

Straight Line Diagram

(Including Drain Pipes)

Jefferson

33

January 2024

This document was produced by the Pennsylvania Department of Transportation (PENNDOT) as an internal management tool for State maintained highways and is not to be used for other purposes. The printed information was compiled from the Department's computerized Roadway Management System (RMS) and is subject to change without notice. Use of any or all of the printed information for purposes other than those intended by the Department may not satisfy other accuracy and completeness requirements and the Department does not warrant that such printed information is accurate or complete.

ROADWAY MANAGEMENT SYSTEM
 INDEX FOR SR'S LOCATED IN THE COUNTY OF JEFFERSON

SR	BGN	PAGE	END	PAGE	SR	BGN	PAGE	END	PAGE	SR	BGN	PAGE	END	PAGE
0028		1		20	2016	303		304		4006		474		477
0036		21		56	2017	305		309		4999		478		478
0080		57		81	2018	310		310		6830		479		479
0119		82		96	2019	311		314		8002		480		480
0219		97		105	2021	315		316		8004		481		482
0310	106			116	2023	317		326		8006		483		484
0322	117			136	2025	327		330		8008		485		486
0410	137			139	2027	331		332		8010		487		488
0436	140			141	2029	333		334		9201		489		489
0536	142			151	2031	335		338		9202		490		490
0830	152			159	2033	339		340		9301		491		491
0899	160			161	2035	341		341		9402		492		492
0949	162			182	2037	342		342		9404		493		493
0950	183			189	3001	343		347		9501		494		494
1001	190			191	3002	348		352						
1002	192			195	3003	353		364						
1003	196			199	3004	365		369						
1004	200			203	3005	370		374						
1005	204			204	3006	375		377						
1006	205			205	3007	378		383						
1007	206			207	3008	384		389						
1008	208			215	3009	390		391						
1009	216			220	3010	392		393						
1010	221			226	3011	394		404						
1011	227			230	3012	405		407						
1012	231			231	3013	408		409						
1013	232			232	3014	410		416						
1015	233			239	3015	417		418						
1017	240			240	3016	419		420						
1019	241			241	3017	421		423						
1021	242			243	3018	424		425						
1023	244			244	3019	426		427						
1025	245			247	3020	428		428						
1027	248			250	3021	429		431						
1830	251			257	3022	432		433						
2001	258			260	3023	434		435						
2002	261			262	3024	436		436						
2003	263			264	3025	437		437						
2004	265			265	3027	438		438						
2005	266			269	3029	439		439						
2006	270			271	3031	440		446						
2007	272			280	3033	447		448						
2008	281			288	3035	449		449						
2009	289			289	3037	450		450						
2010	290			294	3039	451		455						
2011	295			296	4001	456		458						
2012	297			298	4002	459		459						
2013	299			299	4003	460		461						
2014	300			300	4004	462		463						
2015	301			302	4005	464		473						



December 30, 2023

Pennsylvania State Roads - Straight Line Diagrams

Contained within this document are the 2024 Pennsylvania Straight Line Diagrams (SLDs) for State Routes by county within a particular PennDOT district. At the end of each year, PennDOT takes a snapshot of its current SLD database and creates PDF files from the SLD snapshot. The SLDs are a graphical representation of State Routes (SRs) that PennDOT maintains. The information shown on the SLD is generated from data found in PennDOT's Roadway Management System (RMS) database. The data from RMS is constantly being updated to match actual roadway inventory data found on Pennsylvania's state highways. PennDOT's SR system is explained briefly in this document along with symbol definitions for each type of roadway feature or attribute found on the SLD. This PDF version of the SLD contains an individual county list of all state roads found in that county. The SRs found on the list are linked to the actual pages that show the individual SLDs. To find an SLD for a particular road that you want, simply point to that road on the SR index list and click on it to jump to the beginning page of that SLD.

If you have any questions or comments concerning information found in this document, please contact Ty Reed, Chief, Roadway Inventory and Testing Unit, Asset Management Division, Bureau of Operations, by calling (717) 787-7294.

Additional information on state owned highways is available from your local PENNDOT Engineering District Office, RMS Unit, RMS Coordinator.

Straight Line Diagram Disclaimer: This document is for informational purposes only and may be viewed by anyone. No part of the information contained in this document may be altered or redistributed without prior written consent of PENNDOT. Straight Line Diagram information is provided "as is" without warranty of any kind, either expressed or implied. This information could include technical inaccuracies or errors of omission. Changes may be made periodically to the information herein.

Copyright © 2023 by the Commonwealth of Pennsylvania. All rights reserved.



Asset Management Division

Mission Statement

To protect and preserve Pennsylvania's infrastructure by providing meaningful, timely, and accurate pavement and roadway management, design, standards, strategies, inventory and condition, as well as fair, consistent and efficient application of Commonwealth laws and regulations.

CUSTOMER SERVICE RATING FORM

Straight Line Diagram (SLD) – Customer Service Rating

As means to improve customer service, we would like you to rate the product/ service you have received, by circling a “grade” from “A” (excellent) to “E” (fail).

A **B** **C** **D** **E**

If your rating is not an “A,” please let us know what we could do better.

Name and Organization (optional)

Thank You.

(Fold along line, and tape or staple together before mailing)

(Cut along dashed line)

Bureau of Operations
Asset Management Division – PennDOT Annex
907 Elmerton Avenue
Harrisburg, PA 17110
ATTN: Ty Reed

PENNSYLVANIA DEPARTMENT OF TRANSPORTATION
Bureau of Operations, Asset Management Division

Location Referencing System (LRS) – Definitions, Uses & Testing

The Department's LRS, implemented in 1987, is the mechanism to designate the State highway network, to define roadway lengths, locations, and route connectivity, and to serve as the basis for the collection, storage, and integration of roadway information.

An LRS key is a unique series of numbers that identifies the location of each point or feature along a State route. The fourteen digit number is an integral part of the Roadway Management System (RMS) where roadway data is stored. 07/4016/0100/0857 is an example of an LRS key, which identifies County (CO) = 07, State Route (SR) = 4016, Segment (SEG) = 0100, and Offset = 0857.

County (CO)

Each of Pennsylvania's sixty-seven counties is identified by a number.

Name	#	Name	#	Name	#	Name	#
Adams	1	Clinton	18	Lackawanna	35	Potter	52
Allegheny	2	Columbia	19	Lancaster	36	Schuylkill	53
Armstrong	3	Crawford	20	Lawrence	37	Snyder	54
Beaver	4	Cumberland	21	Lebanon	38	Somerset	55
Bedford	5	Dauphin	22	Lehigh	39	Sullivan	56
Berks	6	Delaware	23	Luzerne	40	Susquehanna	57
Blair	7	Elk	24	Lycoming	41	Tioga	58
Bradford	8	Erie	25	McKean	42	Union	59
Bucks	9	Fayette	26	Mercer	43	Venango	60
Butler	10	Forest	27	Mifflin	44	Warren	61
Cambria	11	Franklin	28	Monroe	45	Washington	62
Cameron	12	Fulton	29	Montgomery	46	Wayne	63
Carbon	13	Greene	30	Montour	47	Westmoreland	64
Centre	14	Huntingdon	31	Northampton	48	Wyoming	65
Chester	15	Indiana	32	Northumberland	49	York	66
Clarion	16	Jefferson	33	Perry	50	Philadelphia	67
Clearfield	17	Juniata	34	Pike	51		

State Route (SR)

State Routes (SR's) are identified by four-digit numbers. SR numbers are assigned as follows:

- | | |
|--|-----------|
| 1. Traffic Routes: Routes designated as Interstates, US or PA Routes | 0001-0999 |
| 2. Quadrant Routes (Non-Traffic Routes) | 1001-4999 |
| 3. Relocated Traffic Routes | 6000-6999 |
| 4. Turned Back, Abandoned, or Null Routes | 7000-7999 |
| 5. Interchanges | 8001-8999 |
| 6. WYE's | 9101-9199 |
| 7. Rest Areas | 9201-9299 |
| 8. Truck Escape Ramps | 9301-9399 |
| 9. Others | 9401-9499 |
| 10. Park and Rides | 9501-9599 |

Even/Odd Convention: Even numbers are typically given to SR's in the East/West direction, and odd numbers to SR's that run North/South. This convention applies to Interstate Routes (except those that are Beltways or Spurs), and Quadrant Routes. This convention may or may not apply to PA or US Traffic Routes.

Hierarchy: If two or more traffic routes occupy the same section of roadway, the SR number is based on the "higher" type route, according to the following hierarchy. If the traffic routes are the same hierarchy class, then the SR number is assigned the lower numbered traffic route (Figure 1).

1. Interstates
2. U.S. Routes
3. PA Routes
4. Quadrant Routes



FIGURE 1

Other Numbering Conventions:

1. The first digit of a quadrant route is based on which quadrant of the county the route is located, as shown in the following diagram (Figure 2).
2. The last three digits of a Relocated Traffic Route are the same as the Traffic Route that was relocated.
3. Interchanges are numbered sequentially. Odd numbers are given to interchanges along SR's in the North/South direction; even numbers are given to interchanges along SR's in the East/West direction (Figure 3).
4. WYE's are given odd numbers if the connecting SR is odd numbered, and even numbers if the connecting SR is even numbered.
5. Rest Areas or Truck Escape Ramps are given odd numbers if they connect to the Southbound or Westbound side of an SR, and even numbers if they connect to the Northbound or Eastbound side.

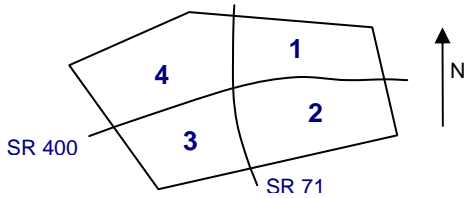


FIGURE 2

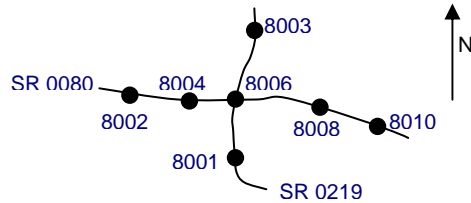


FIGURE 3

Segment (SEG)

State routes are divided into segments, which are approximately one-half mile long, and are identified by a four-digit number. Segment begin and end points are placed at physical features where possible. Segment numbers increase in the North or East direction, and typically by 10's (Figure 4). Segments are even numbered on undivided roadways, and in the Northbound or Eastbound direction of divided roadways. Segments are odd numbered in the Southbound or Westbound direction of divided roadways (Figure 5). Interstate segments are associated with the mile posts (Figure 6).

Undivided Roadways



FIGURE 4

Divided Roadways



FIGURE 5

Interstate Roadways



FIGURE 6

Turned Back, Abandoned, and Null Segments are given numbers in the range of 7000-7999. For two coinciding State routes, the route with "lower" hierarchy is "nulled."

Segment numbering restarts on Traffic Routes at County boundaries, except Interstates (Figure 7).

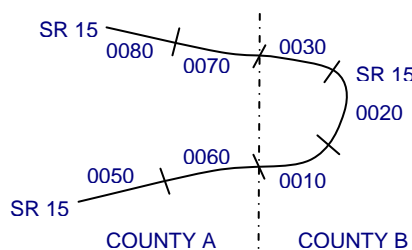


FIGURE 7

Offset

The offset, a subdivision of the segment, is the distance (in feet) from the beginning of the segment, expressed as a four-digit number. Offsets are measured in the increasing segment direction.

Segment Markers

Segment markers, which allow for easy identification of the LRS location on the State highway system, indicate the State route and segment number at the point that each segment is entered. If the beginning of a segment occurs at a physical feature, then the point of reference is at the physical feature and not the sign. At intersections, signs are used to identify beginning or ending State routes or segments.



Users of the LRS

Locations of all intersections, structures, and other points of interest are field verified and inventoried in the RMS. This information can be displayed on Straight Line Diagrams (SLD's) which can be viewed in the RMS, or hardcopy form. SLD books are refreshed and printed annually for distribution to the Department's District and County offices, as well as too many external entities.

A list of those within the Department that use the LRS to identify locations in the RMS and in the field includes personnel from the following organizations: Pavement Testing, County Maintenance, Traffic, Design, Surveys, Construction, Bridge, Permits, Crash Review, Planning and Programming, Posted & Bonded Roads, Tort Liability, and Emergency Management.

Users outside the Department include: County & Municipal governments, County 911, Planning Commissions, Federal Highway Administration, State & Local Police, Local Emergency Management, Delivery Services (UPS, Fed Ex, etc.), Fire Departments, Utility Companies, Contractors, and Consultants.

Without segment markers located in the field, all of these users would have to rely solely on the SLD, which would be extremely cumbersome at best and impossible for some.

Verification, QA & QC

In order to assure that LRS information is indicated properly in the RMS, on SLD's, and in the field, LRS Quality Assurance (QA) and Quality Commitment (QC) programs are performed each year. The Bureau of Operations, Asset Management Division, Roadway Inventory & Testing Unit (RITU) performs all Statewide QC testing. Field verification and QA is also performed by RITS, except in Engineering Districts 2-0, 11-0, and 12-0, where it is done "in-house." Each Engineering District is responsible for its own LRS completeness and maintenance with respect to the RMS.

Twenty percent of each county is field tested annually as part of the QA program, and five percent of each county is tested for the annual QC program. The goal of the QC program is to maintain at least 90% accuracy between the RMS and the actual field locations of highway features. Annual QC ratings are developed and reported to the Engineering Districts.

Field testing is performed by two-person teams (a permanent employee that operates the test, and a temporary employee that drives the device) with the use of vans equipped with an on-board computer and a Data Measurement Subsystem. Testing is typically performed during the months of April through November.

Vehicle location and roadway features are displayed on the van's computer screen in SLD format, and the software accepts operator inputs verifying or modifying roadway feature locations, as well as comments. Though the system can function at greater speed, test speeds are typically less than 25 mph to ensure accuracy.

There are five categories of information that is verified and/or modified:

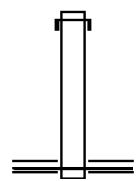
1. State Route Length
2. Segment Length
3. Roadway Geometry (lane count, pavement & shoulder types & widths)
4. Intersecting Feature Location (intersections & bridges)
5. Segment Marker Location

STRAIGHT LINE DIAGRAM (SLD) ANNUAL REFRESH ATTRIBUTE KEY PAGE 1 OF 2

 SEGMENT MARKER	 AHEAD LEFT INTER STATE OWNED	 RAILROAD CROSSING	 INTERSTATE MILEPOST
 TURNBACK	 AHEAD LEFT INTER NON-STATE	 RAILROAD OVER-PASS	 MFC BEGIN
 NULL	 AHEAD RIGHT INTE STATE OWNED	 OVER-PASS	 MUNICIPAL BOUNDARY
 UNDIVIDED HIGHWAY	 AHEAD RIGHT INTE NON-STATE	 BRIDGE END	 VILLAGE BEGIN
 PHYSICALLY DIVIDED	 BACK LEFT INTER STATE OWNED	 BRIDGE BEGIN	AH - LENGTH FORWARD TO NEXT SEGMENT BEGIN BK - LENGTH BACKWARD TO PREVIOUS SEGMENT BEGIN
 PAINT DIVIDED	 BACK LEFT INTER NON-STATE	 TUNNEL	
 INTERSECTION AHEAD	 BACK RIGHT INTER STATE OWNED	 SIGN STRUCTURE	MFC - MAINTENANCE FUNCTIONAL CLASS A = INTERSTATE EXPRESSWAY AND/OR PRINCIPLE ARTERIAL C = MINOR ARTERIAL D = COLLECTOR E = LOCAL ACCESS F = INTERCHANGE RAMP
 INTERSECTION BACK	 BACK RIGHT INTER NON-STATE	 P3 BRIDGE	
 REFERENCE AHEAD/BACK	 T-LEFT INTERSEC STATE OWNED	 RETAINING WALL	
 DIVIDED CONNECTOR	 T-LEFT INTERSEC NON-STATE	 BRIDGE/CULVERT UNDER FILL	NULL AND TURNBACK SEGMENTS ARE DISPLAYED IN THE DEPARTMENT'S ROADWAY MANAGEMENT SYSTEM (RMS) AS 100 FEET IN LENGTH. ACTUAL SEGMENT AND SECTION LENGTHS MAY VARY SIGNIFICANTLY
 CROSS INTERSEC STATE OWNED	 T-RIGHT INTERSEC STATE OWNED	 PIPE (STAMPP)	
 CROSS INTERSEC NON-STATE	 T-RIGHT INTERSEC NON-STATE	 ROTARY INTERSEC	

EXTRACT DATE: 12/18/2023 ROADWAY MANAGEMENT SYSTEM PAGE NUMBER: 494
 PRINT DATE: 12/21/2023 SLD COUNTY/SR - ANNUAL PRINT COUNTY: JEFFERSON
 DIR: S TOTAL LEN: .034 MI. DIST: 10-5 SR: 9501
 LEFT MUN: YOUNG T RIGHT MUN: YOUNG T

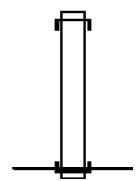
000177 FT
 000000 FT



000177 FT
 INTER-AHD PARK AND RIDE
 0010/0177 (GOVT)
 000000 FT 0 0 00000 0 00 0000+00
 NC PA RK AND RIDE RD
 SR 0436 SH
 (SR0436 SEG 0010/0222)
 MFC BEGIN = F
 0010/0000 LENGTH(AH 0177 BK 0000)

EXTRACT DATE: 12/18/2023 ROADWAY MANAGEMENT SYSTEM PAGE NUMBER: 493
 PRINT DATE: 12/21/2023 SLD COUNTY/SR - ANNUAL PRINT COUNTY: JEFFERSON
 DIR: N TOTAL LEN: .059 MI. DIST: 10-5 SR: 9404
 LEFT MUN: SNYDER T RIGHT MUN: SNYDER T

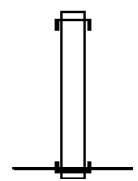
000313 FT
 000000 FT



000313 FT
 INTER-AHD SR 0028 SH
 0010/0313 (SR0028 SEG 0560/1064)
 000000 FT 0 0 00000 0 00 0000+00
 NC BR ROCKWAY TRUCK STOP
 INTER-BK SR 0028 SH
 (SR0028 SEG 0560/0767)
 MFC BEGIN = F
 0010/0000 LENGTH(AH 0313 BK 0000)

EXTRACT DATE: 12/18/2023 ROADWAY MANAGEMENT SYSTEM PAGE NUMBER: 492
 PRINT DATE: 12/21/2023 SLD COUNTY/SR - ANNUAL PRINT COUNTY: JEFFERSON
 DIR: N TOTAL LEN: .071 MI. DIST: 10-5 SR: 9402
 LEFT MUN: PUNXSUTAWNEY B RIGHT MUN: PUNXSUTAWNEY B

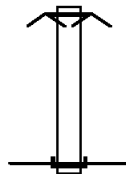
000375 FT
 000000 FT



000375 FT
 INTER-AHD BUFFALO PITTSBURG HW
 0010/0375 (SR0119 SEG 0050/1870)
 000000 FT 0 0 00000 0 00 0000+00
 NC TRUCK STOP RD
 INTER-BK BUFFALO PITTSBURG HW
 (SR0119 SEG 0050/1566)
 MFC BEGIN = F
 0010/0000 LENGTH(AH 0375 BK 0000)

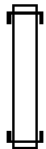
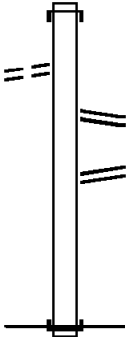
EXTRACT DATE: 12/18/2023 ROADWAY MANAGEMENT SYSTEM PAGE NUMBER: 491
 PRINT DATE: 12/21/2023 SLD COUNTY/SR - ANNUAL PRINT COUNTY: JEFFERSON
 DIR: B TOTAL LEN: .057 MI. DIST: 10-5 SR: 9301
 LEFT MUN: PUNXSUTAWNEY B RIGHT MUN: PUNXSUTAWNEY B

000299 FT
 000000 FT



000299 FT BARRICADE
 0010/0299 ROAD CLOSED AHEAD
 000000 FT 0 0 00000 0 00 0000+00
 NC TRUCK RUNOFF RD
 INTER-BK INDIANA ST
 (SR0119 SEG 0070/0528)
 MFC BEGIN = F
 0010/0000 LENGTH(AH 0299 BK 0000)

DIR: E TOTAL LEN: .476 MI. DIST: 10-5 SR: 9202
 LEFT MUN: PINE CREEK T RIGHT MUN: PINE CREEK T

	002515 FT		002515 FT	INTER-AHD	EASTBOUND REST AREA RD
			0020/0835	(SR9202 SEG 0010/1391)	
	001680 FT		001680 FT	0 0 00000 0 00 0000+00	
			INTER-BK	EASTBOUND REST AREA RD	
			0020/0000	(SR9202 SEG 0010/0581)	
				LENGTH(AH 0835 BK 1680)	
			INTER-AHD	KEYSTONE SHORTWAY RD	
			0010/1680	(SR0080 SEG 0870/2736)	
			0010/1391	EASTBOUND REST AREA RD	
				(SR9202 SEG 0020/0835)	
			0010/0581	EASTBOUND REST AREA RD	
			000000 FT	(SR9202 SEG 0020/0000)	
			1 0 01009 2 16 0000+00		
			INTER-BK	NC REST STOP EAST RD	
				KEYSTONE SHORTWAY RD	
				(SR0080 SEG 0870/1118)	
				MFC BEGIN = F	
			0010/0000	LENGTH(AH 1680 BK 0000)	
LC FROM PARKING AREA LT (CONN)	0010/1578				
	000000 FT				

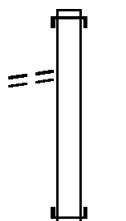
LC FROM PARKING AREA
(CONN)

002790 FT

0020/1097

001621 FT

000000 FT



002790 FT
 INTER-AHD WESTBOUND REST AREA RD
 0020/1169 (SR9201 SEG 0010/1438)

001621 FT 0 0 00000 0 00 0000+00
 INTER-BK WESTBOUND REST AREA RD
 (SR9201 SEG 0010/0364)
 LENGTH(AH 1169 BK 1621)

INTER-AHD KEYSTONE SHORTWAY RD
 0010/1621 (SR0080 SEG 0881/0392)
 WESTBOUND REST AREA RD
 0010/1438 (SR9201 SEG 0020/1169)
 LC TO PARKING AREA LT
 0010/1102 (CONN)

0010/0364 WESTBOUND REST AREA RD
 (SR9201 SEG 0020/0000)
 000000 FT 1 0 01009 2 17 0000+00
 NC RE ST STOP WEST RD
 INTER-BK KEYSTONE SHORTWAY RD
 (SR0080 SEG 0881/1987)
 MFC BEGIN = F
 LENGTH(AH 1621 BK 0000)

EXTRACT DATE: 12/18/2023 ROADWAY MANAGEMENT SYSTEM PAGE NUMBER: 488
PRINT DATE: 12/21/2023 SLD COUNTY/SR - ANNUAL PRINT COUNTY: JEFFERSON
DIR: N TOTAL LEN: .767 MI. DIST: 10-5 SR: 8010
LEFT MUN: WASHINGTON T RIGHT MUN: WASHINGTON T

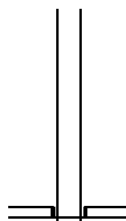
004049 FT



004049 FT
INTER-AHD KEYSTONE SHORTWAY RD
0750/0908 (SR0080 SEG 0904/2307)

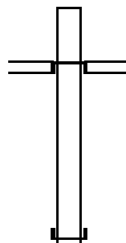
DIR: N TOTAL LEN: .767 MI. DIST: 10-5 SR: 8010
 LEFT MUN: WASHINGTON T RIGHT MUN: WASHINGTON T

003141 FT



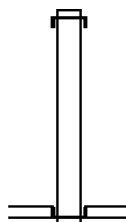
003141 FT 0 0 00000 0 00 0000+00
 NC RAMP C RD
 AIRPORT RD
 (SR0830 SEG 0012/0345)
 INTER-BK RAMP D RD
 (SR8010 SEG 0010/1152)
 0750/0000 LENGTH(AH 0908 BK 1198)

001943 FT



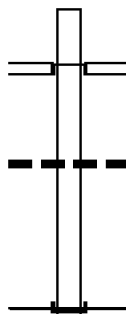
INTER-AHD RAMP A RD
 (SR8010 SEG 0250/0000)
 AIRPORT RD
 (SR0830 SEG 0012/1057)
 0500/1198
 001943 FT 0 0 00000 0 00 0000+00
 NC RAMP B RD
 INTER-BK KEYSTONE SHORTWAY RD
 (SR0080 SEG 0905/2303)
 0500/0000 LENGTH(AH 1198 BK 0791)

001152 FT



INTER-AHD KEYSTONE SHORTWAY RD
 0250/0791 (SR0080 SEG 0905/0345)
 001152 FT 0 0 00000 0 00 0000+00
 NC RAMP A RD
 AIRPORT RD
 (SR0830 SEG 0012/1057)
 INTER-BK RAMP B RD
 (SR8010 SEG 0500/1198)
 0250/0000 LENGTH(AH 0791 BK 1152)

000000 FT



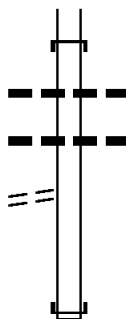
INTER-AHD RAMP C RD
 (SR8010 SEG 0750/0000)
 AIRPORT RD
 (SR0830 SEG 0012/0345)
 0010/1152
 0010/0142 018 " DIA CIRC CONCR
 LEN=0068 INSTALLED 2018
 000000 FT 0 0 00000 0 00 0000+00
 NC RAMP D RD
 INTER-BK KEYSTONE SHORTWAY RD
 (SR0080 SEG 0904/0228)
 MFC BEGIN = F
 0010/0000 LENGTH(AH 1152 BK 0000)

EXTRACT DATE: 12/18/2023 ROADWAY MANAGEMENT SYSTEM PAGE NUMBER: 486
PRINT DATE: 12/21/2023 SLD COUNTY/SR - ANNUAL PRINT COUNTY: JEFFERSON
DIR: S TOTAL LEN: .535 MI. DIST: 10-5 SR: 8008
LEFT MUN: PINE CREEK T RIGHT MUN: PINE CREEK T

DIR: S TOTAL LEN: .535 MI. DIST: 10-5 SR: 8008
 LEFT MUN: PINE CREEK T RIGHT MUN: PINE CREEK T

FROM 1830/0024 SH
 (CONN)

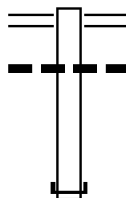
0750/0137
 002170 FT



INTER-AHD KEYSTONE SHORTWAY RD
 0750/0657 (SR0080 SEG 0864/1265)
 018 " DIA CIRC CONCR
 0750/0611 LEN=0060 INSTALLED 2018
 018 " DIA CIRC CONCR
 0750/0257 LEN=0045 INSTALLED 2018

002170 FT 1 0 01009 2 14 0000+00
 NC RAMP C RD
 INTER-BK SR 1830 SH
 (SR1830 SEG 0024/0989)
 0750/0000 LENGTH(AH 0657 BK 0621)

001549 FT

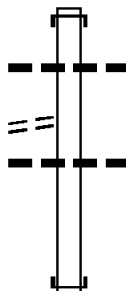


SR 0830 SH
 0500/0621 (SR1830 SEG 0024/2467)
 018 " DIA CIRC CONCR
 0500/0571 LEN=0103 INSTALLED 2018
 001549 FT 1 0 01009 2 13 0000+00
 NC RAMP B RD
 INTER-BK KEYSTONE SHORTWAY RD
 (SR0080 SEG 0865/1220)
 0500/0000 LENGTH(AH 0621 BK 0681)

FROM 1830/0024 SH
 (CONN)

0250/0109

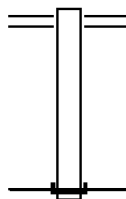
000868 FT



INTER-AHD KEYSTONE SHORTWAY RD
 0250/0681 (SR0080 SEG 0861/2049)
 018 " DIA CIRC CONCR
 0250/0550 LEN=0062 INSTALLED 2018

018 " DIA CIRC CONCR
 0250/0081 LEN=0096 INSTALLED 2018
 000868 FT 1 0 01009 2 12 0000+00
 NC RAMP A RD
 INTER-BK SR 1830 SH
 (SR1830 SEG 0024/2488)
 0250/0000 LENGTH(AH 0681 BK 0868)

000000 FT



SR 0830 SH
 0010/0868 (SR1830 SEG 0024/0799)
 000000 FT 1 0 01009 2 15 0000+00
 NC RAMP D RD
 INTER-BK KEYSTONE SHORTWAY RD
 (SR0080 SEG 0860/2643)
 MFC BEGIN = F
 0010/0000 LENGTH(AH 0868 BK 0000)

EXTRACT DATE: 12/18/2023 ROADWAY MANAGEMENT SYSTEM PAGE NUMBER: 484
PRINT DATE: 12/21/2023 SLD COUNTY/SR - ANNUAL PRINT COUNTY: JEFFERSON
DIR: S TOTAL LEN: .544 MI. DIST: 10-5 SR: 8006
LEFT MUN: PINE CREEK T RIGHT MUN: PINE CREEK T

002871 FT



002871 FT
INTER-AHD KEYSTONE SHORTWAY RD
0750/0676 (SR0080 SEG 0814/0027)
024 " DIA CIRC CONCR

EXTRACT DATE: 12/18/2023
PRINT DATE: 12/21/2023

ROADWAY MANAGEMENT SYSTEM
SLD COUNTY/SR - ANNUAL PRINT

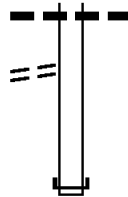
PAGE NUMBER: 483
COUNTY: JEFFERSON

DIR: S TOTAL LEN: .544 MI.
LEFT MUN: PINE CREEK T

DIST: 10-5 SR: 8006
RIGHT MUN: PINE CREEK T

FROM 0028/0241 SH
(CONN)

0750/0065
002195 FT



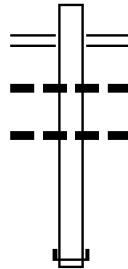
0750/0080 LEN=0040 INSTALLED 2018

002195 FT 1 0 01009 2 02 0000+00

NC RAMP C RD
INTER-BK SR 0028 SH
(SR0028 SEG 0240/0337)

0750/0000 LENGTH(AH 0676 BK 0484)

001711 FT



SR 0028 SH
(SR0028 SEG 0241/0894)
(SR0028 SEG 0240/0894)

0500/0484 018 "DIA CIRC CONCR

0500/0444 LEN=0058 INSTALLED 2018

018 "DIA CIRC CONCR

0500/0144 LEN=0054 INSTALLED 2018

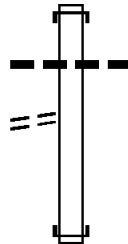
001711 FT 1 0 01009 2 01 0000+00

NC RAMP B RD
INTER-BK KEYSTONE SHORTWAY RD
(SR0080 SEG 0815/0000)

0500/0000 LENGTH(AH 0484 BK 0932)

FROM 0028/0240 SH
(CONN)

0250/0075
000779 FT



INTER-AHD KEYSTONE SHORTWAY RD
0250/0932 (SR0080 SEG 0811/1200)

0250/0468 018 "DIA CIRC CONCR

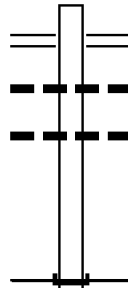
LEN=0047 INSTALLED 2018

000779 FT 1 0 01009 2 00 0000+00

NC RAMP A RD
INTER-BK SR 0028 SH
(SR0028 SEG 0241/0950)

0250/0000 LENGTH(AH 0932 BK 0779)

000000 FT



SR 0028 SH
(SR0028 SEG 0240/0383)
(SR0028 SEG 0241/0383)

0010/0779 018 "DIA CIRC CONCR

0010/0778 LEN=0068 INSTALLED 2018

018 "DIA CIRC CONCR

0010/0468 LEN=0043 INSTALLED 2018

000000 FT 1 0 01009 2 03 0000+00

NC RAMP D RD
INTER-BK KEYSTONE SHORTWAY RD
(SR0080 SEG 0810/1208)

MFC BEGIN = F
0010/0000 LENGTH(AH 0779 BK 0000)

EXTRACT DATE: 12/18/2023 ROADWAY MANAGEMENT SYSTEM PAGE NUMBER: 482
PRINT DATE: 12/21/2023 SLD COUNTY/SR - ANNUAL PRINT COUNTY: JEFFERSON
DIR: S TOTAL LEN: .502 MI. DIST: 10-5 SR: 8004
LEFT MUN: BROOKVILLE B RIGHT MUN: BROOKVILLE B

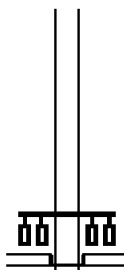
002649 FT



002649 FT
INTER-AHD KEYSTONE SHORTWAY RD
0750/1040 (SR0080 SEG 0784/1359)

DIR: S TOTAL LEN: .502 MI. DIST: 10-5 SR: 8004
 LEFT MUN: BROOKVILLE B RIGHT MUN: BROOKVILLE B

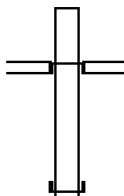
001609 FT



001609 FT 1 0 01009 2 06 0000+00
 NC RAMP C RD
 ALLEGHENY BL
 (SR0036 SEG 0721/0515)
 (SR0036 SEG 0720/0528)

INTER-BK RAMP D RD
 (SR8004 SEG 0010/0586)
 0750/0000 LENGTH(AH 1040 BK 0524)

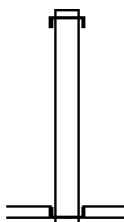
001085 FT



INTER-AHD RAMP A RD
 (SR8004 SEG 0250/0000)
 ALLEGHENY BL
 (SR0036 SEG 0720/1199)
 0500/0524
 001085 FT 1 0 01009 2 05 0000+00
 NC RAMP B RD

INTER-BK KEYSTONE SHORTWAY RD
 (SR0080 SEG 0785/0945)
 0500/0000 LENGTH(AH 0524 BK 0499)

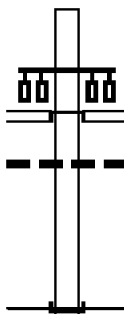
000586 FT



INTER-AHD KEYSTONE SHORTWAY RD
 0250/0499 (SR0080 SEG 0781/2307)
 000586 FT 1 0 01009 2 04 0000+00
 NC RAMP A RD
 ALLEGHENY BL
 (SR0036 SEG 0720/1226)
 (SR0036 SEG 0721/1225)

INTER-BK RAMP C RD
 (SR8004 SEG 0500/0524)
 0250/0000 LENGTH(AH 0499 BK 0586)

000000 FT



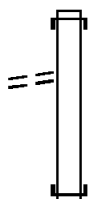
INTER-AHD RAMP B RD
 (SR8004 SEG 0750/0000)
 ALLEGHENY BL
 (SR0036 SEG 0720/0528)
 (SR0036 SEG 0721/0515)

0010/0586
 0010/0585 018 " DIA CIRC CONCR
 LEN=0055 INSTALLED 2018
 000000 FT 1 0 01009 2 07 0000+00
 NC RAMP D RD
 INTER-BK KEYSTONE SHORTWAY RD
 (SR0080 SEG 0780/2508)
 MFC BEGIN = F
 0010/0000 LENGTH(AH 0586 BK 0000)

DIR: S TOTAL LEN: .465 MI. DIST: 10-5 SR: 8002
 LEFT MUN: UNION T RIGHT MUN: UNION T

FROM 0949/0022 SH
 (CONN)

002456 FT

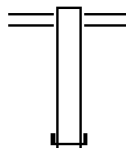


002456 FT
 INTER-AHD KEYSTONE SHORTWAY RD
 0750/0532 (SR0080 SEG 0730/1069)

0750/0074
 001924 FT

001924 FT 1 0 01009 2 10 0000+00
 NC RAMP G RD
 INTER-BK ALLEGHENY ST
 (SR0949 SEG 0022/2120)
 0750/0000 LENGTH(AH 0532 BK 0546)

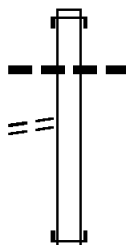
001378 FT



0500/0546 ALLEGHENY ST
 (SR0949 SEG 0022/2702)
 001378 FT 1 0 01009 2 09 0000+00
 NC RAMP F RD
 INTER-BK KEYSTONE SHORTWAY RD
 (SR0080 SEG 0731/2146)
 0500/0000 LENGTH(AH 0546 BK 0771)

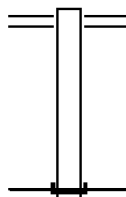
FROM 0949/0022 SH
 (CONN)

0250/0085
 000607 FT



INTER-AHD KEYSTONE SHORTWAY RD
 0250/0771 (SR0080 SEG 0731/0864)
 048 " DIA CIRC CONCR
 0250/0640 LEN=0180 INSTALLED 2018
 000607 FT 1 0 01009 2 08 0000+00
 NC RAMP E RD
 INTER-BK ALLEGHENY ST
 (SR0949 SEG 0022/2702)
 0250/0000 LENGTH(AH 0771 BK 0607)

000000 FT



0010/0607 ALLEGHNEY ST
 (SR0949 SEG 0022/2103)
 000000 FT 1 0 01009 2 11 0000+00
 NC RAMP H RD
 INTER-BK KEYSTONE SHORTWAY RD
 (SR0080 SEG 0724/2864)
 MFC BEGIN = F
 0010/0000 LENGTH(AH 0607 BK 0000)

EXTRACT DATE: 12/18/2023 ROADWAY MANAGEMENT SYSTEM PAGE NUMBER: 479
PRINT DATE: 12/21/2023 SLD COUNTY/SR - ANNUAL PRINT COUNTY: JEFFERSON
DIR: B TOTAL LEN: .000 MI. DIST: 10-5 SR: 6830
LEFT MUN: WARSAW T RIGHT MUN: WARSAW T

000000 FT



000000 FT
7014/0000 LENGTH(AH 0100 BK 0000)

EXTRACT DATE: 12/18/2023 ROADWAY MANAGEMENT SYSTEM PAGE NUMBER: 478
PRINT DATE: 12/21/2023 SLD COUNTY/SR - ANNUAL PRINT COUNTY: JEFFERSON
DIR: B TOTAL LEN: .000 MI. DIST: 10-5 SR: 4999
LEFT MUN: WARSAW T RIGHT MUN: WARSAW T

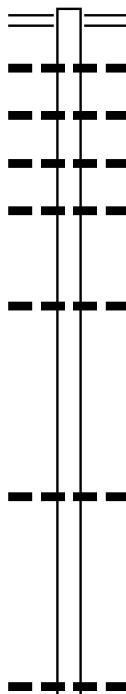
000000 FT



000000 FT
7010/0000 LENGTH(AH 0060 BK 0000)

DIR: B TOTAL LEN: 6.118 MI. DIST: 10-5 SR: 4006
 LEFT MUN: WARSAW T RIGHT MUN: WARSAW T

032303 FT



032303 FT RICHARDSVILLE RD
 0120/3353 (SR4005 SEG 0170/0760)
 018 " DIA CIR PLASTIC
 0120/3319 LEN=0055 INSTALLED 2019
 018 " DIA CIRC CONCR
 0120/3179 LEN=0040 INSTALLED 1999
 018 " DIA CIRC METAL
 0120/3050 LEN=0040 INSTALLED UNKN
 018 " DIA CIRC METAL
 0120/2740 LEN=0040 INSTALLED UNKN

018 " DIA CIRC METAL
 0120/1783 LEN=0040 INSTALLED UNKN

028950 FT

028950 FT 2 0 33081 0 04 0300+31
 0120/0000 LENGTH(AH 3353 BK 2008)
 024 " DIA CIRC METAL
 0110/1880 LEN=0040 INSTALLED 1999

026942 FT

026942 FT 2 0 33081 0 04 0280+23
 024 " DIA CIRC METAL
 LEN=0045 INSTALLED UNKN

DIR: B TOTAL LEN: 6.118 MI. DIST: 10-5 SR: 4006
 LEFT MUN: WARSAW T RIGHT MUN: WARSAW T

2 0 33081 0 04 0258+55 024778 FT
 BIG DAM RD
 (T436) 0100/0000

		0110/0000	LENGTH(AH 2008 BK 2164)
---		0100/0908	018 " DIA CIRC CONCR LEN=0048 INSTALLED 1999
	==	0100/0885	BARBER RD (T436)
---		0100/0820	018 " DIA CIRC CONCR LEN=0048 INSTALLED 1999
---		0100/0450	018 " DIA CIR PLASTIC LEN=0040 INSTALLED 2015
		024778 FT	
---		0100/0000	LENGTH(AH 2164 BK 2829)
---		0090/1718	024 " DIA CIRC CONCR LEN=0040 INSTALLED UNKN
		0090/0038	018 " DIA CIRC METAL LEN=0043 INSTALLED UNKN
021949 FT		021949 FT	2 0 33081 0 04 0230+26
		0090/0000	LENGTH(AH 2829 BK 2599)
---		0080/1505	018 " DIA CIRC METAL LEN=0040 INSTALLED UNKN
---		0080/1200	018 " DIA CIR PLASTIC LEN=0040 INSTALLED 2019
		0080/0090	BMSEN 33/4006/0080/0000 2 0 33081 0 03 0204+83
019350 FT		019350 FT	NORTH FORK CREEK
		0080/0000	BMSBG 33/4006/0080/0000 LENGTH(AH 2599 BK 3821)
---		0070/3730	018 " DIA CIRC METAL LEN=0040 INSTALLED UNKN
---		0070/3180	018 " DIA CIR PLASTIC LEN=0040 INSTALLED 2019
---		0070/2900	018 " DIA CIRC METAL LEN=0040 INSTALLED UNKN
---		0070/2780	024 " DIA CIRC METAL LEN=0042 INSTALLED UNKN
---		0070/2410	015 " DIA CIR PLASTIC LEN=0040 INSTALLED UNKN

DIR: B TOTAL LEN: 6.118 MI. DIST: 10-5 SR: 4006
 LEFT MUN: WARSAW T RIGHT MUN: WARSAW T

	0070/2097	015 " DIA	CIRC CONCR
		LEN=0044	INSTALLED UNKN
	0070/1815	018 " DIA	CIRC CONCR
		LEN=0040	INSTALLED UNKN
	0070/1566	015 " DIA	CIRC CONCR
		LEN=0043	INSTALLED UNKN
	0070/1125	015 " DIA	CIRC CONCR
		LEN=0040	INSTALLED UNKN
	0070/0600	018 " DIA	CIR PLASTIC
		LEN=0040	INSTALLED UNKN
	0070/0083	015 " DIA	CIRC CONCR
		LEN=0038	INSTALLED UNKN
015529 FT	015529 FT	2 0 33081	0 03 0166+39
	0070/0000	LENGTH(AH 3821 BK 2793)	WARSAW
	0060/2762	ELDRED T	
	0060/1985	024 " DIA	CIRC METAL
		LEN=0050	INSTALLED 2019
	0060/0345	024 " DIA	CIRC METAL
		LEN=0040	INSTALLED UNKN
012736 FT	012736 FT	2 0 33081	0 02 0137+73
		GREELEY RD	
		(T480)	
	0060/0000	LENGTH(AH 2793 BK 2714)	
	0050/2128	024 " DIA	CIRC METAL
		LEN=0040	INSTALLED UNKN
	0050/1800	018 " DIA	CIRC METAL
		LEN=0035	INSTALLED UNKN
	0050/0488	018 " DIA	CIRC CONCR
		LEN=0040	INSTALLED 1999
	0050/0168	024 " DIA	CIRC METAL
		LEN=0040	INSTALLED UNKN
010022 FT	010022 FT	2 0 33081	0 02 0110+48
	0050/0000	LENGTH(AH 2714 BK 2889)	
	0040/2380	018 " DIA	CIRC CONCR
		LEN=0048	INSTALLED 1999
	0040/1650	018 " DIA	CIRC CONCR
		LEN=0040	INSTALLED UNKN

DIR: B TOTAL LEN: 6.118 MI. DIST: 10-5 SR: 4006
 LEFT MUN: ELDRED T RIGHT MUN: ELDRED T

Stationing	Length	Description	Material	Status	Year
2 0 33081 0 02 0081+59 007133 FT	0040/0425	CRAFT RUN RD	018" DIA CIRC CONCR	INSTALLED	UNKN
(T404)	007133 FT		LEN=0038		
	0040/0000		WARREN RD		
			(T404)		
	0030/2509		LENGTH(AH 2889 BK 2539)		
			018" DIA CIRC CONCR		1999
			LEN=0048		
	0030/1340		018" DIA CIRC METAL		UNKN
			LEN=0035		
	0030/0795		024" DIA CIRC CONCR		2001
			LEN=0056		
004594 FT	004594 FT		2 0 33081 0 00 0046+02		
	0030/0000		LENGTH(AH 2539 BK 1537)		
			018" DIA CIRC CONCR		2001
	0020/1509		LEN=0040		
			018" DIA CIR PLASTIC		2012
	0020/0875		LEN=0050		
			018" DIA CIRC METAL		UNKN
	0020/0379		LEN=0038		
			018" DIA CIR PLASTIC		UNKN
	0020/0017		LEN=0035		
2 0 33081 0 00 0030+65 003057 FT	003057 FT	SEIGWORTH RD			
(T356)	0020/0000		LENGTH(AH 1537 BK 3057)		
			018" DIA CIRC CONCR		1999
	0010/2754		LEN=0048		
			018" DIA CIRC CONCR		1999
	0010/2453		LEN=0040		
			018" DIA CIRC CONCR		2001
	0010/1756		LEN=0048		
			018" DIA CIRC METAL		1999
	0010/1429		LEN=0060		
			BMS EN 33/4006/0010/0646		
	0010/0663		2 0 33081 0 00 0006+55		
			072"H 92"W CONC STRUCT		UNKN
			LEN=0026		
			RED LICK RUN		
	0010/0650		BMSBG 33/4006/0010/0646		
			NC MOORE BRIDGE RD		
			COLONEL DRAKE HW		
2 0 33081 0 00 0000+00 000000 FT	000000 FT	COLONEL DRAKE HW			
(SR0036 SEG 0820/0000)	0010/0000		(SR0036 SEG 0820/0000)		
			MFC BEGIN = D		
	0010/0000		LENGTH(AH 3057 BK 0000)		

SR 0949 SH (SR0949 SEG 0470/0000)	080745 FT 0320/2285		080745 FT INTER-AHD SR 0949 SH 0320/2285 (SR0949 SEG 0470/0000)
	078460 FT		0320/0516 018 " DIA CIR PLASTIC 078460 FT LEN=0033 INSTALLED 2019 0320/0000 2 0 33030 0 00 0654+99 LENGTH(AH 2285 BK 1999)
	076461 FT		0310/0055 018 " DIA CIR PLASTIC 076461 FT LEN=0043 INSTALLED 2019 2 0 33030 0 00 0635+00 MCFADDEN RD (T660) 0310/0000 LENGTH(AH 1999 BK 3572)
LOG CABIN RD (T556)	0300/1761		0300/2520 018 " DIA CIRC CONCR LEN=0039 INSTALLED UNKN

DIR: B TOTAL LEN: 15.293 MI. DIST: 10-5 SR: 4005
 LEFT MUN: POLK T RIGHT MUN: POLK T

	0300/1671	074" H 72" W BOX CULVERT LEN=0028 INSTALLED UNKN
	0300/1156	018" DIA CIRC CONCR LEN=0037 INSTALLED UNKN
072889 FT	0300/0108	018" DIA CIRC CONCR LEN=0032 INSTALLED 2001
	072889 FT	2 0 33030 0 00 0599+21
	0300/0000	LENGTH(AH 3572 BK 2617) 018" DIA CIRC CONCR
	0290/2171	LEN=0040 INSTALLED 2001
	0290/1900	018" DIA CIRC CONCR LEN=0040 INSTALLED 1999
	0290/1100	018" DIA CIR PLASTIC LEN=0041 INSTALLED 2019
	0290/0931	018" DIA CIR PLASTIC LEN=0042 INSTALLED 2019
	0290/0598	018" DIA CIR PLASTIC LEN=0040 INSTALLED 2019
	0290/0144	BMSSEN 33/4005/0290/0130 2 0 33030 0 00 0573+21
070272 FT	0290/0130	HETRICK RUN BMSBG 33/4005/0290/0130
	070272 FT	2 0 33030 0 00 0573+21
	0290/0000	GAME SCHOOL RD (SR1010 SEG 0010/0000) LENGTH(AH 2617 BK 2361)
	0280/1885	018" DIA CIRC CONCR LEN=0041 INSTALLED UNKN
	0280/1146	015" DIA CIRC CONCR LEN=0058 INSTALLED UNKN
	0280/0918	018" DIA CIRC CONCR LEN=0037 INSTALLED UNKN
	0280/0638	018" DIA CIRC CONCR LEN=0048 INSTALLED 1999
067911 FT	067911 FT	2 0 33030 0 00 0549+16
	0280/0000	BOND RD (T554) LENGTH(AH 2361 BK 1909)
	0270/1853	018" DIA CIRC CONCR LEN=0056 INSTALLED 2001
	0270/1843	LC FOR BOND RD (CONN)
	0270/1473	018" DIA CIRC CONCR LEN=0036 INSTALLED UNKN

DIR: B TOTAL LEN: 15.293 MI. DIST: 10-5 SR: 4005
 LEFT MUN: POLK T RIGHT MUN: POLK T

0270/0820	018 " DIA	CIRC CONCR
	LEN=0040	INSTALLED 1999
0270/0308	018 " DIA	CIR PLASTIC
	LEN=0044	INSTALLED 2019
0270/0220	018 " DIA	CIRC METAL
	LEN=0036	INSTALLED UNKN
066002 FT	2 0 33030	0 00 0529+46
	018 " DIA	CIRC CONCR
	LEN=0056	INSTALLED 2001
0270/0000	LENGTH(AH 1909 BK 1981)	
0260/1065	015 " DIA	CIR PLASTIC
	LEN=0037	INSTALLED 2019
0260/0700	018 " DIA	CIRC CONCR
	LEN=0048	INSTALLED 1999
0260/0463	018 " DIA	CIRC CONCR
	LEN=0040	INSTALLED 1999
0260/0222	018 " DIA	CIRC CONCR
	LEN=0048	INSTALLED 1998
0260/0065	018 " DIA	CIRC CONCR
	LEN=0040	INSTALLED 1998
064021 FT	2 0 33030	0 00 0509+65
	EGYPT RD	
	(SR1027 SEG 0080/3576)	
0260/0000	LENGTH(AH 1981 BK 3182)	
0250/3134	018 " DIA	CIRC CONCR UNKN
	LEN=0045	INSTALLED UNKN
0250/3125	018 " DIA	CIRC CONCR
	LEN=0040	INSTALLED 1998
0250/2715	018 " DIA	CIRC CONCR UNKN
	LEN=0040	INSTALLED UNKN
0250/2268	018 " DIA	CIRC CONCR
	LEN=0040	INSTALLED 1998
0250/1840	018 " DIA	CIRC CONCR
	LEN=0040	INSTALLED 1998
0250/0618	018 " DIA	CIRC CONCR
	LEN=0048	INSTALLED 1998
0250/0250	036 " DIA	CIR PLASTIC
	LEN=0050	INSTALLED 2015
060839 FT	LENGTH(AH 3182 BK 3522)	
0250/0000	018 " DIA	CIRC CONCR
	LEN=0040	INSTALLED 1998
0240/3380	018 " DIA	CIRC CONCR
	LEN=0040	INSTALLED 1998
0240/2800	018 " DIA	CIRC CONCR
	LEN=0040	INSTALLED 1998

2 0 33030 0 00 0477+76 060839 FT
 PLOTNER RD
 (T423) 0250/0000

DIR: B TOTAL LEN: 15.293 MI. DIST: 10-5 SR: 4005
 LEFT MUN: POLK T RIGHT MUN: POLK T

2 0 33030 0 00 0442+59 057317 FT
 DIXON RD
 (T486) 0240/0000

2 0 33030 0 00 0414+45 054505 FT
 WINDFALL RUN RD
 (T536) 0230/0000

051242 FT

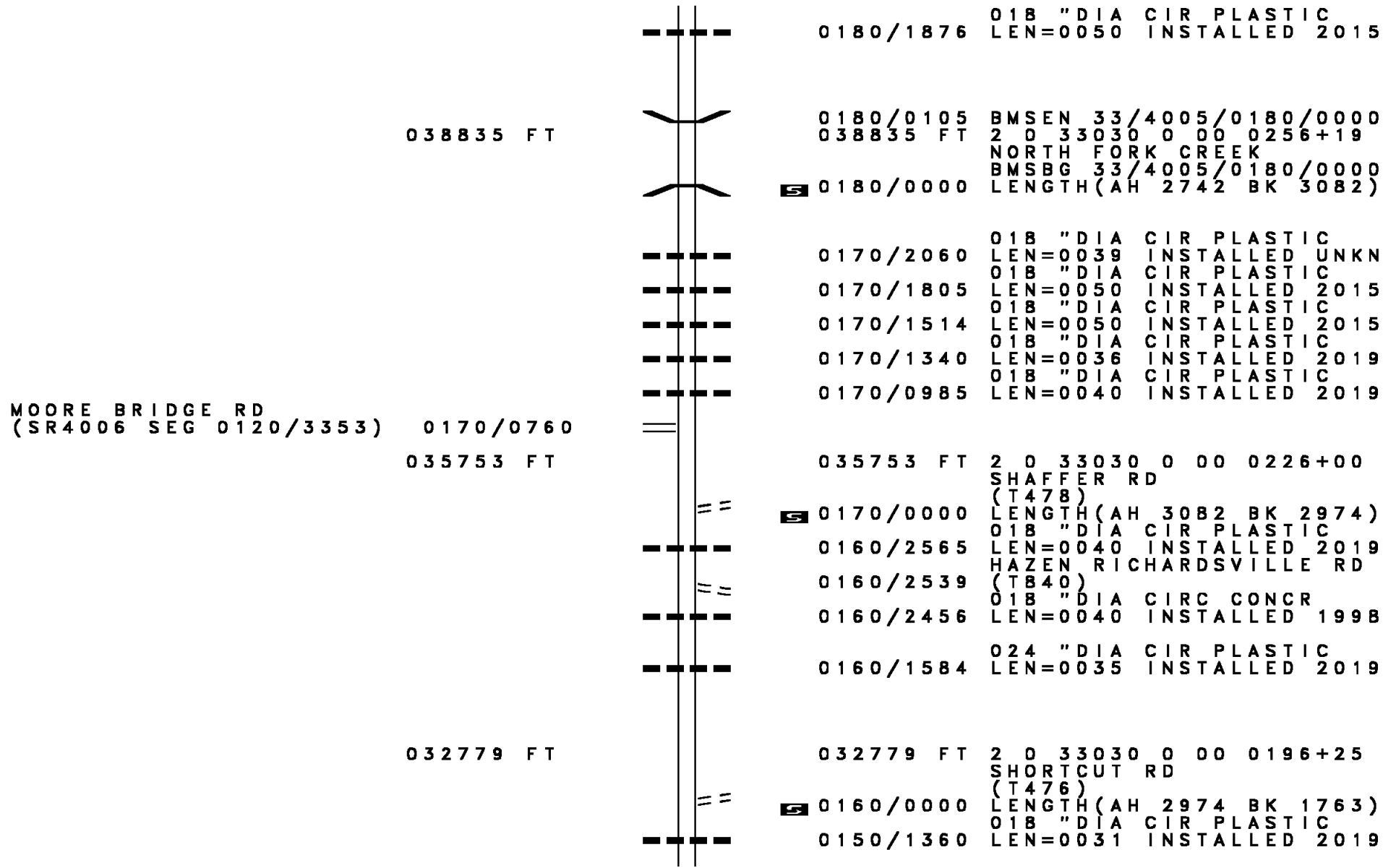
0240/2153	018 " DIA	CIRC METAL
0240/1750	018 " DIA	CIRC METAL
0240/1323	018 " DIA	CIRC CONCR
0240/0868	018 " DIA	CIRC CONCR
0240/0087	018 " DIA	CIR PLASTIC
057317 FT	LEN=0050	INSTALLED 2015
0240/0000	LENGTH(AH 3522 BK 2812)	
0230/2723	024 " DIA	CIRC METAL
0230/2382	018 " DIA	CIR PLASTIC
0230/1900	018 " DIA	CIRC METAL
0230/1300	018 " DIA	CIR PLASTIC
0230/0632	018 " DIA	CIR PLASTIC
054505 FT	LEN=0040	INSTALLED 1998
0230/0000	DAVIS RUN RD	
0220/2740	(T563)	
0220/1900	POLK	
0220/1325	WARSAW T	
0220/0587	LENGTH(AH 2812 BK 3263)	
0220/0020	030 " DIA	CIRC METAL
051242 FT	LEN=0040	INSTALLED 2001
0220/0000	018 " DIA	CIRC CONCR
	018 " DIA	CIR PLASTIC
	018 " DIA	CIR PLASTIC
	LEN=0050	INSTALLED 2015
	LEN=0050	INSTALLED 2015
	LEN=0050	INSTALLED 2015
	2 0 33030 0 00 0381+11	
	HUMPBACK RD	
	(T472)	
	LENGTH(AH 3263 BK 3698)	

DIR: B TOTAL LEN: 15.293 MI. DIST: 10-5 SR: 4005
 LEFT MUN: WARSAW T RIGHT MUN: WARSAW T

0210/2828	018 " DIA	CIRC CONCR
	LEN=0032	INSTALLED 1998
0210/2510	018 " DIA	CIR PLASTIC
	LEN=0040	INSTALLED 2019
0210/1669	018 " DIA	CIR PLASTIC
	LEN=0050	INSTALLED 2015
0210/1310	018 " DIA	CIRC CONCR
	LEN=0035	INSTALLED UNKN
0210/1027	018 " DIA	CIRC CONCR
	LEN=0040	INSTALLED 2001
0210/0760	018 " DIA	CIRC METAL
	LEN=0040	INSTALLED UNKN
0210/0107	018 " DIA	CIR PLASTIC
	LEN=0035	INSTALLED UNKN
047544 FT	2 0 33030 0 00 0343+62	
0210/0000	LENGTH(AH 3698 BK 3207)	
0200/2972	018 " DIA	CIRC CONCR
	LEN=0040	INSTALLED 2001
0200/2425	018 " DIA	CIRC CONCR
	LEN=0027	INSTALLED UNKN
0200/1605	018 " DIA	CIRC CONCR
	LEN=0031	INSTALLED UNKN
0200/1042	018 " DIA	CIRC CONCR
	LEN=0032	INSTALLED 1998
0200/0342	018 " DIA	CIRC CONCR
044337 FT	LEN=0040	INSTALLED 1998
0200/0000	LENGTH(AH 3207 BK 2760)	
0190/2749	018 " DIA	CIRC CONCR
	LEN=0029	INSTALLED UNKN
0190/2375	018 " DIA	CIRC CONCR
	LEN=0031	INSTALLED UNKN
0190/1666	018 " DIA	CIRC CONCR
	LEN=0041	INSTALLED UNKN
0190/1218	018 " DIA	CIRC CONCR
	LEN=0029	INSTALLED UNKN
0190/0018	018 " DIA	CIRC CONCR
	LEN=0040	INSTALLED 2001
041577 FT	2 0 33030 0 00 0283+63	
0190/0000	LENGTH(AH 2760 BK 2742)	

2 0 33030 0 00 0311+55 044337 FT
 JIM TOWN RD
 (T482) 0200/0000

DIR: B TOTAL LEN: 15.293 MI. DIST: 10-5 SR: 4005
 LEFT MUN: WARSAW T RIGHT MUN: WARSAW T



038835 FT

MOORE BRIDGE RD
 (SR4006 SEG 0120/3353)

035753 FT

032779 FT

0180/1876 018 " DIA CIR PLASTIC
 LEN=0050 INSTALLED 2015

0180/0105 BMS 33/4005/0180/0000
 038835 FT 2 0 33030 0 00 0256+19
 NORTH FORK CREEK
 BMSBG 33/4005/0180/0000
 S 0180/0000 LENGTH(AH 2742 BK 3082)

0170/2060 018 " DIA CIR PLASTIC
 LEN=0039 INSTALLED UNKN
 0170/1805 018 " DIA CIR PLASTIC
 LEN=0050 INSTALLED 2015
 0170/1514 018 " DIA CIR PLASTIC
 LEN=0050 INSTALLED 2015
 0170/1340 018 " DIA CIR PLASTIC
 LEN=0036 INSTALLED 2019
 0170/0985 018 " DIA CIR PLASTIC
 LEN=0040 INSTALLED 2019

035753 FT 2 0 33030 0 00 0226+00
 SHAFER RD
 (T478)
 S 0170/0000 LENGTH(AH 3082 BK 2974)
 0160/2565 018 " DIA CIR PLASTIC
 LEN=0040 INSTALLED 2019
 HAZEN RICHARDSVILLE RD
 (T840)
 0160/2539 018 " DIA CIRC CONCR
 LEN=0040 INSTALLED 1998
 0160/2456 024 " DIA CIR PLASTIC
 LEN=0035 INSTALLED 2019

032779 FT 2 0 33030 0 00 0196+25
 SHORTCUT RD
 (T476)
 S 0160/0000 LENGTH(AH 2974 BK 1763)
 0150/1360 018 " DIA CIR PLASTIC
 LEN=0031 INSTALLED 2019

DIR: B TOTAL LEN: 15.293 MI. DIST: 10-5 SR: 4005
 LEFT MUN: WARSAW T RIGHT MUN: WARSAW T

Stationing	Material	Length	Notes
021665 FT	0110/0406	012 " DIA	CIRC CONCR LEN=0040 INSTALLED UNKN
	0110/0291	018 " DIA	CIRC METAL LEN=0050 INSTALLED UNKN
	021665 FT	2 0 33030	0 00 0085+17 VILLAGE: CANOE RIPPLE
	0110/0000		LENGTH(AH 1908 BK 2028)
	0100/1793	018 " DIA	CIR PLASTIC LEN=0035 INSTALLED 2019
	0100/1364	018 " DIA	CIR PLASTIC LEN=0040 INSTALLED 2019
019637 FT	0100/0243	036 " DIA	CIRC METAL LEN=0035 INSTALLED UNKN
CHAMBERLAIN RD (T426)	0100/0000		LENGTH(AH 2028 BK 1785)
	0090/1112	015 " DIA	CIR PLASTIC LEN=0035 INSTALLED 2019
	0090/0717	018 " DIA	CIRC METAL LEN=0040 INSTALLED UNKN
017852 FT	017852 FT	2 0 33030	0 00 0046+90 GRAVEL RD (T417)
	0090/0000		LENGTH(AH 1785 BK 2685)
	0080/2234	018 " DIA	CIRC CONCR LEN=0048 INSTALLED 1998
	0080/2200		UPLINGER RD (T428)
	0080/0911	036 " DIA	CIR PLASTIC LEN=0035 INSTALLED 2019
015167 FT	015167 FT	2 0 33030	0 00 0021+29 018 " DIA CIR PLASTIC LEN=0050 INSTALLED 2015
	0080/0000		LENGTH(AH 2685 BK 2143)
	0070/1848	015 " DIA	CIRC CONCR LEN=0039 INSTALLED UNKN
	0070/1616	015 " DIA	CIRC CONCR LEN=0035 INSTALLED UNKN

DIR: B TOTAL LEN: 15.293 MI. DIST: 10-5 SR: 4005
 LEFT MUN: WARSAW T RIGHT MUN: WARSAW T

Stationing	Notes	Stationing	Notes
	0070/0753 018" DIA CIRC METAL LEN=0043 INSTALLED UNKN		
	0070/0625 018" DIA CIR PLASTIC LEN=0050 INSTALLED 2015		
013024 FT	013024 FT 2 0 33030 0 00 0000+00 WARSAW		
	5 0070/0000 PINE CREEK T LENGTH(AH 2143 BK 2799)		
	0060/2098 018" DIA CIRC CONCR LEN=0048 INSTALLED 1998		
	0060/1538 018" DIA CIRC METAL LEN=0036 INSTALLED UNKN		
CHAMBERLAIN RD (T426)	0060/0603 BUTLER CEMENTERY RD (T430)		
	0060/0428 BMS EN 33/4005/0060/0411 1 0 00701 0 00 0106+52		
	0060/0411 SUGAR CAMP RUN BMSBG 33/4005/0060/0411		
010225 FT	010225 FT 1 0 00701 0 00 0102+35 DAVIS RD (T400)		
	5 0060/0000 LENGTH(AH 2799 BK 2737)		
	0050/2008 018" DIA CIRC METAL LEN=0041 INSTALLED UNKN		
	0050/1596 018" DIA CIRC METAL LEN=0041 INSTALLED UNKN		
	0050/1436 018" DIA CIRC CONCR LEN=0040 INSTALLED 1998		
ALLSHOUSE LN (TWP)	0050/1179		
	0050/0504 018" DIA CIR PLASTIC LEN=0050 INSTALLED 2015		
007488 FT	007488 FT 1 0 00701 0 00 0075+63 NC RICHARDSVILLE RD		
	5 0050/0000 LENGTH(AH 2737 BK 3052)		
	0040/2512 024" DIA CIR PLASTIC LEN=0043 INSTALLED UNKN		
	0040/2003 018" DIA CIR PLASTIC LEN=0050 INSTALLED 2015		
	0040/1398 018" DIA CIRC METAL LEN=0040 INSTALLED UNKN		
	0040/1063 018" DIA CIR PLASTIC LEN=0050 INSTALLED 2015		

EXTRACT DATE: 12/18/2023
PRINT DATE: 12/21/2023

ROADWAY MANAGEMENT SYSTEM
SLD COUNTY/SR - ANNUAL PRINT

PAGE NUMBER: 464
COUNTY: JEFFERSON

DIR: B TOTAL LEN: 15.293 MI.
LEFT MUN: PINE CREEK T

DIST: 10-5 SR: 4005
RIGHT MUN: PINE CREEK T

Distance (FT)	Stationing	Street Name	Material	Length (FT)	Notes
	0040/0928	030 " DIA CIRC CONCR	LEN=0046	0040/0928	INSTALLED UNKN
	0040/0533	BMSSEN 33/4005/0040/0412	1 0 00701 0 00 0048+65		
		SRO080 WB			
	0040/0412	BMSBG 33/4005/0040/0412			
		PINE CREEK			
	0040/0370	BROOKVILLE B			
	0040/0171	BMSSEN 33/4005/0040/0000	1 0 00701 0 00 0044+53		
004436 FT	004436 FT	SRO080 EB			
		BMSBG 33/4005/0040/0000			
	0040/0000	LENGTH(AH 3052 BK 2601)			
		NORTHVIEW DR			
	0030/1771	(BORO)			
	0030/1765	018 " DIA CIRC CONCR	LEN=0045		INSTALLED UNKN
		WASHINGTON AV			
	0030/0923	(BORO)			
	0030/0665	018 " DIA CIRC METAL	LEN=0045		INSTALLED UNKN
		018 " DIA CIRC CONCR			
	0030/0270	LEN=0040			INSTALLED UNKN
001835 FT	001835 FT	1 0 00701 0 00 0018+27			
		(APRA) BROOKVIEW COLONY			
		CLARK ST			
		(BORO)			
	0030/0000	LENGTH(AH 2601 BK 1437)			
		HIGH ST			
	0020/0997	(BORO)			
	0020/0690	018 " DIA CIRC CONCR	LEN=0040		INSTALLED UNKN
000398 FT	000398 FT	1 0 00701 0 00 0004+00			
		SHORT ST			
		(BORO)			
	0020/0000	LENGTH(AH 1437 BK 0398)			
		ALLEY			
	0010/0149	(BORO)			
000000 FT	000000 FT	1 0 00701 0 00 0000+00			
		NC RICHARDS ST			
		MAIN ST			
		(SRO322 SEG 0200/1777)			
	0010/0000	MFC BEGIN = D			
		LENGTH(AH 0398 BK 0000)			

DIR: B TOTAL LEN: 2.804 MI. DIST: 10-5 SR: 4004
 LEFT MUN: ELDRED T RIGHT MUN: ELDRED T

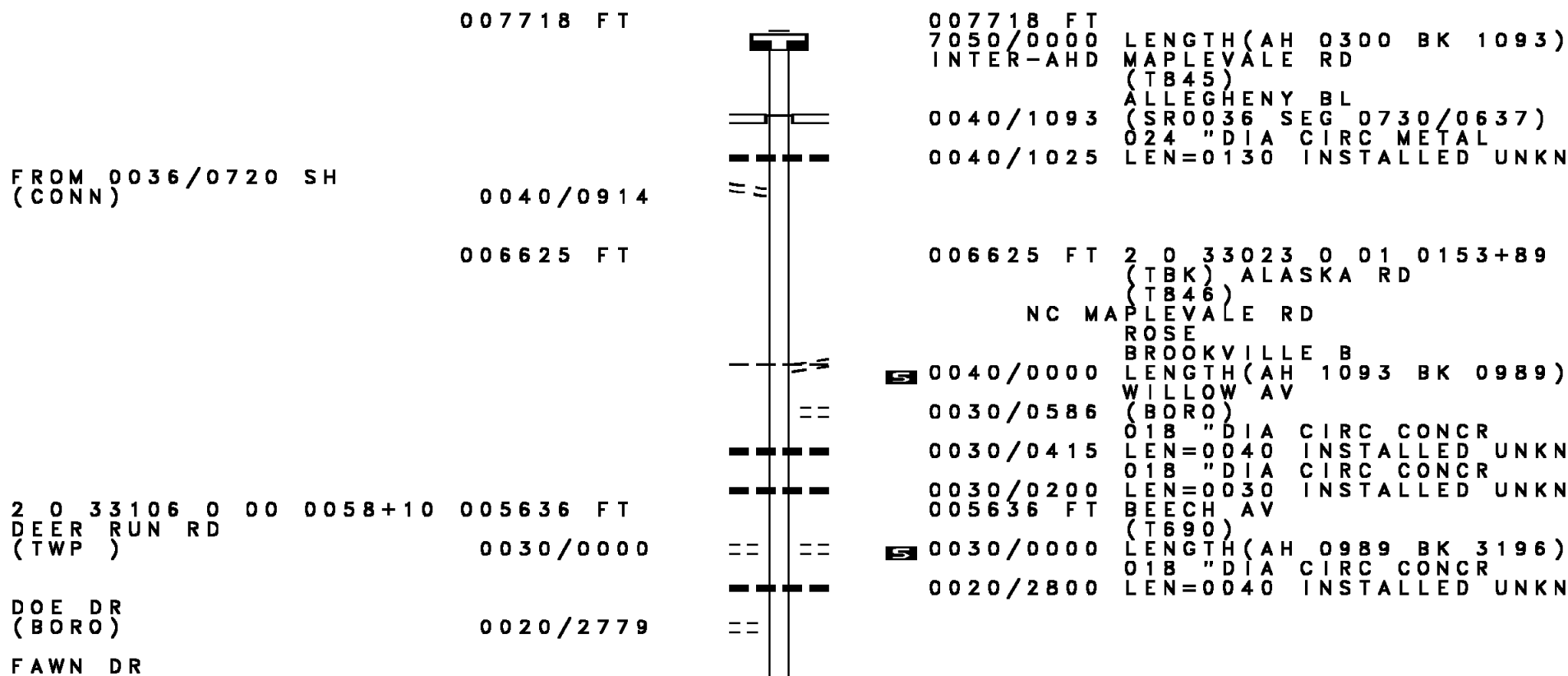
014806 FT SR 4001 SH (SR4001 SEG 0090/0682) 0050/2681		014806 FT INTER-AHD 0050/2681 0050/2637 0050/1877 0050/1778	SR 0949 SH (SR0949 SEG 0110/0000) SR 0949 SH (SR0949 SEG 0110/0000) 018 " DIA CIRC METAL LEN=0030 INSTALLED UNKN 018 " DIA CIRC METAL LEN=0032 INSTALLED UNKN 018 " DIA CIRC PLASTIC LEN=0040 INSTALLED 1999
012125 FT		012125 FT 2 0 33082 0 01 0122+50 PARK RD (T355) 0050/0000 0040/3016 0040/2714 0040/1793 0040/1178 0040/0745	LENGTH(AH 2681 BK 3083) 018 " DIA CIRC CONCR LEN=0040 INSTALLED 1999 015 " DIA CIRC CONCR LEN=0030 INSTALLED UNKN 018 " DIA CIRC CONCR LEN=0032 INSTALLED 1999 018 " DIA CIRC METAL LEN=0043 INSTALLED UNKN 018 " DIA CIRC CONCR LEN=0040 INSTALLED UNKN
009042 FT		0040/0030 009042 FT 2 0 33082 0 01 0092+00 MCMANIGLE RD (T357) 0040/0000	018 " DIA CIR PLASTIC LEN=0036 INSTALLED 2019 LENGTH(AH 3083 BK 3276)

DIR: B TOTAL LEN: 2.804 MI. DIST: 10-5 SR: 4004
 LEFT MUN: ELDRED T RIGHT MUN: ELDRED T

Stationing	Material	Length	Notes
0030/2670	015 " DIA CIRC CONCR	LEN=0033	INSTALLED UNKN
0030/2293	015 " DIA CIRC CONCR	LEN=0033	INSTALLED UNKN
0030/1902	018 " DIA CIRC METAL	LEN=0040	INSTALLED UNKN
0030/1240	018 " DIA CIR PLASTIC	LEN=0032	INSTALLED 2019
0030/0561	018 " DIA CIRC CONCR	LEN=0048	INSTALLED 1999
005766 FT	2 0 33082 0 01 0059+04		
0030/0000	LENGTH(AH 3276 BK 2654)		
0020/1876	018 " DIA CIRC CONCR	LEN=0040	INSTALLED UNKN
0020/1526	018 " DIA CIR PLASTIC	LEN=0037	INSTALLED 2019
0020/1205	018 " DIA CIRC METAL	LEN=0040	INSTALLED 2002
0020/0901	018 " DIA CIRC METAL	LEN=0042	INSTALLED UNKN
0020/0034	BMS EN 33/4004/0020/0000		
003112 FT	2 0 33082 0 00 0031+96		
0020/0000	MILL RUN BMSBG 33/4004/0020/0000 LENGTH(AH 2654 BK 3112)		
0010/2250	018 " DIA CIRC METAL	LEN=0043	INSTALLED UNKN
0010/1835	018 " DIA CIR PLASTIC	LEN=0040	INSTALLED 2019
0010/1436	018 " DIA CIRC CONCR	LEN=0048	INSTALLED 1999
0010/1122	024 " DIA CIRC CONCR	LEN=0048	INSTALLED 1999
0010/0912			
0010/0906	018 " DIA CIRC CONCR	LEN=0048	INSTALLED 1999
0010/0587	018 " DIA CIR PLASTIC	LEN=0033	INSTALLED UNKN
000000 FT	2 0 33082 0 00 0000+00		
0010/0000	NC CA LDWELL CORNERS RD COLONEL DRAKE HW (SRO036 SEG 0790/0000) MFC BEGIN = E LENGTH(AH 3112 BK 0000)		

FERGUSON RD
(T348)

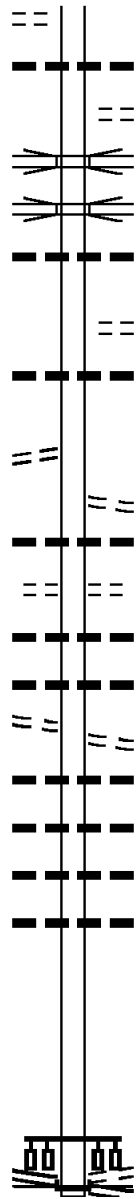
DIR: B TOTAL LEN: 1.462 MI. DIST: 10-5 SR: 4003
 LEFT MUN: BROOKVILLE B RIGHT MUN: BROOKVILLE B



DIR: B TOTAL LEN: 1.462 MI. DIST: 10-5 SR: 4003
 LEFT MUN: BROOKVILLE B RIGHT MUN: BROOKVILLE B

(BORO)

0020/2049



0020/1990 015 "DIA CIRC CONCR
 LEN=0040 INSTALLED UNKN
 CEMETERY RD
 (BORO)
 SR0080 WB
 0020/1439 OP ID 33/0080/0791/0349
 SR0080 EB
 0020/1356 OP ID 33/0080/0790/0383
 018 "DIA CIRC CONCR
 0020/1262
 0020/1120 LEN=0060 INSTALLED UNKN
 GEORGE DR
 (BORO)
 0020/0448 012 "DIA CIRC CONCR
 LEN=0070 INSTALLED UNKN
 002440 FT 2 0 33 106 0 00 0024+29
 002440 FT NC JENKS ST
 0020/0000 LENGTH(AH 3196 BK 2440)
 BUTLER ST
 (BORO)
 0010/2022 018 "DIA CIRC METAL
 LEN=0030 INSTALLED UNKN
 DAUGHERTY ST
 (BORO)
 0010/1766 012 "DIA CIRC CONCR
 LEN=0030 INSTALLED UNKN
 0010/1590 012 "DIA CIRC PLASTIC
 LEN=0045 INSTALLED UNKN
 0010/1565 PINE ST
 0010/1300 (BORO)
 0010/1282 018 "DIA CIR PLASTIC
 LEN=0030 INSTALLED UNKN
 0010/1145 024 "DIA CIRC CONCR
 LEN=0020 INSTALLED UNKN
 0010/0860 018 "DIA CIRC CONCR
 LEN=0025 INSTALLED UNKN
 0010/0485 012 "DIA CIRC CONCR
 LEN=0030 INSTALLED UNKN
 000000 FT 2 0 33 106 0 00 0000+00
 WHITE ST
 (BORO)
 NC VALLEY ST
 MAIN ST
 (SR0322 SEG 0180/0000)
 INTER-BK WHITE ST
 (SR0036 SEG 0700/1398)
 MFC BEGIN = D
 0010/0000 LENGTH(AH 2440 BK 0000)

MARLIN ST
 (BORO)

002440 FT
 0020/0000

PINE ST
 (BORO)

0010/1282

000000 FT

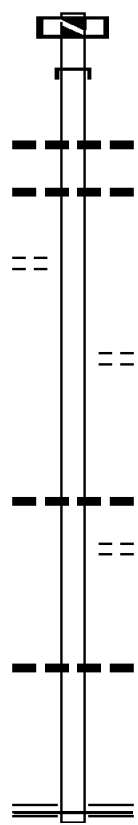
MAIN ST
 (SR0322 SEG 0180/0000) 0010/0000

TOMSKI RD
(T345)

005250 FT

0020/0298
003269 FT

000000 FT



005250 FT
 7030/0000 LTH AH 000100 BK 001981
 INTER-AHD MAPLEVALE RD
 0020/1981 (T845)

0020/1298 015 " DIA CIRC CONCR
 LEN=0042 INSTALLED UNKN

0020/0997 018 " DIA CIRC CONCR
 LEN=0042 INSTALLED UNKN

003269 FT 2 0 33023 0 00 0033+00
 STORMER RD
 (T348)

0020/0000 LENGTH(AH 1981 BK 3269)

0010/1764 018 " DIA CIRC CONCR
 LEN=0045 INSTALLED UNKN
 COWAN RD
 (T991)

0010/0056 018 " DIA CIRC CONCR
 LEN=0042 INSTALLED UNKN

000000 FT 2 0 33023 0 00 0000+00
 NC SR 4002 SH
 SR 4001 SH
 (SR4001 SEG 0030/0721)
 MFC BEGIN = E

0010/0000 LENGTH(AH 3269 BK 0000)

DIR: B TOTAL LEN: 3.922 MI. DIST: 10-5 SR: 4001
 LEFT MUN: ELDRED T RIGHT MUN: ELDRED T

SR	SEG	LEN (FT)	DESCRIPTION	SR	SEG	LEN (FT)	DESCRIPTION
SR 0949	SH (SR0949 SEG 0110/0000)	0090/0682	020709 FT	SR 0949	SH (SR0949 SEG 0110/0000)	0090/0682	020709 FT INTER-AHD
		020027 FT				0090/0132	027 " DIA CIR PLASTIC
						020027 FT	LEN=0050 INSTALLED 2015
						0090/0000	2 0 33014 0 02 0198+68
							LENGTH(AH 0682 BK 2501)
						0080/2052	018 " DIA CIRC CONCR
							LEN=0040 INSTALLED 1999
						0080/1522	036 " DIA CIR PLASTIC
							LEN=0050 INSTALLED 2015
		017526 FT				0080/0271	018 " DIA CIRC METAL
						017526 FT	LEN=0040 INSTALLED UNKN
						0080/0000	2 0 33014 0 02 0173+67
							LENGTH(AH 2501 BK 3928)
						0070/3251	018 " DIA CIRC CONCR
							LEN=0042 INSTALLED UNKN
						0070/2766	018 " DIA CIRC METAL
							LEN=0030 INSTALLED UNKN
						0070/2576	018 " DIA CIRC CONCR
							LEN=0045 INSTALLED UNKN
						0070/2284	048 " DIA CIRC METAL
							LEN=0035 INSTALLED UNKN
						0070/2190	018 " DIA CIRC CONCR
							LEN=0040 INSTALLED UNKN
						0070/2086	018 " DIA CIRC CONCR
							LEN=0035 INSTALLED UNKN
						0070/1762	018 " DIA CIRC CONCR
							LEN=0035 INSTALLED UNKN
						0070/1617	018 " DIA CIRC CONCR
							LEN=0040 INSTALLED UNKN
						0070/1265	018 " DIA CIR PLASTIC
							LEN=0040 INSTALLED UNKN
						0070/0779	018 " DIA CIRC CONCR
							LEN=0040 INSTALLED UNKN

DIR: B TOTAL LEN: 3.922 MI. DIST: 10-5 SR: 4001
 LEFT MUN: ELDRED T RIGHT MUN: ELDRED T

Stationing	Notes	Stationing	Notes
		0070/0696	018 " DIA CIRC CONCR LEN=0042 INSTALLED UNKN
		0070/0654	BOTTOM RD (T353) ELDRED
		0070/0139	UNION T
	RBR		
013598 FT		0070/0074	BMS EN 33/4001/0070/0000
		013598 FT	2 0 33014 0 02 0137+18 P3
	RBR		
		0070/0000	MILL CREEK BMSBG 33/4001/0070/0000
		0060/1587	LENGTH(AH 3928 BK 2114) 018 " DIA CIR PLASTIC
		0060/1294	LEN=0050 INSTALLED 2015 018 " DIA CIRC CONCR
		0060/0808	LEN=0044 INSTALLED UNKN 018 " DIA CIRC CONCR
		0060/0646	LEN=0040 INSTALLED UNKN 018 " DIA CIR PLASTIC
		0060/0258	LEN=0050 INSTALLED 2015 018 " DIA CIR PLASTIC
2 0 33014 0 01 0113+56 011484 FT		0060/0000	LEN=0050 INSTALLED 2015
SCHNEPP RD (T653)		0054/1615	LENGTH(AH 2114 BK 1732) 018 " DIA CIRC CONCR
0060/0000		0054/1615	LEN=0045 INSTALLED UNKN
		0054/0016	018 " DIA CIR PLASTIC LEN=0050 INSTALLED UNKN
009752 FT		009752 FT	0 0 00000 0 00 0000+00
		0054/0000	LENGTH(AH 1732 BK 2234)
		0050/1596	018 " DIA CIRC CONCR LEN=0050 INSTALLED UNKN
		0050/1271	018 " DIA CIRC CONCR LEN=0040 INSTALLED UNKN
		0050/0989	048 " DIA CIRC METAL LEN=0045 INSTALLED UNKN
		0050/0420	018 " DIA CIRC METAL LEN=0040 INSTALLED UNKN
007518 FT		007518 FT	2 0 33014 0 00 0075+68
			SUMMERVILLE RD (T531)

EXTRACT DATE: 12/18/2023
PRINT DATE: 12/21/2023

ROADWAY MANAGEMENT SYSTEM
SLD COUNTY/SR - ANNUAL PRINT

PAGE NUMBER: 456
COUNTY: JEFFERSON

DIR: B TOTAL LEN: 3.922 MI.
LEFT MUN: UNION T

DIST: 10-5 SR: 4001
RIGHT MUN: UNION T

OLD STATE RD
(T347)

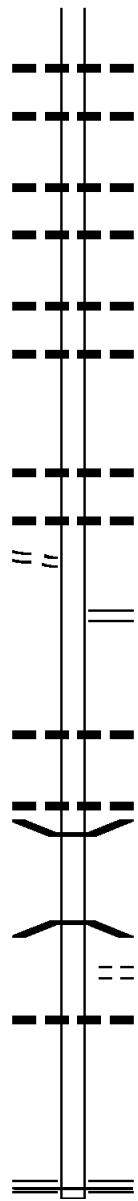
004994 FT

0030/0826

002564 FT

001322 FT

000000 FT



0050/0000 LENGTH(AH 2234 BK 2524)
015 "DIA CIR PLASTIC
0040/2323 LEN=0042 INSTALLED UNKN
048 "DIA CIR PLASTIC
0040/2084 LEN=0050 INSTALLED 2015
018 "DIA CIR PLASTIC
0040/1410 LEN=0042 INSTALLED UNKN
018 "DIA CIR PLASTIC
0040/1062 LEN=0050 INSTALLED 2015
018 "DIA CIR PLASTIC
0040/0453 LEN=0040 INSTALLED 2000
018 "DIA CIR PLASTIC
0040/0076 LEN=0042 INSTALLED UNKN
004994 FT 2 0 33014 0 00 0051+16
0040/0000 LENGTH(AH 2524 BK 2430)
018 "DIA CIRC METAL
0030/1635 LEN=0025 INSTALLED UNKN
030 "DIA CIRC METAL
0030/1400 LEN=0040 INSTALLED UNKN
SR 4002 SH
0030/0721 (SR4002 SEG 0010/0000)
002564 FT 2 0 33014 0 00 0026+19
018 "DIA CIR PLASTIC
LEN=0050 INSTALLED 2015
0030/0000 LENGTH(AH 2430 BK 1242)
018 "DIA CIRC CONCR
0020/0552 LEN=0044 INSTALLED UNKN
0020/0202 BMSFN 33/4001/0020/0000
001322 FT 2 0 33014 0 00 0019+35
SRO080 EB
BMSBG 33/4001/0020/0000
0020/0000 LENGTH(AH 1242 BK 1322)
HARRIGER RD
0010/0832 (T940)
024 "DIA CIRC METAL
0010/0794 LEN=0040 INSTALLED UNKN
000000 FT 2 0 33014 0 00 0000+00
NC RO SEVILLE SIGEL RD
TWENTYEIGHTH DIVISION H
(SRO322 SEG 0090/0000)
MFC BEGIN = D
0010/0000 LENGTH(AH 1322 BK 0000)

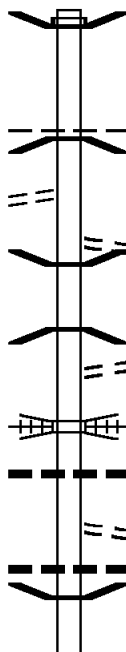
DIR: B TOTAL LEN: 5.693 MI. DIST: 10-5 SR: 3039
 LEFT MUN: BROOKVILLE B RIGHT MUN: BROOKVILLE B

MANOR LA
 (T418)

030059 FT

0090/1486

028463 FT



030059 FT BMS EN 33/3039/0090/1539
 INTER-AHD BELGIUMTOWN RD
 0090/1596 (T830)
 0 0 00000 0 00 0000+00
 FIVEMILE RUN
 0090/1539 BMSBG 33/3039/0090/1539
 BROOKVILLE
 KNOX T
 CURVE DR
 0090/1317 (T416)
 0090/1056 BMS EN 33/3039/0090/1031
 0 0 00000 0 00 0000+00
 SWAMP RUN
 0090/1031 BMSBG 33/3039/0090/1031
 CURVE DR
 0090/0654 (T416)
 0090/0635 PITTSBURG & SHAWMUT RAI
 OVERPASS IS RR X-ING
 018 " DIA CIR PLASTIC
 0090/0578 LEN=0036 INSTALLED UNKN
 SWAMP RUN RD
 0090/0546 (T416)
 030 " DIA CIR PLASTIC
 0090/0175 LEN=0036 INSTALLED UNKN
 0090/0024 BMS EN 33/3039/0090/0000
 028463 FT 2 0 00063 0 00 1220+34
 NC BELGIUMTOWN RD

EXTRACT DATE: 12/18/2023
PRINT DATE: 12/21/2023

ROADWAY MANAGEMENT SYSTEM
SLD COUNTY/SR - ANNUAL PRINT

PAGE NUMBER: 454
COUNTY: JEFFERSON

DIR: B
LEFT MUN: KNOX T

TOTAL LEN: 5.693 MI.

DIST: 10-5
RIGHT MUN: KNOX T

SR: 3039

024950 FT

021379 FT

Station	Length	Material	Status
0090/0000		SWAMP RUN	
0080/3007		BMSBG 33/3039/0090/0000	
		LENGTH(AH 1596 BK 3513)	
		JOHNS HILL RD	
		(T418)	
0080/2185	LEN=0036	018 " DIA	CIR PLASTIC UNKN
0080/1933	LEN=0036	018 " DIA	CIR PLASTIC UNKN
0080/1478	LEN=0036	018 " DIA	CIR PLASTIC UNKN
0080/1135	LEN=0036	018 " DIA	CIR PLASTIC UNKN
0080/0926	LEN=0036	018 " DIA	CIR PLASTIC UNKN
0080/0717	LEN=0036	018 " DIA	CIR PLASTIC UNKN
0080/0100	LEN=0036	024 " DIA	CIRC METAL UNKN
024950 FT	2 0 00063	0 00 1168+63	
0080/0000	LEN=0036	024 " DIA	CIRC METAL UNKN
0070/3454	LEN=0036	024 " DIA	CIRC METAL UNKN
0070/2540	LEN=0045	018 " DIA	CIRC CONCR UNKN
0070/2086	LEN=0036	024 " DIA	CIRC CONCR UNKN
0070/1762	LEN=0036	018 " DIA	CIRC METAL UNKN
0070/1650	LEN=0036	018 " DIA	CIRC METAL UNKN
0070/1460	LEN=0036	018 " DIA	CIR PLASTIC UNKN
0070/0995	LEN=0050	018 " DIA	CIR PLASTIC 2015
0070/0616	LEN=0036	018 " DIA	CIRC CONCR UNKN
0070/0420	LEN=0036	018 " DIA	CIR PLASTIC UNKN
0070/0262	LEN=0036	018 " DIA	CIRC METAL UNKN
0070/0150	LEN=0036	018 " DIA	CIR PLASTIC UNKN
0070/0024	LEN=0036	018 " DIA	CIRC METAL UNKN
021379 FT	2 0 00063	0 00 1133+58	

DIR: B TOTAL LEN: 5.693 MI. DIST: 10-5 SR: 3039
 LEFT MUN: KNOX T RIGHT MUN: KNOX T

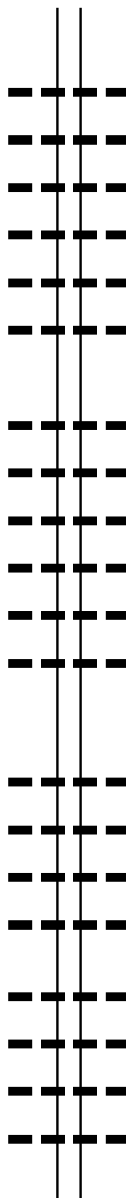
	0070/0000	LENGTH(AH 3571 BK 3002)
---	0060/2800	018 "DIA CIRC METAL LEN=0036 INSTALLED UNKN
^	0060/2119	BMS EN 33/3039/0060/2083 0 0 00000 0 00 0000+00 HUNTS RUN
^	0060/2109	BMSBG 33/3039/0060/2083
---	0060/1412	018 "DIA CIRC CONCR LEN=0040 INSTALLED 2002
---	0060/1278	027 "DIA CIR PLASTIC LEN=0036 INSTALLED UNKN
---	0060/0898	018 "DIA CIRC METAL LEN=0036 INSTALLED UNKN
---	0060/0400	018 "DIA CIRC CONCR LEN=0036 INSTALLED UNKN
	018377 FT	2 0 00063 0 00 1103+85
	0060/0000	LENGTH(AH 3002 BK 3984)
---	0050/3984	018 "DIA CIRC METAL LEN=0036 INSTALLED UNKN
---	0050/3738	018 "DIA CIRC METAL LEN=0036 INSTALLED UNKN
---	0050/3560	018 "DIA CIRC METAL LEN=0040 INSTALLED UNKN
---	0050/3465	018 "DIA CIRC METAL LEN=0040 INSTALLED UNKN
---	0050/2937	018 "DIA CIRC METAL LEN=0036 INSTALLED UNKN
---	0050/2753	018 "DIA CIRC CONCR LEN=0036 INSTALLED UNKN
	0050/1294	HUNTERS GROVE RD (TB70) 018 "DIA CIRC METAL
---	0050/1262	LEN=0048 INSTALLED UNKN
	0050/1182	
^	0050/1152	BMS EN 33/3039/0050/1138 0 0 00000 0 00 0000+00 TR FIVEMILE RUN
^	0050/1138	BMSBG 33/3039/0050/1138
---	0050/0931	018 "DIA CIRC METAL LEN=0036 INSTALLED UNKN
---	0050/0594	018 "DIA CIRC METAL LEN=0036 INSTALLED UNKN
---	0050/0329	018 "DIA CIR PLASTIC LEN=0050 INSTALLED 2015

018377 FT

SLIMAK RD
(T842)

DIR: B TOTAL LEN: 5.693 MI. DIST: 10-5 SR: 3039
 LEFT MUN: KNOX T RIGHT MUN: KNOX T

014393 FT

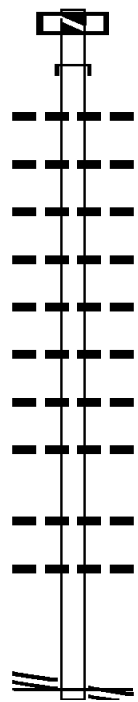


Offset	Length	Material	Notes
014393 FT	2 0 33021	018 "DIA CIRC METAL	0 00 0143+83
	LEN=0036	INSTALLED	UNKN
5 0050/0000	LENGTH(AH 3984 BK 1841)	018 "DIA CIRC CONCR	
	LEN=0036	INSTALLED	UNKN
0044/1746	018 "DIA CIRC CONCR		
	LEN=0036	INSTALLED	UNKN
0044/1252	018 "DIA CIR PLASTIC		
	LEN=0050	INSTALLED	2015
0044/0877	018 "DIA CIRC METAL		
	LEN=0036	INSTALLED	UNKN
0044/0604	018 "DIA CIR PLASTIC		
	LEN=0050	INSTALLED	2015
012552 FT	0 0 00000	0 00 0000+00	
5 0044/0000	LENGTH(AH 1841 BK 1976)	036 "DIA CIR PLASTIC	
	LEN=0050	INSTALLED	2015
0040/1974	018 "DIA CIRC CONCR		
	LEN=0036	INSTALLED	UNKN
0040/1815	018 "DIA CIRC CONCR		
	LEN=0036	INSTALLED	UNKN
0040/1546	018 "DIA CIRC METAL		
	LEN=0036	INSTALLED	UNKN
0040/1378	018 "DIA CIRC METAL		
	LEN=0036	INSTALLED	UNKN
0040/1097	018 "DIA CIRC METAL		
	LEN=0036	INSTALLED	UNKN
0040/0623	LEN=0036	INSTALLED	UNKN
010576 FT	2 0 33021	018 "DIA CIRC METAL	0 00 0106+41
5 0040/0000	LENGTH(AH 1976 BK 3540)	018 "DIA CIRC CONCR	
	LEN=0036	INSTALLED	UNKN
0030/3343	018 "DIA CIRC METAL		
	LEN=0036	INSTALLED	UNKN
0030/3103	018 "DIA CIRC CONCR		
	LEN=0036	INSTALLED	UNKN
0030/2917	018 "DIA CIRC CONCR		
	LEN=0036	INSTALLED	UNKN
0030/2564	LEN=0036	INSTALLED	UNKN
	018 "DIA CIRC METAL		
	LEN=0036	INSTALLED	UNKN
0030/1763	018 "DIA CIRC CONCR		
	LEN=0036	INSTALLED	UNKN
0030/1464	018 "DIA CIRC CONCR		
	LEN=0036	INSTALLED	UNKN
0030/1154	036 "DIA CIRC METAL		
	LEN=0036	INSTALLED	UNKN
0030/1060	LEN=0036	INSTALLED	UNKN
	030 "DIA CIR PLASTIC		

DIR: B TOTAL LEN: 5.693 MI. DIST: 10-5 SR: 3039
 LEFT MUN: KNOX T RIGHT MUN: KNOX T

Stationing	Length	Material	Notes
007036 FT	0030/0197	LEN=0129	INSTALLED UNKN
	030 "DIA	CIRC CONCR	
	0030/0100	LEN=0037	INSTALLED 2015
	007036 FT	2 0 33021 0 00	0070+40
	0030/0000	LENGTH(AH 3540 BK 3132)	
	015 "DIA	CIR PLASTIC	
	0020/2915	LEN=0036	INSTALLED UNKN
	018 "DIA	CIRC CONCR	
	0020/2468	LEN=0040	INSTALLED 2007
	0020/1256	018 "DIA	CIRC METAL
	LEN=0036	INSTALLED UNKN	
	0020/0676	BMSBN 33/3039/0020/0650	
	0 0 00000 0 00	0000+00	
	0020/0650	FIVE MILE RUN	
	BMSBG 33/3039/0020/0650		
	0020/0116	018 "DIA	CIR PLASTIC
	LEN=0070	INSTALLED 1997	
003904 FT	003904 FT	2 0 33021 0 00	0039+23
	0020/0000	LENGTH(AH 3132 BK 3904)	
	015 "DIA	CIRC METAL	
	0010/3725	LEN=0036	INSTALLED UNKN
	018 "DIA	CIRC METAL	
	0010/3433	LEN=0036	INSTALLED UNKN
	0010/2508	018 "DIA	CIR PLASTIC
	LEN=0050	INSTALLED 2015	
BEECH HOLLOW RD (T410)	0010/1910	018 "DIA	CIRC METAL
	LEN=0036	INSTALLED UNKN	
	0010/1666	018 "DIA	CIR PLASTIC
	LEN=0060	INSTALLED 2023	
	0010/1463	018 "DIA	CIRC CONCR
	LEN=0036	INSTALLED UNKN	
	0010/0592	018 "DIA	CIRC METAL
	LEN=0036	INSTALLED UNKN	
	0010/0450	015 "DIA	CIRC METAL
	LEN=0040	INSTALLED UNKN	
	0010/0068	018 "DIA	CIR PLASTIC
	LEN=0060	INSTALLED 2000	
	NC FIVE MILE RUN RD		
	RAMSAYTOWN RD		
	(T841)		
2 0 33021 0 00 0000+00 000000 FT	000000 FT	MFC BEGIN = D	
RAMSAYTOWN RD (T841)	0010/0000	LENGTH(AH 3904 BK 0000)	

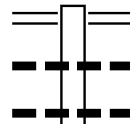
003294 FT



003294 FT	LTH	AH	000100	BK	003294
7020/0000	SHEEP FARM RD				
INTER-AHD	(TB44)				
0010/3294	015	"DIA	CIRC	CONCR	
0010/3138	LEN=0030		INSTALLED	UNKN	
0010/2707	015	"DIA	CIRC	CONCR	
0010/2456	LEN=0030		INSTALLED	UNKN	
0010/2316	015	"DIA	CIRC	CONCR	
0010/2007	LEN=0030		INSTALLED	UNKN	
0010/1529	024	"DIA	CIRC	CONCR	
0010/1396	LEN=0033		INSTALLED	UNKN	
0010/1143	015	"DIA	CIRC	CONCR	
	LEN=0030		INSTALLED	UNKN	
	012	"DIA	CIRC	CONCR	
	LEN=0045		INSTALLED	UNKN	
	024	"DIA	CIRC	CONCR	
0010/0399	LEN=0048		INSTALLED	UNKN	
0010/0052	018	"DIA	CIRC	CONCR	
NC SH	LEN=0036		INSTALLED	UNKN	
000000 FT	MOUNT PLEASANT RD				
	(SR3003 SEG 0280/0000)				
	MFC BEGIN = D				
0010/0000	LENGTH(AH 3294 BK 0000)				

2 0 33012 0 00 0000+00 000000 FT
 MOUNT PLEASANT RD
 (SR3003 SEG 0280/0000) 0010/0000

007193 FT



007193 FT TWENTYEIGHTH DIVISION H
 0024/1948 (SR0322 SEG 0100/1584)
 018 " DIA CIR PLASTIC
 0024/1736 LEN=0031 INSTALLED 2019
 018 " DIA CIR PLASTIC
 0024/1456 LEN=0031 INSTALLED UNKN

005245 FT



005245 FT 0 0 00000 0 00 0000+00
 036 " DIA CIR PLASTIC
 LEN=0040 INSTALLED 2018
 5 0024/0000 LENGTH(AH 1948 BK 1814)
 018 " DIA CIRC METAL
 0020/1218 LEN=0040 INSTALLED UNKN

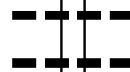
003431 FT



0020/0403 018 " DIA CIRC CONCR
 LEN=0024 INSTALLED UNKN
 003431 FT 2 0 33094 0 00 0034+64
 5 0020/0000 LENGTH(AH 1814 BK 3431)

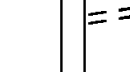


0010/2379 018 " DIA CIRC CONCR
 LEN=0031 INSTALLED UNKN
 0010/2052 018 " DIA CIR PLASTIC
 LEN=0032 INSTALLED UNKN



0010/1275 018 " DIA CIR PLASTIC
 LEN=0040 INSTALLED 2019
 018 " DIA CIRC METAL
 0010/0962 LEN=0030 INSTALLED UNKN
 018 " DIA CIRC METAL
 0010/0803 LEN=0050 INSTALLED UNKN

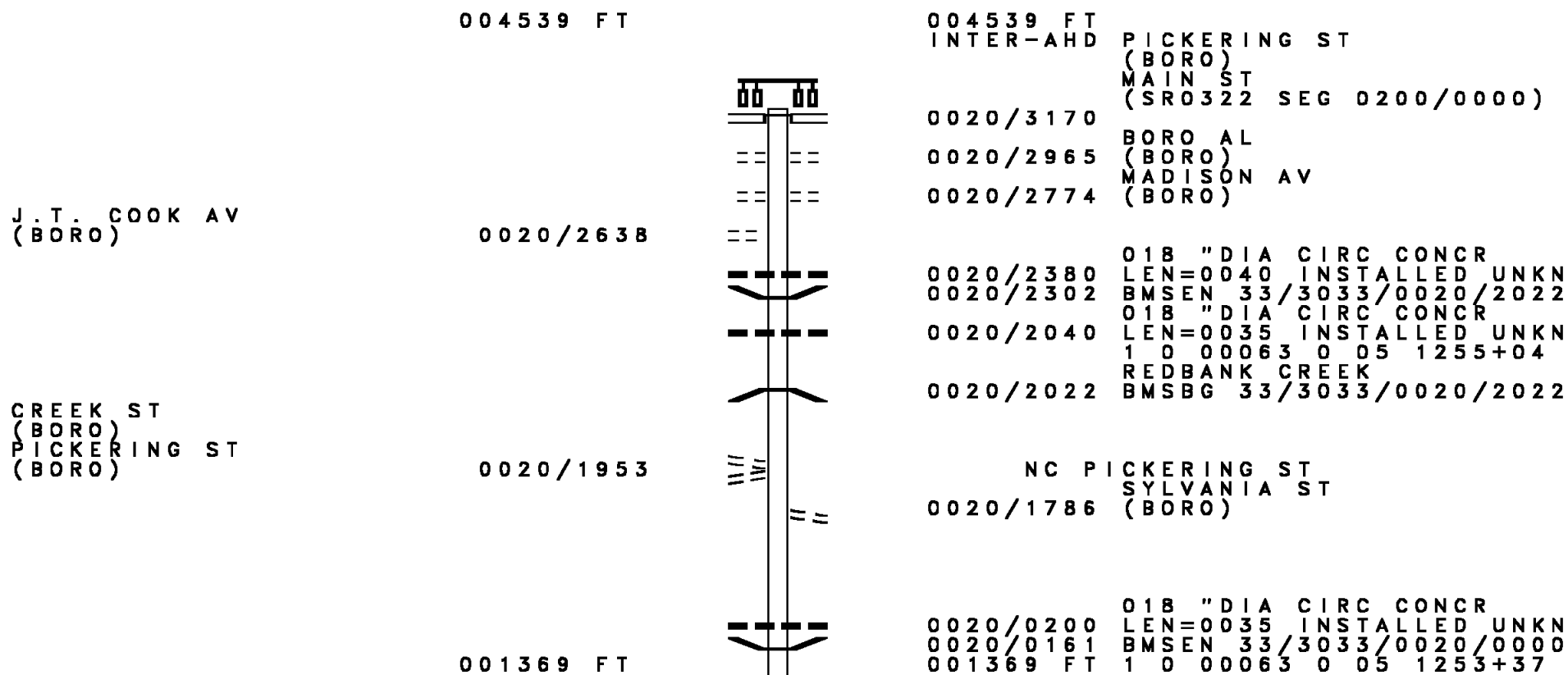
000000 FT



0010/0068 SELDOM SEEN RD
 (T396)
 000000 FT 2 0 33094 0 00 0000+00
 NC ME N DENHALL RD
 INTER-BK SR 3003 SH
 (SR3003 SEG 0340/1964)
 MFC BEGIN = E
 5 0010/0000 LENGTH(AH 3431 BK 0000)

SR 3003 SH
 (SR3003 SEG 0340/1964) 0010/0000

DIR: B TOTAL LEN: .860 MI. DIST: 10-5 SR: 3033
 LEFT MUN: BROOKVILLE B RIGHT MUN: BROOKVILLE B



DIR: B TOTAL LEN: .860 MI. DIST: 10-5 SR: 3033
 LEFT MUN: BROOKVILLE B RIGHT MUN: BROOKVILLE B

EUCLID AV
 (BORO)
 WESTERN AV
 (BORO)

SANDY WY
 (BORO)

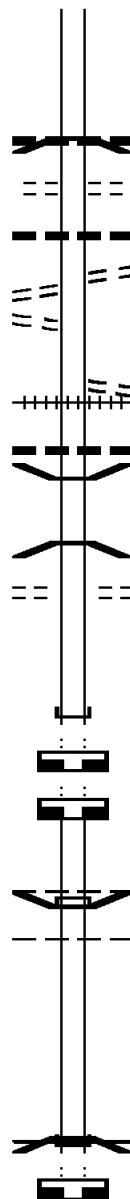
0010/1098
 0010/0653

0010/0062
 000037 FT

000037 FT
 000037 FT

000000 FT

000000 FT



5 0020/0000

0010/1301

0010/1262

0010/1098

0010/0622

0010/0569

0010/0561

0010/0421

0010/0250

0010/0062

000037 FT

5 0010/0000

000037 FT

7010/0000

000037 FT

7008/0000

0004/0037

0004/0018

000000 FT

5 0004/0000

000000 FT

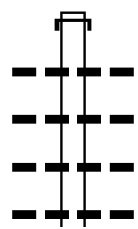
7004/0000

018 "DIA CIRC CONCR
 LEN=0050 INSTALLED UNKN
 NC MA BORN ST
 SANDY LICK CREEK
 BMSBG 33/3033/0020/0000
 LENGTH(AH 3170 BK 1332)
 TAYLOR ST
 (BORO)
 018 "DIA CIRC CONCR
 LEN=0025 INSTALLED UNKN
 EUCLID AV
 (BORO)

WESTERN AV
 (BORO)
 (AAR 528386M)#TRKS 01
 018 "DIA CIRC CONCR
 LEN=0040 INSTALLED UNKN
 BMSSEN 33/3033/0010/0250
 1 0 00063 0 04 1241+51
 SANDY LICK CREEK
 BMSBG 33/3033/0010/0250
 OVERBECK RD
 (BORO)
 1 0 00063 0 04 1237+55
 NC SE
 INTER-BK SECOND ST
 BELGUIMTOWN RD
 (TB30)
 5 0010/0000 LENGTH(AH 1332 BK 1667)
 000037 FT
 000037 FT LENGTH(AH 1667 BK 9999)
 000037 FT
 7008/0000 LENGTH(AH 9999 BK 0037)
 BMSSEN 33/3033/0004/0000
 INTER-AHD SLIMAK RD
 (TB42)
 0004/0037 KNOX T
 KNOX
 ROSE T
 0004/0018
 000000 FT 1 0 00063 0 04 1072+36
 NC BE
 INTER-BK LGUIMTOWN RD
 SLIMAK RD
 (TB42)
 FIVEMILE RUN
 BMSBG 33/3033/0004/0000
 MFC BEGIN = D
 5 0004/0000 LENGTH(AH 0037 BK 5809)
 000000 FT
 7004/0000 LENGTH(AH 5809 BK 0000)

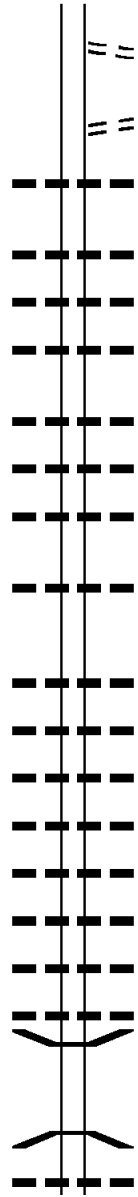
EXTRACT DATE: 12/18/2023 ROADWAY MANAGEMENT SYSTEM PAGE NUMBER: 446
 PRINT DATE: 12/21/2023 SLD COUNTY/SR - ANNUAL PRINT COUNTY: JEFFERSON
 DIR: B TOTAL LEN: 7.911 MI. DIST: 10-5 SR: 3031
 LEFT MUN: KNOX T RIGHT MUN: KNOX T

041770 FT



041770 FT	BELSHAZZAR RD
INTER-AHD	(TB40)
0160/0903	018 " DIA CIRC CONCR
0160/0900	LEN=0040 INSTALLED 2006
0160/0780	036 " DIA CIR PLASTIC
0160/0520	LEN=0056 INSTALLED 2006
0160/0364	018 " DIA CIRC CONCR
	LEN=0040 INSTALLED 2006
	036 " DIA CIR PLASTIC
	LEN=0055 INSTALLED 2022

040867 FT



0160/0206 LC FOR BAUGHMAN HILL RD
 040867 FT (CONN)
 2 0 33071 0 00 0134+57
 BAUGHMAN HILL RD
 (T410)
 5 0160/0000 LENGTH(AH 0903 BK 3475)
 0150/3342 018 " DIA CIR PLASTIC
 LEN=0050 INSTALLED 2014
 0150/2631 018 " DIA CIRC CONCR
 LEN=0040 INSTALLED 2006
 0150/2344 018 " DIA CIRC CONCR
 LEN=0056 INSTALLED 2006
 0150/2046 048 " DIA CIR PLASTIC
 LEN=0035 INSTALLED 2019
 0150/1303 018 " DIA CIR PLASTIC
 LEN=0050 INSTALLED 2014
 0150/1107 018 " DIA CIR PLASTIC
 LEN=0040 INSTALLED 2006
 0150/0769 018 " DIA CIRC CONCR
 LEN=0040 INSTALLED 2006
 0150/0128 048 " DIA CIR PLASTIC
 LEN=0045 INSTALLED UNKN
 037392 FT 2 0 33071 0 00 0100+24
 018 " DIA CIRC CONCR
 LEN=0048 INSTALLED 2006
 5 0150/0000 LENGTH(AH 3475 BK 2750)
 0140/2218 018 " DIA CIRC CONCR
 LEN=0040 INSTALLED 2000
 0140/1858 018 " DIA CIRC CONCR
 LEN=0040 INSTALLED 2006
 0140/1632 018 " DIA CIRC CONCR
 LEN=0040 INSTALLED 2006
 0140/1360 018 " DIA CIRC CONCR
 LEN=0040 INSTALLED 2006
 0140/1306 018 " DIA CIRC CONCR
 LEN=0032 INSTALLED 2006
 0140/0910 018 " DIA CIRC CONCR
 LEN=0040 INSTALLED 2006
 0140/0523 018 " DIA CIRC CONCR
 LEN=0040 INSTALLED 2006
 0140/0017 BMSSEN 33/3031/0140/0000
 034642 FT 2 0 33071 0 00 0072+66
 LICK RUN
 BMSBG 33/3031/0140/0000
 5 0140/0000 LENGTH(AH 2750 BK 3521)
 0130/3362 018 " DIA CIRC CONCR
 LEN=0035 INSTALLED UNKN

037392 FT

034642 FT

DIR: B TOTAL LEN: 7.911 MI. DIST: 10-5 SR: 3031
 LEFT MUN: KNOX T RIGHT MUN: KNOX T

2 0 33071 0 00 0037+45 031121 FT
 SHOFFSTALL RD
 (T397) 0130/0000

0130/2890	018 " DIA	CIR PLASTIC
	LEN=0040	INSTALLED 2006
0130/2830	018 " DIA	CIRC CONCR
	LEN=0040	INSTALLED 2006
0130/2519	048"H 60"	W CON BOX CUL
	LEN=0030	INSTALLED UNKN
0130/2264	KNOX OLIVER T	
0130/2005	018 " DIA	CIR PLASTIC
	LEN=0040	INSTALLED 2006
0130/1673	018 " DIA	CIR PLASTIC
	LEN=0050	INSTALLED 2022
0130/1443	018 " DIA	CIRC CONCR
	LEN=0041	INSTALLED UNKN
0130/1289	018 " DIA	CIR PLASTIC
	LEN=0050	INSTALLED 2014
0130/1108	018 " DIA	CIR PLASTIC
	LEN=0050	INSTALLED 2014
0130/0718	024 " DIA	CIR PLASTIC
	LEN=0060	INSTALLED 2022
0130/0500	048 " DIA	CIR PLASTIC
	LEN=0080	INSTALLED 2022
0130/0167	018 " DIA	CIRC CONCR
031121 FT	LEN=0040	INSTALLED 2006
0130/0000	LENGTH(AH 3521 BK 3745)	
	018 " DIA	CIRC CONCR
0120/3600	LEN=0040	INSTALLED UNKN
0120/3399	BMSSEN 33/3031/0120/3381	
	2 0 33071 0 00 0017+30	
	LICK RUN	
0120/3373	BMSBG 33/3031/0120/3381	
	BARR HILL RD	
0120/3117	(T398)	
	018 " DIA	CIRC CONCR
0120/3025	LEN=0035	INSTALLED UNKN
	018 " DIA	CIR PLASTIC
0120/2533	LEN=0050	INSTALLED 2022
	018 " DIA	CIRC CONCR
0120/2167	LEN=0030	INSTALLED UNKN
0120/1744	BMSSEN 33/3031/0120/1738	
	2 0 33071 0 00 0000+00	
	LICK RUN	
0120/1715	BMSBG 33/3031/0120/1738	
	018 " DIA	CIRC CONCR
0120/0535	LEN=0040	INSTALLED 1998
	018 " DIA	CIR PLASTIC

DIR: B TOTAL LEN: 7.911 MI. DIST: 10-5 SR: 3031
 LEFT MUN: OLIVER T RIGHT MUN: OLIVER T

KUNSELMAN RD
 (T369)

0120/0080
 027376 FT

0120/0100 LEN=0120 INSTALLED 2022

==
 027376 FT 2 0 33071 0 00 0000+00
 COOLSPRING RD
 (T721)

==
 5 0120/0000 NC BE LSHAZZAR RD LENGTH(AH 3745 BK 1772)
 024 " DIA CAST IRON

0110/1348 LEN=0040 INSTALLED UNKN
 018 " DIA CIR PLASTIC

0110/1103 LEN=0040 INSTALLED 2019
 018 " DIA CAST IRON

0110/0920 LEN=0035 INSTALLED UNKN
 018 " DIA CAST IRON

0110/0573 LEN=0040 INSTALLED UNKN
 015 " DIA CAST IRON

025604 FT

0110/0214 LEN=0035 INSTALLED UNKN
 025604 FT 2 0 33077 0 00 0055+82

STRAITIFF RD
 (T722)

0100/1020

5 0110/0000 LENGTH(AH 1772 BK 1057)

0100/0946 030 " DIA CIR PLASTIC
 LEN=0050 INSTALLED UNKN

0100/0591 018 " DIA CIR PLASTIC
 LEN=0050 INSTALLED 2022

048 "H 84 "W CONC STRUCT
 0100/0180 LEN=0032 INSTALLED UNKN
 024547 FT 2 0 33077 0 00 0045+76

024547 FT

NC COOLSPRING RD
 COLONEL DRAKE HW
 (SR0036 SEG 0490/1662)
 MFC BEGIN = E

5 0100/0000 LENGTH(AH 1057 BK 2551)
 018 " DIA CIR PLASTIC

0080/2326 LEN=0050 INSTALLED 2022

0080/1657 015 " DIA CIR PLASTIC
 LEN=0040 INSTALLED UNKN

0080/1369 018 " DIA CIR PLASTIC
 LEN=0050 INSTALLED 2014

048 " DIA CIR PLASTIC
 0080/1329 LEN=0050 INSTALLED 2022

018 " DIA CIR PLASTIC
 0080/0890 LEN=0050 INSTALLED 2022

018 " DIA CIR PLASTIC
 0080/0545 LEN=0050 INSTALLED 2022

021996 FT

0080/0284 LEN=0050 INSTALLED 2022
 021996 FT 2 0 33077 0 00 0020+36

EXTRACT DATE: 12/18/2023
PRINT DATE: 12/21/2023

ROADWAY MANAGEMENT SYSTEM
SLD COUNTY/SR - ANNUAL PRINT

PAGE NUMBER: 442
COUNTY: JEFFERSON

DIR: B TOTAL LEN: 7.911 MI.
LEFT MUN: OLIVER T

DIST: 10-5 SR: 3031
RIGHT MUN: OLIVER T

HOFFMAN HOLLOW RD
(SR3029 SEG 0010/0000) 0070/0000

019956 FT

016194 FT

5	0080/0000	LENGTH(AH 2551 BK 2040)	
	018 "DIA	CIR PLASTIC	
---	0070/2040	LEN=0050 INSTALLED 2022	
	018 "DIA	CIR PLASTIC	
---	0070/1920	LEN=0050 INSTALLED 2014	
	018 "DIA	CIR PLASTIC	
---	0070/1688	LEN=0050 INSTALLED 2014	
	018 "DIA	CIR PLASTIC	
---	0070/1377	LEN=0042 INSTALLED UNKN	
	018 "DIA	CIRC CONCR	
---	0070/1018	LEN=0056 INSTALLED 2001	
	018 "DIA	CIRC CONCR	
---	0070/0690	LEN=0048 INSTALLED 2001	
	018 "DIA	CIR PLASTIC	
---	0070/0299	LEN=0050 INSTALLED UNKN	
	036 "DIA	CIR PLASTIC	
---	0070/0033	LEN=0050 INSTALLED 2014	
	019956 FT	2 0 33077 0 00 0000+00	
		PINE RUN CHURCH RD	
		(T718)	
==	5	0070/0000	LENGTH(AH 2040 BK 3762)
		0060/2262	BMS EN 33/3031/0060/2250
		2 0 33017 0 00 0160+92	TRIB TO LITTLE SANDY CR
		0060/2250	BMSBG 33/3031/0060/2250
		018 "DIA	CIRC METAL
---		0060/1990	LEN=0070 INSTALLED UNKN
		018 "DIA	CIRC METAL
---		0060/1726	LEN=0043 INSTALLED UNKN
		018 "DIA	CIR PLASTIC
---		0060/1093	LEN=0050 INSTALLED 2014
		018 "DIA	CIR PLASTIC
---		0060/0811	LEN=0050 INSTALLED 2014
		WONDERLING RD	
==		0060/0807	(T360)
		048 "DIA	CIRC METAL
---		0060/0506	LEN=0040 INSTALLED UNKN
		016194 FT	2 0 33017 0 00 0160+92
			PINE RUN CHURCH RD
			(T718)
==	5	0060/0000	LENGTH(AH 3762 BK 3425)
		018 "DIA	CIRC METAL
---		0050/3296	LEN=0035 INSTALLED UNKN
		018 "DIA	CIRC CONCR
---		0050/2864	LEN=0040 INSTALLED 2006

DIR: B TOTAL LEN: 7.911 MI. DIST: 10-5 SR: 3031
 LEFT MUN: OLIVER T RIGHT MUN: OLIVER T

Stationing	Material	Length	Notes
0050/2430	018 " DIA CIR PLASTIC	LEN=0050	INSTALLED 2014
0050/1758	018 " DIA CIR PLASTIC	LEN=0050	INSTALLED 2014
0050/1179	018 " DIA CIRC METAL	LEN=0040	INSTALLED UNKN
0050/0745	018 " DIA CIRC METAL	LEN=0038	INSTALLED UNKN
012769 FT			
0050/0000	015 " DIA CIR PLASTIC	LEN=0035	INSTALLED UNKN
0044/2020	015 " DIA CIR PLASTIC	LEN=0035	INSTALLED UNKN
0044/1762	036 " DIA CIR PLASTIC	LEN=0035	INSTALLED UNKN
0044/1070	036 " DIA CIR PLASTIC	LEN=0035	INSTALLED UNKN
010721 FT			
0044/0000	015 " DIA CIR PLASTIC	LEN=0035	INSTALLED UNKN
0040/1051	036 " DIA CIR PLASTIC	LEN=0042	INSTALLED UNKN
0040/0920	018 " DIA CIR PLASTIC	LEN=0040	INSTALLED UNKN
0040/0785	018 " DIA CIRC METAL	LEN=0038	INSTALLED UNKN
0040/0234	018 " DIA CIRC METAL	LEN=0045	INSTALLED UNKN
0040/0220	018 " DIA CIRC METAL	LEN=0045	INSTALLED UNKN
008714 FT			
0040/0000	018 " DIA CIR PLASTIC	LEN=0040	INSTALLED 2002
0030/1436	018 " DIA CIR PLASTIC	LEN=0040	INSTALLED 2002
0030/0754	018 " DIA CIRC METAL	LEN=0040	INSTALLED 2002
0030/0687	018 " DIA CIRC METAL	LEN=0040	INSTALLED 2002
0030/0427	018 " DIA CIRC METAL	LEN=0040	INSTALLED UNKN
006895 FT			
0030/0000	018 " DIA CIR PLASTIC	LEN=0040	INSTALLED 2002

2 0 33017 0 00 0086+04 008714 FT
 CLIFF RD
 (T306) 0040/0000

S

S

S

S

EXTRACT DATE: 12/18/2023
PRINT DATE: 12/21/2023

ROADWAY MANAGEMENT SYSTEM
SLD COUNTY/SR - ANNUAL PRINT

PAGE NUMBER: 440
COUNTY: JEFFERSON

DIR: B TOTAL LEN: 7.911 MI.
LEFT MUN: WORTHVILLE B

DIST: 10-5 SR: 3031
RIGHT MUN: WORTHVILLE B

Stationing	Length	Material	Installation
0020/3385	LEN=0040	018" DIA	INSTALLED 2018
0020/3173	LEN=0040	018" DIA	INSTALLED 2018
0020/3141	LEN=0040	018" DIA	INSTALLED 2018
0020/2898	LEN=0040	018" DIA	INSTALLED 2018
0020/2724	LEN=0040	018" DIA	INSTALLED 2018
0020/2510	LEN=0040	018" DIA	INSTALLED 2018
0020/2325	LEN=0056	018" DIA	INSTALLED 2001
0020/2080	LEN=0040	018" DIA	INSTALLED UNKN
0020/1775	LEN=0040	018" DIA	INSTALLED UNKN
0020/1112	LEN=0035	036" DIA	INSTALLED UNKN
0020/0685	LEN=0035	018" DIA	INSTALLED UNKN
0020/0332	LEN=0040	018" DIA	INSTALLED 2018
003510 FT	2 0 33017	0 00 0035+09	
0020/0000	LENGTH(AH 3385 BK 3510)	018" DIA	CIRC METAL
0010/2969	LEN=0040	018" DIA	INSTALLED UNKN
0010/2652	LEN=0034	024" DIA	INSTALLED UNKN
0010/2465	LEN=0035	018" DIA	INSTALLED UNKN
0010/1942	LEN=0038	018" DIA	INSTALLED UNKN
0010/1637	LEN=0040	018" DIA	INSTALLED UNKN
0010/1454	LEN=0040	018" DIA	INSTALLED UNKN
0010/1074	LEN=0035	018" DIA	INSTALLED UNKN
000000 FT	2 0 33017	0 00 0000+00	
0010/0000	LENGTH(AH 3510 BK 0000)	018" DIA	CIRC METAL

PANSY RINGGOLD RD
(SR3005 SEG 0050/0000) 0010/0000

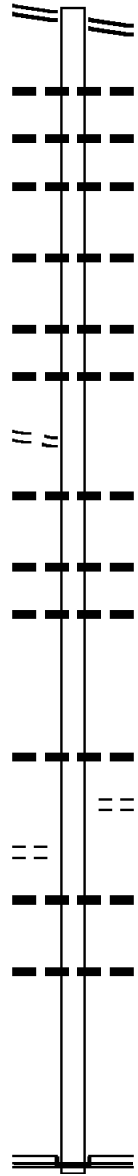
NC RIVER RD
INTER-BK (T385)

0010/0000 MFC BEGIN = D
LENGTH(AH 3510 BK 0000)

DIR: B TOTAL LEN: 1.460 MI. DIST: 10-5 SR: 3029
 LEFT MUN: OLIVER T RIGHT MUN: OLIVER T

COLONEL DRAKE HW 007711 FT
 (SR0036 SEG 0510/1989) 0030/3534

007711 FT COLONEL DRAKE HW
 0030/3534 (SR0036 SEG 0510/1989)



2 0 33017 0 00 0241+00 004177 FT
 ALCORN RD
 (T333) 0030/0000

0030/2651 018 "DIA CIR PLASTIC
 LEN=0030 INSTALLED 2019
 0030/2453 024 "DIA CIR PLASTIC
 LEN=0035 INSTALLED UNKN
 0030/2309 018 "DIA CIR PLASTIC
 LEN=0035 INSTALLED UNKN
 0030/1465 018 "DIA CIR PLASTIC
 LEN=0038 INSTALLED UNKN
 0030/0587 018 "DIA CIRC METAL
 LEN=0035 INSTALLED UNKN
 0030/0061 018 "DIA CIRC CONCR
 LEN=0040 INSTALLED 2001
 004177 FT

002599 FT

5 0030/0000 LENGTH(AH 3534 BK 1578)
 018 "DIA CIR PLASTIC
 0020/1307 LEN=0050 INSTALLED 2022
 0020/0540 018 "DIA CIR PLASTIC
 LEN=0060 INSTALLED 2022
 018 "DIA CIR PLASTIC
 0020/0360 LEN=0045 INSTALLED UNKN
 002599 FT 2 0 33017 0 00 0224+93
 5 0020/0000 LENGTH(AH 1578 BK 2599)

SMITH LN
 (PRDR) 0010/1212

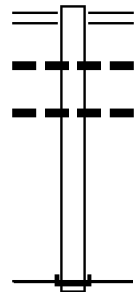
0010/1601 018 "DIA CIR PLASTIC
 LEN=0060 INSTALLED 2022
 DONALD LN
 0010/1233 (PRDR)

000000 FT

0010/0939 018 "DIA CIR PLASTIC
 LEN=0035 INSTALLED UNKN
 0010/0295 024 "DIA CIR PLASTIC
 LEN=0040 INSTALLED 2002
 000000 FT 2 0 33017 0 00 0198+64
 NC HOFFMAN HOLLOW RD
 WORTHVILLE RD
 (SR3031 SEG 0070/0000)
 INTER-BK PINE RUN CHURCH RD
 (T718)
 MFC BEGIN = E
 5 0010/0000 LENGTH(AH 2599 BK 0000)

EXTRACT DATE: 12/18/2023 ROADWAY MANAGEMENT SYSTEM PAGE NUMBER: 438
 PRINT DATE: 12/21/2023 SLD COUNTY/SR - ANNUAL PRINT COUNTY: JEFFERSON
 DIR: B TOTAL LEN: .281 MI. DIST: 10-5 SR: 3027
 LEFT MUN: WORTHVILLE B RIGHT MUN: WORTHVILLE B

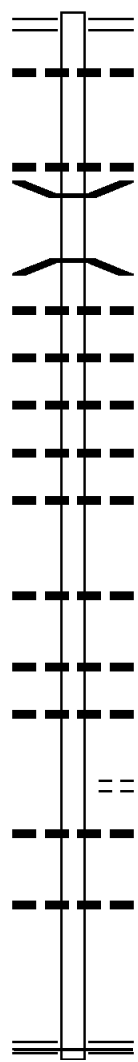
001486 FT



000000 FT

001486 FT MAIN ST
 0010/1486 (SR3014 SEG 0010/1241)
 015 " DIA CIRC METAL
 0010/0985 LEN=0045 INSTALLED UNKN
 018 " DIA CIRC METAL
 0010/0646 LEN=0030 INSTALLED UNKN
 000000 FT 2 0 33071 7 00 0000+00
 NC RINGGOLD ST
 INTER-BK ALCORN RD
 (T306)
 MFC BEGIN = E
 0010/0000 LENGTH(AH 1486 BK 0000)

007001 FT



007001 FT SR 3014 SH
 0020/3612 (SR3014 SEG 0040/2495)
 018 "DIA CIRC METAL
 0020/3274 LEN=0027 INSTALLED UNKN

 0020/2265 018 "DIA CIRC CONCR
 LEN=0025 INSTALLED UNKN
 0020/2070 BMSSEN 33/3025/0020/205B
 2 0 33059 0 00 0055+13
 RAYBUCK RUN
 0020/2058 BMSBG 33/3025/0020/205B
 018 "DIA CIR PLASTIC
 0020/1745 LEN=0041 INSTALLED 2021
 018 "DIA CIR PLASTIC
 0020/1446 LEN=0050 INSTALLED 2021
 018 "DIA CIR PLASTIC
 0020/0905 LEN=0050 INSTALLED 2021
 018 "DIA CIRC CONCR
 0020/0395 LEN=0034 INSTALLED UNKN
 018 "DIA CIRC CONCR
 0020/0143 LEN=0033 INSTALLED UNKN
 003389 FT 2 0 33059 0 00 0034+55
 0020/0000 LENGTH(AH 3612 BK 3389)
 015 "DIA CIRC METAL
 0010/3045 LEN=0035 INSTALLED UNKN

 0010/2213 018 "DIA CIR PLASTIC
 LEN=0060 INSTALLED 2006
 015 "DIA CIRC CONCR
 0010/1973 LEN=0032 INSTALLED UNKN











 0010/1214 MAUK TUNNEL RD
 (T387)
 018 "DIA CIRC CONCR
 0010/1153 LEN=0040 INSTALLED 2001

 0010/0454 015 "DIA CIRC CONCR
 LEN=0040 INSTALLED UNKN
 000000 FT 2 0 33059 0 00 0000+00
 NC ST JOHN RD
 SR 0536 SH
 (SR0536 SEG 0130/1633)
 MFC BEGIN = E
 0010/0000 LENGTH(AH 3389 BK 0000)

003389 FT

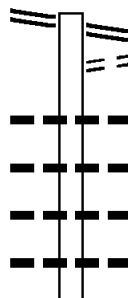
000000 FT

EXTRACT DATE: 12/18/2023 ROADWAY MANAGEMENT SYSTEM PAGE NUMBER: 436
 PRINT DATE: 12/21/2023 SLD COUNTY/SR - ANNUAL PRINT COUNTY: JEFFERSON
 DIR: B TOTAL LEN: .000 MI. DIST: 10-5 SR: 3024
 LEFT MUN: OLIVER T RIGHT MUN: OLIVER T

000000 FT		000000 FT	
000000 FT		7060/0000	LENGTH(AH 3486 BK 2086)
000000 FT		000000 FT	
000000 FT		7050/0000	LENGTH(AH 2086 BK 2384)
000000 FT		000000 FT	
000000 FT		7040/0000	LENGTH(AH 2384 BK 3594)
000000 FT		000000 FT	
000000 FT		7030/0000	LENGTH(AH 3594 BK 2577)
000000 FT		000000 FT	
000000 FT		7020/0000	LENGTH(AH 2577 BK 2492)
		000000 FT	
		7010/0000	LENGTH(AH 2492 BK 0000)

EXTRACT DATE: 12/18/2023 ROADWAY MANAGEMENT SYSTEM PAGE NUMBER: 435
 PRINT DATE: 12/21/2023 SLD COUNTY/SR - ANNUAL PRINT COUNTY: JEFFERSON
 DIR: B TOTAL LEN: 2.113 MI. DIST: 10-5 SR: 3023
 LEFT MUN: OLIVER T RIGHT MUN: OLIVER T

SR 3014 SH 011154 FT
 (SR3014 SEG 0080/0000) 0040/2397



011154 FT SR 3014 SH
 0040/2397 (SR3014 SEG 0080/0000)
 0040/2227 FOR 3014 AND 3023
 (CONN)
 0040/2200 018 " DIA CIRC CONCR
 LEN=0050 INSTALLED UNKN
 0040/2004 018 " DIA CIR PLASTIC
 LEN=0040 INSTALLED 2006
 018 " DIA CIR PLASTIC
 0040/1611 LEN=0040 INSTALLED 2006
 018 " DIA CIRC METAL
 0040/1305 LEN=0036 INSTALLED UNKN
 018 " DIA CIRC CONCR

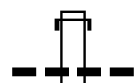
DIR: B TOTAL LEN: 2.113 MI. DIST: 10-5 SR: 3023
 LEFT MUN: OLIVER T RIGHT MUN: OLIVER T

Stationing	Description	Length	Material	Status	Year
0040/1094		0032	INSTALLED	UNKN	
0040/0447		0040	018 " DIA CIRC CONCR	INSTALLED	2006
008757 FT		2 0 33076	0 01 0091+41		
0040/0000		0040	018 " DIA CIRC CONCR	INSTALLED	1998
0030/2909			LENGTH(AH 2397 BK 3252)	OLIVER	
0030/1867		0032	018 " DIA CIRC CONCR	INSTALLED	2006
0030/1354		0030	018 " DIA CIRC CONCR	INSTALLED	UNKN
0030/0760		0032	018 " DIA CIRC CONCR	INSTALLED	2006
005505 FT		2 0 33076	0 01 0056+92		
0030/0000			LENGTH(AH 3252 BK 2813)		
0020/2647		0038	018 " DIA CIRC CONCR	INSTALLED	1998
0020/2328		0040	018 " DIA CIRC CONCR	INSTALLED	1998
0020/1765		0050	018 " DIA CIR PLASTIC	INSTALLED	UNKN
0020/0871		0036	018 " DIA CIR PLASTIC	INSTALLED	UNKN
0020/0495		0040	018 " DIA CIRC CONCR	INSTALLED	2007
002692 FT					
0020/0000			LENGTH(AH 2813 BK 2692)		
0010/2119		0036	018 " DIA CIRC OTHER	INSTALLED	1990
0010/1100		0040	018 " DIA CIR PLASTIC	INSTALLED	2007
0010/0568		0040	018 " DIA CIR PLASTIC	INSTALLED	2018
			NC EN TERLINE RD		
			SR 0536 SH		
			(SR0536 SEG 0200/0000)		
			ENTERLINE RD		
			(T362)		
			MFC BEGIN = E		
			LENGTH(AH 2692 BK 0000)		

2 0 33076 0 00 0026+78 002692 FT
 REED RD
 (T363)

2 0 33076 0 00 0000+00 000000 FT
 SR 0536 SH
 (SR0536 SEG 0200/0000) 0010/0000

015419 FT



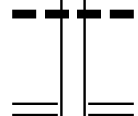
015419 FT
 INTER-AHD ROLLER COASTER RD
 (TB43)
 0060/2387 024 " DIA CIR PLASTIC
 0060/1950 LEN=0042 INSTALLED UNKN

013032 FT



0060/0521 024 " DIA CIR PLASTIC
 013032 FT LEN=0040 INSTALLED UNKN
 0060/0000 2 0 33011 0 00 0130+27
 LENGTH(AH 2387 BK 1846)

011186 FT



0050/0355 030 " DIA CIR PLASTIC
 011186 FT LEN=0040 INSTALLED UNKN
 2 0 33011 0 00 0111+81
 MOUNT PLEASANT RD
 (SR3003 SEG 0270/2339)
 0050/0000 LENGTH(AH 1846 BK 2648)

0040/1399 018 " DIA CIRC METAL
 LEN=0045 INSTALLED UNKN

0040/0742 030 " DIA CIRC METAL
 LEN=0034 INSTALLED UNKN

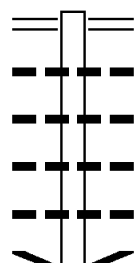
0040/0505 018 " DIA CIRC METAL
 LEN=0035 INSTALLED UNKN

0040/0129 015 " DIA CIRC METAL
 LEN=0036 INSTALLED UNKN

DIR: B TOTAL LEN: 2.920 MI. DIST: 10-5 SR: 3022
 LEFT MUN: CLOVER T RIGHT MUN: CLOVER T

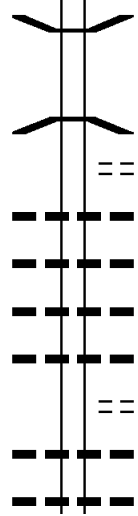
Stationing	Description	Material	Length	Status
008538 FT	0040/0000	030" DIA CIR PLASTIC	2648	INSTALLED UNKN
0030/3114	0030/3114	018" DIA CIR PLASTIC	0045	INSTALLED UNKN
0030/2234	0030/2234	018" DIA CIR PLASTIC	0038	INSTALLED UNKN
0030/1622	0030/1622	024" DIA CIR PLASTIC	0039	INSTALLED UNKN
0030/1309	0030/1309	018" DIA CIRC METAL	0042	INSTALLED UNKN
0030/1014	0030/1014	018" DIA CIRC METAL	0032	INSTALLED UNKN
0030/0435	0030/0435	018" DIA CIRC METAL	0034	INSTALLED UNKN
0030/0210	0030/0210	024" DIA CIRC METAL	0042	INSTALLED UNKN
004937 FT	0030/0198	LEHMAN RD (T322)		
004937 FT	004937 FT			
0030/0000	0030/0000	018" DIA CIRC METAL	3601	INSTALLED UNKN
0020/2192	0020/2192	018" DIA CIRC METAL	0030	INSTALLED UNKN
0020/1187	0020/1187	018" DIA CIRC METAL	0048	INSTALLED UNKN
0020/0472	0020/0472	018" DIA CIRC METAL	0035	INSTALLED UNKN
002596 FT	002596 FT			
0020/0000	0020/0000	036" DIA CIRC METAL	2341	INSTALLED UNKN
0010/1680	0010/1680	036" DIA CIRC METAL	0032	INSTALLED UNKN
000000 FT	0010/0503	CLOVER SUMMERVILLE B		
000000 FT	000000 FT	2 0 33011 0 00 0000+00		
		NC RO LLER COASTER RD		
		HEATHVILLE RD		
		(SR3007 SEG 0110/0588)		
		INTER-BK FRED'S TIRE SUPPLY LN		
		(BORO)		
		MFC BEGIN = E		
	0010/0000	LENGTH(AH 2596 BK 0000)		

016769 FT



016769 FT COLONEL DRAKE HW
 0070/1964 (SR0036 SEG 0340/0000)
 018 " DIA CIRC METAL
 0070/1510 LEN=0045 INSTALLED UNKN
 018 " DIA CIR PLASTIC
 0070/1213 LEN=0050 INSTALLED UNKN
 024 " DIA CIRC METAL
 0070/0974 LEN=0040 INSTALLED UNKN
 018 " DIA CIRC METAL
 0070/0878 LEN=0038 INSTALLED UNKN

014805 FT



0070/0018 BMS EN 33/3021/0070/0000
 014805 FT 2 0 33025 0 01 0147+98
 SAWMILL RUN
 BMSBG 33/3021/0070/0000
 5 0070/0000 LENGTH(AH 1964 BK 2245)
 WILSON RD
 (T920)
 0060/1991 018 " DIA CIRC METAL
 0060/1882 LEN=0052 INSTALLED UNKN
 018 " DIA CIRC METAL
 0060/1464 LEN=0040 INSTALLED UNKN
 018 " DIA CIRC METAL
 0060/1386 LEN=0048 INSTALLED UNKN
 024 " DIA CIRC METAL
 0060/1225 LEN=0095 INSTALLED UNKN
 WILSON RD
 (T920)
 0060/1130 015 " DIA CIRC METAL
 0060/0618 LEN=0038 INSTALLED UNKN
 018 " DIA CIRC METAL
 0060/0149 LEN=0038 INSTALLED UNKN

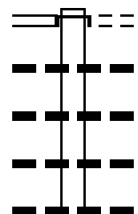
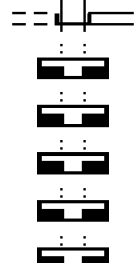
DIR: B TOTAL LEN: 3.176 MI. DIST: 10-5 SR: 3021
 LEFT MUN: YOUNG T RIGHT MUN: YOUNG T

Stationing	Description	Material	Length	Status
012560 FT				
MONDI RD (T682)	0050/1040	024" DIA CIRC CONCR	0055	INSTALLED UNKN
2 0 33025 0 01 0108+56 GAGLIARDI AL (PRDR)	010789 FT	ELLERMAYER RD (T451)		
	0050/0000	036" DIA CIRC CONCR	0028	INSTALLED UNKN
	0040/3255	012" DIA CIRC CONCR	0035	INSTALLED UNKN
	0040/2614	018" DIA CIRC METAL	0034	INSTALLED UNKN
	0040/2125	042" DIA CIRC METAL	0038	INSTALLED UNKN
	0040/1365	030" DIA CIRC METAL	0038	INSTALLED UNKN
	0040/1008			
007445 FT				
BLOSE RD (T902)	0030/1225	015" DIA CIRC METAL	0038	INSTALLED UNKN
	0030/1056			
004671 FT				
CHESTNUT ST ET (T364)	0030/0000	042" DIA CIRC METAL	0167	INSTALLED UNKN
	0020/3084	018" DIA CIRC METAL	0042	INSTALLED UNKN
	0020/3070			

DIR: B TOTAL LEN: 3.176 MI. DIST: 10-5 SR: 3021
 LEFT MUN: YOUNG T RIGHT MUN: YOUNG T

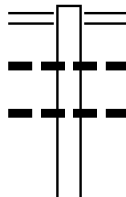
Stationing	Segment	Description	Material	Length	Notes
0020/2415		MFC BEGIN = D			
0020/2070		018 " DIA CIRC CONCR	LEN=0046		INSTALLED UNKN
0020/1369		LEWIS ST (BORO)			
0020/0972		SHIELDS AV (BORO)			
0020/0732		PARK AV (BORO)			
0020/0600		018 " DIA CIRC CONCR	LEN=0025		INSTALLED UNKN
0020/0217		018 " DIA CIRC CONCR	LEN=0010		INSTALLED UNKN
0020/0018		RECORD AV (BORO)			
001119 FT		2 0 33025 0 00 0011+18			
		RAILROAD ST (BORO)			
		LENGTH(AH 3552 BK 1119)			
0010/1022		CLARK ST (BORO)			
0010/0864		(AAR 148892N) #TRKS 01			
0010/0670		SCHOOL AL (BORO)			
0010/0597		012 " DIA CIRC CONCR	LEN=0032		INSTALLED UNKN
0010/0406		012 " DIA CIRC CONCR	LEN=0036		INSTALLED UNKN
0010/0375		TORRENCE ST (BORO)			
0010/0303		CRANBERRY AL (BORO)			
0010/0187		015 " DIA CIRC METAL	LEN=0030		INSTALLED UNKN
000000 FT		2 0 33025 0 00 0000+00			
		NC F I NDLEY ST			
		MAHONING ST (SR0119 SEG 0100/0339)			
		INTER-BK FINDLEY ST (BORO)			
		MFC BEGIN = C			
		LENGTH(AH 1119 BK 0000)			

DIR: B TOTAL LEN: .215 MI. DIST: 10-5 SR: 3020
 LEFT MUN: KNOX T RIGHT MUN: KNOX T

	001134 FT		001134 FT	
KNOXDALE RD (SR2023 SEG 0170/0000)	0050/1134		INTER-AHD	KNOXDALE RD (SR2023 SEG 0170/0000) CHURCH AL (TWP)
			0050/1134	018 " DIA CIRC METAL
			0050/1125	LEN=0046 INSTALLED UNKN
			0050/0770	018 " DIA CIRC METAL
			0050/0570	LEN=0026 INSTALLED UNKN
			0050/0240	018 " DIA CIRC METAL
	000000 FT		000000 FT	LEN=0030 INSTALLED UNKN
			000000 FT	018 " DIA CIRC METAL
			000000 FT	LEN=0038 INSTALLED UNKN
			000000 FT	2 0 33020 0 00 0432+40
			000000 FT	NC MA IN ST
FIRST NORTH ST (T682)	0050/0000		INTER-BK	MARKTON RD (SR3011 SEG 0320/1603) RAMSAY TOWN RD (TB41)
	000000 FT		0050/0000	LENGTH(AH 1134 BK 0463)
	000000 FT		000000 FT	000000 FT
	000000 FT		7050/0000	LENGTH(AH 0463 BK 2451)
	000000 FT		000000 FT	000000 FT
	000000 FT		7040/0000	LENGTH(AH 2451 BK 2878)
	000000 FT		000000 FT	000000 FT
	000000 FT		7030/0000	LENGTH(AH 2878 BK 2669)
	000000 FT		000000 FT	000000 FT
	000000 FT		7020/0000	LENGTH(AH 2669 BK 3343)
	000000 FT		000000 FT	000000 FT
	000000 FT		7010/0000	LENGTH(AH 3343 BK 0000)

EXTRACT DATE: 12/18/2023 ROADWAY MANAGEMENT SYSTEM PAGE NUMBER: 427
 PRINT DATE: 12/21/2023 SLD COUNTY/SR - ANNUAL PRINT COUNTY: JEFFERSON
 DIR: B TOTAL LEN: .644 MI. DIST: 10-5 SR: 3019
 LEFT MUN: PUNXSUTAWNEY B RIGHT MUN: PUNXSUTAWNEY B

003398 FT



003398 FT FINDLEY ST
 0010/3398 (SR3021 SEG 0020/2415)
 018 " DIA CIRC CONCR
 0010/3380 LEN=0040 INSTALLED UNKN
 024 " DIA CIRC CONCR
 0010/3370 LEN=0050 INSTALLED UNKN

EXTRACT DATE: 12/18/2023
PRINT DATE: 12/21/2023

ROADWAY MANAGEMENT SYSTEM
SLD COUNTY/SR - ANNUAL PRINT

PAGE NUMBER: 426
COUNTY: JEFFERSON

DIR: B TOTAL LEN: .644 MI.
LEFT MUN: PUNXSUTAWNEY B

DIST: 10-5 SR: 3019
RIGHT MUN: PUNXSUTAWNEY B

PRUNE AL
(BORO)

0010/1735

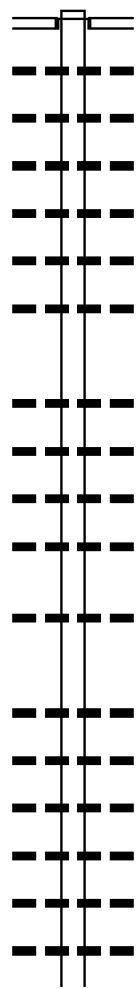
0010/2098	024 " DIA	CIRC CONCR
	LEN=0030	INSTALLED UNKN
0010/2060	024 " DIA	CIRC CONCR
	LEN=0155	INSTALLED UNKN
0010/1930	024 " DIA	CIRC CONCR
	LEN=0020	INSTALLED UNKN
0010/1760	024 " DIA	CIRC CONCR
	LEN=0030	INSTALLED UNKN
0010/1720	024 " DIA	CIR PLASTIC
	LEN=0030	INSTALLED UNKN
0010/1579	024 " DIA	CIR PLASTIC
	LEN=0020	INSTALLED UNKN
0010/1551	MYRTLE AV (BORO)	
0010/1544	024 " DIA	CIR PLASTIC
	LEN=0020	INSTALLED UNKN
0010/1381	LEMON AL (BORO)	
0010/1249	024 " DIA	CIR PLASTIC
	LEN=0020	INSTALLED UNKN
0010/1208	CHERRY ST (BORO)	
0010/1200	024 " DIA	CIR PLASTIC
	LEN=0020	INSTALLED UNKN
0010/1192	012 " DIA	CIR PLASTIC
	LEN=0017	INSTALLED UNKN
0010/1022	ORANGE AL (BORO)	
0010/0859	012 " DIA	CIR PLASTIC
	LEN=0020	INSTALLED UNKN
0010/0839	SUTTON ST (BORO)	
0010/0829	024 " DIA	CIR PLASTIC
	LEN=0020	INSTALLED UNKN
0010/0660	PLUM AL (BORO)	
0010/0497	015 " DIA	CIRC CONCR
	LEN=0017	INSTALLED UNKN
0010/0478	PINE ST (BORO)	
0010/0245	LONG AL (BORO)	
000000 FT	1 0 00063 7 00 0000+00	
	NC SY CAMORE ST	
	MAHONING ST	
	(SRO036 SEG 0250/0335)	
	MFC BEGIN = D	
0010/0000	LENGTH(AH 3398 BK 0000)	

000000 FT

011840 FT

011840 FT
 INTER-AHD

EAST BRANCH RD
 (T408)
 SR 3011 SH
 (SR3011 SEG 0240/0000)
 018 " DIA CIRC PLASTIC
 LEN=0060 INSTALLED 2021
 018 " DIA CIRC METAL
 LEN=0040 INSTALLED UNKN
 016 " DIA CIRC METAL
 LEN=0036 INSTALLED UNKN
 016 " DIA CIRC PLASTIC
 LEN=0042 INSTALLED UNKN
 018 " DIA CIRC METAL
 LEN=0062 INSTALLED UNKN
 018 " DIA CIRC PLASTIC
 LEN=0038 INSTALLED UNKN
 2 0 33018 0 00 0220+23
 LENGTH(AH 1991 BK 2002)
 018 " DIA CIRC PLASTIC
 LEN=0042 INSTALLED UNKN
 016 " DIA CIRC PLASTIC
 LEN=0032 INSTALLED UNKN
 018 " DIA CIRC PLASTIC
 LEN=0034 INSTALLED UNKN
 018 " DIA CIRC CONCR
 LEN=0040 INSTALLED 2006
 016 " DIA CIRC CONCR
 LEN=0054 INSTALLED UNKN
 2 0 33018 0 00 0240+21
 LENGTH(AH 2002 BK 3501)
 036 " DIA CIRC METAL
 LEN=0055 INSTALLED UNKN
 018 " DIA CIRC PLASTIC
 LEN=0036 INSTALLED 1996
 016 " DIA CIRC METAL
 LEN=0041 INSTALLED UNKN
 018 " DIA CIRC PLASTIC
 LEN=0043 INSTALLED 1996
 018 " DIA CIRC PLASTIC
 LEN=0050 INSTALLED 2021
 018 " DIA CIRC PLASTIC
 LEN=0034 INSTALLED UNKN
 018 " DIA CIRC PLASTIC



009849 FT

5

007847 FT

5

EXTRACT DATE: 12/18/2023
PRINT DATE: 12/21/2023

ROADWAY MANAGEMENT SYSTEM
SLD COUNTY/SR - ANNUAL PRINT

PAGE NUMBER: 424
COUNTY: JEFFERSON

DIR: B TOTAL LEN: 2.242 MI.
LEFT MUN: OLIVER T

DIST: 10-5 SR: 3018
RIGHT MUN: OLIVER T

Stationing	Length	Material	Notes
0062/1620	LEN=0326	018 " DIA CIRC PLASTIC	INSTALLED UNKN
0062/0987	LEN=0040	018 " DIA CIRC CONCR	INSTALLED 2006
0062/0380	LEN=0407	018 " DIA CIRC PLASTIC	INSTALLED 2006
0062/0078	LEN=0040	018 " DIA CIRC CONCR	INSTALLED 2006
004346 FT	2 0 33018	0 00 0275+22	
0062/0000	LENGTH(AH 3501 BK 3743)	018 " DIA CIRC PLASTIC	
0052/3542	LEN=0038	018 " DIA CIRC CONCR	INSTALLED UNKN
0052/3413	LEN=0040	018 " DIA CIRC CONCR	INSTALLED 2006
0052/2973	LEN=0040	018 " DIA CIRC PLASTIC	INSTALLED 2006
0052/2604	LEN=0070	018 " DIA CIRC PLASTIC	INSTALLED 2021
0052/2193	LEN=0040	018 " DIA CIRC PLASTIC	INSTALLED UNKN
0052/1951	LEN=0040	016 " DIA CIRC METAL	INSTALLED UNKN
0052/1458	LEN=0090	018 " DIA CIRC PLASTIC	INSTALLED 2021
0052/1310	LEN=0050	050 " DIA CIRC PLASTIC	INSTALLED 2021
0052/0872	LEN=0040	018 " DIA CIRC PLASTIC	INSTALLED 2021
0052/0622	LEN=0040	018 " DIA CIRC CONCR	INSTALLED 2006
000603 FT	2 0 33018	0 00 0312+65	
000000 FT	0052/0000	LENGTH(AH 3743 BK 0603)	
000000 FT	000000 FT	2 0 33018	0 00 0318+77
		VILLAGE: COAL SPRINGS	
		NC EAST BRANCH RD	
		INTER-BK COOL SPRING RD	
		(T721)	
0042/0000	LEN=0603	MFC BEGIN = E	
000000 FT	0042/0000	LENGTH(AH 0603 BK 0437)	
000000 FT	7032/0000	LENGTH(AH 0437 BK 0073)	
000000 FT	000000 FT	7022/0000	LENGTH(AH 0073 BK 0577)
000000 FT	000000 FT	7012/0000	LENGTH(AH 0577 BK 0000)

EXTRACT DATE: 12/18/2023 ROADWAY MANAGEMENT SYSTEM PAGE NUMBER: 423
PRINT DATE: 12/21/2023 SLD COUNTY/SR - ANNUAL PRINT COUNTY: JEFFERSON
DIR: B TOTAL LEN: 3.016 MI. DIST: 10-5 SR: 3017
LEFT MUN: PUNXSUTAWNEY B RIGHT MUN: PUNXSUTAWNEY B

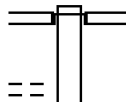
015923 FT

015923 FT
INTER-AHD

MAPLE ST
(BORO)
INDIANA ST
(SR0119 SEG 0080/0000)

SPRUCE ST
(BORO)

0050/1598



DIR: B TOTAL LEN: 3.016 MI. DIST: 10-5 SR: 3017
 LEFT MUN: PUNXSUTAWNEY B RIGHT MUN: PUNXSUTAWNEY B

INDIANA ST
 (BORO) 0050/1375
 GRAF ST
 (BORO) 0050/1296

2 0 33034 0 01 0133+81 013459 FT
 SHERMERHORN ST
 (BORO) 0050/0000

2 0 33034 0 01 0100+27 010096 FT
 SNYDER HILL RD
 (SR3012 SEG 0030/0000) 0040/0000

BENSON RD
 (T712) 0030/2292

Stationing	Description	Material	Length	Year
0050/1146	NC GASKILL AV GASKILL AV (BORO)	018" DIA CIR PLASTIC	LEN=0040	2013
0050/1136	ZEITLER AV (BORO)	018" DIA CIRC METAL	LEN=0025	UNKN
0050/0621	NC GASKILL AV GASKILL AV (BORO)	018" DIA CIR PLASTIC	LEN=0060	2018
0050/0575	013459 FT			
0050/0000	LENGTH(AH 2464 BK 3363) 030" DIA CIR PLASTIC			
0040/2865	PUNXSUTAWNEY			
0040/2754	YOUNG T			
0040/2080	015" DIA CIR PLASTIC			
0040/1715	018" DIA CIRC METAL			
0040/1415	018" DIA CIRC CONC			
0040/1077	018" DIA CIRC CONC			
0040/0815	018" DIA CIRC CONC			
0040/0179	018" DIA CIR PLASTIC			
010096 FT	WOODLAND AV ET (SR3012 SEG 0030/0000)			
0040/0000	LENGTH(AH 3363 BK 3463) 018" DIA CIRC CONC			
0030/3189	018" DIA CIRC CONC			
0030/3038	015" DIA CIRC CONC			
0030/2846	015" DIA CIRC CONC			
0030/1882	036" DIA CIRC METAL			
0030/1696	015" DIA CIR PLASTIC			
	024" DIA CIR PLASTIC			

DIR: B TOTAL LEN: 3.016 MI. DIST: 10-5 SR: 3017
 LEFT MUN: YOUNG T RIGHT MUN: YOUNG T

006633 FT

003032 FT

000000 FT

0030/1257	LEN=0050	INSTALLED	2013
	018 "DIA	CIRC CONCR	
0030/0971	LEN=0040	INSTALLED	UNKN
	018 "DIA	CIRC CONCR	
0030/0414	LEN=0030	INSTALLED	UNKN
006633 FT	2 0 33034	0 01	0066+00
	YOUNG BELL T		
0030/0000	LENGTH(AH	3463 BK	3601)
	018 "DIA	CIR PLASTIC	
0020/3375	LEN=0036	INSTALLED	2021
	018 "DIA	CIR PLASTIC	
0020/3265	LEN=0032	INSTALLED	2021
	015 "DIA	CIRC METAL	
0020/2551	LEN=0028	INSTALLED	UNKN
	018 "DIA	CIR PLASTIC	
0020/2228	LEN=0031	INSTALLED	2021
	018 "DIA	CIR PLASTIC	
0020/1546	LEN=0040	INSTALLED	2021
	018 "DIA	CIRC CONCR	
0020/0800	LEN=0028	INSTALLED	UNKN
003032 FT	2 0 33034	0 01	0030+26
0020/0000	LENGTH(AH	3601 BK	3032)
	018 "DIA	CIRC CONCR	
0010/2892	LEN=0028	INSTALLED	UNKN
	018 "DIA	CIRC CONCR	
0010/1904	LEN=0038	INSTALLED	UNKN
	014 "DIA	CIRC CONCR	
0010/1545	LEN=0040	INSTALLED	UNKN
	024 "DIA	CIR PLASTIC	
0010/0853	LEN=0031	INSTALLED	2021
	018 "DIA	CIRC CONCR	
0010/0620	LEN=0040	INSTALLED	UNKN
	018 "DIA	CIRC CONCR	
0010/0480	LEN=0043	INSTALLED	UNKN
	018 "DIA	CIRC CONCR	
0010/0161	LEN=0040	INSTALLED	UNKN
000000 FT	2 0 33034	0 00	0000+00
	NC AL TMAN AV ET		
	JUNEAU RD		
	(SR2013 SEG 0010/0452)		
	MFC BEGIN = D		
0010/0000	LENGTH(AH	3032 BK	0000)

EXTRACT DATE: 12/18/2023
PRINT DATE: 12/21/2023

ROADWAY MANAGEMENT SYSTEM
SLD COUNTY/SR - ANNUAL PRINT

PAGE NUMBER: 420
COUNTY: JEFFERSON

DIR: B TOTAL LEN: 3.149 MI.
LEFT MUN: MCCALMONT T

DIST: 10-5 SR: 3016
RIGHT MUN: MCCALMONT T

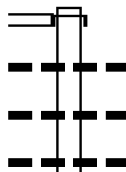
Stationing	Structure	Material	Length	Year
016626 FT	KNOXDALE RD (SR2023 SEG 0020/2150)	ELK RUN STRUCTURE	12 FT	
0070/2571	BMSID 33/3016/0070/2458	018" DIA CIR PLASTIC		
0070/2458	LEN=0030	INSTALLED UNKN		
0070/2202	018" DIA CIR PLASTIC			
0070/1874	LEN=0030	INSTALLED 1996		
0070/1526	018" DIA CIR PLASTIC			
0070/1201	LEN=0026	INSTALLED UNKN		
	018" DIA CIRC CONCR			
	LEN=0040	INSTALLED 2000		
014055 FT	018" DIA CIR PLASTIC			
0070/0262	LEN=0036	INSTALLED UNKN		
014055 FT	2 0 33060 0 00 0141+22			
0070/0000	LENGTH(AH 2571 BK 1589)			
0060/0952	036" H 36" W CON BOX CUL			
0060/0630	LEN=0034	INSTALLED UNKN		
0060/0325	024" DIA CIR PLASTIC			
012466 FT	LEN=0040	INSTALLED UNKN		
012466 FT	018" DIA CIRC CONCR			
0060/0000	LEN=0048	INSTALLED 2001		
	018" DIA CIRC CONCR			
	LEN=0072	INSTALLED 2001		
	LENGTH(AH 1589 BK 2022)			
0050/1172	018" DIA CIR PLASTIC			
0050/1016	LEN=0030	INSTALLED 2006		
010444 FT	BLOCKS RD (T461)			
010444 FT	2 0 33060 0 00 0105+00			
0050/0000	BURNS RD (T458)			
	LENGTH(AH 2022 BK 2913)			
0040/2280	018" DIA CIRC CONCR			
	LEN=0040	INSTALLED 2006		
	018" DIA CIR PLASTIC			

DIR: B TOTAL LEN: 3.149 MI. DIST: 10-5 SR: 3016
 LEFT MUN: MCCALMONT T RIGHT MUN: MCCALMONT T

Location	Segment ID	Length (FT)	Material / Notes
	0040/1776	LEN=0036	INSTALLED UNKN
	0040/0378	LEN=0040	036 " DIA CIRC METAL INSTALLED UNKN
007531 FT	007531 FT	2 0 33060	0 00 0075+13
	0040/0000	LENGTH(AH 2913 BK 2613)	
	0030/0401	LEN=0042	024 " DIA CIRC CONCR INSTALLED UNKN
	0030/0247	LEN=0038	018 " DIA CIR PLASTIC INSTALLED UNKN
NICKELS RD (T674)	004918 FT	2 0 33060	0 00 0049+00
	0030/0000	LENGTH(AH 2613 BK 2499)	NC ANITA OLIVEBURG RD MCCALMONT
	0020/2315		OLIVER T
	0020/1843	LEN=0040	018 " DIA CIRC CONCR INSTALLED 2006
	002419 FT	2 0 33060	0 00 0024+28
	0020/0000	LENGTH(AH 2499 BK 2419)	015 " DIA CIR PLASTIC INSTALLED 2006
	0010/1405	LEN=0040	018 " DIA CIR PLASTIC INSTALLED 2006
	0010/0900	LEN=0028	018 " DIA CIR PLASTIC INSTALLED UNKN
LONDON RD (T893)			
LONDON RD (T893)	0010/0871		
	000000 FT		
COLONEL DRAKE HW (SR0036 SEG 0380/0042)	0010/0000		
	0010/0000	LENGTH(AH 2419 BK 0000)	NC SPRING RD COLONEL DRAKE HW (SR0036 SEG 0380/0042) MFC BEGIN = D

EXTRACT DATE: 12/18/2023 ROADWAY MANAGEMENT SYSTEM PAGE NUMBER: 418
 PRINT DATE: 12/21/2023 SLD COUNTY/SR - ANNUAL PRINT COUNTY: JEFFERSON
 DIR: B TOTAL LEN: 1.628 MI. DIST: 10-5 SR: 3015
 LEFT MUN: PERRY T RIGHT MUN: PERRY T

NUMBER EIGHT RD 008596 FT
 (SR3008 SEG 0070/0000) 0030/2674



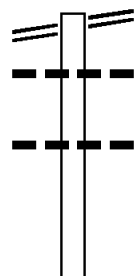
008596 FT
 INTER-AHD NUMBER EIGHT RD
 0030/2674 (SR3008 SEG 0070/0000)
 018 " DIA CIRC CONCR
 0030/2297 LEN=0040 INSTALLED 2002
 018 " DIA CIRC CONCR
 0030/1955 LEN=0040 INSTALLED 2002
 018 " DIA CIRC CONCR
 0030/1692 LEN=0040 INSTALLED 2002

DIR: B TOTAL LEN: 1.628 MI. DIST: 10-5 SR: 3015
 LEFT MUN: PERRY T RIGHT MUN: PERRY T

Stationing	Description	Material	Length	Notes
0030/1421	015" DIA	CIRC CONCR	LEN=0038	INSTALLED UNKN
0030/1124	018" DIA	CIRC CONCR	LEN=0040	INSTALLED 2002
0030/0644	024" DIA	CIRC CONCR	LEN=0040	INSTALLED 2002
0030/0306	018" DIA	CIRC CONCR	LEN=0032	INSTALLED 2002
005922 FT	2 0 33024	0 00 0058+89		
0030/0000	LENGTH(AH	2674 BK	2945)	
0020/2680	018" DIA	CIRC CONCR	LEN=0040	INSTALLED 1998
0020/2466	018" DIA	CIRC CONCR	LEN=0032	INSTALLED 2002
0020/1784	018" DIA	CIRC CONCR	LEN=0040	INSTALLED 2002
0020/1428	018" DIA	CIRC CONCR	LEN=0032	INSTALLED 1998
0020/0886	018" DIA	CIR PLASTIC	LEN=0035	INSTALLED UNKN
0020/0323	018" DIA	CIRC CONCR	LEN=0032	INSTALLED 2002
0020/0133	018" DIA	CIRC CONCR	LEN=0040	INSTALLED 2002
002977 FT	002977 FT			
0020/0000	LENGTH(AH	2945 BK	2977)	
0010/2109				
0010/1397	BMS EN 33/3015	0010/1229		
0010/1229	2 0 33024	0 00 0012+01		
0010/1093	MAHONING CREEK			
0010/0606	BMSBG 33/3015	0010/1229		
0010/0205	018" DIA	CIRC CONCR	LEN=0040	INSTALLED UNKN
000000 FT	018" DIA	CIRC CONCR	LEN=0040	INSTALLED 2002
	018" DIA	CIRC CONCR	LEN=0032	INSTALLED 2002
	2 0 33024	0 00 0000+00		
	NC FORDHAM RD			
	VALIER DR			
	(SR3013	SEG 0010/1530)		
	INTER-BK	CENTER ST		
	(TB30)			
	MFC BEGIN = E			
0010/0000	LENGTH(AH	2977 BK	0000)	

EXTRACT DATE: 12/18/2023 ROADWAY MANAGEMENT SYSTEM PAGE NUMBER: 416
 PRINT DATE: 12/21/2023 SLD COUNTY/SR - ANNUAL PRINT COUNTY: JEFFERSON
 DIR: B TOTAL LEN: 8.452 MI. DIST: 10-5 SR: 3014
 LEFT MUN: PERRY T RIGHT MUN: PERRY T

COLONEL DRAKE HW 044628 FT
 (SR0036 SEG 0350/0000) 0160/2218



042410 FT

044628 FT COLONEL DRAKE HW
 0160/2218 (SR0036 SEG 0350/0000)
 015 " DIA CIR PLASTIC
 0160/1916 LEN=0036 INSTALLED UNKN
 030 " DIA CIR PLASTIC
 0160/1288 LEN=0060 INSTALLED 2001

042410 FT 2 0 33016 0 02 0425+27
 0160/0000 LENGTH(AH 2218 BK 1954)

DIR: B TOTAL LEN: 8.452 MI. DIST: 10-5 SR: 3014
 LEFT MUN: PERRY T RIGHT MUN: PERRY T

Stationing	Length	Material	Notes
0150/1812	018 " DIA	CIRC CONCR	LEN=0040 INSTALLED 2001
0150/1565	024 " DIA	CIR PLASTIC	LEN=0044 INSTALLED UNKN
0150/0522	018 " DIA	CIR PLASTIC	LEN=0046 INSTALLED 2017
040456 FT	FROSTBURGH RD		(T384)
0150/0000	036 " DIA	CIR PLASTIC	LENGTH(AH 1954 BK 3122)
0140/2762	036 " DIA	CIR PLASTIC	LEN=0050 INSTALLED 2001
0140/1051	042 " DIA	CIRC METAL	LEN=0047 INSTALLED UNKN
0140/1037	PERRY OLIVER T		
037334 FT	2 0 33016 0 02	0375+00	
0140/0000	018 " DIA	CIRC METAL	LEN=0040 INSTALLED UNKN
0130/2591	036 " DIA	CIR PLASTIC	LENGTH(AH 3122 BK 3015)
0130/1878	018 " DIA	CIRC CONCR	LEN=0060 INSTALLED 2001
0130/1472	018 " DIA	CIRC METAL	LEN=0050 INSTALLED UNKN
0130/1193	018 " DIA	CIRC CONCR	LEN=0032 INSTALLED 2001
0130/0619	030 " DIA	CIRC METAL	LEN=0037 INSTALLED UNKN
034319 FT	2 0 33016 0 02	0344+19	
0130/0000	018 " DIA	CIRC CONCR	LENGTH(AH 3015 BK 3506)
0120/3443	018 " DIA	CIRC CONCR	LEN=0032 INSTALLED 2001
0120/3025	018 " DIA	CIRC CONCR	LEN=0031 INSTALLED UNKN
0120/2798	018 " DIA	CIRC CONCR	LEN=0031 INSTALLED UNKN
0120/2520	030 " DIA	CIRC METAL	LEN=0044 INSTALLED UNKN
	018 " DIA	CIRC CONCR	

2 0 33016 0 02 0405+73 040456 FT
 WACHOB RD
 (T384)

SIVERLING RD
 (T382)

DIR: B TOTAL LEN: 8.452 MI. DIST: 10-5 SR: 3014
 LEFT MUN: OLIVER T RIGHT MUN: OLIVER T

---	---	0120/2254	LEN=0040	INSTALLED	2001
---	---	0120/1464	018 " DIA	CIRC CONCR	
---	---		LEN=0040	INSTALLED	2001
---	---	0120/1292	024 " DIA	CIRC CONCR	
---	---		LEN=0056	INSTALLED	2001
---	---	0120/1148	024 " DIA	CIRC CONCR	
---	---		LEN=0042	INSTALLED	UNKN
---	---	0120/0759	015 " DIA	CIR PLASTIC	
---	---		LEN=0032	INSTALLED	UNKN
---	---	0120/0010	018 " DIA	CIRC CONCR	
030813 FT	---	030813 FT	LEN=0048	INSTALLED	2001
	==		2 0 33016	0 02 0309+13	
	==		HAMILTON MARKTON RD		
	==		(SR3011 SEG 0160/0000)		
	==	5 0120/0000	LENGTH(AH	3506	BK 1545)
	---	0110/1109	024 " DIA	CIRC CONCR	
	---		LEN=0035	INSTALLED	UNKN
	---	0110/1011	018 " DIA	CIRC CONCR	
	---		LEN=0040	INSTALLED	2001
	---	0110/0414	012 " DIA	CIRC METAL	
	---		LEN=0036	INSTALLED	UNKN
	---	0110/0216	024 " DIA	CIRC CONCR	
029268 FT	---	029268 FT	LEN=0056	INSTALLED	2001
	---	5 0110/0000	2 0 33016	0 02 0293+33	
	---		LENGTH(AH	1545	BK 2039)
	---	0100/2039	018 " DIA	CIRC CONCR	
	---		LEN=0048	INSTALLED	2001
STARTZELL RD (T377)	==	0100/1787	060 " DIA	CIRC METAL	
	---	0100/1718	LEN=0058	INSTALLED	UNKN
	---	0100/1397	018 " DIA	CIRC CONCR	
	---		LEN=0045	INSTALLED	UNKN
	---	0100/0940	015 " DIA	CIRC CONCR	
	---		LEN=0046	INSTALLED	UNKN
	---	0100/0696	018 " DIA	CIRC CONCR	
	---		LEN=0048	INSTALLED	UNKN
	---	0100/0065	018 " DIA	CIRC CONCR	
027229 FT	---	027229 FT	LEN=0050	INSTALLED	UNKN
	---	5 0100/0000	2 0 33016	0 02 0272+94	
	---		LENGTH(AH	2039	BK 3079)
	---	0090/2986	018 " DIA	CIRC CONCR	
	---		LEN=0040	INSTALLED	2001
	---	0090/2817	018 " DIA	CIRC CONCR	
	---		LEN=0026	INSTALLED	UNKN
	---	0090/2435	018 " DIA	CIRC CONCR	
	---		LEN=0032	INSTALLED	2001

EXTRACT DATE: 12/18/2023
PRINT DATE: 12/21/2023

ROADWAY MANAGEMENT SYSTEM
SLD COUNTY/SR - ANNUAL PRINT

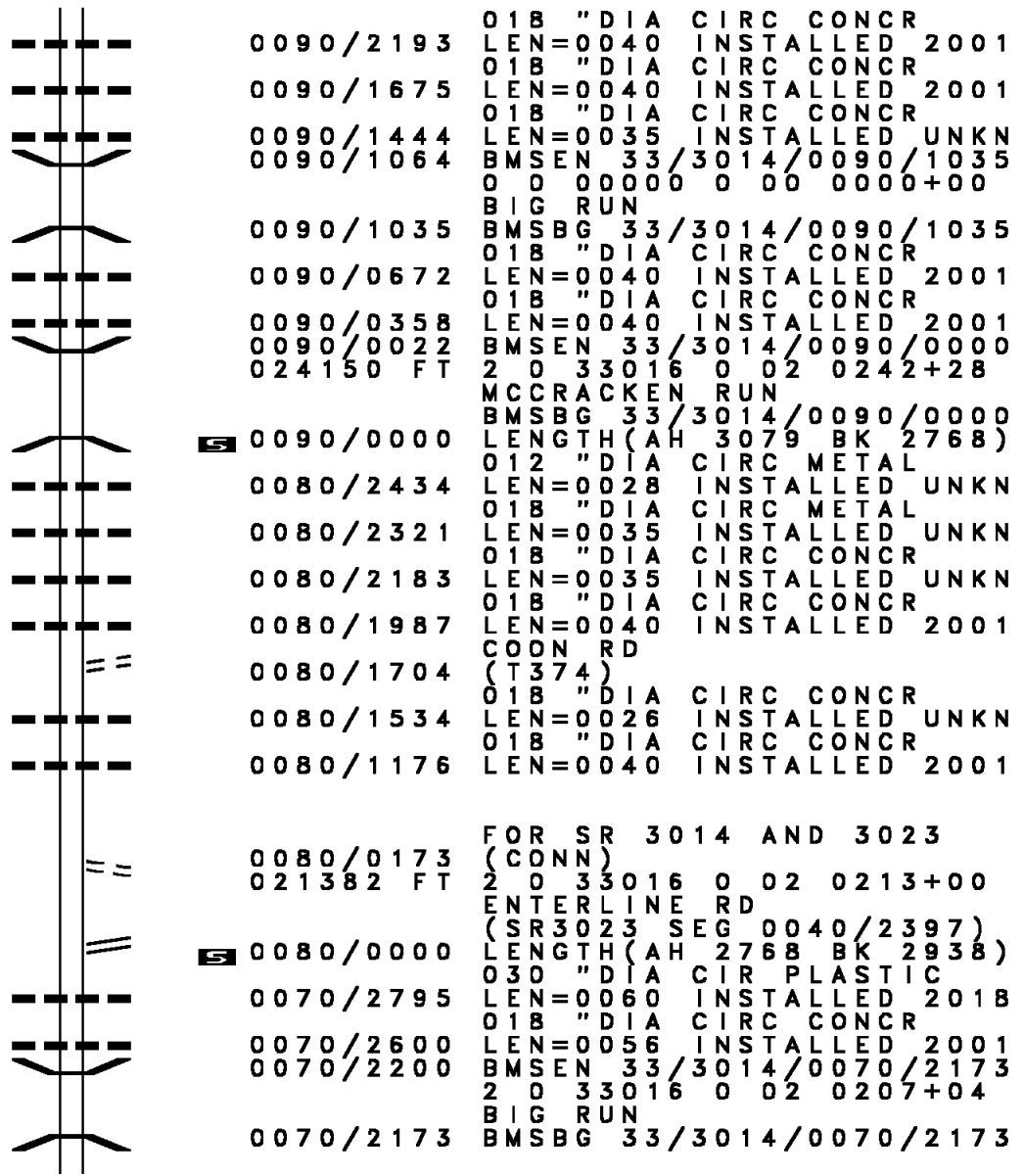
PAGE NUMBER: 413
COUNTY: JEFFERSON

DIR: B TOTAL LEN: 8.452 MI.
LEFT MUN: OLIVER T

DIST: 10-5 SR: 3014
RIGHT MUN: OLIVER T

024150 FT

021382 FT

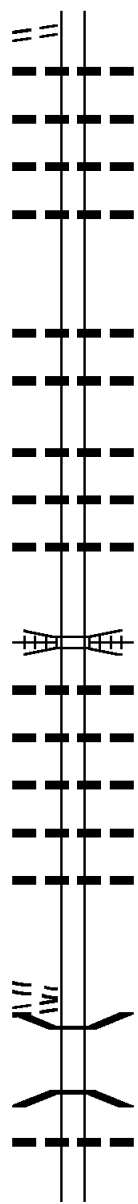


DOVERSPIKE RD

DIR: B TOTAL LEN: 8.452 MI. DIST: 10-5 SR: 3014
 LEFT MUN: OLIVER T RIGHT MUN: OLIVER T

(T366)

0070/1885



018444 FT

015836 FT

BARTON CHAPEL RD
 (T891)
 MAUK HILL RD
 (T359)

0050/0660

012765 FT

0070/1722	018 " DIA	CIRC	CONCR	LEN=0040	INSTALLED	2001
0070/1460	018 " DIA	CIRC	CONCR	LEN=0040	INSTALLED	2001
0070/0947	018 " DIA	CIRC	CONCR	LEN=0034	INSTALLED	UNKN
0070/0732	036 " DIA	CIRC	METAL	LEN=0034	INSTALLED	UNKN
018444 FT	2 0 33016	0 02	0185+34	018 " DIA	CIRC	CONCR
0070/0000	LEN=0029	INSTALLED	UNKN	LENGTH(AH	2938	BK 2608)
0060/2015	018 " DIA	CIRC	CONCR	LEN=0029	INSTALLED	UNKN
0060/1270	018 " DIA	CIRC	METAL	LEN=0030	INSTALLED	UNKN
0060/0975	018 " DIA	CIRC	CONCR	LEN=0035	INSTALLED	UNKN
0060/0596	030 " DIA	CIR	PLASTIC	LEN=0050	INSTALLED	2001
015836 FT	2 0 33016	0 02	0159+13	018 " DIA	CIRC	CONCR
0060/0000	OVERPASS	IS	RR X-ING	LENGTH(AH	2608	BK 3071)
0050/2748	018 " DIA	CIRC	CONCR	LEN=0037	INSTALLED	UNKN
0050/2388	018 " DIA	CIRC	CONCR	LEN=0032	INSTALLED	2001
0050/1990	018 " DIA	CIRC	CONCR	LEN=0038	INSTALLED	UNKN
0050/1645	018 " DIA	CIRC	CONCR	LEN=0040	INSTALLED	2001
0050/1290	018 " DIA	CIR	PLASTIC	LEN=0040	INSTALLED	2021
0050/0641	BMS EN	33/3014/0050/0567	2 0 33016	0 01	0133+34	BIG RUN
0050/0567	BMS BG	33/3014/0050/0567	018 " DIA	CIRC	CONCR	LEN=0040
0050/0254	LEN=0040	INSTALLED	2001	2 0 33016	0 01	0127+72
012765 FT	MOTTER RD					

EXTRACT DATE: 12/18/2023
PRINT DATE: 12/21/2023

ROADWAY MANAGEMENT SYSTEM
SLD COUNTY/SR - ANNUAL PRINT

PAGE NUMBER: 411
COUNTY: JEFFERSON

DIR: B TOTAL LEN: 8.452 MI.
LEFT MUN: OLIVER T

DIST: 10-5 SR: 3014
RIGHT MUN: OLIVER T

009096 FT

005962 FT

			(T362)
5	0050/0000	LENGTH(AH 3071 BK 3669)	
	0040/3659	018 "DIA CIRC METAL	
	0040/3373	LEN=0045 INSTALLED UNKN	
	0040/3249	018 "DIA CIRC CONCR	
		LEN=0040 INSTALLED 2001	
		015 "DIA CIRC CONCR	
		LEN=0050 INSTALLED UNKN	
		TR BIG RUN	
		STRUCTURE LENGTH 12 FT	
	0040/2673	BMSID 33/3014/0040/2673	
		ST JOHN RD	
	0040/2495	(SR3025 SEG 0020/3612)	
	0040/2270	018 "DIA CIRC METAL	
	0040/1685	LEN=0036 INSTALLED UNKN	
		018 "DIA CIRC METAL	
		LEN=0032 INSTALLED UNKN	
		018 "DIA CIRC CONCR	
	0040/0955	LEN=0034 INSTALLED UNKN	
	0040/0015	BMS EN 33/3014/0040/0000	
	009096 FT	2 0 33016 0 01 0091+13	
		VILLAGE: SPRANKLE MILLS	
		TR BIG RUN	
		BMSBG 33/3014/0040/0000	
5	0040/0000	LENGTH(AH 3669 BK 3134)	
	0030/2836	018 "DIA CIRC METAL	
		LEN=0048 INSTALLED 2001	
		PHEASANT HOLLOW RD	
	0030/2817	(SR3001 SEG 0120/2134)	
		018 "DIA CIRC CONCR	
	0030/2430	LEN=0040 INSTALLED 2001	
		018 "DIA CIRC CONCR	
	0030/1820	LEN=0040 INSTALLED 2001	
		018 "DIA CIRC CONCR	
	0030/1480	LEN=0040 INSTALLED 2001	
		018 "DIA CIRC CONCR	
	0030/1340	LEN=0040 INSTALLED 2001	
		OLIVER	
	0030/1104	RINGGOLD T	
		018 "DIA CIRC CONCR	
	0030/1070	LEN=0048 INSTALLED 2001	
		018 "DIA CIRC CONCR	
	0030/0685	LEN=0040 INSTALLED 2001	
	005962 FT	2 0 33016 0 01 0059+98	
		018 "DIA CIRC METAL	

DIR: B TOTAL LEN: 8.452 MI. DIST: 10-5 SR: 3014
 LEFT MUN: RINGGOLD T RIGHT MUN: RINGGOLD T

DOBSON RD
(T386)

0020/0326
002528 FT

000000 FT

0030/0000	LEN=0035	INSTALLED UNKN
0020/3309	LENGTH(AH 3134 BK 3434)	024 "DIA CIRC CONCR
0020/2021	LEN=0032	030 "DIA CIR PLASTIC INSTALLED UNKN
0020/1963	LEN=0040	018 "DIA CIRC CONCR INSTALLED 2001
0020/1538	LEN=0033	018 "DIA CIRC CONCR INSTALLED UNKN
0020/0709	LEN=0040	018 "DIA CIRC CONCR INSTALLED 2001
0020/0320	LEN=0035	018 "DIA CIRC METAL INSTALLED UNKN
002528 FT	2 0 33016	0 01 0025+14
	NC SP	FRANKLE MILLS RD
		RINGGOLD
		WORTHVILLE B
0020/0000	LENGTH(AH 3434 BK 2528)	
0010/1526	LEN=0091	012 "DIA CIRC OTHER INSTALLED UNKN
0010/1432	LEN=0035	018 "DIA CIRC METAL INSTALLED UNKN
0010/1241	(SR3027	SEG 0010/1486)
0010/0338		WALNUT ST (BORO)
0010/0128	BMSBN 33/3014/0010/0046	2 0 33016 0 00 0000+50
		LITTLE SANDY CREEK
0010/0046	BMSBG 33/3014/0010/0046	2 0 33016 0 00 0000+00
000000 FT		VILLAGE: WORTHVILLE
		NC MA IN ST
		RIVER RD
		(SR3031 SEG 0040/0000)
		CLIFF RD
		(BORO)
		MFC BEGIN = D
0010/0000	LENGTH(AH 2528 BK 0000)	

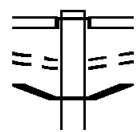
EXTRACT DATE: 12/18/2023 ROADWAY MANAGEMENT SYSTEM PAGE NUMBER: 409
 PRINT DATE: 12/21/2023 SLD COUNTY/SR - ANNUAL PRINT COUNTY: JEFFERSON
 DIR: B TOTAL LEN: 1.256 MI. DIST: 10-5 SR: 3013
 LEFT MUN: PERRY T RIGHT MUN: PERRY T

FOR 3008 AND 3013
(CONN)

006630 FT

0030/0328

006203 FT



006630 FT
INTER-AHD

0030/0427

0030/0328
0030/0244
006203 FT

FAN HOUSE RD
(T362)
NUMBER EIGHT RD
(SR3008 SEG 0050/0000)
FOR 3008 AND 3013
(CONN)
BMS EN 33/3013/0030/0000
1 0 00622 0 00 0062+03

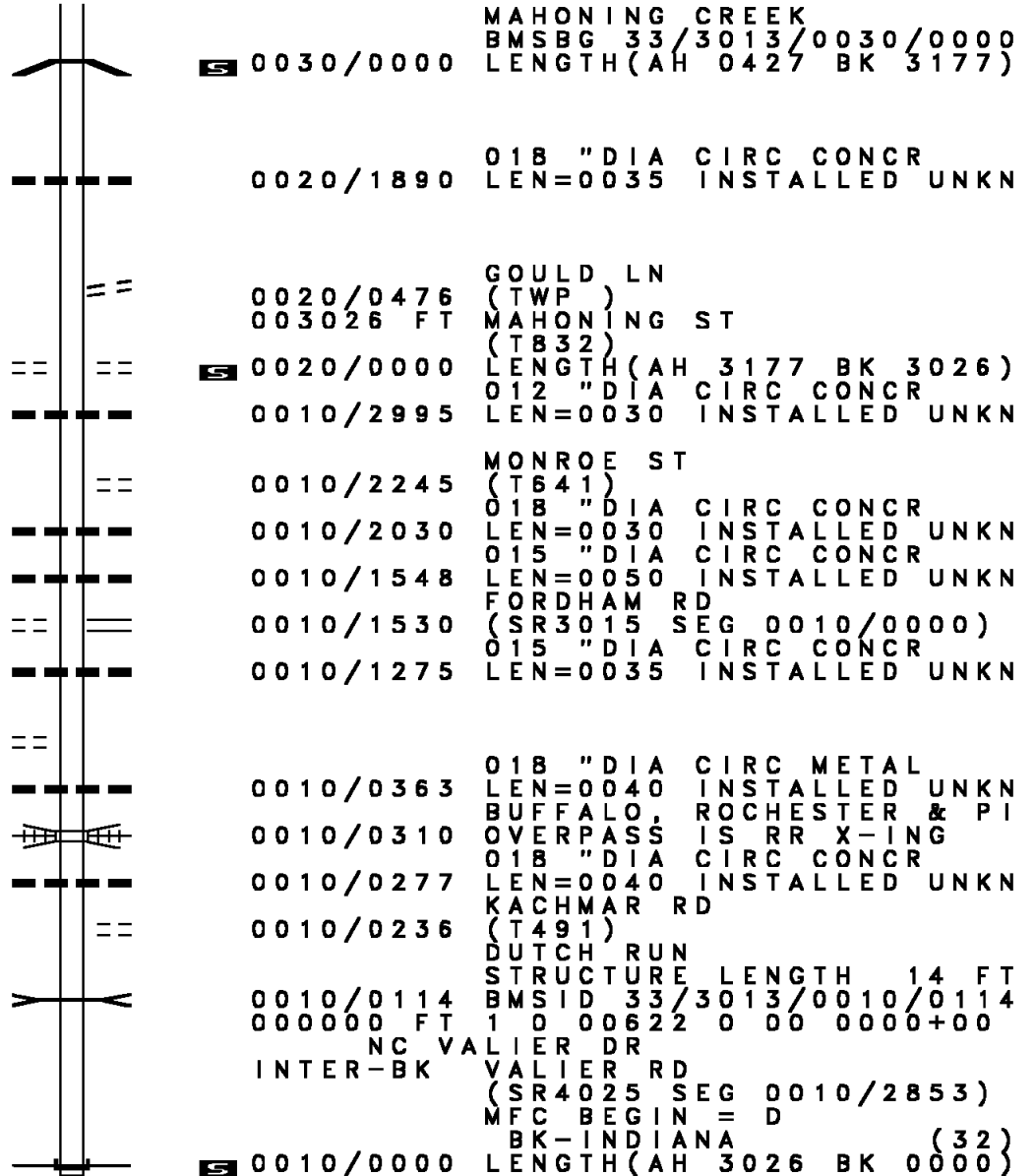
DIR: B TOTAL LEN: 1.256 MI. DIST: 10-5 SR: 3013
 LEFT MUN: PERRY T RIGHT MUN: PERRY T

1 0 00622 0 00 0030+35 003026 FT
 MAHONING ST
 (T831) 0020/0000

CENTER ST
 (T830) 0010/1530

MEANS WY
 (T490) 0010/0423

000000 FT



EXTRACT DATE: 12/18/2023 ROADWAY MANAGEMENT SYSTEM PAGE NUMBER: 407
PRINT DATE: 12/21/2023 SLD COUNTY/SR - ANNUAL PRINT COUNTY: JEFFERSON
DIR: B TOTAL LEN: 2.883 MI. DIST: 10-5 SR: 3012
LEFT MUN: PUNXSUTAWNEY B RIGHT MUN: PUNXSUTAWNEY B

015220 FT



015220 FT
INTER-AHD CLEARFIELD ST
(BORO)
MAHONING ST
0060/1490 (SR0036 SEG 0220/1651)
015 " DIA CIRC OTHER

DIR: B TOTAL LEN: 2.883 MI. DIST: 10-5 SR: 3012
 LEFT MUN: PUNXSUTAWNEY B RIGHT MUN: PUNXSUTAWNEY B

Stationing	Segment	Material	Length	Notes
	0060/1290	SPRING ST (BORO)	LEN=0030	INSTALLED UNKN
	0060/0851	CAMBRIA ST (BORO)		
	0060/0402	BLAIR ST (BORO)		
013730 FT	013730 FT	NC WO OODLAND AV	2 0 33078 0 00	0139+99
	0060/0000	JUNIATA ST (BORO)	LENGTH(AH 1490 BK 1978)	
	0050/1641	018 " DIA CIRC CONCR	LEN=0047	INSTALLED UNKN
	0050/1189	BORO AL (BORO)		
	0050/1166	018 " DIA CIRC CONCR	LEN=0018	INSTALLED UNKN
	0050/0748	018 " DIA CIRC CONCR	LEN=0037	INSTALLED UNKN
011752 FT	0050/0178	018 " DIA CIRC CONCR	LEN=0045	INSTALLED UNKN
	011752 FT	NC WO OOD ST	2 0 33078 0 00	0119+92
	0050/0000	LENGTH(AH 1978 BK 3895)		
	0040/3781	018 " DIA CIRC CONCR	LEN=0031	INSTALLED UNKN
	0040/3292	018 " DIA CIRC CONCR	LEN=0052	INSTALLED UNKN
	0040/2981	018 " DIA CIRC CONCR	LEN=0029	INSTALLED UNKN
	0040/2387	PUNXSUTAWNEY BELL T		
	0040/1770	018 " DIA CIR PLASTIC	LEN=0040	INSTALLED 2013
	0040/1361	ELDERBERRY HILL RD (T428) RIDGE RD (T496)		
	0040/1041	018 " DIA CIR PLASTIC	LEN=0040	INSTALLED 2013
	0040/0945	BELL PUNXSUTAWNEY B		
	0040/0839	PUNXSUTAWNEY YOUNG T		
007857 FT	007857 FT		2 0 33078 0 00	0080+75
	0040/0000	LENGTH(AH 3895 BK 2201)		

DIR: B TOTAL LEN: 2.883 MI. DIST: 10-5 SR: 3012
 LEFT MUN: YOUNG T RIGHT MUN: YOUNG T

0030/1572	018 " DIA	CIRC CONCR	LEN=0040	INSTALLED	2005
0030/0862	018 " DIA	CIR PLASTIC	LEN=0040	INSTALLED	2013
0030/0466	018 " DIA	CIRC CONCR	LEN=0041	INSTALLED	UNKN
0030/0020	018 " DIA	CIRC METAL	LEN=0045	INSTALLED	UNKN
005656 FT	2 0 33078	0 00 0058+62	NC WOODLAND AV ET ALTMAN AV ET (SR3017 SEG 0040/0000)		
0030/0000	LENGTH(AH	2201 BK	3373)		
0020/2964	018 " DIA	CIRC CONCR	LEN=0064	INSTALLED	1998
0020/2477	PEDEN PARK RD (T760)				
0020/2398	018 " DIA	CIRC METAL	LEN=0038	INSTALLED	UNKN
0020/1509	018 " DIA	CIRC CONCR	LEN=0040	INSTALLED	1998
0020/0717	018 " DIA	CIR PLASTIC	LEN=0050	INSTALLED	1998
002283 FT	2 0 33078	0 00 0025+05	NC WOODLAND AV ET (SR3017 SEG 0040/0000)		
0020/0000	LENGTH(AH	3373 BK	2283)		
0010/1484	018 " DIA	CIRC METAL	LEN=0037	INSTALLED	UNKN
0010/0630	018 " DIA	CIRC METAL	LEN=0050	INSTALLED	UNKN
0010/0326	BEYER RD (T447)				
0010/0295	024 " DIA	CIRC METAL	LEN=0051	INSTALLED	UNKN
0010/0140	FROM 0119/0040 SH (CONN)				
000000 FT	2 0 33078	0 00 0000+49	NC SNYDER HILL RD BUFFALO PITTSBURGH HW (SR0119 SEG 0050/0000)		
0010/0000	INTER-BK	ALLIANCE DR	(T714) MFC BEGIN = D LENGTH(AH 2283 BK 0000)		

005656 FT

002283 FT

TO 0119/0050 SH
(CONN)

0010/0140
000000 FT

DIR: B TOTAL LEN: 13.912 MI. DIST: 10-5 SR: 3011
 LEFT MUN: KNOX T RIGHT MUN: KNOX T

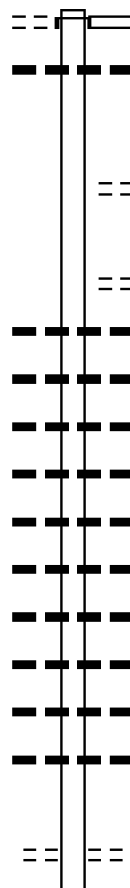
RAMSAYTOWN RD
 (T841)

073453 FT

0320/1603

071850 FT

068944 FT



073453 FT
 INTER-AHD

0320/1603

0320/1575

0320/0364
 071850 FT

0320/0000

0310/2507

0310/2241

0310/1870

0310/1622

0310/1480

0310/1147

0310/0836

0310/0455

0310/0449

0310/0015
 068944 FT

0310/0000

FIRST NORTH ST
 (T682)
 MAIN ST
 (SR3020 SEG 0050/0000)
 018 " DIA CIR PLASTIC
 LEN=0065 INSTALLED UNKN

STEINER ST
 (TWP)
 2 0 33019 0 02 0245+00
 PINEHURST ST
 (T681)
 LENGTH(AH 1603 BK 2906)
 018 " DIA CIR PLASTIC
 LEN=0035 INSTALLED UNKN
 018 " DIA CIRC CONCR
 018 " DIA CIRC CONCR UNKN
 018 " DIA CIRC CONCR 2002
 024 " DIA CIRC CONCR 2002
 018 " DIA CIRC CONCR 2002
 018 " DIA CIRC CONCR 2002
 018 " DIA CIRC CONCR 2002
 018 " DIA CIR PLASTIC
 018 " DIA CIR PLASTIC UNKN
 018 " DIA CIR PLASTIC UNKN
 018 " DIA CIR PLASTIC UNKN
 018 " DIA CIR PLASTIC UNKN
 018 " DIA CIR PLASTIC UNKN
 2 0 33019 0 02 0215+58
 BELLPORT RD
 (T405)
 LENGTH(AH 2906 BK 3065)

EXTRACT DATE: 12/18/2023
PRINT DATE: 12/21/2023

ROADWAY MANAGEMENT SYSTEM
SLD COUNTY/SR - ANNUAL PRINT

PAGE NUMBER: 403
COUNTY: JEFFERSON

DIR: B
LEFT MUN: KNOX T

TOTAL LEN: 13.912 MI.

DIST: 10-5
RIGHT MUN: KNOX T

SR: 3011

Stationing	Material	Length	Notes
0300/2227	030 " DIA CIR PLASTIC	LEN=0040	INSTALLED UNKN
0300/1573	018 " DIA CIRC METAL	LEN=0035	INSTALLED UNKN
0300/1421	018 " DIA CIRC CONCR	LEN=0040	INSTALLED 2002
0300/1250	018 " DIA CIRC METAL	LEN=0035	INSTALLED UNKN
0300/0880	018 " DIA CIRC CONCR	LEN=0040	INSTALLED 2002
065879 FT	2 0 33019 0 02 0184+84		
0300/0000	LENGTH(AH 3065 BK 3014)		
0290/2992	018 " DIA CIRC METAL	LEN=0035	INSTALLED UNKN
0290/2709	018 " DIA CIRC CONCR	LEN=0040	INSTALLED 2002
0290/2057	018 " DIA CIRC METAL	LEN=0035	INSTALLED UNKN
0290/1712	018 " DIA CIR PLASTIC	LEN=0035	INSTALLED UNKN
0290/1355	018 " DIA CIRC CONCR	LEN=0045	INSTALLED UNKN
0290/0863	018 " DIA CIRC CONCR	LEN=0045	INSTALLED UNKN
0290/0677	018 " DIA CIRC METAL	LEN=0038	INSTALLED UNKN
0290/0381	018 " DIA CIR PLASTIC	LEN=0040	INSTALLED UNKN
062865 FT	0290/0012 BMSSEN 33/3011/0290/0000		
062865 FT	2 0 33019 0 02 0154+83		
0290/0000	TR INDIANCAMP RUN		
0290/0000	BMSBG 33/3011/0290/0000		
0290/0000	LENGTH(AH 3014 BK 2578)		
0280/2380	018 " DIA CIR PLASTIC	LEN=0080	INSTALLED 1998
0280/1963	024 " DIA CIRC CONCR	LEN=0040	INSTALLED 2002
0280/1638	018 " DIA CIRC METAL	LEN=0040	INSTALLED 2002
0280/1444	018 " DIA CIRC CONCR	LEN=0032	INSTALLED 2002
0280/1313	018 " DIA CIRC CONCR	LEN=0040	INSTALLED 2002
0280/0982	018 " DIA CIRC METAL	LEN=0035	INSTALLED UNKN

GREEN VALLEY RD
(T414)

0280/2407

DIR: B TOTAL LEN: 13.912 MI. DIST: 10-5 SR: 3011
 LEFT MUN: KNOX T RIGHT MUN: KNOX T

Stationing	Material	Length	Notes
060287 FT	018" DIA CIR PLASTIC	0280/0660	LEN=0035 INSTALLED 2019
	2 0 33019 0 02 0128+79	060287 FT	
	027" DIA CIRC CONCR		LEN=0040 INSTALLED 2002
	018" DIA CIRC CONCR	0280/0000	LENGTH(AH 2578 BK 2931)
	018" DIA CIRC CONCR	0270/2750	LEN=0040 INSTALLED 2002
	018" DIA CIRC CONCR	0270/1950	LEN=0040 INSTALLED 2002
	024" DIA CIRC METAL	0270/1735	LEN=0040 INSTALLED 2002
	018" DIA CIRC CONCR	0270/1647	LEN=0032 INSTALLED 2002
	018" DIA CIRC CONCR	0270/0793	LEN=0048 INSTALLED 2002
	018" DIA CIRC CONCR	0270/0446	LEN=0042 INSTALLED 2002
057356 FT	2 0 33019 0 02 0099+29	057356 FT	
	NC MA		
	048" DIA CIR PLASTIC	0270/0000	LENGTH(AH 2931 BK 2965)
	048" DIA CIR PLASTIC	0260/2585	LEN=0040 INSTALLED UNKN
	KNOX		
	OLIVER T	0260/2238	
	018" DIA CIRC CONCR	0260/2073	LEN=0035 INSTALLED UNKN
	018" DIA CIRC CONCR	0260/1643	LEN=0040 INSTALLED 2002
	018" DIA CIRC CONCR	0260/1247	LEN=0040 INSTALLED 2002
	018" DIA CIRC CONCR	0260/0951	LEN=0040 INSTALLED 2002
	018" DIA CIRC CONCR	0260/0741	LEN=0040 INSTALLED 2002
	048" DIA CIRC CONCR	0260/0381	LEN=0035 INSTALLED UNKN
	024" DIA CIRC CONCR	0260/0178	LEN=0040 INSTALLED 2002
054391 FT	2 0 33019 0 02 0069+37	054391 FT	
	018" DIA CIRC CONCR		LEN=0048 INSTALLED 2002
	018" DIA CIRC METAL	0260/0000	LENGTH(AH 2965 BK 3526)
	018" DIA CIRC METAL	0250/3282	LEN=0035 INSTALLED UNKN
	018" DIA CIR PLASTIC	0250/3115	LEN=0040 INSTALLED 2019

HAWTHORNE HILL RD
(T397)

DIR: B TOTAL LEN: 13.912 MI. DIST: 10-5 SR: 3011
 LEFT MUN: OLIVER T RIGHT MUN: OLIVER T

050865 FT

047520 FT

EAST BRANCH RD
 (SR3018 SEG 0082/1991) 0240/0000

0250/2891	018 " DIA	CIRC METAL
	LEN=0035	INSTALLED UNKN
0250/2656	018 " DIA	CIRC CONCR
	LEN=0040	INSTALLED 2002
0250/2399	018 " DIA	CIRC CONCR
	LEN=0040	INSTALLED 2002
0250/2331	018 " DIA	CIR PLASTIC
	LEN=0035	INSTALLED UNKN
0250/2182	018 " DIA	CIRC METAL
	LEN=0045	INSTALLED 2019
0250/1826	018 " DIA	CIR PLASTIC
	LEN=0035	INSTALLED UNKN
0250/1451	018 " DIA	CIRC CONCR
	LEN=0040	INSTALLED 2002
0250/1199	018 " DIA	CIRC CONCR
	LEN=0040	INSTALLED 2002
0250/1021	018 " DIA	CIRC CONCR
	LEN=0040	INSTALLED 1999
0250/0853	018 " DIA	CIRC CONCR
	LEN=0040	INSTALLED 2002
0250/0412	018 " DIA	CIRC CONCR
	LEN=0048	INSTALLED 2003
0250/0035	018 " DIA	CIRC CONCR
	LEN=0040	INSTALLED 2003
050865 FT	2 0 33019	0 02 0034+24
0250/0000	LENGTH(AH	3526 BK 3345)
0240/2941	018 " DIA	CIRC CONCR
	LEN=0048	INSTALLED 2003
0240/2664	018 " DIA	CIRC CONCR
	LEN=0040	INSTALLED 2003
0240/2095	018 " DIA	CIRC CONCR
	LEN=0040	INSTALLED 2003
0240/1710	018 " DIA	CIRC CONCR
	LEN=0040	INSTALLED 2003
0240/1423	018 " DIA	CIRC CONCR
	LEN=0040	INSTALLED 2003
0240/1052	018 " DIA	CIRC CONCR
	LEN=0040	INSTALLED 2003
0240/0879	018 " DIA	CIRC CONCR
	LEN=0035	INSTALLED 2003
0240/0727	018 " DIA	CIRC CONCR
	LEN=0040	INSTALLED 2003
0240/0435	018 " DIA	CIRC CONCR
	LEN=0040	INSTALLED 2003
0240/0059	018 " DIA	CIR PLASTIC
	LEN=0040	INSTALLED UNKN
047520 FT	2 0 33019	0 00 0000+00
0240/0000	TRUSSEL RD	(T408)
0240/0000	LENGTH(AH	3345 BK 0775)

DIR: B TOTAL LEN: 13.912 MI. DIST: 10-5 SR: 3011
 LEFT MUN: OLIVER T RIGHT MUN: OLIVER T

2 0 33018 0 00 0192+66 046745 FT
 HARRIGER ENTERLINE RD
 (T392) 0230/0000

044790 FT

042977 FT

	0230/0669	BMS EN 33/3011/0230/0610 2 0 33018 0 00 0198+80 LITTLE SANDY CREEK
	0230/0610	BMSBG 33/3011/0230/0610
	046745 FT	
	0230/0000	LENGTH(AH 0775 BK 1955) 018 " DIA CIRC CONCR
	0220/1875	LEN=0040 INSTALLED UNKN 018 " DIA CIRC CONCR
	0220/1697	LEN=0040 INSTALLED 2003 018 " DIA CIRC CONCR
	0220/1315	LEN=0040 INSTALLED 2003 018 " DIA CIR PLASTIC
	0220/1078	LEN=0040 INSTALLED 2006 018 " DIA CIR PLASTIC
	0220/0678	LEN=0032 INSTALLED 2006 018 " DIA CIRC CONCR
	0220/0452	LEN=0032 INSTALLED 2006 018 " DIA CIRC CONCR
	0220/0191	LEN=0040 INSTALLED 2006
	044790 FT	2 0 33018 0 00 0173+07 KOVALCHICK PROPERTIES (OVERPASS IS RR X-ING
	0220/0000	LENGTH(AH 1955 BK 1813) 018 " DIA CIR PLASTIC
	0214/1749	LEN=0045 INSTALLED UNKN 018 " DIA CIR PLASTIC
	0214/1511	LEN=0045 INSTALLED UNKN 018 " DIA CIR PLASTIC
	0214/1189	LEN=0040 INSTALLED UNKN 018 " DIA CIR PLASTIC
	0214/0683	LEN=0045 INSTALLED UNKN 018 " DIA CIR PLASTIC
	0214/0431	LEN=0035 INSTALLED UNKN
	042977 FT	0 0 00000 0 00 0000+00 018 " DIA CIRC CONCR
	0214/0000	LEN=0048 INSTALLED 2006 LENGTH(AH 1813 BK 1983) 018 " DIA CIR PLASTIC
	0210/1531	LEN=0040 INSTALLED UNKN 018 " DIA CIR PLASTIC
	0210/1197	LEN=0038 INSTALLED UNKN 018 " DIA CIR PLASTIC
	0210/1077	LEN=0040 INSTALLED UNKN 018 " DIA CIR PLASTIC
	0210/0820	LEN=0040 INSTALLED UNKN 018 " DIA CIR PLASTIC
	0210/0620	LEN=0040 INSTALLED UNKN

EXTRACT DATE: 12/18/2023
PRINT DATE: 12/21/2023

ROADWAY MANAGEMENT SYSTEM
SLD COUNTY/SR - ANNUAL PRINT

PAGE NUMBER: 399
COUNTY: JEFFERSON

DIR: B TOTAL LEN: 13.912 MI.
LEFT MUN: OLIVER T

DIST: 10-5 SR: 3011
RIGHT MUN: OLIVER T

Stationing	Material	Length	Notes
040994 FT	0210/0550	018" DIA	CIR PLASTIC
		LEN=0040	INSTALLED UNKN
	0210/0365	036" DIA	CIR PLASTIC
		LEN=0040	INSTALLED 2019
	0210/0038	018" DIA	CIR PLASTIC
		LEN=0035	INSTALLED UNKN
	040994 FT	2 0 33018	0 00 0135+24
		CLARK RD (T380)	
	0210/0000	LENGTH(AH	1983 BK 1476)
		018" DIA	CIR PLASTIC
		LEN=0038	INSTALLED UNKN
	0200/1194	018" DIA	CIR PLASTIC
		LEN=0035	INSTALLED UNKN
	0200/0864	018" DIA	CIR PLASTIC
		LEN=0035	INSTALLED UNKN
039518 FT	0200/0256	018" DIA	CIRC METAL
		LEN=0040	INSTALLED UNKN
	039518 FT	2 0 33018	0 00 0118+39
		018" DIA	CIR PLASTIC
		LEN=0035	INSTALLED UNKN
	0200/0000	LENGTH(AH	1476 BK 2193)
		018" DIA	CIR PLASTIC
		LEN=0035	INSTALLED UNKN
	0190/2100	024" DIA	CIR PLASTIC
		LEN=0035	INSTALLED UNKN
	0190/1937	018" DIA	CIR PLASTIC
		LEN=0035	INSTALLED UNKN
	0190/1803	018" DIA	CIR PLASTIC
		LEN=0035	INSTALLED UNKN
	0190/1227	018" DIA	CIR PLASTIC
		LEN=0035	INSTALLED UNKN
	0190/1011	018" DIA	CIR PLASTIC
		LEN=0038	INSTALLED UNKN
	0190/0552	018" DIA	CIRC METAL
		LEN=0040	INSTALLED UNKN
	0190/0264	018" DIA	CIR PLASTIC
		LEN=0035	INSTALLED UNKN
	0190/0070	018" DIA	CIRC CONCR
		LEN=0048	INSTALLED 2000
037325 FT	037325 FT	2 0 33018	0 00 0094+41
		048" H	72" W ELLIP CONC
		LEN=0025	INSTALLED UNKN
	0190/0000	LENGTH(AH	2193 BK 3195)
		018" DIA	CIR PLASTIC
		LEN=0035	INSTALLED UNKN
	0180/2920	018" DIA	CIR PLASTIC
		LEN=0037	INSTALLED UNKN
	0180/2610	024" DIA	CIRC METAL
		LEN=0035	INSTALLED UNKN
	0180/2315	018" DIA	CIRC METAL
		LEN=0048	INSTALLED 2000
	0180/1825	018" DIA	CIRC CONCR

DIR: B TOTAL LEN: 13.912 MI. DIST: 10-5 SR: 3011
 LEFT MUN: OLIVER T RIGHT MUN: OLIVER T

BODENHORN RD
 (T379)

2 0 33018 0 00 0062+36 034130 FT
 COLONEL DRAKE HW
 (SR0036 SEG 0430/1560) 0180/0000
 034130 FT

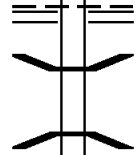
2 0 33018 0 00 0035+10 031434 FT
 LIGHTENING ROD HOLLOW R
 (T383) 0170/0000

0180/1356	LEN=0038	INSTALLED UNKN
0180/0640	018 "DIA CIR PLASTIC LEN=0048	INSTALLED UNKN
0180/0174	HADDEN HILL RD (T401)	
INTER-BK	BURKETT HOLLOW RD COLONEL DRAKE HW	
034130 FT	(SR0036 SEG 0430/1560)	
0180/0000	MFC BEGIN = D	
034130 FT	LENGTH(AH 3195 BK 0100)	
7174/0000	LENGTH(AH 0100 BK 2696)	
INTER-AHD	COLONEL DRAKE HW	
	(SR0036 SEG 0430/1044)	
	MARKTON CEMETERY RD (T400)	
	COLONEL DRAKE HW	
0170/2696	(SR0036 SEG 0430/1044)	
0170/2450	018 "DIA CIRC CONCR	LEN=0035 INSTALLED UNKN
0170/1854	018 "DIA CIRC CONCR	LEN=0045 INSTALLED UNKN
0170/1526	018 "DIA CIRC CONCR	LEN=0045 INSTALLED UNKN
0170/0883	018 "DIA CIRC CONCR	LEN=0035 INSTALLED UNKN
0170/0683	RIETZ RD (T892)	
0170/0655	018 "DIA CIRC CONCR	LEN=0035 INSTALLED UNKN
031434 FT		
0170/0000	LENGTH(AH 2696 BK 3517)	
0160/2970	020 "DIA CIR PLASTIC	LEN=0035 INSTALLED UNKN
0160/1650	018 "DIA CIRC CONCR	LEN=0038 INSTALLED UNKN
0160/1334	018 "DIA CIRC CONCR	LEN=0038 INSTALLED UNKN
0160/1092	018 "DIA CIRC CONCR	LEN=0038 INSTALLED UNKN
0160/0394	018 "DIA CIRC CONCR	LEN=0035 INSTALLED UNKN

DIR: B TOTAL LEN: 13.912 MI. DIST: 10-5 SR: 3011
 LEFT MUN: OLIVER T RIGHT MUN: OLIVER T

027917 FT

027917 FT 2 0 33018 0 00 0000+00
 SPRANKLE MILLS RD
 (SR3014 SEG 0120/0000)
 OLIVER
 PERRY T
 LENGTH(AH 3517 BK 3170)

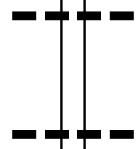


0160/0000
 0150/2321 BMS EN 33/3011/0150/2297
 2 0 33015 0 02 0289+82
 BIG RUN
 0150/2297 BMSBG 33/3011/0150/2297

0150/1437 018 " DIA CIR PLASTIC
 LEN=0040 INSTALLED 2021
 024 " DIA CIR PLASTIC
 0150/0867 LEN=0040 INSTALLED 2021

024747 FT

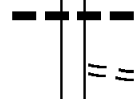
024747 FT 2 0 33015 0 02 0267+36
 LENGTH(AH 3170 BK 1966)
 018 " DIA CIRC CONCR
 0140/1940 LEN=0032 INSTALLED 2006



0140/0535 018 " DIA CIR PLASTIC
 LEN=0035 INSTALLED UNKN
 022781 FT

2 0 33015 0 02 0247+27 022781 FT
 KENNEDY RD
 (T379) 0140/0000

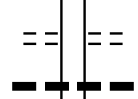
0140/0000 LENGTH(AH 1966 BK 1500)



0130/0717 018 " DIA CIRC CONCR
 LEN=0040 INSTALLED 2006
 G & S RD ET
 (T325)
 0130/0472 2 0 33015 0 02 0227+00
 021281 FT G & S RD
 (T377)

021281 FT

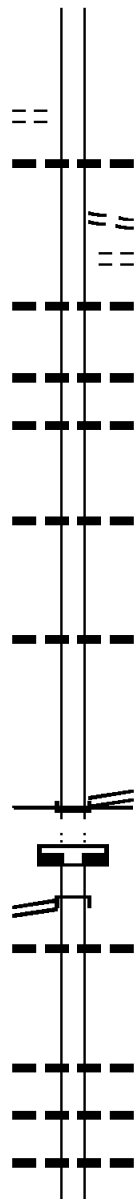
0130/0000 018 " DIA CIRC CONCR
 LEN=0035 INSTALLED UNKN
 LENGTH(AH 1500 BK 3866)



0120/2123 HARPER RD
 (T374)
 018 " DIA CIR PLASTIC
 0120/1714 LEN=0035 INSTALLED UNKN

DIR: B TOTAL LEN: 13.912 MI. DIST: 10-5 SR: 3011
 LEFT MUN: PERRY T RIGHT MUN: PERRY T

2 0 33015 0 02 0193+00 017415 FT
 NORMAN SMITH RD
 (T453) 0120/0000



017415 FT
 S 0120/0000 LENGTH(AH 3866 BK 1762)
 036 "DIA CIR PLASTIC
 0110/1580 LEN=0035 INSTALLED UNKN
 LC TO/FROM CLARK SMITH
 0110/1330 (CONN)
 CLARK SMITH RD
 0110/1275 (T373)
 0110/1241 018 "DIA CIRC METAL
 LEN=0035 INSTALLED UNKN
 0110/0529 018 "DIA CIRC METAL
 LEN=0035 INSTALLED UNKN
 0110/0161 018 "DIA CIRC CONCR
 LEN=0040 INSTALLED UNKN
 015653 FT 2 0 33015 0 02 0175+92
 S 0110/0000 LENGTH(AH 1762 BK 0972)
 016 "DIA CIRC METAL
 0100/0831 LEN=0037 INSTALLED UNKN
 014681 FT 2 0 33015 0 02 0166+20
 S 0100/0000 LENGTH(AH 0972 BK 0811)
 048 "DIA CIR PLASTIC
 0090/0570 LEN=0030 INSTALLED 2021
 013870 FT 2 0 33015 0 02 0158+09
 SR 0536 SH
 (SR0536 SEG 0220/0000)
 INTER-BK SR 0536 SH
 (SR0536 SEG 0220/0000)
 MFC BEGIN = E
 S 0090/0000 LENGTH(AH 0811 BK 0100)
 013870 FT
 7084/0000 LENGTH(AH 0100 BK 3703)
 INTER-AHD SR 0536 SH
 0080/3703 (SR0536 SEG 0210/1677)
 018 "DIA CIR PLASTIC
 0080/3258 LEN=0050 INSTALLED 2018
 0080/1892 030 "DIA CIRC CONCR
 LEN=0040 INSTALLED UNKN
 0080/1729 012 "DIA CIRC CONCR
 LEN=0035 INSTALLED UNKN
 015 "DIA CIRC CONCR
 0080/1568 LEN=0035 INSTALLED UNKN
 018 "DIA CIRC METAL

SR 0536 SH
 (SR0536 SEG 0210/1677) 0080/3703

DIR: B TOTAL LEN: 13.912 MI. DIST: 10-5 SR: 3011
 LEFT MUN: PERRY T RIGHT MUN: PERRY T

2 0 33015 0 02 0120+96 010167 FT
 ENTERLINE RD
 (T362) 0080/0000

006508 FT

---	0080/1378	LEN=0040	INSTALLED UNKN
---	0080/1265	LEN=0040	INSTALLED UNKN
---	0080/0172	LEN=0035	INSTALLED UNKN
---	010167 FT	MOHNEY RD	
---	0080/0000	LENGTH(AH 3703 BK 3659)	
---	0070/3355	LEN=0080	INSTALLED 2021
---	0070/2984	LEN=0036	INSTALLED UNKN
---	0070/2757	LEN=0060	INSTALLED 2021
---	0070/1980	LEN=0040	INSTALLED UNKN
---	0070/1651	LEN=0050	INSTALLED 2021
---	0070/1281	LEN=0040	INSTALLED 2021
---	0070/0657	LEN=0060	INSTALLED 2021
---	0070/0391	LEN=0042	INSTALLED UNKN
---	0070/0250	COOK RD	
---	0070/0200	LEN=0060	INSTALLED 2018
---	006508 FT	2 0 33015 0 02 0084+96	
---	0070/0000	LENGTH(AH 3659 BK 3479)	
---	0060/3420	LEN=0045	INSTALLED 2018
---	0060/3219	LEN=0040	INSTALLED UNKN
---	0060/2986	LEN=0038	INSTALLED UNKN
---	0060/2380	LEN=0040	INSTALLED 2002
---	0060/2070	LEN=0048	INSTALLED 2002
---	0060/1439	LEN=0040	INSTALLED UNKN
---	0060/1184	BMSSEN 33/3011/0060/1163	
---		2 0 33015 0 02 0061+31	

DIR: B TOTAL LEN: 13.912 MI. DIST: 10-5 SR: 3011
 LEFT MUN: PERRY T RIGHT MUN: PERRY T

2 0 33015 0 02 0049+55 003029 FT
 SAINT JACOB'S CHURCH RD
 (T368) 0060/0000

HAMILTON PORTER RD
 (SR3009 SEG 0060/0600) 0050/0000
 000240 FT

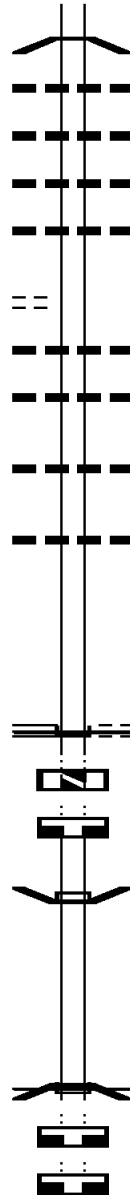
000240 FT

000240 FT

000000 FT

000000 FT

000000 FT

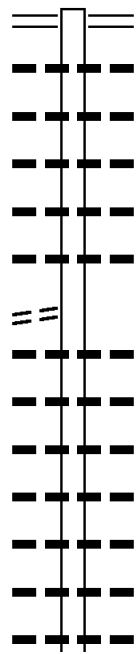


0060/1163	PERRYVILLE BMSBG 33/3011/0060/1163
0060/0934	018 " DIA CIRC CONCR LEN=0032 INSTALLED 2003
0060/0850	018 " DIA CIRC CONCR LEN=0035 INSTALLED UNKN
0060/0300	018 " DIA CIRC CONCR LEN=0040 INSTALLED 2003
0060/0115	018 " DIA CIRC CONCR LEN=0038 INSTALLED UNKN
003029 FT	
5 0060/0000	LENGTH(AH 3479 BK 2789) 024 " DIA CIRC CONCR
0050/2357	LEN=0040 INSTALLED UNKN
0050/1918	018 " DIA CIRC CONCR LEN=0040 INSTALLED 2003
0050/1100	018 " DIA CIRC CONCR LEN=0048 INSTALLED 2003
0050/0469	018 " DIA CIRC CONCR LEN=0040 INSTALLED 2000
000240 FT	2 0 33015 0 02 0021+79 NC HAMILTON MARKTON RD MITCHELL RD (T834)
	INTER-BK HAMILTON MARKTON RD (SR3008 SEG 0010/0000) MFC BEGIN = D
5 0050/0000	LTH AH 002789 BK 000100
000240 FT	
7044/0000	LTH AH 000100 BK 000427
000240 FT	
7040/0000	LENGTH(AH 0427 BK 0240) BMSEN 33/3011/0030/0000
	INTER-AHD MILLER RD (T830)
000000 FT	0030/0240 000000 FT 2 0 33015 0 01 0012+83 NC MILLER RD
	INTER-BK MILLER RD (T830)
	MAHONING CREEK BMSBG 33/3011/0030/0000 MFC BEGIN = E
5 0030/0000	LENGTH(AH 0240 BK 1283)
000000 FT	
7020/0000	LENGTH(AH 1283 BK 3985)
000000 FT	
7010/0000	LENGTH(AH 3985 BK 0000)

WALNUT TREE DR
 (PRDR)

006374 FT

0020/2289



Segment ID	Length (FT)	SR	DIA	SH	Material	Year
0020/3495		(SR0436		SEG 0010/1949)		
0020/3464	LEN=0040	018	" DIA	CIRC	CONCR	2001
0020/3110	LEN=0048	018	" DIA	CIRC	CONCR	2001
0020/2785	LEN=0040	018	" DIA	CIRC	CONCR	2001
0020/2555	LEN=0056	018	" DIA	CIRC	CONCR	2001
0020/2299	LEN=0040	018	" DIA	CIRC	CONCR	2001
0020/2122	LEN=0040	018	" DIA	CIRC	CONCR	2001
0020/1785	LEN=0040	018	" DIA	CIRC	CONCR	2001
0020/1611	LEN=0048	018	" DIA	CIRC	CONCR	2001
0020/1399	LEN=0048	018	" DIA	CIRC	CONCR	2001
0020/1093	LEN=0040	018	" DIA	CIRC	CONCR	2001
0020/0883	LEN=0040	018	" DIA	CIRC	CONCR	2001
0020/0670	LEN=0048	024	" DIA	CIRC	CONCR	2001

DIR: B TOTAL LEN: 1.207 MI. DIST: 10-5 SR: 3010
 LEFT MUN: YOUNG T RIGHT MUN: YOUNG T

Station	Description	Material	Length	Notes
0020/0565	018" DIA	CIRC CONCR	LEN=0040	INSTALLED 2001
0020/0216	BMS EN 33/3010		2 0 33079 0 00	0020/0203 0031+29
0020/0203	TR MAHONING CR			
0020/0085	BMSBG 33/3010		036" DIA	CIRC METAL
002879 FT	LEN=0052		2 0 33079 0 00	0020/0203 0030+25
0020/0000	LENYOK RD (T376)		LENGTH(AH 3495 BK 2879)	
0010/2765	018" DIA	CIRC CONCR	LEN=0040	INSTALLED 2000
0010/2638	024" DIA	CIRC CONCR	LEN=0040	INSTALLED 2000
0010/2422	018" DIA	CIRC CONCR	LEN=0040	INSTALLED 2001
0010/2141	018" DIA	CIRC METAL	LEN=0077	INSTALLED UNKN
0010/2139	BUFFALO & PITTSBURGH R. OVERPASS			IS RR X-ING
0010/1827	018" DIA	CIRC METAL	LEN=0040	INSTALLED UNKN
0010/1818				
0010/1723	018" DIA	CIRC CONCR	LEN=0048	INSTALLED 2000
0010/1513	018" DIA	CIR PLASTIC	LEN=0042	INSTALLED UNKN
0010/1470	024" DIA	CIR PLASTIC	LEN=0027	INSTALLED UNKN
0010/1432				
0010/1388				
0010/1226	018" DIA	CIRC CONCR	LEN=0040	INSTALLED 2000
0010/0601	BMS EN 33/3010		2 0 33079 0 00	0010/0590 0005+88
0010/0590	TR MAHONING CR			
000000 FT	BMSBG 33/3010		2 0 33079 0 00	0010/0590 0000+00
	NC SP			
	SPORTSBURG RD (T490)			
0010/0000	MFC BEGIN = D		LENGTH(AH 2879 BK 0000)	

DIR: B TOTAL LEN: 1.961 MI. DIST: 10-5 SR: 3009
 LEFT MUN: PERRY T RIGHT MUN: PERRY T

Stationing	Description	Material	Length	Notes
010353 FT	MITCHELL RD			
0060/0600	(SR3011 SEG 0050/0000) INTER-AHD			
0060/0405	018" DIA CIRC METAL			NUMBER EIGHT RD
0060/0394	LEN=0065 INSTALLED UNKN			(SR3008 SEG 0010/0000)
009753 FT	SHEESLEY WY			
0060/0194	(T833) 018" DIA CIRC METAL			
0060/0000	LEN=0033 INSTALLED UNKN			
0050/0711	1 0 00622 0 00 0173+58			
0050/0056	LEN=0040 INSTALLED 2003			
0050/0035	BMS EN 33/3009/0050/0035			
008209 FT	2 0 33055 0 00 0083+06			
0050/0000	FOUNDRY RUN			
0040/3454	BMSBG 33/3009/0050/0035			
0040/3313	2 0 33055 0 00 0082+08			
0040/3242	NC HAMILTON PORTER RD			
0040/2888	LEN=0040 INSTALLED 2003			
0040/2437	018" DIA CIRC CONCR			
0040/1937	030" DIA CIRC METAL			
0040/1779	LEN=0035 INSTALLED UNKN			
0040/1320	018" DIA CIRC CONCR			
0040/0985	018" DIA CIRC METAL			
0040/0563	LEN=0030 INSTALLED UNKN			
	018" DIA CIRC CONCR			
	LEN=0032 INSTALLED 2003			
	018" DIA CIRC METAL			
	LEN=0040 INSTALLED UNKN			
	018" DIA CIRC METAL			
	LEN=0050 INSTALLED 2003			
	048" DIA CIRC METAL			
	LEN=0040 INSTALLED UNKN			
	018" DIA CIRC METAL			
	LEN=0045 INSTALLED UNKN			
	024" DIA CIRC CONCR			
	LEN=0040 INSTALLED 2003			
	018" DIA CIRC CONCR			

EXTRACT DATE: 12/18/2023
PRINT DATE: 12/21/2023

ROADWAY MANAGEMENT SYSTEM
SLD COUNTY/SR - ANNUAL PRINT

PAGE NUMBER: 390
COUNTY: JEFFERSON

DIR: B TOTAL LEN: 1.961 MI.
LEFT MUN: PERRY T

DIST: 10-5 SR: 3009
RIGHT MUN: PERRY T

Segment ID	Length (FT)	Material	Installation Date
0040/0245		018" DIA CIRC CONCR	2003
0040/0046		018" DIA CIRC CONCR	2003
004613 FT	004613	2 0 33055 0 00 0046+25	
0040/0000		LENGTH(AH 3596 BK 1523)	
0030/1198		018" DIA CIR PLASTIC	2003
0030/0319		018" DIA CIRC METAL	UNKN
003090 FT	003090	2 0 33055 0 00 0031+10	
003090 FT	003090	INTER-BK NORTH POINT DR	
		(SR4028 SEG 0040/3017)	
		BK-INDIANA (32)	
0030/0000		LTH AH 001523 BK 000100	
003090 FT	003090	7024/0000 LTH AH 000100 BK 003090	
		AH-INDIANA (32)	
		INTER-AHD NORTH POINT DR	
0010/3090		(SR4028 SEG 0030/0000)	
0010/2950		015" DIA CIRC CONCR	UNKN
0010/2612		018" DIA CIRC CONCR	UNKN
0010/2393		015" DIA CIRC CONCR	UNKN
0010/2228		018" DIA CIRC CONCR	UNKN
0010/2045		018" DIA CIRC METAL	UNKN
0010/1820		018" DIA CIR PLASTIC	2000
0010/1573		018" DIA CIRC CONCR	2003
0010/1489		BMSFN 33/3009/0010/1479	
		2 0 33055 0 00 0014+83	
		NEAL RUN	
0010/1479		BMSBG 33/3009/0010/1479	
0010/0640		018" DIA CAST IRON	UNKN
0010/0479		015" DIA CIRC CONCR	UNKN
000000 FT	000000	2 0 33055 0 00 0000+00	
		NC NO NORTH POINT RD	
		INTER-BK NORTH POINT DR	
		(SR4028 SEG 0020/2617)	
		MFC BEGIN = D	
		BK-INDIANA (32)	
0010/0000		LENGTH(AH 3090 BK 0000)	

EXTRACT DATE: 12/18/2023
PRINT DATE: 12/21/2023

ROADWAY MANAGEMENT SYSTEM
SLD COUNTY/SR - ANNUAL PRINT

PAGE NUMBER: 389
COUNTY: JEFFERSON

DIR: B TOTAL LEN: 6.202 MI.
LEFT MUN: PUNXSUTAWNEY B

DIST: 10-5 SR: 3008
RIGHT MUN: PUNXSUTAWNEY B

032748 FT



NEW YORK AV
(BORO)
BORO AL
(BORO)
PENNSYLVANIA AV
(BORO)

0130/2079
0130/1909
0130/1725

032748 FT	MAIN ST
0130/3232	(SR0036 SEG 0280/0586)
0130/3180	018 " DIA CIRC CONCR LEN=0030 INSTALLED UNKN GILBERT RD
0130/3047	(BORO)
0130/2747	018 " DIA CIRC CONCR LEN=0030 INSTALLED UNKN LEVI RD
0130/2715	(BORO)
0130/2503	024 " DIA CIRC CONCR LEN=0030 INSTALLED UNKN NC WEHRLE WY
0130/2474	PERRY ST (BORO)
0130/2415	018 " DIA CIRC CONCR LEN=0028 INSTALLED UNKN
0130/1658	DELAWARE AV (BORO)
0130/1535	PUNXSUTAWNEY YOUNG T
0130/1364	018 " DIA CIRC METAL LEN=0040 INSTALLED UNKN

DIR: B TOTAL LEN: 6.202 MI. DIST: 10-5 SR: 3008
 LEFT MUN: YOUNG T RIGHT MUN: YOUNG T

Stationing	Material	Length	Notes
0130/0906	018" DIA CIR PLASTIC	LEN=0040	INSTALLED 1998
0130/0556	018" DIA CIR PLASTIC	LEN=0040	INSTALLED 1998
0130/0297	036" DIA CIRC METAL	LEN=0080	INSTALLED UNKN
029516 FT	2 0 33024 0 01 0240+29		
0130/0000	LENGTH(AH 3232 BK 3185)		
0120/2951	018" DIA CIR CONCR	LEN=0030	INSTALLED UNKN
0120/2427	018" DIA CIR PLASTIC	LEN=0040	INSTALLED 1998
0120/2280	018" DIA CIR PLASTIC	LEN=0040	INSTALLED 2022
0120/2040	018" DIA CIR PLASTIC	LEN=0040	INSTALLED 2022
0120/1952	018" DIA CIRC CONCR	LEN=0028	INSTALLED UNKN
0120/1852	018" DIA CIRC CONCR	LEN=0028	INSTALLED UNKN
0120/1623	018" DIA CIRC CONCR	LEN=0032	INSTALLED UNKN
0120/1192	018" DIA CIRC CONCR	LEN=0040	INSTALLED 1998
0120/0828	018" DIA CIRC METAL	LEN=0030	INSTALLED UNKN
0120/0432	018" DIA CIRC CONCR	LEN=0040	INSTALLED 1998
026331 FT	BMSSEN 33/3008/0120/0000		
026331 FT	2 0 33024 0 01 0208+24		
0120/0000	TR MAHONING CREEK		
0120/0000	BMSBG 33/3008/0120/0000		
0120/0000	LENGTH(AH 3185 BK 1750)		
0110/1021	018" DIA CIR CONCR	LEN=0048	INSTALLED 1998
0110/0675	018" DIA CIRC METAL	LEN=0010	INSTALLED 1998
0110/0225	024" DIA CIR PLASTIC	LEN=0050	INSTALLED 1998
024581 FT	2 0 33024 0 01 0190+80		
0110/0000	NC PERRY ST		
0110/0000	GRESOCK RD		
0110/0000	(T375)		
0110/0000	LENGTH(AH 1750 BK 2593)		
0100/1868	018" DIA CIRC METAL	LEN=0036	INSTALLED UNKN
0100/1637	YOUNG PERRY T		

DIAMOND RD
(T374)

DIR: B TOTAL LEN: 6.202 MI. DIST: 10-5 SR: 3008
 LEFT MUN: YOUNG T RIGHT MUN: YOUNG T

021988 FT

018559 FT

0100/1588	018 " DIA	CIRC METAL
	LEN=0036	INSTALLED UNKN
0100/1285	024 " DIA	CIR PLASTIC
	LEN=0050	INSTALLED 1998
0100/1041	018 " DIA	CIRC CONCR
	LEN=0040	INSTALLED 1998
0100/0659	018 " DIA	CIRC CONCR
	LEN=0036	INSTALLED UNKN
0100/0455	018 " DIA	CIRC CONCR
	LEN=0034	INSTALLED UNKN
0100/0175	018 " DIA	CIRC CONCR
	LEN=0034	INSTALLED UNKN
021988 FT	2 0 33024	0 01 0164+65
0100/0000	LENGTH(AH	2593 BK 3429)
0090/3420	018 " DIA	CIRC CONCR
	LEN=0032	INSTALLED UNKN
0090/2900	036 " DIA	CIRC METAL
	LEN=0032	INSTALLED UNKN
0090/2465	018 " DIA	CIRC CONCR
	LEN=0034	INSTALLED UNKN
0090/2342	036 " DIA	CIR PLASTIC
	LEN=0050	INSTALLED 2022
0090/2157	018 " DIA	CIRC CONCR
	LEN=0032	INSTALLED 1998
0090/1742	018 " DIA	CIRC METAL
	LEN=0010	INSTALLED 1998
0090/1605	018 " DIA	CIRC METAL
	LEN=0032	INSTALLED UNKN
0090/1359	018 " DIA	CIR PLASTIC
	LEN=0040	INSTALLED 1998
0090/1148	018 " DIA	CIRC METAL
	LEN=0034	INSTALLED UNKN
0090/1026	018 " DIA	CIRC CONCR
	LEN=0034	INSTALLED UNKN
0090/0463	018 " DIA	CIRC METAL
	LEN=0040	INSTALLED UNKN
0090/0050	018 " DIA	CIRC METAL
	LEN=0036	INSTALLED UNKN
018559 FT	2 0 33024	0 00 0130+20
0090/0000	LENGTH(AH	3429 BK 1171)
0080/0955	BMSFEN 33/3008	0080/0915
	2 0 33024	0 00 0127+36
	ROSE RUN	
0080/0915	BMSBG 33/3008	0080/0915
	018 " DIA	CIRC CONCR
0080/0789	LEN=0032	INSTALLED UNKN
	018 " DIA	CIRC CONCR
0080/0563	LEN=0032	INSTALLED UNKN
	018 " DIA	CIR PLASTIC
0080/0350	LEN=0070	INSTALLED 2022

DIR: B TOTAL LEN: 6.202 MI. DIST: 10-5 SR: 3008
 LEFT MUN: PERRY T RIGHT MUN: PERRY T

Stationing	Material	Length	Notes
017388 FT	0080/0142	018 " DIA	CIRC METAL
		LEN=0034	INSTALLED UNKN
	0080/0010	018 " DIA	CIRC CONCR
		LEN=0032	INSTALLED UNKN
	017388 FT	2 0 33024	0 00 0118+14
	0080/0000	LENGTH(AH	1171 BK 3282)
		024 " DIA	CIR PLASTIC
	0070/3142	LEN=0050	INSTALLED 1998
		018 " DIA	CIRC CONCR
	0070/2715	LEN=0030	INSTALLED UNKN
		018 " DIA	CIRC CONCR
	0070/2450	LEN=0040	INSTALLED UNKN
		018 " DIA	CIRC CONCR
	0070/2156	LEN=0038	INSTALLED UNKN
MOHNEY RD (T850)	0070/1974	024 " DIA	CIRC METAL
		LEN=0040	INSTALLED 1998
		018 " DIA	CIRC METAL
	0070/1912	LEN=0034	INSTALLED UNKN
		024 " DIA	CIR PLASTIC
	0070/1462	LEN=0040	INSTALLED 1998
		024 " DIA	CIR PLASTIC
	0070/0964	LEN=0040	INSTALLED 2022
		018 " DIA	CIRC CONCR
	0070/0113	LEN=0030	INSTALLED UNKN
014106 FT	014106 FT	2 0 33024	0 00 0085+60
		FORDHAM RD	
		(SR3015 SEG	0030/2674)
	0070/0000	LENGTH(AH	3282 BK 2077)
		024 " DIA	CIRC METAL
	0060/1923	LEN=0036	INSTALLED UNKN
		018 " DIA	CIR PLASTIC
	0060/1602	LEN=0040	INSTALLED 2002
		015 " DIA	CIR PLASTIC
	0060/1300	LEN=0034	INSTALLED UNKN
		040"H 40"W	CON BOX CUL
	0060/0726	LEN=0038	INSTALLED UNKN
		015 " DIA	CIRC CONCR
	0060/0240	LEN=0034	INSTALLED UNKN
012029 FT	012029 FT	2 0 33056	0 00 0018+72
	0060/0000	LENGTH(AH	2077 BK 1872)
		015 " DIA	CIR PLASTIC
	0050/1665	LEN=0034	INSTALLED UNKN
		024 " DIA	CIR PLASTIC
	0050/1395	LEN=0037	INSTALLED UNKN
		018 " DIA	CIRC CONCR
	0050/1272	LEN=0032	INSTALLED UNKN
		018 " DIA	CIR PLASTIC

EXTRACT DATE: 12/18/2023
PRINT DATE: 12/21/2023

ROADWAY MANAGEMENT SYSTEM
SLD COUNTY/SR - ANNUAL PRINT

PAGE NUMBER: 385
COUNTY: JEFFERSON

DIR: B TOTAL LEN: 6.202 MI.
LEFT MUN: PERRY T

DIST: 10-5 SR: 3008
RIGHT MUN: PERRY T

2 0 33056 0 00 0000+00 010157 FT
FAN HOUSE RD
(T361) 0050/0000

006894 FT

0050/1172	LEN=0032	INSTALLED UNKN
0050/1049	LEN=0032	INSTALLED UNKN
0050/0984	LEN=0034	INSTALLED UNKN
0050/0690	LEN=0040	INSTALLED 199B
0050/0189	LEN=0048	INSTALLED 199B
0050/0066	TO 3013/0030 SH (CONN)	
0050/0034	LEN=0034	INSTALLED UNKN
010157 FT	VALIER DR	
0050/0000	(SR3013 SEG 0030/0427) LENGTH(AH 1872 BK 3263)	
0040/3252	LEN=0034	INSTALLED UNKN
0040/3205	TO 3013/0030 SH (CONN)	
0040/3002	NICELY RUN STRUCTURE LENGTH 14 FT BMSID 33/3008/0040/3002	
0040/2619	LEN=0032	INSTALLED UNKN
0040/2364	LEN=0032	INSTALLED UNKN
0040/1881	LEN=0050	INSTALLED UNKN
0040/1557	LEN=0035	INSTALLED UNKN
0040/1463	LEN=0032	INSTALLED UNKN
0040/1245	LEN=0032	INSTALLED UNKN
0040/0858	LEN=0032	INSTALLED UNKN
0040/0533	LEN=0040	INSTALLED 2002
006894 FT	1 0 00622 0 00 0110+62	
0040/0000	LENGTH(AH 3263 BK 3264)	
0030/3021	LEN=0040	INSTALLED 2002
0030/2489	BYLER RD (TWP)	
0030/2163	LEN=0048	INSTALLED 2002
0030/1845	LEN=0040	INSTALLED 2002

DIR: B TOTAL LEN: 6.202 MI. DIST: 10-5 SR: 3008
 LEFT MUN: PERRY T RIGHT MUN: PERRY T

1 0 00622 0 00 0143+26 003630 FT
 HUFFMAN WY
 (T642) 0030/0000

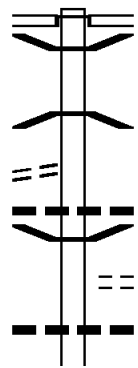
MITCHELL RD
 (T834) 0010/0435

MITCHELL RD
 (T834) 0010/0000

0030/1595	LEN=0048	INSTALLED 2002
0030/1333	LEN=0040	INSTALLED 2002
0030/1016	LEN=0040	INSTALLED 2002
0030/0638	LEN=0048	INSTALLED 2002
0030/0547	LEN=0040	INSTALLED 2002
0030/0041	LEN=0040	INSTALLED 2002
0030/0000	LENGTH(AH 3264 BK 2587)	
0020/2232	LEN=0040	INSTALLED 2002
0020/1665	LEN=0040	INSTALLED 2002
0020/1463	LEN=0032	INSTALLED 2002
0020/0867	LEN=0040	INSTALLED 2002
0020/0489	LEN=0040	INSTALLED 2002
0020/0120	LEN=0040	INSTALLED 2002
001043 FT	1 0 00622 0 00 0157+03	
0020/0000	LENGTH(AH 2587 BK 1043)	
0010/0583	BMSSEN 33/3008/0010/0563	
0010/0563	BMSBG 33/3008/0010/0563	
0010/0210	NEAL WY (T639)	
0010/0186	SHEESLEY WY (T833)	
000000 FT	015" DIA CIR PLASTIC	
INTER-BK	1 0 00622 0 00 0167+59	
0010/0000	NC NUMBER EIGHT RD	
	HAMILTON PORTER RD	
	(SR3009 SEG 0060/0600)	
	HAMILTON MARKTON RD	
	(SR3011 SEG 0050/0000)	
	MFC BEGIN = D	
0010/0000	LENGTH(AH 1043 BK 0000)	

029759 FT

029759 FT
 INTER-AHD CARRIER ST
 (BORO)
 HARRISON ST
 (SR0028 SEG 0050/0000)
 0130/1330
 0130/1196 BMSSEN 33/3007/0130/1343
 2 0 33003 0 04 0707+74
 T. REDBANK CREEK
 0130/1180 BMSBG 33/3007/0130/1343
 NC CARRIER ST
 018 " DIA CIRC CONCR
 0130/0533 LEN=0050 INSTALLED UNKN
 0130/0436 BMSSEN 33/3007/0130/0237
 WATER ST
 0130/0431 (BORO)
 018 " DIA CIRC CONCR
 0130/0375 LEN=0032 INSTALLED UNKN
 2 0 33003 0 04 0707+74



WATER ST
 (BORO)

0130/0584

EXTRACT DATE: 12/18/2023
PRINT DATE: 12/21/2023

ROADWAY MANAGEMENT SYSTEM
SLD COUNTY/SR - ANNUAL PRINT

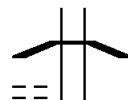
PAGE NUMBER: 382
COUNTY: JEFFERSON

DIR: B TOTAL LEN: 5.667 MI.
LEFT MUN: SUMMERVILLE B

DIST: 10-5 SR: 3007
RIGHT MUN: SUMMERVILLE B

CHURCH ST
(BORO)

0130/0143



0130/0237 REDBANK CREEK
BMSBG 33/3007/0130/0237

2 0 33003 0 04 0702+65 028429 FT
PENN ST
(BORO)

0130/0000



0130/0114 018 "DIA CIRC CONCR
LEN=0042 INSTALLED UNKN
PENN ST
0130/0097 (BORO)
018 "DIA CIRC CONCR
0130/0010 LEN=0064 INSTALLED UNKN
028429 FT

BROAD ST
(BORO)

0120/1049



5 0130/0000 LENGTH(AH 1492 BK 1404)
018 "DIA CIRC CONCR
0120/1309 LEN=0028 INSTALLED UNKN
SUMMERVILLE RD

OLD MILL RD
(BORO)
HORSESHOE RD
(BORO)

0120/0747

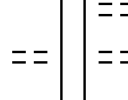
0120/0421



0120/1278 (BORO)
BROAD ST ET
0120/1049 (BORO)
018 "DIA CAST IRON
0120/0760 LEN=0025 INSTALLED UNKN
STATION ST
0120/0747 (BORO)

HORSESHOE RD
(BORO)

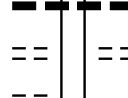
0120/0000



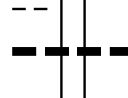
0120/0392 018 "DIA CIRC METAL
LEN=0032 INSTALLED UNKN
HEATHVILLE RD
(BORO)

KETH ST
(BORO)

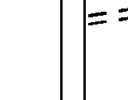
0110/1773



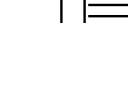
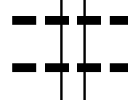
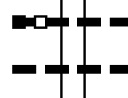
027025 FT NC STATE ST
027025 FT 2 0 33003 0 04 0692+20
018 "DIA CIRC METAL
LEN=0033 INSTALLED UNKN
5 0120/0000 LENGTH(AH 1404 BK 2294)
018 "DIA CIRC METAL
0110/2275 LEN=0030 INSTALLED 2000
012 "DIA CAST IRON
0110/2123 LEN=0050 INSTALLED UNKN
018 "DIA CIR PLASTIC
0110/1850 LEN=0040 INSTALLED 1998



0110/1521 012 "DIA CIRC METAL
LEN=0024 INSTALLED UNKN



0110/0601 018 "DIA CIRC CONCR
LEN=0056 INSTALLED 1998
ROLLER COASTER RD
(SR3022 SEG 0010/0000)



DIR: B TOTAL LEN: 5.667 MI. DIST: 10-5 SR: 3007
 LEFT MUN: SUMMERVILLE B RIGHT MUN: SUMMERVILLE B

Location / Notes	Item ID	Material / Description	Length / Quantity	Installation / Date
FREDS TIRE SUPPLY LN (BORO)	0110/0588	SUMMERVILLE CLOVER T	0110/0588	
2 0 33003 0 04 0666+35 YOUNT RD (T341)	024731 FT	048 " DIA CIRC METAL	024731 FT	LEN=0030 INSTALLED 1996
	0110/0000	LENGTH(AH 2294 BK 3351)	0110/0000	018 " DIA CIR PLASTIC UNKN
		0100/2983	0100/2983	LEN=0050 INSTALLED UNKN
		0100/2614	0100/2614	018 " DIA CIR PLASTIC UNKN
		0100/2365	0100/2365	LEN=0040 INSTALLED UNKN
		0100/2294	0100/2294	018 " DIA CIR PLASTIC UNKN
		0100/2022	0100/2022	LEN=0050 INSTALLED 2018
		0100/1840	0100/1840	018 " DIA CIRC CONCR
		0100/1609	0100/1609	LEN=0048 INSTALLED 1998
		0100/0881	0100/0881	018 " DIA CIR PLASTIC UNKN
		0100/0520	0100/0520	LEN=0045 INSTALLED UNKN
		0100/0232	0100/0232	018 " DIA CIR PLASTIC UNKN
021380 FT	021380 FT	018 " DIA CIR PLASTIC UNKN	021380 FT	LEN=0040 INSTALLED 2018
	0100/0000	024 " DIA CIRC CONCR	0100/0000	LEN=0040 INSTALLED 1998
		CLOVER BEAVER T		018 " DIA CIR PLASTIC
	0090/3335	018 " DIA CIR PLASTIC	0090/3335	LEN=0032 INSTALLED 2019
	0090/3334	018 " DIA CIR PLASTIC	0090/3334	LEN=0050 INSTALLED 2019
	0090/2888	2 0 33003 0 04 0634+98	0090/2888	LENGTH(AH 3351 BK 3388)
	0090/2508	018 " DIA CIRC CONCR	0090/2508	LEN=0048 INSTALLED 1998
	0090/2225	018 " DIA CIRC CONCR	0090/2225	LEN=0048 INSTALLED 1998
	0090/1910	018 " DIA CIRC CONCR	0090/1910	LEN=0048 INSTALLED 1998
	0090/1532	018 " DIA CIRC CONCR	0090/1532	LEN=0048 INSTALLED 1998
	0090/1114	018 " DIA CIRC CONCR	0090/1114	LEN=0048 INSTALLED 1998
	0090/1053	036 " DIA CIR PLASTIC	0090/1053	LEN=0064 INSTALLED 1998
	0090/0843	036 " DIA CIR PLASTIC	0090/0843	LEN=0050 INSTALLED 1998

EXTRACT DATE: 12/18/2023
PRINT DATE: 12/21/2023

ROADWAY MANAGEMENT SYSTEM
SLD COUNTY/SR - ANNUAL PRINT

PAGE NUMBER: 380
COUNTY: JEFFERSON

DIR: B TOTAL LEN: 5.667 MI.
LEFT MUN: BEAVER T

DIST: 10-5 SR: 3007
RIGHT MUN: BEAVER T

Stationing	Length	Notes	Stationing	Length	Notes
2 0 33003 0 04 0601+90	017992 FT	STRAUSSER RD (T337)	0090/0339		BMS EN 33/3007/0090/0285 2 0 33003 0 04 0604+79 BEAVER RUN
	0090/0000		0090/0285		BMSBG 33/3007/0090/0285 015 " DIA CIRC METAL
CAMELID LN (T455)	0080/1666		0090/0220		LEN=0046 INSTALLED UNKN 017992 FT
	015286 FT		0080/2453		LEN=0072 INSTALLED 1998 030 " DIA CIR PLASTIC
CAMELID LN (T455)	0080/0000		0080/1871		LEN=0060 INSTALLED 201B
BYERLY RD (T461)	0070/1147		0080/0945		018 " DIA CIRC CONCR LEN=0040 INSTALLED UNKN
2 0 33003 0 04 0550+00	012824 FT	BYERLY RD (T461)	0080/0367		018 " DIA CIRC CONCR LEN=0042 INSTALLED 2007
	0070/0000		0080/0071		018 " DIA CIRC METAL LEN=0034 INSTALLED UNKN
	0060/0840		0070/1452		2 0 33003 0 04 0574+00 VILLAGE: HEATHVILLE
	0060/0660		0070/1170		LEN=0040 INSTALLED 1998 024 " DIA CIRC CONCR
	0060/0513		0070/0972		LEN=0032 INSTALLED 1998 018 " DIA CIRC METAL
	011901 FT		0070/0460		LEN=0040 INSTALLED UNKN
			0060/0263		LEN=0030 INSTALLED UNKN
			0060/0840		2 0 33003 0 04 0540+76 018 " DIA CIRC METAL

EXTRACT DATE: 12/18/2023
PRINT DATE: 12/21/2023

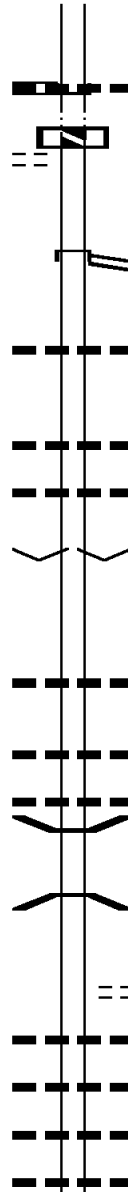
ROADWAY MANAGEMENT SYSTEM
SLD COUNTY/SR - ANNUAL PRINT

PAGE NUMBER: 379
COUNTY: JEFFERSON

DIR: B TOTAL LEN: 5.667 MI.
LEFT MUN: BEAVER T

DIST: 10-5 SR: 3007
RIGHT MUN: BEAVER T

LANGVILLE RD
(SR3003 SEG 0230/0000) 0060/0000
011901 FT
BROSIUS RD
(T309) 0050/2554



INTER-BK LEN=0031 INSTALLED UNKN
HEATHVILLE OHL RD
(SR3003 SEG 0230/0000)
LTH AH 000923 BK 000100
0060/0000
011901 FT
7054/0000 LTH AH 000100 BK 002554
INTER-AHD HEATHVILLE OHL RD
(SR3003 SEG 0240/0000)
MOUNT PLEASANT RD
(SR3003 SEG 0240/0000)
0050/2533
0050/1535 015 "DIA CIRC CONCR
LEN=0035 INSTALLED UNKN
0050/0357 036 "DIA CIR PLASTIC
LEN=0050 INSTALLED UNKN
024 "DIA CIR PLASTIC
0050/0253 LEN=0040 INSTALLED UNKN
009347 FT 2 0 33010 0 01 0379+78
VILLAGE: OHL
0050/0000 LENGTH(AH 2554 BK 2304)
0040/1002 018 "DIA CIR PLASTIC
LEN=0050 INSTALLED UNKN
0040/0292 024 "DIA CIRC CONCR
LEN=0060 INSTALLED UNKN
024 "DIA CIRC CONCR
0040/0179 LEN=0039 INSTALLED UNKN
0040/0078 BMSSEN 33/3007/0040/0040
2 0 33010 0 01 0357+19
BEAVER RUN
0040/0040 BMSBG 33/3007/0040/0040
007043 FT 2 0 33010 0 01 0356+75
CONIFER RD
(T323)
0040/0000 LENGTH(AH 2304 BK 3191)
0030/3153 018 "DIA CIR PLASTIC
LEN=0064 INSTALLED UNKN
024 "DIA CIRC CONCR
0030/2902 LEN=0048 INSTALLED 1997
018 "DIA CIRC METAL
0030/2305 LEN=0042 INSTALLED UNKN
018 "DIA CIRC CONCR
0030/2178 LEN=0040 INSTALLED 1997

009347 FT

007043 FT

DIR: B TOTAL LEN: 5.667 MI. DIST: 10-5 SR: 3007
 LEFT MUN: BEAVER T RIGHT MUN: BEAVER T

003852 FT

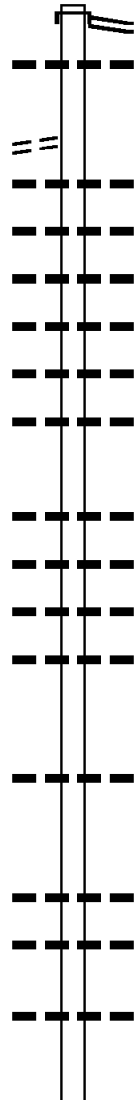
001331 FT

000000 FT

0030/1734	018 " DIA	CIR PLASTIC
	LEN=0040	INSTALLED 2018
0030/1454	036 " DIA	CIRC CONCR
	LEN=0036	INSTALLED UNKN
0030/1189	018 " DIA	CIR PLASTIC
	LEN=0042	INSTALLED UNKN
0030/0562	018 " DIA	CIR PLASTIC
	LEN=0040	INSTALLED 2018
0030/0309	018 " DIA	CIRC CONCR
	LEN=0040	INSTALLED 1997
0030/0205	018 " DIA	CIR PLASTIC
	LEN=0040	INSTALLED 2018
003852 FT	2 0 33010	0 01 0324+89
	VILLAGE: CONFER	
0030/0000	LENGTH(AH	3191 BK 2521)
	018 " DIA	CIR PLASTIC
0020/2396	LEN=0040	INSTALLED 2018
	018 " DIA	CIRC CONCR
0020/1945	LEN=0036	INSTALLED UNKN
	018 " DIA	CIRC CONCR
0020/1799	LEN=0032	INSTALLED UNKN
	018 " DIA	CIRC METAL
0020/1651	LEN=0039	INSTALLED UNKN
	018 " DIA	CIR PLASTIC
0020/1340	LEN=0041	INSTALLED UNKN
	BEAVER ROSE T	
0020/0947	024 " DIA	CIR PLASTIC
	LEN=0050	INSTALLED 2018
0020/0685	018 " DIA	CIR PLASTIC
	LEN=0040	INSTALLED 2018
0020/0575	2 0 33010	0 01 0299+83
001331 FT	BEAVER RUN	
	STRUCTURE LENGTH	15 FT
	BMSID	33/3007/0020/0000
0020/0000	LENGTH(AH	2521 BK 1331)
	COLEMAN DR (T569)	
0010/0095	018 " DIA	CIR PLASTIC
	LEN=0050	INSTALLED 2018
0010/0080	2 0 33010	0 01 0289+69
000000 FT	NC HEATHVILLE OHL RD	
	PANSY RINGGOLD RD	
	(SR3005 SEG 0110/2648)	
	MFC BEGIN = D	
0010/0000	LENGTH(AH	1331 BK 0000)

DIR: B TOTAL LEN: 4.785 MI. DIST: 10-5 SR: 3006
 LEFT MUN: PERRY T RIGHT MUN: PERRY T

Stationing	Description	Material	Length	Notes
025267 FT	INTER-AHD	HAMILTON PORTER RD	025267 FT	
0100/0917		(SR3009 SEG 0050/0000)		
0100/0573		NORTH POINT RD		
024350 FT		(SR3009 SEG 0050/0000)		
0100/0000		018" DIA CIR PLASTIC	LEN=0035	INSTALLED UNKN
0090/1500		LENGTH(AH 0917 BK 1554)		
0090/1321		018" DIA CIRC CONCR	LEN=0040	INSTALLED UNKN
0090/0987		018" DIA CIRC CONCR	LEN=0040	INSTALLED UNKN
0090/0788		018" DIA CIR PLASTIC	LEN=0040	INSTALLED UNKN
0090/0502		018" DIA CIRC CONCR	LEN=0040	INSTALLED UNKN
0090/0343		018" DIA CIRC CONCR	LEN=0040	INSTALLED UNKN
022796 FT		2 0 33093 0 01 0246+57 024350 FT		
0090/0000		LENGTH(AH 1554 BK 2663)		
0080/2610		015" DIA CIRC CONCR	LEN=0040	INSTALLED UNKN
0080/2365		018" DIA CIRC CONCR	LEN=0040	INSTALLED UNKN
0080/2110		018" DIA CIRC CONCR	LEN=0040	INSTALLED UNKN
0080/1929		018" DIA CIRC CONCR	LEN=0040	INSTALLED UNKN
020133 FT		015" DIA CIRC CONCR	LEN=0035	INSTALLED UNKN
0080/0000		2 0 33093 0 01 0204+38		
0070/2190		LENGTH(AH 2663 BK 2814)		
0070/1652		018" DIA CIR PLASTIC	LEN=0035	INSTALLED UNKN
0070/0790		015" DIA CIRC METAL	LEN=0035	INSTALLED UNKN
017319 FT		018" DIA CIR PLASTIC	LEN=0042	INSTALLED UNKN
0070/0000		2 0 33093 0 01 0176+47		
		LENGTH(AH 2814 BK 3588)		



DIR: B TOTAL LEN: 4.785 MI. DIST: 10-5 SR: 3006
 LEFT MUN: PERRY T RIGHT MUN: PERRY T

HARVEST LN
(PRDR)

0060/0342

013731 FT

2 0 33093 0 01 0114+90 011193 FT
 DINGER RD
(T308)

0050/0000

008166 FT

---	---	0060/3024	024 " DIA	CIRC CONCR
---	---		LEN=0040	INSTALLED 2001
---	---	0060/2644	018 " DIA	CIRC CONCR
---	---		LEN=0040	INSTALLED 2001
---	---	0060/2163	018 " DIA	CIR PLASTIC
---	---		LEN=0045	INSTALLED UNKN
==	==	0060/1413	EWING RD	
---	---		(T358)	
---	---	0060/1266	018 " DIA	CIR PLASTIC
---	---		LEN=0050	INSTALLED 201B
---	---	0060/0959	018 " DIA	CIR PLASTIC
---	---		LEN=0050	INSTALLED 201B
---	---	0060/0441	018 " DIA	CIR PLASTIC
---	---		LEN=0040	INSTALLED UNKN
---	---	0060/0109	PERRY	
---	---		PORTER T	
---	---	0060/0082	018 " DIA	CIR PLASTIC
---	---		LEN=0060	INSTALLED 201B
---	---	013731 FT	2 0 33093 0 01 0140+59	
---	---	0060/0000	LENGTH(AH 3588 BK 2538)	
---	---		060 " DIA	CIR PLASTIC
---	---	0050/2310	LEN=0060	INSTALLED UNKN
---	---		018 " DIA	CIR PLASTIC
---	---	0050/1839	LEN=0040	INSTALLED UNKN
---	---	0050/0867	018 " DIA	CIR PLASTIC
---	---		LEN=0035	INSTALLED UNKN
---	---	0050/0509	018 " DIA	CIRC CONCR
---	---		LEN=0035	INSTALLED UNKN
---	---	011193 FT	LANTZ RD	
---	---		(T408)	
---	---	0050/0000	LENGTH(AH 2538 BK 3027)	
---	---	0040/1155	018 " DIA	CIRC METAL
---	---		LEN=0050	INSTALLED UNKN
---	---	0040/0600	018 " DIA	CIR PLASTIC
---	---		LEN=0040	INSTALLED UNKN
---	---	008166 FT	2 0 33093 0 01 0084+82	
---	---	0040/0000	LENGTH(AH 3027 BK 2555)	
---	---		018 " DIA	CIR PLASTIC
---	---	0030/2365	LEN=0060	INSTALLED UNKN

DIR: B TOTAL LEN: 4.785 MI. DIST: 10-5 SR: 3006
 LEFT MUN: PORTER T RIGHT MUN: PORTER T

MCDIVITT RD
(T306)

005611 FT

0020/2108

003193 FT

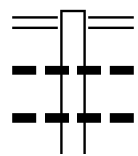
000000 FT

0030/2022	018 " DIA	CIRC METAL	
	LEN=0040	INSTALLED UNKN	
0030/1765	018 " DIA	CIR PLASTIC	
	LEN=0040	INSTALLED UNKN	
0030/1493	018 " DIA	CIR PLASTIC	
	LEN=0040	INSTALLED UNKN	
0030/0936	018 " DIA	CIRC METAL	
	LEN=0045	INSTALLED UNKN	
0030/0659	018 " DIA	CIRC METAL	
	LEN=0045	INSTALLED UNKN	
005611 FT	2 0 33093	0 00 0056+33	
	HAMILTON RUN		
	STRUCTURE LENGTH 14 FT		
	BMSID 33/3006/0030/0000		
0030/0000	LENGTH(AH 2555 BK 2418)		
0020/1803	018 " DIA	CIR PLASTIC	
	LEN=0060	INSTALLED UNKN	
0020/1730	BARNETT HOLLOW RD		
	(T506)		
0020/1526	018 " DIA	CIR PLASTIC	
	LEN=0040	INSTALLED UNKN	
0020/1205	018 " DIA	CIRC CONCR	
	LEN=0035	INSTALLED UNKN	
0020/0397	036 " DIA	CIRC CONCR	
	LEN=0040	INSTALLED UNKN	
003193 FT	2 0 33093	0 00 0031+93	
0020/0000	018 " DIA	CIR PLASTIC	
	LEN=0068	INSTALLED UNKN	
	LENGTH(AH 2418 BK 3193)		
0010/2929	018 " DIA	CIR PLASTIC	
	LEN=0037	INSTALLED UNKN	
0010/1432	018 " DIA	CIRC CONCR	
	LEN=0032	INSTALLED 2003	
0010/0611	GALLEGER RD		
	(T301)		
000000 FT	2 0 33093	0 00 0000+00	
	NC HAMILTON PORTER RD		
	SR 3002 SH		
	(SR3002 SEG 0070/0000)		
	MFC BEGIN = E		
0010/0000	LENGTH(AH 3193 BK 0000)		

EXTRACT DATE: 12/18/2023 ROADWAY MANAGEMENT SYSTEM PAGE NUMBER: 374
PRINT DATE: 12/21/2023 SLD COUNTY/SR - ANNUAL PRINT COUNTY: JEFFERSON

DIR: B TOTAL LEN: 5.523 MI. DIST: 10-5 SR: 3005
LEFT MUN: ROSE T RIGHT MUN: ROSE T

029163 FT



029163 FT COLONEL DRAKE HW
0110/2958 (SR0036 SEG 0550/0000)
0110/2771 018" DIA CIR PLASTIC
LEN=0030 INSTALLED 2019
0110/2670 018" DIA CIR PLASTIC
LEN=0065 INSTALLED UNKN

HEATHVILLE-OHL RD

DIR: B TOTAL LEN: 5.523 MI. DIST: 10-5 SR: 3005
 LEFT MUN: ROSE T RIGHT MUN: ROSE T

(SR3007 SEG 0010/0000) 0110/2648

COPENHAVER RD
(T306)

2 0 33010 0 01 0236+90 023588 FT
 REITZ RD
(T331)

Segment ID	Start Station	End Station	Length	Material	Notes
0110/2552				ROSE BEAVER T	
0110/2441			LEN=0055	018" DIA CIRC METAL	INSTALLED UNKN
0110/1611			LEN=0040	018" DIA CIRC PLASTIC	INSTALLED 2022
0110/1132			LEN=0030	018" DIA CIRC CONCR	INSTALLED UNKN
0110/0479			LEN=0040	030" DIA CIRC CONCR	INSTALLED UNKN
0110/0080			LEN=0045	024" DIA CIRC METAL	INSTALLED UNKN
026205 FT			2 0 33010 0 01	0266+99	
0110/0000				CLIFF RD (T306)	LENGTH(AH 2958 BK 2617)
0100/2307			LEN=0050	024" DIA CIRC PLASTIC	INSTALLED 2022
0100/1858				ALCORN RD (T463)	
0100/1825			LEN=0034	018" DIA CIRC CONCR	INSTALLED UNKN
0100/1425			LEN=0032	018" DIA CIRC CONCR	INSTALLED UNKN
0100/0061			LEN=0030	018" DIA CIRC CONCR	INSTALLED UNKN
0100/0000					LENGTH(AH 2617 BK 3364)
0090/3014			LEN=0040	024" DIA CIRC PLASTIC	INSTALLED 1996
0090/2657			LEN=0030	024" DIA CIRC PLASTIC	INSTALLED 1996
0090/2198			LEN=0036	024" DIA CIRC PLASTIC	INSTALLED 1996
0090/1849			LEN=0030	018" DIA CIRC CONCR	INSTALLED 1996
0090/1322			LEN=0040	024" DIA CIRC PLASTIC	INSTALLED UNKN
0090/0900			LEN=0040	018" DIA CIRC CONCR	INSTALLED UNKN
				018" DIA CIRC CONCR	

DIR: B TOTAL LEN: 5.523 MI. DIST: 10-5 SR: 3005
 LEFT MUN: BEAVER T RIGHT MUN: BEAVER T

Stationing	Length	Material	Notes
020224 FT	0090/0525	LEN=0045	INSTALLED UNKN
	0090/0514	KETH RD	
	020224 FT	(T393)	
	0090/0000	2 0 33010 0 01 0202+07	LENGTH(AH 3364 BK 3681)
	0080/3305	036 "DIA	CIR PLASTIC
	0080/3165	LEN=0050	INSTALLED UNKN
	0080/2910	018 "DIA	CIRC CONCR
	0080/2618	LEN=0030	INSTALLED UNKN
	0080/2238	042 "DIA	CIRC METAL
	0080/1756	LEN=0036	INSTALLED UNKN
	0080/1629	015 "DIA	CIRC CONCR
	0080/1493	LEN=0030	INSTALLED UNKN
	0080/0996	015 "DIA	CIRC CONCR
	0080/0628	LEN=0040	INSTALLED UNKN
	0080/0223	018 "DIA	CIRC CONCR
	0080/0014	LEN=0036	INSTALLED 1996
016543 FT	0080/0000	018 "DIA	CIRC METAL
	016543 FT	LEN=0036	INSTALLED 1996
	0080/0000	018 "DIA	CIRC CONCR
	0070/2564	LEN=0028	INSTALLED 1996
	0070/2173	018 "DIA	CIR PLASTIC
	0070/0971	LEN=0050	INSTALLED 1996
	0070/0957	018 "DIA	CIRC CONCR
	0070/0541	LEN=0050	INSTALLED UNKN
	0070/0026	018 "DIA	CIRC CONCR
	013378 FT	048 "H 60" W	ELLIP METAL
	0070/0000	LEN=0034	INSTALLED UNKN
	0070/0000	2 0 33010 0 01 0166+45	LENGTH(AH 3681 BK 3165)
	0070/0000	018 "DIA	CIRC CONCR
	0070/0000	LEN=0040	INSTALLED UNKN
	0070/0000	018 "DIA	CIR PLASTIC
	0070/0000	LEN=0040	INSTALLED 2005
	0070/0971	BMS EN 33/3005/0070/0957	
	0070/0957	2 0 33010 0 01 0144+36	FERGUSON RUN
	0070/0541	BMSBG 33/3005/0070/0957	
	0070/0026	018 "DIA	CIR PLASTIC
	013378 FT	LEN=0036	INSTALLED UNKN
	0070/0000	024 "DIA	CIR PLASTIC
	0070/0000	LEN=0050	INSTALLED 1996
2 0 33010 0 01 0134+51 013378 FT	0070/0000	LENGTH(AH 3165 BK 2455)	
PANSY HOLLOW RD (T316)			

EXTRACT DATE: 12/18/2023
PRINT DATE: 12/21/2023

ROADWAY MANAGEMENT SYSTEM
SLD COUNTY/SR - ANNUAL PRINT

PAGE NUMBER: 371
COUNTY: JEFFERSON

DIR: B TOTAL LEN: 5.523 MI.
LEFT MUN: BEAVER T

DIST: 10-5 SR: 3005
RIGHT MUN: BEAVER T

Stationing	Material	Length	Notes
0060/2433	024" DIA CIRC CONCR	LEN=0036	INSTALLED 1996
0060/1913	024" DIA CIRC CONCR	LEN=0036	INSTALLED UNKN
0060/1196	018" DIA CIRC METAL	LEN=0055	INSTALLED UNKN
0060/0864	018" DIA CIRC CONCR	LEN=0040	INSTALLED UNKN
0060/0500	018" DIA CIRC CONCR	LEN=0036	INSTALLED UNKN
0060/0236	018" DIA CIRC METAL	LEN=0040	INSTALLED 1996
010923 FT	2 0 33010 0 00 0109+53	010923 FT	
0060/0000	036" DIA CIRC CONCR	LENGTH(AH 2455 BK 1928)	
0050/1888	018" DIA CIRC METAL	LEN=0050	INSTALLED UNKN
0050/1459	018" DIA CIRC METAL	LEN=0042	INSTALLED UNKN
0050/1141	018" DIA CIRC METAL	LEN=0040	INSTALLED 1996
0050/0867	018" DIA CIR PLASTIC	LEN=0050	INSTALLED 2022
0050/0349	018" DIA CIR UNKNOWN	LEN=0035	INSTALLED UNKN
0050/0011	018" DIA CIRC CONCR	LEN=0080	INSTALLED UNKN
2 0 33010 0 00 0090+25 008995 FT	RIVER RD	008995 FT	
AMES RD (T385)	(SR3031 SEG 0010/0000)		
0050/0000	018" DIA CIRC CONCR	LENGTH(AH 1928 BK 1504)	
0040/1474	018" DIA CIRC CONCR	LEN=0080	INSTALLED UNKN
0040/1060	018" DIA CIRC CONCR	LEN=0048	INSTALLED 2000
0040/0662	018" DIA CIRC CONCR	LEN=0048	INSTALLED 2000
0040/0339	018" DIA CIRC CONCR	LEN=0048	INSTALLED 2000
0040/0095	BMSFN 33/3005/0040/0000		BEAVER
0040/0088	RINGGOLD T		
007491 FT	2 0 33010 0 00 0075+27	007491 FT	
0040/0000	LITTLE SANDY CREEK		
	BMSBG 33/3005/0040/0000		
0040/0000	LENGTH(AH 1504 BK 3472)		
0030/2975	018" DIA CIR PLASTIC	LEN=0053	INSTALLED 2022
0030/2705	018" DIA CIRC CONCR	LEN=0040	INSTALLED UNKN
	018" DIA CIRC METAL		

EXTRACT DATE: 12/18/2023
PRINT DATE: 12/21/2023

ROADWAY MANAGEMENT SYSTEM
SLD COUNTY/SR - ANNUAL PRINT

PAGE NUMBER: 370
COUNTY: JEFFERSON

DIR: B TOTAL LEN: 5.523 MI.
LEFT MUN: RINGGOLD T

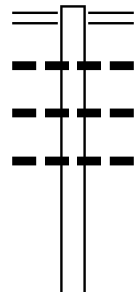
DIST: 10-5 SR: 3005
RIGHT MUN: RINGGOLD T

Station	Length	Material	Installation	Notes
0030/2327	LEN=0045	018" DIA CIRC METAL	INSTALLED	UNKN
0030/1900	LEN=0045	018" DIA CIRC METAL	INSTALLED	UNKN
0030/1623	LEN=0048	018" DIA CIRC METAL	INSTALLED	UNKN
0030/1201	LEN=0040	018" DIA CIRC CONCR	INSTALLED	UNKN
0030/0996	LEN=0045	024" DIA CIRC METAL	INSTALLED	UNKN
0030/0643	LEN=0070	018" DIA CIR PLASTIC	INSTALLED	UNKN
0030/0323	LEN=0070	018" DIA CIRC CONCR	INSTALLED	2022
0030/0083	LEN=0040	2 0 33010	INSTALLED	1999
004019 FT	004019 FT	WORTHVILLE RD (T385)		0 00 0040+68
0030/0000	LENGTH(AH 3472 BK 2130)	018" DIA CIR PLASTIC		
0020/1994	LEN=0050	018" DIA CIRC CONCR	INSTALLED	2022
0020/1700	LEN=0040	018" DIA CIRC CONCR	INSTALLED	1999
0020/1394	LEN=0055	018" DIA CIRC CONCR	INSTALLED	UNKN
0020/1062	LEN=0048	018" DIA CIR PLASTIC	INSTALLED	1999
0020/0260	LEN=0050	2 0 33010	INSTALLED	2022
001889 FT	001889 FT	LENGTH(AH 2130 BK 1889)		0 00 0019+71
0020/0000	LENGTH(AH 2130 BK 1889)	018" DIA CIRC CONCR		
0010/1810	LEN=0052	018" DIA CIRC CONCR	INSTALLED	UNKN
0010/1522	LEN=0040	018" DIA CIRC CONCR	INSTALLED	1999
0010/1220	LEN=0048	018" DIA CIRC CONCR	INSTALLED	1999
0010/0833	LEN=0042	018" DIA CIRC CONCR	INSTALLED	UNKN
0010/0610	LEN=0040	048" DIA CIRC METAL	INSTALLED	1999
0010/0090	LEN=0060	2 0 33010	INSTALLED	1999
000000 FT	000000 FT	NC PA NSY RINGGOLD RD INTER-BK RINGGOLD PANSY RD (SR3003 SEG 0100/1499)		0 00 0000+00
0010/0000	LENGTH(AH 1889 BK 0000)	MFC BEGIN = D		

WEAVER RD
(T860)

EXTRACT DATE: 12/18/2023 ROADWAY MANAGEMENT SYSTEM PAGE NUMBER: 369
 PRINT DATE: 12/21/2023 SLD COUNTY/SR - ANNUAL PRINT COUNTY: JEFFERSON
 DIR: B TOTAL LEN: 5.631 MI. DIST: 10-5 SR: 3004
 LEFT MUN: PORTER T RIGHT MUN: PORTER T

029733 FT



029733 FT	PORTER RD
0130/2757	(SR3002 SEG 0104/0000)
	024 " DIA CIRC CONCR
0130/2400	LEN=0035 INSTALLED UNKN
	015 " DIA CIRC CONCR
0130/2225	LEN=0045 INSTALLED UNKN
	018 " DIA CIRC CONCR
0130/1968	LEN=0030 INSTALLED UNKN

018 " DIA CIR PLASTIC

DIR: B TOTAL LEN: 5.631 MI. DIST: 10-5 SR: 3004
 LEFT MUN: PORTER T RIGHT MUN: PORTER T

Stationing	Material	Length	Notes
026976 FT	0130/0360	LEN=0040	INSTALLED 2000
	026976 FT	2 0 33005 0 01	0276+34
	0130/0000	LENGTH(AH 2757 BK 0999)	
025977 FT	025977 FT	2 0 33005 0 01	0264+07
		018 "DIA CIRC PLASTIC	
		LEN=0050	INSTALLED 2000
	0120/0000	LENGTH(AH 0999 BK 2514)	
		018 "DIA CIRC CONCR	
	0110/2275	LEN=0040	INSTALLED 2000
		048 "DIA CIRC METAL	
	0110/0514	LEN=0032	INSTALLED UNKN
		018 "DIA CIRC CONCR	
	0110/0301	LEN=0040	INSTALLED 2000
		018 "DIA CIRC CONCR	
	0110/0040	LEN=0040	INSTALLED 2000
023463 FT	023463 FT	2 0 33005 0 01	0236+65
		ZION RD	
		(T406)	
	0110/0000	LENGTH(AH 2514 BK 3122)	
		014 "DIA CIRC METAL	
	0100/3025	LEN=0043	INSTALLED UNKN
		018 "DIA CIRC CONCR	
	0100/2717	LEN=0048	INSTALLED 2000
		018 "DIA CIRC METAL	
	0100/2397	LEN=0030	INSTALLED UNKN
	0100/1539	BMS EN 33/3004/0100/1522	
		2 0 33005 0 01	0219+28
		B. PINE RUN	
	0100/1522	BMSBG 33/3004/0100/1522	
	0100/0384	BMS EN 33/3004/0100/0288	
		PORTER	
	0100/0336	RINGGOLD T	
		2 0 33005 0 01	0207+19
		PINE RUN	
	0100/0331	BMSBG 33/3004/0100/0288	
	020341 FT		
2 0 33005 0 01 0204+63	020341 FT		
WEISNER HOLLOW RD			
(T306)	0100/0000		
		LENGTH(AH 3122 BK 3291)	
		018 "DIA CIRC METAL	
	0090/2880	LEN=0060	INSTALLED UNKN
		018 "DIA CIRC METAL	

EXTRACT DATE: 12/18/2023
PRINT DATE: 12/21/2023

ROADWAY MANAGEMENT SYSTEM
SLD COUNTY/SR - ANNUAL PRINT

PAGE NUMBER: 367
COUNTY: JEFFERSON

DIR: B TOTAL LEN: 5.631 MI.
LEFT MUN: RINGGOLD T

DIST: 10-5 SR: 3004
RIGHT MUN: RINGGOLD T

Station	Length	Material	Notes
0090/2588	LEN=0038	036 "DIA CIRC METAL	INSTALLED UNKN
0090/2412	LEN=0040	018 "DIA CIR PLASTIC	INSTALLED 2000
0090/1946	LEN=0030	015 "DIA CIRC METAL	INSTALLED UNKN
0090/1432	LEN=0035	024 "H 24" W CON BOX CUL	INSTALLED UNKN
0090/1291	LEN=0032	028 "DIA CIRC CONCR	INSTALLED UNKN
0090/1270	LEN=0040	024 "DIA CIR PLASTIC	INSTALLED UNKN
0090/0939	LEN=0040	020 "DIA CIRC METAL	INSTALLED 2000
0090/0769	LEN=0037	018 "DIA CIRC CONCR	INSTALLED UNKN
017050 FT	017050 FT	2 0 33005 0 01 0170+83	VILLAGE: DORA NC T I MBLIN-DORA RD LOST HILL RD (SR3001 SEG 0060/0000) MFC BEGIN = E
0090/0000	LENGTH(AH 3291 BK 2721)	048 "DIA CIRC CONCR	5
0080/2276	LEN=0030	018 "DIA CIRC CONCR	INSTALLED UNKN
0080/1496	LEN=0032	015 "DIA CIRC CONCR	INSTALLED 2000
0080/0571	LEN=0029	008 "DIA CIRC CONCR	INSTALLED UNKN
0080/0262	LEN=0028	BMSFN 33/3004/0080/0000	INSTALLED UNKN
014329 FT	014329 FT	2 0 33005 0 00 0143+59	VILLAGE: KISSINGER MILL KAYLOR RUN BMSBG 33/3004/0080/0000
0070/1663	0070/1508	036 "DIA CIR PLASTIC	5

EXTRACT DATE: 12/18/2023
PRINT DATE: 12/21/2023

ROADWAY MANAGEMENT SYSTEM
SLD COUNTY/SR - ANNUAL PRINT

PAGE NUMBER: 366
COUNTY: JEFFERSON

DIR: B TOTAL LEN: 5.631 MI.
LEFT MUN: RINGGOLD T

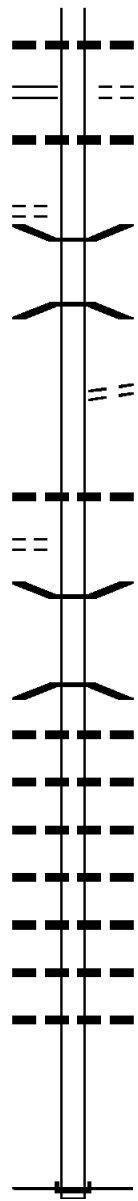
DIST: 10-5 SR: 3004
RIGHT MUN: RINGGOLD T

Stationing	Right-of-Way	Segment	Length	Material	Installation
011952 FT	--- ---	0070/0549	LEN=0040	INSTALLED	2006
	--- ---	011952 FT	2 0 33005	0 00 0120+01	
	--- ---	0070/0000	LENGTH(AH 2377 BK 2725)	DORA	
	--- ---	0060/2406	015 " DIA	CIRC CONCR	
	--- ---	0060/1897	LEN=0032	INSTALLED	UNKN
	--- ---	0060/1420	015 " DIA	CIRC CONCR	
	--- ---	0060/1100	LEN=0035	INSTALLED	UNKN
	--- ---	0060/0955	018 " DIA	CIRC CONCR	
	--- ---	0060/0798	LEN=0040	INSTALLED	2000
	--- ---	0060/0227	018 " DIA	CIRC CONCR	
009227 FT	--- ---	0060/0227	LEN=0032	INSTALLED	UNKN
	--- ---	009227 FT	015 " DIA	CIRC CONCR	
	--- ---	0060/0000	2 0 33005	0 00 0092+76	
	--- ---	0060/0000	RINGGOLD		
	--- ---	0050/1594	TIMBLIN B		
	--- ---	0050/1350	LENGTH(AH 2725 BK 1698)		
	--- ---	0050/1160	018 " DIA	CIRC CONCR	
	--- ---	0050/0970	LEN=0032	INSTALLED	2000
	--- ---	0050/0800	018 " DIA	CIRC CONCR	
	--- ---	0050/0642	LEN=0060	INSTALLED	2000
	--- ---	0050/0414	018 " DIA	CIRC METAL	
007529 FT	--- ---	0050/0414	LEN=0040	INSTALLED	2000
	--- ---	007529 FT	018 " DIA	CIRC METAL	
	--- ---	0050/0000	LEN=0040	INSTALLED	2000
	--- ---	0040/2371	018 " DIA	CIRC METAL	
	--- ---	0040/1607	LEN=0030	INSTALLED	UNKN
	--- ---	0040/1544	018 " DIA	CIRC CONCR	
	--- ---	0040/1207	LEN=0032	INSTALLED	UNKN
	--- ---	0040/0449	018 " DIA	CIRC CONCR	
BROCIOUS RD (BORO)	== ==	0040/1607	LEN=0040	INSTALLED	1997
SCHOOL HOUSE LN (BORO)	== ==	0040/1207	2 0 33005	0 00 0075+75	
	== ==	0040/0449	LENGTH(AH 1698 BK 2601)		
	== ==	0040/0449	015 " DIA	CIRC CONCR	
	== ==	0040/0449	LEN=0035	INSTALLED	UNKN
	== ==	0040/0449	030 " DIA	CIRC CONCR	
	== ==	0040/0449	LEN=0040	INSTALLED	UNKN
	== ==	0040/0449	RAILROAD ST (BORO)		

DIR: B TOTAL LEN: 5.631 MI. DIST: 10-5 SR: 3004
 LEFT MUN: TIMBLIN B RIGHT MUN: TIMBLIN B

STATE ST
 (SR3003 SEG 0010/0000) 0040/0240
 2 0 33005 0 00 0049+49 004928 FT
 CHURCH ST
 (BORO) 0040/0000

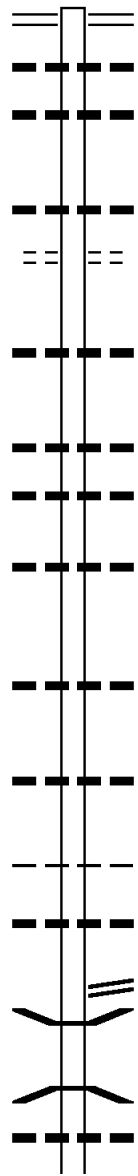
HUNGRY HOOK RD
 (BORO) 0020/0732
 002133 FT



0040/0416 015 " DIA CIRC METAL
 LEN=0040 INSTALLED UNKN
 STATE ST
 (BORO)
 0040/0240 012 " DIA CIRC CONCR
 LEN=0035 INSTALLED UNKN
 0040/0230
 004928 FT
 5 0040/0000 LENGTH(AH 2601 BK 0633)
 0030/0442 BMSSEN 33/3004/0030/0414
 2 0 33005 0 00 0047+28
 EAGLE RUN
 0030/0426 BMSBG 33/3004/0030/0414
 004295 FT 2 0 33005 0 00 0042+78
 5 0030/0000 LENGTH(AH 0633 BK 2162)
 MILL ST
 (BORO)
 0020/2058
 0020/0860 018 " DIA CIRC CONCR
 LEN=0040 INSTALLED 2000
 0020/0051 BMSSEN 33/3004/0020/0000
 002133 FT 2 0 33005 0 00 0021+52
 PINE RUN
 5 0020/0000 BMSBG 33/3004/0020/0000
 LENGTH(AH 2162 BK 2133)
 0010/1619 018 " DIA CIRC CONCR
 LEN=0032 INSTALLED 2001
 0010/1440 018 " DIA CIRC CONCR
 LEN=0030 INSTALLED UNKN
 0010/1233 018 " DIA CIRC CONCR
 LEN=0032 INSTALLED 2000
 0010/1008 018 " DIA CIRC CONCR
 LEN=0032 INSTALLED 2000
 0010/0796 018 " DIA CIR PLASTIC
 LEN=0032 INSTALLED UNKN
 0010/0516 018 " DIA CIRC CONCR
 LEN=0032 INSTALLED 2000
 0010/0065 036 " DIA CIRC METAL
 LEN=0050 INSTALLED 2000
 000000 FT 2 0 33005 0 00 0000+00
 NC MARKET ST
 INTER-BK SR 1012 SH
 (SR1012 SEG 0020/3599)
 MFC BEGIN = D
 BK-ARMSTRONG (03)
 5 0010/0000 LENGTH(AH 2133 BK 0000)

DIR: B TOTAL LEN: 16.045 MI. DIST: 10-5 SR: 3003
 LEFT MUN: UNION T RIGHT MUN: UNION T

084716 FT



084716 FT TWENTYEIGHTH DIVISION H
 0360/2786 (SR0322 SEG 0080/1872)
 018 " DIA CIRC METAL
 0360/2677 LEN=0030 INSTALLED UNKN
 018 " DIA CIRC METAL
 0360/2250 LEN=0028 INSTALLED UNKN

 0360/1246 016 " DIA CIRC METAL
 LEN=0050 INSTALLED UNKN
 PINECREST LN
 0360/1190 (PRDR)

 0360/0268 018 " DIA CIR PLASTIC
 LEN=0050 INSTALLED UNKN
 081930 FT 2 0 33010 0 01 0765+31
 018 " DIA CIRC METAL
 LEN=0036 INSTALLED UNKN
 0360/0000 LENGTH(AH 2786 BK 2506)
 036 " DIA CIRC ALUMIN
 0350/2150 LEN=0040 INSTALLED UNKN

 0350/1445 036 " DIA CIRC METAL
 LEN=0050 INSTALLED 2000

 0350/0045 018 " DIA CIR PLASTIC
 LEN=0040 INSTALLED UNKN
 079424 FT 2 0 33010 0 01 0740+25
 0350/0000 LENGTH(AH 2506 BK 3610)
 012 " DIA CIRC CONCR
 0340/3300 LEN=0040 INSTALLED 1998

 0340/2309 UNION
 CLOVER T
 042 " DIA CIR PLASTIC
 0340/2057 LEN=0050 INSTALLED UNKN
 MENDENHALL RD
 (SR3035 SEG 0010/0000)
 NC CO
 0340/1903 UNTRY CLUB RD
 BMSBN 33/3003/0340/1876
 2 0 33010 0 01 0703+32
 CODER RUN
 0340/1876 BMSBG 33/3003/0340/1876
 018 " DIA CIR PLASTIC
 0340/1479 LEN=0040 INSTALLED 2019
 018 " DIA CIR PLASTIC

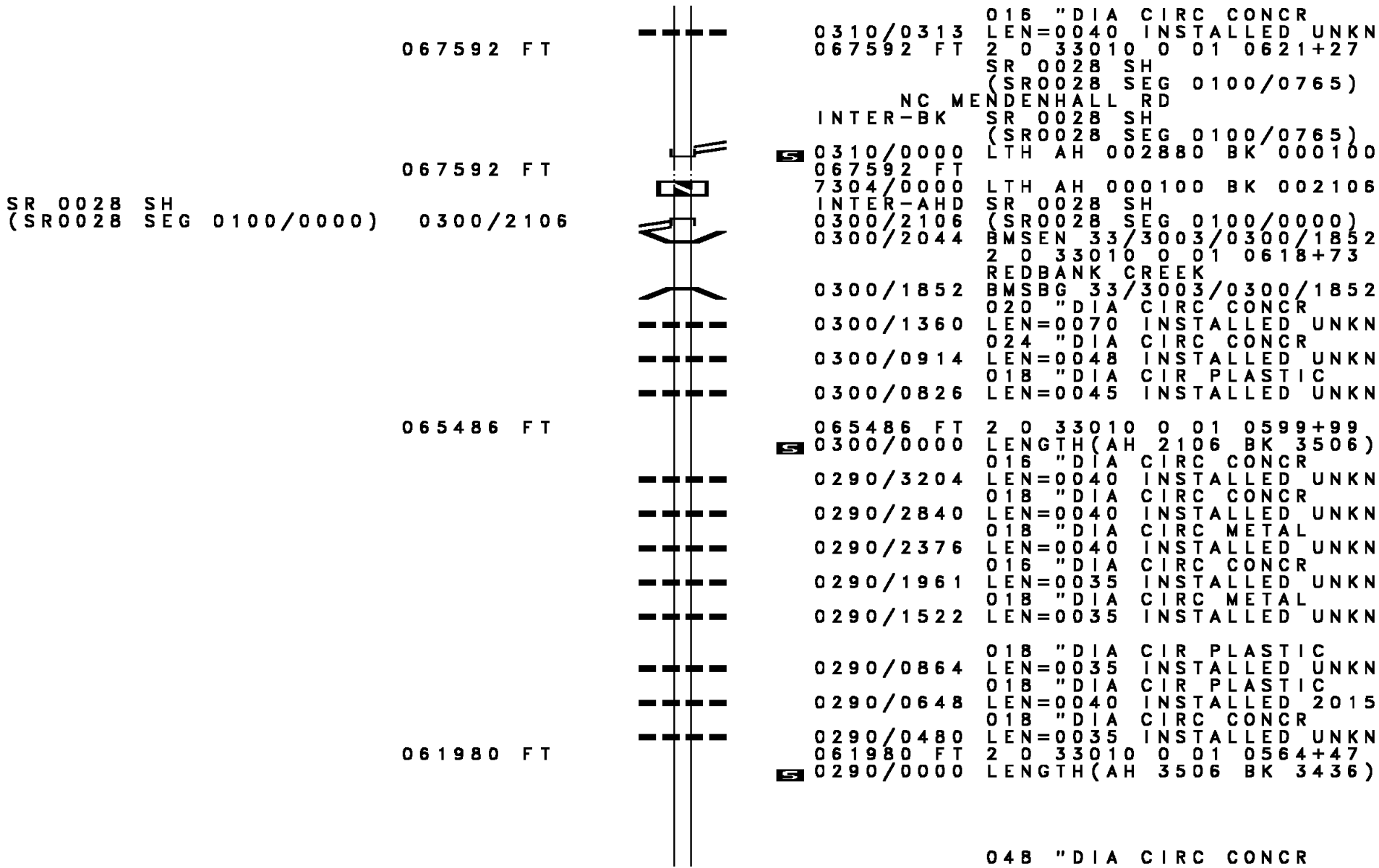
081930 FT

079424 FT

DIR: B TOTAL LEN: 16.045 MI. DIST: 10-5 SR: 3003
 LEFT MUN: CLOVER T RIGHT MUN: CLOVER T

Location / Stationing	Segment ID	Length (FT)	Material / Details	Installation Date
ARMAGOST RD (T336)	0340/1064	0061	INSTALLED	2015
	0340/0715	075814	2 0 33010 0 01 0703+67 ACORN RIDGE LN (T396)	
MCGILL RD (T332)	0340/0000		LENGTH(AH 3610 BK 3242)	
	0330/1683			
	0330/1680		018 " DIA CIRC CONCR LEN=0040	INSTALLED UNKN
	0330/1445		018 " DIA CIR PLASTIC LEN=0040	INSTALLED 2019
	0330/0048		018 " DIA CIR PLASTIC LEN=0040	INSTALLED 2019
2 0 33010 0 01 0671+06 OLSON LN (T345)	0330/0000	072572	JEFFERSON RD (T344)	
	0330/0000		LENGTH(AH 3242 BK 2100) 024 " DIA CIRC CONCR LEN=0047	INSTALLED UNKN
	0320/1970		BMSSEN 33/3003/0320/1605 2 0 00000 0 00 0000+00 THOMPSON RUN	
	0320/1563		BMSBG 33/3003/0320/1605	
	0320/1550		018 " DIA CIRC CONCR LEN=0035	INSTALLED UNKN
	0320/1020		018 " DIA CIR PLASTIC LEN=0050	INSTALLED UNKN
	0320/0578	070472	2 0 33010 0 01 0650+18 024 " DIA CIR PLASTIC LEN=0040	INSTALLED 2019
	0320/0000		LENGTH(AH 2100 BK 2880) 018 " DIA CIRC METAL LEN=0040	INSTALLED 1998
	0310/2515			
	0310/1531		018 " DIA CIRC CONCR LEN=0030	INSTALLED UNKN
0310/1022		015 " DIA CIRC CONCR LEN=0040	INSTALLED UNKN	
0310/0580		018 " DIA CIR PLASTIC LEN=0050	INSTALLED 1998	

DIR: B TOTAL LEN: 16.045 MI. DIST: 10-5 SR: 3003
 LEFT MUN: CLOVER T RIGHT MUN: CLOVER T



048 "DIA CIRC CONCR

DIR: B TOTAL LEN: 16.045 MI. DIST: 10-5 SR: 3003
 LEFT MUN: CLOVER T RIGHT MUN: CLOVER T

058544 FT

---	0280/1937	LEN=0035	INSTALLED UNKN
---		018 " DIA	CIRC CONCR
---	0280/1568	LEN=0032	INSTALLED UNKN
---		018 " DIA	CIR PLASTIC
---	0280/0788	LEN=0038	INSTALLED UNKN
---		018 " DIA	CIRC METAL
---	0280/0438	LEN=0035	INSTALLED UNKN
---		018 " DIA	CIR PLASTIC
---	0280/0046	LEN=0040	INSTALLED UNKN
---	058544 FT	2 0 33010 0 01 0529+85	
		SHEEP FARM RD	
		(SR3037 SEG 0010/0000)	
		MFC BEGIN = E	
5	0280/0000	LENGTH(AH 3436 BK 3451)	
---		018 " DIA	CIRC CONCR
---	0270/2695	LEN=0040	INSTALLED UNKN
---		ROLLER COASTER RD	
==	0270/2339	(SR3022 SEG 0050/0000)	
---		018 " DIA	CIRC CONCR
---	0270/2303	LEN=0035	INSTALLED UNKN
---		SHIELDS RD	
---	0270/2003	(T328)	
---		024 " DIA	CIR PLASTIC
---	0270/1920	LEN=0030	INSTALLED UNKN

2 0 33010 0 01 0495+00 055093 FT
 MOHNEY RD
 (T337) 0270/0000

055093 FT
 5 0270/0000 LENGTH(AH 3451 BK 3592)

---	0260/1738	024 " DIA	CIR PLASTIC
---		LEN=0060	INSTALLED UNKN
---	0260/1593	CLOVER	
---		BEAVER T	
---	0260/1592	018 " DIA	CIR PLASTIC
---		LEN=0040	INSTALLED 2004

051501 FT

051501 FT 2 0 33010 0 01 0458+45

Stationing	Length	Description
048685 FT	0260/0000	LENGTH(AH 3592 BK 2816)
	0250/1383	018 " DIA CIRC METAL LEN=0045 INSTALLED UNKN
	0250/1176	018 " DIA CIRC METAL LEN=0045 INSTALLED UNKN
	0250/0922	018 " DIA CIRC METAL LEN=0040 INSTALLED UNKN
	0250/0063	BMS EN 33/3003/0250/0000 2 0 33010 0 01 0430+34 P3 BEAVER RUN
	0250/0000	BMSBG 33/3003/0250/0000 LENGTH(AH 2816 BK 2479)
	0240/1969	018 " DIA CIR PLASTIC LEN=0048 INSTALLED 2007
	0240/1564	018 " DIA CIRC METAL LEN=0040 INSTALLED UNKN
046206 FT	0240/0640	018 " DIA CIR PLASTIC LEN=0035 INSTALLED UNKN
	046206 FT	2 0 33010 0 01 0405+33 HEATHVILLE-OHL RD (SR3007 SEG 0050/2533) NC MT PLEASANT RD BROSIOUS RD (T309)
	0240/0000	LENGTH(AH 2479 BK 1350)
	0230/0823	024 " DIA CIR PLASTIC LEN=0035 INSTALLED UNKN
044856 FT	044856 FT	NC HEATHVILLE-OHL RD MFC BEGIN = D
2 0 33003 1 00 0000+00 BARR YOUNG RD (PRDR) HEATHVILLE-OHL RD (SR3007 SEG 0060/0000)	0230/0000	LENGTH(AH 1350 BK 1618)
	0220/1014	018 " DIA CIRC METAL LEN=0035 INSTALLED UNKN
	0220/0601	018 " DIA CIRC METAL LEN=0040 INSTALLED UNKN
043238 FT	0220/0053	018 " DIA CIRC METAL LEN=0045 INSTALLED UNKN
	043238 FT	2 0 33003 0 04 0525+55

EXTRACT DATE: 12/18/2023
PRINT DATE: 12/21/2023

ROADWAY MANAGEMENT SYSTEM
SLD COUNTY/SR - ANNUAL PRINT

PAGE NUMBER: 359
COUNTY: JEFFERSON

DIR: B TOTAL LEN: 16.045 MI.
LEFT MUN: BEAVER T

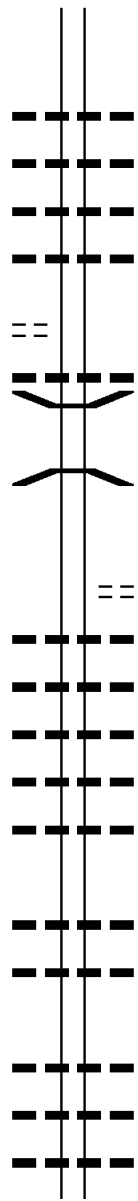
DIST: 10-5 SR: 3003
RIGHT MUN: BEAVER T

2 0 33003 0 04 0498+00 040379 FT
GALBRAITH RD
(T333) 0210/0000

039372 FT

037472 FT

035362 FT



0220/0000 LENGTH(AH 1618 BK 2859)
0210/1843 018 " DIA CIRC METAL
LEN=0040 INSTALLED UNKN
0210/1403 018 " DIA CIRC METAL
LEN=0040 INSTALLED UNKN
0210/1044 018 " DIA CIRC METAL
LEN=0035 INSTALLED UNKN
0210/0484 018 " DIA CIRC METAL
LEN=0040 INSTALLED UNKN
040379 FT
0210/0000 LENGTH(AH 2859 BK 1007)
018 " DIA CIR PLASTIC
LEN=0040 INSTALLED 2018
0200/0981 BMSSEN 33/3003/0200/0788
0200/0801 2 0 33003 0 00 0493+91
TARKLIN RUN
0200/0788 BMSBG 33/3003/0200/0788
039372 FT 2 0 33003 0 04 0486+02
BODDORF RD
(T336)
0200/0000 LENGTH(AH 1007 BK 1900)
0194/1857 024 " DIA CIRC METAL
LEN=0040 INSTALLED UNKN
0194/1400 018 " DIA CIRC CONCR
LEN=0032 INSTALLED 1999
0194/1023 018 " DIA CIRC CONCR
LEN=0040 INSTALLED 1999
0194/0767 018 " DIA CIRC METAL
LEN=0040 INSTALLED UNKN
0194/0390 018 " DIA CIRC METAL
LEN=0042 INSTALLED UNKN
037472 FT 0 0 00000 0 00 0000+00
018 " DIA CIRC METAL
LEN=0040 INSTALLED UNKN
0194/0000 LENGTH(AH 1900 BK 2110)
018 " DIA CIRC CONCR
0190/1770 LEN=0040 INSTALLED UNKN
0190/0631 024 " DIA CIR PLASTIC
LEN=0040 INSTALLED 1999
0190/0385 018 " DIA CIRC METAL
LEN=0035 INSTALLED UNKN
0190/0291 018 " DIA CIRC CONCR
LEN=0040 INSTALLED 1999
035362 FT 2 0 33003 0 04 0446+13

DIR: B TOTAL LEN: 16.045 MI. DIST: 10-5 SR: 3003
 LEFT MUN: BEAVER T RIGHT MUN: BEAVER T

Location	Stationing	Length	Material	Status
FRYER RD (T312)	0180/1540	0190/0000	018" DIA CIRC METAL	UNKN
		0180/1984	016" DIA CIRC METAL	UNKN
		0180/1763	018" DIA CIRC METAL	UNKN
ZION RD (T318)	0180/1007	0180/1485	018" DIA CIRC METAL	UNKN
		0180/1119	018" DIA CIRC METAL	UNKN
		0180/0481	018" DIA CIRC CONCR	UNKN
033274 FT	033274 FT	0180/0116	018" DIA CIRC CONCR	UNKN
		0180/0000	016" DIA CIRC CONCR	UNKN
029753 FT		0170/3329	016" DIA CIRC CONCR	UNKN
		0170/3077	018" DIA CIRC CONCR	UNKN
		0170/2849	018" DIA CIRC CONCR	UNKN
		0170/2433	018" DIA CIRC CONCR	UNKN
		0170/2160	030" DIA CIRC METAL	1996
		0170/1881	018" DIA CIRC CONCR	UNKN
		0170/1496	018" DIA CIRC CONCR	UNKN
		0170/1334	015" DIA CIRC CONCR	UNKN
		0170/0848	018" DIA CIR PLASTIC	2018
		0170/0648	016" DIA CIRC CONCR	UNKN
		0170/0573	048" DIA CIRC METAL	UNKN
		0170/0568	048" DIA CIR PLASTIC	UNKN
		0170/0338	018" DIA CIRC CONCR	UNKN
		0170/0175	018" DIA CIRC CONCR	UNKN
		029753 FT	2 0 33003 0 04 0389+51	

EXTRACT DATE: 12/18/2023
PRINT DATE: 12/21/2023

ROADWAY MANAGEMENT SYSTEM
SLD COUNTY/SR - ANNUAL PRINT

PAGE NUMBER: 357
COUNTY: JEFFERSON

DIR: B TOTAL LEN: 16.045 MI.
LEFT MUN: BEAVER T

DIST: 10-5 SR: 3003
RIGHT MUN: BEAVER T

5	0170/0000	LENGTH (AH 3521 BK 2857)		
	018 "DIA	CIRC CONCR		
---	0160/2800	LEN=0035 INSTALLED UNKN		
	018 "DIA	CIRC CONCR		
---	0160/2551	LEN=0035 INSTALLED UNKN		
	018 "DIA	CIRC METAL		
---	0160/2153	LEN=0040 INSTALLED UNKN		
	018 "DIA	CIRC CONCR		
---	0160/1990	LEN=0040 INSTALLED 1999		
	024 "DIA	CIR PLASTIC		
---	0160/1700	LEN=0040 INSTALLED 1997		
	018 "DIA	CIRC CONCR		
---	0160/1205	LEN=0035 INSTALLED UNKN		
	018 "DIA	CIRC CONCR		
---	0160/1102	LEN=0035 INSTALLED UNKN		
	018 "DIA	CIRC CONCR		
---	0160/0891	LEN=0040 INSTALLED 1999		
	018 "DIA	CIRC CONCR		
---	0160/0817	LEN=0035 INSTALLED UNKN		
	018 "DIA	CIRC CONCR		
---	0160/0523	LEN=0040 INSTALLED UNKN		
	024 "DIA	CIRC METAL		
---	0160/0211	LEN=0040 INSTALLED UNKN		
	2 0 33003 0 04 0360+94			
	026896 FT			
	AMES RD			
	(T385)			
==	5	0160/0000	LENGTH (AH 2857 BK 1430)	
	018 "DIA	CIRC CONCR		
---	0150/1364	LEN=0048 INSTALLED 1999		
	018 "DIA	CIRC CONCR		
---	0150/1010	LEN=0040 INSTALLED UNKN		
	036 "DIA	CIRC METAL		
---	0150/0891	LEN=0040 INSTALLED UNKN		
	018 "DIA	CIRC CONCR		
---	0150/0541	LEN=0035 INSTALLED UNKN		
	018 "DIA	CIRC CONCR		
---	0150/0242	LEN=0072 INSTALLED 1999		
	018 "DIA	CIRC CONCR		
---	0150/0099	LEN=0050 INSTALLED 2002		
	025466 FT			
	==	5	0150/0000	LENGTH (AH 1430 BK 2404)
	018 "DIA	CIR PLASTIC		
---	0140/2339	LEN=0045 INSTALLED UNKN		
	018 "DIA	CIRC METAL		
---	0140/2188	LEN=0035 INSTALLED UNKN		
	018 "DIA	CIRC METAL		
---	0140/1903	LEN=0010 INSTALLED 2001		
	018 "DIA	CIRC CONCR		
---	0140/1793	LEN=0035 INSTALLED UNKN		

026896 FT

2 0 33003 0 04 0346+69 025466 FT
ZION RD
(T318)

0150/0000

EXTRACT DATE: 12/18/2023
PRINT DATE: 12/21/2023

ROADWAY MANAGEMENT SYSTEM
SLD COUNTY/SR - ANNUAL PRINT

PAGE NUMBER: 356
COUNTY: JEFFERSON

DIR: B TOTAL LEN: 16.045 MI.
LEFT MUN: BEAVER T

DIST: 10-5 SR: 3003
RIGHT MUN: BEAVER T

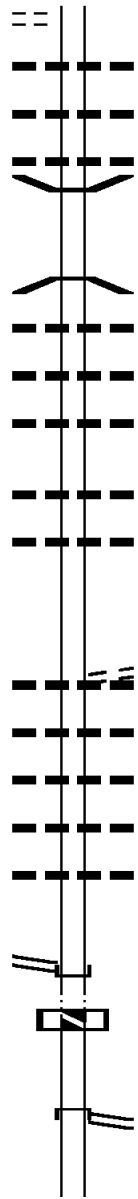
		0140/1382	024 " DIA CIRC METAL LEN=0038 INSTALLED UNKN
		0140/0985	018 " DIA CIRC CONCR LEN=0035 INSTALLED UNKN
		0140/0115	BMSSEN 33/3003/0140/0000 BEAVER RINGGOLD T
023062 FT		0140/0050	2 0 33003 0 00 0320+02
		023062 FT	NC LANGVILLE RD INTER-BK WEAVER RD (TB60)
			LITTLE SANDY CREEK BMSBG 33/3003/0140/0000 MFC BEGIN = E
023062 FT	5	0140/0000	LENGTH(AH 2404 BK 2106)
		023062 FT	
023062 FT		7130/0000	LENGTH(AH 2106 BK 2039)
		023062 FT	
023062 FT		7120/0000	LENGTH(AH 2039 BK 3660)
		023062 FT	
023062 FT		7110/0000	LENGTH(AH 3660 BK 0854)
		023062 FT	
023062 FT		7102/0000	LENGTH(AH 0854 BK 1499)
		INTER-AHD	WEAVER RD (TB60)
		0100/1499	PANSY RINGGOLD RD (SR3005 SEG 0010/0000)
		0100/1414	018 " DIA CIRC CONCR LEN=0048 INSTALLED 1999
		0100/0780	018 " DIA CIRC CONCR LEN=0035 INSTALLED UNKN
		0100/0378	018 " DIA CIR PLASTIC LEN=0040 INSTALLED 2018
		0100/0030	018 " DIA CIRC CONCR LEN=0035 INSTALLED UNKN
021563 FT		021563 FT	2 0 33003 0 01 0215+46 SKYLINE RD (T317)
	5	0100/0000	LENGTH(AH 1499 BK 2796)
		0090/2648	018 " DIA CIR PLASTIC LEN=0030 INSTALLED 2018
		0090/2451	018 " DIA CIRC CONCR LEN=0040 INSTALLED 1999
		0090/2089	018 " DIA CIRC METAL LEN=0035 INSTALLED UNKN
		0090/1815	060 " DIA CIRC METAL LEN=0035 INSTALLED UNKN

BODDORF RD

DIR: B TOTAL LEN: 16.045 MI. DIST: 10-5 SR: 3003
 LEFT MUN: RINGGOLD T RIGHT MUN: RINGGOLD T

(T316)

0090/1780



018767 FT

016301 FT

2 0 33003 0 00 0147+98 014769 FT
 SR 0536 SH
 (SR0536 SEG 0070/2677) 0070/0000
 014769 FT

0090/1458 018 "DIA CIRC METAL
 LEN=0035 INSTALLED UNKN
 0090/1016 018 "DIA CIRC CONCR
 LEN=0040 INSTALLED UNKN
 0090/0566 018 "DIA CIRC CONCR
 LEN=0045 INSTALLED UNKN
 0090/0023 BMSSEN 33/3003/0090/0000
 018767 FT 2 0 33003 0 00 0187+68
 CHERRY RUN
 BMSBG 33/3003/0090/0000
 LENGTH(AH 2796 BK 2466)
 0090/0000 018 "DIA CIRC CONCR
 0080/2040 LEN=0040 INSTALLED UNKN
 0080/1760 018 "DIA CIRC CONCR
 LEN=0035 INSTALLED UNKN
 0080/1469 018 "DIA CIRC CONCR
 LEN=0035 INSTALLED UNKN
 0080/0721 018 "DIA CIR PLASTIC
 LEN=0035 INSTALLED UNKN
 0080/0365 018 "DIA CIR PLASTIC
 LEN=0035 INSTALLED 201B
 016301 FT 2 0 33003 0 01 0163+43
 SHAFFER RD
 (T315)
 0080/0000 024 "DIA CIRC CONCR
 LEN=0015 INSTALLED 1999
 LENGTH(AH 2466 BK 1532)
 0070/1496 024 "DIA CIRC CONCR
 LEN=0040 INSTALLED UNKN
 0070/1157 018 "DIA CIRC CONCR
 LEN=0040 INSTALLED UNKN
 0070/0835 016 "DIA CAST IRON
 LEN=0038 INSTALLED UNKN
 0070/0373 016 "DIA CAST IRON
 LEN=0035 INSTALLED UNKN
 014769 FT NSY RINGGOLD RD
 INTER-BK SR 0536 SH
 (SR0536 SEG 0070/2677)
 0070/0000 LTH AH 001532 BK 000100
 014769 FT SR 0536 SH
 7064/0000 (SR0536 SEG 0080/0000)
 INTER-AHD SR 0536 SH
 0060/1777 (SR0536 SEG 0080/0000)

FIRE HALL RD

EXTRACT DATE: 12/18/2023
PRINT DATE: 12/21/2023

ROADWAY MANAGEMENT SYSTEM
SLD COUNTY/SR - ANNUAL PRINT

PAGE NUMBER: 354
COUNTY: JEFFERSON

DIR: B TOTAL LEN: 16.045 MI.
LEFT MUN: RINGGOLD T

DIST: 10-5 SR: 3003
RIGHT MUN: RINGGOLD T

SAINT JAMES RD
(T311)

Distance (FT)	Stationing	Material	Length (FT)	Notes
	0060/0839	(T880)		
	0060/0372	018" DIA CIRC METAL	LEN=0045	INSTALLED UNKN
	0060/0140	042" DIA CIR PLASTIC	LEN=0060	INSTALLED UNKN
012992	012992 FT	2 0 33003 0 00 0133+35		YOUNG RD
	0060/0000	(T314)	LENGTH(AH 1777 BK 1671)	
	0050/1380	018" DIA CIRC METAL	LEN=0040	INSTALLED UNKN
	0050/0530	048" DIA CIRC METAL	LEN=0250	INSTALLED UNKN
011321	011321 FT	2 0 33003 0 00 0112+83		
	0050/0000	LENGTH(AH 1671 BK 2065)		
	0040/0868	018" DIA CIR PLASTIC	LEN=0070	INSTALLED UNKN
	0040/0800	048" DIA CIR PLASTIC	LEN=0080	INSTALLED 2018
	0040/0622	018" DIA CIRC METAL	LEN=0035	INSTALLED UNKN
009256	009256 FT	2 0 33003 0 00 0092+55		
	0040/0000	042" DIA CIRC CONCR	LEN=0040	INSTALLED UNKN
	0030/3142	LENGTH(AH 2065 BK 3417)		
	0030/2746	018" DIA CIR PLASTIC	LEN=0045	INSTALLED UNKN
	0030/2208	024" DIA CIRC CONCR	LEN=0048	INSTALLED 2007
	0030/2077	024" DIA CIRC METAL	LEN=0035	INSTALLED UNKN
	0030/1931	018" DIA CIRC METAL	LEN=0035	INSTALLED UNKN
	0030/1800	018" DIA CIR PLASTIC	LEN=0035	INSTALLED 2018
	0030/1391	018" DIA CIR PLASTIC	LEN=0050	INSTALLED 2022
	0030/1073	018" DIA CIR PLASTIC	LEN=0040	INSTALLED 2022
	0030/0680	018" DIA CIRC METAL	LEN=0038	INSTALLED UNKN
		015" DIA CIRC CONCR	LEN=0035	INSTALLED UNKN
		018" DIA CIRC CONCR		

Stationing	Description	Length	Material	Installation
005839 FT	0030/0557	LEN=0035	024" DIA CIR PLASTIC	INSTALLED UNKN
	0030/0181	LEN=0040	018" DIA CIR PLASTIC	INSTALLED 2022
	005839 FT	2 0 33003 0 00	0059+03	
	0030/0000	LENGTH(AH 3417 BK 3481)		
	0020/2757	LEN=0035	018" DIA CIR PLASTIC	INSTALLED UNKN
	0020/2547	LEN=0040	018" DIA CIR PLASTIC	INSTALLED 2022
	0020/2034	LEN=0035	018" DIA CIRC METAL	INSTALLED UNKN
	0020/1882	LEN=0040	018" DIA CIRC METAL	INSTALLED UNKN
	0020/1479	LEN=0040	018" DIA CIRC METAL	INSTALLED UNKN
	0020/1311	LEN=0035	018" DIA CIRC CONC	INSTALLED UNKN
	0020/1150	LEN=0035	018" DIA CIR PLASTIC	INSTALLED UNKN
	0020/0530	LEN=0040	018" DIA CIR PLASTIC	INSTALLED 2022
	0020/0333	LEN=0040	018" DIA CIR PLASTIC	INSTALLED 2018
	0020/0007	LEN=0060	018" DIA CIR PLASTIC	INSTALLED 2018
2 0 33003 0 00 0023+55 002358 FT REED RD (T312)	0020/0000	NC RINGGOLD TIMBLIN RD LENGTH(AH 3481 BK 2358)		
	0010/2144	LEN=0040	018" DIA CIR PLASTIC	INSTALLED 2022
	0010/1896	RINGGOLD TIMBLIN B		
RINGGOLD TIMBLIN B	0010/1705			
	0010/1593	LEN=0040	018" DIA CIR PLASTIC	INSTALLED 2022
000000 FT	000000 FT	2 0 33003 0 00 0000+00		
		NC STATE MARKET (SR3004 SEG 0040/0240)		
	INTER-BK	STATE ST (BORO) MFC BEGIN = D		
	0010/0000	LENGTH(AH 2358 BK 0000)		

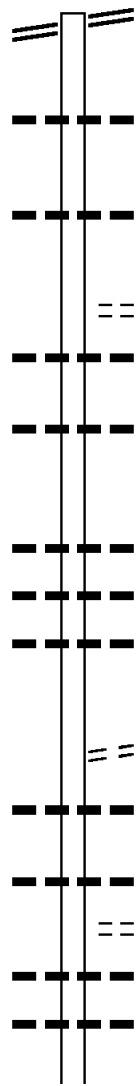
DIR: B TOTAL LEN: 7.635 MI. DIST: 10-5 SR: 3002
 LEFT MUN: PERRY T RIGHT MUN: PERRY T

SR 0536 SH 040311 FT
 (SR0536 SEG 0180/0000) 0150/2035

040311 FT SR 0536 SH
 0150/2035 (SR0536 SEG 0180/0000)

038276 FT

034846 FT



0150/1085 018 "DIA CIRC METAL
 LEN=0042 INSTALLED UNKN

0150/0034 018 "DIA CIRC METAL
 038276 FT 2 0 33002 0 00 0383+57
 SAINT JACOBS CHURCH RD
 (T368)

0150/0000 LENGTH(AH 2035 BK 3430)
 0140/3335 024 "DIA CIRC METAL
 LEN=0037 INSTALLED UNKN

0140/2544 018 "DIA CIRC METAL
 LEN=0040 INSTALLED UNKN

0140/1143 018 "DIA CIRC METAL
 LEN=0036 INSTALLED UNKN

0140/1036 018 "DIA CIRC CONCR
 LEN=0036 INSTALLED UNKN

0140/0760 015 "DIA CIRC METAL
 LEN=0040 INSTALLED UNKN

034846 FT 2 0 33002 0 00 0349+10
 RUGHS BACK RD
 (T366)

0140/0000 LENGTH(AH 3430 BK 3302)
 0130/3276 024 "DIA CIR PLASTIC
 LEN=0040 INSTALLED 2021

0130/2582 018 "DIA CIRC CONCR
 LEN=0033 INSTALLED UNKN
 EWING RD
 (T358)

0130/2250 018 "DIA CIRC CONCR
 LEN=0030 INSTALLED UNKN

0130/2207 018 "DIA CIRC CONCR
 LEN=0030 INSTALLED UNKN

0130/1622 018 "DIA CIRC CONCR
 LEN=0042 INSTALLED UNKN

DIR: B TOTAL LEN: 7.635 MI. DIST: 10-5 SR: 3002
 LEFT MUN: PERRY T RIGHT MUN: PERRY T

2 0 33002 0 00 0316+00 031544 FT
 EWING RD
 (T358) 0130/0000

0130/0479	018 " DIA	CIR PLASTIC
	LEN=0060	INSTALLED 2021
0130/0036	024 " DIA	CIRC METAL
031544 FT	LEN=0030	INSTALLED UNKN
5 0130/0000	LENGTH(AH 3302 BK 3005)	
0120/1784	018 " DIA	CIR PLASTIC
	LEN=0060	INSTALLED 2022
0120/1562	018 " DIA	CIRC METAL
	LEN=0060	INSTALLED UNKN
0120/1086	PERRY PORTER T	
	036 " DIA	CIRC METAL
0120/1085	LEN=0060	INSTALLED UNKN
0120/0819	018 " DIA	CIRC CONCR
	LEN=0040	INSTALLED 2006
0120/0623	018 " DIA	CIRC CONCR
	LEN=0056	INSTALLED 2006
0120/0439	024 " DIA	CIRC METAL
	LEN=0036	INSTALLED UNKN
0120/0206	018 " DIA	CIRC METAL
	LEN=0042	INSTALLED UNKN
028539 FT	2 0 33002 0 00	0286+40
5 0120/0000	LENGTH(AH 3005 BK 2055)	
0110/1273	018 " DIA	CIR PLASTIC
	LEN=0050	INSTALLED 2021
0110/1060	018 " DIA	CIRC CONCR
	LEN=0034	INSTALLED UNKN
0110/0951	024 " DIA	CIR PLASTIC
	LEN=0040	INSTALLED 2021
0110/0424	018 " DIA	CIRC CONCR
	LEN=0033	INSTALLED UNKN
0110/0142	018 " DIA	CIR PLASTIC
	LEN=0040	INSTALLED 2021
026484 FT	2 0 33002 0 00	0271+48
5 0110/0000	LENGTH(AH 2055 BK 2055)	
0104/1825	024 " DIA	CIRC METAL
	LEN=0036	INSTALLED UNKN
0104/1393	018 " DIA	CIRC CONCR
	LEN=0042	INSTALLED UNKN
0104/0671	018 " DIA	CIR PLASTIC
	LEN=0050	INSTALLED 2021
0104/0650	DINGER RD (T308)	

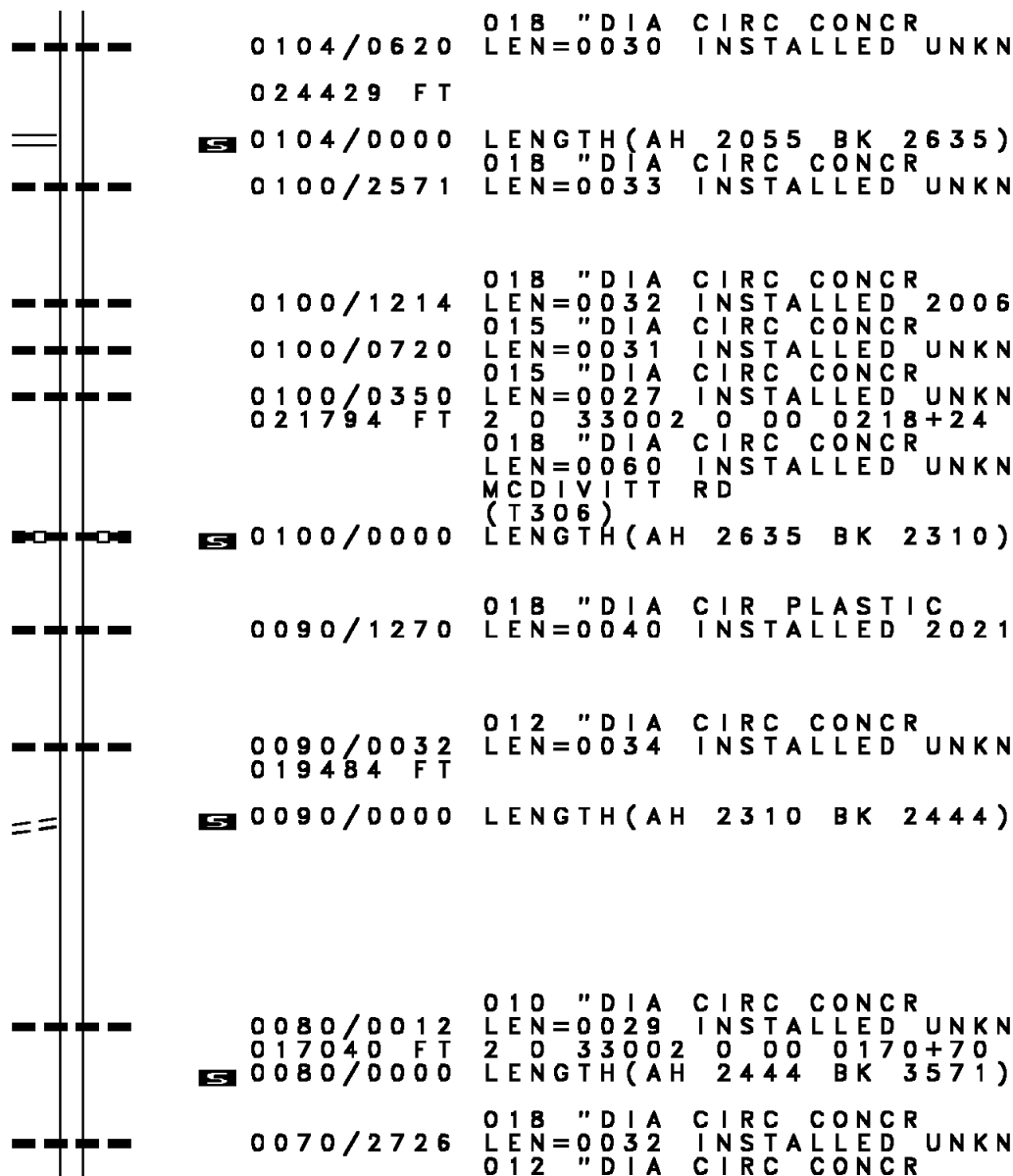
DIR: B TOTAL LEN: 7.635 MI. DIST: 10-5 SR: 3002
 LEFT MUN: PORTER T RIGHT MUN: PORTER T

2 0 33002 0 00 0251+11 024429 FT
 TIMBLIN-DORA RD
 (SR3004 SEG 0130/2757) 0104/0000

ZION RD
 (T406) 0100/0000

2 0 33002 0 00 0195+29 019484 FT
 KELSEY RD
 (T407) 0090/0000

017040 FT



DIR: B TOTAL LEN: 7.635 MI. DIST: 10-5 SR: 3002
 LEFT MUN: PORTER T RIGHT MUN: PORTER T

NYE BRANCH RD
 (T303)

0070/0158
 013469 FT

011007 FT

008927 FT

SR 3001 SH
 (SR3001 SEG 0010/0000) 0050/0000

---	0070/2455	LEN=0028	INSTALLED UNKN
---		012 "DIA	CIRC CONCR
---	0070/2221	LEN=0320	INSTALLED UNKN
---		018 "DIA	CIRC CONCR
---	0070/1050	LEN=0040	INSTALLED 2003
---		030 "DIA	CIRC CONCR
---	0070/0350	LEN=0030	INSTALLED UNKN
==	013469 FT	2 0 33002	0 00 0135+07
		VILLAGE: PORTER	
		SR 3006 SH	
		(SR3006 SEG 0010/0000)	
5	0070/0000	LENGTH(AH 3571 BK 2462)	
---	0060/2339	LEN=0030	INSTALLED UNKN
---		018 "DIA	CIR PLASTIC
---	0060/1852	LEN=0030	INSTALLED 2018
---		015 "DIA	CIRC CONCR
---	0060/0620	LEN=0033	INSTALLED UNKN
---		015 "DIA	CIRC CONCR
---	0060/0194	LEN=0033	INSTALLED UNKN
	011007 FT	2 0 33002	0 00 0110+28
5	0060/0000	LENGTH(AH 2462 BK 2080)	
---		018 "DIA	CIRC CONCR
---	0050/1136	LEN=0030	INSTALLED UNKN
---		018 "DIA	CIRC CONCR
---	0050/0274	LEN=0034	INSTALLED UNKN
	008927 FT	2 0 33002	0 00 0089+48
		FAIRVIEW RD	
		(T604)	
5	0050/0000	LENGTH(AH 2080 BK 1920)	
---		018 "DIA	CIRC CONCR
---	0040/1892	LEN=0032	INSTALLED UNKN
---		018 "DIA	CIRC CONCR
---	0040/1160	LEN=0034	INSTALLED UNKN
---		018 "DIA	CIRC CONCR
---	0040/0684	LEN=0034	INSTALLED UNKN
---		018 "DIA	CIR PLASTIC
---	0040/0381	LEN=0029	INSTALLED UNKN

DIR: B TOTAL LEN: 7.635 MI. DIST: 10-5 SR: 3002
 LEFT MUN: PORTER T RIGHT MUN: PORTER T

007007 FT

007007 FT 2 0 33002 0 00 0070+28
 S 0040/0000 LENGTH(AH 1920 BK 2063)
 018 "DIA CIRC PLASTIC
 0030/1947 LEN=0048 INSTALLED UNKN

018 "DIA CIRC CONCR
 LEN=0034 INSTALLED UNKN
 018 "DIA CIRC METAL
 0030/0997 LEN=0030 INSTALLED UNKN
 018 "DIA CIRC CONCR
 0030/0426 LEN=0048 INSTALLED UNKN

004944 FT

0030/0053
 004944 FT 2 0 33002 0 00 0046+16
 BRUMBAUGH RD
 (T707)
 S 0030/0000 LENGTH(AH 2063 BK 2399)
 018 "DIA CIRC CONCR
 0020/1622 LEN=0028 INSTALLED UNKN

018 "DIA CIRC CONCR
 LEN=0030 INSTALLED UNKN
 018 "DIA CIRC CONCR
 0020/0697 LEN=0036 INSTALLED UNKN
 018 "DIA CIRC CONCR
 0020/0595 LEN=0042 INSTALLED UNKN

002545 FT

0020/0240
 002545 FT 2 0 33002 0 00 0022+17
 S 0020/0000 LENGTH(AH 2399 BK 2545)
 018 "DIA CIRC CONCR
 0010/2259 LEN=0030 INSTALLED UNKN
 018 "DIA CIRC CONCR
 0010/1883 LEN=0042 INSTALLED UNKN
 018 "DIA CIRC CONCR
 0010/1745 LEN=0034 INSTALLED UNKN
 018 "DIA CIRC CONCR
 0010/1476 LEN=0034 INSTALLED UNKN
 018 "DIA CIRC CONCR
 0010/1100 LEN=0034 INSTALLED UNKN
 018 "DIA CIRC CONCR
 0010/0521 LEN=0034 INSTALLED UNKN

MCGREGOR RD
 (T400)

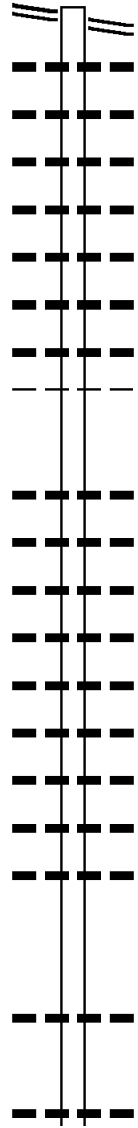
0010/0383
 000000 FT

000000 FT 2 0 33002 0 00 0000+00
 NC PORTER RD
 INTER-BK SR 1014 SH
 (SR1014 SEG 0010/1125)
 MFC BEGIN = D
 BK-ARMSTRONG (03)
 S 0010/0000 LENGTH(AH 2545 BK 0000)

SR 3014 SH 034259 FT
 (SR3014 SEG 0030/2817) 0120/2134

032125 FT

028608 FT



Stationing	Length	Material	Notes																																								
0120/2134	0120/2100	0120/1788	0120/1503	0120/1318	0120/0986	0120/0744	0120/0612	0120/0522	032125 FT	0120/0000	0110/2981	0110/2582	0110/2312	0110/2250	0110/2117	0110/1712	0110/1590	0110/1484	0110/1096	028608 FT	0110/0000	0100/2706	0100/1770																				
(SR3014 SH	034259 FT	0120/2134	SR 3014 SH	SEG 0030/2817)	018" DIA	LEN=0030	018" DIA	LEN=0035	018" DIA	LEN=0035	018" DIA	LEN=0040	018" DIA	LEN=0040	024" DIA	LEN=0035	OLIVER	RINGGOLD T	2 0 33001 0 01 0451+22	LENGTH(AH 2134 BK 3517)	018" DIA	LEN=0036	018" DIA	LEN=0040	015" DIA	LEN=0045	036" DIA	LEN=0036	018" DIA	LEN=0036	018" DIA	LEN=0039	018" DIA	LEN=0032	030" DIA	LEN=0040	015" DIA	LEN=0039	2 0 33001 0 01 0415+49	LENGTH(AH 3517 BK 3189)	084"H 70"W OTHER STRUC	015" DIA	LEN=0041
					CIRC METAL	INSTALLED UNKN	CIRC PLASTIC	INSTALLED UNKN	CIRC PLASTIC	INSTALLED UNKN	CIRC PLASTIC	INSTALLED UNKN	CIRC PLASTIC	INSTALLED UNKN	CIRC PLASTIC	INSTALLED UNKN						CIRC METAL	INSTALLED UNKN	CIRC CONC	INSTALLED UNKN	CIRC PLASTIC	INSTALLED UNKN	CIRC METAL	INSTALLED UNKN	CIRC PLASTIC	INSTALLED UNKN	CIRC PLASTIC	INSTALLED UNKN	CIRC CONC	INSTALLED UNKN	OTHER STRUC	INSTALLED UNKN	CIRC METAL	INSTALLED UNKN				

DIR: B TOTAL LEN: 6.488 MI. DIST: 10-5 SR: 3001
 LEFT MUN: RINGGOLD T RIGHT MUN: RINGGOLD T

ALCORN RD
(T306)

0100/0471

2 0 33001 0 01 0383+48 025419 FT
 SR 0536 SH
 (SR0536 SEG 0110/0000) 0100/0000

CAYLOR RD
(T313)

0090/2318

022464 FT

019970 FT

0100/1398	LC FOR LINGENFELTER RD (CONN)
0100/1270	024 " DIA CIRC METAL LEN=0058 INSTALLED UNKN
0100/1085	LINGENFELTER RD (T644)
0100/1023	018 " DIA CIRC METAL LEN=0050 INSTALLED 2021
0100/0454	018 " DIA CIR PLASTIC LEN=0060 INSTALLED 2021
025419 FT	NC PH HEASANT HOLLOW RD SR 0536 SH (SR0536 SEG 0110/0000)
0100/0000	MFC BEGIN = E LENGTH(AH 3189 BK 2955)
0090/2836	018 " DIA CIRC CONCR LEN=0032 INSTALLED UNKN
0090/2742	015 " DIA CIRC CONCR LEN=0032 INSTALLED UNKN
0090/2104	020 " DIA CIRC CONCR LEN=0055 INSTALLED UNKN
0090/1897	018 " DIA CIR PLASTIC LEN=0040 INSTALLED 2021
0090/1531	018 " DIA CIRC CONCR LEN=0033 INSTALLED UNKN
0090/1133	018 " DIA CIRC CONCR LEN=0052 INSTALLED UNKN
0090/0686	024 " DIA CIRC CONCR LEN=0041 INSTALLED UNKN
0090/0435	024 " DIA CIRC CONCR LEN=0060 INSTALLED UNKN
022464 FT	2 0 33001 0 01 0355+20
0090/0000	LENGTH(AH 2955 BK 2494)
0080/1966	013 " DIA CIR PLASTIC LEN=0041 INSTALLED UNKN
0080/0341	014 " DIA CIRC CONCR LEN=0039 INSTALLED UNKN
019970 FT	2 0 33001 0 01 0329+88
0080/0000	LENGTH(AH 2494 BK 2488)
0070/1720	018 " DIA CIRC CONCR LEN=0032 INSTALLED UNKN

EXTRACT DATE: 12/18/2023
PRINT DATE: 12/21/2023

ROADWAY MANAGEMENT SYSTEM
SLD COUNTY/SR - ANNUAL PRINT

PAGE NUMBER: 345
COUNTY: JEFFERSON

DIR: B TOTAL LEN: 6.488 MI.
LEFT MUN: RINGGOLD T

DIST: 10-5 SR: 3001
RIGHT MUN: RINGGOLD T

017482 FT

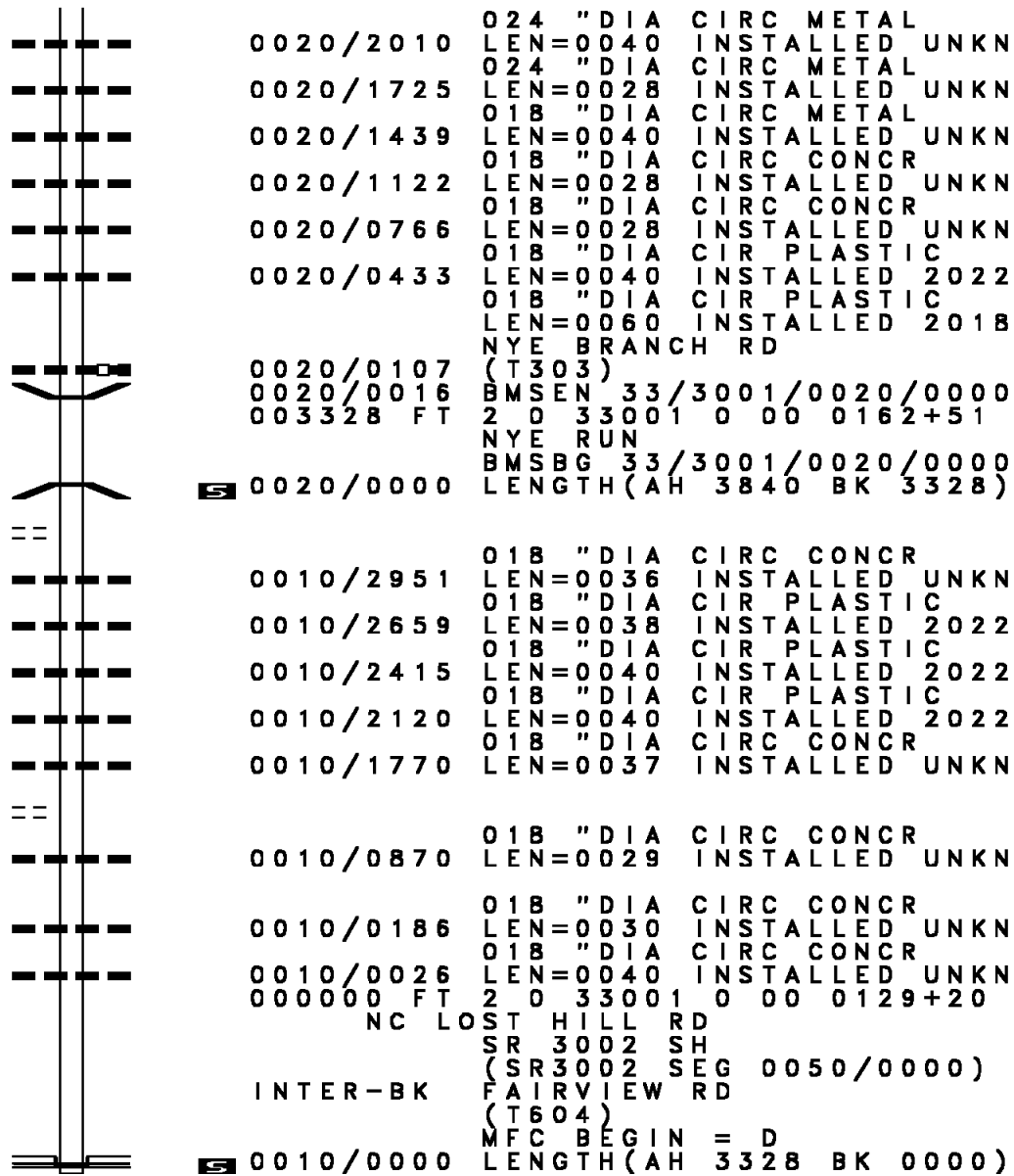
0070/1517	018 " DIA	CIRC CONCR
0070/1078	LEN=0050	INSTALLED UNKN
0070/0784	018 " DIA	CIRC CONCR
0070/0515	LEN=0060	INSTALLED UNKN
017482 FT	018 " DIA	CIRC CONCR
0070/0000	LEN=0050	INSTALLED UNKN
0060/2375	018 " DIA	CIRC CONCR
0060/2130	LEN=0030	INSTALLED UNKN
0060/2054	027 " DIA	CIRC CONCR
0060/1652	LEN=0065	INSTALLED UNKN
POT	018 " DIA	CIR PLASTIC
0060/1494	LEN=0040	INSTALLED 2022
0060/1322	(APRA) DOVERSPIKE COAL	DOVERSPIKE COAL CO
0060/1041	(PRDR)	018 " DIA
0060/0889	LEN=0040	INSTALLED UNKN
0060/0481	024 " DIA	CIR PLASTIC
0060/0453	LEN=0050	INSTALLED 2022
014784 FT	018 " DIA	CIRC CONCR
0060/0000	LEN=0037	INSTALLED UNKN
0050/2553	024 " DIA	CIRC CONCR
0050/2531	LEN=0035	INSTALLED UNKN
0050/2516	PITTSBURG & SHAWMUT RAI	OVERPASS IS RR X-ING
0050/1264	2 0 33001 0 01 0277+99	VILLAGE: DORA/W.MOSTERY
0050/0840	TIMBLIN DORA RD	(SR3004 SEG 0090/0000)
	LEN=0027	INSTALLED UNKN
	015 " DIA	CIR PLASTIC
	LEN=0031	INSTALLED UNKN
	024 " DIA	CIRC CONCR
	LEN=0027	INSTALLED UNKN

014784 FT

DIR: B TOTAL LEN: 6.488 MI. DIST: 10-5 SR: 3001
 LEFT MUN: PORTER T RIGHT MUN: PORTER T

Stationing	Length	Material	Notes
0050/0430	0036	CIR PLASTIC	
0050/0160	0033	CIR PLASTIC	
011631 FT			2 0 33001 0 00 0246+13
0050/0000	3153	BK 3225	VILLAGE: DORA
0040/2941	0028	CIRC METAL	
0040/2729	0040	CIR PLASTIC	
0040/2333	0035	CIRC METAL	
0040/2062	0040	CIR PLASTIC	
0040/1733	0038	CIRC METAL	
0040/1368	0040	CIR PLASTIC	
0040/1109	0040	CIR PLASTIC	
0040/0684	0026	CIR PLASTIC	
0040/0550	0030	CIR PLASTIC	
0040/0485	0026	CIR PLASTIC	
0040/0283	0032	CIR PLASTIC	
008406 FT			2 0 33001 0 00 0213+80
0040/0000	3225	BK 1238	WINDY WHIZ RD (T307)
0030/1141	0040	CIR PLASTIC	
0030/0581	0026	CIRC CONCR	
0030/0090	0029	CIRC CONCR	
007168 FT			2 0 33001 0 00 0201+34
0030/0000	1238	BK 3840	KELSEY RD (T407)
0020/3225	0040	CIR PLASTIC	
0020/2909	0041	CIRC CONCR	
0020/2293	0030	CIRC METAL	

DIR: B TOTAL LEN: 6.488 MI. DIST: 10-5 SR: 3001
 LEFT MUN: PORTER T RIGHT MUN: PORTER T



003328 FT

FREEDLINE RD
(T303)

0010/3275

HOLLENBAUGH RD
(T309)

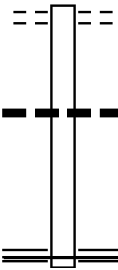
0010/1334

000000 FT

5 0010/0000 LENGTH(AH 3328 BK 0000)

EXTRACT DATE: 12/18/2023 ROADWAY MANAGEMENT SYSTEM PAGE NUMBER: 342
 PRINT DATE: 12/21/2023 SLD COUNTY/SR - ANNUAL PRINT COUNTY: JEFFERSON
 DIR: B TOTAL LEN: .229 MI. DIST: 10-5 SR: 2037
 LEFT MUN: BELL T RIGHT MUN: BELL T

001211 FT

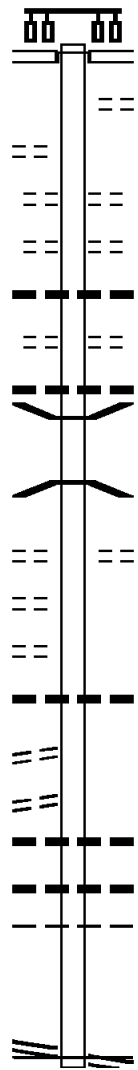


000000 FT

001211 FT WITHEROW ST
 0010/1211 (T505)

0010/0297 018 " DIA CIRC METAL
 LEN=0032 INSTALLED UNKN
 000000 FT 2 0 33074 0 00 0000+00
 NC HI GHWAY BARN RD
 COLONEL DRAKE HW
 (SR0036 SEG 0200/0557)
 MFC BEGIN = E
 0010/0000 LENGTH(AH 1211 BK 0000)

Stationing	Description	Length	Notes
002861 FT	INTER-AHD	002861 FT	TENTH ST (BORO)
0020/1296		0020/1296	MAIN ST (SR0322 SEG 0500/0000)
0020/1156		0020/1156	UNKNOWN AL (BORO)
0020/1132		0020/1132	JACKSON ST (BORO)
		0020/0941	DEITZ AL (BORO)
		0020/0757	012" DIA CIRC CONCR LEN=0030 INSTALLED UNKN
		0020/0580	WORTH ST (BORO)
		0020/0569	018" DIA CIR PLASTIC LEN=0041 INSTALLED 2012
		0020/0508	BMSSEN 33/2035/0020/0327
		0020/0410	1 0 00358 1 00 0018+89 SOLDIER RUN
1 0 00358 1 00 0015+65	PLEASANT ST (BORO)	001565 FT	BMSBG 33/2035/0020/0327
		0020/0000	PLEASANT ST ET (BORO)
		0010/1361	LENGTH(AH 1296 BK 1565)
		0010/1187	
		0010/0905	018" DIA CIRC CONCR LEN=0040 INSTALLED UNKN
		0010/0739	
		0010/0518	
		0010/0205	018" DIA CIRC CONCR LEN=0045 INSTALLED UNKN
		0010/0190	024" DIA CIRC METAL LEN=0065 INSTALLED UNKN
		0010/0162	REYNOLDSVILLE WINSLOW T
		000000 FT	NC TENTH ST BRADFORD ST (SR0310 SEG 0280/0000)
1 0 00358 1 00 0000+00	BRADFORD ST (SR0310 SEG 0280/0000)	000000 FT	MFC BEGIN = E
		0010/0000	LENGTH(AH 1565 BK 0000)



EXTRACT DATE: 12/18/2023 ROADWAY MANAGEMENT SYSTEM PAGE NUMBER: 340
PRINT DATE: 12/21/2023 SLD COUNTY/SR - ANNUAL PRINT COUNTY: JEFFERSON
DIR: B TOTAL LEN: 1.265 MI. DIST: 10-5 SR: 2033
LEFT MUN: WINSLOW T RIGHT MUN: WINSLOW T

006681 FT

006681 FT WAYNE RD

DIR: B TOTAL LEN: 1.265 MI. DIST: 10-5 SR: 2033
LEFT MUN: WINSLOW T RIGHT MUN: WINSLOW T

BRICK RD
(T760)

0020/0545

0020/3281	(SR1002 SEG 0070/0000)
0020/2518	018 " DIA CIRC METAL LEN=0040 INSTALLED UNKN
0020/2067	018 " DIA CIRC METAL LEN=0045 INSTALLED UNKN
0020/1760	018 " DIA CIRC METAL LEN=0040 INSTALLED UNKN
0020/1462	018 " DIA CIRC METAL LEN=0064 INSTALLED 1998



0020/0330	BMSEN 33/2033/0020/0309 2 0 33004 0 00 0037+36
-----------	---



0020/0309	RATHMEL RUN BMSBG 33/2033/0020/0309 NC RA THMEL BL TWENTYEIGHTH DIVISION H (SR0322 SEG 0560/0000)
-----------	---



003400 FT

0020/0248	MFC BEGIN = D
0020/0036	BMSEN 33/2033/0020/0000
003400 FT	2 0 33004 0 00 0034+30



0020/0000	SOLDIER RUN BMSBG 33/2033/0020/0000 LENGTH(AH 3281 BK 3400)
-----------	---



0010/3079	GIBSON RD (T763)
-----------	---------------------



0010/3048	018 " DIA CIR PLASTIC LEN=0050 INSTALLED 2012
-----------	--

PENNSYLVANIA AV
(T764)

0010/2884



0010/2513	018 " DIA CIRC CONCR LEN=0040 INSTALLED 2001
-----------	---



0010/2131	018 " DIA CIRC CONCR LEN=0048 INSTALLED 2001
-----------	---



0010/1865	018 " DIA CIRC CONCR LEN=0040 INSTALLED 2001
-----------	---



0010/1324	018 " DIA CIRC CONCR LEN=0040 INSTALLED 2001
-----------	---



0010/0756	018 " DIA CIRC METAL LEN=0045 INSTALLED UNKN
-----------	---



0010/0168	018 " DIA CIRC CONCR LEN=0040 INSTALLED UNKN
-----------	---

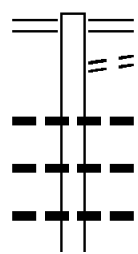
2 0 33004 0 00 0000+00 000000 FT
WEST LIBERTY RD
(SR2016 SEG 0040/0000) 0010/0000



0010/0000	NC P ROSPECT AV WEST LIBERTY RD (SR2016 SEG 0040/0000) MFC BEGIN = E LENGTH(AH 3400 BK 0000)
-----------	--

EXTRACT DATE: 12/18/2023 ROADWAY MANAGEMENT SYSTEM PAGE NUMBER: 338
 PRINT DATE: 12/21/2023 SLD COUNTY/SR - ANNUAL PRINT COUNTY: JEFFERSON
 DIR: B TOTAL LEN: 3.622 MI. DIST: 10-5 SR: 2031
 LEFT MUN: WINSLOW T RIGHT MUN: WINSLOW T

019122 FT



019122 FT TWENTYEIGHTH DIVISION H
 0070/2951 (SR0322 SEG 0530/0000)
 VICTORY LN
 0070/2762 (T604)
 018 " DIA CIRC CONCR
 0070/2749 LEN=0048 INSTALLED UNKN
 018 " DIA CIRC CONCR
 0070/2649 LEN=0048 INSTALLED UNKN
 018 " DIA CIRC CONCR
 0070/2617 LEN=0080 INSTALLED UNKN
 WEST LIBERTY RD

EXTRACT DATE: 12/18/2023
PRINT DATE: 12/21/2023

ROADWAY MANAGEMENT SYSTEM
SLD COUNTY/SR - ANNUAL PRINT

PAGE NUMBER: 337
COUNTY: JEFFERSON

DIR: B TOTAL LEN: 3.622 MI.
LEFT MUN: WINSLOW T

DIST: 10-5 SR: 2031
RIGHT MUN: WINSLOW T

016171 FT

012449 FT

	0070/2600	(SR2016 SEG 0010/0000)
---	0070/2579	015 "DIA CIRC CONCR UNKN
---	0070/2389	LEN=0100 INSTALLED UNKN
---	0070/2049	015 "DIA CIRC CONCR UNKN
---	0070/1953	LEN=0040 INSTALLED UNKN
---	0070/1755	036 "DIA CIR PLASTIC
---	0070/1586	LEN=0060 INSTALLED 1999
---	0070/1215	015 "DIA CIRC CONCR UNKN
---	0070/0897	LEN=0035 INSTALLED UNKN
---	0070/0082	015 "DIA CIRC CONCR UNKN
---	016171 FT	LEN=0035 INSTALLED UNKN
		018 "DIA CIRC CONCR UNKN
		LEN=0040 INSTALLED UNKN
		018 "DIA CIRC CONCR UNKN
		LEN=0040 INSTALLED UNKN
		018 "DIA CIRC CONCR UNKN
		LEN=0035 INSTALLED UNKN
		018 "DIA CIRC CONCR UNKN
		LEN=0040 INSTALLED UNKN
		048 "DIA CIRC METAL
		LEN=0040 INSTALLED UNKN
		1 0 00060 7 00 0161+65
		SHINBONE RD
		(T499)
	5 0070/0000	LENGTH(AH 2951 BK 3722)
---	0060/3581	018 "DIA CIRC CONCR
---	0060/3253	LEN=0048 INSTALLED 1999
---	0060/2688	030 "DIA CIRC CONCR UNKN
---	0060/2376	LEN=0040 INSTALLED UNKN
---	0060/2172	030 "DIA CIRC METAL
---		LEN=0052 INSTALLED UNKN
---		018 "DIA CIRC CONCR UNKN
---		LEN=0035 INSTALLED UNKN
---		018 "DIA CIRC CONCR
---		LEN=0048 INSTALLED 2002
---		048 "DIA CIRC METAL
---	0060/1436	LEN=0040 INSTALLED 1999
---	0060/1112	018 "DIA CIRC CONCR UNKN
---	0060/0583	LEN=0045 INSTALLED UNKN
---	0060/0016	018 "DIA CIR PLASTIC
---	012449 FT	LEN=0080 INSTALLED 1999
		BMSSEN 33/2031/0060/0000
		1 0 00060 7 00 0124+31
		TR SOLDIER RUN
		BMSBG 33/2031/0060/0000
---	5 0060/0000	LENGTH(AH 3722 BK 2721)
---	0050/2408	018 "DIA CIR PLASTIC
---	0050/1869	LEN=0020 INSTALLED 2005
---		015 "DIA CIRC CONCR
---		LEN=0042 INSTALLED UNKN

DIR: B TOTAL LEN: 3.622 MI. DIST: 10-5 SR: 2031
 LEFT MUN: WINSLOW T RIGHT MUN: WINSLOW T

Stationing	Segment	Length	Material	Notes
0095+00	009728 FT	0050/0000	024" DIA CIRC CONCR	LEN=0060 INSTALLED UNKN
			015" DIA CIRC CONCR	LEN=0038 INSTALLED UNKN
			015" DIA CIRC CONCR	LEN=0040 INSTALLED UNKN
			018" DIA CIRC CONCR	LEN=0042 INSTALLED UNKN
1 0 00060 7 00 0095+00	HAMILTON DR (T611)	009728 FT		
		0050/0000		
		0040/1407	015" DIA CIRC CONCR	LEN=0035 INSTALLED UNKN
		0040/0920	015" DIA CIRC CONCR	LEN=0033 INSTALLED UNKN
		0040/0559	015" DIA CIRC CONCR	LEN=0035 INSTALLED UNKN
		0040/0160	018" DIA CIRC CONCR	LEN=0035 INSTALLED UNKN
1 0 00060 7 00 0081+25	BUHITE RD (T529)	008171 FT		
		0040/0000		
		0030/2234	SPRAGUE RD (T610)	LEN=0048 INSTALLED 1999
		0030/1907	036" DIA CIR PLASTIC	LEN=0060 INSTALLED 1999
		0030/1506	018" DIA CIRC CONCR	LEN=0048 INSTALLED 1999
		0030/1249	018" DIA CIRC CONCR	LEN=0042 INSTALLED UNKN
		0030/1030	018" DIA CIRC CONCR	LEN=0042 INSTALLED UNKN
		0030/0858	018" DIA CIRC CONCR	LEN=0040 INSTALLED UNKN
		0030/0484	BARLETTA RD (T501)	
1 0 00060 7 00 0058+29	ALVETRO LN (PRDR)	005833 FT		
		0030/0000	SYKESVILLE SCHOOL RD (T503)	LEN=0048 INSTALLED 1999
		0020/2718	018" DIA CIRC CONCR	LEN=0032 INSTALLED UNKN
		0020/2448	018" DIA CIRC CONCR	LEN=0035 INSTALLED UNKN
		0020/2177	018" DIA CIRC CONCR	LEN=0034 INSTALLED UNKN
		0020/1865		

DIR: B TOTAL LEN: 3.622 MI. DIST: 10-5 SR: 2031
 LEFT MUN: WINSLOW T RIGHT MUN: WINSLOW T

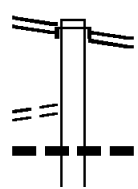
0020/1438	018 " DIA	CIRC CONCR
	LEN=0032	INSTALLED UNKN
0020/1138	018 " DIA	CIRC CONCR
	LEN=0035	INSTALLED UNKN
0020/0896	018 " DIA	CIRC CONCR
	LEN=0035	INSTALLED UNKN
0020/0513	018 " DIA	CIRC CONCR
	LEN=0033	INSTALLED UNKN
0020/0067	018 " DIA	CIRC CONCR
	LEN=0035	INSTALLED UNKN
002854 FT	1 0 00060 7 00 0028+52	
	NC REYNOLDSVILLE SYKESVILLE RD	
0020/0000	LENGTH(AH 2979 BK 2854)	
0010/2584	018 " DIA	CIRC CONCR
	LEN=0035	INSTALLED UNKN
0010/2284	018 " DIA	CIR PLASTIC
	LEN=0035	INSTALLED UNKN
0010/2083	018 " DIA	CIRC CONCR
	LEN=0030	INSTALLED UNKN
0010/1674	WINSLOW	
	SYKESVILLE B	
0010/1610	036 " DIA	CIRC METAL
	LEN=0040	INSTALLED 2000
0010/1411	==	
0010/1191	==	
	==	
0010/1019	ST A HL ST	
	(BORO)	
	==	
0010/0927	BORO AL	
	(BORO)	
	==	
0010/0737	EDITH ST	
	(BORO)	
	==	
0010/0378	SHAFFER ST	
	(BORO)	
	==	
0010/0354	018 " DIA	CIRC CONCR
	LEN=0028	INSTALLED UNKN
	BORO AL	
	(BORO)	
	==	
0010/0190	018 " DIA	CIRC CONCR
	LEN=0030	INSTALLED 1997
000000 FT	1 0 00060 7 00 0000+00	
	NC PA	
	PARK ST	
	MAIN ST	
	(SR0119 SEG 0450/0757)	
	INTER-BK	
	PARK ST	
	(BORO)	
	MFC BEGIN = E	
0010/0000	LENGTH(AH 2854 BK 0000)	

BORO AL
 (BORO)
 WILLOW AL
 (BORO)



EXTRACT DATE: 12/18/2023 ROADWAY MANAGEMENT SYSTEM PAGE NUMBER: 334
 PRINT DATE: 12/21/2023 SLD COUNTY/SR - ANNUAL PRINT COUNTY: JEFFERSON
 DIR: B TOTAL LEN: 1.813 MI. DIST: 10-5 SR: 2029
 LEFT MUN: HENDERSON T RIGHT MUN: HENDERSON T

009574 FT
 BUFFALO PITTSBURGH HW
 (SR0119 SEG 0350/0894) 0030/3609
 SPRING RD
 (T519) 0030/2871



009574 FT
 INTER-AHD PIKE RD
 (T513)
 0030/3609 BUFFALO PITTSBURGH HW
 (SR0119 SEG 0350/0894)
 0030/2700 018 " DIA CIR PLASTIC
 LEN=0042 INSTALLED UNKN

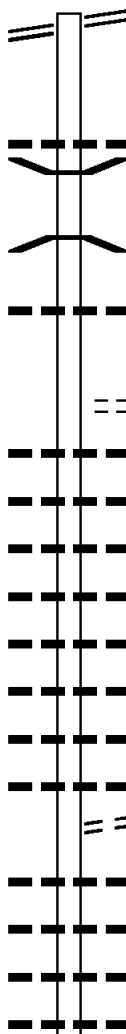
DIR: B TOTAL LEN: 1.813 MI. DIST: 10-5 SR: 2029
 LEFT MUN: HENDERSON T RIGHT MUN: HENDERSON T

	0030/1725	048 " DIA CIR PLASTIC LEN=0070 INSTALLED 1998
005965 FT	0030/0241 005965 FT	024 " DIA CIR PLASTIC LEN=0056 INSTALLED UNKN 1 0 00847 0 00 0139+07 PARADISE RD (T616)
	0030/0000	LENGTH(AH 3609 BK 2281) 018 " DIA CIRC CONCR
	0020/2050	LEN=0042 INSTALLED UNKN
003684 FT	0020/0011 003684 FT	BMS EN 33/2029/0020/0000 1 0 00847 0 00 0116+30 TR STUMP CREEK
	0020/0000	BMSBG 33/2029/0020/0000 LENGTH(AH 2281 BK 3684)
	0010/3525	024 " DIA CIRC METAL LEN=0060 INSTALLED 2002
	0010/3319	024 " DIA CIRC METAL LEN=0060 INSTALLED UNKN
	0010/2997	024 " DIA CIR PLASTIC LEN=0050 INSTALLED 2013
	0010/2679	015 " DIA CIRC METAL LEN=0034 INSTALLED UNKN
	0010/2251	015 " DIA CIRC METAL LEN=0024 INSTALLED UNKN
	0010/1189	015 " DIA CIR PLASTIC LEN=0024 INSTALLED 2013
	0010/0901	BULL DOG RD (TWP)
000000 FT	000000 FT	1 0 00847 0 00 0079+37 NC PI KE RD BIG RUN PRESCOTTVILLE R (SR2007 SEG 0180/0000)
	0010/0000	INTER-BK PI KE RD (T513) MFC BEGIN = E LENGTH(AH 3684 BK 0000)

ELK RUN AV 012550 FT
 (SR0310 SEG 0250/0000) 0040/2614

012550 FT ELK RUN AV
 0040/2614 (SR0310 SEG 0250/0000)

009936 FT



0040/1255	015 " DIA CIRC CONCR	LEN=0025 INSTALLED UNKN
0040/1027	BMSBN 33/2027/0040/1006	2 0 33086 0 00 0111+99
	FRONT RUN	
0040/1006	BMSBG 33/2027/0040/1006	
0040/0277	030 " DIA CIRC METAL	LEN=0030 INSTALLED UNKN
009936 FT	2 0 33086 0 00 0099+37	
	HILLIS RD	
	(T551)	
0040/0000	LENGTH(AH 2614 BK 3046)	
0030/2748	024 " DIA CIRC CONCR	LEN=0040 INSTALLED 2005
0030/2611	015 " DIA CIRC CONCR	LEN=0030 INSTALLED UNKN
0030/2083	018 " DIA CIRC CONCR	LEN=0025 INSTALLED UNKN
0030/1679	024 " DIA CIR PLASTIC	LEN=0040 INSTALLED 2005
0030/1320	036 " DIA CIRC CONCR	LEN=0050 INSTALLED UNKN
0030/1220	018 " DIA CIR PLASTIC	LEN=0040 INSTALLED UNKN
0030/1025	015 " DIA CIRC CONCR	LEN=0025 INSTALLED UNKN
0030/0900	024 " DIA CIRC CONCR	LEN=0025 INSTALLED UNKN
0030/0812	DICKEY RD	(T581)
0030/0645	015 " DIA CIR PLASTIC	LEN=0025 INSTALLED UNKN
0030/0570	015 " DIA CIRC CONCR	LEN=0035 INSTALLED UNKN
0030/0476	018 " DIA CIRC CONCR	LEN=0030 INSTALLED UNKN
0030/0445	018 " DIA CIR PLASTIC	LEN=0050 INSTALLED UNKN

EXTRACT DATE: 12/18/2023
PRINT DATE: 12/21/2023

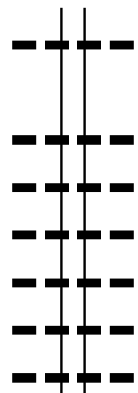
ROADWAY MANAGEMENT SYSTEM
SLD COUNTY/SR - ANNUAL PRINT

PAGE NUMBER: 331
COUNTY: JEFFERSON

DIR: B TOTAL LEN: 2.377 MI.
LEFT MUN: WINSLOW T

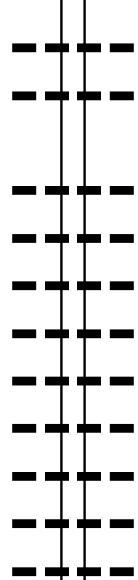
DIST: 10-5 SR: 2027
RIGHT MUN: WINSLOW T

006890 FT



0030/0136	018 " DIA	CIRC CONCR
006890 FT	LEN=0025	INSTALLED UNKN
0030/0000	2 0 33086	0 00 0068+91
	LENGTH(AH	3046 BK 3313)
0020/3142	018 " DIA	CIRC CONCR
	LEN=0025	INSTALLED UNKN
0020/2943	018 " DIA	CIRC CONCR
	LEN=0025	INSTALLED UNKN
0020/2604	015 " DIA	CIRC CONCR
	LEN=0028	INSTALLED UNKN
0020/2220	015 " DIA	CIRC CONCR
	LEN=0040	INSTALLED UNKN
0020/1706	018 " DIA	CIRC CONCR
	LEN=0028	INSTALLED UNKN
0020/1212	015 " DIA	CIRC CONCR
	LEN=0025	INSTALLED UNKN

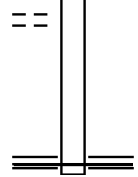
003577 FT



0020/0233	015 " DIA	CIRC CONCR
	LEN=0037	INSTALLED UNKN
0020/0062	024 " DIA	CIRC CONCR
	LEN=0025	INSTALLED UNKN
003577 FT	2 0 33086	0 00 0035+78
0020/0000	LENGTH(AH	3313 BK 3577)
0010/3466	048 " DIA	CIRC CONCR
	LEN=0030	INSTALLED UNKN
0010/2889	018 " DIA	CIRC CONCR
	LEN=0025	INSTALLED UNKN
0010/2559	018 " DIA	CIRC CONCR
	LEN=0025	INSTALLED UNKN
0010/2280	018 " DIA	CIRC CONCR
	LEN=0025	INSTALLED UNKN
0010/1885	018 " DIA	CIRC CONCR
	LEN=0025	INSTALLED UNKN
0010/1353	015 " DIA	CIRC CONCR
	LEN=0025	INSTALLED UNKN
0010/1069	012 " DIA	CAST IRON
	LEN=0025	INSTALLED UNKN
0010/0790	018 " DIA	CIR PLASTIC
	LEN=0040	INSTALLED 1999
0010/0330	024 " DIA	CIR PLASTIC
	LEN=0040	INSTALLED UNKN

GENO LA
(T681)

0010/0257
000000 FT



000000 FT	2 0 33086	0 00 0000+00
NC WI	SHAW RD	
	PANIC WISHAW RD	
	(SR2008 SEG 0120/0000)	
	MFC BEGIN = E	
0010/0000	LENGTH(AH	3577 BK 0000)

EXTRACT DATE: 12/18/2023 ROADWAY MANAGEMENT SYSTEM PAGE NUMBER: 330
PRINT DATE: 12/21/2023 SLD COUNTY/SR - ANNUAL PRINT COUNTY: JEFFERSON
DIR: B TOTAL LEN: 4.217 MI. DIST: 10-5 SR: 2025
LEFT MUN: PINE CREEK T RIGHT MUN: PINE CREEK T

022265 FT



022265 FT
INTER-AHD SR 0830 SH
(SR1830 SEG 0014/0000)

DIR: B TOTAL LEN: 4.217 MI. DIST: 10-5 SR: 2025
 LEFT MUN: PINE CREEK T RIGHT MUN: PINE CREEK T

Stationing	Material	Length	Notes
	0080/2451		TWENTYEIGHTH DIVISION H (SR0322 SEG 0350/0000)
	0080/2020		018 " DIA CIR PLASTIC LEN=0040 INSTALLED 2019
	0080/1500		018 " DIA CIR CONCR LEN=0048 INSTALLED 1999
019814 FT	0080/0020		018 " DIA CIRC METAL LEN=0040 INSTALLED UNKN
	019814 FT		2 0 33028 0 03 0200+26
	0080/0000		LENGTH(AH 2451 BK 2596)
	0070/1389		REITZ LN (GOVT)
2 0 33028 0 02 0174+15 017218 FT KERNER RD (T462)	0070/0204		036 " DIA CIR PLASTIC LEN=0030 INSTALLED UNKN
	017218 FT		
	0070/0000		LENGTH(AH 2596 BK 3449)
	0060/3114		018 " DIA CIR CONCR LEN=0048 INSTALLED 1999
	0060/2405		018 " DIA CIR PLASTIC LEN=0040 INSTALLED 1999
	0060/2075		018 " DIA CIR PLASTIC LEN=0040 INSTALLED 1999
	0060/1224		024 " DIA CIRC METAL LEN=0040 INSTALLED UNKN
	0060/1108		024 " DIA CIRC METAL LEN=0040 INSTALLED UNKN
	0060/0820		018 " DIA CIR PLASTIC LEN=0040 INSTALLED 2017
	0060/0639		018 " DIA CIR CONCR LEN=0040 INSTALLED 1999
	0060/0535		018 " DIA CIRC METAL LEN=0060 INSTALLED UNKN
013769 FT	013769 FT		2 0 33028 0 01 0138+52
	0060/0000		018 " DIA CIR PLASTIC LEN=0050 INSTALLED 2015
	0050/3020		LENGTH(AH 3449 BK 3191) 018 " DIA CIR PLASTIC LEN=0050 INSTALLED 2015 024 " DIA CIR PLASTIC

EXTRACT DATE: 12/18/2023
PRINT DATE: 12/21/2023

ROADWAY MANAGEMENT SYSTEM
SLD COUNTY/SR - ANNUAL PRINT

PAGE NUMBER: 328
COUNTY: JEFFERSON

DIR: B TOTAL LEN: 4.217 MI.
LEFT MUN: PINE CREEK T

DIST: 10-5 SR: 2025
RIGHT MUN: PINE CREEK T

WITCH HOLLOW RD
(T407)

010578 FT

0040/2691

007850 FT

0050/2760	LEN=0040	INSTALLED	1999
	018 "DIA	CIR PLASTIC	
0050/2541	LEN=0050	INSTALLED	2015
	018 "DIA	CIRC METAL	
0050/2219	LEN=0040	INSTALLED	UNKN
	018 "DIA	CIR PLASTIC	
0050/1900	LEN=0040	INSTALLED	UNKN
	024 "DIA	CIRC METAL	
0050/1570	LEN=0035	INSTALLED	UNKN
	018 "DIA	CIRC CONCR	
0050/1230	LEN=0040	INSTALLED	2001
	STATE GAME LANDS RD		
0050/0747	(GOVT)		
0050/0669	BMSSEN 33/2025/0050/0488		
	PINE CREEK		
0050/0573	KNOX T		
	2 0 33028 0 00 0111+15		
	SANDY LICK CREEK		
0050/0488	BMSBG 33/2025/0050/0488		
0050/0032	(AAR 528368P)#TRKS 01		
010578 FT	2 0 33028 0 00 0105+82		
	CENTER HILL RD		
	(T412)		
0050/0000	LENGTH(AH 3191 BK 2728)		
	018 "DIA	CIRC METAL	
0040/2330	LEN=0037	INSTALLED	UNKN
	018 "DIA	CIRC METAL	
0040/1956	LEN=0040	INSTALLED	UNKN
	018 "DIA	CIRC CONCR	
0040/1693	LEN=0048	INSTALLED	1999
	018 "DIA	CIR PLASTIC	
0040/1530	LEN=0050	INSTALLED	2015
	018 "DIA	CIR PLASTIC	
0040/1446	LEN=0050	INSTALLED	2013
	018 "DIA	CIRC METAL	
0040/1177	LEN=0041	INSTALLED	UNKN
	018 "DIA	CIR PLASTIC	
0040/1010	LEN=0050	INSTALLED	UNKN
	018 "DIA	CIR PLASTIC	
0040/0646	LEN=0050	INSTALLED	2015
	018 "DIA	CIRC METAL	
0040/0453	LEN=0040	INSTALLED	UNKN
007850 FT	2 0 33028 0 00 0078+59		
	018 "DIA	CIRC CONCR	
0040/0000	LEN=0040	INSTALLED	UNKN
	LENGTH(AH 2728 BK 1478)		
	018 "DIA	CIRC CONCR	
0030/1360	LEN=0045	INSTALLED	1999

EXTRACT DATE: 12/18/2023
PRINT DATE: 12/21/2023

ROADWAY MANAGEMENT SYSTEM
SLD COUNTY/SR - ANNUAL PRINT

PAGE NUMBER: 327
COUNTY: JEFFERSON

DIR: B
LEFT MUN: KNOX T

TOTAL LEN: 4.217 MI.

DIST: 10-5
RIGHT MUN: KNOX T

SR: 2025

006372 FT

5

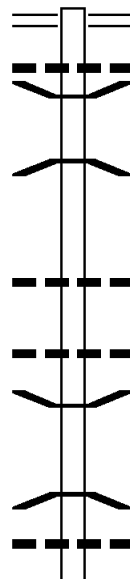
002993 FT

5

000000 FT

0030/1246	018 " DIA	CIRC CONCR
	LEN=0040	INSTALLED UNKN
0030/0776	018 " DIA	CIRC CONCR
	LEN=0045	INSTALLED UNKN
0030/0633	018 " DIA	CIRC CONCR
	LEN=0040	INSTALLED 1999
0030/0329	036 " DIA	CIR PLASTIC
	LEN=0040	INSTALLED 2015
0030/0012	BMSSEN 33/2025/0030/0000	
006372 FT	2 0 33028 0 00 0063+84	
	FULLER RUN	
0030/0000	BMSBG 33/2025/0030/0000	
	LENGTH(AH 1478 BK 3379)	
0020/2685	018 " DIA	CIR PLASTIC
	LEN=0050	INSTALLED 2015
0020/2320	018 " DIA	CIR PLASTIC
	LEN=0050	INSTALLED 2015
0020/1932	018 " DIA	CIRC CONCR
	LEN=0040	INSTALLED UNKN
0020/1514	018 " DIA	CIRC CONCR
	LEN=0050	INSTALLED UNKN
0020/1317	024 " DIA	CIR PLASTIC
	LEN=0050	INSTALLED UNKN
002993 FT	2 0 33028 0 00 0030+00	
0020/0000	LENGTH(AH 3379 BK 2993)	
0010/2770	018 " DIA	CIRC CONCR
	LEN=0045	INSTALLED UNKN
0010/1882	018 " DIA	CIR PLASTIC
	LEN=0045	INSTALLED 2017
0010/1682	018 " DIA	CIR PLASTIC
	LEN=0045	INSTALLED UNKN
0010/1198	018 " DIA	CIR PLASTIC
	LEN=0045	INSTALLED UNKN
0010/0989	018 " DIA	CIRC METAL
	LEN=0040	INSTALLED UNKN
0010/0692	018 " DIA	CIRC METAL
	LEN=0035	INSTALLED UNKN
0010/0362	018 " DIA	CIRC CONCR
	LEN=0030	INSTALLED UNKN
000000 FT	2 0 33028 0 00 0000+00	
	NC FULLER RD	
	SR 2023 SH	
	(SR 2023 SEG 0160/0000)	
	MFC BEGIN = D	
0010/0000	LENGTH(AH 2993 BK 0000)	

073975 FT



073975 FT TWENTYEIGHTH DIVISION H
 0270/3160 (SR0322 SEG 0230/1265)
 0270/2979 018 "DIA CIRC METAL
 0270/2914 LEN=0048 INSTALLED UNKN
 BMSSEN 33/2023/0270/2775
 2 0 33022 0 00 0287+51
 0270/2775 SANDY LICK CREEK
 BMSBG 33/2023/0270/2775

0270/1542 018 "DIA CIR PLASTIC
 LEN=0054 INSTALLED 2019

0270/0910 018 "DIA CIR PLASTIC
 LEN=0038 INSTALLED UNKN

0270/0117 BMSSEN 33/2023/0270/0000
 070815 FT 2 0 33022 0 00 0287+51
 BUFFALO & PITTSBURGH RR
 BMSBG 33/2023/0270/0000
 5 0270/0000 LENGTH(AH 3160 BK 2973)
 0260/2829 018 "DIA CIRC CONCR
 LEN=0042 INSTALLED UNKN
 018 "DIA CIRC CONCR

070815 FT

DIR: B TOTAL LEN: 14.010 MI. DIST: 10-5 SR: 2023
 LEFT MUN: PINE CREEK T RIGHT MUN: PINE CREEK T

2 0 33022 0 00 0257+90 067842 FT
 SENTNER HILL RD
 (T573) 0260/0000

0260/2282	LEN=0048	INSTALLED UNKN
	018 "DIA	CIRC METAL
0260/1873	LEN=0043	INSTALLED UNKN
	018 "DIA	CIRC CONCR
0260/1355	LEN=0046	INSTALLED UNKN
	018 "DIA	CIRC CONCR
0260/1063	LEN=0048	INSTALLED UNKN
	018 "DIA	CIR PLASTIC
0260/0587	LEN=0050	INSTALLED 2007
	PINE CREEK	
0260/0188	KNOX T	
067842 FT		
0260/0000	LENGTH(AH 2973 BK 3233)	
	018 "DIA	CIR PLASTIC
0250/3198	LEN=0050	INSTALLED 2016
	018 "DIA	CIRC CONCR
0250/2453	LEN=0042	INSTALLED UNKN
	018 "DIA	CIRC METAL
0250/2227	LEN=0037	INSTALLED UNKN
	015 "DIA	CIRC METAL
0250/1185	LEN=0045	INSTALLED UNKN
	024 "DIA	CIR PLASTIC
0250/0166	LEN=0040	INSTALLED UNKN
064609 FT	2 0 33022 0 00 0225+51	
0250/0000	LENGTH(AH 3233 BK 2485)	
	018 "DIA	CIRC CONCR
0240/1381	LEN=0056	INSTALLED 2005
	024 "DIA	CIRC METAL
062124 FT	2 0 33022 0 00 0200+66	
0240/0000	LENGTH(AH 2485 BK 2465)	
	024 "DIA	CIRC METAL
0230/2039	LEN=0040	INSTALLED UNKN
	024 "DIA	CIRC METAL
0230/0653	LEN=0034	INSTALLED UNKN
	2 0 33022 0 00 0175+60	
059659 FT	RHODES LN	

DIR: B TOTAL LEN: 14.010 MI. DIST: 10-5 SR: 2023
 LEFT MUN: KNOX T RIGHT MUN: KNOX T

Stationing	Description	Material	Length	Status
0230/0000	(T422) LENGTH(AH 2465 BK 2480)	015" DIA CIRC METAL	042	INSTALLED UNKN
0220/2450				
0220/1110	036" DIA CIRC PLASTIC		037	INSTALLED UNKN
0220/0670	018" DIA CIRC PLASTIC		050	INSTALLED 2016
057179 FT	057179 FT	2 0 33022 0 00 0150+83		
0220/0000	018" DIA CIRC PLASTIC		050	INSTALLED 2015
0210/1287	LENGTH(AH 2480 BK 1842)	018" DIA CIRC METAL	042	INSTALLED UNKN
0210/0100	018" DIA CIRC CONCR		042	INSTALLED UNKN
055337 FT	055337 FT			
0210/0000	(T870) HUNTERS GROVE RD	LENGTH(AH 1842 BK 3170)		
0200/1884	018" DIA CIRC PLASTIC		050	INSTALLED 2016
0200/1613	RHODES LN (T422)			
0200/0487	018" DIA CIRC METAL		033	INSTALLED UNKN
052167 FT	052167 FT	2 0 33022 0 00 0100+72		
0200/0000	LENGTH(AH 3170 BK 3185)			
0190/2138	018" DIA CIRC PLASTIC		040	INSTALLED 2007
0190/1145	018" DIA CIRC PLASTIC		035	INSTALLED UNKN
0190/0056	018" DIA CIRC CONCR		055	INSTALLED UNKN

DIR: B TOTAL LEN: 14.010 MI. DIST: 10-5 SR: 2023
 LEFT MUN: KNOX T RIGHT MUN: KNOX T

Segment	Start Station	End Station	Length (FT)	Material	Installation
PLEASANT HILL RD (T418)	048982	048982	0 FT		
	0190	0190	0 FT		
	0180	0180	3540 FT	018" DIA CIRC METAL	INSTALLED UNKN
	0180	0180	2975 FT	018" DIA CIRC CONCR	INSTALLED UNKN
KRAMER HOLLOW RD (T419)	045412	045412	0 FT		
	0180	0180	0 FT		
	0180	0180	0425 FT	018" DIA CIRC CONCR	INSTALLED 2005
	0180	0180	0034 FT	018" DIA CIR PLASTIC	INSTALLED 2015
WITCH HOLLOW RD (T407)	045412	045412	0 FT		
	0180	0180	0 FT		
	0170	0170	3260 FT	018" DIA CIR PLASTIC	INSTALLED UNKN
	0170	0170	2681 FT	018" DIA CIRC CONCR	INSTALLED 1998
DIAMOND AL (TWP)	0170	0170	1600 FT	018" DIA CIRC CONCR	INSTALLED UNKN
	0170	0170	0667 FT	018" DIA CIRC CONCR	INSTALLED 2007
	0170	0170	0170 FT		
	0170	0170	0123 FT	018" DIA CIRC CONCR	INSTALLED UNKN
MAIN ST (SR3020 SEG 0050/1134) CHURCH AL (TWP)	042107	042107	0 FT		
	0170	0170	0 FT		
	0170	0170	0000 FT		
	0160	0160	2670 FT	018" DIA CIRC CONCR	INSTALLED 1998
VILLAGE: KNOXDALE	0160	0160	2231 FT	018" DIA CIR PLASTIC	INSTALLED 2015
	0160	0160	1276 FT	018" DIA CIRC METAL	INSTALLED UNKN

DIR: B TOTAL LEN: 14.010 MI. DIST: 10-5 SR: 2023
 LEFT MUN: KNOX T RIGHT MUN: KNOX T

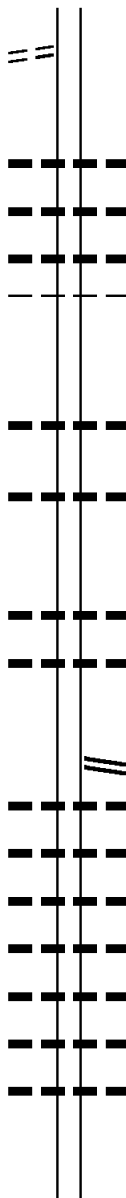
Stationing	Length	Material	Installation
039299 FT	0160/0409	018" DIA CIR PLASTIC	LEN=0050 INSTALLED 2016
	0160/0035	018" DIA CIRC CONCR	LEN=0042 INSTALLED UNKN
	039299 FT	2 0 33020 0 00 0392+85	FULLER RD (SR2025 SEG 0010/0000)
	0160/0000	LENGTH(AH 2808 BK 2903)	
	0150/2263	018" DIA CIRC METAL	LEN=0040 INSTALLED UNKN
036396 FT	0150/0580	018" DIA CIRC CONCR	LEN=0032 INSTALLED 1998
	036396 FT	2 0 33020 0 00 0363+86	
	0150/0000	LENGTH(AH 2903 BK 3519)	
	0140/3105	018" DIA CIR PLASTIC	LEN=0040 INSTALLED 2013
	0140/2945	018" DIA CIR PLASTIC	LEN=0040 INSTALLED 2013
	0140/2098	018" DIA CIRC CONCR	LEN=0040 INSTALLED 1998
	0140/1725	018" DIA CIRC CONCR	LEN=0040 INSTALLED 1998
	0140/1086	018" DIA CIR PLASTIC	LEN=0040 INSTALLED 2013
	0140/0940	018" DIA CIRC CONCR	LEN=0032 INSTALLED 1998
	0140/0551	018" DIA CIRC METAL	LEN=0040 INSTALLED UNKN
	0140/0444	018" DIA CIRC CONCR	LEN=0032 INSTALLED 1998
GAMELAND RD (T408)	0140/0401		
	032877 FT	2 0 33020 0 00 0328+70	CENTER HILL RD (T412)
	0140/0000	LENGTH(AH 3519 BK 2813)	
	0120/2695	018" DIA CIRC METAL	LEN=0055 INSTALLED UNKN
	0120/1594	018" DIA CIRC CONCR	LEN=0040 INSTALLED 1998

DIR: B TOTAL LEN: 14.010 MI. DIST: 10-5 SR: 2023
 LEFT MUN: KNOX T RIGHT MUN: KNOX T

NACE DR
 (PRDR)

0120/0808

030064 FT



030064 FT 2 0 33020 0 00 0300+44
 018 " DIA CIRC CONCR
 LEN=0032 INSTALLED UNKN
 LENGTH(AH 2813 BK 1561)
 018 " DIA CIRC CONCR
 0110/1377 LEN=0036 INSTALLED UNKN
 018 " DIA CIRC CONCR
 0110/0827 LEN=0032 INSTALLED 199B
 KNOX
 0110/0657 MCCALMONT T
 028503 FT 2 0 33020 0 00 0284+83
 0110/0000 015 " DIA CIRC METAL
 LEN=0030 INSTALLED UNKN
 0100/3035 018 " DIA CIRC CONCR
 0100/2335 LEN=0040 INSTALLED 199B
 0100/0873 018 " DIA CIR PLASTIC
 LEN=0050 INSTALLED UNKN
 018 " DIA CIRC CONCR
 0100/0543 018 " DIA CIRC CONCR
 LEN=0032 INSTALLED 1997
 025143 FT 2 0 33020 0 00 0251+10
 PANIC-KNOXDALE RD
 (SR2008 SEG 0010/0000)
 0100/0000 LENGTH(AH 3360 BK 2697)
 018 " DIA CIRC METAL
 0090/2215 LEN=0040 INSTALLED UNKN
 018 " DIA CIR PLASTIC
 0090/1773 LEN=0050 INSTALLED 2016
 018 " DIA CIR PLASTIC
 0090/1260 LEN=0050 INSTALLED 2016
 018 " DIA CIRC METAL
 0090/0893 LEN=0042 INSTALLED UNKN
 018 " DIA CIR PLASTIC
 0090/0680 LEN=0050 INSTALLED 2016
 018 " DIA CIRC METAL
 0090/0280 LEN=0036 INSTALLED UNKN
 018 " DIA CIR PLASTIC
 0090/0020 LEN=0050 INSTALLED 2016
 022446 FT 2 0 33020 0 00 0224+17
 0090/0000 LENGTH(AH 2697 BK 2416)
 018 " DIA CIRC METAL

028503 FT

025143 FT

022446 FT

EXTRACT DATE: 12/18/2023
PRINT DATE: 12/21/2023

ROADWAY MANAGEMENT SYSTEM
SLD COUNTY/SR - ANNUAL PRINT

PAGE NUMBER: 320
COUNTY: JEFFERSON

DIR: B TOTAL LEN: 14.010 MI.
LEFT MUN: MCCALMONT T

DIST: 10-5 SR: 2023
RIGHT MUN: MCCALMONT T

020030 FT

017181 FT

0080/1605	LEN=0045	INSTALLED UNKN
018 "DIA	CIRC CONCR	
0080/1505	LEN=0040	INSTALLED UNKN
018 "DIA	CIR PLASTIC	
0080/1277	LEN=0050	INSTALLED 2016
018 "DIA	CIR PLASTIC	
0080/1064	LEN=0050	INSTALLED 2016
0080/0717	BMSSEN 33/2023/0080/0695	
	2 0 33020 0 00 0206+92	
	LITTLE SANDY CREEK	
0080/0695	BMSBG 33/2023/0080/0695	
018 "DIA	CIR PLASTIC	
0080/0363	LEN=0040	INSTALLED 2013
020030 FT	2 0 33020 0 00 0200+01	
0080/0000	LENGTH(AH 2416 BK 2849)	
030 "DIA	CIRC METAL	
0070/2702	LEN=0045	INSTALLED UNKN
018 "DIA	CIRC CONCR	
0070/2592	LEN=0030	INSTALLED UNKN
030 "DIA	CIR PLASTIC	
0070/2335	LEN=0040	INSTALLED 2013
018 "DIA	CIRC METAL	
0070/2118	LEN=0034	INSTALLED UNKN
018 "DIA	CIRC METAL	
0070/1875	LEN=0040	INSTALLED UNKN
030 "DIA	CIR PLASTIC	
0070/1631	LEN=0050	INSTALLED 2013
018 "DIA	CIR PLASTIC	
0070/1538	LEN=0040	INSTALLED 2013
030 "DIA	CIRC METAL	
0070/1367	LEN=0042	INSTALLED UNKN
018 "DIA	CIRC METAL	
0070/1203	LEN=0032	INSTALLED UNKN
018 "DIA	CIRC METAL	
0070/0874	LEN=0034	INSTALLED UNKN
015 "DIA	CIRC CONCR	
0070/0620	LEN=0028	INSTALLED UNKN
018 "DIA	CIRC METAL	
0070/0515	LEN=0028	INSTALLED UNKN
018 "DIA	CIR PLASTIC	
0070/0384	LEN=0050	INSTALLED 2016
018 "DIA	CIRC METAL	
0070/0144	LEN=0032	INSTALLED UNKN
017181 FT	2 0 33020 0 00 0171+52	
	048 "DIA	CIRC METAL
	LEN=0034	INSTALLED UNKN
0070/0000	LENGTH(AH 2849 BK 2013)	
018 "DIA	CIRC METAL	
0060/1798	LEN=0033	INSTALLED UNKN
018 "DIA	CIRC CONCR	

DIR: B TOTAL LEN: 14.010 MI. DIST: 10-5 SR: 2023
 LEFT MUN: MCCALMONT T RIGHT MUN: MCCALMONT T

015168 FT

012088 FT

TEXAS RD
(T453)

0050/0000

0060/1490	LEN=0036	INSTALLED	UNKN
	018 "DIA	CIRC CONCR	
0060/1108	LEN=0027	INSTALLED	UNKN
	018 "DIA	CIR PLASTIC	
0060/0891	LEN=0040	INSTALLED	2012
	018 "DIA	CIR PLASTIC	
0060/0405	LEN=0040	INSTALLED	2013
015168 FT	2 0 33020	0 00 0151+39	
	018 "DIA	CIRC METAL	
0060/0000	LEN=0028	INSTALLED	UNKN
	LENGTH(AH	2013 BK 3080)	
	018 "DIA	CIRC METAL	
0050/2841	LEN=0030	INSTALLED	UNKN
	018 "DIA	CIRC CONCR	
0050/2545	LEN=0026	INSTALLED	UNKN
	018 "DIA	CIRC CONCR	
0050/2290	LEN=0027	INSTALLED	UNKN
	018 "DIA	CIRC METAL	
0050/1742	LEN=0030	INSTALLED	UNKN
	030 "DIA	CIR PLASTIC	
0050/1418	LEN=0050	INSTALLED	2013
	030 "DIA	CIRC METAL	
0050/1140	LEN=0036	INSTALLED	UNKN
	018 "DIA	CIR PLASTIC	
0050/0837	LEN=0050	INSTALLED	2016
	018 "DIA	CIRC CONCR	
0050/0419	LEN=0024	INSTALLED	UNKN
	018 "DIA	CIR PLASTIC	
0050/0236	LEN=0050	INSTALLED	2016
012088 FT	2 0 33020	0 00 0120+62	
	SHALE PIT RD		
	(T452)		
0050/0000	LENGTH(AH	3080 BK 2749)	
	018 "DIA	CIRC METAL	
0040/2725	LEN=0040	INSTALLED	UNKN
	018 "DIA	CIRC CONCR	
0040/2386	LEN=0030	INSTALLED	UNKN
	018 "DIA	CIR PLASTIC	
0040/2090	LEN=0050	INSTALLED	2016
	018 "DIA	CIRC CONCR	
0040/1865	LEN=0048	INSTALLED	1997
	024 "DIA	CIRC CONCR	
0040/1661	LEN=0010	INSTALLED	2000
	018 "DIA	CIRC METAL	
0040/1234	LEN=0040	INSTALLED	1997
	018 "DIA	CIRC CONCR	
0040/0921	LEN=0040	INSTALLED	1997
	018 "DIA	CIR PLASTIC	
0040/0670	LEN=0040	INSTALLED	1997
	018 "DIA	CIRC CONCR	

DIR: B TOTAL LEN: 14.010 MI. DIST: 10-5 SR: 2023
 LEFT MUN: MCCALMONT T RIGHT MUN: MCCALMONT T

009339 FT

005572 FT

0040/0432	LEN=0040	INSTALLED	UNKN
	024 "DIA	CIRC METAL	
0040/0150	LEN=0040	INSTALLED	1997
009339 FT	2 0 33020	0 00 0094+29	
5 0040/0000	LENGTH(AH	2749 BK 3767)	
	018 "DIA	CIRC CONCR	
0030/3767	LEN=0040	INSTALLED	UNKN
	018 "DIA	CIR PLASTIC	
0030/3525	LEN=0010	INSTALLED	2000
	018 "DIA	CIR PLASTIC	
0030/3410	LEN=0040	INSTALLED	1997
	018 "DIA	CIRC CONCR	
0030/3341	LEN=0030	INSTALLED	UNKN
	018 "DIA	CIRC CONCR	
0030/3235	LEN=0040	INSTALLED	1997
	018 "DIA	CIR PLASTIC	
0030/2731	LEN=0040	INSTALLED	1997
	018 "DIA	CIR PLASTIC	
0030/2555	LEN=0033	INSTALLED	UNKN
	018 "DIA	CIR PLASTIC	
0030/2400	LEN=0040	INSTALLED	1997
	024 "DIA	CIR PLASTIC	
0030/2325	LEN=0036	INSTALLED	UNKN
	018 "DIA	CIRC CONCR	
0030/2202	LEN=0040	INSTALLED	1997
	024 "DIA	CIRC METAL	
0030/1590	LEN=0040	INSTALLED	UNKN
	018 "DIA	CIRC CONCR	
0030/1385	LEN=0032	INSTALLED	1997
	018 "DIA	CIRC CONCR	
0030/1096	LEN=0032	INSTALLED	1997
	018 "DIA	CIRC CONCR	
0030/1024	LEN=0040	INSTALLED	1997
	018 "DIA	CIRC CONCR	
0030/0291	LEN=0056	INSTALLED	1997
0030/0021	BMS EN 33/2023/0030/0000		
005572 FT	2 0 33020	0 00 0057+71	
	ELK RUN		
	BMSBG 33/2023/0030/0000		
5 0030/0000	LENGTH(AH	3767 BK 3304)	
	018 "DIA	CIRC CONCR	
0020/3133	LEN=0056	INSTALLED	1997
	018 "DIA	CIRC CONCR	
0020/2840	LEN=0048	INSTALLED	1997
	018 "DIA	CIRC CONCR	
0020/2676	LEN=0056	INSTALLED	UNKN
	018 "DIA	CIRC CONCR	
0020/2560	LEN=0056	INSTALLED	UNKN

DIR: B TOTAL LEN: 14.010 MI. DIST: 10-5 SR: 2023
 LEFT MUN: MCCALMONT T RIGHT MUN: MCCALMONT T

ANITA OLIVEBURG RD
 (SR3016 SEG 0070/2571) 0020/2150

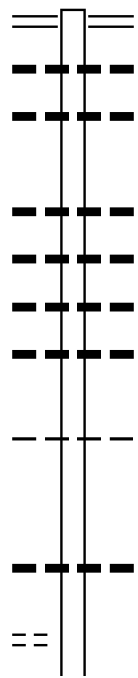
2 0 33020 0 00 0023+00 002268 FT
 REITZ RD
 (T448) 0020/0000

000000 FT

0020/2190	018 " DIA LEN=0045	CIRC CONCR INSTALLED UNKN
0020/1740	018 " DIA LEN=0040	CIR PLASTIC INSTALLED 2013
0020/1168	018 " DIA LEN=0040	CIRC CONCR INSTALLED 1997
0020/0940	018 " DIA LEN=0042	CIRC CONCR INSTALLED UNKN
0020/0910	018 " DIA LEN=0040	CIR PLASTIC INSTALLED 2016
0020/0544	018 " DIA LEN=0035	CIRC CONCR INSTALLED UNKN
0020/0283	018 " DIA LEN=0036	CIR PLASTIC INSTALLED UNKN
0020/0258	TEAM RD (T458)	
0020/0192	018 " DIA LEN=0040	CIRC CONCR INSTALLED UNKN
0020/0084	018 " DIA LEN=0038	CIRC METAL INSTALLED UNKN
0020/0014	018 " DIA LEN=0033	CIRC CONCR INSTALLED UNKN
0020/0000	LENGTH(AH 3304 BK 2268) 015 " DIA	CIRC METAL
0010/1842	LEN=0035	INSTALLED UNKN
0010/1730	030 " DIA LEN=0050	CIR PLASTIC INSTALLED 2013
0010/1638	ORCHARD ST (T670)	
0010/1562	018 " DIA LEN=0040	CIR PLASTIC INSTALLED 2013
0010/1462	018 " DIA LEN=0030	CIR PLASTIC INSTALLED 1997
0010/1307	018 " DIA LEN=0030	CIR PLASTIC INSTALLED UNKN
0010/0498	018 " DIA LEN=0040	CIR PLASTIC INSTALLED 2016
0010/0026	024 " DIA LEN=0010	CIR PLASTIC INSTALLED 2006
000000 FT	2 0 33020 0 00 0000+00 NC KN	
0010/0000	NOXDALE RD SR 0310 SH (SR0310 SEG 0090/0761) MFC BEGIN = D	
0010/0000	LENGTH(AH 2268 BK 0000)	

DIR: B TOTAL LEN: 2.284 MI. DIST: 10-5 SR: 2021
 LEFT MUN: BELL T RIGHT MUN: BELL T

012061 FT



012061 FT GRAFFIUS AV ET
 0050/2844 (SR2017 SEG 0070/0000)
 018 " DIA CIRC CONCR
 0050/2834 LEN=0064 INSTALLED 2001
 018 " DIA CIRC METAL
 0050/2251 LEN=0026 INSTALLED UNKN

 0050/1122 018 " DIA CIRC CONCR
 LEN=0040 INSTALLED 2000
 018 " DIA CIRC CONCR
 0050/0848 LEN=0040 INSTALLED 2000
 024 " DIA CIRC CONCR
 0050/0649 LEN=0040 INSTALLED 2000
 018 " DIA CIRC CONCR
 0050/0326 LEN=0048 INSTALLED 2000
 009217 FT 2 0 33099 0 00 0092+14
 BELL
 YOUNG T
 0050/0000 LENGTH(AH 2844 BK 1972)

 0040/0582 018 " DIA CIRC CONCR
 007245 FT LEN=0040 INSTALLED UNKN
 0040/0000 LENGTH(AH 1972 BK 2328)
 018 " DIA CIRC METAL

2 0 33099 0 00 0071+50 007245 FT
 BROWN RD
 (T326) 0040/0000

DIR: B TOTAL LEN: 2.284 MI. DIST: 10-5 SR: 2021
 LEFT MUN: YOUNG T RIGHT MUN: YOUNG T

004917 FT

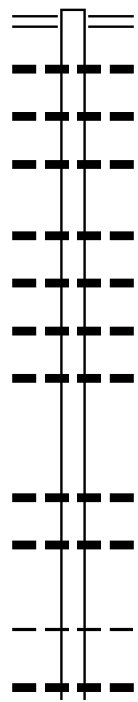
001542 FT

000000 FT

---	0030/2180	LEN=0035	018 "DIA	CIR PLASTIC	INSTALLED UNKN
---	0030/1989	LEN=0020	018 "DIA	CIRC CONCR	INSTALLED 2006
---	0030/1650	LEN=0040	018 "DIA	CIRC CONCR	INSTALLED UNKN
---	0030/0985	LEN=0032	018 "DIA	CIRC CONCR	INSTALLED 2000
---	0030/0632	LEN=0040	018 "DIA	CIRC CONCR	INSTALLED 2000
	004917 FT	2 0 33099	0 00	0048+70	
5	0030/0000	LENGTH(AH	2328	BK 3375)	
---	0020/3027	LEN=0040	018 "DIA	CIRC CONCR	INSTALLED UNKN
---	0020/2480	LEN=0040	018 "DIA	CIR PLASTIC	INSTALLED UNKN
---	0020/1779	LEN=0040	018 "DIA	CIRC METAL	INSTALLED UNKN
---	0020/1352	LEN=0040	018 "DIA	CIRC METAL	INSTALLED UNKN
	001542 FT	2 0 33099	0 00	0014+95	
		YOUNG			
5	0020/0000	PUNXSUTAWNEY B			
		LENGTH(AH	3375	BK 1542)	
---	0010/0608	LEN=0030	018 "DIA	CIRC CONCR	INSTALLED UNKN
==	0010/0594	HIGH ST			
==	0010/0444	(BORO)			
		BELMONT AV			
---	0010/0420	LEN=0015	018 "DIA	CIRC CONCR	INSTALLED UNKN
==	0010/0035	(BORO)			
		ALBION AV			
---	0010/0033	LEN=0045	018 "DIA	CIRC CONCR	INSTALLED UNKN
	000000 FT	2 0 33099	0 00	0000+00	
		VILLAGE:			
		COTLAND AV			
		ET			
		ELK RUN AV			
		(SR0310			
		SEG 0020/0996)			
		MFC BEGIN = E			
5	0010/0000	LENGTH(AH	1542	BK 0000)	

DIR: B TOTAL LEN: 4.774 MI. DIST: 10-5 SR: 2019
 LEFT MUN: WINSLOW T RIGHT MUN: WINSLOW T

025206 FT



025206 FT	BIG RUN	PRESCOTTVILLE R
0100/3844	(SR2007	SEG 0270/0000)
	018 " DIA	CIRC CONCR
0100/3840	LEN=0050	INSTALLED UNKN
	018 " DIA	CIRC CONCR
0100/3738	LEN=0040	INSTALLED 2002
	018 " DIA	CIRC CONCR
0100/3424	LEN=0040	INSTALLED 2002
	018 " DIA	CIRC CONCR
0100/2580	LEN=0040	INSTALLED 2002
	018 " DIA	CIRC CONCR
0100/2466	LEN=0048	INSTALLED 2002
	018 " DIA	CIRC CONCR
0100/2357	LEN=0040	INSTALLED 2002
	024 " DIA	CIRC CONCR
0100/2153	LEN=0048	INSTALLED 2002
	018 " DIA	CIRC CONCR
0100/0803	LEN=0048	INSTALLED 2002
	018 " DIA	CIRC CONCR
0100/0465	LEN=0030	INSTALLED UNKN
021362 FT	2 0 33036	0 01 0476+50
	WINSLOW	
	HENDERSON T	
5 0100/0000	LENGTH(AH	3844 BK 2021)
	018 " DIA	CIRC CONCR
0090/1996	LEN=0030	INSTALLED UNKN

021362 FT

DIR: B TOTAL LEN: 4.774 MI. DIST: 10-5 SR: 2019
 LEFT MUN: HENDERSON T RIGHT MUN: HENDERSON T

0 0 00000 0 00 0000+00 019341 FT
 PANIC WISHAW RD
 (SR2008 SEG 0144/0000) 0090/0000
 019341 FT

016367 FT

2 0 33036 0 01 0384+80 013353 FT
 ELEANORA RD
 (T506) 0070/0000

0090/1008	018 "DIA CIRC CONCR LEN=0035 INSTALLED 2001
0090/0008	024 "DIA CIRC CONCR LEN=0016 INSTALLED 2001 DESIRE RD (SR2008 SEG 0144/0000)
0090/0000	LTH AH 002021 BK 001154
019341 FT	
7084/0000	LTH AH 001154 BK 002974 DESIRE RD (SR2008 SEG 0150/0000) ROCK DUMP RD
0080/2974	(SR2008 SEG 0150/0000)
0080/2549	018 "DIA CIR PLASTIC LEN=0020 INSTALLED 2001
0080/1858	018 "DIA CIR PLASTIC LEN=0025 INSTALLED UNKN
0080/1025	018 "DIA CIRC CONCR LEN=0040 INSTALLED 2001
0080/0416	018 "DIA CIRC CONCR LEN=0024 INSTALLED 2001
0080/0151	018 "DIA CIRC CONCR LEN=0032 INSTALLED 2001
016367 FT	2 0 33036 0 01 0414+96
0080/0000	LENGTH(AH 2974 BK 3014)
0070/2621	018 "DIA CIRC CONCR LEN=0040 INSTALLED 2001
0070/2080	018 "DIA CIRC CONCR LEN=0040 INSTALLED 2001
0070/1194	018 "DIA CIRC CONCR LEN=0040 INSTALLED 2001
0070/0580	018 "DIA CIR PLASTIC LEN=0050 INSTALLED 2002
013353 FT	
0070/0000	LENGTH(AH 3014 BK 2985) HENDERSON
0060/2929	MCCALMONT T
0060/2838	024 "DIA CIRC CONCR LEN=0048 INSTALLED 2001 018 "DIA CIRC CONCR

DIR: B TOTAL LEN: 4.774 MI. DIST: 10-5 SR: 2019
 LEFT MUN: MCCALMONT T RIGHT MUN: MCCALMONT T

010368 FT

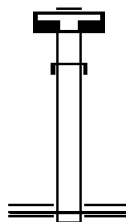
007984 FT

0060/2615	LEN=0048	INSTALLED	2001
0060/2303	LEN=0048	INSTALLED	2002
0060/1801	LEN=0040	INSTALLED	2001
0060/1287	LEN=0025	INSTALLED	UNKN
0060/0858	LEN=0064	INSTALLED	2001
0060/0562	LEN=0040	INSTALLED	2001
0060/0268	LEN=0040	INSTALLED	2001
010368 FT	2 0 33036	0 01 0355+02	
0060/0000	LENGTH(AH 2985 BK 2384)		
0050/2384	LEN=0040	INSTALLED	2002
0050/2226	LEN=0025	INSTALLED	UNKN
0050/1951	LEN=0040	INSTALLED	2001
0050/1715	LEN=0040	INSTALLED	2001
0050/0826	BMS EN 33/2019/0050/0797		
0050/0797	BMSBG 33/2019/0050/0797		
0050/0408	BMS EN 33/2019/0050/0396		
0050/0396	BMSBG 33/2019/0050/0396		
007984 FT	2 0 33036	0 01 0331+25	
0050/0000	LENGTH(AH 2384 BK 3798)		
0040/3418	LEN=0034	INSTALLED	UNKN
0040/3392	LEN=0048	INSTALLED	2001
0040/3029	LEN=0040	INSTALLED	UNKN
0040/2667	LEN=0055	INSTALLED	2017
0040/2254	LEN=0050	INSTALLED	2017
0040/1477	LEN=0050	INSTALLED	2017

EXTRACT DATE: 12/18/2023 ROADWAY MANAGEMENT SYSTEM PAGE NUMBER: 310
 PRINT DATE: 12/21/2023 SLD COUNTY/SR - ANNUAL PRINT COUNTY: JEFFERSON
 DIR: B TOTAL LEN: .034 MI. DIST: 10-5 SR: 2018
 LEFT MUN: PUNXSUTAWNEY B RIGHT MUN: PUNXSUTAWNEY B

000178 FT

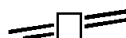
000000 FT



000178 FT
 7014/0000 LENGTH(AH 0100 BK 0178)
 INTER-AHD CLAWSON ST
 0010/0178 (TB42)
 000000 FT 2 0 33037 0 00 0000+00
 NC CLAWSON ST
 GRAFFIUS AV ET
 (SR2017 SEG 0010/1952)
 MFC BEGIN = C
 0010/0000 LENGTH(AH 0178 BK 0000)

EXTRACT DATE: 12/18/2023 ROADWAY MANAGEMENT SYSTEM PAGE NUMBER: 309
PRINT DATE: 12/21/2023 SLD COUNTY/SR - ANNUAL PRINT COUNTY: JEFFERSON
DIR: B TOTAL LEN: 5.910 MI. DIST: 10-5 SR: 2017
LEFT MUN: MCCALMONT T RIGHT MUN: MCCALMONT T

SR 0310 SH 031205 FT
(SR0310 SEG 0150/0000) 0130/2562



031205 FT SR 0310 SH
0130/2562 (SR0310 SEG 0150/0000)

EXTRACT DATE: 12/18/2023
PRINT DATE: 12/21/2023

ROADWAY MANAGEMENT SYSTEM
SLD COUNTY/SR - ANNUAL PRINT

PAGE NUMBER: 308
COUNTY: JEFFERSON

DIR: B TOTAL LEN: 5.910 MI.
LEFT MUN: MCCALMONT T

DIST: 10-5 SR: 2017
RIGHT MUN: MCCALMONT T

Stationing	Material	Length	Notes
0130/2107	018 " DIA CIRC CONCR	LEN=0034	INSTALLED UNKN
0130/1153	018 " DIA CIRC PLASTIC	LEN=0028	INSTALLED UNKN
0130/0866	018 " DIA CIRC METAL	LEN=0028	INSTALLED UNKN
0130/0548	018 " DIA CIRC PLASTIC	LEN=0050	INSTALLED 2013
028643 FT	1 0 00358	0 00 0286+90	
0130/0000	LENGTH(AH 2562 BK 2497)		
0120/2388	024 " DIA CIRC METAL	LEN=0032	INSTALLED UNKN
0120/1691	018 " DIA CIRC METAL	LEN=0028	INSTALLED UNKN
0120/1176	018 " DIA CIRC METAL	LEN=0070	INSTALLED UNKN
0120/0847	018 " DIA CIRC METAL	LEN=0040	INSTALLED UNKN
0120/0491	018 " DIA CIRC METAL	LEN=0042	INSTALLED UNKN
0120/0098	018 " DIA CIRC PLASTIC	LEN=0040	INSTALLED 2021
026146 FT	1 0 00358	0 00 0261+85	
0120/0000	BUCK RUN RD (T514)	LENGTH(AH 2497 BK 2434)	
0110/2396	018 " DIA CIRC METAL	LEN=0032	INSTALLED UNKN
0110/2002	HIGHLAND PARK RD (SR2006 SEG 0010/0000)		
0110/1934	018 " DIA CIRC METAL	LEN=0032	INSTALLED UNKN
0110/1413	018 " DIA CIRC CONCR	LEN=0028	INSTALLED UNKN
0110/0698	018 " DIA CIRC PLASTIC	LEN=0050	INSTALLED 2013
0110/0030	018 " DIA CIRC METAL	LEN=0028	INSTALLED UNKN
023712 FT	1 0 00358	0 00 0237+42	
0110/0000	LENGTH(AH 2434 BK 2388)		
0100/1220	018 " DIA CIRC METAL	LEN=0028	INSTALLED UNKN

1 0 00358 0 00 0213+45 021324 FT
 SPRUCE ST
 (T459) 0100/0000

0100/0050	018 "DIA	CIRC METAL	LEN=0050	INSTALLED UNKN
021324 FT				
0100/0000	LENGTH(AH	2388 BK	3549)	
	018 "DIA	CIRC CONCR	LEN=0040	INSTALLED 2005
0090/3501	018 "DIA	CIRC METAL	LEN=0032	INSTALLED UNKN
0090/3048	018 "DIA	CIRC CONCR	LEN=0032	INSTALLED 2004
0090/2282				
0090/1369	TROUT RUN RD	(T512)		
0090/1366	018 "DIA	CIRC METAL	LEN=0060	INSTALLED UNKN
0090/1015	MCCALMONT	BELL T		
0090/0753	018 "DIA	CIRC CONCR	LEN=0048	INSTALLED 2003
0090/0344	018 "DIA	CIR UNKNOWN	LEN=0032	INSTALLED UNKN
0090/0125	018 "DIA	CIRC METAL	LEN=0032	INSTALLED UNKN
017775 FT				
0090/0000	LENGTH(AH	3549 BK	2776)	
0080/2711	018 "DIA	CIRC METAL	LEN=0045	INSTALLED UNKN
0080/2400	018 "DIA	CIRC METAL	LEN=0040	INSTALLED UNKN
0080/1880	018 "DIA	CIRC METAL	LEN=0040	INSTALLED UNKN
0080/1705	018 "DIA	CIRC METAL	LEN=0028	INSTALLED UNKN
0080/1452	018 "DIA	CIRC METAL	LEN=0030	INSTALLED UNKN
0080/1132	018 "DIA	CIRC METAL	LEN=0030	INSTALLED UNKN
0080/0843	018 "DIA	CIRC METAL	LEN=0028	INSTALLED UNKN
0080/0286	018 "DIA	CIRC CONCR	LEN=0040	INSTALLED 2005
014999 FT	1 0 00358	0 00	0149+66	
0080/0000	LENGTH(AH	2776 BK	3408)	
0070/3183	018 "DIA	CIRC CONCR	LEN=0048	INSTALLED 2005

1 0 00358 0 00 0177+00 017775 FT
 SPINDLETOWN RD
 (T712) 0090/0000

014999 FT

DIR: B TOTAL LEN: 5.910 MI. DIST: 10-5 SR: 2017
 LEFT MUN: BELL T RIGHT MUN: BELL T

---	---	0070/2788	036 " DIA LEN=0032	CIR PLASTIC INSTALLED UNKN
---	---	0070/2482	036 " DIA LEN=0040	CIR PLASTIC INSTALLED 2004
---	---	0070/2280	018 " DIA LEN=0040	CIR PLASTIC INSTALLED 2013
---	---	0070/2001	018 " DIA LEN=0056	CIRC CONCR INSTALLED 2004
---	---	0070/1586	024 " DIA LEN=0048	CIRC METAL INSTALLED UNKN
		011591 FT		
		==	5 0070/0000	LENGTH(AH 3408 BK 3052)
---	---	0060/2240	018 " DIA LEN=0050	CIRC METAL INSTALLED UNKN
---	---	0060/1845	018 " DIA LEN=0040	CIRC CONCR INSTALLED 1999
---	---	0060/1405	018 " DIA LEN=0010	CIRC CONCR INSTALLED 2005
		008539 FT		
		==	5 0060/0000	018 " DIA CIRC CONCR LEN=0040 INSTALLED 1999
		008539 FT	1 0 00358 0 00 0085+46	SUMMIT RD (T514)
		==	5 0060/0000	LENGTH(AH 3052 BK 2241)
---	---	0050/1906	015 " DIA LEN=0030	CIRC CONCR INSTALLED UNKN
		006298 FT		
---	---	0050/0640	015 " DIA LEN=0041	CIRC METAL INSTALLED UNKN
---	---	0050/0227	024 " H 36 " W LEN=0032	CON BOX CUL INSTALLED UNKN
---	---	006298 FT	1 0 00358 0 00 0063+01	
---	---	5 0050/0000	015 " DIA LEN=0030	CIR PLASTIC INSTALLED UNKN
		==	5 0050/0000	LENGTH(AH 2241 BK 3548)
---	---	0040/2837	015 " DIA LEN=0029	CIRC CONCR INSTALLED UNKN
---	---	0040/2370	015 " DIA LEN=0027	CIRC CONCR INSTALLED UNKN

1 0 00358 0 00 0116+00 011591 FT
 SCOTLAND AV EXT
 (SR2021 SEG 0050/2844) 0070/0000

008539 FT

006298 FT

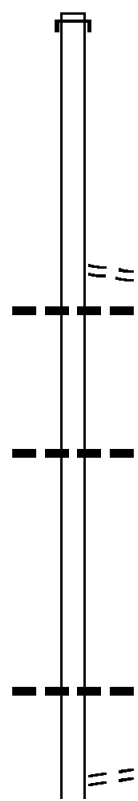
DIR: B TOTAL LEN: 5.910 MI. DIST: 10-5 SR: 2017
 LEFT MUN: BELL T RIGHT MUN: BELL T

Stationing	Description	Material	Status
0040/1969	015" DIA	CIRC CONCR	INSTALLED UNKN
0040/1633	015" DIA	CIRC CONCR	INSTALLED UNKN
0040/1160	015" DIA	CIRC CONCR	INSTALLED UNKN
0040/0771	018" DIA	CIRC METAL	INSTALLED UNKN
0040/0435	012" DIA	CIRC CONCR	INSTALLED UNKN
002750 FT	1 0 00358	0 00 0027+54	
0040/0000	060"H 48"W	CON BOX CUL	INSTALLED UNKN
0010/2611	013" DIA	CIR PLASTIC	INSTALLED UNKN
0010/2525	018" DIA	CIR PLASTIC	INSTALLED UNKN
0010/2250	BELL PUNXSUTAWNEY B		
0010/1952	CLAWSON ST		
0010/1926	(SR2018 SEG 0010/0000)	024" DIA	CIRC CONCR INSTALLED UNKN
0010/1816	MAC ST (BORO)	018" DIA	CIRC CONCR INSTALLED UNKN
0010/1718		012" DIA	CIRC CONCR INSTALLED UNKN
0010/1378		012" DIA	CIRC CONCR INSTALLED UNKN
0010/1301		012" DIA	CIRC CONCR INSTALLED UNKN
0010/1021		015" DIA	CIRC CONCR INSTALLED UNKN
0010/0641	ALLEY (BORO)		
0010/0593	UNKNOWN AL (BORO)		
0010/0463	GRAFFIUS AV (SR2015 SEG 0010/2202)		
000000 FT	NC GRAFFIUS AV ET PLEASANT AV (BORO)		
000000 FT	0010/0308	018" DIA	CIRC METAL INSTALLED UNKN
	000000 FT	1 0 00358	0 00 0000+00
	NC ORCHARD AV RIDGE AV (SR0119 SEG 0140/0686)		
0010/0000	MFC BEGIN = E		
	0010/0000	LENGTH(AH 2750 BK 0000)	

EXTRACT DATE: 12/18/2023 ROADWAY MANAGEMENT SYSTEM PAGE NUMBER: 304
 PRINT DATE: 12/21/2023 SLD COUNTY/SR - ANNUAL PRINT COUNTY: JEFFERSON
 DIR: B TOTAL LEN: 3.235 MI. DIST: 10-5 SR: 2016
 LEFT MUN: WINSLOW T RIGHT MUN: WINSLOW T

017081 FT

017081 FT AH-CLEARFIELD (17)
 INTER-AHD LIBERTY RD
 0060/3717 (SR4012 SEG 0010/0000)



0060/0990 EVENING STAR LN
 (TWP)
 024 " DIA CIRC METAL
 0060/0922 LEN=0025 INSTALLED UNKN

013364 FT

013364 FT 1 0 00846 0 00 0139+65
 018 " DIA CIRC METAL
 0060/0000 LEN=0030 INSTALLED UNKN
 LENGTH(AH 3717 BK 2992)

010372 FT

0050/0189 018 " DIA CIRC METAL
 010372 FT LEN=0038 INSTALLED UNKN
 1 0 00846 0 00 0109+97
 KOUGHERS RD
 (T674)
 0050/0000 LENGTH(AH 2992 BK 3068)

1 0 00846 0 00 0078+90 007304 FT
 PROSPECT AV
 (SR2033 SEG 0010/0000) 0040/0000

004533 FT

002049 FT

000000 FT

0040/2732	018 "DIA CIRC CONCR LEN=0032	INSTALLED 2001
0040/1993	018 "DIA CIR PLASTIC LEN=0040	INSTALLED UNKN
0040/0937	SHINBONE RD (T499)	
0040/0386 007304 FT	018 "DIA CIRC CONCR LEN=0040	INSTALLED 2001
0040/0000	LENGTH(AH 3068 BK 2771)	
0030/1444	018 "DIA CIR PLASTIC LEN=0030	INSTALLED UNKN
004533 FT 0030/0000	1 0 00846 0 00 0051+76 LENGTH(AH 2771 BK 2484)	
0020/2360	018 "DIA CIRC CONCR LEN=0040	INSTALLED 2002
0020/1896	018 "DIA CIRC CONCR LEN=0032	INSTALLED 2002
0020/0958	018 "DIA CIRC METAL LEN=0030	INSTALLED UNKN
0020/0280 002049 FT	018 "DIA CIRC CONCR LEN=0040	INSTALLED 2002
0020/0000	1 0 00846 0 00 0026+50 LENGTH(AH 2484 BK 2049)	
0010/1730	018 "DIA CIR PLASTIC LEN=0050	INSTALLED 2002
0010/0795	018 "DIA CIRC CONCR LEN=0040	INSTALLED UNKN
000000 FT NC WEST LIBERTY RD	1 0 00846 0 00 0006+12	
0010/0000	REYNOLDSVILLE SYKESVIL (SR2031 SEG 0070/2600) MFC BEGIN = E LENGTH(AH 2049 BK 0000)	

EXTRACT DATE: 12/18/2023 ROADWAY MANAGEMENT SYSTEM PAGE NUMBER: 302
PRINT DATE: 12/21/2023 SLD COUNTY/SR - ANNUAL PRINT COUNTY: JEFFERSON
DIR: B TOTAL LEN: .417 MI. DIST: 10-5 SR: 2015
LEFT MUN: PUNXSUTAWNEY B RIGHT MUN: PUNXSUTAWNEY B

002202 FT

002202 FT
INTER-AHD GRAFFIUS AV

DIR: B TOTAL LEN: .417 MI. DIST: 10-5 SR: 2015
 LEFT MUN: PUNXSUTAWNEY B RIGHT MUN: PUNXSUTAWNEY B

Street Name	Segment ID	Notes
MARION AV (BORO)	0010/2127	(SR2017 SEG 0010/0463) ORCHARD AV (SR2017 SEG 0010/0463)
	0010/1886	BORO AL (BORO) ELLSMORE AV
	0010/1700	(BORO)
	0010/1495	(AAR 148875X)#TRKS 01
	0010/1489	BORO AL (BORO)
	0010/1350	018 "DIA CIRC CONCR LEN=0030 INSTALLED UNKN ELK RUN AV (SR0310 SEG 0020/0000)
	0010/1326	
	0010/1284	018 "DIA CIRC METAL LEN=0026 INSTALLED UNKN
	0010/1231	018 "DIA CIR PLASTIC LEN=0026 INSTALLED UNKN
	0010/1217	BMSSEN 33/2015/0010/1160 1 1 05456 0 00 0000+00
	0010/1160	ELK RUN BMSBG 33/2015/0010/1160
CARTER AV (BORO)	0010/1144	
	0010/1129	018 "DIA CIR PLASTIC LEN=0026 INSTALLED UNKN
	0010/0885	018 "DIA CIRC CONCR LEN=0030 INSTALLED UNKN
CATHERINE ST (BORO)	0010/0824	
	0010/0740	CLARK TE (BORO)
SUPERIOR ST (BORO)	0010/0634	
	0010/0626	BORO AL (BORO)
	0010/0605	018 "DIA CIRC CONCR LEN=0030 INSTALLED UNKN
	0010/0474	MEADOW RD (BORO)
BORO AL (BORO)	0010/0111	
1 1 05456 0 00 0000+00 000000 FT		INTER-BK GRAFFIUS AV (BORO) MFC BEGIN = D
JENKS AV (BORO)	0010/0000	5 0010/0000 LENGTH(AH 2202 BK 0000)

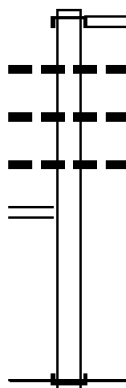
DIR: B TOTAL LEN: .730 MI. DIST: 10-5 SR: 2014
 LEFT MUN: SYKESVILLE B RIGHT MUN: SYKESVILLE B

Location	Segment ID	Length (FT)	Material / Notes
VAN WOERT ST (BORO)	003853	0020/2356	AH-CLEARFIELD (17) INTER-AHD STANLEY BOTTOM RD (SR4002 SEG 0010/0000) 042 "DIA CIRC CONCR LEN=0060 INSTALLED 2006
	0020/2182	0020/2340	018 "DIA CIRC METAL LEN=0030 INSTALLED UNKN
		0020/1760	018 "DIA CIRC METAL LEN=0040 INSTALLED UNKN
		0020/1070	018 "DIA CIR PLASTIC LEN=0035 INSTALLED 2017
	GRANT ST (BORO) BLACKBERRY AL (BORO)	001497	0010/0000
0010/0367		0010/1298	SCOTT ST (BORO) 012 "DIA CIRC CONCR LEN=0050 INSTALLED UNKN
0010/0202		0010/0784	BORO AL (BORO)
000000		0010/0776	0010/0404
SYKES ST (SR0119 SEG 0460/0000)	0010/0000	0010/0026	018 "DIA CIRC CONCR LEN=0032 INSTALLED UNKN
	0010/0000	000000	1 0 00338 7 00 0000+00 NC MA IN ST BORO AL (BORO) INTER-BK MAIN ST (SR0119 SEG 0460/0000) MFC BEGIN = D LENGTH(AH 1497 BK 0000)

DIR: B TOTAL LEN: .359 MI. DIST: 10-5 SR: 2013
 LEFT MUN: BELL T RIGHT MUN: BELL T

001897 FT

ALTMAN AV EXT
 (SR3017 SEG 0010/0000) 0010/0452
 000000 FT

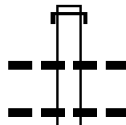


001897 FT
 INTER-AHD SR 2011 SH
 (SR2011 SEG 0020/0000)
 SR 2011 SH
 0010/1897 (SR2011 SEG 0020/0000)
 018 " DIA CIRC CONCR
 0010/1865 LEN=0039 INSTALLED UNKN
 015 " DIA CIRC CONCR
 0010/1379 LEN=0044 INSTALLED UNKN
 015 " DIA CIR UNKNOWN
 0010/1042 LEN=0034 INSTALLED UNKN

000000 FT 1 0 00435 0 00 0000+00
 NC JU NEAU RD
 INTER-BK ROSSITER JUNEAU RD
 (SR1045 SEG 0130/2270)
 MFC BEGIN = D
 BK-INDIANA (32)
 0010/0000 LENGTH(AH 1897 BK 0000)

EXTRACT DATE: 12/18/2023 ROADWAY MANAGEMENT SYSTEM PAGE NUMBER: 298
 PRINT DATE: 12/21/2023 SLD COUNTY/SR - ANNUAL PRINT COUNTY: JEFFERSON
 DIR: B TOTAL LEN: 1.120 MI. DIST: 10-5 SR: 2012
 LEFT MUN: HENDERSON T RIGHT MUN: HENDERSON T

005916 FT



005916 FT AH-CLEARFIELD (17)
 INTER-AHD TROUTVILLE SYKESVILLE R
 0020/2352 (SR4001 SEG 0010/0000)
 024 "DIA CIRC METAL
 0020/2176 LEN=0031 INSTALLED UNKN
 018 "DIA CIRC METAL
 0020/2008 LEN=0030 INSTALLED UNKN

DIR: B TOTAL LEN: 1.120 MI. DIST: 10-5 SR: 2012
 LEFT MUN: HENDERSON T RIGHT MUN: HENDERSON T

LC FOR SHORT CUT RD
 (CONN)
 SHORT CUT RD
 (T684)

0020/1090
 0020/0986

003564 FT

PINE TREE RD
 (PRDR)

0010/2567

FOR SR 0119 AND 2012
 (CONN)

0010/0157

2 0 33053 0 00 0000+00 000000 FT
 BUFFALO PITTSBURGH HW
 (SR0119 SEG 0420/0000) 0010/0000

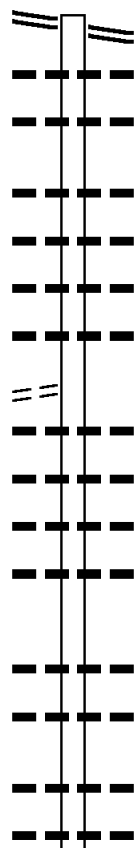
0020/1118	048 " DIA	CIRC METAL	LEN=0040	INSTALLED UNKN
0020/0985	018 " DIA	CIRC CONCR	LEN=0040	INSTALLED 2000
0020/0357	018 " DIA	CIRC CONCR	LEN=0033	INSTALLED UNKN
0020/0300	018 " DIA	CIRC CONCR	LEN=0035	INSTALLED UNKN
0020/0040	018 " DIA	CIRC CONCR	LEN=0032	INSTALLED 1996
003564 FT	2 0 33053	0 00 0035+31	CIDER MILL RD (T684)	
0020/0000	LENGTH(AH	2352 BK 3564)		
0010/3115	018 " DIA	CIRC METAL	LEN=0031	INSTALLED UNKN
0010/3036	018 " DIA	CIRC METAL	LEN=0030	INSTALLED 2000
0010/2846	030 " DIA	CIRC METAL	LEN=0010	INSTALLED 2005
0010/2386	018 " DIA	CIRC CONCR	LEN=0040	INSTALLED 2000
0010/2168	018 " DIA	CIRC METAL	LEN=0031	INSTALLED UNKN
0010/2060	018 " DIA	CIRC CONCR	LEN=0030	INSTALLED UNKN
0010/1257	BMS EN 33/2012/0010/1183	2 0 33053 0 00 0011+89		
0010/1183	STUMP CREEK	BMSBG 33/2012/0010/1183		
0010/0377	(AAR 148724H)#TRKS 01			
0010/0349	030 " DIA	CIRC METAL	LEN=0065	INSTALLED UNKN
0010/0000	NC SYKESVILLE TROUTVILLE RD	BUFFALO PITTSBURGH HW (SR0119 SEG 0420/0000) MFC BEGIN = E		
0010/0000	LENGTH(AH	3564 BK 0000)		

DIR: B TOTAL LEN: 2.202 MI. DIST: 10-5 SR: 2011
 LEFT MUN: BELL T RIGHT MUN: BELL T

COLONEL DRAKE HW 011624 FT
 (SR0036 SEG 0180/0000) 0040/3759

CLOE CEMETARY RD
 (T641) 0040/1751

007865 FT



011624 FT COLONEL DRAKE HW
 0040/3759 (SR0036 SEG 0180/0000)
 015 " DIA CIRC CONCR
 0040/3700 LEN=0040 INSTALLED UNKN
 018 " DIA CIR PLASTIC
 0040/3605 LEN=0047 INSTALLED UNKN
 016 " DIA CIRC CONCR
 0040/2844 LEN=0035 INSTALLED UNKN
 018 " DIA CIRC CONCR
 0040/2681 LEN=0035 INSTALLED UNKN
 018 " DIA CIRC CONCR
 0040/2400 LEN=0035 INSTALLED UNKN
 018 " DIA CIRC CONCR
 0040/2102 LEN=0035 INSTALLED UNKN
 018 " DIA CIRC METAL
 0040/1380 LEN=0040 INSTALLED UNKN
 018 " DIA CIRC CONCR
 0040/1249 LEN=0035 INSTALLED UNKN
 018 " DIA CIRC CONCR
 0040/1018 LEN=0035 INSTALLED UNKN
 020 " DIA CIRC CONCR
 0040/0595 LEN=0035 INSTALLED UNKN
 007865 FT 1 0 00435 0 00 0085+47
 5 0040/0000 LENGTH(AH 3759 BK 2809)
 018 " DIA CIRC CONCR
 0030/2717 LEN=0035 INSTALLED UNKN
 048"H 48"W CON BOX CUL
 0030/2384 LEN=0040 INSTALLED UNKN
 018 " DIA CIR PLASTIC
 0030/1498 LEN=0040 INSTALLED UNKN
 016 " DIA CIRC CONCR
 0030/1436 LEN=0035 INSTALLED UNKN

DIR: B TOTAL LEN: 2.202 MI. DIST: 10-5 SR: 2011
 LEFT MUN: BELL T RIGHT MUN: BELL T

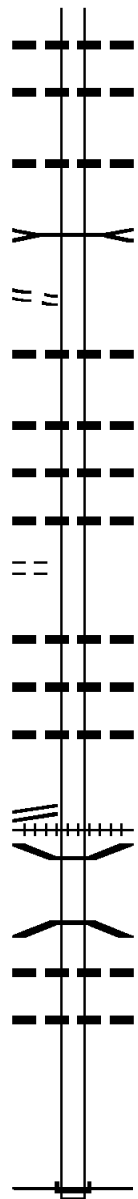
Stationing	Description	Length	Material	Status
0030/1315	016" DIA CIRC CONCR	LEN=0040	INSTALLED	UNKN
0030/1101	016" DIA CIRC CONCR	LEN=0035	INSTALLED	UNKN
0030/0285	016" DIA CIRC CONCR	LEN=0035	INSTALLED	UNKN
0030/0096	TR CANOE CREEK	STRUCTURE LENGTH 9 FT		
005056 FT	BMSID 33/2011/0030/0096			
0030/0000	LENGTH(AH 2809 BK 3781)			
0020/3354	016" DIA CIRC CONCR	LEN=0035	INSTALLED	UNKN
0020/2511	016" DIA CIRC CONCR	LEN=0035	INSTALLED	UNKN
0020/2293	016" DIA CIRC CONCR	LEN=0033	INSTALLED	UNKN
0020/1919	054"H 48"W CON BOX CUL	LEN=0040	INSTALLED	UNKN
0020/1881				
0020/1130	016" DIA CIRC CONCR	LEN=0030	INSTALLED	UNKN
0020/0680	018" DIA CIRC CONCR	LEN=0030	INSTALLED	UNKN
0020/0176	018" DIA CIRC CONCR	LEN=0022	INSTALLED	UNKN
001275 FT	1 0 00435 0 00 0019+63			
0020/0000	NC C L O E ROSSITER RD			
0010/1240	LENGTH(AH 3781 BK 1275)			
0010/1056	(AAR 148739X)#TRKS 01			
0010/1001	BMSBG 33/2011/0010/1001			
0010/0546	018" DIA CIRC CONCR	LEN=0038	INSTALLED	UNKN
0010/0392	018" DIA CIRC CONCR	LEN=0035	INSTALLED	UNKN
000000 FT	1 0 00433 0 00 0000+00			
	NC SR 2011 SH			
	INTER-BK SMYERSTOWN RD			
	(SR1052 SEG 0010/0000)			
	MFC BEGIN = D			
	BK-INDIANA (32)			
0010/0000	LENGTH(AH 1275 BK 0000)			

1 0 00435 0 00 0057+34 005056 FT
 RIDGE RD
 (T496) 0030/0000

HIDDEN HOLLOW LN
 (BORO) 0020/1881

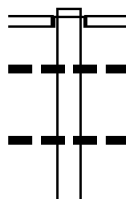
JUNEAU RD
 (SR2013 SEG 0010/1897) 0020/0000

000000 FT



EXTRACT DATE: 12/18/2023 ROADWAY MANAGEMENT SYSTEM PAGE NUMBER: 294
 PRINT DATE: 12/21/2023 SLD COUNTY/SR - ANNUAL PRINT COUNTY: JEFFERSON
 DIR: B TOTAL LEN: 6.089 MI. DIST: 10-5 SR: 2010
 LEFT MUN: WINSLOW T RIGHT MUN: WINSLOW T

032150 FT



032150 FT
 INTER-AHD BLOSE HILL RD
 (T509)
 PENNSYLVANIA AV
 0110/2991 (SR2007 SEG 0270/0946)
 018 " DIA CIR PLASTIC
 0110/2930 LEN=0040 INSTALLED 2013
 024 " DIA CIR PLASTIC
 0110/2200 LEN=0040 INSTALLED 2013
 018 " DIA CIR PLASTIC

EXTRACT DATE: 12/18/2023
PRINT DATE: 12/21/2023

ROADWAY MANAGEMENT SYSTEM
SLD COUNTY/SR - ANNUAL PRINT

PAGE NUMBER: 293
COUNTY: JEFFERSON

DIR: B TOTAL LEN: 6.089 MI.
LEFT MUN: WINSLOW T

DIST: 10-5 SR: 2010
RIGHT MUN: WINSLOW T

SAXTON HILL RD
(T530)

029159 FT

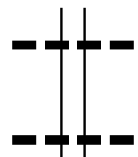
0100/0320
026061 FT

024275 FT

0110/1358	LEN=0040	INSTALLED 2013
018 "DIA	CIR PLASTIC	
0110/0998	LEN=0040	INSTALLED 2012
0110/0274	LEN=0040	INSTALLED 2021
029159 FT	2 0 33040	0 00 0028+41
5 0110/0000	LENGTH(AH	2991 BK 3098)
018 "DIA	CIRC CONCR	
0100/2958	LEN=0025	INSTALLED UNKN
018 "DIA	CIRC CONCR	
0100/2640	LEN=0025	INSTALLED UNKN
018 "DIA	CIRC CONCR	
0100/2467	LEN=0025	INSTALLED UNKN
018 "DIA	CIRC CONCR	
0100/2046	LEN=0040	INSTALLED 2000
030 "DIA	CIR PLASTIC	
0100/1568	LEN=0050	INSTALLED 2021
018 "DIA	CIR PLASTIC	
0100/1266	LEN=0040	INSTALLED 2013
018 "DIA	CIR PLASTIC	
0100/1156	LEN=0040	INSTALLED 2013
018 "DIA	CIR PLASTIC	
0100/0530	LEN=0040	INSTALLED 2013
026061 FT	2 0 33040	0 00 0057+89
STONE RD	(T528)	
DAFFODIL RD	(T507)	
5 0100/0000	LENGTH(AH	3098 BK 1786)
018 "DIA	CIRC CONCR	
0090/1749	LEN=0080	INSTALLED 2000
018 "DIA	CIR PLASTIC	
0090/1271	LEN=0040	INSTALLED 2013
018 "DIA	CIRC METAL	
0090/0601	LEN=0025	INSTALLED UNKN
018 "DIA	CIRC METAL	
0090/0341	LEN=0025	INSTALLED UNKN
024275 FT	2 0 33040	0 00 0079+13
5 0090/0000	LENGTH(AH	1786 BK 1085)
018 "DIA	CIR PLASTIC	
0080/0993	LEN=0040	INSTALLED 2021
0080/0567	BMSSEN 33/2010/0080/0524	
2 0 33040	0 00 0084+42	
TROUT RUN		
0080/0524	BMSBG 33/2010/0080/0524	

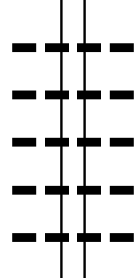
DIR: B TOTAL LEN: 6.089 MI. DIST: 10-5 SR: 2010
 LEFT MUN: WINSLOW T RIGHT MUN: WINSLOW T

023190 FT



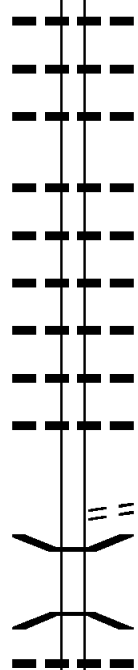
0080/0167 018 " DIA CIR PLASTIC
 LEN=0040 INSTALLED 2013
 023190 FT 2 0 33040 0 00 0089+98
 0080/0000 LENGTH(AH 1085 BK 2678)
 018 " DIA CIR METAL
 0070/2258 LEN=0025 INSTALLED UNKN

020512 FT



0070/1473 018 " DIA CIR CONCR
 LEN=0040 INSTALLED 2000
 0070/1306 018 " DIA CIR PLASTIC
 LEN=0040 INSTALLED 2021
 0070/0945 018 " DIA CIR CONCR
 LEN=0040 INSTALLED 2000
 0070/0748 024 " DIA CIR METAL
 LEN=0025 INSTALLED UNKN
 0070/0258 018 " DIA CIR CONCR
 LEN=0025 INSTALLED UNKN
 0070/0082 018 " DIA CIR CONCR
 LEN=0025 INSTALLED UNKN
 020512 FT 2 0 33040 0 00 0116+76
 024 " DIA CIR CONCR
 LEN=0048 INSTALLED 2000
 LENGTH(AH 2678 BK 3429)
 0070/0000 018 " DIA CIR CONCR
 LEN=0040 INSTALLED 2000
 0060/3268 018 " DIA CIR CONCR
 LEN=0025 INSTALLED UNKN

017083 FT



0060/2320 018 " DIA CIR CONCR
 LEN=0040 INSTALLED 2000
 0060/1911 018 " DIA CIR CONCR
 LEN=0025 INSTALLED UNKN
 0060/1743 018 " DIA CIR CONCR
 LEN=0040 INSTALLED 2000
 0060/1325 018 " DIA CIR CONCR
 LEN=0040 INSTALLED 2000
 0060/0929 018 " DIA CIR CONCR
 LEN=0040 INSTALLED 2000
 0060/0372 018 " DIA CIR METAL
 LEN=0025 INSTALLED UNKN
 017083 FT 2 0 33040 0 00 0154+42
 REYNLOW PARK RD
 (T532)
 0060/0000 LENGTH(AH 3429 BK 3649)
 0050/3200 BMSSEN 33/2010/0050/3177
 2 0 33040 0 00 0154+46
 TROUT RUN
 0050/3177 BMSBG 33/2010/0050/3177
 018 " DIA CIR CONCR
 0050/2632 LEN=0040 INSTALLED 2000

DIR: B TOTAL LEN: 6.089 MI. DIST: 10-5 SR: 2010
 LEFT MUN: WINSLOW T RIGHT MUN: WINSLOW T

2 0 33040 0 00 0186+33 013434 FT
 ELK RUN AV
 (SR0310 SEG 0260/0000) 0050/0000
 013434 FT

010141 FT

0050/2322	018 " DIA	CIRC CONCR	LEN=0040	INSTALLED	2000
0050/1890	036 " DIA	CIRC METAL	LEN=0030	INSTALLED	UNKN
0050/1319	018 " DIA	CIRC CONCR	LEN=0040	INSTALLED	2000
0050/0705	018 " DIA	CIRC CONCR	LEN=0048	INSTALLED	2000
0050/0080	018 " DIA	CIR PLASTIC	LEN=0020	INSTALLED	2021
013434 FT	ORTSMAN	DAM RD			
INTER-BK	ELK RUN AV				
0050/0000	(SR0310	SEG 0260/0000)			
013434 FT	LTH AH	003649 BK 000100			
7044/0000	LTH AH	000100 BK 003293			
INTER-AHD	SR 0310	SH			
0040/3293	(SR0310	SEG 0250/1255)			
0040/3225	SR 0310	SH			
	(SR0310	SEG 0250/1255)			
	018 " DIA	CIR PLASTIC			
	LEN=0030	INSTALLED			UNKN
0040/2150	018 " DIA	CIRC METAL	LEN=0030	INSTALLED	UNKN
0040/1550	018 " DIA	CIR PLASTIC	LEN=0060	INSTALLED	2021
0040/0960	018 " DIA	CIRC CONCR	LEN=0030	INSTALLED	UNKN
0040/0530	018 " DIA	CIRC CONCR	LEN=0035	INSTALLED	UNKN
0040/0385	018 " DIA	CIRC CONCR	LEN=0030	INSTALLED	UNKN
010141 FT	2 0 33068	0 01 0103+05			
0040/0000	LENGTH(AH	3293 BK 2861)			
0030/2629	015 " DIA	CIRC METAL	LEN=0025	INSTALLED	UNKN
0030/2061	015 " DIA	CIRC METAL	LEN=0025	INSTALLED	UNKN
0030/1449	018 " DIA	CIRC METAL	LEN=0025	INSTALLED	UNKN
0030/0445	018 " DIA	CIRC CONCR	LEN=0040	INSTALLED	2000

DIR: B TOTAL LEN: 6.089 MI. DIST: 10-5 SR: 2010
 LEFT MUN: WINSLOW T RIGHT MUN: WINSLOW T

007280 FT

007280 FT	2 0 33068	0 01	0073+33
0030/0000	LENGTH(AH	2861	BK 3917)
0020/3825	018 " DIA	CIRC	METAL
0020/3610	LEN=0032	INSTALLED	UNKN
0020/3305	018 " DIA	CIRC	METAL
	LEN=0025	INSTALLED	UNKN
	018 " DIA	CIRC	CONCR
	LEN=0040	INSTALLED	2000
	018 " DIA	CIRC	CONCR
0020/2268	LEN=0040	INSTALLED	1997
	018 " DIA	CIRC	METAL
0020/2098	LEN=0030	INSTALLED	UNKN

003363 FT

0020/0424	018 " DIA	CIRC	CONCR
	LEN=0030	INSTALLED	UNKN
003363 FT	2 0 33068	0 00	0034+98
0020/0000	LENGTH(AH	3917	BK 3363)
0010/3127	018 " DIA	CIRC	CONCR
	LEN=0040	INSTALLED	2000
0010/2868	018 " DIA	CIRC	CONCR
	LEN=0025	INSTALLED	UNKN
0010/2456	018 " DIA	CIRC	CONCR
	LEN=0025	INSTALLED	UNKN
0010/2146	018 " DIA	CIRC	CONCR
	LEN=0025	INSTALLED	UNKN
0010/1860	024 " DIA	CIRC	CONCR
	LEN=0040	INSTALLED	UNKN
0010/1462	036 " DIA	CIRC	METAL
	LEN=0030	INSTALLED	UNKN
0010/1325	018 " DIA	CIRC	CONCR
	LEN=0025	INSTALLED	UNKN
0010/1137	024 " DIA	CIRC	METAL
	LEN=0025	INSTALLED	UNKN

000000 FT

0010/1030	WINSLOW		
	KNOX T		
0010/0733	018 " DIA	CIRC	CONCR
	LEN=0025	INSTALLED	UNKN
	018 " DIA	CIRC	CONCR
0010/0248	LEN=0025	INSTALLED	UNKN
000000 FT	2 0 33068	0 00	0000+00
	NC F I		
	RETOWER RD		
	O'DONNELL RD		
	(T450)		
	MFC BEGIN = E		
0010/0000	LENGTH(AH	3363	BK 0000)

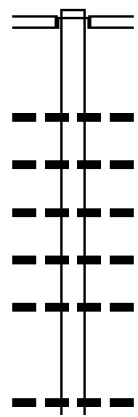
DIR: B TOTAL LEN: 1.069 MI. DIST: 10-5 SR: 2009
 LEFT MUN: BELL T RIGHT MUN: BELL T

Stationing	Description	Stationing	Description
005642 FT		005642 FT	BUFFALO PITTSBURGH HW (SR0119 SEG 0170/0337)
		0020/1388	
2 0 33088 0 00 0042+75	004254 FT	0020/0390	022 " DIA CIRC CONCR
BUFFALO PITTSBURGH RL Y		004254 FT	LEN=0065 INSTALLED UNKN
(PRDR)	0020/0000		
		0020/0000	LENGTH(AH 1388 BK 2785)
		0014/2625	018 " DIA CIRC CONCR
			LEN=0048 INSTALLED UNKN
		0014/2250	018 " DIA CIRC CONCR
			LEN=0049 INSTALLED UNKN
		0014/2075	018 " DIA CIRC CONCR
			LEN=0045 INSTALLED UNKN
		0014/1863	018 " DIA CIRC CONCR
			LEN=0045 INSTALLED UNKN
		0014/1480	018 " DIA CIRC CONCR
			LEN=0053 INSTALLED UNKN
		0014/0740	018 " DIA CIRC CONCR
			LEN=0035 INSTALLED UNKN
		0014/0385	018 " DIA CIRC CONCR
001469 FT		001469 FT	LEN=0043 INSTALLED UNKN
			2 0 33088 0 00 0015+25
			GREENHOUSE RD
			(T500)
			018 " DIA CIRC CONCR
			LEN=0022 INSTALLED UNKN
		0014/0000	LENGTH(AH 2785 BK 1469)
		0010/1369	(AAR 148873J) #TRKS 02
		0010/0537	BMS EN 33/2009/0010/0340
			2 0 33088 0 00 0003+31
			MAHONING CREEK
		0010/0340	BMSBG 33/2009/0010/0340
			018 " DIA CIRC CONCR
		0010/0070	LEN=0053 INSTALLED UNKN
000000 FT		000000 FT	2 0 33088 0 00 0000+00
			NC R I KERS RD
			COLONEL DRAKE HW
			(SR0036 SEG 0170/1316)
			MFC BEGIN = D
		0010/0000	LENGTH(AH 1469 BK 0000)

EXTRACT DATE: 12/18/2023 ROADWAY MANAGEMENT SYSTEM PAGE NUMBER: 288
 PRINT DATE: 12/21/2023 SLD COUNTY/SR - ANNUAL PRINT COUNTY: JEFFERSON
 DIR: B TOTAL LEN: 11.073 MI. DIST: 10-5 SR: 2008
 LEFT MUN: HENDERSON T RIGHT MUN: HENDERSON T

058463 FT

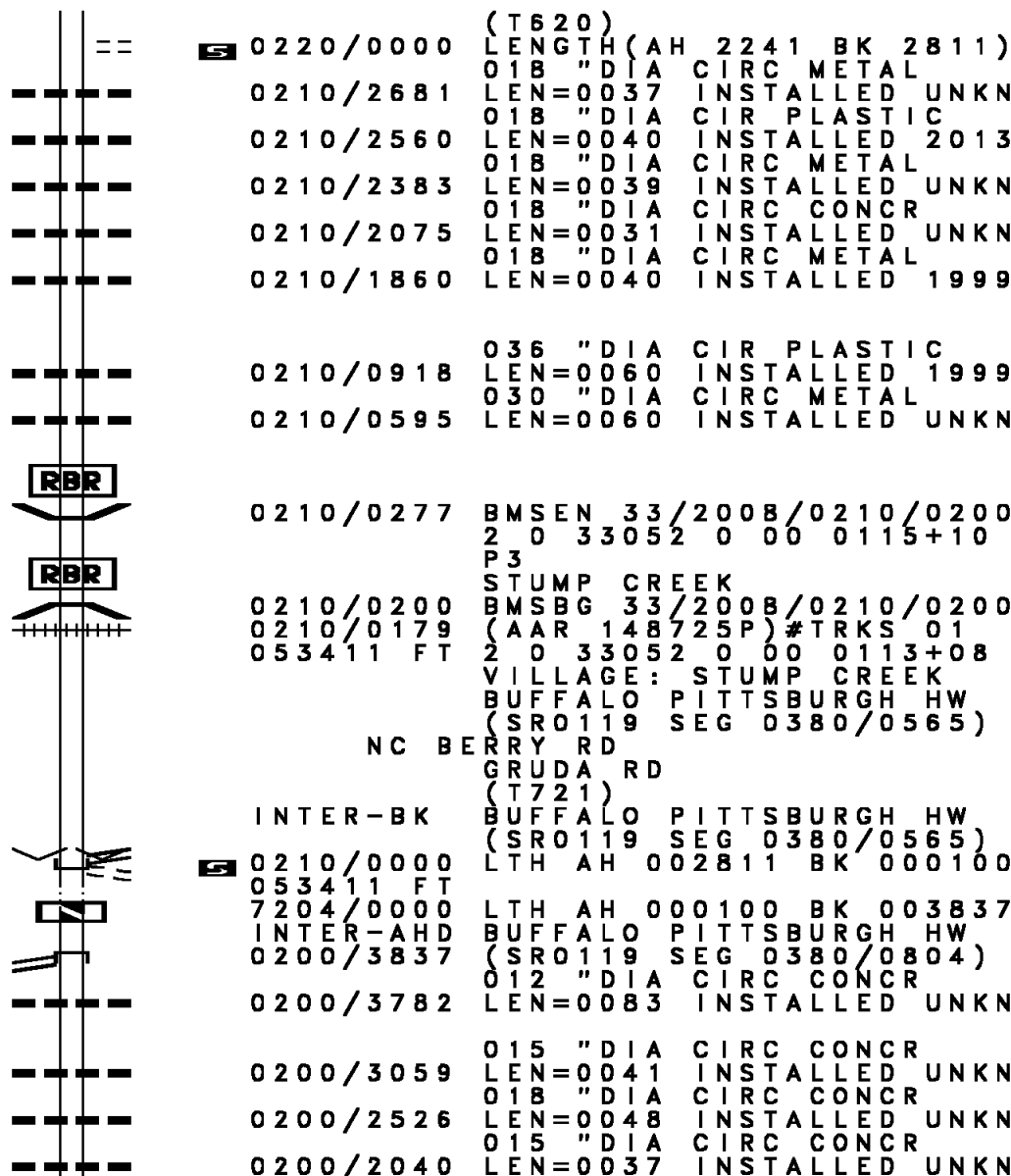
058463 FT
 INTER-AHD BERRY RD
 (T515)
 SR 0410 SH
 (SR0410 SEG 0060/0514)



056222 FT

0220/2241
 0220/1188 LEN=0040 " DIA CIRC METAL INSTALLED UNKN
 0220/0892 LEN=0040 " DIA CIRC METAL INSTALLED UNKN
 0220/0725 LEN=0040 " DIA CIRC METAL INSTALLED UNKN
 0220/0510 LEN=0047 " DIA CIRC CONCR INSTALLED UNKN
 0220/0020 LEN=0045 " DIA CIRC METAL INSTALLED UNKN
 056222 FT LEN=0060 " DIA CIRC METAL INSTALLED UNKN
 2 0 33052 0 01 0140+25
 024 " DIA CIR PLASTIC
 LEN=0080 INSTALLED 2013
 BUGGY RD

DIR: B TOTAL LEN: 11.073 MI. DIST: 10-5 SR: 2008
 LEFT MUN: HENDERSON T RIGHT MUN: HENDERSON T



Segment ID	Length	Diameter	Material	Installation Date
0220/0000	018"	0037	CIRC METAL	2241 BK 2811
0210/2681	018"	0037	CIRC METAL	INSTALLED UNKN
0210/2560	018"	0040	CIRC METAL	INSTALLED 2013
0210/2383	018"	0039	CIRC METAL	INSTALLED UNKN
0210/2075	018"	0031	CIRC METAL	INSTALLED UNKN
0210/1860	018"	0040	CIRC METAL	INSTALLED 1999
0210/0918	036"	0060	CIR PLASTIC	INSTALLED 1999
0210/0595	030"	0060	CIRC METAL	INSTALLED UNKN
0210/0277	BMS EN 33/2008/0210/0200 2 0 33052 0 00 0115+10 P3			
0210/0200	STUMP CREEK			
0210/0179	BMSBG 33/2008/0210/0200 (AAR 148725P)#TRKS 01			
053411 FT	2 0 33052 0 00 0113+08 VILLAGE: STUMP CREEK BUFFALO PITTSBURGH HW (SR0119 SEG 0380/0565)			
053411 FT	NC BERRY RD GRUDA RD (T721)			
0210/0000	INTER-BK BUFFALO PITTSBURGH HW (SR0119 SEG 0380/0565)			
053411 FT	LTH AH 002811 BK 000100			
0200/0000	LTH AH 000100 BK 003837			
0200/3837	INTER-AHD BUFFALO PITTSBURGH HW (SR0119 SEG 0380/0804)			
0200/3782	012"	0083	CIRC CONCR	INSTALLED UNKN
0200/3059	015"	0041	CIRC CONCR	INSTALLED UNKN
0200/2526	018"	0048	CIRC CONCR	INSTALLED UNKN
0200/2040	015"	0037	CIRC CONCR	INSTALLED UNKN

BUFFALO PITTSBURGH HW
 (SR0119 SEG 0380/0804) 0200/3837

DIR: B TOTAL LEN: 11.073 MI. DIST: 10-5 SR: 2008
 LEFT MUN: HENDERSON T RIGHT MUN: HENDERSON T

Stationing	Location	Length	Material	Notes
		0200/1345	018 " DIA CIRC CONCR LEN=0040	INSTALLED UNKN
049574 FT		0200/0475	018 " DIA CIRC CONCR LEN=0041	INSTALLED UNKN
		049574 FT	2 0 33052 0 00 0074+62	
		0200/0000	LENGTH(AH 3837 BK 3439)	
		0190/2425	018 " DIA CIRC METAL LEN=0034	INSTALLED UNKN
		0190/2219	018 " DIA CIRC CONCR LEN=0040	INSTALLED 2002
		0190/1300	018 " DIA CIRC CONCR LEN=0032	INSTALLED 2002
		0190/0755	018 " DIA CIRC CONCR LEN=0040	INSTALLED UNKN
2 0 33052 0 00 0040+13	HEMLOCK RD (T511)	046135 FT	012 " DIA CIRC CONCR LEN=0038	INSTALLED UNKN
		0190/0000	LENGTH(AH 3439 BK 2300)	
		0180/1967	024 " DIA CIRC METAL LEN=0035	INSTALLED UNKN
		0180/0885	012 " DIA CIR PLASTIC LEN=0060	INSTALLED 2002
		0180/0682	018 " DIA CIRC METAL LEN=0035	INSTALLED 1997
043835 FT		043835 FT	2 0 33052 0 00 0017+40	PARADISE RD (T616)
		0180/0000	LENGTH(AH 2300 BK 1720)	
		0170/1700	015 " DIA CIRC METAL LEN=0049	INSTALLED UNKN
		0170/0805	036 " DIA CIR PLASTIC LEN=0050	INSTALLED 2019
		0170/0330	018 " DIA CIRC CONCR LEN=0048	INSTALLED 2002
2 0 33052 0 00 0000+00	PENNSYLVANIA AV (SR2007 SEG 0250/0494)	042115 FT	INTER-BK	
		0170/0000	LENGTH(AH 001720 BK 000100)	
		042115 FT		

EXTRACT DATE: 12/18/2023
PRINT DATE: 12/21/2023

ROADWAY MANAGEMENT SYSTEM
SLD COUNTY/SR - ANNUAL PRINT

PAGE NUMBER: 285
COUNTY: JEFFERSON

DIR: B TOTAL LEN: 11.073 MI.
LEFT MUN: HENDERSON T

DIST: 10-5 SR: 2008
RIGHT MUN: HENDERSON T

Stationing	Notes	Material	Length	Status
7164/0000	INTER-AHD	LTH AH 000100 BK 003302 PENNSYLVANIA AV (SR2007 SEG 0250/0000)		
0160/3302		PENNSYLVANIA AV (SR2007 SEG 0250/0000)		
0160/2800		018" DIA CIRC METAL LEN=0031		INSTALLED UNKN
0160/2326		018" DIA CIRC METAL LEN=0038		INSTALLED UNKN
0160/2104		018" DIA CIRC METAL LEN=0038		INSTALLED UNKN
0160/1067		090"H 84"W CONC STRUCT LEN=0030		INSTALLED UNKN
0160/0635		024" DIA CIRC METAL LEN=0010		INSTALLED 2001
0160/0091		018" DIA CIRC METAL LEN=0033		INSTALLED UNKN
038813 FT		2 0 33039 0 00 0230+11		
0160/0000		LENGTH(AH 3302 BK 2245) 018" DIA CIRC CONCR		
0150/1672		LEN=0034		INSTALLED UNKN
0150/0493		018" DIA CIRC CONCR LEN=0031		INSTALLED UNKN
036568 FT		2 0 33039 0 00 0207+45 DESIRE RD (SR2019 SEG 0080/2974)		
0150/0000	NC ROCK DUMP RD MFC BEGIN = D	LENGTH(AH 2245 BK 1154) 018" DIA CIRC CONCR		
0144/0693		024" DIA CIRC CONCR LEN=0032		INSTALLED UNKN
0144/0473		024" DIA CIRC CONCR LEN=0016		INSTALLED 2001
0144/0030		024" DIA CIRC CONCR LEN=0032		INSTALLED 2001
035414 FT		0 0 00000 0 00 0000+00 NC DESIRE RD MFC BEGIN = E		
0144/0000		LENGTH(AH 1154 BK 2784)		
0140/1532		STONE HOUSE RD (T530)		
0140/1488		018" DIA CIRC METAL LEN=0035		INSTALLED UNKN

DIR: B TOTAL LEN: 11.073 MI. DIST: 10-5 SR: 2008
 LEFT MUN: HENDERSON T RIGHT MUN: HENDERSON T

Stationing	Segment	Length	Material	Status	Year
032630 FT	0140/1101	0040	018" DIA CIR PLASTIC	INSTALLED	2017
	0140/0631	0025	015" DIA CIRC METAL	INSTALLED	UNKN
	0140/0323	0030	018" DIA CIRC METAL	INSTALLED	UNKN
	032630 FT	2 0 33039	0 00 0179+57		
	0140/0000		LENGTH(AH 2784 BK 2724)		
	0130/2720	0036	018" DIA CIRC METAL	INSTALLED	UNKN
	0130/2385	0030	015" DIA CIRC METAL	INSTALLED	UNKN
	0130/1834	0045	018" DIA CIRC METAL	INSTALLED	UNKN
	0130/1201		HENDERSON WINSLOW T		
029906 FT	029906 FT	2 0 33039	0 00 0152+33		
	0130/0000		LENGTH(AH 2724 BK 3129)		
BOBAL RD (T533)	0120/1175				
	0120/1040	0040	018" DIA CIR PLASTIC	INSTALLED	2017
2 0 33039 0 00 0121+00 026777 FT	026777 FT				
WISHAW RD (SR2027 SEG 0010/0000)	0120/0000		LENGTH(AH 3129 BK 2352)		
	0110/1966	0027	018" DIA CIRC METAL	INSTALLED	UNKN
	0110/1945		ELEANORA RD (T506)		
	0110/1605	0043	015" DIA CIRC METAL	INSTALLED	UNKN
	0110/1087	0040	018" DIA CIR PLASTIC	INSTALLED	2013
GENO LN (T681)	0110/1079				
	0110/0622	0028	018" DIA CIRC METAL	INSTALLED	UNKN
	0110/0405	0025	018" DIA CIRC CONCR	INSTALLED	UNKN

DIR: B TOTAL LEN: 11.073 MI. DIST: 10-5 SR: 2008
 LEFT MUN: WINSLOW T RIGHT MUN: WINSLOW T

024425 FT



024425 FT 2 0 33039 0 00 0097+55

VILLAGE: WISHAW

5 0110/0000 LENGTH(AH 2352 BK 2876)

018 "DIA CIRC METAL

0100/2681 LEN=0031 INSTALLED UNKN

018 "DIA CIR PLASTIC

0100/2101 LEN=0060 INSTALLED 2013

024 "DIA CIR PLASTIC

0100/1938 LEN=0040 INSTALLED 2013

030 "DIA CIR PLASTIC

0100/1842 LEN=0060 INSTALLED 2013

015 "DIA CIRC METAL

0100/1183 LEN=0030 INSTALLED UNKN

018 "DIA CIRC METAL

0100/0582 LEN=0030 INSTALLED UNKN

018 "DIA CIR PLASTIC

0100/0127 LEN=0040 INSTALLED 2013

021549 FT



021549 FT 2 0 33039 0 00 0068+79

WINSLOW

MCCALMONT T

5 0100/0000 LENGTH(AH 2876 BK 3287)

018 "DIA CIRC CONCR

0090/2400 LEN=0050 INSTALLED UNKN

018 "DIA CIRC METAL

0090/1817 LEN=0041 INSTALLED UNKN

018 "DIA CIR PLASTIC

0090/1148 LEN=0040 INSTALLED 2021

018 "DIA CIR PLASTIC

0090/0533 LEN=0040 INSTALLED 2017

018 "DIA CIRC METAL

0090/0121 LEN=0031 INSTALLED UNKN

018262 FT



018262 FT 2 0 33039 0 00 0035+92

015 "DIA CIRC METAL

5 0090/0000 LEN=0029 INSTALLED UNKN

LENGTH(AH 3287 BK 3599)

015 "DIA CIRC CONCR

0080/2495 LEN=0026 INSTALLED UNKN

018 "DIA CIR PLASTIC

0080/2317 LEN=0050 INSTALLED 2013

018 "DIA CIR PLASTIC

0080/2105 LEN=0050 INSTALLED 2013

DIR: B TOTAL LEN: 11.073 MI. DIST: 10-5 SR: 2008
 LEFT MUN: MCCALMONT T RIGHT MUN: MCCALMONT T

2 0 33039 0 00 0000+00 014663 FT
 ELK RUN AV
 (SR0310 SEG 0170/0176) 0080/0000
 014663 FT

0080/0996	015 " DIA	CIRC CONCR
	LEN=0033	INSTALLED UNKN
0080/0509	018 " DIA	CIR PLASTIC
	LEN=0050	INSTALLED 2013
0080/0301	018 " DIA	CIR PLASTIC
	LEN=0050	INSTALLED 2013
014663 FT	NIC WISHAW RD	
INTER-BK	(SR0310 SEG 0170/0176)	
0080/0000	LTH AH	003599 BK 000100
014663 FT	LTH AH 000100 BK 002711	
7074/0000	ELK RUN AV	
INTER-AHD	(SR0310 SEG 0170/0000)	
	ELK RUN AV	
0070/2711	(SR0310 SEG 0170/0000)	
	018 " DIA	CIR PLASTIC
0070/2676	LEN=0060	INSTALLED 2013
	018 " DIA	CIR PLASTIC
0070/1840	LEN=0040	INSTALLED 2021
	018 " DIA	CIRC CONCR
0070/1604	LEN=0040	INSTALLED 1998
	018 " DIA	CIR PLASTIC
0070/1048	LEN=0040	INSTALLED 2021
	018 " DIA	CIR PLASTIC
0070/0875	LEN=0060	INSTALLED 2021
	018 " DIA	CIRC CONCR
0070/0765	LEN=0050	INSTALLED 2000
	018 " DIA	CIRC CONCR
0070/0510	LEN=0040	INSTALLED 2021
	018 " DIA	CIR PLASTIC
0070/0120	LEN=0040	INSTALLED 1998
011952 FT	1 0 00702	0 00 0079+71
	LENGTH(AH	2711 BK 1192)
	018 " DIA	CIRC CONCR
0060/0582	LEN=0040	INSTALLED 1998
010760 FT	1 0 00702	0 00 0067+70
	SHALE PIT RD	
	(T452)	
	LENGTH(AH	1192 BK 2331)
	018 " DIA	CIRC CONCR
0050/0425	LEN=0048	INSTALLED 1998
	018 " DIA	CIRC CONCR

DIR: B TOTAL LEN: 11.073 MI. DIST: 10-5 SR: 2008
 LEFT MUN: MCCALMONT T RIGHT MUN: MCCALMONT T

1 0 00702 0 00 0044+61 008429 FT
 GRANGE HALL RD
 (T450) 0050/0000

0050/0037	LEN=0032	INSTALLED	1998
008429 FT			
0050/0000	LENGTH(AH 2331 BK 1979)		
0040/1024	018 "DIA CIR PLASTIC	LEN=0040	INSTALLED 1998
0040/0701	018 "DIA CIRC CONCR	LEN=0040	INSTALLED 1998
006450 FT	1 0 00702 0 00 0024+79		
0040/0000	LENGTH(AH 1979 BK 2476)		
0030/1846	024 "DIA CIR PLASTIC	LEN=0040	INSTALLED 1998
0030/1138	018 "DIA CIRC CONCR	LEN=0040	INSTALLED 1998
0030/0922	018 "DIA CIR PLASTIC	LEN=0040	INSTALLED 2013
0030/0693	018 "DIA CIRC CONCR	LEN=0040	INSTALLED 1998
003974 FT	1 0 00702 0 00 0000+00		
0030/0000	LENGTH(AH 2476 BK 1926)		
0020/1433	018 "DIA CIR PLASTIC	LEN=0050	INSTALLED 2013
0020/1210	018 "DIA CIRC CONCR	LEN=0035	INSTALLED UNKN
0020/0763	018 "DIA CIRC CONCR	LEN=0040	INSTALLED 2021
0020/0392	018 "DIA CIRC CONCR	LEN=0040	INSTALLED 2021
0020/0196	018 "DIA CIR PLASTIC	LEN=0040	INSTALLED UNKN
002048 FT	002048 FT 2 0 33027 0 00 0020+37		
0020/0000	LENGTH(AH 1926 BK 2048)		
0010/1592	018 "DIA CIRC CONCR	LEN=0039	INSTALLED UNKN
0010/0450	018 "DIA CIRC CONCR	LEN=0040	INSTALLED 1998
000000 FT	000000 FT 2 0 33027 0 00 0000+00		
	KNOXDALE RD		
	(SR2023 SEG 0100/0000)		
	NC PA NIC KNOXDALE RD		
	MFC BEGIN = D		
0010/0000	LENGTH(AH 2048 BK 0000)		

KNOXDALE RD
 (SR2023 SEG 0100/0000) 0010/0000

THE TRACK LN
(TWP)

DEERFIELD RD
(TWP)

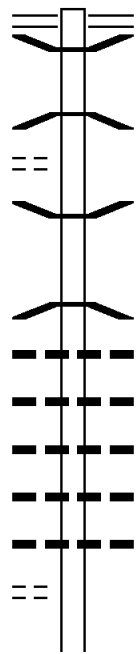
062339 FT

0320/0726

061178 FT

0310/0628

058933 FT



062339 FT MAIN ST
 0320/1161 (SR0322 SEG 0510/1487)
 0320/0842 BMSEN 33/2007/0320/0774
 0 0 00000 0 00 0000+00
 SOLDIER RUN
 0320/0774 BMSBG 33/2007/0320/0774

0320/0013 BMSEN 33/2007/0320/0000
 061178 FT 2 0 33051 0 00 0468+12
 MCCREIGHT RUN
 BMSBG 33/2007/0320/0000
 5 0320/0000 LENGTH(AH 1161 BK 2245)
 018 "DIA CIRC CONCR
 0310/2098 LEN=0056 INSTALLED 1998
 018 "DIA CIRC CONCR
 0310/1768 LEN=0048 INSTALLED 1998
 015 "DIA CIRC METAL
 0310/1437 LEN=0035 INSTALLED 1998
 018 "DIA CIRC CONCR
 0310/1013 LEN=0032 INSTALLED 1998
 036 "DIA CIR PLASTIC
 0310/0789 LEN=0035 INSTALLED UNKN

058933 FT 2 0 33051 0 00 0445+60

DIR: B TOTAL LEN: 11.807 MI. DIST: 10-5 SR: 2007
 LEFT MUN: WINSLOW T RIGHT MUN: WINSLOW T

Location	Stationing	Length	Material	Notes
	0310/0000	2245 BK 3491	018" DIA CIRC METAL	
	0300/3177	LEN=0040	INSTALLED UNKN	
	0300/2588	LEN=0040	INSTALLED 2005	
	0300/1941	LEN=0035	INSTALLED UNKN	
	0300/1592	LEN=0040	INSTALLED UNKN	
DEERFIELD RD (TWP)	0300/0088	055442 FT		
	055442 FT	2 0 33051 0 00 0410+69		
	0300/0000	3491 BK 3466	018" DIA CIRC CONCR	
	0290/3220	LEN=0032	INSTALLED 1998	
FRIESIAN LN (TWP)	0290/3037			
	0290/2476	LEN=0035	INSTALLED UNKN	
	0290/1350	LEN=0040	INSTALLED 1998	
	0290/0900	LEN=0035	INSTALLED UNKN	
2 0 33051 0 00 0375+95 MCCREIGHT RD (T531)	051976 FT	051976 FT	BUHITE RD (T529)	
	0290/0000	3466 BK 3827	018" DIA CIRC METAL	
	0280/2489	LEN=0038	INSTALLED UNKN	
	0280/2049	LEN=0034	INSTALLED UNKN	
	0280/0588	LEN=0035	INSTALLED UNKN	
048149 FT	048149 FT	2 0 33051 0 00 0337+65	REEDS DAM RD (T508)	

DIR: B TOTAL LEN: 11.807 MI. DIST: 10-5 SR: 2007
 LEFT MUN: WINSLOW T RIGHT MUN: WINSLOW T

SPORTSMAN DAM RD
 (SR2010 SEG 0110/2991) 0270/0946

2 0 33051 0 00 0306+22 045002 FT
 DESIRE RD
 (SR2019 SEG 0100/3844) 0270/0000

041280 FT

0280/0000	LENGTH(AH 3827 BK 3147)
018 " DIA	CIRC METAL
0270/2943	LEN=0035 INSTALLED UNKN
0270/2281	018 " DIA CIRC CONCR LEN=0048 INSTALLED 1998
0270/1664	018 " DIA CIRC METAL LEN=0045 INSTALLED UNKN
0270/0992	018 " DIA CIRC METAL LEN=0035 INSTALLED UNKN
0270/0946	BLOSE HILL RD (T509)
0270/0256	BMS EN 33/2007/0270/0239 2 0 33051 0 00 0308+76
0270/0239	TROUT RUN BMSBG 33/2007/0270/0239
0270/0000	LENGTH(AH 3147 BK 3722)
0260/3638	018 " DIA CIRC METAL LEN=0035 INSTALLED UNKN
0260/2971	018 " DIA CIRC METAL LEN=0035 INSTALLED UNKN
0260/2787	WINSLOW HENDERSON T
0260/2700	018 " DIA CIRC CONCR LEN=0040 INSTALLED 1998
0260/2443	018 " DIA CIRC CONCR LEN=0040 INSTALLED 1998
0260/2105	018 " DIA CIRC CONCR LEN=0040 INSTALLED 1998
0260/1431	018 " DIA CIRC CONCR LEN=0040 INSTALLED 2002
041280 FT	2 0 33051 0 00 0275+16
0260/0000	LENGTH(AH 3722 BK 3374)
0250/3227	018 " DIA CIRC CONCR LEN=0040 INSTALLED 1998
0250/2379	018 " DIA CIRC METAL LEN=0032 INSTALLED 1998
0250/2179	018 " DIA CIRC METAL LEN=0062 INSTALLED UNKN

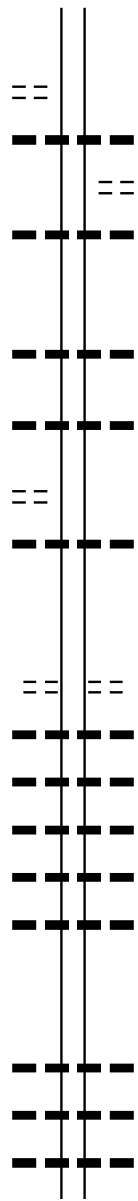
2 0 33051 0 00 0235+34 037906 FT
 ROCK DUMP RD
 (SR2008 SEG 0160/3302) 0250/0000

034363 FT

0250/1135	018 " DIA CIRC METAL LEN=0040 INSTALLED 1998
0250/0913	018 " DIA CIRC METAL LEN=0035 INSTALLED UNKN
0250/0494	ROCK DUMP RD (SR2008 SEG 0170/0000) 018 " DIA CIR PLASTIC LEN=0050 INSTALLED 1998
0250/0023 037906 FT	
0250/0000	LENGTH(AH 3374 BK 3543) 018 " DIA CIRC METAL LEN=0050 INSTALLED UNKN
0240/3076	018 " DIA CIRC METAL LEN=0045 INSTALLED UNKN
0240/2638	018 " DIA CIRC METAL LEN=0048 INSTALLED UNKN
0240/2396	018 " DIA CIRC CONCR LEN=0040 INSTALLED UNKN
0240/2120	018 " DIA CIRC CONCR LEN=0045 INSTALLED UNKN
0240/1932	BMSSEN 33/2007/0240/1335 2 0 33051 0 00 0199+88 MCKEE RUN
0240/1352	BMSBG 33/2007/0240/1335 018 " DIA CIR PLASTIC LEN=0040 INSTALLED 2017
0240/1335	018 " DIA CIRC CONCR LEN=0040 INSTALLED 1998
0240/0912	018 " DIA CIRC CONCR LEN=0040 INSTALLED UNKN
0240/0580	2 0 33051 0 00 0199+88 LENGTH(AH 3543 BK 3417) 018 " DIA CIRC CONCR LEN=0048 INSTALLED 1998
0240/0285 034363 FT	
0240/0000	018 " DIA CIRC CONCR LEN=0040 INSTALLED UNKN
0230/3277	018 " DIA CIRC CONCR LEN=0040 INSTALLED UNKN
0230/2569	018 " DIA CIRC CONCR LEN=0035 INSTALLED UNKN
0230/1915	018 " DIA CIR PLASTIC LEN=0040 INSTALLED 2017
0230/1273	018 " DIA CIR PLASTIC LEN=0040 INSTALLED UNKN
0230/1203	018 " DIA CIRC METAL LEN=0035 INSTALLED UNKN
0230/0680	

DIR: B TOTAL LEN: 11.807 MI. DIST: 10-5 SR: 2007
 LEFT MUN: HENDERSON T RIGHT MUN: HENDERSON T

2 0 33051 0 00 0165+68 030946 FT
 KRAMER RD
 (T517) 0230/0000



030946 FT
 S 0230/0000 LENGTH(AH 3417 BK 2514)
 018 " DIA CIRC CONCR
 0220/2513 LEN=0065 INSTALLED UNKN
 KRAMER RD
 == 0220/2487 (T517)
 018 " DIA CIRC CONCR
 0220/2470 LEN=0048 INSTALLED 2002

2 0 33051 0 00 0140+67 028432 FT
 STARR RD
 (T524) 0220/0000

0220/1126 018 " DIA CIRC CONCR
 LEN=0032 INSTALLED 1998
 0220/0338 018 " DIA CIR PLASTIC
 028432 FT LEN=0020 INSTALLED 1998
 S 0220/0000 LENGTH(AH 2514 BK 1730)
 024 " DIA CIR PLASTIC
 0210/1169 LEN=0040 INSTALLED 1998

026702 FT

026702 FT 2 0 33051 0 00 0123+38
 SPRING RD
 (T519)
 S 0210/0000 LENGTH(AH 1730 BK 2511)
 018 " DIA CIRC METAL
 0200/2486 LEN=0010 INSTALLED 1998
 018 " DIA CIRC CONCR
 0200/2073 LEN=0043 INSTALLED UNKN
 018 " DIA CIRC CONCR
 0200/1753 LEN=0032 INSTALLED 1998
 018 " DIA CIRC CONCR
 0200/1552 LEN=0032 INSTALLED 2005
 018 " DIA CIR PLASTIC
 0200/1160 LEN=0045 INSTALLED UNKN

024191 FT

024191 FT 2 0 33051 0 00 0098+38
 084 "H 72 "W CONC STRUCT
 LEN=0030 INSTALLED UNKN
 S 0200/0000 LENGTH(AH 2511 BK 2415)
 018 " DIA CIRC CONCR
 0190/1869 LEN=0048 INSTALLED 1998
 018 " DIA CIRC CONCR
 0190/1400 LEN=0048 INSTALLED 1998
 018 " DIA CIRC CONCR

EXTRACT DATE: 12/18/2023
PRINT DATE: 12/21/2023

ROADWAY MANAGEMENT SYSTEM
SLD COUNTY/SR - ANNUAL PRINT

PAGE NUMBER: 275
COUNTY: JEFFERSON

DIR: B TOTAL LEN: 11.807 MI.
LEFT MUN: HENDERSON T

DIST: 10-5 SR: 2007
RIGHT MUN: HENDERSON T

Stationing	Length	Material	Installation
021776 FT	0190/0970	018" DIA CIRC CONCR	INSTALLED 1998
	0190/0545	018" DIA CIRC CONCR	INSTALLED 1998
	021776 FT	2 0 33051 0 00 0074+46	
		SHEPLER RD	
		(T618)	
	0190/0000	LENGTH(AH 24 15 BK 2245)	
	0180/1882	018" DIA CIRC CONCR	INSTALLED 1998
	0180/1200	018" DIA CIRC CONCR	INSTALLED 1998
	0180/0942	018" DIA CIR PLASTIC	INSTALLED 1998
	0180/0012	016" DIA CIRC METAL	INSTALLED UNKN
2 0 33051 0 00 0051+77 PIKE RD (T513)	019531 FT	PIKE RD	
	0180/0000	(SR2029 SEG 0010/0000)	
	0170/2974	024" DIA CIR PLASTIC	INSTALLED 2021
	0170/2285	018" DIA CIRC CONCR	INSTALLED UNKN
	0170/1951	018" DIA CIRC CONCR	INSTALLED 1998
	0170/1548	018" DIA CIRC CONCR	INSTALLED 1998
	0170/0963	018" DIA CIRC CONCR	INSTALLED 1998
	0170/0272	018" DIA CIRC CONCR	INSTALLED 1998
015993 FT	015993 FT	2 0 33051 0 00 0016+36	
		NC BI	
		HENDERSON	
		BIG RUN	
	0170/0000	LENGTH(AH 3538 BK 1633)	
	0160/0497	UNION ST	
	014360 FT	(BORO)	
	INTER-BK	NNSYLVANIA AV	
2 0 33051 0 00 0000+00 MAIN ST (SR0119 SEG 0290/0408)	014360 FT	MAIN ST	
	0160/0000	(SR0119 SEG 0290/0408)	
	014360 FT	LTH AH 001633 BK 000100	
	7154/0000	LTH AH 000100 BK 000237	

EXTRACT DATE: 12/18/2023
PRINT DATE: 12/21/2023

ROADWAY MANAGEMENT SYSTEM
SLD COUNTY/SR - ANNUAL PRINT

PAGE NUMBER: 274
COUNTY: JEFFERSON

DIR: B TOTAL LEN: 11.807 MI.
LEFT MUN: BIG RUN B

DIST: 10-5 SR: 2007
RIGHT MUN: BIG RUN B

Distance (FT)	Diagram	Segment Description	Segment Length (AH)	Segment Length (BK)
014123	INTER-AHD	MAIN ST (SRO119 SEG 0290/1135)	0152	0237
014123	INTER-AHD	MAIN ST (SRO119 SEG 0290/1135)	0152	0150
014123	INTER-BK	BMSSEN 33/2007/0152/0000 BIG RUN GASKILL T 2 0 33035 0 00 0341+44	0152	0075
014123	INTER-BK	FILTERING PLANT RD (TWP)	014123	0000
014123	INTER-BK	MAHONING CREEK (TWP)	014123	0000
014123	INTER-BK	BMSBG 33/2007/0152/0000	014123	0000
014123	INTER-BK	LENGTH(AH 0237 BK 2688)	014123	0000
014123	INTER-BK	LENGTH(AH 2688 BK 3253)	014123	0000
014123	INTER-BK	LENGTH(AH 3253 BK 0067)	014123	0000
014056	INTER-AHD	BMSSEN 33/2007/0140/0000	0140	0067
014056	INTER-BK	FILTERING PLANT RD (TWP)	014056	0000
014056	INTER-BK	2 0 33035 0 00 0281+36	014056	0000
014056	INTER-BK	FILTERING PLANT RD (TWP)	0140	0000
014056	INTER-BK	CLOVER RUN (TWP)	0140	0000
014056	INTER-BK	BMSBG 33/2007/0140/0000	0140	0000
014056	INTER-BK	LENGTH(AH 0067 BK 3617)	014056	0000
014056	INTER-BK	LENGTH(AH 3617 BK 3495)	014056	0000
014056	INTER-BK	LENGTH(AH 3495 BK 3474)	014056	0000
014056	INTER-BK	LENGTH(AH 3474 BK 3534)	014056	0000
014056	INTER-BK	LENGTH(AH 3534 BK 0014)	014056	0000
014042	INTER-AHD	FILTERING PLANT RD (T960)	0100	0014
014042	INTER-BK	2 0 33035 0 00 0139+59	014042	0000
014042	INTER-BK	NC FILTERING PLANT RD	014042	0000
014042	INTER-BK	LOST RUN STRUCTURE LENGTH 14 FT	0100	0000
014042	INTER-BK	BMSID 33/2007/0100/0000	0100	0000
014042	INTER-BK	FILTERING PLANT RD (T960)	0100	0000
014042	INTER-BK	LENGTH(AH 0014 BK 2376)	0100	0000
014042	INTER-BK	LENGTH(AH 2376 BK 3671)	014042	0000
014042	INTER-BK	LENGTH(AH 3671 BK 0403)	014042	0000
014042	INTER-AHD	FILTERING PLANT RD (T960)	014042	0000

EXTRACT DATE: 12/18/2023
PRINT DATE: 12/21/2023

ROADWAY MANAGEMENT SYSTEM
SLD COUNTY/SR - ANNUAL PRINT

PAGE NUMBER: 273
COUNTY: JEFFERSON

DIR: B TOTAL LEN: 11.807 MI.
LEFT MUN: GASKILL T

DIST: 10-5 SR: 2007
RIGHT MUN: GASKILL T

Stationing	Structure	Material	Length	Notes
0070/0403	CLOVER RUN RD	(SR2004 SEG 0010/0000)		
0070/0303	BMSSEN	33/2007/0070/0288		2 0 33035 0 00 0077+36
0070/0288	CLOVER RUN	BMSBG 33/2007/0070/0288		2 0 33035 0 00 0074+46
013639 FT				5 0070/0000 LENGTH(AH 0403 BK 2443)
0060/1640	018 "DIA	CIR PLASTIC	LEN=0004	INSTALLED 1999
0060/1216	018 "DIA	CIRC CONCR	LEN=0040	INSTALLED 1999
0060/0654	018 "DIA	CIR PLASTIC	LEN=0040	INSTALLED 1999
0060/0348	018 "DIA	CIR PLASTIC	LEN=0050	INSTALLED 1999
011196 FT				5 0060/0000 LENGTH(AH 2443 BK 2508)
0050/2310	036 "DIA	CIRC METAL	LEN=0050	INSTALLED UNKN
0050/1675	018 "DIA	CIRC METAL	LEN=0050	INSTALLED UNKN
0050/1654				
008688 FT				
008688 FT	048 "DIA	CIRC METAL	LEN=0045	INSTALLED UNKN
5 0050/0000				LENGTH(AH 2508 BK 2474)
0040/1621	024 "DIA	CIR PLASTIC	LEN=0040	INSTALLED UNKN
0040/1348	024 "DIA	CIRC CONCR	LEN=0038	INSTALLED UNKN
0040/0036	024 "DIA	CIRC CONCR	LEN=0052	INSTALLED UNKN
006214 FT	EASANT HILL RD			
COLONEL DRAKE HW	INTER-BK	PLEASANT HILL RD		
(SR0036 SEG 0040/2152)		(SR0036 SEG 0040/2152)		
0040/0000				5 0040/0000 LTH AH 002474 BK 000100
006214 FT				
7034/0000				LTH AH 000100 BK 001206

EXTRACT DATE: 12/18/2023
PRINT DATE: 12/21/2023

ROADWAY MANAGEMENT SYSTEM
SLD COUNTY/SR - ANNUAL PRINT

PAGE NUMBER: 272
COUNTY: JEFFERSON

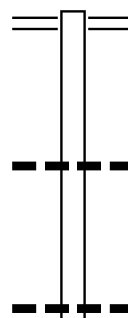
DIR: B TOTAL LEN: 11.807 MI.
LEFT MUN: GASKILL T

DIST: 10-5 SR: 2007
RIGHT MUN: GASKILL T

Stationing	Material	Length	Notes
005008 FT	INTER-AHD	0030/1206	COLONEL DRAKE HW (SR0036 SEG 0040/0000)
		0030/1115	COLONEL DRAKE HW (SR0036 SEG 0040/0000)
		0030/0987	018" DIA CIR PLASTIC LEN=0065 INSTALLED 2017
		0030/0562	018" DIA CIR PLASTIC LEN=0040 INSTALLED 2013
		0030/0207	018" DIA CIR PLASTIC LEN=0043 INSTALLED 2013
		005008 FT	2 0 33058 0 00 0050+17
		0030/0000	LENGTH(AH 1206 BK 1275)
003733 FT		0020/0495	018" DIA CIRC METAL LEN=0037 INSTALLED UNKN
		003733 FT	2 0 33058 0 00 0037+42
		0020/0000	018" DIA CIR PLASTIC LEN=0040 INSTALLED 2013
		0010/3389	LENGTH(AH 1275 BK 3733)
		0010/3328	018" DIA CIRC CONCR LEN=0040 INSTALLED UNKN
		0010/3052	BROOKS FARM RD (T562) 036" DIA CIR PLASTIC LEN=0040 INSTALLED 1999
		0010/2755	018" DIA CIR PLASTIC LEN=0035 INSTALLED 2013
		0010/2545	036" DIA CIR PLASTIC LEN=0050 INSTALLED 2013
		0010/2010	018" DIA CIR PLASTIC LEN=0040 INSTALLED UNKN
		0010/1343	018" DIA CIRC METAL LEN=0048 INSTALLED 1997
0010/1312		0010/0916	018" DIA CIRC CONCR LEN=0040 INSTALLED 1999
		0010/0270	024" DIA CIR PLASTIC LEN=0070 INSTALLED 1999
000000 FT		000000 FT	2 0 33058 0 00 0000+00
		INTER-BK	HILLMAN RD (SR1054 SEG 0100/3024)
		0010/0000	MFC BEGIN = E BK-INDIANA (32) LENGTH(AH 3733 BK 0000)

EXTRACT DATE: 12/18/2023 ROADWAY MANAGEMENT SYSTEM PAGE NUMBER: 271
 PRINT DATE: 12/21/2023 SLD COUNTY/SR - ANNUAL PRINT COUNTY: JEFFERSON
 DIR: B TOTAL LEN: 2.148 MI. DIST: 10-5 SR: 2006
 LEFT MUN: MCCALMONT T RIGHT MUN: MCCALMONT T

DESIRE RD 011344 FT
 (SR2019 SEG 0040/0000) 0040/2531



011344 FT AIRPORT RD
 0040/2531 (SR2019 SEG 0040/0000)

0040/0951 018 "DIA CIRC CONCR
 LEN=0040 INSTALLED 2001

008813 FT

008813 FT 2 0 33061 0 00 0088+05
 0040/0000 LENGTH(AH 2531 BK 3839)
 018 "DIA CIRC CONCR
 0030/3768 LEN=0025 INSTALLED UNKN

DIR: B TOTAL LEN: 2.148 MI. DIST: 10-5 SR: 2006
 LEFT MUN: MCCALMONT T RIGHT MUN: MCCALMONT T

DUTCH MIKES RD
 (T505)

0030/0459

004974 FT

001550 FT

000000 FT

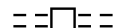
GRAFFIUS AV
 (SR2017 SEG 0110/2002) 0010/0000

0030/3060	015 " DIA	CIRC METAL
0030/2672	036 " DIA	CIRC METAL
0030/1876	024 " DIA	CIRC METAL
0030/1793	024 " DIA	CIRC METAL
0030/0393	018 " DIA	CIRC CONCR
0030/0000	018 " DIA	CIRC CONCR
0020/3000	018 " DIA	CIRC CONCR
0020/2243	036 " DIA	CIRC METAL
0020/1890	015 " DIA	CIRC METAL
0020/1452	018 " DIA	CIRC CONCR
0020/0788	018 " DIA	CIRC CONCR
0020/0000	018 " DIA	CIRC CONCR
0010/1448	018 " DIA	CIRC CONCR
0010/0341	018 " DIA	CIRC CONCR
0010/0017	018 " DIA	CIRC PLASTIC
0010/0000	018 " DIA	CIRC CONCR

LEN=0030 INSTALLED UNKN
 LEN=0025 INSTALLED UNKN
 MOORE RD
 (T504)
 LEN=0028 INSTALLED UNKN
 LEN=0027 INSTALLED UNKN
 LENGTH(AH 3839 BK 3424)
 LEN=0032 INSTALLED 1998
 LEN=0040 INSTALLED 1999
 LEN=0055 INSTALLED UNKN
 LEN=0035 INSTALLED UNKN
 LEN=0032 INSTALLED 2001
 2 0 33061 0 00 0015+47
 HEMLOCK RD
 (T515)
 LENGTH(AH 3424 BK 1550)
 LEN=0040 INSTALLED 1999
 LEN=0040 INSTALLED 2001
 CIRC PLASTIC
 INSTALLED 2001
 2 0 33061 0 00 0000+00
 GRAFFIUS AV
 (SR2017 SEG 0110/2002)
 NC HI GH LAND PARK RD
 MFC BEGIN = E
 LENGTH(AH 1550 BK 0000)

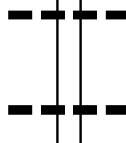
EXTRACT DATE: 12/18/2023 ROADWAY MANAGEMENT SYSTEM PAGE NUMBER: 269
 PRINT DATE: 12/21/2023 SLD COUNTY/SR - ANNUAL PRINT COUNTY: JEFFERSON
 DIR: B TOTAL LEN: 4.368 MI. DIST: 10-5 SR: 2005
 LEFT MUN: BELL T RIGHT MUN: BELL T

023063 FT



023063 FT CLOE BELLS MILLS RD
0080/1770 (T841)

021293 FT



0080/0566 018 " DIA CIRC CONCR
 LEN=0048 INSTALLED UNKN
 021293 FT 2 0 33089 0 00 0017+70
 0080/0000 LENGTH(AH 1770 BK 3264)
 018 " DIA CIRC CONCR
 0070/3247 LEN=0045 INSTALLED UNKN
 018 " DIA CIRC CONCR

DIR: B TOTAL LEN: 4.368 MI. DIST: 10-5 SR: 2005
 LEFT MUN: BELL T RIGHT MUN: BELL T

018029 FT

---	0070/2890	LEN=0040	INSTALLED	UNKN
---		036 "DIA	CIRC CONCR	
---	0070/2829	LEN=0042	INSTALLED	UNKN
---		015 "DIA	CIRC CONCR	
---	0070/2484	LEN=0040	INSTALLED	UNKN
---		015 "DIA	CIRC CONCR	
---	0070/2366	LEN=0040	INSTALLED	UNKN
---		015 "DIA	CIRC CONCR	
---	0070/2212	LEN=0040	INSTALLED	UNKN
---		018 "DIA	CIRC CONCR	
---	0070/1828	LEN=0042	INSTALLED	UNKN
---		015 "DIA	CIRC CONCR	
---	0070/1624	LEN=0040	INSTALLED	UNKN
---		036 "DIA	CIRC CONCR	
---	0070/1323	LEN=0040	INSTALLED	1998
---		018 "DIA	CIR PLASTIC	
---	0070/0608	LEN=0030	INSTALLED	2013
---		036 "DIA	CIRC CONCR	
---	0070/0047	LEN=0050	INSTALLED	UNKN
---	018029 FT	2033089	0010041+25	
---		018 "DIA	CIRC CONCR	
---		LEN=0042	INSTALLED	UNKN
---	5 0070/0000	LENGTH(AH	3264 BK 3546)	
---		018 "DIA	CIRC CONCR	
---	0060/3126	LEN=0040	INSTALLED	UNKN
---		018 "DIA	CIRC CONCR	
---	0060/2979	LEN=0040	INSTALLED	UNKN
---		018 "DIA	CIRC CONCR	
---	0060/2795	LEN=0050	INSTALLED	UNKN
---		018 "DIA	CIRC CONCR	
---	0060/2603	LEN=0040	INSTALLED	UNKN
---		015 "DIA	CIRC CONCR	
---	0060/2395	LEN=0040	INSTALLED	UNKN
---		030 "DIA	CIRC CONCR	
---	0060/2201	LEN=0042	INSTALLED	UNKN
---		015 "DIA	CIRC CONCR	
---	0060/1845	LEN=0090	INSTALLED	UNKN
---		018 "DIA	CIRC CONCR	
---	0060/1607	LEN=0038	INSTALLED	UNKN
---		015 "DIA	CIRC METAL	
---	0060/1511	LEN=0040	INSTALLED	UNKN
---		018 "DIA	CIRC CONCR	
---	0060/1137	LEN=0040	INSTALLED	UNKN
---		018 "DIA	CIRC CONCR	
---	0060/0987	LEN=0040	INSTALLED	UNKN
---		024 "DIA	CIRC CONCR	
---	0060/0563	LEN=0045	INSTALLED	UNKN
---		024 "DIA	CIRC CONCR	
---	0060/0481	LEN=0050	INSTALLED	UNKN

DIR: B TOTAL LEN: 4.368 MI. DIST: 10-5 SR: 2005
 LEFT MUN: BELL T RIGHT MUN: BELL T

014483 FT

011921 FT

2 0 33089 0 01 0132+76 008492 FT
 ECHELBARGER RD
 (T628) 0040/0000

0060/0230	018 "DIA	CIRC CONCR
	LEN=0042	INSTALLED UNKN
0060/0062	018 "DIA	CIRC CONCR
	LEN=0042	INSTALLED UNKN
014483 FT	2 0 33089	0 01 0076+71
	VILLAGE:	ROBERTSVILLE
0060/0000	LENGTH(AH	3546 BK 2562)
	018 "DIA	CIR PLASTIC
	LEN=0040	INSTALLED 2013
0050/2348		
0050/1347	BELL	
	GASKILL T	
0050/1186	018 "DIA	CIRC CONCR
	LEN=0042	INSTALLED UNKN
0050/1000	015 "DIA	CIRC CONCR
	LEN=0036	INSTALLED UNKN
0050/0703	030 "DIA	CIRC CONCR
	LEN=0060	INSTALLED UNKN
0050/0608	PARK RD	
	(T524)	
0050/0224	018 "DIA	CIRC METAL
	LEN=0039	INSTALLED UNKN
011921 FT	2 0 33089	0 01 0102+33
	018 "DIA	CIRC CONCR
	LEN=0040	INSTALLED UNKN
0050/0000	LENGTH(AH	2562 BK 3429)
	018 "DIA	CIRC METAL
0040/3244	LEN=0045	INSTALLED UNKN
0040/2851	018 "DIA	CIRC CONCR
	LEN=0048	INSTALLED 1998
0040/2636	018 "DIA	CIRC CONCR
	LEN=0040	INSTALLED 2006
0040/2296	018 "DIA	CIRC CONCR
	LEN=0040	INSTALLED 1998
0040/2031	018 "DIA	CIRC CONCR
	LEN=0040	INSTALLED 1998
0040/1218	018 "DIA	CIR PLASTIC
	LEN=0040	INSTALLED 2013
008492 FT		
0040/0000	LENGTH(AH	3429 BK 2957)
	018 "DIA	CIR PLASTIC
0030/2932	LEN=0032	INSTALLED 1998
0030/2699	018 "DIA	CIR PLASTIC
	LEN=0050	INSTALLED 2013

DIR: B TOTAL LEN: 4.368 MI. DIST: 10-5 SR: 2005
 LEFT MUN: GASKILL T RIGHT MUN: GASKILL T

SR 2002 SH
 (SR2002 SEG 0050/0000) 0030/0540

005535 FT

SMITH HILL RD
 (T429) 0020/2671

002205 FT

2 0 33103 0 00 0000+00 000000 FT
 COLONEL DRAKE HW
 (SR0036 SEG 0120/0000) 0010/0000

0030/2485	018 " DIA LEN=0040 SHEESLEY (T628)	CIRC CONCR INSTALLED 1998 RD
0030/2450		
0030/1344	018 " DIA LEN=0040	CIRC CONCR INSTALLED UNKN
0030/1139	018 " DIA LEN=0027	CIRC CONCR INSTALLED UNKN
0030/0570	057 " DIA LEN=0065	CIRC CONCR INSTALLED UNKN
0030/0152	024 " DIA LEN=0040	CIR PLASTIC INSTALLED 1998
005535 FT	2 0 33089 0 01 0163+23 CLOE LAKE RD (SR2002 SEG 0040/2899)	
0030/0000	LENGTH(AH 2957 BK 3330) 068 " DIA	CIRC METAL INSTALLED UNKN
0020/3192	LEN=0050	
0020/2650	018 " DIA LEN=0040	CIRC CONCR INSTALLED 1998
0020/2225	018 " DIA LEN=0026	CIRC CONCR INSTALLED UNKN
0020/1472	024 " DIA LEN=0040	CIR PLASTIC INSTALLED 2013
002205 FT	2 0 33103 0 00 0021+80 SHENOSKY RD (T441)	
0020/0000	LENGTH(AH 3330 BK 2205)	
0010/0171	030 " DIA LEN=0040	CIR PLASTIC INSTALLED 2017
000000 FT	NC LI PP RD COLONEL DRAKE HW (SR0036 SEG 0120/0000)	
0010/0000	MFC BEGIN = E LENGTH(AH 2205 BK 0000)	

DIR: B TOTAL LEN: .940 MI. DIST: 10-5 SR: 2004
 LEFT MUN: GASKILL T RIGHT MUN: GASKILL T

004961 FT

004961 FT AH-CLEARFIELD (17)

INTER-AHD CLOVER RUN RD
 0020/2464 (SR3028 SEG 0010/0000)



018 " DIA CIRC CONCR

LEN=0040 INSTALLED 1999

018 " DIA CIRC CONCR

LEN=0040 INSTALLED 1999

018 " DIA CIRC CONCR

LEN=0040 INSTALLED 1999

018 " DIA CIRC CONCR

LEN=0032 INSTALLED 1999

018 " DIA CIRC CONCR

LEN=0040 INSTALLED 1999

036 " DIA CIR PLASTIC

LEN=0030 INSTALLED 1999

018 " DIA CIRC CONCR

LEN=0040 INSTALLED 1999

036 " DIA CIR PLASTIC

LEN=0050 INSTALLED 1999

018 " DIA CIRC CONCR

LEN=0040 INSTALLED 1999

018 " DIA CIRC CONCR

LEN=0040 INSTALLED 1999

024 " DIA CIR PLASTIC

LEN=0030 INSTALLED UNKN

002497 FT

002497 FT 2 0 33070 0 00 0025+15

5 0020/0000 LENGTH(AH 2464 BK 2497)



018 " DIA CIRC CONCR

LEN=0040 INSTALLED 1999

036 " DIA CIR PLASTIC

LEN=0040 INSTALLED 1999

018 " DIA CIRC CONCR

LEN=0040 INSTALLED 1999

018 " DIA CIR PLASTIC

LEN=0040 INSTALLED 2021

024 " DIA CIR PLASTIC

LEN=0040 INSTALLED 1999

018 " DIA CIR PLASTIC

LEN=0060 INSTALLED 1999

000000 FT

000000 FT 2 0 33070 0 00 0000+00

NC CL CLOVER RUN RD


PLEASANT HILL RD

(SR2007 SEG 0070/0403)

MFC BEGIN = E

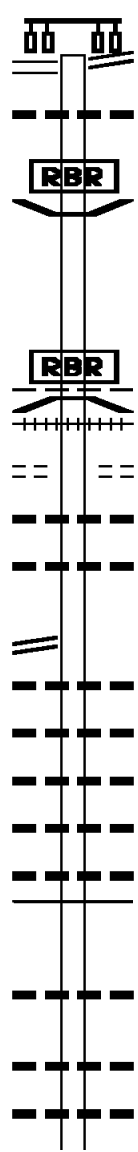
FILTERING PLANT RD
(T960)

0010/0000



5 0010/0000 LENGTH(AH 2497 BK 0000)

Stationing	Segment	Length	Notes
016278 FT	MAIN ST (SR0119 SEG 0270/0720)	0070/0889	024 " DIA CIRC METAL LEN=0037 INSTALLED UNKN
015389 FT		0070/0150	BMS EN 33/2003/0070/0000
		015389 FT	2 0 33050 0 00 0154+17 P3 NC MI
			LL ST MAHONING CREEK
			BMSBG 33/2003/0070/0000
			BIG RUN
			GASKILL T
		0070/0000	LENGTH(AH 0889 BK 1363)
		0060/1262	(AAR 148730L)#TRKS 01
			HARTZFELD RD
		0060/1214	(T626)
		0060/0915	018 " DIA CIRC METAL LEN=0037 INSTALLED UNKN
		0060/0499	015 " DIA CIR PLASTIC LEN=0040 INSTALLED 1999
		014026 FT	
		0060/0000	LENGTH(AH 1363 BK 2612)
		0050/2014	018 " DIA CIRC CONCR LEN=0030 INSTALLED UNKN
		0050/1635	018 " DIA CIRC CONCR LEN=0040 INSTALLED 1999
		0050/1283	024 " DIA CIR PLASTIC LEN=0035 INSTALLED UNKN
		0050/0998	018 " DIA CIRC METAL LEN=0060 INSTALLED UNKN
		0050/0440	018 " DIA CIRC CONCR LEN=0060 INSTALLED UNKN
		0050/0105	MFC BEGIN = D
		011414 FT	2 0 33050 0 00 0114+32
		0050/0000	LENGTH(AH 2612 BK 3041)
		0040/3021	018 " DIA CIRC CONCR LEN=0028 INSTALLED UNKN
		0040/2392	018 " DIA CIRC CONCR LEN=0040 INSTALLED 1999
		0040/1891	018 " DIA CIR PLASTIC LEN=0040 INSTALLED 1999

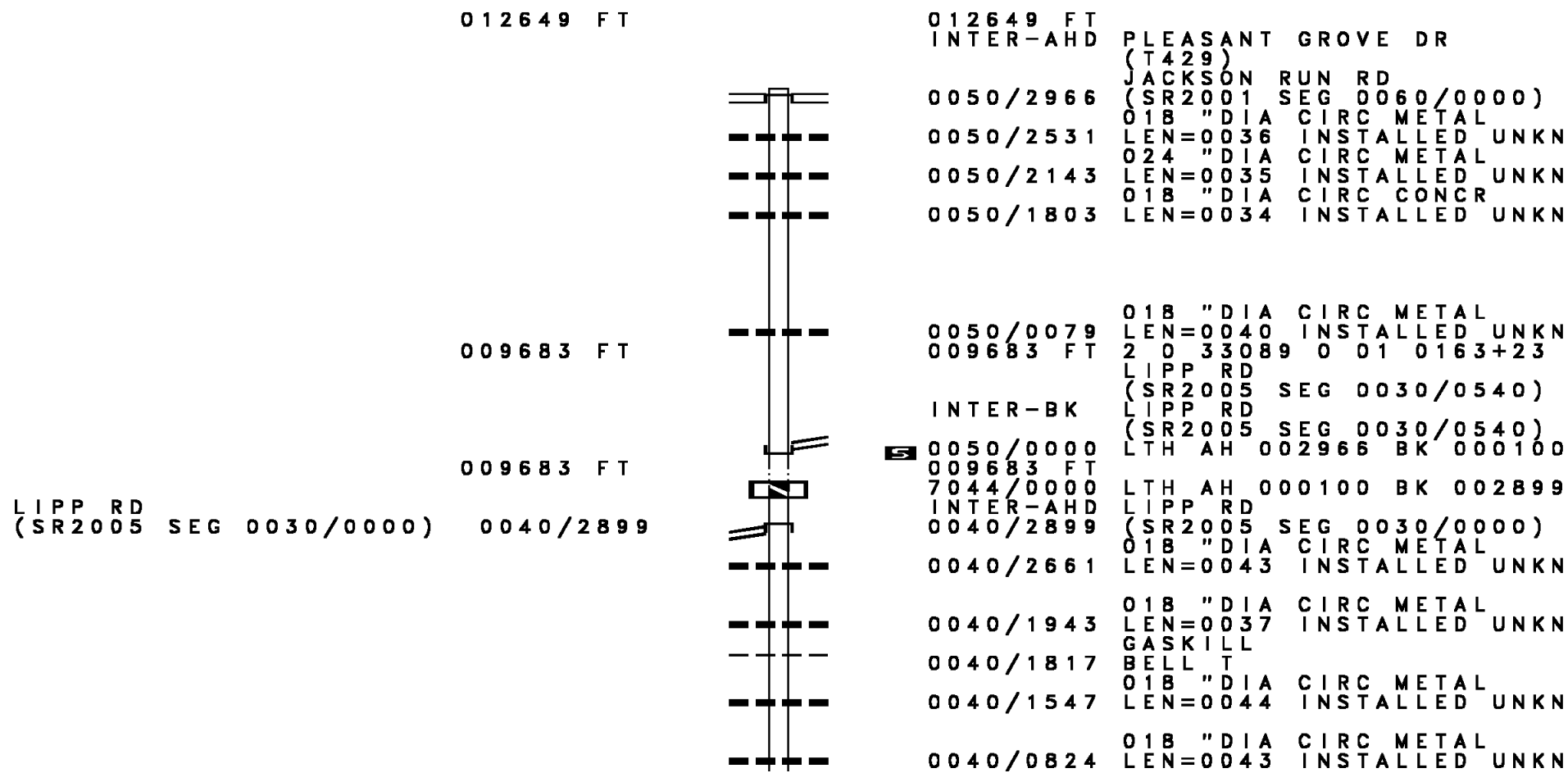


DIR: B TOTAL LEN: 3.083 MI. DIST: 10-5 SR: 2003
 LEFT MUN: GASKILL T RIGHT MUN: GASKILL T

2 0 33050 0 00 0083+97 008373 FT
 MCINTOSH RD
 (T630)

PLEASANT GROVE RD
 (T429)

0040/1179	018 "DIA CIR PLASTIC LEN=0048	INSTALLED 2021
008373 FT	BOWERS RD (T628)	
0040/0000	LENGTH(AH 3041 BK 1615) 018 "DIA CIR METAL	
0030/1310	LEN=0040	INSTALLED UNKN
0030/1068	018 "DIA CIR CONCR LEN=0056	INSTALLED 1999
0030/1003	018 "DIA CIR CONCR LEN=0040	INSTALLED 1999
006758 FT	2 0 33050 0 00 0067+70	
0030/0000	LENGTH(AH 1615 BK 3202) 036 "DIA CIR PLASTIC	
0020/2657	LEN=0040	INSTALLED 2004
0020/1884		
0020/0829	018 "DIA CIR CONCR LEN=0040	INSTALLED 1999
0020/0608	018 "DIA CIR CONCR LEN=0031	INSTALLED UNKN
003556 FT	003556 FT 2 0 33050 0 00 0035+68	
0020/0000	LENGTH(AH 3202 BK 3556)	
0010/2244	018 "DIA CIR CONCR LEN=0040	INSTALLED 1999
0010/0050	018 "DIA CIR METAL LEN=0169	INSTALLED UNKN
000000 FT	2 0 33050 0 00 0000+00 NC MI LL RD	
0010/0000	COLONEL DRAKE HW (SR0036 SEG 0090/0000) MFC BEGIN = E	
0010/0000	LENGTH(AH 3556 BK 0000)	



012649 FT

012649 FT
 INTER-AHD PLEASANT GROVE DR
 (T429)
 JACKSON RUN RD
 (SR2001 SEG 0060/0000)
 0050/2966 018" DIA CIRC METAL
 0050/2531 LEN=0036 INSTALLED UNKN
 024" DIA CIRC METAL
 0050/2143 LEN=0035 INSTALLED UNKN
 018" DIA CIRC CONCR
 0050/1803 LEN=0034 INSTALLED UNKN

009683 FT

0050/0079 018" DIA CIRC METAL
 009683 FT LEN=0040 INSTALLED UNKN
 2 0 33089 0 01 0163+23
 LIPP RD
 (SR2005 SEG 0030/0540)
 LIPP RD
 (SR2005 SEG 0030/0540)
 LTH AH 002966 BK 000100

009683 FT

LIPP RD
 (SR2005 SEG 0030/0000) 0040/2899

0050/0000 LTH AH 000100 BK 002899
 009683 FT LIPP RD
 7044/0000 (SR2005 SEG 0030/0000)
 INTER-AHD 018" DIA CIRC METAL
 0040/2899 LEN=0043 INSTALLED UNKN
 0040/2661 018" DIA CIRC METAL
 0040/1943 LEN=0037 INSTALLED UNKN
 GASKILL
 0040/1817 BELL T
 018" DIA CIRC METAL
 0040/1547 LEN=0044 INSTALLED UNKN
 018" DIA CIRC METAL
 0040/0824 LEN=0043 INSTALLED UNKN

DIR: B TOTAL LEN: 2.396 MI. DIST: 10-5 SR: 2002
 LEFT MUN: BELL T RIGHT MUN: BELL T

2 0 33096 0 00 0067+68 006784 FT
 ECELBERGER RD
 (T628)

0040/0000

004606 FT

002524 FT

000000 FT

BELLS MILLS CLOE RD
 (T841)

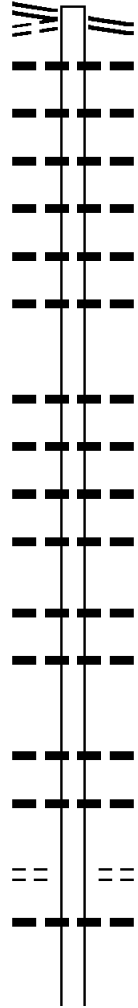
0010/0000

0040/0479	018 " DIA	CIRC METAL
	LEN=0049	INSTALLED UNKN
0040/0198	018 " DIA	CIRC METAL
	LEN=0054	INSTALLED UNKN
0040/0041	018 " DIA	CIRC METAL
006784 FT	LEN=0200	INSTALLED UNKN
5 0040/0000	LENGTH(AH 2899 BK 2178)	
	018 " DIA	CIR PLASTIC
0030/1620	LEN=0050	INSTALLED 2021
	018 " DIA	CIRC CONCR
0030/1096	LEN=0030	INSTALLED UNKN
	015 " DIA	CIRC METAL
0030/0642	LEN=0050	INSTALLED UNKN
	018 " DIA	CIRC METAL
0030/0218	LEN=0047	INSTALLED UNKN
004606 FT	2 0 33096 0 00 0045+90	
	048 " DIA	CIRC METAL
5 0030/0000	LEN=0058	INSTALLED UNKN
	LENGTH(AH 2178 BK 2082)	
0020/1847	015 " DIA	CIRC METAL
	LEN=0058	INSTALLED UNKN
	018 " DIA	CIRC METAL
0020/1525	LEN=0036	INSTALLED UNKN
	015 " DIA	CIRC METAL
0020/0800	LEN=0040	INSTALLED UNKN
	018 " DIA	CIRC METAL
0020/0257	LEN=0036	INSTALLED UNKN
002524 FT	2 0 33096 0 00 0025+08	
5 0020/0000	LENGTH(AH 2082 BK 2524)	
	018 " DIA	CIRC METAL
0010/2421	LEN=0044	INSTALLED UNKN
	018 " DIA	CIRC METAL
0010/0714	LEN=0060	INSTALLED UNKN
	024 " DIA	CIRC CONCR
0010/0310	LEN=0043	INSTALLED UNKN
	018 " DIA	CIRC METAL
0010/0028	LEN=0048	INSTALLED UNKN
000000 FT	2 0 33096 0 00 0000+00	
	BELLS MILLS CLOE RD	
	(T841)	
	NC CLOE LAKE RD	
	MFC BEGIN = E	
5 0010/0000	LENGTH(AH 2524 BK 0000)	

MILL RD 022474 FT
 (SR2003 SEG 0060/0000)
 DAISY LN
 (T653) 0080/2432

020042 FT

2 0 33057 0 00 0083+29 017191 FT
 SHEESLY RD
 (T628) 0070/0000



022474 FT
 0080/2432
 0080/1960
 0080/1781
 0080/1266
 0080/0991
 0080/0587
 0080/0256
 020042 FT
 0080/0000
 0070/2555
 0070/2263
 0070/1932
 0070/1316
 0070/1035
 0070/0127
 0070/0036
 017191 FT
 0070/0000
 0060/2859

MILL RD
 (SR2003 SEG 0060/0000)
 018 "DIA CIR PLASTIC
 LEN=0040 INSTALLED UNKN
 024 "DIA CIR CONCR
 LEN=0048 INSTALLED 1999
 024 "DIA CIR CONCR
 LEN=0048 INSTALLED 1999
 018 "DIA CIR CONCR
 LEN=0040 INSTALLED 1999
 018 "DIA CIR METAL
 LEN=0025 INSTALLED 2021
 018 "DIA CIR PLASTIC
 LEN=0050 INSTALLED 2013
 2 0 33057 0 00 0112+07
 050 "H 68 "W CONC STRUCT
 LEN=0020 INSTALLED UNKN
 LENGTH(AH 2432 BK 2851)
 018 "DIA CIR PLASTIC
 LEN=0045 INSTALLED 2021
 018 "DIA CIR CONCR
 LEN=0035 INSTALLED UNKN
 018 "DIA CIR CONCR
 LEN=0035 INSTALLED UNKN
 018 "DIA CIR CONCR
 LEN=0040 INSTALLED UNKN
 018 "DIA CIR METAL
 LEN=0035 INSTALLED UNKN
 018 "DIA CIR METAL
 LEN=0030 INSTALLED UNKN
 018 "DIA CIR CONCR
 LEN=0040 INSTALLED 1999
 MCINTOSH RD
 (T630)
 LENGTH(AH 2851 BK 2879)
 018 "DIA CIR CONCR
 LEN=0040 INSTALLED UNKN

DIR: B TOTAL LEN: 4.256 MI. DIST: 10-5 SR: 2001
 LEFT MUN: GASKILL T RIGHT MUN: GASKILL T

Location / Segment	Start Station	End Station	Length (FT)	Material / Notes
CLOE LAKE RD (SR2002 SEG 0050/2966)	0060/0812	0060/0423	014312	018" DIA CIRC CONCR LEN=0035 INSTALLED UNKN
	0060/0423	014312	014312	036" DIA CIR PLASTIC LEN=0040 INSTALLED 2017
	0060/0000	0060/0000		2 0 33057 0 00 0054+46 PLEASANT GROVE DR (T429)
	0050/2647	0050/2203		LENGTH(AH 2879 BK 2674) 018" DIA CIRC METAL LEN=0045 INSTALLED UNKN
	0050/1936	0050/1580		018" DIA CIRC CONCR LEN=0035 INSTALLED UNKN
2 0 33057 0 00 0027+70 SHENOSKY RD (T441)	0050/1567	0050/1567		018" DIA CIRC CONCR LEN=0030 INSTALLED UNKN
	0050/0961	0050/0691		BMSSEN 33/2001/0050/1567 2 0 33057 0 00 0043+33 JACKSON RUN
	0050/0394	011638	011638	BMSBG 33/2001/0050/1567
	0050/0000	0050/0000		018" DIA CIR PLASTIC LEN=0040 INSTALLED 1999
	0040/2582	0040/2113		018" DIA CIRC CONCR LEN=0040 INSTALLED 1999
008875 FT	0040/0776	0040/0521	008875	018" DIA CIRC CONCR LEN=0030 INSTALLED UNKN
	0040/0000	0040/0000		2 0 33057 0 00 0000+00 NC JACKSON RUN RD COLONEL DRAKE HW (SR0036 SEG 0110/0000)
	0030/3276	0030/3276		LENGTH(AH 2763 BK 3353) 015" DIA CIRC CONCR LEN=0045 INSTALLED UNKN

DIR: B TOTAL LEN: 4.256 MI. DIST: 10-5 SR: 2001
 LEFT MUN: GASKILL T RIGHT MUN: GASKILL T

MILLIRON RD
 (T431)

Segment ID	Length (FT)	Material	Notes
0030/1039		018 "DIA CIRC CONCR	LEN=0032 INSTALLED UNKN
0030/0879		024 "DIA CIRC CONCR	LEN=0064 INSTALLED 1999
005522 FT	005522 FT	2 0 33049 0 00 0055+85	LENGTH(AH 3353 BK 3052)
		0020/2026	BMS EN 33/2001/0020/2005 2 0 33049 0 00 0044+67 UGLY RUN
		0020/2005	BMSBG 33/2001/0020/2005
		0020/1285	018 "DIA CIRC CONCR LEN=0048 INSTALLED 1999
		0020/0906	018 "DIA CIRC CONCR LEN=0040 INSTALLED UNKN
		0020/0610	018 "DIA CIRC CONCR LEN=0050 INSTALLED UNKN
002470 FT	002470 FT	2 0 33049 0 00 0024+68	BROOKS RD (T433)
		0020/0000	LENGTH(AH 3052 BK 2470)
		0010/2091	018 "DIA CIRC CONCR LEN=0040 INSTALLED 1999
		0010/1458	042 "DIA CIRC METAL LEN=0035 INSTALLED UNKN
		0010/1196	018 "DIA CIRC CONCR LEN=0040 INSTALLED 1999
		0010/0752	018 "DIA CIRC CONCR LEN=0048 INSTALLED 1999
		0010/0414	018 "DIA CIRC METAL LEN=0035 INSTALLED UNKN
000000 FT	000000 FT	2 0 33049 0 00 0000+00	NC W I N S L O W E T INTER-BK BONNER RD (SR1033 SEG 0250/2954) MFC BEGIN = D BK-INDIANA (32)
		0010/0000	LENGTH(AH 2470 BK 0000)

DIR: B TOTAL LEN: 9.437 MI. DIST: 10-5 SR: 1830
 LEFT MUN: WASHINGTON T RIGHT MUN: WASHINGTON T

Stationing	Length (FT)	Notes
049828 FT	049828 FT	INTER-AHD COOPER RD (T548) FALLS CREEK RD (SR0830 SEG 0180/0000)
0170/2950	0170/2950	
0170/1613	0170/1613	018 " DIA CIRC METAL LEN=0046 INSTALLED UNKN
0170/1588	0170/1588	018 " DIA CIR PLASTIC LEN=0040 INSTALLED 2020
0170/1447	0170/1447	018 " DIA CIR PLASTIC LEN=0028 INSTALLED 2020
0170/0042	0170/0042	018 " DIA CIR PLASTIC LEN=0028 INSTALLED 2020
046878 FT	046878 FT	0170/0000 LENGTH(AH 2950 BK 3423)
0170/0000	0170/0000	
0160/1560	0160/1560	018 " DIA CIRC METAL LEN=0040 INSTALLED UNKN
043455 FT	043455 FT	0 0 00000 0 00 0000+00 018 " DIA CIR PLASTIC LEN=0050 INSTALLED 2016
0160/0000	0160/0000	LENGTH(AH 3423 BK 2869)
0150/2600	0150/2600	018 " DIA CIR PLASTIC LEN=0030 INSTALLED UNKN
0150/1111	0150/1111	018 " DIA CIRC CONCR LEN=0045 INSTALLED UNKN
0150/0850	0150/0850	018 " DIA CIRC CONCR LEN=0050 INSTALLED UNKN
0150/0660	0150/0660	018 " DIA CIRC METAL LEN=0050 INSTALLED UNKN
		018 " DIA CIRC METAL

CEMETERY RD (T594)

0 0 00000 0 00 0000+00
 RAYBUCK RD (T550)

DIR: B TOTAL LEN: 9.437 MI. DIST: 10-5 SR: 1830
 LEFT MUN: WASHINGTON T RIGHT MUN: WASHINGTON T

Stationing	Notes	Length	Material	Status
040586 FT		0150/0370	LEN=0040	INSTALLED UNKN
		040586 FT	0 0 00000 0 00 0000+00	
			BUCHANAN RD	
			(T708)	
		0150/0000	LENGTH(AH 2869 BK 2648)	
		0140/2640	018 "DIA CIRC CONCR	INSTALLED UNKN
		0140/2345	018 "DIA CIRC CONCR	INSTALLED UNKN
		0140/1895	048 "DIA CIRC METAL	INSTALLED UNKN
		0140/1621	015 "DIA CIRC METAL	INSTALLED UNKN
		0140/1000	018 "DIA CIRC CONCR	INSTALLED UNKN
COAL GLEN RD (SR1008 SEG 0010/0000)		0140/0902	018 "DIA CIR PLASTIC	INSTALLED 2016
		0140/0865	LEN=0050	
		0140/0065	BMS EN 33/1830/0140/0000	
037938 FT		037938 FT	0 0 00000 0 0 0000+00	
			VILLAGE: ALLENS MILLS	
			NC AL	
			ALLENS MILLS RD	
			(T841)	
			MILL CREEK	
			BMSBG 33/1830/0140/0000	
		0140/0000	LTH AH 002648 BK 000100	
037938 FT		037938 FT		
		7134/0000	LTH AH 000100 BK 003666	
		INTER-AHD	ALLENS MILLS RD	
			(T841)	
ALLENS MILLS RD (T841)		0130/3666	WARSAW T	
		0130/3170	024 "DIA CIRC METAL	INSTALLED UNKN
		0130/2490	018 "DIA CIRC CONCR	INSTALLED UNKN
		0130/2150	018 "DIA CIRC CONCR	INSTALLED UNKN
		0130/1960	018 "DIA CIR PLASTIC	INSTALLED 2020
WARSAW WASHINGTON T		0130/1544		
		0130/1503	BMS EN 33/1830/0130/1438	
		0130/1438	0 0 00000 0 0 0000+00	
			MILL CREEK	
			BMSBG 33/1830/0130/1438	

DIR: B TOTAL LEN: 9.437 MI. DIST: 10-5 SR: 1830
 LEFT MUN: WASHINGTON T RIGHT MUN: WASHINGTON T

LINDENMOUTH DR
 (PRDR)

0130/0743

034272 FT

031371 FT

0130/0970	024 " DIA	CIR PLASTIC
	LEN=0050	INSTALLED 2016
0130/0065	018 " DIA	CIRC METAL
034272 FT	LEN=0040	INSTALLED UNKN
	0 0 00000	0 00 0000+00
	AIRPORT RD	
	(SR1013	SEG 0010/0000)
	WARSAW	
	WASHINGTON T	
0130/0000	LENGTH(AH	3666 BK 2901)
0120/2901	AIRPORT RD	
	(SR1013	SEG 0010/0000)
0120/1960	018 " DIA	CIR PLASTIC
	LEN=0040	INSTALLED UNKN
0120/1570	018 " DIA	CIR PLASTIC
	LEN=0040	INSTALLED UNKN
0120/1390	018 " DIA	CIRC METAL
	LEN=0040	INSTALLED UNKN
0120/1300	024 " DIA	CIRC METAL
	LEN=0040	INSTALLED UNKN
0120/1225	018 " DIA	CIRC METAL
	LEN=0040	INSTALLED UNKN
0120/0980	018 " DIA	CIRC CONCR
	LEN=0040	INSTALLED 1997
0120/0715	036 " DIA	CIRC METAL
	LEN=0050	INSTALLED UNKN
0120/0177	018 " DIA	CIRC CONCR
031371 FT	LEN=0040	INSTALLED UNKN
0120/0000	0 0 00000	0 00 0000+00
	LENGTH(AH	2901 BK 3254)
0110/3080	018 " DIA	CIRC CONCR
	LEN=0040	INSTALLED UNKN
0110/2550	024 " DIA	CIRC CONCR
	LEN=0032	INSTALLED 1997
0110/2334	018 " DIA	CIRC METAL
	LEN=0040	INSTALLED UNKN
0110/2000	024 " DIA	CIRC CONCR
	LEN=0040	INSTALLED 1997
0110/1660	018 " DIA	CIRC METAL
	LEN=0040	INSTALLED UNKN
0110/0920	018 " DIA	CIRC METAL
	LEN=0040	INSTALLED UNKN
0110/0560	018 " DIA	CIRC METAL
	LEN=0040	INSTALLED UNKN

EXTRACT DATE: 12/18/2023
PRINT DATE: 12/21/2023

ROADWAY MANAGEMENT SYSTEM
SLD COUNTY/SR - ANNUAL PRINT

PAGE NUMBER: 254
COUNTY: JEFFERSON

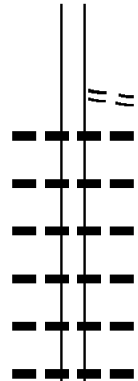
DIR: B TOTAL LEN: 9.437 MI.
LEFT MUN: WASHINGTON T

DIST: 10-5 SR: 1830
RIGHT MUN: WASHINGTON T

BUSSARD DRIVE
(T545)

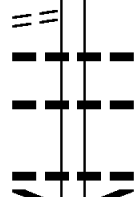
028117 FT

028117 FT 0 0 00000 0 00 0000+00



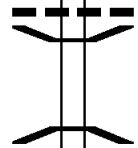
SENSOR RD
(T544)
[S] 0110/0000 LENGTH(AH 3254 BK 3142)
018 " DIA CIRC METAL
0100/3120 LEN=0080 INSTALLED UNKN
030 " DIA CIRC METAL
0100/2680 LEN=0040 INSTALLED UNKN
032 " DIA CIRC METAL
0100/2427 LEN=0040 INSTALLED UNKN
018 " DIA CIR PLASTIC
0100/2225 LEN=0040 INSTALLED UNKN
018 " DIA CIR PLASTIC
0100/2010 LEN=0040 INSTALLED UNKN
018 " DIA CIR PLASTIC
0100/1783 LEN=0050 INSTALLED UNKN

0100/1590



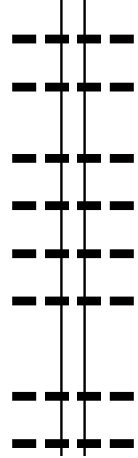
018 " DIA CIR PLASTIC
0100/1445 LEN=0045 INSTALLED UNKN
018 " DIA CIRC METAL
0100/1145 LEN=0035 INSTALLED UNKN

024975 FT



018 " DIA CIR PLASTIC
0100/0415 LEN=0035 INSTALLED UNKN
0100/0028 BMSSEN 33/1830/0100/0000
024975 FT 0 0 00000 0 0 0000+00
HORM RUN
BMSBG 33/1830/0100/0000
[S] 0100/0000 LENGTH(AH 3142 BK 3559)

021416 FT



018 " DIA CIRC CONCR
0090/2800 LEN=0048 INSTALLED 2005
018 " DIA CIRC CONCR
0090/2570 LEN=0040 INSTALLED UNKN
018 " DIA CIR PLASTIC
0090/1920 LEN=0040 INSTALLED UNKN
018 " DIA CIR PLASTIC
0090/1399 LEN=0040 INSTALLED UNKN
018 " DIA CIR PLASTIC
0090/0950 LEN=0040 INSTALLED UNKN
018 " DIA CIR PLASTIC
0090/0440 LEN=0040 INSTALLED UNKN
021416 FT 0 0 00000 0 00 0000+00
[S] 0090/0000 LENGTH(AH 3559 BK 3171)
024 " DIA CIRC METAL
0080/2936 LEN=0040 INSTALLED UNKN
018 " DIA CIR PLASTIC
0080/2590 LEN=0040 INSTALLED UNKN

DIR: B TOTAL LEN: 9.437 MI. DIST: 10-5 SR: 1830
 LEFT MUN: WASHINGTON T RIGHT MUN: WASHINGTON T

Stationing	Length	Material	Status
0080/2458	060"	DIA CIR PLASTIC	INSTALLED 2016
0080/1540	018"	DIA CIRC CONCR	INSTALLED UNKN
0080/0930	024"	DIA CIRC METAL	INSTALLED UNKN
0080/0712	018"	DIA CIR PLASTIC	INSTALLED UNKN
018245 FT	018245 FT	0 0 00000 0 00 0000+00	MOORE RD (T479) LAUREL RUN RD (SR1005 SEG 0030/2553) LENGTH(AH 3171 BK 2787)
0070/2653	0070/2260	018"	DIA CIR PLASTIC INSTALLED 2016
	0070/1750	024"	DIA CIRC CONCR INSTALLED UNKN
	0070/1477	024"	DIA CIRC CONCR INSTALLED UNKN
015458 FT	0070/0500	018"	DIA CIR PLASTIC INSTALLED UNKN
	015458 FT	0 0 00000 0 00 0000+00	LENGTH(AH 2787 BK 1761)
	0060/1667	018"	DIA CIR PLASTIC INSTALLED UNKN
	0060/1280	018"	DIA CIR PLASTIC INSTALLED UNKN
	0060/1075	018"	DIA CIRC METAL INSTALLED UNKN
	0060/0825	018"	DIA CIRC METAL INSTALLED UNKN
	0060/0570	018"	DIA CIR PLASTIC INSTALLED 2016
013697 FT	0060/0187	018"	DIA CIR PLASTIC INSTALLED UNKN
	013697 FT	0 0 00000 0 00 0000+00	WASHINGTON PINE CREEK T LENGTH(AH 1761 BK 2830)
	0060/0000	018"	DIA CIR PLASTIC INSTALLED UNKN
	0054/2442	018"	DIA CIR PLASTIC INSTALLED UNKN

DIR: B TOTAL LEN: 9.437 MI. DIST: 10-5 SR: 1830
 LEFT MUN: PINE CREEK T RIGHT MUN: PINE CREEK T

Stationing	Notes	Material	Length	Installation
0054/1975		018" DIA CIR PLASTIC	LEN=0040	INSTALLED UNKN
0054/1790		018" DIA CIR PLASTIC	LEN=0050	INSTALLED UNKN
0054/1600		018" DIA CIRC METAL	LEN=0040	INSTALLED UNKN
0054/1200		018" DIA CIRC METAL	LEN=0050	INSTALLED UNKN
0054/0740		018" DIA CIR PLASTIC	LEN=0040	INSTALLED UNKN
0054/0290		018" DIA CIRC METAL	LEN=0075	INSTALLED UNKN
010867 FT		0 0 00000 0 00 0000+00		
0054/0000		LENGTH(AH 2830 BK 2840)		
0044/2546		018" DIA CIRC METAL	LEN=0050	INSTALLED UNKN
0044/0530		030" DIA CIR PLASTIC	LEN=0040	INSTALLED UNKN
008027 FT		0 0 00000 0 00 0000+00		
0044/0000		LENGTH(AH 2840 BK 1557)		
0034/1400		018" DIA CIR PLASTIC	LEN=0040	INSTALLED UNKN
0034/0900		018" DIA CIRC METAL	LEN=0060	INSTALLED UNKN
0034/0260		018" DIA CIRC METAL	LEN=0040	INSTALLED UNKN
006470 FT		0 0 00000 0 00 0000+00		
0034/0000		LENGTH(AH 1557 BK 2966)		
0024/2910		018" DIA CIRC CONCR	LEN=0040	INSTALLED UNKN
0024/2560		018" DIA CIRC CONCR	LEN=0050	INSTALLED UNKN
0024/2467	RAMP B RD (SR8008 SEG 0500/0621)			
0024/2278	BMS EN 33/1830/0024/2142			
0024/2142	0 00000 0 0 0000+00 SR0080 WB BMSBG 33/1830/0024/2142			

WATERFALL LN (PRDR)

0044/0488
008027 FT

RAMP B RD (SR8008 SEG 0250/0000) 0024/2488

TO 8008/0250 SH (CONN) 0024/2382

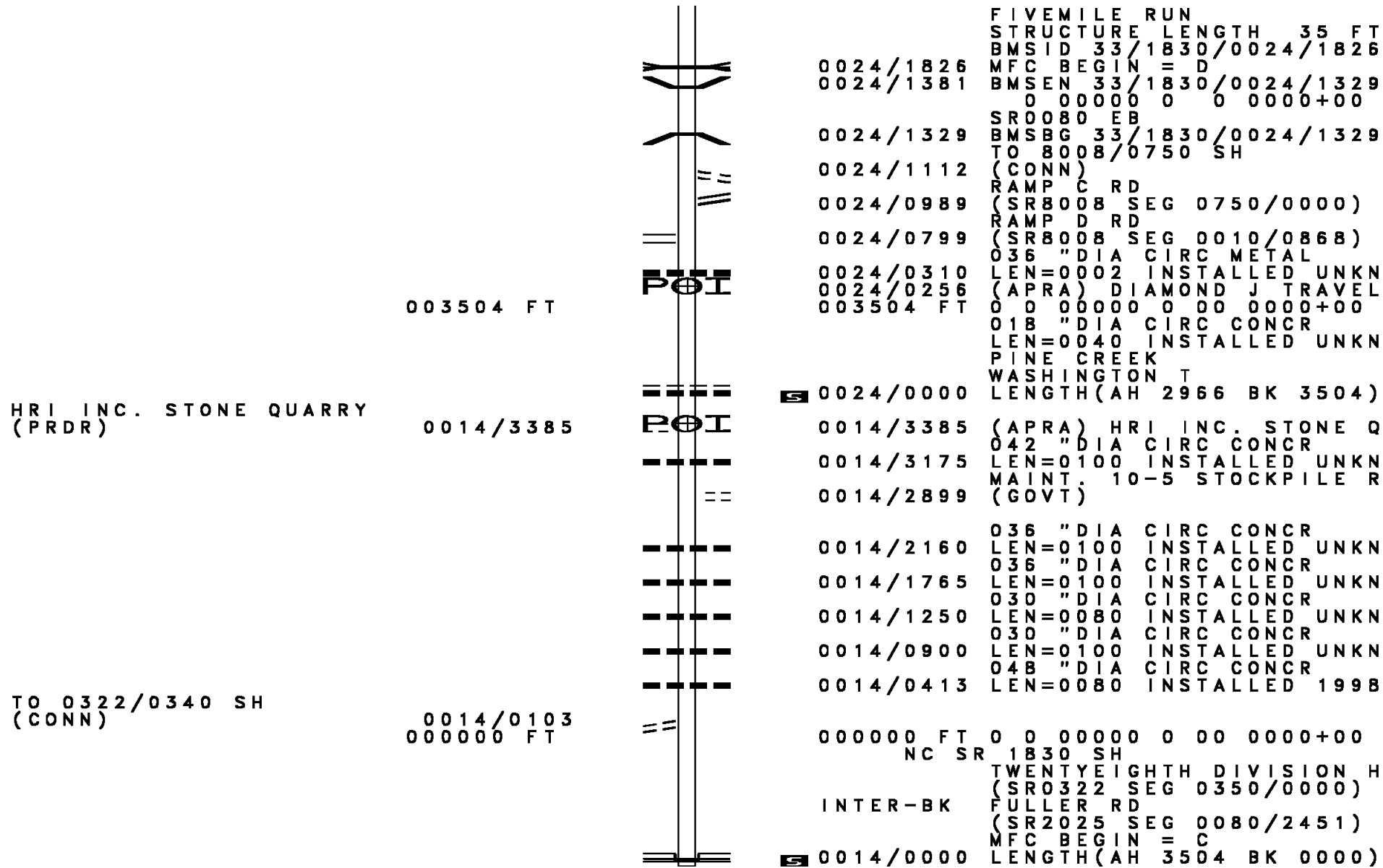
EXTRACT DATE: 12/18/2023
PRINT DATE: 12/21/2023

ROADWAY MANAGEMENT SYSTEM
SLD COUNTY/SR - ANNUAL PRINT

PAGE NUMBER: 251
COUNTY: JEFFERSON

DIR: B TOTAL LEN: 9.437 MI.
LEFT MUN: PINE CREEK T

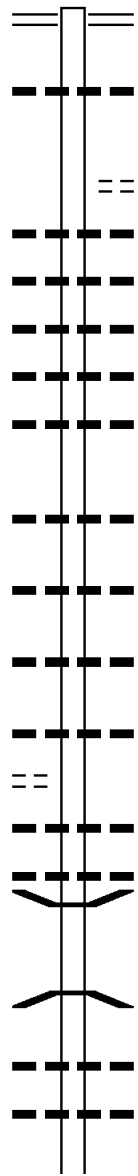
DIST: 10-5 SR: 1830
RIGHT MUN: PINE CREEK T



FIVEMILE RUN
STRUCTURE LENGTH 35 FT
BMSID 33/1830/0024/1826
MFC BEGIN = D
0024/1381 BMSEN 33/1830/0024/1329
0 000000 0 0 0000+00
SR0080 EB
0024/1329 BMSBG 33/1830/0024/1329
TO 8008/0750 SH
0024/1112 (CONN)
RAMP C RD
0024/0989 (SR8008 SEG 0750/0000)
RAMP D RD
0024/0799 (SR8008 SEG 0010/0868)
036 " DIA CIRC METAL
0024/0310 LEN=0002 INSTALLED UNKN
POI (APRA) DIAMOND J TRAVEL
0024/0256 0 0 000000 0 00 0000+00
003504 FT 018 " DIA CIRC CONCR
LEN=0040 INSTALLED UNKN
PINE CREEK
WASHINGTON T
0024/0000 LENGTH(AH 2966 BK 3504)
POI (APRA) HRI INC. STONE Q
0014/3385 042 " DIA CIRC CONCR
0014/3175 LEN=0100 INSTALLED UNKN
MAINT. 10-5 STOCKPILE R
0014/2899 (GOVT)
036 " DIA CIRC CONCR
0014/2160 LEN=0100 INSTALLED UNKN
036 " DIA CIRC CONCR
0014/1765 LEN=0100 INSTALLED UNKN
030 " DIA CIRC CONCR
0014/1250 LEN=0080 INSTALLED UNKN
030 " DIA CIRC CONCR
0014/0900 LEN=0100 INSTALLED UNKN
048 " DIA CIRC CONCR
0014/0413 LEN=0080 INSTALLED 1998
000000 FT 0 0 000000 0 00 0000+00
NC SR 1830 SH
TWENTYEIGHTH DIVISION H
INTER-BK (SR0322 SEG 0350/0000)
FULLER RD
(SR2025 SEG 0080/2451)
MFC BEGIN = C
0014/0000 LENGTH(AH 3504 BK 0000)

DIR: B TOTAL LEN: 4.813 MI. DIST: 10-5 SR: 1027
 LEFT MUN: POLK T RIGHT MUN: POLK T

025410 FT



025410 FT RICHARDSVILLE RD
 0080/3576 (SR4005 SEG 0260/0000)
 0080/2952 018 " DIA CIR PLASTIC
 LEN=0040 INSTALLED 2019
 RUSSEL RD
 (T425)
 0080/1774 018 " DIA CIR PLASTIC
 0080/1735 LEN=0036 INSTALLED UNKN
 018 " DIA CIR PLASTIC
 0080/1510 LEN=0040 INSTALLED 2016
 018 " DIA CIR PLASTIC
 0080/1373 LEN=0040 INSTALLED 2016
 018 " DIA CIR PLASTIC
 0080/1080 LEN=0036 INSTALLED UNKN
 018 " DIA CIR PLASTIC
 0080/0560 LEN=0036 INSTALLED UNKN
 021834 FT 2 0 33032 0 00 0220+08
 018 " DIA CIRC CONCR
 LEN=0040 INSTALLED UNKN
 0080/0000 LENGTH(AH 3576 BK 3499)
 018 " DIA CIRC CONCR
 0070/2876 LEN=0030 INSTALLED UNKN
 018 " DIA CIR PLASTIC
 0070/2219 LEN=0040 INSTALLED UNKN
 018 " DIA CIR PLASTIC
 0070/1386 LEN=0067 INSTALLED UNKN
 DAVIS RUN RD
 (T563) 0070/1311 ==
 0070/0961 018 " DIA CIRC METAL
 LEN=0050 INSTALLED 2019
 018 " DIA CIR PLASTIC
 0070/0519 LEN=0040 INSTALLED UNKN
 0070/0104 BMSFN 33/1027/0070/0000
 018335 FT 2 0 33032 0 00 0185+03
 NORTH FORK
 BMSBG 33/1027/0070/0000
 0070/0000 LENGTH(AH 3499 BK 3507)
 018 " DIA CIR PLASTIC
 0060/2721 LEN=0041 INSTALLED UNKN
 018 " DIA CIR PLASTIC
 0060/2387 LEN=0051 INSTALLED UNKN

DAVIS RUN RD
 (T563)

021834 FT

0070/1311

018335 FT

DIR: B TOTAL LEN: 4.813 MI. DIST: 10-5 SR: 1027
 LEFT MUN: POLK T RIGHT MUN: POLK T

Street Name	Segment ID	Length (FT)	Material	Notes
CRAWFORD RD (T470)	0060/0870	014828	018" DIA CIRC METAL	INSTALLED 2019
	0060/0347	014828	018" DIA CIRC CONCR	INSTALLED UNKN
	014828 FT		2 0 33032 0 00 0149+16	
	0060/0000		LENGTH(AH 3507 BK 2691)	
	0050/2380		018" DIA CIRC METAL	INSTALLED 2019
	0050/2081			
	0050/2071		POLK WARSAW T	
	0050/2039		018" DIA CIRC METAL	INSTALLED UNKN
	0050/1882		018" DIA CIRC METAL	INSTALLED UNKN
	0050/1037		018" DIA CIRC METAL	INSTALLED UNKN
LILAC LN (PRDR)	0050/0903	012137	018" DIA CIRC CONCR	INSTALLED UNKN
	0050/0610	012137	018" DIA CIRC METAL	INSTALLED 2019
	012137 FT		2 0 33032 0 00 0122+25	
	0050/0000		LENGTH(AH 2691 BK 2674)	
	0040/2560		018" DIA CIRC CONCR	INSTALLED UNKN
	0040/2063		018" DIA CIRC METAL	INSTALLED UNKN
	0040/1758		018" DIA CIR PLASTIC	INSTALLED 2019
	0040/1329			
	0040/0408		018" DIA CIRC CONCR	INSTALLED UNKN
	0040/0208		EAGLES NEST RD (T470)	
CRAWFORD RD (T470)	0040/0025	009463	018" DIA CIRC CONCR	INSTALLED UNKN
	009463 FT			
	0040/0000		LENGTH(AH 2674 BK 3572)	
	0030/3235		018" DIA CIRC CONCR	INSTALLED UNKN
			024" DIA CIRC METAL	

DIR: B TOTAL LEN: 4.813 MI. DIST: 10-5 SR: 1027
 LEFT MUN: WARSAW T RIGHT MUN: WARSAW T

---	---	0030/2775	LEN=0037	INSTALLED	2019
---	---	0030/1746	018 "DIA LEN=0039	CIR PLASTIC INSTALLED	UNKN
---	---	0030/0924	018 "DIA LEN=0040	CIR PLASTIC INSTALLED	UNKN
---	---	0030/0695	030 "DIA LEN=0047	CIR PLASTIC INSTALLED	UNKN
---	---	0030/0238	018 "DIA LEN=0042	CIRC CONCR INSTALLED	UNKN
005891 FT		005891 FT	2 0 33032 0 00 0058+95		
		0030/0000	LENGTH(AH 3572 BK 1649)		
---	---	0024/1349	018 "DIA LEN=0038	CIRC CONCR INSTALLED	UNKN
---	---	0024/0377	018 "DIA LEN=0041	CIR PLASTIC INSTALLED	2019
---	---	0024/0010	018 "DIA LEN=0050	CIRC METAL INSTALLED	UNKN
004242 FT		004242 FT			
0024/0000	==	0024/0000	LENGTH(AH 1649 BK 3058)		
---	---	0020/2760	018 "DIA LEN=0048	CIRC CONCR INSTALLED	2005
---	---	0020/2335	018 "DIA LEN=0038	CIR PLASTIC INSTALLED	UNKN
---	---	0020/1352	024 "DIA LEN=0042	CIR PLASTIC INSTALLED	UNKN
---	---	0020/0878	018 "DIA LEN=0040	CIR PLASTIC INSTALLED	UNKN
001184 FT		001184 FT	2 0 33032 0 00 0011+87		
---	---	0020/0000	030 "DIA LEN=0041	CIR PLASTIC INSTALLED	UNKN
---	---	0010/0732	LENGTH(AH 3058 BK 1184)		
---	---	0010/0275	018 "DIA LEN=0029	CIRC CONCR INSTALLED	UNKN
000000 FT		000000 FT	018 "DIA LEN=0037	CIR PLASTIC INSTALLED	UNKN
		000000 FT	2 0 33032 0 00 0000+00		
			NC EGYPT RD		
			SR 0028 SH		
			(SR0028 SEG 0410/0000)		
			MFC BEGIN = D		
		0010/0000	LENGTH(AH 1184 BK 0000)		

2 0 33032 0 00 0042+46
 BELL RUN RD
 (T422)

EXTRACT DATE: 12/18/2023 ROADWAY MANAGEMENT SYSTEM PAGE NUMBER: 247
PRINT DATE: 12/21/2023 SLD COUNTY/SR - ANNUAL PRINT COUNTY: JEFFERSON
DIR: B TOTAL LEN: 2.548 MI. DIST: 10-5 SR: 1025
LEFT MUN: SNYDER T RIGHT MUN: SNYDER T

013455 FT

013455 FT BUFFALO PITTSBURGH HW

EXTRACT DATE: 12/18/2023
PRINT DATE: 12/21/2023

ROADWAY MANAGEMENT SYSTEM
SLD COUNTY/SR - ANNUAL PRINT

PAGE NUMBER: 246
COUNTY: JEFFERSON

DIR: B TOTAL LEN: 2.548 MI.
LEFT MUN: SNYDER T

DIST: 10-5 SR: 1025
RIGHT MUN: SNYDER T

2 0 33066 0 00 0105+81 010410 FT
WALBURN RUN RD
(T642)

0050/0000

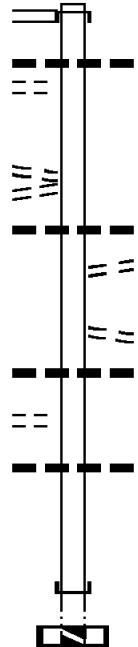
008014 FT

==	0050/3045	(SR0219	SEG 0180/0871)
---	0050/2893	024 "DIA	CIRC METAL
---	0050/2314	LEN=0036	INSTALLED UNKN
---	0050/2002	018 "DIA	CIRC CONCR
---	0050/1705	LEN=0036	INSTALLED UNKN
---	0050/1362	018 "DIA	CIRC METAL
---	0050/1027	LEN=0040	INSTALLED UNKN
---	0050/0779	015 "DIA	CIR PLASTIC
---	0050/0290	LEN=0036	INSTALLED UNKN
---	010410 FT	015 "DIA	CIRC CONCR
---	010410 FT	LEN=0040	INSTALLED 2016
---	010410 FT	018 "DIA	CIRC METAL
---	010410 FT	LEN=0036	INSTALLED UNKN
---	010410 FT	018 "DIA	CIRC CONCR
---	010410 FT	LEN=0040	INSTALLED 2001
==	5 0050/0000	LENGTH(AH	3045 BK 2396)
---	0040/2356	018 "DIA	CIRC CONCR
---	0040/1921	LEN=0034	INSTALLED UNKN
---	0040/1299	015 "DIA	CIRC METAL
---	0040/1153	LEN=0036	INSTALLED UNKN
---	0040/0870	018 "DIA	CIRC METAL
---	0040/0509	LEN=0040	INSTALLED UNKN
---	0040/0139	018 "DIA	CIRC CONCR
---	008014 FT	LEN=0040	INSTALLED 2001
---	008014 FT	015 "DIA	CIR PLASTIC
---	5 0040/0000	LEN=0040	INSTALLED 2001
---	0030/2785	018 "DIA	CIRC CONCR
---	0030/2410	LEN=0040	INSTALLED 2001
---	0030/2015	018 "DIA	CIRC CONCR
---	0030/1781	LEN=0032	INSTALLED UNKN
---	0030/1220	018 "DIA	CIR PLASTIC
---	0030/0944	LEN=0040	INSTALLED 2016
---	0030/0944	018 "DIA	CIRC CONCR
---	0030/0944	LEN=0050	INSTALLED 2001
---	0030/0944	018 "DIA	CIRC CONCR
---	0030/0944	LEN=0036	INSTALLED UNKN
---	0030/0944	BONAVIDA	RD
---	0030/0944	(T870)	
---	0030/0944	018 "DIA	CIRC CONCR

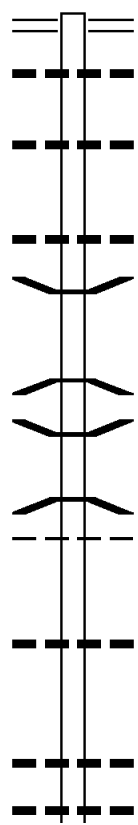
DIR: B TOTAL LEN: 2.548 MI. DIST: 10-5 SR: 1025
 LEFT MUN: SNYDER T RIGHT MUN: SNYDER T

Stationing	Length	Material	Notes
004906 FT	0030/0359	LEN=0030	INSTALLED UNKN
	004906 FT	2 0 33066	0 00 0050+31
	0030/0000	LENGTH(AH 3108 BK 2773)	
	0020/2505	018 "DIA CIRC CONCR	INSTALLED UNKN
	0020/2075	LEN=0030	INSTALLED UNKN
	0020/1670	018 "DIA CIRC CONCR	INSTALLED UNKN
	0020/1490	LEN=0032	INSTALLED UNKN
	0020/1320	018 "DIA CIRC METAL	INSTALLED UNKN
	0020/1115	LEN=0030	INSTALLED UNKN
	0020/0880	018 "DIA CIRC PLASTIC	INSTALLED UNKN
	0020/0490	LEN=0040	INSTALLED UNKN
	0020/0195	018 "DIA CIRC CONCR	INSTALLED 2001
002133 FT	0020/0195	LEN=0040	INSTALLED 2001
	002133 FT	2 0 33066	0 00 0022+11
		NC WA LBURN RUN RD	
		SNYDER BROCKWAY B	
	0020/0000	LENGTH(AH 2773 BK 2133)	
	0010/1716	024 "DIA CIR UNKNOWN	INSTALLED UNKN
VIRGINIA ST (BORO)	0010/1695	LEN=0001	INSTALLED UNKN
JAMES ST (BORO)	0010/1429		
PENN AV (BORO)	0010/1319		
	0010/1157	LEEPER ST (BORO)	
	0010/0814	048 "DIA CIR PLASTIC	INSTALLED UNKN
ALEXANDER ST (BORO)	0010/0531		
UNKNOWN AL (BORO)	0010/0349		
	0010/0183	CENTER ST (BORO)	
000000 FT	000000 FT	2 0 33066	0 00 0000+00
		NC MC CAIN ST	
		MAIN ST	
		(SRO219 SEG 0160/0862)	
		MFC BEGIN = E	
	0010/0000	LENGTH(AH 2133 BK 0000)	

Location / Segment	Length (FT)	Segment ID	Material / Notes
THIRD AV (SR1015 SEG 0190/1298)	001546	0010/1546	INTER-AHD
CHITTERSTER WY (BORO)	0010/1348	0010/1350	012 " DIA CIRC METAL LEN=0042 INSTALLED UNKN
SECOND AV (BORO)	0010/1172	0010/0998	NC BROAD ST 015 " DIA CIRC METAL LEN=0064 INSTALLED UNKN
BROAD ST (BORO)	0010/0839	0010/0995	BRYANT WY (BORO)
UNKNOWN AL (BORO)	000000	0010/0921	HORIZON DR (TB50)
	000000	0010/0864	015 " DIA CIRC METAL LEN=0025 INSTALLED UNKN
	000000	0010/0330	018 " DIA CIRC CONCR LEN=0021 INSTALLED UNKN
	000000	000000	2 0 33065 0 00 0123+43
	000000	INTER-BK	NC KEARNEY ST KEARNEY RD (TB50)
	000000	0010/0000	LTH AH 001546 BK 000100
	000000	000000	LTH AH 000100 BK 000000
	000000	7004/0000	LTH AH 000100 BK 000000



011002 FT



011002 FT	SR 0028 SH
0040/2832	(SR0028 SEG 0490/0000)
0040/2440	018 "DIA CIR PLASTIC
	LEN=0036 INSTALLED UNKN
0040/1730	036 "DIA CIR PLASTIC
	LEN=0045 INSTALLED UNKN
0040/0738	018 "DIA CIR PLASTIC
	LEN=0042 INSTALLED UNKN
008170 FT	BMS EN 33/1021/0040/0000
	2 0 33045 0 00 0081+72
	MILL CREEK
5 0040/0000	BMSBG 33/1021/0040/0000
	LENGTH(AH 2832 BK 2697)
0030/1900	BMS EN 33/1021/0030/1920
	2 0 33045 0 00 0054+72
	TR MILL CREEK
0030/1883	BMSBG 33/1021/0030/1920
	SNYDER
0030/1720	WASHINGTON T
0030/0621	024 "DIA CIRC CONCR
	LEN=0040 INSTALLED UNKN
005473 FT	2 0 33045 0 00 0054+72
5 0030/0000	LENGTH(AH 2697 BK 2848)
	015 "DIA CIR PLASTIC
	LEN=0040 INSTALLED 2001
0020/2742	018 "DIA CIR PLASTIC
	LEN=0036 INSTALLED UNKN

005473 FT

EXTRACT DATE: 12/18/2023
PRINT DATE: 12/21/2023

ROADWAY MANAGEMENT SYSTEM
SLD COUNTY/SR - ANNUAL PRINT

PAGE NUMBER: 242
COUNTY: JEFFERSON

DIR: B TOTAL LEN: 2.084 MI.
LEFT MUN: WASHINGTON T

DIST: 10-5 SR: 1021
RIGHT MUN: WASHINGTON T

002625 FT

000000 FT

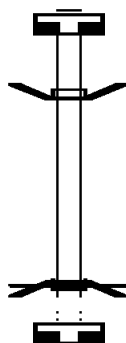
0020/2107	018 " DIA	CIR PLASTIC
	LEN=0055	INSTALLED 2020
0020/2013	024 " DIA	CIR PLASTIC
	LEN=0050	INSTALLED 2020
0020/1602	018 " DIA	CIR PLASTIC
	LEN=0040	INSTALLED UNKN
0020/1431	018 " DIA	CIR PLASTIC
	LEN=0038	INSTALLED UNKN
0020/1275	018 " DIA	CIRC CONCR
	LEN=0040	INSTALLED 2001
0020/0973	018 " DIA	CIR PLASTIC
	LEN=0036	INSTALLED UNKN
0020/0844	018 " DIA	CIR PLASTIC
	LEN=0060	INSTALLED 2019
0020/0598	024 " DIA	CIRC METAL
	LEN=0040	INSTALLED UNKN
002625 FT	2 0 33045	0 00 0026+25
	CYPHERT RD	
	(T591)	
0020/0000	LENGTH(AH	2848 BK 2625)
	018 " DIA	CIR PLASTIC
0010/2599	LEN=0046	INSTALLED UNKN
	018 " DIA	CIRC CONCR
0010/2405	LEN=0040	INSTALLED 2001
	018 " DIA	CIRC METAL
0010/2256	LEN=0036	INSTALLED UNKN
	018 " DIA	CIR PLASTIC
0010/2140	LEN=0036	INSTALLED UNKN
	018 " DIA	CIR PLASTIC
0010/1995	LEN=0042	INSTALLED UNKN
	018 " DIA	CIR PLASTIC
0010/1748	LEN=0036	INSTALLED UNKN
	018 " DIA	CIR PLASTIC
0010/1523	LEN=0036	INSTALLED UNKN
	018 " DIA	CIR PLASTIC
0010/1311	LEN=0052	INSTALLED 2020
	018 " DIA	CIRC METAL
0010/1008	LEN=0036	INSTALLED UNKN
	018 " DIA	CIR PLASTIC
0010/0721	LEN=0015	INSTALLED 2002
	018 " DIA	CIR PLASTIC
0010/0400	LEN=0010	INSTALLED 2002
	018 " DIA	CIRC CONCR
0010/0120	LEN=0045	INSTALLED UNKN
000000 FT	2 0 33045	0 00 0000+00
	NC SUGAR HILL RD	
	COAL GLEN RD	
	(SR1008 SEG = 0040/0000)	
	MFC BEGIN = E	
0010/0000	LENGTH(AH	2625 BK 0000)

EXTRACT DATE: 12/18/2023 ROADWAY MANAGEMENT SYSTEM PAGE NUMBER: 241
 PRINT DATE: 12/21/2023 SLD COUNTY/SR - ANNUAL PRINT COUNTY: JEFFERSON
 DIR: B TOTAL LEN: .016 MI. DIST: 10-5 SR: 1019
 LEFT MUN: WASHINGTON T RIGHT MUN: WASHINGTON T

000085 FT














000000 FT

000000 FT



000085 FT
 7014/0000 LENGTH(AH 0151 BK 0085)
 BMSSEN 33/1019/0012/0000
 INTER-AHD (TBK) OLD GRADE RD
 0012/0085 (TB61)
 000000 FT 2 0 33105 0 00 0001+65
 NC OLD GRADE RD
 INTER-BK (TBK) OLD GRADE RD
 (TB61)
 WOLF RUN
 BMSBG 33/1019/0012/0000
 MFC BEGIN = E
 5 0012/0000 LENGTH(AH 0085 BK 0166)
 000000 FT
 7010/0000 LENGTH(AH 0166 BK 0000)

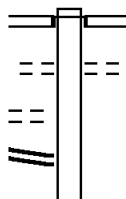
EXTRACT DATE: 12/18/2023 ROADWAY MANAGEMENT SYSTEM PAGE NUMBER: 240
 PRINT DATE: 12/21/2023 SLD COUNTY/SR - ANNUAL PRINT COUNTY: JEFFERSON
 DIR: B TOTAL LEN: .000 MI. DIST: 10-5 SR: 1017
 LEFT MUN: BROCKWAY B RIGHT MUN: BROCKWAY B

000000 FT		000000 FT	
000000 FT		7070/0000	LENGTH(AH 0289 BK 3192)
000000 FT		000000 FT	
000000 FT		7060/0000	LENGTH(AH 3192 BK 2960)
000000 FT		000000 FT	
000000 FT		7050/0000	LENGTH(AH 2960 BK 2033)
000000 FT		000000 FT	
000000 FT		7040/0000	LENGTH(AH 2033 BK 3224)
000000 FT		000000 FT	
000000 FT		7030/0000	LENGTH(AH 3224 BK 3618)
000000 FT		000000 FT	
000000 FT		7020/0000	LENGTH(AH 3618 BK 1101)
000000 FT		000000 FT	
		7010/0000	LENGTH(AH 1101 BK 0000)

EXTRACT DATE: 12/18/2023 ROADWAY MANAGEMENT SYSTEM PAGE NUMBER: 239
 PRINT DATE: 12/21/2023 SLD COUNTY/SR - ANNUAL PRINT COUNTY: JEFFERSON
 DIR: B TOTAL LEN: 7.876 MI. DIST: 10-5 SR: 1015
 LEFT MUN: BROCKWAY B RIGHT MUN: BROCKWAY B

041586 FT

BORO AL
 (BORO)
 BROAD ST
 (SR1023 SEG 0010/1546) 0190/1482
 0190/1298



041586 FT
 INTER-AHD THIRD AV
 (SR1010 SEG 0180/1649)
 MAIN ST
 0190/1837 (SR0028 SEG 0570/1387)
 BORO AL
 0190/1647 (BORO)

NC THIRD AV
 KEYS WY

EXTRACT DATE: 12/18/2023
PRINT DATE: 12/21/2023

ROADWAY MANAGEMENT SYSTEM
SLD COUNTY/SR - ANNUAL PRINT

PAGE NUMBER: 238
COUNTY: JEFFERSON

DIR: B TOTAL LEN: 7.876 MI.
LEFT MUN: BROCKWAY B

DIST: 10-5 SR: 1015
RIGHT MUN: BROCKWAY B

LEVIS WY
(BORO)

MAPLE ST
(BORO)

0190/0237
0190/0060
039749 FT

037430 FT

==	0190/1120	(PRDR)	
==	0190/0939	FOURTH AV (BORO)	
==	0190/0761	BORO AL (BORO)	
---	0190/0628	015 "DIA LEN=0002	CIRC OTHER INSTALLED UNKN
==	0190/0581	FIFTH AV (BORO)	
==	0190/0400	BORO AL (BORO)	
---	0190/0268	015 "DIA LEN=0007	CIRC CONCR INSTALLED UNKN
==	0190/0128	018 "DIA LEN=0065	CIRC METAL INSTALLED UNKN
---	0190/0031	BMS EN 33/1015/0190/0000 2 0 33047 0 02 0174+75	
---	039749 FT	CURRY RUN	
---	0190/0000	BMSBG 33/1015/0190/0000 LENGTH(AH 1837 BK 2319)	
---	0170/2140	018 "DIA LEN=0030	CIRC METAL INSTALLED UNKN
		NC BR	
==	0170/2024	BROAD ST (BORO)	
---	0170/1613	018 "DIA LEN=0045	CIRC CONCR INSTALLED UNKN
---	0170/1410	018 "DIA LEN=0030	CIRC METAL INSTALLED UNKN
---	0170/1010	018 "DIA LEN=0035	CIR PLASTIC INSTALLED UNKN
---	0170/0740	018 "DIA LEN=0040	CIRC CONCR INSTALLED UNKN
---	0170/0553	018 "DIA LEN=0040	CIRC CONCR INSTALLED UNKN
---	0170/0265	018 "DIA LEN=0040	CIRC CONCR INSTALLED UNKN
---	0170/0010	018 "DIA LEN=0035	CIRC CONCR INSTALLED UNKN
	037430 FT	2 0 33047 0 02 0149+04	
		BROCKWAY	
---	0170/0000	SNYDER T LENGTH(AH 2319 BK 2378)	
---	0160/1883	018 "DIA LEN=0040	CIRC METAL INSTALLED UNKN
		018 "DIA	CIR PLASTIC

DIR: B TOTAL LEN: 7.876 MI. DIST: 10-5 SR: 1015
 LEFT MUN: SNYDER T RIGHT MUN: SNYDER T

EMERALD ISLE LN
 (PRDR)

0160/0587

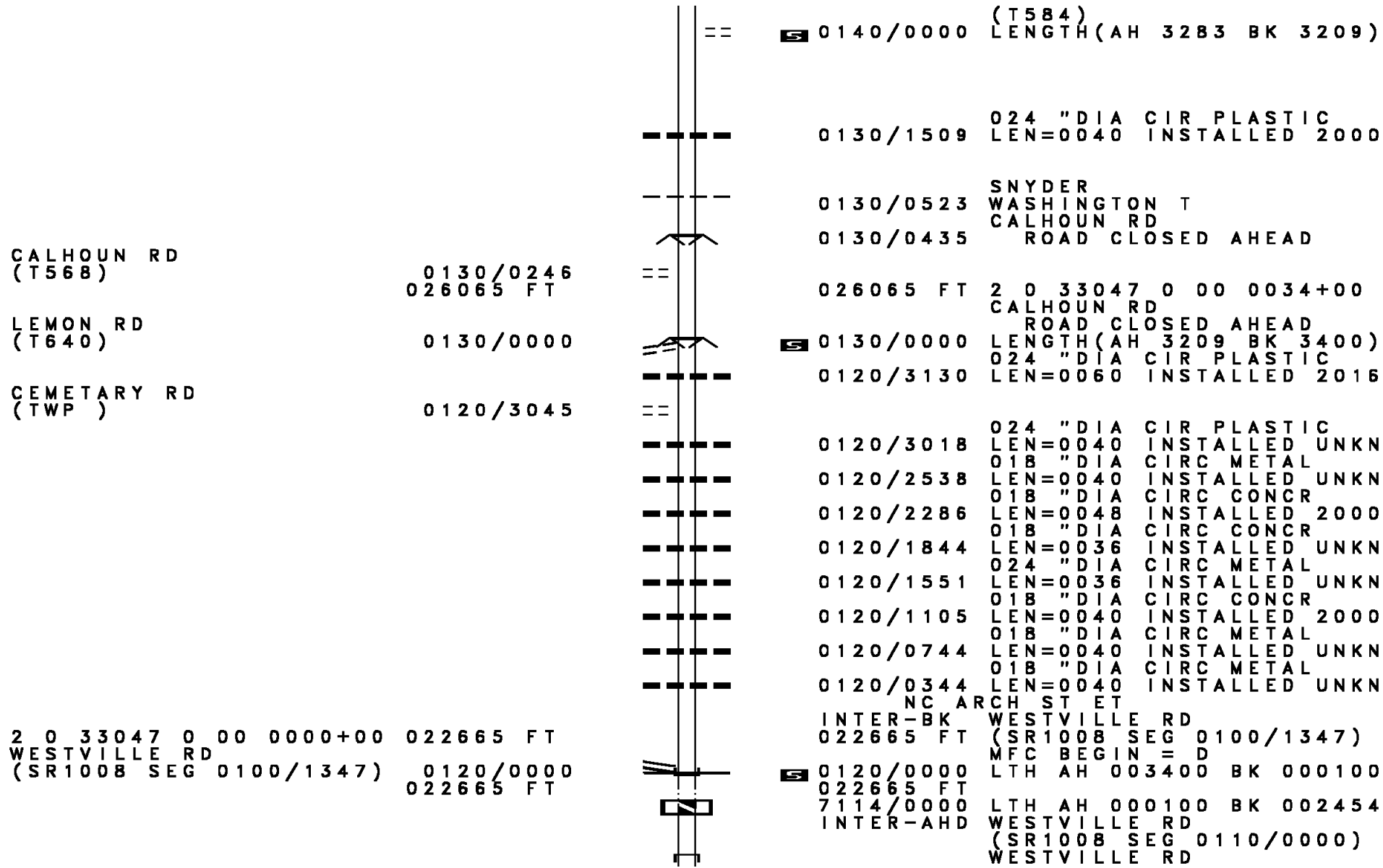
035052 FT

032557 FT

029274 FT

0160/1744	LEN=0050	018 "DIA	CIRC CONCR	INSTALLED	2016
0160/1631	LEN=0031	018 "DIA	CIRC CONCR	INSTALLED	UNKN
0160/1387	LEN=0048	018 "DIA	CIRC CONCR	INSTALLED	2000
0160/1073	LEN=0040	018 "DIA	CIR PLASTIC	INSTALLED	UNKN
0160/0800	LEN=0040	024 "DIA	CIR PLASTIC	INSTALLED	2003
0160/0455	LEN=0040	018 "DIA	CIR PLASTIC	INSTALLED	UNKN
0160/0350	LEN=0042	036 "DIA	CIRC METAL	INSTALLED	UNKN
035052 FT	2 0 33047	0 02	0125+18		
0160/0000	LENGTH(AH	2378	BK 2495)		
0150/2360	LEN=0048	018 "DIA	CIRC CONCR	INSTALLED	2000
0150/1890	LEN=0042	018 "DIA	CIRC METAL	INSTALLED	UNKN
0150/1608	LEN=0048	018 "DIA	CIRC CONCR	INSTALLED	2000
0150/1290	LEN=0048	018 "DIA	CIRC CONCR	INSTALLED	2000
0150/1080	LEN=0050	018 "DIA	CIR PLASTIC	INSTALLED	2016
0150/0836	LEN=0050	018 "DIA	CIRC METAL	INSTALLED	UNKN
032557 FT	2 0 33047	0 01	0100+23		
0150/0000	LEN=0045	018 "DIA	CIRC METAL	INSTALLED	UNKN
0150/0000	LENGTH(AH	2495	BK 3283)		
0140/2830	LEN=0050	018 "DIA	CIRC CONCR	INSTALLED	UNKN
0140/2450	LEN=0045	018 "DIA	CIRC CONCR	INSTALLED	UNKN
0140/1630	LEN=0050	018 "DIA	CIRC CONCR	INSTALLED	UNKN
0140/0792	LEN=0038	018 "DIA	CIRC CONCR	INSTALLED	UNKN
0140/0530	LEN=0040	018 "DIA	CIRC CONCR	INSTALLED	2003
0140/0255	LEN=0036	018 "DIA	CIRC METAL	INSTALLED	UNKN
029274 FT	2 0 33047	0 01	0067+37		
				GRANVILLE	RD

DIR: B TOTAL LEN: 7.876 MI. DIST: 10-5 SR: 1015
 LEFT MUN: SNYDER T RIGHT MUN: SNYDER T



CALHOUN RD
(T568)

0130/0246
026065 FT

LEMON RD
(T640)

0130/0000

CEMETARY RD
(TWP)

0120/3045

2 0 33047 0 00 0000+00 022665 FT
 WESTVILLE RD
 (SR1008 SEG 0100/1347) 0120/0000
 022665 FT

0140/0000 (T584)
 LENGTH (AH 3283 BK 3209)

0130/1509 024 "DIA CIR PLASTIC
 LEN=0040 INSTALLED 2000

0130/0523 SNYDER
 WASHINGTON T
 CALHOUN RD
 0130/0435 ROAD CLOSED AHEAD

026065 FT 2 0 33047 0 00 0034+00
 CALHOUN RD
 ROAD CLOSED AHEAD

0130/0000 LENGTH (AH 3209 BK 3400)
 024 "DIA CIR PLASTIC
 0120/3130 LEN=0060 INSTALLED 2016

0120/3018 024 "DIA CIR PLASTIC
 LEN=0040 INSTALLED UNKN

0120/2538 018 "DIA CIRC METAL
 LEN=0040 INSTALLED UNKN

0120/2286 018 "DIA CIRC CONCR
 LEN=0048 INSTALLED 2000

0120/1844 018 "DIA CIRC CONCR
 LEN=0036 INSTALLED UNKN

0120/1551 024 "DIA CIRC METAL
 LEN=0036 INSTALLED UNKN

0120/1105 018 "DIA CIRC CONCR
 LEN=0040 INSTALLED 2000

0120/0744 018 "DIA CIRC METAL
 LEN=0040 INSTALLED UNKN

0120/0344 018 "DIA CIRC METAL
 LEN=0040 INSTALLED UNKN

NC ARCH STREET
 INTER-BK WESTVILLE RD
 022665 FT (SR1008 SEG 0100/1347)

0120/0000 MFC BEGIN = D
 022665 FT LTH AH 003400 BK 000100

7114/0000 LTH AH 000100 BK 002454
 INTER-AHD WESTVILLE RD
 (SR1008 SEG 0110/0000)
 WESTVILLE RD

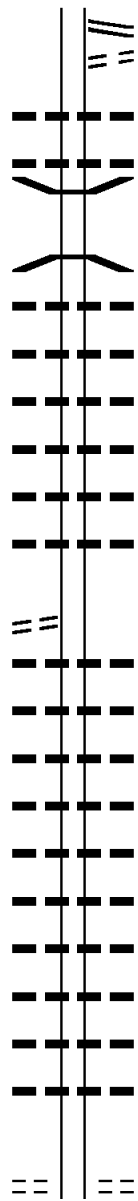
EXTRACT DATE: 12/18/2023
PRINT DATE: 12/21/2023

ROADWAY MANAGEMENT SYSTEM
SLD COUNTY/SR - ANNUAL PRINT

PAGE NUMBER: 235
COUNTY: JEFFERSON

DIR: B TOTAL LEN: 7.876 MI.
LEFT MUN: WASHINGTON T

DIST: 10-5 SR: 1015
RIGHT MUN: WASHINGTON T



2 0 33105 0 00 0161+50 020211 FT
DAUGHERTY RD
(T590) 0110/0000

017136 FT
BEECHWOOD RD
(T830) 0070/2429

0110/2454 (SR1008 SEG 0110/0000)
FOR SR 1008 AND 1015
0110/2246 (CONN)
015 "DIA CIRC METAL
LEN=0030 INSTALLED UNKN
0110/2203 018 "DIA CIRC METAL
LEN=0030 INSTALLED UNKN
0110/2073 0110/2054 BMSSEN 33/1015/0110/2081
2 0 33105 0 00 0161+50
RATTLESNAKE RUN
0110/2041 BMSBG 33/1015/0110/2081
015 "DIA CIRC METAL
LEN=0030 INSTALLED UNKN
0110/1583 018 "DIA CIRC METAL
LEN=0030 INSTALLED UNKN
0110/1213 015 "DIA CIRC METAL
LEN=0033 INSTALLED UNKN
0110/0933 015 "DIA CIRC METAL
LEN=0040 INSTALLED UNKN
0110/0697 018 "DIA CIRC METAL
LEN=0040 INSTALLED UNKN
0110/0442 015 "DIA CIRC METAL
LEN=0042 INSTALLED UNKN
0110/0322 020211 FT
020211 FT
5 0110/0000 LENGTH(AH 2454 BK 3075)
036 "DIA CIRC CONCR
LEN=0013 INSTALLED UNKN
018 "DIA CIRC METAL
0090/3062
LEN=0045 INSTALLED UNKN
042 "DIA CIRC CONCR
0090/2840
LEN=0030 INSTALLED UNKN
048 "DIA CIR PLASTIC
0090/2654
LEN=0030 INSTALLED UNKN
015 "DIA CIRC METAL
0090/2204
LEN=0030 INSTALLED UNKN
018 "DIA CIRC CONCR
0090/1894
LEN=0030 INSTALLED UNKN
018 "DIA CIRC METAL
0090/1654
LEN=0030 INSTALLED UNKN
018 "DIA CIRC METAL
0090/1404
LEN=0030 INSTALLED UNKN
018 "DIA CIRC METAL
0090/1266
LEN=0024 INSTALLED UNKN
015 "DIA CIRC CONCR
0090/0704
LEN=0040 INSTALLED UNKN
017136 FT
5 0090/0459 2 0 33105 0 00 0133+45
017136 FT LENGTH(AH 3075 BK 2767)
5 0090/0000 BLOOM HILL DR
(T578)
0070/2429

DIR: B TOTAL LEN: 7.876 MI. DIST: 10-5 SR: 1015
 LEFT MUN: WASHINGTON T RIGHT MUN: WASHINGTON T

Stationing	Material	Length	Notes
0070/2015	018" DIA CIRC METAL	LEN=0040	INSTALLED UNKN
0070/1515	018" DIA CIR PLASTIC	LEN=0060	INSTALLED 2012
0070/1441	018" DIA CIRC CONCR	LEN=0040	INSTALLED UNKN
0070/0742	018" DIA CIRC METAL	LEN=0040	INSTALLED UNKN
014369 FT	2 0 33038 0 00 0149+10		WILSON RD
0070/0000	018" DIA CIRC CONCR	LENGTH(AH 2767 BK 2953)	(TB60)
0060/2900	018" DIA CIRC CONCR	LEN=0042	INSTALLED UNKN
0060/1250	018" DIA CIRC CONCR	LEN=0048	INSTALLED UNKN
0060/0520	036"H 60"W ELLIP METAL	LEN=0048	INSTALLED UNKN
0060/0090	018" DIA CIR PLASTIC	LEN=0050	INSTALLED 2016
011416 FT	2 0 33038 0 00 0117+52		JOHN M RD
0060/0000	018" DIA CIR PLASTIC	LENGTH(AH 2953 BK 1538)	(T490)
0050/0660	018" DIA CIR PLASTIC	LEN=0040	INSTALLED 2012
0050/0060	018" DIA CIR PLASTIC	LEN=0040	INSTALLED UNKN
009878 FT	2 0 33038 0 00 0101+61		STUART RD
0050/0000	018" DIA CIR PLASTIC	LENGTH(AH 1538 BK 1858)	(T491)
0040/1480	018" DIA CIR PLASTIC	LEN=0040	INSTALLED 2012
0040/0694	2 0 33038 0 00 0083+10		GRACEY RD
008020 FT	036" DIA CIRC METAL	LEN=0037	INSTALLED UNKN
0040/0000	018" DIA CIR PLASTIC	LENGTH(AH 1858 BK 3013)	(T489)

DIR: B TOTAL LEN: 7.876 MI. DIST: 10-5 SR: 1015
 LEFT MUN: WASHINGTON T RIGHT MUN: WASHINGTON T

Stationing	Description	Material	Length	Notes
0030/2500	018" DIA CIRC CONCR	LEN=0050	INSTALLED UNKN	
0030/1168	036" DIA CIRC CONCR	LEN=0040	INSTALLED UNKN	
0030/0978	018" DIA CIRC CONCR	LEN=0032	INSTALLED 2005	
005007 FT	015" DIA CIRC CONCR	LEN=0065	INSTALLED UNKN	
005007 FT	2 0 33038 0 00 0052+60 SANDSTONE DR (T692)			
0030/0000	LENGTH(AH 3013 BK 2759)			
0020/2328	018" DIA CIR PLASTIC	LEN=0040	INSTALLED 2000	
0020/2014	018" DIA CIR PLASTIC	LEN=0050	INSTALLED 2016	
0020/1606	018" DIA CIRC METAL	LEN=0040	INSTALLED 1997	
0020/1324	018" DIA CIRC CONCR	LEN=0038	INSTALLED UNKN	
0020/0977	018" DIA CIRC CONCR	LEN=0033	INSTALLED 2000	
002248 FT	2 0 33038 0 00 0025+68			
0020/0000	LENGTH(AH 2759 BK 2248)			
0010/2062	018" DIA CIRC METAL	LEN=0046	INSTALLED 2000	
0010/1963	SANDSTONE DR (T692)			
0010/0885	018" DIA CIRC CONCR	LEN=0051	INSTALLED UNKN	
0010/0857	060"H 84"W CON BOX CUL	LEN=0095	INSTALLED UNKN	
000000 FT	2 0 33038 0 00 0002+57 FALLS CREEK RD (SR0830 SEG 0240/0683)			
0010/0000	NC BE ECHTREE RD INTER-BK KYLE RUN RD (T485) MFC BEGIN = E			
0010/0000	LENGTH(AH 2248 BK 0000)			

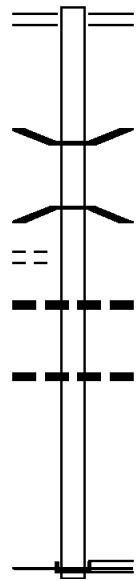
SR 0830 SH (SR0830 SEG 0240/0683) 0010/0000

BUCHANAN RD
(T708)

003600 FT

0010/1425

000000 FT



003600 FT AIRPORT RD
 0010/3600 (SR0830 SEG 0102/0000)

0010/1887 BMS EN 33/1013/0010/1875
 0 00000 0 0 0000+00
 KEYS RUN
 0010/1875 BMSBG 33/1013/0010/1875

0010/0905 015 "DIA CIRC CONCR
 LEN=0034 INSTALLED UNKN

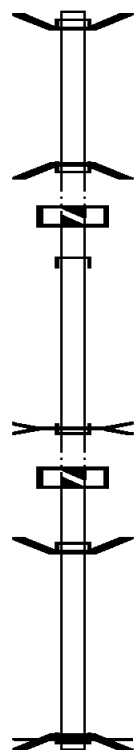
0010/0033 015 "DIA CIRC METAL
 LEN=0063 INSTALLED UNKN
 000000 FT 0 0 00000 0 00 0000+00
 NC AIRPORT RD

SR 1830
 (SR1830 SEG 0120/2901)
 INTER-BK SR 1830 SH
 (SR1830 SEG 0130/0000)
 MFC BEGIN = D

0010/0000 LENGTH(AH 3600 BK 0000)

DIR: B TOTAL LEN: .064 MI. DIST: 10-5 SR: 1012
LEFT MUN: PINE CREEK T RIGHT MUN: PINE CREEK T

000336 FT		000336 FT	BMSEN 33/1012/0020/0000
		INTER-AHD	HATTEN RD
000183 FT		0020/0153	(T520)
		000183 FT	0 0 00000 0 00 0000+00
		INTER-BK	HATTEN RD
			(T520)
			SR 0080 WB
			BMSBG 33/1012/0020/0000
000183 FT	S	0020/0000	LTH AH 000153 BK 000100
		000183 FT	
		7016/0000	LTH AH 000100 BK 000040
		INTER-AHD	HATTEN RD
		0014/0040	(T520)
000143 FT		000143 FT	0 0 00000 0 00 0000+00
			FIVEMILE RUN
			STRUCTURE LENGTH 40 FT
			BMSID 33/1012/0014/0000
		INTER-BK	HATTEN RD
			(T520)
			LTH AH 000040 BK 000100
000143 FT	S	0014/0000	
		000143 FT	
		7012/0000	LTH AH 000100 BK 000143
			BMSEN 33/1012/0010/0000
		INTER-AHD	HATTEN RD
		0010/0143	(T520)
000000 FT		000000 FT	0 0 00000 0 00 0000+00
			NC HA
		INTER-BK	HATTEN RD
			(T520)
			SR0080 EB
			BMSBG 33/1012/0010/0000
			MFC BEGIN = E
		S	0010/0000 LENGTH(AH 0143 BK 0000)



DIR: B TOTAL LEN: 5.335 MI. DIST: 10-5 SR: 1011
 LEFT MUN: SNYDER T RIGHT MUN: SNYDER T

Stationing	Material	Length	Notes
028168 FT			
0100/1409	INTER-AHD		GAME SCHOOL RD (SR1010 SEG 0110/0000)
0100/0805	CLAYPLANT RD		(SR1010 SEG 0110/0000)
026759 FT			
0100/0000	018" DIA CIRC CONCR	LEN=0045	INSTALLED UNKN
0090/3125	018" DIA CIRC CONCR	LEN=0031	INSTALLED UNKN
0090/2423	024" DIA CIR PLASTIC	LEN=0040	INSTALLED 2020
0090/1325	018" DIA CIR PLASTIC	LEN=0040	INSTALLED 2012
0090/1223	018" DIA CIRC CONCR	LEN=0032	INSTALLED UNKN
0090/0910	018" DIA CIRC CONCR	LEN=0036	INSTALLED UNKN
0090/0688	018" DIA CIRC CONCR	LEN=0026	INSTALLED UNKN
023575 FT			
0090/0000	LENGTH(AH 3184 BK 3025)		
0080/3025	018" DIA CIRC CONCR	LEN=0037	INSTALLED UNKN
0080/2765	018" DIA CIRC CONCR	LEN=0036	INSTALLED UNKN
0080/2685	018" DIA CIR PLASTIC	LEN=0060	INSTALLED 2020
0080/2400	018" DIA CIR PLASTIC	LEN=0040	INSTALLED 2012
0080/2008	018" DIA CIR PLASTIC	LEN=0040	INSTALLED 2012
0080/1880	024" DIA CIR PLASTIC	LEN=0040	INSTALLED 2012
0080/1500	018" DIA CIR PLASTIC	LEN=0040	INSTALLED 2012

2 0 33046 0 00 0267+28 026759 FT
 GALUSHA RD
 (T560) 0100/0000

DIR: B TOTAL LEN: 5.335 MI. DIST: 10-5 SR: 1011
 LEFT MUN: SNYDER T RIGHT MUN: SNYDER T

020550 FT

017836 FT

014629 FT

0080/0824	018 " DIA	CIR PLASTIC
	LEN=0040	INSTALLED 2012
0080/0430	030 " DIA	CIRC METAL
	LEN=0033	INSTALLED UNKN
020550 FT	2 0 33046	0 00 0205+23
0080/0000	LENGTH(AH	3025 BK 2714)
	024 " DIA	CIR PLASTIC
	LEN=0040	INSTALLED 2012
0070/2514	018 " DIA	CIRC METAL
	LEN=0031	INSTALLED UNKN
0070/1715	018 " DIA	CIR PLASTIC
	LEN=0060	INSTALLED 2020
0070/1545	018 " DIA	CIR PLASTIC
	LEN=0036	INSTALLED 2020
0070/1202	018 " DIA	CIR PLASTIC
	LEN=0040	INSTALLED 2012
0070/0999	PENNY LN	
0070/0983	(PRDR)	
0070/0739	BMSSEN 33/1011/0070/0709	
	0 0 00000 0 00 0000+00	
	MILL CREEK	
0070/0709	BMSBG 33/1011/0070/0709	
	018 " DIA	CIR PLASTIC
0070/0498	LEN=0040	INSTALLED 2012
	018 " DIA	CIRC METAL
0070/0265	LEN=0030	INSTALLED UNKN
017836 FT	2 0 33046	0 00 0178+12
	NC GAME SCHOOL RD	
	SR 0028 SH	
	(SR0028 SEG 0530/1483)	
	MFC BEGIN = D	
0070/0000	LENGTH(AH	2714 BK 3207)
	036 " DIA	CIRC CONCR
	LEN=0060	INSTALLED UNKN
0060/3135	018 " DIA	CIRC CONCR
	LEN=0050	INSTALLED UNKN
0060/1950	036 " DIA	CIR PLASTIC
	LEN=0040	INSTALLED 2001
0060/1368	018 " DIA	CIRC CONCR
	LEN=0040	INSTALLED 2001
0060/0788	018 " DIA	CIRC CONCR
	LEN=0040	INSTALLED 2001
0060/0446	018 " DIA	CIRC CONCR
	LEN=0040	INSTALLED 2001
0060/0191	018 " DIA	CIRC CONCR
	LEN=0040	INSTALLED 2001
014629 FT	2 0 33046	0 00 0145+91
0060/0000	LENGTH(AH	3207 BK 3610)
	018 " DIA	CIRC CONCR

DIR: B TOTAL LEN: 5.335 MI. DIST: 10-5 SR: 1011
 LEFT MUN: SNYDER T RIGHT MUN: SNYDER T

---	0050/3526	LEN=0032	INSTALLED	2001
---	0050/3295	LEN=0040	INSTALLED	2001
---	0050/2828	LEN=0035	INSTALLED	UNKN
---	0050/2063	LEN=0040	INSTALLED	1998
---	0050/1905	LEN=0040	INSTALLED	2001
---	0050/1478	LEN=0040	INSTALLED	2001
---	0050/1030	LEN=0031	INSTALLED	UNKN
---	0050/0490	LEN=0032	INSTALLED	2001
---	0050/0084	LEN=0040	INSTALLED	2001
---	011019 FT	2 0 33046	0 00 0109+81	
---	0050/0000	LENGTH(AH	3610 BK 1740)	
---	0040/1705	LEN=0033	INSTALLED	UNKN
---	0040/1145	LEN=0050	INSTALLED	UNKN
---	0040/0604	BMSSEN 33/1011/0040/0572	2 0 33046	0 00 0098+39
---	0040/0572	BMSBG 33/1011/0040/0572	MILL CREEK	
---	0040/0400	LEN=0056	INSTALLED	2001
---	0040/0287	LEN=0040	INSTALLED	2001
---	0040/0016	BMSSEN 33/1011/0040/0000	2 0 33046	0 00 0092+60
---	009279 FT	TR MILL CREEK		
---	0040/0000	BMSBG 33/1011/0040/0000	SNYDER	
---	0040/0000	WASHINGTON T	LENGTH(AH	1740 BK 2555)
---	0030/2315	LEN=0037	INSTALLED	UNKN
---	0030/1995	LEN=0033	INSTALLED	UNKN
---	0030/1130	LEN=0040	INSTALLED	2001
---	0030/0734	LEN=0029	INSTALLED	UNKN

011019 FT

SHUGAR RD
(T851)

0040/1153

009279 FT

S

S

DIR: B TOTAL LEN: 5.335 MI. DIST: 10-5 SR: 1011
 LEFT MUN: WASHINGTON T RIGHT MUN: WASHINGTON T

2 0 33046 0 00 0067+08 006724 FT
 BUSHLEY RD
 (T552) 0030/0000

0030/0462	024 " DIA	CIRC METAL
	LEN=0030	INSTALLED UNKN
0030/0070	018 " DIA	CIRC METAL
006724 FT	LEN=0040	INSTALLED 2001
NC SR 1011 SH		
5 0030/0000	LENGTH(AH	2555 BK 2100)
	018 " DIA	CIR PLASTIC
0024/1751	LEN=0050	INSTALLED UNKN
0024/1400	018 " DIA	CIRC CONCR
	LEN=0048	INSTALLED 2001
0024/1033	018 " DIA	CIRC CONCR
	LEN=0029	INSTALLED UNKN
0024/0640	018 " DIA	CIRC CONCR
	LEN=0029	INSTALLED UNKN
0024/0105	024 " DIA	CIRC CONCR
004624 FT	LEN=0030	INSTALLED UNKN
0024/0000	2 0 33046 0 00 0046+10	LENGTH(AH 2100 BK 2010)

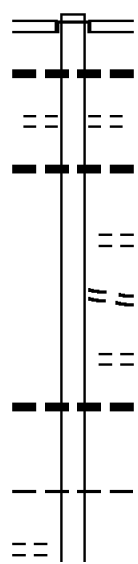
2 0 33046 0 00 0026+00 002614 FT
 WOODBURY RD
 (T560) 0020/0000

0020/1107	018 " DIA	CIRC CONCR
	LEN=0040	INSTALLED 2001
0020/0825	018 " DIA	CIRC CONCR
	LEN=0032	INSTALLED 2001
002614 FT	WOODBURY RD	
	(T560)	
5 0020/0000	LENGTH(AH	2010 BK 2614)
0010/1967	024 " DIA	CIRC METAL
	LEN=0060	INSTALLED UNKN
0010/1636	018 " DIA	CIR PLASTIC
	LEN=0040	INSTALLED 2020
0010/1413	018 " DIA	CIRC CONCR
	LEN=0040	INSTALLED 2001
0010/1100	018 " DIA	CIRC CONCR
	LEN=0040	INSTALLED 2001
0010/0903	018 " DIA	CIRC METAL
	LEN=0040	INSTALLED 2001
0010/0696	018 " DIA	CIRC CONCR
	LEN=0040	INSTALLED 2001
0010/0516	018 " DIA	CIRC CONCR
000000 FT	LEN=0040	INSTALLED 2001
000000 FT	2 0 33046 0 00 0000+00	
	NC BE	
	ECHTON RD	
	WESTVILLE RD	
	(SR1008	SEG 0080/2263)
	MFC BEGIN	= E
5 0010/0000	LENGTH(AH	2614 BK 0000)

DIR: B TOTAL LEN: 8.826 MI. DIST: 10-5 SR: 1010
 LEFT MUN: BROCKWAY B RIGHT MUN: BROCKWAY B

046602 FT

046602 FT
 INTER-AHD THIRD AV
 (SR1015 SEG 0190/1837)
 MAIN ST
 0180/1649 (SRO028 SEG 0570/1387)
 018 " DIA CIRC METAL
 0180/1313 LEN=0030 INSTALLED UNKN
 ALEXANDER ST
 (BORO)
 0180/1295 018 " DIA CIRC CONCR
 0180/1000 LEN=0033 INSTALLED UNKN
 NC TH THIRD AV
 WHITTESTER RD
 (BORO)
 0180/0796 NORTH ST
 (BORO)
 0180/0709 NC NORTH ST
 SECOND AV
 (BORO)
 0180/0600 018 " DIA CIRC CONCR
 0180/0443 LEN=0033 INSTALLED UNKN
 044953 FT 20 33067 0 00 0452+44
 BROCKWAY
 SNYDER T
 5 0180/0000 LENGTH(AH 1649 BK 1212)



044953 FT

BROCKWAY INDUSTRIAL PAR (BORO) 0170/0926

DIR: B TOTAL LEN: 8.826 MI. DIST: 10-5 SR: 1010
 LEFT MUN: SNYDER T RIGHT MUN: SNYDER T

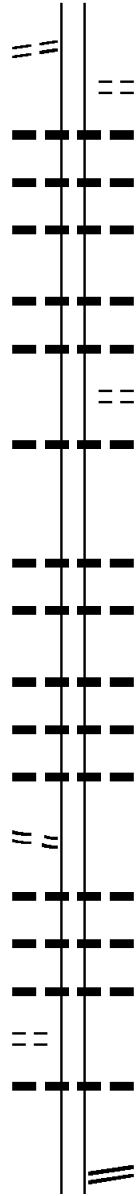
043741 FT	0170/0526	018 " DIA	CIRC	METAL	LEN=0040	INSTALLED	UNKN
	043741 FT	2 0 33067	0 00	0440+32			
	0170/0000	LENGTH(AH	1212	BK 1067)			
042674 FT	042674 FT	2 0 33067	0 00	0429+65			
	0160/0000	LENGTH(AH	1067	BK 2879)			
	0150/2216	018 " DIA	CIRC	CONCR	LEN=0055	INSTALLED	UNKN
	0150/1853	048 " DIA	CIRC	CONCR	LEN=0048	INSTALLED	UNKN
	0150/1465	018 " DIA	CIRC	CONCR	LEN=0060	INSTALLED	UNKN
	0150/0936	STRISHOCK RD (T563)					
	0150/0828	015 " DIA	CIRC	CONCR	LEN=0075	INSTALLED	UNKN
	0150/0544	018 " DIA	CIRC	CONCR	LEN=0040	INSTALLED	UNKN
039795 FT	0150/0175	015 " DIA	CIRC	CONCR	LEN=0048	INSTALLED	UNKN
	039795 FT	2 0 33067	0 00	0400+86			
	0150/0000	030 " DIA	CIRC	CONCR	LEN=0025	INSTALLED	UNKN
	0140/3447	LENGTH(AH	2879	BK 3640)			
	0140/3310	048 " DIA	CIRC	CONCR	LEN=0025	INSTALLED	UNKN
	0140/2846	018 " DIA	CIRC	CONCR	LEN=0045	INSTALLED	UNKN
	0140/2721	015 " DIA	CIRC	CONCR	LEN=0048	INSTALLED	UNKN
	0140/2375	048 " DIA	CIRC	CONCR	LEN=0075	INSTALLED	UNKN
	0140/1973	018 " DIA	CIRC	CONCR	LEN=0045	INSTALLED	UNKN
	0140/1802	024 " DIA	CIRC	METAL	LEN=0048	INSTALLED	UNKN
	0140/1409	018 " DIA	CIRC	CONCR	LEN=0055	INSTALLED	UNKN
	0140/1064	018 " DIA	CIRC	CONCR	LEN=0042	INSTALLED	UNKN
	0140/0689	015 " DIA	CIRC	CONCR	LEN=0039	INSTALLED	UNKN
	0140/0191	015 " DIA	CIRC	CONCR	LEN=0048	INSTALLED	UNKN
	036155 FT	018 " DIA	CIRC	CONCR	LEN=0048	INSTALLED	UNKN

2 0 33067 0 00 0364+00 036155 FT

DIR: B TOTAL LEN: 8.826 MI. DIST: 10-5 SR: 1010
 LEFT MUN: SNYDER T RIGHT MUN: SNYDER T

GRECCO RD
 (T783)

0140/0000



0140/0000 LENGTH(AH 3640 BK 3479)
 OLIVIO DR
 (PRDR)
 0130/3121 018 " DIA CIRC CONCR
 0130/2800 LEN=0050 INSTALLED UNKN
 015 " DIA CIRC CONCR
 0130/2407 LEN=0048 INSTALLED UNKN
 018 " DIA CIR PLASTIC
 0130/2000 LEN=0050 INSTALLED 2020
 036 " DIA CIRC METAL
 0130/1390 LEN=0030 INSTALLED 1999
 018 " DIA CIRC CONCR
 0130/0865 LEN=0048 INSTALLED UNKN
 CAMPBELL RD
 (T562)
 0130/0797 018 " DIA CIRC CONCR
 0130/0653 LEN=0033 INSTALLED UNKN

032676 FT

032676 FT 2 0 33067 0 00 0329+12
 0130/0000 LENGTH(AH 3479 BK 2062)
 018 " DIA CIRC METAL
 0120/2034 LEN=0050 INSTALLED UNKN
 015 " DIA CIRC CONCR
 0120/1560 LEN=0039 INSTALLED UNKN
 015 " DIA CIRC CONCR
 0120/0935 LEN=0036 INSTALLED UNKN
 015 " DIA CIRC CONCR
 0120/0675 LEN=0042 INSTALLED UNKN
 018 " DIA CIRC CONCR
 0120/0315 LEN=0033 INSTALLED UNKN
 030614 FT

2 0 33067 0 00 0308+41 030614 FT
 BLISS RD
 (T694)

0120/0000

0120/0000 LENGTH(AH 2062 BK 1767)
 015 " DIA CIRC CONCR
 0110/1767 LEN=0057 INSTALLED UNKN
 015 " DIA CIRC CONCR
 0110/1371 LEN=0033 INSTALLED UNKN
 015 " DIA CIRC CONCR
 0110/0976 LEN=0033 INSTALLED UNKN

PRESTO DR
 (PRDR)

0110/0507

028847 FT

0110/0047 018 " DIA CIR PLASTIC
 LEN=0070 INSTALLED 2020
 028847 FT 2 0 33067 0 00 0290+35
 GAME SCHOOL RD
 (SR1011 SEG 0100/1409)
 NC CLAY PLANT RD

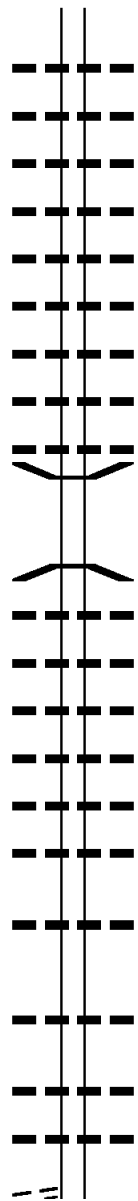
EXTRACT DATE: 12/18/2023
PRINT DATE: 12/21/2023

ROADWAY MANAGEMENT SYSTEM
SLD COUNTY/SR - ANNUAL PRINT

PAGE NUMBER: 223
COUNTY: JEFFERSON

DIR: B TOTAL LEN: 8.826 MI.
LEFT MUN: SNYDER T

DIST: 10-5 SR: 1010
RIGHT MUN: SNYDER T



5	0110/0000	LENGTH(AH 1767 BK 3371)
	018 "DIA	CIRC METAL
	0100/3230	LEN=0039 INSTALLED UNKN
	018 "DIA	CIRC METAL
	0100/2777	LEN=0036 INSTALLED UNKN
	018 "DIA	CIRC METAL
	0100/2204	LEN=0042 INSTALLED UNKN
	018 "DIA	CIR PLASTIC
	0100/2035	LEN=0040 INSTALLED UNKN
	018 "DIA	CIRC METAL
	0100/1675	LEN=0045 INSTALLED UNKN
	036 "DIA	CIR PLASTIC
	0100/1290	LEN=0050 INSTALLED 1999
	030 "DIA	CIRC METAL
	0100/0900	LEN=0050 INSTALLED 1998
	018 "DIA	CIRC METAL
	0100/0595	LEN=0035 INSTALLED UNKN
	036 "DIA	CIR PLASTIC
	0100/0169	LEN=0055 INSTALLED UNKN
	0100/0024	BMSSEN 33/1010/0100/0000
	025476 FT	2 0 33067 0 00 0256+43
		S BR NORTH FORK CR
		BMSBG 33/1010/0100/0000
5	0100/0000	LENGTH(AH 3371 BK 3634)
	018 "DIA	CIRC METAL
	0090/3036	LEN=0060 INSTALLED UNKN
	018 "DIA	CIRC METAL
	0090/2700	LEN=0045 INSTALLED UNKN
	018 "DIA	CIRC CONCR
	0090/2440	LEN=0042 INSTALLED UNKN
	018 "DIA	CIRC METAL
	0090/1930	LEN=0040 INSTALLED UNKN
	018 "DIA	CIRC CONCR
	0090/1754	LEN=0040 INSTALLED 1999
	018 "DIA	CIRC CONCR
	0090/1395	LEN=0042 INSTALLED UNKN
		018 "DIA CIRC CONCR
	0090/0550	LEN=0048 INSTALLED UNKN
	021842 FT	2 0 33067 0 00 0219+17
5	0090/0000	LENGTH(AH 3634 BK 3481)
	015 "DIA	CIR PLASTIC
	0080/3461	LEN=0033 INSTALLED UNKN
		015 "DIA CIRC CONCR
	0080/2780	LEN=0042 INSTALLED UNKN
		018 "DIA CIR PLASTIC
	0080/2533	LEN=0070 INSTALLED 2020

025476 FT

021842 FT

EMPIRE RIDGE RD
(TWP)

0080/2090

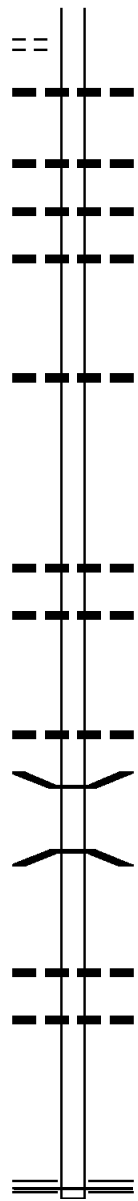
DIR: B TOTAL LEN: 8.826 MI. DIST: 10-5 SR: 1010
 LEFT MUN: SNYDER T RIGHT MUN: SNYDER T

	0080/1285	018 " DIA	CIRC	CONCR	
		LEN=0033	INSTALLED	UNKN	
	0080/0910	018 " DIA	CIRC	METAL	
		LEN=0036	INSTALLED	UNKN	
	0080/0587	018 " DIA	CIRC	METAL	
		LEN=0039	INSTALLED	UNKN	
018361 FT	018361 FT	2 0 33067	0 00	0184+36	
	0080/0000	LENGTH(AH	3481	BK 3303)	
	0070/2530	018 " DIA	CIRC	METAL	
		LEN=0038	INSTALLED	UNKN	
	0070/1923	018 " DIA	CIRC	METAL	
		LEN=0038	INSTALLED	UNKN	
	0070/1455	015 " DIA	CIRC	CONCR	
		LEN=0036	INSTALLED	UNKN	
	0070/0309	018 " DIA	CIRC	METAL	
		LEN=0034	INSTALLED	UNKN	
015058 FT	015058 FT	2 0 33067	0 00	0151+33	
		SNYDER			
		POLK T			
	0070/0000	LENGTH(AH	3303	BK 3144)	
	0060/1960	018 " DIA	CIRC	CONCR	
		LEN=0040	INSTALLED	1999	
	0060/0915	015 " DIA	CIRC	METAL	
		LEN=0030	INSTALLED	UNKN	
	011914 FT	2 0 33067	0 00	0119+89	
	0060/0000	LENGTH(AH	3144	BK 3301)	
	0050/3236	018 " DIA	CIRC	CONCR	
		LEN=0028	INSTALLED	UNKN	
	0050/2118	018 " DIA	CIRC	METAL	
		LEN=0036	INSTALLED	UNKN	
	0050/1426	018 " DIA	CIR	PLASTIC	
		LEN=0024	INSTALLED	UNKN	
	0050/0855	018 " DIA	CIRC	METAL	
		LEN=0030	INSTALLED	UNKN	
2 0 33067 0 00 0085+95 008613 FT	008613 FT				

DIR: B TOTAL LEN: 8.826 MI. DIST: 10-5 SR: 1010
 LEFT MUN: POLK T RIGHT MUN: POLK T

WHIPPOORWILL LN
 (PRDR)

0050/0000



0050/0000 LENGTH(AH 3301 BK 2175)
 015 " DIA CIRC METAL
 0040/2033 LEN=0040 INSTALLED UNKN
 018 " DIA CIRC CONCR
 0040/1378 LEN=0032 INSTALLED 1999
 018 " DIA CIRC CONCR
 0040/1078 LEN=0032 INSTALLED 1998
 018 " DIA CIRC METAL
 0040/0864 LEN=0035 INSTALLED UNKN
 006438 FT 2 0 33067 0 00 0064+30
 0040/0000 LENGTH(AH 2175 BK 2499)
 015 " DIA CIRC METAL
 0030/2445 LEN=0030 INSTALLED UNKN
 018 " DIA CIRC CONCR
 0030/0300 LEN=0042 INSTALLED UNKN
 018 " DIA CIRC CONCR
 0030/0168 LEN=0036 INSTALLED UNKN
 003939 FT 2 0 33067 0 00 0039+31
 0030/0000 LENGTH(AH 2499 BK 2518)
 018 " DIA CIRC METAL
 0020/1738 LEN=0060 INSTALLED UNKN
 0020/0881 BMS EN 33/1010/0020/0840
 2 0 33067 0 00 0022+65
 NORTH FORK CREEK
 0020/0840 BMS BG 33/1010/0020/0840
 001421 FT 2 0 33067 0 00 0014+13
 0020/0000 LENGTH(AH 2518 BK 1421)
 018 " DIA CIRC CONCR
 0010/0998 LEN=0028 INSTALLED UNKN
 018 " DIA CIRC METAL
 0010/0678 LEN=0036 INSTALLED UNKN
 000000 FT 2 0 33067 0 00 0000+00
 NC GA ME SCHOOL RD
 RICHARDSVILLE RD
 (SR4005 SEG 0290/0000)
 MFC BEGIN = D
 0010/0000 LENGTH(AH 1421 BK 0000)

DIR: B TOTAL LEN: 6.741 MI. DIST: 10-5 SR: 1009
 LEFT MUN: WASHINGTON T RIGHT MUN: WASHINGTON T

COAL GLEN RD 035595 FT
 (SR1008 SEG 0070/0000) 0120/2016

033579 FT

029968 FT

Stationing	Description	Material	Length	Notes
0120/2016	INTER-AHD WESTVILLE RD	(SR1008 SEG 0070/0000)		
0120/1915	018" H 00" W MULT CONC	LEN=0035	INSTALLED	UNKN
0120/1875	018" DIA CIRC METAL	LEN=0048	INSTALLED	2000
0120/1235	030" DIA CIRC METAL	LEN=0060	INSTALLED	2000
0120/0795	030" DIA CIRC METAL	LEN=0070	INSTALLED	UNKN
0120/0262	024" DIA CIRC CONC	LEN=0048	INSTALLED	2000
033579 FT	2 0 33029 0 02 0448+50			
0120/0000	RIDGE RD (T578)	LENGTH(AH 2016 BK 3611)		
0110/3371	024" DIA CIRC METAL	LEN=0040	INSTALLED	UNKN
0110/3105	018" DIA CIRC CONC	LEN=0040	INSTALLED	2000
0110/2662	018" DIA CIRC CONC	LEN=0041	INSTALLED	UNKN
0110/1922	018" DIA CIRC CONC	LEN=0040	INSTALLED	UNKN
0110/1471	018" DIA CIRC CONC	LEN=0040	INSTALLED	UNKN
0110/1420	018" DIA CIRC CONC	LEN=0040	INSTALLED	2000
0110/1184	024" DIA CIRC CONC	LEN=0040	INSTALLED	UNKN
0110/0669	024" DIA CIRC METAL	LEN=0040	INSTALLED	1998
0110/0190	018" DIA CIRC CONC	LEN=0040	INSTALLED	UNKN
029968 FT	2 0 33029 0 02 0412+03			
0110/0000	LENGTH(AH 3611 BK 3241)			
0100/3138	024" DIA CIRC PLASTIC	LEN=0050	INSTALLED	2020

EXTRACT DATE: 12/18/2023
PRINT DATE: 12/21/2023

ROADWAY MANAGEMENT SYSTEM
SLD COUNTY/SR - ANNUAL PRINT

PAGE NUMBER: 219
COUNTY: JEFFERSON

DIR: B TOTAL LEN: 6.741 MI.
LEFT MUN: WASHINGTON T

DIST: 10-5 SR: 1009
RIGHT MUN: WASHINGTON T

026727 FT

023644 FT

022388 FT

0100/2390	018 "DIA	CIRC CONCR	LEN=0048	INSTALLED	2000
0100/1150	018 "DIA	CIRC CONCR	LEN=0035	INSTALLED	UNKN
0100/0475	024 "DIA	CIRC CONCR	LEN=0040	INSTALLED	1997
0100/0203	018 "DIA	CIRC CONCR	LEN=0040	INSTALLED	1997
026727 FT	2 0 33029	0 02 0379+60	BEECHWOOD RD (TB30)		
0100/0000	LENGTH(AH 3241 BK 3083)				
0090/3073	018 "DIA	CIR PLASTIC	LEN=0060	INSTALLED	UNKN
0090/1937	018 "DIA	CIRC CONCR	LEN=0039	INSTALLED	UNKN
0090/1504	BMSBN 33/1009	0090/1490	0 0 00000	0 00 0000+00	BEAVERDAM RUN
0090/1490	BMSBG 33/1009	0090/1490	018 "DIA CIRC CONCR		
0090/1165	018 "DIA	CIRC CONCR	LEN=0040	INSTALLED	2000
0090/0770	024"H 00"W	MULT CONCR	LEN=0048	INSTALLED	2020
0090/0518	018 "DIA	CIRC METAL	LEN=0046	INSTALLED	UNKN
0090/0199	024 "DIA	CIRC CONCR	LEN=0042	INSTALLED	UNKN
023644 FT	2 0 33029	0 02 0352+33	LENGTH(AH 3083 BK 1256)		
0090/0000	018 "DIA CIRC CONCR				
0080/1110	018 "DIA	CIRC CONCR	LEN=0065	INSTALLED	UNKN
0080/0750	018 "DIA	CIRC CONCR	LEN=0060	INSTALLED	2000
0080/0326	018 "DIA	CIRC CONCR	LEN=0041	INSTALLED	UNKN
0080/0082	018 "DIA	CIRC CONCR	LEN=0072	INSTALLED	2000
022388 FT	2 0 33029	0 01 0340+00	AIRPORT RD (SR0830 SEG 0200/0000)		
0080/0000	LENGTH(AH 1256 BK 3231)				
0070/3180	018 "DIA	CIRC CONCR	LEN=0060	INSTALLED	2000

DIR: B TOTAL LEN: 6.741 MI. DIST: 10-5 SR: 1009
 LEFT MUN: WASHINGTON T RIGHT MUN: WASHINGTON T

Street Name	Segment ID	Length (FT)	Material	Installation Date
	0070/2930		048" DIA CIR PLASTIC	INSTALLED 2016
	0070/1145		018" DIA CIRC CONCR	INSTALLED UNKN
	0070/0460		018" DIA CIRC CONCR	INSTALLED UNKN
WHITE RD (T482)	0070/0424	019157 FT	018" DIA CIRC CONCR	INSTALLED UNKN
	0070/0174	019157 FT	018" DIA CIRC CONCR	INSTALLED UNKN
	0070/0000		KYLE RUN RD (T485) LENGTH(AH 3231 BK 3558)	
FOREST VIEW DR (T800)	0060/2373		018" DIA CIRC CONCR	INSTALLED UNKN
	0060/2086		018" DIA CIRC CONCR	INSTALLED UNKN
	0060/1778		018" DIA CIRC CONCR	INSTALLED UNKN
	0060/1430		018" DIA CIRC CONCR	INSTALLED 2000
HEMLOCK DR (T840)	0060/1426		018" DIA CIRC CONCR	INSTALLED 1997
	0060/0999		018" DIA CIRC CONCR	INSTALLED UNKN
	0060/0713		018" DIA CIRC CONCR	INSTALLED UNKN
	0060/0270		018" DIA CIRC CONCR	INSTALLED UNKN
	0060/0027	015599 FT	BMSSEN 33/1009/0060/0000	2 0 33029 0 01 0270+82
	0060/0000		BMSBG 33/1009/0060/0000	LENGTH(AH 3558 BK 3307)
	0050/2360		018" DIA CIRC CONCR	INSTALLED UNKN
	0050/2306		SMITHTOWN RD (SR1004 SEG 0010/0000)	
			018" DIA CIRC CONCR	

DIR: B TOTAL LEN: 6.741 MI. DIST: 10-5 SR: 1009
 LEFT MUN: WASHINGTON T RIGHT MUN: WASHINGTON T

MCVITTY RD
(T547)

0050/0106
012292 FT

LOGAN RD
(T704)

0040/3070

2 0 33029 0 00 0202+55 008809 FT
 HORMTOWN RD
 (SR1003 SEG 0090/3082) 0040/0000

005201 FT

0050/1572	LEN=0067	INSTALLED UNKN
	018 "DIA	CIRC CONCR
0050/1090	LEN=0041	INSTALLED UNKN
	018 "DIA	CIRC CONCR
0050/0572	LEN=0041	INSTALLED UNKN
012292 FT	2 0 33029 0 01 0237+58	
5 0050/0000	LENGTH(AH 3307 BK 3483)	
	018 "DIA	CIRC METAL
0040/3483	LEN=0048	INSTALLED UNKN
0040/3037	018 "DIA	CIRC METAL
	LEN=0066	INSTALLED UNKN
	018 "DIA	CIRC METAL
0040/2815	LEN=0044	INSTALLED UNKN
0040/2424	BMSSEN 33/1009/0040/2141	
	2 0 33029 0 00 0224+59	
	SR0080 EB	
0040/2141	BMSBG 33/1009/0040/2141	
	018 "DIA	CIR PLASTIC
0040/2090	LEN=0040	INSTALLED 2016
	018 "DIA	CIRC METAL
0040/1668	LEN=0044	INSTALLED UNKN
	018 "DIA	CIRC METAL
0040/1386	LEN=0050	INSTALLED UNKN
008809 FT		
5 0040/0000	LENGTH(AH 3483 BK 3608)	
	015 "DIA	CIRC CONCR
0030/2983	LEN=0050	INSTALLED UNKN
	018 "DIA	CIRC CONCR
0030/2703	LEN=0031	INSTALLED UNKN
0030/0705	015 "DIA	CIR PLASTIC
	LEN=0040	INSTALLED UNKN
0030/0030	018 "DIA	CIRC METAL
	LEN=0040	INSTALLED 1997
005201 FT	2 0 33029 0 00 0166+46	
	IRISH MARY RD	

EXTRACT DATE: 12/18/2023
PRINT DATE: 12/21/2023

ROADWAY MANAGEMENT SYSTEM
SLD COUNTY/SR - ANNUAL PRINT

PAGE NUMBER: 216
COUNTY: JEFFERSON

DIR: B TOTAL LEN: 6.741 MI.
LEFT MUN: WASHINGTON T

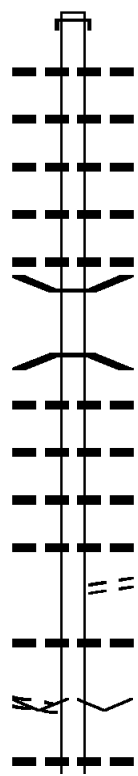
DIST: 10-5 SR: 1009
RIGHT MUN: WASHINGTON T

002136 FT

000000 FT

Stationing	Length	Material	Status	Notes
0030/0000	(T484)	LENGTH	(AH 3608 BK 3065)	
0020/2791	WASHINGTON	WINSLOW T		
0020/2544	018" DIA	CIRC METAL	INSTALLED	UNKN
0020/2203	015" DIA	CIRC CONCR	INSTALLED	UNKN
0020/1930	018" DIA	CIRC CONCR	INSTALLED	UNKN
0020/1686	018" DIA	CIRC CONCR	INSTALLED	UNKN
0020/1386	018" DIA	CIRC CONCR	INSTALLED	UNKN
0020/1120	018" DIA	CIRC CONCR	INSTALLED	UNKN
0020/0671	018" DIA	CIRC CONCR	INSTALLED	UNKN
0020/0485	018" DIA	CIRC CONCR	INSTALLED	UNKN
0020/0321	018" DIA	CIRC CONCR	INSTALLED	UNKN
002136 FT	2 0 33029	0 00 0135+75		
0020/0000	018" DIA	CIRC CONCR	INSTALLED	2000
0010/1798	018" DIA	CIRC CONCR	INSTALLED	UNKN
0010/1543	018" DIA	CIRC METAL	INSTALLED	2019
0010/1383	018" DIA	CIRC CONCR	INSTALLED	UNKN
0010/1130	018" DIA	CIRC CONCR	INSTALLED	UNKN
0010/0942	018" DIA	CIRC METAL	INSTALLED	UNKN
0010/0789	018" DIA	CIRC METAL	INSTALLED	UNKN
0010/0638	018" DIA	CIRC CONCR	INSTALLED	UNKN
0010/0415	018" DIA	CIRC CONCR	INSTALLED	UNKN
0010/0075	018" DIA	CIRC METAL	INSTALLED	UNKN
000000 FT	2 0 33029	0 00 0114+64		
	NC ST	EVENSON HILL RD		
		REYNOLDSVILLE-FALLS		
		SCREE		
		(SR0950 SEG 0060/0000)		
		MFC BEGIN = D		
0010/0000	LENGTH	(AH 2136 BK 0000)		

055103 FT



055103 FT AH-ELK (24)
 INTER-AHD WINSLOW ET
 0190/3300 (SR2001 SEG 0010/0000)
 0190/3299 018 "DIA CIRC METAL UNKN
 LEN=0030 INSTALLED UNKN
 0190/3093 018 "DIA CIRC METAL UNKN
 LEN=0040 INSTALLED UNKN
 0190/2926 024 "DIA CIRC METAL UNKN
 LEN=0040 INSTALLED UNKN
 0190/2652 015 "DIA CIRC METAL UNKN
 LEN=0026 INSTALLED UNKN
 0190/2312 018 "DIA CIRC CONCR UNKN
 LEN=0028 INSTALLED UNKN
 0190/1770 BMSSEN 33/1008/0190/1759
 2 0 33048 0 00 0120+81
 TR RATTLESNAKE CR
 0190/1759 BMSBG 33/1008/0190/1759
 048"H 60"W CONC STRUCT
 0190/1755 LEN=0035 INSTALLED UNKN
 018 "DIA CIRC METAL UNKN
 0190/1468 LEN=0035 INSTALLED UNKN
 018 "DIA CIRC METAL UNKN
 0190/1154 LEN=0043 INSTALLED UNKN
 018 "DIA CIRC CONCR UNKN
 0190/0711 LEN=0033 INSTALLED UNKN
 MT DANIELS RD
 0190/0530 (T495)
 018 "DIA CIRC METAL UNKN
 LEN=0033 INSTALLED UNKN
 051803 FT 2 0 33048 0 00 0103+30
 VILLAGE: LANES MILLS
 0190/0000 LENGTH(AH 3300 BK 3205)
 018 "DIA CIR PLASTIC
 0180/3192 LEN=0060 INSTALLED 2020

051803 FT
 0190/0000

RINGBLOOM RD
 (T574)

DIR: B TOTAL LEN: 10.436 MI. DIST: 10-5 SR: 1008
 LEFT MUN: SNYDER T RIGHT MUN: SNYDER T

MAJESTIC DR
 (PRDR)

0180/2426

048598 FT

2 0 33048 0 00 0039+68 045417 FT
 FERMAN TOWN RD
 (T572)

0170/0000

---	---	0180/3063	018 " DIA LEN=0030	CIRC CONCR INSTALLED UNKN
---	---	0180/2651	018 " DIA LEN=0034	CIRC CONCR INSTALLED UNKN
==	---	0180/2614	SIPLE RD (T573)	
---	---	0180/2436	018 " DIA LEN=0038	CIRC METAL INSTALLED UNKN
==	---	0180/1880	024 " DIA LEN=0047	CIRC METAL INSTALLED UNKN
---	---	0180/1376	018 " DIA LEN=0036	CIRC CONCR INSTALLED UNKN
---	---	0180/1128	018 " DIA LEN=0041	CIRC METAL INSTALLED UNKN
==	---	0180/1029	SCOTTISH (PRDR)	HEIGHTS DR
---	---	0180/1010	015 " DIA LEN=0035	CIRC METAL INSTALLED UNKN
---	---	0180/0298	018 " DIA LEN=0030	CIR PLASTIC INSTALLED 2020
---	---	0180/0021	018 " DIA LEN=0030	CIRC CONCR INSTALLED UNKN
---	---	048598 FT	2 0 33048 0 00 0071+37	
---	---	0180/0000	LENGTH(AH 3205 BK 3181)	
---	---	0170/2829	018 " DIA LEN=0036	CIRC CONCR INSTALLED UNKN
---	---	0170/2205	036 " DIA LEN=0036	CIR PLASTIC INSTALLED UNKN
---	---	0170/1085	018 " DIA LEN=0041	CIRC CONCR INSTALLED UNKN
---	---	0170/0640	015 " DIA LEN=0036	CIRC METAL INSTALLED UNKN
---	---	045417 FT		
==	---	0170/0000	LENGTH(AH 3181 BK 3960)	
---	---	0160/3622	030 " DIA LEN=0048	CIRC METAL INSTALLED UNKN
---	---	0160/3126	018 " DIA LEN=0037	CIRC CONCR INSTALLED UNKN
---	---	0160/2874	018 " DIA LEN=0034	CIRC METAL INSTALLED UNKN
---	---	0160/2500	018 " DIA LEN=0048	CIRC CONCR INSTALLED UNKN

DIR: B TOTAL LEN: 10.436 MI. DIST: 10-5 SR: 1008
 LEFT MUN: SNYDER T RIGHT MUN: SNYDER T

2 0 33048 0 00 0000+00 041457 FT
 BUFFALO PITTSBURGH HW
 (SR0219 SEG 0110/0269) 0160/0000
 041457 FT

040612 FT

0160/2232	018 " DIA	CIR PLASTIC
	LEN=0040	INSTALLED 2020
0160/1814	024 " DIA	CIRC METAL
	LEN=0037	INSTALLED UNKN
0160/1295	015 " DIA	CIRC CONCR
	LEN=0038	INSTALLED UNKN
0160/0978	018 " DIA	CIRC CONCR
	LEN=0013	INSTALLED UNKN
0160/0783	PENNDOT STOCKPILE #4	
0160/0670	(GOVT)	
	BMSEN 33/1008/0160/0600	
	2 0 33048 0 00 0000+00	
	RATTLESNAKE CREEK	
0160/0600	BMSBG 33/1008/0160/0600	
041457 FT	TTLESNAKE RD	
INTER-BK	BUFFALO PITTSBURGH HW	
	(SR0219 SEG 0110/0269)	
0160/0000	LTH AH 003960	BK 000100
041457 FT		
7154/0000	LTH AH 000100	BK 000845
INTER-AHD	BUFFALO PITTSBURGH HW	
	(SR0219 SEG 0110/0000)	
	BUFFALO PITTSBURGH HW	
	(SR0219 SEG 0110/0000)	
0150/0845	WASHINGTON T	
	018 " DIA	CIRC METAL
0150/0807	LEN=0083	INSTALLED UNKN
	018 " DIA	CIRC METAL
0150/0535	LEN=0040	INSTALLED UNKN
	018 " DIA	CIRC METAL
0150/0330	LEN=0040	INSTALLED UNKN
	018 " DIA	CIRC METAL
0150/0115	LEN=0036	INSTALLED UNKN
	BUFFALO, ROCHESTER & PI	
0150/0057	OVERPASS IS RR X-ING	
040612 FT	2 0 33044 0 02 0405+10	
	(TBK) SR 1017	WILSON RD
	(TB60)	
0150/0000	LENGTH(AH 0845 BK 3660)	
	018 " DIA	CIRC METAL
0140/3097	LEN=0031	INSTALLED UNKN
	018 " DIA	CIRC CONCR
0140/2572	LEN=0040	INSTALLED 2000
	018 " DIA	CIRC METAL
0140/1741	LEN=0041	INSTALLED UNKN
	018 " DIA	CIR PLASTIC
0140/1502	LEN=0040	INSTALLED 2000
	018 " DIA	CIR PLASTIC

DIR: B TOTAL LEN: 10.436 MI. DIST: 10-5 SR: 1008
 LEFT MUN: WASHINGTON T RIGHT MUN: WASHINGTON T

GUSTAFSON DR
(T487)

TIN CAN RD
(T572)

036952 FT
0140/0000

0130/1906

033439 FT

030633 FT

0140/1003	LEN=0030	INSTALLED	2000
018 "DIA	CIRC METAL		
0140/0676	LEN=0031	INSTALLED	UNKN
018 "DIA	CIRC CONCR		
0140/0470	LEN=0032	INSTALLED	2000
018 "DIA	CIRC METAL		
0140/0055	LEN=0035	INSTALLED	UNKN
036952 FT	2 0 33044	0 02 0368+66	
0140/0000	VILLAGE: LANES MILLS		
0140/0000	LENGTH(AH 3660 BK 3513)		
024 "DIA	CIRC METAL		
0130/3270	LEN=0036	INSTALLED	UNKN
018 "DIA	CIRC CONCR		
0130/2535	LEN=0030	INSTALLED	UNKN
024 "H 40" W	ELLIP CONC		
0130/1718	LEN=0033	INSTALLED	UNKN
018 "DIA	CIRC CONCR		
0130/1398	LEN=0032	INSTALLED	2000
018 "DIA	CIRC METAL		
0130/0651	LEN=0035	INSTALLED	UNKN
018 "DIA	CIR PLASTIC		
0130/0435	LEN=0040	INSTALLED	2020
033439 FT	2 0 33044	0 02 0333+44	
0130/0000	WELSH RD (T571)		
0130/0000	LENGTH(AH 3513 BK 2806)		
018 "DIA	CIR PLASTIC		
0120/2495	LEN=0050	INSTALLED	2020
018 "DIA	CIR PLASTIC		
0120/2142	LEN=0040	INSTALLED	2020
018 "DIA	CIRC METAL		
0120/1360	LEN=0040	INSTALLED	UNKN
015 "DIA	CIRC CONCR		
0120/1163	LEN=0030	INSTALLED	UNKN
018 "DIA	CIRC CONCR		
0120/0486	LEN=0041	INSTALLED	UNKN
036 "DIA	CIRC METAL		
0120/0273	LEN=0051	INSTALLED	UNKN
030633 FT	2 0 33044	0 02 0304+94	
0120/0000	LENGTH(AH 2806 BK 2292)		
018 "DIA	CIRC CONCR		
0110/2245	LEN=0040	INSTALLED	2000
018 "DIA	CIRC CONCR		

DIR: B TOTAL LEN: 10.436 MI. DIST: 10-5 SR: 1008
 LEFT MUN: WASHINGTON T RIGHT MUN: WASHINGTON T

028341 FT

0110/1703	LEN=0040	INSTALLED	2000
0110/1433	LEN=0040	INSTALLED	2000
0110/0935	LEN=0040	INSTALLED	2001
0110/0475	LEN=0032	INSTALLED	2000
0110/0193	LEN=0040	INSTALLED	2007
028341 FT	2 0 33044	0 02 0281+57	
	BEECH TREE RD		
	(SR1015 SEG 0110/2454)		
0110/0000	LENGTH(AH	2292 BK 2752)	
	FOR SR 1008 AND 1015		
0100/2484	(CONN)		
0100/2440	LEN=0030	INSTALLED	UNKN
0100/2035	LEN=0040	INSTALLED	2020
0100/1875	LEN=0040	INSTALLED	2000
0100/1515	LEN=0030	INSTALLED	UNKN

ARCH ST ET
 (SR1015 SEG 0120/0000) 0100/1347

025589 FT

0100/1327	LEN=0048	INSTALLED	2000
0100/1178	LEN=0045	INSTALLED	2020
0100/0930	LEN=0055	INSTALLED	2020
025589 FT	2 0 33044	0 02 0254+49	
	018 " DIA CIR PLASTIC		
	LEN=0050 INSTALLED 2020		
0100/0000	LENGTH(AH	2752 BK 3292)	
	018 " DIA CIR PLASTIC		
0090/3233	LEN=0050	INSTALLED	2020
	018 " DIA CIR METAL		
0090/2837	LEN=0035	INSTALLED	UNKN
	036 " DIA CIR METAL		
0090/2469	LEN=0040	INSTALLED	UNKN
	018 " DIA CIR CONCR		
0090/1987	LEN=0072	INSTALLED	2000
	018 " DIA CIR CONCR		
0090/1765	LEN=0040	INSTALLED	2000
	018 " DIA CIR CONCR		
0090/1350	LEN=0048	INSTALLED	2000
	024 " DIA CIR CONCR		

DIR: B TOTAL LEN: 10.436 MI. DIST: 10-5 SR: 1008
 LEFT MUN: WASHINGTON T RIGHT MUN: WASHINGTON T

Segment ID	Start Station	End Station	Length (FT)	Material	Status
BEECHTON RD (SR1011 SEG 0010/0000)	0090/1100	0090/0720	022297	018" DIA CIRC METAL	INSTALLED UNKN
	0090/0720	0090/0561		018" DIA CIRC METAL	INSTALLED UNKN
	0090/0561	0090/0429		018" DIA CIRC METAL	INSTALLED UNKN
	0090/0429	0090/0203		018" DIA CIRC CONCR	INSTALLED UNKN
	0090/0203	022297	022297	20 33044 0 02 0222+00	INSTALLED 2000
	022297	0090/0000		PATTON RD (T586)	
	0090/0000	0080/2292		LENGTH(AH 3292 BK 2472) 018" DIA CIRC CONCR	INSTALLED UNKN
	0080/2292	0080/2112		LEN=0090	INSTALLED UNKN
	0080/2112	0080/1155		024" DIA CIRC METAL LEN=0090	INSTALLED UNKN
	0080/1155	0080/0600		018" DIA CIRC METAL LEN=0036	INSTALLED UNKN
CRIBBS RD (T681)	0080/0600	0080/0210	019825	018" DIA CIRC CONCR LEN=0040	INSTALLED 2000
	0080/0210	019825	019825	018" DIA CIRC CONCR LEN=0032	INSTALLED 2000
	019825	0080/0000		20 33044 0 02 0200+00 VILLAGE: WESTVILLE	
	0080/0000	0070/2653		LENGTH(AH 2472 BK 2780) 018" DIA CIRC CONCR	INSTALLED UNKN
	0070/2653	0070/2195		LEN=0041	INSTALLED UNKN
	0070/2195	0070/0653		018" DIA CIRC CONCR LEN=0040	INSTALLED 2000
	0070/0653	0070/0526		018" DIA CIRC CONCR LEN=0029	INSTALLED UNKN
	0070/0526	0070/0380		018" DIA CIRC CONCR LEN=0034	INSTALLED UNKN
	0070/0380	0070/0267		018" DIA CIRC CONCR LEN=0040	INSTALLED 2000
	0070/0267	0070/0010		018" DIA CIRC CONCR LEN=0064	INSTALLED 2000
0070/0010	017045	017045	018" DIA CIRC CONCR LEN=0056	INSTALLED 2000	
017045			20 33044 0 01 0171+05 NC WESTVILLE RD		

DIR: B TOTAL LEN: 10.436 MI. DIST: 10-5 SR: 1008
 LEFT MUN: WASHINGTON T RIGHT MUN: WASHINGTON T

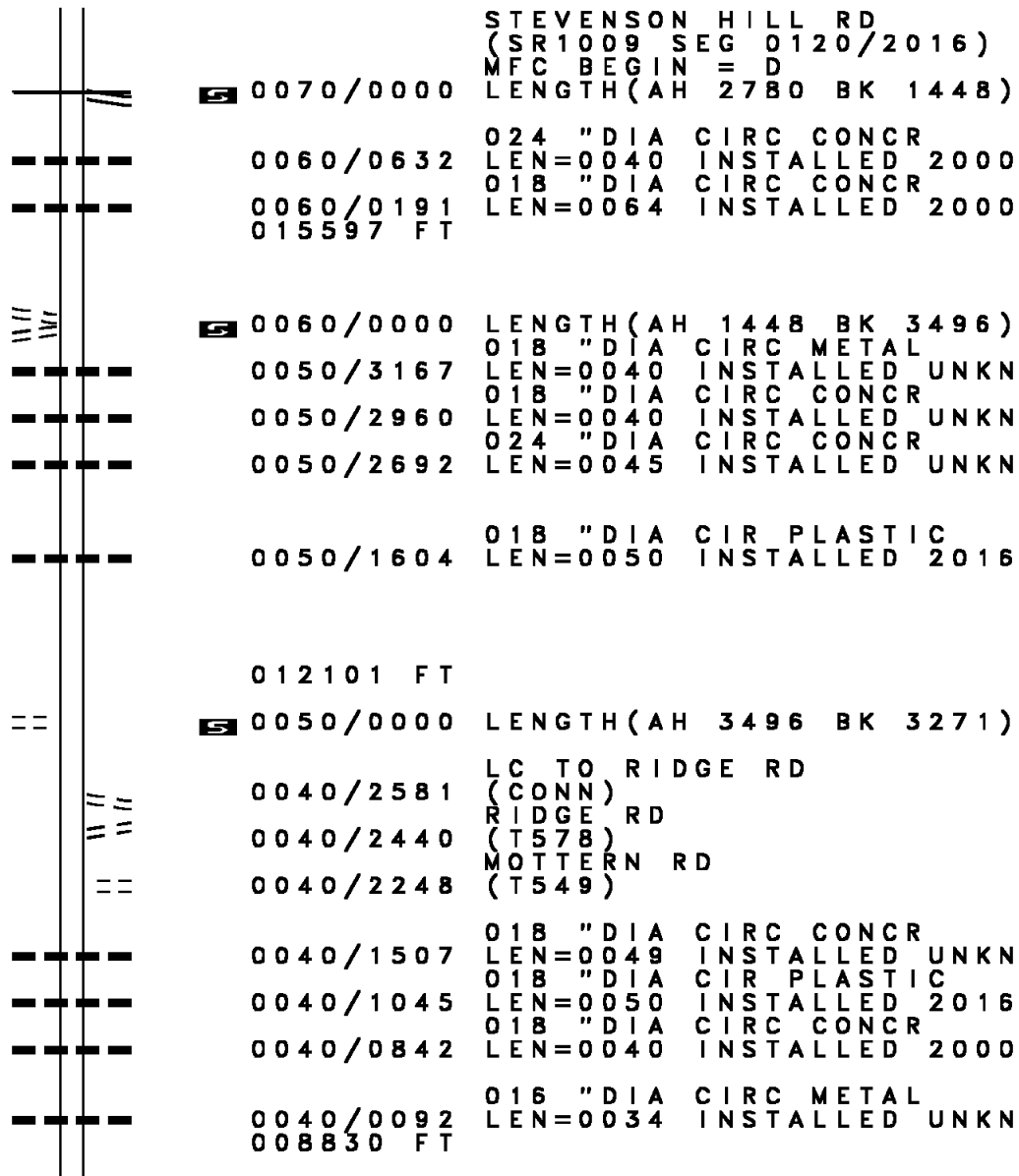
2 0 33044 0 01 0156+72 015597 FT
 WOODBURY RD
 (T560)
 WOODBURY RD
 (T560)

0060/0000

2 0 33044 0 01 0120+79 012101 FT
 BUSHLEY RD
 (T552)

0050/0000

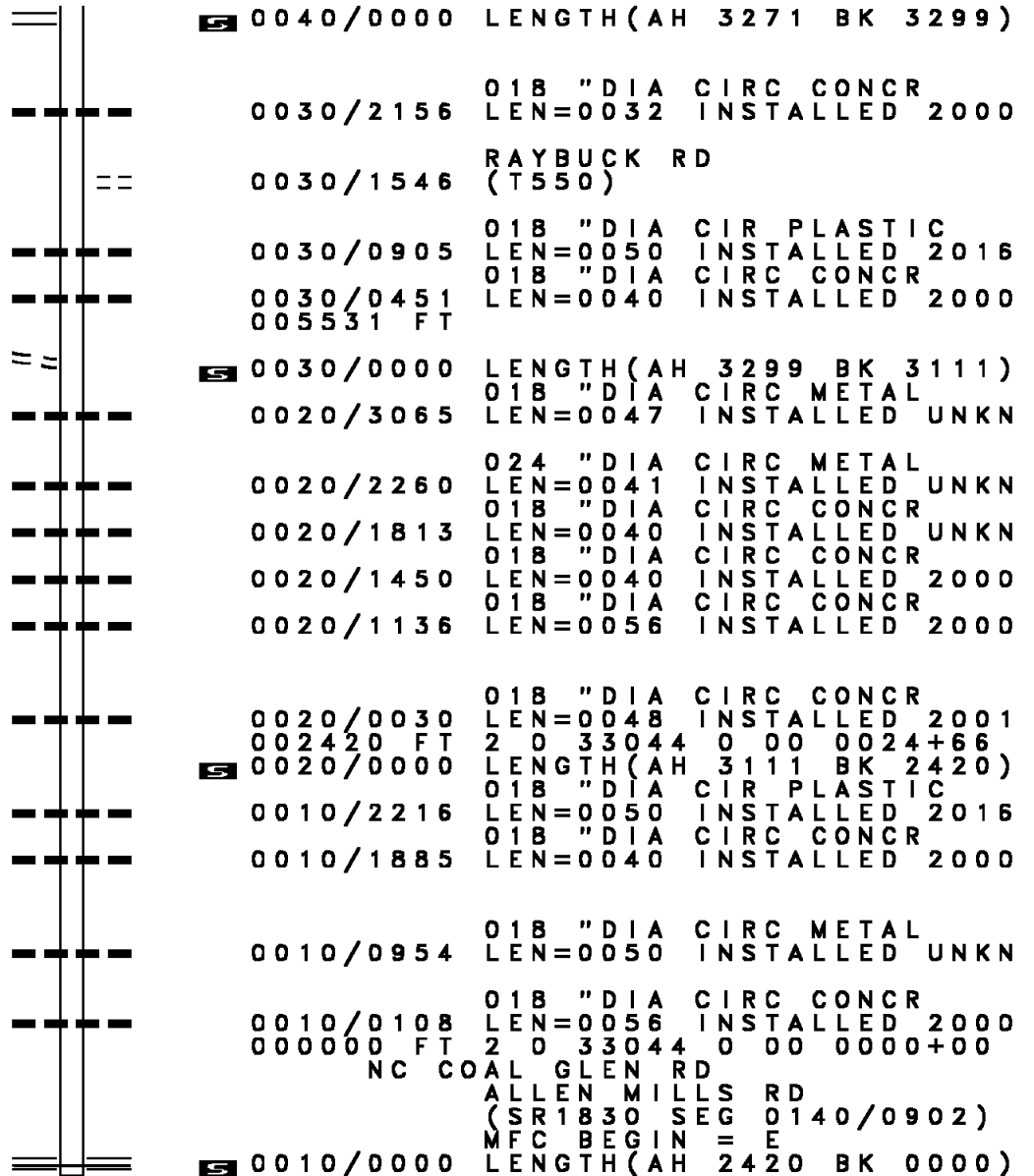
2 0 33044 0 01 0089+73 008830 FT
 SUGAR HILL RD



STEVENSON HILL RD
 (SR1009 SEG 0120/2016)
 MFC BEGIN = D
 LENGTH(AH 2780 BK 1448)
 024 " DIA CIRC CONCR
 LEN=0040 INSTALLED 2000
 018 " DIA CIRC CONCR
 LEN=0064 INSTALLED 2000
 LENGTH(AH 1448 BK 3496)
 018 " DIA CIRC METAL
 LEN=0040 INSTALLED UNKN
 018 " DIA CIRC CONCR
 LEN=0040 INSTALLED UNKN
 024 " DIA CIRC CONCR
 LEN=0045 INSTALLED UNKN
 018 " DIA CIR PLASTIC
 LEN=0050 INSTALLED 2016
 LENGTH(AH 3496 BK 3271)
 LC TO RIDGE RD
 (CONN)
 RIDGE RD
 (T578)
 MOTTERN RD
 (T549)
 018 " DIA CIRC CONCR
 LEN=0049 INSTALLED UNKN
 018 " DIA CIR PLASTIC
 LEN=0050 INSTALLED 2016
 018 " DIA CIRC CONCR
 LEN=0040 INSTALLED 2000
 016 " DIA CIRC METAL
 LEN=0034 INSTALLED UNKN

DIR: B TOTAL LEN: 10.436 MI. DIST: 10-5 SR: 1008
 LEFT MUN: WASHINGTON T RIGHT MUN: WASHINGTON T

(SR1021 SEG 0010/0000) 0040/0000



2 0 33044 0 00 0055+79 005531 FT
 REITZ CROSSING RD
 (T551) 0030/0000

002420 FT

000000 FT

2 0 33044 0 00 0000+00
 NC CO ALLEN GLEN RD
 ALLEN MILLS RD
 (SR1830 SEG 0140/0902)
 MFC BEGIN = E

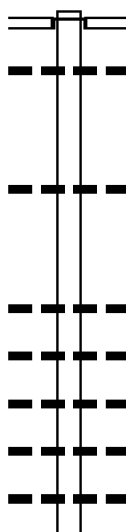
EXTRACT DATE: 12/18/2023 ROADWAY MANAGEMENT SYSTEM PAGE NUMBER: 207
 PRINT DATE: 12/21/2023 SLD COUNTY/SR - ANNUAL PRINT COUNTY: JEFFERSON
 DIR: B TOTAL LEN: 1.803 MI. DIST: 10-5 SR: 1007
 LEFT MUN: WASHINGTON T RIGHT MUN: WASHINGTON T

009521 FT

009521 FT
 INTER-AHD CHERRY DR
 (T543)
 HORNTOWN RD
 (SR1003 SEG 0090/0000)
 0040/1522 018 " DIA CIR PLASTIC
 0040/1490 LEN=0050 INSTALLED 2012

007999 FT

0040/0215 018 " DIA CIRC METAL
 LEN=0037 INSTALLED UNKN
 007999 FT 2 0 33091 0 00 0079+98
 5 0040/0000 LENGTH(AH 1522 BK 2290)
 0030/1652 024 " DIA CIRC CONCR
 LEN=0036 INSTALLED UNKN
 018 " DIA CIR PLASTIC
 0030/1490 LEN=0050 INSTALLED UNKN
 015 " DIA CIRC CONCR
 0030/1489 LEN=0024 INSTALLED UNKN
 015 " DIA CIRC CONCR
 0030/1159 LEN=0028 INSTALLED UNKN
 018 " DIA CIRC METAL
 0030/1075 LEN=0030 INSTALLED UNKN



EXTRACT DATE: 12/18/2023
PRINT DATE: 12/21/2023

ROADWAY MANAGEMENT SYSTEM
SLD COUNTY/SR - ANNUAL PRINT

PAGE NUMBER: 206
COUNTY: JEFFERSON

DIR: B TOTAL LEN: 1.803 MI.
LEFT MUN: WASHINGTON T

DIST: 10-5 SR: 1007
RIGHT MUN: WASHINGTON T

SANDY VALLEY RD
(T543)

005709 FT

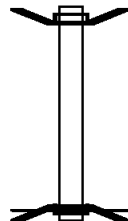
0020/0338
003084 FT

000000 FT

0030/0285	018 " DIA	CIRC METAL	LEN=0010	INSTALLED	2000
0030/0049	018 " DIA	CIRC CONCR	LEN=0040	INSTALLED	2000
005709 FT	2 0 33091	0 00 0057+08			
0030/0000	LENGTH(AH	2290 BK 2625)			
0020/2525	018 " DIA	CIRC CONCR	LEN=0040	INSTALLED	2000
0020/2460	018 " DIA	CIRC CONCR	LEN=0044	INSTALLED	2000
0020/2439	WASHINGTON	WINSLOW T			
0020/2327	018 " DIA	CIRC CONCR	LEN=0030	INSTALLED	UNKN
0020/2214	018 " DIA	CIR PLASTIC	LEN=0040	INSTALLED	2012
0020/2027	018 " DIA	CIRC CONCR	LEN=0032	INSTALLED	2005
0020/1577	018 " DIA	CIRC CONCR	LEN=0032	INSTALLED	2000
0020/0811	024 " DIA	CIRC CONCR	LEN=0040	INSTALLED	2000
0020/0398	018 " DIA	CIRC METAL	LEN=0036	INSTALLED	UNKN
0020/0338					
003084 FT	NC PARDUS RD				
0020/0000	003084 FT	2 0 33091	0 00 0030+84		
		042"H 64"W	ELLIP METAL		
		LEN=0036	INSTALLED	UNKN	
0010/2174	015 " DIA	CIRC CONCR	LEN=0028	INSTALLED	UNKN
0010/1548	015 " DIA	CIR PLASTIC	LEN=0028	INSTALLED	UNKN
0010/1044	024 " DIA	CIRC METAL	LEN=0036	INSTALLED	UNKN
0010/0200	018 " DIA	CIRC METAL	LEN=0040	INSTALLED	UNKN
000000 FT	000000 FT	2 0 33091	0 00 0000+00		
	NC SANDY VALLEY RD				
	REYNOLDSVILLE FALLS CR				
	(SR0950 SEG 0050/0924)				
	MFC BEGIN = E				
0010/0000	LENGTH(AH	3084 BK 0000)			

EXTRACT DATE: 12/18/2023 ROADWAY MANAGEMENT SYSTEM PAGE NUMBER: 205
 PRINT DATE: 12/21/2023 SLD COUNTY/SR - ANNUAL PRINT COUNTY: JEFFERSON
 DIR: B TOTAL LEN: .029 MI. DIST: 10-5 SR: 1006
 LEFT MUN: PINE CREEK T RIGHT MUN: PINE CREEK T

000152 FT
 000000 FT



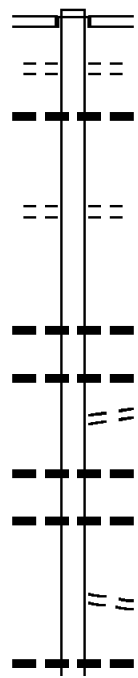
000152 FT BMS EN 33/1006/0010/0000
 INTER-AHD SULGAR RD
 0010/0152 (TWP)
 000000 FT 0 0 00000 0 00 0000+00
 NC SU LGAR RD
 INTER-BK SULGAR RD
 (TWP)
 SR0080 EB
 BMSBG 33/1006/0010/0000
 MFC BEGIN = E
 0010/0000 LENGTH(AH 0152 BK 0000)

DIR: B TOTAL LEN: 1.225 MI. DIST: 10-5 SR: 1005
 LEFT MUN: WASHINGTON T RIGHT MUN: WASHINGTON T

SR	SH	SEG	START	END	LEN	DESCRIPTION
SR 0830	SH	(SR1830 SEG 0080/0000)	0030/2553	0030/1960	0030/1960	024" DIA CIR PLASTIC INSTALLED 2020
			0030/1200	0030/0420	0030/0420	018" DIA CIR PLASTIC INSTALLED 2020
			0030/0027	0030/0000	0030/0000	018" DIA CIR PLASTIC INSTALLED UNKN
			0030/0000	0020/0670	0020/0670	2 0 33042 0 00 0148+84 LENGTH(AH 2553 BK 0956) 018" DIA CIR PLASTIC INSTALLED 2020
			0020/0600	0020/0460	0020/0460	SR0080 WB OP ID 33/0080/0885/1824 024" DIA CIR PLASTIC INSTALLED 2020
			0020/0369	0020/0240	0020/0240	SR0080 EB OP ID 33/0080/0884/2452 036"H 72"W ELLIP METAL INSTALLED UNKN
			0020/0000	0010/2657	0020/0000	2 0 33042 0 00 0139+28 LENGTH(AH 0956 BK 2959) 018" DIA CIR PLASTIC INSTALLED 2020
			0010/1805	0010/1325	0010/1325	018" DIA CIR PLASTIC INSTALLED 2020
			0010/0850	0010/0590	0010/0590	018" DIA CIR PLASTIC INSTALLED 2020
			0010/0375	0010/0375	0010/0375	024" DIA CIR PLASTIC INSTALLED 2020
			000000 FT	000000 FT	000000 FT	2 0 33042 0 00 0109+53 NC LA UREL RUN RD HORMTOWN RD (SR1003 SEG 0050/0000) MFC BEGIN = D
			0010/0000	0010/0000	0010/0000	LENGTH(AH 2959 BK 0000)

021049 FT

021049 FT
 INTER-AHD



020483 FT

019932 FT

FULLER AV
 (BORO)
 THIRD ST
 (SR0950 SEG 0150/2137)
 BORO AL
 (BORO)
 015 "DIA CAST IRON
 LEN=0030 INSTALLED UNKN
 2 0 33085 0 01 0204+43
 FOURTH ST
 (BORO)
 LENGTH(AH 0566 BK 0551)
 2 0 33085 0 01 0198+55
 NC FULLER AV
 LENGTH(AH 0551 BK 2318)
 018 "DIA CIRC PLASTIC
 LEN=0050 INSTALLED 2016
 018 "DIA CIRC CONCR
 LEN=0030 INSTALLED UNKN
 TAYLOR AV
 (BORO)
 018 "DIA CIRC CONCR
 LEN=0060 INSTALLED UNKN
 024 "DIA CIRC CONCR
 LEN=0035 INSTALLED UNKN
 NC SIXTH ST
 SIXTH ST
 (BORO)
 018 "DIA CIRC CONCR
 LEN=0035 INSTALLED UNKN

EXTRACT DATE: 12/18/2023
PRINT DATE: 12/21/2023

ROADWAY MANAGEMENT SYSTEM
SLD COUNTY/SR - ANNUAL PRINT

PAGE NUMBER: 202
COUNTY: JEFFERSON

DIR: B TOTAL LEN: 3.987 MI.
LEFT MUN: FALLS CREEK B

DIST: 10-5 SR: 1004
RIGHT MUN: FALLS CREEK B

2 0 33085 0 01 0175+00 017614 FT
HILL ST
(T603)

0080/0000

HILL ST
(T603)

0070/0969

015480 FT

2 0 33085 0 01 0125+90 012633 FT
SENIOR RD
(T602)

0060/0000

0080/0230	018 "DIA CIR PLASTIC LEN=0050 INSTALLED 2016 FALLS CREEK WASHINGTON T
0080/0090 017614 FT	
0080/0000	LENGTH(AH 2318 BK 2134) 018 "DIA CIR CONCR LEN=0025 INSTALLED UNKN
0070/2120	015 "DIA CIRC CONCR LEN=0025 INSTALLED UNKN
0070/1255	015 "DIA CIRC CONCR LEN=0035 INSTALLED UNKN
0070/1110	015 "DIA CIRC CONCR LEN=0035 INSTALLED UNKN
0070/0975	015 "DIA CIRC CONCR LEN=0035 INSTALLED UNKN
0070/0750	018 "DIA CIRC CONCR LEN=0030 INSTALLED UNKN 036"H 00"W MULT METAL
0070/0595	018 "DIA CIRC CONCR LEN=0035 INSTALLED UNKN
0070/0430	018 "DIA CIRC CONCR LEN=0030 INSTALLED UNKN
0070/0023 015480 FT	018 "DIA CIRC CONCR LEN=0025 INSTALLED UNKN 2 0 33085 0 01 0154+00 AL SMITH RD (T654)
0070/0000	LENGTH(AH 2134 BK 2847) 024 "DIA CIRC METAL LEN=0025 INSTALLED UNKN
0060/2640	018 "DIA CIRC CONCR LEN=0030 INSTALLED UNKN
0060/2385	018 "DIA CIRC CONCR LEN=0035 INSTALLED UNKN
0060/1988	015 "DIA CIR PLASTIC LEN=0045 INSTALLED UNKN
0060/1300	018 "DIA CIRC CONCR LEN=0030 INSTALLED UNKN
0060/1060	018 "DIA CIRC CONCR LEN=0050 INSTALLED UNKN
0060/0400	018 "DIA CIRC CONCR LEN=0045 INSTALLED UNKN
0060/0025 012633 FT	018 "DIA CIRC CONCR LEN=0045 INSTALLED UNKN
0060/0000	LENGTH(AH 2847 BK 2078) 018 "DIA CIRC CONCR

DIR: B TOTAL LEN: 3.987 MI. DIST: 10-5 SR: 1004
 LEFT MUN: WASHINGTON T RIGHT MUN: WASHINGTON T

---	---	0050/1838	LEN=0040	INSTALLED UNKN
---	---	0050/1560	018 "DIA CIRC CONCR	INSTALLED UNKN
	≡≡		COPENHAVEN RD	
	≡≡	0050/1442	(T483)	
	≡≡		PANCOAST RD	
---	---	0050/1352	(T601)	
---	---	0050/0964	015 "DIA CIRC CONCR	INSTALLED UNKN
---	---	0050/0715	015 "DIA CIRC METAL	INSTALLED UNKN
	---		018 "DIA CIRC METAL	
	---		LEN=0045	INSTALLED UNKN
	---		018 "DIA CIRC METAL	
	---		LEN=0035	INSTALLED UNKN
	---		2 0 33085 0 01 0104+57	
	---		GOSPEL CENTER RD	
	==		(T600)	
	---		LENGTH(AH 2078 BK 3168)	
	---		018 "DIA CIRC METAL	
	---		LEN=0035	INSTALLED UNKN
	---		018 "DIA CIRC METAL	
	---		LEN=0035	INSTALLED UNKN
	---		018 "DIA CIRC METAL	
	---		LEN=0035	INSTALLED UNKN
	---		018 "DIA CIRC METAL	
	---		LEN=0025	INSTALLED UNKN
	---		018 "DIA CIRC METAL	
	---		LEN=0025	INSTALLED UNKN
	---		018 "DIA CIR PLASTIC	
	---		LEN=0035	INSTALLED 2019
	---		2 0 33085 0 01 0073+40 007387 FT	
	---		GUNBOAT RD	
	---		(T656)	
	---		0040/0000	
	==		LENGTH(AH 3168 BK 2295)	
	---		018 "DIA CIRC METAL	
	---		LEN=0028	INSTALLED UNKN
	---		018 "DIA CIRC METAL	
	---		LEN=0028	INSTALLED UNKN
	---		018 "DIA CIRC CONCR	
	---		LEN=0032	INSTALLED UNKN
	---		018 "DIA CIR PLASTIC	
	---		LEN=0510	INSTALLED 2016
	---		LC TO MOSQUITO RD	
	---		(CONN)	
	---		018 "DIA CIRC CONCR	
	---		LEN=0045	INSTALLED UNKN
	---		MOSQUITO RD	

010555 FT

2 0 33085 0 01 0073+40 007387 FT
 GUNBOAT RD
 (T656)

DIR: B TOTAL LEN: 3.987 MI. DIST: 10-5 SR: 1004
 LEFT MUN: WASHINGTON T RIGHT MUN: WASHINGTON T

Stationing	Description	Material	Status
0030/0740	(T598)		
0030/0435	018" DIA	CIRC CONCR	INSTALLED UNKN
0030/0180	015" DIA	CIRC METAL	INSTALLED UNKN
005092 FT	2 0 33085	0 01 0050+42	
0030/0000	LENGTH(AH 2295 BK 3019)		
0020/2678	018" DIA	CIRC METAL	INSTALLED UNKN
0020/2336	TR KYLE LAKE STRUCTURE	LENGTH 17 FT	
0020/2221	BMSID 33/1004/0020/2336	SR0080 EB	
0020/2110	OP ID 33/0080/0924/1309	018" DIA	CIRC METAL
0020/2017	LEN=0040	INSTALLED UNKN	
0020/1920	SR 0080 WB		
0020/1300	OP ID 33/0080/0925/1344	030" DIA	CIRC METAL
0020/0980	LEN=0050	INSTALLED UNKN	
0020/0411	018" DIA	CIR PLASTIC	INSTALLED UNKN
0020/0368	018" DIA	CIRC CONCR	INSTALLED UNKN
0020/0181	LEN=0028	INSTALLED UNKN	
002073 FT	MOSQUITO CREEK RD		
0020/0000	(TWP)		
0010/1917	018" DIA	CIRC METAL	INSTALLED UNKN
0010/1234	LEN=0056	INSTALLED UNKN	
0010/0885	018" DIA	CIRC CONCR	INSTALLED UNKN
0010/0530	LEN=0036	INSTALLED UNKN	
0010/0390	002073 FT	2 0 33085	0 00 0020+42
0010/0000	000000 FT	LENGTH(AH 3019 BK 2073)	
0010/0000	018" DIA	CIRC CONCR	INSTALLED UNKN
0010/0000	LEN=0040	INSTALLED UNKN	
0010/0000	018" DIA	CIRC METAL	INSTALLED UNKN
0010/0000	LEN=0034	INSTALLED UNKN	
0010/0000	018" DIA	CIRC CONCR	INSTALLED UNKN
0010/0000	LEN=0035	INSTALLED UNKN	
0010/0000	018" DIA	CIRC CONCR	INSTALLED UNKN
0010/0000	LEN=0025	INSTALLED UNKN	
0010/0000	018" DIA	CIRC CONCR	INSTALLED UNKN
0010/0000	LEN=0035	INSTALLED UNKN	
0010/0000	2 0 33085	0 00 0000+00	
0010/0000	STEVENSON HILL RD		
0010/0000	(SR1009 SEG 0050/2306)		
0010/0000	NC SM	ITHTOWN RD	
0010/0000	MFC BEGIN = D		
0010/0000	LENGTH(AH 2073 BK 0000)		

STEVENSON HILL RD
 (SR1009 SEG 0050/2306) 0010/0000

EXTRACT DATE: 12/18/2023 ROADWAY MANAGEMENT SYSTEM PAGE NUMBER: 199
PRINT DATE: 12/21/2023 SLD COUNTY/SR - ANNUAL PRINT COUNTY: JEFFERSON
DIR: B TOTAL LEN: 4.969 MI. DIST: 10-5 SR: 1003
LEFT MUN: WASHINGTON T RIGHT MUN: WASHINGTON T

STEVENSON HILL RD 026237 FT
(SR1009 SEG 0040/0000) 0090/3082



026237 FT STEVENSON HILL RD
0090/3082 (SR1009 SEG 0040/0000)
0090/2325 018 "DIA CIRC METAL
LEN=0050 INSTALLED UNKN

DIR: B TOTAL LEN: 4.969 MI. DIST: 10-5 SR: 1003
 LEFT MUN: WASHINGTON T RIGHT MUN: WASHINGTON T

2 0 33095 0 00 0000+00 023155 FT
 CHERRY DR
 (T543) 0090/0000

020728 FT

017719 FT

0090/2050	018 " DIA	CIR PLASTIC
	LEN=0050	INSTALLED 2016
023155 FT	PARDUS RD	
	(SR1007 SEG 0040/1522)	
0090/0000	LENGTH(AH 3082 BK 2427)	
	018 " DIA	CIR PLASTIC
	LEN=0040	INSTALLED 2016
0080/0935	018 " DIA	CIRC METAL
	LEN=0025	INSTALLED UNKN
0080/0820	018 " DIA	CIRC CONCR
	LEN=0040	INSTALLED 2000
0080/0655	018 " DIA	CIRC METAL
	LEN=0030	INSTALLED UNKN
0080/0485	018 " DIA	CIRC CONCR
	LEN=0040	INSTALLED 2000
020728 FT	2 0 33091 0 00 0119+55	
0080/0000	LENGTH(AH 2427 BK 3009)	
	018 " DIA	CIRC CONCR
	LEN=0050	INSTALLED UNKN
0070/2770	024 " DIA	CIRC METAL
	LEN=0040	INSTALLED UNKN
0070/1060	018 " DIA	CIRC METAL
	LEN=0045	INSTALLED UNKN
	SANDY VALLEY RD	
	(T542)	
	OVEN RD	
	(T538)	
0070/1052	018 " DIA	CIRC CONCR
	LEN=0050	INSTALLED UNKN
0070/1017	018 " DIA	CIRC CONCR
	LEN=0050	INSTALLED UNKN
017719 FT	2 0 33091 0 00 0149+64	
0070/0000	LENGTH(AH 3009 BK 3722)	
	018 " DIA	CIRC METAL
	LEN=0030	INSTALLED UNKN
0060/3150	018 " DIA	CIR PLASTIC
	LEN=0050	INSTALLED 2016
0060/2835	018 " DIA	CIRC CONCR
	LEN=0040	INSTALLED 2000
0060/2730	018 " DIA	CIR PLASTIC

DIR: B TOTAL LEN: 4.969 MI. DIST: 10-5 SR: 1003
 LEFT MUN: WASHINGTON T RIGHT MUN: WASHINGTON T

Stationing	Segment	Length (FT)	Material	Notes
	0060/2540	0040	018" DIA CIRC METAL	INSTALLED 2000
	0060/2277	0025	018" DIA CIRC METAL	INSTALLED UNKN
	0060/1470	0050	036" DIA CIRC METAL	INSTALLED 2012
	0060/1235	0045	018" DIA CIRC METAL	INSTALLED UNKN
2 0 33091 0 00 0186+95	0060/0010	013997	018" DIA CIRC METAL	INSTALLED UNKN
MOORE RD (T479)	0060/0000			LENGTH(AH 3722 BK 2992)
	0050/0620	0035	018" DIA CIRC METAL	INSTALLED UNKN
2 0 33091 0 00 0216+75	0050/0025	011005	018" DIA CIRC METAL	INSTALLED UNKN
LAUREL RUN RD (SR1005 SEG 0010/0000)	0050/0000			LENGTH(AH 2992 BK 2392)
	0040/2392	0022	018" DIA CIRC METAL	INSTALLED UNKN
	0040/2230	0035	018" DIA CIRC METAL	INSTALLED UNKN
CHURCH RD (T540)	0040/2033	0045	018" DIA CIRC METAL	INSTALLED UNKN
	0040/2015			CAMERON CAMP RD (T541)
	0040/1495	0030	018" DIA CIRC METAL	INSTALLED UNKN
	0040/0700	0025	018" DIA CIRC METAL	INSTALLED UNKN
	0040/0450	0030	018" DIA CIRC METAL	INSTALLED UNKN
2 0 33042 0 00 0085+90	0040/0185	008613	018" DIA CIRC METAL	INSTALLED UNKN
APPLE ORCHARD RD (SR1001 SEG 0030/3667)	0040/0000			LENGTH(AH 2392 BK 3671)
	0040/0000			018" DIA CIRC METAL

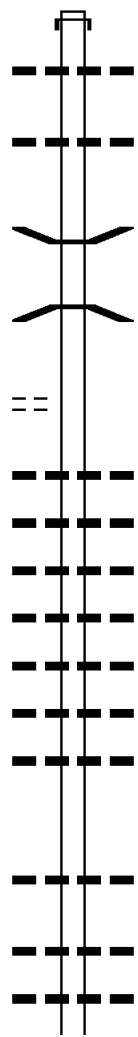
DIR: B TOTAL LEN: 4.969 MI. DIST: 10-5 SR: 1003
 LEFT MUN: WASHINGTON T RIGHT MUN: WASHINGTON T

	0030/3605	LEN=0060	INSTALLED UNKN
	0030/2680	024 " DIA CIRC METAL LEN=0035	INSTALLED UNKN
	0030/2237	WASHINGTON WINSLOW T	
	0030/2109	024 " DIA CIRC METAL LEN=0025	INSTALLED UNKN
	0030/1695	018 " DIA CIRC METAL LEN=0020	INSTALLED UNKN
	0030/1293	018 " DIA CIRC CONCR LEN=0040	INSTALLED UNKN
	0030/0795	018 " DIA CIR PLASTIC LEN=0050	INSTALLED 2016
004942 FT	004942 FT	2 0 33042 0 00 0049+11	
	0030/0000	LENGTH(AH 3671 BK 2803) 018 " DIA CIRC METAL	
	0020/2803	042 " DIA CIR PLASTIC LEN=0040	INSTALLED UNKN
	0020/2370	LEN=0050	INSTALLED 2016
	0020/0120	018 " DIA CIRC CONCR LEN=0050	INSTALLED UNKN
002139 FT	002139 FT	2 0 33042 0 00 0021+00	
	0020/0000	HAINES RIDGE RD (T538) LENGTH(AH 2803 BK 2139)	
	0010/1685	018 " DIA CIRC CONCR LEN=0040	INSTALLED 2000
	0010/0645	018 " DIA CIR PLASTIC LEN=0050	INSTALLED 2020
	0010/0145	018 " DIA CIRC METAL LEN=0025	INSTALLED UNKN
000000 FT	000000 FT	2 0 33042 0 00 0000+00	
	INTER-BK	NC HORMTOWN RD TWENTYEIGHTH DIVISION H (SR0322 SEG 0400/0000) BURNING GAS WELL RD (T537)	
	0010/0000	MFC BEGIN = D LENGTH(AH 2139 BK 0000)	

DIR: B TOTAL LEN: 5.148 MI. DIST: 10-5 SR: 1002
 LEFT MUN: WINSLOW T RIGHT MUN: WINSLOW T

027184 FT

027184 FT
 INTER-AHD WAYNE RD
 0100/2773 (T397)
 018 " DIA CIRC CONCR
 LEN=0055 INSTALLED UNKN
 0100/2716
 036 " DIA CIRC CONCR
 LEN=0034 INSTALLED UNKN
 0100/1981
 0100/0625 BMS EN 33/1002/0100/0610
 2 0 33054 0 01 0251+29
 WHEELER RUN
 0100/0610 BMSBG 33/1002/0100/0610



2 0 33054 0 01 0245+35 024411 FT
 PANCOAST RD
 (T602) 0100/0000

024411 FT
 0100/0000 LENGTH(AH 2773 BK 2634)
 0090/1845 024 "H 24 "W CONC STRUCT
 LEN=0050 INSTALLED UNKN
 024 " DIA CIRC METAL
 0090/1690 LEN=0050 INSTALLED 1998
 024 " DIA CIRC PLASTIC
 0090/1376 LEN=0056 INSTALLED 1998
 018 " DIA CIRC CONCR
 0090/1150 LEN=0046 INSTALLED UNKN
 018 " DIA CIRC METAL
 0090/0806 LEN=0050 INSTALLED UNKN
 018 " DIA CIRC METAL
 0090/0512 LEN=0040 INSTALLED UNKN
 018 " DIA CIRC METAL
 0090/0160 LEN=0040 INSTALLED UNKN
 021777 FT 2 0 33054 0 01 0219+21
 0090/0000 LENGTH(AH 2634 BK 2893)
 0080/2135 018 " DIA CIRC METAL
 LEN=0036 INSTALLED UNKN
 0080/1382 018 " DIA CIRC METAL
 LEN=0036 INSTALLED UNKN
 0080/1182 018 " DIA CIRC METAL
 LEN=0035 INSTALLED UNKN
 018 " DIA CIRC METAL

021777 FT

DIR: B TOTAL LEN: 5.148 MI. DIST: 10-5 SR: 1002
 LEFT MUN: WINSLOW T RIGHT MUN: WINSLOW T

018884 FT

0080/0993 LEN=0031 INSTALLED UNKN
 018 "DIA CIRC METAL
 0080/0730 LEN=0022 INSTALLED UNKN
 018 "DIA CIRC METAL
 0080/0275 LEN=0036 INSTALLED UNKN
 018884 FT 2 0 33054 0 01 0190+28
 0080/0000 LENGTH(AH 2893 BK 3370)
 018 "DIA CIRC METAL
 0070/3117 LEN=0035 INSTALLED UNKN
 018 "DIA CIRC CONCR
 0070/2288 LEN=0040 INSTALLED 1998
 018 "DIA CIRC METAL
 0070/1443 LEN=0037 INSTALLED UNKN
 018 "DIA CIRC METAL
 0070/0798 LEN=0045 INSTALLED UNKN
 M 0070/0672 CAVC 817

015514 FT

0070/0046 LEN=0060 INSTALLED 1998
 015514 FT 2 0 33054 0 01 0156+78
 RATHMEL BL
 (SR2033 SEG 0020/3281)
 0070/0000 LENGTH(AH 3370 BK 2207)

013307 FT

0060/1090 024 "DIA CIRC METAL
 LEN=0050 INSTALLED UNKN
 015 "DIA CIR PLASTIC
 0060/0606 LEN=0041 INSTALLED UNKN
 0060/0014 BMSFN 33/1002/0060/0000
 013307 FT 2 0 33054 0 01 0133+05
 FEHLEY RUN
 BMSBG 33/1002/0060/0000
 0060/0000 LENGTH(AH 2207 BK 2228)
 018 "DIA CIRC CONCR
 0050/1837 LEN=0048 INSTALLED 1998
 CHURCH ST
 (T606)
 0050/1718 018 "DIA CIRC CONCR
 LEN=0040 INSTALLED 1998
 055 "DIA CIRC CONCR
 0050/1250 LEN=0036 INSTALLED UNKN
 024 "DIA CIR PLASTIC
 0050/1000 LEN=0060 INSTALLED 1998
 018 "DIA CIRC METAL
 0050/0259 LEN=0046 INSTALLED UNKN

DIR: B TOTAL LEN: 5.148 MI. DIST: 10-5 SR: 1002
 LEFT MUN: WINSLOW T RIGHT MUN: WINSLOW T

Stationing	Description	Material	Length	Notes
011079 FT	0050/0129	018" DIA CIRC METAL	LEN=0035	INSTALLED UNKN
	011079 FT	2 0 33054 0 01 0111+00		DUTCHTOWN RD
	0050/0000	(T605)	LENGTH(AH 2228 BK 3261)	
	0040/2796	018" DIA CIRC METAL	LEN=0032	INSTALLED UNKN
	0040/2632	015" DIA CIRC METAL	LEN=0050	INSTALLED UNKN
	0040/2278	024" DIA CIRC CONCR	LEN=0065	INSTALLED UNKN
	0040/1641	SUNSET DR	(T950)	
	0040/1427	018" DIA CIR PLASTIC	LEN=0050	INSTALLED 2016
	0040/1164	SLEEPY HOLLOW RD	(T851)	
	0040/1002	018" DIA CIR PLASTIC	LEN=0050	INSTALLED 2016
	0040/0703	LC FOR BEECH ST	(CONN)	
	0040/0586	BEECH ST	(T542)	
	0040/0158	048" DIA CIR PLASTIC	LEN=0050	INSTALLED 2016
2 0 33054 0 00 0074+12 007818 FT	0040/0000	LENGTH(AH 3261 BK 2090)		
PALUMBO RD	0034/1850			
(T544)				
LC FOR PALUMBO RD				
(CONN)				
	0034/0881	018" DIA CIRC METAL	LEN=0039	INSTALLED UNKN
	0034/0413	018" DIA CIRC METAL	LEN=0039	INSTALLED UNKN
PINE HILLS RD	0034/0264			
(T850)	005728 FT	2 0 33054 0 00 0058+10		
	0034/0000	018" DIA CIRC METAL	LEN=0037	INSTALLED UNKN
	0030/2005	LENGTH(AH 2090 BK 2177)		
	0030/1207	018" DIA CIRC CONCR	LEN=0032	INSTALLED 1998
		018" DIA CIRC METAL	LEN=0039	INSTALLED UNKN
		018" DIA CIRC CONCR		

DIR: B TOTAL LEN: 5.148 MI. DIST: 10-5 SR: 1002
 LEFT MUN: WINSLOW T RIGHT MUN: WINSLOW T

2 0 33054 0 00 0038+94 003551 FT
 RESERVOIR RD
 (T527) 0030/0000

PARADISE AL
 (BORO) 0020/0930

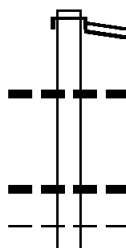
000379 FT

000000 FT

0030/0750	LEN=0048	INSTALLED 1998
	036"H 52"W	ELLIP CONC
0030/0571	LEN=0035	INSTALLED UNKN
	018"DIA	CIRC METAL
0030/0391	LEN=0040	INSTALLED UNKN
	018"DIA	CIRC METAL
0030/0147	LEN=0041	INSTALLED UNKN
003551 FT		
NC WA		YNE RD
0030/0000	LENGTH(AH 2177 BK 3172)	
	018"DIA	CIRC CONCR
0020/2732	LEN=0040	INSTALLED 2002
		WINSLOW
0020/2715		REYNOLDSVILLE B
	018"DIA	CIRC CONCR
0020/2467	LEN=0038	INSTALLED 2019
		ROSS ST
0020/1762		(BORO)
		BORO AL
0020/1492		(BORO)
		SPRING AL
0020/1176		(BORO)
		MABEL ST
0020/0721		(BORO)
		MILL AL
0020/0540		(BORO)
		HILL ST
0020/0360		(BORO)
		MILLIREN AL
0020/0180		(BORO)
000379 FT	2 0 33054 0 00 0003+81	
		GRANT ST
		(BORO)
0020/0000	LENGTH(AH 3172 BK 0379)	
		WILLOW AL
0010/0200		(BORO)
	018"DIA	CIRC METAL
0010/0190	LEN=0010	INSTALLED UNKN
000000 FT	2 0 33054 0 00 0000+00	
		NC FO
		FOURTH ST
		MAIN ST
		(SR0322 SEG 0480/0532)
	INTER-BK	FOURTH ST
		(BORO)
		MFC BEGIN = D
0010/0000	LENGTH(AH 0379 BK 0000)	

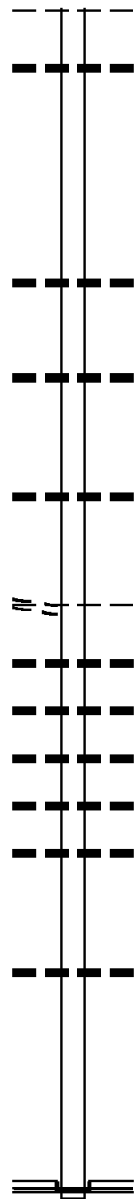
EXTRACT DATE: 12/18/2023 ROADWAY MANAGEMENT SYSTEM PAGE NUMBER: 191
 PRINT DATE: 12/21/2023 SLD COUNTY/SR - ANNUAL PRINT COUNTY: JEFFERSON
 DIR: B TOTAL LEN: 2.014 MI. DIST: 10-5 SR: 1001
 LEFT MUN: WASHINGTON T RIGHT MUN: WASHINGTON T

010635 FT



010635 FT
 INTER-AHD HORMTOWN RD
 (SR1003 SEG 0040/0000)
 HORMTOWN RD
 0030/3667 (SR1003 SEG 0040/0000)
 0030/2950 018 " DIA CIRC CONCR
 LEN=0040 INSTALLED 2000
 0030/2000 018 " DIA CIR PLASTIC
 LEN=0050 INSTALLED 2016
 WASHINGTON

DIR: B TOTAL LEN: 2.014 MI. DIST: 10-5 SR: 1001
 LEFT MUN: WASHINGTON T RIGHT MUN: WASHINGTON T



006968 FT

0030/1151 WINSLOW T
 018 "DIA CIRC METAL
 0030/1070 LEN=0025 INSTALLED UNKN
 006968 FT 2 0 33098 0 00 0070+48
 0030/0000 LENGTH(AH 3667 BK 3634)

0020/2335 024 "DIA CIR PLASTIC
 LEN=0047 INSTALLED UNKN

0020/1330 018 "DIA CIRC METAL
 LEN=0040 INSTALLED UNKN

0020/0040 018 "DIA CIRC METAL
 003334 FT LEN=0030 INSTALLED UNKN

2 0 33098 0 00 0033+75 003334 FT
 KING RD
 (T546)
 WINSLOW
 PINE CREEK T

0020/0000

0020/0000 LENGTH(AH 3634 BK 3334)
 030 "DIA CIR PLASTIC
 0010/3235 LEN=0020 INSTALLED UNKN
 018 "DIA CIRC CONCR
 0010/2960 LEN=0020 INSTALLED UNKN
 018 "DIA CIR PLASTIC
 0010/2765 LEN=0020 INSTALLED UNKN
 018 "DIA CIR PLASTIC
 0010/2420 LEN=0020 INSTALLED UNKN
 018 "DIA CIRC METAL
 0010/2220 LEN=0020 INSTALLED UNKN

000000 FT

0010/0780 018 "DIA CIR PLASTIC
 LEN=0040 INSTALLED 2012
 000000 FT 2 0 33098 0 00 0000+00
 NC APPLE ORCHARD RD
 TWENTYEIGHTH DIVISION H
 (SR0322 SEG 0380/0000)
 INTER-BK O'DONNELL RD
 (T450)
 MFC BEGIN = E
 0010/0000 LENGTH(AH 3334 BK 0000)

DIR: B TOTAL LEN: 6.639 MI. DIST: 10-5 SR: 950
 LEFT MUN: FALLS CREEK B RIGHT MUN: FALLS CREEK B

Street Name / Segment	Stationing	Notes
	035055 FT	
	0150/2501	THIRD ST (BORO) MAIN ST (SR0830 SEG 0280/0000)
	0150/2319	(BORO) AL
	0150/2315	018 " DIA CIRC CONCR LEN=0020 INSTALLED UNKN
	0150/2151	018 " DIA CIRC CONCR LEN=0080 INSTALLED UNKN
FULLER AV (SR1004 SEG 0100/0566)	0150/2137	FULLER AV (BORO)
	0150/2125	018 " DIA CIRC CONCR LEN=0080 INSTALLED UNKN
	0150/1952	(BORO) AL
	0150/1790	018 " DIA CIRC CONCR LEN=0030 INSTALLED UNKN
	0150/1768	TAYLOR AV (BORO)
	0150/1755	018 " DIA CIRC CONCR LEN=0040 INSTALLED UNKN
BORO AL (BORO)	0150/1583	
RIDGE AV (BORO)	0150/1431	018 " DIA CIRC CONCR LEN=0050 INSTALLED UNKN
	0150/1401	
BORO AL (BORO)	0150/1231	018 " DIA CIR PLASTIC LEN=0120 INSTALLED UNKN
	0150/1218	

DIR: B TOTAL LEN: 6.639 MI. DIST: 10-5 SR: 950
 LEFT MUN: FALLS CREEK B RIGHT MUN: FALLS CREEK B

Location	Segment ID	Length	Material	Status
OSBORNE AV (BORO)	0150/1035		018" DIA CIRC CONCR	INSTALLED UNKN
BORO AL (BORO)	0150/0857		018" DIA CIRC CONCR	INSTALLED UNKN
DEEMER AV (BORO)	0150/0670		018" DIA CIRC CONCR	INSTALLED UNKN
BORO AL (BORO)	0150/0487		018" DIA CIRC CONCR	INSTALLED UNKN
MADISON AV (BORO)	0150/0301		018" DIA CIRC CONCR	INSTALLED UNKN
WHITE HILL AV (BORO)	032554 FT	032554 FT	1 0 00650 7 01 0099+87	018" DIA CIRC CONCR LEN=0045 INSTALLED UNKN
BRITTON DR (BORO)	0140/0365		018" DIA CIRC CONCR	INSTALLED UNKN
	030712 FT	030712 FT	1 0 00650 7 00 0082+05	018" DIA CIRC CONCR LEN=0040 INSTALLED UNKN
			NC TH RD	
			TR SANDY LICK CREEK	
			STRUCTURE LENGTH 16 FT	
			BMSID 33/0950/0140/0000	
			0140/0000	LENGTH(AH 1842 BK 2112)
			0130/0880	FALLS CREEK WINSLOW T 018" DIA CIRC CONCR
			0130/0350	LEN=0120 INSTALLED UNKN
1 0 00650 7 00 0060+99	028600 FT	028600 FT		
COPENHAVER RD (T483)	0130/0000		036" DIA CIRC CONCR	INSTALLED UNKN
			0120/2466	LEN=0038 INSTALLED UNKN

DIR: B TOTAL LEN: 6.639 MI. DIST: 10-5 SR: 950
 LEFT MUN: WINSLOW T RIGHT MUN: WINSLOW T

025699 FT

022462 FT

0120/1990	015 " DIA	CIRC CONCR
	LEN=0035	INSTALLED UNKN
0120/1873	015 " DIA	CIRC CONCR
	LEN=0035	INSTALLED UNKN
0120/1080	018 " DIA	CIRC CONCR
	LEN=0035	INSTALLED UNKN
0120/0789	015 " DIA	CIRC CONCR
	LEN=0035	INSTALLED UNKN
0120/0251	015 " DIA	CIRC CONCR
	LEN=0035	INSTALLED UNKN
0120/0230	PANCOAST RD	
	(T602)	
0120/0013	BMSSEN 33/0950/0120/0000	
025699 FT	1 0 00650 7 00 0032+16	
	TR SANDY LICK CREEK	
0120/0000	BMSBG 33/0950/0120/0000	
	LENGTH(AH 2901 BK 3237)	
0110/2579	018 " DIA	CIRC CONCR
	LEN=0030	INSTALLED UNKN
0110/2330	015 " DIA	CIRC CONCR
	LEN=0035	INSTALLED UNKN
0110/2121	015 " DIA	CIRC CONCR
	LEN=0040	INSTALLED UNKN
0110/1839	015 " DIA	CIRC CONCR
	LEN=0035	INSTALLED UNKN
0110/0930	030 " DIA	CIRC CONCR
	LEN=0033	INSTALLED UNKN
0110/0838	015 " DIA	CIRC CONCR
	LEN=0035	INSTALLED UNKN
0110/0659	015 " DIA	CIRC CONCR
	LEN=0035	INSTALLED UNKN
0110/0461	018 " DIA	CIRC CONCR
	LEN=0035	INSTALLED UNKN
022462 FT	1 0 00650 7 00 0000+00	
0110/0000	LENGTH(AH 3237 BK 2189)	
0100/2020	015 " DIA	CIRC CONCR
	LEN=0035	INSTALLED UNKN
0100/1808	016 " DIA	CIRC CONCR
	LEN=0040	INSTALLED UNKN
0100/1555	015 " DIA	CIRC CONCR
	LEN=0035	INSTALLED UNKN
0100/1304	018 " DIA	CIRC CONCR
	LEN=0033	INSTALLED UNKN
0100/1000	048 " DIA	CIR PLASTIC
	LEN=0035	INSTALLED UNKN
	015 " DIA	CIRC CONCR

EXTRACT DATE: 12/18/2023
PRINT DATE: 12/21/2023

ROADWAY MANAGEMENT SYSTEM
SLD COUNTY/SR - ANNUAL PRINT

PAGE NUMBER: 186
COUNTY: JEFFERSON

DIR: B TOTAL LEN: 6.639 MI.
LEFT MUN: WINSLOW T

DIST: 10-5 SR: 950
RIGHT MUN: WINSLOW T

GOSPEL CENTER RD
(T600)

Segment ID	Length	Material	Status
0100/0712	0100/0772	LEN=0035	INSTALLED UNKN
020273 FT	0100/0585	018 " DIA CIRC CONCR LEN=0035	INSTALLED UNKN
	0100/0216	018 " DIA CIRC CONCR LEN=0032	INSTALLED UNKN
018175 FT	020273 FT	2 0 33033 0 00 0088+35 018 " DIA CIRC CONCR LEN=0030	INSTALLED UNKN
	5 0100/0000	LENGTH(AH 2189 BK 2098) 048 " DIA CIRC CONCR LEN=0030	INSTALLED UNKN
018175 FT	0090/1810	018 " DIA CIRC CONCR LEN=0030	INSTALLED UNKN
	0090/1583	018 " DIA CIRC CONCR LEN=0035	INSTALLED UNKN
018175 FT	0090/1460	024 " DIA CIRC CONCR LEN=0035	INSTALLED UNKN
	0090/1246	015 " DIA CIRC CONCR LEN=0035	INSTALLED UNKN
018175 FT	0090/0985	036 " DIA CIRC CONCR LEN=0040	INSTALLED UNKN
	0090/0845	015 " DIA CIRC CONCR LEN=0035	INSTALLED UNKN
018175 FT	0090/0465	018 " DIA CIRC CONCR LEN=0035	INSTALLED UNKN
	0090/0271	018 " DIA CIRC CONCR LEN=0035	INSTALLED UNKN
018175 FT	0090/0197	015 " DIA CIRC CONCR LEN=0035	INSTALLED UNKN
	018175 FT	2 0 33033 0 00 0067+37 018 " DIA CIRC CONCR LEN=0035	INSTALLED UNKN
018175 FT	5 0090/0000	LENGTH(AH 2098 BK 2192) 024 " DIA CIRC CONCR LEN=0040	INSTALLED UNKN
	0080/2032	030 " DIA CIRC CONCR LEN=0040	INSTALLED UNKN
018175 FT	0080/1843	030 " DIA CIRC CONCR LEN=0040	INSTALLED UNKN
	0080/1680	030 " DIA CIRC CONCR LEN=0041	INSTALLED UNKN
018175 FT	0080/1611	030 " DIA CIRC CONCR LEN=0040	INSTALLED UNKN
	0080/1379	015 " DIA CIRC CONCR LEN=0040	INSTALLED UNKN
018175 FT	0080/1140	015 " DIA CIRC CONCR LEN=0040	INSTALLED UNKN
	0080/0975	015 " DIA CIRC CONCR LEN=0040	INSTALLED UNKN
018175 FT	0080/0817	015 " DIA CIRC CONCR LEN=0040	INSTALLED UNKN

DIR: B TOTAL LEN: 6.639 MI. DIST: 10-5 SR: 950
 LEFT MUN: WINSLOW T RIGHT MUN: WINSLOW T

Stationing	Length	Material	Notes
0080/0619	LEN=0040	INSTALLED UNKN	
0080/0411	LEN=0040	INSTALLED UNKN	
0080/0261	LEN=0040	INSTALLED UNKN	
0080/0120	LEN=0040	INSTALLED UNKN	
015983 FT	2 0 33033 0 00 0045+45		
0080/0000	LENGTH(AH 2192 BK 2162)		
0070/2077	LEN=0040	INSTALLED UNKN	
0070/1888	LEN=0035	INSTALLED 1997	
0070/1712	LEN=0040	INSTALLED UNKN	
0070/1324	LEN=0040	INSTALLED UNKN	
0070/0822	BMSSEN 33/0950/0070/0807		
0070/0807	BMSBG 33/0950/0070/0807		
0070/0035	LEN=0040	INSTALLED UNKN	
013821 FT	2 0 33033 0 00 0023+60		
0070/0000	LENGTH(AH 2162 BK 2352)		
0060/2015	LEN=0040	INSTALLED UNKN	
0060/1804	LEN=0040	INSTALLED UNKN	
0060/1674	LEN=0040	INSTALLED UNKN	
0060/1524	LEN=0100	INSTALLED UNKN	
0060/1270	LEN=0040	INSTALLED UNKN	
0060/0860	LEN=0020	INSTALLED 2006	
0060/0694	LEN=0040	INSTALLED UNKN	
0060/0417	LEN=0040	INSTALLED UNKN	
0060/0144	LEN=0045	INSTALLED UNKN	
0060/0070	LEN=0045	INSTALLED UNKN	
011469 FT	2 0 33033 0 00 0000+00		
0060/0000	LENGTH(AH 2352 BK 1846)		

MISQUITO CREEK RD (T598)

STEVENSON HILL RD (SR1009 SEG 0010/0000)

EXTRACT DATE: 12/18/2023
PRINT DATE: 12/21/2023

ROADWAY MANAGEMENT SYSTEM
SLD COUNTY/SR - ANNUAL PRINT

PAGE NUMBER: 184
COUNTY: JEFFERSON

DIR: B TOTAL LEN: 6.639 MI.
LEFT MUN: WINSLOW T

DIST: 10-5 SR: 950
RIGHT MUN: WINSLOW T

SANDY VALLEY RD
(SR1007 SEG 0010/0000) 0050/0924

009623 FT

006617 FT

0050/1803	015 " DIA	CIRC METAL
	LEN=0035	INSTALLED UNKN
0050/1657	PALUMBO RD	
	(T544)	
0050/1630	018 " DIA	CIRC METAL
	LEN=0040	INSTALLED UNKN
0050/1240	016 " DIA	CIRC METAL
	LEN=0045	INSTALLED UNKN
0050/1239	018 " DIA	CIR PLASTIC
	LEN=0060	INSTALLED 2018
0050/0846	018 " DIA	CIRC CONCR
	LEN=0056	INSTALLED 1997
0050/0716	018 " DIA	CIRC CONCR
	LEN=0040	INSTALLED UNKN
0050/0324	018 " DIA	CIRC CONCR
	LEN=0040	INSTALLED 1997
0050/0021	BMS EN 33/0950/0050/0000	
009623 FT	2 0 33029 0 00 0096+03	
0050/0000	PANTHER RUN	
	BMSBG 33/0950/0050/0000	
	LENGTH(AH 1846 BK 3006)	
0040/2622	018 " DIA	CIRC CONCR
	LEN=0056	INSTALLED 1997
0040/2413	024 " DIA	CIRC CONCR
	LEN=0048	INSTALLED 1997
0040/2121	018 " DIA	CIRC CONCR
	LEN=0040	INSTALLED UNKN
0040/1888	018 " DIA	CIRC CONCR
	LEN=0048	INSTALLED 1997
0040/1157	018 " DIA	CIRC CONCR
	LEN=0048	INSTALLED 1997
0040/1080	030 " DIA	CIRC CONCR
	LEN=0001	INSTALLED 2019
0040/0818	024 " DIA	CIR PLASTIC
	LEN=0005	INSTALLED 1997
0040/0600	030 " DIA	CIRC METAL
	LEN=0050	INSTALLED 2019
0040/0444	030 " DIA	CIRC METAL
	LEN=0040	INSTALLED UNKN
006617 FT	2 0 33029 0 00 0065+90	
0040/0000	LENGTH(AH 3006 BK 2845)	
0030/2105	018 " DIA	CIRC CONCR
	LEN=0040	INSTALLED UNKN
0030/1691	024 " DIA	CIRC METAL
	LEN=0060	INSTALLED 1997
	030 " DIA	CIRC METAL

DIR: B TOTAL LEN: 6.639 MI. DIST: 10-5 SR: 950
 LEFT MUN: WINSLOW T RIGHT MUN: WINSLOW T

STEWERT RD
(T478)

0030/0799

0030/1523 LEN=0050 INSTALLED 1997
 030 "DIA CIRC METAL
 0030/1155 LEN=0050 INSTALLED 1997

VO TECH RD
(T575)
 HORSESHOE DR
(T574)
 HORSESHOE DR
(T574)

003772 FT

0030/0000

0020/1660

0020/1299

0030/0770 048 "DIA CIRC PLASTIC
 LEN=0040 INSTALLED 1997
 024 "DIA CIRC METAL
 0030/0581 LEN=0040 INSTALLED 2019
 024 "DIA CIRC METAL
 0030/0355 LEN=0040 INSTALLED UNKN
 036 "DIA CIRC METAL
 0030/0101 LEN=0045 INSTALLED 2019
 003772 FT 2 0 33029 0 00 0035+40
 NC SR 0950 SH
 0030/0000 LENGTH(AH 2845 BK 1888)

WARNER ST
(BORO)
 CROSBY AL
(BORO)

0020/0000

0010/1542

CENTRAL ST
(BORO)
 GIBSON AL
(BORO)

0010/1266

0010/0863

POWERS ST
(BORO)

0010/0524

RUTTER AL
(BORO)

0010/0200
 000000 FT

0020/1078 WINSLOW REYNOLDSVILLE B
 001884 FT 2 0 33029 0 00 0018+82
 024 "DIA CIRC CONCR
 LEN=0040 INSTALLED UNKN
 0020/0000 LENGTH(AH 1888 BK 1884)
 0010/1444 024 "DIA CIRC CONCR
 LEN=0050 INSTALLED UNKN
 0010/0660 036 "DIA CIRC CONCR
 LEN=0050 INSTALLED UNKN
 0010/0400 012 "DIA CIRC CONCR
 LEN=0030 INSTALLED UNKN
 000000 FT 2 0 33029 0 00 0000+00
 NC BR ROADWAY ST
 MAIN ST
 (SR0322 SEG 0460/1524)
 MFC BEGIN = C
 0010/0000 LENGTH(AH 1884 BK 0000)

EXTRACT DATE: 12/18/2023 ROADWAY MANAGEMENT SYSTEM PAGE NUMBER: 182
PRINT DATE: 12/21/2023 SLD COUNTY/SR - ANNUAL PRINT COUNTY: JEFFERSON
DIR: B TOTAL LEN: 29.267 MI. DIST: 10-5 SR: 949
LEFT MUN: POLK T RIGHT MUN: POLK T



DIR: B TOTAL LEN: 29.267 MI. DIST: 10-5 SR: 949
 LEFT MUN: POLK T RIGHT MUN: POLK T

151770 FT

148780 FT

INTER-AHD	SR	0949	SH
0490/2760	(SR0949	SEG	0010/0000)
0490/2392	015 "DIA	CIRC	METAL
0490/2155	LEN=0048	INSTALLED	UNKN
	015 "DIA	CIRC	METAL
	LEN=0045	INSTALLED	UNKN
	015 "DIA	CIRC	METAL
0490/1404	LEN=0042	INSTALLED	UNKN
	015 "DIA	CIRC	METAL
0490/1073	LEN=0048	INSTALLED	UNKN
	015 "DIA	CIRC	METAL
0490/0323	LEN=0045	INSTALLED	UNKN
151770 FT	2 0 33030	0 00	0739+67
5 0490/0000	LENGTH(AH	2760	BK 2990)
	042 "DIA	CIRC	METAL
0480/2817	LEN=0070	INSTALLED	UNKN
	015 "DIA	CIRC	METAL
0480/2362	LEN=0060	INSTALLED	UNKN
	015 "DIA	CIRC	METAL
0480/2100	LEN=0048	INSTALLED	UNKN
	024 "DIA	CIRC	METAL
0480/0969	LEN=0038	INSTALLED	UNKN
	015 "DIA	CIRC	CONCR
0480/0657	LEN=0044	INSTALLED	UNKN
	018 "DIA	CIRC	METAL
0480/0310	LEN=0038	INSTALLED	UNKN
148780 FT	2 0 33030	0 00	0709+98
5 0480/0000	LENGTH(AH	2990	BK 3185)
	018 "DIA	CIRC	CONCR
0470/2970	LEN=0042	INSTALLED	UNKN
	015 "DIA	CIRC	METAL
0470/2700	LEN=0042	INSTALLED	UNKN
	015 "DIA	CIRC	METAL
0470/2367	LEN=0036	INSTALLED	UNKN
	015 "DIA	CIRC	METAL
0470/2007	LEN=0036	INSTALLED	UNKN
	018 "DIA	CIR	PLASTIC
0470/1764	LEN=0050	INSTALLED	2016
	018 "DIA	CIR	PLASTIC
0470/1401	LEN=0050	INSTALLED	2016
	018 "DIA	CIR	PLASTIC
0470/1208	LEN=0050	INSTALLED	2016
	018 "DIA	CIR	PLASTIC
0470/0490	LEN=0050	INSTALLED	2016
	018 "DIA	CIRC	METAL

DIR: B TOTAL LEN: 29.267 MI. DIST: 10-5 SR: 949
 LEFT MUN: POLK T RIGHT MUN: POLK T

145595 FT	0470/0010	LEN=0058	INSTALLED UNKN
	145595 FT	2 0 33030 0 00 0677+88	
		RICHARDSVILLE RD	
		(SR4005 SEG 0320/2285)	
	0470/0000	LENGTH(AH 3185 BK 2397)	
		018 "DIA	CIRC METAL
	0460/2060	LEN=0040	INSTALLED UNKN
		018 "DIA	CIRC METAL
	0460/1163	LEN=0052	INSTALLED UNKN
143198 FT	143198 FT	2 0 33008 0 03 1205+44	
	0460/0000	LENGTH(AH 2397 BK 3016)	
		018 "DIA	CIRC METAL
	0450/2403	LEN=0045	INSTALLED UNKN
		018 "DIA	CIRC METAL
	0450/2250	LEN=0038	INSTALLED UNKN
		018 "DIA	CIRC METAL
	0450/1885	LEN=0040	INSTALLED UNKN
		018 "DIA	CIRC METAL
	0450/1290	LEN=0040	INSTALLED UNKN
		018 "DIA	CIRC METAL
	0450/0958	LEN=0030	INSTALLED UNKN
		018 "DIA	CIRC METAL
	0450/0752	LEN=0040	INSTALLED UNKN
		018 "DIA	CIRC METAL
	0450/0539	LEN=0038	INSTALLED UNKN
140182 FT	140182 FT	2 0 33008 0 03 1175+44	
	0450/0000	LENGTH(AH 3016 BK 3428)	
		018 "DIA	CIRC CONCR
	0440/3231	LEN=0032	INSTALLED UNKN
		018 "DIA	CIRC CONCR
	0440/3075	LEN=0033	INSTALLED UNKN
		018 "DIA	CIR PLASTIC
	0440/1956	LEN=0048	INSTALLED UNKN
		036 "DIA	CIRC METAL
	0440/1549	LEN=0038	INSTALLED UNKN
		POLK HEATH T	
	0440/1500	018 "DIA	CIRC CONCR
	0440/1094	LEN=0038	INSTALLED UNKN
		015 "DIA	CIRC CONCR
	0440/0894	LEN=0034	INSTALLED UNKN
		018 "DIA	CIR PLASTIC
	0440/0035	LEN=0040	INSTALLED 2003

DIR: B TOTAL LEN: 29.267 MI. DIST: 10-5 SR: 949
 LEFT MUN: HEATH T RIGHT MUN: HEATH T

136754 FT		136754 FT	2 0 33008 0 03 1140+00
	== ==		SPRING CREEK RD
	---	0440/0000	(T438) LENGTH(AH 3428 BK 1604)
	---	0430/1459	015 "DIA CIRC METAL LEN=0055 INSTALLED UNKN
	---	0430/0968	015 "DIA CIRC CONCR LEN=0036 INSTALLED UNKN
135150 FT		135150 FT	2 0 33008 0 03 1125+09
	---	0430/0000	LENGTH(AH 1604 BK 3040)
	---	0420/2362	015 "DIA CIRC CONCR LEN=0034 INSTALLED UNKN
	---	0420/1081	015 "DIA CIRC CONCR LEN=0034 INSTALLED UNKN
	---	0420/0490	015 "DIA CIRC CONCR LEN=0034 INSTALLED UNKN
132110 FT		132110 FT	2 0 33008 0 03 1094+93
	---	0420/0000	LENGTH(AH 3040 BK 3516)
	---	0410/3493	018 "DIA CIRC CONCR LEN=0060 INSTALLED 2020
	---	0410/3226	018 "DIA CIRC CONCR LEN=0054 INSTALLED UNKN
	---	0410/2093	015 "DIA CIRC CONCR LEN=0033 INSTALLED UNKN
	---	0410/1737	015 "DIA CIRC METAL LEN=0034 INSTALLED UNKN
	---	0410/0405	015 "DIA CIRC CONCR LEN=0034 INSTALLED UNKN
128594 FT		128594 FT	2 0 33008 0 03 1060+00
	---	0410/0000	LENGTH(AH 3516 BK 3515)
	---	0400/3212	015 "DIA CIRC CONCR LEN=0034 INSTALLED UNKN
	---	0400/2761	015 "DIA CIRC CONCR LEN=0034 INSTALLED UNKN
	---	0400/1832	018 "DIA CIRC CONCR LEN=0034 INSTALLED UNKN
	---		018 "DIA CIRC CONCR

DIR: B TOTAL LEN: 29.267 MI. DIST: 10-5 SR: 949
 LEFT MUN: HEATH T RIGHT MUN: HEATH T

Stationing	Length	Material	Status
0400/1412	LEN=0040	018" DIA CIRC CONCR	INSTALLED UNKN
0400/0880	LEN=0033	018" DIA CIRC PLASTIC	INSTALLED UNKN
0400/0609	LEN=0040	018" DIA CIRC CONCR	INSTALLED 2003
125079 FT	2 0 33008 0 03 1024+75		
0400/0000	LEN=0000	LENGTH(AH 3515 BK 3409)	
0390/3222	LEN=0034	015" DIA CIRC CONCR	INSTALLED UNKN
0390/2652	LEN=0042	015" DIA CIRC CONCR	INSTALLED UNKN
0390/1368	LEN=0038	018" DIA CIRC METAL	INSTALLED UNKN
0390/0388	LEN=0046	015" DIA CIRC CONCR	INSTALLED UNKN
121670 FT	121670 FT		
0390/0000	LEN=0000	LENGTH(AH 3409 BK 2011)	
0380/1950	LEN=0036	018" DIA CIRC CONCR	INSTALLED UNKN
0380/1029	LEN=0048	018" DIA CIRC CONCR	INSTALLED UNKN
0380/0372	LEN=0056	018" DIA CIRC CONCR	INSTALLED UNKN
119659 FT	2 0 33008 0 02 0964+93		
0380/0000	LEN=0000	LENGTH(AH 2011 BK 2576)	
0370/2550	LEN=0050	018" DIA CIRC CONCR	INSTALLED UNKN
0370/2075	LEN=0052	018" DIA CIRC CONCR	INSTALLED UNKN
0370/1645	LEN=0036	018" DIA CIRC CONCR	INSTALLED UNKN
0370/1364	LEN=0042	018" DIA CIRC CONCR	INSTALLED UNKN
0370/0953	LEN=0056	024" DIA CIRC CONCR	INSTALLED UNKN
0370/0647	LEN=0064	018" DIA CIRC CONCR	INSTALLED UNKN
0370/0413	LEN=0056	018" DIA CIRC CONCR	INSTALLED UNKN

2 0 33008 0 02 0986+00 121670 FT
 HIDINGER RD
 (T308) 0390/0000

DIR: B TOTAL LEN: 29.267 MI. DIST: 10-5 SR: 949
 LEFT MUN: HEATH T RIGHT MUN: HEATH T

117083 FT

114163 FT

0370/0137	LEN=0050	INSTALLED	UNKN
117083 FT	2 0 33008	0 02 0939+67	
5 0370/0000	LENGTH(AH	2576 BK 2920)	
	018 "DIA	CIRC CONCR	
0360/2757	LEN=0038	INSTALLED	UNKN
	018 "DIA	CIRC CONCR	
0360/2402	LEN=0038	INSTALLED	UNKN
	018 "DIA	CIRC CONCR	
0360/2147	LEN=0046	INSTALLED	UNKN
	018 "DIA	CIRC METAL	
0360/1892	LEN=0055	INSTALLED	UNKN
	018 "DIA	CIRC METAL	
0360/1636	LEN=0045	INSTALLED	UNKN
	018 "DIA	CIRC CONCR	
0360/1332	LEN=0038	INSTALLED	UNKN
	018 "DIA	CIRC CONCR	
0360/1081	LEN=0042	INSTALLED	UNKN
	018 "DIA	CIRC CONCR	
0360/0900	LEN=0029	INSTALLED	UNKN
	CALLEN RUN RD		
0360/0756	(T661)		
	036 "DIA	CIRC CONCR	
0360/0280	LEN=0042	INSTALLED	UNKN
0360/0024	BMSBN 33/0949/0360/0000		
114163 FT	2 0 33008	0 02 0911+97	
	CALLEN RUN		
	BMSBG 33/0949/0360/0000		
5 0360/0000	LENGTH(AH	2920 BK 3662)	
	036 "DIA	CIR PLASTIC	
0350/3482	LEN=0040	INSTALLED	UNKN
	018 "DIA	CIR PLASTIC	
0350/3282	LEN=0038	INSTALLED	UNKN
	018 "DIA	CIR PLASTIC	
0350/3043	LEN=0038	INSTALLED	UNKN
	024 "DIA	CIRC METAL	
0350/2607	LEN=0050	INSTALLED	1999
	018 "DIA	CIR PLASTIC	
0350/2366	LEN=0040	INSTALLED	2002
	024 "DIA	CIRC METAL	
0350/2101	LEN=0040	INSTALLED	1999
	018 "DIA	CIR PLASTIC	
0350/1994	LEN=0040	INSTALLED	1999
	018 "DIA	CIR PLASTIC	
0350/1379	LEN=0030	INSTALLED	UNKN
	018 "DIA	CIR PLASTIC	
0350/1224	LEN=0030	INSTALLED	UNKN
	018 "DIA	CIRC METAL	
0350/1049	LEN=0036	INSTALLED	UNKN
	018 "DIA	CIRC CONCR	

EXTRACT DATE: 12/18/2023
PRINT DATE: 12/21/2023

ROADWAY MANAGEMENT SYSTEM
SLD COUNTY/SR - ANNUAL PRINT

PAGE NUMBER: 176
COUNTY: JEFFERSON

DIR: B TOTAL LEN: 29.267 MI.
LEFT MUN: HEATH T

DIST: 10-5 SR: 949
RIGHT MUN: HEATH T

Station	Length	Material	Status
0350/0860	LEN=0030	INSTALLED	UNKN
0350/0421	LEN=0065	INSTALLED	UNKN
110501 FT	2 0 33008	0 02 0873+61	
0350/0000	LEN=0040	INSTALLED	UNKN
0340/2882	LEN=0032	INSTALLED	UNKN
0340/2668	LEN=0035	INSTALLED	UNKN
0340/2310	LEN=0035	INSTALLED	UNKN
0340/2096	LEN=0044	INSTALLED	UNKN
0340/1876	LEN=0032	INSTALLED	UNKN
0340/1717	LEN=0033	INSTALLED	UNKN
0340/1507	LEN=0036	INSTALLED	UNKN
0340/1335	LEN=0030	INSTALLED	UNKN
0340/1090	LEN=0036	INSTALLED	UNKN
0340/0613	LEN=0038	INSTALLED	UNKN
0340/0463	LEN=0036	INSTALLED	UNKN
0340/0213	LEN=0032	INSTALLED	UNKN
107256 FT	2 0 33008	0 02 0841+16	
BELLTOWN RD (SR3001 SEG 0010/0000)	NC SR 0949 SH		
0340/0000	LENGTH(AH 3245 BK 1946)		
0320/1819	LEN=0050	INSTALLED	UNKN
0320/1607	LEN=0050	INSTALLED	UNKN
0320/1466	LEN=0055	INSTALLED	UNKN
0320/1342	LEN=0030	INSTALLED	UNKN
0320/1029	LEN=0036	INSTALLED	UNKN
0320/0771	LEN=0040	INSTALLED	UNKN
0320/0635	LEN=0040	INSTALLED	UNKN
0320/0410	LEN=0038	INSTALLED	UNKN

DIR: B TOTAL LEN: 29.267 MI. DIST: 10-5 SR: 949
 LEFT MUN: HEATH T RIGHT MUN: HEATH T

105310 FT

101651 FT

0320/0243	015 " DIA	CIRC METAL
105310 FT	LEN=0038	INSTALLED UNKN
	2 0 33008	0 02 0820+08
	LEEPER RUN	
	STRUCTURE	LENGTH 12 FT
	BMSID 33/0949/0320/0000	
5 0320/0000	LENGTH(AH 1946 BK 3659)	
	018 " DIA	CIRC CONC
	LEN=0040	INSTALLED UNKN
	018 " DIA	CIRC CONC
	LEN=0032	INSTALLED UNKN
	018 " DIA	CIRC CONC
	LEN=0045	INSTALLED UNKN
	018 " DIA	CIRC CONC
	LEN=0046	INSTALLED UNKN
	018 " DIA	CIRC CONC
	LEN=0042	INSTALLED UNKN
	018 " DIA	CIRC CONC
	LEN=0032	INSTALLED UNKN
	018 " DIA	CIRC CONC
	LEN=0040	INSTALLED UNKN
	018 " DIA	CIRC CONC
	LEN=0038	INSTALLED UNKN
	018 " DIA	CIRC CONC
	LEN=0032	INSTALLED UNKN
	018 " DIA	CIRC CONC
	LEN=0038	INSTALLED UNKN
	018 " DIA	CIRC CONC
	LEN=0036	INSTALLED UNKN
5 0310/0000	2 0 33008	0 02 0783+13
	LENGTH(AH 3659 BK 3381)	
	018 " DIA	CIRC METAL
	LEN=0032	INSTALLED 1997
	018 " DIA	CIRC CONC
	LEN=0032	INSTALLED UNKN
	018 " DIA	CIRC CONC
	LEN=0034	INSTALLED UNKN
	018 " DIA	CIRC CONC
	LEN=0030	INSTALLED UNKN
	018 " DIA	CIR PLASTIC
	LEN=0040	INSTALLED UNKN
	018 " DIA	CIRC METAL
	LEN=0040	INSTALLED UNKN
	018 " DIA	CIRC CONC
	LEN=0033	INSTALLED UNKN
	018 " DIA	CIRC CONC
	LEN=0030	INSTALLED UNKN
	024 " DIA	CIR PLASTIC
	LEN=0030	INSTALLED UNKN

EXTRACT DATE: 12/18/2023
PRINT DATE: 12/21/2023

ROADWAY MANAGEMENT SYSTEM
SLD COUNTY/SR - ANNUAL PRINT

PAGE NUMBER: 174
COUNTY: JEFFERSON

DIR: B TOTAL LEN: 29.267 MI.
LEFT MUN: HEATH T

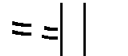
DIST: 10-5 SR: 949
RIGHT MUN: HEATH T

Stationing	Length	Material	Notes
098270 FT	0300/0033	018" DIA CIRC METAL	LEN=0055 INSTALLED UNKN
	098270 FT	2 0 33008 0 01 0750+49	PINE RUN RD
		(T440)	
	0300/0000	LENGTH(AH 3381 BK 2543)	
	0290/2339	BMSSEN 33/0949/0290/2325	
		2 0 33008 0 01 0724+00	PINE RUN
	0290/2325	BMSBG 33/0949/0290/2325	
	0290/1951	018" DIA CIRC CONCR	LEN=0036 INSTALLED UNKN
	0290/1744	018" DIA CIRC METAL	LEN=0035 INSTALLED UNKN
	0290/1522	018" DIA CIRC CONCR	LEN=0040 INSTALLED UNKN
	0290/1078	018" DIA CIRC METAL	LEN=0040 INSTALLED UNKN
	0290/0956	018" DIA CIRC METAL	LEN=0040 INSTALLED UNKN
	0290/0100	018" DIA CIR PLASTIC	LEN=0033 INSTALLED UNKN
2 0 33008 0 01 0724+00	095727 FT		
BURKETT RD			
(T413)	0290/0000	LENGTH(AH 2543 BK 3428)	
LC FOR BURKETT RD			
(CONN)	0280/3364		
	0280/2971	018" DIA CIRC METAL	LEN=0030 INSTALLED UNKN
	0280/2316	016" DIA CIRC METAL	LEN=0028 INSTALLED UNKN
	0280/1773	018" DIA CIR PLASTIC	LEN=0028 INSTALLED UNKN
	0280/1376	015" DIA CIRC METAL	LEN=0030 INSTALLED UNKN
	0280/0547	018" DIA CIRC METAL	LEN=0050 INSTALLED UNKN
	0280/0200	015" DIA CIRC METAL	LEN=0030 INSTALLED UNKN
2 0 33008 0 01 0691+00	092299 FT		
OLEAN SPLIT RD			
(T488)	0280/0000	LENGTH(AH 3428 BK 2445)	
	0270/1654	018" DIA CIRC METAL	LEN=0038 INSTALLED UNKN
	0270/1121	018" DIA CIR PLASTIC	LEN=0048 INSTALLED UNKN

DIR: B TOTAL LEN: 29.267 MI. DIST: 10-5 SR: 949
 LEFT MUN: HEATH T RIGHT MUN: HEATH T

OLEAN RD
 (T488)

0270/1087



0270/0742 018 " DIA CIR PLASTIC
 LEN=0036 INSTALLED UNKN
 0270/0285 012 " DIA CIRC METAL
 LEN=0050 INSTALLED UNKN
 0270/0024 018 " DIA CIR PLASTIC
 LEN=0038 INSTALLED UNKN
 089854 FT 2 0 33008 0 01 0665+07
 0270/0000 LENGTH(AH 2445 BK 1725)

089854 FT



0260/0763 024 " DIA CIRC METAL
 LEN=0032 INSTALLED UNKN
 0260/0413 018 " DIA CIR PLASTIC
 LEN=0050 INSTALLED 2020

CLEAR CREEK STATE PARK
 (PARK)

0260/0331



0260/0331 (APRA) CLEAR CREEK STAT
 CORBETT RD
 (PARK)
 0260/0142 BMSBN 33/0949/0260/0005
 0260/0068 2 0 33008 0 01 0648+51
 088129 FT CLEAR CREEK

088129 FT



0260/0000 BMSBG 33/0949/0260/0005
 LENGTH(AH 1725 BK 2808)



0250/2564 024 " DIA CIRC CONCR
 LEN=0030 INSTALLED UNKN
 0250/2162 015 " DIA CIRC METAL
 LEN=0046 INSTALLED UNKN
 0250/1876 018 " DIA CIRC METAL
 LEN=0050 INSTALLED UNKN
 0250/1295 018 " DIA CIRC METAL
 LEN=0049 INSTALLED UNKN
 0250/0849 018 " DIA CIR PLASTIC
 LEN=0040 INSTALLED UNKN
 0250/0545 018 " DIA CIRC METAL
 LEN=0045 INSTALLED UNKN
 0250/0307 018 " DIA CIRC METAL
 LEN=0040 INSTALLED UNKN
 0250/0049 018 " DIA CIR PLASTIC
 LEN=0050 INSTALLED 2012
 085321 FT 2 0 33008 0 01 0619+78
 0250/0000 LENGTH(AH 2808 BK 3457)
 0240/3124 018 " DIA CIRC METAL
 LEN=0039 INSTALLED UNKN
 0240/2861 018 " DIA CIRC METAL
 LEN=0030 INSTALLED UNKN

085321 FT



DIR: B TOTAL LEN: 29.267 MI. DIST: 10-5 SR: 949
 LEFT MUN: HEATH T RIGHT MUN: HEATH T

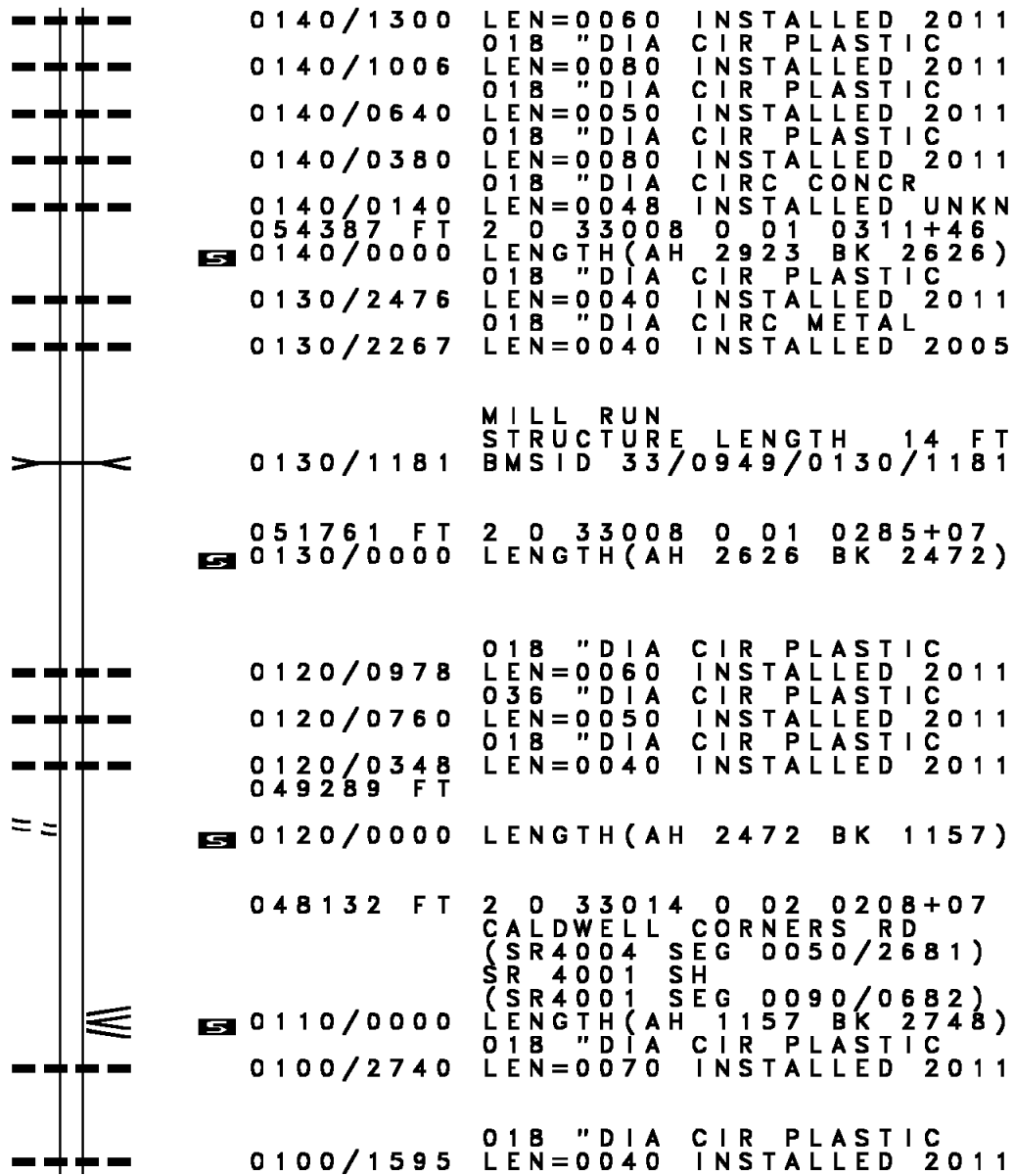
Stationing	Length	Material	Installation
081864 FT	0240/0332	018 " DIA CIRC CONCR	LEN=0050 INSTALLED 2012
	081864 FT	2 0 33008 0 01 0585+34	
	0240/0000	LENGTH(AH 3457 BK 3284)	
	0230/2195	018 " DIA CIR PLASTIC	LEN=0040 INSTALLED 2003
	0230/1839	018 " DIA CIRC CONCR	LEN=0034 INSTALLED UNKN
	0230/0424	018 " DIA CIR PLASTIC	LEN=0050 INSTALLED 2012
	0230/0015	018 " DIA CIRC METAL	LEN=0042 INSTALLED UNKN
2 0 33008 0 01 0552+71 078580 FT SHAFFER RD (T361)	0230/0000	LENGTH(AH 3284 BK 1540)	
	0220/1140	024 " DIA CIRC METAL	LEN=0040 INSTALLED UNKN
077040 FT	077040 FT	2 0 33008 0 01 0537+31	
	0220/0000	LENGTH(AH 1540 BK 2928)	
	0210/2890	HEATH ELDRED T	
	0210/1822	018 " DIA CIR PLASTIC	LEN=0040 INSTALLED 2012
	0210/1414	018 " DIA CIRC CONCR	LEN=0030 INSTALLED UNKN
	0210/1266	018 " DIA CIRC CONCR	LEN=0032 INSTALLED UNKN
	0210/0664	018 " DIA CIR PLASTIC	LEN=0050 INSTALLED 2011
2 0 33008 0 01 0507+90 074112 FT MASTERS RD (T406)	074112 FT		
	0210/0000	LENGTH(AH 2928 BK 2834)	
	0200/1963	018 " DIA CIRC METAL	LEN=0038 INSTALLED UNKN

DIR: B TOTAL LEN: 29.267 MI. DIST: 10-5 SR: 949
 LEFT MUN: ELDRED T RIGHT MUN: ELDRED T

Stationing	Notes	Stationing	Notes
		0200/1897	SPRING CREEK RD (T438)
		0200/0747	018 " DIA CIRC METAL LEN=0040 INSTALLED UNKN
071278 FT		071278 FT	2 0 33008 0 01 0479+97
		0200/0000	LENGTH(AH 2834 BK 2643)
		0190/1836	018 " DIA CIRC CONCR LEN=0070 INSTALLED UNKN
		0190/1255	018 " DIA CIRC CONCR LEN=0040 INSTALLED UNKN
		0190/0640	015 " DIA CIRC CONCR LEN=0030 INSTALLED UNKN
2 0 33008 0 01 0453+65		068635 FT	
MILLER RD (T352)		0190/0000	LENGTH(AH 2643 BK 2081)
		0180/2068	018 " DIA CIRC METAL LEN=0045 INSTALLED 2019
		0180/0558	018 " DIA CIRC METAL LEN=0084 INSTALLED UNKN COLONEL DRAKE HW (SR0036 SEG 0890/0000)
		0180/0541	
		0180/0414	015 " DIA CIRC METAL LEN=0037 INSTALLED UNKN
		0180/0010	024 " DIA CIR PLASTIC LEN=0120 INSTALLED 2021
066554 FT		066554 FT	2 0 33008 0 01 0433+50
OLD 36 RD (T698)			VILLAGE: SIGEL
FISHER RD (T831)		0180/0000	NC CL LEAR CREEK RD LENGTH(AH 2081 BK 3803)
		0170/3803	024 " DIA CIR PLASTIC LEN=0120 INSTALLED 2001
		0170/3331	018 " DIA CIR PLASTIC LEN=0050 INSTALLED 2011
		0170/2612	060 " DIA CIRC METAL LEN=0040 INSTALLED UNKN
		0170/2100	018 " DIA CIR PLASTIC LEN=0050 INSTALLED 2011

Stationing	Material	Length	Notes
062751 FT	0170/1160	018 " DIA	CIR PLASTIC
		LEN=0070	INSTALLED 2011
	0170/0828	018 " DIA	CIR PLASTIC
		LEN=0050	INSTALLED 2011
	0170/0238	018 " DIA	CIRC CONCR
		LEN=0050	INSTALLED UNKN
	062751 FT	2 0 33008	0 01 0394+82
	0170/0000	LENGTH(AH	3803 BK 3379)
		018 " DIA	CIR PLASTIC
		LEN=0050	INSTALLED 2011
	0160/2786	024 " DIA	CIRC CONCR
		LEN=0036	INSTALLED UNKN
	0160/1811	018 " DIA	CIR PLASTIC
		LEN=0050	INSTALLED 2011
	0160/0992	018 " DIA	CIRC METAL
		LEN=0045	INSTALLED 1997
	0160/0495	018 " DIA	CIRC METAL
		LEN=0052	INSTALLED UNKN
2 0 33008 0 01 0361+36	0160/0031		
CATHOLIC CHURCH RD	059372 FT		
(T350)	0160/0000	LENGTH(AH	3379 BK 2062)
		BMSSEN	33/0949/0150/1590
	0150/1602	2 0 33008	0 01 0340+56
		MILL RUN	
	0150/1590	BMSBG	33/0949/0150/1590
		OAKDALE RD	
	0150/1456	(T350)	
		018 " DIA	CIR PLASTIC
		LEN=0050	INSTALLED 2022
	0150/1411	021 " DIA	CIRC CONCR
		LEN=0040	INSTALLED UNKN
	0150/0960	018 " DIA	CIR PLASTIC
		LEN=0060	INSTALLED 2011
	0150/0838	018 " DIA	CIRC METAL
		LEN=0036	INSTALLED UNKN
	0150/0483	018 " DIA	CIR PLASTIC
		LEN=0050	INSTALLED 2011
057310 FT	057310 FT	2 0 33008	0 01 0340+56
	0150/0000	LENGTH(AH	2062 BK 2923)
		018 " DIA	CIR PLASTIC
		LEN=0050	INSTALLED 2011
	0140/2795	018 " DIA	CIR PLASTIC
		LEN=0050	INSTALLED 2011
	0140/1753	018 " DIA	CIR PLASTIC
		LEN=0050	INSTALLED 2011

DIR: B TOTAL LEN: 29.267 MI. DIST: 10-5 SR: 949
 LEFT MUN: ELDRED T RIGHT MUN: ELDRED T



0140/1300 LEN=0060 INSTALLED 2011
 018 "DIA CIR PLASTIC
 0140/1006 LEN=0080 INSTALLED 2011
 018 "DIA CIR PLASTIC
 0140/0640 LEN=0050 INSTALLED 2011
 018 "DIA CIR PLASTIC
 0140/0380 LEN=0080 INSTALLED 2011
 018 "DIA CIRC CONCR
 0140/0140 LEN=0048 INSTALLED UNKN
 054387 FT 2 0 33008 0 01 0311+46
 5 0140/0000 LENGTH(AH 2923 BK 2626)
 018 "DIA CIR PLASTIC
 0130/2476 LEN=0040 INSTALLED 2011
 018 "DIA CIRC METAL
 0130/2267 LEN=0040 INSTALLED 2005

MILL RUN
 STRUCTURE LENGTH 14 FT
 0130/1181 BMSID 33/0949/0130/1181
 051761 FT 2 0 33008 0 01 0285+07
 5 0130/0000 LENGTH(AH 2626 BK 2472)

0120/0978 018 "DIA CIR PLASTIC
 LEN=0060 INSTALLED 2011
 036 "DIA CIR PLASTIC
 0120/0760 LEN=0050 INSTALLED 2011
 018 "DIA CIR PLASTIC
 0120/0348 LEN=0040 INSTALLED 2011
 049289 FT
 5 0120/0000 LENGTH(AH 2472 BK 1157)

2 0 33008 0 01 0258+37 049289 FT
 O'DONNELL RD
 (T830) 0120/0000
 048132 FT

048132 FT 2 0 33014 0 02 0208+07
 CALDWELL CORNERS RD
 (SR4004 SEG 0050/2681)
 SR 4001 SH
 (SR4001 SEG 0090/0682)
 5 0110/0000 LENGTH(AH 1157 BK 2748)
 018 "DIA CIR PLASTIC
 0100/2740 LEN=0070 INSTALLED 2011
 0100/1595 018 "DIA CIR PLASTIC
 LEN=0040 INSTALLED 2011

Stationing	Length	Material	Installation	Notes
0100/1215	0040	018" DIA CIR PLASTIC	INSTALLED 2011	
0100/0305	0044	018" DIA CIR PLASTIC	INSTALLED 2011	
045384 FT	2033008	0010230+36		
0100/0000	2748	LENGTH(AH BK 3538)		
0090/3445	0040	018" DIA CIR PLASTIC	INSTALLED UNKN	
0090/3160	0040	018" DIA CIR PLASTIC	INSTALLED UNKN	
0090/2744	0043	018" DIA CIR PLASTIC	INSTALLED UNKN	
0090/2487	0058	018" DIA CIR PLASTIC	INSTALLED UNKN	
0090/2138	0045	018" DIA CIR PLASTIC	INSTALLED UNKN	
0090/1756	0038	018" DIA CIR PLASTIC	INSTALLED UNKN	
0090/1260	0056	018" DIA CIRC METAL	INSTALLED UNKN	
0090/0603	0949	BMS EN 33/0949/0090/0500		
0090/0518	0000	ELDRED UNION T		
0090/0500	0195+37	2033008 000 0195+37		
041846 FT	0000	MILL CREEK		
0090/0000	3538	BMSBG 33/0949/0090/0500		
0080/1966	1990	LENGTH(AH BK 1990)		
0080/1912	0055	SCHNEPP RD (T653)		
0080/1568	0044	018" DIA CIR PLASTIC	INSTALLED UNKN	
0080/1328	0042	018" DIA CIR PLASTIC	INSTALLED UNKN	
0080/1020	0044	018" DIA CIR PLASTIC	INSTALLED UNKN	
039856 FT	0174+75	2033008 000 0174+75		
0080/0000	1990	LENGTH(AH BK 1990)		
0070/2420	0040	018" DIA CIR PLASTIC	INSTALLED 2005	
		018" DIA CIRC CONCR		

DIR: B TOTAL LEN: 29.267 MI. DIST: 10-5 SR: 949
 LEFT MUN: UNION T RIGHT MUN: UNION T

2 0 33008 0 00 0143+70 036662 FT
 SNYDER RD
 (T453) 0070/0000

035099 FT

032978 FT

HOWE RD
 (T342) 0040/0758

LC FOR HOWE RD

0070/1931	LEN=0040	018 " DIA	CIRC METAL	INSTALLED	2005
0070/1600	LEN=0050	015 " DIA	CIR PLASTIC	INSTALLED	UNKN
0070/1300	LEN=0044	015 " DIA	CIRC METAL	INSTALLED	UNKN
0070/0692	LEN=0045	018 " DIA	CIRC METAL	INSTALLED	UNKN
0070/0362	LEN=0050	018 " DIA	CIR PLASTIC	INSTALLED	UNKN
0070/0107	LEN=0044	018 " DIA	CIRC METAL	INSTALLED	UNKN
036662 FT					
0070/0000	LENGTH(AH 3194 BK 1563)	018 " DIA	CIRC METAL		
0060/1312	LEN=0056	018 " DIA	CIRC METAL	INSTALLED	UNKN
0060/0671	LEN=0048	018 " DIA	CIRC METAL	INSTALLED	UNKN
0060/0017	BMS EN 33/0949/0060/0000	2 0 33008 0 00	0128+03		
035099 FT					
0060/0000	LENGTH(AH 1563 BK 2121)	BMSBG 33/0949/0060/0000			
0050/1666	LEN=0050	018 " DIA	CIRC METAL	INSTALLED	UNKN
0050/1290	LEN=0055	024 " DIA	CIRC METAL	INSTALLED	UNKN
0050/0800	LEN=0040	018 " DIA	CIRC METAL	INSTALLED	UNKN
0050/0495	LEN=0050	018 " DIA	CIRC METAL	INSTALLED	UNKN
0050/0223	LEN=0050	018 " DIA	CIRC METAL	INSTALLED	UNKN
032978 FT		2 0 33008 0 00	0106+85		
0050/0000	LENGTH(AH 2121 BK 2132)	MONKS RD	(T346)		
0040/1359	LEN=0050	024 " DIA	CIR PLASTIC	INSTALLED	UNKN
0040/1026	LEN=0050	018 " DIA	CIR PLASTIC	INSTALLED	2020
0040/0715	LEN=0040	024 " DIA	CIRC METAL	INSTALLED	UNKN

DIR: B TOTAL LEN: 29.267 MI. DIST: 10-5 SR: 949
 LEFT MUN: UNION T RIGHT MUN: UNION T

(CONN)

0040/0537

030846 FT

028303 FT

025410 FT

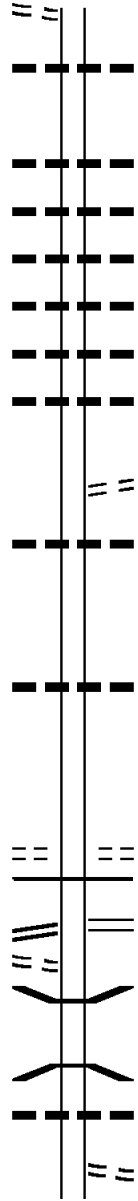
MARKLE RD
(T660)

RAMP E RD
(SR8002 SEG 0250/0000)
TO 8002/0250 SH
(CONN)

0024/0000

0022/2702

0022/2612



0040/0516 018 " DIA CIRC METAL
 LEN=0082 INSTALLED UNKN
 030846 FT 2 0 33008 0 00 0085+24
 S 0040/0000 LENGTH(AH 2132 BK 2543)
 0030/2221 015 " DIA CIRC METAL
 LEN=0036 INSTALLED UNKN
 0030/1968 015 " DIA CIRC CONCR
 LEN=0036 INSTALLED UNKN
 0030/1391 015 " DIA CIRC METAL
 LEN=0036 INSTALLED UNKN
 0030/1219 015 " DIA CIRC METAL
 LEN=0036 INSTALLED UNKN
 0030/0864 015 " DIA CIRC METAL
 LEN=0036 INSTALLED UNKN
 0030/0551 015 " DIA CIRC METAL
 LEN=0048 INSTALLED UNKN
 028303 FT 2 0 33008 0 00 0060+00
 KENNEDY RD
 (T349)
 S 0030/0000 LENGTH(AH 2543 BK 2893)
 0024/2474 018 " DIA CIRC METAL
 LEN=0040 INSTALLED UNKN
 0024/0946 018 " DIA CIRC METAL
 LEN=0040 INSTALLED UNKN
 025410 FT 2 0 33008 0 00 0031+13
 NC SR 0949 SH
 OLD STATE RD
 (T347)
 S 0024/0000 LENGTH(AH 2893 BK 3131)
 0022/2721 MFC BEGIN = D
 RAMP F RD
 0022/2702 (SR8002 SEG 0500/0546)
 0022/2521 BMS EN 33/0949/0022/2301
 0 0 00000 0 00 0000+00
 SR0080 EB
 0022/2301 BMSBG 33/0949/0022/2301
 015 " DIA CIRC CONCR
 0022/2279 LEN=0034 INSTALLED UNKN
 TO 8002/0750 SH
 0022/2191 (CONN)
 RAMP G RD

DIR: B TOTAL LEN: 29.267 MI. DIST: 10-5 SR: 949
 LEFT MUN: UNION T RIGHT MUN: UNION T

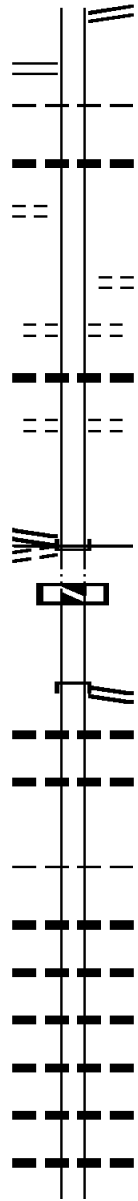
FRYER RD
(TWP)

2 0 33008 0 00 0000+00 022279 FT
 MAIN ST
 (SR0322 SEG 0020/0000)
 CLARION ST
 (BORO)

0022/1744

0022/0000
 022279 FT

021563 FT



0022/2120 (SR8002 SEG 0750/0000)
 RAMP H RD
 0022/2103 (SR8002 SEG 0010/0607)
 UNION
 0022/2057 CORSICA B
 036 "DIA CIRC METAL
 0022/2052 LEN=0062 INSTALLED UNKN
 MAPLE ST
 (BORO)
 WATER ST
 (BORO)
 0022/0450 048 "DIA CIRC METAL
 0022/0414 LEN=0068 INSTALLED UNKN
 WALNUT ST
 (BORO)
 0022/0215 NC OL
 INTER-BK MAIN ST
 (SR0322 SEG 0020/0000)
 MFC BEGIN = C
 0022/0000 LTH AH 003131 BK 000100
 022279 FT
 7020/0000 LTH AH 000100 BK 000716
 INTER-AHD MAIN ST
 (SR0322 SEG 0020/1774)
 MAIN ST
 (SR0322 SEG 0020/1774)
 0018/0716 018 "DIA CIRC METAL
 0018/0332 LEN=0042 INSTALLED UNKN
 018 "DIA CIRC METAL
 0018/0052 LEN=0045 INSTALLED UNKN
 021563 FT 2 0 33006 0 00 0216+50
 CORSICA
 UNION T
 0018/0000 LENGTH(AH 0716 BK 3652)
 018 "DIA CIRC METAL
 0016/3344 LEN=0042 INSTALLED UNKN
 018 "DIA CIRC CONCR
 0016/3024 LEN=0041 INSTALLED UNKN
 018 "DIA CIRC METAL
 0016/2910 LEN=0045 INSTALLED UNKN
 018 "DIA CIRC CONCR
 0016/2744 LEN=0048 INSTALLED 2001
 018 "DIA CIRC METAL
 0016/2623 LEN=0045 INSTALLED UNKN
 018 "DIA CIRC METAL
 0016/2046 LEN=0042 INSTALLED UNKN

DIR: B TOTAL LEN: 29.267 MI. DIST: 10-5 SR: 949
 LEFT MUN: UNION T RIGHT MUN: UNION T

017911 FT

014485 FT

0016/1123	018 " DIA	CIRC METAL	LEN=0046	INSTALLED UNKN
0016/0986	024 " DIA	CIRC CONCR	LEN=0040	INSTALLED 2001
0016/0668	036 " DIA	CIR PLASTIC	LEN=0050	INSTALLED 2001
0016/0555	018 " DIA	CIRC CONCR	LEN=0040	INSTALLED UNKN
0016/0361	024 " DIA	CIRC METAL	LEN=0045	INSTALLED UNKN
0016/0251	024 " DIA	CIRC METAL	LEN=0045	INSTALLED UNKN
017911 FT	2 0 33006	0 00 0180+21		
0016/0000	LENGTH(AH	3652 BK 3426)		
0014/3334	018 " DIA	CIRC METAL	LEN=0040	INSTALLED UNKN
0014/3043	015 " DIA	CIRC METAL	LEN=0033	INSTALLED UNKN
0014/2527	018 " DIA	CIRC CONCR	LEN=0042	INSTALLED UNKN
0014/2224	018 " DIA	CIRC METAL	LEN=0038	INSTALLED UNKN
0014/2034	015 " DIA	CIRC METAL	LEN=0040	INSTALLED UNKN
0014/1434	018 " DIA	CIR PLASTIC	LEN=0040	INSTALLED 2000
0014/1164	024 " DIA	CIRC CONCR	LEN=0048	INSTALLED 2001
0014/0579	018 " DIA	CIR PLASTIC	LEN=0041	INSTALLED UNKN
0014/0143	UNION	CLOVER T		
0014/0020	BMSSEN	33/0949/0014/0000		
014485 FT	2 0 33006	0 00 0145+77		
0014/0000	WELCH RUN	BMSBG 33/0949/0014/0000		
0012/3689	LENGTH(AH	3426 BK 3838)		
0012/3502	018 " DIA	CIRC METAL	LEN=0040	INSTALLED UNKN
0012/2937	018 " DIA	CIRC CONCR	LEN=0038	INSTALLED UNKN
0012/2730	018 " DIA	CIRC CONCR	LEN=0040	INSTALLED 2001
0012/2340	018 " DIA	CIRC CONCR	LEN=0046	INSTALLED UNKN
	018 " DIA	CIR PLASTIC	LEN=0040	INSTALLED UNKN
	018 " DIA	CIR PLASTIC		

EXTRACT DATE: 12/18/2023
PRINT DATE: 12/21/2023

ROADWAY MANAGEMENT SYSTEM
SLD COUNTY/SR - ANNUAL PRINT

PAGE NUMBER: 163
COUNTY: JEFFERSON

DIR: B TOTAL LEN: 29.267 MI.
LEFT MUN: CLOVER T

DIST: 10-5 SR: 949
RIGHT MUN: CLOVER T

Station	Length	Material	Notes
0012/1926	LEN=0042	INSTALLED UNKN	
0012/1607	LEN=0040	INSTALLED UNKN	
0012/1298	LEN=0036	INSTALLED UNKN	
0012/1002	LEN=0042	INSTALLED UNKN	
0012/0509	LEN=0040	INSTALLED 2001	
0012/0284	LEN=0040	INSTALLED 2001	
010647 FT	2 0 33006	0 00 0107+16	BOWLEY RD (T334)
0012/0000	LENGTH(AH 3838 BK 3012)		
0008/3012	LEN=0045	INSTALLED 2001	
0008/2647	LEN=0040	INSTALLED 2001	
0008/2562	LEN=0040	INSTALLED 2001	
0008/2373	LEN=0040	INSTALLED 2001	
0008/2257	LEN=0036	INSTALLED UNKN	
0008/1958	LEN=0032	INSTALLED 2001	
0008/1730	LEN=0040	INSTALLED 2001	
0008/1526	LEN=0036	INSTALLED UNKN	
0008/1357			
0008/1262	LEN=0055	INSTALLED UNKN	
0008/0748	LEN=0055	INSTALLED UNKN	
0008/0405	LEN=0040	INSTALLED 2001	
0008/0039	LEN=0040	INSTALLED 2001	
007635 FT	2 0 33006	0 00 0077+09	DICKEY RD (T345)
0008/0000	LENGTH(AH 3012 BK 2633)		
0006/1848	LEN=0042	INSTALLED UNKN	
0006/1276	LEN=0042	INSTALLED UNKN	

EXTRACT DATE: 12/18/2023
PRINT DATE: 12/21/2023

ROADWAY MANAGEMENT SYSTEM
SLD COUNTY/SR - ANNUAL PRINT

PAGE NUMBER: 162
COUNTY: JEFFERSON

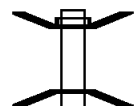
DIR: B TOTAL LEN: 29.267 MI.
LEFT MUN: CLOVER T

DIST: 10-5 SR: 949
RIGHT MUN: CLOVER T

Stationing	Material	Length	Notes
005002 FT	018 " DIA CIRC METAL	0006 / 1116	LEN=0030 INSTALLED UNKN
	018 " DIA CIRC METAL	0006 / 0461	LEN=0036 INSTALLED UNKN
	012 " DIA CIRC CONCR	0006 / 0340	LEN=0045 INSTALLED UNKN
	2 0 33006 0 00 0050+28	005002 FT	
	5 0006 / 0000		LENGTH(AH 2633 BK 2503)
	024 " DIA CIRC METAL	0004 / 2303	LEN=0042 INSTALLED UNKN
	018 " DIA CIR PLASTIC	0004 / 1790	LEN=0035 INSTALLED UNKN
	018 " DIA CIRC CONCR	0004 / 1241	LEN=0048 INSTALLED 2001
	018 " DIA CIRC CONCR	0004 / 0616	LEN=0039 INSTALLED UNKN
	015 " DIA CIRC CONCR	0004 / 0416	LEN=0030 INSTALLED UNKN
002499 FT	036 " DIA CIRC METAL	0004 / 0282	LEN=0050 INSTALLED 1999
	2 0 33006 0 00 0024+99	002499 FT	
	5 0004 / 0000		LENGTH(AH 2503 BK 2499)
	018 " DIA CIRC CONCR	0002 / 2444	LEN=0040 INSTALLED 1999
	018 " DIA CIRC CONCR	0002 / 2103	LEN=0040 INSTALLED 1999
	018 " DIA CIRC CONCR	0002 / 1783	LEN=0040 INSTALLED 1999
	018 " DIA CIRC CONCR	0002 / 1288	LEN=0034 INSTALLED UNKN
	018 " DIA CIR PLASTIC	0002 / 0891	LEN=0031 INSTALLED UNKN
	018 " DIA CIRC METAL	0002 / 0486	LEN=0040 INSTALLED 1999
	018 " DIA CIRC CONCR	0002 / 0277	LEN=0040 INSTALLED UNKN
	018 " DIA CIR PLASTIC	0002 / 0045	LEN=0070 INSTALLED 2021
000000 FT	018 " DIA CIR PLASTIC	0002 / 0020	LEN=0045 INSTALLED UNKN
	2 0 33006 0 00 0000+00	000000 FT	
	NC CO		RSICA SUMMERVILLE RD
	HARRISON ST		(SR0028 SEG 0060/0000)
	INTER-BK		(T680)
	MFC BEGIN = D		
	5 0002 / 0000		LENGTH(AH 2499 BK 0000)

EXTRACT DATE: 12/18/2023 ROADWAY MANAGEMENT SYSTEM PAGE NUMBER: 161
PRINT DATE: 12/21/2023 SLD COUNTY/SR - ANNUAL PRINT COUNTY: JEFFERSON
DIR: B TOTAL LEN: 1.128 MI. DIST: 10-5 SR: 899
LEFT MUN: BARNETT T RIGHT MUN: BARNETT T

005956 FT



005956 FT AH-FOREST (27)
BMSFN 33/0899/0020/2551
INTER-AHD MARIONVILLE RD
0020/2937 (SR0899 SEG 0010/0000)
1 0 00600 0 00 0056+89
CLARION RIVER
0020/2573 BMSBG 33/0899/0020/2551

EXTRACT DATE: 12/18/2023
PRINT DATE: 12/21/2023

ROADWAY MANAGEMENT SYSTEM
SLD COUNTY/SR - ANNUAL PRINT

PAGE NUMBER: 160
COUNTY: JEFFERSON

DIR: B TOTAL LEN: 1.128 MI.
LEFT MUN: BARNETT T

DIST: 10-5 SR: 899
RIGHT MUN: BARNETT T

003019 FT

000000 FT

0020/2490	018 " DIA	CIRC CONCR
	LEN=0032	INSTALLED UNKN
0020/2208	018 " DIA	CIRC CONCR
	LEN=0035	INSTALLED UNKN
0020/1881	018 " DIA	CIRC CONCR
	LEN=0034	INSTALLED UNKN
0020/1590	018 " DIA	CIRC CONCR
	LEN=0034	INSTALLED UNKN
0020/1293	018 " DIA	CIRC CONCR
	LEN=0033	INSTALLED UNKN
0020/1104	018 " DIA	CIRC CONCR
	LEN=0050	INSTALLED UNKN
0020/0935	018 " DIA	CIRC CONCR
	LEN=0048	INSTALLED UNKN
0020/0679	018 " DIA	CIRC CONCR
	LEN=0050	INSTALLED UNKN
0020/0400	018 " DIA	CIRC CONCR
	LEN=0048	INSTALLED UNKN
0020/0071	018 " DIA	CIRC CONCR
	LEN=0063	INSTALLED UNKN
003019 FT	1 0 00600 0 00 0030+07	OLD BRIDGE RD
	(T366)	
0020/0000	LENGTH(AH 2937 BK 3019)	
	018 " DIA	CIRC CONCR
0010/2848	LEN=0060	INSTALLED UNKN
	018 " DIA	CIRC CONCR
0010/2470	LEN=0066	INSTALLED UNKN
	036 " DIA	CIRC CONCR
0010/1802	LEN=0065	INSTALLED UNKN
	JEFFERSON DR	
0010/1701	(PRDR)	
	WASHINGTON DR	
0010/1484	(PRDR)	
	DEAN MILLER LN	
0010/1261	(TWP)	
	018 " DIA	CIRC CONCR
0010/1234	LEN=0062	INSTALLED UNKN
	018 " DIA	CIRC CONCR
0010/0686	LEN=0068	INSTALLED UNKN
	030 " DIA	CIRC CONCR
0010/0054	LEN=0082	INSTALLED UNKN
000000 FT	1 0 00600 0 00 0000+00	
	NC MA RIONVILLE RD	
	COLONEL DRAKE HW	
	(SRO036 SEG 0950/0000)	
	MFC BEGIN = C	
0010/0000	LENGTH(AH 3019 BK 0000)	

DIR: B TOTAL LEN: 10.160 MI. DIST: 10-5 SR: 830
 LEFT MUN: FALLS CREEK B RIGHT MUN: FALLS CREEK B

	053646 FT		053646 FT	AH-CLEARFIELD (17)
			INTER-AHD	MAIN ST
			0280/1822	(SR0830 SEG 0010/0000)
			0280/1596	CHURCH LN
			0280/1314	(BORO)
			0280/1031	FIRST ST
			0280/0746	(BORO)
				BORO AL
				SECOND ST
				(BORO)
				THIRD ST
			051824 FT	(SR0950 SEG 0150/2501)
				MFC BEGIN = C
			0280/0000	LENGTH(AH 1822 BK 0971)
			0270/0680	(BORO)
				BORO AL
				(BORO)
				NC MAIN ST
			0270/0562	MAIN ST
			0270/0341	(BORO)
				FOURTH ST
				(BORO)
			0270/0147	016" DIA CIRC CONCR
			050853 FT	LEN=0050 INSTALLED UNKN
			0270/0000	1 0 00650 0 00 0027+86
			0260/2104	LENGTH(AH 0971 BK 2287)
				BMSSEN 33/0830/0260/2022
				1 0 00650 0 00 0051+16
				FALLS CREEK
			0260/2022	BMSBG 33/0830/0260/2022
				018" DIA CIRC CONCR
			0260/1645	LEN=0050 INSTALLED UNKN
N MAIN ST (BORO)	0280/0472			
1 0 00650 0 00 0018+28	051824 FT			
THIRD ST (BORO)	0280/0000			
SHORT ST (BORO)	0270/0605			
	050853 FT			

EXTRACT DATE: 12/18/2023
PRINT DATE: 12/21/2023

ROADWAY MANAGEMENT SYSTEM
SLD COUNTY/SR - ANNUAL PRINT

PAGE NUMBER: 158
COUNTY: JEFFERSON

DIR: B TOTAL LEN: 10.160 MI.
LEFT MUN: FALLS CREEK B

DIST: 10-5 SR: 830
RIGHT MUN: FALLS CREEK B

Station	Description	Material	Length
0260/1180	POE	018 " DIA CIRC CONCR LEN=0040 INSTALLED UNKN (APRA) PRESTON FREIGHT PRESTON WY (BORO)	
0260/0881		018 " DIA CIRC METAL LEN=0040 INSTALLED UNKN	
0260/0800		018 " DIA CIRC CONCR LEN=0310 INSTALLED UNKN	
048566 FT		1 0 00650 0 00 0051+16 NC WA WASHINGTON AV FALLS CREEK WASHINGTON T	
0260/0160		LENGTH(AH 2287 BK 3368)	
0250/3218	BOROUGH LINE RD (T701)	018 " DIA CIRC CONCR LEN=0026 INSTALLED UNKN	
0250/3197		018 " DIA CIRC CONCR LEN=0026 INSTALLED UNKN	
0250/2866		036 " DIA CIR PLASTIC LEN=0060 INSTALLED 1998	
0250/2533		024 " DIA CIRC CONCR LEN=0026 INSTALLED UNKN	
0250/1899		018 " DIA CIRC CONCR LEN=0030 INSTALLED UNKN	
0250/1081		018 " DIA CIR PLASTIC LEN=0026 INSTALLED UNKN	
0250/0904		018 " DIA CIRC CONCR LEN=0026 INSTALLED UNKN	
0250/0523		STONE BRIDGE RD (T702)	
0250/0412		LC FOR STONE BRIDGE RD (CONN)	
0250/0258	REDMILL RD (T702)	018 " DIA CIRC CONCR LEN=0026 INSTALLED UNKN	
045198 FT		1 0 00650 0 00 0084+48	
0250/0219		LENGTH(AH 3368 BK 2067)	
0250/0000		BMS EN 33/0830/0240/1459 1 0 00650 0 00 0096+33 SRO080 EB	
0240/1372		BMSBG 33/0830/0240/1459 TR FALLS CREEK STRUCTURE LENGTH 8 FT	
0240/1202		BMSID 33/0830/0240/1392	
0240/1135		BMS EN 33/0830/0240/1113	
0240/1033			

EXTRACT DATE: 12/18/2023
PRINT DATE: 12/21/2023

ROADWAY MANAGEMENT SYSTEM
SLD COUNTY/SR - ANNUAL PRINT

PAGE NUMBER: 157
COUNTY: JEFFERSON

DIR: B TOTAL LEN: 10.160 MI.
LEFT MUN: WASHINGTON T

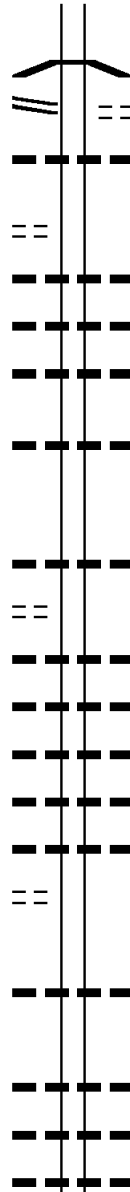
DIST: 10-5 SR: 830
RIGHT MUN: WASHINGTON T

BEECHTREE RD
(SR1015 SEG 0010/0000) 0240/0683

1 0 00650 0 00 0107+62 043131 FT
AUCTION BARN RD
(T971) 0240/0000

CRAWFORD LN
(T970) 0220/2690

ANDERSON DR
(PRDR) 0220/0599
037266 FT



0240/0856 1 0 00650 0 00 0107+62
SR0080 WB
BMSBG 33/0830/0240/1113
KYLE RUN RD
(T485)
018 " DIA CIRC CONCR
LEN=0080 INSTALLED UNKN

0240/0683
0240/0456
043131 FT
0240/0000 LENGTH(AH 2067 BK 2612)
012 " DIA CIRC CONCR
LEN=0024 INSTALLED UNKN
018 " DIA CIRC METAL
LEN=0032 INSTALLED UNKN
024 " DIA CIRC CONCR
LEN=0024 INSTALLED UNKN

0230/2097
0230/1691
0230/1235
042"H 48"W CON BOX CUL
LEN=0032 INSTALLED UNKN

040519 FT 040519 FT 1 0 00650 0 01 0131+20
048"H 48"W CON BOX CUL
LEN=0045 INSTALLED UNKN
LENGTH(AH 2612 BK 3253)

0230/0000
0220/2639 018 " DIA CIRC CONCR
LEN=0030 INSTALLED UNKN
0220/2294 018 " DIA CIRC CONCR
LEN=0030 INSTALLED UNKN
018 " DIA CIRC METAL
LEN=0030 INSTALLED UNKN
0220/1739 024 " DIA CIRC CONCR
LEN=0032 INSTALLED UNKN
0220/1185 012 " DIA CIRC CONCR
LEN=0050 INSTALLED UNKN

0220/0715
037266 FT 1 0 00650 0 01 0163+69
072"H 72"W CONC STRUCT
LEN=0030 INSTALLED UNKN
LENGTH(AH 3253 BK 2668)

0220/0000
0210/1495 016 " DIA CIRC CONCR
LEN=0028 INSTALLED UNKN
018 " DIA CIRC CONCR
LEN=0032 INSTALLED UNKN
016 " DIA CIR PLASTIC
LEN=0034 INSTALLED UNKN

0210/0977
0210/0895

EXTRACT DATE: 12/18/2023
PRINT DATE: 12/21/2023

ROADWAY MANAGEMENT SYSTEM
SLD COUNTY/SR - ANNUAL PRINT

PAGE NUMBER: 156
COUNTY: JEFFERSON

DIR: B TOTAL LEN: 10.160 MI.
LEFT MUN: WASHINGTON T

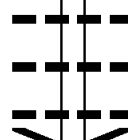
DIST: 10-5 SR: 830
RIGHT MUN: WASHINGTON T

ROCKDALE RD
(T588)

0210/0890

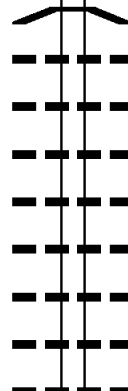


034598 FT



5

031749 FT



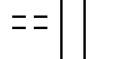
CEMETERY SPUR RD
(T595)

0190/2287



CEMETERY RD
(T594)

0190/1667



0210/0852	016 " DIA	CIR PLASTIC
	LEN=0034	INSTALLED UNKN
0210/0549	016 " DIA	CIRC CONCR
	LEN=0038	INSTALLED UNKN
0210/0158	016 " DIA	CIRC CONCR
	LEN=0038	INSTALLED UNKN
0210/0066	BMSSEN 33	/0830/0210/0000
034598 FT	1 0 00000	0 00 0189+80
	BEAVERDAM	RUN
	BMSBG 33	/0830/0210/0000
0210/0000	LENGTH(AH	2668 BK 2849)
0200/2300	014 " DIA	CIRC CONCR
	LEN=0050	INSTALLED UNKN
0200/1920	024 " DIA	CIRC CONCR
	LEN=0032	INSTALLED UNKN
0200/1661	024 " DIA	CIRC CONCR
	LEN=0032	INSTALLED UNKN
0200/1447	016 " DIA	CIRC CONCR
	LEN=0036	INSTALLED UNKN
0200/1182	014 " DIA	CIRC METAL
	LEN=0028	INSTALLED UNKN
0200/0947	024 " DIA	CIRC CONCR
	LEN=0028	INSTALLED UNKN
0200/0562	016 " DIA	CIRC CONCR
	LEN=0032	INSTALLED UNKN
0200/0270	024 " DIA	CIRC CONCR
	LEN=0040	INSTALLED UNKN
031749 FT	1 0 00650	0 01 0218+75
	STEVENSON	HILL RD
	(SR1009	SEG 0080/0000)
0200/0000	LENGTH(AH	2849 BK 3679)
0190/3278	016 " DIA	CIRC CONCR
	LEN=0028	INSTALLED UNKN
0190/2931	016 " DIA	CIRC CONCR
	LEN=0032	INSTALLED UNKN
0190/2549	016 " DIA	CIRC CONCR
	LEN=0032	INSTALLED UNKN
0190/1944	016 " DIA	CIRC CONCR
	LEN=0030	INSTALLED UNKN
0190/1671	016 " DIA	CIRC CONCR
	LEN=0038	INSTALLED UNKN
0190/1250	016 " DIA	CIRC CONCR
	LEN=0042	INSTALLED UNKN
	015 " DIA	CIRC CONCR

DIR: B TOTAL LEN: 10.160 MI. DIST: 10-5 SR: 830
 LEFT MUN: WASHINGTON T RIGHT MUN: WASHINGTON T

Stationing	Segment	Length	Material	Status	Notes
	0190/1035	LEN=0032		INSTALLED	UNKN
028070 FT	028070 FT	1 0 00650	0 01 0255+45		
	0190/0000	LEN=0050	072 "DIA	CIRC	CONCR
	0180/2288	LEN=0032	015 "DIA	CIRC	CONCR
	0180/1739	LEN=0042	016 "DIA	CIRC	CONCR
	0180/1587	LEN=0042	024 "DIA	CIRC	CONCR
	0180/1235	LEN=0283	015 "DIA	CIRC	METAL
	0180/0440	LEN=0030	016 "DIA	CIRC	CONCR
025468 FT	0180/0008	LEN=0042	018 "DIA	CIRC	METAL
	025468 FT	1 0 00650	0 01 0281+47		
ALLENS MILLS RD (SR1830 SEG 0170/2950)	0180/0000		COOPER RD (T548)		
	0180/0000	LENGTH(AH 2602 BK 1603)	030 "DIA	CIRC	CONCR
	0154/1350	LEN=0065	018 "DIA	CIRC	CONCR
	0154/1255	LEN=0060	030 "DIA	CIRC	CONCR
	0154/1056	LEN=0070	030 "DIA	CIRC	CONCR
	0154/0991		SIDE HILL RD (T593)		
023865 FT	0154/0573	LEN=0090	030 "DIA	CIRC	CONCR
	023865 FT	0 0 00000	0 00 0000+00		
	0154/0000	LEN=0060	018 "DIA	CIRC	CONCR
	0144/1350	LENGTH(AH 1603 BK 1585)	018 "DIA	CIRC	CONCR
	0144/0640	LEN=0115	030 "DIA	CIRC	CONCR
022280 FT	022280 FT	0 0 00000	0 00 0000+00		
	0144/0000	LENGTH(AH 1585 BK 1090)	018 "DIA	CIRC	CONCR
	0134/0699	LEN=0060		INSTALLED	2007
021190 FT	021190 FT	0 0 00000	0 00 0000+00		

EXTRACT DATE: 12/18/2023
PRINT DATE: 12/21/2023

ROADWAY MANAGEMENT SYSTEM
SLD COUNTY/SR - ANNUAL PRINT

PAGE NUMBER: 154
COUNTY: JEFFERSON

DIR: B TOTAL LEN: 10.160 MI.
LEFT MUN: WASHINGTON T

DIST: 10-5 SR: 830
RIGHT MUN: WASHINGTON T

Stationing	Segment	Material	Length	Status
020031 FT	0134/0000	030 " DIA CIRC CONCR	0070	INSTALLED 2007
	0122/0600	024 " DIA CIRC CONCR	1090	INSTALLED 2007
	0122/0504	AVIATION WY (PRDR)	065	INSTALLED 2007
	020031 FT	0 0 00000 0 00 0000+00		
	0122/0000	024 " DIA CIRC CONCR	060	INSTALLED 2007
		LENGTH(AH 1159 BK 1175)		
018856 FT	0112/0185	024 " DIA CIRC CONCR	085	INSTALLED 2007
	018856 FT	0 0 00000 0 00 0000+00		
	0112/0000	018 " DIA CIRC CONCR	075	INSTALLED 2007
		LENGTH(AH 1175 BK 1781)		
	0102/1607	018 " DIA CIRC CONCR	070	INSTALLED 2007
	0102/1271	018 " DIA CIRC CONCR	080	INSTALLED 2007
	0102/0962	030 " DIA CIRC CONCR	090	INSTALLED 2007
	0102/0630	018 " DIA CIRC CONCR	090	INSTALLED 2007
	0102/0479	024 " DIA CIRC CONCR	150	INSTALLED 2007
	0102/0219	024 " DIA CIRC CONCR	125	INSTALLED 2007
017075 FT	017075 FT			
RED BARN RD (SR1013 SEG 0010/3600)	0102/0000	LENGTH(AH 1781 BK 2597)		
	0092/2560	018 " DIA CIRC CONCR	070	INSTALLED UNKN
	0092/2355	018 " DIA CIRC CONCR	070	INSTALLED UNKN
	0092/1351	018 " DIA CIRC CONCR	120	INSTALLED UNKN
	0092/0780	018 " DIA CIRC CONCR	100	INSTALLED UNKN
	0092/0480	024 " DIA CIRC CONCR	060	INSTALLED UNKN
014478 FT	014478 FT	0 0 00000 0 00 0000+00		
	0092/0000	LENGTH(AH 2597 BK 1833)		
	0082/1690	018 " DIA CIRC CONCR	070	INSTALLED UNKN

DIR: B TOTAL LEN: 10.160 MI. DIST: 10-5 SR: 830
 LEFT MUN: WASHINGTON T RIGHT MUN: WASHINGTON T

SENSOR RD
(T554)

	0082/0990	018 " DIA CIRC CONCR LEN=0070 INSTALLED UNKN
012645 FT	012645 FT	0 0 00000 0 00 0000+00 TRIB TO KEYS RUN STRUCTURE LENGTH 17 FT BMSID 33/0830/0082/0000 LENGTH(AH 1833 BK 1855)
	0082/0000	SENSOR RD (T554)
0072/1028	0072/0983	018 " DIA CIRC CONCR LEN=0070 INSTALLED UNKN
	0072/0840	018 " DIA CIRC CONCR LEN=0065 INSTALLED UNKN
010790 FT	010790 FT	0 0 00000 0 00 0000+00 036 " DIA CIRC CONCR LEN=0060 INSTALLED UNKN LENGTH(AH 1855 BK 1325)
	0072/0000	036 " DIA CIRC CONCR LEN=0060 INSTALLED UNKN
	0062/1185	018 " DIA CIRC CONCR LEN=0070 INSTALLED UNKN
009465 FT	009465 FT	0 0 00000 0 00 0000+00 LENGTH(AH 1325 BK 1952)
	0062/0000	018 " DIA CIRC CONCR LEN=0070 INSTALLED UNKN
	0052/1948	018 " DIA CIRC CONCR LEN=0070 INSTALLED UNKN
	0052/0924	018 " DIA CIRC CONCR LEN=0065 INSTALLED UNKN
	0052/0670	018 " DIA CIRC CONCR LEN=0065 INSTALLED UNKN
007513 FT	007513 FT	0 0 00000 0 00 0000+00 TRIB TO HORM RUN STRUCTURE LENGTH 12 FT BMSID 33/0830/0052/0000 LENGTH(AH 1952 BK 1929)
	0052/0000	024 " DIA CIRC CONCR LEN=0070 INSTALLED UNKN
	0042/1450	030 " DIA CIRC CONCR

EXTRACT DATE: 12/18/2023
PRINT DATE: 12/21/2023

ROADWAY MANAGEMENT SYSTEM
SLD COUNTY/SR - ANNUAL PRINT

PAGE NUMBER: 152
COUNTY: JEFFERSON

DIR: B TOTAL LEN: 10.160 MI.
LEFT MUN: WASHINGTON T

DIST: 10-5 SR: 830
RIGHT MUN: WASHINGTON T

HORM RUN RD
(T450)

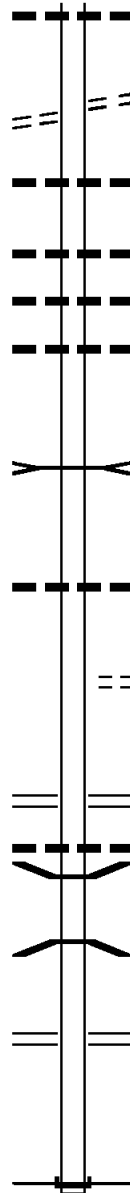
005584 FT

0042/0000

003341 FT

001793 FT

000000 FT



0042/0441	LEN=0070	INSTALLED UNKN
005584 FT	0 0 00000	0 00 0000+00
	HORM RUN RD (T450)	
0042/0000	LENGTH(AH 1929 BK 2243)	
0032/1440	018 "DIA CIRC CONCR	LEN=0095 INSTALLED UNKN
0032/0655	030 "DIA CIRC CONCR	LEN=0100 INSTALLED UNKN
0032/0346	036 "DIA CIRC CONCR	LEN=0075 INSTALLED UNKN
0032/0148	018 "DIA CIRC CONCR	LEN=0025 INSTALLED UNKN
003341 FT	0 0 00000	0 00 0000+00
	HORM RUN STRUCTURE LENGTH 20 FT BMSID 33/0830/0032/0000	
0032/0000	LENGTH(AH 2243 BK 1548)	
0022/0170	024 "DIA CIRC CONCR	LEN=0120 INSTALLED UNKN
001793 FT	0 0 00000	0 00 0000+00
	STERRETT RD (T481)	
0022/0000	LENGTH(AH 1548 BK 1793)	
0012/1057	RAMP A RD (SR8010 SEG 0250/0000)	
0012/0910	RAMP B RD (SR8010 SEG 0500/1198)	
0012/0861	018 "DIA CIRC CONCR	LEN=0060 INSTALLED UNKN
0012/0554	BMSSEN 33/0830/0012/0554	0 0 00000
	SR 0080 EB	
0012/0554	BMSBG 33/0830/0012/0554	
	RAMP D RD (SR8010 SEG 0010/1152)	
	RAMP C RD (SR8010 SEG 0750/0000)	
0012/0345	0 0 00000	0 00 0000+00
000000 FT	NC A I RPORT RD INTER-BK CHERRY DR (T543)	
	MFC BEGIN = D	
0012/0000	LENGTH(AH 1793 BK 0000)	

DIR: B TOTAL LEN: 13.387 MI. DIST: 10-5 SR: 536
 LEFT MUN: YOUNG T RIGHT MUN: YOUNG T

BISH RD
 (T450)
 LC FOR BISH RD
 (CONN)

1 0 00357 0 00 0680+74 068064 FT
 PERRY RD
 (T375)

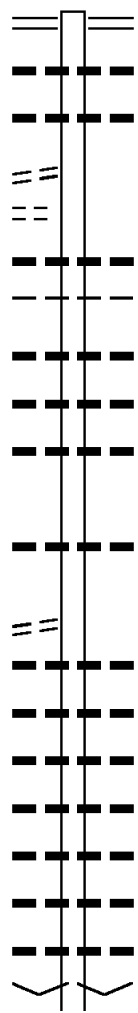
070681 FT

0280/2431

0280/2350

0280/0000

065650 FT



070681 FT COLONEL DRAKE HW
 0280/2617 (SR0036 SEG 0330/1805)
 015 "DIA CIRC CONCR
 0280/2594 LEN=0055 INSTALLED UNKN
 018 "DIA CIRC CONCR
 0280/2490 LEN=0060 INSTALLED UNKN

018 "DIA CIRC CONCR
 0280/2275 LEN=0100 INSTALLED UNKN
 YOUNG
 PERRY T
 015 "DIA CIRC CONCR
 0280/1959 LEN=0040 INSTALLED UNKN
 036 "DIA CIRC CONCR
 0280/1442 LEN=0053 INSTALLED 2000
 015 "DIA CIRC CONCR
 0280/1147 LEN=0040 INSTALLED UNKN

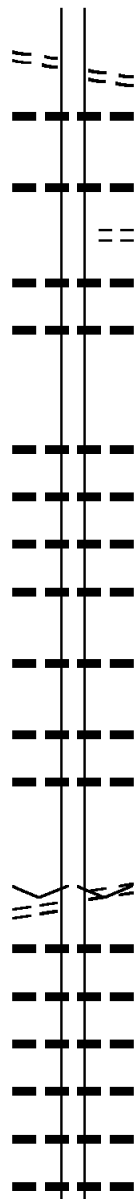
018 "DIA CIRC CONCR
 0280/0054 LEN=0045 INSTALLED UNKN
 068064 FT

5 0280/0000 LENGTH(AH 2617 BK 2414)
 015 "DIA CIRC CONCR
 0270/2340 LEN=0045 INSTALLED UNKN
 018 "DIA CIRC CONCR
 0270/1918 LEN=0040 INSTALLED UNKN
 018 "DIA CIRC OTHER
 0270/1720 LEN=0050 INSTALLED UNKN
 015 "DIA CIRC CONCR
 0270/1290 LEN=0037 INSTALLED UNKN
 015 "DIA CIRC CONCR
 0270/0780 LEN=0040 INSTALLED UNKN
 018 "DIA CIRC CONCR
 0270/0460 LEN=0040 INSTALLED UNKN
 024 "DIA CIRC CONCR
 0270/0070 LEN=0050 INSTALLED UNKN
 065650 FT 1 0 00357 0 00 0656+42
 VILLAGE: FROSTBURG

DIR: B TOTAL LEN: 13.387 MI. DIST: 10-5 SR: 536
 LEFT MUN: PERRY T RIGHT MUN: PERRY T

FROSTBURG RD
(T384)

0270/0000



Station	Length	Material	Notes
0270/0000	2414	CIRC CONC	LENGTH(AH 2414 BK 2611)
0260/2350	045	INSTALLED	015 "DIA CIRC CONC
0260/1490	040	INSTALLED	036 "DIA CIRC CONC
0260/1426	040	INSTALLED	WOLFE LN (PRDR)
0260/1100	040	INSTALLED	015 "DIA CIRC CONC
0260/0721	0150	INSTALLED	018 "DIA CIRC OTHER
063039 FT	0630+13		1 0 00357 0 00 0630+13
0260/0000	2925	CIRC CONC	LENGTH(AH 2611 BK 2925)
0250/2890	040	INSTALLED	030 "DIA CIRC CONC
0250/2735	045	INSTALLED	018 "DIA CIRC METAL
0250/2420	040	INSTALLED	015 "DIA CIRC CONC
0250/1995	050	INSTALLED	015 "DIA CIRC CONC
0250/1300	040	INSTALLED	015 "DIA CIRC CONC
0250/0420	040	INSTALLED	015 "DIA CIRC CONC
0250/0234	040	INSTALLED	015 "DIA CIRC CONC
060114 FT	0601+03		1 0 00357 0 00 0601+03
0250/0000	2925	CIRC CONC	VILLAGE: FROSTBURG HARPER RD (T374)
0240/1905	040	INSTALLED	015 "DIA CIRC CONC
0240/1745	045	INSTALLED	036 "DIA CIRC CONC
0240/1510	045	INSTALLED	015 "DIA CIRC CONC
0240/1155	045	INSTALLED	015 "DIA CIRC CONC
0240/0905	045	INSTALLED	015 "DIA CIRC CONC
0240/0530	050	INSTALLED	015 "DIA CIRC CONC

HARPER RD
(T374)

0250/0000

DIR: B TOTAL LEN: 13.387 MI. DIST: 10-5 SR: 536
 LEFT MUN: PERRY T RIGHT MUN: PERRY T

Stationing	Notes	Length	Material	Status
058078 FT		0240/0190	015" DIA CIRC CONCR	LEN=0040 INSTALLED UNKN
		058078 FT	1 0 00357 0 00 0580+30	
		0240/0000	LENGTH(AH 2036 BK 2011)	
		0230/1770	015" DIA CIRC CONCR	LEN=0045 INSTALLED UNKN
		0230/1320	018" DIA CIRC CONCR	LEN=0035 INSTALLED UNKN
		0230/0460	018" DIA CIRC CONCR	LEN=0055 INSTALLED UNKN
OWENS RD (T872)		0230/0416		
056067 FT		0230/0098	015" DIA CIRC CONCR	LEN=0045 INSTALLED UNKN
		056067 FT	1 0 00357 0 00 0559+82	
		0230/0000	LENGTH(AH 2011 BK 2213)	
		0220/2015	018" DIA CIRC CONCR	LEN=0045 INSTALLED UNKN
		0220/1630	018" DIA CIRC METAL	LEN=0045 INSTALLED UNKN
		0220/0900	018" DIA CIRC CONCR	LEN=0050 INSTALLED UNKN
		0220/0495	018" DIA CIRC CONCR	LEN=0045 INSTALLED UNKN
		0220/0154	015" DIA CIRC CONCR	LEN=0035 INSTALLED UNKN
1 0 00357 0 00 0538+00		053854 FT		
HAMILTON MARKTON RD		0220/0000		
(SR3011 SEG 0090/0000)		0220/0000	LENGTH(AH 2213 BK 2093)	
		0210/2067	018" DIA CIRC CONCR	LEN=0040 INSTALLED UNKN
		0210/1806	018" DIA CIRC CONCR	LEN=0040 INSTALLED UNKN
		0210/1677	HAMILTON MARKTON RD	
		0210/1247	(SR3011 SEG 0080/3703)	
		0210/0883	015" DIA CIRC CONCR	LEN=0040 INSTALLED UNKN
051761 FT		0210/0400	018" DIA CIRC CONCR	LEN=0040 INSTALLED UNKN
		051761 FT	ATR 389	
		0210/0000	1 0 00357 0 00 0517+19	
		0200/1925	024" DIA CIRC CONCR	LEN=0040 INSTALLED UNKN
			LENGTH(AH 2093 BK 2593)	
			015" DIA CIRC CONCR	LEN=0040 INSTALLED UNKN
			015" DIA CIRC CONCR	

DIR: B TOTAL LEN: 13.387 MI. DIST: 10-5 SR: 536
 LEFT MUN: PERRY T RIGHT MUN: PERRY T

0200/1510	LEN=0045	INSTALLED UNKN
0200/1140	LEN=0045	INSTALLED UNKN
0200/0680	LEN=0040	INSTALLED UNKN
0200/0330	LEN=0040	INSTALLED UNKN
049168 FT	1 0 00357 0 00 0491+38	
ENTERLINE RD	ENTERLINE RD	
(SR3023 SEG 0010/0000)	(T362)	
0200/0000	LENGTH(AH 2593 BK 2110)	
0190/2080	LEN=0090	INSTALLED UNKN
0190/1880	LEN=0060	INSTALLED UNKN
POE	(APRA) MOUNT TAVOR TRUC	
0190/1581	MOUNT TAVOR TRUCKING DR	
0190/0990	(PRDR)	
0190/0725	LEN=0075	INSTALLED UNKN
0190/0320	LEN=0050	INSTALLED UNKN
0190/0120	LEN=0040	INSTALLED UNKN
047058 FT	LEN=0030	INSTALLED UNKN
0190/0000	1 0 00357 0 00 0470+43	
	LENGTH(AH 2110 BK 2562)	
0180/1550	015 "DIA CIRC CONCR	
0180/1300	LEN=0035	INSTALLED UNKN
0180/1030	015 "DIA CIRC CONCR	
0180/0635	LEN=0030	INSTALLED UNKN
044496 FT	015 "DIA CIRC CONCR	
	LEN=0030	INSTALLED UNKN
	015 "DIA CIRC CONCR	
	LEN=0035	INSTALLED UNKN
	1 0 00357 0 00 0445+00	
	PORTER RD	
	(SR3002 SEG 0150/2035)	
0180/0000	LENGTH(AH 2562 BK 1900)	
0170/1300	018 "DIA CIRC CONCR	
	LEN=0050	INSTALLED UNKN
0170/0310	015 "DIA CIRC CONCR	
	LEN=0030	INSTALLED UNKN

ENTERLINE RD
 (SR3023 SEG 0010/0000)

049168 FT

047058 FT

044496 FT

DIR: B TOTAL LEN: 13.387 MI. DIST: 10-5 SR: 536
 LEFT MUN: PERRY T RIGHT MUN: PERRY T

1 0 00357 0 00 0426+05 042596 FT
 STOOPS RD
 (T369)

Stationing	Length	Material	Notes
042596 FT	0170/0000	018" DIA CIRC CONCR	LENGTH(AH 1900 BK 2570)
	0160/2430	015" DIA CIRC CONCR	LEN=0045 INSTALLED UNKN
	0160/2085	015" DIA CIRC CONCR	LEN=0035 INSTALLED UNKN
	0160/1800	015" DIA CIRC CONCR	LEN=0035 INSTALLED UNKN
	0160/1535	015" DIA CIRC CONCR	LEN=0035 INSTALLED UNKN
	0160/0875	015" DIA CIRC CONCR	LEN=0035 INSTALLED UNKN
	0160/0813	JOHNS LN (PRDR)	
	0160/0670	018" DIA CIR PLASTIC	LEN=0010 INSTALLED 2006
040026 FT	040026 FT	1 0 00357 0 00 0400+48	
	0160/0000	015" DIA CIRC CONCR	LENGTH(AH 2570 BK 1879)
	0150/1805	015" DIA CIRC CONCR	LEN=0035 INSTALLED UNKN
	0150/1499	015" DIA CIRC CONCR	LEN=0035 INSTALLED UNKN
	0150/0870	015" DIA CIRC CONCR	LEN=0040 INSTALLED UNKN
	0150/0540	015" DIA CIRC CONCR	LEN=0040 INSTALLED UNKN
	0150/0240	015" DIA CIRC CONCR	LEN=0045 INSTALLED UNKN
038147 FT	038147 FT	1 0 00357 0 00 0381+88	
	0150/0000	018" DIA CIRC CONCR	LENGTH(AH 1879 BK 2299)
	0140/2200	024" DIA CIRC CONCR	LEN=0085 INSTALLED UNKN
	0140/1900	015" DIA CIRC CONCR	LEN=0040 INSTALLED UNKN
	0140/1290	015" DIA CIRC CONCR	LEN=0040 INSTALLED 2000
	0140/0590	015" DIA CIRC CONCR	LEN=0090 INSTALLED 2000
	0140/0176	SAINT JOHNS RD (T360)	
	0140/0130	015" DIA CIRC CONCR	LEN=0035 INSTALLED UNKN
035848 FT	035848 FT	1 0 00357 0 00 0359+19	
	0140/0000	015" DIA CIRC CONCR	LENGTH(AH 2299 BK 2673)

DIR: B TOTAL LEN: 13.387 MI. DIST: 10-5 SR: 536
 LEFT MUN: PERRY T RIGHT MUN: PERRY T

SAINT JOHN RD
 (SR3025 SEG 0010/0000) 0130/1633

033175 FT

030717 FT

0130/1760	015 " DIA	CIRC CONCR
	LEN=0035	INSTALLED UNKN
0130/1430	015 " DIA	CIRC CONCR
	LEN=0035	INSTALLED UNKN
0130/1120	018 " DIA	CIRC CONCR
	LEN=0040	INSTALLED UNKN
0130/0770	024 " DIA	CIRC CONCR
	LEN=0045	INSTALLED UNKN
0130/0600	018 " DIA	CIRC CONCR
	LEN=0040	INSTALLED UNKN
0130/0330	018 " DIA	CIRC CONCR
	LEN=0040	INSTALLED UNKN
0130/0074	PERRY	
033175 FT	OLIVER T	
	1 0 00357	0 00 0331+63
	OLIVER	
0130/0000	RINGGOLD T	
	LENGTH(AH 2673 BK 2458)	
0120/2200	015 " DIA	CIRC CONCR
	LEN=0030	INSTALLED UNKN
0120/1630	015 " DIA	CIRC CONCR
	LEN=0030	INSTALLED 2000
0120/1130	015 " DIA	CIRC CONCR
	LEN=0030	INSTALLED UNKN
0120/0880	015 " DIA	CIRC CONCR
	LEN=0030	INSTALLED UNKN
0120/0580	015 " DIA	CIRC CONCR
030717 FT	LEN=0030	INSTALLED UNKN
	1 0 00357	0 00 0307+05
	KING RD	
0120/0000	(T358)	
	LENGTH(AH 2458 BK 3133)	
0110/3100	036 " DIA	CIRC CONCR
	LEN=0010	INSTALLED 2000
0110/2750	018 " DIA	CIRC METAL
	LEN=0010	INSTALLED 2000
0110/2450	018 " DIA	CIRC METAL
	LEN=0035	INSTALLED UNKN
0110/1750	015 " DIA	CIR PLASTIC
	LEN=0030	INSTALLED UNKN
0110/1400	018 " DIA	CIR PLASTIC
	LEN=0030	INSTALLED UNKN
0110/0790	015 " DIA	CIRC CONCR
	LEN=0030	INSTALLED UNKN

DIR: B TOTAL LEN: 13.387 MI. DIST: 10-5 SR: 536
 LEFT MUN: RINGGOLD T RIGHT MUN: RINGGOLD T

Location / Segment	Start Station	End Station	Material / Notes
PHEASANT HOLLOW RD (SR3001 SEG 0100/0000)	027584 FT	0110/0160	015 " DIA CIRC CONCR LEN=0030 INSTALLED UNKN
		027584 FT	1 0 00357 0 00 0275+95 LOST HILL RD
		0110/0000	(SR3001 SEG 0100/0000) LENGTH(AH 3133 BK 2519)
		0100/2100	018 " DIA CIRC METAL LEN=0030 INSTALLED UNKN
		0100/1810	015 " DIA CIRC CONCR LEN=0030 INSTALLED UNKN
		0100/1090	015 " DIA CIRC CONCR LEN=0030 INSTALLED UNKN
		0100/0562	048 "H 48 "W CON BOX CUL LEN=0045 INSTALLED UNKN
		0100/0290	018 " DIA CIR PLASTIC LEN=0030 INSTALLED UNKN
	025065 FT	025065 FT	1 0 00357 0 00 0250+76
		0100/0000	LENGTH(AH 2519 BK 2561) 030 " DIA CIR PLASTIC
PENNDOT STOCKPILE #05 (GOVT)		0090/2510	LEN=0035 INSTALLED UNKN
		0090/1761	018 "H 18 "W CON BOX CUL LEN=0050 INSTALLED UNKN
	0090/1164	0090/0660	015 " DIA CIRC CONCR LEN=0040 INSTALLED UNKN
		0090/0390	015 " DIA CIRC CONCR LEN=0030 INSTALLED UNKN
		0090/0076	018 " DIA CIRC CONCR LEN=0030 INSTALLED UNKN
	022504 FT	022504 FT	1 0 00357 0 00 0225+12
		0090/0000	VILLAGE: RINGGOLD LENGTH(AH 2561 BK 2200)
		0084/2005	018 " DIA CIRC CONCR LEN=0030 INSTALLED UNKN
		0084/1670	018 " DIA CIRC CONCR LEN=0030 INSTALLED UNKN
		0084/1619	CAYLOR RD (T313)
	0084/1225	015 " DIA CIRC CONCR LEN=0040 INSTALLED UNKN	
	0084/0910	018 " DIA CIRC CONCR LEN=0045 INSTALLED UNKN	
020304 FT	020304 FT	1 0 00357 0 00 0203+37	
	0084/0000	LENGTH(AH 2200 BK 2178)	

DIR: B TOTAL LEN: 13.387 MI. DIST: 10-5 SR: 536
 LEFT MUN: RINGGOLD T RIGHT MUN: RINGGOLD T

Stationing	Right of Way	Structure	Material	Status
0080/2013	018" DIA	CIRC CONCR	INSTALLED	UNKN
0080/1470	015" DIA	CIRC CONCR	INSTALLED	UNKN
0080/0820	015" DIA	CIRC CONCR	INSTALLED	2000
0080/0719	FIREHALL (T880)	RD		
0080/0090	015" DIA	CIRC CONCR	INSTALLED	2000
018126 FT	1 0 00357	0 00 0181+62		
0080/0000	RINGGOLD (SR3003 SEG 0060/1777)	TIMBLIN RD		
0070/3422	LENGTH(AH 2178 BK 3477)	018" DIA	CIR PLASTIC	INSTALLED UNKN
0070/2725	015" DIA	CIRC CONCR	INSTALLED	UNKN
0070/2677	PANSY RINGGOLD RD (SR3003 SEG 0070/0000)			
0070/2550	018" DIA	CIRC CONCR	INSTALLED	UNKN
0070/2445	015" DIA	CIRC CONCR	INSTALLED	UNKN
0070/2271	HIMES RD (T771)			
0070/2110	018" DIA	CIRC CONCR	INSTALLED	UNKN
0070/1745	018" DIA	CIRC CONCR	INSTALLED	UNKN
0070/1430	018" DIA	CIRC CONCR	INSTALLED	UNKN
0070/1050	015" DIA	CIRC CONCR	INSTALLED	UNKN
0070/0735	015" DIA	CIRC CONCR	INSTALLED	UNKN
0070/0209	CHERRY RUN STRUCTURE	LENGTH 10 FT		
014649 FT	BMSID 33/0536/0070/0209	1 0 00357	0 00 0146+74	
0070/0000	VILLAGE: RINGGOLD	LENGTH(AH 3477 BK 3609)		
0060/3350	018" DIA	CIRC CONCR	INSTALLED	UNKN
0060/2753	015" DIA	CIRC CONCR	INSTALLED	UNKN

EXTRACT DATE: 12/18/2023
PRINT DATE: 12/21/2023

ROADWAY MANAGEMENT SYSTEM
SLD COUNTY/SR - ANNUAL PRINT

PAGE NUMBER: 143
COUNTY: JEFFERSON

DIR: B TOTAL LEN: 13.387 MI.
LEFT MUN: RINGGOLD T

DIST: 10-5 SR: 536
RIGHT MUN: RINGGOLD T

011040 FT

008438 FT

0060/2018	015 " DIA	CIRC CONCR	LEN=0030	INSTALLED UNKN
0060/1675	015 " DIA	CIRC CONCR	LEN=0035	INSTALLED UNKN
0060/1365	015 " DIA	CIRC CONCR	LEN=0045	INSTALLED UNKN
0060/1040	015 " DIA	CIRC CONCR	LEN=0035	INSTALLED UNKN
0060/0865	015 " DIA	CIRC CONCR	LEN=0035	INSTALLED UNKN
0060/0625	015 " DIA	CIRC CONCR	LEN=0035	INSTALLED UNKN
0060/0380	018 " DIA	CIRC CONCR	LEN=0045	INSTALLED UNKN
011040 FT	1 0 00357	0 00 0110+45	REED RD	(T312)
0060/0000	LENGTH(AH	3609 BK 2602)	015 " DIA	CIRC CONCR
0050/2254	018 " DIA	CIRC CONCR	LEN=0040	INSTALLED UNKN
0050/2057	015 " DIA	CIRC CONCR	LEN=0040	INSTALLED UNKN
0050/1766	015 " DIA	CIRC CONCR	LEN=0035	INSTALLED UNKN
0050/1331	024 " DIA	CIRC CONCR	LEN=0045	INSTALLED UNKN
0050/0910	015 " DIA	CIRC CONCR	LEN=0025	INSTALLED UNKN
0050/0622	018 " DIA	CIRC CONCR	LEN=0025	INSTALLED UNKN
0050/0202	018 " DIA	CIRC CONCR	LEN=0030	INSTALLED UNKN
0050/0018	SHERRY HOLLOW RD	(T302)	0050/0018	
008438 FT	1 0 00357	0 00 0083+50	LENGTH(AH	2602 BK 2676)
0050/0000	018 " DIA	CIRC CONCR	LEN=0030	INSTALLED UNKN
0040/2530	015 " DIA	CIRC CONCR	LEN=0030	INSTALLED UNKN
0040/2175	015 " DIA	CIRC CONCR	LEN=0030	INSTALLED UNKN
0040/1810	015 " DIA	CIRC CONCR	LEN=0030	INSTALLED UNKN
0040/1470	015 " DIA	CIRC CONCR	LEN=0030	INSTALLED UNKN
0040/1230	018 " DIA	CIRC CONCR	LEN=0030	INSTALLED UNKN
0040/0380	018 " DIA	CIRC CONCR	LEN=0035	INSTALLED UNKN
	018 " DIA	CIRC METAL		

DIR: B TOTAL LEN: 13.387 MI. DIST: 10-5 SR: 536
 LEFT MUN: RINGGOLD T RIGHT MUN: RINGGOLD T

1 0 00357 0 00 0057+72 005762 FT
 CHERRY RUN RD
 (T300)

0040/0000

004449 FT

SANDY HILL RD
 (T318)

0020/0171
 001722 FT

000000 FT

0040/0010	LEN=0050	INSTALLED UNKN
005762 FT		
0040/0000	LENGTH(AH 2676 BK 1313)	
	015 "DIA CIRC CONCR	
0030/1127	LEN=0035	INSTALLED UNKN
	015 "DIA CIRC CONCR	
0030/0680	LEN=0030	INSTALLED UNKN
	018 "DIA CIRC CONCR	
0030/0360	LEN=0050	INSTALLED UNKN
	018 "DIA CIRC CONCR	
0030/0070	LEN=0080	INSTALLED UNKN
004449 FT	1 0 00357 0 00 0044+45	
	MINICH RD	
	(T321)	
0030/0000	LENGTH(AH 1313 BK 2727)	
	015 "DIA CIRC CONCR	
0020/2545	LEN=0025	INSTALLED UNKN
	018 "DIA CIRC CONCR	
0020/1675	LEN=0040	INSTALLED UNKN
	042 "DIA CIRC CONCR	
0020/1160	LEN=0040	INSTALLED UNKN
	018 "DIA CIRC CONCR	
0020/0560	LEN=0035	INSTALLED UNKN
	018 "DIA CIRC CONCR	
0020/0019	BMS EN 33/0536/0020/0000	
001722 FT	1 0 00357 0 00 0017+44	
	MILLIRON RUN	
	BMSBG 33/0536/0020/0000	
0020/0000	LENGTH(AH 2727 BK 1722)	
	024 "DIA CIRC CONCR	
0010/1400	LEN=0035	INSTALLED UNKN
	018 "DIA CIRC CONCR	
0010/1075	LEN=0050	INSTALLED UNKN
	018 "DIA CIRC CONCR	
0010/0335	LEN=0050	INSTALLED 2000
	036 "DIA CIRC CONCR	
0010/0158	LEN=0040	INSTALLED UNKN
000000 FT	1 0 00357 0 00 0000+00	
	VILLAGE: N FREEDOM	
	NC SR 0536 SH	
	INTER-BK SR 0536 SH	
	(SR0536 SEG 0050/1454)	
	MFC BEGIN = D	
	BK-ARMSTRONG (03)	
0010/0000	LENGTH(AH 1722 BK 0000)	

DIR: B TOTAL LEN: 1.964 MI. DIST: 10-5 SR: 436
 LEFT MUN: PUNXSUTAWNEY B RIGHT MUN: PUNXSUTAWNEY B

Stationing	Segment Description	Material / Details
010370 FT	MAIN ST (SR0036 SEG 0280/0000)	018" DIA CIRC CONCR
0050/1009		LEN=0042 INSTALLED UNKN
0050/0905		BMSBN 33/0436/0050/0000
0050/0824		
009361 FT	1 0 00521 0 00 0072+34	
	WATER STREET	
	BMSBG 33/0436/0050/0000	
0050/0000	LENGTH(AH 1009 BK 2246)	
0040/2212	018" DIA CIRC CONCR	LEN=0068 INSTALLED UNKN
0040/2048	HILL RD (BORO)	
0040/1882	GILLESPIE RD (BORO)	
0040/1692	CLEVELAND ST (BORO)	
0040/1637	018" DIA CIRC CONCR	LEN=0033 INSTALLED UNKN
0040/1319	MARTHA ST (BORO)	
0040/0900	018" DIA CIRC CONCR	LEN=0070 INSTALLED UNKN
0040/0828	018" DIA CIRC CONCR	LEN=0050 INSTALLED UNKN
0040/0615	014" DIA CIRC CONCR	LEN=0040 INSTALLED UNKN
0040/0220	1 0 00521 0 00 0049+50	
007115 FT	014" DIA CIRC CONCR	LEN=0040 INSTALLED UNKN
0040/0000	LENGTH(AH 2246 BK 2000)	
0030/1544	RESERVOIR RD (BORO)	
0030/1440	014" DIA CIRC CONCR	LEN=0060 INSTALLED UNKN
0030/1006	PUNXSUTAWNEY YOUNG T	
0030/1002	014" DIA CIRC CONCR	LEN=0036 INSTALLED UNKN
0030/0807	014" DIA CIRC CONCR	LEN=0036 INSTALLED UNKN

HORATIO ST (BORO)

MAIN ST (T856)

BORO ST (BORO)

DIR: B TOTAL LEN: 1.964 MI. DIST: 10-5 SR: 436
 LEFT MUN: YOUNG T RIGHT MUN: YOUNG T

CALVARY LA
 (T901)

0030/0645

==

==

005115 FT

POE

002308 FT

==

SPORTSBURG RD
 (SR3010 SEG 0020/3495)

0010/1949

PARK AND RIDE
 (SR9501 SEG 0010/0000)

0010/0222
 000000 FT

==

BUFFALO PITTSBURGH HW
 (SR0119 SEG 0030/1329)

0010/0000

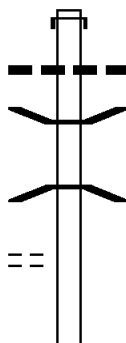
==

0030/0571 UNIVERSAL RD
 (T912)
 014 "DIA CIRC CONCR
 0030/0178 LEN=0031 INSTALLED UNKN
 005115 FT 1 0 00521 0 00 0030+16
 NC LINCOLN WY
 5 0030/0000 LENGTH(AH 2000 BK 2807)
 014 "DIA CIRC CONCR
 0020/2587 LEN=0035 INSTALLED UNKN
 (APRA) FEMCO
 FEMCO DR
 0020/2348 (PRDR)
 014 "DIA CIRC CONCR
 0020/2190 LEN=0040 INSTALLED UNKN
 014 "DIA CIRC CONCR
 0020/1873 LEN=0042 INSTALLED UNKN
 018 "DIA CIRC CONCR
 0020/1602 LEN=0065 INSTALLED UNKN
 014 "DIA CIRC CONCR
 0020/1410 LEN=0050 INSTALLED UNKN
 014 "DIA CIRC CONCR
 0020/0683 LEN=0041 INSTALLED UNKN
 018 "DIA CIRC CONCR
 0020/0230 LEN=0042 INSTALLED UNKN
 002308 FT 1 0 00521 0 00 0000+00
 NC MAIN ST ET
 ALLIANCE DR
 (T714)
 5 0020/0000 LENGTH(AH 2807 BK 2308)
 018 "DIA CIRC CONCR
 0010/1920 LEN=0060 INSTALLED UNKN
 018 "DIA CIRC CONCR
 0010/0330 LEN=0080 INSTALLED 2002
 000000 FT 1 0 00521 1 00 0000+00
 NC SR 0436 SH
 BUFFALO PITTSBURGH HW
 (SR0119 SEG 0030/1329)
 MFC BEGIN = C
 5 0010/0000 LENGTH(AH 2308 BK 0000)

EXTRACT DATE: 12/18/2023 ROADWAY MANAGEMENT SYSTEM PAGE NUMBER: 139
PRINT DATE: 12/21/2023 SLD COUNTY/SR - ANNUAL PRINT COUNTY: JEFFERSON

DIR: B TOTAL LEN: 3.554 MI. DIST: 10-5 SR: 410
LEFT MUN: HENDERSON T RIGHT MUN: HENDERSON T

018766 FT



1 0 00189 0 00 0631+65 017497 FT
CIDER MILL RD
(T684) 0070/0000

018766 FT AH-CLEARFIELD (17)
INTER-AHD SR 0410 SH
0070/1269 (SR0410 SEG 0010/0000)
018 " DIA CIRC METAL
0070/0830 LEN=0045 INSTALLED UNKN
0070/0113 BMS EN 33/0410/0070/0095
1 0 00189 0 00 0631+65
BEAVER RUN
0070/0095 BMSBG 33/0410/0070/0095
017497 FT
0070/0000 LENGTH(AH 1269 BK 3508)

018 " DIA CIRC METAL

DIR: B TOTAL LEN: 3.554 MI. DIST: 10-5 SR: 410
 LEFT MUN: HENDERSON T RIGHT MUN: HENDERSON T

LOG RD
 (T608)

0060/1192

BERRY RD
 (SR2008 SEG 0220/2241)
 1 0 00189 0 00 0596+47
 PIKE RD
 (T513)

0060/0514
 013989 FT
 0060/0000

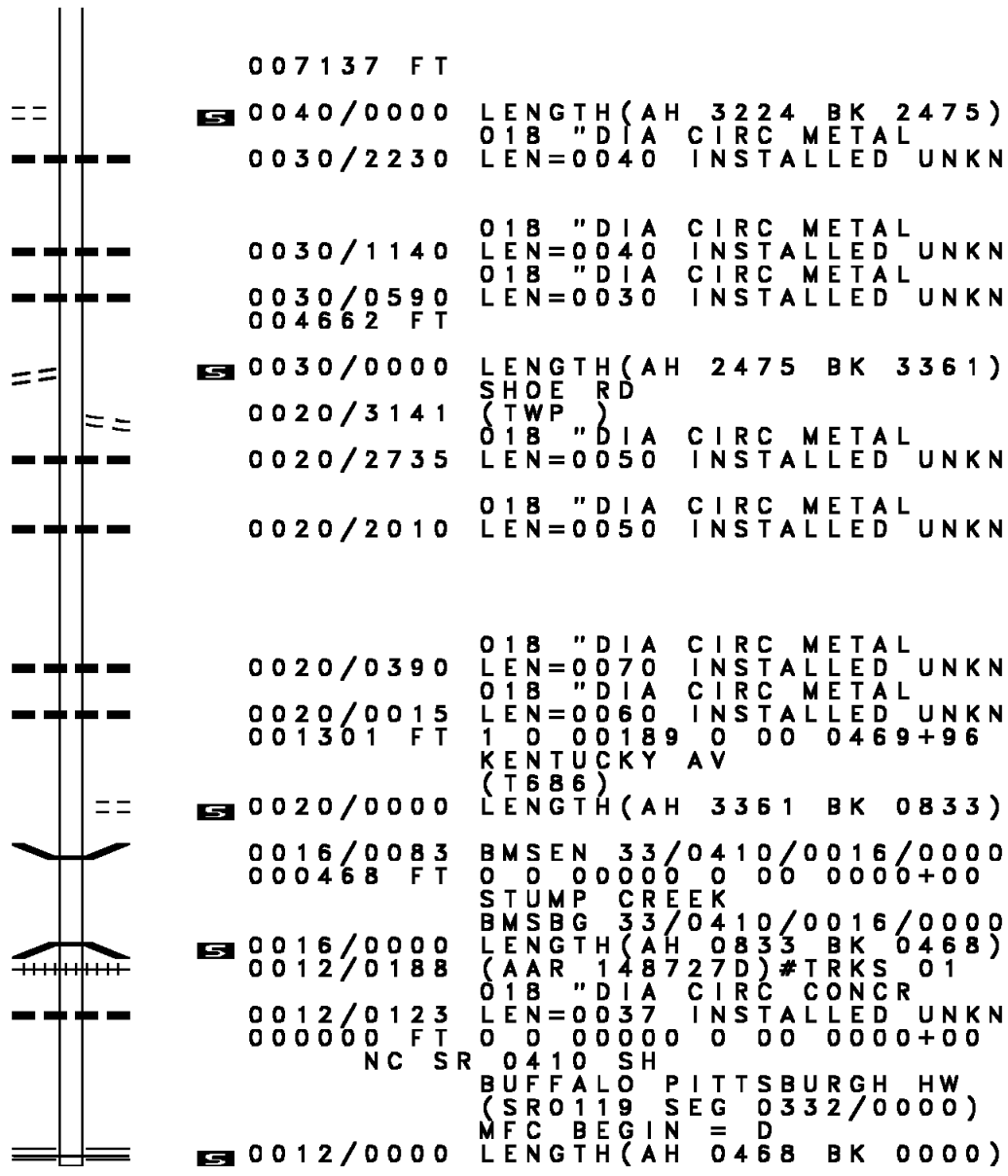
010361 FT

0060/2494	LEN=0045	INSTALLED UNKN
0060/2120	LEN=0040	INSTALLED UNKN
0060/1490	LEN=0075	INSTALLED UNKN
0060/1240	LEN=0050	INSTALLED UNKN
0060/0575	LEN=0045	INSTALLED UNKN
0060/0514	LEN=013989 FT	
0060/0000	LENGTH(AH 3508 BK 3628)	
0050/3317	LEN=0040	INSTALLED UNKN
0050/3131	LEN=0045	INSTALLED UNKN
0050/2861	LEN=0040	INSTALLED 1998
0050/1685	LEN=0040	INSTALLED UNKN
0050/0711	LEN=0040	INSTALLED UNKN
0050/0330	LEN=0040	INSTALLED UNKN
0050/0000	LENGTH(AH 3628 BK 3224)	
0040/2980	LEN=0040	INSTALLED UNKN
0040/2653	LEN=0040	INSTALLED UNKN
0040/2023	LEN=0040	INSTALLED UNKN
0040/1400	LEN=0050	INSTALLED UNKN
0040/1000	LEN=0034	INSTALLED UNKN

DIR: B TOTAL LEN: 3.554 MI. DIST: 10-5 SR: 410
 LEFT MUN: HENDERSON T RIGHT MUN: HENDERSON T

1 0 00189 0 00 0528+08 007137 FT
 BUGGY RD
 (T620) 0040/0000

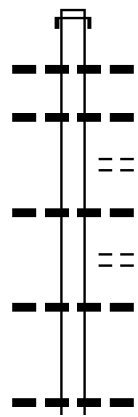
1 0 00189 0 00 0503+53 004662 FT
 BEAVER RD
 (T519) 0030/0000



007137 FT
 5 0040/0000 LENGTH(AH 3224 BK 2475)
 018 " DIA CIRC METAL
 0030/2230 LEN=0040 INSTALLED UNKN
 0030/1140 018 " DIA CIRC METAL
 LEN=0040 INSTALLED UNKN
 0030/0590 018 " DIA CIRC METAL
 004662 FT LEN=0030 INSTALLED UNKN
 5 0030/0000 LENGTH(AH 2475 BK 3361)
 SHOE RD
 (TWP)
 0020/3141 018 " DIA CIRC METAL
 0020/2735 LEN=0050 INSTALLED UNKN
 0020/2010 018 " DIA CIRC METAL
 LEN=0050 INSTALLED UNKN
 0020/0390 018 " DIA CIRC METAL
 LEN=0070 INSTALLED UNKN
 0020/0015 018 " DIA CIRC METAL
 LEN=0060 INSTALLED UNKN
 001301 FT 1 0 00189 0 00 0469+96
 KENTUCKY AV
 (T686)
 5 0020/0000 LENGTH(AH 3361 BK 0833)
 0016/0083 BMS EN 33/0410/0016/0000
 000468 FT 0 0 00000 0 00 0000+00
 STUMP CREEK
 BMSBG 33/0410/0016/0000
 5 0016/0000 LENGTH(AH 0833 BK 0468)
 0012/0188 (AAR 148727D)#TRKS 01
 018 " DIA CIRC CONCR
 0012/0123 LEN=0037 INSTALLED UNKN
 000000 FT 0 0 00000 0 00 0000+00
 NC SR 0410 SH
 BUFFALO PITTSBURGH HW
 (SR0119 SEG 0332/0000)
 MFC BEGIN = D
 5 0012/0000 LENGTH(AH 0468 BK 0000)

EXTRACT DATE: 12/18/2023 ROADWAY MANAGEMENT SYSTEM PAGE NUMBER: 136
 PRINT DATE: 12/21/2023 SLD COUNTY/SR - ANNUAL PRINT COUNTY: JEFFERSON
 DIR: B TOTAL LEN: 24.229 MI. DIST: 10-5 SR: 322
 LEFT MUN: WINSLOW T RIGHT MUN: WINSLOW T

127931 FT



127931 FT AH-CLEARFIELD (17)
 INTER-AHD TWENTYEIGHTH DIVISION H
 0590/2058 (SR0322 SEG 0010/0000)
 0590/1845 018 "DIA CAST IRON
 LEN=0032 INSTALLED UNKN
 0590/1609 036 "DIA CIRC METAL
 LEN=0050 INSTALLED UNKN
 WALLS RD
 0590/1325 (T690)
 018 "DIA CAST IRON
 0590/1303 LEN=0038 INSTALLED UNKN
 VALLEY HEIGHTS RD
 0590/0713 (T810)
 015 "DIA CAST IRON
 0590/0709 LEN=0042 INSTALLED UNKN
 125873 FT 1 0 00060 0 01 0881+50
 015 "DIA CAST IRON
 LEN=0050 INSTALLED UNKN

125873 FT

EXTRACT DATE: 12/18/2023
PRINT DATE: 12/21/2023

ROADWAY MANAGEMENT SYSTEM
SLD COUNTY/SR - ANNUAL PRINT

PAGE NUMBER: 135
COUNTY: JEFFERSON

DIR: B TOTAL LEN: 24.229 MI.
LEFT MUN: WINSLOW T

DIST: 10-5 SR: 322
RIGHT MUN: WINSLOW T

124066 FT

121113 FT

Stationing	Material	Length	Notes
0590/0000	PLEASANT VALLEY RD (T762)		LENGTH(AH 2058 BK 1807)
0580/1115	024 " DIA CIRC CONCR	LEN=0048	INSTALLED UNKN
0580/0699	018 " DIA CIRC CONCR	LEN=0048	INSTALLED UNKN
0580/0540	PLEASANT VALLEY RD (T762)		
0580/0468	018 " DIA CIRC METAL	LEN=0052	INSTALLED UNKN
0580/0033	BMSSEN 33/0322/0580/0000	124066 FT	1 0 00060 0 01 0862+33
0580/0000	SOLDIER RUN BMSBG 33/0322/0580/0000		LENGTH(AH 1807 BK 2953)
0570/2533	018 " DIA CAST IRON	LEN=0070	INSTALLED UNKN
0570/2149	018 " DIA CIRC METAL	LEN=0046	INSTALLED UNKN
0570/1785	018 " DIA CIRC METAL	LEN=0046	INSTALLED UNKN
0570/1528	018 " DIA CIRC METAL	LEN=0046	INSTALLED UNKN
0570/1242	018 " DIA CIRC METAL	LEN=0046	INSTALLED UNKN
0570/0898	018 " DIA CIRC METAL	LEN=0040	INSTALLED UNKN
0570/0613	018 " DIA CIRC METAL	LEN=0040	INSTALLED UNKN
0570/0436	018 " DIA CIRC METAL	LEN=0060	INSTALLED UNKN
0570/0032	BMSSEN 33/0322/0570/0000	121113 FT	1 0 00060 0 01 0832+93
0570/0000	VILLAGE: RATHMEL SOLDIER RUN BMSBG 33/0322/0570/0000		LENGTH(AH 2953 BK 3197)
0560/2802	018 " DIA CAST IRON	LEN=0032	INSTALLED UNKN
0560/2582	018 " DIA CAST IRON	LEN=0040	INSTALLED UNKN
0560/2285	018 " DIA CAST IRON	LEN=0046	INSTALLED UNKN
0560/1980	018 " DIA CAST IRON	LEN=0038	INSTALLED UNKN
0560/1675	018 " DIA CAST IRON	LEN=0036	INSTALLED UNKN
	018 " DIA CIRC METAL		

DIR: B TOTAL LEN: 24.229 MI. DIST: 10-5 SR: 322
 LEFT MUN: WINSLOW T RIGHT MUN: WINSLOW T


1 0 00060 0 01 0800+98 117916 FT
 RATHMEL BL
 (SR2033 SEG 0020/0248) 0560/0000

BRICK RD
 (T760) 0550/1109

LAUREL LN
 (T761) 0550/0724

CHURCH ST
 (T606) 116024 FT
 0550/0000

DUTCHTOWN RD
 (T605) 0530/2312



0560/1301 LEN=0036 INSTALLED UNKN
 018 "DIA CIR PLASTIC
 0560/0855 LEN=0010 INSTALLED 2006
 018 "DIA CIRC CONCR
 0560/0327 LEN=0038 INSTALLED UNKN
 117916 FT PROSPECT AV
 (SR2033 SEG 0020/0248)
 0560/0000 LENGTH(AH 3197 BK 1892)
 0550/1814 BMSSEN 33/0322/0550/1787
 1 0 00060 0 01 0799+95
 RATHMEL RUN
 0550/1787 BMSBG 33/0322/0550/1787
 024 "DIA CIRC METAL
 0550/1331 LEN=0040 INSTALLED UNKN
 018 "DIA CIRC CONCR
 0550/0743 LEN=0040 INSTALLED UNKN
 048"H 48"W CON BOX CUL
 0550/0344 LEN=0040 INSTALLED UNKN
 1 0 00060 0 01 0782+00
 VILLAGE: RATHMEL
 0550/0000 LENGTH(AH 1892 BK 2124)
 018 "DIA CIRC METAL
 0540/1625 LEN=0035 INSTALLED UNKN
 018 "DIA CIRC CONCR
 0540/0998 LEN=0035 INSTALLED UNKN
 0540/0025 BMSSEN 33/0322/0540/0000
 1 0 00060 0 01 0760+72
 FEHLEY RUN
 0540/0000 BMSBG 33/0322/0540/0000
 LENGTH(AH 2124 BK 2729)
 015 "DIA CIRC METAL
 0530/2291 LEN=0035 INSTALLED UNKN
 018 "DIA CIRC METAL
 0530/1767 LEN=0035 INSTALLED UNKN
 0530/1327 BMSSEN 33/0322/0530/1269
 1 0 00060 0 01 0746+00
 SOLDIER RUN
 0530/1269 BMSBG 33/0322/0530/1269
 018 "DIA CIRC METAL
 0530/0560 LEN=0035 INSTALLED UNKN

EXTRACT DATE: 12/18/2023
PRINT DATE: 12/21/2023

ROADWAY MANAGEMENT SYSTEM
SLD COUNTY/SR - ANNUAL PRINT

PAGE NUMBER: 133
COUNTY: JEFFERSON

DIR: B TOTAL LEN: 24.229 MI.
LEFT MUN: WINSLOW T

DIST: 10-5 SR: 322
RIGHT MUN: WINSLOW T

Stationing	Notes	Material
111171 FT	0530/0507	VICTORY LN (T604)
	0530/0087	015" DIA CIR PLASTIC
	111171 FT	LEN=0035 INSTALLED 2004
		1 0 00060 0 01 0733+74
		VILLAGE: PRESCOTTVILLE
		REYNOLDSVILLE-SYKESVILLE
		(SR2031 SEG 0070/2951)
	0530/0000	LENGTH(AH 2729 BK 2009)
	0520/1705	BMSSEN 33/0322/0520/1680
		1 0 00060 0 01 0730+13
		TR SOLDIER RUN
	0520/1680	BMSBG 33/0322/0520/1680
	0520/1160	018" DIA CIRC METAL
		LEN=0035 INSTALLED UNKN
	0520/0638	018" DIA CIRC CONCR
		LEN=0035 INSTALLED UNKN
	0520/0343	018" DIA CIRC CONCR
		LEN=0035 INSTALLED UNKN
109162 FT	0520/0029	BMSSEN 33/0322/0520/0000
	109162 FT	1 0 00060 0 01 0713+42
		NC TWENTYEIGHTH DIVISION HW
		SOLDIER RUN
	0520/0000	BMSBG 33/0322/0520/0000
		LENGTH(AH 2009 BK 1955)
	0510/1931	018" DIA CIR PLASTIC
		LEN=0084 INSTALLED 2021
	0510/1851	018" DIA CIR PLASTIC
		LEN=0080 INSTALLED 2021
		BIG RUN-PRESCOTTVILLE R
	0510/1487	(SR2007 SEG 0320/1161)
	0510/1048	018" DIA CIRC CONCR
		LEN=0040 INSTALLED UNKN
	0510/0794	018" DIA CIRC CONCR
		LEN=0040 INSTALLED UNKN
107207 FT	0510/0089	015" DIA CIRC CONCR
	107207 FT	LEN=0040 INSTALLED UNKN
		1 0 00060 0 00 0694+24
		VILLAGE: PRESCOTTVILLE
		WINSLOW
		REYNOLDSVILLE B
	0510/0000	LENGTH(AH 1955 BK 2720)
BEECH ST (BORO)	0500/2558	
LONDON AL (BORO)	0500/2325	025"H 42"W CON BOX CUL
		LEN=0072 INSTALLED UNKN

FOURTEENTH ST

EXTRACT DATE: 12/18/2023
PRINT DATE: 12/21/2023

ROADWAY MANAGEMENT SYSTEM
SLD COUNTY/SR - ANNUAL PRINT

PAGE NUMBER: 132
COUNTY: JEFFERSON

DIR: B TOTAL LEN: 24.229 MI.
LEFT MUN: REYNOLDSVILLE B

DIST: 10-5 SR: 322
RIGHT MUN: REYNOLDSVILLE B

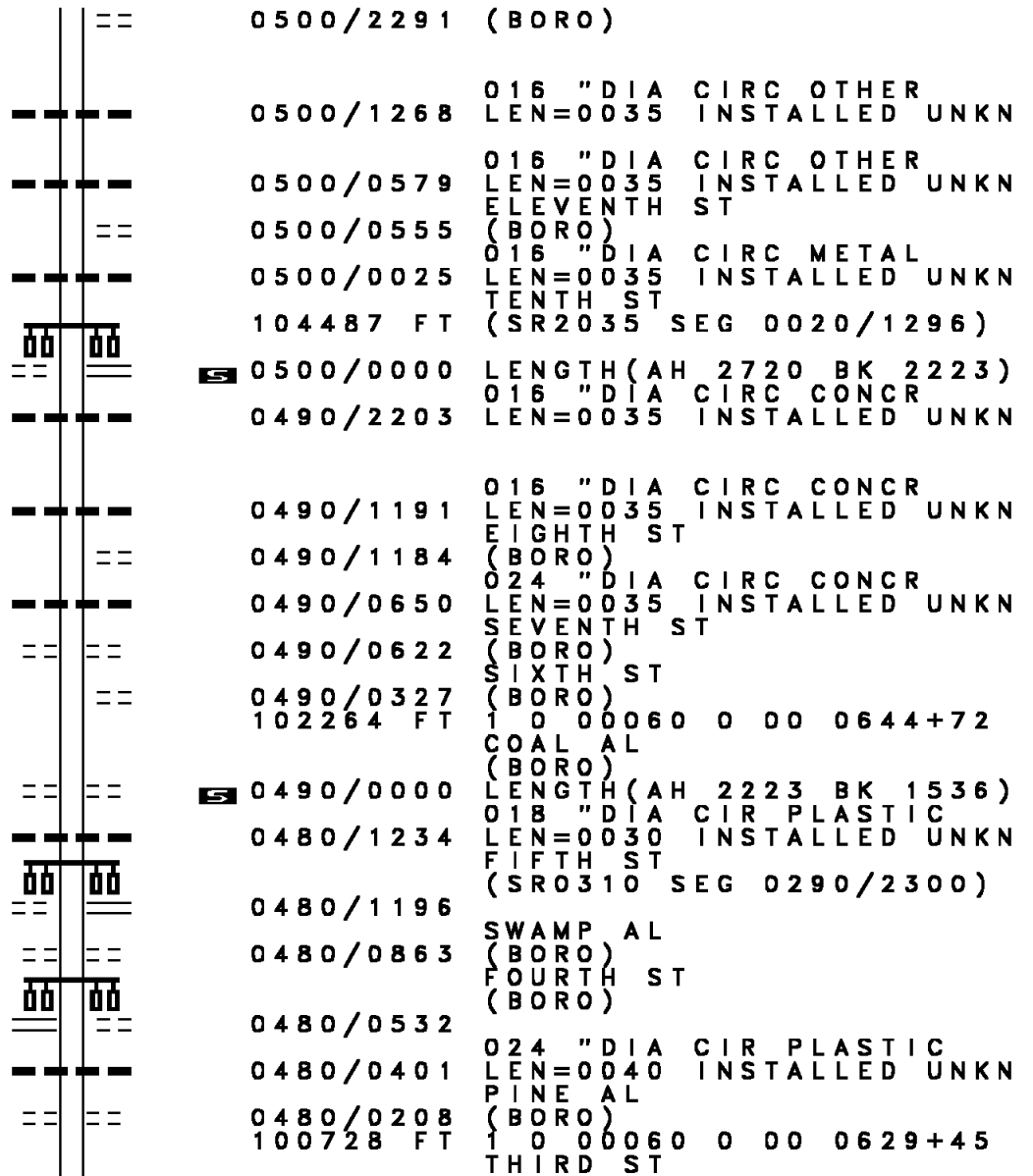
1 0 00060 0 00 0666+95 104487 FT
TENTH ST
(BORO) 0500/0000

FIFTH ST
(BORO) 0480/1196

FOURTH ST
(SR1002 SEG 0010/0000) 0480/0532

102264 FT

100728 FT



EXTRACT DATE: 12/18/2023
PRINT DATE: 12/21/2023

ROADWAY MANAGEMENT SYSTEM
SLD COUNTY/SR - ANNUAL PRINT

PAGE NUMBER: 131
COUNTY: JEFFERSON

DIR: B TOTAL LEN: 24.229 MI.
LEFT MUN: REYNOLDSVILLE B

DIST: 10-5 SR: 322
RIGHT MUN: REYNOLDSVILLE B

FIRST ST
(BORO)

0470/0514

WATER ST
(BORO)

0470/0338
099628 FT

BROADWAY ST
(SR0950 SEG 0010/0000)

0460/1524

BROWN ST
(BORO)

0460/0952

HORNER AL
(BORO)

0460/0711

ERIE ST
(BORO)

0460/0376

OHIO ST
(BORO)
WELLS DR
(BORO)

0450/1390

0450/1255

== == S 0480/0000 (BORO)
LENGTH(AH 1536 BK 1100)
SECOND ST
== == 0470/0781 (BORO)
== == 0470/0497 FIRST ST
(BORO)
0470/0481 BMSEN 33/0322/0470/0391
1 0 00060 0 00 0622+09
SANDY LICK CREEK
0470/0391 BMSBG 33/0322/0470/0391
== == 099628 FT 1 0 00060 0 00 0618+35
S 0470/0000 LENGTH(AH 1100 BK 1849)
0460/1804 (AAR 528374T)#TRKS 01
016 "DIA CIRC CONCR
0460/1767 LEN=0035 INSTALLED UNKN
FIRST AV
== == 0460/1635 (BORO)
== == 0460/1516 020 "DIA CIRC CONCR
LEN=0045 INSTALLED UNKN
SECOND AV
== == 0460/1427 (BORO)
== == 0460/0937 016 "DIA CIRC CONCR
LEN=0035 INSTALLED UNKN
== == 0460/0533 HASSAN AL
(BORO)
== == 0460/0363 018 "DIA CIRC CONCR
LEN=0100 INSTALLED UNKN
016 "DIA CIRC CONCR
0460/0031 LEN=0040 INSTALLED UNKN
097779 FT 1 0 00060 0 00 0600+10
YELLOW BRICK RD
(T539)
S 0460/0000 LENGTH(AH 1849 BK 1844)
NC MAIN ST
024 "DIA CIRC METAL

EXTRACT DATE: 12/18/2023
PRINT DATE: 12/21/2023

ROADWAY MANAGEMENT SYSTEM
SLD COUNTY/SR - ANNUAL PRINT

PAGE NUMBER: 130
COUNTY: JEFFERSON

DIR: B TOTAL LEN: 24.229 MI.
LEFT MUN: REYNOLDSVILLE B

DIST: 10-5 SR: 322
RIGHT MUN: REYNOLDSVILLE B

Stationing	Notes	Stationing	Notes
		0450/1250	LEN=0054 INSTALLED UNKN REYNOLDSVILLE
		0450/1178	WINSLOW T
		0450/1053	016 "DIA CIRC METAL LEN=0054 INSTALLED UNKN
095935 FT		0450/0235	015 "DIA CIRC METAL LEN=0038 INSTALLED UNKN
		095935 FT	1 0 00060 0 00 0581+60 VILLAGE: MURRAY SUMMIT
		0450/0000	LENGTH(AH 1844 BK 2208) 016 "DIA CIRC METAL
		0440/1996	LEN=0044 INSTALLED UNKN PEGNETTER DR
		0440/1708	(T616) 016 "DIA CIRC CONCR
		0440/1625	LEN=0032 INSTALLED UNKN 015 "DIA CIRC CONCR
		0440/1120	LEN=0042 INSTALLED UNKN JOHNSON RD
		0440/0849	(T616) 015 "DIA CIRC CONCR
		0440/0034	LEN=0050 INSTALLED UNKN MURRAY RD
1 0 00060 0 00 0559+45 VO-TECH RD (T575)		093727 FT	(T477)
		0440/0000	LENGTH(AH 2208 BK 1949) 015 "DIA CIRC CONCR
		0430/1475	LEN=0040 INSTALLED UNKN 015 "DIA CIRC CONCR
		0430/1328	LEN=0042 INSTALLED UNKN
		0430/0374	015 "DIA CIRC CONCR LEN=0055 INSTALLED UNKN
		0430/0290	036 "DIA CIRC CONCR LEN=0042 INSTALLED UNKN
091778 FT		091778 FT	1 0 00060 0 00 0540+10 VILLAGE: MURRAY SUMMIT
		0430/0000	LENGTH(AH 1949 BK 1897) 015 "DIA CIRC CONCR
		0420/1766	LEN=0042 INSTALLED UNKN 015 "DIA CIRC CONCR
		0420/1585	LEN=0042 INSTALLED UNKN 036 "DIA CIRC CONCR
		0420/1312	LEN=0055 INSTALLED UNKN BLISS RD
		0420/0854	(T540)
CAMERON CAMP RD (T541)		0420/0839	

DIR: B TOTAL LEN: 24.229 MI. DIST: 10-5 SR: 322
 LEFT MUN: WINSLOW T RIGHT MUN: WINSLOW T

Stationing	Segment	Length	Material	Notes
089881 FT				
0420/0000		072"	CONC	STRUCT
0410/2467		015"	CIRC	CONCR
0410/2327		015"	CIRC	CONCR
0410/1859		024"	CIRC	CONCR
0410/1741		015"	CIRC	CONCR
0410/1450		018"	CIRC	CONCR
0410/1135		015"	CIRC	CONCR
0410/0442		018"	CIRC	CONCR
087069 FT				
0410/0000		015"	CIRC	CONCR
0400/2196		015"	CIRC	CONCR
0400/1955		030"	CIRC	CONCR
0400/0975		015"	CIRC	CONCR
084578 FT				
0400/0491		015"	CIRC	CONCR
0400/0000		015"	CIRC	CONCR
0390/2958		015"	CIRC	CONCR
0390/1335		016"	CIRC	CONCR
0390/0889		018"	CIRC	CONCR

HORNTOWN RD
 (SR1003 SEG 0010/0000) 0400/0000

DIR: B TOTAL LEN: 24.229 MI. DIST: 10-5 SR: 322
 LEFT MUN: WINSLOW T RIGHT MUN: WINSLOW T

Stationing	Description	Stationing	Description
081578 FT		081578 FT	1 0 00060 0 00 0438+10 048"H 48"W CON BOX CUL LEN=0040 INSTALLED UNKN
	---	0390/0000	LENGTH(AH 3000 BK 2604) 015 "DIA CIRC CONCR
	---	0380/2061	LEN=0040 INSTALLED UNKN
	---	0380/1511	018 "DIA CIRC CONCR LEN=0032 INSTALLED UNKN
	---		015 "DIA CIRC METAL
078974 FT	---	0380/0021	LEN=0070 INSTALLED UNKN
	---	078974 FT	1 0 00060 0 00 0411+97 O'DONNELL RD (T450) WINSLOW PINE CREEK T
MOORE RD (SR1001 SEG 0010/0000)	===	0380/0000	LENGTH(AH 2604 BK 1977)
	---	0370/0656	BMSEN 33/0322/0370/0640 1 0 00060 0 00 0398+53
	---	0370/0640	SCHUCKERS RUN BMSBG 33/0322/0370/0640
	---	0370/0480	016 "DIA CIRC CONCR LEN=0032 INSTALLED UNKN
	---	0370/0024	018 "DIA CIRC CONCR LEN=0036 INSTALLED UNKN
076997 FT	---	076997 FT	1 0 00060 0 00 0392+10
	---	0370/0000	LENGTH(AH 1977 BK 2163) 015 "DIA CIRC CONCR
	---	0360/1654	LEN=0038 INSTALLED UNKN
	---	0360/1244	018 "DIA CIRC CONCR LEN=0040 INSTALLED UNKN
	---	0360/0716	015 "DIA CIRC CONCR LEN=0036 INSTALLED UNKN
074834 FT	---	074834 FT	1 0 00060 0 00 0370+47
	---	0360/0000	LENGTH(AH 2163 BK 1709) 015 "DIA CIRC CONCR
	---	0350/1384	LEN=0036 INSTALLED UNKN
	---	0350/0820	018 "DIA CIRC CONCR LEN=0036 INSTALLED UNKN
	---	0350/0390	024 "DIA CIRC CONCR LEN=0042 INSTALLED 2019
	---	0350/0026	024 "DIA CIRC METAL LEN=0070 INSTALLED UNKN
1 0 00060 0 00 0353+28	---	073125 FT	FULLER RD

DIR: B TOTAL LEN: 24.229 MI. DIST: 10-5 SR: 322
 LEFT MUN: PINE CREEK T RIGHT MUN: PINE CREEK T

Location	Stationing	Notes
CHURCH OF GOD CEMETERY (T672)	0310/0000	==
	0300/2657	--- ---
HATTEN RD (T520)	0300/1696	==
	0300/0792	--- ---
061112 FT	0300/0575	--- ---
	061112 FT	1 0 00060 0 00 0233+37
057929 FT	0300/0000	--- ---
	0290/2181	--- ---
057929 FT	0290/1247	--- ---
	0290/0000	--- ---
055337 FT	0280/2485	--- ---
	0280/2002	--- ---
055337 FT	0280/1836	--- ---
	0280/1192	--- ---
055337 FT	0280/0000	--- ---
	0270/2323	--- ---
	0270/0980	--- ---

S 0310/0000 LENGTH(AH 1519 BK 3431)
 018 "DIA CIRC CONCR
 LEN=0038 INSTALLED UNKN

 0300/0792 018 "DIA CIRC CONCR
 LEN=0012 INSTALLED 2007
 015 "DIA CIRC CONCR
 0300/0575 LEN=0034 INSTALLED UNKN
 061112 FT 1 0 00060 0 00 0233+37
 S 0300/0000 LENGTH(AH 3431 BK 3183)

 0290/2181 015 "DIA CIRC CONCR
 LEN=0035 INSTALLED UNKN

 0290/1247 015 "DIA CIRC CONCR
 LEN=0039 INSTALLED UNKN

 057929 FT 1 0 00060 0 00 0201+50
 S 0290/0000 LENGTH(AH 3183 BK 2592)
 018 "DIA CIRC CONCR
 0280/2485 LEN=0035 INSTALLED UNKN
 018 "DIA CIRC CONCR
 0280/2002 LEN=0035 INSTALLED UNKN
 018 "DIA CIRC CONCR
 0280/1836 LEN=0035 INSTALLED UNKN

 0280/1192 018 "DIA CIRC CONCR
 LEN=0035 INSTALLED UNKN

 055337 FT 1 0 00060 0 00 0175+62
 S 0280/0000 LENGTH(AH 2592 BK 2518)
 018 "DIA CIRC CONCR
 0270/2323 LEN=0040 INSTALLED UNKN

 0270/0980 015 "DIA CIRC CONCR
 LEN=0040 INSTALLED UNKN

EXTRACT DATE: 12/18/2023
PRINT DATE: 12/21/2023

ROADWAY MANAGEMENT SYSTEM
SLD COUNTY/SR - ANNUAL PRINT

PAGE NUMBER: 125
COUNTY: JEFFERSON

DIR: B TOTAL LEN: 24.229 MI.
LEFT MUN: PINE CREEK T

DIST: 10-5 SR: 322
RIGHT MUN: PINE CREEK T

052819 FT

052819 FT 1 0 00060 0 00 0150+40
0270/0000 LENGTH(AH 2518 BK 2587)

050232 FT

0260/0796 018 " DIA CIRC CONCR
LEN=0035 INSTALLED UNKN
0260/0347 018 " DIA CIRC CONCR
LEN=0025 INSTALLED UNKN
050232 FT 1 0 00060 0 00 0124+69
0260/0000 LENGTH(AH 2587 BK 1708)

048524 FT

0250/0941 018 " DIA CIRC CONCR
LEN=0040 INSTALLED UNKN
0250/0659 018 " DIA CIRC METAL
LEN=0040 INSTALLED UNKN
0250/0158 018 " DIA CIRC CONCR
LEN=0040 INSTALLED UNKN
048524 FT 1 0 00060 0 00 0107+58
0250/0000 LENGTH(AH 1708 BK 2361)
0240/2294 018 " DIA CIRC METAL
LEN=0055 INSTALLED 2000
0240/1985 018 " DIA CIRC CONCR
LEN=0035 INSTALLED UNKN
0240/1620 018 " DIA CIRC CONCR
LEN=0035 INSTALLED UNKN
0240/1320 018 " DIA CIRC CONCR
LEN=0035 INSTALLED UNKN
0240/0960 018 " DIA CIRC METAL
LEN=0035 INSTALLED UNKN
0240/0679 016 " DIA CIRC CONCR
LEN=0035 INSTALLED UNKN

046163 FT

0240/0020 018 " DIA CIRC CONCR
LEN=0050 INSTALLED UNKN
046163 FT 1 0 00060 0 00 0084+03
ENT RD
(T557)
0240/0000 LENGTH(AH 2361 BK 1362)
KNOX DALE RD
(SR2023 SEG 0270/3160)
0230/1265 BMSSEN 33/0322/0230/0944
0230/1114 1 0 00060 0 00 0079+98
MILL CREEK
0230/1036 BMSBG 33/0322/0230/0944

SULGAR RD
(T464)

0230/0886

DIR: B TOTAL LEN: 24.229 MI. DIST: 10-5 SR: 322
 LEFT MUN: PINE CREEK T RIGHT MUN: PINE CREEK T

SR	SH	SEG	START	END	LEN	DIR	MUN	TYPE	STATUS	DATE
			0230/0524	0230/0212	018	"	DIA	CIRC	CONCR	
			0230/0212	044801 FT	018	"	DIA	CIRC	CONCR	UNKN
			044801 FT	NC TWENTYEIGHTH DIVISION HW	1	0	00060	0	00	0070+47
			0230/0000	0220/2190	018	"	DIA	CIR	PLASTIC	
			0220/2190	0220/2040	018	"	DIA	CIRC	CONCR	UNKN
			0220/2040	0220/1770	015	"	DIA	CIRC	CONCR	UNKN
			0220/1770	0220/1535	018	"	DIA	CIR	PLASTIC	UNKN
			0220/1535	0220/1300	018	"	DIA	CIRC	OTHER	2020
			0220/1300	0220/1055	018	"	DIA	CIRC	OTHER	2020
			0220/1055	0220/0839	018	"	DIA	CIRC	OTHER	2020
			0220/0839	0220/0679	018	"	DIA	CIRC	OTHER	2020
SR 0028 SH			0220/0679	0220/0655	018	"	DIA	CIRC	OTHER	2021
(SR0028 SEG	0210/0000)		0220/0655	0220/0407	018	"	DIA	CIRC	OTHER	2021
			0220/0407	0220/0218	018	"	DIA	CIRC	OTHER	2021
			0220/0218	042519 FT	1	0	00060	0	00	0049+12
			042519 FT	EVANS ST (TB12)						
			0220/0000	0210/2753	018	"	DIA	CIRC	OTHER	2021
			0210/2753	0210/2552	018	"	DIA	CIRC	OTHER	2021
			0210/2552	0210/2411	018	"	DIA	CIRC	METAL	2021
			0210/2411	0210/2387	018	"	DIA	CIRC	CONCR	UNKN
BRUSH ST (BORO)			0210/2387	0210/2300	018	"	DIA	CIRC	OTHER	2021
			0210/2300	0210/2101	018	"	DIA	CIRC	METAL	2020
			0210/2101							

EXTRACT DATE: 12/18/2023
PRINT DATE: 12/21/2023

ROADWAY MANAGEMENT SYSTEM
SLD COUNTY/SR - ANNUAL PRINT

PAGE NUMBER: 123
COUNTY: JEFFERSON

DIR: B TOTAL LEN: 24.229 MI.
LEFT MUN: BROOKVILLE B

DIST: 10-5 SR: 322
RIGHT MUN: BROOKVILLE B

Location	Segment ID	Length	Material	Notes
UNKNOWN AL (BORO)	0210/2074		018" DIA CIRC CONCR	(BORO)
	0210/2056		LEN=0035 INSTALLED UNKN	FEDERAL ST
	0210/1712		018" DIA CIRC CONCR	(BORO)
	0210/1693		LEN=0035 INSTALLED UNKN	BORO ST
	0210/1489		018" DIA CIRC CONCR	(BORO)
	0210/1421		LEN=0035 INSTALLED UNKN	GRANT ST
	0210/1271		018" DIA CIRC CONCR	(BORO)
	0210/1205		LEN=0035 INSTALLED UNKN	
	0210/0645			HASTINGS ST
	039712 FT		039712 FT	(BORO) 1 0 00060 0 00 0019+70 LITCH ST
RICHARDS ST (SR4005 SEG 0010/0000)	0210/0000		LENGTH (AH 2807 BK 1968)	(BORO) TAYLOR ST
	0200/1868			(BORO)
	0200/1777			
	0200/1655		018" DIA CIRC CONCR	LEN=0035 INSTALLED UNKN
	0200/1598		BMSSEN 33/0322/0200/1480	1 0 00060 0 00 0006+73 NORTH FORK CREEK
	0200/1480		BMSBG 33/0322/0200/1480	
	0200/1464		018" DIA CIRC CONCR	LEN=0035 INSTALLED UNKN
	0200/1290		018" DIA CIRC CONCR	LEN=0035 INSTALLED UNKN
	0200/1237		018" DIA CIRC CONCR	LEN=0035 INSTALLED UNKN
	0200/1041			
WATER PLANT RD (BORO)	0200/0971		024" DIA CIRC CONCR	LEN=0250 INSTALLED UNKN
	0200/0941		024" DIA CIRC CONCR	LEN=0035 INSTALLED UNKN
	0200/0669		FRANKLIN AV	(BORO)
FRANKLIN AV (BORO)	0200/0669		016" DIA CIRC OTHER	LEN=0055 INSTALLED UNKN
	0200/0622		SPRING AV	

EXTRACT DATE: 12/18/2023
PRINT DATE: 12/21/2023

ROADWAY MANAGEMENT SYSTEM
SLD COUNTY/SR - ANNUAL PRINT

PAGE NUMBER: 122
COUNTY: JEFFERSON

DIR: B TOTAL LEN: 24.229 MI.
LEFT MUN: BROOKVILLE B

DIST: 10-5 SR: 322
RIGHT MUN: BROOKVILLE B

1 0 00060 0 00 0006+73 037744 FT
PICKERING ST
(BORO)
BORO AL
(BORO)

1 0 00064 0 01 0378+03 036573 FT
WHITE ST
(BORO)
VALLEY ST
(SR4003 SEG 0010/0000)
FETZER ST
(BORO)

1 0 00064 0 01 0366+68 035441 FT
MARLIN ST
(BORO)
ROSE ST
(BORO)

1 0 00064 0 00 0343+13 034394 FT
WATERFORD PK
(BORO)

== == 0200/0337 (BORO)
--- --- 0200/0323 016 " DIA CIRC OTHER
LEN=0060 INSTALLED UNKN
--- --- 0200/0022 012 " DIA CIRC OTHER
LEN=0045 INSTALLED UNKN
PICKERING ST
037744 FT (SR3033 SEG 0020/3170)
== == 0200/0000 LENGTH(AH 1968 BK 1171)
== == 0180/0826 SAYER ST
(BORO)
--- --- 0180/0497 BARNETT ST
(BORO)
018 " DIA CIRC CONCR
--- --- 0180/0065 LEN=0060 INSTALLED UNKN
036573 FT WHITE ST
(SR0036 SEG 0700/1398)
== == 0180/0000 MFC BEGIN = C
LENGTH(AH 1171 BK 1132)
--- --- 0170/0740 015 " DIA CIRC CONCR
LEN=0038 INSTALLED UNKN
--- --- 0170/0400 018 " DIA CIRC CONCR
LEN=0045 INSTALLED UNKN
MAIN ST
--- --- 0170/0352 (BORO)
018 " DIA CIRC CONCR
--- --- 0170/0151 LEN=0030 INSTALLED UNKN
035441 FT
== == 0170/0000 LENGTH(AH 1132 BK 1047)
--- --- 0160/1000 015 " DIA CIRC METAL
LEN=0035 INSTALLED UNKN
== == 0160/0645 015 " DIA CIRC METAL
LEN=0082 INSTALLED UNKN
MADISON ST
--- --- 0160/0613 (BORO)
024 " DIA CIRC METAL
--- --- 0160/0612 LEN=0044 INSTALLED UNKN
THOMPSON ST
(BORO)
--- --- 0160/0262 0160/0000 LENGTH(AH 1047 BK 1951)
034394 FT

DIR: B TOTAL LEN: 24.229 MI. DIST: 10-5 SR: 322
 LEFT MUN: BROOKVILLE B RIGHT MUN: BROOKVILLE B

Location / Description	Stationing	Length	Material / Notes
	0150/1845	0100	015" DIA CIRC METAL INSTALLED UNKN
	0150/1385	0040	018" DIA CIRC METAL INSTALLED UNKN
	0150/0680		PROGRESS ST (BORO)
	0150/0635	0065	024" DIA CIRC METAL INSTALLED UNKN
WINDY KNOLL ST (BORO) TO 0036/0710 SH (CONN)	0150/0551		
	0150/0152		
	032443 FT		
	0150/0100		FROM 0028/0200 SH (CONN)
	032443 FT		1 0 00064 0 00 0323+62 NC MAIN ST SR 0028 SH (SR0028 SEG 0200/1893)
ALLEGHENY BL (SR0036 SEG 0711/0000) (SR0036 SEG 0710/0000)	0150/0000		MFC BEGIN = B LENGTH(AH 1951 BK 2345) TO 0028/0200 SH (CONN)
FROM 0036/0711 SH (CONN)	0140/2186		
	0140/1694		BROOKVILLE ROSE T CLEMENT RUN STRUCTURE LENGTH 10 FT BMSID 33/0322/0140/1677
ZENTS BL (T870)	0140/1365		
	0140/1200		PENNDOT STOCKPILE DR (GOVT)
	0140/0925		018" DIA CIRC CONCR LEN=0065 INSTALLED UNKN
1 0 00064 0 00 0300+29 WATERFORD PK (T711)	030098 FT		
	0140/0000		LENGTH(AH 2345 BK 2072) 018" DIA CAST IRON LEN=0042 INSTALLED UNKN SPENCER DR (BORO)
OLD RT 322 RD (T399)	0130/1578		
	0130/1341		
	0130/1300		015" DIA CIRC CONCR LEN=0045 INSTALLED UNKN

DIR: B TOTAL LEN: 24.229 MI. DIST: 10-5 SR: 322
 LEFT MUN: UNION T RIGHT MUN: UNION T

1 0 00064 0 00 0199+38 019979 FT
 ROSEVILLE RD
 (T555) 0100/0000

ROSEVILLE RD
 (T555) 0090/0662

1 0 00064 0 00 0179+49 018003 FT
 SR 4001 SH
 (SR4001 SEG 0010/0000) 0090/0000

014742 FT

0100/1584	(SR3035 SEG 0024/1948)
0100/1309	015 "DIA CAST IRON LEN=0055 INSTALLED UNKN
0100/1000	018 "DIA CIR PLASTIC LEN=0060 INSTALLED 2021
0100/0684	015 "DIA CAST IRON LEN=0060 INSTALLED UNKN
019979 FT	
5 0100/0000	LENGTH(AH 2245 BK 1976)
0090/0393	015 "DIA CAST IRON LEN=0050 INSTALLED UNKN
018003 FT	
5 0090/0000	LENGTH(AH 1976 BK 3261)
0080/2820	018 "DIA CIRC METAL LEN=0045 INSTALLED UNKN
0080/2311	015 "DIA CAST IRON LEN=0045 INSTALLED UNKN
0080/1872	COUNTRY CLUB RD (SR3003 SEG 0360/2786)
0080/1769	018 "DIA CIR PLASTIC LEN=0060 INSTALLED 2021
0080/1398	SPENCER LN (BORO)
0080/0482	018 "DIA CIRC CONCR LEN=0044 INSTALLED UNKN
0080/0031	015 "DIA CIRC CONCR LEN=0048 INSTALLED UNKN
014742 FT	1 0 00064 0 00 0148+00 HAUGH HOLLOW RD (T555)
5 0080/0000	LENGTH(AH 3261 BK 2226)
0070/1803	TR CODER RUN STRUCTURE LENGTH 10 FT BMSID 33/0322/0070/1844
0070/1362	018 "DIA CIRC CONCR LEN=0055 INSTALLED UNKN
0070/0714	015 "DIA CAST IRON LEN=0054 INSTALLED UNKN
	015 "DIA CAST IRON

EXTRACT DATE: 12/18/2023
PRINT DATE: 12/21/2023

ROADWAY MANAGEMENT SYSTEM
SLD COUNTY/SR - ANNUAL PRINT

PAGE NUMBER: 118
COUNTY: JEFFERSON

DIR: B TOTAL LEN: 24.229 MI.
LEFT MUN: UNION T

DIST: 10-5 SR: 322
RIGHT MUN: UNION T

RADIO TOWER RD
(PRDR)

0070/0011
012516 FT

010601 FT

008452 FT

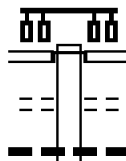
006573 FT

0070/0398	LEN=0050	INSTALLED UNKN
0070/0059	018 "DIA	CIR PLASTIC
012516 FT	LEN=0060	INSTALLED 2021
012516 FT	1 0 00064	0 00 0125+03
	VILLAGE: ROSEVILLE	
	WINTERS RD	
	(T336)	
0070/0000	LENGTH(AH 2226 BK 1915)	
	WINTERS VILLAGE RD	
	(TWP)	
0060/1526	018 "DIA	CIRC CONCR
0060/1352	LEN=0040	INSTALLED UNKN
0060/1208	015 "DIA	CIRC CONCR
	LEN=0040	INSTALLED UNKN
	018 "DIA	CIRC CONCR
0060/0375	LEN=0075	INSTALLED 2021
	015 "DIA	CAST IRON
0060/0110	LEN=0058	INSTALLED UNKN
010601 FT	1 0 00064	0 00 0105+92
0060/0000	LENGTH(AH 1915 BK 2149)	
	015 "DIA	CAST IRON
0050/0980	LEN=0048	INSTALLED UNKN
	018 "DIA	CIR PLASTIC
0050/0695	LEN=0060	INSTALLED 2021
	036 "DIA	CIR PLASTIC
0050/0343	LEN=0055	INSTALLED 2021
	015 "DIA	CIRC CONCR
0050/0194	LEN=0038	INSTALLED UNKN
	042"H 48"W	CON BOX CUL
0050/0035	LEN=0042	INSTALLED UNKN
008452 FT	1 0 00064	0 00 0084+00
	MCGILL RD	
	(T332)	
0050/0000	LENGTH(AH 2149 BK 1879)	
	015 "DIA	CIRC CONCR
0040/0808	LEN=0038	INSTALLED UNKN
	015 "DIA	CIRC CONCR
0040/0071	LEN=0040	INSTALLED UNKN
006573 FT	1 0 00064	0 00 0065+39
	NC TWENTYEIGHTH DIVISION HW	
0040/0000	LENGTH(AH 1879 BK 2120)	

Segment ID	Start Station	End Station	Length (FT)	Material / Notes
				BOWLEY RD (T336)
				018" DIA CIR PLASTIC
				LEN=0045 INSTALLED 2021
				015" DIA CIRC CONCR
				LEN=0018 INSTALLED UNKN
004453 FT			004453 FT	1 0 00064 0 00 0044+37
				UNION
				CORSICA B
				LENGTH(AH 2120 BK 2256)
				015" DIA CIRC CONCR
				LEN=0018 INSTALLED UNKN
				CORSICA SUMMERVILLE RD
				(SR0949 SEG 0018/0716)
				030" DIA CIRC CONCR
				LEN=0060 INSTALLED UNKN
				PINE ST (BORO)
				018" DIA CIRC CONCR
				LEN=0045 INSTALLED UNKN
002197 FT			002197 FT	1 0 00064 0 00 0021+80
				CLARION ST (BORO)
				LENGTH(AH 2256 BK 2197)
				024" DIA CIRC CONCR
				LEN=0055 INSTALLED UNKN
				OLEAN RD (BORO)
				CHURCH ST (BORO)
				018"H 18"W UNKN CONC
				LEN=0030 INSTALLED UNKN
				015" DIA CIRC CONCR
				LEN=0041 INSTALLED UNKN
000000 FT			000000 FT	1 0 00064 0 00 0000+00
				NC MAIN ST INTER-BK
				TWENTYEIGHTH DIVISION H
				(SR0322 SEG 0560/2581)
				MFC BEGIN = C
				BK-CLARION (16)
				LENGTH(AH 2197 BK 0000)

EXTRACT DATE: 12/18/2023 ROADWAY MANAGEMENT SYSTEM PAGE NUMBER: 116
 PRINT DATE: 12/21/2023 SLD COUNTY/SR - ANNUAL PRINT COUNTY: JEFFERSON
 DIR: B TOTAL LEN: 12.552 MI. DIST: 10-5 SR: 310
 LEFT MUN: REYNOLDSVILLE B RIGHT MUN: REYNOLDSVILLE B

066274 FT

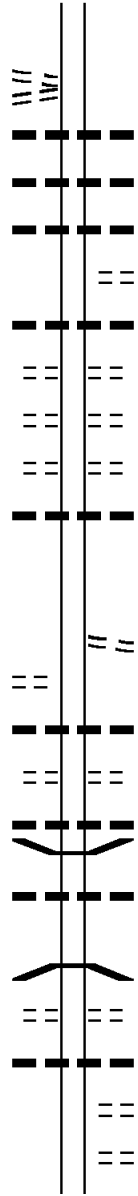


066274 FT
 INTER-AHD FIFTH ST
 (BORO)
 MAIN ST
 (SR0322 SEG 0480/1196)
 0290/2300 GORDON AL
 0290/2126 (BORO)
 016 " DIA CIRC CONCR
 0290/1978 LEN=0020 INSTALLED UNKN

DIR: B TOTAL LEN: 12.552 MI. DIST: 10-5 SR: 310
 LEFT MUN: REYNOLDSVILLE B RIGHT MUN: REYNOLDSVILLE B

JACKSON ST
 (BORO)
 FIFTH ST
 (BORO)

0290/1944



NC FIFTH ST
 016 " DIA CIRC CONCR
 0290/1935 LEN=0020 INSTALLED UNKN
 016 "H 18 "W CON BOX CUL
 0290/1777 LEN=0020 INSTALLED UNKN
 016 " DIA CIRC CONCR
 0290/1625 LEN=0020 INSTALLED UNKN
 COAL AL
 0290/1605 (BORO)
 016 " DIA CIR PLASTIC
 0290/1282 LEN=0020 INSTALLED UNKN
 SIXTH ST
 0290/1278 (BORO)
 SEVENTH ST
 0290/0933 (BORO)
 EIGHTH ST
 0290/0372 (BORO)
 016 " DIA CIRC CONCR
 0290/0222 LEN=0020 INSTALLED UNKN
 063974 FT 1 0 00358 0 00 0647+35
 NC JACKSON ST
 JACKSON ST
 (BORO)
 0290/0000 LENGTH(AH 2300 BK 2380)
 016 " DIA CIRC METAL
 0280/2137 LEN=0026 INSTALLED UNKN
 WORTH ST
 0280/1998 (BORO)
 016 " DIA CIRC METAL
 0280/1839 LEN=0022 INSTALLED UNKN
 BMSBN 33/0310/0280/1603
 018 " DIA CIRC CONCR
 0280/1610 LEN=0225 INSTALLED UNKN
 1 0 00358 0 00 0639+63
 SOLDIER RUN
 0280/1603 BMSBG 33/0310/0280/1603
 PLEASANT ST
 0280/1340 (BORO)
 016 " DIA CIRC METAL
 0280/1262 LEN=0042 INSTALLED UNKN
 SMITH AL
 0280/1147 (BORO)
 PANCOAST ST
 0280/0963 (BORO)
 018 " DIA CIR PLASTIC

063974 FT

DIETZ AL
 (BORO)

0280/2177

EXTRACT DATE: 12/18/2023
PRINT DATE: 12/21/2023

ROADWAY MANAGEMENT SYSTEM
SLD COUNTY/SR - ANNUAL PRINT

PAGE NUMBER: 114
COUNTY: JEFFERSON

DIR: B TOTAL LEN: 12.552 MI.
LEFT MUN: REYNOLDSVILLE B

DIST: 10-5 SR: 310
RIGHT MUN: REYNOLDSVILLE B

PHILLIPS ST
(BORO)

0280/0220

061594 FT

059182 FT

WELLS RD
(T536)

0260/0259

057475 FT

---	0280/0920	LEN=0040	INSTALLED UNKN
---	0280/0892	012 "DIA CIRC CONCR	INSTALLED UNKN
==	0280/0774	CHERRY AL	
==	0280/0585	(BORO)	
==	0280/0406	THOMPSON ST	
==		(BORO)	
==		HICKORY AL	
==		(BORO)	
---	0280/0155	012 "DIA CIRC OTHER	INSTALLED UNKN
---	0280/0142	018 "DIA CIRC METAL	INSTALLED UNKN
---	0280/0118	LEN=0040	INSTALLED UNKN
---	061594 FT	REYNOLDSVILLE	
---		WINSLOW T	
---		1 0 00358 0 00 0623+57	
---		TENTH ST	
---		(SR2035 SEG 0010/0000)	
---		NC BRADFORD ST	
---	5 0280/0000	LENGTH(AH 2380 BK 2412)	
---	0270/2350	016 "DIA CIRC CONCR	
---	0270/1999	LEN=0032	INSTALLED UNKN
---		018 "DIA CIRC CONCR	
---	0270/1342	LEN=0032	INSTALLED UNKN
---	0270/1038	018 "DIA CIRC METAL	
---		LEN=0050	INSTALLED UNKN
---	0270/0187	018 "DIA CIRC METAL	
---	059182 FT	LEN=0040	INSTALLED UNKN
---	5 0270/0000	1 0 00358 0 00 0599+56	
---		LENGTH(AH 2412 BK 1707)	
---	0260/1520	018 "DIA CIRC CONCR	
---		LEN=0038	INSTALLED UNKN
---	0260/1186	018 "DIA CIRC CONCR	
---		LEN=0038	INSTALLED UNKN
---	0260/0709	018 "DIA CIRC METAL	
---		LEN=0034	INSTALLED UNKN
---		036 "DIA CIRC CONCR	
---	0260/0163	LEN=0048	INSTALLED UNKN
---	057475 FT	1 0 00358 0 00 0582+60	
---		SPORTSMAN DAM RD	
---		(SR2010 SEG 0050/0000)	
---	5 0260/0000	LENGTH(AH 1707 BK 2568)	

EXTRACT DATE: 12/18/2023
PRINT DATE: 12/21/2023

ROADWAY MANAGEMENT SYSTEM
SLD COUNTY/SR - ANNUAL PRINT

PAGE NUMBER: 113
COUNTY: JEFFERSON

DIR: B TOTAL LEN: 12.552 MI.
LEFT MUN: WINSLOW T

DIST: 10-5 SR: 310
RIGHT MUN: WINSLOW T

FIRETOWER RD
(SR2010 SEG 0040/3293) 0250/1255

054907 FT

052234 FT

050742 FT

0250/2511	BMSEN 33/0310/0250/2456 1 0 00358 0 00 0581+39 TROUT RUN
0250/2456	BMSBG 33/0310/0250/2456
0250/1733	018 "DIA CIRC CONCR LEN=0034 INSTALLED UNKN
0250/1287	018 "DIA CIRC METAL LEN=0032 INSTALLED UNKN
0250/0829	015 "DIA CIRC METAL LEN=0032 INSTALLED UNKN
0250/0108	BMSEN 33/0310/0250/0094 0 0 00000 0 00 0000+00 TR TROUT RUN
0250/0094 054907 FT	BMSBG 33/0310/0250/0094 1 0 00358 0 00 0556+75 WISHAW RD (SR2027 SEG 0040/2614)
0250/0000	LENGTH(AH 2568 BK 2673) 018 "DIA CIRC METAL
0240/2443	LEN=0036 INSTALLED UNKN
0240/2057	018 "DIA CIRC METAL LEN=0036 INSTALLED UNKN
0240/1706	018 "DIA CIRC CONCR LEN=0036 INSTALLED UNKN
0240/1192	018 "DIA CIRC CONCR LEN=0040 INSTALLED UNKN
0240/0979	018 "DIA CIRC METAL LEN=0040 INSTALLED UNKN
0240/0877	018 "DIA CIR PLASTIC LEN=0040 INSTALLED UNKN
0240/0294 052234 FT	018 "DIA CIR PLASTIC LEN=0040 INSTALLED UNKN
0240/0000	1 0 00358 0 00 0530+14 LENGTH(AH 2673 BK 1492) 018 "DIA CIR PLASTIC
0230/1301	LEN=0020 INSTALLED 2004
0230/0654	018 "DIA CIRC METAL LEN=0042 INSTALLED UNKN
0230/0096 050742 FT	018 "DIA CIRC CONCR LEN=0040 INSTALLED UNKN
0230/0000	1 0 00358 0 00 0512+67 LENGTH(AH 1492 BK 2002) 016 "DIA CIRC CONCR
0220/1595	LEN=0038 INSTALLED UNKN

DIR: B TOTAL LEN: 12.552 MI. DIST: 10-5 SR: 310
 LEFT MUN: WINSLOW T RIGHT MUN: WINSLOW T

Stationing	Material	Length	Notes
048740 FT	0220/0619 016" DIA CIRC CONCR	LEN=0045	INSTALLED UNKN
	0220/0125 016" DIA CIRC CONCR	LEN=0036	INSTALLED UNKN
	048740 FT 1 0 00358 0 00 0492+00		
	0220/0000 LENGTH(AH 2002 BK 2132)		
	0210/1758 016" DIA CIRC CONCR	LEN=0036	INSTALLED UNKN
	0210/0913 024" DIA CIR PLASTIC	LEN=0020	INSTALLED 2003
	0210/0352 018" DIA CIRC CONCR	LEN=0032	INSTALLED UNKN
046608 FT	0210/0000 LENGTH(AH 2132 BK 2824)		
043784 FT	0200/0383 018" DIA CIRC CONCR	LEN=0008	INSTALLED 2000
	0200/0206 018" DIA CIRC CONCR	LEN=0030	INSTALLED UNKN
	0200/0025 018" DIA CIRC CONCR	LEN=0028	INSTALLED UNKN
	043784 FT 1 0 00358 0 00 0445+65		
	0200/0000 BOLLINGER RD (T710)		
	0200/0000 LENGTH(AH 2824 BK 2844)		
	0190/2572 018" DIA CIRC CONCR	LEN=0032	INSTALLED UNKN
	0190/1983 015" DIA CIR PLASTIC	LEN=0010	INSTALLED 2004
	0190/1632 015" DIA CIR PLASTIC	LEN=0010	INSTALLED 2004
	0190/1259 018" DIA CIR PLASTIC	LEN=0032	INSTALLED UNKN
	0190/0986 018" DIA CIRC CONCR	LEN=0032	INSTALLED UNKN
	0190/0669 018" DIA CIRC CONCR	LEN=0032	INSTALLED UNKN
040940 FT	040940 FT 1 0 00358 0 00 0417+32		
	042"H 72"W CON BOX CUL		
	LEN=0032 INSTALLED UNKN		

DIR: B TOTAL LEN: 12.552 MI. DIST: 10-5 SR: 310
 LEFT MUN: WINSLOW T RIGHT MUN: WINSLOW T

Stationing	Description	Length	Material	Notes
0190/0000	LENGTH(AH 2844 BK 2262)		018" DIA CIRC CONCR	
0180/2007	LEN=0036		INSTALLED UNKN	
0180/1656	LEN=0020		INSTALLED 2004	
0180/0936	LEN=0048		INSTALLED UNKN	
0180/0474	LEN=0032		INSTALLED UNKN	
0180/0063	LEN=0034		INSTALLED UNKN	
038678 FT	1 0 00358 0 00 0394+80		WINSLOW	
	MCCALMONT T			
0180/0000	LENGTH(AH 2262 BK 1988)		018" DIA CIRC PLASTIC	
0170/1690	LEN=0032		INSTALLED UNKN	
0170/1280	LEN=0032		INSTALLED UNKN	
0170/0205	LEN=0036		INSTALLED UNKN	
0170/0176	(SR2008 SEG 0080/0000)		PANIC WISHAW RD	
036690 FT	1 0 00358 0 00 0374+95		VILLAGE: PANIC	
0170/0000	LENGTH(AH 1988 BK 2920)		036" DIA CIRC CONCR	
0160/2080	LEN=0038		INSTALLED UNKN	
0160/1957	LEN=0032		INSTALLED UNKN	
0160/0697	LEN=0048		INSTALLED UNKN	
033770 FT	1 0 00358 0 00 0345+90		BUCK RUN RD	
	(T516)			
0160/0000	LENGTH(AH 2920 BK 3340)		036" DIA CIRC METAL	
0150/3168	LEN=0036		INSTALLED UNKN	
0150/2770	LEN=0028		INSTALLED UNKN	

PANIC KNOXDALE RD
 (SR2008 SEG 0070/2711)

ALLISON RD
 (T471)

SUMMIT RD
(T469)

0150/0605
030430 FT

028312 FT

025501 FT

0150/1520	018 " DIA	CIRC CONCR	LEN=0038	INSTALLED UNKN
0150/1266	018 " DIA	CIR PLASTIC	LEN=0040	INSTALLED UNKN
0150/1016	018 " DIA	CIRC CONCR	LEN=0038	INSTALLED UNKN
030430 FT	1 0 00358	0 00 0312+60	VILLAGE: PANIC	
			GRAFFIUS AV	
			(SR2017 SEG 0130/2562)	
0150/0000	LENGTH(AH 3340 BK 2118)			
0140/2000	018 " DIA	CIRC CONCR	LEN=0040	INSTALLED UNKN
0140/1670	018 " DIA	CIRC CONCR	LEN=0035	INSTALLED UNKN
0140/1270	018 " DIA	CIRC CONCR	LEN=0040	INSTALLED UNKN
0140/0800	018 " DIA	CIRC CONCR	LEN=0045	INSTALLED UNKN
0140/0400	018 " DIA	CIRC CONCR	LEN=0060	INSTALLED UNKN
028312 FT	2 0 33026	0 00 0215+65		
	015 " DIA	CIRC CONCR	LEN=0010	INSTALLED 2006
0140/0000	LENGTH(AH 2118 BK 2811)			
0130/2478	018 " DIA	CIR PLASTIC	LEN=0035	INSTALLED UNKN
0130/2170	018 " DIA	CIRC CONCR	LEN=0035	INSTALLED UNKN
0130/1700	018 " DIA	CIRC CONCR	LEN=0035	INSTALLED UNKN
0130/1305	018 " DIA	CIRC CONCR	LEN=0040	INSTALLED UNKN
0130/1140	018 " DIA	CIRC CONCR	LEN=0020	INSTALLED 2001
0130/0795	018 " DIA	CIRC CONCR	LEN=0045	INSTALLED UNKN
0130/0445	015 " DIA	CIRC CONCR	LEN=0030	INSTALLED UNKN
025501 FT	2 0 33026	0 00 0187+54		
0130/0000	LENGTH(AH 2811 BK 1488)			
	048 "H 48" W	CONC STRUCT		
0120/1488	018 " DIA	CIRC CONCR	LEN=0030	INSTALLED UNKN

DIR: B TOTAL LEN: 12.552 MI. DIST: 10-5 SR: 310
 LEFT MUN: MCCALMONT T RIGHT MUN: MCCALMONT T

Stationing	Length	Material	Notes
0120/1180	LEN=0035	INSTALLED UNKN	
0120/0400	LEN=0040	015 " DIA CIRC CONCR INSTALLED UNKN	
024013 FT	2 0 33026	0 00 0172+65	ASH ST (T456)
0120/0000	LENGTH(AH 1488 BK 2841)	030 " DIA CIRC CONCR	
0110/2800	LEN=0050	INSTALLED UNKN	
0110/2635	LEN=0045	INSTALLED UNKN	
0110/2490	LEN=0050	INSTALLED UNKN	
0110/1970	LEN=0040	INSTALLED UNKN	LOCUST ST (T460)
0110/1780	LEN=0050	INSTALLED UNKN	
0110/1550	LEN=0050	INSTALLED UNKN	
0110/1240	LEN=0045	INSTALLED UNKN	
0110/0716	LEN=0050	INSTALLED UNKN	
0110/0035	LEN=0075	015 " DIA CIRC METAL INSTALLED UNKN	
021172 FT	2 0 33026	0 00 0144+24	VILLAGE: ANITA HEMLOCK ST (T468)
0110/0000	LENGTH(AH 2841 BK 1704)	018 " DIA CIRC CONCR	
0100/1527	LEN=0040	INSTALLED UNKN	
0100/1245	LEN=0045	INSTALLED UNKN	
0100/0970	LEN=0030	INSTALLED UNKN	
0100/0495	LEN=0065	024 " DIA CIRC CONCR INSTALLED UNKN	PARK RD (T462)
0100/0298	LEN=0065	INSTALLED UNKN	
019468 FT	2 0 33026	0 00 0127+24	
0100/0000	LENGTH(AH 1704 BK 2298)	036 " DIA CIRC METAL	
0090/2280	LEN=0078	INSTALLED UNKN	
		024 "H 24 "W CON BOX CUL	

DIR: B TOTAL LEN: 12.552 MI. DIST: 10-5 SR: 310
 LEFT MUN: MCCALMONT T RIGHT MUN: MCCALMONT T

Location / Segment	Segment ID	Length (FT)	Material / Details
ORCHARD ST (T670)	0090/1912		0090/1920 LEN=0075 INSTALLED UNKN
			0090/1856 SPRUCE ST (T459) 018" DIA CIRC CONCR LEN=0050 INSTALLED UNKN
SR 2023 SH (SR2023 SEG 0010/0000)	0090/0761		0090/1640 018" DIA CIRC CONCR LEN=0035 INSTALLED UNKN
			0090/1036 018" DIA CIRC CONCR LEN=0040 INSTALLED UNKN
			0090/0650 BMSSEN 33/0310/0090/0336 2 0 33026 0 00 0107+54
	017170 FT		0090/0336 ELK RUN BMSBG 33/0310/0090/0336 2 0 33026 0 00 0104+20
BLOCKS RD (T461)	0080/1765		VILLAGE: ANITA MCCALMONT YOUNG T
			0080/0000 LENGTH(AH 2298 BK 2360)
			0080/1706 030" DIA CIRC CONCR LEN=0040 INSTALLED UNKN
	014810 FT		0080/1007 030" DIA CIRC CONCR LEN=0035 INSTALLED UNKN
			0080/0455 018" DIA CIRC CONCR LEN=0030 INSTALLED UNKN
		014810 FT 2 0 33026 0 00 0080+69 CRAWFORDTOWN RD (T456)	
		0070/2095 LENGTH(AH 2360 BK 2170) 015" DIA CIRC CONCR LEN=0030 INSTALLED UNKN	
		0070/1180 018" DIA CIRC CONCR LEN=0030 INSTALLED UNKN	
012640 FT		0070/0750 018" DIA CIRC CONCR LEN=0030 INSTALLED UNKN	
		012640 FT 2 0 33026 0 00 0058+98 ADRIAN RD (T459)	
		0070/0000 LENGTH(AH 2170 BK 3692) 040"H 48"W ELLIP CONC	

DIR: B TOTAL LEN: 12.552 MI. DIST: 10-5 SR: 310
 LEFT MUN: YOUNG T RIGHT MUN: YOUNG T

YOUNG RD
(T452)

PICKETT RD
(T750)
CARRICK LN
(T327)

008948 FT

0050/1941

006686 FT

004538 FT

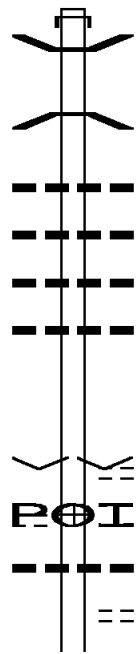
0060/3650	LEN=0045	INSTALLED UNKN
0060/2815	018 "DIA LEN=0035	CIRC CONCR INSTALLED UNKN
0060/1880	024 "DIA LEN=0055	CIRC CONCR INSTALLED UNKN
0060/1060	018 "DIA LEN=0040	CIRC CONCR INSTALLED UNKN
0060/0780	024 "DIA LEN=0040	CIRC CONCR INSTALLED UNKN
008948 FT	2 0 33026 0 00 0022+02	VILLAGE: HARMONY
0060/0000	LENGTH(AH 3692 BK 2262)	012 "DIA CIRC CONCR
0050/1960	LEN=0030	INSTALLED UNKN
0050/1480	BMS EN 33/0310/0050/1457	2 0 33026 0 00 0003+87
0050/1457	LITTLE ELK RUN	BMSBG 33/0310/0050/1457
0050/1239	018 "DIA LEN=0040	CIRC CONCR INSTALLED UNKN
0050/1063		
0050/0602		
0050/0480	BMS EN 33/0310/0050/0420	2 0 33026 0 00 0000+00
0050/0420	ELK RUN	BMSBG 33/0310/0050/0420
0050/0181	BROWN RD (T326)	
006686 FT	2 0 33026 0 00 0000+00	LENGTH(AH 2262 BK 2148)
0050/0000	018 "DIA LEN=0030	CIRC CONCR INSTALLED UNKN
0040/1520	024 "DIA LEN=0030	CIRC CONCR INSTALLED UNKN
0040/0810	004538 FT	1 0 00997 0 00 0040+36
0040/0000	LENGTH(AH 2148 BK 1967)	015 "DIA CIRC CONCR
0030/1560	LEN=0030	INSTALLED UNKN

DIR: B TOTAL LEN: 12.552 MI. DIST: 10-5 SR: 310
 LEFT MUN: YOUNG T RIGHT MUN: YOUNG T

ROAD NAME	START STATION	END STATION	DESCRIPTION
ANCHOR INN RD (T681)	0030/0570	0030/0830	012 " DIA CIRC CONCR LEN=0030 INSTALLED UNKN
	0030/0400	0030/0570	(APRA) ACME MACHINE AND 018 " DIA CIRC CONCR LEN=0040 INSTALLED UNKN
	002571 FT	0030/0065	018 " DIA CIRC CONCR LEN=0045 INSTALLED UNKN
UNKNOWN RD (BORO)	0020/1836	002571 FT	1 0 00997 0 00 0020+23 VILLAGE: HARMONY YOUNG PUNXSUTAWNEY B LENGTH(AH 1967 BK 2066)
	0020/1725	0020/1836	018 " DIA CIRC CONCR LEN=0055 INSTALLED UNKN
UNKNOWN AL (BORO)	0020/1030	0020/1445	018 " DIA CIRC CONCR LEN=0040 INSTALLED UNKN
	0020/0996	0020/1030	SCOTLAND AV (SR2021 SEG 0010/0000) ALBION AV (BORO)
	0020/0470	0020/0996	018 " DIA CIRC CONCR LEN=0055 INSTALLED UNKN
	0020/0445	0020/0470	MARION AV (BORO)
	0020/0293	0020/0445	(AAR 148876E)#TRKS 01 BMSBN 33/0310/0020/0269 1 0 00997 0 00 0002+67 COLD SPRING RUN
	000505 FT	0020/0269	BMSBG 33/0310/0020/0269 018 " DIA CIRC CONCR LEN=0032 INSTALLED UNKN
	000000 FT	000505 FT	1 0 00997 0 00 0000+00 GRAFFIUS AV (SR2015 SEG 0010/1326)
	000000 FT	0020/0000	LENGTH(AH 2066 BK 0505) 018 " DIA CIRC CONCR LEN=0032 INSTALLED UNKN
		0010/0220	1 1 00854 0 00 0000+00 NC ELK RUN AV RIDGE AV (SR0119 SEG 0140/0000) MFC BEGIN = C
		0010/0000	LENGTH(AH 0505 BK 0000)

047759 FT

047654 FT AH-ELK (24)
 INTER-AHD BUFFALO PITTSBURGH HW
 0210/2304 (SR0219 SEG 0010/0000)
 0210/2271 BMSEN 33/0219/0210/2255
 1 0 00059 0 03 0516+50
 TR LT TOBY CR
 0210/2255 BMSBG 33/0219/0210/2255



0210/1454 012 " DIA CIRC CONCR
 LEN=0036 INSTALLED UNKN
 0210/1240 018 " DIA CIRC CONCR
 LEN=0036 INSTALLED UNKN
 0210/1110 042 " DIA CIRC CONCR
 LEN=0054 INSTALLED UNKN
 0210/0852 016 " DIA CIRC METAL
 LEN=0034 INSTALLED UNKN

045455 FT

045350 FT 1 0 00059 0 03 0516+50
 VILLAGE: CRENSHAW
 GLASSHURST RD
 (T403)
 0210/0000 LENGTH(AH 2304 BK 3102)

BROCKWAY GLASS DR
 (PRDR)

0200/2885

0200/2885 (APRA) BROCKWAY GLASS M
 015 " DIA CIRC CONCR
 0200/2641 LEN=0028 INSTALLED UNKN
 GLASSHURST RD
 (T403)
 0200/2098 012 "H 48"W CON BOX CUL

DIR: N TOTAL LEN: 9.045 MI. DIST: 10-5 SR: 219
 LEFT MUN: SNYDER T RIGHT MUN: SNYDER T

Stationing	Right of Way	Structure	Material	Status
	0200/1590	LEN=0069	INSTALLED	UNKN
	0200/0883	015 " DIA	CIRC CONCR	INSTALLED UNKN
	0200/0629	015 " DIA	CIRC CONCR	INSTALLED UNKN
	0200/0420	018 " DIA	CIRC CONCR	INSTALLED UNKN
042353 FT	042248 FT	1 0 00059	0 03 0486+15	
	0200/0000	(AAR 265283H) #TRKS 01	LENGTH(AH 3102 BK 2248)	
	0190/2030	024 " DIA	CIRC CONCR	INSTALLED 2000
PATCH RD (T701)	0190/1664	018 " DIA	CIRC CONCR	INSTALLED UNKN
PINE ACRES RD (T702)	0190/1243	015 " DIA	CIRC CONCR	INSTALLED UNKN
	0190/1215	016 " DIA	CIRC CONCR	INSTALLED UNKN
	0190/0755	024 " DIA	CIRC CONCR	INSTALLED UNKN
	0190/0643	015 " DIA	CIRC CONCR	INSTALLED UNKN
040105 FT	0190/0017	040000 FT	1 0 00059	0 03 0463+58
	0190/0000	VILLAGE: CRENSHAW	FERMANTOWN RD	
	0180/2271	(T572)	LENGTH(AH 2248 BK 2519)	
	0180/2253	CARUSO RD	018 " DIA	CIRC CONCR
	0180/1970	015 " DIA	CIRC CONCR	INSTALLED UNKN
	0180/1356	015 " DIA	CIRC CONCR	INSTALLED UNKN
	0180/1330	BMSBG 33/0219/0180/1330	1 0 00059	0 03 0438+78
WALBURN RUN RD (SR1025 SEG 0050/3045)	0180/0871	024 " DIA	CIRC CONCR	INSTALLED UNKN
	0180/0286	018 " DIA	CIRC CONCR	INSTALLED UNKN
	0180/0048	018 " DIA	CIRC CONCR	INSTALLED UNKN

DIR: N TOTAL LEN: 9.045 MI. DIST: 10-5 SR: 219
 LEFT MUN: SNYDER T RIGHT MUN: SNYDER T

Stationing	Street Name	Notes
037586 FT		
037481 FT	NC BU BUFFALO PITTSBURGH HW	1 0 00059 0 03 0438+78
	BOND ST ET	
	(T579)	
0180/0000	LENGTH (AH 2519 BK 2860)	
0170/2545	018 " DIA CIRC CONCR	
	LEN=0040 INSTALLED UNKN	
0170/2235	018 " DIA CIRC CONCR	
	LEN=0040 INSTALLED UNKN	
0170/2112	VARISCHETTI DR (T672)	
0170/1344	018 " DIA CIRC CONCR	
	LEN=0040 INSTALLED UNKN	
0170/0602	LC TO MOUNT VISTA RD (CONN)	
0170/0412	MOUNT VISTA RD (T661)	
0170/0084	HILLVIEW AV (BORO)	
034726 FT		
034621 FT	BROCK ST (BORO)	1 0 00059 0 03 0410+02
0170/0000	LENGTH (AH 2860 BK 2051)	
0160/1744	018 " DIA CIRC CONCR	
	LEN=0019 INSTALLED UNKN	
0160/1698	SMITHFIELD ST (BORO)	
0160/1515	018 " DIA CIRC CONCR	
	LEN=0019 INSTALLED UNKN	
0160/1472	CORBETT ST (BORO)	
0160/1261	BORO ST (BORO)	
0160/1254	018 " DIA CIRC METAL	
	LEN=0019 INSTALLED UNKN	
0160/1227	HEWITT ST (BORO)	
0160/1046	ELM ST (BORO)	
0160/1029	018 " DIA CIRC METAL	
	LEN=0019 INSTALLED UNKN	
0160/1023	018 " DIA CIRC METAL	
	LEN=0019 INSTALLED UNKN	
0160/0862	MCCAIN ST (SR1025 SEG 0010/0000)	
	BORO ST	

DIR: N TOTAL LEN: 9.045 MI. DIST: 10-5 SR: 219
 LEFT MUN: BROCKWAY B RIGHT MUN: BROCKWAY B

BORO AL
(BORO)

0160/0675

== 0160/0838 (BORO)
 --- 0160/0833 018 " DIA CIRC METAL
 LEN=0019 INSTALLED UNKN

BUZZARD ST
(BORO)

0160/0493

== 0160/0664 018 " DIA CIRC METAL
 --- LEN=0019 INSTALLED UNKN
 DEPOT ST
 == 0160/0629 (BORO)
 --- 0160/0527 018 " DIA CIRC CONCR
 LEN=0019 INSTALLED UNKN

EVERGREEN ST
(BORO)

0160/0187

== 0160/0464 BORO ST
 --- (BORO)
 == EVERGREEN ST
 --- 0160/0211 (BORO)
 --- 0160/0204 018 " DIA CIRC METAL
 LEN=0040 INSTALLED UNKN

MAIN ST
(SR0028 SEG 0610/1292)

0160/0000

== 0160/0177 018 " DIA CIRC CONCR
 --- LEN=0019 INSTALLED UNKN
 FROM 0219/0150 SH
 == 0160/0077 (CONN)
 --- 032570 FT 1 0 00059 0 03 0389+47
 NC MAIN ST

RECORD ST
(BORO)

0150/0396

== 0160/0000 LENGTH(AH 2051 BK 1458)
 --- TO 0219/0160 SH
 == 0150/1369 (CONN)
 --- 0150/1322 018 " DIA CIRC CONCR
 --- LEN=0040 INSTALLED UNKN
 --- 018 " DIA CIRC CONCR
 --- 0150/1091 LEN=0040 INSTALLED UNKN
 --- 0150/0798 BMSSEN 33/0219/0150/0700
 1 0 00059 0 03 0381+69
 LITTLE TOBY CREEK
 --- 0150/0700 BMSBG 33/0219/0150/0700

POI 0150/0396 (APRA) BROCKWAY GLASS C
 --- 015 " DIA CIR PLASTIC
 --- 0150/0375 LEN=0024 INSTALLED UNKN
 --- 018 " DIA CIRC CONCR
 --- 0150/0005 LEN=0040 INSTALLED UNKN
 --- 031112 FT 1 0 00059 0 03 0375+41
 NC CHERRY ST
 --- 0150/0000 LENGTH(AH 1458 BK 2041)
 --- 0140/1508 SIGNALIZED CROSSWALK
 BROCKWAY

DIR: N TOTAL LEN: 9.045 MI. DIST: 10-5 SR: 219
 LEFT MUN: BROCKWAY B RIGHT MUN: BROCKWAY B

1 0 00059 0 03 0355+00 029176 FT
 BROAD ST ET
 (T570) 0140/0000

LC TO GRANVILLE RD
 (CONN)
 GRANVILLE RD
 (T584) 0120/2528
 0120/2410

027195 FT

024412 FT

0140/1104	SNYDER T	018 " DIA	CIRC CONCR
0140/0592	LEN=0040	INSTALLED	UNKN
029071 FT			
0140/0000	LENGTH(AH 2041 BK 1981)	018 " DIA	CIRC CONCR
0130/1613	LEN=0040	INSTALLED	UNKN
0130/1501	PITTSBURG & SHAWMUT RAI	OVERPASS	IS RR X-ING
0130/1119	018 " DIA	CIRC CONCR	LEN=0040
	INSTALLED	UNKN	
0130/0101	018 " DIA	CIRC CONCR	LEN=0040
027090 FT	1 0 00059 0 03 0335+19	INSTALLED	UNKN
0130/0000	LENGTH(AH 1981 BK 2783)		
0120/2278	036 " DIA	CIRC CONCR	LEN=0045
0120/1889	015 " DIA	CIRC CONCR	LEN=0040
0120/1407	018 " DIA	CIRC CONCR	LEN=0050
0120/1130	018 " DIA	CIRC CONCR	LEN=0050
0120/0759	030 "H 48 "W	CONC STRUCT	LEN=0040
0120/0662	018 " DIA	CIRC CONCR	LEN=0050
0120/0491	015 " DIA	CIRC CONCR	LEN=0040
024307 FT	1 0 00059 0 03 0307+23	INSTALLED	UNKN
0120/0000	LENGTH(AH 2783 BK 2711)		
0110/2667	018 " DIA	CIRC CONCR	LEN=0040
0110/2269	018 " DIA	CIRC CONCR	LEN=0045
0110/1479	018 " DIA	CIRC CONCR	LEN=0045
0110/1292	024 " DIA	CIRC CONCR	LEN=0045
0110/0980	018 " DIA	CIR PLASTIC	LEN=0045
	018 " DIA	CIR PLASTIC	LEN=0045

DIR: N TOTAL LEN: 9.045 MI. DIST: 10-5 SR: 219
 LEFT MUN: SNYDER T RIGHT MUN: SNYDER T

1 0 00059 0 03 0280+13 021701 FT
 WESTVILLE RD
 (SR1008 SEG 0150/0845) 0110/0000

020120 FT

018050 FT

0110/0675	LEN=0050	INSTALLED	UNKN
0110/0269	RATTLESNAKE RD (SR1008 SEG 0160/0000) 018 "DIA CIRC METAL		
0110/0022	LEN=0050	INSTALLED	UNKN
021596 FT			
5 0110/0000	LENGTH(AH 2711 BK 1581)		
0100/1412	BMSSEN 33/0219/0100/1374 1 0 00059 0 03 0277+33 RATTLESNAKE RUN		
0100/1374	BMSBG 33/0219/0100/1374 018 "DIA CIRC CONCR		
0100/1087	LEN=0045	INSTALLED	UNKN
0100/1000	SNYDER WASHINGTON T 018 "DIA CIRC CONCR		
0100/0437	LEN=0045	INSTALLED	UNKN
020015 FT	1 0 00059 0 03 0264+00 LUNDBERG RD (T493)		
5 0100/0000	LENGTH(AH 1581 BK 2070)		
0090/1388	BMSSEN 33/0219/0090/1357 1 0 00059 0 03 0257+02 MCEWEN RUN		
0090/1357	BMSBG 33/0219/0090/1357 018 "DIA CIRC CONCR		
0090/1016	LEN=0050	INSTALLED	UNKN
0090/0670	LEN=0045	INSTALLED	UNKN
0090/0282	LEN=0050	INSTALLED	UNKN
0090/0111	LEN=0045	INSTALLED	UNKN
017945 FT	1 0 00059 0 03 0243+27		
5 0090/0000	LENGTH(AH 2070 BK 2439)		
0080/2247	LEN=0045	INSTALLED	UNKN
0080/1775	LEN=0045	INSTALLED	UNKN
0080/1490	LEN=0045	INSTALLED	UNKN
0080/1275	LEN=0045	INSTALLED	UNKN
0080/1011	LEN=0050	INSTALLED	UNKN
0080/0604	LEN=0050	INSTALLED	UNKN
	018 "DIA	CIRC	CONCR

DIR: N TOTAL LEN: 9.045 MI. DIST: 10-5 SR: 219
 LEFT MUN: WASHINGTON T RIGHT MUN: WASHINGTON T

1 0 00059 0 02 0209+53 015611 FT
 HARVEYS RUN RD
 (T580) 0080/0000

WELCOME HOME CENTER DR
 (PRDR) 0060/1166

013643 FT

011115 FT

011115 FT

0080/0318	LEN=0045	INSTALLED	UNKN
015506 FT			
0080/0000	LENGTH(AH 2439 BK 1968)		
0070/1856	024" DIA CIRC CONCR		
0070/1664	LEN=0050 INSTALLED UNKN		
0070/1319	018" DIA CIRC METAL		
0070/1054	LEN=0045 INSTALLED UNKN		
0070/0645	018" DIA CIRC CONCR		
	LEN=0055 INSTALLED UNKN		
	015" DIA CIRC METAL		
	LEN=0040 INSTALLED UNKN		
	BRUBAKER RD		
	(T583)		
013538 FT	1 0 00059 0 02 0189+45		
0070/0000	LENGTH(AH 1968 BK 2528)		
0060/2370	048"H 72"W ELLIP METAL		
0060/1879	LEN=0045 INSTALLED UNKN		
0060/1416	024" DIA CIRC METAL		
0060/1218	LEN=0045 INSTALLED UNKN		
	015" DIA CIRC METAL		
	LEN=0100 INSTALLED UNKN		
	024" DIA CIRC CONCR		
	LEN=0040 INSTALLED UNKN		
	(APRA) WELCOME HOME CEN		
	BRUBAKER RD		
	(T583)		
0060/1166	024" DIA CIRC CONCR		
0060/0869	LEN=0040 INSTALLED UNKN		
0060/0565	018" DIA CIRC CONCR		
0060/0236	LEN=0050 INSTALLED UNKN		
011010 FT	015" DIA CIRC CONCR		
INTER-BK	LEN=0070 INSTALLED UNKN		
	1 0 00059 0 02 0162+24		
	BUFFALO PITTSBURGH HW		
	(SRO219 SEG 0960/2562)		
	BK-CLEARFIELD (17)		
0060/0000	LTH AH 002528 BK 000100		
011010 FT	AH-CLEARFIELD (17)		
7056/0000	LTH AH 000100 BK 002884		
INTER-AHD	BUFFALO PITTSBURGH HW		
0050/2884	(SRO219 SEG 0950/0000)		
0050/2606	016" DIA CIRC CONCR		
0050/2243	LEN=0036 INSTALLED UNKN		
0050/2096	015" DIA CIRC CONCR		
	LEN=0050 INSTALLED UNKN		
	BMSEN 33/0219/0050/1980		
	1 0 00059 0 01 0082+72		
	WOLF RUN		

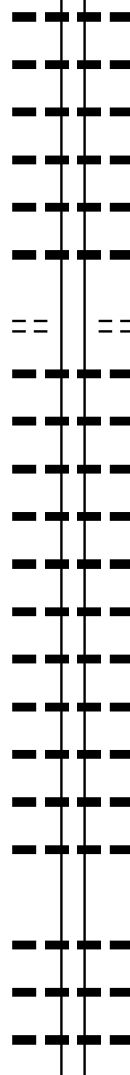
EXTRACT DATE: 12/18/2023
PRINT DATE: 12/21/2023

ROADWAY MANAGEMENT SYSTEM
SLD COUNTY/SR - ANNUAL PRINT

PAGE NUMBER: 98
COUNTY: JEFFERSON

DIR: N TOTAL LEN: 9.045 MI.
LEFT MUN: WASHINGTON T

DIST: 10-5 SR: 219
RIGHT MUN: WASHINGTON T



0050/1980	BMSBG 33/0219/0050/1980
	(APRA) HIGHWAY EQUIPMEN
	(PRDR) HIGHWAY EQUIPMENT DR
0050/1893	015 "DIA CIRC CONCR
0050/1400	LEN=0042 INSTALLED UNKN
	016 "DIA CIRC CONCR
0050/1064	LEN=0042 INSTALLED UNKN
	015 "DIA CIRC CONCR
0050/0797	LEN=0046 INSTALLED UNKN
	015 "DIA CIRC CONCR
0050/0492	LEN=0042 INSTALLED UNKN
	015 "DIA CIRC CONCR
0050/0243	LEN=0040 INSTALLED UNKN
	018 "DIA CIRC CONCR
0050/0019	LEN=0042 INSTALLED UNKN
008126 FT	(TBK) COUNTY LINE RD
	(T587)
== ==	5 0050/0000 LENGTH(AH 2884 BK 2827)
	024 "DIA CIRC CONCR
0040/2741	LEN=0054 INSTALLED UNKN
	024 "DIA CIRC CONCR
0040/2586	LEN=0050 INSTALLED UNKN
	016 "DIA CIRC CONCR
0040/2406	LEN=0050 INSTALLED UNKN
	012 "DIA CIRC CONCR
0040/2195	LEN=0040 INSTALLED UNKN
	015 "DIA CIRC CONCR
0040/1961	LEN=0040 INSTALLED UNKN
	018 "DIA CIRC CONCR
0040/1825	LEN=0040 INSTALLED UNKN
	015 "DIA CIRC CONCR
0040/1438	LEN=0042 INSTALLED UNKN
	018 "DIA CIRC CONCR
0040/1130	LEN=0036 INSTALLED UNKN
	015 "DIA CIRC CONCR
0040/0700	LEN=0042 INSTALLED UNKN
	015 "DIA CIRC CONCR
0040/0365	LEN=0036 INSTALLED UNKN
	024 "DIA CIRC CONCR
0040/0194	LEN=0050 INSTALLED UNKN
005299 FT	1 0 00059 0 01 0055+00
	015 "DIA CIRC CONCR
	LEN=0046 INSTALLED UNKN
5 0040/0000	LENGTH(AH 2827 BK 3009)
	015 "DIA CIRC CONCR
0030/2821	LEN=0038 INSTALLED UNKN
	018 "DIA CIRC CONCR
0030/2655	LEN=0042 INSTALLED UNKN
	030 "DIA CIRC CONCR

1 0 00059 0 01 0082+72 008231 FT
{TBK} OLD GRADE RD
{T861} 0050/0000

005404 FT

EXTRACT DATE: 12/18/2023
PRINT DATE: 12/21/2023

ROADWAY MANAGEMENT SYSTEM
SLD COUNTY/SR - ANNUAL PRINT

PAGE NUMBER: 97
COUNTY: JEFFERSON

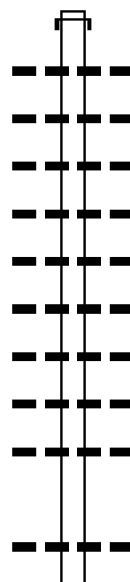
DIR: N TOTAL LEN: 9.045 MI.
LEFT MUN: WASHINGTON T

DIST: 10-5 SR: 219
RIGHT MUN: WASHINGTON T

Stationing	Description	Length	Material	Status
0030/2473	018 "DIA CIRC CONCR	LEN=0050	INSTALLED	UNKN
0030/2200	018 "DIA CIRC CONCR	LEN=0045	INSTALLED	UNKN
0030/1852	018 "DIA CIRC CONCR	LEN=0050	INSTALLED	UNKN
0030/1500	018 "DIA CIRC CONCR	LEN=0050	INSTALLED	UNKN
0030/1383	018 "DIA CIRC CONCR	LEN=0050	INSTALLED	UNKN
0030/1350	016 "DIA CIRC CONCR	LEN=0038	INSTALLED	UNKN
0030/1040	018 "DIA CIRC CONCR	LEN=0045	INSTALLED	UNKN
0030/0863	015 "DIA CIRC CONCR	LEN=0040	INSTALLED	UNKN
0030/0700	015 "DIA CIRC CONCR	LEN=0040	INSTALLED	UNKN
0030/0424	018 "DIA CIRC CONCR	LEN=0055	INSTALLED	UNKN
002290 FT	1 0 00059 0 01 0031+36		MFC BEGIN = B	
002395 FT				
0030/0000	EMERGENCY CROSSOVER RD (CONN)	LENGTH(AH 3009 BK 2290)		
0011/1860	018 "DIA CIRC CONCR	LEN=0066	INSTALLED	UNKN
0011/1804	EMERGENCY CROSSOVER RD (CONN)			
0011/1320	024 "DIA CIRC CONCR	LEN=0080	INSTALLED	UNKN
0011/1012	018 "DIA CIRC CONCR	LEN=0070	INSTALLED	UNKN
0011/0588	TANNARY RD (T636)			
0011/0530	024 "DIA CIRC CONCR	LEN=0080	INSTALLED	UNKN
0011/0192	018 "DIA CIRC CONCR	LEN=0070	INSTALLED	UNKN
0010/1697	EMERGENCY CROSSOVER RD (CONN)			
0010/1192	036 "DIA CIRC CONCR	LEN=0050	INSTALLED	UNKN
0010/0883	018 "DIA CIRC CONCR	LEN=0050	INSTALLED	UNKN
0010/0543	024 "DIA CIRC CONCR	LEN=0050	INSTALLED	UNKN
0010/0501	TANNARY RD (T636)			
000000 FT	1 0 00059 0 00 0000+00			
000000 FT	NC BU FFALO PITTSBURGH HW			
0010/0000	INTER-BK BUFFALO PITTSBURGH HW (SR0219 SEG 0940/1428)			
0010/0000	MFC BEGIN = B			
0010/0000	BK-CLEARFIELD (17)			
0010/0000	LENGTH(AH 2290 BK 0000)			

EXTRACT DATE: 12/18/2023 ROADWAY MANAGEMENT SYSTEM PAGE NUMBER: 96
 PRINT DATE: 12/21/2023 SLD COUNTY/SR - ANNUAL PRINT COUNTY: JEFFERSON
 DIR: B TOTAL LEN: 17.949 MI. DIST: 10-5 SR: 119
 LEFT MUN: WINSLOW T RIGHT MUN: WINSLOW T

094773 FT



092730 FT

094773 FT	AH-CLEARFIELD	(17)
INTER-AHD	BUFFALO PITTSBURGH	HW
0480/2043	(SR0119 SEG 0010/0000)	
	015 "DIA	CIRC CONCR
0480/1673	LEN=0036	INSTALLED UNKN
	015 "DIA	CIRC CONCR
0480/1253	LEN=0050	INSTALLED UNKN
	015 "DIA	CIRC CONCR
0480/1028	LEN=0032	INSTALLED UNKN
	012 "DIA	CIRC CONCR
0480/0848	LEN=0038	INSTALLED UNKN
	015 "DIA	CIRC CONCR
0480/0706	LEN=0038	INSTALLED UNKN
	015 "DIA	CIRC CONCR
0480/0645	LEN=0036	INSTALLED UNKN
	015 "DIA	CIRC CONCR
0480/0556	LEN=0036	INSTALLED UNKN
	024 "DIA	CIR PLASTIC
0480/0372	LEN=0010	INSTALLED 2005
	012 "DIA	CIRC CONCR
0480/0184	LEN=0036	INSTALLED UNKN
092730 FT	1 0 00338	0 00 0315+18
0480/0000	LENGTH(AH 2043 BK 1813)	
	015 "DIA	CIRC METAL
0470/1608	LEN=0038	INSTALLED UNKN
	030 "DIA	CIRC METAL

DIR: B TOTAL LEN: 17.949 MI. DIST: 10-5 SR: 119
 LEFT MUN: WINSLOW T RIGHT MUN: WINSLOW T

Location	Segment ID	Length (FT)	Stationing	Material	Notes
SIKESVILLE SCHOOL RD (T503)	0470/1316	0054	017	DIA CIRC CONCR	INSTALLED UNKN
	0470/0954	0046	018	DIA CIRC CONCR	INSTALLED UNKN
	0470/0548	0046	018	DIA CIRC CONCR	INSTALLED UNKN
	090917 FT		1 0 00338		0 00 0297+05
	0470/0000		NC BU	FFALO PITTSBURGH HW	
	0470/0000		5	MFC BEGIN = B	LENGTH(AH 1813 BK 1604)
	0460/1577		015	DIA CIRC CONCR	INSTALLED UNKN
	0460/1550			MFC BEGIN = C	WINSLOW
	0460/1135				SYKESVILLE B
	0460/0993				WASHINGTON ST
SYKES ST AL (BORO)	0460/0993	0035	024	DIA CIRC CONCR	INSTALLED UNKN
	0460/0695	0040	024	DIA CIRC CONCR	INSTALLED UNKN
	0460/0410	0045	024	DIA CIRC CONCR	INSTALLED UNKN
	0460/0375				
	089313 FT		1 0 00338		0 00 0281+85
	0460/0000				MAIN ST
	0460/0000		5		(SR2014 SEG 0010/0000)
	0450/2237	0030			NC SYKES ST
	0450/2167				SYKES ST
	0450/2140				(BORO)
CASCADE ST (BORO)	0450/2237	0030	024	DIA CIRC CONCR	INSTALLED 2013
	0450/2167		1 0 00338		0 00 0257+45
	0450/2140				SUGARCAMP RUN
	0450/2111				BMSBG 33/0119/0450/2140
	0450/2099	0035			018 " DIA CIRC METAL
	0450/1839				INSTALLED 2013
	0450/1326				STATION ST
	0450/1202				(BORO)
	0450/0757				DR FUGATE DR
					(BORO)
PARK ST (SR2031 SEG 0010/0000)	0450/0757				BORO AL
	0450/0757				(BORO)

DIR: B TOTAL LEN: 17.949 MI. DIST: 10-5 SR: 119
 LEFT MUN: SYKESVILLE B RIGHT MUN: SYKESVILLE B

COOL SPRING AV
 (BORO)

0450/0516

086966 FT

PARADISE RD
 (BORO)

0440/0411

085423 FT

BLOSE HILL RD
 (T509)

0420/1295

==					
==	==	0450/0237	NULL AL		
		086966 FT	(BORO)		
			1 0 00338 0 00 0257+45		
			LONDON ST		
			(BORO)		
		5 0450/0000	LENGTH(AH 2347 BK 1543)		
---	---	0440/1450	024 " DIA CIRC CONCR		
			LEN=0023 INSTALLED UNKN		
			BORO ST		
			(BORO)		
		0440/1005	024 " DIA CIRC CONCR		
---	---	0440/0940	LEN=0040 INSTALLED UNKN		
			LIBERTY AL		
			(BORO)		
		0440/0136	BMSBN 33/0119/0440/0000		
		0440/0016	1 0 00338 0 00 0242+13		
		085423 FT	NC MAIN ST		
			BUCK RUN		
			BMSBG 33/0119/0440/0000		
		5 0440/0000	LENGTH(AH 1543 BK 1513)		
---	---	0430/0750	036 "H 36 "W CONCR ARCH		
			LEN=0045 INSTALLED UNKN		
			024 " DIA CIRC CONCR		
		0430/0445	LEN=0040 INSTALLED UNKN		
			018 " DIA CIRC CONCR		
		0430/0085	LEN=0040 INSTALLED UNKN		
		083910 FT	1 0 00338 0 00 0227+60		
			SYKESVILLE		
			HENDERSON T		
		5 0430/0000	LENGTH(AH 1513 BK 2799)		
---	---	0420/2154	018 " DIA CIRC CONCR		
			LEN=0040 INSTALLED UNKN		
			015 " DIA CIRC CONCR		
		0420/1409	LEN=0036 INSTALLED UNKN		
			026 " DIA CIRC CONCR		
		0420/1293	LEN=0032 INSTALLED UNKN		
			018 " DIA CIRC CONCR		
		0420/1180	LEN=0040 INSTALLED UNKN		
			012 " DIA CIRC CONCR		
		0420/0913	LEN=0040 INSTALLED UNKN		
			015 " DIA CIRC METAL		

EXTRACT DATE: 12/18/2023
PRINT DATE: 12/21/2023

ROADWAY MANAGEMENT SYSTEM
SLD COUNTY/SR - ANNUAL PRINT

PAGE NUMBER: 93
COUNTY: JEFFERSON

DIR: B TOTAL LEN: 17.949 MI.
LEFT MUN: HENDERSON T

DIST: 10-5 SR: 119
RIGHT MUN: HENDERSON T

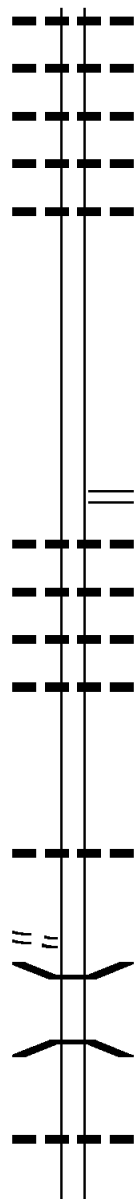
Stationing	Length	Material	Notes
0420/0496	LEN=0100	INSTALLED UNKN	FOR SR 0119 AND 2012
0420/0157	(CONN)		
0420/0028	015 " DIA CIRC CONCR		
0811111 FT	LEN=0028	INSTALLED UNKN	
0811111 FT	1 0 00338 0 00 0199+01		SYKESVILLE TROUTVILLE R
0420/0000	(SR2012 SEG 0010/0000)		
0410/1901	LENGTH(AH 2799 BK 2036)		
0410/1466	018 " DIA CIRC CONCR		
0410/0819	LEN=0038	INSTALLED UNKN	
0410/0446	018 " DIA CIRC OTHER		
0410/0080	LEN=0096	INSTALLED UNKN	
079075 FT	015 " DIA CIRC CONCR		
079075 FT	LEN=0032	INSTALLED UNKN	
0410/0000	012 " DIA CIRC CONCR		
0400/1956	LEN=0032	INSTALLED UNKN	
0400/1476	018 " DIA CIRC CONCR		
0400/0880	LEN=0054	INSTALLED UNKN	
0400/0435	015 " DIA CIRC CONCR		
076693 FT	LEN=0038	INSTALLED UNKN	
076693 FT	015 " DIA CIRC CONCR		
0400/0111	LEN=0036	INSTALLED UNKN	
0400/0000	048 " H 48 " W CON BOX CUL		
0390/1730	LEN=0032	INSTALLED UNKN	
0390/1414	1 0 00338 0 00 0155+16		
0390/0734	LENGTH(AH 2382 BK 1952)		
074741 FT	012 " DIA CIRC CONCR		
0380/1200	LEN=0040	INSTALLED UNKN	
	024 " DIA CIR PLASTIC		
	LEN=0010	INSTALLED 2005	
	015 " DIA CIRC CONCR		
	LEN=0036	INSTALLED UNKN	
	074741 FT	1 0 00338 0 00 0135+52	
	0390/0000	LENGTH(AH 1952 BK 1710)	
	015 " DIA CIRC CONCR		
	LEN=0032	INSTALLED UNKN	

DIR: B TOTAL LEN: 17.949 MI. DIST: 10-5 SR: 119
 LEFT MUN: HENDERSON T RIGHT MUN: HENDERSON T

Stationing	Segment	Length	Notes
(T721)	0380/0581		
	0380/0565		BERRY RD (SR2008 SEG 0210/0000) 036" DIA CIRC CONCR
1 0 00338 0 00 0118+44	0380/0406	073031 FT	LEN=0040 INSTALLED UNKN
FOURTH ST (T783)	0380/0000		
	0370/1929		LENGTH(AH 1710 BK 2310) 018" DIA CIRC CONCR
	0370/1365		LEN=0060 INSTALLED UNKN
	0370/1212		018" DIA CIRC CONCR
			LEN=0038 INSTALLED UNKN
KRAMER RD (T517)	0370/0494		
	0370/0384		015" DIA CIRC CONCR
	0370/0185		LEN=0030 INSTALLED UNKN
070721 FT	0370/0000		015" DIA CIRC CONCR
	0360/1798		LEN=0048 INSTALLED UNKN
	0360/1329		1 0 00338 0 00 0095+32
			LENGTH(AH 2310 BK 1955) 018" DIA CIRC CONCR
	0360/0728		LEN=0032 INSTALLED UNKN
	0360/0418		012" DIA CIRC CONCR
			LEN=0032 INSTALLED UNKN
	0360/0033		036" H 48" W CON BOX CUL
068766 FT	0360/0000		LEN=0048 INSTALLED UNKN
	0350/2137		015" DIA CIRC CONCR
			LEN=0040 INSTALLED UNKN
			1 0 00338 0 00 0075+73
			LENGTH(AH 1955 BK 2574) 014" DIA CIRC CONCR
			LEN=0036 INSTALLED UNKN
	0350/0938		018" DIA CIRC CONCR
	0350/0937		LEN=0141 INSTALLED UNKN
	0350/0894		018" DIA CIRC CONCR
PIKE RD (SR2029 SEG 0030/3609)	0350/0894		LEN=0100 INSTALLED UNKN
	066192 FT		PIKE RD (T513)
	0350/0000		1 0 00338 0 00 0050+19
			LENGTH(AH 2574 BK 2475) 015" DIA CIRC CONCR

DIR: B TOTAL LEN: 17.949 MI. DIST: 10-5 SR: 119
 LEFT MUN: HENDERSON T RIGHT MUN: HENDERSON T

0340/2436	LEN=0036	INSTALLED	UNKN
015 "DIA	CIRC	CONCR	
0340/1838	LEN=0036	INSTALLED	UNKN
018 "DIA	CIRC	CONCR	
0340/1276	LEN=0040	INSTALLED	UNKN
012 "DIA	CIRC	CONCR	
0340/0933	LEN=0036	INSTALLED	UNKN
012 "DIA	CIRC	CONCR	
0340/0490	LEN=0032	INSTALLED	UNKN
063717 FT	1 0 00338	0 00 0025+37	
5 0340/0000	LENGTH(AH	2475 BK	2196)
061521 FT	0 0 00000	0 00 0000+00	
5 0332/0000	SR 0410 SH	(SRO410 SEG	0012/0000)
	LENGTH(AH	2196 BK	1516)
0322/1246	LEN=0050	INSTALLED	2005
036 "DIA	CIRC	CONCR	
0322/0787	LEN=0050	INSTALLED	2005
018 "DIA	CIRC	CONCR	
0322/0483	LEN=0050	INSTALLED	2005
018 "DIA	CIRC	CONCR	
0322/0128	LEN=0050	INSTALLED	2005
060005 FT	0 0 00000	0 00 0000+00	
5 0322/0000	LENGTH(AH	1516 BK	1828)
0320/0628	012 "DIA	CIRC	CONCR
LEN=0032	INSTALLED	UNKN	
058177 FT			
5 0320/0000	LENGTH(AH	1828 BK	1800)
0310/1361	BMSSEN	33/0119/0310/1350	
	1 0 00189	0 00 0418+81	
	TRIB. STUMP	CREEK	
0310/1350	BMSBG	33/0119/0310/1350	
0310/0151	018 "DIA	CIRC	CONCR
LEN=0036	INSTALLED	UNKN	
056377 FT	1 0 00189	0 00 0405+31	
	NC BUFFALO	PITTSBURGH	HW



1 0 00189 0 00 0423+24 058177 FT
 PARADISE RD
 (T616) 0320/0000

DIR: B TOTAL LEN: 17.949 MI. DIST: 10-5 SR: 119
 LEFT MUN: HENDERSON T RIGHT MUN: HENDERSON T

Location	Stationing	Length	Material	Notes
	0310/0000	1800 BK 2264	015" DIA CIRC CONCR	LEN=0048 INSTALLED UNKN
	0300/1874			
	0300/1212	024" DIA CIRC METAL	LEN=0040 INSTALLED UNKN	
	0300/1066	024" DIA CIRC CONCR	LEN=0040 INSTALLED UNKN	
	0300/0738	015" DIA CIRC CONCR	LEN=0040 INSTALLED UNKN	
	0300/0386	018" DIA CIR PLASTIC	LEN=0010 INSTALLED 2006	
054113 FT	054113 FT	1 0 00189 0 00 0382+67		HENDERSON BIG RUN B
	0300/0000	1800 BK 1990	018" DIA CIRC CONCR	LEN=0040 INSTALLED UNKN
	0290/1723		024" DIA CIRC CONCR	LEN=0040 INSTALLED UNKN
CLINTON ST (BORO)	0290/1190			
	0290/1163	018" DIA CIRC CONCR	LEN=0030 INSTALLED UNKN	MCCARTHY RD
	0290/1135			(SR2007 SEG 0152/0237)
PENNSYLVANIA AV (SR2007 SEG 0160/0000)	0290/0408			
	052123 FT	1 0 00189 0 00 0362+66		
	0290/0000	1990 BK 2177		
CHURCH ST (BORO)	0280/1551			
	0280/1040	FRIENDLY LN (BORO)		
	0280/0988	018" DIA CIRC CONCR	LEN=0040 INSTALLED UNKN	
RAILROAD ST (BORO)	0280/0859			
	049946 FT	1 0 00189 0 00 0341+26		TYSON ST (BORO)
	0280/0000	2177 BK 1534		
WAR MEMORIAL RD (PRDR)	0270/1420			
STATION ST (BORO)	0270/1145			

DIR: B TOTAL LEN: 17.949 MI. DIST: 10-5 SR: 119
 LEFT MUN: BIG RUN B RIGHT MUN: BIG RUN B

Street Name	Segment ID	Length (FT)	Material / Details
THOMPSON ST (BORO)	0270/0720		MILL ST (SR2003 SEG 0070/0889)
	0270/0361		012" DIA CIRC CONCR
			LEN=0030 INSTALLED UNKN
	0270/0275		WATT ST
	048412 FT		(BORO)
			1 0 00 189 0 00 0325+92
	0270/0085		LENGTH(AH 1534 BK 1997)
	0270/0000		012" DIA CIRC CONCR
			LEN=0030 INSTALLED UNKN
			WATER ST
CAROLINE ST (BORO)	0260/1507		(BORO)
	0260/1055		024"H 24"W CON BOX CUL
	0260/0922		LEN=0036 INSTALLED UNKN
	0260/0597		018" DIA CIR PLASTIC
			LEN=0030 INSTALLED UNKN
	0260/0573		MITCHELL AV
	0260/0362		(BORO)
			018" DIA CIR PLASTIC
			LEN=0030 INSTALLED UNKN
			018" DIA CIRC CONCR
SMYERS ST (BORO)	0260/0187		LEN=0034 INSTALLED UNKN
	0260/0085		BMSBN 33/0119/0260/0000
	046415 FT		NC MA IN ST
			1 0 00 189 0 00 0306+44
	0260/0000		BIG RUN
			BMSBG 33/0119/0260/0000
			LENGTH(AH 1997 BK 1567)
	0250/1535		018" DIA CIRC CONCR
			LEN=0034 INSTALLED UNKN
			018" DIA CIRC CONCR
	0250/1025		LEN=0040 INSTALLED UNKN
	0250/0670		018" DIA CIRC CONCR
			LEN=0040 INSTALLED UNKN
	0250/0310		018" DIA CIRC CONCR
	044848 FT		LEN=0040 INSTALLED UNKN
			1 0 00 189 0 00 0290+34
	0250/0000		BIG RUN
			HENDERSON T
			LENGTH(AH 1567 BK 2312)
			018" DIA CIRC CONCR
		LEN=0038 INSTALLED UNKN	

DIR: B TOTAL LEN: 17.949 MI. DIST: 10-5 SR: 119
 LEFT MUN: HENDERSON T RIGHT MUN: HENDERSON T

Location	Stationing	Length	Material	Notes
	0240/0855	018"	DIA CIRC CONCR	LEN=0048 INSTALLED UNKN
	042536 FT	042536 FT	1 0 00189 0 00	0266+50 HENDERSON BELL T
	0240/0000	018"	DIA CIRC CONCR	LEN=0038 INSTALLED UNKN
	0230/3493	030"	DIA CIRC METAL	LEN=0050 INSTALLED UNKN
	0230/2968	024"	DIA CIRC METAL	LEN=0038 INSTALLED UNKN
	0230/2635	012"	DIA CIRC CONCR	LEN=0036 INSTALLED UNKN
	0230/1700	0230/0013	BMSBG 33/0119/0230/0000	1 0 00189 0 00 0231+66
ROCK RUN RD (T600)	0230/0209	038964 FT	015"	DIA CIRC CONCR
	0230/0000	0220/2628	030"	DIA CIRC CONCR
	0220/1253	0220/0928	012"	DIA CIRC CONCR
	0220/0928	035762 FT	1 0 00189 0 00	0199+60 BROWN BRIDGE RD (T525)
	0220/0000	0210/2953	018"	DIA CIRC CONCR
	0210/2953	0210/2374	018"	DIA CIRC CONCR
	0210/2374	0210/2073	018"	DIA CIRC CONCR
	0210/2073			

DIR: B TOTAL LEN: 17.949 MI. DIST: 10-5 SR: 119
 LEFT MUN: BELL T RIGHT MUN: BELL T

1 0 00189 0 00 0166+87 032492 FT
 AIRPORT RD
 (T841) 0210/0000

1 0 00189 0 00 0154+25 031295 FT
 MCCRACKEN HILL RD
 (T539) 0200/0000

APPLE ST
 (T790) 0180/0893
 027795 FT

0210/1701	024 " DIA	CIRC METAL
	LEN=0040	INSTALLED UNKN
0210/1531	018 " DIA	CIRC CONCR
	LEN=0042	INSTALLED UNKN
0210/1065	012 " DIA	CIRC CONCR
	LEN=0040	INSTALLED UNKN
032492 FT	BELLS MILLS CLOE RD	
	(T841)	
0210/0000	LENGTH(AH 3270 BK 1197)	
	018 " DIA	CIRC CONCR
0200/0902	LEN=0040	INSTALLED UNKN
	018 " DIA	CIRC CONCR
0200/0337	LEN=0028	INSTALLED UNKN
031295 FT		
0200/0000	LENGTH(AH 1197 BK 1740)	
0190/1362	BMS EN 33/0119/0190/1350	
	1 0 00189 0 00 0137+55	
	GRAFFIUS RUN	
0190/1350	BMSBG 33/0119/0190/1350	
	018 " DIA	CIRC CONCR
0190/1128	LEN=0024	INSTALLED UNKN
	018 " DIA	CIRC METAL
0190/0855	LEN=0045	INSTALLED UNKN
	015 " DIA	CIRC CONCR
0190/0395	LEN=0040	INSTALLED UNKN
	015 " DIA	CIRC CONCR
0190/0075	LEN=0045	INSTALLED UNKN
029555 FT	1 0 00189 0 00 0137+55	
	GREENHOUSE RD	
	(T500)	
0190/0000	LENGTH(AH 1740 BK 1760)	
	018 " DIA	CIRC METAL
0180/1179	LEN=0042	INSTALLED UNKN
	018 " DIA	CIRC METAL
0180/0945	LEN=0050	INSTALLED UNKN
	012 " DIA	CIRC CONCR
0180/0338	LEN=0028	INSTALLED UNKN
027795 FT	1 0 00189 0 00 0120+06	
0180/0000	LENGTH(AH 1760 BK 1207)	
	015 " DIA	CIRC CONCR
0170/1039	LEN=0032	INSTALLED UNKN
	015 " DIA	CIRC CONCR
0170/0678	LEN=0038	INSTALLED UNKN
	(APRA) UDI CONSTRUCTION	
	UDI CONSTRUCTION	

POI

DIR: B TOTAL LEN: 17.949 MI. DIST: 10-5 SR: 119
 LEFT MUN: BELL T RIGHT MUN: BELL T

1 0 00189 0 00 0107+92 026588 FT
 ALBION RD
 (T843) 0170/0000

024420 FT

021741 FT

BORO AL 0140/1012
 (BORO)
 BORO AL 0140/0870
 (BORO)
 ORCHARD ST
 (SR2017 SEG 0010/0000) 0140/0686

==	0170/0412	(PRDR)
---	0170/0343	016 "DIA CIRC CONCR LEN=0046 INSTALLED UNKN
==	0170/0337	RIKERS RD (SR2009 SEG 0020/1388) 048"H 48"W CON BOX CUL
---	0170/0047	LEN=0036 INSTALLED UNKN
026588 FT	026588 FT	
==	5 0170/0000	LENGTH(AH 1207 BK 2168)
---	0160/1564	012 "DIA CIRC CONCR LEN=0042 INSTALLED UNKN
---	0160/1038	012 "DIA CIRC CONCR LEN=0042 INSTALLED UNKN
---	0160/0399	018 "DIA CIRC CONCR LEN=0042 INSTALLED UNKN
024420 FT	024420 FT	1 0 00189 0 00 0086+25
5	0160/0000	LENGTH(AH 2168 BK 2679)
---	0150/2476	015 "DIA CIRC CONCR LEN=0028 INSTALLED UNKN
---	0150/2236	015 "DIA CIRC CONCR LEN=0028 INSTALLED UNKN
---	0150/1965	024 "DIA CIRC CONCR LEN=0040 INSTALLED UNKN
---	0150/1464	018 "DIA CIRC CONCR LEN=0040 INSTALLED UNKN
---	0150/1028	018 "DIA CIRC CONCR LEN=0040 INSTALLED UNKN
---	0150/0386	018 "DIA CIRC CONCR LEN=0036 INSTALLED UNKN
021741 FT	021741 FT	1 0 00189 0 00 0058+32
		NC BU FFALO PITTSBURGH HW BELL PUNXSUTAWNEY B
5	0150/0000	LENGTH(AH 2679 BK 2060)
---	0140/1420	018 "DIA CIRC CONCR LEN=0060 INSTALLED UNKN
---	0140/1030	018 "DIA CIR PLASTIC LEN=0040 INSTALLED UNKN
==		
==		
==		
		018 "DIA CIRC METAL

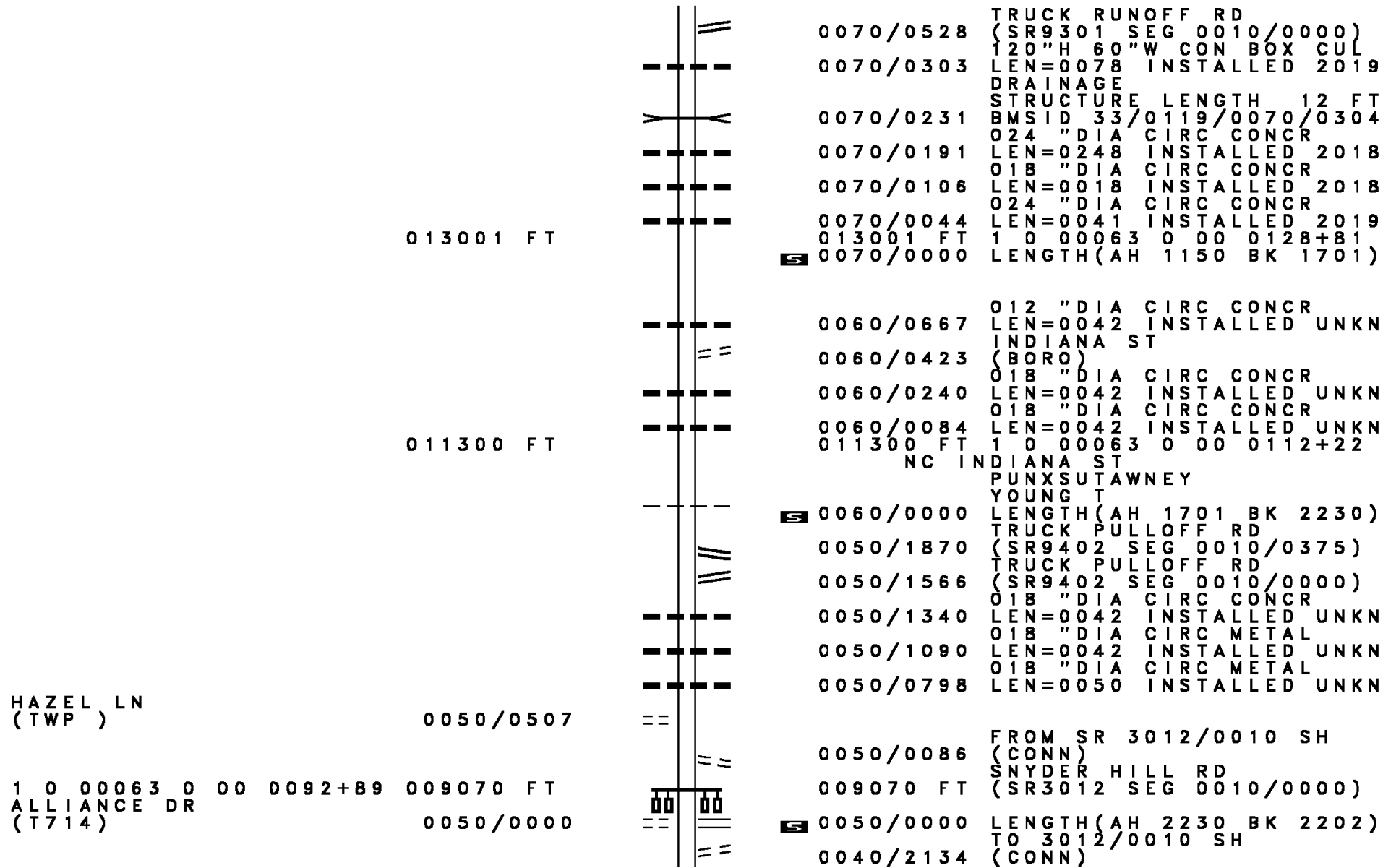
DIR: B TOTAL LEN: 17.949 MI. DIST: 10-5 SR: 119
 LEFT MUN: PUNXSUTAWNEY B RIGHT MUN: PUNXSUTAWNEY B

Location / Segment	Segment ID	Length	Material / Notes
BORO AL (BORO)	0140/0554		
	0140/0576	LEN=0050	INSTALLED UNKN
	0140/0521	(AAR 148874R)#TRKS 01	018 "DIA CIRC METAL
	0140/0483	LEN=0045	INSTALLED UNKN
	0140/0383	LEN=0045	INSTALLED UNKN
ELLSMORE AV (BORO)	0140/0187		
	0140/0046	LEN=0055	INSTALLED UNKN
1 0 00189 0 00 0038+97	019681 FT		
ELK RUN AV (SR0310 SEG 0010/0000)	0140/0000		
	0140/0000	LENGTH(AH 2060 BK 2424)	018 "DIA CIRC METAL
	0130/2184	LEN=0045	INSTALLED UNKN
	0130/2056	BMSSEN 33/0119/0130/1960	018 "DIA CIRC METAL
	0130/2010	LEN=0045	INSTALLED UNKN
	0130/1960	1 0 00189 0 00 0014+75	ELK RUN BMSBG 33/0119/0130/1960
CLARK TE (BORO)	0130/1703		
JENKS AV (BORO)	0130/1144		
CLARK ST (BORO)	0130/1114		
			NC RIDGE AV
	0130/1030	(AAR 148890A)#TRKS 01	024 "DIA CIRC CONCR
	0130/0800	LEN=0020	INSTALLED UNKN
	0130/0520	LEN=0020	INSTALLED UNKN
	0130/0355	LEN=0020	INSTALLED UNKN
TORRENCE ST (BORO)	0130/0292		
	0130/0160	LEN=0020	INSTALLED UNKN
017257 FT	017257 FT	1 0 00189 0 00 0014+75	MAHONING ST (SR0036 SEG 0230/1113)
			NC HAMPTON AV
			FRONT ST (BORO)
	0130/0000	LENGTH(AH 2424 BK 1429)	024 "DIA CIRC CONCR
	0100/1130	LEN=0043	INSTALLED UNKN

DIR: B TOTAL LEN: 17.949 MI. DIST: 10-5 SR: 119
 LEFT MUN: PUNXSUTAWNEY B RIGHT MUN: PUNXSUTAWNEY B

Location / Segment	Segment ID	Length (FT)	Notes
PENN ST (BORO)	0100/1083		
FINDLEY ST (SR3021 SEG 0010/0000)	0100/0339	015828 FT	024 "DIA CIRC CONCR LEN=0043 INSTALLED UNKN JEFFERSON ST (BORO)
GILPIN AV (BORO)	0100/0528		BORO AL (BORO)
MAHONING ST (SR0036 SEG 0240/0000)	0100/0360		024 "DIA CIRC CONCR LEN=0043 INSTALLED UNKN FINDLEY ST (BORO)
	0100/0339	015828 FT	024 "DIA CIRC CONCR LEN=0043 INSTALLED UNKN NC MAHONING ST
APPLE PIE AL (BORO)	0090/0412		LENGTH(AH 1429 BK 0605) BORO AL (BORO)
	0090/0270		UNION ST (BORO)
	0090/0090		018 "DIA CIRC CONCR LEN=0032 INSTALLED UNKN BORO AL (BORO)
	0090/0087		018 "DIA CIRC CONCR LEN=0042 INSTALLED UNKN 1 0 00063 0 01 0181+06 NC GILPIN ST (BORO)
	015223 FT		
WALNUT AV (BORO)	0080/0854		LENGTH(AH 0605 BK 1072)
CHURCH ST (BORO)	0080/0849		018 "DIA CIRC CONCR LEN=0038 INSTALLED UNKN
	0080/0534		
	0080/0473		018 "DIA CIRC CONCR LEN=0018 INSTALLED UNKN
	0080/0421		BMSSEN 33/0119/0080/0198 1 0 00063 0 00 0141+24 MAHONING CREEK
1 0 00063 0 00 0141+24	0080/0198	014151 FT	BMSBG 33/0119/0080/0198 INDIANA ST (SR3017 SEG 0050/2464)
MAPLE ST (BORO)	0080/0000		LENGTH(AH 1072 BK 1150)

DIR: B TOTAL LEN: 17.949 MI. DIST: 10-5 SR: 119
 LEFT MUN: PUNXSUTAWNEY B RIGHT MUN: PUNXSUTAWNEY B



013001 FT

011300 FT

HAZEL LN
(TWP)

0050/0507

1 0 00063 0 00 0092+89 009070 FT
 ALLIANCE DR
 (T714)

0050/0000

0070/0528 TRUCK RUNOFF RD
 (SR9301 SEG 0010/0000)
 120"H 60"W CON BOX CUL
 0070/0303 LEN=0078 INSTALLED 2019
 DRAINAGE
 STRUCTURE LENGTH 12 FT
 0070/0231 BMSID 33/0119/0070/0304
 024"DIA CIRC CONCR
 0070/0191 LEN=0248 INSTALLED 2018
 018"DIA CIRC CONCR
 0070/0106 LEN=0018 INSTALLED 2018
 024"DIA CIRC CONCR
 0070/0044 LEN=0041 INSTALLED 2019
 013001 FT 1 0 00063 0 00 0128+81
 S 0070/0000 LENGTH(AH 1150 BK 1701)

0060/0667 012"DIA CIRC CONCR
 LEN=0042 INSTALLED UNKN
 INDIANA ST
 0060/0423 (BORO)
 018"DIA CIRC CONCR
 0060/0240 LEN=0042 INSTALLED UNKN
 018"DIA CIRC CONCR
 0060/0084 LEN=0042 INSTALLED UNKN
 011300 FT 1 0 00063 0 00 0112+22
 NC IN INDIANA ST
 PUNXSUTAWNEY
 YOUNG T

S 0060/0000 LENGTH(AH 1701 BK 2230)
 TRUCK PULLOFF RD
 0050/1870 (SR9402 SEG 0010/0375)
 TRUCK PULLOFF RD
 0050/1566 (SR9402 SEG 0010/0000)
 018"DIA CIRC CONCR
 0050/1340 LEN=0042 INSTALLED UNKN
 018"DIA CIRC METAL
 0050/1090 LEN=0042 INSTALLED UNKN
 018"DIA CIRC METAL
 0050/0798 LEN=0050 INSTALLED UNKN

0050/0086 FROM SR 3012/0010 SH
 (CONN)
 SNYDER HILL RD
 009070 FT (SR3012 SEG 0010/0000)
 S 0050/0000 LENGTH(AH 2230 BK 2202)
 TO 3012/0010 SH
 0040/2134 (CONN)

DIR: B TOTAL LEN: 17.949 MI. DIST: 10-5 SR: 119
 LEFT MUN: YOUNG T RIGHT MUN: YOUNG T

SR	SEG	START	END	LEN	DESCRIPTION	STATUS
				0040/1797	018 "DIA CIRC METAL LEN=0048	INSTALLED UNKN
		006868 FT				
				0040/0000	1 0 00063 0 00 0070+05 LENGTH(AH 2202 BK 2352)	
				0030/1740	018 "DIA CIRC METAL LEN=0042	INSTALLED UNKN
SR 0436 SH		0030/1329				
(SR0436 SEG 0010/0000)				0030/1050	018 "DIA CIRC METAL LEN=0042	INSTALLED UNKN
		004516 FT				
				0030/0000	1 0 00063 0 00 0045+59 CUNNINGHAM RD (T444) LENGTH(AH 2352 BK 2913)	
				0020/1952	018 "DIA CIRC CONCR LEN=0034	INSTALLED UNKN
				0020/0025	018 "DIA CIRC CONCR LEN=0050	INSTALLED UNKN
1 0 00063 0 00 0015+50		001603 FT				
YATES RD				0020/0000	LENGTH(AH 2913 BK 1603) (APRA) DISTRIBUTION NOW DISTRIBUTION NOW (PRDR)	
(T377)				0010/1012	016 "DIA CIRC CONCR LEN=0042	INSTALLED UNKN
		000000 FT				
				0010/0090	WACHOB RD (T437)	
				000000 FT	1 0 00063 0 00 0000+00 NC BU BUFFALO PITTSBURGH HW INTER-BK BUFFALO PITTSBURGH HW (SR0119 SEG 0820/2414) MFC BEGIN = B BK-INDIANA (32)	
				0010/0000	LENGTH(AH 1603 BK 0000)	

Stationing	Description	Length	Material	Status
0961/0976	INTER-AHD	125028 FT		
0961/0725	INTER-AHD	125739 FT		
0961/0551	ABANDONED PROPERTIES RR			
0961/0551	BMSBG 33/0080/0961/0551			
0960/0667	ABANDONED PROPERTIES RR			
0960/0667	BMSBG 33/0080/0960/0667			
0960/0285	018 "DIA CIRC METAL			
0960/0000	LEN=0100 INSTALLED UNKN			
0955/2294	MILEPOST 096.00			
0955/2236	BMSEN 33/0080/0955/1970			
0955/1882	WOLF RUN			
0955/1882	BMSBG 33/0080/0955/1970			
0954/2078	018 "DIA CIRC CONCR			
0954/2035	LEN=0108 INSTALLED UNKN			
0954/1685	018 "DIA CIRC METAL			
0954/1685	LEN=0165 INSTALLED UNKN			
0954/0860	018 "DIA CIRC CONCR			
0954/0860	LEN=0144 INSTALLED UNKN			
0954/0411	EMERGENCY CROSSOVER RD (CONN)			
0954/0280	048 "DIA CIRC CONCR			
0954/0280	LEN=0100 INSTALLED UNKN			
0954/0000	LENGTH(AH 2578 BK 2640)			
0951/1401	036 "DIA CIRC CONCR			
0951/1401	LEN=0140 INSTALLED UNKN			
0951/1020	048 "DIA CIRC METAL			
0951/1020	LEN=0120 INSTALLED UNKN			
0950/0930	030 "DIA CIRC CONCR			
0950/0930	LEN=0112 INSTALLED UNKN			
0950/0930	048 "DIA CIRC CONCR			

DIR: E TOTAL LEN: 23.814 MI. DIST: 10-5 SR: 80
 LEFT MUN: WASHINGTON T RIGHT MUN: WASHINGTON T

024 "DIA CIRC CONCR	LEN=0096	INSTALLED UNKN	0935/2263	---	---				
024 "DIA CIRC CONCR	LEN=0080	INSTALLED UNKN	0935/2060	---	---				
						0934/1869	018 "DIA CIRC CONCR	LEN=0064	INSTALLED UNKN
						0934/1568	018 "DIA CIRC CONCR	LEN=0064	INSTALLED UNKN
018 "DIA CIRC CONCR	LEN=0120	INSTALLED UNKN	0935/1328	---	---				
018 "DIA CIR PLASTIC	LEN=0072	INSTALLED UNKN	0935/1288	---	---				
030 "DIA CIRC CONCR	LEN=0080	INSTALLED UNKN	0935/1172	---	---				
030 "DIA CIRC CONCR	LEN=0080	INSTALLED UNKN	0935/1168	---	---				
						0934/1140	018 "DIA CIRC CONCR	LEN=0144	INSTALLED UNKN
						0934/1023	030 "DIA CIRC CONCR	LEN=0176	INSTALLED UNKN
018 "DIA CIRC CONCR	LEN=0075	INSTALLED UNKN	0935/0297	---	---				
036 "DIA CIRC METAL	LEN=0060	INSTALLED UNKN	0935/0129	---	---				
1 0 01009 0 00 1100+37 110618 FT	LENGTH(AH 2574 BK 2640)		0935/0000	---	---	111682 FT	1 0 01009 0 00 1115+59	LENGTH(AH 2592 BK 2640)	
						0934/0000	036 "DIA CIRC METAL	LEN=0178	INSTALLED UNKN
						0930/2608			
018 "DIA CIRC CONCR	LEN=0063	INSTALLED UNKN	0931/1917	---	---				
						0930/1657	018 "DIA CIRC CONCR	LEN=0064	INSTALLED UNKN
018 "DIA CIRC CONCR	LEN=0062	INSTALLED UNKN	0931/1614	---	---				
						0930/1253	018 "DIA CIRC CONCR	LEN=0064	INSTALLED UNKN
018 "DIA CIRC CONCR	LEN=0060	INSTALLED UNKN	0931/1305	---	---				
						0930/0945	018 "DIA CIRC CONCR	LEN=0060	INSTALLED UNKN
024 "DIA CIRC CONCR	LEN=0062	INSTALLED UNKN	0931/0974	---	---				
						0930/0403	018 "DIA CIRC CONCR	LEN=0136	INSTALLED UNKN
018 "DIA CIRC CONCR	LEN=0116	INSTALLED UNKN	0931/0426	---	---				
EMERGENCY CROSSOVER RD (CONN)			0931/0206	---	---	0930/0130	EMERGENCY CROSSOVER RD (CONN)		

DIR: E TOTAL LEN: 23.814 MI. DIST: 10-5 SR: 80
 LEFT MUN: WASHINGTON T RIGHT MUN: WASHINGTON T

Item ID	Description	Length (FT)	Stationing	Material	Notes
1 0 01009 0 00	1073+97 107978 FT	109042	0931/0000	01009 0 00	MILEPOST 093.00
	LENGTH(AH 2640 BK 2627)		0930/0000		LENGTH(AH 2640 BK 2624)
024	"DIA CIRC CONCR		0924/2348	018 "DIA CIRC CONCR	LEN=0128 INSTALLED UNKN
	LEN=0128 INSTALLED UNKN				
	TR KYLE LAKE				
	STRUCTURE LENGTH 17 FT				
BMSID 33/0080/0925/2099	0925/2099		0924/1723		STRUCTURE LENGTH 16 FT
					BMSID 33/0080/0924/1723
BMSEN 33/0080/0925/1344	0925/1451		0924/1082	018 "DIA CIRC CONCR	LEN=0160 INSTALLED UNKN
0 0 00000 0 00 0000+00			0924/1418	BMSEN 33/0080/0924/1309	
SR 1004				1 0 01009 0 00	1076+45
BMSBG 33/0080/0925/1344	0925/1344		0924/1309	SR 1004	
018 "DIA CIRC CONCR				BMSBG 33/0080/0924/1309	
LEN=0100 INSTALLED UNKN	0925/0811				
			0924/0678	018 "DIA CIRC CONCR	LEN=0172 INSTALLED UNKN
018 "DIA CIRC CONCR					
LEN=0144 INSTALLED UNKN	0925/0468				
018 "DIA CIRC CONCR					
LEN=0100 INSTALLED UNKN	0925/0072				
1 0 01009 0 00	1047+70 105351 FT				
	MILEPOST 093.00				
LENGTH(AH 2627 BK 2696)	0925/0000	106418	0924/0000	1 0 01009 0 00	1062+95
					LENGTH(AH 2624 BK 2599)
018 "DIA CIRC CONCR			0920/2561	018 "DIA CIRC CONCR	LEN=0132 INSTALLED UNKN
LEN=0070 INSTALLED UNKN	0921/2333				
			0920/2176	018 "DIA CIRC CONCR	LEN=0096 INSTALLED UNKN
				018 "DIA CIRC CONCR	LEN=0065 INSTALLED UNKN
036 "DIA CIRC METAL			0920/1717		
LEN=0184 INSTALLED UNKN	0921/1465				
			0920/1392	036 "DIA CIRC METAL	LEN=0184 INSTALLED UNKN
				018 "DIA CIRC CONCR	LEN=0164 INSTALLED UNKN
018 "DIA CIRC CONCR			0920/1029		
LEN=0080 INSTALLED UNKN	0921/0877				
			0920/0749	018 "DIA CIRC CONCR	LEN=0184 INSTALLED UNKN
024 "DIA CIRC CONCR					
LEN=0075 INSTALLED UNKN	0921/0647				
			0920/0446	030 "DIA CIRC CONCR	LEN=0080 INSTALLED UNKN

DIR: E TOTAL LEN: 23.814 MI. DIST: 10-5 SR: 80
 LEFT MUN: WASHINGTON T RIGHT MUN: WASHINGTON T

Item ID	Description	Length (FT)	Stationing	Material	Status	Notes
018	"DIA CIRC CONCR	0058	0921/0225		INSTALLED UNKN	
1 0 01009	0 00 1021+27	102655				
	LENGTH(AH 2696 BK 2801)		0921/0000			
	MILEPOST	092.00	0915/2610			
018	"DIA CIRC CONCR	0060	0915/2584		INSTALLED UNKN	
			0914/2434			
			0914/2193			
			0914/1791			
	DMS SIGN STRUCTURE					
BMSID 33	0080/0915/1939		0915/1909			
SR 1009	STEVENSON					
OP ID 33	1009/0040/2141		0915/1895			
018	"DIA CIRC CONCR	0075	0915/1865		INSTALLED UNKN	
			0914/1774			
			0914/1001			
054	"DIA CIRC CONCR	0100	0915/0964		INSTALLED UNKN	
018	"DIA CIRC METAL	0136	0915/0665		INSTALLED UNKN	
018	"DIA CIRC CONCR	0136	0915/0361		INSTALLED UNKN	
024	"DIA CIRC CONCR	0080	0915/0034		INSTALLED UNKN	
1 0 01009	0 00 0994+82	099854				
	LENGTH(AH 2801 BK 2612)		0915/0000			
			0914/0000			
			0910/2464			
024	"DIA CIRC CONCR	0070	0911/2303		INSTALLED UNKN	
			0910/2200			
018	"DIA CIRC CONCR	0078	0911/1645		INSTALLED UNKN	
			0910/1580			
024	"DIA CIRC CONCR	0070	0911/1188		INSTALLED UNKN	
			0910/1116			
018	"DIA CIRC CONCR	0128	0920/0074		INSTALLED UNKN	
			103819 FT			
			0920/0000			
			0914/2669			
1 0 01009	0 00 1036+55					
	LENGTH(AH 2599 BK 2722)					
	MILEPOST	092.00				
			SR 1009, STEVENSON			
			OP ID 33/1009/0040/2141			
			018 "DIA CIRC CONCR			
			LEN=0186		INSTALLED UNKN	
			101097 FT			
			0914/0000			
			0910/2464			
			1 0 01009			
			0 00 1009+86			
			LENGTH(AH 2722 BK 2640)			
			072 "DIA CIRC CONCR			
			LEN=0100		INSTALLED UNKN	
			018 "DIA CIRC CONCR			
			LEN=0112		INSTALLED UNKN	
			018 "DIA CIRC CONCR			
			LEN=0060		INSTALLED UNKN	
			024 "DIA CIRC CONCR			
			LEN=0112		INSTALLED UNKN	

EXTRACT DATE: 12/18/2023
PRINT DATE: 12/21/2023

ROADWAY MANAGEMENT SYSTEM
SLD COUNTY/SR - ANNUAL PRINT

PAGE NUMBER: 75
COUNTY: JEFFERSON

DIR: E TOTAL LEN: 23.814 MI.
LEFT MUN: WASHINGTON T

DIST: 10-5 SR: 80
RIGHT MUN: WASHINGTON T

Item ID	Description	Stationing	Notes
BMSID 33/0080/0901/0980	0901/0980		
0900/1379	BMSID 33/0080/0901/0980		
0900/1000	018 "DIA CIRC CONCR LEN=0116		INSTALLED UNKN
0900/0359	018 "DIA CIRC CONCR LEN=0060		INSTALLED UNKN
0901/0347	018 "DIA CIRC CONCR LEN=0060		INSTALLED UNKN
0915+88	1 0 01009 0 00 0915+88		091953 FT
0901/0000	018 "DIA CIRC CONCR LEN=0088		INSTALLED UNKN
090.00	MILEPOST 090.00		
0901/0000	LENGTH(AH 2640 BK 2623)		
0900/0000	093231 FT 1 0 01009 0 00 0931+20		MILEPOST 090.00
0894/2656	018 "DIA CIRC CONCR LEN=0060		INSTALLED UNKN
0894/2232	018 "DIA CIRC CONCR LEN=0104		INSTALLED UNKN
0895/2280	018 "DIA CIRC CONCR LEN=0070		INSTALLED UNKN
0895/2075	DMS SIGN STRUCTURE BMSID 33/0080/0894/2040		
0895/2052	RWIS SITE/RWIS - DUBOIS DMS SIGN STRUCTURE		
0895/1970	BMSID 33/0080/0895/2052		
0895/1907	BMSEN 33/0080/0895/1907		
0895/1907	0 0 00000 0 00 0000+00		
0895/1907	T-479 MOORE RD		
0895/1907	BMSBG 33/0080/0895/1907		
0894/1918	BMSEN 33/0080/0894/1855		
0894/1855	1 0 01009 0 00 0923+41		
0894/1828	T-479 MOORE RD		
0894/1828	BMSBG 33/0080/0894/1855		
0894/1828	018 "DIA CIRC CONCR LEN=0108		INSTALLED UNKN
0895/1865	018 "DIA CIRC CONCR LEN=0060		INSTALLED UNKN
0895/1426	EMERGENCY CROSSOVER RD (CONN)		
0894/1359	EMERGENCY CROSSOVER RD (CONN)		
0894/1006	024 "DIA CIRC CONCR LEN=0058		INSTALLED UNKN
0895/1054	024 "DIA CIRC CONCR LEN=0100		INSTALLED UNKN
0894/0405	018 "DIA CIRC CONCR LEN=0084		INSTALLED UNKN
0895/0254	018 "DIA CIRC CONCR LEN=0050		INSTALLED UNKN
0894/0064	1 0 01009 0 00 0889+20		089330 FT
0894/0000	LENGTH(AH 2623 BK 2640)		
0891/2525	018 "DIA CIRC CONCR LEN=0070		INSTALLED UNKN
0890/2362	018 "DIA CIRC CONCR LEN=0084		INSTALLED UNKN

DIR: E TOTAL LEN: 23.814 MI. DIST: 10-5 SR: 80
 LEFT MUN: WASHINGTON T RIGHT MUN: WASHINGTON T

018 "DIA CIRC CONCR LEN=0070 INSTALLED UNKN 0891/2200	---	---	---	0890/2008	018 "DIA CIRC CONCR LEN=0084 INSTALLED UNKN
018 "DIA CIRC CONCR LEN=0060 INSTALLED UNKN 0891/1831	---	---	---	0890/1653	018 "DIA CIRC CONCR LEN=0060 INSTALLED UNKN
036 "DIA CIRC CONCR LEN=0060 INSTALLED UNKN 0891/1478	---	---	---	0890/1289	018 "DIA CIRC CONCR LEN=0088 INSTALLED UNKN
024 "DIA CIRC CONCR LEN=0128 INSTALLED UNKN 0891/0982	---	---	---		
024 "DIA CIRC CONCR LEN=0096 INSTALLED UNKN 0891/0350	---	---	---		
1 0 01009 0 00 0863+25 086690 FT				087905 FT	1 0 01009 0 00 0877+94
MILEPOST 089.00					MILEPOST 089.00
LENGTH(AH 2640 BK 3055) 0891/0000	5	5	5	0890/0000	LENGTH(AH 2640 BK 3075)
024 "DIA CIRC CONCR LEN=0144 INSTALLED UNKN 0885/2493	---	---	---		
BMSEN 33/0080/0885/1824 0885/1942	---	---	---	0884/2571	BMSEN 33/0080/0884/2452
1 0 01009 0 00 0855+74					1 0 01009 0 00 0870+01
SR1005					SR1005
BMSBG 33/0080/0885/1824 0885/1824	---	---	---	0884/2452	BMSBG 33/0080/0884/2452
FIVEMILE RUN					FIVEMILE RUN
STRUCTURE LENGTH 13 FT					STRUCTURE LENGTH 11 FT
BMSID 33/0080/0885/1647 0885/1647	---	---	---	0884/2175	BMSID 33/0080/0884/2175
	---	---	---	0884/1630	018 "DIA CIRC CONCR LEN=0080 INSTALLED UNKN
	---	---	---	0884/1340	018 "DIA CIRC CONCR LEN=0116 INSTALLED UNKN
	---	---	---	0884/1020	024 "DIA CIRC CONCR LEN=0160 INSTALLED UNKN
024 "DIA CIRC CONCR LEN=0100 INSTALLED UNKN 0885/0744	---	---	---		
	---	---	---	0884/0615	018 "DIA CIRC CONCR LEN=0100 INSTALLED UNKN
	---	---	---	0884/0350	048 "DIA CIRC OTHER LEN=0080 INSTALLED UNKN
018 "DIA CIRC CONCR LEN=0128 INSTALLED UNKN 0885/0100	---	---	---		
1 0 01009 0 00 0836+80 083635 FT				084830 FT	1 0 01009 0 00 0847+19
MILEPOST 089.00					MILEPOST 089.00
LENGTH(AH 3055 BK 2748) 0885/0000	5	5	5	0884/0000	LENGTH(AH 3075 BK 2640)
	---	---	---	0880/2510	036 "DIA CIRC OTHER LEN=0170 INSTALLED UNKN
048 "DIA CIRC CONCR LEN=0116 INSTALLED UNKN 0881/2510	---	---	---		

DIR: E TOTAL LEN: 23.814 MI. DIST: 10-5 SR: 80
 LEFT MUN: PINE CREEK T RIGHT MUN: PINE CREEK T

Segment ID	Description	Length (AH/BK)	Start Station	End Station	Notes
084	INSTALLED UNKN	0875/0326	079582 FT	0874/0000	
1001009	0 00 0786+11	078217 FT			
	MILEPOST	088.00			
060	"DIA CIRC CONCR	LEN=0110	INSTALLED UNKN	0871/1688	
018	"DIA CIRC CONCR	LEN=0076	INSTALLED UNKN	0870/1530	
018	"DIA CIRC CONCR	LEN=0088	INSTALLED UNKN	0870/1150	
018	"DIA CIRC CONCR	LEN=0060	INSTALLED UNKN	0871/1053	
018	"DIA CIRC CONCR	LEN=0060	INSTALLED UNKN	0871/0753	
018	"DIA CIRC CONCR	LEN=0090	INSTALLED UNKN	0871/0449	
018	"DIA CIRC CONCR	LEN=0090	INSTALLED UNKN	0871/0142	
1001009	0 00 0764+76	075417 FT			
	MILEPOST	087.00			
024	"DIA CIRC CONCR	LEN=0090	INSTALLED UNKN	0865/1568	
036	"DIA CIRC CONCR	LEN=0093	INSTALLED UNKN	0865/1325	
	RAMP B RD	(SR8008 SEG 0500/0000)		0865/1220	
018	"DIA CIRC CONCR	LEN=0102	INSTALLED UNKN	0865/0521	
079582 FT	1 0 01009 0 00	0794+38			
0874/0000	LENGTH(AH 2608 BK 2798)				
0870/2736	RESTSTOP RD				
0870/2310	(SR9202 SEG 0010/1680)				
	048 "DIA CIRC CONCR				
	LEN=0106	INSTALLED UNKN			
0870/1530	018 "DIA CIRC CONCR				
0870/1150	LEN=0076	INSTALLED UNKN			
0870/1118	018 "DIA CIRC CONCR				
	LEN=0088	INSTALLED UNKN			
	RESTSTOP RD				
	(SR9202 SEG 0010/0000)				
0870/0291	TR FIVEMILE RUN				
	STRUCTURE LENGTH 11 FT				
	BMSID 33/0080/0870/0291				
076784 FT	1 0 01009 0 00	0766+83			
0870/0000	MILEPOST 087.00				
0864/1828	LENGTH(AH 2798 BK 2484)				
0864/1515	018 "DIA CIRC CONCR				
	LEN=0050	INSTALLED UNKN			
0864/1265	018 "DIA CIRC CONCR				
	LEN=0050	INSTALLED UNKN			
0864/1197	RAMP C RD				
0864/0914	(SR8008 SEG 0750/0657)				
0864/0831	018 "DIA CIRC CONCR				
	LEN=0120	INSTALLED UNKN			
	018 "DIA CIRC CONCR				
	LEN=0050	INSTALLED UNKN			
	SR1830				
	OP ID 33/1830/0024/1329				

DIR: E TOTAL LEN: 23.814 MI. DIST: 10-5 SR: 80
 LEFT MUN: PINE CREEK T RIGHT MUN: PINE CREEK T

SR1830							
OP ID	33/1830/0024/2142	0865/0429					
036	"DIA CIRC CONCR			0864/0152	018 "DIA CIRC CONCR		
LEN=0070	INSTALLED UNKN	0865/0072			LEN=0050	INSTALLED UNKN	
1 0 01009	0 00 0738+06	073507 FT					
MILEPOST	087.00			074300 FT	1 0 01009	0 00 0741+99	
LENGTH(AH 1910 BK 2356)		0865/0000		0864/0000	LENGTH(AH 2484 BK 2680)		
RAMP A RD					RAMP D RD		
(SR8008 SEG 0250/0681)		0861/2049		0860/2643	(SR8008 SEG 0010/0000)		
					TR FIVEMILE RUN		
					STRUCTURE LENGTH 13 FT		
					BMSID 33/0080/0860/1987		
018	"DIA CIRC CONCR			0860/2010			
LEN=0060	INSTALLED UNKN	0861/1645					
018	"DIA CIRC CONCR						
LEN=0052	INSTALLED UNKN	0861/1260					
				0860/1060	018 "DIA CIRC CONCR		
					LEN=0050	INSTALLED UNKN	
018	"DIA CIRC CONCR						
LEN=0052	INSTALLED UNKN	0861/0895					
030	"DIA CIRC CONCR						
LEN=0104	INSTALLED UNKN	0861/0467					
				0860/0450	024 "DIA CIRC CONCR		
				071620 FT	LEN=0141	INSTALLED UNKN	
1 0 01009	0 00 0716+41	071151 FT			1 0 01009	0 00 0715+19	
LENGTH(AH 2356 BK 2850)		0861/0000		0860/0000	MILEPOST 086.00		
018	"DIA CIRC CONCR				LENGTH(AH 2680 BK 2642)		
LEN=0050	INSTALLED UNKN	0855/2838					
TR FIVEMILE RUN							
STRUCTURE LENGTH 12 FT							
BMSID 33/0080/0855/3505		0855/2835					
				0854/2290	060 "DIA CIRC CONCR		
					LEN=0129	INSTALLED UNKN	
024	"DIA CIRC CONCR						
LEN=0055	INSTALLED UNKN	0855/2447					
018	"DIA CIRC CONCR						
LEN=0084	INSTALLED UNKN	0855/2092					
				0854/1804	018 "DIA CIRC CONCR		
					LEN=0080	INSTALLED UNKN	
048	"DIA CIRC CONCR						
LEN=0069	INSTALLED UNKN	0855/1738					
				0854/1504	018 "DIA CIRC CONCR		
					LEN=0100	INSTALLED UNKN	
018	"DIA CIRC CONCR						
LEN=0075	INSTALLED UNKN	0855/1373					
					018 "DIA CIRC CONCR		

DIR: E TOTAL LEN: 23.814 MI. DIST: 10-5 SR: 80
LEFT MUN: PINE CREEK T RIGHT MUN: PINE CREEK T

048 "DIA CIRC CONCR LEN=0093 INSTALLED UNKN 0855/1080	018 "DIA CIRC CONCR LEN=0052 INSTALLED UNKN 0855/0683	018 "DIA CIRC CONCR LEN=0060 INSTALLED UNKN 0855/0283	1 0 01009 0 00 0679+16 068301 FT MILEPOST 086.00 LENGTH(AH 2850 BK 2358) 0855/0000	024 "DIA CIRC CONCR LEN=0081 INSTALLED UNKN 0851/1884	042 "DIA CIRC CONCR LEN=0069 INSTALLED UNKN 0851/1613	018 "DIA CIRC CONCR LEN=0082 INSTALLED UNKN 0851/1446 SR 1012 OP ID 33/1012/0020/0000 0851/1385	030 "DIA CIRC CONCR LEN=0101 INSTALLED UNKN 0851/0868	030 "DIA CIRC CONCR LEN=0100 INSTALLED UNKN 0851/0527	024 "DIA CIRC CONCR LEN=0089 INSTALLED UNKN 0851/0272	1 0 01009 0 00 0659+39 065943 FT MILEPOST 085.00 LENGTH(AH 2358 BK 2328) 0851/0000	0854/1210 LEN=0080 INSTALLED UNKN	0854/0600 036 "DIA CIRC CONCR LEN=0080 INSTALLED UNKN 0854/0320 030 "DIA CIRC CONCR LEN=0120 INSTALLED UNKN	0854/0033 054 "DIA CIRC CONCR LEN=0080 INSTALLED UNKN	068978 FT 1 0 01009 0 00 0688+77 LENGTH(AH 2642 BK 2640) 0854/0000 030 "DIA CIRC CONCR LEN=0100 INSTALLED UNKN	0850/2435 024 "DIA CIRC CONCR LEN=0100 INSTALLED UNKN	0850/2285 018 "DIA CIRC CONCR LEN=0060 INSTALLED UNKN	0850/1895 018 "DIA CIRC CONCR LEN=0050 INSTALLED UNKN	0850/1500 SR1012 (T-520) OP ID 33/1012/0010/0000 0850/1250 054 "DIA CIRC CONCR LEN=0050 INSTALLED UNKN	0850/1065 024 "DIA CIRC CONCR LEN=0070 INSTALLED UNKN	0850/0748 018 "DIA CIRC CONCR LEN=0140 INSTALLED UNKN	0850/0395 030 "DIA CIRC METAL LEN=0160 INSTALLED UNKN	0850/0015 036 "DIA CIRC CONCR LEN=0100 INSTALLED UNKN 066338 FT 1 0 01009 0 00 0662+37 MILEPOST 085.00 0850/0000 LENGTH(AH 2640 BK 2645)
--	--	--	--	--	--	--	--	--	--	--	-----------------------------------	--	--	---	--	--	--	---	--	--	--	--

DIR: E TOTAL LEN: 23.814 MI. DIST: 10-5 SR: 80
 LEFT MUN: PINE CREEK T RIGHT MUN: PINE CREEK T

Segment ID	Material	Length	Stationing	Stationing	Stationing	Material	Length	Stationing	Stationing	Stationing
018	"DIA CIRC CONCR	LEN=0100	INSTALLED UNKN	0845/2028	---	024	"DIA CIRC CONCR	LEN=0080	INSTALLED UNKN	0844/2380
					---	024	"DIA CIRC CONCR	LEN=0070	INSTALLED UNKN	0844/2200
042	"DIA CIRC CONCR	LEN=0060	INSTALLED UNKN	0845/1550	---	018	"DIA CIRC CONCR	LEN=0100	INSTALLED UNKN	0844/1831
					---	018	"DIA CIRC CONCR	LEN=0080	INSTALLED UNKN	0844/1778
					---	036	"DIA CIRC CONCR	LEN=0080	INSTALLED UNKN	0844/1660
036	"DIA CIRC CONCR	LEN=0098	INSTALLED UNKN	0845/1314	---	024	"DIA CIRC CONCR	LEN=0030	INSTALLED UNKN	0844/1414
024	"DIA CIRC CONCR	LEN=0081	INSTALLED UNKN	0845/1152	---					
018	"DIA CIRC CONCR	LEN=0076	INSTALLED UNKN	0845/0636	---	018	"DIA CIRC CONCR	LEN=0120	INSTALLED UNKN	0844/1020
018	"DIA CIRC CONCR	LEN=0100	INSTALLED UNKN	0845/0237	---	018	"DIA CIRC CONCR	LEN=0070	INSTALLED UNKN	0844/0615
1 0 01009 0 00 0633+47 063615 FT					---	018	"DIA CIRC CONCR	LEN=0070	INSTALLED UNKN	0844/0215
MILEPOST 085.00					---					
LENGTH(AH 2328 BK 2707) 0845/0000					---	036	"DIA CIRC METAL	LEN=0120	INSTALLED UNKN	0840/2501
018 "DIA CIRC CONCR					---					
LEN=0070 INSTALLED UNKN 0841/2600					---					
018 "DIA CIRC CONCR					---					
LEN=0120 INSTALLED UNKN 0841/2244					---					
048 "DIA CIRC CONCR					---					
LEN=0070 INSTALLED UNKN 0841/1593					---					
					---	042	"DIA CIRC CONCR	LEN=0120	INSTALLED UNKN	0840/1240
					---	024	"DIA CIRC CONCR	LEN=0100	INSTALLED UNKN	0840/1125
					---	030	"DIA CIRC CONCR	LEN=0100	INSTALLED UNKN	0840/0950
BMSEN 33/0080/0841/0857 0841/0900					---					
1 0 01009 0 00 0614+81					---					

DIR: E TOTAL LEN: 23.814 MI. DIST: 10-5 SR: 80
 LEFT MUN: PINE CREEK T RIGHT MUN: PINE CREEK T

FIVEMILE RUN

Segment	Start Station	End Station	Length (ft)	Material	Notes
BMSBG	33/0080/0841/0857	0841/0857		018 "DIA CIRC CONCR	LEN=0060 INSTALLED UNKN
		0840/0605	061053		
					MILEPOST 084.00
					LENGTH(AH 2707 BK 2642) 0841/0000
BMSEN	33/0080/0835/2359	0835/2465		018 "DIA CIRC CONCR	LEN=0120 INSTALLED UNKN
		0834/2431			EMERGENCY CROSSOVER RD (CONN)
					LENGTH(AH 2640 BK 2617) 0834/0000
					BMSEN 33/0080/0834/2293
					LENGTH(AH 2640 BK 2617) 0834/2249
					BMSBG 33/0080/0834/2293
					024 "DIA CIRC CONCR
					LEN=0120 INSTALLED UNKN
					EMERGENCY CROSSOVER RD (CONN)
					018 "DIA CIRC CONCR
					LEN=0110 INSTALLED UNKN
					018 "DIA CIRC CONCR
					LEN=0081 INSTALLED UNKN
					018 "DIA CIRC CONCR
					LEN=0050 INSTALLED UNKN
					018 "DIA CIRC CONCR
					LEN=0042 INSTALLED UNKN
					018 "DIA CIRC CONCR
					LEN=0050 INSTALLED UNKN
					018 "DIA CIRC CONCR
					LEN=0050 INSTALLED UNKN
					018 "DIA CIRC CONCR
					LEN=0102 INSTALLED UNKN
					036 "DIA CIRC CONCR
					LEN=0050 INSTALLED UNKN
					030 "DIA CIRC CONCR
					LEN=0050 INSTALLED UNKN
					018 "DIA CIRC CONCR
					LEN=0060 INSTALLED UNKN
					018 "DIA CIRC CONCR
					LEN=0060 INSTALLED UNKN
					018 "DIA CIRC CONCR
					LEN=0086 INSTALLED UNKN
					036 "DIA CIRC CONCR
					LEN=0060 INSTALLED UNKN
					024 "DIA CIRC CONCR
					LEN=0060 INSTALLED UNKN
					018 "DIA CIRC CONCR
					LEN=0060 INSTALLED UNKN
					018 "DIA CIRC CONCR
					LEN=0060 INSTALLED UNKN

DIR: E TOTAL LEN: 23.814 MI. DIST: 10-5 SR: 80
 LEFT MUN: PINE CREEK T RIGHT MUN: PINE CREEK T

Item ID	Description	Length	Material	Status	Stationing	Notes
018	"DIA CIRC CONCR	LEN=0091	INSTALLED UNKN	0831/1108	---	
DMS SIGN STRUCTURE						
BMSID	33/0080/0831/1050	0831/1050			[]	
SR	1006, SULGER RD					
OP ID	33/1006/0010/0000	0831/1009			[< >]	
018	"DIA CIRC CONCR	LEN=0060	INSTALLED UNKN	0830/1025	---	
018	"DIA CIRC CONCR	LEN=0145	INSTALLED UNKN	0830/0880	---	
018	"DIA CIRC CONCR	LEN=0109	INSTALLED UNKN	0830/0290	---	
018	"DIA CIRC METAL	LEN=0150	INSTALLED UNKN	0831/0280	---	
1 0 01009 0 00 0553+28 055596 FT						
LENGTH(AH 2670 BK 2718)	0831/0000				[S]	
055796 FT	1 0 01009 0 00 0557+33					
MILEPOST	083.00					
018	"DIA CIRC CONCR	LEN=0106	INSTALLED UNKN	0824/2621	---	
018	"DIA CIRC METAL	LEN=0140	INSTALLED UNKN	0825/2659	---	
018	"DIA CIRC CONCR	LEN=0076	INSTALLED UNKN	0825/2231	---	
018	"DIA CIRC METAL	LEN=0048	INSTALLED UNKN	0825/1929	---	
018	"DIA CIRC CONCR	LEN=0160	INSTALLED UNKN	0825/1650	---	
042	"DIA CIRC CONCR	LEN=0154	INSTALLED UNKN	0825/1320	---	
024	"DIA CIRC CONCR	LEN=0167	INSTALLED UNKN	0825/1257	---	
018	"DIA CIRC CONCR	LEN=0136	INSTALLED UNKN	0825/1058	---	
018	"DIA CIRC CONCR	LEN=0064	INSTALLED UNKN	0824/1036	---	
018	"DIA CIRC CONCR	LEN=0072	INSTALLED UNKN	0824/0911	---	
018	"DIA CIRC CONCR	LEN=0085	INSTALLED UNKN	0824/0816	---	
018	"DIA CIRC CONCR	LEN=0048	INSTALLED UNKN	0825/0742	---	
018	"DIA CIRC CONCR	LEN=0078	INSTALLED UNKN	0825/0311	---	

DIR: E TOTAL LEN: 23.814 MI. DIST: 10-5 SR: 80
 LEFT MUN: PINE CREEK T RIGHT MUN: PINE CREEK T

018 "DIA CIRC CONCR LEN=0104 INSTALLED UNKN	0825/0176	---	---	0824/0288	018 "DIA CIRC CONCR LEN=0058 INSTALLED UNKN
1 0 01009 0 00 0526+10 052878 FT MILEPOST 083.00		---	---	0824/0146	018 "DIA CIRC CONCR LEN=0058 INSTALLED UNKN
LENGTH(AH 2718 BK 2640) 0825/0000	5	□	5	053157 FT	1 0 01009 0 00 0530+94
018 "DIA CIRC CONCR LEN=0075 INSTALLED UNKN	0821/2636	---	---	0824/0000	LENGTH(AH 2639 BK 2640)
018 "DIA CIRC CONCR LEN=0150 INSTALLED UNKN	0821/2209	---	---		
		---	---	0820/1968	018 "DIA CIRC CONCR LEN=0136 INSTALLED UNKN
LITTLE MILL CREEK STRUCTURE LENGTH 43 FT		---	---	0820/1810	018 "DIA CIRC METAL LEN=0178 INSTALLED UNKN
BMSID 33/0080/0820/1661 0821/1806	>	←		0820/1661	LITTLE MILL CREEK STRUCTURE LENGTH 43 FT
		---	---	0820/1361	BMSID 33/0080/0820/1661 018 "DIA CIRC METAL LEN=0222 INSTALLED UNKN
030 "DIA CIRC CONCR LEN=0166 INSTALLED UNKN	0821/1019	---	---	0820/0950	024 "DIA CIRC CONCR LEN=0100 INSTALLED UNKN
018 "DIA CIRC CONCR LEN=0050 INSTALLED UNKN	0821/0554	---	---	0820/0227	018 "DIA CIRC CONCR LEN=0120 INSTALLED UNKN
		---	---	050517 FT	1 0 01009 0 00 0504+54
1 0 01009 0 00 0499+70 050238 FT LENGTH(AH 2640 BK 2598) 0821/0000	5	□	5	0820/0000	MILEPOST 082.00
		---	---	0814/2400	LENGTH(AH 2640 BK 2654) 072 "DIA CIRC METAL LEN=0400 INSTALLED UNKN
072 "DIA CIRC METAL LEN=0233 INSTALLED UNKN	0815/2266	---	---	0814/1858	018 "DIA CIRC CONCR LEN=0120 INSTALLED UNKN
		---	---	0814/1560	018 "DIA CIRC CONCR LEN=0052 INSTALLED UNKN
		---	---	0814/1055	024 "DIA CIRC CONCR LEN=0084 INSTALLED UNKN
024 "DIA CIRC CONCR LEN=0146 INSTALLED UNKN	0815/0953	---	---		
018 "DIA CIRC CONCR LEN=0136 INSTALLED UNKN	0815/0353	---	---	0814/0027	RAMP C RD (SR8006 SEG 0750/0676)

DIR: E TOTAL LEN: 23.814 MI. DIST: 10-5 SR: 80
LEFT MUN: PINE CREEK T RIGHT MUN: PINE CREEK T

Stationing	Description	Stationing	Description
1 0 01009 0 00 0473+72 047640 FT	RAMP B RD (SR8006 SEG 0500/0000) MILEPOST 082.00 LENGTH(AH 2598 BK 2640) 0815/0000	047863 FT 0814/0000	1 0 01009 0 00 0478+07 LENGTH(AH 2654 BK 2640) 018 "DIA CIRC CONCR LEN=0052 INSTALLED UNKN DMS SIGN STRUCTURE
BMSID 33/0080/0811/2013 0811/2157		0810/2499	BMSID 33/0080/0810/2389
1 0 01009 0 00 0467+45		0810/2389	BMSID 33/0080/0810/2389
SR 0028 NB		0810/2127	BMSID 33/0080/0810/1983
BMSBG 33/0080/0811/2013 0811/2013		0810/1983	1 0 01009 0 00 0471+46 SR 0028 NB BMSBG 33/0080/0810/1983
016 "DIA CIRC CONCR LEN=0070 INSTALLED UNKN 0811/1939		0810/1950	015 "DIA CIRC CONCR LEN=0096 INSTALLED UNKN
RAMP A RD (SR8006 SEG 0250/0932) 0811/1200		0810/1208	RAMP D RD (SR8006 SEG 0010/0000)
040 "DIA CIRC CONCR LEN=0060 INSTALLED UNKN 0811/0510		0810/0599	042 "DIA CIRC CONCR LEN=0131 INSTALLED UNKN
1 0 01009 0 00 0447+32 045000 FT		0810/0479	015 "DIA CIRC CONCR LEN=0092 INSTALLED UNKN
LENGTH(AH 2640 BK 2685) 0811/0000		045223 FT	1 0 01009 0 00 0451+67 MILEPOST 081.00 LENGTH(AH 2640 BK 2652)
018 "DIA CIRC CONCR LEN=0060 INSTALLED UNKN 0805/2458		0804/2652	018 "DIA CIRC CONCR LEN=0052 INSTALLED UNKN
018 "DIA CIRC CONCR LEN=0060 INSTALLED UNKN 0805/2063		0804/2185	018 "DIA CIRC CONCR LEN=0052 INSTALLED UNKN
054 "DIA CIRC CONCR LEN=0128 INSTALLED UNKN 0805/0877		0804/1773	018 "DIA CIRC CONCR LEN=0052 INSTALLED UNKN
		0804/1368	018 "DIA CIRC CONCR LEN=0052 INSTALLED UNKN
		0804/1024	054 "DIA CIRC CONCR LEN=0068 INSTALLED UNKN
		0804/0620	018 "DIA CIRC CONCR LEN=0052 INSTALLED UNKN
		0804/0218	018 "DIA CIRC CONCR LEN=0052 INSTALLED UNKN

DIR: E TOTAL LEN: 23.814 MI. DIST: 10-5 SR: 80
 LEFT MUN: BROOKVILLE B RIGHT MUN: BROOKVILLE B

Item ID	Description	Length (FT)	Material	Stationing	Notes
LEN=0194	INSTALLED UNKN	0795/0077			
1 0 01009	0 00 0372+71	037350 FT			
	MILEPOST 080.00				
LENGTH(AH 2499 BK 2596)		0795/0000			
072	"DIA CIRC METAL				
LEN=0286	INSTALLED UNKN	0791/1762			
036	"DIA CIRC METAL				
LEN=0286	INSTALLED UNKN	0791/0885			
CAVC	126	0791/0651	M		
DMS SIGN STRUCTURE					
BMSID 33/0080/0791/0565		0791/0597			
BMSEN 33/0080/0791/0349		0791/0482			
1 0 01009	0 00 0348+81				
SR4003					
BMSBG 33/0080/0791/0349		0791/0375			
1 0 01009	0 00 0345+29	034754 FT			
LENGTH(AH 2596 BK 2616)		0791/0000			
018	"DIA CIRC CONCR				
LEN=0084	INSTALLED UNKN	0785/2382			
018	"DIA CIRC CONCR				
LEN=0052	INSTALLED UNKN	0784/2020			
018	"DIA CIRC CONCR				
LEN=0052	INSTALLED UNKN	0784/2322			
018	"DIA CIRC CONCR				
LEN=0052	INSTALLED UNKN	0784/1359			
RAMP C RD					
(SRB004 SEG 0750/1040)					
018	"DIA CIRC CONCR				
LEN=0060	INSTALLED UNKN	0784/1094			
018	"DIA CIRC CONCR				
LEN=0058	INSTALLED UNKN	0785/1211			
RAMP B RD					
(SRB004 SEG 0500/0000)		0785/0945			
BMSID 33/0080/0785/0355		0785/0535			
BMSEN 33/0080/0785/0266					
1 0 01009	0 00 0321+21				
SR0036 NB					

EXTRACT DATE: 12/18/2023
PRINT DATE: 12/21/2023

ROADWAY MANAGEMENT SYSTEM
SLD COUNTY/SR - ANNUAL PRINT

PAGE NUMBER: 62
COUNTY: JEFFERSON

DIR: E TOTAL LEN: 23.814 MI.
LEFT MUN: BROOKVILLE B

DIST: 10-5 SR: 80
RIGHT MUN: BROOKVILLE B

Item Description	Stationing	Length	Material	Notes
BMSBG 33/0080/0785/0355	0785/0376			
024 "DIA CIRC METAL				
LEN=0256	INSTALLED UNKN	0785/0175		
054 "DIA CIRC METAL				
LEN=0120	INSTALLED UNKN	0785/0005		
1 0 01009 0 00 0317+84	032138 FT			
MILEPOST 079.00				
LENGTH(AH 2616 BK 2555)	0785/0000			
RAMP A RD (SR8004 SEG 0250/0499)	0781/2307			
BROOKVILLE ROSE T	0781/1724			
054 "DIA CIRC METAL				
LEN=0156	INSTALLED UNKN	0781/1269		
018 "DIA CIRC CONCR				
LEN=0052	INSTALLED UNKN	0781/0510		
018 "DIA CIRC CONCR				
LEN=0052	INSTALLED UNKN	0781/0100		
1 0 01009 0 00 0293+54	029583 FT			
LENGTH(AH 2555 BK 2636)	0781/0000			
018 "DIA CIRC CONCR				
LEN=0052	INSTALLED UNKN	0775/2363		
018 "DIA CIRC CONCR				
LEN=0070	INSTALLED UNKN	0775/1960		
042 "DIA CIRC METAL				
LEN=0163	INSTALLED UNKN	0775/1629		
018 "DIA CIRC CONCR				
LEN=0052	INSTALLED UNKN	0775/1042		
018 "DIA CIRC CONCR				
LEN=0052	INSTALLED UNKN	0775/0633		
1 0 01009 0 00 0267+11	026947 FT			
MILEPOST 078.00				
LENGTH(AH 2636 BK 2728)	0775/0000			
018 "DIA CIRC CONCR				
LEN=0052	INSTALLED UNKN	0774/0318		
026658 FT				
1 0 01009 0 00 0266+68	026658 FT			
LENGTH(AH 2704 BK 2640)	0774/0000			
018 "DIA CIRC CONCR				
LEN=0052	INSTALLED UNKN	0770/2557		
018 "DIA CIRC CONCR				
LEN=0052	INSTALLED UNKN			

DIR: E TOTAL LEN: 23.814 MI. DIST: 10-5 SR: 80
 LEFT MUN: ROSE T RIGHT MUN: ROSE T

Stationing	Structure	Material	Status	Notes
0771/2517	018" DIA	CIRC CONCR	INSTALLED UNKN	
0771/2117	018" DIA	CIRC CONCR	INSTALLED UNKN	
0771/1662	078" DIA	CIRC METAL	INSTALLED UNKN	
0771/1494	024" DIA	CIRC CONCR	INSTALLED UNKN	
0771/1249	024" DIA	CIRC METAL	INSTALLED UNKN	
0771/0809	072" DIA	CIRC CONCR	INSTALLED UNKN	
0770/2154	018" DIA	CIRC CONCR	INSTALLED UNKN	
0770/1758	018" DIA	CIRC CONCR	INSTALLED UNKN	
0770/0729	CAMPBELL RUN	STRUCTURE	LENGTH 12 FT	BMSID 33/0080/0770/0729
0770/0000	024018 FT	1 0 01009 0 00	0240+33	MILEPOST 077.00
0764/2376	030" DIA	CIRC CONCR	INSTALLED UNKN	LENGTH(AH 2640 BK 2584)
0765/2473	018" DIA	CIRC CONCR	INSTALLED UNKN	
0764/1473	030" DIA	CIRC CONCR	INSTALLED UNKN	
0765/2284	ROSE UNION T			
0765/1766	018" DIA	CIRC CONCR	INSTALLED UNKN	
0765/1011	078" DIA	CIRC METAL	INSTALLED UNKN	
0765/0384	018" DIA	CIRC CONCR	INSTALLED UNKN	
0765/0000	1 0 01009 0 00	0205+79	021545 FT	MILEPOST 077.00
0764/0000	021434 FT	1 0 01009 0 00	0214+49	LENGTH(AH 2584 BK 2801)
0760/2764	018" DIA	CIRC CONCR	INSTALLED UNKN	
0761/2607	024" DIA	CIRC CONCR	INSTALLED UNKN	
0760/2320	018" DIA	CIRC CONCR	INSTALLED UNKN	
0761/2197	018" DIA	CIRC CONCR	INSTALLED UNKN	

DIR: E TOTAL LEN: 23.814 MI. DIST: 10-5 SR: 80
 LEFT MUN: UNION T RIGHT MUN: UNION T

Item ID	Description	Stationing	Material	Length	Status
036	"DIA CIRC CONCR	0761/1615	LEN=0060	INSTALLED UNKN	
0760/1833	024 "DIA CIRC CONCR		LEN=0052	INSTALLED UNKN	
0760/1417	018 "DIA CIRC CONCR		LEN=0088	INSTALLED UNKN	
0760/0870	036 "DIA CIRC CONCR		LEN=0088	INSTALLED UNKN	
DMS SIGN STRUCTURE					
BMSID 33/0080/0761/0400		0761/0444			
024 "DIA CIRC CONCR		0761/0403	LEN=0050	INSTALLED UNKN	
SR4001, ROSEVILLE					
OP ID 33/4001/0020/0000		0761/0344			
0760/0179	018 "DIA CIRC CONCR		LEN=0052	INSTALLED UNKN	
0760/0083	MILEPOST			076.00	
018 "DIA CIRC CONCR		0761/0034	LEN=0068	INSTALLED UNKN	
1 0 01009 0 00 0179+35		018774 FT			
LENGTH(AH 2771 BK 2644)		0761/0000			
018633 FT	1 0 01009 0 00	0187+33			
0760/0000	LENGTH(AH 2801 BK 2628)				
0754/2290	018 "DIA CIRC CONCR		LEN=0068	INSTALLED UNKN	
SR4001, ROSEVILLE					
0754/2243	OP ID 33/4001/0020/0000				
DMS SIGN STRUCTURE					
BMSID 33/0080/0754/2174		0754/2174			
018 "DIA CIRC CONCR		0754/1920	LEN=0052	INSTALLED UNKN	
042 "DIA CIRC CONCR		0755/1800	LEN=0093	INSTALLED UNKN	
018 "DIA CIRC CONCR		0755/1559	LEN=0064	INSTALLED UNKN	
0754/1310	042 "DIA CIRC CONCR		LEN=0094	INSTALLED UNKN	
0754/0548	018 "DIA CIRC METAL		LEN=0116	INSTALLED UNKN	
060 "DIA CIRC METAL		0755/0361	LEN=0168	INSTALLED UNKN	
1 0 01009 0 00 0152+91		016130 FT			
MILEPOST 076.00					
LENGTH(AH 2644 BK 2640)		0755/0000			
016005 FT	1 0 01009 0 00	0160+22			
0754/0000	LENGTH(AH 2628 BK 2568)				
0750/2469	018 "DIA CIRC METAL		LEN=0116	INSTALLED UNKN	
060 "DIA CIRC METAL		0750/2304	LEN=0168	INSTALLED UNKN	
018 "DIA CIRC METAL					

DIR: E TOTAL LEN: 23.814 MI. DIST: 10-5 SR: 80
 LEFT MUN: UNION T RIGHT MUN: UNION T

Item ID	Description	Stationing	Length	Material	Status
018	"DIA CIRC CONCR	0751/1781	0750/2019	LEN=0075	INSTALLED UNKN
018	"DIA CIRC CONCR	0751/1380	0750/1518	LEN=0065	INSTALLED UNKN
018	"DIA CIRC CONCR	0751/1028	0750/0974	LEN=0068	INSTALLED UNKN
EMERGENCY CROSSOVER RD (CONN) 0751/0655					
018	"DIA CIRC CONCR	0751/0268	0750/0557	LEN=0052	INSTALLED UNKN
1 0 01009 0 00 0126+51 013490 FT LENGTH(AH 2640 BK 2709) 0751/0000					
018	"DIA CIRC CONCR	0745/2530	0750/0152	LEN=0052	INSTALLED UNKN
1 0 01009 0 00 0134+54 013437 FT LENGTH(AH 2568 BK 2709) 0750/0000					
EMERGENCY CROSSOVER RD (CONN) 0744/2510					
018	"DIA CIRC CONCR	0745/2128	0744/2163	LEN=0086	INSTALLED UNKN
018	"DIA CIRC CONCR	0745/1695	0744/1790	LEN=0054	INSTALLED UNKN
018	"DIA CIRC CONCR	0745/1292	0744/1390	LEN=0054	INSTALLED UNKN
018	"DIA CIRC METAL	0745/0870			
018	"DIA CIRC METAL	0745/0465			
018	"DIA CIRC METAL	0745/0010			
1 0 01009 0 00 0100+36 010781 FT LENGTH(AH 2709 BK 2640) 0745/0000					
018	"DIA CIRC METAL	0741/2483	010728 FT	1 0 01009 0 00 0107+48	LENGTH(AH 2709 BK 2570)
018	"DIA CIRC METAL	0740/1759	054	LEN=0185	INSTALLED UNKN

DIR: E TOTAL LEN: 23.814 MI. DIST: 10-5 SR: 80
 LEFT MUN: UNION T RIGHT MUN: UNION T

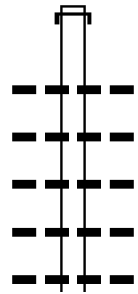
018 "DIA CIRC CONCR LEN=0050 INSTALLED UNKN 0741/1190	---	---	---	0740/1652	018 "DIA CIRC METAL LEN=0080 INSTALLED UNKN
054 "DIA CIRC CONCR LEN=0185 INSTALLED UNKN 0741/0325 1 0 01009 0 00 0073+96 008141 FT LENGTH(AH 2640 BK 2552) 0741/0000	---	---	---	0740/1034	018 "DIA CIRC METAL LEN=0104 INSTALLED UNKN
018 "DIA CIRC CONCR LEN=0050 INSTALLED UNKN 0735/2489	---	---	---	0740/0463	018 "DIA CIRC CONCR LEN=0052 INSTALLED UNKN
018 "DIA CIRC CONCR LEN=0025 INSTALLED UNKN 0735/2072	---	---	---	008158 FT	1 0 01009 0 00 0081+75
018 "DIA CIRC CONCR LEN=0042 INSTALLED UNKN 0735/1672	---	---	---	0740/0000	LENGTH(AH 2570 BK 2594)
036 "DIA CIRC METAL LEN=0080 INSTALLED UNKN 0735/1475	---	---	---	0734/2221	048 "DIA CIRC CONCR LEN=0172 INSTALLED UNKN
036 "DIA CIRC CONCR LEN=0080 INSTALLED UNKN 0735/0769	---	---	---	0734/1558	018 "DIA CIRC CONCR LEN=0060 INSTALLED UNKN
036 "DIA CIRC CONCR LEN=0046 INSTALLED UNKN 0735/0470 1 0 01009 0 00 0045+86 005589 FT	---	---	---	0734/1277	018 "DIA CIRC CONCR LEN=0065 INSTALLED UNKN
018 "DIA CIRC CONCR LEN=0056 INSTALLED UNKN LENGTH(AH 2552 BK 2638) 0735/0000	---	---	---	0734/1157	018 "DIA CIRC CONCR LEN=0065 INSTALLED UNKN
RAMP F RD (SR8002 SEG 0500/0000) 0731/2146	---	---	---	0734/0865	018 "DIA CIRC CONCR LEN=0060 INSTALLED UNKN
	---	---	---	0734/0705	036 "DIA CIRC METAL LEN=0110 INSTALLED UNKN
	---	---	---	0734/0490	018 "DIA CIRC METAL LEN=0088 INSTALLED UNKN
	---	---	---	005564 FT	1 0 01009 0 00 0055+81
	---	---	---	0734/0000	LENGTH(AH 2594 BK 2675)
	---	---	---	0730/2417	042 "DIA CIRC CONCR LEN=0100 INSTALLED UNKN
	---	---	---	0730/2137	036 "DIA CIRC CONCR LEN=0100 INSTALLED UNKN
	---	---	---	0730/1611	018 "DIA CIRC CONCR LEN=0050 INSTALLED UNKN
	---	---	---	0730/1069	RAMP G RD (SR8002 SEG 0750/0532)

DIR: E TOTAL LEN: 23.814 MI. DIST: 10-5 SR: 80
 LEFT MUN: UNION T RIGHT MUN: UNION T

Item ID	Description	Length (AH/BK)	Material	Status	Stationing
018	"DIA CIRC CONCR	LEN=0070	INSTALLED UNKN	0731/2118	0730/1060
018	"DIA CIRC CONCR	LEN=0047	INSTALLED UNKN	0731/1578	0730/0697
018	"DIA CIRC CONCR	LEN=0052	INSTALLED UNKN	0731/1530	0730/0627
036	"DIA CIRC CONCR	LEN=0064	INSTALLED UNKN	0731/1016	
	RAMP E RD	(SR8002 SEG 0250/0771)		0731/0864	
1 0 01009	0 00 0021+00	002951 FT			
	LENGTH(AH 2638 BK 2951)	0731/0000			
					0730/0211
					002889 FT
					0730/0000
					0724/2864
					0724/2661
					0724/2262
					0724/1969
					0724/1861
					0724/1481
					0724/1050
					0724/0847
018	"DIA CIRC CONCR	LEN=0084	INSTALLED UNKN	0725/0643	
018	"DIA CIRC CONCR	LEN=0062	INSTALLED UNKN	0725/0338	
1 0 01009	0 00 0000+00	000000 FT			
	NC KEYSTONE SHORTWAY RD				
	KEYSTONE SHORTWAY RD				
	(SR0080 SEG 0721/2351)				
	MFC BEGIN = A				
	LENGTH(AH 2951 BK 0000)	0725/0000			
					0724/0295
					000000 FT
					0724/0000
					018 "DIA CIRC CONCR
					LEN=0050 INSTALLED UNKN
					1 0 01009 0 00 0000+00
					NC KEYSTONE SHORTWAY RD
					INTER-BK KEYSTONE SHORTWAY RD
					(SR0080 SEG 0720/2430)
					MFC BEGIN = A
					BK-CLARION (16)
					LENGTH(AH 2889 BK 0000)

EXTRACT DATE: 12/18/2023 ROADWAY MANAGEMENT SYSTEM PAGE NUMBER: 56
 PRINT DATE: 12/21/2023 SLD COUNTY/SR - ANNUAL PRINT COUNTY: JEFFERSON
 DIR: B TOTAL LEN: 44.957 MI. DIST: 10-5 SR: 36
 LEFT MUN: BARNETT T RIGHT MUN: BARNETT T

237371 FT



237360 FT AH-CLARION (16)
 INTER-AHD COLONEL DRAKE HW
 1050/2441 (SR0036 SEG 0004/0000)

1050/1648	018 " DIA	CIRC METAL	LEN=0044	INSTALLED UNKN
1050/1392	018 " DIA	CIRC METAL	LEN=0040	INSTALLED UNKN
1050/1147	018 " DIA	CIRC METAL	LEN=0062	INSTALLED UNKN
1050/0947	018 " DIA	CIRC METAL	LEN=0048	INSTALLED UNKN
1050/0617	018 " DIA	CIRC METAL	LEN=0042	INSTALLED UNKN

EXTRACT DATE: 12/18/2023
PRINT DATE: 12/21/2023

ROADWAY MANAGEMENT SYSTEM
SLD COUNTY/SR - ANNUAL PRINT

PAGE NUMBER: 55
COUNTY: JEFFERSON

DIR: B TOTAL LEN: 44.957 MI.
LEFT MUN: BARNETT T

DIST: 10-5 SR: 36
RIGHT MUN: BARNETT T

Stationing	Length	Material	Notes
1050/0273	015" DIA	CIRC METAL	
1050/0023	LEN=0042	INSTALLED UNKN	
1050/0023	018" DIA	CIRC METAL	
234930 FT	LEN=0042	INSTALLED UNKN	
234919 FT	1 0 00248	0 02 0850+52	
1050/0000	LENGTH(AH	2441 BK 2496)	
1040/2100	018" DIA	CIRC METAL	
1040/1997	LEN=0058	INSTALLED UNKN	
1040/1775	018" DIA	CIRC METAL	
1040/1506	LEN=0040	INSTALLED UNKN	
1040/1204	018" DIA	CIRC METAL	
1040/0906	LEN=0040	INSTALLED UNKN	
1040/0523	018" DIA	CIRC METAL	
1040/0317	LEN=0050	INSTALLED UNKN	
232434 FT	018" DIA	CIRC METAL	
232423 FT	LEN=0046	INSTALLED UNKN	
1040/0000	1 0 00248	0 02 0825+56	
1030/1953	LENGTH(AH	2496 BK 2070)	
1030/1666	018" DIA	CIRC METAL	
1030/1428	LEN=0046	INSTALLED UNKN	
1030/0673	018" DIA	CIRC METAL	
1030/0461	LEN=0043	INSTALLED UNKN	
1030/0023	018" DIA	CIRC METAL	
230364 FT	LEN=0043	INSTALLED UNKN	
230353 FT	1 0 00248	0 02 0804+99	
1030/0000	LENGTH(AH	2070 BK 2407)	
1020/1861	018" DIA	CIR PLASTIC	
1020/1361	LEN=0042	INSTALLED UNKN	
1020/1294	015" DIA	CIRC METAL	
1020/0676	LEN=0050	INSTALLED UNKN	
	024" DIA	CIRC METAL	
	LEN=0050	INSTALLED UNKN	

FOREST COLONY RD
(PRDR)
HOMINY RIDGE ACRES RD
(PRDR)

DIR: B TOTAL LEN: 44.957 MI. DIST: 10-5 SR: 36
 LEFT MUN: BARNETT T RIGHT MUN: BARNETT T

LC FOR	RD	CONNECTION	START	END	LENGTH	STATUS	DETAILS
LC FOR IRON BRIDGE RD		(CONN)	1020/0380		227946 FT		
1 0 00248 0 02	0781+00		227957 FT				
IRON BRIDGE RD		(T365)	1020/0000				5 1020/0000 LENGTH(AH 2407 BK 1981)
PINCREST DR		(PRDR)	1010/0492				015 " DIA CIRC METAL LEN=0042 INSTALLED UNKN
			225976 FT				
			1010/0326				015 " DIA CIRC METAL LEN=0034 INSTALLED UNKN
			225965 FT				1 0 00248 0 02 0760+96
			5 1010/0000				LENGTH(AH 1981 BK 2103)
			1000/1683				018 " DIA CIRC METAL LEN=0048 INSTALLED UNKN
			1000/1166				ORCHARD RD (PRDR)
FOREST DR		(PRDR)	1000/0724				024 " DIA CIR PLASTIC LEN=0040 INSTALLED UNKN
			223873 FT				
			1000/0686				018 " DIA CIR PLASTIC LEN=0065 INSTALLED UNKN
			1000/0255				018 " DIA CIR PLASTIC LEN=0042 INSTALLED UNKN
			223862 FT				1 0 00248 0 02 0740+22
			5 1000/0000				LENGTH(AH 2103 BK 2112)
			0990/1281				018 " DIA CIRC METAL LEN=0042 INSTALLED UNKN
			0990/1112				018 " DIA CIRC METAL LEN=0040 INSTALLED UNKN
			0990/0052				018 " DIA CIR PLASTIC LEN=0042 INSTALLED UNKN
1 0 00248 0 02	0719+10		221761 FT				
CATHERS RUN RD		(T346)	0990/0000				5 0990/0000 LENGTH(AH 2112 BK 2869)
			221750 FT				018 " DIA CIR PLASTIC LEN=0040 INSTALLED UNKN
			0980/2390				018 " DIA CIR PLASTIC LEN=0058 INSTALLED UNKN
			0980/2299				018 " DIA CIR PLASTIC LEN=0057 INSTALLED UNKN
			0980/1962				018 " DIA CIR PLASTIC LEN=0040 INSTALLED UNKN
			0980/1689				018 " DIA CIR PLASTIC

DIR: B TOTAL LEN: 44.957 MI. DIST: 10-5 SR: 36
 LEFT MUN: BARNETT T RIGHT MUN: BARNETT T

GREAT BEAR DR
 (PRDR)

0980/0491
 218892 FT

0980/1390	LEN=0060	INSTALLED	2012
	018 "DIA	CIR PLASTIC	
0980/1019	LEN=0040	INSTALLED	UNKN
218881 FT	1 0 00248	0 02 0690+16	
0980/0000	LENGTH(AH	2869 BK 2505)	
0970/1584	024 "DIA	CIRC CONCR	
	LEN=0048	INSTALLED	2004
	018 "DIA	CIRC METAL	
0970/1325	LEN=0048	INSTALLED	UNKN
0970/0554	018 "DIA	CIR PLASTIC	
	LEN=0044	INSTALLED	UNKN
216387 FT	216376 FT	1 0 00248	0 02 0665+11
0970/0000	LENGTH(AH	2505 BK 2508)	
	018 "DIA	CIR PLASTIC	
0960/2490	LEN=0040	INSTALLED	UNKN
0960/1705	018 "DIA	CIRC CONCR	
	LEN=0056	INSTALLED	2004
	018 "DIA	CIR PLASTIC	
0960/1434	LEN=0056	INSTALLED	UNKN
	018 "DIA	CIR PLASTIC	
0960/1182	LEN=0042	INSTALLED	UNKN
0960/0209	018 "DIA	CIR PLASTIC	
	LEN=0040	INSTALLED	2005
213879 FT	213868 FT	1 0 00248	0 02 0640+15
0960/0000	LENGTH(AH	2508 BK 2587)	
	018 "DIA	CIR PLASTIC	
0950/2430	LEN=0040	INSTALLED	UNKN
0950/1690	024 "DIA	CIRC METAL	
	LEN=0048	INSTALLED	UNKN
0950/1276	024 "DIA	CIR PLASTIC	
	LEN=0040	INSTALLED	UNKN
	024 "DIA	CIR PLASTIC	
0950/0960	LEN=0056	INSTALLED	UNKN
	018 "DIA	CIRC CONCR	
0950/0642	LEN=0036	INSTALLED	UNKN
	024 "DIA	CIRC CONCR	
0950/0267	LEN=0050	INSTALLED	UNKN
	018 "DIA	CIRC CONCR	
0950/0071	LEN=0060	INSTALLED	UNKN

STONEY RUN RD
 (TWP)

0950/1620

DIR: B TOTAL LEN: 44.957 MI. DIST: 10-5 SR: 36
 LEFT MUN: BARNETT T RIGHT MUN: BARNETT T

Stationing	Notes	Stationing	Notes
211292 FT		211281 FT	1 0 00248 0 01 0613+81 MARRIONVILLE RD (SRO899 SEG 0010/0000) LENGTH(AH 2587 BK 3225)
		0950/0000	015 "DIA CIRC CONCR LEN=0045 INSTALLED UNKN
		0940/2369	018 "DIA CIRC PLASTIC LEN=0048 INSTALLED 2004
TRAILS END LN (PRDR)		0940/0941	018 "DIA CIRC PLASTIC LEN=0040 INSTALLED UNKN
0940/1461		0940/0469	BAYTS DR (PRDR)
		0940/0425	018 "DIA CIRC PLASTIC LEN=0060 INSTALLED UNKN
208067 FT		208056 FT	1 0 00248 0 01 0581+72 (APRA) COOKS FOREST STA WOLFORD RD (T363)
		0940/0000	LENGTH(AH 3225 BK 2734) 018 "DIA CIRC CONCR LEN=0050 INSTALLED UNKN
		0930/2218	015 "DIA CIRC CONCR LEN=0042 INSTALLED UNKN
		0930/1532	BMSBG 33/0036/0930/1515 1 0 00248 0 01 0569+60 CATHERS RUN
		0930/1515	BMSBG 33/0036/0930/1515
		0930/0660	015 "DIA CIRC CONCR LEN=0042 INSTALLED UNKN
205333 FT		205322 FT	1 0 00248 0 01 0554+45 015 "DIA CIRC CONCR LEN=0042 INSTALLED UNKN
		0930/0000	LENGTH(AH 2734 BK 2336) 015 "DIA CIRC CONCR LEN=0050 INSTALLED UNKN
		0920/1733	015 "DIA CIRC CONCR LEN=0048 INSTALLED UNKN
		0920/0992	015 "DIA CIRC CONCR LEN=0048 INSTALLED UNKN
1 0 00248 0 01 0530+96 SHARP LN (TWP)		202997 FT	202986 FT SONGER RD (T350)
0920/0000		0920/0000	LENGTH(AH 2336 BK 3228)

DIR: B TOTAL LEN: 44.957 MI. DIST: 10-5 SR: 36
 LEFT MUN: BARNETT T RIGHT MUN: BARNETT T

---	0910/3220	015 " DIA	CIRC METAL
---		LEN=0044	INSTALLED UNKN
---	0910/2882	024 " DIA	CIRC CONCR
---		LEN=0050	INSTALLED UNKN
---	0910/2397	BARNETT	
---		ELDRED T	
---	0910/2219	018 " DIA	CIRC CONCR
---		LEN=0040	INSTALLED UNKN
---	0910/1593	018 " DIA	CIRC CONCR
---		LEN=0048	INSTALLED UNKN
==	0910/1421	THE PINES	DR
==	0910/1209	(PRDR)	
		THE PINES	DR
		(PRDR)	
	199769 FT		
		199758 FT	
		1 0 00248 0 01 0498+64	
		BEERS RD	
		(T356)	
==	5 0910/0000	LENGTH(AH 3228 BK 3069)	
---	0900/3069	018 " DIA	CIR PLASTIC
---		LEN=0050	INSTALLED UNKN
---	0900/2678	018 " DIA	CIRC CONCR
---		LEN=0038	INSTALLED UNKN
---	0900/2289	018 " DIA	CIRC CONCR
---		LEN=0046	INSTALLED UNKN
---	0900/1926	015 " DIA	CIRC CONCR
---		LEN=0042	INSTALLED UNKN
---	0900/1498	015 " DIA	CIRC METAL
---		LEN=0042	INSTALLED UNKN
---	0900/1190	018 " DIA	CIR PLASTIC
---		LEN=0046	INSTALLED UNKN
---	0900/0812	BMSSEN 33/0036/0900/0856	
		1 0 00248 0 01 0467+75	
		BLACK RUN	
	0900/0795	BMSBG 33/0036/0900/0856	
	196689 FT		
==	5 0900/0000	LENGTH(AH 3069 BK 2399)	
---	0890/1748	015 " DIA	CIRC CONCR
---		LEN=0040	INSTALLED UNKN
---	0890/1397	015 " DIA	CIRC CONCR
---		LEN=0044	INSTALLED UNKN
---	0890/1205	018 " DIA	CIRC CONCR
---		LEN=0047	INSTALLED UNKN
		015 " DIA	CIRC CONCR

1 0 00248 0 01 0467+75 196700 FT
 OLD 36 RD
 (T698) 0900/0000

DIR: B TOTAL LEN: 44.957 MI. DIST: 10-5 SR: 36
 LEFT MUN: ELDRED T RIGHT MUN: ELDRED T

		0890/0754	LEN=0044	INSTALLED	UNKN
194301 FT		194290 FT	1 0 00248 0 01 0444+04		
			CLEARCREEK RD		
			(SR0949 SEG 0180/0541)		
		0890/0000	LENGTH(AH 2399 BK 2407)		
			018 "DIA CIRC CONCR		
		0880/2195	LEN=0030	INSTALLED	UNKN
			024 "DIA CIRC CONCR		
		0880/1480	LEN=0030	INSTALLED	UNKN
191894 FT		191883 FT	1 0 00248 0 01 0419+97		
			VILLAGE: SIGEL		
		0880/0000	LENGTH(AH 2407 BK 2614)		
			015 "DIA CIRC CONCR		
		0870/2597	LEN=0042	INSTALLED	UNKN
			018 "DIA CIRC CONCR		
		0870/2164	LEN=0042	INSTALLED	UNKN
			024 "DIA CIRC CONCR		
		0870/1160	LEN=0038	INSTALLED	UNKN
			LUMBERJACK LN		
		0870/0960	(PRDR)		
			018 "DIA CIRC CONCR		
		0870/0917	LEN=0044	INSTALLED	UNKN
189280 FT		189269 FT	1 0 00248 0 01 0394+07		
		0870/0000	LENGTH(AH 2614 BK 2002)		
			018 "DIA CIRC CONCR		
		0860/1698	LEN=0040	INSTALLED	UNKN
			024 "DIA CIRC CONCR		
		0860/1032	LEN=0038	INSTALLED	UNKN
			015 "DIA CIRC CONCR		
		0860/0687	LEN=0040	INSTALLED	UNKN
			015 "DIA CIRC CONCR		
		0860/0165	LEN=0040	INSTALLED	UNKN
187278 FT		187267 FT	1 0 00248 0 01 0374+05		
		0860/0000	LENGTH(AH 2002 BK 2472)		
			015 "DIA CIRC CONCR		
		0850/2330	LEN=0040	INSTALLED	UNKN
			015 "DIA CIRC CONCR		
		0850/1982	LEN=0042	INSTALLED	UNKN
			018 "DIA CIRC CONCR		

DIR: B TOTAL LEN: 44.957 MI. DIST: 10-5 SR: 36
 LEFT MUN: ELDRED T RIGHT MUN: ELDRED T

1 0 00248 0 01 0349+49 184806 FT
 OAKDALE RD
 (T350) 0850/0000

181764 FT

1 0 00248 0 01 0294+13 179283 FT
 PARK RD
 (T355) 0830/0000

0850/1632	LEN=0040	INSTALLED UNKN
	015 "DIA	CIRC CONCR
0850/1088	LEN=0040	INSTALLED UNKN
	015 "DIA	CIRC CONCR
0850/0341	LEN=0037	INSTALLED UNKN
	015 "DIA	CIRC CONCR
0850/0027	LEN=0046	INSTALLED UNKN
184795 FT		
5 0850/0000	LENGTH(AH 2472 BK 3042)	
	015 "DIA	CIRC CONCR
0840/2691	LEN=0040	INSTALLED UNKN
	018 "DIA	CIRC CONCR
0840/1783	LEN=0043	INSTALLED UNKN
	018 "DIA	CIRC CONCR
0840/1392	LEN=0040	INSTALLED UNKN
	024 "DIA	CIRC CONCR
0840/1056	LEN=0045	INSTALLED UNKN
	018 "DIA	CIRC CONCR
0840/0400	LEN=0060	INSTALLED UNKN
181753 FT	1 0 00248 0 01 0318+94	
5 0840/0000	LENGTH(AH 3042 BK 2481)	
	018 "DIA	CIRC CONCR
0830/1810	LEN=0042	INSTALLED UNKN
	015 "DIA	CIRC CONCR
0830/1661	LEN=0046	INSTALLED UNKN
	018 "DIA	CIRC CONCR
0830/1291	LEN=0050	INSTALLED UNKN
	015 "DIA	CIRC CONCR
0830/0682	LEN=0042	INSTALLED UNKN
	018 "DIA	CIRC METAL
0830/0108	LEN=0060	INSTALLED UNKN
179272 FT		
5 0830/0000	LENGTH(AH 2481 BK 3540)	
	015 "DIA	CIRC CONCR
0820/3502	LEN=0048	INSTALLED UNKN
	015 "DIA	CIRC CONCR
0820/2488	LEN=0035	INSTALLED UNKN
	024 "DIA	CIRC CONCR
0820/1860	LEN=0038	INSTALLED UNKN

Stationing	Length (FT)	Description	Material	Status
0820/1335		015 " DIA	CIRC CONCR	INSTALLED UNKN
0820/1000		018 " DIA	CIRC CONCR	INSTALLED UNKN
0820/0700		015 " DIA	CIRC CONCR	INSTALLED UNKN
0820/0315		015 " DIA	CIRC CONCR	INSTALLED UNKN
175743 FT	175732 FT	1 0 00248 0 01 0259+00 MOORE BRIDGE RD (SR4006 SEG 0010/0000)		
0820/0000		LENGTH(AH 3540 BK 1899)		
0810/1663		018 " DIA	CIRC CONCR	INSTALLED UNKN
0810/0944		018 " DIA	CIRC CONCR	INSTALLED UNKN
0810/0242		RIDDLE LN (PRDR)		
173844 FT	173833 FT	1 0 00248 0 01 0240+19 MCMANIGLE RD (T357)		
0810/0000		LENGTH(AH 1899 BK 1921)		
0800/1882		024 " DIA	CIRC CONCR	INSTALLED UNKN
0800/1114		015 " DIA	CIRC CONCR	INSTALLED UNKN
0800/0740		018 " DIA	CIRC CONCR	INSTALLED UNKN
171923 FT	171912 FT	1 0 00248 0 01 0220+94 GREELEY RD (T480)		
0800/0000		LENGTH(AH 1921 BK 1836)		
0790/1795		015 " DIA	CIRC CONCR	INSTALLED UNKN
0790/1053		018 " DIA	CIRC CONCR	INSTALLED UNKN
0790/0548		015 " DIA	CIRC CONCR	INSTALLED UNKN
170087 FT	170076 FT	1 0 00248 0 01 0202+60 CALDWELL CORNER RD (SR4004 SEG 0010/0000)		
0790/0000		LENGTH(AH 1836 BK 2783)		
0780/1604		024 " DIA	CIRC CONCR	INSTALLED UNKN

DIR: B TOTAL LEN: 44.957 MI. DIST: 10-5 SR: 36
 LEFT MUN: ELDRED T RIGHT MUN: ELDRED T

Stationing	Segment	Material	Length	Notes
	0780/0420	UNKNOWN RD (PRDR)		
	0780/0140	CARLS LN (PRDR)		
167304 FT	0780/0000	LENGTH(AH 2783 BK 2655)	167293 FT	1 0 00248 0 01 0174+73
	0770/1976	036 " DIA CIRC CONCR		LEN=0058 INSTALLED UNKN
	0770/1651	018 " DIA CIR PLASTIC		LEN=0043 INSTALLED 2019
	0770/0900	015 " DIA CIRC CONCR		LEN=0050 INSTALLED UNKN
	0770/0536	018 " DIA CIRC METAL		LEN=0050 INSTALLED UNKN
	0770/0029	018 " DIA CIR PLASTIC		LEN=0043 INSTALLED 2019
164649 FT	0770/0000	LENGTH(AH 2655 BK 2280)	164638 FT	OSBORNE RD (T353)
BOTTOM RD (T353)	0760/1812	018 " DIA CIRC METAL		LEN=0042 INSTALLED UNKN
	0760/1793	018 " DIA CIRC CONCR		LEN=0040 INSTALLED UNKN
162369 FT	0760/0000	LENGTH(AH 2280 BK 2041)	162358 FT	1 0 00248 0 01 0124+71 ELDRED ROSE T
TURNER RD (T529)	0750/1922	018 " DIA CIRC CONCR		LEN=0023 INSTALLED UNKN
	0750/1010	STONE RD (T900)		
160328 FT	0750/0210	024 " DIA CIRC CONCR	160317 FT	LEN=0038 INSTALLED UNKN 1 0 00248 0 01 0106+44
	0750/0000	024 " DIA CIRC CONCR		LEN=0025 INSTALLED UNKN LENGTH(AH 2041 BK 1719)

DIR: B TOTAL LEN: 44.957 MI. DIST: 10-5 SR: 36
 LEFT MUN: ROSE T RIGHT MUN: ROSE T

Location / Description	Segment ID	Length (FT)	Material / Details
	0740/1321		018 " DIA CIR PLASTIC LEN=0040 INSTALLED 2019
	0740/1018		015 " DIA CIRC CONCR LEN=0035 INSTALLED UNKN
	0740/0719		018 " DIA CIRC CONCR LEN=0040 INSTALLED UNKN
158609 FT	0740/0091	158598 FT	024 " DIA CIRC CONCR LEN=0040 INSTALLED UNKN
	0740/0000		1 0 00248 0 01 0088+75 ALASKA RD (TB46) LENGTH(AH 1719 BK 2102) LONEL DRAKE HW NC CO
	0730/1945		018 " DIA CIRC CONCR LEN=0045 INSTALLED UNKN
	0730/1724		018 " DIA CIRC CONCR LEN=0040 INSTALLED UNKN
MAPLEVALE RD (T845)	0730/0637		MAPLEVALE RD (SR4003 SEG 0040/1093) ROSE BROOKVILLE B TO 4003/40 SH (CONN)
156507 FT	0730/0462	156496 FT	1 0 00248 0 00 0034+35 MFC BEGIN = C
	0730/0000		LENGTH(AH 2102 BK 2606) MILLER DR (PRDR)
MILLER DR (PRDR)	0721/2588		0720/2606
	0720/2271		036 " DIA CIRC CONCR LEN=0025 INSTALLED UNKN
MCDONALDS DR (PRDR)	0721/2129		0720/2145 MCDONALDS RD (PRDR)
(APRA) TA TRUCKSTOP RD (PRDR) FLYING J TRAVEL PLAZA R (PRDR)	0721/1943		(APRA) FLYING J TRAVEL TA TRUCKSTOP RD (PRDR) FLYING J TRAVEL PLAZA R (PRDR)
024 " DIA CIRC CONCR	0720/1351		024 " DIA CIRC CONCR LEN=0050 INSTALLED UNKN

DIR: B TOTAL LEN: 44.957 MI. DIST: 10-5 SR: 36
 LEFT MUN: BROOKVILLE B RIGHT MUN: BROOKVILLE B

Segment ID	Description	Start Station	End Station	Material	Length	Status
LEN=0050	INSTALLED UNKN	0721/1351		024 " DIA CIRC CONCR		
RAMP A RD	(SR8004 SEG 0250/0000)		0720/1343	LEN=0050		INSTALLED UNKN
RAMP B RD	(SR8004 SEG 0500/0524)		0720/1226	MFC BEGIN = C		
MFC BEGIN = C		0721/1225		RAMP A RD		(SR8004 SEG 0250/0000)
				RAMP B RD		(SR8004 SEG 0500/0524)
SR0080 WB			0720/1199			
OP ID 33/0080/0785/0355		0721/0993		SR0080 WB		
			0720/0994	OP ID 33/0080/0785/0355		
			0720/0845	015 " DIA CIRC CONCR		LEN=0045 INSTALLED UNKN
SR0080 EB			0720/0789	SR0080 EB		
OP ID 33/0080/0784/0266		0721/0789		OP ID 33/0080/0784/0266		
018 " DIA CIRC CONCR				RAMP D RD		(SR8004 SEG 0010/0586)
LEN=0001	INSTALLED UNKN	0721/0774		RAMP C RD		(SR8004 SEG 0750/0000)
RAMP D RD	(SR8004 SEG 0010/0586)		0721/0515			
RAMP C RD	(SR8004 SEG 0750/0000)		0721/0128			
018 " DIA CIRC CONCR				015 " DIA CIRC CONCR		LEN=0045 INSTALLED UNKN
LEN=0001	INSTALLED UNKN	0721/0000		1 0 00248 0 00 0017+31 153919 FT		LENGTH(AH 2588 BK 1753)
			0720/0072	153890 FT		
			0720/0000			
			0710/1495	015 " DIA CIRC CONCR		LEN=0025 INSTALLED UNKN
015 " DIA CIRC CONCR			0710/1293	015 " DIA CIRC CONCR		LEN=0025 INSTALLED UNKN
LEN=0025	INSTALLED UNKN	0711/1475				
015 " DIA CIRC CONCR			0710/0933	024 " DIA CIRC CONCR		LEN=0025 INSTALLED UNKN
LEN=0025	INSTALLED UNKN	0711/1267		WATERFORD PK		(BORO)
			0710/0885	WATERFORD PK		(BORO)
WATERFORD PIKE RD			0710/0438	015 " DIA CIRC CONCR		LEN=0025 INSTALLED UNKN
(BORO)						
WATERFORD PIKE RD						
(BORO)						
015 " DIA CIRC CONCR						
LEN=0050	INSTALLED UNKN	0711/0410				

DIR: B TOTAL LEN: 44.957 MI. DIST: 10-5 SR: 36
 LEFT MUN: BROOKVILLE B RIGHT MUN: BROOKVILLE B

018 "DIA CIRC CONCR
 LEN=0050 INSTALLED UNKN 0711/0209
 TO 0322/0140 SH
 (CONN) 0711/0166

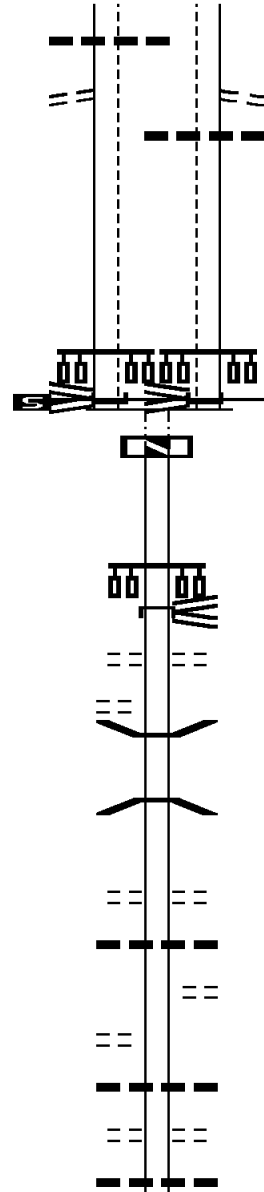
1 0 00248 0 00 0000+00 152164 FT
 MAIN ST
 (SR0322 SEG 0150/0000)
 NC ALLEGHENY BL

SR 0028 SH
 (SR0028 SEG 0200/1893)
 MAIN ST INTER-BK
 (SR0322 SEG 0150/0000)
 MFC BEGIN = B
 LTH AH 001755 BK 000100 0711/0000
 152164 FT

BORO ST
 (BORO) 0700/0795

150766 FT

GRAHAM AV
 (BORO) 0690/1898



0710/0186 FROM 0322/0150 SH
 (CONN)
 024 "DIA CIRC CONCR
 0710/0169 LEN=0017 INSTALLED UNKN
 152137 FT 1 0 00248 0 00 0000+00
 MAIN ST
 (SR0322 SEG 0150/0000)
 NC ALLEGHENY BL

SR 0028 SH
 (SR0028 SEG 0200/1893)
 MAIN ST INTER-BK
 (SR0322 SEG 0150/0000)
 MFC BEGIN = B
 LTH AH 001753 BK 000100 0710/0000
 152137 FT

7704/0000 LTH AH 000100 BK 001398
 INTER-AHD MAIN ST
 (SR0322 SEG 0180/0000)
 VALLEY ST
 (SR4003 SEG 0010/0000)

0700/1398 MAIN ST
 (SR0322 SEG 0180/0000)
 MADISON ST
 (BORO) 0700/1008

0700/0764 BMS EN 33/0036/0700/0507
 2 0 33013 0 00 0039+52
 REDBANK CREEK
 0700/0507 BMSBG 33/0036/0700/0507
 150739 FT 2 0 33013 0 00 0034+59
 RACE ST

(BORO) 0700/0000 LENGTH (AH 1398 BK 2276)
 018 "DIA CIRC CONCR
 0690/2197 LEN=0040 INSTALLED UNKN
 SUMMIT ST
 (BORO) 0690/2155

0690/1885 018 "DIA CIRC CONCR
 LEN=0035 INSTALLED UNKN
 PAROCHIAL ST
 (BORO)

0690/1586 018 "DIA CIRC CONCR
 0690/1576 LEN=0042 INSTALLED UNKN

EXTRACT DATE: 12/18/2023
PRINT DATE: 12/21/2023

ROADWAY MANAGEMENT SYSTEM
SLD COUNTY/SR - ANNUAL PRINT

PAGE NUMBER: 43
COUNTY: JEFFERSON

DIR: B TOTAL LEN: 44.957 MI.
LEFT MUN: BROOKVILLE B

DIST: 10-5 SR: 36
RIGHT MUN: BROOKVILLE B

148490 FT

144536 FT

0690/1270	018 " DIA	CIRC CONCR
	LEN=0042	INSTALLED UNKN
0690/0950	018 " DIA	CIRC CONCR
	LEN=0042	INSTALLED UNKN
0690/0635	018 " DIA	CIRC CONCR
	LEN=0042	INSTALLED UNKN
0690/0180	016 " DIA	CIRC CONCR
	LEN=0035	INSTALLED UNKN
0690/0166	SUMMIT ST	
148463 FT	(BORO)	
	1 1 04420 0 00 0073+51	
0690/0000	NC WHITE ST	
	LENGTH (AH 2276 BK 3954)	
0680/3774	BROOKVILLE	
	ROSE T	
0680/3700	PICKERING RD	
	(T392)	
0680/3525	018 " DIA	CIRC CONCR
	LEN=0038	INSTALLED UNKN
0680/3226	018 " DIA	CIRC CONCR
	LEN=0025	INSTALLED UNKN
0680/2876	015 " DIA	CIRC CONCR
	LEN=0040	INSTALLED UNKN
0680/2519	018 " DIA	CIRC METAL
	LEN=0045	INSTALLED UNKN
	(APRA) GEORGE I. REITZ	
POE	GEORGE I. REITZ RD	
0680/1976	(PRDR)	
0680/1935	015 " DIA	CIRC CONCR
	LEN=0033	INSTALLED UNKN
0680/1588	015 " DIA	CIRC CONCR
	LEN=0030	INSTALLED UNKN
0680/0610	018 " DIA	CIRC CONCR
	LEN=0035	INSTALLED UNKN
0680/0340	018 " DIA	CIRC CONCR
	LEN=0033	INSTALLED 2022
0680/0053	018 " DIA	CIRC CONCR
144509 FT	LEN=0035	INSTALLED UNKN
	1 1 04420 0 00 0035+80	
0680/0000	HAYES RD	
	(T392)	
	LENGTH (AH 3954 BK 1762)	
0670/1300	024 " DIA	CIRC CONCR
	LEN=0050	INSTALLED UNKN
0670/0818	018 " DIA	CIRC CONCR
	LEN=0040	INSTALLED UNKN
0670/0548	018 " DIA	CIRC CONCR
	LEN=0070	INSTALLED UNKN

DIR: B TOTAL LEN: 44.957 MI. DIST: 10-5 SR: 36
 LEFT MUN: ROSE T RIGHT MUN: ROSE T

Stationing	Length (FT)	Material	Notes
142774 FT	0670/0298	018" DIA CIRC CONCR	LEN=0040 INSTALLED UNKN
	142747 FT	1 1 04420 0 00 0017+65	HAYES RD (T392)
	0670/0000	LENGTH(AH 1762 BK 1841)	
	0660/1480	018" DIA CIRC CONCR	LEN=0036 INSTALLED UNKN
	0660/1134	018" DIA CIRC CONCR	LEN=0036 INSTALLED UNKN
	0660/0857	018" DIA CIRC CONCR	LEN=0036 INSTALLED UNKN
	0660/0832	JAMIK DR (PRDR)	
	0660/0570	018" DIA CIRC CONCR	LEN=0036 INSTALLED UNKN
	0660/0037	018" DIA CIRC CONCR	LEN=0030 INSTALLED UNKN
1 1 04420 0 00 0000+00 140933 FT	140906 FT		
SHEEP FARM RD (T844)	0660/0000	LENGTH(AH 1841 BK 2546)	
	0650/1971	018" DIA CIRC CONCR	LEN=0040 INSTALLED UNKN
	0650/1517	015" DIA CIRC CONCR	LEN=0052 INSTALLED UNKN
	0650/1185	015" DIA CIRC CONCR	LEN=0110 INSTALLED UNKN
	0650/0954	015" DIA CIRC CONCR	LEN=0058 INSTALLED UNKN
	0650/0111	015" DIA CIRC CONCR	LEN=0052 INSTALLED UNKN
138387 FT	138360 FT	1 1 06168 0 00 0050+30	
	0650/0000	LENGTH(AH 2546 BK 3039)	
	0640/2801	015" DIA CIRC CONCR	LEN=0048 INSTALLED UNKN
	0640/2487	015" DIA CIRC CONCR	LEN=0048 INSTALLED UNKN
	0640/2147	015" DIA CIRC CONCR	LEN=0055 INSTALLED UNKN
	0640/1899	018" DIA CIRC CONCR	LEN=0080 INSTALLED UNKN
	0640/1505	018" DIA CIRC CONCR	LEN=0060 INSTALLED UNKN
	0640/1183	015" DIA CIRC CONCR	LEN=0045 INSTALLED UNKN
	0640/0724	015" DIA CIRC CONCR	LEN=0050 INSTALLED UNKN
BALLENTINE RD (T392)	0640/0674		

DIR: B TOTAL LEN: 44.957 MI. DIST: 10-5 SR: 36
 LEFT MUN: ROSE T RIGHT MUN: ROSE T

Stationing	Material	Length	Notes
135348 FT	0640/0443	015 " DIA	CIRC CONCR
	135321 FT	LEN=0050	INSTALLED UNKN
	0640/0000	1 1 06168	0 00 0020+11
	0630/1957	LENGTH(AH 3039	BK 1974)
	0630/1595	036 " DIA	CIRC CONCR
	0630/1277	LEN=0110	INSTALLED UNKN
	0630/1066	015 " DIA	CIRC CONCR
	0630/0786	LEN=0065	INSTALLED UNKN
	0630/0502	018 " DIA	CIRC CONCR
	0630/0056	LEN=0080	INSTALLED UNKN
133374 FT	133347 FT	015 " DIA	CIRC CONCR
	0630/0000	LEN=0075	INSTALLED UNKN
		015 " DIA	CIRC CONCR
		LEN=0085	INSTALLED UNKN
		018 " DIA	CIRC METAL
		LEN=0085	INSTALLED UNKN
		015 " DIA	CIRC METAL
		LEN=0085	INSTALLED UNKN
		1 1 06168	0 00 0000+00
		MFC BEGIN = B	
		LENGTH(AH 1974	BK 1651)
BALLENTINE RD (T392)	0621/1128	018 " DIA	CIRC CONCR
018 " DIA CIRC CONCR	0621/1070	LEN=0030	INSTALLED UNKN
ROLLERCOASTER RD (T843)	0621/0639	0620/1050	018 " DIA CIRC CONCR
		LEN=0045	INSTALLED UNKN
		0620/1043	BALLENTINE RD (T392)
		0620/0629	ROLLERCOASTER RD (T843)
		0620/0600	018 " DIA CIRC CONCR
		LEN=0045	INSTALLED UNKN
018 " DIA CIRC CONCR	0621/0598	0620/0410	015 " DIA CIRC CONCR
LEN=0030 INSTALLED UNKN		LEN=0045	INSTALLED UNKN
018 " DIA CIRC CONCR	0621/0413	0620/0155	018 " DIA CIRC CONCR
LEN=0030 INSTALLED UNKN		LEN=0045	INSTALLED UNKN
018 " DIA CIRC CONCR	0621/0160	0620/0106	THRUSH RD (T409)
LEN=0030 INSTALLED UNKN		2 0 33013 0 00 0018+00	131696 FT
THRUSH RD (T409)	0621/0107	131696 FT	
2 0 33013 0 00 0018+00	131696 FT	0620/0000	018 " DIA CIRC CONCR
MFC BEGIN = B		0610/1649	LEN=0070 INSTALLED UNKN
LENGTH(AH 1678 BK 1808)	0621/0000		

DIR: B TOTAL LEN: 44.957 MI. DIST: 10-5 SR: 36
 LEFT MUN: ROSE T RIGHT MUN: ROSE T

Stationing	Notes	Material	Length	Installation	Remarks
0610/1412	--- ---	015 " DIA	LEN=0060	CIRC CONCR	INSTALLED UNKN
0610/1222	--- ---	015 " DIA	LEN=0060	CIRC CONCR	INSTALLED 2006
0610/0977	--- ---	015 " DIA	LEN=0060	CIRC CONCR	INSTALLED UNKN
129888 FT		2 0 33013	0 00 0000+00		SLIMAK RD (TB42)
0610/0000	==	048 " DIA	LENGTH(AH 1808 BK 1877)	CIRC CONCR	INSTALLED UNKN
0600/1632	--- ---	015 " DIA	LEN=0070	CIRC CONCR	INSTALLED UNKN
0600/0475	--- ---	024 " DIA	LEN=0055	CIRC CONCR	INSTALLED UNKN
0600/0197	--- ---	018 " DIA	LEN=0055	CIRC CONCR	INSTALLED UNKN
128011 FT		1 0 00063	0 03 0995+55		LENGTH(AH 1877 BK 2134)
0600/0000	==	018 " DIA	LEN=0048	CIRC CONCR	INSTALLED UNKN
0590/2047	--- ---	018 " DIA	LEN=0048	CIRC CONCR	INSTALLED UNKN
0590/1593	--- ---	018 " DIA	LEN=0048	CIRC CONCR	INSTALLED UNKN
125877 FT		1 0 00063	0 03 0974+10		VILLAGE: STANTON
0590/0000	==	024 " DIA	LENGTH(AH 2134 BK 2538)	CIRC CONCR	INSTALLED UNKN
0580/2085	--- ---	024 " DIA	LEN=0050	CIRC CONCR	INSTALLED UNKN
0580/1874	--- ---	024 " DIA	LEN=0070	CIRC CONCR	INSTALLED UNKN
0580/0940	--- ---	015 " DIA	LEN=0050	CIRC METAL	INSTALLED UNKN
0580/0048	==	018 " DIA	LEN=0075	CIRC CONCR	INSTALLED UNKN
123339 FT		1 0 00063	0 03 0948+75		RAMSAYTOWN RD (TB41)
0580/0000	==	018 " DIA	LENGTH(AH 2538 BK 1951)	CIRC CONCR	INSTALLED UNKN

DIR: B TOTAL LEN: 44.957 MI. DIST: 10-5 SR: 36
 LEFT MUN: ROSE T RIGHT MUN: ROSE T

Stationing	Structure	Material	Length	Notes
0570/1035	036 DIA	CIRC CONCR	LEN=0050	INSTALLED UNKN
0570/0615	018 DIA	CIRC CONCR	LEN=0050	INSTALLED UNKN
0570/0097	018 DIA	CIRC CONCR	LEN=0055	INSTALLED UNKN
121388 FT	1 0 00063	0 03 0929	+45	VILLAGE: STANTON
0560/1979	5 0570/0000	LENGTH(AH	1951 BK 1979)	
0560/1527	018 DIA	CIRC CONCR	LEN=0080	INSTALLED UNKN
0560/1383	024 DIA	CIRC CONCR	LEN=0150	INSTALLED UNKN
0560/1160	015 DIA	CIRC CONCR	LEN=0040	INSTALLED UNKN
0560/0711	5 0560/0000	LENGTH(AH	1979 BK 2585)	
0560/0707	036 DIA	CIRC CONCR	LEN=0040	INSTALLED UNKN
0560/0467	015 DIA	CIRC METAL	LEN=0050	INSTALLED UNKN
0560/0235	018 DIA	CIRC CONCR	LEN=0060	INSTALLED UNKN
119409 FT	1 0 00063	0 03 0909	+70	MILLEN RD (T326)
0550/2474	015 DIA	CIRC CONCR	LEN=0056	INSTALLED UNKN
0550/2191	015 DIA	CIRC CONCR	LEN=0056	INSTALLED UNKN
0550/1997	015 DIA	CIRC CONCR	LEN=0056	INSTALLED UNKN
0550/1696	018 DIA	CIRC CONCR	LEN=0050	INSTALLED UNKN
0550/1297	015 DIA	CIRC CONCR	LEN=0045	INSTALLED UNKN
0550/0980	018 DIA	CIRC CONCR	LEN=0043	INSTALLED UNKN
0550/0759	018 DIA	CIRC CONCR	LEN=0042	INSTALLED UNKN
0550/0486	BEAVER RUN	STRUCTURE	LENGTH 14 FT	BMSID 33/0036/0550/0040
1 0 00063 0 03 0883+72	116824 FT	0550/0040	116824 FT	

DIR: B TOTAL LEN: 44.957 MI. DIST: 10-5 SR: 36
 LEFT MUN: ROSE T RIGHT MUN: ROSE T

PANSY RINGGOLD RD
 (SR3005 SEG 0110/2958) 0550/0000

114791 FT

112370 FT

110391 FT

==	5	0550/0000	LENGTH(AH 2585 BK 2033)
---		0540/1719	ROSE
---		0540/1660	OLIVER T
---		0540/1660	018 " DIA CIRC CONCR
---		0540/1660	LEN=0040 INSTALLED UNKN
---		0540/1153	018 " DIA CIRC CONCR
---		0540/1153	LEN=0048 INSTALLED UNKN
---		0540/0871	018 " DIA CIRC CONCR
---		0540/0871	LEN=0048 INSTALLED UNKN
---		0540/0663	018 " DIA CIRC CONCR
---		0540/0663	LEN=0048 INSTALLED UNKN
---		0540/0317	036 " DIA CIRC METAL
---		0540/0317	LEN=0135 INSTALLED UNKN
		114791 FT	1 0 00063 0 02 0853+32
			HOFFMAN RD
			(T326)
==	5	0540/0000	LENGTH(AH 2033 BK 2421)
---		0530/2400	018 " DIA CIRC METAL
---		0530/2400	LEN=0125 INSTALLED UNKN
---		0530/2276	018 " DIA CIRC METAL
---		0530/2276	LEN=0125 INSTALLED UNKN
---		0530/1863	024 " DIA CIRC METAL
---		0530/1863	LEN=0090 INSTALLED UNKN
---		0530/1407	024 " DIA CIRC METAL
---		0530/1407	LEN=0100 INSTALLED UNKN
---		0530/1225	018 " DIA CIRC METAL
---		0530/1225	LEN=0100 INSTALLED UNKN
---		0530/1157	024 " DIA CIRC METAL
---		0530/1157	LEN=0100 INSTALLED UNKN
---		0530/0471	018 " DIA CIRC METAL
---		0530/0471	LEN=0135 INSTALLED UNKN
---		0530/0035	030 " DIA CIRC METAL
---		0530/0035	LEN=0100 INSTALLED UNKN
		112370 FT	1 0 00063 0 02 0829+55
	5	0530/0000	LENGTH(AH 2421 BK 1979)
---		0520/1466	024 " DIA CIRC METAL
---		0520/1466	LEN=0085 INSTALLED UNKN
---		0520/1133	024 " DIA CIRC METAL
---		0520/1133	LEN=0085 INSTALLED UNKN
---		0520/0508	018 " DIA CIRC METAL
---		0520/0508	LEN=0150 INSTALLED UNKN
---		0520/0023	018 " DIA CIRC METAL
---		0520/0023	LEN=0075 INSTALLED UNKN
		110391 FT	1 0 00063 0 02 0809+78
	5	0520/0000	LENGTH(AH 1979 BK 2472)
		0510/2019	HOFFMAN RD
		0510/2019	(T326)

DIR: B TOTAL LEN: 44.957 MI. DIST: 10-5 SR: 36
 LEFT MUN: OLIVER T RIGHT MUN: OLIVER T

HOFFMAN HOLLOW RD
 (SR3029 SEG 0030/3534) 0510/1989

107919 FT

105442 FT

RIVER RD
 (SR3031 SEG 0100/0000) 0490/1662

103243 FT

0510/1159	018 "DIA	CIRC METAL	LEN=0040	INSTALLED UNKN
0510/0869	018 "DIA	CIRC METAL	LEN=0055	INSTALLED UNKN
0510/0552	018 "DIA	CIRC METAL	LEN=0125	INSTALLED UNKN
0510/0195	018 "DIA	CIR PLASTIC	LEN=0100	INSTALLED UNKN
107919 FT	1 0 00063	0 02 0785+19		
5 0510/0000	LENGTH(AH	2472 BK 2477)		
0500/2314	024 "DIA	CIR PLASTIC	LEN=0100	INSTALLED UNKN
0500/1970	030 "DIA	CIRC METAL	LEN=0010	INSTALLED 2001
0500/1670	024 "DIA	CIRC METAL	LEN=0110	INSTALLED UNKN
0500/1378	018 "DIA	CIRC METAL	LEN=0100	INSTALLED UNKN
0500/1010	018 "DIA	CIRC METAL	LEN=0110	INSTALLED UNKN
0500/0775	018 "DIA	CIRC METAL	LEN=0080	INSTALLED UNKN
0500/0458	018 "DIA	CIRC METAL	LEN=0125	INSTALLED UNKN
0500/0146	018 "DIA	CIRC METAL	LEN=0080	INSTALLED UNKN
105442 FT	1 0 00063	0 02 0760+48		
5 0500/0000	LENGTH(AH	2477 BK 2199)		
0490/2016	018 "DIA	CIRC METAL	LEN=0077	INSTALLED UNKN
0490/1702	024 "DIA	CIRC METAL	LEN=0100	INSTALLED UNKN
0490/1662	COOLSPRING RD	(SR3031 SEG 0100/0000)		
0490/0048	BMS EN 33/0036/0490/0000			
103243 FT	1 0 00063	0 02 0738+32		
5 0490/0000	LITTLE SANDY CREEK	BMSBG 33/0036/0490/0000		
0480/2250	LENGTH(AH	2199 BK 2591)		
0480/1900	018 "DIA	CIRC METAL	LEN=0110	INSTALLED UNKN
	024 "DIA	CIRC METAL	LEN=0075	INSTALLED UNKN

DIR: B TOTAL LEN: 44.957 MI. DIST: 10-5 SR: 36
 LEFT MUN: OLIVER T RIGHT MUN: OLIVER T

100652 FT

1 0 00063 0 02 0682+13 097604 FT
 CEMETERY HILL RD
 (T389) 0470/0000

1 0 00063 0 02 0659+98 095363 FT
 HARRIGER ENTERLINE RD
 (T392) 0460/0000

0480/1511	018 " DIA	CIRC METAL	LEN=0105	INSTALLED UNKN
0480/1250	018 " DIA	CIRC METAL	LEN=0110	INSTALLED UNKN
0480/1095	024 " DIA	CIRC METAL	LEN=0090	INSTALLED UNKN
0480/0806	024 " DIA	CIRC METAL	LEN=0100	INSTALLED UNKN
0480/0652	024 " DIA	CIRC METAL	LEN=0100	INSTALLED UNKN
0480/0398	042 " DIA	CIRC METAL	LEN=0100	INSTALLED UNKN
0480/0100	042 " DIA	CIRC METAL	LEN=0100	INSTALLED UNKN
100652 FT	1 0 00063 0 02 0712+47	COOLSPRING RD		
	(T721)			
0480/0000	LENGTH(AH 2591 BK 3048)			
0470/2176	018 " DIA	CIRC METAL	LEN=0100	INSTALLED UNKN
0470/1856	018 " DIA	CIRC METAL	LEN=0090	INSTALLED UNKN
0470/1505	024 " DIA	CIRC METAL	LEN=0110	INSTALLED UNKN
0470/1149	015 " DIA	CIRC METAL	LEN=0110	INSTALLED UNKN
0470/0849	024 " DIA	CIRC METAL	LEN=0110	INSTALLED UNKN
0470/0702	030 " DIA	CIRC METAL	LEN=0110	INSTALLED UNKN
097604 FT				
0470/0000	LENGTH(AH 3048 BK 2241)			
0460/2036	048 " DIA	CIRC METAL	LEN=0440	INSTALLED UNKN
0460/0820	018 " DIA	CIRC METAL	LEN=0065	INSTALLED UNKN
0460/0522	018 " DIA	CIRC METAL	LEN=0065	INSTALLED UNKN
0460/0063	018 " DIA	CIRC METAL	LEN=0100	INSTALLED UNKN
095363 FT	HARRIGER ENTERLINE RD			
0460/0000	(T392)			
	LENGTH(AH 2241 BK 3217)			
	042 " DIA	CIRC METAL		

DIR: B TOTAL LEN: 44.957 MI. DIST: 10-5 SR: 36
 LEFT MUN: OLIVER T RIGHT MUN: OLIVER T

LAUREL RIDGE RD
 (T895)

0450/0636
 092146 FT

0450/3100	LEN=0180	INSTALLED	UNKN
	030 "DIA	CIRC METAL	
0450/2860	LEN=0070	INSTALLED	UNKN
	018 "DIA	CIRC METAL	
0450/2346	LEN=0085	INSTALLED	UNKN
	018 "DIA	CIRC METAL	
0450/2076	LEN=0075	INSTALLED	UNKN
	018 "DIA	CIRC METAL	
0450/1765	LEN=0080	INSTALLED	UNKN
	018 "DIA	CIRC METAL	
0450/1436	LEN=0100	INSTALLED	UNKN
	018 "DIA	CIRC METAL	
0450/1130	LEN=0110	INSTALLED	UNKN
	018 "DIA	CIRC METAL	
0450/0827	LEN=0065	INSTALLED	UNKN

0450/0227	LEN=0065	INSTALLED	UNKN
	018 "DIA	CIRC METAL	
092146 FT	1 0 00063	0 02 0627+90	
5 0450/0000	LENGTH(AH	3217 BK	3779)

0440/2985	LEN=0080	INSTALLED	UNKN
	024 "DIA	CIRC METAL	
0440/2268	LEN=0090	INSTALLED	UNKN
	018 "DIA	CIRC METAL	
0440/1916	LEN=0100	INSTALLED	UNKN
	018 "DIA	CIRC METAL	
0440/1616	LEN=0100	INSTALLED	UNKN

0440/0917	LEN=0065	INSTALLED	UNKN
	018 "DIA	CIRC METAL	
0440/0518	LEN=0068	INSTALLED	UNKN
	018 "DIA	CIRC METAL	
BODENHORN RD			

ABER RD
 (T378)

0440/0495
 088367 FT

0440/0495	LEN=0070	INSTALLED	UNKN
	018 "DIA	CIRC METAL	
088367 FT	1 0 00063	0 02 0590+22	
5 0440/0000	LENGTH(AH	3779 BK	2420)
0430/1944	LEN=0085	INSTALLED	UNKN
	018 "DIA	CIRC METAL	
BURKETT HOLLOW RD			
0430/1560	(SR3011	SEG 0180/0000)	
	018 "DIA	CIRC METAL	
0430/1362	LEN=0120	INSTALLED	UNKN
	018 "DIA	CIRC METAL	
0430/1121	LEN=0110	INSTALLED	UNKN

DIR: B TOTAL LEN: 44.957 MI. DIST: 10-5 SR: 36
 LEFT MUN: OLIVER T RIGHT MUN: OLIVER T

HAMILTON MARKTON RD
 (SR3011 SEG 0170/2696) 0430/1044

085947 FT

083778 FT

REITZ RD
 (T383) 0410/1391


081404 FT

Station	Segment	Description	Material	Status
0430/1075		MARKTON CEMETERY RD (T400)		
0430/0660		018" DIA	CIRC METAL	INSTALLED UNKN
0430/0330		018" DIA	CIRC METAL	INSTALLED UNKN
085947 FT		1 0 00063 0 02 0565+93		
0430/0000		VILLAGE: MARKTON LENGTH(AH 2420 BK 2169)		
0420/1443		030" DIA	CIRC METAL	INSTALLED UNKN
0420/1200		024" DIA	CIRC METAL	INSTALLED UNKN
0420/0976		018" DIA	CIRC METAL	INSTALLED UNKN
0420/0616		018" DIA	CIRC METAL	INSTALLED UNKN
0420/0356		018" DIA	CIRC METAL	INSTALLED UNKN
0420/0024		018" DIA	CIRC METAL	INSTALLED UNKN
083778 FT		1 0 00063 0 02 0544+30		
0420/0000		LENGTH(AH 2169 BK 2374)		
0410/2084		030" DIA	CIRC METAL	INSTALLED UNKN
0410/1887		060"H 72"W	CON BOX CUL	INSTALLED UNKN
0410/1630		018" DIA	CIRC METAL	INSTALLED UNKN
0410/1391		072"H 72"W	CON BOX CUL	INSTALLED UNKN
0410/0820		HADDEN HILL RD (T401)		
0410/0517		1 0 00063 0 02 0521+04		
081404 FT		015" DIA	CIRC METAL	INSTALLED UNKN
0410/0000		LENGTH(AH 2374 BK 2207) NEWCOME RD (T402)		
0400/1922		018" DIA	CIRC CONCR	INSTALLED UNKN
0400/1804		024" DIA	CIRC METAL	INSTALLED UNKN
0400/1550		060" DIA	CIRC METAL	INSTALLED UNKN
0400/1335		018" DIA	CIRC METAL	INSTALLED UNKN

DIR: B TOTAL LEN: 44.957 MI. DIST: 10-5 SR: 36
 LEFT MUN: OLIVER T RIGHT MUN: OLIVER T

ROAD NAME	START STATION	END STATION	LENGTH (FT)	CONSTRUCTION	REMARKS
HAAG RD (T894)	0400/0712	0400/0409	079197	018 " DIA CIRC CONCR	LEN=0040 INSTALLED UNKN
	0400/0000	0400/0000	079197	018 " DIA CIRC CONCR	LEN=0040 INSTALLED UNKN
	0400/0000	0400/0000		1 0 00063 0 01 0490+35	NEWCOME RD (T402)
	0400/0000	0400/0000		5	LENGTH(AH 2207 BK 1926)
HAAG RD (T894)	0390/1234	0390/0730	077271	018 " DIA CIRC CONCR	LEN=0055 INSTALLED UNKN
	0390/0000	0390/0000	077271	018 " DIA CIRC CONCR	LEN=0070 INSTALLED UNKN
	0390/0000	0390/0000		018 " DIA CIRC CONCR	LEN=0075 INSTALLED UNKN
	0390/0000	0390/0000		1 0 00063 0 01 0470+00	VILLAGE: OLIVEBURG
WACHOB RD (T384)	0380/1947	0380/1576	075118	018 " DIA CIRC CONCR	LEN=0048 INSTALLED UNKN
	0380/1182	0380/1182	075118	018 " DIA CIRC CONCR	LEN=0038 INSTALLED UNKN
	0380/0622	0380/0555	075118	018 " DIA CIRC CONCR	LEN=0057 INSTALLED UNKN
	0380/0000	0380/0000		060 " DIA CIRC CONCR	LEN=0100 INSTALLED UNKN
SMITH HAULING COMPANY D (PRDR)	0370/1381	0370/1025	073136	024 " DIA CIRC CONCR	LEN=0060 INSTALLED UNKN
	0370/0460	0370/0460		024 " DIA CIRC CONCR	LEN=0060 INSTALLED UNKN
	0370/0000	0370/0000		1 0 00063 0 01 0450+20	SPRING RD (SR3016 SEG 0010/0000)
	0370/0000	0370/0000		5	LENGTH(AH 2153 BK 1982)
	0360/1255	0360/1255		(APRA) SMITH HAULING CO	036 " DIA CIRC CONCR
	0360/1255	0360/1255		018 " DIA CIRC CONCR	LEN=0100 INSTALLED UNKN
	0360/1255	0360/1255		018 " DIA CIRC CONCR	LEN=0062 INSTALLED UNKN
	0360/1255	0360/1255		1 0 00063 0 01 0430+19	VILLAGE: OLIVEBURG
	0360/1255	0360/1255		5	LENGTH(AH 1982 BK 1782)
	0360/1255	0360/1255		018 " DIA CIRC CONCR	LEN=0050 INSTALLED UNKN
	0360/1255	0360/1255		018 " DIA CIRC CONCR	LEN=0050 INSTALLED UNKN

DIR: B TOTAL LEN: 44.957 MI. DIST: 10-5 SR: 36
 LEFT MUN: OLIVER T RIGHT MUN: OLIVER T



071354 FT

1 0 00063 0 01 0387+37 068840 FT
 SPRANKLE MILLS RD
 (SR3014 SEG 0160/2218) 0350/0000

BISH RD
 (T450) 0340/0763

066091 FT

0360/1030 LEN=0080 INSTALLED UNKN
 BARILAR RD
 (T454)
 036 " DIA CIRC CONCR
 0360/0404
 0360/0270 LEN=0085 INSTALLED UNKN
 071354 FT 1 0 00063 0 01 0412+34
 OLIVER
 PERRY T
 0360/0000 LENGTH(AH 1782 BK 2514)
 018 " DIA CIRC METAL
 0350/2176 LEN=0045 INSTALLED UNKN
 018 " DIA CIRC CONCR
 0350/1770 LEN=0045 INSTALLED UNKN
 018 " DIA CIRC CONCR
 0350/1450 LEN=0045 INSTALLED UNKN
 054 " DIA CIRC CONCR
 0350/0955 LEN=0090 INSTALLED UNKN
 024 " DIA CIRC CONCR
 0350/0587 LEN=0070 INSTALLED UNKN
 024 " DIA CIRC CONCR
 0350/0460 LEN=0055 INSTALLED UNKN
 018 " DIA CIRC CONCR
 0350/0131 LEN=0060 INSTALLED UNKN
 068840 FT
 0350/0000 LENGTH(AH 2514 BK 2749)
 018 " DIA CIRC CONCR
 0340/2719 LEN=0048 INSTALLED UNKN
 024 " DIA CIRC CONCR
 0340/2270 LEN=0090 INSTALLED UNKN
 018 " DIA CIRC CONCR
 0340/2031 LEN=0075 INSTALLED UNKN
 018 " DIA CIRC CONCR
 0340/1725 LEN=0055 INSTALLED UNKN
 018 " DIA CIRC CONCR
 0340/1442 LEN=0060 INSTALLED UNKN
 018 " DIA CIRC CONCR
 0340/1000 LEN=0070 INSTALLED UNKN
 PERRY
 0340/0940 YOUNG T
 TR SAWMILL RUN
 STRUCTURE LENGTH 8 FT
 BMSID 33/0036/0340/0115
 066091 FT 1 0 00063 0 01 0360+08
 WALSTON RD
 (SR3021 SEG 0070/1964)

DIR: B TOTAL LEN: 44.957 MI. DIST: 10-5 SR: 36
 LEFT MUN: YOUNG T RIGHT MUN: YOUNG T

SR 0536 SH
 (SR0536 SEG 0280/2617) 0330/1805

063979 FT

LEWIS FARM LN
 (PRDR) 0320/0966

061555 FT

SKYVIEW DR
 (T372) 0310/1658

1 0 00063 0 01 0296+56 059789 FT
 SKYVIEW RD
 (T372) 0310/0000

0340/0000	LENGTH(AH 2749 BK 2112)
0330/1010	048 " DIA CIRC METAL LEN=0125 INSTALLED UNKN
0330/0508	018 " DIA CIRC CONCR LEN=0035 INSTALLED UNKN
063979 FT	1 0 00063 0 01 0338+75 030 " DIA CIRC CONCR LEN=0100 INSTALLED UNKN
0330/0000	NC CO LONEL DRAKE HW LENGTH(AH 2112 BK 2424)
0320/2175	018 " DIA CIRC CONCR LEN=0052 INSTALLED UNKN
0320/1544	018 " DIA CIRC METAL LEN=0050 INSTALLED UNKN
0320/1132	018 " DIA CIRC METAL LEN=0050 INSTALLED UNKN
0320/0893	018 " DIA CIRC CONCR LEN=0055 INSTALLED UNKN
0320/0874	NOTARY LN (PRDR)
0320/0469	018 " DIA CIRC METAL LEN=0075 INSTALLED UNKN
0320/0080	024 " DIA CIRC CONCR LEN=0100 INSTALLED UNKN
061555 FT	1 0 00063 0 01 0314+50 NC MA IN ST HILLCREST DR (T800)
0320/0000	LENGTH(AH 2424 BK 1766)
0310/1665	018 " DIA CAST IRON LEN=0080 INSTALLED UNKN
0310/1381	018 " DIA CAST IRON LEN=0065 INSTALLED UNKN
0310/0889	018 " DIA CAST IRON LEN=0068 INSTALLED UNKN
0310/0075	018 " DIA CAST IRON LEN=0080 INSTALLED UNKN
059789 FT	
0310/0000	LENGTH(AH 1766 BK 1704) DUTCHTOWN RD

DIR: B TOTAL LEN: 44.957 MI. DIST: 10-5 SR: 36
 LEFT MUN: YOUNG T RIGHT MUN: YOUNG T

Street Name	Stationing	Notes
	058085 FT	
MONTICELLO DR (T751)	0300/0000	0300/1259 (T370)
NANCY LN (BORO)	0290/2163	0300/1015 018" DIA CAST IRON LEN=0068 INSTALLED UNKN
CARMALT AV (BORO)	0290/1614	0300/0728 018" DIA CAST IRON LEN=0068 INSTALLED UNKN DUTCHTOWN RD
GASKILL AV (BORO)	0290/1176	0300/0139 (T370)
ROSE TE (BORO)	0290/0943	058085 FT 1 0 00063 0 01 0279+86 NC CO LONEL DRAKE HW
EUREKA ST (BORO)	0290/0620	0300/0000 PUNXSUTAWNEY B LENGTH(AH 1704 BK 2598)
BORO AL (BORO)	0290/0233	0290/1200 015" DIA CIRC CONCR LEN=0030 INSTALLED UNKN
UNION ST (BORO)	0290/0000	0290/0467 015" DIA CIRC CONCR LEN=0030 INSTALLED UNKN MCHUGH AV
WEHRLE WY (SR3008 SEG 0130/3232)	0280/0586	0290/0464 (BORO)
LEVI RD (BORO)	0280/0329	055487 FT 1 0 00063 0 01 0254+01 NC MAIN ST
LINCOLN ST (SR0436 SEG 0050/1009)	0280/0000	0290/0000 LENGTH(AH 2598 BK 0992)
GRACE ST (BORO)	0260/0976	054495 FT
GRACE WY (BORO)	0260/0840	0280/0000 LENGTH(AH 0992 BK 1378) FERRY ST
		0260/1210 (BORO)
		0260/0971 CENTER ST (BORO)
		0260/0818 015" DIA CIRC CONCR LEN=0045 INSTALLED UNKN

EXTRACT DATE: 12/18/2023
PRINT DATE: 12/21/2023

ROADWAY MANAGEMENT SYSTEM
SLD COUNTY/SR - ANNUAL PRINT

PAGE NUMBER: 29
COUNTY: JEFFERSON

DIR: B TOTAL LEN: 44.957 MI.
LEFT MUN: PUNXSUTAWNEY B

DIST: 10-5 SR: 36
RIGHT MUN: PUNXSUTAWNEY B

Location	Stationing	Length	Notes
	0260/0547		DAVIS AL (BORO)
	0260/0520		018" DIA CIRC METAL LENO=0050 INSTALLED UNKN
	0260/0310		FOUNDRY ST (BORO)
	0260/0090		015" DIA CIRC CONCR LENO=0030 INSTALLED UNKN
	0260/0022		BMSBN 33/0036/0260/0000
053117 FT	053117 FT		1 0 00063 0 01 0230+27
			SAWMILL RUN
	0260/0000		BMSBG 33/0036/0260/0000
SIMPSON LN (BORO)	0250/1550		LENGTH(AH 1378 BK 1577) 012" DIA CIRC CONCR
	0250/1550		LEN=0002 INSTALLED UNKN
	0250/1527		BORO AL (BORO)
	0250/1258		WALNUT ST (BORO)
	0250/1027		NORTH AL (BORO)
	0250/0796		CHESTNUT ST (BORO)
	0250/0670		015" DIA CIRC CONCR LENO=0030 INSTALLED UNKN
BORO AL (BORO)	0250/0565		
	0250/0335		SYCAMORE ST (SR3019 SEG 0010/0000)
	0250/0141		BUFFALO, ROCHESTER & PI OVERPASS IS RR X-ING
	0250/0053		015" DIA CIRC CONCR LENO=0030 INSTALLED UNKN
051540 FT	051540 FT		1 0 00063 0 01 0214+79
	0250/0000		LENGTH(AH 1577 BK 2737) 015" DIA CIRC CONCR
	0240/2468		LEN=0030 INSTALLED UNKN
	0240/2106		015" DIA CIRC CONCR LENO=0030 INSTALLED UNKN
	0240/2089		BORO AL (BORO)
RAFFERTY AL (BORO)	0240/1967		
			015" DIA CIRC CONCR LENO=0030 INSTALLED UNKN
	0240/1878		BORO AL (BORO)
BORO AL (BORO)	0240/1741		
			015" DIA CIRC CONCR

DIR: B TOTAL LEN: 44.957 MI. DIST: 10-5 SR: 36
 LEFT MUN: PUNXSUTAWNEY B RIGHT MUN: PUNXSUTAWNEY B

Location	Segment ID	Length	Material	Notes
MORRISON AV (BORO)	0240/0891	0240/1682	LEN=0030	INSTALLED UNKN
		0240/1271	MITCHELL AV (BORO)	
		0240/1244	015" DIA CIRC CONCR	LEN=0030 INSTALLED UNKN
BORO AL (BORO) CHURCH ST (BORO)	0240/0713	0240/0803	015" DIA CIRC CONCR	LEN=0030 INSTALLED UNKN
	0240/0508	0240/0393	015" DIA CIRC CONCR	LEN=0030 INSTALLED UNKN
WHITE AL (BORO)	0240/0189	048803 FT		
		048803 FT	1 0 00063 0 01 0187+09	GILPIN ST (BORO)
GILPIN ST (SR0119 SEG 0100/0000)	0240/0000	048803 FT	INTER-BK	MAHONING ST (SR0119 SEG 0100/0000) MFC BEGIN = B
		7234/0000	LTH AH 002737 BK 000100	
		0230/1113	LTH AH 000100 BK 001113	MAHONING ST (SR0119 SEG 0130/0000)
FRONT ST (BORO)	0230/1113	0230/1107	HAMPTON AV (SR0119 SEG 0130/0000)	
		0230/0987	BMS EN 33/0036/0230/0987	1 0 00435 0 00 0217+93
		0230/0953	MAHONING CREEK	
		0230/0722	BMSBG 33/0036/0230/0987	018" DIA CIRC METAL
		0230/0709	LEN=0050 INSTALLED UNKN	018" DIA CIRC METAL
TIONA ST (BORO)	0230/0573	0230/0546	LEN=0040 INSTALLED UNKN	WHITE AL (BORO)
		0230/0421	018" DIA CIRC CONCR	LEN=0025 INSTALLED UNKN
	047690 FT	047690 FT	LANE AV (BORO)	
		047690 FT	1 0 00435 0 00 0208+27	ELK ST

DIR: B TOTAL LEN: 44.957 MI. DIST: 10-5 SR: 36
 LEFT MUN: PUNXSUTAWNEY B RIGHT MUN: PUNXSUTAWNEY B

STREET NAME	SEGMENT	START	END	STATUS	DESCRIPTION
STELLOW WY (BORO)	0220/2047	==	==	5	0230/0000 (BORO) LENGTH(AH 1113 BK 2073)
OAKLAND AV (BORO)	0220/1895	==	==		0220/1895 PRUSHNOK DR (BORO)
WOODLAND AV (SR3012 SEG 0060/1490)	0220/1651	==	==		0220/1857 018" DIA CIRC CONCR LEN=0033 INSTALLED UNKN
		==	==		0220/1651 CLEARFIELD ST (BORO)
		==	==		0220/1350 GREENWOOD AV (BORO)
ROCKLAND AV (BORO)	0220/1252	==	==		0220/1274 012" DIA CIRC CONCR LEN=0050 INSTALLED UNKN
HIGHLAND AV (BORO)	0220/0900	==	==		
		==	==		0220/0847 DINSMORE AV (BORO)
ROBINSON ST (BORO)	0220/0269	==	==		0220/0427 VIRGINIA AV (BORO)
	045617 FT				
		==	==		045617 FT 1 0 00435 0 00 0187+07
		==	==	5	0220/0000 NC MA HONING ST LENGTH(AH 2073 BK 2066) PUNXSUTAWNEY
		==	==		0200/1863 BELT
		==	==		0200/1799 018" DIA CIRC METAL LEN=0045 INSTALLED UNKN
		==	==		0200/1763 024" DIA CIRC METAL LEN=0070 INSTALLED UNKN
		==	==		0200/1591 HALL RD (T301)
OLD ROUTE 36 RD (T300)	0200/1482	==	==		
		==	==		0200/1340 018" DIA CIRC CONCR LEN=0042 INSTALLED UNKN
		==	==		0200/0855 018" DIA CIRC CONCR LEN=0036 INSTALLED UNKN
		==	==		0200/0557 HIGHWAY BARN RD (SR2037 SEG 0010/0000)
OLD ROUTE 36 RD (T300)	0200/0206	==	==		0200/0206 FAIRVIEW AV (T426)
		==	==		0200/0200 018" DIA CIRC CONCR LEN=0040 INSTALLED UNKN
1 0 00435 0 00 0166+58 ELDERBERRY HILL RD (T428)	043551 FT			5	0200/0000 LENGTH(AH 2066 BK 2024)
	0200/0000	==	==		

DIR: B TOTAL LEN: 44.957 MI. DIST: 10-5 SR: 36
 LEFT MUN: BELL T RIGHT MUN: BELL T

Stationing	Right of Way	Material	Length	Notes
0190/1600	018" DIA	CIRC CONCR	LEN=0065	INSTALLED UNKN
0190/0840	018" DIA	CIRC CONCR	LEN=0036	INSTALLED UNKN
0190/0480	018" DIA	CIR PLASTIC	LEN=0036	INSTALLED UNKN
0190/0353	PARK DRIVE LN	(PRDR)		
0190/0135	018" DIA	CIRC CONCR	LEN=0040	INSTALLED UNKN
041527 FT	1 0 00435	0 00 0145+98		
0190/0000	VILLAGE: FAIRVIEW	LENGTH(AH 2024 BK 2354)		
0180/2100	015" DIA	CIRC CONCR	LEN=0060	INSTALLED UNKN
0180/1755	018" DIA	CIRC CONCR	LEN=0050	INSTALLED UNKN
0180/1410	018" DIA	CIRC CONCR	LEN=0050	INSTALLED UNKN
0180/1085	018" DIA	CIRC CONCR	LEN=0048	INSTALLED UNKN
PINE TREE RD (T497)	0180/0877			
CLOE CHERRY ST (T642)	0180/0509			
039173 FT	0180/0477	018" DIA	CIRC CONCR	LEN=0040 INSTALLED UNKN
	0180/0140	048" DIA	CIRC METAL	LEN=0034 INSTALLED UNKN
CLOE ROSSITER RD (SR2011 SEG 0040/3759)	039173 FT	1 0 00435	0 00 0123+09	
0180/0000	VILLAGE: CLOE	LENGTH(AH 2354 BK 2380)		
0170/1910	018" DIA	CIRC CONCR	LEN=0036	INSTALLED UNKN
	0170/1618	BMS EN 33/0036/0170/1535	1 0 00436	0 00 0008+18
	0170/1535	P3 CANOE CREEK		
	0170/1316	BMSBG 33/0036/0170/1535		
	0170/0883	RIKERS RD (SR2009 SEG 0010/0000)		
		WILLIAMS RD (T599)		
		018" DIA	CIRC CONCR	

DIR: B TOTAL LEN: 44.957 MI. DIST: 10-5 SR: 36
 LEFT MUN: BELL T RIGHT MUN: BELL T

Location	Segment ID	Length	Material	Status
ELBELL RD (T494)	0170/0859	LEN=0036	INSTALLED	UNKN
	0170/0634	(AAR 148736C)#TRKS	02	
CLOE CHURCH ST (T591)	0170/0605	024 " DIA	CIRC CONCR	
	0170/0578	LEN=0055	INSTALLED	UNKN
CLOE CHURCH ST (T591)	0170/0469	018 " DIA	CIRC CONCR	
	0170/0430	LEN=0040	INSTALLED	UNKN
	0170/0275	018 " DIA	CIRC METAL	
	0170/0030	LEN=0060	INSTALLED	UNKN
	036793 FT	018 " DIA	CIRC METAL	
CLOE CHURCH ST (T591)	0170/0030	LEN=0050	INSTALLED	UNKN
	036793 FT	1 0 00436	0 00 0023+28	
	0170/0000	BELLS MILLS CLOE RD		
	0160/1325	(TB41)	LENGTH(AH 2380 BK 1595)	
	0160/0970	018 " DIA	CIRC CONCR	
CLOE CHURCH ST (T591)	0160/0541	LEN=0045	INSTALLED	UNKN
	0160/0970	018 " DIA	CIRC CONCR	
	0160/0541	LEN=0040	INSTALLED	UNKN
	035198 FT	0160/0150	048 " DIA	CIRC CONCR
	035198 FT	LEN=0042	INSTALLED	UNKN
ROCK RIDGE LN (PRDR)	0160/0000	1 0 00436	0 00 0039+30	
	0160/0000	VILLAGE: CLOE		
	0150/1500	SMITH HILL RD		
	0150/1102	(T429)	LENGTH(AH 1595 BK 2054)	
	0150/0558	015 " DIA	CIRC CONCR	
ROCK RIDGE LN (PRDR)	033144 FT	LEN=0048	INSTALLED	UNKN
	0150/1102	015 " DIA	CIRC CONCR	
	0150/0558	LEN=0055	INSTALLED	UNKN
	033144 FT	018 " DIA	CIRC CONCR	
	0150/0000	LEN=0065	INSTALLED	UNKN
GREENAWALT LN (PRDR)	0140/2290	1 0 00436	0 00 0059+91	
	0140/2290	LENGTH(AH 2054 BK 2385)		
	0140/2138	MOONLIT LN		
	0140/1688	(PRDR)	018 " DIA	CIRC METAL
	0140/1250	LEN=0040	INSTALLED	UNKN
GREENAWALT LN (PRDR)	0140/1250	024 " DIA	CIRC CONCR	
	0140/0633	LEN=0065	INSTALLED	UNKN

EXTRACT DATE: 12/18/2023
PRINT DATE: 12/21/2023

ROADWAY MANAGEMENT SYSTEM
SLD COUNTY/SR - ANNUAL PRINT

PAGE NUMBER: 24
COUNTY: JEFFERSON

DIR: B TOTAL LEN: 44.957 MI.
LEFT MUN: BELL T

DIST: 10-5 SR: 36
RIGHT MUN: BELL T

1 0 00436 0 00 0083+63 030759 FT
BAIR RD
(T840)

0140/0000

028110 FT

025747 FT

0140/0590	060 " DIA CIRC METAL LEN=0070 INSTALLED UNKN
0140/0317	015 " DIA CIRC CONCR LEN=0050 INSTALLED UNKN
0140/0021	LELLOCK LN (PRDR)
0140/0016	018 " DIA CIRC CONCR LEN=0014 INSTALLED UNKN
030759 FT	
0140/0000	LENGTH(AH 2385 BK 2649)
0130/1993	018 " DIA CIRC CONCR LEN=0035 INSTALLED UNKN
0130/1229	BLUE SPRUCE LN (PRDR)
0130/1035	030 " DIA CIRC CONCR LEN=0060 INSTALLED UNKN
0130/0750	018 " DIA CIRC CONCR LEN=0055 INSTALLED UNKN
0130/0435	015 " DIA CIRC METAL LEN=0050 INSTALLED UNKN
0130/0085	018 " DIA CIRC CONCR LEN=0050 INSTALLED UNKN
028110 FT	1 0 00436 0 00 0109+82 VILLAGE: HUDSON
0130/0000	LENGTH(AH 2649 BK 2363)
0120/2012	018 " DIA CIRC CONCR LEN=0048 INSTALLED UNKN
0120/1796	030 " DIA CIRC METAL LEN=0060 INSTALLED UNKN
0120/1292	018 " DIA CIRC CONCR LEN=0042 INSTALLED UNKN
0120/0941	BELL GASKILL T
0120/0750	048 " DIA CIRC CONCR LEN=0065 INSTALLED UNKN
025747 FT	1 0 00436 0 00 0133+68 LIPP RD
0120/0000	(SR2005 SEG 0010/0000) LENGTH(AH 2363 BK 2792)
0110/2757	018 " DIA CIRC METAL LEN=0040 INSTALLED UNKN
0110/2580	018 " DIA CIRC METAL LEN=0048 INSTALLED UNKN
0110/2300	018 " DIA CIRC METAL LEN=0042 INSTALLED UNKN
	015 " DIA CIRC METAL

DIR: B TOTAL LEN: 44.957 MI. DIST: 10-5 SR: 36
 LEFT MUN: GASKILL T RIGHT MUN: GASKILL T

MUNICIPAL LN
 (T961)

1 0 00436 0 00 0161+78 022955 FT
 JACKSON RUN RD
 (SR2001 SEG 0040/0000) 0110/0000

0110/1141

021184 FT

019052 FT

017080 FT

0110/1940	LEN=0036	INSTALLED UNKN
	015 "DIA	CIRC METAL
0110/1545	LEN=0037	INSTALLED UNKN
0110/0810	015 "DIA	CIRC CONCR
	LEN=0045	INSTALLED UNKN
	018 "DIA	CIRC CONCR
0110/0250	LEN=0055	INSTALLED UNKN
022955 FT	MILL ST ET	
	(SR2001 SEG 0040/0000)	
0110/0000	LENGTH(AH 2792 BK 1771)	
	018 "DIA	CIRC CONCR
0100/1726	LEN=0055	INSTALLED UNKN
	018 "DIA	CIRC CONCR
0100/1180	LEN=0040	INSTALLED UNKN
	015 "DIA	CIRC CONCR
0100/0715	LEN=0040	INSTALLED UNKN
021184 FT	1 0 00436 0 00 0179+36	
0100/0000	LENGTH(AH 1771 BK 2132)	
	018 "DIA	CIRC CONCR
0090/1640	LEN=0040	INSTALLED UNKN
	015 "DIA	CIRC CONCR
0090/1230	LEN=0040	INSTALLED UNKN
019052 FT	1 0 00436 0 00 0200+70	
	MILL RD	
	(SR2003 SEG 0010/0000)	
0090/0000	LENGTH(AH 2132 BK 1972)	
	015 "DIA	CIRC CONCR
0080/1665	LEN=0040	INSTALLED UNKN
	015 "DIA	CIRC CONCR
0080/1448	LEN=0040	INSTALLED UNKN
	015 "DIA	CIRC CONCR
0080/1000	LEN=0036	INSTALLED UNKN
	015 "DIA	CIRC CONCR
0080/0525	LEN=0035	INSTALLED UNKN
017080 FT	1 0 00436 0 00 0220+19	
0080/0000	LENGTH(AH 1972 BK 1971)	
	018 "DIA	CIRC METAL
0070/1690	LEN=0045	INSTALLED UNKN
	015 "DIA	CIRC CONCR
0070/1205	LEN=0040	INSTALLED UNKN
	015 "DIA	CIRC CONCR
0070/0822	LEN=0036	INSTALLED UNKN
	015 "DIA	CIRC CONCR
0070/0455	LEN=0034	INSTALLED UNKN

EXTRACT DATE: 12/18/2023
PRINT DATE: 12/21/2023

ROADWAY MANAGEMENT SYSTEM
SLD COUNTY/SR - ANNUAL PRINT

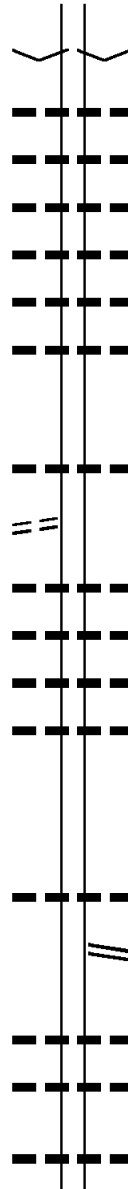
PAGE NUMBER: 22
COUNTY: JEFFERSON

DIR: B TOTAL LEN: 44.957 MI.
LEFT MUN: GASKILL T

DIST: 10-5 SR: 36
RIGHT MUN: GASKILL T

TIPPLE RD
(T668)

015109 FT



015109 FT 1 0 00436 0 00 0239+90

VILLAGE: HUDSON
5 0070/0000 LENGTH(AH 1971 BK 2522)
015 "DIA CIRC CONCR
0060/2280 LEN=0034 INSTALLED UNKN
015 "DIA CIRC CONCR
0060/1977 LEN=0036 INSTALLED UNKN
015 "DIA CIRC CONCR
0060/1615 LEN=0034 INSTALLED UNKN
018 "DIA CIRC CONCR
0060/1110 LEN=0034 INSTALLED UNKN
018 "DIA CIRC CONCR
0060/0565 LEN=0034 INSTALLED UNKN
018 "DIA CIRC CONCR
0060/0095 LEN=0038 INSTALLED UNKN
012587 FT 1 0 00436 0 00 0264+84
5 0060/0000 LENGTH(AH 2522 BK 2607)

012587 FT

018 "DIA CIRC CONCR
0050/1715 LEN=0038 INSTALLED UNKN

0050/1662

030 "DIA CIRC CONCR
0050/0995 LEN=0055 INSTALLED UNKN
015 "DIA CIRC CONCR
0050/0860 LEN=0038 INSTALLED UNKN
015 "DIA CIRC CONCR
0050/0545 LEN=0040 INSTALLED UNKN
015 "DIA CIRC CONCR
0050/0085 LEN=0045 INSTALLED UNKN
009980 FT 1 0 00436 0 00 0290+91
5 0050/0000 LENGTH(AH 2607 BK 3581)

009980 FT

018 "DIA CIRC CONCR
0040/2340 LEN=0040 INSTALLED UNKN
PLEASANT HILL RD
0040/2152 (SR2007 SEG 0040/0000)

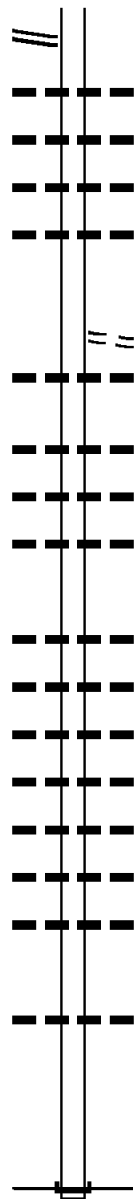
018 "DIA CIRC CONCR
0040/1160 LEN=0044 INSTALLED UNKN
015 "DIA CIRC CONCR
0040/0950 LEN=0038 INSTALLED UNKN

015 "DIA CIRC CONCR
0040/0125 LEN=0100 INSTALLED UNKN
006399 FT

1 0 00436 0 00 0326+88 006399 FT

DIR: B TOTAL LEN: 44.957 MI. DIST: 10-5 SR: 36
 LEFT MUN: GASKILL T RIGHT MUN: GASKILL T

HILLMAN RD
 (SR2007 SEG 0030/1206) 0040/0000



005014 FT

003139 FT

000000 FT

0040/0000	LENGTH(AH 3581 BK 1385)
0030/1330	015 " DIA CIRC CONCR
0030/0960	LEN=0034 INSTALLED UNKN
0030/0370	015 " DIA CIRC CONCR
0030/0080	LEN=0034 INSTALLED UNKN
005014 FT	018 " DIA CIR PLASTIC
	LEN=0020 INSTALLED 2000
	1 0 00436 0 00 0341+28
	SANDY RIDGE RD
	(T435)
0030/0000	LENGTH(AH 1385 BK 1875)
0020/1750	015 " DIA CIRC CONCR
	LEN=0040 INSTALLED UNKN
	015 " DIA CIRC CONCR
0020/1145	LEN=0034 INSTALLED UNKN
	018 " DIA CIRC CONCR
0020/0865	LEN=0045 INSTALLED UNKN
	018 " DIA CIRC CONCR
0020/0285	LEN=0055 INSTALLED UNKN
003139 FT	1 0 00436 0 00 0359+69
0020/0000	LENGTH(AH 1875 BK 3139)
0010/2865	018 " DIA CIRC CONCR
	LEN=0040 INSTALLED UNKN
	024 " DIA CIRC CONCR
0010/2370	LEN=0045 INSTALLED UNKN
	024 " DIA CIRC CONCR
0010/2160	LEN=0036 INSTALLED UNKN
	018 " DIA CIRC CONCR
0010/1780	LEN=0045 INSTALLED UNKN
	015 " DIA CIRC CONCR
0010/1595	LEN=0040 INSTALLED UNKN
	024 " DIA CIRC CONCR
0010/1330	LEN=0040 INSTALLED UNKN
	020 " DIA CIRC CONCR
0010/1040	LEN=0046 INSTALLED UNKN
	015 " DIA CIRC CONCR
0010/0055	LEN=0040 INSTALLED UNKN
000000 FT	1 0 00436 0 00 0391+04
	NC CO
	INTER-BK COLONEL DRAKE HW
	(SR0036 SEG 0010/3010)
	MFC BEGIN = C
	BK-INDIANA (32)
0010/0000	LENGTH(AH 3139 BK 0000)

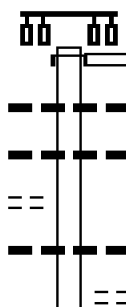
EXTRACT DATE: 12/18/2023 ROADWAY MANAGEMENT SYSTEM PAGE NUMBER: 20
 PRINT DATE: 12/21/2023 SLD COUNTY/SR - ANNUAL PRINT COUNTY: JEFFERSON
 DIR: B TOTAL LEN: 25.062 MI. DIST: 10-5 SR: 28
 LEFT MUN: BROCKWAY B RIGHT MUN: BROCKWAY B

132327 FT

132327 FT
 INTER-AHD

TWELFTH AV
 (BORO)

0610/0732



MAIN ST
 (SR0219 SEG 0160/0000)
 CLARK ST
 (SR0219 SEG 0160/0000)
 0610/1292
 0610/0980 012 " DIA CIRC CONCR
 LEN=0040 INSTALLED UNKN
 0610/0760 012 " DIA CIRC CONCR
 LEN=0035 INSTALLED UNKN
 0610/0580 012 " DIA CIRC CONCR
 LEN=0035 INSTALLED UNKN
 ELEVENTH AV
 0610/0563 (BORO)

EXTRACT DATE: 12/18/2023
PRINT DATE: 12/21/2023

ROADWAY MANAGEMENT SYSTEM
SLD COUNTY/SR - ANNUAL PRINT

PAGE NUMBER: 19
COUNTY: JEFFERSON

DIR: B TOTAL LEN: 25.062 MI.
LEFT MUN: BROCKWAY B

DIST: 10-5 SR: 28
RIGHT MUN: BROCKWAY B

131035 FT

PERSHING AV
(BORO)

0600/0199

129418 FT

0610/0355	018 " DIA	CIRC CONCR
LEN=0035	TENTH AV	INSTALLED UNKN
0610/0336	(BORO)	
0610/0035	012 " DIA	CIRC CONCR
LEN=0035	131035 FT	INSTALLED UNKN
131035 FT	1 0 00061 0 01 0882+53	NINTH AV
	(BORO)	
0610/0000	LENGTH(AH 1292 BK 1617)	
0600/1405	012 " DIA	CIRC CONCR
LEN=0036	MCKAY WY	INSTALLED UNKN
0600/1387	(BORO)	
0600/1195	018 " DIA	CIRC CONCR
LEN=0035	EIGHTH AV	INSTALLED UNKN
0600/1174	(BORO)	
0600/0960	018 " DIA	CIRC CONCR
LEN=0035	TRACY WY	INSTALLED UNKN
0600/0950	(BORO)	
0600/0755	012 " DIA	CIRC CONCR
LEN=0035	SEVENTH AV	INSTALLED UNKN
0600/0732	(BORO)	
0600/0615	012 " DIA	CIRC CONCR
LEN=0035		INSTALLED UNKN
0600/0410	012 " DIA	CIRC CONCR
LEN=0030		INSTALLED UNKN
0600/0366	BMSSEN 33/0028/0600/0252	
	1 0 00061 0 01 0868+97	
	LT TOBY CREEK	
0600/0252	BMSBG 33/0028/0600/0252	
0600/0121	(AAR 148646D)#TRKS 01	
0600/0050	012 " DIA	CIRC CONCR
LEN=0050		INSTALLED UNKN
129418 FT	1 0 00061 0 01 0866+36	
	BORO ST	
	(BORO)	
0600/0000	LENGTH(AH 1617 BK 2292)	
0570/2111	FIFTH AV	
	(BORO)	
0570/2070	018 " DIA	CIRC CONCR
LEN=0010		INSTALLED UNKN
0570/1924	BORO ST	
	(BORO)	
	FOURTH AV	

DIR: B TOTAL LEN: 25.062 MI. DIST: 10-5 SR: 28
 LEFT MUN: BROCKWAY B RIGHT MUN: BROCKWAY B

THIRD AV
 (SR1010 SEG 0180/1649) 0570/1387

127126 FT

123517 FT

==	==	0570/1749	(BORO)						
==	==	0570/1387	THIRD AV						
==	==	0570/1199	(SR1015 SEG 0190/1837)						
==	==	0570/1021	CHITTESTER WY						
			(BORO)						
			SECOND AV						
			(BORO)						
		127126 FT	1 0 00061	0 01	0843+61				
			NC MA						
			IN ST						
		5 0570/0000	LENGTH(AH 2292 BK 3609)						
			BROCKWAY						
		0560/3527	SNYDER T						
			018 " DIA	CIRC	METAL				
		0560/3460	LEN=0040	INSTALLED	UNKN				
			018 " DIA	CIRC	METAL				
		0560/3120	LEN=0040	INSTALLED	UNKN				
			015 " DIA	CIRC	CONCR				
		0560/2750	LEN=0040	INSTALLED	UNKN				
			018 " DIA	CIRC	CONCR				
		0560/2570	LEN=0040	INSTALLED	UNKN				
			018 " DIA	CIRC	METAL				
		0560/1860	LEN=0040	INSTALLED	UNKN				
			HILLTOP RD						
		0560/1482	(T790)						
			015 " DIA	CIRC	CONCR				
		0560/1205	LEN=0040	INSTALLED	UNKN				
			BROCKWAY TRUCK STOP RD						
		0560/1064	(SR9404 SEG 0010/0313)						
			BROCKWAY TRUCK STOP RD						
		0560/0767	(SR9404 SEG 0010/0000)						
			018 " DIA	CIR	PLASTIC				
		0560/0030	LEN=0040	INSTALLED	2001				
		123517 FT	1 0 00061	0 01	0807+45				
			HORIZON DR						
			(TB50)						
		5 0560/0000	LENGTH(AH 3609 BK 2742)						
			018 " DIA	CIRC	CONCR				
		0550/2100	LEN=0040	INSTALLED	UNKN				
			018 " DIA	CIRC	CONCR				
		0550/1570	LEN=0050	INSTALLED	UNKN				
			018 " DIA	CIRC	CONCR				
		0550/1397	LEN=0040	INSTALLED	UNKN				
			024 " DIA	CIRC	CONCR				
		0550/1235	LEN=0050	INSTALLED	UNKN				
			018 " DIA	CIRC	CONCR				

DIR: B TOTAL LEN: 25.062 MI. DIST: 10-5 SR: 28
 LEFT MUN: SNYDER T RIGHT MUN: SNYDER T

Stationing	Length	Notes	Material	Status
0550/1070	LEN=0035		024 " DIA CIRC CONCR	INSTALLED UNKN
0550/0630	LEN=0050		024 " DIA CIRC CONCR	INSTALLED UNKN
0550/0370	LEN=0050		024 " DIA CIRC CONCR	INSTALLED UNKN
120775 FT	1 0 00061 0 01 0779+93			
0550/0000	LENGTH(AH 2742 BK 2452)		018 " DIA CIRC CONCR	INSTALLED UNKN
0540/2420	LEN=0045		024 " DIA CIRC CONCR	INSTALLED UNKN
0540/1200	LEN=0035		018 " DIA CIRC CONCR	INSTALLED UNKN
0540/0555	LEN=0060		018 " DIA CIRC CONCR	INSTALLED UNKN
0540/0383	118323 FT		1 0 00061 0 01 0755+64	
118323 FT		MILL CREEK STRUCTURE LENGTH 12 FT	BMSID 33/0028/0540/0000	
0540/0000	LENGTH(AH 2452 BK 2275)			
0530/1483		GAME SCHOOL RD (SR1011 SEG 0070/0000)		
0530/0016	116048 FT		018 " DIA CIRC CONCR	INSTALLED UNKN
116048 FT				
0530/0000	LENGTH(AH 2275 BK 3127)		018 " DIA CIRC CONCR	INSTALLED UNKN
0520/2577	LEN=0030		015 " DIA CIRC CONCR	INSTALLED UNKN
0520/2260	LEN=0030		015 " DIA CIRC CONCR	INSTALLED UNKN
0520/2010	LEN=0040		018 " DIA CIRC CONCR	INSTALLED UNKN
0520/1740	LEN=0040		015 " DIA CIRC CONCR	INSTALLED UNKN
0520/1380	LEN=0030		015 " DIA CIRC CONCR	INSTALLED UNKN
0520/1030	LEN=0040		015 " DIA CIRC CONCR	INSTALLED UNKN
0520/0650	LEN=0040		018 " DIA CIRC CONCR	INSTALLED UNKN

DIR: B TOTAL LEN: 25.062 MI. DIST: 10-5 SR: 28
 LEFT MUN: SNYDER T RIGHT MUN: SNYDER T

Stationing	Right of Way	Structure	Material	Length	Status
112921 FT	0520/0210	018" DIA	CIRC CONC	0040	INSTALLED UNKN
	112921 FT	1 0 00061	0 01 0700+85		
	0520/0000	LENGTH(AH 3127 BK 1953)			
	0510/1830	018" DIA	CIRC CONC	0040	INSTALLED UNKN
	0510/1413	018" DIA	CIRC CONC	0040	INSTALLED UNKN
	0510/1150	018" DIA	CIRC CONC	0040	INSTALLED UNKN
GALUSHA RD (T560)	0510/0868	018" DIA	CIRC CONC	0040	INSTALLED UNKN
	0510/0630	018" DIA	CIRC METAL	0040	INSTALLED UNKN
	0510/0287	018" DIA	CIRC CONC	0040	INSTALLED UNKN
110968 FT	110968 FT	1 0 00061	0 01 0681+44		
		SHUGAR RD (T851)			
	0510/0000	LENGTH(AH 1953 BK 2710)			
	0500/1700	060" DIA	CIRC CONC	0080	INSTALLED UNKN
	0500/0375	060" DIA	CIRC CONC	0065	INSTALLED UNKN
108258 FT	108258 FT	1 0 00061	0 01 0654+27		
LONGWELL RD (T558)	0500/0000	VILLAGE: SUGAR HILL			
	0500/0000	LENGTH(AH 2710 BK 2490)			
	0490/1755	042" DIA	CIRC CONC	0045	INSTALLED UNKN
	0490/1320	015" DIA	CIRC CONC	0040	INSTALLED UNKN
JAMES BOND RD (T554)	0490/0362	048" DIA	CIRC METAL	0050	INSTALLED UNKN
	0490/0060	1 0 00061	0 01 0629+45		
105768 FT	105768 FT	SUGAR HILL RD (SR1021 SEG 0040/2832)			
	0490/0000	LENGTH(AH 2490 BK 2792)			
	0480/2180	030" DIA	CIRC METAL	0150	INSTALLED UNKN
		015" DIA	CIRC CONC		

DIR: B TOTAL LEN: 25.062 MI. DIST: 10-5 SR: 28
 LEFT MUN: SNYDER T RIGHT MUN: SNYDER T

	0480/1920	LEN=0050	INSTALLED	UNKN
	0480/1300	015 " DIA LEN=0040	CIRC CONCR	INSTALLED UNKN
	0480/1000	015 " DIA LEN=0035	CIRC CONCR	INSTALLED UNKN
102976 FT	0480/0550	015 " DIA LEN=0035	CIRC CONCR	INSTALLED UNKN
	102976 FT	1 0 00061	0 01 0601+65	
		SNYDER WARSAW T		
	0480/0000	LENGTH(AH	2792 BK	2633)
	0470/1532	015 " DIA LEN=0040	CIRC CONCR	INSTALLED UNKN
	0470/1440	015 " DIA LEN=0030	CIRC CONCR	INSTALLED UNKN
	0470/1221	015 " DIA LEN=0030	CIRC CONCR	INSTALLED UNKN
	0470/0830	015 " DIA LEN=0035	CIRC CONCR	INSTALLED UNKN
100343 FT	0470/0177	030 " DIA LEN=0030	CIRC CONCR	INSTALLED UNKN
	100343 FT	1 0 00061	0 01 0575+32	
		VILLAGE: SUGAR HILL		
	0470/0000	LENGTH(AH	2633 BK	2764)
	0460/2380	018 " DIA LEN=0045	CIRC CONCR	INSTALLED UNKN
	0460/1900	018 " DIA LEN=0040	CIRC CONCR	INSTALLED UNKN
	0460/1530	030 " DIA LEN=0075	CIRC CONCR	INSTALLED UNKN
097579 FT	097579 FT	1 0 00061	0 01 0547+65	
		015 " DIA LEN=0085	CIRC CONCR	INSTALLED UNKN
		REITZ CROSSING RD (T551)		
	0460/0000	LENGTH(AH	2764 BK	1748)
095831 FT	0450/0640	015 " DIA LEN=0030	CIRC CONCR	INSTALLED UNKN
	095831 FT	1 0 00061	0 01 0530+10	

DIR: B TOTAL LEN: 25.062 MI. DIST: 10-5 SR: 28
 LEFT MUN: WARSAW T RIGHT MUN: WARSAW T

1 0 00061 0 01 0508+40 093645 FT
 EAGLES NEST RD
 (T470) 0440/0000

0450/0000	LENGTH(AH 1748 BK 2186)
015 "DIA CIRC CONCR	
0440/2070	LEN=0030 INSTALLED UNKN
0440/0975	015 "DIA CIRC CONCR
LEN=0030	INSTALLED UNKN
0440/0550	015 "DIA CIRC CONCR
093645 FT	LEN=0040 INSTALLED UNKN
0440/0000	LENGTH(AH 2186 BK 2289)
015 "DIA CIRC CONCR	
0430/2130	LEN=0040 INSTALLED UNKN
0430/0275	048 "DIA CIRC CONCR
091356 FT	LEN=0050 INSTALLED UNKN
0430/0000	1 0 00061 0 01 0488+55
018 "DIA CIRC CONCR	
0420/1570	LENGTH(AH 2289 BK 1985)
018 "DIA CIRC CONCR	
0420/1170	LEN=0040 INSTALLED UNKN
018 "DIA CIRC CONCR	
0420/0680	LEN=0075 INSTALLED UNKN
015 "DIA CIRC CONCR	
089371 FT	LEN=0035 INSTALLED UNKN
0420/0000	089371 FT 1 0 00061 0 01 0465+76
018 "DIA CIRC CONCR	
0410/1350	LENGTH(AH 1985 BK 1926)
0410/1332	018 "DIA CIRC CONCR
QUINN RD	
(TB42)	
0410/0490	036"H 48"W CON BOX CUL
0410/0225	LEN=0048 INSTALLED UNKN
087445 FT	015 "DIA CIRC CONCR
0410/0000	LEN=0038 INSTALLED UNKN
0400/2094	LENGTH(AH 1926 BK 2179)
015 "DIA CIRC CONCR	
LEN=0040	INSTALLED UNKN

1 0 00061 0 01 0446+50 087445 FT
 EGYPT RD
 (SR1027 SEG 0010/0000) 0410/0000

DIR: B TOTAL LEN: 25.062 MI. DIST: 10-5 SR: 28
 LEFT MUN: WARSAW T RIGHT MUN: WARSAW T

Stationing	Notes	Dimensions	Material	Status
0400/1045		042" DIA	CIRC METAL	INSTALLED UNKN
0400/0817		015" DIA	CIRC CONCR	INSTALLED UNKN
0400/0475		015" DIA	CIRC CONCR	INSTALLED UNKN
0400/0165		015" DIA	CIRC CONCR	INSTALLED UNKN
085266 FT		085266 FT	1 0 00061 0 01 0424+71	
0400/0000		LENGTH(AH 2179 BK 1824)		
0390/1060		018" DIA	CIRC CONCR	INSTALLED UNKN
0390/0680		018" DIA	CIRC CONCR	INSTALLED 1999
0390/0661	WILLIAMS RD (T464)			
0390/0015		015" DIA	CIRC CONCR	INSTALLED UNKN
083442 FT		083442 FT	1 0 00061 0 01 0406+47	
0390/0000		LENGTH(AH 1824 BK 2384)		
0380/1875		018" DIA	CIRC METAL	INSTALLED UNKN
0380/1580		018" DIA	CIRC CONCR	INSTALLED UNKN
0380/1523		CEMETERY RD (T404)		
0380/0970		018" DIA	CIRC CONCR	INSTALLED UNKN
081058 FT		081058 FT	1 0 00061 0 01 0380+13	
0380/0000		072"H 72"W CON BOX CUL		
0370/2652		LEN=0040 INSTALLED 2013		
0370/2640		LENGTH(AH 2384 BK 2784)		
0370/2640		BMSSEN 33/0028/0370/2640		
0370/2640		1 0 00061 0 01 0355+10		
0370/2506	CARBERRY RD (T472)	SENECA RUN		
0370/2480		BMSBG 33/0028/0370/2640		
0370/2190		018" DIA	CIRC CONCR	INSTALLED UNKN
0370/1070		018" DIA	CIRC CONCR	INSTALLED UNKN
0370/1070		015" DIA	CIRC CONCR	INSTALLED UNKN

DIR: B TOTAL LEN: 25.062 MI. DIST: 10-5 SR: 28
 LEFT MUN: WARSAW T RIGHT MUN: WARSAW T

Stationing	Notes	Structure	Material	Length	Start	End	Remarks
078274 FT		0370/0400	015" DIA CIRC CONCR	LEN=0040	078274	078274	INSTALLED UNKN
		078274 FT	1 0 00061 0 01 0355+10				
		0370/0000	VILLAGE: HAZEN	LENGTH(AH 2784 BK 2363)			
		0360/1796	030" DIA CIRC CONCR	LEN=0050			INSTALLED UNKN
		0360/1481	018" DIA CIRC CONCR	LEN=0040			INSTALLED UNKN
HAZEN RICHARDSVILLE RD (T840)		0360/0782					
075911 FT		0360/0266	018" DIA CIRC CONCR	LEN=0040	075911	075911	INSTALLED UNKN
		075911 FT	1 0 00061 0 01 0331+00				
		0360/0000	ALLEN MILLS RD (T841)	LENGTH(AH 2363 BK 2202)			
		0350/1670	030" DIA CIRC CONCR	LEN=0075			INSTALLED UNKN
		0350/1320	018" DIA CIRC CONCR	LEN=0040			INSTALLED UNKN
073709 FT		073709 FT	1 0 00061 0 01 0309+32				
		0350/0000	VILLAGE: HAZEN	LENGTH(AH 2202 BK 1891)			
		0340/1820	018" DIA CIRC CONCR	LEN=0040			INSTALLED UNKN
		0340/0950	018" DIA CIRC CONCR	LEN=0040			INSTALLED UNKN
		0340/0640	012" DIA CIRC CONCR	LEN=0040			INSTALLED UNKN
071818 FT		071818 FT	1 0 00061 0 01 0290+32				
		0340/0000	LENGTH(AH 1891 BK 2454)				
GREENAWALT RD (T420)		0330/1659					
069364 FT		0330/1510	018" DIA CIRC CONCR	LEN=0030			INSTALLED UNKN
		0330/0417	018" DIA CIRC CONCR	LEN=0040			INSTALLED UNKN
		069364 FT	1 0 00061 0 01 0266+09				
			DOMRES RD				

DIR: B TOTAL LEN: 25.062 MI. DIST: 10-5 SR: 28
 LEFT MUN: WARSAW T RIGHT MUN: WARSAW T

Stationing	Description	Material	Length	Notes
0330/0000	(T419) LENGTH(AH 2454 BK 2907)	018" DIA CIRC CONCR	0040	INSTALLED UNKN
0320/2581				
0320/1580	048"H 48"W CON BOX CUL		0050	INSTALLED UNKN
0320/1080	015" DIA CIRC CONCR		0040	INSTALLED UNKN
0320/0263	018" DIA CIRC CONCR		0040	INSTALLED UNKN
066457 FT	066457 FT 1 0 00061 0 01 0237+25			
0320/0000	LENGTH(AH 2907 BK 2788)	018" DIA CIRC CONCR		
0310/2621			0040	INSTALLED UNKN
0310/1940	018" DIA CIRC CONCR		0040	INSTALLED UNKN
0310/1625	008" DIA CIRC METAL		0025	INSTALLED UNKN
0310/1410	036" DIA CIRC CONCR		0040	INSTALLED UNKN
0310/0530	024" DIA CIRC CONCR		0040	INSTALLED UNKN
063669 FT	063669 FT 1 0 00061 0 01 0209+32			
0310/0000	LENGTH(AH 2788 BK 2069)			
0300/1105	(APRA) BARBER TRUCKING, INC. D	018" DIA CIRC CONCR		
0300/1070			0045	INSTALLED UNKN
061600 FT	061600 FT 1 0 00061 0 01 0188+82			
0300/0000	WARSAW PINE CREEK T LENGTH(AH 2069 BK 3330)	018" DIA CIRC CONCR		
0290/3280			0030	INSTALLED UNKN
0290/2780	036" DIA CIRC CONCR		0075	INSTALLED UNKN
0290/2590	018" DIA CIRC CONCR		0030	INSTALLED UNKN
0290/1889	018" DIA CIRC CONCR		0030	INSTALLED UNKN

BARBER TRUCKING, INC. D
(PRDR)

DIR: B TOTAL LEN: 25.062 MI. DIST: 10-5 SR: 28
 LEFT MUN: PINE CREEK T RIGHT MUN: PINE CREEK T

Stationing	Length	Notes	Material	Status
0290/1640	0030		018" DIA CIRC CONCR	INSTALLED UNKN
0290/0675	0075		024" DIA CIRC CONCR	INSTALLED UNKN
058270 FT				
0290/0000		LENGTH(AH 3330 BK 2993)		
0280/2000	0040		018" DIA CIRC METAL	INSTALLED UNKN
0280/0889		KIRKMAN RD (T452)		
055277 FT				
0280/0000		LENGTH(AH 2993 BK 2307)		
0270/0942	0040		015" DIA CIRC CONCR	INSTALLED UNKN
052970 FT				
0270/0000		LENGTH(AH 2307 BK 2590)		
0260/1880	0060		018" DIA CIRC CONCR	INSTALLED UNKN
0260/1480	0070		018" DIA CIRC CONCR	INSTALLED UNKN
0260/1391		STRISHOCK LN (TWP)		
0260/1111	0050		036" DIA CIRC CONCR	INSTALLED 2022
0260/0240		DAVIS RD (T400)		
050380 FT				
0260/0000		1 0 00061 0 00 0070+11 MFC BEGIN = C LENGTH(AH 2590 BK 1278)		
0240/0970	0040		018" DIA CIRC CONCR	INSTALLED UNKN

DIR: B TOTAL LEN: 25.062 MI. DIST: 10-5 SR: 28
 LEFT MUN: PINE CREEK T RIGHT MUN: PINE CREEK T

RAMP A RD
 (SR8006 SEG 0250/0000)
 018 "DIA CIRC CONCR
 LEN=0050 INSTALLED UNKN 0241/0950

RAMP B RD
 (SR8006 SEG 0500/0484) 0241/0894
 018 "DIA CIRC CONCR
 LEN=0030 INSTALLED UNKN 0241/0865

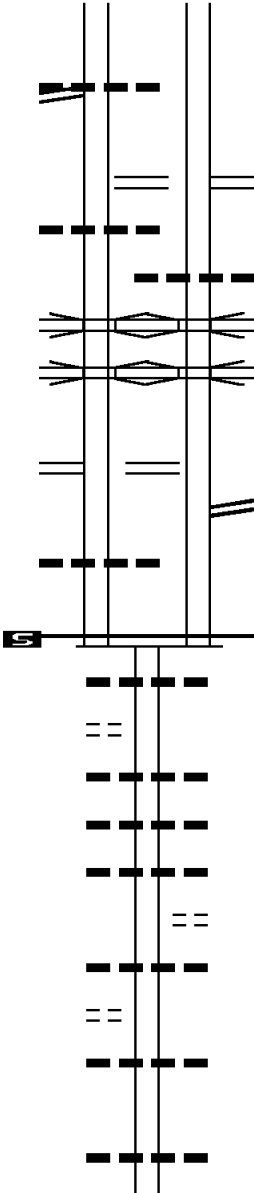
SR0080 WB
 OP ID 33/0080/0811/2013 0241/0681
 SR0080 EB
 OP ID 33/0080/0810/1983 0241/0583
 RAMP D RD
 (SR8006 SEG 0010/0779)
 TO 8006/0750 RD
 (CONN) 0241/0383

018 "DIA CIRC CONCR
 LEN=0030 INSTALLED UNKN 0241/0265
 1 0 00061 0 00 0057+79 049102 FT
 MFC BEGIN = C
 LENGTH(AH 1278 BK 1932) 0241/0000

SERVICE CENTER RD
 (TWP) 0230/1765

SERVICE CENTER RD
 (TWP) 0230/0334

047170 FT



RAMP B RD
 (SR8006 SEG 0500/0484)
 TO 8006/0250 RD
 (CONN) 0240/0894

018 "DIA CIRC CONCR
 LEN=0070 INSTALLED UNKN
 SR0080 WB
 OP ID 33/0080/0811/2013 0240/0865
 SR0080 EB
 OP ID 33/0080/0810/1983 0240/0698
 OP ID 33/0080/0810/1983 0240/0595

RAMP D RD
 (SR8006 SEG 0010/0779)
 RAMP C RD
 (SR8006 SEG 0750/0000)
 0240/0383
 0240/0337

049102 FT 1 0 00061 0 00 0057+79
 MFC BEGIN = C
 LENGTH(AH 1278 BK 1932) 0240/0000
 018 "DIA CIRC METAL
 LEN=0040 INSTALLED UNKN 0230/1880

018 "DIA CIRC METAL
 LEN=0040 INSTALLED UNKN 0230/1520
 018 "DIA CIRC METAL
 LEN=0040 INSTALLED UNKN 0230/1250
 018 "DIA CIRC CONCR
 LEN=0040 INSTALLED UNKN 0230/0840
 INDUSTRIAL PARK RD
 (TB60)
 048 "DIA CIRC METAL
 LEN=0050 INSTALLED UNKN 0230/0749
 0230/0413

018 "DIA CIRC CONCR
 LEN=0040 INSTALLED UNKN 0230/0270
 1 0 00061 0 00 0039+24
 018 "DIA CIRC CONCR
 LEN=0040 INSTALLED UNKN 047170 FT
 LENGTH(AH 1932 BK 1843) 0230/0000

DIR: B TOTAL LEN: 25.062 MI. DIST: 10-5 SR: 28
 LEFT MUN: PINE CREEK T RIGHT MUN: PINE CREEK T

Stationing	Notes	Stationing	Notes
		0220/1085	018 " DIA CIRC CONCR LEN=0050 INSTALLED UNKN
		0220/0830	018 " DIA CIRC CONCR LEN=0050 INSTALLED UNKN
		0220/0560	018 " DIA CIRC CONCR LEN=0050 INSTALLED UNKN
		0220/0120	018 " DIA CIRC CONCR LEN=0040 INSTALLED UNKN
		0220/0050	024 " DIA CIRC CONCR LEN=0040 INSTALLED 1996
045327 FT		045327 FT	1 0 00061 0 00 0020+43
MCCULLOUGH DR (T670)		0220/0000	LENGTH(AH 1843 BK 1439)
HANEY RD (T671)			
0210/1186	==		
0210/0630	==		
		0210/0547	018 " DIA CIRC OTHER LEN=0045 INSTALLED 2021
		0210/0424	018 " DIA CIRC CONCR LEN=0040 INSTALLED UNKN
		0210/0096	018 " DIA CIRC CONCR LEN=0040 INSTALLED UNKN
		0210/0027	018 " DIA CIRC CONCR LEN=0050 INSTALLED UNKN
043888 FT		0210/0001	MFC BEGIN = C
		043888 FT	1 0 00061 0 00 0000+00
			NC SR 0028 SH
		INTER-BK	TWENTYEIGHTH DIVISION H (SR0322 SEG 0220/0655)
043888 FT		0210/0000	LTH AH 001439 BK 000100
		043888 FT	
		7206/0000	LTH AH 000100 BK 001893
ALLEGHENY BL (SR0036 SEG 0710/0000) (SR0036 SEG 0711/0000) MAIN ST (SR0322 SEG 0150/0000)		INTER-AHD	MAIN ST (SR0322 SEG 0150/0000)
0200/1893		0200/1893	BROOKVILLE B 018 " DIA CIRC CONCR
		0200/1800	LEN=0175 INSTALLED UNKN
FROM 0322/0140 SH (CONN)		0200/1790	TO 0322/0150 SH (CONN)
0200/1790	==	0200/1542	018 " DIA CIRC CONCR LEN=0050 INSTALLED UNKN
		0200/0750	018 " DIA CIRC CONCR LEN=0050 INSTALLED UNKN
		0200/0400	024 " DIA CIRC CONCR LEN=0050 INSTALLED UNKN
041995 FT		041995 FT	1 0 00237 0 00 0420+22
		0200/0000	LENGTH(AH 1893 BK 2052)

EXTRACT DATE: 12/18/2023
PRINT DATE: 12/21/2023

ROADWAY MANAGEMENT SYSTEM
SLD COUNTY/SR - ANNUAL PRINT

PAGE NUMBER: 7
COUNTY: JEFFERSON

DIR: B TOTAL LEN: 25.062 MI.
LEFT MUN: BROOKVILLE B

DIST: 10-5 SR: 28
RIGHT MUN: BROOKVILLE B

039943 FT

037995 FT

0190/1967	018 " DIA	CIRC CONCR	LEN=0040	INSTALLED	UNKN
0190/1530	018 " DIA	CIRC CONCR	LEN=0040	INSTALLED	UNKN
0190/1333	018 " DIA	CIRC CONCR	LEN=0040	INSTALLED	UNKN
0190/1070	015 " DIA	CIRC CONCR	LEN=0040	INSTALLED	UNKN
0190/0760	018 " DIA	CIRC CONCR	LEN=0070	INSTALLED	UNKN
0190/0709	MAIN ST (BORO)				
0190/0505	BROOKVILLE				
0190/0444	018 " DIA	CIRC CONCR	LEN=0060	INSTALLED	UNKN
0190/0235	018 " DIA	CIRC CONCR	LEN=0060	INSTALLED	UNKN
039943 FT	1 0 00237	0 00 0399	0 00 0399	+79	
0190/0000	NC AL LEIGHENY BL LENGTH(AH 2052 BK 1948)				
0180/1850	015 " DIA	CIRC CONCR	LEN=0040	INSTALLED	UNKN
0180/1490	018 " DIA	CIRC CONCR	LEN=0050	INSTALLED	UNKN
0180/1070	024 " DIA	CIRC CONCR	LEN=0060	INSTALLED	UNKN
0180/0588	024 " DIA	CIRC CONCR	LEN=0052	INSTALLED	UNKN
0180/0344	AIRPORT RD (T338)				
0180/0280	036 " DIA	CIRC CONCR	LEN=0052	INSTALLED	UNKN
0180/0086	024 " DIA	CIRC CONCR	LEN=0040	INSTALLED	UNKN
0180/0085	024 " DIA	CIRC CONCR	LEN=0040	INSTALLED	UNKN
037995 FT	1 0 00237	0 00 0380	0 00 0380	+40	
0180/0000	LENGTH(AH 1948 BK 2195)				
0170/1666	018 " DIA	CIRC CONCR	LEN=0040	INSTALLED	UNKN
0170/1365	015 " DIA	CIRC CONCR	LEN=0040	INSTALLED	UNKN
0170/1120	018 " DIA	CIRC CONCR	LEN=0040	INSTALLED	UNKN
0170/0815	015 " DIA	CIRC CONCR	LEN=0040	INSTALLED	UNKN
0170/0230	018 " DIA	CIRC CONCR	LEN=0052	INSTALLED	2022
	136 " H	48 " W	CON	BOX	CUL

DIR: B TOTAL LEN: 25.062 MI. DIST: 10-5 SR: 28
 LEFT MUN: ROSE T RIGHT MUN: ROSE T

Stationing	Structure	Material	Length	Notes
035800 FT	0170/0036	LEN=0132	INSTALLED 2022	
	035800 FT	1 0 00237	0 00 0358+10	
		CLEMENT RUN		
		STRUCTURE	LENGTH 18 FT	
		BMSID 33/0028/0170/0000		
	0170/0000	LEN=02195	BK 1787)	
		018 "DIA	CIRC CONCR	
	0160/1500	LEN=0040	INSTALLED UNKN	
SNYDER RD (T395)				
0160/1266		015 "DIA	CIRC CONCR	
	0160/1200	LEN=0040	INSTALLED UNKN	
	0160/1100	018 "DIA	CIRC CONCR	
		LEN=0075	INSTALLED UNKN	
		CODER RUN		
		STRUCTURE	LENGTH 25 FT	
	0160/0842	BMSID 33/0028/0160/0842		
	0160/0590	018 "DIA	CIRC CONCR	
		LEN=0040	INSTALLED UNKN	
	0160/0250	018 "DIA	CIRC CONCR	
		LEN=0040	INSTALLED UNKN	
	0160/0050	018 "DIA	CIRC CONCR	
		LEN=0075	INSTALLED UNKN	
034013 FT	034013 FT	1 0 00237	0 00 0340+14	
		SENECA TRAIL RD		
SELDOM SEEN RD (T397)				
0160/0000	0160/0000	LEN=01787	BK 1958)	
		018 "DIA	CIRC CONCR	
	0150/1360	LEN=0040	INSTALLED UNKN	
	0150/1024	018 "DIA	CIRC CONCR	
		LEN=0040	INSTALLED UNKN	
	0150/0720	018 "DIA	CIRC CONCR	
		LEN=0040	INSTALLED UNKN	
	0150/0260	018 "DIA	CIRC CONCR	
		LEN=0040	INSTALLED UNKN	
032055 FT	032055 FT	1 0 00237	0 00 0320+94	
	0150/0000	LEN=01958	BK 2046)	
		018 "DIA	CIRC CONCR	
	0140/1830	LEN=0040	INSTALLED UNKN	
	0140/1530	036 "DIA	CIRC CONCR	
		LEN=0040	INSTALLED UNKN	
	0140/1230	018 "DIA	CIRC CONCR	
		LEN=0040	INSTALLED UNKN	
	0140/0970	018 "DIA	CIRC CONCR	
		LEN=0040	INSTALLED UNKN	
	0140/0740	018 "DIA	CIRC CONCR	
		LEN=0040	INSTALLED UNKN	
	0140/0390	015 "DIA	CIRC CONCR	
		LEN=0040	INSTALLED UNKN	
		018 "DIA	CIRC CONCR	

EXTRACT DATE: 12/18/2023
PRINT DATE: 12/21/2023

ROADWAY MANAGEMENT SYSTEM
SLD COUNTY/SR - ANNUAL PRINT

PAGE NUMBER: 5
COUNTY: JEFFERSON

DIR: B
LEFT MUN: ROSE T

TOTAL LEN: 25.062 MI.

DIST: 10-5
RIGHT MUN: ROSE T

SR: 28

JEFFERSON RD
(T344)

Station	Length	Material	Status
030009 FT	0140/0023	LEN=0060	INSTALLED UNKN
	030009 FT	1 0 00237 0 00 0298+97	
	0140/0000	LENGTH(AH 2046 BK 1798)	
		024 "DIA CIRC CONCR	
	0130/1620	LEN=0080	INSTALLED UNKN
		018 "DIA CIRC CONCR	
	0130/1220	LEN=0040	INSTALLED UNKN
		018 "DIA CIRC CONCR	
	0130/0817	LEN=0040	INSTALLED UNKN
		018 "DIA CIRC CONCR	
	0130/0570	LEN=0040	INSTALLED UNKN
		015 "DIA CIRC CONCR	
	0130/0510	LEN=0080	INSTALLED UNKN
		015 "DIA CIRC CONCR	
028211 FT	0130/0300	LEN=0040	INSTALLED UNKN
	028211 FT	1 0 00237 0 00 0280+97	
		ROSE CLOVER T	
	0130/0000	LENGTH(AH 1798 BK 3042)	
		018 "DIA CIRC CONCR	
	0120/2450	LEN=0040	INSTALLED UNKN
		015 "DIA CIRC CONCR	
	0120/1840	LEN=0070	INSTALLED UNKN
		018 "DIA CIRC CONCR	
	0120/0770	LEN=0040	INSTALLED UNKN
		018 "DIA CIRC CONCR	
	0120/0420	LEN=0040	INSTALLED UNKN
0120/0279		018 "DIA CIRC CONCR	
	0120/0019	LEN=0040	INSTALLED UNKN
025169 FT	025169 FT	1 0 00237 0 00 0251+35	
		JEFFERSON CEMETERY RD (T346)	
	0120/0000	LENGTH(AH 3042 BK 2069)	
		018 "DIA CIRC CONCR	
	0110/1930	LEN=0040	INSTALLED UNKN
		018 "DIA CIRC CONCR	
	0110/1540	LEN=0040	INSTALLED UNKN
		030 "DIA CIRC CONCR	
	0110/1135	LEN=0050	INSTALLED UNKN
		015 "DIA CIRC CONCR	
	0110/0760	LEN=0070	INSTALLED UNKN
		036 "DIA CIRC CONCR	
	0110/0360	LEN=0050	INSTALLED UNKN
023100 FT	023100 FT	1 0 00237 0 00 0230+80	
		VILLAGE: BAXTER	

EXTRACT DATE: 12/18/2023
PRINT DATE: 12/21/2023

ROADWAY MANAGEMENT SYSTEM
SLD COUNTY/SR - ANNUAL PRINT

PAGE NUMBER: 4
COUNTY: JEFFERSON

DIR: B TOTAL LEN: 25.062 MI.
LEFT MUN: CLOVER T

DIST: 10-5 SR: 28
RIGHT MUN: CLOVER T

MENDENHALL RD
(SR3003 SEG 0310/0000) 0100/0765

020711 FT

MONREAN RD
(T704) 0090/1751

018003 FT

5	0110/0000	LENGTH(AH 2069 BK 2389)
	018 "DIA	CIRC CONCR
	0100/2121	LEN=0040 INSTALLED UNKN
	018 "DIA	CIRC CONCR
	0100/1810	LEN=0040 INSTALLED UNKN
	018 "DIA	CIRC CONCR
	0100/1500	LEN=0040 INSTALLED UNKN
	036 "DIA	CIRC CONCR
	0100/1246	LEN=0040 INSTALLED UNKN
	SENECA TRAIL RD	
	0100/1150	(T396)
	THOMPSON RUN	
	STRUCTURE LENGTH 12 FT	
	0100/0865	BMSID 33/0028/0100/0865
	018 "DIA	CIRC CONCR
	0100/0780	LEN=0040 INSTALLED UNKN
	018 "DIA	CIRC CONCR
	0100/0400	LEN=0040 INSTALLED UNKN
	018 "DIA	CIRC CONCR
	0100/0110	LEN=0080 INSTALLED UNKN
	020711 FT	1 0 00237 0 00 0207+02
	MOUNT PLEASANT RD	
	(SR3003 SEG 0300/2106)	
5	0100/0000	LENGTH(AH 2389 BK 2708)
	015 "DIA	CIRC CONCR
	0090/2500	LEN=0040 INSTALLED UNKN
	015 "DIA	CIRC CONCR
	0090/2140	LEN=0040 INSTALLED UNKN
	015 "DIA	CIRC CONCR
	0090/1790	LEN=0040 INSTALLED UNKN
	SIMPSON RUN	
	STRUCTURE LENGTH 21 FT	
	0090/1606	BMSID 33/0028/0090/1605
	018 "DIA	CIRC CONCR
	0090/1111	LEN=0040 INSTALLED UNKN
	015 "DIA	CIRC CONCR
	0090/0690	LEN=0040 INSTALLED UNKN
	018 "DIA	CIRC CONCR
	0090/0415	LEN=0040 INSTALLED UNKN
	018003 FT	1 0 00237 0 00 0179+94
	VILLAGE: BAXTER	
	018 "DIA	CIRC CONCR
	0090/0000	LEN=0040 INSTALLED UNKN
5	0090/0000	LENGTH(AH 2708 BK 2249)
	036 "DIA	CIRC CONCR
	0080/2022	LEN=0050 INSTALLED UNKN

DIR: B TOTAL LEN: 25.062 MI. DIST: 10-5 SR: 28
 LEFT MUN: CLOVER T RIGHT MUN: CLOVER T

015754 FT

013072 FT

0080/1740	015 " DIA	CIRC CONCR	LEN=0040	INSTALLED UNKN
0080/1490	015 " DIA	CIRC CONCR	LEN=0040	INSTALLED UNKN
0080/1130	018 " DIA	CIRC CONCR	LEN=0040	INSTALLED UNKN
0080/0645	015 " DIA	CIRC CONCR	LEN=0040	INSTALLED UNKN
0080/0330	015 " DIA	CIRC CONCR	LEN=0050	INSTALLED UNKN
0080/0290	MOORE RD			
	(T324)			
0080/0066	015 " DIA	CIRC CONCR	LEN=0040	INSTALLED UNKN
015754 FT	1 0 00237	0 00 0157+39		
	LC TO MOORE RD			
	(CONN)			
0080/0000	LENGTH(AH	2249 BK 2682)		
0070/2520	015 " DIA	CIRC CONCR	LEN=0040	INSTALLED UNKN
0070/2120	015 " DIA	CIRC CONCR	LEN=0040	INSTALLED UNKN
0070/1923	015 " DIA	CIRC CONCR	LEN=0040	INSTALLED UNKN
0070/1740	024 " DIA	CIRC CONCR	LEN=0040	INSTALLED UNKN
0070/1550	018 " DIA	CIRC CONCR	LEN=0040	INSTALLED UNKN
0070/1180	018 " DIA	CIRC CONCR	LEN=0040	INSTALLED UNKN
0070/0750	048"H 56"W	CON BOX CUL	LEN=0050	INSTALLED UNKN
0070/0550	036 " DIA	CIRC CONCR	LEN=0050	INSTALLED UNKN
0070/0300	015 " DIA	CIR PLASTIC	LEN=0040	INSTALLED UNKN
0070/0075	015 " DIA	CIRC CONCR	LEN=0040	INSTALLED UNKN
013072 FT	1 0 00237	0 00 0130+25		
0070/0000	LENGTH(AH	2682 BK 2957)		
0060/2850	018 " DIA	CIRC CONCR	LEN=0040	INSTALLED UNKN
0060/2470	015 " DIA	CIRC CONCR	LEN=0040	INSTALLED UNKN
0060/2333	024 " DIA	CIRC CONCR	LEN=0040	INSTALLED UNKN
0060/2135	015 " DIA	CIRC CONCR	LEN=0040	INSTALLED UNKN
0060/1819	015 " DIA	CIRC CONCR	LEN=0040	INSTALLED UNKN

EXTRACT DATE: 12/18/2023
PRINT DATE: 12/21/2023

ROADWAY MANAGEMENT SYSTEM
SLD COUNTY/SR - ANNUAL PRINT

PAGE NUMBER: 2
COUNTY: JEFFERSON

DIR: B TOTAL LEN: 25.062 MI.
LEFT MUN: CLOVER T

DIST: 10-5 SR: 28
RIGHT MUN: CLOVER T

Stationing	Description	Length	Material	Notes
0060/1645	018" DIA CIRC CONCR	LEN=0040	INSTALLED UNKN	
0060/1376	015" DIA CIRC CONCR	LEN=0040	INSTALLED UNKN	
0060/1111	015" DIA CIRC CONCR	LEN=0040	INSTALLED UNKN	
0060/0760	015" DIA CIRC CONCR	LEN=0040	INSTALLED UNKN	
0060/0490	015" DIA CIRC CONCR	LEN=0040	INSTALLED UNKN	
0060/0104	WELCH RUN STRUCTURE	LENGTH 16 FT		
010115 FT	BMSID 33/0028/0060/0104			
	1 0 00237 0 00 0101+27			
	NC SR 0028 SH			
0060/0000	SUMMERVILLE-CORSICA RD (SR0949 SEG 0002/0000)	0060/0000		
0060/0000	WATER ST (T680)	LENGTH(AH 2957 BK 2094)		
0050/1854	015" DIA CIRC CONCR	LEN=0040	INSTALLED UNKN	
0050/1647	CLOVER SUMMERVILLE B			
0050/1320	018" DIA CIRC CONCR	LEN=0045	INSTALLED UNKN	
0050/0954	018" DIA CIRC CONCR	LEN=0045	INSTALLED UNKN	
0050/0662	018" DIA CIRC CONCR	LEN=0045	INSTALLED UNKN	
0050/0250	018" DIA CIRC CONCR	LEN=0045	INSTALLED UNKN	
008021 FT	CARRIER ST (SR3007 SEG 0130/1330)			
0050/0000	1 0 00237 0 00 0079+05			
0040/1591	TR REDBANK CREEK			
0040/1578	BMSBG 33/0028/0040/1578			
0040/0773	018" DIA CIRC CONCR	LEN=0045	INSTALLED UNKN	
0040/0305	015" DIA CIRC CONCR	LEN=0040	INSTALLED UNKN	
0040/0296	CLEVELAND ST (BORO)			
006317 FT	1 0 00237 0 00 0063+34			
	WASHINGTON ST (BORO)			
0040/0000	LENGTH(AH 1704 BK 1885)			
0030/1411	012" DIA CIR PLASTIC	LEN=0030	INSTALLED UNKN	

EXTRACT DATE: 12/18/2023
PRINT DATE: 12/21/2023

ROADWAY MANAGEMENT SYSTEM
SLD COUNTY/SR - ANNUAL PRINT

PAGE NUMBER: 1
COUNTY: JEFFERSON

DIR: B TOTAL LEN: 25.062 MI.
LEFT MUN: SUMMERVILLE B

DIST: 10-5 SR: 28
RIGHT MUN: SUMMERVILLE B

TOADTOWN RD
(BORO)

0030/0882

004432 FT

002019 FT

SANDY FLAT RD
(T540)

0010/0013
000000 FT

0030/1410	018 " DIA CIRC CONCR LEN=0045 INSTALLED UNKN JEFFERSON ST
0030/1258	(BORO) 018 " DIA CIRC CONCR LEN=0045 INSTALLED UNKN CREEK ST
0030/0930	(BORO) 018 " DIA CIRC CONCR LEN=0045 INSTALLED UNKN ANDERSON RD
0030/0919	(BORO) 0030/0882
0030/0882	(BORO) RUNAWAY RUN STRUCTURE LENGTH 16 FT BMSID 33/0028/0030/0742
0030/0742	024 " DIA CIRC CONCR LEN=0060 INSTALLED UNKN 1 0 00237 0 00 0044+37 NC HA HARRISON ST SUMMERVILLE CLOVER T
0030/0061	0030/0000
004432 FT	LENGTH(AH 1885 BK 2413)
0020/2080	018 " DIA CIRC CONCR LEN=0060 INSTALLED UNKN
0020/1500	018 " DIA CIRC CONCR LEN=0060 INSTALLED UNKN
0020/0570	015 "H 05 "W CON BOX CUL LEN=0040 INSTALLED UNKN
0020/0390	018 " DIA CIRC CONCR LEN=0060 INSTALLED UNKN
002019 FT	1 0 00237 0 00 0022+19
0020/0000	LENGTH(AH 2413 BK 2019)
0010/1980	018 " DIA CIRC CONCR LEN=0060 INSTALLED UNKN
0010/1570	018 " DIA CIRC CONCR LEN=0060 INSTALLED UNKN
0010/0840	018 " DIA CIRC CONCR LEN=0060 INSTALLED UNKN
0010/0013	000000 FT 1 0 00237 0 00 0000+00
000000 FT	NC SR 0028 SH INTER-BK SR 0028 SH (SR0028 SEG 0270/3216) MFC BEGIN = B BK-CLARION (16)
0010/0000	LENGTH(AH 2019 BK 0000)