

Straight Line Diagram

**Jefferson
33**

January 2024

This document was produced by the Pennsylvania Department of Transportation (PENNDOT) as an internal management tool for State maintained highways and is not to be used for other purposes. The printed information was compiled from the Department's computerized Roadway Management System (RMS) and is subject to change without notice. Use of any or all of the printed information for purposes other than those intended by the Department may not satisfy other accuracy and completeness requirements and the Department does not warrant that such printed information is accurate or complete.

ROADWAY MANAGEMENT SYSTEM
 INDEX FOR SR'S LOCATED IN THE COUNTY OF JEFFERSON

SR	BGN	PAGE	END	PAGE	SR	BGN	PAGE	END	PAGE	SR	BGN	PAGE	END	PAGE
0028		1		13	2016		213		214	4006		342		344
0036		14		37	2017		215		217	4999		345		345
0080		38		50	2018		218		218	6830		346		346
0119		51		61	2019		219		221	8002		347		347
0219		62		67	2021		222		223	8004		348		349
0310		68		75	2023		224		230	8006		350		350
0322		76		89	2025		231		233	8008		351		351
0410		90		91	2027		234		235	8010		352		353
0436		92		93	2029		236		237	9201		354		354
0536		94		100	2031		238		240	9202		355		355
0830	101			106	2033		241		241	9301		356		356
0899	107			107	2035		242		242	9402		357		357
0949	108			121	2037		243		243	9404		358		358
0950	122			125	3001		244		247	9501		359		359
1001	126			127	3002		248		251					
1002	128			130	3003		252		260					
1003	131			133	3004		261		264					
1004	134			136	3005		265		267					
1005	137			137	3006		268		270					
1006	138			138	3007		271		274					
1007	139			139	3008		275		278					
1008	140			144	3009		279		280					
1009	145			148	3010		281		281					
1010	149			153	3011		282		289					
1011	154			156	3012		290		291					
1012	157			157	3013		292		292					
1013	158			158	3014		293		297					
1015	159			163	3015		298		298					
1017	164			164	3016		299		300					
1019	165			165	3017		301		302					
1021	166			167	3018		303		304					
1023	168			168	3019		305		305					
1025	169			170	3020		306		306					
1027	171			173	3021		307		308					
1830	174			178	3022		309		310					
2001	179			181	3023		311		311					
2002	182			183	3024		312		312					
2003	184			185	3025		313		313					
2004	186			186	3027		314		314					
2005	187			188	3029		315		315					
2006	189			189	3031		316		319					
2007	190			196	3033		320		321					
2008	197			202	3035		322		322					
2009	203			203	3037		323		323					
2010	204			206	3039		324		326					
2011	207			208	4001		327		328					
2012	209			209	4002		329		329					
2013	210			210	4003		330		331					
2014	211			211	4004		332		333					
2015	212			212	4005		334		341					



December 30, 2023

Pennsylvania State Roads - Straight Line Diagrams

Contained within this document are the 2024 Pennsylvania Straight Line Diagrams (SLDs) for State Routes by county within a particular PennDOT district. At the end of each year, PennDOT takes a snapshot of its current SLD database and creates PDF files from the SLD snapshot. The SLDs are a graphical representation of State Routes (SRs) that PennDOT maintains. The information shown on the SLD is generated from data found in PennDOT's Roadway Management System (RMS) database. The data from RMS is constantly being updated to match actual roadway inventory data found on Pennsylvania's state highways. PennDOT's SR system is explained briefly in this document along with symbol definitions for each type of roadway feature or attribute found on the SLD. This PDF version of the SLD contains an individual county list of all state roads found in that county. The SRs found on the list are linked to the actual pages that show the individual SLDs. To find an SLD for a particular road that you want, simply point to that road on the SR index list and click on it to jump to the beginning page of that SLD.

If you have any questions or comments concerning information found in this document, please contact Ty Reed, Chief, Roadway Inventory and Testing Unit, Asset Management Division, Bureau of Operations, by calling (717) 787-7294.

Additional information on state owned highways is available from your local PENNDOT Engineering District Office, RMS Unit, RMS Coordinator.

Straight Line Diagram Disclaimer: This document is for informational purposes only and may be viewed by anyone. No part of the information contained in this document may be altered or redistributed without prior written consent of PENNDOT. Straight Line Diagram information is provided "as is" without warranty of any kind, either expressed or implied. This information could include technical inaccuracies or errors of omission. Changes may be made periodically to the information herein.

Copyright © 2023 by the Commonwealth of Pennsylvania. All rights reserved.



Asset Management Division

Mission Statement

To protect and preserve Pennsylvania's infrastructure by providing meaningful, timely, and accurate pavement and roadway management, design, standards, strategies, inventory and condition, as well as fair, consistent and efficient application of Commonwealth laws and regulations.

CUSTOMER SERVICE RATING FORM

Straight Line Diagram (SLD) – Customer Service Rating

As means to improve customer service, we would like you to rate the product/ service you have received, by circling a “grade” from “A” (excellent) to “E” (fail).

A **B** **C** **D** **E**

If your rating is not an “A,” please let us know what we could do better.

Name and Organization (optional)

Thank You.

(Fold along line, and tape or staple together before mailing)

(Cut along dashed line)

Bureau of Operations
Asset Management Division – PennDOT Annex
907 Elmerton Avenue
Harrisburg, PA 17110
ATTN: Ty Reed

PENNSYLVANIA DEPARTMENT OF TRANSPORTATION
Bureau of Operations, Asset Management Division

Location Referencing System (LRS) – Definitions, Uses & Testing

The Department's LRS, implemented in 1987, is the mechanism to designate the State highway network, to define roadway lengths, locations, and route connectivity, and to serve as the basis for the collection, storage, and integration of roadway information.

An LRS key is a unique series of numbers that identifies the location of each point or feature along a State route. The fourteen digit number is an integral part of the Roadway Management System (RMS) where roadway data is stored. 07/4016/0100/0857 is an example of an LRS key, which identifies County (CO) = 07, State Route (SR) = 4016, Segment (SEG) = 0100, and Offset = 0857.

County (CO)

Each of Pennsylvania's sixty-seven counties is identified by a number.

Name	#	Name	#	Name	#	Name	#
Adams	1	Clinton	18	Lackawanna	35	Potter	52
Allegheny	2	Columbia	19	Lancaster	36	Schuylkill	53
Armstrong	3	Crawford	20	Lawrence	37	Snyder	54
Beaver	4	Cumberland	21	Lebanon	38	Somerset	55
Bedford	5	Dauphin	22	Lehigh	39	Sullivan	56
Berks	6	Delaware	23	Luzerne	40	Susquehanna	57
Blair	7	Elk	24	Lycoming	41	Tioga	58
Bradford	8	Erie	25	McKean	42	Union	59
Bucks	9	Fayette	26	Mercer	43	Venango	60
Butler	10	Forest	27	Mifflin	44	Warren	61
Cambria	11	Franklin	28	Monroe	45	Washington	62
Cameron	12	Fulton	29	Montgomery	46	Wayne	63
Carbon	13	Greene	30	Montour	47	Westmoreland	64
Centre	14	Huntingdon	31	Northampton	48	Wyoming	65
Chester	15	Indiana	32	Northumberland	49	York	66
Clarion	16	Jefferson	33	Perry	50	Philadelphia	67
Clearfield	17	Juniata	34	Pike	51		

State Route (SR)

State Routes (SR's) are identified by four-digit numbers. SR numbers are assigned as follows:

- | | |
|--|-----------|
| 1. Traffic Routes: Routes designated as Interstates, US or PA Routes | 0001-0999 |
| 2. Quadrant Routes (Non-Traffic Routes) | 1001-4999 |
| 3. Relocated Traffic Routes | 6000-6999 |
| 4. Turned Back, Abandoned, or Null Routes | 7000-7999 |
| 5. Interchanges | 8001-8999 |
| 6. WYE's | 9101-9199 |
| 7. Rest Areas | 9201-9299 |
| 8. Truck Escape Ramps | 9301-9399 |
| 9. Others | 9401-9499 |
| 10. Park and Rides | 9501-9599 |

Even/Odd Convention: Even numbers are typically given to SR's in the East/West direction, and odd numbers to SR's that run North/South. This convention applies to Interstate Routes (except those that are Beltways or Spurs), and Quadrant Routes. This convention may or may not apply to PA or US Traffic Routes.

Hierarchy: If two or more traffic routes occupy the same section of roadway, the SR number is based on the "higher" type route, according to the following hierarchy. If the traffic routes are the same hierarchy class, then the SR number is assigned the lower numbered traffic route (Figure 1).

1. Interstates
2. U.S. Routes
3. PA Routes
4. Quadrant Routes

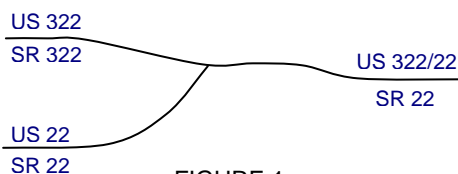


FIGURE 1

Other Numbering Conventions:

1. The first digit of a quadrant route is based on which quadrant of the county the route is located, as shown in the following diagram (Figure 2).
2. The last three digits of a Relocated Traffic Route are the same as the Traffic Route that was relocated.
3. Interchanges are numbered sequentially. Odd numbers are given to interchanges along SR's in the North/South direction; even numbers are given to interchanges along SR's in the East/West direction (Figure 3).
4. WYE's are given odd numbers if the connecting SR is odd numbered, and even numbers if the connecting SR is even numbered.
5. Rest Areas or Truck Escape Ramps are given odd numbers if they connect to the Southbound or Westbound side of an SR, and even numbers if they connect to the Northbound or Eastbound side.

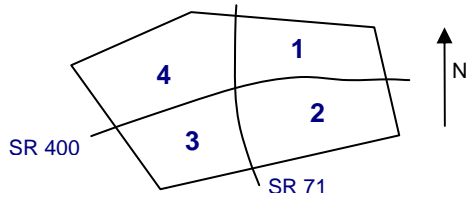


FIGURE 2

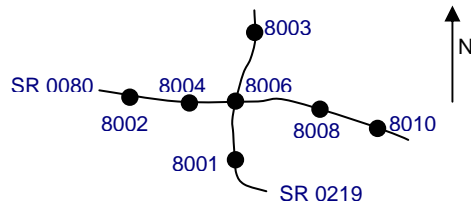


FIGURE 3

Segment (SEG)

State routes are divided into segments, which are approximately one-half mile long, and are identified by a four-digit number. Segment begin and end points are placed at physical features where possible. Segment numbers increase in the North or East direction, and typically by 10's (Figure 4). Segments are even numbered on undivided roadways, and in the Northbound or Eastbound direction of divided roadways. Segments are odd numbered in the Southbound or Westbound direction of divided roadways (Figure 5). Interstate segments are associated with the mile posts (Figure 6).

Undivided Roadways

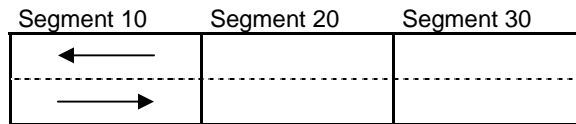


FIGURE 4

Divided Roadways

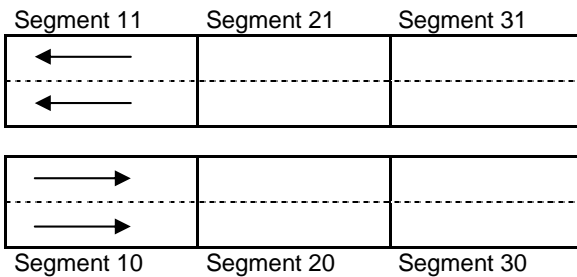


FIGURE 5

Interstate Roadways

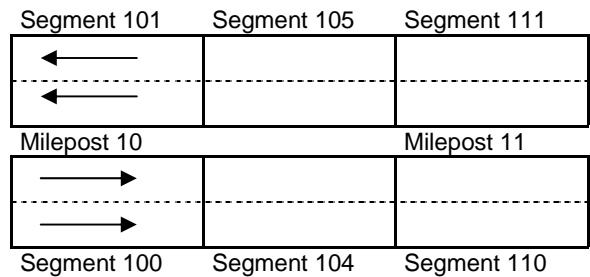


FIGURE 6

Turned Back, Abandoned, and Null Segments are given numbers in the range of 7000-7999. For two coinciding State routes, the route with "lower" hierarchy is "nulled."

Segment numbering restarts on Traffic Routes at County boundaries, except Interstates (Figure 7).

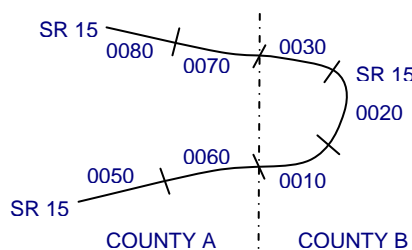


FIGURE 7

Offset

The offset, a subdivision of the segment, is the distance (in feet) from the beginning of the segment, expressed as a four-digit number. Offsets are measured in the increasing segment direction.

Segment Markers

Segment markers, which allow for easy identification of the LRS location on the State highway system, indicate the State route and segment number at the point that each segment is entered. If the beginning of a segment occurs at a physical feature, then the point of reference is at the physical feature and not the sign. At intersections, signs are used to identify beginning or ending State routes or segments.



Users of the LRS

Locations of all intersections, structures, and other points of interest are field verified and inventoried in the RMS. This information can be displayed on Straight Line Diagrams (SLD's) which can be viewed in the RMS, or hardcopy form. SLD books are refreshed and printed annually for distribution to the Department's District and County offices, as well as too many external entities.

A list of those within the Department that use the LRS to identify locations in the RMS and in the field includes personnel from the following organizations: Pavement Testing, County Maintenance, Traffic, Design, Surveys, Construction, Bridge, Permits, Crash Review, Planning and Programming, Posted & Bonded Roads, Tort Liability, and Emergency Management.

Users outside the Department include: County & Municipal governments, County 911, Planning Commissions, Federal Highway Administration, State & Local Police, Local Emergency Management, Delivery Services (UPS, Fed Ex, etc.), Fire Departments, Utility Companies, Contractors, and Consultants.

Without segment markers located in the field, all of these users would have to rely solely on the SLD, which would be extremely cumbersome at best and impossible for some.

Verification, QA & QC

In order to assure that LRS information is indicated properly in the RMS, on SLD's, and in the field, LRS Quality Assurance (QA) and Quality Commitment (QC) programs are performed each year. The Bureau of Operations, Asset Management Division, Roadway Inventory & Testing Unit (RITU) performs all Statewide QC testing. Field verification and QA is also performed by RITS, except in Engineering Districts 2-0, 11-0, and 12-0, where it is done "in-house." Each Engineering District is responsible for its own LRS completeness and maintenance with respect to the RMS.

Twenty percent of each county is field tested annually as part of the QA program, and five percent of each county is tested for the annual QC program. The goal of the QC program is to maintain at least 90% accuracy between the RMS and the actual field locations of highway features. Annual QC ratings are developed and reported to the Engineering Districts.









































Field testing is performed by two-person teams (a permanent employee that operates the test, and a temporary employee that drives the device) with the use of vans equipped with an on-board computer and a Data Measurement Subsystem. Testing is typically performed during the months of April through November.

Vehicle location and roadway features are displayed on the van's computer screen in SLD format, and the software accepts operator inputs verifying or modifying roadway feature locations, as well as comments. Though the system can function at greater speed, test speeds are typically less than 25 mph to ensure accuracy.

There are five categories of information that is verified and/or modified:

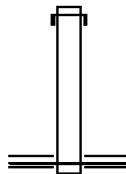
1. State Route Length
2. Segment Length
3. Roadway Geometry (lane count, pavement & shoulder types & widths)
4. Intersecting Feature Location (intersections & bridges)
5. Segment Marker Location

STRAIGHT LINE DIAGRAM (SLD) ANNUAL REFRESH ATTRIBUTE KEY PAGE 1 OF 2

 SEGMENT MARKER	 AHEAD LEFT INTER STATE OWNED	 RAILROAD CROSSING	 INTERSTATE MILEPOST
 TURNBACK	 AHEAD LEFT INTER NON-STATE	 RAILROAD OVER-PASS	 MFC BEGIN
 NULL	 AHEAD RIGHT INTE STATE OWNED	 OVER-PASS	 MUNICIPAL BOUNDARY
 UNDIVIDED HIGHWAY	 AHEAD RIGHT INTE NON-STATE	 BRIDGE END	 VILLAGE BEGIN
 PHYSICALLY DIVIDED	 BACK LEFT INTER STATE OWNED	 BRIDGE BEGIN	AH - LENGTH FORWARD TO NEXT SEGMENT BEGIN BK - LENGTH BACKWARD TO PREVIOUS SEGMENT BEGIN
 PAINT DIVIDED	 BACK LEFT INTER NON-STATE	 TUNNEL	
 INTERSECTION AHEAD	 BACK RIGHT INTER STATE OWNED	 SIGN STRUCTURE	MFC - MAINTENANCE FUNCTIONAL CLASS A = INTERSTATE EXPRESSWAY AND/OR PRINCIPLE ARTERIAL C = MINOR ARTERIAL D = COLLECTOR E = LOCAL ACCESS F = INTERCHANGE RAMP
 INTERSECTION BACK	 BACK RIGHT INTER NON-STATE	 P3 BRIDGE	
 REFERENCE AHEAD/BACK	 T-LEFT INTERSEC STATE OWNED	 RETAINING WALL	
 DIVIDED CONNECTOR	 T-LEFT INTERSEC NON-STATE	 BRIDGE/CULVERT UNDER FILL	NULL AND TURNBACK SEGMENTS ARE DISPLAYED IN THE DEPARTMENT'S ROADWAY MANAGEMENT SYSTEM (RMS) AS 100 FEET IN LENGTH. ACTUAL SEGMENT AND SECTION LENGTHS MAY VARY SIGNIFICANTLY
 CROSS INTERSEC STATE OWNED	 T-RIGHT INTERSEC STATE OWNED	 PIPE (STAMPP)	
 CROSS INTERSEC NON-STATE	 T-RIGHT INTERSEC NON-STATE	 ROTARY INTERSEC	

EXTRACT DATE: 12/18/2023 ROADWAY MANAGEMENT SYSTEM PAGE NUMBER: 359
 PRINT DATE: 12/21/2023 SLD COUNTY/SR - ANNUAL PRINT COUNTY: JEFFERSON
 DIR: S TOTAL LEN: .034 MI. DIST: 10-5 SR: 9501
 LEFT MUN: YOUNG T RIGHT MUN: YOUNG T

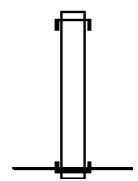
000177 FT
 000000 FT



000177 FT
 INTER-AHD PARK AND RIDE
 0010/0177 (GOVT)
 000000 FT 0 0 00000 0 00 0000+00
 NC PA RK AND RIDE RD
 SR 0436 SH
 (SR0436 SEG 0010/0222)
 MFC BEGIN = F
 0010/0000 LENGTH(AH 0177 BK 0000)

EXTRACT DATE: 12/18/2023 ROADWAY MANAGEMENT SYSTEM PAGE NUMBER: 358
 PRINT DATE: 12/21/2023 SLD COUNTY/SR - ANNUAL PRINT COUNTY: JEFFERSON
 DIR: N TOTAL LEN: .059 MI. DIST: 10-5 SR: 9404
 LEFT MUN: SNYDER T RIGHT MUN: SNYDER T

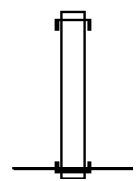
000313 FT
 000000 FT



000313 FT
 INTER-AHD SR 0028 SH
 0010/0313 (SR0028 SEG 0560/1064)
 000000 FT 0 0 00000 0 00 0000+00
 NC BR ROCKWAY TRUCK STOP
 INTER-BK SR 0028 SH
 (SR0028 SEG 0560/0767)
 MFC BEGIN = F
 0010/0000 LENGTH(AH 0313 BK 0000)

EXTRACT DATE: 12/18/2023 ROADWAY MANAGEMENT SYSTEM PAGE NUMBER: 357
 PRINT DATE: 12/21/2023 SLD COUNTY/SR - ANNUAL PRINT COUNTY: JEFFERSON
 DIR: N TOTAL LEN: .071 MI. DIST: 10-5 SR: 9402
 LEFT MUN: PUNXSUTAWNEY B RIGHT MUN: PUNXSUTAWNEY B

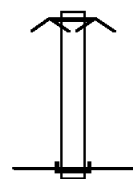
000375 FT
 000000 FT



000375 FT
 INTER-AHD BUFFALO PITTSBURG HW
 0010/0375 (SR0119 SEG 0050/1870)
 000000 FT 0 0 00000 0 00 0000+00
 NC TRUCK STOP RD
 INTER-BK BUFFALO PITTSBURG HW
 (SR0119 SEG 0050/1566)
 MFC BEGIN = F
 0010/0000 LENGTH(AH 0375 BK 0000)

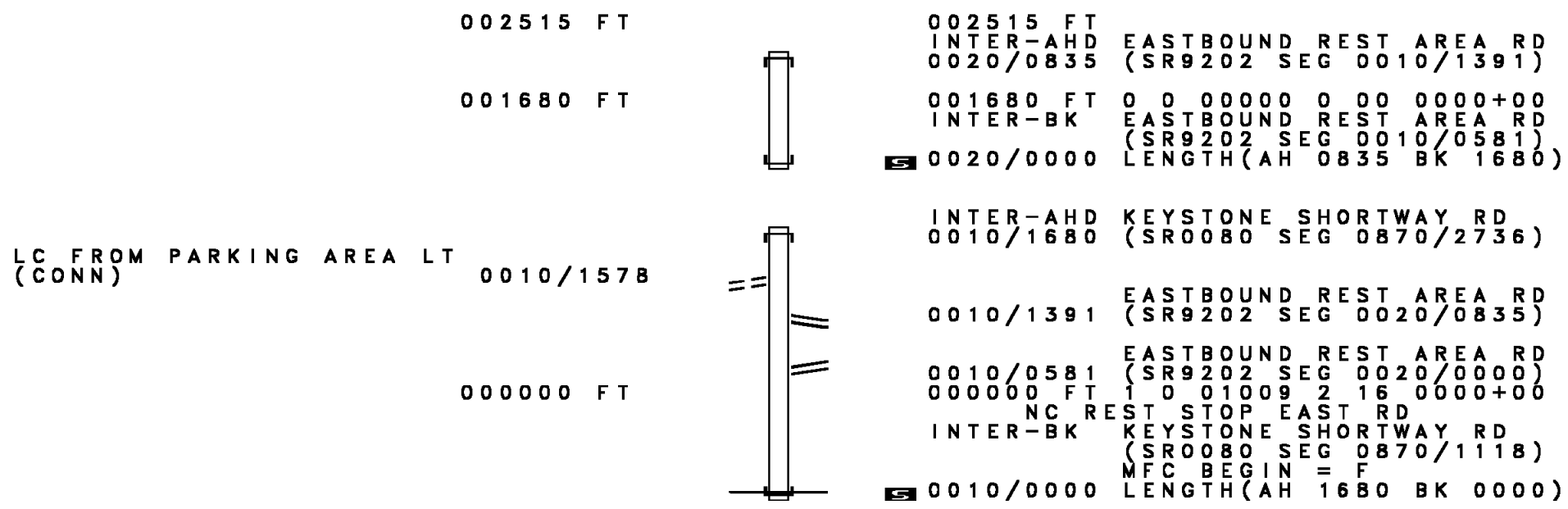
EXTRACT DATE: 12/18/2023 ROADWAY MANAGEMENT SYSTEM PAGE NUMBER: 356
 PRINT DATE: 12/21/2023 SLD COUNTY/SR - ANNUAL PRINT COUNTY: JEFFERSON
 DIR: B TOTAL LEN: .057 MI. DIST: 10-5 SR: 9301
 LEFT MUN: PUNXSUTAWNEY B RIGHT MUN: PUNXSUTAWNEY B

000299 FT
 000000 FT



000299 FT BARRICADE
 0010/0299 ROAD CLOSED AHEAD
 000000 FT 0 0 00000 0 00 0000+00
 NC TRUCK RUNOFF RD
 INTER-BK INDIANA ST
 (SR0119 SEG 0070/0528)
 MFC BEGIN = F
 0010/0000 LENGTH(AH 0299 BK 0000)

EXTRACT DATE: 12/18/2023 ROADWAY MANAGEMENT SYSTEM PAGE NUMBER: 355
 PRINT DATE: 12/21/2023 SLD COUNTY/SR - ANNUAL PRINT COUNTY: JEFFERSON
 DIR: E TOTAL LEN: .476 MI. DIST: 10-5 SR: 9202
 LEFT MUN: PINE CREEK T RIGHT MUN: PINE CREEK T



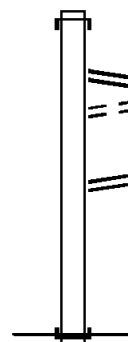
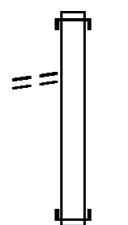
LC FROM PARKING AREA
(CONN)

002790 FT

0020/1097

001621 FT

000000 FT



002790 FT
 INTER-AHD WESTBOUND REST AREA RD
 0020/1169 (SR9201 SEG 0010/1438)

001621 FT 0 0 00000 0 00 0000+00
 INTER-BK WESTBOUND REST AREA RD
 (SR9201 SEG 0010/0364)
 LENGTH(AH 1169 BK 1621)

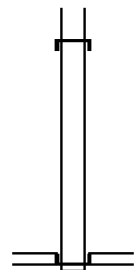
INTER-AHD KEYSTONE SHORTWAY RD
 0010/1621 (SR0080 SEG 0881/0392)
 WESTBOUND REST AREA RD
 0010/1438 (SR9201 SEG 0020/1169)
 LC TO PARKING AREA LT
 0010/1102 (CONN)

0010/0364 WESTBOUND REST AREA RD
 (SR9201 SEG 0020/0000)
 000000 FT 1 0 01009 2 17 0000+00
 NC RE ST STOP WEST RD
 INTER-BK KEYSTONE SHORTWAY RD
 (SR0080 SEG 0881/1987)
 MFC BEGIN = F
 LENGTH(AH 1621 BK 0000)

EXTRACT DATE: 12/18/2023 ROADWAY MANAGEMENT SYSTEM PAGE NUMBER: 353
PRINT DATE: 12/21/2023 SLD COUNTY/SR - ANNUAL PRINT COUNTY: JEFFERSON
DIR: N TOTAL LEN: .767 MI. DIST: 10-5 SR: 8010
LEFT MUN: WASHINGTON T RIGHT MUN: WASHINGTON T

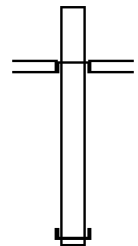
DIR: N TOTAL LEN: .767 MI. DIST: 10-5 SR: 8010
 LEFT MUN: WASHINGTON T RIGHT MUN: WASHINGTON T

003141 FT



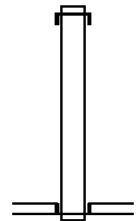
INTER-AHD KEYSTONE SHORTWAY RD
 0750/0908 (SR0080 SEG 0904/2307)
 003141 FT 0 0 00000 0 00 0000+00
 NC RAMP C RD
 AIRPORT RD
 (SR0830 SEG 0012/0345)
 INTER-BK RAMP D RD
 (SR8010 SEG 0010/1152)
 0750/0000 LENGTH(AH 0908 BK 1198)

001943 FT



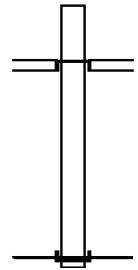
INTER-AHD RAMP A RD
 (SR8010 SEG 0250/0000)
 AIRPORT RD
 0500/1198 (SR0830 SEG 0012/1057)
 001943 FT 0 0 00000 0 00 0000+00
 NC RAMP B RD
 INTER-BK KEYSTONE SHORTWAY RD
 (SR0080 SEG 0905/2303)
 0500/0000 LENGTH(AH 1198 BK 0791)

001152 FT



INTER-AHD KEYSTONE SHORTWAY RD
 0250/0791 (SR0080 SEG 0905/0345)
 001152 FT 0 0 00000 0 00 0000+00
 NC RAMP A RD
 AIRPORT RD
 (SR0830 SEG 0012/1057)
 INTER-BK RAMP B RD
 (SR8010 SEG 0500/1198)
 0250/0000 LENGTH(AH 0791 BK 1152)

000000 FT



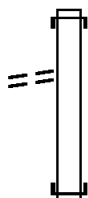
INTER-AHD RAMP C RD
 (SR8010 SEG 0750/0000)
 AIRPORT RD
 0010/1152 (SR0830 SEG 0012/0345)
 000000 FT 0 0 00000 0 00 0000+00
 NC RAMP D RD
 INTER-BK KEYSTONE SHORTWAY RD
 (SR0080 SEG 0904/0228)
 MFC BEGIN = F
 0010/0000 LENGTH(AH 1152 BK 0000)

DIR: S TOTAL LEN: .535 MI. DIST: 10-5 SR: 8008
 LEFT MUN: PINE CREEK T RIGHT MUN: PINE CREEK T

FROM 1830/0024 SH
 (CONN)

002827 FT

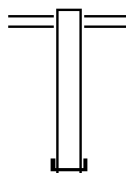
0750/0137
 002170 FT



002827 FT
 INTER-AHD KEYSTONE SHORTWAY RD
 0750/0657 (SR0080 SEG 0864/1265)

002170 FT 1 0 01009 2 14 0000+00
 NC RAMP C RD
 INTER-BK SR 1830 SH
 (SR1830 SEG 0024/0989)
 0750/0000 LENGTH(AH 0657 BK 0621)

001549 FT

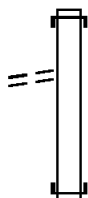


SR 0830 SH
 0500/0621 (SR1830 SEG 0024/2467)

001549 FT 1 0 01009 2 13 0000+00
 NC RAMP B RD
 INTER-BK KEYSTONE SHORTWAY RD
 (SR0080 SEG 0865/1220)
 0500/0000 LENGTH(AH 0621 BK 0681)

FROM 1830/0024 SH
 (CONN)

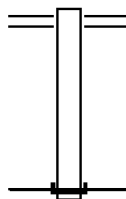
0250/0109
 000868 FT



INTER-AHD KEYSTONE SHORTWAY RD
 0250/0681 (SR0080 SEG 0861/2049)

000868 FT 1 0 01009 2 12 0000+00
 NC RAMP A RD
 INTER-BK SR 1830 SH
 (SR1830 SEG 0024/2488)
 0250/0000 LENGTH(AH 0681 BK 0868)

000000 FT



SR 0830 SH
 0010/0868 (SR1830 SEG 0024/0799)

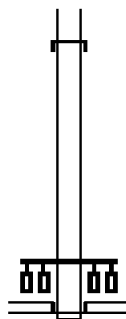
000000 FT 1 0 01009 2 15 0000+00
 NC RAMP D RD
 INTER-BK KEYSTONE SHORTWAY RD
 (SR0080 SEG 0860/2643)
 MFC BEGIN = F
 0010/0000 LENGTH(AH 0868 BK 0000)

FROM 0028/0241 SH (CONN)	002871 FT		002871 FT INTER-AHD KEYSTONE SHORTWAY RD 0750/0676 (SR0080 SEG 0814/0027)
	0750/0065 002195 FT		002195 FT 1 0 01009 2 02 0000+00 NC RAMP C RD INTER-BK SR 0028 SH (SR0028 SEG 0240/0337) 0750/0000 LENGTH(AH 0676 BK 0484)
	001711 FT		SR 0028 SH (SR0028 SEG 0241/0894) (SR0028 SEG 0240/0894) 0500/0484 001711 FT 1 0 01009 2 01 0000+00 NC RAMP B RD INTER-BK KEYSTONE SHORTWAY RD (SR0080 SEG 0815/0000) 0500/0000 LENGTH(AH 0484 BK 0932)
FROM 0028/0240 SH (CONN)	0250/0075 000779 FT		INTER-AHD KEYSTONE SHORTWAY RD 0250/0932 (SR0080 SEG 0811/1200) 000779 FT 1 0 01009 2 00 0000+00 NC RAMP A RD INTER-BK SR 0028 SH (SR0028 SEG 0241/0950) 0250/0000 LENGTH(AH 0932 BK 0779)
	000000 FT		SR 0028 SH (SR0028 SEG 0240/0383) (SR0028 SEG 0241/0383) 0010/0779 000000 FT 1 0 01009 2 03 0000+00 NC RAMP D RD INTER-BK KEYSTONE SHORTWAY RD (SR0080 SEG 0810/1208) MFC BEGIN = F 0010/0000 LENGTH(AH 0779 BK 0000)

EXTRACT DATE: 12/18/2023 ROADWAY MANAGEMENT SYSTEM PAGE NUMBER: 349
PRINT DATE: 12/21/2023 SLD COUNTY/SR - ANNUAL PRINT COUNTY: JEFFERSON
DIR: S TOTAL LEN: .502 MI. DIST: 10-5 SR: 8004
LEFT MUN: BROOKVILLE B RIGHT MUN: BROOKVILLE B

DIR: S TOTAL LEN: .502 MI. DIST: 10-5 SR: 8004
 LEFT MUN: BROOKVILLE B RIGHT MUN: BROOKVILLE B

001609 FT

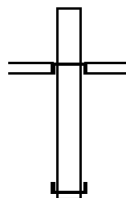


INTER-AHD KEYSTONE SHORTWAY RD
 0750/1040 (SR0080 SEG 0784/1359)

001609 FT 1 0 01009 2 06 0000+00
 NC RAMP C RD
 ALLEGHENY BL
 (SR0036 SEG 0721/0515)
 (SR0036 SEG 0720/0528)

INTER-BK RAMP D RD
 (SR8004 SEG 0010/0586)
 0750/0000 LENGTH(AH 1040 BK 0524)

001085 FT

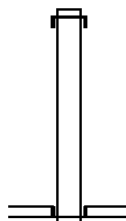


INTER-AHD RAMP A RD
 (SR8004 SEG 0250/0000)
 ALLEGHENY BL
 0500/0524 (SR0036 SEG 0720/1199)

001085 FT 1 0 01009 2 05 0000+00
 NC RAMP B RD

INTER-BK KEYSTONE SHORTWAY RD
 (SR0080 SEG 0785/0945)
 0500/0000 LENGTH(AH 0524 BK 0499)

000586 FT

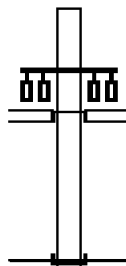


INTER-AHD KEYSTONE SHORTWAY RD
 0250/0499 (SR0080 SEG 0781/2307)
 000586 FT 1 0 01009 2 04 0000+00
 NC RAMP A RD

ALLEGHENY BL
 (SR0036 SEG 0720/1226)
 (SR0036 SEG 0721/1225)

INTER-BK RAMP C RD
 (SR8004 SEG 0500/0524)
 0250/0000 LENGTH(AH 0499 BK 0586)

000000 FT



INTER-AHD RAMP B RD
 (SR8004 SEG 0750/0000)
 ALLEGHENY BL
 (SR0036 SEG 0720/0528)
 (SR0036 SEG 0721/0515)

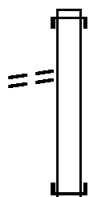
0010/0586
 000000 FT 1 0 01009 2 07 0000+00
 NC RAMP D RD

INTER-BK KEYSTONE SHORTWAY RD
 (SR0080 SEG 0780/2508)
 MFC BEGIN = F
 0010/0000 LENGTH(AH 0586 BK 0000)

DIR: S TOTAL LEN: .465 MI. DIST: 10-5 SR: 8002
 LEFT MUN: UNION T RIGHT MUN: UNION T

FROM 0949/0022 SH
 (CONN)

002456 FT

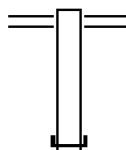


0750/0074
 001924 FT

002456 FT
 INTER-AHD KEYSTONE SHORTWAY RD
 0750/0532 (SR0080 SEG 0730/1069)

001924 FT 1 0 01009 2 10 0000+00
 NC RAMP G RD
 INTER-BK ALLEGHENY ST
 (SR0949 SEG 0022/2120)
 0750/0000 LENGTH(AH 0532 BK 0546)

001378 FT

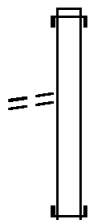


0500/0546 ALLEGHENY ST
 (SR0949 SEG 0022/2702)
 001378 FT 1 0 01009 2 09 0000+00
 NC RAMP F RD

INTER-BK KEYSTONE SHORTWAY RD
 (SR0080 SEG 0731/2146)
 0500/0000 LENGTH(AH 0546 BK 0771)

FROM 0949/0022 SH
 (CONN)

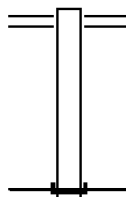
0250/0085
 000607 FT



INTER-AHD KEYSTONE SHORTWAY RD
 0250/0771 (SR0080 SEG 0731/0864)

000607 FT 1 0 01009 2 08 0000+00
 NC RAMP E RD
 INTER-BK ALLEGHENY ST
 (SR0949 SEG 0022/2702)
 0250/0000 LENGTH(AH 0771 BK 0607)

000000 FT



0010/0607 ALLEGHNEY ST
 (SR0949 SEG 0022/2103)

000000 FT 1 0 01009 2 11 0000+00
 NC RAMP H RD
 INTER-BK KEYSTONE SHORTWAY RD
 (SR0080 SEG 0724/2864)
 MFC BEGIN = F
 0010/0000 LENGTH(AH 0607 BK 0000)

EXTRACT DATE: 12/18/2023 ROADWAY MANAGEMENT SYSTEM PAGE NUMBER: 346
PRINT DATE: 12/21/2023 SLD COUNTY/SR - ANNUAL PRINT COUNTY: JEFFERSON
DIR: B TOTAL LEN: .000 MI. DIST: 10-5 SR: 6830
LEFT MUN: WARSAW T RIGHT MUN: WARSAW T

000000 FT



000000 FT
7014/0000 LENGTH(AH 0100 BK 0000)

EXTRACT DATE: 12/18/2023 ROADWAY MANAGEMENT SYSTEM PAGE NUMBER: 345
PRINT DATE: 12/21/2023 SLD COUNTY/SR - ANNUAL PRINT COUNTY: JEFFERSON
DIR: B TOTAL LEN: .000 MI. DIST: 10-5 SR: 4999
LEFT MUN: WARSAW T RIGHT MUN: WARSAW T

000000 FT



000000 FT
7010/0000 LENGTH(AH 0060 BK 0000)

EXTRACT DATE: 12/18/2023 ROADWAY MANAGEMENT SYSTEM PAGE NUMBER: 344
 PRINT DATE: 12/21/2023 SLD COUNTY/SR - ANNUAL PRINT COUNTY: JEFFERSON
 DIR: B TOTAL LEN: 6.118 MI. DIST: 10-5 SR: 4006
 LEFT MUN: WARSAW T RIGHT MUN: WARSAW T

032303 FT

032303 FT RICHARDSVILLE RD
 0120/3353 (SR4005 SEG 0170/0760)

028950 FT

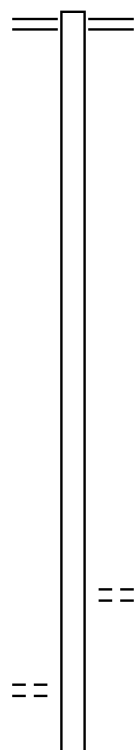
028950 FT 2 0 33081 0 04 0300+31
 0120/0000 LENGTH(AH 3353 BK 2008)

026942 FT

026942 FT 2 0 33081 0 04 0280+23
 0110/0000 LENGTH(AH 2008 BK 2164)

2 0 33081 0 04 0258+55 024778 FT
 BIG DAM RD
 (T436) 0100/0000

== 0100/0885 BARBER RD
 (T436)
 024778 FT
 0100/0000 LENGTH(AH 2164 BK 2829)



DIR: B TOTAL LEN: 6.118 MI. DIST: 10-5 SR: 4006
 LEFT MUN: WARSAW T RIGHT MUN: WARSAW T

021949 FT

021949 FT 2 0 33081 0 04 0230+26
 0090/0000 LENGTH(AH 2829 BK 2599)

019350 FT

0080/0090 BMS EN 33/4006/0080/0000
 019350 FT 2 0 33081 0 03 0204+83
 NORTH FORK CREEK
 BMSBG 33/4006/0080/0000
 0080/0000 LENGTH(AH 2599 BK 3821)

015529 FT

015529 FT 2 0 33081 0 03 0166+39
 0070/0000 LENGTH(AH 3821 BK 2793)
 WARSAW
 0060/2762 ELDRED T

012736 FT

012736 FT 2 0 33081 0 02 0137+73
 GREELEY RD
 (T480)
 0060/0000 LENGTH(AH 2793 BK 2714)


DIR: B TOTAL LEN: 6.118 MI. DIST: 10-5 SR: 4006
 LEFT MUN: ELDRED T RIGHT MUN: ELDRED T

	010022 FT			010022 FT 2 0 33081 0 02 0110+48
				5 0050/0000 LENGTH(AH 2714 BK 2889)
2 0 33081 0 02 0081+59	007133 FT			007133 FT WARREN RD
CRAFT RUN RD				(T404)
(T404)	0040/0000	==	==	5 0040/0000 LENGTH(AH 2889 BK 2539)
	004594 FT			004594 FT 2 0 33081 0 00 0046+02
				5 0030/0000 LENGTH(AH 2539 BK 1537)
2 0 33081 0 00 0030+65	003057 FT			003057 FT
SEIGWORTH RD				
(T356)	0020/0000	==		5 0020/0000 LENGTH(AH 1537 BK 3057)
				0010/0663 BMS EN 33/4006/0010/0646
				2 0 33081 0 00 0006+55
				RED LICK RUN
				0010/0650 BMSBG 33/4006/0010/0646
				NC MOORE BRIDGE RD
2 0 33081 0 00 0000+00	000000 FT			COLONEL DRAKE HW
COLONEL DRAKE HW				000000 FT (SR0036 SEG 0820/0000)
(SR0036 SEG 0820/0000)	0010/0000			MFC BEGIN = D
				5 0010/0000 LENGTH(AH 3057 BK 0000)

EXTRACT DATE: 12/18/2023 ROADWAY MANAGEMENT SYSTEM PAGE NUMBER: 341
PRINT DATE: 12/21/2023 SLD COUNTY/SR - ANNUAL PRINT COUNTY: JEFFERSON

DIR: B TOTAL LEN: 15.293 MI. DIST: 10-5 SR: 4005
LEFT MUN: POLK T RIGHT MUN: POLK T

SR 0949 SH 080745 FT
(SR0949 SEG 0470/0000) 0320/2285



080745 FT
INTER-AHD SR 0949 SH
0320/2285 (SR0949 SEG 0470/0000)

DIR: B TOTAL LEN: 15.293 MI. DIST: 10-5 SR: 4005
 LEFT MUN: POLK T RIGHT MUN: POLK T

078460 FT 078460 FT 2 0 33030 0 00 0654+99
 0320/0000 LENGTH(AH 2285 BK 1999)

076461 FT 076461 FT 2 0 33030 0 00 0635+00
 MCFADDEN RD
 (T660)
 0310/0000 LENGTH(AH 1999 BK 3572)

LOG CABIN RD
 (T556)

0300/1761

072889 FT 072889 FT 2 0 33030 0 00 0599+21
 0300/0000 LENGTH(AH 3572 BK 2617)

070272 FT 0290/0130 BMSBG 33/4005/0290/0130
 070272 FT 2 0 33030 0 00 0573+21
 HETRICK RUN
 GAME SCHOOL RD
 (SR1010 SEG 0010/0000)
 0290/0000 LENGTH(AH 2617 BK 2361)

067911 FT 067911 FT 2 0 33030 0 00 0549+16
 BOND RD
 (T554)
 0280/0000 LENGTH(AH 2361 BK 1909)
 LC FOR BOND RD

DIR: B TOTAL LEN: 15.293 MI. DIST: 10-5 SR: 4005
LEFT MUN: POLK T RIGHT MUN: POLK T

0270/1843 (CONN)

066002 FT

066002 FT 2 0 33030 0 00 0529+46
S 0270/0000 LENGTH(AH 1909 BK 1981)

064021 FT

064021 FT 2 0 33030 0 00 0509+65
EGYPT RD
S 0260/0000 (SR1027 SEG 0080/3576)
LENGTH(AH 1981 BK 3182)

2 0 33030 0 00 0477+76 060839 FT
PLOTNER RD
(T423) 0250/0000

060839 FT
S 0250/0000 LENGTH(AH 3182 BK 3522)

2 0 33030 0 00 0442+59 057317 FT
DIXON RD
(T486) 0240/0000

057317 FT
S 0240/0000 LENGTH(AH 3522 BK 2812)

DIR: B TOTAL LEN: 15.293 MI. DIST: 10-5 SR: 4005
LEFT MUN: POLK T RIGHT MUN: POLK T

2 0 33030 0 00 0414+45 054505 FT
WINDFALL RUN RD
(T536) 0230/0000

==

054505 FT DAVIS RUN RD
(T563)
POLK
WARSAW T
5 0230/0000 LENGTH(AH 2812 BK 3263)

051242 FT

==

051242 FT 2 0 33030 0 00 0381+11
HUMPBACK RD
(T472)
5 0220/0000 LENGTH(AH 3263 BK 3698)

047544 FT

5 047544 FT 2 0 33030 0 00 0343+62
0210/0000 LENGTH(AH 3698 BK 3207)

2 0 33030 0 00 0311+55 044337 FT
JIM TOWN RD
(T482) 0200/0000

==

044337 FT
5 0200/0000 LENGTH(AH 3207 BK 2760)

DIR: B TOTAL LEN: 15.293 MI. DIST: 10-5 SR: 4005
 LEFT MUN: WARSAW T RIGHT MUN: WARSAW T

041577 FT

041577 FT 2 0 33030 0 00 0283+63
 0190/0000 LENGTH(AH 2760 BK 2742)

038835 FT

0180/0105 BMSN 33/4005/0180/0000
 038835 FT 2 0 33030 0 00 0256+19
 NORTH FORK CREEK
 BMSBG 33/4005/0180/0000
 0180/0000 LENGTH(AH 2742 BK 3082)

MOORE BRIDGE RD
 (SR4006 SEG 0120/3353) 0170/0760
 035753 FT

035753 FT 2 0 33030 0 00 0226+00
 SHAFFER RD
 (T478)
 0170/0000 LENGTH(AH 3082 BK 2974)
 HAZEN RICHARDSVILLE RD
 (T840)
 0160/2539

032779 FT

032779 FT 2 0 33030 0 00 0196+25
 SHORTCUT RD
 (T476)
 0160/0000 LENGTH(AH 2974 BK 1763)

2 0 33030 0 00 0178+65 031016 FT
 BARBER RD
 (T437) 0150/0000

031016 FT
 0150/0000 LENGTH(AH 1763 BK 2409)

DIR: B TOTAL LEN: 15.293 MI. DIST: 10-5 SR: 4005
 LEFT MUN: WARSAW T RIGHT MUN: WARSAW T

CABLE LN
(PRDR)

2 0 33030 0 00 0065+00
 CHAMBERLAIN RD
 (T426)

028607 FT

028607 FT 2 0 33030 0 00 0154+63
 0140/0000 LENGTH(AH 2409 BK 2430)

026177 FT

0130/0033 BMS EN 33/4005/0130/0000
 026177 FT 2 0 33030 0 00 0130+33
 PEKIN RUN
 BMSBG 33/4005/0130/0000
 0130/0000 LENGTH(AH 2430 BK 2604)

0120/1994 MILLIRON RD
 (T434)
 0120/1632 PEKIN CUT OFF
 (CONN)

023573 FT

023573 FT 2 0 33030 0 00 0104+31
 0120/0000 LENGTH(AH 2604 BK 1908)

0110/1491

021665 FT

021665 FT 2 0 33030 0 00 0085+17
 0110/0000 VILLAGE: CANOE RIPPLE
 LENGTH(AH 1908 BK 2028)

019637 FT

019637 FT
 0100/0000 LENGTH(AH 2028 BK 1785)

017852 FT

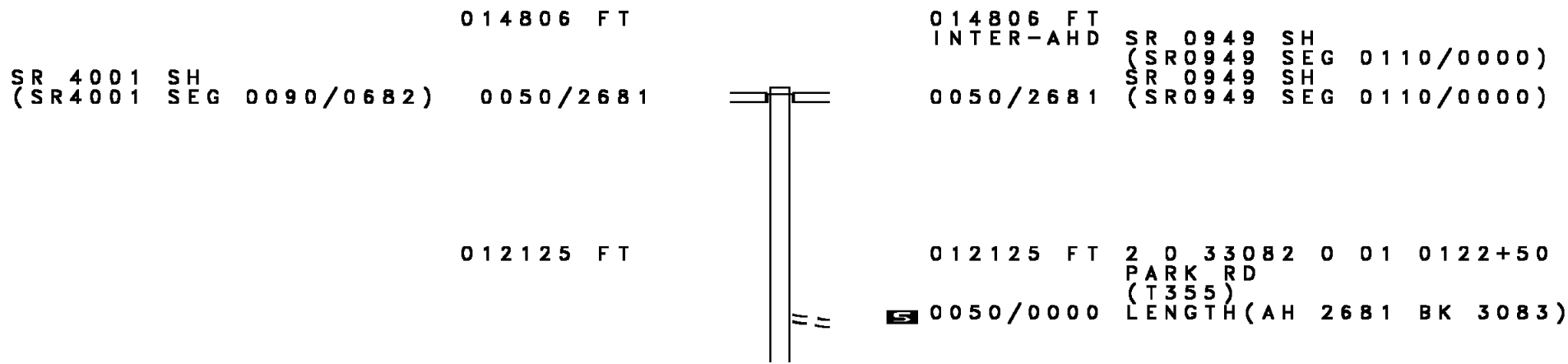
017852 FT 2 0 33030 0 00 0046+90

DIR: B TOTAL LEN: 15.293 MI. DIST: 10-5 SR: 4005
 LEFT MUN: WARSAW T RIGHT MUN: WARSAW T

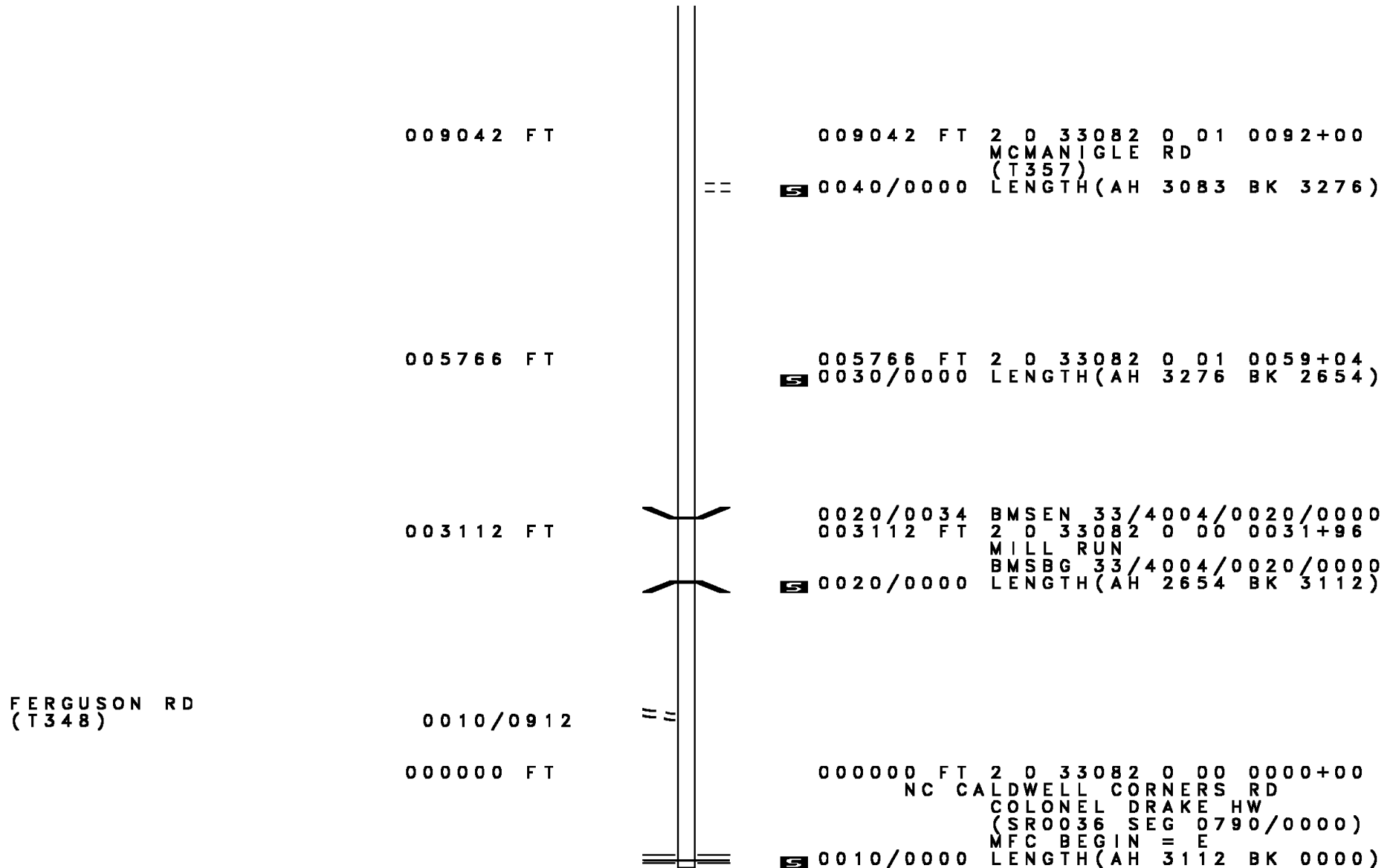
Stationing	Segment	Description	Length	Start	End	Notes
	0090/0000	GRAVEL RD (T417)				
	0080/2200	UPLINGER RD (T428)				
015167 FT	0080/0000		015167 FT	2 0 33030 0 00	0021+29	LENGTH(AH 2685 BK 2143)
013024 FT	013024 FT		013024 FT	2 0 33030 0 00	0000+00	
	0070/0000	WARSAW PINE CREEK T				LENGTH(AH 2143 BK 2799)
CHAMBERLAIN RD (T426)	0060/0603	BUTLER CEMENTERY RD (T430)				
	0060/0428	BMSBN 33/4005/0060/0411				
	0060/0411	SUGAR CAMP RUN BMSBG 33/4005/0060/0411				
010225 FT	010225 FT	DAVIS RD (T400)	010225 FT	1 0 00701 0 00	0102+35	
	0060/0000					LENGTH(AH 2799 BK 2737)
ALLSHOUSE LN (TWP)	0050/1179					
007488 FT	007488 FT	NC RICHARDSVILLE RD	007488 FT	1 0 00701 0 00	0075+63	
	0050/0000					LENGTH(AH 2737 BK 3052)

Distance (FT)	Stationing	Description
	0040/0533	BMSEN 33/4005/0040/0412 1 0 00701 0 00 0048+65 SR0080 WB
	0040/0412	BMSBG 33/4005/0040/0412 PINE CREEK
	0040/0370	BROOKVILLE B
004436 FT	0040/0171	BMSEN 33/4005/0040/0000 1 0 00701 0 00 0044+53 SR0080 EB
	0040/0000	BMSBG 33/4005/0040/0000 LENGTH(AH 3052 BK 2601)
	0030/1771	NORTHVIEW DR (BORO)
	0030/0923	WASHINGTON AV (BORO)
001835 FT	001835 FT	1 0 00701 0 00 0018+27 (APRA) BROOKVIEW COLONY CLARK ST (BORO)
	0030/0000	LENGTH(AH 2601 BK 1437) HIGH ST (BORO)
	0020/0997	(BORO)
000398 FT	000398 FT	1 0 00701 0 00 0004+00 SHORT ST (BORO)
SHORT ST (BORO)	0020/0000	LENGTH(AH 1437 BK 0398)
0010/0374		
000000 FT	0010/0149	ALLEY (BORO)
	000000 FT	1 0 00701 0 00 0000+00 NC RICHARDS ST MAIN ST (SR0322 SEG 0200/1777)
	0010/0000	MFC BEGIN = D LENGTH(AH 0398 BK 0000)

EXTRACT DATE: 12/18/2023 ROADWAY MANAGEMENT SYSTEM PAGE NUMBER: 333
 PRINT DATE: 12/21/2023 SLD COUNTY/SR - ANNUAL PRINT COUNTY: JEFFERSON
 DIR: B TOTAL LEN: 2.804 MI. DIST: 10-5 SR: 4004
 LEFT MUN: ELDRED T RIGHT MUN: ELDRED T



DIR: B TOTAL LEN: 2.804 MI. DIST: 10-5 SR: 4004
 LEFT MUN: ELDRED T RIGHT MUN: ELDRED T



009042 FT

009042 FT 2 0 33082 0 01 0092+00
 MCMANIGLE RD
 (T357)
 0040/0000 LENGTH(AH 3083 BK 3276)

005766 FT

005766 FT 2 0 33082 0 01 0059+04
 0030/0000 LENGTH(AH 3276 BK 2654)

003112 FT

0020/0034 BMS EN 33/4004/0020/0000
 003112 FT 2 0 33082 0 00 0031+96
 MILL RUN
 0020/0000 BMSBG 33/4004/0020/0000
 LENGTH(AH 2654 BK 3112)

FERGUSON RD
 (T348)

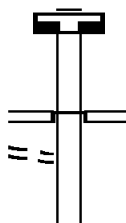
0010/0912

000000 FT

000000 FT 2 0 33082 0 00 0000+00
 NC CA LDWELL CORNERS RD
 COLONEL DRAKE HW
 (SRO036 SEG 0790/0000)
 MFC BEGIN = E
 0010/0000 LENGTH(AH 3112 BK 0000)

EXTRACT DATE: 12/18/2023 ROADWAY MANAGEMENT SYSTEM PAGE NUMBER: 331
 PRINT DATE: 12/21/2023 SLD COUNTY/SR - ANNUAL PRINT COUNTY: JEFFERSON
 DIR: B TOTAL LEN: 1.462 MI. DIST: 10-5 SR: 4003
 LEFT MUN: BROOKVILLE B RIGHT MUN: BROOKVILLE B

007718 FT



007718 FT
 7050/0000 LENGTH(AH 0300 BK 1093)
 INTER-AHD MAPLEVALE RD
 (TB45)
 ALLEGHENY BL
 0040/1093 (SR0036 SEG 0730/0637)

FROM 0036/0720 SH
 (CONN)

0040/0914

DIR: B TOTAL LEN: 1.462 MI. DIST: 10-5 SR: 4003
 LEFT MUN: BROOKVILLE B RIGHT MUN: BROOKVILLE B

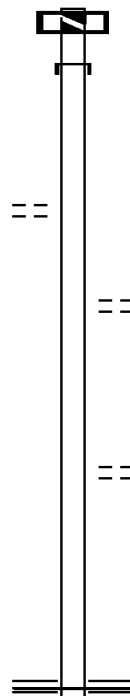
Segment	Length (FT)	Stationing	Notes
	006625	0153+89	ALASKA RD (TBK) (TB46)
			NC MAPLEVALE RD
			ROSE BROOKVILLE B
	0040/0000	1093	LENGTH (AH BK 0989)
	0030/0586		WILLOW AV (BORO)
	005636		FT BEECH AV (T690)
	0030/0000	0989	LENGTH (AH BK 3196)
	0020/2779		
	0020/2049		
	0020/1439		CEMETERY RD (BORO)
	0020/1356	0791/0349	OP ID SR0080 WB
	0020/1262	0790/0383	OP ID SR0080 EB
	0020/0448		GEORGE DR (BORO)
	002440	0024+29	FT 2 0 33106 0 00
	0020/0000	2440	LENGTH (AH BK 2440) NC JENKS ST
	0010/2022		BUTLER ST (BORO)
	0010/1590		DAUGHERTY ST (BORO)
	0010/1282		PINE ST (BORO)
	000000	0000+00	FT 2 0 33106 0 00
			WHITE ST (BORO)
			NC VALLEY ST
			MAIN ST (SR0322 SEG 0180/0000)
			WHITE ST (SR0036 SEG 0700/1398)
			MFC BEGIN = D
	0010/0000	0000	LENGTH (AH BK 0000)
DEER RUN RD (TWP) DOE DR (BORO)	005636	0058+10	
FAWN DR (BORO)	0020/2049		
MARLIN ST (BORO)	0020/0000		
PINE ST (BORO)	0010/1282		
MAIN ST (SR0322 SEG 0180/0000)	0010/0000		

TOMSKI RD
(T345)

005250 FT

0020/0298
003269 FT

000000 FT



005250 FT
 7030/0000 LTH AH 000100 BK 001981
 INTER-AHD MAPLEVALE RD
 0020/1981 (T845)

003269 FT 2 0 33023 0 00 0033+00
 STORMER RD
 (T348)
 0020/0000 LENGTH(AH 1981 BK 3269)

0010/1305 COWAN RD
(T991)

000000 FT 2 0 33023 0 00 0000+00
 NC SR 4002 SH
 SR 4001 SH
 (SR4001 SEG 0030/0721)
 MFC BEGIN = E
 0010/0000 LENGTH(AH 3269 BK 0000)

DIR: B TOTAL LEN: 3.922 MI. DIST: 10-5 SR: 4001
LEFT MUN: ELDRED T RIGHT MUN: ELDRED T

SR 0949 SH
(SR0949 SEG 0110/0000) 0090/0682

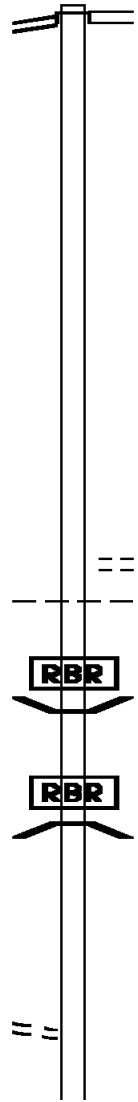
020709 FT

020027 FT

017526 FT

013598 FT

2 0 33014 0 01 0113+56 011484 FT
SCHNEPP RD
(T653) 0060/0000



020709 FT
INTER-AHD SR 0949 SH
(SR0949 SEG 0110/0000)
CALDWELL CORNERS RD
(SR4004 SEG 0050/2681)

0090/0682
020027 FT 2 0 33014 0 02 0198+68
0090/0000 LENGTH(AH 0682 BK 2501)

017526 FT 2 0 33014 0 02 0173+67
0080/0000 LENGTH(AH 2501 BK 3928)

0070/0654 BOTTOM RD
(T353)
ELDRED
0070/0139 UNION T

0070/0074 BMSBN 33/4001/0070/0000
013598 FT 2 0 33014 0 02 0137+18
P3
MILL CREEK
0070/0000 BMSBG 33/4001/0070/0000
LENGTH(AH 3928 BK 2114)

011484 FT
0060/0000 LENGTH(AH 2114 BK 1732)

DIR: B TOTAL LEN: 3.922 MI. DIST: 10-5 SR: 4001
 LEFT MUN: UNION T RIGHT MUN: UNION T

OLD STATE RD
 (T347)

009752 FT

009752 FT 0 0 00000 0 00 0000+00
 0054/0000 LENGTH(AH 1732 BK 2234)

007518 FT

007518 FT 2 0 33014 0 00 0075+68
 SUMMERVILLE RD
 (T531)
 0050/0000 LENGTH(AH 2234 BK 2524)

004994 FT

004994 FT 2 0 33014 0 00 0051+16
 0040/0000 LENGTH(AH 2524 BK 2430)

0030/0826

0030/0721 SR 4002 SH
 (SR4002 SEG 0010/0000)

002564 FT

002564 FT 2 0 33014 0 00 0026+19
 0030/0000 LENGTH(AH 2430 BK 1242)

001322 FT

0020/0202 BMS EN 33/4001/0020/0000
 001322 FT 2 0 33014 0 00 0019+35
 SRO080 EB
 BMSBG 33/4001/0020/0000
 0020/0000 LENGTH(AH 1242 BK 1322)
 HARRIGER RD
 (T940)
 0010/0832

000000 FT

000000 FT 2 0 33014 0 00 0000+00
 NC RO SEVILLE SIGEL RD
 TWENTYEIGHTH DIVISION H
 (SRO322 SEG 0090/0000)
 MFC BEGIN = D
 0010/0000 LENGTH(AH 1322 BK 0000)

DIR: B TOTAL LEN: 5.693 MI. DIST: 10-5 SR: 3039
 LEFT MUN: KNOX T RIGHT MUN: KNOX T

021379 FT

021379 FT 2 0 00063 0 00 1133+58
 0070/0000 LENGTH(AH 3571 BK 3002)
 0060/2119 BMS EN 33/3039/0060/2083
 0 0 00000 0 00 0000+00
 HUNTS RUN
 0060/2109 BMSBG 33/3039/0060/2083

018377 FT

018377 FT 2 0 00063 0 00 1103+85
 0060/0000 LENGTH(AH 3002 BK 3984)

SLIMAK RD
 (T842)

0050/1182

0050/1294 HUNTERS GROVE RD
 (T870)
 0050/1152 BMS EN 33/3039/0050/1138
 0 0 00000 0 00 0000+00
 TR FIVEMILE RUN
 0050/1138 BMSBG 33/3039/0050/1138

014393 FT

014393 FT 2 0 33021 0 00 0143+83
 0050/0000 LENGTH(AH 3984 BK 1841)

012552 FT

012552 FT 0 0 00000 0 00 0000+00
 0044/0000 LENGTH(AH 1841 BK 1976)

DIR: B TOTAL LEN: 5.693 MI. DIST: 10-5 SR: 3039
 LEFT MUN: KNOX T RIGHT MUN: KNOX T

010576 FT

010576 FT 2 0 33021 0 00 0106+41
 0040/0000 LENGTH(AH 1976 BK 3540)

007036 FT

007036 FT 2 0 33021 0 00 0070+40
 0030/0000 LENGTH(AH 3540 BK 3132)

003904 FT

0020/0676 BMS EN 33/3039/0020/0650
 0 0 00000 0 00 0000+00
 FIVE MILE RUN
 0020/0650 BMSBG 33/3039/0020/0650
 003904 FT 2 0 33021 0 00 0039+23
 0020/0000 LENGTH(AH 3132 BK 3904)

BEECH HOLLOW RD
 (T410)

0010/1910

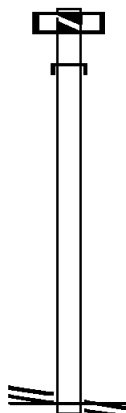
==

2 0 33021 0 00 0000+00 000000 FT
 RAMSAYTOWN RD
 (T841) 0010/0000

NC FIVE MILE RUN RD
 RAMSAYTOWN RD
 000000 FT (T841)
 MFC BEGIN = D
 0010/0000 LENGTH(AH 3904 BK 0000)

EXTRACT DATE: 12/18/2023 ROADWAY MANAGEMENT SYSTEM PAGE NUMBER: 323
 PRINT DATE: 12/21/2023 SLD COUNTY/SR - ANNUAL PRINT COUNTY: JEFFERSON
 DIR: B TOTAL LEN: .624 MI. DIST: 10-5 SR: 3037
 LEFT MUN: CLOVER T RIGHT MUN: CLOVER T

003294 FT



003294 FT
 7020/0000 LTH AH 000100 BK 003294
 INTER-AHD SHEEP FARM RD
 0010/3294 (TB44)

2 0 33012 0 00 0000+00 000000 FT
 MOUNT PLEASANT RD
 (SR3003 SEG 0280/0000) 0010/0000

NC SHEEP FARM RD
 MOUNT PLEASANT RD
 000000 FT (SR3003 SEG 0280/0000)
 MFC BEGIN = D
 0010/0000 LENGTH(AH 3294 BK 0000)

DIR: B TOTAL LEN: 1.362 MI. DIST: 10-5 SR: 3035
 LEFT MUN: UNION T RIGHT MUN: UNION T

007193 FT

007193 FT TWENTYEIGHTH DIVISION H
 0024/1948 (SR0322 SEG 0100/1584)

005245 FT

005245 FT 0 0 00000 0 00 0000+00
 0024/0000 LENGTH(AH 1948 BK 1814)

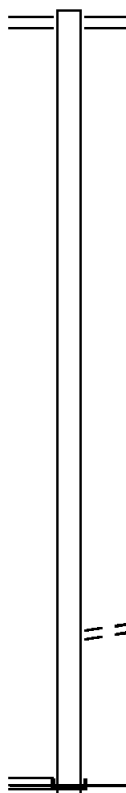
003431 FT

003431 FT 2 0 33094 0 00 0034+64
 0020/0000 LENGTH(AH 1814 BK 3431)

000000 FT

0010/0068 SELDOM SEEN RD
 (T396)
 000000 FT 2 0 33094 0 00 0000+00
 NC ME DENHALL RD
 INTER-BK SR 3003 SH
 (SR3003 SEG 0340/1964)
 MFC BEGIN = E
 0010/0000 LENGTH(AH 3431 BK 0000)

SR 3003 SH
 (SR3003 SEG 0340/1964) 0010/0000



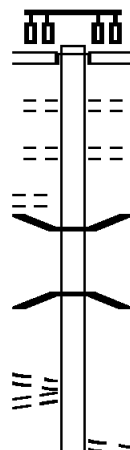
J. T. COOK AV
 (BORO)

CREEK ST
 (BORO)
 PICKERING ST
 (BORO)

004539 FT

0020/2638

0020/1953



004539 FT
 INTER-AHD

0020/3170

0020/2965

0020/2774

0020/2302

0020/2022

0020/1786

PICKERING ST
 (BORO)
 MAIN ST
 (SR0322 SEG 0200/0000)

BORO AL
 (BORO)
 MADISON AV
 (BORO)

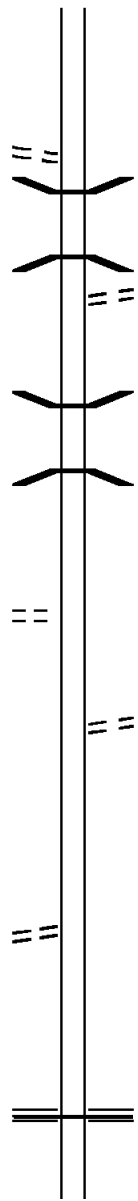
BMS EN 33/3033/0020/2022
 1 0 00063 0 05 1255+04

REDBANK CREEK
 BMSBG 33/3033/0020/2022

NC PICKERING ST
 SYLVANIA ST
 (BORO)

DIR: B TOTAL LEN: 7.911 MI. DIST: 10-5 SR: 3031
 LEFT MUN: KNOX T RIGHT MUN: KNOX T

2 0 33071 0 00 0037+45 031121 FT
 SHOFFSTALL RD
 (T397) 0130/0000



031121 FT
 0130/0000 LENGTH(AH 3521 BK 3745)
 0120/3399 BMSBN 33/3031/0120/3381
 2 0 33071 0 00 0017+30
 LICK RUN
 0120/3373 BMSBG 33/3031/0120/3381
 0120/3117 BARR HILL RD
 (T398)

0120/1744 BMSBN 33/3031/0120/1738
 2 0 33071 0 00 0000+00
 LICK RUN
 0120/1715 BMSBG 33/3031/0120/1738

KUNSELMAN RD
 (T369) 0120/0080
 027376 FT

027376 FT 2 0 33071 0 00 0000+00
 COOLSPRING RD
 (T721)
 NC BELSHAZZAR RD
 0120/0000 LENGTH(AH 3745 BK 1772)

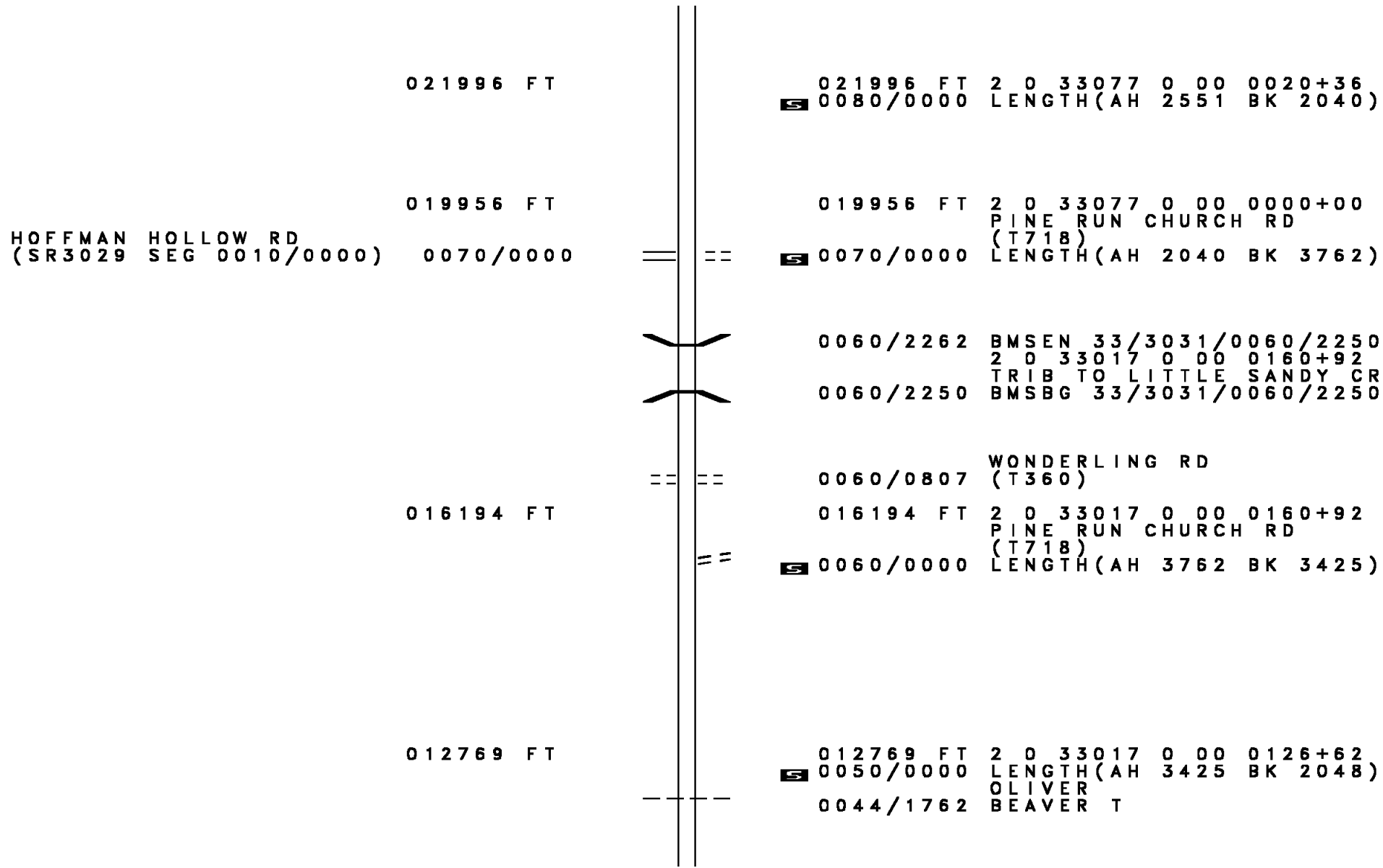
STRAITIFF RD
 (T722) 025604 FT
 0100/1020

025604 FT 2 0 33077 0 00 0055+82
 0110/0000 LENGTH(AH 1772 BK 1057)

024547 FT

024547 FT 2 0 33077 0 00 0045+76
 NC COOLSPRING RD
 COLONEL DRAKE HW
 (SR0036 SEG 0490/1662)
 MFC BEGIN = E
 0100/0000 LENGTH(AH 1057 BK 2551)

DIR: B TOTAL LEN: 7.911 MI. DIST: 10-5 SR: 3031
 LEFT MUN: OLIVER T RIGHT MUN: OLIVER T



DIR: B TOTAL LEN: 7.911 MI. DIST: 10-5 SR: 3031
 LEFT MUN: OLIVER T RIGHT MUN: OLIVER T

Stationing	Segment	Length	Notes
010721 FT	0044/0000	0044	LENGTH(AH 2048 BK 2007)
008714 FT	0040/0000	0040	BEAVER WORTHVILLE B MAIN ST (SR3014 SEG 0010/0000) LENGTH(AH 2007 BK 1819)
006895 FT	0030/0000	0030	LENGTH(AH 1819 BK 3385) WORTHVILLE BEAVER T
003510 FT	0020/0000	0020	LENGTH(AH 3385 BK 3510)
000000 FT	0010/0000	0010	PANSY RINGGOLD RD (SR3005 SEG 0050/0000) NC RIVER RD INTER-BK AMES RD (T385) MFC BEGIN = D LENGTH(AH 3510 BK 0000)

2 0 33017 0 00 0086+04
 CLIFF RD
 (T306)

PANSY RINGGOLD RD
 (SR3005 SEG 0050/0000) 0010/0000

COLONEL DRAKE HW 007711 FT
 (SR0036 SEG 0510/1989) 0030/3534

007711 FT COLONEL DRAKE HW
 0030/3534 (SR0036 SEG 0510/1989)

2 0 33017 0 00 0241+00 004177 FT
 ALCORN RD
 (T333) 0030/0000

004177 FT
 0030/0000 LENGTH(AH 3534 BK 1578)

002599 FT

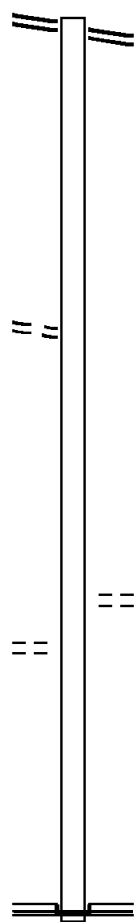
002599 FT 2 0 33017 0 00 0224+93
 0020/0000 LENGTH(AH 1578 BK 2599)

SMITH LN
 (PRDR) 0010/1212

0010/1233 DONALD LN
 (PRDR)

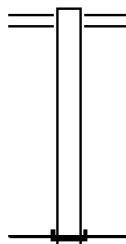
000000 FT

000000 FT 2 0 33017 0 00 0198+64
 NC HOFFMAN HOLLOW RD
 WORTHVILLE RD
 (SR3031 SEG 0070/0000)
 INTER-BK PINE RUN CHURCH RD
 (T718)
 MFC BEGIN = E
 0010/0000 LENGTH(AH 2599 BK 0000)



EXTRACT DATE: 12/18/2023 ROADWAY MANAGEMENT SYSTEM PAGE NUMBER: 314
 PRINT DATE: 12/21/2023 SLD COUNTY/SR - ANNUAL PRINT COUNTY: JEFFERSON
 DIR: B TOTAL LEN: .281 MI. DIST: 10-5 SR: 3027
 LEFT MUN: WORTHVILLE B RIGHT MUN: WORTHVILLE B

001486 FT



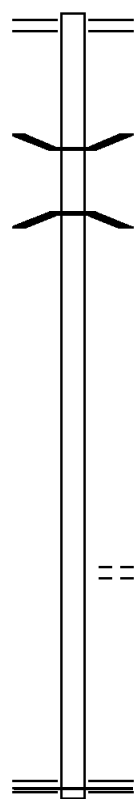
000000 FT

001486 FT MAIN ST
 0010/1486 (SR3014 SEG 0010/1241)

000000 FT 2 0 33071 7 00 0000+00
 NC RINGGOLD ST
 INTER-BK ALCORN RD
 (T306)
 MFC BEGIN = E
 0010/0000 LENGTH(AH 1486 BK 0000)

EXTRACT DATE: 12/18/2023 ROADWAY MANAGEMENT SYSTEM PAGE NUMBER: 313
 PRINT DATE: 12/21/2023 SLD COUNTY/SR - ANNUAL PRINT COUNTY: JEFFERSON
 DIR: B TOTAL LEN: 1.326 MI. DIST: 10-5 SR: 3025
 LEFT MUN: OLIVER T RIGHT MUN: OLIVER T

007001 FT



007001 FT SR 3014 SH
 0020/3612 (SR3014 SEG 0040/2495)

0020/2070 BMS EN 33/3025/0020/2058
 2 0 33059 0 00 0055+13
 RAYBUCK RUN
 0020/2058 BMSBG 33/3025/0020/2058

003389 FT











003389 FT 2 0 33059 0 00 0034+55
 0020/0000 LENGTH(AH 3612 BK 3389)

0010/1214 MAUK TUNNEL RD
 (T387)

000000 FT

000000 FT 2 0 33059 0 00 0000+00
 NC ST JOHN RD
 SR 0536 SH
 (SR0536 SEG 0130/1633)
 MFC BEGIN = E
 0010/0000 LENGTH(AH 3389 BK 0000)

EXTRACT DATE: 12/18/2023 ROADWAY MANAGEMENT SYSTEM PAGE NUMBER: 312
 PRINT DATE: 12/21/2023 SLD COUNTY/SR - ANNUAL PRINT COUNTY: JEFFERSON
 DIR: B TOTAL LEN: .000 MI. DIST: 10-5 SR: 3024
 LEFT MUN: OLIVER T RIGHT MUN: OLIVER T

000000 FT		000000 FT	
000000 FT		7060/0000	LENGTH(AH 3486 BK 2086)
000000 FT		000000 FT	
000000 FT		7050/0000	LENGTH(AH 2086 BK 2384)
000000 FT		000000 FT	
000000 FT		7040/0000	LENGTH(AH 2384 BK 3594)
000000 FT		000000 FT	
000000 FT		7030/0000	LENGTH(AH 3594 BK 2577)
000000 FT		000000 FT	
000000 FT		7020/0000	LENGTH(AH 2577 BK 2492)
		000000 FT	
		7010/0000	LENGTH(AH 2492 BK 0000)

DIR: B TOTAL LEN: 2.113 MI. DIST: 10-5 SR: 3023
LEFT MUN: OLIVER T RIGHT MUN: OLIVER T

SR 3014 SH 011154 FT
(SR3014 SEG 0080/0000) 0040/2397

011154 FT SR 3014 SH
0040/2397 (SR3014 SEG 0080/0000)
0040/2227 FOR 3014 AND 3023
(CONN)

008757 FT

008757 FT 2 0 33076 0 01 0091+41
0040/0000 LENGTH(AH 2397 BK 3252)
0030/2909 OLIVER
PERRY T

005505 FT

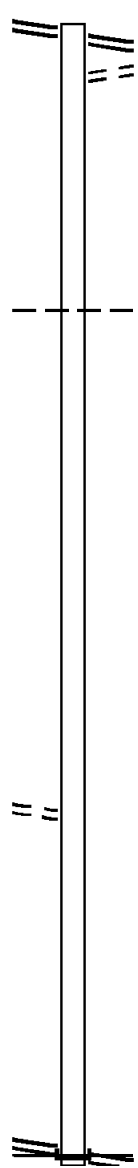
005505 FT 2 0 33076 0 01 0056+92
0030/0000 LENGTH(AH 3252 BK 2813)

2 0 33076 0 00 0026+78 002692 FT
REED RD
(T363) 0020/0000

002692 FT
0020/0000 LENGTH(AH 2813 BK 2692)

2 0 33076 0 00 0000+00 000000 FT
SR 0536 SH
(SR0536 SEG 0200/0000) 0010/0000

NC ENTERLINE RD
SR 0536 SH
(SR0536 SEG 0200/0000)
INTER-BK ENTERLINE RD
000000 FT (T362)
MFC BEGIN = E
0010/0000 LENGTH(AH 2692 BK 0000)



EXTRACT DATE: 12/18/2023 ROADWAY MANAGEMENT SYSTEM PAGE NUMBER: 310
 PRINT DATE: 12/21/2023 SLD COUNTY/SR - ANNUAL PRINT COUNTY: JEFFERSON
 DIR: B TOTAL LEN: 2.920 MI. DIST: 10-5 SR: 3022
 LEFT MUN: CLOVER T RIGHT MUN: CLOVER T

015419 FT

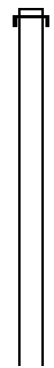
015419 FT
 INTER-AHD ROLLER COASTER RD
 0060/2387 (TB43)

013032 FT


013032 FT 2 0 33011 0 00 0130+27
 5 0060/0000 LENGTH(AH 2387 BK 1846)

011186 FT

011186 FT 2 0 33011 0 00 0111+81



DIR: B TOTAL LEN: 2.920 MI. DIST: 10-5 SR: 3022
 LEFT MUN: CLOVER T RIGHT MUN: CLOVER T



008538 FT

0050/0000 MOUNT PLEASANT RD
 (SR3003 SEG 0270/2339)
 LENGTH(AH 1846 BK 2648)

008538 FT 2 0 33011 0 00 0085+33
 0040/0000 LENGTH(AH 2648 BK 3601)

2 0 33011 0 00 0049+21 004937 FT
 HETRICK RD
 (T340) 0030/0000

0030/0198 LEHMAN RD
 004937 FT (T322)
 0030/0000 LENGTH(AH 3601 BK 2341)

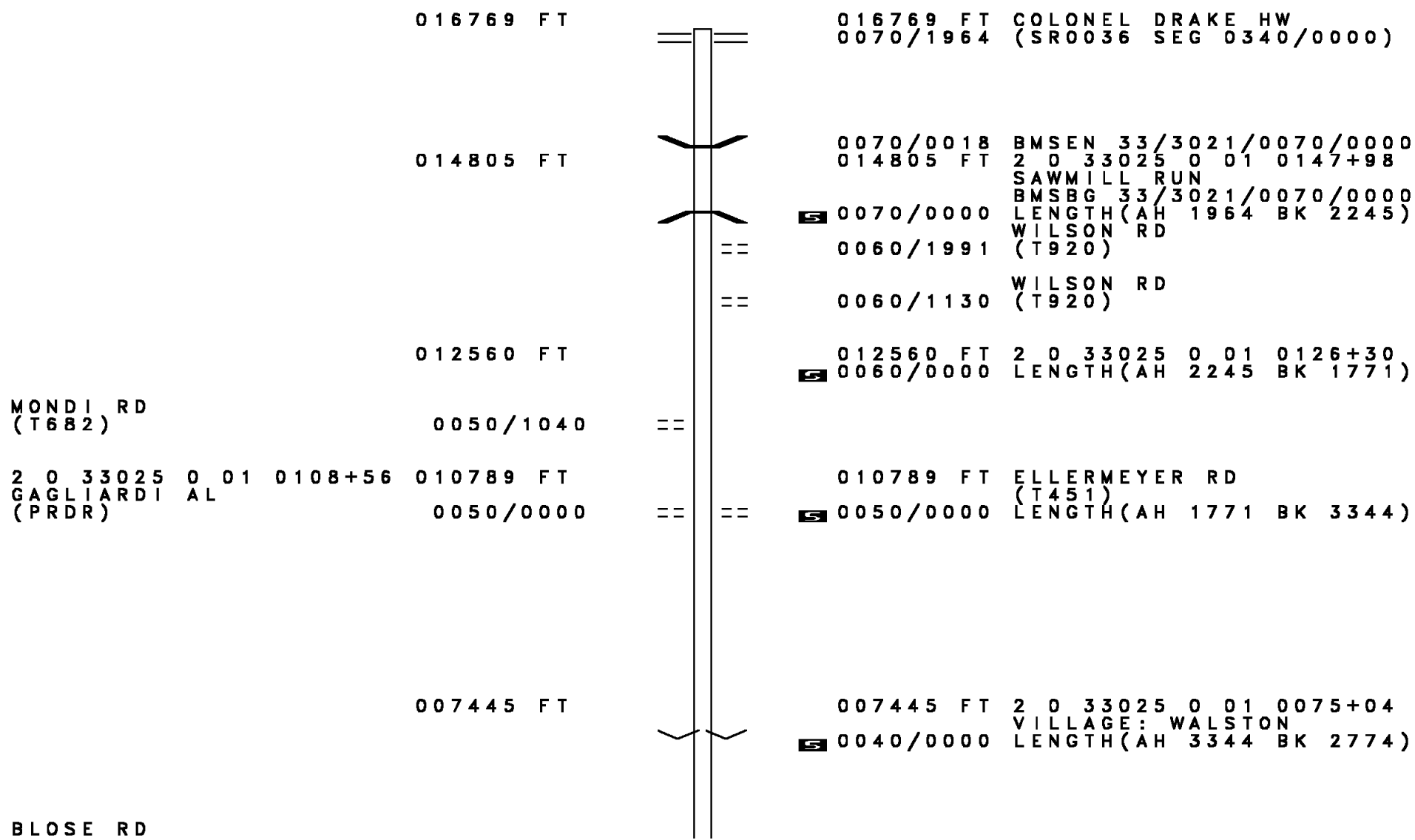
002596 FT

002596 FT 2 0 33011 0 00 0025+80
 0020/0000 LENGTH(AH 2341 BK 2596)

000000 FT

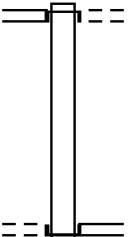
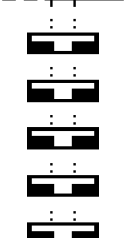
0010/0503 CLOVER SUMMERSVILLE B
 000000 FT 2 0 33011 0 00 0000+00
 NC RD LLER COASTER RD
 HEATHVILLE RD
 (SR3007 SEG 0110/0588)
 INTER-BK FRED'S TIRE SUPPLY LN
 (BORO)
 MFC BEGIN = E
 0010/0000 LENGTH(AH 2596 BK 0000)

DIR: B TOTAL LEN: 3.176 MI. DIST: 10-5 SR: 3021
 LEFT MUN: YOUNG T RIGHT MUN: YOUNG T



DIR: B TOTAL LEN: 3.176 MI. DIST: 10-5 SR: 3021
 LEFT MUN: YOUNG T RIGHT MUN: YOUNG T

Station / Description	Station ID	Length / Notes	Station ID	Length / Notes
(T902)	0030/1225	==		
CHESTNUT ST ET (T364)	004671 FT 0030/0000	==	004671 FT 2 0 33025 0 00 0046+46 NC WALSTON RD LENGTH(AH 2774 BK 3552)	
SYCAMORE ST (SR3019 SEG 0010/3398)	0020/2415	==	0020/3070 PUNXSUTAWNEY B	
		==	0020/2415 MFC BEGIN = D	
		==	0020/1369 LEWIS ST (BORO)	
		==	0020/0972 SHIELDS AV (BORO)	
		==	0020/0732 PARK AV (BORO)	
		==	0020/0018 RECORD AV (BORO)	
	001119 FT	==	001119 FT 2 0 33025 0 00 0011+18 RAILROAD ST (BORO)	
CHERRY ST (BORO)	0010/1022	==	0020/0000 LENGTH(AH 3552 BK 1119)	
		==	0010/0927 CLARK ST (BORO)	
		++++	0010/0864 (AAR 148892N)#TRKS 01	
		==	0010/0670 SCHOOL AL (BORO)	
PINE ST (BORO)	0010/0375	==	0010/0375 TORRENCE ST (BORO)	
		==	0010/0303 CRANBERRY AL (BORO)	
	000000 FT	==	000000 FT 2 0 33025 0 00 0000+00 NC FINDLEY ST	
		==	MAHONING ST (SR0119 SEG 0100/0339)	
		==	INTER-BK FINDLEY ST (BORO)	
		==	MFC BEGIN = C	
		==	0010/0000 LENGTH(AH 1119 BK 0000)	

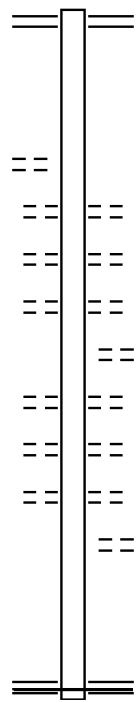
	001134 FT		001134 FT	
KNOXDALE RD (SR2023 SEG 0170/0000)	0050/1134		INTER-AHD	KNOXDALE RD (SR2023 SEG 0170/0000) CHURCH AL (TWP)
	000000 FT		000000 FT	2 0 33020 0 00 0432+40
FIRST NORTH ST (T682)	0050/0000		INTER-BK	NC MA IN ST MARKTON RD (SR3011 SEG 0320/1603) RAMSAY TOWN RD (TB41)
	000000 FT		0050/0000	LENGTH(AH 1134 BK 0463)
	000000 FT		000000 FT	000000 FT
	000000 FT		7050/0000	LENGTH(AH 0463 BK 2451)
	000000 FT		000000 FT	000000 FT
	000000 FT		7040/0000	LENGTH(AH 2451 BK 2878)
	000000 FT		000000 FT	000000 FT
	000000 FT		7030/0000	LENGTH(AH 2878 BK 2669)
	000000 FT		000000 FT	000000 FT
	000000 FT		7020/0000	LENGTH(AH 2669 BK 3343)
	000000 FT		000000 FT	000000 FT
			7010/0000	LENGTH(AH 3343 BK 0000)

PRUNE AL
(BORO)

003398 FT

0010/1735

000000 FT



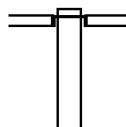
003398 FT FINDLEY ST
 0010/3398 (SR3021 SEG 0020/2415)

0010/1551 MYRTLE AV
 (BORO)
 0010/1381 LEMON AL
 (BORO)
 0010/1208 CHERRY ST
 (BORO)
 0010/1022 ORANGE AL
 (BORO)
 0010/0839 SUTTON ST
 (BORO)
 0010/0660 PLUM AL
 (BORO)
 0010/0478 PINE ST
 (BORO)
 0010/0245 LONG AL
 (BORO)
 000000 FT 1 0 00063 7 00 0000+00
 NC SY CAMORE ST
 MAHONING ST
 (SR0036 SEG 0250/0335)
 MFC BEGIN = D
 0010/0000 LENGTH(AH 3398 BK 0000)

EXTRACT DATE: 12/18/2023 ROADWAY MANAGEMENT SYSTEM PAGE NUMBER: 304
PRINT DATE: 12/21/2023 SLD COUNTY/SR - ANNUAL PRINT COUNTY: JEFFERSON

DIR: B TOTAL LEN: 2.242 MI. DIST: 10-5 SR: 3018
LEFT MUN: OLIVER T RIGHT MUN: OLIVER T

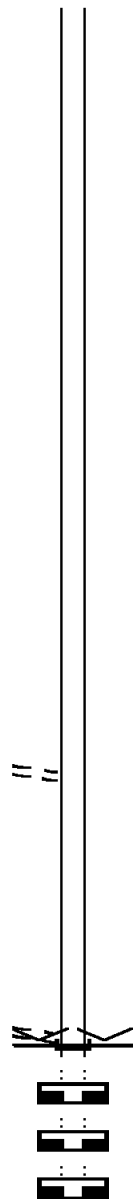
011840 FT



011840 FT EAST BRANCH RD
INTER-AHD (T408)
0082/1991 SR 3011 SH
(SR3011 SEG 0240/0000)

DIR: B TOTAL LEN: 2.242 MI. DIST: 10-5 SR: 3018
 LEFT MUN: OLIVER T RIGHT MUN: OLIVER T

Stationing	Description	Length	Start	End	Notes
009849	FAVE LN (PRDR)	0082	0220+23	0220+23	Length (AH 1991 BK 2002)
007847	FAVE LN (PRDR)	0072	0240+21	0240+21	Length (AH 2002 BK 3501)
004346	FAVE LN (PRDR)	0062	0275+22	0275+22	Length (AH 3501 BK 3743)
0052/0622	FAVE LN (PRDR)	0052	0312+65	0312+65	Length (AH 3743 BK 0603)
000000	FAVE LN (PRDR)	0000	0318+77	0318+77	VILLAGE: COAL SPRINGS
0042/0000	COOL SPRING RD (T721)	0042	0603	0603	Length (AH 0603 BK 0437)
000000	COOL SPRING RD (T721)	0000	0437	0437	Length (AH 0437 BK 0073)
000000	COOL SPRING RD (T721)	0000	0073	0073	Length (AH 0073 BK 0577)
000000	COOL SPRING RD (T721)	0000	0577	0577	Length (AH 0577 BK 0000)

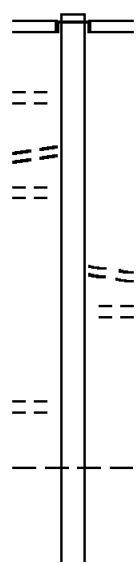


DIR: B TOTAL LEN: 3.016 MI. DIST: 10-5 SR: 3017
 LEFT MUN: PUNXSUTAWNEY B RIGHT MUN: PUNXSUTAWNEY B

015923 FT

SPRUCE ST
 (BORO) 0050/1598
 INDIANA ST
 (BORO) 0050/1375
 GRAF ST
 (BORO) 0050/1296

2 0 33034 0 01 0133+81 013459 FT
 SHERMERHORN ST
 (BORO) 0050/0000



015923 FT
 INTER-AHD MAPLE ST
 (BORO)
 INDIANA ST
 0050/2464 (SR0119 SEG 0080/0000)

NC INDIANA ST

NC GASKILL AV
 GASKILL AV
 0050/1146 (BORO)
 ZEITLER AV
 0050/0621 (BORO)

013459 FT

5 0050/0000 LENGTH(AH 2464 BK 3363)

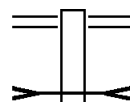
PUNXSUTAWNEY
 0040/2754 YOUNG T

DIR: B TOTAL LEN: 3.016 MI. DIST: 10-5 SR: 3017
 LEFT MUN: PUNXSUTAWNEY B RIGHT MUN: PUNXSUTAWNEY B

2 0 33034 0 01 0100+27 010096 FT	010096 FT WOODLAND AV ET
SNYDER HILL RD	(SR3012 SEG 0030/0000)
(SR3012 SEG 0030/0000) 0040/0000	5 0040/0000 LENGTH(AH 3363 BK 3463)
BENSON RD	
(T712) 0030/2292	
006633 FT	006633 FT 2 0 33034 0 01 0066+00
	YOUNG
	BELL T
	5 0030/0000 LENGTH(AH 3463 BK 3601)
003032 FT	003032 FT 2 0 33034 0 01 0030+26
	5 0020/0000 LENGTH(AH 3601 BK 3032)
000000 FT	000000 FT 2 0 33034 0 00 0000+00
	NC ALTIMAN AV ET
	JUNEAU RD
	(SR2013 SEG 0010/0452)
	MFC BEGIN = D
	5 0010/0000 LENGTH(AH 3032 BK 0000)

EXTRACT DATE: 12/18/2023 ROADWAY MANAGEMENT SYSTEM PAGE NUMBER: 300
 PRINT DATE: 12/21/2023 SLD COUNTY/SR - ANNUAL PRINT COUNTY: JEFFERSON
 DIR: B TOTAL LEN: 3.149 MI. DIST: 10-5 SR: 3016
 LEFT MUN: MCCALMONT T RIGHT MUN: MCCALMONT T

016626 FT



016626 FT KNOXDALE RD
 0070/2571 (SR2023 SEG 0020/2150)
 ELK RUN
 STRUCTURE LENGTH 12 FT
 0070/2458 BMSID 33/3016/0070/2458

014055 FT

014055 FT 2 0 33060 0 00 0141+22
 0070/0000 LENGTH(AH 2571 BK 1589)

2 0 33060 0 00 0125+33 012466 FT
 TEXAS RD
 (T450) 0060/0000

LONDON RD
 (T893) 0050/1016



012466 FT
 0060/0000 LENGTH(AH 1589 BK 2022)

BLOCKS RD

DIR: B TOTAL LEN: 3.149 MI. DIST: 10-5 SR: 3016
 LEFT MUN: MCCALMONT T RIGHT MUN: MCCALMONT T

Stationing	Right of Way	Property	Notes
010444 FT	0050/0739	(T461)	
	010444 FT	2 0 33060 0 00 0105+00	BURNS RD
		(T458)	
	0050/0000	LENGTH(AH 2022 BK 2913)	
007531 FT	007531 FT	2 0 33060 0 00 0075+13	
	0040/0000	LENGTH(AH 2913 BK 2613)	
004918 FT	004918 FT	2 0 33060 0 00 0049+00	
		NC ANITA OLIVEBURG RD	
	0030/0000	LENGTH(AH 2613 BK 2499)	
		MCCALMONT	
	0020/2315	OLIVER T	
002419 FT	002419 FT	2 0 33060 0 00 0024+28	
	0020/0000	LENGTH(AH 2499 BK 2419)	
LONDON RD (T893)			
LONDON RD (T893)	0010/0871		
2 0 33060 0 00 0000+00	000000 FT		
COLONEL DRAKE HW			
(SR0036 SEG 0380/0042)	0010/0000		
		NC SPRING RD	
		COLONEL DRAKE HW	
	000000 FT	(SR0036 SEG 0380/0042)	
		MFC BEGIN = D	
	0010/0000	LENGTH(AH 2419 BK 0000)	

DIR: B TOTAL LEN: 1.628 MI. DIST: 10-5 SR: 3015
 LEFT MUN: PERRY T RIGHT MUN: PERRY T

NUMBER EIGHT RD 008596 FT
 (SR3008 SEG 0070/0000) 0030/2674

008596 FT
 INTER-AHD NUMBER EIGHT RD
 0030/2674 (SR3008 SEG 0070/0000)

005922 FT

005922 FT 2 0 33024 0 00 0058+89
 0030/0000 LENGTH(AH 2674 BK 2945)

2 0 33024 0 00 0029+47 002977 FT
 BOWERS LN
 (T641) 0020/0000

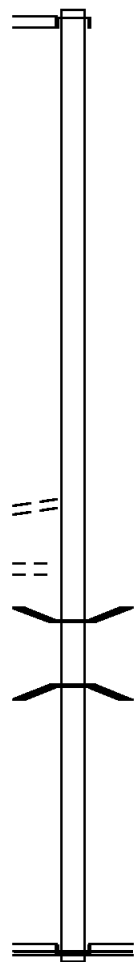
002977 FT
 0020/0000 LENGTH(AH 2945 BK 2977)

BOWERS LN
 (T641) 0010/2109

0010/1397 BMS EN 33/3015/0010/1229
 2 0 33024 0 00 0012+01
 MAHONING CREEK
 0010/1229 BMSBG 33/3015/0010/1229

000000 FT

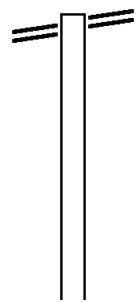
000000 FT 2 0 33024 0 00 0000+00
 NC FORDHAM RD
 VALIER DR
 (SR3013 SEG 0010/1530)
 INTER-BK CENTER ST
 (T830)
 MFC BEGIN = E
 0010/0000 LENGTH(AH 2977 BK 0000)



EXTRACT DATE: 12/18/2023 ROADWAY MANAGEMENT SYSTEM PAGE NUMBER: 297
PRINT DATE: 12/21/2023 SLD COUNTY/SR - ANNUAL PRINT COUNTY: JEFFERSON
DIR: B TOTAL LEN: 8.452 MI. DIST: 10-5 SR: 3014
LEFT MUN: PERRY T RIGHT MUN: PERRY T

COLONEL DRAKE HW 044628 FT
(SR0036 SEG 0350/0000) 0160/2218

042410 FT



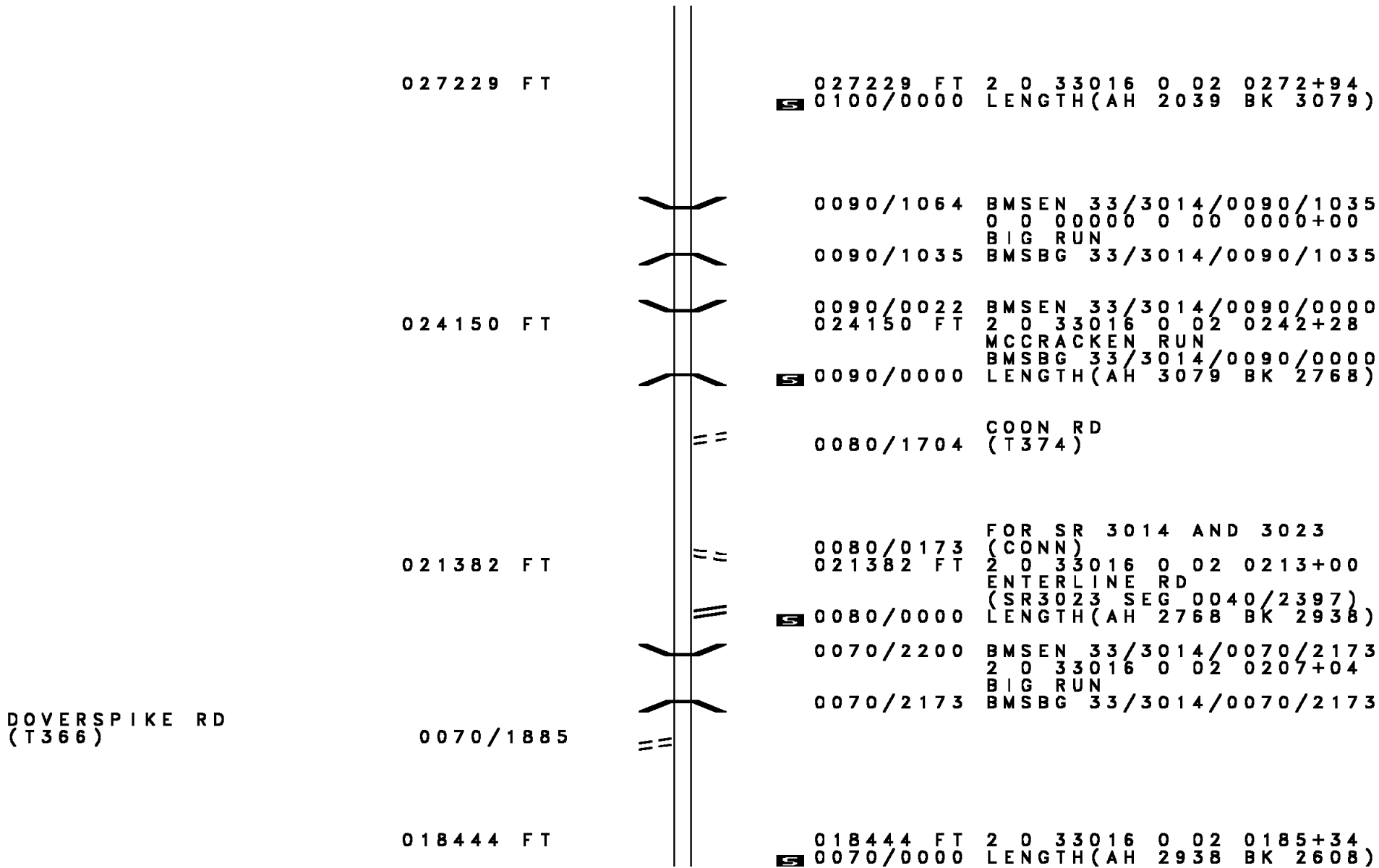
044628 FT COLONEL DRAKE HW
0160/2218 (SR0036 SEG 0350/0000)

042410 FT 2 0 33016 0 02 0425+27
0160/0000 LENGTH(AH 2218 BK 1954)

DIR: B TOTAL LEN: 8.452 MI. DIST: 10-5 SR: 3014
 LEFT MUN: PERRY T RIGHT MUN: PERRY T

2 0 33016 0 02 0405+73 040456 FT WACHOB RD (T384)	0150/0000	==	==	040456 FT FROSTBURGH RD (T384) 0150/0000 LENGTH(AH 1954 BK 3122)
				0140/1037 PERRY OLIVER T
2 0 33016 0 02 0375+00 037334 FT SIVERLING RD (T382)	0140/0000	==	==	037334 FT 0140/0000 LENGTH(AH 3122 BK 3015)
	034319 FT			034319 FT 2 0 33016 0 02 0344+19 0130/0000 LENGTH(AH 3015 BK 3506)
	030813 FT			030813 FT 2 0 33016 0 02 0309+13 HAMILTON MARKTON RD (SR3011 SEG 0160/0000) 0120/0000 LENGTH(AH 3506 BK 1545)
	029268 FT			029268 FT 2 0 33016 0 02 0293+33 0110/0000 LENGTH(AH 1545 BK 2039)
STARTZELL RD (T377)	0100/1787	==	==	

DIR: B TOTAL LEN: 8.452 MI. DIST: 10-5 SR: 3014
 LEFT MUN: OLIVER T RIGHT MUN: OLIVER T



027229 FT

027229 FT 2 0 33016 0 02 0272+94
 0100/0000 LENGTH(AH 2039 BK 3079)

0090/1064 BMSBG 33/3014/0090/1035
 0090/1035 BMSBG 33/3014/0090/1035

024150 FT

0090/0022 BMSBG 33/3014/0090/0000
 024150 FT 2 0 33016 0 02 0242+28
 MCCRACKEN RUN
 BMSBG 33/3014/0090/0000
 0090/0000 LENGTH(AH 3079 BK 2768)

0080/1704 COON RD
 (T374)

021382 FT

0080/0173 FOR SR 3014 AND 3023
 021382 FT (CONN)
 2 0 33016 0 02 0213+00
 ENTERLINE RD
 (SR3023 SEG 0040/2397)
 0080/0000 LENGTH(AH 2768 BK 2938)

DOVERSPIKE RD
 (T366)

0070/1885

0070/2200 BMSBG 33/3014/0070/2173
 0070/2173 BMSBG 33/3014/0070/2173

018444 FT

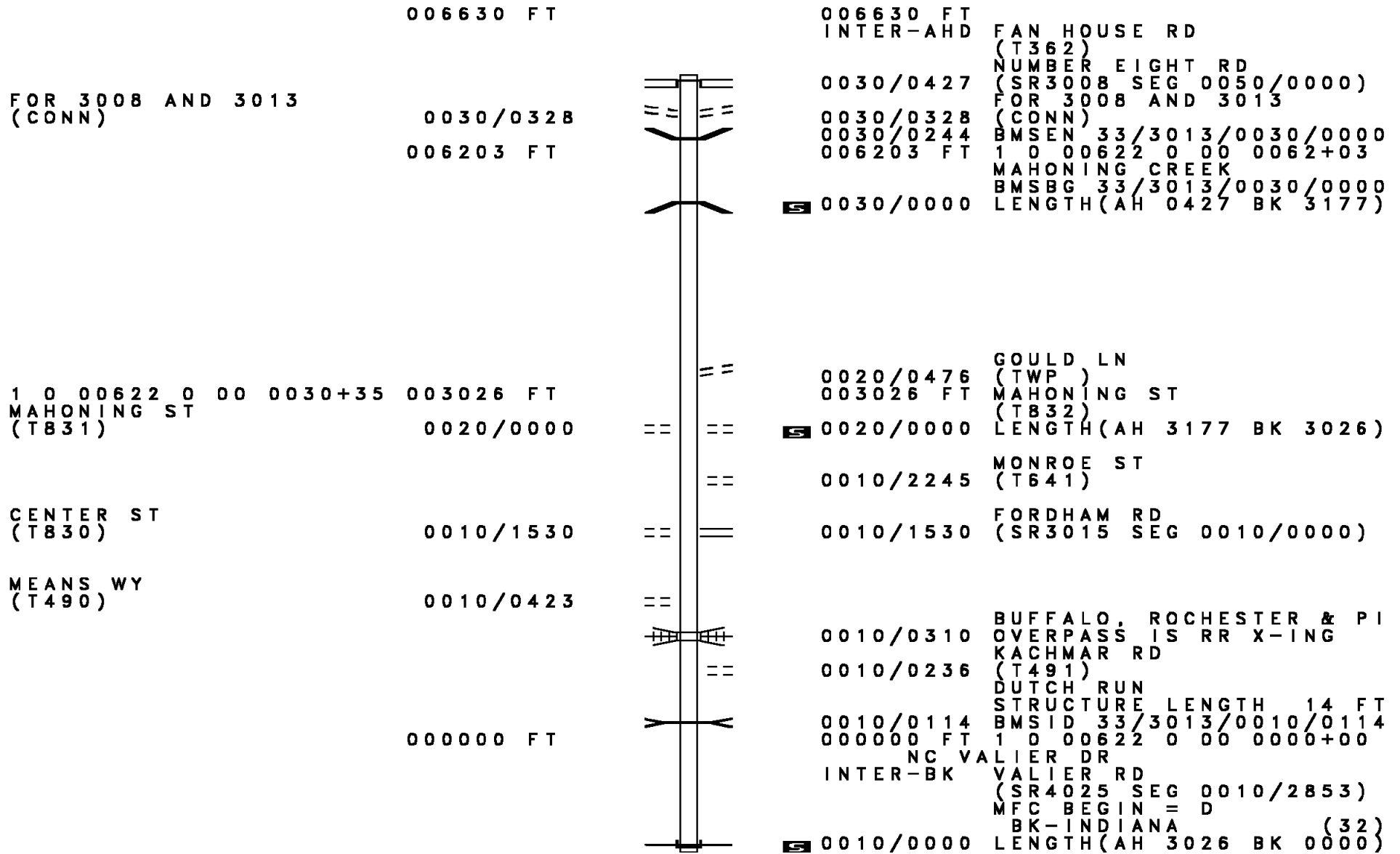
018444 FT 2 0 33016 0 02 0185+34
 0070/0000 LENGTH(AH 2938 BK 2608)

DIR: B TOTAL LEN: 8.452 MI. DIST: 10-5 SR: 3014
 LEFT MUN: OLIVER T RIGHT MUN: OLIVER T

DOBSON RD
 (T386)

					0030/2817	PHEASANT HOLLOW RD (SR3001 SEG 0120/2134)
					0030/1104	OLIVER RINGGOLD T
005962	FT				005962	FT 2 0 33016 0 01 0059+98
					0030/0000	LENGTH(AH 3134 BK 3434)
					0020/0326	
					002528	FT 2 0 33016 0 01 0025+14
						NC SP PRANKLE MILLS RD RINGGOLD WORTHVILLE B
					0020/0000	LENGTH(AH 3434 BK 2528)
					0010/1241	RINGGOLD ST (SR3027 SEG 0010/1486)
					0010/0338	WALNUT ST (BORO)
					0010/0128	BMSBN 33/3014/0010/0046 2 0 33016 0 00 0000+50
					0010/0046	LITTLE SANDY CREEK BMSBG 33/3014/0010/0046
000000	FT				000000	FT 2 0 33016 0 00 0000+00
						VILLAGE: WORTHVILLE NC MA IN ST RIVER RD (SR3031 SEG 0040/0000)
					INTER-BK	CLIFF RD (BORO)
					0010/0000	MFC BEGIN = D LENGTH(AH 2528 BK 0000)

DIR: B TOTAL LEN: 1.256 MI. DIST: 10-5 SR: 3013
 LEFT MUN: PERRY T RIGHT MUN: PERRY T



FOR 3008 AND 3013
(CONN)

006630 FT

0030/0328

006203 FT

1 0 00622 0 00 0030+35 003026 FT
MAHONING ST
(T831)

0020/0000

CENTER ST
(T830)

0010/1530

MEANS WY
(T490)

0010/0423

000000 FT

006630 FT
INTER-AHD

0030/0427

0030/0328

0030/0244

006203 FT

0030/0000

0020/0476

003026 FT

0020/0000

0010/2245

0010/1530

0010/0310

0010/0236

0010/0114

000000 FT

INTER-BK

0010/0000

FAN HOUSE RD
(T362)
NUMBER EIGHT RD
(SR3008 SEG 0050/0000)
FOR 3008 AND 3013
(CONN)
BMS EN 33/3013/0030/0000
1 0 00622 0 00 0062+03
MAHONING CREEK
BMSBG 33/3013/0030/0000
LENGTH(AH 0427 BK 3177)

GOULD LN
(TWP)
MAHONING ST
(T832)
LENGTH(AH 3177 BK 3026)

MONROE ST
(T641)

FORDHAM RD
(SR3015 SEG 0010/0000)

BUFFALO, ROCHESTER & PI
OVERPASS IS RR X-ING
KACHMAR RD
(T491)

DUTCH RUN
STRUCTURE LENGTH 14 FT
BMSID 33/3013/0010/0114
1 0 00622 0 00 0000+00

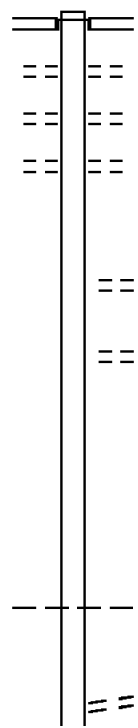
NC VA LIER DR
VALIER RD
(SR4025 SEG 0010/2853)
MFC BEGIN = D
BK-INDIANA (32)
LENGTH(AH 3026 BK 0000)

EXTRACT DATE: 12/18/2023 ROADWAY MANAGEMENT SYSTEM PAGE NUMBER: 291
 PRINT DATE: 12/21/2023 SLD COUNTY/SR - ANNUAL PRINT COUNTY: JEFFERSON
 DIR: B TOTAL LEN: 2.883 MI. DIST: 10-5 SR: 3012
 LEFT MUN: PUNXSUTAWNEY B RIGHT MUN: PUNXSUTAWNEY B

015220 FT

015220 FT
INTER-AHD

CLEARFIELD ST
(BORO)



0060/1490 (SR0036 SEG 0220/1651)
SPRING ST

0060/1290 (BORO)

0060/0851 (BORO) CAMBRIA ST

0060/0402 (BORO) BLAIR ST

013730 FT

0060/0402 (BORO)
013730 FT 2 0 33078 0 00 0139+99
NC WOODLAND AV

JUNIATA ST
(BORO)

0060/0000 LENGTH(AH 1490 BK 1978)

0050/1189 (BORO) BORO AL

011752 FT

011752 FT 2 0 33078 0 00 0119+92
NC WOOD ST

0050/0000 LENGTH(AH 1978 BK 3895)

0040/2387 PUNXSUTAWNEY
BELL T

ELDERBERRY HILL RD
(T428)

EXTRACT DATE: 12/18/2023 ROADWAY MANAGEMENT SYSTEM PAGE NUMBER: 289
PRINT DATE: 12/21/2023 SLD COUNTY/SR - ANNUAL PRINT COUNTY: JEFFERSON
DIR: B TOTAL LEN: 13.912 MI. DIST: 10-5 SR: 3011
LEFT MUN: KNOX T RIGHT MUN: KNOX T

RAMSAYTOWN RD

073453 FT



073453 FT
INTER-AHD FIRST NORTH ST
(T682)
MAIN ST

DIR: B TOTAL LEN: 13.912 MI. DIST: 10-5 SR: 3011
 LEFT MUN: KNOX T RIGHT MUN: KNOX T

(T841)	0320/1603	==	0320/1603 (SR3020 SEG 0050/0000)
	071850 FT	==	0320/0364 STEINER ST (TWP) 2 0 33019 0 02 0245+00 071850 FT PINEHURST ST (T681)
		==	0320/0000 LENGTH(AH 1603 BK 2906)
	068944 FT		068944 FT 2 0 33019 0 02 0215+58 BELLPORT RD (T405)
		==	0310/0000 LENGTH(AH 2906 BK 3065)
	065879 FT		065879 FT 2 0 33019 0 02 0184+84 0300/0000 LENGTH(AH 3065 BK 3014)
	062865 FT		0290/0012 BMS EN 33/3011/0290/0000 062865 FT 2 0 33019 0 02 0154+83 TR INDIAN CAMP RUN BMSBG 33/3011/0290/0000
GREEN VALLEY RD (T414)	0280/2407	==	0290/0000 LENGTH(AH 3014 BK 2578)

DIR: B TOTAL LEN: 13.912 MI. DIST: 10-5 SR: 3011
LEFT MUN: KNOX T RIGHT MUN: KNOX T

060287 FT

060287 FT 2 0 33019 0 02 0128+79
S 0280/0000 LENGTH(AH 2578 BK 2931)

HAWTHORNE HILL RD
(T397)

057356 FT
0270/0000

==

057356 FT 2 0 33019 0 02 0099+29
NC MARKTON RD
S 0270/0000 LENGTH(AH 2931 BK 2965)

KNOX
0260/2238 OLIVER T

054391 FT

054391 FT 2 0 33019 0 02 0069+37
S 0260/0000 LENGTH(AH 2965 BK 3526)

050865 FT

050865 FT 2 0 33019 0 02 0034+24
S 0250/0000 LENGTH(AH 3526 BK 3345)

DIR: B TOTAL LEN: 13.912 MI. DIST: 10-5 SR: 3011
 LEFT MUN: OLIVER T RIGHT MUN: OLIVER T

Stationing	Description	Length	Stationing	Description	Length
047520 FT			047520 FT	2 0 33019 0 00 0000+00	
EAST BRANCH RD (SR3018 SEG 0082/1991)	0240/0000		TRUSSEL RD (T408)		
			LENGTH(AH 3345 BK 0775)		
			BMSBN 33/3011/0230/0610		
			2 0 33018 0 00 0198+80		
			LITTLE SANDY CREEK		
			BMSBG 33/3011/0230/0610		
2 0 33018 0 00 0192+66	046745 FT		0230/0610		
HARRIGER ENTERLINE RD (T392)	0230/0000		046745 FT		
			LENGTH(AH 0775 BK 1955)		
044790 FT			044790 FT	2 0 33018 0 00 0173+07	
			KOVALCHICK PROPERTIES (
			OVERPASS IS RR X-ING		
			LENGTH(AH 1955 BK 1813)		
042977 FT			042977 FT	0 0 00000 0 00 0000+00	
			LENGTH(AH 1813 BK 1983)		
040994 FT			040994 FT	2 0 33018 0 00 0135+24	
			CLARK RD		
			(T380)		
			LENGTH(AH 1983 BK 1476)		
039518 FT			039518 FT	2 0 33018 0 00 0118+39	
			LENGTH(AH 1476 BK 2193)		

DIR: B TOTAL LEN: 13.912 MI. DIST: 10-5 SR: 3011
LEFT MUN: OLIVER T RIGHT MUN: OLIVER T

037325 FT

037325 FT 2 0 33018 0 00 0094+41
S 0190/0000 LENGTH(AH 2193 BK 3195)

BODENHORN RD
(T379)

0180/0174

== ==

0180/0174

HADDEN HILL RD
(T401)

2 0 33018 0 00 0062+36 034130 FT
COLONEL DRAKE HW
(SR0036 SEG 0430/1560) 0180/0000
034130 FT

|||

S 0180/0000
034130 FT
7174/0000
INTER-AHD

NC BU BURKETT HOLLOW RD
COLONEL DRAKE HW
(SR0036 SEG 0430/1560)
MFC BEGIN = D
LENGTH(AH 3195 BK 0100)

|||

0170/2696

LENGTH(AH 0100 BK 2696)
COLONEL DRAKE HW
(SR0036 SEG 0430/1044)
MARKTON CEMETERY RD
(T400)
COLONEL DRAKE HW
(SR0036 SEG 0430/1044)

2 0 33018 0 00 0035+10 031434 FT
LIGHTENING ROD HOLLOW R
(T383) 0170/0000

==

0170/0683

RIETZ RD
(T892)

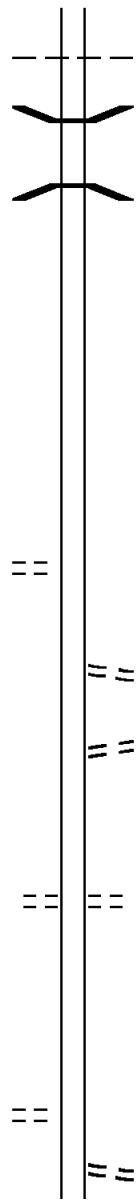
==

S 0170/0000 LENGTH(AH 2696 BK 3517)

027917 FT

027917 FT 2 0 33018 0 00 0000+00
SPRANKLE MILLS RD
(SR3014 SEG 0120/0000)

DIR: B TOTAL LEN: 13.912 MI. DIST: 10-5 SR: 3011
 LEFT MUN: OLIVER T RIGHT MUN: OLIVER T



OLIVER
 PERRY T
 0160/0000 LENGTH(AH 3517 BK 3170)
 0150/2321 BMS EN 33/3011/0150/2297
 2 0 33015 0 02 0289+82
 BIG RUN
 0150/2297 BMSBG 33/3011/0150/2297

024747 FT
 0150/0000 LENGTH(AH 3170 BK 1966)
 2 0 33015 0 02 0267+36

022781 FT
 0140/0000 LENGTH(AH 1966 BK 1500)

0130/0472 G & S RD ET
 (T325)
 021281 FT 2 0 33015 0 02 0227+00
 G & S RD
 (T377)
 0130/0000 LENGTH(AH 1500 BK 3866)

0120/2123 HARPER RD
 (T374)


017415 FT
 0120/0000 LENGTH(AH 3866 BK 1762)
 LC TO/FROM CLARK SMITH
 (CONN)
 0110/1330 CLARK SMITH RD

2 0 33015 0 02 0247+27 022781 FT
 KENNEDY RD
 (T379) 0140/0000

021281 FT

2 0 33015 0 02 0193+00 017415 FT
 NORMAN SMITH RD
 (T453) 0120/0000

DIR: B TOTAL LEN: 13.912 MI. DIST: 10-5 SR: 3011
 LEFT MUN: PERRY T RIGHT MUN: PERRY T



0110/1275 (T373)

015653 FT

015653 FT 2 0 33015 0 02 0175+92
 S 0110/0000 LENGTH(AH 1762 BK 0972)

014681 FT

014681 FT 2 0 33015 0 02 0166+20
 S 0100/0000 LENGTH(AH 0972 BK 0811)

013870 FT

013870 FT 2 0 33015 0 02 0158+09
 SR 0536 SH
 (SR0536 SEG 0220/0000)
 INTER-BK SR 0536 SH
 (SR0536 SEG 0220/0000)
 MFC BEGIN = E

013870 FT

SR 0536 SH
 (SR0536 SEG 0210/1677) 0080/3703

S 0090/0000 LENGTH(AH 0811 BK 0100)
 013870 FT
 7084/0000 LENGTH(AH 0100 BK 3703)
 INTER-AHD SR 0536 SH
 0080/3703 (SR0536 SEG 0210/1677)

2 0 33015 0 02 0120+96 010167 FT
 ENTERLINE RD
 (T362) 0080/0000

010167 FT MOHNEY RD
 (T850)
 S 0080/0000 LENGTH(AH 3703 BK 3659)

006508 FT

0070/0250 COOK RD
 (TWP)
 S 006508 FT 2 0 33015 0 02 0084+96
 0070/0000 LENGTH(AH 3659 BK 3479)

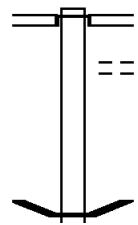
DIR: B TOTAL LEN: 1.207 MI. DIST: 10-5 SR: 3010
 LEFT MUN: YOUNG T RIGHT MUN: YOUNG T

	006374 FT		006374 FT SR 0436 SH 0020/3495 (SR0436 SEG 0010/1949)
WALNUT TREE DR (PRDR)	0020/2289	==	
			0020/0216 BMS EN 33/3010/0020/0203 2 0 33079 0 00 0031+29 TR MAHONING CR
	002879 FT		0020/0203 BMSBG 33/3010/0020/0203 002879 FT 2 0 33079 0 00 0030+25 LENYOK RD (T376)
		==	0020/0000 LENGTH(AH 3495 BK 2879)
GUZZO RD (T492)	0010/1818	==	0010/2139 BUFFALO & PITTSBURGH R. OVERPASS IS RR X-ING
MAHONING CREEK LN (PRDR)	0010/1432	==	
GRESOCK RD (T375)	0010/1388	==	
MAHONING CREEK LN (PRDR)	0010/0843	==	
			0010/0601 BMS EN 33/3010/0010/0590 2 0 33079 0 00 0005+88 TR MAHONING CR
	000000 FT		0010/0590 BMSBG 33/3010/0010/0590 000000 FT 2 0 33079 0 00 0000+00 NC SP SPORTSBURG RD INTER-BK LASKA RD (T490) MFC BEGIN = D
			0010/0000 LENGTH(AH 2879 BK 0000)

EXTRACT DATE: 12/18/2023 ROADWAY MANAGEMENT SYSTEM PAGE NUMBER: 280
 PRINT DATE: 12/21/2023 SLD COUNTY/SR - ANNUAL PRINT COUNTY: JEFFERSON

DIR: B TOTAL LEN: 1.961 MI. DIST: 10-5 SR: 3009
 LEFT MUN: PERRY T RIGHT MUN: PERRY T

010353 FT
 HAMILTON MARKTON RD
 (SR3011 SEG 0050/0000) 0060/0600
 009753 FT



010353 FT
 INTER-AHD MITCHELL RD
 (TB34)
 NUMBER EIGHT RD
 (SR3008 SEG 0010/0000)
 SHEESLEY WY
 (TB33)
 0060/0394
 009753 FT 1 0 00622 0 00 0173+58
 0060/0000 LENGTH(AH 0600 BK 1544)
 0050/0056 BMSN 33/3009/0050/0035

DIR: B TOTAL LEN: 1.961 MI. DIST: 10-5 SR: 3009
 LEFT MUN: PERRY T RIGHT MUN: PERRY T

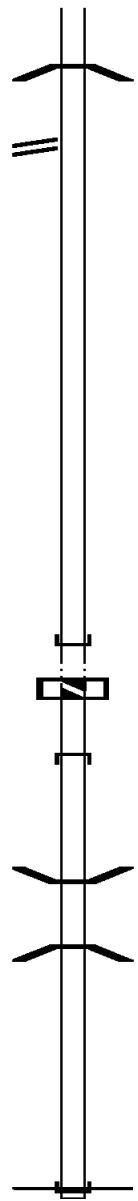
HAMILTON PORTER RD 008209 FT
 (SR3006 SEG 0100/0917) 0050/0000

004613 FT

003090 FT

003090 FT

000000 FT



2 0 33055 0 00 0083+06
 FOUNDRY RUN
 0050/0035 BMSBG 33/3009/0050/0035
 008209 FT 2 0 33055 0 00 0082+08
 NC HAMILTON PORTER RD
 0050/0000 LENGTH(AH 1544 BK 3596)

004613 FT 2 0 33055 0 00 0046+25
 0040/0000 LENGTH(AH 3596 BK 1523)

003090 FT 2 0 33055 0 00 0031+10
 INTER-BK NORTH POINT DR
 (SR4028 SEG 0040/3017)
 BK-INDIANA (32)
 0030/0000 LTH AH 001523 BK 000100
 003090 FT
 7024/0000 LTH AH 000100 BK 003090
 AH-INDIANA (32)
 INTER-AHD NORTH POINT DR
 0010/3090 (SR4028 SEG 0030/0000)

0010/1489 BMSBN 33/3009/0010/1479
 2 0 33055 0 00 0014+83
 NEAL RUN
 0010/1479 BMSBG 33/3009/0010/1479

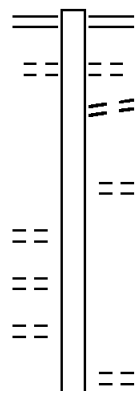
000000 FT 2 0 33055 0 00 0000+00
 NC NORTH POINT RD
 INTER-BK NORTH POINT DR
 (SR4028 SEG 0020/2617)
 MFC BEGIN = D
 BK-INDIANA (32)
 0010/0000 LENGTH(AH 3090 BK 0000)

EXTRACT DATE: 12/18/2023 ROADWAY MANAGEMENT SYSTEM PAGE NUMBER: 278
 PRINT DATE: 12/21/2023 SLD COUNTY/SR - ANNUAL PRINT COUNTY: JEFFERSON
 DIR: B TOTAL LEN: 6.202 MI. DIST: 10-5 SR: 3008
 LEFT MUN: PUNXSUTAWNEY B RIGHT MUN: PUNXSUTAWNEY B

NEW YORK AV
 (BORO)
 BORO AL
 (BORO)
 PENNSYLVANIA AV
 (BORO)

032748 FT

 0130/2079
 0130/1909
 0130/1725



032748 FT MAIN ST
 0130/3232 (SR0036 SEG 0280/0586)
 GILBERT RD
 0130/3047 (BORO)
 LEVI RD
 0130/2715 (BORO)
 NC WEHRLE WY
 PERRY ST
 0130/2474 (BORO)

 DELAWARE AV
 0130/1658 (BORO)

DIR: B TOTAL LEN: 6.202 MI. DIST: 10-5 SR: 3008
 LEFT MUN: PUNXSUTAWNEY B RIGHT MUN: PUNXSUTAWNEY B

DIAMOND RD
 (T374)

029516 FT

0130/1535 PUNXSUTAWNEY
 YOUNG T
 029516 FT 2 0 33024 0 01 0240+29
 0130/0000 LENGTH(AH 3232 BK 3185)

026331 FT

0120/0014 BMS EN 33/3008/0120/0000
 026331 FT 2 0 33024 0 01 0208+24
 TR MAHONING CREEK
 BMSBG 33/3008/0120/0000
 0120/0000 LENGTH(AH 3185 BK 1750)

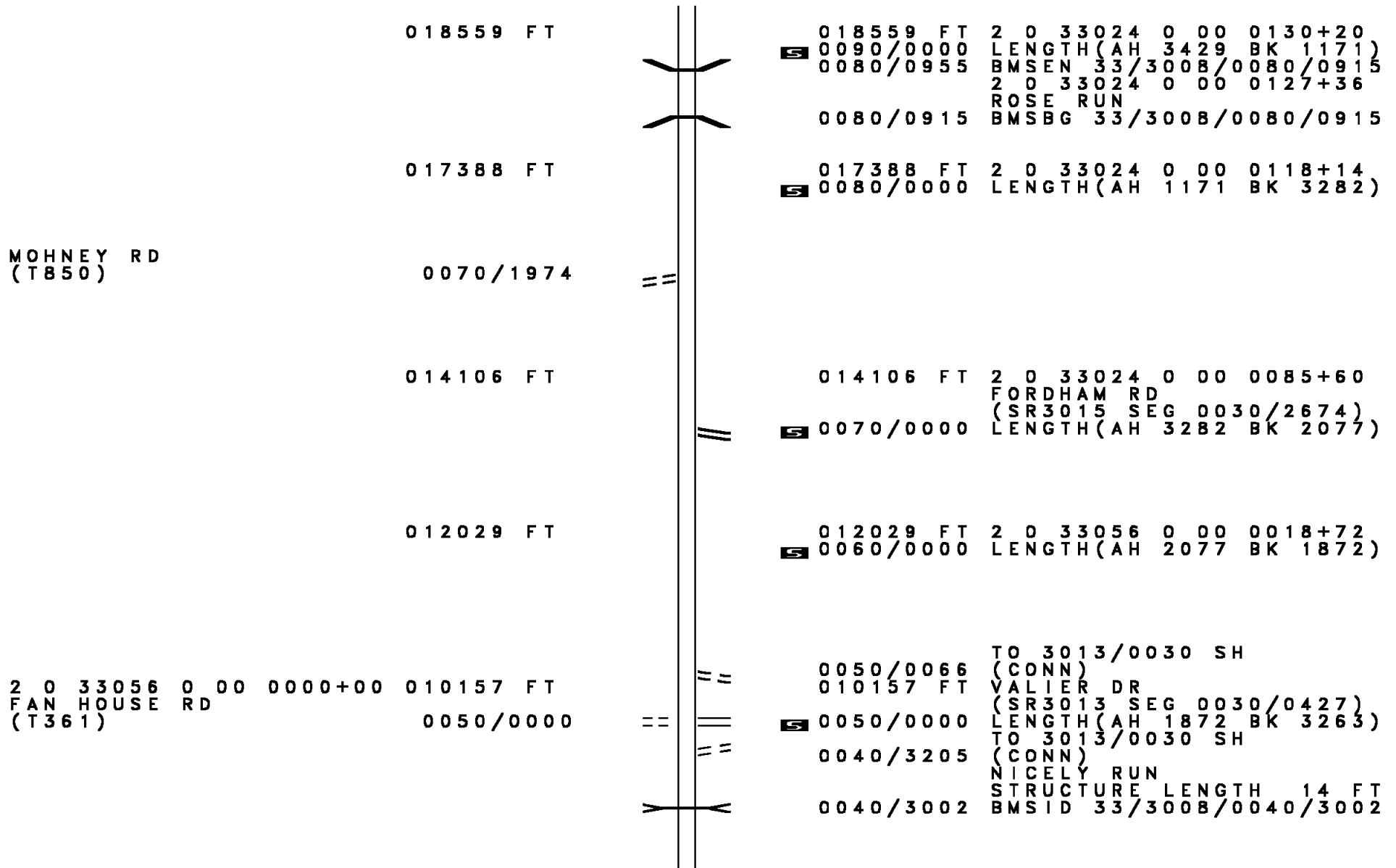
024581 FT

024581 FT 2 0 33024 0 01 0190+80
 NC PERRY ST
 GRESOCK RD
 (T375)
 0110/0000 LENGTH(AH 1750 BK 2593)

021988 FT

0100/1637 YOUNG
 PERRY T
 021988 FT 2 0 33024 0 01 0164+65
 0100/0000 LENGTH(AH 2593 BK 3429)

DIR: B TOTAL LEN: 6.202 MI. DIST: 10-5 SR: 3008
 LEFT MUN: PERRY T RIGHT MUN: PERRY T



018559 FT

018559 FT 2 0 33024 0 00 0130+20
 0090/0000 LENGTH(AH 3429 BK 1171)
 0080/0955 BMSID 33/3008/0080/0915
 2 0 33024 0 00 0127+36
 ROSE RUN
 0080/0915 BMSBG 33/3008/0080/0915

017388 FT

017388 FT 2 0 33024 0 00 0118+14
 0080/0000 LENGTH(AH 1171 BK 3282)

MOHNEY RD
 (T850)

0070/1974

014106 FT

014106 FT 2 0 33024 0 00 0085+60
 FORDHAM RD
 (SR3015 SEG 0030/2674)
 0070/0000 LENGTH(AH 3282 BK 2077)

012029 FT

012029 FT 2 0 33056 0 00 0018+72
 0060/0000 LENGTH(AH 2077 BK 1872)

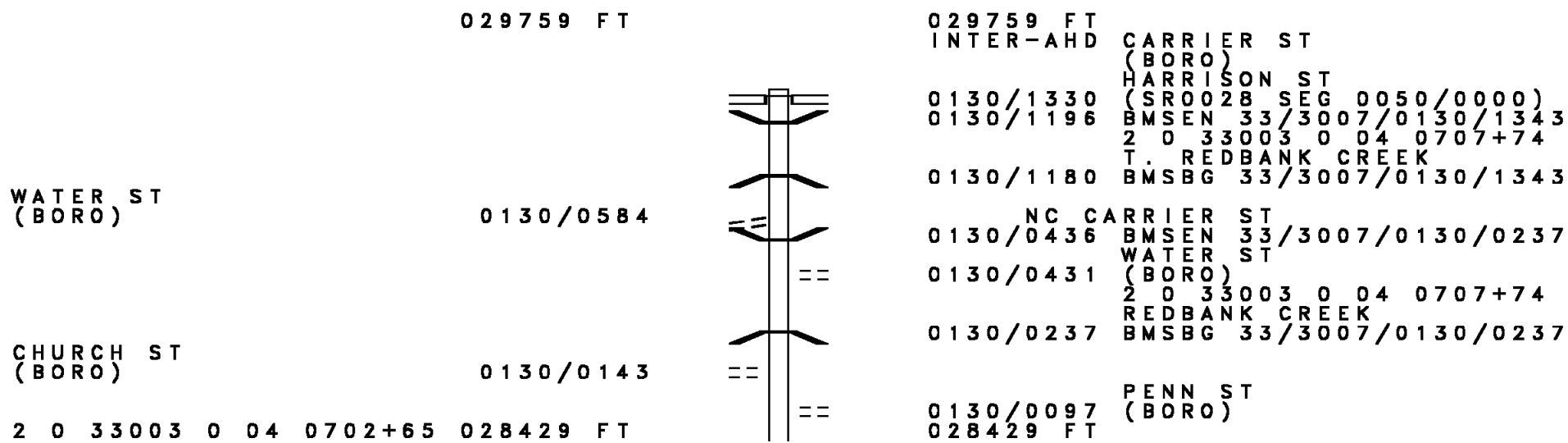
2 0 33056 0 00 0000+00
 FAN HOUSE RD
 (T361)

010157 FT
 0050/0000

0050/0066 TO 3013/0030 SH
 (CONN)
 010157 FT VALIER DR
 (SR3013 SEG 0030/0427)
 0050/0000 LENGTH(AH 1872 BK 3263)
 TO 3013/0030 SH
 (CONN)
 0040/3205 NICELY RUN
 STRUCTURE LENGTH 14 FT
 0040/3002 BMSID 33/3008/0040/3002

Stationing	Description	Stationing	Description
006894 FT		006894 FT	1 0 00622 0 00 0110+62
		0040/0000	LENGTH(AH 3263 BK 3264)
		0030/2489	BYLER RD (TWP)
1 0 00622 0 00 0143+26	HUFFMAN WY (T642)	003630 FT	
0030/0000		0030/0000	LENGTH(AH 3264 BK 2587)
001043 FT		001043 FT	1 0 00622 0 00 0157+03
		0020/0000	MILLER RD (T830) LENGTH(AH 2587 BK 1043)
		0010/0583	BMSSEN 33/3008/0010/0563
		0010/0563	0 0 00000 0 00 0000+00 PERRYVILLE RUN BMSBG 33/3008/0010/0563
MITCHELL RD (T834)	0010/0435		
		0010/0210	NEAL WY (T639)
000000 FT		000000 FT	SHEESLEY WY (T833)
			1 0 00622 0 00 0167+59
			NC NUMBER EIGHT RD
			HAMILTON PORTER RD (SR3009 SEG 0060/0600)
MITCHELL RD (T834)	0010/0000		INTER-BK HAMILTON MARKTON RD (SR3011 SEG 0050/0000)
			MFC BEGIN = D
		0010/0000	LENGTH(AH 1043 BK 0000)

EXTRACT DATE: 12/18/2023 ROADWAY MANAGEMENT SYSTEM PAGE NUMBER: 274
 PRINT DATE: 12/21/2023 SLD COUNTY/SR - ANNUAL PRINT COUNTY: JEFFERSON
 DIR: B TOTAL LEN: 5.667 MI. DIST: 10-5 SR: 3007
 LEFT MUN: SUMMERVILLE B RIGHT MUN: SUMMERVILLE B



DIR: B TOTAL LEN: 5.667 MI. DIST: 10-5 SR: 3007
 LEFT MUN: BEAVER T RIGHT MUN: BEAVER T

2 0 33003 0 04 0601+90 017992 FT
 STRAUSSER RD
 (T337) 0090/0000

CAMELID LN
 (T455) 0080/1666

CAMELID LN
 (T455) 015286 FT
 0080/0000

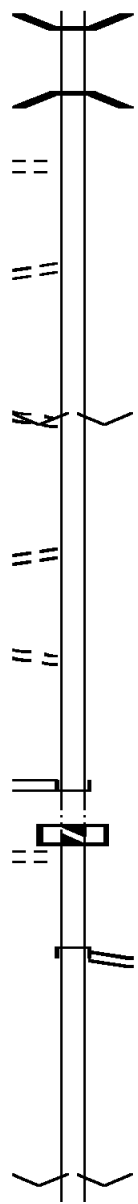
BYERLY RD
 (T461) 0070/1147

2 0 33003 0 04 0550+00 012824 FT
 BYERLY RD
 (T461) 0070/0000

2 0 33003 0 04 0540+76 011901 FT
 LANGVILLE RD
 (SR3003 SEG 0230/0000) 0060/0000

BROSIOUS RD
 (T309) 011901 FT
 0050/2554

009347 FT



0090/0339 BMS EN 33/3007/0090/0285
 2 0 33003 0 04 0604+79
 BEAVER RUN
 0090/0285 BMSBG 33/3007/0090/0285
 017992 FT

0090/0000 LENGTH(AH 3388 BK 2706)

015286 FT 2 0 33003 0 04 0574+00
 VILLAGE: HEATHVILLE
 0080/0000 LENGTH(AH 2706 BK 2462)

012824 FT
 0070/0000 LENGTH(AH 2462 BK 0923)

011901 FT
 INTER-BK HEATHVILLE OHL RD
 (SR3003 SEG 0230/0000)
 0060/0000 LTH AH 000923 BK 000100
 011901 FT
 7054/0000 LTH AH 000100 BK 002554

INTER-AHD HEATHVILLE OHL RD
 (SR3003 SEG 0240/0000)
 MOUNT PLEASANT RD
 0050/2533 (SR3003 SEG 0240/0000)

009347 FT 2 0 33010 0 01 0379+78
 VILLAGE: OHL
 0050/0000 LENGTH(AH 2554 BK 2304)

DIR: B TOTAL LEN: 5.667 MI. DIST: 10-5 SR: 3007
 LEFT MUN: BEAVER T RIGHT MUN: BEAVER T

		0040/0078	BMSEN 33/3007/0040/0040 2 0 33010 0 01 0357+19 BEAVER RUN
007043 FT		0040/0040 007043 FT	BMSBG 33/3007/0040/0040 2 0 33010 0 01 0356+75 CONIFER RD (T323)
	==	0040/0000	LENGTH(AH 2304 BK 3191)
003852 FT		003852 FT	2 0 33010 0 01 0324+89 VILLAGE: CONFER
		0030/0000	LENGTH(AH 3191 BK 2521)
		0020/0947	BEAVER ROSE T
001331 FT		001331 FT	2 0 33010 0 01 0299+83 BEAVER RUN STRUCTURE LENGTH 15 FT
		0020/0000	BMSID 33/3007/0020/0000 LENGTH(AH 2521 BK 1331)
000000 FT	==	0010/0095 000000 FT	NC HEATHVILLE OHL RD PANSY RINGGOLD RD (SR3005 SEG 0110/2648) MFC BEGIN = D
		0010/0000	LENGTH(AH 1331 BK 0000)

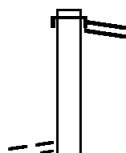
EXTRACT DATE: 12/18/2023 ROADWAY MANAGEMENT SYSTEM PAGE NUMBER: 270
PRINT DATE: 12/21/2023 SLD COUNTY/SR - ANNUAL PRINT COUNTY: JEFFERSON

DIR: B TOTAL LEN: 4.785 MI. DIST: 10-5 SR: 3006
LEFT MUN: PERRY T RIGHT MUN: PERRY T

025267 FT

025267 FT
INTER-AHD HAMILTON PORTER RD
(SR3009 SEG 0050/0000)
NORTH POINT RD
0100/0917 (SR3009 SEG 0050/0000)

2 0 33093 0 01 0246+57 024350 FT
BLOSE HOLLOW RD
(T640) 0100/0000



024350 FT
0100/0000 LENGTH(AH 0917 BK 1554)

DIR: B TOTAL LEN: 4.785 MI. DIST: 10-5 SR: 3006
LEFT MUN: PERRY T RIGHT MUN: PERRY T

022796 FT

022796 FT 2 0 33093 0 01 0231+13
S 0090/0000 LENGTH(AH 1554 BK 2663)

020133 FT

020133 FT 2 0 33093 0 01 0204+38
S 0080/0000 LENGTH(AH 2663 BK 2814)

017319 FT

017319 FT 2 0 33093 0 01 0176+47
S 0070/0000 LENGTH(AH 2814 BK 3588)

== == 0060/1413 EWING RD
(T358)

HARVEST LN
(PRDR)

0060/0342 ==

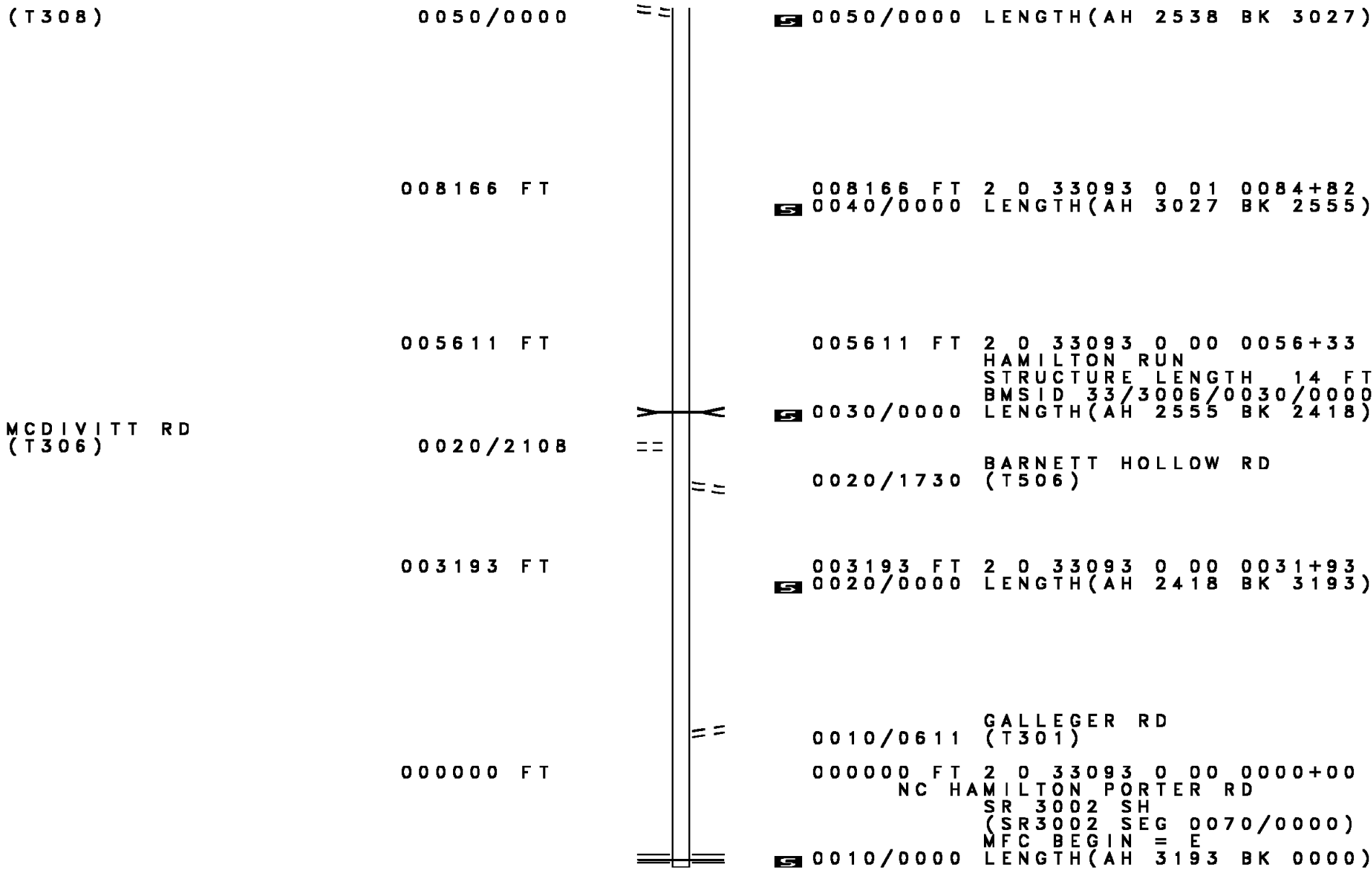
0060/0109 PERRY
013731 FT PORTER T
S 0060/0000 2 0 33093 0 01 0140+59
LENGTH(AH 3588 BK 2538)

013731 FT

2 0 33093 0 01 0114+90 011193 FT
DINGER RD

011193 FT LANTZ RD
(T408)

DIR: B TOTAL LEN: 4.785 MI. DIST: 10-5 SR: 3006
 LEFT MUN: PORTER T RIGHT MUN: PORTER T



MCDIVITT RD
(T306)

0050/0000 LENGTH(AH 2538 BK 3027)

008166 FT 2 0 33093 0 01 0084+82
 0040/0000 LENGTH(AH 3027 BK 2555)

005611 FT 2 0 33093 0 00 0056+33
 HAMILTON RUN
 STRUCTURE LENGTH 14 FT
 BMSID 33/3006/0030/0000
 0030/0000 LENGTH(AH 2555 BK 2418)

BARNETT HOLLOW RD
 (T506)

0020/1730

003193 FT 2 0 33093 0 00 0031+93
 0020/0000 LENGTH(AH 2418 BK 3193)

0010/0611 GALLEGER RD
 (T301)

000000 FT 2 0 33093 0 00 0000+00
 NC HAMILTON PORTER RD
 SR 3002 SH
 (SR3002 SEG 0070/0000)
 MFC BEGIN = E

0010/0000 LENGTH(AH 3193 BK 0000)

DIR: B TOTAL LEN: 5.523 MI. DIST: 10-5 SR: 3005
 LEFT MUN: ROSE T RIGHT MUN: ROSE T

029163 FT HEATHVILLE-OHL RD (SR3007 SEG 0010/0000) 0110/2648		029163 FT COLONEL DRAKE HW 0110/2958 (SR0036 SEG 0550/0000) ROSE 0110/2552 BEAVER T
026205 FT COPENHAVER RD (T306) 0100/2524		026205 FT 2 0 33010 0 01 0266+99 CLIFF RD (T306) 0110/0000 LENGTH(AH 2958 BK 2617) ALCORN RD 0100/1858 (T463)
2 0 33010 0 01 0236+90 023588 FT REITZ RD (T331) 0100/0000		023588 FT 0100/0000 LENGTH(AH 2617 BK 3364)

DIR: B TOTAL LEN: 5.523 MI. DIST: 10-5 SR: 3005
 LEFT MUN: BEAVER T RIGHT MUN: BEAVER T

020224 FT = KETH RD
 0090/0514 (T393)
 020224 FT 2 0 33010 0 01 0202+07
 0090/0000 LENGTH(AH 3364 BK 3681)

016543 FT 016543 FT 2 0 33010 0 01 0166+45
 0080/0000 LENGTH(AH 3681 BK 3165)

0070/0971 BMSFN 33/3005/0070/0957
 2 0 33010 0 01 0144+36
 FERGUSON RUN
 0070/0957 BMSBG 33/3005/0070/0957

2 0 33010 0 01 0134+51 013378 FT
 PANSY HOLLOW RD
 (T316) 0070/0000 = 0070/0000 LENGTH(AH 3165 BK 2455)

010923 FT 010923 FT 2 0 33010 0 00 0109+53
 0060/0000 LENGTH(AH 2455 BK 1928)

DIR: B TOTAL LEN: 5.523 MI. DIST: 10-5 SR: 3005
 LEFT MUN: BEAVER T RIGHT MUN: BEAVER T

2 0 33010 0 00 0090+25 008995 FT
 AMES RD
 (T385) 0050/0000

008995 FT RIVER RD
 (SR3031 SEG 0010/0000)
 0050/0000 LENGTH(AH 1928 BK 1504)

007491 FT

0040/0095 BMS EN 33/3005/0040/0000
 BEAVER
 0040/0088 RINGGOLD T
 007491 FT 2 0 33010 0 00 0075+27
 LITTLE SANDY CREEK
 BMSBG 33/3005/0040/0000
 0040/0000 LENGTH(AH 1504 BK 3472)

004019 FT

004019 FT 2 0 33010 0 00 0040+68
 WORTHVILLE RD
 (T385)
 0030/0000 LENGTH(AH 3472 BK 2130)

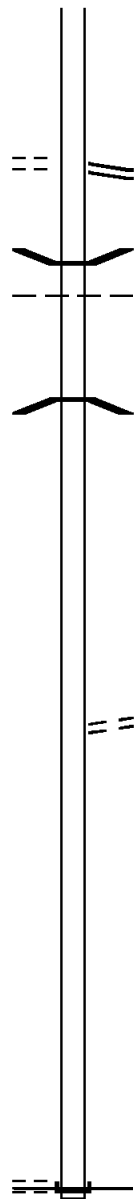
001889 FT

001889 FT 2 0 33010 0 00 0019+71
 0020/0000 LENGTH(AH 2130 BK 1889)

000000 FT

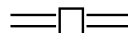
000000 FT 2 0 33010 0 00 0000+00
 NC PANSY RINGGOLD RD
 INTER-BK RINGGOLD PANSY RD
 (SR3003 SEG 0100/1499)
 MFC BEGIN = D
 0010/0000 LENGTH(AH 1889 BK 0000)

WEAVER RD
 (T860)



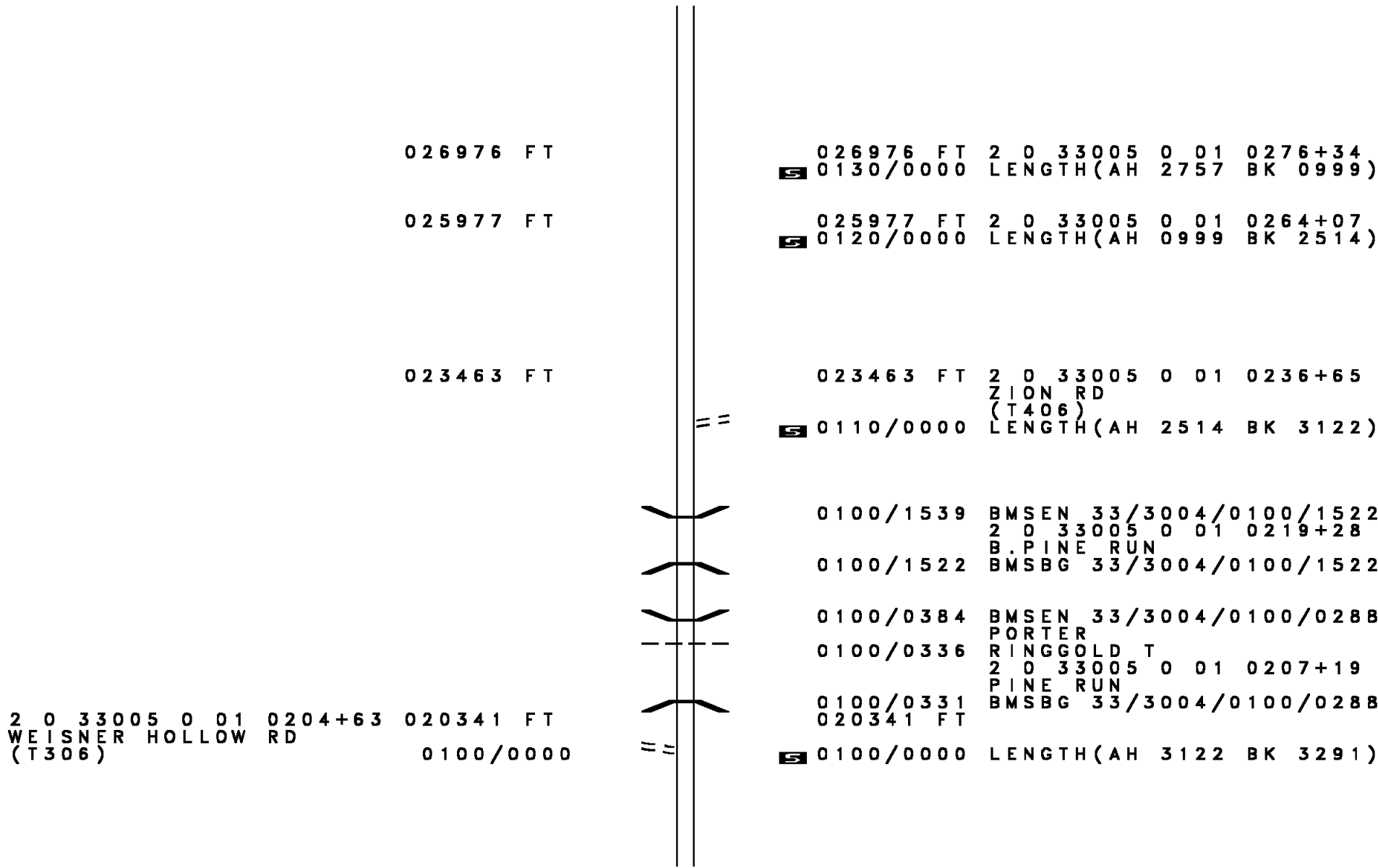
EXTRACT DATE: 12/18/2023 ROADWAY MANAGEMENT SYSTEM PAGE NUMBER: 264
PRINT DATE: 12/21/2023 SLD COUNTY/SR - ANNUAL PRINT COUNTY: JEFFERSON
DIR: B TOTAL LEN: 5.631 MI. DIST: 10-5 SR: 3004
LEFT MUN: PORTER T RIGHT MUN: PORTER T

029733 FT



029733 FT PORTER RD
0130/2757 (SR3002 SEG 0104/0000)

DIR: B TOTAL LEN: 5.631 MI. DIST: 10-5 SR: 3004
 LEFT MUN: PORTER T RIGHT MUN: PORTER T



026976 FT

026976 FT 2 0 33005 0 01 0276+34
 0130/0000 LENGTH(AH 2757 BK 0999)

025977 FT

025977 FT 2 0 33005 0 01 0264+07
 0120/0000 LENGTH(AH 0999 BK 2514)

023463 FT

023463 FT 2 0 33005 0 01 0236+65
 ZION RD
 (T406)
 0110/0000 LENGTH(AH 2514 BK 3122)

0100/1539 BMS EN 33/3004/0100/1522
 2 0 33005 0 01 0219+28
 B. PINE RUN
 0100/1522 BMSBG 33/3004/0100/1522

0100/0384 BMS EN 33/3004/0100/0288
 PORTER
 0100/0336 RINGGOLD T
 2 0 33005 0 01 0207+19
 PINE RUN

2 0 33005 0 01 0204+63 020341 FT
 WEISNER HOLLOW RD
 (T306) 0100/0000

0100/0331 BMSBG 33/3004/0100/0288
 020341 FT
 0100/0000 LENGTH(AH 3122 BK 3291)

DIR: B TOTAL LEN: 5.631 MI. DIST: 10-5 SR: 3004
 LEFT MUN: RINGGOLD T RIGHT MUN: RINGGOLD T

017050 FT

017050 FT 2 0 33005 0 01 0170+83
 VILLAGE: DORA
 NC TIMBLIN-DORA RD
 LOST HILL RD
 (SR3001 SEG 0060/0000)
 MFC BEGIN = E
 0090/0000 LENGTH(AH 3291 BK 2721)

014329 FT

0080/0016 BMSBN 33/3004/0080/0000
 014329 FT 2 0 33005 0 00 0143+59
 VILLAGE: KISSINGER MILL
 KAYLOR RUN
 BMSBG 33/3004/0080/0000
 0080/0000 LENGTH(AH 2721 BK 2377)

YOUNG RD
 (T314)
 LC FOR YOUNG RD
 (CONN)

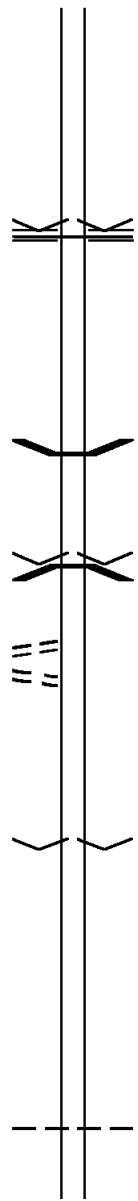
0070/1663
 0070/1508

011952 FT

011952 FT 2 0 33005 0 00 0120+01
 VILLAGE: DORA
 0070/0000 LENGTH(AH 2377 BK 2725)

009227 FT

009227 FT 2 0 33005 0 00 0092+76
 RINGGOLD
 TIMBLIN B
 0060/0000 LENGTH(AH 2725 BK 1698)

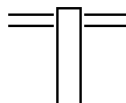


DIR: B TOTAL LEN: 5.631 MI. DIST: 10-5 SR: 3004
 LEFT MUN: TIMBLIN B RIGHT MUN: TIMBLIN B

	007529 FT			007529 FT	2 0 33005 0 00 0075+75
				0050/0000	LENGTH(AH 1698 BK 2601)
BROCIOUS RD (BORO)	0040/1607	==			
SCHOOL HOUSE LN (BORO)	0040/1207	==			
				0040/0449	RAILROAD ST (BORO)
STATE ST (SR3003 SEG 0010/0000)	0040/0240	==		0040/0240	STATE ST (BORO)
2 0 33005 0 00 0049+49	004928 FT	==		004928 FT	
CHURCH ST (BORO)	0040/0000	==		0040/0000	LENGTH(AH 2601 BK 0633)
				0030/0442	BMSSEN 33/3004/0030/0414 2 0 33005 0 00 0047+28
					EAGLE RUN
	004295 FT			0030/0426	BMSBG 33/3004/0030/0414
				004295 FT	2 0 33005 0 00 0042+78
				0030/0000	LENGTH(AH 0633 BK 2162)
				0020/2058	MILL ST (BORO)
HUNGRY HOOK RD (BORO)	0020/0732	==			
	002133 FT			0020/0051	BMSSEN 33/3004/0020/0000
				002133 FT	2 0 33005 0 00 0021+52
					PINE RUN
				0020/0000	BMSBG 33/3004/0020/0000
					LENGTH(AH 2162 BK 2133)
	000000 FT			000000 FT	2 0 33005 0 00 0000+00
				INTER-BK	NC MARKET ST SR 1012 SH (SR1012 SEG 0020/3599) MFC BEGIN = D BK-ARMSTRONG (03)
				0010/0000	LENGTH(AH 2133 BK 0000)

EXTRACT DATE: 12/18/2023 ROADWAY MANAGEMENT SYSTEM PAGE NUMBER: 260
PRINT DATE: 12/21/2023 SLD COUNTY/SR - ANNUAL PRINT COUNTY: JEFFERSON
DIR: B TOTAL LEN: 16.045 MI. DIST: 10-5 SR: 3003
LEFT MUN: UNION T RIGHT MUN: UNION T

084716 FT

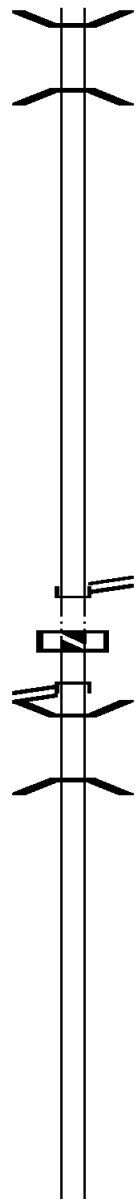


084716 FT TWENTYEIGHTH DIVISION H
0360/2786 (SR0322 SEG 0080/1872)

DIR: B TOTAL LEN: 16.045 MI. DIST: 10-5 SR: 3003
 LEFT MUN: UNION T RIGHT MUN: UNION T

Stationing	Segment	Length	Start Station	End Station	Notes
081930 FT	0360/1190	081930 FT	0360/0000	0360/1190	PINECREST LN (PRDR)
079424 FT	0350/0000	079424 FT	0350/0000	079424 FT	LENGTH(AH 2786 BK 2506)
0340/2309	0340/2309				UNION CLOVER T MENDENHALL RD (SR3035 SEG 0010/0000)
0340/1903	0340/1903				NC CO UNTRY CLUB RD BMSSEN 33/3003/0340/1876
0340/1876	0340/1876				2 0 33010 0 01 0703+32 CODER RUN BMSBG 33/3003/0340/1876
ARMAGOST RD (T336)	0340/0715	075814 FT	0340/0000	0340/0715	UNION CLOVER T MENDENHALL RD (SR3035 SEG 0010/0000)
	0340/0000	075814 FT	0340/0000	0340/0715	ACORN RIDGE LN (T396)
	0340/0000	075814 FT	0340/0000	0340/0715	LENGTH(AH 3610 BK 3242)
MCGILL RD (T332)	0330/1683				
2 0 33010 0 01 0671+06	0330/0000	072572 FT	0330/0000	072572 FT	JEFFERSON RD (T344)
OLSON LN (T345)	0330/0000	072572 FT	0330/0000	072572 FT	LENGTH(AH 3242 BK 2100)

DIR: B TOTAL LEN: 16.045 MI. DIST: 10-5 SR: 3003
 LEFT MUN: CLOVER T RIGHT MUN: CLOVER T



	0320/1563	BMS	EN	33/3003	/0320/1605	
		2 0	00000	0 00	0000+00	
			THOMPSON	RUN		
	0320/1550	BMS	SBG	33/3003	/0320/1605	
070472 FT	070472 FT	2 0	33010	0 01	0650+18	
	0320/0000		LENGTH(AH	2100	BK 2880)	
067592 FT	067592 FT	2 0	33010	0 01	0621+27	
			SR 0028	SH		
			(SR0028	SEG 0100/0765)		
			NC ME	NDENHALL	RD	
	INTER-BK		SR 0028	SH		
			(SR0028	SEG 0100/0765)		
067592 FT	0310/0000		LTH AH	002880	BK 000100	
	067592 FT		LTH AH	000100	BK 002106	
	7304/0000		INTER-AHD	SR 0028	SH	
	0300/2106		(SR0028	SEG 0100/0000)		
	0300/2044	BMS	EN	33/3003	/0300/1852	
		2 0	33010	0 01	0618+73	
			REDBANK	CREEK		
	0300/1852	BMS	SBG	33/3003	/0300/1852	
065486 FT	065486 FT	2 0	33010	0 01	0599+99	
	0300/0000		LENGTH(AH	2106	BK 3506)	

SR 0028 SH
 (SR0028 SEG 0100/0000) 0300/2106

DIR: B TOTAL LEN: 16.045 MI.
 LEFT MUN: CLOVER T

DIST: 10-5 SR: 3003
 RIGHT MUN: CLOVER T

061980 FT

061980 FT 2 0 33010 0 01 0564+47
 0290/0000 LENGTH(AH 3506 BK 3436)

058544 FT

058544 FT 2 0 33010 0 01 0529+85
 SHEEP FARM RD
 (SR3037 SEG 0010/0000)
 MFC BEGIN = E
 0280/0000 LENGTH(AH 3436 BK 3451)

0270/2339 ROLLER COASTER RD
 (SR3022 SEG 0050/0000)
 SHIELDS RD
 0270/2003 (T328)

2 0 33010 0 01 0495+00 055093 FT
 MOHNEY RD
 (T337) 0270/0000

055093 FT
 0270/0000 LENGTH(AH 3451 BK 3592)


0260/1593 CLOVER
 BEAVER T

051501 FT

051501 FT 2 0 33010 0 01 0458+45
 0260/0000 LENGTH(AH 3592 BK 2816)

DIR: B TOTAL LEN: 16.045 MI. DIST: 10-5 SR: 3003
 LEFT MUN: BEAVER T RIGHT MUN: BEAVER T

Stationing	Length (FT)	Notes
048685	048685	RBR 0250/0063 BMSSEN 33/3003/0250/0000 048685 FT 2 0 33010 0 01 0430+34 P3 BEAVER RUN BMSBG 33/3003/0250/0000 0250/0000 LENGTH(AH 2816 BK 2479)
046206	046206	046206 FT 2 0 33010 0 01 0405+33 HEATHVILLE-OHL RD (SR3007 SEG 0050/2533) NC MT PLEASANT RD BROSIOUS RD (T309) 0240/0000 LENGTH(AH 2479 BK 1350)
044856	044856	044856 FT NC HEATHVILLE-OHL RD MFC BEGIN = D 0230/0000 LENGTH(AH 1350 BK 1618)
043238	043238	043238 FT 2 0 33003 0 04 0525+55 0220/0000 LENGTH(AH 1618 BK 2859)
040379	040379	040379 FT 0210/0000 LENGTH(AH 2859 BK 1007) 0200/0801 BMSSEN 33/3003/0200/0788 2 0 33003 0 00 0493+91



DIR: B TOTAL LEN: 16.045 MI. DIST: 10-5 SR: 3003
 LEFT MUN: RINGGOLD T RIGHT MUN: RINGGOLD T

BODDORF RD
 (T316)

0090/1780 ==

018767 FT

0090/0023 BMS EN 33/3003/0090/0000
 018767 FT 2 0 33003 0 00 0187+68
 CHERRY RUN
 BMSBG 33/3003/0090/0000
 5 0090/0000 LENGTH(AH 2796 BK 2466)

016301 FT

016301 FT 2 0 33003 0 01 0163+43
 SHAFFER RD
 (T315)
 5 0080/0000 LENGTH(AH 2466 BK 1532)

2 0 33003 0 00 0147+98 014769 FT
 SR 0536 SH
 (SR0536 SEG 0070/2677) 0070/0000
 014769 FT

014769 FT NSY RINGGOLD RD
 INTER-BK SR 0536 SH
 (SR0536 SEG 0070/2677)
 5 0070/0000 LTH AH 001532 BK 000100
 014769 FT
 7064/0000 LTH AH 000100 BK 001777
 INTER-AHD SR 0536 SH
 (SR0536 SEG 0080/0000)
 SR 0536 SH
 0060/1777 (SR0536 SEG 0080/0000)

012992 FT

0060/0839 FIRE HALL RD
 (T880)
 012992 FT 2 0 33003 0 00 0133+35
 YOUNG RD
 (T314)
 5 0060/0000 LENGTH(AH 1777 BK 1671)

011321 FT

011321 FT 2 0 33003 0 00 0112+83

DIR: B TOTAL LEN: 16.045 MI. DIST: 10-5 SR: 3003
 LEFT MUN: RINGGOLD T RIGHT MUN: RINGGOLD T

SAINT JAMES RD
 (T311)

0040/0818
 009256 FT

0050/0000 LENGTH(AH 1671 BK 2065)

009256 FT 2 0 33003 0 00 0092+55
 0040/0000 LENGTH(AH 2065 BK 3417)

005839 FT

005839 FT 2 0 33003 0 00 0059+03
 0030/0000 LENGTH(AH 3417 BK 3481)

2 0 33003 0 00 0023+55 002358 FT
 REED RD
 (T312) 0020/0000

002358 FT
 NC RINGGOLD TIMBLIN RD
 0020/0000 LENGTH(AH 3481 BK 2358)

RINGGOLD
 TIMBLIN B 0010/1705

0010/1896 RINGGOLD
 TIMBLIN B

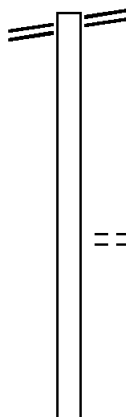
000000 FT

000000 FT 2 0 33003 0 00 0000+00
 NC STATE ST
 MARKET ST
 (SR3004 SEG 0040/0240)
 INTER-BK STATE ST
 (BORO)
 MFC BEGIN = D
 0010/0000 LENGTH(AH 2358 BK 0000)

EXTRACT DATE: 12/18/2023 ROADWAY MANAGEMENT SYSTEM PAGE NUMBER: 251
 PRINT DATE: 12/21/2023 SLD COUNTY/SR - ANNUAL PRINT COUNTY: JEFFERSON
 DIR: B TOTAL LEN: 7.635 MI. DIST: 10-5 SR: 3002
 LEFT MUN: PERRY T RIGHT MUN: PERRY T

SR 0536 SH 040311 FT
 (SR0536 SEG 0180/0000) 0150/2035

038276 FT



040311 FT SR 0536 SH
 0150/2035 (SR0536 SEG 0180/0000)

038276 FT 2 0 33002 0 00 0383+57
 SAINT JACOBS CHURCH RD
 (T368)
 0150/0000 LENGTH(AH 2035 BK 3430)

DIR: B TOTAL LEN: 7.635 MI. DIST: 10-5 SR: 3002
 LEFT MUN: PERRY T RIGHT MUN: PERRY T

034846 FT		034846 FT	2 0 33002 0 00 0349+10
			RUGHS BACK RD
			(T366)
		0140/0000	LENGTH(AH 3430 BK 3302)
		0130/2250	EWING RD
			(T358)
2 0 33002 0 00 0316+00 031544 FT		031544 FT	
EWING RD			
(T358)		0130/0000	LENGTH(AH 3302 BK 3005)
		0120/1086	PERRY PORTER T
028539 FT		028539 FT	2 0 33002 0 00 0286+40
		0120/0000	LENGTH(AH 3005 BK 2055)
026484 FT		026484 FT	2 0 33002 0 00 0271+48
		0110/0000	LENGTH(AH 2055 BK 2055)
		0104/0650	DINGER RD
			(T308)
2 0 33002 0 00 0251+11 024429 FT		024429 FT	
TIMBLIN-DORA RD			
(SR3004 SEG 0130/2757)		0104/0000	LENGTH(AH 2055 BK 2635)

DIR: B TOTAL LEN: 7.635 MI. DIST: 10-5 SR: 3002
LEFT MUN: PORTER T RIGHT MUN: PORTER T

Stationing	Segment	Length	Notes
2 0 33002 0 00 0218+24	ZION RD (T406)	021794 FT	MCDIVITT RD (T306)
		0100/0000	LENGTH(AH 2635 BK 2310)
2 0 33002 0 00 0195+29	KELSEY RD (T407)	019484 FT	
		0090/0000	LENGTH(AH 2310 BK 2444)
		017040 FT	
		0080/0000	LENGTH(AH 2444 BK 3571)
		017040 FT	2 0 33002 0 00 0170+70
NYE BRANCH RD (T303)		0070/0158	VILLAGE: PORTER
		013469 FT	SR 3006 SH
			(SR3006 SEG 0010/0000)
			LENGTH(AH 3571 BK 2462)
		011007 FT	
			011007 FT 2 0 33002 0 00 0110+28

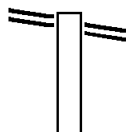
DIR: B TOTAL LEN: 7.635 MI. DIST: 10-5 SR: 3002
 LEFT MUN: PORTER T RIGHT MUN: PORTER T

SR	SEG	Length (FT)	Start Station	End Station	Notes
SR 3001 SH	(SR3001 SEG 0010/0000)	008927	0050+00	0089+48	FAIRVIEW RD (T604)
		007007	0089+48	0070+28	
		004944	0070+28	0046+16	BRUMBAUGH RD (T707)
		002545	0046+16	0022+17	
MCGREGOR RD	(T400)	0010/0383	0022+17	0000+00	NC PORTER RD INTER-BK (SR1014 SH (SR1014 SEG 0010/1125) MFC BEGIN = D BK-ARMSTRONG (03)

EXTRACT DATE: 12/18/2023 ROADWAY MANAGEMENT SYSTEM PAGE NUMBER: 247
PRINT DATE: 12/21/2023 SLD COUNTY/SR - ANNUAL PRINT COUNTY: JEFFERSON

DIR: B TOTAL LEN: 6.488 MI. DIST: 10-5 SR: 3001
LEFT MUN: OLIVER T RIGHT MUN: OLIVER T

SR 3014 SH 034259 FT
(SR3014 SEG 0030/2817) 0120/2134



034259 FT SR 3014 SH
0120/2134 (SR3014 SEG 0030/2817)

DIR: B TOTAL LEN: 6.488 MI. DIST: 10-5 SR: 3001
 LEFT MUN: RINGGOLD T RIGHT MUN: RINGGOLD T

019970 FT

019970 FT 2 0 33001 0 01 0329+88
 0080/0000 LENGTH(AH 2494 BK 2488)

017482 FT

017482 FT 2 0 33001 0 01 0305+00
 0070/0000 LENGTH(AH 2488 BK 2698)

POT

0060/1494 (APRA) DOVERSPIKE COAL
 DOVERSPIKE COAL CO
 (PRDR)

014784 FT

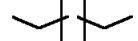


0060/0453 PITTSBURG & SHAWMUT RAI
 OVERPASS IS RR X-ING
 014784 FT 2 0 33001 0 01 0277+99
 VILLAGE: DORA/W.MOSTERY
 TIMBLIN DORA RD
 (SR3004 SEG 0090/0000)
 0060/0000 LENGTH(AH 2698 BK 3153)



0050/2553 BMSEN 33/3001/0050/2516
 RINGGOLD
 0050/2531 PORTER T
 2 0 33001 0 00 0271+36
 PINE RUN
 0050/2516 BMSBG 33/3001/0050/2516

011631 FT



011631 FT 2 0 33001 0 00 0246+13
 VILLAGE: DORA
 0050/0000 LENGTH(AH 3153 BK 3225)

DIR: B TOTAL LEN: 6.488 MI. DIST: 10-5 SR: 3001
 LEFT MUN: PORTER T RIGHT MUN: PORTER T

2 0 33001 0 00 0213+80 008406 FT
 WINDY WHIZ RD
 (T307)

0040/0000

==

008406 FT

0040/0000 LENGTH(AH 3225 BK 1238)

007168 FT

007168 FT

2 0 33001 0 00 0201+34
 KELSEY RD
 (T407)

==

0030/0000 LENGTH(AH 1238 BK 3840)

003328 FT

==

0020/0107
 0020/0016
 003328 FT

NYE BRANCH RD
 (T303)
 BMSEN 33/3001/0020/0000
 2 0 33001 0 00 0162+51
 NYE RUN

FREEDLINE RD
 (T303)

0010/3275

==

0020/0000 LENGTH(AH 3840 BK 3328)

HOLLENBAUGH RD
 (T309)

0010/1334

==

000000 FT

000000 FT 2 0 33001 0 00 0129+20
 NC LOST HILL RD

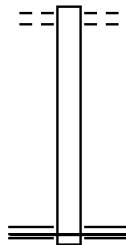
SR 3002 SH
 (SR3002 SEG 0050/0000)
 INTER-BK FAIRVIEW RD
 (T604)

0010/0000 MFC BEGIN = D
 LENGTH(AH 3328 BK 0000)

EXTRACT DATE: 12/18/2023 ROADWAY MANAGEMENT SYSTEM PAGE NUMBER: 243
 PRINT DATE: 12/21/2023 SLD COUNTY/SR - ANNUAL PRINT COUNTY: JEFFERSON
 DIR: B TOTAL LEN: .229 MI. DIST: 10-5 SR: 2037
 LEFT MUN: BELL T RIGHT MUN: BELL T

001211 FT

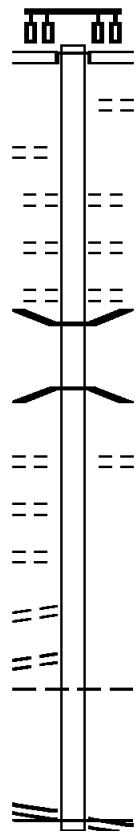
000000 FT

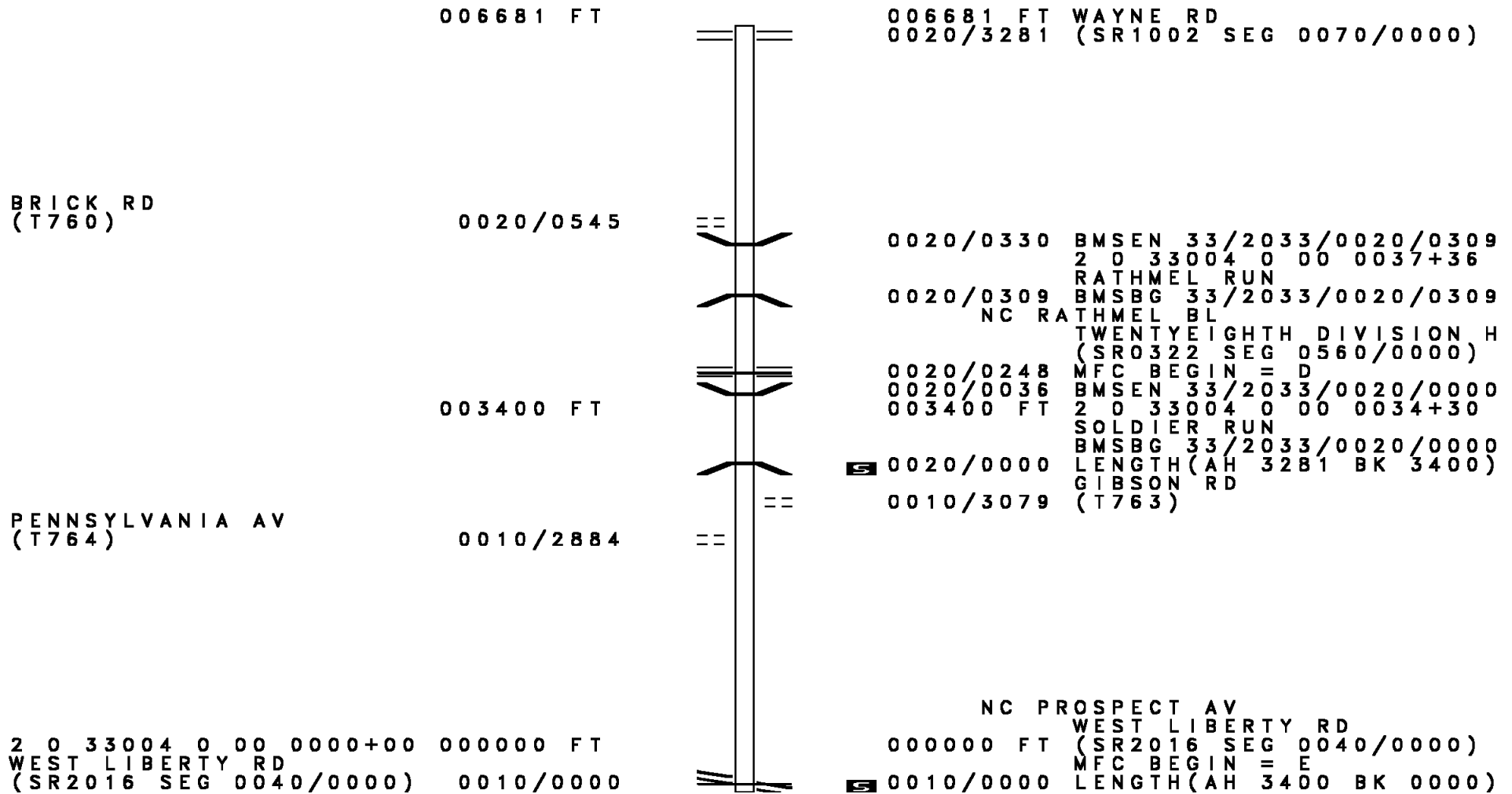


001211 FT WITHEROW ST
 0010/1211 (T505)

000000 FT 2 0 33074 0 00 0000+00
 NC HIGHWAY BARN RD
 COLONEL DRAKE HW
 (SR0036 SEG 0200/0557)
 MFC BEGIN = E
 0010/0000 LENGTH(AH 1211 BK 0000)

		002861 FT		002861 FT	INTER-AHD	TENTH ST (BORO)
						MAIN ST (SR0322 SEG 0500/0000)
GORDON AL (BORO)		0020/1132		0020/1296		UNKNOWN AL (BORO)
				0020/1156		
				0020/0941		JACKSON ST (BORO)
				0020/0757		DEITZ AL (BORO)
				0020/0569		WORTH ST (BORO)
				0020/0410		BMSEN 33/2035/0020/0327 1 0 00358 1 00 0018+89
1 0 00358 1 00 0015+65 001565 FT				0020/0327		SOLDIER RUN
PLEASANT ST (BORO)		0020/0000		001565 FT		BMSBG 33/2035/0020/0327
SMITH AL (BORO)		0010/1361		0020/0000		PLEASANT ST ET (BORO)
PANCOAST ST (BORO)		0010/1187		0020/0000		LENGTH(AH 1296 BK 1565)
THOMPSON ST (BORO)		0010/0739				
HICKORY AL (BORO)		0010/0518				
1 0 00358 1 00 0000+00 000000 FT				0010/0162		REYNOLDSVILLE
BRADFORD ST (SR0310 SEG 0280/0000)		0010/0000		NC TENTH ST		WINSLOW T
				000000 FT		BRADFORD ST (SR0310 SEG 0280/0000)
				0010/0000		MFC BEGIN = E LENGTH(AH 1565 BK 0000)





2 0 33004 0 00 0000+00 000000 FT
 WEST LIBERTY RD
 (SR2016 SEG 0040/0000) 0010/0000

NC PROSPECT AV
 WEST LIBERTY RD
 000000 FT (SR2016 SEG 0040/0000)
 MFC BEGIN = E
 0010/0000 LENGTH(AH 3400 BK 0000)

EXTRACT DATE: 12/18/2023 ROADWAY MANAGEMENT SYSTEM PAGE NUMBER: 240
PRINT DATE: 12/21/2023 SLD COUNTY/SR - ANNUAL PRINT COUNTY: JEFFERSON
DIR: B TOTAL LEN: 3.622 MI. DIST: 10-5 SR: 2031
LEFT MUN: WINSLOW T RIGHT MUN: WINSLOW T

DIR: B TOTAL LEN: 3.622 MI. DIST: 10-5 SR: 2031
 LEFT MUN: WINSLOW T RIGHT MUN: WINSLOW T

Stationing	Description	Length	Notes
(T529)		0040/0000	0040/0000 LENGTH(AH 1557 BK 2338)
1 0 00060 7 00 0058+29	ALVETRO LN (PRDR)	005833 FT	0030/0484 (T501) 005833 FT SYKESVILLE SCHOOL RD (T503)
		0030/0000	0030/0000 LENGTH(AH 2338 BK 2979)
YOHE RD (T500)		0020/1865	
		002854 FT	002854 FT 1 0 00060 7 00 0028+52 NC REYNOLDSVILLE SYKESVIL RD
			0020/0000 LENGTH(AH 2979 BK 2854)
BORO AL (BORO) WILLOW AL (BORO)		0010/1411	0010/1674 WINSLOW SYKESVILLE B
		0010/1191	
			0010/1019 STAHL ST (BORO)
			0010/0927 (BORO) AL
			0010/0737 EDITH ST (BORO)
			0010/0378 SHAFFER ST (BORO)
			0010/0190 (BORO) AL
		000000 FT	000000 FT 1 0 00060 7 00 0000+00 NC PARK ST
			MAIN ST (SR0119 SEG 0450/0757)
			INTER-BK PARK ST (BORO)
			MFC BEGIN = E
			0010/0000 LENGTH(AH 2854 BK 0000)



EXTRACT DATE: 12/18/2023 ROADWAY MANAGEMENT SYSTEM PAGE NUMBER: 237
PRINT DATE: 12/21/2023 SLD COUNTY/SR - ANNUAL PRINT COUNTY: JEFFERSON
DIR: B TOTAL LEN: 1.813 MI. DIST: 10-5 SR: 2029
LEFT MUN: HENDERSON T RIGHT MUN: HENDERSON T

DIR: B TOTAL LEN: 1.813 MI. DIST: 10-5 SR: 2029
 LEFT MUN: HENDERSON T RIGHT MUN: HENDERSON T

BUFFALO PITTSBURGH HW
 (SR0119 SEG 0350/0894) 0030/3609
 SPRING RD
 (T519) 0030/2871

INTER-AHD PIKE RD
 (T513)
 0030/3609 BUFFALO PITTSBURGH HW
 (SR0119 SEG 0350/0894)

005965 FT

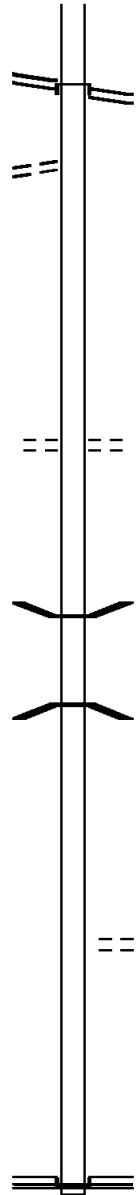
005965 FT 1 0 00847 0 00 0139+07
 PARADISE RD
 (T616)
 0030/0000 LENGTH(AH 3609 BK 2281)

003684 FT

0020/0011 BMS EN 33/2029/0020/0000
 003684 FT 1 0 00847 0 00 0116+30
 TR STUMP CREEK
 BMSBG 33/2029/0020/0000
 0020/0000 LENGTH(AH 2281 BK 3684)

000000 FT

0010/0901 BULL DOG RD
 (TWP)
 000000 FT 1 0 00847 0 00 0079+37
 NC PIKE RD
 BIG RUN PRESCOTTVILLE R
 (SR2007 SEG 0180/0000)
 INTER-BK PIKE RD
 (T513)
 MFC BEGIN = E
 0010/0000 LENGTH(AH 3684 BK 0000)



EXTRACT DATE: 12/18/2023 ROADWAY MANAGEMENT SYSTEM PAGE NUMBER: 235
PRINT DATE: 12/21/2023 SLD COUNTY/SR - ANNUAL PRINT COUNTY: JEFFERSON
DIR: B TOTAL LEN: 2.377 MI. DIST: 10-5 SR: 2027
LEFT MUN: WINSLOW T RIGHT MUN: WINSLOW T

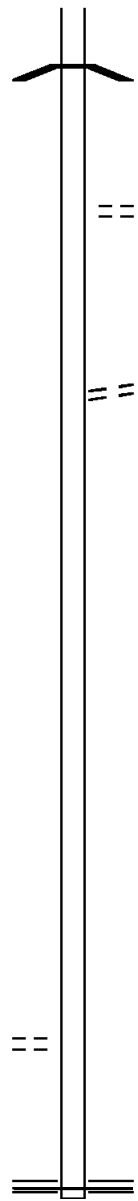
ELK RUN AV 012550 FT
(SR0310 SEG 0250/0000) 0040/2614



012550 FT ELK RUN AV
0040/2614 (SR0310 SEG 0250/0000)

0040/1027 BMS EN 33/2027/0040/1006

DIR: B TOTAL LEN: 2.377 MI. DIST: 10-5 SR: 2027
 LEFT MUN: WINSLOW T RIGHT MUN: WINSLOW T



009936 FT

0040/1006 2 0 33086 0 00 0111+99
 FRONT RUN
 BMSBG 33/2027/0040/1006

009936 FT 2 0 33086 0 00 0099+37
 HILLIS RD
 (T551)
 0040/0000 LENGTH(AH 2614 BK 3046)

006890 FT

0030/0812 DICKEY RD
 (T581)
 006890 FT 2 0 33086 0 00 0068+91
 0030/0000 LENGTH(AH 3046 BK 3313)

003577 FT

003577 FT 2 0 33086 0 00 0035+78
 0020/0000 LENGTH(AH 3313 BK 3577)

GENO LA
 (T681)

0010/0257
 000000 FT

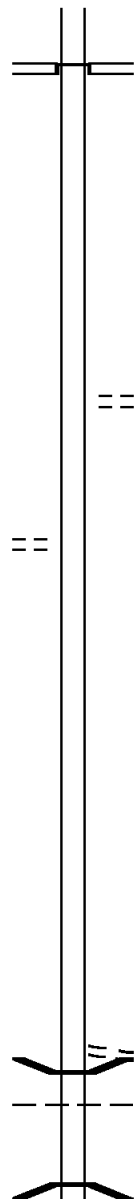
000000 FT 2 0 33086 0 00 0000+00
 NC WISHAW RD
 PANIC WISHAW RD
 (SR2008 SEG 0120/0000)
 MFC BEGIN = E
 0010/0000 LENGTH(AH 3577 BK 0000)

EXTRACT DATE: 12/18/2023 ROADWAY MANAGEMENT SYSTEM PAGE NUMBER: 233
PRINT DATE: 12/21/2023 SLD COUNTY/SR - ANNUAL PRINT COUNTY: JEFFERSON
DIR: B TOTAL LEN: 4.217 MI. DIST: 10-5 SR: 2025
LEFT MUN: PINE CREEK T RIGHT MUN: PINE CREEK T

022265 FT

022265 FT
INTER-AHD SR 0830 SH

DIR: B TOTAL LEN: 4.217 MI. DIST: 10-5 SR: 2025
 LEFT MUN: PINE CREEK T RIGHT MUN: PINE CREEK T



(SR1830 SEG 0014/0000)
 TWENTYEIGHTH DIVISION H
 (SR0322 SEG 0350/0000)

0080/2451

019814 FT

019814 FT 2 0 33028 0 03 0200+26
 S 0080/0000 LENGTH(AH 2451 BK 2596)

==

0070/1389 REITZ LN
 (GOVT)

2 0 33028 0 02 0174+15 017218 FT
 KERNER RD
 (T462) 0070/0000

==

017218 FT
 S 0070/0000 LENGTH(AH 2596 BK 3449)

013769 FT

013769 FT 2 0 33028 0 01 0138+52
 S 0060/0000 LENGTH(AH 3449 BK 3191)

0050/0747 STATE GAME LANDS RD
 (GOVT)
 0050/0669 BMSBN 33/2025/0050/0488
 PINE CREEK
 0050/0573 KNOX T
 2 0 33028 0 00 0111+15
 SANDY LICK CREEK
 0050/0488 BMSBG 33/2025/0050/0488

DIR: B TOTAL LEN: 4.217 MI. DIST: 10-5 SR: 2025
 LEFT MUN: KNOX T RIGHT MUN: KNOX T

WITCH HOLLOW RD
 (T407)

010578 FT

0050/0032 (AAR 528368P) #TRKS 01
 010578 FT 2 0 33028 0 00 0105+82
 CENTER HILL RD
 (T412)

0040/2691

0050/0000 LENGTH(AH 3191 BK 2728)

007850 FT

007850 FT 2 0 33028 0 00 0078+59
 0040/0000 LENGTH(AH 2728 BK 1478)

006372 FT

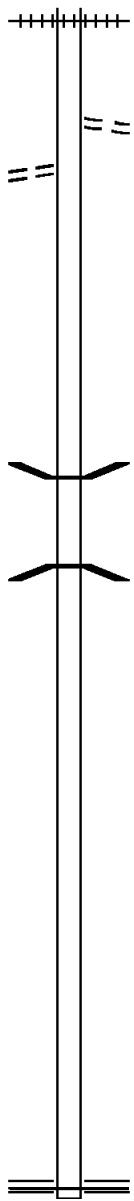
0030/0012 BMS EN 33/2025/0030/0000
 006372 FT 2 0 33028 0 00 0063+84
 FULLER RUN
 BMSBG 33/2025/0030/0000
 0030/0000 LENGTH(AH 1478 BK 3379)

002993 FT

002993 FT 2 0 33028 0 00 0030+00
 0020/0000 LENGTH(AH 3379 BK 2993)

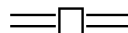
000000 FT

000000 FT 2 0 33028 0 00 0000+00
 NC FULLER RD
 SR 2023 SH
 (SR2023 SEG 0160/0000)
 MFC BEGIN = D
 0010/0000 LENGTH(AH 2993 BK 0000)



EXTRACT DATE: 12/18/2023 ROADWAY MANAGEMENT SYSTEM PAGE NUMBER: 230
PRINT DATE: 12/21/2023 SLD COUNTY/SR - ANNUAL PRINT COUNTY: JEFFERSON
DIR: B TOTAL LEN: 14.010 MI. DIST: 10-5 SR: 2023
LEFT MUN: PINE CREEK T RIGHT MUN: PINE CREEK T

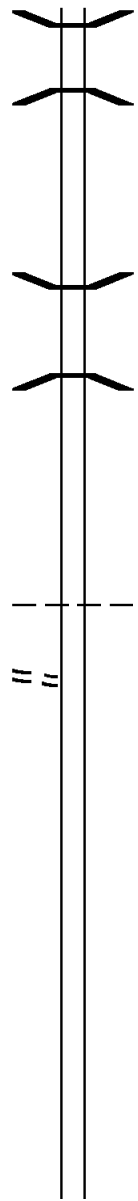
073975 FT



073975 FT TWENTYEIGHTH DIVISION H
0270/3160 (SR0322 SEG 0230/1265)

DIR: B TOTAL LEN: 14.010 MI.
 LEFT MUN: PINE CREEK T

DIST: 10-5 SR: 2023
 RIGHT MUN: PINE CREEK T



0270/2914 BMS EN 33/2023/0270/2775
 2 0 33022 0 00 0287+51
 SANDY LICK CREEK
 0270/2775 BMSBG 33/2023/0270/2775

070815 FT

0270/0117 BMS EN 33/2023/0270/0000
 070815 FT 2 0 33022 0 00 0287+51
 BUFFALO & PITTSBURGH RR
 BMSBG 33/2023/0270/0000
 0270/0000 LENGTH(AH 3160 BK 2973)

2 0 33022 0 00 0257+90 067842 FT
 SENTNER HILL RD
 (T573) 0260/0000

0260/0188 PINE CREEK
 067842 FT KNOX T
 0260/0000 LENGTH(AH 2973 BK 3233)

064609 FT

064609 FT 2 0 33022 0 00 0225+51
 0250/0000 LENGTH(AH 3233 BK 2485)

062124 FT

062124 FT 2 0 33022 0 00 0200+66
 0240/0000 LENGTH(AH 2485 BK 2465)

DIR: B TOTAL LEN: 14.010 MI. DIST: 10-5 SR: 2023
 LEFT MUN: KNOX T RIGHT MUN: KNOX T

059659 FT

==

059659 FT 2 0 33022 0 00 0175+60
 RHODES LN
 (T422)
 0230/0000 LENGTH(AH 2465 BK 2480)

057179 FT

057179 FT 2 0 33022 0 00 0150+83
 0220/0000 LENGTH(AH 2480 BK 1842)

2 0 33022 0 00 0132+43 055337 FT
 (TBK) HUNTERS GROVE RD
 (T870) 0210/0000

==

055337 FT
 0210/0000 LENGTH(AH 1842 BK 3170)

==

0200/1613 RHODES LN
 (T422)

052167 FT

052167 FT 2 0 33022 0 00 0100+72
 0200/0000 LENGTH(AH 3170 BK 3185)

2 0 33022 0 00 0068+85 048982 FT
 PLEASANT HILL RD

==

048982 FT PLEASANT HILL ET
 (T418)

DIR: B TOTAL LEN: 14.010 MI. DIST: 10-5 SR: 2023
 LEFT MUN: KNOX T RIGHT MUN: KNOX T

(T418) 0190/0000 == S 0190/0000 LENGTH(AH 3185 BK 3570)

2 0 33022 0 00 0033+22 045412 FT
 KRAMER HOLLOW RD (T419) 0180/0000 == == S 0180/0000 LENGTH(AH 3570 BK 3305)
 045412 FT WITCH HOLLOW RD (T407)

DIAMOND AL (TWP) 0170/0170 ==
 MAIN ST (SR3020 SEG 0050/1134) 042107 FT
 CHURCH AL (TWP) 0170/0000 W S 0170/0000 LENGTH(AH 3305 BK 2808)
 042107 FT 2 0 33022 0 00 0000+00 VILLAGE: KNOXDALE

039299 FT 039299 FT 2 0 33020 0 00 0392+85
 FULLER RD (SR2025 SEG 0010/0000)
S 0160/0000 LENGTH(AH 2808 BK 2903)

036396 FT 036396 FT 2 0 33020 0 00 0363+86

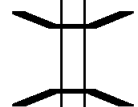
DIR: B TOTAL LEN: 14.010 MI. DIST: 10-5 SR: 2023
 LEFT MUN: KNOX T RIGHT MUN: KNOX T

Location	Segment	Length	Start	End	Notes
	0150/0000				LENGTH(AH 2903 BK 3519)
GAMELAND RD (T408)	0140/0401 032877 FT				
	032877 FT	2 0	33020 0 00	0328+70	CENTER HILL RD (T412)
	0140/0000				LENGTH(AH 3519 BK 2813)
NACE DR (PRDR)	0120/0808 030064 FT				
	030064 FT	2 0	33020 0 00	0300+44	
	0120/0000				LENGTH(AH 2813 BK 1561)
	0110/0657				KNOX MCCALMONT T
	028503 FT	2 0	33020 0 00	0284+83	
	0110/0000				LENGTH(AH 1561 BK 3360)
	025143 FT	2 0	33020 0 00	0251+10	PANIC-KNOXDALE RD (SR2008 SEG 0010/0000)
	0100/0000				LENGTH(AH 3360 BK 2697)

DIR: B TOTAL LEN: 14.010 MI. DIST: 10-5 SR: 2023
 LEFT MUN: MCCALMONT T RIGHT MUN: MCCALMONT T

022446 FT

022446 FT 2 0 33020 0 00 0224+17
 0090/0000 LENGTH(AH 2697 BK 2416)



0080/0717 BMSB 33/2023/0080/0695
 2 0 33020 0 00 0206+92
 LITTLE SANDY CREEK

0080/0695 BMSBG 33/2023/0080/0695

020030 FT

020030 FT 2 0 33020 0 00 0200+01
 0080/0000 LENGTH(AH 2416 BK 2849)

017181 FT

017181 FT 2 0 33020 0 00 0171+52
 0070/0000 LENGTH(AH 2849 BK 2013)

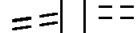
015168 FT

015168 FT 2 0 33020 0 00 0151+39
 0060/0000 LENGTH(AH 2013 BK 3080)

012088 FT

012088 FT 2 0 33020 0 00 0120+62
 SHALE PIT RD
 (T452)


0050/0000



0050/0000 LENGTH(AH 3080 BK 2749)

TEXAS RD
 (T453)

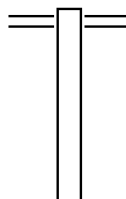
DIR: B TOTAL LEN: 14.010 MI. DIST: 10-5 SR: 2023
 LEFT MUN: MCCALMONT T RIGHT MUN: MCCALMONT T



EXTRACT DATE: 12/18/2023 ROADWAY MANAGEMENT SYSTEM PAGE NUMBER: 223
PRINT DATE: 12/21/2023 SLD COUNTY/SR - ANNUAL PRINT COUNTY: JEFFERSON

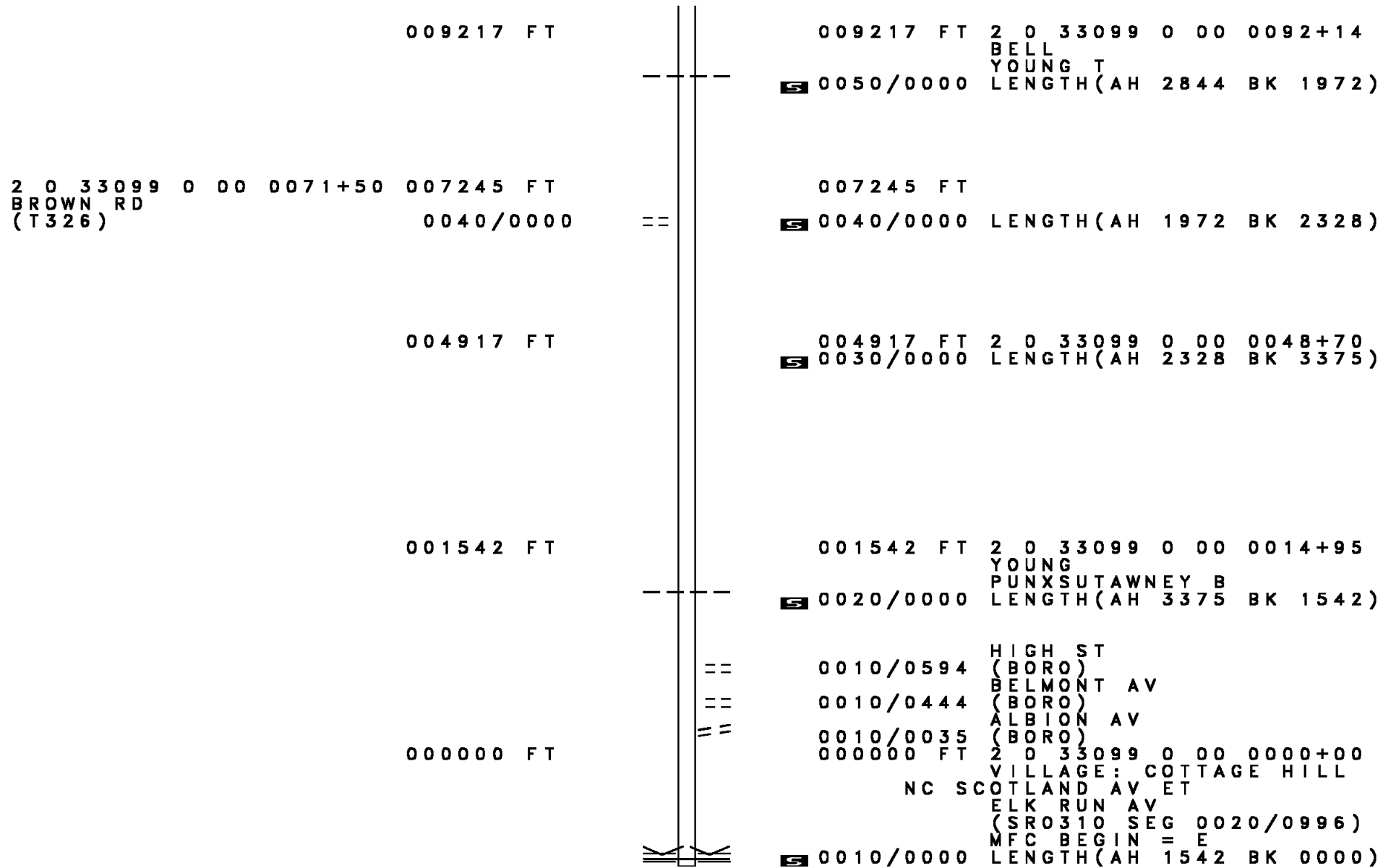
DIR: B TOTAL LEN: 2.284 MI. DIST: 10-5 SR: 2021
LEFT MUN: BELL T RIGHT MUN: BELL T

012061 FT



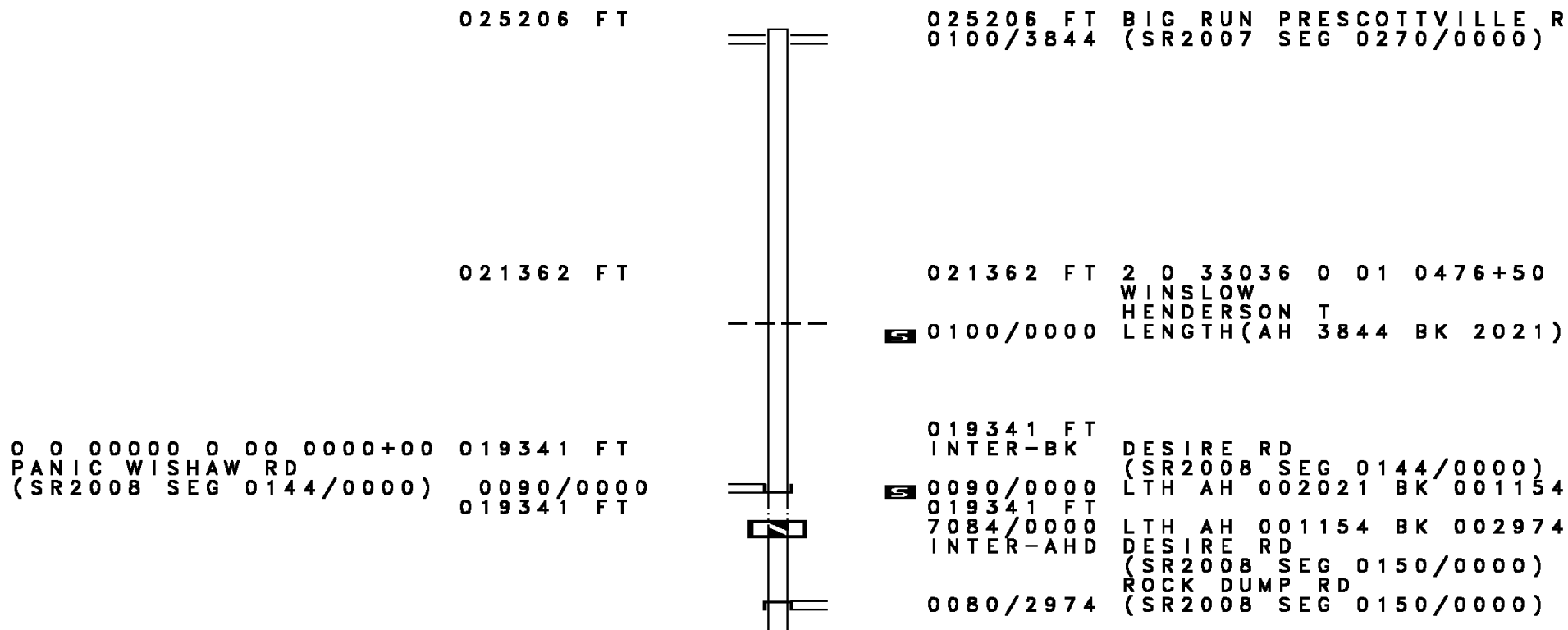
012061 FT GRAFFIUS AV ET
0050/2844 (SR2017 SEG 0070/0000)

DIR: B TOTAL LEN: 2.284 MI. DIST: 10-5 SR: 2021
 LEFT MUN: BELL T RIGHT MUN: BELL T

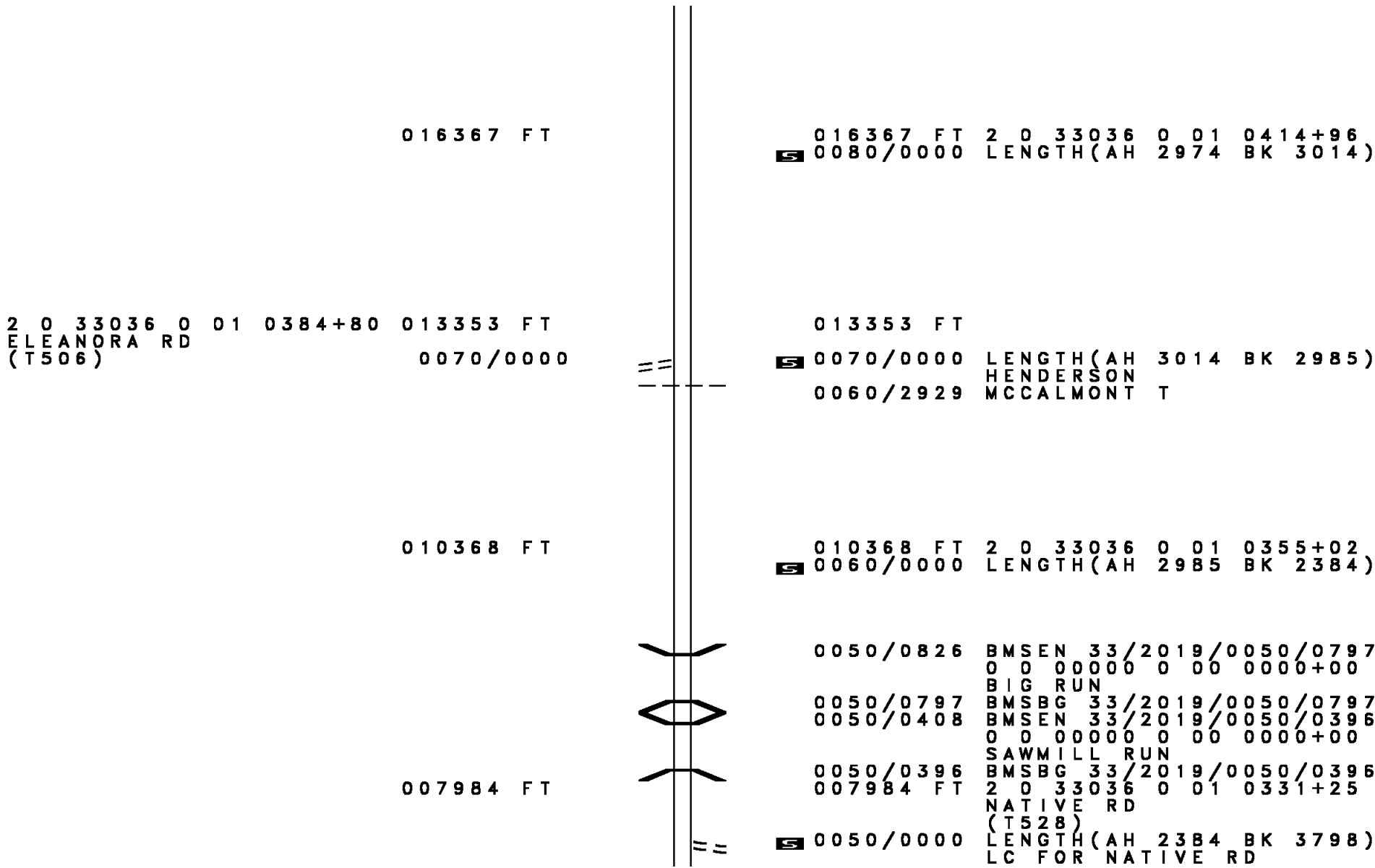


EXTRACT DATE: 12/18/2023 ROADWAY MANAGEMENT SYSTEM PAGE NUMBER: 221
 PRINT DATE: 12/21/2023 SLD COUNTY/SR - ANNUAL PRINT COUNTY: JEFFERSON

DIR: B TOTAL LEN: 4.774 MI. DIST: 10-5 SR: 2019
 LEFT MUN: WINSLOW T RIGHT MUN: WINSLOW T



DIR: B TOTAL LEN: 4.774 MI. DIST: 10-5 SR: 2019
 LEFT MUN: HENDERSON T RIGHT MUN: HENDERSON T



016367 FT

016367 FT 2 0 33036 0 01 0414+96
 0080/0000 LENGTH(AH 2974 BK 3014)

2 0 33036 0 01 0384+80 013353 FT
 ELEANORA RD
 (T506)

0070/0000

013353 FT
 0070/0000 LENGTH(AH 3014 BK 2985)
 HENDERSON
 0060/2929 MCCALMONT T

010368 FT

010368 FT 2 0 33036 0 01 0355+02
 0060/0000 LENGTH(AH 2985 BK 2384)

007984 FT

0050/0826 BMSBN 33/2019/0050/0797
 0 0 00000 0 00 0000+00
 BIG RUN
 0050/0797 BMSBG 33/2019/0050/0797
 0050/0408 BMSBN 33/2019/0050/0396
 0 0 00000 0 00 0000+00
 SAWMILL RUN
 0050/0396 BMSBG 33/2019/0050/0396
 007984 FT 2 0 33036 0 01 0331+25
 NATIVE RD
 (T528)
 0050/0000 LENGTH(AH 2384 BK 3798)
 LC FOR NATIVE RD

DIR: B TOTAL LEN: 4.774 MI. DIST: 10-5 SR: 2019
 LEFT MUN: MCCALMONT T RIGHT MUN: MCCALMONT T

HIGHLAND PARK RD
 (SR2006 SEG 0040/2531)

004186 FT
 0040/0000

0040/3418 (CONN)

004186 FT 2 0 33036 0 01 0293+12
 NC DESIRE RD
 0040/0000 LENGTH(AH 3798 BK 1951)

002235 FT

002235 FT 2 0 33036 0 01 0273+54
 0030/0000 LENGTH(AH 1951 BK 2116)

000119 FT

000119 FT 2 0 33036 0 01 0252+38
 SCARBECK RD
 (T516)

NC AIRPORT RD
 INTER-BK AIRPORT RD
 (TB44)

000119 FT

0020/0000 LENGTH(AH 2116 BK 0100)

000119 FT
 7014/0000 LENGTH(AH 0100 BK 0119)
 BMSBN 33/2019/0010/0000

INTER-AHD BELLS MILLS CLOE RD
 (TB41)

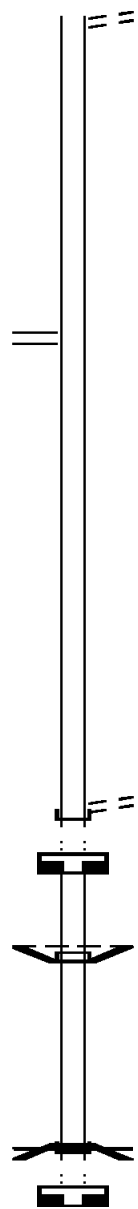
000000 FT

000000 FT 2 0 33036 0 00 0062+80
 NC BELLS MILLS CLOE RD
 INTER-BK BELLS MILLS CLOE RD
 (TB41)

MAHONING CREEK
 BMSBG 33/2019/0010/0000
 MFC BEGIN = E

000000 FT

0010/0000 LENGTH(AH 0119 BK 0100)
 000000 FT
 7008/0000 LENGTH(AH 0100 BK 0000)

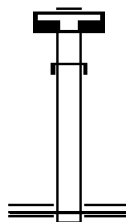


EXTRACT DATE: 12/18/2023 ROADWAY MANAGEMENT SYSTEM PAGE NUMBER: 218
 PRINT DATE: 12/21/2023 SLD COUNTY/SR - ANNUAL PRINT COUNTY: JEFFERSON

DIR: B TOTAL LEN: .034 MI. DIST: 10-5 SR: 2018
 LEFT MUN: PUNXSUTAWNEY B RIGHT MUN: PUNXSUTAWNEY B

000178 FT

000000 FT



000178 FT
 7014/0000 LENGTH(AH 0100 BK 0178)
 INTER-AHD CLAWSON ST
 0010/0178 (TB42)
 000000 FT 2 0 33037 0 00 0000+00
 NC CLAWSON ST
 GRAFFIUS AV ET
 (SR2017 SEG 0010/1952)
 MFC BEGIN = C
 0010/0000 LENGTH(AH 0178 BK 0000)

EXTRACT DATE: 12/18/2023 ROADWAY MANAGEMENT SYSTEM PAGE NUMBER: 217
 PRINT DATE: 12/21/2023 SLD COUNTY/SR - ANNUAL PRINT COUNTY: JEFFERSON
 DIR: B TOTAL LEN: 5.910 MI. DIST: 10-5 SR: 2017
 LEFT MUN: MCCALMONT T RIGHT MUN: MCCALMONT T

SR 0310 SH 031205 FT
 (SR0310 SEG 0150/0000) 0130/2562

031205 FT SR 0310 SH
 0130/2562 (SR0310 SEG 0150/0000)

028643 FT

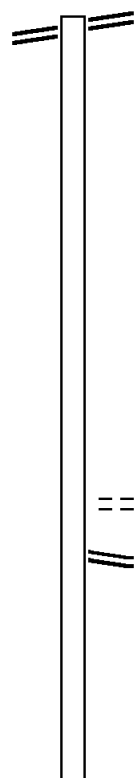
028643 FT 1 0 00358 0 00 0286+90
 0130/0000 LENGTH(AH 2562 BK 2497)

026146 FT

026146 FT 1 0 00358 0 00 0261+85
 BUCK RUN RD
 (T514)
 0120/0000 LENGTH(AH 2497 BK 2434)
 0110/2002 (SR2006 SEG 0010/0000)
 HIGHLAND PARK RD

023712 FT

023712 FT 1 0 00358 0 00 0237+42
 0110/0000 LENGTH(AH 2434 BK 2388)



DIR: B TOTAL LEN: 5.910 MI. DIST: 10-5 SR: 2017
LEFT MUN: MCCALMONT T RIGHT MUN: MCCALMONT T

1 0 00358 0 00 0213+45 021324 FT
SPRUCE ST
(T459) 0100/0000

021324 FT

0100/0000 LENGTH(AH 2388 BK 3549)

0090/1369 TROUT RUN RD
(T512)
MCCALMONT
0090/1015 BELL T

1 0 00358 0 00 0177+00 017775 FT
SPINDLETOWN RD
(T712) 0090/0000

017775 FT

0090/0000 LENGTH(AH 3549 BK 2776)

014999 FT

014999 FT 1 0 00358 0 00 0149+66
0080/0000 LENGTH(AH 2776 BK 3408)

1 0 00358 0 00 0116+00 011591 FT
SCOTLAND AV EXT
(SR2021 SEG 0050/2844) 0070/0000

011591 FT

0070/0000 LENGTH(AH 3408 BK 3052)

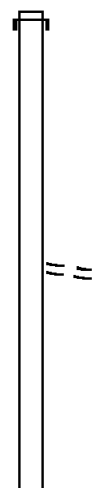
DIR: B TOTAL LEN: 5.910 MI. DIST: 10-5 SR: 2017
 LEFT MUN: BELL T RIGHT MUN: BELL T

008539 FT	=	008539 FT	1 0 00358 0 00 0085+46
			SUMMIT RD
			(T514)
		5 0060/0000	LENGTH(AH 3052 BK 2241)
006298 FT		006298 FT	1 0 00358 0 00 0063+01
		5 0050/0000	LENGTH(AH 2241 BK 3548)
002750 FT		002750 FT	1 0 00358 0 00 0027+54
		5 0040/0000	LENGTH(AH 3548 BK 2750)
			BELL
		0010/2250	PUNXSUTAWNEY B
			CLAWSON ST
		0010/1952	(SR2018 SEG 0010/0000)
			MAC ST
		0010/1816	(BORO)
ALLEY (BORO)	==		UNKNOWN AL
		0010/0593	(BORO)
GRAFFIUS AV (SR2015 SEG 0010/2202)	==		NC GRAFFIUS AV ET
			PLEASANT AV
		0010/0308	(BORO)
000000 FT		000000 FT	1 0 00358 0 00 0000+00
			NC ORCHARD AV
			RIDGE AV
			(SR0119 SEG 0140/0686)
			MFC BEGIN = E
		5 0010/0000	LENGTH(AH 2750 BK 0000)

EXTRACT DATE: 12/18/2023 ROADWAY MANAGEMENT SYSTEM PAGE NUMBER: 214
 PRINT DATE: 12/21/2023 SLD COUNTY/SR - ANNUAL PRINT COUNTY: JEFFERSON
 DIR: B TOTAL LEN: 3.235 MI. DIST: 10-5 SR: 2016
 LEFT MUN: WINSLOW T RIGHT MUN: WINSLOW T

017081 FT

017081 FT AH-CLEARFIELD (17)
 INTER-AHD LIBERTY RD
 0060/3717 (SR4012 SEG 0010/0000)



013364 FT

0060/0990 EVENING STAR LN
 (TWP)
 013364 FT 1 0 00846 0 00 0139+65
 0060/0000 LENGTH(AH 3717 BK 2992)

DIR: B TOTAL LEN: 3.235 MI. DIST: 10-5 SR: 2016
 LEFT MUN: WINSLOW T RIGHT MUN: WINSLOW T

010372 FT		010372 FT	1 0 00846 0 00 0109+97
			KOUGHERS RD
			(T674)
		0050/0000	LENGTH(AH 2992 BK 3068)
		0040/0937	SHINBONE RD
			(T499)
		007304 FT	
1 0 00846 0 00 0078+90 007304 FT			
PROSPECT AV			
(SR2033 SEG 0010/0000) 0040/0000		0040/0000	LENGTH(AH 3068 BK 2771)
004533 FT		004533 FT	1 0 00846 0 00 0051+76
		0030/0000	LENGTH(AH 2771 BK 2484)
002049 FT		002049 FT	1 0 00846 0 00 0026+50
		0020/0000	LENGTH(AH 2484 BK 2049)
000000 FT		000000 FT	1 0 00846 0 00 0006+12
			NC WEST LIBERTY RD
			REYNOLDSVILLE SYKESVIL
			(SR2031 SEG 0070/2600)
			MFC BEGIN = E
		0010/0000	LENGTH(AH 2049 BK 0000)

DIR: B TOTAL LEN: .730 MI. DIST: 10-5 SR: 2014
 LEFT MUN: SYKESVILLE B RIGHT MUN: SYKESVILLE B

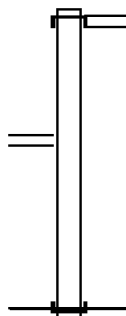
Stationing	Segment	Description	Stationing	Segment	Description
003853 FT			003853 FT		AH-CLEARFIELD (17)
					INTER-AHD STANLEY BOTTOM RD
					0020/2356 (SR4002 SEG 0010/0000)
VAN WOERT ST (BORO)	0020/2182	==			
			001497 FT		1 0 00338 7 00 0015+02
					KAUFMAN DR
					(BORO)
					5 0020/0000 LENGTH(AH 2356 BK 1497)
					SCOTT ST
					(BORO)
					BORO AL
					(BORO)
GRANT ST (BORO)	0010/0367	==			
BLACKBERRY AL (BORO)	0010/0202	==			
	000000 FT	==	000000 FT		1 0 00338 7 00 0000+00
					NC MA IN ST
					BORO AL
					(BORO)
					INTER-BK MAIN ST
					(SR0119 SEG 0460/0000)
					MFC BEGIN = D
SYKES ST (SR0119 SEG 0460/0000)	0010/0000	==			5 0010/0000 LENGTH(AH 1497 BK 0000)

EXTRACT DATE: 12/18/2023 ROADWAY MANAGEMENT SYSTEM PAGE NUMBER: 210
 PRINT DATE: 12/21/2023 SLD COUNTY/SR - ANNUAL PRINT COUNTY: JEFFERSON
 DIR: B TOTAL LEN: .359 MI. DIST: 10-5 SR: 2013
 LEFT MUN: BELL T RIGHT MUN: BELL T

001897 FT

001897 FT
 INTER-AHD SR 2011 SH
 (SR2011 SEG 0020/0000)
 SR 2011 SH
 0010/1897 (SR2011 SEG 0020/0000)

ALTMAN AV EXT
 (SR3017 SEG 0010/0000) 0010/0452
 000000 FT



000000 FT 1 0 00435 0 00 0000+00
 NC JUNEAU RD
 INTER-BK ROSSITER JUNEAU RD
 (SR1045 SEG 0130/2270)
 MFC BEGIN = D
 BK-INDIANA (32)
 0010/0000 LENGTH(AH 1897 BK 0000)

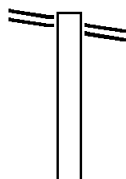
DIR: B TOTAL LEN: 1.120 MI. DIST: 10-5 SR: 2012
 LEFT MUN: HENDERSON T RIGHT MUN: HENDERSON T

	005916 FT		005916 FT	AH-CLEARFIELD (17) INTER-AHD TROUTVILLE SYKESVILLE R 0020/2352 (SR4001 SEG 0010/0000)
LC FOR SHORT CUT RD (CONN)	0020/1090			
SHORT CUT RD (T684)	0020/0986			
	003564 FT	==	003564 FT	2 0 33053 0 00 0035+31 CIDER MILL RD (T684)
		==	0020/0000	LENGTH(AH 2352 BK 3564)
PINE TREE RD (PRDR)	0010/2567	==		
		==	0010/1257	BMS EN 33/2012/0010/1183 2 0 33053 0 00 0011+89 STUMP CREEK
		==	0010/1183	BMSBG 33/2012/0010/1183
		++++	0010/0377	(AAR 148724H)#TRKS 01
FOR SR 0119 AND 2012 (CONN)	0010/0157	==		
2 0 33053 0 00 0000+00	000000 FT			
BUFFALO PITTSBURGH HW (SR0119 SEG 0420/0000)	0010/0000		000000 FT	NC SYKESVILLE TROUTVILLE RD BUFFALO PITTSBURGH HW (SR0119 SEG 0420/0000) MFC BEGIN = E
		==	0010/0000	LENGTH(AH 3564 BK 0000)

EXTRACT DATE: 12/18/2023 ROADWAY MANAGEMENT SYSTEM PAGE NUMBER: 208
PRINT DATE: 12/21/2023 SLD COUNTY/SR - ANNUAL PRINT COUNTY: JEFFERSON

DIR: B TOTAL LEN: 2.202 MI. DIST: 10-5 SR: 2011
LEFT MUN: BELL T RIGHT MUN: BELL T

COLONEL DRAKE HW 011624 FT
(SR0036 SEG 0180/0000) 0040/3759



011624 FT COLONEL DRAKE HW
0040/3759 (SR0036 SEG 0180/0000)

CLOE CEMETARY RD

DIR: B TOTAL LEN: 2.202 MI. DIST: 10-5 SR: 2011
 LEFT MUN: BELL T RIGHT MUN: BELL T

(T641)

0040/1751

007865 FT

007865 FT 1 0 00435 0 00 0085+47
 0040/0000 LENGTH(AH 3759 BK 2809)

1 0 00435 0 00 0057+34 005056 FT
 RIDGE RD
 (T496)

0030/0000

TR CANOE CREEK
 STRUCTURE LENGTH 9 FT
 BMSID 33/2011/0030/0096
 0030/0096
 005056 FT
 0030/0000 LENGTH(AH 2809 BK 3781)

HIDDEN HOLLOW LN
 (BORO)

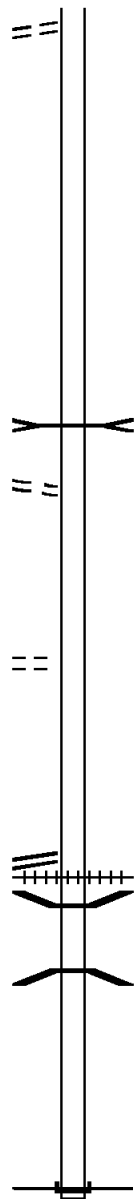
0020/1881

JUNEAU RD
 (SR2013 SEG 0010/1897)

001275 FT

0020/0000

001275 FT 1 0 00435 0 00 0019+63
 NC CLOE ROSSITER RD
 0020/0000 LENGTH(AH 3781 BK 1275)
 0010/1240 (AAR 148739X)#TRKS 01
 0010/1056 BMSEN 33/2011/0010/1001
 1 0 00433 0 00 0010+00
 CANOE CREEK
 0010/1001 BMSBG 33/2011/0010/1001
 000000 FT 1 0 00433 0 00 0000+00
 NC SR 2011 SH
 INTER-BK SMYERSTOWN RD
 (SR1052 SEG 0010/0000)
 MFC BEGIN = D
 BK-INDIANA (32)
 0010/0000 LENGTH(AH 1275 BK 0000)



DIR: B TOTAL LEN: 6.089 MI. DIST: 10-5 SR: 2010
 LEFT MUN: WINSLOW T RIGHT MUN: WINSLOW T

032150 FT

032150 FT
 INTER-AHD BLOSE HILL RD
 (T509)
 PENNSYLVANIA AV
 0110/2991 (SR2007 SEG 0270/0946)

029159 FT

029159 FT 2 0 33040 0 00 0028+41
 0110/0000 LENGTH(AH 2991 BK 3098)

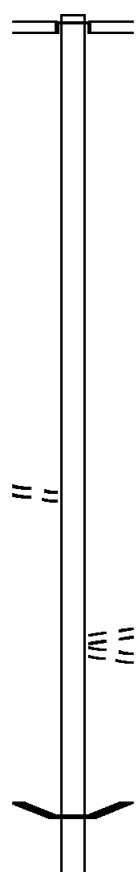
SAXTON HILL RD
 (T530)

0100/0320
 026061 FT

026061 FT 2 0 33040 0 00 0057+89
 STONE RD
 (T528)
 DAFFODIL RD
 (T507)
 0100/0000 LENGTH(AH 3098 BK 1786)

024275 FT

024275 FT 2 0 33040 0 00 0079+13
 0090/0000 LENGTH(AH 1786 BK 1085)
 0080/0567 BMSSEN 33/2010/0080/0524
 2 0 33040 0 00 0084+42
 TROUT RUN



DIR: B TOTAL LEN: 6.089 MI. DIST: 10-5 SR: 2010
 LEFT MUN: WINSLOW T RIGHT MUN: WINSLOW T

023190 FT

0080/0524 BMSBG 33/2010/0080/0524
 023190 FT 2 0 33040 0 00 0089+98
 0080/0000 LENGTH(AH 1085 BK 2678)

020512 FT

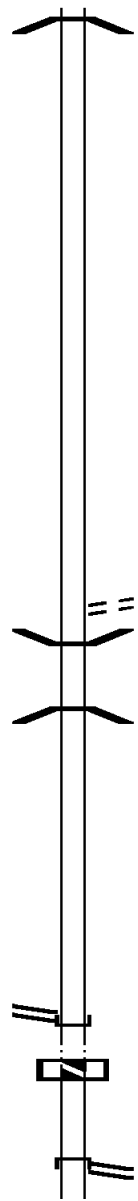
020512 FT 2 0 33040 0 00 0116+76
 0070/0000 LENGTH(AH 2678 BK 3429)

017083 FT

017083 FT 2 0 33040 0 00 0154+42
 REYNLOW PARK RD
 (T532)
 0060/0000 LENGTH(AH 3429 BK 3649)
 0050/3200 BMSBG 33/2010/0050/3177
 2 0 33040 0 00 0154+46
 TROUT RUN
 0050/3177 BMSBG 33/2010/0050/3177

2 0 33040 0 00 0186+33 013434 FT
 ELK RUN AV
 (SR0310 SEG 0260/0000) 0050/0000
 013434 FT

013434 FT ORTSMAN DAM RD
 INTER-BK ELK RUN AV
 (SR0310 SEG 0260/0000)
 0050/0000 LTH AH 003649 BK 000100
 013434 FT
 7044/0000 LTH AH 000100 BK 003293
 INTER-AHD SR 0310 SH
 (SR0310 SEG 0250/1255)
 SR 0310 SH
 0040/3293 (SR0310 SEG 0250/1255)



DIR: B TOTAL LEN: 6.089 MI. DIST: 10-5 SR: 2010
 LEFT MUN: WINSLOW T RIGHT MUN: WINSLOW T

010141 FT

010141 FT 2 0 33068 0 01 0103+05
 0040/0000 LENGTH(AH 3293 BK 2861)

007280 FT

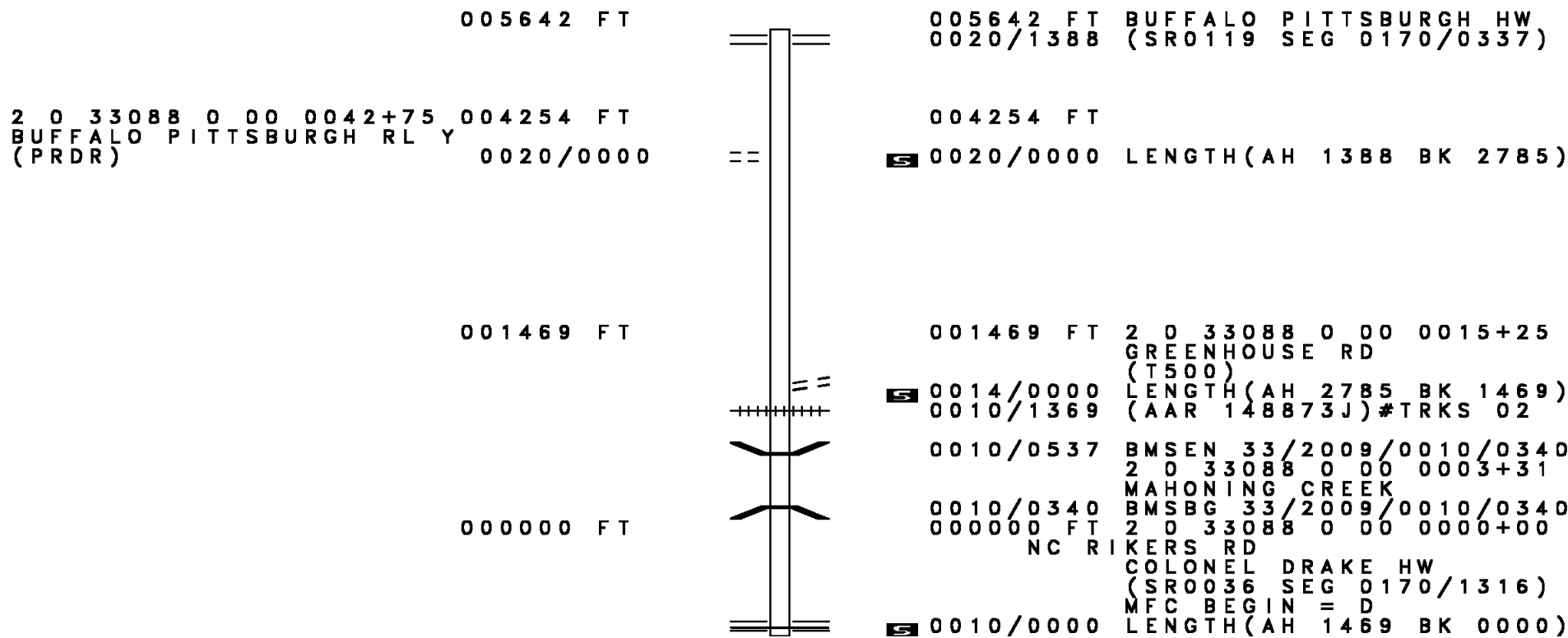
007280 FT 2 0 33068 0 01 0073+33
 0030/0000 LENGTH(AH 2861 BK 3917)

003363 FT

003363 FT 2 0 33068 0 00 0034+98
 0020/0000 LENGTH(AH 3917 BK 3363)

000000 FT

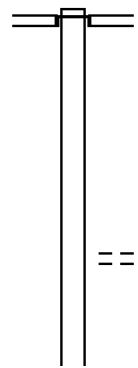
0010/1030 WINSLOW
 KNOX T
 000000 FT 2 0 33068 0 00 0000+00
 NC FIRE TOWER RD
 O'DONNELL RD
 (T450)
 MFC BEGIN = E
 0010/0000 LENGTH(AH 3363 BK 0000)



EXTRACT DATE: 12/18/2023 ROADWAY MANAGEMENT SYSTEM PAGE NUMBER: 202
 PRINT DATE: 12/21/2023 SLD COUNTY/SR - ANNUAL PRINT COUNTY: JEFFERSON
 DIR: B TOTAL LEN: 11.073 MI. DIST: 10-5 SR: 2008
 LEFT MUN: HENDERSON T RIGHT MUN: HENDERSON T

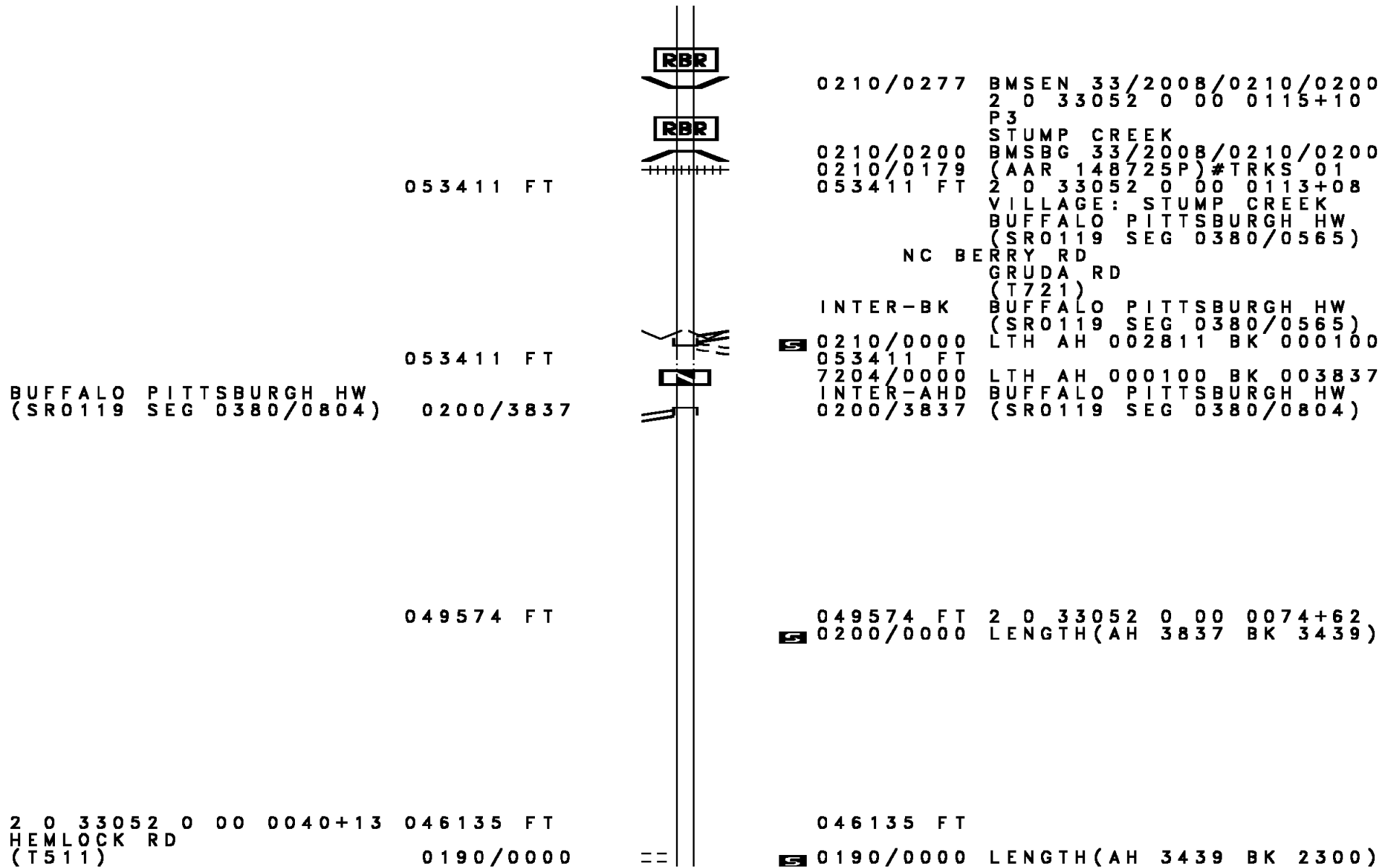
058463 FT

058463 FT
 INTER-AHD BERRY RD
 (T515)
 SR 0410 SH
 (SR0410 SEG 0060/0514)



056222 FT

056222 FT 2 0 33052 0 01 0140+25
 BUGGY RD
 (T620)
 0220/0000 LENGTH(AH 2241 BK 2811)



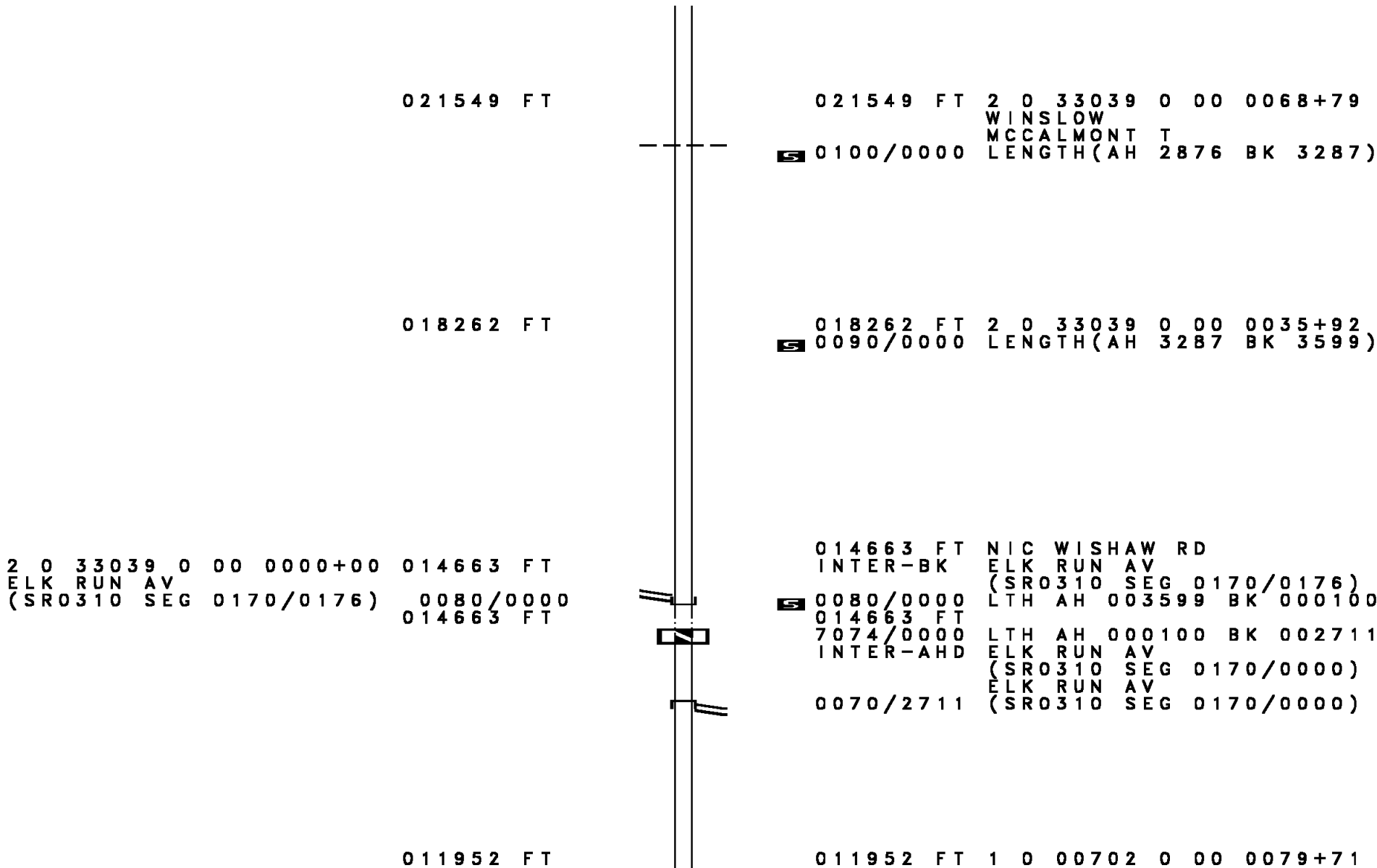
DIR: B TOTAL LEN: 11.073 MI. DIST: 10-5 SR: 2008
 LEFT MUN: HENDERSON T RIGHT MUN: HENDERSON T

Stationing	Segment	Length	Start Station	End Station	Description
043835		FT	2 0 33052 0 00 0017+40		PARADISE RD (T616)
	0180/0000				LENGTH(AH 2300 BK 1720)
2 0 33052 0 00 0000+00		042115			PENNSYLVANIA AV (SR2007 SEG 0250/0494)
	0170/0000				LTH AH 001720 BK 000100
	042115				7164/0000 LTH AH 000100 BK 003302
					PENNSYLVANIA AV (SR2007 SEG 0250/0000)
					PENNSYLVANIA AV (SR2007 SEG 0250/0000)
038813		FT	2 0 33039 0 00 0230+11		
	0160/0000				LENGTH(AH 3302 BK 2245)
036568		FT	2 0 33039 0 00 0207+45		DESIRE RD (SR2019 SEG 0080/2974)
					NC ROCK DUMP RD MFC BEGIN = D
	0150/0000				LENGTH(AH 2245 BK 1154)
035414		FT	0 0 00000 0 00 0000+00		

DIR: B TOTAL LEN: 11.073 MI. DIST: 10-5 SR: 2008
 LEFT MUN: HENDERSON T RIGHT MUN: HENDERSON T

ROAD NAME / SEG	START	END	LENGTH	RIGHT OF WAY	ADJACENT
DESIRE RD (SR2019 SEG 0090/0000)	0144/0000			5 0144/0000	NC DESIRE RD MFC BEGIN = E LENGTH(AH 1154 BK 2784)
STONE HOUSE RD (T530)	0140/1532				STONE HOUSE RD (T530)
	032630 FT			5 0140/0000	032630 FT 2 0 33039 0 00 0179+57 LENGTH(AH 2784 BK 2724)
	029906 FT				HENDERSON WINSLOW T
	029906 FT			5 0130/0000	029906 FT 2 0 33039 0 00 0152+33 LENGTH(AH 2724 BK 3129)
BOBAL RD (T533)	0120/1175				
2 0 33039 0 00 0121+00 WISHAW RD (SR2027 SEG 0010/0000)	026777 FT			5 0120/0000	026777 FT LENGTH(AH 3129 BK 2352)
	0120/0000				ELEANORA RD (T506)
	0110/1079				0110/1945
GENO LN (T681)	024425 FT			5 0110/0000	024425 FT 2 0 33039 0 00 0097+55 VILLAGE: WISHAW LENGTH(AH 2352 BK 2876)

DIR: B TOTAL LEN: 11.073 MI. DIST: 10-5 SR: 2008
 LEFT MUN: WINSLOW T RIGHT MUN: WINSLOW T



021549 FT

021549 FT 2 0 33039 0 00 0068+79

WINSLOW
MCCALMONT T

5 0100/0000 LENGTH(AH 2876 BK 3287)

018262 FT

018262 FT 2 0 33039 0 00 0035+92
 5 0090/0000 LENGTH(AH 3287 BK 3599)

2 0 33039 0 00 0000+00 014663 FT
 ELK RUN AV
 (SR0310 SEG 0170/0176) 0080/0000
 014663 FT

014663 FT NIC WISHAW RD
 INTER-BK ELK RUN AV
 (SR0310 SEG 0170/0176)
 5 0080/0000 LTH AH 003599 BK 000100
 014663 FT
 7074/0000 LTH AH 000100 BK 002711
 INTER-AHD ELK RUN AV
 (SR0310 SEG 0170/0000)
 ELK RUN AV
 0070/2711 (SR0310 SEG 0170/0000)

011952 FT

011952 FT 1 0 00702 0 00 0079+71

DIR: B TOTAL LEN: 11.073 MI. DIST: 10-5 SR: 2008
LEFT MUN: MCCALMONT T RIGHT MUN: MCCALMONT T

Stationing	Length	Notes	Stationing	Length	Notes
	010760 FT		0070/0000	LENGTH(AH 2711 BK 1192)	
			010760 FT	1 0 00702 0 00 0067+70	
				SHALE PIT RD	
				(T452)	
			0060/0000	LENGTH(AH 1192 BK 2331)	
1 0 00702 0 00 0044+61	008429 FT		008429 FT		
GRANGE HALL RD			0050/0000	LENGTH(AH 2331 BK 1979)	
(T450)					
	006450 FT		006450 FT	1 0 00702 0 00 0024+79	
			0040/0000	LENGTH(AH 1979 BK 2476)	
	003974 FT		003974 FT	1 0 00702 0 00 0000+00	
			0030/0000	LENGTH(AH 2476 BK 1926)	
	002048 FT		002048 FT	2 0 33027 0 00 0020+37	
			0020/0000	LENGTH(AH 1926 BK 2048)	
	000000 FT		000000 FT	2 0 33027 0 00 0000+00	
				KNOXDALE RD	
				(SR2023 SEG 0100/0000)	
				NC PANIC KNOXDALE RD	
				MFC BEGIN = D	
KNOXDALE RD			0010/0000	LENGTH(AH 2048 BK 0000)	
(SR2023 SEG 0100/0000)					

DIR: B TOTAL LEN: 11.807 MI. DIST: 10-5 SR: 2007
 LEFT MUN: WINSLOW T RIGHT MUN: WINSLOW T

THE TRACK LN
 (TWP)

DEERFIELD RD
 (TWP)

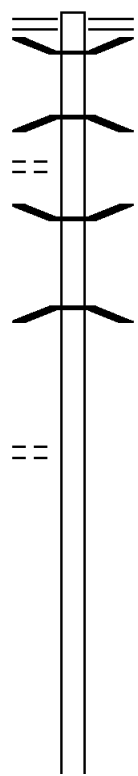
062339 FT

0320/0726

061178 FT

0310/0628

058933 FT



062339 FT MAIN ST
 0320/1161 (SR0322 SEG 0510/1487)
 0320/0842 BMSEN 33/2007/0320/0774
 0 0 0000 0 00 0000+00
 SOLDIER RUN
 0320/0774 BMSBG 33/2007/0320/0774

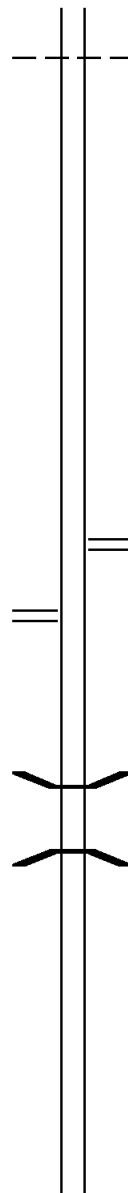
0320/0013 BMSEN 33/2007/0320/0000
 061178 FT 2 0 33051 0 00 0468+12
 MCCREIGHT RUN
 BMSBG 33/2007/0320/0000
 5 0320/0000 LENGTH(AH 1161 BK 2245)

058933 FT 2 0 33051 0 00 0445+60
 5 0310/0000 LENGTH(AH 2245 BK 3491)

DIR: B TOTAL LEN: 11.807 MI. DIST: 10-5 SR: 2007
 LEFT MUN: WINSLOW T RIGHT MUN: WINSLOW T

Segment Description	Stationing	Length	Notes
DEERFIELD RD (TWP)	0300/0088	055442 FT	055442 FT 2 0 33051 0 00 0410+69 LENGTH(AH 3491 BK 3466)
FRIESIAN LN (TWP)	0290/3037		
MCCREIGHT RD (T531)	0375+95 051976 FT	0290/0000	051976 FT BUHITE RD (T529) LENGTH(AH 3466 BK 3827)
	048149 FT		048149 FT 2 0 33051 0 00 0337+65 REEDS DAM RD (T508) LENGTH(AH 3827 BK 3147)
SPORTSMAN DAM RD (SR2010 SEG 0110/2991)	0270/0946		0270/0946 BLOSE HILL RD (T509)
			0270/0256 BMSBN 33/2007/0270/0239 2 0 33051 0 00 0308+76 TROUT RUN
DESIRE RD (SR2019 SEG 0100/3844)	0306+22 045002 FT	0270/0000	0270/0239 BMSBG 33/2007/0270/0239 045002 FT LENGTH(AH 3147 BK 3722)

DIR: B TOTAL LEN: 11.807 MI. DIST: 10-5 SR: 2007
LEFT MUN: WINSLOW T RIGHT MUN: WINSLOW T



0260/2787 WINSLOW
HENDERSON T

041280 FT

041280 FT 2 0 33051 0 00 0275+16
S 0260/0000 LENGTH(AH 3722 BK 3374)

2 0 33051 0 00 0235+34 037906 FT
ROCK DUMP RD
(SR2008 SEG 0160/3302) 0250/0000

0250/0494 ROCK DUMP RD
037906 FT (SR2008 SEG 0170/0000)

S 0250/0000 LENGTH(AH 3374 BK 3543)

0240/1352 BMS EN 33/2007/0240/1335
2 0 33051 0 00 0199+88
MCKEE RUN
0240/1335 BMSBG 33/2007/0240/1335

034363 FT

034363 FT 2 0 33051 0 00 0199+88
S 0240/0000 LENGTH(AH 3543 BK 3417)

DIR: B TOTAL LEN: 11.807 MI. DIST: 10-5 SR: 2007
 LEFT MUN: HENDERSON T RIGHT MUN: HENDERSON T

2 0 33051 0 00 0165+68 030946 FT KRAMER RD (T517)	0230/0000	==	030946 FT	5 0230/0000 LENGTH(AH 3417 BK 2514) KRAMER RD (T517)
				0220/2487 (T517)
2 0 33051 0 00 0140+67 028432 FT STARR RD (T524)	0220/0000	==	028432 FT	5 0220/0000 LENGTH(AH 2514 BK 1730)
			026702 FT	2 0 33051 0 00 0123+38 SPRING RD (T519)
		==		5 0210/0000 LENGTH(AH 1730 BK 2511)
			024191 FT	024191 FT 2 0 33051 0 00 0098+38 5 0200/0000 LENGTH(AH 2511 BK 2415)
			021776 FT	021776 FT 2 0 33051 0 00 0074+46 SHEPLER RD (T618)
				5 0190/0000 LENGTH(AH 2415 BK 2245)

EXTRACT DATE: 12/18/2023
PRINT DATE: 12/21/2023

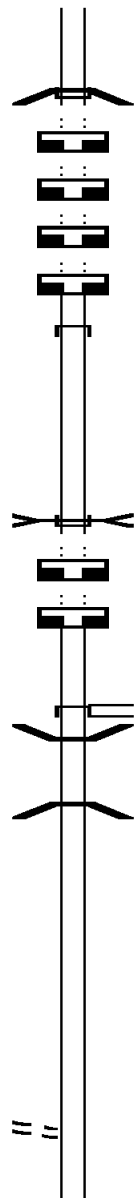
ROADWAY MANAGEMENT SYSTEM
SLD COUNTY/SR - ANNUAL PRINT

PAGE NUMBER: 191
COUNTY: JEFFERSON

DIR: B TOTAL LEN: 11.807 MI.
LEFT MUN: GASKILL T

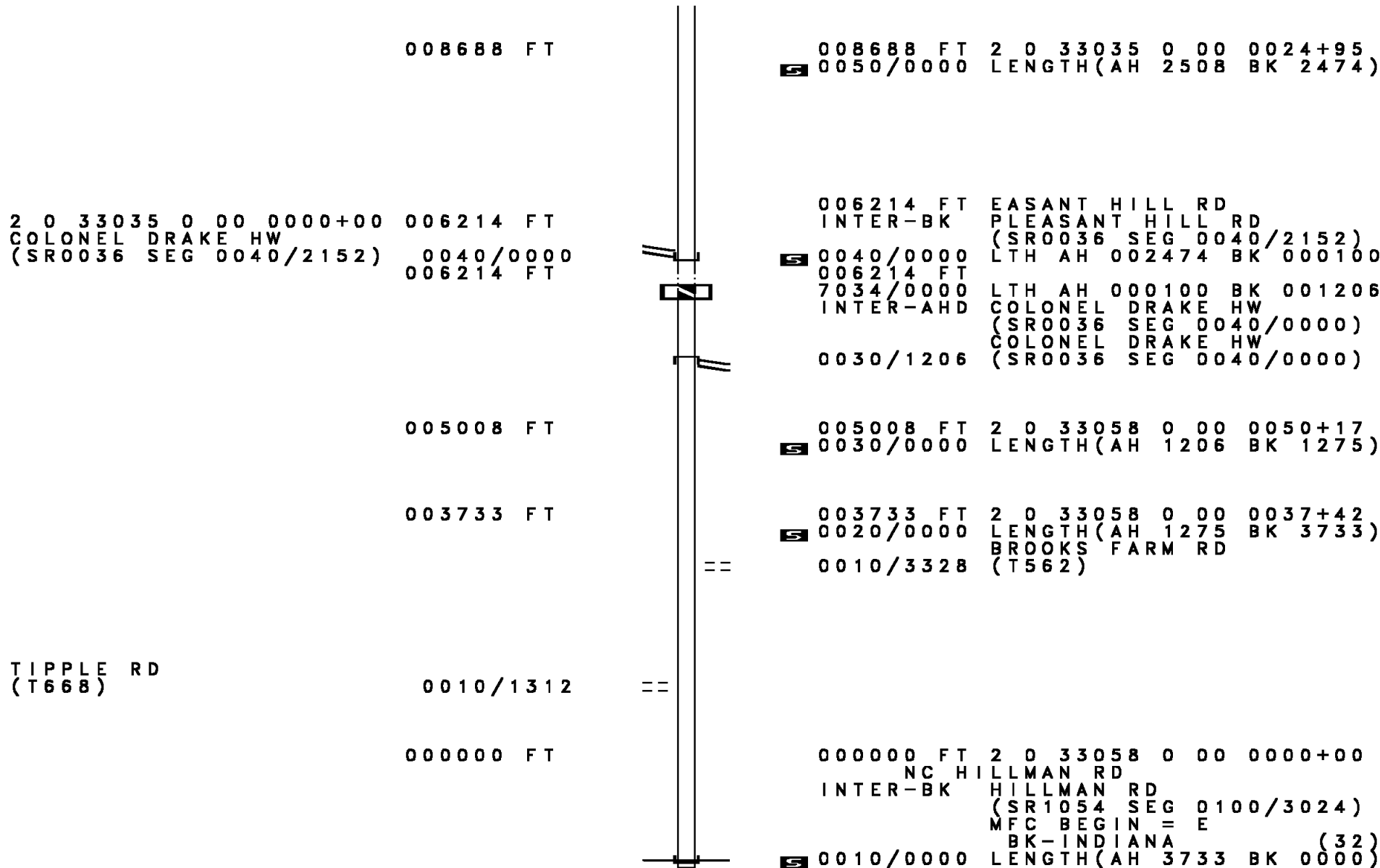
DIST: 10-5 SR: 2007
RIGHT MUN: GASKILL T

Station	Unit	Description	Station	Unit	Description
014056	FT		014056	FT	
014056	FT		014056	FT	
014056	FT		014056	FT	
014056	FT		014056	FT	
014042	FT		014042	FT	
014042	FT		014042	FT	
014042	FT		014042	FT	
013639	FT		013639	FT	
011196	FT		011196	FT	
0050/1654			0060/0000		

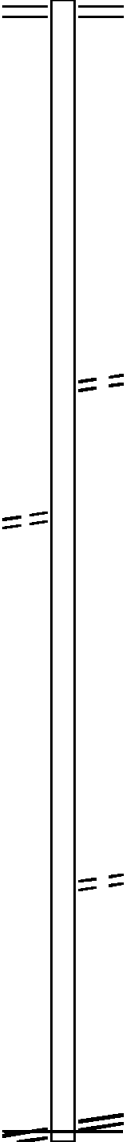






LODGE LN
(PRDR)

DIR: B TOTAL LEN: 11.807 MI. DIST: 10-5 SR: 2007
 LEFT MUN: GASKILL T RIGHT MUN: GASKILL T

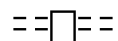


DIR: B TOTAL LEN: 2.148 MI. DIST: 10-5 SR: 2006
 LEFT MUN: MCCALMONT T RIGHT MUN: MCCALMONT T

DESIRE RD (SR2019 SEG 0040/0000)	011344 FT 0040/2531		011344 FT AIRPORT RD 0040/2531 (SR2019 SEG 0040/0000)
	008813 FT		008813 FT 2 0 33061 0 00 0088+05  0040/0000 LENGTH(AH 2531 BK 3839)
			0030/1876 MOORE RD (T504)
DUTCH MIKES RD (T505)	0030/0459 004974 FT		004974 FT 2 0 33061 0 00 0049+66  0030/0000 LENGTH(AH 3839 BK 3424)
	001550 FT		001550 FT 2 0 33061 0 00 0015+47 HEMLOCK RD (T515)  0020/0000 LENGTH(AH 3424 BK 1550)
	000000 FT		000000 FT 2 0 33061 0 00 0000+00 GRAFFIUS AV (SR2017 SEG 0110/2002)
GRAFFIUS AV (SR2017 SEG 0110/2002)	0010/0000		NC HIGHLAND PARK RD MFC BEGIN = E  0010/0000 LENGTH(AH 1550 BK 0000)

DIR: B TOTAL LEN: 4.368 MI. DIST: 10-5 SR: 2005
 LEFT MUN: BELL T RIGHT MUN: BELL T

023063 FT



023063 FT CLOE BELLS MILLS RD
 0080/1770 (T841)

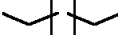
021293 FT

021293 FT 2 0 33089 0 00 0017+70
 0080/0000 LENGTH(AH 1770 BK 3264)

018029 FT

018029 FT 2 0 33089 0 01 0041+25
 0070/0000 LENGTH(AH 3264 BK 3546)

014483 FT




014483 FT 2 0 33089 0 01 0076+71
 VILLAGE: ROBERTSVILLE
 0060/0000 LENGTH(AH 3546 BK 2562)

0050/1347 BELL
 GASKILL T

0050/0608 PARK RD
 (T524)

011921 FT



011921 FT 2 0 33089 0 01 0102+33
 0050/0000 LENGTH(AH 2562 BK 3429)

DIR: B TOTAL LEN: 4.368 MI. DIST: 10-5 SR: 2005
 LEFT MUN: GASKILL T RIGHT MUN: GASKILL T

2 0 33089 0 01 0132+76 008492 FT
 ECHELBARGER RD
 (T628) 0040/0000

==

==

008492 FT

0040/0000 LENGTH(AH 3429 BK 2957)
 SHEESLEY RD
 (T628) 0030/2450

SR 2002 SH
 (SR2002 SEG 0050/0000) 0030/0540
 005535 FT

==

==

005535 FT 2 0 33089 0 01 0163+23
 CLOE LAKE RD

0030/0000 LENGTH(AH 2957 BK 3330)
 (SR2002 SEG 0040/2899)

SMITH HILL RD
 (T429) 0020/2671

==

002205 FT

==

002205 FT 2 0 33103 0 00 0021+80
 SHENOSKY RD

0020/0000 LENGTH(AH 3330 BK 2205)
 (T441)

2 0 33103 0 00 0000+00 000000 FT
 COLONEL DRAKE HW
 (SR0036 SEG 0120/0000) 0010/0000

==

NC LIPP RD
 COLONEL DRAKE HW
 000000 FT (SR0036 SEG 0120/0000)
 MFC BEGIN = E

0010/0000 LENGTH(AH 2205 BK 0000)

EXTRACT DATE: 12/18/2023 ROADWAY MANAGEMENT SYSTEM PAGE NUMBER: 186
PRINT DATE: 12/21/2023 SLD COUNTY/SR - ANNUAL PRINT COUNTY: JEFFERSON

DIR: B TOTAL LEN: .940 MI. DIST: 10-5 SR: 2004
LEFT MUN: GASKILL T RIGHT MUN: GASKILL T

004961 FT

004961 FT AH-CLEARFIELD (17)
INTER-AHD CLOVER RUN RD
0020/2464 (SR3028 SEG 0010/0000)

002497 FT

002497 FT 2 0 33070 0 00 0025+15
0020/0000 LENGTH(AH 2464 BK 2497)

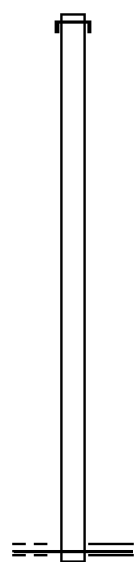
000000 FT

000000 FT 2 0 33070 0 00 0000+00
NC CLOVER RUN RD
PLEASANT HILL RD
(SR2007 SEG 0070/0403)
MFC BEGIN = E

FILTERING PLANT RD
(T960)

0010/0000

0010/0000 LENGTH(AH 2497 BK 0000)



EXTRACT DATE: 12/18/2023 ROADWAY MANAGEMENT SYSTEM PAGE NUMBER: 185
 PRINT DATE: 12/21/2023 SLD COUNTY/SR - ANNUAL PRINT COUNTY: JEFFERSON
 DIR: B TOTAL LEN: 3.083 MI. DIST: 10-5 SR: 2003
 LEFT MUN: BIG RUN B RIGHT MUN: BIG RUN B

MAIN ST 016278 FT
 (SR0119 SEG 0270/0720) 0070/0889

015389 FT

ALOE PARK RD 0060/1214
 (T524)

2 0 33050 0 00 0140+38 014026 FT
 JACKSON RUN RD
 (SR2001 SEG 0080/2432) 0060/0000



016278 FT MAIN ST
 0070/0889 (SR0119 SEG 0270/0720)

0070/0150 BMSBG 33/2003/0070/0000
 015389 FT 2 0 33050 0 00 0154+17
 P3

NC MI LL ST
 MAHONING CREEK
 BMSBG 33/2003/0070/0000
 BIG RUN

0070/0000 GASKILL T
 0060/1262 LENGTH(AH 0889 BK 1363)
 (AAR 148730L)#TRKS 01
 0060/1214 HARTZFELD RD
 (T626)

014026 FT

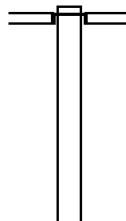
0060/0000 LENGTH(AH 1363 BK 2612)

DIR: B TOTAL LEN: 3.083 MI. DIST: 10-5 SR: 2003
 LEFT MUN: GASKILL T RIGHT MUN: GASKILL T

Stationing	Distance	Notes	Stationing	Distance	Notes
	011414 FT			0050/0105	MFC BEGIN = D
				011414 FT	2 0 33050 0 00 0114+32
				0050/0000	LENGTH(AH 2612 BK 3041)
2 0 33050 0 00 0083+97	008373 FT			008373 FT	BOWERS RD
MCINTOSH RD				(T628)	
(T630)	0040/0000	== ==		0040/0000	LENGTH(AH 3041 BK 1615)
	006758 FT			006758 FT	2 0 33050 0 00 0067+70
				0030/0000	LENGTH(AH 1615 BK 3202)
PLEASANT GROVE RD	0020/1884	==		003556 FT	2 0 33050 0 00 0035+68
(T429)				0020/0000	LENGTH(AH 3202 BK 3556)
	003556 FT			000000 FT	2 0 33050 0 00 0000+00
				NC MI	LL RD
					COLONEL DRAKE HW
					(SRO036 SEG 0090/0000)
					MFC BEGIN = E
				0010/0000	LENGTH(AH 3556 BK 0000)

EXTRACT DATE: 12/18/2023 ROADWAY MANAGEMENT SYSTEM PAGE NUMBER: 183
PRINT DATE: 12/21/2023 SLD COUNTY/SR - ANNUAL PRINT COUNTY: JEFFERSON
DIR: B TOTAL LEN: 2.396 MI. DIST: 10-5 SR: 2002
LEFT MUN: GASKILL T RIGHT MUN: GASKILL T

012649 FT



012649 FT
INTER-AHD PLEASANT GROVE DR
(T429)
JACKSON RUN RD
0050/2966 (SR2001 SEG 0060/0000)

DIR: B TOTAL LEN: 2.396 MI. DIST: 10-5 SR: 2002
 LEFT MUN: GASKILL T RIGHT MUN: GASKILL T

Stationing	Description	Length	Right Side Data
009683 FT		009683 FT	2 0 33089 0 01 0163+23 LIPP RD (SR2005 SEG 0030/0540)
009683 FT		009683 FT	INTER-BK LIPP RD (SR2005 SEG 0030/0540)
LIPP RD (SR2005 SEG 0030/0000)	0040/2899	0040/2899	0050/0000 LTH AH 002966 BK 000100 009683 FT 7044/0000 LTH AH 000100 BK 002899 INTER-AHD LIPP RD 0040/2899 (SR2005 SEG 0030/0000)
		0040/1817	GASKILL BELL T
2 0 33096 0 00 0067+68 ECELBERGER RD (T628)	006784 FT 0040/0000	006784 FT	006784 FT 0040/0000 LENGTH(AH 2899 BK 2178)
	004606 FT	004606 FT	2 0 33096 0 00 0045+90 0030/0000 LENGTH(AH 2178 BK 2082)
	002524 FT	002524 FT	2 0 33096 0 00 0025+08 0020/0000 LENGTH(AH 2082 BK 2524)
	000000 FT	000000 FT	2 0 33096 0 00 0000+00 BELLS MILLS CLOE RD (T841) NC CLOE LAKE RD MFC BEGIN = E
BELLS MILLS CLOE RD (T841)	0010/0000	0010/0000	0010/0000 LENGTH(AH 2524 BK 0000)

EXTRACT DATE: 12/18/2023 ROADWAY MANAGEMENT SYSTEM PAGE NUMBER: 181
PRINT DATE: 12/21/2023 SLD COUNTY/SR - ANNUAL PRINT COUNTY: JEFFERSON
DIR: B TOTAL LEN: 4.256 MI. DIST: 10-5 SR: 2001
LEFT MUN: GASKILL T RIGHT MUN: GASKILL T

MILL RD
(SR2003 SEG 0060/0000) 022474 FT
DAISY LN



022474 FT
MILL RD

DIR: B TOTAL LEN: 4.256 MI. DIST: 10-5 SR: 2001
 LEFT MUN: GASKILL T RIGHT MUN: GASKILL T

(T653) 0080/2432 0080/2432 (SR2003 SEG 0060/0000)

020042 FT 020042 FT 2 0 33057 0 00 0112+07
 0080/0000 LENGTH(AH 2432 BK 2851)

2 0 33057 0 00 0083+29 017191 FT 017191 FT MCINTOSH RD
 SHEESLY RD (T630)
 (T628) 0070/0000 0070/0000 LENGTH(AH 2851 BK 2879)

014312 FT 014312 FT 2 0 33057 0 00 0054+46
 CLOE LAKE RD PLEASANT GROVE DR
 (SR2002 SEG 0050/2966) 0060/0000 (T429)
 0060/0000 LENGTH(AH 2879 BK 2674)

0050/1580 BMSBN 33/2001/0050/1567
 2 0 33057 0 00 0043+33
 JACKSON RUN
 0050/1567 BMSBG 33/2001/0050/1567

2 0 33057 0 00 0027+70 011638 FT 011638 FT
 SHENOSKY RD 0050/0000
 (T441) 0050/0000 LENGTH(AH 2674 BK 2763)

DIR: B TOTAL LEN: 4.256 MI. DIST: 10-5 SR: 2001
 LEFT MUN: GASKILL T RIGHT MUN: GASKILL T

MILLIRON RD
 (T431)

008875 FT

008875 FT 2 0 33057 0 00 0000+00
 NC JACKSON RUN RD
 COLONEL DRAKE HW
 (SR0036 SEG 0110/0000)
 5 0040/0000 LENGTH(AH 2763 BK 3353)

0030/0879

005522 FT

005522 FT 2 0 33049 0 00 0055+85
 5 0030/0000 LENGTH(AH 3353 BK 3052)

0020/2026 BMS EN 33/2001/0020/2005
 2 0 33049 0 00 0044+67
 UGLY RUN
 0020/2005 BMSBG 33/2001/0020/2005

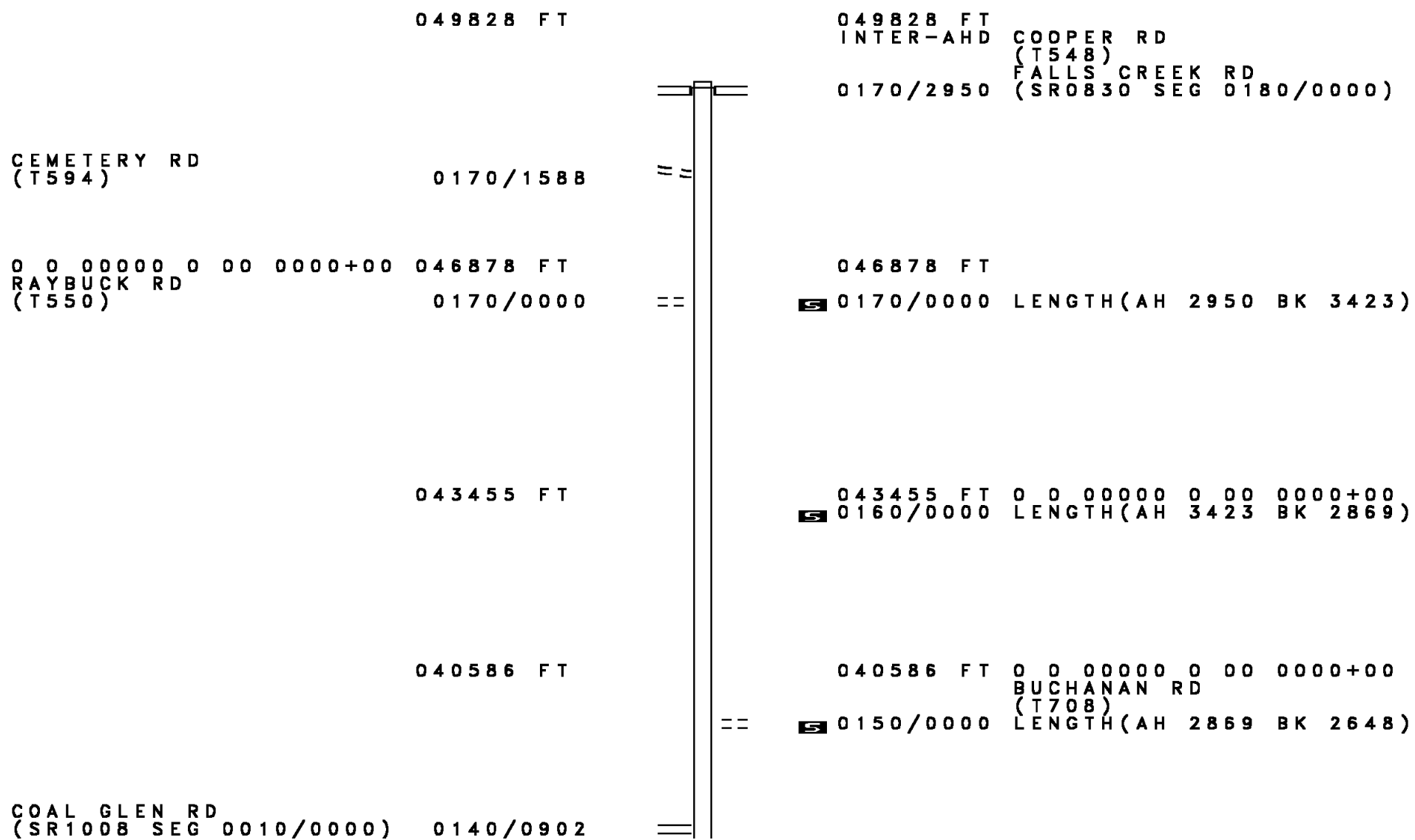
002470 FT

002470 FT 2 0 33049 0 00 0024+68
 BROOKS RD
 (T433)
 5 0020/0000 LENGTH(AH 3052 BK 2470)

000000 FT

000000 FT 2 0 33049 0 00 0000+00
 NC WINSLOW ET
 INTER-BK BONNER RD
 (SR1033 SEG 0250/2954)
 MFC BEGIN = D
 BK-INDIANA (32)
 5 0010/0000 LENGTH(AH 2470 BK 0000)

DIR: B TOTAL LEN: 9.437 MI. DIST: 10-5 SR: 1830
 LEFT MUN: WASHINGTON T RIGHT MUN: WASHINGTON T



049828 FT

049828 FT
 INTER-AHD COOPER RD
 (T548)
 FALLS CREEK RD
 (SR0830 SEG 0180/0000)

CEMETERY RD
 (T594)

0170/1588

0 0 00000 0 00 0000+00 046878 FT
 RAYBUCK RD
 (T550)

0170/0000

046878 FT
 5 0170/0000 LENGTH(AH 2950 BK 3423)

043455 FT

5 043455 FT 0 0 00000 0 00 0000+00
 5 0160/0000 LENGTH(AH 3423 BK 2869)

040586 FT

040586 FT 0 0 00000 0 00 0000+00
 BUCHANAN RD
 (T708)
 5 0150/0000 LENGTH(AH 2869 BK 2648)

COAL GLEN RD
 (SR1008 SEG 0010/0000) 0140/0902

DIR: B TOTAL LEN: 9.437 MI. DIST: 10-5 SR: 1830
 LEFT MUN: WASHINGTON T RIGHT MUN: WASHINGTON T

Stationing	Location	Notes
037938 FT		0140/0065 BMS EN 33/1830/0140/0000 037938 FT 0 00000 0 0 0000+00 VILLAGE: ALLENS MILLS NC AL LENS MILLS RD INTER-BK ALLENS MILLS RD (TB41) MILL CREEK
037938 FT		0140/0000 LTH AH 002648 BK 000100 037938 FT 7134/0000 LTH AH 000100 BK 003666 INTER-AHD ALLENS MILLS RD (TB41)
0130/3666	ALLENS MILLS RD (TB41)	0130/3666 WARSAW T
0130/1544	WARSAW WASHINGTON T	0130/1503 BMS EN 33/1830/0130/1438 0 00000 0 0 0000+00 MILL CREEK 0130/1438 BMSBG 33/1830/0130/1438
0130/0743	LINDENMOUTH DR (PRDR)	034272 FT 0 0 00000 0 00 0000+00 AIRPORT RD (SR1013 SEG 0010/0000) WARSAW WASHINGTON T
034272 FT		0130/0000 LENGTH(AH 3666 BK 2901) AIRPORT RD 0120/2901 (SR1013 SEG 0010/0000)
031371 FT		031371 FT 0 0 00000 0 00 0000+00 0120/0000 LENGTH(AH 2901 BK 3254)

DIR: B TOTAL LEN: 9.437 MI. DIST: 10-5 SR: 1830
 LEFT MUN: WASHINGTON T RIGHT MUN: WASHINGTON T

BUSSARD DRIVE
 (T545)

028117 FT

028117 FT 0 0 00000 0 00 0000+00

SENSOR RD
 (T544)

0110/0000 LENGTH(AH 3254 BK 3142)

0100/1590

024975 FT

0100/0028 BMSEN 33/1830/0100/0000
 024975 FT 0 0 00000 0 0 0000+00

HORM RUN

0100/0000 BMSBG 33/1830/0100/0000
 LENGTH(AH 3142 BK 3559)

021416 FT

021416 FT 0 0 00000 0 00 0000+00
 0090/0000 LENGTH(AH 3559 BK 3171)

018245 FT

018245 FT 0 0 00000 0 00 0000+00
 MOORE RD

DIR: B TOTAL LEN: 9.437 MI. DIST: 10-5 SR: 1830
 LEFT MUN: WASHINGTON T RIGHT MUN: WASHINGTON T

MOORE RD
(T479)

0070/2653

015458 FT

013697 FT

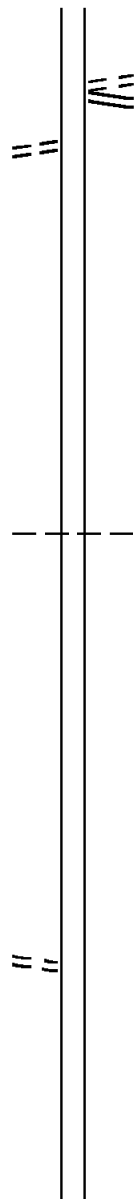
010867 FT

WATERFALL LN
(PRDR)

0044/0488
008027 FT

006470 FT

RAMP B RD



(T479)
 LAUREL RUN RD
 (SR1005 SEG 0030/2553)
 LENGTH(AH 3171 BK 2787)

0080/0000

015458 FT 0 0 00000 0 00 0000+00
 0070/0000 LENGTH(AH 2787 BK 1761)

013697 FT 0 0 00000 0 00 0000+00
 WASHINGTON
 PINE CREEK T
 0060/0000 LENGTH(AH 1761 BK 2830)

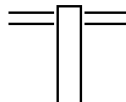
010867 FT 0 0 00000 0 00 0000+00
 0054/0000 LENGTH(AH 2830 BK 2840)

008027 FT 0 0 00000 0 00 0000+00
 0044/0000 LENGTH(AH 2840 BK 1557)

006470 FT 0 0 00000 0 00 0000+00
 0034/0000 LENGTH(AH 1557 BK 2966)

EXTRACT DATE: 12/18/2023 ROADWAY MANAGEMENT SYSTEM PAGE NUMBER: 173
PRINT DATE: 12/21/2023 SLD COUNTY/SR - ANNUAL PRINT COUNTY: JEFFERSON
DIR: B TOTAL LEN: 4.813 MI. DIST: 10-5 SR: 1027
LEFT MUN: POLK T RIGHT MUN: POLK T

025410 FT



025410 FT RICHARDSVILLE RD
0080/3576 (SR4005 SEG 0260/0000)

DIR: B TOTAL LEN: 4.813 MI. DIST: 10-5 SR: 1027
 LEFT MUN: POLK T RIGHT MUN: POLK T

ROAD NAME	STATIONING	TYPE	DESCRIPTION
		==	0080/1774 RUSSEL RD (T425)
	021834 FT		021834 FT 2 0 33032 0 00 0220+08 0080/0000 LENGTH(AH 3576 BK 3499)
DAVIS RUN RD (T563)	0070/1311	==	
	018335 FT		0070/0104 BMSBN 33/1027/0070/0000 018335 FT 2 0 33032 0 00 0185+03 NORTH FORK BMSBG 33/1027/0070/0000 0070/0000 LENGTH(AH 3499 BK 3507)
	014828 FT		014828 FT 2 0 33032 0 00 0149+16 0060/0000 LENGTH(AH 3507 BK 2691)
CRAWFORD RD (T470)	0050/2081	==	
		--	0050/2071 POLK WARSAW T
	012137 FT		012137 FT 2 0 33032 0 00 0122+25 0050/0000 LENGTH(AH 2691 BK 2674)

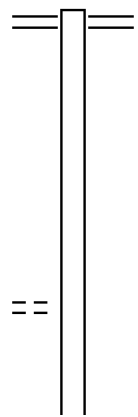
DIR: B TOTAL LEN: 4.813 MI. DIST: 10-5 SR: 1027
 LEFT MUN: WARSAW T RIGHT MUN: WARSAW T

LILAC LN (PRDR)	0040/1329	=	
2 0 33032 0 00 0094+70 009463 FT CRAWFORD RD (T470)	0040/0000	=	0040/0208 EAGLES NEST RD (T470) 009463 FT
		=	0040/0000 LENGTH(AH 2674 BK 3572)
	005891 FT		005891 FT 2 0 33032 0 00 0058+95 0030/0000 LENGTH(AH 3572 BK 1649)
2 0 33032 0 00 0042+46 004242 FT BELL RUN RD (T422)	0024/0000	=	004242 FT 0024/0000 LENGTH(AH 1649 BK 3058)
	001184 FT		001184 FT 2 0 33032 0 00 0011+87 0020/0000 LENGTH(AH 3058 BK 1184)
	000000 FT		000000 FT 2 0 33032 0 00 0000+00 NC EGYPT RD SR 0028 SH (SR0028 SEG 0410/0000) MFC BEGIN = D
			0010/0000 LENGTH(AH 1184 BK 0000)

EXTRACT DATE: 12/18/2023 ROADWAY MANAGEMENT SYSTEM PAGE NUMBER: 170
 PRINT DATE: 12/21/2023 SLD COUNTY/SR - ANNUAL PRINT COUNTY: JEFFERSON
 DIR: B TOTAL LEN: 2.548 MI. DIST: 10-5 SR: 1025
 LEFT MUN: SNYDER T RIGHT MUN: SNYDER T

013455 FT

013455 FT BUFFALO PITTSBURGH HW
 0050/3045 (SR0219 SEG 0180/0871)



2 0 33066 0 00 0105+81 010410 FT
 WALBURN RUN RD
 (T642) 0050/0000

010410 FT
 5 0050/0000 LENGTH(AH 3045 BK 2396)

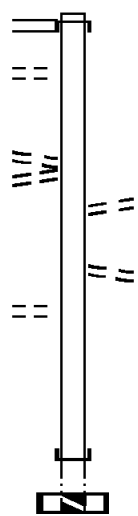
DIR: B TOTAL LEN: 2.548 MI. DIST: 10-5 SR: 1025
 LEFT MUN: SNYDER T RIGHT MUN: SNYDER T

	008014 FT		008014 FT 2 0 33066 0 00 0081+39 S 0040/0000 LENGTH(AH 2396 BK 3108)
		=	0030/0944 BONAVIDA RD (TB70)
	004906 FT		004906 FT 2 0 33066 0 00 0050+31 S 0030/0000 LENGTH(AH 3108 BK 2773)
	002133 FT		002133 FT 2 0 33066 0 00 0022+11 NC WA ALBURN RUN RD SNYDER BROCKWAY B
VIRGINIA ST (BORO)	0010/1695	==	S 0020/0000 LENGTH(AH 2773 BK 2133)
JAMES ST (BORO)	0010/1429	==	
PENN AV (BORO)	0010/1319	==	
		=	0010/1157 LEEPER ST (BORO)
ALEXANDER ST (BORO)	0010/0531	==	
UNKNOWN AL (BORO)	0010/0349	==	
	000000 FT	==	0010/0183 CENTER ST (BORO) 000000 FT 2 0 33066 0 00 0000+00 NC MC CAIN ST MAIN ST (SRO219 SEG 0160/0862) MFC BEGIN = E
		==	S 0010/0000 LENGTH(AH 2133 BK 0000)

THIRD AV 001546 FT
 (SR1015 SEG 0190/1298) 0010/1546
 CHITTERSTER WY (BORO) 0010/1348
 SECOND AV (BORO)
 BROAD ST (BORO) 0010/1172

 UNKNOWN AL 0010/0839
 (BORO) 000000 FT

 000000 FT



001546 FT
 INTER-AHD BROAD ST
 0010/1546 (SR1015 SEG 0190/1298)

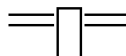
 NC BROAD ST
 BRYANT WY (BORO) 0010/0995
 HORIZON DR (T850) 0010/0921

 000000 FT 2 0 33065 0 00 0123+43
 NC KEARNEY ST
 INTER-BK KEARNEY RD (T850)
 0010/0000 LTH AH 001546 BK 000100
 000000 FT
 7004/0000 LTH AH 000100 BK 000000

EXTRACT DATE: 12/18/2023 ROADWAY MANAGEMENT SYSTEM PAGE NUMBER: 167
PRINT DATE: 12/21/2023 SLD COUNTY/SR - ANNUAL PRINT COUNTY: JEFFERSON

DIR: B TOTAL LEN: 2.084 MI. DIST: 10-5 SR: 1021
LEFT MUN: SNYDER T RIGHT MUN: SNYDER T

011002 FT



011002 FT SR 0028 SH
0040/2832 (SR0028 SEG 0490/0000)

DIR: B TOTAL LEN: 2.084 MI. DIST: 10-5 SR: 1021
 LEFT MUN: SNYDER T RIGHT MUN: SNYDER T

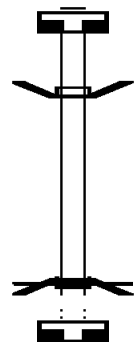
008170 FT		0040/0022 BMS EN 33/1021/0040/0000 008170 FT 2 0 33045 0 00 0081+72 MILL CREEK BMSBG 33/1021/0040/0000 0040/0000 LENGTH(AH 2832 BK 2697)
0030/1900		0030/1900 BMS EN 33/1021/0030/1920 2 0 33045 0 00 0054+72 TR MILL CREEK 0030/1883 BMSBG 33/1021/0030/1920 SNYDER 0030/1720 WASHINGTON T
005473 FT		005473 FT 2 0 33045 0 00 0054+72 0030/0000 LENGTH(AH 2697 BK 2848)
002625 FT		002625 FT 2 0 33045 0 00 0026+25 CYPHERT RD (T591) 0020/0000 LENGTH(AH 2848 BK 2625)
000000 FT		000000 FT 2 0 33045 0 00 0000+00 NC SUGAR HILL RD COAL GLEN RD (SR1008 SEG 0040/0000) MFC BEGIN = E 0010/0000 LENGTH(AH 2625 BK 0000)

EXTRACT DATE: 12/18/2023 ROADWAY MANAGEMENT SYSTEM PAGE NUMBER: 165
 PRINT DATE: 12/21/2023 SLD COUNTY/SR - ANNUAL PRINT COUNTY: JEFFERSON
 DIR: B TOTAL LEN: .016 MI. DIST: 10-5 SR: 1019
 LEFT MUN: WASHINGTON T RIGHT MUN: WASHINGTON T

000085 FT














000000 FT

000000 FT



000085 FT
 7014/0000 LENGTH(AH 0151 BK 0085)
 BMSSEN 33/1019/0012/0000
 INTER-AHD (TBK) OLD GRADE RD
 0012/0085 (TB61)
 000000 FT 2 0 33105 0 00 0001+65
 NC OLD GRADE RD
 INTER-BK (TBK) OLD GRADE RD
 (TB61)
 WOLF RUN
 BMSBG 33/1019/0012/0000
 MFC BEGIN = E
 5 0012/0000 LENGTH(AH 0085 BK 0166)
 000000 FT
 7010/0000 LENGTH(AH 0166 BK 0000)

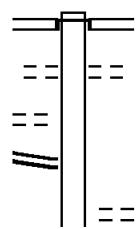
EXTRACT DATE: 12/18/2023 ROADWAY MANAGEMENT SYSTEM PAGE NUMBER: 164
 PRINT DATE: 12/21/2023 SLD COUNTY/SR - ANNUAL PRINT COUNTY: JEFFERSON
 DIR: B TOTAL LEN: .000 MI. DIST: 10-5 SR: 1017
 LEFT MUN: BROCKWAY B RIGHT MUN: BROCKWAY B

000000 FT		000000 FT	
000000 FT		7070/0000	LENGTH(AH 0289 BK 3192)
000000 FT		000000 FT	
000000 FT		7060/0000	LENGTH(AH 3192 BK 2960)
000000 FT		000000 FT	
000000 FT		7050/0000	LENGTH(AH 2960 BK 2033)
000000 FT		000000 FT	
000000 FT		7040/0000	LENGTH(AH 2033 BK 3224)
000000 FT		000000 FT	
000000 FT		7030/0000	LENGTH(AH 3224 BK 3618)
000000 FT		000000 FT	
000000 FT		7020/0000	LENGTH(AH 3618 BK 1101)
000000 FT		000000 FT	
		7010/0000	LENGTH(AH 1101 BK 0000)

EXTRACT DATE: 12/18/2023 ROADWAY MANAGEMENT SYSTEM PAGE NUMBER: 163
 PRINT DATE: 12/21/2023 SLD COUNTY/SR - ANNUAL PRINT COUNTY: JEFFERSON
 DIR: B TOTAL LEN: 7.876 MI. DIST: 10-5 SR: 1015
 LEFT MUN: BROCKWAY B RIGHT MUN: BROCKWAY B

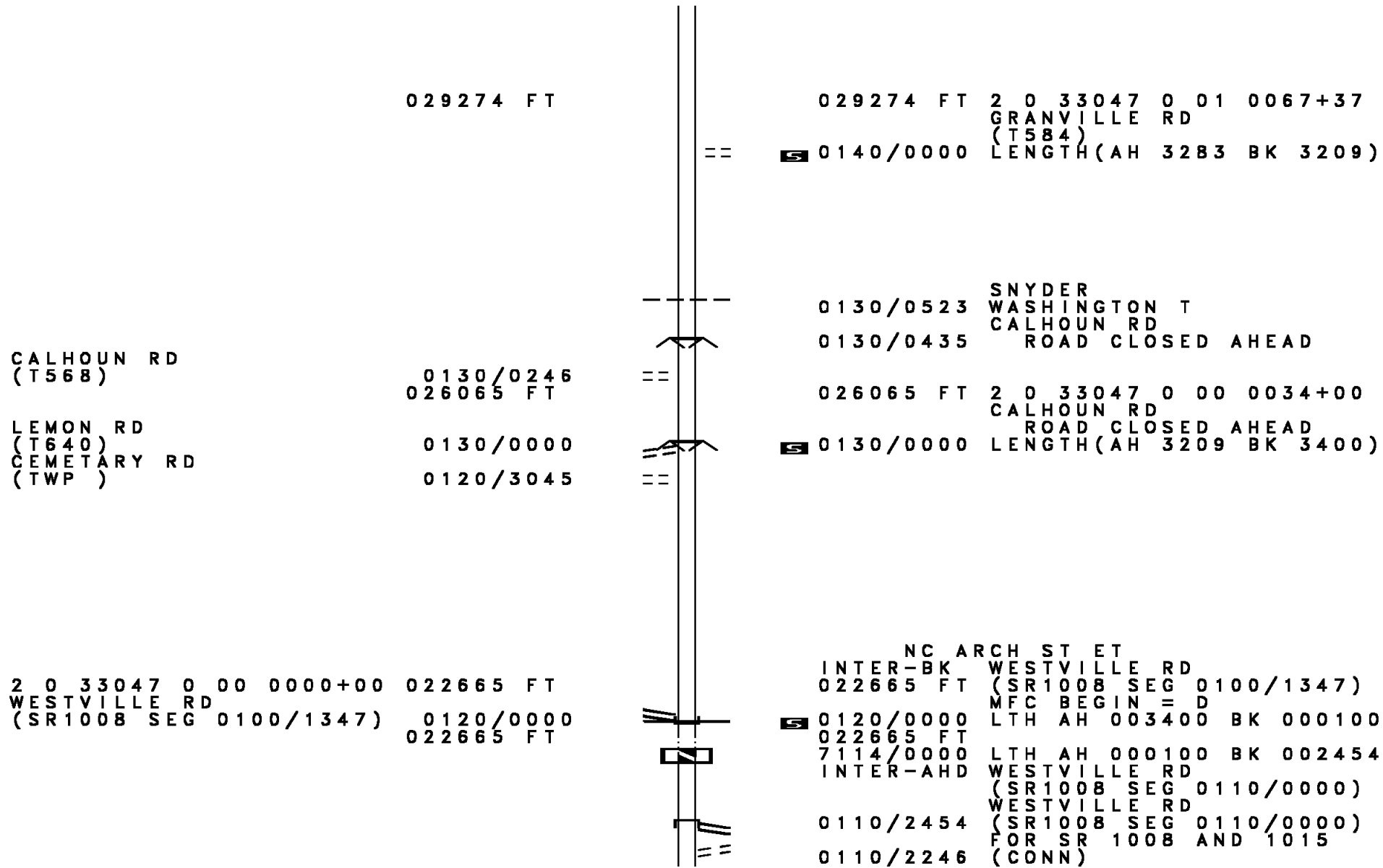
041586 FT

BORO AL
 (BORO)
 BROAD ST
 (SR1023 SEG 0010/1546) 0190/1482
 0190/1298



041586 FT
 INTER-AHD THIRD AV
 (SR1010 SEG 0180/1649)
 MAIN ST
 0190/1837 (SR0028 SEG 0570/1387)
 BORO AL
 0190/1647 (BORO)
 NC THIRD AV
 KEYS WY
 0190/1120 (PRDR)

DIR: B TOTAL LEN: 7.876 MI. DIST: 10-5 SR: 1015
 LEFT MUN: SNYDER T RIGHT MUN: SNYDER T



029274 FT

029274 FT 2 0 33047 0 01 0067+37
 GRANVILLE RD
 (T584)
 0140/0000 LENGTH(AH 3283 BK 3209)

CALHOUN RD
 (T568)

0130/0246
 026065 FT

0130/0523 SNYDER
 WASHINGTON T
 CALHOUN RD
 0130/0435 ROAD CLOSED AHEAD

LEMON RD
 (T640)
 CEMETARY RD
 (TWP)

0130/0000
 0120/3045

026065 FT 2 0 33047 0 00 0034+00
 CALHOUN RD
 ROAD CLOSED AHEAD
 0130/0000 LENGTH(AH 3209 BK 3400)

2 0 33047 0 00 0000+00 022665 FT
 WESTVILLE RD
 (SR1008 SEG 0100/1347) 0120/0000
 022665 FT

NC ARCH ST ET
 INTER-BK WESTVILLE RD
 022665 FT (SR1008 SEG 0100/1347)
 MFC BEGIN = D
 0120/0000 LTH AH 003400 BK 000100
 022665 FT
 7114/0000 LTH AH 000100 BK 002454
 INTER-AHD WESTVILLE RD
 (SR1008 SEG 0110/0000)
 WESTVILLE RD
 0110/2454 (SR1008 SEG 0110/0000)
 FOR SR 1008 AND 1015
 0110/2246 (CONN)

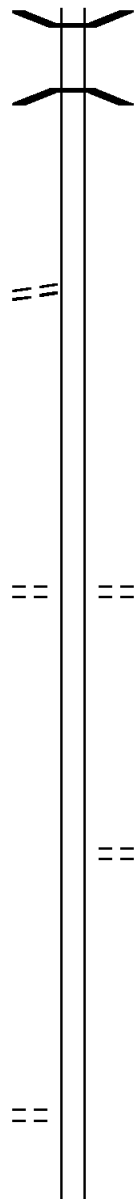
EXTRACT DATE: 12/18/2023
PRINT DATE: 12/21/2023

ROADWAY MANAGEMENT SYSTEM
SLD COUNTY/SR - ANNUAL PRINT

PAGE NUMBER: 160
COUNTY: JEFFERSON

DIR: B TOTAL LEN: 7.876 MI.
LEFT MUN: WASHINGTON T

DIST: 10-5 SR: 1015
RIGHT MUN: WASHINGTON T



0110/2054 BMS EN 33/1015/0110/2081
2 0 33105 0 00 0161+50
RATTLESNAKE RUN
0110/2041 BMSBG 33/1015/0110/2081

2 0 33105 0 00 0161+50 020211 FT
DAUGHERTY RD
(T590) 0110/0000

020211 FT
[S] 0110/0000 LENGTH(AH 2454 BK 3075)

017136 FT
BEECHWOOD RD
(T830) 0070/2429

017136 FT 2 0 33105 0 00 0133+45
[S] 0090/0000 LENGTH(AH 3075 BK 2767)
BLOOM HILL DR
0070/2429 (T578)

014369 FT

014369 FT 2 0 33038 0 00 0149+10
WILSON RD
(T860)
[S] 0070/0000 LENGTH(AH 2767 BK 2953)

2 0 33038 0 00 0117+52 011416 FT
JOHN M RD
(T490) 0060/0000

011416 FT
[S] 0060/0000 LENGTH(AH 2953 BK 1538)

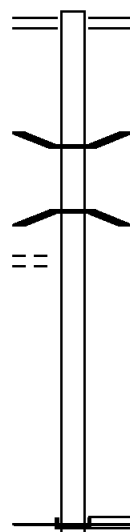
EXTRACT DATE: 12/18/2023 ROADWAY MANAGEMENT SYSTEM PAGE NUMBER: 158
 PRINT DATE: 12/21/2023 SLD COUNTY/SR - ANNUAL PRINT COUNTY: JEFFERSON
 DIR: B TOTAL LEN: .682 MI. DIST: 10-5 SR: 1013
 LEFT MUN: WASHINGTON T RIGHT MUN: WASHINGTON T

BUCHANAN RD
(T708)

003600 FT

0010/1425

000000 FT



003600 FT AIRPORT RD
 0010/3600 (SR0830 SEG 0102/0000)

0010/1887 BMS EN 33/1013/0010/1875
 0 00000 0 0 0000+00

KEYS RUN
 0010/1875 BMSBG 33/1013/0010/1875

000000 FT 0 0 00000 0 00 0000+00
 NC AIRPORT RD

SR 1830
 (SR1830 SEG 0120/2901)

INTER-BK SR 1830 SH
 (SR1830 SEG 0130/0000)

MFC BEGIN = D
 0010/0000 LENGTH(AH 3600 BK 0000)

EXTRACT DATE: 12/18/2023 ROADWAY MANAGEMENT SYSTEM PAGE NUMBER: 156
PRINT DATE: 12/21/2023 SLD COUNTY/SR - ANNUAL PRINT COUNTY: JEFFERSON

DIR: B TOTAL LEN: 5.335 MI. DIST: 10-5 SR: 1011
LEFT MUN: SNYDER T RIGHT MUN: SNYDER T

028168 FT

028168 FT
INTER-AHD GAME SCHOOL RD
(SR1010 SEG 0110/0000)
CLAYPLANT RD
0100/1409 (SR1010 SEG 0110/0000)

2 0 33046 0 00 0267+28 026759 FT
GALUSHA RD
(T560) 0100/0000

==

026759 FT
0100/0000 LENGTH(AH 1409 BK 3184)

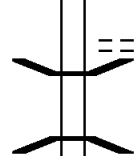
023575 FT

023575 FT 2 0 33046 0 00 0235+48
0090/0000 LENGTH(AH 3184 BK 3025)

DIR: B TOTAL LEN: 5.335 MI. DIST: 10-5 SR: 1011
 LEFT MUN: SNYDER T RIGHT MUN: SNYDER T

020550 FT

020550 FT 2 0 33046 0 00 0205+23
 0080/0000 LENGTH(AH 3025 BK 2714)



0070/0983 PENNY LN
 (PRDR)
 0070/0739 BMSBN 33/1011/0070/0709
 0 0 00000 0 00 0000+00

017836 FT

0070/0709 MILL CREEK
 BMSBG 33/1011/0070/0709

017836 FT 2 0 33046 0 00 0178+12
 NC GAME SCHOOL RD
 SR 0028 SH
 (SRO028 SEG 0530/1483)
 MFC BEGIN = D
 0070/0000 LENGTH(AH 2714 BK 3207)

014629 FT

014629 FT 2 0 33046 0 00 0145+91
 0060/0000 LENGTH(AH 3207 BK 3610)

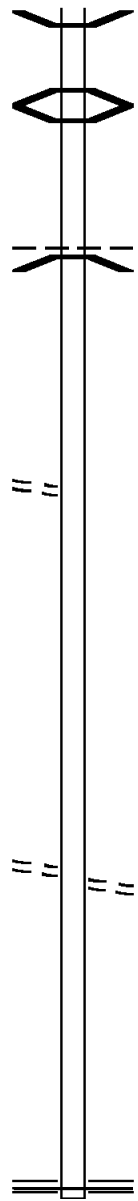
011019 FT

011019 FT 2 0 33046 0 00 0109+81
 0050/0000 LENGTH(AH 3610 BK 1740)

SHUGAR RD
 (T851)

0040/1153 ==

DIR: B TOTAL LEN: 5.335 MI. DIST: 10-5 SR: 1011
 LEFT MUN: SNYDER T RIGHT MUN: SNYDER T



009279 FT

0040/0604 BMS EN 33/1011/0040/0572
 2 0 33046 0 00 0098+39
 MILL CREEK
 0040/0572 BMSBG 33/1011/0040/0572
 0040/0016 BMS EN 33/1011/0040/0000
 009279 FT 2 0 33046 0 00 0092+60
 TR MILL CREEK
 BMSBG 33/1011/0040/0000
 SNYDER
 WASHINGTON T
 5 0040/0000 LENGTH(AH 1740 BK 2555)

2 0 33046 0 00 0067+08 006724 FT
 BUSHLEY RD
 (T552) 0030/0000

006724 FT
 NC SR 1011 SH
 5 0030/0000 LENGTH(AH 2555 BK 2100)

004624 FT

004624 FT 2 0 33046 0 00 0046+10
 5 0024/0000 LENGTH(AH 2100 BK 2010)

2 0 33046 0 00 0026+00 002614 FT
 WOODBURY RD
 (T560) 0020/0000

002614 FT WOODBURY RD
 (T560)
 5 0020/0000 LENGTH(AH 2010 BK 2614)

000000 FT

000000 FT 2 0 33046 0 00 0000+00
 NC BEECHTON RD
 WESTVILLE RD
 (SR1008 SEG 0080/2263)
 MFC BEGIN = E
 5 0010/0000 LENGTH(AH 2614 BK 0000)

EXTRACT DATE: 12/18/2023 ROADWAY MANAGEMENT SYSTEM PAGE NUMBER: 153
PRINT DATE: 12/21/2023 SLD COUNTY/SR - ANNUAL PRINT COUNTY: JEFFERSON
DIR: B TOTAL LEN: 8.826 MI. DIST: 10-5 SR: 1010
LEFT MUN: BROCKWAY B RIGHT MUN: BROCKWAY B

046602 FT

046602 FT

DIR: B TOTAL LEN: 8.826 MI. DIST: 10-5 SR: 1010
 LEFT MUN: BROCKWAY B RIGHT MUN: BROCKWAY B

Segment Description	Length (FT)	Segment ID	Start Station	End Station	Notes
			0180/1649	0180/1295	INTER-AHD THIRD AV (SR1015 SEG 0190/1837) MAIN ST (SR0028 SEG 0570/1387) ALEXANDER ST (BORO)
			0180/1295	0180/0796	NC THIRD AV WHITTESTER RD (BORO)
			0180/0796	0180/0709	NORTH ST (BORO)
			0180/0709	0180/0600	NC NORTH ST SECOND AV (BORO)
	044953 FT		044953 FT	2 0 33067 0 00 0452+44	BROCKWAY
BROCKWAY INDUSTRIAL PAR (BORO)	0170/0926	5	0180/0000	0170/0000	LENGTH(AH 1649 BK 1212)
	043741 FT		043741 FT	2 0 33067 0 00 0440+32	
		5	0170/0000	0170/0000	LENGTH(AH 1212 BK 1067)
	042674 FT		042674 FT	2 0 33067 0 00 0429+65	
		5	0160/0000	0160/0000	LENGTH(AH 1067 BK 2879)
			0150/0936		STRISHOCK RD (T563)
	039795 FT		039795 FT	2 0 33067 0 00 0400+86	
		5	0150/0000	0150/0000	LENGTH(AH 2879 BK 3640)

DIR: B TOTAL LEN: 8.826 MI. DIST: 10-5 SR: 1010
 LEFT MUN: SNYDER T RIGHT MUN: SNYDER T

2 0 33067 0 00 0364+00 036155 FT
 GRECCO RD
 (T783) 0140/0000

036155 FT
 0140/0000 LENGTH(AH 3640 BK 3479)
 OLIVIO DR
 (PRDR) 0130/3121

032676 FT

0130/0797 CAMPBELL RD
 (T562)
 032676 FT 2 0 33067 0 00 0329+12
 0130/0000 LENGTH(AH 3479 BK 2062)

2 0 33067 0 00 0308+41 030614 FT
 BLISS RD
 (T694) 0120/0000

030614 FT
 0120/0000 LENGTH(AH 2062 BK 1767)

PRESTO DR
 (PRDR) 0110/0507
 028847 FT

028847 FT 2 0 33067 0 00 0290+35
 GAME SCHOOL RD
 (SR1011 SEG 0100/1409)
 NC CLAY PLANT RD
 0110/0000 LENGTH(AH 1767 BK 3371)

025476 FT

0100/0024 BMS EN 33/1010/0100/0000
 025476 FT 2 0 33067 0 00 0256+43
 S BR NORTH FORK CR
 BMSBG 33/1010/0100/0000
 0100/0000 LENGTH(AH 3371 BK 3634)

DIR: B TOTAL LEN: 8.826 MI. DIST: 10-5 SR: 1010
LEFT MUN: SNYDER T RIGHT MUN: SNYDER T

EMPIRE RIDGE RD
(TWP)

021842 FT

021842 FT 2 0 33067 0 00 0219+17
S 0090/0000 LENGTH(AH 3634 BK 3481)

0080/2090 ==

018361 FT

018361 FT 2 0 33067 0 00 0184+36
S 0080/0000 LENGTH(AH 3481 BK 3303)

015058 FT

015058 FT 2 0 33067 0 00 0151+33
SNYDER
POLK T
S 0070/0000 LENGTH(AH 3303 BK 3144)

011914 FT

011914 FT 2 0 33067 0 00 0119+89
S 0060/0000 LENGTH(AH 3144 BK 3301)

DIR: B TOTAL LEN: 8.826 MI. DIST: 10-5 SR: 1010
 LEFT MUN: POLK T RIGHT MUN: POLK T

2 0 33067 0 00 0085+95 008613 FT
 WHIPPOORWILL LN
 (PRDR) 0050/0000

==

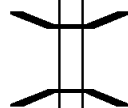
008613 FT
 0050/0000 LENGTH(AH 3301 BK 2175)

006438 FT

006438 FT 2 0 33067 0 00 0064+30
 0040/0000 LENGTH(AH 2175 BK 2499)

003939 FT

003939 FT 2 0 33067 0 00 0039+31
 0030/0000 LENGTH(AH 2499 BK 2518)



001421 FT

0020/0881 BMSBN 33/1010/0020/0840
 2 0 33067 0 00 0022+65
 NORTH FORK CREEK
 0020/0840 BMSBG 33/1010/0020/0840
 001421 FT 2 0 33067 0 00 0014+13
 0020/0000 LENGTH(AH 2518 BK 1421)

000000 FT

000000 FT 2 0 33067 0 00 0000+00
 NC GAME SCHOOL RD
 RICHARDSVILLE RD
 (SR4005 SEG 0290/0000)
 MFC BEGIN = D
 0010/0000 LENGTH(AH 1421 BK 0000)

EXTRACT DATE: 12/18/2023 ROADWAY MANAGEMENT SYSTEM PAGE NUMBER: 148
PRINT DATE: 12/21/2023 SLD COUNTY/SR - ANNUAL PRINT COUNTY: JEFFERSON

DIR: B TOTAL LEN: 6.741 MI. DIST: 10-5 SR: 1009
LEFT MUN: WASHINGTON T RIGHT MUN: WASHINGTON T

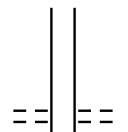
COAL GLEN RD 035595 FT
(SR1008 SEG 0070/0000) 0120/2016



035595 FT
INTER-AHD WESTVILLE RD
0120/2016 (SR1008 SEG 0070/0000)

DIR: B TOTAL LEN: 6.741 MI. DIST: 10-5 SR: 1009
 LEFT MUN: WASHINGTON T RIGHT MUN: WASHINGTON T

033579 FT



033579 FT 2 0 33029 0 02 0448+50
 RIDGE RD
 (T578)
 5 0120/0000 LENGTH(AH 2016 BK 3611)

029968 FT

029968 FT 2 0 33029 0 02 0412+03
 5 0110/0000 LENGTH(AH 3611 BK 3241)

026727 FT



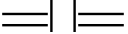
026727 FT 2 0 33029 0 02 0379+60
 BEECHWOOD RD
 (TB30)
 5 0100/0000 LENGTH(AH 3241 BK 3083)

0090/1504 BMS EN 33/1009/0090/1490
 0 0 00000 0 00 0000+00
 BEAVERDAM RUN
 0090/1490 BMSBG 33/1009/0090/1490

023644 FT

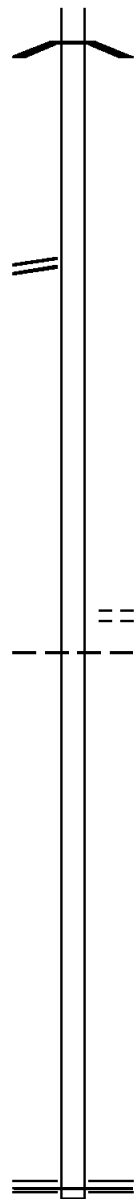
023644 FT 2 0 33029 0 02 0352+33
 5 0090/0000 LENGTH(AH 3083 BK 1256)

022388 FT



022388 FT 2 0 33029 0 01 0340+00
 AIRPORT RD
 (SR0830 SEG 0200/0000)

DIR: B TOTAL LEN: 6.741 MI. DIST: 10-5 SR: 1009
 LEFT MUN: WASHINGTON T RIGHT MUN: WASHINGTON T



2 0 33029 0 00 0202+55 008809 FT
 HORMTOWN RD
 (SR1003 SEG 0090/3082) 0040/0000

SR0080 EB
 0040/2141 BMSBG 33/1009/0040/2141

008809 FT
 5 0040/0000 LENGTH(AH 3483 BK 3608)

005201 FT

005201 FT 2 0 33029 0 00 0166+46
 IRISH MARY RD
 (T484)
 5 0030/0000 LENGTH(AH 3608 BK 3065)
 WASHINGTON
 0020/2791 WINSLOW T

002136 FT

002136 FT 2 0 33029 0 00 0135+75
 5 0020/0000 LENGTH(AH 3065 BK 2136)

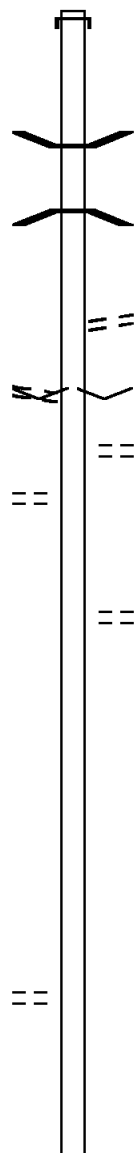
000000 FT

000000 FT 2 0 33029 0 00 0114+64
 NC ST EVENSON HILL RD
 REYNOLDSVILLE-FALLSCREE
 (SR0950 SEG 0060/0000)
 MFC BEGIN = D
 5 0010/0000 LENGTH(AH 2136 BK 0000)

DIR: B TOTAL LEN: 10.436 MI. DIST: 10-5 SR: 1008
 LEFT MUN: SNYDER T RIGHT MUN: SNYDER T

055103 FT

055103 FT AH-ELK (24)
 INTER-AHD WINSLOW ET
 0190/3300 (SR2001 SEG 0010/0000)



0190/1770 BMS EN 33/1008/0190/1759
 2 0 33048 0 00 0120+81
 TR RATTLESNAKE CR
 0190/1759 BMSBG 33/1008/0190/1759

RINGBLOOM RD
 (T574)

051803 FT
 0190/0000

0190/0530 MT DANIELS RD (T495)
 051803 FT 2 0 33048 0 00 0103+30
 VILLAGE: LANES MILLS
 0190/0000 LENGTH(AH 3300 BK 3205)
 SIPLE RD (T573)

MAJESTIC DR
 (PRDR)

0180/2426

0180/1029 SCOTTISH HEIGHTS DR (PRDR)

048598 FT

048598 FT 2 0 33048 0 00 0071+37
 0180/0000 LENGTH(AH 3205 BK 3181)

2 0 33048 0 00 0039+68
 FERMANTOWN RD (T572)

045417 FT
 0170/0000

045417 FT
 0170/0000 LENGTH(AH 3181 BK 3960)

DIR: B TOTAL LEN: 10.436 MI. DIST: 10-5 SR: 1008
 LEFT MUN: SNYDER T RIGHT MUN: SNYDER T

2 0 33048 0 00 0000+00 041457 FT
 BUFFALO PITTSBURGH HW
 (SR0219 SEG 0110/0269) 0160/0000
 041457 FT

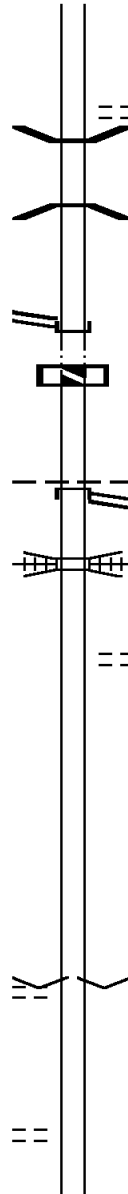
040612 FT

GUSTAFSON DR
 (T487)

036952 FT
 0140/0000

TIN CAN RD
 (T572)

0130/1906



0160/0783 PENNDOT STOCKPILE #4
 0160/0670 (GOVT)
 BMSSEN 33/1008/0160/0600
 2 0 33048 0 00 0000+00
 RATTLESNAKE CREEK
 0160/0600 BMSBG 33/1008/0160/0600

041457 FT TTLESNAKE RD
 INTER-BK BUFFALO PITTSBURGH HW
 (SR0219 SEG 0110/0269)
 0160/0000 LTH AH 003960 BK 000100
 041457 FT

7154/0000 LTH AH 000100 BK 000845
 INTER-AHD BUFFALO PITTSBURGH HW
 (SR0219 SEG 0110/0000)
 BUFFALO PITTSBURGH HW
 (SR0219 SEG 0110/0000)
 0150/0845 WASHINGTON T

0150/0057 BUFFALO, ROCHESTER & P I
 040612 FT OVERPASS IS RR X-ING
 2 0 33044 0 02 0405+10
 (TBK) SR 1017 WILSON RD
 (TB60)
 0150/0000 LENGTH(AH 0845 BK 3660)

036952 FT 2 0 33044 0 02 0368+66
 0140/0000 VILLAGE: LANES MILLS
 LENGTH(AH 3660 BK 3513)

DIR: B TOTAL LEN: 10.436 MI. DIST: 10-5 SR: 1008
LEFT MUN: WASHINGTON T RIGHT MUN: WASHINGTON T

033439 FT

033439 FT 2 0 33044 0 02 0333+44
WELSH RD
(T571)

0130/0000 LENGTH(AH 3513 BK 2806)

030633 FT

030633 FT 2 0 33044 0 02 0304+94
0120/0000 LENGTH(AH 2806 BK 2292)

028341 FT

028341 FT 2 0 33044 0 02 0281+57
BEECH TREE RD
(SR1015 SEG 0110/2454)

0110/0000 LENGTH(AH 2292 BK 2752)
FOR SR 1008 AND 1015
0100/2484 (CONN)

ARCH ST ET
(SR1015 SEG 0120/0000) 0100/1347

025589 FT

025589 FT 2 0 33044 0 02 0254+49
0100/0000 LENGTH(AH 2752 BK 3292)

022297 FT

022297 FT 2 0 33044 0 02 0222+00
PATTON RD
(T586)

DIR: B TOTAL LEN: 10.436 MI.
 LEFT MUN: WASHINGTON T

DIST: 10-5 SR: 1008
 RIGHT MUN: WASHINGTON T

BEECHTON RD
 (SR1011 SEG 0010/0000) 0080/2263

0090/0000 LENGTH(AH 3292 BK 2472)

CRIBBS RD
 (T681) 019825 FT
 0080/0000

019825 FT 2 0 33044 0 02 0200+00
 VILLAGE: WESTVILLE
 0080/0000 LENGTH(AH 2472 BK 2780)

017045 FT

017045 FT 2 0 33044 0 01 0171+05
 NC WESTVILLE RD
 STEVENSON HILL RD
 (SR1009 SEG 0120/2016)
 MFC BEGIN = D
 0070/0000 LENGTH(AH 2780 BK 1448)

2 0 33044 0 01 0156+72 015597 FT
 WOODBURY RD
 (T560)
 WOODBURY RD
 (T560) 0060/0000

015597 FT
 0060/0000 LENGTH(AH 1448 BK 3496)

2 0 33044 0 01 0120+79 012101 FT
 BUSHLEY RD
 (T552) 0050/0000

012101 FT
 0050/0000 LENGTH(AH 3496 BK 3271)
 LC TO RIDGE RD
 (CONN)
 0040/2581

DIR: B TOTAL LEN: 10.436 MI. DIST: 10-5 SR: 1008
 LEFT MUN: WASHINGTON T RIGHT MUN: WASHINGTON T

2 0 33044 0 01 0089+73 008830 FT
 SUGAR HILL RD
 (SR1021 SEG 0010/0000) 0040/0000

2 0 33044 0 00 0055+79 005531 FT
 REITZ CROSSING RD
 (T551) 0030/0000

002420 FT

000000 FT

== 0040/2440 RIDGE RD (T578)
 == 0040/2248 MOTTERN RD (T549)
 008830 FT
 5 0040/0000 LENGTH(AH 3271 BK 3299)
 == 0030/1546 RAYBUCK RD (T550)
 005531 FT
 5 0030/0000 LENGTH(AH 3299 BK 3111)
 5 002420 FT 2 0 33044 0 00 0024+66
 5 0020/0000 LENGTH(AH 3111 BK 2420)
 000000 FT 2 0 33044 0 00 0000+00
 NC CO ALLEN GLEN RD
 ALLEN MILLS RD
 (SR1830 SEG 0140/0902)
 MFC BEGIN = E
 5 0010/0000 LENGTH(AH 2420 BK 0000)

DIR: B TOTAL LEN: 1.803 MI. DIST: 10-5 SR: 1007
 LEFT MUN: WASHINGTON T RIGHT MUN: WASHINGTON T

SANDY VALLEY RD
 (T543)

009521 FT

009521 FT
 INTER-AHD CHERRY DR
 (T543)
 HORNTOWN RD
 (SR1003 SEG 0090/0000)

007999 FT

007999 FT 2 0 33091 0 00 0079+98
 0040/0000 LENGTH(AH 1522 BK 2290)

005709 FT

005709 FT 2 0 33091 0 00 0057+08
 0030/0000 LENGTH(AH 2290 BK 2625)
 WASHINGTON
 0020/2439 WINSLOW T


0020/0338

003084 FT

NC PARDUS RD
 003084 FT 2 0 33091 0 00 0030+84
 0020/0000 LENGTH(AH 2625 BK 3084)

000000 FT

000000 FT 2 0 33091 0 00 0000+00
 NC SANDY VALLEY RD
 REYNOLDSVILLE FALLS CR
 (SR0950 SEG 0050/0924)
 MFC BEGIN = E
 0010/0000 LENGTH(AH 3084 BK 0000)



EXTRACT DATE: 12/18/2023 ROADWAY MANAGEMENT SYSTEM PAGE NUMBER: 138
 PRINT DATE: 12/21/2023 SLD COUNTY/SR - ANNUAL PRINT COUNTY: JEFFERSON
 DIR: B TOTAL LEN: .029 MI. DIST: 10-5 SR: 1006
 LEFT MUN: PINE CREEK T RIGHT MUN: PINE CREEK T

000152 FT
 000000 FT



000152 FT BMS EN 33/1006/0010/0000
 INTER-AHD SULGAR RD
 0010/0152 (TWP)
 000000 FT 0 0 00000 0 00 0000+00
 NC SU LGAR RD
 INTER-BK SULGAR RD
 (TWP)
 SR0080 EB
 BMSBG 33/1006/0010/0000
 MFC BEGIN = E
 0010/0000 LENGTH(AH 0152 BK 0000)

EXTRACT DATE: 12/18/2023 ROADWAY MANAGEMENT SYSTEM PAGE NUMBER: 136
 PRINT DATE: 12/21/2023 SLD COUNTY/SR - ANNUAL PRINT COUNTY: JEFFERSON
 DIR: B TOTAL LEN: 3.987 MI. DIST: 10-5 SR: 1004
 LEFT MUN: FALLS CREEK B RIGHT MUN: FALLS CREEK B

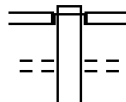
021049 FT

021049 FT
INTER-AHD

FULLER AV
 (BORO)
 THIRD ST
 (SR0950 SEG 0150/2137)
 BORO AL
 (BORO)
 2 0 33085 0 01 0204+43

0100/0566

0100/0282
020483 FT



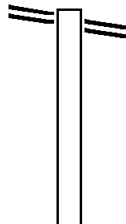
020483 FT

DIR: B TOTAL LEN: 3.987 MI. DIST: 10-5 SR: 1004
 LEFT MUN: WASHINGTON T RIGHT MUN: WASHINGTON T

Stationing	Description	Length	Notes
0050+00	(T600)	0050/0000	LENGTH(AH 2078 BK 3168)
0073+40	GUNBOAT RD (T656)	007387 FT	
0073+40		0040/0000	LENGTH(AH 3168 BK 2295)
0050+42	LC TO MOSQUITO RD (CONN) MOSQUITO RD (T598)	0030/1125	
0050+42		0030/0740	
0050+42	2 0 33085 0 01 0050+42	005092 FT	LENGTH(AH 2295 BK 3019)
0020+2336	TR KYLE LAKE STRUCTURE LENGTH 17 FT	0020/2336	BMSID 33/1004/0020/2336
0020+2221	SR0080 EB	0020/2221	OP ID 33/0080/0924/1309
0020+2017	SR 0080 WB	0020/2017	OP ID 33/0080/0925/1344
0020+0411	MOSQUITO CREEK RD (TWP)	0020/0411	
0020+42	2 0 33085 0 00 0020+42	002073 FT	LENGTH(AH 3019 BK 2073)
0000+00	2 0 33085 0 00 0000+00	000000 FT	
0000+00	STEVENSON HILL RD (SR1009 SEG 0050/2306)	0010/0000	NC SM WITHTOWN RD MFC BEGIN = D LENGTH(AH 2073 BK 0000)

EXTRACT DATE: 12/18/2023 ROADWAY MANAGEMENT SYSTEM PAGE NUMBER: 133
PRINT DATE: 12/21/2023 SLD COUNTY/SR - ANNUAL PRINT COUNTY: JEFFERSON
DIR: B TOTAL LEN: 4.969 MI. DIST: 10-5 SR: 1003
LEFT MUN: WASHINGTON T RIGHT MUN: WASHINGTON T

STEVENSON HILL RD 026237 FT
(SR1009 SEG 0040/0000) 0090/3082



026237 FT STEVENSON HILL RD
0090/3082 (SR1009 SEG 0040/0000)

DIR: B TOTAL LEN: 4.969 MI. DIST: 10-5 SR: 1003
LEFT MUN: WASHINGTON T RIGHT MUN: WASHINGTON T

2 0 33095 0 00 0000+00 023155 FT
CHERRY DR
(T543) 0090/0000

023155 FT PARDUS RD
(SR1007 SEG 0040/1522)
0090/0000 LENGTH(AH 3082 BK 2427)

020728 FT

020728 FT 2 0 33091 0 00 0119+55
0080/0000 LENGTH(AH 2427 BK 3009)

017719 FT

SANDY VALLEY RD
(T542)
OVEN RD
(T538)
0070/1052
017719 FT 2 0 33091 0 00 0149+64
0070/0000 LENGTH(AH 3009 BK 3722)

2 0 33091 0 00 0186+95 013997 FT
MOORE RD
(T479) 0060/0000

013997 FT
0060/0000 LENGTH(AH 3722 BK 2992)

2 0 33091 0 00 0216+75 011005 FT
LAUREL RUN RD

011005 FT

DIR: B TOTAL LEN: 4.969 MI. DIST: 10-5 SR: 1003
 LEFT MUN: WASHINGTON T RIGHT MUN: WASHINGTON T

(SR1005 SEG 0010/0000) 0050/0000 == 5 0050/0000 LENGTH(AH 2992 BK 2392)
 CHURCH RD CAMERON CAMP RD
 (T540) 0040/2015 == 0040/2015 (T541)

2 0 33042 0 00 0085+90 008613 FT 008613 FT
 APPLE ORCHARD RD
 (SR1001 SEG 0030/3667) 0040/0000 == 5 0040/0000 LENGTH(AH 2392 BK 3671)

0030/2237 WASHINGTON
 WINSLOW T

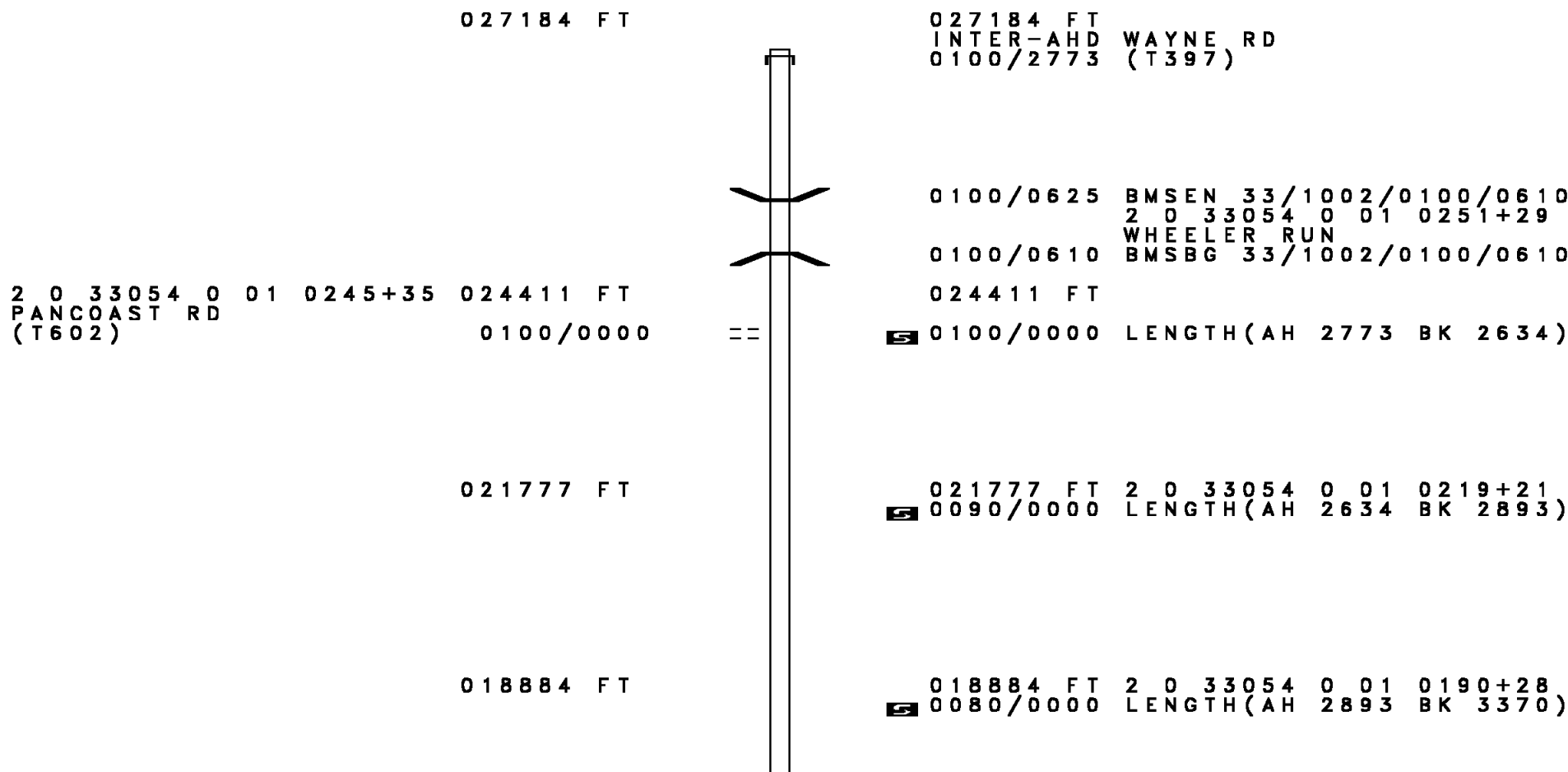
004942 FT 004942 FT 2 0 33042 0 00 0049+11
 5 0030/0000 LENGTH(AH 3671 BK 2803)

002139 FT 002139 FT 2 0 33042 0 00 0021+00
 HAINES RIDGE RD
 (T538)
 5 0020/0000 LENGTH(AH 2803 BK 2139)

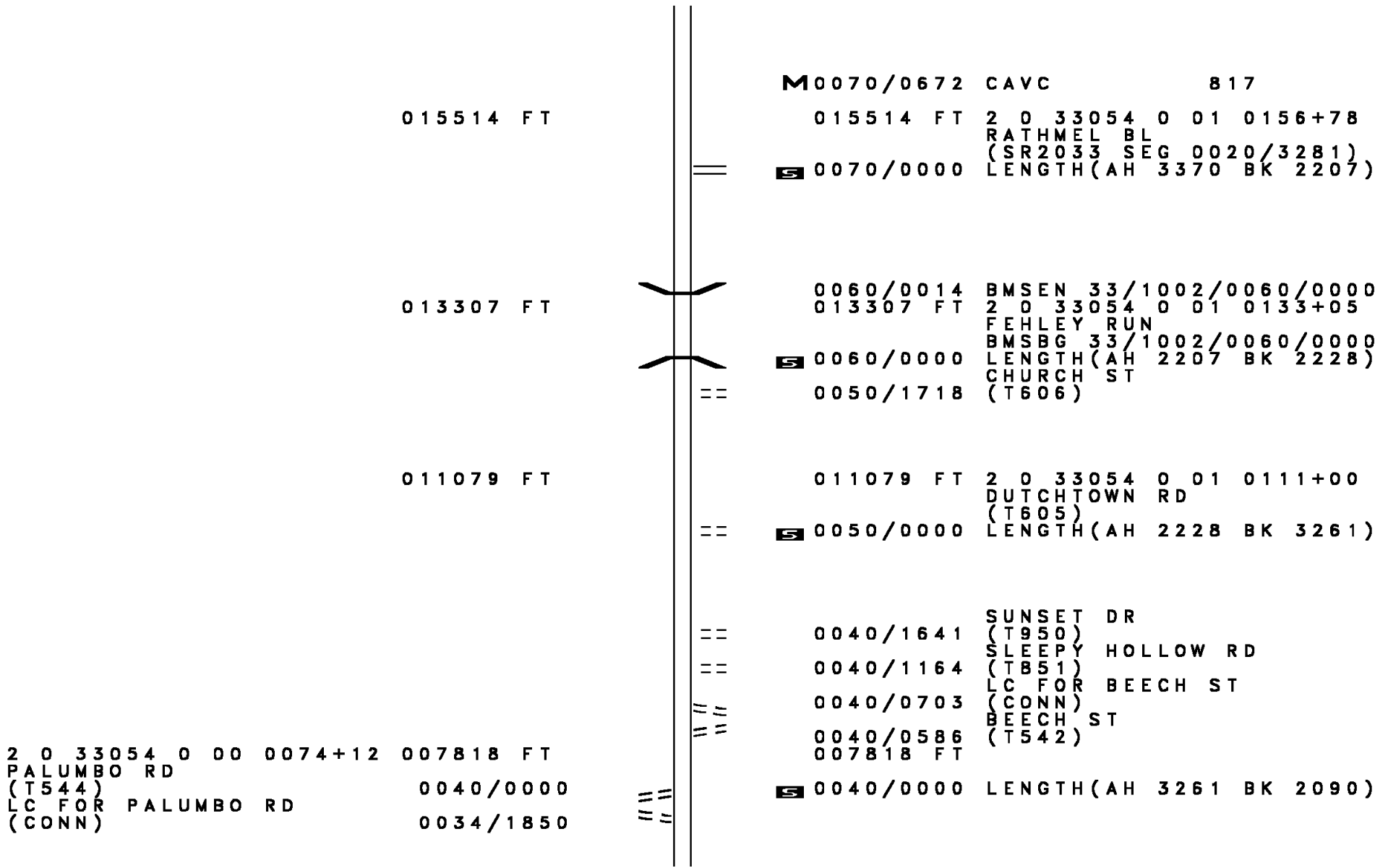
000000 FT 000000 FT 2 0 33042 0 00 0000+00
 NC HORMTOWN RD
 TWENTYEIGHTH DIVISION H
 (SR0322 SEG 0400/0000)
 INTER-BK BURNING GAS WELL RD
 (T537)
 MFC BEGIN = D
 5 0010/0000 LENGTH(AH 2139 BK 0000)

EXTRACT DATE: 12/18/2023 ROADWAY MANAGEMENT SYSTEM PAGE NUMBER: 130
PRINT DATE: 12/21/2023 SLD COUNTY/SR - ANNUAL PRINT COUNTY: JEFFERSON

DIR: B TOTAL LEN: 5.148 MI. DIST: 10-5 SR: 1002
LEFT MUN: WINSLOW T RIGHT MUN: WINSLOW T



DIR: B TOTAL LEN: 5.148 MI. DIST: 10-5 SR: 1002
 LEFT MUN: WINSLOW T RIGHT MUN: WINSLOW T



M0070/0672 CAVC 817
 015514 FT 2 0 33054 0 01 0156+78
 RATHMEL BL
 (SR2033 SEG 0020/3281)
 S0070/0000 LENGTH(AH 3370 BK 2207)

013307 FT 0060/0014 BMSBG 33/1002/0060/0000
 013307 FT 2 0 33054 0 01 0133+05
 FEHLEY RUN
 S0060/0000 LENGTH(AH 2207 BK 2228)
 CHURCH ST
 (T606)
 0050/1718 (T606)

011079 FT 011079 FT 2 0 33054 0 01 0111+00
 DUTCHTOWN RD
 (T605)
 S0050/0000 LENGTH(AH 2228 BK 3261)

0040/1641 SUNSET DR
 (T950)
 0040/1164 SLEEPY HOLLOW RD
 (T851)
 LC FOR BEECH ST
 (CONN)
 0040/0703 BEECH ST
 (T542)
 0040/0586
 007818 FT

2 0 33054 0 00 0074+12 007818 FT
 PALUMBO RD
 (T544) 0040/0000
 LC FOR PALUMBO RD
 (CONN) 0034/1850

S0040/0000 LENGTH(AH 3261 BK 2090)

DIR: B TOTAL LEN: 5.148 MI. DIST: 10-5 SR: 1002
 LEFT MUN: WINSLOW T RIGHT MUN: WINSLOW T

PINE HILLS RD
 (T850)

0034/0264
 005728 FT

==

005728 FT 2 0 33054 0 00 0058+10
 0034/0000 LENGTH(AH 2090 BK 2177)

2 0 33054 0 00 0038+94
 RESERVOIR RD
 (T527)

003551 FT
 0030/0000

==

003551 FT
 NC WAYNE RD
 0030/0000 LENGTH(AH 2177 BK 3172)
 WINSLOW
 0020/2715 REYNOLDSVILLE B

PARADISE AL
 (BORO)

0020/0930

==

==

==

==

==

==

==

==

==

==

==

==

==

==

==

0020/1762 ROSS ST
 (BORO)
 0020/1492 BORO AL
 (BORO)
 0020/1176 SPRING AL
 (BORO)

0020/0721 MABEL ST
 (BORO)
 0020/0540 MILL AL
 (BORO)
 0020/0360 HILL ST
 (BORO)
 0020/0180 MILLIREN AL
 (BORO)

000379 FT

000379 FT 2 0 33054 0 00 0003+81
 GRANT ST
 (BORO)

0020/0000 LENGTH(AH 3172 BK 0379)
 WILLOW AL

000000 FT

0010/0200 (BORO)
 000000 FT 2 0 33054 0 00 0000+00
 NC FOURTH ST
 MAIN ST
 (SR0322 SEG 0480/0532)

INTER-BK FOURTH ST
 (BORO)

0010/0000 MFC BEGIN = D
 LENGTH(AH 0379 BK 0000)



EXTRACT DATE: 12/18/2023 ROADWAY MANAGEMENT SYSTEM PAGE NUMBER: 127
PRINT DATE: 12/21/2023 SLD COUNTY/SR - ANNUAL PRINT COUNTY: JEFFERSON
DIR: B TOTAL LEN: 2.014 MI. DIST: 10-5 SR: 1001
LEFT MUN: WASHINGTON T RIGHT MUN: WASHINGTON T

010635 FT

010635 FT
INTER-AHD HORMTOWN RD

DIR: B TOTAL LEN: 6.639 MI. DIST: 10-5 SR: 950
 LEFT MUN: FALLS CREEK B RIGHT MUN: FALLS CREEK B

	035055 FT		035055 FT	
			INTER-AHD	THIRD ST
				(BORO)
				MAIN ST
			0150/2501	(SR0830 SEG 0280/0000)
				BORO AL
			0150/2319	(BORO)
				FULLER AV
FULLER AV	0150/2137		0150/2137	(BORO)
(SR1004 SEG 0100/0566)				BORO AL
			0150/1952	(BORO)
				TAYLOR AV
			0150/1768	(BORO)
BORO AL				
(BORO)	0150/1583			
RIDGE AV				
(BORO)	0150/1401			
BORO AL				
(BORO)	0150/1218			
OSBORNE AV				
(BORO)	0150/1035			
BORO AL				
(BORO)	0150/0857			
DEEMER AV				
(BORO)	0150/0670			
BORO AL				
(BORO)	0150/0487			
MADISON AV				
(BORO)	0150/0301			
1 0 00650 7 01 0099+87	032554 FT			
WHITE HILL AV			032554 FT	

DIR: B TOTAL LEN: 6.639 MI. DIST: 10-5 SR: 950
 LEFT MUN: FALLS CREEK B RIGHT MUN: FALLS CREEK B

(BORO) 0150/0000 == **S** 0150/0000 LENGTH(AH 2501 BK 1842)

BRITTON DR (BORO) 0140/0365 == 030712 FT 1 0 00650 7 00 0082+05
 NC THIRD ST

TR SANDY LICK CREEK STRUCTURE LENGTH 16 FT
 BMSID 33/0950/0140/0000
S 0140/0000 LENGTH(AH 1842 BK 2112)

1 0 00650 7 00 0060+99 028600 FT
 COPENHAVER RD (T483) 0130/0000 == **S** 0130/0000 LENGTH(AH 2112 BK 2901)

FALLS CREEK WINSLOW T

028600 FT

0120/0230 == == PANCOAST RD (T602)
 0120/0013 BMSEN 33/0950/0120/0000
 025699 FT 1 0 00650 7 00 0032+16

TR SANDY LICK CREEK BMSBG 33/0950/0120/0000
S 0120/0000 LENGTH(AH 2901 BK 3237)

022462 FT **S** 0110/0000 LENGTH(AH 3237 BK 2189)

GOSPEL CENTER RD

DIR: B TOTAL LEN: 6.639 MI. DIST: 10-5 SR: 950
 LEFT MUN: WINSLOW T RIGHT MUN: WINSLOW T


(T600)	0100/0712	==	
	020273 FT		020273 FT 2 0 33033 0 00 0088+35 5 0100/0000 LENGTH(AH 2189 BK 2098)
	018175 FT		018175 FT 2 0 33033 0 00 0067+37 5 0090/0000 LENGTH(AH 2098 BK 2192)
	015983 FT		015983 FT 2 0 33033 0 00 0045+45 5 0080/0000 LENGTH(AH 2192 BK 2162)
			0070/0822 BMSBN 33/0950/0070/0807 2 0 33033 0 00 0031+49 MOSQUITO CREEK
			0070/0807 BMSBG 33/0950/0070/0807
2 0 33033 0 00 0023+60	013821 FT		013821 FT
MISQUITO CREEK RD			
(T598)	0070/0000	==	5 0070/0000 LENGTH(AH 2162 BK 2352)
2 0 33033 0 00 0000+00	011469 FT		011469 FT
STEVENSON HILL RD			
(SR1009 SEG 0010/0000)	0060/0000	==	5 0060/0000 LENGTH(AH 2352 BK 1846) PALUMBO RD
		==	0050/1657 (T544)
SANDY VALLEY RD			
(SR1007 SEG 0010/0000)	0050/0924	==	
	009623 FT		0050/0021 BMSBN 33/0950/0050/0000 009623 FT 2 0 33029 0 00 0096+03 PANTHER RUN BMSBG 33/0950/0050/0000

DIR: B TOTAL LEN: 6.639 MI. DIST: 10-5 SR: 950
 LEFT MUN: WINSLOW T RIGHT MUN: WINSLOW T

Location / Segment	Start Station	End Station	Length (FT)	Notes
			0050/0000	LENGTH(AH 1846 BK 3006)
		006617	006617 FT	
			0040/0000	LENGTH(AH 3006 BK 2845)
STEWERT RD (T478)		0030/0799		
VO TECH RD (T575)		003772	003772 FT	
HORSESHOE DR (T574)		0030/0000		003772 FT 2 0 33029 0 00 0035+40 NC SR 0950 SH
HORSESHOE DR (T574)		0020/1660		0030/0000 LENGTH(AH 2845 BK 1888)
		0020/1299		
WINSLOW REYNOLDSVILLE B				
2 0 33029 0 00 0018+82		001884	001884 FT	
WARNER ST (BORO)		0020/0000		0020/0000 LENGTH(AH 1888 BK 1884)
CROSBY AL (BORO)		0010/1542		
CENTRAL ST (BORO)		0010/1266		
GIBSON AL (BORO)		0010/0863		
POWERS ST (BORO)		0010/0524		
RUTTER AL (BORO)		0010/0200		
		000000	000000 FT	
				000000 FT 2 0 33029 0 00 0000+00 NC BROADWAY ST MAIN ST (SR0322 SEG 0460/1524) MFC BEGIN = C
				0010/0000 LENGTH(AH 1884 BK 0000)

EXTRACT DATE: 12/18/2023 ROADWAY MANAGEMENT SYSTEM PAGE NUMBER: 121
PRINT DATE: 12/21/2023 SLD COUNTY/SR - ANNUAL PRINT COUNTY: JEFFERSON
DIR: B TOTAL LEN: 29.267 MI. DIST: 10-5 SR: 949
LEFT MUN: POLK T RIGHT MUN: POLK T

154530 FT



154530 FT AH-ELK (24)
INTER-AHD SR 0949 SH
0490/2760 (SR0949 SEG 0010/0000)

EXTRACT DATE: 12/18/2023 ROADWAY MANAGEMENT SYSTEM PAGE NUMBER: 120
PRINT DATE: 12/21/2023 SLD COUNTY/SR - ANNUAL PRINT COUNTY: JEFFERSON

DIR: B TOTAL LEN: 29.267 MI. DIST: 10-5 SR: 949
LEFT MUN: POLK T RIGHT MUN: POLK T

151770 FT

151770 FT 2 0 33030 0 00 0739+67
S 0490/0000 LENGTH(AH 2760 BK 2990)

148780 FT

148780 FT 2 0 33030 0 00 0709+98
S 0480/0000 LENGTH(AH 2990 BK 3185)

145595 FT

145595 FT 2 0 33030 0 00 0677+88
RICHARDSVILLE RD
(SR4005 SEG 0320/2285)
S 0470/0000 LENGTH(AH 3185 BK 2397)

143198 FT

143198 FT 2 0 33008 0 03 1205+44
S 0460/0000 LENGTH(AH 2397 BK 3016)

140182 FT

140182 FT 2 0 33008 0 03 1175+44
S 0450/0000 LENGTH(AH 3016 BK 3428)

DIR: B TOTAL LEN: 29.267 MI. DIST: 10-5 SR: 949
 LEFT MUN: POLK T RIGHT MUN: POLK T

Stationing	Right of Way	County	Length	Start	End
	0440/1500	POLK			HEATH T
136754 FT	136754 FT	2 0 33008 0 03		1140+00	
		SPRING CREEK RD			
		(T438)			
	0440/0000		LENGTH	(AH 3428	BK 1604)
135150 FT	135150 FT	2 0 33008 0 03		1125+09	
	0430/0000		LENGTH	(AH 1604	BK 3040)
132110 FT	132110 FT	2 0 33008 0 03		1094+93	
	0420/0000		LENGTH	(AH 3040	BK 3516)
128594 FT	128594 FT	2 0 33008 0 03		1060+00	
	0410/0000		LENGTH	(AH 3516	BK 3515)

DIR: B TOTAL LEN: 29.267 MI. DIST: 10-5 SR: 949
 LEFT MUN: HEATH T RIGHT MUN: HEATH T

125079 FT

125079 FT 2 0 33008 0 03 1024+75
 0400/0000 LENGTH(AH 3515 BK 3409)

2 0 33008 0 02 0986+00 121670 FT
 HIDINGER RD
 (T308) 0390/0000

121670 FT
 0390/0000 LENGTH(AH 3409 BK 2011)

119659 FT

119659 FT 2 0 33008 0 02 0964+93
 0380/0000 LENGTH(AH 2011 BK 2576)

117083 FT

117083 FT 2 0 33008 0 02 0939+67
 0370/0000 LENGTH(AH 2576 BK 2920)

114163 FT

0360/0756 CALLEN RUN RD
 (T661)
 0360/0024 BMSBN 33/0949/0360/0000
 114163 FT 2 0 33008 0 02 0911+97
 CALLEN RUN
 BMSBG 33/0949/0360/0000
 0360/0000 LENGTH(AH 2920 BK 3662)

DIR: B TOTAL LEN: 29.267 MI. DIST: 10-5 SR: 949
 LEFT MUN: HEATH T RIGHT MUN: HEATH T

110501 FT

110501 FT 2 0 33008 0 02 0873+61
 S 0350/0000 LENGTH(AH 3662 BK 3245)

BELLTOWN RD
 (SR3001 SEG 0010/0000) 107256 FT
 0340/0000

107256 FT 2 0 33008 0 02 0841+16
 NC SR 0949 SH
 S 0340/0000 LENGTH(AH 3245 BK 1946)

105310 FT

105310 FT 2 0 33008 0 02 0820+08
 LEEPER RUN
 STRUCTURE LENGTH 12 FT
 BMSID 33/0949/0320/0000
 S 0320/0000 LENGTH(AH 1946 BK 3659)

101651 FT

101651 FT 2 0 33008 0 02 0783+13
 S 0310/0000 LENGTH(AH 3659 BK 3381)

DIR: B TOTAL LEN: 29.267 MI. DIST: 10-5 SR: 949
 LEFT MUN: HEATH T RIGHT MUN: HEATH T

(PARK)

0260/0331

POI

0260/0331 (APRA) CLEAR CREEK STAT
 CORBETT RD

088129 FT

=

0260/0142 (PARK)
 0260/0068 BMSEN 33/0949/0260/0005
 088129 FT 2 0 33008 0 01 0648+51

5 0260/0000 CLEAR CREEK
 BMSBG 33/0949/0260/0005
 LENGTH(AH 1725 BK 2808)

085321 FT

5 085321 FT 2 0 33008 0 01 0619+78
 0250/0000 LENGTH(AH 2808 BK 3457)

081864 FT

5 081864 FT 2 0 33008 0 01 0585+34
 0240/0000 LENGTH(AH 3457 BK 3284)

2 0 33008 0 01 0552+71 078580 FT
 SHAFFER RD
 (T361) 0230/0000

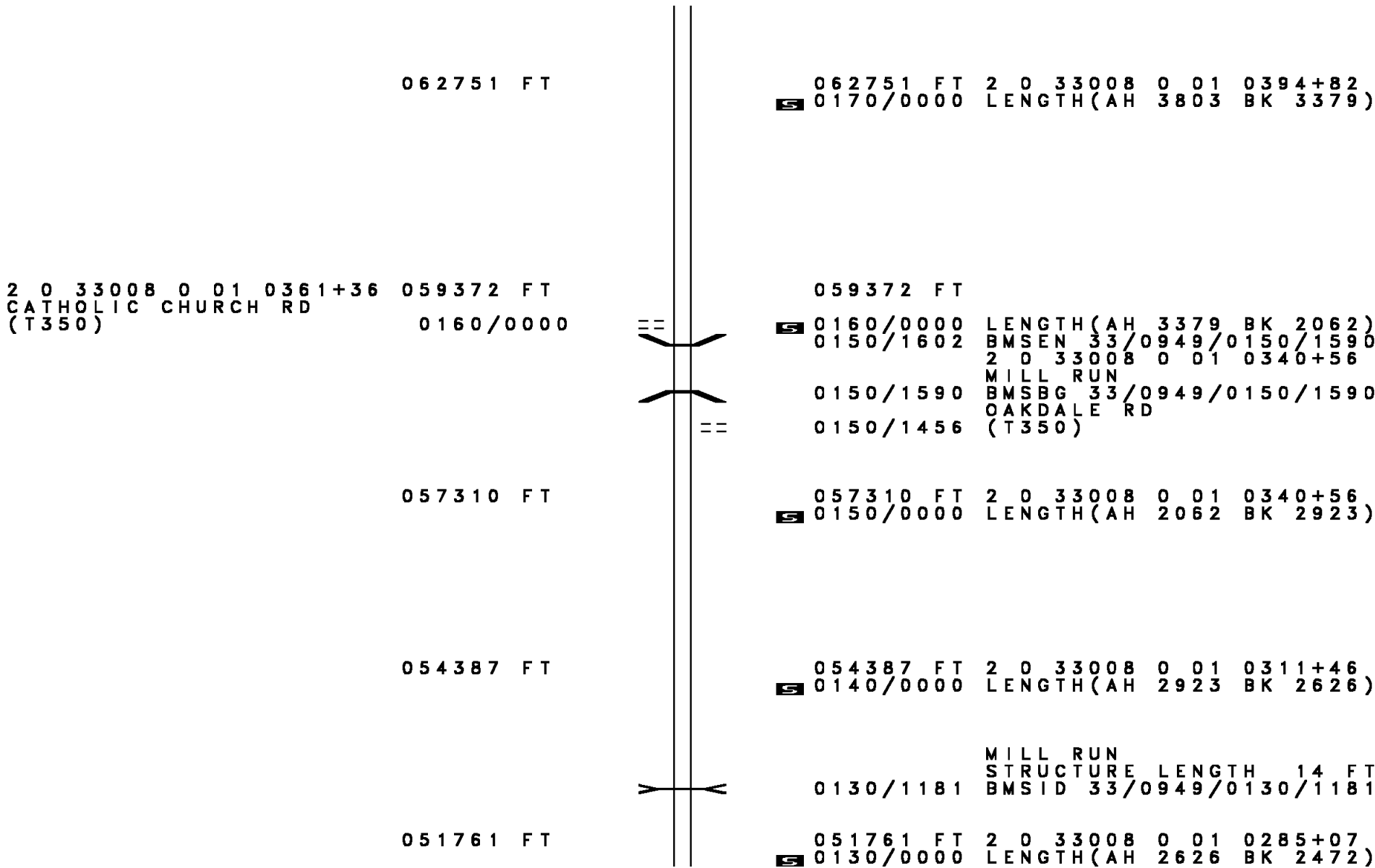
=

078580 FT
 5 0230/0000 LENGTH(AH 3284 BK 1540)



077040 FT

5 077040 FT 2 0 33008 0 01 0537+31
 0220/0000 LENGTH(AH 1540 BK 2928)
 HEATH
 0210/2890 ELDRED T

DIR: B TOTAL LEN: 29.267 MI. DIST: 10-5 SR: 949
 LEFT MUN: ELDRED T RIGHT MUN: ELDRED T



DIR: B TOTAL LEN: 29.267 MI. DIST: 10-5 SR: 949
 LEFT MUN: UNION T RIGHT MUN: UNION T

	039856 FT			039856 FT 2 0 33008 0 00 0174+75 0080/0000 LENGTH(AH 1990 BK 3194)
2 0 33008 0 00 0143+70 SNYDER RD (T453)	036662 FT 0070/0000	==		036662 FT 0070/0000 LENGTH(AH 3194 BK 1563)
	035099 FT			0060/0017 BMSBG 33/0949/0060/0000 035099 FT 2 0 33008 0 00 0128+03 LITTLE MILL CREEK BMSBG 33/0949/0060/0000 0060/0000 LENGTH(AH 1563 BK 2121)
	032978 FT			032978 FT 2 0 33008 0 00 0106+85 MONKS RD (T346) 0050/0000 LENGTH(AH 2121 BK 2132)
HOWE RD (T342) LC FOR HOWE RD (CONN)	0040/0758 0040/0537 030846 FT	== ==		030846 FT 2 0 33008 0 00 0085+24 0040/0000 LENGTH(AH 2132 BK 2543)

DIR: B TOTAL LEN: 29.267 MI. DIST: 10-5 SR: 949
 LEFT MUN: UNION T RIGHT MUN: UNION T

	028303 FT			028303 FT	2 0 33008 0 00 0060+00
					KENNEDY RD
					(T349)
				5 0030/0000	LENGTH(AH 2543 BK 2893)
	025410 FT			025410 FT	2 0 33008 0 00 0031+13
					NC SR 0949 SH
					OLD STATE RD
					(T347)
MARKLE RD	0024/0000	==	==	5 0024/0000	LENGTH(AH 2893 BK 3131)
(T660)				0022/2721	MFC BEGIN = D
RAMP E RD	0022/2702	==	==	0022/2702	(SR8002 SEG 0500/0546)
(SR8002 SEG 0250/0000)					RAMP F RD
TO 8002/0250 SH	0022/2612	==	==	0022/2521	BMS EN 33/0949/0022/2301
(CONN)					0 0 00000 0 00 0000+00
					SR0080 EB
				0022/2301	BMSBG 33/0949/0022/2301
					TO 8002/0750 SH
				0022/2191	(CONN)
					RAMP G RD
				0022/2120	(SR8002 SEG 0750/0000)
					RAMP H RD
				0022/2103	(SR8002 SEG 0010/0607)
					UNION
				0022/2057	CORSICA B
FRYER RD	0022/1744	==	==		
(TWP)					
					MAPLE ST
				0022/0979	(BORO)
					WATER ST
				0022/0450	(BORO)
					WALNUT ST
				0022/0215	(BORO)
					LEAN RD
2 0 33008 0 00 0000+00	022279 FT			INTER-BK	MAIN ST
MAIN ST					(SR0322 SEG 0020/0000)
(SR0322 SEG 0020/0000)				5 0022/0000	MFC BEGIN = C
CLARION ST	0022/0000			022279 FT	LTH AH 003131 BK 000100
(BORO)					

DIR: B TOTAL LEN: 29.267 MI.
 LEFT MUN: CORSICA B

DIST: 10-5 SR: 949
 RIGHT MUN: CORSICA B

021563 FT

7020/0000 LTH AH 000100 BK 000716
 INTER-AHD MAIN ST
 (SR0322 SEG 0020/1774)
 MAIN ST
 0018/0716 (SR0322 SEG 0020/1774)

021563 FT 2 0 33006 0 00 0216+50
 CORSICA
 UNION T

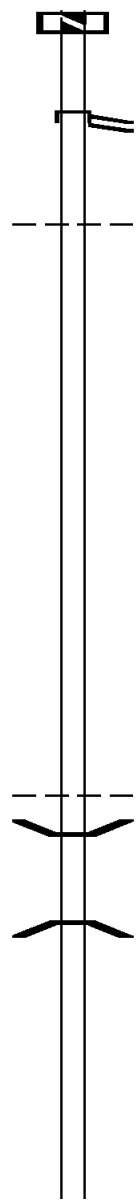
0018/0000 LENGTH(AH 0716 BK 3652)

017911 FT

017911 FT 2 0 33006 0 00 0180+21
 0016/0000 LENGTH(AH 3652 BK 3426)

014485 FT

UNION
 CLOVER T
 0014/0143 BMSBN 33/0949/0014/0000
 0014/0020 2 0 33006 0 00 0145+77
 014485 FT WELCH RUN
 BMSBG 33/0949/0014/0000
 0014/0000 LENGTH(AH 3426 BK 3838)



DIR: B TOTAL LEN: 29.267 MI. DIST: 10-5 SR: 949
 LEFT MUN: CLOVER T RIGHT MUN: CLOVER T

LOVE RD
(T820)

010647 FT	010647 FT	2 0 33006 0 00 0107+16
		BOWLEY RD
		(T334)
	0012/0000	LENGTH(AH 3838 BK 3012)
0008/1357		
007635 FT	007635 FT	2 0 33006 0 00 0077+09
		DICKEY RD
		(T345)
	0008/0000	LENGTH(AH 3012 BK 2633)
005002 FT	005002 FT	2 0 33006 0 00 0050+28
	0006/0000	LENGTH(AH 2633 BK 2503)
002499 FT	002499 FT	2 0 33006 0 00 0024+99
	0004/0000	LENGTH(AH 2503 BK 2499)
000000 FT	000000 FT	2 0 33006 0 00 0000+00
		NC COR SICA SUMMERVILLE RD
		HARRISON ST
		(SR0028 SEG 0060/0000)
	INTER-BK	WATER ST
		(T680)
		MFC BEGIN = D
	0002/0000	LENGTH(AH 2499 BK 0000)

EXTRACT DATE: 12/18/2023 ROADWAY MANAGEMENT SYSTEM PAGE NUMBER: 107
 PRINT DATE: 12/21/2023 SLD COUNTY/SR - ANNUAL PRINT COUNTY: JEFFERSON
 DIR: B TOTAL LEN: 1.128 MI. DIST: 10-5 SR: 899
 LEFT MUN: BARNETT T RIGHT MUN: BARNETT T

005956 FT

005956 FT AH-FOREST (27)
 BMS EN 33/0899/0020/2551
 INTER-AHD MARIONVILLE RD
 0020/2937 (SR0899 SEG 0010/0000)
 1 0 00600 0 00 0056+89
 CLARION RIVER
 0020/2573 BMSBG 33/0899/0020/2551

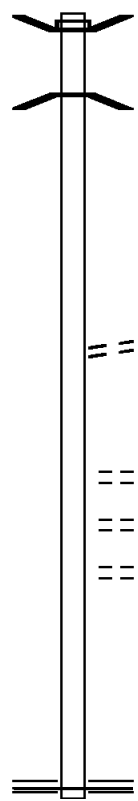
003019 FT

003019 FT 1 0 00600 0 00 0030+07
 OLD BRIDGE RD
 (T366)
 0020/0000 LENGTH(AH 2937 BK 3019)

0010/1701 JEFFERSON DR
 (PRDR)
 0010/1484 WASHINGTON DR
 (PRDR)
 0010/1261 DEAN MILLER LN
 (TWP)

000000 FT

000000 FT 1 0 00600 0 00 0000+00
 NC MARIONVILLE RD
 COLONEL DRAKE HW
 (SR0036 SEG 0950/0000)
 MFC BEGIN = C
 0010/0000 LENGTH(AH 3019 BK 0000)



EXTRACT DATE: 12/18/2023 ROADWAY MANAGEMENT SYSTEM PAGE NUMBER: 106
 PRINT DATE: 12/21/2023 SLD COUNTY/SR - ANNUAL PRINT COUNTY: JEFFERSON

DIR: B TOTAL LEN: 10.160 MI. DIST: 10-5 SR: 830
 LEFT MUN: FALLS CREEK B RIGHT MUN: FALLS CREEK B

053646 FT

N MAIN ST
 (BORO)

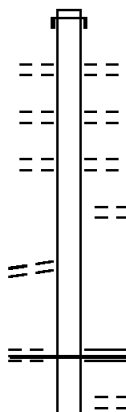
0280/0472

1 0 00650 0 00 0018+28

051824 FT

THIRD ST
 (BORO)

0280/0000



053646 FT AH-CLEARFIELD (17)

INTER-AHD MAIN ST
 0280/1822 (SR0830 SEG 0010/0000)

CHURCH LN
 0280/1596 (BORO)

FIRST ST
 0280/1314 (BORO)

BORO AL
 0280/1031 (BORO)

SECOND ST
 0280/0746 (BORO)

THIRD ST
 051824 FT (SR0950 SEG 0150/2501)

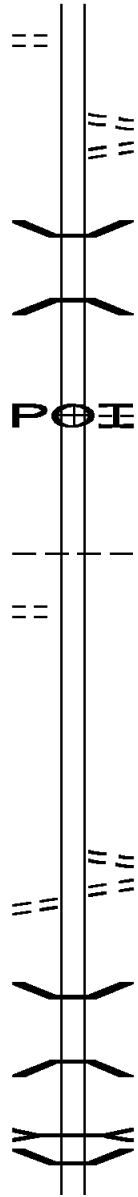
MFC BEGIN = C
 0280/0000 LENGTH(AH 1822 BK 0971)

BORO AL
 0270/0680 (BORO)

DIR: B TOTAL LEN: 10.160 MI. DIST: 10-5 SR: 830
 LEFT MUN: FALLS CREEK B RIGHT MUN: FALLS CREEK B

SHORT ST
 (BORO)

0270/0605



050853 FT

NC MAIN ST
 MAIN ST
 (BORO)
 FOURTH ST
 (BORO)
 0270/0341 1 0 00650 0 00 0027+86
 050853 FT
 0270/0000 LENGTH(AH 0971 BK 2287)
 0260/2104 BMSSEN 33/0830/0260/2022
 1 0 00650 0 00 0051+16
 FALLS CREEK
 0260/2022 BMSBG 33/0830/0260/2022

048566 FT

POE

(APRA) PRESTON FREIGHT
 PRESTON WY
 (BORO)
 0260/0881
 048566 FT 1 0 00650 0 00 0051+16
 NC WASHINGTON AV
 FALLS CREEK
 WASHINGTON T
 0260/0000 LENGTH(AH 2287 BK 3368)

BOROUGH LINE RD
 (T701)

0250/3218

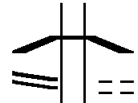
REDMILL RD
 (T702)

0250/0258
 045198 FT

STONE BRIDGE RD
 (T702)
 LC FOR STONE BRIDGE RD
 (CONN)
 0250/0258 1 0 00650 0 00 0084+48
 045198 FT
 0250/0000 LENGTH(AH 3368 BK 2067)
 0240/1372 BMSSEN 33/0830/0240/1459
 1 0 00650 0 00 0096+33
 SRO080 EB
 0240/1202 BMSBG 33/0830/0240/1459
 TR FALLS CREEK
 STRUCTURE LENGTH 8 FT
 0240/1135 BMSID 33/0830/0240/1392
 0240/1033 BMSSEN 33/0830/0240/1113
 1 0 00650 0 00 0107+62

DIR: B TOTAL LEN: 10.160 MI. DIST: 10-5 SR: 830
 LEFT MUN: WASHINGTON T RIGHT MUN: WASHINGTON T

BEECHTREE RD
 (SR1015 SEG 0010/0000) 0240/0683
 1 0 00650 0 00 0107+62 043131 FT
 AUCTION BARN RD
 (T971) 0240/0000



0240/0856 SR0080 WB
 BMSBG 33/0830/0240/1113
 0240/0683 KYLE RUN RD
 (T485)
 043131 FT
 0240/0000 LENGTH(AH 2067 BK 2612)

040519 FT
 CRAWFORD LN
 (T970) 0220/2690



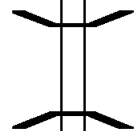
040519 FT 1 0 00650 0 01 0131+20
 0230/0000 LENGTH(AH 2612 BK 3253)

ANDERSON DR
 (PRDR) 0220/0599
 037266 FT



037266 FT 1 0 00650 0 01 0163+69
 0220/0000 LENGTH(AH 3253 BK 2668)

ROCKDALE RD
 (T588) 0210/0890
 034598 FT



0210/0066 BMSEN 33/0830/0210/0000
 034598 FT 1 0 00000 0 00 0189+80
 BEAVERDAM RUN
 BMSBG 33/0830/0210/0000
 0210/0000 LENGTH(AH 2668 BK 2849)

031749 FT

031749 FT 1 0 00650 0 01 0218+75
 STEVENSON HILL RD

DIR: B TOTAL LEN: 10.160 MI. DIST: 10-5 SR: 830
 LEFT MUN: WASHINGTON T RIGHT MUN: WASHINGTON T

ROAD NAME	START STATION	END STATION	LENGTH (FT)	SR	SEG	START STATION	END STATION	LENGTH (FT)	SR	BK
					(SR1009 SEG 0080/0000)					
				5		0200/0000				3679
CEMETERY SPUR RD (T595)	0190/2287									
CEMETERY RD (T594)	0190/1667									
	028070 FT					028070 FT	1 0 00650	0 01		0255+45
				5		0190/0000				3679 BK 2602
	025468 FT					025468 FT	1 0 00650	0 01		0281+47
ALLENS MILLS RD (SR1830 SEG 0170/2950)	0180/0000									
				5		0180/0000				2602 BK 1603
						0154/0991				SIDE HILL RD (T593)
	023865 FT					023865 FT	0 0 00000	0 00		0000+00
				5		0154/0000				1603 BK 1585
	022280 FT					022280 FT	0 0 00000	0 00		0000+00
				5		0144/0000				1585 BK 1090
	021190 FT					021190 FT	0 0 00000	0 00		0000+00
				5		0134/0000				1090 BK 1159
	020031 FT					0122/0504				AVIATION WY (PRDR)
				5		020031 FT	0 0 00000	0 00		0000+00
						0122/0000				1159 BK 1175

DIR: B TOTAL LEN: 10.160 MI. DIST: 10-5 SR: 830
 LEFT MUN: WASHINGTON T RIGHT MUN: WASHINGTON T

Stationing	Description	Stationing	Description
018856 FT		018856 FT	0 0 00000 0 00 0000+00
		0112/0000	LENGTH(AH 1175 BK 1781)
017075 FT		017075 FT	
0102/0000	RED BARN RD (SR1013 SEG 0010/3600)	0102/0000	LENGTH(AH 1781 BK 2597)
014478 FT		014478 FT	0 0 00000 0 00 0000+00
		0092/0000	LENGTH(AH 2597 BK 1833)
012645 FT		012645 FT	0 0 00000 0 00 0000+00
			TRIB TO KEYS RUN
			STRUCTURE LENGTH 17 FT
			BMSID 33/0830/0082/0000
		0082/0000	LENGTH(AH 1833 BK 1855)
0072/1028	SENSOR RD (T554)	0072/0983	SENSOR RD (T554)
010790 FT		010790 FT	0 0 00000 0 00 0000+00
		0072/0000	LENGTH(AH 1855 BK 1325)
009465 FT		009465 FT	0 0 00000 0 00 0000+00
		0062/0000	LENGTH(AH 1325 BK 1952)
007513 FT		007513 FT	0 0 00000 0 00 0000+00
			TRIB TO HORM RUN

DIR: B TOTAL LEN: 10.160 MI. DIST: 10-5 SR: 830
 LEFT MUN: WASHINGTON T RIGHT MUN: WASHINGTON T

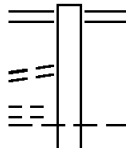
HORM RUN RD
 (T450)

STRUCTURE LENGTH	12 FT
0052/0000	BMSID 33/0830/0052/0000 LENGTH(AH 1952 BK 1929)
005584 FT	005584 FT 0 0 00000 0 00 0000+00 HORM RUN RD (T450)
0042/0000	0042/0000 LENGTH(AH 1929 BK 2243)
003341 FT	003341 FT 0 0 00000 0 00 0000+00 HORM RUN STRUCTURE LENGTH 20 FT BMSID 33/0830/0032/0000 LENGTH(AH 2243 BK 1548)
001793 FT	001793 FT 0 0 00000 0 00 0000+00 STERRETT RD (T481)
0022/0000	0022/0000 LENGTH(AH 1548 BK 1793)
0012/1057	RAMP A RD (SR8010 SEG 0250/0000)
0012/0861	RAMP B RD (SR8010 SEG 0500/1198) BMSSEN 33/0830/0012/0554 0 0 00000 0 00 0000+00
0012/0554	SR 0080 EB BMSBG 33/0830/0012/0554 RAMP D RD (SR8010 SEG 0010/1152)
0012/0345	RAMP C RD (SR8010 SEG 0750/0000)
000000 FT	000000 FT 0 0 00000 0 00 0000+00 NC A I RPORT RD INTER-BK CHERRY DR (T543) MFC BEGIN = D
0012/0000	0012/0000 LENGTH(AH 1793 BK 0000)

EXTRACT DATE: 12/18/2023 ROADWAY MANAGEMENT SYSTEM PAGE NUMBER: 100
PRINT DATE: 12/21/2023 SLD COUNTY/SR - ANNUAL PRINT COUNTY: JEFFERSON
DIR: B TOTAL LEN: 13.387 MI. DIST: 10-5 SR: 536
LEFT MUN: YOUNG T RIGHT MUN: YOUNG T

BISH RD
(T450)
LC FOR BISH RD
(CONN)

070681 FT
0280/2431
0280/2350



070681 FT COLONEL DRAKE HW
0280/2617 (SR0036 SEG 0330/1805)

YOUNG

DIR: B TOTAL LEN: 13.387 MI. DIST: 10-5 SR: 536
 LEFT MUN: PERRY T RIGHT MUN: PERRY T

OWENS RD
 (T872)

0230/0416 ==
 056067 FT

056067 FT 1 0 00357 0 00 0559+82
 S 0230/0000 LENGTH(AH 2011 BK 2213)

1 0 00357 0 00 0538+00 053854 FT
 HAMILTON MARKTON RD
 (SR3011 SEG 0090/0000) 0220/0000

053854 FT
 S 0220/0000 LENGTH(AH 2213 BK 2093)
 HAMILTON MARKTON RD
 0210/1677 (SR3011 SEG 0080/3703)

051761 FT

M 0210/0400 ATR 389
 051761 FT 1 0 00357 0 00 0517+19
 S 0210/0000 LENGTH(AH 2093 BK 2593)

ENTERLINE RD
 (SR3023 SEG 0010/0000) 0200/0000

049168 FT

049168 FT 1 0 00357 0 00 0491+38
 ENTERLINE RD
 (T362)
 S 0200/0000 LENGTH(AH 2593 BK 2110)
 (APRA) MOUNT TABOR TRUC
 MOUNT TABOR TRUCKING DR
 0190/1581 (PRDR)

POE

047058 FT

047058 FT 1 0 00357 0 00 0470+43
 S 0190/0000 LENGTH(AH 2110 BK 2562)

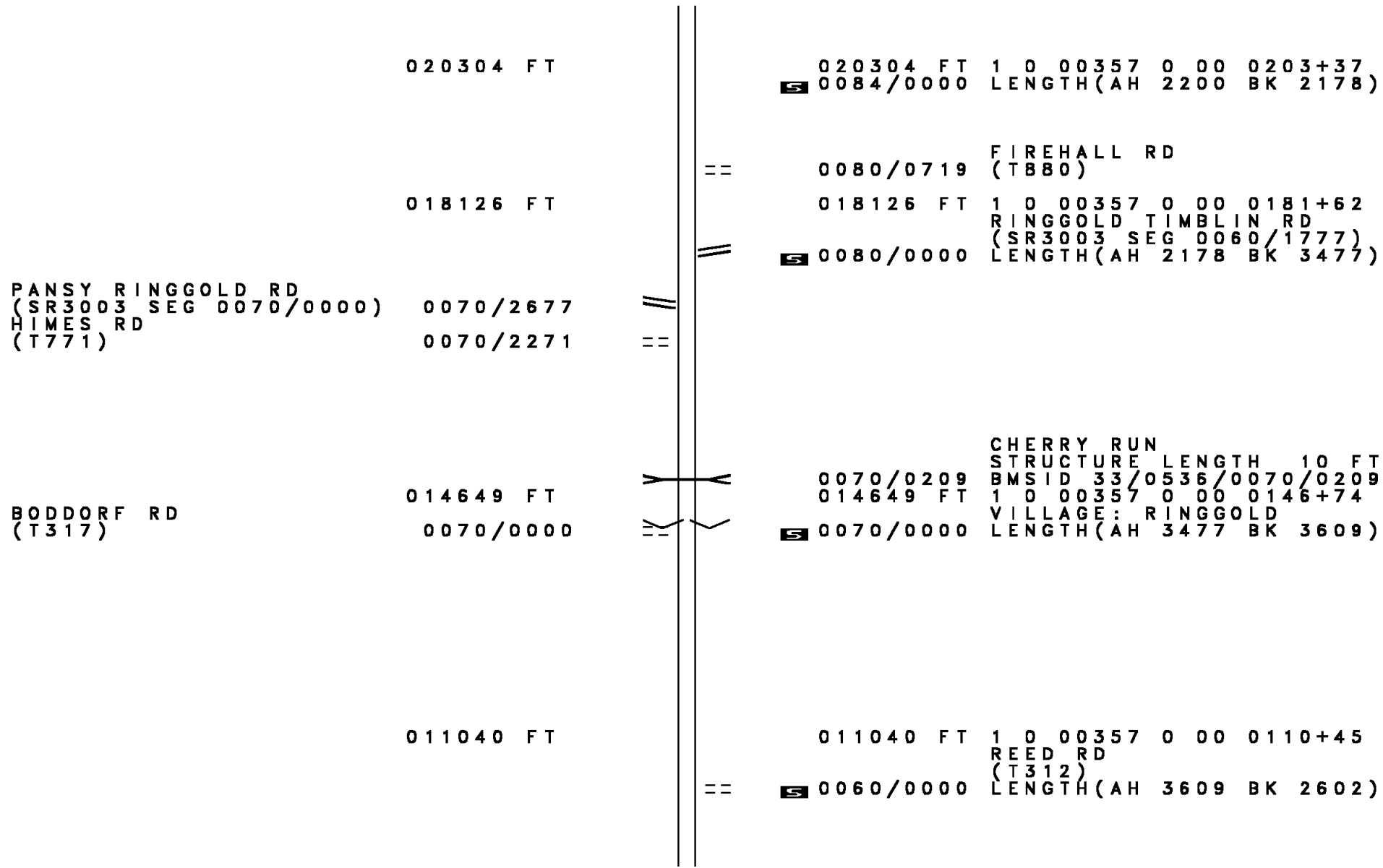
DIR: B TOTAL LEN: 13.387 MI. DIST: 10-5 SR: 536
 LEFT MUN: PERRY T RIGHT MUN: PERRY T

	044496 FT		044496 FT	1 0 00357 0 00 0445+00
				PORTER RD
				(SR3002 SEG 0150/2035)
			0180/0000	LENGTH(AH 2562 BK 1900)
1 0 00357 0 00 0426+05	042596 FT		042596 FT	
STOOPS RD				
(T369)	0170/0000		0170/0000	LENGTH(AH 1900 BK 2570)
			0160/0813	JOHNS LN (PRDR)
	040026 FT		040026 FT	1 0 00357 0 00 0400+48
			0160/0000	LENGTH(AH 2570 BK 1879)
	038147 FT		038147 FT	1 0 00357 0 00 0381+88
			0150/0000	LENGTH(AH 1879 BK 2299)
			0140/0176	SAINT JOHNS RD (T360)
	035848 FT		035848 FT	1 0 00357 0 00 0359+19
			0140/0000	LENGTH(AH 2299 BK 2673)
SAINT JOHN RD				
(SR3025 SEG 0010/0000)	0130/1633			
			0130/0074	PERRY OLIVER T

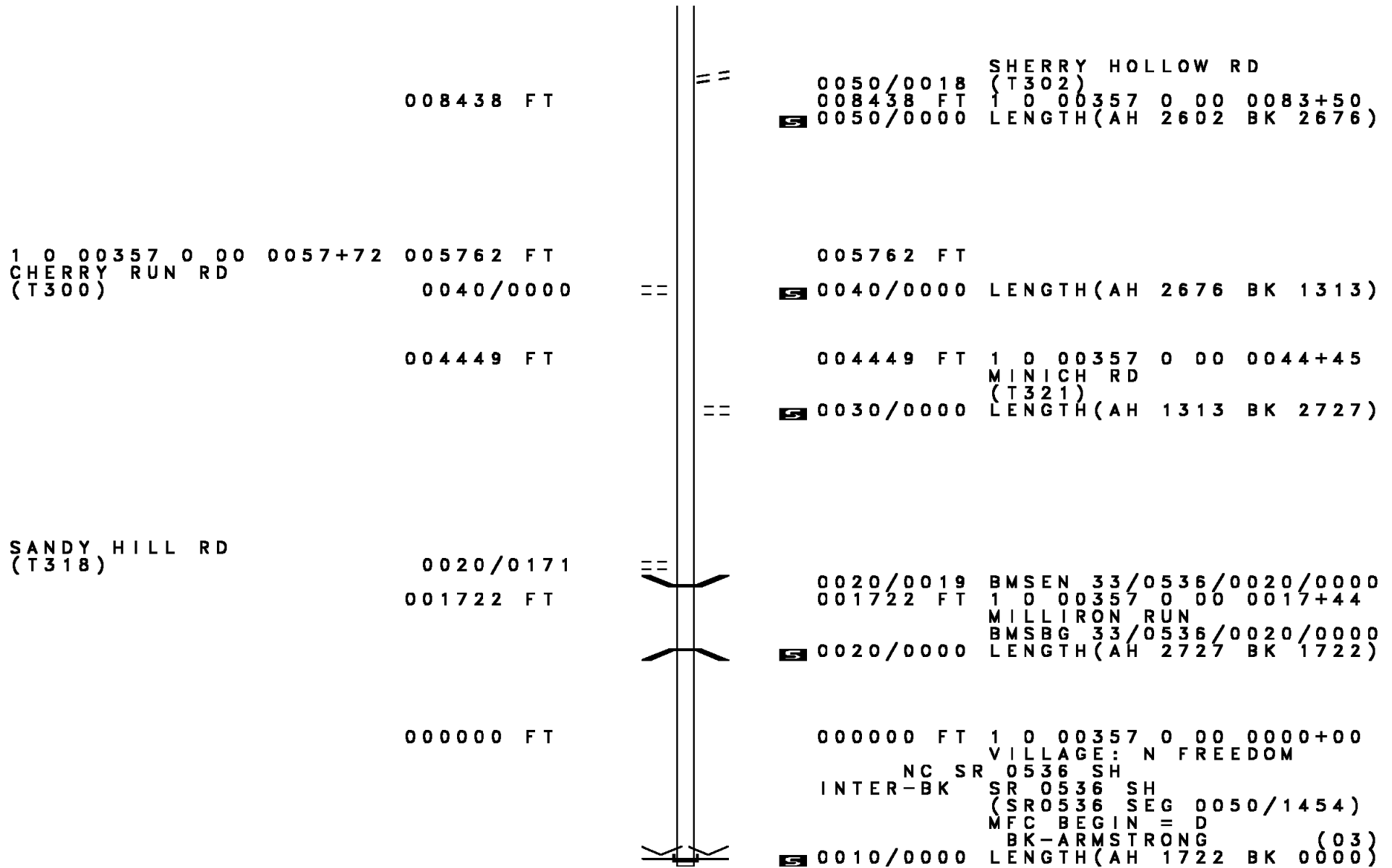
DIR: B TOTAL LEN: 13.387 MI. DIST: 10-5 SR: 536
 LEFT MUN: PERRY T RIGHT MUN: PERRY T

Stationing	Description	Stationing	Description
033175 FT		033175 FT	1 0 00357 0 00 0331+63 OLIVER RINGGOLD T
		0130/0000	LENGTH(AH 2673 BK 2458)
030717 FT		030717 FT	1 0 00357 0 00 0307+05 KING RD (T358)
		0120/0000	LENGTH(AH 2458 BK 3133)
027584 FT		027584 FT	1 0 00357 0 00 0275+95 LOST HILL RD
PHEASANT HOLLOW RD (SR3001 SEG 0100/0000)	0110/0000	0110/0000	(SR3001 SEG 0100/0000) LENGTH(AH 3133 BK 2519)
025065 FT		025065 FT	1 0 00357 0 00 0250+76
		0100/0000	LENGTH(AH 2519 BK 2561)
PENNDOT STOCKPILE #05 (GOVT)	0090/1164	022504 FT	1 0 00357 0 00 0225+12 VILLAGE: RINGGOLD
		0090/0000	LENGTH(AH 2561 BK 2200) CAYLOR RD (T313)
		0084/1619	

DIR: B TOTAL LEN: 13.387 MI. DIST: 10-5 SR: 536
 LEFT MUN: RINGGOLD T RIGHT MUN: RINGGOLD T



EXTRACT DATE: 12/18/2023 ROADWAY MANAGEMENT SYSTEM PAGE NUMBER: 94
 PRINT DATE: 12/21/2023 SLD COUNTY/SR - ANNUAL PRINT COUNTY: JEFFERSON
 DIR: B TOTAL LEN: 13.387 MI. DIST: 10-5 SR: 536
 LEFT MUN: RINGGOLD T RIGHT MUN: RINGGOLD T



008438 FT

0050/0018 SHERRY HOLLOW RD
 (T302)
 008438 FT 1 0 00357 0 00 0083+50
 S 0050/0000 LENGTH(AH 2602 BK 2676)

1 0 00357 0 00 0057+72 005762 FT
 CHERRY RUN RD
 (T300)

0040/0000

005762 FT
 S 0040/0000 LENGTH(AH 2676 BK 1313)

004449 FT

004449 FT 1 0 00357 0 00 0044+45
 MINICH RD
 (T321)
 S 0030/0000 LENGTH(AH 1313 BK 2727)

SANDY HILL RD
 (T318)

0020/0171

001722 FT

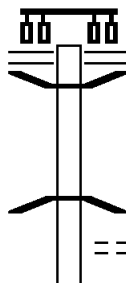
0020/0019 BMS EN 33/0536/0020/0000
 001722 FT 1 0 00357 0 00 0017+44
 MILLIRON RUN
 BMSBG 33/0536/0020/0000
 S 0020/0000 LENGTH(AH 2727 BK 1722)

000000 FT

000000 FT 1 0 00357 0 00 0000+00
 VILLAGE: N FREEDOM
 NC SR 0536 SH
 INTER-BK SR 0536 SH
 (SR0536 SEG 0050/1454)
 MFC BEGIN = D
 BK-ARMSTRONG (03)
 S 0010/0000 LENGTH(AH 1722 BK 0000)

EXTRACT DATE: 12/18/2023 ROADWAY MANAGEMENT SYSTEM PAGE NUMBER: 93
 PRINT DATE: 12/21/2023 SLD COUNTY/SR - ANNUAL PRINT COUNTY: JEFFERSON
 DIR: B TOTAL LEN: 1.964 MI. DIST: 10-5 SR: 436
 LEFT MUN: PUNXSUTAWNEY B RIGHT MUN: PUNXSUTAWNEY B

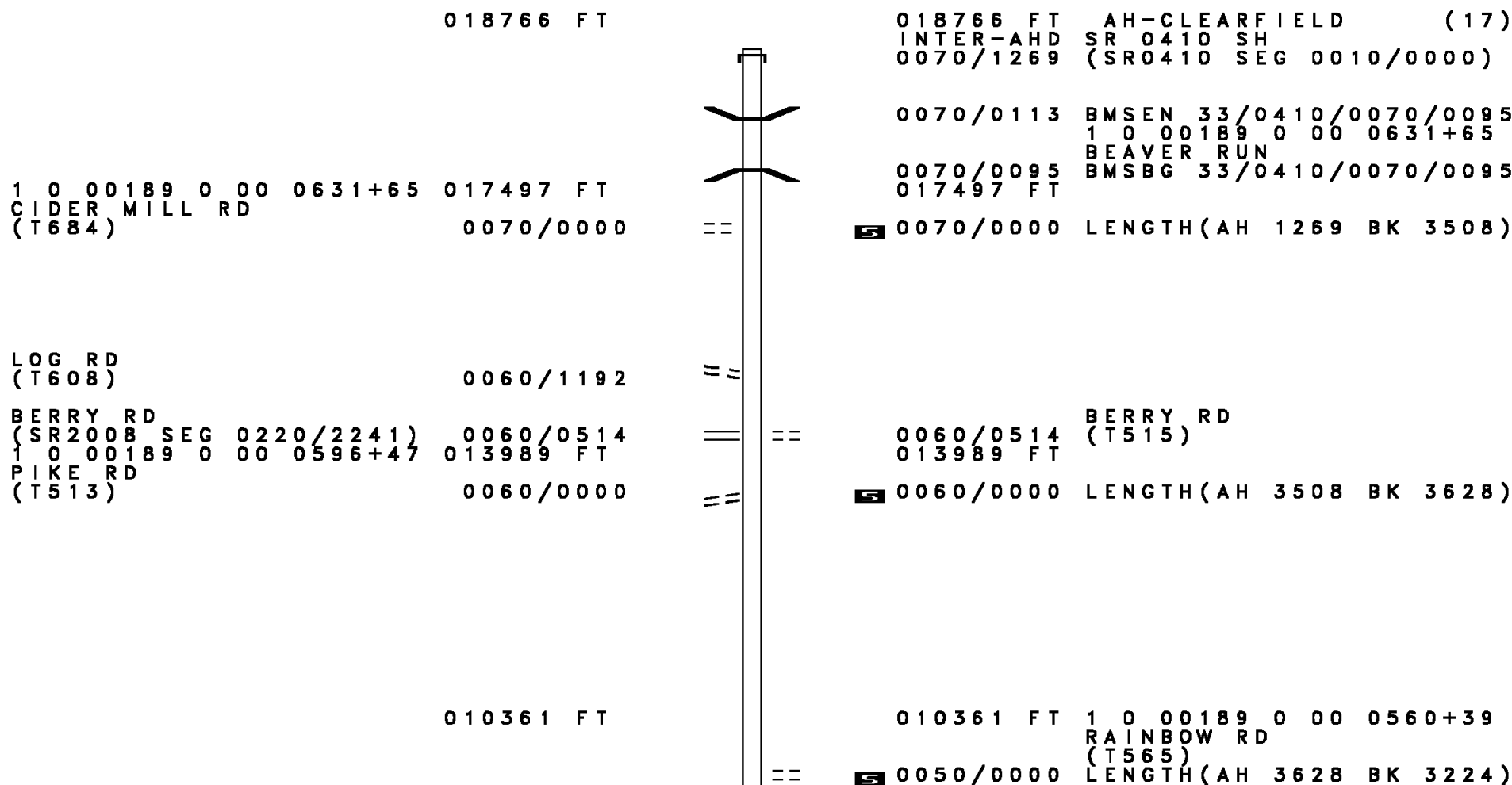
010370 FT



009361 FT

010370 FT MAIN ST
 (SR0036 SEG 0280/0000)
 0050/1009
 0050/0824 BMSBN 33/0436/0050/0000
 009361 FT 1 0 00521 0 00 0072+34
 WATER STREET
 BMSBG 33/0436/0050/0000
 0050/0000 LENGTH(AH 1009 BK 2246)
 HILL RD
 (BORO)
 0040/2048 GILLESPIE RD

DIR: B TOTAL LEN: 3.554 MI. DIST: 10-5 SR: 410
 LEFT MUN: HENDERSON T RIGHT MUN: HENDERSON T



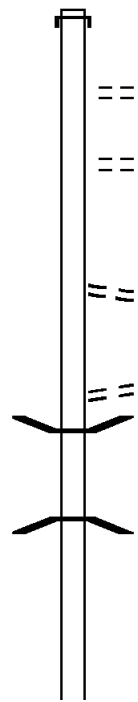
DIR: B TOTAL LEN: 3.554 MI. DIST: 10-5 SR: 410
 LEFT MUN: HENDERSON T RIGHT MUN: HENDERSON T

Stationing	Segment	Length (FT)	Notes
0040/2653	BRANCH RD (T622)		
007137		007137 FT	
0040/0000	BUGGY RD (T620)	0040/0000	LENGTH(AH 3224 BK 2475)
004662		004662 FT	
0030/0000	BEAVER RD (T519)	0030/0000	LENGTH(AH 2475 BK 3361)
0020/3141	SHOE RD (TWP)		
001301		001301 FT	
0020/0000	KENTUCKY AV (T686)		LENGTH(AH 3361 BK 0833)
000468	BMSBN 33/0410/0016/0000	000468 FT	STUMP CREEK
0016/0000	BMSBG 33/0410/0016/0000		LENGTH(AH 0833 BK 0468)
000000	(AAR 148727D) #TRKS 01	000000 FT	NC SR 0410 SH
	BUFFALO PITTSBURGH HW (SRO119 SEG 0332/0000)		MFC BEGIN = D
0012/0000			LENGTH(AH 0468 BK 0000)

EXTRACT DATE: 12/18/2023 ROADWAY MANAGEMENT SYSTEM PAGE NUMBER: 89
 PRINT DATE: 12/21/2023 SLD COUNTY/SR - ANNUAL PRINT COUNTY: JEFFERSON
 DIR: B TOTAL LEN: 24.229 MI. DIST: 10-5 SR: 322
 LEFT MUN: WINSLOW T RIGHT MUN: WINSLOW T

127931 FT

127931 FT AH-CLEARFIELD (17)
 INTER-AHD TWENTYEIGHTH DIVISION H
 0590/2058 (SR0322 SEG 0010/0000)



0590/1325 WALLS RD
 (T690)

0590/0713 VALLEY HEIGHTS RD
 (T810)

125873 FT

125873 FT 1 0 00060 0 01 0881+50
 PLEASANT VALLEY RD
 (T762)
 0590/0000 LENGTH(AH 2058 BK 1807)

0580/0540 PLEASANT VALLEY RD
 (T762)
 0580/0033 BMS EN 33/0322/0580/0000
 124066 FT 1 0 00060 0 01 0862+33
 SOLDIER RUN
 BMSBG 33/0322/0580/0000
 0580/0000 LENGTH(AH 1807 BK 2953)

124066 FT

DIR: B TOTAL LEN: 24.229 MI. DIST: 10-5 SR: 322
 LEFT MUN: WINSLOW T RIGHT MUN: WINSLOW T

Stationing / Description	Distance (FT)	Segment / Description	Distance (FT)	Notes
121113 FT		0570/0032 BMSEN 33/0322/0570/0000 121113 FT 1 0 00060 0 01 0832+93 VILLAGE: RATHMEL SOLDIER RUN		
		0570/0000 BMSBG 33/0322/0570/0000 LENGTH(AH 2953 BK 3197)		
1 0 00060 0 01 0800+98 RATHMEL BL (SR2033 SEG 0020/0248)	117916 FT	0560/0000 0550/1814	117916 FT	PROSPECT AV (SR2033 SEG 0020/0248) LENGTH(AH 3197 BK 1892) BMSEN 33/0322/0550/1787 1 0 00060 0 01 0799+95 RATHMEL RUN
		0550/1787	0550/1787	BMSBG 33/0322/0550/1787
BRICK RD (T760) LAUREL LN (T761)	0550/1109 0550/0724			
CHURCH ST (T606)	116024 FT 0550/0000		116024 FT	1 0 00060 0 01 0782+00 VILLAGE: RATHMEL LENGTH(AH 1892 BK 2124)
			0540/0025 113900 FT	BMSEN 33/0322/0540/0000 1 0 00060 0 01 0760+72 FEHLEY RUN
		0540/0000		BMSBG 33/0322/0540/0000 LENGTH(AH 2124 BK 2729)
DUTCHTOWN RD (T605)	0530/2312		0530/1327	BMSEN 33/0322/0530/1269 1 0 00060 0 01 0746+00 SOLDIER RUN

EXTRACT DATE: 12/18/2023
PRINT DATE: 12/21/2023

ROADWAY MANAGEMENT SYSTEM
SLD COUNTY/SR - ANNUAL PRINT

PAGE NUMBER: 87
COUNTY: JEFFERSON

DIR: B TOTAL LEN: 24.229 MI.
LEFT MUN: WINSLOW T

DIST: 10-5 SR: 322
RIGHT MUN: WINSLOW T

Stationing	Distance	Notes
0530/1269		BMSBG 33/0322/0530/1269
0530/0507	111171 FT	VICTORY LN (T604)
0530/0000		1 0 00060 0 01 0733+74
0520/1705		VILLAGE: PRESCOTTVILLE REYNOLDSVILLE-SYKESVILL (SR2031 SEG 0070/2951)
0520/1680		LENGTH(AH 2729 BK 2009) BMSEN 33/0322/0520/1680 1 0 00060 0 01 0730+13
0520/0029	109162 FT	TR SOLDIER RUN BMSBG 33/0322/0520/1680
0520/0000		1 0 00060 0 01 0713+42
0510/1487		NC TWENTYEIGHTH DIVISION HW SOLDIER RUN BMSBG 33/0322/0520/0000
0510/0000	107207 FT	LENGTH(AH 2009 BK 1955) BIG RUN-PRESCOTTVILLE R (SR2007 SEG 0320/1161)
0510/0000		1 0 00060 0 00 0694+24
0510/0000		VILLAGE: PRESCOTTVILLE WINSLOW REYNOLDSVILLE B
0500/2558		LENGTH(AH 1955 BK 2720)
0500/2325		
0500/2291		FOURTEENTH ST (BORO)
0500/0555		ELEVENTH ST (BORO)
0500/0000	104487 FT	TENTH ST (SR2035 SEG 0020/1296)
0500/0000		LENGTH(AH 2720 BK 2223)

BEECH ST
(BORO)
LONDON AL
(BORO)

1 0 00060 0 00 0666+95 104487 FT
TENTH ST (BORO)
0500/0000

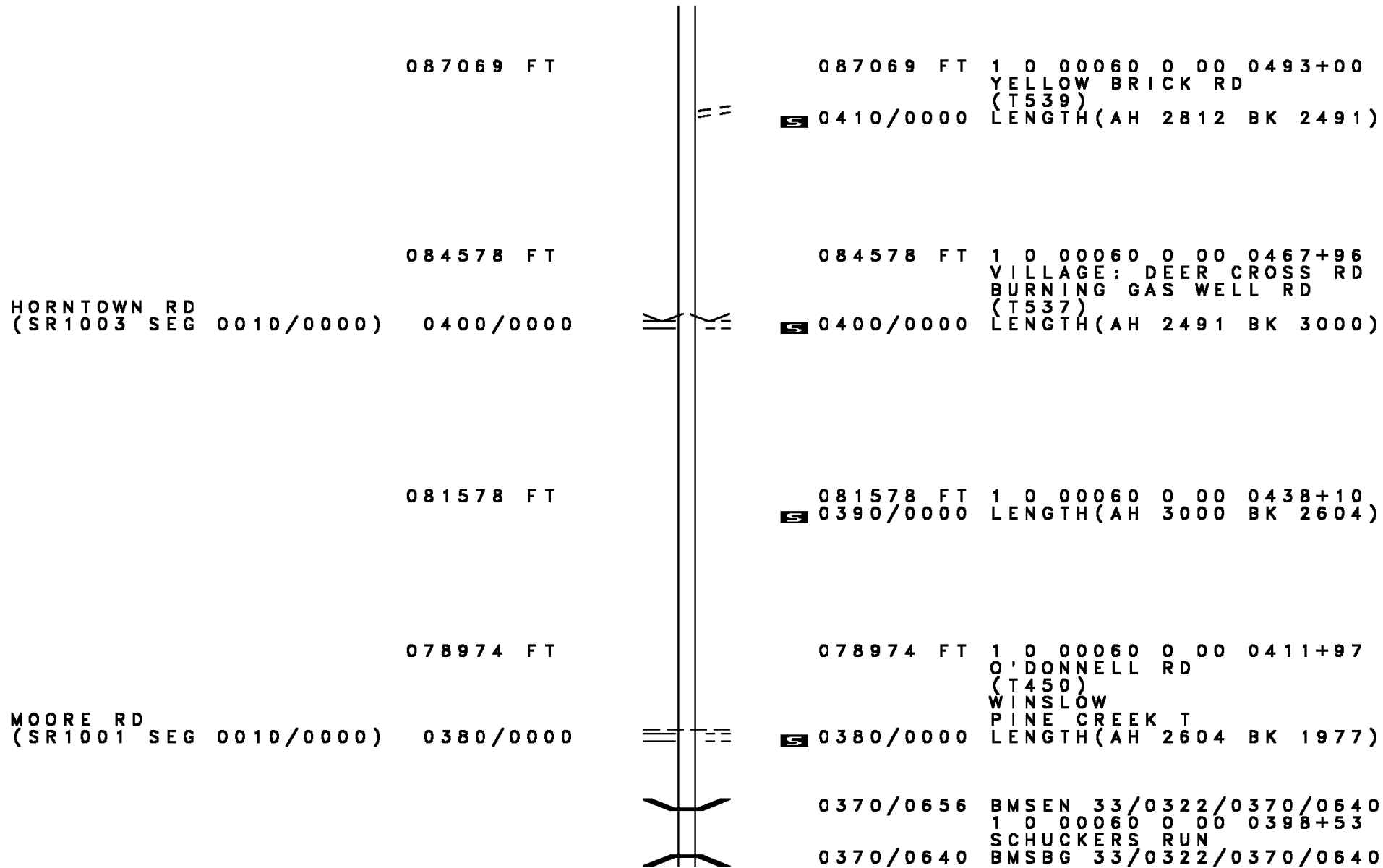
DIR: B TOTAL LEN: 24.229 MI. DIST: 10-5 SR: 322
 LEFT MUN: REYNOLDSVILLE B RIGHT MUN: REYNOLDSVILLE B

Stationing	Segment	Length	Notes
		102264 FT	EIGHTH ST (BORO) SEVENTH ST (BORO) SIXTH ST (BORO) 1 0 00060 0 00 0644+72 COAL AL (BORO)
			5 0490/0000 LENGTH (AH 2223 BK 1536) FIFTH ST (SR0310 SEG 0290/2300)
FIFTH ST (BORO)	0480/1196		0480/1196
			0480/0863 SWAMP AL (BORO)
FOURTH ST (SR1002 SEG 0010/0000)	0480/0532	100728 FT	FOURTH ST (BORO) PINE AL (BORO) 1 0 00060 0 00 0629+45
			0480/0208 100728 FT
			5 0480/0000 LENGTH (AH 1536 BK 1100)
FIRST ST (BORO)	0470/0514		0470/0781 SECOND ST (BORO)
			0470/0497 FIRST ST (BORO)
			0470/0481 BMSSEN 33/0322/0470/0391 1 0 00060 0 00 0622+09
WATER ST (BORO)	0470/0338	099628 FT	0470/0391 SANDY LICK CREEK BMSBG 33/0322/0470/0391
			099628 FT 1 0 00060 0 00 0618+35
			5 0470/0000 LENGTH (AH 1100 BK 1849)
			0460/1804 (AAR 528374T) #TRKS 01
BROADWAY ST (SR0950 SEG 0010/0000)	0460/1524		FIRST AV (BORO)
			0460/1635
BROWN ST (BORO)	0460/0952		SECOND AV (BORO)
HORNER AL (BORO)	0460/0711		0460/1427

DIR: B TOTAL LEN: 24.229 MI. DIST: 10-5 SR: 322
 LEFT MUN: REYNOLDSVILLE B RIGHT MUN: REYNOLDSVILLE B

Street Name	Segment ID	Length (FT)	Notes
ERIE ST (BORO)	0460/0376	097779	HASSAN AL (BORO)
OHIO ST (BORO)	0450/1390	095935	097779 FT 1 0 00060 0 00 0600+10 YELLOW BRICK RD (T539)
WELLS DR (BORO)	0450/1255	095935	0460/0000 LENGTH(AH 1849 BK 1844)
			NC MAIN ST REYNOLDSVILLE
			0450/1178 WINSLOW T
			095935 FT 1 0 00060 0 00 0581+60
			VILLAGE: MURRAY SUMMIT
			0450/0000 LENGTH(AH 1844 BK 2208)
			PEGNETTER DR (T616)
			0440/1708 (T616)
			JOHNSON RD (T616)
			0440/0849 (T616)
1 0 00060 0 00 0559+45	093727	093727	093727 FT MURRAY RD (T477)
VO-TECH RD (T575)	0440/0000	0440/0000	0440/0000 LENGTH(AH 2208 BK 1949)
			091778 FT 1 0 00060 0 00 0540+10
			VILLAGE: MURRAY SUMMIT
			0430/0000 LENGTH(AH 1949 BK 1897)
			BLISS RD (T540)
CAMERON CAMP RD (T541)	0420/0839	089881	0420/0854 (T540)
			089881 FT 1 0 00060 0 00 0521+14
			0420/0000 LENGTH(AH 1897 BK 2812)

DIR: B TOTAL LEN: 24.229 MI. DIST: 10-5 SR: 322
 LEFT MUN: WINSLOW T RIGHT MUN: WINSLOW T



DIR: B TOTAL LEN: 24.229 MI. DIST: 10-5 SR: 322
 LEFT MUN: PINE CREEK T RIGHT MUN: PINE CREEK T

Stationing	Description	Length	Stationing	Description	Length
076997 FT			076997 FT		
			0370/0000	LENGTH(AH 1977 BK 2163)	
074834 FT			074834 FT		
			0360/0000	LENGTH(AH 2163 BK 1709)	
1 0 00060 0 00 0353+28	073125 FT		073125 FT	FULLER RD	
SR 0830 SH				(SR2025 SEG 0080/2451)	
(SR1830 SEG 0014/0000)	0350/0000		0350/0000	LENGTH(AH 1709 BK 2918)	
FROM 1830/0014 SH					
(CONN)	0340/2797				
1 0 00060 0 00 0324+38	070207 FT		070207 FT		
MCANINCH RD			0340/0000	LENGTH(AH 2918 BK 1783)	
(T401)	0340/0000				
068424 FT			068424 FT		
LUTHERN CEMETERY RD			1 0 00060 0 00 0306+39	KERNER RD	
(T463)	0330/0000			(T462)	
			0330/0000	LENGTH(AH 1783 BK 2362)	
066062 FT			066062 FT		
			1 0 00060 0 00 0282+89	VILLAGE: EMERICKVILLE	
				IOWA RD	
				(T411)	
			0320/0000	LENGTH(AH 2362 BK 1519)	

DIR: B TOTAL LEN: 24.229 MI. DIST: 10-5 SR: 322
 LEFT MUN: PINE CREEK T RIGHT MUN: PINE CREEK T

1 0 00060 0 00 0267+00 CHURCH OF GOD CEMETERY (T672)	064543 FT 0310/0000	==	064543 FT 0310/0000 LENGTH(AH 1519 BK 3431)
HATTEN RD (T520)	0300/1696	==	
	061112 FT		061112 FT 1 0 00060 0 00 0233+37 0300/0000 LENGTH(AH 3431 BK 3183)
	057929 FT		057929 FT 1 0 00060 0 00 0201+50 0290/0000 LENGTH(AH 3183 BK 2592)
	055337 FT		055337 FT 1 0 00060 0 00 0175+62 0280/0000 LENGTH(AH 2592 BK 2518)
	052819 FT		052819 FT 1 0 00060 0 00 0150+40 0270/0000 LENGTH(AH 2518 BK 2587)

DIR: B TOTAL LEN: 24.229 MI. DIST: 10-5 SR: 322
 LEFT MUN: PINE CREEK T RIGHT MUN: PINE CREEK T

	050232 FT		050232 FT	1 0 00060 0 00	0124+69
			0260/0000	LENGTH(AH 2587 BK 1708)	
	048524 FT		048524 FT	1 0 00060 0 00	0107+58
			0250/0000	LENGTH(AH 1708 BK 2361)	
	046163 FT		046163 FT	1 0 00060 0 00	0084+03
			0240/0000	ENT RD (T557) LENGTH(AH 2361 BK 1362)	
			0230/1265	KNOX DALE RD (SR2023 SEG 0270/3160)	
			0230/1114	BMSSEN 33/0322/0230/0944	
			0230/1036	1 0 00060 0 00 0079+98 MILL CREEK BMSBG 33/0322/0230/0944	
SULGAR RD (T464)	0230/0886		044801 FT	1 0 00060 0 00	0070+47
	044801 FT		0230/0000	NC TWENTYEIGHTH DIVISION HW LENGTH(AH 1362 BK 2282)	
			0220/1300	BILLS RD (PRDR)	
SR 0028 SH (SR0028 SEG 0210/0000)	0220/0655		0220/0655	UNKNOWN ROAD	
	042519 FT		0220/0218	(TWP)	
			042519 FT	1 0 00060 0 00	0049+12
			0220/0000	EVANS ST (T812) PINE CREEK BROOKVILLE B LENGTH(AH 2282 BK 2807)	

DIR: B TOTAL LEN: 24.229 MI. DIST: 10-5 SR: 322
 LEFT MUN: BROOKVILLE B RIGHT MUN: BROOKVILLE B

Left Side Description	Left Side Stationing	Right Side Description	Right Side Stationing
BRUSH ST (BORO)	0210/2387	PRIDE ST (BORO)	0210/2074
		FEDERAL ST (BORO)	0210/1712
		BORO ST (BORO)	0210/1489
		GRANT ST (BORO)	0210/1271
UNKNOWN AL (BORO)	0210/0645	HASTINGS ST (BORO)	0210/0580
	039712 FT	1 0 00060 0 00 0019+70	039712 FT
		LITCH ST (BORO)	
		LENGTH (AH 2807 BK 1968)	
		TAYLOR ST (BORO)	
RICHARDS ST (SR4005 SEG 0010/0000)	0200/1777	0200/1868	
		0200/1777	
		0200/1598	
		BMS EN 33/0322/0200/1480	
		1 0 00060 0 00 0006+73	
		NORTH FORK CREEK	
		BMSBG 33/0322/0200/1480	
WATER PLANT RD (BORO)	0200/1041		
FRANKLIN AV (BORO)	0200/0669	FRANKLIN AV (BORO)	0200/0669
		SPRING AV (BORO)	0200/0337
1 0 00060 0 00 0006+73	037744 FT	PICKERING ST (SR3033 SEG 0020/3170)	037744 FT
PICKERING ST (BORO)	0200/0000	LENGTH (AH 1968 BK 1171)	
BORO AL (BORO)	0180/0961		
		SAYER ST (BORO)	0180/0826
		BARNETT ST (BORO)	0180/0497
1 0 00064 0 01 0378+03	036573 FT	WHITE ST (SR0036 SEG 0700/1398)	036573 FT
WHITE ST (BORO)		MFC BEGIN = C	
VALLEY ST (SR4003 SEG 0010/0000)	0180/0000	LENGTH (AH 1171 BK 1132)	
FETZER ST (BORO)	0170/0747		

DIR: B TOTAL LEN: 24.229 MI. DIST: 10-5 SR: 322
 LEFT MUN: BROOKVILLE B RIGHT MUN: BROOKVILLE B

Stationing	Description	Length	Notes
1 0 00064 0 01 0366+68	MARLIN ST (BORO)	035441 FT	
	ROSE ST (BORO)	0170/0000	
		0160/0692	
1 0 00064 0 00 0343+13	WATERFORD PK (BORO)	034394 FT	
		0160/0000	
	WINDY KNOLL ST (BORO)	0150/0551	
	TO 0036/0710 SH (CONN)	0150/0152	
		032443 FT	
	ALLEGHENY BL (SR0036 SEG 0711/0000)	0150/0000	
	(SR0036 SEG 0710/0000)		
	FROM 0036/0711 SH (CONN)	0140/2186	
	ZENTS BL (T870)	0140/1365	
1 0 00064 0 00 0300+29	WATERFORD PK	030098 FT	
		0170/0352	MAIN ST (BORO)
		035441 FT	
		0170/0000	LENGTH(AH 1132 BK 1047)
		0160/0613	MADISON ST (BORO)
		0160/0262	THOMPSON ST (BORO)
		034394 FT	
		0160/0000	LENGTH(AH 1047 BK 1951)
		0150/0680	PROGRESS ST (BORO)
		0150/0100	FROM 0028/0200 SH (CONN)
		032443 FT	1 0 00064 0 00 0323+62
			NC MAIN ST SR 0028 SH (SR0028 SEG 0200/1893)
		0150/0000	MFC BEGIN = B LENGTH(AH 1951 BK 2345)
		0140/2239	TO 0028/0200 SH (CONN)
		0140/1694	BROOKVILLE ROSE T CLEMENT RUN STRUCTURE LENGTH 10 FT
		0140/1677	BMSID 33/0322/0140/1677
		0140/1200	PENNDOT STOCKPILE DR (GOVT)

DIR: B TOTAL LEN: 24.229 MI. DIST: 10-5 SR: 322
 LEFT MUN: ROSE T RIGHT MUN: ROSE T

(T711)	0140/0000	==	0140/0000	LENGTH(AH 2345 BK 2072)
OLD RT 322 RD (T399)	0130/1341	==	0130/1578	SPENCER DR (BORO)
GREEN RD (T394)	0130/0603	==		
1 0 00064 0 00 0280+00 028026 FT OLD RT 322 RD (T399)	0130/0000	==	028026 FT	
			0130/0000	LENGTH(AH 2072 BK 3307)
	024719 FT	==	0120/0578	SNYDER RD (T394)
			0120/0017	BMSBN 33/0322/0120/0000
			024719 FT	1 0 00064 0 00 0246+57
				CAMPBELL RUN
			0120/0000	BMSBG 33/0322/0120/0000
				LENGTH(AH 3307 BK 2495)
ZITZELBERGER RD (T398)	0110/0170	==	0110/0233	ROSE UNION T
	022224 FT		022224 FT	1 0 00064 0 00 0223+94
			0110/0000	VILLAGE: ROSEVILLE
				LENGTH(AH 2495 BK 2245)
			0100/1584	MENDENHALL RD (SR3035 SEG 0024/1948)
1 0 00064 0 00 0199+38 019979 FT ROSEVILLE RD (T555)	0100/0000	==	019979 FT	
			0100/0000	LENGTH(AH 2245 BK 1976)

DIR: B TOTAL LEN: 24.229 MI. DIST: 10-5 SR: 322
 LEFT MUN: UNION T RIGHT MUN: UNION T

ROSEVILLE RD (T555)	0090/0662	==	
1 0 00064 0 00 0179+49	018003 FT		018003 FT
SR 4001 SH (SR4001 SEG 0010/0000)	0090/0000	==	5 0090/0000 LENGTH(AH 1976 BK 3261)
		==	0080/1872 COUNTRY CLUB RD (SR3003 SEG 0360/2786)
		==	0080/1398 SPENCER LN (BORO)
	014742 FT		014742 FT 1 0 00064 0 00 0148+00
			HAUGH HOLLOW RD (T555)
		==	5 0080/0000 LENGTH(AH 3261 BK 2226)
			TR CODER RUN
			STRUCTURE LENGTH 10 FT
			BMSID 33/0322/0070/1844
RADIO TOWER RD (PRDR)	0070/0011	==	
	012516 FT		012516 FT 1 0 00064 0 00 0125+03
			VILLAGE: ROSEVILLE
			WINTERS RD (T336)
		==	5 0070/0000 LENGTH(AH 2226 BK 1915)
		==	WINTERS VILLAGE RD (TWP)
	010601 FT		010601 FT 1 0 00064 0 00 0105+92
			5 0060/0000 LENGTH(AH 1915 BK 2149)

DIR: B TOTAL LEN: 24.229 MI. DIST: 10-5 SR: 322
 LEFT MUN: UNION T RIGHT MUN: UNION T

Stationing	Segment	Length	Start Station	End Station	Notes
008452 FT			0084+00	0084+00	MCGILL RD (T332)
	5 0050/0000				LENGTH(AH 2149 BK 1879)
006573 FT			0065+39	0065+39	NC TWENTYEIGHTH DIVISION HW
	5 0040/0000				LENGTH(AH 1879 BK 2120)
					BOWLEY RD (T336)
004453 FT			0044+37	0044+37	UNION CORSICA B
	5 0030/0000				LENGTH(AH 2120 BK 2256)
					CORSICA SUMMERVILLE RD (SR0949 SEG 0018/0716)
002197 FT			0021+80	0021+80	PINE ST (BORO) CLARION ST (BORO)
	5 0020/0000				LENGTH(AH 2256 BK 2197)
OLEAN RD (SR0949 SEG 0022/0000) LUTHER AL (BORO)	0020/0000				
	0010/2038				
					OLEAN RD (BORO) CHURCH ST (BORO)
SCHOOL ST (BORO)	0010/1067				
000000 FT			0000+00	0000+00	NC MAIN ST INTER-BK TWENTYEIGHTH DIVISION H (SR0322 SEG 0560/2581) MFC BEGIN = C BK-CLARION (16)
	5 0010/0000				LENGTH(AH 2197 BK 0000)

EXTRACT DATE: 12/18/2023 ROADWAY MANAGEMENT SYSTEM PAGE NUMBER: 75
PRINT DATE: 12/21/2023 SLD COUNTY/SR - ANNUAL PRINT COUNTY: JEFFERSON
DIR: B TOTAL LEN: 12.552 MI. DIST: 10-5 SR: 310
LEFT MUN: REYNOLDSVILLE B RIGHT MUN: REYNOLDSVILLE B

066274 FT



066274 FT
INTER-AHD FIFTH ST
(BORO)

DIR: B TOTAL LEN: 12.552 MI. DIST: 10-5 SR: 310
 LEFT MUN: REYNOLDSVILLE B RIGHT MUN: REYNOLDSVILLE B

JACKSON ST
 (BORO)
 FIFTH ST
 (BORO)

0290/1944

063974 FT

DIETZ AL
 (BORO)

0280/2177

PHILLIPS ST
 (BORO)

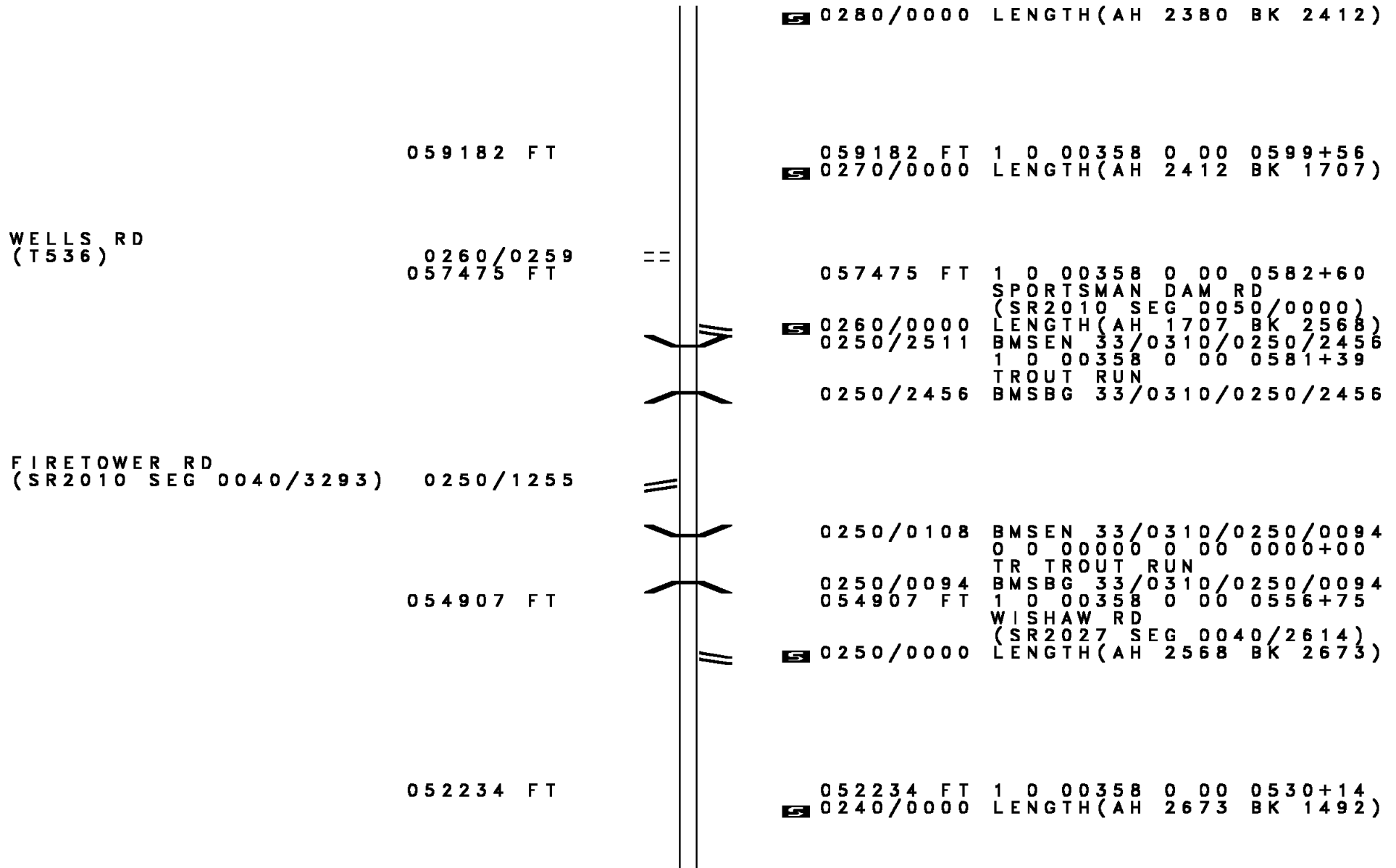
0280/0220

061594 FT



0290/2300 MAIN ST
 (SR0322 SEG 0480/1196)
 0290/2126 GORDON AL
 (BORO)
 0290/1605 NC FIFTH ST
 (BORO) COAL AL
 SIXTH ST
 (BORO) SEVENTH ST
 (BORO) EIGHTH ST
 (BORO) 0290/0933
 0290/0372 (BORO)
 063974 FT 1 0 00358 0 00 0647+35
 NC JACKSON ST
 JACKSON ST
 (BORO) 0290/0000 LENGTH(AH 2300 BK 2380)
 0280/1998 WORTH ST
 (BORO) 0280/1662 BMSSEN 33/0310/0280/1603
 1 0 00358 0 00 0639+63
 SOLDIER RUN
 0280/1603 BMSBG 33/0310/0280/1603
 PLEASANT ST
 (BORO) 0280/1340
 SMITH AL
 (BORO) 0280/1147
 PANCOAST ST
 (BORO) 0280/0963
 CHERRY AL
 (BORO) 0280/0774
 THOMPSON ST
 (BORO) 0280/0585
 HICKORY AL
 (BORO) 0280/0406
 REYNOLDSVILLE
 0280/0118 WINSLOW T
 061594 FT 1 0 00358 0 00 0623+57
 TENTH ST
 (SR2035 SEG 0010/0000)
 NC BRADFORD ST

DIR: B TOTAL LEN: 12.552 MI. DIST: 10-5 SR: 310
 LEFT MUN: WINSLOW T RIGHT MUN: WINSLOW T



059182 FT

0280/0000 LENGTH(AH 2380 BK 2412)

059182 FT 1 0 00358 0 00 0599+56
 0270/0000 LENGTH(AH 2412 BK 1707)

WELLS RD
(T536)

0260/0259
 057475 FT

==

057475 FT 1 0 00358 0 00 0582+60
 SPORTSMAN DAM RD

0260/0000 LENGTH(AH 1707 BK 2568)
 0250/2511 BMSBG 33/0310/0250/2456
 1 0 00358 0 00 0581+39
 TROUT RUN
 0250/2456 BMSBG 33/0310/0250/2456

FIRETOWER RD
(SR2010 SEG 0040/3293) 0250/1255

==

0250/0108 BMSBG 33/0310/0250/0094
 0 0 00000 0 00 0000+00

054907 FT

0250/0094 BMSBG 33/0310/0250/0094
 054907 FT 1 0 00358 0 00 0556+75

0250/0000 WISHAW RD
 (SR2027 SEG 0040/2614)
 LENGTH(AH 2568 BK 2673)

052234 FT

052234 FT 1 0 00358 0 00 0530+14
 0240/0000 LENGTH(AH 2673 BK 1492)

DIR: B TOTAL LEN: 12.552 MI. DIST: 10-5 SR: 310
 LEFT MUN: WINSLOW T RIGHT MUN: WINSLOW T

050742 FT 050742 FT 1 0 00358 0 00 0512+67
 S 0230/0000 LENGTH(AH 1492 BK 2002)

048740 FT 048740 FT 1 0 00358 0 00 0492+00
 S 0220/0000 LENGTH(AH 2002 BK 2132)

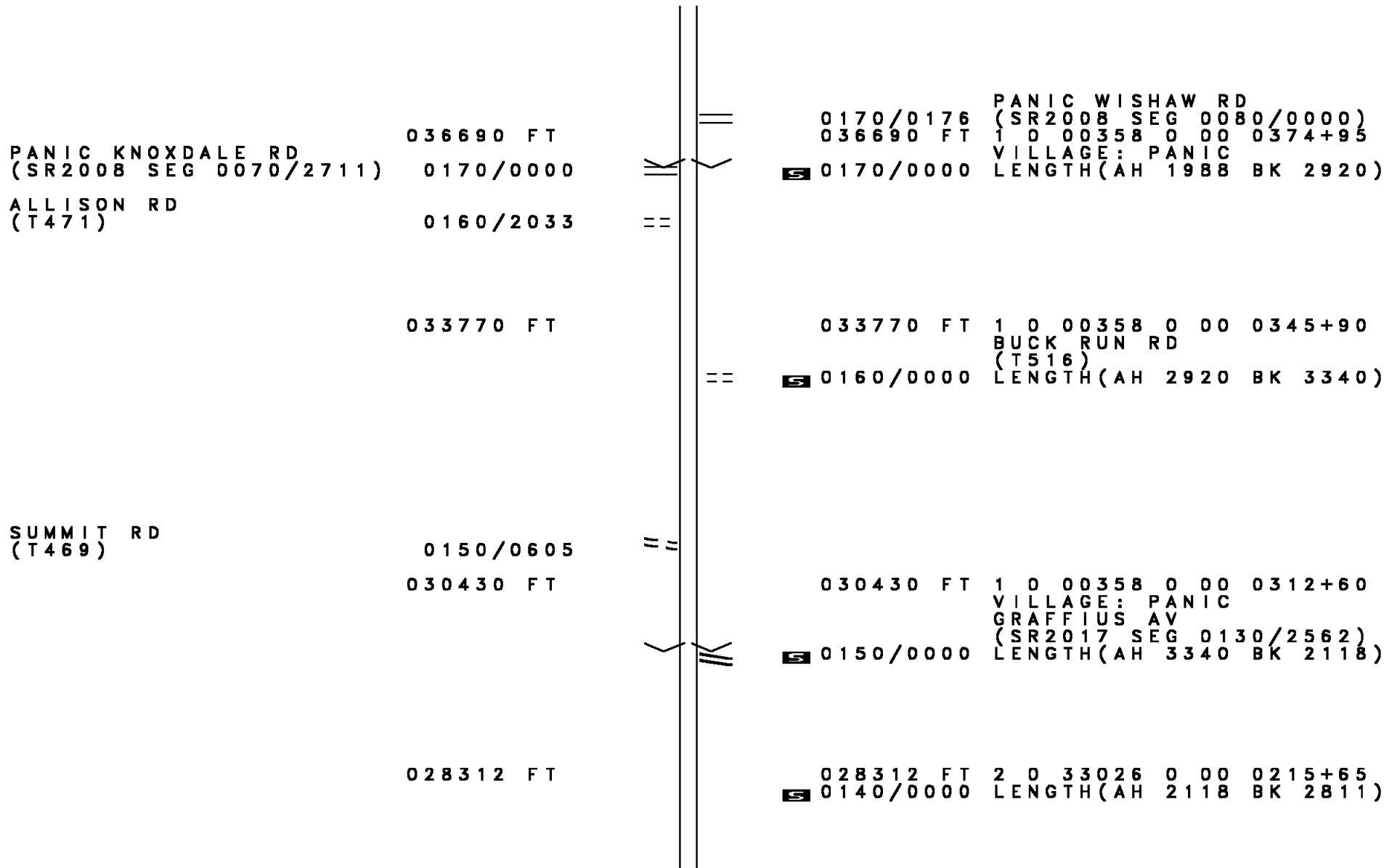
1 0 00358 0 00 0474+00 046608 FT 046608 FT
 CHIP'S RD (T661) 0210/0000 == S 0210/0000 LENGTH(AH 2132 BK 2824)

043784 FT 043784 FT 1 0 00358 0 00 0445+65
 BOLLINGER RD (T710) 0200/0000 == == S 0200/0000 LENGTH(AH 2824 BK 2844)

040940 FT 040940 FT 1 0 00358 0 00 0417+32
 S 0190/0000 LENGTH(AH 2844 BK 2262)

038678 FT 038678 FT 1 0 00358 0 00 0394+80
 WINSLOW MCCALMONT T
 S 0180/0000 LENGTH(AH 2262 BK 1988)

DIR: B TOTAL LEN: 12.552 MI. DIST: 10-5 SR: 310
 LEFT MUN: MCCALMONT T RIGHT MUN: MCCALMONT T



Stationing	Street Name	Stationing	Street Name	Notes
025501 FT		025501 FT		
		0130/0000	LENGTH(AH 2811 BK 1488)	
024013 FT		024013 FT		
			ASH ST (T456)	
		0120/0000	LENGTH(AH 1488 BK 2841)	
		0110/1780	LOCUST ST (T460)	
021172 FT		021172 FT		
			VILLAGE: ANITA	
OAK ST (T467)			HEMLOCK ST (T468)	
		0110/0000	LENGTH(AH 2841 BK 1704)	
MAPLE ST (T466)		0100/0495	PARK RD (T462)	
2 0 33026 0 00 0127+24		019468 FT		
OAK ST (T467)		0100/0000	LENGTH(AH 1704 BK 2298)	
ORCHARD ST (T670)		0090/1912		
		0090/1856	SPRUCE ST (T459)	
SR 2023 SH (SR2023 SEG 0010/0000)		0090/0761		
		0090/0346	BMSEN 33/0310/0090/0336	
			2 0 33026 0 00 0107+54	
		0090/0336	ELK RUN	
017170 FT		017170 FT	BMSBG 33/0310/0090/0336	
			2 0 33026 0 00 0104+20	
			VILLAGE: ANITA	

DIR: B TOTAL LEN: 12.552 MI. DIST: 10-5 SR: 310
 LEFT MUN: MCCALMONT T RIGHT MUN: MCCALMONT T

BLOCKS RD
 (T461)

0080/1765

014810 FT

012640 FT

008948 FT

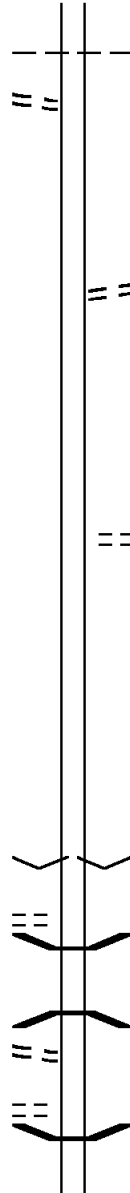
YOUNG RD
 (T452)

0050/1941

PICKETT RD
 (T750)
 CARRICK LN
 (T327)

0050/1063

0050/0602



MCCALMONT
 YOUNG T
 0090/0000 LENGTH(AH 2298 BK 2360)
 014810 FT 2 0 33026 0 00 0080+69
 CRAWFORDTOWN RD
 (T456)
 0080/0000 LENGTH(AH 2360 BK 2170)
 012640 FT 2 0 33026 0 00 0058+98
 ADRIAN RD
 (T459)
 0070/0000 LENGTH(AH 2170 BK 3692)
 008948 FT 2 0 33026 0 00 0022+02
 VILLAGE: HARMONY
 0060/0000 LENGTH(AH 3692 BK 2262)
 0050/1480 BMS EN 33/0310/0050/1457
 2 0 33026 0 00 0003+87
 LITTLE ELK RUN
 0050/1457 BMSBG 33/0310/0050/1457
 0050/1063
 0050/0480 BMS EN 33/0310/0050/0420
 2 0 33026 0 00 0000+00
 ELK RUN

DIR: B TOTAL LEN: 12.552 MI. DIST: 10-5 SR: 310
 LEFT MUN: YOUNG T RIGHT MUN: YOUNG T

Stationing	Description	Stationing	Description
006686 FT		0050/0420	BMSBG 33/0310/0050/0420 BROWN RD (T326)
		0050/0181	
		006686 FT	2 0 33026 0 00 0000+00
		0050/0000	LENGTH(AH 2262 BK 2148)
004538 FT		004538 FT	1 0 00997 0 00 0040+36
		0040/0000	LENGTH(AH 2148 BK 1967)
ANCHOR INN RD (T681)		0030/0570	(APRA) ACME MACHINE AND
		002571 FT	1 0 00997 0 00 0020+23
			VILLAGE: HARMONY
			YOUNG
			PUNXSUTAWNEY B
		0030/0000	LENGTH(AH 1967 BK 2066)
UNKNOWN RD (BORO)		0020/1836	
UNKNOWN AL (BORO)		0020/1030	
		0020/0996	SCOTLAND AV (SR2021 SEG 0010/0000)
		0020/0445	ALBION AV (BORO)
		0020/0377	MARION AV (BORO)
		0020/0293	(AAR 148876E) #TRKS 01
			BMSBG 33/0310/0020/0269
			1 0 00997 0 00 0002+67
			COLD SPRING RUN
		0020/0269	BMSBG 33/0310/0020/0269
000505 FT		000505 FT	1 0 00997 0 00 0000+00
			GRAFFIUS AV (SR2015 SEG 0010/1326)
		0020/0000	LENGTH(AH 2066 BK 0505)
		000000 FT	1 1 00854 0 00 0000+00
			NC ELK RUN AV RIDGE AV (SRO119 SEG 0140/0000)
			MFC BEGIN = C
		0010/0000	LENGTH(AH 0505 BK 0000)

EXTRACT DATE: 12/18/2023 ROADWAY MANAGEMENT SYSTEM PAGE NUMBER: 67
PRINT DATE: 12/21/2023 SLD COUNTY/SR - ANNUAL PRINT COUNTY: JEFFERSON

DIR: N TOTAL LEN: 9.045 MI. DIST: 10-5 SR: 219
LEFT MUN: SNYDER T RIGHT MUN: SNYDER T

047759 FT

047654 FT AH-ELK (24)
INTER-AHD BUFFALO PITTSBURGH HW
0210/2304 (SR0219 SEG 0010/0000)
0210/2271 BMSEN 33/0219/0210/2255
1 0 00059 0 03 0516+50
TR LT TOBY CR
0210/2255 BMSBG 33/0219/0210/2255

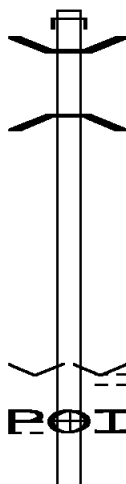
045455 FT

045350 FT 1 0 00059 0 03 0516+50
VILLAGE: CRENSHAW
GLASSHURST RD
(T403)

BROCKWAY GLASS DR
(PRDR)

0200/2885

5 0210/0000 LENGTH(AH 2304 BK 3102)
0200/2885 (APRA) BROCKWAY GLASS M
GLASSHURST RD



DIR: N TOTAL LEN: 9.045 MI. DIST: 10-5 SR: 219
 LEFT MUN: SNYDER T RIGHT MUN: SNYDER T

Left Side	Right Side
	0200/2098 (T403)
042353 FT	042248 FT 1 0 00059 0 03 0486+15 (AAR 265283H)#TRKS 01
PATCH RD (T701)	0200/0000 LENGTH(AH 3102 BK 2248)
PINE ACRES RD (T702)	
0190/1664	
0190/1243	
040105 FT	040000 FT 1 0 00059 0 03 0463+58 VILLAGE: CRENSHAW FERMANTOWN RD (T572)
	0190/0000 LENGTH(AH 2248 BK 2519) CARUSO RD (T740)
	0180/2271 (T740)
	0180/1356 BMSBN 33/0219/0180/1330 1 0 00059 0 03 0438+78 WALBURN RUN
WALBURN RUN RD (SR1025 SEG 0050/3045)	0180/1330 BMSBG 33/0219/0180/1330
0180/0871	
037586 FT	037481 FT 1 0 00059 0 03 0438+78 NC BUFFALO PITTSBURGH HW BOND ST ET (T579)
	0180/0000 LENGTH(AH 2519 BK 2860)
VARISCETTI DR (T672)	
0170/2112	
LC TO MOUNT VISTA RD (CONN)	
0170/0602	
MOUNT VISTA RD (T661)	0170/0561 SNYDER BROCKWAY B
0170/0412	

DIR: N TOTAL LEN: 9.045 MI. DIST: 10-5 SR: 219
 LEFT MUN: BROCKWAY B RIGHT MUN: BROCKWAY B

Street Name	Segment	Length (FT)	Notes
HILLVIEW AV (BORO)	0170/0084	034726	034621 FT 1 0 00059 0 03 0410+02
			BROCK ST (BORO)
			LENGTH (AH 2860 BK 2051)
			SMITHFIELD ST (BORO)
			CORBETT ST (BORO)
			BORO ST (BORO)
HEWITT ST (BORO)	0160/1227		ELM ST (BORO)
MCCAIN ST (SR1025 SEG 0010/0000)	0160/0862		BORO ST (BORO)
BORO AL (BORO)	0160/0675		DEPOT ST (BORO)
BUZZARD ST (BORO)	0160/0493		BORO ST (BORO)
			EVERGREEN ST (BORO)
EVERGREEN ST (BORO)	0160/0187		FROM 0219/0150 SH (CONN)
	032675		NC MAIN ST
MAIN ST (SR0028 SEG 0610/1292)	0160/0000		LENGTH (AH 2051 BK 1458)
			TO 0219/0160 SH (CONN)
			BMSSEN 33/0219/0150/0700
			1 0 00059 0 03 0381+69
			LITTLE TOBY CREEK
			BMSBG 33/0219/0150/0700
RECORD ST (BORO)	0150/0396	031112	(APRA) BROCKWAY GLASS C
	031217		1 0 00059 0 03 0375+41
			NC CHERRY ST
			LENGTH (AH 1458 BK 2041)
			SIGNALIZED CROSSWALK

DIR: N TOTAL LEN: 9.045 MI. DIST: 10-5 SR: 219
 LEFT MUN: BROCKWAY B RIGHT MUN: BROCKWAY B

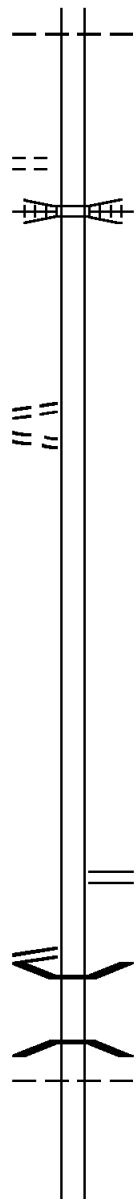
1 0 00059 0 03 0355+00 029176 FT
 BROAD ST ET
 (T570) 0140/0000

LC TO GRANVILLE RD
 (CONN) 027195 FT
 GRANVILLE RD 0120/2528
 (T584) 0120/2410

024412 FT

1 0 00059 0 03 0280+13 021701 FT
 WESTVILLE RD
 (SR1008 SEG 0150/0845) 0110/0000

020120 FT



0140/1104 BROCKWAY
 SNYDER T

029071 FT

5 0140/0000 LENGTH(AH 2041 BK 1981)
 PITTSBURG & SHAWMUT RA I
 0130/1501 OVERPASS IS RR X-ING

5 027090 FT 1 0 00059 0 03 0335+19
 0130/0000 LENGTH(AH 1981 BK 2783)

5 024307 FT 1 0 00059 0 03 0307+23
 0120/0000 LENGTH(AH 2783 BK 2711)

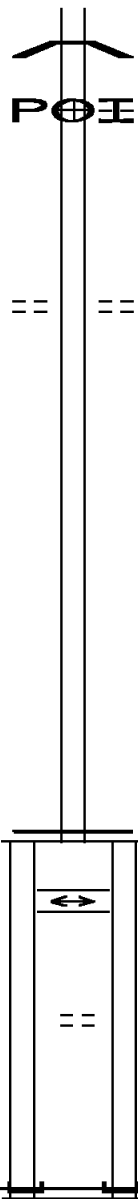
0110/0269 RATTLESNAKE RD
 021596 FT (SR1008 SEG 0160/0000)

5 0110/0000 LENGTH(AH 2711 BK 1581)
 0100/1412 BMSBN 33/0219/0100/1374
 1 0 00059 0 03 0277+33

0100/1374 RATTLESNAKE RUN
 BMSBG 33/0219/0100/1374
 0100/1000 SNYDER
 WASHINGTON T

020015 FT 1 0 00059 0 03 0264+00
 LUNDBERG RD

DIR: N TOTAL LEN: 9.045 MI. DIST: 10-5 SR: 219
 LEFT MUN: WASHINGTON T RIGHT MUN: WASHINGTON T



1 0 00059 0 01 0082+72 008231 FT
 (TBK) OLD GRADE RD
 (T861) 0050/0000

005404 FT

002395 FT

EMERGENCY CROSSOVER RD
 (CONN) 0011/1804

TANNARY RD
 (T636) 0011/0588

1 0 00059 0 00 0000+00 000000 FT
 NC BUFFALO PITTSBURGH HW
 BUFFALO PITTSBURGH HW INTER-BK
 (SR0219 SEG 0941/1399)
 MFC BEGIN = B
 LENGTH(AH 2395 BK 0000) 0011/0000

0050/1980 WOLF RUN
 BMSBG 33/0219/0050/1980
 (APRA) HIGHWAY EQUIPMEN
 HIGHWAY EQUIPMENT DR
 0050/1893 (PRDR)

008126 FT (TBK) COUNTY LINE RD
 (T587)
 0050/0000 LENGTH(AH 2884 BK 2827)

005299 FT 1 0 00059 0 01 0055+00
 0040/0000 LENGTH(AH 2827 BK 3009)

002290 FT 1 0 00059 0 01 0031+36
 MFC BEGIN = B
 0030/0000 LENGTH(AH 3009 BK 2290)

0010/1697 EMERGENCY CROSSOVER RD
 (CONN)

0010/0501 TANNARY RD
 (T636)
 000000 FT 1 0 00059 0 00 0000+00
 NC BU FFALO PITTSBURGH HW
 INTER-BK BUFFALO PITTSBURGH HW
 (SR0219 SEG 0940/1428)
 MFC BEGIN = B
 BK-CLEARFIELD (17)
 0010/0000 LENGTH(AH 2290 BK 0000)

EXTRACT DATE: 12/18/2023 ROADWAY MANAGEMENT SYSTEM PAGE NUMBER: 61
 PRINT DATE: 12/21/2023 SLD COUNTY/SR - ANNUAL PRINT COUNTY: JEFFERSON
 DIR: B TOTAL LEN: 17.949 MI. DIST: 10-5 SR: 119
 LEFT MUN: WINSLOW T RIGHT MUN: WINSLOW T

094773 FT

094773 FT AH-CLEARFIELD (17)
 INTER-AHD BUFFALO PITTSBURGH HW
 0480/2043 (SR0119 SEG 0010/0000)

092730 FT

092730 FT 1 0 00338 0 00 0315+18
 0480/0000 LENGTH(AH 2043 BK 1813)

090917 FT

090917 FT 1 0 00338 0 00 0297+05



DIR: B TOTAL LEN: 17.949 MI. DIST: 10-5 SR: 119
 LEFT MUN: WINSLOW T RIGHT MUN: WINSLOW T

Location / Segment	Segment ID	Length (FT)	Notes
SIKESVILLE SCHOOL RD (T503)	0470/0000		NC BUFFALO PITTSBURGH HW MFC BEGIN = B LENGTH(AH 1813 BK 1604) MFC BEGIN = C WINSLOW
	0460/1550		SYKESVILLE B
	0460/1135		WASHINGTON ST (BORO)
SYKES ST AL (BORO)	0460/0375	089313 FT	
	089313 FT		1 0 00338 0 00 0281+85 MAIN ST (SR2014 SEG 0010/0000)
	0460/0000		NC SYKES ST (BORO) LENGTH(AH 1604 BK 2347)
	0450/2167		BMSEN 33/0119/0450/2140 1 0 00338 0 00 0257+45 SUGARCAMP RUN
CASCADE ST (BORO)	0450/2111		0450/2140 BMSBG 33/0119/0450/2140
	0450/1839		STATION ST (BORO)
	0450/1326		DR FUGATE DR (BORO)
	0450/1202		BORO AL (BORO)
PARK ST (SR2031 SEG 0010/0000) COOL SPRING AV (BORO)	0450/0757		PARK ST (BORO)
	0450/0516		
	0450/0237	086966 FT	NULL AL (BORO) 1 0 00338 0 00 0257+45 LONDON ST (BORO)
	0450/0000		LENGTH(AH 2347 BK 1543) BORO ST
PARADISE RD (BORO)	0440/0411		0440/1005 (BORO)
	0440/0136		LIBERTY AL (BORO)
	0440/0016		BMSEN 33/0119/0440/0000
	085423 FT		085423 FT 1 0 00338 0 00 0242+13 NC MAIN ST

DIR: B TOTAL LEN: 17.949 MI. DIST: 10-5 SR: 119
 LEFT MUN: HENDERSON T RIGHT MUN: HENDERSON T

Stationing / Description	Length (FT)	SR / Segment	Length (AH) / BK
SR 0410 SH (SR0410 SEG 0012/0000)		0332/0000	2196 / 1516
060005 FT	060005 FT	0322/0000	1516 / 1828
1 0 00189 0 00 0423+24 PARADISE RD (T616)	058177 FT	0320/0000	1828 / 1800
		0310/1361	1350 / 1350
		0310/1350	1350 / 1350
056377 FT	056377 FT	0310/0000	1800 / 2264
054113 FT	054113 FT	0300/0000	2264 / 1990
CLINTON ST (BORO)	0290/1190	0290/1135	0237
PENNSYLVANIA AV (SR2007 SEG 0160/0000)	0290/0408 052123 FT	052123 FT	1990 / 2177
CHURCH ST (BORO)	0280/1551		

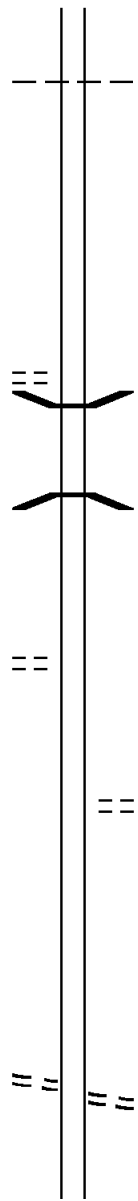
DIR: B TOTAL LEN: 17.949 MI. DIST: 10-5 SR: 119
 LEFT MUN: BIG RUN B RIGHT MUN: BIG RUN B

Street Name	Segment ID	Length (FT)	Notes
RAILROAD ST (BORO)	0280/0859	049946	FRIENDLY LN (BORO)
WAR MEMORIAL RD (PRDR)	0270/1420		1 0 00189 0 00 0341+26
STATION ST (BORO)	0270/1145		TYSON ST (BORO)
THOMPSON ST (BORO)	0270/0361		5 0280/0000 LENGTH(AH 2177 BK 1534)
			MILL ST (SR2003 SEG 0070/0889)
	0270/0085		WATT ST (BORO)
	048412		1 0 00189 0 00 0325+92
			5 0270/0000 LENGTH(AH 1534 BK 1997)
CAROLINE ST (BORO)	0260/0330		WATER ST (BORO)
			MITCHELL AV (BORO)
	0260/0085		BMS EN 33/0119/0260/0000
	046415		1 0 00189 0 00 0306+44
			5 0260/0000 LENGTH(AH 1997 BK 1567)
SMYERS ST (BORO)	0250/1193		BIG RUN HENDERSON T
			1 0 00189 0 00 0290+34
			5 0250/0000 LENGTH(AH 1567 BK 2312)

DIR: B TOTAL LEN: 17.949 MI. DIST: 10-5 SR: 119
 LEFT MUN: HENDERSON T RIGHT MUN: HENDERSON T

042536 FT

042536 FT 1 0 00189 0 00 0266+50
 HENDERSON
 BELL T
 0240/0000 LENGTH(AH 2312 BK 3572)



ROCK RUN RD
 (T600)

0230/0209
 038964 FT

0230/0013 BMSBN 33/0119/0230/0000
 038964 FT 1 0 00189 0 00 0231+66
 ROCK RUN
 BMSBG 33/0119/0230/0000
 0230/0000 LENGTH(AH 3572 BK 3202)

SCHOOL RD
 (T521)

0220/1132
 035762 FT

035762 FT 1 0 00189 0 00 0199+60
 BROWN BRIDGE RD
 (T525)
 0220/0000 LENGTH(AH 3202 BK 3270)

1 0 00189 0 00 0166+87 032492 FT
 AIRPORT RD
 (T841) 0210/0000

032492 FT BELLS MILLS CLOE RD
 (T841)
 0210/0000 LENGTH(AH 3270 BK 1197)

1 0 00189 0 00 0154+25 031295 FT
 MCCracken HILL RD

031295 FT

DIR: B TOTAL LEN: 17.949 MI. DIST: 10-5 SR: 119
 LEFT MUN: BELL T RIGHT MUN: BELL T

Stationing	Distance	Notes	Stationing	Distance	Notes
(T539)	0200/0000		0200/0000	LENGTH(AH 1197 BK 1740)	
			0190/1362	BMSSEN 33/0119/0190/1350	
				1 0 00189 0 00 0137+55	
				GRAFFIUS RUN	
			0190/1350	BMSBG 33/0119/0190/1350	
	029555 FT		029555 FT	1 0 00189 0 00 0137+55	
				GREENHOUSE RD	
				(T500)	
			0190/0000	LENGTH(AH 1740 BK 1760)	
APPLE ST (T790)	0180/0893				
	027795 FT		027795 FT	1 0 00189 0 00 0120+06	
			0180/0000	LENGTH(AH 1760 BK 1207)	
				(APRA) UDI CONSTRUCTION	
				UDI CONSTRUCTION	
				(PRDR)	
			0170/0412	RIKERS RD	
				(SR2009 SEG 0020/1388)	
1 0 00189 0 00 0107+92	026588 FT		0170/0337		
ALBION RD			026588 FT		
(T843)	0170/0000		0170/0000	LENGTH(AH 1207 BK 2168)	
	024420 FT		024420 FT	1 0 00189 0 00 0086+25	
			0160/0000	LENGTH(AH 2168 BK 2679)	
	021741 FT		021741 FT	1 0 00189 0 00 0058+32	
				NC BUFFALO PITTSBURGH HW	
				BELL	
				PUNXSUTAWNEY B	
			0150/0000	LENGTH(AH 2679 BK 2060)	

DIR: B TOTAL LEN: 17.949 MI.
 LEFT MUN: PUNXSUTAWNEY B

DIST: 10-5 SR: 119
 RIGHT MUN: PUNXSUTAWNEY B

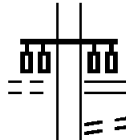
(BORO)	0140/1012	==	
BORO AL			
(BORO)	0140/0870	==	
ORCHARD ST			
(SR2017 SEG 0010/0000)	0140/0686	==	
BORO AL			
(BORO)	0140/0554	==	
ELLSMORE AV		+++++	0140/0521 (AAR 148874R)#TRKS 01
(BORO)	0140/0187	==	
1 0 00189 0 00 0038+97	019681 FT		019681 FT
ELK RUN AV			
(SR0310 SEG 0010/0000)	0140/0000	==	5 0140/0000 LENGTH(AH 2060 BK 2424)
			0130/2056 BMSBN 33/0119/0130/1960
			1 0 00189 0 00 0014+75
			ELK RUN
			0130/1960 BMSBG 33/0119/0130/1960
CLARK TE			
(BORO)	0130/1703	==	
JENKS AV			
(BORO)	0130/1144	==	NC RIDGE AV
CLARK ST			
(BORO)	0130/1114	==	
		+++++	0130/1030 (AAR 148890A)#TRKS 01
TORRENCE ST			
(BORO)	0130/0292	==	
	017257 FT		017257 FT 1 0 00189 0 00 0014+75
			MAHONING ST
			(SR0036 SEG 0230/1113)
			NC HAMPTON AV
			FRONT ST
			(BORO)
PENN ST			5 0130/0000 LENGTH(AH 2424 BK 1429)
(BORO)	0100/1083	==	
			JEFFERSON ST
			(BORO)
			0100/0713
			0100/0528
			BORO AL
			(BORO)
			FINDLEY ST
FINDLEY ST			(BORO)
(SR3021 SEG 0010/0000)	0100/0339	==	0100/0339
1 0 00189 0 00 0000+00	015828 FT		015828 FT
GILPIN AV			
(BORO)			
MAHONING ST			NC MAHONING ST
(SR0036 SEG 0240/0000)	0100/0000	==	5 0100/0000 LENGTH(AH 1429 BK 0605)

DIR: B TOTAL LEN: 17.949 MI. DIST: 10-5 SR: 119
 LEFT MUN: PUNXSUTAWNEY B RIGHT MUN: PUNXSUTAWNEY B

Location	Segment ID	Length (FT)	Notes
APPLE PIE AL (BORO)	0090/0270	015223	BORO AL (BORO) UNION ST (BORO) BORO AL (BORO) 1 0 00063 0 01 0181+06 NC GI LPIN ST GILPIN ST (BORO) LENGTH(AH 0605 BK 1072)
WALNUT AV (BORO)	0080/0854		
CHURCH ST (BORO)	0080/0534		
1 0 00063 0 00 0141+24	0080/0421		BMSID 33/0119/0080/0198 1 0 00063 0 00 0141+24 MAHONING CREEK
MAPLE ST (BORO)	0080/0198	014151	BMSBG 33/0119/0080/0198 INDIANA ST (SR3017 SEG 0050/2464) LENGTH(AH 1072 BK 1150)
	0080/0000		
	0070/0528		TRUCK RUNOFF RD (SR9301 SEG 0010/0000) DRAINAGE STRUCTURE LENGTH 12 FT
	0070/0231	013001	BMSID 33/0119/0070/0304 1 0 00063 0 00 0128+81 LENGTH(AH 1150 BK 1701)
	0070/0000		
	0060/0423	011300	INDIANA ST (BORO) 1 0 00063 0 00 0112+22 NC IN DIANA ST PUNXSUTAWNEY YOUNG T LENGTH(AH 1701 BK 2230)
	0050/1870		TRUCK PULLOFF RD (SR9402 SEG 0010/0375)
	0050/1566		TRUCK PULLOFF RD (SR9402 SEG 0010/0000)
HAZEL LN (TWP)	0050/0507		
	0050/0086		FROM SR 3012/0010 SH (CONN)

DIR: B TOTAL LEN: 17.949 MI. DIST: 10-5 SR: 119
 LEFT MUN: YOUNG T RIGHT MUN: YOUNG T

1 0 00063 0 00 0092+89 009070 FT
 ALLIANCE DR
 (T714) 0050/0000



009070 FT SNYDER HILL RD
 (SR3012 SEG 0010/0000)
 0050/0000 LENGTH(AH 2230 BK 2202)
 TO 3012/0010 SH
 0040/2134 (CONN)

006868 FT

006868 FT 1 0 00063 0 00 0070+05
 0040/0000 LENGTH(AH 2202 BK 2352)

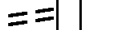
SR 0436 SH
 (SR0436 SEG 0010/0000) 0030/1329



004516 FT

004516 FT 1 0 00063 0 00 0045+59
 CUNNINGHAM RD
 (T444)
 0030/0000 LENGTH(AH 2352 BK 2913)

1 0 00063 0 00 0015+50 001603 FT
 YATES RD
 (T377) 0020/0000



001603 FT
 0020/0000 LENGTH(AH 2913 BK 1603)
 (APRA) DISTRIBUTION NOW
 DISTRIBUTION NOW
 0010/1012 (PRDR)



000000 FT

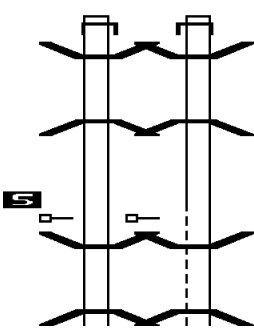
0010/0090 WACHOB RD
 (T437)
 000000 FT 1 0 00063 0 00 0000+00
 NC BU FFALO PITTSBURGH HW
 INTER-BK BUFFALO PITTSBURGH HW
 (SR0119 SEG 0820/2414)
 MFC BEGIN = B
 BK-INDIANA (32)
 0010/0000 LENGTH(AH 1603 BK 0000)



DIR: E TOTAL LEN: 23.814 MI. DIST: 10-5 SR: 80
 LEFT MUN: WASHINGTON T RIGHT MUN: WASHINGTON T

AH-CLEARFIELD (17) 125028 FT
 KEYSTONE SHORTWAY RD INTER-AHD
 (SRO080 SEG 0963/0000) 0961/0976
 BMSEN 33/0080/0961/0551 0961/0725
 0 0 0000 0 00 0000+00
 ABANDONED PROPERTIES RR
 BMSBG 33/0080/0961/0551 0961/0551

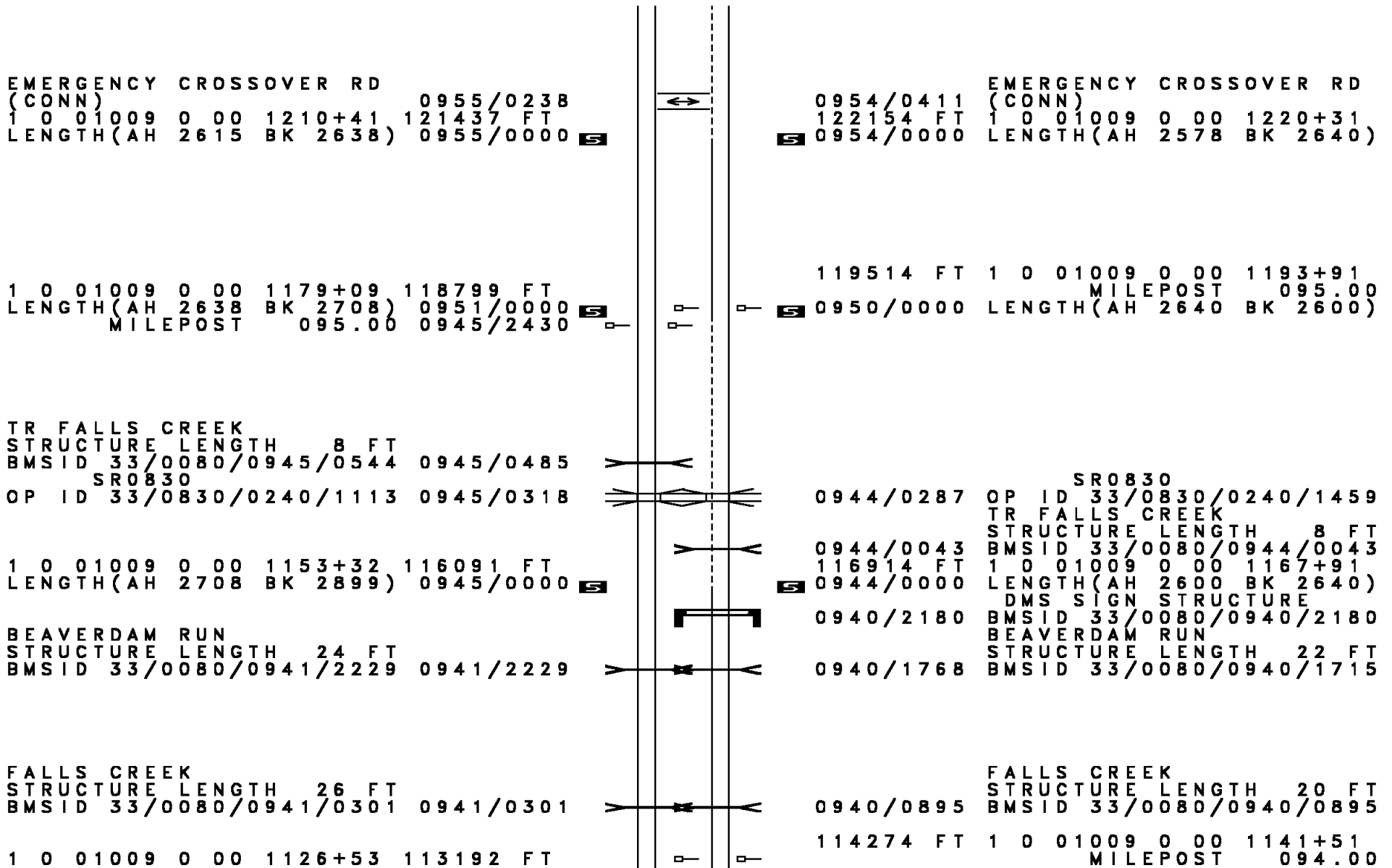
1 0 01009 0 00 1235+19 124052 FT
 LENGTH(AH 0976 BK 2615) 0961/0000
 MILEPOST 096.00 0955/2294
 BMSEN 33/0080/0955/1970 0955/2236
 1 0 01009 0 00 1230+16
 WOLF RUN
 BMSBG 33/0080/0955/1970 0955/1882



125739 FT
 INTER-AHD KEYSTONE SHORTWAY RD
 0960/1007 (SRO080 SEG 0962/0000)
 0960/0850 BMSEN 33/0080/0960/0667
 1 0 01009 0 00 1253+11
 ABANDONED PROPERTIES RR
 BMSBG 33/0080/0960/0667

124732 FT 1 0 01009 0 00 1246+09
 0960/0000 LENGTH(AH 1007 BK 2578)
 0954/2432 BMSEN 33/0080/0954/2078
 0 0 0000 0 00 0000+00
 WOLF RUN
 BMSBG 33/0080/0954/2078

DIR: E TOTAL LEN: 23.814 MI. DIST: 10-5 SR: 80
 LEFT MUN: WASHINGTON T RIGHT MUN: WASHINGTON T



DIR: E TOTAL LEN: 23.814 MI. DIST: 10-5 SR: 80
LEFT MUN: WASHINGTON T RIGHT MUN: WASHINGTON T

LENGTH(AH 2899 BK 2574) 0941/0000 0940/0000 LENGTH(AH 2640 BK 2592)
MILEPOST 094.00 0935/2544

1 0 01009 0 00 1100+37 110618 FT 111682 FT 1 0 01009 0 00 1115+59
LENGTH(AH 2574 BK 2640) 0935/0000 0934/0000 LENGTH(AH 2592 BK 2640)



EMERGENCY CROSSOVER RD (CONN) 0931/0206 0930/0130 EMERGENCY CROSSOVER RD (CONN)
1 0 01009 0 00 1073+97 107978 FT 109042 FT 1 0 01009 0 00 1089+19
LENGTH(AH 2640 BK 2627) 0931/0000 0930/0000 LENGTH(AH 2640 BK 2624)
MILEPOST 093.00

TR KYLE LAKE STRUCTURE LENGTH 17 FT TR KYLE LAKE STRUCTURE LENGTH 16 FT
BMSID 33/0080/0925/2099 0925/2099 0924/1723 BMSID 33/0080/0924/1723
BMSEN 33/0080/0925/1344 0925/1451 0924/1418 BMSEN 33/0080/0924/1309
0 0 00000 0 00 0000+00 1 0 01009 0 00 1076+45
SR 1004 SR 1004
BMSBG 33/0080/0925/1344 0925/1344 0924/1309 BMSBG 33/0080/0924/1309






1 0 01009 0 00 1047+70 105351 FT 106418 FT 1 0 01009 0 00 1062+95
MILEPOST 093.00 0924/0000 LENGTH(AH 2624 BK 2599)
LENGTH(AH 2627 BK 2696) 0925/0000

1 0 01009 0 00 1021+27 102655 FT 103819 FT 1 0 01009 0 00 1036+55
LENGTH(AH 2696 BK 2801) 0921/0000 0920/0000 LENGTH(AH 2599 BK 2722)
MILEPOST 092.00 0915/2610 0914/2669 MILEPOST 092.00





DIR: E TOTAL LEN: 23.814 MI. DIST: 10-5 SR: 80
LEFT MUN: WASHINGTON T RIGHT MUN: WASHINGTON T

DMS SIGN STRUCTURE
BMSID 33/0080/0915/1939 0915/1909 
SR 1009, STEVENSON
OP ID 33/1009/0040/2141 0915/1895  0914/1774 OP ID SR 1009, STEVENSON 33/1009/0040/2141

1 0 01009 0 00 0994+82 099854 FT 101097 FT 1 0 01009 0 00 1009+86
LENGTH(AH 2801 BK 2612) 0915/0000   0914/0000 LENGTH(AH 2722 BK 2640)

1 0 01009 0 00 0968+70 097242 FT 098457 FT 1 0 01009 0 00 0983+46
MILEPOST 091.00 MILEPOST 091.00
LENGTH(AH 2612 BK 2649) 0911/0000    0910/0000 LENGTH(AH 2640 BK 2586)
HORM RUN HORM RUN
STRUCTURE LENGTH 12 FT STRUCTURE LENGTH 10 FT
BMSID 33/0080/0905/2514 0905/2460  0904/2399 BMSID 33/0080/0904/2399
AIRPORT RD TO I-80 W AIRPORT RD TO I-80 E
(SR8010 SEG 0500/0000) 0905/2303  0904/2307 (SR8010 SEG 0750/0908)

























SR0830 SR0830
OP ID 33/0830/0012/0554 0905/1260  0904/1268 OP ID 33/0830/0012/0554

EXIT TO AIRPORT RD/SR B EXIT TO AIRPORT RD/SR B
(SR8010 SEG 0250/0791) 0905/0345   0904/0228 (SR8010 SEG 0010/0000)
1 0 01009 0 00 0942+28 094593 FT 095871 FT 1 0 01009 0 00 0957+60
LENGTH(AH 2649 BK 2640) 0905/0000   0904/0000 LENGTH(AH 2586 BK 2640)

TR HORM RUN TR HORM RUN
STRUCTURE LENGTH 10 FT STRUCTURE LENGTH 10 FT
BMSID 33/0080/0901/0980 0901/0980  0900/1379 BMSID 33/0080/0901/0980

1 0 01009 0 00 0915+88 091953 FT 093231 FT 1 0 01009 0 00 0931+20
MILEPOST 090.00 MILEPOST 090.00
LENGTH(AH 2640 BK 2623) 0901/0000    0900/0000 LENGTH(AH 2640 BK 2686)


DIR: E TOTAL LEN: 23.814 MI. DIST: 10-5 SR: 80
 LEFT MUN: WASHINGTON T RIGHT MUN: WASHINGTON T

				DMS SIGN STRUCTURE			
RWIS	SITE/RWIS	- DUBOIS	0895/2075W		0894/2040	BMSID	33/0080/0894/2040
DMS	SIGN	STRUCTURE			0894/1918	BMSEN	33/0080/0894/1855
BMSID	33/0080/0895/2052	0895/2052			0894/1855	1 0 01009 0 00	0923+41
BMSEN	33/0080/0895/1907	0895/1970			0894/1359	T-479	MOORE RD
0 0 0000 0 00	0000+00					BMSBG	33/0080/0894/1855
T-479	MOORE RD					EMERGENCY	CROSSOVER RD
BMSBG	33/0080/0895/1907	0895/1907				(CONN)	
EMERGENCY	CROSSOVER RD						
(CONN)		0895/1426					
1 0 01009 0 00 0889+20 089330 FT					090545 FT	1 0 01009 0 00	0904+34
LENGTH(AH 2623 BK 2640) 0895/0000						LENGTH(AH 2686 BK 2640)	
1 0 01009 0 00 0863+25 086690 FT					087905 FT	1 0 01009 0 00	0877+94
MILEPOST 089.00						MILEPOST 089.00	
LENGTH(AH 2640 BK 3055) 0891/0000							LENGTH(AH 2640 BK 3075)
BMSEN	33/0080/0885/1824	0885/1942			0884/2571	BMSEN	33/0080/0884/2452
1 0 01009 0 00	0855+74				0884/2452	1 0 01009 0 00	0870+01
SR1005						SR1005	
BMSBG	33/0080/0885/1824	0885/1824			0884/2175	BMSBG	33/0080/0884/2452
FIVEMILE	RUN					FIVEMILE	RUN
STRUCTURE	LENGTH 13 FT					STRUCTURE	LENGTH 11 FT
BMSID	33/0080/0885/1647	0885/1647				BMSID	33/0080/0884/2175
1 0 01009 0 00 0836+80 083635 FT					084830 FT	1 0 01009 0 00	0847+19
MILEPOST 089.00						LENGTH(AH 3075 BK 2640)	
LENGTH(AH 3055 BK 2748) 0885/0000							
RESTSTOP	RD						
(SR9201	SEG 0010/0000)	0881/1987					

DIR: E TOTAL LEN: 23.814 MI. DIST: 10-5 SR: 80
 LEFT MUN: WASHINGTON T RIGHT MUN: WASHINGTON T

Left Side Data	Right Side Data
RESTSTOP RD (SR9201 SEG 0010/1621) 0881/0392 1 0 01009 0 00 0810+85 080887 FT MILEPOST 088.00 LENGTH(AH 2748 BK 2670) 0881/0000	082190 FT 1 0 01009 0 00 0820+46 MILEPOST 088.00 LENGTH(AH 2640 BK 2608)
WASHINGTON PINE CREEK T 0875/1883	WASHINGTON PINE CREEK T 0874/2504
FIVEMILE RUN STRUCTURE LENGTH 20 FT BMSID 33/0080/0875/1013 0875/1013	TR FIVEMILE RUN STRUCTURE LENGTH 8 FT BMSID 33/0080/0874/1047 0874/1047
1 0 01009 0 00 0786+11 078217 FT MILEPOST 088.00 LENGTH(AH 2670 BK 2800) 0875/0000	079582 FT 1 0 01009 0 00 0794+38 LENGTH(AH 2608 BK 2798) RESTSTOP RD (SR9202 SEG 0010/1680)
1 0 01009 0 00 0764+76 075417 FT LENGTH(AH 2800 BK 1910) 0871/0000	0870/2736 0870/1118 RESTSTOP RD (SR9202 SEG 0010/0000)
RAMP B RD (SR8008 SEG 0500/0000) 0865/1220	0870/0291 TR FIVEMILE RUN STRUCTURE LENGTH 11 FT BMSID 33/0080/0870/0291 076784 FT 1 0 01009 0 00 0766+83 MILEPOST 087.00 LENGTH(AH 2798 BK 2484)
SR1830 OP ID 33/1830/0024/2142 0865/0429 1 0 01009 0 00 0738+06 073507 FT MILEPOST 087.00 LENGTH(AH 1910 BK 2356) 0865/0000	0864/1265 RAMP C RD (SR8008 SEG 0750/0657) SR1830 OP ID 33/1830/0024/1329
RAMP A RD (SR8008 SEG 0250/0681) 0861/2049	074300 FT 1 0 01009 0 00 0741+99 LENGTH(AH 2484 BK 2680) RAMP D RD (SR8008 SEG 0010/0000)

DIR: E TOTAL LEN: 23.814 MI. DIST: 10-5 SR: 80
 LEFT MUN: PINE CREEK T RIGHT MUN: PINE CREEK T



TR FIVEMILE RUN
 STRUCTURE LENGTH 13 FT
 BMSID 33/0080/0860/1987

1 0 01009 0 00 0716+41 071151 FT
 LENGTH(AH 2356 BK 2850) 0861/0000
 TR FIVEMILE RUN
 STRUCTURE LENGTH 12 FT
 BMSID 33/0080/0855/3505

071620 FT 1 0 01009 0 00 0715+19
 MILEPOST 086.00
 0860/0000 LENGTH(AH 2680 BK 2642)

1 0 01009 0 00 0679+16 068301 FT
 MILEPOST 086.00
 LENGTH(AH 2850 BK 2358) 0855/0000

068978 FT 1 0 01009 0 00 0688+77
 0854/0000 LENGTH(AH 2642 BK 2640)

SR 1012
 OP ID 33/1012/0020/0000 0851/1385

SR1012 (T-520)
 0850/1398 OP ID 33/1012/0010/0000

1 0 01009 0 00 0659+39 065943 FT
 LENGTH(AH 2358 BK 2328) 0851/0000

066338 FT 1 0 01009 0 00 0662+37
 MILEPOST 085.00
 0850/0000 LENGTH(AH 2640 BK 2645)

1 0 01009 0 00 0633+47 063615 FT
 MILEPOST 085.00
 LENGTH(AH 2328 BK 2707) 0845/0000

063693 FT 1 0 01009 0 00 0636+30
 0844/0000 LENGTH(AH 2645 BK 2640)

DIR: E TOTAL LEN: 23.814 MI. DIST: 10-5 SR: 80
 LEFT MUN: PINE CREEK T RIGHT MUN: PINE CREEK T

BMSEN 33/0080/0841/0857 0841/0900
 1 0 01009 0 00 0614+81
 FIVEMILE RUN
 BMSBG 33/0080/0841/0857 0841/0857

1 0 01009 0 00 0606+40 060908 FT
 LENGTH(AH 2707 BK 2642) 0841/0000
 BMSEN 33/0080/0835/2359 0835/2465
 1 0 01009 0 00 0603+20
 MILL CREEK
 BMSBG 33/0080/0835/2359 0835/2259

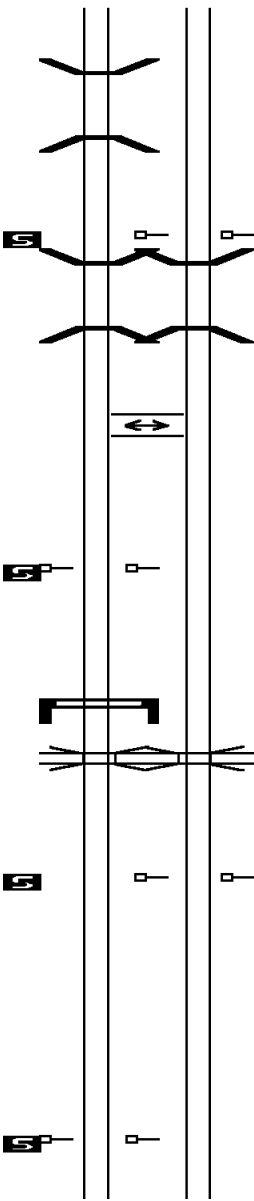
EMERGENCY CROSSOVER RD
 (CONN) 0835/1264

1 0 01009 0 00 0579+98 058266 FT
 MILEPOST 084.00
 LENGTH(AH 2642 BK 2670) 0835/0000

DMS SIGN STRUCTURE
 BMSID 33/0080/0831/1050 0831/1050
 SR 1006, SULGER RD
 OP ID 33/1006/0010/0000 0831/1009

1 0 01009 0 00 0553+28 055596 FT
 LENGTH(AH 2670 BK 2718) 0831/0000

1 0 01009 0 00 0526+10 052878 FT
 MILEPOST 083.00
 LENGTH(AH 2718 BK 2640) 0825/0000



061053 FT 1 0 01009 0 00 0609+90
 MILEPOST 084.00
 0840/0000 LENGTH(AH 2640 BK 2617)
 0834/2431 BMSEN 33/0080/0834/2293
 1 0 01009 0 00 0583+73
 MILL CREEK
 BMSBG 33/0080/0834/2293

0834/2249 EMERGENCY CROSSOVER RD
 (CONN) 0834/1210

058436 FT 1 0 01009 0 00 0583+73
 0834/0000 LENGTH(AH 2617 BK 2640)

0830/0942 SR 1006, SULGER RD
 OP ID 33/1006/0010/0000

055796 FT 1 0 01009 0 00 0557+33
 MILEPOST 083.00
 0830/0000 LENGTH(AH 2640 BK 2639)

053157 FT 1 0 01009 0 00 0530+94
 0824/0000 LENGTH(AH 2639 BK 2640)

DIR: E TOTAL LEN: 23.814 MI. DIST: 10-5 SR: 80
 LEFT MUN: PINE CREEK T RIGHT MUN: PINE CREEK T

LITTLE MILL CREEK LITTLE MILL CREEK
 STRUCTURE LENGTH 43 FT STRUCTURE LENGTH 43 FT
 BMSID 33/0080/0820/1661 0821/1806 0820/1661 BMSID 33/0080/0820/1661

1 0 01009 0 00 0499+70 050238 FT 050517 FT 1 0 01009 0 00 0504+54
 LENGTH(AH 2640 BK 2598) 0821/0000 0820/0000 MILEPOST 082.00
 LENGTH(AH 2640 BK 2654)

1 0 01009 0 00 0473+72 047640 FT 0814/0027 RAMP C RD
 (SR8006 SEG 0750/0676)

RAMP B RD
 (SR8006 SEG 0500/0000)
 MILEPOST 082.00
 LENGTH(AH 2598 BK 2640) 0815/0000 047863 FT 1 0 01009 0 00 0478+07
 0814/0000 LENGTH(AH 2654 BK 2640)

BMSID 33/0080/0811/2013 0811/2157 0810/2389 BMSID 33/0080/0810/2389
 1 0 01009 0 00 0467+45 0810/2127 BMSID 33/0080/0810/1983
 SR 0028 NB 1 0 01009 0 00 0471+46
 BMSBG 33/0080/0811/2013 0811/2013 0810/1983 SR 0028 NB
 BMSBG 33/0080/0810/1983

RAMP A RD RAMP D RD
 (SR8006 SEG 0250/0932) 0811/1200 0810/1208 (SR8006 SEG 0010/0000)

1 0 01009 0 00 0447+32 045000 FT 045223 FT 1 0 01009 0 00 0451+67
 LENGTH(AH 2640 BK 2685) 0811/0000 0810/0000 MILEPOST 081.00
 LENGTH(AH 2640 BK 2652)

1 0 01009 0 00 0422+22 042315 FT 042571 FT 1 0 01009 0 00 0425+13
 MILEPOST 081.00 0804/0000 LENGTH(AH 2652 BK 2640)
 LENGTH(AH 2685 BK 2466) 0805/0000

DIR: E TOTAL LEN: 23.814 MI. DIST: 10-5 SR: 80
 LEFT MUN: PINE CREEK T RIGHT MUN: PINE CREEK T

Left Side Description	Left Side ID	Right Side Description	Right Side ID
PINE CREEK BROOKVILLE B	0801/2097	PINE CREEK BROOKVILLE B	0800/2287
SR4005		SR4005	
OP ID 33/4005/0040/0412	0801/1542	OP ID 33/4005/0040/0000	0800/1556
TR NORTH FORK STRUCTURE LENGTH 14 FT			
BMSID 33/0080/0801/0588	0801/0588		
1 0 01009 0 00 0395+82 039849 FT		039931 FT 1 0 01009 0 00 0398+73	
LENGTH(AH 2466 BK 2499) 0801/0000		MILEPOST 080.00	
BMSSEN 33/0080/0795/1290 0795/2244		0800/0000 LENGTH(AH 2640 BK 2635)	
		0794/2230 BMSSEN 33/0080/0794/1178	
1 0 01009 0 00 0384+97		1 0 01009 0 00 0372+36	
WATER PLANT RD		WATER PLANT RD	
BMSBG 33/0080/0795/1290 0795/1239		BMSBG 33/0080/0794/1178	
1 0 01009 0 00 0372+71 037350 FT		037296 FT 1 0 01009 0 00 0372+36	
MILEPOST 080.00		0794/0000 LENGTH(AH 2635 BK 2640)	
LENGTH(AH 2499 BK 2596) 0795/0000			
CAVC DMS SIGN STRUCTURE 126	0791/0651M	M0790/0651	CAVC 126
BMSID 33/0080/0791/0565	0791/0597		
BMSSEN 33/0080/0791/0349	0791/0482	0790/0490	BMSSEN 33/0080/0790/0383
1 0 01009 0 00 0348+81			1 0 01009 0 00 0349+78
SR4003			SR4003
BMSBG 33/0080/0791/0349	0791/0375	0790/0383	BMSBG 33/0080/0790/0383
		034656 FT	1 0 01009 0 00 0345+96
1 0 01009 0 00 0345+29 034754 FT		0790/0000	MILEPOST 079.00
LENGTH(AH 2596 BK 2616) 0791/0000			LENGTH(AH 2640 BK 2654)
		0784/1359	RAMP C RD (SR8004 SEG 0750/1040)
RAMP B RD (SR8004 SEG 0500/0000)	0785/0945		
BMSID 33/0080/0785/0355	0785/0535	0784/0556	DMS SIGN STRUCTURE
		0784/0400	BMSID 33/0080/0784/2389
			BMSSEN 33/0080/0784/0266

DIR: E TOTAL LEN: 23.814 MI. DIST: 10-5 SR: 80
 LEFT MUN: BROOKVILLE B RIGHT MUN: BROOKVILLE B

Stationing	Segment	Length (AH/BK)	Notes	Stationing	Segment	Length (AH/BK)	Notes
0321+21	0785/0376	0785/0000		0319+39	0784/0242	0784/0000	
0317+84	0781/2307	0781/1724		0319+39	0780/2508	0780/1951	
0293+54	0781/0000			0292+99	0780/0000	0780/0000	
0267+11	0775/0000			0266+68	0774/0000	0774/0000	
0242+19	0771/0000			0240+33	0770/0729	0770/0000	
0765/2284				0764/1414			

CAMPBELL RUN
 STRUCTURE LENGTH 12 FT
 BMSID 33/0080/0770/0729

DIR: E TOTAL LEN: 23.814 MI. DIST: 10-5 SR: 80
LEFT MUN: ROSE T RIGHT MUN: ROSE T

1 0 01009 0 00 0205+79 021545 FT 021434 FT 1 0 01009 0 00 0214+49
MILEPOST 077.00 0764/0000 LENGTH(AH 2584 BK 2801)
LENGTH(AH 2674 BK 2771) 0765/0000

DMS SIGN STRUCTURE
BMSID 33/0080/0761/0400 0761/0444
SR4001, ROSEVILLE
OP ID 33/4001/0020/0000 0761/0344
1 0 01009 0 00 0179+35 018774 FT 0760/0083 MILEPOST 076.00
LENGTH(AH 2771 BK 2644) 0761/0000 018633 FT 1 0 01009 0 00 0187+33
0760/0000 LENGTH(AH 2801 BK 2628)
SR4001, ROSEVILLE
0754/2243 OP ID 33/4001/0020/0000
DMS SIGN STRUCTURE
0754/2174 BMSID 33/0080/0754/2174

1 0 01009 0 00 0152+91 016130 FT 016005 FT 1 0 01009 0 00 0160+22
MILEPOST 076.00 0754/0000 LENGTH(AH 2628 BK 2568)
LENGTH(AH 2644 BK 2640) 0755/0000

EMERGENCY CROSSOVER RD
(CONN) 0751/0655
1 0 01009 0 00 0126+51 013490 FT 013437 FT 1 0 01009 0 00 0134+54
LENGTH(AH 2640 BK 2709) 0751/0000 0750/0000 LENGTH(AH 2568 BK 2709)
EMERGENCY CROSSOVER RD
0744/2510 (CONN)

1 0 01009 0 00 0100+36 010781 FT 010728 FT 1 0 01009 0 00 0107+48
LENGTH(AH 2709 BK 2640) 0745/0000 0744/0000 LENGTH(AH 2709 BK 2570)

1 0 01009 0 00 0073+96 008141 FT
 LENGTH(AH 2640 BK 2552) 0741/0000

008158 FT 1 0 01009 0 00 0081+75
 0740/0000 LENGTH(AH 2570 BK 2594)

1 0 01009 0 00 0045+86 005589 FT
 LENGTH(AH 2552 BK 2638) 0735/0000

005564 FT 1 0 01009 0 00 0055+81
 0734/0000 LENGTH(AH 2594 BK 2675)

RAMP F RD
 (SR8002 SEG 0500/0000) 0731/2146

0730/1069 RAMP G RD
 (SR8002 SEG 0750/0532)

SR0949
 OP ID 33/0949/0022/2301 0731/1530

SR0949
 OP ID 33/0949/0022/2301 0730/0627

RAMP E RD
 (SR8002 SEG 0250/0771) 0731/0864

1 0 01009 0 00 0021+00 002951 FT
 LENGTH(AH 2638 BK 2951) 0731/0000

002889 FT 1 0 01009 0 00 0029+06
 0730/0000 LENGTH(AH 2675 BK 2889)

0724/2864 RAMP H RD
 (SR8002 SEG 0010/0000)

1 0 01009 0 00 0000+00 000000 FT
 NC KEYSTONE SHORTWAY RD
 KEYSTONE SHORTWAY RD INTER-BK
 (SR0080 SEG 0721/2351)
 MFC BEGIN = A
 LENGTH(AH 2951 BK 0000) 0725/0000

000000 FT 1 0 01009 0 00 0000+00
 NC KEYSTONE SHORTWAY RD
 INTER-BK KEYSTONE SHORTWAY RD
 (SR0080 SEG 0720/2430)
 MFC BEGIN = A
 BK-CLARION (16)
 LENGTH(AH 2889 BK 0000) 0724/0000

EXTRACT DATE: 12/18/2023 ROADWAY MANAGEMENT SYSTEM PAGE NUMBER: 37
PRINT DATE: 12/21/2023 SLD COUNTY/SR - ANNUAL PRINT COUNTY: JEFFERSON

DIR: B TOTAL LEN: 44.957 MI. DIST: 10-5 SR: 36
LEFT MUN: BARNETT T RIGHT MUN: BARNETT T

237371 FT

237360 FT AH-CLARION (16)
INTER-AHD COLONEL DRAKE HW
1050/2441 (SR0036 SEG 0004/0000)

234930 FT

234919 FT 1 0 00248 0 02 0850+52
S 1050/0000 LENGTH(AH 2441 BK 2496)

232434 FT

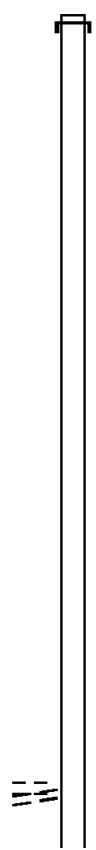
232423 FT 1 0 00248 0 02 0825+56
S 1040/0000 LENGTH(AH 2496 BK 2070)

230364 FT

1030/0673 WINGER LN
(PRDR)
230353 FT 1 0 00248 0 02 0804+99
S 1030/0000 LENGTH(AH 2070 BK 2407)

FOREST COLONY RD
(PRDR)
HOMINY RIDGE ACRES RD
(PRDR)

1020/1361



DIR: B TOTAL LEN: 44.957 MI. DIST: 10-5 SR: 36
 LEFT MUN: BARNETT T RIGHT MUN: BARNETT T

LC FOR IRON BRIDGE RD (CONN) 1 0 00248 0 02 0781+00	1020/0380 227957 FT	=	227946 FT
IRON BRIDGE RD (T365)	1020/0000	=	1020/0000 LENGTH(AH 2407 BK 1981)
PINCREST DR (PRDR)	1010/0492 225976 FT	=	225965 FT 1 0 00248 0 02 0760+96 1010/0000 LENGTH(AH 1981 BK 2103)
FOREST DR (PRDR)	1000/0724 223873 FT	=	1000/1166 ORCHARD RD (PRDR) 223862 FT 1 0 00248 0 02 0740+22 1000/0000 LENGTH(AH 2103 BK 2112)
1 0 00248 0 02 0719+10 CATHERS RUN RD (T346)	221761 FT 0990/0000	=	221750 FT 0990/0000 LENGTH(AH 2112 BK 2869)
GREAT BEAR DR (PRDR)	0980/0491 218892 FT	=	218881 FT 1 0 00248 0 02 0690+16 0980/0000 LENGTH(AH 2869 BK 2505)
	216387 FT		216376 FT 1 0 00248 0 02 0665+11 0970/0000 LENGTH(AH 2505 BK 2508)

DIR: B TOTAL LEN: 44.957 MI. DIST: 10-5 SR: 36
 LEFT MUN: BARNETT T RIGHT MUN: BARNETT T

	213879 FT			213868 FT	1 0 00248 0 02 0640+15
				0960/0000	LENGTH(AH 2508 BK 2587)
STONEY RUN RD (TWP)	0950/1620	==			
	211292 FT			211281 FT	1 0 00248 0 01 0613+81
					MARRIONVILLE RD
					(SR0899 SEG 0010/0000)
				0950/0000	LENGTH(AH 2587 BK 3225)
TRAILS END LN (PRDR)	0940/1461	==			
	208067 FT			0940/0469	BAYTS DR
				208056 FT	(PRDR)
					1 0 00248 0 01 0581+72
					(APRA) COOKS FOREST STA
					WOLFORD RD
					(T363)
				0940/0000	LENGTH(AH 3225 BK 2734)
				0930/1532	BMSEN 33/0036/0930/1515
					1 0 00248 0 01 0569+60
					CATHERS RUN
				0930/1515	BMSBG 33/0036/0930/1515
	205333 FT			205322 FT	1 0 00248 0 01 0554+45
				0930/0000	LENGTH(AH 2734 BK 2336)

POI

DIR: B TOTAL LEN: 44.957 MI. DIST: 10-5 SR: 36
 LEFT MUN: BARNETT T RIGHT MUN: BARNETT T

1 0 00248 0 01 0530+96 202997 FT
 SHARP LN
 (TWP) 0920/0000

202986 FT SONGER RD
 (T350)
 0920/0000 LENGTH(AH 2336 BK 3228)

0910/2397 BARNETT
 ELDRED T

0910/1421 THE PINES DR
 (PRDR)
 0910/1209 THE PINES DR
 (PRDR)

199769 FT

199758 FT 1 0 00248 0 01 0498+64
 BEERS RD
 (T356)
 0910/0000 LENGTH(AH 3228 BK 3069)

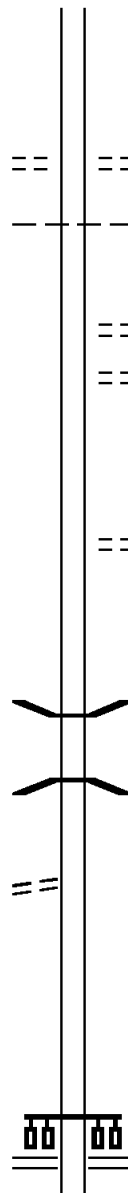
1 0 00248 0 01 0467+75 196700 FT
 OLD 36 RD
 (T698) 0900/0000

0900/0812 BMS EN 33/0036/0900/0856
 1 0 00248 0 01 0467+75
 BLACK RUN
 0900/0795 BMSBG 33/0036/0900/0856

196689 FT
 0900/0000 LENGTH(AH 3069 BK 2399)

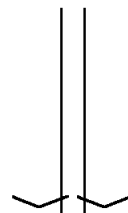
194301 FT

194290 FT 1 0 00248 0 01 0444+04
 CLEARCREEK RD
 (SR0949 SEG 0180/0541)
 0890/0000 LENGTH(AH 2399 BK 2407)



DIR: B TOTAL LEN: 44.957 MI. DIST: 10-5 SR: 36
 LEFT MUN: ELDRED T RIGHT MUN: ELDRED T

191894 FT



191883 FT 1 0 00248 0 01 0419+97
 VILLAGE: SIGEL
 0880/0000 LENGTH(AH 2407 BK 2614)

189280 FT

0870/0960 LUMBERJACK LN
 (PRDR)

189269 FT 1 0 00248 0 01 0394+07
 0870/0000 LENGTH(AH 2614 BK 2002)

187278 FT

187267 FT 1 0 00248 0 01 0374+05
 0860/0000 LENGTH(AH 2002 BK 2472)

1 0 00248 0 01 0349+49 184806 FT
 OAKDALE RD
 (T350) 0850/0000



184795 FT
 0850/0000 LENGTH(AH 2472 BK 3042)

181764 FT

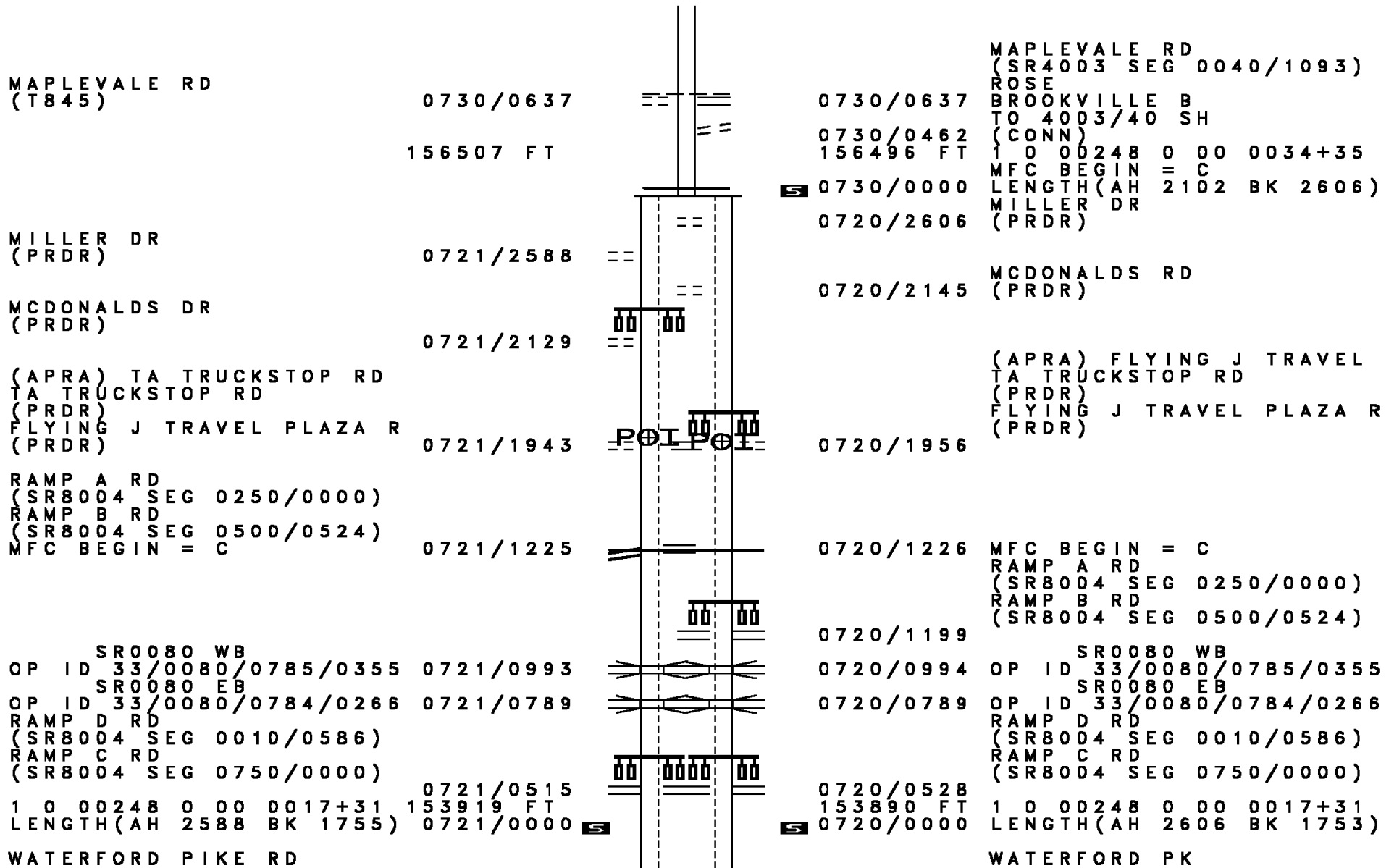
181753 FT 1 0 00248 0 01 0318+94
 0840/0000 LENGTH(AH 3042 BK 2481)

DIR: B TOTAL LEN: 44.957 MI. DIST: 10-5 SR: 36
 LEFT MUN: ELDRED T RIGHT MUN: ELDRED T

1 0 00248 0 01 0294+13 179283 FT PARK RD (T355)	0830/0000	==	179272 FT 0830/0000 LENGTH(AH 2481 BK 3540)
	175743 FT		175732 FT 1 0 00248 0 01 0259+00 MOORE BRIDGE RD (SR4006 SEG 0010/0000)
		==	0820/0000 LENGTH(AH 3540 BK 1899)
1 0 00248 0 01 0240+19 173844 FT MCMANIGLE RD (T357)	0810/0000	==	0810/0242 RIDDLE LN 173833 FT (PRDR)
		==	0810/0000 LENGTH(AH 1899 BK 1921)
	171923 FT		171912 FT 1 0 00248 0 01 0220+94 GREELEY RD (T480)
		==	0800/0000 LENGTH(AH 1921 BK 1836)
1 0 00248 0 01 0202+60 170087 FT CALDWELL CORNER RD (SR4004 SEG 0010/0000)	0790/0000	==	170076 FT 0790/0000 LENGTH(AH 1836 BK 2783)

DIR: B TOTAL LEN: 44.957 MI. DIST: 10-5 SR: 36
 LEFT MUN: ELDRED T RIGHT MUN: ELDRED T

		167304 FT	==	0780/0420	UNKNOWN RD (PRDR)			
			==	0780/0140	CARLS LN (PRDR)			
				167293 FT	1 0 00248 0 01 0174+73			
				5 0780/0000	LENGTH(AH 2783 BK 2655)			
1 0 00248 0 01 0148+18	BOTTOM RD (T353)	164649 FT	==	0770/0000	LENGTH(AH 2655 BK 2280)			
			==	0760/1812	OSBORNE RD (T353)			
		162369 FT						
TURNER RD (T529)		0750/1922	==	5 0760/0000	ELDRED ROSE T LENGTH(AH 2280 BK 2041)			
		160328 FT	==	0750/0401	STONE RD (T900)			
				160317 FT	1 0 00248 0 01 0106+44			
				5 0750/0000	LENGTH(AH 2041 BK 1719)			
		158609 FT						
			==	5 0740/0000	ALASKA RD (T846) LENGTH(AH 1719 BK 2102)			
					NC COLONEL DRAKE HW			



WATERFORD PIKE RD

WATERFORD PK

DIR: B TOTAL LEN: 44.957 MI. DIST: 10-5 SR: 36
 LEFT MUN: BROOKVILLE B RIGHT MUN: BROOKVILLE B

(BORO) WATERFORD PIKE RD (BORO)	0711/0895	==	0710/0885	(BORO) WATERFORD PK (BORO)
TO 0322/0140 SH (CONN)	0711/0166	==	0710/0186	FROM 0322/0150 SH (CONN)
1 0 00248 0 00 0000+00	152164 FT	==	152137 FT	1 0 00248 0 00 0000+00
MAIN ST (SR0322 SEG 0150/0000) NC ALLEGHENY BL		==		MAIN ST (SR0322 SEG 0150/0000) NC ALLEGHENY BL
SR 0028 SH (SR0028 SEG 0200/1893)		==		SR 0028 SH (SR0028 SEG 0200/1893)
MAIN ST (SR0322 SEG 0150/0000)	INTER-BK	==	INTER-BK	MAIN ST (SR0322 SEG 0150/0000)
MFC BEGIN = B		==		MFC BEGIN = B
LTH AH 001755 BK 000100	0711/0000	==	0710/0000	LTH AH 001753 BK 000100
	152164 FT	==	152137 FT	
		==	7704/0000	LTH AH 000100 BK 001398
		==	INTER-AHD	MAIN ST (SR0322 SEG 0180/0000) VALLEY ST (SR4003 SEG 0010/0000)
		==		MAIN ST (SR0322 SEG 0180/0000) MADISON ST (BORO)
BORO ST (BORO)	0700/0795	==	0700/1398	
		==	0700/1008	
		==	0700/0764	BMS EN 33/0036/0700/0507 2 0 33013 0 00 0039+52 REDBANK CREEK
	150766 FT	==	0700/0507	BMSBG 33/0036/0700/0507 2 0 33013 0 00 0034+59
		==	150739 FT	RACE ST (BORO)
		==	0700/0000	LENGTH (AH 1398 BK 2276) SUMMIT ST (BORO)
		==	0690/2155	
GRAHAM AV (BORO)	0690/1898	==	0690/1586	PAROCHIAL ST (BORO)
		==		SUMMIT ST (BORO)
	148490 FT	==	0690/0166	1 1 04420 0 00 0073+51
		==	148463 FT	

DIR: B TOTAL LEN: 44.957 MI. DIST: 10-5 SR: 36
 LEFT MUN: BROOKVILLE B RIGHT MUN: BROOKVILLE B

Stationing	Right of Way	Property/Parcel	Notes
		NC WHITE ST	
	0690/0000	BROOKVILLE	LENGTH(AH 2276 BK 3954)
	0680/3774	ROSE T	
	0680/3700	PICKERING RD	(T392)
		(APRA) GEORGE I. REITZ	
	0680/1976	GEORGE I. REITZ RD	(PRDR)
144536 FT			
	144509 FT	HAYES RD	1 1 04420 0 00 0035+80
		(T392)	
	0680/0000		LENGTH(AH 3954 BK 1762)
142774 FT			
	142747 FT	HAYES RD	1 1 04420 0 00 0017+65
		(T392)	
	0670/0000		LENGTH(AH 1762 BK 1841)
		JAMIK DR	
	0660/0832		(PRDR)
140933 FT			
1 1 04420 0 00 0000+00			
SHEEP FARM RD			
(T844)	0660/0000		
			LENGTH(AH 1841 BK 2546)
138387 FT			
	138360 FT		1 1 06168 0 00 0050+30
	0650/0000		LENGTH(AH 2546 BK 3039)

DIR: B TOTAL LEN: 44.957 MI. DIST: 10-5 SR: 36
 LEFT MUN: ROSE T RIGHT MUN: ROSE T

BALLENTINE RD
(T392)

0640/0674
135348 FT

135321 FT 1 1 06168 0 00 0020+11
 0640/0000 LENGTH(AH 3039 BK 1974)

133374 FT

133347 FT 1 1 06168 0 00 0000+00
 MFC BEGIN = B
 0630/0000 LENGTH(AH 1974 BK 1651)

BALLENTINE RD
(T392)

0621/1128

ROLLERCOASTER RD
(T843)
THRUSH RD
(T409)

0621/0639
0621/0107

2 0 33013 0 00 0018+00 131696 FT
 MFC BEGIN = B
 LENGTH(AH 1678 BK 1808) 0621/0000

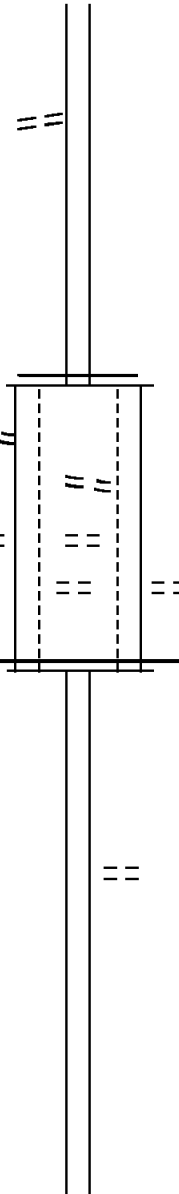
0620/1043 BALLENTINE RD
(T392)
 0620/0629 ROLLERCOASTER RD
(T843)
 0620/0106 THRUSH RD
(T409)
 131696 FT 2 0 33013 0 00 0018+00
 MFC BEGIN = B
 0620/0000 LENGTH(AH 1651 BK 1808)

129888 FT

129888 FT 2 0 33013 0 00 0000+00
 SLIMAK RD
(T842)
 0610/0000 LENGTH(AH 1808 BK 1877)

128011 FT

128011 FT 1 0 00063 0 03 0995+55
 0600/0000 LENGTH(AH 1877 BK 2134)



DIR: B TOTAL LEN: 44.957 MI. DIST: 10-5 SR: 36
 LEFT MUN: ROSE T RIGHT MUN: ROSE T

ROAD NAME / ID	START STATION	END STATION	LENGTH (FT)	SR	START STATION	END STATION	LENGTH (FT)	SR	ADDITIONAL INFO
STANTON RD (T672)	125877	0590/0000	125877	5	125877	0590/0000	125877	5	VILLAGE: STANTON LENGTH(AH 2134 BK 2538)
STANTON SPUR RD (T673)	0580/0048	123339	123339	5	123339	0580/0000	123339	5	RAMSAYTOWN RD (T841) LENGTH(AH 2538 BK 1951)
STANTON RD (T672)	121388	0560/1979	121388	5	121388	0570/0000	121388	5	VILLAGE: STANTON LENGTH(AH 1951 BK 1979)
MCGAREY RD (T326)	0560/0711	119409	119409	5	119409	0560/0000	119409	5	MILLEN RD (T326) LENGTH(AH 1979 BK 2585)
COLEMAN RD (T569)	0550/0486								BEAVER RUN STRUCTURE LENGTH 14 FT BMSID 33/0036/0550/0040
PANSY RINGGOLD RD (SR3005 SEG 0110/2958)	0883+72	0550/0000	116824	5	0550/0040	116824	116824	5	LENGTH(AH 2585 BK 2033) ROSE

DIR: B TOTAL LEN: 44.957 MI. DIST: 10-5 SR: 36
 LEFT MUN: ROSE T RIGHT MUN: ROSE T

Stationing	Segment Description	Stationing	Segment Description
		0540/1719	OLIVER T
114791 FT		114791 FT	1 0 00063 0 02 0853+32 HOFFMAN RD (T326)
		0540/0000	LENGTH(AH 2033 BK 2421)
112370 FT		112370 FT	1 0 00063 0 02 0829+55
		0530/0000	LENGTH(AH 2421 BK 1979)
110391 FT		110391 FT	1 0 00063 0 02 0809+78
		0520/0000	LENGTH(AH 1979 BK 2472)
HOFFMAN HOLLOW RD (SR3029 SEG 0030/3534)	0510/1989	0510/2019	HOFFMAN RD (T326)
107919 FT		107919 FT	1 0 00063 0 02 0785+19
		0510/0000	LENGTH(AH 2472 BK 2477)
105442 FT		105442 FT	1 0 00063 0 02 0760+48
RIVER RD (SR3031 SEG 0100/0000)	0490/1662	0500/0000	LENGTH(AH 2477 BK 2199) COOLSPRING RD
		0490/1662	(SR3031 SEG 0100/0000)

DIR: B TOTAL LEN: 44.957 MI. DIST: 10-5 SR: 36
 LEFT MUN: OLIVER T RIGHT MUN: OLIVER T

Stationing	Length	Notes	Stationing	Length	Notes
103243 FT			0490/0048		BMS EN 33/0036/0490/0000
			103243 FT		1 0 00063 0 02 0738+32
					LITTLE SANDY CREEK
			0490/0000		BMSBG 33/0036/0490/0000
					LENGTH(AH 2199 BK 2591)
100652 FT			100652 FT		1 0 00063 0 02 0712+47
					COOLSPRING RD
					(T721)
			0480/0000		LENGTH(AH 2591 BK 3048)
1 0 00063 0 02 0682+13	097604 FT		097604 FT		
CEMETERY HILL RD					
(T389)	0470/0000		0470/0000		LENGTH(AH 3048 BK 2241)
1 0 00063 0 02 0659+98	095363 FT		095363 FT		HARRIGER ENTERLINE RD
HARRIGER ENTERLINE RD					(T392)
(T392)	0460/0000		0460/0000		LENGTH(AH 2241 BK 3217)
LAUREL RIDGE RD	0450/0636		092146 FT		1 0 00063 0 02 0627+90
(T895)			0450/0000		LENGTH(AH 3217 BK 3779)

DIR: B TOTAL LEN: 44.957 MI. DIST: 10-5 SR: 36
 LEFT MUN: OLIVER T RIGHT MUN: OLIVER T

ABER RD
(T378)

0440/0495
088367 FT

==

BODENHORN RD
(T379)
0440/0495 1 0 00063 0 02 0590+22
088367 FT
5 0440/0000 LENGTH(AH 3779 BK 2420)

HAMILTON MARKTON RD
(SR3011 SEG 0170/2696)

0430/1044

==

BURKETT HOLLOW RD
(SR3011 SEG 0180/0000)
MARKTON CEMETERY RD
(T400)
0430/1560
0430/1075

085947 FT

<

085947 FT 1 0 00063 0 02 0565+93
VILLAGE: MARKTON
5 0430/0000 LENGTH(AH 2420 BK 2169)

083778 FT

083778 FT 1 0 00063 0 02 0544+30
5 0420/0000 LENGTH(AH 2169 BK 2374)

REITZ RD
(T383)

0410/1391

==

HADDEN HILL RD
(T401)
0410/0517 1 0 00063 0 02 0521+04
081404 FT
5 0410/0000 LENGTH(AH 2374 BK 2207)
NEWCOME RD
(T402)
0400/1922

079197 FT

079197 FT 1 0 00063 0 01 0490+35

DIR: B TOTAL LEN: 44.957 MI. DIST: 10-5 SR: 36
 LEFT MUN: OLIVER T RIGHT MUN: OLIVER T

Left Side Description	Left Side Stationing	Right Side Description	Right Side Stationing
HAAG RD (T894)	0400/0000	NEWCOME RD (T402) LENGTH(AH 2207 BK 1926)	0400/0000
HAAG RD (T894)	077271 FT 0390/0000	1 0 00063 0 01 0470+00 VILLAGE: OLIVEBURG LENGTH(AH 1926 BK 2153)	077271 FT 0390/0000
WACHOB RD (T384)	0380/1093	LONDON RD (T893) SPRING RD (SR3016 SEG 0010/0000)	0380/0555
	075118 FT	1 0 00063 0 01 0450+20 LENGTH(AH 2153 BK 1982)	0380/0042 075118 FT 0380/0000
SMITH HAULING COMPANY D (PRDR)	0370/1381	(APRA) SMITH HAULING CO	0370/1381
	073136 FT	1 0 00063 0 01 0430+19 VILLAGE: OLIVEBURG LENGTH(AH 1982 BK 1782)	073136 FT 0370/0000
	071354 FT	BARILAR RD (T454) 1 0 00063 0 01 0412+34 OLIVER PERRY T LENGTH(AH 1782 BK 2514)	0360/0404 071354 FT 0360/0000
1 0 00063 0 01 0387+37 SPRANKLE MILLS RD (SR3014 SEG 0160/2218)	068840 FT 0350/0000	068840 FT LENGTH(AH 2514 BK 2749)	068840 FT 0350/0000

DIR: B TOTAL LEN: 44.957 MI. DIST: 10-5 SR: 36
 LEFT MUN: PERRY T RIGHT MUN: PERRY T

BISH RD
(T450)

0340/0763

0340/0940 PERRY
YOUNG T

066091 FT

TR SAWMILL RUN
STRUCTURE LENGTH 8 FT
BMSID 33/0036/0340/0115
066091 FT 1 0 00063 0 01 0360+08

SR 0536 SH
(SR0536 SEG 0280/2617)

0330/1805

0340/0000 WALSTON RD
(SR3021 SEG 0070/1964)
LENGTH(AH 2749 BK 2112)

063979 FT

063979 FT 1 0 00063 0 01 0338+75
NC COLONEL DRAKE HW
0330/0000 LENGTH(AH 2112 BK 2424)

LEWIS FARM LN
(PRDR)

0320/0966

0320/0874 NOTARY LN
(PRDR)

061555 FT

061555 FT 1 0 00063 0 01 0314+50
NC MAIN ST
HILLCREST DR
(T800)

SKYVIEW DR
(T372)

0310/1658

0320/0000 LENGTH(AH 2424 BK 1766)

1 0 00063 0 01 0296+56
SKYVIEW RD
(T372)

059789 FT

059789 FT

0310/0000

0310/0000 LENGTH(AH 1766 BK 1704)
DUTCHTOWN RD
(T370)

0300/1259

DIR: B TOTAL LEN: 44.957 MI. DIST: 10-5 SR: 36
 LEFT MUN: YOUNG T RIGHT MUN: YOUNG T

Street Name	Segment	Length (FT)	Notes
		058085	DUTCHTOWN RD (T370)
		0300/0139	1 0 00063 0 01 0279+86
		058085	NC CO LONEL DRAKE HW
			YOUNG PUNXSUTAWNEY B
MONTICELLO DR (T751)		0300/0000	5 0300/0000 LENGTH(AH 1704 BK 2598)
NANCY LN (BORO)		0290/2163	
CARMALT AV (BORO)		0290/1614	
GASKILL AV (BORO)		0290/1176	
ROSE TE (BORO)		0290/0943	
EUREKA ST (BORO)		0290/0620	
			MCHUGH AV (BORO)
BORO AL (BORO)		0290/0233	
		055487	055487 FT 1 0 00063 0 01 0254+01
UNION ST (BORO)		0290/0000	5 0290/0000 LENGTH(AH 2598 BK 0992)
WEHRLE WY (SR3008 SEG 0130/3232)		0280/0586	
LEVI RD (BORO)		0280/0329	
		054495	054495 FT
1 0 00063 0 01 0244+16		0280/0000	5 0280/0000 LENGTH(AH 0992 BK 1378)
LINCOLN ST (SR0436 SEG 0050/1009)		0280/0000	
			FERRY ST (BORO)
GRACE ST (BORO)		0260/0976	
			CENTER ST (BORO)
GRACE WY (BORO)		0260/0840	
			DAVIS AL (BORO)
			FOUNDRY ST (BORO)
		0260/0547	
		0260/0310	
		0260/0022	BMSSEN 33/0036/0260/0000
053117		053117	1 0 00063 0 01 0230+27
			SAWMILL RUN
			BMSBG 33/0036/0260/0000
			5 0260/0000 LENGTH(AH 1378 BK 1577)

DIR: B TOTAL LEN: 44.957 MI. DIST: 10-5 SR: 36
 LEFT MUN: PUNXSUTAWNEY B RIGHT MUN: PUNXSUTAWNEY B

SIMPSON LN (BORO)	0250/1550	==			
			==	0250/1527	BORO AL (BORO)
			==	0250/1258	WALNUT ST (BORO)
			==	0250/1027	NORTH AL (BORO)
			==	0250/0796	CHESTNUT ST (BORO)
BORO AL (BORO)	0250/0565	==		0250/0335	SYCAMORE ST (SR3019 SEG 0010/0000)
			==	0250/0141	BUFFALO, ROCHESTER & PI OVERPASS IS RR X-ING
	051540 FT		==	051540 FT	1 0 00063 0 01 0214+79
				0250/0000	LENGTH(AH 1577 BK 2737)
			==	0240/2089	BORO AL (BORO)
RAFFERTY AL (BORO)	0240/1967	==		0240/1878	BORO AL (BORO)
			==	0240/1741	
BORO AL (BORO)	0240/1741	==		0240/1271	MITCHELL AV (BORO)
MORRISON AV (BORO)	0240/0891	==			
BORO AL (BORO)	0240/0713	==			
CHURCH ST (BORO)	0240/0508	==			
WHITE AL (BORO)	0240/0189	==			
	048803 FT			048803 FT	1 0 00063 0 01 0187+09
					GILPIN ST (BORO)
				INTER-BK	MAHONING ST (SR0119 SEG 0100/0000)
GILPIN ST (SR0119 SEG 0100/0000)	0240/0000	==		0240/0000	MFC BEGIN = B
	048803 FT			048803 FT	LTH AH 002737 BK 000100
				7234/0000	LTH AH 000100 BK 001113
				INTER-AHD	MAHONING ST (SR0119 SEG 0130/0000)
					HAMPTON AV

EXTRACT DATE: 12/18/2023
PRINT DATE: 12/21/2023

ROADWAY MANAGEMENT SYSTEM
SLD COUNTY/SR - ANNUAL PRINT

PAGE NUMBER: 18
COUNTY: JEFFERSON

DIR: B TOTAL LEN: 44.957 MI.
LEFT MUN: PUNXSUTAWNEY B

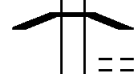
DIST: 10-5 SR: 36
RIGHT MUN: PUNXSUTAWNEY B

FRONT ST
(BORO) 0230/1113



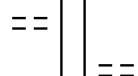
0230/1113
0230/1107 BMS EN 33/0036/0230/0987
1 0 00435 0 00 0217+93

TIONA ST
(BORO) 0230/0573



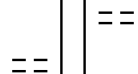
0230/0987 BMSBG 33/0036/0230/0987
0230/0709 WHITE AL
(BORO)

047690 FT



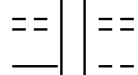
0230/0421 LANE AV
047690 FT (BORO)
1 0 00435 0 00 0208+27
ELK ST
(BORO)

STELLOW WY
(BORO) 0220/2047



5 0230/0000 LENGTH(AH 1113 BK 2073)

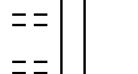
OAKLAND AV
(BORO) 0220/1895



0220/1895 PRUSHNOK DR
(BORO)
0220/1651 CLEARFIELD ST
(BORO)
0220/1350 GREENWOOD AV
(BORO)

WOODLAND AV
(SR3012 SEG 0060/1490) 0220/1651


ROCKLAND AV
(BORO) 0220/1252



0220/0847 DINSMORE AV
(BORO)
0220/0427 VIRGINIA AV
(BORO)

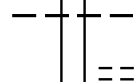
HIGHLAND AV
(BORO) 0220/0900

ROBINSON ST
(BORO) 0220/0269
045617 FT



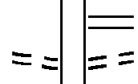
045617 FT 1 0 00435 0 00 0187+07
NC MAHONING ST
5 0220/0000 LENGTH(AH 2073 BK 2066)
PUNXSUTAWNEY

OLD ROUTE 36 RD
(T300) 0200/1482



0200/1863 BELL T
0200/1591 HALL RD
(T301)

OLD ROUTE 36 RD
(T300) 0200/0206
1 0 00435 0 00 0166+58 043551 FT



0200/0557 HIGHWAY BARN RD
(SR2037 SEG 0010/0000)
0200/0206 FAIRVIEW AV
043551 FT (T426)

DIR: B TOTAL LEN: 44.957 MI. DIST: 10-5 SR: 36
 LEFT MUN: BELL T RIGHT MUN: BELL T

ROAD NAME / ID	START / END	LENGTH	MARKINGS	RIGHT SIDE DATA
ELDERBERRY HILL RD (T428)	0200/0000		==	0200/0000 LENGTH(AH 2066 BK 2024)
	041527 FT		==	
			< >	PARK DRIVE LN (PRDR)
			< >	0190/0353 041527 FT 1 0 00435 0 00 0145+98
			< >	VILLAGE: FAIRVIEW
			< >	0190/0000 LENGTH(AH 2024 BK 2354)
PINE TREE RD (T497)	0180/0877		==	
CLOE CHERRY ST (T642)	0180/0509		==	
	039173 FT		< >	039173 FT 1 0 00435 0 00 0123+09
CLOE ROSSITER RD (SR2011 SEG 0040/3759)	0180/0000		< >	VILLAGE: CLOE
			< >	0180/0000 LENGTH(AH 2354 BK 2380)
			RBR	
			< >	0170/1618 BMSBN 33/0036/0170/1535
			< >	1 0 00436 0 00 0008+18
			RBR	
			< >	P3
			< >	CANOE CREEK
			< >	0170/1535 BMSBG 33/0036/0170/1535
			< >	RIKERS RD
			< >	0170/1316 (SR2009 SEG 0010/0000)
			< >	WILLIAMS RD
			+++++	0170/0883 (T599)
			+++++	0170/0634 (AAR 148736C)#TRKS 02
ELBELL RD (T494)	0170/0605		==	
CLOE CHURCH ST (T591)	0170/0469		==	
	036793 FT		< >	036793 FT 1 0 00436 0 00 0023+28
			< >	BELLS MILLS CLOE RD (T841)
			< >	0170/0000 LENGTH(AH 2380 BK 1595)
CLOE CHURCH ST (T591)	0160/0541		==	
	035198 FT		< >	035198 FT 1 0 00436 0 00 0039+30
			< >	VILLAGE: CLOE
			< >	SMITH HILL RD (T429)
			< >	0160/0000 LENGTH(AH 1595 BK 2054)


DIR: B TOTAL LEN: 44.957 MI. DIST: 10-5 SR: 36
 LEFT MUN: BELL T RIGHT MUN: BELL T

	033144 FT			033144 FT	1 0 00436 0 00 0059+91
ROCK RIDGE LN				0150/0000	LENGTH(AH 2054 BK 2385)
(PRDR)	0140/2290	=			
			=	0140/2138	MOONLIT LN
					(PRDR)
GREENAWALT LN					
(PRDR)	0140/0633	=			
			=	0140/0021	LELLOCK LN
1 0 00436 0 00 0083+63	030759 FT			030759 FT	(PRDR)
BAIR RD					
(T840)	0140/0000	=		0140/0000	LENGTH(AH 2385 BK 2649)
			=	0130/1229	BLUE SPRUCE LN
					(PRDR)
	028110 FT				
				028110 FT	1 0 00436 0 00 0109+82
				0130/0000	VILLAGE: HUDSON
					LENGTH(AH 2649 BK 2363)
				0120/0941	BELL
					GASKILL T
	025747 FT				
				025747 FT	1 0 00436 0 00 0133+68
					LIPP RD
					(SR2005 SEG 0010/0000)
				0120/0000	LENGTH(AH 2363 BK 2792)
MUNICIPAL LN					

DIR: B TOTAL LEN: 44.957 MI. DIST: 10-5 SR: 36
 LEFT MUN: GASKILL T RIGHT MUN: GASKILL T

Stationing	Description	Stationing	Description
(T961)	0110/1141		
1 0 00436 0 00 0161+78	022955 FT	022955 FT	MILL ST ET
JACKSON RUN RD			(SR2001 SEG 0040/0000)
(SR2001 SEG 0040/0000)	0110/0000	0110/0000	LENGTH(AH 2792 BK 1771)
	021184 FT	021184 FT	1 0 00436 0 00 0179+36
		0100/0000	LENGTH(AH 1771 BK 2132)
	019052 FT	019052 FT	1 0 00436 0 00 0200+70
			MILL RD
		0090/0000	(SR2003 SEG 0010/0000)
			LENGTH(AH 2132 BK 1972)
	017080 FT	017080 FT	1 0 00436 0 00 0220+19
		0080/0000	LENGTH(AH 1972 BK 1971)
	015109 FT	015109 FT	1 0 00436 0 00 0239+90
			VILLAGE: HUDSON
		0070/0000	LENGTH(AH 1971 BK 2522)
	012587 FT	012587 FT	1 0 00436 0 00 0264+84
		0060/0000	LENGTH(AH 2522 BK 2607)
TIPPLE RD	0050/1662		
(T668)			

DIR: B TOTAL LEN: 44.957 MI. DIST: 10-5 SR: 36
 LEFT MUN: GASKILL T RIGHT MUN: GASKILL T



009980 FT

009980 FT 1 0 00436 0 00 0290+91
 0050/0000 LENGTH(AH 2607 BK 3581)

0040/2152 PLEASANT HILL RD
 (SR2007 SEG 0040/0000)

1 0 00436 0 00 0326+88 006399 FT
 HILLMAN RD
 (SR2007 SEG 0030/1206) 0040/0000

006399 FT
 0040/0000 LENGTH(AH 3581 BK 1385)

005014 FT

005014 FT 1 0 00436 0 00 0341+28
 SANDY RIDGE RD
 (T435)
 0030/0000 LENGTH(AH 1385 BK 1875)

003139 FT

003139 FT 1 0 00436 0 00 0359+69
 0020/0000 LENGTH(AH 1875 BK 3139)

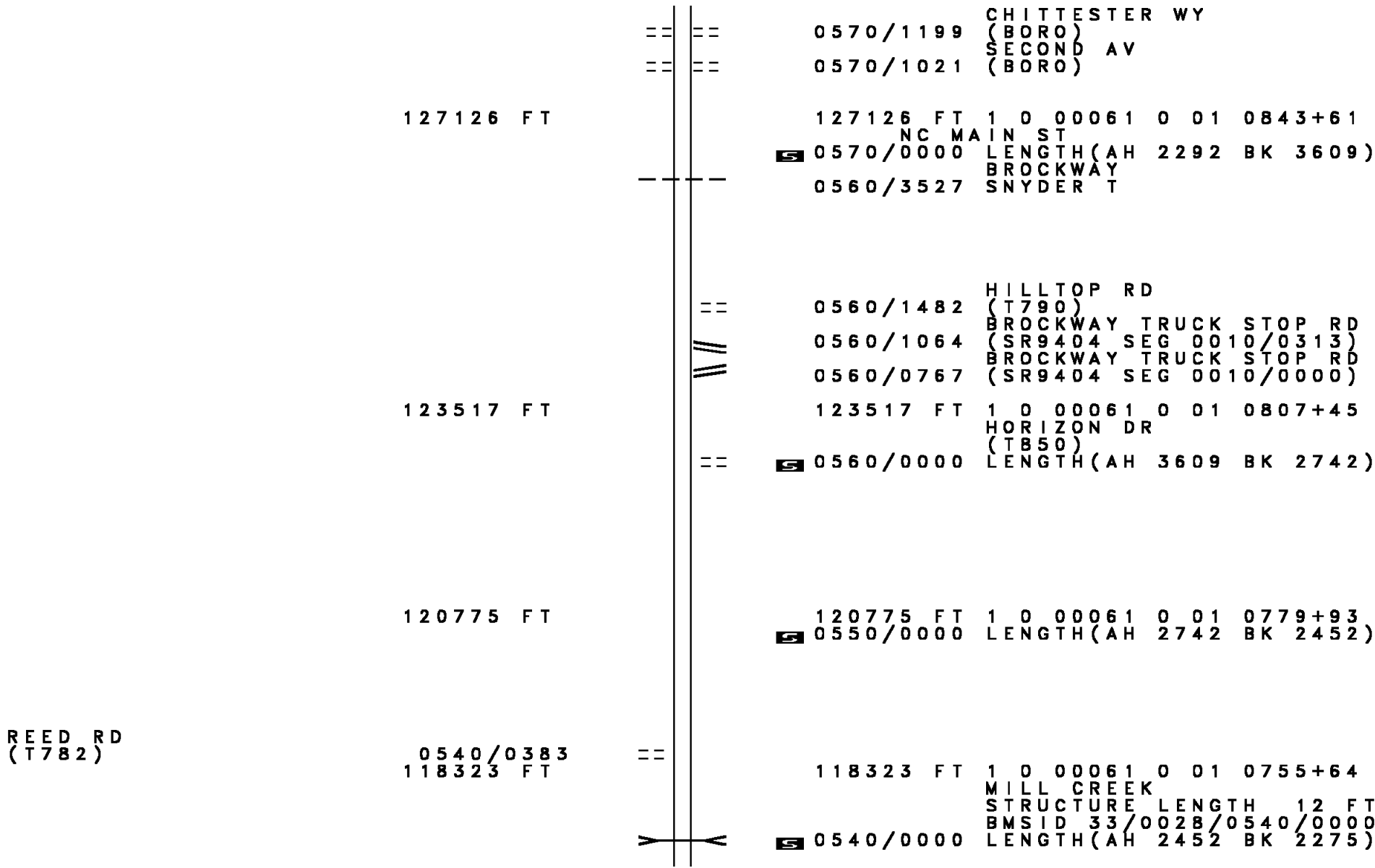
000000 FT

000000 FT 1 0 00436 0 00 0391+04
 NC CO LONEL DRAKE HW
 INTER-BK COLONEL DRAKE HW
 (SR0036 SEG 0010/3010)
 MFC BEGIN = C
 BK-INDIANA (32)
 0010/0000 LENGTH(AH 3139 BK 0000)

DIR: B TOTAL LEN: 25.062 MI. DIST: 10-5 SR: 28
 LEFT MUN: BROCKWAY B RIGHT MUN: BROCKWAY B

Stationing	Distance	Street Name	Notes
132327 FT		MAIN ST	(SR0219 SEG 0160/0000)
		CLARK ST	(SR0219 SEG 0160/0000)
0610/0732		ELEVENTH AV	(BORO)
		TENTH AV	(BORO)
131035 FT		NINTH AV	(BORO)
		LENGTH (AH 1292 BK 1617)	1 0 00061 0 01 0882+53
		MCKAY WY	(BORO)
		EIGHTH AV	(BORO)
		TRACY WY	(BORO)
		SEVENTH AV	(BORO)
		BMS EN 33/0028/0600/0252	1 0 00061 0 01 0868+97
		LT TOBY CREEK	
		BMS BG 33/0028/0600/0252	
		(AAR 148646D) #TRKS 01	1 0 00061 0 01 0866+36
		BORO ST	(BORO)
		LENGTH (AH 1617 BK 2292)	
		FIFTH AV	(BORO)
		BORO ST	(BORO)
		FOURTH AV	(BORO)
		THIRD AV	(SR1015 SEG 0190/1837)
		THIRD AV	(SR1010 SEG 0180/1649)

DIR: B TOTAL LEN: 25.062 MI. DIST: 10-5 SR: 28
 LEFT MUN: BROCKWAY B RIGHT MUN: BROCKWAY B



DIR: B TOTAL LEN: 25.062 MI. DIST: 10-5 SR: 28
 LEFT MUN: SNYDER T RIGHT MUN: SNYDER T

Left Side Data	Right Side Data
GAME SCHOOL RD (SR1011 SEG 0070/0000) 0530/1483	0530/1483 GAME SCHOOL RD (SR1011 SEG 0070/0000)
1 0 00061 0 01 0732+00 116048 FT MARTINI RD (T696) 0530/0000	116048 FT 5 0530/0000 LENGTH(AH 2275 BK 3127)
112921 FT	112921 FT 1 0 00061 0 01 0700+85 5 0520/0000 LENGTH(AH 3127 BK 1953)
GALUSHA RD (T560) 0510/0868	110968 FT 1 0 00061 0 01 0681+44 SHUGAR RD (T851)
110968 FT	5 0510/0000 LENGTH(AH 1953 BK 2710)
LONGWELL RD (T558) 108258 FT	108258 FT 1 0 00061 0 01 0654+27 VILLAGE: SUGAR HILL
0500/0000	5 0500/0000 LENGTH(AH 2710 BK 2490)
JAMES BOND RD (T554) 0490/0362	105768 FT 1 0 00061 0 01 0629+45 SUGAR HILL RD
105768 FT	(SR1021 SEG 0040/2832)

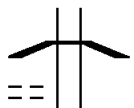
DIR: B TOTAL LEN: 25.062 MI. DIST: 10-5 SR: 28
 LEFT MUN: WARSAW T RIGHT MUN: WARSAW T

	091356 FT			091356 FT	1 0 00061 0 01 0488+55
				5 0430/0000	LENGTH(AH 2289 BK 1985)
	089371 FT			089371 FT	1 0 00061 0 01 0465+76
				5 0420/0000	LENGTH(AH 1985 BK 1926)
			==	0410/1332	KESTERHOLT RD (T468)
			==	0410/0693	QUINN RD (T842)
1 0 00061 0 01 0446+50	087445 FT			087445 FT	
EGYPT RD					
(SR1027 SEG 0010/0000)	0410/0000	==		5 0410/0000	LENGTH(AH 1926 BK 2179)
	085266 FT			085266 FT	1 0 00061 0 01 0424+71
				5 0400/0000	LENGTH(AH 2179 BK 1824)
WILLIAMS RD					
(T464)	0390/0661	==			
	083442 FT			083442 FT	1 0 00061 0 01 0406+47
				5 0390/0000	LENGTH(AH 1824 BK 2384)
			==	0380/1523	CEMETERY RD (T404)
	081058 FT			081058 FT	1 0 00061 0 01 0380+13
				5 0380/0000	LENGTH(AH 2384 BK 2784)
				0370/2652	BMSSEN 33/0028/0370/2640
					1 0 00061 0 01 0355+10

DIR: B TOTAL LEN: 25.062 MI. DIST: 10-5 SR: 28
 LEFT MUN: WARSAW T RIGHT MUN: WARSAW T

CARBERRY RD
 (T472)

0370/2506



SENECA RUN
 0370/2640 BMSBG 33/0028/0370/2640

078274 FT



078274 FT 1 0 00061 0 01 0355+10
 VILLAGE: HAZEN
 0370/0000 LENGTH(AH 2784 BK 2363)

HAZEN RICHARDSVILLE RD
 (T840)

0360/0782



075911 FT

075911 FT 1 0 00061 0 01 0331+00
 ALLENS MILLS RD
 (T841)
 0360/0000 LENGTH(AH 2363 BK 2202)

073709 FT



073709 FT 1 0 00061 0 01 0309+32
 VILLAGE: HAZEN
 0350/0000 LENGTH(AH 2202 BK 1891)

071818 FT



071818 FT 1 0 00061 0 01 0290+32
 0340/0000 LENGTH(AH 1891 BK 2454)

GREENAWALT RD
 (T420)

0330/1659

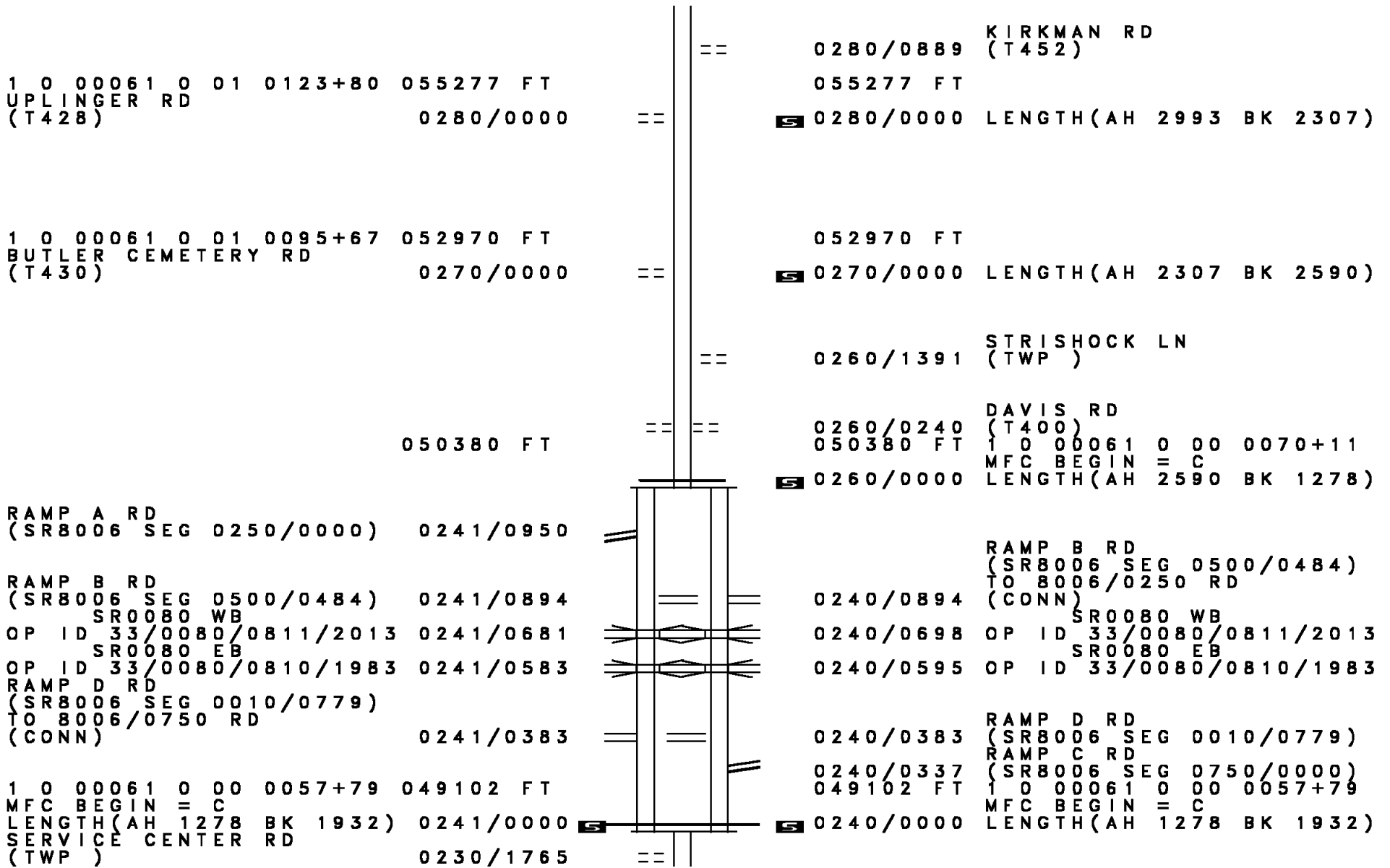
069364 FT

069364 FT 1 0 00061 0 01 0266+09
 DOMRES RD

DIR: B TOTAL LEN: 25.062 MI. DIST: 10-5 SR: 28
 LEFT MUN: WARSAW T RIGHT MUN: WARSAW T

		==		(T419)	
			0330/0000	LENGTH(AH 2454 BK 2907)	
	066457 FT				
			0320/0000	066457 FT 1 0 00061 0 01 0237+25 LENGTH(AH 2907 BK 2788)	
	063669 FT				
			0310/0000	063669 FT 1 0 00061 0 01 0209+32 LENGTH(AH 2788 BK 2069)	
BARBER TRUCKING, INC. D (PRDR)	0300/1105	POI	0300/1105	(APRA) BARBER TRUCKING,	
	061600 FT				
			0300/0000	061600 FT 1 0 00061 0 01 0188+82 WARSAW PINE CREEK T LENGTH(AH 2069 BK 3330)	
1 0 00061 0 01 0154+55 058270 FT MILLIRON RD (T434)	0290/0000	"	0290/0000	058270 FT LENGTH(AH 3330 BK 2993)	

DIR: B TOTAL LEN: 25.062 MI. DIST: 10-5 SR: 28
 LEFT MUN: PINE CREEK T RIGHT MUN: PINE CREEK T



1 0 00061 0 01 0123+80 055277 FT
 UPLINGER RD
 (T428) 0280/0000

== 0280/0889 KIRKMAN RD
 (T452)
 055277 FT
 S 0280/0000 LENGTH(AH 2993 BK 2307)

1 0 00061 0 01 0095+67 052970 FT
 BUTLER CEMETERY RD
 (T430) 0270/0000

== 052970 FT
 S 0270/0000 LENGTH(AH 2307 BK 2590)

== 0260/1391 STRISHOCK LN
 (TWP)
 == 050380 FT == 0260/0240 DAVIS RD
 (T400)
 050380 FT 1 0 00061 0 00 0070+11
 MFC BEGIN = C
 S 0260/0000 LENGTH(AH 2590 BK 1278)

RAMP A RD
 (SR8006 SEG 0250/0000) 0241/0950

RAMP B RD
 (SR8006 SEG 0500/0484)
 TO 8006/0250 RD
 (CONN) SR0080 WB
 OP ID 33/0080/0811/2013
 SR0080 EB
 OP ID 33/0080/0810/1983


RAMP B RD
 (SR8006 SEG 0500/0484) 0241/0894
 SR0080 WB
 OP ID 33/0080/0811/2013 0241/0681
 SR0080 EB
 OP ID 33/0080/0810/1983 0241/0583
 RAMP D RD
 (SR8006 SEG 0010/0779)
 TO 8006/0750 RD
 (CONN) 0241/0383

0240/0894
 0240/0698
 0240/0595

1 0 00061 0 00 0057+79 049102 FT
 MFC BEGIN = C
 LENGTH(AH 1278 BK 1932) 0241/0000
 SERVICE CENTER RD
 (TWP) 0230/1765

0240/0383
 0240/0337
 049102 FT
 S 0240/0000
 RAMP D RD
 (SR8006 SEG 0010/0779)
 RAMP C RD
 (SR8006 SEG 0750/0000)
 1 0 00061 0 00 0057+79
 MFC BEGIN = C
 S 0240/0000 LENGTH(AH 1278 BK 1932)

DIR: B TOTAL LEN: 25.062 MI. DIST: 10-5 SR: 28
 LEFT MUN: PINE CREEK T RIGHT MUN: PINE CREEK T



DIR: B TOTAL LEN: 25.062 MI. DIST: 10-5 SR: 28
 LEFT MUN: ROSE T RIGHT MUN: ROSE T

Stationing	Structure Name	Structure Length	Start Station	End Station	Notes
			0190+00	0190+00	0190/0000 LENGTH(AH 2052 BK 1948)
037995 FT	AIRPORT RD (T338)	037995 FT	0180+00	0180+00	0180/0344 (T338) 037995 FT 1 0 00237 0 00 0380+40 0180/0000 LENGTH(AH 1948 BK 2195)
035800 FT	CLEMENT RUN	035800 FT	0358+00	0358+10	035800 FT 1 0 00237 0 00 0358+10 STRUCTURE LENGTH 18 FT BMSID 33/0028/0170/0000 0170/0000 LENGTH(AH 2195 BK 1787)
0160/1266	CODER RUN	0160/0842	0160+00	0160+00	0160/0842 STRUCTURE LENGTH 25 FT BMSID 33/0028/0160/0842
034013 FT	SENECA TRAIL RD (T396)	034013 FT	0340+00	0340+14	034013 FT 1 0 00237 0 00 0340+14 SENECA TRAIL RD (T396) 0160/0000 LENGTH(AH 1787 BK 1958)
032055 FT		032055 FT	0320+00	0320+94	032055 FT 1 0 00237 0 00 0320+94 0150/0000 LENGTH(AH 1958 BK 2046)
030009 FT		030009 FT	0298+00	0298+97	030009 FT 1 0 00237 0 00 0298+97 0140/0000 LENGTH(AH 2046 BK 1798)
028211 FT	ROSE	028211 FT	0280+00	0280+97	028211 FT 1 0 00237 0 00 0280+97 ROSE

DIR: B TOTAL LEN: 25.062 MI. DIST: 10-5 SR: 28
 LEFT MUN: ROSE T RIGHT MUN: ROSE T

JEFFERSON RD
 (T344)

0120/0279
 025169 FT

0130/0000 CLOVER T
 LENGTH(AH 1798 BK 3042)

025169 FT 1 0 00237 0 00 0251+35
 JEFFERSON CEMETERY RD
 (T346)

0120/0000 LENGTH(AH 3042 BK 2069)

023100 FT

023100 FT 1 0 00237 0 00 0230+80
 VILLAGE: BAXTER

0110/0000 LENGTH(AH 2069 BK 2389)

MENDENHALL RD
 (SR3003 SEG 0310/0000)

0100/0765
 020711 FT

0100/1150 SENECA TRAIL RD
 (T396)
 THOMPSON RUN
 STRUCTURE LENGTH 12 FT
 BMSID 33/0028/0100/0865

020711 FT 1 0 00237 0 00 0207+02
 MOUNT PLEASANT RD
 (SR3003 SEG 0300/2106)

0100/0000 LENGTH(AH 2389 BK 2708)

MONREAN RD
 (T704)

0090/1751

0090/1606 SIMPSON RUN
 STRUCTURE LENGTH 21 FT
 BMSID 33/0028/0090/1605

DIR: B TOTAL LEN: 25.062 MI. DIST: 10-5 SR: 28
 LEFT MUN: CLOVER T RIGHT MUN: CLOVER T

Stationing	Description	Length	Start Station	End Station	Notes
018003 FT			018003 FT	0179+94	VILLAGE: BAXTER
			0090/0000		LENGTH(AH 2708 BK 2249)
015754 FT			0080/0290	0157+39	MOORE RD (T324)
			015754 FT		LC TO MOORE RD (CONN)
			0080/0000		LENGTH(AH 2249 BK 2682)
013072 FT			013072 FT	0130+25	
			0070/0000		LENGTH(AH 2682 BK 2957)
010115 FT			0060/0104	0101+27	WELCH RUN STRUCTURE LENGTH 16 FT
			010115 FT		BMSID 33/0028/0060/0104
					NC SR 0028 SH
SUMMERVILLE-CORSICA RD (SR0949 SEG 0002/0000)			0060/0000	2094	WATER ST (T680)
			0050/1647		LENGTH(AH 2957 BK 2094)
					CLOVER SUMMERVILLE B
1 0 00237 0 00 0080+33			008021 FT	1704	CARRIER ST (SR3007 SEG 0130/1330)
CARRIER ST ET (BORO)			0050/0000		LENGTH(AH 2094 BK 1704)
			0040/1591		BMSSEN 33/0028/0040/1578
					1 0 00237 0 00 0079+05

