

# **Straight Line Diagram**

**(Including Drain Pipes)**

## **Allegheny 2**

### **January 2024**

This document was produced by the Pennsylvania Department of Transportation (PENNDOT) as an internal management tool for State maintained highways and is not to be used for other purposes. The printed information was compiled from the Department's computerized Roadway Management System (RMS) and is subject to change without notice. Use of any or all of the printed information for purposes other than those intended by the Department may not satisfy other accuracy and completeness requirements and the Department does not warrant that such printed information is accurate or complete.

ROADWAY MANAGEMENT SYSTEM  
 INDEX FOR SR'S LOCATED IN THE COUNTY OF ALLEGHENY

SR	BGN	PAGE	END	PAGE	SR	BGN	PAGE	END	PAGE	SR	BGN	PAGE	END	PAGE
0008		1		26	1022	613		614		2029	750		750	
0019		27		68	1023	615		615		2030	751		751	
0022		69		83	1024	616		617		2031	752		758	
0028		84		115	1025	618		620		2032	759		760	
0030	116			134	1026	621		622		2033	761		761	
0048	135			152	1027	623		624		2034	762		763	
0050	153			171	1028	625		635		2035	764		765	
0051	172			223	1029	636		636		2036	766		766	
0060	224			235	1030	637		639		2037	767		773	
0065	236			253	1031	640		641		2038	774		774	
0079	254			281	1032	642		647		2039	775		775	
0088	282			290	1033	648		650		2040	776		785	
0121	291			297	1034	651		655		2041	786		787	
0130	298			311	1035	656		659		2042	788		790	
0136	312			318	1036	660		661		2043	791		793	
0148	319			328	1037	662		665		2044	794		797	
0279	329			346	1038	666		666		2045	798		800	
0286	347			351	1039	667		667		2046	801		806	
0366	352			354	1040	668		668		2047	807		807	
0376	355			397	1045	669		669		2048	808		815	
0400	398			419	1047	670		670		2049	816		818	
0579	420			422	1049	671		672		2050	819		820	
0791	423			426	2001	673		686		2051	821		824	
0837	427			460	2002	687		687		2052	825		825	
0885	461			478	2003	688		689		2053	826		827	
0906	479			479	2004	690		690		2054	828		830	
0910	480			497	2005	691		693		2055	831		831	
0978	498			506	2006	694		694		2056	832		832	
0980	507			507	2007	695		697		2057	833		834	
1001	508			534	2008	698		698		2058	835		845	
1002	535			535	2009	699		700		2059	846		847	
1003	536			540	2010	701		703		2060	848		848	
1004	541			542	2011	704		705		2061	849		850	
1005	543			544	2012	706		706		2062	851		851	
1006	545			551	2013	707		708		2063	852		853	
1007	552			553	2014	709		709		2064	854		855	
1008	554			555	2015	710		712		2065	856		861	
1009	556			557	2016	713		713		2066	862		866	
1010	558			560	2017	714		722		2067	867		868	
1011	561			563	2018	723		725		2068	869		869	
1012	564			567	2019	726		726		2069	870		870	
1013	568			580	2020	727		727		2070	871		872	
1014	581			583	2021	728		733		2071	873		874	
1015	584			591	2022	734		734		2072	875		875	
1016	592			594	2023	735		736		2073	876		879	
1017	595			596	2024	737		738		2074	880		882	
1018	597			597	2025	739		740		2075	883		890	
1019	598			605	2026	741		742		2076	891		894	
1020	606			610	2027	743		744		2078	895		897	
1021	611			612	2028	745		749		2079	898		898	

ROADWAY MANAGEMENT SYSTEM  
INDEX FOR SR'S LOCATED IN THE COUNTY OF ALLEGHENY

SR	BGN	PAGE	END	PAGE	SR	BGN	PAGE	END	PAGE	SR	BGN	PAGE	END	PAGE
2080	899		901		3004	977		982		3054	1105		1109	
2081	902		902		3005	983		986		3056	1110		1112	
2082	903		907		3006	987		989		3057	1113		1115	
2083	908		908		3007	990		991		3058	1116		1116	
2084	909		910		3008	992		992		3059	1117		1118	
2085	911		911		3009	993		1000		3060	1119		1119	
2086	912		913		3010	1001		1002		3061	1120		1120	
2087	914		914		3011	1003		1004		3062	1121		1122	
2088	915		917		3012	1005		1006		3063	1123		1124	
2089	918		918		3013	1007		1008		3064	1125		1125	
2090	919		920		3014	1009		1011		3066	1126		1128	
2091	921		921		3015	1012		1014		3067	1129		1129	
2092	922		922		3016	1015		1016		3068	1130		1130	
2093	923		923		3017	1017		1019		3069	1131		1141	
2094	924		925		3018	1020		1020		3070	1142		1147	
2095	926		926		3019	1021		1021		3071	1148		1152	
2097	927		927		3020	1022		1022		3072	1153		1155	
2098	928		928		3021	1023		1024		3073	1156		1156	
2099	929		929		3022	1025		1025		3074	1157		1160	
2100	930		930		3023	1026		1026		3075	1161		1162	
2101	931		931		3024	1027		1030		3077	1163		1171	
2102	932		932		3025	1031		1031		3078	1172		1174	
2104	933		933		3026	1032		1034		3079	1175		1176	
2105	934		934		3027	1035		1036		3080	1177		1177	
2106	935		935		3028	1037		1039		3081	1178		1179	
2107	936		936		3029	1040		1041		3082	1180		1181	
2108	937		940		3030	1042		1042		3083	1182		1183	
2110	941		943		3031	1043		1045		3084	1184		1184	
2112	944		945		3032	1046		1046		3085	1185		1186	
2114	946		947		3033	1047		1048		3086	1187		1187	
2116	948		949		3034	1049		1053		3087	1188		1189	
2118	950		951		3035	1054		1055		3088	1190		1192	
2120	952		952		3036	1056		1057		3089	1193		1200	
2122	953		956		3037	1058		1062		3090	1201		1201	
2124	957		957		3038	1063		1066		3091	1202		1203	
2126	958		958		3039	1067		1068		3092	1204		1205	
2128	959		960		3040	1069		1069		3093	1206		1206	
2129	961		961		3041	1070		1073		3094	1207		1208	
2144	962		962		3042	1074		1075		3095	1209		1209	
2146	963		963		3043	1076		1076		3096	1210		1211	
2152	964		964		3044	1077		1077		3097	1212		1212	
2183	965		965		3045	1078		1078		3098	1213		1217	
2185	966		966		3046	1079		1080		3099	1218		1218	
2208	967		968		3047	1081		1081		3100	1219		1219	
2248	969		969		3048	1082		1092		3101	1220		1221	
2308	970		970		3049	1093		1093		3103	1222		1224	
2380	971		971		3050	1094		1094		3104	1225		1226	
3001	972		972		3051	1095		1096		3105	1227		1227	
3002	973		973		3052	1097		1102		3106	1228		1228	
3003	974		976		3053	1103		1104		3108	1229		1231	

ROADWAY MANAGEMENT SYSTEM  
 INDEX FOR SR'S LOCATED IN THE COUNTY OF ALLEGHENY

SR	BGN	PAGE	END	PAGE	SR	BGN	PAGE	END	PAGE	SR	BGN	PAGE	END	PAGE
31109	1232		1235		4035	1370		1370		6279	1478		1484	
31110	1236		1236		4036	1371		1376		6579	1485		1485	
31111	1237		1237		4037	1377		1377		8002	1486		1487	
31112	1238		1238		4039	1378		1380		8003	1488		1489	
31115	1239		1239		4040	1381		1381		8004	1490		1491	
31117	1240		1240		4041	1382		1382		8005	1492		1493	
31119	1241		1241		4042	1383		1384		8006	1494		1494	
31121	1242		1242		4043	1385		1388		8007	1495		1496	
3123	1243		1243		4044	1389		1389		8008	1497		1499	
3144	1244		1244		4045	1390		1390		8009	1500		1502	
3145	1245		1245		4046	1391		1391		8010	1503		1505	
3147	1246		1246		4047	1392		1392		8011	1506		1507	
3148	1247		1247		4048	1393		1393		8012	1508		1510	
3160	1248		1254		4049	1394		1397		8013	1511		1511	
3163	1255		1255		4050	1398		1398		8014	1512		1512	
3919	1256		1256		4051	1399		1400		8015	1513		1514	
4001	1257		1257		4052	1401		1406		8016	1515		1515	
4002	1258		1258		4053	1407		1410		8017	1516		1519	
4003	1259		1270		4054	1411		1412		8018	1520		1520	
4004	1271		1271		4055	1413		1413		8019	1521		1521	
4005	1272		1272		4056	1414		1415		8020	1522		1523	
4006	1273		1273		4057	1416		1419		8021	1524		1525	
4007	1274		1275		4059	1420		1420		8022	1526		1526	
4008	1276		1276		4060	1421		1422		8023	1527		1528	
4009	1277		1284		4061	1423		1424		8024	1529		1529	
4010	1285		1285		4062	1425		1425		8025	1530		1530	
4011	1286		1295		4063	1426		1429		8026	1531		1532	
4012	1296		1300		4064	1430		1432		8027	1533		1533	
4013	1301		1302		4065	1433		1434		8028	1534		1534	
4014	1303		1304		4066	1435		1435		8029	1535		1535	
4015	1305		1305		4067	1436		1439		8030	1536		1536	
4016	1306		1307		4068	1440		1446		8032	1537		1537	
4017	1308		1310		4069	1447		1447		8034	1538		1538	
4018	1311		1312		4070	1448		1455		8035	1539		1540	
4019	1313		1320		4071	1456		1456		8036	1541		1542	
4020	1321		1321		4072	1457		1457		8037	1543		1544	
4021	1322		1325		4073	1458		1458		8038	1545		1545	
4022	1326		1331		4074	1459		1459		8039	1546		1547	
4023	1332		1333		4075	1460		1460		8040	1548		1548	
4024	1334		1338		4076	1461		1462		8041	1549		1553	
4025	1339		1339		4078	1463		1463		8042	1554		1556	
4026	1340		1342		4080	1464		1465		8043	1557		1557	
4027	1343		1344		4084	1466		1467		8044	1558		1559	
4028	1345		1346		4086	1468		1470		8045	1560		1561	
4029	1347		1349		4088	1471		1471		8047	1562		1563	
4030	1350		1351		4099	1472		1473		8048	1564		1564	
4031	1352		1358		4153	1474		1474		8049	1565		1566	
4032	1359		1364		4154	1475		1475		8050	1567		1568	
4033	1365		1367		4165	1476		1476		8051	1569		1569	
4034	1368		1369		4265	1477		1477		8052	1570		1570	





December 30, 2023

## Pennsylvania State Roads - Straight Line Diagrams

Contained within this document are the 2024 Pennsylvania Straight Line Diagrams (SLDs) for State Routes by county within a particular PennDOT district. At the end of each year, PennDOT takes a snapshot of its current SLD database and creates PDF files from the SLD snapshot. The SLDs are a graphical representation of State Routes (SRs) that PennDOT maintains. The information shown on the SLD is generated from data found in PennDOT's Roadway Management System (RMS) database. The data from RMS is constantly being updated to match actual roadway inventory data found on Pennsylvania's state highways. PennDOT's SR system is explained briefly in this document along with symbol definitions for each type of roadway feature or attribute found on the SLD. This PDF version of the SLD contains an individual county list of all state roads found in that county. The SRs found on the list are linked to the actual pages that show the individual SLDs. To find an SLD for a particular road that you want, simply point to that road on the SR index list and click on it to jump to the beginning page of that SLD.

If you have any questions or comments concerning information found in this document, please contact Ty Reed, Chief, Roadway Inventory and Testing Unit, Asset Management Division, Bureau of Operations, by calling (717) 787-7294.

*Additional information on state owned highways is available from your local PENNDOT Engineering District Office, RMS Unit, RMS Coordinator.*

**Straight Line Diagram Disclaimer:** This document is for informational purposes only and may be viewed by anyone. No part of the information contained in this document may be altered or redistributed without prior written consent of PENNDOT. Straight Line Diagram information is provided "as is" without warranty of any kind, either expressed or implied. This information could include technical inaccuracies or errors of omission. Changes may be made periodically to the information herein.

Copyright © 2023 by the Commonwealth of Pennsylvania. All rights reserved.



## **Asset Management Division**

### **Mission Statement**

To protect and preserve Pennsylvania's infrastructure by providing meaningful, timely, and accurate pavement and roadway management, design, standards, strategies, inventory and condition, as well as fair, consistent and efficient application of Commonwealth laws and regulations.

# CUSTOMER SERVICE RATING FORM

## Straight Line Diagram (SLD) – Customer Service Rating

As means to improve customer service, we would like you to rate the product/ service you have received, by circling a “grade” from “A” (excellent) to “E” (fail).

**A**                      **B**                      **C**                      **D**                      **E**

If your rating is not an “A,” please let us know what we could do better.

---

---

---

---

---

Name and Organization (optional)

---

Thank You.

*(Fold along line, and tape or staple together before mailing)*

*(Cut along dashed line)*

---

---

---

Bureau of Operations  
Asset Management Division – PennDOT Annex  
907 Elmerton Avenue  
Harrisburg, PA 17110  
ATTN: Ty Reed



**PENNSYLVANIA DEPARTMENT OF TRANSPORTATION**  
**Bureau of Operations, Asset Management Division**

**Location Referencing System (LRS) – Definitions, Uses & Testing**

The Department's LRS, implemented in 1987, is the mechanism to designate the State highway network, to define roadway lengths, locations, and route connectivity, and to serve as the basis for the collection, storage, and integration of roadway information.

An LRS key is a unique series of numbers that identifies the location of each point or feature along a State route. The fourteen digit number is an integral part of the Roadway Management System (RMS) where roadway data is stored. 07/4016/0100/0857 is an example of an LRS key, which identifies County (CO) = 07, State Route (SR) = 4016, Segment (SEG) = 0100, and Offset = 0857.

**County (CO)**

Each of Pennsylvania's sixty-seven counties is identified by a number.

Name	#	Name	#	Name	#	Name	#
Adams	1	Clinton	18	Lackawanna	35	Potter	52
Allegheny	2	Columbia	19	Lancaster	36	Schuylkill	53
Armstrong	3	Crawford	20	Lawrence	37	Snyder	54
Beaver	4	Cumberland	21	Lebanon	38	Somerset	55
Bedford	5	Dauphin	22	Lehigh	39	Sullivan	56
Berks	6	Delaware	23	Luzerne	40	Susquehanna	57
Blair	7	Elk	24	Lycoming	41	Tioga	58
Bradford	8	Erie	25	McKean	42	Union	59
Bucks	9	Fayette	26	Mercer	43	Venango	60
Butler	10	Forest	27	Mifflin	44	Warren	61
Cambria	11	Franklin	28	Monroe	45	Washington	62
Cameron	12	Fulton	29	Montgomery	46	Wayne	63
Carbon	13	Greene	30	Montour	47	Westmoreland	64
Centre	14	Huntingdon	31	Northampton	48	Wyoming	65
Chester	15	Indiana	32	Northumberland	49	York	66
Clarion	16	Jefferson	33	Perry	50	Philadelphia	67
Clearfield	17	Juniata	34	Pike	51		

**State Route (SR)**

State Routes (SR's) are identified by four-digit numbers. SR numbers are assigned as follows:

- |  |           |
|--|-----------|
| 1. Traffic Routes: Routes designated as Interstates, US or PA Routes | 0001-0999 |
| 2. Quadrant Routes (Non-Traffic Routes)                              | 1001-4999 |
| 3. Relocated Traffic Routes  | 6000-6999 |
| 4. Turned Back, Abandoned, or Null Routes                            | 7000-7999 |
| 5. Interchanges  | 8001-8999 |
| 6. WYE's   | 9101-9199 |
| 7. Rest Areas  | 9201-9299 |
| 8. Truck Escape Ramps  | 9301-9399 |
| 9. Others  | 9401-9499 |
| 10. Park and Rides   | 9501-9599 |

Even/Odd Convention: Even numbers are typically given to SR's in the East/West direction, and odd numbers to SR's that run North/South. This convention applies to Interstate Routes (except those that are Beltways or Spurs), and Quadrant Routes. This convention may or may not apply to PA or US Traffic Routes.

Hierarchy: If two or more traffic routes occupy the same section of roadway, the SR number is based on the "higher" type route, according to the following hierarchy. If the traffic routes are the same hierarchy class, then the SR number is assigned the lower numbered traffic route (Figure 1).

1. Interstates
2. U.S. Routes
3. PA Routes
4. Quadrant Routes

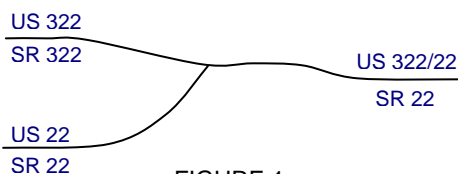


FIGURE 1

Other Numbering Conventions:

1. The first digit of a quadrant route is based on which quadrant of the county the route is located, as shown in the following diagram (Figure 2).
2. The last three digits of a Relocated Traffic Route are the same as the Traffic Route that was relocated.
3. Interchanges are numbered sequentially. Odd numbers are given to interchanges along SR's in the North/South direction; even numbers are given to interchanges along SR's in the East/West direction (Figure 3).
4. WYE's are given odd numbers if the connecting SR is odd numbered, and even numbers if the connecting SR is even numbered.
5. Rest Areas or Truck Escape Ramps are given odd numbers if they connect to the Southbound or Westbound side of an SR, and even numbers if they connect to the Northbound or Eastbound side.

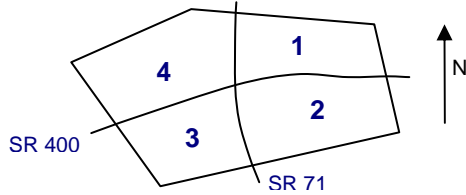


FIGURE 2

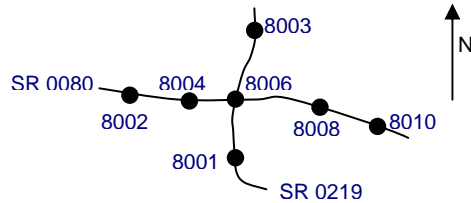


FIGURE 3

**Segment (SEG)**

State routes are divided into segments, which are approximately one-half mile long, and are identified by a four-digit number. Segment begin and end points are placed at physical features where possible. Segment numbers increase in the North or East direction, and typically by 10's (Figure 4). Segments are even numbered on undivided roadways, and in the Northbound or Eastbound direction of divided roadways. Segments are odd numbered in the Southbound or Westbound direction of divided roadways (Figure 5). Interstate segments are associated with the mile posts (Figure 6).

Undivided Roadways

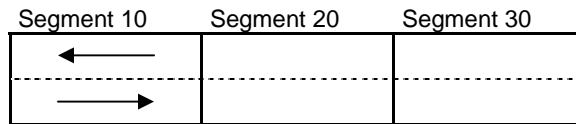


FIGURE 4

Divided Roadways

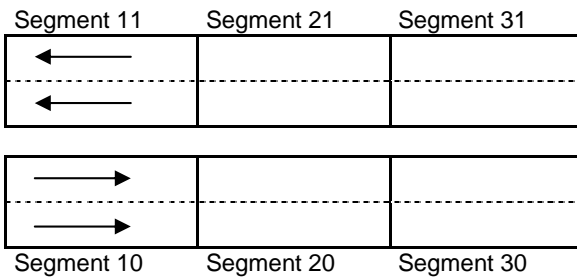


FIGURE 5

Interstate Roadways

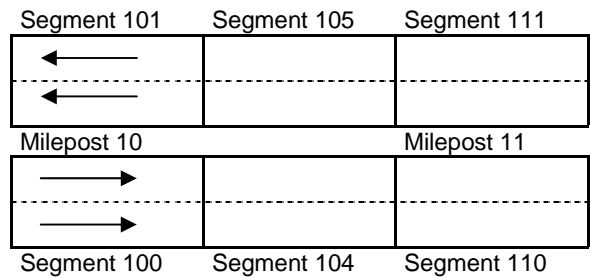


FIGURE 6

Turned Back, Abandoned, and Null Segments are given numbers in the range of 7000-7999. For two coinciding State routes, the route with "lower" hierarchy is "nulled."

Segment numbering restarts on Traffic Routes at County boundaries, except Interstates (Figure 7).

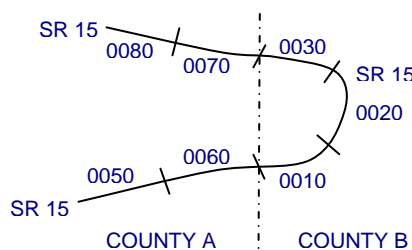


FIGURE 7

## Offset

The offset, a subdivision of the segment, is the distance (in feet) from the beginning of the segment, expressed as a four-digit number. Offsets are measured in the increasing segment direction.

## Segment Markers

Segment markers, which allow for easy identification of the LRS location on the State highway system, indicate the State route and segment number at the point that each segment is entered. If the beginning of a segment occurs at a physical feature, then the point of reference is at the physical feature and not the sign. At intersections, signs are used to identify beginning or ending State routes or segments.



## Users of the LRS

Locations of all intersections, structures, and other points of interest are field verified and inventoried in the RMS. This information can be displayed on Straight Line Diagrams (SLD's) which can be viewed in the RMS, or hardcopy form. SLD books are refreshed and printed annually for distribution to the Department's District and County offices, as well as too many external entities.

A list of those within the Department that use the LRS to identify locations in the RMS and in the field includes personnel from the following organizations: Pavement Testing, County Maintenance, Traffic, Design, Surveys, Construction, Bridge, Permits, Crash Review, Planning and Programming, Posted & Bonded Roads, Tort Liability, and Emergency Management.

Users outside the Department include: County & Municipal governments, County 911, Planning Commissions, Federal Highway Administration, State & Local Police, Local Emergency Management, Delivery Services (UPS, Fed Ex, etc.), Fire Departments, Utility Companies, Contractors, and Consultants.

Without segment markers located in the field, all of these users would have to rely solely on the SLD, which would be extremely cumbersome at best and impossible for some.

## Verification, QA & QC

In order to assure that LRS information is indicated properly in the RMS, on SLD's, and in the field, LRS Quality Assurance (QA) and Quality Commitment (QC) programs are performed each year. The Bureau of Operations, Asset Management Division, Roadway Inventory & Testing Unit (RITU) performs all Statewide QC testing. Field verification and QA is also performed by RITS, except in Engineering Districts 2-0, 11-0, and 12-0, where it is done "in-house." Each Engineering District is responsible for its own LRS completeness and maintenance with respect to the RMS.

Twenty percent of each county is field tested annually as part of the QA program, and five percent of each county is tested for the annual QC program. The goal of the QC program is to maintain at least 90% accuracy between the RMS and the actual field locations of highway features. Annual QC ratings are developed and reported to the Engineering Districts.









































Field testing is performed by two-person teams (a permanent employee that operates the test, and a temporary employee that drives the device) with the use of vans equipped with an on-board computer and a Data Measurement Subsystem. Testing is typically performed during the months of April through November.

Vehicle location and roadway features are displayed on the van's computer screen in SLD format, and the software accepts operator inputs verifying or modifying roadway feature locations, as well as comments. Though the system can function at greater speed, test speeds are typically less than 25 mph to ensure accuracy.

There are five categories of information that is verified and/or modified:

1. State Route Length
2. Segment Length
3. Roadway Geometry (lane count, pavement & shoulder types & widths)
4. Intersecting Feature Location (intersections & bridges)
5. Segment Marker Location

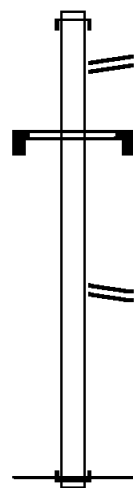
STRAIGHT LINE DIAGRAM (SLD) ANNUAL REFRESH ATTRIBUTE KEY PAGE 1 OF 2

 SEGMENT MARKER	 AHEAD LEFT INTER STATE OWNED	 RAILROAD CROSSING	 INTERSTATE MILEPOST
 TURNBACK	 AHEAD LEFT INTER NON-STATE	 RAILROAD OVER-PASS	 MFC BEGIN
 NULL	 AHEAD RIGHT INTE STATE OWNED	 OVER-PASS	 MUNICIPAL BOUNDARY
 UNDIVIDED HIGHWAY	 AHEAD RIGHT INTE NON-STATE	 BRIDGE END	 VILLAGE BEGIN
 PHYSICALLY DIVIDED	 BACK LEFT INTER STATE OWNED	 BRIDGE BEGIN	AH - LENGTH FORWARD TO NEXT SEGMENT BEGIN BK - LENGTH BACKWARD TO PREVIOUS SEGMENT BEGIN
 PAINT DIVIDED	 BACK LEFT INTER NON-STATE	 TUNNEL	
 INTERSECTION AHEAD	 BACK RIGHT INTER STATE OWNED	 SIGN STRUCTURE	MFC - MAINTENANCE FUNCTIONAL CLASS A = INTERSTATE EXPRESSWAY AND/OR PRINCIPLE ARTERIAL C = MINOR ARTERIAL D = COLLECTOR E = LOCAL ACCESS F = INTERCHANGE RAMP
 INTERSECTION BACK	 BACK RIGHT INTER NON-STATE	 P3 BRIDGE	
 REFERENCE AHEAD/BACK	 T-LEFT INTERSEC STATE OWNED	 RETAINING WALL	
 DIVIDED CONNECTOR	 T-LEFT INTERSEC NON-STATE	 BRIDGE/CULVERT UNDER FILL	NULL AND TURNBACK SEGMENTS ARE DISPLAYED IN THE DEPARTMENT'S ROADWAY MANAGEMENT SYSTEM (RMS) AS 100 FEET IN LENGTH. ACTUAL SEGMENT AND SECTION LENGTHS MAY VARY SIGNIFICANTLY
 CROSS INTERSEC STATE OWNED	 T-RIGHT INTERSEC STATE OWNED	 PIPE (STAMPP)	
 CROSS INTERSEC NON-STATE	 T-RIGHT INTERSEC NON-STATE	 ROTARY INTERSEC	



EXTRACT DATE: 12/18/2023 ROADWAY MANAGEMENT SYSTEM PAGE NUMBER: 1695  
 PRINT DATE: 12/21/2023 SLD COUNTY/SR - ANNUAL PRINT COUNTY: ALLEGHENY  
 DIR: S TOTAL LEN: .716 MI. DIST: 11-1 SR: 9460  
 LEFT MUN: FINDLAY T RIGHT MUN: FINDLAY T

003779 FT



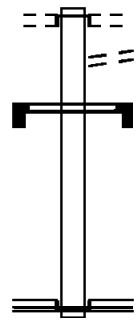
000000 FT

003779 FT  
 INTER-AHD AIRPORT PY  
 0010/3779 (SR0376 SEG 0514/2641)  
 RAMP J RD  
 0010/3582 (SR8112 SEG 0010/0000)  
 SIGN: 4 CHORD TRUSS  
 0010/2930 BMSID 02/0376/0514/1900  
 0010/1140 FLAUGHERTY RUN/RAMP 20  
 (SR8113 SEG 0510/3646)  
 000000 FT 0 0 00000 0 00 0000+00  
 NC CONNECTOR RD  
 INTER-BK I-376E  
 (SR0376 SEG 0510/1430)  
 MFC BEGIN = F  
 0010/0000 LENGTH(AH 3779 BK 0000)

EXTRACT DATE: 12/18/2023 ROADWAY MANAGEMENT SYSTEM PAGE NUMBER: 1694  
 PRINT DATE: 12/21/2023 SLD COUNTY/SR - ANNUAL PRINT COUNTY: ALLEGHENY  
 DIR: S TOTAL LEN: .094 MI. DIST: 11-1 SR: 9408  
 LEFT MUN: PITTSBURGH C RIGHT MUN: PITTSBURGH C

000498 FT

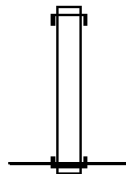
000000 FT



000498 FT  
 INTER-AHD GEN ROBINSON ST  
 (CITY)  
 ANDERSON ST  
 0010/0498 (CITY)  
 LC TO ANDERSON ST  
 0010/0413 (CONN)  
 SIGN: 4 CHORD TRUSS  
 0010/0150 BMSID 02/0028/0010/0300  
 000000 FT 0 0 00000 0 00 0000+00  
 NC GEN ROBINSON ST  
 SR 0028 SH  
 (SR0028 SEG 0010/0490)  
 INTER-BK RIVER AV  
 (CITY)  
 MFC BEGIN = F  
 0010/0000 LENGTH(AH 0498 BK 0000)

EXTRACT DATE: 12/18/2023      ROADWAY MANAGEMENT SYSTEM      PAGE NUMBER: 1693  
 PRINT DATE: 12/21/2023      SLD COUNTY/SR - ANNUAL PRINT      COUNTY: ALLEGHENY  
 DIR: E      TOTAL LEN: .045 MI.      DIST: 11-1      SR: 9406  
 LEFT MUN: PITTSBURGH C      RIGHT MUN: PITTSBURGH C

000239 FT  
 000000 FT

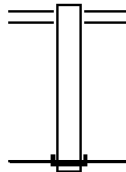


000239 FT  
 INTER-AHD SR 0051 SH  
 0010/0239 (SR0051 SEG 0441/1062)  
 000000 FT 0 0 00000 0 00 0000+00  
           NC ST TEUBEN ST CONN RAMP  
 INTER-BK CROSS ST  
           (SR0060 SEG 0004/0352)  
           MFC BEGIN = F  
 0010/0000 LENGTH(AH 0239 BK 0000)



EXTRACT DATE: 12/18/2023 ROADWAY MANAGEMENT SYSTEM PAGE NUMBER: 1692  
 PRINT DATE: 12/21/2023 SLD COUNTY/SR - ANNUAL PRINT COUNTY: ALLEGHENY  
 DIR: S TOTAL LEN: .038 MI. DIST: 11-1 SR: 9405  
 LEFT MUN: BALDWIN B RIGHT MUN: BALDWIN B

000192 FT  
 000000 FT

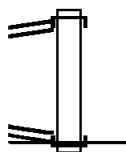
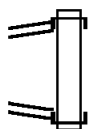


000192 FT KITTANNING ST  
 0010/0192 (SR1003 SEG 0100/0102)  
 000000 FT 0 0 00000 0 00 0000+00  
 NC BU TLER ST CONNECTOR  
 INTER-BK WILLIAM FLINN HW  
 (SR0008 SEG 0201/0391)  
 MFC BEGIN = F  
 0010/0000 LENGTH(AH 0198 BK 0000)

DIR: N TOTAL LEN: .110 MI. DIST: 11-1 SR: 9404  
 LEFT MUN: SCOTT T RIGHT MUN: SCOTT T

GREENTREE RD 000577 FT  
 (SR3052 SEG 0151/1092) 0250/0230  
 0 0 00000 0 00 0000+00 000347 FT  
 GREENTREE RD  
 (SR0121 SEG 0041/0187) 0250/0000

GREENTREE RD  
 (SR0121 SEG 0040/0261) 0010/0334  
 0 0 00000 0 00 0000+00 000000 FT  
 COCHRAN RD  
 (SR0121 SEG 0030/0445) 0010/0000

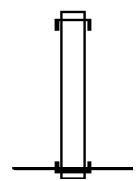


000577 FT  
 INTER-AHD GREENTREE RD  
 0250/0230 (SR3052 SEG 0151/1092)  
 000347 FT MP B RD  
 INTER-BK GREENTREE RD  
 (SR0121 SEG 0041/0187)  
 0250/0000 LENGTH(AH 0233 BK 0347)

INTER-AHD GREENTREE RD  
 0010/0334 (SR0121 SEG 0040/0261)  
 NC RAMP A RD  
 INTER-BK COCHRAN RD  
 000000 FT (SR0121 SEG 0030/0445)  
 MFC BEGIN = F  
 0010/0000 LENGTH(AH 0347 BK 0000)

EXTRACT DATE: 12/18/2023      ROADWAY MANAGEMENT SYSTEM      PAGE NUMBER: 1690  
 PRINT DATE: 12/21/2023      SLD COUNTY/SR - ANNUAL PRINT      COUNTY: ALLEGHENY  
 DIR: B      TOTAL LEN: .033 MI.      DIST: 11-1      SR: 9403  
 LEFT MUN: SHALER T      RIGHT MUN: PITTSBURGH C

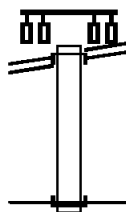
000172 FT  
 000000 FT



000172 FT  
 INTER-AHD BUTLER PLANK RD  
 0010/0172 (SR4060 SEG 0030/2180)  
 000000 FT 0 0 000000 0 00 0000+00  
           NC JU GHANDLE RD  
 INTER-BK BUTLER PLANK RD  
           (SR4060 SEG 0030/2290)  
           MFC BEGIN = F  
 0010/0000 LENGTH(AH 0172 BK 0000)

EXTRACT DATE: 12/18/2023 ROADWAY MANAGEMENT SYSTEM PAGE NUMBER: 1689  
 PRINT DATE: 12/21/2023 SLD COUNTY/SR - ANNUAL PRINT COUNTY: ALLEGHENY  
 DIR: S TOTAL LEN: .058 MI. DIST: 11-1 SR: 9402  
 LEFT MUN: PITTSBURGH C RIGHT MUN: PITTSBURGH C

SAW MILL RUN BL 000305 FT  
 (SR0051 SEG 0420/0179) 0010/0305  
 000000 FT

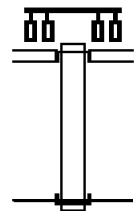


INTER-AHD WOODRUFF ST  
 (CITY)  
 SAW MILL RUN BL  
 (SR0051 SEG 0420/0170)  
 000305 FT (SR0051 SEG 0421/0182)  
 0010/0305  
 000000 FT 0 0 00000 0 00 0000+00  
 NC WOODRUFF JUGHANDLE RD  
 INTER-BK SAW MILL RUN BL  
 (SR0051 SEG 0421/0468)  
 MFC BEGIN = F  
 0010/0000 LENGTH(AH 0305 BK 0000)

EXTRACT DATE: 12/18/2023 ROADWAY MANAGEMENT SYSTEM PAGE NUMBER: 1688  
 PRINT DATE: 12/21/2023 SLD COUNTY/SR - ANNUAL PRINT COUNTY: ALLEGHENY  
 DIR: E TOTAL LEN: .071 MI. DIST: 11-1 SR: 9401  
 LEFT MUN: ROSS T RIGHT MUN: ROSS T

000375 FT

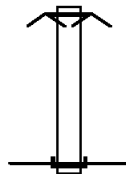
000375 FT  
 INTER-AHD NELSON RUN RD  
 (TWP )  
 MCKNIGHT RD  
 (SR4003 SEG 0017/0000 )  
 (SR4003 SEG 0016/0000 )  
 MCKNIGHT RD  
 (SR4003 SEG 0016/0000 )  
 (SR4003 SEG 0017/0000 )  
 0010/0375  
 000000 FT 0 0 00000 0 00 0000+00  
 NC NE NELSON RUN JUGHANDLE RD  
 INTER-BK MCKNIGHT RD  
 (SR4003 SEG 0017/0260 )  
 MFC BEGIN = F  
 0010/0000 LENGTH(AH 0375 BK 0000 )



000000 FT

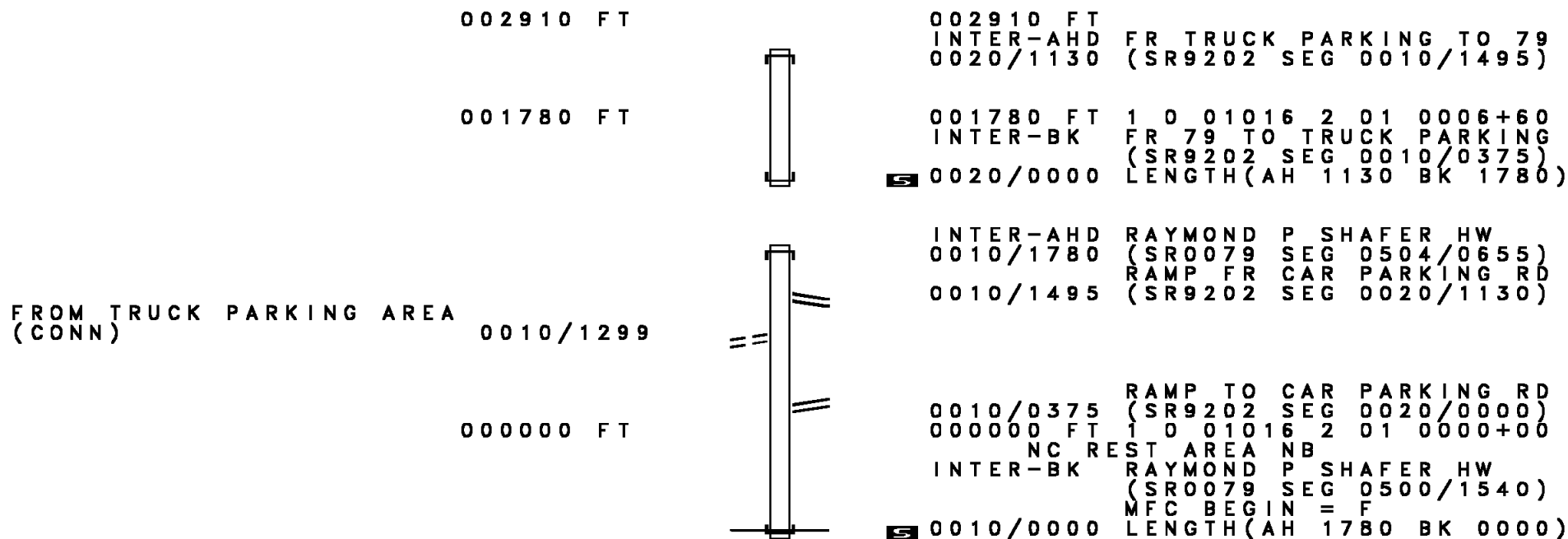
EXTRACT DATE: 12/18/2023      ROADWAY MANAGEMENT SYSTEM      PAGE NUMBER: 1687  
 PRINT DATE: 12/21/2023      SLD COUNTY/SR - ANNUAL PRINT      COUNTY: ALLEGHENY  
 DIR: N      TOTAL LEN: .050 MI.      DIST: 11-1      SR: 9301  
 LEFT MUN: PITTSBURGH C      RIGHT MUN: PITTSBURGH C

000263 FT  
 000000 FT

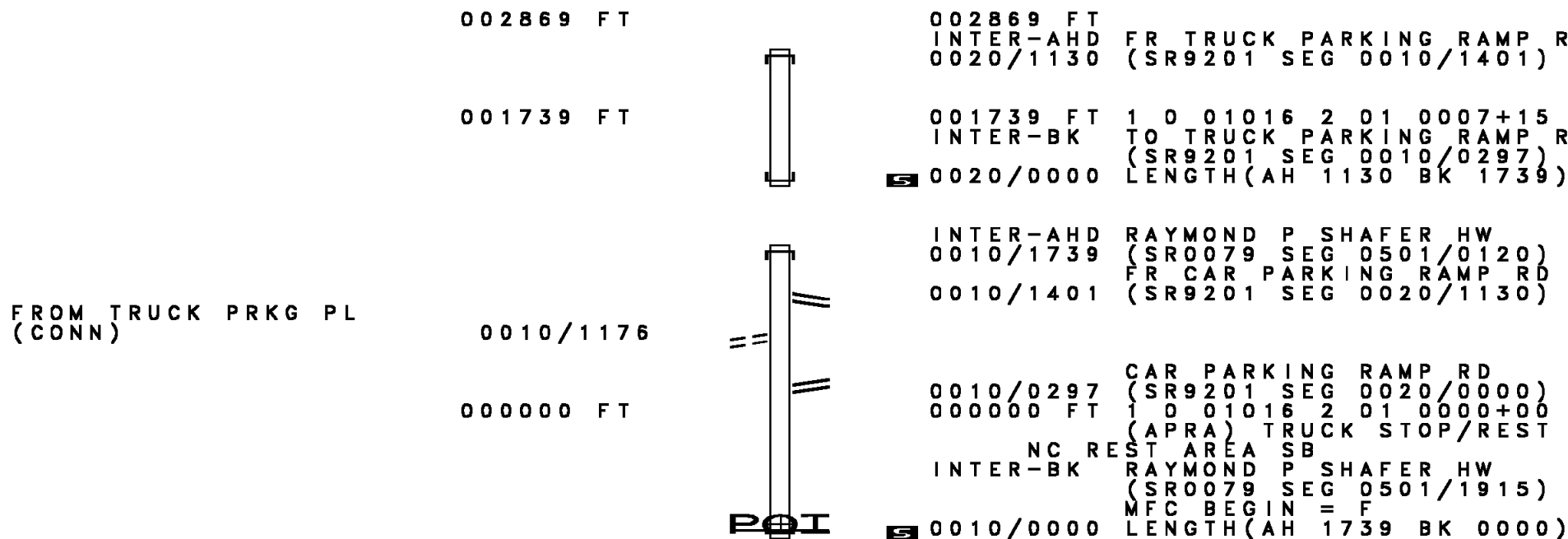


000263 FT CRASH BARRIER  
 0010/0263 ROAD CLOSED AHEAD  
 000000 FT 0 0 00000 0 00 0000+00  
 NC TRUCK ESCAPE RAMP  
 INTER-BK PENN LINCOLN PY  
 (SR0376 SEG 0680/2553)  
 MFC BEGIN = F  
 0010/0000 LENGTH(AH 0263 BK 0000)

DIR: B TOTAL LEN: .551 MI. DIST: 11-1 SR: 9202  
 LEFT MUN: SOUTH FAYETTE T RIGHT MUN: SOUTH FAYETTE T



DIR: B TOTAL LEN: .543 MI. DIST: 11-1 SR: 9201  
 LEFT MUN: SOUTH FAYETTE T RIGHT MUN: SOUTH FAYETTE T



002869 FT

002869 FT  
 INTER-AHD FR TRUCK PARKING RAMP R  
 0020/1130 (SR9201 SEG 0010/1401)

001739 FT

001739 FT 1 0 01016 2 01 0007+15  
 INTER-BK TO TRUCK PARKING RAMP R  
 (SR9201 SEG 0010/0297)  
 0020/0000 LENGTH(AH 1130 BK 1739)

FROM TRUCK PRKG PL  
 (CONN)

0010/1176

INTER-AHD RAYMOND P SHAFER HW  
 0010/1739 (SR0079 SEG 0501/0120)  
 FR CAR PARKING RAMP RD  
 0010/1401 (SR9201 SEG 0020/1130)

000000 FT

0010/0297 CAR PARKING RAMP RD  
 (SR9201 SEG 0020/0000)  
 000000 FT 1 0 01016 2 01 0000+00  
 (APRA) TRUCK STOP/REST  
 INTER-BK NC REST AREA SB  
 RAYMOND P SHAFER HW  
 (SR0079 SEG 0501/1915)  
 MFC BEGIN = F  
 0010/0000 LENGTH(AH 1739 BK 0000)

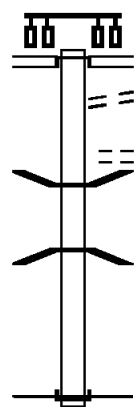
POI



EXTRACT DATE: 12/18/2023 ROADWAY MANAGEMENT SYSTEM PAGE NUMBER: 1684  
 PRINT DATE: 12/21/2023 SLD COUNTY/SR - ANNUAL PRINT COUNTY: ALLEGHENY  
 DIR: N TOTAL LEN: .183 MI. DIST: 11-1 SR: 9120  
 LEFT MUN: PITTSBURGH C RIGHT MUN: PITTSBURGH C

000966 FT

000966 FT  
 INTER-AHD LIBRARY RD  
 (SR0088 SEG 0170/2302)  
 SAW MILL RUN BL  
 (SR0051 SEG 0340/0000)  
 (SR0051 SEG 0341/0000)  
 SAW MILL RUN BL  
 (SR0051 SEG 0341/0000)  
 (SR0051 SEG 0340/0000)  
 0010/0966 TO 0051/0340 SH  
 0010/0869 (CONN)  
 IVYGLLEN ST  
 0010/0863 (CITY)  
 0010/0376 BMSSEN 02/9120/0010/0330  
 0 0 00000 0 00 0000+00  
 WEYMAN RUN  
 0010/0330 BMSBG 02/9120/0010/0330  
 000000 FT 0 0 00000 0 00 0000+00  
 NC SR 9120 CONNECTOR RD  
 INTER-BK SAW MILL RUN BL  
 (SR0051 SEG 0330/0817)  
 MFC BEGIN = F  
 0010/0000 LENGTH(AH 0966 BK 0000)

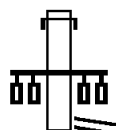


000000 FT

DIR: N TOTAL LEN: .195 MI. DIST: 11-1 SR: 9117  
 LEFT MUN: EAST DEER T RIGHT MUN: EAST DEER T

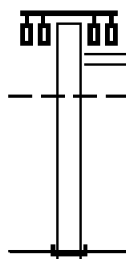
001029 FT

000489 FT



001029 FT  
 INTER-AHD FREEPORT RD  
 0022/0540 (SR1001 SEG 0330/0000)  
 000489 FT 0 0 00000 0 00 0000+00  
 NEW KENSINGTON BR  
 (SR1038 SEG 0010/0000)  
 0022/0000 LENGTH(AH 0540 BK 0489)

000000 FT

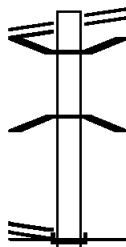


0012/0489 NEW KENSINGTON BR  
 (SR1038 SEG 0010/0000)  
 0012/0251 EAST DEER  
 000000 FT SPRINGDALE T  
 0 0 00000 0 00 0000+00  
 NC FREEPORT RD RAMP  
 INTER-BK FREEPORT RD  
 (SR1001 SEG 0324/0000)  
 MFC BEGIN = F  
 0012/0000 LENGTH(AH 0489 BK 0000)

EXTRACT DATE: 12/18/2023 ROADWAY MANAGEMENT SYSTEM PAGE NUMBER: 1682  
 PRINT DATE: 12/21/2023 SLD COUNTY/SR - ANNUAL PRINT COUNTY: ALLEGHENY  
 DIR: S TOTAL LEN: .092 MI. DIST: 11-1 SR: 9115  
 LEFT MUN: PITTSBURGH C RIGHT MUN: PITTSBURGH C

STEWART AV 000485 FT  
 (SR3035 SEG 0030/0916) 0010/0485

0 0 00000 0 00 0000+00 000000 FT  
 SAW MILL RUN BL  
 (SR0051 SEG 0331/0678) 0010/0000

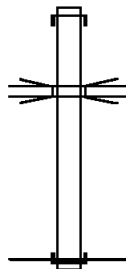


000485 FT PROVOST RD  
 0010/0485 (SR3035 SEG 0030/0916)  
 0010/0250 BMSBN 02/9115/0010/0365  
 0 0 00000 0 00 0000+00  
 SAW MILL RUN  
 0010/0234 BMSBG 02/9115/0010/0365  
 NC FA IRHAVEN RD  
 INTER-BK SAW MILL RUN BL  
 000000 FT (SR0051 SEG 0331/0678)  
 MFC BEGIN = F  
 0010/0000 LENGTH(AH 0485 BK 0000)

EXTRACT DATE: 12/18/2023 ROADWAY MANAGEMENT SYSTEM PAGE NUMBER: 1681  
 PRINT DATE: 12/21/2023 SLD COUNTY/SR - ANNUAL PRINT COUNTY: ALLEGHENY  
 DIR: S TOTAL LEN: .258 MI. DIST: 11-1 SR: 9113  
 LEFT MUN: MARSHALL T RIGHT MUN: MARSHALL T

001361 FT

000000 FT

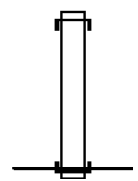


001361 FT  
 INTER-AHD RAYMOND P SHAFER HW  
 0010/1361 (SR0079 SEG 0771/1050)

SR 4054 FREEPORT R  
 0010/0480 OP ID 02/4054/0010/0860  
 000000 FT 0 0 00000 0 00 0000+00  
 NC CO LLECTOR RD  
 INTER-BK SR 9479 COLLECTOR RD  
 (SR9479 SEG 0030/3281)  
 MFC BEGIN = F  
 BK-BUTLER (10)  
 0010/0000 LENGTH(AH 1361 BK 0000)

EXTRACT DATE: 12/18/2023 ROADWAY MANAGEMENT SYSTEM PAGE NUMBER: 1680  
 PRINT DATE: 12/21/2023 SLD COUNTY/SR - ANNUAL PRINT COUNTY: ALLEGHENY  
 DIR: E TOTAL LEN: .044 MI. DIST: 11-1 SR: 9112  
 LEFT MUN: MOON T RIGHT MUN: MOON T

000230 FT  
 000000 FT



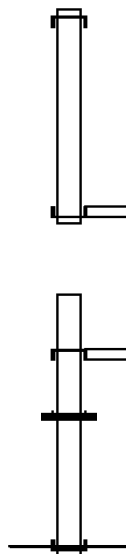
000230 FT  
 INTER-AHD MONTOUR RUN RD  
 0010/0230 (SR3072 SEG 0004/0300)  
 000000 FT 0 0 00000 0 00 0000+00  
 NC MONTOUR INT/RMP B SPUR RD  
 INTER-BK MONTOUR RUN RD  
 (SR3112 SEG 0010/0942)  
 MFC BEGIN = F  
 0010/0000 LENGTH(AH 0230 BK 0000)

EXTRACT DATE: 12/18/2023 ROADWAY MANAGEMENT SYSTEM PAGE NUMBER: 1679  
 PRINT DATE: 12/21/2023 SLD COUNTY/SR - ANNUAL PRINT COUNTY: ALLEGHENY  
 DIR: N TOTAL LEN: .249 MI. DIST: 11-1 SR: 9111  
 LEFT MUN: WHITAKER B RIGHT MUN: WHITAKER B

001314 FT

000508 FT

000000 FT



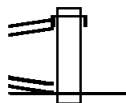
001314 FT  
 INTER-AHD EIGHTH AV  
 0020/0806 (SR0837 SEG 0360/0000)

000508 FT 0 0 00000 0 00 0000+00  
 NC RAMP FR RANKIN BR  
 RANKIN BR  
 (CNTY)  
 INTER-BK RAMP TO RANKIN BR  
 (SR9111 SEG 0010/0508)  
 0020/0000 LENGTH(AH 0806 BK 0508)

INTER-AHD RAMP FM RANKIN BR  
 (SR9111 SEG 0020/0000)  
 RANKIN BR  
 0010/0508 (CNTY)  
 SIGN: CANTILEVER  
 0010/0026 BMSID 02/0837/0350/0000  
 000000 FT 0 0 00000 0 00 0000+00  
 NC RAMP TO RANKIN BR  
 INTER-BK EIGHTH AV  
 (SR0837 SEG 0350/0000)  
 MFC BEGIN = F  
 0010/0000 LENGTH(AH 0508 BK 0000)

EXTRACT DATE: 12/18/2023 ROADWAY MANAGEMENT SYSTEM PAGE NUMBER: 1678  
 PRINT DATE: 12/21/2023 SLD COUNTY/SR - ANNUAL PRINT COUNTY: ALLEGHENY  
 DIR: E TOTAL LEN: .034 MI. DIST: 11-1 SR: 9110  
 LEFT MUN: HARMAR T RIGHT MUN: HARMAR T

000180 FT  
 GULF LAB RD  
 (SR1008 SEG 0010/0154) 0010/0180  
 2 0 02215 4 00 0000+00 000000 FT  
 GIBSONIA RD  
 (SR0910 SEG 0451/0790) 0010/0000



000180 FT  
 INTER-AHD GULF LAB RD  
 (SR1008 SEG 0010/0154)  
 000000 FT  
 NC CONN TO GULF LAB RD  
 MFC BEGIN = F  
 0010/0000 LENGTH(AH 0180 BK 0000)

EXTRACT DATE: 12/18/2023 ROADWAY MANAGEMENT SYSTEM PAGE NUMBER: 1677  
PRINT DATE: 12/21/2023 SLD COUNTY/SR - ANNUAL PRINT COUNTY: ALLEGHENY

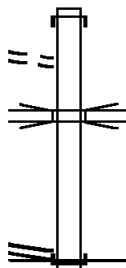
DIR: B TOTAL LEN: .211 MI. DIST: 11-1 SR: 9108  
LEFT MUN: OHARA T RIGHT MUN: OHARA T

TO 1001/0140 SH  
(CONN)

001112 FT

0010/0885

0 0 00000 0 00 0000+00 000000 FT  
FREEPORT RD  
(SR1002 SEG 0021/0697) 0010/0000



001112 FT  
INTER-AHD FREEPORT RD  
0010/1112 (SR1001 SEG 0140/1618)

SR 1002 EB  
0010/0690 OP ID 02/1002/0020/0000

NC SPUR  
INTER-BK FREEPORT RD  
000000 FT (SR1001 SEG 0151/0000)

MFC BEGIN = F  
0010/0000 LENGTH(AH 1112 BK 0000)

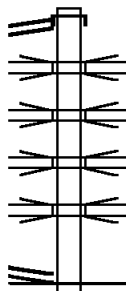


EXTRACT DATE: 12/18/2023 ROADWAY MANAGEMENT SYSTEM PAGE NUMBER: 1676  
 PRINT DATE: 12/21/2023 SLD COUNTY/SR - ANNUAL PRINT COUNTY: ALLEGHENY

DIR: B TOTAL LEN: .082 MI. DIST: 11-1 SR: 9107  
 LEFT MUN: ETNA BOROUGH B RIGHT MUN: ETNA BOROUGH B

BRIDGE ST 000435 FT  
 (SR1001 SEG 0040/1210) 0010/0435

0 0 00000 0 00 0000+00 000000 FT  
 NORTH MAIN ST  
 (SR1001 SEG 0040/1732) 0010/0000



000435 FT  
 INTER-AHD NORTH MAIN ST  
 0010/0435 (SR1001 SEG 0040/1210)  
 SR 8 SB  
 0010/0392 OP ID 02/0008/0181/2418  
 SR 8 NB  
 0010/0335 OP ID 02/0008/0180/2416  
 TR 28 S.B.  
 0010/0290 OP ID 02/0028/0141/0000  
 ALLEGHENY VAL EXPY  
 0010/0130 OP ID 02/0028/0140/0000  
 NC Y CONN  
 MFC BEGIN = F  
 0010/0000 LENGTH(AH 0435 BK 0000)

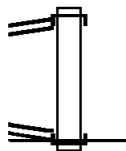
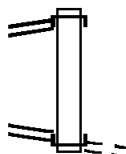
DIR: B TOTAL LEN: .097 MI. DIST: 11-1 SR: 9104  
 LEFT MUN: SOUTH FAYETTE T RIGHT MUN: SOUTH FAYETTE T

UNION AV 000514 FT  
 (SR0978 SEG 0100/2414) 0020/0240

0 0 00000 0 00 0000+00 000274 FT  
 BATTLE RIDGE RD  
 (SR3024 SEG 0060/0192) 0020/0000

BATTLE RIDGE RD  
 (SR0978 SEG 0100/2004) 0010/0274

0 0 00000 0 00 0000+00 000000 FT  
 UNION AV  
 (SR0978 SEG 0100/2414) 0010/0000



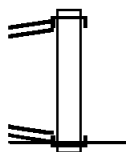
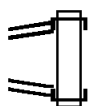
000514 FT  
 INTER-AHD UNION AV  
 0020/0240 (SR0978 SEG 0100/2414)  
 BOYS HOME RD  
 000274 FT (TWP)  
 INTER-BK BATTLE RIDGE RD  
 (SR3024 SEG 0060/0192)  
 0020/0000 LENGTH(AH 0240 BK 0274)

INTER-AHD BATTLE RIDGE RD  
 0010/0274 (SR0978 SEG 0100/2004)  
 NC LEG A RD  
 INTER-BK UNION AV  
 000000 FT (SR0978 SEG 0100/2414)  
 MFC BEGIN = F  
 0010/0000 LENGTH(AH 0274 BK 0000)

DIR: N TOTAL LEN: .117 MI. DIST: 11-1 SR: 9103  
 LEFT MUN: MOON T RIGHT MUN: MOON T

UNIVERSITY BL 000620 FT  
 (SR3109 SEG 0071/3095) 0020/0215  
 0 0 00000 0 00 0000+00 000405 FT  
 STOOPS FERRY RD  
 (SR0051 SEG 0761/0240) 0020/0000

STOOPS FERRY RD  
 (SR0051 SEG 0760/0360) 0010/0405  
 0 0 00000 0 00 0000+00 000000 FT  
 UNIVERSITY BL  
 (SR0051 SEG 0750/2680) 0010/0000

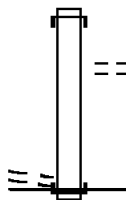


000620 FT  
 INTER-AHD UNIVERSITY BL  
 (SR3109 SEG 0071/3095)  
 000405 FT  
 INTER-BK STOOPS FERRY RD  
 (SR0051 SEG 0761/0240)  
 0020/0000 LENGTH(AH 0215 BK 0405)

INTER-AHD STOOPS FERRY RD  
 0010/0405 (SR0051 SEG 0760/0360)  
 NC UN IV BL & STOOPS FERRY RD  
 INTER-BK UNIVERSITY BL  
 000000 FT (SR0051 SEG 0750/2680)  
 MFC BEGIN = F  
 0010/0000 LENGTH(AH 0405 BK 0000)

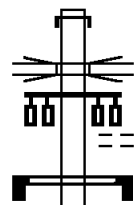
EXTRACT DATE: 12/18/2023 ROADWAY MANAGEMENT SYSTEM PAGE NUMBER: 1673  
 PRINT DATE: 12/21/2023 SLD COUNTY/SR - ANNUAL PRINT COUNTY: ALLEGHENY  
 DIR: S TOTAL LEN: .099 MI. DIST: 11-1 SR: 9101  
 LEFT MUN: PITTSBURGH C RIGHT MUN: PITTSBURGH C

0 0 00000 0 00 0000+00 000000 FT  
 WESTERN AV  
 (TBC )  
 0010/0000



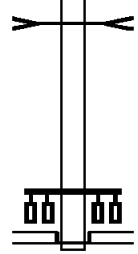
000521 FT  
 INTER-AHD CHATEAU ST  
 0010/0521 (SR3919 SEG 0010/0084)  
 MANHATTAN ST  
 0010/0055 (CITY)  
 NC RAMP RD/TO CHATEAU ST  
 INTER-BK WESTERN AV  
 000000 FT (TBC )  
 MFC BEGIN = F  
 0010/0000 LENGTH(AH 0521 BK 0000)

002879 FT



002879 FT  
 INTER-AHD SAW MILL RUN BL  
 0750/0800 (SR0051 SEG 0400/0183)  
 BUSWAY LRT  
 0750/0615 OP ID 02/7301/0000/9101  
 WARRINGTON AV  
 (CITY)

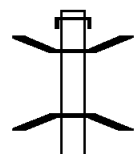
002079 FT



0750/0560 SIGN: 4 CHORD TRUSS  
 0750/0440 BMSID 02/0051/0396/0585  
 SAW MILL RUN  
 STRUCTURE LENGTH 58 FT  
 0750/0325 BMSID 02/0051/0396/0565  
 002079 FT 1 0 00000 0 00 0000+00  
 NC LI LIBERTY TN INT/RMP D RD  
 WEST LIBERTY AV  
 (SR3069 SEG 0090/0077)  
 (SR3069 SEG 0091/0088)


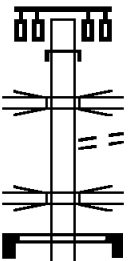

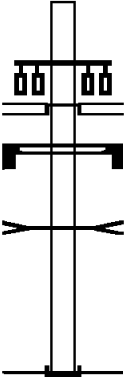
INTER-BK LIBERTY TN INT/RMP A RD  
 (SR8151 SEG 0010/0568)  
 0750/0000 LENGTH(AH 0800 BK 0555)

001524 FT



INTER-AHD PA 51 SB SAW MILL RUN B  
 0510/0555 (SR0051 SEG 0397/0245)  
 0510/0528 BMSEN 02/8151/0510/0420  
 0 0 00000 0 00 0000+00  
 RAMP C (8151 SB)  
 0510/0420 BMSBG 02/8151/0510/0420  
 001524 FT 1 0 00000 0 00 0000+00

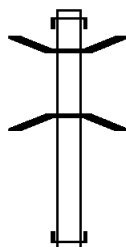
DIR: N TOTAL LEN: .545 MI. DIST: 11-1 SR: 8151  
 LEFT MUN: PITTSBURGH C RIGHT MUN: PITTSBURGH C

		NC LIBERTY TN INT/RMP E RD INTER-BK WEST LIBERTY AV (SR3069 SEG 0081/0664) 0510/0000 LENGTH(AH 0555 BK 0510)
		INTER-AHD WEST LIBERTY AV (SR3069 SEG 0091/0012) 0500/0510 SR 0051 NB 0500/0491 OP ID 02/0051/0396/0000 TO 3069/0081 SH 0500/0321 (CONN) RAMP E (8151 SB) 0500/0260 OP ID 02/8151/0510/0420 SIGN: 2 CHORD TRUSS 0500/0236 BMSID 02/8151/0500/0215 001014 FT 1 0 00000 0 00 0000+00 NC LIBERTY TN INT/RMP C RD INTER-BK SAW MILL RUN BL (SR0051 SEG 0397/0590) 0500/0000 LENGTH(AH 0510 BK 0446)
001014 FT		
		INTER-AHD SAW MILL RUN BL 0250/0445 (SR0051 SEG 0387/0852) 000568 FT 1 0 00000 0 00 0000+00 NC LIBERTY TN INT/RMP B RD INTER-BK WEST LIBERTY AV (SR3069 SEG 0080/0673) 0250/0000 LENGTH(AH 0446 BK 0568)
000568 FT		
		INTER-AHD RAMP D RD (SR8151 SEG 0750/0000) WEST LIBERTY AV (SR3069 SEG 0090/0077) (SR3069 SEG 0091/0088) 0010/0568 SIGN: 2 CHORD TRUSS 0010/0300 BMSID 02/8151/0010/0300 SAW MILL RUN STRUCTURE LENGTH 58 FT 0010/0040 BMSID 02/0051/0386/0860 000000 FT 1 0 00000 0 00 0000+00 NC LIBERTY TN INT/RMP A RD INTER-BK SAW MILL RUN BL (SR0051 SEG 0386/0905) MFC BEGIN = F 0010/0000 LENGTH(AH 0568 BK 0000)
000000 FT		

EXTRACT DATE: 12/18/2023 ROADWAY MANAGEMENT SYSTEM PAGE NUMBER: 1670  
 PRINT DATE: 12/21/2023 SLD COUNTY/SR - ANNUAL PRINT COUNTY: ALLEGHENY

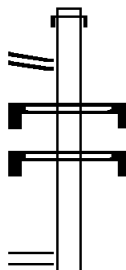
DIR: E TOTAL LEN: 1.117 MI. DIST: 11-1 SR: 8134  
 LEFT MUN: CARNEGIE B RIGHT MUN: CARNEGIE B

005896 FT



005896 FT  
 INTER-AHD PENN LINCOLN PY  
 0760/0909 (SR0376 SEG 0651/2358)  
 0760/0325 BMS EN 02/8134/0760/0105  
           0 00000 0 0 0000+00  
           SR 0376 EB  
 0760/0153 BMSBG 02/8134/0760/0105  
 004987 FT 0 0 00000 0 00 0000+00  
           NC CA RNEGIE INT/RAMP D RD  
 INTER-BK RAMP B RD  
           (SR8134 SEG 0750/0980)  
 0760/0000 LENGTH(AH 0909 BK 1451)

004987 FT



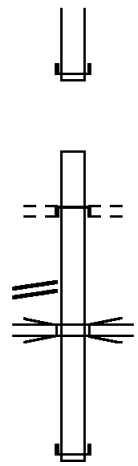
INTER-AHD PENN LINCOLN PY  
 0750/1451 (SR0376 SEG 0650/2372)  
           SIGN: 4 CHORD TRUSS  
 0750/0540 BMSID 02/8134/0750/0540  
           SIGN: CANTILEVER  
 0750/0024 BMSID 02/8134/0750/0005  
 003536 FT 0 0 00000 0 00 0000+00  
           NC CA RNEGIE INT/RAMP B RD  
           ANTHONY ST  
           (TWP )

RAMP D RD  
 (SR8134 SEG 0760/0000) 0750/0980

003536 FT

DIR: E TOTAL LEN: 1.117 MI. DIST: 11-1 SR: 8134  
 LEFT MUN: CARNEGIE B RIGHT MUN: CARNEGIE B

RAMP C RD  
 (SR8134 SEG 0010/0417) 0510/0500  
 002426 FT

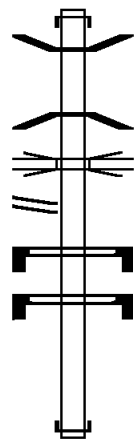


INTER-BK ACADEMY AV  
 (SR3097 SEG 0010/1287)  
 0750/0000 LENGTH(AH 1451 BK 1110)

INTER-AHD LYDIA ST  
 (SR3058 SEG 0011/1082)  
 ANTHONY ST  
 0510/1110 (TWP)

0510/0020 OP ID 02/0376/0650/1095  
 002426 FT 0 0 00000 0 00 0000+00  
 NC CA RNEGIE INT/RAMP E RD  
 INTER-BK RAMP A RD  
 (SR8134 SEG 0500/1125)  
 0510/0000 LENGTH(AH 1110 BK 2009)

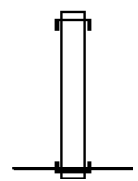
RAMP E RD  
 (SR8134 SEG 0510/0000) 0500/1125  
 000417 FT



INTER-AHD CHESTNUT ST  
 0500/2009 (SR3099 SEG 0011/0554)  
 0500/1758 BMS EN 02/8134/0500/1248  
 0 00000 0 0 0000+00  
 SR 0050 EB WB  
 0500/1235 BMS BG 02/8134/0500/1248  
 0500/1151 OP ID 02/0376/0650/1095

0500/0950 SIGN: 4 CHORD TRUSS  
 BMS ID 02/8134/0500/0950  
 SIGN: CANTILEVER  
 0500/0410 BMS ID 02/8134/0500/0410  
 000417 FT 0 0 00000 0 00 0000+00  
 NC CA RNEGIE INT/RAMP A RD  
 INTER-BK PENN LINCOLN PY  
 (SR0376 SEG 0655/0070)  
 0500/0000 LENGTH(AH 2009 BK 0417)

000000 FT



INTER-AHD RAMP A RD  
 0010/0417 (SR8134 SEG 0510/0500)  
 000000 FT 0 0 00000 0 00 0000+00  
 NC CA RNEGIE INT/RAMP C RD  
 INTER-BK PENN LINCOLN PY  
 (SR0376 SEG 0650/1845)  
 MFC BEGIN = F  
 0010/0000 LENGTH(AH 0417 BK 0000)



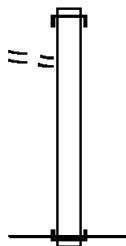
EXTRACT DATE: 12/18/2023 ROADWAY MANAGEMENT SYSTEM PAGE NUMBER: 1668  
 PRINT DATE: 12/21/2023 SLD COUNTY/SR - ANNUAL PRINT COUNTY: ALLEGHENY  
 DIR: N TOTAL LEN: .145 MI. DIST: 11-1 SR: 8132  
 LEFT MUN: ROSSLYN FARMS B RIGHT MUN: ROSSLYN FARMS B

LC TO ROSSLYN RD  
 (CONN)

000766 FT

0500/0679

000000 FT

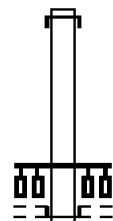


000766 FT  
 INTER-AHD ROSSLYN RD  
 0500/0766 (BORO)

000000 FT 0 0 00000 0 00 0000+00  
 NC RO SS LYN FRMS INT/RP G RD  
 INTER-BK PENN LINCOLN PKWY  
 (SRO376 SEG 0645/0209)  
 MFC BEGIN = F  
 0500/0000 LENGTH(AH 0766 BK 0000)

001153 FT

000684 FT



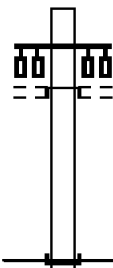
001153 FT  
 INTER-AHD SR 0279 SH  
 0750/0469 (SR0279 SEG 0032/0424)  
 000684 FT 0 0 00000 0 00 0000+00  
 NC HAZLETT ST INT/RAMP E RD  
 EAST ST  
 (CITY)

INTER-BK HAZLETT ST  
 (CITY)  
 0750/0000 LENGTH(AH 0469 BK 0684)

INTER-AHD HAZLETT ST  
 (CITY)  
 EAST ST  
 (CITY)

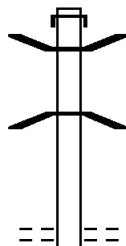
0010/0684  
 000000 FT 0 0 00000 0 00 0000+00  
 NC HAZLETT ST INT/RAMP C RD  
 INTER-BK SR 0279 SH  
 (SR0279 SEG 0026/2084)  
 MFC BEGIN = F  
 0010/0000 LENGTH(AH 0684 BK 0000)

000000 FT



EXTRACT DATE: 12/18/2023 ROADWAY MANAGEMENT SYSTEM PAGE NUMBER: 1666  
 PRINT DATE: 12/21/2023 SLD COUNTY/SR - ANNUAL PRINT COUNTY: ALLEGHENY  
 DIR: E TOTAL LEN: .277 MI. DIST: 11-1 SR: 8130  
 LEFT MUN: STOWE T RIGHT MUN: STOWE T

001460 FT



001105 FT

001460 FT  
 INTER-AHD MCKEES ROCKS BR  
 0750/0355 (SR3104 SEG 0020/0405)  
 0750/0235 BMSSEN 02/3104/0020/0260  
 0 00000 0 0 0000+00  
 NO UNDERPASS INFORMATION  
 0750/0221 BMSBG 02/3104/0020/0260  
 001105 FT 0 0 00000 0 00 0000+00  
 NC MCKEES RKS BR/RP 750 RD  
 HELEN ST  
 (BORO)  
 INTER-BK RAMP 10 RD

EXTRACT DATE: 12/18/2023  
PRINT DATE: 12/21/2023

ROADWAY MANAGEMENT SYSTEM  
SLD COUNTY/SR - ANNUAL PRINT

PAGE NUMBER: 1665  
COUNTY: ALLEGHENY

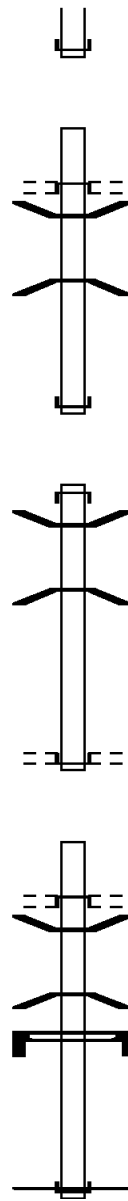
DIR: E TOTAL LEN: .277 MI.  
LEFT MUN: STOWE T

DIST: 11-1 SR: 8130  
RIGHT MUN: STOWE T

000735 FT

000360 FT

000000 FT



0750/0000 (SR8130 SEG 0010/0360)  
LENGTH(AH 0355 BK 0370)

INTER-AHD RAMP 250 RD  
(SR8130 SEG 0250/0000)  
HELEN ST  
(BORO)

0500/0370  
0500/0158 BMSSEN 02/3104/0020/0260  
0 000000 0 0 0000+00  
NO UNDERPASS INFORMATION

0500/0144 BMSBG 02/3104/0020/0260  
000735 FT 0 0 000000 0 00 0000+00  
NC MC KEES RKS BR/RP 500 RD

INTER-BK MCKEES ROCKS BR  
(SR3104 SEG 0020/0405)

0500/0000 LENGTH(AH 0370 BK 0375)

INTER-AHD MCKEES ROCKS BR  
0250/0375 (SR3104 SEG 0011/0904)

0250/0319 BMSSEN 02/3104/0010/1095  
0 000000 0 0 0000+00

MUNSON AVE.  
0250/0261 BMSBG 02/3104/0010/1095  
000360 FT 0 0 000000 0 00 0000+00  
NC MC KEES RKS BR/RP 250 RD

HELEN ST  
(BORO)

INTER-BK RAMP 500 RD  
(SR8130 SEG 0500/0370)

0250/0000 LENGTH(AH 0375 BK 0360)

INTER-AHD RAMP 750 RD  
(SR8130 SEG 0750/0000)  
HELEN ST  
(BORO)

0010/0360  
0010/0108 BMSSEN 02/3104/0010/1095  
0 000000 0 0 0000+00

MUNSON AVE.  
0010/0050 BMSBG 02/3104/0010/1095  
SIGN: CANTILEVER

0010/0010 BMSID 02/8130/0010/0000  
000000 FT 0 0 000000 0 00 0000+00  
NC MC KEES RKS BR/RP 10 RD

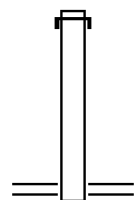
INTER-BK MCKEES ROCKS BR  
(SR3104 SEG 0010/0929)

MFC BEGIN = F

0010/0000 LENGTH(AH 0360 BK 0000)

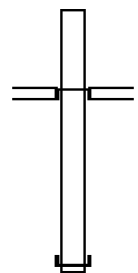
DIR: N TOTAL LEN: .738 MI. DIST: 11-1 SR: 8129  
 LEFT MUN: HARRISON T RIGHT MUN: HARRISON T

003897 FT



003897 FT AH-BUTLER (10)  
 INTER-AHD ALLEGHENY VALLEY EX  
 0750/1117 (SR0028 SEG 0010/0319)

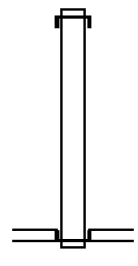
002780 FT



002780 FT 0 0 00000 0 00 0000+00  
 NC MI LLERSTOWN INT/RMP L RD  
 BAKERSTOWN RD  
 (SR1028 SEG 0281/1152)  
 0750/0000 LENGTH(AH 1117 BK 0909)

INTER-AHD MILLERSTOWN INT/RMP I R  
 (SR8129 SEG 0250/0000)  
 BAKERSTOWN RD  
 (SR1028 SEG 0280/0573)  
 (SR1028 SEG 0281/0569)

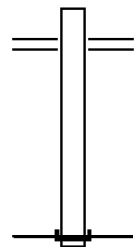
001871 FT



001871 FT 0 0 00000 0 00 0000+00  
 NC MI LLERSTOWN INT/RMP K RD  
 INTER-BK ALLEGHENY VALLEY EX  
 (SR0028 SEG 0491/1307)  
 0500/0000 LENGTH(AH 0909 BK 0748)

INTER-AHD ALLEGHENY VALLEY EX  
 0250/0748 (SR0028 SEG 0481/1151)

001123 FT



001123 FT 0 0 00000 0 00 0000+00  
 NC MI LLERSTOWN INT/RMP I RD  
 BAKERSTOWN RD  
 (SR1028 SEG 0281/0569)  
 (SR1028 SEG 0280/0573)  
 INTER-BK MILLERSTOWN INT/RMP K RD  
 (SR8129 SEG 0500/0909)  
 0250/0000 LENGTH(AH 0748 BK 1123)

BAKERSTOWN RD  
 (SR1028 SEG 0281/1136)  
 (SR1028 SEG 0280/1113)

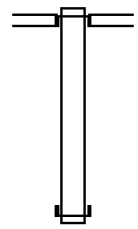
000000 FT

000000 FT 0 0 00000 0 00 0000+00  
 NC MI LLERSTOWN INT/RMP J RD  
 INTER-BK ALLEGHENY VALLEY EX  
 (SR0028 SEG 0480/1320)  
 MFC BEGIN = F  
 0010/0000 LENGTH(AH 1123 BK 0000)

EXTRACT DATE: 12/18/2023 ROADWAY MANAGEMENT SYSTEM PAGE NUMBER: 1663  
 PRINT DATE: 12/21/2023 SLD COUNTY/SR - ANNUAL PRINT COUNTY: ALLEGHENY  
 DIR: S TOTAL LEN: 1.191 MI. DIST: 11-1 SR: 8128  
 LEFT MUN: FINDLAY T RIGHT MUN: FINDLAY T

006287 FT

006287 FT  
 INTER-AHD RAMP 250 RD  
 (SR8128 SEG 0250/0000)  
 MCCLAREN RD  
 (SR3070 SEG 0107/0634)  
 (SR3070 SEG 0106/0634)



004997 FT

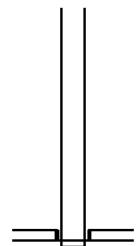
004997 FT 0 0 00000 0 00 0000+00  
 NC MCCLAREN INT/RMP 500 RD  
 INTER-BK I-376 W  
 (SR0376 SEG 0565/0565)  
 5 0500/0000 LENGTH(AH 1290 BK 1448)

INTER-AHD I-376 W  
 0250/1448 (SR0376 SEG 0561/0534)



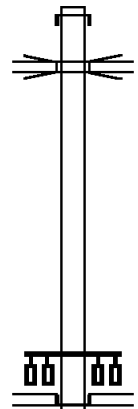
DIR: S TOTAL LEN: 1.191 MI. DIST: 11-1 SR: 8128  
 LEFT MUN: FINDLAY T RIGHT MUN: FINDLAY T

003549 FT



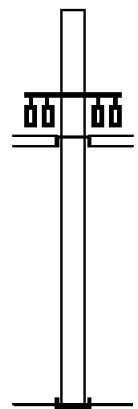
003549 FT 0 0 00000 0 00 0000+00  
 NC MCCLAREN INT/RMP 250 RD  
 MCCLAREN RD  
 (SR3070 SEG 0107/0634)  
 (SR3070 SEG 0106/0634)  
 INTER-BK RAMP 10 RD  
 (SR8128 SEG 0500/1290)  
 0250/0000 LENGTH(AH 1448 BK 1629)

001920 FT



INTER-AHD I-376 N  
 0020/1629 (SR0376 SEG 0560/2208)  
 SR 3070 MCCLAREN E  
 0020/1533 OP ID 02/3070/0106/0000  
 001920 FT 0 0 00000 0 00 0000+00  
 NC MCCLAREN INT/RMP 20 RD  
 MCCLAREN RD (TBK)  
 (TWP)  
 MCCLAREN RD  
 (SR3070 SEG 0104/0000)  
 INTER-BK INDUSTRY DR  
 (T354)  
 0020/0000 LENGTH(AH 1629 BK 1920)

000000 FT



INTER-AHD INDUSTRY DR  
 (T354)  
 MCCLAREN RD  
 (SR3070 SEG 0104/0000)  
 MCCLAREN RD (TBK)  
 (TWP)  
 0010/1920  
 000000 FT 0 0 00000 0 00 0000+00  
 NC MCCLAREN INT/RMP 10 RD  
 INTER-BK SR 0060 SH  
 (SR0376 SEG 0560/0676)  
 MFC BEGIN = F  
 0010/0000 LENGTH(AH 1920 BK 0000)

DIR: N TOTAL LEN: .409 MI. DIST: 11-1 SR: 8127  
 LEFT MUN: MOON T RIGHT MUN: MOON T

002160 FT

002160 FT  
 INTER-AHD STOOPS FERRY RD  
 0750/1115 (SR0051 SEG 0750/0000)

001045 FT

001045 FT 0 0 00000 0 00 0000+00  
 NC RAMP FR SEWICKLEY BR  
 SEWICKLEY BR  
 (SR4025 SEG 0010/0032)

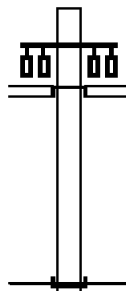
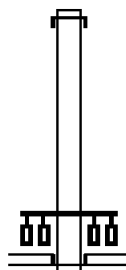
INTER-BK RAMP TO SEWICKLEY BR  
 (SR8127 SEG 0010/1045)  
 0750/0000 LENGTH(AH 1115 BK 1045)

INTER-AHD RAMP FR SEWICKLEY BR  
 (SR8127 SEG 0750/0000)  
 SEWICKLEY BR  
 (SR4025 SEG 0010/0032)

0010/1045

000000 FT

000000 FT 0 0 00000 0 00 0000+00  
 NC RAMP TO SEWICKLEY BR  
 INTER-BK STOOPS FERRY RD  
 (SR0051 SEG 0740/0570)  
 MFC BEGIN = F  
 0010/0000 LENGTH(AH 1045 BK 0000)

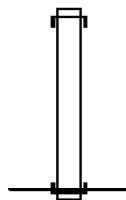




EXTRACT DATE: 12/18/2023      ROADWAY MANAGEMENT SYSTEM      PAGE NUMBER: 1660  
 PRINT DATE: 12/21/2023      SLD COUNTY/SR - ANNUAL PRINT      COUNTY: ALLEGHENY  
 DIR: N      TOTAL LEN: .127 MI.      DIST: 11-1      SR: 8126  
 LEFT MUN: MCCANDLESS T      RIGHT MUN: MCCANDLESS T

000670 FT

000000 FT

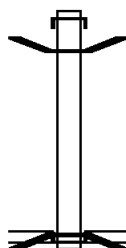


000670 FT  
 INTER-AHD PEEBLES RD  
 0010/0670 (SR4064 SEG 0010/0760)  
 000000 FT 0 0 00000 0 00 0000+00  
 NC RAMP A RD  
 INTER-BK MCKNIGHT RD  
 (SR4003 SEG 0090/2846)  
 MFC BEGIN = F  
 0010/0000 LENGTH(AH 0670 BK 0000)

EXTRACT DATE: 12/18/2023 ROADWAY MANAGEMENT SYSTEM PAGE NUMBER: 1659  
 PRINT DATE: 12/21/2023 SLD COUNTY/SR - ANNUAL PRINT COUNTY: ALLEGHENY  
 DIR: N TOTAL LEN: .456 MI. DIST: 11-1 SR: 8125  
 LEFT MUN: PITTSBURGH C RIGHT MUN: PITTSBURGH C

002408 FT

001806 FT



002408 FT  
 INTER-AHD EAST OHIO ST  
 0750/0602 (SR0028 SEG 0050/0742)  
 0750/0347 BMSSEN 02/8125/0750/0000  
 001806 FT 0 0 00000 0 00 0000+00  
 THIRTYFIRST ST BR  
 (SR2122 SEG 0010/0085)  
 INTER-BK RAMP E  
 (SR8125 SEG 0010/0510)  
 NO UNDERPASS INFORMATIO  
 BMSBG 02/8125/0750/0000  
 5 0750/0000 LENGTH(AH 0602 BK 0756)



INTER-AHD RAMP F  
 (SR8125 SEG 0250/0000)  
 THIRTYFIRST ST BR  
 (SR2122 SEG 0010/0000)

EXTRACT DATE: 12/18/2023  
PRINT DATE: 12/21/2023

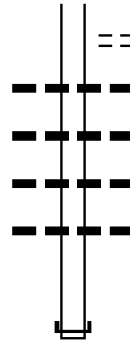
ROADWAY MANAGEMENT SYSTEM  
SLD COUNTY/SR - ANNUAL PRINT

PAGE NUMBER: 1658  
COUNTY: ALLEGHENY

DIR: N TOTAL LEN: .456 MI.  
LEFT MUN: PITTSBURGH C

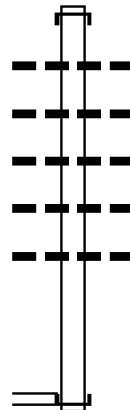
DIST: 11-1 SR: 8125  
RIGHT MUN: PITTSBURGH C

001050 FT



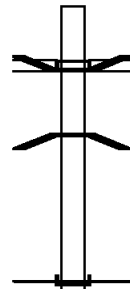
0500/0724 RIALTO ST  
(CITY)  
0500/0700 030 " DIA CIRC CONCR  
LEN=0030 INSTALLED 2013  
0500/0258 024 " DIA CIRC CONCR  
LEN=0020 INSTALLED 2013  
0500/0159 024 " DIA CIRC CONCR  
LEN=0023 INSTALLED 2013  
0500/0124 024 " DIA CIRC CONCR  
LEN=0041 INSTALLED 2013  
001050 FT 0 0 00000 0 00 0000+00  
INTER-BK EAST OHIO ST  
(SR0028 SEG 0051/0840)  
5 0500/0000 LENGTH(AH 0756 BK 0540)

000510 FT



INTER-AHD EAST OHIO ST  
0250/0540 (SR0028 SEG 0041/1139)  
0250/0474 024 " DIA CIRC CONCR  
LEN=0020 INSTALLED 2013  
0250/0308 024 " DIA CIRC CONCR  
LEN=0009 INSTALLED 2013  
0250/0141 024 " DIA CIRC CONCR  
LEN=0020 INSTALLED 2013  
0250/0076 024 " DIA CIRC CONCR  
LEN=0011 INSTALLED 2013  
0250/0042 030 " DIA CIRC CONCR  
LEN=0012 INSTALLED 2013  
000510 FT 0 0 00000 0 00 0000+00  
THIRTYFIRST ST BR  
(SR2122 SEG 0010/0000)  
INTER-BK RAMP C  
(SR8125 SEG 0500/0756)  
5 0250/0000 LENGTH(AH 0540 BK 0510)

000000 FT

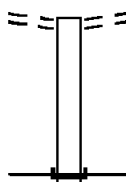


INTER-AHD BMS EN 02/8125/0010/0000  
RAMP D  
(SR8125 SEG 0750/0000)  
THIRTYFIRST ST BR  
0010/0510 (SR2122 SEG 0010/0085)  
0 0 00000 0 00 0000+00  
NO UNDERPASS INFORMATION  
0010/0250 BMSBG 02/8125/0010/0000  
000000 FT 0 0 00000 0 00 0000+00  
NC EA ST OHIO ST & 31ST ST BR  
INTER-BK EAST OHIO ST  
(SR0028 SEG 0040/1095)  
MFC BEGIN = F  
5 0010/0000 LENGTH(AH 0510 BK 0000)

EXTRACT DATE: 12/18/2023 ROADWAY MANAGEMENT SYSTEM PAGE NUMBER: 1657  
 PRINT DATE: 12/21/2023 SLD COUNTY/SR - ANNUAL PRINT COUNTY: ALLEGHENY  
 DIR: W TOTAL LEN: .071 MI. DIST: 11-1 SR: 8124  
 LEFT MUN: EAST PITTSBURGH B RIGHT MUN: EAST PITTSBURGH B

BESSEMER AV  
 (BORO)

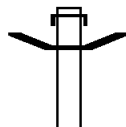
000373 FT  
 0250/0373  
 000000 FT



000373 FT LINDEN AV  
 0250/0373 (BORO)  
 000000 FT 0 0 00000 0 00 0000+00  
 INTER-BK LINDEN AV RAMP RD  
 (SR0030 SEG 0251/0673)  
 MFC BEGIN = F  
 0250/0000 LENGTH(AH 0373 BK 0000)

EXTRACT DATE: 12/18/2023      ROADWAY MANAGEMENT SYSTEM      PAGE NUMBER: 1656  
 PRINT DATE: 12/21/2023      SLD COUNTY/SR - ANNUAL PRINT      COUNTY: ALLEGHENY  
 DIR: N      TOTAL LEN: 1.457 MI.      DIST: 11-1      SR: 8121  
 LEFT MUN: PITTSBURGH C      RIGHT MUN: PITTSBURGH C

007694 FT



006592 FT

007694 FT  
 INTER-AHD E OHIO ST  
 0752/1102 (SR0028 SEG 0020/0740)  
 0752/0707 BMS EN 02/8121/0752/0000  
 006592 FT      0 00000 0      0 0000+00  
                  NC RAMP H FR 579 NB TO 28 SH

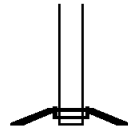
EXTRACT DATE: 12/18/2023  
PRINT DATE: 12/21/2023

ROADWAY MANAGEMENT SYSTEM  
SLD COUNTY/SR - ANNUAL PRINT

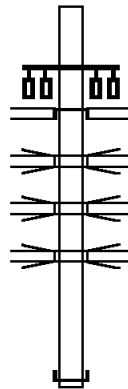
PAGE NUMBER: 1655  
COUNTY: ALLEGHENY

DIR: N TOTAL LEN: 1.457 MI.  
LEFT MUN: PITTSBURGH C

DIST: 11-1 SR: 8121  
RIGHT MUN: PITTSBURGH C

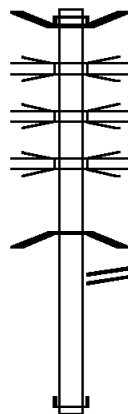


INTER-BK CROSSTOWN BL  
(SR0579 SEG 0010/0410)  
SR 8121 NB  
BMSBG 02/8121/0752/0000  
LENGTH(AH 1102 BK 0432)



006160 FT

INTER-AHD MADISON AV  
(SR4099 SEG 0010/0000)  
E OHIO ST  
(SR4084 SEG 0061/0285)  
(SR4084 SEG 0060/0285)  
0542/0432  
SR 8108 0790:110 -  
0542/0230 OP ID 02/0279/0008/2090  
RAMP G  
0542/0103 OP ID 02/8121/0532/0229  
RT 0028 SB  
0542/0041 OP ID 02/0028/0021/0170  
006160 FT 0 0 00000 0 00 0000+00  
NC MA D ISON AV CON FR 28 SH  
INTER-BK E OHIO ST  
(SR0028 SEG 0020/0205)  
LENGTH(AH 0432 BK 1128)



005032 FT

BMSEN 02/8121/0532/0229  
INTER-AHD CROSSTOWN BL  
0532/1128 (SR0579 SEG 0011/0405)  
CROSSTOWN BL  
0532/0556 OP ID 02/0579/0011/0000  
I-579 HOV LN  
0532/0475 OP ID 02/6579/0020/0000  
CROSSTOWN BL  
0532/0392 OP ID 02/0579/0010/0000  
0 00000 0 0 0000+00  
MADISON AVE.  
0532/0229 BMSBG 02/8121/0532/0229  
RAMP P RD  
0532/0051 (SR8121 SEG 0522/0000)  
005032 FT 0 0 00000 0 00 0000+00  
NC RA MP G FR 28 SB TO 579 SH  
INTER-BK OHIO ST  
(SR0028 SEG 0021/0543)  
LENGTH(AH 1128 BK 1278)



INTER-AHD I-279 S  
0522/1278 (SR0279 SEG 0013/0805)  
OTHER

EXTRACT DATE: 12/18/2023  
PRINT DATE: 12/21/2023

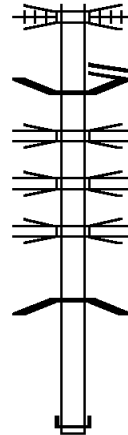
ROADWAY MANAGEMENT SYSTEM  
SLD COUNTY/SR - ANNUAL PRINT

PAGE NUMBER: 1654  
COUNTY: ALLEGHENY

DIR: N TOTAL LEN: 1.457 MI.  
LEFT MUN: PITTSBURGH C

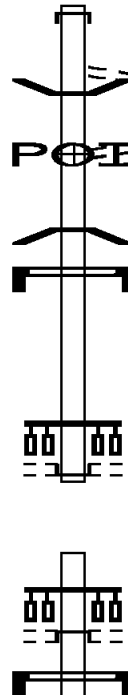
DIST: 11-1 SR: 8121  
RIGHT MUN: PITTSBURGH C

003754 FT



0522/1142 OVERPASS IS RR X-ING  
RAMP B FR E OHIO ST  
0522/0635 (SR8121 SEG 0252/0460)  
0522/0565 BMSEN 02/8121/0522/0139  
CROSS TOWN BL  
0522/0436 OP ID 02/0579/0011/0000  
I-579 HOV LN  
0522/0345 OP ID 02/6579/0020/0000  
CROSS TOWN BL  
0522/0278 OP ID 02/0579/0010/0000  
0 00000 0 0 0000+00  
SR 0279 NB  
0522/0110 BMSBG 02/8121/0522/0139  
003754 FT 0 0 00000 0 00 0000+00  
NC RAMP P RD  
INTER-BK RAMP G FR 28 SB TO 579  
(SR8121 SEG 0532/0051)  
5 0522/0000 LENGTH(AH 1278 BK 0778)

002976 FT



INTER-AHD E OHIO ST  
0512/0778 (SR0028 SEG 0020/1665)  
LC FROM HEINZ ST  
0512/0632 (CONN)  
0512/0451 BMSEN 02/8121/0512/0225  
(APRA) H J HEINZ CO  
HEINZ ST  
0512/0446 (CITY)  
0 00000 0 0 0000+00  
SR 0028 SB  
0512/0276 BMSBG 02/8121/0512/0225  
SIGN: 4 CHORD TRUSS  
0512/0080 BMSID 02/8121/0502/0765  
002976 FT 0 0 00000 0 00 0000+00  
NC RAMP J/E OHIO ST TO 28 SH  
CHESTNUT ST  
(CITY)  
INTER-BK E OHIO ST  
5 0512/0000 (SR4084 SEG 0060/0997)  
LENGTH(AH 0778 BK 0842)  
INTER-AHD E OHIO ST  
0502/0842 (SR4084 SEG 0061/0997)  
CHESTNUT ST  
(CITY)  
SIGN: 4 CHORD TRUSS  
BMSID 02/8121/0502/0765

EXTRACT DATE: 12/18/2023  
PRINT DATE: 12/21/2023

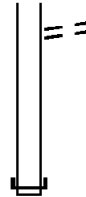
ROADWAY MANAGEMENT SYSTEM  
SLD COUNTY/SR - ANNUAL PRINT

PAGE NUMBER: 1653  
COUNTY: ALLEGHENY

DIR: N TOTAL LEN: 1.457 MI.  
LEFT MUN: PITTSBURGH C

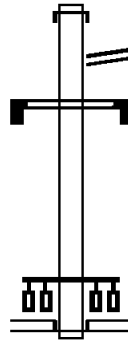
DIST: 11-1 SR: 8121  
RIGHT MUN: PITTSBURGH C

002134 FT



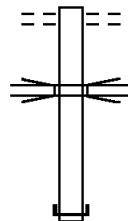
0502/0765 LC TO CHESTNUT ST  
(CONN)  
002134 FT 0 0 00000 0 00 0000+00  
NC RAMP K/28 SB TO E OHIO ST  
INTER-BK E OHIO ST  
(SR0028 SEG 0031/0000)  
0502/0000 LENGTH(AH 0842 BK 0460)

001674 FT



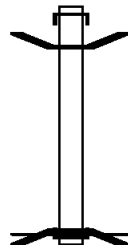
INTER-AHD RAMP P  
0252/0460 (SR8121 SEG 0522/0635)  
N CANAL ST  
0252/0334 (CITY)  
SIGN: CANTILEVER  
0252/0275 BMSID 02/8121/0252/0051  
001674 FT 0 0 00000 0 00 0000+00  
NC RAMP B FR E OHIO ST  
E OHIO ST  
(SR4084 SEG 0061/0000)  
(SR4084 SEG 0060/0000)  
INTER-BK EAST ST  
(SR4099 SEG 0011/0000)  
0252/0000 LENGTH(AH 0460 BK 0827)

000847 FT



0022/0827 CHESTNUT ST  
(CITY)  
RAMP H  
0022/0100 OP ID 02/8121/0752/0000  
000847 FT 0 0 00000 0 00 0000+00  
NC RAMP N TO CHESTNUT ST  
INTER-BK E OHIO ST  
(SR0028 SEG 0020/0000)  
0022/0000 LENGTH(AH 0827 BK 0847)

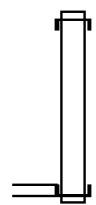
000000 FT



INTER-AHD E OHIO ST  
0012/0847 (SR0028 SEG 0010/0640)  
0012/0364 BMSEN 02/8121/0012/0000  
000000 FT 0 00000 0 0 0000+00  
NC RAMP A FR 279 NB TO 28 SH  
INTER-BK SR 0279 SH  
(SR0279 SEG 0008/4136)  
ANDERSON ST  
BMSBG 02/8121/0012/0000  
MFC BEGIN = F  
0012/0000 LENGTH(AH 0847 BK 0000)

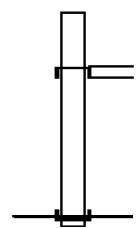


000809 FT  
 000467 FT



000809 FT  
 INTER-AHD EAST OHIO ST  
 0250/0342 (SR0028 SEG 0061/1554)  
 000467 FT 0 0 00000 0 00 0000+00  
 NC RAMP Q  
 WASHINGTON CR. BR/40TH  
 (SR2124 SEG 0010/2754)  
 INTER-BK EVERGREEN RD  
 (SR4009 SEG 0011/0000)  
 0250/0000 LENGTH(AH 0342 BK 0467)

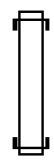
000000 FT



INTER-AHD EVERGREEN RD  
 (SR4009 SEG 0010/0000)  
 WASHINGTON CR BR/40TH S  
 0010/0467 (SR2124 SEG 0010/2725)  
 000000 FT 0 0 00000 0 00 0000+00  
 NC RAMP P  
 INTER-BK EAST OHIO ST  
 (SR0028 SEG 0070/0000)  
 MFC BEGIN = F  
 0010/0000 LENGTH(AH 0467 BK 0000)

EXTRACT DATE: 12/18/2023 ROADWAY MANAGEMENT SYSTEM PAGE NUMBER: 1651  
 PRINT DATE: 12/21/2023 SLD COUNTY/SR - ANNUAL PRINT COUNTY: ALLEGHENY  
 DIR: E TOTAL LEN: .222 MI. DIST: 11-1 SR: 8119  
 LEFT MUN: PITTSBURGH C RIGHT MUN: PITTSBURGH C

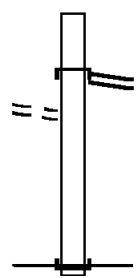
001174 FT  
 000600 FT



001174 FT  
 INTER-AHD BL OF THE ALLIES  
 0250/0574 (SR0885 SEG 0330/1055)  
 000600 FT 0 0 00000 0 00 0000+00  
 NC RAMP B RD  
 INTER-BK FIFTH AV  
 (CITY)  
 0250/0000 LENGTH(AH 0574 BK 0600)

CITY OF PITTSBURGH ST  
 (CITY)

0010/0588  
 000000 FT

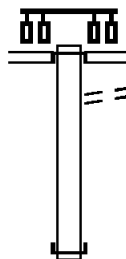


INTER-AHD FORBES AV  
 (SR2108 SEG 0060/0000)  
 0010/0600 (SR2108 SEG 0060/0000)  
 FORBES AV  
 000000 FT 0 0 00000 0 00 0000+00  
 NC RAMP A RD  
 INTER-BK BL OF THE ALLIES  
 (SR0885 SEG 0331/0838)  
 MFC BEGIN = F  
 0010/0000 LENGTH(AH 0600 BK 0000)

EXTRACT DATE: 12/18/2023 ROADWAY MANAGEMENT SYSTEM PAGE NUMBER: 1650  
 PRINT DATE: 12/21/2023 SLD COUNTY/SR - ANNUAL PRINT COUNTY: ALLEGHENY  
 DIR: N TOTAL LEN: .846 MI. DIST: 11-1 SR: 8114  
 LEFT MUN: FRAZER T RIGHT MUN: FRAZER T

004466 FT

004466 FT  
 INTER-AHD RAMP C RD  
 (SR8114 SEG 0250/0000)  
 PITTSBURGH MILLS BL  
 (SR1049 SEG 0011/1205)  
 (SR1049 SEG 0010/1205)



0500/0968  
 TO 1049/0010 SH  
 0500/0851 (CONN)

003498 FT

003498 FT 0 0 00000 0 00 0000+00  
 NC RAMP D RD  
 INTER-BK ALLEGHENY VALLEY EX  
 (SR0028 SEG 0331/1537)  
 0500/0000 LENGTH(AH 0968 BK 0335)

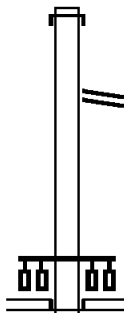
DIR: N TOTAL LEN: .846 MI. DIST: 11-1 SR: 8114  
 LEFT MUN: SPRINGDALE T RIGHT MUN: SPRINGDALE T

003163 FT



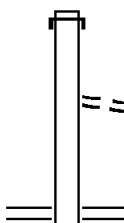
INTER-AHD RAMP C RD  
 0252/0335 (SR8114 SEG 0250/0222)  
 003163 FT 0 0 00000 0 00 0000+00  
 NC RAMP C-1 RD  
 INTER-BK PITTSBURGH MILLS BL  
 (SR1049 SEG 0011/1461)  
 0252/0000 LENGTH(AH 0335 BK 0916)

002247 FT



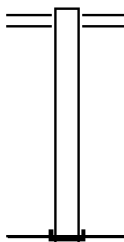
INTER-AHD ALLEGHENY VALLEY EX  
 0250/0916 (SR0028 SEG 0321/2570)  
 0250/0222 RAMP C-1 RD  
 (SR8114 SEG 0252/0335)  
 002247 FT 0 0 00000 0 00 0000+00  
 NC RAMP C RD  
 PITTSBURGH MILLS BL  
 (SR1049 SEG 0011/1205)  
 (SR1049 SEG 0010/1205)  
 INTER-BK RAMP D RD  
 (SR8114 SEG 0500/0968)  
 0250/0000 LENGTH(AH 0916 BK 0780)

001467 FT



INTER-AHD ALLEGHENY VALLEY EX  
 0020/0780 (SR0028 SEG 0330/0369)  
 0020/0058 FROM 1049/0011 SH  
 (CONN)  
 001467 FT 0 0 00000 0 00 0000+00  
 NC RAMP A RD  
 PITTSBURGH MILLS BL  
 (SR1049 SEG 0011/0279)  
 0020/0000 LENGTH(AH 0780 BK 1467)

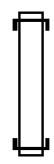
000000 FT



0010/1467 PITTSBURGH MILLS BL  
 (SR1049 SEG 0010/0276)  
 000000 FT 0 0 00000 0 00 0000+00  
 NC RAMP B ROAD  
 INTER-BK ALLEGHENY VALLEY EX  
 (SR0028 SEG 0320/1780)  
 MFC BEGIN = F  
 0010/0000 LENGTH(AH 1467 BK 0000)

EXTRACT DATE: 12/18/2023 ROADWAY MANAGEMENT SYSTEM PAGE NUMBER: 1648  
 PRINT DATE: 12/21/2023 SLD COUNTY/SR - ANNUAL PRINT COUNTY: ALLEGHENY  
 DIR: N TOTAL LEN: 1.305 MI. DIST: 11-1 SR: 8113  
 LEFT MUN: FINDLAY T RIGHT MUN: FINDLAY T

006893 FT  
 006468 FT



006893 FT  
 INTER-AHD RAMP 20 RD  
 0520/0425 (SR8113 SEG 0510/0180)  
 006468 FT 0 0 00000 0 00 0000+00  
 NC FLAUGHERTY RUN/RMP 520 RD  
 INTER-BK RAMP L RD  
 (SR8072 SEG 0010/0809)  
 0520/0000 LENGTH(AH 0425 BK 3646)

INTER-AHD FROM CONNECTOR RD

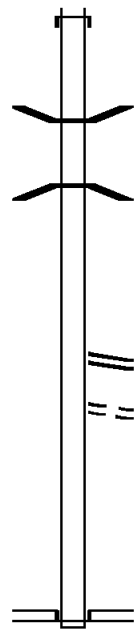
EXTRACT DATE: 12/18/2023  
PRINT DATE: 12/21/2023

ROADWAY MANAGEMENT SYSTEM  
SLD COUNTY/SR - ANNUAL PRINT

PAGE NUMBER: 1647  
COUNTY: ALLEGHENY

DIR: N TOTAL LEN: 1.305 MI.  
LEFT MUN: FINDLAY T

DIST: 11-1 SR: 8113  
RIGHT MUN: FINDLAY T



002822 FT

0510/3646 (SR9460 SEG 0010/1140)

0510/2427 BMS EN 02/8113/0510/2040  
0 00000 0 0 0000+00

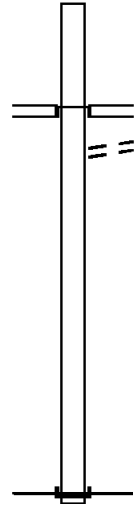
SR 0376 EB  
0510/2040 BMSBG 02/8113/0510/2040

0510/0180 RAMP 520 RD  
(SR8113 SEG 0520/0425)  
FROM 3089/0120 SH

0510/0052 (CONN)  
002822 FT 0 0 00000 0 00 0000+00  
NC FLAUGHERTY RUN/RMP 510 RD

(SR8113 SEG 0500/2822)  
FLAUGHERTY RUN RD  
INTER-BK (SR3089 SEG 0120/0528)  
CLINTON RD

0510/0000 LENGTH(AH 3646 BK 2822)



000000 FT

INTER-AHD FLAUGHERTY RUN RD  
(SR3089 SEG 0120/0528)  
FLAUGHERTY RUN/RMP 510  
(SR8113 SEG 0510/0000)  
CLINTON RD

0500/2822 (SR3089 SEG 0120/0528)  
TO 3089/0120 SH

0500/2700 (CONN)

000000 FT 0 0 00000 0 00 0000+00  
NC FLAUGHERTY RUN/RMP 500 RD

INTER-BK AIRPORT PY  
(SR0376 SEG 0511/2138)  
MFC BEGIN = F

0500/0000 LENGTH(AH 2822 BK 0000)

EXTRACT DATE: 12/18/2023      ROADWAY MANAGEMENT SYSTEM      PAGE NUMBER: 1646  
PRINT DATE: 12/21/2023      SLD COUNTY/SR - ANNUAL PRINT      COUNTY: ALLEGHENY  
DIR: S      TOTAL LEN:      .959 MI.      DIST: 11-1      SR: 8112  
LEFT MUN: FINDLAY T      RIGHT MUN: FINDLAY T

DIR: S TOTAL LEN: .959 MI. DIST: 11-1 SR: 8112  
 LEFT MUN: FINDLAY T RIGHT MUN: FINDLAY T

004293 FT  
 INTER-AHD RAMP I RD  
 (SR8112 SEG 0250/0000)  
 0500/0768 FLAUGHERTY RUN RD  
 (SR3089 SEG 0090/0000)  
 0500/0673 TO 3089/0090 SH  
 (CONN)  
 004293 FT 0 0 00000 0 00 0000+00  
 NC CL INTON INT/RAMP G RD  
 INTER-BK AIRPORT PY  
 (SR0376 SEG 0521/2165)  
 0500/0000 LENGTH(AH 0768 BK 1279)

003014 FT  
 INTER-AHD I-376 W  
 0250/1279 (SR0376 SEG 0521/0021)  
 003014 FT 0 0 00000 0 00 0000+00  
 NC RAMP I RD  
 INTER-BK FLAUGHERTY RUN RD  
 (SR3089 SEG 0090/0000)  
 0250/0000 LENGTH(AH 1279 BK 1268)

001746 FT  
 INTER-AHD I-376 E  
 0020/1268 (SR0376 SEG 0520/0838)  
 001746 FT 0 0 00000 0 00 0000+00  
 NC RAMP H RD  
 CLINTON RD  
 (SR3089 SEG 0082/0917)  
 0020/0000 LENGTH(AH 1268 BK 1746)

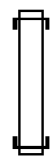
000000 FT  
 CLINTON RD  
 0010/1746 (SR3089 SEG 0082/0917)  
 000000 FT 0 0 00000 0 00 0000+00  
 NC RAMP J RD  
 INTER-BK CONNECTOR RD  
 (SR9460 SEG 0010/3582)  
 MFC BEGIN = F  
 0010/0000 LENGTH(AH 1746 BK 0000)



DIR: S TOTAL LEN: 1.581 MI. DIST: 11-1 SR: 8111  
 LEFT MUN: FINDLAY T RIGHT MUN: FINDLAY T

008347 FT

007973 FT

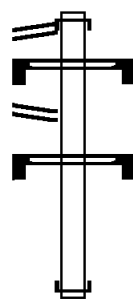


008347 FT  
 INTER-AHD RAMP KL  
 0750/0374 (SR8111 SEG 0010/2180)  
 007973 FT 0 0 00000 0 00 0000+00  
 NC RAMP H  
 INTER-BK TURNPIKE RAMP RD TOLL 5  
 (TNPK)  
 0750/0000 LENGTH(AH 0374 BK 1283)

RAMP KL  
 (SR8111 SEG 0010/3660) 0500/1283

TURNPIKE RAMP RD TOLL 5  
 (TNPK) 0500/0690

006690 FT



INTER-AHD MIDFIELD TERMINAL RD  
 0500/1283 (CNTY)  
 0500/0940 BMSID 02/8111/0500/0940  
 SIGN: SHAPE OR TUBE

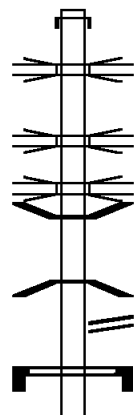
0500/0405 SIGN: 4 CHORD TRUSS  
 BMSID 02/8111/0500/0405  
 006690 FT 0 0 00000 0 00 0000+00  
 NC AIRPORT INT/RP 500 RD  
 INTER-BK AIRPORT PY  
 (SR0376 SEG 0525/2367)  
 0500/0000 LENGTH(AH 1283 BK 2190)

INTER-AHD I-376 E  
 0260/2190 (SR0376 SEG 0530/2081)  
 SR 8111 (RAMP MT-  
 0260/2134 OP ID 02/8111/0010/2439

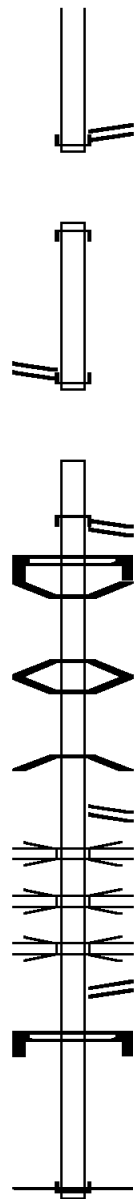
PA TPK (1-576)  
 0260/1300 OP ID 02/7576/9900/0009  
 PA TPK (1-576)  
 0260/1226 OP ID 02/7576/9900/0010  
 0260/1047 BMSSEN 02/8111/0260/0738  
 0 0 00000 0 00 0000+00

SR 0376 EB  
 0260/0738 BMSBG 02/8111/0260/0738  
 TURNPIKE RAMP RD TOLL 5  
 0260/0579 (TNPK)  
 SIGN: SHAPE OR TUBE  
 0260/0200 BMSID 02/8111/0260/0200  
 004500 FT 0 0 00000 0 00 0000+00

004500 FT



DIR: S TOTAL LEN: 1.581 MI. DIST: 11-1 SR: 8111  
 LEFT MUN: FINDLAY T RIGHT MUN: FINDLAY T



AIRPORT INT/RP 250 RD  
 (SR8111 SEG 0250/0000)  
 INTER-BK AIRPORT INT/RP 260 RD  
 (CNTY) MIDFIELD TERMINAL RD  
 0260/0000 LENGTH(AH 2190 BK 0840)

INTER-AHD I-376 W  
 0250/0840 (SR0376 SEG 0525/2481)

003660 FT 0 0 00000 0 00 0000+00  
 INTER-BK AIRPORT INT/RP 250 RD  
 (CNTY) MIDFIELD TERMINAL RD  
 0250/0000 LENGTH(AH 0840 BK 3660)

INTER-AHD MIDFIELD TERMINAL RD  
 (CNTY)  
 RAMP 10 RD  
 (SR8111 SEG 0500/1283)  
 SIGN: SHAPE OR TUBE  
 0010/3469 BMSID 02/8111/0010/3469  
 0010/3346 BMSSEN 02/8111/0010/3185  
 0 00000 0 0 0000+00  
 TRNPK RAMP E  
 0010/3185 BMSBG 02/8111/0010/3185  
 0010/2791 BMSSEN 02/8111/0010/2439  
 0 00000 0 0 0000+00  
 SR 8111 (RAMP C)  
 0010/2439 BMSBG 02/8111/0010/2439  
 RAMP H  
 0010/2180 (SR8111 SEG 0750/0374)  
 PA TPK (I-576)  
 0010/1631 OP ID 02/7576/9900/0010  
 PA TPK (I-576)  
 0010/1546 OP ID 02/7576/9900/0009  
 PA TPK (RAMP D)  
 0010/1026 OP ID 02/7576/9900/0012  
 TURNPIKE RAMP RD TOLL 5  
 0010/0899 (TNPK)  
 SIGN: 4 CHORD TRUSS  
 0010/0481 BMSID 02/8111/0010/0481  
 000000 FT 0 0 00000 0 00 0000+00  
 INTER-BK RAMP KL  
 AIRPORT PY  
 (SR0376 SEG 0524/2104)  
 MFC BEGIN = F  
 0010/0000 LENGTH(AH 3660 BK 0000)

003660 FT

RAMP 260 RD  
 (SR8111 SEG 0260/0000) 0250/0000

000000 FT

DIR: S TOTAL LEN: 1.002 MI. DIST: 11-1 SR: 8110  
 LEFT MUN: MOON T RIGHT MUN: MOON T

005291 FT

005291 FT  
 INTER-AHD 1-376 W  
 0500/1213 (SR0376 SEG 0571/2538)

004078 FT

004078 FT 0 0 00000 0 00 0000+00  
 NC MOON INT/RAMP 500 RD  
 INTER-BK BUSINESS 376 S  
 (SR3160 SEG 0132/0000)  
 0500/0000 LENGTH(AH 1213 BK 4078)

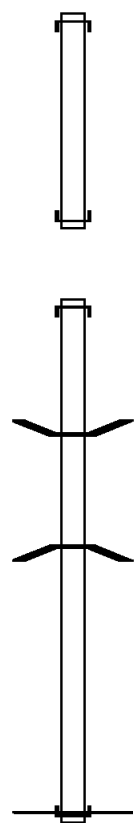
INTER-AHD BUSINESS 376 N  
 0250/4078 (SR3160 SEG 0123/2912)

RETAINING WALL  
 0250/2941 BMSID 02/8110/0250/2941  
 0250/2940 BMSSEN 02/8110/0250/2010

0 0 00000 0 00 0000+00  
 SR 3160 (BUS. 0376 WB)  
 0250/2010 BMSBG 02/8110/0250/2010

000000 FT

000000 FT 0 0 00000 0 00 0000+00  
 NC MOON INT/RAMP 250 RD  
 INTER-BK AIRPORT PY  
 (SR0376 SEG 0570/1143)  
 MFC BEGIN = F  
 0250/0000 LENGTH(AH 4078 BK 0000)



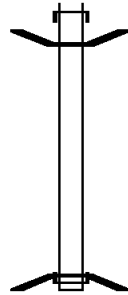
EXTRACT DATE: 12/18/2023 ROADWAY MANAGEMENT SYSTEM PAGE NUMBER: 1641  
PRINT DATE: 12/21/2023 SLD COUNTY/SR - ANNUAL PRINT COUNTY: ALLEGHENY  
DIR: N TOTAL LEN: .715 MI. DIST: 11-1 SR: 8107  
LEFT MUN: PITTSBURGH C RIGHT MUN: PITTSBURGH C

003776 FT

003776 FT  
INTER-AHD OHIO RIVER BL

DIR: N TOTAL LEN: .715 MI. DIST: 11-1 SR: 8107  
 LEFT MUN: PITTSBURGH C RIGHT MUN: PITTSBURGH C

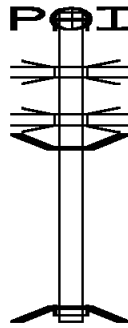
002254 FT



0260/1522 (SR0065 SEG 0002/1254)  
 0260/1345 BMSEN 02/8107/0260/0000

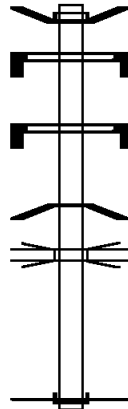
002254 FT 0 0 00000 0 00 0000+00  
 NC NORTHSHORE INT/RP V RD  
 INTER-BK SR 0279 SH  
 (SR0279 SEG 0009/2598)  
 LR1021 RP.B  
 BMSBG 02/8107/0260/0000  
 0260/0000 LENGTH(AH 1522 BK 0927)

001327 FT



(APRA) PNC PARK/HEINZ F  
 INTER-AHD LACOCK ST  
 0250/0927 (CITY)  
 SR 8107 RP.W  
 0250/0890 OP ID 02/8107/0010/015B  
 LR1021 RP.V  
 0250/0759 OP ID 02/8107/0260/0000  
 0250/0486 BMSEN 02/8107/0250/0000  
 001327 FT 0 0 00000 0 00 0000+00  
 NC NORTHSHORE INT/RP B RD  
 INTER-BK SR 0279 SH  
 (SR0279 SEG 0009/3048)  
 NO UNDERPASS INFORMATION  
 BMSBG 02/8107/0250/0000  
 0250/0000 LENGTH(AH 0927 BK 1327)

000000 FT



BMSEN 02/8107/0010/015B  
 INTER-AHD I-279 N  
 0010/1327 (SR0279 SEG 0008/2402)  
 SIGN: CANTILEVER  
 0010/1165 BMSID 02/8107/0010/1165  
 SIGN: CANTILEVER  
 0010/0392 BMSID 02/8107/0010/0392  
 0 0 00000 0 00 0000+00  
 SR 8107 RP.B  
 0010/0159 BMSBG 02/8107/0010/015B  
 SR 65 NB  
 0010/0081 OP ID 02/0065/0002/0000  
 000000 FT 0 0 00000 0 00 0000+00  
 NC NORTHSHORE INT/RP W RD  
 INTER-BK OHIO RIVER BL  
 (SR0065 SEG 0003/1685)  
 MFC BEGIN = F  
 0010/0000 LENGTH(AH 1327 BK 0000)

EXTRACT DATE: 12/18/2023 ROADWAY MANAGEMENT SYSTEM PAGE NUMBER: 1639  
PRINT DATE: 12/21/2023 SLD COUNTY/SR - ANNUAL PRINT COUNTY: ALLEGHENY  
DIR: S TOTAL LEN: .619 MI. DIST: 11-1 SR: 8106  
LEFT MUN: MOON T RIGHT MUN: MOON T

003266 FT

002612 FT

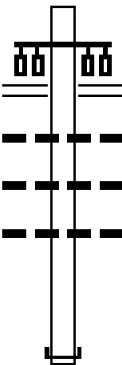


003266 FT  
INTER-AHD BUSINESS 0376  
0750/0654 (SR3160 SEG 0092/1660)  
002612 FT 0 0 00000 0 00 0000+00

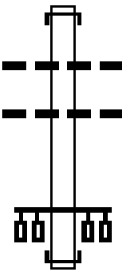
DIR: S TOTAL LEN: .619 MI. DIST: 11-1 SR: 8106  
 LEFT MUN: MOON T RIGHT MUN: MOON T



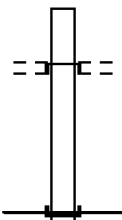
NC THORN RUN INT/RAMP A RD  
 CLIFF MINE RD  
 (CNTY)  
 INTER-BK RAMP C RD  
 (SR8106 SEG 0010/0589)  
 0750/0000 LENGTH(AH 0654 BK 1209)



001403 FT  
 0500/1209  
 0500/0871 042 " DIA CIRC METAL  
 LEN=0039 INSTALLED 2020  
 0500/0567 018 " DIA CIRC METAL  
 LEN=0066 INSTALLED 2020  
 0500/0446 018 " DIA CIRC METAL  
 LEN=0036 INSTALLED 2020  
 001403 FT 0 0 00000 0 00 0000+00  
 NC RAMP F RD  
 INTER-BK SR 3160  
 (SR3160 SEG 0103/0168)  
 0500/0000 LENGTH(AH 1209 BK 0814)



000589 FT  
 INTER-AHD SR 3160  
 0270/0814 (SR3160 SEG 0093/0178)  
 0270/0305 024 " DIA CIRC ALUMIN  
 LEN=0116 INSTALLED 2020  
 0270/0058 018 " DIA CIR PLASTIC  
 LEN=0095 INSTALLED 2020  
 000589 FT 0 0 00000 0 00 0000+00  
 NC RAMP E RD  
 INTER-BK CHERRINGTON PKWY  
 (TWP)  
 0270/0000 LENGTH(AH 0814 BK 0589)



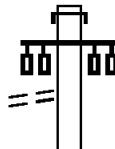
000000 FT  
 INTER-AHD RAMP A RD  
 (SR8106 SEG 0750/0000)  
 CORAOPOLIS HEIGHTS RD  
 (CNTY)  
 0010/0589  
 000000 FT 0 0 00000 0 00 0000+00  
 NC THORN RUN INT/RAMP C RD  
 INTER-BK BUSINESS 376  
 (SR3160 SEG 0092/0340)  
 MFC BEGIN = F  
 0010/0000 LENGTH(AH 0589 BK 0000)

EXTRACT DATE: 12/18/2023 ROADWAY MANAGEMENT SYSTEM PAGE NUMBER: 1637  
 PRINT DATE: 12/21/2023 SLD COUNTY/SR - ANNUAL PRINT COUNTY: ALLEGHENY  
 DIR: N TOTAL LEN: 1.091 MI. DIST: 11-1 SR: 8105  
 LEFT MUN: OHIO T RIGHT MUN: OHIO T

FROM 4021/0040 SH  
 (CONN)

005698 FT

0750/0153  
 004758 FT



005698 FT  
 INTER-AHD 1-279 N  
 0750/0940 (SR0279 SEG 0086/0790)

0750/0153  
 004758 FT 0 0 00000 0 00 0000+00  
 NC CAMP HORNE INT/RAMP C RD



DIR: N TOTAL LEN: 1.091 MI. DIST: 11-1 SR: 8105  
 LEFT MUN: OHIO T RIGHT MUN: OHIO T

TO 4021/0040 SH  
 (CONN)

0500/1430

003259 FT

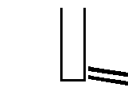
FROM 4021/0041 SH  
 (CONN)

0250/0071  
 001350 FT

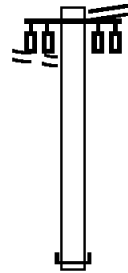
TO 4021/0041 SH  
 (CONN)

0010/1207

000000 FT



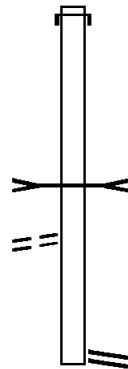
0750/0000 CAMP HORNE RD  
 (SR4021 SEG 0041/1030)  
 LENGTH(AH 1003 BK 1499)



0500/1499 CAMP HORNE RD  
 (SR4021 SEG 0041/0316)  
 0500/1430

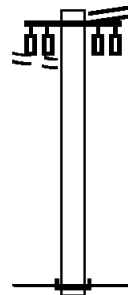
003259 FT 0 0 00000 0 00 0000+00  
 NC CAMP HORNE INT/RAMP B RD  
 INTER-BK SR 0279 SH  
 (SR0279 SEG 0087/1006)  
 0500/0000 LENGTH(AH 1499 BK 1909)

INTER-AHD I-279 S  
 0250/1909 (SR0279 SEG 0083/0357)



0250/0132 WATERSHED  
 STRUCTURE LENGTH 10 FT  
 BMSID 02/8105/0250/0498

001350 FT 0 0 00000 0 00 0000+00  
 NC CAMP HORNE INT/RAMP A RD  
 CAMP HORNE RD  
 (SR4021 SEG 0040/0193)  
 0250/0000 LENGTH(AH 1909 BK 1350)



0010/1350 CAMP HORNE RD  
 (SR4021 SEG 0040/0965)  
 0010/1207

000000 FT 0 0 00000 0 00 0000+00  
 NC CAMP HORNE INT/RAMP D RD  
 INTER-BK I-279 N  
 (SR0279 SEG 0082/0926)  
 MFC BEGIN = F  
 0010/0000 LENGTH(AH 1350 BK 0000)


EXTRACT DATE: 12/18/2023 ROADWAY MANAGEMENT SYSTEM PAGE NUMBER: 1635  
PRINT DATE: 12/21/2023 SLD COUNTY/SR - ANNUAL PRINT COUNTY: ALLEGHENY  
DIR: E TOTAL LEN: 1.080 MI. DIST: 11-1 SR: 8104  
LEFT MUN: ROSS T RIGHT MUN: ROSS T

005700 FT

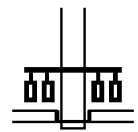
005700 FT  
INTER-AHD 1-279 N  
0750/1299 (SR0279 SEG 0076/0355)

004401 FT

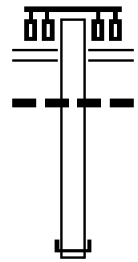
004401 FT 0 0 00000 0 00 0000+00  
NC BELLEVUE INT/RMP 750 RD  
UNION AV



DIR: E TOTAL LEN: 1.080 MI. DIST: 11-1 SR: 8104  
 LEFT MUN: ROSS T RIGHT MUN: ROSS T

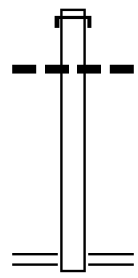


(SR4012 SEG 0060/1710)  
 INTER-BK RAMP RD  
 (SR8104 SEG 0010/1855)  
 0750/0000 LENGTH(AH 1299 BK 0961)



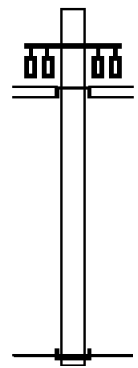
003440 FT

UNION AV  
 (SR4012 SEG 0060/0270)  
 0500/0961  
 0500/0611 030 "DIA CIRC CONCR  
 LEN=0060 INSTALLED 2009  
 003440 FT 0 0 00000 0 00 0000+00  
 NC BELLEVUE INT/RMP 500 RD  
 INTER-BK I-279 S  
 (SR0279 SEG 0073/0771)  
 0500/0000 LENGTH(AH 0961 BK 1585)



001855 FT

INTER-AHD I-279 S  
 0250/1585 (SR0279 SEG 0067/2164)  
 030 "DIA CIRC CONCR  
 0250/1235 LEN=0060 INSTALLED 2009  
 001855 FT 0 0 00000 0 00 0000+00  
 NC BELLEVUE INT/RMP 250 RD  
 UNION AV  
 (SR4012 SEG 0060/0250)  
 0250/0000 LENGTH(AH 1585 BK 1855)



000000 FT

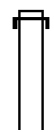
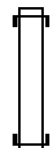
INTER-AHD RAMP RD  
 (SR8104 SEG 0750/0000)  
 UNION AV  
 (SR4012 SEG 0060/1710)  
 0010/1855  
 000000 FT 0 0 00000 0 00 0000+00  
 NC BELLEVUE INT/RMP 10 RD  
 INTER-BK SR 0279 SH  
 (SR0279 SEG 0066/2587)  
 MFC BEGIN = F  
 0010/0000 LENGTH(AH 1855 BK 0000)

EXTRACT DATE: 12/18/2023 ROADWAY MANAGEMENT SYSTEM PAGE NUMBER: 1633  
 PRINT DATE: 12/21/2023 SLD COUNTY/SR - ANNUAL PRINT COUNTY: ALLEGHENY  
 DIR: N TOTAL LEN: .882 MI. DIST: 11-1 SR: 8103  
 LEFT MUN: PITTSBURGH C RIGHT MUN: PITTSBURGH C

004657 FT

004111 FT

002951 FT



004657 FT  
 INTER-AHD 1-279 N  
 0760/0546 (SR0279 SEG 0056/0142)  
 004111 FT 0 0 0000 0 0 00 0000+00  
 NC PERRYSVILL AV INT/HOV RP  
 INTER-BK 1-6279 N  
 (SR6279 SEG 0090/0750)  
 0760/0000 LENGTH(AH 0546 BK 1160)

INTER-AHD 1-279 N  
 0750/1160 (SR0279 SEG 0056/0779)  
 002951 FT 0 0 0000 0 00 0000+00  
 NC PERRYSVLE AV INT/RP B RD

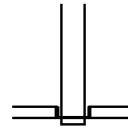
EXTRACT DATE: 12/18/2023  
PRINT DATE: 12/21/2023

ROADWAY MANAGEMENT SYSTEM  
SLD COUNTY/SR - ANNUAL PRINT

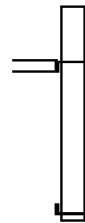
PAGE NUMBER: 1632  
COUNTY: ALLEGHENY

DIR: N TOTAL LEN: .882 MI.  
LEFT MUN: PITTSBURGH C

DIST: 11-1 SR: 8103  
RIGHT MUN: PITTSBURGH C



SR 4044 SH  
(SR4044 SEG 0010/0420)  
INTER-BK RAMP A RD  
(SR8103 SEG 0010/1180)  
0750/0000 LENGTH(AH 1160 BK 0867)




002084 FT

INTER-AHD PERRYSVILLE AV INT/RP D  
(SR8103 SEG 0250/0000)  
SR 4044 SH  
(SR4044 SEG 0010/0000)  
0500/0867  
002084 FT 0 0 00000 0 00 0000+00  
NC PERRYSVILLE AV INT/RP C RD  
INTER-BK I-279 S  
(SR0279 SEG 0057/0815)  
0500/0000 LENGTH(AH 0867 BK 0188)



001896 FT

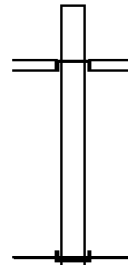
INTER-AHD I-6279 N  
0260/0188 (SR6279 SEG 0090/0000)  
001896 FT 0 0 00000 0 00 0000+00  
NC PRRYSVILLE AV IN/RP HOV RD  
INTER-BK I-279 S  
(SR0279 SEG 0053/2216)  
0260/0000 LENGTH(AH 0188 BK 0716)



001180 FT

SR 4044 CONN RD  
(SR4044 SEG 0010/0000) 0250/0000

INTER-AHD I-279 S  
0250/0716 (SR0279 SEG 0053/1833)  
001180 FT 0 0 00000 0 00 0000+00  
NC PERRYSVILLE AV INT/RP D RD  
INTER-BK RAMP C RD  
(SR8103 SEG 0500/0867)  
0250/0000 LENGTH(AH 0716 BK 1180)


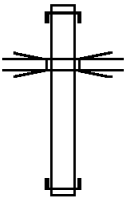
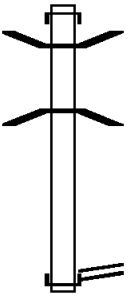
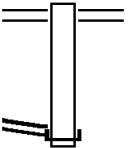
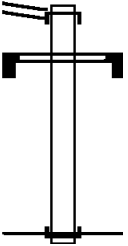


000000 FT

INTER-AHD RAMP B RD  
(SR8103 SEG 0750/0000)  
SR 4044 CONN RD  
(SR4044 SEG 0010/0420)  
0010/1180  
000000 FT 0 0 00000 0 00 0000+00  
NC PERRYSVILLE AV INT/RP A RD  
INTER-BK I-279 N  
(SR0279 SEG 0052/1170)  
MFC BEGIN = F  
0010/0000 LENGTH(AH 1180 BK 0000)

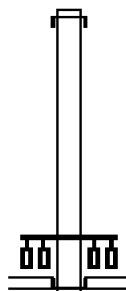


DIR: N TOTAL LEN: 1.075 MI. DIST: 11-1 SR: 8102  
 LEFT MUN: PITTSBURGH C RIGHT MUN: PITTSBURGH C

		<p>0500/0000 (SR4003 SEG 0011/1100)                  LENGTH(AH 1406 BK 0280)</p>
002825 FT		<p>INTER-AHD MCKNIGHT RD                  0040/0280 (SR4003 SEG 0010/0505)                  SR 0279 NB                  0040/0215 OP ID 02/0279/0046/0000                  002825 FT 0 0 00000 0 00 0000+00                  NC MC KNGHT RD INT/RMP FR HOV                  INTER-BK RAMP J RD                  (SR8102 SEG 0510/0530)                  0040/0000 LENGTH(AH 0280 BK 1040)</p>
001785 FT		<p>INTER-AHD MCKNIGHT RD                  0030/1040 (SR4003 SEG 0010/0585)                  0030/0692 BMS EN 02/8102/0030/0445                  0 0 00000 0 00 0000+00                  SR 4009 NB                  0030/0445 BMS BG 02/8102/0030/0445                  001785 FT 0 0 00000 0 00 0000+00                  RAMP K RD                  (SR8102 SEG 0020/0000)                  NC MC KNGHT RD INT/RMP I RD                  INTER-BK RAMP RD                  (SR8102 SEG 0010/1234)                  0030/0000 LENGTH(AH 1040 BK 0551)</p>
001234 FT		<p>EVERGREEN RD                  0020/0551 (SR4009 SEG 0111/2310)                  001234 FT 0 0 00000 0 00 0000+00                  NC MC KNGHT RD INT/RMP K RD                  INTER-BK RAMP RD                  (SR8102 SEG 0010/1234)                  0020/0000 LENGTH(AH 0551 BK 1234)</p>
RAMP I RD (SR8102 SEG 0030/0000)		0020/0000
RAMP I RD (SR8102 SEG 0030/0000)		0010/1234
000000 FT		<p>INTER-AHD RAMP K RD                  0010/1234 (SR8102 SEG 0020/0000)                  SIGN: 4 CHORD TRUSS                  0010/0825 BMS ID 02/8102/0010/0825                  000000 FT 0 0 00000 0 00 0000+00                  NC MC KNGHT RD INT/RMP 10 RD                  INTER-BK I-279 N                  (SR0279 SEG 0042/0385)                  MFC BEGIN = F                  0010/0000 LENGTH(AH 1234 BK 0000)</p>

DIR: S TOTAL LEN: .193 MI. DIST: 11-1 SR: 8101  
 LEFT MUN: ROSS T RIGHT MUN: ROSS T

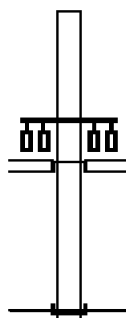
001021 FT  
 000559 FT



001021 FT  
 INTER-AHD SR 0279 SH  
 0510/0462 (SR0279 SEG 0037/1189)  
 000559 FT 0 0 0000 0 0 00 0000+00  
 NC VENTURE ST INT/RAMP F RD  
 EAST ST  
 (SR4003 SEG 0007/0000)  
 (SR4003 SEG 0006/0000)  
 EAST ST  
 (CITY)

INTER-BK VENTURE ST  
 (CITY)  
 0510/0000 LENGTH(AH 0462 BK 0559)

000000 FT



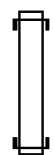
INTER-AHD VENTURE ST  
 (CITY)  
 EAST ST  
 (CITY)  
 EAST ST  
 (SR4003 SEG 0007/0000)  
 (SR4003 SEG 0006/0000)

0500/0559  
 000000 FT 0 0 0000 0 00 0000+00  
 NC VENTURE ST INT/RP H RD  
 INTER-BK SR 0279 SH  
 (SR0279 SEG 0037/2082)  
 MFC BEGIN = F  
 0500/0000 LENGTH(AH 0559 BK 0000)



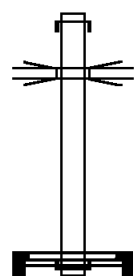
001209 FT

000734 FT



001209 FT  
 INTER-AHD EAST ST  
 0500/0475 (SR4099 SEG 0011/1665)  
 000734 FT 0 0 00000 0 00 0000+00  
 NC RAMP F RD  
 INTER-BK SR 0279 SH  
 (SR0279 SEG 0017/2300)  
 0500/0000 LENGTH(AH 0475 BK 0734)

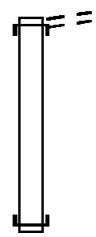
000000 FT



INTER-AHD I-279  
 0010/0734 (SR0279 SEG 0016/2082)  
 RAMP Q  
 0010/0389 OP ID 02/0279/0016/1799  
 000000 FT 0 0 00000 0 00 0000+00  
 SIGN: CANTILEVER  
 BMSID 02/8099/0010/0000  
 NC RAMP S RD  
 INTER-BK MADISON AV  
 (SR4099 SEG 0010/1294)  
 MFC BEGIN = F  
 0010/0000 LENGTH(AH 0734 BK 0000)

003039 FT

003039 FT  
 INTER-AHD PARKWAY CENTER DR  
 (SR3123 SEG 0010/0000)  
 LC TO MALL DR

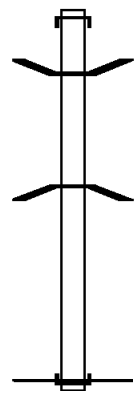


0500/1135 (CONN)  
 RETAINING WALL  
 0500/0750 BMSID 02/0376/0675/1900

001904 FT

001904 FT 0 0 00000 0 00 0000+00  
 NC PARKWAY CNTR/RMP 500 RD  
 INTER-BK PENN LINCOLN PY  
 (SR0376 SEG 0675/1413)  
 0500/0000 LENGTH(AH 1135 BK 1904)

INTER-AHD PENN LINCOLN PY  
 0250/1904 (SR0376 SEG 0674/2118)



0250/1161 BMSID 02/8098/0250/0940  
 RETAINING WALL  
 0250/0945 BMSID 02/8098/0250/1200  
 0 00000 0 0 0000+00  
 SR 0376 EB  
 0250/0940 BMSBG 02/8098/0250/0940

000000 FT

000000 FT 0 0 00000 0 00 0000+00  
 NC PARKWAY CNTR/RMP 250 RD  
 INTER-BK PARKWAY CENTER DR  
 (SR3123 SEG 0010/0000)  
 MFC BEGIN = F  
 0250/0000 LENGTH(AH 1904 BK 0000)

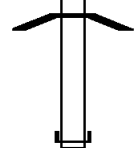


003378 FT



003378 FT INTER-AHD GRANT ST (CITY)  
 0500/0600  
 0500/0525 BMS EN 02/8095/0500/0487  
 1 0 00764 0 04 0556+52  
 I-376 WB

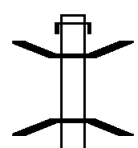
002778 FT



0500/0487 BMSBG 02/8095/0500/0487  
 002778 FT 0 0 00000 0 00 0000+00  
 NC GRANT ST INT/RP E RD  
 INTER-BK PENN LINCOLN PY  
 (SR0376 SEG 0705/0988)  
 0500/0000 LENGTH(AH 0600 BK 1280)

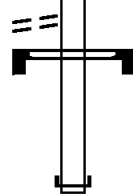
LC FROM GRANT ST (CONN)

0270/0075

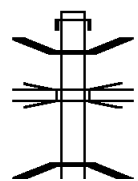


INTER-AHD RAMP A RD  
 0270/1280 (SR8041 SEG 0250/4357)  
 0270/0904 BMS EN 02/8095/0270/0367  
 0 0 00000 0 00 0000+00  
 PKWY OFF RP  
 0270/0367 BMSBG 02/8095/0270/0367

001498 FT



SIGN: CANTILEVER  
 0270/0055 BMSID 02/8095/0270/0055  
 001498 FT 0 0 00000 0 00 0000+00  
 NC GRANT ST INT/RP F RD  
 INTER-BK BL OF THE ALLIES  
 (SR2208 SEG 0010/2596)  
 0270/0000 LENGTH(AH 1280 BK 0511)

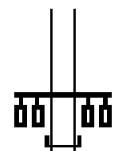


INTER-AHD PENN LINCOLN PY  
 0260/0511 (SR0376 SEG 0701/0144)  
 0260/0071 BMS EN 02/8095/0500/0487  
 RAMP F  
 0260/0034 OP ID 02/8095/0270/0367  
 0 0 00000 0 00 0000+00  
 I-376 WB  
 0260/0033 BMSBG 02/8095/0500/0487

DIR: E TOTAL LEN: .640 MI.  
 LEFT MUN: PITTSBURGH C

DIST: 11-1 SR: 8095  
 RIGHT MUN: PITTSBURGH C

000987 FT



000987 FT 0 0 00000 0 00 0000+00  
 NC GRANT ST INT/RP A RD

INTER-BK GRANT ST  
 (CITY)  
 0260/0000 LENGTH(AH 0511 BK 0437)

000550 FT



INTER-AHD GRANT ST  
 (CITY)  
 0020/0437  
 0020/0402 BMSSEN 02/8095/0500/0487  
 0 0 00000 0 00 0000+00  
 RAMP F

OP ID 02/8095/0270/0367  
 I-376 WB  
 0020/0364 BMSBG 02/8095/0500/0487  
 0020/0301 BMSSEN 02/8095/0020/0225  
 0 0 00000 0 00 0000+00  
 RAMP D

0020/0267 BMSBG 02/8095/0020/0225  
 000550 FT 0 0 00000 0 00 0000+00  
 NC GRANT ST INT/RP C RD  
 INTER-BK PENN LINCOLN PY  
 (SR0376 SEG 0700/0197)  
 0020/0000 LENGTH(AH 0437 BK 0550)

000000 FT



INTER-AHD GRANT ST  
 (CITY)  
 0010/0550  
 0010/0543 BMSSEN 02/8095/0500/0487  
 0 0 00000 0 00 0000+00  
 RAMP F

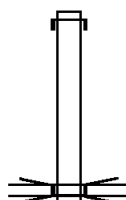
OP ID 02/8095/0270/0367  
 I-376 WB  
 0010/0505 BMSBG 02/8095/0500/0487  
 0010/0312 BMSSEN 02/8095/0010/0010  
 0 0 00000 0 00 0000+00  
 RAMP B (SR 8041)

0010/0010 BMSBG 02/8095/0010/0010  
 000000 FT 0 0 00000 0 00 0000+00  
 NC GRANT ST INT/RP B RD  
 SMITHFIELD ST  
 (SR3027 SEG 0030/0075)

INTER-BK FT PITT BL  
 (CITY)  
 MFC BEGIN = F  
 0010/0000 LENGTH(AH 0550 BK 0000)

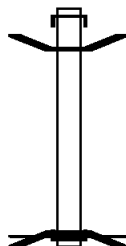
000819 FT

000476 FT



000819 FT  
 INTER-AHD STANWIX ST  
 0502/0343 (CITY)  
 000476 FT 0 0 00000 0 00 0000+00  
 MARKET ST  
 OP ID 02/7301/0000/3121  
 NC ST ANWIX ST INT/RMP 502 RD  
 INTER-BK SR 376 SH  
 (SR0376 SEG 0695/2981)  
 0502/0000 LENGTH(AH 0343 BK 0476)

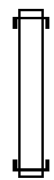
000000 FT



INTER-AHD SR 0376 SH  
 0252/0476 (SR0376 SEG 0695/2017)  
 0252/0325 BMSBN 02/8094/0252/0041  
 000000 FT 0 0 00000 0 00 0000+00  
 NC ST ANWIX ST INT/RMP 252 RD  
 INTER-BK STANWIX ST  
 (CITY)  
 MON WHARF  
 BMSBG 02/8094/0252/0041  
 MFC BEGIN = F  
 0252/0000 LENGTH(AH 0476 BK 0000)

EXTRACT DATE: 12/18/2023      ROADWAY MANAGEMENT SYSTEM      PAGE NUMBER: 1622  
 PRINT DATE: 12/21/2023      SLD COUNTY/SR - ANNUAL PRINT      COUNTY: ALLEGHENY  
 DIR: N      TOTAL LEN: .173 MI.      DIST: 11-1      SR: 8092  
 LEFT MUN: GLENFIELD B      RIGHT MUN: GLENFIELD B

000915 FT



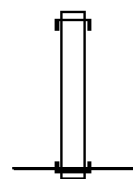
000915 FT  
 INTER-AHD OHIO RIVER BL  
 0260/0700 (SR0065 SEG 0141/0000)

000215 FT

000215 FT 0 0 00000 0 00 0000+00  
 NC GL ENFIELD VD/RAMP E RD  
 INTER-BK CENTER AV  
 (SR4033 SEG 0008/0000)

5 0260/0000 LENGTH(AH 0700 BK 0215)

000000 FT



INTER-AHD CENTER AV  
 0250/0215 (SR4033 SEG 0008/0000)  
 000000 FT 0 0 00000 0 00 0000+00  
 NC GL ENFIELD VD/RAMP D RD  
 INTER-BK OHIO RIVER BL  
 (SR0065 SEG 0140/0460)

5 0250/0000 LENGTH(AH 0215 BK 0000)

EXTRACT DATE: 12/18/2023      ROADWAY MANAGEMENT SYSTEM      PAGE NUMBER: 1621  
 PRINT DATE: 12/21/2023      SLD COUNTY/SR - ANNUAL PRINT      COUNTY: ALLEGHENY  
 DIR: E      TOTAL LEN: .725 MI.      DIST: 11-1      SR: 8090  
 LEFT MUN: ROBINSON T      RIGHT MUN: ROBINSON T

003826 FT

003826 FT  
 INTER-AHD PENN LCN PY SR 376/22/3  
 0750/1380 (SR0376 SEG 0610/0728)

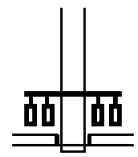
002446 FT

002446 FT 0 0 00000 0 00 0000+00  
 NC RAMP D RD  
 RIDGE RD





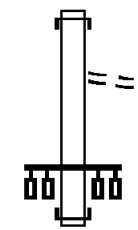
DIR: E TOTAL LEN: .725 MI. DIST: 11-1 SR: 8090  
 LEFT MUN: ROBINSON T RIGHT MUN: ROBINSON T



(SR3145 SEG 0010/0097)  
 (SR3145 SEG 0011/0125)

INTER-BK RAMP C RD  
 (SR8090 SEG 0010/0839)  
 0750/0000 LENGTH(AH 1380 BK 0388)

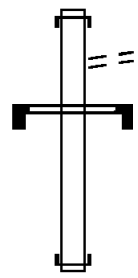
002058 FT



INTER-AHD PENN LCN PY SR 376/22/3  
 0512/0388 (SR0376 SEG 0611/0468)  
 LC FROM CAMPBELLS RUN R  
 0512/0086 (CONN)  
 002058 FT 0 0 00000 0 00 0000+00  
 NC RAMP A RD

INTER-BK COMMONS BL  
 (CNTY)  
 0512/0000 LENGTH(AH 0388 BK 1219)

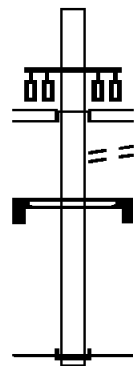
000839 FT



INTER-AHD COMMONS BL  
 0502/1219 (PRDR)  
 LC TO CAMPBELLS RUN RD  
 0502/1128 (CONN)  
 0502/0762 BMSID 02/8090/0502/0762  
 SIGN: 4 CHORD TRUSS  
 000839 FT 0 0 00000 0 00 0000+00  
 NC RAMP B RD

INTER-BK PENN LCN PY SR 376/22/3  
 (SR0376 SEG 0611/1841)  
 0502/0000 LENGTH(AH 1219 BK 0839)

000000 FT

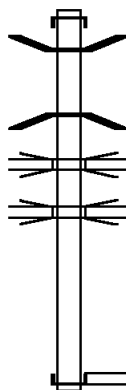


INTER-AHD RAMP D RD  
 (SR8090 SEG 0750/0000)  
 RIDGE RD  
 (SR3145 SEG 0011/0125)  
 (SR3145 SEG 0010/0097)

0010/0839 TO 3145/0011 SH  
 0010/0739 (CONN)  
 SIGN: 4 CHORD TRUSS  
 0010/0451 BMSID 02/8090/0010/0451  
 000000 FT 0 0 00000 0 00 0000+00  
 NC RAMP C RD

INTER-BK PENN LCN PY SR 376/22/3  
 (SR0376 SEG 0604/1212)  
 MFC BEGIN = F  
 0010/0000 LENGTH(AH 0839 BK 0000)

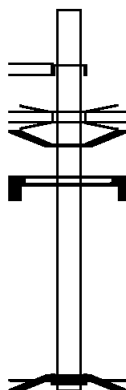
001400 FT



001400 FT INTER-AHD TARENTUM BR  
 (SRO366 SEG 0033/0449)  
 0020/0686 BMSSEN 02/8088/0020/0326  
 0020/0666 0000000000000000+00  
 W FOURTH AVE  
 0020/0359 BMSBG 02/8088/0020/0326  
 A-9801, RMP A  
 0020/0326 OP ID 02/0366/0032/0400  
 TARENTUM BR.  
 0020/0011 OP ID 02/0366/0032/0975  
 000714 FT 1 1 09801 2 03 0000+00  
 NC TR NTUM BR IN/RP FR 1ST AV  
 ROSS ST  
 (BORO)  
 INTER-BK FIRST AV  
 (BORO)  
 0020/0000 LENGTH(AH 0686 BK 0714)

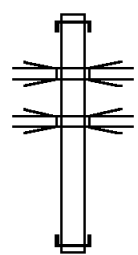
000714 FT

000000 FT



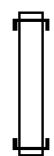
INTER-AHD FIRST AV  
 (BORO)  
 ROSS ST  
 0010/0714 (BORO)  
 TARENTUM BR.  
 0010/0685 OP ID 02/0366/0032/0975  
 0010/0323 BMSSEN 02/8088/0010/0000  
 SIGN: 2 CHORD TRUSS  
 0010/0009 BMSID 02/0366/0032/0485  
 000000 FT 1 1 09801 2 02 0000+00  
 NC TR NTUM BR IN/RP TO 1ST AV  
 INTER-BK TARENTUM BR  
 (SRO366 SEG 0032/0502)  
 FOURTH AVE  
 BMSBG 02/8088/0010/0000  
 MFC BEGIN = F  
 0010/0000 LENGTH(AH 0714 BK 0000)

004442 FT



004041 FT

003678 FT



004442 FT  
 INTER-AHD SR 2114 SH  
 0510/0401 (SR2114 SEG 0010/1070)  
 BOWMAN AVE  
 0510/0400 OP ID 02/2107/0011/0000  
 RAMP G 8086 NB  
 0510/0110 OP ID 02/8086/0260/0704  
 004041 FT 1 0 01066 2 01 0000+00  
 NC RAMP E TO DUQ/MCKEESPT BR  
 INTER-BK RAMP F TO BOWMAN AV  
 (SR8086 SEG 0010/1419)  
 0510/0000 LENGTH(AH 0401 BK 0363)

INTER-AHD SR 2114 SH  
 0500/0363 (SR2114 SEG 0010/1210)  
 003678 FT 1 0 01066 2 02 0000+00  
 NC RAMP J RD/TO DUQ/MCKPT BR  
 INTER-BK BOWMAN AV  
 (CITY)  
 0500/0000 LENGTH(AH 0363 BK 1013)

INTER-AHD RAMP F TO BOWMAN AV

EXTRACT DATE: 12/18/2023  
PRINT DATE: 12/21/2023

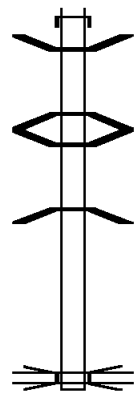
ROADWAY MANAGEMENT SYSTEM  
SLD COUNTY/SR - ANNUAL PRINT

PAGE NUMBER: 1617  
COUNTY: ALLEGHENY

DIR: N TOTAL LEN: .841 MI.  
LEFT MUN: MCKEESPORT C

DIST: 11-1 SR: 8086  
RIGHT MUN: MCKEESPORT C

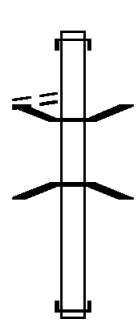
002665 FT



0260/1013 (SR8086 SEG 0010/1733)  
0260/0853 BMSSEN 02/8086/0260/0704  
0 0 00000 0 00 0000+00  
RAMP E 8086 NB  
0260/0727 BMSBG 02/8086/0260/0704  
0260/0572 BMSSEN 02/8086/0260/0407  
0 0 00000 0 00 0000+00  
SR 2114 SB  
0260/0407 BMSBG 02/8086/0260/0407  
002665 FT 0 0 00000 0 00 0000+00  
BOWMAN AVE  
OP ID 02/2107/0011/0000  
NC RAMP G RD/TO BOWMAN AV  
INTER-BK SR 2114 SH  
(SR2114 SEG 0011/1223)  
5 0260/0000 LENGTH(AH 1013 BK 0775)

BOWMAN AV  
(CITY)

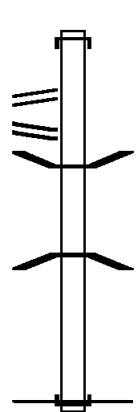
0250/0594



0250/0165 BMSSEN 02/8086/0250/0130  
1 0 01066 2 05 0001+42  
LOCAL STREET  
0250/0130 BMSBG 02/8086/0250/0130  
001890 FT 0 0 00000 0 00 0000+00  
NC TO MCKEESPORT/ RAMP H RD  
INTER-BK SR 2114 SH  
(SR2114 SEG 0011/1377)  
5 0250/0000 LENGTH(AH 0775 BK 1890)

RAMP G FR DUQ/MCKEESPT  
(SR8086 SEG 0260/1013) 0010/1733  
RAMP E TO DUQ/MCKEESPT  
(SR8086 SEG 0510/0000) 0010/1419

000000 FT



0010/1276 BMSSEN 02/8086/0010/0383  
1 0 01066 2 02 0003+48  
SR 0148 NB  
0010/0383 BMSBG 02/8086/0010/0383  
000000 FT 1 0 01066 2 04 0000+00  
NC RAMP F RD/TO BOWMAN AV  
INTER-BK FIFTH AV  
(SR0148 SEG 0100/0000)  
MFC BEGIN = F  
5 0010/0000 LENGTH(AH 1890 BK 0000)

DIR: E TOTAL LEN: .553 MI. DIST: 11-1 SR: 8084  
 LEFT MUN: PLEASANT HILLS B RIGHT MUN: PLEASANT HILLS B

002922 FT

002598 FT



002922 FT  
 INTER-AHD LEBANON CHURCH RD  
 0760/0324 (SR2040 SEG 0091/0220)  
 002598 FT 0 0 00000 0 00 0000+00  
 NC PL PLEASANT HILLS INT/RP B-B RD  
 INTER-BK SR 51 NB CLAIRTON BL  
 (SR0051 SEG 0270/0650)  
 0760/0000 LENGTH(AH 0324 BK 0382)

002216 FT








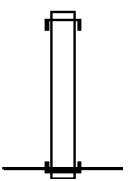
INTER-AHD SR 51 NB CLAIRTON BL  
 0750/0382 (SR0051 SEG 0270/0690)  
 002216 FT 2 0 02293 2 00 0000+00  
 NC PL PLEASANT HILLS INT/RP B RD  
 INTER-BK LEBANON CHURCH RD  
 (SR2040 SEG 0091/0345)  
 0750/0000 LENGTH(AH 0382 BK 0361)

001855 FT

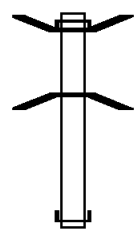


INTER-AHD SR 51 SB CLAIRTON BL  
 0510/0361 (SR0051 SEG 0271/0780)  
 001855 FT 0 0 00000 0 00 0000+00

DIR: E TOTAL LEN: .553 MI. DIST: 11-1 SR: 8084  
 LEFT MUN: PLEASANT HILLS B RIGHT MUN: PLEASANT HILLS B

		NC PLEASANT HILLS INT/RP C RD INTER-BK CURRY HOLLOW RD (SR2040 SEG 0081/3326) 0510/0000 LENGTH(AH 0361 BK 0374)
001481 FT		INTER-AHD CURRY HOLLOW RD 0500/0374 (SR2040 SEG 0081/3269) 001481 FT 2 0 02293 2 01 0000+00 NC PL ESN T HILLS INT/RP C-C RD INTER-BK SR 51 SB CLAIRTON BL (SR0051 SEG 0271/0830) 0500/0000 LENGTH(AH 0374 BK 0370)
001111 FT		INTER-AHD CURRY HOLLOW RD 0260/0370 (SR2040 SEG 0080/3360) 001111 FT 0 0 00000 0 00 0000+00 NC PL ESN T HILLS INT/RP D-D RD INTER-BK SR 51 SB CLAIRTON BL (SR0051 SEG 0271/0205) 0260/0000 LENGTH(AH 0370 BK 0397)
000714 FT		INTER-AHD SR 51 SB CLAIRTON BL 0250/0397 (SR0051 SEG 0271/0140) 000714 FT 2 0 02293 2 02 0000+00 NC PL EASN T HILLS INT/RP D RD INTER-BK CURRY HOLLOW RD (SR2040 SEG 0080/3305) 0250/0000 LENGTH(AH 0397 BK 0329)
000385 FT		INTER-AHD PA 51 NB CLAIRTON BL 0020/0329 (SR0051 SEG 0270/0335) 000385 FT 0 0 00000 0 00 0000+00 NC PL EASN T HILLS INT/RP A RD INTER-BK LEBANON CHURCH RD (SR2040 SEG 0090/0225) 0020/0000 LENGTH(AH 0329 BK 0385)
000000 FT		INTER-AHD LEBANON CHURCH RD 0010/0385 (SR2040 SEG 0090/0350) 000000 FT 2 0 02293 2 03 0000+00 NC PL ESN T HILLS INT/RP A-A RD INTER-BK SR 51 NB CLAIRTON BL (SR0051 SEG 0270/0290) MFC BEGIN = F 0010/0000 LENGTH(AH 0385 BK 0000)

005081 FT

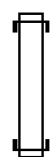


005081 FT BMS EN 02/8082/0750/0532  
 INTER-AHD HIGHLAND PARK BR  
 0750/0623 (SR1005 SEG 0020/0000)  
 0 0 00000 0 00 0000+00

004458 FT

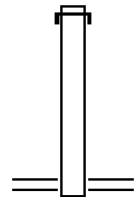
0750/0532 BMSBG 02/8082/0750/0532  
 004458 FT 0 0 00000 0 00 0000+00  
 NC HGLND PRK BR INT/RP D RD  
 INTER-BK ALLEGHENY RIVER BL  
 (SR0008 SEG 0140/0389)  
 0750/0000 LENGTH(AH 0623 BK 0544)

003914 FT



INTER-AHD FREEPORT RD  
 0520/0544 (SR1001 SEG 0100/0951)  
 003914 FT 0 0 00000 0 00 0000+00  
 NC HGLND PRK BR INT/RP W RD  
 INTER-BK HIGHLAND PARK BR  
 (SR1005 SEG 0020/2364)  
 0520/0000 LENGTH(AH 0544 BK 0995)

002919 FT



INTER-AHD HIGHLAND PARK BR  
 0510/0995 (SR1005 SEG 0020/2844)  
 002919 FT 0 0 00000 0 00 0000+00  
 NC HGLND PRK BR INT/RP G RD  
 FREEPORT RD  
 (SR1001 SEG 0100/0975)  
 0510/0000 LENGTH(AH 0995 BK 0932)



INTER-AHD FREEPORT RD  
 0500/0932 (SR1001 SEG 0101/0975)

DIR: S TOTAL LEN: .962 MI. DIST: 11-1 SR: 8082  
 LEFT MUN: OHARA T RIGHT MUN: OHARA T


TO 1001/0100 SH  
 (CONN)

0500/0865  
 001987 FT



001987 FT 0 0 00000 0 00 0000+00  
 NC HGH LND PRK BR INT/ RP F RD  
 INTER-BK HIGHLAND PARK BR  
 (SR1005 SEG 0020/2709)  
 0500/0000 LENGTH(AH 0932 BK 0253)

001734 FT



INTER-AHD HIGHLAND PARK BR  
 0270/0253 (SR1005 SEG 0021/2394)  
 001734 FT 0 0 00000 0 00 0000+00  
 NC HGH LND PRK BR INT/ RP X RD  
 INTER-BK FREEPORT RD  
 (SR1001 SEG 0100/0055)  
 0270/0000 LENGTH(AH 0253 BK 0509)

001225 FT



INTER-AHD HIGHLAND PARK BR  
 0260/0509 (SR1005 SEG 0021/2534)  
 001225 FT 0 0 00000 0 00 0000+00  
 NC HGH LND PRK BR INT/ RP K RD  
 INTER-BK FREEPORT RD  
 (SR1001 SEG 0100/0124)  
 0260/0000 LENGTH(AH 0509 BK 0510)

TO 1001/0100 SH  
 (CONN)

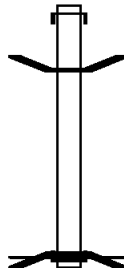
0250/0370



2 0 02260 2 05 0000+00 000715 FT  
 HIGHLAND PARK BR  
 (SR1005 SEG 0021/2763) 0250/0000

INTER-AHD FREEPORT RD  
 0250/0510 (SR1001 SEG 0101/0000)  
 000715 FT HLND PRK BR INT/ RP E RD  
 INTER-BK RAMP A RD  
 (SR8050 SEG 0010/1172)  
 0250/0000 LENGTH(AH 0510 BK 0715)

000000 FT



INTER-AHD ALLEGHENY RIVER BL  
 0010/0715 (SR0008 SEG 0140/1649)  
 0010/0092 BMS EN 02/8082/0010/0000  
 000000 FT 2 0 02260 2 04 0000+00  
 NC HGH LND PRK BR INT/ RP C RD  
 INTER-BK HIGHLAND PARK BR  
 (SR1005 SEG 0021/0000)  
 NO UNDERPASS INFORMATIO  
 BMSBG 02/8082/0010/0000  
 MFC BEGIN = F  
 0010/0000 LENGTH(AH 0715 BK 0000)



EXTRACT DATE: 12/18/2023      ROADWAY MANAGEMENT SYSTEM      PAGE NUMBER: 1612  
PRINT DATE: 12/21/2023      SLD COUNTY/SR - ANNUAL PRINT      COUNTY: ALLEGHENY  
DIR: N      TOTAL LEN:      .300 MI.      DIST: 11-1      SR: 8081  
LEFT MUN: SHALER T      RIGHT MUN: SHALER T

001583 FT



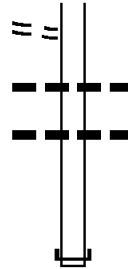
001583 FT  
INTER-AHD EVERGREEN RD  
0500/0407 (SR4009 SEG 0020/0035)

DIR: N TOTAL LEN: .300 MI. DIST: 11-1 SR: 8081  
 LEFT MUN: SHALER T RIGHT MUN: SHALER T

TO 4009/0020 SH  
 (CONN)

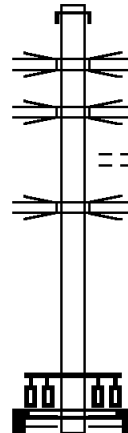
0500/0360

001176 FT



0500/0319 024"H 24"W \*\*UNKNOWN\*\*  
 LEN=0050 INSTALLED 2009  
 0500/0159 024"H 24"W \*\*UNKNOWN\*\*  
 LEN=0050 INSTALLED 2009  
 001176 FT 0 0 00000 0 00 0000+00  
 NC MI LLVALE INT/RMP E RD  
 INTER-BK SR 28 EAST OHIO ST  
 (SR0028 SEG 0081/1740)  
 5 0500/0000 LENGTH(AH 0407 BK 0622)

000554 FT

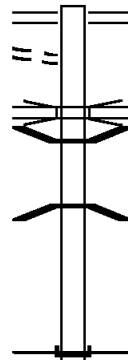


INTER-AHD SR 28 EAST OHIO ST  
 0250/0622 (SR0028 SEG 0080/1195)  
 RAMP A 8046 NB  
 0250/0200 OP ID 02/8081/0010/0124  
 RT 0028 NB  
 0250/0135 OP ID 02/0028/0080/0981  
 FROM 4009/0010 SH  
 0250/0065 (CONN)  
 RT 0028 SB  
 0250/0051 OP ID 02/0028/0081/0515  
 000554 FT 0 0 00000 0 00 0000+00  
 SIGN: 3 CHORD TRUSS  
 BMSID 02/0028/0080/0590  
 NC MI LLVALE INT/RMP B RD  
 EVERGREEN RD  
 (SR4009 SEG 0011/1390)  
 (SR4009 SEG 0010/1392)  
 5 0250/0000 LENGTH(AH 0622 BK 0554)

TO 4009/0011 SH  
 (CONN)

0010/0460

000000 FT

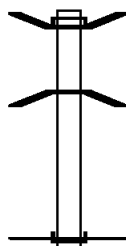
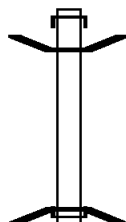


0010/0554 EVERGREEN RD  
 (SR4009 SEG 0010/1751)  
 RT 0028 NB  
 0010/0406 OP ID 02/0028/0081/0940  
 0010/0179 BMS EN 02/8081/0010/0124  
 1 0 00187 2 14 0000+00  
 RAMP B 80460NB  
 0010/0124 BMSBG 02/8081/0010/0124  
 000000 FT 0 0 00000 0 00 0000+00  
 NC MI LLVALE INT/RMP A RD  
 INTER-BK SR 28 EAST OHIO ST  
 (SR0028 SEG 0080/0608)  
 MFC BEGIN = F  
 5 0010/0000 LENGTH(AH 0554 BK 0000)

001396 FT

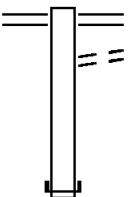
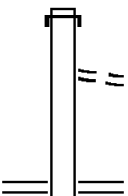
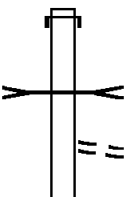
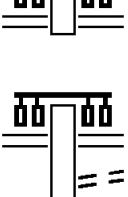
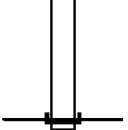
000742 FT

000000 FT



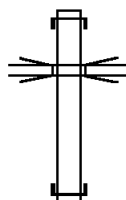
001396 FT  
 INTER-AHD WILLIAM PENN HW  
 0510/0654 (SR2048 SEG 0071/0640)  
 0510/0167 BMSBN 02/8080/0500/0575  
 000742 FT 1 0 00187 2 14 0000+00  
 NC RAMP C RD  
 INTER-BK MONROEVILLE MALL BL  
 (BORO)  
 SR 0022 EB  
 BMSBG 02/8080/0500/0575  
 0510/0000 LENGTH(AH 0654 BK 0742)

INTER-AHD BMSBN 02/8080/0500/0575  
 0500/0742 MONROEVILLE MALL BL  
 (BORO)  
 0 0 00000 0 00 0000+00  
 SR 0022 EB  
 0500/0575 BMSBG 02/8080/0500/0575  
 000000 FT 1 0 00187 2 13 0000+00  
 NC RAMP D RD  
 INTER-BK WILLIAM PENN HW  
 (SR2048 SEG 0075/0000)  
 MFC BEGIN = F  
 0500/0000 LENGTH(AH 0742 BK 0000)

DIR:	S	TOTAL LEN:	.372 MI.	DIST:	11-1	SR:	8079
LEFT MUN:	ROSS T			RIGHT MUN:	ROSS T		
001964	FT		001964 FT	0760/0422	BABCOCK BL (SR4011 SEG 0020/3035) TO 4011/0020 SH (CONN)		
001542	FT		001542 FT	0750/0561	MCKNIGHT RD (SR4003 SEG 0020/0605) FROM 4011/0020 SH (CONN)		
000981	FT		000981 FT	0750/0080	000981 FT	0 0 00000 0 00 0000+00	
000600	FT		000600 FT	0510/0338	NC BA BCKOCK BL/RMP L RD MCKNIGHT RD (SR4003 SEG 0020/0415)		
000000	FT		000000 FT	0510/0085	000600 FT	0 0 00000 0 00 0000+00	
				0500/0600	NC BA BCKOCK BL/RMP H RD BCKOCK BL (SR4011 SEG 0020/2920)		
				0500/0525	000000 FT	0 0 00000 0 00 0000+00	
				0500/0460	INTER-BK MCKNIGHT RD (SR4003 SEG 0020/3270)		
				000000 FT	0 0 00000 0 00 0000+00		
				0500/0000	NC BA BCKOCK BL/RMP K RD BCKOCK BL (SR4011 SEG 0020/3390)		
				0500/0000	0500/0600	0 0 00000 0 00 0000+00	
				0500/0000	TO 4011/0020 SH (CONN) EVERGREEN RD (#2119-02) (CNTY)		
				0500/0000	000000 FT	0 0 00000 0 00 0000+00	
				0500/0000	INTER-BK MCKNIGHT RD (SR4003 SEG 0021/0775) MFC BEGIN = F		
				0500/0000	0500/0000	0 0 00000 0 00 0000+00	
				0500/0000	LENGTH(AH 0422 BK 0561)		
				0500/0000	LENGTH(AH 0561 BK 0381)		
				0510/0000	LENGTH(AH 0381 BK 0600)		
				0500/0000	LENGTH(AH 0600 BK 0000)		

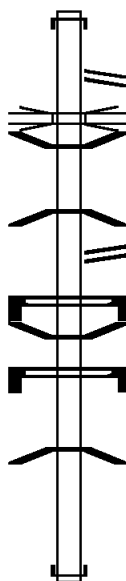
DIR: N TOTAL LEN: 1.426 MI. DIST: 11-1 SR: 8078  
 LEFT MUN: PITTSBURGH C RIGHT MUN: PITTSBURGH C

007528 FT



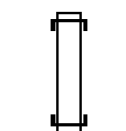
007528 FT  
 INTER-AHD CROSSTOWN BL  
 0520/0581 (SR0579 SEG 0003/1420)  
 RAMP F 8078 SB  
 0520/0353 OP ID 02/8078/0514/0018  
 006947 FT O O 00000 0 00 0000+00  
 NC CR CROSSTWN BL INT/RP 520 RD  
 INTER-BK BIGELOW BL  
 (SR0400 SEG 0005/1288)  
 0520/0000 LENGTH(AH 0581 BK 1226)

006947 FT



INTER-AHD CROSSTOWN BL  
 0514/1226 (SR0579 SEG 0003/0800)  
 RAMP G RD  
 0514/1051 (SR8078 SEG 0252/0459)  
 BIGELOW BLVD  
 0514/0944 OP ID 02/2146/0010/0000  
 0514/0878 BMSEN 02/8078/0514/0370  
 O O 00000 0 0 0000+00  
 RAMP D  
 0514/0770 BMSBG 02/8078/0514/0370  
 RAMP RD  
 0514/0395 (SR8078 SEG 0512/0000)  
 SIGN: 4 CHORD TRUSS  
 0514/0381 BMSID 02/8078/0514/0369  
 0514/0348 BMSEN 02/8078/0514/0018  
 SIGN: 4 CHORD TRUSS  
 0514/0040 BMSID 02/8078/0514/0040  
 O O 00000 0 0 0000+00  
 RAMP C 8078 SB  
 0514/0018 BMSBG 02/8078/0514/0018  
 005721 FT O O 00000 0 00 0000+00  
 NC BEDFORD AV/RAMP F RD  
 INTER-BK BEDFORD AV  
 (CITY)  
 0514/0000 LENGTH(AH 1226 BK 0480)

005721 FT



INTER-AHD RAMP D RD  
 0512/0480 (SR8078 SEG 0262/0640)  
 005241 FT O O 00000 0 00 0000+00  
 NC CR STWN BL IT/RP TO 7TH AV  
 INTER-BK RAMP F RD  
 (SR8078 SEG 0514/0395)

005241 FT

DIR: N TOTAL LEN: 1.426 MI. DIST: 11-1 SR: 8078  
 LEFT MUN: PITTSBURGH C RIGHT MUN: PITTSBURGH C

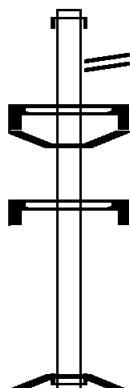
004908 FT



5 0512/0000 LENGTH(AH 0480 BK 0333)

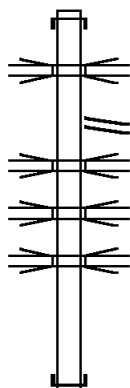
INTER-AHD SEVENTH AV  
 0510/0333 (CITY)  
 004908 FT 1 0 00228 2 03 0000+00  
 NC CR CROSSTWN BL INT/RP 510 RD  
 INTER-BK RAMP J RD  
 (SR8078 SEG 0500/1333)  
 5 0510/0000 LENGTH(AH 0333 BK 1362)

003546 FT



INTER-AHD BIGELOW BL  
 0500/1362 (SR0400 SEG 0005/0645)  
 RAMP 510 RD  
 0500/1333 (SR8078 SEG 0510/0000)  
 SIGN: 4 CHORD TRUSS  
 0500/1137 BMSID 02/8078/0500/1310  
 0500/1118 BMSEN 02/8078/0500/0000  
 SIGN: 2 CHORD TRUSS  
 0500/0438 BMSID 02/8078/0500/0610  
 003546 FT 1 0 00228 2 00 0000+00  
 NC CR CROSSTOWN BL INT/RP J RD  
 INTER-BK CROSSTOWN BL  
 (SR0579 SEG 0005/0515)  
 NORFOLK SOUTHERN RAI RR  
 BMSBG 02/8078/0500/0000  
 5 0500/0000 LENGTH(AH 1362 BK 0774)

002772 FT



INTER-AHD SEVENTH AV  
 0262/0774 (CITY)  
 BIGELOW BLVD  
 0262/0727 OP ID 02/0400/0005/0417  
 RAMP RD  
 0262/0640 (SR8078 SEG 0512/0480)  
 RAMP F  
 0262/0452 OP ID 02/8078/0514/0370  
 SR 0579 SB  
 0262/0328 OP ID 02/0579/0003/1060  
 SR 0400 EB  
 0262/0296 OP ID 02/0400/0004/0288  
 002772 FT 0 0 00000 0 00 0000+00  
 NC CR CROSSTOWN BL INT/RP D RD  
 INTER-BK CROSSTOWN BL  
 (SR0579 SEG 0002/0865)  
 5 0262/0000 LENGTH(AH 0774 BK 0459)

EXTRACT DATE: 12/18/2023  
PRINT DATE: 12/21/2023

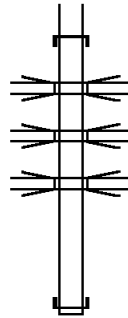
ROADWAY MANAGEMENT SYSTEM  
SLD COUNTY/SR - ANNUAL PRINT

PAGE NUMBER: 1606  
COUNTY: ALLEGHENY

DIR: N TOTAL LEN: 1.426 MI.  
LEFT MUN: PITTSBURGH C

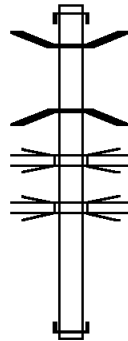
DIST: 11-1 SR: 8078  
RIGHT MUN: PITTSBURGH C

002313 FT



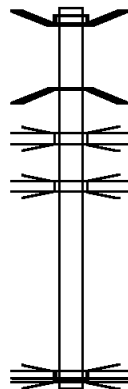
INTER-AHD RAMP F RD  
0252/0459 (SR8078 SEG 0514/1051)  
SR 0400 EB  
0252/0410 OP ID 02/0400/0004/0288  
BIGELOW BLVD  
0252/0353 OP ID 02/2146/0010/0000  
BIGELOW BLVD  
0252/0051 OP ID 02/0400/0005/0417  
002313 FT 0 0 0000 0 00 0000+00  
NC CR CROSSTOWN BL INT/RP G RD  
INTER-BK SEVENTH AV  
(CITY)  
5 0252/0000 LENGTH(AH 0459 BK 1195)

001118 FT



INTER-AHD BIGELOW BL  
0020/1195 (SR0400 SEG 0004/1913)  
0020/1085 BMSSEN 02/8078/0020/0895  
0 0 0000 0 00 0000+00  
RAMP B NB  
0020/0895 BMSBG 02/8078/0020/0895  
I-579 HOV LN  
0020/0486 OP ID 02/6579/0010/0054  
RAMP F 8078 SB  
0020/0300 OP ID 02/8078/0514/0018  
001118 FT 0 0 0000 0 00 0000+00  
NC CR CROSSTOWN BL INT/RP K RD  
INTER-BK CROSSTOWN BL  
(SR0579 SEG 0002/1470)  
5 0020/0000 LENGTH(AH 1195 BK 1118)

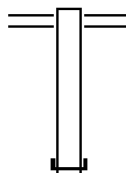
000000 FT



INTER-AHD BMSSEN 02/8078/0010/0702  
CROSSTOWN BL  
0010/1118 (SR0579 SEG 0004/0480)  
0 0 0000 0 00 0000+00  
PAT EAST BUSWAY  
0010/0708 BMSBG 02/8078/0010/0702  
BIGELOW BLVD  
0010/0665 OP ID 02/0400/0005/1346  
RAMP 8078 EB  
0010/0558 OP ID 02/8078/0020/0895  
000000 FT 1 0 00228 2 01 0000+00  
I-579 HOV LN  
OP ID 02/6579/0010/0054  
NC CR CROSSTOWN BL INT/RP B RD  
INTER-BK BIGELOW BL  
(SR0400 SEG 0004/1154)  
MFC BEGIN = F  
5 0010/0000 LENGTH(AH 1118 BK 0000)

DIR: E TOTAL LEN: .710 MI. DIST: 11-1 SR: 8077  
 LEFT MUN: JEFFERSON HILLS B RIGHT MUN: JEFFERSON HILLS B

003751 FT

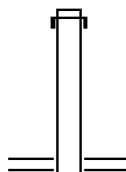


003751 FT RIDGE RD  
 0262/0742 (SR2028 SEG 0040/2060)

003009 FT

003009 FT 0 0 00000 0 00 0000+00  
 NC RIDGE RD INT/RAMP 262 RD  
 INTER-BK CLAIRTON RD  
 (SR0051 SEG 0131/3059)  
 0262/0000 LENGTH(AH 0742 BK 0767)

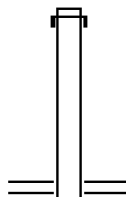
002242 FT



INTER-AHD CLAIRTON RD  
 0252/0767 (SR0051 SEG 0131/2978)

002242 FT 0 0 00000 0 00 0000+00  
 NC RIDGE RD INT/RAMP 252 RD  
 RIDGE RD  
 (SR2028 SEG 0040/2060)  
 0252/0000 LENGTH(AH 0767 BK 1105)

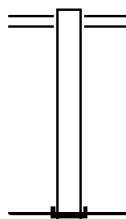
001137 FT



INTER-AHD CLAIRTON RD  
 0020/1105 (SR0051 SEG 0130/2825)

001137 FT 0 0 00000 0 00 0000+00  
 NC RIDGE RD INT/RAMP 20 RD  
 RIDGE RD  
 (SR2028 SEG 0050/0325)  
 0020/0000 LENGTH(AH 1105 BK 1137)

000000 FT



0010/1137 RIDGE RD  
 (SR2028 SEG 0050/0325)

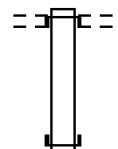
000000 FT 0 0 00000 0 00 0000+00  
 NC RIDGE RD INT/RAMP 10 RD  
 INTER-BK CLAIRTON RD  
 (SR0051 SEG 0130/2750)  
 MFC BEGIN = F  
 0010/0000 LENGTH(AH 1137 BK 0000)



001503 FT

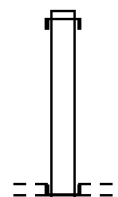
001503 FT  
 INTER-AHD RAMP D-2 RD  
 (SR8076 SEG 0250/0000)  
 PATTON ST  
 (BORO)

001109 FT



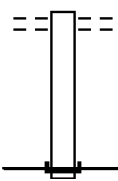
0500/0394  
 001109 FT 1 0 00639 2 02 0000+00  
 NC PATTON ST INT/RMP D3 RD  
 INTER-BK BRIDGE ST/WATKINS AV  
 (SR0130 SEG 0273/3042)  
 0500/0000 LENGTH(AH 0394 BK 0553)

000556 FT



INTER-AHD BRIDGE ST/WATKINS AV  
 0250/0553 (SR0130 SEG 0273/2084)  
 000556 FT 1 0 00639 2 01 0000+00  
 NC PATTON ST INT/RMP D2 RD  
 PATTON ST  
 (BORO)  
 INTER-BK RAMP D-3 RD  
 (SR8076 SEG 0500/0394)  
 0250/0000 LENGTH(AH 0553 BK 0556)

000000 FT



PATTON ST  
 (BORO)  
 0010/0556  
 000000 FT 1 0 00639 2 00 0000+00  
 NC PATTON ST INT/RMP D1 RD  
 INTER-BK BRIDGE ST/WATKINS AV  
 (SR0130 SEG 0272/2087)  
 MFC BEGIN = F  
 0010/0000 LENGTH(AH 0556 BK 0000)

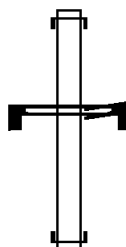
001142 FT

000849 FT



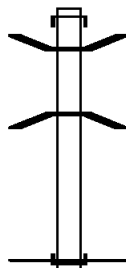
001142 FT  
 INTER-AHD PENN LINCOLN PY  
 0260/0293 (SR0376 SEG 0681/1787)  
 000849 FT 1 0 00766 2 06 0000+00  
 NC BANKSVILLE INT/RMP 260 RD  
 INTER-BK BANKSVILLE RD  
 (SR0019 SEG 0211/1100)  
 0260/0000 LENGTH(AH 0293 BK 0172)

000677 FT



INTER-AHD BANKSVILLE RD  
 0250/0172 (SR0019 SEG 0211/1211)  
 SIGN: 4 CHORD TRUSS  
 BMSID 02/8075/0250/0130  
 SAWMILL RUN INT/RAMP C  
 0250/0123 (SR8037 SEG 0260/2569)  
 000677 FT 1 0 00766 2 05 0000+00  
 NC BANKSVILLE INT/RMP 250 RD  
 INTER-BK PENN LINCOLN PY  
 (SR0376 SEG 0681/2347)  
 0250/0000 LENGTH(AH 0172 BK 0677)

000000 FT



INTER-AHD BANKSVILLE RD  
 0010/0677 (SR0019 SEG 0210/1190)  
 0010/0240 BMSSEN 02/8075/0010/0189  
 1 0 00766 2 10 0003+31  
 SR 0019 NB  
 0010/0189 BMSBG 02/8075/0010/0189  
 000000 FT 2 0 02269 0 00 0112+80  
 NC BANKSVILLE INT/RAMP E RD  
 INTER-BK BANKSVILLE RD  
 (SR0019 SEG 0211/0778)  
 MFC BEGIN = F  
 0010/0000 LENGTH(AH 0677 BK 0000)

EXTRACT DATE: 12/18/2023 ROADWAY MANAGEMENT SYSTEM PAGE NUMBER: 1602  
PRINT DATE: 12/21/2023 SLD COUNTY/SR - ANNUAL PRINT COUNTY: ALLEGHENY

DIR: E TOTAL LEN: .507 MI. DIST: 11-1 SR: 8074  
LEFT MUN: MOON T RIGHT MUN: MOON T

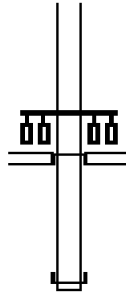
RAMP D SPUR RD  
(SR8074 SEG 0264/0000) 0274/0375  
002209 FT



002678 FT  
INTER-AHD MONTOUR RUN RD  
0274/0469 (SR3112 SEG 0011/0765)  
002209 FT 0 0 00000 0 00 0000+00  
NC MONTOUR INT/RMP D RD  
INTER-BK AIRPORT PY  
(SR0376 SEG 0585/0047)  
5 0274/0000 LENGTH(AH 0469 BK 0225)

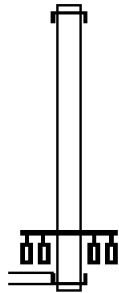
DIR: E TOTAL LEN: .507 MI. DIST: 11-1 SR: 8074  
 LEFT MUN: MOON T RIGHT MUN: MOON T

001984 FT



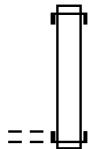
INTER-AHD MONTOUR RUN RD  
 (SR3072 SEG 0004/0000)  
 MONTOUR RUN RD  
 (SR3112 SEG 0010/1005)  
 MONTOUR RUN RD  
 (SR3112 SEG 0011/0985)  
 0264/0225  
 001984 FT 0 0 00000 0 00 0000+00  
 NC MONTOUR INT/RMP D SPUR RD  
 INTER-BK RAMP D RD  
 (SR8074 SEG 0274/0375)  
 0264/0000 LENGTH(AH 0225 BK 0805)

001179 FT



INTER-AHD AIRPORT PY  
 0254/0805 (SR0376 SEG 0581/2317)  
 001179 FT 0 0 00000 0 00 0000+00  
 NC MONTOUR INT/RMP A RD  
 MONTOUR RUN RD  
 (SR3112 SEG 0011/1001)  
 MONTOUR RUN RD  
 (SR3112 SEG 0010/1025)  
 INTER-BK MONTOUR RUN RD  
 (SR3072 SEG 0005/0000)  
 0254/0000 LENGTH(AH 0805 BK 0454)

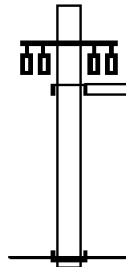
000725 FT



INTER-AHD AIRPORT PY  
 0020/0454 (SR0376 SEG 0580/1969)  
 000725 FT 0 0 00000 0 00 0000+00  
 NC MONTOUR INT/RMP C & D RD  
 INTER-BK MONTOUR RUN RD  
 (SR3112 SEG 0011/0000)  
 0020/0000 LENGTH(AH 0454 BK 0725)

CLIFF MINE RD  
 (CNTY)

0020/0000



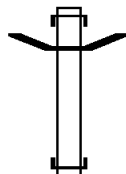
INTER-AHD MONTOUR RUN RD  
 (SR3112 SEG 0010/0000)  
 CLIFF MINE RD  
 (CNTY)  
 0010/0725  
 000000 FT 0 0 00000 0 00 0000+00  
 NC MONTOUR INT/RMP B RD  
 INTER-BK AIRPORT PY  
 (SR0376 SEG 0580/1691)  
 MFC BEGIN = F  
 0010/0000 LENGTH(AH 0725 BK 0000)

EXTRACT DATE: 12/18/2023 ROADWAY MANAGEMENT SYSTEM PAGE NUMBER: 1600  
PRINT DATE: 12/21/2023 SLD COUNTY/SR - ANNUAL PRINT COUNTY: ALLEGHENY

DIR: N TOTAL LEN: .598 MI. DIST: 11-1 SR: 8073  
LEFT MUN: WEST ELIZABETH B RIGHT MUN: WEST ELIZABETH B



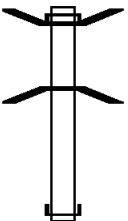



003157 FT

002386 FT



003157 FT  
INTER-AHD DRAVOSBURG RD  
0750/0771 (SR0837 SEG 0070/1517)  
0750/0503 BMSSEN 02/8073/0750/0000  
002386 FT 1 0 00330 2 00 0199+94  
NC RAMP RD/TO SR 0837 SH  
INTER-BK SR 51 NB SH  
(SR0051 SEG 0110/1695)  
NORFOLK SOUTHERN RAI RR

DIR: N TOTAL LEN: .598 MI. DIST: 11-1 SR: 8073  
 LEFT MUN: WEST ELIZABETH B RIGHT MUN: WEST ELIZABETH B

		0750/0000	BMSBG 02/8073/0750/0000 LENGTH(AH 0771 BK 0180)
002206 FT		0542/0000	INTER-AHD SR 51 NB SH 0542/0180 (SR0051 SEG 0114/0460) 002206 FT 0 0 00000 0 00 0000+00 INTER-BK DRAVOSBURG RD (SR0837 SEG 0070/0348) 0542/0000 LENGTH(AH 0180 BK 0084)
002122 FT		0532/0000	INTER-AHD SR 51 NB SH 0532/0084 (SR0051 SEG 0114/0000) 0 00000 0 0 0000+00 SR 0837 NB SB 0532/0025 BMSBG 02/8073/0532/0040 002122 FT 0 0 00000 0 00 0000+00 NC RAMP RD/TO SR 0051 RD INTER-BK SR 51 SB SH (SR0051 SEG 0111/1951) 0532/0000 LENGTH(AH 0084 BK 0084)
002038 FT		0522/0000	INTER-AHD SR 51 SH 0522/0084 (SR0051 SEG 0115/0615) 002038 FT 0 0 00000 0 00 0000+00 NC RAMP RD/TO SR 0051 SH INTER-BK FIFTH ST (SR0837 SEG 0060/0464) 0522/0000 LENGTH(AH 0084 BK 0111)
001927 FT		0512/0000	INTER-AHD FIFTH ST 0512/0111 (SR0837 SEG 0060/0435) 001927 FT 0 0 00000 0 00 0000+00 INTER-BK SR 51 SH (SR0051 SEG 0114/0755) 0512/0000 LENGTH(AH 0111 BK 0174)
001753 FT		0510/0000	INTER-AHD DRAVOSBURG RD 0510/0174 (SR0837 SEG 0070/0341) 001753 FT 0 0 00000 0 00 0000+00 NC RAMP RD/TO SR 0837 SH INTER-BK SR 51 SB (SR0051 SEG 0115/0325) 0510/0000 LENGTH(AH 0174 BK 0159)

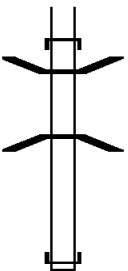


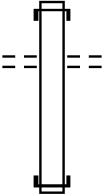
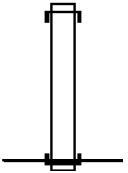
EXTRACT DATE: 12/18/2023  
PRINT DATE: 12/21/2023

ROADWAY MANAGEMENT SYSTEM  
SLD COUNTY/SR - ANNUAL PRINT

PAGE NUMBER: 1598  
COUNTY: ALLEGHENY

DIR: N TOTAL LEN: .598 MI.  
LEFT MUN: WEST ELIZABETH B

DIST: 11-1 SR: 8073  
RIGHT MUN: WEST ELIZABETH B

001594 FT		INTER-AHD SR 51 SB SH 0502/0159 (SR0051 SEG 0121/0000) 0502/0105 BMS EN 02/8073/0502/0053 0 00000 0 0 0000+00 SR 0837 NB SB 0502/0053 BMSBG 02/8073/0502/0053 001594 FT 0 0 00000 0 00 0000+00 NC RAMP RD/TO SR 0051 SH INTER-BK SR 51 NB SH (SR0051 SEG 0120/0000) 5 0502/0000 LENGTH(AH 0159 BK 0138)
001456 FT		INTER-AHD MARKET ST 0260/0138 (BORO) 001456 FT 0 0 00000 0 00 0000+00 NC RAMP RD/TO 3RD ST INTER-BK HAYDEN BL (SR0051 SEG 0101/1326) 5 0260/0000 LENGTH(AH 0138 BK 0251)
001205 FT		INTER-AHD HAYDEN BL 0250/0251 (SR0051 SEG 0101/1107) 001205 FT 0 0 00000 0 00 0000+00 INTER-BK MARKET ST (BORO) 5 0250/0000 LENGTH(AH 0251 BK 0620)
000585 FT		INTER-AHD HAYDEN BL 0020/0620 (SR0051 SEG 0100/1535) THIRD ST 0020/0145 (BORO) 000585 FT 0 0 00000 0 00 0000+00 NC RAMP RD/TO SR 0051 SH INTER-BK SECOND AV (SR2001 SEG 0191/0517) 5 0020/0000 LENGTH(AH 0620 BK 0585)
000000 FT		INTER-AHD THIRD ST 0010/0585 (BORO) 000000 FT 0 0 00000 0 00 0000+00 NC RAMP RD/TO 3RD ST INTER-BK HAYDEN BL (SR0051 SEG 0100/1335) MFC BEGIN = F 5 0010/0000 LENGTH(AH 0585 BK 0000)

EXTRACT DATE: 12/18/2023      ROADWAY MANAGEMENT SYSTEM      PAGE NUMBER: 1597  
PRINT DATE: 12/21/2023      SLD COUNTY/SR - ANNUAL PRINT      COUNTY: ALLEGHENY  
DIR: S      TOTAL LEN: .738 MI.      DIST: 11-1      SR: 8072  
LEFT MUN: FINDLAY T      RIGHT MUN: FINDLAY T

003894 FT

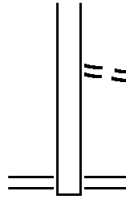


003894 FT  
INTER-AHD CARGO RD  
0750/1047 (SR3160 SEG 0032/1039)



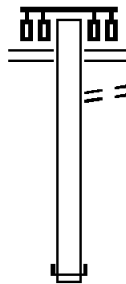
DIR: S TOTAL LEN: .738 MI. DIST: 11-1 SR: 8072  
 LEFT MUN: FINDLAY T RIGHT MUN: FINDLAY T

002847 FT



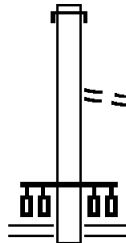
0750/0060 FROM 3089/0120 SH  
 (CONN)  
 002847 FT 1 0 01023 2 00 0000+00  
 NC FLAUGHRTY RUN INT/ RP K RD  
 CLINTON RD  
 (SR3089 SEG 0120/0909)  
 0750/0000 LENGTH(AH 1047 BK 1149)

001698 FT



0500/1149 CLINTON RD  
 (SR3089 SEG 0130/0303)  
 0500/1085 TO 3089/0130 SH  
 (CONN)  
 001698 FT 0 0 00000 0 00 0000+00  
 NC FLAUGHRTY RUN INT/ RP I RD  
 INTER-BK CARGO RD  
 (SR3160 SEG 0033/1185)  
 0500/0000 LENGTH(AH 1149 BK 0805)

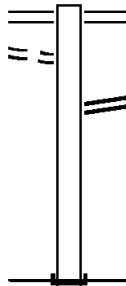
000893 FT



0250/0805 INTER-AHD CARGO RD  
 (SR3160 SEG 0023/0549)  
 0250/0070 FROM 3089/0130 SH  
 (CONN)  
 000893 FT 0 0 00000 0 00 0000+00  
 NC FLAUGHRTY RUN INT/ RP J RD  
 CLINTON RD  
 (SR3089 SEG 0130/0303)  
 0250/0000 LENGTH(AH 0805 BK 0893)

TO 3089/0120 SH  
 (CONN)

0010/0812

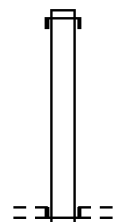


000000 FT

0010/0893 CLINTON RD  
 (SR3089 SEG 0120/0909)  
 0010/0809 RAMP TO AIRPORT PY  
 (SR8113 SEG 0520/0000)  
 000000 FT 1 0 01023 2 02 0000+00  
 NC FLAUGHRTY RUN INT/ RP L RD  
 INTER-BK CARGO RD  
 (SR3160 SEG 0022/0680)  
 MFC BEGIN = F  
 0010/0000 LENGTH(AH 0893 BK 0000)

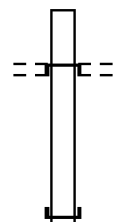
DIR: S TOTAL LEN: .620 MI. DIST: 11-1 SR: 8071  
 LEFT MUN: MOON T RIGHT MUN: MOON T

003271 FT



003271 FT  
 INTER-AHD CARGO RD  
 0750/0676 (SR3160 SEG 0052/0827)

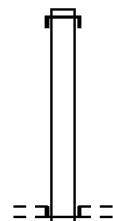
002595 FT



002595 FT 0 0 00000 0 00 0000+00  
 NC CARGO INT/RAMP D RD  
 INTERNATIONAL DR  
 (TWP )

INTER-BK RAMP C RD  
 (SR8071 SEG 0010/0917)  
 0750/0000 LENGTH(AH 0676 BK 0854)

001741 FT

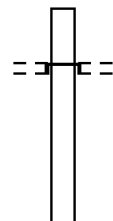


INTER-AHD RAMP B RD  
 (SR8071 SEG 0250/0000)  
 INTERNATIONAL DR  
 (TWP )

001741 FT 0 0 00000 0 00 0000+00  
 NC CARGO INT/RAMP A RD  
 CARGO RD

(SR3160 SEG 0053/1319)  
 0500/0000 LENGTH(AH 0854 BK 0824)

000917 FT



INTER-AHD CARGO RD  
 0250/0824 (SR3160 SEG 0043/1973)

000917 FT 0 0 00000 0 00 0000+00  
 NC CARGO INT/RAMP B RD  
 INTERNATIONAL DR  
 (TWP )

INTER-BK RAMP A RD  
 (SR8071 SEG 0500/0854)  
 0250/0000 LENGTH(AH 0824 BK 0917)

000000 FT



INTER-AHD RAMP D RD  
 (SR8071 SEG 0750/0000)  
 INTERNATIONAL DR  
 (TWP )

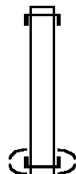
000000 FT 0 0 00000 0 00 0000+00  
 NC CARGO INT/RAMP C RD  
 CARGO RD

(SR3160 SEG 0042/1680)  
 MFC BEGIN = F  
 0010/0000 LENGTH(AH 0917 BK 0000)

EXTRACT DATE: 12/18/2023 ROADWAY MANAGEMENT SYSTEM PAGE NUMBER: 1594  
PRINT DATE: 12/21/2023 SLD COUNTY/SR - ANNUAL PRINT COUNTY: ALLEGHENY  
DIR: S TOTAL LEN: .754 MI. DIST: 11-1 SR: 8070  
LEFT MUN: MOON T RIGHT MUN: MOON T

003979 FT

0 0 00000 0 00 0000+00 003353 FT  
EWING RD



003979 FT  
INTER-AHD BUSINESS 376 SH  
0750/0626 (SR3160 SEG 0122/0354)

NC EWING INT/RAMP D RD  
003353 FT (TWP)  
INTER-BK EWING RD  
(SR3070 SEG 0134/0098)

EXTRACT DATE: 12/18/2023  
PRINT DATE: 12/21/2023

ROADWAY MANAGEMENT SYSTEM  
SLD COUNTY/SR - ANNUAL PRINT

PAGE NUMBER: 1593  
COUNTY: ALLEGHENY

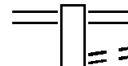
DIR: S TOTAL LEN: .754 MI.  
LEFT MUN: MOON T

DIST: 11-1 SR: 8070  
RIGHT MUN: MOON T

(SR3070 SEG 0134/0098) 0750/0000

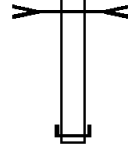


0750/0000 LENGTH(AH 0626 BK 1440)



0500/1440 EWING RD  
(SR3070 SEG 0134/0836)  
0500/1382 TO 3070/0134 SH  
(CONN)

001913 FT



0500/0167 BR MCCLAREN  
STRUCTURE LENGTH 50 FT  
001913 FT BMSID 02/8070/0500/0125  
0 0 00000 0 00 0000+00  
NC EW ING INT/RAMP A RD  
INTER-BK BUSINESS 376 SH  
(SR3160 SEG 0123/0687)  
0500/0000 LENGTH(AH 1440 BK 1098)



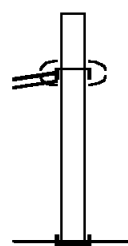
000815 FT

0250/1098 INTER-AHD BUSINESS 376 SH  
(SR3160 SEG 0113/1476)

0250/0049 LC FROM EWING RD  
(CONN)  
000815 FT 0 0 00000 0 00 0000+00  
NC EW ING INT/RAMP B RD  
EWING RD  
(SR3070 SEG 0134/1150)  
(SR3070 SEG 0135/1211)  
EWING RD  
(TWP)

0250/0000 INTER-BK HOOKSTOWN GRADE RD  
(SR3075 SEG 0044/1375)  
LENGTH(AH 1098 BK 0815)

EWING RD (SR3070 SEG 0135/0142) 0010/0815



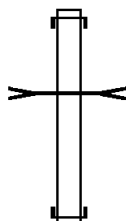
000000 FT

0010/0815 INTER-AHD EWING RD  
(SR3070 SEG 0135/0142)  
MOON-EWING RD  
(TWP)

000000 FT 0 0 00000 0 00 0000+00  
NC EW ING INT/RAMP C RD  
INTER-BK BUSINESS 376 SH  
(SR3160 SEG 0112/2337)  
MFC BEGIN = F  
0010/0000 LENGTH(AH 0815 BK 0000)

DIR: E TOTAL LEN: .540 MI. DIST: 11-1 SR: 8069  
 LEFT MUN: MCCANDLESS T RIGHT MUN: MCCANDLESS T

002850 FT



002850 FT  
 INTER-AHD INGOMAR RD  
 0750/0871 (SR4070 SEG 0040/1440)  
 BR. PINE CR.  
 STRUCTURE LENGTH 17 FT  
 0750/0537 BMSID 02/8069/0750/0400  
 001979 FT 1 0 00246 2 07 0000+00  
 NC RAMP C RD  
 INTER-BK MCKNIGHT RD  
 (SR4003 SEG 0150/0445)  
 0750/0000 LENGTH(AH 0871 BK 0687)

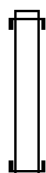
001979 FT

001292 FT



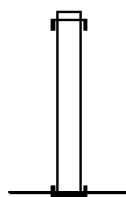
INTER-AHD MCKNIGHT RD  
 0500/0687 (SR4003 SEG 0151/0720)  
 001292 FT 1 0 00246 2 08 0000+00  
 NC RAMP D RD  
 INTER-BK INGOMAR RD  
 (SR4070 SEG 0040/0852)  
 0500/0000 LENGTH(AH 0687 BK 0692)

000600 FT



INTER-AHD MCKNIGHT RD  
 0250/0692 (SR4003 SEG 0141/2143)  
 000600 FT 1 0 00246 2 06 0000+00  
 NC RAMP B RD  
 INTER-BK INGOMAR RD  
 (SR4070 SEG 0040/0645)  
 0250/0000 LENGTH(AH 0692 BK 0600)

000000 FT



INTER-AHD INGOMAR RD  
 0010/0600 (SR4070 SEG 0040/1610)  
 000000 FT 1 0 00246 2 05 0000+00  
 NC RAMP A RD  
 INTER-BK MCKNIGHT RD  
 (SR4003 SEG 0140/2101)  
 MFC BEGIN = F  
 0010/0000 LENGTH(AH 0600 BK 0000)

DIR: S TOTAL LEN: .186 MI. DIST: 11-1 SR: 8067  
 LEFT MUN: PITTSBURGH C RIGHT MUN: PITTSBURGH C

000980 FT

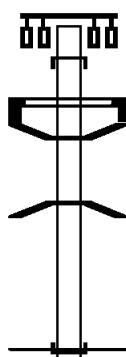


000980 FT BL OF THE ALLIES  
 0750/0490 (SR2208 SEG 0020/1146)  
 0750/0485 BMSSEN 02/8067/0750/0000  
 TO 2208/0020 SH  
 0750/0460 (CONN)  
 SIGN: 4 CHORD TRUSS  
 0750/0442 BMSID 02/8067/0750/0442  
 0 0 00000 0 00 0000+00  
 2ND AVENUE  
 0750/0053 BMSBG 02/8067/0750/0000  
 SIGN: 4 CHORD TRUSS  
 0750/0014 BMSID 02/3069/0110/2330  
 000490 FT 0 0 00000 0 00 0000+00  
 NC RAMP A-2/LIBERTY BR.  
 INTER-BK LIBERTY BR  
 (SR3069 SEG 0110/2320)  
 0750/0000 LENGTH(AH 0490 BK 0490)

000490 FT

INTER-AHD LIBERTY BR  
 (SR3069 SEG 0111/2311)  
 0010/0490  
 SIGN: 4 CHORD TRUSS  
 0010/0466 BMSID 02/3069/0110/2330  
 0010/0443 BMSSEN 02/8067/0010/0000  
 0 0 00000 0 00 0000+00  
 2ND AVENUE  
 0010/0011 BMSBG 02/8067/0010/0000  
 000000 FT 0 0 00000 0 00 0000+00  
 NC RAMP B-2/LIBERTY BR.  
 INTER-BK BL OF THE ALLIES  
 (SR2208 SEG 0020/1075)  
 MFC BEGIN = F  
 0010/0000 LENGTH(AH 0490 BK 0000)

000000 FT



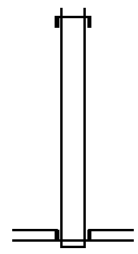
EXTRACT DATE: 12/18/2023      ROADWAY MANAGEMENT SYSTEM      PAGE NUMBER: 1590  
PRINT DATE: 12/21/2023      SLD COUNTY/SR - ANNUAL PRINT      COUNTY: ALLEGHENY  
DIR: N      TOTAL LEN:      .746 MI.      DIST: 11-1      SR: 8066  
LEFT MUN: HARRISON T      RIGHT MUN: HARRISON T

003941 FT

003941 FT  
INTER-AHD ALLEGHENY VALLEY EX

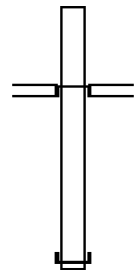
DIR: N TOTAL LEN: .746 MI. DIST: 11-1 SR: 8066  
 LEFT MUN: HARRISON T RIGHT MUN: HARRISON T

002781 FT



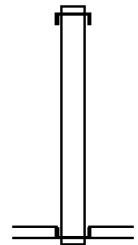
0750/1160 (SR0028 SEG 0430/3239)  
 002781 FT 1 0 01037 2 24 0000+00  
 NC NA TRONA HTS INT/RAMP H RD  
 BURTNER RD  
 (SR1032 SEG 0040/0083)  
 INTER-BK RAMP G RD  
 (SR8066 SEG 0010/0791)  
 0750/0000 LENGTH(AH 1160 BK 1159)

001622 FT



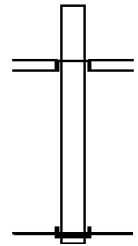
INTER-AHD RAMP E RD  
 (SR8066 SEG 0250/0000)  
 BURTNER RD  
 (SR1032 SEG 0031/0544)  
 0500/1159 (SR1032 SEG 0030/0544)  
 001622 FT 1 0 01037 2 22 0000+00  
 NC NA TRONA HTS INT/RAMP F RD  
 INTER-BK ALLEGHENY VALLEY EX  
 (SR0028 SEG 0433/3187)  
 0500/0000 LENGTH(AH 1159 BK 0831)

000791 FT



INTER-AHD ALLEGHENY VALLEY EX  
 0250/0831 (SR0028 SEG 0433/1155)  
 000791 FT 1 0 01037 2 21 0000+00  
 NC NA TRONA HTS INT/RAMP E RD  
 BURTNER RD  
 (SR1032 SEG 0031/0544)  
 (SR1032 SEG 0030/0544)  
 INTER-BK RAMP F RD  
 (SR8066 SEG 0500/1159)  
 0250/0000 LENGTH(AH 0831 BK 0791)

000000 FT

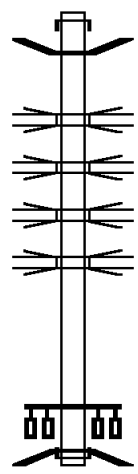


INTER-AHD RAMP H RD  
 (SR8066 SEG 0750/0000)  
 BURTNER RD  
 (SR1032 SEG 0040/0083)  
 0010/0791 (SR1032 SEG 0040/0083)  
 000000 FT 1 0 01037 2 23 0000+00  
 NC NA TRONA HTS INT/RAMP G RD  
 INTER-BK ALLEGHENY VALLEY EX  
 (SR0028 SEG 0430/1285)  
 MFC BEGIN = F  
 0010/0000 LENGTH(AH 0791 BK 0000)



DIR: N TOTAL LEN: .346 MI. DIST: 11-1 SR: 8065  
 LEFT MUN: PITTSBURGH C RIGHT MUN: PITTSBURGH C

001829 FT



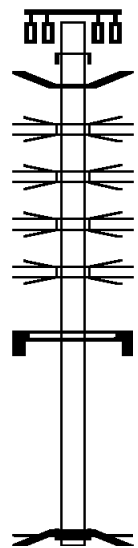
001829 FT  
 INTER-AHD BIRMINGHAM BR  
 0250/0919 (SR2085 SEG 0011/2331)  
 0250/0892 BMSBN 02/8065/0250/0000

000910 FT

0250/0223 OP ID RAMP T 8004 EB  
 0250/0196 OP ID BLVD ALLIES WB  
 0250/0113 OP ID BLVD ALLIES SB  
 0250/0025 OP ID RAMP U WB  
 000910 FT 0 0 00000 0 00 0000+00  
 NC BIRM BR INT/RP FR FORBES

INTER-BK FORBES AV  
 (CITY)  
 PARKWAY 1376  
 BMSBG 02/8065/0250/0000  
 0250/0000 LENGTH(AH 0919 BK 0910)

000000 FT

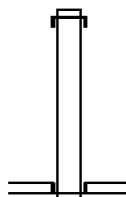


INTER-AHD FORBES AV  
 (SR2308 SEG 0010/0000)  
 0010/0910  
 0010/0892 BMSBN 02/8065/0010/0000  
 0010/0831 OP ID BLVD ALLIES SB  
 0010/0777 OP ID RAMP R  
 0010/0700 OP ID BLVD ALLIES WB  
 0010/0659 OP ID RAMP T 8004 EB

0010/0020 SIGN: CANTILEVER  
 000000 FT BMSID 02/2085/0010/2318  
 2 0 02266 2 00 0023+31  
 NC BIRM BR INT/RP TO FORBES  
 INTER-BK BIRMINGHAM BR  
 (SR2085 SEG 0010/2314)  
 RAMP V  
 BMSBG 02/8065/0010/0000  
 MFC BEGIN = F  
 0010/0000 LENGTH(AH 0910 BK 0000)

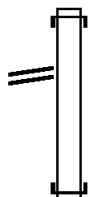
DIR: N TOTAL LEN: 1.126 MI. DIST: 11-1 SR: 8064  
 LEFT MUN: FAWN T RIGHT MUN: FAWN T

005945 FT  
 005740 FT




005945 FT  
 INTER-AHD RAMP 750 RD  
 0760/0205 (SR8064 SEG 0750/0390)  
 005740 FT 0 0 00000 0 00 0000+00  
 NC RAMP RD/TO RAMP RD 0750  
 ROSS ST  
 (SR0366 SEG 0013/0118)  
 INTER-BK RAMP 20 RD  
 (SR8064 SEG 0020/0429)  
 0760/0000 LENGTH(AH 0205 BK 0822)

RAMP 760 RD  
 (SR8064 SEG 0760/0205) 0750/0390  
 004918 FT



INTER-AHD ALLEG VALLEY EX  
 0750/0822 (SR0028 SEG 0400/0705)  
 004918 FT 0 0 00000 0 00 0000+00  
 NC RAMP F RD/TO SR 0028 SH  
 INTER-BK ROSS ST  
 (SR0366 SEG 0013/0390)  
 0750/0000 LENGTH(AH 0822 BK 1235)

DIR: N TOTAL LEN: 1.126 MI. DIST: 11-1 SR: 8064  
 LEFT MUN: FAWN T RIGHT MUN: FAWN T



INTER-AHD ALLEG VALLEY EX  
 0510/1235 (SR0028 SEG 0407/0260)  
 FROM 1034/0073  
 0510/0370 (CONN)  
 003683 FT 0 0 00000 0 00 0000+00  
 NC RAMP RD/TO SR 0028 SH  
 BULL CREEK RD  
 (SR1034 SEG 0072/0690)  
 0510/0000 LENGTH(AH 1235 BK 1413)

0500/1413 BULL CREEK RD  
 (SR1034 SEG 0072/0690)  
 002270 FT 1 0 01037 2 31 0000+00  
 NC RAMP RD/TO SR 1034 SH  
 INTER-BK ALLEG VALLEY EX  
 (SR0028 SEG 0407/1335)  
 0500/0000 LENGTH(AH 1413 BK 0429)

INTER-AHD RAMP 760 RD  
 (SR8064 SEG 0760/0000)  
 ROSS ST  
 0020/0429 (SR0366 SEG 0012/0123)  
 001841 FT 0 0 00000 0 00 0000+00  
 INTER-BK RAMP 10 RD  
 (SR8064 SEG 0010/1210)  
 0020/0000 LENGTH(AH 0429 BK 1841)

INTER-AHD ROSS ST  
 0010/1841 (SR0366 SEG 0012/0755)  
 000000 FT 0 0 00000 0 00 0000+00  
 NC RAMP RD/TO SR 0366 SH  
 INTER-BK ALLEG VALLEY EX  
 (SR0028 SEG 0390/0945)  
 MFC BEGIN = F  
 0010/0000 LENGTH(AH 1841 BK 0000)

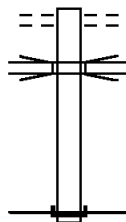
RAMP 20 RD  
 (SR8064 SEG 0020/0000) 0010/1210

000000 FT

EXTRACT DATE: 12/18/2023 ROADWAY MANAGEMENT SYSTEM PAGE NUMBER: 1585  
 PRINT DATE: 12/21/2023 SLD COUNTY/SR - ANNUAL PRINT COUNTY: ALLEGHENY  
 DIR: S TOTAL LEN: .115 MI. DIST: 11-1 SR: 8063  
 LEFT MUN: EAST PITTSBURGH B RIGHT MUN: EAST PITTSBURGH B

000605 FT

000000 FT

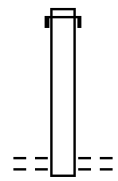


000605 FT BRADDOCK AV  
 0500/0605 (BORO)  
 0500/0578 MCKEESPRT BLVD  
 000000 FT OP ID 02/2037/0090/0874  
 NC E PGH INT/ RMP B RD  
 INTER-BK TRI BORO EX  
 (SR2037 SEG 0101/0125)  
 MFC BEGIN = F  
 0500/0000 LENGTH(AH 0605 BK 0000)

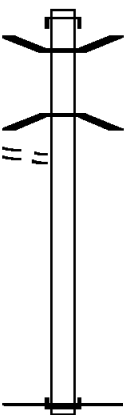
DIR: N TOTAL LEN: .461 MI. DIST: 11-1 SR: 8062  
 LEFT MUN: EAST DEER T RIGHT MUN: EAST DEER T

002433 FT

001723 FT



002433 FT  
 INTER-AHD ALLEGHENY VALLEY EX  
 0500/0710 (SR0028 SEG 0375/0260)  
 001723 FT 0 0 00000 0 00 0000+00  
 NC CR EIGHTON INT/RMP 500 RD  
 BAILEYS RUN RD  
 (CNTY)  
 0500/0000 LENGTH(AH 0710 BK 1723)



INTER-AHD CRAWFORD RUN RD (TBK)  
 0010/1723 (TWP)  
 0010/1614 BMSEN 02/8062/0010/1499  
 1 0 01037 2 29 0021+43  
 CRAWFORD RUN  
 0010/1598 BMSBG 02/8062/0010/1499

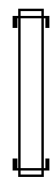
LC TO CRAWFORD RUN RD  
 (CONN)

0010/1586

000000 FT

000000 FT 1 0 01037 2 29 0000+00  
 NC CR EIGHTON INT/RMP A RD  
 INTER-BK ALLEGHENY VALLEY EX  
 (SR0028 SEG 0350/1044)  
 MFC BEGIN = F  
 0010/0000 LENGTH(AH 1723 BK 0000)

001950 FT

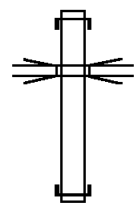


001950 FT  
 INTER-AHD BALDWIN RD  
 0500/0815 (SR2046 SEG 0140/0414)

001135 FT

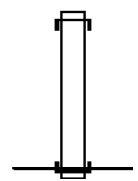
001135 FT 1 0 00376 2 00 0000+00  
 NC RAMP G RD  
 INTER-BK LEBANON RD  
 (SR0885 SEG 0211/0890)  
 0500/0000 LENGTH(AH 0815 BK 0760)

000375 FT



INTER-AHD MIFFLIN RD  
 0250/0760 (SR0885 SEG 0201/0160)  
 LEBANON RD.  
 0250/0339 OP ID 02/0885/0210/0000  
 000375 FT 1 0 00376 2 01 0000+00  
 NC STREETS RUN INT/RMP H RD.  
 INTER-BK MIFFLIN RD/RAMP ST  
 (SR3098 SEG 0090/1919)  
 0250/0000 LENGTH(AH 0760 BK 0375)

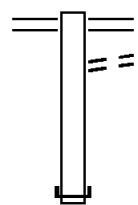
000000 FT



INTER-AHD MIFFLIN RD/RAMP ST  
 0010/0375 (SR3098 SEG 0090/1919)  
 000000 FT 1 0 00376 2 02 0000+00  
 NC STREETS RUN INT/RMP J RD  
 INTER-BK LEBANON RD  
 (SR0885 SEG 0200/0445)  
 MFC BEGIN = F  
 0010/0000 LENGTH(AH 0375 BK 0000)

DIR: E TOTAL LEN: .579 MI. DIST: 11-1 SR: 8060  
 LEFT MUN: SPRINGDALE T RIGHT MUN: SPRINGDALE T

003055 FT

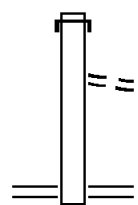


003055 FT HITE RD  
 0760/0440 (SR1014 SEG 0020/1386)  
 TO 1014/0021 SH  
 0760/0369 (CONN)  
 002615 FT 1 0 01037 2 15 0000+00  
 NC RAMP J RD  
 INTER-BK ALLEGHENY VALLEY EX  
 (SR0028 SEG 0300/3170)  
 0760/0000 LENGTH(AH 0440 BK 0370)

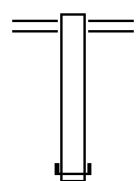
002615 FT

INTER-AHD ALLEGHENY VALLEY EX  
 0750/0370 (SR0028 SEG 0310/0264)  
 FROM 1014/0021 SH  
 0750/0075 (CONN)  
 002245 FT 1 0 01037 2 14 0000+00  
 NC RAMP K RD  
 HITE RD  
 0750/0000 (SR1014 SEG 0020/1421)  
 LENGTH(AH 0370 BK 0822)

002245 FT



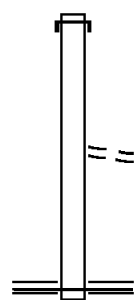
001423 FT



HITE RD  
 0500/0822 (SR1014 SEG 0021/0361)  
 001423 FT 1 0 01037 2 17 0000+00  
 NC RAMP M RD  
 INTER-BK ALLEGHENY VALLEY EX  
 (SR0028 SEG 0311/0355)  
 0500/0000 LENGTH(AH 0822 BK 1423)

INTER-AHD ALLEGHENY VALLEY EX  
 0250/1423 (SR0028 SEG 0301/1285)

000000 FT



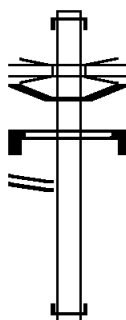
FROM 1014/0020 SH  
 0250/0135 (CONN)  
 000000 FT 1 0 01037 2 16 0000+00  
 NC RAMP L RD  
 HITE RD  
 (SR1014 SEG 0020/0357)  
 MFC BEGIN = F  
 0250/0000 LENGTH(AH 1423 BK 0000)

EXTRACT DATE: 12/18/2023 ROADWAY MANAGEMENT SYSTEM PAGE NUMBER: 1581  
 PRINT DATE: 12/21/2023 SLD COUNTY/SR - ANNUAL PRINT COUNTY: ALLEGHENY

DIR: N TOTAL LEN: .974 MI. DIST: 11-1 SR: 8059  
 LEFT MUN: PITTSBURGH C RIGHT MUN: PITTSBURGH C

005141 FT

W EIGHTH AV  
 (SR8059 SEG 0290/0000) 0522/0110  
 004321 FT



005141 FT  
 INTER-AHD MIFFLIN RD  
 0522/0820 (SR0885 SEG 0231/0000)  
 SR 0885 NB  
 0522/0383 OP ID 02/0885/0230/0539  
 0522/0323 BMS EN 02/8059/0522/0000  
 SIGN: CANTILEVER  
 0522/0129 BMS ID 02/8059/0522/0140

004321 FT 0 00000 0 0 0000+00  
 NC GLENWOOD BR INT/RAMP A RD  
 INTER-BK W EIGHTH AV  
 (SR0837 SEG 0430/0545)  
 RAMP 8059 NB



EXTRACT DATE: 12/18/2023  
PRINT DATE: 12/21/2023

ROADWAY MANAGEMENT SYSTEM  
SLD COUNTY/SR - ANNUAL PRINT

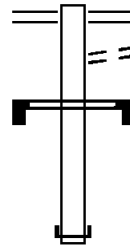
PAGE NUMBER: 1580  
COUNTY: ALLEGHENY

DIR: N TOTAL LEN: .974 MI.  
LEFT MUN: PITTSBURGH C

DIST: 11-1 SR: 8059  
RIGHT MUN: PITTSBURGH C

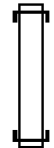


0522/0000 BMSBG 02/8059/0522/0000  
LENGTH(AH 0820 BK 0330)



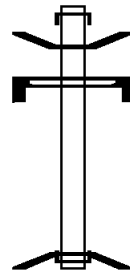
003991 FT

0512/0330 GLASS RUN RD  
(SR3098 SEG 0081/0086)  
TO 3098/0081 SH  
0512/0251 (CONN)  
SIGN: CANTILEVER  
0512/0120 BMSID 02/8059/0512/0095  
003991 FT 0 0 00000 0 00 0000+00  
NC GL ENWOOD BR INT/RAMP E RD  
INTER-BK SR 885/MIFFLIN RD  
(SR0885 SEG 0221/1489)  
0512/0000 LENGTH(AH 0330 BK 0428)



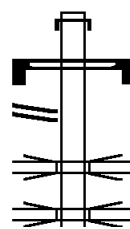
003563 FT

INTER-AHD SR 885/MIFFLIN RD  
0502/0428 (SR0885 SEG 0221/0922)  
003563 FT 0 0 00000 0 00 0000+00  
NC GL ENWOOD BR INT/RAMP F RD  
INTER-BK GLASS RUN RD  
(SR3098 SEG 0070/0678)  
0502/0000 LENGTH(AH 0428 BK 0324)



003239 FT

INTER-AHD MIFFLIN RD  
0290/0324 (SR0885 SEG 0230/0498)  
0290/0175 BMSID 02/8059/0290/0000  
SIGN: CANTILEVER  
0290/0110 BMSID 02/0837/0520/2145  
003239 FT 0 00000 0 0 0000+00  
NC GL ENWOOD BR INT/RAMP B RD  
INTER-BK RAMP A RD  
(SR8059 SEG 0522/0110)  
RAMP D (8059 NB)  
BMSBG 02/8059/0290/0000  
0290/0000 LENGTH(AH 0324 BK 0920)

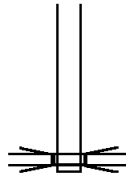


RAMP C SPUR RD  
(SR8059 SEG 0270/0000) 0280/0635

INTER-AHD MIFFLIN RD  
0280/0920 (SR0885 SEG 0221/1330)  
SIGN: CANTILEVER  
0280/0725 BMSID 02/8059/0280/0725  
0280/0440 OP ID SR 0885 NB  
SR 02/0885/0230/0000  
0280/0020 OP ID SR 0837 SB  
SR 02/0837/0431/0000

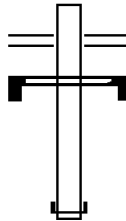
DIR: N TOTAL LEN: .974 MI. DIST: 11-1 SR: 8059  
 LEFT MUN: PITTSBURGH C RIGHT MUN: PITTSBURGH C

002319 FT



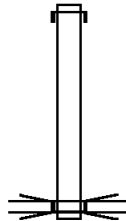
002319 FT 0 0 00000 0 00 0000+00  
 RAMP B (8059 NB)  
 OP ID 02/8059/0290/0000  
 NC GL ENWOOD BR INT/RAMP C RD  
 INTER-BK EIGHTH AV  
 (SR0837 SEG 0453/0000)  
 0280/0000 LENGTH(AH 0920 BK 0482)

001837 FT



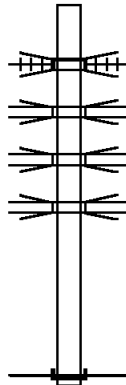
GLASS RUN RD  
 (SR3098 SEG 0080/0243)  
 (SR3098 SEG 0081/0255)  
 SIGN: CANTILEVER  
 0270/0482  
 0270/0080 BMSID 02/8059/0270/0080  
 001837 FT 0 0 00000 0 00 0000+00  
 NC GL ENWOOD BR/RP C SPUR RD  
 INTER-BK RAMP C RD  
 (SR8059 SEG 0280/0635)  
 0270/0000 LENGTH(AH 0482 BK 0607)

001230 FT



INTER-AHD MIFFLIN RD  
 0262/0607 (SR0885 SEG 0220/2001)  
 001230 FT 0 0 00000 0 00 0000+00  
 SR 0837 SB  
 OP ID 02/0837/0431/0000  
 NC GL ENWOOD BR INT/RAMP D RD  
 INTER-BK EIGHTH AV  
 (SR0837 SEG 0453/0000)  
 0262/0000 LENGTH(AH 0607 BK 1230)

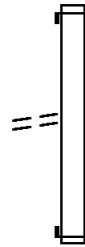
000000 FT



INTER-AHD EAST CARSON ST  
 (SR0837 SEG 0452/0000)  
 NORFOLK SOUTHERN  
 0252/1230 OVERPASS IS RR X-ING  
 RAMP A (8059 SB)  
 0252/0840 OP ID 02/8059/0522/0000  
 RAMP B (8059 NB)  
 0252/0795 OP ID 02/8059/0290/0000  
 SR 0837 SB  
 0252/0765 OP ID 02/0837/0431/0000  
 000000 FT 0 0 00000 0 00 0000+00  
 NC RAMP RD/TO SR 0837 SH  
 INTER-BK SR 885 NB MIFFLIN RD  
 (SR0885 SEG 0220/1621)  
 MFC BEGIN = F  
 0252/0000 LENGTH(AH 1230 BK 0000)

FROM 0910/0450 SH  
 (CONN)

002800 FT

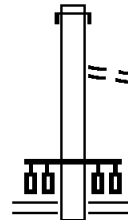


0750/0085  
 001777 FT

002800 FT  
 INTER-AHD ALLEGHENY VALLEY EX  
 0750/1023 (SR0028 SEG 0270/2007)

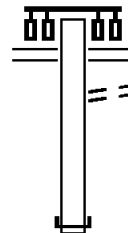
001777 FT 1 0 01037 2 07 0000+00  
 NC HARMAR INT/RAMP B RD  
 INTER-BK GIBSONIA/INDIANOLA RD  
 (SR0910 SEG 0451/0367)  
 0750/0000 LENGTH(AH 1023 BK 0614)

001163 FT



INTER-AHD ALLEGHENY VALLEY EX  
 0512/0614 (SR0028 SEG 0271/2465)  
 FROM 0910/0445 SH  
 (CONN)  
 0512/0137 0 0 00000 0 00 0000+00  
 001163 FT NC HARMAR INT/RAMP C RD  
 GIBSONIA/INDIANOLA RD  
 (SR0910 SEG 0444/0046)  
 0512/0000 LENGTH(AH 0614 BK 0666)

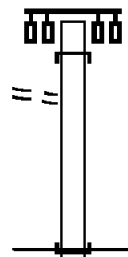
000497 FT



GIBSONIA/INDIANOLA RD  
 (SR0910 SEG 0444/0000)  
 TO 0910/0441 SH  
 (CONN)  
 0502/0583 0 0 00000 0 00 0000+00  
 000497 FT NC HARMAR INT/RAMP D RD  
 INTER-BK ALLEGHENY VALLEY EX  
 (SR0028 SEG 0271/3035)  
 0502/0000 LENGTH(AH 0666 BK 0497)

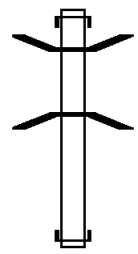
TO 0910/0451 SH  
 (CONN)

0010/0363  
 000000 FT



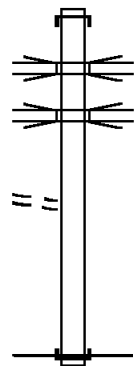
INTER-AHD GIBSONIA/INDIANOLA RD  
 0010/0497 (SR0910 SEG 0450/0688)  
 000000 FT 1 0 01037 2 06 0000+00  
 NC HARMAR INT/RAMP A RD  
 INTER-BK ALLEGHENY VALLEY EX  
 (SR0028 SEG 0270/0515)  
 MFC BEGIN = F  
 0010/0000 LENGTH(AH 0497 BK 0000)

002261 FT



002261 FT  
 INTER-AHD DUQUESNE MCKEESPORT BR  
 0262/0817 (SR2114 SEG 0031/0000)  
 0262/0680 BMSSEN 02/8057/0262/0110  
 1 0 00736 2 00 0000+00  
 RAMP B (8057 SB)  
 0262/0110 BMSBG 02/8057/0262/0110  
 001444 FT 0 0 00000 0 00 0000+00  
 NC RAMP H RD/TO DUQ/MKSPT BR  
 INTER-BK RAMP TO CENTER ST  
 (SR0837 SEG 0262/0390)  
 0262/0000 LENGTH(AH 0817 BK 1444)

001444 FT



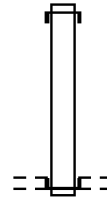
INTER-AHD RAMP TO SR 837 SB SH  
 0010/1444 (SR0837 SEG 0263/0743)  
 RAMP A SR 8057-NB  
 0010/1226 OP ID 02/8057/0262/0110  
 MCKEES -DUQ.  
 0010/1012 OP ID 02/2114/0020/0000  
 000000 FT 1 0 00736 2 00 0000+00  
 NC RAMP C RD/TO SR 0837 SH  
 INTER-BK DUQUESNE BL  
 (SR2114 SEG 0030/0831)  
 MFC BEGIN = F  
 0010/0000 LENGTH(AH 1444 BK 0000)

TO 8057/0260 SH  
 (CONN)

0010/0030  
 000000 FT

002542 FT

002103 FT



002542 FT  
 INTER-AHD ALLEGHENY VALLEY EX  
 0750/0439 (SR0028 SEG 0220/3078)  
 002103 FT 1 0 01037 2 03 0000+00  
 NC RIDC DRIVE INT/RAMP D RD  
 GAMMA DR  
 (T505)  
 INTER-BK RAMP A RD  
 (SR8056 SEG 0010/0690)  
 0750/0000 LENGTH(AH 0439 BK 0583)

LC TO GAMMA DR  
 (CONN)

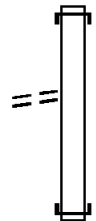
0500/0451  
 001520 FT



INTER-AHD GAMMA DR  
 0500/0583 (T505)  
 001520 FT 1 0 01037 2 02 0000+00  
 NC RIDC DRIVE INT/RAMP C RD  
 INTER-BK ALLEGHENY VALLEY EX  
 (SR0028 SEG 0221/2893)  
 0500/0000 LENGTH(AH 0583 BK 0830)

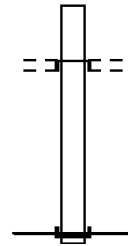
LC FROM GAMMA DR  
 (CONN)

0250/0090  
 000690 FT



INTER-AHD ALLEGHENY VALLEY EX  
 0250/0830 (SR0028 SEG 0221/1454)  
 000690 FT 1 0 01037 2 01 0000+00  
 NC RIDC DRIVE INT/RAMP B RD  
 INTER-BK GAMMA DR  
 (T505)  
 0250/0000 LENGTH(AH 0830 BK 0690)

000000 FT



INTER-AHD RAMP D RD  
 (SR8056 SEG 0750/0000)  
 GAMMA DR  
 (T505)  
 0010/0690  
 000000 FT 1 0 01037 2 00 0000+00  
 NC RIDC DRIVE INT/RAMP A RD  
 INTER-BK ALLEGHENY VALLEY EX  
 (SR0028 SEG 0220/1960)  
 MFC BEGIN = F  
 0010/0000 LENGTH(AH 0690 BK 0000)

DIR: N TOTAL LEN: 1.532 MI. DIST: 11-1 SR: 8055  
 LEFT MUN: PITTSBURGH C RIGHT MUN: PITTSBURGH C

008088 FT

008088 FT  
 INTER-AHD OHIO RIVER BL  
 0750/0680 (SR0019 SEG 0290/0000)  
 CHATEAU ST  
 0750/0442 (SR3919 SEG 0010/0000)  
 SIGN: 2 CHORD TRUSS  
 0750/0242 BMSID 02/8055/0750/0242  
 LC FROM WESTERN AV  
 0750/0050 (CONN)  
 007408 FT 1 0 00652 2 11 0000+00  
 NC FROM WEST END BR TO 19 N  
 WESTERN AV  
 (CITY)

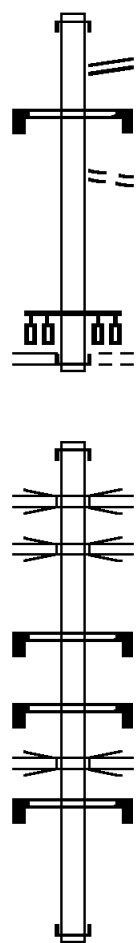
007408 FT

WEST END BR  
 (SR0019 SEG 0280/2200)  
 (SR0019 SEG 0281/2184) 0750/0000

INTER-BK 65 NB TO WEST END BR  
 (SR8055 SEG 0010/0438)  
 0750/0000 LENGTH(AH 0680 BK 2481)

004927 FT

INTER-AHD OHIO RIVER BL  
 0530/2481 (SR0065 SEG 0005/1995)  
 PED. WALKWAY  
 0530/2355 OP ID 02/0065/0004/2033  
 SR 19 NB  
 0530/2335 OP ID 02/0019/0280/1347  
 SIGN: 4 CHORD TRUSS  
 0530/1400 BMSID 02/0019/0287/0300  
 SIGN: 4 CHORD TRUSS  
 0530/0700 BMSID 02/8055/0510/0400  
 RT 0019 SB  
 0530/0141 OP ID 02/0019/0291/1282  
 SIGN: 4 CHORD TRUSS  
 0530/0001 BMSID 02/8055/0530/1180  
 004927 FT 0 0 00000 0 00 0000+00  
 NC RAMP RD/TO SR 0065 SH  
 INTER-BK BEAVER AV  
 (CITY)  
 0530/0000 LENGTH(AH 2481 BK 0459)



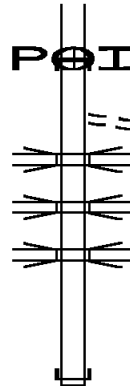
EXTRACT DATE: 12/18/2023  
PRINT DATE: 12/21/2023

ROADWAY MANAGEMENT SYSTEM  
SLD COUNTY/SR - ANNUAL PRINT

PAGE NUMBER: 1574  
COUNTY: ALLEGHENY

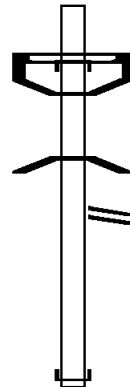
DIR: N TOTAL LEN: 1.532 MI.  
LEFT MUN: PITTSBURGH C

DIST: 11-1 SR: 8055  
RIGHT MUN: PITTSBURGH C



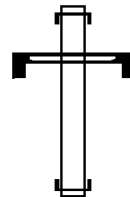
004468 FT

INTER-AHD (APRA) PNC PARK/HEINZ F  
0520/0459 REEDSDALE ST  
(CITY)  
0520/0386 BEAVER AV  
(CITY)  
0520/0235 OP ID RAMP B NB  
02/8055/0250/0000  
PED. WALKWAY  
0520/0065 OP ID 02/0065/0004/2033  
SR 19 NB  
0520/0045 OP ID 02/0019/0280/1347  
004468 FT 0 0 0000 0 00 0000+00  
NC SR 65 SB TO REEDSDALE ST  
INTER-BK OHIO RIVER BL  
(SR0019 SEG 0287/0050)  
S 0520/0000 LENGTH(AH 0459 BK 1061)



003407 FT

SIGN: 4 CHORD TRUSS  
INTER-AHD BMSID 02/8055/0510/0400  
0510/1061 WEST END BR  
(SR0019 SEG 0281/1675)  
0510/0935 BMSEN 02/8055/0510/0000  
0 0 00000 0 00 0000+00  
REEDSDALE ST  
0510/0479 BMSBG 02/8055/0510/0000  
RAMP 500 RD  
0510/0425 (SR8055 SEG 0500/0523)  
RETAINING WALL  
S 0510/0270 BMSID 02/8055/0500/0173  
003407 FT 0 0 00000 0 00 0000+00  
NC SR 65 SB TO SR 19 SH  
INTER-BK OHIO RIVER BL  
(SR0019 SEG 0291/0000)  
S 0510/0000 LENGTH(AH 1061 BK 0523)



002884 FT

INTER-AHD RAMP 510 RD  
0500/0523 (SR8055 SEG 0510/0425)  
SIGN: 4 CHORD TRUSS  
0500/0001 BMSID 02/8055/0500/0001  
002884 FT 1 0 00652 2 12 0000+00  
NC BEAVER AV TO WEST END BR  
INTER-BK BEAVER AV  
(CITY)  
S 0500/0000 LENGTH(AH 0523 BK 0962)



INTER-AHD REEDSDALE ST  
0260/0962 (CITY)

EXTRACT DATE: 12/18/2023  
PRINT DATE: 12/21/2023

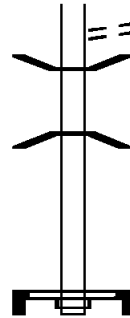
ROADWAY MANAGEMENT SYSTEM  
SLD COUNTY/SR - ANNUAL PRINT

PAGE NUMBER: 1573  
COUNTY: ALLEGHENY

DIR: N TOTAL LEN: 1.532 MI.  
LEFT MUN: PITTSBURGH C

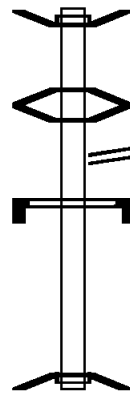
DIST: 11-1 SR: 8055  
RIGHT MUN: PITTSBURGH C

001922 FT



0260/0900 LC TO REEDSDALE ST  
0260/0509 (CONN)  
BMSSEN 02/8055/0260/0000  
0 0 00000 0 00 0000+00  
RAMP C EB  
0260/0023 BMSBG 02/8055/0260/0000  
001922 FT 0 0 00000 0 00 0000+00  
SIGN: 4 CHORD TRUSS  
BMSID 02/8055/0260/0001  
NC RAMP TO REEDSDALE ST  
INTER-BK RAMP 250 RD  
(SR8055 SEG 0250/0370)  
0260/0000 LENGTH(AH 0962 BK 1484)

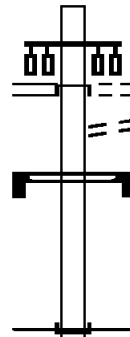
000438 FT



INTER-AHD BMSSEN 02/8055/0250/1251  
0250/1484 OHIO RIVER BL  
(SR0065 SEG 0005/0750)  
0 0 00000 0 00 0000+00  
FONTELLA ST.  
0250/1171 BMSBG 02/8055/0250/1251  
0250/0692 BMSSEN 02/8055/0250/0000  
RAMP TO REEDSDALE ST  
0250/0370 (SR8055 SEG 0260/0000)  
SIGN: 4 CHORD TRUSS  
0250/0319 BMSID 02/8055/0260/0001  
000438 FT 1 0 00652 2 10 0000+00  
NC FR WEST END BR TO 65 SH  
INTER-BK WEST END BR  
(SR0019 SEG 0280/1784)  
RAMP C SB  
0250/0000 BMSBG 02/8055/0250/0000  
LENGTH(AH 1484 BK 0438)

WEST END BR  
(SR0019 SEG 0280/2200)  
(SR0019 SEG 0281/2184)

0010/0438



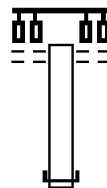
000000 FT

INTER-AHD CHATEAU ST  
(SR8055 SEG 0750/0000)  
WESTERN AV  
(TBC )  
0010/0438 LC TO WESTERN AV  
0010/0350 (CONN)  
SIGN: 4 CHORD TRUSS  
0010/0220 BMSID 02/8055/0010/0220  
000000 FT 1 0 00652 2 09 0000+00  
NC 65 NB TO WEST END BR  
INTER-BK OHIO RIVER BL  
(SR0065 SEG 0004/1595)  
MFC BEGIN = F  
0010/0000 LENGTH(AH 0438 BK 0000)




EXTRACT DATE: 12/18/2023      ROADWAY MANAGEMENT SYSTEM      PAGE NUMBER: 1572  
 PRINT DATE: 12/21/2023      SLD COUNTY/SR - ANNUAL PRINT      COUNTY: ALLEGHENY  
 DIR: E      TOTAL LEN: .762 MI.      DIST: 11-1      SR: 8054  
 LEFT MUN: OHARA T      RIGHT MUN: OHARA T

004025 FT  
 003532 FT



004025 FT FOX CHAPEL RD  
 (CNTY)  
 0260/0493  
 003532 FT 1 0 00070 2 12 0000+00  
 NC RAMP O RD  
 INTER-BK ALLEGHENY VALLEY EX  
 (SR0028 SEG 0201/1455)  
 0260/0000 LENGTH(AH 0493 BK 0751)

DIR: E TOTAL LEN: .762 MI. DIST: 11-1 SR: 8054  
 LEFT MUN: OHARA T RIGHT MUN: OHARA T

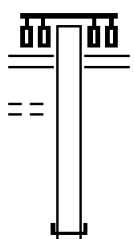


002781 FT

INTER-AHD ALLEGHENY VALLEY EX  
 0250/0751 (SR0028 SEG 0201/1076)  
 LC FROM FOX CHAPEL RD  
 0250/0069 (CONN)  
 002781 FT 1 0 00070 2 14 0000+00  
 NC RAMP Q RD  
 INTER-BK FOX CHAPEL RD  
 (CNTY)  
 0250/0000 LENGTH(AH 0751 BK 0601)

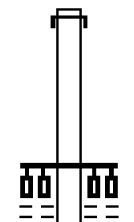
LC FOR FOX CHAPEL RD  
 (CONN)

0030/0458  
 002180 FT



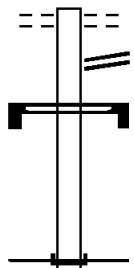
FREEPORT RD  
 (SR1001 SEG 0130/1050)  
 0030/0601  
 002180 FT 0 0 00000 0 00 0000+00  
 NC RAMP RD/WATER WORKS ML RD  
 INTER-BK RAMP N RD  
 (SR8054 SEG 0010/0726)  
 0030/0000 LENGTH(AH 0601 BK 1048)

001132 FT



INTER-AHD ALLEGHENY VALLEY EX  
 0020/1048 (SR0028 SEG 0200/1089)  
 001132 FT 1 0 00070 2 13 0000+00  
 NC RAMP P RD  
 FOX CHAPEL RD  
 (CNTY)  
 0020/0000 LENGTH(AH 1048 BK 1132)

000000 FT



FOX CHAPEL RD  
 (CNTY)  
 RAMP TO MALL RD  
 0010/0726 (SR8054 SEG 0030/0000)  
 SIGN: 4 CHORD TRUSS  
 0010/0134 BMSID 02/8054/0010/0160  
 000000 FT 1 0 00070 2 11 0000+00  
 NC RAMP N RD  
 INTER-BK ALLEGHENY VALLEY EX  
 (SR0028 SEG 0200/0784)  
 MFC BEGIN = F  
 0010/0000 LENGTH(AH 1132 BK 0000)

LC TO DELAFIELD AV  
(CONN)

001785 FT

0760/0580  
001056 FT



001785 FT  
INTER-AHD DELAFIELD AV  
0760/0729 (CITY)

001056 FT 1 0 00070 2 10 0000+00  
NC DELAFIELD INT/RMP K RD  
INTER-BK ALLEGHENY VALLEY EX  
(SR0028 SEG 0190/0337)  
0760/0000 LENGTH(AH 0729 BK 0755)

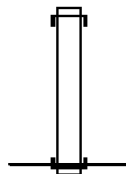
000301 FT



INTER-AHD ALLEGHENY VALLEY EX  
0750/0755 (SR0028 SEG 0190/0438)

000301 FT 1 0 00070 2 09 0000+00  
NC DELAFIELD INT/RMP L RD  
INTER-BK DELAFIELD AV  
(CITY)  
0750/0000 LENGTH(AH 0755 BK 0301)

000000 FT



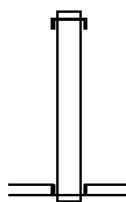
INTER-AHD ALLEGHENY VALLEY EX  
0250/0301 (SR0028 SEG 0181/2080)

000000 FT 1 0 00070 2 08 0000+00  
NC DELAFIELD INT/RMP J RD  
INTER-BK SIXTH AV  
(CITY)  
MFC BEGIN = F  
0250/0000 LENGTH(AH 0301 BK 0000)

DIR: E TOTAL LEN: .370 MI. DIST: 11-1 SR: 8051  
 LEFT MUN: FORWARD T RIGHT MUN: FORWARD T

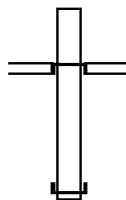
001954 FT

001430 FT



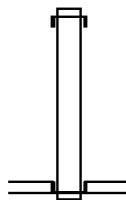
001954 FT  
 INTER-AHD HAYDEN BL  
 0750/0524 (SR0051 SEG 0020/0530)  
 001430 FT 1 0 00288 2 03 0000+00  
 NC RA INBOW RUN INT/RAMP D RD  
 RAINBOW RUN RD  
 (SR0136 SEG 0110/0320)  
 INTER-BK RAMP A RD  
 (SR8051 SEG 0010/0506)  
 0750/0000 LENGTH(AH 0524 BK 0430)

001000 FT



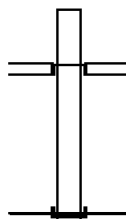
INTER-AHD RAMP B RD  
 (SR8051 SEG 0250/0000)  
 RAINBOW RUN RD  
 0500/0430 (SR0136 SEG 0110/0000)  
 001000 FT 1 0 00288 2 02 0000+00  
 NC RA INBOW RUN INT/RAMP C RD  
 INTER-BK HAYDEN BL  
 (SR0051 SEG 0021/0450)  
 0500/0000 LENGTH(AH 0430 BK 0494)

000506 FT



INTER-AHD HAYDEN BL  
 0250/0494 (SR0051 SEG 0015/1620)  
 000506 FT 1 0 00288 2 01 0000+00  
 NC RA INBOW RUN INT/RAMP B RD  
 RAINBOW RUN RD  
 (SR0136 SEG 0110/0000)  
 INTER-BK RAMP C RD  
 (SR8051 SEG 0500/0430)  
 0250/0000 LENGTH(AH 0494 BK 0506)

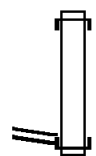
000000 FT



INTER-AHD RAMP D RD  
 (SR8051 SEG 0750/0000)  
 RAINBOW RUN RD  
 0010/0506 (SR0136 SEG 0110/0320)  
 000000 FT 1 0 00288 2 00 0000+00  
 NC RA INBOW RUN INT/RAMP A RD  
 INTER-BK HAYDEN BL  
 (SR0051 SEG 0014/1632)  
 MFC BEGIN = F  
 0010/0000 LENGTH(AH 0506 BK 0000)

EXTRACT DATE: 12/18/2023 ROADWAY MANAGEMENT SYSTEM PAGE NUMBER: 1568  
 PRINT DATE: 12/21/2023 SLD COUNTY/SR - ANNUAL PRINT COUNTY: ALLEGHENY  
 DIR: S TOTAL LEN: .527 MI. DIST: 11-1 SR: 8050  
 LEFT MUN: SHARPSBURG B RIGHT MUN: SHARPSBURG B

002781 FT  
 002265 FT  
 RAMP C RD  
 (SR8050 SEG 0250/0000) 0750/0000



002781 FT  
 INTER-AHD ALLEGHENY VALLEY EX  
 0750/0516 (SR0028 SEG 0180/0215)  
 002265 FT 1 0 00070 2 06 0000+00  
 NC HGLND PRK BR INT/RP D RD  
 INTER-BK HIGHLAND PARK BR  
 (SR1005 SEG 0020/3126)  
 5 0750/0000 LENGTH(AH 0516 BK 0517)

EXTRACT DATE: 12/18/2023  
PRINT DATE: 12/21/2023

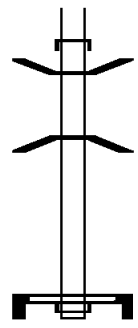
ROADWAY MANAGEMENT SYSTEM  
SLD COUNTY/SR - ANNUAL PRINT

PAGE NUMBER: 1567  
COUNTY: ALLEGHENY

DIR: S TOTAL LEN: .527 MI.  
LEFT MUN: ASPINWALL B

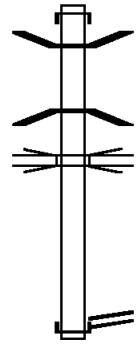
DIST: 11-1 SR: 8050  
RIGHT MUN: ASPINWALL B

001748 FT



INTER-AHD RAMP A RD  
0500/0517 (SR8050 SEG 0010/0695)  
0500/0317 BMSSEN 02/8050/0500/0030  
0 0 00000 0 00 0000+00  
SR 0028 NB  
0500/0030 BMSBG 02/8050/0500/0030  
001748 FT 1 0 00070 2 05 0000+00  
SIGN: 4 CHORD TRUSS  
BMSID 02/0028/0181/0000  
NC HG HHLND PRK BR INT/ RP B RD  
INTER-BK ALLEGHENY VALLEY EX  
(SR0028 SEG 0171/2805)  
5 0500/0000 LENGTH(AH 0517 BK 0576)

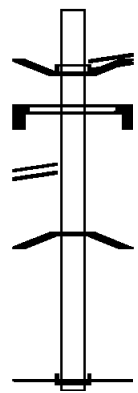
001172 FT



INTER-AHD ALLEGHENY VALLEY EX  
0250/0576 (SR0028 SEG 0171/2070)  
0250/0553 BMSSEN 02/8050/0250/0305  
0 0 00000 0 00 0000+00  
SR 0028 NB  
0250/0305 BMSBG 02/8050/0250/0305  
RAMP A SB  
0250/0070 OP ID 02/8050/0010/0350  
001172 FT 0 0 00000 0 00 0000+00  
RAMP D RD  
(SR8050 SEG 0750/0000)  
NC HG HHLND PRK BR INT/ RP C RD  
INTER-BK HIGHLAND PARK BR  
(SR1005 SEG 0020/3126)  
5 0250/0000 LENGTH(AH 0576 BK 1172)

RAMP B RD  
(SR8050 SEG 0500/0517) 0010/0695

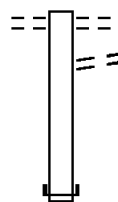
000000 FT



INTER-AHD BMSSEN 02/8050/0010/0350  
HIGHLAND PARK BR  
(SR1005 SEG 0021/2763)  
RAMP E RD  
0010/1172 (SR8082 SEG 0250/0000)  
0010/0908 SIGN: 2 CHORD TRUSS  
BMSID 02/8050/0010/0875  
0 0 00000 0 00 0000+00  
RAMP C NB  
0010/0350 BMSBG 02/8050/0010/0350  
000000 FT 1 0 00070 2 04 0000+00  
NC HG HHLND PRK BR INT/ RP A RD  
INTER-BK ALLEGHENY VALLEY EX  
(SR0028 SEG 0170/1530)  
MFC BEGIN = F  
5 0010/0000 LENGTH(AH 1172 BK 0000)

DIR: N TOTAL LEN: 1.254 MI. DIST: 11-1 SR: 8049  
 LEFT MUN: PITTSBURGH C RIGHT MUN: PITTSBURGH C

006620 FT



006620 FT CALIFORNIA AV  
 0750/0575 (CITY)  
 TO 0019/0330 SH  
 0750/0442 (CONN)  
 006045 FT 1 0 00246 2 04 0000+00  
 NC RAMP 750 RD  
 INTER-BK RAMP 0030 RD  
 (SR8049 SEG 0030/1612)  
 0750/0000 LENGTH(AH 0575 BK 0235)

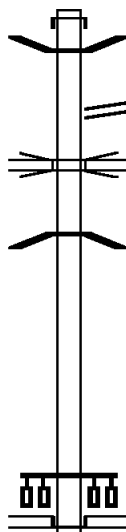
006045 FT

0 0 00000 0 00 0000+00 005810 FT  
 RAMP 250 RD  
 (SR8049 SEG 0250/0580) 0260/0000



INTER-AHD RAMP 750 RD  
 0260/0235 (SR8043 SEG 0750/1106)  
 005810 FT  
 NC RAMP 260 RD  
 0260/0000 LENGTH(AH 0235 BK 1477)

004333 FT



INTER-AHD OHIO RIVER BL  
 0250/1477 (SR0019 SEG 0291/2684)  
 0250/1232 BMSEN 02/8049/0250/0040  
 0250/0580 RAMP 260 RD  
 (SR8049 SEG 0260/0000)  
 TR 65  
 0250/0184 OP ID 02/0065/0012/0000  
 0 0 00000 0 00 0000+00  
 CHATEAU ST WB  
 0250/0040 BMSBG 02/8049/0250/0040  
 004333 FT 1 0 00246 2 02 0000+00  
 NC RAMP 250 RD  
 CALIFORNIA AV  
 (SR4265 SEG 0011/0000)  
 (SR4265 SEG 0010/0000)  
 CALIFORNIA AV  
 (SR4265 SEG 0010/0000)  
 (SR4265 SEG 0011/0000)  
 INTER-BK MARSHALL AV  
 (SR0019 SEG 0330/0000)  
 0250/0000 LENGTH(AH 1477 BK 2091)

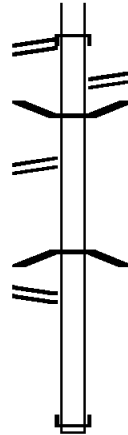
DIR: N TOTAL LEN: 1.254 MI.  
 LEFT MUN: PITTSBURGH C

DIST: 11-1 SR: 8049  
 RIGHT MUN: PITTSBURGH C

MARSHALL AV  
 (SR0019 SEG 0330/0786) 0030/2091

RAMP 10 RD  
 (SR8049 SEG 0010/1299) 0030/1133

RAMP 20 RD  
 (SR8049 SEG 0020/0000) 0030/0089  
 002242 FT

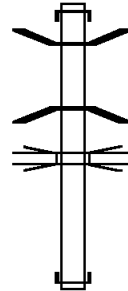


INTER-AHD MARSHALL AV  
 0030/2091 (SR0019 SEG 0340/0000)  
 RAMP 750 RD  
 0030/1612 (SR8049 SEG 0750/0000)  
 0030/1515 BMSSEN 02/8049/0030/0328

1 0 00652 2 02 0000+00  
 CALIF. AVE  
 0030/0297 BMSBG 02/8049/0030/0328

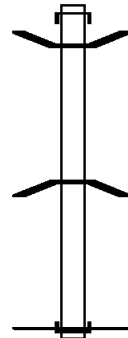
002242 FT 1 0 00652 2 02 0000+00  
 NC RAMP 30 RD  
 INTER-BK CHATEAU ST  
 (SR3919 SEG 0010/3144)  
 0030/0000 LENGTH(AH 2091 BK 0943)

001299 FT



INTER-AHD OHIO RIVER BL  
 0020/0943 (SR0065 SEG 0012/1165)  
 0020/0764 BMSSEN 02/8049/0020/0206  
 1 0 01039 2 00 0001+44  
 NO UNDERPASS INFORMATION  
 0020/0206 BMSBG 02/8049/0020/0206  
 RAMP A NB  
 0020/0011 OP ID 02/8049/0010/0019  
 001299 FT 1 0 00652 2 00 0000+00  
 NC RAMP 20 RD  
 INTER-BK RAMP 30 RD  
 (SR8049 SEG 0030/0089)  
 0020/0000 LENGTH(AH 0943 BK 1299)

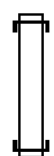
000000 FT



INTER-AHD RAMP 30 RD  
 0010/1299 (SR8049 SEG 0030/1133)  
 0010/1282 BMSSEN 02/8049/0010/0019  
 1 0 00246 2 00 0000+35  
 RAMP E NB  
 0010/0019 BMSBG 02/8049/0010/0019  
 000000 FT 1 0 00246 2 00 0000+00  
 NC RAMP 10 RD  
 INTER-BK OHIO RIVER BL  
 (SR0019 SEG 0290/2811)  
 MFC BEGIN = F  
 0010/0000 LENGTH(AH 1299 BK 0000)

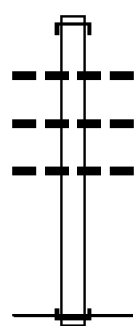


000970 FT  
 000610 FT



000970 FT  
 INTER-AHD ETNA BP  
 0020/0360 (SR0028 SEG 0121/0808)  
 000610 FT 0 0 00000 0 00 0000+00  
 NC ETNA INT/RMP TO SR 28 SH  
 INTER-BK FREEPORT RD  
 (SR1001 SEG 0010/0000)  
 0020/0000 LENGTH(AH 0360 BK 0610)

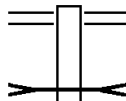
000000 FT



INTER-AHD FREEPORT RD  
 0010/0610 (SR1001 SEG 0010/0000)  
 024"H 24"W \*\*UNKNOWN\*\*  
 0010/0603 LEN=0050 INSTALLED 2009  
 024"H 24"W \*\*UNKNOWN\*\*  
 0010/0474 LEN=0050 INSTALLED 2009  
 024"H 24"W \*\*UNKNOWN\*\*  
 0010/0305 LEN=0050 INSTALLED 2009  
 000000 FT 1 0 00070 2 03 0000+00  
 NC ETNA INT/RMP FR SR 28 SH  
 INTER-BK ETNA BP  
 (SR0028 SEG 0120/0000)  
 MFC BEGIN = F  
 0010/0000 LENGTH(AH 0610 BK 0000)

EXTRACT DATE: 12/18/2023 ROADWAY MANAGEMENT SYSTEM PAGE NUMBER: 1563  
PRINT DATE: 12/21/2023 SLD COUNTY/SR - ANNUAL PRINT COUNTY: ALLEGHENY  
DIR: S TOTAL LEN: .313 MI. DIST: 11-1 SR: 8047  
LEFT MUN: UPPER ST CLAIR T RIGHT MUN: UPPER ST CLAIR T

001653 FT



001653 FT MCLAUGHLIN RD  
0760/0357 (SR3004 SEG 0080/0170)  
MCLAUGHLIN  
STRUCTURE LENGTH 16 FT  
0760/0229 BMSID 02/8047/0760/0131

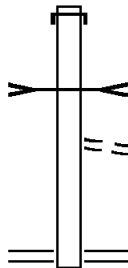
DIR: S TOTAL LEN: .313 MI. DIST: 11-1 SR: 8047  
 LEFT MUN: UPPER ST CLAIR T RIGHT MUN: UPPER ST CLAIR T

001296 FT



001296 FT 0 0 00000 0 00 0000+00  
 NC MCLAUGH RUN INT/RP 760 RD  
 INTER-BK WASHINGTON RD  
 (SR0019 SEG 0060/0210)  
 0760/0000 LENGTH(AH 0357 BK 0416)

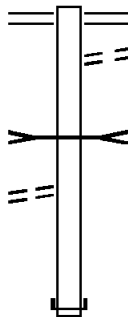
000880 FT



INTER-AHD WASHINGTON RD  
 0750/0416 (SR0019 SEG 0060/0280)  
 MCLAUGHLIN  
 STRUCTURE LENGTH 16 FT  
 0750/0119 BMSID 02/8047/0760/0131  
 FROM 3004/0080 SH  
 0750/0076 (CONN)  
 000880 FT 2 0 02057 2 01 0000+00  
 NC MCLAUGH RUN INT/RP 750 RD  
 MCMURRAY RD  
 (SR3004 SEG 0080/0170)  
 0750/0000 LENGTH(AH 0416 BK 0402)

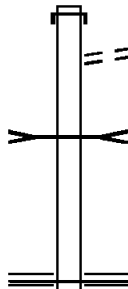
OLD WASHINGTON RD  
 (TWP)

0260/0135  
 000478 FT



MCLAUGHLIN RD  
 0260/0402 (SR3004 SEG 0070/3692)  
 TO 3004/0070 SH  
 0260/0320 (CONN)  
 MCLAUGHLIN  
 STRUCTURE LENGTH 16 FT  
 0260/0258 BMSID 02/8047/0260/0151  
 000478 FT 0 0 00000 0 00 0000+00  
 NC MCLAUGH RN INT/RP 260 RD  
 INTER-BK WASHINGTON RD  
 (SR0019 SEG 0051/2195)  
 0260/0000 LENGTH(AH 0402 BK 0478)

000000 FT



INTER-AHD WASHINGTON RD  
 0250/0478 (SR0019 SEG 0051/2115)  
 OLD WASHINGTON RD  
 (TWP)  
 MCLAUGHLIN  
 STRUCTURE LENGTH 16 FT  
 0250/0151 BMSID 02/8047/0260/0151  
 000000 FT 2 0 02057 2 00 0000+00  
 NC MCLAUGH RN INT/RP 250 RD  
 MCLAUGHLIN RD  
 (SR3004 SEG 0070/3692)  
 MFC BEGIN = F  
 0250/0000 LENGTH(AH 0478 BK 0000)

EXTRACT DATE: 12/18/2023      ROADWAY MANAGEMENT SYSTEM      PAGE NUMBER: 1561  
PRINT DATE: 12/21/2023      SLD COUNTY/SR - ANNUAL PRINT      COUNTY: ALLEGHENY  
DIR: N      TOTAL LEN: .806 MI.      DIST: 11-1      SR: 8045  
LEFT MUN: PITTSBURGH C      RIGHT MUN: PITTSBURGH C

EXTRACT DATE: 12/18/2023  
PRINT DATE: 12/21/2023

ROADWAY MANAGEMENT SYSTEM  
SLD COUNTY/SR - ANNUAL PRINT

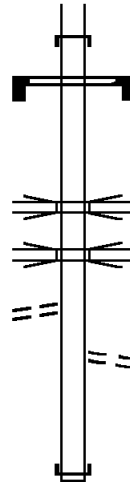
PAGE NUMBER: 1560  
COUNTY: ALLEGHENY

DIR: N TOTAL LEN: .806 MI.  
LEFT MUN: PITTSBURGH C

DIST: 11-1 SR: 8045  
RIGHT MUN: PITTSBURGH C

LC FROM REEDSDALE AV  
(CONN)

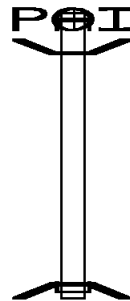
0750/0265  
002268 FT



INTER-AHD OHIO RIVER BL  
0750/1990 (SR0065 SEG 0003/1685)  
SIGN: 4 CHORD TRUSS  
0750/1913 BMSID 02/0065/0002/3060

0750/0513 OP ID SR 0065 SB  
SR 0065 NB  
0750/0432 OP ID 02/0065/0005/0000  
0750/0432 OP ID 02/0065/0004/0000

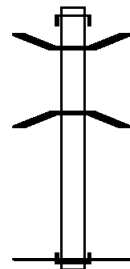
0750/0062 LC FROM RIDGE AV  
002268 FT (CONN)  
0 0 0000 0 00 0000+00  
NC N SHORE INT/RAMP 750 RD  
INTER-BK RIDGE AV  
(CITY)  
0750/0000 LENGTH(AH 1990 BK 1780)



000488 FT

INTER-AHD (APRA) PNC PARK/HEINZ F  
0250/1780 REEDSDALE ST  
0250/1420 (CITY)  
BMSEN 02/8045/0250/0000

000488 FT 1 0 01039 2 00 0000+00  
NC N SHORE INT/RAMP 250 RD  
INTER-BK OHIO RIVER BL  
(SR0065 SEG 0002/0400)  
SR 8045 RAMP FROM REEDS  
BMSBG 02/8045/0250/0000  
0250/0000 LENGTH(AH 1780 BK 0488)



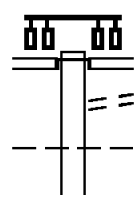
000000 FT

INTER-AHD OHIO RIVER BL  
0010/0488 (SR0065 SEG 0004/0133)  
0010/0487 BMSEN 02/0065/0004/0000  
1 0 01039 2 15 0000+00  
RAMP 8045 SB  
0010/0354 BMSBG 02/0065/0004/0000  
000000 FT 1 0 01039 2 15 0000+00  
NC N SHORE INT/RAMP 10 RD  
INTER-BK REEDSDALE ST  
(CITY)  
MFC BEGIN = F  
0010/0000 LENGTH(AH 0488 BK 0000)

EXTRACT DATE: 12/18/2023 ROADWAY MANAGEMENT SYSTEM PAGE NUMBER: 1559  
 PRINT DATE: 12/21/2023 SLD COUNTY/SR - ANNUAL PRINT COUNTY: ALLEGHENY  
 DIR: S TOTAL LEN: .569 MI. DIST: 11-1 SR: 8044  
 LEFT MUN: NORTH FAYETTE T RIGHT MUN: NORTH FAYETTE T

003005 FT

003005 FT  
 INTER-AHD ROBINSON TWN CTR/RP B R  
 (SR8044 SEG 0250/0000)  
 SUMMIT PARK DR  
 (TWP )  
 ROBINSON TOWN CTR BL  
 (TWP )



0500/0645 LC TO ROB TWN CTR BL  
 0500/0506 (CONN)  
 NORTH FAYETTE  
 0500/0300 ROBINSON T  
 002360 FT 0 0 00000 0 00 0000+00

002360 FT

EXTRACT DATE: 12/18/2023  
PRINT DATE: 12/21/2023

ROADWAY MANAGEMENT SYSTEM  
SLD COUNTY/SR - ANNUAL PRINT

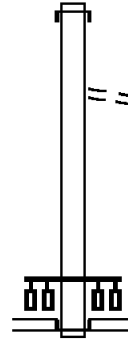
PAGE NUMBER: 1558  
COUNTY: ALLEGHENY

DIR: S TOTAL LEN: .569 MI.  
LEFT MUN: NORTH FAYETTE T

DIST: 11-1 SR: 8044  
RIGHT MUN: NORTH FAYETTE T

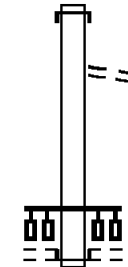


NC ROBINSON TWN CTR/RP A RD  
INTER-BK AIRPORT PY  
(SRO376 SEG 0595/0676)  
0500/0000 LENGTH(AH 0645 BK 1004)



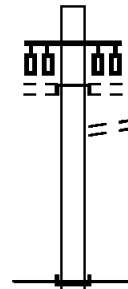
001356 FT

INTER-AHD AIRPORT PY  
0250/1004 (SRO376 SEG 0591/1610)  
0250/0140 LC FROM ROB TWN CTR BL  
001356 FT (CONN)  
0 0 00000 0 00 0000+00  
NC ROBINSON TWN CTR/RP B RD  
SUMMIT PARK DR  
(TWP)  
ROBINSON TOWN CTR BL  
(TWP)  
INTER-BK ROBINSON TWN CTR/RP A R  
(SR8044 SEG 0500/0645)  
0250/0000 LENGTH(AH 1004 BK 0644)



000712 FT

INTER-AHD AIRPORT PY  
0020/0644 (SRO376 SEG 0590/2490)  
0020/0140 LC FROM SUMMIT PARK DR  
000712 FT (CONN)  
0 0 00000 0 00 0000+00  
NC ROBINSON TWN CTR/RP D RD  
SUMMIT PARK DR  
(TWP)  
INTER-BK MONTOUR CHURCH RD  
(TWP)  
0020/0000 LENGTH(AH 0644 BK 0712)



000000 FT

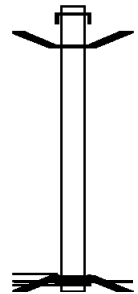
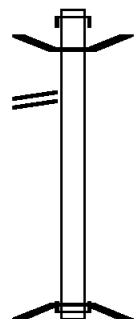
INTER-AHD MONTOUR CHURCH RD  
(TWP)  
SUMMIT PARK DR  
(TWP)  
0010/0712 LC TO SUMMIT PARK DR  
0010/0565 (CONN)  
000000 FT 0 0 00000 0 00 0000+00  
NC ROBINSON TWN CTR/RP C RD  
INTER-BK AIRPORT PY  
(SRO376 SEG 0590/1787)  
MFC BEGIN = F  
0010/0000 LENGTH(AH 0712 BK 0000)

RAMP 260 RD  
 (SR8049 SEG 0260/0235) 0750/1106

002168 FT

000513 FT

000000 FT



002168 FT  
 INTER-AHD BEAVER AV  
 0750/1655 (CITY)  
 0750/1268 BMSEN 02/8043/0750/0000

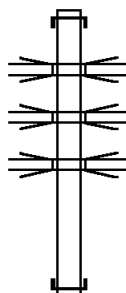
000513 FT 0 0 00000 0 00 0000+00  
 NC CA L/BEAVER INT/RMP 750 RD  
 INTER-BK CALIFORNIA AV  
 (SR4265 SEG 0011/0435)  
 CHATEAU ST.  
 BMSBG 02/8043/0750/0000  
 0750/0000 LENGTH(AH 1655 BK 0513)

INTER-AHD CALIFORNIA AV  
 0250/0513 (SR4265 SEG 0011/1520)  
 0250/0324 BMSEN 02/8043/0250/0000  
 000000 FT 1 0 01039 0 00 0949+96  
 NC CA L/BEAVER INT/RMP 250 RD  
 CALIFORNIA AV  
 (CITY)  
 INTER-BK CALIFORNIA AV  
 (CITY)  
 SR 0065 NB  
 BMSBG 02/8043/0250/0000  
 MFC BEGIN = F  
 0250/0000 LENGTH(AH 0513 BK 0000)



DIR: N TOTAL LEN: 1.448 MI. DIST: 11-1 SR: 8042  
 LEFT MUN: ETNA BOROUGH B RIGHT MUN: ETNA BOROUGH B

007646 FT



007646 FT  
 INTER-AHD SR 28 NB  
 0762/0821 (SR0028 SEG 0150/0000)  
 TR 28 S.B.  
 0762/0590 OP ID 02/0028/0141/0000  
 SR 8 NB  
 0762/0300 OP ID 02/0008/0180/2416  
 RAMP 8042 NB  
 0762/0020 OP ID 02/8042/0260/0409  
 006825 FT 0 0 00000 0 00 0000+00  
 NC 62ND ST BR INT/RP 750 RD  
 INTER-BK SR 8 SB  
 (SR0008 SEG 0181/3242)  
 0762/0000 LENGTH(AH 0821 BK 0642)

006825 FT

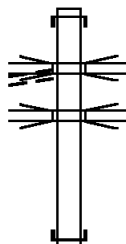


INTER-AHD SR 8 NB  
 0752/0642 (SR0008 SEG 0180/3275)  
 006183 FT 0 0 00000 0 00 0000+00  
 NC 62ND ST BR INT/RP 760 RD  
 INTER-BK SR 28 SB  
 (SR0028 SEG 0151/0000)  
 0752/0000 LENGTH(AH 0642 BK 0551)

006183 FT

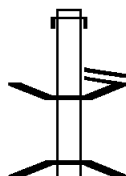
FROM 1001/0040 SH  
 (CONN)

0520/0145



INTER-AHD RAMP FR SR8 TO SR 28 SB  
 0520/0551 (SR8042 SEG 0510/0926)  
 RAMP B SB  
 0520/0145 OP ID 02/8042/0510/0056  
 RAMP 8042 NB  
 0520/0015 OP ID 02/8042/0260/0409  
 005632 FT 0 0 00000 0 00 0000+00  
 NC 62ND ST BRG INT/RP U RD  
 INTER-BK BRIDGE ST  
 (SR1001 SEG 0040/1023)  
 0520/0000 LENGTH(AH 0551 BK 1086)

005632 FT



INTER-AHD SR 28 SB  
 0510/1086 (SR0028 SEG 0131/1198)  
 RAMP U RD  
 0510/0926 (SR8042 SEG 0520/0551)  
 0510/0600 BMS EN 02/8042/0510/0056  
 0 0 00000 0 00 0000+00  
 BRIDGE ST.  
 0510/0035 BMS BG 02/8042/0510/0056

EXTRACT DATE: 12/18/2023  
PRINT DATE: 12/21/2023

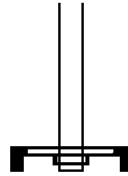
ROADWAY MANAGEMENT SYSTEM  
SLD COUNTY/SR - ANNUAL PRINT

PAGE NUMBER: 1555  
COUNTY: ALLEGHENY

DIR: N TOTAL LEN: 1.448 MI.  
LEFT MUN: ETNA BOROUGH B

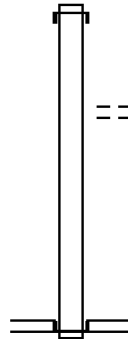
DIST: 11-1 SR: 8042  
RIGHT MUN: ETNA BOROUGH B

004546 FT



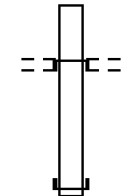
004546 FT 0 0 00000 0 00 0000+00  
SIGN: 2 CHORD TRUSS  
BMSID 02/0008/0181/3250  
NC 62ND ST BR INT/RP 510 RD  
INTER-BK SR 8 SB  
(SR0008 SEG 0191/0000)  
5 0510/0000 LENGTH(AH 1086 BK 1017)

003529 FT



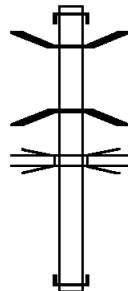
INTER-AHD 62ND ST BR  
0280/1017 (SR0008 SEG 0181/1550)  
0280/0055 POPLAR ST  
003529 FT (BORO)  
0 0 00000 0 00 0000+00  
NC BR IDGE ST  
BRIDGE ST  
(SR1001 SEG 0040/1465)  
RAMP T FR 28 NB TO N.MA  
(SR8042 SEG 0250/0697)  
INTER-BK BRIDGE ST  
(SR1001 SEG 0040/1465)  
5 0280/0000 LENGTH(AH 1017 BK 0424)

003105 FT



INTER-AHD MAIN ST  
(CITY)  
S MAIN ST  
0270/0424 (BORO)  
003105 FT 0 0 00000 0 00 0000+00  
NC 62ND ST BRG INT/RP X RD  
INTER-BK 62ND ST BR  
(SR0008 SEG 0181/2500)  
5 0270/0000 LENGTH(AH 0424 BK 0949)

002156 FT



INTER-AHD SR 8 NB  
0260/0949 (SR0008 SEG 0190/0000)  
0260/0933 BMSSEN 02/8042/0260/0409  
0 0 00000 0 00 0000+00  
RAMP 8042 TO RT. 28 NB  
0260/0409 BMSBG 02/8042/0260/0409  
TR 28 S.B.  
0260/0278 OP ID 02/0028/0141/0000  
002156 FT 0 0 00000 0 00 0000+00  
NC 62ND ST BR INT/RP 260 RD  
INTER-BK SR 28 NB  
(SR0028 SEG 0130/1460)  
5 0260/0000 LENGTH(AH 0949 BK 0697)

EXTRACT DATE: 12/18/2023  
PRINT DATE: 12/21/2023

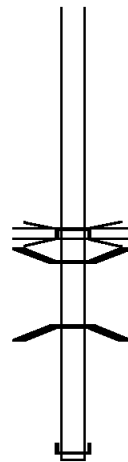
ROADWAY MANAGEMENT SYSTEM  
SLD COUNTY/SR - ANNUAL PRINT

PAGE NUMBER: 1554  
COUNTY: ALLEGHENY

DIR: N TOTAL LEN: 1.448 MI.  
LEFT MUN: ETNA BOROUGH B

DIST: 11-1 SR: 8042  
RIGHT MUN: ETNA BOROUGH B

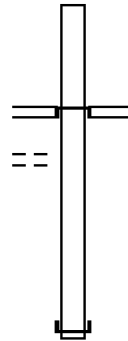
001459 FT



INTER-AHD BRIDGE ST  
(SR1001 SEG 0040/1465)  
SR 8 SB  
OP ID 02/0008/0181/2418  
BRIDGE ST  
(SR1001 SEG 0040/1465)  
BRIDGE ST RAMP RD  
(SR8042 SEG 0280/0000)  
BRIDGE ST  
(SR8042 SEG 0022/1045)  
0250/0697  
0250/0658 BMSEN 02/8042/0250/0520  
0 0 00000 0 00 0000+00  
PINE CREEK  
0250/0520  
001459 FT BMSBG 02/8042/0250/0520  
2 0 02260 2 02 0000+00  
NC 62ND ST BRG INT/RP T RD  
INTER-BK SR 28 NB  
(SR0028 SEG 0130/1312)  
5 0250/0000 LENGTH(AH 0697 BK 1045)

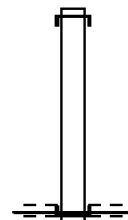
POPLAR ST  
(BORO)

0022/1015



INTER-AHD BRIDGE ST  
(SR1001 SEG 0040/1465)  
RAMP T RD  
(SR8042 SEG 0250/0697)  
BRIDGE ST  
0022/1045 (SR1001 SEG 0040/1465)  
000414 FT 0 0 00000 0 00 0000+00  
NC BRIDGE ST  
INTER-BK 62ND ST BR  
(SR0008 SEG 0180/1525)  
5 0022/0000 LENGTH(AH 1045 BK 0414)

000000 FT



INTER-AHD 62ND ST BR  
0012/0414 (SR0008 SEG 0180/2505)  
000000 FT 0 0 00000 0 00 0000+00  
NC 62ND STR BRG INT/RP Y RD  
S MAIN ST  
(BORO)  
INTER-BK FIRST ST  
(CITY)  
MFC BEGIN = F  
5 0012/0000 LENGTH(AH 0414 BK 0000)

EXTRACT DATE: 12/18/2023 ROADWAY MANAGEMENT SYSTEM PAGE NUMBER: 1553  
PRINT DATE: 12/21/2023 SLD COUNTY/SR - ANNUAL PRINT COUNTY: ALLEGHENY  
DIR: E TOTAL LEN: 2.432 MI. DIST: 11-1 SR: 8041  
LEFT MUN: PITTSBURGH C RIGHT MUN: PITTSBURGH C

RAMP J RD  
(SR8041 SEG 0260/0517) 0770/0620

012841 FT



012841 FT  
INTER-AHD FT DUQUESNE BL  
0770/0813 (CITY)

0770/0073 BMS EN 02/8041/0770/0043

EXTRACT DATE: 12/18/2023  
PRINT DATE: 12/21/2023

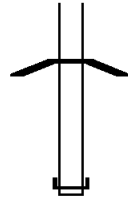
ROADWAY MANAGEMENT SYSTEM  
SLD COUNTY/SR - ANNUAL PRINT

PAGE NUMBER: 1552  
COUNTY: ALLEGHENY

DIR: E TOTAL LEN: 2.432 MI.  
LEFT MUN: PITTSBURGH C

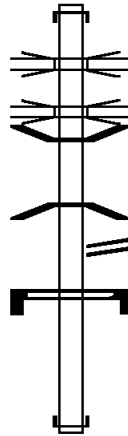
DIST: 11-1 SR: 8041  
RIGHT MUN: PITTSBURGH C

012028 FT



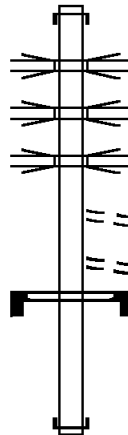
1 0 01039 2 04 0000+56  
RAMP F 8041 EB  
0770/0043 BMSBG 02/8041/0770/0043  
012028 FT 1 0 01039 2 04 0000+00  
NC RAMP E RD  
INTER-BK RAMP C RD  
(SR8041 SEG 0760/0180)  
5 0770/0000 LENGTH(AH 0813 BK 0898)

011130 FT



INTER-AHD 10TH ST BY-PASS  
0760/0898 (SR2128 SEG 0010/0000)  
SR 8041 NB RAMP H  
0760/0509 OP ID 02/8041/0530/0140  
SR 8041 EB RAMP J  
0760/0470 OP ID 02/8041/0260/0072  
0760/0280 BMSEN 02/8041/0760/0244  
1 0 01039 2 02 0002+47  
RAMP F (SR 8041) EB  
0760/0244 BMSBG 02/8041/0760/0244  
RAMP E RD  
0760/0180 (SR8041 SEG 0770/0000)  
SIGN: 4 CHORD TRUSS  
0760/0150 BMSID 02/8041/0760/0150  
011130 FT 1 0 01039 2 02 0000+00  
NC RAMP C RD  
INTER-BK SR 0279 SH  
(SR0279 SEG 0006/1003)  
5 0760/0000 LENGTH(AH 0898 BK 1295)

009835 FT



INTER-AHD SR 0279 SH  
0750/1295 (SR0279 SEG 0006/0986)  
RAMP C (FT PITT TO  
0750/0750 OP ID 02/0279/0006/0000  
RAMP Q 8039 SB  
0750/0720 OP ID 02/8039/0520/0636  
RAMP N 8039 NB  
0750/0675 OP ID 02/8039/0500/0000  
COMMONWEALTH PL  
0750/0340 (CITY)  
FT PITT BL  
0750/0255 (CITY)  
SIGN: SHAPE OR TUBE  
0750/0025 BMSID 02/8041/0750/0050  
009835 FT 1 0 01039 2 01 0000+00  
NC RAMP B RD  
INTER-BK PENN LINCOLN PY  
(SR0376 SEG 0695/2099)  
5 0750/0000 LENGTH(AH 1295 BK 0832)

EXTRACT DATE: 12/18/2023  
PRINT DATE: 12/21/2023

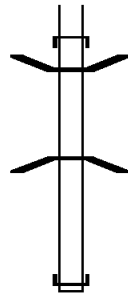
ROADWAY MANAGEMENT SYSTEM  
SLD COUNTY/SR - ANNUAL PRINT

PAGE NUMBER: 1551  
COUNTY: ALLEGHENY

DIR: E TOTAL LEN: 2.432 MI.  
LEFT MUN: PITTSBURGH C

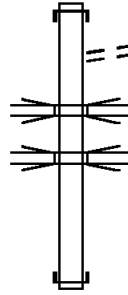
DIST: 11-1 SR: 8041  
RIGHT MUN: PITTSBURGH C

009003 FT



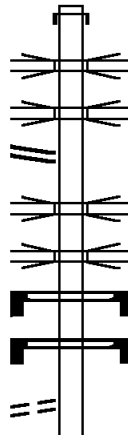
INTER-AHD RAMP G RD  
0530/0832 (SR8041 SEG 0500/0825)  
0530/0755 BMSEN 02/8041/0530/0140  
  
0 0 00000 0 00 0000+00  
SR 8041 SB RAMPD  
0530/0140 BMSBG 02/8041/0530/0140  
009003 FT 1 0 01039 2 08 0000+00  
NC RAMP H RD  
INTER-BK FT DUQUESNE BL  
(CITY)  
5 0530/0000 LENGTH(AH 0832 BK 0502)

008501 FT



INTER-AHD FT DUQUESNE BL  
0520/0502 (CITY)  
LC TO COMMONWEALTH PL  
0520/0435 (CONN)  
RAMP E 8041 EB  
0520/0190 OP ID 02/8041/0770/0043  
RAMP C (SR 8041) E  
0520/0138 OP ID 02/8041/0760/0244  
008501 FT 1 0 01039 2 05 0000+00  
NC RAMP F RD  
INTER-BK RAMP D RD  
(SR8041 SEG 0510/0880)  
5 0520/0000 LENGTH(AH 0502 BK 1506)

RAMP F RD  
(SR8041 SEG 0520/0000) 0510/0880

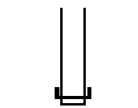


INTER-AHD SR 0279 SH  
0510/1506 (SR0279 SEG 0007/0697)  
I 279 RAMP F  
0510/0920 OP ID 02/0279/0009/0351  
LR 1039 NB  
0510/0890 OP ID 02/0279/0008/0000  
  
SR 8041 EB RAMP K  
0510/0785 OP ID 02/8041/0270/0000  
SR 8041 NB RAMP H  
0510/0728 OP ID 02/8041/0530/0140  
SIGN: 2 CHORD TRUSS  
0510/0645 BMSID 02/8041/0510/0645  
SIGN: 2 CHORD TRUSS  
0510/0480 BMSID 02/8041/0510/0480  
  
006995 FT 1 0 01039 2 03 0000+00

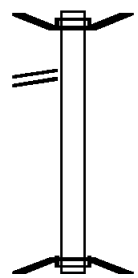
LC FROM FT DUQUESNE BL  
(CONN) 0510/0225  
006995 FT

DIR: E TOTAL LEN: 2.432 MI. DIST: 11-1 SR: 8041  
 LEFT MUN: PITTSBURGH C RIGHT MUN: PITTSBURGH C

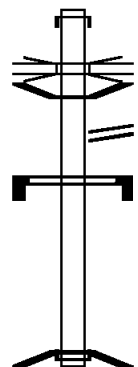
RAMP H RD  
 (SR8041 SEG 0530/0832) 0500/0825  
 005986 FT



NC RAMP D RD  
 INTER-BK 10TH ST BY-PASS  
 (SR2128 SEG 0011/0000)  
 0510/0000 LENGTH(AH 1506 BK 1009)

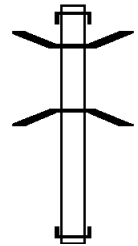


BMSEN 02/8041/0500/0000  
 INTER-AHD SR 0279 SH  
 0500/1009 (SR0279 SEG 0008/0405)  
 005986 FT 1 0 01039 2 00 0000+00  
 NC RAMP G RD  
 INTER-BK 10TH ST BY-PASS  
 (SR2128 SEG 0011/0112)  
 ALLEGHENY RI  
 BMSBG 02/8041/0500/0000  
 0500/0000 LENGTH(AH 1009 BK 0674)



INTER-AHD 10TH ST BY-PASS  
 0270/0674 (SR2128 SEG 0010/0000)  
 SR 8041 NB RAMP H  
 0270/0225 OP ID 02/8041/0530/0140  
 0270/0195 BMSEN 02/8041/0270/0000  
 RAMP J RD  
 0270/0185 (SR8041 SEG 0260/0000)  
 SIGN: 2 CHORD TRUSS  
 0270/0123 BMSID 02/8041/0270/0123  
 005312 FT 1 0 01039 2 10 0000+75  
 NC RAMP K RD  
 INTER-BK SR 0279 SH  
 (SR0279 SEG 0009/0264)  
 SR 8041 SB RAMP D  
 BMSBG 02/8041/0270/0000  
 0270/0000 LENGTH(AH 0674 BK 0517)

005312 FT



INTER-AHD RAMP E RD  
 0260/0517 (SR8041 SEG 0770/0620)  
 0260/0127 BMSEN 02/8041/0260/0072  
 1 0 01039 2 09 0001+17  
 SR 8041 EB RAMP C  
 0260/0072 BMSBG 02/8041/0260/0072  
 004795 FT 1 0 01039 2 09 0000+00  
 NC RAMP J RD  
 INTER-BK RAMP K RD  
 (SR8041 SEG 0270/0185)  
 0260/0000 LENGTH(AH 0517 BK 4795)

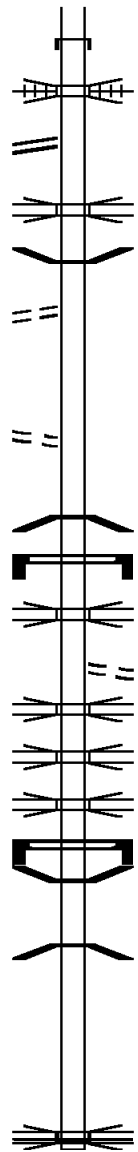
004795 FT

RAMP F RD  
 (SR8095 SEG 0270/1280) 0250/4357

FT PITT BL  
 (CITY) 0250/2740

FT PITT BL  
 (CITY) 0250/1115

000000 FT



INTER-AHD PENN LINCOLN PY  
 0250/4795 (SR0376 SEG 0704/1522)  
 0250/4368 PORT AUTHORITY OF ALLEG  
 OVERPASS IS RR X-ING

0250/3511 OP ID RAMP B (SR 8095)  
 02/8095/0010/0010  
 0250/2899 BMSEN 02/8041/0250/1026

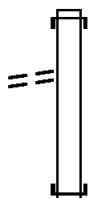
0 0 00000 0 00 0000+00  
 0250/1002 MONONGAHELA RIVER  
 BMSBG 02/8041/0250/1026  
 SIGN: CANTILEVER  
 0250/0869 BMSID 02/8041/0250/0869  
 I-376 WB  
 0250/0638 OP ID 02/0376/0695/1642  
 POINT STATE PARK RD  
 0250/0450 (CITY)  
 0250/0440 OP ID RAMP N 8039 NB  
 02/8039/0500/0000  
 0250/0410 OP ID RAMP Q 8039 SB  
 02/8039/0520/0636  
 0250/0390 OP ID RAMP C (FT PITT TO  
 02/0279/0006/0000  
 SIGN: 2 CHORD TRUSS  
 0250/0319 BMSID 02/8041/0250/0319  
 0250/0247 BMSEN 02/8041/0250/0250  
 1 0 01039 2 00 0000+00  
 NO UNDERPASS INFORMATIO  
 0250/0239 BMSBG 02/8041/0250/0250  
 000000 FT 1 0 01039 2 00 0000+00  
 SMITHFIELD  
 OP ID 02/3027/0030/0000  
 NC RAMP A RD  
 INTER-BK SR 0279 SH  
 (SR0279 SEG 0007/0639)  
 MFC BEGIN = F  
 0250/0000 LENGTH(AH 4795 BK 0000)



FROM 4068/0190 SH  
 (CONN)

000863 FT

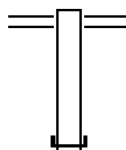
0750/0085  
 000535 FT



000863 FT  
 INTER-AHD WILLIAM FLYNN HW  
 0750/0328 (SR0008 SEG 0440/0380)

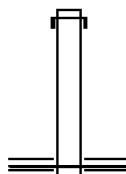
000535 FT 1 0 00072 2 02 0000+00  
 NC BAKERSTOWN INT/RAMP B RD  
 INTER-BK BAKERSTOWN RD  
 (SR4068 SEG 0190/2130)  
 0750/0000 LENGTH(AH 0328 BK 0310)

000225 FT



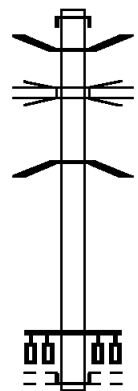
BAKERSTOWN RD  
 0500/0310 (SR4068 SEG 0190/1950)  
 000225 FT 1 0 00072 2 01 0000+00  
 NC BAKERSTOWN INT/RAMP X RD  
 INTER-BK WILLIAM FLYNN HW  
 (SR0008 SEG 0441/0335)  
 0500/0000 LENGTH(AH 0310 BK 0225)

000000 FT

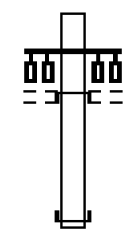


INTER-AHD WILLIAM FLYNN HW  
 0250/0225 (SR0008 SEG 0431/2115)  
 000000 FT 1 0 00072 2 03 0000+00  
 NC BAKERSTOWN INT/RAMP R RD  
 BAKERSTOWN RD  
 (SR4068 SEG 0190/1772)  
 MFC BEGIN = F  
 0250/0000 LENGTH(AH 0225 BK 0000)

004038 FT



002937 FT



002714 FT

004038 FT  
 INTER-AHD SR 0279 SH  
 0520/1101 (SR0279 SEG 0007/0096)  
 0520/0953 BMSEN 02/8039/0520/0636  
 0520/0675 OP ID 02/0279/0006/0000  
 1 0 00766 2 00 0000+75  
 RAMP 8041 EB TO 376 EB  
 0520/0636 BMSBG 02/8039/0520/0636  
 002937 FT 1 0 00766 2 04 0000+00  
 NC FT PITT BR INT/RP Q RD  
 COMMONWEALTH PL  
 (CITY)  
 INTER-BK LIBERTY AV  
 (CITY)  
 0520/0000 LENGTH(AH 1101 BK 0223)  
 INTER-AHD BL OF THE ALLIES  
 (SR2208 SEG 0010/0000)  
 COMMONWEALTH PL  
 (CITY)  
 0510/0223  
 002714 FT 1 0 00766 2 03 0000+00  
 NC FT PITT BR INT/RP R RD  
 INTER-BK RAMP N RD  
 (SR8039 SEG 0500/0389)  
 0510/0000 LENGTH(AH 0223 BK 0696)

EXTRACT DATE: 12/18/2023  
PRINT DATE: 12/21/2023

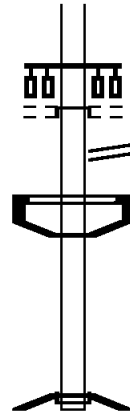
ROADWAY MANAGEMENT SYSTEM  
SLD COUNTY/SR - ANNUAL PRINT

PAGE NUMBER: 1546  
COUNTY: ALLEGHENY

DIR: N TOTAL LEN: .765 MI.  
LEFT MUN: PITTSBURGH C

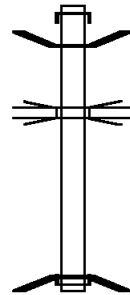
DIST: 11-1 SR: 8039  
RIGHT MUN: PITTSBURGH C

002018 FT



INTER-AHD LIBERTY AV  
(CITY)  
COMMONWEALTH PL  
(CITY)  
0500/0696  
0500/0389 RAMP R RD  
(SR8039 SEG 0510/0000)  
SIGN: 2 CHORD TRUSS  
0500/0260 BMSID 02/8039/0500/0625  
0500/0180 BMSEN 02/8039/0500/0000  
002018 FT 1 0 00766 2 00 0000+04  
NC FT PITT BR INT/RP N RD  
INTER-BK SR 0279 SH  
(SR0279 SEG 0006/0321)  
RAMP B 8041 NB  
BMSBG 02/8039/0500/0000  
5 0500/0000 LENGTH(AH 0696 BK 0962)

001056 FT



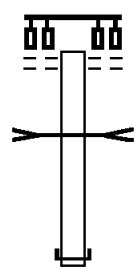
INTER-AHD WEST CARSON ST  
0250/0962 (SR0837 SEG 0590/0000)  
0250/0935 BMSEN 02/8039/0250/0000  
0250/0160 OP ID 02/8039/0010/0332  
001056 FT 1 0 00766 2 00 0000+00  
NC FT PITT BR INT/RP A RD  
INTER-BK PENN LINCOLN PY  
(SR0376 SEG 0695/0405)  
STATION SQUARE ACCESS R  
BMSBG 02/8039/0250/0000  
5 0250/0000 LENGTH(AH 0962 BK 1056)

000000 FT



INTER-AHD PENN LINCOLN PY  
0010/1056 (SR0376 SEG 0694/0456)  
0010/1050 BMSEN 02/8039/0010/0332  
1 0 00766 2 01 0000+01  
RAMP A 8039 SB  
0010/0332 BMSBG 02/8039/0010/0332  
SIGN: CANTILEVER  
0010/0316 BMSID 02/8039/0010/0375  
000000 FT 1 0 00766 2 01 0000+00  
NC FT PITT BR INT/RP B RD  
INTER-BK WEST CARSON ST  
(SR0837 SEG 0591/0000)  
MFC BEGIN = F  
5 0010/0000 LENGTH(AH 1056 BK 0000)

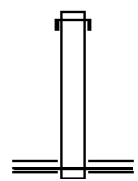
000421 FT



000130 FT

000421 FT CAMPBELLS RUN RD  
 (CNTY)  
 0500/0291  
 CAMPBELLSRUN  
 STRUCTURE LENGTH 22 FT  
 0500/0129 BMSID 02/8038/0500/0129  
 000130 FT 1 0 00765 2 10 0000+00  
 NC CAMPBELLS RUN INT/RP C RD  
 INTER-BK I-376  
 (SR0376 SEG 0621/0796)  
 0500/0000 LENGTH(AH 0291 BK 0130)

000000 FT



INTER-AHD PENN LCN PY SR376/22/30  
 0020/0130 (SR0376 SEG 0614/2613)  
 000000 FT 1 0 00765 2 08 0025+03  
 NC CAMPBELLS RUN INT/RP B RD  
 BOICE RD  
 (SR3041 SEG 0054/2580)  
 MFC BEGIN = F  
 0020/0000 LENGTH(AH 0130 BK 0000)

EXTRACT DATE: 12/18/2023 ROADWAY MANAGEMENT SYSTEM PAGE NUMBER: 1544  
PRINT DATE: 12/21/2023 SLD COUNTY/SR - ANNUAL PRINT COUNTY: ALLEGHENY

DIR: S TOTAL LEN: .835 MI. DIST: 11-1 SR: 8037  
LEFT MUN: PITTSBURGH C RIGHT MUN: PITTSBURGH C

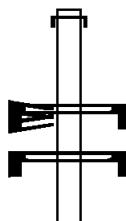
004408 FT

003811 FT



004408 FT  
INTER-AHD SAW MILL RUN BL  
0750/0597 (SR0051 SEG 0430/0669)  
003811 FT 1 0 00766 2 11 0000+00  
NC SAWMILL RUN INT/RAMP B RD  
INTER-BK PENN LINCOLN PY  
(SR0376 SEG 0684/2316)  
0750/0000 LENGTH(AH 0597 BK 2617)

BANKSVILLE INT/RMP 250  
(SR8075 SEG 0250/0123)  
BANKSVILLE INT/RMP 250  
(SR8075 SEG 0250/0123) 0260/2569



INTER-AHD BANKSVILLE RD  
0260/2617 (SR0019 SEG 0211/1211)

0260/2569 SIGN: 4 CHORD TRUSS  
BMSID 02/8075/0250/0130  
SIGN: 4 CHORD TRUSS  
0260/2160 BMSID 02/0376/0684/0020

SIGN: TRUSS MUL SPA

EXTRACT DATE: 12/18/2023  
PRINT DATE: 12/21/2023

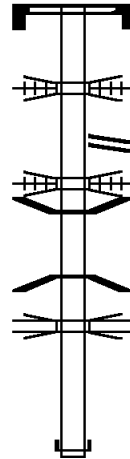
ROADWAY MANAGEMENT SYSTEM  
SLD COUNTY/SR - ANNUAL PRINT

PAGE NUMBER: 1543  
COUNTY: ALLEGHENY

DIR: S TOTAL LEN: .835 MI.  
LEFT MUN: PITTSBURGH C

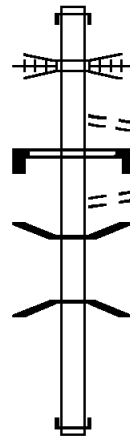
DIST: 11-1 SR: 8037  
RIGHT MUN: PITTSBURGH C

001194 FT



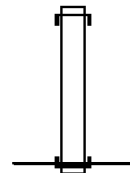
0260/1289 BMSID 02/0376/0684/0876  
0260/0670 OTHER  
0260/0615 OVERPASS IS RR X-ING  
SAWMILL RUN INT/RAMP A  
(SR8037 SEG 0250/0662)  
NORFOLK SOUTHERN  
0260/0570 OVERPASS IS RR X-ING  
0260/0373 BMSEN 02/8037/0260/0271  
1 0 00766 2 09 0000+00  
SAW MILL RUN  
0260/0317 BMSBG 02/8037/0260/0271  
RAMP A 8037 SB  
0260/0122 OP ID 02/8037/0250/0053  
001194 FT 1 0 00766 2 09 0000+00  
NC SAWMILL RUN INT/RAMP C RD  
INTER-BK WEST END BP  
(SR0019 SEG 0231/0600)  
5 0260/0000 LENGTH(AH 2617 BK 0677)

000517 FT



INTER-AHD SAWMILL RUN INT/RAMP C  
0250/0662 (SR8037 SEG 0260/0615)  
OTHER  
0250/0607 OVERPASS IS RR X-ING  
WOODVILLE AV  
0250/0567 (CITY)  
SIGN: 4 CHORD TRUSS  
0250/0468 BMSID 02/8037/0250/0465  
WOODVILLE AV  
0250/0436 (CITY)  
0250/0433 BMSEN 02/8037/0250/0053  
1 0 00766 2 10 0000+00  
RAMP C 8037 SB  
0250/0053 BMSBG 02/8037/0250/0053  
000517 FT 1 0 00766 2 10 0000+00  
NC SAWMILL RUN INT/RAMP A RD  
INTER-BK WEST END BP  
(SR0019 SEG 0230/0430)  
5 0250/0000 LENGTH(AH 0677 BK 0517)

000000 FT

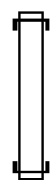


INTER-AHD SAW MILL RUN BL  
0010/0517 (SR0051 SEG 0431/0345)  
000000 FT 1 0 00766 2 08 0000+00  
NC SAWMILL RUN INT/RAMP D RD  
INTER-BK PENN LINCOLN PY  
(SR0376 SEG 0684/1922)  
MFC BEGIN = F  
5 0010/0000 LENGTH(AH 0517 BK 0000)

DIR: W TOTAL LEN: .977 MI. DIST: 11-1 SR: 8036  
 LEFT MUN: ROBINSON T RIGHT MUN: ROBINSON T

005160 FT

005160 FT  
 INTER-AHD SR 22 E TO 60 S SH  
 0760/0755 (SR0022 SEG 0140/1098)



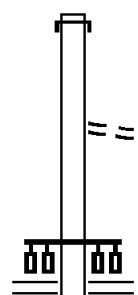
004405 FT

004405 FT 1 0 00765 2 05 0000+00  
 NC RAMP B/TONIDALE INT RD  
 INTER-BK PENN LCN PY SR376E22/30  
 (SR0376 SEG 0600/0392)  
 0760/0000 LENGTH(AH 0755 BK 1335)

INTER-AHD PENN LCN PY SR376E22/30  
 0750/1335 (SR0376 SEG 0600/1072)

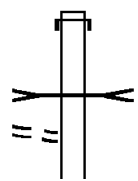
003070 FT

0750/0287 FROM 0022/0140 SH  
 (CONN)  
 003070 FT 1 0 00765 2 01 0000+00  
 NC RAMP F/TONIDALE INT RD  
 SR 0022 SH  
 (SR0022 SEG 0141/0968)  
 (SR0022 SEG 0140/0902)



0750/0000 LENGTH(AH 1335 BK 0452)

INTER-AHD CAMPBELLS RUN RD  
 0500/0452 (CNTY)  
 CAMPBELLS RN  
 STRUCTURE LENGTH 9 FT  
 0500/0353 BMSID 02/8036/0500/0353



LC TO CAMPBELLS RUN RD  
 (CONN)

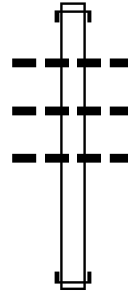
0500/0325  
 002618 FT

002618 FT 1 0 00765 2 00 0000+00

DIR: W TOTAL LEN: .977 MI. DIST: 11-1 SR: 8036  
 LEFT MUN: ROBINSON T RIGHT MUN: ROBINSON T

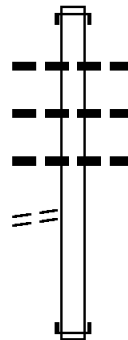


NC TONIDALE INT/RAMP E RD  
 INTER-BK PENN LCN PY SR376W22/30  
 (SR0376 SEG 0605/0378)  
 0500/0000 LENGTH(AH 0452 BK 0787)



001831 FT

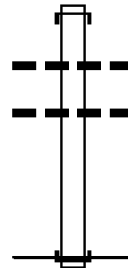
INTER-AHD SR 60 N TO SR22 & 30 W  
 0260/0787 (SR0060 SEG 0230/1983)  
 018 "DIA CIRC CONCR  
 0260/0548 LEN=0026 INSTALLED 2010  
 018 "DIA CIRC CONCR  
 0260/0324 LEN=0042 INSTALLED 2010  
 018 "DIA CIRC CONCR  
 0260/0060 LEN=0027 INSTALLED 2010  
 001831 FT 1 0 00765 2 02 0000+00  
 NC RAMP C/TONIDALE INT RD  
 INTER-BK PENN LINCOLN PY  
 (SR0376 SEG 0595/2451)  
 0260/0000 LENGTH(AH 0787 BK 0903)



FROM 0060/0231 SH  
 (CONN)

0250/0172  
 000928 FT

INTER-AHD PENN LINCOLN PY  
 0250/0903 (SR0376 SEG 0595/2155)  
 024 "DIA CIRC CONCR  
 0250/0710 LEN=0037 INSTALLED 2010  
 018 "DIA CIRC CONCR  
 0250/0366 LEN=0067 INSTALLED 2010  
 018 "DIA CIRC CONCR  
 0250/0217 LEN=0048 INSTALLED 2010  
 000928 FT 1 0 00765 2 06 0000+00  
 NC RAMP G/TONIDALE INT RD  
 INTER-BK SR 60 N SH  
 (SR0060 SEG 0230/1710)  
 0250/0000 LENGTH(AH 0903 BK 0928)



000000 FT

INTER-AHD SR 22 & 30 W SH  
 0010/0928 (SR0022 SEG 0141/0511)  
 018 "DIA CIRC CONCR  
 0010/0350 LEN=0058 INSTALLED 2010  
 024 "DIA CIRC CONCR  
 0010/0152 LEN=0057 INSTALLED 2010  
 000000 FT 0 0 00000 0 00 0000+00  
 NC RAMP H/TONIDALE INT RD  
 INTER-BK PENN LINCOLN PY  
 (SR0376 SEG 0594/1950)  
 MFC BEGIN = F  
 0010/0000 LENGTH(AH 0928 BK 0000)





DIR: N TOTAL LEN: .680 MI. DIST: 11-1 SR: 8035  
LEFT MUN: GREENTREE B RIGHT MUN: GREENTREE B

003592 FT

003014 FT

002540 FT


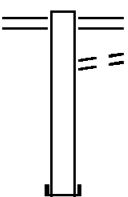
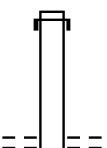
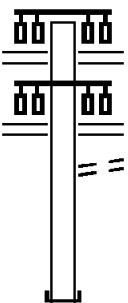
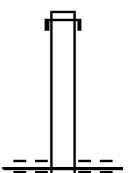


003592 FT  
INTER-AHD PENN LINCOLN PY  
0750/0578 (SR0376 SEG 0670/1936)  
003014 FT 1 0 00765 2 32 0000+00  
NC GR GREENTREE INT/RAMP A RD  
INTER-BK GREENTREE RD  
(SR0121 SEG 0080/0532)  
0750/0000 LENGTH(AH 0578 BK 0474)

INTER-AHD PENN LINCOLN PY  
0500/0474 (SR0376 SEG 0671/1807)  
002540 FT 1 0 00765 2 33 0000+00  
NC GR GREENTREE INT/RAMP J RD  
INTER-BK GREENTREE RD  
(SR3101 SEG 0010/0060)  
0500/0000 LENGTH(AH 0474 BK 0792)

INTER-AHD GREENTREE RD  
0270/0792 (SR0121 SEG 0081/1135)

RAMP H RD  
(SR8035 SEG 0260/0000) 0270/0101

DIR:	N	TOTAL LEN:	.680 MI.	DIST:	11-1	SR:	8035
LEFT MUN:	GREENTREE B			RIGHT MUN:	GREENTREE B		
001748	FT		001748	FT	1 0 00765 2 30 0000+00	NC GREENTREE INT/RAMP F RD	
				INTER-BK	PENN LINCOLN PY		
					(SR0376 SEG 0671/1202)		
				0270/0000	LENGTH(AH 0792 BK 0309)		
001439	FT		001439	FT	1 0 00765 2 29 0000+00	NC GREENTREE INT/RAMP H RD	
				INTER-BK	RAMP F RD		
					(SR8035 SEG 0270/0101)		
				0260/0000	LENGTH(AH 0309 BK 0413)		
001026	FT		001026	FT	1 0 00765 2 28 0005+76	NC GREENTREE INT/RAMP E RD	
				INTER-AHD	PENN LINCOLN PY		
					(SR0376 SEG 0671/0208)		
				0250/0413	LENGTH(AH 0413 BK 0500)		
000526	FT		000526	FT	1 0 00765 2 27 0000+00	NC GREENTREE INT/RAMP C RD	
				INTER-BK	PENN LINCOLN PY		
					(SR0376 SEG 0670/0937)		
				0020/0000	LENGTH(AH 0500 BK 0526)		
000000	FT		000000	FT	1 0 00765 2 31 0000+00	NC GREENTREE INT/RAMP K RD	
				INTER-AHD	PENN LINCOLN PY		
					(SR0376 SEG 0670/0226)		
				0010/0526	LENGTH(AH 0526 BK 0000)		
					MFC BEGIN = F		

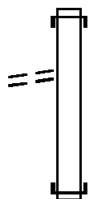
DIR: W TOTAL LEN: .239 MI. DIST: 11-1 SR: 8034  
 LEFT MUN: NORTH FAYETTE T RIGHT MUN: NORTH FAYETTE T

TO 3066/0090 SH (CONN)	001264 FT		001264 FT INTER-AHD OLD STEUBENVILLE PK 0750/0210 (SR3066 SEG 0080/1680)
LC TO MONTOUR CHURCH RD (CONN)	0750/0102 001054 FT		001054 FT 1 0 00257 2 20 0000+00 NC TONIDALE INT/RAMP X RD INTER-BK SR 0022 SH (SR0022 SEG 0130/2628) 0750/0000 LENGTH(AH 0210 BK 0458)
	0500/0370 000596 FT		INTER-AHD MONTOUR CHURCH RD 0500/0458 (T430)  000596 FT 1 0 00257 2 19 0000+00 NC TONIDALE INT/RAMP V RD INTER-BK SR 0022 SH (SR0022 SEG 0131/3412) 0500/0000 LENGTH(AH 0458 BK 0596)
	000000 FT		INTER-AHD SR 0022 SH 0250/0596 (SR0022 SEG 0131/2357) 000000 FT 1 0 00257 2 18 0000+00 NC TONIDALE INT/RAMP U RD MONTOUR CHURCH RD (T430) MFC BEGIN = F 0250/0000 LENGTH(AH 0596 BK 0000)

FROM 3103/0040 SH  
 (CONN)

001227 FT

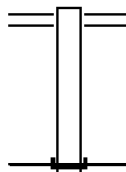
0750/0109  
 000561 FT



001227 FT  
 INTER-AHD SR 0022 SH  
 0750/0666 (SR0022 SEG 0120/0715)

000561 FT 1 0 00257 2 17 0000+00  
 NC OAKDALE INT/RAMP Z RD  
 INTER-BK MCKEE RD  
 (SR3103 SEG 0040/1906)  
 0750/0000 LENGTH(AH 0666 BK 0561)

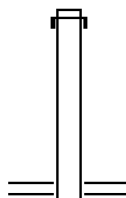
000000 FT



MCKEE RD  
 0500/0561 (SR3103 SEG 0040/2355)  
 000000 FT 1 0 00257 2 16 0000+00  
 NC OAKDALE INT/RAMP Y RD  
 INTER-BK SR 0022 SH  
 (SR0022 SEG 0121/0625)  
 MFC BEGIN = F  
 0500/0000 LENGTH(AH 0561 BK 0000)

DIR: W TOTAL LEN: .638 MI. DIST: 11-1 SR: 8030  
 LEFT MUN: NORTH FAYETTE T RIGHT MUN: NORTH FAYETTE T

003367 FT

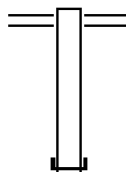


003367 FT  
 INTER-AHD SR 22 SH  
 0760/1013 (SR0022 SEG 0100/0167)

002354 FT

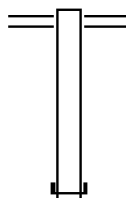
002354 FT 1 0 00257 2 14 0000+00  
 NC HANKEY FARMS INT/RP S RD  
 OAKDALE RD  
 (SR3063 SEG 0030/0106)  
 0760/0000 LENGTH(AH 1013 BK 0707)

001647 FT



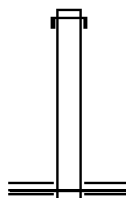
0750/0707 OAKDALE RD  
 (SR3063 SEG 0030/0125)  
 001647 FT 1 0 00257 2 15 0000+00  
 NC HANKEY FARMS INT/RP T RD  
 INTER-BK SR 22 SH  
 (SR0022 SEG 0090/2670)  
 0750/0000 LENGTH(AH 0707 BK 0901)

000746 FT



0510/0901 OAKDALE RD  
 (SR3063 SEG 0030/1130)  
 000746 FT 1 0 00257 2 13 0000+00  
 NC HANKEY FARMS INT/RP R RD  
 INTER-BK SR 22 SH  
 (SR0022 SEG 0091/2602)  
 0510/0000 LENGTH(AH 0901 BK 0746)

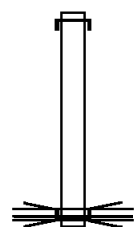
000000 FT



INTER-AHD SR 22 SH  
 0500/0746 (SR0022 SEG 0091/2207)  
 000000 FT 1 0 00257 2 12 0000+00  
 NC HANKEY FARMS INT/RP Q RD  
 OAKDALE RD  
 (SR3063 SEG 0030/1150)  
 MFC BEGIN = F  
 0500/0000 LENGTH(AH 0746 BK 0000)

EXTRACT DATE: 12/18/2023      ROADWAY MANAGEMENT SYSTEM      PAGE NUMBER: 1535  
 PRINT DATE: 12/21/2023      SLD COUNTY/SR - ANNUAL PRINT      COUNTY: ALLEGHENY  
 DIR: N      TOTAL LEN: .103 MI.      DIST: 11-1      SR: 8029  
 LEFT MUN: MARSHALL T      RIGHT MUN: MARSHALL T

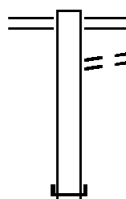
000542 FT  
 000000 FT



000542 FT    AH-BUTLER      (10)  
 INTER-AHD RAMP D RD  
 0010/0542 (SR8079 SEG 0012/0000)  
 000000 FT    0 0 00000 0 00 0000+00  
                                  SR 4054 FREEPORT R  
                                  OP ID 02/4054/0010/0860  
                  NC RAMP D RD  
 INTER-BK    RAYMOND P SHAFFER HW  
                  (SR0079 SEG 0770/1816)  
                  MFC BEGIN = F  
 0010/0000 LENGTH(AH 0542 BK 0000)

DIR: E TOTAL LEN: .584 MI. DIST: 11-1 SR: 8028  
 LEFT MUN: NORTH FAYETTE T RIGHT MUN: NORTH FAYETTE T

003082 FT



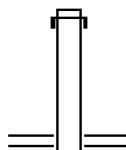
003082 FT LINCOLN HW  
 0500/0639 (SR0030 SEG 0160/0854)  
 TO 0030/0160 SH

002443 FT

0500/0524 (CONN)  
 002443 FT 1 0 00257 2 09 0000+00  
 NC IMPERIAL INT/RAMP L RD

INTER-BK SR 22 SH  
 (SR0022 SEG 0061/1456)  
 0500/0000 LENGTH(AH 0639 BK 0548)

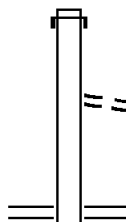
001895 FT



INTER-AHD SR 22 SH  
 0250/0548 (SR0022 SEG 0061/0251)  
 001895 FT 1 0 00257 2 08 0000+00  
 NC IMPERIAL INT/RAMP K RD

SR 30 LINCOLN HW  
 (SR0030 SEG 0160/0755)  
 0250/0000 LENGTH(AH 0548 BK 0811)

001084 FT



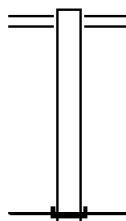
INTER-AHD SR 22 SH  
 0020/0811 (SR0022 SEG 0060/0535)

FROM 0978/0240 SH  
 (CONN)

0020/0120  
 001084 FT 0 0 00000 0 00 0000+00  
 NC IMPERIAL INT/RAMP O RD  
 BATEMAN RD

(SR0978 SEG 0240/0251)  
 0020/0000 LENGTH(AH 0811 BK 1084)

000000 FT



BATEMAN RD  
 0010/1084 (SR0978 SEG 0240/0218)

000000 FT 1 0 00257 2 10 0000+00  
 NC IMPERIAL INT/RAMP N RD  
 INTER-BK SR 22 SH

(SR0022 SEG 0060/0000)  
 MFC BEGIN = F  
 0010/0000 LENGTH(AH 1084 BK 0000)

005170 FT

005170 FT  
 INTER-AHD 1-79 S  
 0250/1911 (SR0079 SEG 0761/0702)

003259 FT

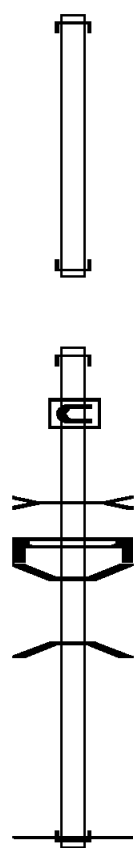
003259 FT 1 0 01021 2 06 0000+00  
 NC MARSHALL INT/RAMP L RD  
 INTER-BK PERRY HW  
 (SR0019 SEG 0671/2029)  
 0250/0000 LENGTH(AH 1911 BK 3259)

INTER-AHD PERRY HW  
 0010/3259 (SR0019 SEG 0680/1515)

0010/2188 BR. BRUSH CR.  
 STRUCTURE LENGTH 14 FT  
 0010/2174 BMSID 02/8027/0010/2174  
 SIGN: 3 CHORD TRUSS  
 0010/1853 BMSID 02/8027/0010/1975  
 0010/1419 BMSSEN 02/8027/0010/1172  
 0 0 0000 0 00 0000+00  
 SR 0079 SB  
 0010/1172 BMSBG 02/8027/0010/1172

000000 FT

000000 FT 1 0 01021 2 07 0000+00  
 NC MARSHALL INT/RAMP W RD  
 INTER-BK INTERSTATE 79 NB  
 (SR0079 SEG 0764/0384)  
 MFC BEGIN = F  
 0010/0000 LENGTH(AH 3259 BK 0000)





EXTRACT DATE: 12/18/2023      ROADWAY MANAGEMENT SYSTEM      PAGE NUMBER: 1532  
PRINT DATE: 12/21/2023      SLD COUNTY/SR - ANNUAL PRINT      COUNTY: ALLEGHENY

DIR: W      TOTAL LEN:      .560 MI.      DIST: 11-1      SR: 8026  
LEFT MUN: NORTH FAYETTE T      RIGHT MUN: NORTH FAYETTE T

EXTRACT DATE: 12/18/2023  
PRINT DATE: 12/21/2023

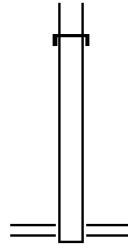
ROADWAY MANAGEMENT SYSTEM  
SLD COUNTY/SR - ANNUAL PRINT

PAGE NUMBER: 1531  
COUNTY: ALLEGHENY

DIR: W TOTAL LEN: .560 MI.  
LEFT MUN: NORTH FAYETTE T

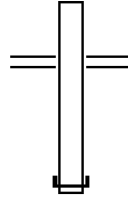
DIST: 11-1 SR: 8026  
RIGHT MUN: NORTH FAYETTE T

002174 FT



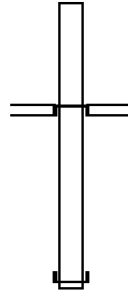
INTER-AHD SR 22 SH  
0760/0784 (SR0022 SEG 0040/0683)  
002174 FT 1 0 00257 2 06 0000+00  
NC NOBLESTOWN INT/RP G RD  
KELSO RD  
(SR3051 SEG 0050/0000)  
KELSO RD (TBK)  
(TWP )  
0760/0000 LENGTH(AH 0784 BK 0585)

001589 FT



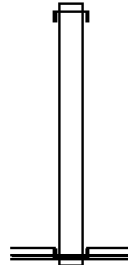
KELSO RD (TBK)  
(TWP )  
KELSO RD  
0750/0585 (SR3051 SEG 0050/0020)  
001589 FT 1 0 00257 2 07 0000+00  
NC NOBLESTOWN INT/RP H RD  
INTER-BK SR 22 SH  
(SR0022 SEG 0040/0295)  
0750/0000 LENGTH(AH 0585 BK 0994)

000595 FT



INTER-AHD RAMP E RD  
(SR8026 SEG 0250/0000)  
KELSO RD  
(SR3051 SEG 0050/0529)  
KELSO RD (TBK)  
(TWP )  
0500/0994  
000595 FT 1 0 00257 2 05 0000+00  
NC NOBLESTOWN INT/RP F RD  
INTER-BK SR 22 SH  
(SR0022 SEG 0041/1023)  
0500/0000 LENGTH(AH 0994 BK 0595)

000000 FT



INTER-AHD SR 22 SH  
0250/0595 (SR0022 SEG 0031/2788)  
000000 FT 1 0 00257 2 04 0000+00  
NC NOBLESTOWN INT/RP E D  
KELSO RD  
(SR3051 SEG 0050/0529)  
KELSO RD (TBK)  
(TWP )  
INTER-BK RAMP F RD  
(SR8026 SEG 0500/0994)  
MFC BEGIN = F  
0250/0000 LENGTH(AH 0595 BK 0000)

003454 FT

003454 FT  
 INTER-AHD INTERSTATE 79 SB  
 0250/1835 (SR0079 SEG 0751/1486)

001619 FT

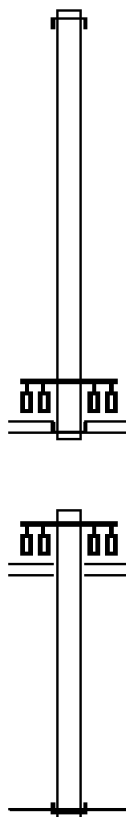
001619 FT 1 0 01021 2 04 0000+00  
 NC WA WARRENDALE INT/RMP K RD  
 WARRENDALE BAYNE RD  
 (SR4052 SEG 0071/0412)  
 (SR4052 SEG 0070/0415)  
 WARRENDALE BAYNE RD  
 (SR4052 SEG 0070/0415)  
 (SR4052 SEG 0071/0412)

INTER-BK BRUSH CREEK RD  
 (T476)  
 0250/0000 LENGTH(AH 1835 BK 1619)

WARRENDALE BAYNE RD  
 (SR4052 SEG 0071/1285)  
 (SR4052 SEG 0070/1285)  
 0010/1619

000000 FT

000000 FT 1 0 01021 2 05 0000+00  
 NC WA WARRENDALE INT/RMP J RD  
 INTER-BK INTERSTATE 79 NB  
 (SR0079 SEG 0750/2282)  
 MFC BEGIN = F  
 0010/0000 LENGTH(AH 1619 BK 0000)



DIR: E TOTAL LEN: .586 MI. DIST: 11-1 SR: 8024  
 LEFT MUN: NORTH FAYETTE T RIGHT MUN: NORTH FAYETTE T

003095 FT

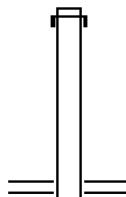


003095 FT  
 INTER-AHD SR 0022E SH  
 0750/0508 (SR0022 SEG 0010/1715)  
 002587 FT 1 0 00257 2 02 0000+00  
 NC MC DONALD INT/RAMP C RD  
 INTER-BK STEUBENVILLE PK  
 (SR3121 SEG 0010/0531)  
 0750/0000 LENGTH(AH 0508 BK 1101)

002587 FT

INTER-AHD AH-WASHINGTON (62)  
 0260/1101 WILLIAM PENN HW SR22W  
 (SR0022 SEG 0261/2975)

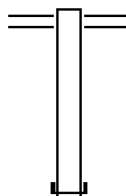
001486 FT



001486 FT 1 0 00257 2 01 0000+00  
 NC MC DONALD INT/RAMP A RD  
 POTATO GARDEN RUN RD  
 (SR3071 SEG 0010/0465)  
 0260/0000 LENGTH(AH 1101 BK 0907)

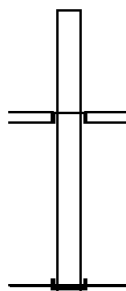
0250/0907 POTATO GARDEN RUN RD/9B  
 (SR3071 SEG 0010/0445)

000579 FT



000579 FT 1 0 00257 2 00 0000+00  
 NC MC DONALD INT/RAMP B RD  
 INTER-BK SR 22 SH  
 (SR0022 SEG 0011/0255)  
 0250/0000 LENGTH(AH 0907 BK 0579)

000000 FT

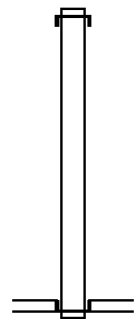


INTER-AHD STEUBENVILLE PK  
 (SR3121 SEG 0010/0000)  
 POTATO GARDEN RUN RD  
 (SR3071 SEG 0010/0000)  
 ROBINSON HW  
 (SR0980 SEG 0010/0613)  
 0010/0579 1 0 00257 2 03 0000+00  
 NC MC DONALD INT/RAMP D RD  
 INTER-BK SR 0022 SH  
 (SR0022 SEG 0010/0000)  
 MFC BEGIN = F  
 BK-WASHINGTON (62)  
 0010/0000 LENGTH(AH 0579 BK 0000)

EXTRACT DATE: 12/18/2023 ROADWAY MANAGEMENT SYSTEM PAGE NUMBER: 1528  
 PRINT DATE: 12/21/2023 SLD COUNTY/SR - ANNUAL PRINT COUNTY: ALLEGHENY  
 DIR: N TOTAL LEN: 1.001 MI. DIST: 11-1 SR: 8023  
 LEFT MUN: FRANKLIN PARK B RIGHT MUN: FRANKLIN PARK B

005286 FT

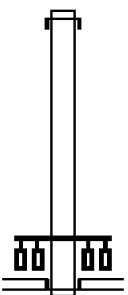
004456 FT



005286 FT  
 INTER-AHD INTERSTATE 79 NB  
 0750/0830 (SR0079 SEG 0730/2517)  
 004456 FT 1 0 01021 2 03 0000+00  
 NC BA WEXFORD INT/RP D RD  
 BAYNE WEXFORD RD  
 (SR4042 SEG 0040/1750)  
 (SR4042 SEG 0041/1740)  
 WEXFORD BAYNE RD  
 (SR0910 SEG 0010/0000)  
 (SR0910 SEG 0011/0000)  
 INTER-BK RAMP C RD  
 (SR8023 SEG 0010/1115)  
 0750/0000 LENGTH(AH 0830 BK 2282)

DIR: N TOTAL LEN: 1.001 MI.  
 LEFT MUN: MARSHALL T

DIST: 11-1 SR: 8023  
 RIGHT MUN: MARSHALL T

002174 FT		INTER-AHD BAYNE-WEXFORD INT/RP A (SR8023 SEG 0250/0000) BAYNE WEXFORD RD (SR4042 SEG 0040/0921) (SR4042 SEG 0041/0917) 0500/2282
001115 FT		002174 FT 1 0 01021 2 01 0000+00 NC BAYNE-WEXFORD INT/RP B RD INTER-BK INTERSTATE 79 SB (SR0079 SEG 0735/1157) 0500/0000 LENGTH(AH 2282 BK 1059) INTER-AHD INTERSTATE 79 SB 0250/1059 (SR0079 SEG 0731/0481) 001115 FT 1 0 01021 2 00 0000+00 NC BAYNE-WEXFORD INT/RP A RD BAYNE WEXFORD RD (SR4042 SEG 0041/0917) (SR4042 SEG 0040/0921) INTER-BK RAMP B RD (SR8023 SEG 0500/2282) 0250/0000 LENGTH(AH 1059 BK 1115)
000000 FT		INTER-AHD RAMP D RD (SR8023 SEG 0750/0000) BAYNE WEXFORD RD (SR4042 SEG 0041/1740) (SR4042 SEG 0040/1750) WEXFORD BAYNE RD (SR0910 SEG 0011/0000) (SR0910 SEG 0010/0000) 0010/1115 000000 FT 1 0 01021 2 02 0000+00 NC BAYNE-WEXFORD INT/RP C RD INTER-BK INTERSTATE 79 NB (SR0079 SEG 0730/0575) MFC BEGIN = F 0010/0000 LENGTH(AH 1115 BK 0000)

DIR: E TOTAL LEN: .429 MI. DIST: 11-1 SR: 8022  
 LEFT MUN: MONROEVILLE B RIGHT MUN: MONROEVILLE B

002265 FT



001759 FT

002265 FT  
 INTER-AHD HAYMAKER RD  
 0750/0506 (SR2057 SEG 0010/0260)  
 001759 FT 0 0 00000 0 00 0000+00  
 NC RAMP M MONROEVILLE INT RD  
 INTER-BK SR 0376 SH  
 (SR0376 SEG 0840/1336)  
 0750/0000 LENGTH(AH 0506 BK 0739)

001020 FT



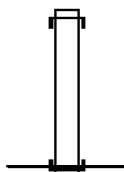
INTER-AHD PENN LINCOLN PY  
 0500/0739 (SR0376 SEG 0841/1334)  
 001020 FT 0 0 00000 0 00 0000+00  
 NC MONROEVILLE INT/RAMP L RD  
 INTER-BK HAYMAKER RD  
 (SR2057 SEG 0010/0855)  
 0500/0000 LENGTH(AH 0739 BK 0451)

000569 FT



INTER-AHD PENN LINCOLN PY  
 0250/0451 (SR0376 SEG 0841/0321)  
 000569 FT 1 0 00187 2 07 0000+00  
 NC RAMP J MONROEVILLE INT RD  
 INTER-BK HAYMAKER RD  
 (SR2057 SEG 0011/1080)  
 0250/0000 LENGTH(AH 0451 BK 0569)

000000 FT



INTER-AHD HAYMAKER RD  
 0010/0569 (SR2057 SEG 0011/0405)  
 000000 FT 1 0 00187 2 08 0000+00  
 NC MONROEVILLE INT/RAMP K RD  
 INTER-BK PENN LINCOLN PY  
 (SR0376 SEG 0840/0495)  
 MFC BEGIN = F  
 0010/0000 LENGTH(AH 0569 BK 0000)

EXTRACT DATE: 12/18/2023      ROADWAY MANAGEMENT SYSTEM      PAGE NUMBER: 1525  
PRINT DATE: 12/21/2023      SLD COUNTY/SR - ANNUAL PRINT      COUNTY: ALLEGHENY  
DIR: E      TOTAL LEN: .580 MI.      DIST: 11-1      SR: 8021  
LEFT MUN: SEWICKLEY HILLS B      RIGHT MUN: SEWICKLEY HILLS B

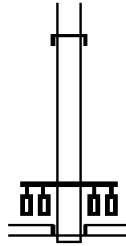
003060 FT

003060 FT



DIR: E TOTAL LEN: .580 MI. DIST: 11-1 SR: 8021  
 LEFT MUN: SEWICKLEY HILLS B RIGHT MUN: SEWICKLEY HILLS B

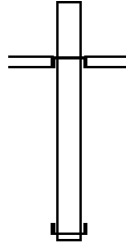
002517 FT



INTER-AHD INTERSTATE 79 NB  
 0750/0543 (SR0079 SEG 0680/2302)  
 002517 FT 1 0 01016 2 02 0000+00  
 NC MT NEBO INT/RAMP D RD  
 MT NEBO RD  
 (SR4022 SEG 0030/0105)

INTER-BK RAMP B RD  
 (SR8021 SEG 0010/0956)  
 0750/0000 LENGTH(AH 0543 BK 0934)

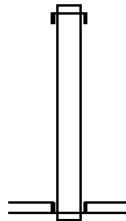
001583 FT



INTER-AHD RAMP A RD  
 (SR8021 SEG 0250/0000)  
 0500/0934 MT NEBO RD  
 (SR4022 SEG 0010/0450)

001583 FT 1 0 01016 2 61 0000+00  
 NC MT NEBO INT/RAMP C RD  
 INTER-BK INTERSTATE 79 SB  
 (SR0079 SEG 0681/2387)  
 0500/0000 LENGTH(AH 0934 BK 0627)

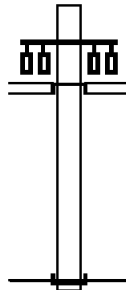
000956 FT



INTER-AHD RAYMOND P SHAFER HW  
 0250/0627 (SR0079 SEG 0681/0784)  
 000956 FT 1 0 01016 2 59 0000+00  
 NC MT NEBO INT/RAMP A RD  
 MT NEBO RD  
 (SR4022 SEG 0010/0450)

INTER-BK RAMP C RD  
 (SR8021 SEG 0500/0934)  
 0250/0000 LENGTH(AH 0627 BK 0956)

000000 FT



INTER-AHD RAMP D RD  
 (SR8021 SEG 0750/0000)  
 0010/0956 MT NEBO RD  
 (SR4022 SEG 0030/0105)


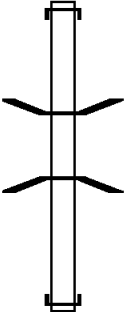

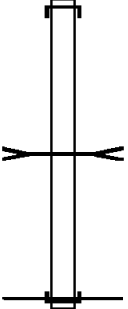
000000 FT 1 0 01016 2 60 0000+00  
 NC MT NEBO INT/RAMP B RD  
 INTER-BK INTERSTATE 79 NB  
 (SR0079 SEG 0680/0809)  
 MFC BEGIN = F  
 0010/0000 LENGTH(AH 0956 BK 0000)

EXTRACT DATE: 12/18/2023 ROADWAY MANAGEMENT SYSTEM PAGE NUMBER: 1523  
PRINT DATE: 12/21/2023 SLD COUNTY/SR - ANNUAL PRINT COUNTY: ALLEGHENY  
DIR: W TOTAL LEN: .893 MI. DIST: 11-1 SR: 8020  
LEFT MUN: WILKINS T RIGHT MUN: WILKINS T

004713 FT

004713 FT  
INTER-AHD RODI RD

DIR: W TOTAL LEN: .893 MI. DIST: 11-1 SR: 8020  
 LEFT MUN: WILKINS T RIGHT MUN: WILKINS T

003584 FT		0760/1129 (SR0791 SEG 0020/0458) 003584 FT 1 0 00187 2 04 0000+00 NC PENN HILLS INT/RAMP E RD INTER-BK PENN LINCOLN PY (SR0376 SEG 0804/0575) 0760/0000 LENGTH(AH 1129 BK 1483)
002101 FT		INTER-AHD PENN LINCOLN PY 0750/1483 (SR0376 SEG 0804/1056) 0750/0159 BMS EN 02/8020/0750/0112 1 0 00187 2 05 0000+00 SR 0791 NB 0750/0112 BMS BG 02/8020/0750/0112 002101 FT 1 0 00187 2 05 0000+00 NC PENN HILLS INT/RAMP D RD INTER-BK RODI RD (SR0791 SEG 0021/0421) 0750/0000 LENGTH(AH 1483 BK 0817)
001284 FT		INTER-AHD RODI RD 0500/0817 (SR0791 SEG 0020/1134) 001284 FT 1 0 00187 2 06 0000+00 NC PENN HILLS INT/RAMP F RD INTER-BK PENN LINCOLN PY (SR0376 SEG 0805/0507) 0500/0000 LENGTH(AH 0817 BK 1284)
000000 FT		INTER-AHD PENN LINCOLN PY 0250/1284 (SR0376 SEG 0801/1889) BR. CHALFONT STRUCTURE LENGTH 10 FT 0250/0050 BMS ID 02/8020/0250/0050 000000 FT 1 0 00187 2 03 0000+00 NC PENN HILLS INT/RAMP C RD INTER-BK RODI RD (SR0791 SEG 0021/1445) MFC BEGIN = F 0250/0000 LENGTH(AH 1284 BK 0000)

DIR: S TOTAL LEN: .456 MI. DIST: 11-1 SR: 8019  
 LEFT MUN: ALEPPO T RIGHT MUN: ALEPPO T

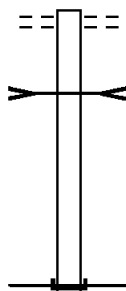
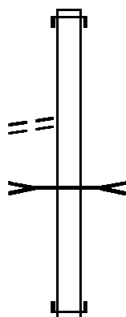
LC FROM GLENFIELD RD  
 (CONN)

002410 FT

0750/0136

001142 FT

000000 FT



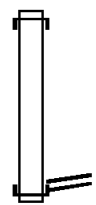
002410 FT  
 INTER-AHD INTERSTATE 79 NB  
 0750/1268 (SR0079 SEG 0664/0511)

0750/0066 KILBUCK RUN  
 STRUCTURE LENGTH 22 FT  
 001142 FT BMSID 02/8019/0750/0066  
 1 0 01016 2 62 0000+00  
 NC GL ENFIELD INT/RAMP D RD  
 INTER-BK GLENFIELD RD  
 (CNTY)  
 0750/0000 LENGTH(AH 1268 BK 1142)

0500/1142 GLENFIELD RD  
 (CNTY)  
 KILBUCK RUN  
 STRUCTURE LENGTH 22 FT  
 0500/1031 BMSID 02/8019/0500/1002

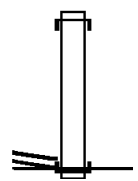
000000 FT 1 0 01016 2 63 0000+00  
 NC GL ENFIELD INT/RAMP C RD  
 INTER-BK RAYMOND P SHAFER HW  
 (SR0079 SEG 0665/1147)  
 MFC BEGIN = F  
 0500/0000 LENGTH(AH 1142 BK 0000)

000833 FT  
000556 FT



000833 FT  
 INTER-AHD PENN LINCOLN PY WB  
 0510/0277 (SR0376 SEG 0801/0092)  
 000556 FT 1 0 00187 2 00 0000+00  
 RAMP AU RD  
 (SR8018 SEG 0500/0000)  
 NC BU  
 INTER-BK BUSINESS 22 INT/RAMP A RD  
 WILLIAM PENN HW  
 (SR2048 SEG 0011/0000)  
 0510/0000 LENGTH(AH 0277 BK 0556)

000000 FT



INTER-AHD OLD WILLIAM PENN HW  
 0500/0556 (BORO)  
 000000 FT 1 0 00187 2 02 0000+00  
 NC BU  
 INTER-BK BUSINESS 22 INT/RMP AU RD  
 WILLIAM PENN HW  
 (SR2048 SEG 0011/0000)  
 MFC BEGIN = F  
 0500/0000 LENGTH(AH 0556 BK 0000)

RAMP A RD  
 (SR8018 SEG 0510/0000) 0500/0000

EXTRACT DATE: 12/18/2023 ROADWAY MANAGEMENT SYSTEM PAGE NUMBER: 1519  
PRINT DATE: 12/21/2023 SLD COUNTY/SR - ANNUAL PRINT COUNTY: ALLEGHENY  
DIR: N TOTAL LEN: 1.779 MI. DIST: 11-1 SR: 8017  
LEFT MUN: GLENFIELD B RIGHT MUN: GLENFIELD B

009395 FT

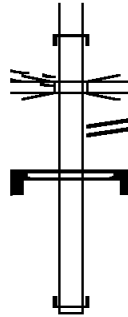
009395 FT

DIR: N TOTAL LEN: 1.779 MI. DIST: 11-1 SR: 8017  
 LEFT MUN: GLENFIELD B RIGHT MUN: GLENFIELD B

TO 4033/0010 SH  
 (CONN)

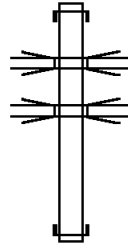
0792/1189

008116 FT



INTER-AHD DEER RUN RD  
 0792/1279 (SR4033 SEG 0010/1552)  
 RAMP A 8017 SB  
 0792/1189 OP ID 02/8017/0762/1310  
 RAMP B2 RD  
 0792/0690 (SR8017 SEG 0772/0000)  
 SIGN: 3 CHORD TRUSS  
 0792/0345 BMSID 02/8017/0792/0345  
 008116 FT 0 0 00000 0 00 0000+00  
 NC GL ENFIELD INT/RAMP B3 RD  
 INTER-BK INTERSTATE 79 NB  
 (SR0079 SEG 0654/0000)  
 0792/0000 LENGTH(AH 1279 BK 0357)

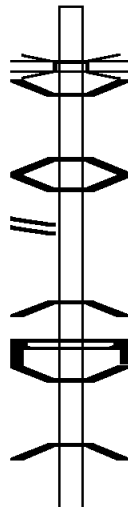
007759 FT



INTER-AHD RAMP A1 RD  
 0782/0357 (SR8017 SEG 0762/0318)  
 RAMP B2 (SR 8017)  
 0782/0118 OP ID 02/8017/0772/1426  
 RAMP 8017 SB  
 0782/0013 OP ID 02/8017/0260/0403  
 007759 FT 0 0 00000 0 00 0000+00  
 NC GL ENFIELD INT/RAMP A2 RD  
 INTER-BK RAMP S RD  
 (SR8017 SEG 0250/0625)  
 0782/0000 LENGTH(AH 0357 BK 1675)

RAMP B RD  
 (SR8017 SEG 0752/0000) 0772/0970

006084 FT

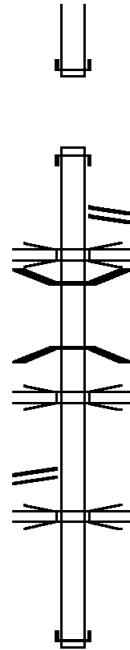


INTER-AHD OHIO RIVER BL  
 (SR0065 SEG 0140/2305)  
 SR 0079 NB  
 0772/1675 OP ID 02/0079/0650/0000  
 0772/1568 BMSEN 02/8017/0772/1426  
 0 00000 0 0 0000+00  
 RAMP A2 8017 NB  
 0772/1534 BMSBG 02/8017/0772/1426  
 0772/1364 BMSEN 02/8017/0772/0910  
 0 00000 0 0 0000+00  
 SR 4033  
 0772/0944 BMSBG 02/8017/0772/0910  
 SIGN: 3 CHORD TRUSS  
 0772/0867 BMSID 02/8017/0772/0835  
 0772/0390 BMSEN 02/8017/0772/0143  
 0 00000 0 0 0000+00  
 SR 4033  
 0772/0143 BMSBG 02/8017/0772/0143  
 006084 FT 0 0 00000 0 00 0000+00  
 NC GL ENFIELD INT/RAMP B2 RD

DIR: N TOTAL LEN: 1.779 MI. DIST: 11-1 SR: 8017  
 LEFT MUN: GLENFIELD B RIGHT MUN: GLENFIELD B

RAMP A2 RD  
 (SR8017 SEG 0782/0357) 0762/0318

003863 FT

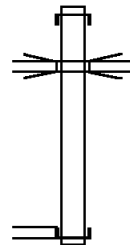


INTER-BK RAMP B3 RD  
 (SR8017 SEG 0792/0690)  
 0772/0000 LENGTH(AH 1675 BK 2221)

INTER-AHD INTERSTATE 79 SB  
 0762/2221 (SR0079 SEG 0655/0571)  
 RAMP A3 RD  
 0762/1830 (SR8017 SEG 0500/0341)  
 SR 0079 NB  
 0762/1599 OP ID 02/0079/0654/1019  
 0762/1468 BMS EN 02/8017/0762/1310  
 0 00000 0 0 0000+00  
 RAMP B3 NB  
 0762/1307 BMSBG 02/8017/0762/1310  
 RAMP B NB  
 0762/0975 OP ID 02/8017/0772/0143

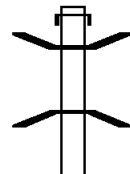
RAMP B2 8017 NB  
 0762/0090 OP ID 02/8017/0772/0910  
 003863 FT 0 0 00000 0 00 0000+00  
 NC GL ENFIELD INT/RAMP A1 RD  
 INTER-BK OHIO RIVER BL  
 (SR0065 SEG 0140/1835)  
 0762/0000 LENGTH(AH 2221 BK 0266)

003597 FT



INTER-AHD OHIO RIVER BL  
 0754/0266 (SR0065 SEG 0141/1470)  
 RAMP B1 8017 SB  
 0754/0119 OP ID 02/8017/0752/0000  
 003597 FT 0 0 00000 0 00 0000+00  
 NC GL ENFIELD INT/RAMP R RD  
 KILBUCK ST  
 (SR4033 SEG 0010/0000)  
 INTER-BK RAMP S RD  
 (SR8017 SEG 0250/1063)  
 0754/0000 LENGTH(AH 0266 BK 1013)

002584 FT



INTER-AHD OHIO RIVER BL  
 0752/1013 (SR0065 SEG 0141/1085)  
 0752/0656 BMS EN 02/8017/0752/0000  
 1 0 01016 2 45 0000+00  
 RAMP R  
 0752/0171 BMSBG 02/8017/0752/0000  
 002584 FT 0 0 00000 0 00 0000+00  
 NC GL ENFIELD INT/RAMP B RD



DIR: N TOTAL LEN: 1.779 MI.  
 LEFT MUN: GLENFIELD B

DIST: 11-1 SR: 8017  
 RIGHT MUN: GLENFIELD B

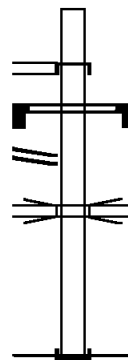
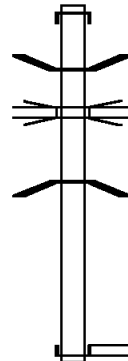
FROM 4033/0010 SH  
 (CONN)

0500/0150  
 002243 FT

001063 FT

SR 8017/0790  
 (SR8017 SEG 0782/0000) 0250/0625

000000 FT



INTER-BK RAMP B2 RD  
 (SR8017 SEG 0772/0970)  
 0752/0000 LENGTH(AH 1013 BK 0341)

INTER-AHD RAMP A1 RD  
 0500/0341 (SR8017 SEG 0762/1830)

002243 FT 1 0 01016 2 45 0000+00  
 NC GL ENFIELD INT/RAMP A3 RD  
 INTER-BK DEER RUN RD  
 (SR4033 SEG 0010/1935)  
 0500/0000 LENGTH(AH 0341 BK 1180)

INTER-AHD OHIO RIVER BL  
 0260/1180 (SR0065 SEG 0150/0545)

0260/0551 BMS EN 02/8017/0260/0403  
 SR 0079 NB  
 0260/0488 OP ID 02/0079/0650/0000  
 1 0 01016 2 58 0004+07  
 RAMP A2 8017 NB

0260/0403 BMSBG 02/8017/0260/0403  
 001063 FT 1 0 01016 2 54 0000+00  
 NC GL ENFIELD INT/RAMP 4 RD

INTER-BK CENTER AV  
 (SR4033 SEG 0010/0000)  
 0260/0000 LENGTH(AH 1180 BK 1063)

INTER-AHD RAMP R RD  
 (SR8017 SEG 0754/0000)

0250/1063 KILBUCK ST  
 (SR4033 SEG 0010/0000)

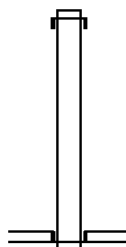
0250/0975 SIGN: 2 CHORD TRUSS  
 BMSID 02/8017/0250/0975

0250/0555 OP ID 02/0079/0650/0000  
 000000 FT 1 0 01016 2 44 0000+00  
 NC GL ENFIELD INT/RAMP S RD

INTER-BK OHIO RIVER BL  
 (SR0065 SEG 0151/0180)  
 MFC BEGIN = F  
 0250/0000 LENGTH(AH 1063 BK 0000)

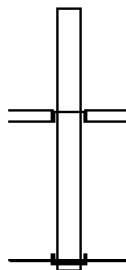
000763 FT

000451 FT



000763 FT  
 INTER-AHD PENN LINCOLN PY  
 0750/0312 (SR0376 SEG 0794/0504)  
 000451 FT 1 0 00763 2 32 0000+00  
 NC CHURCHILL INT/RAMP B RD  
 CHURCHILL RD  
 (SR2104 SEG 0010/1143)  
 CHURCHILL RD  
 (CNTY)  
 INTER-BK HOLLAND RD  
 (BORO)  
 0750/0000 LENGTH(AH 0312 BK 0451)

000000 FT



INTER-AHD HOLLAND RD  
 (BORO)  
 CHURCHILL RD  
 (CNTY)  
 CHURCHILL RD  
 0010/0451 (SR2104 SEG 0010/1143)  
 000000 FT 1 0 00763 2 31 0000+00  
 NC CHURCHILL INT/RAMP A RD  
 INTER-BK PENN LINCOLN PY  
 (SR0376 SEG 0790/2506)  
 MFC BEGIN = F  
 0010/0000 LENGTH(AH 0451 BK 0000)


EXTRACT DATE: 12/18/2023 ROADWAY MANAGEMENT SYSTEM PAGE NUMBER: 1514  
 PRINT DATE: 12/21/2023 SLD COUNTY/SR - ANNUAL PRINT COUNTY: ALLEGHENY  
 DIR: E TOTAL LEN: 1.005 MI. DIST: 11-1 SR: 8015  
 LEFT MUN: NEVILLE T RIGHT MUN: NEVILLE T

LC TO GRAND AV  
 (CONN)

005308 FT

0500/0825

004319 FT



005308 FT  
 INTER-AHD GRAND AV  
 0500/0989 (CNTY)

0500/0606 BMSN 02/8015/0500/0000

004319 FT 1 0 01016 2 39 0002+14  
 NC NEVILLE ISLAND INT/RP J RD  
 INTER-BK INTERSTATE 79 SB  
 (SR0079 SEG 0651/2399)  
 GRAND AVENUE

EXTRACT DATE: 12/18/2023  
PRINT DATE: 12/21/2023

ROADWAY MANAGEMENT SYSTEM  
SLD COUNTY/SR - ANNUAL PRINT

PAGE NUMBER: 1513  
COUNTY: ALLEGHENY

DIR: E TOTAL LEN: 1.005 MI.  
LEFT MUN: NEVILLE T

DIST: 11-1 SR: 8015  
RIGHT MUN: NEVILLE T

LC FROM GRAND AV  
(CONN)

0250/0295  
003097 FT

LC FROM GRAND AV  
(CONN)

0020/0160  
001966 FT

000000 FT



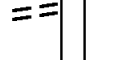
0500/0000 BMSBG 02/8015/0500/0000  
LENGTH(AH 0989 BK 1222)



INTER-AHD BMSEN 02/8015/0250/0587  
0250/1222 INTERSTATE 79 SB  
(SR0079 SEG 0651/1854)



0250/0587 0 0 00000 0 00 0000+00  
PITTSBURGH, CHARTIER RR  
BMSBG 02/8015/0250/0587



003097 FT 1 0 01016 2 38 0000+00  
NC NEVILLE ISLAND INT/RP H RD  
INTER-BK GRAND AV  
(CNTY)



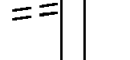
0250/0000 LENGTH(AH 1222 BK 1131)



INTER-AHD INTERSTATE 79 NB  
0020/1131 (SR0079 SEG 0650/1805)  
0020/1112 BMSEN 02/8015/0020/0580



0020/0613 0 0 00000 0 00 0000+00  
OHIO RIVER  
BMSBG 02/8015/0020/0580



001966 FT 1 0 01016 2 37 0000+00  
NC NEVILLE ISLAND INT/RP E RD  
INTER-BK GRAND AV  
(CNTY)



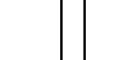
0020/0000 LENGTH(AH 1131 BK 1966)



GRAND AV  
(CNTY)  
0010/1966  
0010/1370 BMSEN 02/8015/0010/0000



000000 FT 1 0 01016 2 36 0000+00  
NC NEVILLE ISLAND INT/RP D RD  
INTER-BK INTERSTATE 79 NB  
(SR0079 SEG 0650/0516)



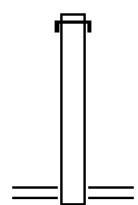
OHIO RIVER  
BMSBG 02/8015/0010/0000  
MFC BEGIN = F



0010/0000 LENGTH(AH 1966 BK 0000)

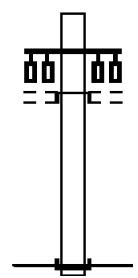
001448 FT

000682 FT



001448 FT  
 INTER-AHD PENN LINCOLN PY  
 0500/0766 (SR0376 SEG 0785/2328)  
 000682 FT 1 0 00763 2 34 0001+35  
 NC GREENSBURG PK INT/RP S RD  
 WILLIAM PENN HW  
 (SR2110 SEG 0031/0900)  
 (SR2110 SEG 0030/0885)  
 0500/0000 LENGTH(AH 0766 BK 0682)

000000 FT



INTER-AHD MARBURY RD  
 (BORO)  
 GREENSBURG PK (3139-01)  
 (CNTY)  
 0010/0682  
 000000 FT 1 0 00763 2 33 0000+00  
 NC GREENSBURG PK INT/RP R RD  
 INTER-BK PENN LINCOLN PY  
 (SR0376 SEG 0784/1328)  
 MFC BEGIN = F  
 0010/0000 LENGTH(AH 0682 BK 0000)

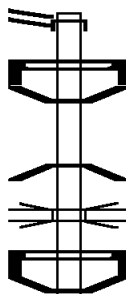
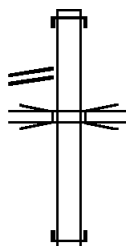
DIR: S TOTAL LEN: .587 MI. DIST: 11-1 SR: 8013  
 LEFT MUN: ROBINSON T RIGHT MUN: ROBINSON T

003041 FT		003041 FT INTER-AHD INTERSTATE 79 SB 0250/1406 (SR0079 SEG 0645/0025)
001635 FT		FROM 0051/0631 SH (CONN) 0250/0147 0 0 00000 0 00 0000+00 001635 FT NC GROVETON INT/RAMP F RD INTER-BK CORAOPOLIS BL (SR0051 SEG 0631/1915) 0250/0000 LENGTH(AH 1462 BK 0645)
CORAOPOLIS BL (SR0051 SEG 0630/1659) 0250/0000		INTER-AHD INTERSTATE 79 NB 0020/0645 (SR0079 SEG 0644/0472) MOON RUN CK STRUCTURE LENGTH 30 FT 0020/0185 BMSID 02/8013/0010/0752 000990 FT 1 0 01016 2 33 0000+00 NC GROVETON INT/RAMP B RD CORAOPOLIS BL (SR0051 SEG 0630/0970) (SR0051 SEG 0631/0930) 0020/0000 LENGTH(AH 0645 BK 0990)
000990 FT		CORAOPOLIS BL (SR0051 SEG 0630/0970) (SR0051 SEG 0631/0930) TO 0051/0631 SH (CONN) MOON RUN CK STRUCTURE LENGTH 30 FT 0010/0701 BMSID 02/8013/0010/0752 000000 FT 1 0 01016 2 32 0000+00 NC GROVETON INT/RAMP A RD INTER-BK INTERSTATE 79 NB (SR0079 SEG 0640/2281) MFC BEGIN = F 0010/0000 LENGTH(AH 0990 BK 0000)
000000 FT		

011108 FT  
 RAMP G RD  
 (SR8012 SEG 0500/1956) 0760/0477

010389 FT

RAMP A RD TO SR376W22&3  
 (SR8012 SEG 0250/0000) 0750/1860



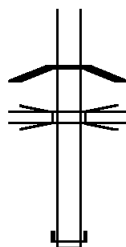
011108 FT  
 INTER-AHD ARDMORE BL SR30W TO SRB  
 0760/0719 (SR0030 SEG 0171/0255)

RAMP A 8012 WB  
 0760/0446 OP ID 02/8012/0750/0550  
 010389 FT 1 0 00763 2 28 0000+00  
 NC ARDMORE BL INT/RAMP F RD  
 INTER-BK PENN LINCOLN PY  
 (SR0376 SEG 0780/0155)  
 0760/0000 LENGTH(AH 0719 BK 1860)

INTER-AHD RAMP Y RD TO SR376E & 2  
 0750/1860 (SR8012 SEG 0260/0000)  
 SIGN: 4 CHORD TRUSS  
 0750/1795 BMSID 02/8012/0750/1795  
 0750/1583 BMSSEN 02/8012/0750/1423  
 1 0 00763 2 24 0013+26  
 SR 0008 NB  
 0750/1436 BMSBG 02/8012/0750/1423  
 SR 0376 EB  
 0750/0991 OP ID 02/0376/0774/2858  
 SIGN: 4 CHORD TRUSS  
 0750/0710 BMSID 02/8012/0750/0710  
 0750/0632 BMSSEN 02/8012/0750/0550

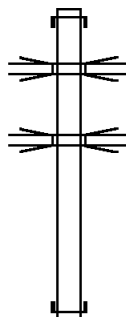
DIR: E TOTAL LEN: 2.104 MI. DIST: 11-1 SR: 8012  
 LEFT MUN: WILKINSBURG B RIGHT MUN: WILKINSBURG B

008529 FT



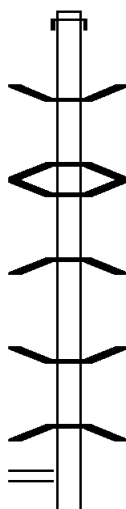
1 0 00763 2 24 0022+91  
 RAMP F 8012 NB  
 0750/0574 BMSBG 02/8012/0750/0550  
 RAMP 8012 EB  
 0750/0429 OP ID 02/8012/0280/2164  
 008529 FT 1 0 00763 2 24 0000+00  
 NC ARDMORE BL INT/RAMP A RD  
 INTER-BK LINCOLN HW  
 (SR0030 SEG 0181/0405)  
 0750/0000 LENGTH(AH 1860 BK 1956)

006573 FT



INTER-AHD RAMP F RD TO SR30W TO B  
 0500/1956 (SR8012 SEG 0760/0477)  
 RAMP A 8012 WB  
 0500/1888 OP ID 02/8012/0750/0550  
 SR 0376 EB  
 0500/1066 OP ID 02/0376/0780/0641  
 006573 FT 1 0 00763 2 29 0000+00  
 NC ARDMORE BL INT/RAMP G RD  
 INTER-BK PENN LINCOLN PY  
 (SR0376 SEG 0781/1778)  
 0500/0000 LENGTH(AH 1956 BK 3298)

003275 FT



INTER-AHD PENN LINCOLN PY & 22 E  
 0280/3298 (SR0376 SEG 0780/0939)  
 0280/2217 BMSBN 02/8012/0280/2164  
 0 0 00000 0 00 0000+00  
 RAMP A 8012 WB  
 0280/2164 BMSBG 02/8012/0280/2164  
 0280/2006 BMSBN 02/8012/0280/1906  
 0 0 00000 0 00 0000+00  
 RT 0030 EB  
 0280/1868 BMSBG 02/8012/0280/1906  
 0280/0632 BMSBN 02/8012/0280/0516  
 0 0 00000 0 00 0000+00  
 SR 0376 EB  
 0280/0516 BMSBG 02/8012/0280/0516  
 RAMP Y RD  
 0280/0340 (SR8012 SEG 0260/0597)  
 003275 FT 1 0 00763 2 27 0000+00



DIR: E TOTAL LEN: 2.104 MI. DIST: 11-1 SR: 8012  
 LEFT MUN: WILKINSBURG B RIGHT MUN: WILKINSBURG B

Segment Description	Segment ID	Length (FT)	Notes
	0280/0000		NC ARDMORE BL INT/RAMP D RD INTER-BK RAMP C RD (SR8012 SEG 0270/0645) LENGTH(AH 3298 BK 1614)
RAMP D RD TO SR376E & 22 (SR8012 SEG 0280/0000)	0270/0645	001661	INTER-AHD I-376W & PA 22/30W 0270/1614 (SR0376 SEG 0775/0875)
	0270/0000		SIGN: 4 CHORD TRUSS BMSID 02/8012/0270/0545 1 0 00763 2 26 0000+00 NC ARDMORE BL INT/RAMP C RD INTER-BK ARDMORE BL (SR0008 SEG 0011/0785) LENGTH(AH 1614 BK 0597)
	0260/0597	001064	RAMP D RD TO SR376E & 2 (SR8012 SEG 0280/0340) 1 0 00763 2 30 0007+00 NC ARDMORE BL INT/RAMP Y RD INTER-BK RAMP A RD (SR8012 SEG 0750/1860) LENGTH(AH 0597 BK 0461)
ARDMORE BL INT/RAMP A R (SR8012 SEG 0250/0000)	0260/0000	000603	INTER-AHD I 376W & US22/30W 0250/0461 (SR0376 SEG 0775/1704) 0 0 00000 0 00 0000+00 RAMP Y RD (SR8012 SEG 0260/0000) NC ARDMORE BL INT/RAMP A2 RD INTER-BK RAMP A RD (SR8012 SEG 0750/1860) LENGTH(AH 0461 BK 0603)
	0010/0603	000000	INTER-AHD ARDMORE BL SR30E 0010/0603 (SR0030 SEG 0170/0460) 1 0 00763 2 25 0000+00 NC ARDMORE BL INT/RAMP B RD INTER-BK PENN LINCOLN PY (SR0376 SEG 0774/2171) MFC BEGIN = F LENGTH(AH 0603 BK 0000)

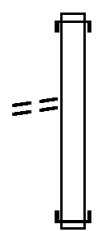
EXTRACT DATE: 12/18/2023 ROADWAY MANAGEMENT SYSTEM PAGE NUMBER: 1507  
 PRINT DATE: 12/21/2023 SLD COUNTY/SR - ANNUAL PRINT COUNTY: ALLEGHENY  
 DIR: E TOTAL LEN: 1.527 MI. DIST: 11-1 SR: 8011  
 LEFT MUN: ROBINSON T RIGHT MUN: ROBINSON T

FROM 0060/0151 SH  
 (CONN)

008063 FT

0750/0163  
 007215 FT

005578 FT







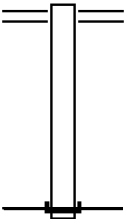
008063 FT  
 INTER-AHD INTERSTATE 79 NB  
 0750/0848 (SR0079 SEG 0600/1234)

007215 FT 1 0 01016 2 27 0000+00  
 NC MOON RUN INT/RAMP B RD  
 INTER-BK STEUBENVILLE PK  
 (SR0060 SEG 0150/1620)  
 0750/0000 LENGTH(AH 0848 BK 1637)

INTER-AHD STEUBENVILLE PK  
 0510/1637 (SR0060 SEG 0150/2858)

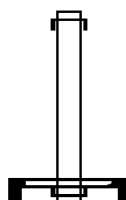
005578 FT 1 0 01016 2 29 0000+00  
 NC MOON RUN INT/RAMP D RD  
 INTER-BK INTERSTATE 79 SB  
 (SR0079 SEG 0601/1864)

DIR: E TOTAL LEN: 1.527 MI. DIST: 11-1 SR: 8011  
 LEFT MUN: KENNEDY T RIGHT MUN: KENNEDY T

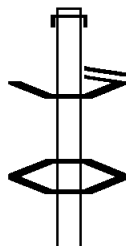
		<p>0510/0000 LENGTH(AH 1637 BK 1194)</p> <p>INTER-AHD INTERSTATE 79 SB                      0500/1194 (SR0079 SEG 0601/1091)</p>
004384 FT		<p>004384 FT 1 0 01016 2 28 0000+00                      NC MOON RUN INT/RAMP C RD                      INTER-BK STEUBENVILLE PK                      (SR0060 SEG 0150/2285)</p> <p>0500/0000 LENGTH(AH 1194 BK 1424)</p> <p>INTER-AHD STEUBENVILLE PK                      0260/1424 (SR0060 SEG 0151/2366)</p>
002960 FT		<p>002960 FT 1 0 01016 2 30 0000+00                      NC MOON RUN INT/RAMP E RD                      INTER-BK INTERSTATE 79 SB                      (SR0079 SEG 0595/2441)</p> <p>0260/0000 LENGTH(AH 1424 BK 1892)</p> <p>INTER-AHD INTERSTATE 79 SB                      0250/1892 (SR0079 SEG 0595/1535)</p>
001068 FT		<p>001068 FT 1 0 01016 2 31 0000+00                      NC MOON RUN INT/RAMP F RD                      INTER-BK STEUBENVILLE PK                      (SR0060 SEG 0151/3071)</p> <p>0250/0000 LENGTH(AH 1892 BK 1068)</p> <p>STEUBENVILLE PK                      0010/1068 (SR0060 SEG 0151/1620)</p>
000000 FT		<p>000000 FT 1 0 01016 2 26 0000+00                      NC MOON RUN INT/RAMP A RD                      INTER-BK INTERSTATE 79 NB                      (SR0079 SEG 0594/1959)                      MFC BEGIN = F</p> <p>0010/0000 LENGTH(AH 1068 BK 0000)</p>

EXTRACT DATE: 12/18/2023 ROADWAY MANAGEMENT SYSTEM PAGE NUMBER: 1505  
 PRINT DATE: 12/21/2023 SLD COUNTY/SR - ANNUAL PRINT COUNTY: ALLEGHENY  
 DIR: E TOTAL LEN: 1.549 MI. DIST: 11-1 SR: 8010  
 LEFT MUN: EDGEWOOD B RIGHT MUN: EDGEWOOD B

008177 FT  
 007769 FT



008177 FT  
 INTER-AHD PENN LINCOLN PY  
 0750/0408 (SR0376 SEG 0764/1050)  
 007769 FT 1 0 00763 2 20 0000+00  
 SIGN: CANTILEVER  
 BMSID 02/8010/0750/0000  
 NC BR BRADDOCK AV INT/RAMP G RD  
 INTER-BK BRADDOCK AV  
 (BORO)  
 0750/0000 LENGTH(AH 0408 BK 1527)



INTER-AHD PENN LINCOLN PY  
 0540/1527 (SR0376 SEG 0761/2407)  
 RAMP F RD  
 0540/1380 (SR8010 SEG 0250/0936)  
 0540/1268 BMSEN 02/0376/0764/0000  
 1 0 00763 2 18 0003+31  
 RAMP B 8010 EB  
 0540/1094 BMSBG 02/0376/0764/0000  
 0540/0793 BMSEN 02/8010/0540/0520  
 1 0 00763 2 18 0003+31  
 BRADDOCK AVE LOCAL

EXTRACT DATE: 12/18/2023  
PRINT DATE: 12/21/2023

ROADWAY MANAGEMENT SYSTEM  
SLD COUNTY/SR - ANNUAL PRINT

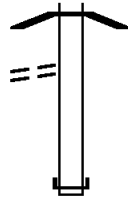
PAGE NUMBER: 1504  
COUNTY: ALLEGHENY

DIR: E TOTAL LEN: 1.549 MI.  
LEFT MUN: SWISSVALE B

DIST: 11-1 SR: 8010  
RIGHT MUN: SWISSVALE B

LC FROM SWISSVALE AV  
(CONN)

0540/0435  
006242 FT

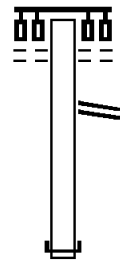


0540/0586 BMSBG 02/8010/0540/0520

006242 FT 1 0 00763 2 16 0000+00  
NC BRADDOCK AV INT/RAMP E RD  
INTER-BK BRADDOCK AV  
(BORO)

5 0540/0000 LENGTH(AH 1527 BK 1096)

005146 FT



BRADDOCK AV  
(BORO)  
0520/1096  
RAMP D RD  
0520/0811 (SR8010 SEG 0510/0254)

005146 FT 1 0 00763 2 21 0000+00  
NC BRADDOCK AV INT/RAMP H RD  
INTER-BK PENN LINCOLN PY  
(SR0376 SEG 0765/1693)

5 0520/0000 LENGTH(AH 1096 BK 0254)

004892 FT



INTER-AHD RAMP H RD  
0510/0254 (SR8010 SEG 0520/0811)  
004892 FT 0 0 00000 0 00 0000+00  
NC BRADDOCK AV INT/RAMP D RD  
INTER-BK W SWISSVALE AV  
(BORO)

5 0510/0000 LENGTH(AH 0254 BK 0623)

004269 FT

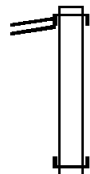


INTER-AHD GREENDALE AV  
0500/0623 (BORO)  
004269 FT 1 0 00763 2 18 0000+00  
NC BRADDOCK AV INT/RAMP C RD  
INTER-BK RAMP B RD  
(SR8010 SEG 0020/1716)

5 0500/0000 LENGTH(AH 0623 BK 0936)

BRADDOCK AV INT/RAMP E  
(SR8010 SEG 0540/1380) 0250/0936

003333 FT



INTER-AHD PENN LINCOLN PY  
0250/0936 (SR0376 SEG 0761/2385)

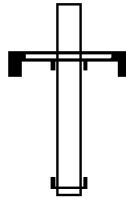
003333 FT 1 0 00763 2 19 0000+00  
NC BRADDOCK AV INT/RAMP F RD  
INTER-BK BRADDOCK AV  
(BORO)

DIR: E TOTAL LEN: 1.549 MI. DIST: 11-1 SR: 8010  
 LEFT MUN: SWISSVALE B RIGHT MUN: SWISSVALE B



0250/0000 LENGTH(AH 0936 BK 0220)

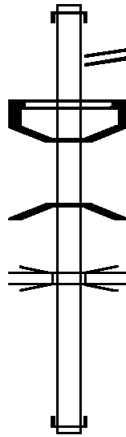
003113 FT



SIGN: CANTILEVER  
 BMSID 02/8010/0030/0400  
 INTER-AHD PENN LINCOLN PY  
 0030/0220 (SR0376 SEG 0764/0260)  
 003113 FT 1 0 00763 2 23 0000+00  
 NC BRADDOCK AV INT/RAMP X RD  
 INTER-BK MONONGAHELA AV  
 (BORO)

0030/0000 LENGTH(AH 0220 BK 1949)

INTER-AHD BRADDOCK AV  
 0020/1949 (BORO)  
 RAMP C RD  
 0020/1716 (SR8010 SEG 0500/0000)  
 SIGN: 4 CHORD TRUSS  
 0020/1705 BMSID 02/8010/0020/1705  
 0020/1620 BMSEN 02/8010/0020/1507  
 1 0 00763 2 15 0015+88  
 BRADDOCK AVE LOCAL  
 0020/1507 BMSBG 02/8010/0020/1507



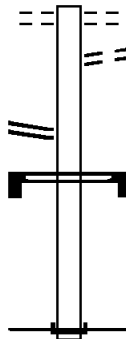
001164 FT

SR 0376 EB  
 0020/0800 OP ID 02/0376/0764/0000  
 001164 FT 1 0 00763 2 14 0004+50  
 NC BRADDOCK AV INT/RAMP B RD  
 INTER-BK RAMP A RD  
 (SR8010 SEG 0010/0250)  
 0020/0000 LENGTH(AH 1949 BK 1164)

MONONGAHELA AV  
 0010/1164 (BORO)  
 LC TO MON AV  
 0010/1086 (CONN)

RAMP B RD (SR8010 SEG 0020/0000) 0010/0250

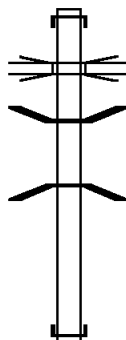
000000 FT



SIGN: CANTILEVER  
 BMSID 02/8010/0010/0171  
 0010/0187 1 0 00763 2 14 0000+00  
 000000 FT NC BRADDOCK AV INT/RAMP A RD  
 INTER-BK PENN LINCOLN PY  
 (SR0376 SEG 0760/1791)  
 MFC BEGIN = F  
 0010/0000 LENGTH(AH 1164 BK 0000)

DIR: N TOTAL LEN: 3.346 MI. DIST: 11-1 SR: 8009  
 LEFT MUN: ROBINSON T RIGHT MUN: ROBINSON T

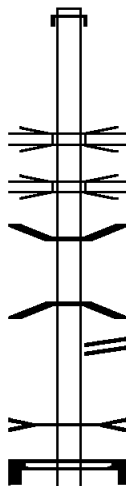
017666 FT



017666 FT  
 INTER-AHD INTERSTATE 79 NB  
 0770/2177 (SR0079 SEG 0580/2109)  
 RAMP G 8009 376 EB  
 0770/1645 OP ID 02/8009/0260/0293  
 0770/0943 BMS EN 02/8009/0770/0820  
 0 0 00000 0 00 0000+00  
 BALDWIN RD COUNTY  
 0770/0820 BMSBG 02/8009/0770/0820  
 015489 FT 1 0 01016 2 25 0000+00  
 NC PI TTSBURGH INT/RAMP B RD  
 INTER-BK RAMP B RD  
 (SR8009 SEG 0760/1315)  
 0770/0000 LENGTH(AH 2177 BK 4266)

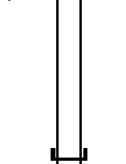
015489 FT

INTER-AHD INTERSTATE 79 SB  
 0760/4266 (SR0079 SEG 0575/0963)



0760/3020 OP ID SR 0079 SB  
 SR 0079 NB  
 0760/2845 OP ID 02/0079/0574/2391  
 0760/2170 BMS EN 02/8009/0760/1868  
 0 0 00000 0 00 0000+00  
 SR 0376 EB  
 0760/1903 BMSBG 02/8009/0760/1868  
 RAMP F RD  
 0760/1315 (SR8009 SEG 0770/0000)  
 BR. CMBLS. RUN  
 STRUCTURE LENGTH 14 FT  
 0760/1271 BMSID 02/8009/0760/1271  
 SIGN: 3 CHORD TRUSS  
 0760/1008 BMSID 02/8009/0760/1008

011223 FT

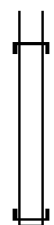


011223 FT 1 0 01016 2 21 0000+00  
 NC PI TTSBURGH INT/RAMP B RD  
 INTER-BK PENN LINCOLN PY  
 (SR0376 SEG 0641/1245)  
 0760/0000 LENGTH(AH 4266 BK 1022)

DIR: N TOTAL LEN: 3.346 MI.  
 LEFT MUN: ROBINSON T

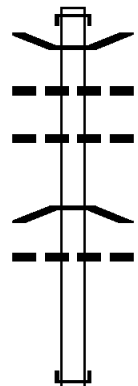
DIST: 11-1 SR: 8009  
 RIGHT MUN: ROBINSON T

010201 FT



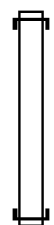
INTER-AHD PENN LCN PY SR376W22/30  
 0750/1022 (SR0376 SEG 0635/1213)  
 010201 FT 1 0 01016 2 24 0000+00  
 NC PI TTTSBURGH INT/RAMP E RD  
 INTER-BK INTERSTATE 79 NB  
 (SR0079 SEG 0580/1196)  
 0750/0000 LENGTH(AH 1022 BK 1417)

008784 FT



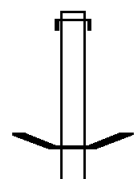
INTER-AHD PENN LCN PY SR376W22/30  
 0510/1417 (SR0376 SEG 0631/2401)  
 0510/0943 BMSSEN 02/8009/0510/0299  
 018 "DIA CIR PLASTIC  
 0510/0461 LEN=0152 INSTALLED UNKN  
 018 "DIA CIR CONCR  
 0510/0308 LEN=0025 INSTALLED UNKN  
 0 0 00000 0 00 0000+00  
 0510/0299 CAMPBELL'S RUN RD LOCAL  
 BMSBG 02/8009/0510/0299  
 018 "DIA CIR CONCR  
 0510/0120 LEN=0058 INSTALLED UNKN  
 008784 FT 0 0 00000 0 00 0000+00  
 NC PI TTTSBURGH INT/RAMP H RD  
 INTER-BK INTERSTATE 79 SB  
 (SR0079 SEG 0581/2041)  
 0510/0000 LENGTH(AH 1417 BK 1230)

007554 FT



INTER-AHD PENN LCN PY SR376E22/30  
 0270/1230 (SR0376 SEG 0634/0638)  
 007554 FT 0 0 00000 0 00 0000+00  
 NC PI TTTSBURGH INT/RAMP D RD  
 INTER-BK INTERSTATE 79 SB  
 (SR0079 SEG 0581/0515)  
 0270/0000 LENGTH(AH 1230 BK 3502)

INTER-AHD INTERSTATE 79 NB  
 0260/3502 (SR0079 SEG 0584/0954)



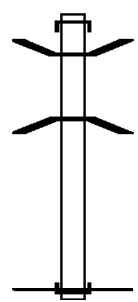
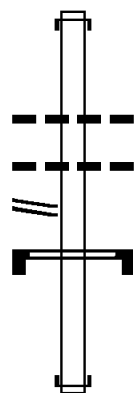
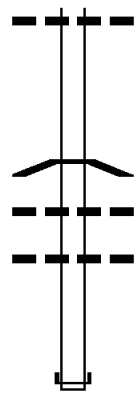
0260/1779 BMSSEN 02/8009/0260/0293  
 030 "DIA CIR METAL



0260/1753 LEN=0097 INSTALLED UNKN  
 0 0 00000 0 00 0000+00  
 SR 0376 WB  
 0260/0293 BMSBG 02/8009/0260/0293  
 018 "DIA CIRC CONCR  
 0260/0242 LEN=0035 INSTALLED UNKN  
 018 "DIA CIRC CONCR  
 0260/0121 LEN=0067 INSTALLED UNKN  
 004052 FT 0 0 00000 0 00 0000+00  
 NC PI  
 INTER-BK PITTSBURGH INT/RAMP G RD  
 (SR8009 SEG 0250/0996)  
 0260/0000 LENGTH(AH 3502 BK 2674)

INTER-AHD INTERSTATE 79 SB  
 0250/2674 (SR0079 SEG 0575/2305)  
 0250/1678 018 "DIA CIRC CONCR  
 LEN=0059 INSTALLED 2007  
 0250/1248 018 "DIA CIRC CONCR  
 LEN=0057 INSTALLED 2007  
 SIGN: 2 CHORD TRUSS  
 0250/0440 BMSID 02/8009/0250/0100  
 001378 FT 1 0 01016 2 22 0000+00  
 NC PI  
 INTER-BK PITTSBURGH INT/RAMP C RD  
 PENN LCN PY SR376E22/30  
 (SR0376 SEG 0630/1646)  
 0250/0000 LENGTH(AH 2674 BK 1378)

INTER-AHD PENN LCN PY SR376E22/30  
 0010/1378 (SR0376 SEG 0634/2553)  
 0010/0985 BMSSEN 02/8009/0010/0693  
 1 0 01016 2 20 0007+17  
 CAMPBELLS RUN COUNTY  
 0010/0720 BMSBG 02/8009/0010/0693  
 000000 FT 1 0 01016 2 20 0000+00  
 NC PI  
 INTER-BK PITTSBURGH INT/RAMP A RD  
 INTERSTATE 79 NB  
 (SR0079 SEG 0574/1956)  
 MFC BEGIN = F  
 0010/0000 LENGTH(AH 1378 BK 0000)



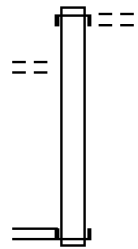
004052 FT

001378 FT

000000 FT

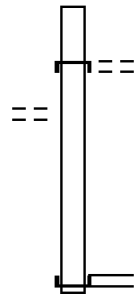
RAMP G RD  
 (SR8009 SEG 0260/0000) 0250/0996

009754 FT  
 LC TO MONITOR ST  
 (CONN)  
 0800/0083  
 009486 FT



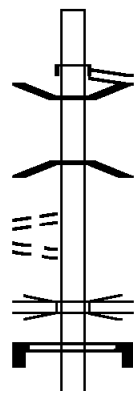
009754 FT  
 INTER-AHD MONITOR ST  
 (CITY)  
 SALINE ST  
 (CITY)  
 0800/0268  
 009486 FT 0 0 00000 0 00 0000+00  
 NC FORWARD AV INT/RAMP F RD  
 RAMP G RD  
 (SR8008 SEG 0770/0195)  
 INTER-BK LC FOR BEECHWOOD BL  
 (CONN)  
 0800/0000 LENGTH(AH 0268 BK 0268)

LC TO MONITOR ST  
 (CONN)  
 0790/0083  
 009218 FT



INTER-AHD MONITOR ST  
 (CITY)  
 SALINE ST  
 (CITY)  
 0790/0268  
 009218 FT 1 0 00763 2 13 0000+00  
 NC FORWARD AV INT./RAMP M RD  
 RAMP G RD  
 (SR8008 SEG 0770/0195)  
 INTER-BK LC FROM BEECHWOOD BL  
 (CONN)  
 0790/0000 LENGTH(AH 0268 BK 2590)

LC FROM BEECHWOOD TO G  
 (CONN)  
 BEECHWOOD BL  
 (CITY)  
 0770/2321  
 0770/2045



INTER-AHD RAMP A RD  
 (SR8008 SEG 0250/0000)  
 RAMP C RD  
 0770/2590 (SR8008 SEG 0500/1715)  
 0770/2442 BMSEN 02/8008/0510/0569  
 0 0 00000 0 00 0000+00  
 SR 0376 EB  
 0770/2349 BMSBG 02/8008/0510/0569  
 0770/1701 OP ID RAMP E 8008 EB  
 SIGN: 4 CHORD TRUSS  
 0770/1448 BMSID 02/8008/0770/1470  
 RAMP H RD

DIR: E TOTAL LEN: 1.847 MI.  
 LEFT MUN: PITTSBURGH C

DIST: 11-1 SR: 8008  
 RIGHT MUN: PITTSBURGH C

LC TO BEECHWOOD BL  
 (CONN)

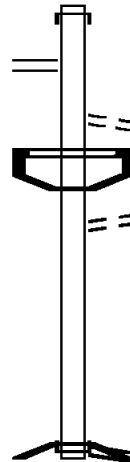
0770/0195  
 006628 FT



0770/1375 (SR8008 SEG 0520/0833)  
 LR 763 RMP F  
 0770/1116 OP ID 02/2101/0010/0045  
 MURRAY AVE  
 0770/0734 OP ID 02/7301/0000/3066  
 MONITOR ST  
 0770/0370 (CITY)  
 RAMP M RD  
 (SR8008 SEG 0790/0000)  
 FORWARD AV INT./RAMP F RD  
 0770/0195 (SR8008 SEG 0800/0000)  
 006628 FT 1 0 00763 2 11 0000+00  
 NC FORWARD AV INT./RAMP G RD  
 INTER-BK BEECHWOOD BL  
 (CITY)  
 0770/0000 LENGTH(AH 2590 BK 0730)

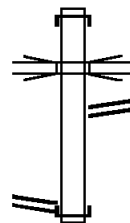
(RAMP F) FORWARD AV  
 (SR2101 SEG 0010/0000) 0750/0598

005898 FT



INTER-AHD BEECHWOOD BL  
 0750/0730 (CITY)  
 0750/0351 LC FROM GREENFIELD AV  
 (CONN)  
 SIGN: CANTILEVER  
 0750/0215 BMSID 02/8008/0750/0215  
 0750/0101 BMSSEN 02/8008/0750/0000  
 LC TO GREENFIELD AV  
 0750/0041 (CONN)  
 005898 FT 1 0 00763 2 08 0000+00  
 NC FORWARD AV INT./RAMP E RD  
 RAMP D RD  
 (SR8008 SEG 0510/1259)  
 INTER-BK PENN LINCOLN PY  
 (SR0376 SEG 0744/0136)  
 RAMP 8008 WB  
 BMSBG 02/8008/0750/0000  
 0750/0000 LENGTH(AH 0730 BK 0833)

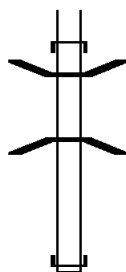
1 0 00763 2 12 0000+15 005065 FT  
 (RAMP F) FORWARD AV  
 (SR2101 SEG 0010/0764) 0520/0000



INTER-AHD RAMP G RD  
 0520/0833 (SR8008 SEG 0770/1375)  
 SR 0376 EB  
 0520/0380 OP ID 02/0376/0744/0762  
 RAMP C RD  
 0520/0045 (SR8008 SEG 0500/0000)  
 005065 FT FORWARD AV INT./RAMP H RD  
 INTER-BK FORWARD AV  
 (CITY)  
 0520/0000 LENGTH(AH 0833 BK 1259)

DIR: E TOTAL LEN: 1.847 MI. DIST: 11-1 SR: 8008  
 LEFT MUN: PITTSBURGH C RIGHT MUN: PITTSBURGH C

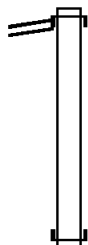
003806 FT



INTER-AHD RAMP E RD  
 0510/1259 (SR8008 SEG 0750/0000)  
 0510/0662 BMSSEN 02/8008/0510/0569  
 1 0 00763 2 04 0022+28  
 SR 0376 EB  
 0510/0569 BMSBG 02/8008/0510/0569  
 003806 FT 1 0 00763 2 07 0000+00  
 NC FORWARD AV INT./RAMP D RD  
 INTER-BK PENN LINCOLN PY  
 (SR0376 SEG 0745/0038)  
 5 0510/0000 LENGTH(AH 1259 BK 1715)

RAMP G RD  
 (SR8008 SEG 0770/2590) 0500/1715

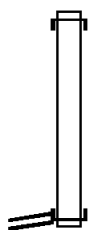
002091 FT



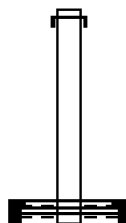
INTER-AHD RAMP A RD  
 0500/1715 (SR8008 SEG 0250/0000)  
 002091 FT 1 0 00763 2 06 0000+00  
 NC FORWARD AV INT./RAMP C RD  
 INTER-BK RAMP H RD  
 (SR8008 SEG 0520/0045)  
 5 0500/0000 LENGTH(AH 1715 BK 1553)

1 0 00763 2 04 0000+00 000538 FT  
 RAMP G RD  
 (SR8008 SEG 0770/2590) 0250/0000

000000 FT



INTER-AHD PENN LINCOLN PY  
 0250/1553 (SR0376 SEG 0741/0586)  
 000538 FT RWARD AV INT./RAMP A RD  
 INTER-BK RAMP C RD  
 (SR8008 SEG 0500/1715)  
 5 0250/0000 LENGTH(AH 1553 BK 0538)



INTER-AHD PENN LINCOLN PY  
 0010/0538 (SR0376 SEG 0740/1852)  
 000000 FT 1 0 00763 2 05 0000+00  
 SIGN: CANTILEVER  
 BMSID 02/8008/0010/0000  
 NC FORWARD AV INT./RAMP B RD  
 BEECHWOOD BL  
 (CITY)  
 MFC BEGIN = F  
 5 0010/0000 LENGTH(AH 0538 BK 0000)

EXTRACT DATE: 12/18/2023 ROADWAY MANAGEMENT SYSTEM PAGE NUMBER: 1496  
PRINT DATE: 12/21/2023 SLD COUNTY/SR - ANNUAL PRINT COUNTY: ALLEGHENY  
DIR: E TOTAL LEN: .732 MI. DIST: 11-1 SR: 8007  
LEFT MUN: CARNEGIE B RIGHT MUN: CARNEGIE B

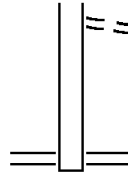
003866 FT



003866 FT  
INTER-AHD INTERSTATE 79 SB  
0512/0730 (SR0079 SEG 0561/1776)  
FROM 3048/0191 SH

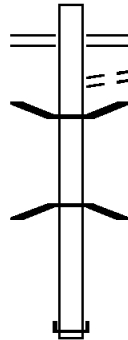
DIR: E TOTAL LEN: .732 MI. DIST: 11-1 SR: 8007  
 LEFT MUN: CARNEGIE B RIGHT MUN: CARNEGIE B

003136 FT



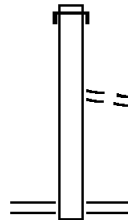
0512/0130 (CONN)  
 003136 FT 0 0 00000 0 00 0000+00  
 NC CA RNEGIE INT/RAMP C RD  
 NOBLESTOWN RD  
 (SR3048 SEG 0190/1538)  
 (SR3048 SEG 0191/1470)  
 5 0512/0000 LENGTH(AH 0730 BK 1191)

001945 FT



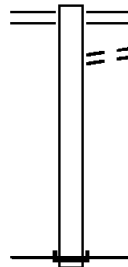
0502/1191 NOBLESTOWN RD  
 (SR3048 SEG 0190/1538)  
 (SR3048 SEG 0191/1470)  
 TO 3048/0191 SH  
 0502/1048 (CONN)  
 0502/0800 BMSEN 02/8007/0510/0131  
 1 0 01016 2 13 0000+00  
 ROBINSON RUN  
 0502/0131 BMSBG 02/8007/0510/0131  
 001945 FT 0 0 00000 0 00 0000+00  
 NC CA RNEGIE INT/RAMP D RD  
 INTER-BK INTERSTATE 79 SB  
 (SR0079 SEG 0565/0000)  
 5 0502/0000 LENGTH(AH 1191 BK 0810)

001135 FT



INTER-AHD INTERSTATE 79 NB  
 0020/0810 (SR0079 SEG 0560/1248)  
 FROM 3048/0190 SH  
 0020/0138 (CONN)  
 001135 FT 1 0 01016 2 13 0000+00  
 NC CA RNEGIE INT/RAMP B RD  
 NOBLESTOWN RD  
 (SR3048 SEG 0190/2288)  
 5 0020/0000 LENGTH(AH 0810 BK 1135)

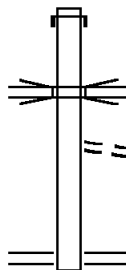
000000 FT



0010/1135 NOBLESTOWN RD  
 (SR3048 SEG 0190/2288)  
 TO 3048/0190 SH  
 0010/1064 (CONN)  
 000000 FT 1 0 01016 2 12 0000+00  
 NC CA RNEGIE INT/RAMP A RD  
 INTER-BK INTERSTATE 79 NB  
 (SR0079 SEG 0560/0649)  
 MFC BEGIN = F  
 5 0010/0000 LENGTH(AH 1135 BK 0000)

DIR: S TOTAL LEN: .325 MI. DIST: 11-1 SR: 8006  
 LEFT MUN: PITTSBURGH C RIGHT MUN: PITTSBURGH C

001718 FT



001718 FT INTER-AHD PENN LINCOLN PY  
 0750/0869 (SR0376 SEG 0724/2572)

000849 FT

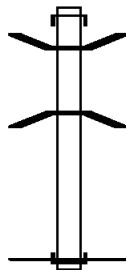
0750/0235 OP ID 02/0376 EB SR 0376 EB  
 FROM 0885/0300 SH 0724/1670  
 0750/0049 (CONN)  
 000849 FT 1 0 00763 2 01 0000+00  
 NC BA TATES ST INT/RAMP B RD  
 BATES ST  
 (SR0885 SEG 0300/0260)  
 0750/0000 LENGTH(AH 0869 BK 0535)

000314 FT



INTER-AHD BATES ST  
 0500/0535 (SR0885 SEG 0300/0363)  
 000314 FT 1 0 00763 2 00 0011+63  
 NC BA TATES ST INT/RAMP A RD  
 INTER-BK PENN LINCOLN PY  
 (SR0376 SEG 0725/2211)  
 0500/0000 LENGTH(AH 0535 BK 0314)

000000 FT


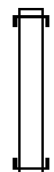


INTER-AHD BATES ST  
 0250/0314 (SR0885 SEG 0300/0553)  
 0250/0239 BMSSEN 02/8006/0250/0159  
 1 0 00763 2 00 0003+09  
 HODGE STREET LOCAL  
 0250/0176 BMSBG 02/8006/0250/0159  
 000000 FT 1 0 00763 2 03 0000+00  
 NC BA TATES ST INT/RAMP D RD  
 INTER-BK PENN LINCOLN PY  
 (SR0376 SEG 0725/1491)  
 MFC BEGIN = F  
 0250/0000 LENGTH(AH 0314 BK 0000)

EXTRACT DATE: 12/18/2023 ROADWAY MANAGEMENT SYSTEM PAGE NUMBER: 1493  
 PRINT DATE: 12/21/2023 SLD COUNTY/SR - ANNUAL PRINT COUNTY: ALLEGHENY  
 DIR: E TOTAL LEN: 1.349 MI. DIST: 11-1 SR: 8005  
 LEFT MUN: COLLIER T RIGHT MUN: COLLIER T

007121 FT

006370 FT



007121 FT  
 INTER-AHD INTERSTATE 79 NB  
 0750/0751 (SR0079 SEG 0544/0308)

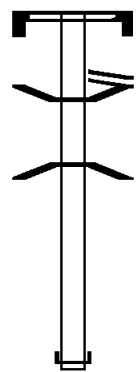
006370 FT 1 0 01016 2 11 0000+00  
 NC KIRWAN HTS INT/RAMP D RD  
 INTER-BK KIRWAN HTS INT/RAMP A R  
 (SR8005 SEG 0250/0726)  
 5 0750/0000 LENGTH(AH 0751 BK 2643)

WASHINGTON PK  
 (SR0050 SEG 0151/1680)  
 0260/2643 TO 0050/0151 SH  
 0260/2528 (CONN)  
 SIGN: 3 CHORD TRUSS



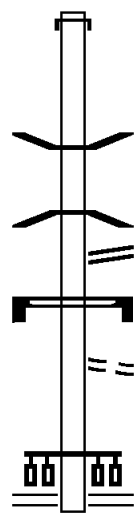
DIR: E TOTAL LEN: 1.349 MI. DIST: 11-1 SR: 8005  
 LEFT MUN: COLLIER T RIGHT MUN: COLLIER T

003727 FT



0260/2289 BMSID 02/8005/0260/2310  
 KIRWAN HTS INT/RAMP C R  
 0260/1852 (SR8005 SEG 0010/0792)  
 0260/1485 BMSEN 02/8005/0260/1235  
 1 0 01016 2 09 0000+00  
 SR 0079 NB  
 0260/1233 BMSBG 02/8005/0260/1235

000792 FT

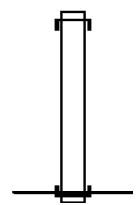


003727 FT 1 0 01016 2 09 0000+00  
 NC KIRWAN HTS INT/RAMP B RD  
 INTER-BK INTERSTATE 79 SB  
 (SR0079 SEG 0541/1436)  
 0260/0000 LENGTH(AH 2643 BK 2935)

INTER-AHD INTERSTATE 79 SB  
 0250/2935 (SR0079 SEG 0541/0630)

0250/1397 BMSEN 02/8005/0260/1235  
 1 0 01016 2 08 0000+00  
 SR 0079 NB  
 0250/1145 BMSBG 02/8005/0260/1235  
 KIRWAN HTS INT/RAMP D R  
 0250/0726 (SR8005 SEG 0750/0000)  
 SIGN: 3 CHORD TRUSS  
 0250/0355 BMSID 02/8005/0260/2310  
 FROM 0050/0151 SH  
 0250/0134 (CONN)  
 000792 FT 1 0 01016 2 08 0000+00  
 NC KIRWAN HTS INT/RAMP A RD  
 WASHINGTON PK  
 (SR0050 SEG 0151/1680)  
 0250/0000 LENGTH(AH 2935 BK 0792)

000000 FT

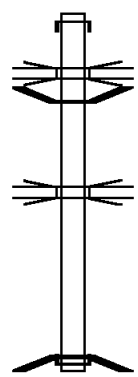


INTER-AHD KIRWAN HTS INT/RAMP B R  
 0010/0792 (SR8005 SEG 0260/1852)

000000 FT 1 0 01016 2 10 0000+00  
 NC KIRWAN HTS INT/RAMP C RD  
 INTER-BK INTERSTATE 79 NB  
 (SR0079 SEG 0540/1636)  
 MFC BEGIN = F  
 0010/0000 LENGTH(AH 0792 BK 0000)

EXTRACT DATE: 12/18/2023 ROADWAY MANAGEMENT SYSTEM PAGE NUMBER: 1491  
 PRINT DATE: 12/21/2023 SLD COUNTY/SR - ANNUAL PRINT COUNTY: ALLEGHENY  
 DIR: W TOTAL LEN: .849 MI. DIST: 11-1 SR: 8004  
 LEFT MUN: PITTSBURGH C RIGHT MUN: PITTSBURGH C

004483 FT



004483 FT  
 INTER-AHD PENN LINCOLN PY  
 0760/1297 (SR0376 SEG 0720/1259)  
 RAMP V 8004 EB  
 0760/1095 OP ID 02/8004/0750/0027  
 0760/1054 BMSSEN 02/8004/0760/0000

003186 FT

SR 2085  
 0760/0105 OP ID 02/2085/0010/224B  
 003186 FT O O 00000 0 00 0000+00  
 NC OAKLAND INT/RAMP T RD  
 INTER-BK BL OF THE ALLIES  
 (SR0885 SEG 0331/2443)  
 BIRMINGHAM RAMP F  
 BMSBG 02/8004/0760/0000  
 5 0760/0000 LENGTH(AH 1297 BK 1347)

INTER-AHD FORBES AV  
 0750/1347 (SR2308 SEG 0010/1296)  
 0750/1237 BMSSEN 02/8004/0750/0027

EXTRACT DATE: 12/18/2023  
PRINT DATE: 12/21/2023

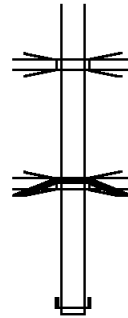
ROADWAY MANAGEMENT SYSTEM  
SLD COUNTY/SR - ANNUAL PRINT

PAGE NUMBER: 1490  
COUNTY: ALLEGHENY

DIR: W TOTAL LEN: .849 MI.  
LEFT MUN: PITTSBURGH C

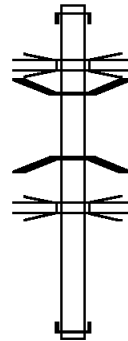
DIST: 11-1 SR: 8004  
RIGHT MUN: PITTSBURGH C

001839 FT



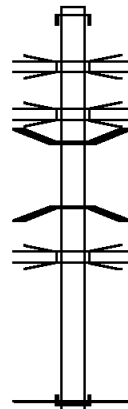
0750/0040 OP ID 02/8065/0010/0000  
0 0 00000 0 00 0000+00  
SR 2085  
OP ID 02/2085/0010/2248  
1376 EB  
0750/0027 BMSBG 02/8004/0750/0027  
001839 FT 0 0 00000 0 00 0000+00  
NC OA KLAND INT/RAMP V RD  
INTER-BK PENN LINCOLN PY  
(SR0376 SEG 0720/0053)  
5 0750/0000 LENGTH(AH 1347 BK 1162)

000677 FT



INTER-AHD BL OF THE ALLIES  
0500/1162 (SR0885 SEG 0330/2719)  
SR 2085  
0500/0815 OP ID 02/2085/0010/2248  
0500/0799 BMSSEN 02/8004/0500/0732  
1 0 00764 2 10 0004+95  
BIRMINGHAM RAMP F  
0500/0732 BMSBG 02/8004/0500/0732  
BLVD ALLIES SB  
0500/0215 OP ID 02/0885/0331/1302  
000677 FT 1 0 00764 2 10 0000+00  
NC OA KLAND INT/RAMP R RD  
INTER-BK PENN LINCOLN PY  
(SR0376 SEG 0721/0876)  
5 0500/0000 LENGTH(AH 1162 BK 0677)

000000 FT

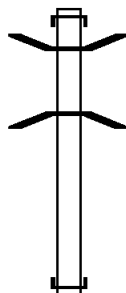


INTER-AHD PENN LINCOLN PY  
0260/0677 (SR0376 SEG 0715/2158)  
BLVD ALLIES SB  
0260/0507 OP ID 02/0885/0331/1302  
BLVD ALLIES WB  
0260/0503 OP ID 02/0885/0330/1797  
0260/0253 BMSSEN 02/8004/0260/0020  
0 0 00000 0 00 0000+00  
BIRMINGHAM RAMP E  
0260/0020 BMSBG 02/8004/0260/0020  
SR 2085  
0260/0003 OP ID 02/2085/0010/2248  
000000 FT 0 0 00000 0 00 0000+00  
NC OA KLAND INT/RAMP U RD  
INTER-BK BL OF THE ALLIES  
(SR0885 SEG 0330/2362)  
MFC BEGIN = F  
5 0260/0000 LENGTH(AH 0677 BK 0000)

EXTRACT DATE: 12/18/2023 ROADWAY MANAGEMENT SYSTEM PAGE NUMBER: 1489  
 PRINT DATE: 12/21/2023 SLD COUNTY/SR - ANNUAL PRINT COUNTY: ALLEGHENY

DIR: E TOTAL LEN: 1.307 MI. DIST: 11-1 SR: 8003  
 LEFT MUN: SOUTH FAYETTE T RIGHT MUN: SOUTH FAYETTE T

006902 FT



004980 FT

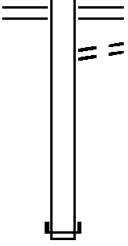
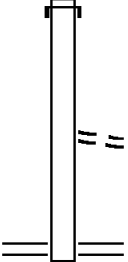
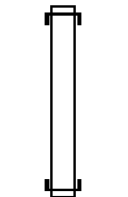
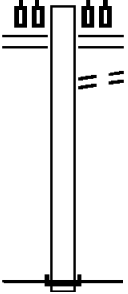
006902 FT  
 INTER-AHD 1-79 N  
 0750/1922 (SR0079 SEG 0524/1881)  
 0750/1751 BMSSEN 02/8003/0750/1165  
 1 0 01016 2 07 0000+00  
 CHARTIERS CREEK  
 0750/1185 BMSBG 02/8003/0750/1165

004980 FT 1 0 01016 2 07 0000+00  
 NC BRIDGEVILLE INT/RAMP E RD  
 INTER-BK MILLERS RUN RD  
 (SR0050 SEG 0101/0803)  
 0750/0000 LENGTH(AH 1922 BK 1295)

MILLERS RUN RD

DIR: E TOTAL LEN: 1.307 MI.  
 LEFT MUN: SOUTH FAYETTE T

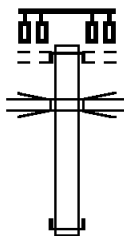
DIST: 11-1 SR: 8003  
 RIGHT MUN: SOUTH FAYETTE T

003685 FT		0260/1295 (SR0050 SEG 0090/2135) TO 0050/0090 SH 0260/1147 (CONN)  003685 FT 1 0 01016 2 06 0000+00 NC BR IDGEVILLE INT/RAMP D RD INTER-BK INTERSTATE 79 SB (SR0079 SEG 0525/0000) 0260/0000 LENGTH(AH 1295 BK 1579)
002106 FT		INTER-AHD I-79 S 0250/1579 (SR0079 SEG 0521/1791)  FROM 0050/0090 SH 0250/0145 (CONN) 002106 FT 1 0 01016 2 05 0000+00 NC BR IDGEVILLE INT/RAMP C RD MILLERS RUN RD (SR0050 SEG 0090/2135) 0250/0000 LENGTH(AH 1579 BK 0906)
001200 FT		INTER-AHD I-79 N 0020/0906 (SR0079 SEG 0520/2293)  001200 FT 1 0 01016 2 04 0000+00 NC BR IDGEVILLE INT/RAMP B RD INTER-BK MILLERS RUN RD (SR0050 SEG 0100/0725) 0020/0000 LENGTH(AH 0906 BK 1200)
000000 FT		MILLERS RUN RD (SR0050 SEG 0100/0791) 0010/1200 TO 0050/0100 SH 0010/1093 (CONN)  000000 FT 1 0 01016 2 03 0000+00 NC BR IDGEVILLE INT/RAMP A RD INTER-BK INTERSTATE 79 NB (SR0079 SEG 0520/1560) MFC BEGIN = F 0010/0000 LENGTH(AH 1200 BK 0000)

DIR: E TOTAL LEN: 1.005 MI. DIST: 11-1 SR: 8002  
 LEFT MUN: PITTSBURGH C RIGHT MUN: PITTSBURGH C

005309 FT

005309 FT  
 INTER-AHD CENTRE AV  
 (CITY)  
 WASHINGTON PL  
 (CITY)



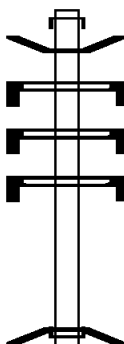
0300/0550 PEDESTRIAN  
 0300/0208 OP ID 02/8002/0300/0208  
 004759 FT 0 0 00000 0 00 0000+00  
 NC RAMP M RD  
 INTER-BK SR 0579 SH  
 (SR0579 SEG 0002/0525)  
 0300/0000 LENGTH(AH 0550 BK 0836)

004759 FT



INTER-AHD BMSEN 02/8002/0290/0490  
 0290/0836 I-579 N  
 (SR0579 SEG 0002/0000)  
 1 0 01026 2 04 0005+17  
 0290/0490 FORBES AVE  
 BMSBG 02/8002/0290/0490  
 SIGN: 2 CHORD TRUSS  
 0290/0390 BMSID 02/8002/0290/0390  
 SIGN: CANTILEVER  
 0290/0051 BMSID 02/3069/0120/0295  
 003923 FT 0 0 00000 0 00 0000+00  
 NC RAMP L RD  
 INTER-BK LIBERTY BR  
 (SR3069 SEG 0120/0236)  
 0290/0000 LENGTH(AH 0836 BK 1056)

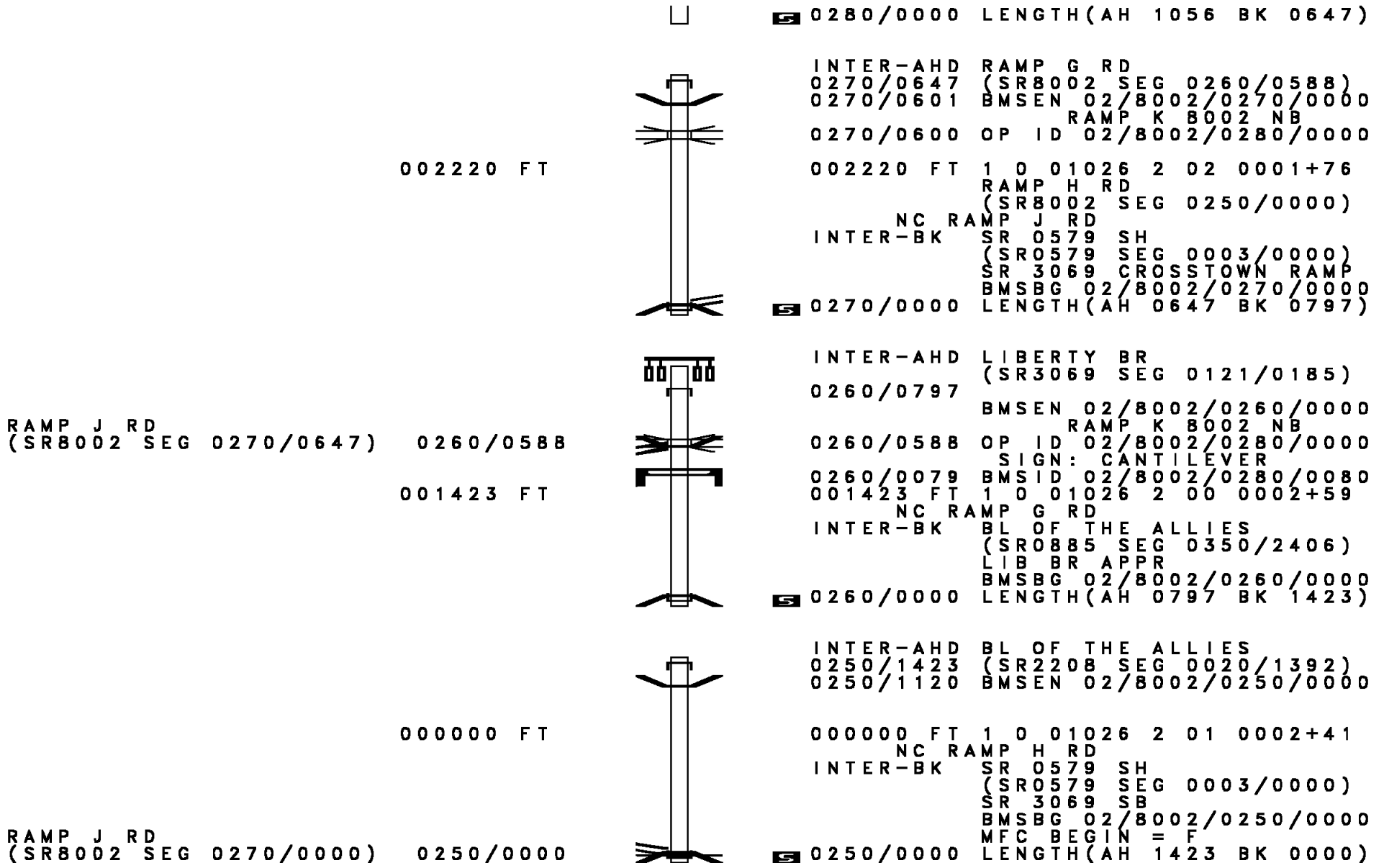
003923 FT



INTER-AHD I-579 N  
 0280/1056 (SR0579 SEG 0002/0000)  
 0280/0976 BMSEN 02/8002/0280/0000  
 SIGN: CANTILEVER  
 0280/0887 BMSID 02/8002/0280/0510  
 SIGN: CANTILEVER  
 0280/0493 BMSID 02/8002/0280/0900  
 SIGN: CANTILEVER  
 0280/0069 BMSID 02/8002/0280/0080  
 002867 FT 0 0 00000 0 00 0000+00  
 NC RAMP K RD  
 INTER-BK BL OF THE ALLIES  
 (SR0885 SEG 0350/2406)  
 LIBERTY BR. APPR.  
 BMSBG 02/8002/0280/0000

002867 FT

DIR: E TOTAL LEN: 1.005 MI. DIST: 11-1 SR: 8002  
 LEFT MUN: PITTSBURGH C RIGHT MUN: PITTSBURGH C

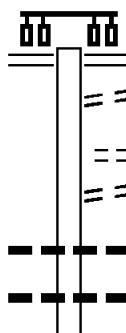






EXTRACT DATE: 12/18/2023      ROADWAY MANAGEMENT SYSTEM      PAGE NUMBER: 1484  
 PRINT DATE: 12/21/2023      SLD COUNTY/SR - ANNUAL PRINT      COUNTY: ALLEGHENY  
 DIR: B      TOTAL LEN: 5.244 MI.      DIST: 11-1      SR: 6279  
 LEFT MUN: PITTSBURGH C      RIGHT MUN: PITTSBURGH C

027686 FT



027686 FT PERRYSVILLE AV  
 (SR0019 SEG 0430/1755)  
 0090/3095 TO 0019/0430 SH  
 (CONN)  
 0090/3017 PARKING AREA ENTR  
 (PARK)  
 0090/2925 LC TO PARKING AREA  
 (CONN)  
 0090/2775 024 " DIA CIRC CONCR  
 0090/2737 LEN=0050 INSTALLED UNKN  
 024 " DIA CIRC CONCR  
 0090/2688 LEN=0020 INSTALLED UNKN  
 024 " DIA CIRC CONCR


EXTRACT DATE: 12/18/2023  
PRINT DATE: 12/21/2023

ROADWAY MANAGEMENT SYSTEM  
SLD COUNTY/SR - ANNUAL PRINT

PAGE NUMBER: 1483  
COUNTY: ALLEGHENY

DIR: B TOTAL LEN: 5.244 MI.  
LEFT MUN: PITTSBURGH C

DIST: 11-1 SR: 6279  
RIGHT MUN: PITTSBURGH C



0 0 00000 0 00 0000+00 024591 FT  
RAMP FROM SR 279  
(SR8103 SEG 0260/0188) 0090/0000

022257 FT

0090/2254 LEN=0050 INSTALLED UNKN  
024 "DIA CIRC CONCR  
0090/2240 LEN=0020 INSTALLED UNKN  
SR 0279 NB  
0090/2110 OP ID 02/0279/0056/1458  
024 "DIA CIRC CONCR  
0090/1755 LEN=0050 INSTALLED UNKN  
024 "DIA CIRC CONCR  
0090/1341 LEN=0020 INSTALLED UNKN  
RAMP TO SR 279  
0090/0750 (SR8103 SEG 0760/0000)  
SIGN: 4 CHORD TRUSS  
0090/0437 BMSID 02/6279/0090/0250  
LR 246 SP C1  
0090/0420 OP ID 02/4044/0010/0104  
SIGN: 4 CHORD TRUSS  
0090/0013 BMSID 02/8103/0260/012B  
024591 FT  
0090/0000 LENGTH(AH 3095 BK 2334)  
024 "DIA CIRC CONCR  
0080/1799 LEN=0050 INSTALLED UNKN  
024 "DIA CIRC CONCR  
0080/1257 LEN=0030 INSTALLED UNKN  
024 "DIA CIRC CONCR  
0080/0807 LEN=0005 INSTALLED UNKN  
024 "DIA CIRC CONCR  
0080/0302 LEN=0005 INSTALLED UNKN  
022257 FT 0 0 00000 0 00 0000+00  
SR 0019  
0080/0000 OP ID 02/0019/0410/1068  
LENGTH(AH 2334 BK 3279)  
SIGN: 4 CHORD TRUSS  
0070/2938 BMSID 02/0279/0046/2650  
024 "DIA CIRC CONCR  
0070/2659 LEN=0030 INSTALLED UNKN  
024 "DIA CIRC CONCR  
0070/1137 LEN=0050 INSTALLED UNKN  
0070/1130 BMSEN 02/6279/0070/0330  
0 0 00000 0 00 0000+00  
RAMP J 8102 SB  
0070/0330 BMSBG 02/6279/0070/0330  
024 "DIA CIRC CONCR  
0070/0265 LEN=0050 INSTALLED UNKN  
024 "DIA CIRC CONCR



EXTRACT DATE: 12/18/2023  
PRINT DATE: 12/21/2023

ROADWAY MANAGEMENT SYSTEM  
SLD COUNTY/SR - ANNUAL PRINT

PAGE NUMBER: 1481  
COUNTY: ALLEGHENY

DIR: B TOTAL LEN: 5.244 MI.  
LEFT MUN: PITTSBURGH C

DIST: 11-1 SR: 6279  
RIGHT MUN: PITTSBURGH C

013151 FT

0050/0488	024 " DIA	CIRC CONCR
LEN=0050	INSTALLED	UNKN
0050/0255	024 " DIA	CIRC CONCR
LEN=0050	INSTALLED	UNKN
013151 FT	0 0 00000	0 0 00 0000+00
	MILROY ST	
5 0050/0000	OP ID 02/7301/0000/3136	LENGTH(AH 2319 BK 3418)
0040/3354	018 " DIA	CIRC CONCR
LEN=0050	INSTALLED	UNKN
0040/3049	018 " DIA	CIRC CONCR
LEN=0099	INSTALLED	UNKN
0040/2899	018 " DIA	CIRC CONCR
LEN=0050	INSTALLED	UNKN
0040/2800	018 " DIA	CIRC CONCR
LEN=0035	INSTALLED	UNKN
0040/2721	024 " DIA	CIRC CONCR
LEN=0035	INSTALLED	UNKN
0040/2554	018 " DIA	CIRC CONCR
LEN=0099	INSTALLED	UNKN
0040/2502	018 " DIA	CIRC CONCR
LEN=0099	INSTALLED	UNKN
0040/2425	018 " DIA	CIRC CONCR
LEN=0099	INSTALLED	UNKN
0040/2346	018 " DIA	CIRC CONCR
LEN=0099	INSTALLED	UNKN
	SIGN: 4 CHORD TRUSS	
0040/2336	BMSID 02/0279/0026/2623	
0040/2267	018 " DIA	CIRC CONCR
LEN=0099	INSTALLED	UNKN
0040/2199	018 " DIA	CIRC CONCR
LEN=0099	INSTALLED	UNKN
0040/2130	018 " DIA	CIRC CONCR
LEN=0099	INSTALLED	UNKN
0040/2026	018 " DIA	CIRC CONCR
LEN=0050	INSTALLED	UNKN
0040/1901	018 " DIA	CIRC CONCR
LEN=0050	INSTALLED	UNKN
0040/1809	018 " DIA	CIRC CONCR
LEN=0050	INSTALLED	UNKN
0040/1707	018 " DIA	CIRC CONCR
LEN=0050	INSTALLED	UNKN
	CHARLES ST	
0040/1629	OP ID 02/7301/0000/3109	
0040/1605	018 " DIA	CIRC CONCR
LEN=0050	INSTALLED	UNKN
0040/1506	018 " DIA	CIRC CONCR
LEN=0099	INSTALLED	UNKN
0040/1410	018 " DIA	CIRC CONCR
LEN=0050	INSTALLED	UNKN

DIR: B TOTAL LEN: 5.244 MI. DIST: 11-1 SR: 6279  
 LEFT MUN: PITTSBURGH C RIGHT MUN: PITTSBURGH C

009733 FT

0040/1178	024 " DIA	CIRC	CONCR	LEN=0035	INSTALLED	UNKN
	SIGN: 4	CHORD	TRUSS			
0040/0906	BMSID 02	/0279	/0026	/1224		
0040/0850	018 " DIA	CIRC	CONCR	LEN=0035	INSTALLED	UNKN
0040/0402	024 " DIA	CIRC	CONCR	LEN=0035	INSTALLED	UNKN
0040/0252	018 " DIA	CIRC	CONCR	LEN=0040	INSTALLED	UNKN
0040/0130	BMSID 02	/0279	/0026	/0284		
009733 FT	0 0 00000	0 0 00	0000	+00		
	SUFFOLK	ST	LOCAL			
0040/0000	BMSBG 02	/0279	/0026	/0284		
	LENGTH(AH	3418	BK	3762)		
0030/3722	018 " DIA	CIRC	CONCR	LEN=0030	INSTALLED	UNKN
0030/3440	018 " DIA	CIRC	CONCR	LEN=0099	INSTALLED	UNKN
0030/3288	018 " DIA	CIRC	CONCR	LEN=0099	INSTALLED	UNKN
0030/3137	018 " DIA	CIRC	CONCR	LEN=0099	INSTALLED	UNKN
	SIGN: 4	CHORD	TRUSS			
0030/3088	BMSID 02	/0279	/0022	/2232		
0030/3040	018 " DIA	CIRC	CONCR	LEN=0099	INSTALLED	UNKN
0030/2939	018 " DIA	CIRC	CONCR	LEN=0099	INSTALLED	UNKN
0030/2641	018 " DIA	CIRC	CONCR	LEN=0099	INSTALLED	UNKN
0030/2271	018 " DIA	CIRC	CONCR	LEN=0099	INSTALLED	UNKN
0030/1978	018 " DIA	CIRC	CONCR	LEN=0099	INSTALLED	UNKN
0030/1879	018 " DIA	CIRC	CONCR	LEN=0099	INSTALLED	UNKN
0030/1775	018 " DIA	CIRC	CONCR	LEN=0099	INSTALLED	UNKN
	OP ID 02	/0279	/0022	/0615		
0030/1400	018 " DIA	CIRC	CONCR	LEN=0050	INSTALLED	UNKN
0030/1046	018 " DIA	CIRC	CONCR	LEN=0099	INSTALLED	UNKN
0030/1000	018 " DIA	CIRC	CONCR	LEN=0050	INSTALLED	UNKN
0030/0882	018 " DIA	CIRC	CONCR	LEN=0099	INSTALLED	UNKN
	SIGN: 4	CHORD	TRUSS			

EXTRACT DATE: 12/18/2023  
PRINT DATE: 12/21/2023

ROADWAY MANAGEMENT SYSTEM  
SLD COUNTY/SR - ANNUAL PRINT

PAGE NUMBER: 1479  
COUNTY: ALLEGHENY

DIR: B TOTAL LEN: 5.244 MI.  
LEFT MUN: PITTSBURGH C

DIST: 11-1 SR: 6279  
RIGHT MUN: PITTSBURGH C

005971 FT

	0030/0790	BMSID 02/0279/0016/2545
	0030/0649	018 "DIA CIRC CONCR LEN=0099 INSTALLED UNKN
	0030/0321	018 "DIA CIRC CONCR LEN=0099 INSTALLED UNKN
	0030/0235	024 "DIA CIRC CONCR LEN=0099 INSTALLED UNKN
	0030/0045	018 "DIA CIRC CONCR LEN=0099 INSTALLED UNKN
	005971 FT	0 0 00000 0 00 0000+00 RAMP Q
	0030/0000	OP ID 02/0279/0016/1799 LENGTH(AH 3762 BK 2672)
	0020/2577	018 "DIA CIRC CONCR LEN=0099 INSTALLED UNKN
	0020/2503	018 "DIA CIRC CONCR LEN=0099 INSTALLED UNKN
	0020/2277	HOV LN TO/FR MELLON ARE (SR6579 SEG 0020/2791)
	0020/2249	018 "DIA CIRC CONCR LEN=0099 INSTALLED UNKN
	0020/2164	SIGN: 4 CHORD TRUSS BMSID 02/0279/0017/1253 NORTH AVE
	0020/2119	OP ID 02/0279/0016/1235
	0020/2049	018 "DIA CIRC CONCR LEN=0099 INSTALLED UNKN
	0020/1904	TRIPOLI ST OP ID 02/0279/0016/0998
	0020/1188	024 "DIA CIRC CONCR LEN=0005 INSTALLED UNKN
	0020/0995	E. OHIO ST. OP ID 02/4084/0060/0035
	0020/0787	024 "DIA CIRC CONCR LEN=0099 INSTALLED UNKN
	0020/0685	CROSSTOWN BL OP ID 02/0579/0011/0000
	0020/0660	024 "DIA CIRC CONCR LEN=0050 INSTALLED UNKN
	0020/0647	28 SB TO 279 SB OP ID 02/8121/0522/0139
	0020/0425	024 "DIA CIRC CONCR LEN=0050 INSTALLED UNKN
	0020/0295	SIGN: CANTILEVER BMSID 02/6279/0020/0269
	0020/0154	018 "DIA CIRC CONCR LEN=0060 INSTALLED UNKN

TO 0279/0013 SH  
(CONN)

0020/0105

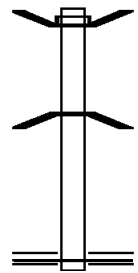






EXTRACT DATE: 12/18/2023 ROADWAY MANAGEMENT SYSTEM PAGE NUMBER: 1476  
 PRINT DATE: 12/21/2023 SLD COUNTY/SR - ANNUAL PRINT COUNTY: ALLEGHENY  
 DIR: B TOTAL LEN: .151 MI. DIST: 11-1 SR: 4165  
 LEFT MUN: GLENFIELD B RIGHT MUN: GLENFIELD B

000799 FT



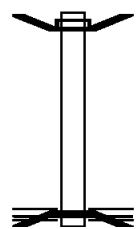
000000 FT

000799 FT BMS EN 02/4165/0010/0019  
 INTER-AHD PHILLIPS LN  
 0010/0799 (TWP )

0 0 00000 0 00 0000+00  
 S.R. 0065 SOUTHBOUND  
 0010/0019 BMSBG 02/4165/0010/0019  
 000000 FT 0 0 00000 0 00 0000+00  
 NC GL ENFIELD VIADUCT RD  
 CENTER AV  
 (SR4033 SEG 0008/0055)  
 MFC BEGIN = E  
 0010/0000 LENGTH(AH 0799 BK 0000)

EXTRACT DATE: 12/18/2023      ROADWAY MANAGEMENT SYSTEM      PAGE NUMBER: 1475  
 PRINT DATE: 12/21/2023      SLD COUNTY/SR - ANNUAL PRINT      COUNTY: ALLEGHENY  
 DIR: B      TOTAL LEN: .006 MI.      DIST: 11-1      SR: 4154  
 LEFT MUN: SHALER T      RIGHT MUN: SHALER T

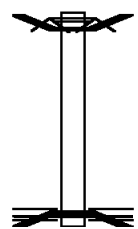
000033 FT  
 000000 FT



000033 FT BMSEN 02/4154/0010/0000  
 INTER-AHD PRIVATE DR  
 0010/0033 (PRDR)  
 000000 FT 0 0 00000 0 00 0000+00  
           NC BR RIDGE OVER L PINE CR  
                   LITTLE PINE CREEK RD  
                   (SR4017 SEG 0040/0580)  
                   L PINE CREEK  
                   BMSBG 02/4154/0010/0000  
                   MFC BEGIN = E  
 0010/0000 LENGTH(AH 0033 BK 0000)

EXTRACT DATE: 12/18/2023      ROADWAY MANAGEMENT SYSTEM      PAGE NUMBER: 1474  
 PRINT DATE: 12/21/2023      SLD COUNTY/SR - ANNUAL PRINT      COUNTY: ALLEGHENY  
 DIR: B      TOTAL LEN: .007 MI.      DIST: 11-1      SR: 4153  
 LEFT MUN: SHALER T      RIGHT MUN: SHALER T

000035 FT  
 000000 FT



000035 FT WILSON ST  
 ROAD CLOSED AHEAD  
 0010/0035 BMSBN 02/4153/0010/0000  
 000000 FT 000000000000000000000000+00  
 NC WILSON ST  
 LITTLE PINE CREEK RD  
 (SR4017 SEG 0030/0950)  
 LITTLE PINE CREEK  
 BMSBG 02/4153/0010/0000  
 MFC BEGIN = E  
 0010/0000 LENGTH(AH 0035 BK 0000)

DIR: N TOTAL LEN: .321 MI. DIST: 11-1 SR: 4099  
 LEFT MUN: PITTSBURGH C RIGHT MUN: PITTSBURGH C

DESCRIPTION	START STATION	END STATION	LENGTH (FT)	STATUS
RAMP F RD (SR8099 SEG 0500/0475) INTER-AHD	0011/1665	0011/1605	001665	INTER-AHD
RAMP Q RD FR MADISON AV (CONN)	0011/1605			
018" H 48" W CON BOX CUL	0011/1559			LEN=0999 INSTALLED UNKN
015" DIA CIRC CONCR	0011/1524			LEN=0050 INSTALLED UNKN
015" DIA CIRC CONCR	0011/1489			LEN=0999 INSTALLED UNKN
LC TO NORTH AV (CONN)	0011/1164			
NORTH AV (CITY)	0011/1100			
018" DIA CIRC CONCR	0011/0955			LEN=0099 INSTALLED UNKN
TRIPOLI ST (CITY)	0011/0910			
018" DIA CIRC CONCR	0011/0877			LEN=0099 INSTALLED UNKN
INTER-AHD	0010/1697			EAST ST (CITY) LC TO EAST ST (CITY)
018" DIA CIRC CONCR	0010/1582			LEN=0999 INSTALLED UNKN
024" DIA CIRC CONCR	0010/1535			LEN=0999 INSTALLED UNKN
VISTA ST (CITY)	0010/1514			
015" DIA CIRC CONCR	0010/1416			LEN=0999 INSTALLED UNKN
018" H 48" W CON BOX CUL	0010/1388			LEN=0999 INSTALLED UNKN
CONCORD ST (CITY)	0010/1316			
RAMP S RD (SR8099 SEG 0010/0000)	0010/1294			
015" DIA CIRC CONCR	0010/1265			LEN=0999 INSTALLED UNKN
SPRING GARDEN AV (CITY)	0010/1180			
016" DIA CIRC CONCR	0010/1137			LEN=0099 INSTALLED UNKN
BLOSSOM WY (CITY)	0010/1058			
018" DIA CIRC CONCR	0010/1046			LEN=0999 INSTALLED UNKN
TRIPOLI ST (CITY)	0010/0920			
016" DIA CIRC CONCR	0010/0862			LEN=0099 INSTALLED UNKN

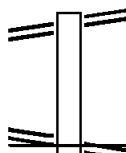
DIR: N TOTAL LEN: .321 MI. DIST: 11-1 SR: 4099  
 LEFT MUN: PITTSBURGH C RIGHT MUN: PITTSBURGH C

018 "DIA CIRC CONCR LEN=0099 INSTALLED UNKN	0011/0791	---	---	0010/0811	016 "DIA CIRC CONCR LEN=0099 INSTALLED UNKN
THROPP ST (CITY)	0011/0730	==	==	0010/0770	LOVITT WAY (CITY)
018 "DIA CIRC CONCR LEN=0099 INSTALLED UNKN	0011/0645	---	---	0010/0722	016 "DIA CIRC CONCR LEN=0099 INSTALLED UNKN
SUISMON ST (CITY)	0011/0610	==	==	0010/0637	016 "DIA CIRC CONCR LEN=0099 INSTALLED UNKN
015 "DIA CIRC CONCR LEN=0030 INSTALLED UNKN	0011/0582	---	---	0010/0620	SUISMON ST (CITY)
018 "DIA CIRC CONCR LEN=0099 INSTALLED UNKN	0011/0484	---	---	0010/0563	012"H 36"W CON BOX CUL LEN=0999 INSTALLED UNKN
SHAWANO ST (CITY)	0011/0460	==	---	0010/0551	016 "DIA CIRC CONCR LEN=0030 INSTALLED UNKN
FORELAND ST (CITY)	0011/0310	==	---		012"H 01"W CON BOX CUL LEN=0099 INSTALLED UNKN
EMLIN ST (CITY)	0011/0160	==	==	0010/0460	PERALTA ST (CITY)
2 0 00000 0 00 0000+00 000000 FT				0010/0255	PHINEAS ST (CITY)
NC EAST ST				0010/0160	016 "DIA CIRC CONCR LEN=0099 INSTALLED UNKN
E OHIO ST (CITY)				0010/0120	SIGN: CANTILEVER
E OHIO ST (SR4084 SEG 0061/0000) (SR4084 SEG 0060/0000)				0010/0038	BMSID 02/4099/0010/0120 018 "DIA CIRC CONCR LEN=0999 INSTALLED UNKN
RAMP B FR E OHIO ST INTER-BK (SR8121 SEG 0252/0000)					
MFC BEGIN = C					
LENGTH(AH 1665 BK 0000)	0011/0000			0010/0000	MADISON AV CONN FR 28 S (SR8121 SEG 0542/0432) MFC BEGIN = C LENGTH(AH 1697 BK 0000)

EXTRACT DATE: 12/18/2023 ROADWAY MANAGEMENT SYSTEM PAGE NUMBER: 1471  
PRINT DATE: 12/21/2023 SLD COUNTY/SR - ANNUAL PRINT COUNTY: ALLEGHENY

DIR: B TOTAL LEN: .074 MI. DIST: 11-1 SR: 4088  
LEFT MUN: SEWICKLEY HEIGHTS B RIGHT MUN: SEWICKLEY HEIGHTS B

LITTLE SEWICKLEY RD 000391 FT  
(SR4032 SEG 0100/0000) 0010/0391  
  
0 0 00000 0 00 0000+00 000000 FT  
AUDUBON RD  
(SR4034 SEG 0010/0470) 0010/0000



000391 FT LITTLE SEWICKLEY RD  
0010/0391 (SR4032 SEG 0100/0000)  
NC DUFF CITY RD  
AUDUBON RD  
000000 FT (SR4034 SEG 0010/0470)  
MFC BEGIN = E  
5 0010/0000 LENGTH(AH 0391 BK 0000)



EXTRACT DATE: 12/18/2023  
PRINT DATE: 12/21/2023

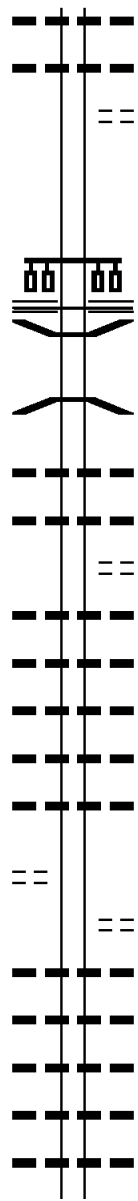
ROADWAY MANAGEMENT SYSTEM  
SLD COUNTY/SR - ANNUAL PRINT

PAGE NUMBER: 1469  
COUNTY: ALLEGHENY

DIR: B TOTAL LEN: 1.975 MI.  
LEFT MUN: MCCANDLESS T

DIST: 11-1 SR: 4086  
RIGHT MUN: MCCANDLESS T

009398 FT



0040/0665 LEN=0050 INSTALLED UNKN  
015 " DIA CIRC CONCR  
0040/0414 LEN=0045 INSTALLED UNKN  
FROM 0019/0550 SH  
0040/0178 (CONN)  
009398 FT 2 0 02130 0 00 0094+35  
NC BL AZIER DR  
PERRY HW  
(SR0019 SEG 0561/0000)  
(SR0019 SEG 0560/0000)  
MFC BEGIN = E  
5 0040/0000 LENGTH(AH 1030 BK 3250)  
0030/3122 BMSSEN 02/4086/0030/3062  
2 0 02130 0 00 0092+40  
PINE CREEK  
0030/3086 BMSBG 02/4086/0030/3062  
024 " DIA CIRC CONCR  
0030/2357 LEN=0035 INSTALLED UNKN  
024 " DIA CIRC CONCR  
0030/2110 LEN=0008 INSTALLED UNKN  
BELLCREST RD  
0030/2052 (TWP)  
018 " DIA CIRC CONCR  
0030/1816 LEN=0035 INSTALLED UNKN  
018 " DIA CIRC CONCR  
0030/1229 LEN=0030 INSTALLED UNKN  
018 " DIA CIRC CONCR  
0030/0982 LEN=0030 INSTALLED UNKN  
018 " DIA CIRC METAL  
0030/0511 LEN=0030 INSTALLED UNKN  
018 " DIA CIRC METAL  
0030/0245 LEN=0035 INSTALLED UNKN  
006148 FT  
5 0030/0000 LENGTH(AH 3250 BK 3690)  
HARMONY DR  
0020/3641 (TWP)  
018 " DIA CIRC CONCR  
0020/3640 LEN=0024 INSTALLED UNKN  
036 " DIA CIRC METAL  
0020/3550 LEN=0030 INSTALLED UNKN  
015 " DIA CIRC OTHER  
0020/3045 LEN=0040 INSTALLED UNKN  
018 " DIA CIRC CONCR  
0020/2650 LEN=0099 INSTALLED UNKN  
012 " DIA CIRC CONCR  
0020/2540 LEN=0099 INSTALLED UNKN  
018 " DIA CIRC CONCR

2 0 02130 0 00 0058+76 006148 FT  
OAKRIDGE DR  
(TWP ) 0030/0000



EXTRACT DATE: 12/18/2023  
PRINT DATE: 12/21/2023

ROADWAY MANAGEMENT SYSTEM  
SLD COUNTY/SR - ANNUAL PRINT

PAGE NUMBER: 1468  
COUNTY: ALLEGHENY

DIR: B TOTAL LEN: 1.975 MI.  
LEFT MUN: MCCANDLESS T

DIST: 11-1 SR: 4086  
RIGHT MUN: MCCANDLESS T

MEINERT RD  
(T496)

0020/1705

BARRINGTON DR  
(TWP)

0010/2022

002458 FT

000000 FT

0020/2418	LEN=0035	INSTALLED UNKN
	HIGHVIEW RD	
0020/2333	(TWP)	
0020/2332	036"H 36"W CON BOX CUL	
	LEN=0099	INSTALLED UNKN
0020/1997	016"DIA CIRC CONCR	
	LEN=0035	INSTALLED UNKN
0020/1860	018"DIA CIRC CONCR	
	LEN=0035	INSTALLED UNKN
0020/1280	015"DIA CIRC CONCR	
	LEN=0099	INSTALLED UNKN
0020/1078	012"DIA CIRC METAL	
	LEN=0099	INSTALLED UNKN
0020/1050	018"DIA CIRC CONCR	
	LEN=0024	INSTALLED UNKN
0020/0446	018"DIA CIRC METAL	
	LEN=0030	INSTALLED UNKN
0020/0137	015"DIA CIRC CONCR	
002458 FT	LEN=0040	INSTALLED UNKN
	2 0 02130 0 00 0022+49	
	MCCANDLESS	
0020/0000	FRANKLIN PARK B	
	LENGTH(AH 3690 BK 2458)	
0010/1931	036"DIA CIRC CONCR	
	LEN=0030	INSTALLED UNKN
0010/1186	012"DIA CIRC METAL	
	LEN=0035	INSTALLED UNKN
0010/1050	018"DIA CIRC CONCR	
	LEN=0040	INSTALLED UNKN
0010/0945	012"DIA CIRC CONCR	
	LEN=0030	INSTALLED UNKN
0010/0271	024"DIA CIR PLASTIC	
	LEN=0099	INSTALLED UNKN
0010/0179	018"DIA CIRC CONCR	
000000 FT	LEN=0030	INSTALLED UNKN
	2 0 02130 0 00 0000+00	
	BRANDT SCHOOL RD	
	(CNTY)	
	NC P I NE CREEK RD	
INTER-BK	BRANDT SCHOOL RD	
	(CNTY)	
	MFC BEGIN = D	
0010/0000	LENGTH(AH 2458 BK 0000)	

EXTRACT DATE: 12/18/2023 ROADWAY MANAGEMENT SYSTEM PAGE NUMBER: 1467  
PRINT DATE: 12/21/2023 SLD COUNTY/SR - ANNUAL PRINT COUNTY: ALLEGHENY  
DIR: B TOTAL LEN: .189 MI. DIST: 11-1 SR: 4084  
LEFT MUN: PITTSBURGH C RIGHT MUN: PITTSBURGH C

RAMP K/28 SB TO E OHIO 000997 FT  
INTER-AHD

000997 FT  
INTER-AHD RAMP J/E OHIO ST TO 28

EXTRACT DATE: 12/18/2023  
PRINT DATE: 12/21/2023

ROADWAY MANAGEMENT SYSTEM  
SLD COUNTY/SR - ANNUAL PRINT

PAGE NUMBER: 1466  
COUNTY: ALLEGHENY

DIR: B TOTAL LEN: .189 MI.  
LEFT MUN: PITTSBURGH C

DIST: 11-1 SR: 4084  
RIGHT MUN: PITTSBURGH C

(SR8121 SEG 0502/0842)  
CHESTNUT ST  
(CITY)

LC TO CHESTNUT ST  
(CONN)

SIGN: 4 CHORD TRUSS  
BMSID 02/4084/0060/0710  
MADISON AV CONN FR 28 N  
(SR8121 SEG 0542/0432)  
MADISON AV  
(SR4099 SEG 0011/0000)  
(SR4099 SEG 0010/0000)

BMSEN 02/4084/0060/0035 0061/0285  
CROSSTOWN BL 0061/0269

OP ID 02/0579/0010/0000 0061/0250  
I-579 HOV LN

OP ID 02/6579/0020/0000 0061/0165  
CROSSTOWN BL

OP ID 02/0579/0011/0000 0061/0060  
O O 00000 0 00 0000+00

LR 1021 HOV  
BMSBG 02/4084/0060/0035 0061/0035  
O O 00000 0 00 0000+00 0000000 FT

NC E OHIO ST  
RAMP B FR E OHIO ST

(SR8121 SEG 0252/0000)  
EAST ST

(SR4099 SEG 0010/0000)  
(SR4099 SEG 0011/0000)

E OHIO ST INTER-BK  
(CITY)

MFC BEGIN = C  
LENGTH(AH 0997 BK 1099) 0061/0000  
0000000 FT

0000000 FT  
LENGTH(AH 2848 BK 0618) 7041/0000  
0000000 FT

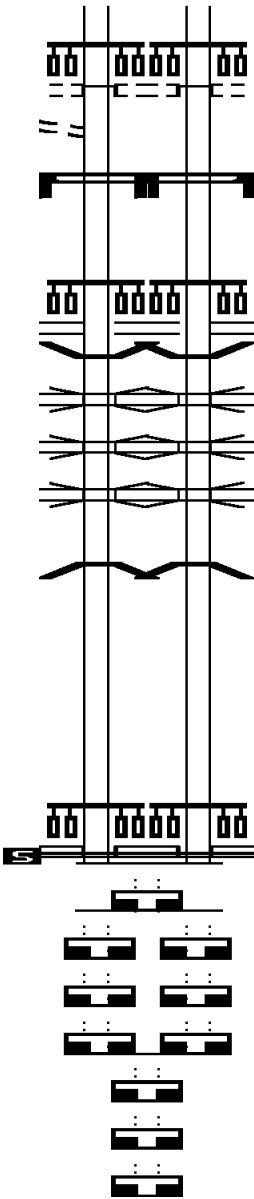
LENGTH(AH 0618 BK 0070) 7035/0000  
0000000 FT

LENGTH(AH 0070 BK 1450) 7031/0000  
0000000 FT

0000000 FT

0000000 FT

0000000 FT



(SR8121 SEG 0512/0000)  
CHESTNUT ST  
(CITY)

SIGN: 4 CHORD TRUSS  
BMSID 02/4084/0060/0710  
MADISON AV CONN FR 28 N  
(SR8121 SEG 0542/0432)  
MADISON AV  
(SR4099 SEG 0011/0000)  
(SR4099 SEG 0010/0000)

BMSEN 02/4084/0060/0035 0060/0285  
CROSSTOWN BL 0060/0269

OP ID 02/0579/0010/0000 0060/0245  
I-579 HOV LN

OP ID 02/6579/0020/0000 0060/0165  
CROSSTOWN BL

OP ID 02/0579/0011/0000 0060/0060  
O O 00000 0 00 0000+00

LR 1021 HOV  
BMSBG 02/4084/0060/0035 0060/0035  
O O 00000 0 00 0000+00 0000000 FT

NC E OHIO ST  
RAMP B FR E OHIO ST

(SR8121 SEG 0252/0000)  
EAST ST

(SR4099 SEG 0010/0000)  
(SR4099 SEG 0011/0000)

E OHIO ST INTER-BK  
(CITY)

MFC BEGIN = C  
LENGTH(AH 0997 BK 1099) 0060/0000  
0000000 FT

7050/0000 FT  
LENGTH(AH 1099 BK 3513) 0000000 FT

LENGTH(AH 3513 BK 0581) 7040/0000  
0000000 FT

LENGTH(AH 0581 BK 0086) 7034/0000  
0000000 FT

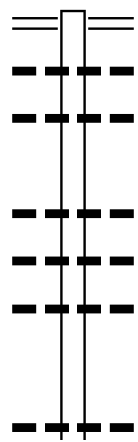
LENGTH(AH 0086 BK 1450) 7030/0000  
0000000 FT

LENGTH(AH 1450 BK 1381) 7020/0000  
0000000 FT

LENGTH(AH 1381 BK 1966) 7010/0000  
0000000 FT

LENGTH(AH 1966 BK 0000) 7006/0000

009153 FT



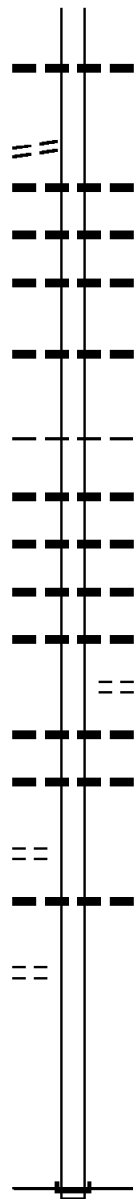
008622 FT

009153 FT OHIO RIVER BL  
 (SR0065 SEG 0131/0525)  
 0050/0531 (SR0065 SEG 0130/0487)  
 018 " DIA CIRC CONCR  
 0050/0520 LEN=0050 INSTALLED UNKN  
 015 " DIA CIRC CONCR  
 0050/0242 LEN=0040 INSTALLED UNKN  
 008622 FT 2 0 02350 0 00 0005+74  
 0050/0000 LENGTH(AH 0531 BK 2976)  
 012 " DIA CAST IRON  
 0040/2788 LEN=0040 INSTALLED UNKN  
 024 " DIA CIRC METAL  
 0040/2373 LEN=0050 INSTALLED UNKN  
 024 " DIA CIRC CONCR  
 0040/2309 LEN=0050 INSTALLED UNKN  
  
 0040/1059 018 " DIA CIR PLASTIC  
 LEN=0060 INSTALLED UNKN

DIR: B TOTAL LEN: 1.734 MI. DIST: 11-1 SR: 4080  
 LEFT MUN: KILBUCK T RIGHT MUN: KILBUCK T

UNKNOWN RD  
 (T456)

005646 FT  
 0040/0000



0040/0206	018 " DIA	CIRC METAL	LEN=0060	INSTALLED UNKN
005646 FT	2 0 02350	0 00 0035+40		
NC TO	MS RUN RD			
0040/0000	LENGTH(AH	2976 BK 1787)		
0030/1561	018 " DIA	CIRC METAL	LEN=0049	INSTALLED UNKN
0030/1245	015 " DIA	CIRC METAL	LEN=0040	INSTALLED UNKN
0030/0719	015 " DIA	CIRC METAL	LEN=0040	INSTALLED UNKN
0030/0020	015 " DIA	CIRC METAL	LEN=0040	INSTALLED UNKN
003859 FT	2 0 02350	0 00 0053+06		
	KILBUCK			
	ALEPPO T			
0030/0000	LENGTH(AH	1787 BK 2401)		
0020/2300	015 " DIA	CIRC METAL	LEN=0040	INSTALLED UNKN
0020/2140	015 " DIA	CIRC METAL	LEN=0032	INSTALLED UNKN
0020/1910	018 " DIA	CIRC CONCR	LEN=0040	INSTALLED UNKN
0020/1670	018 " DIA	CIRC CONCR	LEN=0030	INSTALLED UNKN
0020/1668	HILL RD			
	(TWP )			
0020/1591	018 " DIA	CIRC CONCR	LEN=0126	INSTALLED UNKN
0020/1414	018 " DIA	CIRC CONCR	LEN=0030	INSTALLED UNKN
0020/0587	024 " DIA	CIR PLASTIC	LEN=0040	INSTALLED UNKN
0020/0202				
001458 FT				
0020/0000	LENGTH(AH	2401 BK 1458)		
000000 FT	2 0 02350	0 00 0092+19		
	NC DUFF RD			
	INTER-BK DUFF RD			
	(T452)			
	MFC BEGIN = E			
0010/0000	LENGTH(AH	1458 BK 0000)		

BIXWOOD DR  
 (TWP )

0020/0587

2 0 02350 0 00 0077+00  
 BERDINE DR  
 (TWP )

001458 FT  
 0020/0000

000000 FT

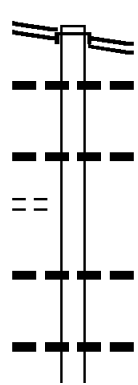
EXTRACT DATE: 12/18/2023 ROADWAY MANAGEMENT SYSTEM PAGE NUMBER: 1463  
PRINT DATE: 12/21/2023 SLD COUNTY/SR - ANNUAL PRINT COUNTY: ALLEGHENY  
DIR: B TOTAL LEN: .000 MI. DIST: 11-1 SR: 4078  
LEFT MUN: RICHLAND T RIGHT MUN: RICHLAND T

000000 FT



000000 FT  
7010/0000 LENGTH(AH 1383 BK 0000)

EXTRACT DATE: 12/18/2023 ROADWAY MANAGEMENT SYSTEM PAGE NUMBER: 1462  
 PRINT DATE: 12/21/2023 SLD COUNTY/SR - ANNUAL PRINT COUNTY: ALLEGHENY  
 DIR: B TOTAL LEN: 1.552 MI. DIST: 11-1 SR: 4076  
 LEFT MUN: RICHLAND T RIGHT MUN: RICHLAND T

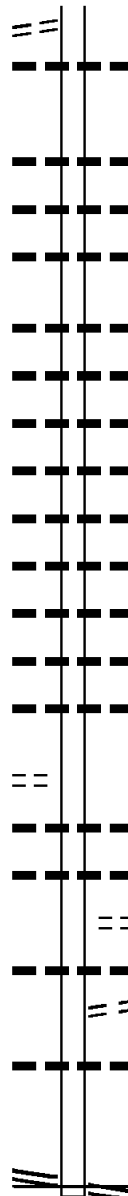
	008197 FT		008197 FT	
BAKERSTOWN RD (SR4068 SEG 0150/1790)	0030/3392		INTER-AHD HILLCREST DR (TWP)	
			BAKERSTOWN RD	
			(SR4068 SEG 0150/1790)	0030/3392
			024 " DIA CIRC CONCR	0030/3259
			LEN=0050 INSTALLED UNKN	
			018 " DIA CIRC CONCR	
FOGGY HOLLOW DR (TWP)	0030/2082		LEN=0099 INSTALLED UNKN	0030/2388
			036 " DIA CIRC CONCR	
			LEN=0045 INSTALLED UNKN	0030/1378
			015 " DIA CIRC CONCR	
CHESSROWN AV			LEN=0040 INSTALLED UNKN	0030/0524

DIR: B TOTAL LEN: 1.552 MI. DIST: 11-1 SR: 4076  
 LEFT MUN: RICHLAND T RIGHT MUN: RICHLAND T

(T824)

0030/0165

004805 FT



0030/0159	015 " DIA	CIR PLASTIC
004805 FT	LEN=0055	INSTALLED UNKN
5 0030/0000	2 0 02108 0 00 0035+45	LENGTH(AH 3392 BK 3663)
0020/3532	015 " DIA	CIRC CONCR
0020/3195	LEN=0040	INSTALLED UNKN
0020/2874	024 " DIA	CIR PLASTIC
	LEN=0040	INSTALLED UNKN
0020/2185	015 " DIA	CIR PLASTIC
	LEN=0040	INSTALLED UNKN
0020/1895	015 " DIA	CIRC CONCR
	LEN=0040	INSTALLED UNKN
0020/1551	015 " DIA	CIRC CONCR
	LEN=0040	INSTALLED UNKN
0020/1303	024 " DIA	CIRC CONCR
	LEN=0035	INSTALLED UNKN
0020/1101	015 " DIA	CIRC CONCR
	LEN=0035	INSTALLED UNKN
0020/0949	015 " DIA	CIRC CONCR
	LEN=0035	INSTALLED UNKN
0020/0811	012 " DIA	CIRC CONCR
	LEN=0035	INSTALLED UNKN
0020/0362	015 " DIA	CIRC CONCR
	LEN=0035	INSTALLED UNKN
0020/0157	012 " DIA	CIRC CONCR
001142 FT	LEN=0099	INSTALLED UNKN
5 0020/0000	LENGTH(AH 3663 BK 1142)	
0010/0985	015 " DIA	CIRC CONCR
	LEN=0060	INSTALLED UNKN
0010/0835	015 " DIA	CIR PLASTIC
	LEN=0041	INSTALLED UNKN
0010/0806	SECOND ST	
	(T560)	
0010/0794	018 " DIA	CIRC CONCR
	LEN=0035	INSTALLED UNKN
0010/0200	FIRST ST	
	(T257)	
0010/0106	012 " DIA	CIRC CONCR
	LEN=0035	INSTALLED UNKN
NC VA	LENCIA RD	
000000 FT	BABCOCK BL	
	(SR4031 SEG 0180/3013)	
	MFC BEGIN = D	
5 0010/0000	LENGTH(AH 1142 BK 0000)	

2 0 02108 0 00 0072+33 001142 FT  
 DAMBACH AV  
 (T580)

0020/0000

2 0 02108 0 00 0083+97 000000 FT  
 THREE DEGREE RD  
 (SR4031 SEG 0180/3013)

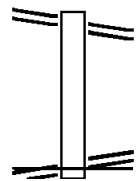
0010/0000



EXTRACT DATE: 12/18/2023 ROADWAY MANAGEMENT SYSTEM PAGE NUMBER: 1460  
 PRINT DATE: 12/21/2023 SLD COUNTY/SR - ANNUAL PRINT COUNTY: ALLEGHENY  
 DIR: B TOTAL LEN: .088 MI. DIST: 11-1 SR: 4075  
 LEFT MUN: ROSS T RIGHT MUN: ROSS T

ROCHESTER RD 000465 FT  
 (SR4011 SEG 0100/0525) 0010/0465  
 000000 FT

LOWRIES RUN RD  
 (SR4021 SEG 0070/2810) 0010/0000



000465 FT ROCHESTER RD  
 0010/0465 (SR4011 SEG 0100/0525)  
 000000 FT 0 0 00000 0 00 0000+00  
 LOWRIES RUN RD  
 (SR4021 SEG 0070/2810)  
 NC RO CHESTER CONNECTOR  
 MFC BEGIN = E  
 0010/0000 LENGTH(AH 0465 BK 0000)

EXTRACT DATE: 12/18/2023 ROADWAY MANAGEMENT SYSTEM PAGE NUMBER: 1459  
PRINT DATE: 12/21/2023 SLD COUNTY/SR - ANNUAL PRINT COUNTY: ALLEGHENY  
DIR: B TOTAL LEN: .000 MI. DIST: 11-1 SR: 4074  
LEFT MUN: PINE T RIGHT MUN: PINE T

000000 FT

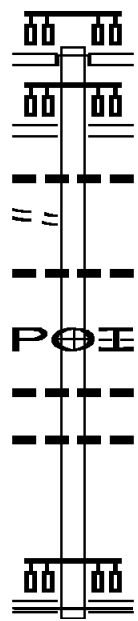


000000 FT  
7010/0000 LENGTH(AH 1372 BK 0000)

DIR: B TOTAL LEN: .290 MI. DIST: 11-1 SR: 4073  
 LEFT MUN: PINE T RIGHT MUN: PINE T

001532 FT

001532 FT  
 INTER-AHD MANOR RD  
 (T697)  
 PERRY HW  
 (SR0019 SEG 0621/0000)  
 0010/1532 PERRY HW  
 (SR0019 SEG 0610/2946)  
 0010/1498 018 " DIA CIRC CONCR  
 0010/1307 LEN=0020 INSTALLED UNKN  
 0010/1221 016 " DIA CIRC CONCR  
 LEN=0035 INSTALLED UNKN  
 (APRA) WEXFORD VOLUNTEER  
 WEXFORD VOLUNTEER FIRE  
 (PRDR)  
 0010/0631 018 " DIA CIRC CONCR  
 0010/0101 LEN=0030 INSTALLED UNKN  
 026 " DIA CIRC CONCR  
 0010/0037 LEN=0030 INSTALLED UNKN  
 000000 FT 0 0 00000 0 00 0000+00  
 NC NO NORTH CHAPEL DR  
 WEXFORD RD  
 (SR0910 SEG 0060/1130)  
 0010/0000 MFC BEGIN = E  
 LENGTH(AH 1532 BK 0000)



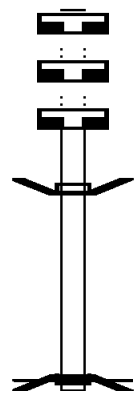
FROM 0019/0610 SH  
 (CONN)

0010/1274

000000 FT

EXTRACT DATE: 12/18/2023 ROADWAY MANAGEMENT SYSTEM PAGE NUMBER: 1457  
 PRINT DATE: 12/21/2023 SLD COUNTY/SR - ANNUAL PRINT COUNTY: ALLEGHENY  
 DIR: B TOTAL LEN: .004 MI. DIST: 11-1 SR: 4072  
 LEFT MUN: MCCANDLESS T RIGHT MUN: MCCANDLESS T

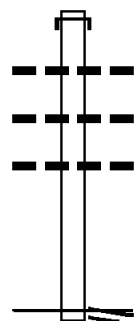
000021 FT  
 000021 FT  
 000021 FT  
 000000 FT



000021 FT  
 7020/0000 LENGTH(AH 3207 BK 2140)  
 000021 FT  
 7014/0000 LENGTH(AH 2140 BK 0297)  
 000021 FT  
 7010/0000 LENGTH(AH 0297 BK 0021)  
 BMSBN 02/4072/0010/0000  
 INTER-AHD (TBK) SLOOP RD  
 0010/0021 (TWP)  
 000000 FT 2 0 02102 0 00 0005+62  
 NC SLOOP RD  
 INTER-BK (TBK) SLOOP RD  
 (TWP)  
 LOWRIES RUN  
 BMSBG 02/4072/0010/0000  
 MFC BEGIN = E  
 0010/0000 LENGTH(AH 0021 BK 0000)

EXTRACT DATE: 12/18/2023 ROADWAY MANAGEMENT SYSTEM PAGE NUMBER: 1456  
 PRINT DATE: 12/21/2023 SLD COUNTY/SR - ANNUAL PRINT COUNTY: ALLEGHENY  
 DIR: B TOTAL LEN: .285 MI. DIST: 11-1 SR: 4071  
 LEFT MUN: GLENFIELD B RIGHT MUN: GLENFIELD B

001507 FT



000000 FT

001507 FT  
 INTER-AHD GLENFIELD RD  
 0010/1507 (CNTY)  
 0010/1200 018 " DIA CIRC CONCR  
 LEN=0035 INSTALLED UNKN  
 180 " DIA CIRC CONCR  
 0010/0895 LEN=0030 INSTALLED UNKN  
 018 " DIA CIRC CONCR  
 0010/0490 LEN=0030 INSTALLED UNKN  
 000000 FT 0 0 00000 0 00 0000+00  
 NC KI LBUCK ST  
 KILBUCK ST  
 (SR4033 SEG 0010/1424)  
 MFC BEGIN = C  
 0010/0000 LENGTH(AH 1507 BK 0000)

DIR: B TOTAL LEN: 7.919 MI. DIST: 11-1 SR: 4070  
 LEFT MUN: HAMPTON T RIGHT MUN: HAMPTON T

	041814 FT		041814 FT	
	041814 FT		7170/0000	LENGTH(AH 3453 BK 3535)
			041814 FT	
			7160/0000	LENGTH(AH 3535 BK 2918)
			0150/2918	MIDDLE RD
			0150/2842	(CNTY) LC TO MIDDLE RD (CONN)
LC FROM MIDDLE RD (CONN)	0150/2815		0150/2585	018 " DIA CIRC CONCR LEN=0099 INSTALLED UNKN
			0150/1837	018 " DIA CIRC CONCR LEN=0099 INSTALLED UNKN
			0150/1820	HAMPTON FARMS DR (T101)
			0150/1280	MAGNUS DR (TWP)
TALLEY CAVEY CR (T740)	0150/1055		0150/0345	018 " DIA CIRC CONCR LEN=0040 INSTALLED UNKN
			0150/0315	018 " DIA CIRC CONCR LEN=0056 INSTALLED UNKN
TALLEY CAVEY CR (T740)	0150/0250		038896 FT	1 0 00390 0 00 0030+88
	038896 FT		0150/0000	018 " DIA CIRC CONCR LEN=0035 INSTALLED UNKN
			0140/2865	LENGTH(AH 2918 BK 2936)
			0140/2327	018 " DIA CIRC CONCR LEN=0040 INSTALLED UNKN HIDDEN POND DR (T103)

DIR: B TOTAL LEN: 7.919 MI. DIST: 11-1 SR: 4070  
 LEFT MUN: HAMPTON T RIGHT MUN: HAMPTON T

ROADWAY NAME (TWP)	START POINT	END POINT	STATUS	DETAILS
TALLEY CAVEY RD (TWP)	0140/1710	0140/1973	018 "DIA CIRC CONCR	LEN=0030 INSTALLED UNKN
		0140/1381	HAMPTON VALLEY DR (TWP)	
		0140/0860	SCHOOL RD (TWP)	
		0140/0694	018 "DIA CIRC CONCR	LEN=0064 INSTALLED UNKN
		0140/0322	018 "DIA CIRC CONCR	LEN=0040 INSTALLED UNKN
		0140/0158	018 "DIA CIRC CONCR	LEN=0099 INSTALLED UNKN
	035960 FT	035960 FT	1 0 00390 0 00 0000+00	NC WI LDWOOD RD ET WILLIAM FLINN HW (SR0008 SEG 0341/1480) (SR0008 SEG 0340/1505)
		0140/0000	MFC BEGIN = D	LENGTH(AH 2936 BK 2987)
		0130/2930	018 "DIA CIRC CONCR	LEN=0064 INSTALLED UNKN
		0130/2528	018 "DIA CIRC CONCR	LEN=0030 INSTALLED UNKN
		0130/2128	018 "DIA CIRC CONCR	LEN=0030 INSTALLED UNKN
		0130/1668	018 "DIA CIRC CONCR	LEN=0030 INSTALLED UNKN
BELLA VISTA DR (T578)	0130/1386	0130/1364	018 "DIA CIRC CONCR	LEN=0030 INSTALLED UNKN
		0130/1033	024 "DIA CIRC CONCR	LEN=0030 INSTALLED UNKN
		0130/0566	BMSFN 02/4070/0130/0537	2 0 02280 0 01 0125+22
		0130/0537	CROUSE RUN BMSBG 02/4070/0130/0537	
GROUSE RUN RD (PRDR)	0130/0442	0130/0432	018 "DIA CIRC CONCR	LEN=0030 INSTALLED UNKN
	032973 FT	032973 FT	2 0 02280 0 01 0122+46	
		0130/0000	LENGTH(AH 2987 BK 1225)	
GREENWOOD DR (TWP)	0124/0932	0124/0522	TRILLIUM TRAIL (TWP)	
ROLAND RD (TWP)	0124/0522			

EXTRACT DATE: 12/18/2023  
PRINT DATE: 12/21/2023

ROADWAY MANAGEMENT SYSTEM  
SLD COUNTY/SR - ANNUAL PRINT

PAGE NUMBER: 1453  
COUNTY: ALLEGHENY

DIR: B TOTAL LEN: 7.919 MI.  
LEFT MUN: HAMPTON T

DIST: 11-1 SR: 4070  
RIGHT MUN: HAMPTON T

Location	Segment ID	Length (FT)	Material / Notes
	0124/0475		012 " DIA CIR PLASTIC LEN=0040 INSTALLED UNKN
	0124/0445		018"H 00"W MULT CONCR LEN=0030 INSTALLED 2002
	0124/0058		018 " DIA CIRC CONCR LEN=0005 INSTALLED UNKN
031748 FT	031748 FT		0 0 00000 0 00 0000+00 SYLVAN DR (T991)
	0124/0000		LENGTH(AH 1225 BK 2920)
	0120/2839		018 " DIA CIRC CONCR LEN=0081 INSTALLED UNKN
	0120/2789		018 " DIA CIRC METAL LEN=0050 INSTALLED UNKN
LUCY DR (TWP )	0120/2735		
0AKHURST AV (TWP )	0120/2350		
	0120/1969		030 " DIA CIR PLASTIC LEN=0099 INSTALLED UNKN
	0120/1900		VITULLO DR (TWP )
MAPLEHURST AV (PRDR)	0120/1764		
	0120/0520		018 " DIA CIRC CONCR LEN=0502 INSTALLED UNKN
WEST HARDIES RD (SR4067 SEG 0030/0000)	0120/0360		WILDWOOD SAMPLE RD (SR4067 SEG 0030/0000)
028828 FT	028828 FT		2 0 02280 0 01 0083+06
	0120/0000		LENGTH(AH 2920 BK 3291)
	0110/3244		BMSSEN 02/4070/0110/2852
			2 0 02280 0 01 0076+78 BRIDGE CLOSED
	0110/2852		WILLOW RUN BMSBG 02/4070/0110/2852
	0110/2817		018 " DIA CIRC CONCR LEN=0060 INSTALLED 2002
	0110/2613		024 " DIA CIRC CONCR LEN=0060 INSTALLED UNKN
	0110/1916		024 " DIA CIRC METAL LEN=0040 INSTALLED UNKN
	0110/1375		012 " DIA CIR PLASTIC LEN=0050 INSTALLED UNKN
VENTURE DR			



DIR: B TOTAL LEN: 7.919 MI. DIST: 11-1 SR: 4070  
 LEFT MUN: HAMPTON T RIGHT MUN: HAMPTON T

Street Name / Segment	Stationing	Notes	Material / Length
(PRDR)	0110/1355	==	
	0110/1326	--- ---	018 " DIA CIRC METAL LEN=0010 INSTALLED UNKN
	0110/1325	--- ---	030 " DIA CIRC CONCR LEN=0030 INSTALLED UNKN
	0110/0960	--- ---	024 " DIA CIRC METAL LEN=0001 INSTALLED UNKN
	0110/0959	--- ---	024 " DIA CIRC CONCR LEN=0040 INSTALLED UNKN
	0110/0705	--- ---	018 " DIA CIRC CONCR LEN=0099 INSTALLED UNKN
GLORIA DR (PRDR)	0110/0672	==	
2 0 02280 0 01 0048+46 HARDT RD (SR4065 SEG 0010/0000)	025537 FT 0110/0000	--- ---	0110/0272 018 " DIA CIRC CONCR 025537 FT LEN=0099 INSTALLED UNKN
	0110/0000	==	
	0100/2514	5	LENGTH(AH 3291 BK 2601) BMSEN 02/4070/0100/2496 2 0 02280 0 01 0022+40 MONTOUR RUN
	0100/2471	5	BMSBG 02/4070/0100/2496
MONTOUR RD (T988)	0100/2365	==	
	0100/2109	--- ---	018 " DIA CIRC CONCR LEN=0099 INSTALLED UNKN
	0100/1430	==	ENT TO CO WASTE STATIO (TWP )
AU SABLE DR (TWP )	0100/1045	==	
	0100/0987	--- ---	012 " DIA CIRC CONCR LEN=0099 INSTALLED UNKN
COUNTRY LN (TWP )	0100/0665	==	
	0100/0608	--- ---	018 " DIA CIRC CONCR LEN=0060 INSTALLED UNKN
	0100/0570	--- ---	018 "H 00 "W MULT CONCR LEN=0060 INSTALLED 2019
ANDREWS DR (TWP )	0100/0195 022936 FT	==	
	022936 FT	5	2 0 02280 0 01 0022+40 LENGTH(AH 2601 BK 2252)
	0100/0000	5	018 " DIA CIR PLASTIC
	0090/2030	--- ---	LEN=0035 INSTALLED 2002 HAMPTON
	0090/1770	--- ---	MCCANDLESS T
	0090/1700	--- ---	BMSEN 02/4070/0090/1659 2 0 02280 0 00 0016+57 PINE CREEK

EXTRACT DATE: 12/18/2023  
PRINT DATE: 12/21/2023

ROADWAY MANAGEMENT SYSTEM  
SLD COUNTY/SR - ANNUAL PRINT

PAGE NUMBER: 1451  
COUNTY: ALLEGHENY

DIR: B TOTAL LEN: 7.919 MI.  
LEFT MUN: MCCANDLESS T

DIST: 11-1 SR: 4070  
RIGHT MUN: MCCANDLESS T

MANSIONS DR  
(TWP)

0090/0787

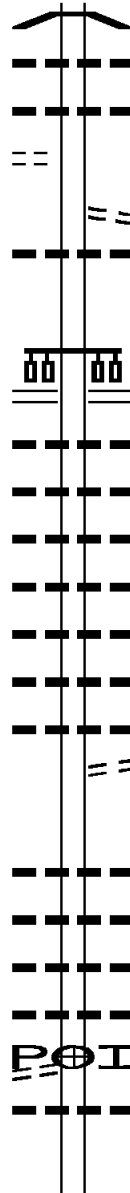
020684 FT

018509 FT

NORTH PARK ENT RD  
(CNTY)

0070/0710

2 0 02279 0 00 0168+30 016812 FT  
NORTH PARK ENT RD



0090/1659 BMSBG 02/4070/0090/1659  
018 "DIA CIR PLASTIC  
0090/1327 LEN=0162 INSTALLED UNKN  
018 "DIA CIR PLASTIC  
0090/1160 LEN=0040 INSTALLED 2002

0090/0775 OLD BABCOCK RD  
(TWP)  
018 "DIA CIR PLASTIC  
0090/0411 LEN=0045 INSTALLED UNKN  
020684 FT 2 0 02280 0 00 0000+00  
NC WI LDWOOD RD  
BABCOCK BL  
(SR4031 SEG 0070/0000)

0090/0000 LENGTH(AH 2252 BK 2175)  
018 "DIA CIRC CONCR  
0080/1835 LEN=0099 INSTALLED UNKN  
048 "DIA CIRC CONCR  
0080/1687 LEN=0100 INSTALLED UNKN  
018 "DIA CIRC CONCR  
0080/1622 LEN=0040 INSTALLED UNKN  
018 "DIA CIRC CONCR  
0080/1313 LEN=0045 INSTALLED UNKN  
012 "DIA CIRC CONCR  
0080/1018 LEN=0040 INSTALLED UNKN  
018 "DIA CIRC CONCR  
0080/0818 LEN=0040 INSTALLED UNKN  
018 "DIA CIRC CONCR  
0080/0245 LEN=0099 INSTALLED UNKN  
OLD INGOMAR RD

0080/0234 (CNTY)  
018509 FT 2 0 02279 0 00 0184+75  
0080/0000 LENGTH(AH 2175 BK 1697)  
018 "DIA CIRC CONCR  
0070/1598 LEN=0099 INSTALLED UNKN  
018 "DIA CIRC CONCR  
0070/1423 LEN=0099 INSTALLED UNKN  
018 "DIA CIRC CONCR  
0070/1175 LEN=0099 INSTALLED UNKN  
018 "DIA CIRC CONCR  
0070/0979 LEN=0099 INSTALLED UNKN

0070/0710 (APRA) NORTH PARK  
015 "DIA CIRC CONCR  
0070/0669 LEN=0061 INSTALLED UNKN

016812 FT

DIR: B TOTAL LEN: 7.919 MI. DIST: 11-1 SR: 4070  
 LEFT MUN: MCCANDLESS T RIGHT MUN: MCCANDLESS T

(CNTY)	0070/0000	==	5 0070/0000	LENGTH(AH 1697 BK 3184)
		---		012 "DIA CIRC CONCR
		---	0060/2883	LEN=0035 INSTALLED UNKN
		---	0060/2624	018 "DIA CIRC CONCR
		---	0060/2243	LEN=0035 INSTALLED UNKN
		---	0060/1945	018 "DIA CIRC CONCR
		---	0060/1716	LEN=0099 INSTALLED UNKN
		---	0060/1649	018 "DIA CIRC CONCR
		---		LEN=0080 INSTALLED UNKN
		==		KUMMER RD
		---	0060/1569	(TWP)
		---	0060/1479	018 "DIA CIRC CONCR
		---	0060/1057	LEN=0035 INSTALLED UNKN
		---		018 "DIA CIRC CONCR
GRUBBS RD (TBK)	0060/0927	==		LEN=0040 INSTALLED UNKN
(TWP)		---	0060/0679	018 "DIA CIRC CONCR
		---	0060/0178	LEN=0050 INSTALLED UNKN
	013628 FT	---	013628 FT	024 "DIA CIRC CONCR
		---	5 0060/0000	LEN=0099 INSTALLED UNKN
		---		2 0 02279 0 00 0136+62
		---		LENGTH(AH 3184 BK 3313)
		---	0050/2357	018 "DIA CIRC CONCR
		---		LEN=0040 INSTALLED UNKN
LC TO BLAZIER DR	0050/2020	==		
(CONN)		---	0050/1973	018 "DIA CIRC CONCR
		---		LEN=0030 INSTALLED UNKN
		==		POWERS DR
BLAZIER DR	0050/1951	---	0050/1951	(TWP)
(TWP)		---	0050/1933	036 "DIA CIRC CONCR
		---		LEN=0099 INSTALLED UNKN
LC FROM BLAZIER DR	0050/1872	==		
(CONN)		---	0050/1777	018 "DIA CIRC CONCR
		---		LEN=0099 INSTALLED UNKN
		---	0050/0511	018 "DIA CIRC CONCR
		---		LEN=0035 INSTALLED UNKN

EXTRACT DATE: 12/18/2023  
PRINT DATE: 12/21/2023

ROADWAY MANAGEMENT SYSTEM  
SLD COUNTY/SR - ANNUAL PRINT

PAGE NUMBER: 1449  
COUNTY: ALLEGHENY

DIR: B TOTAL LEN: 7.919 MI.  
LEFT MUN: MCCANDLESS T

DIST: 11-1 SR: 4070  
RIGHT MUN: MCCANDLESS T

Stationing	Description	Stationing	Description
010315 FT		010315 FT	2 0 02279 0 00 0104+75 SARATOGA DR (TWP )
RAMP C RD (SR8069 SEG 0750/0871)	0040/1440	0050/0000	LENGTH(AH 3313 BK 1808)
		0040/1610	RAMP A RD (SR8069 SEG 0010/0600)
		0040/1286	BMS EN 02/4070/0040/1265 2 0 02279 0 00 0097+94
		0040/1265	BR. PINE CR. BMSBG 02/4070/0040/1265
RAMP D RD (SR8069 SEG 0500/0000)	0040/0852	0040/1057	MCKNIGHT RD. NB OP ID 02/4003/0150/0000
		0040/0645	RAMP B RD (SR8069 SEG 0250/0000)
		0040/0480	DELL LN (TWP )
008507 FT		0040/0068	018 " DIA CIRC CONCR LEN=0060 INSTALLED UNKN
		008507 FT	2 0 02279 0 00 0085+25
		0040/0000	LENGTH(AH 1808 BK 1417)
		0030/1147	012 " DIA CIRC METAL LEN=0099 INSTALLED UNKN
		0030/0793	018 " DIA CIRC METAL LEN=0099 INSTALLED UNKN
		0030/0451	NORTHVIEW DR (TWP )
		0030/0363	018 " DIA CIRC CONCR LEN=0099 INSTALLED UNKN
		0030/0057	018 " DIA CIRC CONCR LEN=0099 INSTALLED UNKN
007090 FT		007090 FT	2 0 02279 0 00 0071+73 PERRY HW
			(SR0019 SEG 0551/0000)
			(SR0019 SEG 0550/0000)
		0030/0000	LENGTH(AH 1417 BK 3494)
		0020/2479	024 " DIA CIRC METAL LEN=0099 INSTALLED UNKN
VALLEY VIEW RD (TWP )	0020/1020	0020/1482	024 " DIA CIRC METAL LEN=0035 INSTALLED UNKN

DIR: B TOTAL LEN: 7.919 MI. DIST: 11-1 SR: 4070  
 LEFT MUN: MCCANDLESS T RIGHT MUN: MCCANDLESS T

Location	Segment ID	Length	Material	Status	Notes
KREPP CT (TWP)	0020/0775	0040	024" DIA CIRC METAL	INSTALLED UNKN	
	0020/0380	0099	024" DIA CIRC CONCR	INSTALLED 2002	
GROSICK RD (TWP)	0020/0160				
	0020/0021	0050	024" DIA CIRC METAL	INSTALLED UNKN	
BELLCREST RD (TWP)	0020/0002	0061	024" DIA CIRC OTHER	INSTALLED UNKN	
	003596 FT	2 0 02279 0 00 0036+17	SUNSET RD		
GROSICK RD (TWP)	0020/0000				LENGTH(AH 3494 BK 3596)
	0010/3000				
BELLCREST RD (TWP)	0010/2470				HARDING RD (TWP)
	0010/2430				
MCCUTCHEON AV (TWP)	0010/1795				HARMONY DR (TWP)
	0010/1505				
BRANT AV (TWP)	0010/1464				VALLEY RD (TWP)
	0010/0995				
EAST RD (TWP)	0010/0577	0039	024" DIA CIRC CONCR	INSTALLED UNKN	
	0010/0560				
LINDSAY RD (TWP)	0010/0310	0045	030" DIA CIRC CONCR	INSTALLED UNKN	
	0010/0123	0030	018" DIA CIRC CONCR	INSTALLED UNKN	
LC TO INGOMAR RD (CONN)	0010/0116				
	000000 FT	2 0 02279 0 00 0000+00	HIGHLAND RD (CNTY)		
INGOMAR RD (CNTY)	0010/0000				NC IN INGOMAR RD INTER-BK (TWP) MFC BEGIN = C LENGTH(AH 3596 BK 0000)

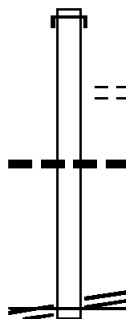
EXTRACT DATE: 12/18/2023 ROADWAY MANAGEMENT SYSTEM PAGE NUMBER: 1447  
 PRINT DATE: 12/21/2023 SLD COUNTY/SR - ANNUAL PRINT COUNTY: ALLEGHENY

DIR: B TOTAL LEN: .390 MI. DIST: 11-1 SR: 4069  
 LEFT MUN: PINE T RIGHT MUN: PINE T

002060 FT

000000 FT

WALLACE RD  
 (SR4068 SEG 0090/1420) 0010/0000



002060 FT AH-BUTLER (10)  
 INTER-AHD WARRENDALE RD  
 0010/2060 (SR3019 SEG 0010/0000)

0010/1175 WEST GROVE TRACE RD  
 (TWP )

0010/0506 018 " DIA CIRC CONCR  
 LEN=0035 INSTALLED UNKN  
 000000 FT 2 0 02139 0 00 0000+00  
 WALLACE RD  
 (SR4068 SEG 0090/1420)

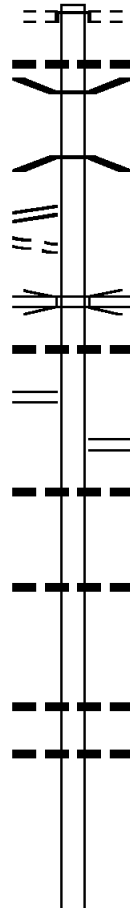
NC MARS RD  
 MFC BEGIN = D  
 0010/0000 LENGTH(AH 2060 BK 0000)

048108 FT

048125 FT  
 INTER-AHD

RAMP B RD  
 (SR8040 SEG 0750/0000)  
 TO 8040/0750 SH  
 (CONN)

0190/2130  
 0190/2050



0190/2653 BAKERSTOWN RD  
 (SR1028 SEG 0010/0000)  
 HECKERT RD  
 (T760)  
 018 "DIA CIRC CONCR  
 0190/2406 LEN=0030 INSTALLED UNKN  
 0190/2388 BMSSEN 02/4068/0190/2378  
 2 0 02273 0 00 0213+57  
 DEER CREEK  
 0190/2378 BMSBG 02/4068/0190/2378

0190/2006 RT 0008 NB  
 OP ID 02/0008/0440/0000  
 018 "DIA CIRC CONCR  
 0190/1955 LEN=0060 INSTALLED UNKN  
 RAMP X RD  
 0190/1950 (SR8040 SEG 0500/0310)  
 RAMP R RD  
 0190/1772 (SR8040 SEG 0250/0000)  
 018 "DIA CIRC CONCR  
 0190/1695 LEN=0040 INSTALLED UNKN

045455 FT

0190/0617 018 "DIA CIRC CONCR  
 LEN=0099 INSTALLED UNKN  
 045472 FT 2 0 02273 0 00 0190+41  
 012 "DIA CIRC CONCR  
 0190/0000 LEN=0015 INSTALLED UNKN  
 LENGTH(AH 2653 BK 2218)  
 018 "DIA CIRC CONCR  
 0180/1883 LEN=0080 INSTALLED UNKN

012 "DIA CIR UNKNOWN

DIR: E TOTAL LEN: 9.115 MI. DIST: 11-1 SR: 4068  
 LEFT MUN: RICHLAND T RIGHT MUN: RICHLAND T

Stationing	Notes	Stationing	Notes
043237 FT		0180/0053	LEN=0099 INSTALLED UNKN
		043254 FT	2 0 02273 0 00 0167+49
		0180/0000	LENGTH(AH 2218 BK 2115)
		0170/0712	012 "DIA CIRC METAL LEN=0036 INSTALLED UNKN
041122 FT		041139 FT	2 0 02273 0 00 0146+34
RIDGE RD (T604)			FAITH WY (TWP)
0170/0000		0170/0000	LENGTH(AH 2115 BK 3469)
		0160/3069	018 "DIA CIRC CONCR LEN=0050 INSTALLED UNKN
		0160/2935	018 "DIA CIRC CONCR LEN=0005 INSTALLED UNKN
EDEN HALL UPPER ELEM RD (PRDR)		0160/1892	MERIDIAN RD (CNTY)
0160/1892		0160/1570	012 "DIA CIRC CONCR LEN=0040 INSTALLED UNKN
		0160/1455	POLLOCK DR (TWP)
		0160/1158	018 "DIA CIRC CONCR LEN=0040 INSTALLED UNKN
2 0 02273 0 00 0111+73 037653 FT		037670 FT	
STATE RD (T829)		0160/0000	LENGTH(AH 3469 BK 3735)
0160/0000		0150/3710	GRUBBS RD (T584)
		0150/3350	STATION HILL RD (CNTY)
		0150/3320	018 "DIA CIR PLASTIC LEN=0030 INSTALLED UNKN
		0150/3295	018 "DIA CIRC CONCR LEN=0030 INSTALLED UNKN
		0150/2873	018 "DIA CIRC CONCR LEN=0027 INSTALLED UNKN
		0150/2708	BMSSEN 02/4068/0150/2524 2 0 02273 0 00 0099+58
		0150/2524	CSX RR
		0150/2454	BMSBG 02/4068/0150/2524 018 "DIA CIRC CONCR LEN=0035 INSTALLED UNKN
			018 "DIA CIRC CONCR



DIR: E TOTAL LEN: 9.115 MI. DIST: 11-1 SR: 4068  
LEFT MUN: RICHLAND T RIGHT MUN: RICHLAND T

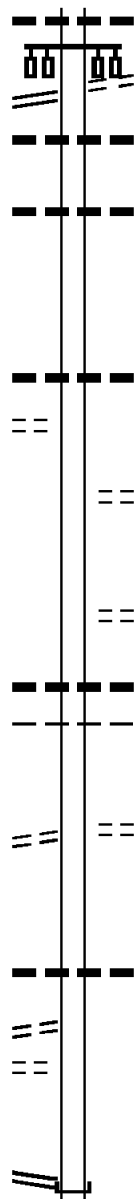
VALENCIA RD  
(SR4076 SEG 0030/3392) 0150/1790

WINDFALL LN  
(TWP ) 0140/2985

OLD STATE RD  
(T574) 0130/3310

BRIERLY LN  
(TWP ) 0130/1150  
TERRYWOOD LN  
(TWP ) 0130/0659

2 0 02273 0 00 0000+00 026512 FT  
BABCOCK BL  
(SR4031 SEG 0160/1599) 0130/0000



0150/2277 LEN=0027 INSTALLED UNKN  
HILLCREST DR  
(TWP )  
0150/1790  
0150/1759 012 "DIA CIRC CONCR  
LEN=0045 INSTALLED UNKN  
0150/0995 012 "DIA CIRC CONCR  
LEN=0030 INSTALLED UNKN  
033935 FT 2 0 02273 0 00 0074+12  
0150/0000 LENGTH(AH 3735 BK 3827)  
0140/3143 016 "DIA CIRC CONCR  
LEN=0030 INSTALLED UNKN  
0140/2196 MONTOUR RD  
(T576)  
0140/0992 FARVUE DR  
(TWP )  
0140/0369 016 "DIA CIRC CONCR  
LEN=0036 INSTALLED UNKN  
0140/0038 RICHLAND  
PINE T  
030108 FT 2 0 02273 0 00 0036+92  
0140/0000 LENGTH(AH 3827 BK 3579)  
0130/3310 OLD STATE RD  
(T574)  
0130/1668 012 "DIA CIRC CONCR  
LEN=0040 INSTALLED UNKN  
026529 FT KERSTOWN RD  
INTER-BK BABCOCK BL  
(SR4031 SEG 0160/1599)  
0130/0000 LTH AH 003579 BK 000100

EXTRACT DATE: 12/18/2023  
PRINT DATE: 12/21/2023

ROADWAY MANAGEMENT SYSTEM  
SLD COUNTY/SR - ANNUAL PRINT

PAGE NUMBER: 1443  
COUNTY: ALLEGHENY

DIR: E TOTAL LEN: 9.115 MI.  
LEFT MUN: PINE T

DIST: 11-1 SR: 4068  
RIGHT MUN: PINE T

Station	Length	Notes
026512	FT	
026529	FT	LTH AH 000100 BK 002406 7124/0000 INTER-AHD BABCOCK BL (SR4031 SEG 0160/0000)
0120/2406		BABCOCK BL (SR4031 SEG 0160/0000)
0120/2088		018 " DIA CIRC CONCR LEN=0065 INSTALLED UNKN
0120/0943		018 " DIA CIRC CONCR LEN=0035 INSTALLED UNKN
0120/0881		LC FROM PINE RICHLAND S (CONN)
0120/0836		PINE RCHLND SCHOOL ENT (PRDR)
0120/0800		
024106	FT	
024123	FT	2 0 02272 0 00 0271+00 LENGTH(AH 2406 BK 2471)
0110/0908		018 " DIA CIRC CONCR LEN=0025 INSTALLED UNKN
0110/0705		EAST RIDGE DR (TWP)
0110/0670		018 " DIA CIRC CONCR LEN=0099 INSTALLED UNKN
021635	FT	
021652	FT	2 0 02272 0 00 0225+08 LENGTH(AH 2471 BK 3870)
0100/3006		018 " DIA CIRC CONCR LEN=0040 INSTALLED UNKN
0100/2386		024 " DIA CIRC CONCR LEN=0030 INSTALLED UNKN
0100/2320		
0100/2250		
0100/2090		DRAINAGE STRUCTURE LENGTH 16 FT BMSID 02/4068/0100/2090 020 " DIA CIRC CONCR

DIR: E TOTAL LEN: 9.115 MI. DIST: 11-1 SR: 4068  
 LEFT MUN: PINE T RIGHT MUN: PINE T

Location	Segment	Length (FT)	Notes
ORCHARD DR (TWP)	0100/1565		0100/2050 LEN=0043 INSTALLED UNKN SOUTH LAKE DR (TWP)
	017765 FT		FROM 4063/0070 SH (CONN) 2 0 02272 0 00 0186+60 PEARCE MILL RD (SR4063 SEG 0070/2659)
MARS RD (SR4069 SEG 0010/0000)	0090/1420		0100/0000 LENGTH(AH 3870 BK 2507) 012 "DIA CIRC CONCR 0090/2471 LEN=0072 INSTALLED UNKN
	0090/0995		030 "DIA CIRC CONCR LEN=0045 INSTALLED UNKN
2 0 02272 0 00 0161+45 CONRAD DR (T601)	015258 FT		0090/0250 018 "DIA CIRC CONCR 015275 FT LEN=0040 INSTALLED UNKN
	0090/0000		0090/0000 LENGTH(AH 2507 BK 2079)
DEAN RD (T524)	0070/0755		0080/1344 012 "DIA CIRC CONCR LEN=0042 INSTALLED UNKN
	013179 FT		PINE PARK DR (PRDR) 018 "DIA CIR PLASTIC LEN=0100 INSTALLED UNKN 2 0 02272 0 00 0141+16 0080/0374 013196 FT 0080/0000 LENGTH(AH 2079 BK 2152) 018 "DIA CIR PLASTIC LEN=0040 INSTALLED UNKN
DEAN RD (T524)	0070/0755		0070/2018 0070/0560 WINDWOOD DR (T918) 012 "DIA CIRC OTHER LEN=0015 INSTALLED UNKN
	011027 FT		0070/0532 011044 FT 2 0 02272 0 00 0114+56 0070/0000 LENGTH(AH 2152 BK 1946)

DIR: E TOTAL LEN: 9.115 MI. DIST: 11-1 SR: 4068  
 LEFT MUN: PINE T RIGHT MUN: PINE T

Location / Segment	Segment ID	Length (FT)	Material / Notes
BEAVER CT (TWP)	0060/1243		RABOLD DR (TWP)
	0060/0353		018" DIA CIRC OTHER INSTALLED UNKN
	0060/0057		018" DIA CIRC CONCR INSTALLED UNKN
009081 FT	009098 FT		2 0 02272 0 00 0096+00 NC BAKERSTOWN/WARRENDALE RD FOX RIDGE DR (TWP)
PINKERTON RD (T900)	0050/0360		5 0060/0000 LENGTH(AH 1946 BK 0742)
	0050/0331		024" DIA CIRC CONCR INSTALLED UNKN
008339 FT	0050/0225		OP ID 02/7076/9900/3197 2 0 02272 0 00 0092+37 NC WARRENDALE RD GRAHAM RD (SR4052 SEG 0150/0000)
WARRENDALE RD (SR4052 SEG 0150/0000)	0050/0000		5 0050/0000 LENGTH(AH 0742 BK 2667)
	0040/2614		018" DIA CIRC CONCR INSTALLED UNKN
	0040/2273		TRINITY WY (PRDR)
	0040/1317		015" DIA CIRC CONCR INSTALLED UNKN
	0040/0968		030" DIA CIRC CONCR INSTALLED UNKN
	0040/0740		TWIN OAK DR (T506)
	0040/0465		018" DIA CIRC METAL INSTALLED UNKN
005672 FT	0040/0281		030"H 36"W ELLIPTICAL+ INSTALLED UNKN
	005689 FT		2 0 02137 0 00 0060+24 TWIN OAK DR (T506)
	0040/0000		5 LENGTH(AH 2667 BK 1586)
	0030/1323		018" DIA CIRC CONCR INSTALLED UNKN
	0030/1008		018" DIA CIRC CONCR INSTALLED UNKN
	0030/0459		024" DIA CIR PLASTIC INSTALLED UNKN

DIR: E TOTAL LEN: 9.115 MI. DIST: 11-1 SR: 4068  
 LEFT MUN: PINE T RIGHT MUN: PINE T

Street Name	Segment	Length	Material	Notes
MARRWOOD DR (PRDR)	0030/0390	004086 FT	015" DIA CIRC CONCR	LEN=0040 INSTALLED UNKN
	004103 FT	0030/0000	018" DIA CIRC CONCR	LEN=0042 INSTALLED UNKN
PINE HOLLOW DR (TWP)	0020/3203	0020/3058	024" DIA CIRC METAL	LEN=0050 INSTALLED UNKN
	0020/2568	0020/2445	060" DIA CIRC CONCR	LEN=0058 INSTALLED UNKN
	0020/1838	0020/1565	ENGLISH RD (T711)	
	0020/1328	0020/0961	015" DIA CIRC CONCR	LEN=0042 INSTALLED UNKN
	0020/0650	0020/0650	016" DIA CIRC CONCR	LEN=0053 INSTALLED UNKN
TANGLEWOOD DR (TWP)	0020/0640	0020/0180	018" DIA CIRC CONCR	LEN=0069 INSTALLED UNKN
	000500 FT	0020/0000	VILLAGE RUN RD (TWP)	
2 0 02137 0 00 0017+46 SWINDERMAN RD (T834)	000483 FT	0020/0000	MFC BEGIN = D	LENGTH(AH 3603 BK 0500)
	000000 FT	0012/0392	LC TO VILLAGE RUN RD (CONN)	
	000000 FT	0012/0030	016" DIA CIRC CONCR	LEN=0099 INSTALLED UNKN
PERRY HW (SR0019 SEG 0620/1013)	000000 FT	000000 FT	2 0 00000 0 00 0000+00	
	INTER-BK	INTER-BK	WALLACE RD (TWP)	
	0013/0000	0012/0000	MFC BEGIN = D	LENGTH(AH 0500 BK 0000)

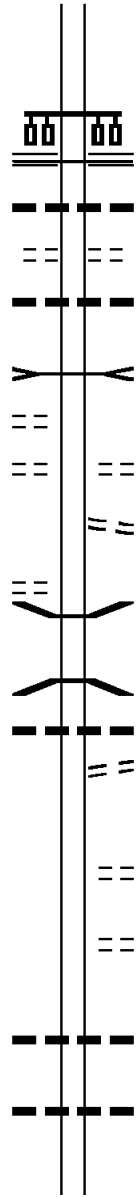
DIR: B TOTAL LEN: 5.069 MI. DIST: 11-1 SR: 4067  
 LEFT MUN: HAMPTON T RIGHT MUN: HAMPTON T

ROADWAY	START STATION	END STATION	LENGTH (FT)	SR	DESCRIPTION
MIDDLE RD (CNTY)	026764	0110/2481	0110/2481		MIDDLE RD (CNTY)
					PRINCE PHILLIP CT (TWP)
					036 " DIA CIRC METAL
					LEN=0040 INSTALLED UNKN
					BRONWYN CT (TWP)
WINDY HILL DR (PRDR)	0110/0516				
					0110/0317 018 " DIA CIRC CONCR
					LEN=0099 INSTALLED UNKN
2 0 02126 0 04 0438+00	024283	024283	024283		CARTERTON DR (T101)
FAWN HAVEN DR (T923)	0110/0000				LENGTH(AH 2481 BK 1766)
					018 " DIA CIRC METAL
					LEN=0040 INSTALLED UNKN
					018 " DIA CIRC METAL
					LEN=0040 INSTALLED UNKN
					CAMBERLY DR (T101)
					012 " DIA CIRC CONCR
					LEN=0060 INSTALLED UNKN
2 0 02126 0 04 0420+23	022517	022517	022517		BARDONNER RD (T600)
TURNER RD (T976)	0100/0000				LENGTH(AH 1766 BK 1892)
					012 " DIA CIRC CONCR
					LEN=0060 INSTALLED UNKN
					018 " DIA CIR PLASTIC
					LEN=0099 INSTALLED UNKN
					020625 FT 2 0 02126 0 04 0401+31
					LENGTH(AH 1892 BK 2025)
DEVENY DR (T917)	0080/1471				
					0080/1024 018 " DIA CIRC CONCR
					LEN=0035 INSTALLED UNKN
					018 " DIA CIRC CONCR
					LEN=0035 INSTALLED UNKN
RANALLI DR (T963)	0080/0715				
					POLO FIELDS DR (PRDR)
					0080/0495 2 0 02126 0 04 0380+24
					018600 FT

DIR: B TOTAL LEN: 5.069 MI. DIST: 11-1 SR: 4067  
 LEFT MUN: HAMPTON T RIGHT MUN: HAMPTON T

EXECUTIVE DR  
 (TWP )  
 MALLARD DR  
 (TWP )  
  
 RICHLAND RD  
 (T602)

0070/1820  
 0070/1640  
  
 0070/0640  
  
 015828 FT  
  
 014434 FT



NC EAST HARDIES RD  
 WILLIAM FLYNN HW  
 (SR0008 SEG 0380/0000)  
 (SR0008 SEG 0381/0000)  
  
 MFC BEGIN = E  
 S 0080/0000 LENGTH(AH 2025 BK 2772)  
 012 "DIA CIRC CONCR  
 0070/2396 LEN=0035 INSTALLED UNKN  
 N PIONEER RD  
 (T961)  
 0070/2380 018 "DIA CIRC CONCR  
 0070/1993 LEN=0060 INSTALLED UNKN  
 CROUSE RUN  
 STRUCTURE LENGTH 12 FT  
 0070/1880 BMSID 02/4067/0070/1880  
  
 STELLA DR  
 (T916)  
 0070/1640 OLD HARDIES RD  
 (T935)  
 0070/1387  
  
 BMS EN 02/7076/9900/3858  
 2 0 02126 0 04 0350+07  
 1-76  
 0070/0497 BMSBG 02/7076/9900/3858  
 018 "DIA CIRC CONCR  
 0070/0360 LEN=0004 INSTALLED UNKN  
 PIONEER RD  
 (T760)  
 0070/0290 0070/0265  
 015828 FT 2 0 02126 0 04 0350+07  
 S 0070/0000 LENGTH(AH 2772 BK 1394)  
 LAKEWOOD DR  
 (T758)  
 0060/0931  
  
 HAMPTON PL  
 (TWP )  
 0060/0228 014434 FT 2 0 02126 0 04 0336+12  
 S 0060/0000 LENGTH(AH 1394 BK 3483)  
 012 "DIA CIRC CONCR  
 0050/3455 LEN=0030 INSTALLED UNKN  
  
 018 "DIA CIRC CONCR  
 0050/2558 LEN=0060 INSTALLED UNKN  
  
 018 "DIA CIRC CONCR

DIR: B TOTAL LEN: 5.069 MI. DIST: 11-1 SR: 4067  
 LEFT MUN: HAMPTON T RIGHT MUN: HAMPTON T

GIBSON RD  
 (T983)  
 OAKHILL RD  
 (T994)

0050/0955

0050/1563 LEN=0099 INSTALLED UNKN  
 LAKEVIEW DR  
 0050/1540 (TWP)

0050/0911 012"H 00"W MULT CONCR  
 LEN=0060 INSTALLED UNKN  
 LAKEVIEW DR

010951 FT

0050/0540 (T681)  
 0050/0163 018"DIA CIRC METAL  
 LEN=0045 INSTALLED UNKN  
 010951 FT 2 0 02126 0 03 0306+75  
 0050/0000 LENGTH(AH 3483 BK 1312)  
 018"DIA CIRC CONCR  
 0040/1262 LEN=0030 INSTALLED UNKN

ARNOLD AV  
 (T584)

0040/0425  
 009639 FT

0040/0425 LAKEWOOD RD  
 (T942)  
 009639 FT 2 0 02126 0 03 0288+77  
 LAH RD  
 (T679)  
 0040/0000 LENGTH(AH 1312 BK 3418)  
 036"DIA CIRC CONCR  
 0030/3127 LEN=0099 INSTALLED UNKN

BANKS SCHOOL RD  
 (T673)  
 ANKENY DR  
 (PRDR)

0030/1920  
 0030/1345

0030/2490 WICKLINE RD  
 (T993)  
 0030/1933 018"DIA CIRC CONCR  
 LEN=0099 INSTALLED UNKN  
 0030/1925 018"DIA CIRC METAL  
 LEN=0015 INSTALLED UNKN

JOSEPHINE DR  
 (T984)

0030/0620

0030/0929 036"DIA CIRC CONCR  
 LEN=0040 INSTALLED UNKN  
 HOLLYWOOD DR  
 (PRDR)  
 0030/0815 018"DIA CIRC CONCR  
 LEN=0099 INSTALLED UNKN  
 0030/0632  
 0030/0555 LAUREL RD  
 (PRDR)  
 0030/0270 MULBERRY LN  
 (PRDR)  
 018"DIA CIRC CONCR



DIR: B TOTAL LEN: 5.069 MI. DIST: 11-1 SR: 4067  
 LEFT MUN: HAMPTON T RIGHT MUN: HAMPTON T

006221 FT

0030/0105 LEN=0099 INSTALLED UNKN  
 024 " DIA CIR PLASTIC  
 0030/0086 LEN=0030 INSTALLED UNKN  
 024 " DIA CIR PLASTIC  
 0030/0070 LEN=0099 INSTALLED UNKN  
 006221 FT 2 0 02126 0 01 0254+44  
 NC WEST HARDIES RD  
 WILDWOOD RD  
 (SR4070 SEG 0120/0360)



0030/0000 MFC BEGIN = D  
 LENGTH(AH 3418 BK 3524)  
 024 " DIA CIR CONCR  
 0020/3453 LEN=0050 INSTALLED UNKN

0020/1890 024 " DIA CIRC METAL  
 LEN=0040 INSTALLED UNKN  
 018 " DIA CIR UNKNOWN  
 0020/1722 LEN=0035 INSTALLED UNKN  
 018 " DIA CIR PLASTIC  
 0020/1702 LEN=0035 INSTALLED UNKN  
 WILLOW OAK DR  
 (PRDR)  
 0020/1701 024 " DIA CIRC CONCR  
 0020/1379 LEN=0035 INSTALLED UNKN

002697 FT

002697 FT 2 0 02126 0 01 0219+07  
 0020/0000 LENGTH(AH 3524 BK 2697)



0010/1515 MCCASLIN RIDGE DR  
 (PRDR)  
 024 " DIA CIR PLASTIC  
 0010/1490 LEN=0080 INSTALLED UNKN

000000 FT

0010/0177 018 " DIA CIRC CONCR  
 LEN=0045 INSTALLED UNKN  
 000000 FT 2 0 02126 0 01 0192+13  
 NC WILDWOOD SAMPLE RD  
 SAMPLE RD  
 (SR4026 SEG 0060/0000)  
 MFC BEGIN = E  
 0010/0000 LENGTH(AH 2697 BK 0000)



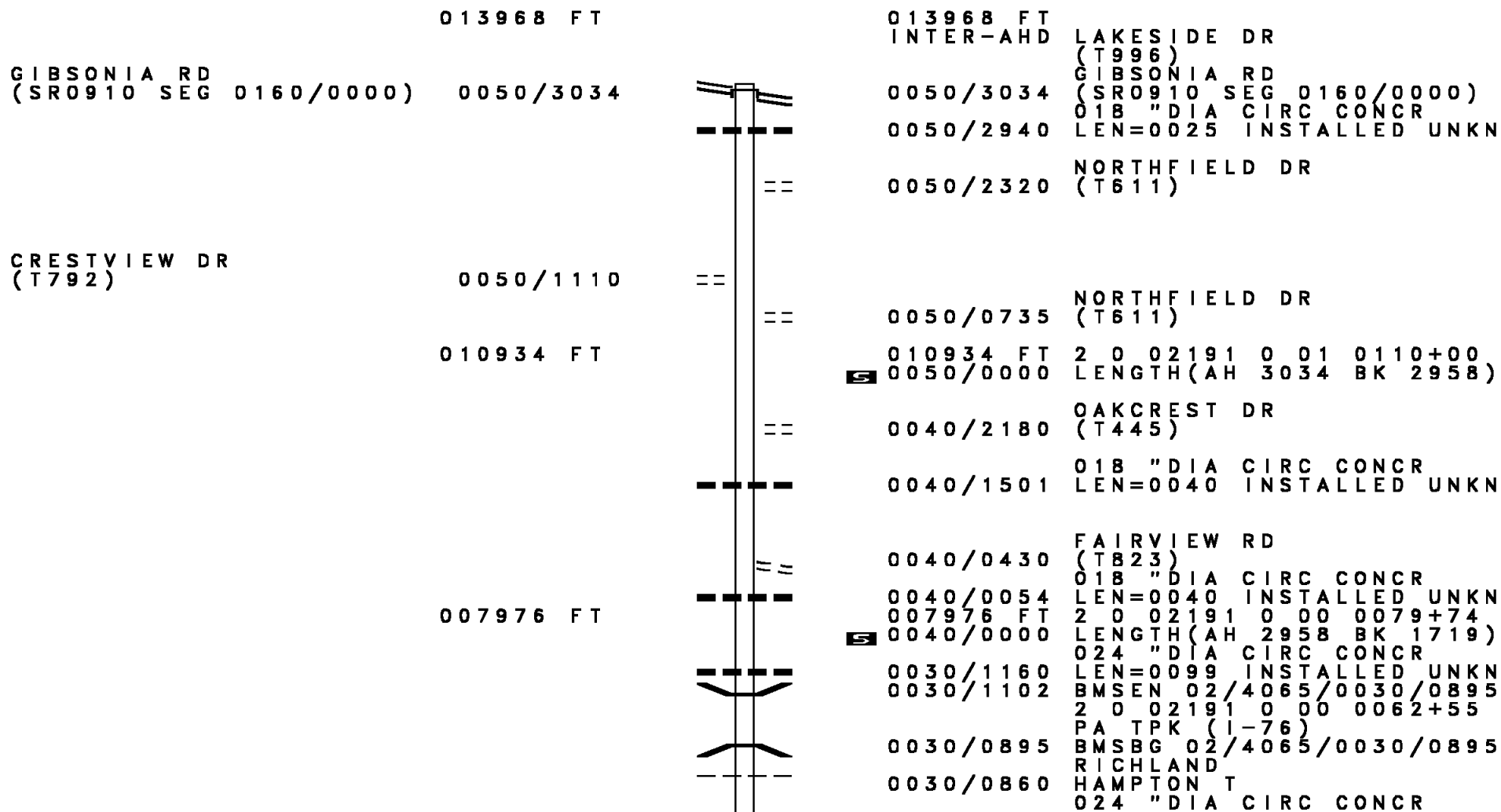
EXTRACT DATE: 12/18/2023 ROADWAY MANAGEMENT SYSTEM PAGE NUMBER: 1435  
PRINT DATE: 12/21/2023 SLD COUNTY/SR - ANNUAL PRINT COUNTY: ALLEGHENY  
DIR: B TOTAL LEN: .000 MI. DIST: 11-1 SR: 4066  
LEFT MUN: RICHLAND T RIGHT MUN: RICHLAND T

000000 FT  
000000 FT



000000 FT  
7020/0000 LENGTH(AH 2598 BK 1092)  
000000 FT  
7010/0000 LENGTH(AH 1092 BK 0000)

DIR: B TOTAL LEN: 2.645 MI. DIST: 11-1 SR: 4065  
 LEFT MUN: RICHLAND T RIGHT MUN: RICHLAND T



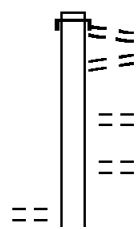
DIR: B TOTAL LEN: 2.645 MI. DIST: 11-1 SR: 4065  
 LEFT MUN: HAMPTON T RIGHT MUN: HAMPTON T

Segment Length (FT)	Segment ID	Start Station	End Station	Material	Status	Notes
006257 FT	0030/0808			LEN=0040	INSTALLED UNKN	
				015 "DIA CIRC CONCR		
	0030/0300			LEN=0040	INSTALLED UNKN	
				018 "DIA CIRC CONCR		
	0030/0020			LEN=0032	INSTALLED UNKN	
002996 FT	006257 FT			2 0 02191 0 00 0062+55		OAKHILL RD (T994)
	5 0030/0000			LENGTH(AH 1719 BK 3261)		
				LAKEMONT DR (T941)		
	0020/2475			018 "DIA CIRC CONCR		
	0020/2256			LEN=0040	INSTALLED UNKN	
				DELO DR (TWP)		
	0020/1805			018 "DIA CIRC CONCR		
	0020/1299			LEN=0040	INSTALLED UNKN	
				RIHN STRASSE RD (TWP)		
	0020/0168			018 "DIA CIRC CONCR		
000000 FT	002996 FT			2 0 02191 0 00 0029+62		DEGENHARDT RD (T423)
	5 0020/0000			LENGTH(AH 3261 BK 2996)		
				WILLOW RUN CT (PRDR)		
	0010/2553			018 "DIA CIRC CONCR		
	0010/2424			LEN=0048	INSTALLED UNKN	
				LC TO BANKS SCHOOL RD (CONN)		
	0010/2010			BANKS SCHOOL RD (T673)		
	0010/1710			018 "DIA CIRC CONCR		
				LEN=0030	INSTALLED UNKN	
	0010/1203			024 "DIA CIRC METAL		
			LEN=0050	INSTALLED UNKN		
			018 "DIA CIRC CONCR			
			LEN=0070	INSTALLED UNKN		
000000 FT	0010/0032			018 "DIA CIRC CONCR		
	000000 FT			LEN=0040	INSTALLED UNKN	
				2 0 02191 0 00 0000+00		NC HARDT RD WILDWOOD RD (SR4070 SEG 0110/0000)
	5 0010/0000			MFC BEGIN = D LENGTH(AH 2996 BK 0000)		

EXTRACT DATE: 12/18/2023      ROADWAY MANAGEMENT SYSTEM      PAGE NUMBER: 1432  
 PRINT DATE: 12/21/2023      SLD COUNTY/SR - ANNUAL PRINT      COUNTY: ALLEGHENY  
 DIR: B      TOTAL LEN: 2.697 MI.      DIST: 11-1      SR: 4064  
 LEFT MUN: MCCANDLESS T      RIGHT MUN: MCCANDLESS T

014238 FT

014238 FT  
 INTER-AHD HEMLOCK DR  
 (CNTY)  
 HEMLOCK DR  
 (CNTY)  
 0050/3074 LC FOR HEMLOCK DR  
 (CONN)  
 0050/2892 TOWNE SQ DR  
 (TWP)  
 0050/2770 TOWNE CT  
 (TWP)  
 0050/2575 (TWP)



PRESIDENTIAL DR  
(TWP)

0050/2150

DIR: B TOTAL LEN: 2.697 MI. DIST: 11-1 SR: 4064  
 LEFT MUN: MCCANDLESS T RIGHT MUN: MCCANDLESS T

Location / Description	Stationing	Length / Distance	Notes / Details
MEADOW RD (TWP)	0050/0280		015 " DIA CIRC METAL LEN=0050 INSTALLED UNKN SPRINGFIELD DR (TWP) WENDY VIEW DR (TWP)
	011164 FT		024 " DIA CIRC CONCR LEN=0030 INSTALLED UNKN 2 0 02128 0 00 0025+23 PRIVATE DR (PRDR) LENGTH(AH 3074 BK 2744)
HOSACK ELEM SCHOOL ENT (PRDR)	0040/1274		
2 0 02128 0 00 0000+00 CUMBERLAND RD (TWP) LOCUST ST (TWP) KNOLL ST (TWP)	008420 FT 0040/0000 0030/1170 0030/0300	008420 FT	SAMPLE RD (SR4026 SEG 0010/0000) LENGTH(AH 2744 BK 1676) 012"H 24"W CON BOX CUL LEN=0040 INSTALLED UNKN 2 0 02126 0 01 0070+22 DUNCAN AV (SR4024 SEG 0060/0000)
DUNCAN AV (SR4024 SEG 0060/0000)	0030/0000		MFC BEGIN = D LENGTH(AH 1676 BK 3495)
PEEBLES SCHOOL RD (TWP)	0020/3341		012 " DIA CIRC CONCR LEN=0099 INSTALLED UNKN
	0020/3187		024 " DIA CIRC CONCR LEN=0053 INSTALLED UNKN
		0020/2080	PARKWAY RD (TWP) ELAINE DR

EXTRACT DATE: 12/18/2023  
PRINT DATE: 12/21/2023

ROADWAY MANAGEMENT SYSTEM  
SLD COUNTY/SR - ANNUAL PRINT

PAGE NUMBER: 1430  
COUNTY: ALLEGHENY

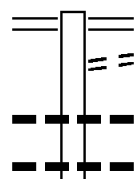
DIR: B TOTAL LEN: 2.697 MI.  
LEFT MUN: MCCANDLESS T

DIST: 11-1 SR: 4064  
RIGHT MUN: MCCANDLESS T

Stationing	Description	Stationing	Description
		0020/1430	(TWP )
		0020/1047	BMSEN 02/4064/0020/1001 2 0 02126 0 00 0042+80 LITTLE PINE
		0020/1028	BMSBG 02/4064/0020/1001 018 "DIA CIRC CONCR
		0020/0966	LEN=0030 INSTALLED UNKN REMINGTON DR (TWP )
		0020/0670	
003249 FT		003249 FT	2 0 02126 0 00 0035+00 HAZLETT RD (T575)
		0020/0000	LENGTH (AH 3495 BK 3249) BINGAY DR
		0010/2921	(TWP )
		0010/2415	WINDMILL LN (TWP )
			MCINTYRE SQ DR (PRDR)
		0010/1785	
VINCENTIAN HS RD (PRDR)	0010/1744	0010/1744	
		0010/1188	MCINTYRE SQ ENTR RD (PRDR)
TO 4003/0100 SH (CONN)	0010/0805		
		0010/0760	RAMP A RD (SR8126 SEG 0010/0670) 048 "DIA CIRC CONCR
		0010/0552	LEN=0099 INSTALLED UNKN NC PE EBBLES RD MCKNIGHT RD
			(SR4003 SEG 0101/0198) (SR4003 SEG 0100/0215)
		0010/0463	
		0010/0380	012 "DIA CIRC CONCR LEN=0099 INSTALLED UNKN TO 4003/0101 SH
		0010/0271	(CONN)
LC FROM MCKNIGHT RD (CONN)	0010/0053 000000 FT	000000 FT	2 0 02126 0 00 0000+00 NC BA BBA COCK BL INTER-BK BBA COCK BL (CNTY) MFC BEGIN = C
		0010/0000	LENGTH (AH 3249 BK 0000)

EXTRACT DATE: 12/18/2023      ROADWAY MANAGEMENT SYSTEM      PAGE NUMBER: 1429  
 PRINT DATE: 12/21/2023      SLD COUNTY/SR - ANNUAL PRINT      COUNTY: ALLEGHENY  
 DIR: B      TOTAL LEN: 3.712 MI.      DIST: 11-1      SR: 4063  
 LEFT MUN: PINE T      RIGHT MUN: PINE T

019600 FT



019600 FT WARRENDALE RD  
 0070/2659 (SR4068 SEG 0100/0000)  
 TO 4068/0100 SH  
 0070/2593 (CONN)  
 018 " DIA CIR PLASTIC  
 0070/2201 LEN=0030 INSTALLED UNKN  
 018 " DIA CIRC METAL  
 0070/2054 LEN=0042 INSTALLED UNKN



DIR: B TOTAL LEN: 3.712 MI. DIST: 11-1 SR: 4063  
 LEFT MUN: PINE T RIGHT MUN: PINE T

PINE PARK DR  
 (TWP )  
 PINE PARK DR  
 (TWP )

016941 FT

0060/2435

0060/2080

014292 FT

2 0 02141 0 00 0124+14 012403 FT  
 GRAHAM RD  
 (SR4052 SEG 0160/2608) 0050/0000

---	0070/1643	018 " DIA CIRC METAL LEN=0099 INSTALLED UNKN
==	0070/1264	TREE LINE DR (TWP )
---	0070/0118	018 " DIA CIRC METAL LEN=0030 INSTALLED UNKN
5	016941 FT 0070/0000	2 0 02141 0 00 0169+52 LENGTH(AH 2659 BK 2649)
==	0060/1497	MORELLI LN (PRDR)
---	0060/1028	018 " DIA CIRC CONCR LEN=0035 INSTALLED UNKN
==	0060/0886	BIRCH DR (TWP )
---	0060/0837	018 " DIA CIRC METAL LEN=0042 INSTALLED UNKN
---	0060/0660	018 " DIA CIRC METAL LEN=0045 INSTALLED UNKN
---	0060/0482	018 " DIA CIRC METAL LEN=0045 INSTALLED UNKN
5	014292 FT 0060/0000	2 0 02141 0 00 0143+03 LENGTH(AH 2649 BK 1889)
---	0050/1484	018 " DIA CIRC METAL LEN=0042 INSTALLED UNKN
---	0050/1365	018 " DIA CIRC METAL LEN=0036 INSTALLED UNKN
---	0050/0793	012 " DIA CIR PLASTIC LEN=0042 INSTALLED UNKN
---	0050/0644	018 " DIA CIRC METAL LEN=0065 INSTALLED UNKN
---	0050/0298	012 " DIA CIRC METAL LEN=0099 INSTALLED UNKN
---	0050/0129	018 " DIA CIRC CONCR LEN=0050 INSTALLED UNKN
---	0050/0010	018 " DIA CIRC METAL LEN=0040 INSTALLED UNKN
5	012403 FT 0050/0000	LENGTH(AH 1889 BK 2587)
---	0040/2304	024 " DIA CIR PLASTIC LEN=0052 INSTALLED UNKN
---	0040/2018	024 " DIA CIR PLASTIC LEN=0035 INSTALLED UNKN
---		018 " DIA CIRC METAL

EXTRACT DATE: 12/18/2023  
PRINT DATE: 12/21/2023

ROADWAY MANAGEMENT SYSTEM  
SLD COUNTY/SR - ANNUAL PRINT

PAGE NUMBER: 1427  
COUNTY: ALLEGHENY

DIR: B  
LEFT MUN: PINE T

TOTAL LEN: 3.712 MI.

DIST: 11-1  
RIGHT MUN: PINE T

SR: 4063

009816 FT

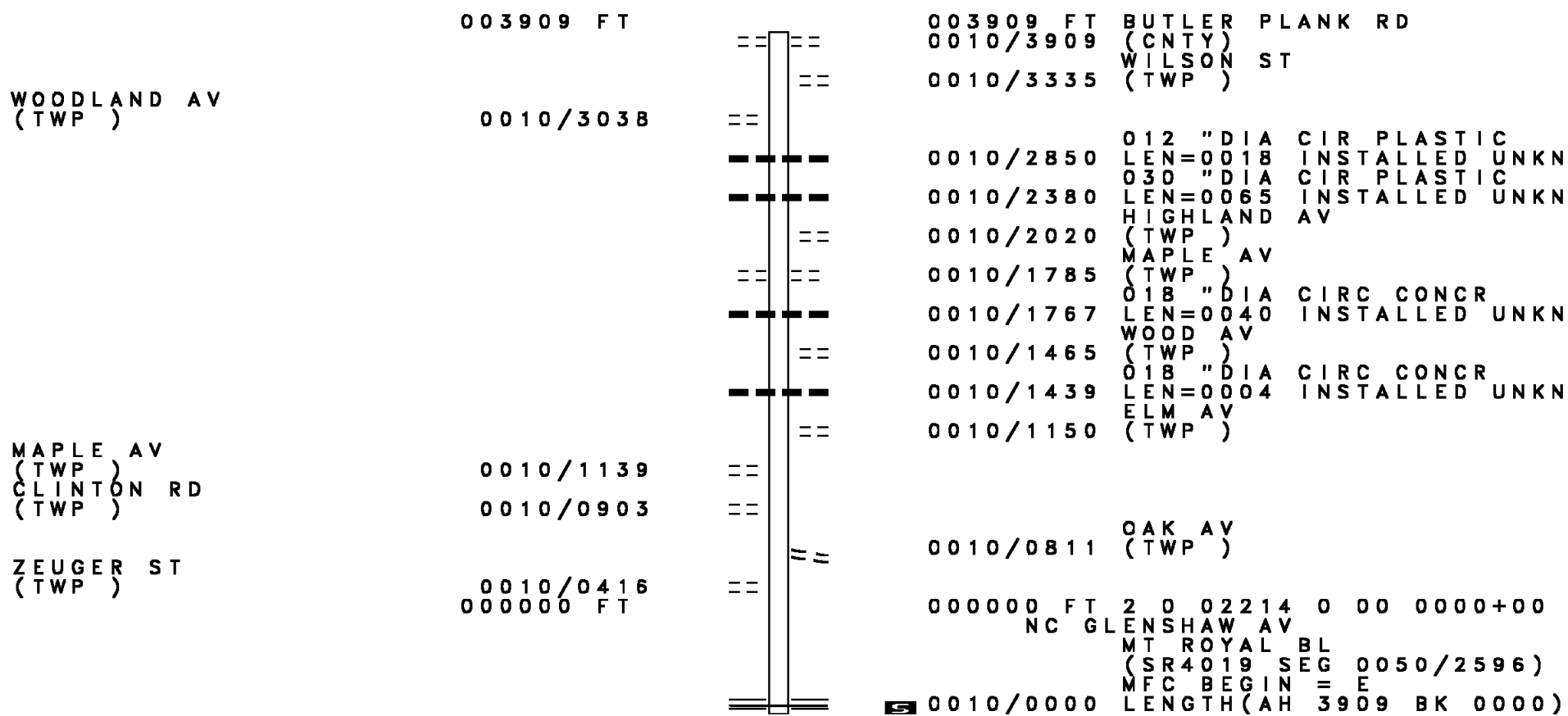
006995 FT

---	0040/1834	LEN=0035	INSTALLED UNKN
---	0040/1475	015 "DIA	CIRC METAL
---	0040/1183	LEN=0030	INSTALLED UNKN
---	0040/0835	018 "DIA	CIR UNKNOWN
---	0040/0552	LEN=0036	INSTALLED UNKN
---	0040/0335	018 "DIA	CIR UNKNOWN
---	0040/0030	LEN=0040	INSTALLED UNKN
---	009816 FT	012 "DIA	CIRC METAL
		018 "DIA	CIR PLASTIC
		LEN=0050	INSTALLED 1997
		2 0 02141	0 00 0098+00
			LOGAN RD
			(T554)
	5 0040/0000	LENGTH(AH 2587 BK 2821)	
	0030/2642	BMSSEN 02/4063/0030/2634	
		2 0 02141	0 00 0096+49
			N. FORK PINE
			BMSBG 02/4063/0030/2634
		018 "DIA	CIR PLASTIC
		LEN=0070	INSTALLED UNKN
		018 "DIA	CIRC CONCR
		LEN=0048	INSTALLED UNKN
			PA TPK (I-76)
			OP ID 02/7076/9900/3357
		012 "DIA	CIRC CONCR
		LEN=0030	INSTALLED UNKN
			ALPINE LN
			(PRDR)
		024 "DIA	CIR PLASTIC
		LEN=0038	INSTALLED UNKN
		015 "DIA	CIRC CONCR
		LEN=0042	INSTALLED UNKN
			018 "DIA
		LEN=0042	INSTALLED UNKN
			ALDER DR
			(TWP)
			2 0 02141
			0 00 0070+15
			5 0030/0000
		LENGTH(AH 2821 BK 3818)	
		018 "DIA	CIRC CONCR
		LEN=0040	INSTALLED UNKN
			018 "DIA
		LEN=0048	INSTALLED UNKN
		018 "DIA	CIRC CONCR
		LEN=0044	INSTALLED UNKN
		018 "DIA	CIRC CONCR

DIR: B TOTAL LEN: 3.712 MI. DIST: 11-1 SR: 4063  
 LEFT MUN: PINE T RIGHT MUN: PINE T

---	0020/2444	LEN=0040	INSTALLED UNKN
---	0020/2304	LEN=0030	INSTALLED UNKN
---	0020/1977	LEN=0040	INSTALLED UNKN
---	0020/1696	LEN=0040	INSTALLED UNKN
---	0020/1013	LEN=0050	INSTALLED UNKN
==	0020/0420	ENDERS LN (PRDR)	
---	0020/0280	LEN=0120	INSTALLED UNKN
---	0020/0184	LEN=0035	INSTALLED UNKN
---	0020/0028	LEN=0060	INSTALLED UNKN
003177 FT	003177 FT	2 0 02141 0 00 0031+84	
	0020/0000	LENGTH(AH 3818 BK 3177) FROM 0910/0090 SH	
	0010/3143	(CONN) WEXFORD RD (SR0910 SEG 0090/0788)	
	0010/3075	018 " DIA CIRC METAL	
---	0010/2750	LEN=0051	INSTALLED UNKN
---	0010/2360	LEN=0040	INSTALLED UNKN
---	0010/1733	LEN=0045	INSTALLED UNKN
---	0010/1610	LEN=0050	INSTALLED UNKN
---	0010/1280	LEN=0055	INSTALLED UNKN
---	0010/0847	LEN=0040	INSTALLED UNKN
---	0010/0640	LEN=0012	INSTALLED UNKN
KUMMER RD (CNTY)	0010/0076		
	0010/0039	036 "H 36 "W METAL ARCH	
000000 FT	000000 FT	2 0 02141 0 00 0000+00	
	INTER-BK	PEARCE MILL RD (CNTY)	
	0010/0000	MFC BEGIN = D LENGTH(AH 3177 BK 0000)	

DIR: B TOTAL LEN: .740 MI. DIST: 11-1 SR: 4062  
 LEFT MUN: SHALER T RIGHT MUN: SHALER T



WOODLAND AV  
(TWP)

003909 FT

0010/3038

MAPLE AV  
(TWP)  
CLINTON RD  
(TWP)

0010/1139

0010/0903

ZEUGER ST  
(TWP)

0010/0416  
000000 FT

003909 FT BUTLER PLANK RD

0010/3909 (CNTY)  
WILSON ST  
0010/3335 (TWP)

0010/2850 012 " DIA CIR PLASTIC  
LEN=0018 INSTALLED UNKN  
030 " DIA CIR PLASTIC  
0010/2380 LEN=0065 INSTALLED UNKN  
HIGHLAND AV

0010/2020 (TWP)  
MAPLE AV  
0010/1785 (TWP)  
0010/1767 018 " DIA CIRC CONCR  
LEN=0040 INSTALLED UNKN  
WOOD AV

0010/1465 (TWP)  
0010/1439 018 " DIA CIRC CONCR  
LEN=0004 INSTALLED UNKN  
ELM AV  
0010/1150 (TWP)

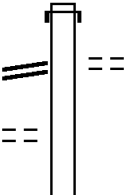
0010/0811 OAK AV  
(TWP)

000000 FT 2 0 02214 0 00 0000+00  
NC GL ENSHAW AV  
MT ROYAL BL  
(SR4019 SEG 0050/2596)  
MFC BEGIN = E

0010/0000 LENGTH(AH 3909 BK 0000)

EXTRACT DATE: 12/18/2023 ROADWAY MANAGEMENT SYSTEM PAGE NUMBER: 1424  
PRINT DATE: 12/21/2023 SLD COUNTY/SR - ANNUAL PRINT COUNTY: ALLEGHENY

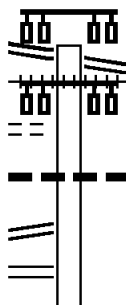
DIR: B TOTAL LEN: 1.511 MI. DIST: 11-1 SR: 4061  
LEFT MUN: PINE T RIGHT MUN: PINE T

	007978 FT		007978 FT	AH-BUTLER	(10)
			INTER-AHD	FRANKLIN RD	
FREEPORT RD			0030/2070	(SR3021 SEG 0010/0000)	
(SR4054 SEG 0030/3363)	0030/1475		0030/1475	MT PLEASANT RD	
MT PLEASANT RD				(T727)	
(T478)	0030/0803				
	005908 FT		005908 FT	2 0 02131 0 00 0058+22	



DIR: B TOTAL LEN: 1.382 MI. DIST: 11-1 SR: 4060  
 LEFT MUN: SHALER T RIGHT MUN: SHALER T

WILLIAM FLYNN HW 007295 FT  
 (SR0008 SEG 0280/0548)  
 (SR0008 SEG 0281/0515) 0030/3013  
 GIANT EAGLE ENTR  
 (PRDR) 0030/2431  
 JUGNANDLE RD  
 (SR9403 SEG 0010/0000) 0030/2290  
 JUGHANDLE RD  
 (SR9403 SEG 0010/0172) 0030/2180  
 SUTTER RD

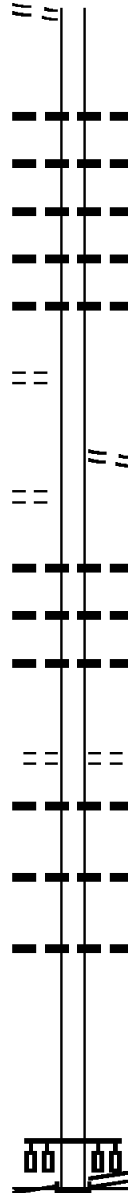


007295 FT WILLIAM FLYNN HW  
 (SR0008 SEG 0280/0548)  
 0030/3013 (SR0008 SEG 0281/0515)  
 0030/2948 (AAR 145714S)#TRKS 01  
 0030/2431  
 0030/2381 072 "DIA CIRC CONCR  
 LEN=0001 INSTALLED UNKN

DIR: B TOTAL LEN: 1.382 MI. DIST: 11-1 SR: 4060  
 LEFT MUN: SHALER T RIGHT MUN: SHALER T

(TWP )

0030/2097



2 0 02249 0 01 0041+28 004282 FT  
 FOR SR 4060 AND 4060  
 (CONN)

0030/0000

FOR SR 4060 AND 4060  
 (CONN)

0020/1793

002165 FT

000000 FT

MOUNT ROYAL BL  
 (SR4019 SEG 0070/1005) 0010/0000

0030/0982 020 " DIA CIRC CONCR  
 LEN=0042 INSTALLED UNKN  
 018"H 18"W OTHER STRUC

0030/0709 LEN=0032 INSTALLED UNKN  
 018 "DIA CIRC CONCR

0030/0395 LEN=0041 INSTALLED UNKN  
 036"H 36"W ELLIP CONC

0030/0242 LEN=0103 INSTALLED UNKN  
 018 "DIA CIRC METAL

0030/0115 LEN=0168 INSTALLED UNKN  
 004282 FT

5 0030/0000 LENGTH(AH 3013 BK 2117)  
 NC BU TLER PLANK RD  
 BUTLER PLANK ROAD  
 (CNTY)

0020/1952

0020/0931 030 " DIA CIRC CONCR  
 LEN=0050 INSTALLED UNKN  
 030 "DIA CIRC METAL

0020/0573 LEN=0045 INSTALLED UNKN  
 024 "DIA CIRC CONCR

0020/0025 LEN=0060 INSTALLED UNKN  
 002165 FT 2 0 02249 0 00 0018+87  
 VIRGINIA AV  
 (TWP )

5 0020/0000 LENGTH(AH 2117 BK 2165)  
 036"H 00"W MULT METAL

0010/2148 LEN=0099 INSTALLED UNKN

0010/1500 018 "DIA CIRC CONCR  
 LEN=0040 INSTALLED UNKN

0010/0898 018 "DIA CIRC CONCR  
 LEN=0030 INSTALLED UNKN

000000 FT 2 0 02249 0 00 0000+00  
 MOUNT ROYAL BL  
 (SR4019 SEG 0070/1005)  
 NC KLEBER RD

INTER-BK VILSACK RD  
 (CNTY)

5 0010/0000 MFC BEGIN = C  
 LENGTH(AH 2165 BK 0000)



DIR: B TOTAL LEN: .140 MI. DIST: 11-1 SR: 4059  
 LEFT MUN: PINE T RIGHT MUN: PINE T

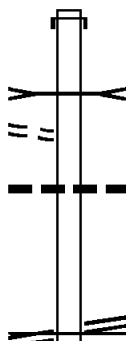
MARS VALENCIA RD ET  
 (T562)

000740 FT

0010/0151

000000 FT

BABCOCK BL  
 (SR4031 SEG 0180/1084) 0010/0000



000740 FT AH-BUTLER (10)  
 INTER-AHD BUTLER COUNTY LN  
 0010/0740 (SR3015 SEG 0010/0000)  
 BRANCH OF BREAKNECK  
 STRUCTURE LENGTH 13 FT  
 0010/0590 BMSID 02/4059/0010/0590

0010/0102 018 " DIA CIRC CONCR  
 LEN=0025 INSTALLED UNKN  
 000000 FT 1 0 00309 0 00 0019+36  
 BABCOCK BL  
 (SR4031 SEG 0180/1084)  
 NC MARS VALENCIA RD ET  
 MFC BEGIN = D  
 0010/0000 LENGTH(AH 0740 BK 0000)

EXTRACT DATE: 12/18/2023 ROADWAY MANAGEMENT SYSTEM PAGE NUMBER: 1419  
PRINT DATE: 12/21/2023 SLD COUNTY/SR - ANNUAL PRINT COUNTY: ALLEGHENY  
DIR: B TOTAL LEN: 3.964 MI. DIST: 11-1 SR: 4057  
LEFT MUN: OHIO T RIGHT MUN: OHIO T

020932 FT



019827 FT  
INTER-AHD ROOSEVELT RD  
(CNTY)

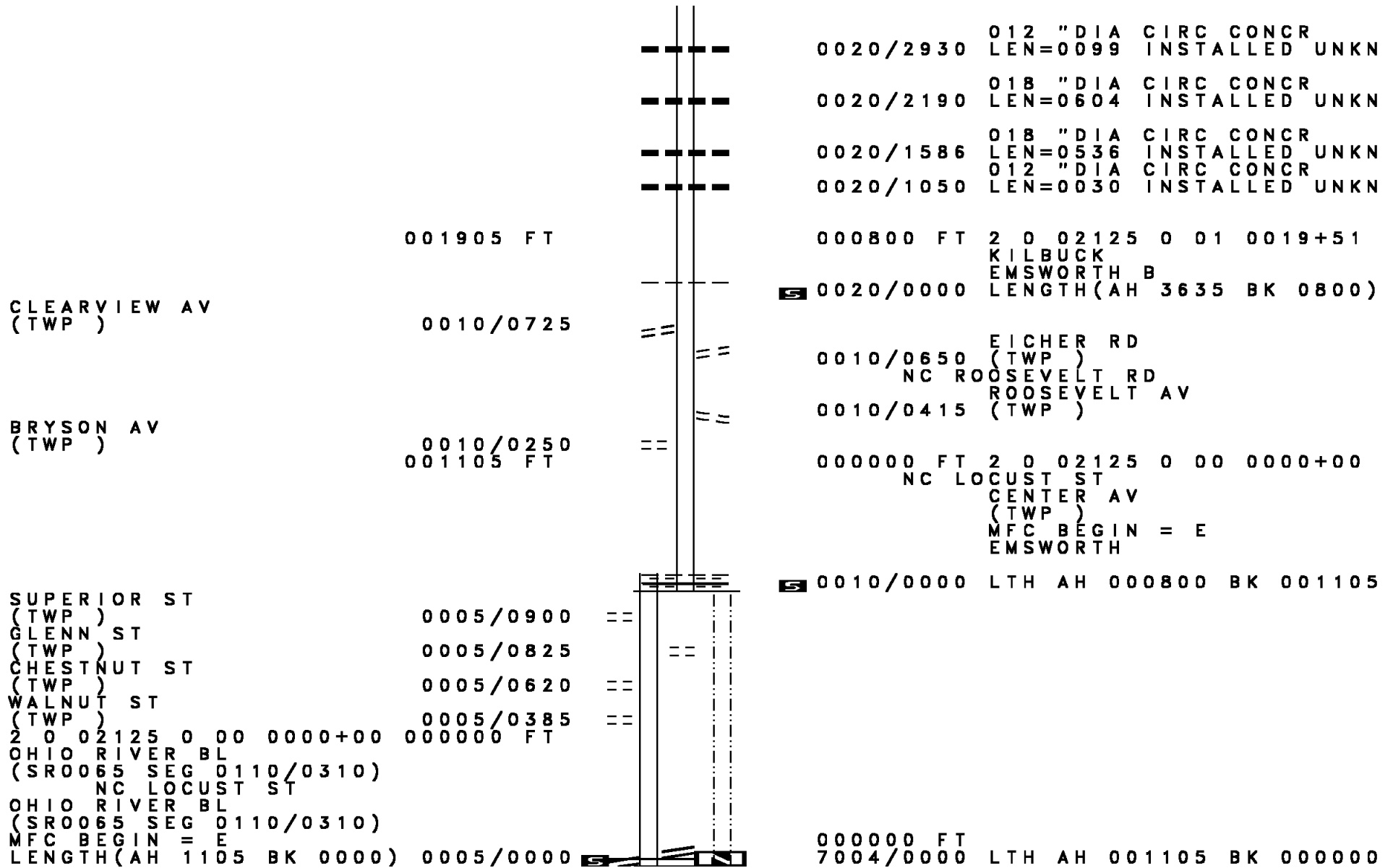
DIR: B TOTAL LEN: 3.964 MI. DIST: 11-1 SR: 4057  
 LEFT MUN: OHIO T RIGHT MUN: OHIO T

Left Side	Segment ID	Right Side	Description
MT NEBO RD (SR4022 SEG 0050/1160)	0070/3992	MT NEBO RD (SR4022 SEG 0050/1160)	TO 4022/0050 SH
	0070/3860	(CONN)	
	0070/3809	018 " DIA CIRC CONCR	LEN=0099 INSTALLED UNKN
TOMS RUN RD (T456)	0070/3080		
	0070/3015	GENE DR (T511)	
	0070/2354	CRIMSON DR (CNTY)	
	0070/2313	024 " DIA CIRC CONCR	LEN=0030 INSTALLED UNKN
	0070/2230	024 " DIA CIRC CONCR	LEN=0030 INSTALLED UNKN
	0070/1900	024 " DIA CIRC CONCR	LEN=0030 INSTALLED UNKN
	0070/1534	024 " DIA CIRC CONCR	LEN=0030 INSTALLED UNKN
	0070/0346	024 " DIA CIRC CONCR	LEN=0030 INSTALLED UNKN
016940 FT	015835 FT	2 0 02125 0 01 0170+12	
	0070/0000	LENGTH(AH 3992 BK 2693)	
	0060/2077	024 " DIA CIRC CONCR	LEN=0030 INSTALLED UNKN
	0060/2025	CRAWFORD RD (T470)	
	0060/1670	024 " DIA CIRC CONCR	LEN=0030 INSTALLED UNKN
	0060/0647	024 " DIA CIRC CONCR	LEN=0030 INSTALLED UNKN
	0060/0195	GILLELAND LA (TWP)	
014247 FT	013142 FT	HARMONY RD (T458)	
	0060/0000	2 0 02125 0 01 0142+48	LENGTH(AH 2693 BK 3939)
	0050/3012	024 " DIA CIRC CONCR	LEN=0030 INSTALLED UNKN
		024 " DIA CIRC CONCR	

DIR: B TOTAL LEN: 3.964 MI. DIST: 11-1 SR: 4057  
 LEFT MUN: OHIO T RIGHT MUN: OHIO T

	0050/2675	LEN=0030	INSTALLED UNKN
		024 "DIA	CIRC CONCR
	0050/2260	LEN=0030	INSTALLED UNKN
		GREENVISTA RD	
	0050/1565	(TWP)	
		018 "DIA	CIRC CONCR
	0050/1548	LEN=0099	INSTALLED UNKN
		015 "DIA	CIRC CONCR
	0050/1242	LEN=0099	INSTALLED UNKN
		024 "DIA	CIRC CONCR
	0050/0802	LEN=0030	INSTALLED UNKN
		024 "DIA	CIRC CONCR
	0050/0315	LEN=0030	INSTALLED UNKN
		024 "DIA	CIRC CONCR
010308 FT	0050/0045	LEN=0030	INSTALLED UNKN
	009203 FT	2 0 02125	0 01 0102+66
		OHIO	
		KILBUCK T	
	0050/0000	LENGTH(AH	3939 BK 3717)
		024 "DIA	CIR PLASTIC
	0040/3298	LEN=0030	INSTALLED UNKN
		024 "DIA	CIRC CONCR
	0040/2576	LEN=0030	INSTALLED UNKN
		024 "DIA	CIRC CONCR
	0040/1483	LEN=0030	INSTALLED UNKN
		024 "DIA	CIRC CONCR
	0040/1178	LEN=0099	INSTALLED UNKN
		024 "DIA	CIRC CONCR
	0040/0853	LEN=0030	INSTALLED UNKN
		024 "DIA	CIRC CONCR
	0040/0555	LEN=0030	INSTALLED UNKN
		015 "DIA	CIRC CONCR
006591 FT	0040/0290	LEN=0099	INSTALLED UNKN
	005486 FT	2 0 02125	0 01 0066+37
	0040/0000	LENGTH(AH	3717 BK 1051)
		018 "DIA	CIRC CONCR
	0030/0400	LEN=0099	INSTALLED UNKN
		024 "DIA	CIRC CONCR
	0030/0135	LEN=0030	INSTALLED UNKN
005540 FT	004435 FT	2 0 02125	0 01 0055+86
		EICHER RD	
		(T535)	
	0030/0000	LENGTH(AH	1051 BK 3635)
		015 "DIA	CIRC CONCR
	0020/3634	LEN=0099	INSTALLED UNKN

DIR: B TOTAL LEN: 3.964 MI. DIST: 11-1 SR: 4057  
 LEFT MUN: KILBUCK T RIGHT MUN: KILBUCK T



EXTRACT DATE: 12/18/2023 ROADWAY MANAGEMENT SYSTEM PAGE NUMBER: 1415  
PRINT DATE: 12/21/2023 SLD COUNTY/SR - ANNUAL PRINT COUNTY: ALLEGHENY  
DIR: B TOTAL LEN: .942 MI. DIST: 11-1 SR: 4056  
LEFT MUN: MCCANDLESS T RIGHT MUN: MCCANDLESS T

004976 FT

004976 FT  
INTER-AHD

BABCOCK BL  
(CNTY)  
MCKNIGHT RD  
(SR4003 SEG 0110/0000)



EXTRACT DATE: 12/18/2023  
PRINT DATE: 12/21/2023

ROADWAY MANAGEMENT SYSTEM  
SLD COUNTY/SR - ANNUAL PRINT

PAGE NUMBER: 1414  
COUNTY: ALLEGHENY

DIR: B TOTAL LEN: .942 MI.  
LEFT MUN: MCCANDLESS T

DIST: 11-1 SR: 4056  
RIGHT MUN: MCCANDLESS T

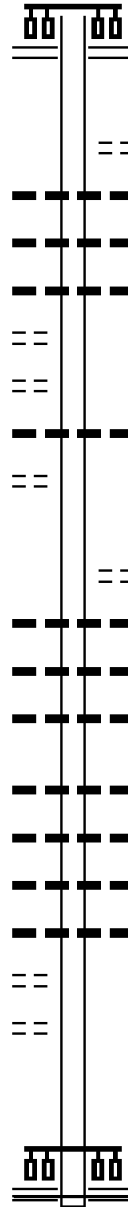
FOX RIDGE RD  
(T324)  
AACHEN PL  
(TWP)

EDWOOD RD  
(T872)

ELEANOR ST  
(T876)  
LOUISE ST  
(TWP)

0020/1085  
0020/0795  
0020/0030  
002400 FT

0010/0730  
0010/0400  
000000 FT



(SR4003 SEG 0111/0000)  
0020/2576  
LINDISFARNE DR  
(T448)  
015 " DIA CIRC OTHER  
LEN=0035 INSTALLED UNKN  
018 " DIA CIRC CONCR  
0020/1300  
LEN=0028 INSTALLED UNKN  
0020/1268  
002 "H 03 "W CON BOX CUL  
0020/1240  
LEN=0028 INSTALLED UNKN  
0020/1085  
0020/0795  
0020/0200  
012 " DIA CIRC CONCR  
LEN=0020 INSTALLED UNKN  
002400 FT 1 0 00246 1 00 0024+52  
EDWOOD RD  
(T872)  
0020/0000 LENGTH(AH 2576 BK 2400)  
018 " DIA CIRC CONCR  
0010/2120  
LEN=0070 INSTALLED UNKN  
018 " DIA CIRC CONCR  
0010/2100  
LEN=0040 INSTALLED UNKN  
018 " DIA CIRC CONCR  
0010/1920  
LEN=0118 INSTALLED UNKN  
0010/1258  
024 " DIA CIRC CONCR  
LEN=0070 INSTALLED UNKN  
018 " DIA CIRC CONCR  
0010/1192  
LEN=0025 INSTALLED UNKN  
024 " DIA CIRC CONCR  
0010/0907  
LEN=0050 INSTALLED UNKN  
012 " DIA CIRC CONCR  
0010/0840  
LEN=0010 INSTALLED UNKN  
0010/0730  
0010/0400  
000000 FT 1 0 00246 1 00 0000+00  
NC PERRYMONT RD  
PERRY HW  
(SR0019 SEG 0520/0000)  
MFC BEGIN = D  
0010/0000 LENGTH(AH 2400 BK 0000)

EXTRACT DATE: 12/18/2023 ROADWAY MANAGEMENT SYSTEM PAGE NUMBER: 1413  
PRINT DATE: 12/21/2023 SLD COUNTY/SR - ANNUAL PRINT COUNTY: ALLEGHENY

DIR: B TOTAL LEN: .545 MI. DIST: 11-1 SR: 4055  
LEFT MUN: MARSHALL T RIGHT MUN: MARSHALL T

002878 FT

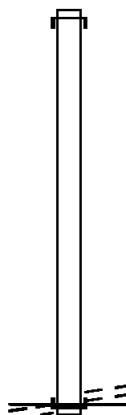
002878 FT  
INTER-AHD FRIEL RD  
0010/2878 (BORO)

000000 FT

000000 FT 2 0 02025 0 00 0000+00  
WARRENDALE BAYNE RD  
(CNTY)  
NC PGH ROCHESTER RD  
INTER-BK ROBINSON DR  
(T483)  
MFC BEGIN = E  
0010/0000 LENGTH(AH 2878 BK 0000)

WARRENDALE BAYNE RD  
(CNTY)

0010/0000

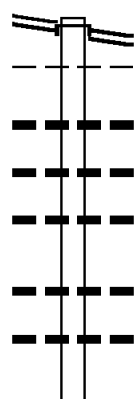




EXTRACT DATE: 12/18/2023 ROADWAY MANAGEMENT SYSTEM PAGE NUMBER: 1412  
 PRINT DATE: 12/21/2023 SLD COUNTY/SR - ANNUAL PRINT COUNTY: ALLEGHENY  
 DIR: B TOTAL LEN: 1.568 MI. DIST: 11-1 SR: 4054  
 LEFT MUN: PINE T RIGHT MUN: PINE T

FRANKLIN RD  
 (SR4061 SEG 0030/1475) 0030/3363

008281 FT



008281 FT  
 INTER-AHD MT PLEASANT RD  
 (T727)  
 FRANKLIN RD  
 (SR4061 SEG 0030/1475)  
 PINE  
 MARSHALL T  
 018 " DIA CIRC CONCR  
 0030/3363 LEN=0040 INSTALLED UNKN  
 018 " DIA CIRC CONCR  
 0030/2845 LEN=0050 INSTALLED UNKN  
 030 " DIA CIRC METAL  
 0030/2830 LEN=0050 INSTALLED UNKN  
 024 " DIA CIR PLASTIC  
 0030/2565 LEN=0048 INSTALLED UNKN  
 024 " DIA CIRC CONCR  
 0030/2240 LEN=0040 INSTALLED UNKN

EXTRACT DATE: 12/18/2023  
PRINT DATE: 12/21/2023

ROADWAY MANAGEMENT SYSTEM  
SLD COUNTY/SR - ANNUAL PRINT

PAGE NUMBER: 1411  
COUNTY: ALLEGHENY

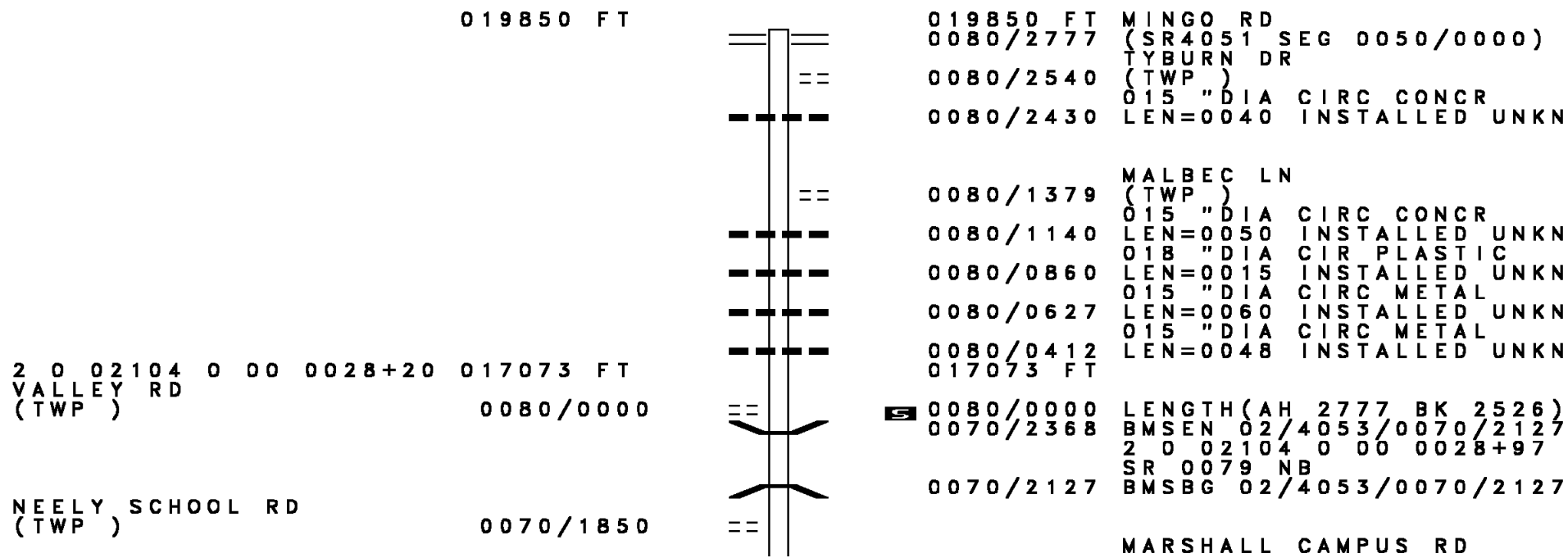
DIR: B TOTAL LEN: 1.568 MI.  
LEFT MUN: MARSHALL T

DIST: 11-1 SR: 4054  
RIGHT MUN: MARSHALL T

Stationing	Notes	Stationing	Notes
004918 FT		0030/0395	012 " DIA CIRC CONCR LEN=0046 INSTALLED UNKN
		004918 FT	2 0 02224 0 01 0045+82
		0030/0000	LENGTH(AH 3363 BK 3480) LC FOR RIDGE DR
		0020/3096	(CONN) RIDGE DR
		0020/3083	(T519)
		0020/3000	018 " DIA CIRC CONCR LEN=0060 INSTALLED UNKN
		0020/2967	018 " DIA CIRC CONCR LEN=0066 INSTALLED UNKN
		0020/2530	012 " DIA CIRC CONCR LEN=0036 INSTALLED UNKN
		0020/1553	TRIBAL LN (PRDR)
		0020/1131	VENANGO TR (TWP)
		0020/1020	048 " DIA CIRC CONCR LEN=0055 INSTALLED UNKN
001438 FT		001438 FT	2 0 02224 0 01 0010+00 ALEAH DR (TWP)
		0020/0000	MFC BEGIN = E LENGTH(AH 3480 BK 1438)
		0010/1260	BMS EN 02/4054/0010/0860 018 " DIA CIRC CONCR
		0010/1212	LEN=0084 INSTALLED UNKN 2 0 02224 0 00 0000+00 SR 0079 NB
		0010/0838	BMSBG 02/4054/0010/0860 018 " DIA CIRC CONCR
		0010/0759	LEN=0060 INSTALLED UNKN
		0010/0462	018 " DIA CIRC CONCR LEN=0075 INSTALLED UNKN
		0010/0440	SHERATON DR (T484)
000000 FT		000000 FT	2 0 02224 0 00 0000+00 NC FR REEPORT RD PERRY HW (SR0019 SEG 0680/3090)
		INTER-BK	EMERYVILLE DR (T877)
		0010/0000	MFC BEGIN = D LENGTH(AH 1438 BK 0000)

DUTILH RD  
(T484)

0010/0440  
000000 FT



019850 FT

019850 FT MINGO RD  
 0080/2777 (SR4051 SEG 0050/0000)  
 TYBURN DR  
 (TWP )  
 0080/2540 015 " DIA CIRC CONCR  
 LEN=0040 INSTALLED UNKN  
 0080/2430

MALBEC LN  
 (TWP )  
 0080/1379 015 " DIA CIRC CONCR  
 LEN=0050 INSTALLED UNKN  
 0080/1140 018 " DIA CIR PLASTIC  
 LEN=0015 INSTALLED UNKN  
 0080/0860 015 " DIA CIRC METAL  
 LEN=0060 INSTALLED UNKN  
 0080/0627 015 " DIA CIRC METAL  
 LEN=0048 INSTALLED UNKN  
 0080/0412 017073 FT

2 0 02104 0 00 0028+20 017073 FT  
 VALLEY RD  
 (TWP ) 0080/0000

NEELY SCHOOL RD  
 (TWP ) 0070/1850

S 0080/0000 LENGTH(AH 2777 BK 2526)  
 0070/2368 BMSBN 02/4053/0070/2127  
 2 0 02104 0 00 0028+97  
 SR 0079 NB  
 0070/2127 BMSBG 02/4053/0070/2127

MARSHALL CAMPUS RD

DIR: B TOTAL LEN: 3.759 MI. DIST: 11-1 SR: 4053  
 LEFT MUN: MARSHALL T RIGHT MUN: MARSHALL T

STRAWBERRY LN  
 (TWP)

0070/1365	==	0070/1570 (PRDR)	
	==	0070/1032	018 " DIA CIRC CONCR LEN=0050 INSTALLED UNKN
014547 FT	==	0070/0385	024 " DIA CIRC CONCR LEN=0050 INSTALLED UNKN
	==	014547 FT	2 0 02104 0 00 0053+68 SHENOT RD (TWP)
	==	0070/0000	MFC BEGIN = E LENGTH(AH 2526 BK 2663) 048"H 60"W CON BOX CUL
	==	0050/2537	LEN=0030 INSTALLED UNKN
	==	0050/2471	BMSSEN 02/4053/0050/2465 0 0 00000 0 00 0000+00 BR. BRUSH CR.
	==	0050/2465	BMSBG 02/4053/0050/2465 MARSHALL
	==	0050/2460	BRADFORDWOODS B
	==	0050/2390	CRYSTAL SPRING RD (BORO)
	==	0050/2155	018 " DIA CIRC CONCR LEN=0048 INSTALLED UNKN
	==	0050/1505	018 " DIA CIRC CONCR LEN=0040 INSTALLED UNKN OAKGROVE RD
	==	0050/1005	(BORO)

OAKGROVE RD  
 (BORO)

0050/0925	==	0050/0250	015 " DIA CIRC CONCR LEN=0032 INSTALLED UNKN
	==	0050/0031	015 " DIA CIRC CONCR LEN=0040 INSTALLED UNKN
011884 FT	==	011884 FT	2 0 02135 0 01 0279+34 015 " DIA CIRC CONCR LEN=0060 INSTALLED UNKN BRADFORD RD (BORO)
	==	0050/0000	LENGTH(AH 2663 BK 2783) 015 " DIA CIRC CONCR
	==	0040/2531	LEN=0040 INSTALLED UNKN
	==	0040/2206	015 " DIA CIR PLASTIC LEN=0075 INSTALLED UNKN
	==	0040/1862	015 " DIA CIRC CONCR LEN=0060 INSTALLED UNKN
	==		015 " DIA CIRC CONCR

EXTRACT DATE: 12/18/2023  
PRINT DATE: 12/21/2023

ROADWAY MANAGEMENT SYSTEM  
SLD COUNTY/SR - ANNUAL PRINT

PAGE NUMBER: 1408  
COUNTY: ALLEGHENY

DIR: B TOTAL LEN: 3.759 MI.  
LEFT MUN: BRADFORDWOODS B

DIST: 11-1 SR: 4053  
RIGHT MUN: BRADFORDWOODS B

GLENMORE RD  
(BORO)

0040/1606

PEACHSTONE LN  
(PRDR)

0034/2377

0 0 00000 0 00 0000+00  
SUMMIT DR  
(TWP)

006496 FT  
0034/0000

005056 FT

0040/1663	LEN=0040	INSTALLED UNKN
0040/1626	GLENMORE RD (BORO)	
0040/0378	048 " DIA CIRC METAL LEN=0060	INSTALLED UNKN
0040/0300	WEXFORD RUN STRUCTURE LENGTH 9 FT BMSID 02/4053/0040/0300	
0034/2434	BRADFORDWOODS MARSHALL T LENGTH(AH 2783 BK 2605)	
0034/2377	018 " DIA CIRC METAL LEN=0048	INSTALLED UNKN
0034/1322	MANOR RD (T699)	
0034/1055	018 " DIA CIRC CONCR LEN=0040	INSTALLED UNKN
0034/0865	015 " DIA CIR PLASTIC LEN=0040	INSTALLED UNKN
0034/0084	015 " DIA CIR PLASTIC LEN=0060	INSTALLED UNKN
0034/0000	024 " DIA CIRC CONCR LEN=0040	INSTALLED UNKN
0030/1258	COUNTRY OAK DR (TWP)	
0030/0946	LENGTH(AH 2605 BK 1440) 018 " DIA CIRC CONCR	
0030/0685	LEN=0040	INSTALLED UNKN
0030/0050	LAUREL CREST DR (TWP)	
005056 FT	018 " DIA CIRC CONCR LEN=0032	INSTALLED UNKN
NC WE	018 " DIA CIRC CONCR LEN=0050	INSTALLED UNKN
INTER-BK	2 0 02135 0 00 0210+90 WEXFORD RUN RD WEXFORD BAYNE RD (SR0910 SEG 0030/1140)	
		INSTALLED UNKN

DIR: B TOTAL LEN: 3.759 MI. DIST: 11-1 SR: 4053  
 LEFT MUN: MARSHALL T RIGHT MUN: MARSHALL T

MEINERT RD  
(TWP)

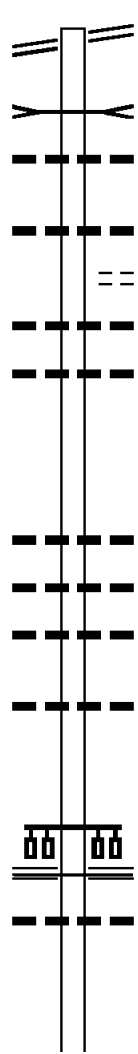
HARMONY RD  
(PRDR)

LINDEN RD  
(TWP)

005056 FT		0030/0000	(TWP)
		005056 FT	MFC BEGIN = D
		7024/0000	LENGTH(AH 1440 BK 0100)
		INTER-AHD	LENGTH(AH 0100 BK 1958)
0020/1958		0020/1958	RICHARD RD (TBK)
		0020/1490	(TWP)
		0020/0970	MCCANDLESS T
			FOREST TRAILS DR
			(TWP)
			PINE VALLEY CT
			(PRDR)
		0020/0355	018 "DIA CIRC CONCR
		0020/0016	LEN=0040 INSTALLED UNKN
003098 FT		003098 FT	BMSBG 02/4053/0020/0000
			2 0 02135 0 00 0089+20
			WEXFORD RUN
		0020/0000	BMSBG 02/4053/0020/0000
			LENGTH(AH 1958 BK 3098)
		0010/3050	018 "DIA CIRC CONCR
			LEN=0040 INSTALLED UNKN
		0010/2860	018 "DIA CIRC CONCR
			LEN=0040 INSTALLED UNKN
		0010/2689	018 "DIA CIRC CONCR
			LEN=0040 INSTALLED UNKN
			018 "DIA CIRC CONCR
		0010/1739	LEN=0040 INSTALLED UNKN
			018 "DIA CIRC CONCR
		0010/1420	LEN=0040 INSTALLED UNKN
			018 "DIA CIRC CONCR
		0010/1120	LEN=0040 INSTALLED UNKN
			018 "DIA CIRC CONCR
		0010/0965	LEN=0040 INSTALLED UNKN
			FOREST OAKS DR
			(TWP)
000000 FT		000000 FT	2 0 02135 0 00 0057+04
			NC RI CHARD RD
			PERRY HW
			(SR0019 SEG 0591/1618)
			(SR0019 SEG 0590/1481)
		INTER-BK	REICHOLD RD (TBK)
			(TWP)
000000 FT		0010/0000	LTH AH 003098 BK 000100
		000000 FT	
		7008/0000	LTH AH 000100 BK 000000

DIR: B TOTAL LEN: 6.993 MI. DIST: 11-1 SR: 4052  
 LEFT MUN: PINE T RIGHT MUN: PINE T

PEARCE MILL RD 036858 FT  
 (SR4063 SEG 0050/0000) 0160/2608



036922 FT PEARCE MILL RD  
 0160/2608 (SR4063 SEG 0050/0000)  
 BR. N. FK. PINE  
 STRUCTURE LENGTH 13 FT  
 0160/2240 BMSID 02/4052/0160/2240  
 060"H 84"W CONCR ARCH  
 0160/2235 LEN=0063 INSTALLED UNKN  
 0160/1537 030 " DIA CIRC CONCR  
 LEN=0060 INSTALLED UNKN  
 ENGLISH RD  
 0160/1472 (T711)  
 0160/1248 018 " DIA CIRC CONCR  
 LEN=0040 INSTALLED UNKN  
 036 " DIA CIRC CONCR  
 0160/0742 LEN=0064 INSTALLED UNKN  
 034314 FT 2 0 02225 0 00 0025+01  
 0160/0000 LENGTH(AH 2608 BK 2520)  
 0150/1369 018 " DIA CIRC CONCR  
 LEN=0064 INSTALLED UNKN  
 060 " DIA CIRC CONCR  
 0150/1125 LEN=0050 INSTALLED UNKN  
 036 " DIA CIRC CONCR  
 0150/0798 LEN=0040 INSTALLED UNKN  
 0150/0045 018 " DIA CIRC CONCR  
 LEN=0064 INSTALLED UNKN  
 031794 FT 2 0 02225 0 00 0000+00  
 NC GR AHAM RD  
 WALLACE RD  
 (SR4068 SEG 0050/0000)  
 0150/0000 MFC BEGIN = E  
 LENGTH(AH 2520 BK 1065)  
 060 " DIA CIRC CONCR  
 0140/0977 LEN=0045 INSTALLED UNKN  
 030729 FT 2 0 02272 0 00 0081+72  
 0140/0000 LENGTH(AH 1065 BK 2064)  
 018 " DIA CIRC CONCR

034250 FT

031730 FT

WARRENDALE RD 0150/0000  
 (SR4068 SEG 0050/0000)

030665 FT

EXTRACT DATE: 12/18/2023  
PRINT DATE: 12/21/2023

ROADWAY MANAGEMENT SYSTEM  
SLD COUNTY/SR - ANNUAL PRINT

PAGE NUMBER: 1405  
COUNTY: ALLEGHENY

DIR: B  
LEFT MUN: PINE T

TOTAL LEN: 6.993 MI.

DIST: 11-1  
RIGHT MUN: PINE T

SR: 4052

Segment ID	Length (FT)	Material / Notes
0130/1859	0040	INSTALLED UNKN
0130/1554	0036	INSTALLED UNKN
0130/1067	10	BRUSH CRK STRUCTURE LENGTH 10 FT
0130/0465	0050	INSTALLED UNKN
0130/0012	0040	INSTALLED UNKN
028665	02272	0 00 0060+71
0130/0000	2064	BRUSH CREEK
0120/0906	0056	BRUSH CREEK
0120/0881	0052	BRUSH CREEK
0120/0699	0034	CONC STRUCT
027374	02272	0 00 0048+33
0120/0000	1291	BRUSH CREEK
0110/3217	0036	INSTALLED UNKN
0110/2712	0048	INSTALLED UNKN
0110/2577	0999	INSTALLED UNKN
0110/2356	0062	INSTALLED UNKN
0110/2355	0099	INSTALLED UNKN
0110/1310	0080	INSTALLED UNKN
0110/1309	0060	INSTALLED UNKN
0110/1302	0060	INSTALLED UNKN
0110/1100	0020	0020+01
0110/1089	0099	INSTALLED UNKN
0110/0934	0099	INSTALLED UNKN

028601 FT

FRANKLIN RD  
(SR4061 SEG 0010/0000) 0120/0699

027310 FT



DIR: B TOTAL LEN: 6.993 MI. DIST: 11-1 SR: 4052  
 LEFT MUN: MARSHALL T RIGHT MUN: MARSHALL T

Stationing	Description	Stationing	Description
023406 FT		0110/0410	HARMONY RD (T388)
		023470 FT	2 0 02272 0 00 0009+21
		0110/0000	LENGTH(AH 3904 BK 0883)
		0100/0770	024 " DIA CIRC CONCR
			LEN=0025 INSTALLED UNKN
022523 FT		0100/0153	FROM 0019/0660 SH (CONN)
		022587 FT	2 0 02272 0 00 0000+00
			PERRY HW
			(SR0019 SEG 0660/1040)
		0100/0000	MFC BEGIN = D
			LENGTH(AH 0883 BK 0784)
		0090/0775	018 " DIA CIRC CONCR
			LEN=0099 INSTALLED UNKN
		0090/0718	018 " DIA CIRC CONCR
			LEN=0099 INSTALLED UNKN
FROM 0019/0661 SH (CONN)	0091/0536		
0 0 00000 0 00 0000+00	021754 FT	0090/0306	WILLIAMSBURG PL (T876)
LENGTH(AH 0769 BK 1340)	0091/0000	021803 FT	2 0 02271 0 00 0076+68
		0090/0000	LENGTH(AH 0784 BK 1339)
			018 " DIA CIRC CONCR
		0080/0892	LEN=0014 INSTALLED UNKN
LC TO WARRENDALE VILLAG (CONN)	0081/0725		
WARRENDALE VILLAGE DR (TWP)			
WHEATLAND RD (T469)	0081/0640	0080/0640	WHEATLAND RD (T469)
			024 " DIA CIRC CONCR
		0080/0620	LEN=0100 INSTALLED UNKN
			018 " DIA CIRC CONCR
		0080/0027	LEN=0074 INSTALLED UNKN
2 0 02271 0 00 0063+51	020414 FT	020464 FT	2 0 02271 0 00 0063+65
LENGTH(AH 1340 BK 2330)	0081/0000	0080/0000	LENGTH(AH 1339 BK 2380)
018 " DIA CIRC CONCR			
LEN=0090 INSTALLED UNKN	0071/1955		
BRANDT RD (T848)	0071/1725		
WARRENDALE INT/RMP J RD (SR8025 SEG 0010/1619)	0071/1285	0070/1785	BRANDT RD (T848)
		0070/1285	WARRENDALE INT/RMP J RD (SR8025 SEG 0010/1619)
			024 " DIA CIR UNKNOWN
		0070/1229	LEN=0099 INSTALLED UNKN

EXTRACT DATE: 12/18/2023  
PRINT DATE: 12/21/2023

ROADWAY MANAGEMENT SYSTEM  
SLD COUNTY/SR - ANNUAL PRINT

PAGE NUMBER: 1403  
COUNTY: ALLEGHENY

DIR: B TOTAL LEN: 6.993 MI.  
LEFT MUN: MARSHALL T

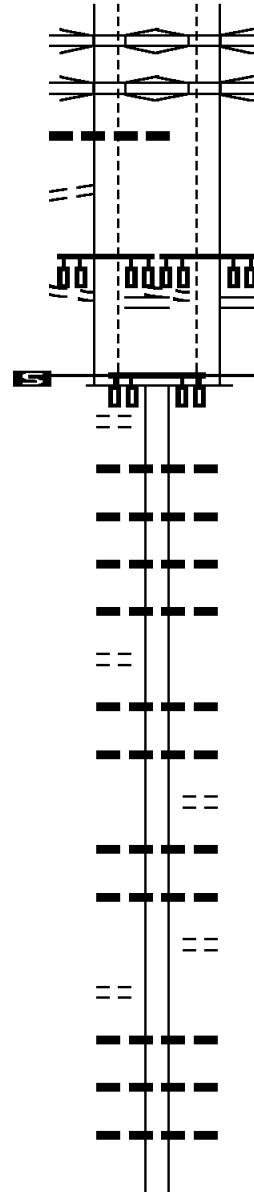
DIST: 11-1 SR: 4052  
RIGHT MUN: MARSHALL T

SR 0079 NB  
OP ID 02/0079/0754/0907 0071/1130  
SR 0079 SB  
OP ID 02/0079/0755/0000 0071/0982  
036 " DIA CIRC OTHER  
LEN=0096 INSTALLED UNKN 0071/0590  
LC TO BRUSH CREEK RD  
(CONN) 0071/0560  
BRUSH CREEK RD  
(T476)  
RAMP K RD  
(SR8025 SEG 0250/0000)  
0071/0412  
2 0 02271 0 00 0039+64 018084 FT  
MFC BEGIN = C  
LENGTH(AH 2330 BK 3982) 0071/0000  
INNOVATION DR  
(TWP ) 0060/3847

PROVIDENCE DR  
(PRDR) 0060/2873

ARBORDALE LANE  
(TWP ) 0060/1021

014102 FT



SR 0079 NB  
OP ID 02/0079/0754/0907 0070/1070  
SR 0079 SB  
OP ID 02/0079/0755/0000 0070/0915  
BRUSH CREEK RD  
(T476)  
RAMP K RD  
(SR8025 SEG 0250/0000)  
0070/0415  
2 0 02271 0 00 0039+64  
MFC BEGIN = C  
LENGTH(AH 2380 BK 3982) 0070/0000  
0060/3847  
0060/3633  
0060/3385  
0060/3199  
0060/3005  
0060/2465  
0060/2268  
WOODHURST TERRACE  
(TWP )  
0060/2082  
0060/1706  
0060/1454  
TYBURN DR  
(T880)  
0060/1281  
0060/0744  
0060/0423  
0060/0010  
014102 FT  
012 " DIA CIRC CONCR  
LEN=0050 INSTALLED UNKN  
015 " DIA CIRC CONCR  
LEN=0045 INSTALLED UNKN  
018 " DIA CIRC CONCR  
LEN=0045 INSTALLED UNKN  
2 0 02271 0 00 0000+00  
PLEASANT HILL RD

DIR: B TOTAL LEN: 6.993 MI. DIST: 11-1 SR: 4052  
 LEFT MUN: MARSHALL T RIGHT MUN: MARSHALL T

Stationing	Right of Way	Structure / Feature	Description
014102 FT	0060/0000	5	INTER-BK WARRENDALE BAYNE RD (TB) (TWP) MFC BEGIN = C LTH AH 003982 BK 000100
	014102 FT		
	7054/0000		INTER-AHD WARRENDALE BAYNE RD (TB) (TWP)
	0050/2424		WARRENDALE BAYNE RD (TB) (TWP)
CIDERBERRY DR (TWP)	0050/2007	==	
	0050/1851	---	018 " DIA CIRC CONCR LEN=0036 INSTALLED UNKN
	0050/1194	---	018 " DIA CIRC METAL LEN=0055 INSTALLED UNKN
	0050/1040	---	018 " DIA CIRC CONCR LEN=0099 INSTALLED UNKN
	0050/0811	---	018 " DIA CIRC METAL LEN=0040 INSTALLED UNKN
	0050/0256	---	018 " DIA CIRC METAL LEN=0099 INSTALLED UNKN
011678 FT	011678 FT		2 0 02058 0 00 0116+44 PINE GROVE RD (TWP)
	0050/0000	5	LENGTH(AH 2424 BK 2021) ARCHBERRY DR (PRDR)
	0040/1661	---	018 " DIA CIRC CONCR LEN=0036 INSTALLED UNKN
	0040/1411	---	018 " DIA CIRC CONCR LEN=0040 INSTALLED UNKN
	0040/1105	---	018 " DIA CIRC CONCR LEN=0040 INSTALLED UNKN
	0040/0837	---	018 " DIA CIRC CONCR LEN=0040 INSTALLED UNKN
009657 FT	009657 FT		2 0 02058 0 00 0095+37
ANTLER POINT DR (T856)	0030/1792	5	LENGTH(AH 2021 BK 2059) 015 " DIA CIR PLASTIC LEN=0099 INSTALLED UNKN
	0030/1480	---	015 " DIA CIRC CONCR LEN=0034 INSTALLED UNKN
SABLE CT (TWP)	0030/0604	==	GROOMES CT (TWP)
KNOB RD (TBK) (TWP)	0030/0292	==	
			018 " DIA CIRC CONCR

DIR: B TOTAL LEN: 6.993 MI. DIST: 11-1 SR: 4052  
 LEFT MUN: MARSHALL T RIGHT MUN: MARSHALL T

AUDUBON DR  
 (TWP)

007598 FT

0020/3614

003811 FT

000000 FT

WOODLAND RD  
 (T725)

0010/0000

0030/0264	LEN=0040	INSTALLED UNKN
	024 "DIA	CIR PLASTIC
0030/0026	LEN=0040	INSTALLED UNKN
007598 FT	2 0 02058	0 00 0075+70
0030/0000	LENGTH(AH	2059 BK 3787)
0020/3433	COPPER CREEK LN	(TWP)
	018 "DIA	CIRC CONCR
0020/3002	LEN=0036	INSTALLED UNKN
0020/2050	036 "DIA	CIRC CONCR
	LEN=0070	INSTALLED UNKN
	SPANG RD	(T426)
0020/1598		
0020/0681	024 "DIA	CIRC CONCR
	LEN=0038	INSTALLED UNKN
003811 FT	2 0 02058	0 00 0038+24
0020/0000	LENGTH(AH	3787 BK 3811)
	018 "DIA	CIRC CONCR
0010/3474	LEN=0032	INSTALLED UNKN
0010/2699	018 "DIA	CIRC CONCR
	LEN=0032	INSTALLED UNKN
0010/2188	018 "DIA	CIRC CONCR
	LEN=0034	INSTALLED UNKN
0010/1772	018 "DIA	CIRC CONCR
	LEN=0040	INSTALLED UNKN
0010/1338	018 "DIA	CIRC CONCR
	LEN=0040	INSTALLED UNKN
0010/1169	018 "DIA	CIR PLASTIC
	LEN=0034	INSTALLED UNKN
0010/0060	018 "DIA	CIRC CONCR
	LEN=0030	INSTALLED UNKN
000000 FT	2 0 02058	0 00 0000+00
	NC PL	LEASANT HILL RD
		GOLDEN GROVE RD
	(SR2006	SEG 0130/0000)
INTER-BK	LOVI RD	(SR2006
		SEG 0130/0000)
	MFC BEGIN =	E
	BK-BEAVER	(04)
0010/0000	LENGTH(AH	3811 BK 0000)





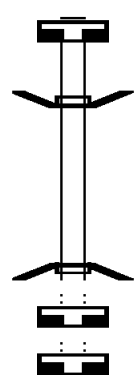
EXTRACT DATE: 12/18/2023 ROADWAY MANAGEMENT SYSTEM PAGE NUMBER: 1398  
 PRINT DATE: 12/21/2023 SLD COUNTY/SR - ANNUAL PRINT COUNTY: ALLEGHENY  
 DIR: B TOTAL LEN: .002 MI. DIST: 11-1 SR: 4050  
 LEFT MUN: MARSHALL T RIGHT MUN: MARSHALL T

000010 FT

000000 FT

000000 FT

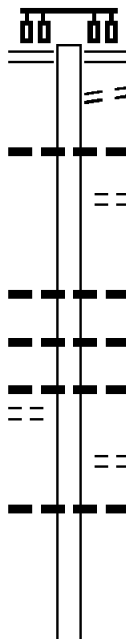
000000 FT



000010 FT  
 7024/0000 LENGTH(AH 1860 BK 0010)  
 BMSSEN 02/4050/0022/0000  
 INTER-AHD SHENOT RD  
 0022/0010 (TWP)  
 000000 FT 2 0 00000 0 00 0000+00  
 NC SHENOT RD  
 INTER-BK SHENOT RD  
 (TWP)  
 BRANCH OF BRUSH CREEK  
 BMSBG 02/4050/0022/0000  
 0022/0000 LENGTH(AH 0010 BK 1112)  
 000000 FT  
 7020/0000 LENGTH(AH 1112 BK 1750)  
 000000 FT  
 7010/0000 LENGTH(AH 1750 BK 0000)

DIR: B TOTAL LEN: 4.491 MI. DIST: 11-1 SR: 4049  
 LEFT MUN: FRANKLIN PARK B RIGHT MUN: FRANKLIN PARK B

023711 FT



023711 FT BAYNE WEXFORD RD  
 (SR4042 SEG 0041/0000)  
 (SR4042 SEG 0040/0000)  
 0100/3247 TO 4042/0040 SH  
 (CONN)  
 0100/3125 018 " DIA CIRC CONCR  
 0100/2931 LEN=0099 INSTALLED UNKN  
 CARMODY CT  
 0100/2698 (PRDR)  
 018 " DIA CIRC CONCR  
 0100/1714 LEN=0030 INSTALLED UNKN  
 018 " DIA CIRC CONCR  
 0100/1401 LEN=0099 INSTALLED UNKN  
 018 " DIA CIRC CONCR  
 0100/1150 LEN=0050 INSTALLED UNKN  
 POLLAR DR  
 (TWP)  
 0100/0899 024 " DIA CIRC METAL  
 0100/0644 LEN=0099 INSTALLED UNKN  
 020464 FT 1 0 00678 0 00 0206+12  
 5 0100/0000 LENGTH(AH 3247 BK 2558)  
 018 " DIA CIRC CONCR

SAVANNAH LN  
 (PRDR)

0100/1149

020464 FT



EXTRACT DATE: 12/18/2023  
PRINT DATE: 12/21/2023

ROADWAY MANAGEMENT SYSTEM  
SLD COUNTY/SR - ANNUAL PRINT

PAGE NUMBER: 1396  
COUNTY: ALLEGHENY

DIR: B TOTAL LEN: 4.491 MI.  
LEFT MUN: FRANKLIN PARK B

DIST: 11-1 SR: 4049  
RIGHT MUN: FRANKLIN PARK B

ROADWAY NAME	START STATION	END STATION	SECTION	DESCRIPTION	LENGTH	INSTALLATION
GEORGETOWN DR (PRDR)	0090/1630	0090/1848	0090/1848	LEN=0050 INSTALLED UNKN		
MCKINNEY RD (TWP)	0090/1482	0090/1544	0090/1544	018 "DIA CIR PLASTIC LEN=0099 INSTALLED UNKN		
MCKINNEY RD (TWP)	0090/0809	0090/0809	0090/0809	LAUREL DR (TWP)		
	017906 FT	0090/0034	0090/0034	018 "DIA CIRC CONCR LEN=0050 INSTALLED UNKN		
		017906 FT	017906 FT	1 0 00678 0 00 0180+40		
		0090/0000	0090/0000	LENGTH(AH 2558 BK 3493)		
		0080/2740	0080/2740	018 "DIA CIRC CONCR LEN=0045 INSTALLED UNKN		
		0080/2429	0080/2429	018 "DIA CIRC CONCR LEN=0045 INSTALLED UNKN		
MOONEY LN (TWP)	0080/2390	0080/2390	0080/2390			
MYSTIC VALLEY RD (TWP)	0080/2210	0080/2210	0080/2210			
		0080/2100	0080/2100	040 "DIA CIRC CONCR LEN=0088 INSTALLED UNKN		
		0080/1756	0080/1756	LAPLACE POINT CT (TWP)		
		0080/1374	0080/1374	018 "DIA CIRC CONCR LEN=0040 INSTALLED UNKN		
		0080/1160	0080/1160	018 "DIA CIRC CONCR LEN=0099 INSTALLED UNKN		
NORMAN DR (TWP)	0080/0942	0080/0942	0080/0942			
		0080/0680	0080/0680	018 "DIA CIRC CONCR LEN=0099 INSTALLED UNKN		
		0080/0198	0080/0198	FROM 4011/0210 (CONN)		
ROCHESTER RD (SR4011 SEG 0220/0000)	0080/0095	0080/0095	0080/0095	ROCHESTER RD (SR4011 SEG 0220/0000)		
	014413 FT	014413 FT	014413 FT	1 0 00678 0 00 0145+27		
		0080/0000	0080/0000	TO SR 4011/0210 (CONN)		
LOCUST RD (TWP)	0080/0000	0080/0000	0080/0000	LENGTH(AH 3493 BK 1748)		
		0070/1401	0070/1401	015 "DIA CIR UNKNOWN LEN=0099 INSTALLED UNKN		
	012665 FT	012665 FT	012665 FT	1 0 00678 0 00 0125+64		

EXTRACT DATE: 12/18/2023  
PRINT DATE: 12/21/2023

ROADWAY MANAGEMENT SYSTEM  
SLD COUNTY/SR - ANNUAL PRINT

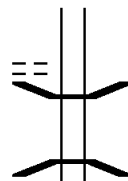
PAGE NUMBER: 1395  
COUNTY: ALLEGHENY

DIR: B TOTAL LEN: 4.491 MI.  
LEFT MUN: FRANKLIN PARK B

DIST: 11-1 SR: 4049  
RIGHT MUN: FRANKLIN PARK B

WHARREY DR  
(TWP)

0060/0634



011919 FT

SALT DOME  
(PRDR)  
SHIPLEY LN  
(PRDR)

0050/1649

0050/1228

1 0 00678 0 00 0097+57  
BLACKBURN HTS DR  
(TWP)

010060 FT

0050/0000

DEER VALLEY DR  
(TWP)

0040/0659

006507 FT

5 0070/0000 LENGTH(AH 1748 BK 0746)

0060/0538 BMS EN 02/4049/0060/0175  
1 0 00678 0 00 0122+36

SR 0079 NB

0060/0210 BMSBG 02/4049/0060/0175  
011919 FT 1 0 00678 0 00 0120+61

5 0060/0000 LENGTH(AH 0746 BK 1859)

0050/1649 LIN POINT CT  
(PRDR)

010060 FT

5 0050/0000 LENGTH(AH 1859 BK 3553)

018 "DIA CIRC CONCR

0040/3373 LEN=0050 INSTALLED UNKN

012 "DIA CIRC CONCR

0040/3333 LEN=0099 INSTALLED UNKN

MCDEVITT RD

0040/3169 (T466)

018 "DIA CIRC CONCR

0040/2826 LEN=0099 INSTALLED UNKN

018 "DIA CIRC CONCR

0040/2564 LEN=0099 INSTALLED UNKN

STERLING CT

0040/2292 (TWP)

SQUIRE RIDGE DR

0040/2069 (TWP)

018 "DIA CIRC CONCR

0040/1752 LEN=0035 INSTALLED UNKN

018 "DIA CIRC CONCR

0040/1397 LEN=0035 INSTALLED UNKN

018 "DIA CIRC CONCR

0040/1006 LEN=0035 INSTALLED UNKN

018 "DIA CIRC CONCR

0040/0175 LEN=0035 INSTALLED UNKN

MONTGOMERY RD

0040/0158 (TWP)

006507 FT 1 0 00678 0 00 0065+34

FRANKLIN PARK OHIO T

EXTRACT DATE: 12/18/2023  
PRINT DATE: 12/21/2023

ROADWAY MANAGEMENT SYSTEM  
SLD COUNTY/SR - ANNUAL PRINT

PAGE NUMBER: 1394  
COUNTY: ALLEGHENY

DIR: B TOTAL LEN: 4.491 MI.  
LEFT MUN: FRANKLIN PARK B

DIST: 11-1 SR: 4049  
RIGHT MUN: FRANKLIN PARK B

OHIO TWP BALLFIELD ENT  
(PARK) 0030/1208

003431 FT

OHIO TWP COMM PARK ENT  
(PARK) 0020/2371

RIDGE RD  
(T452) 0020/1745

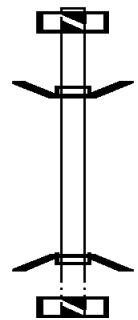
1 0 00678 0 00 0001+61 000130 FT  
TO 4022/0040 SH  
(CONN) 0020/0000

000000 FT

0040/0000	LENGTH(AH 3553 BK 3076)
0030/2450	012 "DIA CIRC CONCR LEN=0099 INSTALLED UNKN AMICITIA LN
0030/2400	(TWP )
0030/1505	CYPRESS KNOLL DR (TWP )
0030/1141	018 "DIA CIR PLASTIC LEN=0070 INSTALLED UNKN MCCREA RD
0030/0606	(TWP )
0030/0185	018 "DIA CIRC CONCR LEN=0099 INSTALLED UNKN
003431 FT	1 0 00678 0 00 0034+85
0030/0000	LENGTH(AH 3076 BK 3301) PLAYER LN
0020/3255	(TWP )
0020/3057	018 "DIA CIRC CONCR LEN=0099 INSTALLED UNKN
0020/2655	018 "DIA CIRC CONCR LEN=0040 INSTALLED UNKN
0020/2038	018 "DIA CIRC CONCR LEN=0099 INSTALLED UNKN
0020/1275	LAUREL OAK DR (TWP )
0020/1031	018 "DIA CIRC CONCR LEN=0088 INSTALLED UNKN
0020/1020	018 "DIA CIRC CONCR LEN=0030 INSTALLED UNKN SYL RD
0020/0475	(PRDR)
000130 FT	000130 FT
0020/0000	LENGTH(AH 3301 BK 0130) FROM 4022/0050 SH (CONN)
000000 FT	1 0 00678 0 00 0000+00 NC N I
0010/0081	CHOLSON RD MT NEBO RD (SR4022 SEG 0050/0249)
000000 FT	MFC BEGIN = D
0010/0000	LENGTH(AH 0130 BK 0000)

EXTRACT DATE: 12/18/2023      ROADWAY MANAGEMENT SYSTEM      PAGE NUMBER: 1393  
 PRINT DATE: 12/21/2023      SLD COUNTY/SR - ANNUAL PRINT      COUNTY: ALLEGHENY  
 DIR: B      TOTAL LEN: .010 MI.      DIST: 11-1      SR: 4048  
 LEFT MUN: MCCANDLESS T      RIGHT MUN: MCCANDLESS T

000052 FT  
  
 000000 FT  
  
 000000 FT

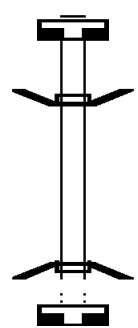


000052 FT  
 7020/0000 LTH AH 000100 BK 000052  
 BMSBN 02/4048/0010/0001  
 INTER-AHD GRUBBS RD (TBK)  
 0010/0052 (TWP )  
 000000 FT 2 0 02190 0 00 0004+49  
 NC GRUBBS RD  
 INTER-BK GRUBBS RD (TBK)  
 (TWP )  
 PINE CREEK  
 BMSBG 02/4048/0010/0001  
 0010/0000 LTH AH 000052 BK 000100  
 000000 FT  
 7008/0000 LTH AH 000100 BK 000000



EXTRACT DATE: 12/18/2023 ROADWAY MANAGEMENT SYSTEM PAGE NUMBER: 1391  
 PRINT DATE: 12/21/2023 SLD COUNTY/SR - ANNUAL PRINT COUNTY: ALLEGHENY  
 DIR: B TOTAL LEN: .004 MI. DIST: 11-1 SR: 4046  
 LEFT MUN: FRANKLIN PARK B RIGHT MUN: FRANKLIN PARK B

000019 FT  
  
 000000 FT  
  
 000000 FT



000019 FT  
 7014/0000 LENGTH(AH 0794 BK 0019)  
 BMSBN 02/4046/0010/0000  
 INTER-AHD WEXFORD RUN RD (TBK)  
 0010/0019 (BORO)  
 000000 FT 2 0 02149 0 00 0019+69  
 NC WEXFORD RUN RD  
 INTER-BK WEXFORD RUN RD (TBK)  
 (BORO)  
 PINE CREEK  
 BMSBG 02/4046/0010/0000  
 0010/0000 LENGTH(AH 0019 BK 1874)  
 000000 FT  
 7010/0000 LENGTH(AH 1874 BK 0000)

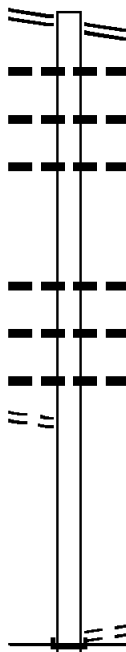
BIG SEWICKLEY CREEK RD 003859 FT  
 (SR4036 SEG 0130/0000) 0020/1852

002007 FT

BEADNELL RD  
 (BORO)

0010/0610

000000 FT



003859 FT BIG SEWICKLEY CREEK RD  
 0020/1852 (SR4036 SEG 0130/0000)  
 015 " DIA CIRC METAL  
 0020/1310 LEN=0020 INSTALLED 2005  
 024 " DIA CIR PLASTIC  
 0020/1197 LEN=0036 INSTALLED UNKN  
 016 " DIA CIRC METAL  
 0020/0603 LEN=0048 INSTALLED UNKN  
 002007 FT 2 0 02083 0 00 0020+02  
 0020/0000 LENGTH(AH 1852 BK 2007)  
 018 " DIA CIRC METAL  
 0010/1900 LEN=0050 INSTALLED UNKN  
 018 " DIA CIR PLASTIC  
 0010/1333 LEN=0099 INSTALLED UNKN  
 018 " DIA CIR PLASTIC  
 0010/0931 LEN=0040 INSTALLED UNKN  
 000000 FT 2 0 02083 0 00 0000+00  
 CAMPMEETING RD (#1062)  
 (CNTY)  
 NC HI TZEL HILL RD  
 INTER-BK CAMPMEETING RD (#1062)  
 (CNTY)  
 MFC BEGIN = E  
 0010/0000 LENGTH(AH 2007 BK 0000)

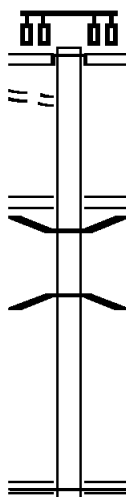
DIR: B TOTAL LEN: .128 MI. DIST: 11-1 SR: 4044  
 LEFT MUN: ROSS T RIGHT MUN: ROSS T

FROM 0019/0420 SH  
 (CONN)

000678 FT

0010/0575

000000 FT



000678 FT  
 INTER-AHD

0010/0678

0010/0420  
 0010/0370

0010/0104  
 000000 FT  
 NC TO

5 0010/0000

CEMETERY LN  
 (CNTY)  
 PERRY HW  
 (SR0019 SEG 0420/1895)

PERRYSVILLE AV INT/ RP B  
 (SRB103 SEG 0750/0000)  
 PERRYSVILLE AV INT/ RP A  
 (SRB103 SEG 0010/1180)  
 BMSSEN 02/4044/0010/0104  
 0 0 00000 0 00 0000+00  
 1021 I 279  
 BMSBG 02/4044/0010/0104  
 0 0 00000 0 00 0000+00  
 SR 19/SR 8103 SH  
 RAMP C RD  
 (SRB103 SEG 0500/0867)  
 PERRYSVILLE AV INT/ RP D  
 (SRB103 SEG 0250/0000)  
 MFC BEGIN = E  
 LENGTH(AH 0678 BK 0000)



EXTRACT DATE: 12/18/2023  
PRINT DATE: 12/21/2023

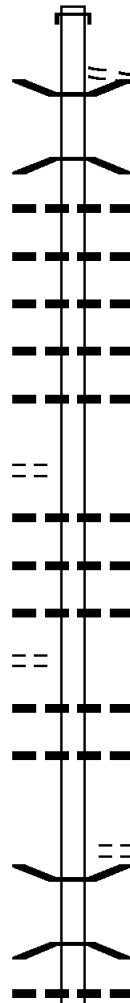
ROADWAY MANAGEMENT SYSTEM  
SLD COUNTY/SR - ANNUAL PRINT

PAGE NUMBER: 1388  
COUNTY: ALLEGHENY

DIR: B TOTAL LEN: 3.942 MI.  
LEFT MUN: FRANKLIN PARK B

DIST: 11-1 SR: 4043  
RIGHT MUN: FRANKLIN PARK B

020815 FT



020815 FT

INTER-AHD  
0100/2410 BIG SEWICKLEY CREEK RD  
(SR4036 SEG 0140/3982)  
WARRENDALE BAYNE RD (TB  
(CNTY)  
0100/2175 BMSSEN 02/4043/0100/2021  
0100/2057 1 1 03755 0 00 0003+72  
BR. OF BIG SEWICKLEY CR  
0100/2021 BMSBG 02/4043/0100/2021  
018 "DIA CIRC CONCR  
0100/1545 LEN=0099 INSTALLED UNKN  
015 "DIA CIRC CONCR  
0100/1015 LEN=0032 INSTALLED UNKN  
015 "DIA CIRC CONCR  
0100/0765 LEN=0032 INSTALLED UNKN  
015 "DIA CIRC CONCR  
0100/0650 LEN=0032 INSTALLED UNKN  
024 "DIA CIRC CONCR  
0100/0290 LEN=0036 INSTALLED UNKN  
018405 FT  
018405 FT  
S 0100/0000 LENGTH(AH 2410 BK 1834)  
018 "DIA CIRC CONCR  
0090/1460 LEN=0030 INSTALLED UNKN  
015 "DIA CIRC CONCR  
0090/1050 LEN=0030 INSTALLED UNKN  
024 "DIA CIRC CONCR  
0090/0795 LEN=0030 INSTALLED UNKN  
012 "DIA CIRC CONCR  
0090/0610 LEN=0030 INSTALLED UNKN  
012 "DIA CIRC CONCR  
0090/0250 LEN=0030 INSTALLED UNKN  
016571 FT 1 1 03755 0 00 0042+28  
GAME LANDS RD (TBK)  
(TWP)  
S 0090/0000 LENGTH(AH 1834 BK 2392)  
0080/2314 BMSSEN 02/4043/0080/2334  
1 1 03755 0 00 0066+57  
BRANCH OF BIG SEWICKLEY  
0080/2291 BMSBG 02/4043/0080/2334  
072"H 72"W CON BOX CUL  
0080/2265 LEN=0040 INSTALLED UNKN

1 1 03755 0 00 0024+00 018405 FT  
LINBROOK PARK  
(TWP ) 0100/0000

BROWN RD  
(TWP ) 0090/0725

016571 FT

EXTRACT DATE: 12/18/2023  
PRINT DATE: 12/21/2023

ROADWAY MANAGEMENT SYSTEM  
SLD COUNTY/SR - ANNUAL PRINT

PAGE NUMBER: 1387  
COUNTY: ALLEGHENY

DIR: B TOTAL LEN: 3.942 MI.  
LEFT MUN: FRANKLIN PARK B

DIST: 11-1 SR: 4043  
RIGHT MUN: FRANKLIN PARK B

Stationing	Notes	Material
0080/1578	012 " DIA CIRC CONCR LEN=0032 INSTALLED UNKN	
0080/1536	HARTMAN LN (PRDR)	
0080/1415	018 " DIA CIRC CONCR LEN=0032 INSTALLED UNKN	
0080/0770	015 " DIA CIRC CONCR LEN=0032 INSTALLED UNKN	
0080/0560	012 " DIA CIRC CONCR LEN=0030 INSTALLED UNKN	
0080/0420	015 " DIA CIRC CONCR LEN=0030 INSTALLED UNKN	
0080/0070	024 " DIA CIRC CONCR LEN=0030 INSTALLED UNKN	
014179 FT	1 1 03755 0 00 0066+57 ROCHESTER RD (SR4011 SEG 0240/3245) NC BI G SEWICKLEY CREEK RD	
0080/0000	MFC BEGIN = C LENGTH(AH 2392 BK 2156) 072"H 72"W CONCR ARCH	
0070/2090	LEN=0024 INSTALLED UNKN	
0070/2072	BMSSEN 02/4043/0070/2031 2 0 02322 0 00 0091+08 RIPPLING RUN	
0070/2056	BMSBG 02/4043/0070/2031	
0070/1715	024 " DIA CIRC CONCR LEN=0040 INSTALLED UNKN	
0070/0905	024 " DIA CIRC CONCR LEN=0030 INSTALLED UNKN	
0070/0505	024 " DIA CIRC OTHER LEN=0030 INSTALLED UNKN	
0070/0095	BMSSEN 02/4043/0070/0078 2 0 02322 0 00 0071+06 BRANCH OF RIPPLING RUN	
0070/0078	BMSBG 02/4043/0070/0078	
012023 FT	2 0 02322 0 00 0070+45 NC CA MP MEETING DUFF CITY RD INTER-BK MAGEE RD ET (TBK) (TWP)	
0070/0000	MFC BEGIN = D LENGTH(AH 2156 BK 4006)	
012023 FT	012023 FT	
012023 FT	7060/0000 LENGTH(AH 4006 BK 2286)	
012023 FT	012023 FT	
012023 FT	7050/0000 LENGTH(AH 2286 BK 0114)	
012023 FT	012023 FT	

DIR: B TOTAL LEN: 3.942 MI. DIST: 11-1 SR: 4043  
 LEFT MUN: FRANKLIN PARK B RIGHT MUN: FRANKLIN PARK B

CHEVIOT RD  
 (TWP )

0040/1820

MAGEE RD  
 (SR4041 SEG 0030/1126)

009349 FT  
 0040/0000

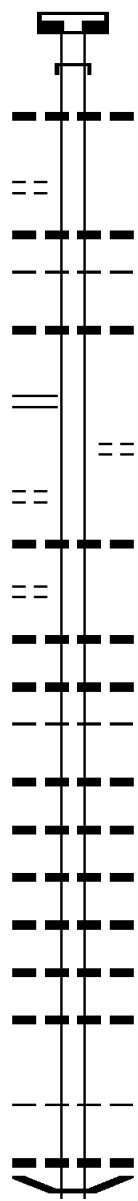
DEERE CT  
 (TWP )

0030/2625

SWEETWATER DR  
 (TWP )

0030/2278

006415 FT



7048/0000 LENGTH(AH 0114 BK 2674)  
 INTER-AHD MAGEE RD ET (TBK)  
 0040/2674 (TWP )  
 018 " DIA CIRC CONCR  
 LEN=0040 INSTALLED UNKN

0040/2604

0040/1305 018 " DIA CIRC CONCR  
 LEN=0040 INSTALLED UNKN  
 FRANKLIN PARK

0040/1164 SEWICKLEY HILLS B  
 018 " DIA CIRC CONCR  
 LEN=0040 INSTALLED UNKN

0040/0565 2 0 02121 0 00 0093+57  
 009349 FT NC MAGEE RD ET  
 0040/0000 LENGTH(AH 2674 BK 2934)  
 MCCORMICK CT  
 (TWP )

0030/2730

0030/2478 018 " DIA CIRC CONCR  
 LEN=0040 INSTALLED UNKN

0030/1930 024 " DIA CIRC CONCR  
 LEN=0050 INSTALLED UNKN  
 015 " DIA CIRC PLASTIC  
 LEN=0050 INSTALLED UNKN  
 SEWICKLEY HILLS

0030/1797

0030/1682 OHIO T  
 015 " DIA CIRC METAL  
 LEN=0040 INSTALLED UNKN  
 015 " DIA CIRC METAL  
 LEN=0050 INSTALLED UNKN  
 015 " DIA CIRC METAL  
 LEN=0060 INSTALLED UNKN  
 015 " DIA CIRC METAL  
 LEN=0060 INSTALLED UNKN  
 015 " DIA CIRC METAL  
 LEN=0060 INSTALLED UNKN  
 018 " DIA CIRC METAL  
 LEN=0060 INSTALLED UNKN

0030/0664

0030/0495

0030/0150 2 0 02121 0 00 0063+88  
 OHIO  
 SEWICKLEY HILLS B  
 LENGTH(AH 2934 BK 2433)  
 048 " DIA CIRC CONCR  
 LEN=0050 INSTALLED UNKN

0020/1915

0020/1689 BMS EN 02/4043/0020/164B

EXTRACT DATE: 12/18/2023  
PRINT DATE: 12/21/2023

ROADWAY MANAGEMENT SYSTEM  
SLD COUNTY/SR - ANNUAL PRINT

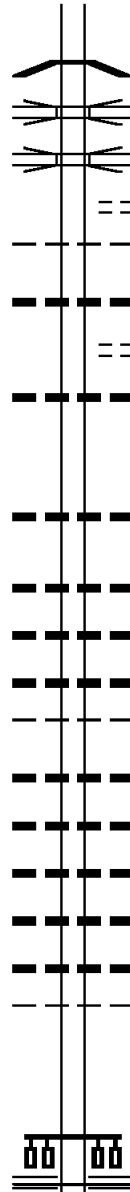
PAGE NUMBER: 1385  
COUNTY: ALLEGHENY

DIR: B TOTAL LEN: 3.942 MI.  
LEFT MUN: SEWICKLEY HILLS B

DIST: 11-1 SR: 4043  
RIGHT MUN: SEWICKLEY HILLS B

003982 FT

000000 FT



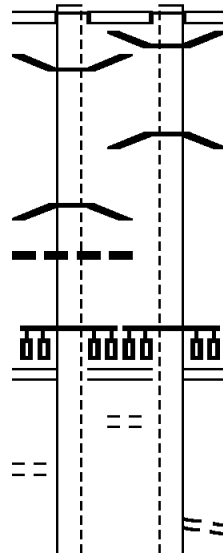
2 0 02121 0 00 0056+03  
KILBUCK RUN  
0020/1648 BMSBG 02/4043/0020/1648  
SR 79 SB  
0020/1484 OP ID 02/0079/0691/0194  
SR 0079 NB  
0020/1349 OP ID 02/0079/0690/0106  
ASCOT DR  
0020/1094 (TWP)  
SEWICKLEY HILLS  
0020/1079 OHIO T  
024 "DIA CIRC METAL  
0020/0890 LEN=0050 INSTALLED UNKN  
BRIGHTON DR  
0020/0859 (TWP)  
030 "DIA CIRC METAL  
0020/0775 LEN=0060 INSTALLED UNKN  
003982 FT 2 0 02121 0 00 0039+71  
5 0020/0000 LENGTH(AH 2433 BK 3982)  
018 "DIA CIRC CONCR  
0010/3766 LEN=0060 INSTALLED UNKN  
018 "DIA CIRC CONCR  
0010/2935 LEN=0050 INSTALLED UNKN  
018 "DIA CIRC CONCR  
0010/2635 LEN=0048 INSTALLED UNKN  
018 "DIA CIRC CONCR  
0010/2260 LEN=0048 INSTALLED UNKN  
OHIO  
0010/2063 SEWICKLEY HILLS B  
018 "DIA CIRC METAL  
0010/1854 LEN=0048 INSTALLED UNKN  
018 "DIA CIRC CONCR  
0010/1300 LEN=0050 INSTALLED UNKN  
018 "DIA CIRC CONCR  
0010/1006 LEN=0050 INSTALLED UNKN  
018 "DIA CIRC CONCR  
0010/0723 LEN=0040 INSTALLED UNKN  
018 "DIA CIRC CONCR  
0010/0590 LEN=0050 INSTALLED UNKN  
SEWICKLEY HILLS  
0010/0586 OHIO T  
000000 FT 2 0 02121 0 00 0000+00  
NC RE ED MUD HOLLOW RD  
MT NEBO ROAD  
(SR4022 SEG 0030/0355)  
0010/0000 MFC BEGIN = E  
5 0010/0000 LENGTH(AH 3982 BK 0000)

WEXFORD BAYNE RD 009767 FT  
 (SR0910 SEG 0011/0000) INTER-AHD  
 RAMP D RD  
 (SR8023 SEG 0750/0000)  
 RAMP C RD  
 (SR8023 SEG 0010/1115) 0041/1740  
 BMS EN 02/4042/0040/1295 0041/1466

2 0 02323 0 00 0093+63  
 SR 0079 NB  
 BMSBG 02/4042/0040/1295 0041/1262  
 012 "DIA CIRC CONCR  
 LEN=0040 INSTALLED UNKN 0041/1140  
 RAMP B RD  
 (SR8023 SEG 0500/2282)  
 RAMP A RD  
 (SR8023 SEG 0250/0000) 0041/0917

SUNNY HILL RD  
 (T695) 0041/0668

018 "DIA CIRC CONCR



009777 FT  
 INTER-AHD WEXFORD BAYNE RD  
 (SR0910 SEG 0010/0000)  
 RAMP D RD  
 (SR8023 SEG 0750/0000)  
 RAMP C RD  
 (SR8023 SEG 0010/1115) 0040/1750  
 0040/1497 BMS EN 02/4042/0040/1295

2 0 02323 0 00 0082+19  
 SR 0079 NB  
 BMSBG 02/4042/0040/1295 0040/1293

RAMP B RD  
 (SR8023 SEG 0500/2282)  
 RAMP A RD  
 (SR8023 SEG 0250/0000)

SUNNY HILL RD  
 (T695)

FROM 4049/0100 SH  
 (CONN) 0040/0145









DIR: B TOTAL LEN: 1.852 MI. DIST: 11-1 SR: 4042  
 LEFT MUN: FRANKLIN PARK B RIGHT MUN: FRANKLIN PARK B

Stationing	Notes	Stationing	Notes
LEN=0099 INSTALLED UNKN 0041/0104 2 0 02323 0 00 0082+19 008027 FT NICHOLSON RD (SR4049 SEG 0100/3247) MFC BEGIN = C LENGTH(AH 1740 BK 3067) 0041/0000		008027 FT 2 0 02323 0 00 0082+19 NICHOLSON RD (SR4049 SEG 0100/3247) MFC BEGIN = C LENGTH(AH 1750 BK 3067) 012 "DIA CIRC CONCR LEN=0035 INSTALLED UNKN 018 "DIA CIRC CONCR LEN=0099 INSTALLED UNKN WATERFRONT CORPORATE PR (PRDR)	
STONE MANSION RD (TWP ) 0030/1465	==	0030/1465	
004960 FT		004960 FT 2 0 02323 0 00 0049+85 RUSTIC RIDGE DR (TWP )	
FOX CHASE DR (TWP ) 0020/2255	==	0020/2260	
LOVETT LN (TWP ) 0020/0850	==	0020/1430 0020/0913	018 "DIA CIRC CONCR LEN=0035 INSTALLED UNKN 018 "DIA CIRC CONCR LEN=0035 INSTALLED UNKN
002117 FT	==	002117 FT 2 0 02323 0 00 0021+21 PRIVATE DR (PRDR) LENGTH(AH 2843 BK 2117)	
	==	0010/1287 0010/1005	012 "DIA CIRC CONCR LEN=0099 INSTALLED UNKN PEGHER LN (TWP )
	==	0010/0935 0010/0658	012 "DIA CIRC CONCR LEN=0099 INSTALLED UNKN 012 "DIA CIRC CONCR LEN=0035 INSTALLED UNKN 012 "DIA CIRC CONCR LEN=0035 INSTALLED UNKN
000000 FT		0010/0369 000000 FT 2 0 02323 0 00 0000+00 NC WE XFORD BAYNE RD ROCHESTER RD (SR4011 SEG 0240/0000) MFC BEGIN = C	
FAIRMONT CH RD (TWP ) ROCHESTER RD (SR4011 SEG 0240/0000) 0010/0000	==	0010/0000	LENGTH(AH 2117 BK 0000)

DIR: B TOTAL LEN: .999 MI. DIST: 11-1 SR: 4041  
 LEFT MUN: SEWICKLEY HILLS B RIGHT MUN: SEWICKLEY HILLS B

Segment Description	Start Station	End Station	Length (FT)	Material / Notes
MAGEE RD ET (SR4043 SEG 0040/0000)	0030/1126	005276 FT	005276 FT	RED MUD HOLLOW RD (SR4043 SEG 0040/0000) HARVESTER CT (TWP)
	0030/0530	0030/0530	0030/0530	018" DIA CIRC CONCR
	0030/0180	004150 FT	004150 FT	LEN=0099 INSTALLED UNKN
SEWICKLEY HILLS DR (TWP)	0020/1817	0030/0000	0030/0000	2 0 02119 0 00 0041+58 LENGTH(AH 1126 BK 2149)
	0020/1620	0020/1620	0020/1620	014" DIA CIRC CONCR LEN=0025 INSTALLED UNKN
PACER DR (TWP)	0020/1129	0020/0842	0020/0842	018" DIA CIRC CONCR LEN=0040 INSTALLED UNKN
	0020/0250	0020/0250	0020/0250	018" DIA CIRC CONCR LEN=0030 INSTALLED UNKN
	0020/0000	002001 FT	002001 FT	2 0 02119 0 00 0020+00 LENGTH(AH 2149 BK 2001)
	0010/1927	0010/1927	0010/1927	018" DIA CIRC CONCR LEN=0036 INSTALLED UNKN
	0010/1270	0010/1270	0010/1270	018" DIA CIRC CONCR LEN=0070 INSTALLED UNKN
	0010/0895	0010/0895	0010/0895	LEGACY DR (PRDR)
	0010/0681	0010/0681	0010/0681	015" DIA CIRC CONCR LEN=0040 INSTALLED UNKN
	000000 FT	000000 FT	000000 FT	2 0 02119 0 00 0000+00
	0010/0000	0010/0000	0010/0000	NC MA INTER-BK MAGEE RD (CNTY) MFC BEGIN = E LENGTH(AH 2001 BK 0000)

EXTRACT DATE: 12/18/2023      ROADWAY MANAGEMENT SYSTEM      PAGE NUMBER: 1381  
 PRINT DATE: 12/21/2023      SLD COUNTY/SR - ANNUAL PRINT      COUNTY: ALLEGHENY  
 DIR: B      TOTAL LEN: .000 MI.      DIST: 11-1      SR: 4040  
 LEFT MUN: FRANKLIN PARK B      RIGHT MUN: FRANKLIN PARK B

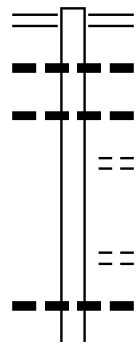
000000 FT		000000 FT	
000000 FT		7050/0000	LENGTH(AH 1016 BK 1854)
000000 FT		000000 FT	
000000 FT		7040/0000	LENGTH(AH 1854 BK 3016)
000000 FT		000000 FT	
000000 FT		7030/0000	LENGTH(AH 3016 BK 2829)
000000 FT		000000 FT	
000000 FT		7020/0000	LTH AH 002829 BK 000100
		000000 FT	
		7010/0000	LTH AH 000100 BK 000000



EXTRACT DATE: 12/18/2023 ROADWAY MANAGEMENT SYSTEM PAGE NUMBER: 1380  
 PRINT DATE: 12/21/2023 SLD COUNTY/SR - ANNUAL PRINT COUNTY: ALLEGHENY  
 DIR: B TOTAL LEN: 2.668 MI. DIST: 11-1 SR: 4039  
 LEFT MUN: FRANKLIN PARK B RIGHT MUN: FRANKLIN PARK B

014087 FT

012923 FT



014087 FT CAMP MEETING RD  
 0060/1164 (SR4032 SEG 0120/0000)  
 0060/1035 018" DIA CIRC CONCR  
 LEN=0045 INSTALLED UNKN  
 0060/0807 015" DIA CIRC CONCR  
 LEN=0042 INSTALLED UNKN  
 HENRY LN  
 (TWP )  
 0060/0354 2 0 02117 0 00 0130+45  
 012923 FT LENGTH(AH 1164 BK 2714)  
 0060/0000 THEODORA LN  
 (PRDR)  
 0050/2622 015" DIA CIRC CONCR  
 0050/2376 LEN=0042 INSTALLED UNKN

HUNT RD

EXTRACT DATE: 12/18/2023  
PRINT DATE: 12/21/2023

ROADWAY MANAGEMENT SYSTEM  
SLD COUNTY/SR - ANNUAL PRINT

PAGE NUMBER: 1379  
COUNTY: ALLEGHENY

DIR: B TOTAL LEN: 2.668 MI.  
LEFT MUN: FRANKLIN PARK B

DIST: 11-1 SR: 4039  
RIGHT MUN: FRANKLIN PARK B

(TWP )

0050/1876

==

==

0050/1765 PLEUGHAL RD  
(TWP )  
015 " DIA CIRC METAL  
LEN=0060 INSTALLED UNKN

0050/1667 015 " DIA CIRC CONCR  
LEN=0075 INSTALLED UNKN

010209 FT

010209 FT 2 0 02117 0 00 0103+26

5 0050/0000 FRANKLIN PARK  
SEWICKLEY HILLS B  
LENGTH(AH 2714 BK 3364)

018 " DIA CIRC CONCR  
LEN=0030 INSTALLED UNKN

0040/3250 015 " DIA CIRC CONCR  
LEN=0030 INSTALLED UNKN

0040/2944 015 " DIA CIRC CONCR  
LEN=0045 INSTALLED UNKN

0040/2616 015 " DIA CIRC CONCR  
LEN=0045 INSTALLED UNKN

0040/1732 015 " DIA CIRC CONCR  
LEN=0045 INSTALLED UNKN

0040/1453 015 " DIA CIRC CONCR  
LEN=0050 INSTALLED UNKN

0040/1100 018 " DIA CIRC CONCR  
LEN=0100 INSTALLED UNKN

0040/0747 018 " DIA CIRC CONCR  
LEN=0050 INSTALLED UNKN

0040/0395 015 " DIA CIRC CONCR  
LEN=0070 INSTALLED UNKN

0040/0091 018 " DIA CIRC CONCR  
LEN=0030 INSTALLED UNKN

006845 FT

006845 FT 2 0 02117 0 00 0068+12

LITTLE SEWICKLEY CREEK  
(SR4034 SEG 0020/1033)

NC HENRY RD

INTER-BK LITTLE SEWICKLEY CREEK  
(SR4034 SEG 0020/1033)

006845 FT

5 0040/0000 LTH AH 003364 BK 000100

006845 FT 7034/0000 LTH AH 000100 BK 000359

LITTLE SEWICKLEY CREEK  
(SR4034 SEG 0020/0403)

0030/0359

INTER-AHD LITTLE SEWICKLEY CREEK  
(SR4034 SEG 0020/0403)

0030/0359 BMSSEN 02/4039/0030/0327

0030/0303 2 0 02117 0 00 0044+75

BARBERRY RD  
(TWP )

0030/0219  
006486 FT

==

0030/0286 BMSBG 02/4039/0030/0327

006486 FT 2 0 02117 0 00 0044+75

EXTRACT DATE: 12/18/2023  
PRINT DATE: 12/21/2023

ROADWAY MANAGEMENT SYSTEM  
SLD COUNTY/SR - ANNUAL PRINT

PAGE NUMBER: 1378  
COUNTY: ALLEGHENY

DIR: B TOTAL LEN: 2.668 MI.  
LEFT MUN: SEWICKLEY HILLS B

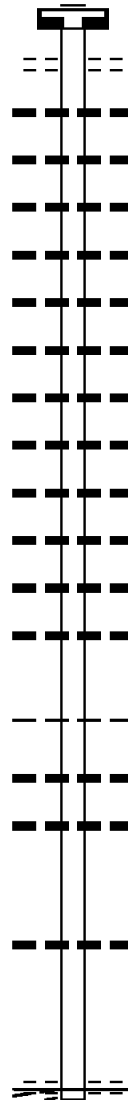
DIST: 11-1 SR: 4039  
RIGHT MUN: SEWICKLEY HILLS B

003809 FT

000000 FT

Stationing	Description
0030/0000	SEWICKLEY HILLS SEWICKLEY HEIGHTS B
0020/2510	LENGTH(AH 0359 BK 2677) 015 "DIA CIRC CONCR
0020/2220	LEN=0036 INSTALLED UNKN 012 "DIA CIRC CONCR
0020/1366	LEN=0035 INSTALLED UNKN BMS EN 02/4039/0020/1353 000000000000000000000000+00
0020/1353	LITTLE SEWICKLY CREEK BMSBG 02/4039/0020/1353 072"H 72"W CON BOX CUL
0020/1345	LEN=0025 INSTALLED UNKN 018 "DIA CIRC CONCR
0020/0750	LEN=0050 INSTALLED UNKN
0020/0480	BMS EN 02/4039/0020/0467 000000000000000000000000+00
0020/0467	LITTLE SEWICKLY CREEK BMSBG 02/4039/0020/0467 015 "DIA CIRC CONCR
0020/0112	LEN=0030 INSTALLED UNKN
003809 FT	2 0 02117 0 00 0017+98
0020/0000	LENGTH(AH 2677 BK 3809) 012 "DIA CIRC CONCR
0010/3730	LEN=0045 INSTALLED UNKN 036 "DIA CIRC METAL
0010/3360	LEN=0032 INSTALLED UNKN 015 "DIA CIRC CONCR
0010/3140	LEN=0048 INSTALLED UNKN 015 "DIA CIRC CONCR
0010/2800	LEN=0036 INSTALLED UNKN 024 "DIA CIRC CONCR
0010/2140	LEN=0060 INSTALLED UNKN 015 "DIA CIRC CONCR
0010/1600	LEN=0045 INSTALLED UNKN 015 "DIA CIRC CONCR
0010/1125	LEN=0040 INSTALLED UNKN 012 "DIA CIRC CONCR
0010/0420	LEN=0060 INSTALLED UNKN 018 "DIA CIRC CONCR
0010/0036	LEN=0075 INSTALLED UNKN
000000 FT	2 0 02117 0 00 0000+00 NC AU DUBON RD MAGEE RD (CNTY) MFC BEGIN = E
0010/0000	LENGTH(AH 3809 BK 0000)

004855 FT



Stationing	Length	Material	Status	Notes
7030/0000	0020	BACKBONE RD (TWP)	INSTALLED	2859 BK 3045
0020/3045	015	"DIA CIRC OTHER	UNKN	
0020/2844	018	"DIA CIRC CONC	UNKN	
0020/2691	018	"DIA CIRC CONC	UNKN	
0020/2382	024	"DIA CIRC CONC	UNKN	
0020/2131	018	"DIA CIRC CONC	UNKN	
0020/1930	018	"DIA CIRC CONC	UNKN	
0020/1774	024	"DIA CIRC CONC	UNKN	
0020/1442	018	"DIA CIRC CONC	UNKN	
0020/1309	018	"DIA CIRC CONC	UNKN	
0020/1122	018	"DIA CIRC CONC	UNKN	
0020/0844	036	"DIA CIRC METAL	UNKN	
0020/0502	018	"DIA CIRC METAL	UNKN	
0020/0174	018	"DIA CIRC METAL	UNKN	
001810 FT	1 1	00134	0 00 0000+00	SEWICKLEY HEIGHTS
0020/0000	036	"DIA CIRC METAL	UNKN	EDGEWORTH B
0010/1682	015	"DIA CIR PLASTIC	UNKN	
0010/1350	018	"DIA CIRC METAL	UNKN	
0010/0088	018	"DIA CIRC METAL	UNKN	
000000 FT	1 1	00148	0 00 0000+00	NC WA Y HOLLOW RD
0010/0000				WOODLAND RD (TWP)
				MFC BEGIN = E
	0010			LENGTH(AH 1810 BK 0000)

CREEK DR (TWP)

DIR: B TOTAL LEN: 5.631 MI. DIST: 11-1 SR: 4036  
 LEFT MUN: ECONOMY B RIGHT MUN: ECONOMY B

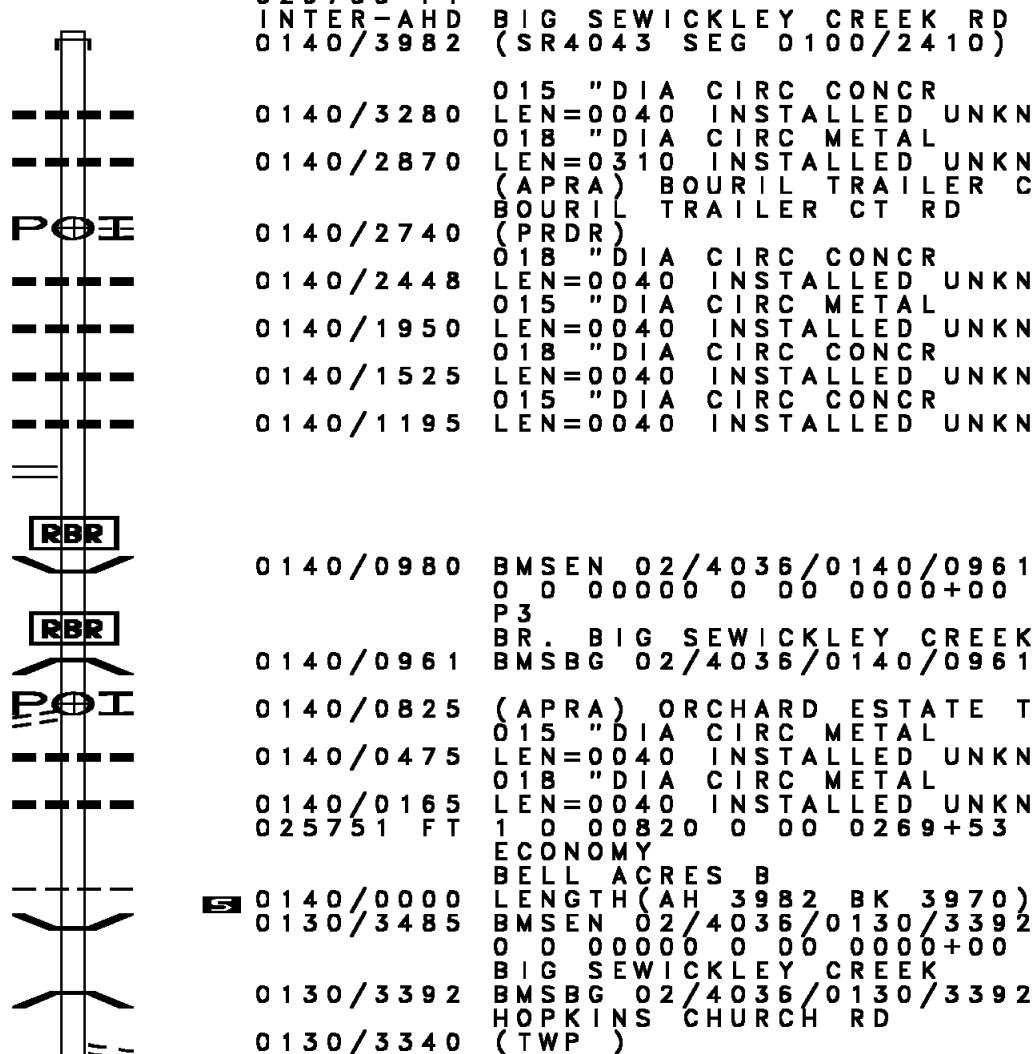
029733 FT

029733 FT

CONWAY WALLROSE RD  
 (SR2005 SEG 0010/0000) 0140/1055

AMSLER RIDGE RD  
 (T686) 0140/0825

025751 FT



INTER-AHD BIG SEWICKLEY CREEK RD  
 0140/3982 (SR4043 SEG 0100/2410)  
 0140/3280 015 "DIA CIRC CONCR  
 LEN=0040 INSTALLED UNKN  
 0140/2870 018 "DIA CIRC METAL  
 LEN=0310 INSTALLED UNKN  
 (APRA) BOURIL TRAILER C  
 BOURIL TRAILER CT RD  
 (PRDR)  
 0140/2740 018 "DIA CIRC CONCR  
 LEN=0040 INSTALLED UNKN  
 0140/2448 015 "DIA CIRC METAL  
 LEN=0040 INSTALLED UNKN  
 0140/1950 018 "DIA CIRC CONCR  
 LEN=0040 INSTALLED UNKN  
 0140/1525 015 "DIA CIRC CONCR  
 LEN=0040 INSTALLED UNKN  
 0140/1195 015 "DIA CIRC CONCR  
 LEN=0040 INSTALLED UNKN  
 0140/0980 BMS EN 02/4036/0140/0961  
 0 0 00000 0 00 0000+00  
 P3  
 BR. BIG SEWICKLEY CREEK  
 0140/0961 BMSBG 02/4036/0140/0961  
 0140/0825 (APRA) ORCHARD ESTATE T  
 015 "DIA CIRC METAL  
 0140/0475 LEN=0040 INSTALLED UNKN  
 018 "DIA CIRC METAL  
 0140/0165 LEN=0040 INSTALLED UNKN  
 025751 FT 1 0 00820 0 00 0269+53  
 ECONOMY  
 BELL ACRES B  
 5 0140/0000 LENGTH(AH 3982 BK 3970)  
 0130/3485 BMS EN 02/4036/0130/3392  
 0 0 00000 0 00 0000+00  
 BIG SEWICKLEY CREEK  
 0130/3392 BMSBG 02/4036/0130/3392  
 HOPKINS CHURCH RD  
 0130/3340 (TWP )

DIR: B TOTAL LEN: 5.631 MI. DIST: 11-1 SR: 4036  
 LEFT MUN: BELL ACRES B RIGHT MUN: BELL ACRES B

021781 FT

Station	Description	Material	Status
0130/3151	BMS EN 02/4036/0130/3135	0 0 00000 0 00 0000+00	
0130/3135	UNT BIG SEWICKLEY CREEK		
0130/3130	BMSBG 02/4036/0130/3135	048"H 60"W CON BOX CUL	
0130/3110	LEN=0040 INSTALLED UNKN	CAMP MEETING RD ET	
0130/2625	(TWP )	015 " DIA CIRC CONCR	
0130/2065	LEN=0040 INSTALLED UNKN	015 " DIA CIRC CONCR	
0130/1700	LEN=0050 INSTALLED UNKN	015 " DIA CIRC CONCR	
0130/1170	LEN=0050 INSTALLED UNKN	015 " DIA CIRC CONCR	
0130/0885	LEN=0050 INSTALLED UNKN	018 " DIA CIRC METAL	
0130/0435	LEN=0060 INSTALLED UNKN	1 0 00820 0 00 0253+87	
021781 FT	HITZEL HILL RD	(SR4045 SEG 0020/1852)	
0130/0000	LENGTH(AH 3970 BK 3397)	015 " DIA CIRC CONCR	
0110/3285	LEN=0099 INSTALLED UNKN	012 " DIA CIRC CONCR	
0110/3182	LEN=0099 INSTALLED UNKN	BARLEY RD	
0110/2644	(TWP )	018 " DIA CIRC CONCR	
0110/2570	LEN=0040 INSTALLED UNKN	018 " DIA CIRC CONCR	
0110/2046	LEN=0040 INSTALLED UNKN	MAGURA RD	
0110/1813	(TWP )	024 " DIA CIRC CONCR	
0110/1444	LEN=0048 INSTALLED UNKN	018 " DIA CIRC CONCR	
0110/1080	LEN=0040 INSTALLED UNKN	036 " DIA CIRC CONCR	
0110/0821	LEN=0044 INSTALLED UNKN	018 " DIA CIRC CONCR	
0110/0560	LEN=0048 INSTALLED UNKN		
0110/0156	BMS EN 02/4036/0110/0065	0 0 00000 0 00 0000+00	

DIR: B TOTAL LEN: 5.631 MI. DIST: 11-1 SR: 4036  
 LEFT MUN: BELL ACRES B RIGHT MUN: BELL ACRES B

Stationing	Length	Notes	Material	Status
1 0 00820 0 00 0219+49	018384 FT	HOENIG RD (SR2003 SEG 0010/0000)	0110/0065 018384 FT	BIG SEWICK. BMSBG 02/4036/0110/0065 BELL ACRES ECONOMY B
			5 0110/0000	LENGTH(AH 3397 BK 1383)
			0100/1145	018 "DIA CIRC CONCR LEN=0099 INSTALLED UNKN
			0100/0970	018 "DIA CIRC CONCR LEN=0030 INSTALLED UNKN
WOODLAWN RD (TWP)	0100/0580			
			0100/0565	018 "DIA CIRC CONCR LEN=0048 INSTALLED UNKN
			0100/0365	015 "DIA CIRC CONCR LEN=0036 INSTALLED UNKN
			0100/0050	015 "DIA CIR PLASTIC LEN=0030 INSTALLED UNKN
SHAFFER RD (TWP)	0100/0041			
	017001 FT		0100/0015	BMSEN 02/4036/0100/0000 1 0 00820 0 00 0171+34
			5 0100/0000	BR. BIG SEWIC BMSBG 02/4036/0100/0000 LENGTH(AH 1383 BK 1658)
DAVIS RD (TWP)	0090/1463			
			0090/1438	015 "DIA CIRC CONCR LEN=0045 INSTALLED UNKN
			0090/1100	024 "DIA CIRC CONCR LEN=0036 INSTALLED UNKN
			0090/0655	024 "DIA CIRC CONCR LEN=0096 INSTALLED UNKN
			0090/0275	018 "DIA CIRC CONCR LEN=0036 INSTALLED UNKN
			0090/0020	018 "DIA CIRC CONCR LEN=0028 INSTALLED UNKN
	015343 FT		5 0090/0000	1 0 00820 0 00 0154+76 LENGTH(AH 1658 BK 3251)
			0080/3182	018 "DIA CIRC CONCR LEN=0030 INSTALLED UNKN
			0080/2925	030 "DIA CIRC CONCR LEN=0036 INSTALLED UNKN
MAUDE DAVIS LN (PRDR)	0080/2897			
			0080/2760	018 "DIA CIRC CONCR LEN=0036 INSTALLED UNKN
			0080/2382	018 "DIA CIRC CONCR LEN=0042 INSTALLED UNKN
			0080/2233	018 "DIA CIRC CONCR LEN=0036 INSTALLED UNKN

EXTRACT DATE: 12/18/2023  
PRINT DATE: 12/21/2023

ROADWAY MANAGEMENT SYSTEM  
SLD COUNTY/SR - ANNUAL PRINT

PAGE NUMBER: 1373  
COUNTY: ALLEGHENY

DIR: B TOTAL LEN: 5.631 MI.  
LEFT MUN: ECONOMY B

DIST: 11-1 SR: 4036  
RIGHT MUN: ECONOMY B

Stationing	Notes	Stationing	Notes
		0080/1830	018 " DIA CIRC CONCR LEN=0036 INSTALLED UNKN
		0080/1400	018 " DIA CIRC CONCR LEN=0036 INSTALLED UNKN
		0080/1200	018 " DIA CIRC CONCR LEN=0040 INSTALLED UNKN
		0080/0515	(APRA) WINE CONSTRUCTION WINE CONSTRUCTION RD (PRDR)
		0080/0480	018 " DIA CIRC CONCR LEN=0035 INSTALLED UNKN
		0080/0272	018 " DIA CIRC CONCR LEN=0050 INSTALLED UNKN
012092 FT		012092 FT	1 0 00820 0 00 0121+46 ECONOMY BELL ACRES B
		0080/0000	LENGTH(AH 3251 BK 2786)
		0070/2776	BMSSEN 02/4036/0070/2675 1 0 00820 0 00 0120+76 BIG SEW. CR.
		0070/2675	BMSBG 02/4036/0070/2675
WINE CONSTRUCTION RD (PRDR)		0070/2370	(APRA) WINE CONSTRUCTION
WINE CONSTRUCTION RD (PRDR)		0070/1791	(APRA) WINE CONCRETE PR TURKEY FOOT RD
		0070/1719	(TWP )
		0070/1694	BMSSEN 02/4036/0070/1676 1 0 00820 0 00 0110+80 P3
		0070/1676	UNT BIG SEWICKLEY CREEK BMSBG 02/4036/0070/1676 STEELBAR AV
		0070/1601	(TWP )
		0070/1396	024 " DIA CIRC CONCR LEN=0036 INSTALLED UNKN
		0070/1060	018 " DIA CIRC CONCR LEN=0036 INSTALLED UNKN
		0070/0952	024 " DIA CIRC CONCR LEN=0036 INSTALLED UNKN
		0070/0490	024 " DIA CIRC CONCR LEN=0036 INSTALLED UNKN
009306 FT		0070/0220	024 " DIA CIRC CONCR LEN=0048 INSTALLED UNKN
		009306 FT	1 0 00820 0 00 0094+06 SUNSET DR



EXTRACT DATE: 12/18/2023  
PRINT DATE: 12/21/2023

ROADWAY MANAGEMENT SYSTEM  
SLD COUNTY/SR - ANNUAL PRINT

PAGE NUMBER: 1372  
COUNTY: ALLEGHENY

DIR: B TOTAL LEN: 5.631 MI.  
LEFT MUN: BELL ACRES B

DIST: 11-1 SR: 4036  
RIGHT MUN: BELL ACRES B

MERRIMAN RD  
(TWP)

0060/1665

==	5	0070/0000	(TWP )
---			LENGTH(AH 2786 BK 2343)
---		0060/2085	018 "DIA CIRC CONCR
---			LEN=0042 INSTALLED UNKN
---		0060/1920	018 "DIA CIRC CONCR
			LEN=0040 INSTALLED UNKN
			(APRA) SEMAC TRAILER CO
			NC BIG SEWICKLEY CREEK RD
			WOODCREST AV
		0060/1665	(TWP )
---			024 "DIA CIRC CONCR
---		0060/1160	LEN=0050 INSTALLED UNKN
			MAPLE ST
==		0060/1036	(TWP )
---			018 "DIA CIRC CONCR
---		0060/0995	LEN=0096 INSTALLED UNKN
---			018 "DIA CIRC CONCR
---		0060/0635	LEN=0036 INSTALLED UNKN
---			018 "DIA CIRC CONCR
---		0060/0455	LEN=0042 INSTALLED UNKN
---			018 "DIA CIRC CONCR
---		0060/0362	LEN=0054 INSTALLED UNKN
			SANDS AV
==		0060/0320	(TWP )
---			018 "DIA CIRC CONCR
---		0060/0309	LEN=0040 INSTALLED UNKN
		006963 FT	1 0 00820 0 00 0070+89
	5	0060/0000	LENGTH(AH 2343 BK 2314)
---			018 "DIA CIRC CONCR
---		0050/2215	LEN=0036 INSTALLED UNKN
---			018 "DIA CIRC CONCR
---		0050/1890	LEN=0040 INSTALLED UNKN
			BELL ACRES
		0050/1672	LEET T
---			018 "DIA CIRC CONCR
---		0050/1670	LEN=0040 INSTALLED UNKN
---			018 "DIA CIRC METAL
---		0050/1665	LEN=0005 INSTALLED UNKN
			LUNAK DR
==		0050/1172	(TWP )
			024 "H 48 "W CON BOX CUL
---		0050/1140	LEN=0099 INSTALLED UNKN
==		0050/0844	
==		0050/0553	
---			018 "DIA CIRC CONCR
---		0050/0537	LEN=0070 INSTALLED UNKN

FRANK ST  
(TWP)

0050/1141

WILLOW ST  
(TWP)  
ECKERT ST  
(TWP)

0050/0844

0050/0553

DIR: B TOTAL LEN: 5.631 MI. DIST: 11-1 SR: 4036  
 LEFT MUN: LEET T RIGHT MUN: LEET T

NEELY ST  
 (TWP )

0050/0272  
 004649 FT



004649 FT 1 0 00820 0 00 0047+35  
 0050/0000 LENGTH(AH 2314 BK 2645)  
 036"H 48"W CON BOX CUL  
 0040/2644 LEN=0030 INSTALLED UNKN  
 015 "DIA CIRC CONCR  
 0040/2345 LEN=0040 INSTALLED UNKN  
 024"H 48"W CON BOX CUL  
 0040/1650 LEN=0030 INSTALLED UNKN  
 036"H 60"W CON BOX CUL  
 0040/1122 LEN=0032 INSTALLED UNKN  
 018 "DIA CIRC CONCR  
 0040/0805 LEN=0030 INSTALLED UNKN  
 015 "DIA CIRC CONCR  
 0040/0610 LEN=0015 INSTALLED UNKN

MAIN ST  
 (TWP )

0040/0409

NC AM BRIDGE AV  
 MOUND ST

0040/0149 (TWP )  
 018 "DIA CIRC CONCR  
 0040/0135 LEN=0050 INSTALLED UNKN  
 002004 FT ORCHARD ST

1 0 00820 0 00 0020+74 002004 FT  
 ORCHARD ST  
 (TWP )

0040/0000

0040/0000 LENGTH(AH 2645 BK 1246)  
 LEET

0030/0737 LEETSDALE B  
 036 "DIA CIRC METAL  
 0030/0726 LEN=0040 INSTALLED UNKN  
 DAVIS RD

000758 FT

000758 FT 1 0 00820 0 00 0006+05  
 NC MA IN ST

BEAVER ST  
 (TWP )

0030/0000

0030/0000 LENGTH(AH 1246 BK 0758)  
 018 "DIA CIRC CONCR

0010/0450 LEN=0040 INSTALLED UNKN  
 018 "DIA CIRC CONCR

000000 FT

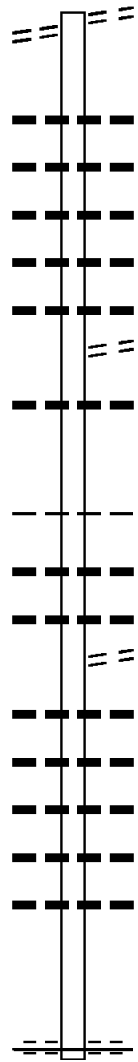
0010/0250 LEN=0040 INSTALLED UNKN  
 000000 FT 1 0 00820 0 00 0000+00  
 NC CR OSS ST

OHIO RIVER BL  
 (SR0065 SEG 0271/2540)  
 (SR0065 SEG 0270/2535)

0010/0000 MFC BEGIN = C  
 LENGTH(AH 0758 BK 0000)

SCAIFE RD  
(CNTY)

005691 FT  
0020/2540



005691 FT SCAIFE RD  
0020/2540 (CNTY)

003151 FT

0020/1362 018 "DIA CIRC CONCR  
LEN=0030 INSTALLED UNKN  
024 "DIA CIR PLASTIC  
0020/1014 LEN=0030 INSTALLED UNKN  
015 "DIA CIRC METAL  
0020/0871 LEN=0040 INSTALLED UNKN  
015 "DIA CIRC CONCR  
0020/0679 LEN=0030 INSTALLED UNKN  
015 "DIA CIRC CONCR  
0020/0258 LEN=0015 INSTALLED UNKN  
ST PAUL'S LUTHERAN CEM  
0020/0130 (PRDR)  
024 "DIA CIR PLASTIC  
0020/0012 LEN=0024 INSTALLED UNKN  
003151 FT 2 0 02094 0 00 0030+55

5

NC HARTLE RD  
SEWICKLEY HEIGHTS  
SEWICKLEY HILLS B  
0020/0000 LENGTH(AH 2540 BK 3151)  
024 "DIA CIRC CONCR  
0010/2593 LEN=0024 INSTALLED UNKN  
015 "DIA CIRC CONCR  
0010/2474 LEN=0024 INSTALLED UNKN  
HILLTOP LN  
0010/2073 (PRDR)  
015 "DIA CIRC CONCR  
0010/1632 LEN=0045 INSTALLED UNKN  
018 "DIA CIRC CONCR  
0010/1266 LEN=0033 INSTALLED UNKN  
024 "DIA CIRC CONCR  
0010/0911 LEN=0045 INSTALLED UNKN  
015 "DIA CIRC CONCR  
0010/0435 LEN=0048 INSTALLED UNKN  
015 "DIA CIRC CONCR  
0010/0146 LEN=0028 INSTALLED UNKN  
000000 FT 2 0 02094 0 00 0000+00

000000 FT

5

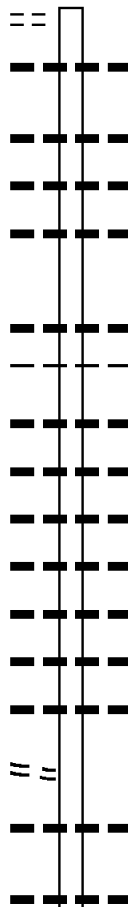
NC LANG RD  
GLENFIELD RD (TBK)  
(CNTY)  
MFC BEGIN = E  
0010/0000 LENGTH(AH 3151 BK 0000)

DIR: B TOTAL LEN: 2.061 MI. DIST: 11-1 SR: 4034  
 LEFT MUN: FRANKLIN PARK B RIGHT MUN: FRANKLIN PARK B

MAGEE RD ET (TBK)  
 (TWP )

010880 FT  
 0040/1681

010880 FT



009199 FT

2 0 02090 0 00 0068+78 006811 FT  
 FAIR HILL RD  
 (TWP ) 0030/0000

0040/1550	015 "DIA CIRC METAL LEN=0030 INSTALLED UNKN
0040/0900	018 "DIA CIRC METAL LEN=0030 INSTALLED UNKN
0040/0660	018 "DIA CIRC METAL LEN=0025 INSTALLED UNKN
0040/0317	018 "DIA CIRC CONCR LEN=0024 INSTALLED UNKN
009199 FT	2 0 02090 0 00 0092+66
0040/0000	LENGTH(AH 1681 BK 2388) 018 "DIA CIRC CONCR
0030/2323	LEN=0030 INSTALLED UNKN
0030/2244	FRANKLIN PARK SEWICKLEY HILLS B
0030/2061	018 "DIA CIRC CONCR LEN=0050 INSTALLED UNKN
0030/1560	032 "DIA CIRC METAL LEN=0064 INSTALLED UNKN
0030/1417	018 "DIA CIR PLASTIC LEN=0030 INSTALLED 2018
0030/1338	015 "DIA CIRC METAL LEN=0030 INSTALLED UNKN
0030/1020	015 "DIA CIRC METAL LEN=0030 INSTALLED UNKN
0030/0750	015 "DIA CIRC CONCR LEN=0040 INSTALLED UNKN
0030/0573	018 "DIA CIRC CONCR LEN=0001 INSTALLED UNKN
006811 FT	
0030/0000	LENGTH(AH 2388 BK 3071) 048 "DIA CIRC METAL
0020/3046	LEN=0040 INSTALLED UNKN
0020/2419	012 "DIA CIRC CONCR LEN=0050 INSTALLED UNKN

DIR: B TOTAL LEN: 2.061 MI. DIST: 11-1 SR: 4034  
 LEFT MUN: SEWICKLEY HILLS B RIGHT MUN: SEWICKLEY HILLS B

HENRY RD  
 (SR4039 SEG 0040/0000) 0020/1033

003740 FT

HUNT RD  
 (TWP ) 0010/0815

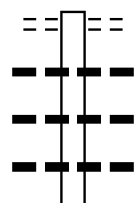
DUFF CITY RD  
 (SR4088 SEG 0010/0000) 0010/0470

2 0 02090 0 00 0000+00 000000 FT  
 FERN HOLLOW RD  
 (SR4032 SEG 0090/2300) 0010/0000

0020/1818	066 " DIA	CIRC CONCR	LEN=0070	INSTALLED UNKN
0020/1532	018 " DIA	CIRC CONCR	LEN=0030	INSTALLED UNKN
0020/1082	018 " DIA	CIRC CONCR	LEN=0040	INSTALLED UNKN
0020/0855	048 " DIA	CIRC CONCR	LEN=0064	INSTALLED UNKN
0020/0403	LITTLE SEWICKLEY CREEK RD AUDUBON RD (SR4039 SEG 0030/0359)	CIRC CONCR		
0020/0379	018 " DIA	CIRC CONCR	LEN=0064	INSTALLED UNKN
0020/0020	018 " DIA	CIR PLASTIC	LEN=0030	INSTALLED 2018
003740 FT	2 0 02090 0 00 0037+87			
0020/0000	LENGTH(AH 3071 BK 3740)			
0010/3495	SEWICKLEY HILLS	SEWICKLEY HEIGHTS B		
0010/3086	SEWICKLEY HILLS B			
0010/2675	036 " DIA	CIRC CONCR	LEN=0040	INSTALLED UNKN
0010/2204	018 " DIA	CIRC CONCR	LEN=0040	INSTALLED UNKN
0010/1958	018 " DIA	CIRC CONCR	LEN=0026	INSTALLED UNKN
0010/1693	SEWICKLEY HILLS	SEWICKLEY HEIGHTS B		
0010/1584	018 " DIA	CIRC CONCR	LEN=0040	INSTALLED UNKN
0010/0898	054 " DIA	CIRC CONCR	LEN=0040	INSTALLED UNKN
0010/0546	018 " DIA	CIRC METAL	LEN=0040	INSTALLED UNKN
0010/0113	024 " DIA	CIRC CONCR	LEN=0026	INSTALLED UNKN
000000 FT	NC AU DUBON RD FERN HOLLOW RD (SR4032 SEG 0090/2300)			
0010/0000	MFC BEGIN = E LENGTH(AH 3740 BK 0000)			

EXTRACT DATE: 12/18/2023 ROADWAY MANAGEMENT SYSTEM PAGE NUMBER: 1367  
 PRINT DATE: 12/21/2023 SLD COUNTY/SR - ANNUAL PRINT COUNTY: ALLEGHENY  
 DIR: B TOTAL LEN: 2.558 MI. DIST: 11-1 SR: 4033  
 LEFT MUN: SEWICKLEY HEIGHTS B RIGHT MUN: SEWICKLEY HEIGHTS B

013505 FT



013505 FT	GLEN MITCHELL RD
0060/3443	(BORO)
	018 " DIA CIRC METAL
0060/3385	LEN=0035 INSTALLED UNKN
	012 " DIA CIRC CONCR
0060/3089	LEN=0099 INSTALLED UNKN
	018 " DIA CIRC CONCR
0060/2690	LEN=0035 INSTALLED UNKN
	012 " DIA CIRC CONCR

DIR: B TOTAL LEN: 2.558 MI. DIST: 11-1 SR: 4033  
 LEFT MUN: SEWICKLEY HEIGHTS B RIGHT MUN: SEWICKLEY HEIGHTS B

Location / Description	Segment ID	Length (FT)	Material / Notes
	0060/2133	LEN=0035	INSTALLED UNKN
	0060/1190	LEN=0040	012 " DIA CIRC CONCR INSTALLED UNKN
	0060/0816	LEN=0040	012 " DIA CIRC METAL INSTALLED UNKN
010062 FT	010062 FT	2 0 02098 0 00 0000+00	FERRY RD
	0060/0000	LENGTH(AH 3443 BK 2049)	(SR4030 SEG 0010/0000)
	0050/1510	LEN=0040	018 " DIA CIRC CONCR INSTALLED UNKN
008013 FT	008013 FT	2 0 02096 0 00 0062+62	NC MERRIMAN RD
REDGATE RD (SR4028 SEG 0030/2739) TO MERRIMAN RD (CONN)	0050/0000	007581 FT	SEWICKLEY HEIGHTS GLENFIELD B
	0044/0000	LENGTH(AH 0432 BK 1361)	NORTH DR (TWP)
MERRIMAN RD (TWP)	0030/1222		
	0030/0010	LEN=0099	030 " DIA CIRC CONCR INSTALLED UNKN
006220 FT	006220 FT	2 0 00000 0 00 0000+00	(APRA) 79 INDUSTRIAL PA OVERLOOK DR (TWP)
POE	0030/0000	LENGTH(AH 1361 BK 2774)	
SCHOOL ST (TWP)	0020/0600		
003446 FT	003446 FT	2 0 02123 0 00 0023+57	LENGTH(AH 2774 BK 2350)

DIR: B TOTAL LEN: 2.558 MI. DIST: 11-1 SR: 4033  
 LEFT MUN: GLENFIELD B RIGHT MUN: GLENFIELD B

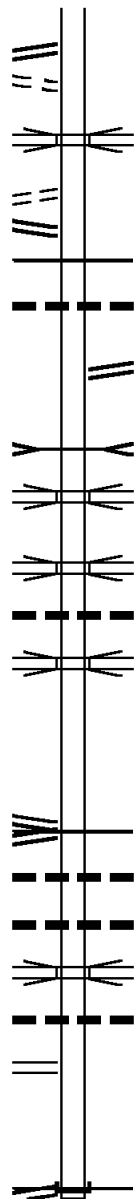
RAMP A3 RD  
 (SR8017 SEG 0500/0000) 0010/1935  
 TO 8017/0500 SH  
 (CONN) 0010/1820

FROM 8017/0792 SH  
 (CONN) 0010/1613  
 RAMP B3 RD  
 (SR8017 SEG 0792/1279) 0010/1552

2 0 02123 0 00 0000+00 001096 FT  
 RAMP R RD  
 (SR8017 SEG 0754/0000)  
 RAMP S RD  
 (SR8017 SEG 0250/1063)  
 RAMP 4 RD  
 (SR8017 SEG 0260/0000) 0010/0000

GLENFIELD VIADUCT BR  
 (SR4165 SEG 0010/0000) 0008/0055

0 0 00000 0 00 0000+00 000000 FT  
 SR 8092 SH  
 (SR8092 SEG 0260/0000) 0008/0000



SR 0079 NB  
 0010/1751 OP ID 02/0079/0654/1019

0010/1447 MFC BEGIN = D  
 018 "DIA CIRC CONCR  
 0010/1438 LEN=0092 INSTALLED UNKN  
 KILBUCK ST  
 (SR4071 SEG 0010/0000)  
 NC DEER RUN RD

KILBUCK RUN  
 STRUCTURE LENGTH 82 FT  
 0010/1075 BMSID 02/4033/0010/1055  
 RAMP B NB

0010/0972 OP ID 02/8017/0772/0143

RAMP B2 8017 NB  
 0010/0220 OP ID 02/8017/0772/0910  
 018 "DIA CIRC CONCR  
 0010/0142 LEN=0030 INSTALLED UNKN  
 SR 0065 NB

0010/0068 OP ID 02/0065/0140/1735  
 001096 FT

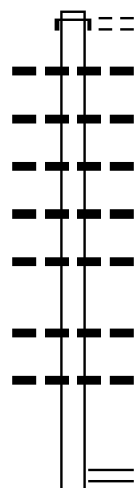
NC KILBUCK ST  
 MFC BEGIN = C  
 5 0010/0000 LENGTH(AH 2350 BK 1096)  
 018 "DIA CIRC CONCR  
 0008/1064 LEN=0030 INSTALLED UNKN  
 018 "DIA CIRC CONCR  
 0008/0961 LEN=0030 INSTALLED UNKN  
 RAMP B1 8017 SB  
 0008/0957 OP ID 02/8017/0752/0000  
 012 "DIA CIRC CONCR  
 0008/0607 LEN=0030 INSTALLED UNKN

NC CENTER AV  
 INTER-BK SR 8092 SH  
 000000 FT (SR8092 SEG 0250/0215)  
 MFC BEGIN = D  
 5 0008/0000 LENGTH(AH 1096 BK 0000)



EXTRACT DATE: 12/18/2023 ROADWAY MANAGEMENT SYSTEM PAGE NUMBER: 1364  
 PRINT DATE: 12/21/2023 SLD COUNTY/SR - ANNUAL PRINT COUNTY: ALLEGHENY  
 DIR: B TOTAL LEN: 6.169 MI. DIST: 11-1 SR: 4032  
 LEFT MUN: FRANKLIN PARK B RIGHT MUN: FRANKLIN PARK B

032571 FT



029253 FT

Stationing	Description	Material	Status	Notes
032571 FT	INTER-AHD	CAMPMEETING DUFF CITY R		(SR4043 SEG 0070/0000)
		MAGEE RD ET (TBK)		(TWP)
0120/3318	018 " DIA	CIRC CONCR		
0120/2980	LEN=0040	INSTALLED	UNKN	
	015 " DIA	CIRC OTHER		
0120/2552	LEN=0040	INSTALLED	UNKN	
	024 " DIA	CIRC CONCR		
0120/2063	LEN=0040	INSTALLED	UNKN	
	018 " DIA	CIRC CONCR		
0120/1793	LEN=0040	INSTALLED	UNKN	
	024 " DIA	CIRC OTHER		
0120/1500	LEN=0070	INSTALLED	UNKN	
	024 " DIA	CIRC CONCR		
0120/0889	LEN=0040	INSTALLED	UNKN	
	018 " DIA	CIRC CONCR		
0120/0570	LEN=0040	INSTALLED	UNKN	
029253 FT	2 0 02322 0 00 0037+20			
	HENRY RD			
	(SR4039 SEG 0060/1164)			
0120/0000	LENGTH(AH 3318 BK 3700)			

EXTRACT DATE: 12/18/2023  
PRINT DATE: 12/21/2023

ROADWAY MANAGEMENT SYSTEM  
SLD COUNTY/SR - ANNUAL PRINT

PAGE NUMBER: 1363  
COUNTY: ALLEGHENY

DIR: B TOTAL LEN: 6.169 MI.  
LEFT MUN: FRANKLIN PARK B

DIST: 11-1 SR: 4032  
RIGHT MUN: FRANKLIN PARK B

HOPKINS CHURCH RD  
(TWP )  
WESTHOLME DR  
(TWP )

0110/2261  
0110/1934

CAMPMEETING RD  
(CNTY)

025553 FT  
0110/0000


022637 FT

0110/3110	036 " DIA	CIRC CONCR
	LEN=0060	INSTALLED UNKN
0110/2610	018 " DIA	CIRC METAL
	LEN=0040	INSTALLED UNKN
0110/1812	018 " DIA	CIRC CONCR
	LEN=0048	INSTALLED UNKN
0110/1391	018 " DIA	CIRC METAL
	LEN=0040	INSTALLED UNKN
0110/0920	META DR	
	(TWP )	
0110/0562	FRANKLIN PARK	
	BELL ACRES B	
	HAMILTON DR	
0110/0524	(TWP )	
0110/0519	018 " DIA	CIRC CONCR
	LEN=0040	INSTALLED UNKN
025553 FT	2 0 02322	0 00 0000+00
	NC CA	
0110/0000	CAMPMEETING RD	
	LENGTH(AH 3700 BK 2916)	
0100/2915	018 " DIA	CIRC CONCR
	LEN=0100	INSTALLED UNKN
0100/2824	015 " DIA	CIRC CONCR
	LEN=0040	INSTALLED UNKN
0100/2351	018 " DIA	CIRC CONCR
	LEN=0040	INSTALLED UNKN
0100/2255	BELL ACRES	
	SEWICKLEY HILLS B	
0100/2013	015 " DIA	CIRC METAL
	LEN=0040	INSTALLED UNKN
0100/0953	015 " DIA	CIRC CONCR
	LEN=0253	INSTALLED UNKN
0100/0710	SEWICKLEY HILLS	
	SEWICKLEY HEIGHTS B	
0100/0432	015 " DIA	CIRC CONCR
	LEN=0040	INSTALLED UNKN
0100/0047	015 " DIA	CIRC CONCR
	LEN=0040	INSTALLED UNKN
022637 FT	2 0 02321	0 00 0046+85
	DUFF CITY RD	
0100/0000	(SR4088 SEG 0010/0391)	
	LENGTH(AH 2916 BK 2695)	
0090/2300	AUDUBON RD	
	(SR4034 SEG 0010/0000)	

DIR: B TOTAL LEN: 6.169 MI. DIST: 11-1 SR: 4032  
 LEFT MUN: SEWICKLEY HEIGHTS B RIGHT MUN: SEWICKLEY HEIGHTS B

019942 FT

017984 FT



0090/2215	BMS	EN	02/4032/0090/2202	2 0 02321 0 00 0041+20
				P3
0090/2202	BMS	SBG	02/4032/0090/2202	LITTLE SEWICKLEY CK TRI
	018	"	DIA	CIRC CONC
0090/2029	LEN=	0032		INSTALLED UNKN
	012	"	DIA	CIRC CONC
0090/1890	LEN=	0048		INSTALLED UNKN
	012	"	DIA	CIRC CONC
0090/1692	LEN=	0048		INSTALLED UNKN
	018	"	DIA	CIRC CONC
0090/1229	LEN=	0048		INSTALLED UNKN
	036	"	DIA	CIRC CONC
0090/0882	LEN=	0048		INSTALLED UNKN
	018	"	DIA	CIRC CONC
0090/0344	LEN=	0040		INSTALLED UNKN
019942 FT	2 0 02321 0 00 0019+61			
5 0090/0000	LENGTH(AH 2695 BK 1958)			SEWICKLEY HEIGHTS
				BELL ACRES B
0080/1947	018	"	DIA	CIRC CONC
0080/1863	LEN=	0048		INSTALLED UNKN
	018	"	DIA	CIRC CONC
0080/1649	LEN=	0040		INSTALLED UNKN
0080/1539	BMS	EN	02/4032/0080/1521	2 0 02321 0 00 0015+25
				BR. LIT. SEWIK
0080/1521	BMS	SBG	02/4032/0080/1521	BELL ACRES
				SEWICKLEY HEIGHTS B
0080/1475	018	"	DIA	CIRC CONC
0080/0912	LEN=	0040		INSTALLED UNKN
	018	"	DIA	CIRC CONC
0080/0419	LEN=	0048		INSTALLED UNKN
				FERN HOLLOW RD
0080/0045	(CNTY)			
017984 FT	2 0 02321 0 00 0000+00			
				NC FERN HOLLOW RD
5 0080/0000	MFC	BEGIN = D		LENGTH(AH 1958 BK 2918)
	018	"	DIA	CIRC CONC
0070/2802	LEN=	0120		INSTALLED UNKN
				LC FOR FERN HOLLOW RD
0070/2745	(CONN)			
	018	"	DIA	CIRC CONC
0070/2182	LEN=	0040		INSTALLED UNKN
	018	"	DIA	CIRC CONC

DIR: B TOTAL LEN: 6.169 MI. DIST: 11-1 SR: 4032  
 LEFT MUN: SEWICKLEY HEIGHTS B RIGHT MUN: SEWICKLEY HEIGHTS B

---	0070/1963	LEN=0040	INSTALLED	UNKN
---	0070/1705	LEN=0040	INSTALLED	UNKN
---	0070/1486	LEN=0048	INSTALLED	UNKN
---	0070/1185	LEN=0040	INSTALLED	UNKN
---	0070/0993	LEN=0040	INSTALLED	UNKN
---	0070/0930	LEN=0040	INSTALLED	UNKN
---	0070/0730	LEN=0040	INSTALLED	UNKN
---	0070/0296	LEN=0040	INSTALLED	UNKN
---	0070/0012	LEN=0040	INSTALLED	UNKN
---	015066 FT	2 0 02219	0 00 0073+30	
---	0070/0000	LENGTH(AH	2918 BK 1346)	
---	0060/1299	LEN=0040	INSTALLED	UNKN
---	0060/1092	LEN=0040	INSTALLED	UNKN
---	0060/0693	LEN=0040	INSTALLED	UNKN
---	0060/0409	LEN=0040	INSTALLED	UNKN
---	0060/0255	LEN=0040	INSTALLED	UNKN
---	0060/0184	LEN=0040	INSTALLED	UNKN
---	0060/0031	013720 FT	2 0 02219	0 00 0059+91
---	013720 FT	018 "DIA	CIRC CONCR	
---	0060/0000	LEN=0040	INSTALLED	1998
---	0050/2949	LENGTH(AH	1346 BK 3112)	
---	0050/2678	LEN=0040	INSTALLED	UNKN
---	0050/2425	LEN=0048	INSTALLED	UNKN
---	0050/2360	BACKBONE RD		
---	0050/2288	(TWP)		
---	0050/2040	018 "DIA	CIRC CONCR	
---		LEN=0100	INSTALLED	UNKN
---		LC FOR BACKBONE RD		
---		(CONN)		
---		018 "DIA	CIRC CONCR	
---		LEN=0048	INSTALLED	UNKN
---		018 "DIA	CIRC CONCR	

BACKBONE RD  
(TWP)

0060/0031  
013720 FT

DIR: B TOTAL LEN: 6.169 MI. DIST: 11-1 SR: 4032  
 LEFT MUN: SEWICKLEY HEIGHTS B RIGHT MUN: SEWICKLEY HEIGHTS B

---	0050/1801	LEN=0048	INSTALLED UNKN
---	0050/1542	LEN=0040	INSTALLED UNKN
---	0050/1196	LEN=0040	INSTALLED UNKN
---	0050/0234	LEN=0100	INSTALLED UNKN
---	010608 FT	2 0 02219	0 00 0027+44
---	5 0050/0000	LENGTH(AH 3112 BK 2623)	SEWICKLEY HEIGHTS
---	0040/2571	BELL ACRES B	
---	0040/1709	LEN=0072	INSTALLED UNKN
---	0040/1399	LEN=0032	INSTALLED UNKN
---	0040/0882	LEN=0032	INSTALLED UNKN
---	0040/0291	LEN=0040	INSTALLED UNKN
---	0040/0208	LEN=0060	INSTALLED UNKN
---	0040/0150	LEN=0040	INSTALLED UNKN
---	007985 FT	2 0 02219	0 00 0000+00
---	5 0040/0000	LENGTH(AH 2623 BK 2814)	LEET T
---	0030/2741	LEN=0040	INSTALLED UNKN
---	0030/2579	LEN=0060	INSTALLED UNKN
---	0030/2435	LEN=0099	INSTALLED UNKN
---	0030/1570	LEN=0032	INSTALLED UNKN
---	0030/1336	LEN=0048	INSTALLED UNKN
---	0030/0816	LEN=0099	INSTALLED UNKN
---	0030/0498	LEN=0096	INSTALLED UNKN
---	0030/0355	LEN=0099	INSTALLED UNKN

010608 FT

SEVIN RD  
(TWP)

0040/0197

007985 FT

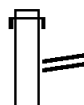
DIR: B TOTAL LEN: 6.169 MI. DIST: 11-1 SR: 4032  
 LEFT MUN: LEET T RIGHT MUN: LEET T

Stationing	Segment	Length	Material	Status
005171 FT	0030/0247	0099	018" DIA CIRC CONC	INSTALLED UNKN
	0030/0037	0032	018" DIA CIRC CONC	INSTALLED UNKN
	005171 FT	2002115	00000054+50	
	0030/0000	LENGTH(AH 2814 BK 2155)		
	0020/2118	EDGEWORTH B		
	0020/1810	018" DIA CIRC METAL		INSTALLED UNKN
	0020/1695	018" DIA CIRC METAL		INSTALLED UNKN
	0020/1049	018" DIA CIRC CONC		INSTALLED UNKN
	0020/0590	018" DIA CIRC CONC		INSTALLED UNKN
003016 FT	0020/0349	0060	018" DIA CIRC CONC	INSTALLED UNKN
	003016 FT	2002115	00000030+49	
	0020/0000	LENGTH(AH 2155 BK 3016)		
	0010/2590	WOODLAND RD (TWP)		
	0010/2213	018" DIA CIRC CONC		INSTALLED UNKN
	0010/1961	018" DIA CIR PLASTIC		INSTALLED UNKN
	0010/1862	018" DIA CIRC CONC		INSTALLED UNKN
	0010/1565	018" DIA CIRC CONC		INSTALLED UNKN
	0010/1360	018" DIA CIRC CONC		INSTALLED UNKN
	0010/1265	018" DIA CIRC CONC		INSTALLED UNKN
	0010/1168	018" DIA CIRC CONC		INSTALLED UNKN
	0010/0957	018" DIA CIRC CONC		INSTALLED UNKN
	0010/0732	018" DIA CIRC CONC		INSTALLED UNKN
000000 FT	0010/0477	0050	018" DIA CIRC CONC	INSTALLED UNKN
	000000 FT	2002115	00000000+00	
		NC LITTLE SEWICKLEY CREEK RD		
		BEAVER ST (TWP)		
		MFC BEGIN = E		
	0010/0000	LENGTH(AH 3016 BK 0000)		

EXTRACT DATE: 12/18/2023 ROADWAY MANAGEMENT SYSTEM PAGE NUMBER: 1358  
PRINT DATE: 12/21/2023 SLD COUNTY/SR - ANNUAL PRINT COUNTY: ALLEGHENY

DIR: B TOTAL LEN: 8.565 MI. DIST: 11-1 SR: 4031  
LEFT MUN: PINE T RIGHT MUN: PINE T

045222 FT



045222 FT AH-BUTLER (10)  
INTER-AHD THREE DEGREE RD  
0180/3070 (SR3007 SEG 0010/0000)  
VALENCIA RD  
0180/3013 (SR4076 SEG 0010/0000)  
018 " DIA CIRC CONCR

DIR: B TOTAL LEN: 8.565 MI. DIST: 11-1 SR: 4031  
 LEFT MUN: PINE T RIGHT MUN: PINE T

Location / Segment	Segment ID	Length (FT)	Structure / Material	Status
	0180/3009	LEN=0040	018" DIA CIRC METAL	INSTALLED UNKN
	0180/2170	LEN=0025	018" DIA CIRC METAL	INSTALLED UNKN
	0180/1885	LEN=0099	018" H 18" W BOX CULVERT	INSTALLED UNKN
JAMES ST (TWP)	0180/1868			
MARS VALENCIA RD (SR4059 SEG 0010/0000)	0180/1084			
	0180/0883		OLD STATE RD (T574) BR. BREAKNECK STRUCTURE LENGTH 13 FT	
	0180/0759		BMSID 02/4031/0180/0794	
042152 FT	042152 FT		2 0 02328 0 01 0734+96	
	0180/0000		LENGTH(AH 3070 BK 3716) 018" DIA CIR PLASTIC	
	0170/3588		LEN=0060	INSTALLED UNKN
	0170/3272		015" DIA CIRC CONCR	INSTALLED UNKN
MACLEOD LN (PRDR)	0170/2181			
	0170/2075		024" DIA CIRC CONCR	INSTALLED UNKN
	0170/0907		012" DIA CIR PLASTIC	INSTALLED UNKN
	0170/0690		SILVER PINES DR (TWP)	
038436 FT	038436 FT		2 0 02328 0 01 0699+26	
	0170/0000		LENGTH(AH 3716 BK 1864) WARRENDALE RD	
	0160/1599		(SR4068 SEG 0130/0000)	
	0160/0533		018" DIA CIRC METAL	INSTALLED UNKN
WARRENDALE RD (SR4068 SEG 0120/2406)	036572 FT		2 0 02328 0 01 0680+00	
	0160/0000		LENGTH(AH 1864 BK 2830)	
	0150/1635		BABCOCK ESTATE LN (PRDR)	



DIR: B TOTAL LEN: 8.565 MI. DIST: 11-1 SR: 4031  
 LEFT MUN: PINE T RIGHT MUN: PINE T

LOGAN RD  
(T554)

0150/1601



0150/1602 015 "DIA CIRC CONCR  
LEN=0060 INSTALLED UNKN



0150/0952 018 "DIA CIRC METAL  
LEN=0040 INSTALLED UNKN

033742 FT

033742 FT 2 0 02328 0 01 0650+28  
 0150/0000 LENGTH(AH 2830 BK 3537)



0140/2385 GRAN SASSO LN  
(PRDR)



0140/1680 018 "DIA CIRC CONCR  
LEN=0035 INSTALLED UNKN  
PALOMINO DR



0140/1135 (T927)  
099"H 01"W \*\*UNKNOWN\*\*  
LEN=0040 INSTALLED UNKN



0140/0800 NORTH PINE CR  
(T512)



NORTHBROOK DR  
(TWP)


0140/0298  
030205 FT



030205 FT 2 0 02328 0 01 0616+31  
NORTH PINE CR



0140/0000 LENGTH(AH 3537 BK 3580)  
 0130/3211 BMSSEN 02/4031/0130/3004  
2 0 02328 0 01 0580+59



0130/3004 BMSBG 02/4031/0130/3004



0130/2946 018 "DIA CIRC CONCR  
LEN=0040 INSTALLED UNKN



0130/2880 024 "DIA CIRC CONCR  
LEN=0060 INSTALLED UNKN



IVY DR  
(TWP)

0130/2750



0130/2336 018 "DIA CIRC CONCR  
LEN=0030 INSTALLED UNKN  
SNOWBERRY LN



0130/2307 (TWP)



0130/1979 018 "DIA CIRC CONCR  
LEN=0050 INSTALLED UNKN



0130/1879 012 "DIA CIRC CONCR  
LEN=0100 INSTALLED UNKN



TIERRA VISTA DR  
(TWP)

0130/1750



018 "DIA CIRC METAL

DIR: B TOTAL LEN: 8.565 MI. DIST: 11-1 SR: 4031  
 LEFT MUN: PINE T RIGHT MUN: PINE T

Stationing	Segment	Length	Material	Notes
	0130/1470	LEN=0035	INSTALLED UNKN	
	0130/0143	LEN=0030	INSTALLED UNKN	018 " DIA CIRC METAL
2 0 02328 0 01 0580+59	026625 FT			GIBSONIA RD
WEXFORD RD				(SR0910 SEG 0120/0000)
(SR0910 SEG 0120/0000)	0130/0000			MFC BEGIN = D
	0130/0000			LENGTH(AH 3580 BK 3552)
	0120/3434			TO 0910/0120 SH
	0120/3035			(CONN)
	0120/2624			015 " DIA CIRC OTHER
SKYLARK DR				LEN=0040 INSTALLED UNKN
(T419)	0120/2294			018 " DIA CIRC OTHER
	0120/2275			LEN=0075 INSTALLED UNKN
JACKSON RD				015 " DIA CIRC CONCR
(T558)	0120/1799			LEN=0050 INSTALLED UNKN
	0120/1799			DEER PATH LN
	0120/1690			(PRDR)
	0120/1690			012 " DIA CIRC OTHER
	0120/1690			LEN=0050 INSTALLED UNKN
	023073 FT			
	023073 FT			2 0 02328 0 01 0545+36
	0120/0000			LENGTH(AH 3552 BK 3175)
	0110/2523			KARRINGTON DR
	0110/2523			(TWP )
	0110/1340			018 " DIA CIRC METAL
	0110/1340			LEN=0050 INSTALLED UNKN
	0110/1191			MISTY VALLEY LN
	0110/1191			(TWP )
	019898 FT			
	019898 FT			2 0 02328 0 01 0513+46
	0110/0000			LENGTH(AH 3175 BK 3212)
	0100/2750			018 " DIA CIRC CONCR
	0100/2750			LEN=0035 INSTALLED UNKN
	0100/2675			OLD BABCOCK BL
	0100/2675			(CNTY)
	0100/2529			018 " DIA CIRC CONCR
	0100/2529			LEN=0050 INSTALLED UNKN

EXTRACT DATE: 12/18/2023  
PRINT DATE: 12/21/2023

ROADWAY MANAGEMENT SYSTEM  
SLD COUNTY/SR - ANNUAL PRINT

PAGE NUMBER: 1354  
COUNTY: ALLEGHENY

DIR: B  
LEFT MUN: PINE T

TOTAL LEN: 8.565 MI.

DIST: 11-1  
RIGHT MUN: PINE T

SR: 4031

Location	Stationing	Length	Notes
	0100/1916	018 "	DIA CIRC CONCR
	0100/1768	LEN=0080	INSTALLED UNKN
		PINE	
		MCCANDLESS T	
	0100/1056	018 "	DIA CIRC CONCR
	0100/0979	LEN=0035	INSTALLED UNKN
		024 "	DIA CIRC CONCR
	0100/0657	LEN=0080	INSTALLED UNKN
		OLD BABCOCK RD	
		(TWP )	
	0100/0181	018 "	DIA CIRC CONCR
016686 FT	016686 FT	LEN=0080	INSTALLED UNKN
		2 0 02328 0 01 0481+01	
		NORTH VILLA DR	
		(TWP )	
	0100/0000	LENGTH(AH 3212 BK 1599)	
OLDE VILLA DR (TWP )	0090/0986		SOUTH VILLA DR
		(TWP )	
	0090/0637		LAKE MARSHALL DR
		(TWP )	
	0090/0384	018 "	DIA CIRC CONCR
		LEN=0035	INSTALLED UNKN
	0090/0053	018 "	DIA CIRC CONCR
015087 FT	015087 FT	LEN=0035	INSTALLED UNKN
		2 0 02328 0 01 0465+13	
	0090/0000	LENGTH(AH 1599 BK 2985)	
	0080/2618	015 "	DIA CIRC CONCR
		LEN=0035	INSTALLED UNKN
	0080/2214	099 "	DIA CIRC CONCR
		LEN=2214	INSTALLED UNKN
	0080/1686	015 "	DIA CIRC CONCR
		LEN=0035	INSTALLED UNKN
	0080/1355	018 "	DIA CIRC CONCR
		LEN=0060	INSTALLED UNKN
IRWIN RD (CNTY)	0080/1101		
	0080/1054	018 "	DIA CIRC CONCR
		LEN=0080	INSTALLED UNKN
	0080/0998		LAKE MARSHALL DR
		(TWP )	
	0080/0648	018 "	DIA CIRC CONCR
		LEN=0080	INSTALLED UNKN
	0080/0319	024 "	DIA CIRC CONCR
012102 FT	012102 FT	LEN=0080	INSTALLED UNKN
		2 0 02328 0 01 0436+75	
		(APRA) NORTH PARK	
PEARCE MILL RD (CNTY)	0080/0000	LENGTH(AH 2985 BK 1308)	
		099 "H 00 "W UNKN CONC	

EXTRACT DATE: 12/18/2023  
PRINT DATE: 12/21/2023

ROADWAY MANAGEMENT SYSTEM  
SLD COUNTY/SR - ANNUAL PRINT

PAGE NUMBER: 1353  
COUNTY: ALLEGHENY

DIR: B TOTAL LEN: 8.565 MI.  
LEFT MUN: MCCANDLESS T

DIST: 11-1 SR: 4031  
RIGHT MUN: MCCANDLESS T

2 0 02328 0 01 0422+28 010794 FT  
INGOMAR RD  
(SR4070 SEG 0090/0000) 0070/0000

OLD INGOMAR RD  
(CNTY)

0060/1864

WEST RIDGE RD  
(TWP)

008106 FT

0060/0000

OLD BABCOCK RD  
(CNTY)

2 0 02328 0 01 0384+18 006971 FT  
MONTGOMERY RD

(TWP)  
COLE RD  
(TWP)

0050/0000

0040/0602

0070/1152	LEN=1152	INSTALLED UNKN
0070/1119	BMSSEN 02/4031/0070/1080	2 0 02328 0 01 0434+47
	N. PARK LAKE	
0070/1080	BMSBG 02/4031/0070/1080	
0070/0955	099 "DIA CIRC CONCR	LEN=0020 INSTALLED UNKN
0070/0650	099 "H 00 "W UNKN CONC	LEN=0020 INSTALLED UNKN
0070/0355	099 "H 00 "W UNKN CONC	LEN=0020 INSTALLED UNKN
010794 FT	WILDWOOD RD	(SR4070 SEG 0090/0000)
0070/0000	LENGTH(AH 1308 BK 2688)	099 "H 00 "W **UNKNOWN**
0060/2613	LEN=0020 INSTALLED UNKN	099 "H 00 "W **UNKNOWN**
0060/2296	LEN=0020 INSTALLED UNKN	
0060/2168	BMSSEN 02/4031/0060/2089	2 0 02328 0 01 0416+82
	DRAIN PIPE	
0060/2146	BMSBG 02/4031/0060/2089	099 "H 00 "W **UNKNOWN**
0060/1958	LEN=0020 INSTALLED UNKN	
	018 "DIA CIRC CONCR	
0060/1358	LEN=0020 INSTALLED UNKN	099 "H 00 "W **UNKNOWN**
0060/0979	LEN=0020 INSTALLED UNKN	099 "H 00 "W **UNKNOWN**
0060/0759	LEN=0020 INSTALLED UNKN	
	LC FOR HEMLOCK DR	(CONN)
0060/0149	2 0 02328 0 01 0395+34	HEMLOCK DR
008106 FT	(TWP)	
0060/0000	LENGTH(AH 2688 BK 1135)	PRESIDENTIAL DR
	(TWP)	
0050/0789	018 "DIA CIRC CONCR	LEN=0040 INSTALLED UNKN
0050/0255		
006971 FT		
0050/0000	LENGTH(AH 1135 BK 1081)	

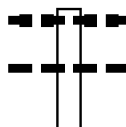
DIR: B TOTAL LEN: 8.565 MI. DIST: 11-1 SR: 4031  
 LEFT MUN: MCCANDLESS T RIGHT MUN: MCCANDLESS T

Stationing	Length	Description	Notes
2 0 02328 0 01 0373+47	005890 FT	PARKVIEW DR (TWP)	EMERY DR (TWP) 018" DIA CIRC CONCR LEN=0040 INSTALLED UNKN
	0040/0000		
	004120 FT	COTTINGHAM DR (TWP)	LENGTH(AH 1081 BK 1770) HEDWIG DR (TWP) 018" DIA CIRC CONCR LEN=0040 INSTALLED UNKN
	0020/2054	SHEFFIELD CT (TWP)	018" DIA CIRC CONCR LEN=0045 INSTALLED UNKN
	0020/1719		2 0 02328 0 01 0356+07 LENGTH(AH 1770 BK 2404)
	0020/1500	LC FOR KUMMER RD (CONN)	018" DIA CIRC CONCR LEN=0040 INSTALLED UNKN
	0020/1090		APPLE HILL LN (TWP)
2 0 02328 0 01 0331+30	001716 FT	KUMMER RD (TWP)	CHERRY LN (PRDR)
	0020/0000		LENGTH(AH 2404 BK 1716)
	0010/0973	WHITLEY DR (TWP)	LC FROM UPMC HOSPITAL D (CONN)
	0010/0913		UPMC PASSAVANT HOSP DR (PRDR)
	000000 FT		024" DIA CIRC CONCR LEN=0075 INSTALLED UNKN
	0010/0500		2 0 02328 0 01 0314+28 NC BA
	0010/0000	CUMBERLAND RD (SR4024 SEG 0040/0000)	BABCOCK BL UPMC PASSAVANT HOSP DR (PRDR)
	0010/0000		INTER-BK BABCOCK BL (SR4024 SEG 0040/0000) MFC BEGIN = C LENGTH(AH 1716 BK 0000)

EXTRACT DATE: 12/18/2023 ROADWAY MANAGEMENT SYSTEM PAGE NUMBER: 1351  
PRINT DATE: 12/21/2023 SLD COUNTY/SR - ANNUAL PRINT COUNTY: ALLEGHENY

DIR: B TOTAL LEN: 1.184 MI. DIST: 11-1 SR: 4030  
LEFT MUN: ALEPPO T RIGHT MUN: ALEPPO T

006252 FT



006252 FT 015 " DIA CIR PLASTIC  
LEN=0040 INSTALLED 2015  
GLENFIELD RD  
0030/2396 (CNTY)  
0030/2351 018 " DIA CIRC CONCR  
LEN=0030 INSTALLED UNKN

003856 FT

5

001684 FT

5

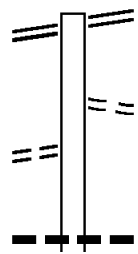
000000 FT

0030/1392	024 " DIA	CIRC CONCR
	LEN=0050	INSTALLED UNKN
0030/1188	072 " DIA	CIRC CONCR
	LEN=0064	INSTALLED UNKN
0030/1090	018 " DIA	CIRC CONCR
	LEN=0045	INSTALLED UNKN
0030/0835	018 " DIA	CIRC CONCR
	LEN=0064	INSTALLED UNKN
0030/0695	018 " DIA	CIRC CONCR
	LEN=0064	INSTALLED UNKN
0030/0432	036 " DIA	CIRC METAL
	LEN=0045	INSTALLED UNKN
0030/0249	018 " DIA	CIRC CONCR
	LEN=0045	INSTALLED UNKN
003856 FT	2 0 02096	0 00 0121+47
5 0030/0000	LENGTH(AH	2396 BK 2172)
	018 " DIA	CIRC CONCR
0020/2161	LEN=0030	INSTALLED UNKN
	ALEPPO	
0020/2063	SEWICKLEY	HEIGHTS B
	018 " DIA	CIRC CONCR
0020/1778	LEN=0040	INSTALLED UNKN
	018 " DIA	CIRC CONCR
0020/1414	LEN=0050	INSTALLED UNKN
	030 " DIA	CIRC CONCR
0020/1122	LEN=0035	INSTALLED UNKN
	015 " DIA	CIRC CONCR
0020/0821	LEN=0055	INSTALLED UNKN
	036 " DIA	CIRC CONCR
0020/0606	LEN=0060	INSTALLED UNKN
	018 " DIA	CIRC CONCR
0020/0396	LEN=0057	INSTALLED UNKN
	018 " DIA	CIRC CONCR
0020/0157	LEN=0045	INSTALLED UNKN
	2 0 02096	0 00 0100+00
5 0020/0000	LENGTH(AH	2172 BK 1684)
	018 " DIA	CIRC CONCR
0010/1080	LEN=0040	INSTALLED UNKN
	018 " DIA	CIRC CONCR
0010/1036	LEN=0050	INSTALLED UNKN
	018 " DIA	CIRC CONCR
0010/0878	LEN=0040	INSTALLED UNKN
	000000 FT	2 0 02096 0 00 0082+78
	NC FERR	RD
	MERRIMAN	RD
	(SR4033	SEG 0060/0000)
	MFC BEGIN	= E
5 0010/0000	LENGTH(AH	1684 BK 0000)

EXTRACT DATE: 12/18/2023 ROADWAY MANAGEMENT SYSTEM PAGE NUMBER: 1349  
 PRINT DATE: 12/21/2023 SLD COUNTY/SR - ANNUAL PRINT COUNTY: ALLEGHENY  
 DIR: B TOTAL LEN: 2.610 MI. DIST: 11-1 SR: 4029  
 LEFT MUN: FRANKLIN PARK B RIGHT MUN: FRANKLIN PARK B

ROCHESTER RD 013783 FT  
 (SR4011 SEG 0190/0000) 0050/2716

HAVEN HILL RD  
 (T654) 0050/1565



013783 FT ROCHESTER RD  
 0050/2716 (SR4011 SEG 0190/0000)

0050/1850 WALRUTH RD  
 (TWP )

0050/0661 018 " DIA CIRC CONCR  
 LEN=0035 INSTALLED UNKN



EXTRACT DATE: 12/18/2023  
PRINT DATE: 12/21/2023

ROADWAY MANAGEMENT SYSTEM  
SLD COUNTY/SR - ANNUAL PRINT

PAGE NUMBER: 1348  
COUNTY: ALLEGHENY

DIR: B TOTAL LEN: 2.610 MI.  
LEFT MUN: FRANKLIN PARK B

DIST: 11-1 SR: 4029  
RIGHT MUN: FRANKLIN PARK B

FERN HILL LN  
(PRDR)

0050/0220  
011067 FT

NEUHART LN  
(PRDR)

0040/3112

MCDEVITT RD  
(T643)

0040/1740

007538 FT

Stationing	Length	Material	Notes
0050/0630		STURBRIDGE DR (TWP)	
011067 FT	2 0 02127 0 00	0110+75	
0050/0000		LENGTH(AH 2716 BK 3529)	
0040/2870		018 " DIA CIRC CONCR	LEN=0045 INSTALLED UNKN
0040/2700		024 " DIA CIRC CONCR	LEN=0045 INSTALLED UNKN
0040/2500		060 " DIA CIR PLASTIC	LEN=0045 INSTALLED UNKN
0040/2385		060 " DIA CIRC CONCR	LEN=0045 INSTALLED UNKN
0040/2260		SR 0279 NB	OP ID 02/0279/0122/1512
0040/2095		SR 0279 SB	OP ID 02/0279/0123/1580
0040/2000		060 " DIA CIRC CONCR	LEN=0045 INSTALLED UNKN
0040/1750		018 " DIA CIRC CONCR	LEN=0030 INSTALLED UNKN
0040/1052		018 " DIA CIRC CONCR	LEN=0030 INSTALLED UNKN
0040/0805		012 " DIA CIRC CONCR	LEN=0030 INSTALLED UNKN
0040/0567		018 " DIA CIR PLASTIC	LEN=0040 INSTALLED UNKN
0040/0251		018 " DIA CIRC CONCR	LEN=0040 INSTALLED UNKN
007538 FT	2 0 02127 0 00	0075+44	
0040/0000		LENGTH(AH 3529 BK 3796)	
0030/3759		018 " DIA CIRC CONCR	LEN=0045 INSTALLED UNKN
0030/3529		018 " DIA CIRC CONCR	LEN=0030 INSTALLED UNKN
0030/3427		018 " DIA CIRC CONCR	LEN=0030 INSTALLED UNKN
0030/3330		012 " DIA CIRC CONCR	LEN=0030 INSTALLED UNKN
0030/3094		024 " DIA CIRC CONCR	LEN=0030 INSTALLED UNKN
0030/2990		018 " DIA CIRC CONCR	LEN=0030 INSTALLED UNKN
		012 " DIA CIRC CONCR	

EXTRACT DATE: 12/18/2023  
PRINT DATE: 12/21/2023

ROADWAY MANAGEMENT SYSTEM  
SLD COUNTY/SR - ANNUAL PRINT

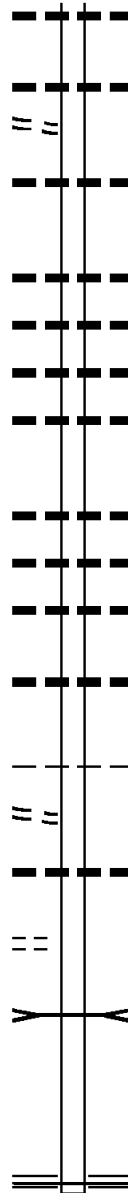
PAGE NUMBER: 1347  
COUNTY: ALLEGHENY

DIR: B TOTAL LEN: 2.610 MI.  
LEFT MUN: FRANKLIN PARK B

DIST: 11-1 SR: 4029  
RIGHT MUN: FRANKLIN PARK B

MONTGOMERY RD  
(T654)

0030/2010



0030/2726 LEN=0030 INSTALLED UNKN

0030/2109 018 "DIA CIRC CONCR  
LEN=0030 INSTALLED UNKN

0030/1983 018 "DIA CIRC METAL  
LEN=0030 INSTALLED UNKN

0030/1061 024 "DIA CIRC CONCR  
LEN=0030 INSTALLED UNKN

0030/0840 024 "DIA CIRC CONCR  
LEN=0030 INSTALLED UNKN

0030/0592 024 "DIA CIRC CONCR  
LEN=0030 INSTALLED UNKN

003742 FT

0030/0429 024 "DIA CIRC CONCR  
LEN=0030 INSTALLED UNKN

003742 FT 2 0 02127 0 00 0037+16

0030/0000 LENGTH(AH 3796 BK 1527)

0020/1385 024 "DIA CIRC METAL  
LEN=0030 INSTALLED UNKN

0020/1156 018 "DIA CIRC METAL  
LEN=0030 INSTALLED UNKN

0020/0893 012 "DIA CIRC CONCR  
LEN=0099 INSTALLED UNKN

002215 FT

0020/0170 018 "DIA CIRC CONCR  
LEN=0040 INSTALLED UNKN

002215 FT 2 0 02127 0 00 0022+09

FRANKLIN PARK

OHIO T

0020/0000 LENGTH(AH 1527 BK 2215)

ANDERSON RD  
(TWP )

0010/2100

0010/1763 012 "DIA CIRC CONCR  
LEN=0030 INSTALLED UNKN

DOUGLAS RD  
(TWP )

0010/0900

0010/0880 TRIB. TO BEAR RUN  
STRUCTURE LENGTH 7 FT  
BMSID 02/4029/0010/0880

000000 FT

000000 FT 2 0 02127 0 00 0000+00

NC MC ALEER RD

MT NEBO RD

(SR4022 SEG 0070/1370)

MFC BEGIN = D

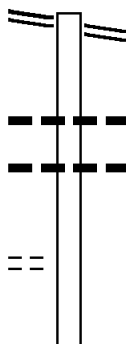
0010/0000 LENGTH(AH 2215 BK 0000)

EXTRACT DATE: 12/18/2023 ROADWAY MANAGEMENT SYSTEM PAGE NUMBER: 1346  
 PRINT DATE: 12/21/2023 SLD COUNTY/SR - ANNUAL PRINT COUNTY: ALLEGHENY  
 DIR: B TOTAL LEN: 1.172 MI. DIST: 11-1 SR: 4028  
 LEFT MUN: ALEPPO T RIGHT MUN: ALEPPO T

MERRIMAN RD 006189 FT  
 (SR4033 SEG 0050/0000) 0030/2739

SHIELDS LN  
 (PRDR)

0030/0465  
 003450 FT



006189 FT MERRIMAN RD  
 0030/2739 (SR4033 SEG 0050/0000)

0030/1636 018 " DIA CIRC CONCR  
 LEN=0032 INSTALLED UNKN  
 0030/1550 018 " DIA CIRC CONCR  
 LEN=0032 INSTALLED UNKN

003450 FT 2 0 02096 0 00 0034+30  
 NC REDGATE RD  
 0030/0000 LENGTH(AH 2739 BK 2343)

DIR: B TOTAL LEN: 1.172 MI. DIST: 11-1 SR: 4028  
 LEFT MUN: ALEPPO T RIGHT MUN: ALEPPO T

RHODES AV  
(TWP)

0020/0940

0020/2156	018 " DIA	CIRC CONCR
	LEN=0030	INSTALLED UNKN
0020/2020	018 " DIA	CIRC CONCR
	LEN=0030	INSTALLED UNKN
0020/1670	012 " DIA	CIRC CONCR
	LEN=0040	INSTALLED UNKN
0020/1035	015 " DIA	CIRC CONCR
	LEN=0099	INSTALLED UNKN

001107 FT

0020/0775	018 " DIA	CIRC CONCR
	LEN=0030	INSTALLED UNKN
0020/0620	018 " DIA	CIRC CONCR
	LEN=0030	INSTALLED UNKN
0020/0458	018 " DIA	CIRC CONCR
	LEN=0032	INSTALLED UNKN
001107 FT	2 0 02096	0 00 0010+85

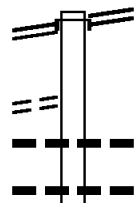
RIVER AV  
(TWP)

0010/1050

0020/0000	NC REDGATE/RIVER RD	ALEPPO	HAYSVILLE B	LENGTH(AH 2343 BK 1107)
0010/0824	NC REDGATE RD	BMS EN 02/4028/0010/0815	2 0 02096	0 00 0008+26
0010/0815	HAYS RUN	BMSBG 02/4028/0010/0815	048"H 48"W CON BOX CUL	
0010/0793		LEN=0024	INSTALLED UNKN	
0010/0155	018 " DIA	CIRC CONCR	LEN=0020	INSTALLED UNKN
0010/0085	024 " DIA	CIRC CONCR	LEN=0015	INSTALLED UNKN
0010/0084	HAYSVILLE	GLEN OSBORNE B	BEAVER RD	
0010/0050	(TWP)			
000000 FT	2 0 02096	0 00 0000+00		
	NC RIVER RD	OHIO RIVER BL	(SRO065 SEG 0181/0000)	(SRO065 SEG 0180/0000)
	INTER-BK	RIVER RD	FROM 0065/0170 SH	(CONN)
		(TWP)	MFC BEGIN = E	
0010/0000			LENGTH(AH 1107 BK 0000)	

EXTRACT DATE: 12/18/2023 ROADWAY MANAGEMENT SYSTEM PAGE NUMBER: 1344  
 PRINT DATE: 12/21/2023 SLD COUNTY/SR - ANNUAL PRINT COUNTY: ALLEGHENY  
 DIR: B TOTAL LEN: 1.363 MI. DIST: 11-1 SR: 4027  
 LEFT MUN: FRANKLIN PARK B RIGHT MUN: FRANKLIN PARK B

ROCHESTER RD  
 (SR4011 SEG 0180/0000) 0020/3731  
 OAKRIDGE LN  
 (PRDR) 0020/3100



007195 FT  
 INTER-AHD INGOMAR HTS RD  
 (TWP)  
 0020/3731 ROCHESTER RD  
 (SR4011 SEG 0180/0000)  
 0020/3050 015 " DIA CIRC CONCR  
 LEN=0060 INSTALLED UNKN  
 0020/2943 015 " DIA CIRC CONCR  
 LEN=0099 INSTALLED UNKN

EXTRACT DATE: 12/18/2023  
PRINT DATE: 12/21/2023

ROADWAY MANAGEMENT SYSTEM  
SLD COUNTY/SR - ANNUAL PRINT

PAGE NUMBER: 1343  
COUNTY: ALLEGHENY

DIR: B TOTAL LEN: 1.363 MI.  
LEFT MUN: FRANKLIN PARK B

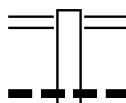
DIST: 11-1 SR: 4027  
RIGHT MUN: FRANKLIN PARK B

Street Name	Segment	Length	Material	Status
	0020/2764		018 " DIA CIR PLASTIC LEN=0040	INSTALLED UNKN
	0020/1909		018 " DIA CIRC METAL LEN=0030	INSTALLED UNKN
	0020/1905		012 " DIA CIRC CONCR LEN=0099	INSTALLED UNKN
OAKLEAF LN (TWP)	0020/1490			
	0020/0969		CLOVER HILL DR (TWP)	
	0020/0785		018 " DIA CIRC CONCR LEN=0050	INSTALLED UNKN
	0020/0505		FIELD CLUB DR (TWP)	
LA COSTA CT (TWP)	0020/0120 003464 FT			
	003464 FT	2 0 02129 0 00	0144+71	
	0020/0000		FARMINGTON CT (TWP)	
AURORA DR (TWP)	0010/2980		LENGTH(AH 3731 BK 3464)	
	0010/2330		018 " DIA CIRC CONCR LEN=0048	INSTALLED UNKN
COUNTRY CLUB DR (TWP)	0010/2220			
	0010/2116		018 " DIA CIRC CONCR LEN=0066	INSTALLED UNKN
	0010/1855		WHITE OAK CT (TWP)	
	0010/1839		018 " DIA CIRC CONCR LEN=0054	INSTALLED UNKN
	0010/1480		018 " DIA CIRC CONCR LEN=0036	INSTALLED UNKN
PANNO DR (TWP)	0010/1290			
	0010/0965		018 " DIA CIRC CONCR LEN=0060	INSTALLED UNKN
	0010/0725		018 " DIA CIRC CONCR LEN=0050	INSTALLED UNKN
SCHELLER LN (PRDR)	0010/0217 000000 FT			
	000000 FT	2 0 02129 0 00	0108+58	
	0010/0000		INTER-BK REIS RUN RD (SR4022 SEG 0100/0000) MFC BEGIN = C	
ARNDT RD (SR4022 SEG 0100/0000)	0010/0000		LENGTH(AH 3464 BK 0000)	

EXTRACT DATE: 12/18/2023 ROADWAY MANAGEMENT SYSTEM PAGE NUMBER: 1342  
PRINT DATE: 12/21/2023 SLD COUNTY/SR - ANNUAL PRINT COUNTY: ALLEGHENY

DIR: B TOTAL LEN: 2.646 MI. DIST: 11-1 SR: 4026  
LEFT MUN: HAMPTON T RIGHT MUN: HAMPTON T

013969 FT



013969 FT MT ROYAL BL  
0060/3512 (SR4019 SEG 0150/0000)

0060/2630 018 "DIA CIRC CONCR  
LEN=0040 INSTALLED UNKN

DIR: B TOTAL LEN: 2.646 MI. DIST: 11-1 SR: 4026  
 LEFT MUN: HAMPTON T RIGHT MUN: HAMPTON T

OAK LN  
(TWP )

0060/2012

2 0 02136 0 00 0000+00 010457 FT  
 WILDWOOD SAMPLE RD  
 (SR4067 SEG 0010/0000) 0060/0000

009814 FT

WINCHESTER DR  
(T978)

0040/0834

2 0 02126 0 01 0158+83 007124 FT  
 HEMLOCK DR  
 (T572) 0040/0000

0060/2220	012 " DIA	CIRC CONCR
	LEN=0099	INSTALLED UNKN
0060/1698	018 " DIA	CIR PLASTIC
	LEN=0050	INSTALLED UNKN
0060/1458	018 " DIA	CIRC CONCR
	LEN=0035	INSTALLED UNKN
0060/1243	018 " DIA	CIRC CONCR
	LEN=0050	INSTALLED UNKN
0060/0944	018 " DIA	CIRC CONCR
	LEN=0050	INSTALLED UNKN
0060/0553	BMSSEN 02/4026/0060/0501	
	2 0 02136 0 00 0005+05	
	CROUSE RUN	
0060/0501	BMSBG 02/4026/0060/0501	
	ROYAL VIEW DR	
0060/0133	(T987)	
010457 FT		
0060/0000	LENGTH(AH 3512 BK 0643)	
0050/0484	BMSSEN 02/4026/0050/0401	
	2 0 02126 0 01 0189+78	
	PINE CREEK	
0050/0401	BMSBG 02/4026/0050/0401	
009814 FT	2 0 02126 0 01 0185+66	
0050/0000	LENGTH(AH 0643 BK 2690)	
0040/2690	(AAR 145722J)#TRKS 01	
	018 " DIA CIRC CONCR	
0040/2650	LEN=0060	INSTALLED UNKN
	BRYANT RD	
0040/2515	(T575)	
	018 " DIA CIRC METAL	
0040/2119	LEN=0060	INSTALLED UNKN
	012 " DIA CIRC CONCR	
0040/1310	LEN=0060	INSTALLED UNKN
	018 " DIA CIR PLASTIC	
0040/0862	LEN=0020	INSTALLED 2000
	LAUREL RIDGE DR	
0040/0545	(T103)	
	015 " DIA CIRC METAL	
0040/0280	LEN=0050	INSTALLED UNKN
007124 FT		
0040/0000	LENGTH(AH 2690 BK 3064)	

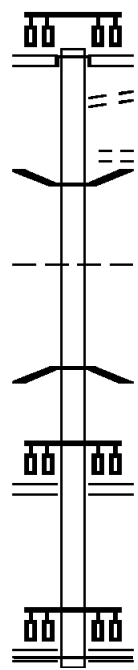


Location	Segment ID	Length	Material	Notes
	0030/1110	004060 FT	015 " DIA CIRC CONCR	LEN=0025 INSTALLED UNKN
	0030/0000	004060 FT	2 0 02126 0 01 0127+36	HAMPTON MCCANDLESS T
	0020/1439	0020/1211	048 " DIA CIRC CONCR	LEN=0040 INSTALLED UNKN
NORTHGATE DR (TWP)	0020/1211			
	0020/0481		ARDEN DR (TWP)	
HIGHMEADOW DR (TWP)	0020/0201	002613 FT	2 0 02126 0 01 0113+66	HUBBARD RD (TWP)
	0020/0000		018 " DIA CIR PLASTIC	LENGTH(AH 1447 BK 2613)
	0010/2280		018 " DIA CIR PLASTIC	LEN=0040 INSTALLED UNKN
	0010/1540		015 " DIA CIRC CONCR	LEN=0050 INSTALLED UNKN
COLLINGTON SQ (TWP)	0010/1450		RINGEISEN RD (T647)	
	0010/1202		015 " DIA CIRC CONCR	LEN=0050 INSTALLED UNKN
	0010/0950		EASTVIEW RD (TWP)	
	0010/0615		EASTVIEW RD (TWP)	
	0010/0450		048 " DIA CIRC METAL	LEN=0100 INSTALLED UNKN
	0010/0205		018 " DIA CIRC CONCR	LEN=0250 INSTALLED UNKN
	000000 FT		2 0 02126 0 01 0087+47	NC SAMPLE RD PEEBLES RD (SR4064 SEG 0040/0000)
	0010/0000		INTER-BK CUMBERLAND RD (TWP)	MFC BEGIN = E
	0010/0000		018 " DIA CIRC CONCR	LENGTH(AH 2613 BK 0000)

EXTRACT DATE: 12/18/2023 ROADWAY MANAGEMENT SYSTEM PAGE NUMBER: 1339  
 PRINT DATE: 12/21/2023 SLD COUNTY/SR - ANNUAL PRINT COUNTY: ALLEGHENY  
 DIR: B TOTAL LEN: .487 MI. DIST: 11-1 SR: 4025  
 LEFT MUN: SEWICKLEY B RIGHT MUN: SEWICKLEY B

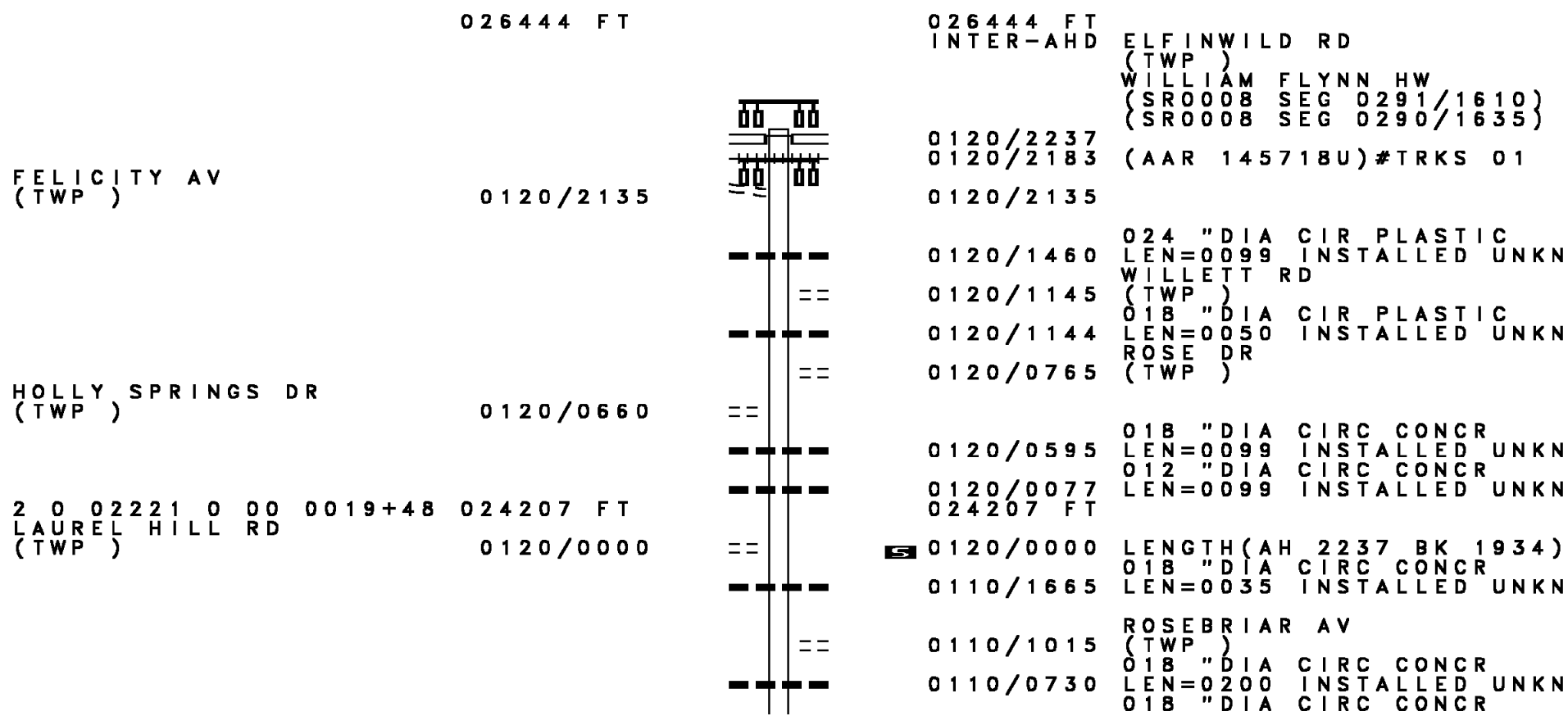
002570 FT

002570 FT  
 INTER-AHD BROAD ST  
 (BORO)  
 OHIO RIVER BL  
 (SR0065 SEG 0201/1070)  
 (SR0065 SEG 0200/1080)  
 0010/2570 TO 0065/0201 SH  
 0010/2449 (CONN)  
 0010/2317 KRAMER ST  
 (TWP)  
 0010/1974 BMSEN 02/4025/0010/0097  
 SEWICKLEY  
 0010/1014 MOON T  
 1 0 00652 7 00 0024+55  
 LR 76  
 0010/0122 BMSBG 02/4025/0010/0097  
 RAMP FR SEWICKLEY BR  
 (SR8127 SEG 0750/0000)  
 RAMP TO SEWICKLEY BR  
 (SR8127 SEG 0010/1045)  
 0010/0032  
 000000 FT 1 0 00652 7 00 0025+43  
 NC SEWICKLEY BR  
 STOOPS FERRY RD  
 (SR0051 SEG 0741/1020)  
 MFC BEGIN = B  
 0010/0000 LENGTH(AH 2570 BK 0000)



000000 FT

DIR: B TOTAL LEN: 5.008 MI. DIST: 11-1 SR: 4024  
 LEFT MUN: SHALER T RIGHT MUN: SHALER T



DIR: B TOTAL LEN: 5.008 MI. DIST: 11-1 SR: 4024  
 LEFT MUN: SHALER T RIGHT MUN: SHALER T

Stationing	Segment	Length	Material	Status
0110/0500	018" DIA	LEN=0035	CIRC CONCR	INSTALLED UNKN
0110/0380	018" DIA	LEN=0035	CIRC CONCR	INSTALLED UNKN
0110/0263	018" DIA	LEN=0030	CIRC CONCR	INSTALLED UNKN
022273 FT	2 0 02221	0 00 0000+00		
	MT ROYAL BL			
	(SR4019 SEG 0110/0000)			
	NC EL FINWILD RD			
	INTER-BK MT ROYAL BL			
	(SR4019 SEG 0110/0000)			
022273 FT	LTH AH	001934 BK 000100		
	7104/0000	LTH AH 000100 BK 001670		
	INTER-AHD MOUNT ROYAL BL			
	(SR4019 SEG 0110/0555)			
0100/1670	HAMPTON T			
	018" DIA	CIRC CONCR		
	LEN=0035	INSTALLED UNKN		
0100/1275				
	012" DIA	CIRC CONCR		
	LEN=0050	INSTALLED UNKN		
0100/1215	LINWOOD DR			
	(T803)			
0100/0645	024" DIA	CIRC CONCR		
	LEN=0035	INSTALLED UNKN		
0100/0627	024" DIA	CIRC CONCR		
	LEN=0035	INSTALLED UNKN		
0100/0269				
020603 FT				
1 1 04097 0 00 0080+00				
020603 FT				
0100/0000				
	LENGTH(AH 1670 BK 2424)			
0090/1739	018" DIA	CIRC CONCR		
	LEN=0099	INSTALLED UNKN		
0090/1495	OHIO DR			
	(T802)			
0090/1415	036" DIA	CIRC CONCR		
	LEN=0099	INSTALLED UNKN		
0090/0942	012" DIA	CIRC CONCR		
	LEN=0030	INSTALLED UNKN		
0090/0721	024" DIA	CIRC CONCR		
	LEN=0035	INSTALLED UNKN		
0090/0505				
	018" DIA	CIRC CONCR		
	LEN=0030	INSTALLED UNKN		
0090/0485	018" DIA	CIRC CONCR		
	LEN=0030	INSTALLED UNKN		
0090/0115				
018179 FT	1 1 04097	0 00 0057+19		

DIR: B TOTAL LEN: 5.008 MI. DIST: 11-1 SR: 4024  
 LEFT MUN: HAMPTON T RIGHT MUN: HAMPTON T

LEGENDARY LN (T100)	0080/0370	0080/0000	0080/0215	0080/0000	0070/3550	0070/3280	0070/3077	0070/2995	0070/2630	0070/1925	0070/1840	0070/1260	0070/0920	0070/0612	0070/0250	0070/0090	0070/0000	0060/2266
1 1 04097 0 00 0037+16 016212 FT WYLAND AV (T563)			016212 FT															
WALLACE RD (TWP ) COYNE AV (TWP )																		
LC TO DUNCAN AV (CONN)																		
1 1 04097 0 00 0000+00 012530 FT DUNCAN AV (CNTY)			012530 FT															
LC TO DUNCAN AV (CONN)																		

5 0090/0000 LENGTH(AH 2424 BK 1967)  
 LINWOOD DR  
 (TBO3)  
 0080/1730 018 " DIA CIRC CONCR  
 --- 0080/1580 LEN=0045 INSTALLED UNKN  
 OAKBROOK CT  
 --- 0080/1430 (TWP )  
 --- 0080/1086 018 " DIA CIRC CONCR  
 LEN=0099 INSTALLED UNKN

LAMMERTON DR  
 (TWP )

5 0080/0000 LENGTH(AH 1967 BK 3682)  
 018 " DIA CIRC CONCR  
 --- 0070/3550 LEN=0060 INSTALLED UNKN  
 --- 0070/3280 015 " DIA CIRC CONCR  
 LEN=0035 INSTALLED UNKN  
 --- HAMPTON  
 --- 0070/3077 MCCANDLESS T  
 --- 0070/2995 015 " DIA CIRC CONCR  
 LEN=0040 INSTALLED UNKN  
 --- POST RD  
 --- 0070/2630 (TWP )

018 " DIA CIRC CONCR  
 --- 0070/1925 LEN=0055 INSTALLED UNKN  
 --- GUYTON RD  
 --- 0070/1840 (TWP )

FOXCROFT LN  
 (TWP )  
 --- 0070/0920 018 " DIA CIRC CONCR  
 --- 0070/0612 LEN=0035 INSTALLED UNKN  
 --- 0070/0250 018 " DIA CIRC CONCR  
 --- 0070/0090 LEN=0030 INSTALLED UNKN  
 --- 018 " DIA CIRC CONCR  
 --- LEN=0080 INSTALLED UNKN

NC FERGUSON RD  
 THOMPSON RUN RD  
 (CNTY)  
 --- 012530 FT MFC BEGIN = D  
 --- 5 0070/0000 LENGTH(AH 3682 BK 2380)

DIR: B TOTAL LEN: 5.008 MI. DIST: 11-1 SR: 4024  
 LEFT MUN: MCCANDLESS T RIGHT MUN: MCCANDLESS T

ROYAL MANOR DR  
 (TWP )

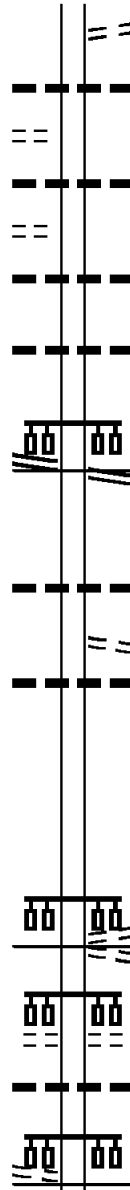
0060/1551

ROYAL MANOR DR  
 (TWP )

0060/0952

1 1 03756 0 00 0026+58 010150 FT  
 PEEBLES RD  
 (SR4064 SEG 0030/0000) 0060/0000

2 0 02328 0 01 0314+28 005744 FT  
 HOSPITAL ENTRANCE RD  
 (PRDR)  
 BABCOCK BL



0060/2195 LC TO THOMPSON RUN RD  
 (CONN)  
 096 " DIA CIRC CONCR  
 0060/1865 LEN=0099 INSTALLED UNKN

0060/1101 018 " DIA CIRC CONCR  
 LEN=0035 INSTALLED UNKN

0060/0869 018 " DIA CIRC CONCR  
 LEN=0035 INSTALLED UNKN

0060/0017 024 " DIA CIRC CONCR  
 LEN=0060 INSTALLED UNKN

010150 FT PEEBLES RD  
 (SR4064 SEG 0030/0000)  
 MFC BEGIN = C  
 0060/0000 LENGTH(AH 2380 BK 2641)

0050/1434 072"H 60"W CONCR ARCH  
 LEN=0075 INSTALLED UNKN  
 REMINGTON DR

0050/1200 (TWP )  
 0050/1151 018"H 18"W CON BOX CUL  
 LEN=0035 INSTALLED UNKN

007509 FT

007509 FT 1 1 03756 0 00 0000+00  
 BABCOCK BL  
 (CNTY)  
 NC DUNCAN AV

DUNCAN AV  
 (TWP )  
 MFC BEGIN = D  
 0050/0000 LENGTH(AH 2641 BK 1765)

0040/1001 PROVIDENCE BL  
 (TWP )

0040/0590 030 " DIA CIRC CONCR  
 LEN=0050 INSTALLED UNKN  
 005744 FT

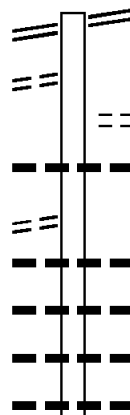
NC BABCOCK BL  
 MFC BEGIN = C

DIR: B TOTAL LEN: 5.008 MI. DIST: 11-1 SR: 4024  
 LEFT MUN: MCCANDLESS T RIGHT MUN: MCCANDLESS T

Segment / Stationing	Stationing	Notes / Details
(SR4031 SEG 0010/0000)	0040/0000	5 0040/0000 LENGTH(AH 1765 BK 3518) 018 " DIA CIRC CONCR
FOXHUNT RD (TWP )	0030/2900	0030/3297 LEN=0030 INSTALLED UNKN
STALTER DR (TWP )	0030/2450	0030/2883 024 " DIA CIRC CONCR LEN=0040 INSTALLED UNKN
PLATEAU DR (TWP )	0030/1860	0030/2848 ADVENT WY (TWP )
LANCELOT DR (TWP )	0030/1770	0030/1664 024 " DIA CIRC CONCR LEN=0099 INSTALLED UNKN
GUENEVERE DR (TWP )	0030/1364	MCKNIGHT RD (SR4003 SEG 0131/0000) (SR4003 SEG 0130/0000)
2 0 02181 0 00 0022+37 002226 FT	0030/1198	0030/1485 018 " DIA CIRC CONCR LEN=0035 INSTALLED UNKN
CROMWELL DR (TWP )	0030/0000	002226 FT
PANNIER RD (TWP )	0020/0907	5 0030/0000 LENGTH(AH 3518 BK 1420) 024 " DIA CIRC CONCR
SAGINAW DR (TWP )	0020/0591	0020/1415 LEN=0020 INSTALLED UNKN
000806 FT	000806 FT	2 0 02181 0 00 0008+09
	0010/0248	5 0020/0000 LENGTH(AH 1420 BK 0806) PERRY KNOLL DR (TWP )
000000 FT	0010/0110	0010/0248 018 " DIA CIRC CONCR LEN=0030 INSTALLED UNKN
	000000 FT	2 0 02181 0 00 0000+00 NC CUMBERLAND RD PERRY HW (SR0019 SEG 0531/2620) (SR0019 SEG 0530/3110)
	0010/0000	5 0010/0000 MFC BEGIN = D LENGTH(AH 0806 BK 0000)

EXTRACT DATE: 12/18/2023 ROADWAY MANAGEMENT SYSTEM PAGE NUMBER: 1333  
 PRINT DATE: 12/21/2023 SLD COUNTY/SR - ANNUAL PRINT COUNTY: ALLEGHENY  
 DIR: B TOTAL LEN: 1.314 MI. DIST: 11-1 SR: 4023  
 LEFT MUN: BEN AVON HEIGHTS B RIGHT MUN: BEN AVON HEIGHTS B

PERRYSVILLE RD 006936 FT  
 (SR4021 SEG 0010/2335) 0020/3224  
 OXFORD RD  
 (BORO) 0020/2645  
  
 NORWOOD RD  
 (BORO) 0020/2376



006936 FT PERRYSVILLE RD  
 0020/3224 (SR4021 SEG 0010/2335)  
  
 0020/2600 CANTERBURY RD  
 (BORO)  
 0020/2522 018 " DIA CIRC CONCR  
 LEN=0030 INSTALLED UNKN  
  
 0020/2358 018 " DIA CIRC CONCR  
 LEN=0050 INSTALLED UNKN  
 0020/2264 018 " DIA CIRC CONCR  
 LEN=0030 INSTALLED UNKN  
 0020/2180 018 " DIA CIRC METAL  
 LEN=0080 INSTALLED UNKN  
 0020/1700 018 " DIA CIRC CONCR  
 LEN=0080 INSTALLED UNKN



DIR: B TOTAL LEN: 1.314 MI. DIST: 11-1 SR: 4023  
 LEFT MUN: BEN AVON HEIGHTS B RIGHT MUN: BEN AVON HEIGHTS B

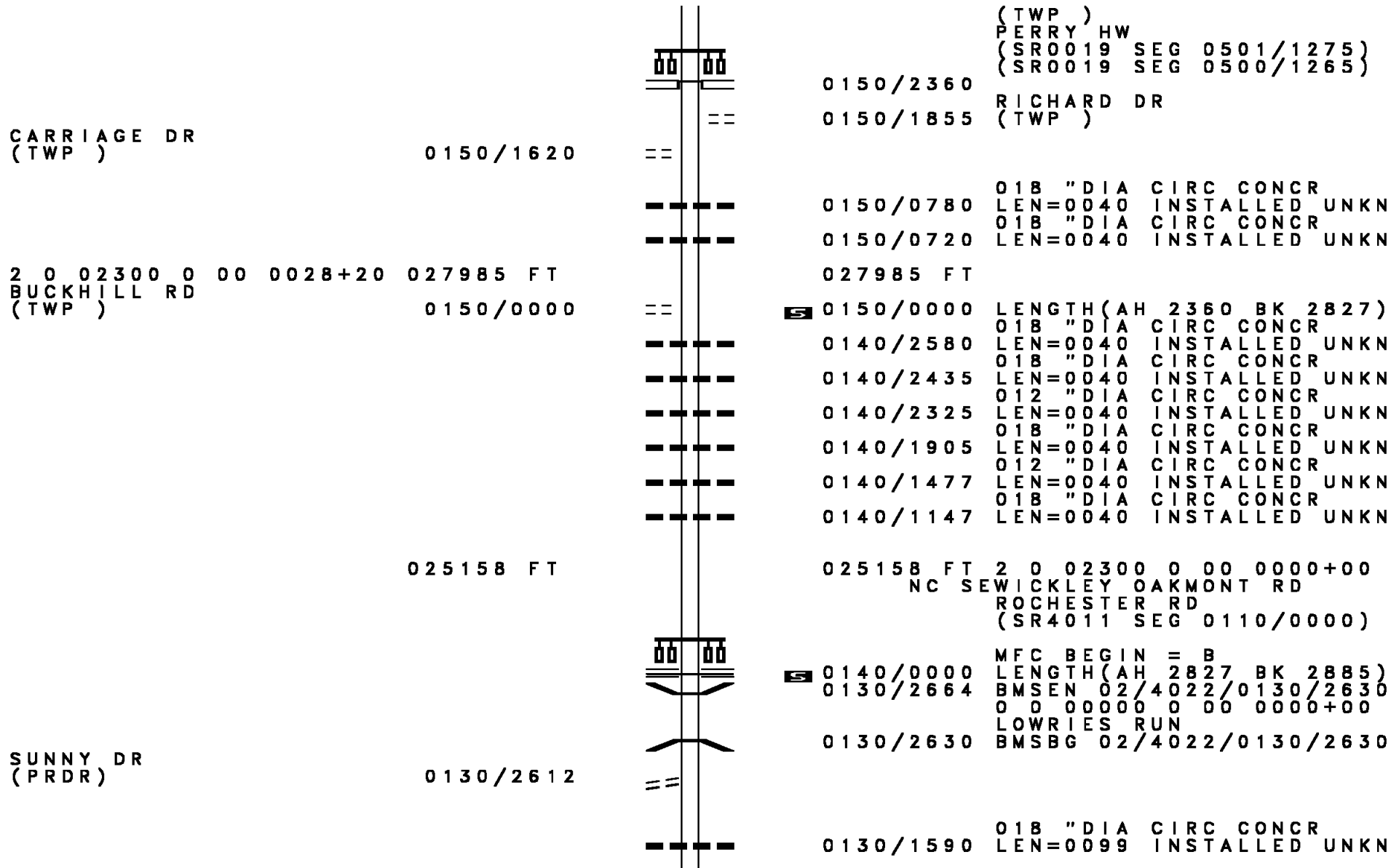
Location	Segment ID	Length (FT)	Material	Notes
	0020/1105	0035	018" DIA CIRC CONCR	INSTALLED UNKN
	0020/0724	0060	018" DIA CIRC CONCR	INSTALLED UNKN
	0020/0472	0060	018" DIA CIRC CONCR	INSTALLED UNKN
	0020/0164	0040	015" DIA CIRC CONCR	INSTALLED UNKN
	003712 FT	003712 FT	2 0 02212 0 00 0039+03	BEN AVON HEIGHTS KILBUCK T
SEMPL ST (BORO)	0010/3395		0020/0000	LENGTH(AH 3224 BK 3712)
	0010/3082	0040	018" DIA CIRC CONCR	INSTALLED UNKN
	0010/3075		KILBUCK AVALON B	
	0010/2818	0050	030" DIA CIRC CONCR	INSTALLED UNKN
	0010/2754	0045	018" DIA CIRC CONCR	INSTALLED UNKN
	0010/2579	0035	015" DIA CIRC CONCR	INSTALLED UNKN
	0010/1729		BMS EN 02/4023/0010/1690	2 0 02212 0 00 0016+96
FREDRICK ST (BORO)	0010/1713		SPRUCE RUN BMSBG 02/4023/0010/1690	
	0010/1605		GARDNER ST (BORO)	
	0010/1580			
CENTER AV (BORO)	0010/1072	0035	018" DIA CIRC CONCR	INSTALLED UNKN
	0010/0661	0099	024" DIA CIRC CONCR	INSTALLED UNKN
	0010/0328		ERDNER AV (BORO)	
HOME AV (BORO)	0010/0000	000000 FT	000000 FT	2 0 02212 0 00 0000+00
	0010/0000		INTER-BK STARR AV (SR4012 SEG 0040/0275)	MFC BEGIN = D
	0010/0000		0010/0000	LENGTH(AH 3712 BK 0000)

EXTRACT DATE: 12/18/2023 ROADWAY MANAGEMENT SYSTEM PAGE NUMBER: 1331  
PRINT DATE: 12/21/2023 SLD COUNTY/SR - ANNUAL PRINT COUNTY: ALLEGHENY  
DIR: B TOTAL LEN: 5.747 MI. DIST: 11-1 SR: 4022  
LEFT MUN: ROSS T RIGHT MUN: ROSS T

030345 FT

030345 FT  
INTER-AHD LOMBARDY DR

DIR: B TOTAL LEN: 5.747 MI. DIST: 11-1 SR: 4022  
 LEFT MUN: ROSS T RIGHT MUN: ROSS T



DIR: B TOTAL LEN: 5.747 MI. DIST: 11-1 SR: 4022  
 LEFT MUN: ROSS T RIGHT MUN: ROSS T

Location	Segment ID	Length (FT)	Material	Notes
	0130/0815	022273	018 " DIA CIRC CONCR	LEN=0040 INSTALLED UNKN
	0130/0000	022273	2 0 02129 0 00 0035+14	LENGTH(AH 2885 BK 2161)
N HILLS SCHOOL DST/REIS (PRDR)	0120/0642		BROOKMEADE DR (TWP)	
SHARBOT DR (TWP)	0120/0270	020112	016 " DIA CIRC CONCR	LEN=0040 INSTALLED UNKN
	0120/0000		LOUISE RD (TWP) ROSS FRANKLIN PARK B	LENGTH(AH 2161 BK 3097)
	0110/2846		KAREN DR (TWP)	
	0110/2626		018 " DIA CIRC CONCR	LEN=0040 INSTALLED UNKN
WASHINGTON LN (TWP)	0110/1731		020 " DIA CIRC CONCR	LEN=0099 INSTALLED UNKN
	0110/1258		HERMITAGE DR (TWP)	
	0110/0781		016 " DIA CIRC CONCR	LEN=0040 INSTALLED UNKN
	0110/0688		WIBLE LN (PRDR)	
FRANKLIN CT (TWP)	0110/0254		012 " DIA CIR PLASTIC	LEN=0040 INSTALLED UNKN
	0110/0230		018 " DIA CIRC CONCR	LEN=0040 INSTALLED UNKN
	0110/0104		018 " DIA CIRC CONCR	LEN=0040 INSTALLED UNKN
	0110/0000	017015	2 0 02129 0 00 0080+30	LENGTH(AH 3097 BK 2699)
CHADWORTH CT (TWP)	0100/2171		018 " DIA CIRC CONCR	LEN=0040 INSTALLED UNKN
	0100/2171		BRIARWOOD DR (TWP)	
			016 " DIA CIRC CONCR	

EXTRACT DATE: 12/18/2023  
PRINT DATE: 12/21/2023

ROADWAY MANAGEMENT SYSTEM  
SLD COUNTY/SR - ANNUAL PRINT

PAGE NUMBER: 1328  
COUNTY: ALLEGHENY

DIR: B TOTAL LEN: 5.747 MI.  
LEFT MUN: FRANKLIN PARK B

DIST: 11-1 SR: 4022  
RIGHT MUN: FRANKLIN PARK B

Station	Length	Notes	Station	Length	Notes
			0100/1998	LEN=0040	INSTALLED UNKN
					WINDCREST DR
			0100/1307	(PRDR)	
					018 " DIA CIRC CONCR
			0100/1109	LEN=0099	INSTALLED UNKN
					018 " DIA CIRC CONCR
			0100/0240	LEN=0040	INSTALLED UNKN
014316 FT			014316 FT	2 0 02129 0 00 0108+58	
					NC RE IS RUN RD
REIS RUN RD (SR4027 SEG 0010/0000)	0100/0000		5 0100/0000	MFC BEGIN = D	
					LENGTH(AH 2699 BK 2039)
					020 " DIA CIRC CONCR
			0090/1684	LEN=0040	INSTALLED UNKN
					020 " DIA CIRC CONCR
			0090/1390	LEN=0040	INSTALLED UNKN
FOREST RIDGE DR (TWP )	0090/1305				018 " DIA CIRC CONCR
			0090/0775	LEN=0040	INSTALLED UNKN
					018 " DIA CIRC CONCR
012277 FT			012277 FT	2 0 02100 0 00 0021+53	
			5 0090/0000	LENGTH(AH 2039 BK 2153)	
					018 " DIA CIRC CONCR
			0080/2136	LEN=0040	INSTALLED UNKN
					FRANKLIN PARK
			0080/2100		OHIO T
					018 " DIA CIR UNKNOWN
			0080/1630	LEN=0040	INSTALLED UNKN
					(APRA) BEAR RUN DR
					BEAR RUN DR
			POE 0080/1290	(PRDR)	
					018 " DIA CIRC CONCR
			0080/1135	LEN=0040	INSTALLED UNKN
					018 " DIA CIRC CONCR
			0080/0615	LEN=0040	INSTALLED UNKN
					018 " DIA CIRC CONCR
			0080/0225	LEN=0040	INSTALLED UNKN
010124 FT			010124 FT	2 0 02100 0 00 0000+00	
					MT NEBO RD
					(CNTY)
					NC ARNDT RD
			5 0080/0000	LENGTH(AH 2153 BK 2106)	
					SR 0279 NB
			0070/1825	OP ID 02/0279/0102/2158	
					SR 0279 SB
			0070/1725	OP ID 02/0279/0103/2399	
					BEAR RUN

DIR: B TOTAL LEN: 5.747 MI. DIST: 11-1 SR: 4022  
 LEFT MUN: OHIO T RIGHT MUN: OHIO T

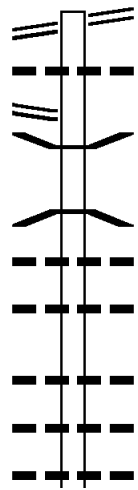
ROADWAY	SEG	START	END	LEN	STRUCTURE	LENGTH	DETAILS
MCALEER RD	(SR4029 SEG 0010/0000)	0070/1370		0070/1558	STRUCTURE LENGTH 43 FT		BMSID 02/4022/0070/1582
				0070/1305	018 " DIA CIRC CONCR		LEN=0040 INSTALLED UNKN
				0070/1250	018 " DIA CIRC CONCR		LEN=0099 INSTALLED UNKN
		008018 FT		008018 FT	2 0 02278 0 00 0080+19		LENGTH(AH 2106 BK 1987)
CHERYL DR	(TWP)	0060/1526		0060/1520	024 " DIA CIRC CONCR		LEN=0040 INSTALLED UNKN
				0060/1293	018 " DIA CIRC CONCR		LEN=0040 INSTALLED UNKN
				0060/1193	036 " DIA CIRC CONCR		LEN=0099 INSTALLED UNKN
		2 0 02278 0 00 0060+64	006031 FT	0060/0080	024 " DIA CIR PLASTIC		LEN=0040 INSTALLED UNKN
GARY DR	(T655)	0060/0000		006031 FT			
				0060/0000			LENGTH(AH 1987 BK 2022)
				0050/1335	FROM 4057/0070 SH		(CONN)
				0050/1200	018 " DIA CIRC CONCR		LEN=0040 INSTALLED 2019
ROOSEVELT RD	(CNTY)	0050/1160		0050/1160	ROOSEVELT RD		(SR4057 SEG 0070/3992)
				0050/0749	018 " DIA CIRC CONCR		LEN=0040 INSTALLED 2019
				0050/0430	HIGH POINT RD		(T464)
				0050/0370	012 " DIA CIRC CONCR		LEN=0099 INSTALLED UNKN
NICHOLSON RD	(SR4049 SEG 0010/0000)	0050/0249		0050/0249			
	TO 4049/0010 SH	0050/0211					
		2 0 02278 0 00 0040+40	004009 FT	0050/0050	018 " DIA CIRC CONCR		LEN=0040 INSTALLED 2019
	FROM 4049/0010 SH			004009 FT			

DIR: B TOTAL LEN: 5.747 MI. DIST: 11-1 SR: 4022  
 LEFT MUN: OHIO T RIGHT MUN: OHIO T

Stationing	Description	Notes
(CONN) 0050/0000	0050/0000	LENGTH(AH 2022 BK 2276) 024 " DIA CIRC METAL
	0040/2082	LEN=0038 INSTALLED 2019
	0040/2045	RITTER RD (TWP)
	0040/1881	024 " DIA CIRC ALUMIN
	0040/1796	LEN=0040 INSTALLED 2020
RIDGE RD (T452) 0040/1540	0040/1540	024 " DIA CIRC ALUMIN
	0040/1329	RIYA LN (TWP)
	0040/0922	LEN=0099 INSTALLED UNKN
	001733 FT	2 0 02278 0 00 0017+57
RED MUD HOLLOW RD (SR4043 SEG 0010/0000) 0030/0355	0040/0000	LENGTH(AH 2276 BK 0867)
	0030/0355	RAMP D RD (SR8021 SEG 0750/0000)
	0030/0105	RAMP B RD (SR8021 SEG 0010/0956)
	000866 FT	2 0 02278 0 00 0006+58
	000580 FT	OHIO SEWICKLEY HILLS B
	0020/0286	LENGTH(AH 0867 BK 0286)
	000580 FT	BMSSEN 02/4022/0020/0000
	0020/0000	2 0 02278 0 00 0004+75
	0010/0579	SR 0079 NB
	0010/0450	BMSBG 02/4022/0020/0000
	000000 FT	LENGTH(AH 0286 BK 0580)
		018 " DIA CIRC CONCR
		LEN=0040 INSTALLED 2012
		RAMP C RD (SR8021 SEG 0500/0934)
		RAMP A RD (SR8021 SEG 0250/0000)
		2 0 02278 0 00 0000+00
		NC MT NEBO RD
		GLENFIELD RD (CNTY)
		BLACKBURN RD (CNTY)
		MFC BEGIN = C
		INTER-BK
		0010/0000
		LENGTH(AH 0580 BK 0000)

EXTRACT DATE: 12/18/2023 ROADWAY MANAGEMENT SYSTEM PAGE NUMBER: 1325  
 PRINT DATE: 12/21/2023 SLD COUNTY/SR - ANNUAL PRINT COUNTY: ALLEGHENY  
 DIR: B TOTAL LEN: 3.295 MI. DIST: 11-1 SR: 4021  
 LEFT MUN: ROSS T RIGHT MUN: ROSS T

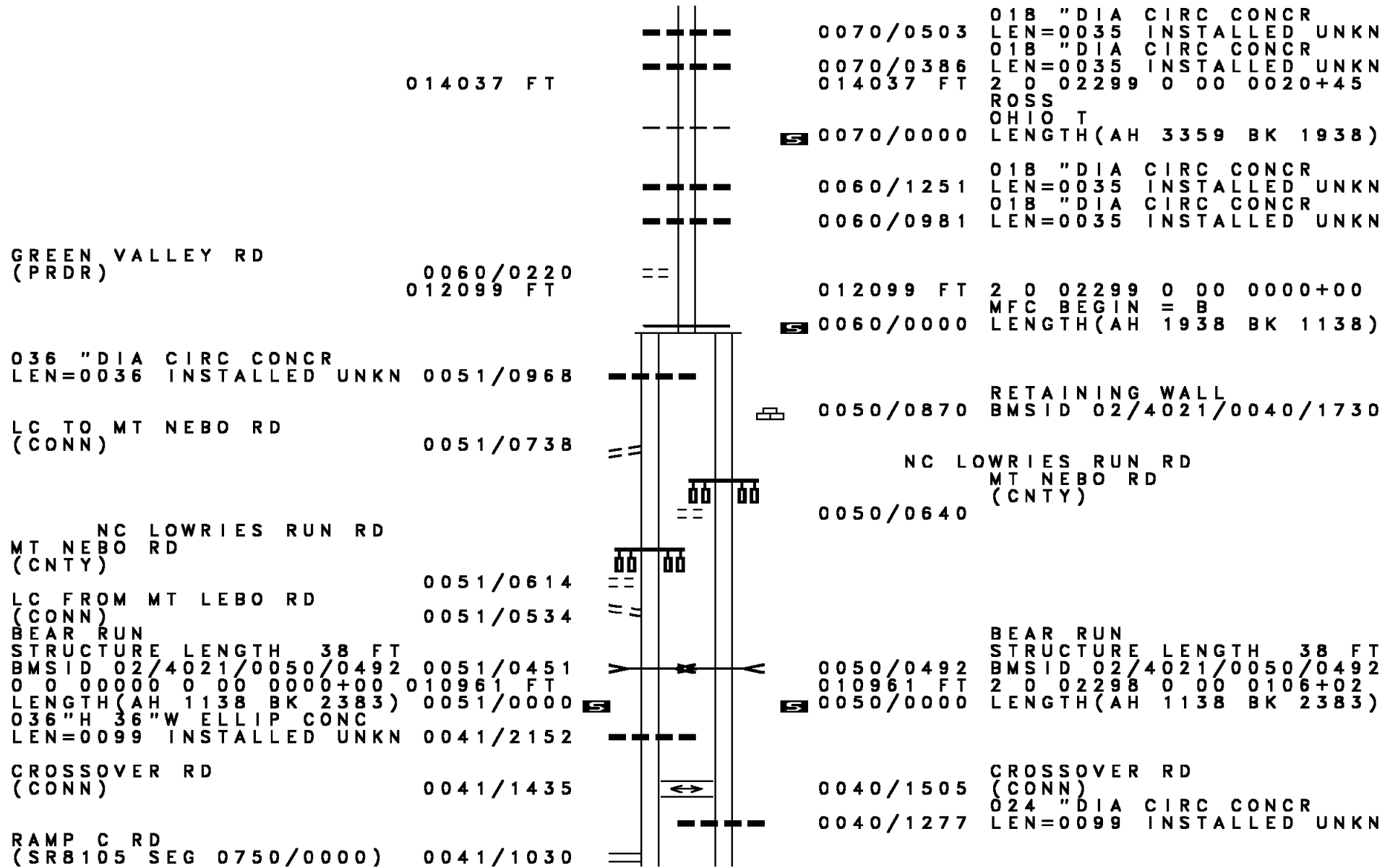
ROCHESTER RD 017396 FT  
 (SR4011 SEG 0100/0000) 0070/3359  
 ROCHESTER CONNECTOR  
 (SR4075 SEG 0010/0000) 0070/2810



017396 FT ROCHESTER RD  
 0070/3359 (SR4011 SEG 0100/0000)  
 072 " DIA CIRC CONCR  
 0070/3244 LEN=0099 INSTALLED UNKN  
 0070/2423 BMS EN 02/4021/0070/2411  
 2 0 02299 0 00 0020+45  
 LOWRIES RUN  
 0070/2385 BMSBG 02/4021/0070/2411  
 018 " DIA CIRC CONCR  
 0070/2233 LEN=0099 INSTALLED UNKN  
 018 " DIA CIRC CONCR  
 0070/1914 LEN=0099 INSTALLED UNKN  
 018 " DIA CIRC CONCR  
 0070/1037 LEN=0030 INSTALLED UNKN  
 018 " DIA CIRC METAL  
 0070/0821 LEN=0030 INSTALLED UNKN  
 018 " DIA CIRC CONCR  
 0070/0667 LEN=0099 INSTALLED UNKN



DIR: B TOTAL LEN: 3.295 MI. DIST: 11-1 SR: 4021  
 LEFT MUN: ROSS T RIGHT MUN: ROSS T



014037 FT

0070/0503 018 "DIA CIRC CONCR  
 LEN=0035 INSTALLED UNKN  
 0070/0386 018 "DIA CIRC CONCR  
 LEN=0035 INSTALLED UNKN  
 014037 FT 2 0 02299 0 00 0020+45

0070/0000 LENGTH(AH 3359 BK 1938)

0060/1251 018 "DIA CIRC CONCR  
 LEN=0035 INSTALLED UNKN  
 0060/0981 018 "DIA CIRC CONCR  
 LEN=0035 INSTALLED UNKN

GREEN VALLEY RD (PRDR)  
 0060/0220  
 012099 FT

012099 FT 2 0 02299 0 00 0000+00  
 MFC BEGIN = B  
 0060/0000 LENGTH(AH 1938 BK 1138)

036 "DIA CIRC CONCR  
 LEN=0036 INSTALLED UNKN 0051/0968

0050/0870 RETAINING WALL  
 BMSID 02/4021/0040/1730

LC TO MT NEBO RD (CONN)  
 0051/0738

NC LOWRIES RUN RD  
 MT NEBO RD (CNTY)  
 0050/0640

NC LOWRIES RUN RD  
 MT NEBO RD (CNTY)  
 0051/0614

LC FROM MT LEBO RD (CONN)  
 0051/0534

BEAR RUN STRUCTURE LENGTH 38 FT  
 BMSID 02/4021/0050/0492 0051/0451  
 0 0 0000 0 00 0000+00 010961 FT  
 LENGTH(AH 1138 BK 2383) 0051/0000  
 036"H 36"W ELLIP CONC  
 LEN=0099 INSTALLED UNKN 0041/2152

BEAR RUN STRUCTURE LENGTH 38 FT  
 BMSID 02/4021/0050/0492  
 010961 FT 2 0 02298 0 00 0106+02  
 0050/0492  
 0050/0000 LENGTH(AH 1138 BK 2383)

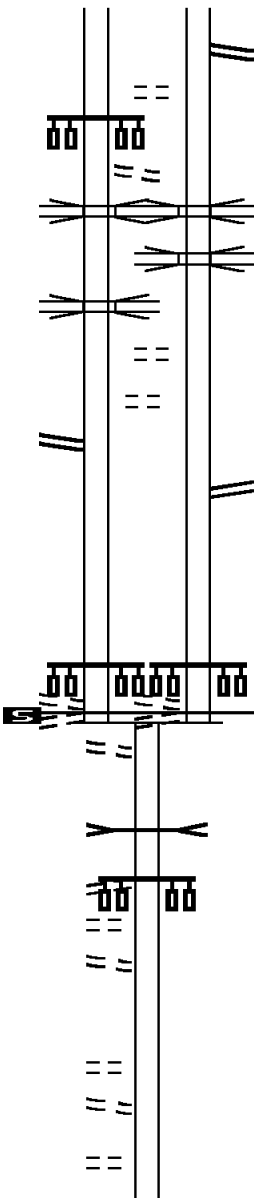
CROSSOVER RD (CONN)  
 0041/1435

CROSSOVER RD (CONN)  
 024 "DIA CIRC CONCR  
 LEN=0099 INSTALLED UNKN  
 0040/1505  
 0040/1277

RAMP C RD (SR8105 SEG 0750/0000)  
 0041/1030

DIR: B TOTAL LEN: 3.295 MI. DIST: 11-1 SR: 4021  
 LEFT MUN: OHIO T RIGHT MUN: OHIO T

FROM 8105/0010 SH  
 (CONN) 0041/0834  
 SR 0279 NB  
 OP ID 02/0279/0082/2122 0041/0673  
 SR 0279 SB  
 OP ID 02/0279/0083/2369 0041/0574  
 TO 8105/0250 SH  
 (CONN) 0041/0350  
 RAMP B RD  
 (SR8105 SEG 0500/1499) 0041/0316  
 0 0 0000 0 00 0000+00 008578 FT  
 JOSEPHS LN  
 (TWP)  
 NC CAMP HORNE RD  
 CAMP HORNE RD  
 (CNTY)  
 MFC BEGIN = B  
 LENGTH(AH 2383 BK 1658) 0041/0000  
 LC FROM CAMP HORNE RD  
 (CONN) 0030/1530  
 LC TO HOME DEPOT DR  
 (CONN) 0030/1003  
 HOME DEPOT DR  
 (PRDR) 0030/0910  
 LC FROM HOME DEPOT DR  
 (CONN) 0030/0810  
 2 0 02298 0 00 0068+00 006920 FT  
 PLAZA ENTRANCE RD  
 (PRDR) 0030/0000  
 LC FROM PLAZA  
 (CONN) 0020/3808  
 FORESTWOOD DR  
 (PRDR) 0020/3260  
 GASS RD



0040/0965 RAMP D RD  
 (SR8105 SEG 0010/1350)  
 TO 8105/0750 SH  
 0040/0897 (CONN)  
 SR 0279 NB  
 OP ID 02/0279/0082/2122 0040/0650  
 SR 0279 SB  
 OP ID 02/0279/0083/2369 0040/0570  
 FROM 8105/0500 SH  
 (CONN) 0040/0333  
 RAMP A RD  
 (SR8105 SEG 0250/0000)  
 008578 FT 2 0 02298 0 00 0083+43  
 JOSEPHS LN  
 (TWP)  
 NC CAMP HORNE RD  
 CAMP HORNE RD  
 (CNTY)  
 MFC BEGIN = B  
 0040/0000 LENGTH(AH 2383 BK 1658)  
 LOWRIES RUN  
 STRUCTURE LENGTH 50 FT  
 BMSID 02/4021/0030/1477 0030/1477  
 NC BEN AVON RD  
 0030/0910  
 006920 FT  
 0030/0000 LENGTH(AH 1658 BK 3880)  
 GASS RD

DIR: B TOTAL LEN: 3.295 MI. DIST: 11-1 SR: 4021  
 LEFT MUN: OHIO T RIGHT MUN: OHIO T

Stationing	Segment Description	Material / Length
0020/2930	(SR4014 SEG 0010/0000)	018" DIA CIRC CONCR
0020/2615		LEN=0099 INSTALLED UNKN
0020/1045		024" DIA CIRC CONCR LEN=0040 INSTALLED UNKN
0020/0375		018" DIA CIRC CONCR LEN=0005 INSTALLED UNKN
003040 FT		2 0 02298 0 00 0029+53 OHIO KILBUCK T
THORNRIDGE RD (TWP)	0010/3000	5 0020/0000 LENGTH(AH 3880 BK 3040)
LYNTON LN (TWP)	0010/2755	0010/2975 COURTNEY MILL RD (TWP) KILBUCK
WILSON DR (TWP)	0010/2140	0010/2782 BEN AVON HEIGHTS B NC BEN AVON HTS RD NEW BRIGHTON RD 0010/2335 (SR4023 SEG 0020/3224)
WILSON DR (TWP)	0010/0995	0010/2080 BANBURY LN (TWP) 0010/1210 BEN AVON HEIGHTS KILBUCK T
MERTON RD (TWP)	0010/0270	0010/0984 012" DIA CIRC CONCR LEN=0099 INSTALLED UNKN
000000 FT		0010/0564 AVON PARK ENTRANCE RD (PARK) 024" DIA CIRC CONCR 0010/0540 LEN=0099 INSTALLED UNKN
		000000 FT 2 0 02298 0 00 0000+00 NC PERRYSSVILLE RD INTER-BK PERRYSSVILLE AV (TWP) MFC BEGIN = D 5 0010/0000 LENGTH(AH 3040 BK 0000)

EXTRACT DATE: 12/18/2023 ROADWAY MANAGEMENT SYSTEM PAGE NUMBER: 1321  
PRINT DATE: 12/21/2023 SLD COUNTY/SR - ANNUAL PRINT COUNTY: ALLEGHENY  
DIR: B TOTAL LEN: .000 MI. DIST: 11-1 SR: 4020  
LEFT MUN: HAMPTON T RIGHT MUN: HAMPTON T

000000 FT  
000000 FT



000000 FT  
7020/0000 LENGTH(AH 3406 BK 3580)  
000000 FT  
7010/0000 LENGTH(AH 3580 BK 0000)

Stationing	Stationing	Stationing	Description
039437 FT	039437 FT	039437 FT	WILLIAM FLYNN HW (SR0008 SEG 0330/1830) (SR0008 SEG 0331/1842)
0150/2758	0150/3001	0150/3001	
0150/2521			
0150/2300			HAMPTON LN (T932)
0150/2215			018 " DIA CIRC CONCR LEN=0040 INSTALLED UNKN
0150/2182			018 " DIA CIRC METAL LEN=0100 INSTALLED UNKN
0150/1900			018 " DIA CIRC METAL LEN=0040 INSTALLED 1997
0150/1897			CRAIGHEAD RD (T995)
0150/1600			015 " DIA CIRC METAL LEN=0060 INSTALLED UNKN
0150/1550			
0150/1043			018 " DIA CIRC CONCR LEN=0040 INSTALLED UNKN
036436 FT	036436 FT	036436 FT	
0150/0789			
0150/0000			LENGTH(AH 3001 BK 3006) BRISTOL CT
0140/2893			(TWP )
0140/2485			
0140/1845			015 " DIA CIRC CONCR LEN=0060 INSTALLED UNKN
0140/1804			
0140/1756			
0140/1455			LORELAND RD (PRDR)
0140/1102			
			MILLER DR (T951)

OLD MT ROYAL BL  
(T953)  
ELBA LN  
(PRDR)

TOWNSHIP RD  
(TWP )

MAPLE LN  
(PRDR)

1 0 00807 0 00 0343+34 036436 FT  
SAMPLE RD  
(SR4026 SEG 0060/3512)

CARRIAGE HOUSE DR  
(TWP )

LE DONNE DR  
(PRDR)  
SPRING LN  
(PRDR)

ROYAL VIEW DR  
(T987)

DIR: B TOTAL LEN: 7.469 MI. DIST: 11-1 SR: 4019  
 LEFT MUN: HAMPTON T RIGHT MUN: HAMPTON T

Stationing	Right-of-Way	Structure	Notes
0316+14	033430 FT	==	LYNNHAVEN DR (T946)
0140/0000	0140/0000	==	LOCUST LN (TWP)
		==	LENGTH (AH 3006 BK 3796)
		==	018" DIA CIRC CONCR
		==	LEN=0050 INSTALLED UNKN
		==	HERRON RD (T494)
0130/2934	0130/2934	==	TALL TIMBER DR (T969)
0130/1239	0130/1239	==	
		==	018" DIA CIRC CONCR
		==	LEN=0099 INSTALLED UNKN
		==	036" DIA CIRC CONCR
		==	LEN=0060 INSTALLED UNKN
0130/0544	0130/0544	==	
		==	018" DIA CIRC CONCR
		==	LEN=0045 INSTALLED UNKN
		==	018" DIA CIRC CONCR
		==	LEN=0040 INSTALLED UNKN
		==	018" DIA CIRC CONCR
		==	LEN=0040 INSTALLED UNKN
		==	018" DIA CIRC CONCR
		==	LEN=0040 INSTALLED UNKN
029634 FT	029634 FT	==	BMSSEN 02/4019/0130/0000
		==	1 0 00807 0 00 0273+77
		==	PINE CREEK
		==	BMSBG 02/4019/0130/0000
		==	LENGTH (AH 3796 BK 2375)
		==	TONER AV (T496)
		==	018" DIA CIRC CONCR
		==	LEN=0040 INSTALLED UNKN
		==	BMSSEN 02/4019/0120/1771
		==	0 0 00000 0 00 0000+00
		==	CSX RR
		==	BMSBG 02/4019/0120/1771
0120/1443	0120/1443	==	DUNCAN AV (CNTY)

DIR: B TOTAL LEN: 7.469 MI. DIST: 11-1 SR: 4019  
 LEFT MUN: HAMPTON T RIGHT MUN: HAMPTON T

(CNTY)	0120/1320		0120/1320	MFC BEGIN = D
				015 "DIA CIRC CONCR LEN=0050 INSTALLED UNKN
1 0 00807 0 00 0251+58 027259 FT			0120/0074	027259 FT
PARKVIEW LN (T959)	0120/0000		5 0120/0000	LENGTH(AH 2375 BK 3218)
LAKE AV (T567)	0110/2975			NAOMI TE (T990)
WYLAND AV (T563)	0110/2570		0110/2790	
			0110/2229	MINA DR (T955)
			0110/1656	VICTORIA DR (T403)
ISABELLA AV (T570)	0110/1375		0110/1167	018 "DIA CIRC METAL LEN=0050 INSTALLED UNKN
FERGUSON RD (SR4024 SEG 0100/1670)	0110/0555			HAMPTON AV (T559)
			0110/0351	
			0110/0250	BMSSEN 02/4019/0110/0136
			0110/0218	HAMPTON SHALER T
				1 0 00807 0 00 0220+50
				BRANCH OF PINE CREEK
	024041 FT		0110/0145	BMSBG 02/4019/0110/0136
			024041 FT	1 0 00807 0 00 0219+16
				ELFINWILD RD
			5 0110/0000	(SR4024 SEG 0110/0000) LENGTH(AH 3218 BK 1575)
				018 "DIA CIRC CONCR LEN=0050 INSTALLED UNKN
DE HAVEN AV (TWP)	0100/0305		0100/0873	
	022466 FT			022466 FT
				1 0 00807 0 00 0203+37
				GRANDVIEW AV (TWP)
WOODLAND RD (TWP)	0090/2110		5 0100/0000	LENGTH(AH 1575 BK 2324)
ELFINWILD LN				ILLINOIS DR

DIR: B	TOTAL LEN:	7.469 MI.	DIST: 11-1	SR: 4019
LEFT MUN: SHALER T			RIGHT MUN: SHALER T	
(TWP )	0090/1940	==	0090/1940 (TWP )	
		==	018 " DIA CIRC CONCR	
		==	LEN=0040 INSTALLED UNKN	
EADE AV	0090/0935	==	0090/1724 WILLETT RD	
(TWP )		==	(TWP )	
MARIAN AV	0090/0655	==	0090/1520 CHURCH AV	
(TWP )		==	(TWP )	
BRIDLE RD	0090/0365	==	0090/0805 ORCHARD AV	
(TWP )		==	(TWP )	
	020142 FT	==	0090/0530 DEHAVEN CT	
		==	(PRDR)	
		==	036 " DIA CIRC CONCR	
		==	LEN=0050 INSTALLED UNKN	
		==	020142 FT 1 0 00807 0 00 0180+18	
		==	SUTTER RD	
		==	(TWP )	
ROYAL COURT DR	0080/1310	==	5 0090/0000 LENGTH(AH 2324 BK 1748)	
(TWP )		==		
HARTLE RD	0080/0775	==	0080/0755 012"H 18"W CON BOX CUL	
(TWP )		==	LEN=0050 INSTALLED UNKN	
ARDEN DR	0080/0405	==	CEMETERY ENTRANCE	
(TWP )		==	(TWP )	
1 0 00807 0 00 0162+63 018394 FT		==	0080/0405	
SCOTT AV	0080/0000	==	018394 FT	
(SR4018 SEG 0030/3333)		==	5 0080/0000 LENGTH(AH 1748 BK 2384)	
WOODLAND AV	0070/1905	==		
(TWP )		==		
IOLA ST	0070/1465	==	0070/1313 018 " DIA CIRC CONCR	
(TWP )		==	LEN=0047 INSTALLED UNKN	
VILSACK RD	0070/1005	==	0070/1005 KLEBER RD	
(CNTY)		==	(SR4060 SEG 0010/0000)	
MOREWOOD RD	0070/0510	==	015 " DIA CIRC CONCR	
(TWP )		==	LEN=0040 INSTALLED UNKN	
1 0 00807 0 00 0138+72 016010 FT		==	0070/0965	
MEADOW RD	0070/0000	==	016010 FT	
(TWP )		==	5 0070/0000 LENGTH(AH 2384 BK 3640)	



DIR: B TOTAL LEN: 7.469 MI. DIST: 11-1 SR: 4019  
 LEFT MUN: SHALER T RIGHT MUN: SHALER T

ROAD NAME (TWP)	START	END	START	END	ROAD NAME (TWP)	START	END	DETAILS
MCELHENY RD (TWP)	0060/3300	0060/3300	0060/3300	0060/3300	WOOD PL (TWP)			
SHAW PL (TWP)	0060/2046	0060/2046	0060/2015	0060/2015	SHAW PL (TWP)			
PARK CIRCLE DR (TWP)	0060/1979	0060/1979						
CAMPBELL PL (TWP)	0060/0785	0060/0785						
	012370 FT		0060/0250	012370 FT	018 " DIA CIRC CONCR LEN=0050 INSTALLED UNKN 1 0 00807 0 00 0102+32 GARDEN PL (TWP)			
WETZEL RD (SR4006 SEG 0010/2491)	0060/0000	0060/0000	0060/0000	0060/0000	LENGTH(AH 3640 BK 3427) 018 " DIA CIRC METAL LEN=0040 INSTALLED UNKN			
ELLEN ST (TWP)	0050/3073	0050/3073	0050/3020	0050/3020	018 " DIA CIRC METAL LEN=0004 INSTALLED UNKN GLENSHAW AV (SR4062 SEG 0010/0000)			
			0050/2596	0050/2596	018 " DIA CIRC METAL LEN=0030 INSTALLED UNKN			
HOFFMAN ST (TWP)	0050/2471	0050/2471	0050/2537	0050/2537	018 " DIA CIRC METAL LEN=0030 INSTALLED UNKN			
GLENN AV (TWP)	0050/2010	0050/2010	0050/2040	0050/2040	018 " DIA CIRC METAL LEN=0030 INSTALLED UNKN GLENN AV (CNTY)			
			0050/1880	0050/1880	018 " DIA CIRC METAL LEN=0030 INSTALLED UNKN			
			0050/1690	0050/1690	018 " DIA CIRC METAL LEN=0010 INSTALLED UNKN			
DOLORES DR (TWP)	0050/1647	0050/1647	0050/1520	0050/1520	018 " DIA CIRC METAL LEN=0045 INSTALLED UNKN			
SEEL ST (TWP)	0050/1325	0050/1325	0050/1320	0050/1320	018 " DIA CIRC METAL LEN=0040 INSTALLED UNKN			

DIR: B TOTAL LEN: 7.469 MI. DIST: 11-1 SR: 4019  
 LEFT MUN: SHALER T RIGHT MUN: SHALER T

STREET NAME	ADDRESS	STATUS	DESCRIPTION	LENGTH	INSTALLATION
		==	MCDONALD AV	0050/1248	(TWP)
		---	018" DIA CIRC METAL	0050/1220	LEN=0040 INSTALLED UNKN
BRAUN ST	0050/1070	==			
(TWP)					
HOMER PL	0050/0824	==			
(TWP)					
		---	018" DIA CIRC METAL	0050/0617	LEN=0030 INSTALLED UNKN
		==	GENESSEE ST	0050/0593	(TWP)
GENESSEE ST	0050/0565	==			
(TWP)					
		---	LITTLEWOOD ST	0050/0300	(TWP)
LITTLEWOOD ST	0050/0259	==			
(TWP)					
		---	018" DIA CIRC CONCR	0050/0030	LEN=0030 INSTALLED UNKN
	008943 FT	---	1 0 00807 0 00 0068+05	008943 FT	UNDERCLIFF ST
		==	(TWP)		
UNDERCLIFF ST	0040/2041	==	LENGTH(AH 3427 BK 2103)	0050/0000	
(TWP)					
		---	018" DIA CIRC CONCR	0040/1761	LEN=0050 INSTALLED UNKN
CARLISLE DR	0040/1717	==			
(TWP)					
		---	018" DIA CIRC CONCR	0040/1516	LEN=0040 INSTALLED UNKN
		---	018" DIA CIRC METAL	0040/1375	LEN=0040 INSTALLED UNKN
WILLJOHN ST	0040/1365	==			
(TWP)					
		---	018" DIA CIRC CONCR	0040/1165	LEN=0040 INSTALLED UNKN
		---	018" DIA CIRC CONCR	0040/0799	LEN=0030 INSTALLED UNKN
		==	PENNVIEW ST	0040/0695	(TWP)
		---	018" DIA CIRC CONCR	0040/0693	LEN=0040 INSTALLED UNKN
PENNVIEW ST	0040/0670	==			
(TWP)					
		---	018" DIA CIRC CONCR	0040/0395	LEN=0030 INSTALLED UNKN
LAMEISA ST	0040/0350	==			
(TWP)					

DIR: B TOTAL LEN: 7.469 MI. DIST: 11-1 SR: 4019  
 LEFT MUN: SHALER T RIGHT MUN: SHALER T

Stationing	Length	Street Name	Material	Notes
1 0 00807 0 00 0046+99 006840 FT	0040/0130	KENNETH DR	018" DIA CIRC CONCR	LEN=0040 INSTALLED UNKN
IRENE ST (TWP)	0040/0090			
	0040/0000			LENGTH(AH 2103 BK 1735)
CHERRY WY (TWP)	0030/1712		018" DIA CIRC CONCR	LEN=0040 INSTALLED UNKN
	0030/1078		018" DIA CIRC CONCR	LEN=0040 INSTALLED UNKN
	0030/0815		018" DIA CIRC METAL	LEN=0040 INSTALLED UNKN
	0030/0790	GRANT AV (TWP)		
RIDGE AV (TWP)	0030/0690			
SHORT ST (TWP)	0030/0115	GRANT ST (TWP)		
	005105 FT	HERMAN ST (TWP)		
BEYRLEY AV (TWP)	0030/0000	1 0 00807 0 00 0029+50 NC MT		
		ROYAL BL SHALER		
		ETNA BOROUGH B		
		LENGTH(AH 1735 BK 1696)		
		BITTNER ST (BORO)		
		MOUNT HOPE ST (BORO)		
LEHR AV (BORO)	0020/1079			
		HIGHLAND AV (BORO)		
		ANGLE WY (BORO)		
VILSACK ST (BORO)	0020/0355			
		WEIBLE ST (BORO)		
		018" DIA CIRC CONCR		
		LEN=0040 INSTALLED UNKN		
1 0 00807 0 00 0012+53 003409 FT	0020/0237	ANT AV		
WILSON ST (SR4017 SEG 0015/0000)	0020/0000	WILSON ST (SR4017 SEG 0010/0179)		
	003409 FT	LTH AH 001696 BK 000100		
		7012/0000 LTH AH 000100 BK 001241		

EXTRACT DATE: 12/18/2023  
PRINT DATE: 12/21/2023

ROADWAY MANAGEMENT SYSTEM  
SLD COUNTY/SR - ANNUAL PRINT

PAGE NUMBER: 1313  
COUNTY: ALLEGHENY

DIR: B TOTAL LEN: 7.469 MI.  
LEFT MUN: ETNA BOROUGH B

DIST: 11-1 SR: 4019  
RIGHT MUN: ETNA BOROUGH B

DEWEY ST  
(BORO)

0010/1115

SULLIVAN WY  
(BORO)

0010/0418

002168 FT

MAPLEWOOD ST  
(BORO)

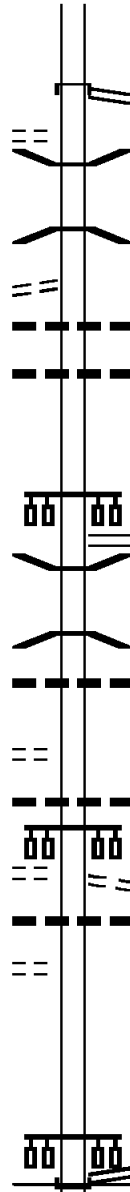
0004/0905

HIGH ST  
(BORO)

0004/0494

WALNUT ST  
(BORO)

0004/0152  
000000 FT



INTER-AHD WILSON ST  
(SR4017 SEG 0010/0000)  
WILSON ST  
0010/1241 (SR4017 SEG 0010/0000)

0010/1062 BMSBN 02/4019/0010/1001  
1 0 00807 0 00 0000+00  
PINE CREEK  
0010/0993 BMSBG 02/4019/0010/1001

0010/0209 018 "DIA CIRC CONCR  
LEN=0030 INSTALLED UNKN  
0010/0035 018 "DIA CIRC CONCR  
LEN=0030 INSTALLED UNKN  
002168 FT 1 0 00807 0 00 0000+00  
NC CR

RESCENT ST  
KITTANNING ST  
(SR1003 SEG 0101/0195)  
(SR1003 SEG 0100/0195)

0010/0000 LENGTH(AH 1241 BK 2168)  
0004/1939 BMSBN 02/4019/0004/1838  
1 0 00072 0 00 0018+38  
PINE CREEK  
0004/1853 BMSBG 02/4019/0004/1838  
018 "DIA CIRC CONCR  
0004/1740 LEN=0099 INSTALLED UNKN

0004/0535 021 "DIA CIRC CONCR  
LEN=0099 INSTALLED UNKN

BRIDGE ST  
(BORO)  
0004/0494 018 "DIA CIRC CONCR  
LEN=0040 INSTALLED UNKN  
0004/0475

000000 FT 1 0 00072 0 00 0000+00  
FREEPORT RD  
(SR1001 SEG 0040/0000)  
NC BUTLER ST

INTER-BK BUTLER ST  
(SR1001 SEG 0040/0000)  
MFC BEGIN = C  
0004/0000 LENGTH(AH 2168 BK 0000)

DIR: B TOTAL LEN: 1.478 MI. DIST: 11-1 SR: 4018  
 LEFT MUN: SHALER T RIGHT MUN: SHALER T

Location / Description	Start Station	End Station	Length (FT)	Notes
	007803		007803	MT ROYAL BL (SR4019 SEG 0080/0000)
		0030/2720	0030/2720	HENRIETTA ST (TWP)
SHERWOOD RD (TWP)	0030/2595		0030/2595	
PHILLIPS AV (TWP)	0030/2025		0030/2025	
		0030/1725	0030/1725	060" DIA CIRC CONCR LEN=0050 INSTALLED UNKN OAKWOOD RD (TWP)
HERRON LN (TWP)	0030/1500		0030/1500	
		0030/1135	0030/1135	PINEWOOD LN (PRDR) HAMILTON AV (TWP)
SHALER ELEM SCHOOL ENT (PRDR)	0030/0717		0030/0717	
	004470		004470	SCOTT PRIMARY SCHOOL (PRDR)
			004470	2 0 02122 0 00 0041+51 CLARE ST

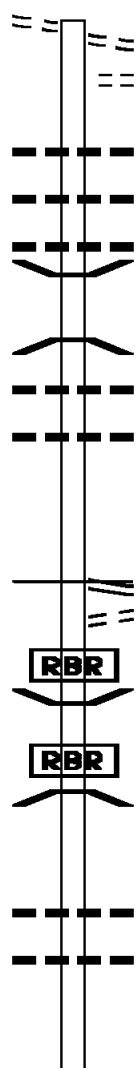
DIR: B TOTAL LEN: 1.478 MI. DIST: 11-1 SR: 4018  
 LEFT MUN: SHALER T RIGHT MUN: SHALER T

Street Name	Segment ID	Length	Material	Status
SULLIVAN DR (TWP)	0020/1980	0020/2790	024" DIA CIRC CONCR	INSTALLED UNKN
		0020/2752	018" DIA CIRC CONCR	INSTALLED UNKN
		0020/2276	018" DIA CIR PLASTIC	INSTALLED UNKN
		0020/1939	024" DIA CIRC CONCR	INSTALLED UNKN
SUTTER RD (TWP)	0020/1452	0020/0967	024" DIA CIRC CONCR	INSTALLED UNKN
		0020/0735		
PHYLLIS DR (TWP)	0020/0735			
	ANGELINE DR (TWP)	0020/0635		
001280 FT				
AMITY RD (TWP)	0010/1280	0010/1204	018" DIA CIRC OTHER	INSTALLED UNKN
		0010/0553	018" DIA CIR PLASTIC	INSTALLED UNKN
	0010/0305	0010/0240	BMS EN 02/4018/0010/0216	2 0 02122 0 00 0002+35
		0010/0216	LTL PINE CR.	
	000000 FT	000000 FT	BMSBG 02/4018/0010/0216	2 0 02122 0 00 0000+00
THOMPSON RUN RD (CNTY)	0010/0000		THOMPSON RUN RD (CNTY)	
		0010/0000	MFC BEGIN = D	LENGTH(AH 1280 BK 0000)

DIR: B TOTAL LEN: 2.660 MI. DIST: 11-1 SR: 4017  
 LEFT MUN: SHALER T RIGHT MUN: SHALER T

WIBLE RUN RD  
 (CNTY)

014044 FT  
 0060/2731



011313 FT

009040 FT

012589 FT WIBLE RUN RD  
 0060/2731 (CNTY)  
 WISE LN  
 0060/2364 (PRDR)

0060/1695 018 " DIA CIRC CONCR  
 LEN=0060 INSTALLED UNKN  
 072 " DIA CIRC METAL  
 0060/1156 LEN=0060 INSTALLED UNKN  
 072 " DIA CIRC METAL  
 0060/0989 LEN=0060 INSTALLED UNKN  
 0060/0452 BMSSEN 02/4017/0060/0398  
 2 0 02120 0 00 0026+02  
 LITTLE PINE CREEK  
 0060/0398 BMSBG 02/4017/0060/0398  
 018 " DIA CIRC CONCR  
 0060/0150 LEN=0030 INSTALLED UNKN  
 024 " DIA CIRC CONCR  
 0060/0035 LEN=0035 INSTALLED UNKN  
 009858 FT 2 0 02120 0 00 0030+36  
 NC WE TZEL RD  
 WETZEL RD  
 (SR4006 SEG 0010/0000)  
 MFC BEGIN = D  
 0060/0000 LENGTH(AH 2731 BK 2273)  
 KIWANIS PARK RD  
 0050/1793 (BORO)

0050/0924 BMSSEN 02/4017/0050/0880  
 2 0 02153 0 02 0102+15  
 P3  
 LITTLE PINE CREEK  
 0050/0880 BMSBG 02/4017/0050/0880

007585 FT 2 0 02153 0 02 0093+35  
 0050/0000 LENGTH(AH 2273 BK 3162)  
 018 " DIA CIRC CONCR  
 0040/3115 LEN=0099 INSTALLED UNKN  
 018 " DIA CIRC CONCR  
 0040/2825 LEN=0040 INSTALLED UNKN

024 " DIA CIRC CONCR





DIR: B TOTAL LEN: 2.660 MI.  
 LEFT MUN: ETNA BOROUGH B

DIST: 11-1 SR: 4017  
 RIGHT MUN: ETNA BOROUGH B

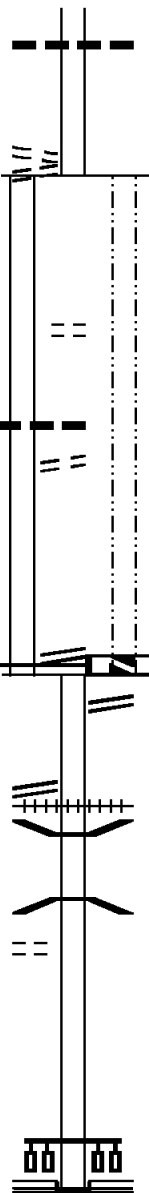
2 0 02153 0 00 0000+00 002013 FT  
 (BORO) ALLEY  
 (BORO)  
 JONES ST  
 (BORO)

0020/0000  
 ALLEY  
 (BORO) 0015/1195 ==  
 MARTHA ST  
 (BORO) 0015/0900 ==  
 MAPLE AL  
 (BORO) 0015/0840 ==  
 WENDLIN ST  
 (BORO) 0015/0525 ==  
 020" DIA CONC CR  
 LEN=0099 INSTALLED UNKN 0015/0183  
 (BORO) RD  
 (BORO) 0015/0165 ==  
 CHURCH ST  
 (BORO) 0015/0110 ==

0 0 00000 0 00 0000+00 000558 FT  
 GRANT AV  
 (SR4019 SEG 0020/0000)  
 NC WILSON ST  
 MFC BEGIN = E  
 LENGTH(AH 1455 BK 0179) 0015/0000

2 0 02153 0 00 0000+00 000379 FT  
 (SR4019 SEG 0010/1241) 0010/0000  
 CRESCENT ST

UNKNOWN ST  
 (TWP ) 0004/0137  
 000000 FT



0020/0010 012"H 24"W CON BOX CUL  
 000558 FT LEN=0020 INSTALLED UNKN

NC WILSON ST  
 S 0020/0000 LTH AH 000588 BK 000100

000558 FT  
 7014/0000 LTH AH 000100 BK 000179  
 GRANT AV  
 0010/0179 (SR4019 SEG 0020/0000)  
 000379 FT

S 0010/0000 LENGTH(AH 0179 BK 0379)  
 0004/0290 (AAR 145709V)#TRKS 01  
 0004/0255 BMSSEN 02/4017/0004/0194  
 2 0 02192 0 00 0047+60  
 PINE CREEK  
 0004/0194 BMSBG 02/4017/0004/0194

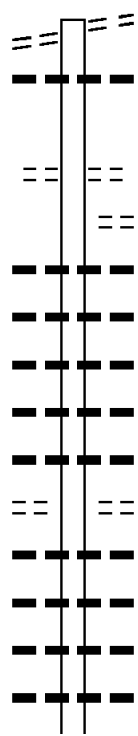
000000 FT 0 0 00000 0 00 0000+00  
 NC GRANT AV  
 WILLIAM FLYNN HW  
 (SR0008 SEG 0200/0757)  
 (SR0008 SEG 0201/0800)

INTER-BK CATHERINE ST  
 (TWP )  
 MFC BEGIN = E  
 S 0004/0000 LENGTH(AH 0379 BK 0000)

DIR: B TOTAL LEN: 1.518 MI. DIST: 11-1 SR: 4016  
 LEFT MUN: ROSS T RIGHT MUN: ROSS T

THOMPSON RUN RD  
 (CNTY)

008014 FT  
 0030/2904



008014 FT THOMPSON RUN RD  
 0030/2904 (CNTY)  
 0030/2830 018 " DIA CIRC CONCR  
 LEN=0030 INSTALLED UNKN

0030/1760 GOLDSMITH RD  
 (TWP)  
 0030/1380 DORAY DR  
 (TWP)  
 0030/1344 016 " DIA CIRC CONCR  
 LEN=0028 INSTALLED UNKN  
 0030/1238 012 " DIA CIRC CONCR  
 LEN=0028 INSTALLED UNKN  
 0030/1127 018 " DIA CIRC CONCR  
 LEN=0030 INSTALLED UNKN  
 0030/0944 012 " DIA CIRC CONCR  
 LEN=0028 INSTALLED UNKN  
 0030/0669 012 " DIA CIRC CONCR  
 LEN=0028 INSTALLED UNKN

SANGREE RD  
 (TWP)

0030/0590

0030/0590 TWIN OAKS DR  
 (TWP)  
 0030/0535 012 " DIA CIRC CONCR  
 LEN=0028 INSTALLED UNKN  
 0030/0378 012 " DIA CIRC CONCR  
 LEN=0028 INSTALLED UNKN  
 0030/0317 036 " DIA CIRC CONCR  
 LEN=0099 INSTALLED UNKN  
 0030/0158 048 " DIA CIRC CONCR  
 LEN=0065 INSTALLED UNKN  
 005110 FT 2 0 02192 0 00 0047+60

005110 FT

DIR: B TOTAL LEN: 1.518 MI. DIST: 11-1 SR: 4016  
 LEFT MUN: ROSS T RIGHT MUN: ROSS T

ROAD NAME (TWP)	START STATION	END STATION	STRUCTURE / MATERIAL	LENGTH (FT)	INSTALLATION STATUS
WOODLAND RD (TWP)	0020/1720	0020/2165	PARK PL (TWP)	445	UNKN
FAIRLEY RD (TWP)	0020/1680	0020/1697	036" DIA CIRC METAL	17	UNKN
WIMER DR (TWP)	0020/0950	0020/1380	018" DIA CIRC CONCR	390	UNKN
FROM 4003/0050 SH (CONN)	0020/0209	0020/0209	MCKNIGHT RD (SR4003 SEG 0061/0000)	0	UNKN
FROM 4003/0061 SH (CONN)	0010/2219	0010/2319	024" DIA CIRC METAL	100	UNKN
KENTZEL RD (TWP)	0010/1361	0010/1880	018" DIA CIRC CONCR	519	UNKN
SIMON AV (TWP)	0010/1361	0010/1361	KENTZEL RD (TWP)	0	UNKN
ELIZABETH LN (TWP)	0010/0912	0010/0829	018" DIA CIRC CONCR	83	UNKN
	0010/0636	0010/0636	018" DIA CIRC CONCR	0	UNKN
	0010/0209	0010/0209	EVERGREEN RD (CNTY)	0	UNKN
	000000 FT	000000 FT	NC S I EBERT RD BABCOCK BL (CNTY)	0	UNKN
		0010/0000	MFC BEGIN = C LENGTH(AH 2382 BK 0000)	2382	UNKN

EXTRACT DATE: 12/18/2023 ROADWAY MANAGEMENT SYSTEM PAGE NUMBER: 1305  
PRINT DATE: 12/21/2023 SLD COUNTY/SR - ANNUAL PRINT COUNTY: ALLEGHENY  
DIR: B TOTAL LEN: .000 MI. DIST: 11-1 SR: 4015  
LEFT MUN: ROSS T RIGHT MUN: ROSS T

000000 FT



000000 FT  
7010/0000 LENGTH(AH 0100 BK 0000)

DIR: B TOTAL LEN: 1.537 MI. DIST: 11-1 SR: 4014  
 LEFT MUN: ROSS T RIGHT MUN: ROSS T

Street Name	Stationing	Length	Notes
HIGHLAND AV (SR4012 SEG 0080/0000) FROM 4012/0080 SH (CONN)	0040/1503 0040/1355	008115 FT	INTER-AHD HIGHLAND RD (SR4012 SEG 0080/0000)
MEDINAH DR (TWP )	0040/0550	0040/1322	024 " DIA CIRC CONCR LEN=0065 INSTALLED UNKN 036 " DIA CIRC CONCR LEN=0080 INSTALLED UNKN PEONY AV (TWP ) LILAC AV (TWP )
GOLF DR (TWP )	0030/2315	006612 FT	2 0 02089 0 00 0068+45 ROSE AV (TWP ) LENGTH(AH 1503 BK 2490) 018 " DIA CIRC CONCR LEN=0040 INSTALLED UNKN
IVY RD (TWP )	0030/1345	0030/1755	HIGHVIEW AV (TWP )
WEDGEWOOD DR (TWP )	0030/1075	0030/1265	018 " DIA CIRC CONCR LEN=0035 INSTALLED UNKN
		0030/1053	018 " DIA CIRC CONCR LEN=0030 INSTALLED UNKN

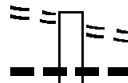
DIR: B TOTAL LEN: 1.537 MI. DIST: 11-1 SR: 4014  
 LEFT MUN: ROSS T RIGHT MUN: ROSS T

Address Range	Notes	Address Range	Notes
WEDGEWOOD DR (TWP) 0030/0785	==	0030/0650	SUNSETVIEW DR (TWP)
LORELI LN (TWP) 0030/0560	==	004122 FT	
2 0 02089 0 00 0043+18 004122 FT		0030/0000	LENGTH(AH 2490 BK 2056)
MARION DR (TWP) 0030/0000	==	0020/2023	018 "DIA CIRC CONCR INSTALLED UNKN
	---	0020/1770	TIMBERLANE DR (TWP)
	==	0020/1441	012 "DIA CIRC CONCR INSTALLED UNKN
LOGAN DR (TWP) 0020/1170	==		
VALLEY HI DR (TWP) 0020/1020	==	0020/0841	024 "DIA CIRC CONCR INSTALLED UNKN
	---	0020/0588	018 "DIA CIRC CONCR INSTALLED UNKN
	---	0020/0272	018 "DIA CIRC CONCR INSTALLED UNKN
002066 FT	---	0020/0000	LEN=0035 INSTALLED UNKN
	---	0010/2015	2 0 02089 0 00 0022+17
	---	0010/1726	LENGTH(AH 2056 BK 2066)
	---		018 "DIA CIRC CONCR INSTALLED UNKN
	---		018 "DIA CIRC CONCR INSTALLED UNKN
	--- ---	0010/1055	SR 0279 NB OP ID 02/0279/0076/1613
	--- ---	0010/0955	SR 0279 SB OP ID 02/0279/0077/1752
	---	0010/0523	ROSS OHIO T
	---	0010/0444	RETAINING WALL BMSID 02/4014/0010/0444
	---	0010/0194	099 "DIA CIR UNKNOWN INSTALLED UNKN
000000 FT	---	000000 FT	2 0 02089 0 00 0000+00
	---		BEN AVON RD (SR4021 SEG 0020/2930)
	---		NC GA SS RD INTER-BK BEN AVON RD (SR4021 SEG 0020/2930)
	---		MFC BEGIN = D
	---	0010/0000	LENGTH(AH 2066 BK 0000)

EXTRACT DATE: 12/18/2023 ROADWAY MANAGEMENT SYSTEM PAGE NUMBER: 1302  
PRINT DATE: 12/21/2023 SLD COUNTY/SR - ANNUAL PRINT COUNTY: ALLEGHENY  
DIR: B TOTAL LEN: .950 MI. DIST: 11-1 SR: 4013  
LEFT MUN: SHALER T RIGHT MUN: SHALER T

WIBLE RUN RD  
(CNTY)

005015 FT  
0020/2778



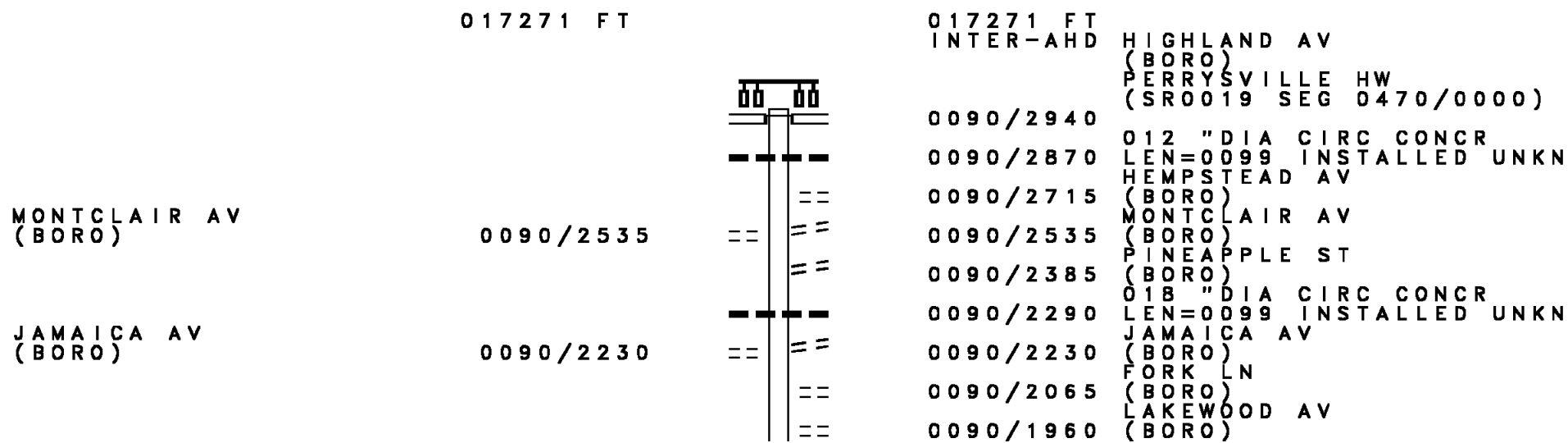
005015 FT WIBLE RUN RD  
0020/2778 (CNTY)  
0020/2725 018 " DIA CIRC CONCR  
LEN=0045 INSTALLED UNKN

DIR: B TOTAL LEN: .950 MI. DIST: 11-1 SR: 4013  
 LEFT MUN: SHALER T RIGHT MUN: SHALER T

Location	Stationing	Length	Material	Status
	0020/2485	0045	018" DIA CIRC CONCR	INSTALLED UNKN
	0020/2192	0045	018" DIA CIRC CONCR	INSTALLED UNKN
	0020/1853	0045	018" DIA CIRC CONCR	INSTALLED UNKN
	0020/1550		VENICE RD (CNTY)	
	0020/0750	0030	024" DIA CIRC CONCR	INSTALLED UNKN
CHARLEY DR (BORO)	0020/0678		LUPINE DR (BORO)	
	0020/0270		018" DIA CIRC CONCR	INSTALLED UNKN
2 0 02151 0 00 0020+82 REGINA ST (BORO)	0020/0266	002237 FT	018" DIA CIRC CONCR	INSTALLED UNKN
	0020/0000		LENGTH(AH 2778 BK 2237) HEATHER DR (BORO)	
	0010/2018		018" DIA CIRC CONCR	INSTALLED UNKN
OLD SOOSE RD (BORO)	0010/1791		018" DIA CIRC CONCR	INSTALLED UNKN
	0010/1772		018" DIA CIRC CONCR	INSTALLED UNKN
	0010/1631		FENWAY RD (BORO)	
	0010/1279		018" DIA CIRC CONCR	INSTALLED UNKN
	0010/1073		018" DIA CIRC CONCR	INSTALLED UNKN
	0010/0978		012" DIA CIRC CONCR	INSTALLED UNKN
	0010/0673		012" DIA CIRC CONCR	INSTALLED UNKN
	0010/0525		018" DIA CIRC CONCR	INSTALLED UNKN
	0010/0254		018" DIA CIRC CONCR	INSTALLED UNKN
	0010/0246		SEAVEY RD (BORO)	
000000 FT	000000 FT		2 0 02151 0 00 0000+00 NC SOOSE RD (SR4004) PARKER ST (SR4004) MFC BEGIN = E	
	0010/0000		LENGTH(AH 2237 BK 0000)	



DIR: B TOTAL LEN: 3.271 MI. DIST: 11-1 SR: 4012  
 LEFT MUN: WEST VIEW B RIGHT MUN: WEST VIEW B

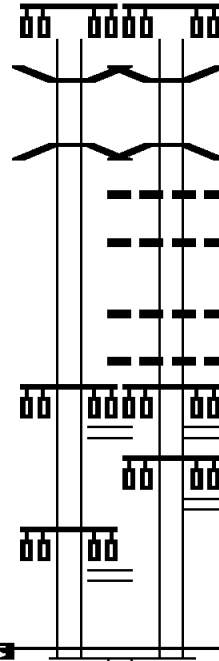


DIR: B TOTAL LEN: 3.271 MI. DIST: 11-1 SR: 4012  
 LEFT MUN: WEST VIEW B RIGHT MUN: WEST VIEW B

Street Name (Boro)	Segment ID	Length (FT)	Material / Notes
WELLINGTON DR (BORO)	0090/1525		0090/1800 MINEOLA AV (BORO)
OAKMONT DR (BORO)	0090/1207		0090/1525 BRONX AV (BORO)
			0090/1476 015" DIA CIRC CONCR LEN=0040 INSTALLED UNKN
			0090/1025 WEST VIEW ROSS T
			0090/1001 015" DIA CIRC CONCR LEN=0040 INSTALLED UNKN
			0090/0680 COLUMBIA AV (BORO)
			0090/0325 CORNELL AV (BORO)
	014331 FT		0090/0287 018" DIA CIRC CONCR LEN=0040 INSTALLED UNKN
PINEHURST DR (BORO)	0080/0706		014331 FT 2 0 02089 0 00 0090+76
			0090/0000 LENGTH(AH 2940 BK 0939)
TO 4014/0040 SH (CONN)	0080/0185		0080/0465 LEHIGH AV (BORO)
			0080/0185 ANN ARBOR AV (BORO)
			0080/0130 FROM 4012/0070 SH (CONN)
2 0 02089 0 00 0082+82 GASS RD (SR4014 SEG 0040/1503)	0080/0000	013392 FT	013392 FT NC HIGHLAND AV
			0080/0000 LENGTH(AH 0939 BK 1895) TO 4012/0080 SH
			0070/1786 (CONN) BORO RD
			0070/1461 (BORO) CASPER AV
COURTNEY MILL RD (BORO)	0070/0820		0070/1025 (BORO)
			0070/0110 018" DIA CIR PLASTIC
	011497 FT		LEN=0050 INSTALLED UNKN
			011497 FT 2 0 02211 0 00 0110+74
			MFC BEGIN = C
			0070/0000 LENGTH(AH 1895 BK 2005)
RAMP RD (SR8104 SEG 0750/0000)			RAMP RD (SR8104 SEG 0750/0000)
RAMP RD (SR8104 SEG 0010/1855)			RAMP RD (SR8104 SEG 0010/1855)

DIR: B TOTAL LEN: 3.271 MI. DIST: 11-1 SR: 4012  
 LEFT MUN: ROSS T RIGHT MUN: ROSS T

BMS EN 02/4012/0060/1190 0061/1710  
 0 0 00000 0 00 0000+00 0061/1608  
 1021.309+91  
 BMSBG 02/4012/0060/1190 0061/1190



0060/1710  
 0060/1608

BMS EN 02/4012/0060/1190  
 0 0 00000 0 00 0000+00  
 1021.309+91  
 BMSBG 02/4012/0060/1190  
 018 " DIA CIRC CONCR  
 LEN=0070 INSTALLED UNKN  
 018 " DIA CIRC CONCR  
 LEN=0040 INSTALLED UNKN

RAMP RD  
 (SR8104 SEG 0500/0961) 0061/0270

0060/1190  
 0060/1120  
 0060/1100

018 " DIA CIRC CONCR  
 LEN=0150 INSTALLED 2009  
 018 " DIA CIRC CONCR  
 LEN=0115 INSTALLED UNKN  
 RAMP RD  
 (SR8104 SEG 0500/0961)  
 RAMP RD  
 (SR8104 SEG 0250/0000)

RAMP RD  
 (SR8104 SEG 0250/0000) 0061/0205  
 0 0 00000 0 00 0000+00 009492 FT  
 MFC BEGIN = C  
 LENGTH(AH 2005 BK 2765) 0061/0000

0060/0450  
 0060/0350  
 0060/0270  
 0060/0250

009492 FT 2 0 02211 0 00 0090+34  
 MFC BEGIN = C  
 LENGTH(AH 2005 BK 2765)

EDIES WY  
 (BORO) 0050/1075

0050/1320  
 0050/1294

WILLIAMS ST  
 (BORO)  
 BMS EN 02/4012/0050/1286  
 2 0 02211 0 00 0079+29  
 SPRUCE RUN  
 BMSBG 02/4012/0050/1286  
 018 " DIA CIRC CONCR  
 LEN=0059 INSTALLED UNKN

0050/1285  
 0050/1096

0050/1037  
 0050/1024  
 0050/0780  
 0050/0513

018 " DIA CIRC CONCR  
 LEN=0013 INSTALLED UNKN  
 018 " DIA CIRC CONCR  
 LEN=0032 INSTALLED UNKN  
 018 " DIA CIRC CONCR  
 LEN=0032 INSTALLED UNKN  
 BMS EN 02/4012/0050/0500  
 2 0 02211 0 00 0072+47  
 SPRUCE RUN  
 BMSBG 02/4012/0050/0500  
 2 0 02211 0 00 0059+65

006727 FT

0050/0500  
 006727 FT

DIR: B TOTAL LEN: 3.271 MI. DIST: 11-1 SR: 4012  
 LEFT MUN: ROSS T RIGHT MUN: ROSS T

Street Name	Segment ID	Length	Material	Notes
	0050/0000		018" DIA CIRC CONCR	NORTHGATE HS DR (PRDR) ROSS BELLEVUE B LENGTH(AH 2765 BK 3101)
	0040/2850		018" DIA CIRC CONCR	LEN=0065 INSTALLED UNKN
	0040/2663		018" DIA CIRC CONCR	LEN=0080 INSTALLED UNKN
	0040/2543		018" DIA CIRC CONCR	BELLEVUE ROSS T LEN=0080 INSTALLED UNKN
	0040/2462		018" DIA CIRC CONCR	LEN=0080 INSTALLED UNKN
	0040/2124		018" DIA CIRC CONCR	LEN=0070 INSTALLED UNKN
SEDALIA AV (BORO)	0040/1715		021" DIA CIRC CONCR	LEN=0035 INSTALLED UNKN
ERDNER AV (BORO)	0040/1469		018" DIA CIRC CONCR	ROSS BELLEVUE B LEN=0050 INSTALLED UNKN
CHESTER AV (BORO)	0040/1195		NORTH AV (BORO)	MEANS AV (BORO) BAND ST (BORO)
	0040/1070		018" DIA CIRC CONCR	BELLEVUE AVALON B LEN=0010 INSTALLED UNKN
	0040/0884		018" DIA CIRC CONCR	LEN=0007 INSTALLED UNKN
	0040/0821		ORCHARD AV (BORO)	SHADE AV (BORO)
	0040/0747		018" DIA CIRC CONCR	LEN=0010 INSTALLED UNKN
	0040/0740		018" DIA CIRC CONCR	LEN=0007 INSTALLED UNKN
	0040/0705		ORCHARD AV (BORO)	SHADE AV (BORO)
	0040/0446		018" DIA CIRC CONCR	LEN=0010 INSTALLED UNKN
NEW BRIGHTON RD (SR4023 SEG 0010/0000)	0040/0275		AVALON BELLEVUE B	2 0 02211 0 00 0032+64
HOME AV (BORO)	003626 FT		NC UN	ION AV
	0040/0275		018" DIA CIRC CONCR	LEN=0010 INSTALLED UNKN
	0040/0208		018" DIA CIRC CONCR	LEN=0010 INSTALLED UNKN
	003626 FT		018" DIA CIRC CONCR	LEN=0010 INSTALLED UNKN
	0040/0000		018" DIA CIRC CONCR	LEN=0010 INSTALLED UNKN

DIR: B TOTAL LEN: 3.271 MI. DIST: 11-1 SR: 4012  
 LEFT MUN: BELLEVUE B RIGHT MUN: BELLEVUE B

CLINTON AV  
 (BORO)  
 ALLEY  
 (BORO)

0030/0370  
 0030/0195  
 002591 FT

HAMILTON AV  
 (BORO)

0020/0920

BELLEVUE RD  
 (BORO)

0020/0575

ROOSEVELT AV  
 (BORO)

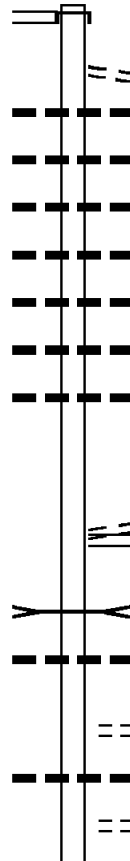
0020/0000

000000 FT

0030/0800	018 " DIA	CIRC	CONCR	LEN=0010	INSTALLED	UNKN
0030/0595	018 " DIA	CIRC	CONCR	LEN=0099	INSTALLED	UNKN
002591 FT	2 0	02211	0 00	0025+98	LINCOLN AV	(BORO)
0030/0000	LENGTH(AH	1035	BK 1473)	018 " DIA	CIRC	CONCR
0020/1194	LEN=0020	INSTALLED	UNKN	018 " DIA	CIRC	CONCR
0020/0877	LEN=0099	INSTALLED	UNKN	018 " DIA	CIRC	CONCR
0020/0695	LEN=0007	INSTALLED	UNKN	WEST AV	(BORO)	
0020/0575	018 " DIA	CIRC	CONCR	LEN=0004	INSTALLED	UNKN
0020/0574	018 " DIA	CIRC	CONCR	LEN=0040	INSTALLED	UNKN
0020/0508	024 " DIA	CIRC	CONCR	LEN=0040	INSTALLED	UNKN
0020/0163	LEN=0040	INSTALLED	UNKN	2 0	02211	0 00 0011+27
001118 FT	NC ST	R	AV	ROOSEVELT AV	(BORO)	
0020/0000	LENGTH(AH	1473	BK 1118)	0010/0318	MEADE AV	(BORO)
0010/0318	(BORO)	RIVERVIEW AV	(BORO)	0010/0120	(BORO)	
0010/0120	(BORO)	2 0	02211	0 00	0000+00	NC R
000000 FT	RIVERVIEW AV	OHIO RIVER	BL	(SR0065	SEG	0051/1250)
	(SR0065	SEG	0050/1215)	OHIO RIVER	BL	(SR0065
	(SR0065	SEG	0050/1215)	(SR0065	SEG	0051/1250)
	MFC BEGIN = C	LENGTH(AH	1118	BK 0000)		

BIG SEWICKLEY CREEK RD 059251 FT  
 (SR4043 SEG 0080/0000) 0240/3245

056006 FT



059251 FT  
 INTER-AHD CAMP MEETING RD  
 0240/3245 (SR4043 SEG 0080/0000)  
 FAIRMOUNT CHURCH RD  
 (BORO)  
 0240/3175 018 " DIA CIRC CONCR  
 LEN=0076 INSTALLED UNKN  
 0240/3160 018 " DIA CIRC CONCR  
 LEN=0025 INSTALLED UNKN  
 0240/2708 015 " DIA CIRC CONCR  
 LEN=0099 INSTALLED UNKN  
 0240/2235 018 " DIA CIRC METAL  
 LEN=0040 INSTALLED UNKN  
 0240/1736 018 " DIA CIRC OTHER  
 LEN=0035 INSTALLED UNKN  
 0240/1400 018 " DIA CIRC CONCR  
 LEN=0040 INSTALLED UNKN  
 0240/0812 018 " DIA CIRC CONCR  
 LEN=0076 INSTALLED UNKN  
 0240/0330 2 0 02267 0 00 0296+26  
 056006 FT FAIRMOUNT CHURCH RD  
 (PRDR)  
 BAYNE WEXFORD RD  
 (SR4042 SEG 0010/0000)  
 LENGTH(AH 3245 BK 2895)  
 E. RIPPLING  
 STRUCTURE LENGTH 12 FT  
 BMSID 02/4011/0230/2848  
 0240/0000 018 " DIA CIRC CONCR  
 LEN=0040 INSTALLED UNKN  
 0230/2826  
 0230/2243 MEINERT FARM LN  
 (PRDR)  
 0230/1395 018 " DIA CIRC CONCR  
 LEN=0040 INSTALLED UNKN  
 0230/1219 FRAZIER LN  
 (PRDR)  
 0230/0995 072 " DIA CIRC CONCR

EXTRACT DATE: 12/18/2023  
PRINT DATE: 12/21/2023

ROADWAY MANAGEMENT SYSTEM  
SLD COUNTY/SR - ANNUAL PRINT

PAGE NUMBER: 1294  
COUNTY: ALLEGHENY

DIR: B TOTAL LEN: 11.222 MI.  
LEFT MUN: FRANKLIN PARK B

DIST: 11-1 SR: 4011  
RIGHT MUN: FRANKLIN PARK B

Station	Segment	Length	Material	Status
	0230/0951	LEN=0045	018 " DIA CIRC CONCR	INSTALLED UNKN
	0230/0328	LEN=0070	015 " DIA CIRC CONCR	INSTALLED UNKN
053111 FT	053111 FT	2 0 02267 0 00 0267+06		
	0230/0000	LENGTH(AH 2895 BK 3852)	CASTLETOWN CT	
	0220/3686	(PRDR)	018 " DIA CIRC METAL	
	0220/3608	LEN=0159	015 " DIA CIRC PLASTIC	INSTALLED UNKN
	0220/3475	LEN=0040	018 " DIA CIRC PLASTIC	INSTALLED UNKN
	0220/3360	LEN=0032	024 " DIA CIRC CONCR	INSTALLED UNKN
	0220/3214	LEN=0159	018 " DIA CIRC CONCR	INSTALLED UNKN
	0220/2839	LEN=0038	018 " DIA CIRC CONCR	INSTALLED UNKN
	0220/2426	LEN=0055	018 " DIA CIRC CONCR	INSTALLED UNKN
MARBLE LN (PRDR)	0220/1893			
	0220/1275	LEN=0035	018 " DIA CIRC CONCR	INSTALLED UNKN
CARRIAGE LN (PRDR)	0220/1089			
	0220/0778	LEN=0076	015 " DIA CIRC METAL	INSTALLED UNKN
	0220/0321	LEN=0099	018 " DIA CIRC CONCR	INSTALLED UNKN
049259 FT	049259 FT	2 0 02267 0 00 0228+75	NICHOLSON RD	
	0220/0000	(SR4049 SEG 0080/0095)	LENGTH(AH 3852 BK 2341)	
FROM 4049/0080 SH (CONN)	0210/2238			
	0210/2215	TO 4049/0080 SH (CONN)	012 " DIA CIRC CONCR	
	0210/1742	LEN=0099	018 " DIA CIRC CONCR	INSTALLED UNKN
	0210/1633	LEN=0040	BMSSEN 02/4011/0210/1415	INSTALLED UNKN
	0210/1593	2 0 02267 0 00 0216+51	SR 0079 NB	
	0210/1248	BMSBG 02/4011/0210/1415	018 " DIA CIRC CONCR	
	0210/1215	LEN=0040	PIONEER DR	INSTALLED UNKN

EXTRACT DATE: 12/18/2023  
PRINT DATE: 12/21/2023

ROADWAY MANAGEMENT SYSTEM  
SLD COUNTY/SR - ANNUAL PRINT

PAGE NUMBER: 1293  
COUNTY: ALLEGHENY

DIR: B TOTAL LEN: 11.222 MI.  
LEFT MUN: FRANKLIN PARK B

DIST: 11-1 SR: 4011  
RIGHT MUN: FRANKLIN PARK B

2 0 02267 0 00 0205+20 046918 FT  
PAULOSKI DR  
(BORO) 0210/0000

FRANKLIN FIELDS DR  
(BORO) 0200/1375

2 0 02267 0 00 0182+43 044627 FT  
SYLMAR DR  
(BORO) 0200/0000

HAVEN DR  
(BORO) 0190/0860

2 0 02267 0 00 0163+60 042755 FT  
MC ALEER RD  
(SR4029 SEG 0050/2716) 0190/0000

MILBERT DR  
(BORO) 0180/2385

== 0210/0889 (BORO)  
--- 0210/0701 015 " DIA CIRC PLASTIC  
LEN=0099 INSTALLED UNKN  
0210/0001 012 " DIA CIRC CONCR  
LEN=0099 INSTALLED UNKN  
== 0210/0000 LENGTH(AH 2341 BK 2291)  
--- 0200/2041 018 " DIA CIRC CONCR  
LEN=0030 INSTALLED UNKN  
== == 0200/1375 SETTLERS DR  
(BORO)  
--- 0200/1004 018 " DIA CIRC CONCR  
LEN=0020 INSTALLED UNKN  
SHEVLIN RD  
(BORO)  
== 0200/0940 MORROW LN  
(PRDR)  
0200/0325  
044627 FT  
== 0200/0000 LENGTH(AH 2291 BK 1872)  
== 0190/1256 LOIS LN  
(BORO)  
--- 0190/0906 018 " DIA CIRC CONCR  
LEN=0040 INSTALLED UNKN  
== 0190/0460 015 " DIA CIRC CONCR  
LEN=0025 INSTALLED UNKN  
--- 0190/0155 015 " DIA CIRC CONCR  
LEN=0030 INSTALLED UNKN  
042755 FT  
// 0190/0000 LENGTH(AH 1872 BK 3371)  
== 0180/2210 INGOMAR RD  
(CNTY)  
--- 0180/2050 018 " DIA CIRC CONCR  
LEN=0030 INSTALLED UNKN  
--- 0180/2033 012 " DIA CIRC CONCR  
LEN=0030 INSTALLED UNKN  
--- 0180/1446 018 " DIA CIRC CONCR  
LEN=0030 INSTALLED UNKN  
DUNCAN DR



EXTRACT DATE: 12/18/2023  
PRINT DATE: 12/21/2023

ROADWAY MANAGEMENT SYSTEM  
SLD COUNTY/SR - ANNUAL PRINT

PAGE NUMBER: 1292  
COUNTY: ALLEGHENY

DIR: B TOTAL LEN: 11.222 MI.  
LEFT MUN: FRANKLIN PARK B

DIST: 11-1 SR: 4011  
RIGHT MUN: FRANKLIN PARK B

Segment Description	Segment ID	Length (FT)	Material	Notes
OAKLEAF LN (BORO)	0180/1235			
2 0 02267 0 00 0130+22 REIS RUN RD (SR4027 SEG 0020/3731)	039384 FT 0180/0000	039384	018 " DIA CIRC CONCR	LEN=0035 INSTALLED UNKN
CRESTVIEW DR (BORO)	0170/3175		015 " DIA CIRC CONCR	LEN=0070 INSTALLED UNKN
CRESTVIEW DR (BORO)	0170/2695		WOOD ACRES CT (BORO)	
OLD ORCHARD RD (BORO)	0170/1895			
SANDHURST DR (BORO)	0170/0749		024 " DIA CIRC CONCR	LEN=0030 INSTALLED UNKN
2 0 02267 0 00 0093+28 KING WILLIAM DR (BORO)	035722 FT 0170/0000	035722	018 " DIA CIRC CONCR	LEN=0045 INSTALLED UNKN
	0170/0000		012 " DIA CIRC CONCR	LEN=0099 INSTALLED UNKN
	0160/2231		FRANKLIN PARK MCCANDLESS T	LENGTH(AH 3662 BK 2764)
	0160/1539		015 " DIA CIRC CONCR	LEN=0045 INSTALLED UNKN
	0160/0865		018 " DIA CIR PLASTIC	LEN=0045 INSTALLED UNKN
	0160/0373		021 " DIA CIRC METAL	LEN=0036 INSTALLED 2020
	0160/0086		048 " DIA CIRC CONCR	LEN=0070 INSTALLED UNKN
032958 FT	032958 FT		024 " DIA CIRC METAL	LEN=0055 INSTALLED UNKN
	0160/0000		2 0 02267 0 00 0065+85 SLOOP RD (TBK) (TWP)	LENGTH(AH 2764 BK 3792)
			036 " DIA CIRC CONCR	

DIR: B TOTAL LEN: 11.222 MI. DIST: 11-1 SR: 4011  
 LEFT MUN: MCCANDLESS T RIGHT MUN: MCCANDLESS T

FASSINGER LN  
(TWP)

0150/1500

OLD ENGLISH RD  
(TWP)

0140/1024

029166 FT

027290 FT

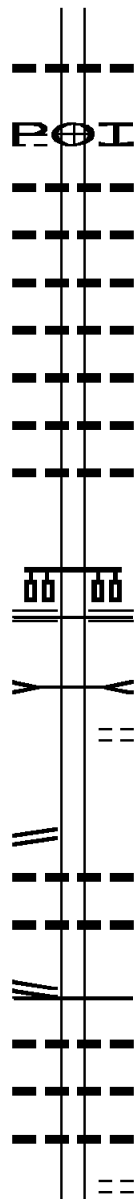
025962 FT

---	0150/3734	LEN=0055	INSTALLED	UNKN
---	0150/3570	LEN=0045	INSTALLED	UNKN
---	0150/3011	LEN=0045	INSTALLED	UNKN
---	0150/2682	LEN=0050	INSTALLED	UNKN
---	0150/2458	LEN=0045	INSTALLED	UNKN
---	0150/2164	LEN=0050	INSTALLED	UNKN
---	0150/1515	LEN=0099	INSTALLED	UNKN
==	0150/1500	(PRDR)	VILLAGE DR	
---	0150/1485	LEN=0040	INSTALLED	UNKN
---	0150/0931	LEN=0045	INSTALLED	UNKN
---	0150/0630	LEN=0045	INSTALLED	UNKN
---	0150/0212	LEN=0045	INSTALLED	UNKN
---	029166 FT	2 0 02267	0 00 0027+40	
---	0150/0000	LENGTH(AH 3792 BK 1876)	MCCANDLESS	
---	0140/1857	ROSS T		
---	0140/1721	LEN=0099	INSTALLED	UNKN
==	0140/1024			
---	0140/0958	BR. LOWRIES	STRUCTURE	LENGTH 12 FT
---	0140/0716	BMSID 02/4011/0140/1047	015 "DIA	CIRC CONCR
---	0140/0353	LEN=0035	INSTALLED	UNKN
---	027290 FT	018 "DIA	CIRC CONCR	
---	0140/0000	LEN=0099	INSTALLED	UNKN
---	0120/0432	2 0 02332	0 00 0100+14	
---	0120/0370	LOWRIES RUN	BMSBG 02/4011/0120/0415	
---	0120/0199	MILBERT LN	(TWP)	
---	025962 FT	2 0 02332	0 00 0100+14	

DIR: B TOTAL LEN: 11.222 MI. DIST: 11-1 SR: 4011  
 LEFT MUN: ROSS T RIGHT MUN: ROSS T

SUNBELT RENTALS  
 (PRDR)

0110/1882



5 0120/0000 LENGTH(AH 1328 BK 2567)  
 015 " DIA CIRC CONCR  
 0110/2513 LEN=0050 INSTALLED UNKN

0110/1882 (APRA) SUNBELT RENTALS  
 018 " DIA CIRC CONCR  
 0110/1652 LEN=0050 INSTALLED UNKN  
 018 " DIA CIRC CONCR  
 0110/1429 LEN=0050 INSTALLED UNKN  
 015 " DIA CIRC CONCR  
 0110/1251 LEN=0045 INSTALLED UNKN  
 018 " DIA CIR PLASTIC  
 0110/0845 LEN=0099 INSTALLED UNKN  
 015 " DIA CIRC CONCR  
 0110/0740 LEN=0125 INSTALLED UNKN  
 015 " DIA CIRC CONCR  
 0110/0497 LEN=0190 INSTALLED UNKN  
 015 " DIA CIRC CONCR  
 0110/0013 LEN=0099 INSTALLED UNKN  
 023395 FT 2 0 02332 0 00 0074+95  
 REIS RUN RD  
 (SR4022 SEG 0140/0000)

023395 FT

5 0110/0000 MFC BEGIN = C  
 LENGTH(AH 2567 BK 1768)  
 BR. LOWRIES R  
 STRUCTURE LENGTH 7 FT  
 0100/1616 BMSID 02/4011/0100/1612  
 NOCKLYN DR  
 0100/1546 (TWP)

ROCHESTER CONNECTOR  
 (SR4075 SEG 0010/0465)

0100/0525

0100/0488 015 " DIA CIRC CONCR  
 LEN=0099 INSTALLED UNKN  
 0100/0309 012 " DIA CIRC CONCR  
 021627 FT LEN=0099 INSTALLED UNKN

2 0 02332 0 00 0058+50 021627 FT  
 BEN AVON & LOWRIES RD  
 (SR4021 SEG 0070/3359)

0100/0000

5 0100/0000 MFC BEGIN = B  
 LENGTH(AH 1768 BK 3179)  
 018 " DIA CIRC CONCR  
 0090/2882 LEN=0045 INSTALLED UNKN  
 012 " DIA CIRC CONCR  
 0090/2686 LEN=0030 INSTALLED UNKN  
 018 " DIA CIRC CONCR  
 0090/2307 LEN=0055 INSTALLED UNKN  
 HILLENDALE RD  
 0090/2285 (TWP)

DIR: B TOTAL LEN: 11.222 MI. DIST: 11-1 SR: 4011  
 LEFT MUN: ROSS T RIGHT MUN: ROSS T

Location	Segment ID	Length (FT)	Material	Notes
	0090/2257		018 " DIA CIRC CONCR	LEN=0099 INSTALLED UNKN
	0090/2061		018 " DIA CIRC CONCR	LEN=0030 INSTALLED UNKN
	0090/1877		012 " DIA CIRC CONCR	LEN=0099 INSTALLED UNKN
	0090/1587		018 " DIA CIRC CONCR	LEN=0040 INSTALLED UNKN
	0090/1197		018 " DIA CIRC CONCR	LEN=0035 INSTALLED UNKN
	0090/0586		036 " DIA CIRC CONCR	LEN=0045 INSTALLED UNKN
	0090/0364		018 " DIA CIRC CONCR	LEN=0055 INSTALLED UNKN
018448 FT	018448 FT		2 0 02332	0 00 0025+44
	0090/0000		018 " DIA CIRC CONCR	LEN=0060 INSTALLED UNKN
	0090/0000			LENGTH(AH 3179 BK 2528)
	0080/1749		ROSS WEST VIEW B	
	0080/1646		018 " DIA CIRC CONCR	LEN=0050 INSTALLED UNKN
CROSS CREEK CT (BORO)	0080/1426			
	0080/0857		018 " DIA CIRC METAL	LEN=0040 INSTALLED UNKN
	0080/0856		018 " DIA CIRC CONCR	LEN=0045 INSTALLED UNKN
HIDDEN VALLEY DR (BORO)	0080/0425			
	0080/0404		018 " DIA CIRC CONCR	LEN=0060 INSTALLED UNKN
015920 FT	015920 FT		2 0 02332	0 00 0000+00
			015 " DIA CIRC CONCR	LEN=0094 INSTALLED UNKN
			PERRY HW	(SR0019 SEG 0470/1305)
	0080/0000		ROSS T WEST VIEW	LENGTH(AH 2528 BK 2557)
	0070/1940		018 " DIA CIRC CONCR	LEN=0050 INSTALLED UNKN
	0070/1926		VIRGINIA TERRACE	(TWP )
BELLEVUE AV (TWP )	0070/1700			

DIR: B TOTAL LEN: 11.222 MI. DIST: 11-1 SR: 4011  
 LEFT MUN: ROSS T RIGHT MUN: ROSS T

Location	Stationing	Length	Material	Status
	0070/1297	0050	036" DIA CIRC METAL	INSTALLED UNKN
	0070/0678	0100	018" DIA CIRC CONCR	INSTALLED UNKN
	0070/0641		NORTH HILLS HS ENT RD (TWP)	
013363 FT	013363 FT	2 0 02331 0 00 0024+80		
	0070/0000	0077	018" DIA CIRC CONCR	INSTALLED UNKN
	0060/1992		SIXTH AV (TWP)	
GLENMORE AV (TWP)	0060/1505		015" DIA CIRC CONCR	INSTALLED UNKN
	0060/0990		018" DIA CIRC CONCR	INSTALLED UNKN
	0060/0795		018" DIA CIRC CONCR	INSTALLED UNKN
	0060/0165		015" H 36" W ELLIP CONC	INSTALLED UNKN
010913 FT	010913 FT	2 0 02331 0 00 0048+32		
	0060/0000	0045	018" DIA CIRC CONCR	INSTALLED UNKN
	0050/1698		018" DIA CIRC METAL	INSTALLED UNKN
	0050/1453		018" DIA CIRC CONCR	INSTALLED UNKN
	0050/1350		018" DIA CIRC CONCR	INSTALLED UNKN
	0050/0850		015" DIA CIRC CONCR	INSTALLED UNKN
	0050/0640		UPPER ARROWHEAD RD (TWP)	
	0050/0630		018" DIA CIRC CONCR	INSTALLED UNKN
	0050/0460		LOWER ARROWHEAD RD (TWP)	
	0050/0400		018" DIA CIRC CONCR	INSTALLED UNKN
EVERGREEN HTS DR (TWP)	0050/0355			
	0050/0340		GIRTY'S RUN STRUCTURE LENGTH 16 FT	
009031 FT	009031 FT	2 0 02331 0 00 0069+12		
			BABCOCK BL (CNTY)	
			NC ROCHESTER RD	

DIR: B TOTAL LEN: 11.222 MI. DIST: 11-1 SR: 4011  
 LEFT MUN: ROSS T RIGHT MUN: ROSS T

CEMETERY LN  
(TWP)

0040/1252


006111 FT

BROOKVIEW LN  
(BORO)

0020/2740

0050/0000	LENGTH(AH 1882 BK 2920)
0040/2497	018 "DIA CIRC CONCR LEN=0099 INSTALLED UNKN
0040/1615	018 "DIA CIRC CONCR LEN=0075 INSTALLED UNKN
0040/1375	018 "DIA CIRC CONCR LEN=0055 INSTALLED UNKN
0040/1252	
0040/1124	018 "DIA CIRC CONCR LEN=0040 INSTALLED UNKN
0040/0874	018 "DIA CIRC CONCR LEN=0088 INSTALLED UNKN
0040/0873	018 "DIA CIRC CONCR LEN=0060 INSTALLED UNKN
006111 FT	2 0 02328 0 00 0061+38 MFC BEGIN = C
0040/0000	LENGTH(AH 2920 BK 3567)
0020/3390	RAMP G RD (SR8079 SEG 0500/0600) FROM 8079/0500 (CONN)
0020/3351	TO 8079/0510 SH (CONN)
0020/3324	RAMP K RD (SR8079 SEG 0510/0000)
0020/3270	BMSSEN 02/4011/0020/3220
0020/3239	0 0 0000 0 00 0000+00 MCKNIGHT RUN
0020/3220	BMSBG 02/4011/0020/3220 MCKNIGHT RD
0020/3110	OP ID 02/4003/0020/0000
0020/3035	RAMP L RD (SR8079 SEG 0760/0422) FROM 8079/0760 (CONN)
0020/2981	TO 8079/0750 SH (CONN)
0020/2969	RAMP H RD (SR8079 SEG 0750/0000)
0020/2920	024 "DIA CIRC CONCR
0020/2784	LEN=0070 INSTALLED UNKN
0020/2722	PARK PL (BORO)

DIR: B TOTAL LEN: 11.222 MI. DIST: 11-1 SR: 4011  
 LEFT MUN: ROSS T RIGHT MUN: ROSS T



002544 FT

ROCKRIDGE RD  
(TWP )

0010/0420

000000 FT

0020/1887 018 " DIA CIRC CONCR  
 LEN=0045 INSTALLED UNKN  
 0020/1660 018 " DIA CIRC CONCR  
 LEN=0040 INSTALLED UNKN  
 0020/1360 018 " DIA CIRC CONCR  
 LEN=0045 INSTALLED UNKN  
 0020/1023 015 " DIA CIRC CONCR  
 LEN=0045 INSTALLED UNKN  
 0020/0865 008 " DIA CIRC CONCR  
 LEN=0075 INSTALLED UNKN  
 0020/0639 015 " DIA CIRC CONCR  
 LEN=0045 INSTALLED UNKN  
 0020/0303 015 " DIA CIRC CONCR  
 LEN=0060 INSTALLED UNKN  
 002544 FT 2 0 02328 0 00 0025+56  
 THOMPSON RUN RD  
 (CNTY)  
 0020/0000 LENGTH(AH 3567 BK 2544)  
 THOMPSON RUN  
 STRUCTURE LENGTH 10 FT  
 BMSID 02/4011/0010/2516  
 0010/2476 015 " DIA CIRC CONCR  
 LEN=0045 INSTALLED UNKN  
 ROSECLIFF DR  
 (TWP )  
 0010/1816 015 " H 12 " W ELLIP CONC  
 LEN=0150 INSTALLED UNKN  
 0010/1262 024 " DIA CIRC CONCR  
 LEN=0099 INSTALLED UNKN  
 HAHN RD  
 (TWP )  
 0010/0969 HOFFMAN BL  
 (TWP )  
 0010/0918 BMSEN 02/4011/0010/0488  
 0010/0501 2 0 02328 0 00 0000+00  
 GIRTY 'S RUN  
 0010/0467 BMSBG 02/4011/0010/0488  
 FROM 4009/0080 SH  
 (CONN)  
 0010/0095 2 0 02328 0 00 0000+00  
 000000 FT NC BA  
 INTER-BK BCOCK BL  
 PEOPLES RD  
 (SR4009 SEG 0084/0000)  
 MFC BEGIN = B  
 0010/0000 LENGTH(AH 2544 BK 0000)

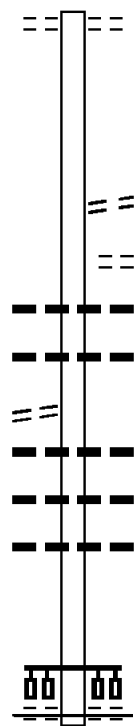
COLBY ST  
(CITY)

003550 FT

001833 FT

0010/0790

000000 FT



003550 FT SPRING GARDEN RD  
 0020/1717 (CNTY)

001833 FT 2 0 02114 0 00 0023+60  
 0020/0000 LENGTH(AH 1717 BK 1833)  
 NORTHVIEW ESTATES ENT R  
 (CITY)  
 SCHOOL ENT RD  
 (CITY)  
 0010/1667 015 " DIA CIRC CONCR  
 0010/1355 LEN=0050 INSTALLED UNKN  
 015 " DIA CIRC CONCR  
 0010/1060 LEN=0060 INSTALLED UNKN  
 0010/0825 021 " DIA CIRC CONCR  
 0010/0725 LEN=0099 INSTALLED UNKN  
 018 " DIA CIRC CONCR  
 0010/0535 LEN=0030 INSTALLED UNKN  
 018 " DIA CIRC CONCR  
 0010/0231 LEN=0050 INSTALLED UNKN  
 000000 FT 2 0 02114 0 00 0000+00  
 NC MT PLEASANT RD  
 EAST ST  
 (CITY)  
 MFC BEGIN = E  
 0010/0000 LENGTH(AH 1833 BK 0000)



DIR: N TOTAL LEN: 4.623 MI. DIST: 11-1 SR: 4009  
 LEFT MUN: PITTSBURGH C RIGHT MUN: PITTSBURGH C

EVERGREEN RD INTER-AHD  
 (SR4003 SEG 0006/2889)  
 MCKNIGHT RD  
 (SR4003 SEG 0006/2889) 0111/2937  
 018 "DIA CIRC CONCR  
 LEN=0099 INSTALLED UNKN 0111/2881  
 024411 FT

RAMP J SR4003 SB T  
 OP ID 02/8102/0500/0953 0111/2803  
 I-279 S.B.

OP ID 02/0279/0047/0000 0111/2721

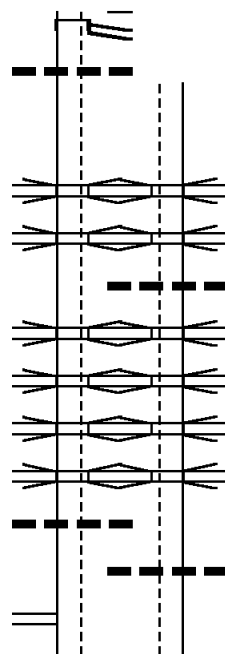
SR 6279 TO 279 NB  
 OP ID 02/6279/0070/0330 0111/2679  
 RAMP 8102

OP ID 02/8102/0510/0180 0111/2640  
 SR 0279 NB

OP ID 02/0279/0046/0000 0111/2581  
 RAMP I

OP ID 02/8102/0030/0445 0111/2534  
 016 "DIA CIRC CONCR  
 LEN=0099 INSTALLED UNKN 0111/2504

RAMP K RD  
 (SR8102 SEG 0020/0551) 0111/2310



027172 FT

RAMP J SR4003 SB T  
 OP ID 02/8102/0500/0953  
 MCKNIGHT RD  
 (SR4003 SEG 0010/0040)  
 (SR4003 SEG 0011/0045)  
 I-279 S.B.

OP ID 02/0279/0047/0000 0110/2570  
 016 "DIA CIRC CONCR  
 LEN=0040 INSTALLED UNKN

SR 6279 TO 279 NB  
 OP ID 02/6279/0070/0330 0110/2529  
 RAMP 8102

OP ID 02/8102/0510/0180 0110/2486  
 SR 0279 NB

OP ID 02/0279/0046/0000 0110/2403  
 RAMP I

OP ID 02/8102/0030/0445 0110/2353

0110/2316 018 "DIA CIRC CONCR  
 LEN=0099 INSTALLED UNKN

RAMP K RD

DIR: N TOTAL LEN: 4.623 MI. DIST: 11-1 SR: 4009  
 LEFT MUN: PITTSBURGH C RIGHT MUN: PITTSBURGH C

Segment ID	Description	Stationing	Material	Length	Status
0110/2115	(SR8102 SEG 0020/0551)				
0110/1990	020 "DIA CIRC CONCR				LEN=0045 INSTALLED UNKN
0110/1793	018 "DIA CIRC CONCR				LEN=0099 INSTALLED UNKN
0111/1852	015 "DIA CIRC CONCR				LEN=0099 INSTALLED UNKN
0111/1756	UNKNOWN RD (CONN)				
0111/1352	UNKNOWN RD (CONN)				
0111/1300	018 "DIA CIRC CONCR				LEN=0040 INSTALLED UNKN
0111/0800	MT TROY RD (#2312-02) (CNTY)				
0111/0757	IVORY AV (#2312-01) (CNTY)				
0110/0665	LC FROM MT TROY RD (CONN)				
0110/0604	MT TROY RD (#2312-02) (CNTY)				
0110/0272	IVORY AV (#2312-01) (CNTY)				
0110/0018	LC TO IVORY AV (CONN)				
021667 FT	018 "DIA CIRC CONCR				LEN=0050 INSTALLED UNKN
0110/0000	018 "DIA CIRC CONCR				LEN=0035 INSTALLED UNKN
0100/3595	1 0 00805 0 01 0195+07 021474 FT				
0100/3233	PITTSBURGH ROSS T				
0100/2959	LENGTH(AH 2937 BK 3465) 0111/0000				
0100/2734	018 "DIA CIRC CONCR				LEN=0050 INSTALLED UNKN
0100/2077	018 "DIA CIRC CONCR				LEN=0050 INSTALLED UNKN
0100/1833	030 "DIA CIRC CONCR				LEN=0075 INSTALLED UNKN
0100/1544	015 "DIA CIRC CONCR				LEN=0099 INSTALLED UNKN
024	"DIA CIRC CONCR				

DIR: N TOTAL LEN: 4.623 MI. DIST: 11-1 SR: 4009  
 LEFT MUN: ROSS T RIGHT MUN: ROSS T

Stationing	Description	Material	Length	Notes
0100/0638	018 "DIA CIRC CONC	CONCR	0099	INSTALLED UNKN
0100/0350	018 "DIA CIRC CONC	CONCR	0099	INSTALLED UNKN
0100/0040	018 "DIA CIRC METAL	METAL	0080	INSTALLED UNKN
018039 FT	1 0 00805 0 01 0159+58	BR. GIRTYS RN		
0100/0000	018 "DIA CIRC CONC	CONCR	3628	INSTALLED UNKN (BK 1968)
0090/1709	BMSBG 02/4009/0090/2151			
0090/1697	018 "DIA CIRC CONC	CONCR	0091/1546	INSTALLED UNKN
	018 "DIA CIRC CONC	CONCR	0091/1029	INSTALLED UNKN
	NELSON RUN RD (TWP )			
	PEOPLES TOWNSHIP RD (TWP )			
0090/0896	018 "DIA CIRC CONC	CONCR	0091/0881	INSTALLED UNKN
	018 "DIA CIRC CONC	CONCR	0091/0629	INSTALLED UNKN
0090/0060	018 "DIA CIRC METAL	METAL	0025	INSTALLED UNKN
0090/0024	BMSBG 02/4009/0090/0000			
016071 FT	1 0 00805 0 01 0139+74	BR. GIRTYS RN		
0090/0000	018 "DIA CIRC CONC	CONCR	1968	INSTALLED UNKN (BK 0473)
0084/0212	018 "DIA CIRC CONC	CONCR	0020	INSTALLED UNKN
0084/0055	018 "DIA CIRC PLASTIC	PLASTIC	0040	INSTALLED UNKN
015594 FT	1 0 00805 0 01 0135+04	BR. GIRTYS RN		
	018 "DIA CIRC CONC	CONCR	0010/0000	INSTALLED UNKN (BK 1648)
0084/0000	018 "DIA CIRC CONC	CONCR	0473	INSTALLED UNKN (BK 1648)

EXTRACT DATE: 12/18/2023  
PRINT DATE: 12/21/2023

ROADWAY MANAGEMENT SYSTEM  
SLD COUNTY/SR - ANNUAL PRINT

PAGE NUMBER: 1281  
COUNTY: ALLEGHENY

DIR: N  
LEFT MUN: ROSS T

TOTAL LEN: 4.623 MI.

DIST: 11-1  
RIGHT MUN: ROSS T

SR: 4009

SCHUETZEN PARK RD  
(TWP )

SHAFER RD  
(TWP )

013946 FT

0070/1950

0070/0145

011737 FT

	0080/1511	(CONN)
	0080/1408	BMSSEN 02/4009/0080/1375 1 0 00805 0 01 0126+99 GIRTYS RUN
	0080/1375	BMSBG 02/4009/0080/1375 CHURCH RD
	0080/1294	(TWP )
	0080/0877	BMSSEN 02/4009/0080/0891 1 0 00805 0 01 0117+97 GIRTYS RUN
	0080/0834	BMSBG 02/4009/0080/0891 020 "DIA CIRC CONCR
	0080/0574	LEN=0040 INSTALLED UNKN
	013950 FT	1 0 00805 0 01 0117+97
		NC BA ABCOCK BL
	0080/0000	LENGTH(AH 1648 BK 2209)
	0070/1940	ROSS SHALER T 018 "DIA CIR PLASTIC
	0070/1856	LEN=0030 INSTALLED 2017
	0070/1809	BMSSEN 02/4009/0070/1766 1 0 00805 0 01 0114+32 GIRTYS RUN
	0070/1766	BMSBG 02/4009/0070/1766
	0070/1070	GREENHILL RD (TWP )
	0070/0861	BMSSEN 02/4009/0070/0786 1 0 00805 0 01 0104+38 GIRTY RUN
	0070/0786	BMSBG 02/4009/0070/0786
	0070/0463	014 "DIA CIRC METAL LEN=0045 INSTALLED UNKN
	0070/0308	018 "DIA CIRC CONCR LEN=0099 INSTALLED UNKN
	0070/0042	BMSSEN 02/4009/0070/0000 011741 FT 1 0 00805 0 01 0096+62 GIRTYS RUN
	0070/0000	BMSBG 02/4009/0070/0000 LENGTH(AH 2209 BK 1686) EVERGREEN RD (#2119-01)
	0060/1600	(CNTY)
	0060/1019	BMSSEN 02/4009/0060/0967 1 0 00805 0 01 0089+75 GIRTYS RUN
	0060/0981	BMSBG 02/4009/0060/0967

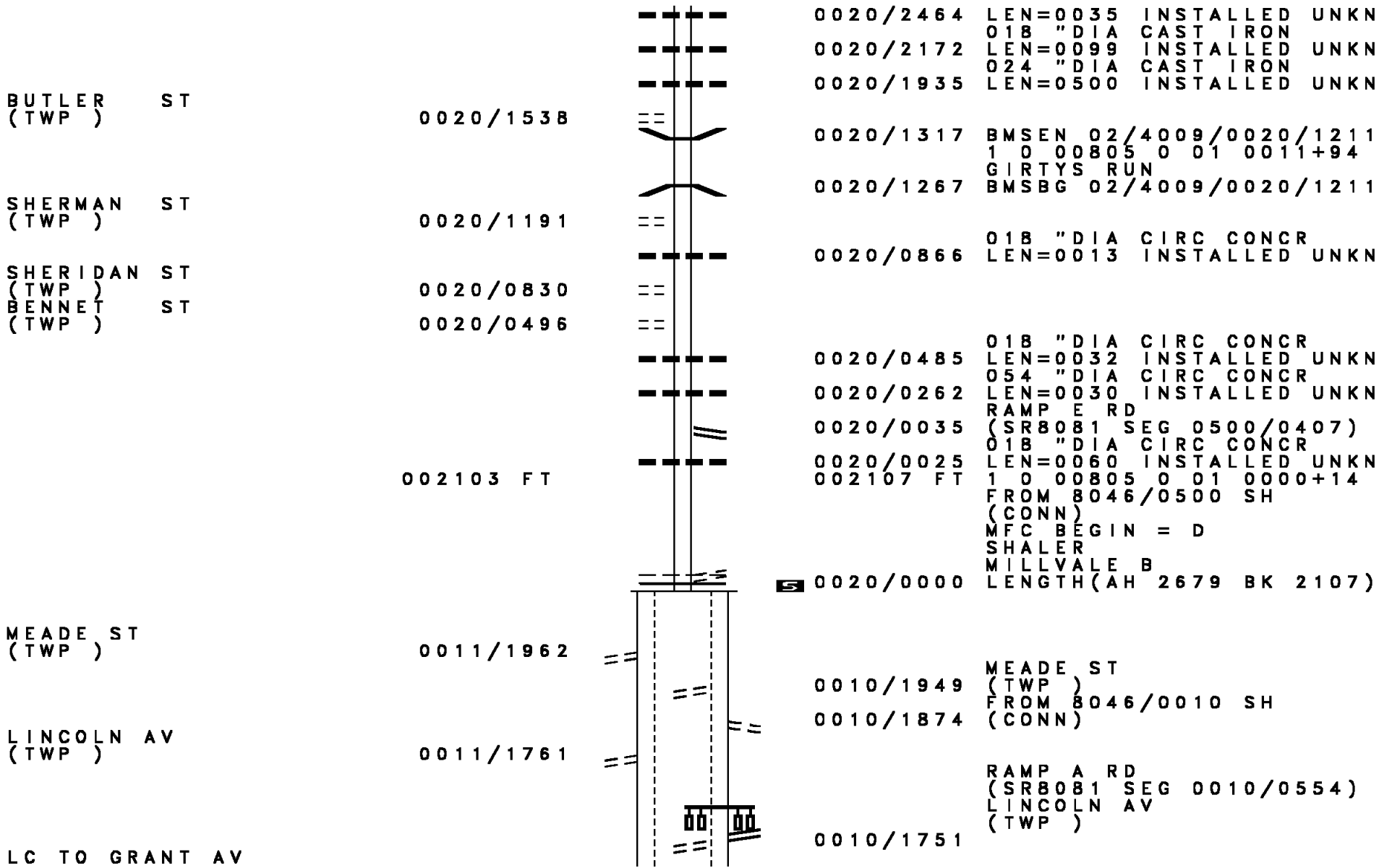
DIR: N TOTAL LEN: 4.623 MI. DIST: 11-1 SR: 4009  
 LEFT MUN: SHALER T RIGHT MUN: SHALER T

Stationing	Description	Stationing	Description
010051 FT		0060/0615	ST LUKE ST (TWP )
		0060/0492	016 " DIA CIRC CONCR
		010055 FT	LEN=0030 INSTALLED UNKN
GEYER RD (SR4002 SEG 0020/2632)	0060/0000		1 0 00805 0 01 0080+05
		5 0060/0000	ALLEY (TWP )
		0050/0725	LENGTH(AH 1686 BK 1044)
			EVERGREEN RD (CNTY)
		0050/0691	SHALER
		0050/0379	MILLVALE B
			012 " DIA CIRC CONCR
		0050/0015	LEN=0030 INSTALLED UNKN
		009011 FT	018 " DIA CIR UNKNOWN
1 0 00805 0 01 0069+30	009007 FT		LEN=0030 INSTALLED UNKN
NORTH AV (TWP )	0050/0000	5 0050/0000	MFC BEGIN = B
			LENGTH(AH 1044 BK 1767)
			TOWNSHIP RD (TWP )
		0040/1661	BMSSEN 02/4009/0040/1605
		0040/1649	0 0 00000 0 00 0000+00
			GIRTYS RUN
		0040/1618	BMSBG 02/4009/0040/1605
			018 " DIA CIRC CONCR
LC FOR NORTH AV (CONN)	0040/1537	0040/1586	LEN=0099 INSTALLED UNKN
			018"H 36"W CON BOX CUL
BESSE ST (TWP )	0040/1005	0040/1050	LEN=0099 INSTALLED UNKN
			018 " DIA CIRC CONCR
		0040/0992	LEN=0030 INSTALLED UNKN
			HAWTHORNE RD (TWP )
		0040/0912	018 " DIA CIRC CONCR
			LEN=0030 INSTALLED UNKN
		0040/0680	024"H 36"W CON BOX CUL
			LEN=0099 INSTALLED UNKN
		0040/0341	SEAVEY RD (TWP )
			MFC BEGIN = C
		0040/0315	018 " DIA CIRC CONCR
			LEN=0042 INSTALLED UNKN
FRANKLIN ST (TWP )	0040/0100		FRANKLIN ST (TWP )
		0040/0031	BMSSEN 02/4009/0040/0000
		007240 FT	1 0 00805 0 01 0051+84
		007244 FT	

DIR: N TOTAL LEN: 4.623 MI. DIST: 11-1 SR: 4009  
 LEFT MUN: MILLVALE B RIGHT MUN: MILLVALE B

STREET NAME	STREET ID	NC	NORTH AV	RIGHT OF WAY	CONSTRUCTION	STATUS
EMMA ST (TWP)	0030/2115	0040/0000	GIRTY RUN	BMSBG 02/4009/0040/0000	LENGTH(AH 1767 BK 2458)	018"H 24"W CON BOX CUL
		0030/2292		LEN=0099	INSTALLED	UNKN
		0030/2108	DAVID ST	018 " DIA	CIRC CONCR	LEN=0099 INSTALLED UNKN
		0030/2045	(TWP)	018 " DIA	CIRC CONCR	LEN=0020 INSTALLED UNKN
		0030/1921		018 " DIA	CIRC CONCR	LEN=0155 INSTALLED UNKN
		0030/1790		BMSEN 02/4009/0030/1705	1 0 00805 0 01 0043+34	GIRTY RUN
FREDERICK ST (TWP)	0030/1669	0030/1705		BMSBG 02/4009/0030/1705		
		0030/1644		018 " DIA	CIRC CONCR	LEN=0030 INSTALLED UNKN
JOHN ST (TWP)	0030/1360	0030/1331	LAWRENCE ST	015 " DIA	CIRC CONCR	LEN=0030 INSTALLED UNKN
		0030/1130	(TWP)	GRAY WAY		
		0030/0985	(TWP)	024 " DIA	CIRC CONCR	LEN=0030 INSTALLED UNKN
		0030/0915		018 " DIA	CIRC CONCR	LEN=0099 INSTALLED UNKN
		0030/0772		018"H 12"W	CON BOX CUL	LEN=0099 INSTALLED UNKN
KLOPFER ST (TWP)	0030/0735	0030/0738				
		0030/0515	FRIDAY RD (#2131)	(CNTY)		
		0030/0182		018 " DIA	CIRC CONCR	LEN=0083 INSTALLED UNKN
	004782 FT	004786 FT	NC EV	VERGREEN RD	1 0 00805 0 01 0027+22	
		0030/0000	MILLVALE	SHALER T		
				LENGTH(AH 2458 BK 2679)		
				024 " DIA	CIRC CONCR	

DIR: N TOTAL LEN: 4.623 MI. DIST: 11-1 SR: 4009  
 LEFT MUN: SHALER T RIGHT MUN: SHALER T



BUTLER ST  
(TWP)

SHERMAN ST  
(TWP)

SHERIDAN ST  
(TWP)  
BENNET ST  
(TWP)

MEADE ST  
(TWP)

LINCOLN AV  
(TWP)

LC TO GRANT AV

0020/1538

0020/1191

0020/0830

0020/0496

002103 FT

0011/1962

0011/1761

0020/2464 LEN=0035 INSTALLED UNKN  
 018" DIA CAST IRON  
 0020/2172 LEN=0099 INSTALLED UNKN  
 024" DIA CAST IRON  
 0020/1935 LEN=0500 INSTALLED UNKN

0020/1317 BMS EN 02/4009/0020/1211  
 1 0 00805 0 01 0011+94  
 GIRTYS RUN  
 0020/1267 BMSBG 02/4009/0020/1211

0020/0866 018" DIA CIRC CONCR  
 LEN=0013 INSTALLED UNKN

0020/0485 018" DIA CIRC CONCR  
 LEN=0032 INSTALLED UNKN  
 054" DIA CIRC CONCR  
 0020/0262 LEN=0030 INSTALLED UNKN  
 RAMP E RD

0020/0035 (SR8081 SEG 0500/0407)  
 018" DIA CIRC CONCR  
 0020/0025 LEN=0060 INSTALLED UNKN  
 002107 FT 1 0 00805 0 01 0000+14  
 FROM 8046/0500 SH  
 (CONN)

0020/0000 LENGTH(AH 2679 BK 2107)

0010/1949 MEADE ST  
 (TWP)  
 FROM 8046/0010 SH  
 0010/1874 (CONN)

0010/1751 RAMP A RD  
 (SR8081 SEG 0010/0554)  
 LINCOLN AV  
 (TWP)

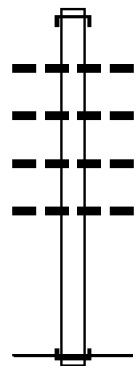
DIR: N TOTAL LEN: 4.623 MI. DIST: 11-1 SR: 4009  
 LEFT MUN: MILLVALE B RIGHT MUN: MILLVALE B

Item Description	Stationing	Diagram	Item Description	Stationing
(CONN) GRANT AV (TWP) RAMP B RD (SR8081 SEG 0250/0000)	0011/1500		GRANT AV (TWP) RAMP B RD (SR8081 SEG 0250/0000)	0010/1392
018"H 24"W ELLIP CONC LEN=0099 INSTALLED UNKN	0011/1390		0010/1392	
MARYLAND AV (BORO)	0011/1368			
MARYLAND AV (BORO)	0011/1321			
OP ID 02/0028/SB 02/0028/0081/0515	0011/1260		OP ID 02/0028/SB 02/0028/0081/0515	0010/1300
SIGN: 3 CHORD TRUSS BMSID 02/4009/0010/1170	0011/1250		SIGN: 3 CHORD TRUSS BMSID 02/4009/0010/1170	0010/1239
RIVER FRONT DR (BORO)	0011/1179		RIVER FRONT DR (BORO)	0010/1187
	0011/1152			0010/1169
SIGN: 4 CHORD TRUSS BMSID 02/0028/0081/0048	0011/0689		SIGN: 4 CHORD TRUSS BMSID 02/0028/0081/0048	0010/1098
				0010/0694
FROM 0028/0071 SH (CONN)	0011/0590		FROM 0028/0071 SH (CONN)	0010/0654
				0010/0631
SIGN: CANTILEVER BMSID 02/4009/0011/0770	0011/0157		SIGN: CANTILEVER BMSID 02/4009/0011/0770	0010/0443
				0010/0177
1 0 00805 0 00 0000+00 000000 FT NC EAST OHIO ST WASHINGTON CR BR/40TH S (SR2124 SEG 0010/2754)			1 0 00805 0 00 0000+00 000000 FT NC EAST OHIO ST WASHINGTON CR BR/40TH S (SR2124 SEG 0010/2725)	0010/0010
RAMP Q (SR8120 SEG 0250/0000) MFC BEGIN = D LENGTH(AH 2103 BK 0000)	INTER-BK 0011/0000	RAMP Q (SR8120 SEG 0250/0000) MFC BEGIN = D LENGTH(AH 2107 BK 0000)	0010/0000	



EXTRACT DATE: 12/18/2023 ROADWAY MANAGEMENT SYSTEM PAGE NUMBER: 1276  
 PRINT DATE: 12/21/2023 SLD COUNTY/SR - ANNUAL PRINT COUNTY: ALLEGHENY  
 DIR: B TOTAL LEN: .251 MI. DIST: 11-1 SR: 4008  
 LEFT MUN: RESERVE T RIGHT MUN: RESERVE T

001327 FT



000000 FT

001327 FT  
 INTER-AHD WILLIAMS RD  
 (CITY)  
 0010/1327 018 " DIA CIRC CONCR  
 0010/0796 LEN=0040 INSTALLED UNKN  
 018 " DIA CIRC CONCR  
 0010/0620 LEN=0040 INSTALLED UNKN  
 018 " DIA CIRC CONCR  
 0010/0460 LEN=0050 INSTALLED UNKN  
 018 " DIA CIR PLASTIC  
 0010/0204 LEN=0040 INSTALLED UNKN  
 000000 FT 2 0 02116 0 00 0005+00  
 NC W ILLIAMS RD  
 INTER-BK LAMAR ST  
 (CITY)  
 MFC BEGIN = C  
 0010/0000 LENGTH(AH 1327 BK 0000)

DIR: B TOTAL LEN: .951 MI. DIST: 11-1 SR: 4007  
 LEFT MUN: PITTSBURGH C RIGHT MUN: PITTSBURGH C

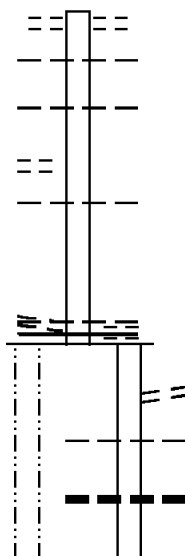
	004212 FT				005022 FT	SPRING GARDEN AV
					0030/0868	(TWP )
					0030/0430	PITTSBURGH
						RESERVE T
					0030/0365	RESERVE
						PITTSBURGH C
					0030/0164	PITTSBURGH
						RESERVE T
					NC WI	CKLINES LN
						PITTVIEW AV
						(CNTY)
						MFC BEGIN = E
					0030/0000	LENGTH(AH 0868 BK 0810)
					0024/0327	LUTY AV
						(TWP )
						RESERVE
					0024/0293	PITTSBURGH C
						012 "DIA CIRC METAL
					0024/0084	LEN=0020 INSTALLED UNKN
					003344 FT	0 0 00000 0 00 0000+00
						MT TROY RD

COWLEY ST  
(TWP )

0030/0285

2 0 02118 0 00 0041+79 003344 FT  
 RIALTO ST  
 (TWP )  
 RESERVE  
 PITTSBURGH C

0030/0000



DIR: B TOTAL LEN: .951 MI. DIST: 11-1 SR: 4007  
 LEFT MUN: PITTSBURGH C RIGHT MUN: PITTSBURGH C

LTH AH 000810 BK 000385 003344 FT  
 7025/0000

002959 FT

PITTVIEW AV  
 (TWP )

0010/2759

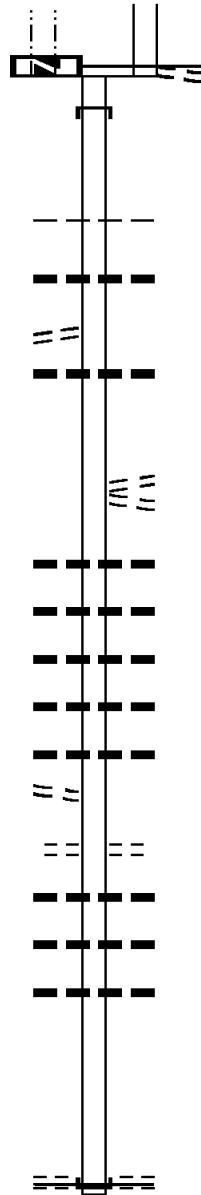
LONSDALE ST  
 (TWP )

0010/0758

000000 FT

AMPERE ST  
 (TWP )

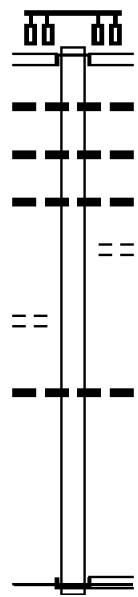
0010/0000



(TWP )  
 MFC BEGIN = D  
 LENGTH(AH 0810 BK 0385)  
 INTER-AHD PITTVIEW AV  
 (TWP )  
 0020/0385  
 002959 FT 2 0 02118 0 00 0029+62  
 NC PITTVIEW AV  
 0020/0000 LENGTH(AH 0385 BK 2959)  
 PITTSBURGH  
 0010/2920 RESERVE T  
 012 " DIA CIRC METAL  
 0010/2800 LEN=0099 INSTALLED UNKN  
 NC PITVIEW AV  
 012 " DIA CIRC METAL  
 0010/2580 LEN=0030 INSTALLED UNKN  
 EAST BECKERT AV  
 (TWP )  
 NC THIEL ST  
 THIEL ST  
 (TWP )  
 0010/2575  
 012 " DIA CIRC METAL  
 0010/1915 LEN=0030 INSTALLED UNKN  
 012 " DIA CIRC PLASTIC  
 0010/1590 LEN=0030 INSTALLED UNKN  
 012 " DIA CIRC PLASTIC  
 0010/1282 LEN=0025 INSTALLED UNKN  
 012 " DIA CIRC METAL  
 0010/0802 LEN=0099 INSTALLED UNKN  
 012 " DIA CIRC CONCR  
 0010/0781 LEN=0030 INSTALLED UNKN  
 NC BECKERT ST ET  
 WOHLEBER ST  
 (TWP )  
 006 " DIA CIRC CONCR  
 0010/0316 LEN=0099 INSTALLED UNKN  
 012 " DIA CIRC CONCR  
 0010/0084 LEN=0070 INSTALLED UNKN  
 006 " DIA CIRC CONCR  
 0010/0063 LEN=0099 INSTALLED UNKN  
 000000 FT 2 0 02118 0 00 0000+00  
 NC LONSDALE ST  
 MT TROY RD  
 (CNTY)  
 INTER-BK MT TROY RD  
 (CNTY)  
 MFC BEGIN = D  
 0010/0000 LENGTH(AH 2959 BK 0000)

002491 FT

002491 FT  
 INTER-AHD GARDEN PL  
 (TWP )  
 MOUNT ROYAL BL  
 (SR4019 SEG 0060/0000)  
 0010/2491 012 " DIA CIR UNKNOWN  
 0010/2125 LEN=0099 INSTALLED UNKN  
 018 " DIA CIRC CONCR  
 0010/2071 LEN=0040 INSTALLED UNKN  
 036 " DIA CIRC CONCR  
 0010/1590 LEN=0099 INSTALLED UNKN  
 MEYER RD  
 0010/1502 (TWP )






VOLLMER DR  
 (TWP )

0010/0781

000000 FT

0010/0110 018 " DIA CIRC CONCR  
 LEN=0035 INSTALLED UNKN  
 000000 FT 2 0 02120 0 00 0030+36  
 NC WE TZEL RD  
 LITTLE PINE CREEK RD  
 (SR4017 SEG 0060/0000)  
 LITTLE PINE CREEK RD  
 (SR4017 SEG 0060/0000)  
 MFC BEGIN = D  
 0010/0000 LENGTH(AH 2491 BK 0000)

EXTRACT DATE: 12/18/2023      ROADWAY MANAGEMENT SYSTEM      PAGE NUMBER: 1272  
 PRINT DATE: 12/21/2023      SLD COUNTY/SR - ANNUAL PRINT      COUNTY: ALLEGHENY  
 DIR: B      TOTAL LEN: .000 MI.      DIST: 11-1      SR: 4005  
 LEFT MUN: SHALER T      RIGHT MUN: SHALER T

000000 FT		000000 FT	
000000 FT		7030/0000 FT	LENGTH(AH 1177 BK 2798)
000000 FT		000000 FT	
		7020/0000 FT	LENGTH(AH 2798 BK 3239)
		000000 FT	
		7010/0000 FT	LENGTH(AH 3239 BK 0000)

DIR: B TOTAL LEN: .903 MI. DIST: 11-1 SR: 4004  
 LEFT MUN: SHALER T RIGHT MUN: SHALER T

Stationing	Description	Material	Length	Notes
004770 FT	FRIDAY RD INTER-AHD (TWP)		2370	
0030/1822	HILL ST (TWP)			
0030/1217	KOHLER ST (TWP)	018" DIA CIRC CONCR	0025	INSTALLED UNKN
0030/0745		018" DIA CIRC CONCR	0035	INSTALLED UNKN
0030/0436		036" H 72" W CON BOX CUL	0035	INSTALLED UNKN
0030/0072			02285	0 00 0023+23
002400 FT	NC PARKER ST		2400	
0030/0000	5 SOOSE RD (SR4013 SEG 0010/0000)	018" DIA CIRC CONCR	2370	BK 2400
0010/2224		018" DIA CIRC CONCR	0035	INSTALLED UNKN
0010/2085	OLD SOOSE RD (TWP)			
0010/2025	EMERSON RD (TWP)			
0010/0958		018" DIA CIRC CONCR	0040	INSTALLED UNKN
0010/0779		012" DIA CIRC CONCR	0014	INSTALLED UNKN
0010/0337		012" DIA CIRC CONCR	0238	INSTALLED UNKN
0010/0215		012" DIA CIRC CONCR	0099	INSTALLED UNKN
0010/0065	ELBE DR (TWP)			
000000 FT	NC SEAVEY RD INTER-BK (TWP)		2400	0 00 0000+00
0010/0000	5 MFC BEGIN = C SEAVEY RD (TWP)		2400	BK 0000

EXTRACT DATE: 12/18/2023 ROADWAY MANAGEMENT SYSTEM PAGE NUMBER: 1270  
PRINT DATE: 12/21/2023 SLD COUNTY/SR - ANNUAL PRINT COUNTY: ALLEGHENY  
DIR: N TOTAL LEN: 8.460 MI. DIST: 11-1 SR: 4003  
LEFT MUN: MCCANDLESS T RIGHT MUN: MCCANDLESS T

PERRY HW INTER-AHD  
(SRO019 SEG 0571/0255) 044670 FT  
SARVER LN

|| - ||

043944 FT  
INTER-AHD PERRY HW

EXTRACT DATE: 12/18/2023  
PRINT DATE: 12/21/2023

ROADWAY MANAGEMENT SYSTEM  
SLD COUNTY/SR - ANNUAL PRINT

PAGE NUMBER: 1269  
COUNTY: ALLEGHENY

DIR: N TOTAL LEN: 8.460 MI.  
LEFT MUN: MCCANDLESS T

DIST: 11-1 SR: 4003  
RIGHT MUN: MCCANDLESS T

Segment Description	Stationing	Notes	Stationing	Notes
(TWP ) PERRY HW (SR0019 SEG 0571/0255)	0161/2268	==	0160/1470	(SR0019 SEG 0570/0000) PERRY HW (SR0019 SEG 0570/0000)
BMSBG 02/4003/0161/0599 1 0 00246 7 00 0146+26 SR 19 NB 018 "DIA CIRC CONCR LEN=0099 INSTALLED UNKN	0161/0708	---	0160/0960	018 "DIA CIRC CONCR LEN=0030 INSTALLED UNKN
BMSBG 02/4003/0161/0599 018 "DIA CIRC CONCR LEN=0099 INSTALLED UNKN	0161/0020	---	042474 FT	1 0 00246 7 00 0140+45
1 0 00246 7 00 0140+45 LENGTH(AH 2268 BK 3905)	0161/0000	5	5	0160/0000 LENGTH(AH 1470 BK 3952) PINE CREEK RD (SR4086 SEG 0040/1030)
PINE CREEK RD (SR4086 SEG 0040/1030)				
PINE CREEK RD (TBK) (TWP )	0151/3465		0150/3460	PINE CREEK RD (TBK) (TWP )
		---	0150/3345	020 "DIA CIRC CONCR LEN=0030 INSTALLED UNKN
		---	0150/3065	018 "DIA CIRC CONCR LEN=0999 INSTALLED UNKN
BMSBG 02/4003/0150/2163 1 0 00246 7 00 0121+98 PINE CREEK BMSBG 02/4003/0150/2163	0151/2217	---	0150/2227	BMSBG 02/4003/0150/2163 1 0 00246 7 00 0121+98 PINE CREEK
PINE CREEK BMSBG 02/4003/0150/2163	0151/2153	---	0150/2163	BMSBG 02/4003/0150/2163
LC TO BLAZIER DR (CONN)	0151/1900	==	0150/1890	LC FROM BLAZIER DR (CONN)
BLAZIER DR (TWP )	0151/1800		0150/1845	BLAZIER DR (TWP )
		---	0150/1767	LC TO BLAZIER DR (CONN)
LC TO BLAZIER DR (CONN)	0151/1750	==		
018 "DIA CIRC CONCR LEN=0099 INSTALLED UNKN	0151/1562	---		
036 "DIA CIRC CONCR LEN=0099 INSTALLED UNKN	0151/0885	---		
RAMP D RD (SR8069 SEG 0500/0687)	0151/0720	==	0150/0775	095 "DIA CIRC CONCR LEN=0099 INSTALLED UNKN



DIR: N TOTAL LEN: 8.460 MI. DIST: 11-1 SR: 4003  
LEFT MUN: MCCANDLESS T RIGHT MUN: MCCANDLESS T

Stationing	Structure	Length	Notes
0150/0475	095 " DIA CIRC CONCR	LEN=0099	INSTALLED UNKN
0150/0445	RAMP C RD		
0150/0144	(SR8069 SEG 0750/0000)		
038522 FT	BMSID 02/4003/0150/0000	038497 FT	
0151/0144	1 0 00246 7 00 0101+17	038497 FT	
0151/0000	SR 4070 INGOMAR RD		
0151/0000	BMSBG 02/4003/0150/0000		
0151/0000	LENGTH(AH 3905 BK 2481)		
0140/2475	095 " DIA CIRC CONCR	LEN=0099	INSTALLED UNKN
0140/2279	BR.PINE CR.	STRUCTURE LENGTH 17 FT	
0140/2279	BMSID 02/4003/0140/2279	0141/2257	
0140/2101	RAMP B RD		
0140/2101	(SR8069 SEG 0250/0692)	0141/2143	
0140/1690	RAMP A RD		
0140/1690	(SR8069 SEG 0010/0000)		
0140/1400	018 " DIA CIRC CONCR	LEN=0099	INSTALLED UNKN
0140/1400	018 " DIA CIRC CONCR	LEN=0099	INSTALLED UNKN
0140/1340	018 " DIA CIRC CONCR	LEN=0099	INSTALLED UNKN
0140/1030	018 " DIA CIRC CONCR	LEN=0099	INSTALLED UNKN
0140/0780	018 " DIA CIRC CONCR	LEN=0030	INSTALLED UNKN
0140/0440	018 " DIA CIRC CONCR	LEN=0030	INSTALLED UNKN
0140/0040	018 " DIA CIRC CONCR	LEN=0099	INSTALLED UNKN
036033 FT	1 0 00246 7 00 0076+21	036016 FT	
0140/0000	LENGTH(AH 2481 BK 1977)	0141/0000	
0131/1700	ARCADIA DR		
0131/1700	(TWP)		
0131/1700	ARCADIA DR		
0131/1700	(TWP)		
0130/1715	018 " DIA CIRC CONCR	LEN=0099	INSTALLED UNKN
0130/1269	018 "H 24 "W CON BOX CUL	LEN=0099	INSTALLED UNKN
0130/0970	018 " DIA CIRC CONCR	LEN=0099	INSTALLED UNKN
0130/0673	018 " DIA CIRC CONCR	LEN=0030	INSTALLED UNKN
034034 FT	1 0 00246 7 00 0056+34	034039 FT	
034034 FT	CUMBERLAND RD		
034034 FT	(SR4024 SEG 0030/1485)		

EXTRACT DATE: 12/18/2023  
PRINT DATE: 12/21/2023

ROADWAY MANAGEMENT SYSTEM  
SLD COUNTY/SR - ANNUAL PRINT

PAGE NUMBER: 1267  
COUNTY: ALLEGHENY

DIR: N TOTAL LEN: 8.460 MI.  
LEFT MUN: MCCANDLESS T

DIST: 11-1 SR: 4003  
RIGHT MUN: MCCANDLESS T

LENGTH(AH 1977 BK 2722) 0131/0000

DUNCAN AV  
(TWP)

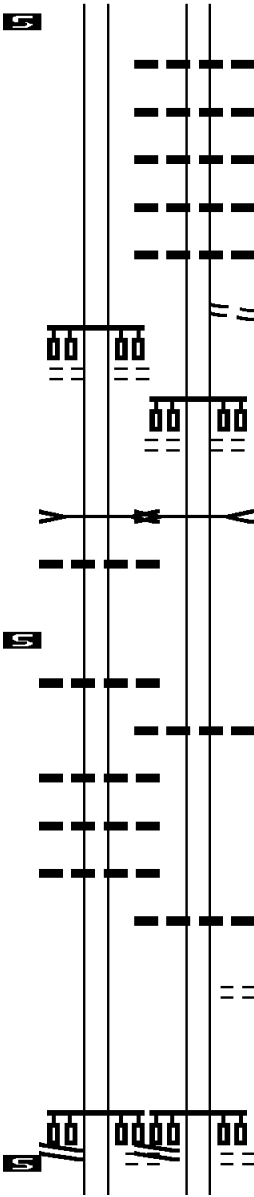
BR.LIT.PINE  
STRUCTURE LENGTH 9 FT  
BMSID 02/4003/0120/1320 0121/0807  
095 "DIA CIRC CONCR  
LEN=0099 INSTALLED UNKN 0121/0606

1 0 00246 7 00 0028+71 031317 FT  
LENGTH(AH 2722 BK 2540) 0121/0000  
018 "DIA CIRC CONCR  
LEN=0036 INSTALLED UNKN 0111/2270

018 "DIA CIRC CONCR  
LEN=0036 INSTALLED UNKN 0111/1980  
018 "DIA CIRC CONCR  
LEN=0036 INSTALLED UNKN 0111/1660  
018 "DIA CIRC CONCR  
LEN=0036 INSTALLED UNKN 0111/1290

1 0 00246 7 00 0000+00 028777 FT  
PERRYMONT RD  
(SR4056 SEG 0020/2576)  
BABCOCK BL  
(CNTY)

LENGTH(AH 2540 BK 1667) 0111/0000



0130/0000 LENGTH(AH 1999 BK 2722)  
024 "DIA CIRC CONCR  
0120/2364 LEN=0040 INSTALLED UNKN  
018 "DIA CIRC CONCR  
0120/2020 LEN=0099 INSTALLED UNKN  
018 "DIA CIRC CONCR  
0120/1816 LEN=0055 INSTALLED UNKN  
018 "DIA CIRC CONCR  
0120/1650 LEN=0045 INSTALLED UNKN  
024 "DIA CIRC CONCR  
0120/1520 LEN=0050 INSTALLED UNKN  
LC FROM DUNCAN AV  
0120/1503 (CONN)

DUNCAN AV  
(TWP)

0120/1367  
BR.LIT.PINE  
STRUCTURE LENGTH 9 FT  
0120/0845 BMSID 02/4003/0120/1320

031312 FT 1 0 00246 7 00 0028+71  
0120/0000 LENGTH(AH 2722 BK 2504)

0110/2265 018 "DIA CIRC CONCR  
LEN=0050 INSTALLED UNKN

0110/0745 018 "DIA CIRC CONCR  
LEN=0035 INSTALLED UNKN

0110/0143 LC TO BABCOCK BL  
028808 FT (CONN)  
1 0 00246 7 00 0000+00  
PERRYMONT RD  
(SR4056 SEG 0020/2576)  
BABCOCK BL  
(CNTY)

0110/0000 LENGTH(AH 2504 BK 1560)  
LC TO BABCOCK RD

DIR: N TOTAL LEN: 8.460 MI. DIST: 11-1 SR: 4003  
 LEFT MUN: MCCANDLESS T RIGHT MUN: MCCANDLESS T

MALIBRAN DR (TWP )	0101/1328	==	0100/1349 (CONN)
024 "DIA CIRC CONCR LEN=0095 INSTALLED UNKN	0101/1230	---	
018 "DIA CIRC CONCR LEN=0100 INSTALLED UNKN	0101/1148	---	
LC TO BABCOCK BL (CONN)	0101/0900	==	
018 "DIA CIRC CONCR LEN=0999 INSTALLED UNKN	0101/0486	---	0100/0576 FROM 4064/0010 SH (CONN)
PEEBLES RD (SR4064 SEG 0010/0463)			PEEBLES RD (SR4064 SEG 0010/0463)
BABCOCK BL (SR4064 SEG 0010/0463)	0101/0198	==	0100/0215 BABCOCK RD (SR4064 SEG 0010/0463)
FROM 4064/0010 SH (CONN)	0101/0074	==	
2 0 02302 0 00 0244+71	027110 FT		027248 FT 2 0 02302 0 00 0244+18 MCCANDLESS
ROSS T LENGTH(AH 1667 BK 3151)	0101/0000	==	0100/0000 LENGTH(AH 1560 BK 3259) ROSS T
018 "DIA CIRC CONCR LEN=0099 INSTALLED UNKN	0091/2598	---	0090/2846 RAMP A RD (SR8126 SEG 0010/0000)
MCINTYRE RD (TBK) (TWP )	0091/1820	==	0090/2610 018 "DIA CIRC CONCR LEN=0055 INSTALLED UNKN
018 "DIA CIRC CONCR LEN=0099 INSTALLED UNKN	0091/1415	---	0090/2075 018 "DIA CIRC CONCR LEN=0001 INSTALLED UNKN MCINTYRE RD (TBK)
018 "DIA CIRC CONCR LEN=0099 INSTALLED UNKN	0091/0780	---	0090/1820 (TWP )
018 "DIA CIRC CONCR LEN=0099 INSTALLED UNKN	0091/0614	---	0090/1150 LC TO MCINTYRE RD (CONN)
2 0 02302 0 00 0213+22	023959 FT		0090/0760 024 "DIA CIRC CONCR LEN=0099 INSTALLED UNKN
			0090/0495 018 "DIA CIRC CONCR LEN=0036 INSTALLED UNKN
			0090/0230 018 "DIA CIRC CONCR LEN=0055 INSTALLED UNKN
			023989 FT 2 0 02302 0 00 0209+24

EXTRACT DATE: 12/18/2023  
PRINT DATE: 12/21/2023

ROADWAY MANAGEMENT SYSTEM  
SLD COUNTY/SR - ANNUAL PRINT

PAGE NUMBER: 1265  
COUNTY: ALLEGHENY

DIR: N  
LEFT MUN: ROSS T

TOTAL LEN: 8.460 MI.

DIST: 11-1  
RIGHT MUN: ROSS T

SR: 4003

BROWNS LN  
(TWP)

JOHANNNA DR  
(TWP)

LENGTH(AH 3151 BK 1758) 0091/0000  
024 "DIA CIRC CONCR  
LEN=0036 INSTALLED UNKN 0081/1350  
SIGN: CANTILEVER  
BMSID 02/4003/0081/1157 0081/1201

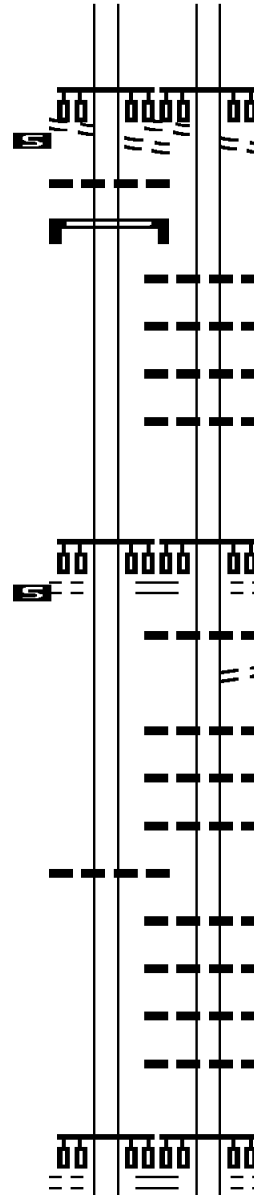
2 0 02302 0 00 0195+80 022201 FT  
MCKNIGHT CR  
(TWP)  
ROSS PARK MALL DR  
(PRDR)

LENGTH(AH 1758 BK 2985) 0081/0000

095 "DIA CIRC CONCR  
LEN=0099 INSTALLED UNKN 0071/2545

ROSS TOWNE CT  
(PRDR)  
PATRICK PL  
(TWP)

0071/1255



0090/0000

0080/0950

0080/0730

0080/0700

0080/0385

022207 FT

0080/0000

0070/2885

0070/2748

0070/2672

0070/2550

0070/2523

0070/2220

0070/1914

0070/1706

0070/1305

0070/1205

BROWNS LN  
(TWP)

JOHANNNA DR  
(TWP)

LENGTH(AH 3259 BK 1782)

018 "DIA CIRC CONCR  
LEN=0036 INSTALLED UNKN  
018 "DIA CIRC CONCR  
LEN=0040 INSTALLED UNKN  
018 "DIA CIRC CONCR  
LEN=0036 INSTALLED UNKN  
018 "DIA CIRC CONCR  
LEN=0099 INSTALLED UNKN  
2 0 02302 0 00 0193+36

MCKNIGHT CR  
(TWP)  
ROSS PARK MALL DR  
(PRDR)

LENGTH(AH 1782 BK 2923)

036 "DIA CIRC CONCR  
LEN=0099 INSTALLED UNKN  
LC TO ROSS PARK MALL  
(CONN)  
018 "DIA CIRC CONCR  
LEN=0024 INSTALLED UNKN  
018 "DIA CIRC CONCR  
LEN=0036 INSTALLED UNKN  
018 "DIA CIRC CONCR  
LEN=0040 INSTALLED UNKN


036 "DIA CIRC CONCR  
LEN=0036 INSTALLED UNKN  
012"H 24"W CON BOX CUL  
LEN=0099 INSTALLED UNKN  
018 "DIA CIRC CONCR  
LEN=0099 INSTALLED UNKN  
018 "DIA CIRC CONCR  
LEN=1206 INSTALLED UNKN  
ROSS TOWNE CT  
(PRDR)

PATRICK PL  
(TWP)

DIR: N TOTAL LEN: 8.460 MI. DIST: 11-1 SR: 4003  
 LEFT MUN: ROSS T RIGHT MUN: ROSS T

Stationing	Description	Stationing	Description
0070/1130	LC TO PATRICK PL (CONN)	0070/1130	LC TO PATRICK PL (CONN)
0070/1121	018 "DIA CIRC CONCR LEN=0123 INSTALLED UNKN	0070/1121	018 "DIA CIRC CONCR LEN=0123 INSTALLED UNKN
0070/1110	024 "DIA CIRC CONCR LEN=0036 INSTALLED UNKN	0070/1110	024 "DIA CIRC CONCR LEN=0036 INSTALLED UNKN
0070/0714	018 "DIA CIRC CONCR LEN=0099 INSTALLED UNKN	0070/0714	018 "DIA CIRC CONCR LEN=0099 INSTALLED UNKN
0071/0705	018 "DIA CIRC CONCR LEN=0099 INSTALLED UNKN	0071/0705	018 "DIA CIRC CONCR LEN=0099 INSTALLED UNKN
0070/0328	018 "DIA CIRC CONCR LEN=0036 INSTALLED UNKN	0070/0328	018 "DIA CIRC CONCR LEN=0036 INSTALLED UNKN
0070/0277	018 "DIA CIRC CONCR LEN=0040 INSTALLED UNKN	0070/0277	018 "DIA CIRC CONCR LEN=0040 INSTALLED UNKN
019284 FT	2 0 02302 0 00 0166+80 019216 FT	019284 FT	2 0 02302 0 00 0166+80 019216 FT
0071/0000	OLD MCKNIGHT RD (TWP) LENGTH(AH 2923 BK 1395) 048 "DIA CIRC CONCR	0071/0000	OLD MCKNIGHT RD (TWP) LENGTH(AH 2923 BK 1395) 048 "DIA CIRC CONCR
0060/1355	LEN=0099 INSTALLED UNKN	0060/1355	LEN=0099 INSTALLED UNKN
0060/1160	LC TO OLD MCKNIGHT RD (CONN)	0060/1160	LC TO OLD MCKNIGHT RD (CONN)
0061/1034	024 "DIA CIRC CONCR LEN=0099 INSTALLED UNKN	0061/1034	024 "DIA CIRC CONCR LEN=0099 INSTALLED UNKN
0061/0970	KENTZEL RD (TWP)	0061/0970	KENTZEL RD (TWP)
0061/0787	024 "DIA CIRC CONCR LEN=0036 INSTALLED UNKN	0061/0787	024 "DIA CIRC CONCR LEN=0036 INSTALLED UNKN
0060/0576	036 "DIA CIRC CONCR LEN=0099 INSTALLED UNKN	0060/0576	036 "DIA CIRC CONCR LEN=0099 INSTALLED UNKN
0060/0215	024 "DIA CIRC CONCR LEN=0099 INSTALLED UNKN	0060/0215	024 "DIA CIRC CONCR LEN=0099 INSTALLED UNKN
0061/0127	TO 4016/0010 SH (CONN)	0061/0127	TO 4016/0010 SH (CONN)
017870 FT	2 0 02302 0 00 0152+68 017870 FT	017870 FT	2 0 02302 0 00 0152+68 017870 FT
0061/0000	SIEBERT RD (SR4016 SEG 0020/0000) LENGTH(AH 1346 BK 1596)	0061/0000	SIEBERT RD (SR4016 SEG 0020/0000) LENGTH(AH 1346 BK 1596)
0060/0000	SIEBERT RD (SR4016 SEG 0020/0000) LENGTH(AH 1395 BK 1768)	0060/0000	SIEBERT RD (SR4016 SEG 0020/0000) LENGTH(AH 1395 BK 1768)
0050/1520	TO 4016/0020 SH (CONN)	0050/1520	TO 4016/0020 SH (CONN)
0050/1305	024 "H 36" W ELLIP CONC LEN=0035 INSTALLED UNKN	0050/1305	024 "H 36" W ELLIP CONC LEN=0035 INSTALLED UNKN
0050/1205	018 "DIA CIRC CONCR LEN=0099 INSTALLED UNKN	0050/1205	018 "DIA CIRC CONCR LEN=0099 INSTALLED UNKN
048 "DIA CIRC CONCR			

DIR: N TOTAL LEN: 8.460 MI. DIST: 11-1 SR: 4003  
LEFT MUN: ROSS T RIGHT MUN: ROSS T



DIR: N TOTAL LEN: 8.460 MI. DIST: 11-1 SR: 4003  
 LEFT MUN: ROSS T RIGHT MUN: ROSS T

STRUCTURE	LENGTH					STRUCTURE	LENGTH
BMSID 02/4003/0030/0000	12 FT					BMSID 02/4003/0030/0000	12 FT
LENGTH(AH 1916 BK 1118)		0031/0000				LENGTH(AH 1310 BK 1700)	
MCKNIGHT RUN						MCKNIGHT RUN	
STRUCTURE LENGTH 12 FT						STRUCTURE LENGTH 12 FT	
BMSID 02/4003/0020/1051		0021/1051				BMSID 02/4003/0020/1051	
SIGN: CANTILEVER							
BMSID 02/4003/0021/1035		0021/1035					
RAMP G RD							
(SR8079 SEG 0500/0000)		0021/0775					
MCKNIGHT RUN						MCKNIGHT RUN	
STRUCTURE LENGTH 15 FT						STRUCTURE LENGTH 15 FT	
BMSID 02/4003/0020/1096		0021/0632				BMSID 02/4003/0020/1096	
						RAMP H RD	
						(SR8079 SEG 0750/0561)	
						012 "DIA CIRC CONCR	
						LEN=0048 INSTALLED UNKN	
RAMP K RD							
(SR8079 SEG 0510/0381)		0021/0460				RAMP L RD	
						(SR8079 SEG 0760/0000)	
BMSEN 02/4003/0020/0000		0021/0221				BMSEN 02/4003/0020/0000	
2 0 02302 0 00 0086+55		011282 FT				2 0 02302 0 00 0086+55	
BABCOCK BLVD						BABCOCK BLVD	
BMSBG 02/4003/0020/0000		0021/0000				BMSBG 02/4003/0020/0000	
LENGTH(AH 1118 BK 2818)						LENGTH(AH 1700 BK 2851)	
018 "DIA CIRC CONCR							
LEN=0099 INSTALLED UNKN		0017/2530					
						012 "DIA CIRC CONCR	
						LEN=0099 INSTALLED UNKN	
						LC TO BROOKVIEW LN	
						(CONN)	
						018 "DIA CIRC CONCR	
						LEN=0099 INSTALLED UNKN	
						018 "DIA CIR PLASTIC	
						LEN=0099 INSTALLED UNKN	
						STEVENS DR	
						(TWP)	
JUGHANDLE RD							
(SR9401 SEG 0010/0000)		0017/0260					
2 0 02302 0 00 0054+04		008464 FT				2 0 02302 0 00 0054+04	
JUGHANDLE RD						JUGHANDLE RD	
(SR9401 SEG 0010/0375)						(SR9401 SEG 0010/0375)	
NELSON RUN RD						NELSON RUN RD	
(TWP)						(TWP)	
LENGTH(AH 2818 BK 3540)		0017/0000				LENGTH(AH 2851 BK 3378)	

DIR: N TOTAL LEN: 8.460 MI. DIST: 11-1 SR: 4003  
 LEFT MUN: ROSS T RIGHT MUN: ROSS T

018 "DIA CIRC CONCR LEN=0040 INSTALLED UNKN 0015/3175	---	0014/2950	015 "DIA CIRC CONCR LEN=0099 INSTALLED UNKN
018 "DIA CIRC CONCR LEN=0040 INSTALLED UNKN 0015/2876	---	0014/2643	015 "DIA CIRC CONCR LEN=0099 INSTALLED UNKN
018 "DIA CIRC CONCR LEN=0099 INSTALLED UNKN 0015/2597	---	0014/2344	018 "DIA CIRC CONCR LEN=0099 INSTALLED UNKN
018 "DIA CIRC CONCR LEN=0024 INSTALLED UNKN 0015/0979 LC TO WEST VIEW AV (CONN) 0015/0617	--- ==	0014/0362	018 "DIA CIRC CONCR LEN=0099 INSTALLED UNKN LC FROM NELSON RD (CONN)
018 "DIA CIRC CONCR LEN=0099 INSTALLED UNKN 0015/0567 LC FROM WEST VIEW AV (CONN) 0015/0504	--- ==	0014/0150 005050 FT	2 0 02302 0 00 0020+53 004924 FT LC TO NELSON RD (CONN) ROSS PITTSBURGH C LENGTH(AH 3540 BK 1919) 0015/0000
2 0 02302 0 00 0020+53 004924 FT LC TO NELSON RD (CONN) ROSS PITTSBURGH C LENGTH(AH 3540 BK 1919) 0015/0000	== ---	0014/0000	018 "DIA CIRC CONCR LEN=0024 INSTALLED UNKN BMSSEN 02/4003/0010/1709
BMSSEN 02/4003/0010/1709 0011/1782 0 0 00000 0 00 0000+00 LC TO NELSON RD (CONN) NELSON RUN	--- ==	0010/1876 0010/1821	2 0 02302 0 00 0019+38 NELSON RUN BMSBG 02/4003/0010/1709
BMSBG 02/4003/0010/1709 0011/1670 SIGN: CANTILEVER	--- ==	0010/1230	OP ID 02/7301/0000/2262 0011/1215 RAMP J RD (SR8102 SEG 0500/0000) 0011/1100
BMSID 02/4003/0011/1575 0011/1575 IVORY AVE	---	0010/0585	RAMP I RD (SR8102 SEG 0030/1040) RAMP RD
OP ID 02/7301/0000/2262 0011/1215 RAMP J RD (SR8102 SEG 0500/0000) 0011/1100	---		



DIR: N TOTAL LEN: 8.460 MI. DIST: 11-1 SR: 4003  
 LEFT MUN: PITTSBURGH C RIGHT MUN: PITTSBURGH C

Stationing	Description	Stationing	Description
0010/0505	(SR8102 SEG 0040/0280)	0010/0505	(SR8102 SEG 0040/0280)
OP ID 02/0279/0046/0000	SR 0279 NB	OP ID 02/0279/0046/0000	SR 0279 NB
RAMP 8102		RAMP 8102	
OP ID 02/8102/0510/0180		OP ID 02/8102/0510/0180	
I-279 S.B.		I-279 S.B.	
OP ID 02/0279/0047/0000		OP ID 02/0279/0047/0000	
RAMP J SR4003 SB T		RAMP J SR4003 SB T	
OP ID 02/8102/0500/0953		OP ID 02/8102/0500/0953	
EVERGREEN RD		EVERGREEN RD	
(SR4009 SEG 0110/2624)		(SR4009 SEG 0110/2624)	
0011/0045		0011/0045	
2 0 02302 0 00 0000+00		2 0 02302 0 00 0000+00	
003005 FT		003005 FT	
NC MCKNIGHT RD		NC MCKNIGHT RD	
MFC BEGIN = B		MFC BEGIN = B	
LENGTH(AH 1919 BK 3005)		LENGTH(AH 1919 BK 3005)	
0011/0000		0011/0000	
0010/0040	EVERGREEN RD	0010/0040	EVERGREEN RD
003015 FT	(SR4009 SEG 0110/2624)	003015 FT	(SR4009 SEG 0110/2624)
	RAMP J SR4003 SB T		RAMP J SR4003 SB T
	OP ID 02/8102/0500/0953		OP ID 02/8102/0500/0953
	NC MCKNIGHT RD		NC MCKNIGHT RD
	MFC BEGIN = B		MFC BEGIN = B
0010/0000	LENGTH(AH 2035 BK 3015)	0010/0000	LENGTH(AH 2035 BK 3015)
0006/3015	018 "DIA CIRC CONCR	0006/3015	018 "DIA CIRC CONCR
	LEN=0099 INSTALLED UNKN		LEN=0099 INSTALLED UNKN
0006/2889	EVERGREEN RD	0006/2889	EVERGREEN RD
	(SR4009 SEG 0111/2937)		(SR4009 SEG 0111/2937)
	CITY AL		CITY AL
	(CITY)		(CITY)
	DEWEY AV		DEWEY AV
	(CITY)		(CITY)
0006/2585	024 "DIA CIRC CONCR	0006/2585	024 "DIA CIRC CONCR
	LEN=0099 INSTALLED UNKN		LEN=0099 INSTALLED UNKN
0006/2582		0006/2582	
	CITY AL		CITY AL
	(CITY)		(CITY)
	DEWEY AV		DEWEY AV
	(CITY)		(CITY)
0007/2565		0007/2565	
	GRIBBLE ST		GRIBBLE ST
	(CITY)		(CITY)
0007/1940		0007/1940	
	020 "DIA CIRC CONCR		020 "DIA CIRC CONCR
	LEN=0025 INSTALLED UNKN		LEN=0025 INSTALLED UNKN
0007/1846		0007/1846	
	020 "DIA CIRC CONCR		020 "DIA CIRC CONCR
	LEN=0025 INSTALLED UNKN		LEN=0025 INSTALLED UNKN
0007/1750		0007/1750	
	020 "DIA CIRC CONCR		020 "DIA CIRC CONCR
	LEN=0030 INSTALLED UNKN		LEN=0030 INSTALLED UNKN
0007/1663		0007/1663	
	020 "DIA CIRC CONCR		020 "DIA CIRC CONCR
	LEN=0030 INSTALLED UNKN		LEN=0030 INSTALLED UNKN
0007/1560		0007/1560	
	020 "DIA CIRC CONCR		020 "DIA CIRC CONCR
	LEN=0030 INSTALLED UNKN		LEN=0030 INSTALLED UNKN
	018 "DIA CIRC CONCR		018 "DIA CIRC CONCR
	LEN=0055 INSTALLED UNKN		LEN=0055 INSTALLED UNKN
	024 "DIA CIRC CONCR		024 "DIA CIRC CONCR
	LEN=0099 INSTALLED UNKN		LEN=0099 INSTALLED UNKN

EXTRACT DATE: 12/18/2023  
PRINT DATE: 12/21/2023

ROADWAY MANAGEMENT SYSTEM  
SLD COUNTY/SR - ANNUAL PRINT

PAGE NUMBER: 1259  
COUNTY: ALLEGHENY

DIR: N TOTAL LEN: 8.460 MI.  
LEFT MUN: PITTSBURGH C

DIST: 11-1 SR: 4003  
RIGHT MUN: PITTSBURGH C

Station	Segment	Material	Length	Notes
020 "DIA CIRC CONCR LEN=0025 INSTALLED UNKN	0007/1330			
BAYTREE ST (CITY)				
018 "DIA CIRC CONCR LEN=0099 INSTALLED UNKN	0007/1165			
018 "DIA CIRC CONCR LEN=0025 INSTALLED UNKN	0007/1126			
018 "DIA CIRC CONCR LEN=0025 INSTALLED UNKN	0007/1058			
018 "DIA CIRC CONCR LEN=0030 INSTALLED UNKN				
0007/0923				
LC TO EAST ST (CONN)				
0007/0580				
EAST ST (CITY)				
0007/0358				
0 0 00000 0 00 0000+00 000000 FT				
RAMP NC EVERGREEN RD				
(SR8101 SEG 0510/0000)				
VENTURE ST INT/RP H RD				
(SR8101 SEG 0500/0559)				
VENTURE ST (CITY)				
EAST ST INTER-BK				
(CITY)				
MFC BEGIN = C				
LENGTH(AH 3005 BK 0000) 0007/0000				
0006/1442 018 "DIA CIRC CONCR LEN=0075 INSTALLED UNKN				
0006/1304 020 "DIA CIRC CONCR LEN=0099 INSTALLED UNKN				
BAYTREE ST (CITY)				
0006/1160				
0006/1005 018 "DIA CIRC CONCR LEN=0055 INSTALLED UNKN				
0006/0961 018 "DIA CIRC CONCR LEN=0099 INSTALLED UNKN				
0006/0913 018 "DIA CIRC CONCR LEN=0099 INSTALLED UNKN				
0006/0666 018 "DIA CIRC CONCR LEN=0099 INSTALLED UNKN				
0006/0535 020 "DIA CIRC CONCR LEN=0099 INSTALLED UNKN				
EAST ST (CITY)				
0006/0327				
0006/0302 018 "DIA CIRC CONCR LEN=0055 INSTALLED UNKN				
0006/0078 018 "DIA CIRC CONCR LEN=0099 INSTALLED UNKN				
000000 FT 0 0 00000 0 00 0000+00				
RAMP NC EV EVERGREEN RD				
(SR8101 SEG 0510/0000)				
RAMP H RD				
(SR8101 SEG 0500/0559)				
VENTURE ST (CITY)				
EAST ST INTER-BK				
(CITY)				
MFC BEGIN = C				
LENGTH(AH 3015 BK 0000) 0006/0000				

DIR: B TOTAL LEN: 1.016 MI. DIST: 11-1 SR: 4002  
 LEFT MUN: SHALER T RIGHT MUN: SHALER T

Stationing	Location	Notes
005362 FT		005362 FT INTER-AHD UNKNOWN RD (TWP) BABCOCK BL (SR4009 SEG 0060/0000)
0020/2555	GLENWOOD AV (TWP)	0020/2333 BMS EN 02/4002/0020/2353 2 0 02112 0 00 0027+34 BR. ANCH OF GIRTY S RUN
		0020/2318 BMS BG 02/4002/0020/2353 018 "DIA CIRC METAL
		0020/1775 LEN=0045 INSTALLED UNKN
		0020/1458 018 "DIA CIRC METAL LEN=0045 INSTALLED UNKN
0020/1440	WYNNE ST (TWP)	0020/1249 015 "DIA CIRC METAL LEN=0027 INSTALLED UNKN
		0020/1044 015 "DIA CIRC CONCR LEN=0045 INSTALLED UNKN
		0020/0498 015 "DIA CIR PLASTIC LEN=0045 INSTALLED UNKN
002730 FT		0020/0427 036 "DIA CIRC METAL LEN=0099 INSTALLED UNKN
		002730 FT 2 0 02112 0 00 0027+34 SHALER RESERVE T
		0020/0000 LENGTH(AH 2632 BK 2730) 012 "DIA CIRC CONCR
		0010/2704 LEN=0099 INSTALLED UNKN
		0010/2483 018 "DIA CIRC CONCR LEN=0055 INSTALLED UNKN
		0010/2202 018 "DIA CIR PLASTIC LEN=0020 INSTALLED UNKN
		0010/1511 018 "DIA CIRC CONCR LEN=0040 INSTALLED UNKN
0010/0955	GEYER RD ET (TWP)	0010/0770 018 "DIA CIRC CONCR LEN=0040 INSTALLED UNKN
0010/0230	GEYER RD ET (TWP)	0010/0230 (TWP) 2 0 02112 0 00 0000+00
000000 FT		MT TROY RD (CNTY)
0010/0000	MT TROY RD (CNTY)	NC GEYER RD MFC BEGIN = C 0010/0000 LENGTH(AH 2730 BK 0000)

EXTRACT DATE: 12/18/2023 ROADWAY MANAGEMENT SYSTEM PAGE NUMBER: 1257  
PRINT DATE: 12/21/2023 SLD COUNTY/SR - ANNUAL PRINT COUNTY: ALLEGHENY  
DIR: N TOTAL LEN: .000 MI. DIST: 11-1 SR: 4001  
LEFT MUN: PITTSBURGH C RIGHT MUN: PITTSBURGH C

000000 FT  
000000 FT



000000 FT  
7014/0000 LTH AH 000100 BK 000692  
000000 FT  
7010/0000 LENGTH(AH 0692 BK 0000)

DIR: N TOTAL LEN: .595 MI. DIST: 11-1 SR: 3919  
 LEFT MUN: PITTSBURGH C RIGHT MUN: PITTSBURGH C

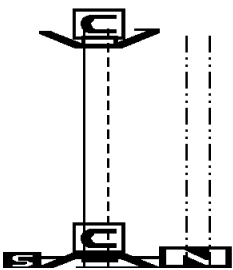
LTH AH 003144 BK 000000 000000 FT 7011/0000

Stationing	Description	Material	Length	Notes
003144 FT	INTER-AHD	CHATEAU ST		
		(CITY)		
		TO 0019/0280 SH		
0010/3144	(SR8049)	SEG 0030/0000)		
		ADAMS ST		
		(CITY)		
0010/3074	WARNER ST			
	(CITY)			
0010/2915	COLUMBUS AV			
	(CITY)			
0010/2748	LAKE ST			
	(CITY)			
0010/2579	LC FROM BEAVER AV			
	(CONN)			
0010/2521	JUNIATA ST			
	(CITY)			
0010/2410	LC TO BEAVER AV			
	(CITY)			
0010/2269	RUSH ST			
	(CITY)			
0010/2238	FRANKLIN ST			
	(CITY)			
0010/2065	LIVERPOOL ST			
	(CITY)			
0010/1725	PENNSYLVANIA AV			
	(CITY)			
0010/1375	STEDMAN ST			
	(CITY)			
0010/1200	SHEFFIELD ST			
	(CITY)			
0010/1020	HAMLIN ST			
	(CITY)			
0010/0841	NORTH AV			
	(CITY)			
0010/0683	FAULSEY WAY			
	(CITY)			
0010/0513	018 " DIA CIRC CONCR			
	LEN=0099 INSTALLED UNKN			
0010/0287	024 " DIA CIRC CONCR			
	LEN=0099 INSTALLED UNKN			
0010/0245	RAMP RD/TO CHATEAU ST			
	(SR9101)	SEG 0010/0521)		
0010/0084	1 0 00246 0 00 0060+30			
000000 FT	NC CHATEAU ST			
	INTER-BK RAMP RD			
	(SR8055)	SEG 0750/0442)		
	MFC BEGIN = C			
0010/0000	LENGTH(AH 3144 BK 0000)			

EXTRACT DATE: 12/18/2023 ROADWAY MANAGEMENT SYSTEM PAGE NUMBER: 1255  
 PRINT DATE: 12/21/2023 SLD COUNTY/SR - ANNUAL PRINT COUNTY: ALLEGHENY

DIR: B TOTAL LEN: .035 MI. DIST: 11-1 SR: 3163  
 LEFT MUN: ROSSLYN FARMS B RIGHT MUN: ROSSLYN FARMS B

BMS EN 02/3163/0011/0000									
ROSSLYN RD				INTER-AHD					
(BORO)				000184 FT					
				0011/0184				000100 FT	
0 00000 0 0 0000+00				000000 FT					
ROSSLYN RD				INT/RP H RD					
(BORO)				INTER-BK					
BRIDGE CLOSED									
SR 0376 EB									
BMSBG 02/3163/0011/0000									
MFC BEGIN = C									
LENGTH(AH 0184 BK 0000)				0011/0000				000000 FT	
								7010/0000	LTH AH 000100 BK 000000

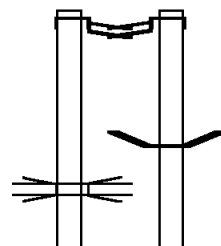


EXTRACT DATE: 12/18/2023 ROADWAY MANAGEMENT SYSTEM PAGE NUMBER: 1254  
PRINT DATE: 12/21/2023 SLD COUNTY/SR - ANNUAL PRINT COUNTY: ALLEGHENY

DIR: E TOTAL LEN: 6.959 MI. DIST: 11-1 SR: 3160  
LEFT MUN: MOON T RIGHT MUN: MOON T

AIRPORT PY 036269 FT  
(SR0376 SEG 0575/2165) INTER-AHD  
AIRPORT PY  
(SR0376 SEG 0575/2165) 0133/2785

SR 8110 (RAMP WS-C  
OP ID 02/8110/0250/2010 0133/0900



036746 FT  
INTER-AHD AIRPORT PY  
(SR0376 SEG 0574/2256)  
AIRPORT PY  
(SR0376 SEG 0574/2256)  
0132/2390

0132/1245 BMS EN 02/3160/0132/085B

1 0 01057 0 00 0141+05  
376 EASTBOUND





DIR: E TOTAL LEN: 6.959 MI. DIST: 11-1 SR: 3160  
LEFT MUN: MOON T RIGHT MUN: MOON T

Segment	Stationing	Length	Material	Status	Notes
RAMP B RD (SR8070 SEG 0250/1098)	0113/1476	0112/1478	LEN=0040	INSTALLED UNKN	
015 "DIA CIRC CONCR	LEN=0050	INSTALLED UNKN	0113/0490		
015 "DIA CIRC CONCR	LEN=0050	INSTALLED UNKN	0113/0180		
1 0 01057 0 00 0072+37	026851 FT	027259 FT	1 0 01057 0 00 0072+65		
LENGTH(AH 3396 BK 2492)	0113/0000	0112/0000	LEN=0099	INSTALLED UNKN	
018 "DIA CIRC CONCR	LEN=0065	INSTALLED UNKN	0103/2326		
018 "DIA CIRC CONCR	LEN=0005	INSTALLED UNKN	0103/1968		
018 "DIA CIRC CONCR	LEN=0040	INSTALLED UNKN	0103/1218		
012 "DIA CIRC CONCR	LEN=0045	INSTALLED UNKN	0103/0570		
015 "DIA CIRC CONCR	LEN=0040	INSTALLED UNKN	0103/0270		
RAMP F (SR8106 SEG 0500/0000)	0103/0168	024765 FT	1 0 01057 0 00 0047+50		
1 0 01057 0 00 0047+44	024359 FT	0102/0000	LENGTH(AH 2494 BK 1955)		
LENGTH(AH 2492 BK 1979)	0103/0000		SMALL CREEK		
SMALL CREEK STRUCTURE LENGTH 10 FT			STRUCTURE LENGTH 10 FT		
BMSID 02/3160/0092/1945	0093/1921	0092/1900	BMSID 02/3160/0092/1945		
018 "DIA CIRC CONCR	LEN=0099	INSTALLED UNKN	0093/1551		
018 "DIA CIRC CONCR	LEN=0099	INSTALLED UNKN	0093/1180		
CLIFF MINE					
OP ID 02/3073/0010/0000	0093/0941	0092/0965	OP ID 02/3073/0010/0000		
RAMP E (SR8106 SEG 0270/0814)	0093/0178	0092/0340	RAMP C RD (SR8106 SEG 0010/0000)		
1 0 01057 0 00 0027+40	022380 FT	022810 FT	1 0 01057 0 00 0027+11		
LENGTH(AH 1979 BK 2893)	0093/0000	0092/0000	LENGTH(AH 1955 BK 2846)		

DIR: E TOTAL LEN: 6.959 MI. DIST: 11-1 SR: 3160  
 LEFT MUN: MOON T RIGHT MUN: MOON T

015 "DIA CIRC METAL LEN=0099 INSTALLED UNKN 0083/2651 SIGN: CANTILEVER BMSID 02/3160/0083/2610 0083/2610		0082/2846	012 "DIA CIRC CONCR LEN=0050 INSTALLED UNKN
AIRSIDE BUS PARK ENTR {CNTY} {APRA} AIRSIDE BUSINESS 0083/1710 099 "DIA CIRC CONCR LEN=0025 INSTALLED UNKN 0083/1523		0082/2471	018 "DIA CIRC METAL LEN=0099 INSTALLED UNKN
AIRSIDE BUS PARK ENTR (CNTY)		0082/1376	018 "DIA CIRC CONCR LEN=0035 INSTALLED UNKN
		0082/1173	018 "DIA CIRC CONCR LEN=0040 INSTALLED UNKN
		0082/0940	015 "DIA CIRC CONCR LEN=0030 INSTALLED UNKN
		0082/0900	LC FR AIRSIDE BUS PARK {CONN}
AIRSIDE BUS PARK ENTR (CNTY)		0082/0755	{APRA} AIRSIDE BUSINESS AIRSIDE BUS PARK ENTR (CNTY)
015 "DIA CIRC CONCR LEN=0025 INSTALLED UNKN 0083/0760		0082/0674	LC TO AIRSIDE BUS PARK (CONN)
015 "DIA CIRC CONCR LEN=0025 INSTALLED UNKN 0083/0715		0082/0517	015 "DIA CIRC CONCR LEN=0040 INSTALLED UNKN
		0082/0310	015 "DIA CIRC CONCR LEN=0040 INSTALLED UNKN
012 "DIA CIRC CONCR LEN=0030 INSTALLED UNKN 0083/0260 TO 3109/0010 SH (CONN) 0083/0149 1 0 01057 0 00 0000+00 019487 FT		0082/0206	LC FROM HORIZON DR (CONN)
HORIZON DR (CNTY)		019964 FT	1 0 01057 0 00 0000+00 HORIZON DR (CNTY)
UNIVERSITY BL {SR3109 SEG 0011/0000} {SR3109 SEG 0010/0000}			UNIVERSITY BL {SR3109 SEG 0011/0000} {SR3109 SEG 0010/0000}
UNIVERSITY BL {SR3109 SEG 0011/0000} {SR3109 SEG 0010/0000}			UNIVERSITY BL {SR3109 SEG 0011/0000} {SR3109 SEG 0010/0000}

DIR: E TOTAL LEN: 6.959 MI. DIST: 11-1 SR: 3160  
 LEFT MUN: MOON T RIGHT MUN: MOON T

LENGTH(AH 2893 BK 3362) 0083/0000			0082/0000	LENGTH(AH 2846 BK 3566) LC TO HORIZON DR (CONN)
FROM 3109/0011 SH (CONN) 0073/3261	" "	" "	0072/3496	
SIGN: CANTILEVER BMSID 02/3160/0073/3231 0073/2929			0072/2872	018 "DIA CIRC CONCR LEN=0060 INSTALLED UNKN
			0072/2580	018 "DIA CIRC CONCR LEN=0030 INSTALLED UNKN
			0072/2304	018 "DIA CIRC CONCR LEN=0030 INSTALLED UNKN
			0072/2241	HANGAR SERVICE RD (GOVT)
HANGAR SERVICE RD (GOVT) 0073/2079	" "	" "	0072/2145	LC TO HANGAR SERVICE RD (CONN)
			0072/1946	018 "DIA CIRC CONCR LEN=0099 INSTALLED UNKN
0 0 00000 0 00 0000+00 016125 FT LENGTH(AH 3362 BK 3664) 0073/0000			016398 FT 0072/0000	0 0 00000 0 00 0000+00 LENGTH(AH 3566 BK 3539)
			0062/2110	018 "DIA CIRC CONCR LEN=0099 INSTALLED UNKN
			0062/2069	(APRA) FED EX/UPS AIR D FED EX/UPS AIR DEPOT EX (PRDR)
			0062/0789	018 "DIA CIRC CONCR LEN=0080 INSTALLED UNKN
018 "DIA CIRC CONCR LEN=0030 INSTALLED UNKN 0063/0674				
0 0 00000 0 00 0000+00 012461 FT NC BUSINESS 376			012859 FT 0062/0000	0 0 00000 0 00 0000+00 NC BUSINESS 376 LENGTH(AH 3539 BK 1811)
LENGTH(AH 3664 BK 2212) 0063/0000				

DIR: E TOTAL LEN: 6.959 MI. DIST: 11-1 SR: 3160  
 LEFT MUN: MOON T RIGHT MUN: MOON T

RAMP A RD  
 (SR8071 SEG 0500/0000) 0053/1319  
 018 "DIA CIRC CONCR  
 LEN=0070 INSTALLED UNKN 0053/1218

INTERNATIONAL DRIV  
 OP ID 02/3147/0010/0000 0053/0445

1 0 01023 0 00 0028+67 010249 FT  
 LENGTH(AH 2212 BK 2357) 0053/0000

RAMP B RD  
 (SR8071 SEG 0250/0824) 0043/1973

018 "DIA CIRC CONCR  
 LEN=0130 INSTALLED UNKN 0043/1280  
 018 "DIA CIRC CONCR  
 LEN=0140 INSTALLED UNKN 0043/1008  
 024 "DIA CIRC CONCR  
 LEN=0120 INSTALLED UNKN 0043/0677  
 018 "DIA CIRC CONCR  
 LEN=0130 INSTALLED UNKN 0043/0398  
 MOON  
 FINDLAY T 0043/0169

1 0 01023 0 00 0052+24 007892 FT  
 LENGTH(AH 2357 BK 2839) 0043/0000  
 SIGN: CANTILEVER  
 BMSID 02/3160/0043/0244 0033/2798

SIGN: 3 CHORD TRUSS  
 BMSID 02/3160/0033/1485 0033/1485  
 RAMP I RD  
 (SR8072 SEG 0500/0000) 0033/1185  
 018 "DIA CIRC CONCR  
 LEN=0160 INSTALLED UNKN 0033/1048

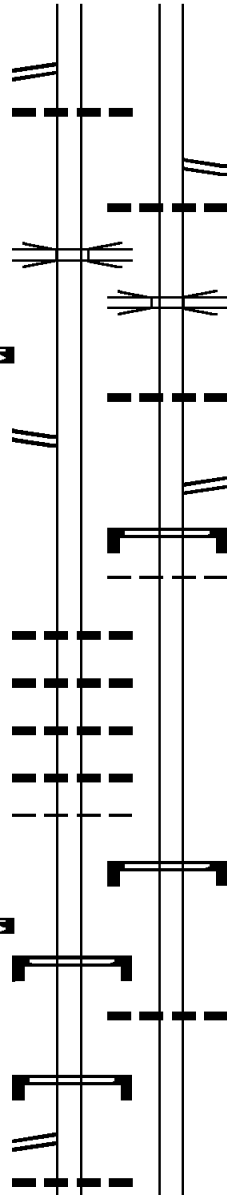
0052/0827 RAMP D RD  
 (SR8071 SEG 0750/0676)  
 018 "DIA CIRC CONCR  
 0052/0490 LEN=0099 INSTALLED UNKN

INTERNATIONAL DRIV  
 0052/0125 OP ID 02/3147/0010/0000  
 011048 FT 1 0 01023 0 00 0018+11  
 0052/0000 LENGTH(AH 1811 BK 2487)  
 018 "DIA CIRC CONCR  
 0042/2060 LEN=0099 INSTALLED UNKN

0042/1680 RAMP C RD  
 (SR8071 SEG 0010/0000)  
 0042/1398 SIGN: CANTILEVER  
 BMSID 02/3160/0042/1398  
 0042/1348 MOON  
 FINDLAY T

0042/0096 SIGN: CANTILEVER  
 008561 FT BMSID 02/3160/0042/0096  
 0042/0000 1 0 01023 0 00 0043+00  
 LENGTH(AH 2487 BK 3067)

0032/2225 018 "DIA CIRC CONCR  
 LEN=0130 INSTALLED UNKN



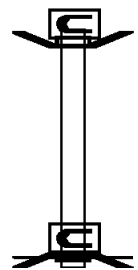
DIR: E TOTAL LEN: 6.959 MI. DIST: 11-1 SR: 3160  
 LEFT MUN: FINDLAY T RIGHT MUN: FINDLAY T

018 "DIA CIRC CONCR LEN=0130 INSTALLED UNKN 0033/0693	0032/1039 RAMP K RD (SR8072 SEG 0750/1047)
1 0 01023 0 00 0079+52 005053 FT LENGTH(AH 2839 BK 1400) 0033/0000	005494 FT 1 0 01023 0 00 0079+95 0032/0000 LENGTH(AH 3067 BK 1505)
MOON CLINTON RD OP ID 02/3089/0130/0031 0023/1400	0022/1505 OP ID 02/3089/0130/0031 MOON CLINTON RD
RAMP J RD (SR8072 SEG 0250/0805) 0023/0549	0022/0680 RAMP L RD (SR8072 SEG 0010/0000)
024 "DIA CIRC CONCR LEN=0120 INSTALLED UNKN 0023/0188	003989 FT 1 0 01023 0 00 0106+27 0022/0000 LENGTH(AH 1505 BK 3989)
1 0 01023 0 00 0106+84 003653 FT LENGTH(AH 1400 BK 3653) 0023/0000	0012/3989 OP ID 02/3088/0050/0000 HKSTWN.GR.RD
HKSTWN.GR.RD OP ID 02/3088/0050/0000 0013/3653	
018 "DIA CIRC CONCR LEN=0099 INSTALLED UNKN 0013/1781	0012/2079 BMS EN 02/3160/0012/1527
	1 0 01023 0 00 0128+17 I-376 WB
	0012/1527 BMSBG 02/3160/0012/1527
	0012/1450 018 "DIA CIRC CONCR LEN=0050 INSTALLED UNKN
	0012/1328 018 "DIA CIRC CONCR LEN=0050 INSTALLED UNKN
	0012/0711 018 "DIA CIRC CONCR LEN=0070 INSTALLED UNKN
1 0 01023 0 00 0132+94 000000 FT BEAVER VALLEY EX (SR0376 SEG 0501/1787)	000000 FT 1 0 01023 0 00 0128+17 BEAVER VALLEY EX (SR0376 SEG 0500/0903)
NC CARGO RD BEAVER VALLEY EX INTER-BK (SR0376 SEG 0501/1787)	NC CARGO RD INTER-BK BEAVER VALLEY EX (SR0376 SEG 0500/0903)
MFC BEGIN = B LENGTH(AH 3653 BK 0000) 0013/0000	MFC BEGIN = B 0012/0000 LENGTH(AH 3989 BK 0000)

EXTRACT DATE: 12/18/2023      ROADWAY MANAGEMENT SYSTEM      PAGE NUMBER: 1247  
 PRINT DATE: 12/21/2023      SLD COUNTY/SR - ANNUAL PRINT      COUNTY: ALLEGHENY  
 DIR: B      TOTAL LEN: .027 MI.      DIST: 11-1      SR: 3148  
 LEFT MUN: SOUTH FAYETTE T      RIGHT MUN: SOUTH FAYETTE T

000141 FT

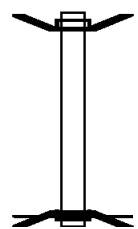
000000 FT



000141 FT BMS EN 02/3148/0010/0000  
 INTER-AHD COUNTY LINE RD  
 (CNTY)  
 0010/0141  
 000000 FT 0 0 00000 0 00 0000+00  
 NC CO COUNTY LINE RD BRIDGE  
 INTER-BK COUNTY LINE RD  
 (CNTY)  
 BRIDGE CLOSED  
 SR 0079 NB  
 BMSBG 02/3148/0010/0000  
 MFC BEGIN = E  
 0010/0000 LENGTH(AH 0141 BK 0000)

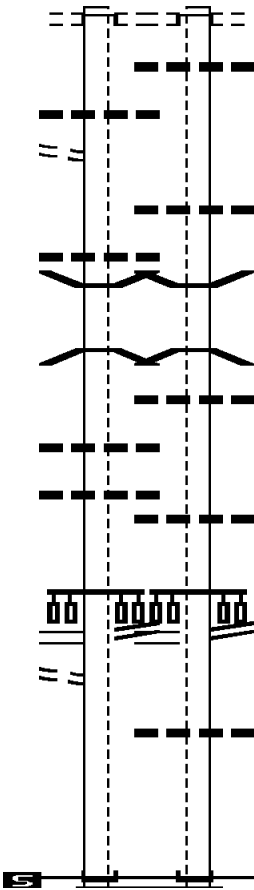
EXTRACT DATE: 12/18/2023      ROADWAY MANAGEMENT SYSTEM      PAGE NUMBER: 1246  
 PRINT DATE: 12/21/2023      SLD COUNTY/SR - ANNUAL PRINT      COUNTY: ALLEGHENY  
 DIR: B      TOTAL LEN: .030 MI.      DIST: 11-1      SR: 3147  
 LEFT MUN: MOON T      RIGHT MUN: MOON T

000159 FT  
 000000 FT



000159 FT BMS EN 02/3147/0010/0000  
 INTER-AHD INTERNATIONAL DR  
 0010/0159 (TWP )  
 000000 FT 0 0 00000 0 00 0000+00  
           NC IN INTERNATIONAL DR  
 INTER-BK INTERNATIONAL DR  
           (TWP )  
           INTERSTATE 376 WB  
           BMSBG 02/3147/0010/0000  
           MFC BEGIN = E  
 0010/0000 LENGTH(AH 0159 BK 0000)

COMMONS BL (PRDR) CAMPBELLS RUN RD (CNTY)	000878 FT INTER-AHD		000873 FT INTER-AHD	COMMONS BL (PRDR) CAMPBELLS RUN RD (CNTY)
018 "DIA CIRC CONCR LEN=0050 INSTALLED UNKN LC FOR CAMPBELLS RUN RD (CONN)	0011/0878		0010/0873	015 "DIA CIRC CONCR LEN=0060 INSTALLED UNKN
018 "DIA CIRC CONCR LEN=0050 INSTALLED UNKN BMSEN 02/3145/0010/0537 0 0 00000 0 00 0000+00 SR 0376 EB BMSBG 02/3145/0010/0537	0011/0797 0011/0768		0010/0784	015 "DIA CIRC CONCR LEN=0060 INSTALLED UNKN
018 "DIA CIRC CONCR LEN=0050 INSTALLED UNKN BMSEN 02/3145/0010/0537 0 0 00000 0 00 0000+00 SR 0376 EB BMSBG 02/3145/0010/0537	0011/0722 0011/0681		0010/0709	015 "DIA CIRC CONCR LEN=0060 INSTALLED UNKN
018 "DIA CIRC CONCR LEN=0050 INSTALLED UNKN 018 "DIA CIRC CONCR LEN=0050 INSTALLED UNKN	0011/0489 0011/0438 0011/0278		0010/0662	BMSEN 02/3145/0010/0537 0 0 00000 0 00 0000+00 SR 0376 EB BMSBG 02/3145/0010/0537 015 "DIA CIRC CONCR LEN=0060 INSTALLED UNKN
RAMP D RD (SR8090 SEG 0750/0000) RAMP C RD (SR8090 SEG 0010/0839)	0011/0125		0010/0470	015 "DIA CIRC CONCR LEN=0030 INSTALLED UNKN RAMP D RD (SR8090 SEG 0750/0000) RAMP C RD (SR8090 SEG 0010/0839)
FROM 8090/0010 SH (CONN)	0011/0021		0010/0417	0010/0248
0 0 00000 0 00 0000+00 RIDGE RD (TWP) MFC BEGIN = E LENGTH(AH 0878 BK 0000)	000000 FT INTER-BK		0010/0097	0010/0011
			000000 FT INTER-BK	000000 FT NC RIDGE RD (TWP) MFC BEGIN = E LENGTH(AH 0873 BK 0000)

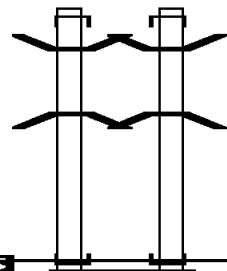




EXTRACT DATE: 12/18/2023 ROADWAY MANAGEMENT SYSTEM PAGE NUMBER: 1244  
PRINT DATE: 12/21/2023 SLD COUNTY/SR - ANNUAL PRINT COUNTY: ALLEGHENY

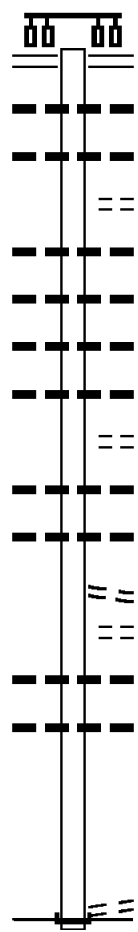
DIR: E TOTAL LEN: .042 MI. DIST: 11-1 SR: 3144  
LEFT MUN: ROBINSON T RIGHT MUN: ROBINSON T

ROBINSON TOWN CTR BL 000224 FT  
(TWP ) INTER-AHD  
BMSBN 02/3144/0020/0024 0021/0224  
0 0 00000 0 00 0000+00 0021/0200  
SR 0376 EB  
BMSBG 02/3144/0020/0024 0021/0024  
0 0 00000 0 00 0000+00 000000 FT  
NC ROBINSON TOWN CTR BL  
SUMMIT PARK DR INTER-BK  
(TWP )  
MFC BEGIN = E  
LENGTH(AH 0224 BK 0000) 0021/0000



000224 FT  
INTER-AHD ROBINSON TOWN CTR BL  
0020/0224 (TWP )  
0020/0200 BMSBN 02/3144/0020/0024  
0 0 00000 0 00 0000+00  
SR 0376 EB  
0020/0024 BMSBG 02/3144/0020/0024  
000000 FT 0 0 00000 0 00 0000+00  
NC ROBINSON TOWN CTR BL  
INTER-BK SUMMIT PARK DR  
(TWP )  
MFC BEGIN = E  
LENGTH(AH 0224 BK 0000) 0020/0000

001065 FT

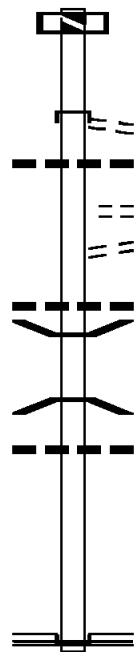


000000 FT

001065 FT GREENTREE RD  
 (SR3101 SEG 0010/1440)  
 0010/1065 018 " DIA CIRC METAL  
 LEN=0040 INSTALLED UNKN  
 0010/1057 018 " DIA CIRC CONCR  
 LEN=0035 INSTALLED UNKN  
 0010/0783 PARKWAY CENTER INN ENT  
 (PRDR)  
 0010/0710 018 " DIA CIRC CONCR  
 LEN=0035 INSTALLED UNKN  
 0010/0664 018 " DIA CIRC METAL  
 LEN=0035 INSTALLED UNKN  
 0010/0663 018 " DIA CIRC METAL  
 LEN=0035 INSTALLED UNKN  
 0010/0550 018 " DIA CIRC METAL  
 LEN=0035 INSTALLED UNKN  
 0010/0378 018 " DIA CIRC CONCR  
 LEN=0035 INSTALLED UNKN  
 PARKWAY CENTER OFFICE R  
 (PRDR)  
 0010/0330 018 " DIA CIRC CONCR  
 LEN=0035 INSTALLED UNKN  
 0010/0267 018 " DIA CIRC CONCR  
 LEN=0050 INSTALLED UNKN  
 0010/0160 LC FROM MALL RD  
 (CONN)  
 0010/0115 PARKWAY CENTER MALL RD  
 (PRDR)  
 0010/0045 018 " DIA CIRC CONCR  
 LEN=0050 INSTALLED UNKN  
 0010/0044 016 " DIA CIRC CONCR  
 LEN=0015 INSTALLED UNKN  
 0010/0024 000000 FT 0 0 00000 0 00 0000+00  
 LC TO MALL RD  
 (CONN)  
 NC PA RKWAY CENTER DR  
 INTER-BK SR 8091 SH  
 (SR8098 SEG 0250/0000)  
 MFC BEGIN = C  
 0010/0000 LENGTH(AH 1065 BK 0000)

DIR: B TOTAL LEN: .101 MI. DIST: 11-1 SR: 3121  
 LEFT MUN: NORTH FAYETTE T RIGHT MUN: NORTH FAYETTE T

000531 FT




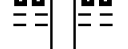



000531 FT  
 7014/0000 LTH AH 000100 BK 000531  
 INTER-AHD RAMP C RD  
 (SR8024 SEG 0750/0000)  
 LC FOR STEUBENVILLE PK  
 (CONN)  
 0010/0531 015 " DIA CIRC CONCR  
 0010/0515 LEN=0045 INSTALLED UNKN  
 STEUBENVILLE PK  
 (T865)  
 0010/0465 LC TO STEUBENVILLE PK  
 (CONN)  
 0010/0385 015 " DIA CIRC CONCR  
 0010/0320 LEN=0035 INSTALLED UNKN  
 0010/0259 BMSFN 02/3121/0010/0096  
 1 0 00257 0 00 0005+02  
 MONTOUR RAILROAD COM RR  
 0010/0096 BMSBG 02/3121/0010/0096  
 015 " DIA CIRC CONCR  
 0010/0070 LEN=0050 INSTALLED UNKN  
 000000 FT 1 0 00257 0 00 0003+95  
 NC ST  
 STEUBENVILLE PK  
 ROBINSON HW  
 (SR0980 SEG 0010/0613)  
 INTER-BK RAMP D RD  
 (SR8024 SEG 0010/0579)  
 MFC BEGIN = E  
 0010/0000 LENGTH(AH 0531 BK 0000)

000000 FT

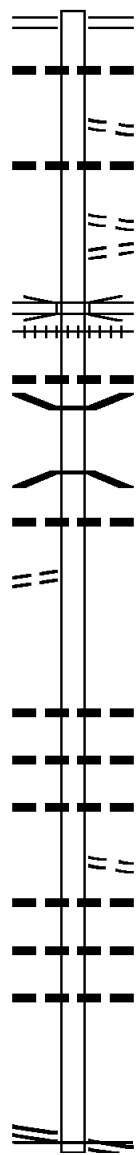
POTATO GARDEN RUN RD  
 (SR3071 SEG 0010/0000) 0010/0000

DIR: B TOTAL LEN: .407 MI. DIST: 11-1 SR: 3119  
 LEFT MUN: MT LEBANON T RIGHT MUN: MT LEBANON T

BEVERLY RD (CNTY)	002150 FT		002150 FT	BANKSVILLE RD (SR0019 SEG 0150/0000)
	0010/2150		INTER-AHD	
			0010/2150	024 " DIA CIRC CONCR
			0010/1980	LEN=0050 INSTALLED UNKN
PARKER DR (TWP )	0010/1755		0010/1815	ANNAPOLIS AV (BORO)
			0010/1100	DELL AV (BORO)
EDWARD AV (TWP )	0010/0835		0010/1065	MT LEBANON DORMONT B
MARTIN AV (TWP )	0010/0585			
			0010/0100	RALEIGH AV (BORO)
			000000 FT	NC MCFARLAND RD
2 0 02347 0 00 0000+00 000000 FT			INTER-BK	WEST LIBERTY AV (SR3069 SEG 0031/0000)
WASHINGTON RD (SR3069 SEG 0030/0000)	0010/0000		0010/0000	MFC BEGIN = B
(SR3069 SEG 0031/0000)				LENGTH(AH 2150 BK 0000)

DIR: B TOTAL LEN: .863 MI. DIST: 11-1 SR: 3117  
 LEFT MUN: COLLIER T RIGHT MUN: COLLIER T

004559 FT



004559 FT NOBLESTOWN RD  
 (SR3048 SEG 0180/0515)  
 0020/2518 (SR3048 SEG 0181/0490)  
 0020/2293 018 "DIA CIRC CONCR  
 LEN=0099 INSTALLED UNKN  
 FIRST ST  
 (TWP)  
 0020/2283 018 "DIA CIRC CONCR  
 LEN=0099 INSTALLED UNKN  
 LC FOR SOUTH EWING RD  
 (CONN)  
 0020/2109 SOUTH EWING RD  
 (TWP)  
 0020/1937 NOBLESTOWN ROAD EB  
 OP ID 02/3048/0190/0000  
 0020/1879 (AAR 508042U)#TRKS 01  
 0020/1581 018 "DIA CIRC CONCR  
 LEN=0027 INSTALLED UNKN  
 0020/1170 BMS EN 02/3117/0020/108B  
 2 0 02343 0 00 0031+22  
 ROBINSON RUN  
 0020/1056 BMSBG 02/3117/0020/108B  
 018 "DIA CIRC METAL  
 0020/0971 LEN=0024 INSTALLED UNKN

CLUXTON RD  
 (TWP)

0020/0771  
 002041 FT

002041 FT 2 0 02343 0 00 0019+73  
 NC NOBLESTOWN RD ET  
 5 0020/0000 LENGTH(AH 2518 BK 2041)  
 0010/1886 018 "DIA CIRC METAL  
 LEN=0045 INSTALLED UNKN  
 0010/1739 018 "DIA CIRC METAL  
 LEN=0040 INSTALLED UNKN  
 0010/1545 018 "DIA CIRC METAL  
 LEN=0040 INSTALLED UNKN  
 SPRING ST  
 (TWP)  
 0010/1334 018 "DIA CIRC METAL  
 LEN=0035 INSTALLED UNKN  
 0010/0817 015 "DIA CIRC CONCR  
 LEN=0035 INSTALLED UNKN  
 0010/0779 012 "DIA CIR PLASTIC  
 LEN=0060 INSTALLED UNKN

2 0 02343 0 00 0000+00 000000 FT  
 HILL TOP RD  
 (SR3052 SEG 0060/0000) 0010/0000

NC DORRINGTON RD  
 HILL TOP RD  
 000000 FT (SR3052 SEG 0060/0000)  
 MFC BEGIN = E  
 5 0010/0000 LENGTH(AH 2041 BK 0000)

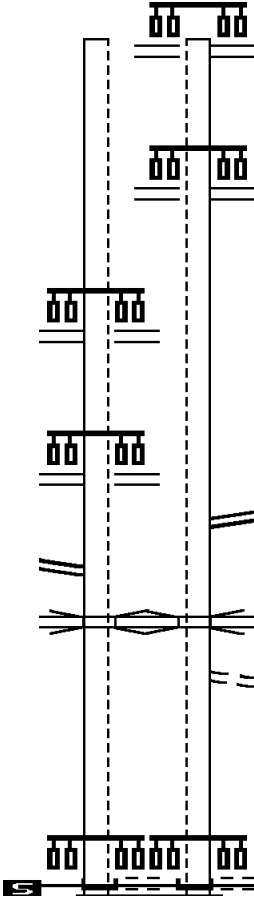
EXTRACT DATE: 12/18/2023      ROADWAY MANAGEMENT SYSTEM      PAGE NUMBER: 1239  
PRINT DATE: 12/21/2023      SLD COUNTY/SR - ANNUAL PRINT      COUNTY: ALLEGHENY  
DIR: E      TOTAL LEN: .000 MI.      DIST: 11-1      SR: 3115  
LEFT MUN: MOON T      RIGHT MUN: MOON T

000000 FT



000000 FT  
7010/0000 LENGTH(AH 0196 BK 0000)

MONTOUR INT/RMP A RD  
 (SR8074 SEG 0254/0000)  
 MONTOUR RUN RD  
 (SR3072 SEG 0004/0000)  
 (SR3072 SEG 0005/0000)  
 0011/1001  
 RAMP D SPUR RD  
 (SR8074 SEG 0264/0225)  
 RAMP A RD  
 (SR3072 SEG 0005/0000)  
 (SR3072 SEG 0004/0000)  
 0011/0985  
 RAMP D RD  
 (SR8074 SEG 0274/0469) 0011/0765  
 AIRPORT PKWY EB  
 OP ID 02/0376/0584/0097 0011/0495  
 0 0 0000 0 00 0000+00 000000 FT  
 NC MONTOUR RUN RD  
 CLIFF MINE RD  
 (CNTY)  
 MONTOUR INT/RMP B RD INTER-BK  
 (SR8074 SEG 0020/0000)  
 MFC BEGIN = C  
 LENGTH(AH 1001 BK 0000) 0011/0000

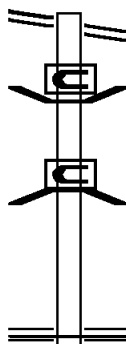


001025 FT MONTOUR INT/RMP A RD  
 (SR8074 SEG 0254/0000)  
 MONTOUR RUN RD  
 (SR3072 SEG 0004/0000)  
 (SR3072 SEG 0005/0000)  
 0010/1025  
 RAMP D SPUR RD  
 (SR8074 SEG 0264/0225)  
 RAMP A RD  
 (SR3072 SEG 0005/0000)  
 (SR3072 SEG 0004/0000)  
 0010/1005  
 RAMP B SPUR RD  
 (SR9112 SEG 0010/0000) 0010/0942  
 AIRPORT PKWY EB  
 OP ID 02/0376/0584/0097 0010/0495  
 LC FROM CLIFF MINE RD  
 (CONN)  
 0010/0070  
 000000 FT 0 0 0000 0 00 0000+00  
 NC MONTOUR RUN RD  
 CLIFF MINE RD  
 (CNTY)  
 INTER-BK MONTOUR INT/RMP B RD  
 (SR8074 SEG 0010/0725)  
 MFC BEGIN = C  
 LENGTH(AH 1025 BK 0000) 0010/0000

EXTRACT DATE: 12/18/2023 ROADWAY MANAGEMENT SYSTEM PAGE NUMBER: 1237  
 PRINT DATE: 12/21/2023 SLD COUNTY/SR - ANNUAL PRINT COUNTY: ALLEGHENY  
 DIR: B TOTAL LEN: .133 MI. DIST: 11-1 SR: 3111  
 LEFT MUN: CRESCENT T RIGHT MUN: CRESCENT T

MCGOVERN BL 000702 FT  
 (SR0051 SEG 0810/1075) 0010/0702

000000 FT



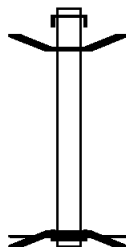
000702 FT MCGOVERN BL  
 0010/0702 (SR0051 SEG 0810/1075)  
 0010/0093 BMS EN 02/3111/0010/0080  
 2 0 02243 0 00 0007+57  
 BRIDGE CLOSED  
 SHOUSE RUN  
 0010/0080 BMSBG 02/3111/0010/0080  
 000000 FT 2 0 02243 0 00 0006+74  
 NC BOCKTOWN RD  
 BOCKTOWN RD  
 (SR3094 SEG 0040/0000)  
 MFC BEGIN = E  
 0010/0000 LENGTH(AH 0702 BK 0000)



EXTRACT DATE: 12/18/2023      ROADWAY MANAGEMENT SYSTEM      PAGE NUMBER: 1236  
 PRINT DATE: 12/21/2023      SLD COUNTY/SR - ANNUAL PRINT      COUNTY: ALLEGHENY  
 DIR: B      TOTAL LEN: .031 MI.      DIST: 11-1      SR: 3110  
 LEFT MUN: PITTSBURGH C      RIGHT MUN: PITTSBURGH C

000164 FT

000000 FT



000164 FT  
 INTER-AHD SHALER ST  
 0010/0164 (CITY)  
 0010/0140 BMSBN 02/3110/0010/0001  
 000000 FT 0 0 00000 0 00 0000+00  
           NC SHALER ST  
 INTER-BK SHALER ST  
           (CITY)  
           ROUTE 19 SB  
           BMSBG 02/3110/0010/0001  
           MFC BEGIN = E  
 0010/0000 LENGTH(AH 0164 BK 0000)

DIR: N TOTAL LEN: 3.159 MI. DIST: 11-1 SR: 3109  
 LEFT MUN: MOON T RIGHT MUN: MOON T

STOOPS	FERRY RD	016682 FT	INTER-AHD	016671 FT	STOOPS	FERRY RD
(SR0051	SEG 0760/0000)	0071/3218		0070/3103	(SR0051	SEG 0761/0000)
STOOPS	FERRY INT/RMP D					
(SR9103	SEG 0020/0215)	0071/3095				
018	"DIA CIRC CONCR					
LEN=0040	INSTALLED 2002	0071/2877				
018	"DIA CIRC CONCR					
LEN=0040	INSTALLED 2002	0071/2626				
018	"DIA CIRC CONCR					
LEN=0040	INSTALLED 2002	0071/2100				
018	"DIA CIRC CONCR			0070/2037	018 "DIA CIRC CONCR	LEN=0045 INSTALLED UNKN
LEN=0040	INSTALLED 2002	0071/1917				
018	"DIA CIRC CONCR			0070/1850	018 "DIA CIRC CONCR	LEN=0045 INSTALLED UNKN
LEN=0040	INSTALLED 2002	0071/1716				
018	"DIA CIRC CONCR			0070/1636	018 "DIA CIRC CONCR	LEN=0045 INSTALLED UNKN
LEN=0040	INSTALLED 2002	0071/1361				
024	"DIA CIRC CONCR			0070/1276	018 "DIA CIRC CONCR	LEN=0045 INSTALLED UNKN
LEN=0040	INSTALLED 2002	0071/1161				
018	"DIA CIRC CONCR					
LEN=0040	INSTALLED 2002	0071/0834				
018	"DIA CIRC CONCR					
LEN=0040	INSTALLED 2002	0071/0545				
024	"DIA CIRC CONCR					
LEN=0040	INSTALLED 2002	0071/0351				
018	"DIA CIRC CONCR					
LEN=0040	INSTALLED 2002	0071/0138				
018	"DIA CIRC CONCR					
LEN=0040	INSTALLED 2002	0071/0070				
018	"DIA CIRC CONCR					
LEN=0040	INSTALLED 2002	0071/0050				
1 0 00076	0 03 0749+10	013464 FT				
				013568 FT	1 0 00076	0 03 0748+95

DIR: N TOTAL LEN: 3.159 MI. DIST: 11-1 SR: 3109  
 LEFT MUN: MOON T RIGHT MUN: MOON T

Stationing	Description	Stationing	Description
0071/0000	LENGTH(AH 3218 BK 1825)	0070/0000	LENGTH(AH 3103 BK 1957)
	018 "DIA CIRC CONCR	0060/1810	LEN=0030 INSTALLED UNKN
	LEN=0040 INSTALLED 2002	0060/1505	LEN=0040 INSTALLED UNKN
NARROWS RUN		0060/1478	NARROWS RUN
STRUCTURE LENGTH 10 FT			STRUCTURE LENGTH 10 FT
BMSID 02/3109/0060/1452		0060/1032	018 "DIA CIRC CONCR
018 "DIA CIRC CONCR			LEN=0040 INSTALLED UNKN
LEN=0040 INSTALLED 2002		0060/0753	018 "DIA CIRC CONCR
			LEN=0040 INSTALLED UNKN
018 "DIA CIRC CONCR		011611 FT	1 0 00076 0 03 0766+85
LEN=0040 INSTALLED 2002			OLD NARROWS RUN RD
			(T134)
1 0 00076 0 03 0767+35		0060/0000	LENGTH(AH 1957 BK 2069)
011639 FT			018 "DIA CIRC CONCR
OLD NARROWS RUN RD		0050/1845	LEN=0040 INSTALLED 2002
(T134)		0050/1579	018 "DIA CIRC CONCR
LENGTH(AH 1825 BK 2087)			LEN=0040 INSTALLED 2002
		0050/0716	018 "DIA CIRC CONCR
018 "DIA CIRC CONCR			LEN=0040 INSTALLED 2002
LEN=0060 INSTALLED 2002		0050/0470	018 "DIA CIRC CONCR
018 "DIA CIRC CONCR			LEN=0246 INSTALLED UNKN
LEN=0060 INSTALLED 2002		0050/0157	018 "DIA CIRC CONCR
			LEN=0002 INSTALLED 2002
1 0 00076 0 03 0788+25		009542 FT	1 0 00076 0 03 0788+25
009552 FT		0050/0000	LENGTH(AH 2069 BK 3259)
LENGTH(AH 2087 BK 3258)			018 "DIA CIRC CONCR
		0040/3081	LEN=0080 INSTALLED 2002
		0040/2796	018 "DIA CIRC CONCR
			LEN=0099 INSTALLED 2002
		0040/2530	018 "DIA CIRC CONCR
			LEN=0040 INSTALLED 2002
		0040/2313	GRANT DR
			(TWP )
GRANT DR			
(TWP )			
			018 "DIA CIRC CONCR

DIR: N TOTAL LEN: 3.159 MI. DIST: 11-1 SR: 3109  
 LEFT MUN: MOON T RIGHT MUN: MOON T

(APRA) ROBERT MORRIS UN  
 SHOPPING PLAZA ENT RD  
 (PRDR)  
 CAMPUS DR  
 (TWP )

FARMHAVEN DR  
 (TWP )  
 018 "DIA CIRC CONCR  
 LEN=0030 INSTALLED 2002  
 WESTRIDGE DR  
 (TWP )  
 012 "DIA CIRC CONCR  
 LEN=0030 INSTALLED UNKN  
 2 0 02003 0 01 0475+44 006294 FT  
 BRODHEAD RD  
 (SR3077 SEG 0150/0000)  
 BEAVER GRADE RD  
 (SR3077 SEG 0150/0000)

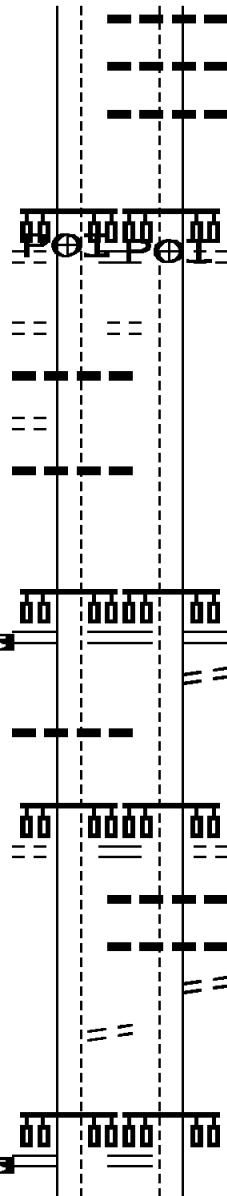
LENGTH(AH 3258 BK 1504) 0041/0000

012 "DIA CIRC CONCR  
 LEN=0030 INSTALLED UNKN  
 WEST HILLS SHOPPING CTR  
 (PRDR)  
 LC FROM CARNOT RD  
 (CONN)

0031/0715

CARNOT RD  
 (TWP )  
 1 1 04625 0 00 0098+95 004790 FT  
 MOON CLINTON RD  
 (SR3090 SEG 0020/3114)

LENGTH(AH 1504 BK 2501) 0031/0000



0040/2212 LEN=0099 INSTALLED 2002  
 018 "DIA CIRC CONCR  
 0040/1969 LEN=0040 INSTALLED 2002  
 018 "DIA CIRC CONCR  
 0040/1662 LEN=0100 INSTALLED 2002  
 (APRA) ROBERT MORRIS UN  
 SHOPPING PLAZA ENT RD  
 (PRDR)  
 CAMPUS DR  
 (TWP )

0040/1435

FARMHAVEN DR  
 (TWP )

0040/0705

006283 FT 2 0 02003 0 01 0475+44  
 BRODHEAD RD  
 (SR3077 SEG 0150/0000)  
 BEAVER GRADE RD  
 (SR3077 SEG 0150/0000)

0040/0000 LENGTH(AH 3259 BK 1473)  
 TO 3077/0144 SH  
 0030/1397 (CONN)

WEST HILLS SHOPPING CTR  
 (PRDR)  
 LC FROM CARNOT RD  
 (CONN)

0030/0713

0030/0588 018 "DIA CIRC CONCR  
 LEN=0099 INSTALLED 2002  
 0030/0230 018 "DIA CIRC CONCR  
 LEN=0099 INSTALLED 2002  
 CARNOT RD  
 (TWP )

004810 FT 1 1 04625 0 00 0098+95  
 MOON CLINTON RD  
 (SR3090 SEG 0020/3114)

0030/0000 LENGTH(AH 1473 BK 2504)  
 018 "DIA CIRC CONCR

DIR: N TOTAL LEN: 3.159 MI. DIST: 11-1 SR: 3109  
 LEFT MUN: MOON T RIGHT MUN: MOON T

Stationing	Right of Way	Structure	Material	Length	Installation
0020/2130	0020/1505	0020/1049	0020/0847	0020/0718	0020/0113
LEN=0099	LEN=0040	LEN=0145	LEN=0044	LEN=0099	LEN=0099
INSTALLED 2002	INSTALLED 2002	INSTALLED UNKN	INSTALLED 2002	INSTALLED 2002	INSTALLED 2002
018 "DIA CIRC CONCR	018 "DIA CIRC CONCR	018 "DIA CIRC CONCR	012 "DIA CIRC CONCR	018 "DIA CIRC CONCR	018 "DIA CIRC CONCR
TIGER TR (TWP)	TIGER TR (TWP)	TIGER TR (TWP)	TIGER TR (TWP)	TIGER TR (TWP)	TIGER TR (TWP)
1 1 04625 0 00 0075+05 002289 FT	1 1 04625 0 00 0075+05 002289 FT	1 1 04625 0 00 0075+05 002289 FT	1 1 04625 0 00 0075+05 002289 FT	1 1 04625 0 00 0075+05 002289 FT	1 1 04625 0 00 0075+05 002289 FT
PATTON DR (T330)	PATTON DR (T330)	PATTON DR (T330)	PATTON DR (T330)	PATTON DR (T330)	PATTON DR (T330)
LENGTH(AH 2501 BK 2289) 0021/0000	LENGTH(AH 2504 BK 2306) 0020/0000	LENGTH(AH 2501 BK 2289) 0021/0000	LENGTH(AH 2504 BK 2306) 0020/0000	LENGTH(AH 2501 BK 2289) 0021/0000	LENGTH(AH 2504 BK 2306) 0020/0000
ROSEMONT DR (T348)	ROSEMONT DR (T348)	ROSEMONT DR (T348)	ROSEMONT DR (T348)	ROSEMONT DR (T348)	ROSEMONT DR (T348)
018 "DIA CIRC CONCR	018 "DIA CIRC CONCR	018 "DIA CIRC CONCR	018 "DIA CIRC CONCR	018 "DIA CIRC CONCR	018 "DIA CIRC CONCR
LEN=0099 INSTALLED UNKN	LEN=0099 INSTALLED UNKN	LEN=0099 INSTALLED UNKN	LEN=0099 INSTALLED UNKN	LEN=0099 INSTALLED UNKN	LEN=0099 INSTALLED UNKN
PORT AUTHORITY DR (TWP)	PORT AUTHORITY DR (TWP)	PORT AUTHORITY DR (TWP)	PORT AUTHORITY DR (TWP)	PORT AUTHORITY DR (TWP)	PORT AUTHORITY DR (TWP)
PORTVUE DR (TWP)	PORTVUE DR (TWP)	PORTVUE DR (TWP)	PORTVUE DR (TWP)	PORTVUE DR (TWP)	PORTVUE DR (TWP)
SIGN: CANTILEVER	SIGN: CANTILEVER	SIGN: CANTILEVER	SIGN: CANTILEVER	SIGN: CANTILEVER	SIGN: CANTILEVER
BMSID 02/3109/0011/0613 0011/0589	BMSID 02/3109/0011/0613 0011/0589	BMSID 02/3109/0011/0613 0011/0589	BMSID 02/3109/0011/0613 0011/0589	BMSID 02/3109/0011/0613 0011/0589	BMSID 02/3109/0011/0613 0011/0589
018 "DIA CIRC CONCR	018 "DIA CIRC CONCR	018 "DIA CIRC CONCR	018 "DIA CIRC CONCR	018 "DIA CIRC CONCR	018 "DIA CIRC CONCR
LEN=0040 INSTALLED 2002 0011/0488	LEN=0040 INSTALLED 2002 0011/0488	LEN=0040 INSTALLED 2002 0011/0488	LEN=0040 INSTALLED 2002 0011/0488	LEN=0040 INSTALLED 2002 0011/0488	LEN=0040 INSTALLED 2002 0011/0488
TO 3160/0073 SH (CONN)	TO 3160/0073 SH (CONN)	TO 3160/0073 SH (CONN)	TO 3160/0073 SH (CONN)	TO 3160/0073 SH (CONN)	TO 3160/0073 SH (CONN)
1 1 04625 0 00 0050+85 000000 FT	1 1 04625 0 00 0050+85 000000 FT	1 1 04625 0 00 0050+85 000000 FT	1 1 04625 0 00 0050+85 000000 FT	1 1 04625 0 00 0050+85 000000 FT	1 1 04625 0 00 0050+85 000000 FT
NC UNIVERSITY BL BUSINESS 376 SH	NC UNIVERSITY BL BUSINESS 376 SH	NC UNIVERSITY BL BUSINESS 376 SH	NC UNIVERSITY BL BUSINESS 376 SH	NC UNIVERSITY BL BUSINESS 376 SH	NC UNIVERSITY BL BUSINESS 376 SH
(SR3160 SEG 0083/0000)	(SR3160 SEG 0083/0000)	(SR3160 SEG 0083/0000)	(SR3160 SEG 0083/0000)	(SR3160 SEG 0083/0000)	(SR3160 SEG 0083/0000)
BUSINESS 376 SH (SR3160 SEG 0083/0000)	BUSINESS 376 SH (SR3160 SEG 0083/0000)	BUSINESS 376 SH (SR3160 SEG 0083/0000)	BUSINESS 376 SH (SR3160 SEG 0083/0000)	BUSINESS 376 SH (SR3160 SEG 0083/0000)	BUSINESS 376 SH (SR3160 SEG 0083/0000)
HORIZON DR (CNTY) MFC BEGIN = B	HORIZON DR (CNTY) MFC BEGIN = B	HORIZON DR (CNTY) MFC BEGIN = B	HORIZON DR (CNTY) MFC BEGIN = B	HORIZON DR (CNTY) MFC BEGIN = B	HORIZON DR (CNTY) MFC BEGIN = B
LENGTH(AH 2289 BK 0000) 0011/0000	LENGTH(AH 2306 BK 0000) 0010/0000	LENGTH(AH 2289 BK 0000) 0011/0000	LENGTH(AH 2306 BK 0000) 0010/0000	LENGTH(AH 2289 BK 0000) 0011/0000	LENGTH(AH 2306 BK 0000) 0010/0000

DIR: B TOTAL LEN: 3.128 MI. DIST: 11-1 SR: 3108  
 LEFT MUN: NORTH FAYETTE T RIGHT MUN: NORTH FAYETTE T

ROADWAY	START STATION	END STATION	LENGTH	DESCRIPTION
BATEMAN RD (SR0978 SEG 0190/0000)	016516 FT	0070/2453	0070/2453	INTER-AHD
		0070/2059	0070/2059	036 " DIA CIRC CONCR
		0070/1787	0070/1787	LEN=0065 INSTALLED UNKN
		0070/1466	0070/1466	018 " DIA CIRC METAL
		0070/0924	0070/0924	LEN=0050 INSTALLED UNKN
		0070/0664	0070/0664	018 " DIA CIRC CONCR
		0070/0527	0070/0527	LEN=0045 INSTALLED UNKN
OLD MILL RD (PRDR)	0070/0100			018 " DIA CIRC CONCR
	014063 FT			LEN=0070 INSTALLED UNKN
		0070/0084	0070/0084	036 " DIA CIRC CONCR
		0070/0000	0070/0000	LEN=0055 INSTALLED UNKN
DONALDSON RD (TBK) (TWP)	0060/1375			015 " DIA CIRC CONCR
		0060/1400	0060/1400	LEN=0225 INSTALLED UNKN
		0060/1344	0060/1344	1 0 00680 0 00 0144+78
		0060/1234	0060/1234	LENGTH(AH 2453 BK 1973)
		0060/0987	0060/0987	WHITTENGALE RD
		0060/0689	0060/0689	(SR3057 SEG 0050/3451)
		0060/0369	0060/0369	048 " DIA CIRC CONCR
		0060/0135	0060/0135	LEN=0060 INSTALLED UNKN
	012090 FT			018 " DIA CIRC CONCR
		0060/0000	0060/0000	LEN=0055 INSTALLED UNKN
		0060/0000	0060/0000	015 " DIA CIRC CONCR
		0060/0000	0060/0000	LEN=0060 INSTALLED UNKN
		0060/0000	0060/0000	018 " DIA CIRC CONCR
		0060/0000	0060/0000	LEN=0055 INSTALLED UNKN
		0060/0000	0060/0000	015 " DIA CIRC CONCR
		0060/0000	0060/0000	LEN=0060 INSTALLED UNKN
		0060/0000	0060/0000	018 " DIA CIR PLASTIC
		0060/0000	0060/0000	LEN=0030 INSTALLED UNKN
		0060/0000	0060/0000	015 " DIA CIRC CONCR
		0060/0000	0060/0000	LEN=0045 INSTALLED UNKN
		0060/0000	0060/0000	018 " DIA CIRC CONCR
		0060/0000	0060/0000	LEN=0050 INSTALLED UNKN
		0060/0000	0060/0000	1 0 00680 0 00 0125+05
		0060/0000	0060/0000	LENGTH(AH 1973 BK 2580)
		0060/0000	0060/0000	036 " DIA CIR PLASTIC

EXTRACT DATE: 12/18/2023  
PRINT DATE: 12/21/2023

ROADWAY MANAGEMENT SYSTEM  
SLD COUNTY/SR - ANNUAL PRINT

PAGE NUMBER: 1230  
COUNTY: ALLEGHENY

DIR: B TOTAL LEN: 3.128 MI.  
LEFT MUN: NORTH FAYETTE T

DIST: 11-1 SR: 3108  
RIGHT MUN: NORTH FAYETTE T

0050/2156	LEN=0065	INSTALLED UNKN
0050/1806	LEN=0045	INSTALLED UNKN
0050/1259	LEN=0100	INSTALLED UNKN
0050/0869	LEN=0045	INSTALLED UNKN
0050/0557	LEN=0060	INSTALLED UNKN
0050/0130	LEN=0040	INSTALLED UNKN
009510 FT	1 0 00680 0 00 0098+87	
0050/0000	LENGTH(AH 2580 BK 2976)	
0040/2915	(SR3059 SEG 0040/2532)	
0040/2273	LEN=0050	INSTALLED UNKN
0040/1773	LEN=0040	INSTALLED UNKN
0040/1495	FINKS RUN RD	
0040/1485	LEN=0100	INSTALLED UNKN
0040/1431		
0040/1245	BMS EN 02/3108/0040/1239	
0040/1213	1 0 00680 0 00 0068+45	
	N. BR. ROBINSO	
	BMSBG 02/3108/0040/1239	
006534 FT	1 0 00680 0 00 0068+45	
0040/0000	LEN=0020	INSTALLED UNKN
	LENGTH(AH 2976 BK 3338)	
0030/2725	HANS RD	
	(T807)	
0030/2634	LEN=0080	INSTALLED UNKN
0030/2377	LEN=0080	INSTALLED UNKN
0030/1416	BMS EN 02/3108/0030/1395	

KELSO RD  
(T874)

RBR

EXTRACT DATE: 12/18/2023  
PRINT DATE: 12/21/2023

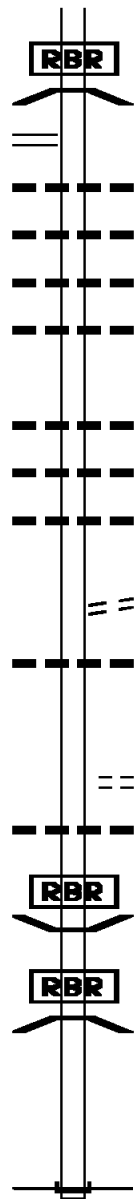
ROADWAY MANAGEMENT SYSTEM  
SLD COUNTY/SR - ANNUAL PRINT

PAGE NUMBER: 1229  
COUNTY: ALLEGHENY

DIR: B TOTAL LEN: 3.128 MI.  
LEFT MUN: NORTH FAYETTE T

DIST: 11-1 SR: 3108  
RIGHT MUN: NORTH FAYETTE T

SEABRIGHT RD  
(SR3053 SEG 0010/0000) 0030/1300



1 0 00680 0 00 0048+62  
P3  
B NORTH BR ROBINSON RUN  
BMSBG 02/3108/0030/1395

0030/1395

018 " DIA CIRC CONCR  
LEN=0035 INSTALLED UNKN  
015 " DIA CIRC CONCR  
LEN=0050 INSTALLED UNKN  
018 " DIA CIRC CONCR  
LEN=0055 INSTALLED UNKN  
030 " DIA CIRC METAL  
LEN=0065 INSTALLED UNKN  
1 0 00680 0 00 0034+80  
S 0030/0000 LENGTH(AH 3338 BK 2481)  
018 " DIA CIR PLASTIC  
LEN=0050 INSTALLED UNKN  
018 " DIA CIRC CONCR  
LEN=0065 INSTALLED UNKN  
018 " DIA CIR PLASTIC  
LEN=0055 INSTALLED UNKN

0030/1196  
0030/0647  
0030/0214  
0030/0031  
003196 FT  
0020/2272  
0020/1938  
0020/1635

MCWREATH RD  
(T407)  
018 " DIA CIRC CONCR  
LEN=0055 INSTALLED UNKN

0020/0705  
0020/0649  
000715 FT  
S 0020/0000 LENGTH(AH 2481 BK 0715)  
VALLEY ST (TBK)  
0010/0485 (TWP)  
018 " DIA CIRC CONCR  
LEN=0040 INSTALLED UNKN

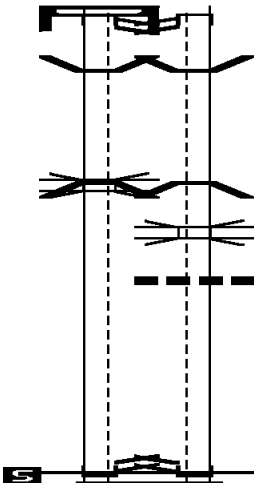
0010/0447

RBR

0010/0187 BMSBN 02/3108/0010/0174  
1 0 00680 1 00 0001+84  
P3  
N. BRANCH ROBINSON RUN  
BMSBG 02/3108/0010/0174  
0010/0174  
000000 FT 1 0 00680 1 00 0000+00  
NC NO  
INTER-BK NORTH BRANCH RD  
(SR4067 SEG 0020/1164)  
MFC BEGIN = D  
BK-WASHINGTON (62)  
S 0010/0000 LENGTH(AH 0715 BK 0000)



SIGN: CANTILEVER  
 BMSID 02/0837/0590/3119001686 FT  
 WEST CARSON ST INTER-AHD  
 (SR0837 SEG 0590/3099)  
 CARSON ST  
 (SR0837 SEG 0590/3099) 0011/1686  
 BMSEN 02/3106/0010/0704 0011/0921  
 1 0 00076 7 00 0000+00  
 WEST END CIRCLE  
 OP ID 02/0837/0600/0000  
 SAW MILL RUN  
 BMSBG 02/3106/0010/0704 0011/0885  
 1 0 00076 7 00 0000+00 000000 FT  
 CARSON ST  
 (SR0051 SEG 0450/0665)  
 NC WEST CARSON ST  
 WEST CARSON ST INTER-BK  
 (SR0051 SEG 0450/0665)  
 MFC BEGIN = B  
 LENGTH(AH 1686 BK 0000) 0011/0000



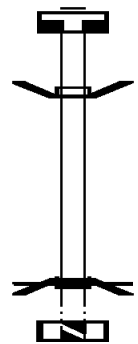
001582 FT  
 INTER-AHD WEST CARSON ST  
 (SR0837 SEG 0591/3077)  
 CARSON ST  
 (SR0837 SEG 0591/3077)  
 0010/1582  
 0010/0782 BMSEN 02/3106/0010/0704  
 1 0 00076 7 00 0001+48  
 SAW MILL RUN  
 BMSBG 02/3106/0010/0704  
 WEST END CIRCLE  
 0010/0746  
 OP ID 02/0837/0600/0000  
 012 " DIA CIRC CONCR  
 0010/0170 LEN=0020 INSTALLED UNKN  
 000000 FT 1 0 00076 7 00 0000+00  
 CARSON ST  
 (SR0051 SEG 0450/0581)  
 NC WEST CARSON ST  
 INTER-BK WEST CARSON ST  
 (SR0051 SEG 0450/0581)  
 MFC BEGIN = B  
 0010/0000 LENGTH(AH 1582 BK 0000)

EXTRACT DATE: 12/18/2023 ROADWAY MANAGEMENT SYSTEM PAGE NUMBER: 1227  
 PRINT DATE: 12/21/2023 SLD COUNTY/SR - ANNUAL PRINT COUNTY: ALLEGHENY  
 DIR: E TOTAL LEN: .005 MI. DIST: 11-1 SR: 3105  
 LEFT MUN: FINDLAY T RIGHT MUN: FINDLAY T

000024 FT

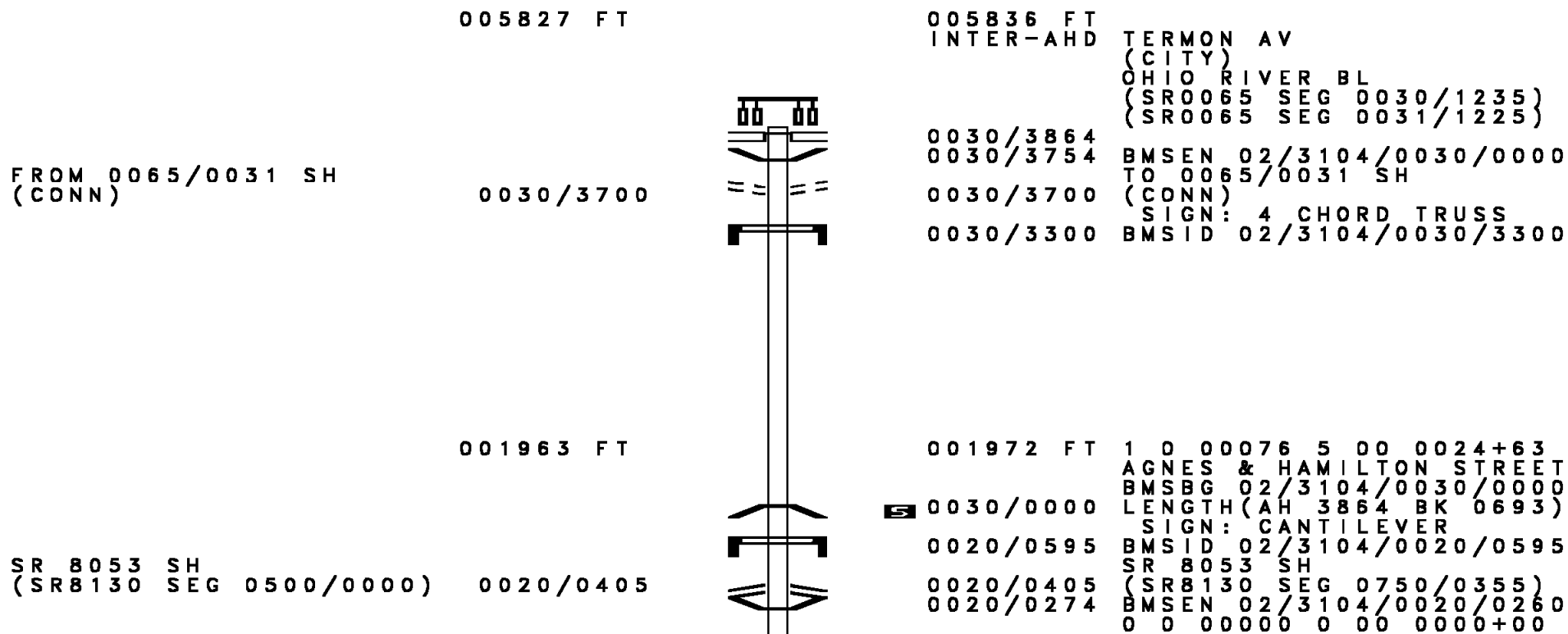
000000 FT

000000 FT

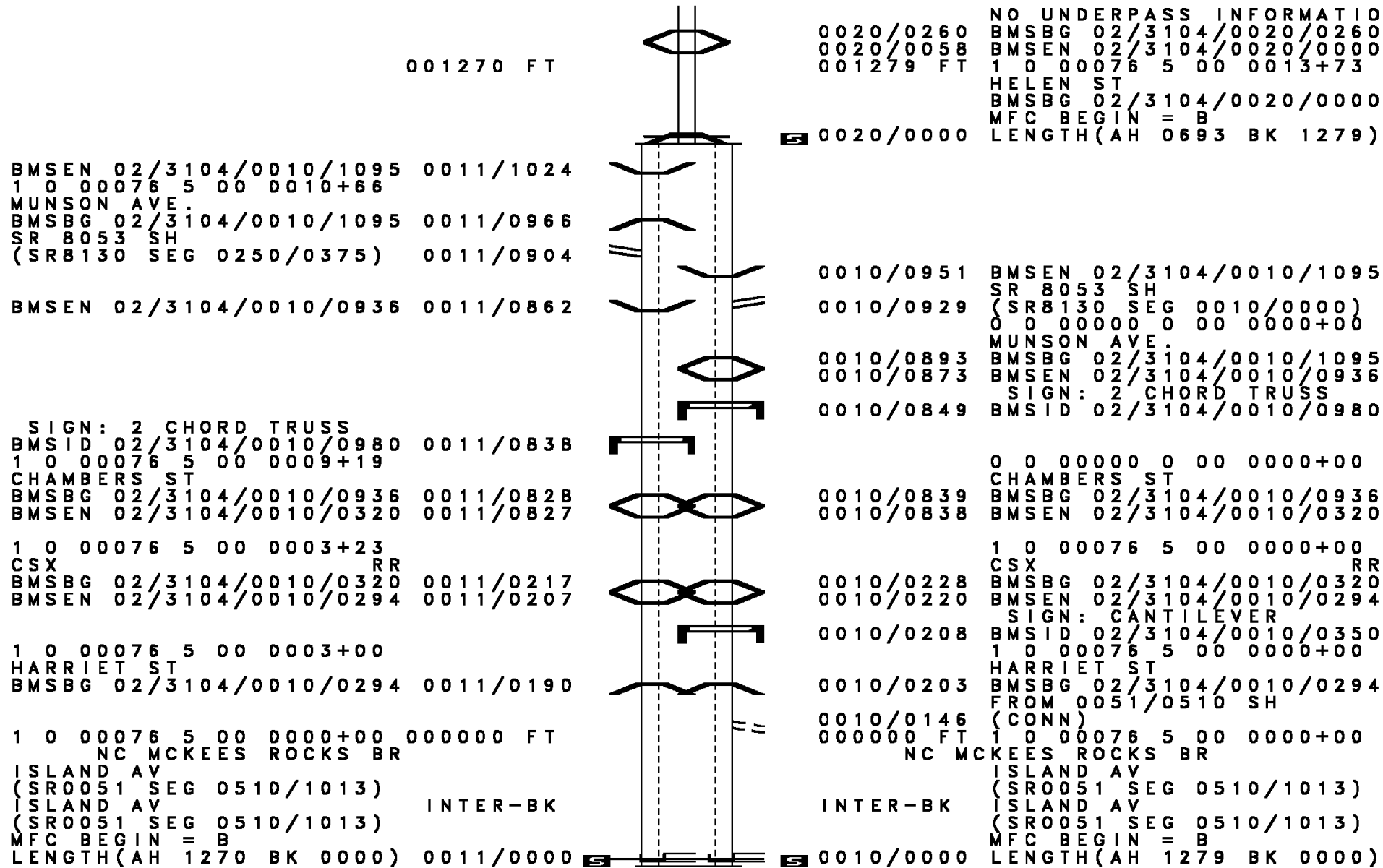


000024 FT  
 7032/0000 LENGTH(AH 0105 BK 0024)  
 INTER-AHD SANTIAGO RD BMSBN 02/3105/0030/0000  
 0030/0024 (TWP)  
 000000 FT 2 0 02005 0 00 0048+78  
 INTER-BK SANTIAGO RD  
 (TWP)  
 S.FK.MONTOUR  
 BMSBG 02/3105/0030/0000  
 MFC BEGIN = E  
 0030/0000 LTH AH 000024 BK 000100  
 000000 FT  
 7010/0000 LTH AH 000100 BK 000000

DIR: E TOTAL LEN: 1.105 MI. DIST: 11-1 SR: 3104  
 LEFT MUN: MCKEES ROCKS B RIGHT MUN: MCKEES ROCKS B



DIR: E TOTAL LEN: 1.105 MI. DIST: 11-1 SR: 3104  
 LEFT MUN: MCKEES ROCKS B RIGHT MUN: MCKEES ROCKS B



001270 FT

0020/0260  
 0020/0058  
 001279 FT

NO UNDERPASS INFORMATION  
 BMSBG 02/3104/0020/0260  
 BMSSEN 02/3104/0020/0000  
 1 0 00076 5 00 0013+73  
 HELEN ST  
 BMSBG 02/3104/0020/0000  
 MFC BEGIN = B  
 LENGTH(AH 0693 BK 1279)

BMSSEN 02/3104/0010/1095 0011/1024  
 1 0 00076 5 00 0010+66  
 MUNSON AVE.  
 BMSBG 02/3104/0010/1095 0011/0966  
 SR 8053 SH  
 (SR8130 SEG 0250/0375) 0011/0904

BMSSEN 02/3104/0010/0936 0011/0862

0010/0951 BMSSEN 02/3104/0010/1095  
 SR 8053 SH  
 0010/0929 (SR8130 SEG 0010/0000)  
 0 0 00000 0 00 0000+00  
 MUNSON AVE.  
 0010/0893 BMSBG 02/3104/0010/1095  
 0010/0873 BMSSEN 02/3104/0010/0936  
 SIGN: 2 CHORD TRUSS  
 0010/0849 BMSID 02/3104/0010/0980

SIGN: 2 CHORD TRUSS  
 BMSID 02/3104/0010/0980 0011/0838  
 1 0 00076 5 00 0009+19  
 CHAMBERS ST  
 BMSBG 02/3104/0010/0936 0011/0828  
 BMSSEN 02/3104/0010/0320 0011/0827

1 0 00076 5 00 0003+23  
 CSX RR  
 BMSBG 02/3104/0010/0320 0011/0217  
 BMSSEN 02/3104/0010/0294 0011/0207

1 0 00076 5 00 0003+00  
 HARRIET ST  
 BMSBG 02/3104/0010/0294 0011/0190

1 0 00076 5 00 0000+00 000000 FT  
 NC MCKEES ROCKS BR  
 ISLAND AV  
 (SR0051 SEG 0510/1013)  
 ISLAND AV INTER-BK  
 (SR0051 SEG 0510/1013)  
 MFC BEGIN = B  
 LENGTH(AH 1270 BK 0000) 0011/0000

0 0 00000 0 00 0000+00  
 CHAMBERS ST  
 0010/0839 BMSBG 02/3104/0010/0936  
 0010/0838 BMSSEN 02/3104/0010/0320  
 1 0 00076 5 00 0000+00  
 CSX RR  
 0010/0228 BMSBG 02/3104/0010/0320  
 0010/0220 BMSSEN 02/3104/0010/0294  
 SIGN: CANTILEVER  
 0010/0208 BMSID 02/3104/0010/0350  
 1 0 00076 5 00 0000+00  
 HARRIET ST  
 0010/0203 BMSBG 02/3104/0010/0294  
 FROM 0051/0510 SH  
 (CONN)  
 0010/0146 1 0 00076 5 00 0000+00  
 000000 FT NC MCKEES ROCKS BR  
 ISLAND AV  
 (SR0051 SEG 0510/1013)  
 ISLAND AV INTER-BK  
 (SR0051 SEG 0510/1013)  
 MFC BEGIN = B  
 LENGTH(AH 1279 BK 0000) 0010/0000

EXTRACT DATE: 12/18/2023 ROADWAY MANAGEMENT SYSTEM PAGE NUMBER: 1224  
PRINT DATE: 12/21/2023 SLD COUNTY/SR - ANNUAL PRINT COUNTY: ALLEGHENY

DIR: B TOTAL LEN: 2.305 MI. DIST: 11-1 SR: 3103  
LEFT MUN: NORTH FAYETTE T RIGHT MUN: NORTH FAYETTE T

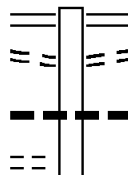
FROM 3066/0050 SH  
(CONN)

CROSSROADS DR  
(PRDR)

012173 FT

0040/3071

0040/2741



012173 FT STEUBENVILLE PK  
0040/3204 (SR3066 SEG 0060/0000)  
0040/3071 TO 3066/0060 SH  
(CONN)  
0040/2836 018" DIA CIRC CONCR  
LEN=0040 INSTALLED 2002

EXTRACT DATE: 12/18/2023  
PRINT DATE: 12/21/2023

ROADWAY MANAGEMENT SYSTEM  
SLD COUNTY/SR - ANNUAL PRINT

PAGE NUMBER: 1223  
COUNTY: ALLEGHENY

DIR: B TOTAL LEN: 2.305 MI.  
LEFT MUN: NORTH FAYETTE T

DIST: 11-1 SR: 3103  
RIGHT MUN: NORTH FAYETTE T

CCAC WEST HILLS CTR  
(PRDR)

0040/1494

008969 FT

2 0 02013 0 00 0059+21 005969 FT  
ROBB HILL RD (TBK)  
(BORO)

0030/0000

0040/2534	018 "DIA CIRC CONCR LEN=0050 INSTALLED 2002 RAMP Y RD (SR8032 SEG 0500/0561)
0040/2355	024 "DIA CIRC CONCR LEN=0099 INSTALLED UNKN RT 0022 EB
0040/2252	OP ID 02/0022/0120/0000 TO 8032/0750 SH (CONN)
0040/1976	RAMP Z RD
0040/1906	(SR8032 SEG 0750/0000)
0040/1494	018 "DIA CIRC CONCR LEN=0040 INSTALLED 2002
0040/1119	018 "DIA CIRC CONCR LEN=0045 INSTALLED 2002
0040/0820	2 0 02013 0 00 0091+62 OLD MCKEE RD (BORO)
0040/0000	LENGTH(AH 3204 BK 3000)
0030/2320	018 "DIA CIRC CONCR LEN=0039 INSTALLED 2002
0030/1940	018 "DIA CIRC CONCR LEN=0035 INSTALLED 2002 BR. N. BR. ROB STRUCTURE LENGTH 19 FT
0030/1552	BMSID 02/3103/0030/1552
0030/1344	012 "DIA CIRC CONCR LEN=0040 INSTALLED 2002 BORO RD (BORO)
0030/1065	012 "DIA CIRC CONCR LEN=0045 INSTALLED 2002
0030/0956	018 "DIA CIRC METAL LEN=0045 INSTALLED 2002
0030/0677	018 "DIA CIRC CONCR LEN=0045 INSTALLED 2002
0030/0000	LENGTH(AH 3000 BK 2747) BR. N. BR. ROBN STRUCTURE LENGTH 20 FT
0020/2676	BMSID 02/3103/0020/2697
0020/2424	018 "DIA CIRC CONCR LEN=0088 INSTALLED UNKN 018 "DIA CIRC CONCR

EXTRACT DATE: 12/18/2023  
PRINT DATE: 12/21/2023

ROADWAY MANAGEMENT SYSTEM  
SLD COUNTY/SR - ANNUAL PRINT

PAGE NUMBER: 1222  
COUNTY: ALLEGHENY

DIR: B TOTAL LEN: 2.305 MI.  
LEFT MUN: NORTH FAYETTE T

DIST: 11-1 SR: 3103  
RIGHT MUN: NORTH FAYETTE T

Stationing	Structure	Material	Length	Status
0020/2089	036" DIA	CIRC CONCR	0088	INSTALLED UNKN
0020/1750	PTC RD		0088	INSTALLED UNKN
0020/1628	018" DIA	CIRC CONCR		
0020/1440	030" DIA	CIR PLASTIC	0040	INSTALLED 2002
0020/1024	018" DIA	CIRC CONCR	0088	INSTALLED UNKN
0020/0690	018" DIA	CIRC CONCR	0080	INSTALLED UNKN
0020/0505	018" DIA	CIRC CONCR	0080	INSTALLED UNKN
0020/0199	036" H 60" W	ELLIP METAL	0088	INSTALLED UNKN
0020/0021	2 0 02013 0 00	0031+86	0080	INSTALLED UNKN
003222 FT	TRIB TO ROBIN RUN			
0020/0000	STRUCTURE LENGTH	7 FT		
0010/2903	BMSID 02/3103/0020/0000	LENGTH(AH 2747 BK 3222)	0120	INSTALLED UNKN
0010/2588	018" DIA	CIRC CONCR	0150	INSTALLED UNKN
0010/2328	036" H 60" W	ELLIP METAL	0060	INSTALLED UNKN
0010/2055	012" DIA	CIRC CONCR	0040	INSTALLED 2002
0010/1718	024" DIA	CIRC CONCR	0050	INSTALLED UNKN
0010/1361	024" DIA	CIRC CONCR	0110	INSTALLED UNKN
0010/1077	018" DIA	CIRC CONCR	0090	INSTALLED UNKN
0010/0817	018" DIA	CIRC CONCR	0100	INSTALLED UNKN
0010/0584	018" DIA	CIRC CONCR	0040	INSTALLED UNKN
0010/0300	018" DIA	CIRC CONCR	0040	INSTALLED UNKN
000000 FT	INTER-BK MCKEE RD			
0010/0000	MCKEE RD			
0010/0000	(SR0978 SEG 0150/3115)			
0010/0000	MFC BEGIN = C			
0010/0000	LENGTH(AH 3222 BK 0000)			

MARKO TRAILER PK  
(PRDR)

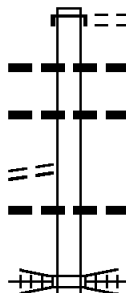
2 0 02013 0 00 0000+00 000000 FT  
OAKDALE RD  
(SR0978 SEG 0150/3115) 0010/0000

EXTRACT DATE: 12/18/2023 ROADWAY MANAGEMENT SYSTEM PAGE NUMBER: 1221  
 PRINT DATE: 12/21/2023 SLD COUNTY/SR - ANNUAL PRINT COUNTY: ALLEGHENY  
 DIR: B TOTAL LEN: 1.211 MI. DIST: 11-1 SR: 3101  
 LEFT MUN: PITTSBURGH C RIGHT MUN: PITTSBURGH C

KEARNS AV  
 (CITY)

006394 FT

0020/2722



006394 FT  
 INTER-AHD GREENTREE RD  
 (CITY)  
 WOODVILLE AV  
 (CITY)  
 0020/3331 018 " DIA CIRC METAL  
 0020/3286 LEN=0035 INSTALLED UNKN  
 018 " DIA CIRC METAL  
 0020/2970 LEN=0099 INSTALLED UNKN  
 018 " DIA CIRC METAL  
 0020/2674 LEN=0099 INSTALLED UNKN  
 0020/2005 NORFOLK SOUTHERN  
 OVERPASS IS RR X-ING



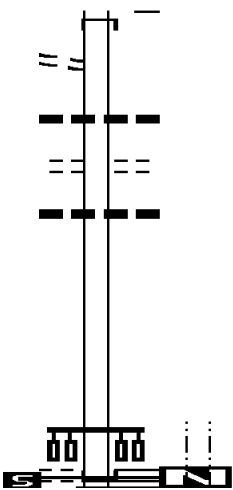
DIR: B TOTAL LEN: 1.211 MI. DIST: 11-1 SR: 3101  
 LEFT MUN: PITTSBURGH C RIGHT MUN: PITTSBURGH C

Location / Segment	Segment ID	Length	Notes / Details
LAMPE AV (CITY)	0020/1195		JUNIUS ST (CITY)
	0020/0905		018 "DIA CIRC METAL LEN=0050 INSTALLED UNKN
	0020/0616		018 "DIA CIRC CONCR LEN=0099 INSTALLED UNKN
LC TO BEE ST (CONN) BEE ST (BORO)	0020/0606		
	003063 FT	003063 FT	RIDGEMONT DR (CITY) 018 "DIA CIRC CONCR LEN=0030 INSTALLED UNKN 1 0 00802 0 04 0237+27 HAMBURG ST (CITY) PITTSBURGH GREENTREE B LENGTH(AH 3331 BK 3063)
WARRIORS RD (BORO)	0010/2984		
	0010/2884		
	0010/2530		018 "DIA CIRC CONCR LEN=0030 INSTALLED UNKN
	0010/1917		MCKINNEY LN (BORO)
MANSFIELD AV (SR0121 SEG 0090/0000)	0010/1440		PARKWAY CENTER DR (SR3123 SEG 0010/1065)
	0010/1373		TO 3123/0010 SH (CONN)
	0010/1116		
	0010/0842		018 "DIA CIRC CONCR LEN=0030 INSTALLED UNKN
	0010/0313		018 "DIA CIRC CONCR LEN=0062 INSTALLED UNKN
MANSFIELD AV (SR0121 SEG 0090/0000)	0010/0111		018 "DIA CIRC CONCR LEN=0062 INSTALLED UNKN
	000000 FT	000000 FT	RAMP J RD (SR8035 SEG 0500/0000) 1 0 00802 0 04 0233+18 NC GR
	0010/0000	0010/0000	INTER-BK GREENTREE RD (SR0121 SEG 0090/0000) MFC BEGIN = C LENGTH(AH 3063 BK 0000)



DIR: B TOTAL LEN: .105 MI. DIST: 11-1 SR: 3099  
 LEFT MUN: CARNEGIE B RIGHT MUN: CARNEGIE B

RAMP E RD INTER-AHD  
 (SR8134 SEG 0500/2009) 0011/0554  
 JANE ST  
 (BORO) 0011/0480  
 018 "DIA CIRC CONCR  
 LEN=0099 INSTALLED UNKN 0011/0430  
 HAYS AL  
 (BORO) 0011/0185  
 018 "DIA CIRC CONCR  
 LEN=0099 INSTALLED UNKN 0011/0035  
 2 0 02254 0 00 0003+42 000000 FT  
 NC MANSFIELD BL/CHESTNUT ST  
 CHESTNUT ST  
 (BORO)  
 CHESTNUT ST  
 (SR3048 SEG 0250/0000)

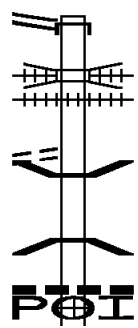


MANSFIELD BL INTER-BK  
 (SR3048 SEG 0250/0000) 000554 FT  
 MFC BEGIN = D  
 LENGTH(AH 0554 BK 0000) 0011/0000

000480 FT  
 000000 FT  
 7010/0000 LTH AH 000100 BK 000000

EXTRACT DATE: 12/18/2023 ROADWAY MANAGEMENT SYSTEM PAGE NUMBER: 1217  
 PRINT DATE: 12/21/2023 SLD COUNTY/SR - ANNUAL PRINT COUNTY: ALLEGHENY  
 DIR: B TOTAL LEN: 3.130 MI. DIST: 11-1 SR: 3098  
 LEFT MUN: PITTSBURGH C RIGHT MUN: PITTSBURGH C

RAMP J RD 016517 FT  
 (SR8061 SEG 0010/0375) 0090/1919  
 MIFFLIN RD  
 (CITY) 0090/1335



INTER-AHD RAMP H RD  
 0090/1919 (SR8061 SEG 0250/0000)  
 CSX RAIL TRANSPORTATION  
 0090/1633 OVERPASS IS RR X-ING  
 0090/1566 (AAR 853123S)#TRKS 01  
 0090/1264 BMS EN 02/7301/0000/2862  
 2 0 02286 0 00 0129+00  
 STREETS RUN  
 0090/1230 BMSBG 02/7301/0000/2862  
 012 " DIA CIRC CONCR  
 0090/1200 LEN=0099 INSTALLED UNKN  
 (APRA) PETER J. CARUSO

DIR: B TOTAL LEN: 3.130 MI. DIST: 11-1 SR: 3098  
 LEFT MUN: PITTSBURGH C RIGHT MUN: PITTSBURGH C

Segment Description	Start Station	End Station	Length	Notes
BALDWIN ST (CITY)	0090/0000	0090/0000	014598 FT	
018 "DIA CIRC CONCR LEN=0030 INSTALLED UNKN MIFFLIN RD (SR0885 SEG 0220/1318)	0081/0418	0081/0405		
RAMP C SPUR RD (SR8059 SEG 0270/0482)	0081/0255			
SR 0885 SB OP ID 02/0885/0221/1106	0081/0180			
RAMP E RD (SR8059 SEG 0512/0330) FROM 8059/0512 SH (CONN)	0081/0086	0081/0024	014044 FT	
MFC BEGIN = C	0081/0000			
NC RAMP ST	0090/0695	0090/0363		
012 "DIA CIRC CONCR LEN=0025 INSTALLED UNKN	0090/0025			
2 0 02286 0 00 0129+00	014605 FT			
NC BALDWIN RD MFC BEGIN = E	0090/0000			
LENGTH(AH 1919 BK 0561)				
015 "DIA CIRC CONCR LEN=0035 INSTALLED UNKN TO 3098/0090 SH (CONN)	0080/0484	0080/0468		
MIFFLIN RD (SR0885 SEG 0220/1318)	0080/0400			
018 "DIA CIRC CONCR LEN=0030 INSTALLED UNKN RAMP C SPUR RD (SR8059 SEG 0270/0482)	0080/0350	0080/0243		
018 "DIA CIRC CONCR LEN=0030 INSTALLED UNKN SR 0885 SB	0080/0235			
OP ID 02/0885/0221/1106	0080/0177			
018 "DIA CIRC CONCR LEN=0099 INSTALLED UNKN GLENWOOD BR INT/RAMP E (SR8059 SEG 0512/0330)	0080/0115	0080/0086		
2 0 02286 0 00 0123+70	014044 FT			
MFC BEGIN = C	0080/0000			
LENGTH(AH 0561 BK 0863)				
024 "DIA CIRC CONCR LEN=0099 INSTALLED UNKN	0070/0831			
024 "DIA CIRC CONCR LEN=0025 INSTALLED UNKN	0070/0821			
RAMP F RD (SR8059 SEG 0502/0000)	0070/0678			

EXTRACT DATE: 12/18/2023  
PRINT DATE: 12/21/2023

ROADWAY MANAGEMENT SYSTEM  
SLD COUNTY/SR - ANNUAL PRINT

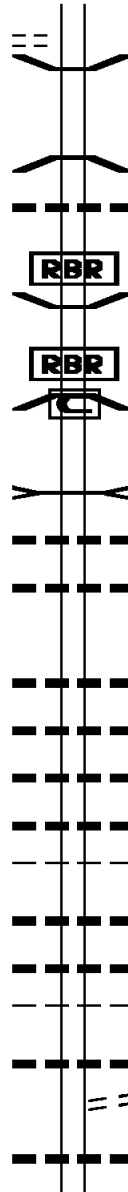
PAGE NUMBER: 1215  
COUNTY: ALLEGHENY

DIR: B TOTAL LEN: 3.130 MI.  
LEFT MUN: PITTSBURGH C

DIST: 11-1 SR: 3098  
RIGHT MUN: PITTSBURGH C

GLASS RUN RD EXT  
(CITY)

0070/0505  
013181 FT



0070/0022 BMS EN 02/3098/0070/0000  
013181 FT 2 0 02286 0 00 0114+58  
GLASS RUN  
BMSBG 02/3098/0070/0000  
5 0070/0000 LENGTH(AH 0863 BK 1955)  
018 "DIA CIRC CONCR  
0060/1393 LEN=0070 INSTALLED UNKN

0060/1165 BMS EN 02/3098/0060/1125  
2 0 02286 0 00 0106+81  
P3  
GLASS RUN  
0060/1140 BMSBG 02/3098/0060/1125  
0060/0873

0060/0865 KLEIBER RUN  
STRUCTURE LENGTH 8 FT  
BMSID 02/3098/0060/0865  
036"H 00"W MULT METAL  
0060/0852 LEN=0050 INSTALLED UNKN  
012 "DIA CIRC CONCR  
0060/0437 LEN=0065 INSTALLED UNKN  
011226 FT 2 0 02286 0 00 0094+93  
5 0060/0000 LENGTH(AH 1955 BK 3980)  
024 "DIA CIRC METAL  
0050/3863 LEN=0070 INSTALLED UNKN  
012 "DIA CIRC CONCR  
0050/3630 LEN=0050 INSTALLED UNKN  
018 "DIA CIRC CONCR  
0050/3515 LEN=0055 INSTALLED UNKN  
018 "DIA CIRC METAL  
0050/3196 LEN=0070 INSTALLED UNKN  
PITTSBURGH  
0050/3145 BALDWIN B  
018 "DIA CIR PLASTIC  
0050/2924 LEN=0065 INSTALLED UNKN  
018 "DIA CIRC CONCR  
0050/2575 LEN=0040 INSTALLED UNKN  
BALDWIN  
0050/2495 PITTSBURGH C  
018 "DIA CIRC CONCR  
0050/2279 LEN=0045 INSTALLED UNKN  
CATHELL ST  
0050/2026 (CITY)  
036 "DIA CIRC CONCR  
0050/1956 LEN=0045 INSTALLED UNKN  
012 "DIA CIRC CONCR

011226 FT

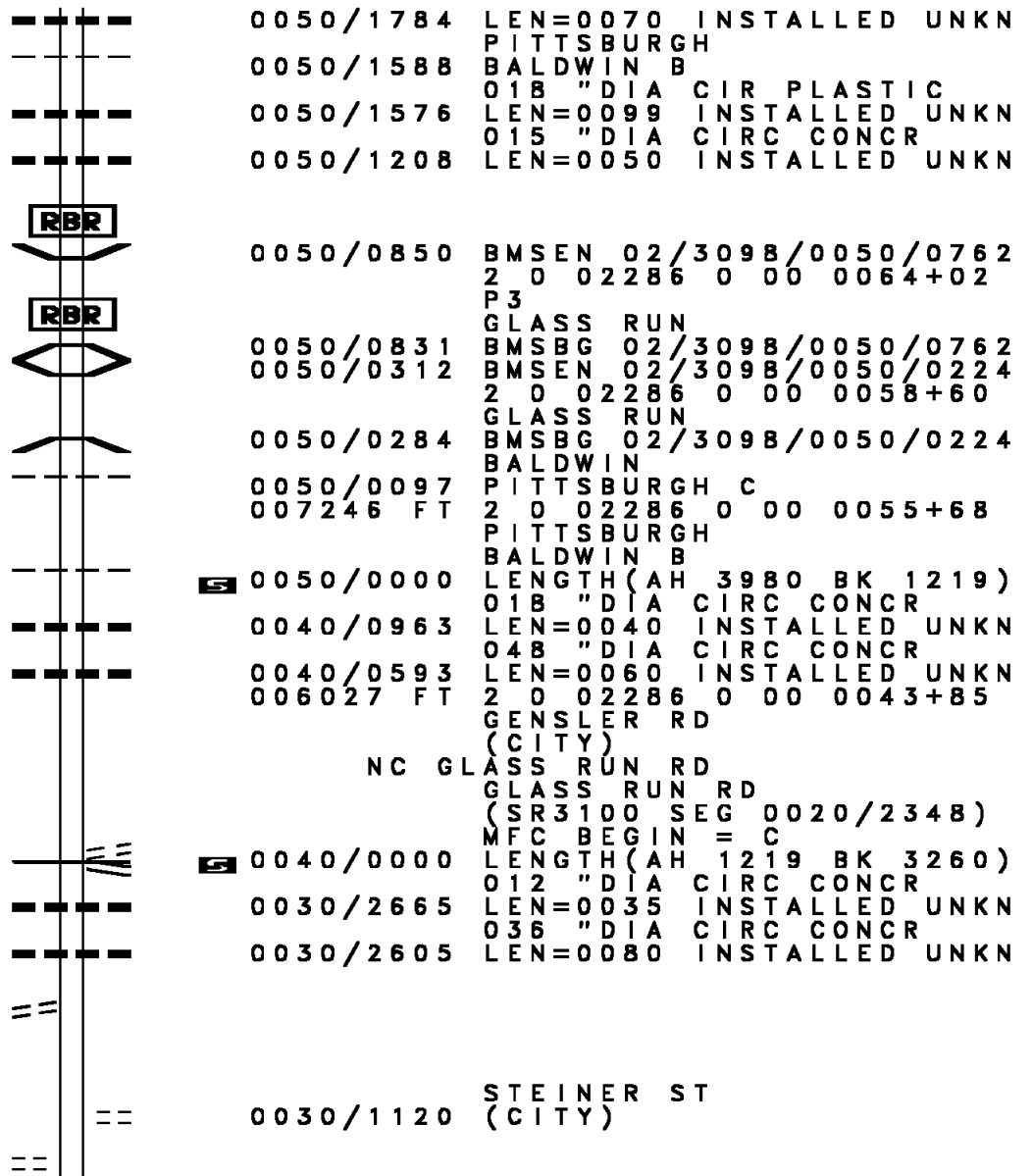
EXTRACT DATE: 12/18/2023  
PRINT DATE: 12/21/2023

ROADWAY MANAGEMENT SYSTEM  
SLD COUNTY/SR - ANNUAL PRINT

PAGE NUMBER: 1214  
COUNTY: ALLEGHENY

DIR: B TOTAL LEN: 3.130 MI.  
LEFT MUN: PITTSBURGH C

DIST: 11-1 SR: 3098  
RIGHT MUN: PITTSBURGH C



0050/1784 LEN=0070 INSTALLED UNKN  
PITTSBURGH  
0050/1588 BALDWIN B  
018 "DIA CIRC PLASTIC  
0050/1576 LEN=0099 INSTALLED UNKN  
015 "DIA CIRC CONCR  
0050/1208 LEN=0050 INSTALLED UNKN

RBR

0050/0850 BMS EN 02/3098/0050/0762  
2 0 02286 0 00 0064+02  
P3  
GLASS RUN

RBR

0050/0831 BMSBG 02/3098/0050/0762  
0050/0312 BMS EN 02/3098/0050/0224  
2 0 02286 0 00 0058+60  
GLASS RUN

0050/0284 BMSBG 02/3098/0050/0224  
BALDWIN  
0050/0097 PITTSBURGH C  
007246 FT 2 0 02286 0 00 0055+68

007246 FT

S

0050/0000 LENGTH(AH 3980 BK 1219)  
018 "DIA CIRC CONCR  
0040/0963 LEN=0040 INSTALLED UNKN  
048 "DIA CIRC CONCR

0040/0593 LEN=0060 INSTALLED UNKN  
006027 FT 2 0 02286 0 00 0043+85  
GENSLER RD  
(CITY)  
NC GLASS RUN RD

006027 FT

S

0040/0000 LENGTH(AH 1219 BK 3260)  
012 "DIA CIRC CONCR  
0030/2665 LEN=0035 INSTALLED UNKN  
036 "DIA CIRC CONCR  
0030/2605 LEN=0080 INSTALLED UNKN

JOHN RD  
(CITY)

0030/2595

STEINER ST  
(CITY)

0030/1040

0030/1120 STEINER ST  
(CITY)

DIR: B TOTAL LEN: 3.130 MI. DIST: 11-1 SR: 3098  
 LEFT MUN: BALDWIN B RIGHT MUN: BALDWIN B

CENTER ST  
(CITY)

0030/0150  
002767 FT

AGNEW RD  
(CITY)

0020/0975

ABEL AV  
(CITY)

0020/0810

PENN AV  
(CITY)

0020/0260  
001017 FT

MIDDLE ST  
(BORO)

0010/0655

000000 FT

0030/1000	015 "DIA	CIRC CONCR					
	LEN=0060	INSTALLED	UNKN				
002767 FT	2 0 02091	0 00	0027+80				
	CUSTER AV						
	(CITY)						
0030/0000	LENGTH(AH	3260 BK	1750)				
	012 "DIA	CIRC CONCR					
0020/1495	LEN=0052	INSTALLED	UNKN				
	BRINWOOD AV						
	(CITY)						
0020/1460	012 "DIA	CIRC CONCR					
	LEN=0052	INSTALLED	UNKN				
0020/1242	CALVERT AV						
	(CITY)						
0020/1005	NC JOSEPH ST						
	018 "DIA	CIRC CONCR					
0020/0814	LEN=0050	INSTALLED	UNKN				
0020/0800	012 "DIA	CIRC CONCR					
	LEN=0035	INSTALLED	UNKN				
0020/0420	018 "DIA	CIRC CONCR					
	LEN=0050	INSTALLED	UNKN				
	ALAN AV						
	(CITY)						
0020/0380	018 "DIA	CIRC CONCR					
	LEN=0070	INSTALLED	UNKN				
0020/0301							
001017 FT	2 0 02091	0 00	0010+15				
0020/0000	LENGTH(AH	1750 BK	1017)				
	012 "DIA	CIRC CONCR					
0010/0981	LEN=0040	INSTALLED	UNKN				
0010/0222	BALDWIN						
	PITTSBURGH C						
000000 FT	2 0 02091	0 00	0000+00				
	NC AGNEW AV						
	BECKS RUN ROAD						
	(CNTY)						
INTER-BK	AGNEW AV						
	(CITY)						
	MFC BEGIN = D						
0010/0000	LENGTH(AH	1017 BK	0000)				



DIR: N TOTAL LEN: .244 MI. DIST: 11-1 SR: 3097  
 LEFT MUN: CARNEGIE B RIGHT MUN: CARNEGIE B

LTH AH 000100 BK 000000 000000 FT 7011/0000

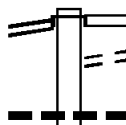


INTER-AHD PENN LINCOLN PY  
 (SR8134 SEG 0750/0000)  
 ANTHONY ST  
 0010/1287 (BORO)  
 HAYS AL  
 0010/1085 (BORO)  
 CHESTNUT ST  
 (SR3056 SEG 0020/0000)  
 0010/0905 ALLEY  
 0010/0775 (BORO)  
 ALLEY  
 (BORO)  
 BOQUET ST  
 (BORO)  
 ALLEY  
 0010/0155 (BORO)  
 0010/0128 018 "DIA CIRC CONCR  
 LEN=0099 INSTALLED UNKN  
 0010/0127 018 "DIA CIRC CONCR  
 LEN=0008 INSTALLED UNKN  
 000000 FT 2 0 02256 0 00 0000+00  
 NC AC ACADEMY ST  
 WASHINGTON AV  
 (SRO050 SEG 0212/1425)  
 MFC BEGIN = B  
 0010/0000 LENGTH(AH 1287 BK 0000)

EXTRACT DATE: 12/18/2023 ROADWAY MANAGEMENT SYSTEM PAGE NUMBER: 1211  
 PRINT DATE: 12/21/2023 SLD COUNTY/SR - ANNUAL PRINT COUNTY: ALLEGHENY  
 DIR: B TOTAL LEN: 1.028 MI. DIST: 11-1 SR: 3096  
 LEFT MUN: CRESCENT T RIGHT MUN: CRESCENT T

005427 FT

MCGOVERN BL  
 (SR0051 SEG 0810/2005) 0020/2501



005427 FT  
 INTER-AHD PORTER ST  
 (TWP )  
 MCGOVERN BL  
 0020/2501 (SR0051 SEG 0810/2005)  
 MOXON ST  
 (TWP )  
 0020/2356 018 " DIA CIRC METAL  
 0020/2316 LEN=0040 INSTALLED UNKN

DIR: B TOTAL LEN: 1.028 MI. DIST: 11-1 SR: 3096  
 LEFT MUN: CRESCENT T RIGHT MUN: CRESCENT T

GLEN HAYS DR  
 (TWP )

0020/0215  
 002926 FT

OLD HARPER RD  
 (TWP )

0010/0845

OLD HARPER RD  
 (TWP )

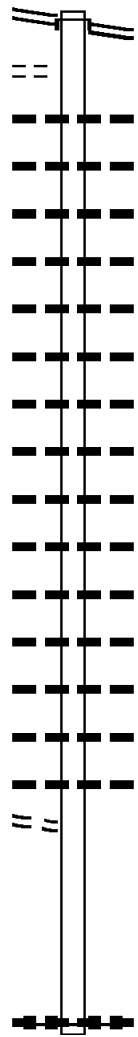
0010/0130  
 000000 FT

0020/2103	018 " DIA	CIRC CONCR
	LEN=0040	INSTALLED UNKN
0020/2017	015 " DIA	CIR UNKNOWN
	LEN=0040	INSTALLED UNKN
0020/1697	018 " DIA	CIRC METAL
	LEN=0040	INSTALLED UNKN
0020/1293	018 " DIA	CIRC METAL
	LEN=0040	INSTALLED UNKN
0020/1061	018 " DIA	CIR PLASTIC
	LEN=0040	INSTALLED UNKN
0020/0646	018 " DIA	CIRC CONCR
	LEN=0040	INSTALLED UNKN
0020/0561	DAISY LN (TWP )	
0020/0383	018 " DIA	CIRC CONCR
	LEN=0035	INSTALLED UNKN
002926 FT	2 0 02067 0 00 0028+00	
0020/0000	LENGTH(AH 2501 BK 2926)	
0010/2800	018 " DIA	CIRC CONCR
	LEN=0036	INSTALLED UNKN
0010/2540	018 " DIA	CIRC CONCR
	LEN=0040	INSTALLED UNKN
0010/2257	018 " DIA	CIRC CONCR
	LEN=0040	INSTALLED UNKN
0010/1934	018 " DIA	CIRC CONCR
	LEN=0040	INSTALLED UNKN
0010/1670	REYNARD DR (TWP )	
0010/1345	CREST DR (TWP )	
0010/1002	018 " DIA	CIRC CONCR
	LEN=0040	INSTALLED UNKN
0010/0490	CREST DR (TWP )	
0010/0200	PRIMROSE LN (TWP )	
000000 FT	2 0 02067 0 00 0028+00	
	BOCKTOWN RD	
	(SR3094 SEG 0010/0434)	
	NC HARPER RD	
INTER-BK	BOCKTOWN RD	
	(SR3094 SEG 0010/0434)	
	MFC BEGIN = E	
0010/0000	LENGTH(AH 2926 BK 0000)	

DIR: B TOTAL LEN: .729 MI. DIST: 11-1 SR: 3095  
 LEFT MUN: STOWE T RIGHT MUN: STOWE T

003848 FT

SR 0051 SH  
 (SR0051 SEG 0550/0000) 0010/3848  
 COLES ST  
 (TWP) 0010/3755



003848 FT  
 INTER-AHD NEVILLE RD  
 (CNTY)  
 SR 0051 SH  
 (SR0051 SEG 0550/0000)

0010/3479	018 " DIA	CIRC	CONCR	INSTALLED	UNKN
	LEN=0024				
0010/3285	018 " DIA	CIRC	CONCR	INSTALLED	UNKN
	LEN=0024				
0010/3082	036 " DIA	CIRC	CONCR	INSTALLED	UNKN
	LEN=0035				
0010/2880	018 " DIA	CIRC	CONCR	INSTALLED	UNKN
	LEN=0040				
0010/2680	018 " DIA	CIRC	CONCR	INSTALLED	UNKN
	LEN=0040				
0010/2480	018 " DIA	CIRC	CONCR	INSTALLED	UNKN
	LEN=0040				
0010/2276	018 " DIA	CIRC	CONCR	INSTALLED	UNKN
	LEN=0040				
0010/2080	018 " DIA	CIRC	CONCR	INSTALLED	UNKN
	LEN=0045				
0010/1858	018 " DIA	CIRC	CONCR	INSTALLED	UNKN
	LEN=0045				
0010/1688	018 " DIA	CIRC	CONCR	INSTALLED	UNKN
	LEN=0040				
0010/1305	018 " DIA	CIRC	CONCR	INSTALLED	UNKN
	LEN=0035				
0010/1048	018 " DIA	CIRC	CONCR	INSTALLED	UNKN
	LEN=0035				
0010/0834	018 " DIA	CIRC	CONCR	INSTALLED	UNKN
	LEN=0035				
0010/0599	018 " DIA	CIRC	CONCR	INSTALLED	UNKN
	LEN=0099				
0010/0374	018 " DIA	CIRC	CONCR	INSTALLED	UNKN
	LEN=0099				

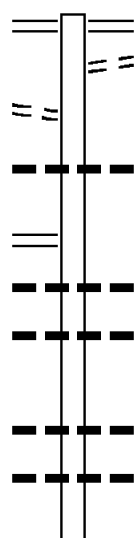
DRESSLER AV  
 (TWP)

0010/0214  
 000000 FT

000000 FT 2 0 02109 0 00 0000+00  
 018 " DIA CIRC CONCR  
 LEN=0040 INSTALLED UNKN  
 NC NEVILLE RD  
 MCCOY RD  
 (TWP)  
 MFC BEGIN = D  
 0010/0000 LENGTH(AH 3848 BK 0000)

DIR: B TOTAL LEN: 1.462 MI. DIST: 11-1 SR: 3094  
 LEFT MUN: CRESCENT T RIGHT MUN: CRESCENT T

	007720 FT		007720 FT	MCGOVERN BL
			0040/0676	(SR0051 SEG 0810/0545)
			0040/0425	PROSPECT ST (TWP )
RAVINE ST (TWP )	0040/0030			
2 0 02243 0 00 0006+74	007044 FT		0040/0010	030 " DIA CIRC CONCR
SUGARGROVE RD			007044 FT	LEN=0060 INSTALLED UNKN
(SR3111 SEG 0010/0000)	0040/0000		0040/0000	LENGTH(AH 0676 BK 1978)
			0030/1962	018 " DIA CIRC CONCR
			0030/1625	LEN=0060 INSTALLED UNKN
				018 " DIA CIR PLASTIC
				LEN=0050 INSTALLED UNKN
			0030/0581	018 " DIA CIRC CONCR
			0030/0445	LEN=0060 INSTALLED UNKN
				084 " DIA CIRC METAL
				LEN=0048 INSTALLED UNKN
				SHOUSE RUN
				STRUCTURE LENGTH 10 FT



EXTRACT DATE: 12/18/2023  
PRINT DATE: 12/21/2023

ROADWAY MANAGEMENT SYSTEM  
SLD COUNTY/SR - ANNUAL PRINT

PAGE NUMBER: 1207  
COUNTY: ALLEGHENY

DIR: B TOTAL LEN: 1.462 MI.  
LEFT MUN: CRESCENT T

DIST: 11-1 SR: 3094  
RIGHT MUN: CRESCENT T

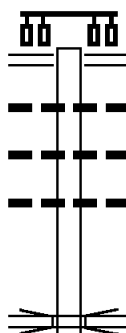
Stationing	Length	Material	Notes
0030/0440		BMS ID 02/3094/0030/0440	
0030/0395		018" DIA CIR PLASTIC	
005066 FT		LEN=0050 INSTALLED UNKN	
0030/0000		2 0 02234 0 00 0052+06	
		LENGTH(AH 1978 BK 2590)	
0020/2574		018" DIA CIR CONCR	
0020/2040		LEN=0030 INSTALLED UNKN	
0020/1665		018" DIA CIR METAL	
		LEN=0030 INSTALLED UNKN	
		015" DIA CIR CONCR	
		LEN=0028 INSTALLED UNKN	
0020/0913		015" DIA CIR CONCR	
		LEN=0028 INSTALLED UNKN	
0020/0747		010" DIA CIR PLASTIC	
		LEN=0030 INSTALLED UNKN	
0020/0550		018" DIA CIR PLASTIC	
		LEN=0030 INSTALLED UNKN	
0020/0395		015" DIA CIR METAL	
		LEN=0030 INSTALLED UNKN	
0020/0024		015" DIA CIR CONCR	
		LEN=0028 INSTALLED UNKN	
002476 FT		2 0 02234 0 00 0024+84	
0020/0000		LENGTH(AH 2590 BK 2476)	
0010/1806		018" DIA CIR PLASTIC	
		LEN=0025 INSTALLED UNKN	
0010/1689		018" DIA CIR PLASTIC	
		LEN=0040 INSTALLED UNKN	
0010/1506		018" DIA CIR PLASTIC	
		LEN=0035 INSTALLED UNKN	
0010/1338		018" DIA CIR PLASTIC	
		LEN=0030 INSTALLED UNKN	
0010/1164		018" DIA CIR PLASTIC	
		LEN=0030 INSTALLED UNKN	
0010/0573		018" DIA CIR PLASTIC	
		LEN=0032 INSTALLED UNKN	
HARPER RD (SR3096 SEG 0010/0000)	0010/0434		
		018" DIA CIR PLASTIC	
		LEN=0030 INSTALLED UNKN	
		018" DIA CIR PLASTIC	
		LEN=0030 INSTALLED UNKN	
000000 FT		2 0 02234 0 00 0000+00	
		NC BOCKTOWN RD	
		INTER-BK BOCKTOWN RD	
		(SR3040 SEG 0010/2208)	
		MFC BEGIN = E	
		BK-BEAVER (04)	
		LENGTH(AH 2476 BK 0000)	

Stationing	Description	Stationing	Description
006789 FT		006789 FT	SAW MILL RUN BL (SR0051 SEG 0570/0000)
		0030/2561	018 " DIA CIRC CONCR LEN=0040 INSTALLED UNKN STOWE KENNEDY T
		0030/1799	STO-ROX SCHOOL ENTR RD (PRDR)
		0030/1377	STO-ROX SCHOOL ENTR RD (PRDR)
		0030/0775	018 " DIA CIRC CONCR LEN=0040 INSTALLED 2002
		0030/0440	2 0 02258 0 00 0042+23
004228 FT		0030/0202	LENGTH(AH 2561 BK 1803)
		004228 FT	015 " DIA CIRC CONCR LEN=0030 INSTALLED UNKN
		0020/1193	
2 0 02258 0 00 0024+20	002425 FT	002425 FT	
CASTLEVIEW DR (PRDR)	0020/0000	0020/0000	LENGTH(AH 1803 BK 2425) MARINO LN (PRDR)
		0010/2050	018 " DIA CIRC CONCR LEN=0040 INSTALLED UNKN FLEMING PARK RD (TWP)
		0010/1879	018 " DIA CIRC CONCR LEN=0035 INSTALLED UNKN
		0010/1470	
WREN DR (TWP)	0010/1245	0010/1431	015 " DIA CIR PLASTIC LEN=0030 INSTALLED UNKN BARBARA DR (TWP)
		0010/1188	018 " DIA CIRC METAL LEN=0027 INSTALLED UNKN
		0010/0760	2 0 02258 0 00 0000+00 NC EWING RD MCCOY RD (TWP)
000000 FT		0010/0287	MFC BEGIN = E
		000000 FT	LENGTH(AH 2425 BK 0000)

EXTRACT DATE: 12/18/2023 ROADWAY MANAGEMENT SYSTEM PAGE NUMBER: 1205  
 PRINT DATE: 12/21/2023 SLD COUNTY/SR - ANNUAL PRINT COUNTY: ALLEGHENY

DIR: B TOTAL LEN: 1.115 MI. DIST: 11-1 SR: 3092  
 LEFT MUN: STOWE T RIGHT MUN: STOWE T

005885 FT



003962 FT

005885 FT ISLAND AV  
 (SR0051 SEG 0520/0000)  
 0040/1923  
 0040/1570 012 " DIA CIRC CONCR  
 LEN=0040 INSTALLED UNKN  
 012 " DIA CIR PLASTIC  
 0040/1265 LEN=0040 INSTALLED UNKN  
 012 " DIA CIR PLASTIC  
 0040/0725 LEN=0040 INSTALLED UNKN  
 003962 FT 2 0 02027 0 00 0044+13  
 MCCOY ROAD  
 OP ID 02/3092/0040/0000  
 NC TUNNEL WY



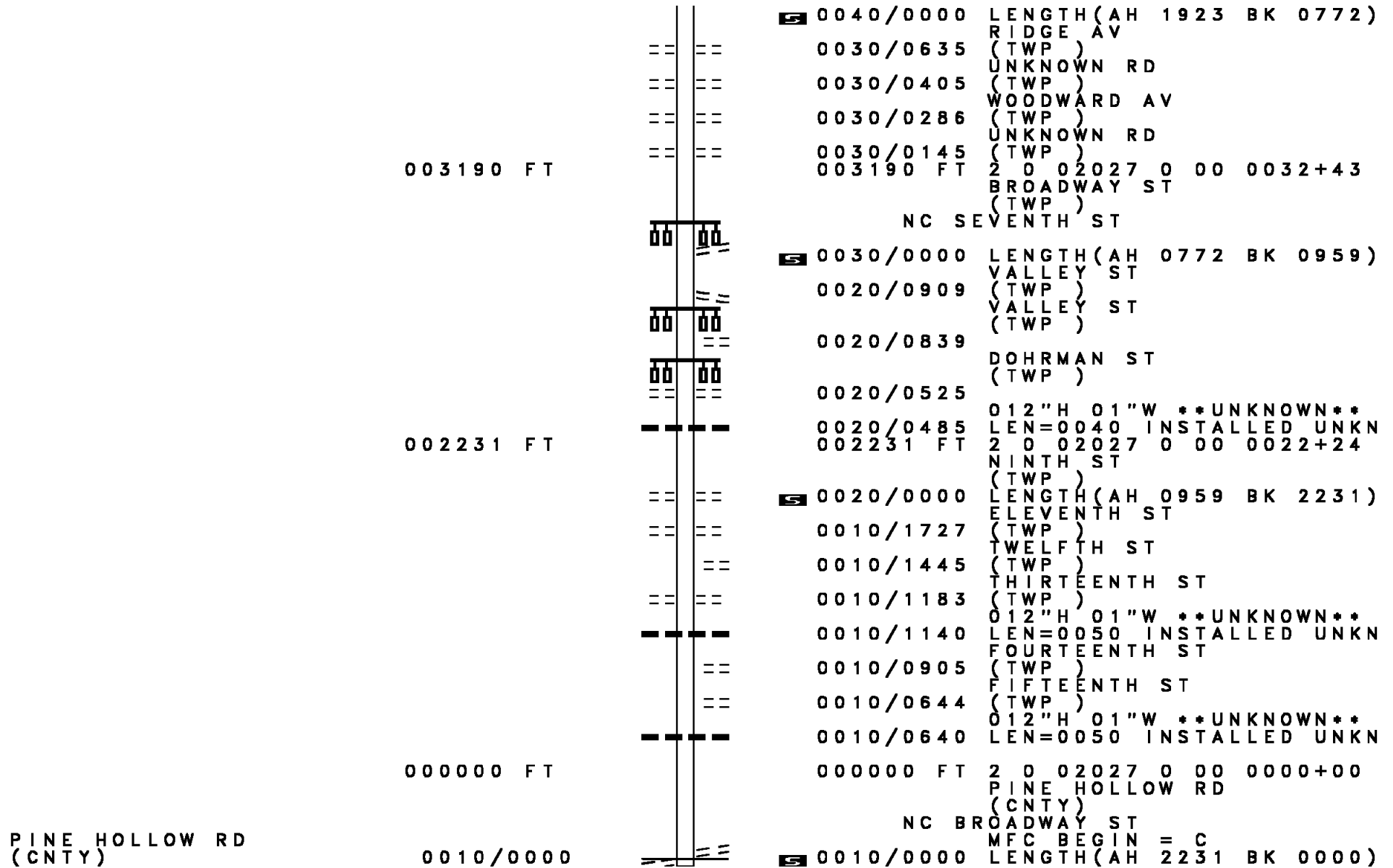
EXTRACT DATE: 12/18/2023  
PRINT DATE: 12/21/2023

ROADWAY MANAGEMENT SYSTEM  
SLD COUNTY/SR - ANNUAL PRINT

PAGE NUMBER: 1204  
COUNTY: ALLEGHENY

DIR: B TOTAL LEN: 1.115 MI.  
LEFT MUN: STOWE T

DIST: 11-1 SR: 3092  
RIGHT MUN: STOWE T

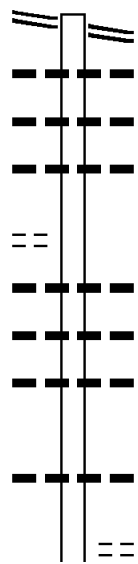


EXTRACT DATE: 12/18/2023 ROADWAY MANAGEMENT SYSTEM PAGE NUMBER: 1203  
 PRINT DATE: 12/21/2023 SLD COUNTY/SR - ANNUAL PRINT COUNTY: ALLEGHENY  
 DIR: B TOTAL LEN: 1.760 MI. DIST: 11-1 SR: 3091  
 LEFT MUN: KENNEDY T RIGHT MUN: KENNEDY T

CORAOPOLIS BL 009294 FT  
 (SR0051 SEG 0610/0000) 0030/2291

HEMINGWAY LN 0030/1057  
 (PRDR)

007003 FT

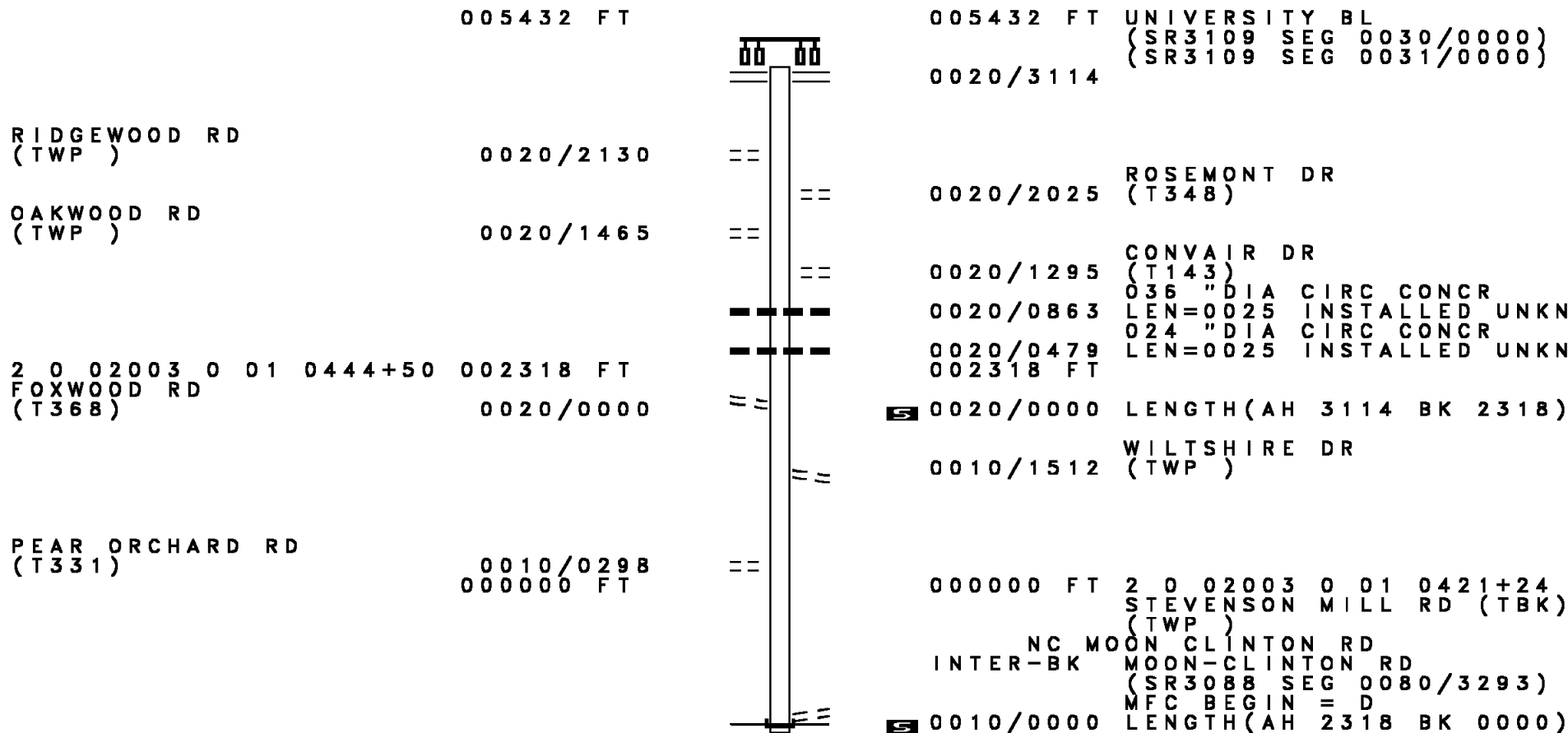


009294 FT CORAOPOLIS BL  
 0030/2291 (SR0051 SEG 0610/0000)  
 018 " DIA CIRC CONCR  
 0030/2039 LEN=0065 INSTALLED UNKN  
 072 " DIA CIRC CONCR  
 0030/1918 LEN=0080 INSTALLED UNKN  
 030 " DIA CIRC CONCR  
 0030/1805 LEN=0080 INSTALLED UNKN  
 ==  
 0030/1017 015 " DIA CIR PLASTIC  
 LEN=0099 INSTALLED UNKN  
 018 " DIA CIRC CONCR  
 0030/0658 LEN=0099 INSTALLED UNKN  
 018 " DIA CIR PLASTIC  
 0030/0253 LEN=0060 INSTALLED UNKN  
 007003 FT 2 0 02210 0 00 0070+40  
 0030/0000 LENGTH(AH 2291 BK 3635)  
 018 " DIA CIRC CONCR  
 0020/3471 LEN=0035 INSTALLED UNKN  
 ==  
 0020/2670 JENNY LN  
 (TWP )

DIR: B TOTAL LEN: 1.760 MI. DIST: 11-1 SR: 3091  
 LEFT MUN: KENNEDY T RIGHT MUN: KENNEDY T

Street Name	Segment ID	Length	Material	Status
	0020/2345		NOLTE LN (TWP)	
	0020/2103		018" DIA CIRC CONCR	INSTALLED UNKN
DOWNSDR (TWP)	0020/1990			
	0020/1669		015" DIA CIR PLASTIC	INSTALLED UNKN
HERBST MANOR (TWP)	0020/1475			
	0020/1018		015" DIA CIRC CONCR	INSTALLED UNKN
VIGNE RD (TWP)	0020/0785			
	0020/0318		014" DIA CIRC CONCR	INSTALLED UNKN
TIMBER LN (TWP)	0020/0305			
2002210000034+05	003368 FT			
ROSE AV (TWP)	0020/0000			
	0010/3329		015" DIA CIRC CONCR	INSTALLED UNKN
	0010/3290		WASHINGTON ST (TWP)	
MARY ST (TWP)	0010/2910			
	0010/2552		018" DIA CIRC CONCR	INSTALLED UNKN
	0010/2209		GRANT ST (TWP)	
	0010/1886		HAUBRICK ST (TWP)	
	0010/1695		AGNES ST (TWP)	
	0010/1678		018" DIA CIRC CONCR	INSTALLED UNKN
BOSTIAN DR (TWP)	0010/1270			
	0010/0727		018" DIA CIRC METAL	INSTALLED UNKN
	0010/0107		GREEN OAK DR (TWP)	
000000 FT	000000 FT		20022100000000+00	
	0010/0000		NC HERBST RD MCKEESROCKS FRST GROVE (CNTY)	
	0010/0000		MFC BEGIN = E LENGTH(AH 3368 BK 0000)	

DIR: B TOTAL LEN: 1.029 MI. DIST: 11-1 SR: 3090  
 LEFT MUN: MOON T RIGHT MUN: MOON T



005432 FT

RIDGEWOOD RD  
(TWP)

0020/2130

OAKWOOD RD  
(TWP)

0020/1465

2 0 02003 0 01 0444+50  
FOXWOOD RD  
(T368)

002318 FT  
0020/0000

PEAR ORCHARD RD  
(T331)

0010/0298  
000000 FT

005432 FT UNIVERSITY BL  
(SR3109 SEG 0030/0000)  
(SR3109 SEG 0031/0000)

0020/3114

0020/2025 ROSEMONT DR  
(T348)

0020/1295 CONVAIR DR  
(T143)  
036 " DIA CIRC CONCR  
LEN=0025 INSTALLED UNKN  
024 " DIA CIRC CONCR  
LEN=0025 INSTALLED UNKN

5 0020/0000 LENGTH(AH 3114 BK 2318)

0010/1512 WILTSHIRE DR  
(TWP)

000000 FT 2 0 02003 0 01 0421+24  
STEVENSON MILL RD (TBK)  
(TWP)

NC MOON CLINTON RD  
INTER-BK MOON-CLINTON RD  
(SR3088 SEG 0080/3293)  
MFC BEGIN = D

5 0010/0000 LENGTH(AH 2318 BK 0000)

EXTRACT DATE: 12/18/2023 ROADWAY MANAGEMENT SYSTEM PAGE NUMBER: 1200  
PRINT DATE: 12/21/2023 SLD COUNTY/SR - ANNUAL PRINT COUNTY: ALLEGHENY  
DIR: B TOTAL LEN: 8.420 MI. DIST: 11-1 SR: 3089  
LEFT MUN: MOON T RIGHT MUN: MOON T

044456 FT

044454 FT

DIR: B TOTAL LEN: 8.420 MI. DIST: 11-1 SR: 3089  
 LEFT MUN: MOON T RIGHT MUN: MOON T

041885 FT

039668 FT

Station	Description	Material	Status
0190/2571	INTER-AHD	MCGOVERN RD	
	(SR0051	SEG 0790/0000)	
	MCGOVERN RD		
	(SR0051	SEG 0790/0000)	
0190/2428	018 " DIA	CIRC CONCR	LEN=0099 INSTALLED UNKN
0190/2226	018 " DIA	CIRC CONCR	LEN=0099 INSTALLED UNKN
0190/1650	015 " DIA	CIRC CONCR	LEN=0045 INSTALLED UNKN
0190/0975	018 " DIA	CIRC CONCR	LEN=0055 INSTALLED UNKN
0190/0800	018 " DIA	CIR PLASTIC	LEN=0050 INSTALLED 2021
0190/0623	018 " DIA	CIRC CONCR	LEN=0045 INSTALLED UNKN
0190/0068	BMSSEN 02/3089/0190/0001		2 0 02242 0 00 0022+17
041883 FT	FLAUGHERTY RUN		
0190/0000	BMSBG 02/3089/0190/0001		LENGTH(AH 2571 BK 2217)
0180/1685	018 " DIA	CIRC CONCR	LEN=0040 INSTALLED UNKN
0180/1163	018 " DIA	CIRC METAL	LEN=0080 INSTALLED UNKN
0180/0475	018 " DIA	CIRC CONCR	LEN=0070 INSTALLED UNKN
0180/0056	018 " DIA	CIRC CONCR	LEN=0042 INSTALLED UNKN
039666 FT	2 0 02242 0 00 0000+00		
0180/0000	BRODHEAD RD		(SR3077 SEG 0190/1315)
0170/3261	036 " DIA	CIRC CONCR	LEN=0060 INSTALLED UNKN
0170/1975	BMSSEN 02/3089/0170/1964		2 0 02303 0 00 0125+11
0170/1964	BR. FLAUGH. RU		BMSBG 02/3089/0170/1964
0170/1411	FOXWOOD RD		(PRDR)
0170/1365	036 " DIA	CIRC ALUMIN	LEN=0058 INSTALLED UNKN
0170/1356	012 " DIA	CIRC CONCR	LEN=0052 INSTALLED UNKN

EXTRACT DATE: 12/18/2023  
PRINT DATE: 12/21/2023

ROADWAY MANAGEMENT SYSTEM  
SLD COUNTY/SR - ANNUAL PRINT

PAGE NUMBER: 1198  
COUNTY: ALLEGHENY

DIR: B  
LEFT MUN: MOON T

TOTAL LEN: 8.420 MI.

DIST: 11-1  
RIGHT MUN: MOON T

SR: 3089

Station	Length	Material	Notes
0170/0769	036"	DIA CIRC CONCR	LEN=0099 INSTALLED UNKN
0170/0370	015"	DIA CIRC CONCR	LEN=0050 INSTALLED UNKN
0170/0243	BMS	SEN 02/3089/0170/0183	2 0 02303 0 00 0107+23
		FLAUGHERTY	
0170/0183	036264 FT	BMS	SBG 02/3089/0170/0183
0170/0000	015"	DIA CIRC CONCR	LEN=0055 INSTALLED UNKN
0160/3289	015"	DIA CIRC CONCR	LEN=0075 INSTALLED UNKN
0160/2750	015"	DIA CIRC CONCR	LEN=0060 INSTALLED UNKN
0160/2712	015"	DIA CIRC CONCR	LEN=0075 INSTALLED UNKN
0160/2229	015"	DIA CIRC CONCR	LEN=0060 INSTALLED UNKN
0160/1807	015"	DIA CIRC CONCR	LEN=0099 INSTALLED UNKN
0160/1238	015"	DIA CIRC CONCR	LEN=0040 INSTALLED UNKN
0160/0817	018"	DIA CIRC CONCR	LEN=0099 INSTALLED UNKN
0160/0372	018"	DIA CIRC CONCR	LEN=0070 INSTALLED UNKN
0160/0026	032795 FT	BMS	SID 02/3089/0160/1807
0160/0000	015"	DIA CIRC CONCR	LEN=0070 INSTALLED UNKN
0150/3364	015"	DIA CIRC CONCR	LEN=0042 INSTALLED UNKN
0150/3001	015"	DIA CIRC CONCR	LEN=0045 INSTALLED UNKN
0150/2681	018"	DIA CIRC CONCR	LEN=0080 INSTALLED UNKN
0150/2241	018"	DIA CIRC CONCR	LEN=0080 INSTALLED UNKN
0150/2136	030"	DIA CIRC CONCR	LEN=0045 INSTALLED UNKN
0150/1642	024"	DIA CIRC CONCR	LEN=0042 INSTALLED UNKN
0150/1192	060"	DIA CIRC CONCR	LEN=0080 INSTALLED UNKN
0150/0525	060"	DIA CIRC CONCR	LEN=0080 INSTALLED UNKN

036266 FT

032797 FT

SHELBOURNE DR  
(PRDR)

0150/3310

DIR: B TOTAL LEN: 8.420 MI. DIST: 11-1 SR: 3089  
 LEFT MUN: MOON T RIGHT MUN: MOON T

Stationing / Description	Stationing	Length / Description	Material / Notes
	029257 FT	0150/0241	015 " DIA CIRC CONCR
		029255 FT	LEN=0055 INSTALLED UNKN
		0150/0000	2 0 02303 0 00 0034+95 LENGTH(AH 3540 BK 3537)
		0140/3217	015 " DIA CIRC CONCR LEN=0080 INSTALLED UNKN
		0140/2372	MOON FINDLAY T
		0140/2303	015 " DIA CIRC CONCR LEN=0055 INSTALLED UNKN
		0140/2095	JACKSON RD (T499)
		0140/1888	015 " DIA CIRC CONCR LEN=0060 INSTALLED UNKN
		0140/1584	015 " DIA CIRC CONCR LEN=0065 INSTALLED UNKN
SPRING RUN EXT RD (CNTY)	0140/1170		
		0140/1116	015 " DIA CIRC CONCR LEN=0055 INSTALLED UNKN
		0140/0834	012 " DIA CIRC CONCR LEN=0040 INSTALLED UNKN
		0140/0411	018 " DIA CIR PLASTIC LEN=0040 INSTALLED 1998
2 0 02303 0 00 0000+00 HOOKSTOWN GRADE RD (TBK (TWP)	025720 FT 0140/0000	025718 FT	MOON-CLINTON RD (SR3088 SEG 0060/0000)
		0140/0000	LENGTH(AH 3537 BK 1012) 018 " DIA CIRC CONCR
		0130/0862	LEN=0099 INSTALLED UNKN
TO 8072/0250 SH (CONN)	0130/0412	0130/0412	FROM 8072/0500 SH (CONN) RAMP J RD (SR8072 SEG 0250/0000) RAMP I RD (SR8072 SEG 0500/1149)
		0130/0303	
	024708 FT	0130/0131	BMS EN 02/3089/0130/0031
		024706 FT	2 0 02003 0 00 0322+10 BUS 376 EB
		0130/0000	BMSBG 02/3089/0130/0031 LENGTH(AH 1012 BK 1083)
		0120/1081	018 " DIA CIR PLASTIC LEN=0018 INSTALLED 2018
		0120/1080	018 " DIA CIR PLASTIC LEN=0048 INSTALLED 2018
FROM 8072/0010 SH (CONN)	0120/0946		RAMP L RD



DIR: B TOTAL LEN: 8.420 MI. DIST: 11-1 SR: 3089  
 LEFT MUN: FINDLAY T RIGHT MUN: FINDLAY T

TO 8113/0510 SH  
 (CONN) 0120/0637

FLAUGHERTY RUN/RMP 500  
 (SR8113 SEG 0500/2822)  
 RAMP 510 RD  
 (SR8113 SEG 0510/0000) 0120/0528

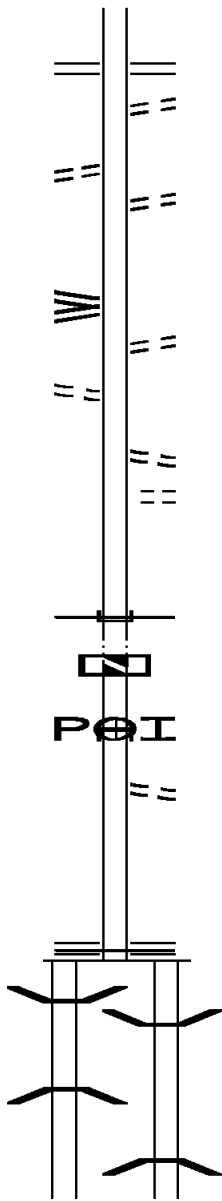
FROM 8113/0500 SH  
 (CONN) 0120/0372

023625 FT

023625 FT

023385 FT

BMSEN 02/3089/0082/1452 0083/1709  
 0 0 00000 0 00 0000+00  
 SR 0376 EB  
 BMSBG 02/3089/0082/1452 0083/1439



0120/0909 (SR8072 SEG 0010/0893)  
 RAMP J RD  
 0120/0813 (SR8072 SEG 0750/0000)  
 TO 8072/0750 SH  
 (CONN)

0120/0610 FOR SR 3089N TO 3089N  
 (CONN)

0120/0437 NC FLAUGHERTY RUN RD  
 FOR SR 3089N TO 3089N  
 (CONN)

0120/0206 COURT ST  
 (TWP)  
 COURT ST  
 0120/0116 (TWP)  
 023623 FT 2 0 02003 0 00 0302+80  
 INTER-BK CLINTON RD  
 (TWP)

0120/0000 MFC BEGIN = C  
 023623 FT LTH AH 001083 BK 000100  
 7100/0000

0090/0240 LTH AH 000100 BK 000240  
 INTER-AHD FLAUGHERTY RUN RD  
 (TWP)  
 0090/0097 FROM 8112/0500 SH  
 (CONN)  
 023383 FT 2 0 02003 0 00 0250+67

0090/0000 RAMP I RD  
 (SR8112 SEG 0250/0000)  
 RAMP FROM I 376  
 (SR8112 SEG 0500/0768)  
 MFC BEGIN = D  
 LENGTH(AH 0240 BK 1957)

0082/1706 BMSEN 02/3089/0082/1452

0082/1436 2 0 02003 0 00 0216+43  
 SR 0376 EB  
 BMSBG 02/3089/0082/1452  
 015 " DIA CIRC CONCR

DIR: B TOTAL LEN: 8.420 MI. DIST: 11-1 SR: 3089  
 LEFT MUN: FINDLAY T RIGHT MUN: FINDLAY T

Location / Segment	Segment ID	Length (FT)	Material / Status
RAMP H RD (SR8112 SEG 0020/0000)	0082/1227	0099	INSTALLED UNKN
FROM RAMP J RD (SR8112 SEG 0010/1746)	0083/0922		
	0082/0917		
	0082/0837		
	0082/0644		
SWEENEY DR (PRDR) UNKNOWN (PRDR)	0083/0223	021426	FT
0 0 00000 0 00 0000+00	0082/0223	021426	FT
MFC BEGIN = D LENGTH(AH 1959 BK 1333)	0083/0000		
	0082/0000		
	0080/0685		018 "DIA CIRC CONCR INSTALLED UNKN
	0080/0505		018 "DIA CIRC CONCR INSTALLED UNKN
020093 FT	0080/0260	020093	015 "DIA CIRC CONCR INSTALLED UNKN
	0080/0000		2 0 02003 0 00 0216+43 CAIN LN (T321) LENGTH(AH 1333 BK 2458) MCCASLIN RD (CNTY)
CLINTON LAKE RD (PRDR)	0070/1930		
	0070/1665		
	0070/1548		018 "DIA CIRC CONCR INSTALLED UNKN
	0070/1472		HAMILTON LN (TB25)
	0070/1415		018 "DIA CIRC CONCR INSTALLED UNKN
	0070/1200		024 "DIA CIRC CONCR INSTALLED UNKN
	0070/0602		024 "DIA CIRC CONCR INSTALLED UNKN
	0070/0248		018 "DIA CIRC METAL INSTALLED UNKN
TO 0030/0050 SH (CONN)	0070/0134	017635	FT
	017635	2 0 02003 0 00	0191+96

DIR: B TOTAL LEN: 8.420 MI. DIST: 11-1 SR: 3089  
 LEFT MUN: FINDLAY T RIGHT MUN: FINDLAY T

WILSON RD  
 (TWP)

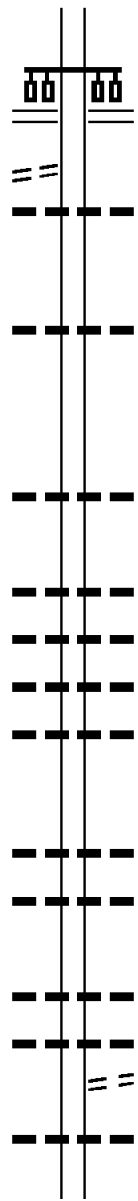
0060/2050

015457 FT

012450 FT

010771 FT

009166 FT



NC CLINTON RD  
 LINCOLN HW  
 (SR0030 SEG 0060/0000)

0070/0000 LENGTH(AH 2458 BK 2178)

0060/1691 018 "DIA CIR PLASTIC  
 LEN=0030 INSTALLED UNKN

0060/0325 018 "DIA CIRC METAL  
 LEN=0035 INSTALLED UNKN  
 015457 FT 2 0 02003 0 00 0169+91  
 0060/0000 LENGTH(AH 2178 BK 3007)

0050/1783 018 "DIA CIRC CONCR  
 LEN=0035 INSTALLED UNKN

0050/0840 018 "DIA CIR PLASTIC  
 LEN=0030 INSTALLED UNKN

0050/0365 015 "DIA CIRC METAL  
 LEN=0045 INSTALLED UNKN

0050/0287 015 "DIA CIRC METAL  
 LEN=0042 INSTALLED UNKN

0050/0067 018 "DIA CIR PLASTIC  
 LEN=0099 INSTALLED UNKN  
 012450 FT 2 0 02003 0 00 0139+93  
 0050/0000 LENGTH(AH 3007 BK 1679)

0040/0860 030 "DIA CIRC CONCR  
 LEN=0030 INSTALLED UNKN

0040/0387 024 "DIA CIRC CONCR  
 LEN=0030 INSTALLED UNKN  
 010771 FT 2 0 02003 0 00 0123+14  
 0040/0000 LENGTH(AH 1679 BK 1605)

0030/1160 018 "DIA CIRC METAL  
 LEN=0035 INSTALLED UNKN

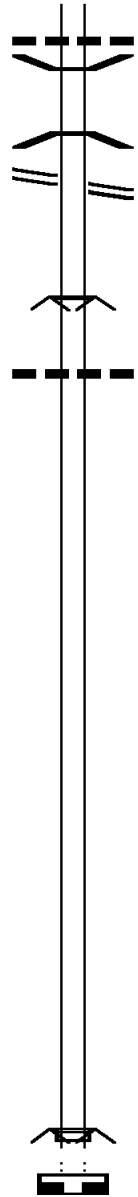
0030/0990 030 "DIA CIRC CONCR  
 LEN=0030 INSTALLED UNKN

0030/0570 POINT PARK RD  
 (TWP)  
 018 "DIA CIR PLASTIC

0030/0550 LEN=0045 INSTALLED UNKN  
 009166 FT 2 0 02003 0 00 0108+21  
 0030/0000 LENGTH(AH 1605 BK 1238)

DIR: B TOTAL LEN: 8.420 MI. DIST: 11-1 SR: 3089  
 LEFT MUN: FINDLAY T RIGHT MUN: FINDLAY T

POTATO GARDEN RUN RD  
 (SR3071 SEG 0070/0000)



0020/0610  
 007928 FT  
  
 006320 FT  
  
 004500 FT  
  
 002500 FT  
  
 000000 FT  
  
 000000 FT

0020/1226 024 " DIA CIR PLASTIC  
 0020/0972 LEN=0099 INSTALLED UNKN  
 BMSSEN 02/3089/0020/0940  
 2 0 02003 0 00 0103+97  
 POTATO GARDEN RUN  
 0020/0940 BMSBG 02/3089/0020/0940  
 POTATO GARDEN RUN RD  
 0020/0610 (SR3071 SEG 0070/0000)  
 007928 FT 2 0 02003 0 00 0094+46  
 CLOSED ROAD  
 ROAD CLOSED BACK  
 0020/0000 LENGTH(AH 1238 BK 1608)  
 0010/0978 999 " DIA CIR UNKNOWN  
 LEN=0030 INSTALLED UNKN  
  
 006320 FT 2 0 02003 0 00 0078+38  
 0010/0000 LENGTH(AH 1608 BK 1820)  
  
 004500 FT 2 0 02003 0 00 0060+18  
 0008/0000 LENGTH(AH 1820 BK 2000)  
  
 002500 FT 2 0 02003 0 00 0040+18  
 0006/0000 LENGTH(AH 2000 BK 2500)  
  
 000000 FT 2 0 02003 0 00 0015+18  
 CLOSED ROAD  
 ROAD CLOSED AHEAD  
 NC WASHINGTON RD  
 INTER-BK WASHINGTON RD (TBK.)  
 (TWP)  
 0004/0000 LENGTH(AH 2500 BK 0100)  
 000000 FT  
 7004/0000 LENGTH(AH 0100 BK 0000)

EXTRACT DATE: 12/18/2023 ROADWAY MANAGEMENT SYSTEM PAGE NUMBER: 1192  
PRINT DATE: 12/21/2023 SLD COUNTY/SR - ANNUAL PRINT COUNTY: ALLEGHENY

DIR: B TOTAL LEN: 1.771 MI. DIST: 11-1 SR: 3088  
LEFT MUN: MOON T RIGHT MUN: MOON T

MOON CLINTON RD

009352 FT



009352 FT  
7090/0000 LENGTH(AH 0884 BK 3293)  
INTER-AHD STEVENSON MILL RD (TBK)

DIR: B TOTAL LEN: 1.771 MI. DIST: 11-1 SR: 3088  
 LEFT MUN: MOON T RIGHT MUN: MOON T

(SR3090 SEG 0010/0000) 0080/3293

0080/3293 (TWP )  
 MCLAUGHLIN RD  
 0080/3022 (T290)  
 024 " DIA CIRC CONCR  
 0080/2876 LEN=0035 INSTALLED UNKN  
 018 " DIA CIRC CONCR  
 0080/2830 LEN=0035 INSTALLED UNKN  
 018 " DIA CIRC METAL  
 0080/2708 LEN=0072 INSTALLED UNKN

PEAR ORCHARD RD  
 (T331)

0080/1374

(APRA) WILLIAMS SCOTSMAN  
 WILLIAMS SCOTSMAN ENT R  
 (PRDR)  
 0080/1577

0080/1300 LUNAR LN  
 (TWP )

006059 FT

0080/0400 018 " DIA CIRC CONCR  
 LEN=0050 INSTALLED UNKN  
 006059 FT 2 0 02003 0 01 0387+98  
 0080/0000 LENGTH(AH 3293 BK 2849)  
 INTERNATIONAL DR

0070/2771 (TWP )  
 010"H 06"W CON BOX CUL  
 LEN=0099 INSTALLED UNKN  
 018 " DIA CIRC CONCR

0070/2010 LEN=0050 INSTALLED UNKN  
 MCCUTCHEON RD

0070/1960 (T282)  
 018 " DIA CIRC CONCR  
 LEN=0030 INSTALLED UNKN

0070/1856 018 " DIA CIRC CONCR  
 LEN=0025 INSTALLED UNKN

MERCURY DR  
 (TWP )

0070/0575

0070/0100 MOON ENLOW RD  
 (T835)  
 003210 FT MOON

2 0 02003 0 01 0360+53 003210 FT  
 BECKS RUN RD  
 (T114) 0070/0000

0070/0000 LENGTH(AH 2849 BK 2591)  
 BOUNDARY ST

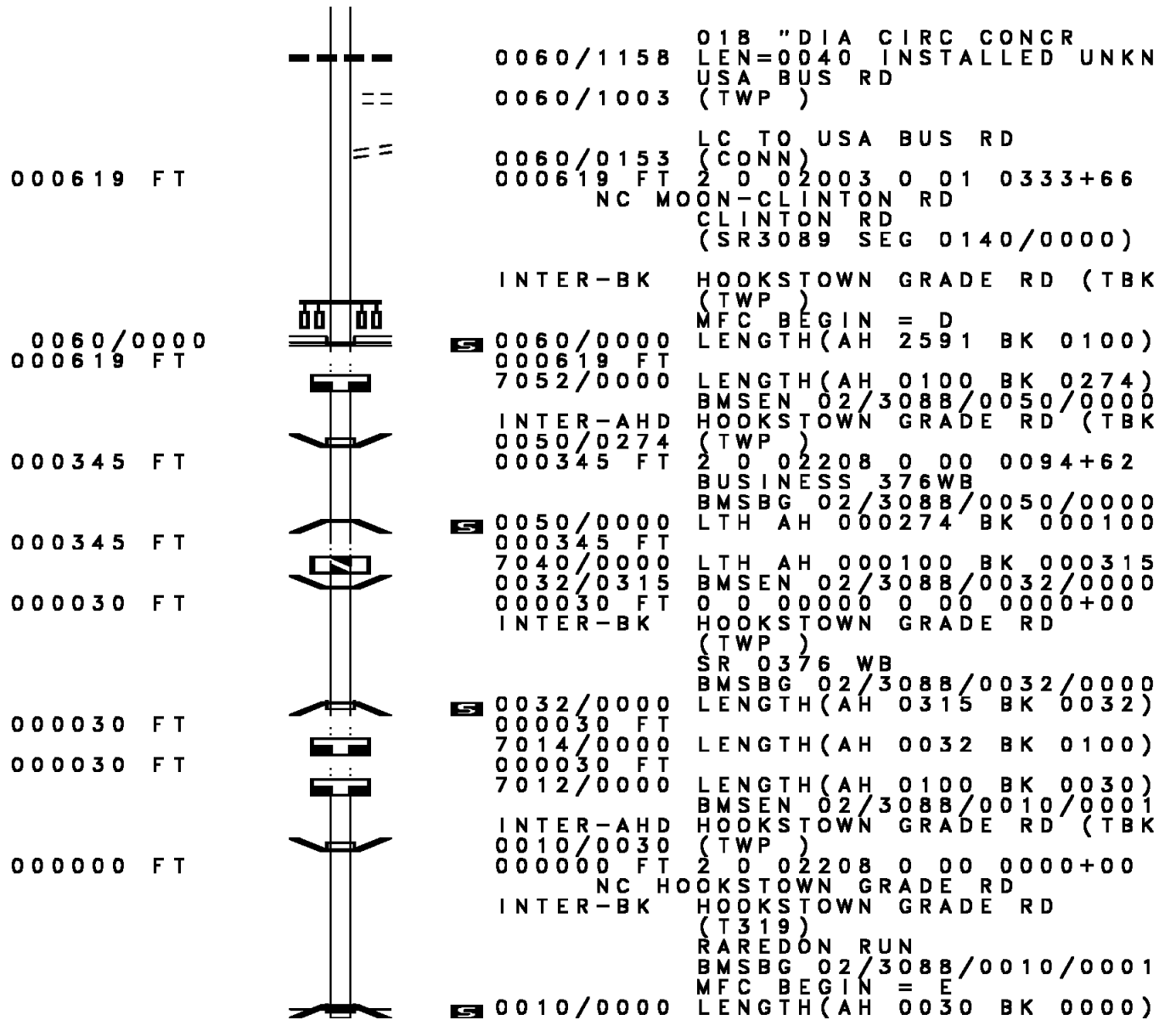
0060/2200 (T499)  
 018 " DIA CIRC CONCR

STARRY AV  
 (TWP )

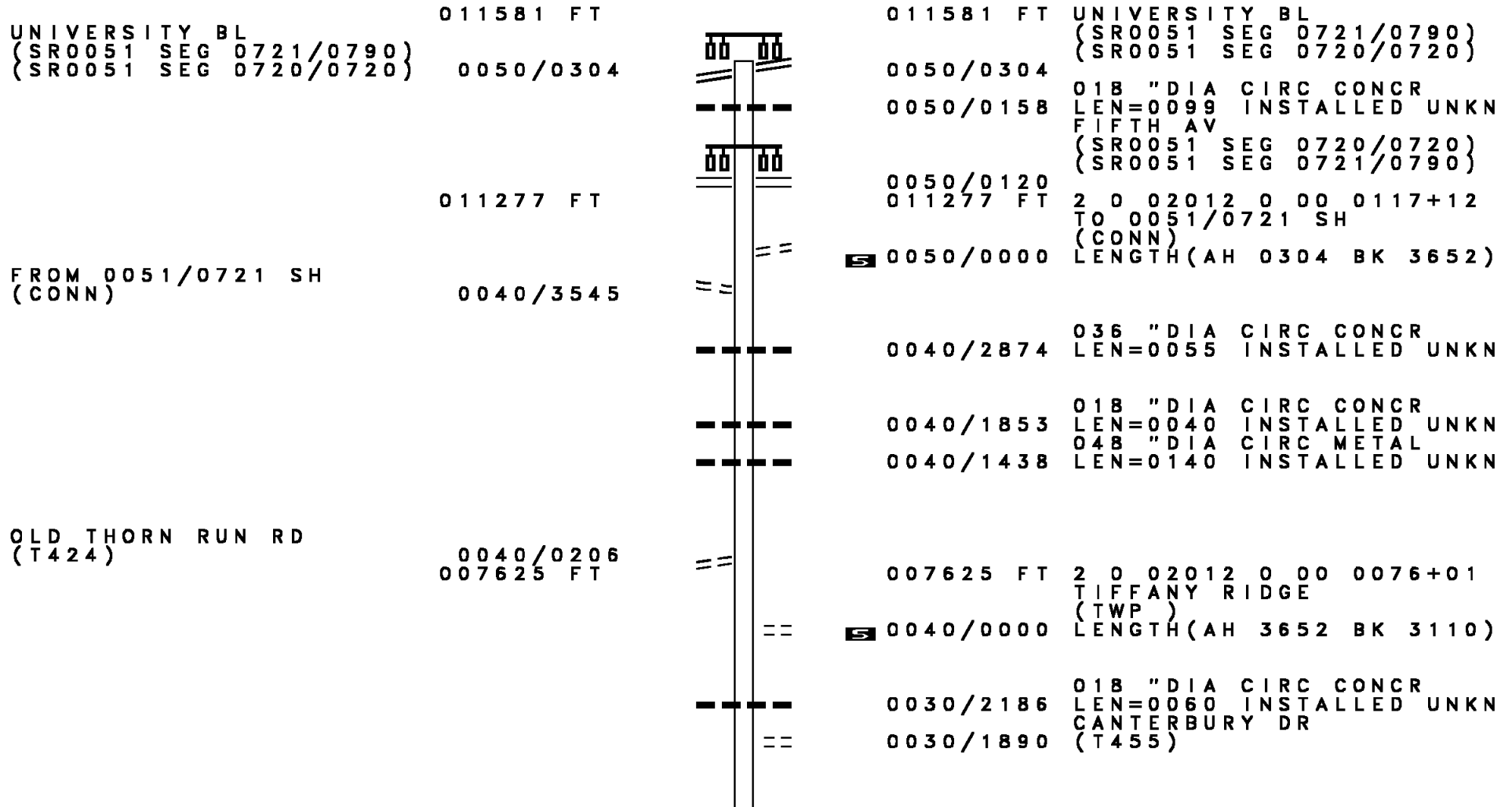
0060/2030

0060/2064 LEN=0025 INSTALLED UNKN

FLAUGHERTY RUN RD  
 (SR3089 SEG 0140/0000)



0060/1158 018 " DIA CIRC CONCR  
 LEN=0040 INSTALLED UNKN  
 USA BUS RD  
 (TWP )  
 0060/1003 LC TO USA BUS RD  
 (CONN)  
 000619 FT 2 0 02003 0 01 0333+66  
 NC MO ON-CLINTON RD  
 CLINTON RD  
 (SR3089 SEG 0140/0000)  
 INTER-BK HOOKSTOWN GRADE RD (TBK  
 (TWP )  
 MFC BEGIN = D  
 LENGTH(AH 2591 BK 0100)  
 0060/0000  
 000619 FT  
 7052/0000 LENGTH(AH 0100 BK 0274)  
 BMSSEN 02/3088/0050/0000  
 INTER-AHD HOOKSTOWN GRADE RD (TBK  
 (TWP )  
 000345 FT 2 0 02208 0 00 0094+62  
 BUSINESS 376WB  
 BMSBG 02/3088/0050/0000  
 LTH AH 000274 BK 000100  
 000345 FT  
 000345 FT  
 7040/0000 LTH AH 000100 BK 000315  
 BMSSEN 02/3088/0032/0000  
 000030 FT 0 0 00000 0 00 0000+00  
 INTER-BK HOOKSTOWN GRADE RD  
 (TWP )  
 SR 0376 WB  
 BMSBG 02/3088/0032/0000  
 LENGTH(AH 0315 BK 0032)  
 000030 FT  
 000030 FT  
 7014/0000 LENGTH(AH 0032 BK 0100)  
 000030 FT  
 7012/0000 LENGTH(AH 0100 BK 0030)  
 BMSSEN 02/3088/0010/0001  
 INTER-AHD HOOKSTOWN GRADE RD (TBK  
 (TWP )  
 000000 FT 2 0 02208 0 00 0000+00  
 NC HO OKSTOWN GRADE RD  
 INTER-BK HOOKSTOWN GRADE RD  
 (T319)  
 RAREDON RUN  
 BMSBG 02/3088/0010/0001  
 MFC BEGIN = E  
 LENGTH(AH 0030 BK 0000)





DIR: B TOTAL LEN: 2.193 MI. DIST: 11-1 SR: 3087  
 LEFT MUN: MOON T RIGHT MUN: MOON T

OLD THORN RUN RD  
 (T424) 0030/0415  
 2 0 02012 0 00 0045+07 004515 FT  
 BAINTREE RD  
 (TWP) 0030/0000

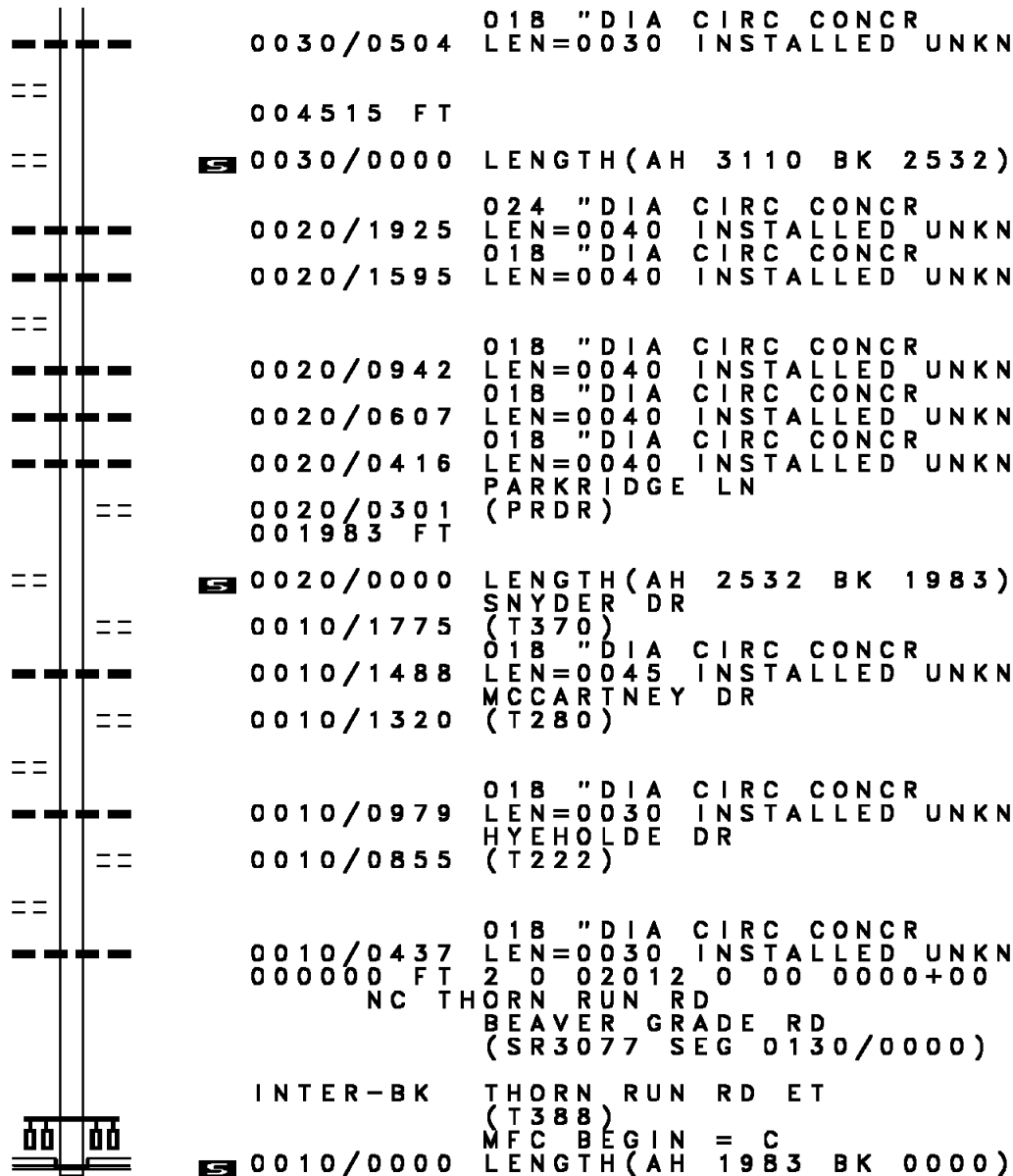
CURRY CT  
 (PRDR) 0020/1239

2 0 02012 0 00 0019+75 001983 FT  
 SHARON RD  
 (T364) 0020/0000

SANDHURST DR  
 (T360) 0010/1170

TOTTENHAM DR  
 (T392) 0010/0755

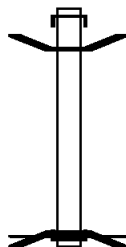
000000 FT



EXTRACT DATE: 12/18/2023 ROADWAY MANAGEMENT SYSTEM PAGE NUMBER: 1187  
 PRINT DATE: 12/21/2023 SLD COUNTY/SR - ANNUAL PRINT COUNTY: ALLEGHENY  
 DIR: B TOTAL LEN: .034 MI. DIST: 11-1 SR: 3086  
 LEFT MUN: NORTH FAYETTE T RIGHT MUN: NORTH FAYETTE T

000177 FT

000000 FT



000177 FT  
 INTER-AHD MONTOUR CHURCH RD  
 0010/0177 (TWP )  
 0010/0162 BMS EN 02/3086/0010/0001  
 000000 FT 0 0 00000 0 00 0000+00  
 NC MO MONTOUR CHURCH RD  
 INTER-BK MONTOUR CHURCH RD  
 (TWP )  
 US 22  
 BMSBG 02/3086/0010/0001  
 MFC BEGIN = E  
 0010/0000 LENGTH(AH 0177 BK 0000)

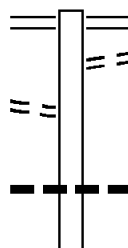
EXTRACT DATE: 12/18/2023 ROADWAY MANAGEMENT SYSTEM PAGE NUMBER: 1186  
 PRINT DATE: 12/21/2023 SLD COUNTY/SR - ANNUAL PRINT COUNTY: ALLEGHENY  
 DIR: B TOTAL LEN: 1.655 MI. DIST: 11-1 SR: 3085  
 LEFT MUN: ROBINSON T RIGHT MUN: ROBINSON T

008739 FT

008739 FT CORAOPOLIS BL  
 (SR0051 SEG 0631/2115)  
 0040/2229 (SR0051 SEG 0630/2115)  
 0040/2094 TO 0051/0631 SH  
 (CONN)

FROM 0051/0631 SH  
 (CONN)

0040/2068



0040/1297 048 " DIA CIRC METAL  
 LEN=0150 INSTALLED UNKN  
 036 " DIA CIRC METAL

DIR: B TOTAL LEN: 1.655 MI. DIST: 11-1 SR: 3085  
 LEFT MUN: ROBINSON T RIGHT MUN: ROBINSON T

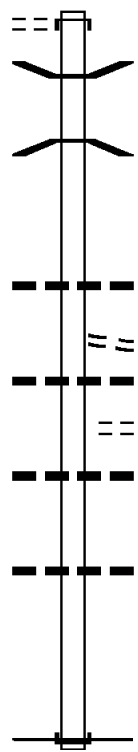
Stationing	Segment	Length	Material	Notes
006510 FT	0040/0693	LEN=0100	INSTALLED UNKN	
	006510 FT	2 0 02021	0 00 0065+65	
	0040/0000	LENGTH(AH 2229 BK 2007)	018 " DIA CIRC CONCR	
	0030/1668	LEN=0040	INSTALLED UNKN	
	0030/1331	LEN=0040	INSTALLED UNKN	
	0030/0842	BELLAN LN (TWP)	015 " DIA CIRC CONCR	
	0030/0507	LEN=0040	INSTALLED UNKN	
004503 FT	0030/0297	VERNER RD (TWP)	015 " DIA CIRC CONCR	
	004503 FT	2 0 02021	0 00 0044+99	
	0030/0000	LENGTH(AH 2007 BK 2056)	018 " DIA CIRC CONCR	
	0020/1534	LEN=0040	INSTALLED UNKN	
	0020/1469	LEN=0040	INSTALLED UNKN	
	0020/1120	LEN=0040	INSTALLED UNKN	
	0020/0517	018 " DIA CIRC CONCR	LEN=0040 INSTALLED UNKN	
002447 FT	0020/0000	2 0 02021	0 00 0024+51	
	0020/0000	LENGTH(AH 2056 BK 2447)	PHILOMENA DR	
	0010/2135	(TWP)	018 " DIA CIRC CONCR	
	0010/1607	LEN=0040	INSTALLED UNKN	
	0010/1550	ZENOBIA DR (TWP)	018 " DIA CIRC CONCR	
	0010/1132	LEN=0040	INSTALLED UNKN	
SOUTH PETRIE RD (SR3083 SEG 0010/0000)	0010/1125			
	0010/1035	SCHOOL DR (TWP)	018 " DIA CIRC CONCR	
	0010/0856	LEN=0040	INSTALLED UNKN	
	0010/0634	018 " DIA CIRC CONCR	LEN=0040 INSTALLED UNKN	
000000 FT	000000 FT	2 0 02021	0 00 0000+00	
	NC NO	ORTH FOREST GROVE RD	EWINGS MILL RD	
	0010/0000	(SR3074 SEG 0110/0000)	MFC BEGIN = C	
	0010/0000	LENGTH(AH 2447 BK 0000)		

SPRING RUN RD ET  
(CNTY)

004092 FT  
0020/1872

002220 FT

000000 FT



004092 FT INTER-AHD SPRING RUN RD ET  
 0020/1872 (CNTY)  
 0020/1240 BMS EN 02/3084/0020/1034  
 2 0 02095 0 00 0018+05  
 SR 3076 WB  
 0020/1019 BMSBG 02/3084/0020/1034  
 002220 FT 2 0 02095 0 00 0018+05  
 0020/0000 LENGTH(AH 1872 BK 2220)  
 018 "DIA CIRC METAL  
 0010/1839 LEN=0050 INSTALLED UNKN  
 PICKENS RD  
 0010/1600 (TWP)  
 018 "DIA CIRC CONCR  
 0010/1500 LEN=0050 INSTALLED UNKN  
 LC TO PICKENS RD  
 0010/1460 (CONN)  
 018 "DIA CIRC CONCR  
 0010/0980 LEN=0030 INSTALLED UNKN  
 018 "DIA CIRC CONCR  
 0010/0017 LEN=0030 INSTALLED UNKN  
 000000 FT 2 0 02095 0 00 0041+00  
 NC EC ONOMY GRADE RD  
 INTER-BK GRINGO CLINTON RD  
 (SR3011 SEG 0010/0000)  
 MFC BEGIN = E  
 BK-BEAVER (04)  
 0010/0000 LENGTH(AH 2220 BK 0000)

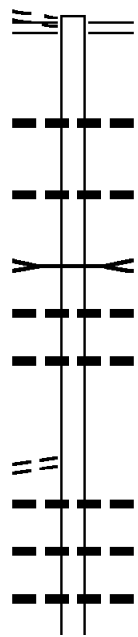
EXTRACT DATE: 12/18/2023 ROADWAY MANAGEMENT SYSTEM PAGE NUMBER: 1183  
 PRINT DATE: 12/21/2023 SLD COUNTY/SR - ANNUAL PRINT COUNTY: ALLEGHENY  
 DIR: B TOTAL LEN: 1.841 MI. DIST: 11-1 SR: 3083  
 LEFT MUN: ROBINSON T RIGHT MUN: ROBINSON T

PITTSBURGH AV  
(TWP)

009722 FT  
0040/3265

2 0 02264 0 00 0085+20 006457 FT  
COKETOWN RD  
(TWP)

006457 FT  
0040/0000



009722 FT CORAOPOLIS BL  
0040/3265 (SR0051 SEG 0640/0700)

0040/2129 015 " DIA CIRC METAL  
LEN=0035 INSTALLED UNKN

0040/1506 012 " DIA CIRC CONCR  
LEN=0035 INSTALLED UNKN  
TR. MONT. RUN

0040/1157 STRUCTURE LENGTH 12 FT  
BMSID 02/3083/0040/1300  
048"H 00"W MULT CONCR

0040/1142 018 " DIA CIRC METAL  
LEN=0060 INSTALLED UNKN

0040/0619 018 " DIA CIRC METAL  
LEN=0060 INSTALLED UNKN

006457 FT

5 0040/0000 LENGTH(AH 3265 BK 2299)

0030/1740 018 " DIA CIR PLASTIC  
LEN=0050 INSTALLED UNKN

0030/1380 018 " DIA CIRC METAL  
LEN=0055 INSTALLED UNKN

0030/1137 018 " DIA CIRC METAL  
LEN=0045 INSTALLED UNKN

018 " DIA CIRC METAL

DIR: B TOTAL LEN: 1.841 MI. DIST: 11-1 SR: 3083  
 LEFT MUN: ROBINSON T RIGHT MUN: ROBINSON T

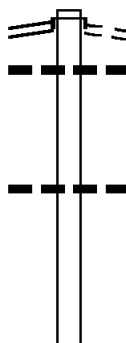
Stationing	Right of Way	Material / Notes	Length	Installation
	0030/0836	018" DIA CIRC METAL	LEN=0025	INSTALLED 2003
004158 FT	0030/0581	018" DIA CIRC METAL	LEN=0045	INSTALLED UNKN
	004158 FT	2 0 02264 0 00 0041+98		
		NC NORTH PETRIE RD		
		ROAD CLOSED		
		ROAD CLOSED BACK		
004158 FT	0030/0000	LTH AH 002299 BK 000100		
	004158 FT			
	7024/0000	LTH AH 000100 BK 001400		
		ROAD CLOSED		
	0020/1400	ROAD CLOSED AHEAD		
		018" DIA CIRC CONCR		
	0020/1340	LEN=0050 INSTALLED UNKN		
		PLAINVIEW DR		
		(TWP)		
	0020/1140	018" DIA CIRC CONCR		
		LEN=0099 INSTALLED UNKN		
	0020/0762	UNKNOWN RD		
		(TWP)		
2 0 02264 0 00 0027+74	0020/0231			
BURATTI DR	002758 FT			
(TWP)				
	0020/0000	LENGTH(AH 1400 BK 2758)		
		015" DIA CIRC CONCR		
	0010/2504	LEN=0099 INSTALLED 2006		
		CAMELOT CR		
		(TWP)		
	0010/2200	015" DIA CIR PLASTIC		
		LEN=0024 INSTALLED UNKN		
JEFF DR	0010/2183			
(TWP)				
	0010/1600			
		018" DIA CIRC CONCR		
	0010/1440	LEN=0035 INSTALLED UNKN		
	0010/0784	018" DIA CIRC CONCR		
		LEN=0050 INSTALLED UNKN		
		015" DIA CIRC CONCR		
	0010/0543	LEN=0056 INSTALLED UNKN		
ALLEY	0010/0530			
(TWP)				
SCHULER LN	0010/0431			
(TWP)				
		024" DIA CIRC CONCR		
	0010/0329	LEN=0045 INSTALLED UNKN		
000000 FT	000000 FT	2 0 02264 0 00 0000+00		
		NC SOUTH PETRIE RD		
		NORTH FOREST GROVE RD		
		(SR3085 SEG 0010/1125)		
		MFC BEGIN = E		
	0010/0000	LENGTH(AH 2758 BK 0000)		

EXTRACT DATE: 12/18/2023 ROADWAY MANAGEMENT SYSTEM PAGE NUMBER: 1181  
PRINT DATE: 12/21/2023 SLD COUNTY/SR - ANNUAL PRINT COUNTY: ALLEGHENY

DIR: B TOTAL LEN: 1.729 MI. DIST: 11-1 SR: 3082  
LEFT MUN: FINDLAY T RIGHT MUN: FINDLAY T

009131 FT

LINCOLN HW  
(SR0030 SEG 0020/0000) 0010/3512



009131 FT  
INTER-AHD LINCOLN HW  
(SR0030 SEG 0020/0000)  
HEBRON RD  
0010/3512 (T302)  
0010/3257 015 " DIA CIRC CONCR  
LEN=0018 INSTALLED UNKN  
  
0010/1952 015 " DIA CIRC CONCR  
LEN=0030 INSTALLED UNKN

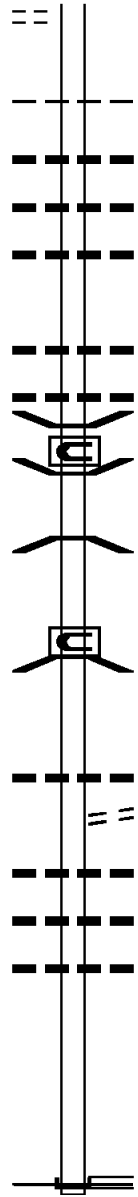
UNKNOWN RD



DIR: B TOTAL LEN: 1.729 MI. DIST: 11-1 SR: 3082  
 LEFT MUN: FINDLAY T RIGHT MUN: FINDLAY T

(PRDR)

0010/0029  
 005619 FT

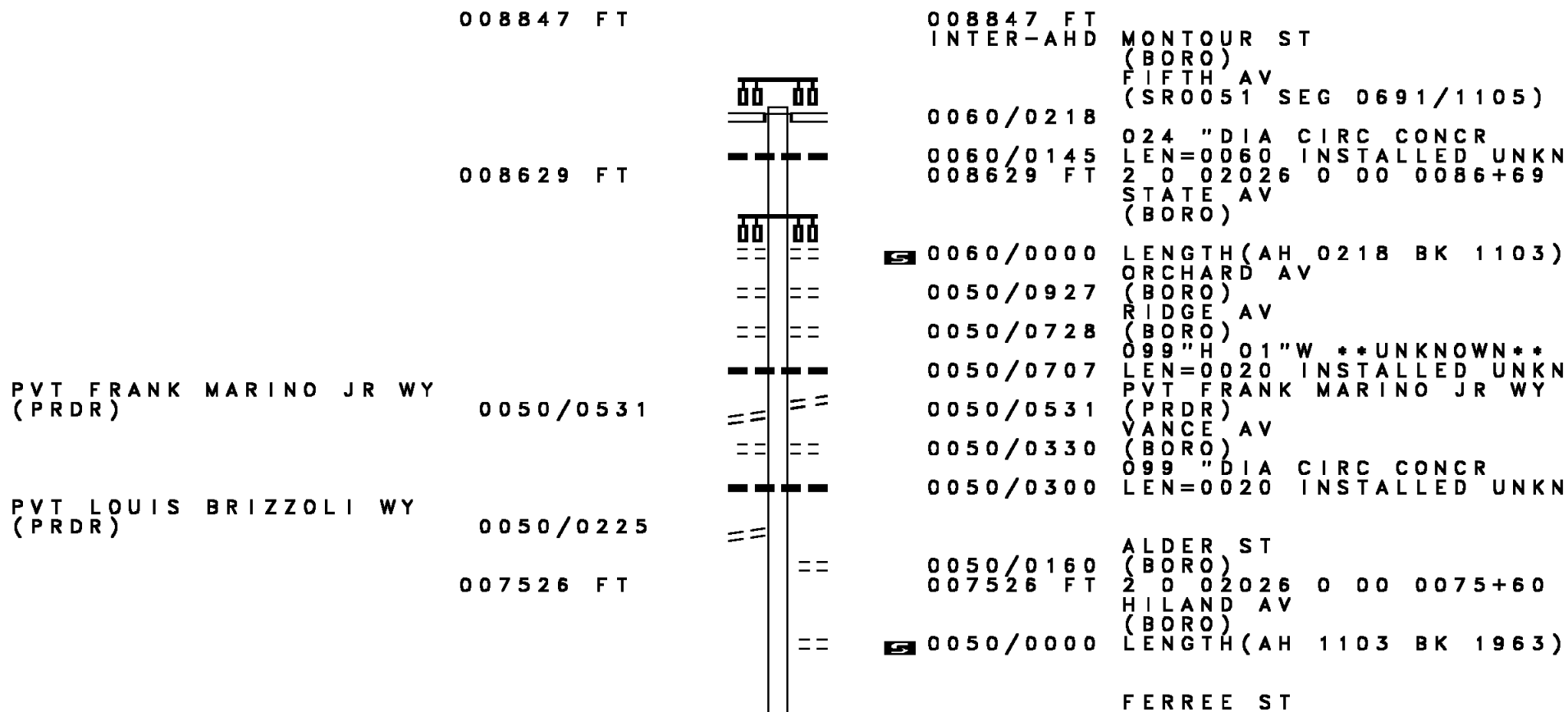


005619 FT 1 0 00115 7 00 0000+00  
 FINDLAY  
 INDEPENDENCE T  
 5 0010/0000 LENGTH(AH 3512 BK 3316)  
 018 "DIA CIRC CONCR  
 0006/2770 LEN=0040 INSTALLED UNKN  
 018 "DIA CIRC CONCR  
 0006/2390 LEN=0040 INSTALLED UNKN  
 018 "DIA CIRC CONCR  
 0006/2085 LEN=0040 INSTALLED UNKN  
 018 "DIA CIRC CONCR  
 0006/0895 LEN=0035 INSTALLED UNKN  
 021 "DIA CIRC CONCR  
 0006/0587 LEN=0040 INSTALLED UNKN  
 0006/0034 BMSSEN 02/3082/0006/0001  
 BMSSEN 02/3082/0006/0000  
 0006/0025  
 1 0 00115 7 03 0267+81  
 NO UNDERPASS INFORMATION  
 0006/0001 BMSBG 02/3082/0006/0001  
 002303 FT 1 0 00115 7 03 0267+81  
 BRIDGE CLOSED  
 BR. RACCOON  
 BMSBG 02/3082/0006/0000  
 5 0006/0000 LENGTH(AH 3316 BK 2303)  
 018 "DIA CIRC CONCR  
 0004/0820 LEN=0035 INSTALLED UNKN  
 SUNNY HILL RD  
 0004/0761 (T391)  
 018 "DIA CIRC CONCR  
 0004/0475 LEN=0035 INSTALLED UNKN  
 018 "DIA CIRC CONCR  
 0004/0386 LEN=0032 INSTALLED UNKN  
 018 "DIA CIRC CONCR  
 0004/0215 LEN=0032 INSTALLED UNKN  
 000000 FT 1 0 00115 7 03 0244+77  
 NC CL INTON FRANKFORT RD  
 BIGGER RD  
 (SR4002 SEG 0090/0000)  
 INTER-BK CLINTON FRANKFORT RD  
 (SR4002 SEG 0090/0000)  
 MFC BEGIN = D  
 BK-WASHINGTON (62)  
 5 0004/0000 LENGTH(AH 2303 BK 0000)

002303 FT

000000 FT

DIR: B TOTAL LEN: 1.676 MI. DIST: 11-1 SR: 3081  
 LEFT MUN: CORAOPOLIS B RIGHT MUN: CORAOPOLIS B



EXTRACT DATE: 12/18/2023  
PRINT DATE: 12/21/2023

ROADWAY MANAGEMENT SYSTEM  
SLD COUNTY/SR - ANNUAL PRINT

PAGE NUMBER: 1178  
COUNTY: ALLEGHENY

DIR: B TOTAL LEN: 1.676 MI.  
LEFT MUN: CORAOPOLIS B

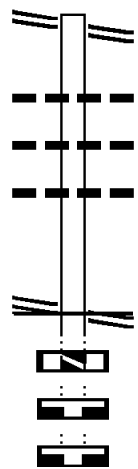
DIST: 11-1 SR: 3081  
RIGHT MUN: CORAOPOLIS B

Stationing	Right of Way	Description	Material	Status
	0040/1055	(BORO)		
	0040/1029	096" DIA	CIRC CONCR	INSTALLED UNKN
		LEN=0020		
	0040/0450	VINE ST		
005563 FT	005563 FT	2 0 0 2026 0 00		0056+00
		NC MO		
		NTOUR ST		
		GRACE ST		
		(BORO)		
	0040/0000	LENGTH(AH 1963 BK 1549)		
	0030/1514	018" DIA	CIRC CONCR	INSTALLED UNKN
		LEN=0035		
		CORAOPOLIS		
	0030/0738	MOON T		
	0030/0697	018" DIA	CIRC CONCR	INSTALLED UNKN
		LEN=0035		
	0030/0385	015" DIA	CIR PLASTIC	INSTALLED 2002
		LEN=0044		
		WOODCREST AV		
		(TWP)		
2 0 0 2026 0 00 0040+42	004014 FT	FELICIAN DR		
ROSEDALE AV		(TWP)		
(TWP)	0030/0000	LENGTH(AH 1549 BK 1676)		
		FELICIAN DR		
		(TWP)		
	0020/0926	018" DIA	CIRC CONCR	INSTALLED UNKN
	0020/0634	LEN=0035		
LAUREL DR				
(PRDR)	0020/0440	012" DIA	CIRC CONCR	INSTALLED UNKN
		LEN=0099		
	002338 FT	2 0 0 2026 0 00		0024+30
		POCOCEN DR		
		(TWP)		
	0020/0000	LENGTH(AH 1676 BK 2338)		
		MCKEE LN		
		(TWP)		
	0010/1450	POCOCEN DR		
		(TWP)		
	0010/0915			
	000000 FT	2 0 0 2026 0 00		0000+00
		NC MO		
		NTOUR ST		
		HASSAM RD		
		(SR3074	SEG 0050/0000)	
		MFC BEGIN = D		
	0010/0000	LENGTH(AH 2338 BK 0000)		

EXTRACT DATE: 12/18/2023 ROADWAY MANAGEMENT SYSTEM PAGE NUMBER: 1177  
 PRINT DATE: 12/21/2023 SLD COUNTY/SR - ANNUAL PRINT COUNTY: ALLEGHENY  
 DIR: B TOTAL LEN: .256 MI. DIST: 11-1 SR: 3080  
 LEFT MUN: FINDLAY T RIGHT MUN: FINDLAY T

LINCOLN HW 001350 FT  
 (SR0030 SEG 0092/0934) 0040/1350

2 0 02245 0 00 0000+00 000000 FT  
 BURGETTSTOWN RD 0040/0000  
 (SR3078 SEG 0070/1905) 000000 FT  
 000000 FT  
 000000 FT



001350 FT LINCOLN HW  
 0040/1350 (SR0030 SEG 0092/0934)

0040/0671 018 " DIA CIRC CONCR  
 LEN=0025 INSTALLED UNKN  
 0040/0275 018 " DIA CIR PLASTIC  
 LEN=0025 INSTALLED UNKN  
 0040/0226 018 " DIA CIR PLASTIC  
 LEN=0030 INSTALLED UNKN  
 NC BU BURGETTSTOWN RD  
 BURGETTSTOWN RD  
 000000 FT (SR3078 SEG 0070/1905)  
 MFC BEGIN = D  
 5 0040/0000 LTH AH 001350 BK 000100  
 000000 FT  
 7030/0000 LTH AH 000100 BK 001472  
 000000 FT  
 7020/0000 LENGTH(AH 1472 BK 4514)  
 000000 FT  
 7010/0000 LENGTH(AH 4514 BK 0000)

DIR: B TOTAL LEN: 1.516 MI. DIST: 11-1 SR: 3079  
 LEFT MUN: CORAOPOLIS B RIGHT MUN: CORAOPOLIS B

008007 FT

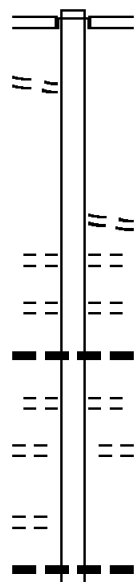
1 1 00793 0 00 0038+20 007788 FT  
 STATE AV  
 (BORO)

0070/0000  
 007494 FT

ALDER AL  
 (BORO)  
 1 1 00793 0 00 0025+94 006564 FT  
 HILAND AV  
 (BORO)

0050/0085  
 006564 FT

0050/0000



008007 FT  
 INTER-AHD CHESTNUT ST  
 (BORO)  
 FIFTH AV  
 (SR0051 SEG 0691/2360)

0070/0219  
 007788 FT

5 0070/0000 NC CHESTNUT ST  
 LENGTH(AH 0219 BK 0294)  
 007494 FT 1 1 00793 0 00 0035+26  
 NC STATE AV

5 0060/0000 STATE AV  
 LENGTH(AH 0294 BK 0930)  
 RIDGE AV  
 (BORO)

0050/0595 (BORO)  
 ELM AL  
 (BORO)

0050/0420  
 0050/0250 018 " DIA CIRC CONCR  
 LEN=0040 INSTALLED UNKN  
 VANCE AV  
 (BORO)

0050/0245 (BORO)  
 HILAND AV  
 (BORO)

0050/0085 (BORO)  
 006564 FT

5 0050/0000 LENGTH(AH 0930 BK 1569)  
 018 " DIA CIRC CONCR  
 0040/1378 LEN=0035 INSTALLED UNKN

DIR: B TOTAL LEN: 1.516 MI. DIST: 11-1 SR: 3079  
 LEFT MUN: CORAOPOLIS B RIGHT MUN: CORAOPOLIS B

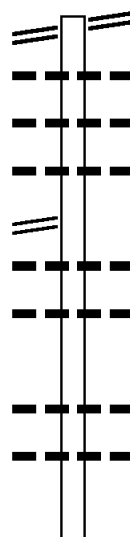
Address / Description	Stationing	Length	Material / Notes
		0040/1049	018 " DIA CIRC CONCR LEN=0035 INSTALLED UNKN
		0040/0875	018 " DIA CIRC CONCR LEN=0099 INSTALLED UNKN
		0040/0819	PARK DR (BORO)
		0040/0718	018 " DIA CIRC CONCR LEN=0035 INSTALLED UNKN
		0040/0579	018 " DIA CIRC CONCR LEN=0035 INSTALLED UNKN
		0040/0380	015 " DIA CIRC CONCR LEN=0035 INSTALLED UNKN
SUMAC AV (BORO)	004995 FT	004995 FT	1 1 00793 0 00 0010+52 NC MAPLE ST
	0040/0000		5 0040/0000 LENGTH(AH 1569 BK 0776)
1 1 00793 0 00 0000+00 SCHOOL ST (TWP)	004219 FT	004219 FT	024 " DIA CIRC CONCR LEN=0030 INSTALLED UNKN
	0030/0000		5 0030/0000 LENGTH(AH 0776 BK 2555) MOON T
		0020/2170	018 " DIA CIRC CONCR LEN=0035 INSTALLED UNKN
		0020/1793	CHARLTON HTS RD (T138)
SCHAEFER BL (TWP)	0020/1418		
WOODLAWN DR (T411)	0020/1400		0020/1400 MFC BEGIN = E
		0020/0792	024 " DIA CIRC CONCR LEN=0035 INSTALLED UNKN
		0020/0650	SEIBERT DR (TWP)
2 0 02320 0 00 0179+49 IRIS LN (PRDR)	001664 FT	001664 FT	
	0020/0000		5 0020/0000 LENGTH(AH 2555 BK 1664)
	000000 FT		
		0010/0017	015 " DIA CIRC CONCR LEN=0060 INSTALLED UNKN
		000000 FT	2 0 02320 0 00 0163+55 NC MAPLE ST ET
CORAOPOLIS HEIGHTS RD (SR3074 SEG 0040/0000)	0010/0000		5 0010/0000 INTER-BK HASSAM RD (SR3074 SEG 0040/0000) MFC BEGIN = D LENGTH(AH 1664 BK 0000)

DIR: B TOTAL LEN: 3.847 MI. DIST: 11-1 SR: 3078  
 LEFT MUN: FINDLAY T RIGHT MUN: FINDLAY T

LINCOLN HW 020310 FT  
 (SR0030 SEG 0100/0000) 0070/2582

BURGETTSTOWN RD  
 (SR3080 SEG 0040/0000) 0070/1905

017728 FT



020310 FT	LINCOLN HW
0070/2582	(SR0030 SEG 0100/0000)
0070/2455	012 " DIA CIRC CONCR
0070/2305	LEN=0056 INSTALLED UNKN
0070/2060	018 " DIA CIRC CONCR
	LEN=0056 INSTALLED UNKN
	012 " DIA CIRC CONCR
	LEN=0040 INSTALLED 1999
	036 " DIA CIRC CONCR
0070/1790	LEN=0036 INSTALLED UNKN
0070/1555	015 " DIA CIRC CONCR
	LEN=0036 INSTALLED UNKN
	015 " DIA CIRC CONCR
0070/0435	LEN=0100 INSTALLED UNKN
	024 " DIA CIRC CONCR
0070/0067	LEN=0036 INSTALLED UNKN
017728 FT	2 0 02245 0 00 0179+95
5 0070/0000	LENGTH(AH 2582 BK 3018)

DIR: B TOTAL LEN: 3.847 MI. DIST: 11-1 SR: 3078  
 LEFT MUN: FINDLAY T RIGHT MUN: FINDLAY T

Stationing	Description	Material	Length	Notes
014710 FT	0060/1266	015" DIA CIRC CONCR	LEN=0036	INSTALLED UNKN
	0060/0848	015" DIA CIRC CONCR	LEN=0036	INSTALLED UNKN
	014710 FT	2 0 02245 0 00 0149+94		
	0060/0000	LENGTH(AH 3018 BK 1979)		
	0050/1631	024" DIA CIR PLASTIC	LEN=0020	INSTALLED 2001
012731 FT	012731 FT	2 0 02245 0 00 0130+15		
	0050/0000	LENGTH(AH 1979 BK 3011)		
	0040/2726	012" DIA CIRC CONCR	LEN=0030	INSTALLED UNKN
	0040/2535	ROBINSON RD (T491)		
009720 FT	0040/0837	015"H 00"W MULT CONCR	LEN=0042	INSTALLED UNKN
	009720 FT	2 0 02245 0 00 0100+04		
	0040/0000	LENGTH(AH 3011 BK 2255)		
	0030/2100	018" DIA CIRC CONCR	LEN=0036	INSTALLED UNKN
	0030/1864	018" DIA CIRC CONCR	LEN=0036	INSTALLED UNKN
	0030/1396	015" DIA CIRC CONCR	LEN=0036	INSTALLED UNKN
007465 FT	0030/0143	BMS EN 02/3078/0030/0125		
	0030/0125	2 0 02245 0 00 0078+76		
	007465 FT	POTATO GARDEN RUN		
	007465 FT	BMSBG 02/3078/0030/0125		
	007465 FT	2 0 02245 0 00 0077+60		
	0030/0000	POTATO GARDEN RUN RD (SR3071 SEG 0040/0000)	LENGTH(AH 2255 BK 2799)	

MCNALL RD  
(T822)



DIR: B TOTAL LEN: 3.847 MI. DIST: 11-1 SR: 3078  
 LEFT MUN: FINDLAY T RIGHT MUN: FINDLAY T

WILLIAM DR  
 (PRDR)

0020/1048

2 0 02245 0 00 0037+97 004666 FT  
 WESTPORT RD  
 (TWP)

0020/0000

OLD BURGETTSTOWN RD  
 (SR3161 SEG 0004/0000)

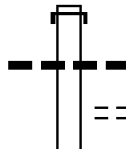
0010/3706

000000 FT

0020/1769	012"H 24"W ELLIP CONC LEN=0050	INSTALLED UNKN
0020/1100	024 "DIA CIRC CONCR LEN=0040	INSTALLED 2002
0020/0372	018 "DIA CIRC CONCR LEN=0372	INSTALLED UNKN
0020/0287	018 "DIA CIRC CONCR LEN=0025	INSTALLED UNKN
0020/0000	LENGTH(AH 2799 BK 4666) 018 "DIA CIRC CONCR	
0010/4593	LEN=0035	INSTALLED UNKN
0010/4150	018 "DIA CIRC CONCR LEN=0035	INSTALLED UNKN
0010/4032	018 "DIA CIRC CONCR LEN=0040	INSTALLED UNKN
0010/3889	(APRA) SOLAR DR SOLAR DR (PRDR)	
0010/3834	030 "DIA CIRC METAL LEN=0040	INSTALLED UNKN
0010/2739	015 "DIA CIRC CONCR LEN=0036	INSTALLED UNKN
0010/2306	015 "DIA CIRC CONCR LEN=0036	INSTALLED UNKN
0010/1991	018 "DIA CIRC CONCR LEN=0040	INSTALLED UNKN
0010/1713	018 "DIA CIRC CONCR LEN=0036	INSTALLED UNKN
0010/0845	015 "DIA CIRC CONCR LEN=0036	INSTALLED UNKN
0010/0027	015 "DIA CIRC CONCR LEN=0036	INSTALLED UNKN
000000 FT	2 0 02245 0 00 0000+00 NC BU RGETTSTOWN RD INTER-BK RIDGE RD (TWP)	
0010/0000	MFC BEGIN = D LENGTH(AH 4666 BK 0000)	

EXTRACT DATE: 12/18/2023      ROADWAY MANAGEMENT SYSTEM      PAGE NUMBER: 1171  
 PRINT DATE: 12/21/2023      SLD COUNTY/SR - ANNUAL PRINT      COUNTY: ALLEGHENY  
 DIR: B      TOTAL LEN: 10.398 MI.      DIST: 11-1      SR: 3077  
 LEFT MUN: MOON T      RIGHT MUN: MOON T

054902 FT



054639 FT      AH-BEAVER      (04)  
 INTER-AHD      BRODHEAD RD  
 0230/2064      (SR3007 SEG 0010/0000)  
                  01B " DIA CIRC CONCR  
 0230/1919      LEN=0050 INSTALLED UNKN  
                  HUNTSRIDGE DR  
 0230/1660      (TWP )  
                  024"H 24"W CON BOX CUL

DIR: B TOTAL LEN: 10.398 MI. DIST: 11-1 SR: 3077  
 LEFT MUN: MOON T RIGHT MUN: MOON T

Location	Segment ID	Length	Notes
BOGGS AV (TWP)	0230/0965		0230/1305 LEN=0060 INSTALLED UNKN
			015 "DIA CIRC CONCR
			LEN=0034 INSTALLED UNKN
			015 "DIA CIRC CONCR
			LEN=0036 INSTALLED UNKN
			1 0 00076 0 04 0980+55
			5 0230/0000 LENGTH(AH 2064 BK 2830)
			012 "DIA CIRC CONCR
			LEN=0099 INSTALLED UNKN
COUNTRY LN (TWP)	0220/2321		EASTERN AV (T173)
			OAKES PLACE LN (TWP)
WESTERN AV (T405)	0220/1565		018 "DIA CIRC CONCR
			LEN=0040 INSTALLED UNKN
			BAUN DR (T416)
SPRING RUN RD ET (CNTY)	0220/0541		018 "DIA CIRC CONCR
BONNIE BRAE DR (PRDR)	0220/0340		LEN=0040 INSTALLED UNKN
			1 0 00076 0 04 0952+43
			0220/0162 049745 FT
			SPRING RUN RD (CNTY)
			MOON CRESCENT T
			5 0220/0000 LENGTH(AH 2830 BK 2395)
			HART DR (TWP)
			CRESCENT MOON T
			0210/1757
			0210/1747
			LOCUST RD (TWP)
ESTATE DR (TWP)	0210/0725		HARVEST CT (PRDR)
			0210/0725
			047613 FT 047350 FT
			1 0 00076 0 04 0911+73
			PURDY RD (T335)
			018 "DIA CIRC CONCR

EXTRACT DATE: 12/18/2023  
PRINT DATE: 12/21/2023

ROADWAY MANAGEMENT SYSTEM  
SLD COUNTY/SR - ANNUAL PRINT

PAGE NUMBER: 1169  
COUNTY: ALLEGHENY

DIR: B TOTAL LEN: 10.398 MI.  
LEFT MUN: MOON T

DIST: 11-1 SR: 3077  
RIGHT MUN: MOON T

1 0 00076 0 04 0902+13 044907 FT  
BOGGS SCHOOL RD  
(T120) 0200/0000

041342 FT

0210/0000	LEN=0050	INSTALLED UNKN
0200/2493	LENGTH(AH 2395 BK 2706)	OLDE STABLE LN
0200/2270	(TWP)	018 "DIA CIRC CONCR
0200/1992	LEN=0050	INSTALLED UNKN
0200/1731	LEN=0060	INSTALLED UNKN
0200/1473	LEN=0060	INSTALLED UNKN
0200/1227	LEN=0075	INSTALLED UNKN
0200/0701	LEN=0331	INSTALLED UNKN
0200/0019	LEN=0040	INSTALLED UNKN
0200/0000	LENGTH(AH 2706 BK 3565)	018 "DIA CIRC CONCR
0190/3448	LEN=0070	INSTALLED UNKN
0190/3093	LEN=0060	INSTALLED UNKN
0190/2725	LEN=0044	INSTALLED UNKN
0190/2219	BMSSEN 02/3077/0190/2185	1 0 00076 0 04 0887+11
0190/2190	BOGGS RUN	BMSBG 02/3077/0190/2185
0190/1459	BMSSEN 02/3077/0190/1401	1 0 00076 0 04 0879+33
0190/1401	FLAUGHERTY RUN	BMSBG 02/3077/0190/1401
0190/1315	FLAUGHERTY RUN RD	(SR3089 SEG 0180/0000)
0190/0966	018 "H 00 "W MULT CONCR	LEN=0099 INSTALLED UNKN
0190/0475	018 "DIA CIRC CONCR	LEN=0100 INSTALLED UNKN
0190/0250	018 "DIA CIRC CONCR	LEN=0072 INSTALLED UNKN
0190/0035	018 "DIA CIRC CONCR	LEN=0060 INSTALLED UNKN
041079 FT	1 0 00076 0 04 0865+27	
0190/0000	LENGTH(AH 3565 BK 3728)	015 "DIA CIRC CONCR

DIR: B TOTAL LEN: 10.398 MI. DIST: 11-1 SR: 3077  
 LEFT MUN: MOON T RIGHT MUN: MOON T

---	0180/3370	LEN=0070	INSTALLED UNKN
---	0180/3026	LEN=0070	INSTALLED UNKN
---	0180/2795	LEN=0110	INSTALLED UNKN
---	0180/2339	LEN=0036	INSTALLED UNKN
---	0180/2141	LEN=0040	INSTALLED UNKN
---	0180/1969	LEN=0008	INSTALLED 2016
---	0180/1762	LEN=0050	INSTALLED UNKN
---	0180/1591	LEN=0050	INSTALLED UNKN
---	0180/1258	LEN=0065	INSTALLED UNKN
---	0180/1025	LEN=0065	INSTALLED UNKN
---	0180/0760	LEN=0050	INSTALLED UNKN
==	0180/0472	APPLE BLOSSOM WY	
==	037351 FT	(TWP)	
==	037351 FT	1 0 00076 0 04 0827+73	
==		SHAFFER RD	
==		(T363)	
==	0180/0000	LENGTH(AH 3728 BK 2641)	
==		MCCLAFFERTY LN	
==	0170/1953	(TWP)	
---	0170/1778	LEN=0002	INSTALLED UNKN
==	0170/1570	GRANT DR	
==		(TWP)	
==	0170/1507		
==	0170/1075		
==	0170/0878		
==		COLLEGE PARK DR	
==	0170/0103	(PRDR)	
==	034710 FT	1 0 00076 0 04 0790+60	
==		COLLEGE PARK DR	
==		(PRDR)	
==	0170/0000	LENGTH(AH 2641 BK 0754)	
==		015 " DIA CIRC CONCR	

037614 FT

LANDING LANE  
(TWP)

0170/2277

BEACON HILL DR  
(T113)  
 BEACON HILL DR  
(T113)  
 ELM LN  
(T113)

0170/1507  
 0170/1075  
 0170/0878

034973 FT

COLONY WEST APT RD  
(PRDR)

0170/0000

DIR: B TOTAL LEN: 10.398 MI. DIST: 11-1 SR: 3077  
 LEFT MUN: MOON T RIGHT MUN: MOON T

WALMART ENT RD  
 (PRDR)

0150/0556  
 034219 FT



0150/0660 LEN=0034 INSTALLED UNKN

0150/0556  
 033956 FT 1 0 00076 0 03 0788+25  
 NC BR RODHEAD RD  
 UNIVERSITY BL  
 (SR3109 SEG 0041/0000)  
 (SR3109 SEG 0040/0000)

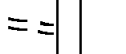


0150/0000 LENGTH(AH 0754 BK 1475)  
 018 "DIA CIRC CONCR  
 0144/1383 LEN=0050 INSTALLED UNKN



FROM 3109/0030 SH  
 (CONN)

0144/1370

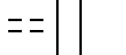


0144/1240 018 "DIA CIRC CONCR  
 LEN=0099 INSTALLED UNKN



CARNOT RD  
 (T134)

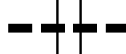
0144/1232



0144/1185 CARNOT RD  
 (T134)



0144/0881 SHARON RD  
 (T364)  
 018 "DIA CIRC CONCR  
 0144/0828 LEN=0150 INSTALLED UNKN  
 018 "DIA CIRC CONCR  
 0144/0789 LEN=0060 INSTALLED UNKN



032744 FT

032481 FT 0 0 00000 0 00 0000+00  
 PARISH PL  
 (PRDR)



0144/0000 LENGTH(AH 1475 BK 2625)  
 018 "DIA CIRC CONCR  
 0140/2240 LEN=0036 INSTALLED UNKN

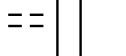


TIGER TR  
 (PRDR)  
 POLO CLUB ENT & EXIT RD  
 (PRDR)

0140/1762

0140/1420

0140/1762



0140/0526 012 "DIA CIRC CONCR  
 LEN=0048 INSTALLED UNKN  
 LOZER DR  
 (T263)



0140/0330 024 "DIA CIRC CONCR  
 LEN=0032 INSTALLED UNKN

FOREST GREEN RD  
 (PRDR)

0140/0265

2 0 02320 0 00 0041+09

030119 FT

STOCKER DR  
 (TWP)

0140/0000

029856 FT

0140/0000 LENGTH(AH 2625 BK 1651)



DIR: B TOTAL LEN: 10.398 MI. DIST: 11-1 SR: 3077  
 LEFT MUN: MOON T RIGHT MUN: MOON T

Stationing	Distance	Notes	Material	Length	Installation
	0130/1315	SANLIN DR (PRDR)			
2 0 02320 0 00 0057+38	028468 FT	THORN RUN RD ET			
(T388)	0130/0000				
LIBRARY ENT RD	0120/1270				
(TWP)					
MOON TWP MUN CTR RD	0120/1045				
(TWP)					
MOON TWP MUN CTR RD	0120/0865				
(TWP)					
	0120/1260	048 " DIA CIRC CONCR		LEN=0099	INSTALLED UNKN
	0120/0865	BEAVER TRUST COMP DR (PRDR)			
	0120/0075	018 " DIA CIRC CONCR		LEN=0060	INSTALLED UNKN
2 0 02320 0 00 0072+34	026979 FT	CORAOPOLIS HEIGHTS RD			
(TWP)	0120/0000				
	026716 FT	(SR3074 SEG 0010/0000)			
	0120/0000	LENGTH(AH 1489 BK 1694)			
	0110/1450	018 " DIA CIRC CONCR		LEN=0030	INSTALLED UNKN
	0110/1255	015 " DIA CIRC CONCR		LEN=0035	INSTALLED UNKN
	0110/1100	015 " DIA CIRC CONCR		LEN=0035	INSTALLED UNKN
	0110/0936	018 " DIA CIRC CONCR		LEN=0035	INSTALLED UNKN
	0110/0895	ENTRY RD (T204)			
CORPORATE CENTER DR (PRDR)	0110/0415				
	025285 FT				
	025022 FT	2 0 02319 0 00 0260+25			
		GLADDWOOD RD (T202)			
	0110/0000	LENGTH(AH 1694 BK 2507)			
	0100/2285	018 " DIA CIRC CONCR		LEN=0035	INSTALLED UNKN
CHERRINGTON CORP CTR RD (PRDR)	0100/1890				
	0100/1072	018 " DIA CIRC CONCR		LEN=0030	INSTALLED UNKN
	022778 FT				
	022515 FT	2 0 02319 0 00 0235+10			

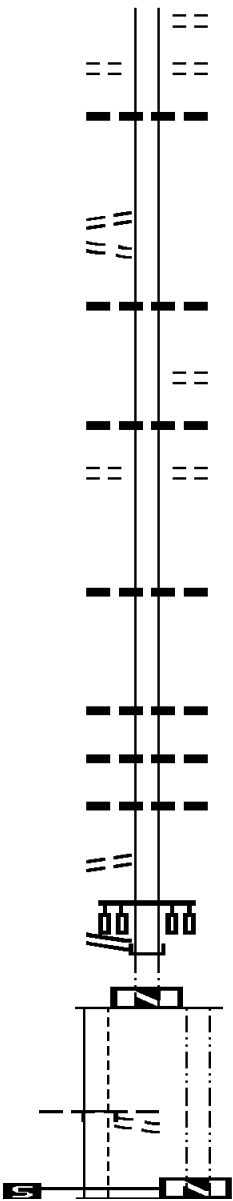
DIR: B TOTAL LEN: 10.398 MI. DIST: 11-1 SR: 3077  
 LEFT MUN: MOON T RIGHT MUN: MOON T

Stationing	Length	Notes	Stationing	Length	Notes
					HAYESWOLD DR (T218)
			0100/0000		LENGTH(AH 2507 BK 2696)
			0090/1948		018 " DIA CIR UNKNOWN
			0090/1649		LEN=0050 INSTALLED UNKN
			0090/0973		018 " DIA CIR UNKNOWN
			0090/0637		LEN=0045 INSTALLED UNKN
			0090/0072		018 " DIA CIR PLASTIC
			019819 FT		LEN=0045 INSTALLED UNKN
2 0 02319 0 00 0208+18 020082 FT					024 " DIA CIR CONC
EWING RD (TBC)			0090/0000		LEN=0038 INSTALLED UNKN
					018 " DIA CIR CONC
					LEN=0038 INSTALLED UNKN
					EWING RD (TBC)
			0080/0728		LENGTH(AH 2696 BK 1982)
			017837 FT		018 " DIA CIRC CONC
2 0 02319 0 00 0188+36 018100 FT			0080/0000		LEN=0038 INSTALLED UNKN
MCCORMICK RD (T281)					LENGTH(AH 1982 BK 2474)
			0070/1787		018 " DIA CIRC CONC
			0070/1415		LEN=0040 INSTALLED UNKN
			0070/0991		EWINGS MILL RD (T175)
					018 " DIA CIRC CONC
					LEN=0042 INSTALLED UNKN
2 0 02319 0 00 0163+35 015626 FT					015363 FT
LOCUST DR (T269)			0070/0000		LENGTH(AH 2474 BK 2587)
			0060/2443		HUNTERS RUN DR (TWP)
			0060/1651		018 " DIA CIRC CONC
OLDE MANOR LN (TWP)			0060/1375		LEN=0032 INSTALLED UNKN
					MCCORMICK ELEM SCH RD (PRDR)
					BERTLEY RIDGE DR



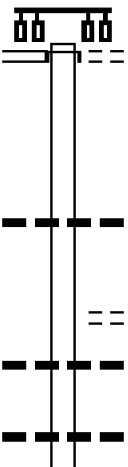
DIR: B TOTAL LEN: 10.398 MI. DIST: 11-1 SR: 3077  
 LEFT MUN: MOON T RIGHT MUN: MOON T

Location / Description	Start Station	End Station	Length (FT)	Notes
FALLBROOK DR (TWP)	0060/0194	0060/0460	013039	(T457) BENJAMIN CT (TWP) 018" DIA CIRC CONCR LEN=0030 INSTALLED UNKN
LC TO CHERRINGTON LN (CONN)	0050/2575	0050/2480	0050/2240	015" DIA CIRC CONCR LEN=0032 INSTALLED UNKN
CHERRINGTON LN (T139)	0050/2480	0050/1614	0050/1069	PENFOLDS PL (PRDR) 015" DIA CIRC CONCR LEN=0028 INSTALLED UNKN
CHERRINGTON MANOR RD (PRDR)	0050/0805	0050/0805	010019	DUCKHORN DR (PRDR) 009756 FT 2 0 02319 0 00 0099+73
				0050/0000 LTH AH 003020 BK 002944
				0040/2852 036" DIA CIRC CONCR LEN=0040 INSTALLED UNKN
				0040/1356 018" DIA CIRC CONCR LEN=0075 INSTALLED UNKN
				0040/0923 018" DIA CIRC CONCR LEN=0110 INSTALLED UNKN
				0040/0495 018" DIA CIRC CONCR LEN=0050 INSTALLED UNKN
TO 3072/0040 SH (CONN)	0040/0295	0040/0000	007075	006812 FT INTER-BK CLEVER RD (SR3072 SEG 0040/0785)
CLEVER RD (SR3072 SEG 0040/0785)	0040/0000	0040/0000	007075	006812 FT LTH AH 002944 BK 000100
CLEVER RD (TWP)	INTER-AHD	7034/0000		7034/0000 LTH AH 000100 BK 000100
ROBINSON T	0033/0263	0033/0000	006812	006812 FT LTH AH 000100 BK 003057
MFC BEGIN = C				
LENGTH(AH 0263 BK 3057)	0033/0000			



DIR: B TOTAL LEN: 10.398 MI. DIST: 11-1 SR: 3077  
 LEFT MUN: ROBINSON T RIGHT MUN: ROBINSON T

Stationing	Description	Material	Length	Notes
0030/3057	INTER-AHD LC TO CLEVER RD (CONN)	ROBINSON T		
0030/2870	018" DIA CIRC CONCR		LEN=0060	INSTALLED UNKN
0030/2110	018" DIA CIRC CONCR		LEN=0032	INSTALLED UNKN
0030/1865	018" DIA CIRC CONCR		LEN=0050	INSTALLED UNKN
0030/1620	018" DIA CIRC CONCR		LEN=0040	INSTALLED UNKN
0030/0612	018" DIA CIRC CONCR		LEN=0060	INSTALLED UNKN
2 0 02319 0 00 0016+77 003755 FT	ROBIN RD (TWP)		0030/0000	
			003755 FT	
			0030/0000	LENGTH(AH 3057 BK 1676)
			0020/1627	024" DIA CIRC CONCR
				LEN=0040 INSTALLED UNKN
MEADE DR (TWP)			0020/0970	
			0020/0886	018" DIA CIRC CONCR
				LEN=0030 INSTALLED UNKN
			0020/0650	018" DIA CIRC CONCR
				LEN=0030 INSTALLED UNKN
002079 FT			002079 FT	
			0020/0000	2 0 02319 0 00 0000+00
				SOUTH SILVER LN (TWP)
BELL COURT RD (TWP)			0010/1817	LENGTH(AH 1676 BK 2079)
			0010/1335	AIKEN RD (TWP)
WAVERLY CT (TWP)			0010/0921	
000000 FT			0010/0071	018" DIA CIR PLASTIC
			000000 FT	LEN=0120 INSTALLED 1999
				2 0 02297 0 00 0000+00
				NC BEAVER GRADE RD
				STEUBENVILLE PK (SR0060 SEG 0200/0000)
			0010/0000	MFC BEGIN = C
				LENGTH(AH 2079 BK 0000)

	012225 FT		012225 FT	
EWING RD			INTER-AHD	EWING INT-RAMP B RD
{SR3070 SEG 0135/1211}				(SR8070 SEG 0250/0000)
{SR3070 SEG 0134/1150}	0044/1375		0044/1375	EWING RD
				(TWP)
	010850 FT		010850 FT	2 0 00000 0 00 0000+00
			0044/0000	LENGTH(AH 1375 BK 0914)
	009936 FT			018 "DIA CIRC CONCR
			0040/0543	LEN=0035 INSTALLED UNKN
			009936 FT	2 0 02006 0 00 0096+14
				MCCORMICK RD
				(T281)
			0040/0000	LENGTH(AH 0914 BK 3363)
			0030/3340	015"H 18"W ELLIP CONC
				LEN=0045 INSTALLED UNKN
			0030/2446	018 "DIA CIRC CONCR
				LEN=0040 INSTALLED UNKN
				012 "DIA CIR PLASTIC

DIR: B TOTAL LEN: 2.315 MI. DIST: 11-1 SR: 3075  
 LEFT MUN: MOON T RIGHT MUN: MOON T

2 0 02006 0 00 0062+60 006573 FT  
 HIRSHINGER RD  
 (T372) 0030/0000

FED EX DR  
 (TWP ) 0020/0059  
 003284 FT

000000 FT

0030/2337	LEN=0050	INSTALLED UNKN
0030/1546		NOBLE WOODS DR (TWP )
006573 FT		
0030/0000	LENGTH(AH 3363 BK 3289)	018 "DIA CIRC CONCR
0020/3240	LEN=0030	INSTALLED UNKN
0020/1563	024 "DIA CIRC CONCR	LEN=0035 INSTALLED UNKN
0020/1018	015 "DIA CIRC CONCR	LEN=0035 INSTALLED UNKN
0020/1006	MONTCLAIR DR	(PRDR)
0020/0031	018 "DIA CIRC CONCR	LEN=0055 INSTALLED UNKN
003284 FT	2 0 02006 0 00 0029+52	
0020/0000	LENGTH(AH 3289 BK 3284)	
0010/2234	015 "DIA CIRC CONCR	LEN=0070 INSTALLED UNKN
0010/1859	018 "DIA CIRC CONCR	LEN=0045 INSTALLED UNKN
0010/1477	018 "DIA CIRC CONCR	LEN=0035 INSTALLED UNKN
0010/1162	018 "DIA CIRC CONCR	LEN=0060 INSTALLED UNKN
0010/0445	018 "DIA CIRC CONCR	LEN=0040 INSTALLED UNKN
000000 FT	2 0 02006 0 00 0000+00	
	NC HO	OKSTOWN GRADE RD
		MONTOUR RUN RD
		(SR3072 SEG 0030/0311)
		MFC BEGIN = E
0010/0000	LENGTH(AH 3284 BK 0000)	

Stationing (Left)	Stationing (Right)	Description
026577 FT	026577 FT	BMSEN 02/3074/0120/0001
	INTER-AHD	FOREST GROVE RD
026021 FT	0120/0556	(CNTY)
	026021 FT	0 0 00000 0 00 0000+00
	INTER-BK	FOREST GROVE RD
		(CNTY)
		SR 0079 SB
		BMSBG 02/3074/0120/0001
026021 FT	0120/0000	LTH AH 000556 BK 003240
	026021 FT	
	7112/0000	LTH AH 003240 BK 002007
FOREST GROVE RD (CNTY)	INTER-AHD	SILVER LN
	0110/2007	(TWP)
		ELCO DR
		(TWP)
		EVELYN DR
		(TWP)
		WILLIAMS DR
		(TWP)
024014 FT	024014 FT	2 0 02296 0 00 0019+88
	NC F	OREST GROVE RD
		MFC BEGIN = C
NORTH FOREST GROVE RD (SR3085 SEG 0010/0000) MARKS DR (PRDR)	0110/0000	LENGTH(AH 2007 BK 2070)
	0100/1734	
		LEONA LN
		(TWP)
		GRAYDON DR
		(TWP)
		018 " DIA CIRC CONCR
		LEN=0048 INSTALLED UNKN
		FLYNN DR
		(PRDR)
021944 FT	021944 FT	2 0 02062 0 00 0079+74
		WENDT DR
		(PRDR)
		LENGTH(AH 2070 BK 1775)
		018 " DIA CIRC CONCR
		LEN=0013 INSTALLED UNKN
		018 " DIA CIRC CONCR
		LEN=0048 INSTALLED UNKN
020169 FT	020169 FT	2 0 02062 0 00 0059+68
	0090/0000	LENGTH(AH 1775 BK 2072)

EXTRACT DATE: 12/18/2023  
PRINT DATE: 12/21/2023

ROADWAY MANAGEMENT SYSTEM  
SLD COUNTY/SR - ANNUAL PRINT

PAGE NUMBER: 1159  
COUNTY: ALLEGHENY

DIR: B TOTAL LEN: 5.034 MI.  
LEFT MUN: ROBINSON T

DIST: 11-1 SR: 3074  
RIGHT MUN: ROBINSON T

Stationing	Material	Length	Notes
018097 FT	0080/1905	0048	018" DIA CIRC CONCR INSTALLED UNKN
	0080/1527	0048	018" DIA CIRC CONCR INSTALLED UNKN
	0080/1189	0048	018" DIA CIRC CONCR INSTALLED UNKN
	0080/0867	0048	018" DIA CIRC CONCR INSTALLED UNKN
	0080/0355		HICKMAN RD (TWP)
	0080/0153		BMS EN 02/3074/0080/0000
	018097 FT		2 0 02062 0 00 0041+30
			MONTOUR RUN
			BMSBG 02/3074/0080/0000
			ROBINSON MOON T
	0080/0000		LENGTH(AH 2072 BK 1636)
	0070/1431	0060	018" DIA CIRC CONCR INSTALLED UNKN
	0070/1105	0048	018" DIA CIR PLASTIC UNKN
	0070/0768	0048	018" DIA CIRC CONCR INSTALLED UNKN
	0070/0483	0048	018" DIA CIRC CONCR INSTALLED UNKN
016461 FT	0070/0173	0048	018" DIA CIRC CONCR INSTALLED UNKN
	016461 FT		2 0 02062 0 00 0021+76
	0070/0000		LENGTH(AH 1636 BK 2321)
	0060/1860	0060	018" DIA CIRC CONCR INSTALLED UNKN
	0060/1611	0048	018" DIA CIRC CONCR INSTALLED UNKN
	0060/1335	0048	018" DIA CIRC CONCR INSTALLED UNKN
	0060/1057	0048	018" DIA CIRC CONCR INSTALLED UNKN
	0060/0800	0050	018" DIA CIRC CONCR INSTALLED UNKN
	0060/0522	0050	018" DIA CIRC CONCR INSTALLED UNKN
014140 FT	0060/0236	0050	018" DIA CIRC CONCR INSTALLED UNKN
	014140 FT		2 0 02062 0 00 0000+00
			NC EWINGS MILL RD
	0060/0000		LENGTH(AH 2321 BK 1220)
	0050/1133	0020	018" DIA CIRC CONCR INSTALLED UNKN
	0050/1120	0050	018" DIA CIRC CONCR INSTALLED UNKN

DIR: B TOTAL LEN: 5.034 MI. DIST: 11-1 SR: 3074  
 LEFT MUN: MOON T RIGHT MUN: MOON T

Location / Segment	Start Station	End Station	Length (FT)	Notes
FRANKLIN PL (TWP)	0050/1083			
1 1 02386 0 00 0038+18	012920	012920	0 FT	
MONTOUR ST ET (SR3081 SEG 0010/0000)	0050/0000			
KEY GARDEN DR (T246)	0040/3380			
	0040/3310			018" DIA CIRC CONCR LEN=0048 INSTALLED UNKN
	0040/2634			ESSEX KNOLL DR (T420)
	0040/2403			018" DIA CIRC METAL LEN=0040 INSTALLED UNKN
	0040/2070			ESSEX KNOLL DR (T420)
	0040/1797			024" DIA CIRC CONCR LEN=0048 INSTALLED UNKN
	0040/1560			CHAUCER CT (TWP)
	0040/1380			018" DIA CIRC CONCR LEN=0060 INSTALLED UNKN
PHILOMENA DR (T332)	0040/1155			WINDSOR DR (T442)
	0040/1147			036" DIA CIRC CONCR LEN=0040 INSTALLED UNKN
	0040/0883			018" DIA CIRC CONCR LEN=0040 INSTALLED UNKN
	0040/0771			STILLWOOD DR (T374)
CHARLTON HTS RD (T138)	0040/0135			
	009094	009094	0 FT	
MAPLE ST ET (SR3079 SEG 0010/0000)	0040/0000			
	0030/1145			018" DIA CIRC CONCR LEN=0048 INSTALLED UNKN
	0030/0775			PINE ACRE LN (PRDR)
OAKHAVEN DR (TWP)	0030/0480			
	007381	007381	0 FT	
	0030/0000			2 0 02320 0 00 0146+09 EWING RD (TBC) LENGTH(AH 1713 BK 3554) FITZRANDOLPH DR

DIR: B TOTAL LEN: 5.034 MI. DIST: 11-1 SR: 3074  
 LEFT MUN: MOON T RIGHT MUN: MOON T



0020/3030 (TWP )  
 018 " DIA CIRC CONCR  
 0020/2918 LEN=0048 INSTALLED UNKN  
 VALENTINE DR  
 (TWP )  
 0020/2154 018 " DIA CIRC CONCR  
 0020/1731 LEN=0048 INSTALLED UNKN

003827 FT  
 DRAINAGE STRUCTURE LENGTH 15 FT  
 BMSID 02/3074/0020/0420  
 003827 FT 2 0 02320 0 00 0110+37  
 0020/0000 LENGTH(AH 3554 BK 3827)

WINDY WILLOWS DR  
 (T409)  
 SNYDER DR  
 (T145)  
 0010/1960 ==  
 0010/1407 ==

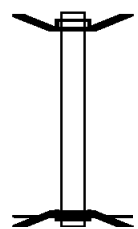
0010/1356 048 " DIA CIRC CONCR  
 LEN=0068 INSTALLED UNKN  
 NYETIMBER PY  
 (T803)  
 0010/1050 018 " DIA CIRC CONCR  
 0010/0937 LEN=0099 INSTALLED UNKN  
 0010/0673 018 " DIA CIRC CONCR  
 LEN=0040 INSTALLED UNKN  
 0010/0335 024 " DIA CIRC CONCR  
 LEN=0050 INSTALLED UNKN  
 0010/0260 024 " DIA CIRC CONCR  
 LEN=0050 INSTALLED UNKN  
 0010/0140 024 " DIA CIRC CONCR  
 LEN=0050 INSTALLED UNKN  
 0010/0105 024 " DIA CIRC CONCR  
 LEN=0035 INSTALLED UNKN  
 000000 FT 2 0 02320 0 00 0072+34  
 NC CO  
 CORAOPOLIS HEIGHTS RD  
 BEAVER GRADE RD  
 (SR3077 SEG 0120/0000)

000000 FT  
 INTER-BK CORAOPOLIS HEIGHTS RD  
 (PRDR)  
 MFC BEGIN = D  
 0010/0000 LENGTH(AH 3827 BK 0000)



EXTRACT DATE: 12/18/2023      ROADWAY MANAGEMENT SYSTEM      PAGE NUMBER: 1156  
 PRINT DATE: 12/21/2023      SLD COUNTY/SR - ANNUAL PRINT      COUNTY: ALLEGHENY  
 DIR: B      TOTAL LEN: .030 MI.      DIST: 11-1      SR: 3073  
 LEFT MUN: MOON T      RIGHT MUN: MOON T


000158 FT  
 000000 FT



000158 FT BMS EN 02/3073/0010/0000  
 INTER-AHD CORAOPOLIS HEIGHTS RD  
 0010/0158 (TWP )  
 000000 FT 0 0 00000 0 00 0000+00  
 NC CO  
 INTER-BK CORAOPOLIS HEIGHTS RD  
 (TWP )  
 SR 3160  
 BMSBG 02/3073/0010/0000  
 MFC BEGIN = E  
 0010/0000 LENGTH(AH 0158 BK 0000)

Stationing / Description	Diagram	Stationing / Description
012485 FT	[Symbol: Top of structure]	012518 FT
012485 FT		7080/0000 LENGTH(AH 2119 BK 2498)
	[Symbol: Middle of structure]	012518 FT
		7070/0000 LENGTH(AH 2498 BK 0713)
	[Symbol: Right side of structure]	0060/0713 INTER-AHD CLEVER RD (TBK) (CNTY) BEAVER GRADE RD (SR3077 SEG 0033/0263)
		0060/0546 (SR3077 SEG 0033/0263) 072 " DIA CIRC CONCR
	[Symbol: Left side of structure]	0060/0526 LEN=0100 INSTALLED UNKN BR MONTR RUN STRUCTURE LENGTH 8 FT BMSID 02/3072/0060/0526
VENTANA DR (TWP)		011805 FT 2 0 02319 0 00 0057+00
	[Symbol: Right side of structure]	0060/0000 LENGTH(AH 0713 BK 1690) 024 " DIA CIRC CONCR
0060/0055		0050/1548 LEN=0100 INSTALLED UNKN
011772 FT	[Symbol: Left side of structure]	0050/1165 (APRA) AAA/MULTIPHASE C BR. MONTOUR STRUCTURE LENGTH 18 FT
		0050/0671 BMSID 02/3072/0050/0671 (APRA) UNIVERSAL SPECIA UNIVERSAL SPECIALTIES R (PRDR)
OLD BEAVER GRADE RD (CNTY)	[Symbol: Right side of structure]	0050/0430 BMSEN 02/3072/0050/0000
0050/1165		0050/0121
	[Symbol: Left side of structure]	010115 FT 2 0 02319 0 00 0083+96
LC TO BEAVER GRADE RD (CONN)		0050/0000 MONTOUR RUN BMSBG 02/3072/0050/0000
0050/0020	[Symbol: Right side of structure]	0050/0000 LENGTH(AH 1690 BK 1003)
010082 FT		0040/0785
	[Symbol: Middle of structure]	0040/0785
BEAVER GRADE RD (SR3077 SEG 0040/0000) FROM 3077/0040 SH (CONN)		0040/0200 024 " DIA CIRC CONCR
0040/0785	[Symbol: Left side of structure]	LEN=0099 INSTALLED UNKN
0040/0633		009112 FT 2 0 02306 0 00 0090+54
	[Symbol: Right side of structure]	0040/0000 LENGTH(AH 1003 BK 3540) ROBINSON
009079 FT		

DIR: E TOTAL LEN: 2.371 MI. DIST: 11-1 SR: 3072  
 LEFT MUN: ROBINSON T RIGHT MUN: ROBINSON T



HOOKSTOWN GRADE RD  
 (SR3075 SEG 0010/0000) 0030/0311

005539 FT

018 "DIA CIRC CONCR  
 LEN=0040 INSTALLED UNKN 0015/2601

LC TO FEDEX DR  
 (CONN) 0015/2507

FEDEX DR  
 (TWP ) 0015/2369

018 "DIA CIRC CONCR  
 LEN=0099 INSTALLED UNKN 0015/2300

LC FROM FEDEX DR  
 (CONN) 0015/2298

PARK MANOR DR  
 (TWP ) 0015/1332

0030/2972 MOON T

0030/1507 012 "DIA CIRC CONCR  
 LEN=1097 INSTALLED UNKN

0030/0270 TROUT RUN  
 STRUCTURE LENGTH 14 FT  
 BMSID 02/3072/0020/2554

0030/0100 018 "DIA CIRC CONCR  
 LEN=0060 INSTALLED UNKN

0030/0027 018 "DIA CIRC CONCR  
 LEN=0099 INSTALLED UNKN

005572 FT 2 0 02306 0 00 0058+26  
 MFC BEGIN = C

0030/0000 LENGTH(AH 3540 BK 3376)

0014/3360 018 "DIA CIRC CONCR  
 LEN=0035 INSTALLED UNKN

0014/2907 018 "DIA CIRC CONCR  
 LEN=0033 INSTALLED UNKN

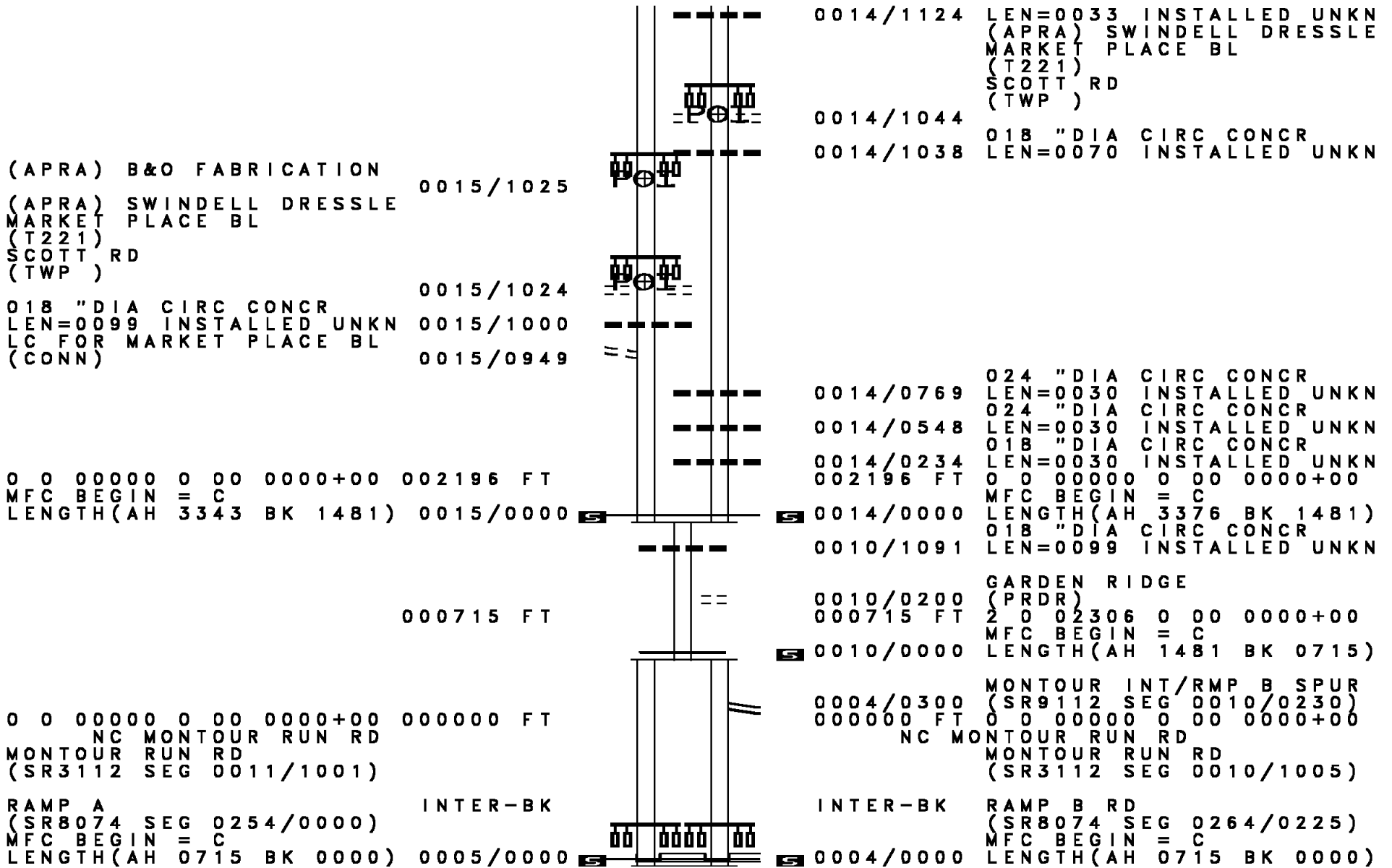
0014/2578 018 "DIA CIRC CONCR  
 LEN=0099 INSTALLED UNKN

FEDEX DR  
 (TWP )  
 PARK MANOR BL  
 (TWP )

0014/2374

024 "DIA CIRC CONCR

DIR: E TOTAL LEN: 2.371 MI. DIST: 11-1 SR: 3072  
 LEFT MUN: MOON T RIGHT MUN: MOON T



(APRA) B&O FABRICATION 0015/1025  
 (APRA) SWINDELL DRESSLE  
 MARKET PLACE BL  
 (T221)  
 SCOTT RD  
 (TWP )  
 018 "DIA CIRC CONCR  
 LEN=0099 INSTALLED UNKN  
 LC FOR MARKET PLACE BL  
 (CONN) 0015/0949

0 0 00000 0 00 0000+00 002196 FT  
 MFC BEGIN = C  
 LENGTH(AH 3343 BK 1481) 0015/0000

0 0 00000 0 00 0000+00 000000 FT  
 NC MONTOUR RUN RD  
 MONTOUR RUN RD  
 (SR3112 SEG 0011/1001)

RAMP A INTER-BK  
 (SR8074 SEG 0254/0000)  
 MFC BEGIN = C  
 LENGTH(AH 0715 BK 0000) 0005/0000

0014/1124 LEN=0033 INSTALLED UNKN  
 (APRA) SWINDELL DRESSLE  
 MARKET PLACE BL  
 (T221)  
 SCOTT RD  
 (TWP )  
 0014/1044 018 "DIA CIRC CONCR  
 0014/1038 LEN=0070 INSTALLED UNKN

0014/0769 024 "DIA CIRC CONCR  
 LEN=0030 INSTALLED UNKN  
 0014/0548 024 "DIA CIRC CONCR  
 LEN=0030 INSTALLED UNKN  
 0014/0234 018 "DIA CIRC CONCR  
 LEN=0030 INSTALLED UNKN  
 002196 FT 0 0 00000 0 00 0000+00  
 MFC BEGIN = C  
 LENGTH(AH 3376 BK 1481) 0014/0000  
 018 "DIA CIRC CONCR  
 LEN=0099 INSTALLED UNKN  
 0010/1091

GARDEN RIDGE (PRDR)  
 0010/0200 2 0 02306 0 00 0000+00  
 000715 FT MFC BEGIN = C  
 LENGTH(AH 1481 BK 0715) 0010/0000

MONTOUR INT/RMP B SPUR (SR9112 SEG 0010/0230)  
 000000 FT 0 0 00000 0 00 0000+00  
 NC MONTOUR RUN RD  
 MONTOUR RUN RD (SR3112 SEG 0010/1005)

INTER-BK RAMP B RD (SR8074 SEG 0264/0225)  
 MFC BEGIN = C  
 LENGTH(AH 0715 BK 0000) 0004/0000

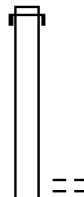
EXTRACT DATE: 12/18/2023 ROADWAY MANAGEMENT SYSTEM PAGE NUMBER: 1152  
PRINT DATE: 12/21/2023 SLD COUNTY/SR - ANNUAL PRINT COUNTY: ALLEGHENY  
DIR: B TOTAL LEN: 6.235 MI. DIST: 11-1 SR: 3071  
LEFT MUN: FINDLAY T RIGHT MUN: FINDLAY T

032923 FT

032923 FT AH-BEAVER (04)  
INTER-AHD CORKBOCKTOWN RD  
0110/1612 (SR3025 SEG 0010/0000)

031311 FT

031311 FT 2 0 02069 0 00 0315+05  
FERGUSON RD  
(T503)





EXTRACT DATE: 12/18/2023  
PRINT DATE: 12/21/2023

ROADWAY MANAGEMENT SYSTEM  
SLD COUNTY/SR - ANNUAL PRINT

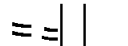
PAGE NUMBER: 1150  
COUNTY: ALLEGHENY

DIR: B TOTAL LEN: 6.235 MI.  
LEFT MUN: FINDLAY T

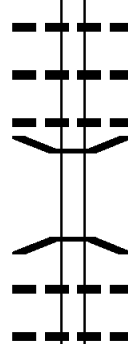
DIST: 11-1 SR: 3071  
RIGHT MUN: FINDLAY T

STROUSS RD  
(T453)

0080/1200



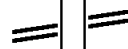
020720 FT



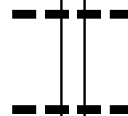
WASHINGTON RD  
(SR3089 SEG 0020/0610)

016806 FT

0070/0000



015155 FT



0080/1024	024 " DIA CIRC CONCR
0080/0843	LEN=0040 INSTALLED UNKN
0080/0450	024 " DIA CIRC CONCR
0080/0012	LEN=0020 INSTALLED UNKN
020720 FT	018 " DIA CIR PLASTIC
0080/0000	LEN=0050 INSTALLED UNKN
0070/3654	BMSSEN 02/3071/0080/0001
0070/3292	2 0 02069 0 00 0207+97
0070/2100	BR. POTATO GARDEN RUN
0070/1880	BMSBG 02/3071/0080/0001
0070/1675	LENGTH(AH 3719 BK 3914)
0070/1532	015 " DIA CIRC CONCR
0070/1248	LEN=0040 INSTALLED UNKN
0070/1220	015 " DIA CIR PLASTIC
0070/1100	LEN=0060 INSTALLED UNKN
0070/0572	018 " DIA CIR PLASTIC
016806 FT	LEN=0060 INSTALLED 2001
0070/0000	024 " DIA CIRC CONCR
0060/1372	LEN=0015 INSTALLED UNKN
0060/0759	018 " DIA CIRC CONCR
0060/0291	LEN=0040 INSTALLED UNKN
015155 FT	018 " DIA CIRC CONCR
0060/0000	LEN=0040 INSTALLED UNKN
0050/2025	BMSSEN 02/3071/0070/1220
	2 0 02069 0 00 0180+43
	PO. GDN RUN
	BMSBG 02/3071/0070/1220
	018 " DIA CIRC CONCR
	LEN=0048 INSTALLED UNKN
	018 " DIA CIRC CONCR
	LEN=0048 INSTALLED UNKN
	2 0 02069 0 00 0168+68
	WASHINGTON RD
	(SR3089 SEG 0020/0610)
	LENGTH(AH 3914 BK 1651)
	048 " DIA CIRC CONCR
	LEN=0048 INSTALLED UNKN
	018 " DIA CIRC CONCR
	LEN=0040 INSTALLED UNKN
	012 " DIA CIRC CONCR
	LEN=0048 INSTALLED UNKN
	2 0 02069 0 00 0151+28
	LENGTH(AH 1651 BK 2083)
	018 " DIA CIR PLASTIC
	LEN=0040 INSTALLED UNKN

EXTRACT DATE: 12/18/2023  
PRINT DATE: 12/21/2023

ROADWAY MANAGEMENT SYSTEM  
SLD COUNTY/SR - ANNUAL PRINT

PAGE NUMBER: 1149  
COUNTY: ALLEGHENY

DIR: B TOTAL LEN: 6.235 MI.  
LEFT MUN: FINDLAY T

DIST: 11-1 SR: 3071  
RIGHT MUN: FINDLAY T

MCNALL RD  
(T822)

013072 FT

0040/0288  
009905 FT

006637 FT

0050/1639	018 "DIA CIRC CONCR LEN=0048 INSTALLED UNKN
0050/0811	072"H 72"W CONC STRUCT LEN=0040 INSTALLED UNKN
0050/0774	BMSSEN 02/3071/0050/0822 0 0 00000 0 00 0000+00 BR. POTATOE
0050/0760	BMSBG 02/3071/0050/0822
0050/0180	024 "DIA CIRC CONCR LEN=0150 INSTALLED UNKN
0050/0086	PA TPK (1-576) OP ID 02/7576/9900/0285 2 0 02069 0 00 0130+45
013072 FT	PA TPK (1-576)
0050/0000	OP ID 02/7576/9900/0286 LENGTH(AH 2083 BK 3167)
0040/2029	018 "DIA CIRC METAL LEN=0050 INSTALLED UNKN
0040/1787	018 "DIA CIRC METAL LEN=0050 INSTALLED UNKN
0040/0669	018 "DIA CIR PLASTIC LEN=0060 INSTALLED UNKN
009905 FT	2 0 02069 0 00 0099+30 BURGETTSTOWN RD (SR3078 SEG 0030/0000)
0040/0000	LENGTH(AH 3167 BK 3268)
0030/3210	018 "DIA CIR PLASTIC LEN=0040 INSTALLED 2001
0030/2646	015 "DIA CIRC METAL LEN=0060 INSTALLED UNKN
0030/2210	012 "DIA CIRC CONCR LEN=0050 INSTALLED UNKN
0030/1584	015 "DIA CIR PLASTIC LEN=0060 INSTALLED UNKN
006637 FT	2 0 02069 0 00 0066+75
0030/0000	LENGTH(AH 3268 BK 3245)
0020/2850	024 "DIA CIRC CONCR LEN=0040 INSTALLED UNKN

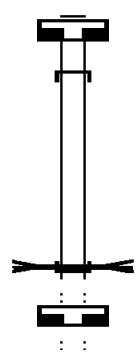


Stationing	Distance	Notes
0020/1360	072" H 72" W CON BOX CUL	LEN=0030 INSTALLED UNKN
0020/0799	015" DIA CIRC METAL	LEN=0040 INSTALLED UNKN
003392 FT	2 0 02069 0 00 0033+94	018" DIA CIR PLASTIC
	LEN=0060 INSTALLED 2003	BOGGS RD
	(SR3070 SEG 0010/0000)	
0020/0000	LENGTH(AH 3245 BK 3392)	
0010/2923	018" DIA CIRC CONCR	LEN=0040 INSTALLED UNKN
0010/2635	018" DIA CIRC CONCR	LEN=0050 INSTALLED UNKN
0010/2455	024" DIA CIRC CONCR	LEN=0050 INSTALLED UNKN
0010/1634	018" DIA CIR PLASTIC	LEN=0048 INSTALLED UNKN
0010/0891	024" DIA CIRC CONCR	LEN=0040 INSTALLED UNKN
0010/0605	FINDLAY	
	NORTH FAYETTE T	
0010/0500	RAMP A RD	
0010/0465	(SR8024 SEG 0260/0000)	
0010/0445	RAMP B RD	
	(SR8024 SEG 0250/0907)	
0010/0295	018" DIA CIRC CONCR	LEN=0075 INSTALLED UNKN
0010/0289	SR 22 EB	
	OP ID 02/0022/0010/0659	
0010/0166	036" DIA CIRC CONCR	LEN=0060 INSTALLED UNKN
000000 FT	2 0 02069 0 00 0000+00	
	NC PO TATO GARDEN RUN RD	
	RAMP D RD	
	(SR8024 SEG 0010/0579)	
	STEUBENVILLE PK	
	(SR3121 SEG 0010/0000)	
INTER-BK	ROBINSON HW	
	(SR0980 SEG 0010/0613)	
	MFC BEGIN = D	
0010/0000	LENGTH(AH 3392 BK 0000)	

OLD STEUBENVILLE PK  
(TWP )

EXTRACT DATE: 12/18/2023 ROADWAY MANAGEMENT SYSTEM PAGE NUMBER: 1147  
 PRINT DATE: 12/21/2023 SLD COUNTY/SR - ANNUAL PRINT COUNTY: ALLEGHENY  
 DIR: B TOTAL LEN: 1.991 MI. DIST: 11-1 SR: 3070  
 LEFT MUN: MOON T RIGHT MUN: MOON T

010510 FT  
  
 010501 FT  
  
  
 010501 FT  
 010501 FT



010449 FT  
 7184/0000 LENGTH(AH 2066 BK 0009)  
 INTER-AHD EWING RD (TBK)  
 0182/0009 (TWP)  
 010440 FT 0 0 00000 0 00 0000+00  
 MEEK RUN  
 STRUCTURE LENGTH 9 FT  
 INTER-BK BMSID 02/3070/0182/0000  
 EWING RD (TBK)  
 (TWP)  
 MFC BEGIN = D  
 0182/0000 LENGTH(AH 0009 BK 0888)  
 010440 FT  
 7180/0000 LENGTH(AH 0888 BK 3439)  
 010440 FT

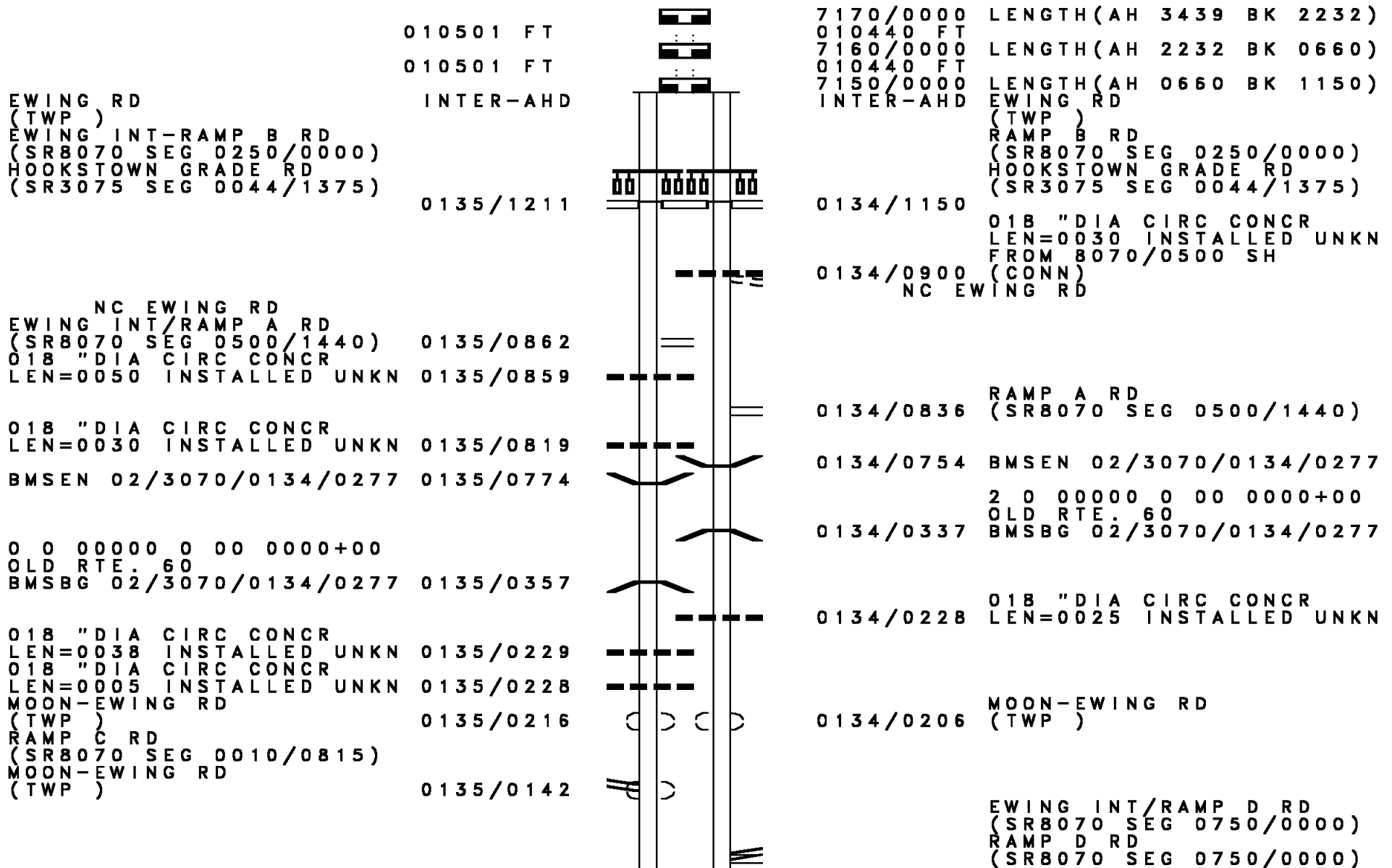
EXTRACT DATE: 12/18/2023  
PRINT DATE: 12/21/2023

ROADWAY MANAGEMENT SYSTEM  
SLD COUNTY/SR - ANNUAL PRINT

PAGE NUMBER: 1146  
COUNTY: ALLEGHENY

DIR: B TOTAL LEN: 1.991 MI.  
LEFT MUN: MOON T

DIST: 11-1 SR: 3070  
RIGHT MUN: MOON T



DIR: B TOTAL LEN: 1.991 MI. DIST: 11-1 SR: 3070  
 LEFT MUN: MOON T RIGHT MUN: MOON T

MOON-EWING RD  
 (TWP)  
 FOR SR 3070E TO 3070W  
 (CONN)

0135/0077

0 0 00000 0 00 0000+00 009290 FT  
 MFC BEGIN = E  
 LENGTH(AH 1211 BK 1604)

0135/0000

0134/0098 MOON-EWING RD  
 (TWP)

MOON-EWING RD  
 (TWP)  
 FOR SR 3070E TO 3070W  
 (CONN)

0134/0060

0134/0030  
 009290 FT

01B "DIA CIRC CONCR  
 LEN=0030 INSTALLED UNKN  
 2 0 00000 0 00 0000+00  
 MFC BEGIN = E  
 LENGTH(AH 1150 BK 1604)

0134/0000

007686 FT

0130/0254  
 007686 FT

01B "DIA CIRC CONCR  
 LEN=0035 INSTALLED UNKN  
 2 0 02018 0 00 0026+12  
 CEMETERY ENT RD  
 (PRDR)  
 LENGTH(AH 1604 BK 2585)

0130/0000

005101 FT

0120/1957

0120/1598

0120/1098

0120/0727

0120/0263  
 005101 FT

01B "DIA CIRC CONCR  
 LEN=0045 INSTALLED UNKN  
 01B "DIA CIRC CONCR  
 LEN=0045 INSTALLED UNKN  
 01B "DIA CIRC CONCR  
 LEN=0099 INSTALLED UNKN  
 01B "DIA CIRC CONCR  
 LEN=0065 INSTALLED UNKN  
 01B "DIA CIRC CONCR  
 LEN=0030 INSTALLED UNKN  
 2 0 02018 0 00 0000+00  
 CORAOPOLIS CLIFFMINES R  
 (CNTY)

NC RE  
 INTER-BK RE SURRECTION RD  
 CORAOPOLIS CLIFFMINES R  
 (CNTY)

005101 FT

0120/0000  
 005101 FT

7114/0000  
 INTER-AHD

LTH AH 002585 BK 000100  
 CORAOPOLIS CLIFFMINES R  
 (CNTY)

0112/1111

SABRE RD  
 (GOVT)

0112/0752

0112/0752

FINDLAY T  
 MCCLARENS RU  
 STRUCTURE LENGTH 16 FT  
 BMSID 02/3070/0112/0725

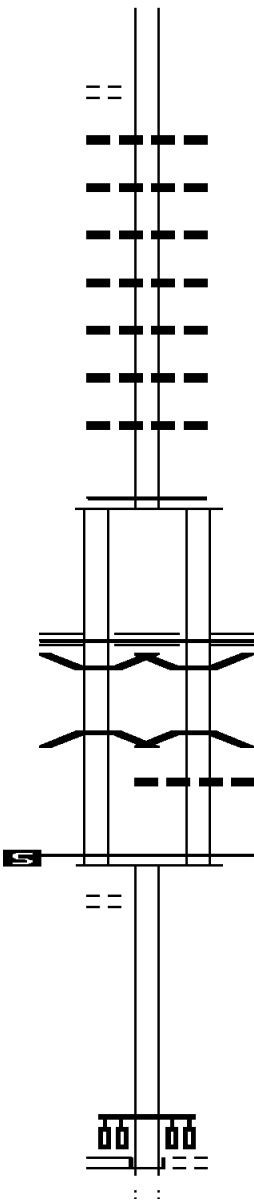
DIR: B TOTAL LEN: 1.991 MI. DIST: 11-1 SR: 3070  
 LEFT MUN: FINDLAY T RIGHT MUN: FINDLAY T

0 0 00000 0 00 0000+00 003990 FT  
 MUSTANG DR  
 (GOVT) 0112/0000

RAMP 250 RD  
 (SR8128 SEG 0250/0000)  
 RAMP 500 RD  
 (SR8128 SEG 0500/1290)  
 MFC BEGIN = E 0107/0634  
 BMSSEN 02/3070/0106/0000 0107/0434  
 0 0 00000 0 00 0000+00  
 SR 8109 (RAMP AD)  
 BMSBG 02/3070/0106/0000 0107/0107

0 0 00000 0 00 0000+00 001215 FT  
 MFC BEGIN = C  
 LENGTH(AH 0912 BK 0471) 0107/0000  
 PENN DOT STOCKPILE # 04  
 (GOVT) 0104/0345  
 000744 FT

000744 FT



003990 FT  
 0112/0000 LENGTH(AH 1111 BK 1863)  
 018 " DIA CIRC CONCR  
 0108/1411 LEN=0040 INSTALLED UNKN  
 018 " DIA CIRC CONCR  
 0108/1211 LEN=0040 INSTALLED UNKN  
 018 " DIA CIRC CONCR  
 0108/1012 LEN=0040 INSTALLED UNKN  
 018 " DIA CIRC CONCR  
 0108/0814 LEN=0040 INSTALLED UNKN  
 018 " DIA CIRC CONCR  
 0108/0618 LEN=0040 INSTALLED UNKN  
 018 " DIA CIRC CONCR  
 0108/0421 LEN=0040 INSTALLED UNKN  
 018 " DIA CIRC CONCR  
 0108/0224 LEN=0040 INSTALLED UNKN  
 002127 FT 0 0 00000 0 00 0000+00  
 MFC BEGIN = E  
 0108/0000 LENGTH(AH 1863 BK 0912)

RAMP 250 RD  
 (SR8128 SEG 0250/0000)  
 RAMP 500 RD  
 (SR8128 SEG 0500/1290)  
 MFC BEGIN = E 0106/0634  
 0106/0431 BMSSEN 02/3070/0106/0000  
 0 0 00000 0 00 0000+00  
 SR 8109 (RAMP AD)  
 BMSBG 02/3070/0106/0000 0106/0104  
 018 " DIA CIRC CONCR  
 0106/0066 LEN=0099 INSTALLED UNKN  
 001215 FT 0 0 00000 0 00 0000+00  
 MFC BEGIN = C  
 0106/0000 LENGTH(AH 0912 BK 0471)

000744 FT 0 0 00000 0 00 0000+00  
 RAMP 20 RD  
 (SR8128 SEG 0020/0000)  
 RAMP 10 RD  
 (SR8128 SEG 0010/1920)  
 INDUSTRY DR  
 (T354)

INTER-BK MCCLAREN RD (TBK)  
 (TWP)  
 0104/0000 LENGTH(AH 0471 BK 1005)  
 000744 FT

EXTRACT DATE: 12/18/2023  
PRINT DATE: 12/21/2023

ROADWAY MANAGEMENT SYSTEM  
SLD COUNTY/SR - ANNUAL PRINT

PAGE NUMBER: 1143  
COUNTY: ALLEGHENY

DIR: B TOTAL LEN: 1.991 MI.  
LEFT MUN: FINDLAY T

DIST: 11-1 SR: 3070  
RIGHT MUN: FINDLAY T

ENLOW RD  
(CNTY)

000744 FT		7102/0000	LENGTH(AH 1005 BK 0970)
000744 FT		000744 FT	
000744 FT		7100/0000	LENGTH(AH 0970 BK 3047)
000744 FT		000744 FT	
		7090/0000	LENGTH(AH 3047 BK 2434)
		000744 FT	
		7082/0000	LENGTH(AH 2434 BK 0287)
		INTER-AHD	BMSSEN 02/3070/0080/0246
		0080/0287	MCCLAREN RD (TBK)
			(TWP)
			2 0 02016 0 00 0002+52
			BR. MONTOUR
		0080/0246	BMSBG 02/3070/0080/0246
		0080/0237	BMSSEN 02/3070/0080/0205
			FINDLAY
		0080/0221	NORTH FAYETTE T
			2 0 02016 0 00 0002+04
			BR MONTOUR RUN
000457 FT		0080/0205	BMSBG 02/3070/0080/0205
		000457 FT	2 0 02016 0 00 0000+00
			CLIFF MINE RD
			(CNTY)
			NC MCCLAREN RD
			ALLEGHENY RD
		INTER-BK	MAIN ST (TBK)
			(TWP)
			MFC BEGIN = C
0080/0000		0080/0000	LENGTH(AH 0287 BK 0100)
000457 FT		000457 FT	
		7074/0000	LENGTH(AH 0100 BK 0032)
			BMSSEN 02/3070/0070/0000
		INTER-AHD	MAIN ST (TBK)
		0070/0032	(TWP)
000425 FT		000425 FT	2 0 02289 0 00 0052+12
			NC MA
		INTER-BK	MAIN ST (TBK)
			(TWP)
			MONTOUR RUN
		0070/0000	BMSBG 02/3070/0070/0000
000425 FT		000425 FT	LENGTH(AH 0032 BK 0162)
		7066/0000	LENGTH(AH 0162 BK 0032)
			BMSSEN 02/3070/0064/0000
		INTER-AHD	SANTIAGO RD (TBK)
			(TWP)
			BRIDGE POSTED (TONS)
		0064/0032	FINDLAY T
000393 FT		000393 FT	2 0 02005 0 00 0094+98
		INTER-BK	SANTIAGO RD (TBK)

EXTRACT DATE: 12/18/2023  
PRINT DATE: 12/21/2023

ROADWAY MANAGEMENT SYSTEM  
SLD COUNTY/SR - ANNUAL PRINT

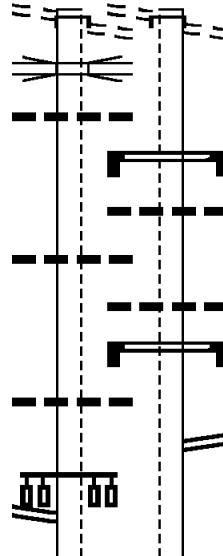
PAGE NUMBER: 1142  
COUNTY: ALLEGHENY

DIR: B TOTAL LEN: 1.991 MI.  
LEFT MUN: FINDLAY T

DIST: 11-1 SR: 3070  
RIGHT MUN: FINDLAY T

Stationing	Structure	Description	Stationing	Description
000393 FT	[Symbol]	0064/0000 000393 FT 7062/0000	0064/0000 000393 FT 7062/0000	(TWP ) SGL 35 COMB 40 MONTOUR RUN BMSBG 02/3070/0064/0000 LENGTH(AH 0032 BK 2642)
000384 FT	[Symbol]	0060/0009 000384 FT	0060/0009 000384 FT	LENGTH(AH 2642 BK 0009) BMSEN 02/3070/0060/0000 SANTIAGO RD (TBK) (TWP ) 2 0 02005 0 00 0068+25 NC SA SANTIAGO RD INTER-BK SANTIAGO RD (TBK) (TWP )
000384 FT	[Symbol]	0060/0000 000384 FT	0060/0000 000384 FT	BR MONTOUR BMSBG 02/3070/0060/0000 LENGTH(AH 0009 BK 1838)
000384 FT	[Symbol]	7050/0000 000384 FT	7050/0000 000384 FT	LENGTH(AH 1838 BK 2199)
	[Symbol]	7042/0000	7042/0000	LENGTH(AH 2199 BK 0009) BMSEN 02/3070/0040/0000 INTER-AHD BOGGS RD (TBK) (TWP )
000375 FT	[Symbol]	0040/0009 000375 FT	0040/0009 000375 FT	2 0 02014 0 00 0000+00 INTER-BK BOGGS RD (TBK) (TWP )
	[Symbol]			BRIDGE CLOSED BR. S. FK. MONT BMSBG 02/3070/0040/0000
000375 FT	[Symbol]	0040/0000 000375 FT	0040/0000 000375 FT	LENGTH(AH 0009 BK 3172)
000375 FT	[Symbol]	7030/0000	7030/0000	LENGTH(AH 3172 BK 1311)
000375 FT	[Symbol]	000375 FT	000375 FT	LENGTH(AH 1311 BK 2474)
000375 FT	[Symbol]	000375 FT	000375 FT	LENGTH(AH 2474 BK 0375)
	[Symbol]	7012/0000	7012/0000	INTER-AHD BOGGS RD (TBK) (TWP )
	[Symbol]			BUGAY LN (TWP )
BFI/IMPERIAL LANDFILL D (PRDR)	[Symbol]	0010/0320 000000 FT	0010/0320 000000 FT	0010/0375 (TWP ) (APRA) BFI/IMPERIAL LAN 2 0 02014 0 00 0000+00 NC BOGGS RD POTATO GARDEN RUN RD (SR3071 SEG 0020/0000) MFC BEGIN = D
	[Symbol]			0010/0000 LENGTH(AH 0375 BK 0000)

SIXTH AV 029366 FT  
 (CITY) INTER-AHD  
 FORBES AV  
 (CITY)  
 FORBES AV  
 (CITY)  
 RAMP J B002 SB 0121/0840  
 OP ID 02/8002/0270/0000 0121/0790  
 018 "DIA CIRC CONCR  
 LEN=0020 INSTALLED UNKN 0121/0685  
  
 018 "DIA CIRC CONCR  
 LEN=0030 INSTALLED UNKN 0121/0483  
  
 018 "DIA CIRC CONCR  
 LEN=0028 INSTALLED UNKN 0121/0268  
  
 RAMP G RD  
 (SR8002 SEG 0260/0797) 0121/0185



029430 FT  
 INTER-AHD SIXTH AV  
 (CITY)  
 FORBES AV  
 (CITY)  
 FORBES AV  
 (CITY)  
 0120/0827  
  
 0120/0639 SIGN: CANTILEVER  
 BMSID 02/3069/0120/0655  
 0120/0635 018 "DIA CIRC CONCR  
 LEN=0030 INSTALLED UNKN  
  
 0120/0435 018 "DIA CIRC CONCR  
 LEN=0030 INSTALLED UNKN  
 0120/0268 SIGN: CANTILEVER  
 BMSID 02/3069/0120/0295  
  
 0120/0236 RAMP L RD  
 (SR8002 SEG 0290/0000)

RAMP K B002 NB



EXTRACT DATE: 12/18/2023  
PRINT DATE: 12/21/2023

ROADWAY MANAGEMENT SYSTEM  
SLD COUNTY/SR - ANNUAL PRINT

PAGE NUMBER: 1140  
COUNTY: ALLEGHENY

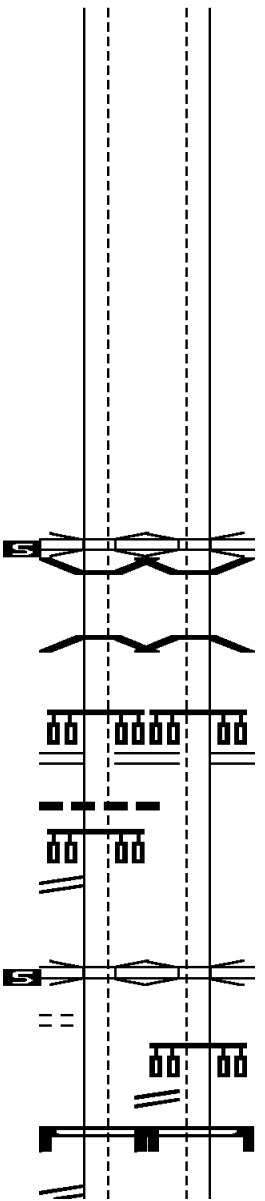
DIR: N TOTAL LEN: 5.574 MI.  
LEFT MUN: PITTSBURGH C

DIST: 11-1 SR: 3069  
RIGHT MUN: PITTSBURGH C

OP ID	RAMP K 8002 NB	0121/0085			0120/0093	OP ID	02/8002/0280/0000
OP ID	RAMP 8002 NB RAMP	0121/0065			0120/0065	OP ID	02/8002/0260/0000
OP ID	RAMP H EB	0121/0035			0120/0045	OP ID	02/8002/0250/0000
2 0	02270 0 00 0089+83	028526 FT			028603 FT	2 0	02270 0 00 0089+52
OP ID	BLVD OF THE ALLIES	0121/0000			0120/0000	OP ID	02/2208/0020/0321
LENGTH(AH	0840 BK 2826)	0111/2814			0110/2798	LENGTH(AH	0827 BK 2829)
BMSID	02/3069/0110/0135	0111/2735			0110/2735	BMSID	02/3069/0110/0135
SIGN:	2 CHORD TRUSS				0110/2330	SIGN:	2 CHORD TRUSS
BMSID	02/3069/0110/2735	0111/2325			0110/2320	BMSID	02/3069/0110/2330
SIGN:	4 CHORD TRUSS					SIGN:	4 CHORD TRUSS
BMSID	02/3069/0110/2330	0111/2311				BMSID	02/3069/0110/2330
RAMP B-2 RD	(SR8067 SEG 0010/0490)					RAMP A-2 RD	(SR8067 SEG 0750/0000)
						SIGN:	CANTILEVER
SIGN:	4 CHORD TRUSS				0110/1456	BMSID	02/3069/0110/1433
BMSID	02/3069/0110/1100	0111/1152			0110/1148	SIGN:	4 CHORD TRUSS
					0110/0756	BMSID	02/3069/0110/1100
SIGN:	CANTILEVER					SIGN:	CANTILEVER
BMSID	02/3069/0111/0500	0111/0500			0110/0450	BMSID	02/3069/0110/0756
					0110/0180	SIGN:	CANTILEVER
LC TO MCARDLE RD	(CONN)	0111/0185				BMSID	02/3069/0110/0450
0 0 00000 0 00 0000+00						LC FROM MCARDLE RD	(CONN)
CARSON ST						0 0 00000 0 00 0000+00	
BMSBG	02/3069/0110/0135	0111/0151			0110/0135	CARSON ST	
MCARDLE RD						BMSBG	02/3069/0110/0135
(CITY)		0111/0100			0110/0095	MCARDLE RD	
						(CITY)	
					0110/0018	LC TO MCARDLE RD	
2 0 02270 0 00 0061+70	025700 FT					(CONN)	
SIGN:	CANTILEVER				025774 FT	2 0 02270 0 00 0061+70	
BMSID	02/3069/0111/0015					NC LIBERTY BR	
NC LIBERTY BR						NC LIBERTY BR	
LENGTH(AH	2826 BK 5895)	0111/0000			0110/0000	LENGTH(AH	2829 BK 5898)

DIR: N TOTAL LEN: 5.574 MI. DIST: 11-1 SR: 3069  
 LEFT MUN: PITTSBURGH C RIGHT MUN: PITTSBURGH C

2 0 02270 0 00 0002+51 019805 FT  
 MT WASHINGTON  
 OP ID 02/3069/0101/0000  
 NC LIBERTY TN  
 LENGTH(AH 5895 BK 0250) 0101/0000  
 BMSID 02/3069/0090/0152 0091/0213  
 2 0 02270 0 00 0001+62  
 SAW MILL RUN  
 BMSBG 02/3069/0090/0152 0091/0170  
 LIBERTY TN INT/RMP D RD  
 (SR8151 SEG 0750/0000)  
 LIBERTY TN INT/RMP A RD  
 (SR8151 SEG 0010/0568)  
 0091/0088  
 018 "DIA CIRC CONCR  
 LEN=0099 INSTALLED 2002 0091/0060  
 LIBERTY TN INT/RMP C RD  
 (SR8151 SEG 0500/0510)  
 0091/0012  
 2 0 02270 0 00 0000+00 019555 FT  
 SR 0051 NB  
 OP ID 02/0051/0396/0000  
 LENGTH(AH 0250 BK 0851) 0091/0000  
 FROM 8151/0500 SH  
 (CONN) 0081/0768  
 SIGN: 3 CHORD TRUSS  
 BMSID 02/3069/0080/0600 0081/0725  
 LIBERTY TN INT/RMP E RD  
 (SR8151 SEG 0510/0000) 0081/0664



019876 FT 2 0 02270 0 00 0002+51  
 MT WASHINGTON  
 OP ID 02/3069/0100/0000  
 NC LIBERTY TN  
 LENGTH(AH 5898 BK 0280)  
 BMSID 02/3069/0090/0152  
 2 0 02270 0 00 0001+62  
 SAW MILL RUN  
 BMSBG 02/3069/0090/0152  
 LIBERTY TN INT/RMP D RD  
 (SR8151 SEG 0750/0000)  
 LIBERTY TN INT/RMP A RD  
 (SR8151 SEG 0010/0568)  
 0090/0077  
 019596 FT 2 0 02270 0 00 0000+00  
 SR 0051 NB  
 OP ID 02/0051/0396/0000  
 LENGTH(AH 0280 BK 0801)  
 LIBERTY TN INT/RMP C RD  
 (SR8151 SEG 0500/0510)  
 SIGN: 3 CHORD TRUSS  
 BMSID 02/3069/0080/0600  
 0080/0738  
 0080/0712

EXTRACT DATE: 12/18/2023  
PRINT DATE: 12/21/2023

ROADWAY MANAGEMENT SYSTEM  
SLD COUNTY/SR - ANNUAL PRINT

PAGE NUMBER: 1138  
COUNTY: ALLEGHENY

DIR: N TOTAL LEN: 5.574 MI.  
LEFT MUN: PITTSBURGH C

DIST: 11-1 SR: 3069  
RIGHT MUN: PITTSBURGH C

Item ID	Description	Stationing	Material	Length	Notes
0080/0673	LIBERTY TN INT/RMP B RD				(SR8151 SEG 0250/0000)
0080/0611	SIGN: CANTILEVER				
0080/0473	BMSID 02/3069/0080/0405				NORFOLK SOUTHERN OVERPASS IS RR X-ING
0081/0496	NORFOLK SOUTHERN OVERPASS IS RR X-ING				
0081/0465	OP ID 02/7301/0000/9500				S-BUSWAY
0081/0450	018 "DIA CIRC CONCR				LEN=0099 INSTALLED UNKN
0080/0413	PIONEER AV (CITY)				
0081/0433	PIONEER AV (CITY)				
0081/0418	HARGROVE ST (CITY)				
0080/0360	HARGROVE ST (CITY)				
0081/0227	DAWN AV (CITY)				
0080/0187	DAWN AV (CITY)				
0080/0067	018 "DIA CIRC CONCR				LEN=0099 INSTALLED UNKN
0080/0000	018795 FT				1 0 00806 0 02 0368+86
0081/0000	PORT AUTHORITY OF ALLEG OVERPASS IS RR X-ING				LENGTH(AH 0851 BK 0349)
0070/0200	018 "DIA CIRC CONCR				LEN=0040 INSTALLED UNKN
0070/0110	018 "DIA CIRC CONCR				LEN=0060 INSTALLED UNKN
0070/0075	PAT BUSWAY RD (CNTY)				
0070/0000	018262 FT				1 0 00806 0 02 0363+03
0060/2521	018 "DIA CIRC METAL				LEN=0048 INSTALLED UNKN
0060/2160	018 "DIA CIRC CONCR				LEN=0048 INSTALLED UNKN

EXTRACT DATE: 12/18/2023  
PRINT DATE: 12/21/2023

ROADWAY MANAGEMENT SYSTEM  
SLD COUNTY/SR - ANNUAL PRINT

PAGE NUMBER: 1137  
COUNTY: ALLEGHENY

DIR: N TOTAL LEN: 5.574 MI.  
LEFT MUN: PITTSBURGH C

DIST: 11-1 SR: 3069  
RIGHT MUN: PITTSBURGH C

018 "DIA CIRC CONCR  
LEN=0048 INSTALLED UNKN 0061/2035

BROOKSIDE AV  
(CITY) 0061/1737

018 "DIA CIRC CONCR  
LEN=0099 INSTALLED UNKN 0061/1630

018 "DIA CIRC CONCR  
LEN=0090 INSTALLED UNKN 0061/1220

CAPE MAY AV  
(CITY) 0061/0777

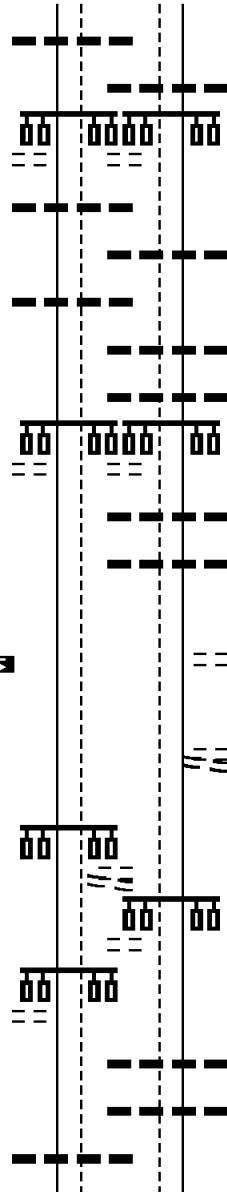
1 0 00806 0 02 0337+14 015571 FT  
LENGTH(AH 2784 BK 3740) 0061/0000

HADDON WAY  
(CITY) 0051/3383

CAPITAL WAY  
(CITY) 0051/3321

CURRANHILL AV  
(CITY) 0051/2920

018 "DIA CIRC CONCR  
LEN=0048 INSTALLED UNKN 0051/2920



0060/1776

0060/1710

0060/1390

0060/1140

0060/0820

0060/0770

0060/0440

0060/0060

015612 FT

0060/0000

0050/3359

0050/3310

0050/3260

0050/2980

018 "DIA CIRC CONCR  
LEN=0048 INSTALLED UNKN  
BROOKSIDE AV  
(CITY)

018 "DIA CIRC METAL  
LEN=0015 INSTALLED UNKN

018 "DIA CIRC CONCR  
LEN=0015 INSTALLED UNKN  
018 "DIA CIRC CONCR  
LEN=0048 INSTALLED UNKN  
CAPE MAY AV  
(CITY)

018 "DIA CIRC CONCR  
LEN=0015 INSTALLED UNKN  
018 "DIA CIRC CONCR  
LEN=0048 INSTALLED UNKN  
1 0 00806 0 02 0337+32  
STETSON ST  
(CITY)  
LENGTH(AH 2650 BK 3726)  
HADDON WAY  
(CITY)  
CAPITAL WAY  
(CITY)

CURRANHILL AV  
(CITY)

012 "DIA CIRC CONCR  
LEN=0015 INSTALLED UNKN  
018 "DIA CIRC CONCR  
LEN=0048 INSTALLED UNKN

018 "DIA CIRC CONCR



EXTRACT DATE: 12/18/2023  
PRINT DATE: 12/21/2023

ROADWAY MANAGEMENT SYSTEM  
SLD COUNTY/SR - ANNUAL PRINT

PAGE NUMBER: 1135  
COUNTY: ALLEGHENY

DIR: N TOTAL LEN: 5.574 MI.  
LEFT MUN: PITTSBURGH C

DIST: 11-1 SR: 3069  
RIGHT MUN: PITTSBURGH C

Stationing	Notes	Stationing	Notes
LEN=0048	INSTALLED UNKN 0041/2645	0040/2570	018 "DIA CIRC CONCR LEN=0048 INSTALLED UNKN
018 "DIA CIRC CONCR LEN=0048	INSTALLED UNKN 0041/2470	0040/2269	018 "DIA CIRC METAL LEN=0048 INSTALLED UNKN
018 "DIA CIRC CONCR LEN=0099	INSTALLED UNKN 0041/2161	0040/1945	PITTSBURGH DORMONT B
EDGEHILL AV (BORO)	0041/1905	0040/1937	024 "DIA CIRC CONCR LEN=0055 INSTALLED UNKN
018 "DIA CIRC CONCR LEN=0048	INSTALLED UNKN 0041/1850	0040/1895	EDGEHILL AV (BORO)
PITTSBURGH DORMONT B	0041/1815	0040/1761	DORMONT PITTSBURGH C
BLAINE ST (BORO)	0041/1730	0040/1715	BLAINE ST (BORO)
018 "DIA CIRC CONCR LEN=0024	INSTALLED 2011 0041/1684	0040/1689	018 "DIA CIRC CONCR LEN=0024 INSTALLED 2011
DORMONT PITTSBURGH C	0041/1607	0040/1676	PITTSBURGH DORMONT B
PITTSBURGH DORMONT B	0041/1522	0040/1503	018 "DIA CIRC CONCR LEN=0015 INSTALLED UNKN
LASALLE AV (BORO)	0041/1505	0040/1495	LASALLE AV (BORO)
KEY AV (BORO)	0041/1200	0040/1200	KEY AV (BORO)
018 "DIA CIRC CONCR LEN=0025	INSTALLED 2011 0041/1149	0040/1143	018 "H 00" W MULT CONCR LEN=0024 INSTALLED 2011
PIONEER AV (BORO)	0041/0851	0040/0845	PIONEER AV (BORO)
ANDERSON WAY (BORO)	0041/0700	0040/0700	ANDERSON WAY (BORO)
ILLINOIS AV (BORO)	0041/0585	0040/0603	018 "H 00" W MULT CONCR LEN=0024 INSTALLED 2011
018 "DIA CIRC CONCR LEN=0048	INSTALLED UNKN 0041/0520	0040/0585	ILLINOIS AV (BORO)
POTOMAC AV			POTOMAC AV



DIR: N TOTAL LEN: 5.574 MI. DIST: 11-1 SR: 3069  
 LEFT MUN: DORMONT B RIGHT MUN: DORMONT B

Street Name	Segment ID	Material	Length (ft)	Notes
DORMONT AV (BORO)	0031/1089	018" DIA CIRC CONCR	0015	INSTALLED UNKN
DORMONT AV (BORO)	0031/1032	018" DIA CIRC CONCR	0015	INSTALLED UNKN
PARK BL (BORO)	0031/0827	018" DIA CIRC CONCR	0015	INSTALLED UNKN
BILTMORE AV (BORO)	0031/0575	018" DIA CIRC CONCR	0048	INSTALLED UNKN
BILTMORE AV (BORO)	0031/0571	018" DIA CIRC CONCR	0048	INSTALLED UNKN
BILTMORE AV (BORO)	0031/0563	018" DIA CIRC CONCR	0048	INSTALLED UNKN
BILTMORE AV (BORO)	0031/0280	018" DIA CIRC CONCR	0048	INSTALLED UNKN
BILTMORE AV (BORO)	0031/0015	018" DIA CIRC CONCR	0048	INSTALLED UNKN
MCFARLAND RD (SR3119 SEG 0010/0000) DORMONT MT LEBANON T	0031/0000	018" DIA CIRC CONCR	0099	INSTALLED UNKN
PEERMONT AV (BORO)	0021/3240	018" DIA CIRC CONCR	0099	INSTALLED UNKN
ALABAMA AV (BORO)	0030/1330	018" DIA CIRC CONCR	0015	INSTALLED UNKN
DORMONT AV (BORO)	0030/1060	018" DIA CIRC CONCR	0015	INSTALLED UNKN
DORMONT AV (BORO)	0030/1020	018" DIA CIRC CONCR	0015	INSTALLED UNKN
PARK BL (BORO)	0030/0805	018" DIA CIRC CONCR	0015	INSTALLED UNKN
PARK BL (BORO)	0030/0790	018" DIA CIRC CONCR	0015	INSTALLED UNKN
BILTMORE AV (BORO)	0030/0615	018" DIA CIRC CONCR	0516	INSTALLED UNKN
BILTMORE AV (BORO)	0030/0565	018" DIA CIRC CONCR	0516	INSTALLED UNKN
BILTMORE AV (BORO)	0030/0548	018" DIA CIRC CONCR	0099	INSTALLED UNKN
BILTMORE AV (BORO)	0030/0347	018" DIA CIRC CONCR	0099	INSTALLED UNKN
BILTMORE AV (BORO)	0030/0060	018" DIA CIRC CONCR	0048	INSTALLED UNKN
MCFARLAND RD (SR3119 SEG 0010/0000) DORMONT MT LEBANON T	0030/0000	018" DIA CIRC CONCR	0099	INSTALLED UNKN
PEERMONT AV (BORO)	0020/3377	018" DIA CIRC CONCR	0099	INSTALLED UNKN



EXTRACT DATE: 12/18/2023  
PRINT DATE: 12/21/2023

ROADWAY MANAGEMENT SYSTEM  
SLD COUNTY/SR - ANNUAL PRINT


PAGE NUMBER: 1132  
COUNTY: ALLEGHENY

DIR: N TOTAL LEN: 5.574 MI.  
LEFT MUN: MT LEBANON T

DIST: 11-1 SR: 3069  
RIGHT MUN: MT LEBANON T

Left Side Description	Left Side Stationing	Right Side Description	Right Side Stationing
	0021/3185	PEERMONT AV (BORO)	0020/3167
018 "DIA CIRC CONCR LEN=0099 INSTALLED UNKN SCOTT RD (SR3037 SEG 0080/1893)	0021/2990 0021/2905	SCOTT RD (SR3037 SEG 0080/1893) CHURCH PL (TWP )	0020/2886 0020/2600
CHURCH PL (TWP )	0021/2615	018 "DIA CIRC CONCR LEN=0015 INSTALLED UNKN BOWER HILL RD (TWP )	0020/2345
BOWER HILL RD (TWP )	0021/2315	0020/2320	0020/2320
OAK WAY (TWP )	0021/1765	018 "DIA CIRC CONCR LEN=0099 INSTALLED UNKN OAK WAY (TWP )	0020/1800 0020/1785
FLORENCE PL (TWP )	0021/1360	018 "DIA CIRC CONCR LEN=0099 INSTALLED UNKN FLORENCE PL (TWP )	0020/1415 0020/1380
018 "DIA CIRC CONCR LEN=0099 INSTALLED UNKN SHADY DR (TWP )	0021/1050	SHADY DR (TWP )	0020/0945
ACADEMY AV (TWP )	0021/0935	ACADEMY AV (TWP )	0020/0620
CEDAR BL (TWP )	0021/0615	CEDAR BL (TWP )	0020/0310
1 0 00806 0 02 0210+35 002939 FT ALFRED ST (TWP )	0021/0305	1 0 00806 0 02 0210+85 ALFRED ST (TWP )	0020/0000
LENGTH(AH 3463 BK 2939)	0021/0000	LENGTH(AH 3483 BK 2953) CENTRAL SQ (TWP )	0010/2719
CENTRAL SQ (TWP )	0011/2710	018 "DIA CIRC METAL LEN=0048 INSTALLED UNKN	0010/1865

DIR: N TOTAL LEN: 5.574 MI. DIST: 11-1 SR: 3069  
LEFT MUN: MT LEBANON T RIGHT MUN: MT LEBANON T





EXTRACT DATE: 12/18/2023 ROADWAY MANAGEMENT SYSTEM PAGE NUMBER: 1130  
PRINT DATE: 12/21/2023 SLD COUNTY/SR - ANNUAL PRINT COUNTY: ALLEGHENY  
DIR: B TOTAL LEN: .000 MI. DIST: 11-1 SR: 3068  
LEFT MUN: NORTH FAYETTE T RIGHT MUN: NORTH FAYETTE T

000000 FT



000000 FT  
7010/0000 LENGTH(AH 3215 BK 0000)

EXTRACT DATE: 12/18/2023      ROADWAY MANAGEMENT SYSTEM      PAGE NUMBER: 1129  
 PRINT DATE: 12/21/2023      SLD COUNTY/SR - ANNUAL PRINT      COUNTY: ALLEGHENY  
 DIR: B      TOTAL LEN: .000 MI.      DIST: 11-1      SR: 3067  
 LEFT MUN: NORTH FAYETTE T      RIGHT MUN: NORTH FAYETTE T

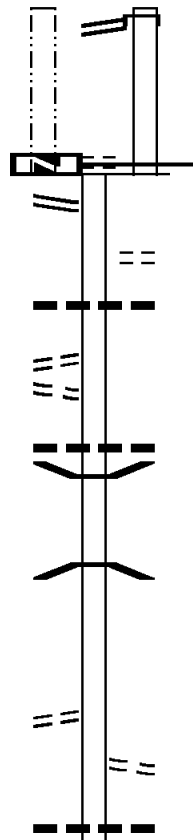
LENGTH(AH 1520 BK 2057)	7021/0000			000000 FT	
	000000 FT			7020/0000	LENGTH(AH 1380 BK 2165)
LENGTH(AH 2057 BK 0000)	7011/0000			000000 FT	
				7010/0000	LENGTH(AH 2165 BK 0000)

LTH AH 000870 BK 001725 019233 FT  
 RAMP X RD 7091/0000  
 (SR8034 SEG 0750/0210) 0080/1680

LC FOR MONTOUR CHURCH R  
 (CONN) 0080/1304  
 MONTOUR CHURCH RD  
 (T430) 0080/1095

017508 FT

1 0 00257 0 01 0344+70 016040 FT  
 CLIFFMINE RD (#6293-02) 0070/0000  
 (CNTY)



020103 FT  
 INTER-AHD SR 0022 SH  
 (SR0022 SEG 0140/0000)  
 SR 0022 SH  
 0090/0870 (SR0022 SEG 0140/0000)  
 019233 FT 0 0 00000 0 00 0000+00  
 FROM 8034/0750 SH  
 (CONN)  
 MFC BEGIN = D  
 0090/0000 LENGTH(AH 0870 BK 1725)  
 BAYER RD  
 (CNTY)  
 0080/1456 018 " DIA CIRC CONCR  
 0080/1395 LEN=0050 INSTALLED UNKN  
 018 " DIA CIRC CONCR  
 0080/0588 LEN=0055 INSTALLED UNKN  
 0080/0144 BMSFN 02/3066/0080/0000  
 017508 FT 1 0 00257 0 02 0357+31  
 SR 0022  
 BMSBG 02/3066/0080/0000  
 0080/0000 LENGTH(AH 1725 BK 1468)  
 016040 FT  
 0070/0000 LENGTH(AH 1468 BK 2780)  
 STONESIPHER RD  
 0060/2660 (TWP )  
 018 " DIA CIRC CONCR  
 0060/1852 LEN=0055 INSTALLED UNKN

DIR: B TOTAL LEN: 3.807 MI. DIST: 11-1 SR: 3066  
 LEFT MUN: NORTH FAYETTE T RIGHT MUN: NORTH FAYETTE T

Street Name	Segment ID	Length (FT)	Material	Notes
	0060/1550		018 " DIA CIRC CONCR	LEN=0050 INSTALLED UNKN
	0060/1255		015 " DIA CIRC CONCR	LEN=0055 INSTALLED UNKN
	0060/0124	013260 FT	FROM 3103/0040 SH	(CONN)
	0060/0000	013260 FT	1 0 00257 0 01 0317+64	MCKEE RD
	0050/2181		(SR3103 SEG 0040/3204)	LENGTH(AH 2780 BK 2294)
	0050/2077		TO 3103/0040 SH	(CONN)
	0050/1196		UNKNOWN RD	(PRDR)
PALOMINO DR (T812)	0050/0905		018 " DIA CIRC CONCR	LEN=0045 INSTALLED UNKN
	0050/0541		018 " DIA CIRC CONCR	LEN=0050 INSTALLED UNKN
	0050/0365	010966 FT	HANKEY FARMS DR	(T380)
FARMCREST DR (T818)	0040/2145		1 0 00257 0 01 0294+36	LENGTH(AH 2294 BK 2627)
	0040/1160		HANKEY FARMS DR	(T380)
HAWTHORNE DR (TWP )	0040/0915		015 " DIA CIRC CONCR	LEN=0099 INSTALLED UNKN
	0040/0706		018 " DIA CIRC CONCR	LEN=0065 INSTALLED UNKN
	0040/0489	008339 FT	1 0 00257 0 01 0267+48	LENGTH(AH 2627 BK 1858)
	0030/1669		OLD LINCOLN HW EAST	(T471)
MAHONEY RD (T370)	0030/1355		OAKDALE RD	(SR3063 SEG 0030/1900)
	0030/0525		OLD LINCOLN HW WEST	(T471)
			015 " DIA CIRC CONCR	

DIR: B TOTAL LEN: 3.807 MI. DIST: 11-1 SR: 3066  
 LEFT MUN: NORTH FAYETTE T RIGHT MUN: NORTH FAYETTE T

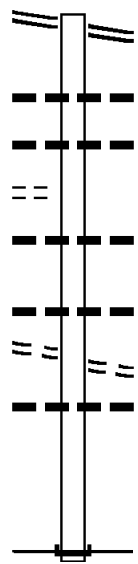
Stationing	Description	Length	Material	Status
006481 FT		0030/0243	LEN=0085	INSTALLED UNKN
		006481 FT	1 0 00257 0 01 0248+36	
		0030/0000	LENGTH(AH 1858 BK 3008)	
			015 "DIA CIRC CONCR	
		0020/2921	LEN=0099	INSTALLED UNKN
			018 "DIA CIRC CONCR	
		0020/1851	LEN=0055	INSTALLED UNKN
			015 "DIA CIRC CONCR	
		0020/1453	LEN=0050	INSTALLED UNKN
WALDEN WY (T862)		0020/1038		
			018 "DIA CIRC CONCR	
		0020/0908	LEN=0055	INSTALLED UNKN
			018 "DIA CIRC CONCR	
1 0 00257 0 01 0218+64		003473 FT		
LOGAN RD (T346)		0020/0000		
			0020/0000	LENGTH(AH 3008 BK 3473)
			015 "DIA CIRC CONCR	
		0010/2236	LEN=0080	INSTALLED UNKN
			024 "DIA CIRC CONCR	
		0010/1765	LEN=0050	INSTALLED UNKN
			E STEUBEN ST (T439)	
		0010/1102	012 "DIA CIRC CONCR	
		0010/0797	LEN=0099	INSTALLED UNKN
			018 "DIA CIRC CONCR	
		0010/0173	LEN=0070	INSTALLED UNKN
			FROM 0030/0160 SH	
		0010/0112	(CONN)	
WEST ALLEGHENY RD (TWP)				
TO 0030/0150 SH (CONN)		0010/0090		
		000000 FT		
			1 0 00257 0 01 0184+76	
			LINCOLN HW (SR0030 SEG 0160/0000)	
			NC STEUBENVILLE PK	
			INTER-BK STEUBENVILLE PK (T865)	
LINCOLN HW (SR0030 SEG 0160/0000)		0010/0000	MFC BEGIN = D	
			0010/0000	LENGTH(AH 3473 BK 0000)

NIKE SITE RD 003209 FT  
 (SR3039 SEG 0030/0000) 0010/3209

UNKNOWN RD  
 (BORO) 0010/1642

FRANKLIN ST  
 (TWP) 0010/0585

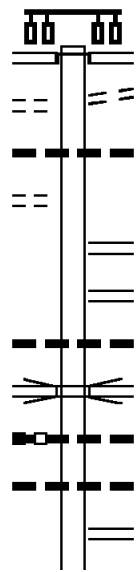
000000 FT



003209 FT NIKE SITE RD  
 0010/3209 (SR3039 SEG 0030/0000)  
 0010/2546 018 "DIA CIRC METAL  
 LEN=0035 INSTALLED UNKN  
 0010/2223 018 "DIA CIRC METAL  
 LEN=0040 INSTALLED UNKN  
 0010/1406 018 "DIA CIRC METAL  
 LEN=0030 INSTALLED UNKN  
 0010/0679 018 "DIA CIR PLASTIC  
 LEN=0040 INSTALLED UNKN  
 FRANKLIN ST  
 0010/0585 (TWP)  
 0010/0036 018 "DIA CIR PLASTIC  
 LEN=0060 INSTALLED UNKN  
 000000 FT 2 0 02342 0 01 0034+09  
 NC GR REGG STATION RD  
 INTER-BK REGG STATION RD  
 (TWP)  
 MFC BEGIN = E  
 0010/0000 LENGTH(AH 3209 BK 0000)



	008463 FT		008463 FT	INTER-AHD	MAHONEY RD (T370)
					STEUBENVILLE PK (SR3066 SEG 0030/1355)
OLD LINCOLN HW (BORO)	0030/1720	==	0030/1900		OLD LINCOLN HW (BORO)
DIXIE DR (T838)	0030/1395	==	0030/1720		018 " DIA CIRC METAL LEN=0099 INSTALLED UNKN
			0030/1403		
			0030/1150		HANKEY FARMS INT/RP Q R (SR8030 SEG 0500/0000)
			0030/1130		RAMP R RD (SR8030 SEG 0510/0901)
			0030/1031		018 " DIA CIRC METAL LEN=0099 INSTALLED UNKN
			0030/0889		RT 0022 EB OP ID 02/0022/0090/1802
VIRGINIA DR (T833)	0030/0760	==	0030/0760		024 " DIA CIR PLASTIC LEN=0230 INSTALLED 2015
			0030/0336		018 " DIA CIRC CONCR LEN=0060 INSTALLED UNKN
			0030/0125		RAMP T RD (SR8030 SEG 0750/0707)
					RAMP S RD



EXTRACT DATE: 12/18/2023  
PRINT DATE: 12/21/2023

ROADWAY MANAGEMENT SYSTEM  
SLD COUNTY/SR - ANNUAL PRINT

PAGE NUMBER: 1123  
COUNTY: ALLEGHENY

DIR: B TOTAL LEN: 1.603 MI.  
LEFT MUN: NORTH FAYETTE T

DIST: 11-1 SR: 3063  
RIGHT MUN: NORTH FAYETTE T

Stationing	Description	Stationing	Material / Notes
		0030/0106	(SR8030 SEG 0760/0000) 018 "DIA CIRC CONCR
006563 FT		0030/0035	LEN=0060 INSTALLED UNKN
		006563 FT	1 1 00325 0 00 0062+04
		0030/0000	LENGTH(AH 1900 BK 3381) 018 "DIA CIRC CONCR
		0020/3125	LEN=0099 INSTALLED UNKN
		0020/2122	018 "DIA CIRC CONCR LEN=0040 INSTALLED UNKN
		0020/1861	048 "DIA CIRC CONCR LEN=0048 INSTALLED UNKN
		0020/1740	036 "DIA CIRC CONCR LEN=0048 INSTALLED UNKN
		0020/0716	036 "DIA CIRC CONCR LEN=0048 INSTALLED UNKN
PENN DOT STOCKPILE #4 (GOVT)		0020/0674	==
PENN DOT STOCKPILE #4 (GOVT)		0020/0488	POT
		0020/0488	(APRA) PENN DOT MAINTEN 018 "DIA CIRC CONCR
003182 FT		0020/0440	LEN=0040 INSTALLED UNKN
		003182 FT	1 1 00325 0 00 0029+91
		0020/0000	LENGTH(AH 3381 BK 3182) 048 "DIA CIRC CONCR
		0010/3120	LEN=0040 INSTALLED UNKN
		0010/2489	036 "DIA CIRC CONCR LEN=0048 INSTALLED UNKN
		0010/1939	036 "DIA CIRC CONCR LEN=0020 INSTALLED UNKN
		0010/1149	018 "DIA CIRC CONCR LEN=0072 INSTALLED UNKN
		0010/1083	ROBB HILL RD (TBK) (BORO)
		0010/0247	018 "DIA CIRC CONCR LEN=0040 INSTALLED UNKN
		0010/0168	018 "DIA CIRC CONCR LEN=0099 INSTALLED UNKN
000000 FT		000000 FT	1 1 00325 0 00 0000+00
			NC OAKDALE RD INTER-BK OAKDALE RD
NORTH BRANCH RD (SR0978 SEG 0180/0000)		0010/0000	(SR0978 SEG 0180/0000) MFC BEGIN = D
		0010/0000	LENGTH(AH 3182 BK 0000)

EXTRACT DATE: 12/18/2023      ROADWAY MANAGEMENT SYSTEM      PAGE NUMBER: 1122  
PRINT DATE: 12/21/2023      SLD COUNTY/SR - ANNUAL PRINT      COUNTY: ALLEGHENY  
DIR: B      TOTAL LEN:      .986 MI.      DIST: 11-1      SR: 3062  
LEFT MUN: GREENTREE B      RIGHT MUN: GREENTREE B

005206 FT

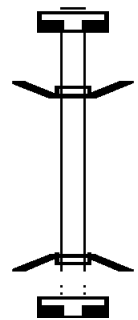
005206 FT  
INTER-AHD MANSFIELD AV

DIR: B TOTAL LEN: .986 MI. DIST: 11-1 SR: 3062  
 LEFT MUN: GREENTREE B RIGHT MUN: GREENTREE B

Stationing	Description	Notes
0020/2534	POPLAR ST (SR0121 SEG 0100/0000)	(SR0121 SEG 0100/0000) POPLAR ST (BORO)
0020/2383	SCHOOL ST (BORO)	LC TO POPLAR ST (CONN)
0020/2300	HOLIDAY DR (BORO)	020 "DIA CIRC CONCR LEN=0030 INSTALLED UNKN GREENTREE COMMONS (PRDR)
0020/1854		024 "DIA CIRC CONCR LEN=0068 INSTALLED UNKN
0020/1432		020 "DIA CIRC CONCR LEN=0075 INSTALLED UNKN
0020/1346		024 "DIA CIRC CONCR LEN=0040 INSTALLED UNKN
0020/0996		024 "DIA CIRC CONCR LEN=0030 INSTALLED UNKN
0020/0648		018 "DIA CIRC CONCR LEN=0035 INSTALLED UNKN
0020/0475		2 0 02354 0 00 0026+73 TRUMBULL DR (BORO)
0020/0092		LENGTH (AH 2534 BK 2672)
002672 FT		
0010/2310	ANDERSEN DR (BORO)	030 "DIA CIRC CONCR LEN=0120 INSTALLED UNKN
0010/1995	PA MACARONI CO RD (PRDR)	018 "DIA CIRC CONCR LEN=0099 INSTALLED UNKN
0010/1630		018 "DIA CIRC CONCR LEN=0099 INSTALLED UNKN
0010/0348		018 "DIA CIRC METAL LEN=0099 INSTALLED UNKN
0010/0190		018 "DIA CIRC CONCR LEN=0030 INSTALLED UNKN
0010/0070		NC MANSFIELD AV
000000 FT		NOBLESTOWN RD (SR0050 SEG 0240/2365)
0010/0000		MFC BEGIN = C LENGTH (AH 2672 BK 0000)




EXTRACT DATE: 12/18/2023      ROADWAY MANAGEMENT SYSTEM      PAGE NUMBER: 1120  
 PRINT DATE: 12/21/2023      SLD COUNTY/SR - ANNUAL PRINT      COUNTY: ALLEGHENY  
 DIR: B      TOTAL LEN: .003 MI.      DIST: 11-1      SR: 3061  
 LEFT MUN: NORTH FAYETTE T      RIGHT MUN: NORTH FAYETTE T

000018 FT  
  
 000000 FT  
  
 000000 FT



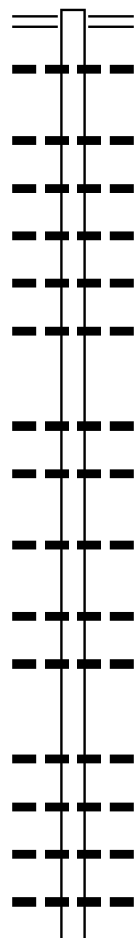
000018 FT  
 7014/0000 LENGTH(AH 0100 BK 0018)  
 INTER-AHD PATTRIDGE LN BMSBN 02/3061/0010/0000  
 0010/0018 (TWP )  
 000000 FT 2 0 02007 0 00 0001+86  
 INTER-BK PATTRIDGE LN NC PA  
 (TWP )  
 HALF CROWN R  
 BMSBG 02/3061/0010/0000  
 0010/0000 LENGTH(AH 0018 BK 0100)  
 000000 FT  
 7004/0000 LENGTH(AH 0100 BK 0000)

EXTRACT DATE: 12/18/2023      ROADWAY MANAGEMENT SYSTEM      PAGE NUMBER: 1119  
 PRINT DATE: 12/21/2023      SLD COUNTY/SR - ANNUAL PRINT      COUNTY: ALLEGHENY  
 DIR: B      TOTAL LEN: .000 MI.      DIST: 11-1      SR: 3060  
 LEFT MUN: NORTH FAYETTE T      RIGHT MUN: NORTH FAYETTE T

000000 FT		000000 FT	
000000 FT		7030/0000 FT	LENGTH(AH 0832 BK 0034)
000000 FT		000000 FT	
		7018/0000 FT	LENGTH(AH 0034 BK 1174)
		000000 FT	
		7010/0000 FT	LENGTH(AH 1174 BK 0000)

DIR: B TOTAL LEN: 2.209 MI. DIST: 11-1 SR: 3059  
 LEFT MUN: NORTH FAYETTE T RIGHT MUN: NORTH FAYETTE T

011662 FT



011662 FT NORTH BRANCH RD  
 0040/2532 (SR3108 SEG 0040/2915)  
 012 " DIA CIRC CONCR  
 0040/2362 LEN=0099 INSTALLED UNKN  
  
 0040/1533 015 " DIA CIRC CONCR  
 LEN=0030 INSTALLED UNKN  
 0040/1005 015 " DIA CIRC METAL  
 LEN=0030 INSTALLED UNKN  
 0040/0834 015 " DIA CIRC CONCR  
 LEN=0030 INSTALLED UNKN  
 0040/0572 015 " DIA CIRC CONCR  
 LEN=0030 INSTALLED UNKN  
 012 " DIA CIRC CONCR  
 0040/0437 012 " DIA CIRC CONCR  
 LEN=0099 INSTALLED UNKN  
 009130 FT 2 0 02011 1 00 0023+84  
 0040/0000 LENGTH(AH 2532 BK 2378)  
 015 " DIA CIRC CONCR  
 0034/2175 LEN=0025 INSTALLED UNKN  
 015 " DIA CIRC CONCR  
 0034/1942 LEN=0025 INSTALLED UNKN  
  
 0034/1047 015 " DIA CIRC CONCR  
 LEN=0099 INSTALLED UNKN  
  
 0034/0343 024 " DIA CIRC CONCR  
 LEN=0030 INSTALLED UNKN  
 024 " DIA CIRC CONCR  
 0034/0040 LEN=0035 INSTALLED 2002  
 006752 FT 2 0 02011 0 00 0047+30  
 0034/0000 LENGTH(AH 2378 BK 2834)  
 018 " DIA CIRC CONCR  
 0030/2391 LEN=0030 INSTALLED UNKN  
 036 " DIA CIRC CONCR  
 0030/2335 LEN=0040 INSTALLED UNKN  
 024 " DIA CIRC CONCR  
 0030/1806 LEN=0024 INSTALLED UNKN  
 015 " DIA CIRC CONCR  
 0030/1433 LEN=0035 INSTALLED 2002  
 015 " DIA CIRC CONCR

009130 FT

006752 FT

EXTRACT DATE: 12/18/2023  
PRINT DATE: 12/21/2023

ROADWAY MANAGEMENT SYSTEM  
SLD COUNTY/SR - ANNUAL PRINT

PAGE NUMBER: 1117  
COUNTY: ALLEGHENY

DIR: B TOTAL LEN: 2.209 MI.  
LEFT MUN: NORTH FAYETTE T

DIST: 11-1 SR: 3059  
RIGHT MUN: NORTH FAYETTE T

Stationing	Length	Material	Notes
0030/1110	LEN=0030	INSTALLED UNKN	
0030/0701	LEN=0030	INSTALLED UNKN	
0030/0326	LEN=0030	INSTALLED UNKN	
0030/0193	LEN=0035	INSTALLED UNKN	
0030/0035	LEN=0035	INSTALLED UNKN	
003918 FT	2 0 02011 0 00 0075+64		
0030/0000	LENGTH(AH 2834 BK 1622)		
0020/1400			
0020/0837	LEN=0040	INSTALLED UNKN	
0020/0650	LEN=0040	INSTALLED UNKN	
0020/0505	LEN=0040	INSTALLED 2002	
0020/0145	LEN=0040	INSTALLED UNKN	
0020/0128			
002296 FT	2 0 02011 0 00 0091+86		
0020/0000	LENGTH(AH 1622 BK 2296)		
0010/1682	LEN=0030	INSTALLED UNKN	
0010/1503	LEN=0030	INSTALLED UNKN	
0010/1390	LEN=0030	INSTALLED UNKN	
0010/1148	LEN=0030	INSTALLED UNKN	
0010/0992	LEN=0030	INSTALLED UNKN	
0010/0738	LEN=0030	INSTALLED UNKN	
0010/0431	LEN=0030	INSTALLED UNKN	
0010/0182	LEN=0020	INSTALLED 1997	
000000 FT	2 0 02011 0 00 0115+13		
0010/0000	LENGTH(AH 2296 BK 0000)		

GATEWAY DR  
(TWP)

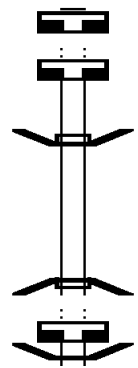
NC NORTH RD  
NOBLESTOWN RD (TBK)  
(TWP)  
MFC BEGIN = E



DIR: B TOTAL LEN: .205 MI. DIST: 11-1 SR: 3058  
 LEFT MUN: CARNEGIE B RIGHT MUN: CARNEGIE B

RAMP E RD	INTER-AHD		
(SR8134 SEG 0510/1110)	0011/1082		
ANTHONY ST			
(BORO)	0011/1070	==	==
HAYS ST			
(BORO)	0011/0885	==	==
CHESTNUT ST			
(SR3056 SEG 0010/0340)	0011/0715	==	==
UNKNOWN RD			
(BORO)	0011/0587		==
SANSBURY ST			
(BORO)	0011/0438	==	
018 "DIA CIRC CONCR			
LEN=0020 INSTALLED UNKN	0011/0423	---	
2 0 02255 0 00 0000+00	000000 FT		
WASHINGTON AV			
(SR0050 SEG 0212/1660)			
NC LYDIA ST			
WASHINGTON AV			
(SR0050 SEG 0212/1660)	001082 FT		001070 FT
MFC BEGIN = B			000000 FT
LENGTH(AH 1082 BK 0000)	0011/0000		7010/0000 LTH AH 001069 BK 000000

011693 FT  
 011693 FT  
  
 011675 FT  
  
  
 011675 FT



011693 FT  
 7082/0000 LENGTH(AH 3624 BK 3406)  
 011693 FT  
 7072/0000 LENGTH(AH 3406 BK 0018)  
 INTER-AHD BMSBN 02/3057/0070/0001  
 0070/0018 DONALDSON RD (TBK)  
 011675 FT (TWP )  
 INTER-BK 2 0 02008 0 00 0044+14  
 DONALDSON RD (TBK)  
 (TWP )  
 ROBINSON RUN  
 BMSBG 02/3057/0070/0001  
 0070/0000 LENGTH(AH 0018 BK 2625)  
 011675 FT  
 7064/0000 LENGTH(AH 2625 BK 0028)  
 BMSBN 02/3057/0060/0000

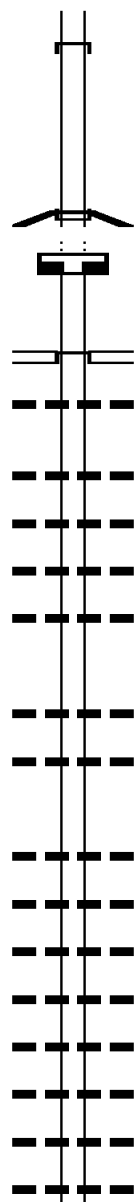
DIR: B TOTAL LEN: 2.215 MI.  
 LEFT MUN: NORTH FAYETTE T

DIST: 11-1 SR: 3057  
 RIGHT MUN: NORTH FAYETTE T

011647 FT

011647 FT

008196 FT



	INTER-AHD	DONALDSON RD (TBK)
	0060/0028	(TWP)
	011647 FT	2 0 02008 0 00 0093+84
	NC DO	DONALDSON RD
	INTER-BK	DONALDSON RD (TBK)
		(TWP)
		ROBINSON RUN
		BMSBG 02/3057/0060/0000
		LENGTH(AH 0028 BK 0045)
	0060/0000	
	011647 FT	
	7060/0000	LENGTH(AH 0045 BK 3451)
	INTER-AHD	DONALDSON RD (TBK)
		(TWP)
		NORTH BRANCH RD
	0050/3451	(SR3108 SEG 0060/1400)
		018 "DIA CIRC CONCR
	0050/3154	LEN=0040 INSTALLED UNKN
		024 "DIA CIRC CONCR
	0050/2346	LEN=0040 INSTALLED UNKN
		018 "DIA CIRC CONCR
	0050/2206	LEN=0040 INSTALLED UNKN
		018 "DIA CIRC CONCR
	0050/2026	LEN=0040 INSTALLED UNKN
		018 "DIA CIRC CONCR
	0050/1726	LEN=0040 INSTALLED UNKN
		018 "DIA CIRC CONCR
	0050/0654	LEN=0040 INSTALLED UNKN
		018 "DIA CIRC CONCR
	0050/0274	LEN=0099 INSTALLED UNKN
	008196 FT	2 0 02204 0 00 0034+58
	0050/0000	LENGTH(AH 3451 BK 2192)
		018 "DIA CIRC CONCR
	0040/1842	LEN=0040 INSTALLED UNKN
		018 "DIA CIRC CONCR
	0040/1511	LEN=0040 INSTALLED UNKN
		024 "DIA CIRC CONCR
	0040/1320	LEN=0040 INSTALLED UNKN
		018 "DIA CIRC CONCR
	0040/1132	LEN=0040 INSTALLED UNKN
		018 "DIA CIRC CONCR
	0040/1042	LEN=0040 INSTALLED UNKN
		015 "DIA CIRC CONCR
	0040/0901	LEN=0040 INSTALLED UNKN
		018 "DIA CIRC CONCR
	0040/0339	LEN=0040 INSTALLED UNKN
		018 "DIA CIRC CONCR
	0040/0041	LEN=0040 INSTALLED UNKN

DIR: B TOTAL LEN: 2.215 MI. DIST: 11-1 SR: 3057  
 LEFT MUN: NORTH FAYETTE T RIGHT MUN: NORTH FAYETTE T

2 0 02204 0 00 0056+50 006004 FT  
 SITARIK RD  
 (PRDR)

Stationing	Material	Length	Notes
0040/0000	0040/0000	0040	LENGTH(AH 2192 BK 1836) 018 "DIA CIRC CONCR UNKN
0030/1676	0030/1676	0040	LEN=0040 INSTALLED UNKN
0030/1428	0030/1428	0040	LEN=0040 INSTALLED UNKN
0030/1100	0030/1100	0040	LEN=0040 INSTALLED UNKN
0030/0721	0030/0721	0040	LEN=0040 INSTALLED UNKN
0030/0286	0030/0286	0040	LEN=0040 INSTALLED UNKN
004168 FT	004168 FT	0074	2 0 02204 0 00 0074+86
0030/0000	0030/0000	0036	LENGTH(AH 1836 BK 1962) 036 "DIA CIRC CONCR UNKN
0020/1637	0020/1637	0040	LEN=0040 INSTALLED UNKN
0020/1157	0020/1157	0040	LEN=0040 INSTALLED UNKN
0020/0961	0020/0961	0040	LEN=0040 INSTALLED UNKN
0020/0740	0020/0740	0040	LEN=0040 INSTALLED UNKN
0020/0399	0020/0399	0040	LEN=0040 INSTALLED UNKN
0020/0117	0020/0117	0040	LEN=0040 INSTALLED UNKN
0020/0035	0020/0035	0040	LEN=0040 INSTALLED UNKN
002206 FT	002206 FT	0095	2 0 02204 0 00 0095+00
0020/0000	0020/0000	018	LENGTH(AH 1962 BK 2206) 018 "DIA CIRC CONCR UNKN
0010/2025	0010/2025	0040	LEN=0040 INSTALLED UNKN
0010/1422	0010/1422	018	018 "DIA CIR PLASTIC UNKN
0010/1128	0010/1128	0040	LEN=0040 INSTALLED UNKN
0010/0337	0010/0337	024	024 "DIA CIRC CONCR UNKN
000000 FT	000000 FT	0116	2 0 02204 0 00 0116+95
			VILLAGE: N. FAYETTE TWP
			NC WHITTENGALE RD
			WEST STATE ST
			(TWP)
			INTER-BK NOBLESTOWN RD (TBK)
			(TWP)
			MFC BEGIN = E
0010/0000	0010/0000	2206	LENGTH(AH 2206 BK 0000)

NOBLESTOWN RD (TBK)  
 (TWP)

EXTRACT DATE: 12/18/2023 ROADWAY MANAGEMENT SYSTEM PAGE NUMBER: 1112  
PRINT DATE: 12/21/2023 SLD COUNTY/SR - ANNUAL PRINT COUNTY: ALLEGHENY

DIR: B TOTAL LEN: 1.270 MI. DIST: 11-1 SR: 3056  
LEFT MUN: SCOTT T RIGHT MUN: SCOTT T

006704 FT

006704 FT  
INTER-AHD

GREEN VALLEY DR  
(PRDR)  
GREENTREE RD  
(SR0121 SEG 0040/2431)  
(SR0121 SEG 0041/2435)



0040/1196

DIR: B TOTAL LEN: 1.270 MI. DIST: 11-1 SR: 3056  
 LEFT MUN: SCOTT T RIGHT MUN: SCOTT T

2 0 02038 0 00 0058+29 005508 FT  
 WISE RD  
 (BORO)  
 CREST LN  
 (BORO)

WOODRIDGE DR  
 (BORO)

WOODRUFF DR  
 (BORO)

002276 FT

0040/1088	018 "DIA CIRC CONCR LEN=0989 INSTALLED UNKN
0040/0335	CHARTER OAK DR (TWP)
0040/0319	018 "DIA CIRC CONCR LEN=0030 INSTALLED UNKN SCOTT
0040/0027	CARNEGIE B
005508 FT	SWALLOW HILL RD
0040/0000	(BORO) LENGTH(AH 1196 BK 3232)
0030/2935	
0030/2676	018 "DIA CIRC METAL LEN=0040 INSTALLED UNKN
0030/2308	018 "DIA CIRC CONCR LEN=0068 INSTALLED UNKN GRIENBRIER DR
0030/2299	(BORO)
0030/2062	018 "DIA CIRC CONCR LEN=0068 INSTALLED UNKN
0030/1650	024 "DIA CIRC CONCR LEN=0050 INSTALLED UNKN
0030/1339	018 "DIA CIRC CONCR LEN=0060 INSTALLED UNKN
0030/1021	018 "DIA CIRC CONCR LEN=0040 INSTALLED 2002 COOKS LN
0030/0900	(BORO)
0030/0603	LC FOR COOKS LN (CONN)
0030/0459	018 "DIA CIRC CONCR LEN=0068 INSTALLED UNKN
0030/0161	018 "DIA CIRC CONCR LEN=0030 INSTALLED UNKN
0030/0090	BMSFN 02/3056/0030/0000
002276 FT	2 0 02038 0 00 0022+53 NC FORSYTHE RD
0030/0000	OTHER RR BMSBG 02/3056/0030/0000 LENGTH(AH 3232 BK 1669)
0020/1600	WABASH AV (BORO)
0020/1410	012 "DIA CIRC CONCR LEN=0030 INSTALLED UNKN

DIR: B TOTAL LEN: 1.270 MI. DIST: 11-1 SR: 3056  
 LEFT MUN: CARNEGIE B RIGHT MUN: CARNEGIE B

HENRY LN  
 (BORO)  
 SUMMIT ST  
 (BORO)

RIDGE AV (TBK)  
 (BORO)

Segment ID	Length	Material	Status
0020/1405		BORO AL (BORO)	
0020/1228		PATTERSON AV (BORO)	
0020/1218		018" DIA CIRC CONCR	LEN=0030 INSTALLED UNKN
0020/1185			
0020/0921		018" DIA CIRC CONCR	LEN=0030 INSTALLED UNKN
0020/0693		018" DIA CIRC CONCR	LEN=0006 INSTALLED UNKN
0020/0588		018" DIA CIRC CONCR	LEN=0020 INSTALLED UNKN
0020/0480		018" DIA CIRC CONCR	LEN=0030 INSTALLED UNKN
0020/0290		018" DIA CIRC CONCR	LEN=0030 INSTALLED UNKN
0020/0265		RIDGE AV (BORO)	
0020/0245		018" DIA CIRC CONCR	LEN=0019 INSTALLED UNKN
0020/0228		015" DIA CIRC METAL	LEN=0035 INSTALLED UNKN
0020/0160		PLUM AV (BORO)	
0020/0131		018" DIA CIRC CONCR	LEN=0030 INSTALLED UNKN
000607 FT		2 0 02038 0 00 0005+77	
		NC CH CHESTNUT ST/FORSYTHE RD	
		ACADEMY ST (SR3097 SEG 0010/0905)	
0020/0000		LENGTH(AH 1669 BK 0607)	
0010/0353		018" DIA CIRC CONCR	LEN=0166 INSTALLED UNKN
		LYDIA ST (SR3058 SEG 0011/0715)	
0010/0340		2 0 02038 0 00 0000+00	
000000 FT		NC CH CHESTNUT ST	
		MAIN ST (SR0050 SEG 0220/0421)	
INTER-BK		CHESTNUT ST (SR3048 SEG 0250/0362)	
0010/0000		MFC BEGIN = C	
		LENGTH(AH 0607 BK 0000)	

EXTRACT DATE: 12/18/2023 ROADWAY MANAGEMENT SYSTEM PAGE NUMBER: 1109  
 PRINT DATE: 12/21/2023 SLD COUNTY/SR - ANNUAL PRINT COUNTY: ALLEGHENY  
 DIR: B TOTAL LEN: 4.770 MI. DIST: 11-1 SR: 3054  
 LEFT MUN: CARNEGIE B RIGHT MUN: CARNEGIE B

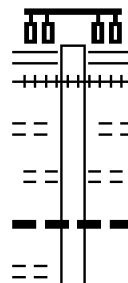
VETERANS WY  
(BORO)

CHURCH ST  
(BORO)

025187 FT

0090/2845

0090/2310



025187 FT

0090/2937

0090/2900

0090/2845

0090/2715

0090/2564

MAIN ST  
 (SR3048 SEG 0221/0000)  
 (SR3048 SEG 0220/0000)  
 (AAR 508034C)#TRKS 01  
 ALLEY  
 (BORO)  
 LOGAN ST  
 (BORO)  
 024" DIA CIRC METAL  
 LEN=0025 INSTALLED UNKN



DIR: B TOTAL LEN: 4.770 MI. DIST: 11-1 SR: 3054  
 LEFT MUN: CARNEGIE B RIGHT MUN: CARNEGIE B

Street Name	Segment ID	Length	Notes
SEVENTH AV (BORO)	0090/1800		
COLLIER AV (BORO)	0090/1710		
CUBBAGE ST (BORO)	0090/1419		NC CU
	0090/1377		BOYD ST (BORO)
	0090/1128		BANK ST (BORO)
	0090/1045		HULTON ST (BORO)
	0090/1035		FLYNN AV (TWP)
COLECREST ST (TWP)	0090/0951		CARNEGIE T COLLIER T
	0090/0900		NESBITT ST (TWP)
PRESTLEY ST (TWP)	0090/0785		036 " DIA CIRC CONCR LEN=0099 INSTALLED UNKN
	0090/0620		PRESTLEY ST (TWP)
	0090/0504		COLLIER WY (TWP)
	0090/0411		024 " DIA CIRC CONCR LEN=0115 INSTALLED UNKN
DELFRID DR (TWP)	0090/0225		LANE RD (TWP)
	022250 FT		NC CO
	0090/0017		LLIER AV BR.CHARTIERS
	0090/0000		STRUCTURE LENGTH 12 FT BMSID 02/3054/0090/0017 2 0 02037 0 00 0074+91 LENGTH(AH 2937 BK 2536)
	0080/1170		018 " DIA CIRC CONCR LEN=0060 INSTALLED UNKN
	0080/1143		BMSSEN 02/3054/0080/0760 2 0 02037 0 00 0089+15
	0080/0760		SR 0079 NB
	0080/0573		BMSBG 02/3054/0080/0760 018 " DIA CIRC CONCR LEN=0099 INSTALLED UNKN

DIR: B TOTAL LEN: 4.770 MI. DIST: 11-1 SR: 3054  
 LEFT MUN: COLLIER T RIGHT MUN: COLLIER T

Location	Segment ID	Length (FT)	Material	Status	Notes	
019714 FT	0080/0314	0099	018" DIA CIRC CONCR	INSTALLED	UNKN	
	019714 FT	2002037	0000 0102+14			
	0080/0000	2536	018" DIA CIRC CONCR	INSTALLED	UNKN	
0070/1480	0070/1845	0099	018" DIA CIRC CONCR	INSTALLED	UNKN	
	0070/1491	0100	018" DIA CIRC CONCR	INSTALLED	UNKN	
	0070/1184	0065	018" DIA CIRC METAL	INSTALLED	UNKN	
0070/0873	0070/0873	0065	018" DIA CIRC CONCR	INSTALLED	UNKN	
	0070/0443	0055	015" DIA CIRC CONCR	INSTALLED	UNKN	
	0070/0263	017614 FT	2002037	0000 0123+44		
0070/0000	0070/0000	2748	018" DIA CIRC METAL	INSTALLED	UNKN	
	0060/2583	0045	018" DIA CIRC PLASTIC	INSTALLED	UNKN	
	0060/2489	0050	018" DIA CIRC CONCR	INSTALLED	UNKN	
	0060/2299	0045	018" DIA CIRC PLASTIC	INSTALLED	UNKN	
	0060/2133	0045	018" DIA CIRC CONCR	INSTALLED	UNKN	
	0060/2022	0055	054" DIA CIRC CONCR	INSTALLED	UNKN	
	0060/1823	0040	018" DIA CIRC PLASTIC	INSTALLED	2005	
	0060/1321	0040	018" DIA CIRC METAL	INSTALLED	1997	
	0060/1169	0040	024" DIA CIRC CONCR	INSTALLED	UNKN	
	014866 FT	014866 FT	2002037	0000 0149+97		
		0060/0000	2748	018" DIA CIRC PLASTIC	INSTALLED	UNKN
		0050/2362	0040	015" DIA CIRC PLASTIC	INSTALLED	UNKN
	0050/1265	0050/1820	0055	015" DIA CIRC PLASTIC	INSTALLED	UNKN

DIR: B TOTAL LEN: 4.770 MI. DIST: 11-1 SR: 3054  
 LEFT MUN: COLLIER T RIGHT MUN: COLLIER T

2 0 02037 0 00 0175+25 012468 FT  
 BALDWIN RD ET  
 (TWP )  
 RIDGE RD  
 (TWP )

CENTENNIAL DR  
 (TWP )

2 0 02037 0 00 0212+54 008741 FT  
 MCMICHAEL RD  
 (SR3041 SEG 0040/0000) 0040/0000

0050/0498	018 " DIA	CIR PLASTIC
0050/0320	LEN=0040	INSTALLED UNKN
012468 FT	LANGER LN	(TWP )
0050/0000	NC EWING RD	LENGTH(AH 2398 BK 3727)
0040/3699	FORT PITT RD	(TWP )
0040/3462	018 " DIA	CIRC METAL
0040/3172	LEN=0099	INSTALLED UNKN
0040/2883	018 " DIA	CIRC METAL
0040/2310	LEN=0050	INSTALLED UNKN
0040/2102	018 " DIA	CIRC CONCR
0040/1940	LEN=0075	INSTALLED UNKN
0040/1363	018 " DIA	CIRC METAL
0040/0646	LEN=0060	INSTALLED UNKN
0040/0286	018 " DIA	CIRC METAL
0040/0099	LEN=0055	INSTALLED UNKN
008741 FT	018 " DIA	CIRC CONCR
0040/0000	LEN=0045	INSTALLED UNKN
0030/2945	018 " DIA	CIR PLASTIC
0030/2494	LEN=0025	INSTALLED UNKN
0030/2202	018 " DIA	CIR PLASTIC
0030/1882	LEN=0070	INSTALLED UNKN
0030/1578	018 " DIA	CIRC METAL
0030/1231	LEN=0060	INSTALLED UNKN
0030/0707	018 " DIA	CIRC METAL
	LEN=0080	INSTALLED UNKN
	030 " DIA	CIRC CONCR
	LEN=0075	INSTALLED UNKN
	BRYNA LN	(TWP )

DIR: B TOTAL LEN: 4.770 MI. DIST: 11-1 SR: 3054  
 LEFT MUN: COLLIER T RIGHT MUN: COLLIER T

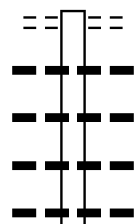
2 0 02028 0 00 0053+61 005382 FT  
 COWAN RD  
 (SR3043 SEG 0010/0000) 0030/0000

0030/0476	018 " DIA	CIR PLASTIC
LEN=0050	COWAN RD	INSTALLED 2003
0030/0155	(TWP)	
005382 FT		
5 0030/0000	LENGTH(AH 3359 BK 3161)	
0020/3096	018 " DIA	CIR PLASTIC UNKN
0020/2923	LEN=0070	INSTALLED UNKN
0020/2517	018 " DIA	CIR PLASTIC UNKN
0020/2060	LEN=0055	INSTALLED UNKN
0020/1859	018 " DIA	CIRC CONCR UNKN
0020/1758	LEN=0099	INSTALLED UNKN
0020/1388	024 " DIA	CIR PLASTIC UNKN
0020/1188	LEN=0070	INSTALLED UNKN
0020/0978	012 " DIA	CIRC CONCR UNKN
0020/0737	LEN=0090	INSTALLED UNKN
0020/0541	018 " DIA	CIR PLASTIC UNKN
002221 FT	LEN=0080	INSTALLED UNKN
5 0020/0000	015 " DIA	CIR PLASTIC UNKN
0010/2199	LEN=0055	INSTALLED UNKN
0010/2005	018 " DIA	CIR PLASTIC UNKN
0010/1698	LEN=0050	INSTALLED UNKN
0010/1384	018 " DIA	CIR PLASTIC UNKN
	LEN=0045	INSTALLED UNKN
	018 " DIA	CIR PLASTIC UNKN
	LEN=0045	INSTALLED UNKN
	072 " DIA	CIRC CONCR UNKN
	LEN=0090	INSTALLED UNKN
	2 0 02028 0 00 0022+00	
	5 0020/0000	LENGTH(AH 3161 BK 2221)
	018 " DIA	CIR PLASTIC UNKN
	LEN=0040	INSTALLED UNKN
	018 " DIA	CIRC METAL UNKN
	LEN=0040	INSTALLED UNKN
	018 " DIA	CIRC METAL UNKN
	LEN=0040	INSTALLED UNKN
	012 " DIA	CIRC CONCR UNKN
	LEN=0099	INSTALLED UNKN
	0010/0128	018 " DIA CIRC CONCR
000000 FT	LEN=0040	INSTALLED 2017
	000000 FT	2 0 02028 0 00 0000+00
		PINKERTON RUN RD (TBK)
		(TWP)
		NC BA LDWIN RD
		MFC BEGIN = E
	5 0010/0000	LENGTH(AH 2221 BK 0000)

PINKERTON RUN RD (TBK)  
 (TWP) 0010/0000

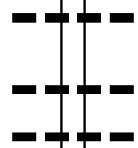
DIR: B TOTAL LEN: 2.916 MI. DIST: 11-1 SR: 3053  
 LEFT MUN: NORTH FAYETTE T RIGHT MUN: NORTH FAYETTE T

015396 FT



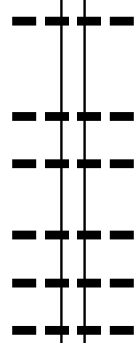
015396 FT STEUBENVILLE PK  
 0060/1898 (TB65)  
 015 "DIA CIRC CONCR  
 LEN=0030 INSTALLED UNKN  
 0060/1826 015 "DIA CIRC CONCR  
 LEN=0035 INSTALLED UNKN  
 0060/1473 095 "DIA CIRC CONCR  
 LEN=0040 INSTALLED UNKN  
 0060/1046 015 "DIA CIRC CONCR  
 LEN=0040 INSTALLED UNKN  
 0060/0620 015 "DIA CIRC CONCR  
 LEN=0040 INSTALLED UNKN

013498 FT



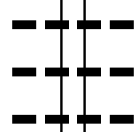
013498 FT 2 0 02340 0 00 0135+08  
 0060/0000 LENGTH(AH 1898 BK 2005)  
 015 "DIA CIRC CONCR  
 0050/1720 LEN=0030 INSTALLED 2002  
 012 "DIA CIRC CONCR  
 0050/1100 LEN=0030 INSTALLED UNKN  
 015 "DIA CIR UNKNOWN  
 0050/0884 LEN=0050 INSTALLED UNKN

011493 FT



0050/0202 015 "DIA CIRC CONCR  
 LEN=0032 INSTALLED UNKN  
 011493 FT 2 0 02340 0 00 0115+03  
 0050/0000 LENGTH(AH 2005 BK 2355)  
 015 "DIA CIRC CONCR  
 0040/2273 LEN=0036 INSTALLED UNKN  
 024 "DIA CIRC CONCR  
 0040/1776 LEN=0050 INSTALLED UNKN  
 015 "DIA CIRC CONCR  
 0040/0978 LEN=0028 INSTALLED UNKN  
 015 "DIA CIRC CONCR  
 0040/0784 LEN=0024 INSTALLED UNKN  
 012 "DIA CIRC CONCR  
 0040/0635 LEN=0035 INSTALLED UNKN

009138 FT



009138 FT 2 0 02340 0 00 0091+48  
 0040/0000 LENGTH(AH 2355 BK 3086)  
 012 "DIA CIRC CONCR  
 0030/2730 LEN=0030 INSTALLED 2002  
 012 "DIA CIRC CONCR  
 0030/2552 LEN=0030 INSTALLED UNKN  
 015 "DIA CIRC CONCR  
 0030/2291 LEN=0030 INSTALLED UNKN

012 "DIA CIRC CONCR

EXTRACT DATE: 12/18/2023  
PRINT DATE: 12/21/2023

ROADWAY MANAGEMENT SYSTEM  
SLD COUNTY/SR - ANNUAL PRINT

PAGE NUMBER: 1103  
COUNTY: ALLEGHENY

DIR: B TOTAL LEN: 2.916 MI.  
LEFT MUN: NORTH FAYETTE T

DIST: 11-1 SR: 3053  
RIGHT MUN: NORTH FAYETTE T

RED DOG RD  
(TWP )  
COMMODORE DR  
(TWP )

006052 FT

0020/1630

0020/1519

003004 FT

000000 FT

0030/0914	LEN=0030	INSTALLED UNKN
012 "DIA	CIRC CONCR	
0030/0598	LEN=0050	INSTALLED UNKN
006052 FT	2 0 02340	0 00 0060+55
018 "DIA	CIRC CONCR	
0030/0000	LEN=0050	INSTALLED UNKN
LENGTH(AH	3086 BK 3048)	
018 "DIA	CIRC CONCR	
0020/2825	LEN=0050	INSTALLED UNKN
0020/1495	018 "DIA	CIR PLASTIC
LEN=0050	INSTALLED UNKN	
0020/0730	018 "DIA	CIR PLASTIC
LEN=0040	INSTALLED UNKN	
024 "DIA	CIRC CONCR	
0020/0255	LEN=0040	INSTALLED UNKN
003004 FT	2 0 02340	0 00 0030+09
0020/0000	LENGTH(AH	3048 BK 3004)
018 "DIA	CIRC CONCR	
0010/2825	LEN=0050	INSTALLED UNKN
018 "DIA	CIRC CONCR	
0010/2428	LEN=0050	INSTALLED UNKN
SOVEREIGN CT		
0010/2309	(PRDR)	
018 "DIA	CIRC CONCR	
0010/2040	LEN=0099	INSTALLED UNKN
018 "DIA	CIR PLASTIC	
0010/1971	LEN=0060	INSTALLED UNKN
018 "DIA	CIRC CONCR	
0010/1545	LEN=0050	INSTALLED UNKN
018 "DIA	CIRC CONCR	
0010/1346	LEN=0050	INSTALLED UNKN
018 "DIA	CIR PLASTIC	
0010/1195	LEN=0050	INSTALLED UNKN
018 "DIA	CIRC CONCR	
0010/0664	LEN=0050	INSTALLED UNKN
012"H 24"W	ELLIP METAL	
0010/0171	LEN=0030	INSTALLED UNKN
000000 FT	2 0 02340	0 00 0000+00
NC SE	ABR	RIGHT RD
	NORTH BRANCH RD	
	(SR3108	SEG 0030/1300)
	MFC BEGIN = E	
0010/0000	LENGTH(AH	3004 BK 0000)

DIR: B TOTAL LEN: 5.759 MI. DIST: 11-1 SR: 3052  
 LEFT MUN: SCOTT T RIGHT MUN: SCOTT T

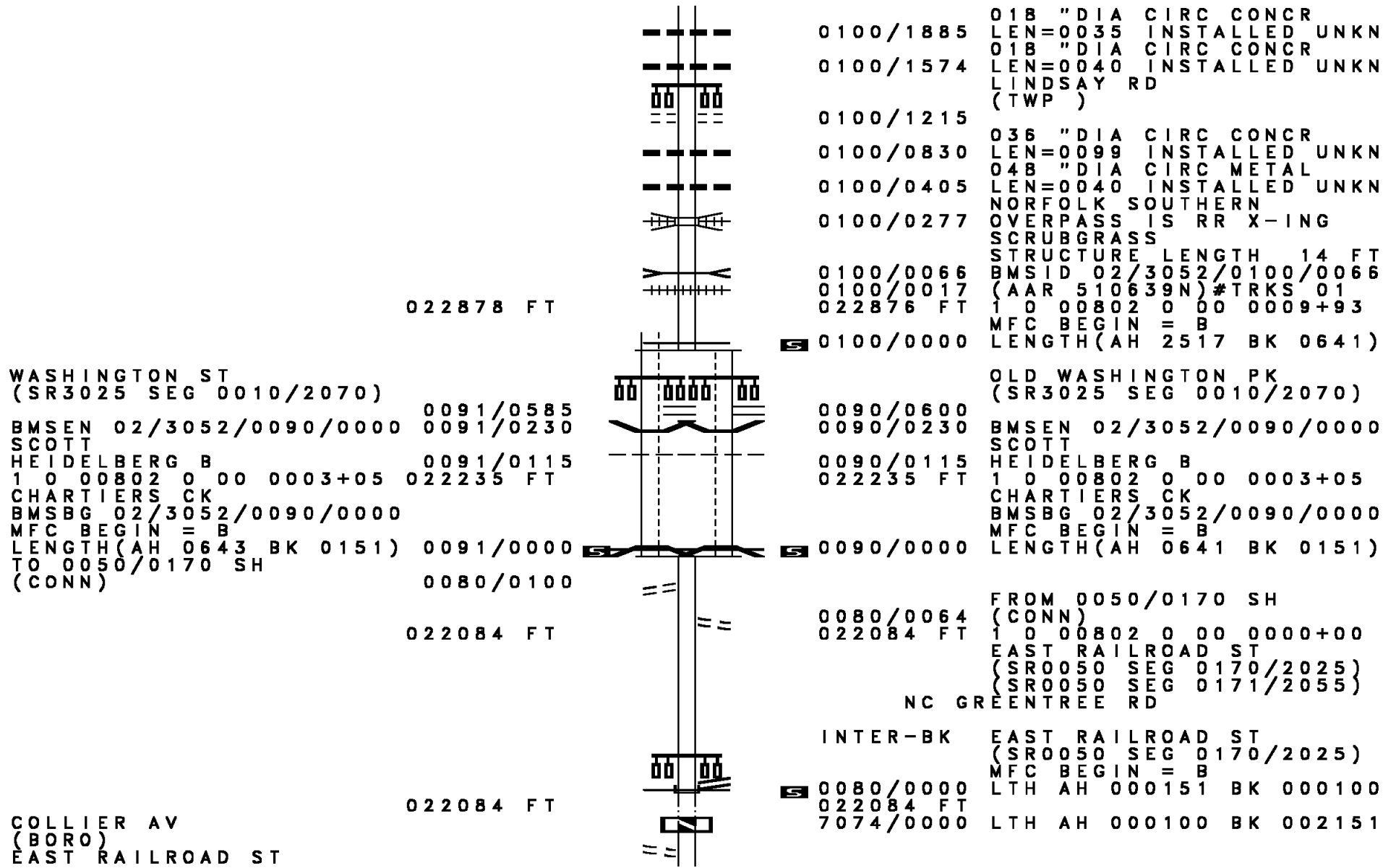
<p>COCHRAN RD                  (SR0121 SEG 0040/0000)                  GREENTREE RD                  (SR0121 SEG 0041/0000)                  (SR0121 SEG 0040/0000)</p>	<p>030364 FT                  INTER-AHD</p>	<p>0151/1277</p>		<p>030407 FT                  INTER-AHD</p>	<p>COCHRAN RD                  (SR0121 SEG 0041/0000)                  GREENTREE RD                  (SR0121 SEG 0041/0000)                  (SR0121 SEG 0040/0000)</p>
<p>024 "DIA CIRC CONCR                  LEN=0030 INSTALLED UNKN                  RAMP B RD                  (SR9404 SEG 0250/0230)</p>	<p>0151/1114                  0151/1092</p>	<p>0150/1368                  0150/1222                  0150/1126</p>	<p>024 "DIA CIRC CONCR                  LEN=0040 INSTALLED UNKN                  SCOTT                  MT LEBANON T</p>		
<p>018 "DIA CIRC CONCR                  LEN=0040 INSTALLED UNKN</p>	<p>0151/0851</p>	<p>0150/0976</p>	<p>024 "DIA CIRC CONCR                  LEN=0040 INSTALLED UNKN</p>		
<p>018 "DIA CIRC CONCR                  LEN=0040 INSTALLED UNKN</p>	<p>0151/0601</p>	<p>0150/0707</p>	<p>018 "DIA CIRC CONCR                  LEN=0040 INSTALLED UNKN</p>		
<p>018 "DIA CIRC CONCR                  LEN=0045 INSTALLED UNKN                  036 "DIA CIRC CONCR                  LEN=0050 INSTALLED UNKN                  1 0 00802 0 02 0086+50 029087 FT                  MT LEBANON                  SCOTT T</p>	<p>0151/0411                  0151/0111</p>	<p>0150/0473</p>	<p>018 "DIA CIRC CONCR                  LEN=0040 INSTALLED UNKN</p>		
<p>LENGTH(AH 1277 BK 1017)                  018 "DIA CIRC CONCR                  LEN=0045 INSTALLED UNKN                  VIRGINA MANSIONS DR                  (PRDR)</p>	<p>0151/0000                  0141/0742                  0141/0630</p>	<p>029039 FT                  0150/0000</p>	<p>1 0 00802 0 02 0086+50                  MT LEBANON                  SCOTT T                  LENGTH(AH 1368 BK 0740)</p>		
<p>BMS EN 02/3052/0140/0415                  1 0 00802 0 01 0065+34                  GEORGES RUN                  BMSBG 02/3052/0140/0415</p>	<p>0141/0502                  0141/0481</p>	<p>0140/0435</p>	<p>VIRGINA MANSIONS DR                  (PRDR)</p>		
<p>BMS EN 02/3052/0140/0415                  1 0 00802 0 01 0060+96                  GEORGES RUN                  BMSBG 02/3052/0140/0415                  1 0 00802 0 01 0060+96</p>	<p>0140/0311                  0140/0290                  028299 FT</p>	<p>0140/0311                  0140/0290                  028299 FT</p>	<p>BMS EN 02/3052/0140/0415                  1 0 00802 0 01 0060+96                  GEORGES RUN                  BMSBG 02/3052/0140/0415                  1 0 00802 0 01 0060+96</p>		

DIR: B TOTAL LEN: 5.759 MI. DIST: 11-1 SR: 3052  
LEFT MUN: SCOTT T RIGHT MUN: SCOTT T

Stationing	Length	Material	Notes
1 0 00802 0 01 0060+96 028070 FT	0141/0000	018 " DIA CIRC CONCR	LEN=0050 INSTALLED UNKN
LENGTH(AH 1017 BK 0613)		024 " DIA CIRC CONCR	LEN=0050 INSTALLED UNKN
		HOPE HOLLOW RD	(TWP )
		SWALLOW HILL RD	(TWP )
		OLD GREENTREE RD	(TWP )
		012 " DIA CIRC CONCR	LEN=0020 INSTALLED UNKN
		0130/0134	024 " DIA CIRC CONCR
		027455 FT	LEN=0040 INSTALLED UNKN
		0130/0000	024 " DIA CIRC CONCR
			LEN=0030 INSTALLED UNKN
		0110/0624	018 " DIA CIRC CONCR
			LEN=0035 INSTALLED UNKN
		025395 FT	1 0 00802 0 00 0033+05
			OLD GREENTREE RD
			(TWP )
			KERR RD
			(TWP )
		0110/0000	LENGTH(AH 2062 BK 2517)
		0100/2414	018 " DIA CIRC CONCR
			LEN=0070 INSTALLED UNKN
		0100/2190	018 " DIA CIRC CONCR
			LEN=0035 INSTALLED UNKN
		URSULA DR	(TWP )
		0100/2045	



DIR: B TOTAL LEN: 5.759 MI. DIST: 11-1 SR: 3052  
 LEFT MUN: SCOTT T RIGHT MUN: SCOTT T



022878 FT

WASHINGTON ST  
 (SR3025 SEG 0010/2070)  
 BMS EN 02/3052/0090/0000 0091/0585  
 SCOTT 0091/0230  
 HEIDELBERG B 0091/0115  
 1 0 00802 0 00 0003+05 022235 FT  
 CHARTIERS CK  
 BMSBG 02/3052/0090/0000  
 MFC BEGIN = B  
 LENGTH(AH 0643 BK 0151) 0091/0000  
 TO 0050/0170 SH  
 (CONN) 0080/0100

022084 FT

COLLIER AV  
 (BORO)  
 EAST RAILROAD ST

0100/1885 018 " DIA CIRC CONCR  
 LEN=0035 INSTALLED UNKN  
 0100/1574 018 " DIA CIRC CONCR  
 LEN=0040 INSTALLED UNKN  
 LINDSAY RD  
 (TWP )  
 0100/1215  
 0100/0830 036 " DIA CIRC CONCR  
 LEN=0099 INSTALLED UNKN  
 048 " DIA CIRC METAL  
 0100/0405 LEN=0040 INSTALLED UNKN  
 NORFOLK SOUTHERN  
 0100/0277 OVERPASS IS RR X-ING  
 SCRUBGRASS  
 STRUCTURE LENGTH 14 FT  
 0100/0066 BMSID 02/3052/0100/0066  
 0100/0017 (AAR 510639N) #TRKS 01  
 022876 FT 1 0 00802 0 00 0009+93  
 MFC BEGIN = B  
 0100/0000 LENGTH(AH 2517 BK 0641)  
 OLD WASHINGTON PK  
 (SR3025 SEG 0010/2070)  
 0090/0600  
 0090/0230 BMS EN 02/3052/0090/0000  
 SCOTT  
 HEIDELBERG B  
 0090/0115 1 0 00802 0 00 0003+05  
 022235 FT CHARTIERS CK  
 BMSBG 02/3052/0090/0000  
 MFC BEGIN = B  
 0090/0000 LENGTH(AH 0641 BK 0151)  
 FROM 0050/0170 SH  
 (CONN)  
 0080/0064 1 0 00802 0 00 0000+00  
 022084 FT EAST RAILROAD ST  
 (SR0050 SEG 0170/2025)  
 (SR0050 SEG 0171/2055)  
 NC GREENTREE RD  
 INTER-BK EAST RAILROAD ST  
 (SR0050 SEG 0170/2025)  
 MFC BEGIN = B  
 0080/0000 LTH AH 000151 BK 000100  
 022084 FT  
 7074/0000 LTH AH 000100 BK 002151

DIR: B TOTAL LEN: 5.759 MI.  
 LEFT MUN: HEIDELBERG B

DIST: 11-1 SR: 3052  
 RIGHT MUN: HEIDELBERG B

Segment ID	Start Station	End Station	Length	Material	Status
(SR0050 SEG 0180/0000)	0070/2151	0070/2151			
WEST RAILROAD ST (BORO)	0070/2065	0070/2099		COAL RD (BORO)	
WALNUT ST ET (BORO)	0070/2005				
ELM WY (BORO)	0070/1835				
ELLSWORTH AV (BORO)	0070/1675	0070/1690		018 "DIA CIR PLASTIC	LEN=0030 INSTALLED UNKN
LONG ST (BORO)	0070/1505				
HAYS ST (BORO)	0070/1350				
SHORT ST (BORO)	0070/1195	0070/1319		018 "DIA CIRC CONCR	LEN=0030 INSTALLED UNKN
		0070/1021		012 "DIA CIRC CONCR	LEN=0050 INSTALLED UNKN
		0070/0616		036 "DIA CIRC CONCR	LEN=0040 INSTALLED UNKN
2 0 02022 0 00 0200+91	019933 FT	019933 FT			
GARFIELD AV (BORO)	0070/0000	0070/0000		LENGTH(AH 2151 BK 2956)	
		0060/2769		HEIDELBERG COLLIER T	
		0060/2751		018 "DIA CIRC CONCR	LEN=0030 INSTALLED UNKN
		0060/2586		024 "DIA CIRC CONCR	LEN=0030 INSTALLED UNKN
		0060/2584		BMSSEN 02/3052/0060/2289	2 0 02022 0 00 0169+29
		0060/2289		SR 0079 NB	BMSBG 02/3052/0060/2289
		0060/1800		018 "DIA CIRC CONCR	LEN=0045 INSTALLED UNKN
		0060/1608		018 "DIA CIR PLASTIC	LEN=0040 INSTALLED UNKN
		0060/1385		018 "DIA CIRC METAL	LEN=0035 INSTALLED UNKN
		0060/0910		018 "DIA CIRC CONCR	LEN=0040 INSTALLED UNKN
CLUBHOUSE RD (TWP)	0060/0630			018 "DIA CIRC CONCR	

DIR: B TOTAL LEN: 5.759 MI. DIST: 11-1 SR: 3052  
 LEFT MUN: COLLIER T RIGHT MUN: COLLIER T

Location / Segment	Length (FT)	Segment ID	Material / Details
DORRINGTON RD (SR3117 SEG 0010/0000)	016977 FT	0060/0000	0060/0609 LEN=0030 INSTALLED UNKN 015" DIA CIR PLASTIC
		0060/0133	0060/0133 LEN=0056 INSTALLED UNKN 016977 FT 2 0 02022 0 00 0171+35
		0060/0000	NC COLLIER AV LENGTH(AH 2956 BK 3834)
		0050/3024	018" DIA CIRC METAL LEN=0035 INSTALLED UNKN
		0050/2280	018" DIA CIRC METAL LEN=0099 INSTALLED UNKN
BRECKENRIDGE DR (TWP)	0050/1058	0050/1260	CHERRY HILL DR (TWP)
2 0 02022 0 00 0134+33 BRECKENRIDGE DR (TWP)	013143 FT	013143 FT	
		0050/0000	LENGTH(AH 3834 BK 2930) DRAINAGE STRUCTURE LENGTH 15 FT BMSID 02/3052/0040/2600 SHERWOOD DR (TWP)
		0040/2600	
		0040/2410	
		0040/1350	CARNOUSTIE DR (TWP)
		0040/1214	024" DIA CIR PLASTIC LEN=0045 INSTALLED UNKN
		0040/0720	024" DIA CIRC METAL LEN=0040 INSTALLED UNKN
	010213 FT	010213 FT	2 0 02022 0 00 0104+53 FORSYTHE RD (SR3031 SEG 0040/3734)
		0040/0000	LENGTH(AH 2930 BK 3495) CROWN PL (TWP)
		0030/2990	DRAINAGE STRUCTURE LENGTH 15 FT BMSID 02/3052/0030/2633
ANNANDALE DR (TWP)	0030/2585	0030/2664	
COLLIER TWP MUN BLDG EN (TWP)	0030/2456		

DIR: B TOTAL LEN: 5.759 MI. DIST: 11-1 SR: 3052  
 LEFT MUN: COLLIER T RIGHT MUN: COLLIER T

ROAD NAME (MUNICIPALITY)	START STATION	END STATION	LENGTH (FT)	DESCRIPTION
WALKERS MILL RD (SR3028 SEG 0050/0000)	0030/1735	0030/1664	71	036 " DIA CIR PLASTIC LEN=0055 INSTALLED UNKN
WALKERS RIDGE RD (TWP )	0030/0733	006718 FT	6485	
		0030/0561	177	CAMBRIDGE DR (TWP ) 2 0 02022 0 00 0069+75 PVT SAYER RD (TWP )
		0030/0000	733	LENGTH(AH 3495 BK 3419)
		0020/2373	137	012 " DIA CIRC METAL LEN=0040 INSTALLED UNKN
		0020/1787	586	018 " DIA CIR PLASTIC LEN=0060 INSTALLED UNKN
		0020/1038	749	018 " DIA CIRC CONCR LEN=0060 INSTALLED UNKN
	003299 FT	0020/0000	3299	2 0 02022 0 00 0035+11 LENGTH(AH 3419 BK 3299)
		0010/3102	283	018 " DIA CIRC CONCR LEN=0050 INSTALLED UNKN
ROYAL OAK DR (TWP )	0010/1263	0010/1322	59	TUSCANY RIDGE DR (TWP ) 018 " DIA CIRC METAL LEN=0030 INSTALLED UNKN
		0010/0630	633	012 " DIA CIRC CONCR LEN=0030 INSTALLED UNKN
	000000 FT	000000 FT	0	2 0 02022 0 00 0000+00 THOMS RUN RD (CNTY)
THOMS RUN RD (CNTY)	0010/0000	0010/0000	0	NC HI LL TOP RD MFC BEGIN = D LENGTH(AH 3299 BK 0000)

EXTRACT DATE: 12/18/2023 ROADWAY MANAGEMENT SYSTEM PAGE NUMBER: 1096  
PRINT DATE: 12/21/2023 SLD COUNTY/SR - ANNUAL PRINT COUNTY: ALLEGHENY

DIR: B TOTAL LEN: .109 MI. DIST: 11-1 SR: 3051  
LEFT MUN: NORTH FAYETTE T RIGHT MUN: NORTH FAYETTE T

000577 FT



000577 FT  
7052/0000 LENGTH(AH 0262 BK 0529)  
INTER-AHD KELSO RD (TBK)  
(TWP )

EXTRACT DATE: 12/18/2023  
PRINT DATE: 12/21/2023

ROADWAY MANAGEMENT SYSTEM  
SLD COUNTY/SR - ANNUAL PRINT

PAGE NUMBER: 1095  
COUNTY: ALLEGHENY

DIR: B TOTAL LEN: .109 MI.  
LEFT MUN: NORTH FAYETTE T

DIST: 11-1 SR: 3051  
RIGHT MUN: NORTH FAYETTE T

			RAMP E RD (SR8026 SEG 0250/0000)
			RAMP F RD (SR8026 SEG 0500/0994)
	0050/0529		BMSSEN 02/3051/0050/0296
	0050/0427		0 0 00000 0 00 0000+00
			RT 22 EAST
	0050/0296		BMSBG 02/3051/0050/0296
			018 " DIA CIRC CONCR
	0050/0286		LEN=0036 INSTALLED UNKN
			RAMP G RD (SR8026 SEG 0750/0585)
000048 FT	0050/0020		MFC BEGIN = D
	000048 FT		1 0 00396 0 00 0007+86
			RAMP H RD (SR8026 SEG 0760/0000)
	INTER-BK		KELSO RD (TBK)
			(TWP )
000048 FT	0050/0000	5	LENGTH(AH 0529 BK 1249)
	000048 FT		
	7048/0000		LENGTH(AH 1249 BK 0018)
			BMSSEN 02/3051/0040/0000
	INTER-AHD		KELSO RD (TBK)
	0040/0018		(TWP )
000030 FT	000030 FT		1 0 00396 0 01 0022+24
	INTER-BK		KELSO RD (TBK)
			(TWP )
			HALF CROWN
000030 FT	0040/0000	5	BMSBG 02/3051/0040/0000
	000030 FT		LENGTH(AH 0018 BK 3519)
	7040/0000		LENGTH(AH 3519 BK 2261)
000030 FT	000030 FT		LENGTH(AH 2261 BK 2016)
000030 FT	000030 FT		LENGTH(AH 2016 BK 3029)
000030 FT	000030 FT		LENGTH(AH 3029 BK 0030)
	7012/0000		BMSSEN 02/3051/0010/0001
	INTER-AHD		KELSO RD (TBK)
	0010/0030		(TWP )
000000 FT	000000 FT		1 0 00396 0 01 0131+23
	NC KE		LSO RD
	INTER-BK		KELSO RD (TBK)
			(TWP )
			N. BRANCH ROBINSON RUN
000000 FT	0010/0000	5	BMSBG 02/3051/0010/0001
	000000 FT		LENGTH(AH 0030 BK 0163)
	7008/0000		LENGTH(AH 0163 BK 0000)

DIR: B TOTAL LEN: 1.245 MI. DIST: 11-1 SR: 3050  
 LEFT MUN: COLLIER T RIGHT MUN: COLLIER T

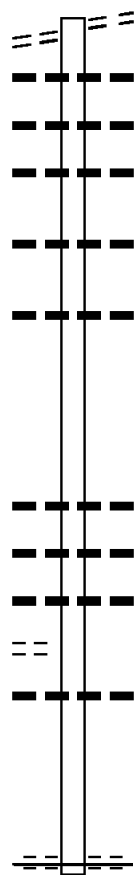
THOMS RUN RD  
 (CNTY)

006573 FT  
 0020/2821

SFC SITMAN RD  
 (TWP)

0010/0875

000000 FT



006573 FT THOMS RUN RD  
 0020/2821 (CNTY)  
 0020/2372 012 "DIA CIRC CONCR  
 LEN=0040 INSTALLED UNKN  
 0020/2075 018 "DIA CIRC CONCR  
 LEN=0040 INSTALLED UNKN  
 0020/1870 018 "DIA CIRC CONCR  
 LEN=0040 INSTALLED UNKN  
 0020/1194 024 "DIA CIR PLASTIC  
 LEN=0060 INSTALLED 2002  
 0020/0530 024 "DIA CIR PLASTIC  
 LEN=0048 INSTALLED UNKN  
 003752 FT 2 0 02346 0 00 0028+23  
 0020/0000 LENGTH(AH 2821 BK 3752)

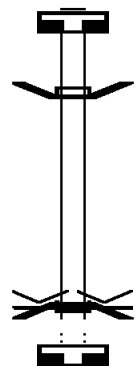
0010/2251 018 "DIA CIR PLASTIC  
 LEN=0040 INSTALLED 2005  
 0010/1882 018 "DIA CIR PLASTIC  
 LEN=0040 INSTALLED UNKN  
 0010/1394 018 "DIA CIRC CONCR  
 LEN=0040 INSTALLED UNKN  
 0010/0626 015 "DIA CIR PLASTIC  
 LEN=0040 INSTALLED UNKN  
 000000 FT 2 0 02346 0 00 0065+93  
 NC ST EEN HOLLOW RD  
 THOMS RUN RD  
 (CNTY)  
 MFC BEGIN = E  
 0010/0000 LENGTH(AH 3752 BK 0000)

EXTRACT DATE: 12/18/2023 ROADWAY MANAGEMENT SYSTEM PAGE NUMBER: 1093  
 PRINT DATE: 12/21/2023 SLD COUNTY/SR - ANNUAL PRINT COUNTY: ALLEGHENY  
 DIR: B TOTAL LEN: .003 MI. DIST: 11-1 SR: 3049  
 LEFT MUN: NORTH FAYETTE T RIGHT MUN: NORTH FAYETTE T

000014 FT

000000 FT

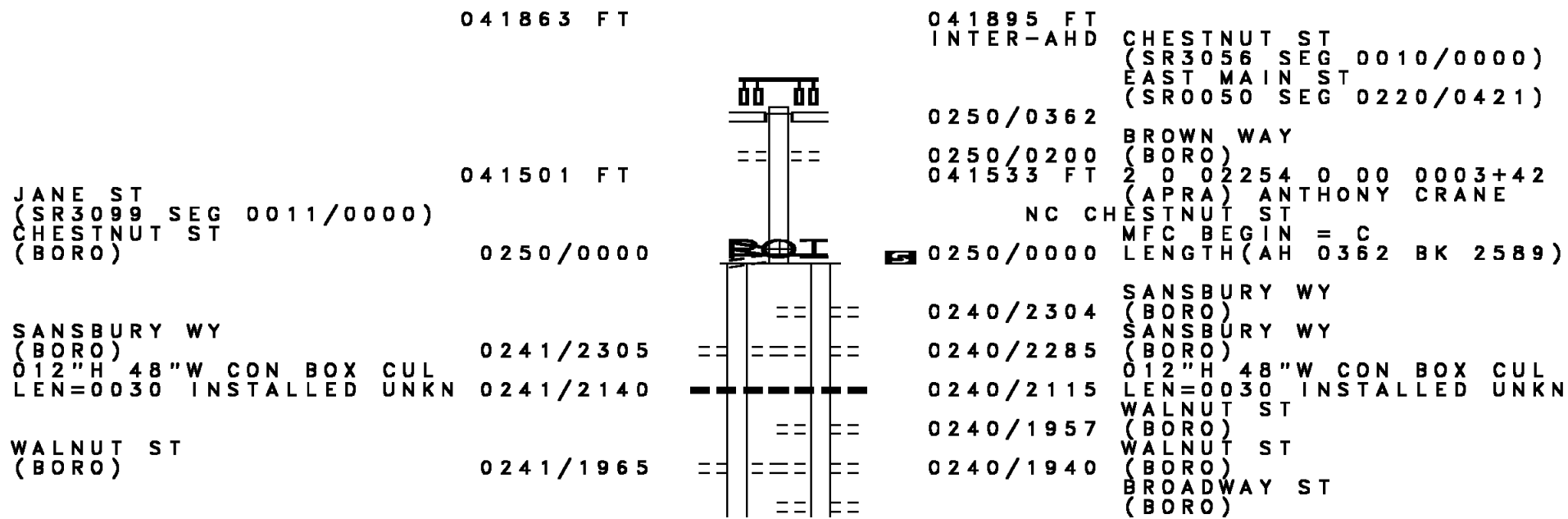
000000 FT



000014 FT  
 7014/0000 LENGTH(AH 0100 BK 0014)  
 BMSSEN 02/3049/0010/0000  
 INTER-AHD VALLEY ST (TBK)  
 0010/0014 (TWP)  
 000000 FT 2 0 02010 0 00 0012+58  
 VILLAGE: N.FAYETTE TWP  
 NC VA LLEY ST  
 INTER-BK VALLEY ST (TBK)  
 (TWP)  
 N.BR. ROBINS.  
 BMSBG 02/3049/0010/0000  
 MFC BEGIN = E  
 0010/0000 LENGTH(AH 0014 BK 0100)  
 000000 FT  
 7004/0000 LENGTH(AH 0100 BK 0000)



DIR: B TOTAL LEN: 7.935 MI. DIST: 11-1 SR: 3048  
 LEFT MUN: CARNEGIE B RIGHT MUN: CARNEGIE B



DIR: B TOTAL LEN: 7.935 MI. DIST: 11-1 SR: 3048  
 LEFT MUN: CARNEGIE B RIGHT MUN: CARNEGIE B

BROADWAY ST  
 (BORO)

018 "DIA CIRC CONCR 0241/1515  
 LEN=0040 INSTALLED UNKN 0241/1190

MARY ST  
 (BORO)

0241/1030  
 (AAR 510642W)#TRKS 01 0241/0942

BMSBN 02/3048/0240/0693 0241/0888  
 2 0 02037 0 00 0018+90  
 CHARTIERS CK  
 BMSBG 02/3048/0240/0693 0241/0691

CAMPBELLS RUN RD  
 (CNTY)

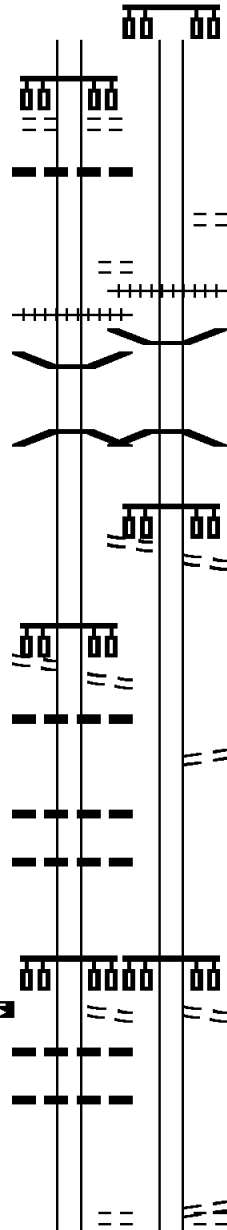
CHARTIERS AV  
 (BORO) 0241/0515  
 012 "DIA CIRC CONCR  
 LEN=0024 INSTALLED UNKN 0241/0415

018 "DIA CIRC CONCR  
 LEN=0030 INSTALLED UNKN 0241/0265  
 018 "DIA CIRC CONCR  
 LEN=0030 INSTALLED UNKN 0241/0105  
 2 0 02037 0 00 0025+79 038896 FT  
 NC MANSFIELD BL

JEFFERSON ST  
 (BORO)

LENGTH(AH 2605 BK 0335) 0241/0000  
 018 "DIA CIRC CONCR  
 LEN=0099 INSTALLED UNKN 0231/0280  
 012 "DIA CIRC CONCR  
 LEN=0099 INSTALLED UNKN 0231/0120

0 0 00000 0 00 0000+00 038561 FT  
 SECOND ST  
 (BORO)



0240/1515

0240/1027 MARY ST  
 (BORO)

0240/0940 (AAR 510642W)#TRKS 01

0240/0890 BMSBN 02/3048/0240/0693

0240/0693 2 0 02037 0 00 0018+90  
 CHARTIERS CK  
 BMSBG 02/3048/0240/0693  
 CAMPBELLS RUN RD  
 (CNTY)

0240/0517 CHARTIERS AV  
 (BORO)

0240/0411 LC TO CHARTIERS AV  
 (CONN)

038944 FT 2 0 02037 0 00 0025+79  
 NC MANSFIELD BL

JEFFERSON ST  
 (BORO)  
 0240/0000 LENGTH(AH 2589 BK 0345)

038599 FT 2 0 02037 0 00 0030+00  
 LC TO MCDERMOTT PL  
 (CONN)  
 SECOND ST  
 (BORO)

DIR: B TOTAL LEN: 7.935 MI. DIST: 11-1 SR: 3048  
 LEFT MUN: CARNEGIE B RIGHT MUN: CARNEGIE B

LENGTH(AH 0335 BK 1619)	0231/0000	0220/0000	LENGTH(AH 0345 BK 1619)
018 "DIA CIRC CONCR LEN=0024 INSTALLED UNKN THIRD ST (BORO)	0221/1460	0220/1470	018 "DIA CIRC CONCR LEN=0030 INSTALLED UNKN THIRD ST (BORO)
0221/1285	0220/1280	024 "DIA CIRC CONCR LEN=0030 INSTALLED UNKN	
018 "DIA CIRC CONCR LEN=0024 INSTALLED UNKN FOURTH ST (BORO)	0221/1160	0220/1160	024 "DIA CIRC CONCR LEN=0030 INSTALLED UNKN FOURTH ST (BORO)
0221/0938	0220/0940	018 "DIA CIRC CONCR LEN=0030 INSTALLED UNKN	
024 "DIA CIRC CONCR LEN=0028 INSTALLED UNKN 0221/0931	0220/0800	018 "DIA CIRC CONCR LEN=0030 INSTALLED UNKN	
024 "DIA CIRC CONCR LEN=0028 INSTALLED UNKN 0221/0795	0220/0630	018 "DIA CIRC CONCR LEN=0030 INSTALLED UNKN FIFTH ST (BORO)	
024 "DIA CIRC CONCR LEN=0030 INSTALLED UNKN 0221/0625	0220/0480	018 "DIA CIRC CONCR LEN=0030 INSTALLED UNKN	
FIFTH ST (BORO) 0221/0472	0220/0460	018 "DIA CIRC CONCR LEN=0030 INSTALLED UNKN	
018 "DIA CIRC CONCR LEN=0030 INSTALLED UNKN 0221/0460	0220/0290	018 "DIA CIRC CONCR LEN=0030 INSTALLED UNKN SIXTH ST (BORO)	
018 "DIA CIRC CONCR LEN=0030 INSTALLED UNKN 0221/0290	0220/0140	018 "DIA CIRC CONCR LEN=0030 INSTALLED UNKN	
SIXTH ST (BORO) 0221/0135	0220/0120	018 "DIA CIRC CONCR LEN=0030 INSTALLED UNKN	
018 "DIA CIRC CONCR LEN=0030 INSTALLED UNKN 0221/0120	036980 FT	2 0 02037 0 00 0045+48 CUBBAGE ST (SR3054 SEG 0090/2937)	
0 0 0000 0 00 0000+00 036942 FT CUBBAGE ST (SR3054 SEG 0090/2937)			

DIR: B TOTAL LEN: 7.935 MI. DIST: 11-1 SR: 3048  
 LEFT MUN: CARNEGIE B RIGHT MUN: CARNEGIE B

Stationing	Description	Stationing	Description
0221/0000	LENGTH(AH 1619 BK 1305)	0220/0000	LENGTH(AH 1619 BK 1305)
0211/1220	018 "DIA CIRC CONCR LEN=0030 INSTALLED UNKN SEVENTH ST (BORO)	0210/1250	018 "DIA CIRC CONCR LEN=0030 INSTALLED UNKN
0211/1160		0210/1160	SEVENTH ST (BORO)
0211/0985	(APRA) SCOTT METALS 018 "DIA CIRC CONCR LEN=0030 INSTALLED UNKN EIGHTH ST (BORO)	0210/1000	024 "DIA CIRC METAL LEN=0030 INSTALLED UNKN
0211/0898	018 "DIA CIRC CONCR LEN=0030 INSTALLED UNKN	0210/0985	(APRA) SCOTT METALS EIGHTH ST (BORO)
0211/0538	024 "DIA CIRC CONCR LEN=0030 INSTALLED UNKN (APRA) INDUSTRIAL SITES HAMMOND ST (BORO)	0210/0910	018 "DIA CIRC CONCR LEN=0030 INSTALLED UNKN
0211/0480	BR.CHARTIERS STRUCTURE LENGTH 9 FT BMSID 02/3048/0210/0069 0 0 0000 0 00 0000+00 035637 FT	0210/0475	(APRA) INDUSTRIAL SITES HAMMOND ST (BORO)
0211/0048	PRESTLEY ST (BORO)	0210/0040	BR.CHARTIERS STRUCTURE LENGTH 9 FT BMSID 02/3048/0210/0069 2 0 02335 0 00 0000+00 PRESTLEY ST (BORO)
0211/0000	CARNEGIE COLLIER T	0210/0000	CARNEGIE COLLIER T
0201/0564	LENGTH(AH 1305 BK 0755) (AAR 508052A)#TRKS 01	0210/0000	LENGTH(AH 1305 BK 0772)
0200/0572		0200/0572	(AAR 508052A)#TRKS 01
0200/0412	0 0 0000 0 00 0000+00 034882 FT NC W MAIN ST CAMP HILL RD (TWP)	0200/0412	018 "DIA CIRC CONCR LEN=0022 INSTALLED UNKN 2 0 02246 0 00 0487+56 NC W MAIN ST CAMP HILL RD (TWP)
0201/0000	LENGTH(AH 0755 BK 3097)	0200/0000	LENGTH(AH 0772 BK 3115)
0191/3066	018 "DIA CIRC CONCR LEN=0099 INSTALLED UNKN	0190/2663	BMSEN 02/3048/0190/2382
0191/2600	BMSEN 02/3048/0190/2382		
0191/2298	2 0 02246 0 00 0487+65 ROBINSON RUN BMSBG 02/3048/0190/2382		
			2 0 02246 0 00 0452+05 FROM 8007/0010 SH

DIR: B TOTAL LEN: 7.935 MI. DIST: 11-1 SR: 3048  
LEFT MUN: COLLIER T RIGHT MUN: COLLIER T

Segment Description	Segment ID	Stationing	Notes
CARNEGIE INT/RAMP B RD (SR8007 SEG 0020/0000)	0190/2361		(CONN) ROBINSON RUN BMSBG 02/3048/0190/2382
CARNEGIE INT/RAMP A RD (SR8007 SEG 0010/1135)	0191/2245		
018 "DIA CIRC CONCR LEN=0099 INSTALLED UNKN	0191/2112		
SR 0079 NB OP ID 02/0079/0560/1630	0191/1964		
SR 0079 SB OP ID 02/0079/0561/1617	0191/1842		
012 "DIA CIRC CONCR LEN=0030 INSTALLED UNKN TO 8007/0512 SH	0191/1795		
(CONN) RAMP C RD (SR8007 SEG 0512/0000)	0191/1639		
RAMP D RD (SR8007 SEG 0502/1191)	0191/1470		
FROM 8007/0502 SH (CONN)	0191/1320		
018 "DIA CIRC CONCR LEN=0030 INSTALLED UNKN	0191/0793		
BMSEN 02/3048/0191/0000 2 0 02246 0 00 0458+01 031785 FT	0191/0596		
SR 3117 BMSBG 02/3048/0191/0000	0191/0000		
LENGTH(AH 3097 BK 0613) NOBLESTOWN RD ET (SR3117 SEG 0020/2518)	0181/0490		
018 "DIA CIRC CONCR LEN=0035 INSTALLED UNKN	0181/0150		
	0190/2288		RAMP B RD (SR8007 SEG 0020/0000) RAMP A RD (SR8007 SEG 0010/1135)
	0190/2165		018 "DIA CIRC CONCR LEN=0060 INSTALLED UNKN
	0190/2062		TO 8007/0020 SH (CONN)
	0190/2003		SR 0079 NB OP ID 02/0079/0560/1630
	0190/1889		SR 0079 SB OP ID 02/0079/0561/1617
	0190/1517		CARNEGIE INT/RAMP C RD (SR8007 SEG 0512/0000) CARNEGIE INT/RAMP D RD (SR8007 SEG 0502/1191)
	0190/1283		018 "DIA CIRC CONCR LEN=0035 INSTALLED UNKN
	0190/0596		BMSEN 02/3048/0190/0000 2 0 02246 0 00 0452+05
	0190/0000		SR 3117 BMSBG 02/3048/0190/0000 LENGTH(AH 3115 BK 0616) NOBLESTOWN RD ET (SR3117 SEG 0020/2518)
	0180/0515		018 "DIA CIRC CONCR LEN=0099 INSTALLED UNKN
	0180/0167		

DIR: B TOTAL LEN: 7.935 MI. DIST: 11-1 SR: 3048  
 LEFT MUN: COLLIER T RIGHT MUN: COLLIER T

STATION	DESCRIPTION	STATION	DESCRIPTION
2 0 02246 0 00 0447+69 031172 FT		031172 FT	2 0 02246 0 00 0447+69
MFC BEGIN = C			MFC BEGIN = C
LENGTH(AH 0613 BK 3178) 0181/0000		0180/0000	LENGTH(AH 0616 BK 3178)
		0170/2819	CAROL DR (TWP)
ST JOHNS DR (TWP)	0170/2791		
		0170/1150	018 "DIA CIRC CONCR LEN=0036 INSTALLED UNKN
		0170/0680	012 "DIA CIRC CONCR LEN=0036 INSTALLED UNKN
		0170/0245	012 "DIA CIRC CONCR LEN=0036 INSTALLED UNKN
		0170/0147	(APRA) MARTIN BROWER FE MARTIN BROWER FERRIS DR (PRDR)
	027994 FT	027994 FT	2 0 02246 0 00 0419+06
		0170/0000	024 "DIA CIR PLASTIC LEN=0168 INSTALLED UNKN LENGTH(AH 3178 BK 2881)
		0160/1400	024 "DIA CIRC METAL LEN=0060 INSTALLED UNKN
		0160/1159	SCOTTS RUN STRUCTURE LENGTH 13 FT BMSID 02/3048/0160/1159
SCOTTS RUN RD (TWP)	0160/1130		
		0160/0741	036 "DIA CIRC METAL LEN=0030 INSTALLED UNKN
SEDLAR LN (TWP)	0160/0209		
		0160/0150	016 "DIA CIRC METAL LEN=0025 INSTALLED UNKN
	025113 FT	025113 FT	2 0 02246 0 00 0390+30
		0160/0000	(APRA) COLLIER FOUNDATI WALKERS MILL RD (SR3028 SEG 0050/3749) LENGTH(AH 2881 BK 3239)
COLLIER STONE CO DR (PRDR)	0160/0000		
		0150/2569	BMSEN 02/3048/0150/2556 2 0 02246 0 00 0383+51
		0150/2556	BR ROBINSON BMSBG 02/3048/0150/2556

DIR: B TOTAL LEN: 7.935 MI. DIST: 11-1 SR: 3048  
 LEFT MUN: COLLIER T RIGHT MUN: COLLIER T

Street Name	Segment ID	Length (FT)	Notes
HIGHLANDVIEW AV (TWP)	0150/1753		
			0150/1787 BMS EN 02/3048/0150/1800 2 0 02246 0 00 0368+47 BR. ROBINSON
			0150/1777 BMSBG 02/3048/0150/1800
			WALNUT AV (TWP)
			0150/1728
			0150/1053 BMS EN 02/3048/0150/1043 2 0 02246 0 00 0368+47 BRANCH OF ROBINSON RUN
			0150/1043 BMSBG 02/3048/0150/1043 018 "DIA CIR PLASTIC
MCMICHAEL RD (SR3041 SEG 0010/0000)	0150/0820	021874 FT	0150/1025 LEN=0099 INSTALLED UNKN LINDEN AV
			0150/0820 (TWP)
			0150/0405 (TWP)
			021874 FT 2 0 02246 0 00 0357+85 SUNNYSIDE AV (TWP)
			5 0150/0000 LENGTH(AH 3239 BK 3689)
WALKER AV (TWP)	0140/2946		
TOMEY RD (TWP)	0140/1610		
			0140/1505 OLD NOBLESTOWN RD (TWP)
			0140/1465 018 "DIA CIRC METAL LEN=0048 INSTALLED UNKN
STONEGATE DR (TWP)	0140/0960		
			0140/0479 024 "DIA CIR PLASTIC LEN=0055 INSTALLED UNKN
BARRINGTON DR (TWP)	0140/0292	018185 FT	
			018185 FT 2 0 02246 0 00 0321+03 NIKE SITE RD (SR3039 SEG 0030/2104)
			5 0140/0000 LENGTH(AH 3689 BK 1932)
			0130/1470 018 "DIA CIRC CONCR LEN=0099 INSTALLED UNKN
			018 "DIA CIR PLASTIC





DIR: B TOTAL LEN: 7.935 MI. DIST: 11-1 SR: 3048  
 LEFT MUN: NORTH FAYETTE T RIGHT MUN: NORTH FAYETTE T

Location / Description	Stationing	Length	Material / Notes
	0100/1770	0060	018 " DIA CIRC CONCR INSTALLED UNKN
	0100/0960	0048	024 " DIA CIR PLASTIC INSTALLED UNKN
008702 FT	0100/0564	0099	018 " DIA CIRC CONCR INSTALLED UNKN
	008702 FT	02246	2 0 02246 0 00 0224+87 (APRA) RINKER MATERIALS GREGG STATION RD (T365)
POE	0100/0000		LENGTH(AH 3422 BK 2352)
	0090/1405	0045	024 " DIA CIRC CONCR INSTALLED UNKN
	0090/1125	0099	012 " DIA CIRC METAL INSTALLED UNKN
006350 FT	0090/0460	0050	018 " DIA CIRC CONCR INSTALLED UNKN
	006350 FT	02246	2 0 02246 0 00 0201+39
	0090/0000		LENGTH(AH 2352 BK 2379)
	0080/1684	0099	018 " DIA CIRC CONCR INSTALLED UNKN
HILL RD (TWP )	0080/0940		
	0080/0579		NORTH FAYETTE OAKDALE B (APRA) OAKDALE INDUSTRIAL PARK DR (PRDR)
COTTONWOOD DR (TWP )	0080/0225		
	003971 FT	02246	2 0 02246 0 00 0177+30
	0080/0000		LENGTH(AH 2379 BK 1552)
FAYETTE AV (BORO)	0070/1280		
	0070/1260	1111	018 " DIA CIR UNKNOWN INSTALLED UNKN
VINCENNES AV (BORO)	0070/0974		
HASTINGS AV (BORO)	0070/0700		
BRIDGE ST (BORO)	0070/0339		
	0070/0092	0030	099 " H 18 " W **UNKNOWN** INSTALLED UNKN
	0070/0088		BMSEN 02/3048/0070/0039 2 0 02246 0 00 0162+19

EXTRACT DATE: 12/18/2023  
PRINT DATE: 12/21/2023

ROADWAY MANAGEMENT SYSTEM  
SLD COUNTY/SR - ANNUAL PRINT

PAGE NUMBER: 1083  
COUNTY: ALLEGHENY

DIR: B TOTAL LEN: 7.935 MI.  
LEFT MUN: OAKDALE B

DIST: 11-1 SR: 3048  
RIGHT MUN: OAKDALE B

UNION AV  
(SR0978 SEG 0130/0332)  
STATE ST  
(TWP)

Station	Description	Station	Description
002419 FT		0070/0039	N. BR. ROBINSON
		002419 FT	BMSBG 02/3048/0070/0039
			2 0 02246 0 00 0161+87
			UNION AV
			(SR0978 SEG 0130/0521)
		INTER-BK	UNION AV
			(SR0978 SEG 0130/0521)
002419 FT		0070/0000	LTH AH 001552 BK 000100
		002419 FT	
		7064/0000	LTH AH 000100 BK 001215
		INTER-AHD	UNION AV
		0060/1215	(SR0978 SEG 0130/0332)
		0060/0823	
		0060/0588	018 " DIA CIRC CONCR
			LEN=0030 INSTALLED UNKN
		0060/0200	OAKDALE
			NORTH FAYETTE T
		0060/0080	015 " DIA CIRC CONCR
			LEN=0099 INSTALLED UNKN
			GORMLEY AV
			(TWP)
001204 FT		0060/0018	2 0 02204 1 00 0000+00
		001204 FT	NOBLESTOWN RD (TBK)
		INTER-BK	(TWP)
		0060/0000	LENGTH(AH 1215 BK 0048)
001204 FT		001204 FT	
		7054/0000	LENGTH(AH 0048 BK 0008)
		INTER-AHD	MARION AV (TBK)
			(TWP)
001196 FT		0052/0008	2 0 02246 0 00 0161+27
		001196 FT	NOBLESTOWN RD (TBK)
		INTER-BK	(TWP)
		0052/0000	LENGTH(AH 0008 BK 2441)
001196 FT		001196 FT	
		7050/0000	LENGTH(AH 2441 BK 1193)
001196 FT		001196 FT	
		7044/0000	LENGTH(AH 1193 BK 0019)
			BMSEN 02/3048/0042/0000
		INTER-AHD	NOBLESTOWN RD (TBK)
			(TWP)
001177 FT		0042/0019	2 0 02246 0 00 0124+69
		001177 FT	NOBLESTOWN RD (TBK)
		INTER-BK	(TWP)
			BRANCH ROBINSON RUN
			BMSBG 02/3048/0042/0000
001177 FT		0042/0000	LENGTH(AH 0019 BK 2455)
		001177 FT	
		7040/0000	LENGTH(AH 2455 BK 2325)
001177 FT		001177 FT	

EXTRACT DATE: 12/18/2023  
PRINT DATE: 12/21/2023

ROADWAY MANAGEMENT SYSTEM  
SLD COUNTY/SR - ANNUAL PRINT

PAGE NUMBER: 1082  
COUNTY: ALLEGHENY

DIR: B TOTAL LEN: 7.935 MI.  
LEFT MUN: NORTH FAYETTE T

DIST: 11-1 SR: 3048  
RIGHT MUN: NORTH FAYETTE T

Stationing	Description	Stationing	Description
		7034/0000	LENGTH(AH 2325 BK 0023) BMSSEN 02/3048/0032/0001
001154 FT	INTER-AHD	0032/0023	NOBLESTOWN RD (TBK) (TWP)
		001154 FT	2 0 02246 0 00 0076+58
		INTER-BK	NOBLESTOWN RD (TBK) (TWP)
			BRANCH ROBINSON RUN
001154 FT		0032/0000	BMSBG 02/3048/0032/0001
001154 FT		7030/0000	LENGTH(AH 0675 BK 3645)
001154 FT		7020/0000	LENGTH(AH 3645 BK 0841)
001145 FT		7016/0000	LENGTH(AH 0841 BK 0009)
		INTER-AHD	NOBLESTOWN RD (TBK)
		0014/0009	(BORO)
001145 FT		001145 FT	2 0 02246 0 00 0024+91
			BR. ROBINSON
			STRUCTURE LENGTH 9 FT
		INTER-BK	BMSID 02/3048/0014/0000
001145 FT		0014/0000	NOBLESTOWN RD (TBK) (BORO)
		001145 FT	LENGTH(AH 0009 BK 1349)
		7012/0000	LENGTH(AH 1349 BK 1145)
		INTER-AHD	NOBLESTOWN RD (TBK)
		0010/1145	(BORO)
		0010/1098	018 " DIA CIRC CONCR
		0010/1065	LEN=0045 INSTALLED UNKN
		0010/0621	LAUREL HILL RD (SR3024 SEG 0010/0000)
DEMPE ST (BORO)			NORTH FAYETTE
			MCDONALD B
		0010/0415	MEADOW ST (BORO)
MILLER ST (BORO)		0010/0108	MILLER ST (BORO)
		0010/0080	036 " DIA CIR PLASTIC
000000 FT		000000 FT	LEN=0040 INSTALLED UNKN
			2 0 02246 0 00 0000+00
		INTER-BK	NOBLESTOWN RD
			LINCOLN AV
			(SR4012 SEG 0210/1777)
			MFC BEGIN = C
			BK-WASHINGTON (62)
		0010/0000	LENGTH(AH 1145 BK 0000)

EXTRACT DATE: 12/18/2023 ROADWAY MANAGEMENT SYSTEM PAGE NUMBER: 1081  
PRINT DATE: 12/21/2023 SLD COUNTY/SR - ANNUAL PRINT COUNTY: ALLEGHENY  
DIR: B TOTAL LEN: .000 MI. DIST: 11-1 SR: 3047  
LEFT MUN: BALDWIN B RIGHT MUN: BALDWIN B

000000 FT



000000 FT  
7010/0000 LENGTH(AH 2539 BK 0000)

STREETS RUN RD	006745 FT	006745 FT	STREETS RUN RD
(SR2041 SEG 0010/0000)	0030/1483	INTER-AHD	(SR2046 SEG 0040/1635)
			(SR2046 SEG 0040/1635)
			018 " DIA CIRC CONCR
			LEN=0099 INSTALLED UNKN
			018 " DIA CIRC CONCR
			LEN=0099 INSTALLED UNKN
			018 " DIA CIRC CONCR
			LEN=0099 INSTALLED UNKN
			018 " DIA CIRC CONCR
			LEN=0099 INSTALLED UNKN
			018 " DIA CIRC CONCR
			LEN=0099 INSTALLED UNKN
			2 0 02099 0 00 0052+96
			JANIE DR
			(TWP )
			LENGTH(AH 1483 BK 1242)
			018 " DIA CIRC CONCR
			LEN=0024 INSTALLED UNKN
			018 " DIA CIRC CONCR
			LEN=0099 INSTALLED UNKN
			018 " DIA CIRC CONCR
			LEN=0099 INSTALLED UNKN
			BALDWIN
			BRENTWOOD B
			018 " DIA CIRC CONCR
			LEN=0099 INSTALLED UNKN
			018 " DIA CIRC CONCR
			LEN=0099 INSTALLED UNKN
			BRENTWOOD
			WHITEHALL B
			LENGTH(AH 1242 BK 4020)
			018 " DIA CIRC CONCR
			LEN=0099 INSTALLED UNKN
			018 " DIA CIRC CONCR

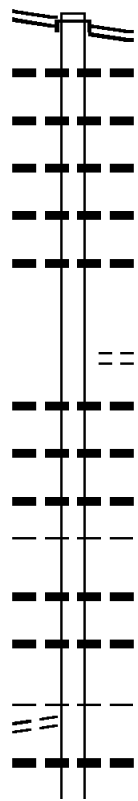
WILLOCK RD  
 (SR2041 SEG 0010/0000)

006745 FT

005262 FT

2 0 02099 0 00 0041+00 004020 FT  
 OAKRIDGE DR  
 (TWP )

0020/0000



006745 FT  
 INTER-AHD

0030/1483

0030/1384

0030/1255

0030/0958

0030/0530

0030/0215

005262 FT

5 0030/0000

0020/1025

0020/1020

0020/0824

0020/0363

0020/0263

0020/0059

004020 FT

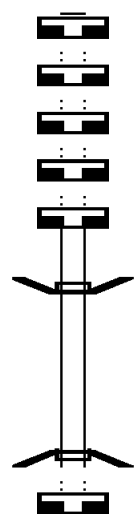
5 0020/0000

0010/3802

DIR: B TOTAL LEN: 1.277 MI. DIST: 11-1 SR: 3046  
 LEFT MUN: WHITEHALL B RIGHT MUN: WHITEHALL B

Location / Segment	Segment ID	Length	Material	Status
GIRARD RD (TWP)	0010/3530	LEN=0020	018 "DIA CIRC CONCR	INSTALLED UNKN
	0010/3288	LEN=0015	025 "DIA CIRC CONCR	INSTALLED UNKN
	0010/3150	LEN=0025	018 "DIA CIRC CONCR	INSTALLED UNKN
	0010/3142	LEN=0010	012 "DIA CIRC CONCR	INSTALLED UNKN
	0010/2852	LEN=0099	018 "DIA CIRC CONCR	INSTALLED UNKN
	0010/2670	LEN=0015	018 "DIA CIRC CONCR	INSTALLED UNKN
	0010/2666	LEN=0040	FRICH DR	INSTALLED UNKN
	0010/2479	(TWP)	018 "DIA CIRC CONCR	
	0010/2406	LEN=0040	018 "DIA CIRC CONCR	INSTALLED UNKN
	0010/1745	LEN=0036	018 "DIA CIRC CONCR	INSTALLED UNKN
DALLETT RD (TWP)	0010/1540		NC DOYLE RD DOYLE RD (TWP)	
DALLETT RD (TWP)	0010/1468		018 "DIA CIRC CONCR	INSTALLED UNKN
	0010/1422	LEN=0036	018 "DIA CIRC CONCR	INSTALLED UNKN
PROSPECT AV (TWP)	0010/1246	LEN=0036	018 "DIA CIRC CONCR	INSTALLED UNKN
	0010/0961		024 "DIA CIRC CONCR	INSTALLED UNKN
PROSPECT AV (TWP)	0010/0806	LEN=0036	018 "DIA CIRC CONCR	INSTALLED UNKN
	0010/0500	LEN=0036	018 "DIA CIRC CONCR	INSTALLED UNKN
PROSPECT AV (TWP)	0010/0345	LEN=0030	018 "DIA CIRC CONCR	INSTALLED UNKN
	0010/0259		WHITEHALL BRENTWOOD B	
000000 FT	0010/0100	LEN=0060	018 "H 18" W CON BOX CUL	INSTALLED UNKN
CLAIRTON BL (SR0051 SEG 0300/0000)	000000 FT		2 0 02099 0 00 0000+00	
	0010/0000		CLAIRTON BL (SR0051 SEG 0301/0000)	
CLAIRTON BL (SR0051 SEG 0301/0000)	0010/0000		(SR0051 SEG 0300/0000)	
	0010/0000		NC STILLEY RD MFC BEGIN = D	
0010/0000		LENGTH(AH 4020 BK 0000)		

000015 FT		000015 FT	7050/0000	LENGTH(AH 2477 BK 2654)
000015 FT		000015 FT	7040/0000	LENGTH(AH 2654 BK 2075)
000015 FT		000015 FT	7030/0000	LENGTH(AH 2075 BK 3815)
000015 FT		000015 FT	7020/0000	LENGTH(AH 3815 BK 0292)
000015 FT		000015 FT	7012/0000	LENGTH(AH 0292 BK 0015)
			BMSBN 02/3045/0010/0000	
			INTER-AHD	PINKERTON RUN RD (TBK)
000000 FT		0010/0015	(TWP )	
		000000 FT	2 0 02033 0 00 0018+78	
			NC P I	PINKERTON RUN RD
			INTER-BK	PINKERTON RUN RD (TBK)
				(TWP )
				PINKERTON RUN
			BMSBG 02/3045/0010/0000	
000000 FT		0010/0000	LENGTH(AH 0015 BK 1921)	
		000000 FT		
		7010/0000	LENGTH(AH 1921 BK 0000)	



Location	Start Station	End Station	Length (FT)	Notes
	003038	003038	000000	SCOTT RD (SR3037 SEG 0070/0000)
	0020	0020	001145	015" DIA CIRC CONCR
	0020	0020	001128	LEN=0099 INSTALLED UNKN
	0020	0020	000745	POPLAR DR (TWP)
SPRUCETON AV (TWP)	0020	0020	000650	
	001893	001893	000388	024" DIA CIRC CONCR
	001893	001893	000388	LEN=0099 INSTALLED UNKN
	0020	0020	000000	2 0 02235 0 01 0113+18 HILF ST (TWP)
	0010	0010	001750	LENGTH(AH 1145 BK 1893) 015" DIA CIRC CONCR
SHADY DR (TWP)	0010	0010	001710	LEN=0133 INSTALLED UNKN
	0010	0010	001520	PENNSYLVANIA BL (TWP)
	0010	0010	001475	PORT AUTHORITY OF ALLEG OVERPASS IS RR X-ING
	0010	0010	001410	PENNSYLVANIA BL (TWP)
	0010	0010	001250	MIDWAY AL (TWP)
	0010	0010	001208	021" DIA CIRC CONCR
	0010	0010	001208	LEN=0050 INSTALLED 2016
	0010	0010	001095	BARTH AV (TWP)
	0010	0010	001030	HEMLOCK ST (TWP)
CORNELL PL (TWP)	0010	0010	000740	
	000000	000000	000000	2 0 02235 0 01 0094+18 NC CA STLE SHANNON BL
				WASHINGTON RD (SR3069 SEG 0010/1660)
				(SR3069 SEG 0011/1660)
	0010	0010	000000	MFC BEGIN = E LENGTH(AH 1893 BK 0000)



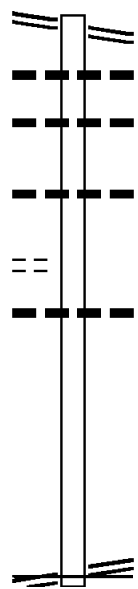
DIR: B TOTAL LEN: .752 MI. DIST: 11-1 SR: 3043  
 LEFT MUN: COLLIER T RIGHT MUN: COLLIER T

MCMICHAEL RD 003970 FT  
 (SR3041 SEG 0050/1160) 0020/2117

2 0 02341 0 00 0019+53 001853 FT  
 JOYCE DR  
 (TWP) 0020/0000

000000 FT

BALDWIN RD  
 (SR3054 SEG 0030/0000) 0010/0000



003970 FT MCMICHAEL RD  
 0020/2117 (SR3041 SEG 0050/1160)  
 018 "DIA CIRC CONCR  
 0020/1700 LEN=0035 INSTALLED UNKN  
 018 "DIA CIRC CONCR  
 0020/1115 LEN=0035 INSTALLED UNKN

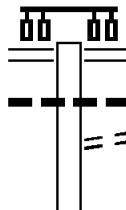
018 "DIA CIRC CONCR  
 0020/0506 LEN=0035 INSTALLED UNKN  
 001853 FT

5 0020/0000 LENGTH(AH 2117 BK 1853)  
 015 "DIA CIRC CONCR  
 0010/1823 LEN=0022 INSTALLED UNKN

000000 FT 2 0 02341 0 00 0000+00  
 BALDWIN RD  
 (SR3054 SEG 0030/0000)  
 NC COWAN RD  
 MFC BEGIN = E  
 5 0010/0000 LENGTH(AH 1853 BK 0000)

EXTRACT DATE: 12/18/2023 ROADWAY MANAGEMENT SYSTEM PAGE NUMBER: 1075  
 PRINT DATE: 12/21/2023 SLD COUNTY/SR - ANNUAL PRINT COUNTY: ALLEGHENY  
 DIR: B TOTAL LEN: 1.020 MI. DIST: 11-1 SR: 3042  
 LEFT MUN: CASTLE SHANNON B RIGHT MUN: CASTLE SHANNON B

005384 FT



005384 FT CASTLE SHANNON BL  
 (SR3037 SEG 0050/0897)  
 0040/0818  
 0040/0812 018 " DIA CIRC CONCR  
 LEN=0040 INSTALLED UNKN  
 TO 3037/0050 SH  
 0040/0730 (CONN)  
 BR.SAW MILL  
 STRUCTURE LENGTH 12 FT

EXTRACT DATE: 12/18/2023  
PRINT DATE: 12/21/2023

ROADWAY MANAGEMENT SYSTEM  
SLD COUNTY/SR - ANNUAL PRINT

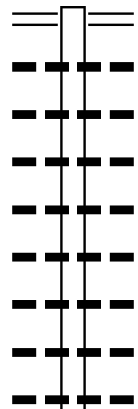
PAGE NUMBER: 1074  
COUNTY: ALLEGHENY

DIR: B TOTAL LEN: 1.020 MI.  
LEFT MUN: CASTLE SHANNON B

DIST: 11-1 SR: 3042  
RIGHT MUN: CASTLE SHANNON B

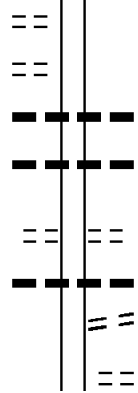
Location	Segment	Length	Notes
	0040/0344	004566 FT	BMS ID 02/3042/0040/0344 018" DIA CIRC CONCR LEN=0040 INSTALLED UNKN
	0040/0290		018" DIA CIRC CONCR LEN=0040 INSTALLED UNKN
	0040/0241		LEN=0040 INSTALLED UNKN
	0040/0230		(AAR 472797H)#TRKS 11
	004566 FT		2 0 02086 0 00 0045+25 COOKE LN (TWP)
COOKE LN (TWP)	0030/1930		5 0040/0000 LENGTH(AH 0818 BK 1966)
BRUCEWOOD LN (TWP)	0030/1200		
	0030/0935		HOODRIDGE DR (TWP)
	0030/0005	002600 FT	018" DIA CIRC CONCR LEN=0024 INSTALLED UNKN 2 0 02086 0 00 0025+80 CASTLE SHANNON MT LEBANON T
ORCHARD DR (TWP)	0020/1276		5 0030/0000 LENGTH(AH 1966 BK 1433)
	0020/0645	001167 FT	021" DIA CIRC CONCR LEN=0035 INSTALLED UNKN 2 0 02086 0 00 0011+37
ROCKLYNN PL (TWP)	0010/1080		5 0020/0000 LENGTH(AH 1433 BK 1167)
TO 0019/0100 SH (CONN)	0010/0095	000000 FT	0010/0420 ROYCROFT AV (TWP) 0010/0355 HOODRIDGE LN (TWP) FROM 0019/0100 SH (CONN) 2 0 02086 0 00 0000+00 NC MT WASHINGTON BL (SRO019 SEG 0101/1623) (SRO019 SEG 0100/1660)
	0010/0000		5 MFC BEGIN = C LENGTH(AH 1167 BK 0000)

026036 FT



026036 FT STEUBENVILLE PK  
 0080/2765 (SR0060 SEG 0190/0000)  
 018 " DIA CIRC CONCR  
 0080/2760 LEN=0040 INSTALLED UNKN  
 018 " DIA CIRC CONCR  
 0080/2607 LEN=0045 INSTALLED UNKN  
 018 " DIA CIRC CONCR  
 0080/2225 LEN=0055 INSTALLED UNKN  
 012 " DIA CIRC METAL  
 0080/1877 LEN=0099 INSTALLED UNKN  
 018 " DIA CIRC CONCR  
 0080/1537 LEN=0050 INSTALLED UNKN  
 018 " DIA CIRC CONCR  
 0080/1211 LEN=0070 INSTALLED UNKN  
 018 " DIA CIRC CONCR  
 0080/0787 LEN=0080 INSTALLED UNKN  
 036 " DIA CIRC CONCR  
 0080/0648 LEN=0070 INSTALLED UNKN

023271 FT



023271 FT 2 0 02037 0 00 0324+68  
 0080/0000 LENGTH(AH 2765 BK 3544)  
 0070/3240 024 " DIA CIRC CONCR  
 LEN=0050 INSTALLED UNKN  
 018 " DIA CIRC CONCR  
 0070/2815 LEN=0050 INSTALLED UNKN  
 0070/2154 WALNUT DR  
 (TWP )  
 012 " DIA CIRC CONCR  
 0070/2104 LEN=0040 INSTALLED UNKN  
 GLASS RD  
 (TWP )  
 0070/1559 VENEZE DR  
 (TWP )  
 0070/1329 (TWP )

BEECH DR  
 (TWP )  
 MOON RUN PARK RD  
 (TWP )



DIR: B TOTAL LEN: 4.931 MI. DIST: 11-1 SR: 3041  
 LEFT MUN: ROBINSON T RIGHT MUN: ROBINSON T

Location	Segment ID	Length	Material	Installation	Notes
PARK WEST PL (TWP)	0054/1555		018" DIA CIRC CONCR	INSTALLED 2002	
	0054/1396		018" DIA CIRC METAL	INSTALLED 2002	
RIDGE RD (CNTY)	0054/1201				
	0054/0610		018" DIA CIRC CONCR	INSTALLED 2002	
	0054/0050	013271 FT	018" DIA CIRC CONCR	INSTALLED UNKN	
RIDGE RD (CNTY)	013271 FT		2 0 02037 0 00 0250+79		
	0054/0000		NC BO YCE RD ROBINSON COLLIER T		
	0054/0000		LENGTH(AH 3326 BK 1909)		
	0050/1605		018" DIA CIRC CONCR	INSTALLED UNKN	
COWAN RD (SR3043 SEG 0020/2117)	0050/1597		018" DIA CIR PLASTIC	INSTALLED UNKN	
	0050/1422		MERCHANT LN (PRDR)		
	0050/1160				
COWAN RD (SR3043 SEG 0020/2117)	0050/0933		018" DIA CIRC METAL	INSTALLED UNKN	
	0050/0680		MILLER DR (TWP)		
BALDWIN RD (SR3054 SEG 0040/0000)	011362 FT		2 0 02037 0 00 0239+41		
	0050/0000		BURRELL DR (TWP)		
BALDWIN RD (SR3054 SEG 0040/0000)	0040/2372		LENGTH(AH 1909 BK 2642)		
	0040/1297		018" DIA CIRC METAL	INSTALLED UNKN	
	0040/0765		018" DIA CIRC CONCR	INSTALLED UNKN	
	0040/0548	008720 FT	018" DIA CIRC CONCR	INSTALLED UNKN	
BALDWIN RD (SR3054 SEG 0040/0000)	0040/0000	008720 FT	2 0 02037 0 00 0212+54		
BALDWIN RD (SR3054 SEG 0040/0000)	0040/0000		BALDWIN RD (SR3054 SEG 0040/0000)		
BALDWIN RD (SR3054 SEG 0040/0000)	0040/0000		LENGTH(AH 2642 BK 1748)		
BALDWIN RD (SR3054 SEG 0040/0000)	0040/0000		012" DIA CIRC CONCR		




DIR: B TOTAL LEN: 4.931 MI. DIST: 11-1 SR: 3041  
 LEFT MUN: COLLIER T RIGHT MUN: COLLIER T

---	---	0030/1690	LEN=0099	INSTALLED	UNKN
---	---	0030/0790	018 "DIA	CIRC CONCR	
---	---	0030/0242	LEN=0040	INSTALLED	2002
---	---	006972 FT	018 "DIA	CIRC CONCR	
---	---	006972 FT	LEN=0099	INSTALLED	UNKN
---	---	0030/0000	2 0 02039	0 00 0070+11	
---	---	0020/3193	LENGTH(AH	1748 BK 3494)	
---	---	0020/2752	018 "DIA	CIRC CONCR	
---	---	0020/2081	LEN=0035	INSTALLED	2002
---	---	0020/1350	018 "DIA	CIRC CONCR	
---	---	0020/0958	LEN=0040	INSTALLED	2002
---	---	0020/0600	012 "DIA	CIRC METAL	
---	---	0020/0319	LEN=0065	INSTALLED	UNKN
---	---	003478 FT	024 "DIA	CIRC METAL	
---	---	0020/0000	LEN=0060	INSTALLED	UNKN
---	---	0010/2916	018 "DIA	CIRC CONCR	
---	---	0010/2492	LEN=0050	INSTALLED	UNKN
---	---	0010/2307	018 "DIA	CIRC CONCR	
---	---	0010/2115	LEN=0045	INSTALLED	UNKN
---	---	0010/1413	2 0 02039	0 00 0034+73	
---	---	0010/1110	LENGTH(AH	3494 BK 3478)	
---	---	000000 FT	018 "DIA	CIRC METAL	
---	---	NC MC	LEN=0060	INSTALLED	UNKN
---	---	INTER-BK	018 "DIA	CIRC METAL	
---	---		LEN=0060	INSTALLED	UNKN
---	---		018 "DIA	CIRC CONCR	
---	---		LEN=0055	INSTALLED	UNKN
---	---		018 "DIA	CIRC CONCR	
---	---		LEN=0099	INSTALLED	UNKN
---	---		018 "DIA	CIRC METAL	
---	---		LEN=0099	INSTALLED	UNKN
---	---		018 "DIA	CIRC CONCR	
---	---		LEN=0040	INSTALLED	UNKN
==	==	0010/0590			
		000000 FT	2 0 02039	0 00 0000+00	
			MICHAEL RD		
			NOBLESTOWN RD		
			(SR3048 SEG 0150/0820)		
			LINDEN AV		
			(TWP)		
			MFC BEGIN = D		
			LENGTH(AH	3478 BK 0000)	

COLUMBIA AV  
(TWP)

0010/0590  
000000 FT

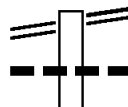
EXTRACT DATE: 12/18/2023      ROADWAY MANAGEMENT SYSTEM      PAGE NUMBER: 1069  
 PRINT DATE: 12/21/2023      SLD COUNTY/SR - ANNUAL PRINT      COUNTY: ALLEGHENY  
 DIR: B      TOTAL LEN: .000 MI.      DIST: 11-1      SR: 3040  
 LEFT MUN: COLLIER T      RIGHT MUN: COLLIER T

000000 FT		000000 FT	
000000 FT		7030/0000	LENGTH(AH 1194 BK 2462)
000000 FT		000000 FT	
		7020/0000	LENGTH(AH 2462 BK 2576)
		000000 FT	
		7010/0000	LENGTH(AH 2576 BK 0000)




EXTRACT DATE: 12/18/2023 ROADWAY MANAGEMENT SYSTEM PAGE NUMBER: 1068  
 PRINT DATE: 12/21/2023 SLD COUNTY/SR - ANNUAL PRINT COUNTY: ALLEGHENY  
 DIR: B TOTAL LEN: 1.226 MI. DIST: 11-1 SR: 3039  
 LEFT MUN: COLLIER T RIGHT MUN: COLLIER T

NOBLESTOWN RD 006471 FT  
 (SR3048 SEG 0140/0000) 0030/2104



006471 FT NOBLESTOWN RD  
 0030/2104 (SR3048 SEG 0140/0000)  
 012 " DIA CIRC CONCR  
 0030/1780 LEN=0060 INSTALLED UNKN  
 018 " DIA CIRC CONCR

DIR: B TOTAL LEN: 1.226 MI. DIST: 11-1 SR: 3039  
 LEFT MUN: COLLIER T RIGHT MUN: COLLIER T



2 0 02030 0 00 0043+86 004367 FT  
 GREGG STATION RD  
 (SR3064 SEG 0010/3209) 0030/0000

2 0 02030 0 00 0017+61 001753 FT  
 LOBAUGH ST  
 (TWP ) 0020/0000

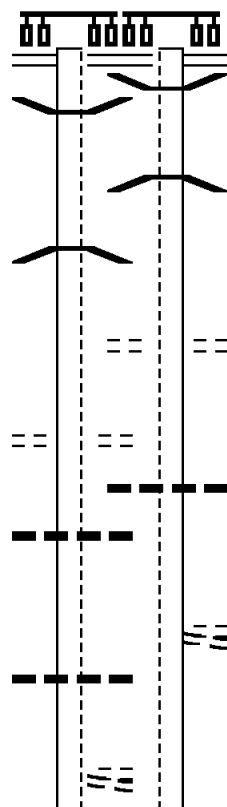
PINDER RD  
 (TWP ) 0010/0580

000000 FT

0030/1475 LEN=0060 INSTALLED UNKN  
 018 "DIA CIRC CONCR  
 0030/1090 LEN=0060 INSTALLED UNKN  
 BMSSEN 02/3039/0030/0682  
 0030/1057 2 0 02030 0 00 0052+84  
 BRIDGE CLOSED  
 ROBINSON RUN  
 0030/0682 BMSBG 02/3039/0030/0682  
 018 "DIA CIRC CONCR  
 0030/0646 LEN=0036 INSTALLED UNKN  
 004367 FT  
 0030/0000 LENGTH(AH 2104 BK 2614)  
 018 "DIA CIRC CONCR  
 0020/2550 LEN=0060 INSTALLED UNKN  
 018 "DIA CIRC CONCR  
 0020/2357 LEN=0060 INSTALLED UNKN  
 024 "DIA CIRC CONCR  
 0020/2120 LEN=0060 INSTALLED UNKN  
 024 "DIA CIRC CONCR  
 0020/1867 LEN=0060 INSTALLED UNKN  
 0020/1030 012 "DIA CIRC CONCR  
 LEN=0197 INSTALLED UNKN  
 0020/0300 018 "DIA CIRC CONCR  
 LEN=0099 INSTALLED UNKN  
 001753 FT MESSERSCHMIDT RD  
 (TWP )  
 0020/0000 LENGTH(AH 2614 BK 1753)  
 CAREY RD  
 (TWP )  
 0010/1535  
 0010/0550 012 "DIA CIRC CONCR  
 LEN=0040 INSTALLED UNKN  
 018 "DIA CIRC CONCR  
 0010/0250 LEN=0151 INSTALLED UNKN  
 MANOR DR  
 (PRDR)  
 0010/0172 2 0 02030 0 00 0000+00  
 000000 FT NC NI KE SITE RD  
 THOMS RUN RD  
 (TWP )  
 MFC BEGIN = E  
 0010/0000 LENGTH(AH 1753 BK 0000)

DIR: E TOTAL LEN: 2.103 MI. DIST: 11-1 SR: 3038  
 LEFT MUN: BETHEL PARK B RIGHT MUN: BETHEL PARK B

LIBRARY RD 011071 FT  
 (SRO088 SEG 0110/0210) 0051/3611  
 BMS EN 02/3038/0050/3347 0051/3484  
 2 0 02060 0 00 0108+12  
 PORT AUTHORITY OF AL RR  
 BMSBG 02/3038/0050/3347 0051/3372  
 WILLOW AV  
 (BORO)  
 CEMETARY ENT  
 (PRDR) 0051/3199  
 018 "DIA CIRC CONCR  
 LEN=0010 INSTALLED UNKN 0051/3005  
 024 "DIA CIRC CONCR  
 LEN=0099 INSTALLED UNKN 0051/2892  
 FRANKLIN DR  
 (BORO)  
 OLD CONNOR RD  
 (BORO) 0051/2867  
 018 "DIA CIRC CONCR



011104 FT LIBRARY RD  
 (SRO088 SEG 0110/0210)  
 0050/3587  
 0050/3502 BMS EN 02/3038/0050/3347  
 2 0 02060 0 00 0108+12  
 PORT AUTHORITY OF AL RR  
 BMSBG 02/3038/0050/3347  
 WILLOW AV  
 (BORO)  
 CEMETARY DR  
 (PRDR) 0050/3222  
 024 "DIA CIRC CONCR  
 LEN=0050 INSTALLED UNKN 0050/3100  
 FRANKLIN DR  
 (BORO)  
 OLD CONNOR RD  
 (BORO) 0050/2888

EXTRACT DATE: 12/18/2023  
PRINT DATE: 12/21/2023

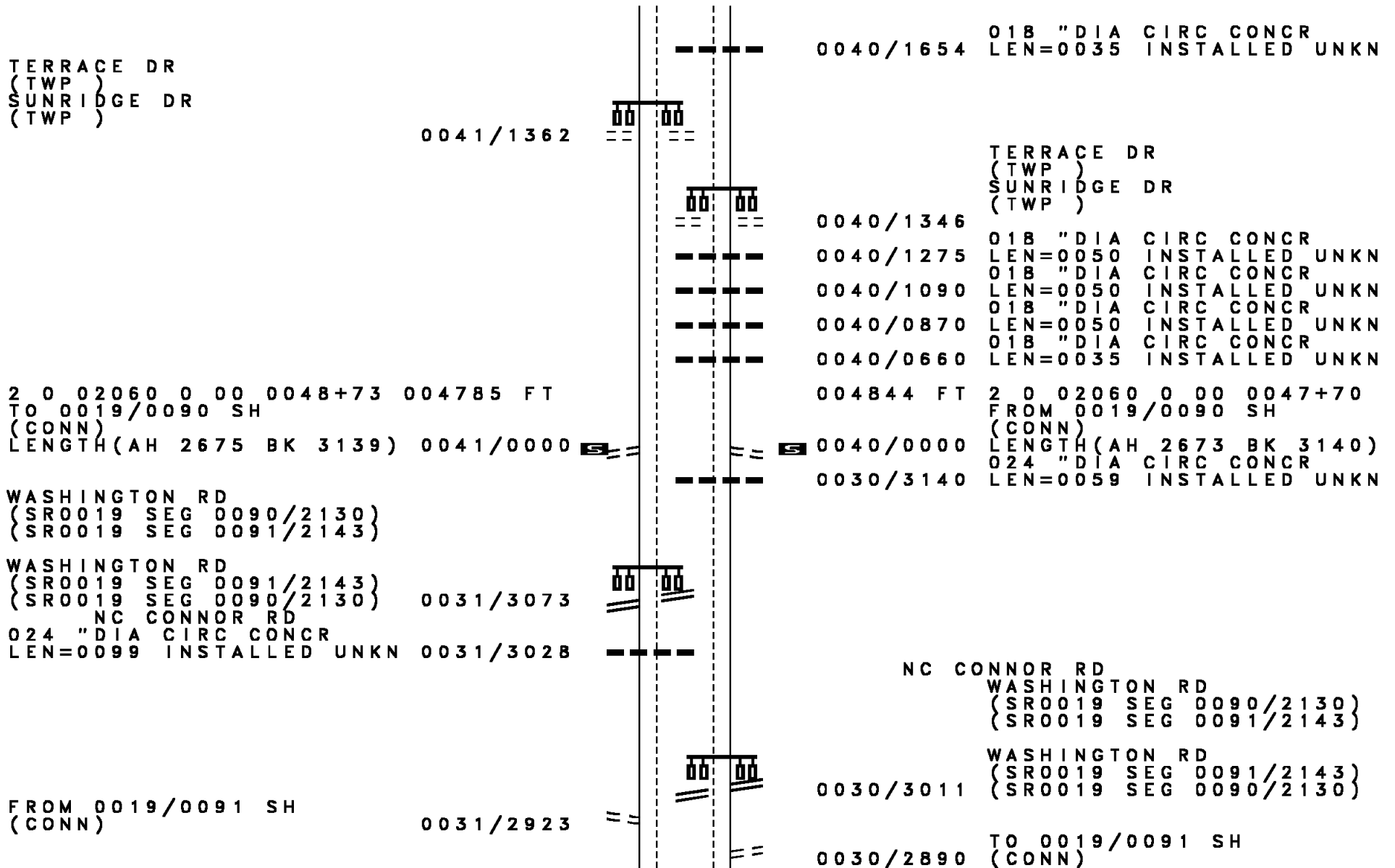
ROADWAY MANAGEMENT SYSTEM  
SLD COUNTY/SR - ANNUAL PRINT

PAGE NUMBER: 1065  
COUNTY: ALLEGHENY

DIR: E TOTAL LEN: 2.103 MI.  
LEFT MUN: BETHEL PARK B

DIST: 11-1 SR: 3038  
RIGHT MUN: BETHEL PARK B

LEN=0015 INSTALLED UNKN 0051/2632	---	---	0050/2450	018 "DIA CIRC CONCR LEN=0050 INSTALLED UNKN
018 "DIA CIRC CONCR LEN=0015 INSTALLED UNKN 0051/2400	---	---	0050/2209	BETHEL PARK MT LEBANON T
018 "DIA CIRC CONCR LEN=0015 INSTALLED UNKN 0051/2126	---	---	0050/2131	018 "DIA CIRC CONCR LEN=0050 INSTALLED UNKN
018 "DIA CIRC CONCR LEN=0015 INSTALLED UNKN 0051/1893	---	---	0050/1623	WILLOW HEATH DR (TWP)
WILLOW HEATH DR (TWP) 0051/1606	---	---	0050/1275	GREENRIDGE RD (TWP)
012 "DIA CIRC CONCR LEN=0015 INSTALLED UNKN 0051/1603	---	---	0050/0565	016 "DIA CIRC CONCR LEN=0099 INSTALLED UNKN MARSHALL DR (TWP)
LC TO GREENRIDGE RD (CONN) 0051/1354	---	---	0050/0548	WOODRIDGE DR (TWP)
GREENRIDGE RD (TWP) 0051/1275	---	---	007517 FT	2 0 02060 0 00 0073+32
018 "DIA CIRC CONCR LEN=0099 INSTALLED UNKN 0051/1225	---	---	0050/0000	018 "DIA CIRC CONCR LEN=0050 INSTALLED UNKN LENGTH(AH 3587 BK 2673)
OREGON TR (TWP) 0051/1214	---	---		
OREGON TR (TWP) 0051/1228	---	---		
MARSHALL DR (TWP)	---	---		
WOODRIDGE DR (TWP)	---	---		
2 0 02060 0 00 0074+56 007460 FT	---	---		
BETHEL PARK MT LEBANON T	---	---		
LENGTH(AH 3611 BK 2675) 0051/0000	---	---		





EXTRACT DATE: 12/18/2023      ROADWAY MANAGEMENT SYSTEM      PAGE NUMBER: 1062  
PRINT DATE: 12/21/2023      SLD COUNTY/SR - ANNUAL PRINT      COUNTY: ALLEGHENY  
DIR: B      TOTAL LEN: 3.260 MI.      DIST: 11-1      SR: 3037  
LEFT MUN: MT LEBANON T      RIGHT MUN: MT LEBANON T

017213 FT

017213 FT WASHINGTON RD

EXTRACT DATE: 12/18/2023  
PRINT DATE: 12/21/2023

ROADWAY MANAGEMENT SYSTEM  
SLD COUNTY/SR - ANNUAL PRINT

PAGE NUMBER: 1061  
COUNTY: ALLEGHENY

DIR: B TOTAL LEN: 3.260 MI.  
LEFT MUN: MT LEBANON T

DIST: 11-1 SR: 3037  
RIGHT MUN: MT LEBANON T

WASHINGTON RD  
(SR3069 SEG 0020/2886) 0080/1893

015320 FT

Station	Description
0080/1893	(SR3069 SEG 0020/2907) (SR3069 SEG 0021/2905) 024" DIA CIRC CONCR
0080/1800	LEN=0065 INSTALLED UNKN 018" DIA CIRC CONCR
0080/1415	LEN=0030 INSTALLED UNKN 018" DIA CIRC CONCR
0080/1090	LEN=0050 INSTALLED UNKN 018" DIA CIRC CONCR
0080/0840	LEN=0030 INSTALLED UNKN PIEDMONT AV
0080/0830	(BORO) MT LEBANON
0080/0818	DORMONT B FIFTH AL
0080/0690	(BORO) 018" DIA CIRC CONCR
0080/0640	LEN=0200 INSTALLED UNKN LATONIA AV
0080/0555	(BORO) SIXTH AL
0080/0415	(BORO) EASTMONT AV
0080/0275	(BORO) SEVENTH AL
0080/0140	(BORO) 2 0 02059 0 00 0032+30
015320 FT	BEACON HILL AV (BORO) DORMONT
0080/0000	MT LEBANON T LENGTH(AH 1893 BK 3169) 018" DIA CIRC CONCR
0070/2826	LEN=0070 INSTALLED UNKN 018" DIA CIRC CONCR
0070/2376	LEN=0099 INSTALLED UNKN ROSEMONT AV
0070/2317	(TWP) CATALPA PL
0070/2011	(TWP) 024" DIA CIRC CONCR
0070/1750	LEN=0055 INSTALLED UNKN JONQUIL PL
0070/1729	(TWP) 012"H 24"W ELLIP CONC
0070/1593	LEN=0080 INSTALLED UNKN BROADMOOR AV
0070/1401	(TWP) 018" DIA CIRC CONCR
0070/1125	LEN=0099 INSTALLED UNKN



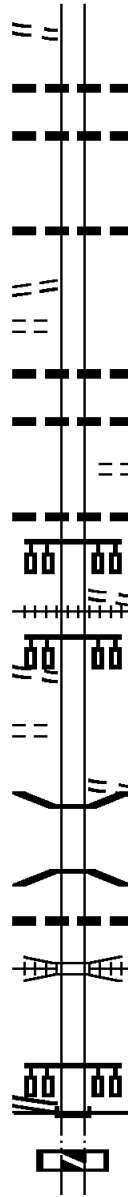
DIR: B TOTAL LEN: 3.260 MI. DIST: 11-1 SR: 3037  
 LEFT MUN: MT LEBANON T RIGHT MUN: MT LEBANON T

Street Name	Segment	Length (FT)	Stationing	Material	Notes
BIRCH AV (TWP)	0070/0320			018" DIA CIRC CONCR	LEN=0099 INSTALLED UNKN
				024" DIA CIRC CONCR	LEN=0099 INSTALLED UNKN
				BIRCH AV (TWP)	
				015" DIA CIRC CONCR	LEN=0099 INSTALLED UNKN
				SUNSET DR (TWP)	
CASTLE SHANNON BL (SR3044 SEG 0020/1145)	0070/0000	012151 FT	012151 FT	2 0 02059 0 00 0000+00	NC SCOTT RD LENGTH(AH 3169 BK 1287)
				015" DIA CIR PLASTIC	LEN=0035 INSTALLED UNKN
				018" DIA CIRC CONCR	LEN=0005 INSTALLED UNKN
CYPRESS WY (TWP)	0060/1096			015" DIA CIRC CONCR	LEN=0099 INSTALLED UNKN
				018" DIA CIRC CONCR	LEN=0030 INSTALLED UNKN
		010864 FT	010864 FT	2 0 02235 0 01 0137+52	ANAWANDA AV (TWP)
				018" DIA CIRC CONCR	LEN=0035 INSTALLED UNKN
				CRYSTAL DR (TWP)	
				018" DIA CIRC CONCR	LEN=0035 INSTALLED UNKN
				ARLINGTON PARK (TWP)	
				018" DIA CIRC CONCR	LEN=0035 INSTALLED UNKN
COOKE LN (TWP)	0050/1403			MT LEBANON	
				CASTLE SHANNON B	
				024" DIA CIRC CONCR	LEN=0030 INSTALLED UNKN
MT LEBANON BL (SR3042 SEG 0040/0818)	0050/0897				

DIR: B TOTAL LEN: 3.260 MI. DIST: 11-1 SR: 3037  
 LEFT MUN: CASTLE SHANNON B RIGHT MUN: CASTLE SHANNON B

FROM 3042/0040 SH  
 (CONN)

0050/0689



0050/0555 018 "DIA CIRC CONCR  
 LEN=0099 INSTALLED UNKN  
 0050/0547 018 "DIA CIRC CONCR  
 LEN=0030 INSTALLED UNKN  
 008284 FT 2 0 02235 0 01 0163+31  
 0050/0000 LENGTH(AH 2580 BK 1219)  
 018 "DIA CIRC CONCR  
 0040/1145 LEN=0030 INSTALLED UNKN

008284 FT

LC TO PAT TRANSIT RD  
 (CONN)  
 PAT TRANSIT PARKING  
 (CNTY)

0040/1010

0040/0915

0040/0878 018 "DIA CIRC CONCR  
 LEN=0030 INSTALLED UNKN  
 0040/0478 018 "DIA CIRC CONCR  
 LEN=0033 INSTALLED UNKN  
 MYRTLE AV  
 (BORO)  
 0040/0365 012 "DIA CIR PLASTIC  
 LEN=0040 INSTALLED UNKN

2 0 02235 0 01 0175+17 007065 FT  
 WILLOW ST  
 (BORO)  
 CANAL ST  
 (BORO)

0040/0000

0030/0514

0040/0075 WILLOW ST  
 (BORO)  
 0040/0041 (AAR 003870\*)#TRKS 02  
 007065 FT  
 0040/0000 LENGTH(AH 1219 BK 0764)

0030/0437 POPLAR AV  
 (BORO)  
 0030/0427 BMSSEN 02/3037/0030/0500  
 2 0 02235 0 01 0183+37  
 SAW MILL RUN  
 0030/0404 BMSBG 02/3037/0030/0500  
 012 "DIA CIRC CONCR  
 0030/0345 LEN=0025 INSTALLED UNKN  
 NORFOLK SOUTHERN  
 0030/0220 OVERPASS IS RR X-ING  
 NC CASTLE SHANNON BL

2 0 02235 0 01 0183+37 006301 FT  
 LIBRARY RD  
 (SRO088 SEG 0130/0000) 0030/0000  
 006301 FT

INTER-BK LIBRARY RD  
 006301 FT (SRO088 SEG 0130/0000)  
 MFC BEGIN = C  
 0030/0000 LTH AH 000764 BK 000100  
 006301 FT  
 7024/0000 LTH AH 000100 BK 003007  
 INTER-AHD LIBRARY RD

EXTRACT DATE: 12/18/2023  
PRINT DATE: 12/21/2023

ROADWAY MANAGEMENT SYSTEM  
SLD COUNTY/SR - ANNUAL PRINT

PAGE NUMBER: 1058  
COUNTY: ALLEGHENY

DIR: B TOTAL LEN: 3.260 MI.  
LEFT MUN: CASTLE SHANNON B

DIST: 11-1 SR: 3037  
RIGHT MUN: CASTLE SHANNON B

MIDDLEBORO RD  
(BORO)

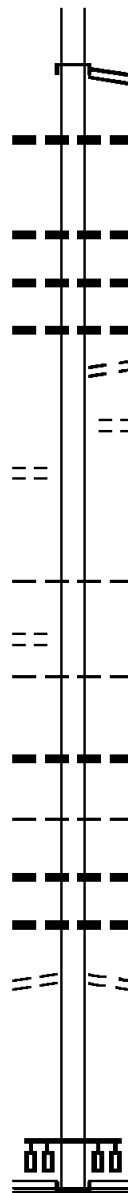
0020/0633  
003294 FT

ANDREA DR  
(BORO)

0010/2830

TO 3009/0100 SH  
(CONN)

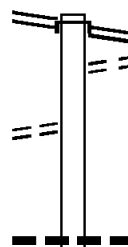
0010/0070  
000000 FT



(SR0088 SEG 0130/1879)  
LIBRARY RD  
(SR0088 SEG 0130/1879)  
0020/3007  
0020/2371 024 " DIA CIRC CONCR  
LEN=0035 INSTALLED UNKN  
0020/1289 012 " DIA CIRC CONCR  
LEN=0040 INSTALLED UNKN  
0020/1054 018 " DIA CIRC CONCR  
LEN=0020 INSTALLED UNKN  
0020/0954 012"H 12"W CON BOX CUL  
LEN=0040 INSTALLED UNKN  
MCROBERTS RD  
0020/0795 (BORO)  
CHESNA DR  
0020/0636 (BORO)  
003294 FT 2 0 02073 0 00 0033+99  
CASTLE SHANNON  
WHITEHALL B  
S 0020/0000 LENGTH(AH 3007 BK 3294)  
0010/2589 WHITEHALL  
BETHEL PARK B  
0010/1941 015 " DIA CIRC CONCR  
LEN=0045 INSTALLED UNKN  
0010/1128 BETHEL PARK  
WHITEHALL B  
0010/0573 018 " DIA CIRC CONCR  
LEN=0020 INSTALLED UNKN  
0010/0094 018 " DIA CIRC METAL  
LEN=0030 INSTALLED UNKN  
FROM 3009/0110 SH  
0010/0070 (CONN)  
000000 FT 2 0 02073 0 00 0001+26  
NC HA MILTON RD  
BAPTIST RD  
(SR3009 SEG 0110/0000)  
INTER-BK HAMILTON RD  
(BORO)  
MFC BEGIN = D  
S 0010/0000 LENGTH(AH 3294 BK 0000)

EXTRACT DATE: 12/18/2023 ROADWAY MANAGEMENT SYSTEM PAGE NUMBER: 1057  
PRINT DATE: 12/21/2023 SLD COUNTY/SR - ANNUAL PRINT COUNTY: ALLEGHENY

DIR: B TOTAL LEN: 1.377 MI. DIST: 11-1 SR: 3036  
LEFT MUN: UPPER ST CLAIR T RIGHT MUN: UPPER ST CLAIR T

	007269 FT		007269 FT	
WASHINGTON RD			INTER-AHD	FORT COUCH RD
(SR0019 SEG 0084/0000)				(CNTY)
(SR0019 SEG 0085/0000)	0030/2783		0030/2783	WASHINGTON RD
			0030/2627	(SR0019 SEG 0085/0000)
PHILLIPS DR				(SR0019 SEG 0084/0000)
(TWP)	0030/2344			TO 0019/0081 SH
				(CONN)
			0030/1067	018 "DIA CIRC CONCR
				LEN=0080 INSTALLED UNKN

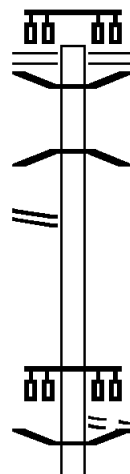
DIR: B TOTAL LEN: 1.377 MI. DIST: 11-1 SR: 3036  
 LEFT MUN: UPPER ST CLAIR T RIGHT MUN: UPPER ST CLAIR T

ROAD NAME	SR	SEG	START STATION	END STATION	LENGTH (FT)	DESCRIPTION
MEADOW CREST DR (TWP)	0030	0745				WARWICK DR (TWP)
2 0 02053 0 00 0027+23	004486	FT				018 " DIA CIRC CONCR LEN=0050 INSTALLED UNKN
SEEGAR CR (TWP)	0030	0000				SEEGAR RD (T237) LENGTH(AH 2783 BK 2340) GLO MIN DR (TWP)
CLEARVIEW DR (TWP)	0020	1525				MIRANDA RD (TWP)
QUIGG DR (TWP)	0020	0341				030 " DIA CIRC CONCR LEN=0050 INSTALLED UNKN
002146 FT						2 0 02053 0 00 0055+00 HARROGATE RD (TWP)
SKENDER DR (TWP)	0010	1777				LENGTH(AH 2340 BK 2146)
						012 " DIA CIRC CONCR LEN=0003 INSTALLED UNKN
						018 " DIA CIRC CONCR LEN=0030 INSTALLED UNKN
						012 " DIA CIRC CONCR LEN=0030 INSTALLED UNKN
						018 " DIA CIR PLASTIC LEN=0030 INSTALLED UNKN
TUSCANY DR (TWP)	0010	0706				LITTLE MEADOW RD (TWP)
						036 " DIA CIRC METAL LEN=0040 INSTALLED UNKN
						048 " DIA CIRC METAL LEN=0099 INSTALLED UNKN
000000 FT						2 0 02053 0 00 0072+24 MCMILLAN RD (SR3034 SEG 0090/1735)
MCMILLAN RD (SR3034 SEG 0090/1735)	0010	0000				NC FORT COUCH RD MFC BEGIN = D LENGTH(AH 2146 BK 0000)

EXTRACT DATE: 12/18/2023 ROADWAY MANAGEMENT SYSTEM PAGE NUMBER: 1055  
 PRINT DATE: 12/21/2023 SLD COUNTY/SR - ANNUAL PRINT COUNTY: ALLEGHENY  
 DIR: B TOTAL LEN: 1.566 MI. DIST: 11-1 SR: 3035  
 LEFT MUN: WHITEHALL B RIGHT MUN: WHITEHALL B

SAW MILL RUN BL 008268 FT  
 (SR0051 SEG 0331/0117)  
 (SR0051 SEG 0330/0165) 0030/1136

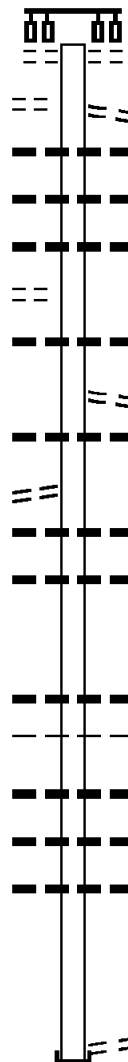
FAIRHAVEN RD  
 (SR9115 SEG 0010/0485) 0030/0916  
 007132 FT



008268 FT SAW MILL RUN BL  
 (SR0051 SEG 0330/0165)  
 (SR0051 SEG 0331/0117)  
 0030/1136  
 0030/1022 BMS EN 02/3035/0030/1023  
 0 0 00000 0 00 0000+00  
 WEYMAN RUN  
 0030/1007 BMSBG 02/3035/0030/1023  
 NC STEWART AV  
 007132 FT 0 0 00000 0 00 0000+00  
 NC PROVOST RD  
 PROVOST RD  
 (CNTY)  
 0030/0000 LENGTH (AH 1136 BK 3459)  
 0020/3256 BMS EN 02/3035/0020/3237  
 2 0 02075 0 00 0069+38

DIR: B TOTAL LEN: 1.566 MI. DIST: 11-1 SR: 3035  
 LEFT MUN: WHITEHALL B RIGHT MUN: WHITEHALL B

Location	Segment ID	Length	Notes
	0020/3244		SAW MILL RUN BMSBG 02/3035/0020/3237
	0020/2125		018 " DIA CIRC CONCR LEN=0060 INSTALLED UNKN
	0020/1785		018 " DIA CIRC CONCR LEN=0070 INSTALLED UNKN
	0020/1307		048 " DIA CIRC CONCR LEN=0050 INSTALLED UNKN
	0020/1290		HEINEN ST (BORO)
MCROBERTS ST (BORO)	0020/1140		
	003673 FT		
	003673 FT		2 0 02075 0 00 0038+26 FOXWOOD MANOR DR (BORO)
	0020/0000		LENGTH(AH 3459 BK 3673)
	0010/2974		018 " DIA CIRC CONCR LEN=0065 INSTALLED UNKN
	0010/2767		018 " DIA CIRC CONCR LEN=0110 INSTALLED UNKN
HENNIG RD (BORO)	0010/2715		
	0010/2585		WHITE HAMPTON LN (BORO)
	0010/2320		018 " DIA CIRC CONCR LEN=0099 INSTALLED UNKN
SOUTH PASSAGE DR (BORO)	0010/1840		
	0010/0950		WEYMAN PLAZA ENT (PRDR)
VILLAGE LN (BORO)	0010/0820		
	0010/0055		018 " DIA CIRC CONCR LEN=0099 INSTALLED UNKN
000000 FT	000000 FT		2 0 02075 0 00 0000+00 NC WEYMAN RD BAPTIST RD (SR3009 SEG 0130/0000)
	INTER-BK		DOVERDELL RD (BORO)
	0010/0000		MFC BEGIN = D LENGTH(AH 3673 BK 0000)

Left Side	Center Line	Right Side
024081 FT		024081 FT BOWER HILL RD (CNTY)
WORCESTER DR (TWP)	0110/2755	0110/3024 MORELAND DR (CNTY)
		0110/2597 018" DIA CIRC CONCR LEN=0040 INSTALLED UNKN
		0110/2189 018" DIA CIRC CONCR LEN=0040 INSTALLED UNKN
		0110/1745 018" DIA CIRC CONCR LEN=0048 INSTALLED UNKN
PEMBROKE DR (TWP)	0110/1670	0110/1115 018" DIA CIRC CONCR LEN=0048 INSTALLED UNKN
		0110/0900 MORELAND DR (TWP)
		0110/0724 018" DIA CIRC CONCR LEN=0048 INSTALLED UNKN
BETHANY DR (TWP)	0110/0340	NC KE LSO RD
		0110/0334 018" DIA CIRC CONCR LEN=0040 INSTALLED UNKN
		0110/0063 018" DIA CIRC CONCR LEN=0040 INSTALLED UNKN
021057 FT		021057 FT 2 0 02050 0 02 0222+14
		0110/0000 LENGTH(AH 3024 BK 1589)
		0100/0918 018" DIA CIRC CONCR LEN=0048 INSTALLED UNKN
		MT LEBANON
		0100/0789 UPPER ST CLAIR T
		0100/0579 018" DIA CIRC CONCR LEN=0040 INSTALLED UNKN
		0100/0277 018" DIA CIRC CONCR LEN=0040 INSTALLED UNKN
		0100/0025 018" DIA CIRC CONCR LEN=0040 INSTALLED UNKN
019468 FT		019468 FT 2 0 02050 0 02 0204+09
		PAINTERS RUN RD (CNTY)
		NC RO BB HOLLOW RD
		INTER-BK PAINTERS RUN RD (CNTY)
		0100/0000 LTH AH 001589 BK 000100



DIR: B TOTAL LEN: 4.561 MI. DIST: 11-1 SR: 3034  
 LEFT MUN: UPPER ST CLAIR T RIGHT MUN: UPPER ST CLAIR T

Stationing	Description	Material / Details
019468 FT		019468 FT
PAINTERS RUN RD (CNTY)	0090/2577	7094/0000 LTH AH 000100 BK 002577 INTER-AHD PAINTERS RUN RD (CNTY)
	0090/2087	015 " DIA CIRC METAL LEN=0040 INSTALLED UNKN FORT COUCH RD
WATTERSON CT (CNTY)	0090/1437	0090/1735 (SR3036 SEG 0010/0000)
	0090/1403	018 " DIA CIRC CONCR LEN=0040 INSTALLED UNKN
	0090/1080	018 " DIA CIRC METAL LEN=0040 INSTALLED UNKN
2 0 02050 0 02 0171+72	016891 FT	016891 FT TROTWOOD WEST DR (T357)
COOK SCHOOL RD (T357)	0090/0000	5 0090/0000 LENGTH(AH 2577 BK 3902)
UPPER ST CLAIR DR (TWP)	0080/3543	0080/3096 SEEGAR RD (T377)
	0080/2470	018 " DIA CIRC CONCR LEN=0040 INSTALLED UNKN
	0080/2350	018 " DIA CIRC CONCR LEN=0040 INSTALLED UNKN
	0080/1830	ORR RD (T369)
	0080/1775	024 " DIA CIRC METAL LEN=0050 INSTALLED UNKN
	0080/0730	072"H 48"W CON BOX CUL LEN=0048 INSTALLED UNKN
	0080/0715	BMSSEN 02/3034/0080/0702 2 0 02050 0 02 0145+38 BRMCLAUGHLIN
	0080/0702	BMSBG 02/3034/0080/0702 072"H 48"W CON BOX CUL
	0080/0534	LEN=0048 INSTALLED UNKN
	0080/0511	BMSSEN 02/3034/0080/0498 2 0 02050 0 02 0143+38 BRMCLAUGHLIN
	0080/0498	BMSBG 02/3034/0080/0498
	0080/0051	018 " DIA CIRC CONCR LEN=0040 INSTALLED UNKN
012989 FT		012989 FT 2 0 02050 0 02 0138+43

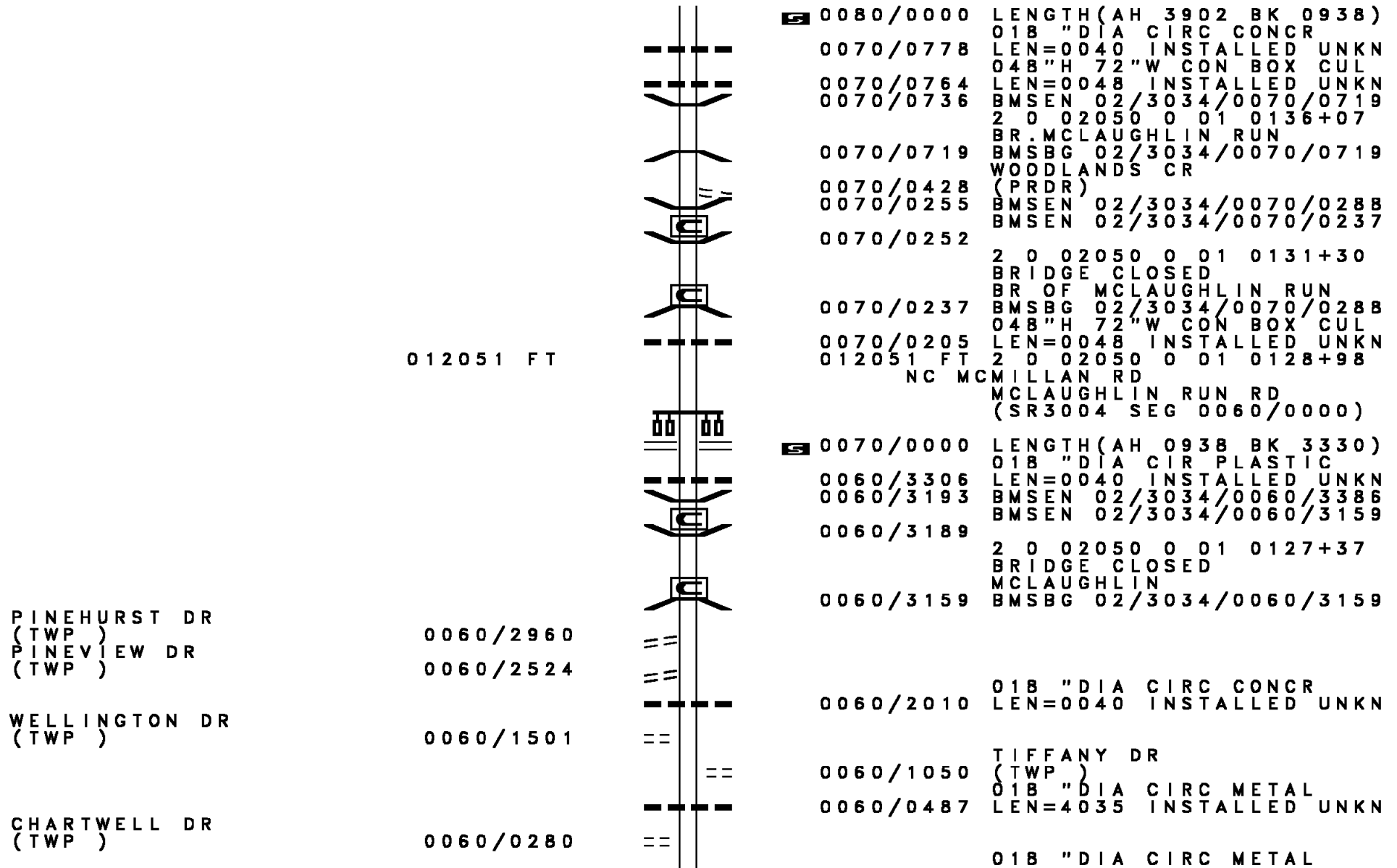
EXTRACT DATE: 12/18/2023  
PRINT DATE: 12/21/2023

ROADWAY MANAGEMENT SYSTEM  
SLD COUNTY/SR - ANNUAL PRINT

PAGE NUMBER: 1051  
COUNTY: ALLEGHENY

DIR: B TOTAL LEN: 4.561 MI.  
LEFT MUN: UPPER ST CLAIR T

DIST: 11-1 SR: 3034  
RIGHT MUN: UPPER ST CLAIR T



EXTRACT DATE: 12/18/2023  
PRINT DATE: 12/21/2023

ROADWAY MANAGEMENT SYSTEM  
SLD COUNTY/SR - ANNUAL PRINT

PAGE NUMBER: 1050  
COUNTY: ALLEGHENY

DIR: B TOTAL LEN: 4.561 MI.  
LEFT MUN: UPPER ST CLAIR T

DIST: 11-1 SR: 3034  
RIGHT MUN: UPPER ST CLAIR T

Stationing	Segment	Length	Notes
008721 FT	0060/0276	LEN=0099	INSTALLED UNKN
	008721 FT	2 0 02050 0 01 0094+73	MONTCLAIR DR
		(TWP )	
	0060/0000	LENGTH(AH 3330 BK 1939)	
		018 "DIA CIRC CONCR	
	0050/1395	LEN=0040	INSTALLED UNKN
006782 FT			
	006782 FT	2 0 02050 0 01 0075+22	OLD MEADOW RD
		(TWP )	
	0050/0000	LENGTH(AH 1939 BK 2235)	
	0040/1149	OLD LESNETT RD	(T371)
	0040/0535	018 "DIA CIRC CONCR	LEN=0040 INSTALLED UNKN
PENNSYLVANIA AV (TWP )	0040/0465		
	0040/0386	018 "DIA CIRC CONCR	LEN=0040 INSTALLED UNKN
NEW YORK ST (TWP )	0040/0240		
	004547 FT	2 0 02050 0 00 0052+88	018 "DIA CIRC CONCR
		LEN=0040	INSTALLED UNKN
		LENGTH(AH 2235 BK 0777)	
		OLD LESNETT RD	
HARDING ST (TWP )	0030/0599	(TWP )	
		OLD MEADOW RD	
		(TWP )	
	0030/0411		
SARAH ST (TWP )	0030/0305		
	0030/0128	015 "DIA CIRC CONCR	LEN=0040 INSTALLED UNKN
	003770 FT	SNETT RD	
		BANK ST	
		(SR3005 SEG 0060/0000)	
2 0 02050 0 00 0045+06	003770 FT	LTH AH 000777 BK 000100	
BANK ST			
(SR3005 SEG 0060/0000)	0030/0000		
	003770 FT		
	7020/0000	LTH AH 000100 BK 003770	
		BANK ST	
		(SR3005 SEG 0050/3082)	
		MAYVIEW RD	
		(SR3005 SEG 0050/3082)	
		BRIDGEVILLE B	

DIR: B TOTAL LEN: 4.561 MI. DIST: 11-1 SR: 3034  
 LEFT MUN: BRIDGEVILLE B RIGHT MUN: BRIDGEVILLE B

Street Name	Segment ID	Material	Length	Status
	0010/3524	018 "DIA CIRC CONCR	LEN=0040	INSTALLED UNKN
WINFIELD ST (BORO)	0010/2845			
	0010/2785	018 "DIA CIRC CONCR	LEN=0040	INSTALLED UNKN
ELIZABETH ST (BORO)	0010/2515			
SPRUCE ST (BORO)	0010/2350			
	0010/2120	018 "DIA CIRC CONCR	LEN=0099	INSTALLED UNKN
ELM ST (BORO)	0010/1975			
CHESTNUT ST (BORO)	0010/1600			
	0010/1444	018 "DIA CIRC CONCR	LEN=0040	INSTALLED UNKN
	0010/1250	018 "DIA CIRC CONCR	LEN=0099	INSTALLED UNKN
GREGG AV (BORO)	0010/1215			
ORCHARD AV (BORO)	0010/0985			
ALLEY (BORO)	0010/0770			
	0010/0648	018 "DIA CIRC CONCR	LEN=0040	INSTALLED UNKN
DEWEY AV (BORO)	0010/0635			
	0010/0613	BMS EN 02/3034/0010/0521	0 0 00000 0 00 0000+00	
	0010/0521	PITTSBURGH AND OHIO RR	BMSBG 02/3034/0010/0521	
WERNER AV (BORO)	0010/0471			
	0010/0315	018 "DIA CIRC CONCR	LEN=0030	INSTALLED UNKN
	0010/0185	018 "DIA CIRC CONCR	LEN=0050	INSTALLED UNKN
000000 FT	000000 FT	2 0 02352 0 00 0037+62		
		NC CHARTIERS ST		
		WASHINGTON AV		
		(SR0050 SEG 0120/0408)		
	INTER-BK	CHURCH ST (BORO)		
		MFC BEGIN = D		
	0010/0000	LENGTH(AH 3770 BK 0000)		

DIR: B TOTAL LEN: 2.190 MI. DIST: 11-1 SR: 3033  
 LEFT MUN: MT LEBANON T RIGHT MUN: MT LEBANON T

Stationing	Location	Material	Length	Notes
011562 FT	BOWER HILL RD (CNTY)	018" DIA CIRC UNKNOWN	0040/2030	
		LEN=0035 INSTALLED UNKN	0040/1825	
		018" DIA CIRC CONCR	0040/1082	
		LEN=0040 INSTALLED UNKN	0040/0859	
		018" DIA CIRC CONCR		
		LEN=0055 INSTALLED UNKN	0040/0404	
009532 FT	NC SE GAR RD	036" DIA CIRC CONCR	009532 FT	
	RAVEN DR (TWP) MT LEBANON SCOTT T	LEN=0090 INSTALLED UNKN	2 0 02042 0 00 0099+08	
SWALLOW HILL RD (TWP)			0040/0000	
		5 018" DIA CIRC CONCR	0040/0000	LENGTH(AH 2030 BK 3389)
		LEN=0090 INSTALLED UNKN	0030/3300	
		018" DIA CIRC CONCR	0030/2799	
		LEN=0065 INSTALLED UNKN	0030/2498	
		018" DIA CIRC CONCR		
		LEN=0070 INSTALLED UNKN	0030/1640	
		018" DIA CIRC CONCR		
		LEN=0090 INSTALLED UNKN	0030/1395	
		018" DIA CIRC CONCR	0030/0520	
		LEN=0065 INSTALLED UNKN	0030/0250	
006143 FT		018" DIA CIRC CONCR	006143 FT	
		LEN=0045 INSTALLED 2002	2 0 02042 0 00 0061+25	
		018" DIA CIRC CONCR	5 0030/0000	LENGTH(AH 3389 BK 3060)
		LEN=0050 INSTALLED UNKN	0020/2713	
		018" DIA CIRC CONCR		
		LEN=0060 INSTALLED UNKN	0020/2403	
		018" DIA CIRC CONCR		
		LEN=0263 INSTALLED 2002	0020/2105	
		018" DIA CIR PLASTIC		
		LEN=0100 INSTALLED UNKN		

DIR: B TOTAL LEN: 2.190 MI. DIST: 11-1 SR: 3033  
 LEFT MUN: SCOTT T RIGHT MUN: SCOTT T

OLD SCRUBGRASS RD  
 (TWP )

0020/1423

2 0 02042 0 00 0030+95  
 SCOTT TWP VET MEMORIAL  
 (TWP )

003083 FT  
 0020/0000

WABASH ALLEY  
 (PRDR)

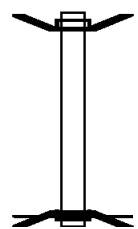
0010/1054

000000 FT

0020/2016	018 " DIA	CIRC CONCR
	LEN=0065	INSTALLED UNKN
0020/1795	018 " DIA	CIRC CONCR
	LEN=0060	INSTALLED UNKN
0020/1680	STRUCTURE	LENGTH 33 FT
	BMSID 02/3033/0020/1681	
0020/1641	072 " DIA	CIRC METAL
	LEN=0055	INSTALLED UNKN
0020/1103	024 " DIA	CIRC CONCR
	LEN=0070	INSTALLED UNKN
0020/0468	018 " DIA	CIRC CONCR
	LEN=0045	INSTALLED UNKN
0020/0184	018 " DIA	CIRC CONCR
	LEN=0100	INSTALLED UNKN
0020/0000	NC SCRUBGRASS RD	
	LENGTH(AH 3060 BK 3083)	
0010/3000	018 "H 12" W	ELLIP CONC
	LEN=0015	INSTALLED 2002
0010/2897	018 " DIA	CIRC CONCR
	LEN=0040	INSTALLED 2002
0010/2698	018 " DIA	CIRC CONCR
	LEN=0080	INSTALLED UNKN
0010/2428	018 " DIA	CIRC CONCR
	LEN=0085	INSTALLED UNKN
0010/1776	KANE BL	
	(TWP )	
0010/1611	018 " DIA	CIRC CONCR
	LEN=0040	INSTALLED UNKN
0010/1248	018 " DIA	CIRC CONCR
	LEN=0060	INSTALLED UNKN
0010/1027	018 " DIA	CIRC CONCR
	LEN=0035	INSTALLED 2002
0010/0632	ROOSEVELT ST	
	(TWP )	
0010/0095	018 " DIA	CIR PLASTIC
	LEN=0099	INSTALLED UNKN
000000 FT	2 0 02042 0 00 0000+00	
	NC MA IN ST	
	VANADIUM RD	
	(CNTY)	
	MFC BEGIN = D	
0010/0000	LENGTH(AH 3083 BK 0000)	

EXTRACT DATE: 12/18/2023 ROADWAY MANAGEMENT SYSTEM PAGE NUMBER: 1046  
 PRINT DATE: 12/21/2023 SLD COUNTY/SR - ANNUAL PRINT COUNTY: ALLEGHENY  
 DIR: B TOTAL LEN: .042 MI. DIST: 11-1 SR: 3032  
 LEFT MUN: SOUTH FAYETTE T RIGHT MUN: SOUTH FAYETTE T

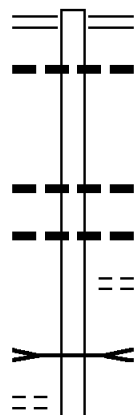
000221 FT  
 000000 FT



000221 FT BMS EN 02/3032/0010/0000  
 INTER-AHD ALPINE RD  
 0010/0221 (TWP )  
 000000 FT 2 0 02046 0 00 0081+86  
 NC ALPINE RD  
 INTER-BK ALPINE RD  
 (TWP )  
 SR 0079 SB  
 BMSBG 02/3032/0010/0000  
 MFC BEGIN = D  
 0010/0000 LENGTH(AH 0221 BK 0000)

EXTRACT DATE: 12/18/2023      ROADWAY MANAGEMENT SYSTEM      PAGE NUMBER: 1045  
 PRINT DATE: 12/21/2023      SLD COUNTY/SR - ANNUAL PRINT      COUNTY: ALLEGHENY  
 DIR: B      TOTAL LEN: 2.338 MI.      DIST: 11-1      SR: 3031  
 LEFT MUN: COLLIER T      RIGHT MUN: COLLIER T

012346 FT



012346 FT HILLTOP RD  
 0040/3734 (SR3052 SEG 0040/0000)  
 0040/3682 018 " DIA CIRC CONCR  
 LEN=0072 INSTALLED UNKN  
  
 0040/2371 018 " DIA CIRC METAL  
 LEN=0300 INSTALLED UNKN  
 0040/2203 018 " DIA CIRC CONCR  
 LEN=0045 INSTALLED UNKN  
 0040/2117 MUIRFIELD DR  
 (TWP )  
 DRAINAGE  
 0040/1888 STRUCTURE LENGTH 15 FT  
 BMSID 02/3031/0040/1907

NEVILLEWOOD DR  
(TWP )

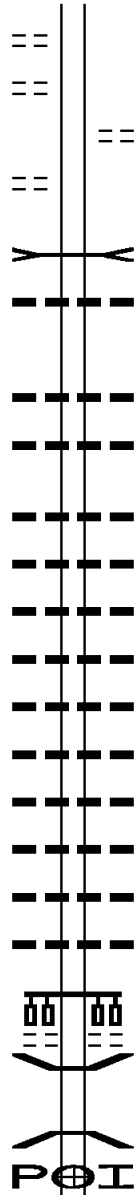
0040/1835



DIR: B TOTAL LEN: 2.338 MI. DIST: 11-1 SR: 3031  
 LEFT MUN: COLLIER T RIGHT MUN: COLLIER T

WILLIAMSBURG CT  
 (TWP )  
 GLEN ABBEY CT  
 (TWP )  
  
 NORMANDY CT  
 (TWP )

0040/1615 ==  
 0040/1200 ==  
  
 0040/0795 ==



0040/1035 ST MELLION DR  
 (TWP )

008612 FT

DRAINAGE STRUCTURE LENGTH 15 FT  
 BMSID 02/3031/0040/0407  
 018 " DIA CIRC CONCR  
 LEN=0060 INSTALLED UNKN  
 2 0 02043 0 00 0087+49  
 0040/0000 LENGTH(AH 3734 BK 3981)  
 018 " DIA CIRC CONCR  
 LEN=0060 INSTALLED UNKN  
 018 " DIA CIRC CONCR  
 LEN=0060 INSTALLED UNKN  
  
 018 " DIA CIRC CONCR  
 LEN=0053 INSTALLED UNKN  
 018 " DIA CIRC CONCR  
 012 " DIA CIRC METAL  
 LEN=0050 INSTALLED UNKN  
 018 " DIA CIR PLASTIC  
 0030/2362 LEN=0055 INSTALLED UNKN  
 024 " DIA CIR PLASTIC  
 0030/2190 LEN=0025 INSTALLED UNKN  
 024 " DIA CIRC METAL  
 0030/2138 LEN=0060 INSTALLED UNKN  
 018 " DIA CIRC CONCR  
 0030/1908 LEN=0070 INSTALLED UNKN  
 018 " DIA CIRC CONCR  
 0030/1713 LEN=0070 INSTALLED UNKN  
 018 " DIA CIRC CONCR  
 0030/1486 LEN=0070 INSTALLED UNKN  
 018 " DIA CIRC CONCR  
 0030/1200 LEN=0045 INSTALLED UNKN  
 NC F O  
 THOMSON RD  
 THOMS RUN RD  
 (CNTY)  
 0030/0785  
 0030/0707 BMS EN 02/3031/0030/0551  
 2 0 02043 0 00 0053+31  
 CHARTIERS CK  
 0030/0551 BMSBG 02/3031/0030/0551  
 (APRA) LANE CONSTRUCTION  
 LANE CONSTRUCTION RD

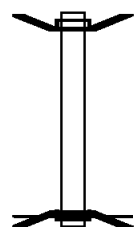
POI

DIR: B TOTAL LEN: 2.338 MI. DIST: 11-1 SR: 3031  
 LEFT MUN: COLLIER T RIGHT MUN: COLLIER T

Stationing	Description	Material	Length	Notes
0030/0448	(PRDR)			
0030/0385	024" DIA CIRC CONCR	CIRC CONCR	LEN=0060	INSTALLED UNKN
004631 FT	2 0 02043 0 00 0047+57			
0030/0000	018" DIA CIRC PLASTIC	CIRC PLASTIC	LEN=0150	INSTALLED UNKN
0020/2730	LENGTH(AH 3981 BK 2876)			
0020/2700	018" DIA CIRC CONCR	CIRC CONCR	LEN=0030	INSTALLED UNKN
0020/2416	BMSSEN 02/3031/0020/2416			
0020/2416	2 0 02043 0 00 0042+97			
0020/2000	SR 0079 NB			
0020/1729	BMSBG 02/3031/0020/2416			
0020/1388	018" DIA CIRC METAL	CIRC METAL	LEN=0070	INSTALLED UNKN
0020/1275	018" DIA CIRC CONCR	CIRC CONCR	LEN=0040	INSTALLED UNKN
0020/1021	024" DIA CIRC CONCR	CIRC CONCR	LEN=0055	INSTALLED UNKN
0020/0720	024" DIA CIRC CONCR	CIRC CONCR	LEN=0070	INSTALLED UNKN
	018" DIA CIRC CONCR	CIRC CONCR	LEN=0040	INSTALLED UNKN
	COLLIER			
	BRIDGEVILLE B			
0020/0597				
001755 FT	2 0 02043 0 00 0015+83 001755 FT			
0020/0000				
0010/1168	LENGTH(AH 2876 BK 1755)			
0010/0621	018" DIA CIRC CONCR	CIRC CONCR	LEN=0040	INSTALLED UNKN
0010/0297	018" DIA CIRC CONCR	CIRC CONCR	LEN=0035	INSTALLED UNKN
0010/0161	EWING AV			
0010/0038	(BORO)			
000000 FT	018" DIA CIRC CONCR	CIRC CONCR	LEN=0045	INSTALLED UNKN
	2 0 02043 0 00 0000+00			
	NC PR RESTLEY RD			
	WASHINGTON RD			
	(SRO050 SEG 0130/0995)			
	MFC BEGIN = E			
0010/0000	LENGTH(AH 1755 BK 0000)			

EXTRACT DATE: 12/18/2023 ROADWAY MANAGEMENT SYSTEM PAGE NUMBER: 1042  
 PRINT DATE: 12/21/2023 SLD COUNTY/SR - ANNUAL PRINT COUNTY: ALLEGHENY  
 DIR: B TOTAL LEN: .054 MI. DIST: 11-1 SR: 3030  
 LEFT MUN: COLLIER T RIGHT MUN: COLLIER T

000287 FT  
 000000 FT



000287 FT BMS EN 02/3030/0010/0000  
 INTER-AHD STEEN RD  
 0010/0287 (TWP )  
 000000 FT 0 0 00000 0 00 0000+00  
 NC ST STEEN RD  
 INTER-BK STEEN RD  
 (TWP )  
 SR 0079 NB  
 BMSBG 02/3030/0010/0000  
 MFC BEGIN = E  
 0010/0000 LENGTH(AH 0287 BK 0000)

DIR: B TOTAL LEN: 2.394 MI. DIST: 11-1 SR: 3029  
 LEFT MUN: SOUTH FAYETTE T RIGHT MUN: SOUTH FAYETTE T

Location	Start Station	End Station	Length (FT)	Material / Notes
BATTLE RIDGE RD (SR3024 SEG 0080/0000)	012639	0040/3034	012639 FT	
	0040/3034	0040/3014	015 " DIA CIRC CONCR	LEN=0056 INSTALLED UNKN
	0040/3014	0040/2993	012 " DIA CIRC CONCR	LEN=0099 INSTALLED UNKN
WINCHESTER DR (TWP )	0040/2720	0040/2507	006 " DIA CIR PLASTIC	LEN=0020 INSTALLED 2002
SYGAN RD (TWP )	0040/2368	0040/2324	018 " DIA CIRC CONCR	LEN=0045 INSTALLED UNKN
	0040/1284	0040/1284	018 " DIA CIRC CONCR	LEN=0045 INSTALLED UNKN
	0040/1234	0040/1234	018 " DIA CIRC CONCR	LEN=0045 INSTALLED UNKN
RIDGEVIEW DR (TWP )	0040/0910	0040/0552	018 " DIA CIRC CONCR	LEN=0036 INSTALLED UNKN
VALLEYVIEW DR (TWP )	0040/0605	0040/0364	015 " DIA CIRC CONCR	LEN=0040 INSTALLED UNKN
	0040/0047	0040/0047	015 " DIA CIRC CONCR	LEN=0040 INSTALLED UNKN
	009605	009605	2 0 02034 0 00 0031+08	GILMORE HILL RD
	0040/0000	0030/3040	018 " DIA CIRC CONCR	LEN=0050 INSTALLED UNKN
	0030/2378	0030/2378	018 " DIA CIRC CONCR	LEN=0035 INSTALLED UNKN
			024 " DIA CIRC CONCR	

DIR: B TOTAL LEN: 2.394 MI. DIST: 11-1 SR: 3029  
 LEFT MUN: SOUTH FAYETTE T RIGHT MUN: SOUTH FAYETTE T

KINGSBROOK DR  
 (TWP )

0030/1562

BERKLEY RIDGE DR  
 (TWP )

0030/0438  
 006236 FT

PIN OAK DR  
 (TWP )

0020/0909

002633 FT

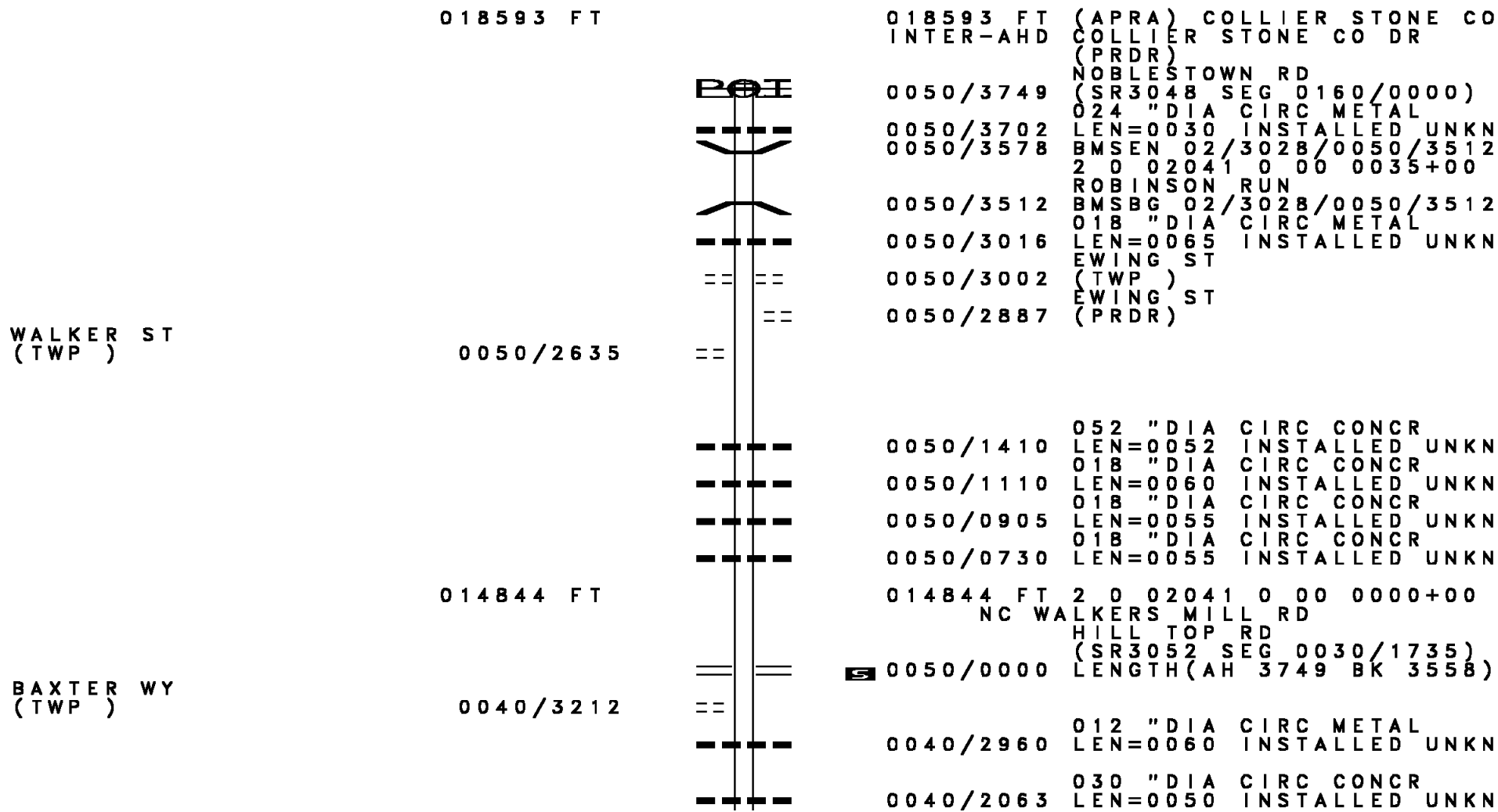
PETRICCA DR  
 (TWP )

0010/2182

2 0 02034 0 00 0126+19 000000 FT  
 PRESTON SYGAN RD  
 (SR3028 SEG 0010/2580) 0010/0000

0030/2342	LEN=0050	INSTALLED UNKN
0030/1040		NORTHRIDGE DR (TWP )
0030/0681		018 "DIA CIRC CONCR LEN=0040 INSTALLED UNKN
006236 FT	2 0 02034 0 00 0064+96	024 "DIA CIRC CONCR
0030/0000	LEN=0050	INSTALLED UNKN
0020/3120	LENGTH(AH 3369 BK 3603)	012"H 24"W ELLIP CONC
0020/2885	LEN=0025	INSTALLED UNKN
0020/2218	LEN=0045	INSTALLED UNKN
0020/2095		018 "DIA CIRC CONCR DUTCH HILL RD (TWP )
0020/1988	LEN=0099	INSTALLED UNKN
0020/0458		018 "DIA CIRC CONCR LEN=0045 INSTALLED UNKN
0020/0000	2 0 02034 0 00 0100+86	LENGTH(AH 3603 BK 2633)
0010/1872		018 "DIA CIRC CONCR LEN=0050 INSTALLED UNKN
0010/1655		018"H 18"W ELLIP CONC LEN=0050 INSTALLED UNKN
0010/1229		018 "DIA CIRC CONCR LEN=0040 INSTALLED UNKN
0010/0700		018 "DIA CIRC CONCR LEN=0050 INSTALLED UNKN
0010/0108		012"H 12"W ELLIP CONC LEN=0070 INSTALLED 2002
000000 FT		NC OAK RIDGE RD PRESTON SYGAN RD (SR3028 SEG 0010/2580)
0010/0000		MFC BEGIN = E LENGTH(AH 2633 BK 0000)

DIR: B TOTAL LEN: 3.521 MI. DIST: 11-1 SR: 3028  
 LEFT MUN: COLLIER T RIGHT MUN: COLLIER T



018593 FT

018593 FT (APRA) COLLIER STONE CO  
 INTER-AHD (COLLIER STONE CO DR  
 (PRDR)

POE

NOBLESTOWN RD  
 0050/3749 (SR3048 SEG 0160/0000)  
 024 " DIA CIRC METAL  
 0050/3702 LEN=0030 INSTALLED UNKN  
 0050/3578 BMSSEN 02/3028/0050/3512  
 2 0 02041 0 00 0035+00

ROBINSON RUN

0050/3512 BMSBG 02/3028/0050/3512  
 018 " DIA CIRC METAL  
 0050/3016 LEN=0065 INSTALLED UNKN

EWING ST

0050/3002 (TWP)  
 EWING ST  
 0050/2887 (PRDR)

WALKER ST  
 (TWP)

0050/2635

==

0050/1410

052 " DIA CIRC CONCR  
 LEN=0052 INSTALLED UNKN  
 018 " DIA CIRC CONCR

0050/1110

LEN=0060 INSTALLED UNKN  
 018 " DIA CIRC CONCR

0050/0905

LEN=0055 INSTALLED UNKN  
 018 " DIA CIRC CONCR

0050/0730

LEN=0055 INSTALLED UNKN  
 014844 FT 2 0 02041 0 00 0000+00  
 NC WA LKERS MILL RD  
 HILL TOP RD  
 (SR3052 SEG 0030/1735)

014844 FT

BAXTER WY  
 (TWP)

0040/3212

==

5 0050/0000 LENGTH(AH 3749 BK 3558)

0040/2960

012 " DIA CIRC METAL  
 LEN=0060 INSTALLED UNKN

0040/2063

030 " DIA CIRC CONCR  
 LEN=0050 INSTALLED UNKN

DIR: B TOTAL LEN: 3.521 MI. DIST: 11-1 SR: 3028  
 LEFT MUN: COLLIER T RIGHT MUN: COLLIER T

DEER HOLLOW RD  
 (TWP )

0040/0755

011286 FT

2 0 02344 0 00 0000+00  
 THOMS RUN RD  
 (CNTY)

007561 FT  
 0030/0000  
 007561 FT

0040/1300	018 " DIA	CIRC METAL	LEN=0099	INSTALLED UNKN
0040/0860	030 " DIA	CIRC CONCR	LEN=0055	INSTALLED UNKN
0040/0490	036 " DIA	CIR PLASTIC	LEN=0060	INSTALLED UNKN
0040/0246	024 " DIA	CIRC METAL	LEN=0035	INSTALLED UNKN
0040/0015	030 " DIA	CIRC CONCR	LEN=0040	INSTALLED UNKN
011286 FT	2 0 02344	0 00 0037+28	LENGTH(AH 3558 BK 3725)	
0030/3050	018 " DIA	CIR PLASTIC	LEN=0030	INSTALLED UNKN
0030/2641	018 " DIA	CIRC METAL	LEN=0050	INSTALLED UNKN
0030/1900	036 " DIA	CIRC CONCR	LEN=0050	INSTALLED UNKN
0030/0728	036 " DIA	CIRC METAL	LEN=0060	INSTALLED UNKN
0030/0074	018 " DIA	CIRC METAL	LEN=0030	INSTALLED UNKN
007561 FT	YDS RUN RD			
INTER-BK	THOMS RUN RD			
0030/0000	(CNTY)			
007561 FT	LTH AH	003725	BK	000100
7024/0000	LTH AH 000100 BK 003755			
INTER-AHD	THOMS RUN RD			
0020/3755	(CNTY)			
0020/3686	THOMS RUN RD			
0020/3666	COLLIER			
0020/3634	SOUTH FAYETTE T			
0020/2822	BMSSEN	02/3028/0020/3633	1 0 00397 0 00 0074+52	
	THOMS RUN			
	BMSBG	02/3028/0020/3633		
	018 " DIA	CIRC CONCR		
	LEN=0099	INSTALLED UNKN		
	012 " DIA	CIRC OTHER		
	LEN=0050	INSTALLED UNKN		

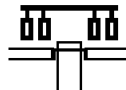
DIR: B TOTAL LEN: 3.521 MI. DIST: 11-1 SR: 3028  
 LEFT MUN: SOUTH FAYETTE T RIGHT MUN: SOUTH FAYETTE T

Location / Description	Segment ID	Length (FT)	Material / Notes
	0020/2663		018 " DIA CIRC CONCR LEN=0099 INSTALLED UNKN
	0020/2386		012 " DIA CIRC CONCR LEN=0099 INSTALLED UNKN
	0020/2136		012 " DIA CIRC CONCR LEN=0045 INSTALLED UNKN
	0020/1364		024 " DIA CIRC CONCR LEN=0055 INSTALLED UNKN
	003806	003806 FT	
NEWBURY HIGHLAND (PRDR)	0020/0000		POE 0020/0000 LENGTH(AH 3755 BK 3806) 015 " DIA CIRC CONCR 018 " DIA CIRC CONCR 015 "H 15 "W BOX CULVRT* LEN=0055 INSTALLED UNKN
OAK RIDGE RD (SR3029 SEG 0010/0000)	0010/2580		
	0010/2400		018 " DIA CIRC CONCR LEN=0099 INSTALLED UNKN
	0010/1955		012 " DIA CIRC CONCR LEN=0045 INSTALLED UNKN
	0010/1512		018 " DIA CIRC CONCR LEN=0025 INSTALLED UNKN
	0010/1191		015 " DIA CIRC CONCR LEN=0025 INSTALLED UNKN
	0010/0841		015 " DIA CIRC CONCR LEN=0999 INSTALLED UNKN
	0010/0295		BRANCH OF MILLERS RUN STRUCTURE LENGTH 23 FT BMSID 02/3028/0010/0295
VERNER ST (TWP )	0010/0255		
SECOND AV (TWP )	0010/0210		
	000000	000000 FT	
	0010/0146		NORFOLK SOUTHERN OVERPASS IS RR X-ING 1 0 00397 0 00 0000+00 NC PR RESTO SYGAN RD MILLERS RUN RD (SR3026 SEG 0060/0000) MFC BEGIN = E
	0010/0000		LENGTH(AH 3806 BK 0000)



EXTRACT DATE: 12/18/2023 ROADWAY MANAGEMENT SYSTEM PAGE NUMBER: 1036  
PRINT DATE: 12/21/2023 SLD COUNTY/SR - ANNUAL PRINT COUNTY: ALLEGHENY  
DIR: N TOTAL LEN: .438 MI. DIST: 11-1 SR: 3027  
LEFT MUN: PITTSBURGH C RIGHT MUN: PITTSBURGH C

002310 FT



002298 FT  
INTER-AHD

SMITHFIELD ST  
(CITY)  
BL OF THE ALLIES  
(SR2208 SEG 0011/2105)  
(SR2208 SEG 0010/2105)

0030/0600

FIRST AV

DIR: N TOTAL LEN: .438 MI. DIST: 11-1 SR: 3027  
 LEFT MUN: PITTSBURGH C RIGHT MUN: PITTSBURGH C

RAMP TO SR 8095/0010  
 (CITY)

0030/0075  
 001710 FT

BMSEN 02/3027/0020/0000  
 BRIDGE POSTED (TONS)

0021/1182

2 0 02265 0 00 0004+64 000526 FT

SGL 23 COMB  
 STATION SQUARE STREET  
 BMSBG 02/3027/0020/0000  
 LENGTH(AH 1184 BK 0526) 0021/0000  
 BMSEN 02/3027/0010/0458 0011/0514  
 0 0 00000 0 00 0000+00  
 NO UNDERPASS INFORMATIO  
 BMSBG 02/3027/0010/0458 0011/0499

BMSEN 02/3027/0010/0248 0011/0316  
 0 0 00000 0 00 0000+00

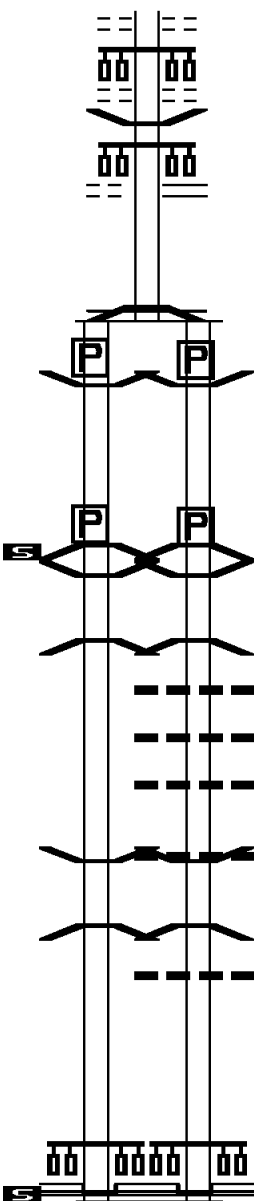
ACCESS RD  
 BMSBG 02/3027/0010/0248 0011/0280

0 0 00000 0 00 0000+00 000000 FT

NC SMITHFIELD ST BR  
 CARSON ST  
 (SR0837 SEG 0561/0931)

PAT BUS TN INTER-BK  
 (CNTY)

MFC BEGIN = C  
 LENGTH(AH 0526 BK 0000) 0011/0000



0030/0380 (CITY)  
 FT PITT BL  
 (CITY)

0030/0170  
 0030/0156 BMSEN 02/3027/0030/0000  
 FT PITT BL  
 (SR8095 SEG 0010/0000)

0030/0075  
 001698 FT 0 0 00000 0 00 0000+00  
 EB CONNECTOR  
 BMSBG 02/3027/0030/0000  
 MFC BEGIN = C  
 LENGTH(AH 0600 BK 1184)

0030/0000  
 0020/1182 BMSEN 02/3027/0020/0000  
 BRIDGE POSTED (TONS)

000514 FT 2 0 02265 0 00 0004+64

SGL 23 COMB  
 STATION SQUARE STREET  
 BMSBG 02/3027/0020/0000  
 LENGTH(AH 1184 BK 0514) 0020/0000  
 BMSEN 02/3027/0010/0458 0010/0514  
 0 0 00000 0 00 0000+00  
 NO UNDERPASS INFORMATIO  
 BMSBG 02/3027/0010/0458 0010/0499

0010/0490 018 "DIA CIRC CONCR  
 LEN=0040 INSTALLED UNKN

0010/0420 095 "DIA CIRC CONCR  
 LEN=0040 INSTALLED UNKN

0010/0319 018 "DIA CIRC CONCR  
 LEN=0015 INSTALLED UNKN

BMSEN 02/3027/0010/0248  
 018 "DIA CIRC CONCR  
 LEN=0015 INSTALLED UNKN

0 0 00000 0 00 0000+00  
 ACCESS RD

BMSBG 02/3027/0010/0248  
 018 "DIA CIRC CONCR  
 LEN=0025 INSTALLED UNKN

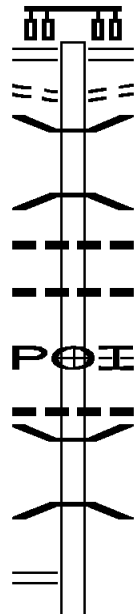
0010/0072 2 0 02265 0 00 0000+00  
 000000 FT NC SMITHFIELD ST BR

CARSON ST  
 (SR0837 SEG 0561/0931)

INTER-BK PAT BUS TN  
 (CNTY)

MFC BEGIN = C  
 LENGTH(AH 0514 BK 0000) 0010/0000

012974 FT  
 0060/1826  
 FROM 0050/0091 SH  
 (CONN)  
 1 0 00545 0 01 0199+00 010897 FT  
 PRESTO SYGAN RD  
 (SR3028 SEG 0010/0000) 0060/0000



012974 FT MILLERS RUN RD  
 (SR0050 SEG 0090/0000)  
 (SR0050 SEG 0091/0000)  
 0060/2077 TO 0050/0081 SH  
 0060/1826 (CONN)  
 0060/1406 BMSSEN 02/3026/0060/1332  
 1 0 00545 0 01 0212+51  
 MILLER'S RUN  
 0060/1332 BMSBG 02/3026/0060/1332  
 018 " DIA CIRC METAL  
 0060/1014 LEN=0050 INSTALLED UNKN  
 018 " DIA CIRC CONCR  
 0060/0778 LEN=0050 INSTALLED UNKN  
 (APRA) INDUSTRIAL PARK  
 INDUSTRIAL PARK ENT RD  
 0060/0270 (PRDR)  
 048"H 95"W CON BOX CUL  
 0060/0064 LEN=0040 INSTALLED UNKN  
 0060/0052 BMSSEN 02/3026/0060/0038  
 1 0 00545 0 01 0199+63  
 BR. MILLER'S  
 0060/0038 BMSBG 02/3026/0060/0038  
 010897 FT  
 5 0060/0000 LENGTH(AH 2077 BK 2206)  
 018 " DIA CIRC CONCR

EXTRACT DATE: 12/18/2023  
PRINT DATE: 12/21/2023

ROADWAY MANAGEMENT SYSTEM  
SLD COUNTY/SR - ANNUAL PRINT

PAGE NUMBER: 1033  
COUNTY: ALLEGHENY

DIR: B TOTAL LEN: 2.457 MI.  
LEFT MUN: SOUTH FAYETTE T

DIST: 11-1 SR: 3026  
RIGHT MUN: SOUTH FAYETTE T

FIRST AV  
(TWP )  
SYGAN RD  
(TWP )

0050/0254

008691 FT

SHERMAN ST  
(TWP )

0040/1140

GRANT ST  
(TWP )  
1 0 00545 0 01 0148+74  
MORGAN HILL RD  
(TWP )

0040/0505

0040/0000

0050/1880	LEN=0040	INSTALLED UNKN
018 "DIA	CIRC CONCR	
0050/1650	LEN=0040	INSTALLED UNKN
036 "DIA	CIRC CONCR	
0050/1320	LEN=0040	INSTALLED UNKN
018 "DIA	CIRC CONCR	
0050/1145	LEN=0099	INSTALLED UNKN
018 "DIA	CIRC CONCR	
0050/0850	LEN=0099	INSTALLED UNKN
024 "DIA	CIRC CONCR	
0050/0413	LEN=0048	INSTALLED 2009
NORFOLK SOUTHERN		
0050/0403	OVERPASS	IS RR X-ING
0050/0288	BMS EN 02/3026/0050/0149	
1 0 00545 0 01 0168+00		
MILLERS RUN CREEK		
0050/0093	BMS BG 02/3026/0050/0149	
018 "DIA	CIRC CONCR	
0050/0080	LEN=0035	INSTALLED UNKN
008691 FT	1 0 00545 0 01 0168+00	
WABASH AV		
(TWP )		
0050/0000	LENGTH(AH 2206 BK 2827)	
018 "DIA	CIRC CONCR	
0040/2634	LEN=0057	INSTALLED 2009
018 "DIA	CIRC CONCR	
0040/2511	LEN=0099	INSTALLED UNKN
021 "DIA	CIRC CONCR	
0040/2331	LEN=0060	INSTALLED 2009
018 "DIA	CIRC CONCR	
0040/1848	LEN=0035	INSTALLED UNKN
CENTRAL AV		
(TWP )		
0040/1355		
024 "DIA CIRC CONCR		
0040/1100	LEN=0035	INSTALLED UNKN
005864 FT		
0040/0000	LENGTH(AH 2827 BK 3289)	
016 "DIA CIRC CONCR		
0030/2650	LEN=0040	INSTALLED UNKN

EXTRACT DATE: 12/18/2023  
PRINT DATE: 12/21/2023

ROADWAY MANAGEMENT SYSTEM  
SLD COUNTY/SR - ANNUAL PRINT

PAGE NUMBER: 1032  
COUNTY: ALLEGHENY

DIR: B TOTAL LEN: 2.457 MI.  
LEFT MUN: SOUTH FAYETTE T

DIST: 11-1 SR: 3026  
RIGHT MUN: SOUTH FAYETTE T

Location	Stationing	Length	Notes
	0030/1630	016 "	DIA CIRC CONCR LEN=0040 INSTALLED UNKN
	0030/1378	016 "	DIA CIRC CONCR LEN=0040 INSTALLED UNKN
	0030/1032	012 "	DIA CIRC CONCR LEN=0030 INSTALLED UNKN
	0030/0727	018 "	DIA CIRC CONCR LEN=0099 INSTALLED UNKN
	0030/0610	024 "	DIA CIRC CONCR LEN=0099 INSTALLED UNKN
	0030/0260		CREST ST (TWP )
	0030/0070		BMSSEN 02/3026/0030/0000
002575 FT	002575 FT	1 0 00545	0 01 0116+11 MILLER'S RUN
	0030/0000		BMSBG 02/3026/0030/0000
	0020/0953		LENGTH(AH 3289 BK 1086) SOUTH FAYETTE ST (TWP )
CUDDY LN (TWP )	0020/0897		
MORGAN HILL RD (TWP )	0020/0837		
	0020/0815	018 "	DIA CIRC CONCR LEN=0040 INSTALLED UNKN
	0020/0006	015 "	DIA CIRC CONCR LEN=0040 INSTALLED UNKN
001489 FT	001489 FT	1 0 00545	0 01 0104+97 (AAR 003875*)#TRKS 01
	0020/0000		LENGTH(AH 1086 BK 1489)
	0010/0880	018 "	DIA CIRC CONCR LEN=0060 INSTALLED UNKN
OLD OAKDALE RD (TWP )	0010/0825		
LC FROM OLD OAKDALE RD (CONN)	0010/0791		
	0010/0735	018 "	DIA CIRC CONCR LEN=0040 INSTALLED UNKN
	0010/0035	016 "	DIA CIRC METAL LEN=0035 INSTALLED UNKN
000000 FT	000000 FT	1 0 00545	0 01 0090+17 NC MI MILLERS RUN RD INTER-BK RIDGE ST
BATTLE RIDGE RD (SR0978 SEG 0040/0000)	0010/0000		(SR0978 SEG 0040/0000) MFC BEGIN = D LENGTH(AH 1489 BK 0000)

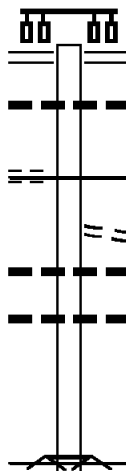
DIR: B TOTAL LEN: .392 MI. DIST: 11-1 SR: 3025  
 LEFT MUN: SCOTT T RIGHT MUN: SCOTT T

CHURCH ST  
 (TWP)

002070 FT

0010/1165

000000 FT



002070 FT GREENTREE RD  
 (SR3052 SEG 0091/0585)  
 (SR3052 SEG 0090/0600)  
 0010/2070  
 0010/2010 018 "DIA CIRC CONCR  
 LEN=0040 INSTALLED UNKN  
 0010/1165 MFC BEGIN = E  
 SCOTT TWP VET MEMORIAL  
 0010/1027 (TWP)  
 0010/0881 018 "DIA CIRC CONCR  
 LEN=0025 INSTALLED UNKN  
 018 "DIA CIRC CONCR  
 0010/0341 LEN=0030 INSTALLED UNKN  
 000000 FT 1 0 00802 7 00 0002+34  
 NC OLD WASHINGTON PK  
 MFC BEGIN = D  
 ROAD CLOSED  
 ROAD CLOSED BACK  
 0010/0000 LENGTH(AH 2070 BK 0000)

DIR: B TOTAL LEN: 4.477 MI. DIST: 11-1 SR: 3024  
 LEFT MUN: SOUTH FAYETTE T RIGHT MUN: SOUTH FAYETTE T

	023639 FT			
				023639 FT INTER-AHD THOMS RUN RD (CNTY) DUTCH HILL RD (TWP)
				0090/1993 018 "DIA CIRC CONCR LEN=0010 INSTALLED UNKN
				0090/1608 018 "DIA CIRC CONCR LEN=0055 INSTALLED UNKN
THOMS RUN & OAKDALE RD (CNTY)	0090/1220			NC THOMS RUN RD 018 "DIA CIRC METAL LEN=0060 INSTALLED UNKN
				0090/0819 018 "DIA CIRC CONCR LEN=0050 INSTALLED UNKN
				0090/0425 018 "DIA CIRC CONCR LEN=0060 INSTALLED UNKN
	021646 FT			0090/0178 018 "DIA CIRC CONCR LEN=0060 INSTALLED UNKN
				021646 FT 1 1 04624 0 00 0095+05 S 0090/0000 LENGTH(AH 1993 BK 1894) 024 "DIA CIRC CONCR LEN=0020 INSTALLED UNKN
				0080/1681
	019752 FT			019752 FT 1 1 04624 0 00 0076+43 OAK RIDGE RD (SR3029 SEG 0040/3034) S 0080/0000 LENGTH(AH 1894 BK 3369)
NESBIT RD (TWP)	0070/2393			015 "DIA CIRC CONCR LEN=0050 INSTALLED UNKN
				0070/2254 012 "DIA CIRC CONCR LEN=0025 INSTALLED UNKN
				0070/1774 018 "DIA CIRC CONCR LEN=0045 INSTALLED UNKN
				0070/1567 018 "DIA CIRC CONCR LEN=0040 INSTALLED UNKN
				0070/1144 018 "DIA CIRC CONCR LEN=0075 INSTALLED UNKN
				0070/0808

EXTRACT DATE: 12/18/2023  
PRINT DATE: 12/21/2023

ROADWAY MANAGEMENT SYSTEM  
SLD COUNTY/SR - ANNUAL PRINT

PAGE NUMBER: 1029  
COUNTY: ALLEGHENY

DIR: B TOTAL LEN: 4.477 MI.  
LEFT MUN: SOUTH FAYETTE T

DIST: 11-1 SR: 3024  
RIGHT MUN: SOUTH FAYETTE T

1 1 04624 0 00 0042+48 016383 FT  
RUTHERGLEN DR  
(TWP ) 0070/0000

WOODBRIIDGE DR  
(TWP ) 0060/2182  
BOYS HOME RD  
(TWP ) 0060/1985

SR 9104 SH  
(SR9104 SEG 0020/0000) 0060/0192  
012304 FT

BATTLE RIDGE RD  
(SR0978 SEG 0100/2210) 0060/0000  
012304 FT

==	==	016383 FT	OLD OAKDALE RD (TWP )
---	---	0070/0000	LENGTH(AH 3369 BK 4079)
---	---	0060/3533	015 "DIA CIRC CONCR
---	---	0060/2980	LEN=0055 INSTALLED UNKN
---	---	0060/2726	015 "DIA CIRC CONCR
---	---	0060/2430	LEN=2881 INSTALLED UNKN
---	---	0060/1708	018 "DIA CIRC CONCR
---	---	0060/1570	LEN=0055 INSTALLED UNKN
---	---	0060/1350	018 "DIA CIRC CONCR
---	---	0060/0339	LEN=0040 INSTALLED UNKN
==	==	0060/0339	FRYES LN (TWP )
==	==	012304 FT	1 1 04624 0 00 0000+00
---	---	INTER-BK	BATTLE RIDGE RD
---	---	0060/0000	BATTLE RIDGE RD
---	---	012304 FT	(SR0978 SEG 0100/2210)
---	---	7054/0000	MFC BEGIN = D
---	---	0050/1624	LTH AH 004079 BK 000100
---	---	0050/1581	LTH AH 000100 BK 001624
---	---	0050/1235	BATTLE RIDGE RD
---	---	0050/1171	(SR0978 SEG 0100/0000)
---	---	0050/0488	BATTLE RIDGE RD
---	---	0050/0093	(SR0978 SEG 0100/0000)
---	---		018 "DIA CIRC CONCR
---	---		LEN=0050 INSTALLED UNKN
---	---		FOR SR 0978 AND 3024
---	---		(CONN)
---	---		018 "DIA CIRC CONCR
---	---		LEN=0050 INSTALLED UNKN
---	---		018 "DIA CIRC CONCR
---	---		LEN=0040 INSTALLED UNKN
---	---		015 "DIA CIRC CONCR
---	---		LEN=0045 INSTALLED UNKN



EXTRACT DATE: 12/18/2023  
PRINT DATE: 12/21/2023

ROADWAY MANAGEMENT SYSTEM  
SLD COUNTY/SR - ANNUAL PRINT

PAGE NUMBER: 1028  
COUNTY: ALLEGHENY

DIR: B TOTAL LEN: 4.477 MI.  
LEFT MUN: SOUTH FAYETTE T

DIST: 11-1 SR: 3024  
RIGHT MUN: SOUTH FAYETTE T

010680 FT

	010680 FT	1 0 00681 0 00 0158+75
---	0050/0000	LENGTH(AH 1624 BK 3957)
---	0040/3395	018 "DIA CIRC CONCR
---	0040/3196	LEN=0040 INSTALLED UNKN
==	0040/3124	015 "DIA CIRC CONCR
		GRANITE DR
		(TWP )
---	0040/2269	018 "DIA CIRC CONCR
---	0040/1995	LEN=0040 INSTALLED UNKN
---	0040/1812	018 "DIA CIRC CONCR
---	0040/1539	LEN=0040 INSTALLED UNKN
==	0040/1182	018 "DIA CIRC METAL
		BROWN LN
		(TWP )
---	0040/0832	018 "DIA CIRC CONCR
---	0040/0525	LEN=0050 INSTALLED UNKN
---	0040/0408	018 "DIA CIRC CONCR
==	0040/0316	LEN=0050 INSTALLED UNKN

006723 FT

---	0040/0000	2 0 02032 0 00 0067+72
---	0030/2070	LENGTH(AH 3957 BK 2675)
---	0030/1444	015 "DIA CIRC METAL
---	0030/1405	LEN=0075 INSTALLED UNKN
==	0030/0652	018 "DIA CIRC METAL
		LEN=0060 INSTALLED UNKN

CEMETERY HILL RD  
(TWP )

0030/1439

---	0030/1405	CECIL STURGEON RD
==	0030/0652	(TWP )
---	0030/0652	018 "DIA CIRC CONCR
---	0030/0652	LEN=0040 INSTALLED UNKN

004048 FT

---	004048 FT	2 0 02032 0 00 0041+99
---	0030/0000	LENGTH(AH 2675 BK 3042)
---	0020/2832	015 "DIA CIRC OTHER
---	0020/2600	LEN=0060 INSTALLED UNKN
---	0020/2600	018 "DIA CIRC CONCR
---	0020/2600	LEN=0055 INSTALLED UNKN
---	0020/2600	018 "DIA CIRC CONCR

EXTRACT DATE: 12/18/2023  
PRINT DATE: 12/21/2023

ROADWAY MANAGEMENT SYSTEM  
SLD COUNTY/SR - ANNUAL PRINT

PAGE NUMBER: 1027  
COUNTY: ALLEGHENY

DIR: B TOTAL LEN: 4.477 MI.  
LEFT MUN: SOUTH FAYETTE T

DIST: 11-1 SR: 3024  
RIGHT MUN: SOUTH FAYETTE T

RECORD AV  
(TWP )

0020/0353

EASTGROVE AV  
(TWP )

0010/0540

001006 FT

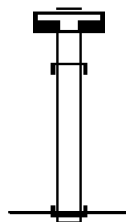
000000 FT

---	0020/2270	LEN=0055	INSTALLED UNKN
---	0020/2000	LEN=0080	INSTALLED UNKN
---	0020/1720	LEN=0065	INSTALLED UNKN
---	0020/1471	LEN=0050	INSTALLED 2006
---	0020/1380	SOUTH FAYETTE MCDONALD B	
==	0020/1010	(TWP ) OUTLOOK AV	
==	0020/0694	(TWP ) 018 "DIA CIRC CONCR	
---	0020/0672	LEN=0040	INSTALLED UNKN
---	0020/0558	LEN=0040	INSTALLED UNKN
==	0020/0200	018 "DIA CIRC CONCR LEN=0020 INSTALLED UNKN	
==	0020/0166	(BORO ) 018 "DIA CIRC CONCR	
---	0020/0046	LEN=0025	INSTALLED UNKN
---	001006 FT	2 0 02032 0 00 0010+14	LAURELHILL RD (TBK)
==	0020/0000	NC ROBINSON RUN RD LENGTH(AH 3042 BK 1006)	
---	0010/0588	LEN=0025	INSTALLED UNKN
==	0010/0540	(TWP ) 018 "DIA CIRC CONCR	
---	0010/0380	LEN=0025	INSTALLED UNKN
==	0010/0375	(TWP ) 024 "DIA CIRC CONCR	
---	0010/0212	LEN=0025	INSTALLED UNKN
---	0010/0103	BMSSEN 02/3024/0010/0060 2 0 02032 0 00 0000+59	
---	0010/0060	ROBINSON RUN BMSBG 02/3024/0010/0060	
---	000000 FT	2 0 02032 0 00 0000+00	NC MA IN ST/LAURELHILL RD NOBLESTOWN RD (SR3048 SEG 0010/1065)
---	0010/0000	MFC BEGIN = E LENGTH(AH 1006 BK 0000)	

EXTRACT DATE: 12/18/2023      ROADWAY MANAGEMENT SYSTEM      PAGE NUMBER: 1026  
 PRINT DATE: 12/21/2023      SLD COUNTY/SR - ANNUAL PRINT      COUNTY: ALLEGHENY  
 DIR: B      TOTAL LEN: .054 MI.      DIST: 11-1      SR: 3023  
 LEFT MUN: SOUTH FAYETTE T      RIGHT MUN: SOUTH FAYETTE T

000285 FT

000000 FT



000285 FT  
 7012/0000 LENGTH(AH 1422 BK 0285)  
 INTER-AHD KENNEWEG AV  
 0010/0285 (BORO)  
 000000 FT 2 0 02262 0 00 0093+82  
           NC KENNEWEG AV  
 INTER-BK CECIL-REISSING RD  
           (TWP)  
           MFC BEGIN = E  
 0010/0000 LENGTH(AH 0285 BK 0000)

DIR: B TOTAL LEN: .572 MI. DIST: 11-1 SR: 3022  
 LEFT MUN: BETHEL PARK B RIGHT MUN: BETHEL PARK B

BERRINGTON CT  
 (PRDR)

003019 FT

0010/2749

BRAUN RD  
 (SR3020 SEG 0020/2071) 0010/0065

000000 FT



003019 FT LIBRARY RD  
 0010/3019 (SR0088 SEG 0020/0000)  
 018 " DIA CIRC METAL  
 0010/2970 LEN=0050 INSTALLED UNKN

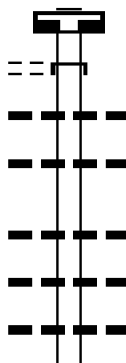
018 " DIA CIRC METAL  
 LEN=0099 INSTALLED UNKN  
 036 " DIA CIRC CONCR  
 0010/1130 LEN=0099 INSTALLED UNKN  
 CASTLE DR  
 (PRDR)  
 018 " DIA CIRC CONCR  
 0010/0896 LEN=0099 INSTALLED UNKN

024 " DIA CIRC METAL  
 LEN=0099 INSTALLED UNKN  
 000000 FT 2 0 02064 0 00 0000+00  
 NC CHURCH HILL RD  
 INTER-BK CHURCH HILL RD  
 (SR1015 SEG 0070/2049)  
 MFC BEGIN = E  
 BK-WASHINGTON (62)  
 0010/0000 LENGTH(AH 3019 BK 0000)

EXTRACT DATE: 12/18/2023 ROADWAY MANAGEMENT SYSTEM PAGE NUMBER: 1024  
 PRINT DATE: 12/21/2023 SLD COUNTY/SR - ANNUAL PRINT COUNTY: ALLEGHENY  
 DIR: B TOTAL LEN: 1.310 MI. DIST: 11-1 SR: 3021  
 LEFT MUN: JEFFERSON HILLS B RIGHT MUN: JEFFERSON HILLS B

KNIGHT RD (TBK)  
 (BORO)

006915 FT  
 0030/3105



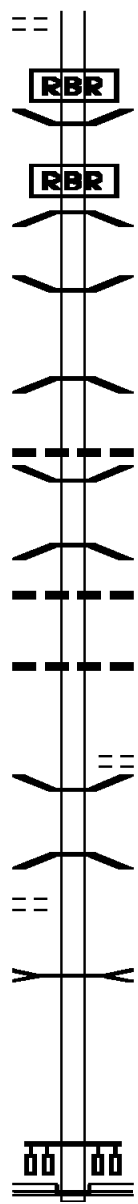
006915 FT  
 7040/0000 LENGTH(AH 3050 BK 3105)  
 INTER-AHD WALTON RD  
 0030/3105 (SR3007 SEG 0010/0000)  
 012 " DIA CIRC METAL  
 0030/2744 LEN=0030 INSTALLED UNKN  
 018 " DIA CIR PLASTIC  
 0030/2616 LEN=0040 INSTALLED UNKN  
 018 " DIA CIR PLASTIC  
 0030/1994 LEN=0050 INSTALLED UNKN  
 018 " DIA CIRC METAL  
 0030/1751 LEN=0045 INSTALLED UNKN  
 015 " DIA CIRC CONCR  
 0030/1239 LEN=0030 INSTALLED UNKN

SCHEINBACH RD

DIR: B TOTAL LEN: 1.310 MI. DIST: 11-1 SR: 3021  
 LEFT MUN: JEFFERSON HILLS B RIGHT MUN: JEFFERSON HILLS B

(BORO)

0030/1045



0030/0972 BMS EN 02/3021/0030/0941  
 2 0 02066 0 01 0247+16  
 P3  
 LOBBS RUN  
 0030/0941 BMSBG 02/3021/0030/0941

003810 FT

0030/0034 BMS EN 02/3021/0030/0000  
 003810 FT 2 0 02066 0 01 0256+60  
 LOBBS RUN  
 BMSBG 02/3021/0030/0000  
 0030/0000 LENGTH(AH 3105 BK 2357)

024 " DIA CIRC CONCR  
 LEN=0040 INSTALLED UNKN  
 0020/1715 BMS EN 02/3021/0020/1147  
 0020/1175 2 0 02066 0 02 0280+94  
 LOBBS RUN

0020/1145 BMSBG 02/3021/0020/1147  
 0020/0788 015 " DIA CIRC CONCR  
 LEN=0030 INSTALLED UNKN

001453 FT

0020/0037 018 " DIA CIR PLASTIC  
 LEN=0050 INSTALLED UNKN  
 001453 FT 2 0 02066 0 02 0280+94  
 0020/0000 LENGTH(AH 2357 BK 1453)  
 LOBBS ST

0010/1283 (BORO)  
 0010/0947 BMS EN 02/3021/0010/0907  
 2 0 02066 0 02 0286+39  
 LOBB'S RUN  
 0010/0907 BMSBG 02/3021/0010/0907

STATE ST  
 (BORO)

0010/0460

LOBBS RUN  
 STRUCTURE LENGTH 34 FT  
 0010/0218 BMSID 02/3021/0010/0218  
 000000 FT 2 0 02066 0 02 0295+37  
 NC WA LTON RD  
 RIVER RD  
 (SR0837 SEG 0010/2565)

000000 FT

INTER-BK GLASSHOUSE RD  
 (BORO)  
 MFC BEGIN = E  
 0010/0000 LENGTH(AH 1453 BK 0000)

DIR: B TOTAL LEN: .785 MI. DIST: 11-1 SR: 3020  
 LEFT MUN: BETHEL PARK B RIGHT MUN: BETHEL PARK B

MITCH HAVEN DR  
 (TWP )

COUNTRY RD  
 (TWP )

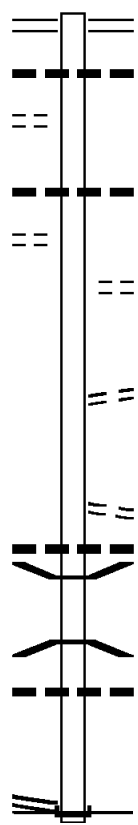
2 0 02065 0 00 0000+00 000000 FT  
 CLIFTON RD  
 (SR3004 SEG 0140/1119) 0010/0000

004145 FT

0020/1735

0020/0655

002074 FT



004145 FT CHURCH HILL RD  
 0020/2071 (SR3022 SEG 0010/0065)  
 030 "DIA CIRC CONCR  
 0020/1760 LEN=0040 INSTALLED 2002

0020/0926 018 "DIA CIRC CONCR  
 LEN=0079 INSTALLED UNKN

0020/0519 BETSY DR  
 (TWP )  
 002074 FT 2 0 02065 0 00 0020+40  
 0020/0000 LENGTH(AH 2071 BK 2074)  
 IRISHTOWN RD  
 (TWP )  
 NC BRAUN RD

0010/0804 MAPLE SPRING RD  
 (TWP )  
 018 "DIA CIRC CONCR  
 0010/0511 LEN=0060 INSTALLED UNKN  
 0010/0260 BMSBN 02/3020/0010/0227  
 2 0 02065 0 00 0002+63

0010/0227 PINEY FORK  
 BMSBG 02/3020/0010/0227  
 018 "DIA CIRC CONCR  
 0010/0107 LEN=0040 INSTALLED 2002

NC IRISHTOWN RD ET  
 INTER-BK CLIFTON RD  
 000000 FT (SR3004 SEG 0140/1119)  
 MFC BEGIN = E  
 0010/0000 LENGTH(AH 2074 BK 0000)

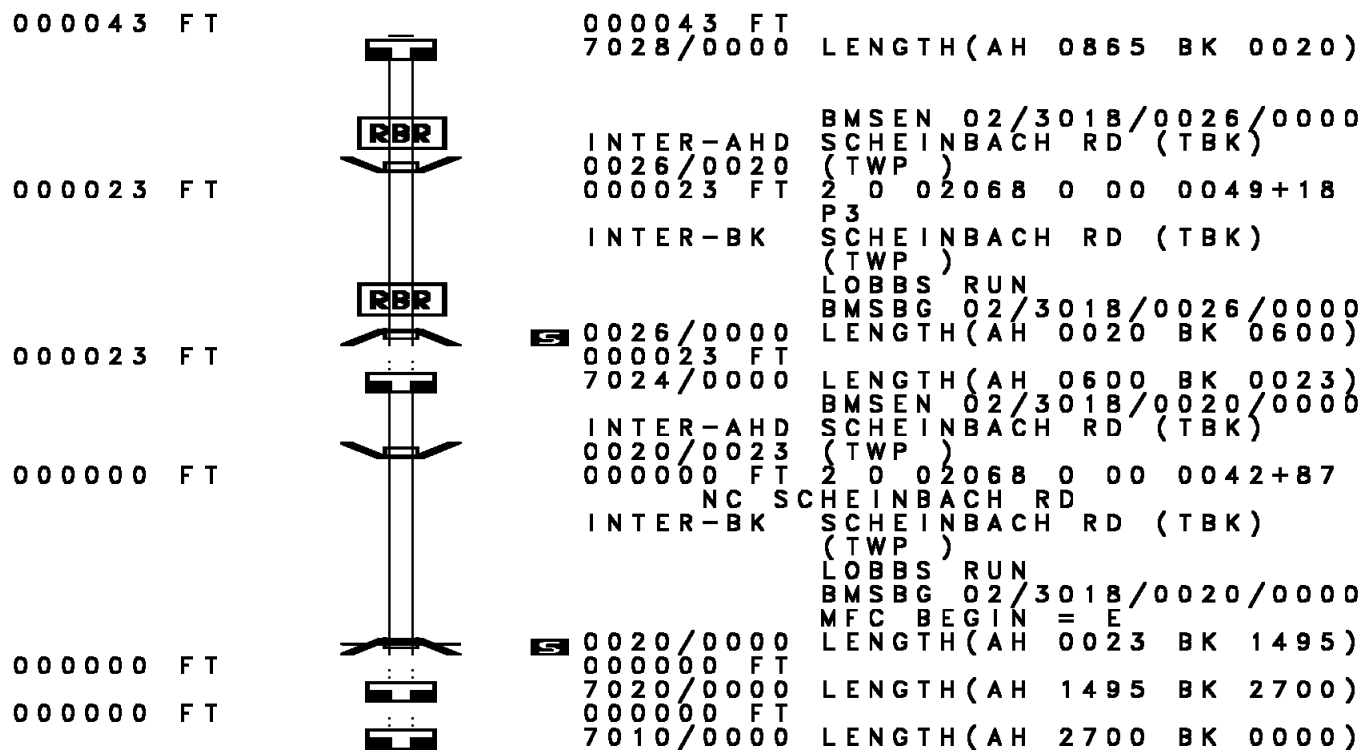
EXTRACT DATE: 12/18/2023 ROADWAY MANAGEMENT SYSTEM PAGE NUMBER: 1021  
PRINT DATE: 12/21/2023 SLD COUNTY/SR - ANNUAL PRINT COUNTY: ALLEGHENY  
DIR: B TOTAL LEN: .000 MI. DIST: 11-1 SR: 3019  
LEFT MUN: JEFFERSON HILLS B RIGHT MUN: JEFFERSON HILLS B

000000 FT  
000000 FT



000000 FT  
7020/0000 LENGTH(AH 2545 BK 2917)  
000000 FT  
7010/0000 LENGTH(AH 2917 BK 0000)





DIR: B TOTAL LEN: 2.945 MI. DIST: 11-1 SR: 3017  
 LEFT MUN: JEFFERSON HILLS B RIGHT MUN: JEFFERSON HILLS B

STEINBACH DR  
 (BORO)

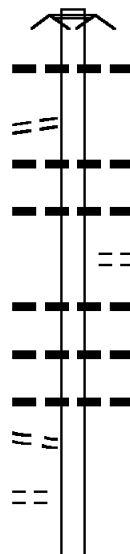
NEILSON RD  
 (BORO)  
 HILL VIEW DR  
 (BORO)

015548 FT

0060/1720

0060/0346

0060/0161  
 013550 FT



015548 FT DEAD END  
 0060/1998 ROAD CLOSED AHEAD  
 015 " DIA CIRC CONCR  
 0060/1735 LEN=0060 INSTALLED UNKN  
  
 024 " DIA CIRC CONCR  
 0060/1345 LEN=0060 INSTALLED UNKN  
 018 " DIA CIRC CONCR  
 0060/1340 LEN=0036 INSTALLED UNKN  
 KLEIN RD  
 (BORO)  
 018 " DIA CIRC CONCR  
 0060/1066 LEN=0090 INSTALLED UNKN  
 015 " DIA CIRC CONCR  
 0060/0862 LEN=0030 INSTALLED UNKN  
 024 " DIA CIRC CONCR  
 0060/0371 LEN=0099 INSTALLED UNKN  
 0060/0360  
  
 013550 FT 2 0 02085 0 00 0126+26  
 GILL HALL RD

EXTRACT DATE: 12/18/2023  
PRINT DATE: 12/21/2023

ROADWAY MANAGEMENT SYSTEM  
SLD COUNTY/SR - ANNUAL PRINT

PAGE NUMBER: 1018  
COUNTY: ALLEGHENY

DIR: B TOTAL LEN: 2.945 MI.  
LEFT MUN: JEFFERSON HILLS B

DIST: 11-1 SR: 3017  
RIGHT MUN: JEFFERSON HILLS B

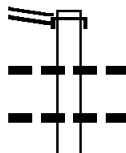
Stationing	Segment	Description	Material	Status
	0060/0000	NC COCHRAN MILL RD (CNTY)		
	0050/1896	018" DIA CIRC CONCR		INSTALLED UNKN
	0050/0871	018" DIA CIRC CONCR		INSTALLED UNKN
010937 FT	010937 FT	2 0 02087 0 00 0115+98		
	0050/0000	LENGTH(AH 2613 BK 3319)		
	0040/3319	CASSIA DR (BORO)		
	0040/2944	TANGELO DR (BORO)		
NEW WORLD DR (BORO)	0040/2880			
INDEPENDENCE DR (BORO)	0040/2148	TANGELO DR (BORO)		
	0040/1785	018" DIA CIRC CONCR		INSTALLED UNKN
SEAN CT (BORO)	0040/1710			
	0040/1345	024" DIA CIRC CONCR		INSTALLED UNKN
OLD HICKORY LN (BORO)	0040/1295			
	0040/1072	018" DIA CIRC CONCR		INSTALLED UNKN
	0040/0710	018" DIA CIRC CONCR		INSTALLED UNKN
	0040/0505	018" DIA CIRC CONCR		INSTALLED UNKN
2 0 02087 0 00 0076+77	007618 FT	PETERS CREEK RD		
PINEY FORK RD (SR3014 SEG 0060/1035)	0040/0000	LENGTH(AH 3319 BK 3272)		
	0030/3132	BMSBN 02/3017/0030/3059		
	0030/3074	2 0 02087 0 00 0074+98		
	0030/3048	PETERS CREEK BMSBG 02/3017/0030/3059		
	0030/2503	048" H 54" W CONC STRUCT		INSTALLED UNKN
	0030/2343	NORFOLK SOUTHERN OVERPASS IS RR X-ING		
		048" DIA CIRC CONCR		INSTALLED UNKN
		048" DIA CIRC CONCR		

DIR: B TOTAL LEN: 2.945 MI. DIST: 11-1 SR: 3017  
 LEFT MUN: JEFFERSON HILLS B RIGHT MUN: JEFFERSON HILLS B

	0030/2324	LEN=0048	INSTALLED	UNKN
	0030/1508	LEN=0040	024 "DIA CIRC CONCR	INSTALLED UNKN
	0030/1465	LEN=0040	024 "DIA CIRC CONCR	INSTALLED UNKN
	0030/1422	LEN=0040	012 "DIA CIRC CONCR	INSTALLED UNKN
	0030/1366	OP ID 02/7043/9900/5069	PA TPK (TOLL 43, S	
	0030/1272	OP ID 02/7043/9900/5068	PA TPK (TOLL 43, N	
	0030/0715	LEN=0040	018 "DIA CIRC CONCR	INSTALLED UNKN
	0030/0381	LEN=0100	018 "DIA CAST IRON	INSTALLED UNKN
004346 FT	004346 FT	2 0 02087 0 00	0043+82	
	0030/0000	LENGTH(AH 3272 BK 2043)	(SR2028 SEG 0010/0000)	
	0020/1320	LEN=0099	018 "DIA CIRC CONCR	INSTALLED UNKN
	0020/1305		HEATH RD	
	0020/0965	LEN=0040	(BORO)	018 "DIA CIRC CONCR
	0020/0955	LEN=0099	018 "DIA CIRC METAL	INSTALLED UNKN
	0020/0232		UNKNOWN RD	
002303 FT	002303 FT	2 0 02087 0 00	(BORO)	0022+86
	0020/0000	LENGTH(AH 2043 BK 2303)	BEDELL RD	
	0010/1505	LEN=0040	(BORO)	018 "DIA CIRC METAL
	0010/1190	LEN=0099	015 "DIA CIRC OTHER	INSTALLED UNKN
000000 FT	000000 FT	2 0 02087 0 00	INTER-BK	0000+00
	0010/0000	LENGTH(AH 2303 BK 0000)	LL HALL RD	
			STONE CHURCH RD	
			(SR1008 SEG 0040/3689)	
			MFC BEGIN = D	
			BK-WASHINGTON (62)	

EXTRACT DATE: 12/18/2023      ROADWAY MANAGEMENT SYSTEM      PAGE NUMBER: 1016  
 PRINT DATE: 12/21/2023      SLD COUNTY/SR - ANNUAL PRINT      COUNTY: ALLEGHENY  
 DIR: B      TOTAL LEN: 1.283 MI.      DIST: 11-1      SR: 3016  
 LEFT MUN: SOUTH PARK T      RIGHT MUN: SOUTH PARK T

SNOWDEN RD      006773 FT  
 (SR3015 SEG 0040/0810)      0030/1855



006773 FT  
 INTER-AHD SNOWDEN RD  
 0030/1855 (SR3015 SEG 0040/0810)  
 0030/1746 036 " DIA CIR PLASTIC  
 0030/1700 018 " DIA CIR CONCR  
 020 " DIA CIR PLASTIC

DIR: B TOTAL LEN: 1.283 MI. DIST: 11-1 SR: 3016  
 LEFT MUN: SOUTH PARK T RIGHT MUN: SOUTH PARK T

MT VERNON OF SOUTH PARK (PRDR) 0030/0427

004918 FT

RIDGE RD (TWP )  
 RIGGS RD (T945)

0020/0486

2 0 02202 0 00 0024+84 KIRKBY DR (T960)

002736 FT  
 0020/0000

DARA DR (T954)  
 AMY DR (T937)

0010/1760  
 0010/1285

000000 FT

0030/1209	LEN=0060	012"H 24"W	CONCR ARCH	INSTALLED UNKN
0030/0904	LEN=0099	DARCY DR		INSTALLED UNKN
0030/0549		(TWP )		
0030/0301	LEN=0045	018 " DIA	CIRC CONCR	INSTALLED UNKN
0030/0055	LEN=0040	024 " DIA	CIRC CONCR	INSTALLED UNKN
004918 FT	2 0 02202	0 00	0047+29	
0030/0000	LENGTH(AH	1855	BK 2182)	
0020/1575	LEN=0035	018 " DIA	CIR PLASTIC	INSTALLED UNKN
0020/1185		HERTFORD DR		
0020/0716		(TWP ) MARIA'S WY (PRDR)		
		NC RIGGS RD		
0020/0330	LEN=0045	018 " DIA	CIRC CONCR	INSTALLED UNKN
002736 FT				
0020/0000	LENGTH(AH	2182	BK 2736)	
		RIDGE RD		
0010/1760		(T562)		
0010/1037	LEN=0050	018 " DIA	CIRC CONCR	INSTALLED UNKN
0010/0886	LEN=0065	018 " DIA	CIRC CONCR	INSTALLED UNKN
0010/0371	LEN=0040	024 " DIA	CIRC CONCR	INSTALLED UNKN
000000 FT	2 0 02202	0 00	0000+00	
		VILLAGE: SOUTH PARK TWP		
		PINEY FORK RD		
		(SR3014 SEG 0020/0000)		
		NC SINGLE TRACK RD		
		PINEY FORK RD		
		(SR3014 SEG 0020/0000)		
		MFC BEGIN = E		
0010/0000	LENGTH(AH	2736	BK 0000)	

EXTRACT DATE: 12/18/2023 ROADWAY MANAGEMENT SYSTEM PAGE NUMBER: 1014  
PRINT DATE: 12/21/2023 SLD COUNTY/SR - ANNUAL PRINT COUNTY: ALLEGHENY  
DIR: B TOTAL LEN: 2.215 MI. DIST: 11-1 SR: 3015  
LEFT MUN: SOUTH PARK T RIGHT MUN: SOUTH PARK T

011693 FT



011693 FT  
INTER-AHD COCHRANS MILL RD  
0040/2239 (TWP)

EXTRACT DATE: 12/18/2023  
PRINT DATE: 12/21/2023

ROADWAY MANAGEMENT SYSTEM  
SLD COUNTY/SR - ANNUAL PRINT

PAGE NUMBER: 1013  
COUNTY: ALLEGHENY

DIR: B TOTAL LEN: 2.215 MI.  
LEFT MUN: SOUTH PARK T

DIST: 11-1 SR: 3015  
RIGHT MUN: SOUTH PARK T

Location	Segment	Station	Station	Notes
		0040/2213	0040/2094	BMS EN 02/3015/0040/2094 0 0 00000 0 00 0000+00 LICK RUN CREEK
		0040/2189	0040/2094	BMSBG 02/3015/0040/2094 018 " DIA CIRC CONCR
		0040/1750		LEN=0050 INSTALLED UNKN 018 " DIA CIR PLASTIC
		0040/1453		LEN=0040 INSTALLED UNKN 018 " DIA CIRC CONCR
		0040/1100		LEN=0035 INSTALLED UNKN CSX RAIL TRANSPORTATION
		0040/1096		OVERPASS IS RR X-ING 024 " DIA CIR PLASTIC
		0040/0894		LEN=0040 INSTALLED UNKN
RIGGS RD (SR3016 SEG 0030/1855)		0040/0810		
		0040/0680		018 " DIA CIRC METAL LEN=0040 INSTALLED UNKN
FELIX DR (PRDR)		0040/0079		
		009454 FT		
		009454 FT	2 0 02085 0 00 0076+37	
		0040/0000	0040/0000	LENGTH(AH 2239 BK 3863) 024 " DIA CIRC CONCR
		0030/3598		LEN=0048 INSTALLED UNKN
ROYAL PARK BL (TWP )		0030/3420		
		0030/3375		018 " DIA CIRC METAL LEN=0050 INSTALLED UNKN
		0030/2823		018 " DIA CIR PLASTIC LEN=0040 INSTALLED UNKN
		0030/2251		015 " DIA CIRC METAL LEN=0040 INSTALLED UNKN
		0030/2119		018 " DIA CIR PLASTIC LEN=0040 INSTALLED UNKN
		0030/1106		015 " DIA CIRC METAL LEN=0099 INSTALLED UNKN
CONNOR DR (T936)		0030/0975		
		0030/0836		018 " DIA CIR PLASTIC LEN=0040 INSTALLED UNKN
		0030/0262		018 " DIA CIRC CONCR LEN=0040 INSTALLED UNKN
		005591 FT	2 0 02085 0 00 0044+24	
		0030/0000	0030/0000	LENGTH(AH 3863 BK 3601) 018 " DIA CIRC CONCR
		0020/3316		LEN=0040 INSTALLED UNKN



EXTRACT DATE: 12/18/2023  
PRINT DATE: 12/21/2023

ROADWAY MANAGEMENT SYSTEM  
SLD COUNTY/SR - ANNUAL PRINT

PAGE NUMBER: 1012  
COUNTY: ALLEGHENY

DIR: B TOTAL LEN: 2.215 MI.  
LEFT MUN: SOUTH PARK T

DIST: 11-1 SR: 3015  
RIGHT MUN: SOUTH PARK T

SHEPLAR DR  
(T982)

Stationing	Notes
0020/2253	STATION ST (TWP)
0020/1353	SUNNY DR (TWP)
0020/0853	
0020/0768	015 " DIA CIRC CONCR LEN=0040 INSTALLED UNKN
0020/0726	CSX RAIL TRANSPORTATION OVERPASS IS RR X-ING
0020/0648	018 " DIA CIRC CONCR LEN=0040 INSTALLED UNKN
001990 FT	0020/0039 012"H 24"W CONC STRUCT LEN=0040 INSTALLED UNKN 2 0 02085 0 00 0000+00 PINEY FORK RD (SR3014 SEG 0050/0000)
001702 FT	0020/0000 ROAD CLOSED ROAD CLOSED BACK 0014/0078 BMSSEN 02/3015/0010/0283 0014/0062 2 0 02066 0 01 0169+46 PETERS' CREEK
001702 FT	0014/0000 BMSBG 02/3015/0010/0283 001702 FT LTH AH 000288 BK 000100 7012/0000 LTH AH 000100 BK 001702 ROAD CLOSED ROAD CLOSED AHEAD
0010/1702	JEFFERSON HILLS B
0010/1095	018 " DIA CIR PLASTIC LEN=0030 INSTALLED UNKN
0010/1008	018 " DIA CIRC METAL LEN=0040 INSTALLED UNKN
0010/0750	024 " DIA CIR PLASTIC LEN=0048 INSTALLED UNKN
0010/0682	015 " DIA CIRC METAL LEN=0060 INSTALLED UNKN
000000 FT	000000 FT 2 0 02066 0 01 0169+46 NC SNOWDEN RD STONE CHURCH RD (SR1008 SEG 0040/3345) MFC BEGIN = E
0010/0000	0010/0000 LENGTH(AH 1702 BK 0000)

EXTRACT DATE: 12/18/2023 ROADWAY MANAGEMENT SYSTEM PAGE NUMBER: 1011  
 PRINT DATE: 12/21/2023 SLD COUNTY/SR - ANNUAL PRINT COUNTY: ALLEGHENY  
 DIR: B TOTAL LEN: 3.312 MI. DIST: 11-1 SR: 3014  
 LEFT MUN: SOUTH PARK T RIGHT MUN: SOUTH PARK T

017485 FT

017485 FT  
INTER-AHD

PETERS CREEK RD  
 (BORO)  
 GILL HALL RD  
 (SR3017 SEG 0040/0000)  
 W&LE RAILROAD  
 OP ID 02/3014/0060/0710  
 BMS EN 02/3014/0060/0000  
 0 0 00000 0 00 0000+00  
 LICK RUN  
 BMSBG 02/3014/0060/0000  
 LENGTH(AH 1035 BK 3375)  
 024 " DIA CIRC CONCR  
 LEN=0099 INSTALLED 2002  
 PITTSBURGH & LAKE ERIE

0060/1035

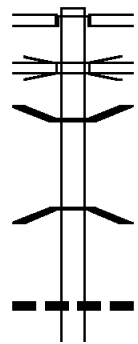
0060/0710

0060/0041  
016450 FT

5 0060/0000

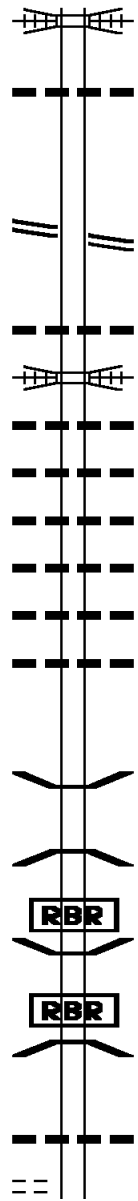
0050/2208

016450 FT



DIR: B TOTAL LEN: 3.312 MI. DIST: 11-1 SR: 3014  
 LEFT MUN: SOUTH PARK T RIGHT MUN: SOUTH PARK T

0 0 00000 0 00 0000+00 013075 FT  
 SNOWDEN RD  
 (SR3015 SEG 0020/0000) 0050/0000



0050/1995 OVERPASS IS RR X-ING  
 0050/1245 030 "DIA CIRC CONCR  
 LEN=0099 INSTALLED 2002  
 013075 FT SNOWDEN RD  
 (SR3015 SEG 0020/0000)  
 0050/0000 LENGTH(AH 3375 BK 3705)  
 0040/2800 012"H 18"W ELLIP OTHER  
 LEN=0035 INSTALLED UNKN  
 CSX RAIL TRANSPORTATION  
 0040/2450 OVERPASS IS RR X-ING  
 0040/2380 012"H 18"W CON BOX CUL  
 LEN=0020 INSTALLED 2002  
 0040/2370 012"H 18"W CON BOX CUL  
 LEN=0040 INSTALLED 2002  
 0040/2040 018 "DIA CIRC CONCR  
 LEN=0040 INSTALLED 2002  
 0040/1545 018 "DIA CIRC CONCR  
 LEN=0050 INSTALLED UNKN  
 0040/1418 018 "DIA CIRC CONCR  
 LEN=0040 INSTALLED 2002  
 0040/1150 024 "DIA CIRC CONCR  
 LEN=0040 INSTALLED 2002  
 009370 FT 2 0 02066 0 00 0096+03  
 0040/0000 LENGTH(AH 3705 BK 3200)  
 0030/2852 BMSBN 02/3014/0030/2831  
 2 0 02066 0 00 0086+05  
 PINEY FORK  
 0030/2804 BMSBG 02/3014/0030/2831  
 0030/2275 BMSBN 02/3014/0030/2261  
 2 0 02066 0 00 0063+70  
 P3  
 PINEY FORK  
 0030/2230 BMSBG 02/3014/0030/2261  
 0030/1050 018 "DIA CIRC CONCR  
 LEN=0099 INSTALLED 2002

009370 FT

CONNOR RD  
 (T936)

0030/0999



Stationing	Description	Material / Details
009885 FT	POLE	
0040/2395	INTER-AHD	(APRA) SOUTH PARK BROWNSVILLE RD (CNTY) MCCORKLE RD (CNTY)
0040/2116		018 " DIA CIRC METAL LEN=0163 INSTALLED UNKN
0040/1973		024 " DIA CIRC CONCR LEN=0045 INSTALLED UNKN
0040/1396		BMSSEN 02/3013/0040/1412 2 0 02329 0 00 0030+28 CATFISH RUN
0040/1377		BMSBG 02/3013/0040/1412 018 " DIA CIRC CONCR
0040/1132		LEN=0035 INSTALLED UNKN
0040/0602	GREENBRIAR CHASE ENT DR (PRDR)	024 " DIA CIRC METAL LEN=0040 INSTALLED UNKN WALLACE RD (T325)
007490 FT		096 " DIA CIR UNKNOWN LEN=0052 INSTALLED UNKN
0040/0000		2 0 02329 0 00 0030+28 LENGTH(AH 2395 BK 3030)
0030/2640		018 " DIA CIRC CONCR LEN=0035 INSTALLED UNKN PARKFORD DR (TWP )
0030/2130		
0030/1330		018 " DIA CIRC CONCR LEN=0035 INSTALLED UNKN HOUT RD (TWP )
0030/0905		

DIR: B TOTAL LEN: 1.872 MI. DIST: 11-1 SR: 3013  
 LEFT MUN: SOUTH PARK T RIGHT MUN: SOUTH PARK T

Location / Stationing	Length (FT)	Material / Details	Status
SOUTHWELL DR (T948)	0030/0684	018" DIA CIRC CONCR	INSTALLED UNKN
BROWNSVILLE LIBRARY RD (CNTY)	0030/0185	015" DIA CIRC CONCR	INSTALLED UNKN
2 0 02329 0 00 0000+00	004460 FT	NC BR BROWNSVILLE RD	
BROWNSVILLE RD (CNTY)	0030/0000	PINEY FORK RD (SR3014 SEG 0010/0000)	
		LENGTH(AH 3030 BK 1960)	
		STRUCTURE LENGTH 32 FT	
		BMSID 02/3013/0020/1512	
		018" DIA CIRC CONCR	
		LEN=0099	INSTALLED UNKN
		015" DIA CIRC CONCR	
		LEN=0030	INSTALLED UNKN
		HELENA ST (T925)	
		012" DIA CIRC OTHER	
		LEN=0099	INSTALLED UNKN
		012"H 12"W CON BOX CUL	
		LEN=0099	INSTALLED UNKN
		012" DIA CIRC CONCR	
		LEN=0030	INSTALLED UNKN
	002500 FT	2 0 02330 0 00 0024+60	
		LENGTH(AH 1960 BK 2500)	
		018" DIA CIRC METAL	
		LEN=0055	INSTALLED UNKN
SEBOLT RD (T903)	0010/1510	SOUTHERN DR (TWP)	
		024" DIA CIRC CONCR	
		LEN=0050	INSTALLED UNKN
		TRIPHAMMER RD (T315)	
		018" DIA CIRC CONCR	
		LEN=0030	INSTALLED UNKN
CENTRAL DR (T901)	0010/0311	NC BR BROWNSVILLE RD ET	
		BROWNSVILLE RD ET (SR1033 SEG 0030/1846)	
		MFC BEGIN = C	
		BK-WASHINGTON (62)	
2 0 02330 0 00 0000+00	000000 FT		
CENTRAL DR (T901)	0010/0000	LENGTH(AH 2500 BK 0000)	

ROADWAY	START	END	LENGTH	DESCRIPTION
STEWART RD (SR3011 SEG 0030/0000)	010358 FT	0040/2086	010358 FT	INTER-AHD BERRYMAN AV (SR3011 SEG 0030/0000)
OLD POST RD (TWP )	0040/1010	0040/1010	0040/1010	ALBERTA DR (T887)
2 0 02077 0 00 0067+00 SLEEPY HOLLOW RD (TWP )	008272 FT	0040/0000	0040/0569 008272 FT	048 " DIA CIRC CONCR LEN=0099 INSTALLED UNKN
MARIPAT DR (T941)	0030/1244	0030/1244	0040/0000 0030/1764	LENGTH(AH 2086 BK 1841) BMS EN 02/3012/0030/1784 2 0 02077 0 00 0085+57 SLEEPY HOLLOW
2 0 02077 0 00 0085+57 MCCONKEY RD (CNTY) LC FROM MCCONKEY RD (CONN)	006431 FT	0030/0000	0030/1753 0030/1247	BMSBG 02/3012/0030/1784 015 " DIA CIRC CONCR LEN=0099 INSTALLED UNKN
CORRAL CT (TWP )	0020/2565	0020/2565	0030/1160	036 " DIA CIRC CONCR LEN=0045 INSTALLED UNKN
			0030/0089 006431 FT	036 " DIA CIRC METAL LEN=0045 INSTALLED UNKN
			0030/0000	LENGTH(AH 1841 BK 3741)
			0020/3452	015 " DIA CIRC CONCR LEN=0100 INSTALLED 1999
			0020/3215	018 " DIA CIRC CONCR LEN=0040 INSTALLED 1999
			0020/2812	018 " DIA CIRC CONCR LEN=0040 INSTALLED 1999
			0020/2565	KINGS SCHOOL RD (TWP ) SOUTH PARK BETHEL PARK B 018 " DIA CIRC CONCR

EXTRACT DATE: 12/18/2023  
PRINT DATE: 12/21/2023

ROADWAY MANAGEMENT SYSTEM  
SLD COUNTY/SR - ANNUAL PRINT

PAGE NUMBER: 1005  
COUNTY: ALLEGHENY

DIR: B TOTAL LEN: 1.962 MI.  
LEFT MUN: BETHEL PARK B

DIST: 11-1 SR: 3012  
RIGHT MUN: BETHEL PARK B

0020/2520	LEN=0099	INSTALLED	1999
	018 "DIA	CIRC CONCR	
0020/1982	LEN=0040	INSTALLED	1999
	018 "DIA	CIRC CONCR	
0020/1767	LEN=0040	INSTALLED	1999
	PLANTATION DR		
0020/1545	(TWP)		
	018 "DIA	CIRC CONCR	
0020/1474	LEN=0040	INSTALLED	1999
	018 "DIA	CIRC CONCR	
0020/0823	LEN=0040	INSTALLED	1999
	018 "DIA	CIRC CONCR	
0020/0559	LEN=0040	INSTALLED	1999
	018 "DIA	CIRC CONCR	
0020/0227	LEN=0040	INSTALLED	1999
002690 FT	2 0 02077	0 00 0120+47	
0020/0000	LENGTH(AH	3741 BK	2690)
	018 "DIA	CIRC CONCR	
	LEN=0099	INSTALLED	1999
	CLAYTONIA DR		
	(TWP)		
0010/2165	018 "DIA	CIRC CONCR	
	LEN=0045	INSTALLED	1999
0010/1939	018 "DIA	CIRC CONCR	
	LEN=0030	INSTALLED	UNKN
0010/1850	018 "DIA	CIRC METAL	
	LEN=0040	INSTALLED	UNKN
0010/1485	021 "DIA	CIRC CONCR	
	LEN=0030	INSTALLED	UNKN
0010/1350	018 "DIA	CIRC METAL	
	LEN=0040	INSTALLED	1999
0010/1332	018 "DIA	CIRC CONCR	
	LEN=0040	INSTALLED	UNKN
0010/0830	018 "DIA	CIR PLASTIC	
	LEN=0040	INSTALLED	1999
0010/0827	018 "DIA	CIRC CONCR	
	LEN=0030	INSTALLED	UNKN
0010/0547	018 "DIA	CIRC CONCR	
	LEN=0040	INSTALLED	UNKN
0010/0230	018 "DIA	CIRC CONCR	
	LEN=0040	INSTALLED	UNKN
000000 FT	2 0 02077	0 00 0149+85	
	LIBRARY RD		
	(SR0088 SEG	0060/0950)	
	NC ST		
	TOLTZ RD		
	MFC BEGIN = D		
0010/0000	LENGTH(AH	2690 BK	0000)

TWIN HILLS DR  
(PARK)

002690 FT

0010/2260

TWIN HILLS DR  
(PARK)

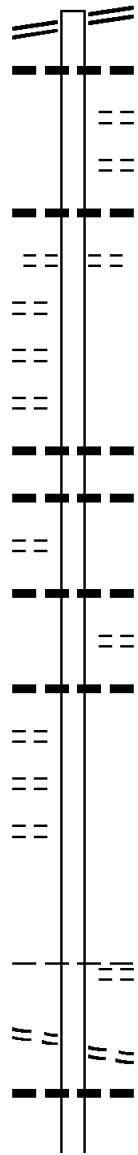
0010/0193  
000000 FT

LIBRARY RD  
(SR0088 SEG 0060/0950) 0010/0000



DIR: B TOTAL LEN: 2.030 MI. DIST: 11-1 SR: 3011  
 LEFT MUN: BETHEL PARK B RIGHT MUN: BETHEL PARK B

LIBRARY RD 010717 FT  
 (SR0088 SEG 0020/2664) 0040/3376



010717 FT LIBRARY RD  
 0040/3376 (SR0088 SEG 0020/2664)  
 0040/3356 018 "DIA CIRC CONCR  
 LEN=0014 INSTALLED UNKN  
 MC PHERSON AV  
 (TWP )  
 BOYER AV  
 (TWP )  
 0040/3065 015 "DIA CIRC CONCR  
 0040/2720 LEN=0035 INSTALLED UNKN  
 0040/2678 MURRAY AV  
 (TWP )  
 0040/2100

WILSON AV 0040/1955  
 (TWP )  
 HARDING AV 0040/1780  
 (TWP )  
 MAIN BL 0040/1520  
 (TWP )

TRUMAN AV  
 (TWP ) 0040/1245

ANNETTE AV 0040/0695  
 (TWP )  
 LEONA AV 0040/0435  
 (TWP )  
 AMELIA AV 0040/0175  
 (TWP ) 007341 FT

BROAD ST 0030/0465  
 (T873)  
 006126 FT

0040/1505 036 "DIA CIRC METAL  
 LEN=0045 INSTALLED UNKN  
 0040/1403 018 "DIA CIRC CONCR  
 LEN=0129 INSTALLED UNKN  
 0040/1005 018 "DIA CIRC CONCR  
 LEN=0035 INSTALLED UNKN  
 LONG AV  
 (TWP )  
 0040/0795 018 "DIA CIRC OTHER  
 0040/0716 LEN=0055 INSTALLED UNKN  
 007341 FT 2 0 02077 0 00 0033+96  
 CENTERMAN AV  
 (TWP )  
 BETHEL PARK  
 SOUTH PARK T  
 5 0040/0000 LENGTH(AH 3376 BK 1215)  
 BROAD ST  
 (T885)  
 0030/0465 018 "DIA CIRC CONCR  
 0030/0463 LEN=0099 INSTALLED UNKN  
 006126 FT 2 0 02077 0 00 0046+86  
 NC BERRYMAN AV

EXTRACT DATE: 12/18/2023  
PRINT DATE: 12/21/2023

ROADWAY MANAGEMENT SYSTEM  
SLD COUNTY/SR - ANNUAL PRINT

PAGE NUMBER: 1003  
COUNTY: ALLEGHENY

DIR: B TOTAL LEN: 2.030 MI.  
LEFT MUN: SOUTH PARK T

DIST: 11-1 SR: 3011  
RIGHT MUN: SOUTH PARK T

Location / Description	Stationing	Length	Material / Notes
	0030/0000		STOLTZ RD (SR3012 SEG 0040/2086)
	0020/3386		024" DIA CIRC CONCR ROSEMARY LN
	0020/3145		(T928)
	0020/2859		036" DIA CIRC METAL
	0020/2084		018" DIA CIRC METAL
	0020/0377		015"H 18"W ELLIP METAL
SOUTH PARK SCHOOL ENT R (PRDR)	0020/0210		LEN=0050 INSTALLED UNKN
	002216 FT		
	0020/0031		015" DIA CIRC CONCR
	002216 FT		LEN=0065 INSTALLED UNKN
	0020/0000		2 0 02079 0 00 0038+10
	0010/1590		LENGTH(AH 3910 BK 2216)
	0010/1588		BMS EN 02/3011/0010/1585
	0010/1580		036"H 48"W CONC STRUCT
	0010/1301		LEN=0040 INSTALLED UNKN
	0010/1286		2 0 02079 0 00 0058+45
BRANDIS AV (TWP)	0010/1228		BR. PINEYFORK
	0010/0868		BMSBG 02/3011/0010/1585
	0010/0820		018" DIA CIRC CONCR
	0010/0324		LEN=0045 INSTALLED UNKN
	0010/0298		OAKHILL DR (TWP)
	0010/0000		095"H 95"W UNKN CONC
			LEN=0060 INSTALLED UNKN
			PINE HILL RD (TWP)
			BMS EN 02/3011/0010/0295
			2 0 02079 0 00 0058+45
			PINEY FORK
			BMSBG 02/3011/0010/0295
			NC ST
2 0 02079 0 00 0061+70 000000 FT			STEWART RD
BROWNSVILLE RD (TWP)			BROWNSVILLE RD (TWP)
			MFC BEGIN = D
			LENGTH(AH 2216 BK 0000)

DIR: B TOTAL LEN: 2.000 MI. DIST: 11-1 SR: 3010  
 LEFT MUN: BETHEL PARK B RIGHT MUN: BETHEL PARK B

Street Name	Segment ID	Start Station	End Station	Length (FT)	Notes
		010561		010561	LIBRARY RD (SR0088 SEG 0040/1110)
		0040/2694	0040/2598		(AAR 145708N)#TRKS 02
		0040/2565			BR. PINEY FK STRUCTURE LENGTH 18 FT BMSID 02/3010/0040/2609
BETHEL TERRACE DR (PRDR)	0040/2531				
CLARK AV (BORO)	0040/2218				
		0040/1886			018" DIA CIRC CONCR LEN=0099 INSTALLED UNKN
		0040/1779			GLENDAL DR (BORO)
		0040/1697			018" DIA CIRC CONCR LEN=0040 INSTALLED UNKN
		0040/1485			KEYSTONE DR (BORO)
GATEWOOD DR (BORO)	0040/0885				
		0040/0850			024" DIA CIRC CONCR LEN=0099 INSTALLED UNKN
		0040/0626			018" DIA CIRC CONCR LEN=0099 INSTALLED UNKN
		0040/0315			DELAWARE AV (BORO)
		007867		007867	2 0 02061 0 00 0028+09
		0040/0000			LENGTH(AH 2694 BK 2792)
O'NEILL DR (BORO)	0030/2443				024" DIA CIRC OTHER LEN=0080 INSTALLED UNKN
CLARENE DR (BORO)	0030/2125				
		0030/1518			018" DIA CIRC CONCR LEN=0045 INSTALLED UNKN

EXTRACT DATE: 12/18/2023  
PRINT DATE: 12/21/2023

ROADWAY MANAGEMENT SYSTEM  
SLD COUNTY/SR - ANNUAL PRINT

PAGE NUMBER: 1001  
COUNTY: ALLEGHENY

DIR: B TOTAL LEN: 2.000 MI.  
LEFT MUN: BETHEL PARK B

DIST: 11-1 SR: 3010  
RIGHT MUN: BETHEL PARK B

WILAMIT DR  
(BORO)

0030/0720

005075 FT

2 0 02061 0 00 0082+95 002369 FT  
SOUTHPARK RD  
(SR3009 SEG 0040/3065) 0020/0000

000000 FT

==	0030/1517	FAIRVIEW DR (BORO)
---	0030/0975	018 "DIA CIRC CONCR LEN=0099 INSTALLED UNKN
==	0030/0524	IRISHTOWN RD (BORO)
---	0030/0370	018 "DIA CIRC CONCR LEN=0099 INSTALLED UNKN
==	0030/0344	PATTERSON RD (BORO)
---	0030/0237	018 "DIA CIRC CONCR LEN=0099 INSTALLED UNKN
---	005075 FT	2 0 02061 0 00 0056+20
---	0030/0000	LENGTH(AH 2792 BK 2706) 018 "DIA CIRC CONCR
---	0020/2698	LEN=0035 INSTALLED UNKN
---	0020/2241	015 "DIA CIRC CONCR LEN=0099 INSTALLED UNKN
---	0020/0472	018 "DIA CIRC CONCR LEN=0040 INSTALLED UNKN
---	002369 FT	SOUTHPARK RD (SR3009 SEG 0040/3065)
---	0020/0000	LENGTH(AH 2706 BK 2369) 018 "DIA CIRC CONCR
---	0010/2171	LEN=0030 INSTALLED UNKN
---	0010/1759	018 "DIA CIRC CONCR LEN=0060 INSTALLED UNKN
==	0010/1135	EASTVIEW RD (BORO)
==	0010/0685	GREENWALD RD (BORO)
---	0010/0492	MCLAUGHLIN STRUCTURE LENGTH 14 FT BMSID 02/3010/0010/0471
---	0010/0053	018 "DIA CIRC CONCR LEN=0040 INSTALLED UNKN
---	000000 FT	2 0 02061 0 00 0106+92
---	NC LO	OGAN RD
---	0010/0000	BETHEL CHURCH RD (BORO) MFC BEGIN = D LENGTH(AH 2369 BK 0000)



DIR: B TOTAL LEN: 6.995 MI. DIST: 11-1 SR: 3009  
 LEFT MUN: WHITEHALL B RIGHT MUN: WHITEHALL B

ROAD NAME	START	END	LEN	TYPE	STATUS
BALDWIN MANOR RD (TWP)	0130/1260	0130/1236	018	" DIA CIRC CONCR	INSTALLED UNKN
		0130/1235	018	" DIA CIRC CONCR	INSTALLED UNKN
		0130/1205	018	" DIA CIRC CONCR	INSTALLED UNKN
		0130/0996	018	" DIA CIRC CONCR	INSTALLED UNKN
		0130/0812	018	" DIA CIRC CONCR	INSTALLED UNKN
	PLYMOUTH RD (TWP)	0130/0680	0130/0570	018	" DIA CIRC CONCR
		0130/0530	018	" DIA CIRC CONCR	INSTALLED UNKN
		0130/0336	018	" DIA CIRC CONCR	INSTALLED UNKN
033846 FT		0130/0110	018	" DIA CIRC CONCR	INSTALLED UNKN
		033846 FT	2 0	02063 0 01 0287+90	DOVERDELL RD
WEYMAN RD (SR3035 SEG 0010/0000)		0130/0000	0120/1956	036	" DIA CIRC METAL
		0120/1825			
GROVE RD (TWP)	0120/1825	0120/0865	018	" DIA CIRC CONCR	INSTALLED UNKN
	031748 FT	0120/0410	2 0	02063 0 00 0266+74	WINDVALE RD
	0120/0000	0110/1260	018	" DIA CIRC CONCR	INSTALLED UNKN
	0110/0630	0110/0379	018	" DIA CIR PLASTIC	INSTALLED UNKN
	0110/0210				GARDENVILLE RD

DIR: B TOTAL LEN: 6.995 MI. DIST: 11-1 SR: 3009  
 LEFT MUN: WHITEHALL B RIGHT MUN: WHITEHALL B

TO 3037/0010 SH (CONN) 0110/0070

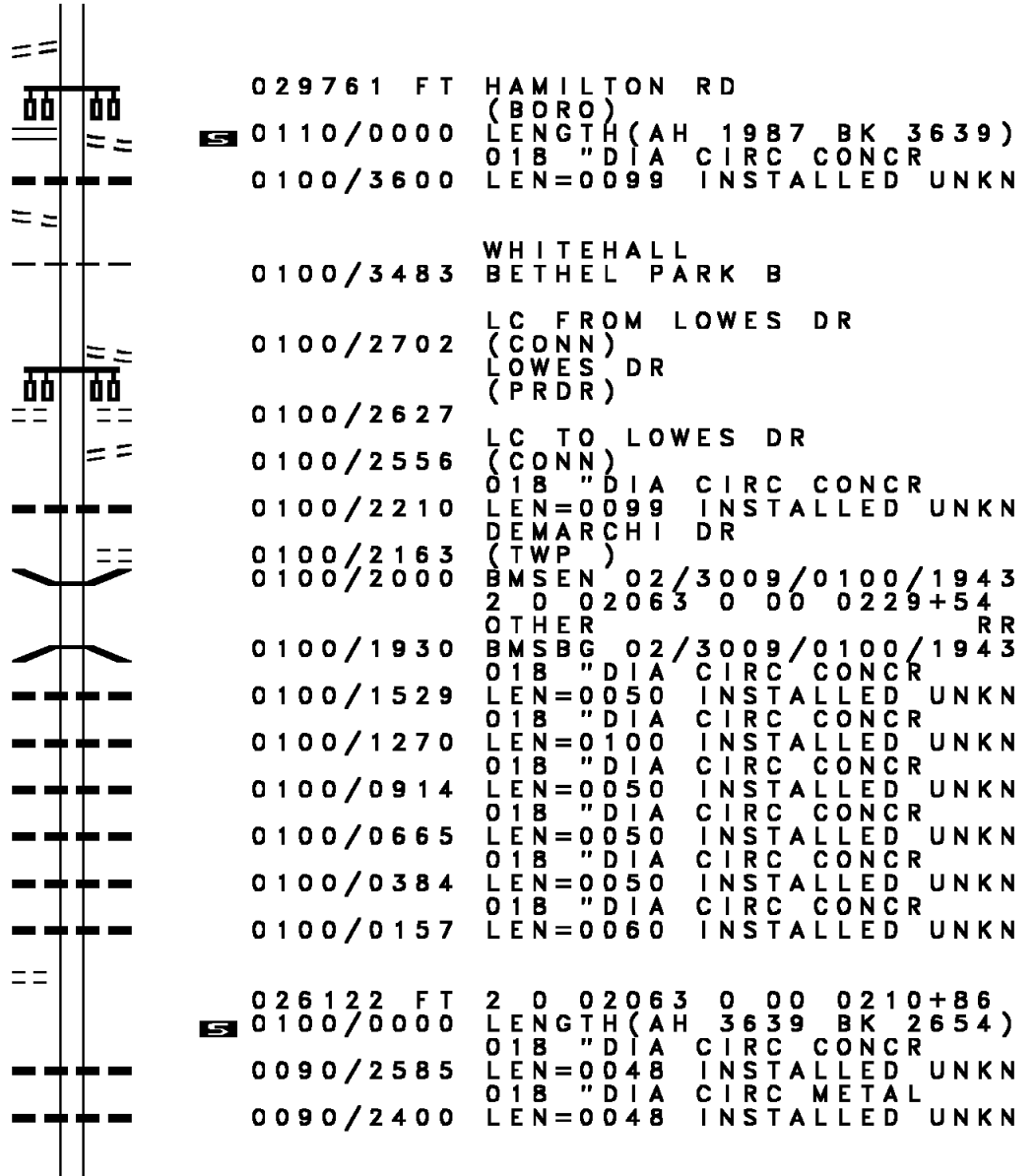
2 0 02063 0 00 0246+64 029761 FT  
 HAMILTON RD  
 (SR3037 SEG 0010/0000) 0110/0000

FROM 3037/0010 SH (CONN) 0100/3561

COOL SPRINGS DR (PRDR) 0100/2627

MILLENIUM DR (PRDR) 0100/0130  
 026122 FT

KEVIN DR



DIR: B TOTAL LEN: 6.995 MI. DIST: 11-1 SR: 3009  
 LEFT MUN: BETHEL PARK B RIGHT MUN: BETHEL PARK B

Segment Description	Segment ID	Length (FT)	Material / Notes
(TWP )	0090/1672		
HORNING RD (TWP )	0090/1450		018 " DIA CIRC CONCR INSTALLED UNKN
	0090/1430		LEN=0060
	0090/0443		024 " DIA CIRC CONCR INSTALLED UNKN
	0090/0278		LEN=0035
	0090/0139		024 " DIA CIRC CONCR INSTALLED UNKN
	023468 FT	023468 FT	LEN=0035
BROUGHTON RD (SR2040 SEG 0030/0000)	0090/0000		2 0 02063 0 00 0181+12 BROUGHTON RD (SR2040 SEG 0030/0000)
	0080/1945		LENGTH(AH 2654 BK 2048) 018 " DIA CIRC CONCR INSTALLED UNKN
HIGBEE DR (TWP )	0080/0928		
	0080/0093		018 " DIA CIRC CONCR INSTALLED UNKN
	021420 FT	021420 FT	LEN=0020
	0080/0000		2 0 02063 0 00 0162+76 NC BA
	0070/3521		PTIST RD ROLLING GREEN DR (TWP ) LENGTH(AH 2048 BK 3893) 024 " DIA CIRC CONCR INSTALLED UNKN
TO 0088/0070 SH (CONN)	0070/2798		LEN=0099
LIBRARY RD (SR0088 SEG 0070/0000)	0070/2690		LC FOR CORRIGAN DR (CONN) CORRIGAN DR (TWP )
	0070/2583		LIBRARY RD (SR0088 SEG 0070/0000) TO 0088/0060 SH (CONN)
	0070/2475		015 " DIA CIRC CONCR INSTALLED UNKN
	0070/2165		LEN=0035
			018 " DIA CIRC CONCR INSTALLED UNKN
			LEN=0024



EXTRACT DATE: 12/18/2023  
PRINT DATE: 12/21/2023

ROADWAY MANAGEMENT SYSTEM  
SLD COUNTY/SR - ANNUAL PRINT

PAGE NUMBER: 996  
COUNTY: ALLEGHENY

DIR: B TOTAL LEN: 6.995 MI.  
LEFT MUN: BETHEL PARK B

DIST: 11-1 SR: 3009  
RIGHT MUN: BETHEL PARK B

SONNYBROOK CT  
(TWP )

0070/1306

2 0 02063 0 00 0123+75 017527 FT  
LIBRARY AV  
(TWP )

0070/0000

PENNSYLVANIA AV  
(TWP )

0060/1735

---	---	0070/2155	018 " DIA CIRC CONCR LEN=0088 INSTALLED UNKN BUICK ST
==		0070/2130	(TWP )
---	---	0070/2053	015 " DIA CIRC CONCR LEN=0048 INSTALLED UNKN
---	---	0070/1730	018 " DIA CIRC CONCR LEN=0048 INSTALLED UNKN
---	---	0070/1460	018 " DIA CIRC CONCR LEN=0100 INSTALLED UNKN
==			
---	---	0070/1194	018 " DIA CIRC CONCR LEN=0048 INSTALLED UNKN STUDEBAKER ST
==		0070/1155	(TWP )
==		0070/0920	MADISON AV (TWP )
---	---	0070/0875	018 " DIA CIRC CONCR LEN=0136 INSTALLED UNKN
---	---	0070/0730	018 " DIA CIRC CONCR LEN=0048 INSTALLED UNKN
---	---	0070/0560	018 " DIA CIRC CONCR LEN=0048 INSTALLED UNKN PARK AV
==	==	0070/0530	(TWP )
---	---	0070/0138	018 " DIA CIRC CONCR LEN=0048 INSTALLED UNKN BRIGHTWOOD RD (CNTY)
==	==	0070/0085	
+++++	+++++	0070/0036	(AAR 873416A)#TRKS 02
==	==	017527 FT	
---	---	0070/0000	LENGTH(AH 3893 BK 2547) 024 " DIA CIRC CONCR
---	---	0060/2520	LEN=0099 INSTALLED UNKN
---	---	0060/1947	018 " DIA CIRC CONCR LEN=0181 INSTALLED UNKN PENNSYLVANIA AV
==		0060/1910	(TWP )
---	---	0060/1766	018 " DIA CIRC CONCR LEN=0099 INSTALLED UNKN
==			
---	---	0060/1280	018 " DIA CIRC CONCR LEN=0060 INSTALLED UNKN CHESTNUT ST
==		0060/1105	(TWP )
			012 " DIA CIRC CONCR

DIR: B TOTAL LEN: 6.995 MI. DIST: 11-1 SR: 3009  
 LEFT MUN: BETHEL PARK B RIGHT MUN: BETHEL PARK B

Street Name	Segment	Length (FT)	Stationing	Right of Way	Notes
BERTHA ST (TWP )	0060/0358			0060/1100	LEN=0035 INSTALLED UNKN MAIN ST
				0060/0810	{TWP } {APRA } WESTINGHOUSE ELE
				0060/0580	INDUSTRIAL BL {TWP }
				0060/0565	018 "DIA CIRC CONCR LEN=0099 INSTALLED UNKN
2 0 02063 0 00 0098+48	0060/0186	014980 FT		0060/0186	018 "DIA CIRC CONCR LEN=0040 INSTALLED UNKN
TEXAS AV (TWP )	0060/0000			0060/0000	LENGTH(AH 2547 BK 2131)
CHURCH RD (TWP )	0050/1735			0050/1735	018 "DIA CIRC CONCR
				0050/1543	LEN=0180 INSTALLED UNKN
				0050/1363	018 "DIA CIRC CONCR
				0050/0776	LEN=0060 INSTALLED UNKN
2 0 02063 0 00 0077+14	0050/0000	012849 FT		012849 FT	018 "DIA CIRC CONCR
CAROLINA DR (TWP )	0050/0000			0050/0000	LENGTH(AH 2131 BK 3839) BUTTONWOOD DR
				0040/3435	{PRDR } 018 "DIA CIRC CONCR
				0040/3282	LEN=0050 INSTALLED UNKN
LOGAN RD (SR3010 SEG 0020/0000)	0040/3065			0040/3065	LOGAN RD {SR3010 SEG 0020/0000}
				0040/2978	018 "DIA CIRC CONCR
				0040/2765	LEN=0050 INSTALLED UNKN THORNWOOD DR
				0040/2339	{TWP } 015 "DIA CIRC CONCR
OAKLYN RD (TWP )	0040/2094			0040/2011	LEN=0040 INSTALLED UNKN
				0040/2011	018 "DIA CIRC CONCR
VOSS RD (TWP )	0040/1718			0040/1709	LEN=0040 INSTALLED UNKN
				0040/1709	018 "DIA CIRC CONCR
CRESTVIEW DR					LEN=0099 INSTALLED UNKN

EXTRACT DATE: 12/18/2023  
PRINT DATE: 12/21/2023

ROADWAY MANAGEMENT SYSTEM  
SLD COUNTY/SR - ANNUAL PRINT

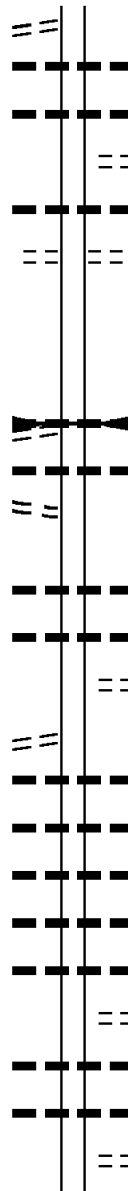
PAGE NUMBER: 994  
COUNTY: ALLEGHENY

DIR: B TOTAL LEN: 6.995 MI.  
LEFT MUN: BETHEL PARK B

DIST: 11-1 SR: 3009  
RIGHT MUN: BETHEL PARK B

(TWP )

0040/1636



0040/1257

018 " DIA CIRC CONCR  
LEN=0048 INSTALLED UNKN  
018 " DIA CIRC CONCR  
LEN=0048 INSTALLED UNKN  
CHESSBRIAR DR

0040/1123

0040/0922

(TWP )  
015 " DIA CIRC CONCR  
LEN=0050 INSTALLED UNKN  
PATTERSON RD

0040/0820

009010 FT

0040/0499

009010 FT

(TWP )  
2 0 02063 0 00 0038+98  
072 " DIA CIRC CONCR  
LEN=0040 INSTALLED UNKN  
TR. CHARTIERS  
STRUCTURE LENGTH 7 FT

DRAKE RD  
(TWP )

0040/0000

S

0040/0000

BMSID 02/3009/0040/0000  
LENGTH(AH 3839 BK 3858)

LC TO DRAKE RD  
(CONN)

0030/3720

0030/3768

018 " DIA CIRC CONCR  
LEN=0099 INSTALLED UNKN

JOHNSTON RD  
(TWP )

0030/2440

0030/2940

015 " DIA CIRC CONCR  
LEN=0040 INSTALLED UNKN  
036 " DIA CIRC CONCR  
LEN=0035 INSTALLED UNKN  
SUNSET DR  
(TWP )

0030/2665

0030/2565

0030/2340

015 " DIA CIRC CONCR  
LEN=0035 INSTALLED UNKN  
018 " DIA CIRC CONCR  
LEN=0065 INSTALLED UNKN  
018 " DIA CIRC CONCR  
LEN=0099 INSTALLED UNKN

0030/1833

0030/1620

018 " DIA CIRC CONCR  
LEN=0099 INSTALLED UNKN  
072 " DIA CIRC CONCR  
LEN=0099 INSTALLED UNKN  
MIDDLEGATE DR  
(TWP )

0030/1450

0030/1365

018 " DIA CIRC METAL  
LEN=0035 INSTALLED UNKN  
018 " DIA CIRC CONCR  
LEN=0035 INSTALLED UNKN  
PARKRIDGE DR  
(TWP )

0030/1326


0030/0920

0030/0910

018 " DIA CIRC CONCR



000023 FT  
  
 000000 FT  
  
 000000 FT  
 000000 FT  
 000000 FT  
 000000 FT



000023 FT  
 7044/0000 LENGTH(AH 0278 BK 0023)  
  
 INTER-AHD MORROW RD (TBK)  
 0042/0023 (TWP)  
 000000 FT 2 0 02052 0 00 0055+84  
 P3  
 VILLAGE: UPPER ST CLAIR  
 MORROW RD  
 INTER-BK MORROW RD (TBK)  
 (TWP)  
 MCLAUGHLIN RUN  
 BMSBG 02/3008/0042/0000  
 5 0042/0000 LENGTH(AH 0023 BK 2663)  
 000000 FT  
 7040/0000 LENGTH(AH 2663 BK 2912)  
 000000 FT  
 7030/0000 LENGTH(AH 2912 BK 2077)  
 000000 FT  
 7020/0000 LENGTH(AH 2077 BK 2116)  
 000000 FT  
 7010/0000 LENGTH(AH 2116 BK 0000)

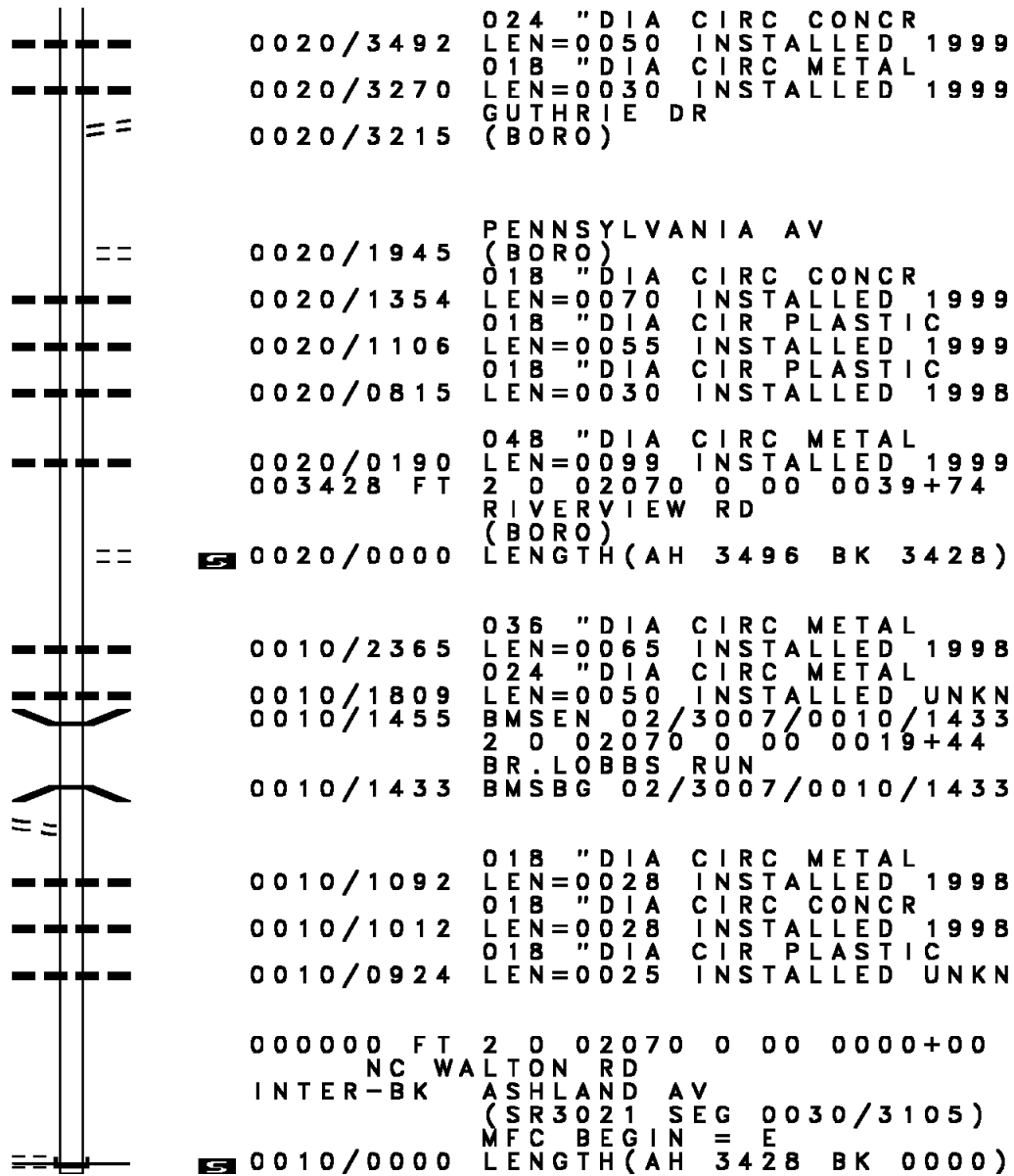
EXTRACT DATE: 12/18/2023 ROADWAY MANAGEMENT SYSTEM PAGE NUMBER: 991  
PRINT DATE: 12/21/2023 SLD COUNTY/SR - ANNUAL PRINT COUNTY: ALLEGHENY  
DIR: B TOTAL LEN: 1.311 MI. DIST: 11-1 SR: 3007  
LEFT MUN: JEFFERSON HILLS B RIGHT MUN: JEFFERSON HILLS B

006924 FT

==□==

006924 FT SCOTIA HOLLOW RD  
0020/3496 (CNTY)

DIR: B TOTAL LEN: 1.311 MI. DIST: 11-1 SR: 3007  
 LEFT MUN: JEFFERSON HILLS B RIGHT MUN: JEFFERSON HILLS B



0020/3492 024 " DIA CIRC CONCR  
 LEN=0050 INSTALLED 1999  
 0020/3270 018 " DIA CIRC METAL  
 LEN=0030 INSTALLED 1999  
 GUTHRIE DR  
 (BORO)  
 0020/3215  
 PENNSYLVANIA AV  
 (BORO)  
 0020/1945 018 " DIA CIRC CONCR  
 LEN=0070 INSTALLED 1999  
 0020/1354 018 " DIA CIR PLASTIC  
 LEN=0055 INSTALLED 1999  
 0020/1106 018 " DIA CIR PLASTIC  
 LEN=0030 INSTALLED 1998  
 0020/0815  
 0020/0190 048 " DIA CIRC METAL  
 LEN=0099 INSTALLED 1999  
 003428 FT 2 0 02070 0 00 0039+74  
 RIVERVIEW RD  
 (BORO)  
 0020/0000 LENGTH(AH 3496 BK 3428)  
 0010/2365 036 " DIA CIRC METAL  
 LEN=0065 INSTALLED 1998  
 0010/1809 024 " DIA CIRC METAL  
 LEN=0050 INSTALLED UNKN  
 0010/1455 BMS EN 02/3007/0010/1433  
 2 0 02070 0 00 0019+44  
 BR. LOBBS RUN  
 0010/1433 BMS BG 02/3007/0010/1433  
 0010/1305  
 0010/1092 018 " DIA CIRC METAL  
 LEN=0028 INSTALLED 1998  
 0010/1012 018 " DIA CIRC CONCR  
 LEN=0028 INSTALLED 1998  
 0010/0924 018 " DIA CIR PLASTIC  
 LEN=0025 INSTALLED UNKN  
 000000 FT 000000 FT 2 0 02070 0 00 0000+00  
 NC WA LTON RD  
 INTER-BK ASHLAND AV  
 (SR3021 SEG 0030/3105)  
 MFC BEGIN = E  
 0010/0000 LENGTH(AH 3428 BK 0000)

003428 FT

DALE ST  
 (BORO)

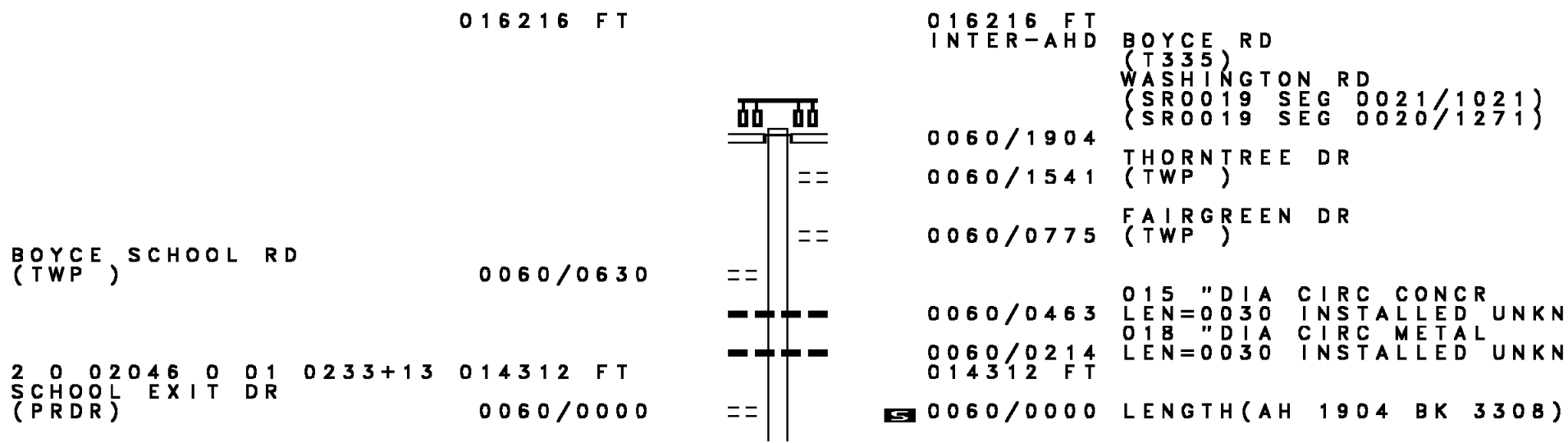
0010/1305

000000 FT

KNIGHT RD (TBK)  
 (BORO)

0010/0000

DIR: B TOTAL LEN: 3.071 MI. DIST: 11-1 SR: 3006  
 LEFT MUN: UPPER ST CLAIR T RIGHT MUN: UPPER ST CLAIR T



016216 FT

016216 FT  
 INTER-AHD

BOYCE SCHOOL RD  
 (TWP)

0060/0630

2 0 02046 0 01 0233+13 SCHOOL EXIT DR  
 (PRDR)

014312 FT  
 0060/0000

BOYCE RD  
 (T335)  
 WASHINGTON RD  
 (SR0019 SEG 0021/1021)  
 (SR0019 SEG 0020/1271)

0060/1904  
 0060/1541  
 THORNTREE DR  
 (TWP)

0060/0775  
 FAIRGREEN DR  
 (TWP)

0060/0463  
 0060/0214  
 014312 FT

015 "DIA CIRC CONCR  
 LEN=0030 INSTALLED UNKN  
 018 "DIA CIRC METAL  
 LEN=0030 INSTALLED UNKN

5 0060/0000 LENGTH(AH 1904 BK 3308)





EXTRACT DATE: 12/18/2023  
PRINT DATE: 12/21/2023

ROADWAY MANAGEMENT SYSTEM  
SLD COUNTY/SR - ANNUAL PRINT

PAGE NUMBER: 987  
COUNTY: ALLEGHENY

DIR: B TOTAL LEN: 3.071 MI.  
LEFT MUN: SOUTH FAYETTE T

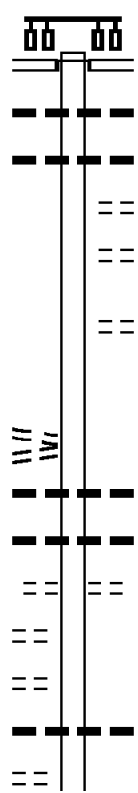
DIST: 11-1 SR: 3006  
RIGHT MUN: SOUTH FAYETTE T

Stationing	Right-of-Way	Material	Length	Notes
				(SR3005 SEG 0020/0000)
0030/1940	018" DIA	CIRC CONCR		
0030/1440	LEN=0050	INSTALLED UNKN		
0030/0830	018" DIA	CIRC CONCR		
0030/0597	LEN=0050	INSTALLED UNKN		
005555 FT	2 0 02046 0 01 0145+78			
0030/0000	LENGTH(AH 2389 BK 1850)			
0020/1757	015" DIA	CIRC CONCR		
0020/1533	LEN=0040	INSTALLED UNKN		
0020/1440	018" DIA	CIRC CONCR		
0020/1152	LEN=0045	INSTALLED UNKN		
0020/0772	015" DIA	CIR PLASTIC		
0020/0542	LEN=0045	INSTALLED UNKN		
0020/0030	018" DIA	CIRC CONCR		
003705 FT	LEN=0065	INSTALLED UNKN		
0020/0000	018" DIA	CIRC CONCR		
0010/3337	LEN=0060	INSTALLED UNKN		
0010/3092	018" DIA	CIRC CONCR		
0010/2809	LEN=0050	INSTALLED UNKN		
0010/1830	018" DIA	CIR PLASTIC		
0010/1510	LEN=0040	INSTALLED UNKN		
000000 FT	015" DIA	CIRC CONCR		
	LEN=0025	INSTALLED UNKN		
				SUMMIT RIDGE DR (TWP)
				0010/1160
				000000 FT 2 0 02046 0 01 0090+24
				NC BO YCE RD
				WASHINGTON PK
				(SR3003 SEG 0020/2418)
				MFC BEGIN = C
				0010/0000 LENGTH(AH 3705 BK 0000)

DIR: B TOTAL LEN: 3.924 MI. DIST: 11-1 SR: 3005  
 LEFT MUN: BRIDGEVILLE B RIGHT MUN: BRIDGEVILLE B

020720 FT

020720 FT  
 INTER-AHD



2 0 02050 0 00 0012+91 019432 FT  
 SCHOOL DR  
 (BORO)  
 DEWEY AV  
 (BORO) 0070/0000

EAGLE WY  
 (BORO) 0060/2404  
 CHESTNUT ST  
 (BORO) 0060/2218

PINE ALLEY  
 (BORO) 0060/2036

STATION ST  
 (BORO)  
 WASHINGTON AV  
 (SR0050 SEG 0120/1637)

0070/1288 018 " DIA CIRC CONCR  
 LEN=0048 INSTALLED UNKN  
 0070/1050 018 " DIA CIRC CONCR  
 LEN=0048 INSTALLED UNKN  
 0070/0894 RAILROAD ST  
 (BORO)  
 0070/0810 GREENWOOD ST  
 (BORO)  
 NC STATION ST  
 GREENWOOD PL  
 (BORO)  
 0070/0310  
 019432 FT

NC DEWEY AV  
 5 0070/0000 LENGTH(AH 1288 BK 3255)  
 018 " DIA CIRC CONCR  
 0060/3219 LEN=0048 INSTALLED UNKN  
 018 " DIA CIRC CONCR  
 0060/2950 LEN=0040 INSTALLED UNKN  
 GREGG AV  
 (BORO)  
 0060/2590

012 " DIA CIRC CONCR  
 0060/2060 LEN=0099 INSTALLED UNKN

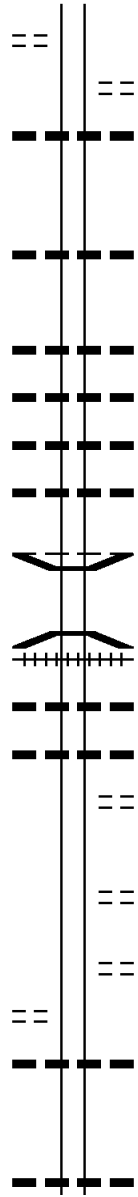
DIR: B TOTAL LEN: 3.924 MI. DIST: 11-1 SR: 3005  
 LEFT MUN: BRIDGEVILLE B RIGHT MUN: BRIDGEVILLE B

Street Name	Segment ID	Length (FT)	Material	Notes
ELM ST (BORO)	0060/1853		018" DIA CIRC CONCR	LEN=0048 INSTALLED UNKN
SPRUCE ST (BORO)	0060/1659		018" DIA CIRC CONCR	LEN=0048 INSTALLED UNKN
ELIZABETH ST (BORO)	0060/1497		018" DIA CIRC CONCR	LEN=0048 INSTALLED UNKN
			WINFIELD ST (BORO)	
		016177 FT	018" DIA CIRC CONCR	LEN=0068 INSTALLED UNKN
			2 0 02050 0 00 0045+06	
			LESNETT RD (SR3034 SEG 0030/0000)	
			BRIDGEVILLE UPPER ST CLAIR T	
CHARTIERS ST (SR3034 SEG 0010/3770)	0050/3082		036" DIA CIRC CONCR	LEN=0070 INSTALLED UNKN
			NC BANK ST	
			018" DIA CIR PLASTIC	LEN=0050 INSTALLED UNKN
			BR. CHARTIERS STRUCTURE LENGTH 8 FT	
			BMSID 02/3005/0050/1585	
			MORROW RD (TWP)	
			OAK PARK CT (TWP)	
			018" DIA CIRC CONCR	LEN=0030 INSTALLED UNKN
GALAXY CR (TWP)	0050/0335	013027 FT	036" DIA CIRC CONCR	LEN=0070 INSTALLED UNKN
			2 0 02318 0 00 0071+25	
			STAR RIDGE DR (TWP)	
			LENGTH(AH 3150 BK 3314)	
			036" DIA CIRC CONCR	LEN=0070 INSTALLED UNKN

DIR: B TOTAL LEN: 3.924 MI. DIST: 11-1 SR: 3005  
 LEFT MUN: UPPER ST CLAIR T RIGHT MUN: UPPER ST CLAIR T

POLARIS CR  
 (TWP )

0040/1887



0040/1652 SKYRIDGE DR  
 (TWP )  
 018 " DIA CIRC CONCR  
 0040/1438 LEN=0050 INSTALLED UNKN

009713 FT

0040/0155 018 " DIA CIRC CONCR  
 009713 FT LEN=0048 INSTALLED UNKN  
 5 0040/0000 2 0 02318 0 00 0037+80  
 LENGTH(AH 3314 BK 3753)  
 024 " DIA CIRC CONCR  
 0030/3475 LEN=0051 INSTALLED UNKN  
 018 " DIA CIRC CONCR  
 0030/3141 LEN=0048 INSTALLED UNKN  
 018 " DIA CIRC CONCR  
 0030/2754 LEN=0048 INSTALLED UNKN  
 018 " DIA CIRC CONCR  
 0030/2650 LEN=0314 INSTALLED UNKN  
 BMSSEN 02/3005/0030/2441  
 UPPER ST CLAIR  
 0030/2570 SOUTH FAYETTE T  
 2 0 02318 0 00 0023+72  
 CHARTIERS CREEK  
 0030/2441 BMSBG 02/3005/0030/2441  
 0030/2296 (AAR 510621D) #TRKS 01  
 018 " DIA CIRC CONCR  
 0030/2275 LEN=0128 INSTALLED UNKN  
 018 " DIA CIRC METAL  
 0030/2151 LEN=0128 INSTALLED UNKN  
 SERPENTINE DR  
 0030/2149 (TWP )

0030/1006 HASTINGS CRESCENT RD  
 (TWP )

0030/0366 HASTINGS PARK DR  
 (TWP )

SUNSET DR  
 (TWP )

0030/0275

005960 FT

0030/0205 018 " DIA CIRC CONCR  
 005960 FT LEN=0027 INSTALLED UNKN  
 5 0030/0000 2 0 02318 0 00 0000+00  
 LENGTH(AH 3753 BK 3581)  
 018 " DIA CIRC CONCR  
 0020/2721 LEN=0050 INSTALLED UNKN

EXTRACT DATE: 12/18/2023  
PRINT DATE: 12/21/2023

ROADWAY MANAGEMENT SYSTEM  
SLD COUNTY/SR - ANNUAL PRINT

PAGE NUMBER: 983  
COUNTY: ALLEGHENY

DIR: B TOTAL LEN: 3.924 MI.  
LEFT MUN: SOUTH FAYETTE T

DIST: 11-1 SR: 3005  
RIGHT MUN: SOUTH FAYETTE T

Stationing	Notes	Material
0020/2288	018" DIA CIRC CONCR	LEN=0048 INSTALLED UNKN
0020/1950	060"H 72"W CON BOX CUL	LEN=0048 INSTALLED UNKN
0020/1887	BMSSEN 02/3005/0020/1873	2 0 02051 0 00 0042+39
0020/1873	BR CHARTIERS	BMSBG 02/3005/0020/1873
0020/1437	018" DIA CIRC CONCR	LEN=0040 INSTALLED UNKN
0020/1151	018" DIA CIRC CONCR	LEN=0040 INSTALLED UNKN
0020/0654	018" DIA CIRC CONCR	LEN=0048 INSTALLED UNKN
0020/0325	018" DIA CIRC CONCR	LEN=0040 INSTALLED UNKN
0020/0108	018" DIA CIRC CONCR	LEN=0048 INSTALLED UNKN
002379 FT	2 0 02051 0 00 0023+09	BOYCE RD (SR3006 SEG 0030/1940)
0020/0000	LENGTH(AH 3581 BK 2379)	BMSSEN 02/3005/0010/2314
0010/2328	060" DIA CIR PLASTIC	LEN=0048 INSTALLED UNKN
0010/2317	2 0 02051 0 00 0000+00	BR CHARTIERS
0010/2312	BMSBG 02/3005/0010/2314	
0010/1663	(APRA) PHILLIPS IND PAR PHILLIPS DR	(PRDR)
0010/1225	018" DIA CIRC CONCR	LEN=0048 INSTALLED UNKN
0010/1210	SCOTT RD	
0010/0635	(TWP)	
0010/0350	072" DIA CIRC CONCR	LEN=0040 INSTALLED UNKN
000000 FT	2 0 02051 0 00 0000+00	YVIEW RD
000000 FT	NC MA	MAYVIEW RD
INTER-BK	(SR1011 SEG 0020/2813)	MFC BEGIN = D
0010/0000	BK-WASHINGTON (62)	LENGTH(AH 2379 BK 0000)

DIR: B TOTAL LEN: 7.602 MI. DIST: 11-1 SR: 3004  
 LEFT MUN: BETHEL PARK B RIGHT MUN: BETHEL PARK B

Location	Segment ID	Length (FT)	Notes
TIMBERRIDGE RD (TWP)	040141	0150/3180	LIBRARY RD (SR0088 SEG 0020/0340)
AIREDALE DR (TWP)	0150/1930	0150/2230	018 "DIA CIRC CONCR LEN=0040 INSTALLED UNKN
	0150/1523	0150/1523	042 "DIA CIRC METAL LEN=0030 INSTALLED UNKN
	0150/0578	0150/0578	018 "DIA CIRC CONCR LEN=0055 INSTALLED UNKN
	0150/0024	0150/0024	055 "DIA CIRC CONCR LEN=0065 INSTALLED UNKN
2 0 02327 0 00 0097+34 KINGS SCHOOL RD (BORO)	036665	0150/0000	5 0150/0000 LENGTH(AH 3476 BK 2646)
	0140/1458	0140/1458	018 "DIA CIRC CONCR LEN=0100 INSTALLED UNKN
	0140/1175	0140/1175	018 "DIA CIRC CONCR LEN=0040 INSTALLED 2002 IRISHTOWN RD
	0140/1119	0140/1119	(SR3020 SEG 0010/0000)
COPSEWOOD DR (BORO) IRISHTOWN RD (BORO)	0140/0710	0140/0532	055 "DIA CIRC METAL LEN=0050 INSTALLED UNKN
	034019	034019	2 0 02327 0 00 0071+00 BRUSH RUN RD (BORO)
	0140/0000	0140/0000	5 LENGTH(AH 2646 BK 2875)
	0130/2505	0130/2505	018 "DIA CIRC CONCR LEN=0030 INSTALLED UNKN

DIR: B TOTAL LEN: 7.602 MI. DIST: 11-1 SR: 3004  
 LEFT MUN: BETHEL PARK B RIGHT MUN: BETHEL PARK B

Street Name	Segment ID	Length	Material	Status	Notes
VANVOORHIS DR (BORO)	0130/2048		018 " DIA CIRC METAL	LEN=0020 INSTALLED UNKN	
	0130/1730		015 " DIA CIRC CONCR	LEN=0054 INSTALLED UNKN	
	0130/1331		HAVENGATE DR (BORO)		
DUBLIN RD (BORO)	0130/0636		018 " DIA CIRC CONCR	LEN=0040 INSTALLED UNKN	
	0130/0327	031144 FT	ROCKY RIDGE RD (BORO)		
	031144 FT		2 0 02327 0 00 0043+00		
	0130/0000		THUNDERWOOD DR (BORO)		
PENNWOOD CT (BORO)	0120/1750		036 " DIA CIRC METAL	LEN=0099 INSTALLED 2002	
	0120/1686		036 " DIA CIRC CONCR	LEN=0030 INSTALLED 2003	
	0120/1680		LC FOR THUNDERWOOD DR (CONN)		
	0120/1418		030 " DIA CIR PLASTIC	LEN=0049 INSTALLED UNKN	
	0120/0720		MANOAH DR (BORO)		
DASHWOOD DR (BORO)	029391 FT		2 0 02327 0 00 0023+74		
	0110/2230		0120/0000	LENGTH(AH 1753 BK 2303)	
WASHINGTON SCHOOL RD (PRDR)	0110/1946		015 " DIA CIRC METAL	LEN=0035 INSTALLED UNKN	
	0110/1258		012 " DIA CIR PLASTIC	LEN=0040 INSTALLED 2002	
	0110/0873		018 " DIA CIRC CONCR	LEN=0040 INSTALLED 2002	
	0110/0461		018 " DIA CIRC CONCR	LEN=0199 INSTALLED 2002	
	0110/0448		018 " DIA CIRC CONCR	LEN=0040 INSTALLED 2002	
	0110/0327		0110/0325	OP ID 02/7407/3004/1111 HIGHFIELD RD (BORO)	



DIR: B TOTAL LEN: 7.602 MI. DIST: 11-1 SR: 3004  
 LEFT MUN: BETHEL PARK B RIGHT MUN: BETHEL PARK B

Stationing	Notes	Material	Length	Year
027088 FT	0110/0300	018" DIA CIRC CONCR	LEN=0040	2002
	0110/0040	018" DIA CIRC CONCR	LEN=0040	2002
	027088 FT	2 0 02327 0 00 0000+00		
		MCMURRAY RD		
		(SR3009 SEG 0020/2309)		
		NC CLIFTON RD		
	0110/0000	LENGTH(AH 2303 BK 2601)		
	0100/2141	018" DIA CIRC METAL	LEN=0035	INSTALLED UNKN
	0100/1967			
	0100/1960	BETHEL PARK		
		UPPER ST CLAIR T		
		SOUTHRIDGE DR		
		(BORO)		
	0100/1435	015" DIA CIRC CONCR	LEN=0035	INSTALLED UNKN
	0100/0953			
	0100/0050	018" DIA CIRC CONCR	LEN=0040	INSTALLED 2002
	0100/0043	018" DIA CIRC CONCR	LEN=0043	INSTALLED 2002
024487 FT	024487 FT	2 0 02240 0 00 0083+19		
	0100/0000	LENGTH(AH 2601 BK 1590)		
	0096/1385	018" DIA CIRC CONCR	LEN=0110	INSTALLED 2002
	0096/1060	024" DIA CIRC CONCR	LEN=0025	INSTALLED UNKN
	0096/1035	018" DIA CIRC CONCR	LEN=0099	INSTALLED UNKN
		JOHNSTON RD		
		(TWP)		
	0096/1008			
	0096/0245	018" DIA CIRC CONCR	LEN=0040	INSTALLED UNKN
022897 FT	022897 FT	0 0 00000 0 00 0000+00		
		HARROW RD		
		(TWP)		
	0096/0000	LENGTH(AH 1590 BK 2550)		
	0090/1960	024" DIA CIRC CONCR	LEN=0025	INSTALLED UNKN
	0090/1246	WILTSHIRE DR		
		(TWP)		
		018" DIA CIRC CONCR		

DIR: B TOTAL LEN: 7.602 MI. DIST: 11-1 SR: 3004  
 LEFT MUN: UPPER ST CLAIR T RIGHT MUN: UPPER ST CLAIR T

RUTHFRED DR  
 (TWP ) 0090/0480

2 0 02240 0 00 0118+22 020347 FT  
 BETHEL CHURCH RD  
 (TWP ) 0090/0000

TO 8047/0750 SH  
 (CONN) 0080/0302

017872 FT

0090/0928 LEN=0090 INSTALLED UNKN

MCLAUGHLIN  
 STRUCTURE LENGTH 13 FT  
 BMSID 02/3004/0090/0428

0090/0428  
 020347 FT

5 0090/0000 LENGTH(AH 2550 BK 2475)

0080/1832 COUNTRY CLUB DR  
 (TWP )

MCLAUGH RUN INT/RP 750  
 (SR8047 SEG 0750/0000)  
 MCLAUGH RUN INT/RP 760  
 (SR8047 SEG 0760/0357)  
 2 0 02240 0 00 0145+11  
 SR 0019 NB

OP ID 02/0019/0060/0000  
 MCLAUGHLIN  
 STRUCTURE LENGTH 20 FT  
 BMSID 02/3004/0080/0000

5 0080/0000 LENGTH(AH 2475 BK 3931)  
 018 "DIA CIRC CONCR

0070/3880 LEN=0030 INSTALLED UNKN  
 FROM 8047/0260 SH  
 (CONN)

NC MC MURRAY RD  
 MCLAUGH RN INT/RP 260 R  
 (SR8047 SEG 0260/0402)

0070/3692 MCLAUGH RN INT/RP 250 R  
 (SR8047 SEG 0250/0000)

0070/3605 024"H 48"W CON BOX CUL  
 LEN=0070 INSTALLED UNKN

TRUXTON DR  
 (TWP ) 0070/1881

018 "DIA CIRC METAL

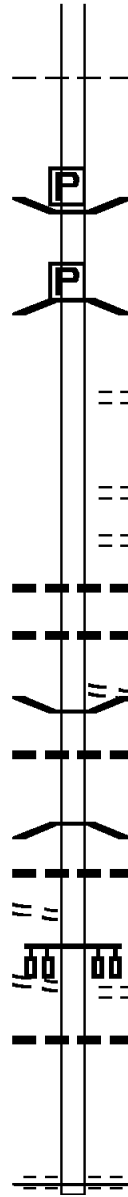
DIR: B TOTAL LEN: 7.602 MI. DIST: 11-1 SR: 3004  
 LEFT MUN: UPPER ST CLAIR T RIGHT MUN: UPPER ST CLAIR T

Stationing	Segment	Length	Material	Status
013941 FT	0070/0394	LEN=0100	INSTALLED	UNKN
	013941 FT	2 0 02240 0 00 0184+16	MORROW RD	
		(TWP)		
	0070/0000	LENGTH(AH 3931 BK 2235)	018 "DIA CIRC CONCR	
	0060/2199	LEN=0040	INSTALLED	UNKN
		046 "DIA CIRC CONCR		
	0060/1331	LEN=0036	INSTALLED	UNKN
011706 FT				
	011706 FT	2 0 02240 0 00 0206+30	LESNETT RD	
		(PRDR)		
MCMILLAN RD (SR3034 SEG 0070/0000)	0060/0000	LENGTH(AH 2235 BK 0733)	060 "DIA CIRC CONCR	
	0050/0578	LEN=0100	INSTALLED	UNKN
	0050/0290	LEN=0050	INSTALLED	UNKN
		018 "DIA CIRC CONCR		
		018 "DIA CIRC METAL		
010973 FT	0050/0012	LEN=0035	INSTALLED	UNKN
	010973 FT	2 0 02240 0 00 0214+30		
	0050/0000	LENGTH(AH 0733 BK 3257)		
	0040/2409	018 "DIA CIRC CONCR	LEN=0048	INSTALLED UNKN
	0040/1647	018 "DIA CIRC METAL	LEN=0050	INSTALLED 2002
	0040/0672	018 "DIA CIRC CONCR	LEN=0030	INSTALLED UNKN
		036 "DIA CIR PLASTIC		
007716 FT	0040/0186	LEN=0080	INSTALLED	2002
	007716 FT	2 0 02240 0 00 0245+02		
	0040/0000	LENGTH(AH 3257 BK 3219)		
	0030/0344	024 "DIA CIRC METAL	LEN=0044	INSTALLED UNKN

DIR: B TOTAL LEN: 7.602 MI. DIST: 11-1 SR: 3004  
 LEFT MUN: UPPER ST CLAIR T RIGHT MUN: UPPER ST CLAIR T

004497 FT

004497 FT 2 0 02240 0 00 0277+00  
 UPPER ST CLAIR  
 BRIDGEVILLE B  
 0030/0000 LENGTH(AH 3219 BK 1859)



002638 FT

0020/0601 BMSBN 02/3004/0020/0546  
 BRIDGE POSTED (TONS)  
 2 0 02353 0 00 0013+95  
 SGL 28 COMB 36  
 MCLAUGHLIN  
 0020/0546 BMSBG 02/3004/0020/0546  
 002638 FT 2 0 02353 0 00 0019+77  
 COOLIDGE ST  
 (BORO)  
 0020/0000 LENGTH(AH 1859 BK 2638)

0010/1675 SPRUCE ST  
 (BORO)  
 0010/1275 LAUREL ST  
 (BORO)  
 0010/1270 018 " DIA CIRC CONCR  
 LEN=0035 INSTALLED UNKN  
 0010/1251 018 " DIA CIR PLASTIC  
 LEN=0070 INSTALLED UNKN  
 MAPLE ST  
 (BORO)  
 0010/1140 BMSBN 02/3004/0010/1092  
 0010/1130 018 " DIA CIRC CONCR  
 LEN=0015 INSTALLED UNKN  
 2 0 02353 0 00 0035+04  
 MCLAUGHLIN RUN  
 0010/1092 BMSBG 02/3004/0010/1092  
 0010/0510 018 " DIA CIRC CONCR  
 LEN=0015 INSTALLED UNKN

RIDGE RD  
 (BORO)

0010/0451

MILL ST  
 (BORO)

0010/0265

000000 FT

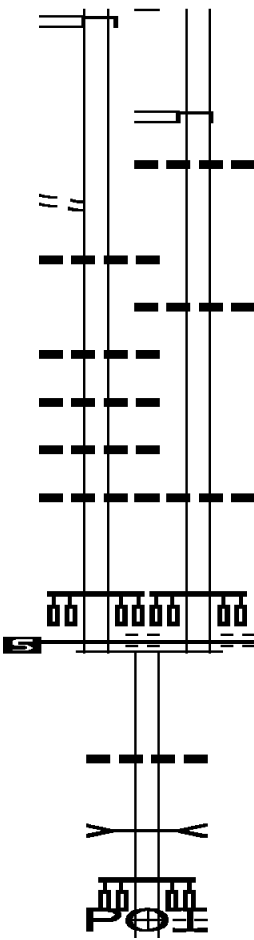
0010/0228 018 " DIA CAST IRON  
 LEN=0020 INSTALLED UNKN  
 000000 FT 2 0 02353 0 00 0045+91  
 NC MC LAUGHLIN RUN RD  
 BOWER HILL RD  
 (CNTY)  
 MFC BEGIN = C  
 0010/0000 LENGTH(AH 2638 BK 0000)

WASHINGTON AV INTER-AHD  
 (SR0050 SEG 0120/0000)  
 MILLERS RUN RD 016921 FT  
 (SR0050 SEG 0120/0000) 0061/0771

FROM 0050/0100 SH  
 (CONN) 0061/0665  
 018 "DIA CIRC CONCR  
 LEN=0020 INSTALLED UNKN 0061/0652

018 "DIA CIRC CONCR  
 LEN=0020 INSTALLED UNKN 0061/0506  
 018 "DIA CIRC CONCR  
 LEN=0045 INSTALLED UNKN 0061/0311  
 018 "DIA CIRC CONCR  
 LEN=0025 INSTALLED UNKN 0061/0195  
 018 "DIA CIRC CONCR  
 LEN=0025 INSTALLED UNKN 0061/0160  
 0 0 00000 0 00 0000+00 016150 FT  
 DANIELL DR  
 (TWP )

MFC BEGIN = C  
 LENGTH(AH 0771 BK 3134) 0061/0000



016897 FT  
 INTER-AHD WASHINGTON AV  
 (SR0050 SEG 0120/0000)  
 MILLERS RUN RD  
 (SR0050 SEG 0120/0000)  
 018 "DIA CIRC CONCR  
 LEN=0020 INSTALLED UNKN

0060/0747  
 0060/0708 018 "DIA CIRC CONCR  
 LEN=0020 INSTALLED UNKN

0060/0536 018 "DIA CIRC CONCR  
 LEN=0020 INSTALLED UNKN  
 0060/0160 018 "DIA CIRC CONCR  
 LEN=0025 INSTALLED UNKN  
 016150 FT 1 0 00108 0 00 0158+04  
 DANIELL DR  
 (TWP )

0060/0000 MFC BEGIN = C  
 LENGTH(AH 0747 BK 3134)

0050/1790 018 "DIA CIRC CONCR  
 LEN=0040 INSTALLED UNKN  
 COAL RUN  
 STRUCTURE LENGTH 18 FT  
 BMSID 02/3003/0050/1326  
 (APRA) BURSCA BUSINESS  
 BURSCA DR  
 (PRDR)  
 0050/1307  
 0050/1236

DIR: B TOTAL LEN: 3.205 MI. DIST: 11-1 SR: 3003  
 LEFT MUN: SOUTH FAYETTE T RIGHT MUN: SOUTH FAYETTE T

NORTH FREEDOM DR  
 (TWP )

0050/0300

== ==

013016 FT

--- ---

MELROSE CT  
 (TWP )

0040/2005

==

--- ---

00 00

==

010027 FT

--- ---

==

FAIRVIEW DR  
 (TWP )

0030/2430

==

==

006668 FT

--- ---

0050/0300

0050/0240

013016 FT

5 0050/0000

0040/2281

0040/1713

0040/1658

0040/1069

0040/0360

0040/0358

0040/0043

5 0040/0000

0030/2439

0030/2395

0030/2349

0030/2058

0030/1410

0030/1276

0030/0758

006668 FT

SOUTH FREEDOM DR

(TWP )

018 "DIA CIRC CONCR

LEN=0032 INSTALLED UNKN

1 0 00108 0 00 0129+62

LENGTH(AH 3134 BK 2989)

021 "DIA CIRC CONCR

LEN=0040 INSTALLED UNKN

018 "DIA CIRC CONCR

LEN=0020 INSTALLED UNKN

TWIN PONDS LN

(TWP )

018 "DIA CIRC CONCR

LEN=0020 INSTALLED UNKN

PINEWOOD DR

(TWP )

018 "DIA CIRC CONCR

LEN=0050 INSTALLED UNKN

018 "DIA CIRC OTHER

LEN=0030 INSTALLED UNKN

1 0 00108 0 00 0099+60

LENGTH(AH 2989 BK 3359)

018 "DIA CIRC CONCR

LEN=0045 INSTALLED UNKN

OLD OAK DR

(TWP )

018 "DIA CIRC CONCR

LEN=0030 INSTALLED UNKN

012 "DIA CIRC CONCR

LEN=0099 INSTALLED UNKN

018 "DIA CIRC CONCR

LEN=0055 INSTALLED UNKN

024 "DIA CIRC CONCR

LEN=0052 INSTALLED UNKN

015 "DIA CIRC CONCR

LEN=0040 INSTALLED UNKN

1 0 00108 0 00 0066+23

EXTRACT DATE: 12/18/2023  
PRINT DATE: 12/21/2023

ROADWAY MANAGEMENT SYSTEM  
SLD COUNTY/SR - ANNUAL PRINT

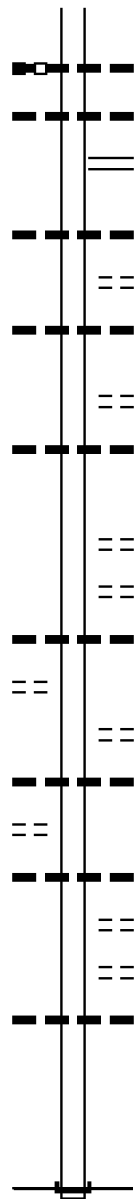
PAGE NUMBER: 974  
COUNTY: ALLEGHENY

DIR: B TOTAL LEN: 3.205 MI.  
LEFT MUN: SOUTH FAYETTE T

DIST: 11-1 SR: 3003  
RIGHT MUN: SOUTH FAYETTE T

ALPINE RD  
(TWP)

0030/0000



0030/0000

0020/2736

0020/2418

0020/1630

0020/1066

0020/1000

0020/0289

0020/0160

0020/0000

0010/3037

0010/2728

0010/2470

MARION DR  
(TWP)

0010/1901

0010/1350

0010/1300

FIELDCREST DR  
(TWP)

0010/1113

0010/0990

0010/0835

0010/0680

0010/0411

000000 FT

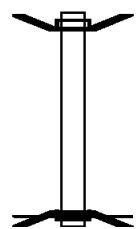
000000 FT

0010/0000

018 "DIA CIRC CONCR  
LEN=0040 INSTALLED UNKN  
LENGTH(AH 3359 BK 3294)  
018 "DIA CIRC CONCR  
LEN=0030 INSTALLED UNKN  
BOYCE RD  
(SR3006 SEG 0010/0000)  
018 "DIA CIRC CONCR  
LEN=0035 INSTALLED UNKN  
MEETING HOUSE RD  
(TWP)  
024 "DIA CIRC CONCR  
LEN=0005 INSTALLED UNKN  
EMPIRE DR  
(TWP)  
072"H 24"W CON BOX CUL  
LEN=0040 INSTALLED UNKN  
1 0 00108 0 00 0035+24  
SPRING HOUSE PL  
(TWP)  
TOFTREES DR  
(TWP)  
018 "DIA CIRC CONCR  
LEN=0099 INSTALLED UNKN  
SADDLEWOOD DR  
(TWP)  
018"H 21"W ELLIP CONC  
LEN=0099 INSTALLED UNKN  
048 "DIA CIRC CONCR  
LEN=0080 INSTALLED UNKN  
SUNDIAL LN  
(TWP)  
SUNDANCE DR  
(TWP)  
018 "DIA CIRC CONCR  
LEN=0099 INSTALLED UNKN  
1 0 00108 0 00 0000+00  
NC WA WASHINGTON PK  
INTER-BK WASHINGTON PK  
(SR1009 SEG 0260/1565)  
MFC BEGIN = C  
BK-WASHINGTON (62)  
LENGTH(AH 3374 BK 0000)

EXTRACT DATE: 12/18/2023      ROADWAY MANAGEMENT SYSTEM      PAGE NUMBER: 973  
 PRINT DATE: 12/21/2023      SLD COUNTY/SR - ANNUAL PRINT      COUNTY: ALLEGHENY  
 DIR: B      TOTAL LEN: .014 MI.      DIST: 11-1      SR: 3002  
 LEFT MUN: UPPER ST CLAIR T      RIGHT MUN: UPPER ST CLAIR T

000072 FT  
 000000 FT









000072 FT BMS EN 02/3002/0010/0000  
 INTER-AHD COUNTRY CLUB DR  
 0010/0072 (TWP )  
 000000 FT 0 0 00000 0 00 0000+00  
           NC CO COUNTRY CLUB DR  
 INTER-BK COUNTRY CLUB DR  
           (TWP )  
           02057.98+75  
           BMSBG 02/3002/0010/0000  
           MFC BEGIN = E  
 0010/0000 LENGTH(AH 0072 BK 0000)



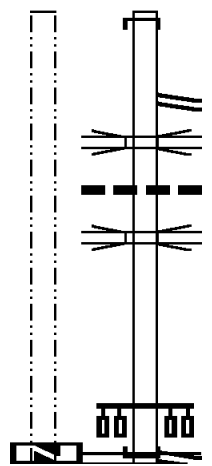
Stationing	Notes	Stationing	Description
005152 FT		005152 FT	MILLER'S RUN RD
004766 FT		0030/0386	(SR0978 SEG 0020/0000)
		004766 FT	1 0 00545 0 00 0048+44
		0030/0000	LENGTH(AH 0386 BK 1381)
			KRISTOFF LN
		0020/0885	(TB70)
		0020/0336	012 " DIA CIRC METAL
003385 FT		003385 FT	LEN=0030 INSTALLED UNKN
			1 0 00545 0 00 0034+05
		0020/0000	(AAR 472842A)#TRKS 01
			LENGTH(AH 1381 BK 3385)
		0010/3120	024 " DIA CIRC CONCR
			LEN=0045 INSTALLED UNKN
		0010/2856	012 " DIA CIRC METAL
			LEN=0030 INSTALLED UNKN
REED ST (TWP )		0010/2566	BMS EN 02/3001/0010/2554
			1 0 00545 0 00 0025+57
		0010/2554	BR. MILLER'S
			BMSBG 02/3001/0010/2554
		0010/1471	NORFOLK SOUTHERN
			OVERPASS IS RR X-ING
CECIL STURGEON RD (TWP )		0010/0908	024 " DIA CIRC METAL
			LEN=0099 INSTALLED UNKN
		0010/0006	018 " DIA CIR PLASTIC
		000000 FT	LEN=0040 INSTALLED 2004
			1 0 00545 0 00 0000+00
			NC MI
			MILLER'S RUN RD
			MILLER'S RUN RD
			(SR1021 SEG 0010/1295)
			MFC BEGIN = E
			BK-WASHINGTON (62)
000000 FT		0010/0000	LENGTH(AH 3385 BK 0000)

EXTRACT DATE: 12/18/2023      ROADWAY MANAGEMENT SYSTEM      PAGE NUMBER: 971  
 PRINT DATE: 12/21/2023      SLD COUNTY/SR - ANNUAL PRINT      COUNTY: ALLEGHENY  
 DIR: E      TOTAL LEN: .000 MI.      DIST: 11-1      SR: 2380  
 LEFT MUN: PITTSBURGH C      RIGHT MUN: PITTSBURGH C

LENGTH(AH 0918 BK 1648)	7031/0000			000000 FT					
	000000 FT			7030/0000	LTH	AH	000907	BK	001670
LENGTH(AH 1648 BK 0876)	7021/0000			000000 FT					
	000000 FT			7020/0000	LTH	AH	001670	BK	000915
LENGTH(AH 0876 BK 0000)	7011/0000			000000 FT					
	000000 FT			7010/0000	LTH	AH	000915	BK	000000

EXTRACT DATE: 12/18/2023 ROADWAY MANAGEMENT SYSTEM PAGE NUMBER: 970  
 PRINT DATE: 12/21/2023 SLD COUNTY/SR - ANNUAL PRINT COUNTY: ALLEGHENY  
 DIR: E TOTAL LEN: .388 MI. DIST: 11-1 SR: 2308  
 LEFT MUN: PITTSBURGH C RIGHT MUN: PITTSBURGH C

LTH AH 002250 BK 000000 000000 FT 7011/0000



002049 FT	INTER-AHD	FORBES AV
0010/2049	(SR2108	SEG 0060/0000)
0010/1296	RAMP V RD	(SR8004 SEG 0750/1347)
0010/0902	OP ID	02/0885/0331/1302
0010/0360	LEN=0100	INSTALLED UNKN
0010/0355	OP ID	02/0885/0330/1797
000000 FT	0 0 00000	0 00 0000+00
	NC FORBES AV	
INTER-BK	RAMP FROM BIRMINGHAM BR	(SR8065 SEG 0010/0910)
	FORBES AV	(CITY)
0010/0000	MFC BEGIN = B	LENGTH(AH 2049 BK 0000)

EXTRACT DATE: 12/18/2023 ROADWAY MANAGEMENT SYSTEM PAGE NUMBER: 969  
PRINT DATE: 12/21/2023 SLD COUNTY/SR - ANNUAL PRINT COUNTY: ALLEGHENY  
DIR: E TOTAL LEN: .000 MI. DIST: 11-1 SR: 2248  
LEFT MUN: PITTSBURGH C RIGHT MUN: PITTSBURGH C

000000 FT

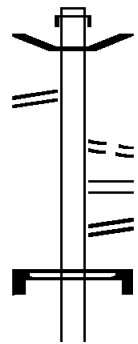


000000 FT  
7010/0000 LENGTH(AH 2472 BK 0000)

EXTRACT DATE: 12/18/2023 ROADWAY MANAGEMENT SYSTEM PAGE NUMBER: 968  
 PRINT DATE: 12/21/2023 SLD COUNTY/SR - ANNUAL PRINT COUNTY: ALLEGHENY  
 DIR: E TOTAL LEN: .794 MI. DIST: 11-1 SR: 2208  
 LEFT MUN: PITTSBURGH C RIGHT MUN: PITTSBURGH C

004191 FT

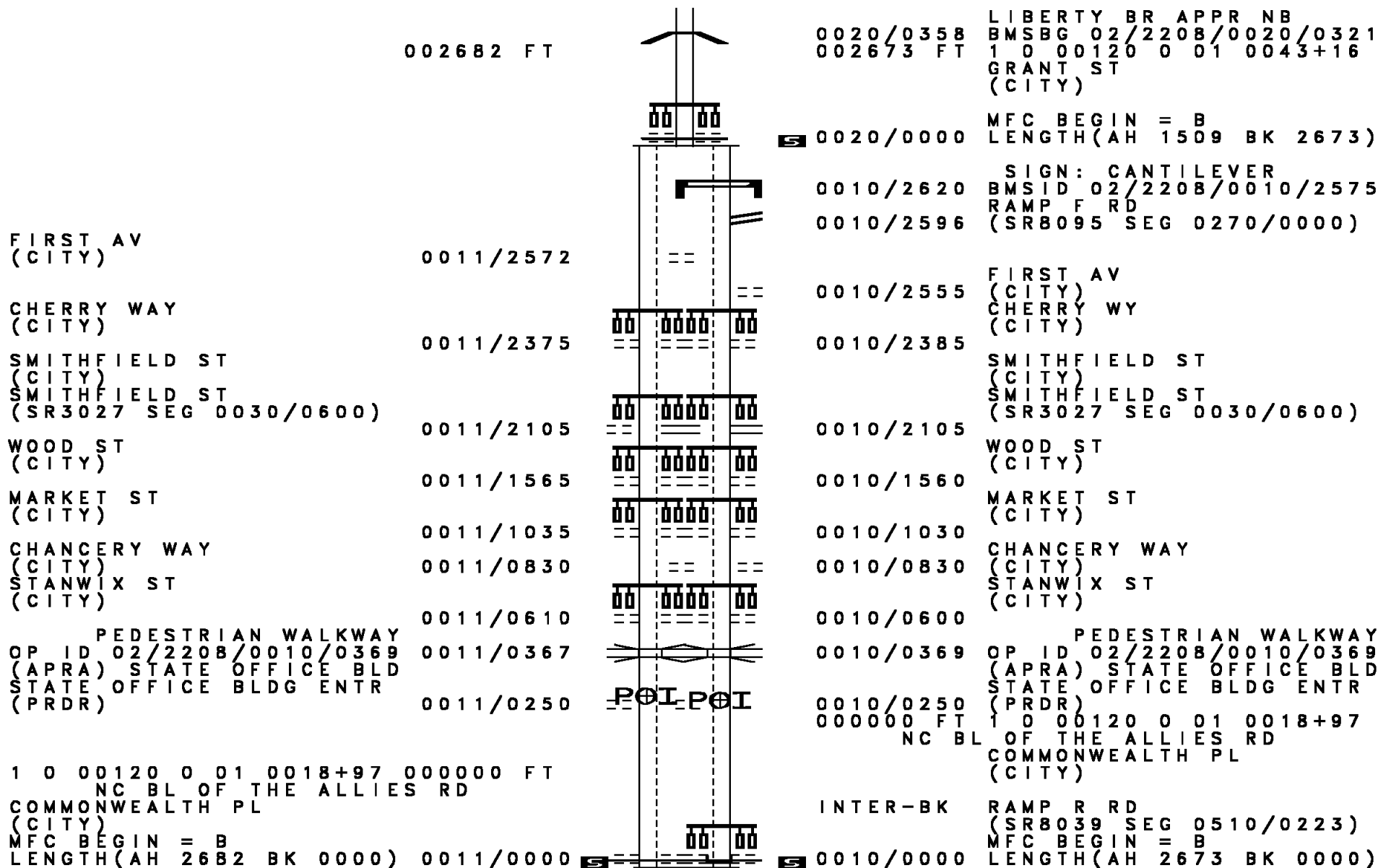
RAMP H RD  
 (SR8002 SEG 0250/1423) 0020/1392



004182 FT  
 INTER-AHD BL OF ALLIES  
 0020/1509 (SR0885 SEG 0351/2149)  
 0020/1487 BMSID 02/2208/0020/0321

0020/1228 FROM 8067/0750 SH  
 (CONN)  
 0020/1146 RAMP A-2 LIBERTY BR  
 (SR8067 SEG 0750/0490)  
 0020/1075 RAMP B-2 LIBERTY BR  
 (SR8067 SEG 0010/0000)  
 0020/0961 SIGN: 4 CHORD TRUSS  
 BMSID 02/2208/0020/0955  
 1 0 00120 0 00 0044+68

DIR: E TOTAL LEN: .794 MI. DIST: 11-1 SR: 2208  
 LEFT MUN: PITTSBURGH C RIGHT MUN: PITTSBURGH C



002682 FT  
 0011/2572  
 0011/2375  
 0011/2105  
 0011/1565  
 0011/1035  
 0011/0830  
 0011/0610  
 0011/0367  
 0011/0250  
 1 0 00120 0 01 0018+97 000000 FT  
 NC BL OF THE ALLIES RD  
 COMMONWEALTH PL  
 (CITY)  
 MFC BEGIN = B  
 LENGTH(AH 2682 BK 0000) 0011/0000

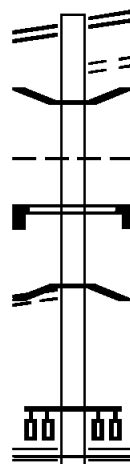
0020/0358  
 002673 FT  
 0020/0000  
 0010/2620  
 0010/2596  
 0010/2555  
 0010/2385  
 0010/2105  
 0010/1560  
 0010/1030  
 0010/0830  
 0010/0600  
 0010/0369  
 0010/0250  
 000000 FT  
 NC BL  
 0010/0000  
 0010/0000  
 LIBERTY BR APPR NB  
 BMSBG 02/2208/0020/0321  
 1 0 00120 0 01 0043+16  
 GRANT ST  
 (CITY)  
 MFC BEGIN = B  
 LENGTH(AH 1509 BK 2673)  
 SIGN: CANTILEVER  
 BMSID 02/2208/0010/2575  
 RAMP F RD  
 (SR8095 SEG 0270/0000)  
 FIRST AV  
 (CITY)  
 CHERRY WY  
 (CITY)  
 SMITHFIELD ST  
 (CITY)  
 SMITHFIELD ST  
 (SR3027 SEG 0030/0600)  
 WOOD ST  
 (CITY)  
 MARKET ST  
 (CITY)  
 CHANCERY WAY  
 (CITY)  
 STANWIX ST  
 (CITY)  
 PEDESTRIAN WALKWAY  
 OP ID 02/2208/0010/0369  
 (APRA) STATE OFFICE BLD  
 STATE OFFICE BLDG ENTR  
 (PRDR)  
 OF THE ALLIES RD  
 COMMONWEALTH PL  
 (CITY)  
 INTER-BK  
 RAMP R RD  
 (SR8039 SEG 0510/0223)  
 MFC BEGIN = B  
 LENGTH(AH 2673 BK 0000)

EXTRACT DATE: 12/18/2023 ROADWAY MANAGEMENT SYSTEM PAGE NUMBER: 966  
 PRINT DATE: 12/21/2023 SLD COUNTY/SR - ANNUAL PRINT COUNTY: ALLEGHENY  
 DIR: B TOTAL LEN: .359 MI. DIST: 11-1 SR: 2185  
 LEFT MUN: PORT VUE B RIGHT MUN: PORT VUE B

RIVER RD 001896 FT  
 (SR2027 SEG 0030/0814) 0010/1896

1 0 01074 2 01 0004+52  
 TO 0148/0040 SH  
 (CONN)

0010/0129  
 000000 FT



001896 FT RIVER RD  
 0010/1896 (SR2027 SEG 0030/0814)  
 LIBERTY WY  
 0010/1700 (TWP)  
 0010/1382 BMSEN 02/2185/0010/0129

PORT VUE  
 0010/0615 MCKEESPORT C  
 SIGN: CANTILEVER  
 0010/0580 BMSID 02/2185/0010/0580

LR 02259  
 0010/0129 BMSBG 02/2185/0010/0129  
 000000 FT 0 0 0000 0 00 0000+00  
 NC FIFTEENTH ST  
 WALNUT ST  
 (SR0148 SEG 0040/2097)

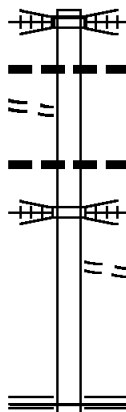
0010/0000 MFC BEGIN = C  
 LENGTH(AH 1896 BK 0000)

ACCESS RD  
(PRDR)

000583 FT

0010/0530

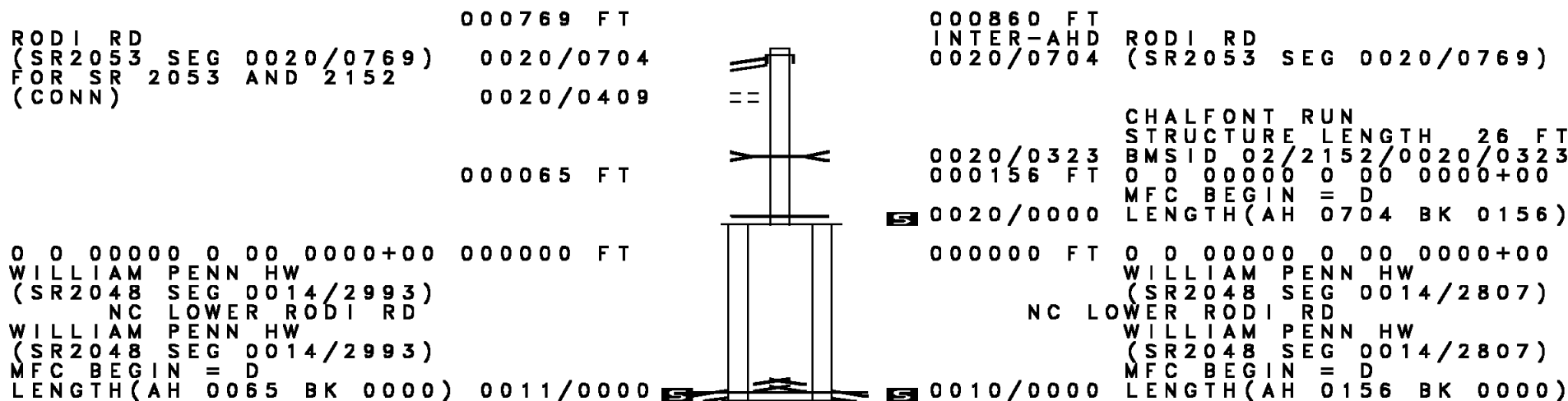
000000 FT



000583 FT  
 INTER-AHD WILSON AV  
 (TWP)  
 UNION & PENNSYLVANIA &  
 0010/0583 OVERPASS IS RR X-ING  
 018 "DIA CIRC CONCR  
 0010/0560 LEN=0098 INSTALLED UNKN  
  
 018 "DIA CIRC CONCR  
 0010/0487 LEN=0098 INSTALLED UNKN  
 UNION & PENNSYLVANIA &  
 0010/0464 OVERPASS IS RR X-ING  
 ACCESS RD  
 0010/0402 (PRDR)  
 000000 FT 1 0 01074 2 01 0000+00  
 NC CA BLE AV  
 BRADDOCK AV  
 (SR2083 SEG 0022/0691)  
 MFC BEGIN = E  
 0010/0000 LENGTH(AH 0583 BK 0000)

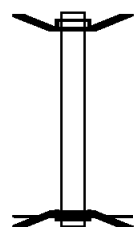


DIR: E TOTAL LEN: .163 MI. DIST: 11-1 SR: 2152  
 LEFT MUN: WILKINS T RIGHT MUN: WILKINS T



EXTRACT DATE: 12/18/2023      ROADWAY MANAGEMENT SYSTEM      PAGE NUMBER: 963  
 PRINT DATE: 12/21/2023      SLD COUNTY/SR - ANNUAL PRINT      COUNTY: ALLEGHENY  
 DIR: B      TOTAL LEN: .050 MI.      DIST: 11-1      SR: 2146  
 LEFT MUN: PITTSBURGH C      RIGHT MUN: PITTSBURGH C

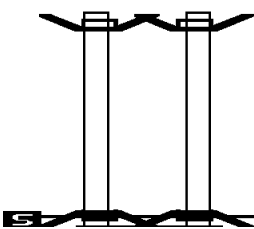
000265 FT  
 000000 FT



000265 FT BMSEN 02/2146/0010/0000  
 INTER-AHD BIGELOW BL  
 0010/0265 (CITY)  
 000000 FT 0 0 00000 0 00 0000+00  
           NC B I GELOW BL  
 INTER-BK SEVENTH AV  
                   (CITY)  
                   RAMP E (8078 SB)  
                   BMSBG 02/2146/0010/0000  
                   MFC BEGIN = C  
 0010/0000 LENGTH(AH 0265 BK 0000)

EXTRACT DATE: 12/18/2023 ROADWAY MANAGEMENT SYSTEM PAGE NUMBER: 962  
 PRINT DATE: 12/21/2023 SLD COUNTY/SR - ANNUAL PRINT COUNTY: ALLEGHENY  
 DIR: E TOTAL LEN: .032 MI. DIST: 11-1 SR: 2144  
 LEFT MUN: PITTSBURGH C RIGHT MUN: PITTSBURGH C

BMSFN 02/2144/0010/0000000170 FT  
 CENTRE AV INTER-AHD  
 (CITY) 0011/0170  
 0 0 00000 0 00 0000+00 000000 FT  
 NC CENTRE AV  
 CENTRE AV INTER-BK  
 (CITY)  
 I-579 NB  
 BMSBG 02/2144/0010/0000  
 MFC BEGIN = C  
 LENGTH(AH 0170 BK 0000) 0011/0000

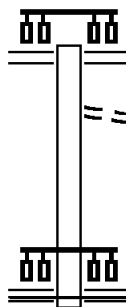


000170 FT BMSFN 02/2144/0010/0000  
 INTER-AHD CENTRE AV  
 0010/0170 (CITY)  
 000000 FT 0 0 00000 0 00 0000+00  
 NC CENTRE AV  
 INTER-BK CENTRE AV  
 (CITY)  
 I-579 NB  
 BMSBG 02/2144/0010/0000  
 MFC BEGIN = C  
 LENGTH(AH 0170 BK 0000)

EXTRACT DATE: 12/18/2023      ROADWAY MANAGEMENT SYSTEM      PAGE NUMBER: 961  
 PRINT DATE: 12/21/2023      SLD COUNTY/SR - ANNUAL PRINT      COUNTY: ALLEGHENY  
 DIR: B      TOTAL LEN: .034 MI.      DIST: 11-1      SR: 2129  
 LEFT MUN: MONROEVILLE B      RIGHT MUN: MONROEVILLE B

000182 FT

000000 FT

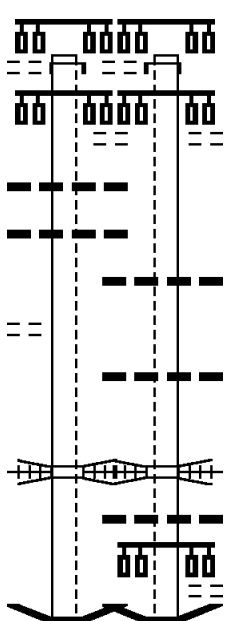


000182 FT GOLDEN MILE HW  
(SR0286 SEG 0010/0603)

0010/0182 FROM 0022/0281 SH  
(CONN)

000000 FT 0 0 00000 0 00 0000+00  
 NC ALPINE VILLAGE DR  
 NEW WM PENN HW  
 (SR0022 SEG 0280/0925)  
 (SR0022 SEG 0281/0840)

5 0010/0000 MFC BEGIN = B  
 LENGTH(AH 0182 BK 0000)

ELEVENTH ST (CITY)	003868 FT INTER-AHD		003974 FT INTER-AHD	ELEVENTH ST (CITY)
SMALLMAN ST (CITY)				SMALLMAN ST (CITY)
PGH CONV CENTER PARKING (CITY)	0011/3868		0010/3974	PGH CONV CENTER PARKING (CITY)
099 "DIA CIRC CONCR LEN=0040 INSTALLED UNKN	0011/3739		0010/3857	
099 "DIA CIRC CONCR LEN=0040 INSTALLED UNKN	0011/3660			
	0011/3650			
WATERFRONT PL (CITY)	0011/3611		0010/3750	018 "DIA CIRC CONCR LEN=0035 INSTALLED UNKN
			0010/3650	099 "DIA CIRC CONCR LEN=0040 INSTALLED UNKN NC ELEVENTH ST
OTHER OVERPASS IS RR X-ING NC ELEVENTH ST			0010/3423	OTHER OVERPASS IS RR X-ING
			0010/3200	099 "DIA CIRC CONCR LEN=0040 INSTALLED UNKN TENTH ST (CITY)
			0010/3104	
BMSEN 02/7301/0000/3149	0011/2935		0010/3087	BMSEN 02/7301/0000/3149

EXTRACT DATE: 12/18/2023  
PRINT DATE: 12/21/2023

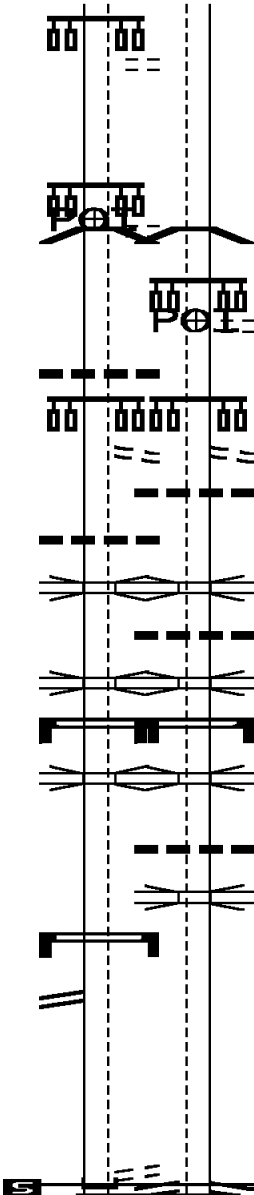
ROADWAY MANAGEMENT SYSTEM  
SLD COUNTY/SR - ANNUAL PRINT

PAGE NUMBER: 959  
COUNTY: ALLEGHENY

DIR: N TOTAL LEN: .753 MI.  
LEFT MUN: PITTSBURGH C

DIST: 11-1 SR: 2128  
RIGHT MUN: PITTSBURGH C

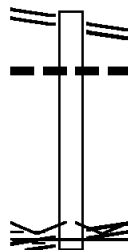
TENTH ST  
(CITY) 0011/2911  
0 0 00000 0 00 0000+00  
(APRA) PGH CONVENTION C  
TENTH ST  
(CITY)  
NO UNDERPASS INFORMATIO  
BMSBG 02/7301/0000/3149 0011/2859  
099 "DIA CIRC CONCR  
LEN=0040 INSTALLED UNKN 0011/2525  
FT DUQUESNE BL  
(CITY) 0011/2362  
099 "DIA CIRC CONCR  
LEN=0040 INSTALLED UNKN 0011/2083  
NINTH STREET  
OP ID 02/7301/0000/2014 0011/2059  
SEVENTH ST  
OP ID 02/7301/0000/2013 0011/1513  
SIGN: 4 CHORD TRUSS  
BMSID 02/2128/0010/1418 0011/1253  
SIXTH STREET  
OP ID 02/7301/0000/2012 0011/0950  
SIGN: 4 CHORD TRUSS  
BMSID 02/2128/0011/0170 0011/0143  
RAMP G RD  
(SR8041 SEG 0500/0000) 0011/0112  
1 0 01039 4 00 0000+00 000000 FT  
LC FROM FT DUQUESNE BL  
(CONN)  
NC TENTH ST BY-PASS  
RAMP D RD INTER-BK  
(SR8041 SEG 0510/0000)  
MFC BEGIN = B  
LENGTH(AH 3868 BK 0000) 0011/0000



0 0 00000 0 00 0000+00  
NO UNDERPASS INFORMATIO  
BMSBG 02/7301/0000/3149 0010/3011  
(APRA) PGH CONVENTION C  
TENTH ST  
(CITY) 0010/3008  
FT DUQUESNE BL  
(CITY) 0010/2542  
099 "DIA CIRC CONCR  
LEN=0040 INSTALLED UNKN 0010/2525  
NINTH STREET  
OP ID 02/7301/0000/2014 0010/2248  
099 "DIA CIRC CONCR  
LEN=0040 INSTALLED UNKN 0010/2083  
SEVENTH ST  
OP ID 02/7301/0000/2013 0010/1700  
SIGN: 4 CHORD TRUSS  
BMSID 02/2128/0010/1418 0010/1440  
SIXTH STREET  
OP ID 02/7301/0000/2012 0010/1137  
099 "DIA CIRC CONCR  
LEN=0040 INSTALLED UNKN 0010/0400  
FANCOURT ST  
OP ID 02/7301/0000/3143 0010/0163  
000000 FT 1 0 01039 4 00 0000+00  
RAMP K RD  
(SR8041 SEG 0270/0674)  
NC TENTH ST BY-PASS  
RAMP C RD  
(SR8041 SEG 0760/0898)  
MFC BEGIN = B  
LENGTH(AH 3974 BK 0000) 0010/0000

EXTRACT DATE: 12/18/2023 ROADWAY MANAGEMENT SYSTEM PAGE NUMBER: 958  
 PRINT DATE: 12/21/2023 SLD COUNTY/SR - ANNUAL PRINT COUNTY: ALLEGHENY  
 DIR: B TOTAL LEN: .103 MI. DIST: 11-1 SR: 2126  
 LEFT MUN: PENN HILLS T RIGHT MUN: PENN HILLS T

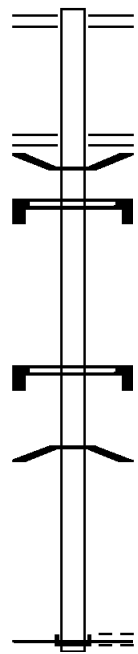
HUNTER RD 000545 FT  
 (SR2080 SEG 0060/2275) 0010/0545  
 000000 FT  
 VALEMONT DR  
 (TWP )  
 HAMIL RD  
 (SR2078 SEG 0030/2250) 0010/0000



000545 FT HUNTER RD  
 0010/0545 (SR2080 SEG 0060/2275)  
 018 " DIA CIRC CONCR  
 0010/0085 LEN=0045 INSTALLED UNKN  
 000000 FT 2 0 02165 1 00 0000+00  
 VILLAGE: VALEMONT HTS  
 HAMIL RD  
 (SR2078 SEG 0030/2250)  
 NC HAMIL RD  
 MFC BEGIN = E  
 0010/0000 LENGTH(AH 0545 BK 0000)

002754 FT

002754 FT RAMP Q  
 (SR8120 SEG 0250/0000)  
 EAST OHIO ST  
 (SR4009 SEG 0010/0000)  
 0010/2754 (SR4009 SEG 0011/0000)  
 RAMP P  
 (SR8120 SEG 0010/0467)  
 EAST OHIO ST  
 (SR4009 SEG 0011/0000)  
 0010/2725 (SR4009 SEG 0010/0000)  
 0010/2687 BMSID 02/2124/0010/0255  
 SIGN: CANTILEVER  
 0010/2364 BMSID 02/2124/0010/2335

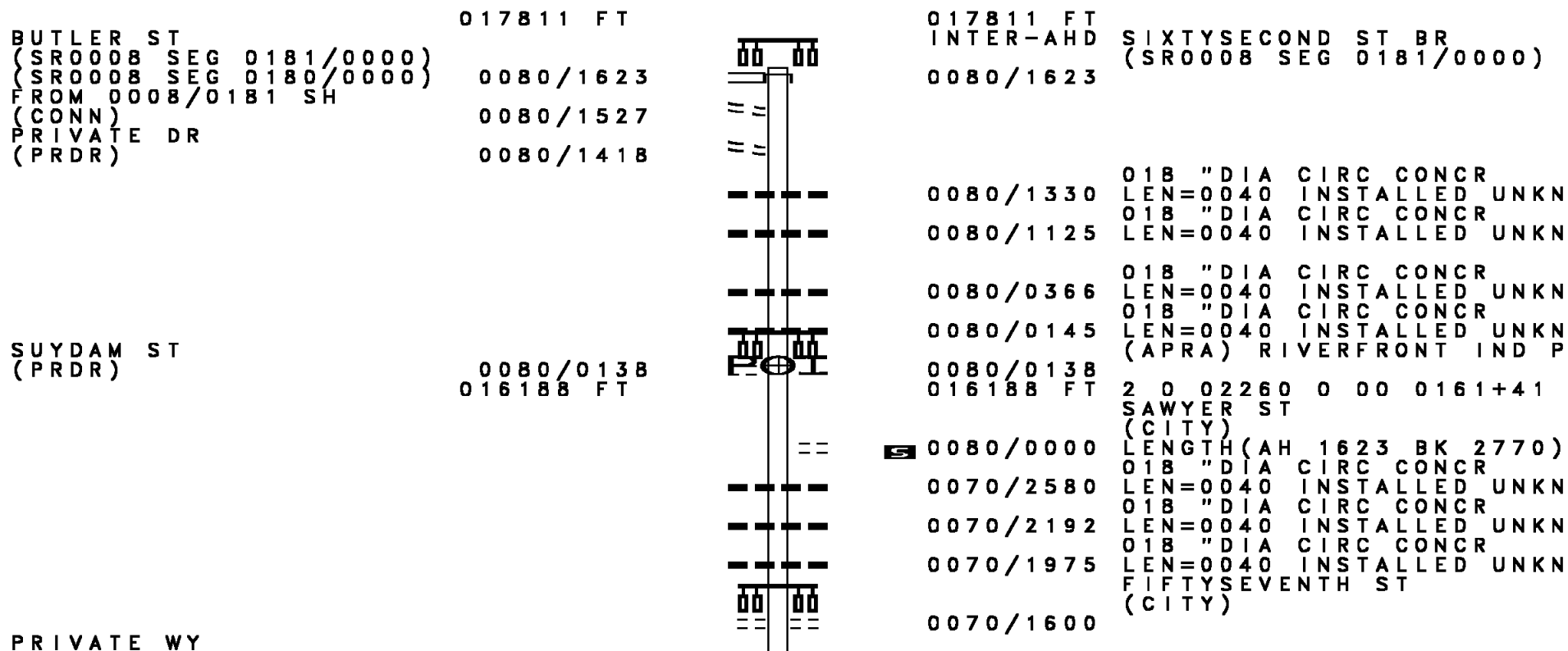


000000 FT

0010/0375 SIGN: CANTILEVER  
 BMSID 02/2124/0010/0375  
 000000 000000 000000+00  
 SR 0028  
 0010/0255 BMSBG 02/2124/0010/0255  
 000000 FT 20022605000031+86  
 NC WA SHINGTON CR. BR/40TH ST  
 FOSTER ST  
 (CITY)  
 INTER-BK FORTIETH ST  
 (CITY)  
 MFC BEGIN = B  
 0010/0000 LENGTH(AH 2754 BK 0000)



DIR: B TOTAL LEN: 3.373 MI. DIST: 11-1 SR: 2122  
 LEFT MUN: PITTSBURGH C RIGHT MUN: PITTSBURGH C



DIR: B TOTAL LEN: 3.373 MI. DIST: 11-1 SR: 2122  
 LEFT MUN: PITTSBURGH C RIGHT MUN: PITTSBURGH C

(CITY)	0070/1305	==	==	0070/1045	FIFTYSIXTH ST (CITY)
		==	==		
		==	==		
	013418 FT	==	==	0070/0445 013418 FT	FIFTYFIFTH ST (CITY)
		==	==		2 0 02260 0 00 0133+59 FIFTYFOURTH ST (CITY)
		==	==	0070/0000	LENGTH(AH 2770 BK 2726)
		==	==	0060/2700	012"H 20"W CON BOX CUL LEN=0099 INSTALLED UNKN
		==	==	0060/2275	FIFTYTHIRD ST (CITY)
		==	==	0060/1945	MCCANDLESS AV (CITY)
		==	==	0060/1420	FIFTYSECOND ST (CITY)
		==	==	0060/0965	018 "DIA CIRC CONCR LEN=0040 INSTALLED UNKN
		==	==	0060/0600	STANTON AV (CITY)
FIFTYFIRST ST (CITY)	0060/0600	==	==	0060/0600	
FIFTIETH ST (CITY)	0060/0400	==	==	010692 FT	
2 0 02260 0 00 0106+45 010692 FT	0060/0400	==	==	0060/0000	LENGTH(AH 2726 BK 1927)
FORTYNINTH ST (CITY)	0060/0000	==	==	0050/1460	
FORTYEIGHTH ST (CITY)	0050/1460	==	==	0050/1460	
PLUMMER ST (CITY)	0050/0890	==	==	0050/0890	
UMPIRE WAY (CITY)	0050/0750	==	==	0050/0750	
FORTYSEVENTH ST (CITY)	0050/0555	==	==	0050/0555	
HOME ST (CITY)	008765 FT	==	==	0050/0275 008765 FT	FORTYSIXTH ST (CITY)
		==	==	0050/0000	2 0 02260 0 00 0087+01 FORTYFIFTH ST (CITY)
		==	==	0050/0000	LENGTH(AH 1927 BK 2100)

DIR: B TOTAL LEN: 3.373 MI. DIST: 11-1 SR: 2122  
 LEFT MUN: PITTSBURGH C RIGHT MUN: PITTSBURGH C

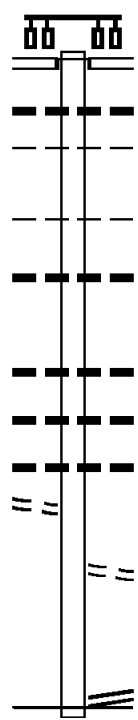
Street Name (City)	Stationing	Notes	Street Name (City)	Stationing	Notes
			FORTYFOURTH ST (CITY)	0040/1810	
			FORTYTHIRD ST (CITY)	0040/1465	
FORTYSECOND ST (CITY)	0040/1295		FORTYSECOND ST (CITY)	0040/1335	
			MAIN ST (CITY)	0040/1130	
FORTYFIRST ST (CITY)	0040/0980	POI	(APRA) MILL EQUIPMENT C	0040/0980	
			FISK ST (CITY)	0040/0880	
ALMOND WAY (CITY)	0040/0800				
			FORTIETH ST (CITY)	0040/0580	
	006665 FT		2 0 02260 0 00 0065+95	006665 FT	
			THIRTYNINTH ST (CITY)		
LODI WY (CITY)	0030/1880		LENGTH(AH 2100 BK 2029)	0040/0000	
			THIRTYEIGHTH ST (CITY)	0030/1730	
			ATER WAY (CITY)	0030/1595	
THIRTYSEVENTH ST (CITY)	0030/1475				
			THIRTYSEVENTH ST (CITY)	0030/1460	
			THIRTYSIXTH ST (CITY)	0030/1220	
THIRTYSIXTH ST (CITY)	0030/1125				
			THIRTYFIFTH ST (CITY)	0030/0768	
THIRTYFIFTH ST (CITY)	0030/0540				
			018"H 18"W CON BOX CUL	0030/0033	
	004636 FT		LEN=0050 INSTALLED UNKN	004636 FT	
			2 0 02260 0 00 0045+45		
			PENN AV (CITY)		
			THIRTYFOURTH ST		



002566 FT

002566 FT  
 INTER-AHD

MARLBORO AV  
 (BORO)  
 ARDMORE BL  
 (SR0008 SEG 0010/0920)  
 (SR0008 SEG 0011/0920)



0020/1810

0020/1488

0020/0971

0020/0222

0020/0157

5 0020/0000

0010/0653

0010/0129

0010/0128

018 "DIA CIRC CONCR  
 LEN=0050 INSTALLED UNKN  
 WILKINSBURG  
 BRADDOCK HILLS B  
 BRADDOCK HILLS  
 EDGEWOOD B  
 018 "DIA CIRC CONCR  
 LEN=0040 INSTALLED UNKN  
 2 0 02230 0 00 0009+90  
 LENGTH(AH 1810 BK 0756)  
 001 "DIA CIRC CONCR  
 LEN=0001 INSTALLED UNKN  
 018 "DIA CIRC CONCR  
 LEN=0001 INSTALLED UNKN  
 018 "DIA CIRC CONCR  
 LEN=0030 INSTALLED UNKN

000756 FT

0010/0100

000000 FT

0010/0080

000000 FT

FOR SR 2051 AND 2120  
 (CONN)  
 2 0 02230 0 00 0000+00  
 MAPLE AV  
 (SR2051 SEG 0090/1062)  
 NC BR INTON RD  
 MFC BEGIN = C  
 5 0010/0000 LENGTH(AH 0756 BK 0000)

MCKELVEY AV  
 (BORO)

EXTRACT DATE: 12/18/2023 ROADWAY MANAGEMENT SYSTEM PAGE NUMBER: 951  
 PRINT DATE: 12/21/2023 SLD COUNTY/SR - ANNUAL PRINT COUNTY: ALLEGHENY

DIR: B TOTAL LEN: 1.378 MI. DIST: 11-1 SR: 2118  
 LEFT MUN: WHITE OAK B RIGHT MUN: WHITE OAK B

007277 FT



007277 FT LONG RUN RD  
 (SR0048 SEG 0201/0000)  
 0020/3963 (SR0048 SEG 0200/0000)  
 018 " DIA CIRC CONCR  
 0020/3909 LEN=0080 INSTALLED UNKN

0020/3619 BMS EN 02/2118/0020/3544  
 2 0 02178 0 00 0069+75  
 P3  
 LONG RUN  
 0020/3559 BMSBG 02/2118/0020/3544  
 018 " DIA CIRC CONCR  
 0020/3449 LEN=0080 INSTALLED UNKN  
 036 " DIA CIRC CONCR  
 0020/3423 LEN=0026 INSTALLED UNKN  
 036 " DIA CIRC CONCR  
 0020/2980 LEN=0020 INSTALLED UNKN  
 WHITE OAK  
 0020/2688 MCKEESPORT C  
 018 " DIA CIRC METAL

DIR: B TOTAL LEN: 1.378 MI. DIST: 11-1 SR: 2118  
 LEFT MUN: MCKEESPORT C RIGHT MUN: MCKEESPORT C

Street Name	Segment	Length (FT)	Material	Notes
	0020/2128	0040	024" DIA CIRC METAL	INSTALLED UNKN
	0020/1835	0040	018" DIA CIRC METAL	INSTALLED UNKN
	0020/1660	0040	CIRC METAL	INSTALLED UNKN
			CENTER ST ET	
			(CITY)	
			NC RIPPLE RD	
			STEPANIK RD	
			(CITY)	
	0020/1260		024" DIA CIRC CONCR	
	0020/0706	0035		INSTALLED UNKN
	003314 FT	003314 FT	2 0 02178 0 00 0031+78	
			VILLAGE: WHITE OAK B	
			MCKEESPORT	
			VERSAILLES B	
	0020/0000		LENGTH(AH 3963 BK 3314)	
	0010/3082		018" DIA CIRC CONCR	
			LEN=0035	INSTALLED UNKN
CENTER GROVE RD (PRDR)	0010/2800			
HARPHEN DR (BORO)	0010/2225			
	0010/2122		018" DIA CIRC CONCR	
			LEN=0030	INSTALLED UNKN
	0010/1731		018" DIA CIRC METAL	
			LEN=0025	INSTALLED UNKN
BASSI DR (BORO)	0010/1430			
	0010/0960		015" DIA CIRC METAL	
			LEN=0080	INSTALLED UNKN
	0010/0945		ALLEY	
			(BORO)	
SPRUCE ST (BORO)	0010/0845			
	0010/0729		018" DIA CIRC CONCR	
			LEN=0080	INSTALLED UNKN
	0010/0240		ALLEY	
			(BORO)	
	0010/0029		018" DIA CIRC CONCR	
			LEN=0030	INSTALLED UNKN
	000000 FT	000000 FT	2 0 02178 0 00 0000+00	
			VILLAGE: VERSAILLES B	
			WALNUT ST	
			(SR0048 SEG 0140/0000)	
			NC CENTER ST	
WALNUT ST (SR0048 SEG 0140/0000)	0010/0000		MFC BEGIN = C	
	0010/0000		LENGTH(AH 3314 BK 0000)	

EXTRACT DATE: 12/18/2023 ROADWAY MANAGEMENT SYSTEM PAGE NUMBER: 949  
PRINT DATE: 12/21/2023 SLD COUNTY/SR - ANNUAL PRINT COUNTY: ALLEGHENY  
DIR: B TOTAL LEN: 1.212 MI. DIST: 11-1 SR: 2116  
LEFT MUN: WEST MIFFLIN B RIGHT MUN: WEST MIFFLIN B

006399 FT



006399 FT  
INTER-AHD HOMESTEAD DUQUESNE RD  
(CNTY)



EXTRACT DATE: 12/18/2023  
PRINT DATE: 12/21/2023

ROADWAY MANAGEMENT SYSTEM  
SLD COUNTY/SR - ANNUAL PRINT

PAGE NUMBER: 948  
COUNTY: ALLEGHENY

DIR: B TOTAL LEN: 1.212 MI.  
LEFT MUN: WEST MIFFLIN B

DIST: 11-1 SR: 2116  
RIGHT MUN: WEST MIFFLIN B

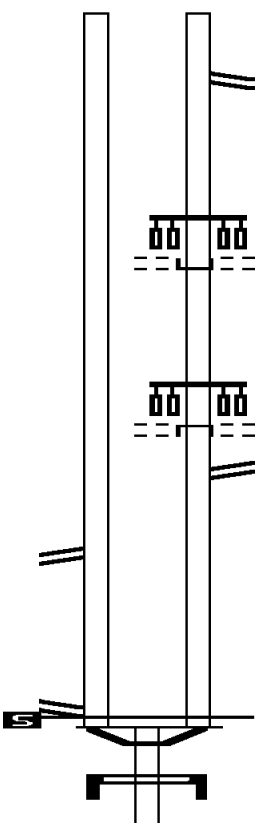
003738 FT

000000 FT

PGH MCKEESPORT BL  
(SR2045 SEG 0040/1720) 0010/0000

==	0020/2661	HOMESTEAD DUQUESNE RD (CNTY)
---	0020/2572	018" DIA CIRC CONCR LEN=0099 INSTALLED UNKN
---	0020/2097	018" DIA CIRC CONCR LEN=0045 INSTALLED UNKN
---	0020/1737	024" DIA CIRC CONCR LEN=0040 INSTALLED UNKN
---	0020/1350	BMSSEN 02/2116/0020/1260 2 0 02084 0 00 0049+92 BR. THOMPSON
---	0020/1260	BMSBG 02/2116/0020/1260 018" DIA CIRC CONCR
---	0020/1075	LEN=0040 INSTALLED UNKN 036" DIA CIRC METAL
---	0020/0814	LEN=0005 INSTALLED UNKN 018" DIA CIRC CONCR
---	0020/0666	LEN=0035 INSTALLED UNKN 018" DIA CIRC CONCR
---	0020/0450	LEN=0015 INSTALLED UNKN 024" DIA CIRC CONCR
---	0020/0163	LEN=0099 INSTALLED UNKN
---	003738 FT	2 0 02084 0 00 0037+67 WEST MIFFLIN DRAVOSBURG B
---	5 0020/0000	LENGTH(AH 2661 BK 3738)
---	0010/2635	024" DIA CIRC CONCR LEN=0045 INSTALLED UNKN
---	0010/2060	018"H 00"W MULT METAL LEN=0040 INSTALLED UNKN
---	0010/1845	018" DIA CIRC CONCR LEN=0099 INSTALLED UNKN
---	0010/1762	018"H 00"W MULT METAL LEN=0040 INSTALLED UNKN
==	0010/1130	RIDGEVIEW DR (BORO)
---	0010/1055	018" DIA CIRC CONCR LEN=0099 INSTALLED UNKN
---	0010/0545	LUSCOMBE LN (BORO)
---	000000 FT	2 0 02084 0 00 0000+00 PGH MCKEESPORT BL (SR2045 SEG 0040/1720)
---	NC BETTIS RD	
---	5 0010/0000	MFC BEGIN = C LENGTH(AH 3738 BK 0000)

DIR: N TOTAL LEN: 1.007 MI. DIST: 11-1 SR: 2114  
 LEFT MUN: DUQUESNE C RIGHT MUN: DUQUESNE C



FR SR 2114 TO SR 837 S  
 (SR0837 SEG 0263/1303) 0031/0150  
 1 0 00736 0 00 0369+18 003739 FT  
 837 NB TO DUQ/MCKEESPT  
 (SR8057 SEG 0262/0817)  
 NC DUQUESNE BL  
 MFC BEGIN = B  
 LENGTH(AH 0263 BK 2281) 0031/0000

0030/1558 837 N TO 837 N RAMP RD  
 (SR0837 SEG 0270/0141)  
 NC DR DRAVOSBURG RD  
 CENTER ST  
 (CITY)  
 LINDEN ST  
 (CITY)

INTER-BK DRAVOSBURG RD  
 0030/1418 (SR2114 SEG 0030/1417)  
 INTER-AHD SR 0837 SH  
 (SR2114 SEG 0030/1418)  
 CENTER ST  
 (CITY)  
 LINDEN ST  
 (CITY)

0030/1417  
 0030/0831 SR 2114 TO 837S RAMP RD  
 (SR8057 SEG 0010/0000)

NC DUQUESNE BL

003563 FT 1 0 00736 0 00 0369+00  
 MFC BEGIN = B  
 0030/0000 LENGTH(AH 1755 BK 2281)  
 0020/2281 BMS EN 02/2114/0020/0000  
 SIGN: CANTILEVER  
 0020/2225 BMS ID 02/2114/0020/2180

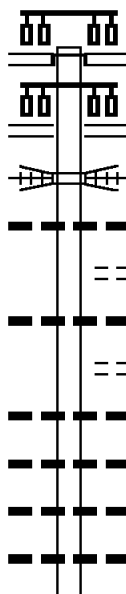


DIR: E TOTAL LEN: .734 MI. DIST: 11-1 SR: 2112  
 LEFT MUN: EAST PITTSBURGH B RIGHT MUN: EAST PITTSBURGH B

003820 FT

TRI-BORO EX  
 (SR2037 SEG 0101/1371)  
 (SR2037 SEG 0100/1263) 0020/2791

TRI-BORO EX  
 (SR2037 SEG 0101/1383) 0020/2663



003877 FT  
 INTER-AHD

BRADDOCK AV  
 (BORO)  
 BRADDOCK AV  
 (SR2037 SEG 0101/1371)  
 (SR2037 SEG 0100/1263) 0020/2791

BRADDOCK AV  
 (SR2037 SEG 0101/1383) 0020/2663

UNION & PENNSYLVANIA &  
 OVERPASS IS RR X-ING  
 018 " DIA CIRC CONCR  
 LEN=0099 INSTALLED UNKN  
 DYNAMO WY  
 (BORO)  
 018 " DIA CIRC CONCR  
 LEN=0099 INSTALLED UNKN  
 WOOD ST  
 (BORO)  
 018 " DIA CIRC CONCR  
 LEN=0099 INSTALLED UNKN  
 018 " DIA CIRC CONCR  
 LEN=0040 INSTALLED UNKN  
 018 " DIA CIRC CONCR  
 LEN=0099 INSTALLED UNKN  
 024 " DIA CIRC CONCR  
 LEN=0035 INSTALLED UNKN  
 018 " DIA CIRC CONCR

DIR: E TOTAL LEN: .734 MI. DIST: 11-1 SR: 2112  
 LEFT MUN: EAST PITTSBURGH B RIGHT MUN: EAST PITTSBURGH B


NORTH AV  
(BORO)

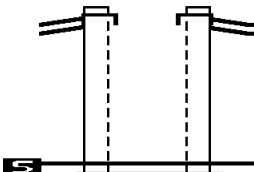
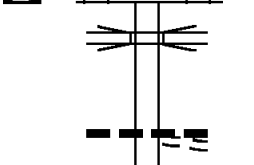
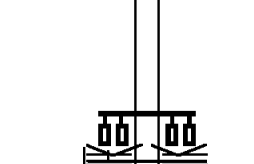
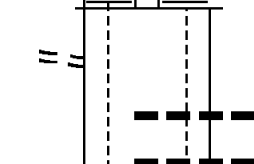
0020/0360  
001029 FT

018 "H 72"W CON BOX CUL  
 LEN=0100 INSTALLED UNKN 0011/0860  
 018 "DIA CIRC CONCR  
 LEN=0050 INSTALLED UNKN 0011/0590

NORTH BRADDOCK  
 CHALFANT B 0011/0280

018 "DIA CIRC CONCR  
 LEN=0050 INSTALLED UNKN 0011/0050  
 1 0 00639 0 00 0000+00 000000 FT  
 LINCOLN HW  
 (SR0030 SEG 0221/2650)  
 NC ELECTRIC AV  
 LINCOLN HW INTER-BK  
 (SR0030 SEG 0221/2650)  
 MFC BEGIN = B  
 LENGTH(AH 1029 BK 0000) 0011/0000



PENN LINCOLN PY (SR0376 SEG 0795/1104)	010632 FT INTER-AHD		009769 FT INTER-AHD	PENN LINCOLN PY (SR0376 SEG 0794/0273)
PENN LINCOLN PY (SR0376 SEG 0795/1104)	0045/1403		0044/0567	PENN LINCOLN PY (SR0376 SEG 0794/0273)
1 0 00187 0 00 0084+84	009229 FT		009202 FT	0 0 00000 0 00 0000+00
MFC BEGIN = C			0044/0000	MFC BEGIN = C
LENGTH(AH 1403 BK 0767)	0045/0000		0040/0505	LENGTH(AH 0567 BK 0767)
			0040/0087	SR 0376 WB
	008462 FT		008435 FT	OP ID 02/0376/0791/2278
				024 " DIA CIRC CONCR
				LEN=0050 INSTALLED UNKN
				FROM 0130/0163 SH
				(CONN)
				1 0 00187 0 00 0084+84
				VILLAGE: WILKINSBURG B
				BEULAH RD
				(SR0130 SEG 0163/0000)
				(SR0130 SEG 0162/0000)
				MFC BEGIN = C
			0040/0000	LENGTH(AH 0767 BK 2820)
FROM 0130/0152 SH (CONN)	0031/2690			
			0030/2506	018 " DIA CIRC CONCR
			0030/2181	LEN=0060 INSTALLED UNKN
			0030/2178	018 " DIA CIRC CONCR
				LEN=0001 INSTALLED UNKN
				018 " DIA CIRC CONCR
				LEN=0050 INSTALLED UNKN
NORTHERN PK (BORO)	0031/1741		0030/1710	NORTHERN PK (BORO)
				018 " DIA CIRC CONCR

DIR: B TOTAL LEN: 2.014 MI. DIST: 11-1 SR: 2110  
 LEFT MUN: CHURCHILL B RIGHT MUN: CHURCHILL B

Segment Description	Stationing	Notes	Stationing	Notes
MC CREA RD (BORO)	0031/0930		0030/1358	LEN=0050 INSTALLED UNKN
RAMP S RD (SR8014 SEG 0500/0000)	0031/0900		0030/0920	MC CREA RD (BORO)
OLD GATE RD (BORO)	0031/0890		0030/0885	RAMP S RD (SR8014 SEG 0500/0000)
CHURCHILL WILKINSBURG B	0031/0786		0030/0881	OLD GATE RD (BORO)
HARMAIN RD (BORO)	0031/0705		0030/0700	HARMAIN RD (BORO)
024 "DIA CIRC CONCR	0031/0619		0030/0659	CHURCHILL WILKINSBURG B
LEN=0099 INSTALLED UNKN	0031/0590		0030/0580	BLACKRIDGE RD (BORO)
BLACKRIDGE RD (BORO)	0031/0590		005615 FT	1 0 00187 0 00 0049+20
1 0 00187 0 00 0049+20 005615 FT				VILLAGE: WILKINSBURG B
GRAHAM BL (CNTY)				GRAHAM BL (CNTY)
MFC BEGIN = C	0031/0000		0030/0000	MFC BEGIN = C
LENGTH(AH 2847 BK 2811)	0031/0000		0020/2219	LENGTH(AH 2820 BK 2811)
			0020/2105	012 "DIA CIRC CONCR
JACKSON ST (BORO)	0020/2010			LEN=0040 INSTALLED UNKN
				GREENSBURG PK (CNTY)
				LIMECREST RD (BORO)
			0020/1935	WILLIAM PENN CT (BORO)
			0020/1908	018 "DIA CIRC CONCR
			0020/1651	LEN=0025 INSTALLED UNKN
			0020/1500	018 "DIA CIRC CONCR
FINDLEY DR E (BORO)	0020/1405			LEN=0099 INSTALLED UNKN
				018 "DIA CIRC CONCR
			0020/1221	LEN=0025 INSTALLED UNKN
FINDLEY DR (BORO)	0020/0995			018 "DIA CIRC CONCR
			0020/0995	LEN=0030 INSTALLED UNKN
			0020/0948	BEACON HILL RD (BORO)
				018 "DIA CIRC CONCR
				LEN=0025 INSTALLED UNKN
				FAIRMONT ST

EXTRACT DATE: 12/18/2023  
PRINT DATE: 12/21/2023

ROADWAY MANAGEMENT SYSTEM  
SLD COUNTY/SR - ANNUAL PRINT

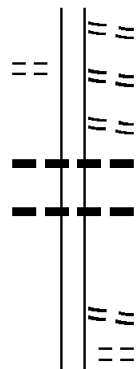
PAGE NUMBER: 941  
COUNTY: ALLEGHENY

DIR: B TOTAL LEN: 2.014 MI.  
LEFT MUN: WILKINSBURG B

DIST: 11-1 SR: 2110  
RIGHT MUN: WILKINSBURG B

BRINKER ST  
(BORO)

0020/0600



0020/0785 (BORO)  
HARVEST WAY  
0020/0600 (BORO)  
SUMMIT ST  
0020/0410 (BORO)  
018 " DIA CIRC CONCR  
LEN=0099 INSTALLED UNKN  
0020/0400 018 " DIA CIRC CONCR  
LEN=0001 INSTALLED UNKN  
0020/0198 1 0 00187 0 00 0028+46  
002804 FT SUPERIOR ST  
(BORO)  
5 0020/0000 LENGTH(AH 2811 BK 2804)  
WOODLAWN CEMETERY DR  
0010/2465 (BORO)

WEBER ST  
(BORO)

0010/2347

LC TO PRINCETON BL  
(CONN)

0010/1612

PRINCETON BL  
(BORO)

0010/1503

EAST ST  
(BORO)  
ANGELA DR  
(BORO)

0010/0677

0010/0485

BELMONT ST  
(BORO)

0010/0119

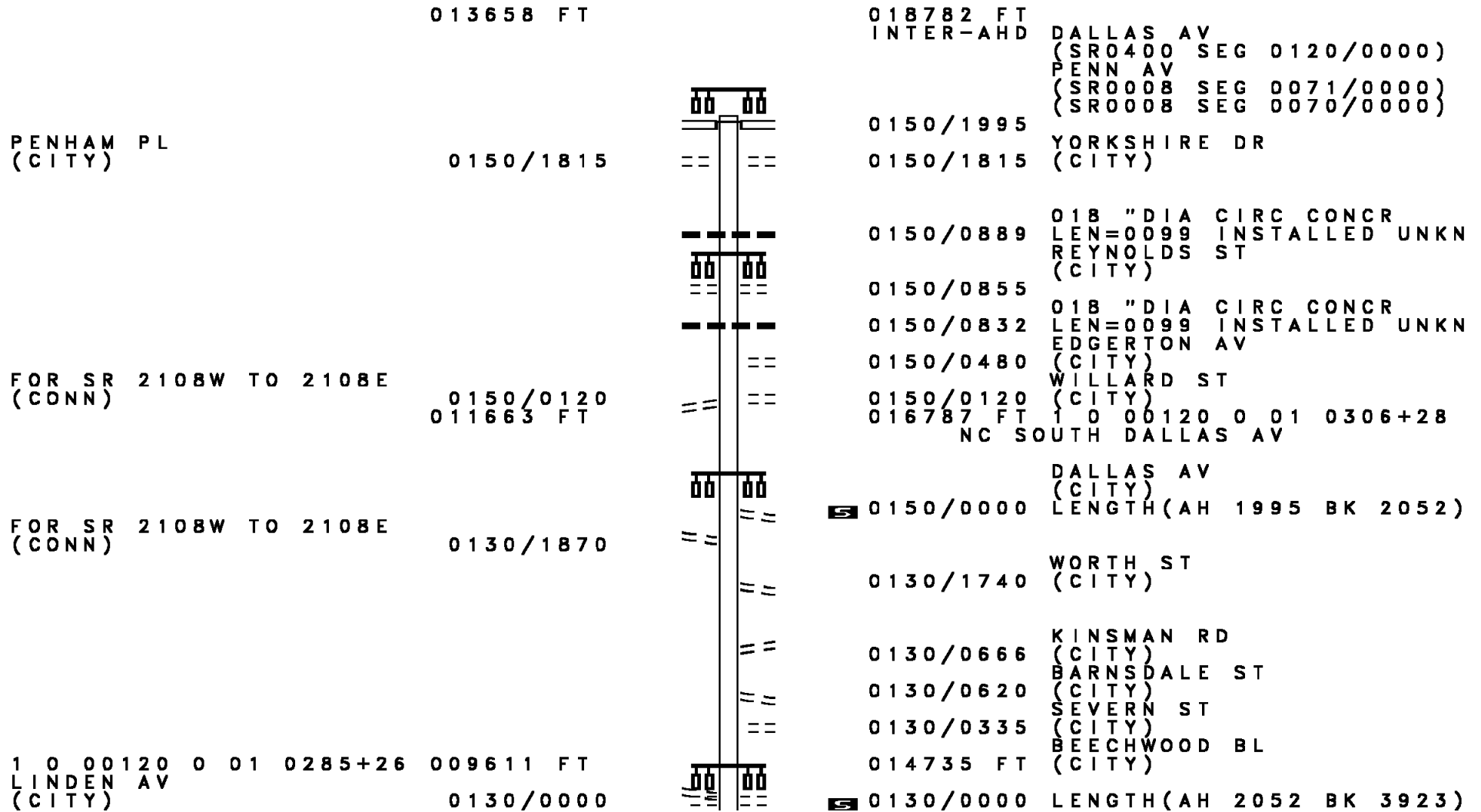
000000 FT

PENN AV  
(SR0008 SEG 0030/1130)

0010/0000

PRINCETON BL  
(BORO)  
0010/1503  
PASTURE WY  
(BORO)  
0010/1385  
MIDLAND ST  
(BORO)  
018 " DIA CIRC CONCR  
LEN=0030 INSTALLED UNKN  
0010/0407 018 " DIA CIRC CONCR  
LEN=0125 INSTALLED UNKN  
0010/0230 DELL WAY  
(BORO)  
0010/0218  
018 " DIA CIRC CONCR  
LEN=0050 INSTALLED UNKN  
0010/0117 1 0 00187 0 00 0000+00  
000000 FT VILLAGE: WILKINSBURG B  
ARDMORE BL  
(SR0008 SEG 0030/1130)  
NC PENN AV  
INTER-BK ROSS AV  
(BORO)  
MFC BEGIN = C  
5 0010/0000 LENGTH(AH 2804 BK 0000)





EXTRACT DATE: 12/18/2023  
PRINT DATE: 12/21/2023

ROADWAY MANAGEMENT SYSTEM  
SLD COUNTY/SR - ANNUAL PRINT

PAGE NUMBER: 939  
COUNTY: ALLEGHENY

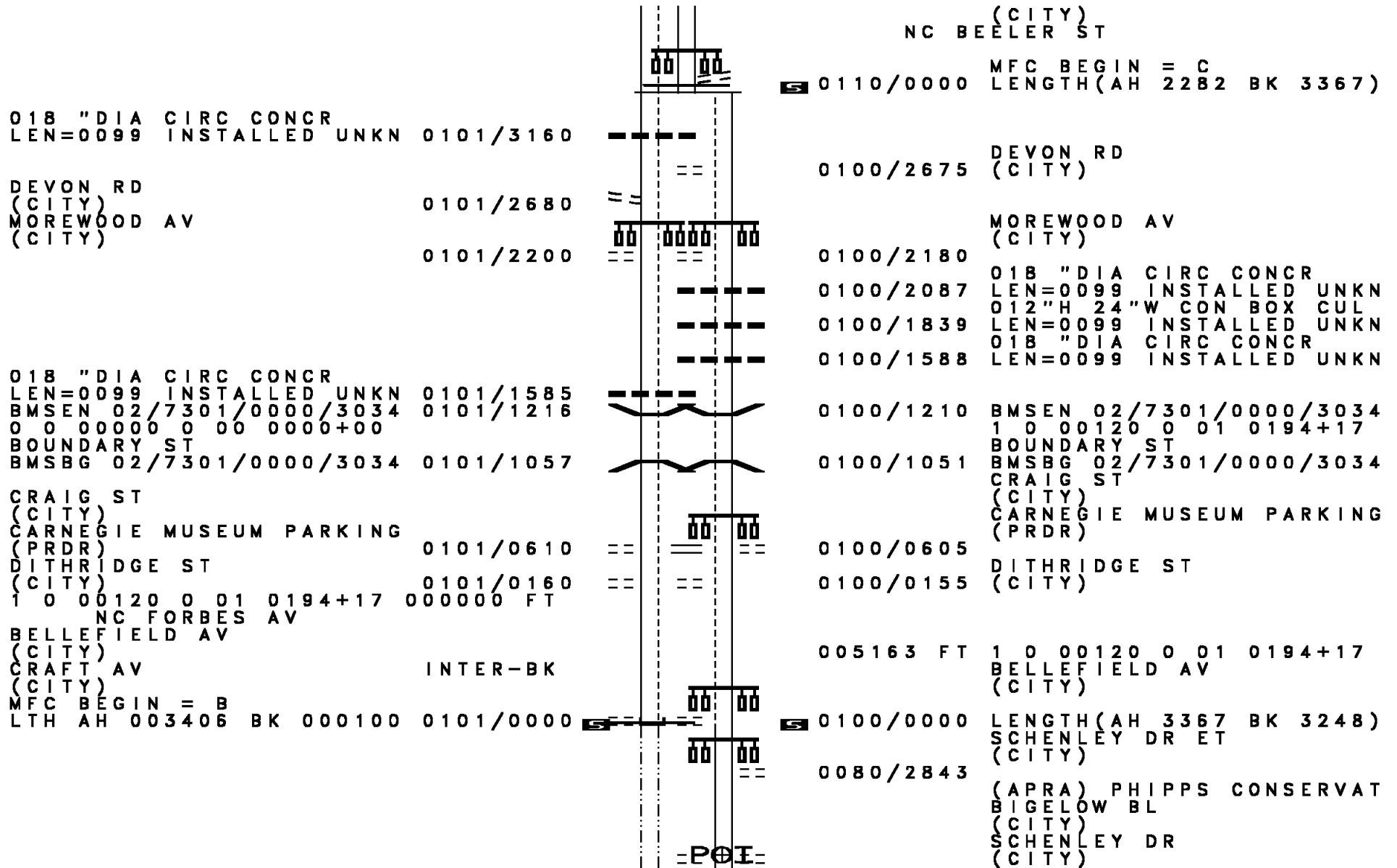
DIR: E TOTAL LEN: 3.557 MI.  
LEFT MUN: PITTSBURGH C

DIST: 11-1 SR: 2108  
RIGHT MUN: PITTSBURGH C

Street Name	Segment ID	Length (FT)	Notes
	0120/3520		DENNISTON ST (CITY)
	0120/3136		SHADY AV (CITY)
WOODLAND RD (PRDR)	0120/2665		024"H 24"W CON BOX CUL LEN=0099 INSTALLED UNKN
WOODLAND RD (PRDR)	0120/2095		MURRAY AV (CITY)
MURRAY HILL AV (CITY)	0120/1778		012"H 12"W CON BOX CUL LEN=0099 INSTALLED UNKN
NEGLEY AV (CITY)	0120/1600		NEGLEY AV (CITY)
WIGHTMAN ST (CITY)	0120/1067		012"H 12"W CON BOX CUL LEN=0040 INSTALLED UNKN
FAIR OAKS ST (CITY)	0120/0295	005688 FT	WIGHTMAN ST (CITY)
WILKINS AV (CITY)	0120/0000		0120/0665 BELLEROCK ST (CITY)
OLYMPIA PL (PRDR)	0110/1235		0120/0615 010"H 18"W CON BOX CUL LEN=0099 INSTALLED UNKN
GATEWOOD DR (PRDR)	0110/1035		FAIR OAKS ST (CITY)
UNGER LN (CITY)	0110/0715		0120/0295 1 0 00120 0 01 0246+11
PENTON RD (PRDR)	0110/0521	003406 FT	5 0120/0000 NC WILKINS AV LENGTH(AH 3923 BK 2282)
			0110/1690 BEELERMONT PL (CITY)
			0110/0833 018 "DIA CIRC CONCR LEN=0099 INSTALLED UNKN
			008530 FT 1 0 00120 0 01 0211+60 (APRA) CARNEGIE MELLON FORBES AV

POI

DIR: E TOTAL LEN: 3.557 MI. DIST: 11-1 SR: 2108  
 LEFT MUN: PITTSBURGH C RIGHT MUN: PITTSBURGH C



EXTRACT DATE: 12/18/2023  
PRINT DATE: 12/21/2023

ROADWAY MANAGEMENT SYSTEM  
SLD COUNTY/SR - ANNUAL PRINT

PAGE NUMBER: 937  
COUNTY: ALLEGHENY

DIR: E TOTAL LEN: 3.557 MI.  
LEFT MUN: PITTSBURGH C

DIST: 11-1 SR: 2108  
RIGHT MUN: PITTSBURGH C

LTH AH 000100 BK 000100 000000 FT  
7081/0000

LTH AH 000100 BK 000100 000000 FT  
7071/0000

LTH AH 000100 BK 000000 000000 FT  
7061/0000



0080/2420

018 " DIA CIRC CONCR

0080/1986

LEN=0099 INSTALLED UNKN

0080/1780

OP ID 02/2108/0080/1780

BOUQUET ST  
(CITY)

0080/1500

OAKLAND AV  
(CITY)

0080/1290

ATWOOD ST  
(CITY)

0080/1040

MEYRAN AV  
(CITY)

0080/0770

SEMPL ST  
(CITY)

0080/0575

MCKEE PL  
(CITY)

0080/0345

1 0 00120 0 01 0157+10  
COLTART AV  
(CITY)

0080/0000

LENGTH (AH 3248 BK 1065)  
(APRA) MAGEE WOMENS HOS  
HALKET ST  
(CITY)

0070/0715

000850 FT

1 0 00120 0 01 0140+65  
CRAFT AV  
(CITY)

0070/0000

LENGTH (AH 1065 BK 0850)  
MCDEVITT PL  
(CITY)

0060/0508

SR 0885 NB  
OP ID 02/0885/0330/0048  
024 " DIA CIR UNKNOWN

0060/0040

LEN=0099 INSTALLED UNKN  
1 0 00120 0 01 0135+32  
RAMP A RD  
(SR8119 SEG 0010/0600)

INTER-BK

NC FO  
FORBES AV  
(SR2308 SEG 0010/2049)  
MFC BEGIN = B

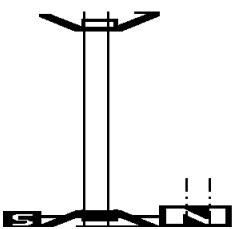
0060/0000

LENGTH (AH 0850 BK 0000)

EXTRACT DATE: 12/18/2023 ROADWAY MANAGEMENT SYSTEM PAGE NUMBER: 936  
PRINT DATE: 12/21/2023 SLD COUNTY/SR - ANNUAL PRINT COUNTY: ALLEGHENY

DIR: B TOTAL LEN: .071 MI. DIST: 11-1 SR: 2107  
LEFT MUN: MCKEESPORT C RIGHT MUN: MCKEESPORT C

BMS EN 02/2107/0011/0000  
BOWMAN AV INTER-AHD  
(CITY) 0011/0374  
2 0 02199 0 00 0000+00 000000 FT  
NC BOWMAN AV  
BOWMAN AV INTER-BK  
(CITY)  
RAMP E  
BMS BG 02/2107/0011/0000  
MFC BEGIN = C 000000 FT  
LENGTH(AH 0374 BK 0000) 0011/0000 7010/0000 LTH AH 000374 BK 000000



SALTSBURG RD 002863 FT  
 (SR0400 SEG 0330/2285) 0010/2863



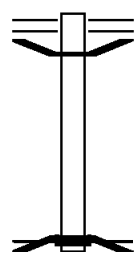
000000 FT

002863 FT SALTSBURG RD  
 0010/2863 (SR0400 SEG 0330/2285)

0010/1039 018 " DIA CIRC CONCR  
 LEN=0080 INSTALLED UNKN  
 ATLAS ST  
 0010/1005 (TWP )  
 0010/0461 024"H 24"W ELLIP METAL  
 LEN=0024 INSTALLED UNKN  
 SCHOOL ST  
 0010/0428 (SR2056 SEG 0010/1744)  
 COAL ST  
 0010/0397 (TWP )  
 0010/0392 018 " DIA CIRC CONCR  
 LEN=0035 INSTALLED UNKN  
 0010/0258 018 " DIA CIRC CONCR  
 LEN=0025 INSTALLED UNKN  
 0010/0235 018 " DIA CIRC CONCR  
 LEN=0020 INSTALLED UNKN  
 0010/0054 018 " DIA CIRC METAL  
 LEN=0080 INSTALLED UNKN  
 000000 FT 2 0 02199 0 00 0000+00  
 VILLAGE: UNIVERSAL  
 NC RE ITER RD  
 UNIVERSAL RD  
 (CNTY)  
 MFC BEGIN = E  
 0010/0000 LENGTH(AH 2863 BK 0000)

EXTRACT DATE: 12/18/2023 ROADWAY MANAGEMENT SYSTEM PAGE NUMBER: 934  
 PRINT DATE: 12/21/2023 SLD COUNTY/SR - ANNUAL PRINT COUNTY: ALLEGHENY  
 DIR: B TOTAL LEN: .005 MI. DIST: 11-1 SR: 2105  
 LEFT MUN: ELIZABETH T RIGHT MUN: ELIZABETH T

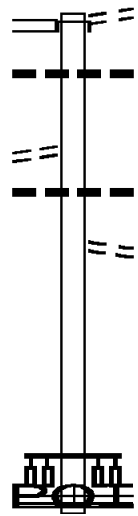
000028 FT  
 000000 FT



000028 FT LOVEDALE RD  
 0010/0028 (SR2010 SEG 0020/0537)  
 0010/0024 BMSEN 02/2105/0010/0000  
 000000 FT 0 0 00000 0 00 0000+00  
 NC ROSS ST  
 INTER-BK ROSS ST  
 (TWP)  
 WYLIE RUN  
 BMSBG 02/2105/0010/0000  
 MFC BEGIN = E  
 0010/0000 LENGTH(AH 0028 BK 0000)

001143 FT

001143 FT INTER-AHD CHURCHILL RD  
 (CNTY)  
 HOLLAND RD  
 (BORO)  
 RAMP B RD  
 (SR8016 SEG 0750/0000)  
 RAMP A RD  
 (SR8016 SEG 0010/0451)  
 0010/1143 018 " DIA CIRC CONCR  
 0010/0924 LEN=0030 INSTALLED UNKN  
  
 018 " DIA CIRC CONCR  
 0010/0106 LEN=0072 INSTALLED UNKN  
 FROM 0130/0173 SH  
 0010/0062 (CONN)  
 000000 FT 1 0 00741 4 00 0000+00  
 (APRA) WESTINGHOUSE RES  
 NC CHURCHILL RD  
 BEULAH RD  
 (SR0130 SEG 0172/0230)  
 (SR0130 SEG 0173/0220)  
  
 INTER-BK HELEN DR  
 (PRDR)  
 MFC BEGIN = D  
 0010/0000 LENGTH(AH 1143 BK 0000)



TO 0130/0173 SH  
 (CONN)

0010/0165

000000 FT

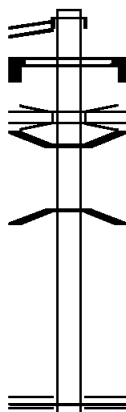


Stationing	Description	Stationing	Description
004961 FT		004961 FT	AH-WESTMORELAND (64)
		INTER-AHD	FORBES RD
		0020/2413	(SR4018 SEG 0010/0000)
			015 " DIA CIRC CONCR
		0020/2345	LEN=0099 INSTALLED UNKN
OLD RAMSEY RD (BORO)			
0020/1680			
		0020/1646	048 " DIA CIRC CONCR
			LEN=0055 INSTALLED UNKN
		0020/1407	018 " DIA CIRC CONCR
			LEN=0055 INSTALLED UNKN
		0020/0962	024 " DIA CIRC CONCR
			LEN=0048 INSTALLED UNKN
002548 FT		002548 FT	2 0 02226 0 00 0025+66
			(APRA) THERMAL IND & MI
			INDUSTRIAL PARK ENT RD
			(PRDR)
		0020/0000	LENGTH(AH 2413 BK 2548)
			018 " DIA CIRC CONCR
		0010/2220	LEN=0099 INSTALLED UNKN
			036 " DIA CIRC CONCR
		0010/1750	LEN=0050 INSTALLED UNKN
		0010/0564	018 " DIA CIRC CONCR
			LEN=0048 INSTALLED UNKN
		0010/0172	018 " DIA CIRC CONCR
			LEN=0044 INSTALLED UNKN
			FROM 0130/0342 SH
		0010/0100	(CONN)
HAYMAKER RD (BORO)		0010/0064	
		0010/0047	018 " DIA CIRC CONCR
			LEN=0020 INSTALLED UNKN
		0010/0041	018 " DIA CIRC CONCR
			LEN=0048 INSTALLED UNKN
000000 FT		000000 FT	2 0 02226 0 00 0000+00
			NC FORBES RD
			STATE ST
			(SR0130 SEG 0332/2620)
		INTER-BK	HAYMAKER VILLAGE RD
			(PRDR)
			MFC BEGIN = D
		0010/0000	LENGTH(AH 2548 BK 0000)

EXTRACT DATE: 12/18/2023 ROADWAY MANAGEMENT SYSTEM PAGE NUMBER: 931  
 PRINT DATE: 12/21/2023 SLD COUNTY/SR - ANNUAL PRINT COUNTY: ALLEGHENY  
 DIR: B TOTAL LEN: .145 MI. DIST: 11-1 SR: 2101  
 LEFT MUN: PITTSBURGH C RIGHT MUN: PITTSBURGH C

RAMP H RD 000764 FT  
 (SR8008 SEG 0520/0000) 0010/0764

000000 FT



INTER-AHD FORWARD AV  
 0010/0764 (CITY)  
 SIGN: CANTILEVER  
 0010/0706 BMSID 02/2101/0010/0900  
 SR 0376 EB  
 0010/0417 OP ID 02/0376/0744/0762  
 0010/0089 BMSEN 02/2101/0010/0045  
 0 0 00000 0 00 0000+00  
 LR 763 RMP G  
 0010/0057 BMSBG 02/2101/0010/0045  
 000000 FT 1 0 00763 2 10 0000+00  
 NC FORWARD AV INT./RAMP F RD  
 RAMP E RD  
 (SR8008 SEG 0750/0598)  
 RAMP E RD  
 (SR8008 SEG 0750/0598)  
 MFC BEGIN = E  
 0010/0000 LENGTH(AH 0764 BK 0000)

EXTRACT DATE: 12/18/2023 ROADWAY MANAGEMENT SYSTEM PAGE NUMBER: 930  
PRINT DATE: 12/21/2023 SLD COUNTY/SR - ANNUAL PRINT COUNTY: ALLEGHENY  
DIR: B TOTAL LEN: .000 MI. DIST: 11-1 SR: 2100  
LEFT MUN: MONROEVILLE B RIGHT MUN: MONROEVILLE B

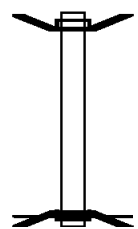
000000 FT  
000000 FT



000000 FT  
7020/0000 LENGTH(AH 3783 BK 3699)  
000000 FT  
7010/0000 LENGTH(AH 3699 BK 0000)

EXTRACT DATE: 12/18/2023      ROADWAY MANAGEMENT SYSTEM      PAGE NUMBER: 929  
 PRINT DATE: 12/21/2023      SLD COUNTY/SR - ANNUAL PRINT      COUNTY: ALLEGHENY  
 DIR: B      TOTAL LEN: .022 MI.      DIST: 11-1      SR: 2099  
 LEFT MUN: MONROEVILLE B      RIGHT MUN: MONROEVILLE B

000116 FT  
 000000 FT

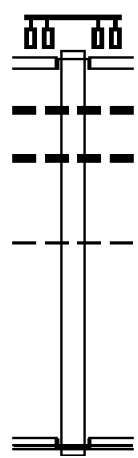


000116 FT BMS EN 02/2099/0010/0000  
 INTER-AHD GARDEN CITY RD  
 0010/0116 (BORO)  
 000000 FT 0 0 00000 0 00 0000+00  
           NC GA GARDEN CITY RD  
 INTER-BK GARDEN CITY RD  
           (BORO)  
           187PAR, 18138  
           BMSBG 02/2099/0010/0000  
           MFC BEGIN = E  
 0010/0000 LENGTH(AH 0116 BK 0000)

EXTRACT DATE: 12/18/2023 ROADWAY MANAGEMENT SYSTEM PAGE NUMBER: 928  
 PRINT DATE: 12/21/2023 SLD COUNTY/SR - ANNUAL PRINT COUNTY: ALLEGHENY  
 DIR: B TOTAL LEN: .316 MI. DIST: 11-1 SR: 2098  
 LEFT MUN: WHITAKER B RIGHT MUN: WHITAKER B

001670 FT

001670 FT  
 INTER-AHD KENNYWOOD BL  
 (SR0837 SEG 0340/1745)  
 KENNYWOOD BL  
 (SR0837 SEG 0341/1770)  
 0010/1670 018 " DIA CIRC CONCR  
 0010/1582 LEN=0033 INSTALLED UNKN  
 018 " DIA CIRC CONCR  
 0010/1262 LEN=0045 INSTALLED UNKN

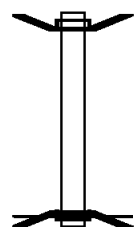


000000 FT

0010/0178 WHITAKER  
 WEST MIFFLIN B  
 000000 FT 1 0 00736 7 00 0000+00  
 NC MI FFFLIN ST  
 WHITAKER WY  
 (SR2049 SEG 0030/1991)  
 INTER-BK MIFFLIN ST  
 (BORO)  
 MFC BEGIN = D  
 0010/0000 LENGTH(AH 1670 BK 0000)

EXTRACT DATE: 12/18/2023 ROADWAY MANAGEMENT SYSTEM PAGE NUMBER: 927  
 PRINT DATE: 12/21/2023 SLD COUNTY/SR - ANNUAL PRINT COUNTY: ALLEGHENY  
 DIR: B TOTAL LEN: .025 MI. DIST: 11-1 SR: 2097  
 LEFT MUN: CHURCHILL B RIGHT MUN: CHURCHILL B

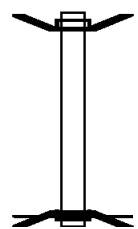
000134 FT  
 000000 FT



000134 FT BMS EN 02/2097/0010/0000  
 INTER-AHD GREENSBURG PK  
 0010/0134 (BORO)  
 000000 FT 0 0 00000 0 00 0000+00  
 NC GR GREENSBURG PK  
 INTER-BK GREENSBURG PK  
 (BORO)  
 SR 0376 EB  
 BMSBG 02/2097/0010/0000  
 MFC BEGIN = C  
 0010/0000 LENGTH(AH 0134 BK 0000)

EXTRACT DATE: 12/18/2023 ROADWAY MANAGEMENT SYSTEM PAGE NUMBER: 926  
 PRINT DATE: 12/21/2023 SLD COUNTY/SR - ANNUAL PRINT COUNTY: ALLEGHENY  
 DIR: B TOTAL LEN: .014 MI. DIST: 11-1 SR: 2095  
 LEFT MUN: EDGEWOOD B RIGHT MUN: EDGEWOOD B

000072 FT  
 000000 FT



000072 FT BMS EN 02/2095/0010/0000  
 INTER-AHD CHESTNUT ST  
 0010/0072 (BORO)  
 000000 FT 0 0 00000 0 00 0000+00  
 NC CH CHESTNUT ST  
 INTER-BK CHESTNUT ST  
 (BORO)  
 PARKWAY EAST  
 BMSBG 02/2095/0010/0000  
 MFC BEGIN = E  
 0010/0000 LENGTH(AH 0072 BK 0000)

EXTRACT DATE: 12/18/2023      ROADWAY MANAGEMENT SYSTEM      PAGE NUMBER: 925  
PRINT DATE: 12/21/2023      SLD COUNTY/SR - ANNUAL PRINT      COUNTY: ALLEGHENY  
DIR: E      TOTAL LEN: .356 MI.      DIST: 11-1      SR: 2094  
LEFT MUN: MCKEESPORT C      RIGHT MUN: MCKEESPORT C

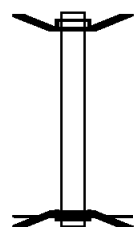


DIR: E TOTAL LEN: .356 MI. DIST: 11-1 SR: 2094  
LEFT MUN: MCKEESPORT C RIGHT MUN: MCKEESPORT C

Segment Description	Segment ID	Stationing	Notes	Segment Description	Segment ID	Stationing	Notes
LYSLE BL (SR0148 SEG 0070/0000)	0011/1873		INTER-AHD	LYSLE BL (SR0148 SEG 0071/0000)	0010/1882		INTER-AHD
WALNUT ST (CITY)				WALNUT ST (CITY)			
WALNUT ST (SR0148 SEG 0071/0000)				WALNUT ST (SR0148 SEG 0071/0000)			
(SR0148 SEG 0070/0000)				(SR0148 SEG 0070/0000)			
MARKET ST (CITY)	0011/1425			MARKET ST (CITY)	0010/1425		
	0011/1356			MARKET ST (CITY)	0010/1395		
018 "DIA CIRC CONCR							
LEN=0020 INSTALLED UNKN	0011/1225						
STRAWBERRY WY (CITY)							
020 "DIA CIR UNKNOWN							
LEN=0020 INSTALLED UNKN	0011/1201						
GIBSON WY (CITY)	0011/1100						
				GIBSON WY (CITY)	0010/1075		
024 "DIA CIRC CONCR							
LEN=0020 INSTALLED UNKN	0011/1028						
				024 "DIA CIRC CONCR			
				LEN=0099 INSTALLED UNKN	0010/1003		
				009 "DIA CIRC CONCR			
				LEN=0099 INSTALLED UNKN	0010/0825		
BMSEN 02/2094/0010/0059	0011/0794			0010/0793			
				BMSEN 02/2094/0010/0059			
ROMINE ST (CITY)	0011/0140						
1 0 00392 4 00 0018+30				0010/0132			
RIVER ROAD				ROMINE ST (CITY)			
BMSBG 02/2094/0010/0059	0011/0033						
1 0 00392 4 00 0018+79				1 0 00392 4 00 0018+79			
000000 FT				RIVER ROAD			
NC LYSLE BL/JEROME ST BR				BMSBG 02/2094/0010/0059	0010/0032		
				000000 FT			
				1 0 00392 4 00 0018+79			
RIVER RD (SR2027 SEG 0070/0618)				NC JEROME ST BR/LYSLE BL			
FIFTH AV (SR2021 SEG 0121/0525)							
MFC BEGIN = B							
LENGTH(AH 1873 BK 0000)	0011/0000			RIVER RD (SR2027 SEG 0070/0618)			
				FIFTH AV (SR2021 SEG 0120/0528)			
				MFC BEGIN = B			
				LENGTH(AH 1882 BK 0000)			

EXTRACT DATE: 12/18/2023      ROADWAY MANAGEMENT SYSTEM      PAGE NUMBER: 923  
 PRINT DATE: 12/21/2023      SLD COUNTY/SR - ANNUAL PRINT      COUNTY: ALLEGHENY  
 DIR: B      TOTAL LEN: .014 MI.      DIST: 11-1      SR: 2093  
 LEFT MUN: EDGEWOOD B      RIGHT MUN: EDGEWOOD B

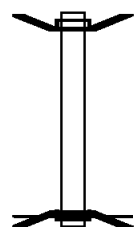
000073 FT  
 000000 FT



000073 FT BMS EN 02/2093/0010/0000  
 INTER-AHD EDGEWOOD AV  
 0010/0073 (BORO)  
 000000 FT 0 0 00000 0 00 0000+00  
           NC ED GEWOOD AV  
 INTER-BK EDGEWOOD AV  
                   (BORO)  
                   PARKWAY EAST  
                   BMSBG 02/2093/0010/0000  
                   MFC BEGIN = E  
 0010/0000 LENGTH(AH 0073 BK 0000)

EXTRACT DATE: 12/18/2023      ROADWAY MANAGEMENT SYSTEM      PAGE NUMBER: 922  
 PRINT DATE: 12/21/2023      SLD COUNTY/SR - ANNUAL PRINT      COUNTY: ALLEGHENY  
 DIR: B      TOTAL LEN: .047 MI.      DIST: 11-1      SR: 2092  
 LEFT MUN: PENN HILLS T      RIGHT MUN: PENN HILLS T

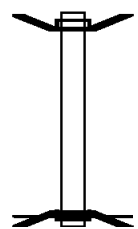
000250 FT  
 000000 FT



000250 FT BMS EN 02/2092/0010/0000  
 INTER-AHD JEFFERSON HTS RD  
 0010/0250 (TWP )  
 000000 FT 0 0 00000 0 00 0000+00  
           NC JEFFERSON HTS RD BRIDGE  
 INTER-BK JEFFERSON HTS RD  
           (TWP )  
           I-376 EB  
           BMSBG 02/2092/0010/0000  
           MFC BEGIN = E  
 0010/0000 LENGTH(AH 0250 BK 0000)

EXTRACT DATE: 12/18/2023 ROADWAY MANAGEMENT SYSTEM PAGE NUMBER: 921  
 PRINT DATE: 12/21/2023 SLD COUNTY/SR - ANNUAL PRINT COUNTY: ALLEGHENY  
 DIR: B TOTAL LEN: .014 MI. DIST: 11-1 SR: 2091  
 LEFT MUN: EDGEWOOD B RIGHT MUN: EDGEWOOD B

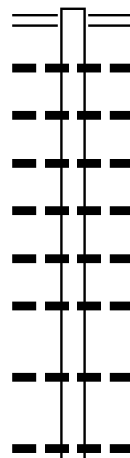
000074 FT  
 000000 FT



000074 FT BMS EN 02/2091/0010/0000  
 INTER-AHD LAUREL ST  
 0010/0074 (BORO)  
 000000 FT 0 0 00000 0 00 0000+00  
 NC LAUREL ST  
 INTER-BK LAUREL ST  
 (BORO)  
 PARKWAY EAST  
 BMSBG 02/2091/0010/0000  
 MFC BEGIN = E  
 0010/0000 LENGTH(AH 0074 BK 0000)

EXTRACT DATE: 12/18/2023 ROADWAY MANAGEMENT SYSTEM PAGE NUMBER: 920  
 PRINT DATE: 12/21/2023 SLD COUNTY/SR - ANNUAL PRINT COUNTY: ALLEGHENY  
 DIR: B TOTAL LEN: 1.938 MI. DIST: 11-1 SR: 2090  
 LEFT MUN: PLUM BOROUGH B RIGHT MUN: PLUM BOROUGH B

010232 FT



Segment ID	Description	Material	Status
010232 FT	GREENSBURG RD		
0030/3838	(SR0366 SEG 0102/2360)		
018	" DIA CIRC	CONCR	
0030/3744	LEN=0040	INSTALLED	UNKN
018	" DIA CIRC	METAL	
0030/3306	LEN=0030	INSTALLED	UNKN
018	" DIA CIRC	CONCR	
0030/3036	LEN=0040	INSTALLED	UNKN
018	" DIA CIRC	CONCR	
0030/2684	LEN=0040	INSTALLED	UNKN
018	" DIA CIRC	CONCR	
0030/2257	LEN=0048	INSTALLED	UNKN
024	" DIA CIRC	CONCR	
0030/1998	LEN=0048	INSTALLED	UNKN
024	" DIA CIRC	CONCR	
0030/1234	LEN=0048	INSTALLED	UNKN
018	" DIA CIRC	CONCR	
0030/0412	LEN=0040	INSTALLED	UNKN

EXTRACT DATE: 12/18/2023  
PRINT DATE: 12/21/2023

ROADWAY MANAGEMENT SYSTEM  
SLD COUNTY/SR - ANNUAL PRINT

PAGE NUMBER: 919  
COUNTY: ALLEGHENY

DIR: B TOTAL LEN: 1.938 MI.  
LEFT MUN: PLUM BOROUGH B

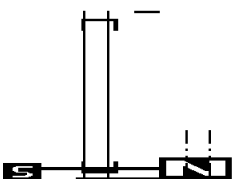
DIST: 11-1 SR: 2090  
RIGHT MUN: PLUM BOROUGH B

Stationing	Length	Material	Notes
006394 FT	0030/0231	018" DIA CIRC CONCR	LEN=0040 INSTALLED UNKN
	006394 FT	2 0 02218	0 00 0070+13
		WEBSTER RD	
		ROAD CLOSED AHEAD	
	0030/0000	LENGTH(AH 3838 BK 2877)	
	0020/2870	024" DIA CIRC CONCR	LEN=0050 INSTALLED UNKN
	0020/2469	018" DIA CIRC CONCR	LEN=0040 INSTALLED UNKN
	0020/2238	018" DIA CIRC CONCR	LEN=0040 INSTALLED UNKN
	0020/1700	018" DIA CIRC CONCR	LEN=0040 INSTALLED UNKN
	0020/1400	015" DIA CIRC METAL	LEN=0040 INSTALLED UNKN
	0020/1189	015" DIA CIRC METAL	LEN=0040 INSTALLED UNKN
	0020/0817	018" DIA CIRC CONCR	LEN=0040 INSTALLED UNKN
	0020/0705	024" DIA CIRC CONCR	LEN=0040 INSTALLED UNKN
003517 FT	003517 FT	2 0 02218	0 00 0035+30
		018" DIA CIRC CONCR	LEN=0040 INSTALLED UNKN
	0020/0000	LENGTH(AH 2877 BK 3517)	
	0010/3025	018" DIA CIRC CONCR	LEN=0040 INSTALLED UNKN
	0010/2689	018" DIA CIRC CONCR	LEN=0040 INSTALLED UNKN
	0010/2476	024" DIA CIRC CONCR	LEN=0045 INSTALLED UNKN
	0010/2069	018" DIA CIRC CONCR	LEN=0040 INSTALLED UNKN
	0010/1665	018" DIA CIRC CONCR	LEN=0040 INSTALLED UNKN
	0010/1143	018" DIA CIRC CONCR	LEN=0040 INSTALLED UNKN
	0010/0765	042"H 18"W ELLIPTICAL*	LEN=0020 INSTALLED 2016
000000 FT	000000 FT	2 0 02218	0 00 0000+00
		NC WEBSTER RD	
		SARDIS RD	
	INTER-BK	(SR2088 SEG 0010/0000)	
		LEECHBURG RD	
		(SR2075 SEG 0150/0000)	
		MFC BEGIN = D	
	0010/0000	LENGTH(AH 3517 BK 0000)	

LOGANS FERRY RD  
(SR2075 SEG 0150/0000) 0010/0000

EXTRACT DATE: 12/18/2023 ROADWAY MANAGEMENT SYSTEM PAGE NUMBER: 918  
 PRINT DATE: 12/21/2023 SLD COUNTY/SR - ANNUAL PRINT COUNTY: ALLEGHENY  
 DIR: B TOTAL LEN: .055 MI. DIST: 11-1 SR: 2089  
 LEFT MUN: OAKMONT B RIGHT MUN: OAKMONT B

ADVANCE WY INTER-AHD  
 (BORO) 0011/0289  
 0 0 00000 0 00 0000+00 000000 FT  
 NC ADELINE BROWN WY  
 MARYLAND AV INTER-BK  
 (BORO)  
 MFC BEGIN = E  
 LENGTH(AH 0289 BK 0000) 0011/0000 000000 FT  
 7010/0000 LTH AH 000100 BK 000000



EXTRACT DATE: 12/18/2023 ROADWAY MANAGEMENT SYSTEM PAGE NUMBER: 917  
PRINT DATE: 12/21/2023 SLD COUNTY/SR - ANNUAL PRINT COUNTY: ALLEGHENY

DIR: B TOTAL LEN: 3.512 MI. DIST: 11-1 SR: 2088  
LEFT MUN: PLUM BOROUGH B RIGHT MUN: PLUM BOROUGH B

018541 FT



018541 FT  
INTER-AHD LOGAN FERRY RD  
0070/3045 (BORO)

018 "DIA CIRC CONCR



DIR: B TOTAL LEN: 3.512 MI. DIST: 11-1 SR: 2088  
 LEFT MUN: PLUM BOROUGH B RIGHT MUN: PLUM BOROUGH B

Stationing	Length	Material	Status
0070/2125	LEN=0035	INSTALLED	UNKN
0070/1150	012 " DIA CIR PLASTIC LEN=0030	INSTALLED	UNKN
0070/0278	024 " DIA CIRC METAL LEN=0030	INSTALLED	UNKN
015496 FT	2 0 02164 0 00 0030+28		
0070/0000	LENGTH(AH 3045 BK 2242)		
0060/2071	024 " DIA CIRC CONCR LEN=0035	INSTALLED	UNKN
0060/1140	018 " DIA CIR PLASTIC LEN=0035	INSTALLED	UNKN
0060/0660	018 " DIA CIRC METAL LEN=0030	INSTALLED	UNKN
013254 FT	DRENNAN RD (BORO)		
0060/0000	LENGTH(AH 2242 BK 2069)		
0050/1053	018 " DIA CIRC CONCR LEN=0030	INSTALLED	UNKN
0050/0672	018 " DIA CIR PLASTIC LEN=0030	INSTALLED	UNKN
011185 FT	2 0 02164 0 00 0073+88		
0050/0000	LENGTH(AH 2069 BK 1999)		
0040/1091	018 " DIA CIRC CONCR LEN=0030	INSTALLED	UNKN
0040/0980	018 " DIA CIR PLASTIC LEN=0099	INSTALLED	UNKN
0040/0019	018 " DIA CIR PLASTIC LEN=0040	INSTALLED	UNKN
009186 FT	2 0 02164 0 00 0093+87		
0040/0000	OLD LEECHBURG RD (SR2076 SEG 0070/1570)		
0040/0000	LENGTH(AH 1999 BK 2590)		
0030/2577	040 " DIA CIR PLASTIC LEN=0013	INSTALLED	UNKN

DIR: B TOTAL LEN: 3.512 MI. DIST: 11-1 SR: 2088  
 LEFT MUN: PLUM BOROUGH B RIGHT MUN: PLUM BOROUGH B

FIELD CLUB RD  
 (PRDR)

0030/1118

006596 FT

2 0 02164 0 00 0151+65  
 MCALLISTER DR  
 (BORO)

003371 FT

0020/0000

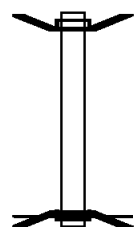
WEBSTER RD  
 (SR2090 SEG 0010/0000)

0010/0000

0030/1304	018 " DIA	CIRC CONCR	LEN=0030	INSTALLED UNKN
0030/0524	012 " DIA	CIRC CONCR	LEN=0099	INSTALLED UNKN
006596 FT	2 0 02164	0 00 0119+97		
0030/0000	LENGTH(AH	2590 BK 3225)		
0020/2742	018 " DIA	CIRC CONCR	LEN=0030	INSTALLED UNKN
0020/2379	024 " DIA	CIRC CONCR	LEN=0030	INSTALLED UNKN
0020/1502	018 " DIA	CIR PLASTIC	LEN=0050	INSTALLED UNKN
0020/1216	018 " DIA	CIRC CONCR	LEN=0099	INSTALLED UNKN
0020/0661	024 " DIA	CIRC CONCR	LEN=0099	INSTALLED UNKN
0020/0612	018 " DIA	CIR PLASTIC	LEN=0030	INSTALLED UNKN
003371 FT				
0020/0000	LENGTH(AH	3225 BK 3371)		
0010/2732	018 " DIA	CIR PLASTIC	LEN=0030	INSTALLED UNKN
0010/2454	018 " DIA	CIR PLASTIC	LEN=0035	INSTALLED UNKN
0010/1074	018 " DIA	CIR PLASTIC	LEN=0055	INSTALLED UNKN
0010/1055	HARRIS RD (BORO)			
0010/0694	018 " DIA	CIRC CONCR	LEN=0040	INSTALLED UNKN
0010/0169	018 " DIA	CIR PLASTIC	LEN=0175	INSTALLED UNKN
000000 FT	2 0 02164	0 00 0185+81		
	VILLAGE:	PLUM BOROUGH		
	NC SA	RDIS RD		
	LEECHBURG RD			
INTER-BK	(SR2075	SEG 0150/0000)		
	LOGANS FERRY RD			
	(SR2075	SEG 0150/0000)		
	MFC BEGIN = D			
0010/0000	LENGTH(AH	3371 BK 0000)		

EXTRACT DATE: 12/18/2023 ROADWAY MANAGEMENT SYSTEM PAGE NUMBER: 914  
 PRINT DATE: 12/21/2023 SLD COUNTY/SR - ANNUAL PRINT COUNTY: ALLEGHENY  
 DIR: B TOTAL LEN: .032 MI. DIST: 11-1 SR: 2087  
 LEFT MUN: NORTH VERSAILLES T RIGHT MUN: NORTH VERSAILLES T

000170 FT  
 000000 FT



000170 FT BMSBN 02/2087/0010/0001  
 INTER-AHD GREENSBURG PK  
 0010/0170 (TWP )  
 000000 FT 0 0 00000 0 00 0000+00  
 NC GR GREENSBURG PK  
 INTER-BK GREENSBURG PK  
 (TWP )  
 ROUTE 30  
 BMSBG 02/2087/0010/0001  
 MFC BEGIN = C  
 0010/0000 LENGTH(AH 0170 BK 0000)

DIR: B TOTAL LEN: 1.924 MI. DIST: 11-1 SR: 2086  
 LEFT MUN: PLUM BOROUGH B RIGHT MUN: PLUM BOROUGH B

Location	Segment ID	Length (FT)	Material / Notes
	010161	010161 FT	INTER-AHD
	0040/2674	0040/2674	NEW TEXAS RD (SR2075 SEG 0120/0000)
	0040/2645	0040/2645	NEW TEXAS RD (SR2075 SEG 0120/0000) 048" DIA CIRC CONCR LEN=0099 INSTALLED UNKN
TILIO DR (BORO)	0040/1798	0040/1798	
	0040/1772	0040/1772	TILIO DR (BORO) 018" DIA CIRC CONCR LEN=0035 INSTALLED UNKN
	0040/1400	0040/1400	018" DIA CIRC CONCR LEN=0065 INSTALLED 2012
MCCOMB LN (PRDR)	0040/0716	0040/0716	
	0040/0115	0040/0115	048" DIA CIRC CONCR LEN=0040 INSTALLED UNKN
	007487	007487 FT	2 0 02237 0 00 0170+17
	0040/0000	0040/0000	LENGTH(AH 2674 BK 2950) 024" DIA CIRC CONCR LEN=0099 INSTALLED UNKN
	0030/2470	0030/2470	018" DIA CIRC CONCR LEN=0040 INSTALLED 2012
	0030/2102	0030/2102	024" DIA CIRC CONCR LEN=0040 INSTALLED UNKN
	0030/1750	0030/1750	012"H 12"W CON BOX CUL LEN=0035 INSTALLED UNKN
	0030/1290	0030/1290	018" DIA CIRC CONCR LEN=0099 INSTALLED 2012
	0030/0883	0030/0883	024" DIA CIRC CONCR LEN=0450 INSTALLED 2012
	0030/0514	0030/0514	015" DIA CIR PLASTIC LEN=0035 INSTALLED UNKN
	0030/0300	0030/0300	018" DIA CIRC CONCR LEN=0050 INSTALLED 2012
	0030/0034	0030/0034	2 0 02237 0 00 0138+24
	004537	004537 FT	LENGTH(AH 2950 BK 1992)
	0030/0000	0030/0000	015" DIA CIRC CONCR LEN=0060 INSTALLED 2012
	0020/1545	0020/1545	
ELICKER RD (BORO)	0020/0830	0020/0830	
	0020/0680	0020/0680	036" DIA CIRC CONCR LEN=0045 INSTALLED UNKN

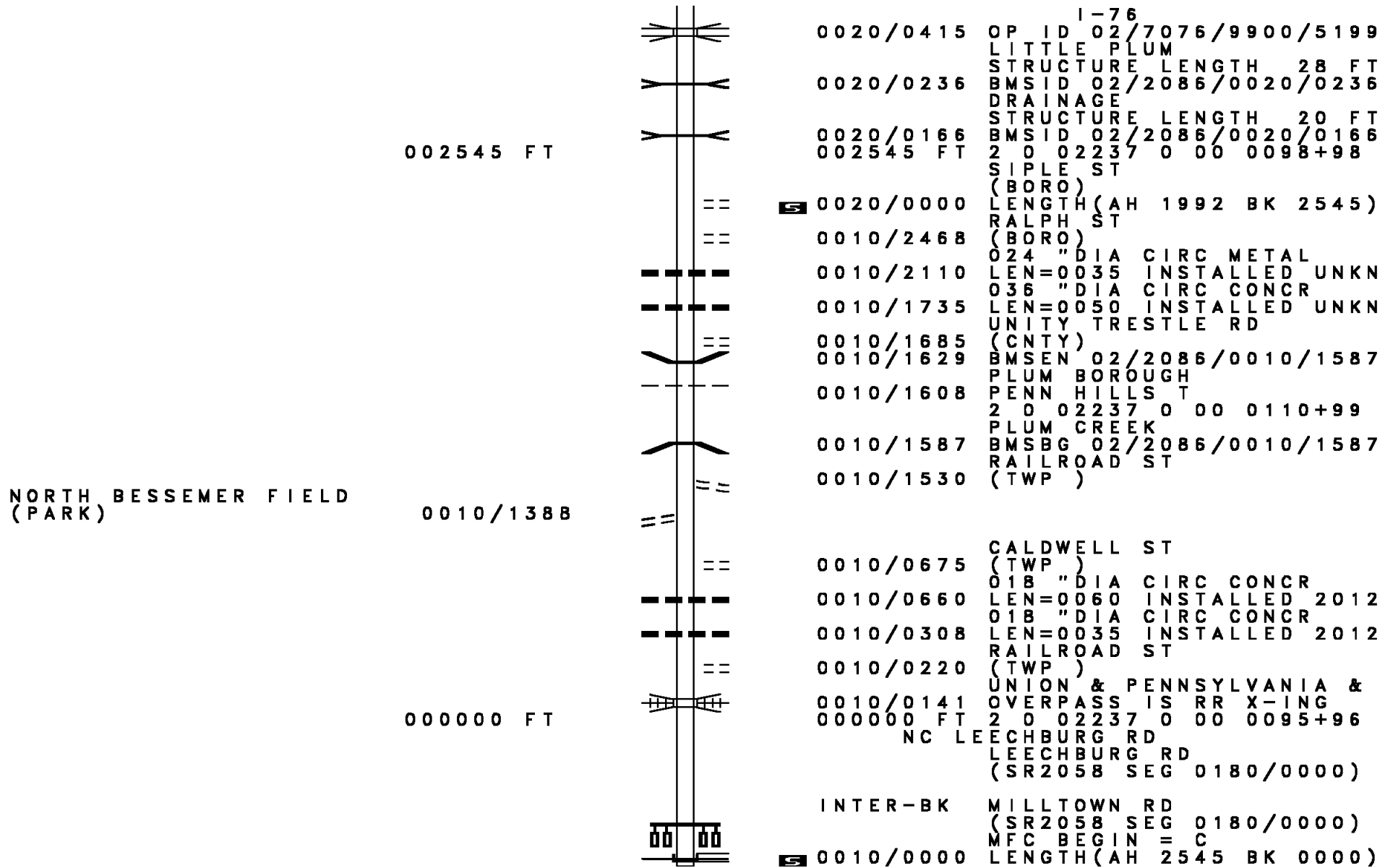
EXTRACT DATE: 12/18/2023  
PRINT DATE: 12/21/2023

ROADWAY MANAGEMENT SYSTEM  
SLD COUNTY/SR - ANNUAL PRINT

PAGE NUMBER: 912  
COUNTY: ALLEGHENY

DIR: B TOTAL LEN: 1.924 MI.  
LEFT MUN: PLUM BOROUGH B

DIST: 11-1 SR: 2086  
RIGHT MUN: PLUM BOROUGH B



FIFTH AV 003450 FT  
 (CITY) 0011/3450  
 BMSEN 02/2085/0010/2248 0011/3330

RAMP FR FORBES AV  
 (SR8065 SEG 0250/0919) 0011/2331

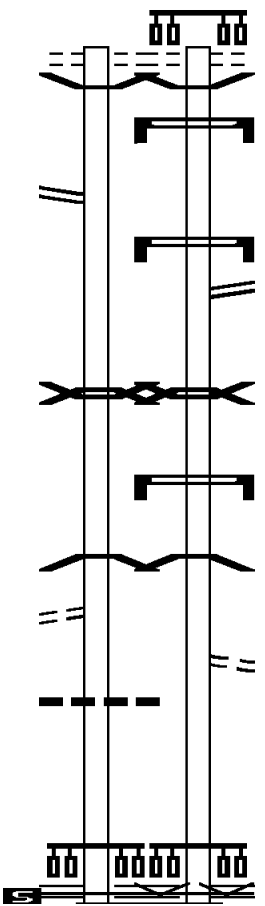
2 0 02266 4 00 0000+00  
 BMSEN 02/2085/0010/0586  
 BLVD ALLIES  
 BMSBG 02/2085/0010/2248 0011/2248

2 0 02266 0 00 0005+89  
 MONONGAHELA RIVER  
 BMSBG 02/2085/0010/0586 0011/0586  
 TO 0837/0520 SH  
 (CONN) 0011/0120

018 "DIA CIRC CONCR  
 LEN=0040 INSTALLED UNKN 0011/0045

2 0 02266 0 00 0000+00 000000 FT  
 NC BIRMINGHAM BR  
 CARSON ST  
 (SR0837 SEG 0520/1892)

MFC BEGIN = B  
 LENGTH(AH 3450 BK 0000) 0011/0000



003419 FT FIFTH AV  
 (CITY) 0010/3419  
 0010/3330 BMSEN 02/2085/0010/2248  
 SIGN STRUCTURE  
 0010/3211 BMSID 02/2085/0010/3195

0010/2318 SIGN: CANTILEVER  
 BMSID 02/2085/0010/2318  
 RAMP TO FORBES AV  
 0010/2314 (SR8065 SEG 0010/0000)  
 2 0 02266 4 00 0000+00  
 BMSEN 02/2085/0010/0586  
 BLVD ALLIES  
 0010/2248 BMSBG 02/2085/0010/2248

0010/1065 SIGN: CANTILEVER  
 BMSID 02/2085/0010/1065  
 2 0 02266 0 00 0005+89  
 0010/0586 MONONGAHELA RIVER  
 BMSBG 02/2085/0010/0586

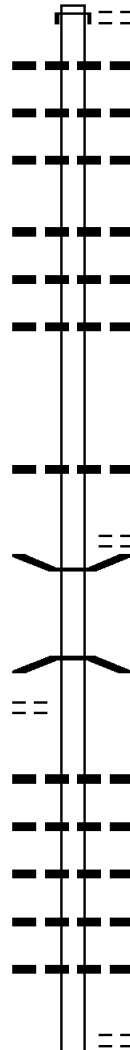
0010/0110 FROM 0837/0520 SH  
 (CONN)

000000 FT 2 0 02266 4 00 0000+00  
 VILLAGE: PITTSBURGH C  
 NC BIRMINGHAM BR  
 CARSON ST  
 (SR0837 SEG 0520/1892)

0010/0000 MFC BEGIN = B  
 LENGTH(AH 3419 BK 0000)

009446 FT

010351 FT  
 INTER-AHD



0040/2932 KERR RD  
 (BORO)  
 SHEARER RD  
 (BORO)  
 018 " DIA CIRC METAL  
 LEN=0040 INSTALLED UNKN  
 0040/2480 018 " DIA CIRC METAL  
 LEN=0035 INSTALLED UNKN  
 0040/1940 018 " DIA CIRC CONCR  
 LEN=0040 INSTALLED UNKN

006514 FT

0040/0570 018 " DIA CIRC CONCR  
 LEN=0030 INSTALLED UNKN  
 0040/0185 018 " DIA CIRC CONCR  
 LEN=0036 INSTALLED UNKN  
 0040/0090 018 " DIA CIRC CONCR  
 LEN=0036 INSTALLED UNKN  
 007419 FT 2 0 02162 0 00 0074+74  
 0040/0000 LENGTH(AH 2932 BK 1934)

004580 FT

0030/1026 018 " DIA CIRC CONCR  
 LEN=0030 INSTALLED UNKN  
 BARNES RD  
 (BORO)  
 0030/0401 BMSSEN 02/2084/0030/0000  
 0030/0022 2 0 02162 0 00 0055+32  
 005485 FT BODINES RUN  
 BMSBG 02/2084/0030/0000  
 0030/0000 LENGTH(AH 1934 BK 2399)

DEER LN  
 (BORO)

0020/2330

0020/1651 036 " DIA CIRC METAL  
 LEN=0068 INSTALLED 2018  
 0020/1245 048 " DIA CIRC CONCR  
 LEN=0030 INSTALLED UNKN  
 0020/1052 018 " DIA CIRC METAL  
 LEN=0013 INSTALLED 2018  
 0020/0607 018 " DIA CIRC CONCR  
 LEN=0040 INSTALLED UNKN  
 0020/0010 018 " DIA CIRC METAL  
 LEN=0051 INSTALLED UNKN  
 003086 FT 2 0 02162 0 00 0030+55  
 KELLYWOOD MANOR  
 (PRDR)

EXTRACT DATE: 12/18/2023  
PRINT DATE: 12/21/2023

ROADWAY MANAGEMENT SYSTEM  
SLD COUNTY/SR - ANNUAL PRINT

PAGE NUMBER: 909  
COUNTY: ALLEGHENY

DIR: E TOTAL LEN: 1.960 MI.  
LEFT MUN: PLUM BOROUGH B

DIST: 11-1 SR: 2084  
RIGHT MUN: PLUM BOROUGH B

REPP RD  
(BORO)

0014/0980

BODA RD  
(TWP)  
PENN HILLS

000000 FT

0014/0000

LTH AH 000905 BK 000000 000000 FT  
7011/0000



5 0020/0000 LENGTH(AH 2399 BK 2181)  
0014/1315 018 "DIA CIRC CONCR  
LEN=0035 INSTALLED UNKN  
0014/1233 018 "DIA CIRC CONCR  
LEN=0030 INSTALLED UNKN  
I-76  
0014/1180 OP ID 02/7076/9900/5074  
0014/0857 018 "DIA CIRC CONCR  
LEN=0064 INSTALLED UNKN  
BESSEMER AND LAKE ERIE  
0014/0815 OVERPASS IS RR X-ING  
PLUM BOROUGH  
0014/0462 PENN HILLS T  
0014/0412 BMSEN 02/2084/0014/0356  
2 0 02162 0 00 0012+52  
PLUM CREEK  
0014/0356 BMSBG 02/2084/0014/0356  
MILLTOWN COMMUNITY PARK  
(PARK)  
0014/0295 2 0 02162 0 00 0009+05  
000905 FT  
NC MI  
5 0014/0000 MFC BEGIN = E  
LENGTH(AH 2181 BK 0905)  
0010/0893 024 "DIA CIRC CONCR  
LEN=0064 INSTALLED UNKN  
IOWA ST  
0010/0560 (TWP)  
0010/0518 018 "DIA CIRC METAL  
LEN=0020 INSTALLED UNKN  
HIGH ST  
0010/0280 (TWP)  
0010/0277 024 "DIA CIRC METAL  
LEN=0099 INSTALLED UNKN  
018 "DIA CIRC CONCR  
0010/0245 LEN=0020 INSTALLED UNKN  
018 "DIA CIRC CONCR  
0010/0095 LEN=0099 INSTALLED UNKN  
000000 FT 2 0 02162 0 00 0000+00  
VILLAGE: MILLTOWN  
HULTON RD  
(SR2058 SEG 0210/0775)  
NC MI  
HULTON RD  
(SR2058 SEG 0210/0775)  
MFC BEGIN = E  
5 0010/0000 LENGTH(AH 0905 BK 0000)



DIR: B TOTAL LEN: .500 MI. DIST: 11-1 SR: 2083  
 LEFT MUN: EAST PITTSBURGH B RIGHT MUN: EAST PITTSBURGH B

TRI-BORO EX INTER-AHD  
 (SR2037 SEG 0090/0860) 002621 FT  
 TRI-BORO EX  
 (SR2037 SEG 0090/0860) 0033/1276

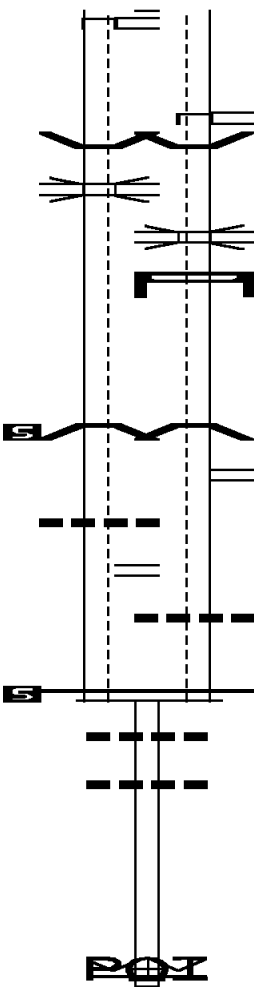
BMSEN 02/2083/0032/0000 0033/1192  
 TR 30  
 OP ID 02/0030/0260/0000 0033/1110

1 0 01074 1 00 0012+57 001345 FT  
 MAIN STREET  
 BMSBG 02/2083/0032/0000  
 LENGTH(AH 1276 BK 0835) 0033/0000

018 "DIA CIRC CONCR  
 LEN=0026 INSTALLED UNKN 0023/0463  
 RAMP A RD  
 (SR2183 SEG 0010/0000) 0023/0342

1 0 01074 1 00 0017+26 000510 FT  
 MFC BEGIN = B  
 LENGTH(AH 0835 BK 0510) 0023/0000

000000 FT



002641 FT  
 INTER-AHD TRI-BORO EX  
 (SR2037 SEG 0090/0860)  
 TRI-BORO EX  
 (SR2037 SEG 0090/0860)  
 0032/1295 BMSEN 02/2083/0032/0000  
 0032/1192

TR 30  
 0032/1103 OP ID 02/0030/0260/0000  
 SIGN: CANTILEVER  
 0032/1041 BMSID 02/2083/0032/1288

001346 FT 1 0 01074 1 00 0012+57  
 MAIN STREET  
 BMSBG 02/2083/0032/0000  
 LENGTH(AH 1295 BK 0836)  
 0032/0000 RAMP A RD  
 0022/0691 (SR2183 SEG 0010/0000)

0022/0064 018 "DIA CIRC CONCR  
 000510 FT LEN=0040 INSTALLED UNKN  
 1 0 01074 1 00 0017+26  
 MFC BEGIN = B  
 LENGTH(AH 0836 BK 0510)  
 0022/0000 018 "DIA CIRC CONCR  
 0012/0258 LEN=0045 INSTALLED UNKN  
 024 "DIA CIRC CONCR  
 0012/0026 LEN=0045 INSTALLED UNKN  
 000000 FT 1 0 01074 1 00 0026+15  
 (APRA) USX MON VALLEY-E  
 VILLAGE: E. PITTSBURGH  
 BRADDOCK AV  
 INTER-BK BRADDOCK AV  
 (BORO)  
 MFC BEGIN = B  
 0012/0000 LENGTH(AH 0510 BK 0000)

DIR: B TOTAL LEN: 5.369 MI. DIST: 11-1 SR: 2082  
 LEFT MUN: PLUM BOROUGH B RIGHT MUN: PLUM BOROUGH B

BARKING RD  
(BORO)

028350 FT

028350 FT  
INTER-AHD

LOGANS FERRY RD  
(SR2075 SEG 0180/0915)  
LOGANS FERRY RD  
(SR2075 SEG 0180/0915)  
FOR SR 2075 AND 2082  
(CONN)

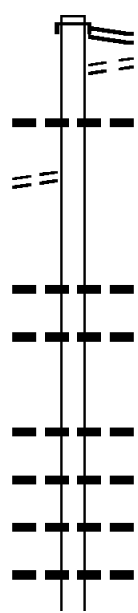
0130/2959

0130/2637

0130/2340

015 " DIA CIRC CONCR  
LEN=0099 INSTALLED UNKN

0130/2163



0130/0875

0130/0540

5 0130/0000

0120/1900

0120/1732

0120/1224

0120/1063

018 " DIA CIRC CONCR  
LEN=0050 INSTALLED UNKN  
018 " DIA CIRC CONCR  
LEN=0060 INSTALLED UNKN  
1 0 00677 0 00 0158+40  
LENGTH(AH 2959 BK 2419)  
018 " DIA CIRC CONCR  
LEN=0050 INSTALLED UNKN  
018 " DIA CIRC CONCR  
LEN=0040 INSTALLED UNKN  
018 " DIA CIRC CONCR  
LEN=0099 INSTALLED UNKN  
018 " DIA CIRC CONCR  
LEN=0050 INSTALLED UNKN  
018 " DIA CIRC CONCR

025391 FT

DIR: B TOTAL LEN: 5.369 MI. DIST: 11-1 SR: 2082  
 LEFT MUN: PLUM BOROUGH B RIGHT MUN: PLUM BOROUGH B

Stationing	Description	Length	Material	Status
0120/0858		LEN=0035	INSTALLED	UNKN
022972 FT		022972 FT	1 0 00677 0 00 0135+62	
	KERR RD (T752)			
0120/0000	LENGTH(AH 2419 BK 3414)			
0110/2589	018 " DIA	CIRC CONCR	LEN=0050	INSTALLED UNKN
0110/2390	018 " DIA	CIRC CONCR	LEN=0050	INSTALLED UNKN
	RAMPARTS BL (BORO)			
0110/2225				
0110/1223	018 " DIA	CIRC CONCR	LEN=0050	INSTALLED UNKN
	REPP RD (BORO)			
0110/1185	018 " DIA	CIRC CONCR	LEN=0050	INSTALLED UNKN
0110/0990	018 " DIA	CIRC CONCR	LEN=0050	INSTALLED UNKN
0110/0760	018 " DIA	CIRC CONCR	LEN=0050	INSTALLED UNKN
019558 FT		019558 FT		
1 0 00677 0 00 0103+47 019558 FT				
RIVER RD (BORO)				
0110/0000	LENGTH(AH 3414 BK 3185)			
0100/2917	018 " DIA	CIRC CONCR	LEN=0050	INSTALLED UNKN
0100/2530	018 " DIA	CIRC CONCR	LEN=0050	INSTALLED UNKN
0100/2023	018 " DIA	CIRC CONCR	LEN=0050	INSTALLED UNKN
	COXCOMB LN (PRDR)			
0100/1526	018 " DIA	CIRC CONCR	LEN=0050	INSTALLED UNKN
0100/1488	018 " DIA	CIRC CONCR	LEN=0050	INSTALLED UNKN
	OLIVIA DR (BORO)			
0100/1283	018 " DIA	CIRC CONCR	LEN=0050	INSTALLED UNKN
0100/1109	018 " DIA	CIRC CONCR	LEN=0050	INSTALLED UNKN
0100/0927	018 " DIA	CIRC CONCR	LEN=0050	INSTALLED UNKN
016373 FT		016373 FT		
1 0 00677 0 00 0071+62 016373 FT				
SMITH POWER ELECTRIC RD (PRDR)				
0100/0000	LENGTH(AH 3185 BK 2918)			
	018 " DIA	CIRC CONCR		

DIR: B TOTAL LEN: 5.369 MI. DIST: 11-1 SR: 2082  
 LEFT MUN: PLUM BOROUGH B RIGHT MUN: PLUM BOROUGH B

013455 FT

009901 FT

0090/2570	LEN=0050	INSTALLED	UNKN
	036 "DIA	CIRC CONCR	
0090/2342	LEN=0060	INSTALLED	UNKN
	024 "DIA	CIRC CONCR	
0090/2187	LEN=0060	INSTALLED	UNKN
	018 "DIA	CIRC CONCR	
0090/1780	LEN=0050	INSTALLED	UNKN
	018 "DIA	CIRC CONCR	
0090/1478	LEN=0050	INSTALLED	UNKN
	018 "DIA	CIRC CONCR	
0090/1197	LEN=0040	INSTALLED	1997
	018 "DIA	CIRC CONCR	
0090/0592	LEN=0060	INSTALLED	UNKN
	018 "DIA	CIRC CONCR	
0090/0371	LEN=0060	INSTALLED	UNKN
	018 "DIA	CIRC CONCR	
0090/0049	LEN=0060	INSTALLED	UNKN
013455 FT	1 0 00677	0 00 0039	+62
0090/0000	LENGTH(AH	2918 BK	3554)
	018 "DIA	CIRC CONCR	
0080/3499	LEN=0040	INSTALLED	UNKN
	018 "DIA	CIRC CONCR	
0080/3240	LEN=0099	INSTALLED	UNKN
	RIDGEMEAD	FIELDS DR	
	(BORO)		
0080/2815	LEN=0040	INSTALLED	UNKN
	018 "DIA	CIRC CONCR	
0080/2494	LEN=0040	INSTALLED	UNKN
	018 "DIA	CIRC CONCR	
0080/2254	LEN=0040	INSTALLED	UNKN
	018 "DIA	CIRC CONCR	
0080/1507	LEN=0035	INSTALLED	UNKN
	018 "DIA	CIRC CONCR	
0080/1260	LEN=0035	INSTALLED	UNKN
	018 "DIA	CIRC CONCR	
0080/0912	LEN=0050	INSTALLED	UNKN
	018 "DIA	CIRC CONCR	
0080/0638	LEN=0050	INSTALLED	UNKN
	015 "DIA	CIRC CONCR	
0080/0518	LEN=0035	INSTALLED	UNKN
	018 "DIA	CIRC CONCR	
0080/0267	LEN=0040	INSTALLED	UNKN
009901 FT	1 0 00677	0 00 0000	+00
	NC CO	XCOMB HILL RD	
	HULTON RD		
	(SR2058	SEG 0270/0535)	
0080/0000	LENGTH(AH	3554 BK	1592)
	TO SR	2058/0270	SH

DIR: B TOTAL LEN: 5.369 MI. DIST: 11-1 SR: 2082  
 LEFT MUN: PLUM BOROUGH B RIGHT MUN: PLUM BOROUGH B

008309 FT

006619 FT

005156 FT

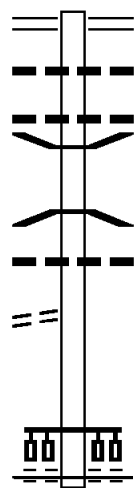
		0070/1503	(CONN)
		0070/0635	BMS EN 02/2082/0070/0380 2 0 02287 0 00 0253+85 PA TURNPIKE
		0070/0383	BMSBG 02/2082/0070/0380 FAIRWAYS DR
		0070/0180	(BORO)
		008309 FT	2 0 02287 0 00 0253+85 099 "DIA CIRC CONCR LEN=0099 INSTALLED UNKN PRIVATE DR
		0070/0000	(PRDR) LENGTH(AH 1592 BK 1690) FIFTEENTH ST
		0060/1450	(BORO)
		0060/0844	018 "DIA CIRC CONCR LEN=0040 INSTALLED UNKN
		0060/0599	018 "DIA CIRC CONCR LEN=0035 INSTALLED UNKN
		0060/0591	012 "DIA CIRC CONCR LEN=0041 INSTALLED 2017
		0060/0445	018 "DIA CIRC CONCR LEN=0040 INSTALLED UNKN
		0060/0295	THIRTEENTH ST (BORO)
		0060/0107	012 "DIA CIRC CONCR LEN=0035 INSTALLED UNKN
		0060/0016	012 "DIA CIRC CONCR LEN=0040 INSTALLED UNKN
		006619 FT	2 0 02287 0 00 0271+15 PLUM BOROUGH OAKMONT B
		0060/0000	LENGTH(AH 1690 BK 1463) TWELFTH ST
		0050/1200	(BORO)
		0050/0800	ELEVENTH ST (BORO)
		0050/0395	TENTH ST (BORO)
		0050/0010	018 "DIA CIRC CONCR LEN=0027 INSTALLED 2017
		005156 FT	0 0 00000 0 00 0000+00 NINTH ST (BORO)
		0050/0000	LENGTH(AH 1463 BK 2289) EIGHTH ST
		0022/1905	(BORO)
			024 "DIA CIRC CONCR

DIR: B TOTAL LEN: 5.369 MI. DIST: 11-1 SR: 2082  
 LEFT MUN: OAKMONT B RIGHT MUN: OAKMONT B

Location	Segment ID	Length (FT)	Notes
WADE LN (BORO)	0022/1857	0040	INSTALLED UNKN 024" DIA CIRC CONCR
	0022/1837	0099	INSTALLED UNKN
	0022/1760		
DALZELL WY (BORO)	0022/1502	0040	018" DIA CIRC CONCR INSTALLED UNKN
	0022/1501		SEVENTH ST (BORO)
	0022/1151	0045	018" DIA CIRC CONCR INSTALLED UNKN
OAKMONT AV (BORO)	0022/0689		FIFTH ST (BORO)
	0022/0261		
ALLEGHENY AV (TBK) (BORO)	0022/0205		ORCHARD AV (BORO) ALLEGHENY RIVER BL (BORO)
	0022/0066	0066	
SECOND ST (BORO)	0022/0027	0027	(AAR 051623Y) #TRKS 01
	002867 FT		0 0 00000 0 00 0000+00 NC HULTON BRIDGE RD
ALLEGHENY AV (TBK) (BORO)	0022/0000		MFC BEGIN = C LENGTH(AH 2289 BK 0819) ALLEGHENY AV (SR2073 SEG 0110/3017)
	0020/0779	0779	
SECOND ST (BORO)	0020/0268	0268	THIRD ST (BORO)
	002048 FT		2 0 02236 0 00 0020+54 NC HULTON RD OAKMONT HARMAR T
SECOND ST (BORO)	0020/0000		LENGTH(AH 0819 BK 2048)
	0010/1758	1758	BMSSEN 02/2082/0010/0126
SECOND ST (BORO)	0010/0125	0125	2 0 02236 0 00 0000+00 ALLEGHENY RIVER
	000000 FT		BMSBG 02/2082/0010/0126 2 0 02236 0 00 0000+00 NC HULTON BRIDGE RD FREEPORT RD (SR1001 SEG 0200/1852)
SECOND ST (BORO)	0010/0000		MFC BEGIN = B LENGTH(AH 2048 BK 0000)

EXTRACT DATE: 12/18/2023 ROADWAY MANAGEMENT SYSTEM PAGE NUMBER: 902  
 PRINT DATE: 12/21/2023 SLD COUNTY/SR - ANNUAL PRINT COUNTY: ALLEGHENY  
 DIR: B TOTAL LEN: .122 MI. DIST: 11-1 SR: 2081  
 LEFT MUN: MONROEVILLE B RIGHT MUN: MONROEVILLE B

000644 FT



LC TO MONROEVILLE BL  
 (CONN)

0010/0104  
 000000 FT

000644 FT NORTHERN PK  
 0010/0644 (SR2050 SEG 0020/2550)  
 018 " DIA CIRC CONCR  
 0010/0571 LEN=0099 INSTALLED UNKN  
 018 " DIA CIRC CONCR  
 0010/0550 LEN=0025 INSTALLED UNKN  
 0010/0291 BMSSEN 02/2081/0010/0181  
 2 0 02233 7 00 0003+73  
 BUSINESS ROUTE US 22 EA  
 0010/0181 BMSBG 02/2081/0010/0181  
 018 " DIA CIRC CONCR  
 0010/0110 LEN=0035 INSTALLED UNKN  
  
 000000 FT 2 0 02233 7 00 0000+00  
 NC OLD NORTHERN PIKE  
 MONROEVILLE BL  
 (CNTY)  
 0010/0000 MFC BEGIN = C  
 LENGTH(AH 0644 BK 0000)

EXTRACT DATE: 12/18/2023 ROADWAY MANAGEMENT SYSTEM PAGE NUMBER: 901  
PRINT DATE: 12/21/2023 SLD COUNTY/SR - ANNUAL PRINT COUNTY: ALLEGHENY  
DIR: B TOTAL LEN: 2.432 MI. DIST: 11-1 SR: 2080  
LEFT MUN: PENN HILLS T RIGHT MUN: PENN HILLS T

HAMIL RD

012840 FT

012840 FT HAMIL RD



DIR: B TOTAL LEN: 2.432 MI. DIST: 11-1 SR: 2080  
 LEFT MUN: PENN HILLS T RIGHT MUN: PENN HILLS T

Segment ID	Start Station	End Station	Notes
(SR2078 SEG 0040/0000)	0060/2736	0060/2736	HAMIL RD (SR2078 SEG 0040/0000)
PERIDOT DR (TWP)	0060/2085	0060/2275	(SR2126 SEG 0010/0545)
		0060/1765	SPRINGWOOD DR (TWP)
		0060/1565	018 "DIA CIRC CONCR LEN=0030 INSTALLED UNKN
		0060/0850	024 "DIA CIRC CONCR LEN=0050 INSTALLED UNKN
	010104 FT	0060/0250	024 "DIA CIRC CONCR LEN=0050 INSTALLED UNKN
		010104 FT	2 0 02196 0 00 0054+00 HUNTER GARDEN CT (PRDR)
FRIENDSHIP PARK (PARK)	0050/2985	0060/0000	LENGTH(AH 2736 BK 3023)
HIGHVIEW DR (TWP)	0050/2350	0050/2941	018 "DIA CIRC CONCR LEN=0072 INSTALLED UNKN
		0050/2275	HUNTER GARDEN CT (PRDR)
		0050/2190	024 "DIA CIRC CONCR LEN=0099 INSTALLED UNKN
		0050/1918	018 "DIA CIRC CONCR LEN=0030 INSTALLED UNKN
		0050/1799	018 "DIA CIRC CONCR LEN=0030 INSTALLED UNKN
		0050/1065	018 "DIA CIRC CONCR LEN=0050 INSTALLED UNKN
		0050/0801	018 "DIA CIRC CONCR LEN=0050 INSTALLED UNKN
	007081 FT	007081 FT	2 0 02196 0 00 0084+00
		0050/0000	LENGTH(AH 3023 BK 3016)
		0040/2867	018 "DIA CIRC METAL LEN=0035 INSTALLED UNKN
		0040/2318	018 "DIA CIRC CONCR LEN=0045 INSTALLED UNKN
		0040/1877	018 "DIA CIRC CONCR LEN=0055 INSTALLED UNKN
COLORADO ST (TWP)	0040/1850		

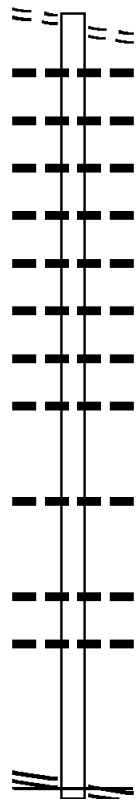
DIR: B TOTAL LEN: 2.432 MI. DIST: 11-1 SR: 2080  
 LEFT MUN: PENN HILLS T RIGHT MUN: PENN HILLS T

Stationing	Structure	Material	Length	Status
	0040/1092	018 " DIA CIRC CONCR	LEN=0050	INSTALLED UNKN
004065 FT	0040/0014	BMSEN 02/2080/0040/0000	2 0 02196 0 02 0115+91	
	004065 FT	BRANCH OF PLUM CREEK		
	0040/0000	BMSBG 02/2080/0040/0000	LENGTH(AH 3016 BK 1555)	
	NC HUNTER RD	018 " DIA CIRC CONCR	LEN=0030	INSTALLED UNKN
	0030/1342	018 " DIA CIRC CONCR	LEN=0025	INSTALLED UNKN
	0030/0528	BARGER ST		
	0030/0492	(TWP)		
002510 FT	0030/0342	018 " DIA CIRC CONCR	LEN=0099	INSTALLED UNKN
	002510 FT	2 0 02196 0 02 0136+39		
	0030/0000	PENN HILLS		
	0030/0000	VERONA B	LENGTH(AH 1555 BK 1180)	
	0020/1100	BMSEN 02/2080/0020/0958		
	0020/0958	VERONA		
	0020/0958	OAKMONT B	2 0 02196 0 02 0156+39	
DARK HOLLOW RD (BORO)	0020/0882	PLUM CREEK		
	0020/0722	BMSBG 02/2080/0020/0958		
	0020/0318	015 " DIA CIRC CONCR	LEN=0030	INSTALLED UNKN
	001330 FT	012 " DIA CIRC CONCR	LEN=0025	INSTALLED UNKN
0 0 00000 0 00 0000+00	0020/0000	LENGTH(AH 1180 BK 1330)		
SIXTH ST (BORO)	0010/0881	018 " DIA CIRC CONCR	LEN=0025	INSTALLED UNKN
	0010/0697	018 " DIA CIRC CONCR	LEN=0020	INSTALLED UNKN
	0010/0180	015 " DIA CIRC CONCR	LEN=0013	INSTALLED UNKN
000000 FT	000000 FT	2 0 02196 0 02 0156+39		
	NC PLUM ST	ALLEGHENY RIVER BL		
	0010/0000	(SR2073 SEG 0070/0000)		
	0010/0000	MFC BEGIN = D		
	0010/0000	LENGTH(AH 1330 BK 0000)		

FALLEN TIMBER RD  
 (TWP)

004667 FT  
 0020/2293

002374 FT



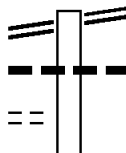
Stationing	Length	Material	Notes
0020/2293	0021	" DIA	CIR PLASTIC
0020/1879	LEN=0035	INSTALLED	UNKN
0020/1830	0021	" DIA	CIR PLASTIC
0020/1773	LEN=0035	INSTALLED	UNKN
0020/1521	0021	" DIA	CIR PLASTIC
0020/1101	LEN=0030	INSTALLED	UNKN
0020/0519	0018	" DIA	CIR PLASTIC
0020/0374	LEN=0030	INSTALLED	UNKN
0020/0014	0021	" DIA	CIRC CONCR
002374 FT	LEN=0045	INSTALLED	UNKN
0020/0000	0018	" DIA	CIRC METAL
0010/2090	LEN=0099	INSTALLED	UNKN
0010/1150	0018	" DIA	CIRC METAL
0010/0715	LEN=0035	INSTALLED	UNKN
	0018	" DIA	CIR PLASTIC
	LEN=0099	INSTALLED	UNKN
	2 0 02124	0 00	0025+00
	LENGTH(AH	2293	BK 2374)
	0018	" DIA	CIRC METAL
	LEN=0030	INSTALLED	UNKN
	0028	" DIA	CIR PLASTIC
	LEN=0099	INSTALLED	UNKN
	0018	" DIA	CIRC METAL
	LEN=0030	INSTALLED	UNKN
	NC NICHOLS HILL RD		
	DOUGLAS RUN RD		
	000000	FT	(SR2017 SEG 0070/0000)
			MFC BEGIN = C
	0010/0000	LENGTH(AH	2374 BK 0000)

2 0 02124 0 00 0000+00 000000 FT  
 DOUGLAS RUN RD  
 (SR2017 SEG 0070/0000) 0010/0000

EXTRACT DATE: 12/18/2023 ROADWAY MANAGEMENT SYSTEM PAGE NUMBER: 897  
 PRINT DATE: 12/21/2023 SLD COUNTY/SR - ANNUAL PRINT COUNTY: ALLEGHENY  
 DIR: B TOTAL LEN: 1.835 MI. DIST: 11-1 SR: 2078  
 LEFT MUN: PENN HILLS T RIGHT MUN: PENN HILLS T

INDIANA RD 009689 FT  
 (SR2070 SEG 0020/0000) 0040/1385

JADE DR  
 (TWP ) 0040/0791



009689 FT INDIANA RD  
 0040/1385 (SR2070 SEG 0020/0000)  
 0040/0896 018 " DIA CIRC CONCR  
 LEN=0040 INSTALLED UNKN

018 " DIA CIRC CONCR

DIR: B TOTAL LEN: 1.835 MI. DIST: 11-1 SR: 2078  
 LEFT MUN: PENN HILLS T RIGHT MUN: PENN HILLS T

Segment Description	Segment ID	Length (FT)	Material / Notes
	0040/0478	LEN=0048	INSTALLED UNKN
	018 " DIA		CIRC METAL
	0040/0275	LEN=0230	INSTALLED UNKN
	008304 FT		
2 0 02165 0 00 0062+86 008304 FT HUNTER RD (SR2080 SEG 0060/2736)	0040/0000		
	0040/0000		MFC BEGIN = D LENGTH(AH 1385 BK 2742)
	0030/2740	LEN=0099	INSTALLED UNKN
	0030/2590		FOLTZ DR (TWP )
	0030/2301	LEN=0040	INSTALLED UNKN
HAMIL RD (SR2126 SEG 0010/0000) VALEMONT DR (TWP )	0030/2250		
	0030/1873	LEN=0050	INSTALLED UNKN
SARA LN (TWP )	0030/1815		
GOLDEN GATE DR (TWP )	0030/1430		
LC TO BAVALE DR (CONN)	0030/0650		
	0030/0643	LEN=0048	INSTALLED UNKN
BAVALE DR (TWP )	0030/0565		
	0030/0148	LEN=0048	INSTALLED UNKN
005562 FT	005562 FT		
	0030/0000		VILLAGE: VALEMONT HTS LENGTH(AH 2742 BK 3497)
	0020/3190	LEN=0045	INSTALLED UNKN
ELM DR (TWP )	0020/2900		
SUMMIT DR (TWP )			
DAVIDSON DR (TWP )	0020/2445		
	0020/2300	LEN=0048	INSTALLED UNKN
	0020/2160		DAWN DR (PRDR)
	0020/2006	LEN=0050	INSTALLED UNKN
	0020/1990	LEN=0050	INSTALLED UNKN

DIR: B TOTAL LEN: 1.835 MI. DIST: 11-1 SR: 2078  
 LEFT MUN: PENN HILLS T RIGHT MUN: PENN HILLS T

Location / Segment	Length	Material / Notes
BEVERLY DR (TWP)	0020/1815	018" DIA CIRC METAL
		LEN=0070 INSTALLED UNKN
		IDAHO AV (TWP)
	0020/1575	018" DIA CIRC CONCR
		LEN=0048 INSTALLED UNKN
NORTHVIEW DR (TWP)	0020/0740	018" DIA CIRC CONCR
		LEN=0030 INSTALLED UNKN
ROYAL DR (TWP)	0020/0260	
SHANNON RD (SR2071 SEG 0010/0000)	0020/0210	
	002065 FT	
	002065 FT	2 0 02165 0 00 0000+00
		HULTON RD (SR2074 SEG 0030/0092)
		NC HAMIL RD MCGREGOR DR (TWP)
		INTER-BK HULTON RD (SR2074 SEG 0030/0092)
		MFC BEGIN = E
	002065 FT	LTH AH 003497 BK 000100
	002065 FT	LTH AH 000100 BK 002065
POKETA RD (SR2074 SEG 0030/0000)	0010/2065	INTER-AHD HULTON RD (SR2074 SEG 0030/0000)
	0010/2006	018" DIA CIRC CONCR
		LEN=0050 INSTALLED UNKN
	0010/1798	018" DIA CIR PLASTIC
		LEN=0050 INSTALLED UNKN
	0010/1603	015" DIA CIR PLASTIC
		LEN=0050 INSTALLED UNKN
	0010/1240	015" DIA CIRC CONCR
		LEN=0050 INSTALLED UNKN
	000000 FT	HEBERTON DR (TWP)
	000000 FT	2 0 02287 0 00 0000+00
		NC HU LTON RD SALTSBURG RD (SR0400 SEG 0300/0000)
		INTER-BK FRANKSTOWN RD (SR0400 SEG 0300/0000)
		MFC BEGIN = C
SALTSBURG RD (SR2058 SEG 0130/0539)	0010/0000	LENGTH(AH 2065 BK 0000)



EXTRACT DATE: 12/18/2023  
PRINT DATE: 12/21/2023

ROADWAY MANAGEMENT SYSTEM  
SLD COUNTY/SR - ANNUAL PRINT

PAGE NUMBER: 893  
COUNTY: ALLEGHENY

DIR: B TOTAL LEN: 5.385 MI.  
LEFT MUN: PLUM BOROUGH B

DIST: 11-1 SR: 2076  
RIGHT MUN: PLUM BOROUGH B

Stationing	Material	Length	Notes
0080/2400	018 " DIA CIRC METAL	LEN=0030	INSTALLED UNKN
0080/1263	018 " DIA CIRC METAL	LEN=0030	INSTALLED UNKN
019989 FT			
019989 FT	2 0 02166	0 01 0200+11	
0080/0000	LENTH(AH 3232 BK 2481)		
0070/2312	018 " DIA CIRC METAL	LEN=0030	INSTALLED UNKN
0070/1996	018 " DIA CIRC METAL	LEN=0030	INSTALLED UNKN
0070/1589	018 " DIA CIR PLASTIC	LEN=0024	INSTALLED UNKN
0070/1570	SARDIS RD	(SR2088 SEG 0040/0000)	
0070/0898	036 " DIA CIRC CONCR	LEN=0040	INSTALLED UNKN
0070/0562	018 " DIA CIRC METAL	LEN=0035	INSTALLED UNKN
0070/0214	024 " DIA CIRC CONCR	LEN=0035	INSTALLED UNKN
017508 FT			
017508 FT	2 0 02166	0 01 0175+30	
0070/0000	LENTH(AH 2481 BK 2614)		
0060/2368	018 " DIA CIRC METAL	LEN=0030	INSTALLED UNKN
0060/2354	018 " DIA CIRC CONCR	LEN=0030	INSTALLED UNKN
0060/2160	018 " DIA CIRC CONCR	LEN=0050	INSTALLED UNKN
0060/1836	018 " DIA CIRC CONCR	LEN=0035	INSTALLED UNKN
0060/1457	018 " DIA CIRC CONCR	LEN=0080	INSTALLED UNKN
0060/0680	018 " DIA CIRC CONCR	LEN=0040	INSTALLED UNKN
0060/0313	024 " DIA CIRC METAL	LEN=0035	INSTALLED UNKN
ROSS HOLLOW RD (BORO)			
0060/0257			
0060/0156	BMS EN 02/2076/0060/0133	2 0 02166	0 01 0150+58
0060/0133	LITTLE PLUM	BMSBG 02/2076/0060/0133	OLD MINE RD



EXTRACT DATE: 12/18/2023  
PRINT DATE: 12/21/2023

ROADWAY MANAGEMENT SYSTEM  
SLD COUNTY/SR - ANNUAL PRINT

PAGE NUMBER: 892  
COUNTY: ALLEGHENY

DIR: B TOTAL LEN: 5.385 MI.  
LEFT MUN: PLUM BOROUGH B

DIST: 11-1 SR: 2076  
RIGHT MUN: PLUM BOROUGH B

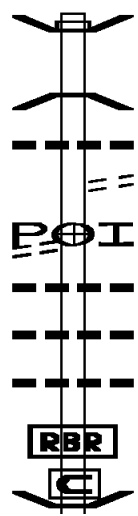
Stationing	Description	Stationing	Description
014894 FT		0060/0068 (BORO)	
		014894 FT	2 0 02166 0 01 0149+20
			018 "DIA CIRC CONCR
			LEN=0030 INSTALLED UNKN
		0060/0000	LENGTH(AH 2614 BK 3715)
			018 "DIA CIRC CONCR
		0050/3294	LEN=0030 INSTALLED UNKN
			018 "DIA CIR PLASTIC
		0050/3004	LEN=0030 INSTALLED UNKN
			018 "DIA CIRC CONCR
		0050/2727	LEN=0030 INSTALLED UNKN
			018 "DIA CIRC CONCR
		0050/2569	LEN=0030 INSTALLED UNKN
			024 "DIA CIRC CONCR
		0050/2039	LEN=0030 INSTALLED UNKN
			018 "DIA CIR PLASTIC
		0050/1415	LEN=0050 INSTALLED UNKN
			LEE ANN CT (BORO)
		0050/0375	
		011179 FT	
2 0 02166 0 01 0111+76	011179 FT	0050/0000	LENGTH(AH 3715 BK 3431)
STOTLER RD (BORO)			
EDENBURG DR (BORO)		0040/2855	
STIRLING DR (BORO)		0040/2028	
		0040/1656	036 "DIA CIR PLASTIC
			LEN=0035 INSTALLED UNKN
		0040/1235	018 "DIA CIRC CONCR
			LEN=0099 INSTALLED UNKN
		007748 FT	
		007748 FT	2 0 02166 0 01 0077+65
			NEW TEXAS RD (SR2075 SEG 0100/1415)
		INTER-BK	NEW TEXAS RD (SR2075 SEG 0100/1415)
		0040/0000	LTH AH 003431 BK 000100
		007748 FT	
		7034/0000	LTH AH 000100 BK 003735
		INTER-AHD	NEW TEXAS RD (SR2075 SEG 0100/1770)
		0030/3735	BMS EN 02/2076/0030/3593
		0030/3613	2 0 02166 0 01 0076+15
			BR. LITTLE PLUM CREEK

DIR: B TOTAL LEN: 5.385 MI. DIST: 11-1 SR: 2076  
 LEFT MUN: PLUM BOROUGH B RIGHT MUN: PLUM BOROUGH B

Location	Segment ID	Length	Material	Notes
	0030/3593		BMSBG	02/2076/0030/3593
WINDY OAK DR (BORO)	0030/2629		018" DIA CIRC CONCR	LEN=0030 INSTALLED UNKN
	0030/2516		024" DIA CIRC CONCR	LEN=0035 INSTALLED UNKN
	0030/1901		SCHOOL RD (BORO)	
	0030/1585		MEADOW HILL DR (BORO)	
	0030/1131		VALLEY FIELDS DR (BORO)	
GREENDALE DR (BORO)	0030/0851		018" DIA CIRC CONCR	LEN=0030 INSTALLED UNKN
	004013 FT			
	0030/0000	2 0 02166 0 01 0040+80		LENGTH(AH 3735 BK 2394)
	0020/2316		018" DIA CIRC CONCR	LEN=0040 INSTALLED UNKN
	0020/1587		018" DIA CIRC CONCR	LEN=0035 INSTALLED UNKN
	001619 FT			
	0020/0000	2 0 02166 0 01 0016+86		LENGTH(AH 2394 BK 1619)
SHERRIE DR (BORO)	0010/1130		018" DIA CIR PLASTIC	LEN=0035 INSTALLED UNKN
ALLEGHENY AV (BORO)	0010/0603		015" DIA CIR PLASTIC	LEN=0099 INSTALLED UNKN
	000000 FT	2 0 02166 0 00 0000+00		LENGTH(AH 1619 BK 0000)
UNITY TRESTLE RD (CNTY)	0010/0000		UNITY TRESTLE RD (CNTY)	
	0010/0000		NC OLD LEECHBURG RD	MFC BEGIN = E

051301 FT

051301 FT AH-WESTMORELAND (64)  
 BMSSEN 02/2075/0190/2329  
 INTER-AHD LOGANS FERRY RD  
 0190/2404 (SR4085 SEG 0010/0000)  
 2 0 02237 0 00 0407+04  
 PUCKETA CK.  
 0190/2329 BMSBG 02/2075/0190/2329  
 018 " DIA CIRC CONCR  
 0190/1956 LEN=0035 INSTALLED UNKN  
 COLUMBIA RD  
 0190/1948 (BORO)  
 0190/1779 (APRA) ITS & PENN GLENN  
 017 " DIA CIRC CONCR  
 0190/1622 LEN=0040 INSTALLED UNKN  
 018 " DIA CIRC CONCR  
 0190/1400 LEN=0040 INSTALLED UNKN  
 024 " DIA CIRC METAL  
 0190/0801 LEN=0035 INSTALLED UNKN  
 BMSSEN 02/2075/0190/0000  
 0190/0558



OIL CO RD  
 (PRDR)

0190/1779

EXTRACT DATE: 12/18/2023  
PRINT DATE: 12/21/2023

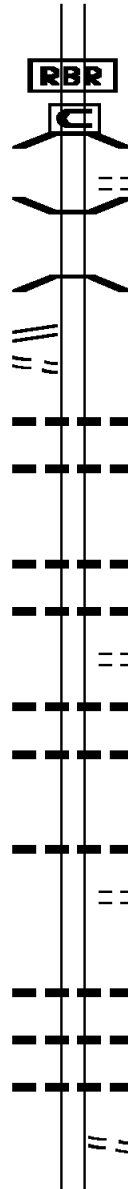
ROADWAY MANAGEMENT SYSTEM  
SLD COUNTY/SR - ANNUAL PRINT

PAGE NUMBER: 889  
COUNTY: ALLEGHENY

DIR: B TOTAL LEN: 9.716 MI.  
LEFT MUN: PLUM BOROUGH B

DIST: 11-1 SR: 2075  
RIGHT MUN: PLUM BOROUGH B

048897 FT



048897 FT

2 0 02237 0 00 0384+06  
P3  
BRIDGE CLOSED  
NO UNDERPASS INFORMATION  
BMSBG 02/2075/0190/0000  
LENGTH(AH 2404 BK 1764)  
ENTRANCE DR  
(BORO)  
BMSSEN 02/2075/0180/1280  
2 0 02237 0 00 0379+18  
SMALL CREEK  
BMSBG 02/2075/0180/1280

0190/0000

0180/1440

0180/1293

0180/1280

COXCOMB HILL RD  
(SR2082 SEG 0130/2959)  
FOR SR 2075 AND 2082  
(CONN)

0180/0915

0180/0655

047133 FT

0180/0555

0180/0062

047133 FT

0180/0000

0170/2682

0170/2276

0170/1715

0170/1712

0170/1591

024 " DIA CIRC METAL  
LEN=0035 INSTALLED UNKN  
018 " DIA CIRC METAL  
LEN=0040 INSTALLED UNKN  
2 0 02237 0 00 0364+54  
LENGTH(AH 1764 BK 3071)  
018 " DIA CIRC METAL  
LEN=0040 INSTALLED UNKN  
024 " DIA CIRC METAL  
LEN=0055 INSTALLED UNKN  
EDWARDS RD  
(BORO)  
024 " DIA CIRC OTHER  
LEN=0045 INSTALLED UNKN  
018 " DIA CIRC CONCR  
LEN=0035 INSTALLED UNKN

044062 FT

0170/0414

0170/0405

044062 FT

0170/0000

0160/3106

0160/2790

0160/2582

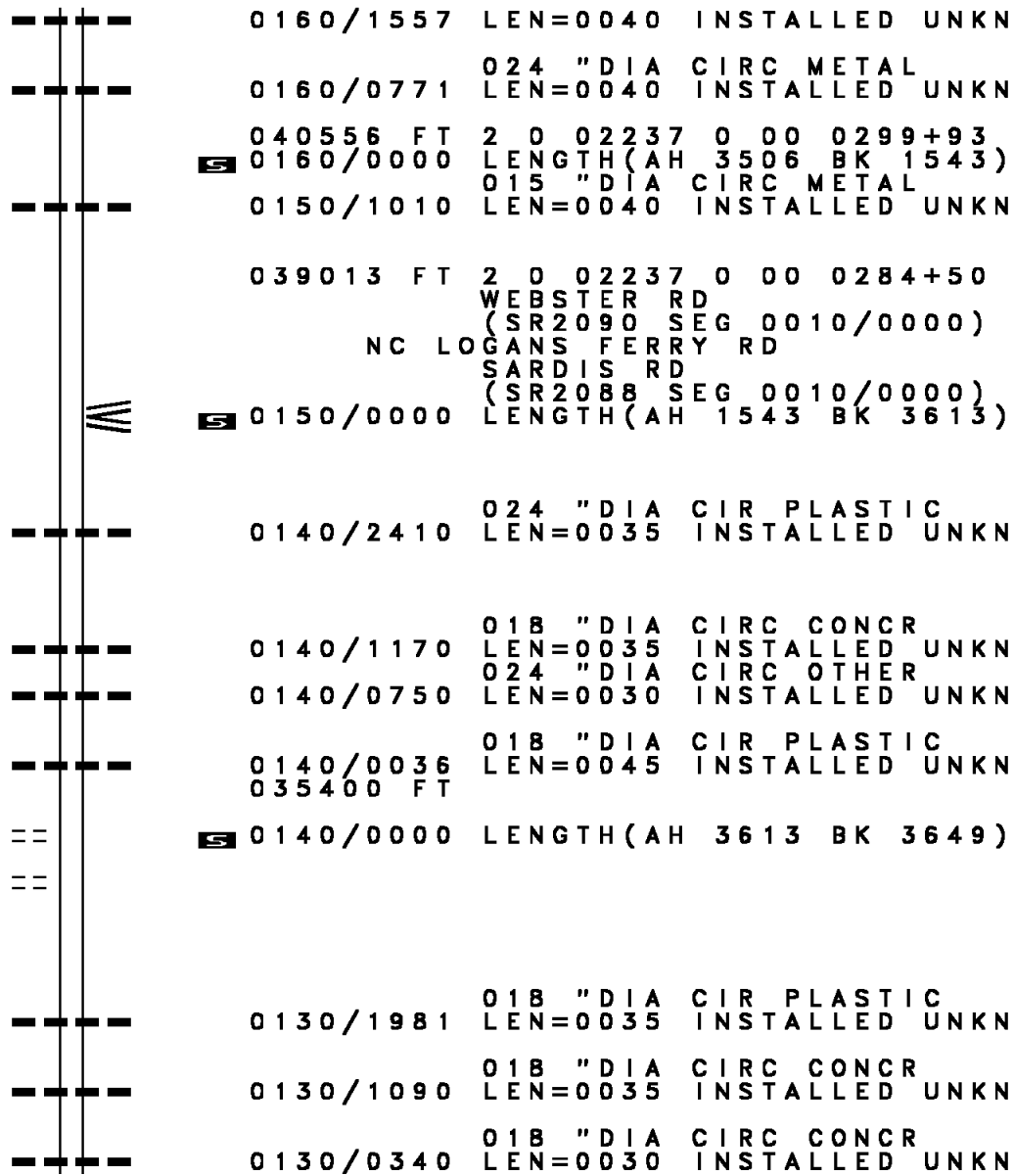
0160/2290

018 " DIA CIRC CONCR  
LEN=0035 INSTALLED UNKN  
DEMETRIO LN  
(BORO)  
2 0 02237 0 00 0333+81  
LENGTH(AH 3071 BK 3506)  
018 " DIA CIR UNKNOWN  
LEN=0035 INSTALLED UNKN  
024 " DIA CIRC METAL  
LEN=0035 INSTALLED UNKN  
018 " DIA CIRC OTHER  
LEN=0035 INSTALLED UNKN  
BROWNTOWN RD  
(BORO)

018 " DIA CIR PLASTIC

DIR: B TOTAL LEN: 9.716 MI.  
 LEFT MUN: PLUM BOROUGH B

DIST: 11-1 SR: 2075  
 RIGHT MUN: PLUM BOROUGH B



040556 FT

039013 FT

2 0 02237 0 00 0248+37 035400 FT  
 SHEARER RD  
 (BORO) 0140/0000 ==  
 CHERRYWOOD DR  
 (BORO) 0130/3505 ==

**S** 0160/0000 LENGTH(AH 3506 BK 1543)  
 015 "DIA CIRC METAL

**S** 0150/0000 LENGTH(AH 1543 BK 3613)  
 (SR2088 SEG 0010/0000)  
 SARDIS RD

**S** 0140/0000 LENGTH(AH 3613 BK 3649)  
 024 "DIA CIRC OTHER

EXTRACT DATE: 12/18/2023  
PRINT DATE: 12/21/2023

ROADWAY MANAGEMENT SYSTEM  
SLD COUNTY/SR - ANNUAL PRINT

PAGE NUMBER: 887  
COUNTY: ALLEGHENY

DIR: B TOTAL LEN: 9.716 MI.  
LEFT MUN: PLUM BOROUGH B

DIST: 11-1 SR: 2075  
RIGHT MUN: PLUM BOROUGH B

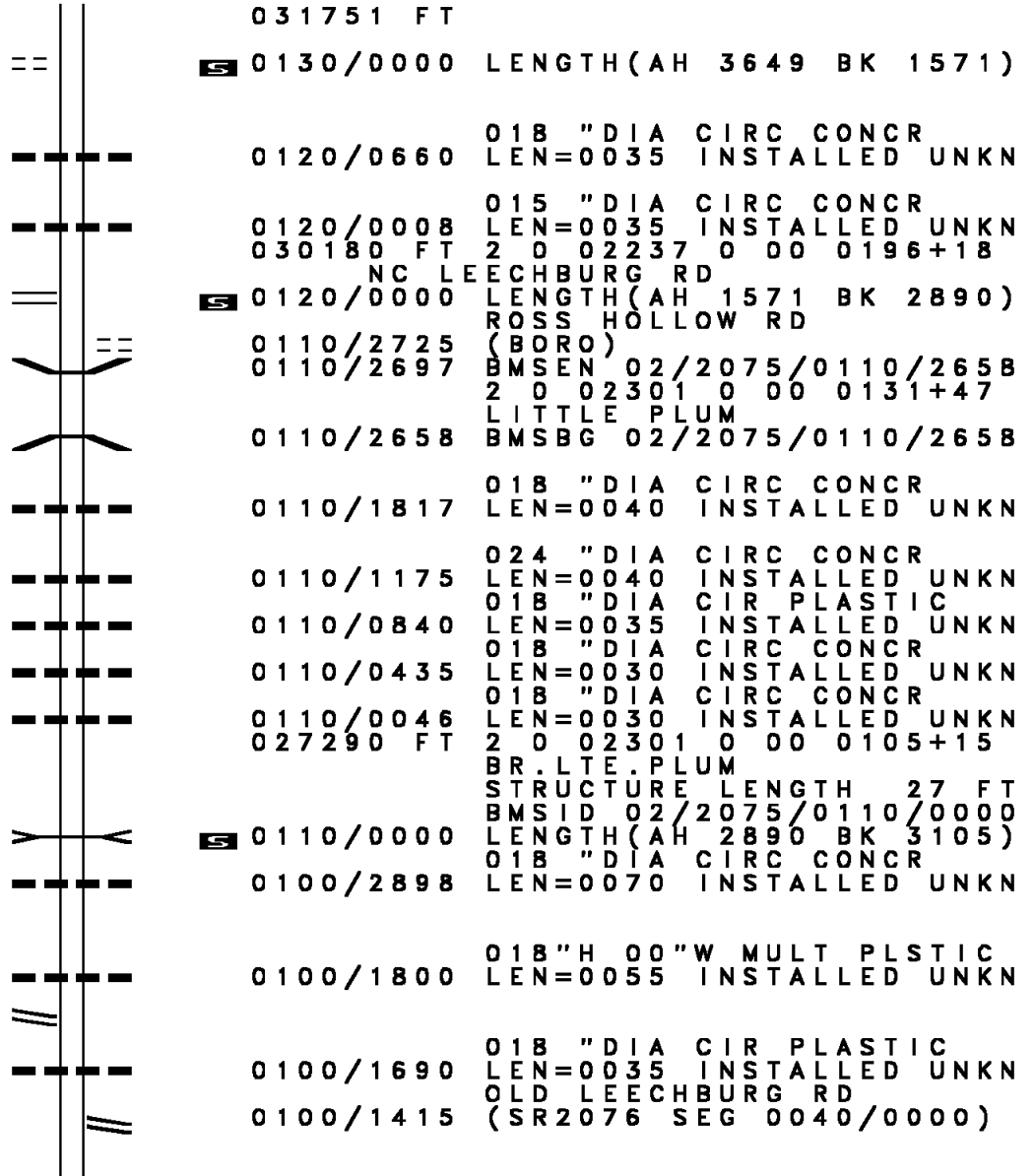
2 0 02237 0 00 0212+20 031751 FT  
ELICKER RD  
(BORO) 0130/0000

LEECHBURG RD  
(SR2086 SEG 0040/2674) 030180 FT  
0120/0000

027290 FT

OLD LEECHBURG RD  
(SR2076 SEG 0030/3735) 0100/1770

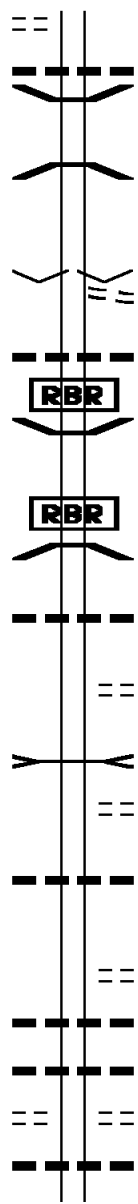
CENTER NEW TEXAS RD



DIR: B TOTAL LEN: 9.716 MI. DIST: 11-1 SR: 2075  
 LEFT MUN: PLUM BOROUGH B RIGHT MUN: PLUM BOROUGH B

(BORO)

0100/0680



024185 FT

022776 FT

020144 FT

ROCKLAND DR  
(BORO)

0070/2415

0100/0500 018 " DIA CIRC CONCR  
 0100/0380 LEN=0030 INSTALLED UNKN  
 BMSSEN 02/2075/0100/0368  
 2 0 02301 0 00 0077+50  
 BR. LITTLE PLUM  
 0100/0368 BMSBG 02/2075/0100/0368  
 024185 FT 2 0 02301 0 00 0073+90  
 VILLAGE: PLUM B  
 RENTON RD  
 (CNTY)  
 0100/0000 LENGTH(AH 3105 BK 1409)  
 0090/0681 024 " DIA CIRC OTHER  
 LEN=0035 INSTALLED UNKN  
 0090/0012 BMSSEN 02/2075/0090/0000  
 022776 FT 2 0 02301 0 00 0059+87  
 P3  
 BR LITTLE PLUM CREEK  
 0090/0000 BMSBG 02/2075/0090/0000  
 LENGTH(AH 1409 BK 2632)  
 0080/1875 012 " DIA CIR PLASTIC  
 LEN=0099 INSTALLED UNKN  
 0080/1209 SEPTEMBER DR  
 (PRDR)  
 BR. L. PLUM CR  
 0080/1126 STRUCTURE LENGTH 15 FT  
 BMSID 02/2075/0080/1126  
 SCARLET DR  
 (PRDR)  
 0080/0957 015 " DIA CIRC CONCR  
 0080/0350 LEN=0099 INSTALLED UNKN  
 020144 FT 2 0 02301 0 00 0033+48  
 MALLISEE RD  
 (BORO)  
 0080/0000 LENGTH(AH 2632 BK 3338)  
 0070/3177 018 " DIA CIR UNKNOWN  
 LEN=0035 INSTALLED UNKN  
 0070/2663 036 " DIA CIRC CONCR  
 LEN=0035 INSTALLED UNKN  
 BRIARWOOD LN  
 (BORO)  
 0070/2415 018 " DIA CIRC CONCR  
 LEN=0030 INSTALLED UNKN  
 0070/2190 020 " DIA CIRC CONCR

DIR: B TOTAL LEN: 9.716 MI. DIST: 11-1 SR: 2075  
 LEFT MUN: PLUM BOROUGH B RIGHT MUN: PLUM BOROUGH B

ROCKLAND DR  
(BORO)

0070/1530

0070/1966	LEN=0040	INSTALLED UNKN
	020 "DIA	CIRC CONCR
0070/1763	LEN=0040	INSTALLED UNKN
0070/1374	LEN=0040	INSTALLED UNKN
	020 "DIA	CIRC CONCR
0070/1210	LEN=0040	INSTALLED UNKN
	018 "DIA	CIRC CONCR
0070/0990	LEN=0040	INSTALLED UNKN
	018 "DIA	CIRC CONCR
0070/0708	LEN=0040	INSTALLED UNKN

016806 FT

016806 FT 2 0 02301 0 00 0000+00

PARK ENT RD  
(CNTY)  
 PARK ENT RD  
(CNTY)

0060/2765

0060/2540

0070/0000	LENGTH(AH 3338 BK 3335)	
0060/3210	LEN=0030	INSTALLED UNKN
0060/2540	(APRA) BOYCE PARK ENT R	
	012 "DIA	CIR PLASTIC
0060/2490	LEN=0030	INSTALLED UNKN
	020 "DIA	CIRC CONCR
0060/2197	LEN=0040	INSTALLED UNKN
	020 "DIA	CIRC CONCR
0060/1916	LEN=0030	INSTALLED UNKN
	020 "DIA	CIRC CONCR
0060/1740	LEN=0030	INSTALLED UNKN
	024 "DIA	CIRC METAL
0060/1450	LEN=0040	INSTALLED UNKN
	020 "DIA	CIRC CONCR
0060/1140	LEN=0035	INSTALLED UNKN
	018 "DIA	CIRC CONCR
0060/0903	LEN=0030	INSTALLED UNKN
	020 "DIA	CIRC CONCR
0060/0600	LEN=0030	INSTALLED UNKN

013471 FT

013471 FT 2 0 02159 0 00 0134+96

0060/0000	LENGTH(AH 3335 BK 3498)	
	020 "DIA	CIRC CONCR
0050/3326	LEN=0040	INSTALLED UNKN
0050/2306	LEN=0040	INSTALLED UNKN
	015 "DIA	CIRC METAL
	MCKIM DR	



DIR: B TOTAL LEN: 9.716 MI. DIST: 11-1 SR: 2075  
 LEFT MUN: PLUM BOROUGH B RIGHT MUN: PLUM BOROUGH B

Street Name	Segment ID	Length	Material	Status
CARPENTER DR (BORO)	0050/2180		018" DIA CIRC CONCR	INSTALLED UNKN
	0050/2157		LEN=0040	
YETTMAN DR (BORO)	0050/1910		018" DIA CIRC METAL	INSTALLED 2007
	0050/1685		LEN=0025	
KNOLLVIEW DR (BORO)	0050/1531		024" DIA CIRC CONCR	INSTALLED UNKN
	0050/0649		015" DIA CIRC CONCR	INSTALLED UNKN
LINDSEY LN (CNTY)	0050/0375		EASTVUE DR (BORO)	
	0050/0054	009973 FT	024" DIA CIRC CONCR	INSTALLED UNKN
FALLS VILLAGE RD (PRDR)	0040/1902		018" DIA CIRC CONCR	INSTALLED UNKN
	0040/0720		018" DIA CIRC METAL	INSTALLED UNKN
FALLS VILLAGE RD (PRDR)	0040/0190	006634 FT	020" DIA CIRC CONCR	INSTALLED UNKN
	0040/0000		LEN=0030	
FALLS VILLAGE RD (PRDR)	0030/2440		018" DIA CIRC CONCR	INSTALLED UNKN
	0030/1943		024" DIA CIRC CONCR	INSTALLED UNKN
FALLS VILLAGE RD (PRDR)	0030/1865		018" DIA CIRC CONCR	INSTALLED UNKN
	0030/1583		018" DIA CIRC CONCR	INSTALLED UNKN

EXTRACT DATE: 12/18/2023  
PRINT DATE: 12/21/2023

ROADWAY MANAGEMENT SYSTEM  
SLD COUNTY/SR - ANNUAL PRINT

PAGE NUMBER: 883  
COUNTY: ALLEGHENY

DIR: B TOTAL LEN: 9.716 MI.  
LEFT MUN: PLUM BOROUGH B

DIST: 11-1 SR: 2075  
RIGHT MUN: PLUM BOROUGH B

Stationing	Distance	Notes	Stationing	Distance	Notes
	004105 FT		0030/0678	018 " DIA CIRC CONCR	LEN=0080 INSTALLED UNKN
			0030/0557	018 " DIA CIRC CONCR	LEN=0060 INSTALLED UNKN
			0030/0280	024 " DIA CIRC CONCR	LEN=0050 INSTALLED UNKN
			0030/0069	024 " DIA CIRC CONCR	LEN=0045 INSTALLED UNKN
			004105 FT	2 0 02159 0 00 0041+60	GOLDEN MILE HW (SR0286 SEG 0050/0000)
			0030/0000	MFC BEGIN = C	LENGTH(AH 2529 BK 1717)
			0020/1623	BMSBN 02/2075/0020/1591	2 0 02159 0 00 0039+89
			0020/1591	ABERS CREEK	BMSBG 02/2075/0020/1591
			0020/1404	018 " DIA CIRC CONCR	LEN=0045 INSTALLED UNKN
			0020/1228	012 " DIA CIRC CONCR	LEN=0035 INSTALLED UNKN
			0020/0741	018 " DIA CIRC CONCR	LEN=0045 INSTALLED UNKN
			0020/0500	KANE RD	(BORO)
002388 FT			002388 FT	2 0 02159 0 00 0023+21	NC NEW TEXAS RD
OLD FRANKSTOWN RD (SR2066 SEG 0110/1708) PLUM BOROUGH MONROEVILLE B			0020/0000	SAGAMORE HILL DR	(BORO)
			0020/0000	LENGTH(AH 1717 BK 2388)	
0010/1220			0010/1167	020 " DIA CIRC CONCR	LEN=0030 INSTALLED UNKN
0010/0640			0010/0540	LOGAN FERRY RD	(BORO)
000000 FT			0010/0111	020 " DIA CIRC METAL	LEN=0030 INSTALLED UNKN
			000000 FT	2 0 02159 0 00 0000+00	VILLAGE: PLUM B
				NC OLD FRANKSTOWN RD	(BORO)
			0010/0000	MFC BEGIN = D	LENGTH(AH 2388 BK 0000)



DIR: B TOTAL LEN: 3.012 MI. DIST: 11-1 SR: 2074  
 LEFT MUN: PENN HILLS T RIGHT MUN: PENN HILLS T

Street Name / Segment	Stationing	Length	Material / Notes
INDIANA RD (SR2070 SEG 0010/0000)	0040/1050		012 " DIA CIRC CONCR LEN=0060 INSTALLED UNKN
	0040/0671		015 " DIA CIRC CONCR LEN=0048 INSTALLED UNKN BMSBN 02/2074/0040/0511 WOODSIDE LN
	0040/0547		(PRDR) 048"H 60"W CON BOX CUL
	0040/0542		LEN=0040 INSTALLED UNKN 2 0 02287 0 00 0054+29 CALDWELL RUN
	0040/0531	008256 FT	BMSBG 02/2074/0040/0511 2 0 02287 0 00 0049+03 CARLTON DR
	0040/0000		(TWP) LENGTH(AH 1947 BK 2840)
MILBREN DR (TWP)	0030/2090		018 " DIA CIRC CONCR LEN=0048 INSTALLED UNKN
	0030/2052		018 " DIA CIRC CONCR LEN=0048 INSTALLED UNKN MISSION DR
	0030/2043		(TWP)
	0030/1674		024 " DIA CIRC CONCR LEN=0048 INSTALLED UNKN
RICHEY DR (TWP)	0030/0920		
	0030/0855		018 " DIA CIRC CONCR LEN=0048 INSTALLED UNKN
HAMIL RD (SR2078 SEG 0020/0000)	0030/0092	005416 FT	MCGREGOR DR (TWP) 2 0 02287 0 00 0021+56 NC HU LTON RD HULTON RD (SR2078 SEG 0010/2065) MFC BEGIN = D
	0030/0000		LENGTH(AH 2840 BK 3534) ARNOLD DR
	0020/3180		(TWP)
	0020/3038		018 " DIA CIRC CONCR LEN=0048 INSTALLED UNKN
	0020/2473		024 " DIA CIRC CONCR LEN=0050 INSTALLED UNKN 018 " DIA CIRC CONCR

DIR: B TOTAL LEN: 3.012 MI. DIST: 11-1 SR: 2074  
 LEFT MUN: PENN HILLS T RIGHT MUN: PENN HILLS T

CLAYMONT DR  
 (TWP )

0020/2015

0020/2466 LEN=0040 INSTALLED UNKN

0020/1585 BROOKE LN  
 (TWP )

0020/1415 018 " DIA CIR PLASTIC INSTALLED UNKN

0020/1286 018 " DIA CIR CONC INSTALLED UNKN

0020/1122 012 " DIA CIR METAL INSTALLED UNKN

0020/0938 024 " DIA CIR PLASTIC INSTALLED UNKN

0020/0741 018 " DIA CIR CONC INSTALLED UNKN

0020/0435 015 " DIA CIR UNKNOWN INSTALLED UNKN

0020/0405 018 " DIA CIR PLASTIC INSTALLED UNKN

001882 FT

001882 FT 2 0 02044 0 01 0022+81

ROCKCLIFF RD  
 (TWP )

0020/0000

0020/0000 LENGTH(AH 3534 BK 1882)

0010/1710 018 " DIA CIR METAL INSTALLED UNKN

0010/1468 036 " DIA CIR PLASTIC INSTALLED UNKN

0010/1403 015 " DIA CIR PLASTIC INSTALLED UNKN

0010/1340 015 " DIA CIR PLASTIC INSTALLED UNKN

0010/1104 018 " DIA CIR CONC INSTALLED UNKN

0010/0793 018 " DIA CIR CONC INSTALLED UNKN

0010/0605 BRINLEY DR (TWP )

000000 FT

0010/0004 015 " DIA CIR CONC INSTALLED UNKN

000000 FT 2 0 02044 0 00 0000+00

VILLAGE: ROSEDALE

NC PO POKETA RD

VERONA RD (CNTY)

INTER-BK POKETA RD (TWP )

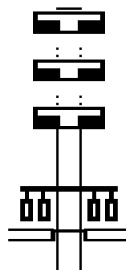
MFC BEGIN = E

0010/0000 LENGTH(AH 1882 BK 0000)



EXTRACT DATE: 12/18/2023      ROADWAY MANAGEMENT SYSTEM      PAGE NUMBER: 879  
 PRINT DATE: 12/21/2023      SLD COUNTY/SR - ANNUAL PRINT      COUNTY: ALLEGHENY  
 DIR: B      TOTAL LEN: 3.091 MI.      DIST: 11-1      SR: 2073  
 LEFT MUN: OAKMONT B      RIGHT MUN: OAKMONT B

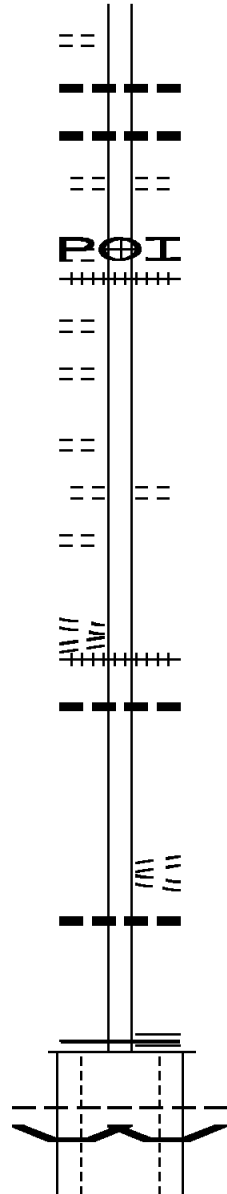
016316 FT  
 016316 FT  
 016316 FT



016321 FT  
 7128/0000 LENGTH(AH 0412 BK 0486)  
 016321 FT  
 7124/0000 LENGTH(AH 0486 BK 1197)  
 016321 FT  
 7120/0000 LENGTH(AH 1197 BK 3017)  
 INTER-AHD ALLEGHENY AV  
 (BORO)  
 HULTON RD  
 (SR2082 SEG 0020/0779)  
 0110/3017

DIR: B TOTAL LEN: 3.091 MI. DIST: 11-1 SR: 2073  
 LEFT MUN: OAKMONT B RIGHT MUN: OAKMONT B

Street Name	Segment ID	Length	Notes
ARCHIE ST (BORO)	0110/2285		
	0110/2022	018 "	DIA CIRC CONCR LEN=0020 INSTALLED UNKN
	0110/1702	095 "	DIA CIRC CONCR LEN=0099 INSTALLED UNKN
	0110/1595		PENNSYLVANIA AV (BORO)
ANN ST (BORO)	0110/0900		(APRA) TRUCKING/INDUSTR
MARYLAND AV (BORO)	0110/0455		(AAR 510899G)#TRKS 01
ADVANCE WY (BORO)	0110/0160		
2 0 02196 0 02 0183+40	013299 FT	013304 FT	
DELAWARE AV (BORO)	0110/0000		LENGTH(AH 3017 BK 1403) WASHINGTON AV (BORO)
CALIFORNIA AV (BORO)	0080/0558		
COLLEGE AV (BORO)	0080/0105		
ALLEGHENY AV (BORO)	0080/0061		NC ALLEGHENY AV (AAR 510906P)#TRKS 01
	0080/0030		024 " DIA CIRC CONCR LEN=0077 INSTALLED UNKN
011896 FT	011901 FT		2 0 02196 0 02 0162+86 ALLEGHENY RIVER BL (BORO)
	0080/0000		NC COLLEGE AV (BORO) LENGTH(AH 1403 BK 0651)
011245 FT	0070/0343		018 " DIA CIRC CONCR LEN=0099 INSTALLED UNKN
	011250 FT		2 0 02196 0 02 0156+39 PLUM ST (SR2080 SEG 0010/0000) MFC BEGIN = B
	0070/0000		LENGTH(AH 0651 BK 1451)
OAKMONT VERONA B	0061/1374		OAKMONT VERONA B
BMSSEN 02/2073/0060/1121	0061/1228		BMSSEN 02/2073/0060/1121
2 0 02247 0 00 0368+58			2 0 02247 0 00 0368+58
PLUM CREEK			PLUM CREEK



EXTRACT DATE: 12/18/2023  
PRINT DATE: 12/21/2023

ROADWAY MANAGEMENT SYSTEM  
SLD COUNTY/SR - ANNUAL PRINT

PAGE NUMBER: 877  
COUNTY: ALLEGHENY

DIR: B TOTAL LEN: 3.091 MI.  
LEFT MUN: VERONA B

DIST: 11-1 SR: 2073  
RIGHT MUN: VERONA B

BMSBG 02/2073/0060/1121 0061/1183

018 "DIA CIRC CONCR  
LEN=0099 INSTALLED UNKN 0061/0920

018 "DIA CIRC CONCR  
LEN=0099 INSTALLED UNKN 0061/0675  
BMSEN 02/2073/0060/0245 0061/0352  
2 0 02247 0 00 0359+64  
SERVICE ROAD  
BMSBG 02/2073/0060/0245 0061/0280

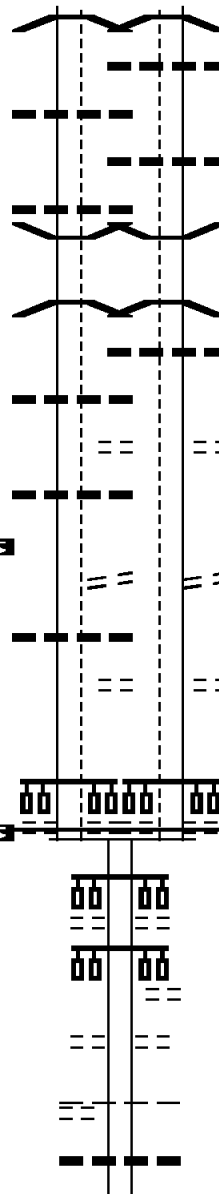
018 "DIA CIRC CONCR  
LEN=0099 INSTALLED UNKN 0061/0190  
LC FROM FRONT ST  
(CONN) 0061/0145

024 "DIA CIRC CONCR  
LEN=0080 INSTALLED UNKN 0061/0018  
2 0 02247 0 00 0355+36 009728 FT  
LENGTH(AH 1517 BK 0564) 0061/0000

(BORO) 0051/0470  
018 "DIA CIRC METAL  
LEN=0100 INSTALLED UNKN 0051/0354  
UNION ST  
(BORO) 0051/0240  
2 0 02247 0 00 0350+51 009164 FT  
CENTER AV  
(BORO)

MFC BEGIN = B  
LENGTH(AH 0564 BK 1494) 0051/0000

2 0 02247 0 00 0336+16 007670 FT  
LC FOR JONES ST  
(CONN) 0040/0000



0060/1121 BMSBG 02/2073/0060/1121  
024 "DIA CIRC CONCR  
0060/1076 LEN=0080 INSTALLED UNKN

0060/0871 018 "DIA CIRC CONCR  
LEN=0020 INSTALLED UNKN

0060/0314 BMSEN 02/2073/0060/0245  
2 0 02247 0 00 0355+71  
SERVICE ROAD

0060/0242 BMSBG 02/2073/0060/0245  
024 "DIA CIRC CONCR  
0060/0125 LEN=0080 INSTALLED UNKN

0060/0075 LC FROM FRONT ST  
(CONN)

009799 FT 2 0 02247 0 00 0355+71  
0060/0000 LENGTH(AH 1451 BK 0635)  
FRONT ST

0050/0472 (BORO)

UNION ST  
(BORO)  
0050/0240  
009164 FT 2 0 02247 0 00 0350+85  
CENTER AV  
(BORO)

MFC BEGIN = B  
0050/0000 LENGTH(AH 0635 BK 1494)

0040/0860 SOUTH AV  
(BORO)

0040/0535 WILDWOOD AV  
(BORO)

0040/0425 JAMES ST  
(BORO)  
007670 FT VERONA

0040/0000 PENN HILLS T  
LENGTH(AH 1494 BK 1435)  
018 "DIA CIRC CONCR

0030/0965 LEN=0099 INSTALLED UNKN



DIR: B TOTAL LEN: 3.091 MI. DIST: 11-1 SR: 2073  
 LEFT MUN: PENN HILLS T RIGHT MUN: PENN HILLS T

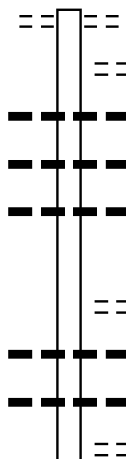
RIVER TOWN SHOPPING CTR  
 (PRDR)

Stationing	Description	Material	Length	Status
0030/0326	018" DIA	CIRC CONCR	LEN=0050	INSTALLED UNKN
0030/0033	018" DIA	CIRC CONCR	LEN=0033	INSTALLED UNKN
006235 FT	2 0 02247	0 00 0321+35		
0030/0000	LENGTH(AH	1435 BK 3037)		
0020/2747	018" DIA	CIRC CONCR	LEN=0045	INSTALLED UNKN
0020/2356	018" DIA	CIRC CONCR	LEN=0030	INSTALLED UNKN
0020/1743	018" DIA	CIRC CONCR	LEN=0030	INSTALLED UNKN
0020/1395	018" DIA	CIRC CONCR	LEN=0030	INSTALLED UNKN
0020/1121	018" DIA	CIRC CONCR	LEN=0030	INSTALLED UNKN
0020/0439	018" DIA	CIRC CONCR	LEN=0030	INSTALLED UNKN
003198 FT	2 0 02247	0 00 0291+42		
0020/0000	SMALL CREEK	STRUCTURE LENGTH 8 FT		
0010/2680	BMSID 02/2073/0020/0000	LENGTH(AH 3037 BK 3198)		
0010/1923	018" DIA	CIRC CONCR	LEN=0040	INSTALLED UNKN
0010/1522	018" DIA	CIRC CONCR	LEN=0040	INSTALLED UNKN
0010/1273	018" DIA	CIRC CONCR	LEN=0004	INSTALLED UNKN
0010/1001	018" DIA	CIRC CONCR	LEN=0045	INSTALLED UNKN
0010/0719	018" DIA	CIRC CONCR	LEN=0006	INSTALLED UNKN
0010/0272	SANDY CREEK	STRUCTURE LENGTH 32 FT		
000000 FT	BMSID 02/2073/0010/0272	2 0 02247 0 00 0259+87		
	SANDY CREEK RD	(SRO130 SEG 0072/0000)		
	NC ALLEGHENY RIVER BL			
	INTER-BK ALLEGHENY RIVER BL	(SRO130 SEG 0072/0000)		
0010/0000	MFC BEGIN = B	LENGTH(AH 3198 BK 0000)		

Stationing	Length	Description	Material	Status
006090 FT	006090 FT	AH-WESTMORELAND (64) INTER-AHD DRENNEN RD		
	0020/3254	(SR4032 SEG 0010/0000)	018 " DIA CIR PLASTIC	INSTALLED UNKN
	0020/2780		LEN=0060	INSTALLED UNKN
	0020/1825		018 " DIA CIR CONCR	INSTALLED UNKN
	0020/1314		LEN=0050	INSTALLED UNKN
	0020/0723		018 " DIA CIR METAL	INSTALLED UNKN
	0020/0390		LEN=0045	INSTALLED UNKN
002836 FT	0020/0390		018 " DIA CIR METAL	INSTALLED UNKN
	002836 FT		LEN=0035	INSTALLED UNKN
	0020/0000		018 " DIA CIR PLASTIC	INSTALLED UNKN
	0010/2570		LEN=0040	INSTALLED UNKN
	0010/2552		018 " DIA CIR PLASTIC	INSTALLED UNKN
	0010/1555		LEN=0040	INSTALLED UNKN
	0010/0674		018 " DIA CAST IRON	INSTALLED UNKN
	0010/0042		LEN=0040	INSTALLED UNKN
000000 FT	000000 FT		2 0 02001 0 00 0030+00	
		SARDIS RD		
		(SR2088 SEG 0060/0000)		
		NC RE NTON RD		
		INTER-BK RENTON RD		
		(BORO)		
		MFC BEGIN = E		
SARDIS RD (SR2088 SEG 0060/0000)	0010/0000		LEN=0040	INSTALLED UNKN
			2 0 02001 0 00 0000+00	
			SARDIS RD	
			(SR2088 SEG 0060/0000)	
			NC RE NTON RD	
			INTER-BK RENTON RD	
			(BORO)	
			MFC BEGIN = E	
			LEN=0040	INSTALLED UNKN
			2 0 02001 0 00 0000+00	
			SARDIS RD	
			(SR2088 SEG 0060/0000)	
			NC RE NTON RD	
			INTER-BK RENTON RD	
			(BORO)	
			MFC BEGIN = E	
			LEN=0040	INSTALLED UNKN
			2 0 02001 0 00 0000+00	
			SARDIS RD	
			(SR2088 SEG 0060/0000)	
			NC RE NTON RD	
			INTER-BK RENTON RD	
			(BORO)	
			MFC BEGIN = E	
			LEN=0040	INSTALLED UNKN
			2 0 02001 0 00 0000+00	
			SARDIS RD	
			(SR2088 SEG 0060/0000)	
			NC RE NTON RD	
			INTER-BK RENTON RD	
			(BORO)	
			MFC BEGIN = E	
			LEN=0040	INSTALLED UNKN
			2 0 02001 0 00 0000+00	
			SARDIS RD	
			(SR2088 SEG 0060/0000)	
			NC RE NTON RD	
			INTER-BK RENTON RD	
			(BORO)	
			MFC BEGIN = E	
			LEN=0040	INSTALLED UNKN
			2 0 02001 0 00 0000+00	
			SARDIS RD	
			(SR2088 SEG 0060/0000)	
			NC RE NTON RD	
			INTER-BK RENTON RD	
			(BORO)	
			MFC BEGIN = E	
			LEN=0040	INSTALLED UNKN
			2 0 02001 0 00 0000+00	
			SARDIS RD	
			(SR2088 SEG 0060/0000)	
			NC RE NTON RD	
			INTER-BK RENTON RD	
			(BORO)	
			MFC BEGIN = E	
			LEN=0040	INSTALLED UNKN
			2 0 02001 0 00 0000+00	
			SARDIS RD	
			(SR2088 SEG 0060/0000)	
			NC RE NTON RD	
			INTER-BK RENTON RD	
			(BORO)	
			MFC BEGIN = E	
			LEN=0040	INSTALLED UNKN
			2 0 02001 0 00 0000+00	
			SARDIS RD	
			(SR2088 SEG 0060/0000)	
			NC RE NTON RD	
			INTER-BK RENTON RD	
			(BORO)	
			MFC BEGIN = E	
			LEN=0040	INSTALLED UNKN
			2 0 02001 0 00 0000+00	
			SARDIS RD	
			(SR2088 SEG 0060/0000)	
			NC RE NTON RD	
			INTER-BK RENTON RD	
			(BORO)	
			MFC BEGIN = E	
			LEN=0040	INSTALLED UNKN
			2 0 02001 0 00 0000+00	
			SARDIS RD	
			(SR2088 SEG 0060/0000)	
			NC RE NTON RD	
			INTER-BK RENTON RD	
			(BORO)	
			MFC BEGIN = E	
			LEN=0040	INSTALLED UNKN
			2 0 02001 0 00 0000+00	
			SARDIS RD	
			(SR2088 SEG 0060/0000)	
			NC RE NTON RD	
			INTER-BK RENTON RD	
			(BORO)	
			MFC BEGIN = E	
			LEN=0040	INSTALLED UNKN
			2 0 02001 0 00 0000+00	
			SARDIS RD	
			(SR2088 SEG 0060/0000)	
			NC RE NTON RD	
			INTER-BK RENTON RD	
			(BORO)	
			MFC BEGIN = E	
			LEN=0040	INSTALLED UNKN
			2 0 02001 0 00 0000+00	
			SARDIS RD	
			(SR2088 SEG 0060/0000)	
			NC RE NTON RD	
			INTER-BK RENTON RD	
			(BORO)	
			MFC BEGIN = E	
			LEN=0040	INSTALLED UNKN
			2 0 02001 0 00 0000+00	
			SARDIS RD	
			(SR2088 SEG 0060/0000)	
			NC RE NTON RD	
			INTER-BK RENTON RD	
			(BORO)	
			MFC BEGIN = E	
			LEN=0040	INSTALLED UNKN
			2 0 02001 0 00 0000+00	
			SARDIS RD	
			(SR2088 SEG 0060/0000)	
			NC RE NTON RD	
			INTER-BK RENTON RD	
			(BORO)	
			MFC BEGIN = E	
			LEN=0040	INSTALLED UNKN
			2 0 02001 0 00 0000+00	
			SARDIS RD	
			(SR2088 SEG 0060/0000)	
			NC RE NTON RD	
			INTER-BK RENTON RD	
			(BORO)	
			MFC BEGIN = E	
			LEN=0040	INSTALLED UNKN
			2 0 02001 0 00 0000+00	
			SARDIS RD	
			(SR2088 SEG 0060/0000)	
			NC RE NTON RD	
			INTER-BK RENTON RD	
			(BORO)	
			MFC BEGIN = E	
			LEN=0040	INSTALLED UNKN
			2 0 02001 0 00 0000+00	
			SARDIS RD	
			(SR2088 SEG 0060/0000)	
			NC RE NTON RD	
			INTER-BK RENTON RD	
			(BORO)	
			MFC BEGIN = E	
			LEN=0040	INSTALLED UNKN
			2 0 02001 0 00 0000+00	
			SARDIS RD	
			(SR2088 SEG 0060/0000)	
			NC RE NTON RD	
			INTER-BK RENTON RD	
			(BORO)	
			MFC BEGIN = E	
			LEN=0040	INSTALLED UNKN
			2 0 02001 0 00 0000+00	
			SARDIS RD	
			(SR2088 SEG 0060/0000)	
			NC RE NTON RD	
			INTER-BK RENTON RD	
			(BORO)	
			MFC BEGIN = E	
			LEN=0040	INSTALLED UNKN
			2 0 02001 0 00 0000+00	
			SARDIS RD	
			(SR2088 SEG 0060/0000)	
			NC RE NTON RD	
			INTER-BK RENTON RD	
			(BORO)	
			MFC BEGIN = E	
			LEN=0040	INSTALLED UNKN
			2 0 02001 0 00 0000+00	
			SARDIS RD	
			(SR2088 SEG 0060/0000)	
			NC RE NTON RD	
			INTER-BK RENTON RD	
			(BORO)	
			MFC BEGIN = E	
			LEN=0040	INSTALLED UNKN
			2 0 02001 0 00 0000+00	
			SARDIS RD	
			(SR2088 SEG 0060/0000)	
			NC RE NTON RD	
			INTER-BK RENTON RD	
			(BORO)	
			MFC BEGIN = E	
			LEN=0040	INSTALLED UNKN
			2 0 02001 0 00 0000+00	
			SARDIS RD	
			(SR2088 SEG 0060/0000)	
			NC RE NTON RD	
			INTER-BK RENTON RD	
			(BORO)	
			MFC BEGIN = E	
			LEN=0040	INSTALLED UNKN
			2 0 02001 0 00 0000+00	
			SARDIS RD	
			(SR2088 SEG 0060/0000)	
			NC RE NTON RD	
			INTER-BK RENTON RD	
			(BORO)	
			MFC BEGIN = E	
			LEN=0040	INSTALLED UNKN
			2 0 02001 0 00 0000+00	
			SARDIS RD	
			(SR2088 SEG 0060/0000)	
			NC RE NTON RD	
			INTER-BK RENTON RD	
			(BORO)	
			MFC BEGIN = E	
			LEN=0040	INSTALLED UNKN
			2 0 02001 0 00 0000+00	
			SARDIS RD	
			(SR2088 SEG 0060/0000)	
			NC RE NTON RD	
			INTER-BK RENTON RD	
			(BORO)	
			MFC BEGIN = E	
			LEN=0040	INSTALLED UNKN
			2 0 02001 0 00 0000+00	
			SARDIS RD	
			(SR2088 SEG 0060/0000)	
			NC RE NTON RD	
			INTER-BK RENTON RD	
			(BORO)	
			MFC BEGIN = E	
			LEN=0040	INSTALLED UNKN
			2 0 02001 0 00 0000+00	
			SARDIS RD	
			(SR2088 SEG 0060/0000)	
			NC RE NTON RD	
			INTER-BK RENTON RD	
			(BORO)	
			MFC BEGIN = E	
			LEN=0040	INSTALLED UNKN
			2 0 02001 0 00 0000+00	
			SARDIS RD	
			(SR2088 SEG 0060/0000)	
			NC RE NTON RD	
			INTER-BK RENTON RD	
			(BORO)	
			MFC BEGIN = E	
			LEN=0040	INSTALLED UNKN
			2 0 02001 0 00 0000+00	
			SARDIS RD	
			(SR2088 SEG 0060/0000)	
			NC RE NTON RD	
			INTER-BK RENTON RD	
			(BORO)	
			MFC BEGIN = E	
			LEN=0040	INSTALLED UNKN
			2 0 02001 0 00 0000+00	
			SARDIS RD	
			(SR2088 SEG 0060/0000)	
			NC RE NTON RD	
			INTER-BK RENTON RD	

EXTRACT DATE: 12/18/2023 ROADWAY MANAGEMENT SYSTEM PAGE NUMBER: 874  
 PRINT DATE: 12/21/2023 SLD COUNTY/SR - ANNUAL PRINT COUNTY: ALLEGHENY  
 DIR: B TOTAL LEN: 1.534 MI. DIST: 11-1 SR: 2071  
 LEFT MUN: PENN HILLS T RIGHT MUN: PENN HILLS T

008098 FT



008098 FT SECOND AV  
 0030/0908 (TWP )  
 INDIAN CREEK RD  
 0030/0560 (TWP )  
 0030/0406 018 "DIA CIRC CONCR  
 LEN=0035 INSTALLED UNKN  
 0030/0205 018 "DIA CIR PLASTIC  
 LEN=0035 INSTALLED UNKN  
 0030/0005 018 "DIA CIR PLASTIC  
 LEN=0030 INSTALLED UNKN  
 007190 FT 2 0 02168 0 00 0070+26  
 QUINCY DR  
 (TWP )  
 5 0030/0000 LENGTH (AH 0908 BK 3703)  
 0020/3631 018 "DIA CIRC CONCR  
 LEN=0035 INSTALLED UNKN  
 0020/3425 018 "DIA CIR PLASTIC  
 LEN=0035 INSTALLED UNKN  
 IRWIN ST  
 0020/3175 (TWP )

007190 FT

DIR: B TOTAL LEN: 1.534 MI. DIST: 11-1 SR: 2071  
 LEFT MUN: PENN HILLS T RIGHT MUN: PENN HILLS T

Location	Segment ID	Length	Material	Status
QUINCY DR (TWP)	0020/3167		018" DIA CIR PLASTIC	INSTALLED UNKN
	0020/2612		024" DIA CIR PLASTIC	INSTALLED UNKN
	0020/2515		QUINCY DR (TWP)	
	0020/2340		018" DIA CIRC CONCR	INSTALLED UNKN
BELVOIR DR (TWP)	0020/2220		018" DIA CIRC CONCR	INSTALLED UNKN
	0020/1608		018" DIA CIR PLASTIC	INSTALLED UNKN
	0020/1125		024" DIA CIR PLASTIC	INSTALLED UNKN
EDGECREST DR (TWP)	0020/0398		018" DIA CIRC CONCR	INSTALLED UNKN
	0020/0209	003487 FT	2 0 02168 0 00 0035+00	
DALE CREST RD (TWP)	0020/0000	003487 FT	LENGTH(AH 3703 BK 3487)	
	0010/3407		024" DIA CIR PLASTIC	INSTALLED UNKN
ST ROSE DR (TWP)	0010/3020		018" DIA CIRC CONCR	INSTALLED UNKN
SETON RD (TWP)	0010/2645		018" DIA CIRC CONCR	INSTALLED UNKN
SHANNON HEIGHTS DR (TWP)	0010/2242		018" DIA CIRC CONCR	INSTALLED UNKN
	0010/0938		018" DIA CIRC CONCR	INSTALLED UNKN
FAIRVIEW DR (TWP)	0010/0875		018" DIA CIRC CONCR	INSTALLED UNKN
	0010/0448	000000 FT	2 0 02168 0 00 0000+00	
VILLAGE: SHANNON HTS NC SHANNON RD HAMIL RD (SR2078)	0010/0210		MFC BEGIN = C	
	0010/0000		LENGTH(AH 3487 BK 0000)	

EXTRACT DATE: 12/18/2023      ROADWAY MANAGEMENT SYSTEM      PAGE NUMBER: 872  
PRINT DATE: 12/21/2023      SLD COUNTY/SR - ANNUAL PRINT      COUNTY: ALLEGHENY  
DIR: B      TOTAL LEN: 1.443 MI.      DIST: 11-1      SR: 2070  
LEFT MUN: PENN HILLS T      RIGHT MUN: PENN HILLS T

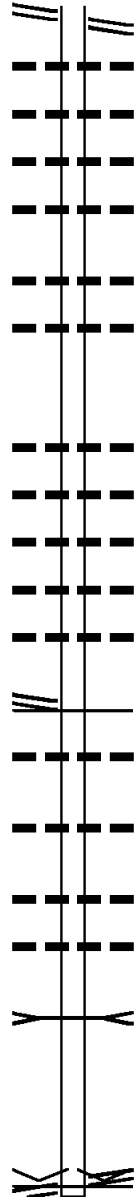
HULTON RD

007620 FT

007620 FT HULTON RD

DIR: B TOTAL LEN: 1.443 MI. DIST: 11-1 SR: 2070  
LEFT MUN: PENN HILLS T RIGHT MUN: PENN HILLS T

(SR2058 SEG 0210/0149) 0030/2641



0030/2641 (SR2058 SEG 0210/0149)  
018 "DIA CIRC CONCR  
0030/2470 LEN=0040 INSTALLED UNKN  
018 "DIA CIRC CONCR  
0030/2027 LEN=0035 INSTALLED UNKN  
018 "DIA CIRC CONCR  
0030/1845 LEN=0035 INSTALLED UNKN  
018 "DIA CIRC CONCR  
0030/1530 LEN=0035 INSTALLED UNKN

004979 FT

018 "DIA CIRC CONCR  
0030/0895 LEN=0035 INSTALLED UNKN  
018 "DIA CIRC CONCR  
0030/0688 LEN=0035 INSTALLED UNKN

2 0 02165 0 00 0076+89 002713 FT  
HAMIL RD  
(SR2078 SEG 0040/1385) 0020/0000

004979 FT 2 0 02165 0 00 0099+59  
5 0030/0000 LENGTH(AH 2641 BK 2266)  
018 "DIA CIRC CONCR  
0020/1928 LEN=0035 INSTALLED UNKN  
018 "DIA CIRC CONCR  
0020/1402 LEN=0035 INSTALLED UNKN  
018 "DIA CIRC METAL  
0020/1161 LEN=0030 INSTALLED UNKN  
048 "DIA CIRC METAL  
0020/0625 LEN=0030 INSTALLED UNKN  
018 "DIA CIR PLASTIC  
0020/0441 LEN=0080 INSTALLED UNKN  
002713 FT

000000 FT

5 0020/0000 MFC BEGIN = D  
LENGTH(AH 2266 BK 2713)  
018 "DIA CIR PLASTIC  
0010/2698 LEN=0064 INSTALLED UNKN  
024 "DIA CIRC CONCR  
0010/1853 LEN=0064 INSTALLED UNKN  
018 "DIA CIRC CONCR  
0010/1044 LEN=0030 INSTALLED UNKN  
018 "DIA CIRC CONCR  
0010/0674 LEN=0006 INSTALLED 2002  
SMALL STREAM  
STRUCTURE LENGTH 11 FT

HULTON RD  
(SR2074 SEG 0040/1050) 0010/0000

0010/0120 BMSID 02/2070/0010/0134  
000000 FT 2 0 02196 0 00 0000+00  
VILLAGE: PENN HILLS T  
HULTON RD  
NC INDIANA RD  
(SR2074 SEG 0040/1050)  
MFC BEGIN = E  
5 0010/0000 LENGTH(AH 2713 BK 0000)

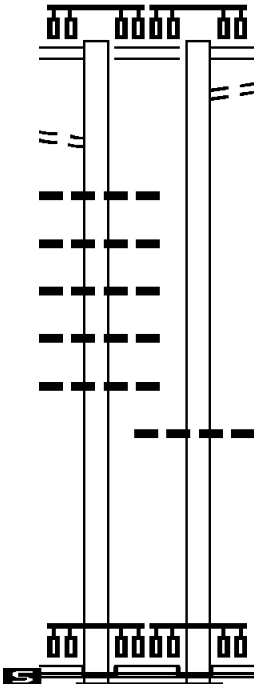
Location	Start Station	End Station	Length (FT)	Notes
MT CARMEL RD (CNTY)	0020/3167	004886	004886	INTER-AHD MT CARMEL RD (CNTY)
LEMINGTON AV (TWP)	0020/2435	0020/3167	0020/3167	MASON RD (TWP)
ROSS RD (TWP)	0020/1920	0020/2145	0020/2145	018" DIA CIRC CONCR LEN=0035 INSTALLED UNKN
		0020/1361	0020/1361	024" DIA CIRC CONCR LEN=0060 INSTALLED UNKN
		0020/1330	0020/1330	BEECHFORD RD (TWP)
		0020/1084	0020/1084	018" DIA CIRC CONCR LEN=0040 INSTALLED UNKN
		0020/0740	0020/0740	OZAN WY (TWP)
		0020/0724	0020/0724	018" DIA CIRC CONCR LEN=0099 INSTALLED UNKN
ROBINIA DR (TWP)	001719	0020/0555	001719	2 0 02197 0 00 0016+71 NC BL LACKADORE AV PENN HILLS PITTSBURGH C
		0020/0000	0020/0000	LENGTH(AH 3167 BK 1719) 018" DIA CIRC CONCR
		0010/1430	0010/1430	LEN=0040 INSTALLED UNKN
		0010/1425	0010/1425	FERNDALE ST (CITY)
		0010/0335	0010/0335	PERCHMENT ST (CITY)
ROD WY (CITY)	000000	0010/0220	000000	2 0 02197 0 00 0000+00 NC BL LACKADORE ST FRANKSTOWN AV (CITY)
		0010/0000	0010/0000	MFC BEGIN = E LENGTH(AH 1719 BK 0000)

LINCOLN HW 001385 FT  
 {SR0030 SEG 0281/1080}  
 {SR0030 SEG 0280/1269}

FROM 0030/0280 SH  
 (CONN) 0011/1232  
 024 "DIA CIRC METAL 0011/1230  
 LEN=0050 INSTALLED UNKN  
 024 "DIA CIRC METAL 0011/1069  
 LEN=0050 INSTALLED UNKN  
 024 "DIA CIRC METAL 0011/0812  
 LEN=0050 INSTALLED UNKN  
 024 "DIA CIRC METAL 0011/0592  
 LEN=0090 INSTALLED UNKN  
 024 "DIA CIRC METAL 0011/0348  
 LEN=0020 INSTALLED UNKN

1 0 00686 0 00 0000+00 000000 FT  
 NC NAVY MARINE CORP WY  
 PITTSBURGH MCKEESPORT B  
 {SR2037 SEG 0061/0000}  
 {SR2037 SEG 0060/0000}

PORT PERRY RD INTER-BK  
 (TWP)  
 MFC BEGIN = B  
 LENGTH(AH 1385 BK 0000) 0011/0000



001418 FT LINCOLN HW  
 {SR0030 SEG 0281/1080}  
 {SR0030 SEG 0280/1269}  
 0010/1418  
 0010/1270 TO 0030/0280 SH  
 (CONN)

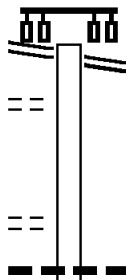
0010/0075 018 "DIA CIRC CONCR  
 000000 FT LEN=0099 INSTALLED UNKN  
 1 0 00686 0 00 0000+00  
 NC NAVY MARINE CORP WY  
 PITTSBURGH MCKEESPORT B  
 {SR2037 SEG 0061/0000}  
 {SR2037 SEG 0060/0000}

INTER-BK PORT PERRY RD  
 (TWP)  
 MFC BEGIN = B  
 LENGTH(AH 1418 BK 0000) 0010/0000



EXTRACT DATE: 12/18/2023 ROADWAY MANAGEMENT SYSTEM PAGE NUMBER: 868  
 PRINT DATE: 12/21/2023 SLD COUNTY/SR - ANNUAL PRINT COUNTY: ALLEGHENY  
 DIR: B TOTAL LEN: 1.622 MI. DIST: 11-1 SR: 2067  
 LEFT MUN: PENN HILLS T RIGHT MUN: PENN HILLS T

SALTSBURG RD 008563 FT  
 (SR0400 SEG 0310/0000) 0030/3540  
 PENN HILLS LIBRARY  
 (PRDR) 0030/3252  
  
 MAPLE LO DR  
 (TWP) 0030/1940



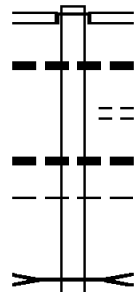
008563 FT SALTSBURG RD  
 0030/3540 (SR0400 SEG 0310/0000)  
  
 0030/1685 024 " DIA CIRC CONCR  
 LEN=0010 INSTALLED UNKN

DIR: B TOTAL LEN: 1.622 MI. DIST: 11-1 SR: 2067  
 LEFT MUN: PENN HILLS T RIGHT MUN: PENN HILLS T

Location	Segment ID	Start	End	Material	Length	Status
HALL DR (TWP)	0030/1600	==				
	0030/1071	---	---	018 " DIA CIRC CONCR	LEN=0048	INSTALLED UNKN
	0030/0664	---	---	015 " DIA CIRC CONCR	LEN=0048	INSTALLED UNKN
	0030/0374	---	---	018 " DIA CIRC CONCR	LEN=0040	INSTALLED UNKN
SHENANDOAH DR (TWP)	0030/0495	==				
	0030/0335	---	---	CRESCENT GARDEN DR		
	005023 FT	==				
	0030/0000	---	---	2 0 02017 0 00 0050+00	LENGTH(AH 3540 BK 2482)	
	0020/2406	---	---	048 " DIA CIRC CONCR	LEN=0081	INSTALLED UNKN
	0020/1896	---	---	018 " DIA CIRC CONCR	LEN=0100	INSTALLED UNKN
ORCHARD DR (TWP)	0020/1671	---	---	012 " DIA CIRC CONCR	LEN=0100	INSTALLED UNKN
	0020/1115	==		CANAVERAL DR		
	0020/0640	==				
	0020/0318	---	---	018 " DIA CIRC CONCR	LEN=0040	INSTALLED UNKN
	002541 FT	---	---	2 0 02017 0 00 0025+00	LENGTH(AH 2482 BK 2541)	
	0020/0000	---	---	060 " DIA CIRC METAL	LEN=0048	INSTALLED UNKN
UNIVERSAL RD (CNTY)	0010/2410	---	---	036 " DIA CIRC CONCR	LEN=0035	INSTALLED UNKN
	0010/2390	---	---	018 " DIA CIRC CONCR	LEN=0035	INSTALLED UNKN
	0010/2148	---	---	BALE DR		
	0010/2020	==				
	0010/1025	---	---	018 " DIA CIRC METAL	LEN=0048	INSTALLED UNKN
	0010/0693	---	---	012 " DIA CIRC CONCR	LEN=0048	INSTALLED UNKN
UNIVERSAL RD (CNTY)	0010/0277	---	---	018 " DIA CIRC METAL	LEN=0197	INSTALLED UNKN
	000000 FT	---	---	2 0 02017 0 00 0000+00		
	0010/0000	---	---	UNIVERSAL RD		
				NC ST TOTLER RD		
				MFC BEGIN = D		
				0010/0000	LENGTH(AH 2541 BK 0000)	

EXTRACT DATE: 12/18/2023 ROADWAY MANAGEMENT SYSTEM PAGE NUMBER: 866  
 PRINT DATE: 12/21/2023 SLD COUNTY/SR - ANNUAL PRINT COUNTY: ALLEGHENY  
 DIR: B TOTAL LEN: 5.444 MI. DIST: 11-1 SR: 2066  
 LEFT MUN: PLUM BOROUGH B RIGHT MUN: PLUM BOROUGH B

028743 FT



028743 FT  
 INTER-AHD SAGAMORE HILL DR  
 (BORO)  
 NEW TEXAS RD  
 (SR2075 SEG 0020/0000)  
 0110/1708 018" DIA CIRC METAL  
 0110/1325 LEN=0001 INSTALLED UNKN  
 VERLINDEN DR  
 0110/1065 (BORO)  
 018" DIA CIR UNKNOWN  
 0110/1033 LEN=0999 INSTALLED UNKN  
 PLUM BOROUGH  
 0110/0922 MONROEVILLE B  
 ABERS CREEK  
 STRUCTURE LENGTH 25 FT  
 0110/0360 BMSID 02/2066/0110/0360

EXTRACT DATE: 12/18/2023  
PRINT DATE: 12/21/2023

ROADWAY MANAGEMENT SYSTEM  
SLD COUNTY/SR - ANNUAL PRINT

PAGE NUMBER: 865  
COUNTY: ALLEGHENY

DIR: B TOTAL LEN: 5.444 MI.  
LEFT MUN: MONROEVILLE B

DIST: 11-1 SR: 2066  
RIGHT MUN: MONROEVILLE B

Stationing	Notes	Material	Length
027035 FT		018 " DIA CIR PLASTIC LEN=0040 INSTALLED UNKN	0110/0160
		2 0 02213 0 01 0262+32 GOLDEN MILE HW (SR0286 SEG 0040/0000)	027035 FT
		MONROEVILLE PLUM BOROUGH B	0110/0000
		LENGTH(AH 1708 BK 2351)	
		018 " DIA CIRC CONCR LEN=0030 INSTALLED UNKN	0100/2207
		OLD ABERS CREEK RD (CNTY)	0100/2177
		018 " DIA CIRC CONCR LEN=0030 INSTALLED UNKN	0100/1121
024684 FT		018 " DIA CIRC CONCR LEN=0064 INSTALLED UNKN	0100/0190
		2 0 02213 0 01 0238+86 LENGTH(AH 2351 BK 3321)	024684 FT
		018 " DIA CIRC CONCR LEN=0035 INSTALLED UNKN	0090/2535
		024 " DIA CIRC CONCR LEN=0035 INSTALLED UNKN	0090/2280
		018 " DIA CIRC CONCR LEN=0030 INSTALLED UNKN	0090/1958
		018 " DIA CIRC CONCR LEN=0030 INSTALLED UNKN	0090/1667
BALKAN DR (PRDR)		036 " DIA CIRC CONCR LEN=0030 INSTALLED UNKN	0090/1036
		018 " DIA CIRC METAL LEN=0064 INSTALLED UNKN	0090/0785
2 0 02213 0 01 0206+45 LINDSEY LN (CNTY)		018 " DIA CIRC CONCR LEN=0030 INSTALLED UNKN	021363 FT
		HOCHBERG RD (BORO)	0090/0000
PIERSON RUN RD (CNTY)		BMS EN 02/2066/0080/1920	0080/2420
			0080/1976

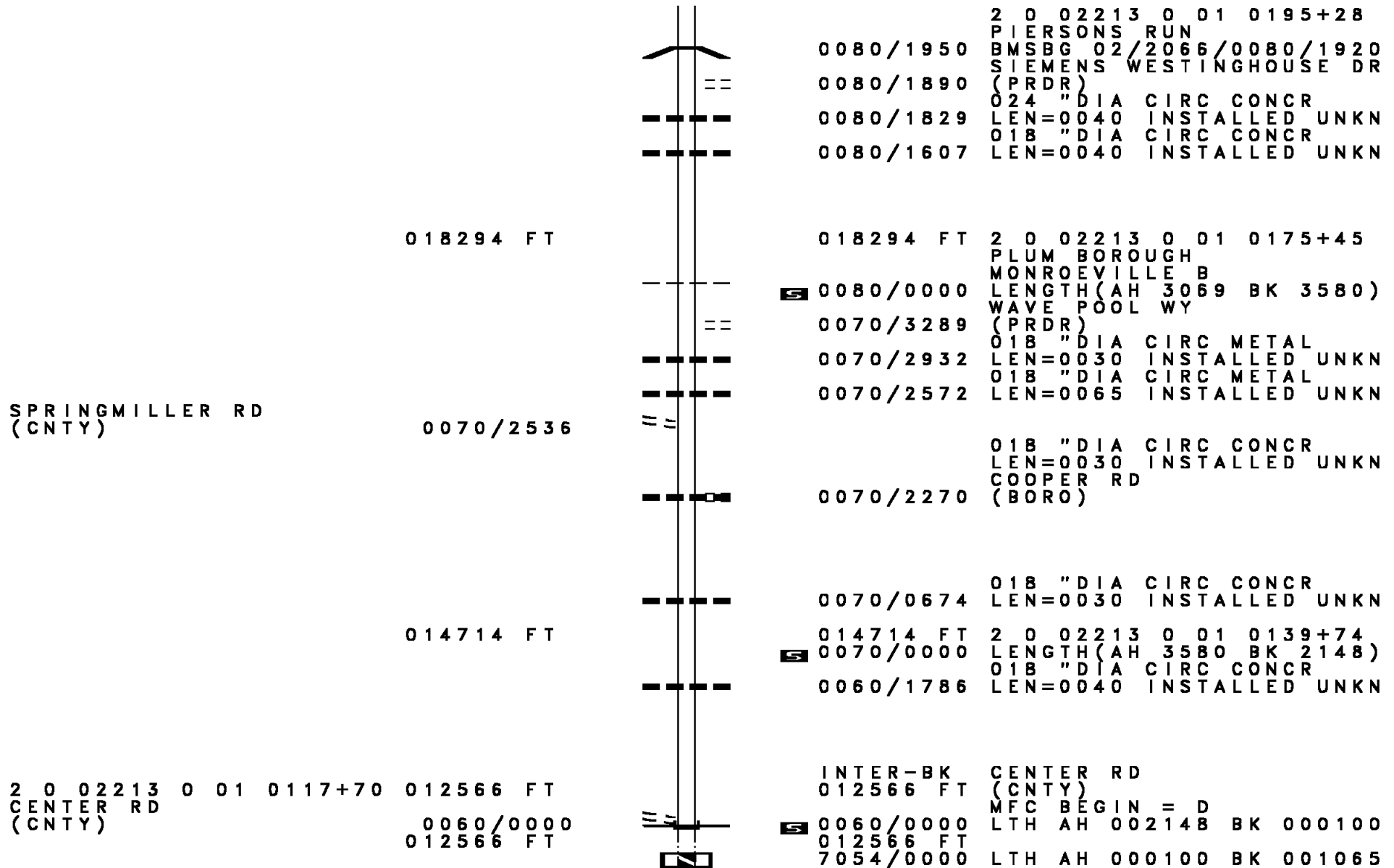
EXTRACT DATE: 12/18/2023  
PRINT DATE: 12/21/2023

ROADWAY MANAGEMENT SYSTEM  
SLD COUNTY/SR - ANNUAL PRINT

PAGE NUMBER: 864  
COUNTY: ALLEGHENY

DIR: B TOTAL LEN: 5.444 MI.  
LEFT MUN: PLUM BOROUGH B

DIST: 11-1 SR: 2066  
RIGHT MUN: PLUM BOROUGH B





DIR: B TOTAL LEN: 5.444 MI. DIST: 11-1 SR: 2066  
 LEFT MUN: PLUM BOROUGH B RIGHT MUN: PLUM BOROUGH B

CARRIAGE BL  
 (BORO)

0030/0380  
 006940 FT

0030/0650 (BORO)

006940 FT 2 0 02213 0 00 0069+98  
 5 0030/0000 LENGTH(AH 2072 BK 3466)

0020/2794 018 "DIA CIR PLASTIC  
 LEN=0298 INSTALLED UNKN  
 GOLF RIDGE DR

0020/2780 (BORO)  
 015 "DIA CIRC CONCR

0020/2481 LEN=0030 INSTALLED UNKN  
 NC OL D FRANKSTOWN RD

0020/1897 PLUM BOROUGH  
 PENN HILLS T

0020/1808 BMSBN 02/2066/0020/1794  
 2 0 02213 0 00 0053+03

0020/1794 THOMPSON RUN  
 BMSBG 02/2066/0020/1794

0020/1182 018 "DIA CIRC CONCR  
 LEN=0030 INSTALLED UNKN

003474 FT

003474 FT 2 0 02213 0 00 0035+09  
 5 0020/0000 LENGTH(AH 3466 BK 3474)

0010/3280 018 "DIA CIR PLASTIC  
 LEN=0060 INSTALLED UNKN

0010/2730 018 "DIA CIR PLASTIC  
 LEN=0040 INSTALLED UNKN

0010/2433 018 "DIA CIRC CONCR  
 LEN=0040 INSTALLED UNKN

0010/2150 018 "DIA CIRC CONCR  
 LEN=0040 INSTALLED UNKN

HILL ST  
 (TWP ) 0010/0908  
 SCHOOL ST  
 (SR2056 SEG 0010/0000) 0010/0540

THOMPSON RUN RD  
 (SR2065 SEG 0120/2570) 0010/0190

2 0 02213 0 00 0000+00 000000 FT  
 MAIN ST  
 (TWP ) 0010/0000

0010/0432 018 "DIA CIRC METAL  
 LEN=0099 INSTALLED UNKN  
 THOMPSON RUN RD

0010/0190 (SR2065 SEG 0120/2570)  
 NC LO TT RD

000000 FT MAIN ST  
 (TWP )

5 0010/0000 MFC BEGIN = E  
 LENGTH(AH 3474 BK 0000)

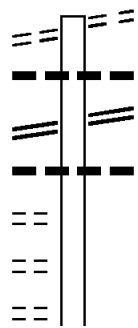
EXTRACT DATE: 12/18/2023 ROADWAY MANAGEMENT SYSTEM PAGE NUMBER: 861  
 PRINT DATE: 12/21/2023 SLD COUNTY/SR - ANNUAL PRINT COUNTY: ALLEGHENY

DIR: B TOTAL LEN: 5.344 MI. DIST: 11-1 SR: 2065  
 LEFT MUN: PENN HILLS T RIGHT MUN: PENN HILLS T

UNIVERSAL RD 028216 FT  
 (CNTY) 0120/2667

LOTT RD  
 (SR2066 SEG 0010/0190) 0120/2570

CORD ST 0120/1705  
 (TWP )  
 WILLOW ST 0120/1465  
 (TWP )  
 PINE ST 0120/1225  
 (TWP )



028216 FT UNIVERSAL RD  
 0120/2667 (CNTY)

0120/2656 018 " DIA CIRC CONCR  
 LEN=0064 INSTALLED UNKN

0120/2570 LOTT RD  
 (SR2066 SEG 0010/0190)

0120/2103 018 " DIA CIR PLASTIC  
 LEN=0045 INSTALLED UNKN



DIR: B TOTAL LEN: 5.344 MI. DIST: 11-1 SR: 2065  
 LEFT MUN: PENN HILLS T RIGHT MUN: PENN HILLS T

POPLAR ST  
 (TWP )

0120/0925

025549 FT

021890 FT

FREY RD  
 (SR2063 SEG 0010/0000) 0100/1800

0120/1088	024 " DIA	CIRC CONCR
	LEN=0030	INSTALLED UNKN
0120/0152	018 " DIA	CIRC CONCR
025549 FT	LEN=0035	INSTALLED UNKN
	1 0 00745	0 00 0070+40
	VILLAGE:	UNIVERSAL
0120/0000	LENGTH(AH	2667 BK 3659)
	018 " DIA	CIRC CONCR
	LEN=0030	INSTALLED UNKN
	018 " DIA	CIRC CONCR
	LEN=0035	INSTALLED UNKN
	018 " DIA	CIRC CONCR
	LEN=0035	INSTALLED UNKN
	018 " DIA	CIRC CONCR
	LEN=0020	INSTALLED UNKN
0110/2215	018 " DIA	CIRC CONCR
	LEN=0035	INSTALLED UNKN
0110/1858	018 " DIA	CIRC CONCR
	LEN=0035	INSTALLED UNKN
0110/1441	018 " DIA	CIRC CONCR
	LEN=0035	INSTALLED UNKN
0110/0666	018 " DIA	CIRC CONCR
	LEN=0035	INSTALLED UNKN
0110/0440	024 " DIA	CIRC CONCR
	LEN=0040	INSTALLED UNKN
0110/0230	018 " DIA	CIRC CONCR
021890 FT	LEN=0035	INSTALLED UNKN
	1 0 00745	0 00 0034+10
	VILLAGE:	GASCOLA
	(AAR 858954U)#	TRKS 01
0110/0000	LENGTH(AH	3659 BK 3333)
0100/2413	BMS EN 02/2065/0100/2381	
	1 0 00745	0 00 0023+92
	THOMPSON	RUN
0100/2396	BMSBG 02/2065/0100/2381	
	PENN HILLS	
0100/2394	MONROEVILLE B	
	018 " DIA	CIRC CONCR
	LEN=0030	INSTALLED UNKN
	018 " DIA	CIRC CONCR
	LEN=0035	INSTALLED UNKN

DIR: B TOTAL LEN: 5.344 MI. DIST: 11-1 SR: 2065  
 LEFT MUN: MONROEVILLE B RIGHT MUN: MONROEVILLE B

MCCULLY DR  
 (BORO)

018557 FT

0090/0850

016458 FT

0100/0852	018 " DIA CIRC CONCR LEN=0035 INSTALLED UNKN
0100/0678	018 " DIA CIRC CONCR LEN=0040 INSTALLED UNKN
0100/0390	018 " DIA CIRC CONCR LEN=0045 INSTALLED UNKN
018557 FT	1 0 00745 0 00 0000+00 OLD WILLIAM PENN HW (BORO)
0100/0000	LENGTH(AH 3333 BK 2099)
0090/2067	BMSSEN 02/2065/0090/2021 1 0 00744 0 01 0112+79 LEAK RUN
0090/2047	BMSBG 02/2065/0090/2021
0090/1545	018 " DIA CIRC METAL LEN=0045 INSTALLED UNKN
0090/1429	036 " DIA CIRC CONCR LEN=0045 INSTALLED UNKN
0090/1409	PARKWAY EAST EB OP ID 02/0376/0820/0342
0090/0480	THOMPSON RUN RD ROAD CLOSED BACK
0090/0055	036 " DIA CIRC CONCR LEN=0040 INSTALLED UNKN
016458 FT	1 0 00744 0 01 0092+42
0090/0000	LENGTH(AH 2099 BK 3929)
0080/3061	THOMPSON RUN RD ROAD CLOSED AHEAD
0080/3020	012 " DIA CIRC CONCR LEN=0030 INSTALLED UNKN
0080/2970	NORTHERN PK (SR2050 SEG 0010/0000)
0080/2615	012 " DIA CIRC CONCR LEN=0030 INSTALLED UNKN
0080/2361	012 " DIA CIRC CONCR LEN=0030 INSTALLED UNKN
0080/2179	012 " DIA CIRC CONCR LEN=0030 INSTALLED UNKN
0080/0836	024 " DIA CIRC CONCR LEN=0020 INSTALLED UNKN
0080/0584	WM. PENN HWY OP ID 02/2048/0050/0000

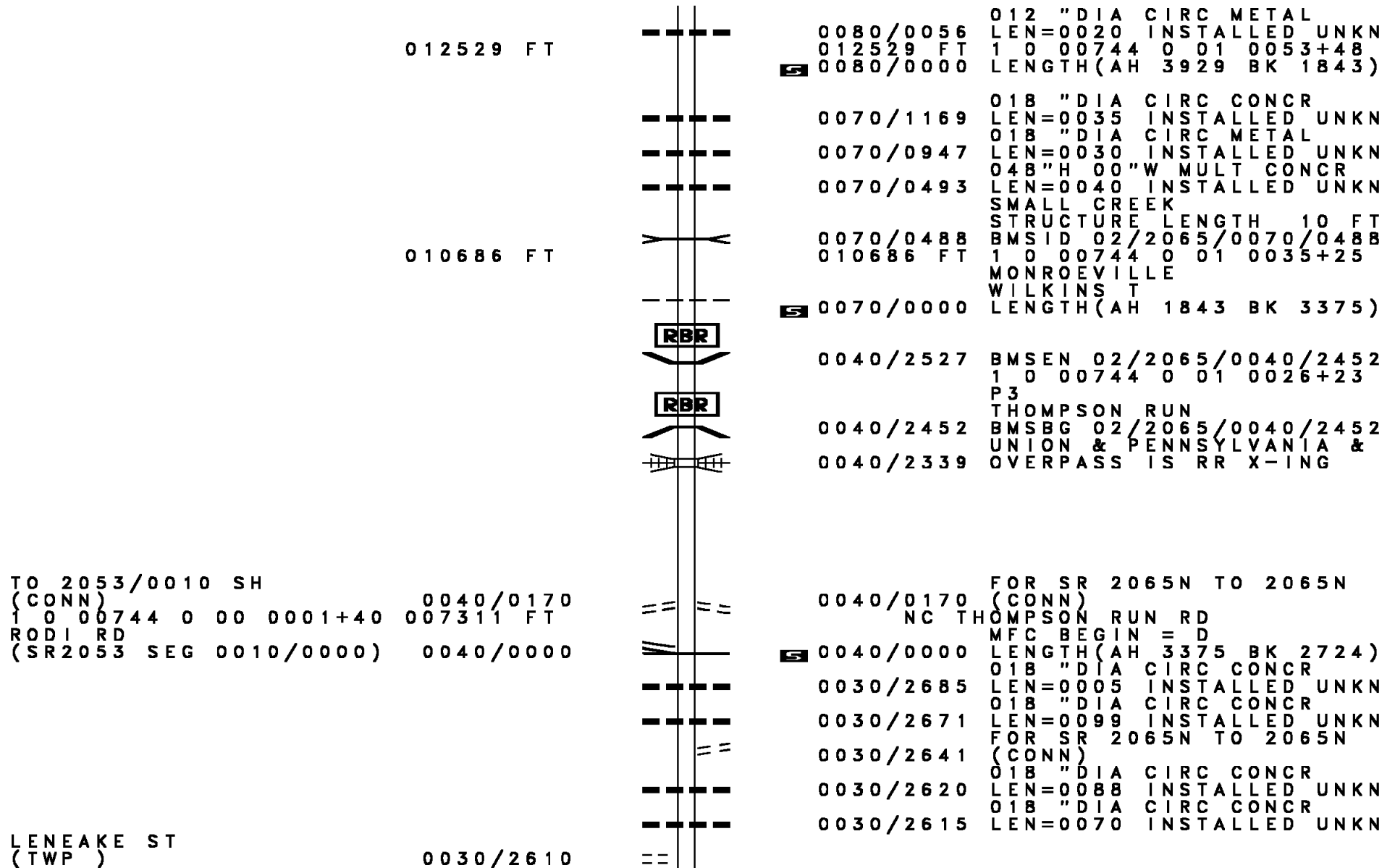
EXTRACT DATE: 12/18/2023  
PRINT DATE: 12/21/2023

ROADWAY MANAGEMENT SYSTEM  
SLD COUNTY/SR - ANNUAL PRINT

PAGE NUMBER: 858  
COUNTY: ALLEGHENY

DIR: B TOTAL LEN: 5.344 MI.  
LEFT MUN: MONROEVILLE B

DIST: 11-1 SR: 2065  
RIGHT MUN: MONROEVILLE B



DIR: B TOTAL LEN: 5.344 MI. DIST: 11-1 SR: 2065  
 LEFT MUN: WILKINS T RIGHT MUN: WILKINS T

LINHART ST  
 (TWP )  
 HARRISON RD  
 (TWP )

0030/2480

1 0 00743 0 01 0052+20 004587 FT  
 CHURCHILL RD  
 (CNTY)

0030/0000

MCMASTERS AV  
 (TWP )

0020/2955

==									
---	0030/1840	036	" DIA	CIRC	CONCR				
---		LEN=0060		INSTALLED	UNKN				
---	0030/1834	036	" DIA	CIRC	CONCR				
---		LEN=0040		INSTALLED	UNKN				
---	0030/1689	018	" DIA	CIRC	CONCR				
---		LEN=0030		INSTALLED	UNKN				
---	0030/1472	024	" DIA	CIRC	CONCR				
---		LEN=0040		INSTALLED	UNKN				
---	0030/1377	018	" DIA	CIRC	CONCR				
---		LEN=0030		INSTALLED	UNKN				
---	0030/1180	018	" DIA	CIRC	CONCR				
---		LEN=0040		INSTALLED	UNKN				
---	0030/1080	012	" DIA	CIRC	CONCR				
---		LEN=0030		INSTALLED	UNKN				
---	0030/0813	018	" DIA	CIRC	CONCR				
---		LEN=0044		INSTALLED	UNKN				
---	0030/0770	018	" DIA	CIRC	METAL				
---		LEN=0030		INSTALLED	UNKN				
---	0030/0551	018	" DIA	CIRC	CONCR				
---	004587 FT	LEN=0040		INSTALLED	UNKN				
==	5 0030/0000	LENGTH(AH 2724 BK 3668) RAILROAD ST							
==	0020/3090	(TWP )							
---	0020/3079	036	" DIA	CIRC	CONCR				
---		LEN=0088		INSTALLED	UNKN				
==	0020/2736	018	" DIA	CIRC	METAL				
---		LEN=0020		INSTALLED	UNKN				
==	0020/2735	JONES AV (TWP )							
---	0020/2709	018	" DIA	CIRC	METAL				
---		LEN=0035		INSTALLED	UNKN				
---	0020/2615	018	" DIA	CIRC	METAL				
---		LEN=0030		INSTALLED	UNKN				
---	0020/2508	018	" DIA	CIRC	CONCR				
---		LEN=0035		INSTALLED	UNKN				
---	0020/2364	018	" DIA	CIRC	CONCR				
---		LEN=0030		INSTALLED	UNKN				
---	0020/2211	018	" DIA	CIR	PLASTIC				
---		LEN=0030		INSTALLED	UNKN				
---	0020/1745	018	" DIA	CIRC	CONCR				
---		LEN=0030		INSTALLED	UNKN				

DIR: B TOTAL LEN: 5.344 MI. DIST: 11-1 SR: 2065  
 LEFT MUN: WILKINS T RIGHT MUN: WILKINS T

MCMASTERS AV  
(BORO)

0020/0530

LARIMER AV  
(BORO)

0010/0896

MELLON AL  
(BORO)

0010/0585

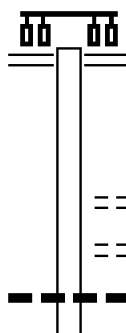
OSBORNE ST  
(BORO)

0010/0120  
000000 FT

0020/1586	018" DIA CIRC CONCR LEN=0099 INSTALLED UNKN
0020/1500	RAILROAD ST (TWP)
0020/1493	WILKINS TURTLE CREEK B
0020/1010	PATTERSON AL (BORO)
0020/0530	LINE WY (BORO)
0020/0491	018" DIA CIRC CONCR LEN=0099 INSTALLED UNKN
0020/0095	MCCLELLAND ST (BORO)
0020/0055	018"H 09"W UNKN CONC LEN=0025 INSTALLED UNKN
000919 FT	1 0 00743 0 01 0015+39
0020/0000	LENGTH(AH 3668 BK 0919)
	NC LARIMER AV
0010/0714	UNION & PENNSYLVANIA & OVERPASS IS RR X-ING
0010/0631	018" DIA CIRC CONCR LEN=0035 INSTALLED UNKN
0010/0600	018" DIA CIRC CONCR LEN=0065 INSTALLED UNKN
	RAILROAD ST (BORO)
0010/0585	CHURCH ST (BORO)
0010/0361	018" DIA CIRC CONCR LEN=0030 INSTALLED UNKN
0010/0349	018" DIA CIRC CONCR LEN=0030 INSTALLED UNKN
0010/0150	018" DIA CIRC CONCR LEN=0030 INSTALLED UNKN
0010/0142	018" DIA CIRC CONCR LEN=0030 INSTALLED UNKN
000000 FT	1 0 00743 0 00 0000+00
	NC THOMPSON ST
	TRI BORO EX
	(SRO130 SEG 0252/0890)
	(SRO130 SEG 0253/0915)
	INTER-BK THOMPSON ST (BORO)
0010/0000	MFC BEGIN = C LENGTH(AH 0919 BK 0000)

EXTRACT DATE: 12/18/2023      ROADWAY MANAGEMENT SYSTEM      PAGE NUMBER: 855  
 PRINT DATE: 12/21/2023      SLD COUNTY/SR - ANNUAL PRINT      COUNTY: ALLEGHENY  
 DIR: B      TOTAL LEN: 1.468 MI.      DIST: 11-1      SR: 2064  
 LEFT MUN: PENN HILLS T      RIGHT MUN: PENN HILLS T

007750 FT



006776 FT

007750 FT FRANKSTOWN RD  
 (SR0400 SEG 0270/0000)  
 0040/0974

006776 FT 2 0 02145 0 01 0068+34  
 SAGE DR  
 (TWP )  
 0040/0000 LENGTH(AH 0974 BK 1583)  
 ALTHEA RD  
 (TWP )  
 0030/1260 018 " DIA CIR PLASTIC  
 0030/1082 LEN=0020 INSTALLED UNKN  
 060 " DIA CIRC METAL

DIR: B TOTAL LEN: 1.468 MI. DIST: 11-1 SR: 2064  
 LEFT MUN: PENN HILLS T RIGHT MUN: PENN HILLS T

SPRINGDALE DR  
 (TWP )

0030/1020

005193 FT

002827 FT

UNKNOWN RD  
 (TWP )

0010/0231

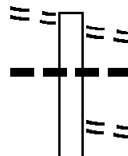
000000 FT

0030/1071	LEN=0070	INSTALLED	UNKN
0030/1008	030 " DIA	CIRC METAL	UNKN
0030/0851	LEN=0045	INSTALLED	UNKN
0030/0329	018 " DIA	CIRC CONCR	UNKN
0030/0291	LEN=0045	INSTALLED	UNKN
0030/0101	024 " DIA	CIRC CONCR	UNKN
005193 FT	LEN=0040	INSTALLED	UNKN
0030/0000	036 " DIA	CIRC METAL	UNKN
0030/0000	LEN=0099	INSTALLED	UNKN
0030/0000	018 " DIA	CIRC CONCR	UNKN
0020/1919	LEN=0045	INSTALLED	UNKN
0020/1544	005193 FT	2 0 02145	0 01 0049+34
0020/0948	LEN=0035	INSTALLED	UNKN
0020/0765	048 " DIA	CIRC CONCR	UNKN
0020/0290	LEN=0035	INSTALLED	UNKN
0020/0101	048 " DIA	CIRC METAL	UNKN
002827 FT	048 " DIA	CIRC CONCR	UNKN
0020/0000	LEN=0060	INSTALLED	UNKN
0010/2680	036 " DIA	CIRC CONCR	UNKN
0010/2026	LEN=0030	INSTALLED	UNKN
0010/2012	018 " DIA	CIR PLASTIC	UNKN
0010/2012	LEN=0035	INSTALLED	UNKN
0010/2012	018 " DIA	CIRC METAL	UNKN
0010/2012	LEN=0030	INSTALLED	UNKN
0010/2012	002827 FT	2 0 02145	0 01 0026+64
0010/2012	LEN=0030	INSTALLED	UNKN
0010/2012	0020/0000	LENGTH(AH	2366 BK 2827)
0010/2012	018 " DIA	CIRC CONCR	UNKN
0010/2012	LEN=0045	INSTALLED	UNKN
0010/2012	BMS EN 02/2064/0010/2012	2 0 02145	0 01 0022+95
0010/2012	LIME HOLLOW RUN		
0010/2012	BMSBG 02/2064/0010/2012		
0010/0231	072 " H 95 " W	CONC STRUCT	UNKN
000000 FT	LEN=0080	INSTALLED	UNKN
000000 FT	2 0 02145	0 00 0000+00	
000000 FT	NC LIME HOLLOW RD		
000000 FT	COAL HOLLOW RD		
000000 FT	(SRO130 SEG 0102/0860)		
000000 FT	MFC BEGIN = D		
000000 FT	LEN=0080	INSTALLED	UNKN
0010/0000	LENGTH(AH	2827 BK 0000)	

EXTRACT DATE: 12/18/2023      ROADWAY MANAGEMENT SYSTEM      PAGE NUMBER: 853  
 PRINT DATE: 12/21/2023      SLD COUNTY/SR - ANNUAL PRINT      COUNTY: ALLEGHENY  
 DIR: B      TOTAL LEN: 1.292 MI.      DIST: 11-1      SR: 2063  
 LEFT MUN: PENN HILLS T      RIGHT MUN: PENN HILLS T

UNIVERSAL RD  
 (CNTY)

006824 FT  
 0020/3353



006824 FT UNIVERSAL RD  
 0020/3353 (CNTY)  
 024 " DIA CIRC CONCR  
 0020/3140 LEN=0040 INSTALLED UNKN  
 BEACHTREE RD  
 0020/2860 (TWP)



DIR: B TOTAL LEN: 1.292 MI. DIST: 11-1 SR: 2063  
 LEFT MUN: PENN HILLS T RIGHT MUN: PENN HILLS T

LAURIE DR  
 (TWP )

0020/0535

003471 FT

CAMERON DR  
 (TWP )

0010/2545

000000 FT

THOMPSON RUN RD  
 (SR2065 SEG 0100/1800) 0010/0000

0020/2232	018 " DIA	CIRC CONCR
	LEN=0040	INSTALLED UNKN
0020/1874	018 " DIA	CIRC METAL
	LEN=0030	INSTALLED UNKN
0020/1542	018 " DIA	CIRC METAL
	LEN=0030	INSTALLED UNKN
0020/1291	018 " DIA	CIRC CONCR
	LEN=0060	INSTALLED UNKN
0020/0945	018 " DIA	CIRC CONCR
	LEN=0045	INSTALLED UNKN
0020/0388	024 " DIA	CIRC CONCR
	LEN=0080	INSTALLED UNKN
0020/0265	018 " DIA	CIRC CONCR
	LEN=0075	INSTALLED UNKN
003471 FT	2 0 02174	0 00 0033+48
0020/0000	LENGTH(AH	3353 BK 3471)
0010/3240	018 " DIA	CIRC CONCR
	LEN=0040	INSTALLED UNKN
0010/3067	018 " DIA	CIRC METAL
	LEN=0060	INSTALLED UNKN
0010/2717	018 " DIA	CIRC METAL
	LEN=0030	INSTALLED UNKN
0010/2306	024 "H 00 "W	**UNKNOWN**
	LEN=0001	INSTALLED UNKN
0010/1823	024 " DIA	CIRC METAL
	LEN=0045	INSTALLED UNKN
0010/1556	018 " DIA	CIRC METAL
	LEN=0035	INSTALLED UNKN
0010/1305	018 " DIA	CIRC METAL
	LEN=0080	INSTALLED UNKN
0010/0770	024 " DIA	CIRC METAL
	LEN=0040	INSTALLED UNKN
0010/0425	018 " DIA	CIRC CONCR
	LEN=0040	INSTALLED UNKN
0010/0151	BMSFN 02/2063/0010/0125	PENN HILLS
0010/0138	MONROEVILLE B	2 0 02174 0 00 0001+43
	THOMPSON RUN	
0010/0125	BMSBG 02/2063/0010/0125	
000000 FT	2 0 02174 0 00 0000+00	
	THOMPSON RUN RD	
	(SR2065 SEG 0100/1800)	
	NC FREY RD	
	MFC BEGIN = E	
0010/0000	LENGTH(AH	3471 BK 0000)

EXTRACT DATE: 12/18/2023 ROADWAY MANAGEMENT SYSTEM PAGE NUMBER: 851  
PRINT DATE: 12/21/2023 SLD COUNTY/SR - ANNUAL PRINT COUNTY: ALLEGHENY  
DIR: B TOTAL LEN: .000 MI. DIST: 11-1 SR: 2062  
LEFT MUN: PENN HILLS T RIGHT MUN: PENN HILLS T

000000 FT  
000000 FT



000000 FT  
7020/0000 LENGTH(AH 2050 BK 2469)  
000000 FT  
7010/0000 LENGTH(AH 2469 BK 0000)

DIR: B TOTAL LEN: 1.920 MI. DIST: 11-1 SR: 2061  
 LEFT MUN: PENN HILLS T RIGHT MUN: PENN HILLS T

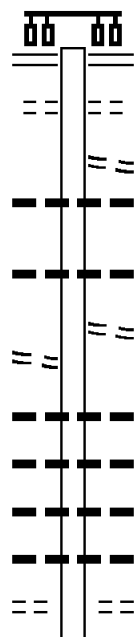
Location	Length (FT)	Segment ID	Material	Status
LOUGEAY RD (CNTY)	010135	0030/3733	INTER-AHD	
		0030/3490	018" DIA	CIRC CONCR INSTALLED UNKN
		0030/3103	015" DIA	CIRC CONCR INSTALLED UNKN
		0030/2888	018" DIA	CIRC CONCR INSTALLED UNKN
		0030/2866	KEY DR (TWP)	
		0030/2715	018" DIA	CIRC CONCR INSTALLED UNKN
STOWE DR (TWP)	0030/2690	0030/2161	018" DIA	CIRC CONCR INSTALLED UNKN
		0030/1842	018" DIA	CIRC CONCR INSTALLED UNKN
		0030/1612	018" DIA	CIRC CONCR INSTALLED UNKN
PENN HILLS DOG PARK (PARK)	0030/1351	0030/1040	PAYNE DR (TWP)	
JEFFERSON HEIGHTS RD (TWP)	0030/1040	0030/1038	018" DIA	CIRC CONCR INSTALLED UNKN
		0030/0374	018" DIA	CIR PLASTIC INSTALLED UNKN
		0030/0088	018" DIA	CIRC CONCR INSTALLED UNKN
	006402	006402	2 0 02195 0 00	0063+96 EVERGREEN DR (TWP)
		0030/0000	LENGTH (AH 3733 BK 2926)	
		0020/2926	018" DIA	CIRC CONCR INSTALLED UNKN
		0020/2575	KILTIE DR (TWP)	
			(APRA)	TURNERS DAIRY FA

POI

DIR: B TOTAL LEN: 1.920 MI. DIST: 11-1 SR: 2061  
 LEFT MUN: PENN HILLS T RIGHT MUN: PENN HILLS T

Stationing	Description	Material	Length	Notes
0020/2437	TURNERS DAIRY FARM RD (PRDR)	048" DIA CIRC CONCR		
0020/2236		LEN=0045 INSTALLED UNKN		
0020/2140		015" DIA CIRC CONCR LEN=0040 INSTALLED UNKN		
0020/1231	PENN HILLS ELEM SCHOOL (PRDR)	018" DIA CIRC CONCR		
0020/1188		LEN=0050 INSTALLED UNKN		
0020/0908		018" DIA CIRC CONCR LEN=0040 INSTALLED UNKN		
0020/0522		018" DIA CIRC CONCR LEN=0040 INSTALLED UNKN		
003476 FT		2 0 02195 0 00 0034+42		
0020/0000	LENGTH(AH 2926 BK 3476)	018" DIA CIRC CONCR		
0010/3395		LEN=0045 INSTALLED UNKN		
0010/2975		018" DIA CIRC CONCR LEN=0035 INSTALLED UNKN		
0010/2960	MCKENZIE DR (TWP)			
0010/2388	LAURIE DR (TWP)			
0010/2285		018" DIA CIRC CONCR LEN=0099 INSTALLED UNKN		
0010/1980	KNICKERBOCKER DR (TWP)			
0010/1613	MCALISTER DR (TWP)			
0010/0935		018" DIA CIRC CONCR LEN=0040 INSTALLED UNKN		
0010/0728		018" DIA CIRC CONCR LEN=0040 INSTALLED UNKN		
0010/0355		018" DIA CIRC CONCR LEN=0040 INSTALLED UNKN		
0010/0137	LC TO OLD WM PENN HW (CONN)			
000000 FT				
0010/0105	LC FROM OLD WM PENN HW (CONN)			
000000 FT		2 0 02195 0 00 0000+00		
0010/0000	VILLAGE: PENN HILLS T NC JEFFERSON RD OLD WILLIAM PENN HW (TWP) MFC BEGIN = D LENGTH(AH 3476 BK 0000)			

Location	Segment ID	Length (FT)	Material / Notes
VINE ST (TWP)	0020/2060	0020	018" DIA CIRC METAL INSTALLED UNKN
CHASKE ST (TWP)	0020/1570	0020	018" DIA CIRC CONCR INSTALLED UNKN
GROVE RD (TWP)	0010/1260	0010	018" DIA CIRC PLASTIC INSTALLED UNKN
URBAN DR (TWP)	0010/0100	0010	018" DIA CIRC CONCR INSTALLED UNKN
MT CARMEL RD (CNTY)	0010/0000	0010	018" DIA CIRC CONCR INSTALLED UNKN
	0020/0000	0020	024" DIA CIRC CONCR INSTALLED UNKN
	0010/0971	0010	012" DIA CIRC CONCR INSTALLED UNKN
	0010/0707	0010	012" DIA CIRC CONCR INSTALLED UNKN
	0010/0617	0010	012" DIA CIRC CONCR INSTALLED UNKN
	0010/0405	0010	012" DIA CIRC METAL INSTALLED UNKN
	0010/0125	0010	018" DIA CIRC CONCR INSTALLED UNKN
	002544 FT	002544	2 0 02170 0 00 0025+70 LENGTH(AH 2300 BK 2544)
	004844 FT	004844	2 0 02170 0 00 0000+00 LENGTH(AH 2544 BK 0000)

	007470 FT		007470 FT FRANKSTOWN RD (SR0400 SEG 0250/1450)
			0030/3125 CLEMATIS BL (TWP)
			0030/2790 GARDENIA DR (TWP)
			0030/2535 018 " DIA CIRC CONCR LEN=0030 INSTALLED UNKN
			0030/2418 018 " DIA CIRC CONCR LEN=0040 INSTALLED UNKN
			0030/1755 ELIZABETH DR (TWP)
			0030/1750 012 " DIA CIRC CONCR LEN=0040 INSTALLED UNKN
			0030/1677 018 " DIA CIRC CONCR LEN=0030 INSTALLED UNKN
			0030/1140 018 " DIA CIRC CONCR LEN=0030 INSTALLED UNKN
			0030/0908 018 " DIA CIRC CONCR LEN=0030 INSTALLED UNKN
			0030/0563 018 " DIA CIRC CONCR LEN=0030 INSTALLED UNKN
			0030/0545 JOAN DR (TWP)
			0030/0545 024 " DIA CIRC CONCR
DATURA DR (TWP)	0030/1711		
PARIS RD (TWP)	0030/0545		

EXTRACT DATE: 12/18/2023  
PRINT DATE: 12/21/2023

ROADWAY MANAGEMENT SYSTEM  
SLD COUNTY/SR - ANNUAL PRINT

PAGE NUMBER: 846  
COUNTY: ALLEGHENY

DIR: B TOTAL LEN: 1.415 MI.  
LEFT MUN: PENN HILLS T

DIST: 11-1 SR: 2059  
RIGHT MUN: PENN HILLS T

PENTLAND DR  
(TWP)

004345 FT

0020/0640

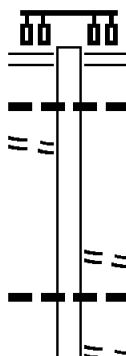
002225 FT

000000 FT

0030/0374	LEN=0040	018 "DIA	CIR	UNKN	UNKN
0030/0099	LEN=0099	018 "DIA	CIR	UNKN	UNKN
004345 FT	2 0 02002	0 00	0043	+97	
0030/0000	LENGTH(AH	3125	BK	2120)	
0020/1974	LEN=0030	018 "DIA	CIRC	CONCR	UNKN
0020/1560	LEN=0040	018 "DIA	CIRC	CONCR	UNKN
0020/1430	SAYLONG DR	(TWP)			
0020/1323	LEN=0040	018 "DIA	CIRC	CONCR	UNKN
0020/1182	LEN=0040	018 "DIA	CIRC	CONCR	UNKN
0020/0735	ROSEWOOD DR	(TWP)			
0020/0515	LEN=0035	018 "DIA	CIRC	CONCR	UNKN
0020/0320	LEN=0040	018 "DIA	CIRC	CONCR	UNKN
0020/0204	LEN=0040	018 "DIA	CIRC	CONCR	UNKN
002225 FT	2 0 02002	0 00	0019	+84	
0020/0000	LENGTH(AH	2120	BK	2225)	
0010/2206	LEN=0040	018 "DIA	CIRC	CONCR	UNKN
0010/2008	LEN=0040	018 "DIA	CIRC	CONCR	UNKN
0010/1775	LEN=0040	018 "DIA	CIRC	CONCR	UNKN
0010/1330	LEN=0040	018 "DIA	CIRC	CONCR	UNKN
0010/0323	CHALFANT RUN	STRUCTURE LENGTH 15 FT			
0010/0033	BMSID 02/2059/0010/0342	018 "DIA	CIRC	CONCR	UNKN
000000 FT	2 0 02002	0 00	0000	+00	
	NC LONG RD	BEULAH RD			
	(SRO130	SEG 0142/1184)			
	MFC BEGIN = D				
0010/0000	LENGTH(AH	2225	BK	0000)	

EXTRACT DATE: 12/18/2023 ROADWAY MANAGEMENT SYSTEM PAGE NUMBER: 845  
 PRINT DATE: 12/21/2023 SLD COUNTY/SR - ANNUAL PRINT COUNTY: ALLEGHENY  
 DIR: E TOTAL LEN: 10.018 MI. DIST: 11-1 SR: 2058  
 LEFT MUN: PLUM BOROUGH B RIGHT MUN: PLUM BOROUGH B

HULTON RD 052893 FT  
 (SR2082 SEG 0080/0000) 0270/0535  
 FROM 2082/0070 SH  
 (CONN) 0270/0465  
 052358 FT



052869 FT COXCOMB HILL RD  
 0270/0535 (SR2082 SEG 0080/0000)  
 0270/0514 018 " DIA CIRC CONCR  
 LEN=0099 INSTALLED UNKN  
 052334 FT 2 0 02287 0 00 0234+91  
 PENNSYLVANIA AV  
 (BORO)  
 0270/0000 LENGTH(AH 0535 BK 1484)  
 0260/1178 024 " DIA CIRC CONCR  
 LEN=0024 INSTALLED UNKN  
 0260/0930 LINCOLN AV  
 (BORO)



DIR: E TOTAL LEN: 10.018 MI. DIST: 11-1 SR: 2058  
 LEFT MUN: PLUM BOROUGH B RIGHT MUN: PLUM BOROUGH B

Street Name	Segment ID	Length (FT)	Material	Status	Notes
NORTHERN AV (BORO)	0260/0701		024 "DIA CIRC CONCR	LEN=0050	INSTALLED UNKN
	050850 FT	050850	2 0 02287 0 00	0220+10	JEFFERSON AV
CENTER AV (BORO)	0260/0000		LENGTH(AH 1484 BK 1377)		015 "DIA CIRC CONCR
	0250/0987		LEN=0099		INSTALLED UNKN
	0250/0940		FRANKLAND DR		(BORO)
EASTERN AV (BORO)	0250/0553		018 "DIA CIRC CONCR	LEN=0028	INSTALLED UNKN
	0250/0398		OP ID 02/7076/9900/4953		
	0250/0125		024 "DIA CIRC CONCR	LEN=0072	INSTALLED UNKN
HASKELL DR (PRDR)	049497 FT	049497	2 0 02287 0 00	0206+42	VILLAGE: EAST OAKMONT
	0250/0000		LENGTH(AH 1377 BK 1247)		(AAR 051621K) #TRKS 02
	0240/0940		018 "DIA CIRC CONCR	LEN=0034	INSTALLED UNKN
KIRKPATRICK DR (BORO)	0240/0432		018 "DIA CIRC CONCR	LEN=0099	INSTALLED UNKN
	0240/0057		BMSSEN 02/2058/0240/0019		2 0 02287 0 00 0194+36
	048250 FT	048250	BR. PLUM CR.		BMSBG 02/2058/0240/0019
	0240/0044		2 0 02287 0 00	0194+00	MORATH LN
KIRKPATRICK DR (BORO)	0240/0000		LENGTH(AH 1247 BK 1731)		018 "DIA CIRC CONCR
	0230/1308		LEN=0099		INSTALLED UNKN
	0230/1118		018 "DIA CIRC OTHER	LEN=0030	INSTALLED UNKN
	0230/0805		018 "DIA CIRC OTHER	LEN=0032	INSTALLED UNKN
	0230/0715		018 "DIA CIRC CONCR	LEN=0099	INSTALLED UNKN

DIR: E TOTAL LEN: 10.018 MI. DIST: 11-1 SR: 2058  
 LEFT MUN: PLUM BOROUGH B RIGHT MUN: PLUM BOROUGH B

2 0 02287 0 00 0175+79 046519 FT  
 KIRKPATRICK DR  
 (BORO) 0230/0000

HULTON ARBORS  
 (PRDR) 0220/1170

044880 FT

COLGAN TE  
 (TWP) 0210/0435  
 INDIANA RD  
 (SR2070 SEG 0030/2641) 0210/0149  
 041910 FT

0230/0615	018 "DIA CIRC CONCR LEN=0032 INSTALLED UNKN
0230/0208 046495 FT	018 "DIA CIRC CONCR LEN=0032 INSTALLED UNKN
0230/0000 0220/1557	LENGTH(AH 1731 BK 1639) BMS EN 02/2058/0220/1476 2 0 02287 0 00 0174+97 PLUM CREEK
0220/1504	BMSBG 02/2058/0220/1476 PLUM BOROUGH
0220/1402	PENN HILLS T
0220/0905	HULTON ESTATES (PRDR)
0220/0095	018 "DIA CIRC CONCR LEN=0036 INSTALLED UNKN
0220/0014 044856 FT	018 "DIA CIRC CONCR LEN=0036 INSTALLED UNKN
0220/0000	2 0 02287 0 00 0159+73 LENGTH(AH 1639 BK 2970)
0210/2746	018 "DIA CIRC CONCR LEN=0099 INSTALLED UNKN
0210/2346	024 "DIA CIRC CONCR LEN=0020 INSTALLED UNKN
0210/2304	018 "DIA CIRC CONCR LEN=0023 INSTALLED UNKN
0210/1900	024 "DIA CIRC CONCR LEN=0020 INSTALLED UNKN
0210/1505	018 "DIA CIRC CONCR LEN=0028 INSTALLED UNKN
0210/1470	IOWA ST (TWP)
0210/1100	HIGH ST (TWP)
0210/0833	015 "DIA CIRC CONCR LEN=0099 INSTALLED UNKN
0210/0775	MILL ST (SR2084 SEG 0010/0000)
0210/0660	024 "DIA CIRC METAL LEN=0046 INSTALLED UNKN
0210/0436	018 "DIA CIRC CONCR LEN=0035 INSTALLED UNKN
041886 FT	2 0 02287 0 00 0130+49

DIR: E TOTAL LEN: 10.018 MI. DIST: 11-1 SR: 2058  
 LEFT MUN: PENN HILLS T RIGHT MUN: PENN HILLS T

HULTON RD  
 (SR2074 SEG 0070/1943) 041433 FT  
 0200/0000

NEWFIELD DR  
 (TWP ) 039437 FT  
 0190/0000

MERRY DR  
 (TWP ) 0180/1280

036687 FT

Stationing	Length	Material	Notes
0210/0000	2970	CONCR	VILLAGE: MILLTOWN
041409	0125	CONCR	(AH 2970 BK 0477)
0200/0000	0477	CONCR	LENGTH(AH 0477 BK 1996)
0190/1562	0052	UNKN	018" DIA CIRC
0190/1290	0055	UNKN	036" DIA CIRC
0190/1060	0038	UNKN	018" DIA CIRC
0190/0866	0040	UNKN	018" DIA CIRC
0190/0623	0036	UNKN	018" DIA CIRC
0190/0480	0042	UNKN	018" DIA CIRC
0190/0085	0070	UNKN	024" DIA CIRC
039413	0027	CONCR	2 0 02304 0 00 0027+02
0190/0000	1996	CONCR	VILLAGE: NEWFIELD
0180/2345	0045	UNKN	018" DIA CIRC
0180/2340			JODIE LN (TWP )
0180/1573	0034	UNKN	018" DIA CIRC
0180/1386	0045	UNKN	018" DIA CIRC
0180/1368	0099	UNKN	018" DIA CIRC
0180/1357			BMSSEN 02/2058/0180/1370
0180/1349			2 0 02304 0 00 0094+01
			BRANCH OF PLUM CREEK
			BMSBG 02/2058/0180/1370
			JODIE LN (TWP )
0180/1280			MARY ST (TWP )
0180/1008	0026	UNKN	018" DIA CIRC
0180/0810	0024	UNKN	018" DIA CIRC
0180/0450	0026	UNKN	018" DIA CIRC
036663	0094	CONCR	2 0 02304 0 00 0094+01
			NC MILLTOWN RD

DIR: E TOTAL LEN: 10.018 MI. DIST: 11-1 SR: 2058  
 LEFT MUN: PENN HILLS T RIGHT MUN: PENN HILLS T

Street Name	Stationing	Notes	Segment ID	Length	Material	Status
BARCKHOFF ST (TWP)	0170/1350	==	5 0180/0000	2750	LEECHBURG RD (SR2086 SEG 0010/0000)	INSTALLED UNKN
		---	0170/1056	0099	018 "DIA CIRC CONCR	INSTALLED UNKN
AUBURN ST (TWP)	0170/0800	==	0170/0307	0028	018 "DIA CIRC CONCR	INSTALLED UNKN
		---	0170/0208	0099	(APRA) PENN HILLS #3 FI 018 "DIA CIRC CONCR	INSTALLED UNKN
SUTTON DR (TWP)	035021 FT	---	0170/0030	02237	2 0 02237 0 00 0077+00	INSTALLED UNKN
	0170/0000	==	5 0170/0000	1666	VILLAGE: NORTH BESSEMER LENGTH(AH 1666 BK 2421)	INSTALLED UNKN
		---	0160/1500	0046	012 "DIA CAST IRON	INSTALLED UNKN
		---	0160/1110	0055	018 "DIA CIRC CONCR	INSTALLED UNKN
		---	0160/0740	0050	048 "DIA CIRC METAL	INSTALLED UNKN
		POE	0160/0343	0042	(APRA) PENN HILLS PUBLIC WKS Y (PRDR) 020 "DIA CIRC CONCR	INSTALLED UNKN
	032600 FT	---	0160/0125	0052+79	2 0 02237 0 00 0052+79	INSTALLED UNKN
		---	5 0160/0000	2421	LENGTH(AH 2421 BK 2783)	INSTALLED UNKN
		---	0150/2580	0030	050 "DIA CIRC METAL	INSTALLED UNKN
GARDEN DR (PRDR)	0150/2214	==	0150/1830	0099	018 "DIA CIRC CONCR	INSTALLED UNKN
STRAUB AVE (TWP)	0150/1616	---	0150/1616	0099	018 "DIA CIRC CONCR	INSTALLED UNKN
		---	0150/1557	0099	095 "DIA CIRC CONCR	INSTALLED UNKN
		---	0150/1326	0099	024 "DIA CIRC METAL	INSTALLED UNKN
COURTNEY DR (TWP)	0150/1025	==	0150/0740	0099	024 "DIA CIRC CONCR	INSTALLED UNKN
		---	0150/0475	0045	024 "DIA CIRC OTHER	INSTALLED UNKN

DIR: E TOTAL LEN: 10.018 MI. DIST: 11-1 SR: 2058  
 LEFT MUN: PENN HILLS T RIGHT MUN: PENN HILLS T

2 0 02237 0 00 0024+00 029817 FT  
 CLOVERLEAF RD  
 (TWP ) 0150/0000


RICHEY DR  
 (TWP ) 0140/1015

027103 FT

027103 FT

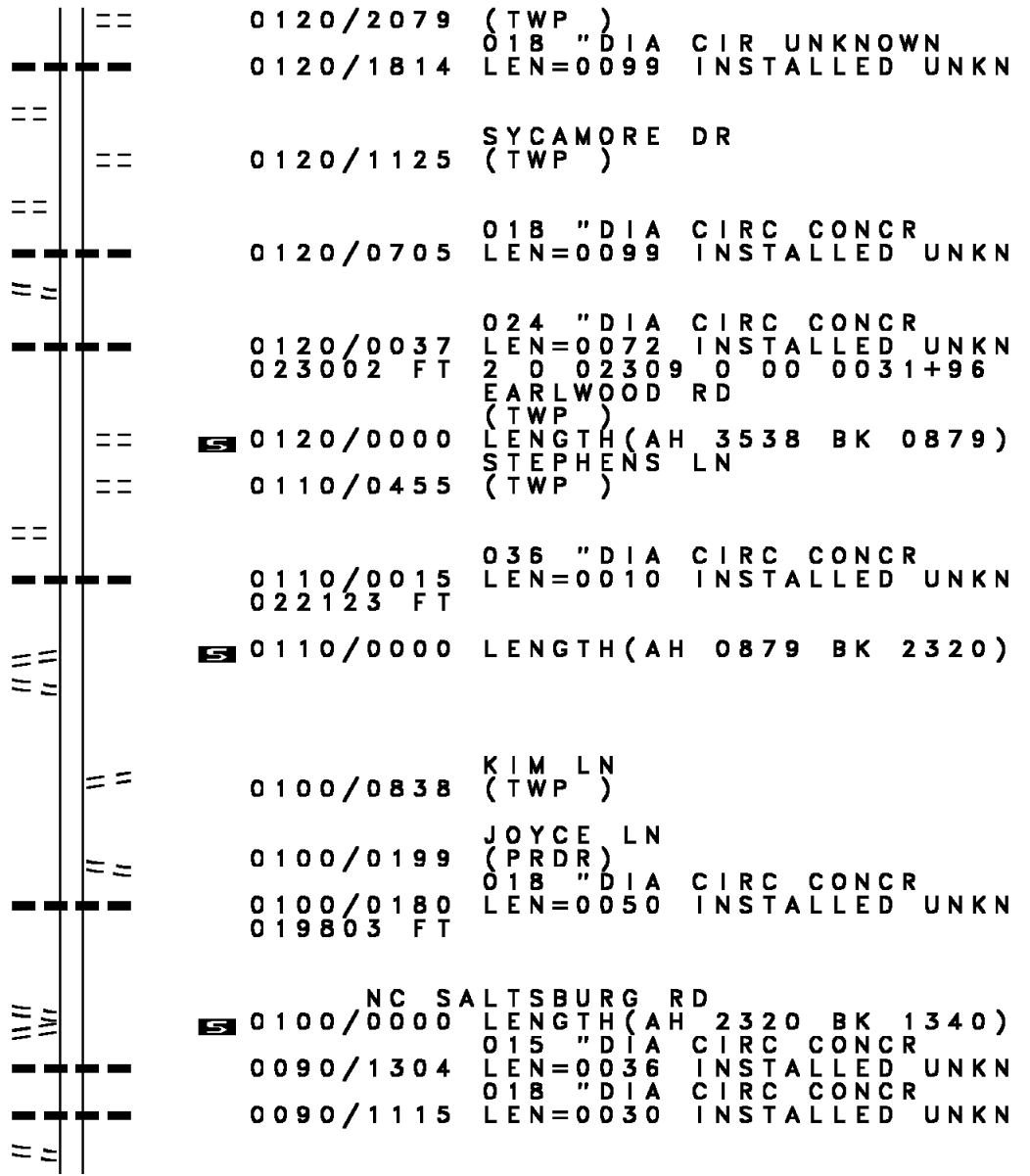
HULTON RD  
 (SR2078 SEG 0010/0000) 0130/0539

2 0 02309 0 00 0067+36 026564 FT  
 CLEVELAND DR  
 (TWP ) 0130/0000  
 UNIONGREEN DR  
 (TWP ) 0120/2990



DIR: E TOTAL LEN: 10.018 MI. DIST: 11-1 SR: 2058  
 LEFT MUN: PENN HILLS T RIGHT MUN: PENN HILLS T

Street Name	Segment ID	Length (FT)	Notes
ALMAR DR (TWP)	0120/1525		
VINCENT DR (TWP)	0120/0750		
CRESANT PINES DR (TWP)	0120/0185		
	023026 FT		
ZIEGER AV (TWP)	0110/0115		
2 0 02309 0 00 0023+28	022147 FT		
ROSEDALE ST (TWP)	0110/0000		
BOWER AV (TWP)	0100/1790		
2 0 02309 0 00 0000+00	019827 FT		
VERONA RD (CNTY)			
HUDSON ST (TWP)	0100/0000		
THIRD ST (TWP)	0090/0520		



0120/2079 (TWP)  
 018" DIA CIRC UNKNOWN  
 0120/1814 LEN=0099 INSTALLED UNKN  
 SYCAMORE DR (TWP)  
 0120/1125  
 0120/0705 018" DIA CIRC CONCR  
 LEN=0099 INSTALLED UNKN  
 0120/0037 024" DIA CIRC CONCR  
 023002 FT LEN=0072 INSTALLED UNKN  
 2 0 02309 0 00 0031+96  
 EARLWOOD RD (TWP)  
 0120/0000 LENGTH(AH 3538 BK 0879)  
 STEPHENS LN (TWP)  
 0110/0455  
 0110/0015 036" DIA CIRC CONCR  
 022123 FT LEN=0010 INSTALLED UNKN  
 0110/0000 LENGTH(AH 0879 BK 2320)  
 KIM LN (TWP)  
 0100/0838  
 JOYCE LN (PRDR)  
 018" DIA CIRC CONCR  
 0100/0180 LEN=0050 INSTALLED UNKN  
 019803 FT  
 NC SALTSBURG RD  
 0100/0000 LENGTH(AH 2320 BK 1340)  
 015" DIA CIRC CONCR  
 0090/1304 LEN=0036 INSTALLED UNKN  
 018" DIA CIRC CONCR  
 0090/1115 LEN=0030 INSTALLED UNKN

DIR: E TOTAL LEN: 10.018 MI. DIST: 11-1 SR: 2058  
 LEFT MUN: PENN HILLS T RIGHT MUN: PENN HILLS T

TO 0130/0102 SH  
 (CONN)

SANDY CREEK RD  
 (SR0130 SEG 0102/0000)

LINCOLN RD  
 (CNTY)

018487 FT

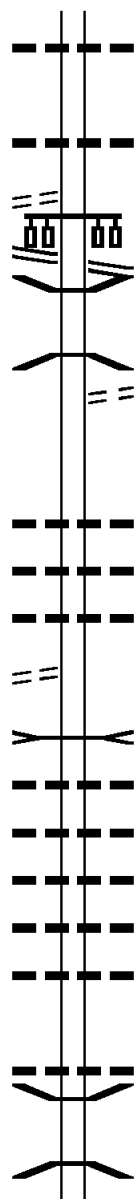
0080/0968

0080/0738

017036 FT

0070/1800

013492 FT



0090/0020  
 018463 FT  
 0090/0000  
 0080/1215  
 0080/0738  
 0080/0693  
 0080/0667  
 0080/0612  
 017012 FT  
 0080/0000  
 0070/3290  
 0070/2769  
 0070/2302  
 0070/1732  
 0070/1730  
 0070/1608  
 0070/1335  
 0070/0873  
 0070/0519  
 013468 FT  
 0070/0000  
 0060/2000  
 0060/1986

018 " DIA CIRC METAL  
 LEN=0045 INSTALLED UNKN  
 2 0 02308 0 00 0090+22  
 LENGTH(AH 1340 BK 1451)  
 018 " DIA CIRC CONCR  
 LEN=0045 INSTALLED UNKN  
 COAL HOLLOW RD  
 (SR0130 SEG 0102/0000)  
 BMS EN 02/2058/0080/0643  
 2 0 02308 0 00 0082+23  
 SANDY CREEK  
 BMSBG 02/2058/0080/0643  
 TO 0130/0082 SH  
 (CONN)  
 2 0 02308 0 00 0075+24  
 LENGTH(AH 1451 BK 3544)  
 018 " DIA CIR PLASTIC  
 LEN=0028 INSTALLED UNKN  
 018 " DIA CIRC CONCR  
 LEN=0052 INSTALLED UNKN  
 015 " DIA CIRC METAL  
 LEN=0065 INSTALLED UNKN  
 BR. SANDY CR.  
 STRUCTURE LENGTH 11 FT  
 BMSID 02/2058/0070/1732  
 048"H 00"W MULT METAL  
 LEN=0050 INSTALLED UNKN  
 018 " DIA CIRC CONCR  
 LEN=0006 INSTALLED UNKN  
 018 " DIA CIRC CONCR  
 LEN=0006 INSTALLED UNKN  
 018 " DIA CIRC CONCR  
 LEN=0006 INSTALLED UNKN  
 018 " DIA CIRC CONCR  
 LEN=0006 INSTALLED UNKN  
 018 " DIA CIRC CONCR  
 LEN=0004 INSTALLED UNKN  
 2 0 02308 0 00 0040+09  
 018 " DIA CIRC CONCR  
 LEN=0004 INSTALLED UNKN  
 LENGTH(AH 3544 BK 2296)  
 BMS EN 02/2058/0060/1937  
 2 0 02308 0 00 0036+50  
 SANDY CREEK  
 BMSBG 02/2058/0060/1937  
 024 " DIA CIRC CONCR

DIR: E TOTAL LEN: 10.018 MI. DIST: 11-1 SR: 2058  
 LEFT MUN: PENN HILLS T RIGHT MUN: PENN HILLS T

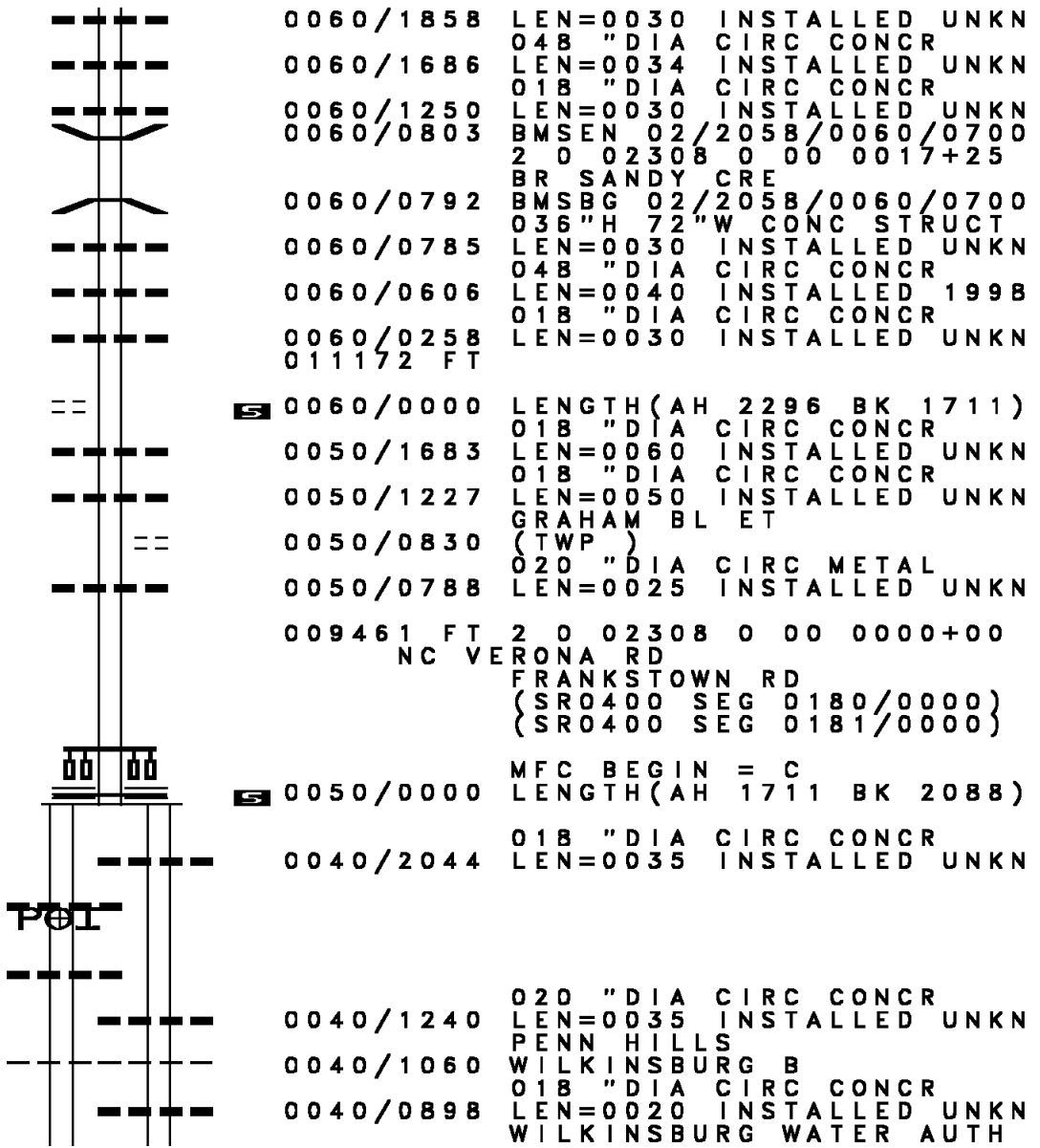
2 0 02308 0 00 0017+25 011196 FT  
 MT CARMEL RD  
 (CNTY) 0060/0000

009485 FT

018 "DIA CIRC METAL  
 LEN=0020 INSTALLED UNKN 0041/2030  
 (APRA) PENN HILLS #5 FI 0041/1816  
 018 "DIA CIRC CONCR  
 LEN=1189 INSTALLED UNKN 0041/1288

PENN HILLS  
 WILKINSBURG B 0041/1060

WILKINSBURG WATER AUTH



0060/1858 LEN=0030 INSTALLED UNKN  
 048 "DIA CIRC CONCR  
 0060/1686 LEN=0034 INSTALLED UNKN  
 018 "DIA CIRC CONCR  
 0060/1250 LEN=0030 INSTALLED UNKN  
 0060/0803 BMSFN 02/2058/0060/0700  
 2 0 02308 0 00 0017+25  
 BR SANDY CRE  
 0060/0792 BMSBG 02/2058/0060/0700  
 036"H 72"W CONC STRUCT  
 0060/0785 LEN=0030 INSTALLED UNKN  
 048 "DIA CIRC CONCR  
 0060/0606 LEN=0040 INSTALLED 199B  
 018 "DIA CIRC CONCR  
 0060/0258 LEN=0030 INSTALLED UNKN  
 011172 FT  
 S 0060/0000 LENGTH(AH 2296 BK 1711)  
 018 "DIA CIRC CONCR  
 0050/1683 LEN=0060 INSTALLED UNKN  
 018 "DIA CIRC CONCR  
 0050/1227 LEN=0050 INSTALLED UNKN  
 GRAHAM BL ET  
 (TWP)  
 0050/0830 020 "DIA CIRC METAL  
 0050/0788 LEN=0025 INSTALLED UNKN  
 009461 FT 2 0 02308 0 00 0000+00  
 NC VERONA RD  
 FRANKSTOWN RD  
 (SR0400 SEG 0180/0000)  
 (SR0400 SEG 0181/0000)  
 S 0050/0000 MFC BEGIN = C  
 LENGTH(AH 1711 BK 2088)  
 0040/2044 018 "DIA CIRC CONCR  
 LEN=0035 INSTALLED UNKN  
 0040/1240 020 "DIA CIRC CONCR  
 LEN=0035 INSTALLED UNKN  
 PENN HILLS  
 WILKINSBURG B  
 0040/1060 018 "DIA CIRC CONCR  
 0040/0898 LEN=0020 INSTALLED UNKN  
 WILKINSBURG WATER AUTH



EXTRACT DATE: 12/18/2023  
PRINT DATE: 12/21/2023

ROADWAY MANAGEMENT SYSTEM  
SLD COUNTY/SR - ANNUAL PRINT

PAGE NUMBER: 836  
COUNTY: ALLEGHENY

DIR: E TOTAL LEN: 10.018 MI.  
LEFT MUN: WILKINSBURG B

DIST: 11-1 SR: 2058  
RIGHT MUN: WILKINSBURG B

Left Side Description	Left Side Stationing	Right Side Stationing	Right Side Description
(BORO)	0041/0725	0040/0740	(BORO)
		0040/0716	018 "DIA CIRC CONCR LEN=0020 INSTALLED UNKN
		0040/0414	018 "DIA CIRC CONCR LEN=0034 INSTALLED UNKN
2 0 02228 0 01 0074+87 007401 FT (APRA) MAICA VALVE CO DOUGLAS DR (BORO)		007373 FT	2 0 02228 0 01 0074+50 (APRA) MAICA VALVE CO DOUGLAS DR (BORO)
LENGTH(AH 2084 BK 3102) 0041/0000	POI	POI	LENGTH(AH 2088 BK 3092)
020 "DIA CIRC CONCR LEN=0040 INSTALLED UNKN 0031/2907	---	---	
		0030/1769	024 "DIA CIRC CONCR LEN=0040 INSTALLED UNKN
WILKINSBURG PITTSBURGH C	0031/1601	0030/1601	WILKINSBURG PITTSBURGH C
		0030/1597	024 "DIA CIRC CONCR LEN=0040 INSTALLED UNKN
WILNER DR (CITY)	0031/1570	0030/1525	WILNER DR (CITY)
		0030/1459	018 "DIA CIRC METAL LEN=0020 INSTALLED UNKN
024 "DIA CIRC CONCR LEN=0040 INSTALLED UNKN 0031/1354	---		
018 "DIA CIRC CONCR LEN=0024 INSTALLED UNKN 0031/1270	---	0030/1270	018 "DIA CIRC METAL LEN=0020 INSTALLED UNKN
SUNRISE AV (CITY)	0031/0785	0030/0785	SUNRISE AV (CITY)
ARCHITECT WY (CITY)	0031/0150		
PITTSBURGH WILKINSBURG B	0031/0095	0030/0095	PITTSBURGH WILKINSBURG B
2 0 02228 0 01 0043+11 004299 FT LAKETON RD (BORO)		004281 FT	2 0 02228 0 01 0045+94 LAKETON RD (BORO)
NC ROBINSON BL LAKETON RD (BORO)		NC ROBINSON BL LAKETON RD (BORO)	
LENGTH(AH 3102 BK 2580) 0031/0000	POI	POI	LENGTH(AH 3092 BK 2595)
WRIGHT ST (BORO)	---	---	WRIGHT ST (BORO)
		0020/2435	
HERR ST (BORO)	0021/1658		HERR ST (BORO)
HERR ST (BORO)	0021/1640	0020/1650	HERR ST (BORO)

DIR: E TOTAL LEN: 10.018 MI. DIST: 11-1 SR: 2058  
 LEFT MUN: WILKINSBURG B RIGHT MUN: WILKINSBURG B

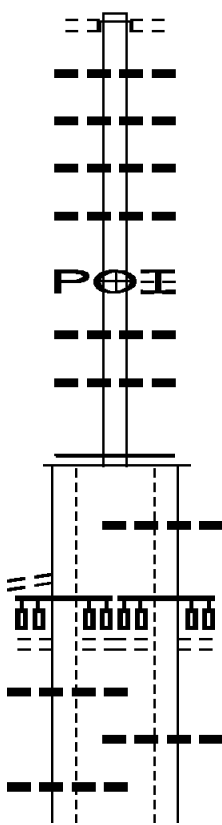
Left Side	Right Side
LABELLE AV (BORO) 0021/1376	LABELLE AV (BORO) 0020/1370
LABELLE AV (BORO) 0021/1360	BESSICA ST (BORO)
BESSICA ST (BORO)	PARK AV (BORO) 0020/1090
PARK AV (BORO) 0021/1080	CROSBIE ST (BORO) 0020/0735
CROSBIE ST (BORO) 0021/0735	BURNS ST (BORO) 0020/0040
BURNS ST (BORO) 0021/0053	2 0 02228 0 01 0028+70 001719 FT PARK AV (BORO)
2 0 02228 0 01 0028+70 001719 FT PARK AV (BORO)	NC MONTIER ST MONTIER ST (BORO)
MONTIER ST (BORO)	LENGTH(AH 2580 BK 1719) 0021/0000
LENGTH(AH 2580 BK 1719) 0021/0000	0020/0000 LENGTH(AH 2595 BK 1686) SWISSVALE AV (BORO)
SWISSVALE AV (BORO)	NC PARK AV GLENN AV (BORO) 0010/1300
NC PARK AV GLENN AV (BORO) 0011/1295	HILL AV (BORO) 0010/0950
HILL AV (BORO) 0011/0940	NORTH AV (BORO) 0010/0635
NORTH AV (BORO) 0011/0635	GRAF WY (BORO) 0010/0475
GRAF WY (BORO) 0011/0475	WALLACE AV (BORO) 0010/0325
WALLACE AV (BORO) 0011/0320	TAYLOR WY (BORO) 0010/0165
TAYLOR WY (BORO) 0011/0165	2 0 02228 0 00 0000+00 000000 FT NC SWISSVALE AV
2 0 02228 0 00 0000+00 000000 FT NC SWISSVALE AV	PENN AV (SR0008 SEG 0030/1760)
PENN AV (SR0008 SEG 0030/1760)	SWISSVALE AV (BORO) INTER-BK
SWISSVALE AV (BORO) INTER-BK	SWISSVALE AV (BORO)
MFC BEGIN = C LENGTH(AH 1719 BK 0000) 0011/0000	MFC BEGIN = C LENGTH(AH 1686 BK 0000) 0010/0000

DIR: N TOTAL LEN: .709 MI. DIST: 11-1 SR: 2057  
 LEFT MUN: MONROEVILLE B RIGHT MUN: MONROEVILLE B

003696 FT

003743 FT  
 INTER-AHD

LOGANS FERRY RD



0024/1271

(BORO)

LOGANS FERRY RD

BEATTY RD

(CNTY)

0024/1255

018 "DIA CIRC CONCR  
 LEN=0035 INSTALLED UNKN

0024/1036

018 "DIA CIRC CONCR  
 LEN=0040 INSTALLED UNKN

0024/0820

018 "DIA CIRC CONCR  
 LEN=0040 INSTALLED UNKN

0024/0691

018 "DIA CIRC CONCR  
 LEN=0054 INSTALLED UNKN

(APRA) THERMAL TRANSFER  
 SECO RD

0024/0460

(BORO)  
 018 "DIA CIRC CONCR  
 LEN=0040 INSTALLED UNKN

0024/0450

018 "DIA CIRC CONCR  
 LEN=0045 INSTALLED UNKN

002425 FT

0024/0120

0 0 00000 0 00 0000+00

002472 FT

MFC BEGIN = B  
 LENGTH(AH 1271 BK 1339)

5

0020/1204

024 "DIA CIRC CONCR  
 LEN=0099 INSTALLED UNKN

LC TO OLD WILLIAM PENN  
 (CONN)  
 OLD WILLIAM PENN HW  
 (BORO)

0021/1071

OLD WILLIAM PENN HW  
 (BORO)

024 "DIA CIRC CONCR  
 LEN=0099 INSTALLED UNKN

0021/0954

0020/0933

018 "DIA CIRC CONCR  
 LEN=0099 INSTALLED UNKN  
 018 "DIA CIRC CONCR  
 0021/0596

0020/0708

018 "DIA CIRC CONCR  
 LEN=0050 INSTALLED UNKN

EXTRACT DATE: 12/18/2023  
PRINT DATE: 12/21/2023

ROADWAY MANAGEMENT SYSTEM  
SLD COUNTY/SR - ANNUAL PRINT

PAGE NUMBER: 833  
COUNTY: ALLEGHENY

DIR: N TOTAL LEN: .709 MI.  
LEFT MUN: MONROEVILLE B

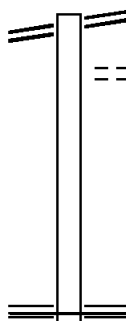
DIST: 11-1 SR: 2057  
RIGHT MUN: MONROEVILLE B

Stationing	Description	Stationing	Description
LEN=0099	INSTALLED UNKN 0021/0480	0020/0435	018 "DIA CIRC CONCR LEN=0099 INSTALLED UNKN
018 "DIA CIRC CONCR LEN=0099	INSTALLED UNKN 0021/0231	0020/0184	018 "DIA CIRC CONCR LEN=0060 INSTALLED UNKN
CLOVER DR (BORO)	0021/0145	0020/0135	CLOVER DR (BORO)
024 "DIA CIRC CONCR LEN=0099	INSTALLED UNKN 0021/0130	0020/0084	018 "DIA CIRC CONCR LEN=0030 INSTALLED UNKN
PENNDOT STOCKPILE #9 (GOVT)	0021/0076	0020/0052	PENNDOT STOCKPILE #9 (GOVT)
0 0 00000 0 00 0000+00	001133 FT	001133 FT	2 0 02105 0 00 0048+50
LENGTH(AH 1292 BK 1133)	0021/0000	0020/0000	LENGTH(AH 1339 BK 1133)
SIGN: 4 CHORD TRUSS		0010/1118	SIGN: 4 CHORD TRUSS
BMSID 02/2057/0010/1082	0011/1110		BMSID 02/2057/0010/1082
RAMP J RD (SR8022 SEG 0250/0000)	0011/1080	0010/0855	RAMP L RD (SR8022 SEG 0500/0000)
		0010/0750	SR 0376 WB OP ID 02/0376/0841/0913
SR 0376 WB OP ID 02/0376/0841/0913	0011/0729	0010/0612	SR 0376 EB OP ID 02/0376/0840/0872
SR 0376 EB OP ID 02/0376/0840/0872	0011/0592		
RAMP K RD (SR8022 SEG 0010/0569)	0011/0405	0010/0260	RAMP M RD (SR8022 SEG 0750/0506)
024 "DIA CIRC CONCR LEN=0099	INSTALLED UNKN 0011/0340	0010/0097	018 "DIA CIRC CONCR LEN=0072 INSTALLED UNKN
		000000 FT	2 0 02105 0 00 0027+69
2 0 02105 0 00 0027+69	000000 FT		NC HAYMAKER RD
WILLIAM PENN HW (SR2048 SEG 0110/0000)			WILLIAM PENN HW (SR2048 SEG 0111/0000)
(SR2048 SEG 0111/0000)			(SR2048 SEG 0110/0000)
MOSSIDE BL INTER-BK (SR0048 SEG 0401/2769)			MOSSIDE BL INTER-BK (SR0048 SEG 0400/2733)
MFC BEGIN = B			MFC BEGIN = B
LENGTH(AH 1133 BK 0000)	0011/0000	0010/0000	LENGTH(AH 1133 BK 0000)

EXTRACT DATE: 12/18/2023 ROADWAY MANAGEMENT SYSTEM PAGE NUMBER: 832  
 PRINT DATE: 12/21/2023 SLD COUNTY/SR - ANNUAL PRINT COUNTY: ALLEGHENY  
 DIR: B TOTAL LEN: .330 MI. DIST: 11-1 SR: 2056  
 LEFT MUN: PENN HILLS T RIGHT MUN: PENN HILLS T

REITER RD 001744 FT  
 (SR2106 SEG 0010/0428) 0010/1744

000000 FT



001744 FT REITER RD  
 0010/1744 (SR2106 SEG 0010/0428)  
 COAL ST  
 0010/1700 (TWP )

000000 FT 2 0 02227 0 00 0000+00  
 NC SCHOOL ST  
 LOTT ST  
 (SR2066 SEG 0010/0540)  
 MFC BEGIN = E  
 0010/0000 LENGTH(AH 1744 BK 0000)

EXTRACT DATE: 12/18/2023 ROADWAY MANAGEMENT SYSTEM PAGE NUMBER: 831  
PRINT DATE: 12/21/2023 SLD COUNTY/SR - ANNUAL PRINT COUNTY: ALLEGHENY  
DIR: B TOTAL LEN: .000 MI. DIST: 11-1 SR: 2055  
LEFT MUN: MONROEVILLE B RIGHT MUN: MONROEVILLE B

000000 FT  
000000 FT



000000 FT  
7020/0000 LENGTH(AH 2826 BK 2993)  
000000 FT  
7010/0000 LENGTH(AH 2993 BK 0000)

EXTRACT DATE: 12/18/2023      ROADWAY MANAGEMENT SYSTEM      PAGE NUMBER: 830  
 PRINT DATE: 12/21/2023      SLD COUNTY/SR - ANNUAL PRINT      COUNTY: ALLEGHENY  
 DIR: B      TOTAL LEN: 2.128 MI.      DIST: 11-1      SR: 2054  
 LEFT MUN: MONROEVILLE B      RIGHT MUN: MONROEVILLE B

011233 FT



011236 FT WILLIAM PENN HW  
 (SR0022 SEG 0281/0305)  
 (SR0022 SEG 0280/0365)  
 0050/1250  
 0050/0832 BMS EN 02/2054/0050/0803  
 2 0 02176 0 01 0107+66  
 THOMPSON RUN  
 0050/0803 BMSBG 02/2054/0050/0803  
 ABERS CREEK RD

DIR: B TOTAL LEN: 2.128 MI. DIST: 11-1 SR: 2054  
 LEFT MUN: MONROEVILLE B RIGHT MUN: MONROEVILLE B

Street Name	Stationing	Length	Material	Notes
	0050/0675		(BORO)	
	0050/0285		018" DIA CIRC CONCR	LEN=0040 INSTALLED UNKN
	0050/0121		018" DIA CIRC CONCR	LEN=0040 INSTALLED UNKN
009983 FT	009986 FT	2 0 02176	0 01 0099+15	
	0050/0000		LENGTH(AH 1250 BK 2940)	
	0040/2410		015" DIA CIRC METAL	LEN=0035 INSTALLED UNKN
	0040/1992		018" DIA CIRC METAL	LEN=0040 INSTALLED UNKN
VALERIE CR (BORO)	0040/1225			
	0040/1125		MARIA LN (BORO)	
	0040/0775		WEST PATTY LN (BORO)	
007043 FT	007046 FT	2 0 02176	0 01 0068+35	
	0040/0000		LENGTH(AH 2940 BK 3722)	
DEAUVILLE DR (BORO)	0030/2775		LAVALE DR (BORO)	
	0030/2339		018" DIA CIR PLASTIC	LEN=0040 INSTALLED UNKN
	0030/2055		OAK POINTE DR (BORO)	
LAURA LEE DR (BORO)	0030/1963		018" DIA CIRC CONCR	LEN=0048 INSTALLED UNKN
	0030/1530		BERKELEY WY (PRDR)	
	0030/1426		018" DIA CIRC CONCR	LEN=0035 INSTALLED UNKN
	0030/1262		018" DIA CIRC CONCR	LEN=0040 INSTALLED UNKN
PENN VIEW DR (BORO)	0030/0968			
	0030/0815			
003321 FT	003324 FT	2 0 02176	0 00 0032+93	
			1-76	
			BMSBG 02/7076/9900/5668	



DIR: B TOTAL LEN: 2.128 MI. DIST: 11-1 SR: 2054  
 LEFT MUN: MONROEVILLE B RIGHT MUN: MONROEVILLE B

WESTINGHOUSE DR  
 (PRDR)

0021/1260

OLD HAYMAKER RD  
 (BORO)

0021/0255

018 "DIA CIRC CONCR  
 LEN=0030 INSTALLED UNKN 0021/0107  
 018 "DIA CIRC CONCR  
 LEN=0030 INSTALLED UNKN 0021/0023  
 2 0 02176 0 00 0019+30 001947 FT

MOSSIDE BL  
 (SR0048 SEG 0401/0000)  
 (SR0048 SEG 0400/0000)

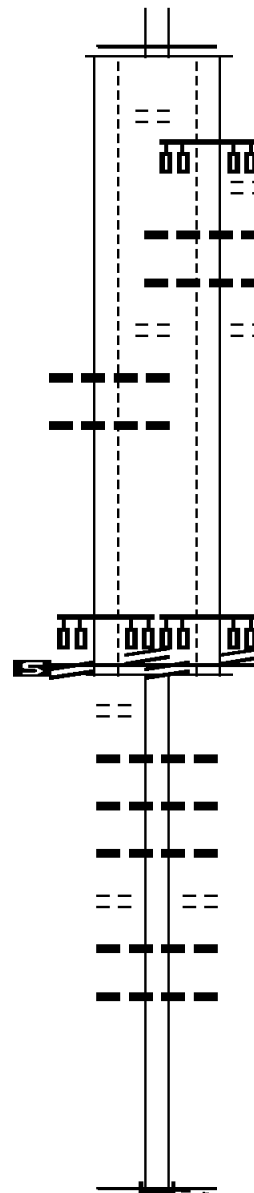
MOSSIDE BL  
 (SR0048 SEG 0401/0000)  
 (SR0048 SEG 0400/0000)

MFC BEGIN = C  
 LENGTH(AH 1374 BK 1947) 0021/0000  
 DAUGHERTY DR  
 (BORO) 0010/1526

WHITEHEAD LN  
 (BORO)

0010/0428

000000 FT



0030/0000 MFC BEGIN = C  
 LENGTH(AH 3722 BK 1377)

WESTINGHOUSE DR  
 (PRDR)

0020/1240

0020/1166

0020/0832

0020/0245

018 "DIA CIRC CONCR  
 LEN=0060 INSTALLED UNKN  
 018 "DIA CIRC CONCR  
 LEN=0060 INSTALLED UNKN  
 OLD HAYMAKER RD  
 (BORO)

001947 FT 2 0 02176 0 00 0019+30

MOSSIDE BL  
 (SR0048 SEG 0401/0000)  
 (SR0048 SEG 0400/0000)

MOSSIDE BL  
 (SR0048 SEG 0400/0000)  
 (SR0048 SEG 0401/0000)

0020/0000 MFC BEGIN = C  
 LENGTH(AH 1377 BK 1947)

0010/1253

0010/0938

0010/0900

0010/0428

0010/0165

0010/0013

000000 FT 2 0 02176 0 00 0000+00  
 NC NO

015 "DIA CIRC CONCR  
 LEN=0099 INSTALLED UNKN  
 024 "DIA CIRC CONCR  
 LEN=0030 INSTALLED UNKN  
 018 "DIA CIRC CONCR  
 LEN=0035 INSTALLED UNKN  
 FAIRVIEW DR  
 (BORO)

012 "H 12" W CON BOX CUL  
 LEN=0099 INSTALLED UNKN  
 018 "DIA CIRC METAL  
 LEN=0060 INSTALLED UNKN

INTER-BK

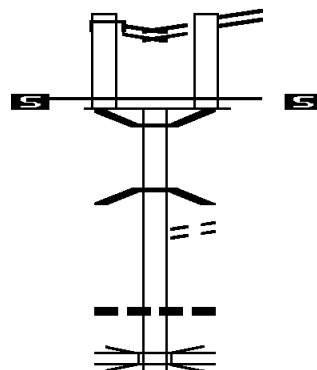
ORTHERN PK  
 PITCAIRN RD  
 (CNTY)  
 MONROEVILLE BL  
 (CNTY)

0010/0000 MFC BEGIN = C  
 LENGTH(AH 1947 BK 0000)

EXTRACT DATE: 12/18/2023 ROADWAY MANAGEMENT SYSTEM PAGE NUMBER: 827  
 PRINT DATE: 12/21/2023 SLD COUNTY/SR - ANNUAL PRINT COUNTY: ALLEGHENY

DIR: B TOTAL LEN: 1.131 MI. DIST: 11-1 SR: 2053  
 LEFT MUN: WILKINS T RIGHT MUN: WILKINS T

WILLIAM PENN HW INTER-AHD  
 (SR2048 SEG 0015/2306)  
 WILLIAM PENN HW  
 (SR2048 SEG 0015/2306) 0031/0087  
 0 0 00000 0 00 0000+00 005732 FT  
 MFC BEGIN = C  
 LENGTH(AH 0087 BK 2260) 0031/0000



005972 FT WILLIAM PENN HW  
 (SR2048 SEG 0015/2061)  
 WILLIAM PENN HW  
 (SR2048 SEG 0015/2061)  
 0 0 00000 0 00 0000+00  
 MFC BEGIN = C  
 LENGTH(AH 0240 BK 2260)  
 BMSBG 02/2053/0020/1942  
 1 0 00395 0 01 0054+78  
 DUFFS RUN  
 BMSBG 02/2053/0020/1942  
 LOUGEAY RD  
 (TWP )  
 0020/1942  
 0020/1880  
 0020/1257 095 " DIA CIRC CONCR  
 LEN=0099 INSTALLED UNKN  
 WILLIAM PENN  
 0020/1235 OP ID 02/2048/0020/0000

DIR: B TOTAL LEN: 1.131 MI. DIST: 11-1 SR: 2053  
 LEFT MUN: WILKINS T RIGHT MUN: WILKINS T

FOR SR 2053 AND 2152  
 (CONN)

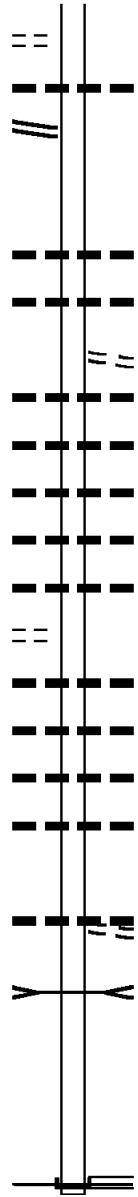
SOUTH BEND LN  
 (SR2152 SEG 0020/0704)

BAKER ST  
 (TWP)

0020/1050  
 0020/0769  
 003472 FT

0010/1470

000000 FT

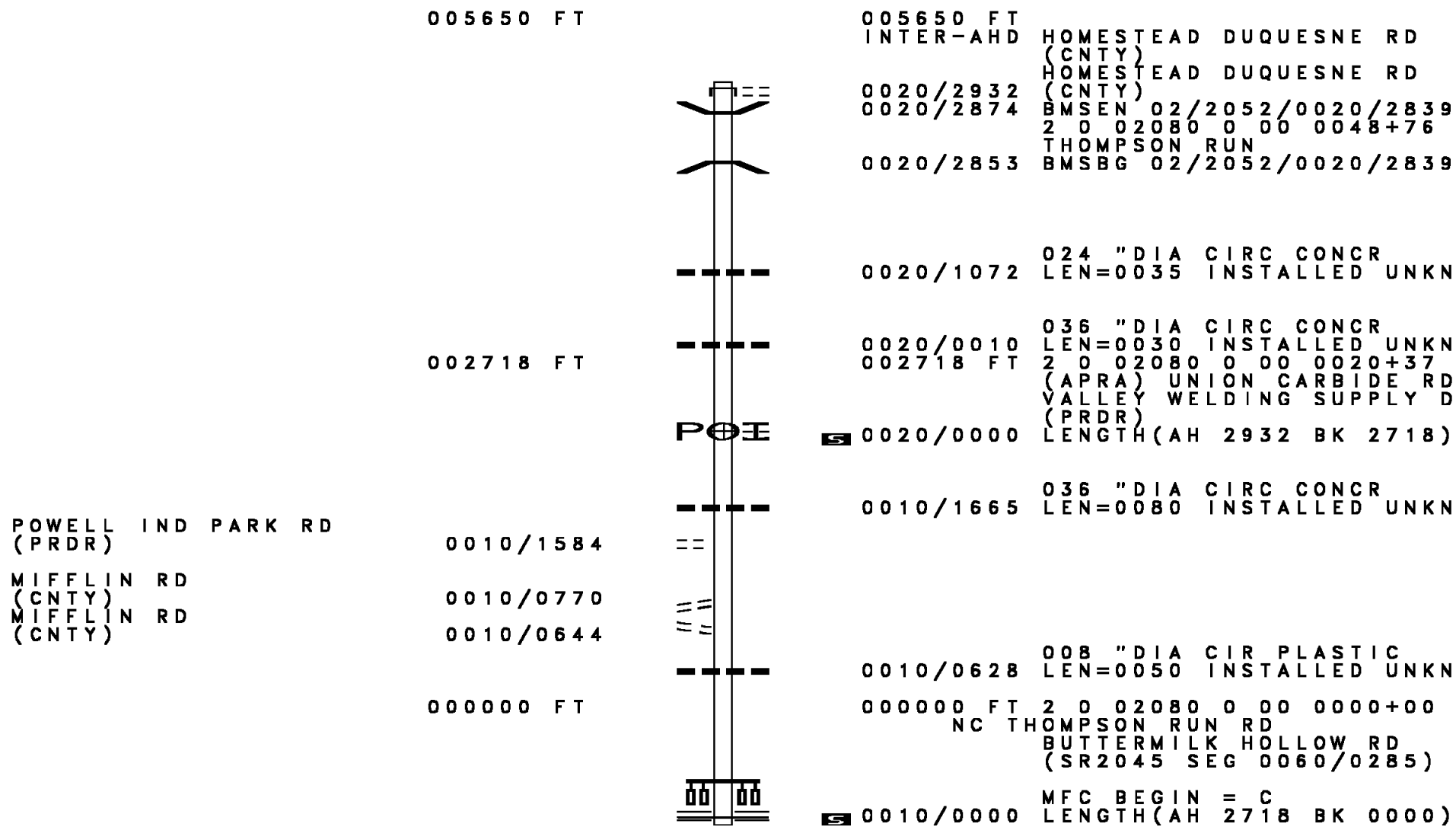


0020/0888 048 "DIA CIRC CONCR  
 LEN=0035 INSTALLED UNKN

003472 FT 1 0 00395 0 01 0034+50  
 0020/0000 LENGTH(AH 2260 BK 3472)  
 018 "DIA CIR PLASTIC  
 0010/3150 LEN=0035 INSTALLED UNKN  
 018 "DIA CIRC CONCR  
 0010/2919 LEN=0040 INSTALLED UNKN  
 PENN CENTER BL  
 (TWP)  
 0010/2736 018 "DIA CIRC CONCR  
 0010/2628 LEN=0030 INSTALLED UNKN  
 018 "DIA CIRC CONCR  
 0010/2208 LEN=0030 INSTALLED UNKN  
 018 "DIA CIRC CONCR  
 0010/2089 LEN=0040 INSTALLED UNKN  
 015 "DIA CIRC CONCR  
 0010/2084 LEN=0030 INSTALLED UNKN  
 018 "DIA CIRC CONCR  
 0010/1870 LEN=0035 INSTALLED UNKN

0010/1005 018 "DIA CIRC CONCR  
 LEN=0035 INSTALLED UNKN  
 0010/0857 012 "DIA CIRC CONCR  
 LEN=0099 INSTALLED UNKN  
 018 "DIA CIRC CONCR  
 0010/0550 LEN=0030 INSTALLED UNKN  
 018 "DIA CIRC CONCR  
 0010/0264 LEN=0020 INSTALLED UNKN  
 018 "DIA CIRC CONCR  
 LEN=0040 INSTALLED UNKN  
 FROM 2065/0040 SH  
 0010/0105 (CONN)  
 CHALFONT RUN  
 STRUCTURE LENGTH 64 FT  
 0010/0022 BMSID 02/2053/0010/0022  
 000000 FT 1 0 00395 0 00 0000+00  
 NC LOWER RODI RD  
 THOMPSON RUN RD  
 (SR2065 SEG 0040/0000)  
 INTER-BK LARIMER AV  
 (SR2065 SEG 0040/0000)  
 MFC BEGIN = C  
 0010/0000 LENGTH(AH 3472 BK 0000)

DIR: B TOTAL LEN: 1.070 MI. DIST: 11-1 SR: 2052  
 LEFT MUN: WEST MIFFLIN B RIGHT MUN: WEST MIFFLIN B



005650 FT

005650 FT  
 INTER-AHD HOMESTEAD DUQUESNE RD  
 (CNTY)  
 HOMESTEAD DUQUESNE RD  
 (CNTY)  
 0020/2932  
 0020/2874 BMSSEN 02/2052/0020/2839  
 2 0 02080 0 00 0048+76  
 THOMPSON RUN  
 0020/2853 BMSBG 02/2052/0020/2839

002718 FT

0020/1072 024 "DIA CIRC CONCR  
 LEN=0035 INSTALLED UNKN  
 0020/0010 036 "DIA CIRC CONCR  
 002718 FT LEN=0030 INSTALLED UNKN  
 2 0 02080 0 00 0020+37  
 (APRA) UNION CARBIDE RD  
 VALLEY WELDING SUPPLY D  
 (PRDR)  
 0020/0000 LENGTH(AH 2932 BK 2718)

POWELL IND PARK RD  
 (PRDR)  
 MIFFLIN RD  
 (CNTY)  
 MIFFLIN RD  
 (CNTY)

0010/1584  
 0010/0770  
 0010/0644

0010/1665 036 "DIA CIRC CONCR  
 LEN=0080 INSTALLED UNKN  
 0010/0628 008 "DIA CIR PLASTIC  
 LEN=0050 INSTALLED UNKN  
 000000 FT 2 0 02080 0 00 0000+00  
 NC THOMPSON RUN RD  
 BUTTERMILK HOLLOW RD  
 (SR2045 SEG 0060/0285)

000000 FT

0010/0000 MFC BEGIN = C  
 LENGTH(AH 2718 BK 0000)

Stationing	Notes	Stationing	Notes
018740 FT		018110 FT	
018740 FT		7100/0000	LENGTH(AH 2651 BK 0127)
		018110 FT	
		7092/0000	LENGTH(AH 0127 BK 1062)
		INTER-AHD	MAPLE AV (TWP) BRINTON RD
		0090/1062	(SR2120 SEG 0010/0000)
		0090/1005	BMS EN 02/2051/0090/0854
		0090/0985	FOR SR 2051 AND 2120 (CONN)
			2 0 02103 0 00 0177+18
			SR 0376 EB
		0090/0825	BMSBG 02/2051/0090/0854
MCKELVEY ST ET (TWP)	0090/0700		
		0090/0691	024 "DIA CIRC CONCR LEN=0045 INSTALLED UNKN
		0090/0429	EDGEWOOD
		017048 FT	BRADDOCK HILLS B
			2 0 02103 0 00 0177+18
			BRADDOCK HILLS
			FOREST HILLS B
KINGS RD (TWP)	0080/0398	0090/0000	LENGTH(AH 1062 BK 0561)
		0080/0233	018 "DIA CIRC CONCR LEN=0030 INSTALLED UNKN
		016487 FT	2 0 02103 0 00 0171+64
		0080/0000	LENGTH(AH 0561 BK 2872)
			DINELL DR (TWP)
		0070/2505	018 "DIA CIRC CONCR LEN=0040 INSTALLED UNKN
		0070/2490	
MCKELVEY RD (TWP)	0070/1965		
		0070/1620	WELLINGTON RD (TWP)
COLUMBIA AV (TWP)	0070/1583		
		0070/1061	FOREST HILLS BRADDOCK HILLS B
		0070/0989	018 "DIA CIRC CONCR LEN=0040 INSTALLED UNKN
GARFIELD AV (TWP)	0070/0325		

DIR: B TOTAL LEN: 3.549 MI. DIST: 11-1 SR: 2051  
 LEFT MUN: BRADDOCK HILLS B RIGHT MUN: BRADDOCK HILLS B

Stationing	Length	Material	Notes
2 0 02103 0 00 0142+62 014245 FT	0070/0015	012 " DIA CIRC CONCR	INSTALLED UNKN
WILKINS AV	013615 FT	BRADDOCK RD	
(TWP )	0070/0000	(CNTY)	LENGTH(AH 2872 BK 3041)
		018 " DIA CIRC CONCR	
	0060/3029	LEN=0040	INSTALLED UNKN
FOURTH ST			
(CNTY)	0060/2349		
		FAIRFAX RD	
	0060/2259	(TWP )	
	0060/1769	018 " DIA CIRC METAL	INSTALLED UNKN
	0060/1309	018 " DIA CIRC CONCR	INSTALLED UNKN
	0060/1284	LEN=0040	INSTALLED UNKN
		RIDGE RD	
	0060/1271	(TWP )	
		018 " DIA CIRC CONCR	INSTALLED UNKN
		LEN=0040	
	011204 FT		
	010574 FT	2 0 02103 0 00 0111+93	
	0060/0000	LENGTH(AH 3041 BK 3805)	
	0050/3473	018 " DIA CIRC CONCR	INSTALLED UNKN
	0050/3122	018 " DIA CIRC CONCR	INSTALLED UNKN
	0050/2340	LEN=0060	INSTALLED UNKN
		024 " DIA CIR PLASTIC	
	0050/1770	LEN=0060	INSTALLED UNKN
		YOST BL	
		(CNTY)	
	007399 FT		
	006769 FT	2 0 02103 0 00 0074+35	
		018 " DIA CIR PLASTIC	
		LEN=0099	INSTALLED UNKN
		NC BR INTON RD	
		BRADDOCK HILLS	
		NORTH BRADDOCK B	
LOCUST ST	0050/0000	LENGTH(AH 3805 BK 2701)	
(TWP )		GEN BRADDOCK DR	
		(TWP )	
	0040/2635	018 " DIA CIRC CONCR	
	0040/2069	LEN=0040	INSTALLED UNKN
UNKNOWN RD			

DIR: B TOTAL LEN: 3.549 MI. DIST: 11-1 SR: 2051  
 LEFT MUN: NORTH BRADDOCK B RIGHT MUN: NORTH BRADDOCK B

Location / TWP	Segment ID	Length (FT)	Notes
(TWP )	0040/1700		
	0040/1620		TURNER ST (TWP )
	0040/1303		018" DIA CIRC CONCR LEN=0040 INSTALLED UNKN
MARY ST (TWP )	0040/1105		
	0040/0625		PRESTON ST (TWP )
PALLAS ST (TWP )			
WOLF AV (TWP )	0040/0315		
	004698 FT		NC WOLF AV EVANS WY 0040/0140 (TWP ) 004068 FT 2 0 02103 0 00 0046+91 NC PALLAS ST PALLAS ST (TWP )
	0040/0000		LENGTH (AH 2701 BK 2827)
	0030/2490		SHERIDAN ST (TWP )
QUARRY ST (TWP )	0030/1885		
	0030/1882		018" DIA CIRC CONCR LEN=0040 INSTALLED UNKN
	0030/1320		BOWERS ST (TWP )
	0030/1286		018" DIA CIR PLASTIC LEN=0099 INSTALLED UNKN
	0030/1113		018" DIA CIRC CONCR LEN=0015 INSTALLED UNKN
	0030/1101		012"H 08"W CON BOX CUL LEN=0030 INSTALLED UNKN
RAVINE ST (TWP )	0030/1037		
	0030/0726		018" DIA CIRC CONCR LEN=0040 INSTALLED UNKN
TERRACE ST (TWP )	0030/0565		
	0030/0115		SOUTH AV (TWP )
	0030/0093		018" DIA CIRC CONCR LEN=0020 INSTALLED UNKN
2 0 02103 0 00 0018+71 001871 FT MURDOUGH ST (TWP )	001241 FT		NC BRINTON AV NORTH BRADDOCK EAST PITTSBURGH B
	0030/0000		LENGTH (AH 2827 BK 1101)

DIR: B TOTAL LEN: 3.549 MI. DIST: 11-1 SR: 2051  
 LEFT MUN: EAST PITTSBURGH B RIGHT MUN: EAST PITTSBURGH B

RIDGE AV  
 (TWP )

0020/0940

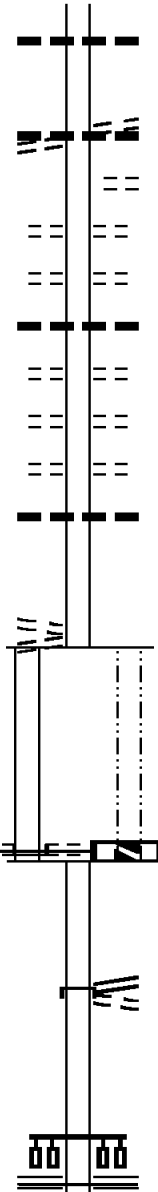
2 0 02103 0 00 0007+73 000770 FT  
 CENTER ST  
 (TWP )  
 MAIN ST  
 (TWP )

0020/0000

2 0 02103 0 00 0001+34 000140 FT  
 GRANDVIEW AV  
 (CITY)  
 CENTER ST  
 (SR2051 SEG 0010/0140)  
 MFC BEGIN = C  
 LENGTH(AH 0630 BK 0140)

INTER-BK

000000 FT



0020/0980 015 " DIA CIRC CONCR  
 LEN=0025 INSTALLED UNKN  
 RIDGE AV  
 (TWP )  
 0020/0940 018 " DIA CIRC CONCR  
 LEN=0060 INSTALLED UNKN  
 MAPLE ST  
 (TWP )  
 0020/0815 (TWP )  
 ISABELLA AL  
 (TWP )  
 0020/0680 HOWARD ST  
 (TWP )  
 0020/0540 018 " DIA CIRC CONCR  
 LEN=0040 INSTALLED UNKN  
 CHRISTINA AL  
 (TWP )  
 0020/0405 FRANKLIN ST  
 (TWP )  
 0020/0270 JEFFERSON AL  
 (TWP )  
 0020/0135 018 " DIA CIRC CONCR  
 LEN=0040 INSTALLED UNKN  
 000140 FT

NC MAIN ST  
 S 0020/0000 LTH AH 001101 BK 000100

000140 FT  
 7014/0000 LTH AH 000100 BK 000140  
 INTER-AHD GRANDVIEW AV  
 (CITY)  
 CENTER ST  
 (SR2051 SEG 0015/0000)  
 GRANDVIEW AV  
 (CITY)  
 0010/0140 2 0 02103 0 00 0000+00  
 000000 FT NC CENTER ST  
 LINCOLN HW  
 (SR0030 SEG 0250/0000)  
 (SR0030 SEG 0251/0000)

S 0010/0000 MFC BEGIN = C  
 LENGTH(AH 0140 BK 0000)



EXTRACT DATE: 12/18/2023 ROADWAY MANAGEMENT SYSTEM PAGE NUMBER: 820  
 PRINT DATE: 12/21/2023 SLD COUNTY/SR - ANNUAL PRINT COUNTY: ALLEGHENY  
 DIR: B TOTAL LEN: 1.318 MI. DIST: 11-1 SR: 2050  
 LEFT MUN: MONROEVILLE B RIGHT MUN: MONROEVILLE B

FROM 2048/0091 HW  
 (CONN)

MONROE ST  
 (BORO)  
 MADISON ST  
 (BORO)  
 EAGLE RIDGE DR  
 (BORO)

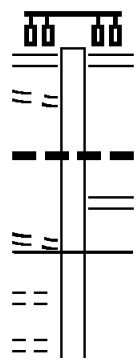
006961 FT

0020/2907

0020/2385

0020/2295

0020/2145



006961 FT WILLIAM PENN HW  
 (SR2048 SEG 0091/0000)  
 (SR2048 SEG 0090/0000)

0020/3071

0020/2583 018 " DIA CIRC CONCR  
 LEN=0080 INSTALLED UNKN  
 0020/2550 MONROEVILLE RD  
 (SR2081 SEG 0010/0644)

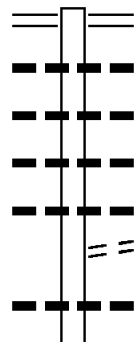
0020/2385 MFC BEGIN = C

DIR: B TOTAL LEN: 1.318 MI. DIST: 11-1 SR: 2050  
 LEFT MUN: MONROEVILLE B RIGHT MUN: MONROEVILLE B

Location	Segment ID	Length	Material	Status
FOX HILL RD (BORO)	0020/1795			
	0020/1289		024 " DIA CIRC CONCR LEN=0040	INSTALLED UNKN
	0020/0503		018 " DIA CIRC CONCR LEN=0030	INSTALLED UNKN
VENSEL LN (PRDR)	0020/0450		018 " DIA CIRC CONCR LEN=0030	INSTALLED UNKN
	003890 FT		SUMMERS DR (BORO) 2 0 02233 0 00 0039+00 SEAMAN LN (BORO)	
KEIBLER LN (BORO)	0020/0000		LENGTH (AH 3071 BK 3890) 024 " DIA CIRC CONCR LEN=0030	INSTALLED UNKN
	0010/3431		CIRBUS LN (BORO)	
	0010/3180		HOLT LN (BORO)	
	0010/2750		018 " DIA CIR PLASTIC LEN=0040	INSTALLED UNKN
	0010/2595			
LORETTA DR (BORO)	0010/1952		018 " DIA CIRC CONCR LEN=0040	INSTALLED UNKN
HARPER LN (BORO)	0010/1744		018 " DIA CIRC METAL LEN=0030	INSTALLED UNKN
	0010/1308			
HARPER LN (BORO)	0010/1297		HALLS DR (BORO)	
	0010/1015		018 " DIA CIRC METAL LEN=0040	INSTALLED UNKN
	0010/0873		018 " DIA CIRC METAL LEN=0040	INSTALLED UNKN
	0010/0745		018 " DIA CIRC METAL LEN=0035	INSTALLED UNKN
	000000 FT		000000 FT 2 0 02233 0 00 0000+00 NC NO	
	0010/0000		THOMPSON RUN RD (SR2065 SEG 0080/2970) MFC BEGIN = D LENGTH (AH 3890 BK 0000)	

EXTRACT DATE: 12/18/2023      ROADWAY MANAGEMENT SYSTEM      PAGE NUMBER: 818  
 PRINT DATE: 12/21/2023      SLD COUNTY/SR - ANNUAL PRINT      COUNTY: ALLEGHENY  
 DIR: B      TOTAL LEN: 2.396 MI.      DIST: 11-1      SR: 2049  
 LEFT MUN: MUNHALL B      RIGHT MUN: MUNHALL B

012653 FT



012653 FT	EIGHTH AV
0050/2188	(SR0837 SEG 0360/2771)
	018 " DIA CIRC CONCR
0050/2108	LEN=0060 INSTALLED UNKN
	018 " DIA CIRC CONCR
0050/1812	LEN=0060 INSTALLED UNKN
	018 " DIA CIRC CONCR
0050/1512	LEN=0060 INSTALLED UNKN
	018 " DIA CIRC CONCR
0050/1163	LEN=0099 INSTALLED UNKN
	HIGHWOOD ST
0050/1023	(BORO)
	018 " DIA CIRC CONCR
0050/0702	LEN=0060 INSTALLED UNKN
	018 " DIA CIRC CONCR

DIR: B TOTAL LEN: 2.396 MI. DIST: 11-1 SR: 2049  
 LEFT MUN: MUNHALL B RIGHT MUN: MUNHALL B

STREET NAME	STREET TYPE	START	END	LEN	DESCRIPTION
				0050/0452	LEN=0060 INSTALLED UNKN 018" DIA CIRC CONCR
				0050/0161	LEN=0060 INSTALLED UNKN
		010465 FT		010465 FT	2 0 02185 0 00 0148+02
				0050/0000	LENGTH(AH 2188 BK 1038) LARKSPUR ST
				0040/0770	(BORO) MARIGOLD ST
				0040/0385	(BORO) 015" DIA CIRC CONCR
				0040/0380	LEN=0040 INSTALLED UNKN 015" DIA CIR PLASTIC
				0040/0099	LEN=0020 INSTALLED UNKN 018" DIA CIRC CONCR
				0040/0020	LEN=0040 INSTALLED UNKN
		009427 FT		009427 FT	2 0 02185 0 00 0137+85
					NC WHITAKER WY SCHWAB AV (BORO) MUNHALL WHITAKER B
FRANK ST	(BORO)			0040/0000	LENGTH(AH 1038 BK 3351)
		0030/3213			RIVERVIEW BL (BORO)
				0030/3070	ARKANSAS AV (BORO)
				0030/2790	(BORO)
OAK ST	(BORO)			0030/2703	
HAMILTON ST	(BORO)			0030/2523	
				0030/2510	018" DIA CIR PLASTIC LEN=0040 INSTALLED UNKN
				0030/2460	018" DIA CIRC METAL LEN=0040 INSTALLED UNKN
				0030/2438	CHALFONT ST (BORO)
GRANT AV	(BORO)			0030/2330	
MIFFLIN ST	(BORO)			0030/1991	MIFFLIN ST (SR2098 SEG 0010/0000) MIDWAY DR (BORO)
				0030/1730	WHITAKER WEST MIFFLIN B
MAGNOLIA ST	(BORO)			0030/1650	LC TO MIDWAY DR
ELM ST	(BORO)			0030/1303	(CONN)

DIR: B TOTAL LEN: 2.396 MI. DIST: 11-1 SR: 2049  
 LEFT MUN: WEST MIFFLIN B RIGHT MUN: WEST MIFFLIN B

MAPLE ST  
 (BORO)  
 KENNETT ST  
 (BORO)

0030/0590  
 0030/0335  
 006076 FT

2 0 02185 0 00 0070+37 002674 FT  
 LAURA AV  
 (BORO)

0020/0000


KENNY ST  
 (BORO)

0010/1814

000000 FT

==	==	0030/0964	OAK ST (BORO)
==	==		NC WHITAKER ST
==	==	006076 FT	2 0 02185 0 00 0104+31 NC MAPLE ST
==	==	5 0030/0000	MAPLE ST (BORO) LENGTH(AH 3351 BK 3402) SCHOOL ST
==	==	0020/3104	(BORO)
==	==	0020/2825	BEECH ST (BORO)
==	==	0020/2636	DIVISION ST (BORO)
---	---	0020/2400	018 " DIA CIRC CONCR LEN=0040 INSTALLED UNKN
==	==	0020/1482	FRANK ST (BORO)
==	==	0020/0325	GLENCAIRN ST (BORO)
==	==	002674 FT	
==	==	5 0020/0000	LENGTH(AH 3402 BK 2674) CORBIN ST
==	==	0010/2347	(BORO)
---	---	0010/1860	018 " DIA CIRC CONCR LEN=0048 INSTALLED UNKN
==	==		NC ELIZA ST
==	==	0010/1351	ELIZA ST (BORO)
---	---	0010/1225	018 " DIA CIRC CONCR LEN=0040 INSTALLED UNKN
==	==	000000 FT	2 0 02185 0 00 0043+76 NC EASTMAN ST
==	==	5 0010/0000	GREENSPRINGS AV (CNTY) MFC BEGIN = D LENGTH(AH 2674 BK 0000)

EXTRACT DATE: 12/18/2023 ROADWAY MANAGEMENT SYSTEM PAGE NUMBER: 815  
PRINT DATE: 12/21/2023 SLD COUNTY/SR - ANNUAL PRINT COUNTY: ALLEGHENY  
DIR: E TOTAL LEN: 4.792 MI. DIST: 11-1 SR: 2048  
LEFT MUN: MONROEVILLE B RIGHT MUN: MONROEVILLE B

SIGN: 4 CHORD TRUSS  
BMSID 02/2048/0120/0596024836 FT  025303 FT

EXTRACT DATE: 12/18/2023  
PRINT DATE: 12/21/2023

ROADWAY MANAGEMENT SYSTEM  
SLD COUNTY/SR - ANNUAL PRINT

PAGE NUMBER: 814  
COUNTY: ALLEGHENY

DIR: E TOTAL LEN: 4.792 MI.  
LEFT MUN: MONROEVILLE B

DIST: 11-1 SR: 2048  
RIGHT MUN: MONROEVILLE B

PENN LINCOLN HY INTER-AHD  
(SR0022 SEG 0251/0000)  
PENN LINCOLN PY  
(SR0376 SEG 0845/0334) 0121/0760

SIGN: STRUC MOUNTED  
BMSID 02/2048/0121/0135 0121/0177  
RAMP E&H  
OP ID 02/7076/9900/5624 0121/0146

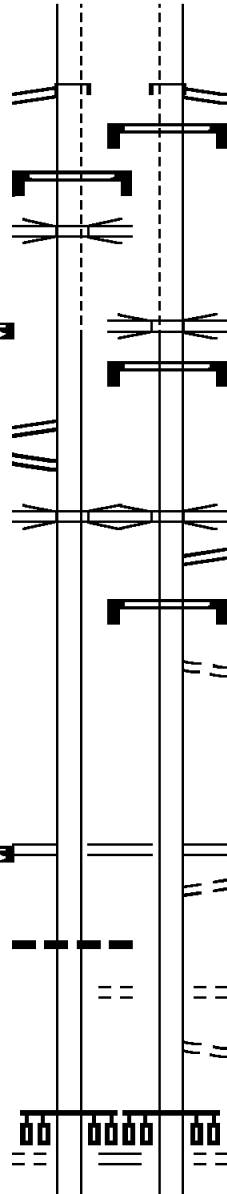
1 0 00187 0 01 0365+83 024076 FT  
LENGTH(AH 0760 BK 1357) 0121/0000

TURNPIKE RAMP RD  
(TNPK) 0111/1180  
TURNPIKE RAMP RD  
(TNPK) 0111/0730  
I-376 OVER BUSINES  
OP ID 02/0376/0840/1706 0111/0634

1 0 00187 0 01 0350+74 022719 FT  
HAYMAKER RD  
(SR2057 SEG 0010/0000)  
(SR2057 SEG 0011/0000)  
MOSSIDE BL  
(SR0048 SEG 0400/2733)  
(SR0048 SEG 0401/2769)  
LENGTH(AH 1357 BK 2349) 0111/0000

018 "DIA CONC  
LEN=0099 INSTALLED UNKN 0101/2097  
FOX PLAN DR  
(BORO) 0101/2065

MCMASTERS DR  
(BORO)  
LOWE'S DR  
(PRDR) 0101/1765



INTER-AHD PENN LINCOLN HW  
(SR0022 SEG 0250/0000)  
PENN LINCOLN PY  
(SR0376 SEG 0844/0798)  
SIGN: 4 CHORD TRUSS  
BMSID 02/2048/0120/0596

0120/0600  
0120/0596  
024703 FT 1 0 00187 0 01 0366+42  
RAMP E&H  
OP ID 02/7076/9900/5624  
LENGTH(AH 0600 BK 1518)  
SIGN: STRUC MOUNTED  
BMSID 02/2048/0110/1460

0110/1460  
0110/0683  
0110/0490  
0110/0360  
0110/0111  
023185 FT

I-376 OVER BUSINES  
OP ID 02/0376/0840/1706  
TURNPIKE RAMP RD  
(TNPK)  
SIGN: CANTILEVER  
BMSID 02/2048/0110/0360  
FROM 0048/0400 SH  
(CONN)  
1 0 00187 0 01 0350+74  
HAYMAKER RD  
(SR2057 SEG 0010/0000)  
(SR2057 SEG 0011/0000)  
MOSSIDE BL  
(SR0048 SEG 0400/2733)  
(SR0048 SEG 0401/2769)  
LENGTH(AH 1518 BK 2369)  
TO 0048/0401 SH  
(CONN)  
0110/0000  
0100/2224

FOX PLAN DR  
(BORO) 0100/2090  
LC FROM LOWE'S DR  
(CONN) 0100/1868  
MCMASTERS DR  
(BORO)  
LOWE'S DR  
(PRDR) 0100/1800  
LC TO LOWE'S DR









DIR: E TOTAL LEN: 4.792 MI. DIST: 11-1 SR: 2048  
 LEFT MUN: MONROEVILLE B RIGHT MUN: MONROEVILLE B

Stationing	Description	Length	Notes
0051/1252	BMSBG 02/2048/0050/0000	0050/0800	MONROEVILLE WILKINS T
010464 FT	1 0 00187 0 01 0223+89 009955 FT		THOMPSON RUN ROAD
0051/0000	BMSBG 02/2048/0050/0000	0050/0000	MONROEVILLE WILKINS T
0041/1300	LENGTH(AH 1999 BK 1367)	0040/1336	018 "DIA CIRC CONCR LENO=0099 INSTALLED UNKN
0041/1300	018 "DIA CIRC CONCR	0040/1099	LEN=0099 INSTALLED UNKN
0041/0928	PEP BOYS (PRDR) HOME DEPOT (PRDR)	0040/0988	018 "DIA CIR PLASTIC LENO=0237 INSTALLED UNKN LC FROM HOME DEPOT RD (CONN) PEP BOYS (PRDR) HOME DEPOT (PRDR)
0041/0000	LENGTH(AH 1367 BK 2683)	0040/0943	LC TO HOME DEPOT RD (CONN)
0041/1996	LC TO SHEETZ RD (CONN) SHEETZ RD (PRDR) PENN CTR BL (TWP)	0040/0873	024 "DIA CIRC CONCR LENO=0099 INSTALLED UNKN
0031/1910	LC FROM SHEETZ RD (CONN)	0040/0664	009089 FT 1 0 00187 0 01 0211+63 KINGSTON DR (TWP) PLAZA EXIT RD (PRDR)
0031/1860		0040/0000	LENGTH(AH 1375 BK 2575) LC TO PLAZA RD (CONN)
		0030/2490	095 "DIA CIRC CONCR LENO=0099 INSTALLED UNKN
		0030/2160	018 "DIA CIRC CONCR LENO=0040 INSTALLED UNKN
		0030/2150	SHEETZ RD (PRDR) PENN CTR BL (TWP)
		0030/1810	

DIR: E TOTAL LEN: 4.792 MI. DIST: 11-1 SR: 2048  
 LEFT MUN: WILKINS T RIGHT MUN: WILKINS T

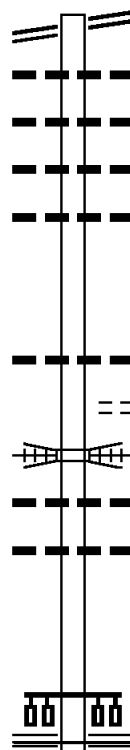
			0030/1415	018 " DIA CIRC CONCR LEN=0690 INSTALLED UNKN
			0030/1038	024 " DIA CIRC CONCR LEN=0783 INSTALLED UNKN
			0030/0790	024 " DIA CIRC CONCR LEN=0535 INSTALLED UNKN
LC TO SHOP N SAVE PZ (CONN)	0031/0853			
SHOP N SAVE PZ (PRDR)				SHOP N SAVE PZ (PRDR)
LC FROM SHOP N SAVE PZ (CONN)	0031/0748		0030/0627	
	0031/0668			
1 0 00187 0 01 0183+64 005905 FT			006514 FT	1 0 00187 0 01 0184+37
LENGTH(AH 2683 BK 0989) 0031/0000			0030/0000	LENGTH(AH 2575 BK 1112)
HAWTHORNE DR				HAWTHORNE DR
(TWP)	0021/0640		0020/0620	(TWP)
BMS EN 02/2048/0020/0000 0021/0266			0020/0266	BMS EN 02/2048/0020/0000
				024 " DIA CIRC CONCR
			0020/0199	LEN=0099 INSTALLED UNKN
1 0 00187 0 01 0173+25 004916 FT			005402 FT	1 0 00187 0 01 0173+25
LR 395				LR 395
BMSBG 02/2048/0020/0000				BMSBG 02/2048/0020/0000
WILKINS				WILKINS
CHURCHILL B				CHURCHILL B
LENGTH(AH 0989 BK 3034) 0021/0000			0020/0000	LENGTH(AH 1112 BK 3067)
				SOUTH BEND LN
				(SR2152 SEG 0011/0000)
			0014/2993	SOUTH BEND LN
				(SR2152 SEG 0011/0000)
			0014/2807	SOUTH BEND LN
				(SR2152 SEG 0010/0000)
			0014/2759	024 " DIA CIRC CONCR
018 " DIA CIRC CONCR				LEN=0099 INSTALLED UNKN
LEN=0099 INSTALLED UNKN 0015/2629				
				CHALFONT RUN
			0014/2361	STRUCTURE LENGTH 16 FT
CHALFONT RUN				BMSID 02/2048/0014/1156
STRUCTURE LENGTH 16 FT				
BMSID 02/2048/0014/1156 0015/2345				
RODI RD				
(SR2053 SEG 0031/0087)				
RODI RD				
(SR2053 SEG 0031/0087) 0015/2306				
RODI RD				
(SR2053 SEG 0030/0240) 0015/2061				

018 " DIA CIRC CONCR

DIR: E TOTAL LEN: 4.792 MI. DIST: 11-1 SR: 2048  
 LEFT MUN: CHURCHILL B RIGHT MUN: CHURCHILL B

Structure / Segment	Length	SR	Notes
CHALFONT RUN	16 FT	0015/1439	LEN=0099 INSTALLED UNKN
MERRIE WOODE DR (BORO)		0015/1083	LEN=0099 INSTALLED UNKN
TO 0791/0010 SH (CONN)	0015/0080		LEN=0099 INSTALLED UNKN
1 0 00187 0 01 0162+80	001882 FT		LEN=0099 INSTALLED UNKN
NOTTINGHAM DR (BORO)			LEN=0099 INSTALLED UNKN
RODI RD (SR0791 SEG 0010/0000)			LEN=0099 INSTALLED UNKN
LENGTH(AH 3034 BK 1882)	0015/0000		LEN=0099 INSTALLED UNKN
FROM 0791/0010 SH (CONN)	0011/1809		LEN=0099 INSTALLED UNKN
SIGN: 4 CHORD TRUSS			LEN=0099 INSTALLED UNKN
BMSID 02/2048/0010/1790	0011/1336		LEN=0099 INSTALLED UNKN
018 "DIA CIRC CONCR			LEN=0099 INSTALLED UNKN
LEN=0099 INSTALLED UNKN	0011/0826		LEN=0099 INSTALLED UNKN
030 "DIA CIRC CONCR			LEN=0099 INSTALLED UNKN
LEN=0050 INSTALLED UNKN	0011/0655		LEN=0099 INSTALLED UNKN
SR 0376 EB			LEN=0099 INSTALLED UNKN
OP ID 02/0376/0800/0915	0011/0595		LEN=0099 INSTALLED UNKN
018 "DIA CIRC CONCR			LEN=0099 INSTALLED UNKN
LEN=0099 INSTALLED UNKN	0011/0417		LEN=0099 INSTALLED UNKN
SIGN: 4 CHORD TRUSS			LEN=0099 INSTALLED UNKN
BMSID 02/2048/0011/0081	0011/0081		LEN=0099 INSTALLED UNKN
1 0 00187 0 01 0135+86	000000 FT		LEN=0099 INSTALLED UNKN
RAMP RD (SR8018 SEG 0500/0000)			LEN=0099 INSTALLED UNKN
NC WILLIAM PENN HW			LEN=0099 INSTALLED UNKN
RAMP A RD (SR8018 SEG 0510/0000)			LEN=0099 INSTALLED UNKN
MFC BEGIN = B			LEN=0099 INSTALLED UNKN
LENGTH(AH 1882 BK 0000)	0011/0000		LEN=0099 INSTALLED UNKN
0014/1888			LEN=0099 INSTALLED UNKN
0014/1442			LEN=0099 INSTALLED UNKN
0014/1122			LEN=0099 INSTALLED UNKN
0014/1062			LEN=0099 INSTALLED UNKN
0014/0736			LEN=0099 INSTALLED UNKN
002335 FT			LEN=0099 INSTALLED UNKN
0014/0000			LEN=0099 INSTALLED UNKN
0010/1790			LEN=0099 INSTALLED UNKN
0010/0735			LEN=0099 INSTALLED UNKN
000000 FT			LEN=0099 INSTALLED UNKN
0010/0000			LEN=0099 INSTALLED UNKN

STREETS RUN RD 003912 FT  
 (SR2046 SEG 0060/0000) 0010/3912



000000 FT

003912 FT STREETS RUN RD  
 0010/3912 (SR2046 SEG 0060/0000)  
 024 " DIA CIRC CONCR  
 0010/3637 LEN=0035 INSTALLED UNKN  
 018 " DIA CIRC CONCR  
 0010/3387 LEN=0050 INSTALLED UNKN  
 024 " DIA CIRC CONCR  
 0010/3102 LEN=0035 INSTALLED UNKN  
 024 " DIA CIRC CONCR  
 0010/2725 LEN=0030 INSTALLED UNKN  
  
 0010/1189 024 " DIA CIRC CONCR  
 LEN=0035 INSTALLED UNKN  
 SOUTH TAYLOR ENVIRO PRK  
 0010/0825 (PRDR)  
 UNION & PENNSYLVANIA &  
 0010/0466 OVERPASS IS RR X-ING  
 024 " DIA CIRC CONCR  
 0010/0390 LEN=0050 INSTALLED UNKN  
 018 " DIA CIRC CONCR  
 0010/0094 LEN=0035 INSTALLED UNKN  
 000000 FT 2 0 02207 0 00 0039+65  
 NC DE LWAR RD  
 LEBANON CHURCH RD  
 (SR2040 SEG 0111/1200)  
 (SR2040 SEG 0110/1306)  
 MFC BEGIN = D  
 0010/0000 LENGTH(AH 3912 BK 0000)

EXTRACT DATE: 12/18/2023 ROADWAY MANAGEMENT SYSTEM PAGE NUMBER: 806  
PRINT DATE: 12/21/2023 SLD COUNTY/SR - ANNUAL PRINT COUNTY: ALLEGHENY  
DIR: B TOTAL LEN: 4.664 MI. DIST: 11-1 SR: 2046  
LEFT MUN: PITTSBURGH C RIGHT MUN: PITTSBURGH C

024624 FT

POI

024624 FT (APRA) PETER J. CARUSO  
INTER-AHD BALDWIN RD  
(SR3098 SEG 0090/1155)

DIR: B TOTAL LEN: 4.664 MI. DIST: 11-1 SR: 2046  
 LEFT MUN: PITTSBURGH C RIGHT MUN: PITTSBURGH C

RAMP G RD  
 (SR8061 SEG 0500/0815) 0140/0414

023102 FT

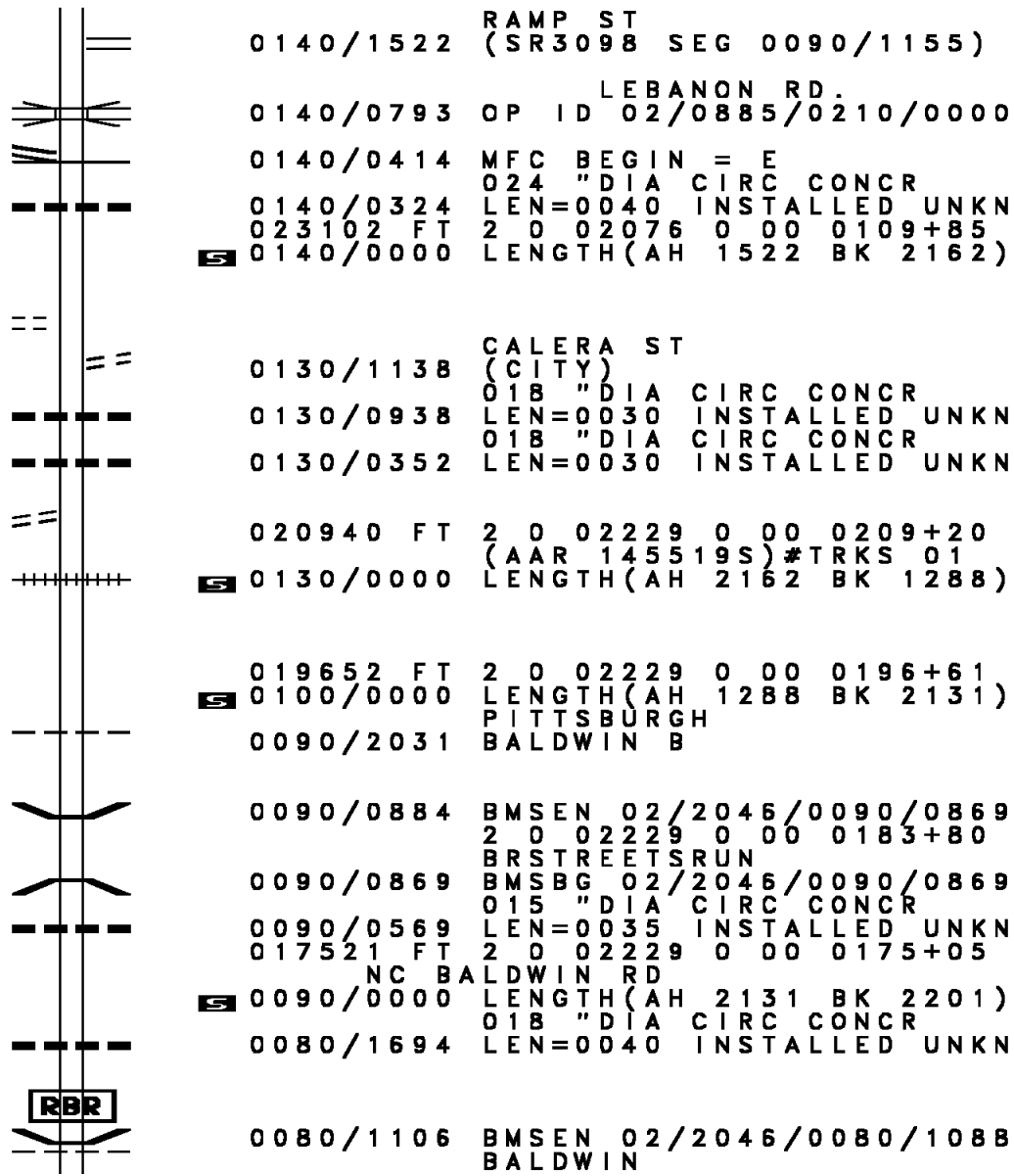
COMER ST  
 (CITY) 0130/1265

GANGES WY  
 (CITY) 0130/0060

020940 FT

019652 FT

017521 FT



0140/1522 RAMP ST  
 (SR3098 SEG 0090/1155)

0140/0793 OP ID LEBANON RD.  
 02/0885/0210/0000

0140/0414 MFC BEGIN = E  
 024 "DIA CIRC CONCR  
 LEN=0040 INSTALLED UNKN  
 023102 FT 2 0 02076 0 00 0109+85  
 0140/0000 LENGTH(AH 1522 BK 2162)

0130/1138 CALERA ST  
 (CITY)  
 018 "DIA CIRC CONCR  
 LEN=0030 INSTALLED UNKN  
 018 "DIA CIRC CONCR  
 LEN=0030 INSTALLED UNKN

0130/0938

0130/0352

020940 FT 2 0 02229 0 00 0209+20  
 (AAR 145519S)#TRKS 01  
 0130/0000 LENGTH(AH 2162 BK 1288)

019652 FT 2 0 02229 0 00 0196+61  
 0100/0000 LENGTH(AH 1288 BK 2131)  
 PITTSBURGH  
 0090/2031 BALDWIN B

0090/0884 BMS EN 02/2046/0090/0869  
 2 0 02229 0 00 0183+80  
 BRSTREETS RUN

0090/0869 BMSBG 02/2046/0090/0869  
 015 "DIA CIRC CONCR  
 LEN=0035 INSTALLED UNKN  
 0090/0569  
 017521 FT 2 0 02229 0 00 0175+05  
 NC BALDWIN RD  
 0090/0000 LENGTH(AH 2131 BK 2201)  
 018 "DIA CIRC CONCR

0080/1694 LEN=0040 INSTALLED UNKN

0080/1106 BMS EN 02/2046/0080/1088  
 BALDWIN



EXTRACT DATE: 12/18/2023  
PRINT DATE: 12/21/2023

ROADWAY MANAGEMENT SYSTEM  
SLD COUNTY/SR - ANNUAL PRINT

PAGE NUMBER: 804  
COUNTY: ALLEGHENY

DIR: B TOTAL LEN: 4.664 MI.  
LEFT MUN: BALDWIN B

DIST: 11-1 SR: 2046  
RIGHT MUN: BALDWIN B

2 0 02229 0 00 0153+21 015320 FT  
BRENTWOOD RD  
(CNTY) 0080/0000

012632 FT

	0080/1098	WEST MIFFLIN B 2 0 02229 0 00 0164+00 P3
	0080/1088	STREETS RUN
	0080/0889	BMSBG 02/2046/0080/1088 (AAR 145521T)#TRKS 01
	0080/0315	WEST MIFFLIN BALDWIN B
	0080/0314	BMSEN 02/2046/0080/0256 2 0 02229 0 00 0155+80 P3
	0080/0256	STREETS RUN BMSBG 02/2046/0080/0256 015320 FT
	0080/0000	LENGTH(AH 2201 BK 2688) 01B "DIA CIRC CONCR
	0070/2666	LEN=0040 INSTALLED UNKN 01B "DIA CIRC CONCR
	0070/2633	LEN=0030 INSTALLED UNKN 01B "DIA CIRC CONCR
	0070/2597	LEN=0030 INSTALLED UNKN 01B "DIA CIRC CONCR
	0070/1924	LEN=0030 INSTALLED UNKN 01B "DIA CIRC CONCR
	0070/1586	LEN=0030 INSTALLED UNKN 01B "DIA CIRC CONCR
	0070/1147	LEN=0060 INSTALLED UNKN 01B "DIA CIR PLASTIC
	0070/0955	LEN=0070 INSTALLED UNKN 015 "DIA CIRC CONCR
	0070/0914	(AAR 145522A)#TRKS 01
	0070/0569	LEN=0035 INSTALLED UNKN 2 0 02229 0 00 0126+98
	0070/0000	STREETS RUN STRUCTURE LENGTH 18 FT BMSID 02/2046/0070/0000 BALDWIN WEST MIFFLIN B
	0060/2140	LENGTH(AH 2688 BK 2286) 01B "DIA CIRC CONCR
	0060/2020	LEN=0035 INSTALLED UNKN 01B "DIA CIRC CONCR
	0060/1693	LEN=0035 INSTALLED UNKN (AAR 145523G)#TRKS 01
	0060/1634	BMSEN 02/2046/0060/1614 WEST MIFFLIN

EXTRACT DATE: 12/18/2023  
PRINT DATE: 12/21/2023

ROADWAY MANAGEMENT SYSTEM  
SLD COUNTY/SR - ANNUAL PRINT

PAGE NUMBER: 803  
COUNTY: ALLEGHENY

DIR: B TOTAL LEN: 4.664 MI.  
LEFT MUN: WEST MIFFLIN B

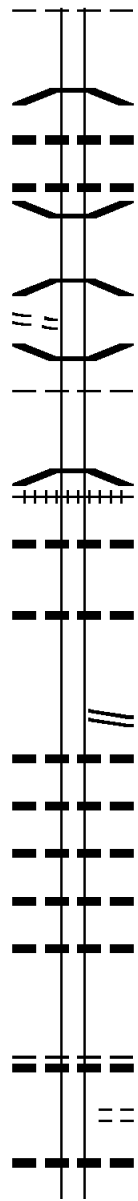
DIST: 11-1 SR: 2046  
RIGHT MUN: WEST MIFFLIN B

PROSPECT RD  
(CNTY)

0060/0849

010346 FT

008259 FT



0060/1632 BALDWIN B  
2 0 02229 0 00 0112+31  
STREETS RUN  
0060/1598 BMSBG 02/2046/0060/1614  
018 " DIA CIRC METAL  
0060/1377 LEN=0040 INSTALLED UNKN  
015 " DIA CIRC CONCR  
0060/1250 LEN=0035 INSTALLED UNKN  
0060/0891 BMSSEN 02/2046/0060/0867  
2 0 02229 0 00 0111+41  
BR. OF STREETS RUN  
0060/0883 BMSBG 02/2046/0060/0867  
0060/0811 BMSSEN 02/2046/0060/0781  
BALDWIN  
0060/0794 WEST MIFFLIN B  
2 0 02229 0 00 0111+41  
STREETS RUN  
0060/0781 BMSBG 02/2046/0060/0781  
0060/0768 (AAR 145524N) #TRKS 01  
018 " DIA CIRC CONCR  
0060/0700 LEN=0049 INSTALLED 2010  
024 " DIA CIRC CONCR  
0060/0078 LEN=0040 INSTALLED UNKN  
010346 FT 2 0 02229 0 00 0103+98  
DELWAR RD  
(SR2047 SEG 0010/3912)  
5 0060/0000 LENGTH(AH 2286 BK 2087)  
018 " DIA CIRC CONCR  
0050/1950 LEN=0040 INSTALLED UNKN  
018 " DIA CIRC CONCR  
0050/1803 LEN=0050 INSTALLED UNKN  
048 " DIA CIRC METAL  
0050/1450 LEN=0060 INSTALLED UNKN  
018 " DIA CIRC CONCR  
0050/1245 LEN=0040 INSTALLED UNKN  
015 " DIA CIRC CONCR  
0050/0982 LEN=0040 INSTALLED UNKN  
018 " DIA CIRC CONCR  
LEN=0040 INSTALLED UNKN  
WEST MIFFLIN  
0050/0326 BALDWIN B  
FIDELITY DR  
0050/0315 (BORO)  
018 " DIA CIRC CONCR  
0050/0220 LEN=0040 INSTALLED UNKN  
008259 FT 2 0 02229 0 00 0082+59


DIR: B TOTAL LEN: 4.664 MI. DIST: 11-1 SR: 2046  
 LEFT MUN: BALDWIN B RIGHT MUN: BALDWIN B

WILLOCK RD  
 (SR2041 SEG 0010/0000)  
 DOYLE RD  
 (SR3046 SEG 0030/1483) 0040/1635

2 0 02229 0 00 0057+79 005772 FT  
 SPANGLER ST  
 (BORO) 0040/0000

Stationing	Description	Material	Status
0050/0000	STARK WY (BORO) LENGTH(AH 2087 BK 2487)		
0040/2425	SPRINGDALE ST (BORO)		
0040/2350	015" DIA CIRC CONCR		LEN=0040 INSTALLED UNKN
0040/2250	018" DIA CIRC CONCR		LEN=0032 INSTALLED UNKN
0040/1995	018" DIA CIRC CONCR		LEN=0032 INSTALLED UNKN
0040/1797	MISSIONARY RD (BORO)		
0040/1744	(AAR 145525V) #TRKS 01		
0040/1718	BMS EN 02/2046/0040/1678		2 0 02229 0 00 0074+73
0040/1678	P3 STREETS RUN BMSBG 02/2046/0040/1678		
0040/1524	018" DIA CIRC CONCR		LEN=0040 INSTALLED UNKN
0040/1253	018" DIA CIRC CONCR		LEN=0040 INSTALLED UNKN
0040/0936	018" DIA CIRC CONCR		LEN=0040 INSTALLED UNKN
0040/0850	018" DIA CIRC CONCR		LEN=0040 INSTALLED UNKN
0040/0680	018" DIA CIRC CONCR		LEN=0040 INSTALLED UNKN
0040/0017	048" DIA CIRC CONCR		LEN=0040 INSTALLED UNKN
0040/0000	LENGTH(AH 2487 BK 1734)		
0030/1206	018" DIA CIRC CONCR		LEN=0040 INSTALLED UNKN
0030/1039	018" DIA CIRC CONCR		LEN=0040 INSTALLED UNKN
0030/0734	018" DIA CIRC CONCR		LEN=0040 INSTALLED UNKN
	STREETS RUN		STRUCTURE LENGTH 20 FT

DIR: B TOTAL LEN: 4.664 MI. DIST: 11-1 SR: 2046  
 LEFT MUN: BALDWIN B RIGHT MUN: BALDWIN B



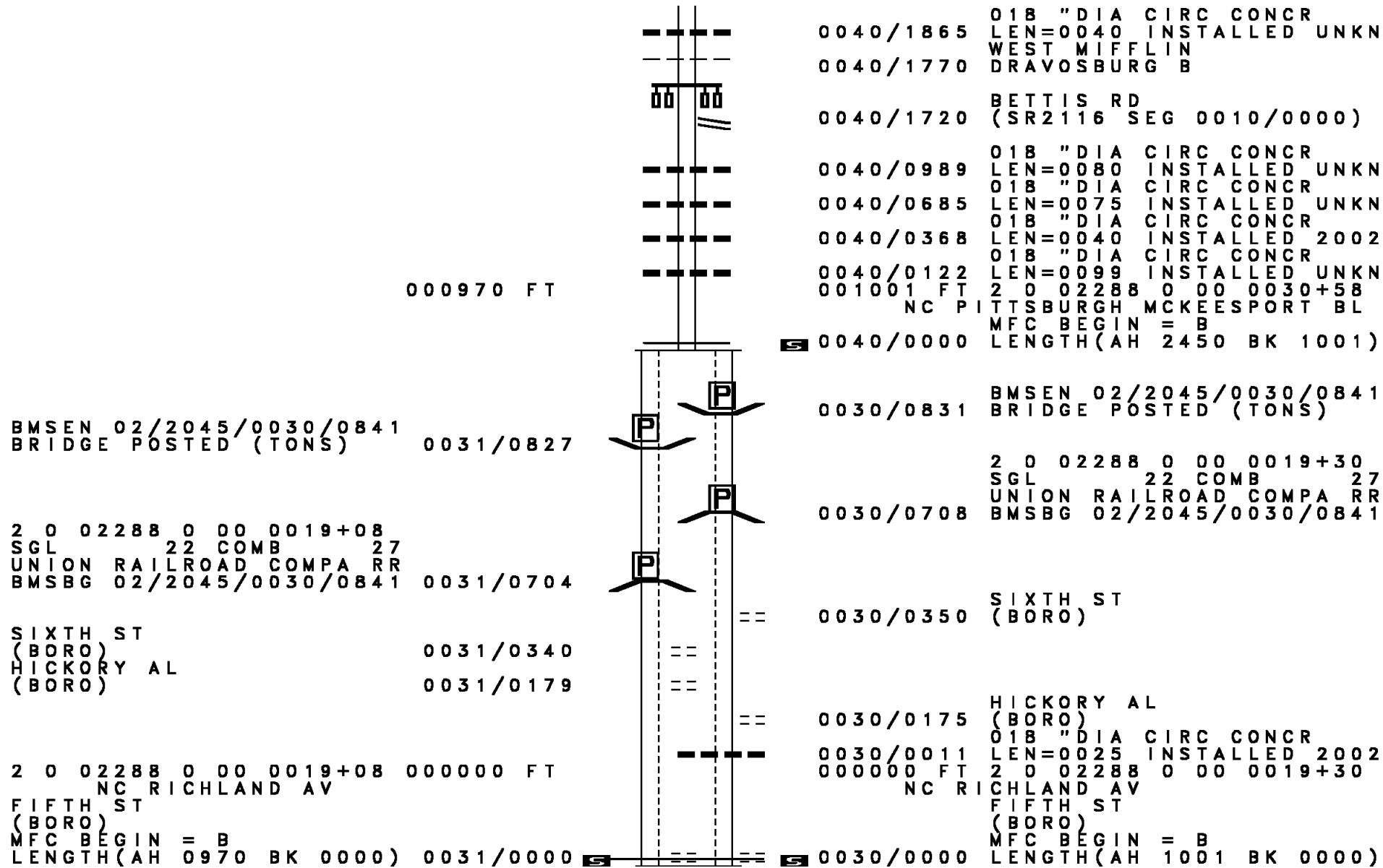
DIR: N TOTAL LEN: 3.170 MI. DIST: 11-1 SR: 2045  
 LEFT MUN: PITTSBURGH C RIGHT MUN: PITTSBURGH C

Location / Segment	Start Station	End Station	Length (FT)	Notes / Details
LEBANON RD (SR0885 SEG 0190/0000)	0100/2370	0100/2370	016708	INTER-AHD MIFFLIN RD (SR0885 SEG 0190/0000)
			016739	MOONEY RD (CITY)
			014338	014369 FT 2 0 02288 0 00 0165+89
			0100/0000	LENGTH(AH 2370 BK 3669)
			0090/3257	024 "DIA CIRC CONCR
			0090/2895	LEN=0060 INSTALLED UNKN
			0090/2410	024 "DIA CIRC CONCR
			0090/2131	LEN=0042 INSTALLED UNKN
			0090/1420	018 "DIA CIRC CONCR
			0090/0679	LEN=0040 INSTALLED UNKN
BEGGS ST (CITY)	0090/0565	0090/0565	010700	GLENHURST RD (CITY)
KEEFE ST (CITY)	0090/0212	0090/0565	0090/0000	018 "DIA CIRC CONCR
	010669	010669	0080/0940	LEN=0040 INSTALLED 2002
			0080/0140	INTERBORO AV (CITY)
MOHRBACH ST (CITY)	0080/0172	0080/0140	0090/0000	MCBRIDE ST (CITY)
	009431	009431	0080/0000	LENGTH(AH 3669 BK 1238)
			0070/1827	018 "DIA CIRC METAL
			0070/1635	LEN=0040 INSTALLED UNKN
			0080/0140	MOHRBACH ST (CITY)
			009462	2 0 02288 0 00 0115+77
			0080/0000	LENGTH(AH 1238 BK 2135)
			0070/1827	MCELHINNY AV (CITY)
			0070/1635	MIFFLIN RD (CITY)

DIR: N TOTAL LEN: 3.170 MI. DIST: 11-1 SR: 2045  
 LEFT MUN: PITTSBURGH C RIGHT MUN: PITTSBURGH C

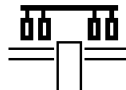
Location / Segment	Start Station	End Station	Length (FT)	Notes
	0070/0493	0070/0149	007296	018" DIA CIRC CONCR LEN=0010 INSTALLED UNKN
	0070/0149	007327		018" DIA CIRC CONCR LEN=0052 INSTALLED UNKN
	007327	0070/0000		2 0 02288 0 00 0095+35 NC MI FFFLIN RD THOMPSON RUN STRUCTURE LENGTH 18 FT BMSID 02/2045/0070/0000 PITTSBURGH WEST MIFFLIN B
	0070/0000	0060/0285	006916	5 LENGTH(AH 2135 BK 0380) THOMPSON RUN RD (SR2052 SEG 0010/0000)
	0060/0285	0060/0000		2 0 02288 0 00 0090+38 UNION & PENNSYLVANIA & OVERPASS IS RR X-ING
BUTTERMILK HOLLOW RD (SR2040 SEG 0170/2377)	0050/3142	0050/2915	0050/3142	5 LENGTH(AH 0380 BK 3496) NC BU BUTTERMILK HOLLOW RD 018" DIA CIRC CONCR
DUNLAP ST (BORO)	0050/2850	0050/2163	0050/2850	0050/2915 LEN=0045 INSTALLED UNKN
	0050/2163	0050/1737		018" DIA CIRC CONCR LEN=0040 INSTALLED UNKN
	0050/1737	0050/1515		018" DIA CIRC CONCR LEN=0032 INSTALLED UNKN
	0050/1515	0050/1100		015" DIA CIRC CONCR LEN=0040 INSTALLED 2002
	0050/1100	0050/0394		018" DIA CIRC METAL LEN=0045 INSTALLED UNKN
PARK AV (PRDR)	0050/0181	0050/0000	0050/0394	018" DIA CIRC CONCR LEN=0010 INSTALLED UNKN
	003420	0050/0000		2 0 02288 0 00 0055+00 BETTIS PLANT DR (PRDR)
LC TO LEBANON CHURCH RD (CONN)	0040/2267	0040/2049	0040/2267	5 LENGTH(AH 3496 BK 2450) (APRA) BECHTEL BETTIS I BETTIS PLANT DR (PRDR)
LEBANON CHURCH RD (CNTY)	0040/2049		0040/2049	0040/2049

DIR: N TOTAL LEN: 3.170 MI. DIST: 11-1 SR: 2045  
 LEFT MUN: WEST MIFFLIN B RIGHT MUN: WEST MIFFLIN B



EXTRACT DATE: 12/18/2023 ROADWAY MANAGEMENT SYSTEM PAGE NUMBER: 797  
PRINT DATE: 12/21/2023 SLD COUNTY/SR - ANNUAL PRINT COUNTY: ALLEGHENY  
DIR: B TOTAL LEN: 3.150 MI. DIST: 11-1 SR: 2044  
LEFT MUN: DUQUESNE C RIGHT MUN: DUQUESNE C

016630 FT



016630 FT DUQUESNE BL  
{ SR0837 SEG 0300/1540 }  
0070/2947 { SR0837 SEG 0301/1535 }

STOCKTON WY



DIR: B TOTAL LEN: 3.150 MI. DIST: 11-1 SR: 2044  
 LEFT MUN: DUQUESNE C RIGHT MUN: DUQUESNE C

Location / Notes	Stationing	Length	Material / Details
(TWP )	0070/2795		
	0070/2665		LIBERTY ST (TWP )
	0070/2425		RICHFORD ST (TWP )
	0070/2135		OVERLAND AV (TWP )
	0070/1955		018 " DIA CIRC CONCR LEN=0030 INSTALLED UNKN DUNBLANE ST
	0070/1605		(TWP ) CLONMEL ST
	0070/1320		(TWP ) 018 " DIA CIR PLASTIC
	0070/1265		LEN=0099 INSTALLED UNKN
HARDEN AV (TWP )	0070/0840		
MILLER AV (TWP )	0070/0520		
	0070/0400		012"H 01"W **UNKNOWN** LEN=0056 INSTALLED UNKN DUQUESNE PLACE DR (TWP )
013683 FT	0070/0375		
	013683 FT		2 0 02082 0 01 0093+46
	0070/0000		LENGTH(AH 2947 BK 2726) 018 " DIA CIRC CONCR
	0060/2710		LEN=0099 INSTALLED UNKN DUQUESNE
	0060/2542		WEST MIFFLIN B 018 " DIA CIRC CONCR
	0060/2488		LEN=0050 INSTALLED UNKN 018 " DIA CIRC CONCR
	0060/2317		LEN=0099 INSTALLED UNKN 018 " DIA CIRC METAL
	0060/2106		LEN=0030 INSTALLED UNKN 018 " DIA CIRC CONCR
	0060/1903		LEN=0030 INSTALLED UNKN
	0060/1083		024 " DIA CIRC CONCR LEN=0088 INSTALLED UNKN
	0060/0568		024 " DIA CIRC CONCR LEN=0088 INSTALLED UNKN
HOFFMAN BL (TWP )	0060/0534		
	0060/0439		024 " DIA CIRC CONCR LEN=0088 INSTALLED UNKN
2 0 02082 0 00 0066+08 LC FOR SHADY LN (CONN)	010957 FT		
	0060/0000		LENGTH(AH 2726 BK 0960) 018 " DIA CIRC CONCR

DIR: B TOTAL LEN: 3.150 MI.  
 LEFT MUN: WEST MIFFLIN B

DIST: 11-1 SR: 2044  
 RIGHT MUN: WEST MIFFLIN B

SHADY LN  
 (TWP )  
 LC TO HOMEVILLE RD  
 (CONN)

0050/0154  
 0050/0080  
 0099997 FT

LC FROM HOMEVILLE RD  
 (CONN)  
 ROBERTA DR  
 (TWP )

0040/1681  
 0040/1405

CONSTITUTION AV  
 (TWP )

0040/0360  
 008213 FT

WALKER DR  
 (TWP )

0030/1809

LONGVUE DR  
 (TWP )  
 CLUBVUE DR  
 (TWP )

0030/1328  
 0030/0959

HOMESTEAD DUQUESNE RD  
 (CNTY)

0020/0948

0050/0477	LEN=0040	INSTALLED UNKN
0050/0198	018 "DIA CIRC CONCR	LEN=0030 INSTALLED UNKN
0050/0080	LC FROM HOMEVILLE RD	(CONN)
0099997 FT	2 0 02082 0 00 0056+62	HOMEVILLE RD
	(CNTY)	
0050/0000	LENGTH(AH 0960 BK 1784)	018 "DIA CIRC CONCR
0040/1700	LEN=0099	INSTALLED UNKN
0040/1681	LC TO HOMEVILLE RD	(CONN)
0040/0000	008213 FT	2 0 02185 0 00 0022+06
	LENGTH(AH 1784 BK 2732)	
0030/1670	018 "DIA CIRC CONCR	LEN=0030 INSTALLED UNKN
0030/0395	018 "DIA CIRC CONCR	LEN=0099 INSTALLED UNKN
0030/0193	018 "DIA CIRC CONCR	LEN=0099 INSTALLED UNKN
005481 FT	2 0 02185 0 00 0000+00	LENGTH(AH 2732 BK 1893)
0020/1533	WEST MIFFLIN	MUNHALL B
0020/0948	HOMESTEAD DUQUESNE RD	(CNTY)
0020/0938	MUNHALL	WEST MIFFLIN B
0020/0715	024 "DIA CIRC CONCR	LEN=0030 INSTALLED UNKN
	024 "DIA CIRC METAL	

DIR: B TOTAL LEN: 3.150 MI. DIST: 11-1 SR: 2044  
 LEFT MUN: WEST MIFFLIN B RIGHT MUN: WEST MIFFLIN B

Street Name	Segment ID	Length (FT)	Material	Notes
OLD BRIERLY LN (TWP)	0020/0241	003588	018 " DIA CIRC CONCR	LEN=0045 INSTALLED UNKN
	0020/0000	003588	018 " DIA CIRC CONCR	LEN=0045 INSTALLED UNKN
TOWNE DR (TWP)	0010/3290	0010/3077	018 " DIA CIRC CONCR	LEN=0040 INSTALLED UNKN
	0010/2970	0010/2873	018 " DIA CIRC CONCR	LEN=0040 INSTALLED UNKN
HILLCREST DR (TWP)	0010/2010	0010/2275	018 " DIA CIRC CONCR	LEN=0040 INSTALLED UNKN
	0010/1891	0010/1885	012 " DIA CIRC CONCR	LEN=0025 INSTALLED UNKN
SHADY AV (TWP) ROBERTA DR (TWP)	0010/1479	0010/1375	012 " DIA CIRC CONCR	LEN=0025 INSTALLED UNKN
	0010/0625	0010/0585	018 " DIA CIRC CONCR	LEN=0030 INSTALLED UNKN
MAIN ST (TWP)	0010/0573	0010/0573	036 " DIA CIRC CONCR	LEN=0030 INSTALLED UNKN
	0010/0315	0010/0133	018 " DIA CIRC CONCR	LEN=0088 INSTALLED UNKN
	000000	000000	018 " DIA CIRC CONCR	LEN=0088 INSTALLED UNKN
	0010/0104	000000	018 " DIA CIRC CONCR	LEN=0088 INSTALLED UNKN
	0010/0000	000000	018 " DIA CIRC CONCR	LEN=0088 INSTALLED UNKN
	0010/0000	000000	018 " DIA CIRC CONCR	LEN=0088 INSTALLED UNKN

EXTRACT DATE: 12/18/2023 ROADWAY MANAGEMENT SYSTEM PAGE NUMBER: 793  
PRINT DATE: 12/21/2023 SLD COUNTY/SR - ANNUAL PRINT COUNTY: ALLEGHENY  
DIR: B TOTAL LEN: 2.021 MI. DIST: 11-1 SR: 2043  
LEFT MUN: WEST MIFFLIN B RIGHT MUN: WEST MIFFLIN B

(APRA) COUNTY AIRPORT E010664 FT  
COUNTY AIRPORT ENT RD INTER-AHD  
(CNTY)  
LEBANON CHURCH RD

~~POI~~ ~~POI~~

010669 FT (APRA) COUNTY AIRPORT E  
INTER-AHD COUNTY AIRPORT ENT RD  
(CNTY)  
LEBANON CHURCH RD

EXTRACT DATE: 12/18/2023  
PRINT DATE: 12/21/2023

ROADWAY MANAGEMENT SYSTEM  
SLD COUNTY/SR - ANNUAL PRINT

PAGE NUMBER: 792  
COUNTY: ALLEGHENY

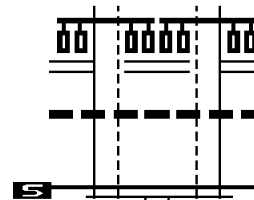
DIR: B TOTAL LEN: 2.021 MI.  
LEFT MUN: WEST MIFFLIN B

DIST: 11-1 SR: 2043  
RIGHT MUN: WEST MIFFLIN B

{SR2040 SEG 0140/1203}  
{SR2040 SEG 0141/1274}

{SR2040 SEG 0141/1274}  
{SR2040 SEG 0140/1203}

018 "DIA CIRC CONCR  
LEN=0030 INSTALLED UNKN 0061/0200  
2 0 02101 0 00 0003+90 010153 FT  
MFC BEGIN = C  
LENGTH(AH 0511 BK 2334) 0061/0000



0060/0516  
0060/0200  
010153 FT  
0060/0000  
0050/2160

018 "DIA CIRC CONCR  
LEN=0030 INSTALLED UNKN  
2 0 02101 0 00 0003+90  
MFC BEGIN = C  
LENGTH(AH 0516 BK 2334)  
015 "DIA CIRC CONCR  
LEN=0035 INSTALLED UNKN

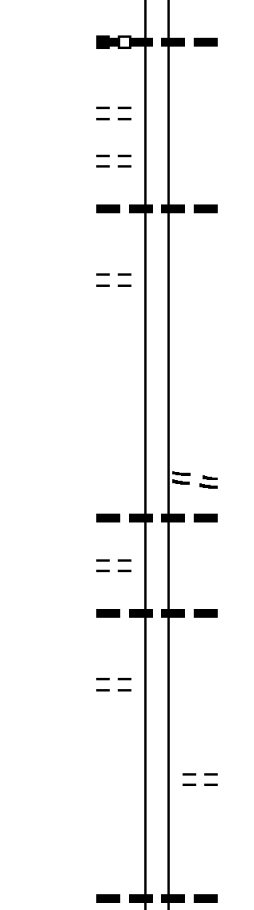
LIVINGSTON RD  
(TWP ) 0050/1255

MILLPORT RD  
(TWP ) 0050/0635  
SKYPORT RD  
(TWP ) 0050/0335

2 0 02101 0 01 0028+02 007819 FT  
LINDA LN  
(TWP ) 0050/0000

BEVERLY DR  
(TWP ) 0040/1160

LEBANON MANOR DR  
(TWP ) 0040/0365  
006028 FT



0050/1255

0050/0080  
007819 FT  
0050/0000

0040/1667  
0040/1450  
0040/0996

006028 FT  
0040/0000

0030/1280

018 "DIA CIRC CONCR  
LEN=0088 INSTALLED UNKN

018 "DIA CIRC CONCR  
LEN=0030 INSTALLED UNKN  
LENGTH(AH 2334 BK 1791)

CHERRY LN  
(PRDR)  
018 "DIA CIRC CONCR  
LEN=0999 INSTALLED UNKN

018 "DIA CIRC CONCR  
LEN=0035 INSTALLED UNKN

2 0 02101 0 01 0049+42  
VILLAGE LN  
(TWP )  
LENGTH(AH 1791 BK 1299)

018 "DIA CIRC METAL  
LEN=0035 INSTALLED UNKN

EXTRACT DATE: 12/18/2023  
PRINT DATE: 12/21/2023

ROADWAY MANAGEMENT SYSTEM  
SLD COUNTY/SR - ANNUAL PRINT

PAGE NUMBER: 791  
COUNTY: ALLEGHENY

DIR: B TOTAL LEN: 2.021 MI.  
LEFT MUN: WEST MIFFLIN B

DIST: 11-1 SR: 2043  
RIGHT MUN: WEST MIFFLIN B

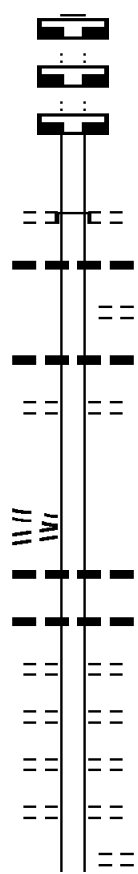
Stationing	Segment	Material	Length	Notes
0030/1007	018 " DIA	CIRC CONCR	LEN=0035	INSTALLED UNKN
0030/0783	018 " DIA	CIRC CONCR	LEN=0035	INSTALLED UNKN
0030/0729	LEBANON SCHOOL RD	(TWP)		
004729 FT	2 0 02101 0 01	0061+95		PHILLIP MURRAY RD
0030/0000	(SR2034 SEG 0010/0000)			LENGTH(AH 1299 BK 2203)
0020/1950	FOR SR 2034 AND 2043			(CONN)
0020/1419	(APRA) USX MON VALLEY-I			MON VALLEY-IRVIN WRKS R
0020/1045	(PRDR)			MON VALLEY-IRVIN WRKS R
0020/0330	018 " DIA	CIRC CONCR	LEN=0035	INSTALLED UNKN
002526 FT	2 0 02355 0 00	0024+95		LENGTH(AH 2203 BK 2526)
0020/0000	018 " DIA	CIRC CONCR		
0010/2303	018 " DIA	CIRC CONCR	LEN=0035	INSTALLED UNKN
0010/2245	018 " DIA	CIRC CONCR	LEN=0035	INSTALLED UNKN
0010/2156	018 " DIA	CIRC CONCR	LEN=0035	INSTALLED UNKN
0010/2100	018 " DIA	CIRC CONCR	LEN=0035	INSTALLED UNKN
0010/1809	018 " DIA	CIRC CONCR	LEN=0035	INSTALLED UNKN
0010/1450	024 " DIA	CIRC CONCR	LEN=0035	INSTALLED UNKN
0010/1094	024 " DIA	CIRC CONCR	LEN=0035	INSTALLED UNKN
0010/0395	024 " DIA	CIRC CONCR	LEN=0035	INSTALLED UNKN
0010/0190	018 " DIA	CIRC CONCR	LEN=0050	INSTALLED UNKN
0010/0135				
000000 FT	2 0 02355 0 00	0000+00		NC CAMP HOLLOW RD
	INTER-BK	NEW ENGLAND RD		(CNTY)
	MFC BEGIN = C			
0010/0000	018 " DIA	CIRC CONCR	LEN=0050	INSTALLED UNKN
	LENGTH(AH 2526 BK 0000)			

LC TO NEW ENGLAND RD  
(CONN)

NEW ENGLAND RD  
(CNTY)

DIR: B TOTAL LEN: 2.305 MI. DIST: 11-1 SR: 2042  
 LEFT MUN: WEST MIFFLIN B RIGHT MUN: WEST MIFFLIN B

012169 FT  
 012169 FT  
 012169 FT



012169 FT  
 7080/0000 LENGTH(AH 0986 BK 1630)  
 012169 FT  
 7070/0000 LENGTH(AH 1630 BK 2299)  
 012169 FT  
 7060/0000 LENGTH(AH 2299 BK 2427)  
 INTER-AHD KENNEDY AV  
 (TWP )  
 MIFFLIN ST  
 (TWP )  
 0050/2427 018 " DIA CIRC CONCR  
 0050/2380 LEN=0048 INSTALLED UNKN  
 THOMAS ST  
 (TWP )  
 0050/2175 018 " DIA CIRC CONCR  
 0050/1940 LEN=0030 INSTALLED UNKN  
 MELLON ST  
 (TWP )  
 0050/1930 (TWP )

TAFT AV  
 (TWP )  
 TEXAS AV  
 (TWP )

0050/1300

NC TEXAS AV  
 018 " DIA CIRC CONCR  
 0050/1285 LEN=0035 INSTALLED UNKN  
 015 " DIA CIRC CONCR  
 0050/1284 LEN=0040 INSTALLED UNKN  
 ALLEY  
 (TWP )  
 0050/1135 MAINE AV  
 (TWP )  
 ALLEY  
 (TWP )  
 0050/0975 VERMONT AV  
 (TWP )  
 ALLEY  
 (TWP )  
 0050/0810 ALLEY  
 (TWP )  
 0050/0650 ALLEY  
 (TWP )  
 0050/0485 (TWP )

DIR: B TOTAL LEN: 2.305 MI. DIST: 11-1 SR: 2042  
 LEFT MUN: WEST MIFFLIN B RIGHT MUN: WEST MIFFLIN B

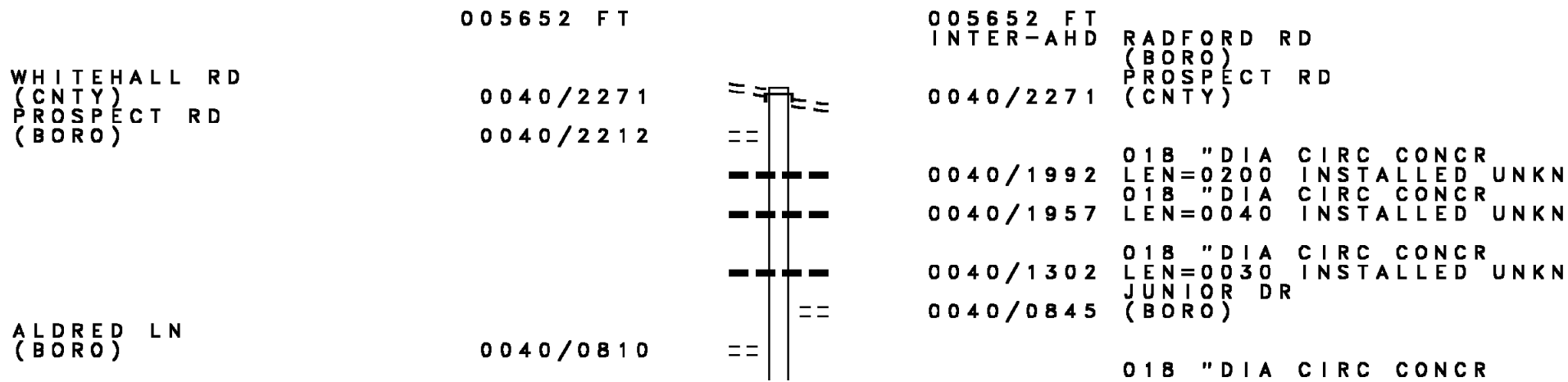
Location / Description	Segment Length (FT)	Notes / Details
	009742 FT	HIGHLAND AV (TWP) ALLEY (TWP) 2 0 02078 0 00 0097+83 PENNSYLVANIA AV (TWP) NC TAFT AV TAFT AV (TWP) MFC BEGIN = E
		5 0050/0000 LENGTH(AH 2427 BK 3289) 01B "DIA CIRC CONCR
		0040/3184 LEN=0030 INSTALLED UNKN 01B "DIA CIRC CONCR
		0040/2960 LEN=0040 INSTALLED UNKN
EMERSON ELEMENTARY SCHO (PRDR)	0040/2646	
EMERSON ELEMENTARY SCHO (PRDR)	0040/2321	
VERMONT AV (TWP)		
RIDGE AV (TWP)	0040/1795	MCGINLEY AV (TWP) VERMONT AV (TWP) 01B "DIA CIRC CONCR
CONLIN ST (TWP)	0040/1440	0040/1671 LEN=0075 INSTALLED UNKN
CAROLINA AV (TWP)	0040/0400	0040/0915 SCOTT DR (TWP) 01B "DIA CIRC CONCR
WORTON BL (TWP)	0040/0000	0040/0401 LEN=0040 INSTALLED UNKN 006453 FT NC PA AV/SKYLINE DR
DUCHESS AV (TWP)	0030/2675	5 0040/0000 LENGTH(AH 3289 BK 2883) ALBERTA CR (TWP) 01B "DIA CIRC CONCR
REUBEN DR (TWP)	0030/2360	0030/2675 01B "DIA CIRC CONCR 0030/2380 LEN=0040 INSTALLED UNKN NC PENNSYLVANIA AV
		0030/1610 01B "DIA CIRC CONCR INSTALLED UNKN
		0030/1267 01B "DIA CIRC CONCR INSTALLED UNKN



DIR: B TOTAL LEN: 2.305 MI. DIST: 11-1 SR: 2042  
 LEFT MUN: WEST MIFFLIN B RIGHT MUN: WEST MIFFLIN B

Stationing	Structure	Material	Length	Notes
003570 FT	0030/0277	018 " DIA CIRC CONCR	LEN=0048	INSTALLED UNKN
	003570 FT	2 0 02078	0 00	0035+59
		WEST MIFFLIN DRAVOSBURG B		
	0030/0000	018 " DIA CIRC CONCR	LEN=0050	INSTALLED UNKN
	0020/2218	018 " DIA CIRC CONCR	LEN=0050	INSTALLED UNKN
	0020/1555	018 " DIA CIRC CONCR	LEN=0050	INSTALLED UNKN
	0020/0987	018 " DIA CIRC CONCR	LEN=0050	INSTALLED UNKN
	0020/0660	018 " DIA CIRC CONCR	LEN=0050	INSTALLED UNKN
001227 FT	0020/0305	018 " DIA CIRC CONCR	LEN=0040	INSTALLED UNKN
	001227 FT	2 0 02078	0 00	0012+83
		NC SKYLINE DR RAYMOND ST (TWP)		
	0020/0000	018 " DIA CIRC CONCR	LEN=0040	INSTALLED UNKN
	0010/1223	018 " DIA CIRC CONCR	LEN=0040	INSTALLED UNKN
SIXTH ST (TWP)	0010/0951	018 " DIA CIRC CONCR	LEN=0040	INSTALLED UNKN
	0010/0925	018 " DIA CIRC CONCR	LEN=0040	INSTALLED UNKN
	0010/0685	018 " DIA CIRC CONCR	LEN=0032	INSTALLED UNKN
	0010/0655	CHRISTINA ST (TWP)		
	0010/0450	018 " DIA CIRC CONCR	LEN=0032	INSTALLED UNKN
MC CLURE ST (TWP)	0010/0335	MC CLURE ST (TWP)		
	0010/0290	018 " DIA CIRC CONCR	LEN=0032	INSTALLED UNKN
000000 FT	000000 FT	2 0 02078	0 00	0000+00
		NC FIFTH ST RAVINE ST (TWP)		
	INTER-BK	FIFTH ST (TWP)		
	0010/0000	MFC BEGIN = D	LEN=0000	INSTALLED UNKN
		LENGTH(AH 1227 BK 0000)		

EXTRACT DATE: 12/18/2023 ROADWAY MANAGEMENT SYSTEM PAGE NUMBER: 787  
 PRINT DATE: 12/21/2023 SLD COUNTY/SR - ANNUAL PRINT COUNTY: ALLEGHENY  
 DIR: B TOTAL LEN: 1.070 MI. DIST: 11-1 SR: 2041  
 LEFT MUN: WHITEHALL B RIGHT MUN: WHITEHALL B



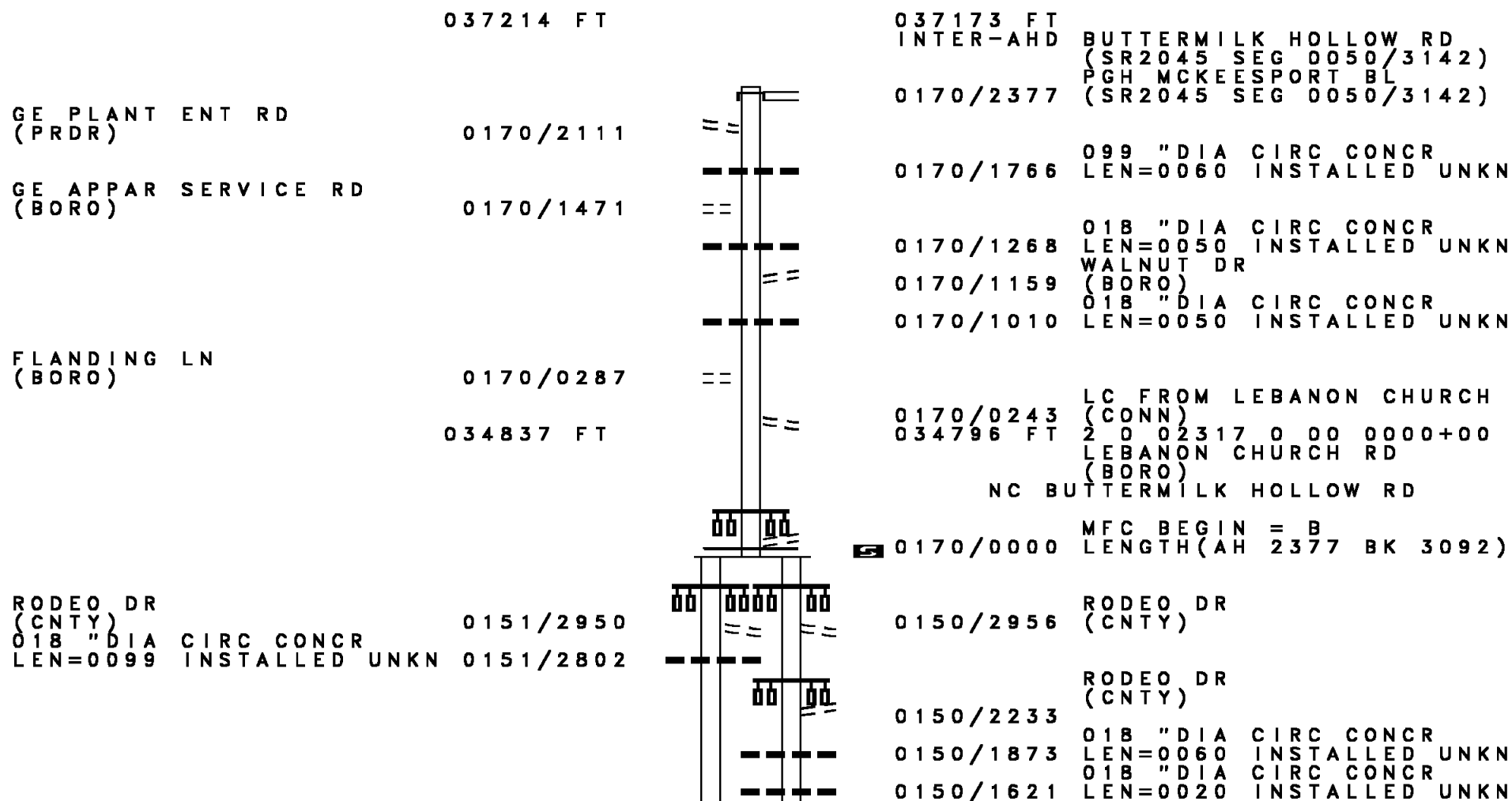
DIR: B TOTAL LEN: 1.070 MI. DIST: 11-1 SR: 2041  
 LEFT MUN: WHITEHALL B RIGHT MUN: WHITEHALL B

Segment ID	Length (FT)	Start Station	End Station	Description	Material	Status	Notes
0040/0504				LEN=0030	INSTALLED	UNKN	
0040/0480				SENIOR ST			
003381 FT				(BORO)			
0040/0480				2 0 02250	0 00	0033+50	
003381 FT				JULIE DR			
				(BORO)			
				MACEK DR			
				(BORO)			
				WHITEHALL			
				BALDWIN B			
0040/0000				LENGTH(AH	2271 BK	2090)	
0030/1736				RIDGE DR			
				(BORO)			
0030/1726				018 "DIA	CIRC CONCR		
				LEN=0025	INSTALLED	UNKN	
0030/1699				018 "DIA	CIRC CONCR		
				LEN=0025	INSTALLED	UNKN	
0030/1455				018 "DIA	CIRC CONCR		
				LEN=0030	INSTALLED	UNKN	
0030/1092				018 "DIA	CIRC CONCR		
				LEN=0030	INSTALLED	UNKN	
0030/0990							
				018 "DIA	CIRC CONCR		
0030/0925				LEN=0035	INSTALLED	UNKN	
0030/0460				018 "DIA	CIRC CONCR		
				LEN=0030	INSTALLED	UNKN	
0030/0235				SHORT ST			
				(BORO)			
0030/0048				024 "DIA	CIRC CONCR		
001291 FT				LEN=0099	INSTALLED	UNKN	
001291 FT				2 0 02250	0 00	0012+91	
				ROBBINS DR			
				(BORO)			
0030/0000				LENGTH(AH	2090 BK	1291)	
0010/1095				GODEC DR			
				(BORO)			
0010/0268				018 "DIA	CIRC METAL		
				LEN=0150	INSTALLED	2002	
0010/0118				036 "DIA	CIRC CONCR		
000000 FT				LEN=0045	INSTALLED	UNKN	
000000 FT				2 0 02250	0 00	0000+00	
				STREETS	RUN RD		
				(SR2046	SEG	0040/1635)	
				WILLOCK RD			
				STREETS	RUN RD		
				(SR2046	SEG	0040/1635)	
				MFC BEGIN	= E		
0010/0000				LENGTH(AH	1291 BK	0000)	

BLUFF ST  
(BORO)

DOYLE RD  
(SR3046 SEG 0030/1483) 0010/0000

DIR: B TOTAL LEN: 7.048 MI. DIST: 11-1 SR: 2040  
 LEFT MUN: WEST MIFFLIN B RIGHT MUN: WEST MIFFLIN B





EXTRACT DATE: 12/18/2023  
PRINT DATE: 12/21/2023

ROADWAY MANAGEMENT SYSTEM  
SLD COUNTY/SR - ANNUAL PRINT

PAGE NUMBER: 783  
COUNTY: ALLEGHENY

DIR: B TOTAL LEN: 7.048 MI.  
LEFT MUN: WEST MIFFLIN B

DIST: 11-1 SR: 2040  
RIGHT MUN: WEST MIFFLIN B

Segment ID	Description	Start Station	End Station	Length (FT)	Material	Status
0130/0837				LEN=0099	PLASTIC	INSTALLED UNKN
024	"DIA CIRC PLASTIC	0131/0591				
LEN=0099	INSTALLED UNKN					
024	"DIA CIRC CONCR	0131/0244				
LEN=0099	INSTALLED UNKN					
024	"DIA CIRC CONCR	0131/0026				
LEN=0099	INSTALLED UNKN					
2 0 02292 0 00 0081+94	027687 FT					
CLAIRTON RD						
{SR0885 SEG 0111/0000}						
{SR0885 SEG 0110/0000}						
LEBANON CHURCH RD	INTER-BK					
{SR0885 SEG 0111/0000}						
LTH AH 002116 BK 000100	0131/0000					
027687 FT						
LTH AH 000100 BK 001939	7121/0000					
LEBANON CHURCH RD	INTER-AHD					
{SR0885 SEG 0120/0000}						
MALL ENT						
(PRDR)						
LEBANON RD						
{SR0885 SEG 0120/0000}						
0111/1939						
FROM 0885/0120 SH						
(CONN)						
0111/1783						
MALL ENT						
(PRDR)						
DELWAR RD						
{SR2047 SEG 0010/0000}						
0111/1200						
018 "DIA CIRC CONCR						
LEN=0040	INSTALLED UNKN	0111/0922				
LC TO CECO RD						
(CONN)		0111/0132				
2 0 02292 0 00 0050+33	025748 FT					
CECO DR						
(PRDR)						
0130/0112	020 "DIA CIRC CONCR					
LEN=0030	INSTALLED UNKN					
0130/0111	FROM 0885/0100 SH					
(CONN)						
027636 FT	2 0 02292 0 00 0081+94					
CLAIRTON RD						
{SR0885 SEG 0111/0000}						
{SR0885 SEG 0110/0000}						
LEBANON CHURCH RD	INTER-BK					
{SR0885 SEG 0110/0000}						
LTH AH 002170 BK 000100	0130/0000					
027636 FT						
LTH AH 000100 BK 001955	7120/0000					
LEBANON CHURCH RD	INTER-AHD					
{SR0885 SEG 0120/0000}						
MALL ENT						
(PRDR)						
LEBANON RD						
{SR0885 SEG 0120/0000}						
0110/1955						
0110/1425	020 "DIA CIRC CONCR					
LEN=0025	INSTALLED UNKN					
MALL ENT						
(PRDR)						
DELWAR RD						
{SR2047 SEG 0010/0000}						
0110/1306						
0110/1237	018 "DIA CIRC CONCR					
LEN=0025	INSTALLED UNKN					
0110/1014	018 "DIA CIRC CONCR					
LEN=0025	INSTALLED UNKN					
2 0 02292 0 00 0050+33	025681 FT					
CECO DR						
(PRDR)						

DIR: B TOTAL LEN: 7.048 MI. DIST: 11-1 SR: 2040  
 LEFT MUN: WEST MIFFLIN B RIGHT MUN: WEST MIFFLIN B

CECO RD (BORO) LENGTH(AH 1939 BK 2074)	0111/0000	REGIS AV (CNTY) LENGTH(AH 1955 BK 2091)	0110/0000
REGIS AV (CNTY) LC FROM CECO RD (CONN) 018 "DIA CIRC CONCR LEN=0040 INSTALLED UNKN	0101/2054 0101/1980 0101/1429	018 "DIA CIRC CONCR LEN=0366 INSTALLED UNKN PED OVERPASS	0100/0907
OP ID 02/2040/0100/0705 018 "DIA CIRC CONCR LEN=0025 INSTALLED UNKN (APRA) CECO CORP	0101/0640 0101/0529	OP ID 02/2040/0100/0705	0100/0725
CECO DR (PRDR) CECO DR (PRDR)	0101/0393	CECO DR (PRDR) CECO DR (PRDR)	0100/0473
2 0 02292 0 00 0024+50 023674 FT LENGTH(AH 2074 BK 2575)	0101/0000	2 0 02292 0 00 0024+92 LENGTH(AH 2091 BK 2473)	023590 FT 0100/0000
PLEASANT HILLS BL (BORO) GLENBURN DR (BORO) WEST MIFFLIN PLEASANT HILLS B RICHALLEN DR (BORO) CLOVER DR (BORO) OTT DR (BORO)	0091/1750 0091/1505 0091/1100 0091/0725 0091/0460	024 "DIA CIRC CONCR LEN=0020 INSTALLED UNKN 036 "DIA CIRC CONCR LEN=0020 INSTALLED UNKN PLEASANT HILLS BL (BORO) GLENBURN DR (BORO) WEST MIFFLIN PLEASANT HILLS B RICHALLEN DR (BORO) CLOVER DR (BORO) OTT DR (BORO) RAMP A-A RD (SR8084 SEG 0010/0385)	0090/2462 0090/2161 0090/1740 0090/1495 0090/1110 0090/0730 0090/0455 0090/0350
RAMP B RD (SR8084 SEG 0750/0000)	0091/0345	024 "DIA CIRC CONCR LEN=0020 INSTALLED UNKN RAMP A RD (SR8084 SEG 0020/0000)	0090/0253 0090/0225
RAMP B-B RD			





DIR: B TOTAL LEN: 7.048 MI. DIST: 11-1 SR: 2040  
 LEFT MUN: PLEASANT HILLS B RIGHT MUN: PLEASANT HILLS B

Stationing	Description	Stationing	Description
BMS EN 02/2040/0080/0640	0081/0704	0080/0722	BMS EN 02/2040/0080/0640
2 0 02294 0 00 0034+87			2 0 02294 0 00 0041+54
CSX RR			CSX RR
BMSBG 02/2040/0080/0640	0081/0622	0080/0640	BMSBG 02/2040/0080/0640
OLD CURRY HOLLOW RD			OLD CURRY HOLLOW RD
(BORO)	0081/0558	0080/0580	(BORO)
2 0 02294 0 00 0034+87	017621 FT	017587 FT	2 0 02294 0 00 0035+25
LENGTH(AH 3478 BK 3336)	0081/0000	0080/0000	LENGTH(AH 3530 BK 3293)
LC TO PLAZA ENT			
(CONN)	0071/2786		
PLAZA ENT			PLAZA ENT
(PRDR)			(PRDR)
	0071/2726	0070/2674	
LC FROM PLAZA ENT			
(CONN)	0071/2660		
004"H 03"W CON BOX CUL			
LEN=0025 INSTALLED UNKN	0071/2505		
KEEPORT DR			KEEPORT DR
(BORO)			(BORO)
	0071/2135	0070/2100	
(APRA) JEFFERSON MEMORI			(APRA) JEFFERSON MEMORI
CEMETARY ENT			CEMETARY ENT
(PRDR)			(PRDR)
KEENAN DR	0071/1895	0070/1870	KEENAN DR
(BORO)	0071/1684		(BORO)
		0070/1648	
018 "DIA CIRC CONCR			024 "DIA CIRC CONCR
LEN=0020 INSTALLED UNKN	0071/1301		LEN=0018 INSTALLED 2013
			018 "DIA CIRC CONCR
			LEN=0099 INSTALLED UNKN
018 "DIA CIRC CONCR			024 "DIA CIRC CONCR
LEN=0020 INSTALLED UNKN	0071/0615		LEN=0014 INSTALLED 2013
			018 "DIA CIRC CONCR
			LEN=0099 INSTALLED UNKN
			024 "DIA CIRC CONCR
			LEN=0014 INSTALLED 2013
024 "DIA CIRC CONCR			
LEN=0045 INSTALLED 2013	0071/0280		
			018 "DIA CIRC CONCR
			LEN=0099 INSTALLED UNKN
			024 "DIA CIRC CONCR
			LEN=0014 INSTALLED 2013
			018 "DIA CIRC CONCR





DIR: B TOTAL LEN: 7.048 MI. DIST: 11-1 SR: 2040  
 LEFT MUN: SOUTH PARK T RIGHT MUN: SOUTH PARK T

Location / Stationing	Segment ID	Length (FT)	Material / Notes	Installation Date
	0060/1178	0043	024" DIA CIRC CONCR	2013
	0060/1059	0027	024" DIA CIRC CONCR	2013
	0060/0974	0027	INSTALLED	2013
PIKE ST (TWP)	0060/0753			
2 0 02295 0 00 0114+85 011501 FT		011501 FT		
VILLA DR (T880)	0060/0000			
	0050/3135		LENGTH(AH 1233 BK 3294) PARK ST (T611)	
	0050/3133		018" DIA CIRC CONCR	
	0050/2440		LEN=0025 INSTALLED UNKN	
	0050/2219		018" DIA CIRC CONCR	
	0050/1383		LEN=0060 INSTALLED UNKN	
CONVERSE DR (TWP)	0050/1355		018" DIA CIRC CONCR	
	0050/0682		LEN=0025 INSTALLED UNKN	
	0050/0647		SOUTH PARK BETHEL PARK B	
	0050/0469		018" DIA CIRC CONCR	
	0050/0023		LEN=0025 INSTALLED UNKN	
008207 FT	008207 FT		018" DIA CIRC CONCR	
WILLIS RD (TWP)	0050/0000		2 0 02295 0 00 0088+80 LINHART DR (CNTY)	
	0040/1006		LENGTH(AH 3294 BK 2166)	
	0040/0609		EAST PARK DR (CNTY)	
	0040/0168		002"H 02"W CON BOX CUL	
2 0 02295 0 00 0060+83 006041 FT	006041 FT		LEN=0060 INSTALLED UNKN	
SURREY WOODS RD (TWP)	0040/0000		REGENCY PL (TWP)	
	0040/0000		LENGTH(AH 2166 BK 2398)	
			018"H 18"W CON BOX CUL	

DIR: B TOTAL LEN: 7.048 MI. DIST: 11-1 SR: 2040  
 LEFT MUN: BETHEL PARK B RIGHT MUN: BETHEL PARK B

2 0 02295 0 00 0036+68 003643 FT  
 BAPTIST RD  
 (SR3009 SEG 0090/0000) 0030/0000

JORDAN ST  
 (BORO) 0010/1105  
 PINETTE ST  
 (BORO) 0010/0900  
 GERHOLD ST  
 (BORO) 0010/0565

001959 FT

000000 FT

0030/2316	LEN=0035	INSTALLED UNKN
0030/1846	SANSUE DR (BORO)	
0030/1533	015 " DIA CIRC CONCR LEN=0050	INSTALLED UNKN
0030/0952	024 " DIA CIRC CONCR LEN=0034	INSTALLED UNKN
0030/0906	018 " DIA CIRC CONCR LEN=0060	INSTALLED UNKN
0030/0099	024 " DIA CIRC CONCR LEN=0095	INSTALLED UNKN
003643 FT	BAPTIST RD (SR3009 SEG 0090/0000)	
0030/0000	LENGTH(AH 2398 BK 1684) 018 " DIA CIRC CONCR	
0020/1542	LEN=0035	INSTALLED UNKN
001959 FT	2 0 02295 0 00 0019+75 PAXTON DR (BORO)	
0020/0000	LENGTH(AH 1684 BK 1959) 015 " DIA CIRC CONCR	
0010/1129	LEN=0020	INSTALLED UNKN
0010/1105		
0010/0900		
0010/0565		
0010/0378	024 " DIA CIRC CONCR LEN=0034	INSTALLED UNKN
0010/0344	024 " DIA CIRC CONCR LEN=0020	INSTALLED UNKN
0010/0336	024 " DIA CIRC CONCR LEN=0020	INSTALLED UNKN
000000 FT	2 0 02295 0 00 0000+00 NC BR ROUGHTON RD LIBRARY RD (SR0088 SEG 0090/1635)	
INTER-BK	BETHEL CHURCH RD (CNTY)	
0010/0000	MFC BEGIN = B LENGTH(AH 1959 BK 0000)	

EXTRACT DATE: 12/18/2023  
PRINT DATE: 12/21/2023

ROADWAY MANAGEMENT SYSTEM  
SLD COUNTY/SR - ANNUAL PRINT

PAGE NUMBER: 775  
COUNTY: ALLEGHENY

DIR: B TOTAL LEN: .846 MI.  
LEFT MUN: NORTH VERSAILLES T

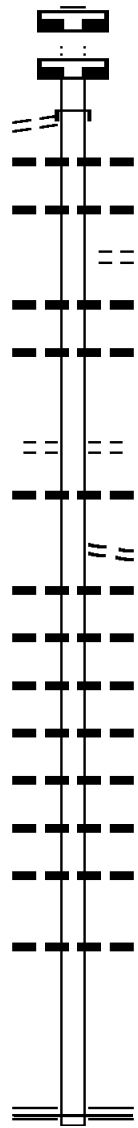
DIST: 11-1 SR: 2039  
RIGHT MUN: NORTH VERSAILLES T

BROADWAY AV  
(TWP)

004468 FT  
004468 FT  
0020/0860

003608 FT

000000 FT



004468 FT  
7030/0000 LENGTH(AH 1589 BK 0191)  
004468 FT  
7022/0000 LENGTH(AH 0191 BK 0860)  
INTER-AHD WASHINGTON ST  
0020/0860 (TWP)  
024 " DIA CIRC CONCR  
LEN=0047 INSTALLED UNKN  
015 " DIA CIR PLASTIC  
0020/0540 LEN=0080 INSTALLED UNKN  
WOOD ST  
0020/0525 (TWP)  
012 " DIA CIRC CONCR  
LEN=0099 INSTALLED UNKN  
015 " DIA CIRC CONCR  
0020/0027 LEN=0025 INSTALLED UNKN  
003608 FT 2 0 02088 0 00 0034+25  
ELM ST  
(TWP)  
S 0020/0000 LENGTH(AH 0860 BK 3608)  
018 " DIA CIRC CONCR  
0010/3359 LEN=0035 INSTALLED UNKN  
MARTIN AV  
(TWP)  
0010/3270 018 " DIA CIR PLASTIC  
LEN=0035 INSTALLED UNKN  
015 " DIA CIRC CONCR  
0010/3000 LEN=0030 INSTALLED UNKN  
015 " DIA CIRC CONCR  
0010/2820 LEN=0035 INSTALLED UNKN  
018 " DIA CIRC CONCR  
0010/2478 LEN=0030 INSTALLED UNKN  
024 " DIA CIR PLASTIC  
0010/2280 LEN=0035 INSTALLED UNKN  
018 "H 05 "W BOX CULVERT  
0010/1878 LEN=0035 INSTALLED UNKN  
018 " DIA CIRC CONCR  
0010/1423 LEN=0040 INSTALLED UNKN  
018 " DIA CIRC CONCR  
0010/0553 LEN=0040 INSTALLED UNKN  
000000 FT 2 0 02088 0 00 0000+00  
NC WA WASHINGTON RD  
FIFTH AV  
(SRO148 SEG 0141/2490)  
(SRO148 SEG 0140/2475)  
MFC BEGIN = E  
S 0010/0000 LENGTH(AH 3608 BK 0000)

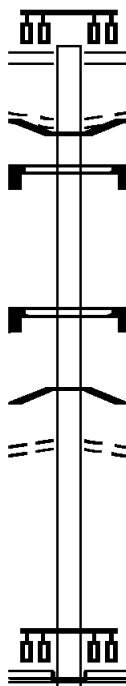
FROM 2001/0300 SH  
 (CONN)

TO 0837/0150 SH  
 (CONN)

002442 FT

0010/2330

0010/0090  
 000000 FT

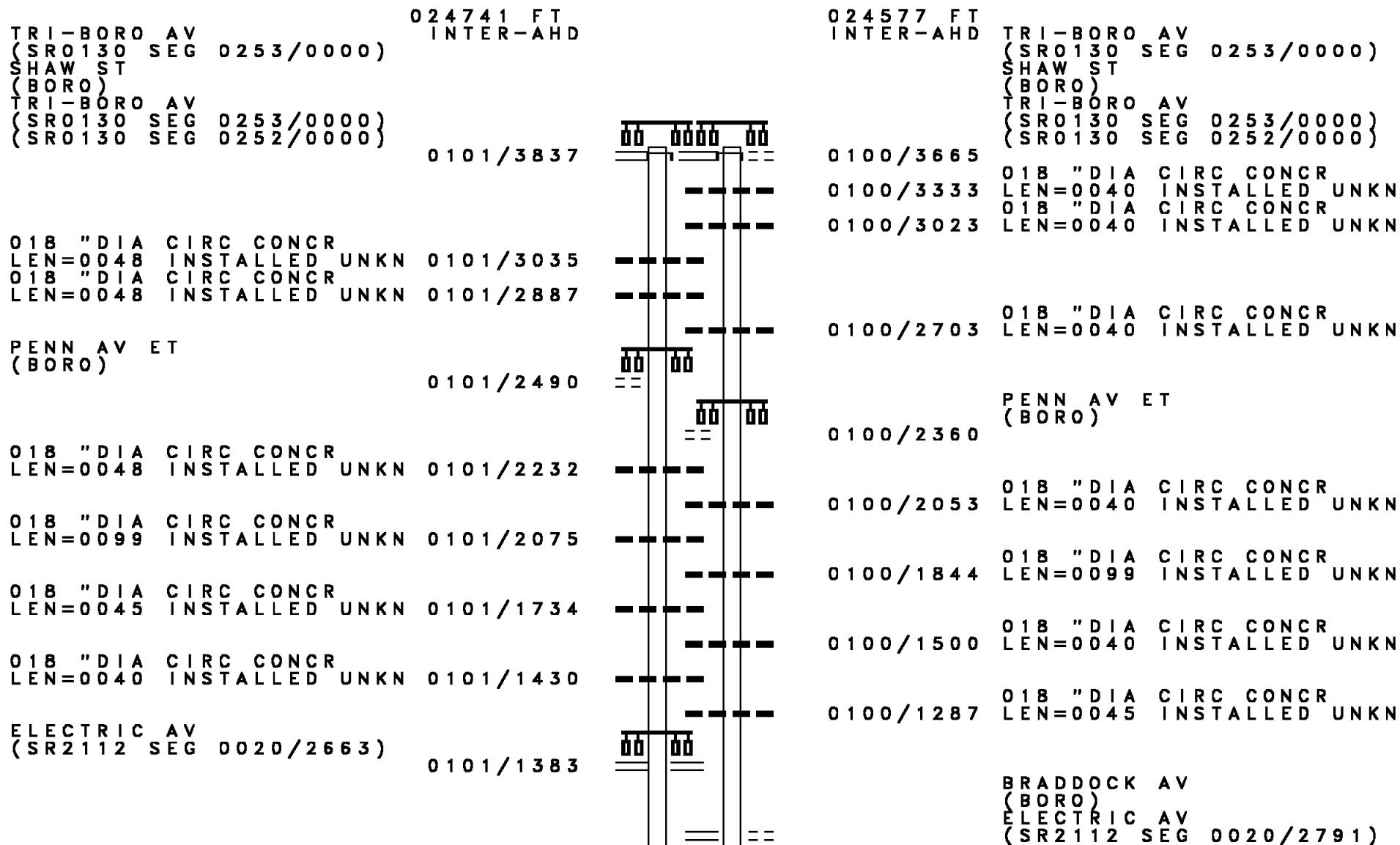


002442 FT GLASSPORT ELIZABETH RD  
 (SR2001 SEG 0300/0910)  
 0010/2442  
 BMSID 02/2038/0010/0140  
 TO 2001/0300 SH  
 0010/2330 (CONN)  
 SIGN: 4 CHORD TRUSS  
 0010/2147 BMSID 02/2038/0010/2147

SIGN: 4 CHORD TRUSS  
 0010/0363 BMSID 02/2038/0010/0363  
 1 0 00736 4 00 0004+02  
 MONONGAHELA  
 0010/0140 BMSBG 02/2038/0010/0140  
 FROM 0837/0150 SH  
 0010/0090 (CONN)  
 000000 FT 1 0 00736 4 00 0000+00  
 NC GLASSPORT-CLAIRTON BR  
 STATE ST  
 (SR0837 SEG 0151/0365)  
 (SR0837 SEG 0150/0360)

INTER-BK CARNEGIE AV  
 (CITY)  
 MFC BEGIN = C  
 0010/0000 LENGTH(AH 2442 BK 0000)

DIR: B TOTAL LEN: 4.686 MI. DIST: 11-1 SR: 2037  
 LEFT MUN: TURTLE CREEK B RIGHT MUN: TURTLE CREEK B

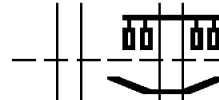




DIR: B TOTAL LEN: 4.686 MI. DIST: 11-1 SR: 2037  
 LEFT MUN: TURTLE CREEK B RIGHT MUN: TURTLE CREEK B

TURTLE CREEK  
 EAST PITTSBURGH B

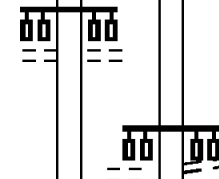
0101/1371



0100/1263 TURTLE CREEK  
 0100/1256 EAST PITTSBURGH B  
 BMS EN 02/2112/0030/0000  
 0 0 00000 0 00 0000+00  
 NC TRI-BORO EX  
 FALLS RUN  
 0100/1244 BMSBG 02/2112/0030/0000  
 SIGN: 3 CHORD TRUSS  
 0100/1100 BMSID 02/2037/0100/1100

BEECH ST  
 (BORO)

0101/1040



LC TO BRADDOCK AV  
 (BORO)  
 BEECH ST  
 (BORO)

018 "DIA CIRC CONCR  
 LEN=0024 INSTALLED UNKN  
 CABLE AV  
 (BORO)

0101/0949

0100/0895

018 "DIA CIRC CONCR  
 LEN=0024 INSTALLED UNKN

0101/0739

0100/0595

CABLE AV  
 (BORO)

018 "DIA CIRC CONCR  
 LEN=0024 INSTALLED UNKN

0101/0710

0100/0570

018 "DIA CIRC CONCR  
 LEN=0118 INSTALLED UNKN

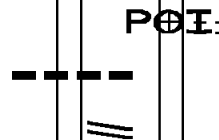
018 "DIA CIRC CONCR  
 LEN=0024 INSTALLED UNKN  
 RAMP B RD  
 (SR8063 SEG 0500/0000)

0101/0404

0100/0275

018 "DIA CIRC CONCR  
 LEN=0113 INSTALLED UNKN  
 (APRA) KEYSTONE COMMONS  
 KEYSTONE COMMONS ENT RD  
 (PRDR)

0101/0129  
 0101/0125



020912 FT 2 0 01074 0 00 0093+61  
 024 "DIA CIRC CONCR  
 LEN=0108 INSTALLED UNKN  
 NC BRADDOCK AV  
 LC FROM BRADDOCK AV  
 (CONN)  
 0100/0000 LENGTH(AH 3665 BK 2349)  
 WILSON AV  
 0090/2348 (TWP)



EXTRACT DATE: 12/18/2023  
PRINT DATE: 12/21/2023

ROADWAY MANAGEMENT SYSTEM  
SLD COUNTY/SR - ANNUAL PRINT

PAGE NUMBER: 770  
COUNTY: ALLEGHENY

DIR: B TOTAL LEN: 4.686 MI.  
LEFT MUN: NORTH VERSAILLES T

DIST: 11-1 SR: 2037  
RIGHT MUN: NORTH VERSAILLES T

Stationing	Length	Material	Notes
0081/0683	0067	INSTALLED UNKN	
0080/0496	0080	018 "DIA CIRC CONCR	
0080/0251	0080	018 "DIA CIRC CONCR	
016226 FT	016226	LEN=0099 INSTALLED UNKN	
0047+72	016323	1 0 01074 0 00 0046+53	
VERSAILLES AV		VERSAILLES AV	
(SR2026 SEG 0010/0000)		(SR2026 SEG 0010/0000)	
0081/0000	2243	LENGTH(AH 2243 BK 2251)	
0080/0000	2337	LENGTH(AH 2337 BK 2473)	
0070/1680	0070	024 "DIA CIRC CONCR	
0070/1251	0070	024 "DIA CIRC CONCR	
0071/1174	0099	LEN=0099 INSTALLED UNKN	
0071/0874	0040	LEN=0040 INSTALLED UNKN	
0071/0376	0040	LEN=0040 INSTALLED UNKN	
0071/0124	0040	LEN=0040 INSTALLED UNKN	
0025+11	014072	1 0 01074 0 00 0021+98	
DIXON AV		IRISHTOWN RD	
(TWP)		(TWP)	
0071/0000	2251	LENGTH(AH 2251 BK 2520)	
0070/0000	2473	LENGTH(AH 2473 BK 2208)	
0061/2343	0153	LEN=0153 INSTALLED UNKN	
0060/1875	0060	024 "DIA CIRC CONCR	
0060/1669	0060	LEN=0040 INSTALLED UNKN	
02/0030/0270/0259		RT 0030 EB OP ID 02/0030/0270/0259	
0061/1997	0061	SR 0030 EB	
0061/1770	0045	LEN=0045 INSTALLED UNKN	
0060/1045	0060	024 "DIA CIRC CONCR	
0060/0753	0060	018 "DIA CIRC CONCR	
0061/0422	0040	LEN=0040 INSTALLED UNKN	
0060/0225	0060	060 "DIA CIRC CONCR	
011545 FT	011552	LEN=0040 INSTALLED UNKN	
0000+00	011552	1 0 01074 0 00 0000+00	
PORT PERRY RD		PORT PERRY RD	

EXTRACT DATE: 12/18/2023  
PRINT DATE: 12/21/2023

ROADWAY MANAGEMENT SYSTEM  
SLD COUNTY/SR - ANNUAL PRINT

PAGE NUMBER: 769  
COUNTY: ALLEGHENY

DIR: B TOTAL LEN: 4.686 MI.  
LEFT MUN: NORTH VERSAILLES T

DIST: 11-1 SR: 2037  
RIGHT MUN: NORTH VERSAILLES T

Left Side Data	Diagram	Right Side Data
(TWP ) NAVY MARINE CORP WY {SR2068 SEG 0011/0000} {SR2068 SEG 0010/0000}		(TWP ) NAVY MARINE CORP WY {SR2068 SEG 0011/0000} {SR2068 SEG 0010/0000}
MFC BEGIN = B LENGTH(AH 2520 BK 1959) 0061/0000	--- --- ---	MFC BEGIN = B LENGTH(AH 2208 BK 1889) 0060/0000
LC FROM PORT PERRY RD (CONN) 0051/1840	== == ==	018 "DIA CIRC CONCR LEN=0040 INSTALLED UNKN
	--- --- ---	0050/1850
	--- --- ---	0050/1736
	--- --- ---	0050/1479
	--- --- ---	0050/1276
MARYLAND AV (TWP ) 0051/0805	== == ==	MARYLAND AV (TWP )
	--- --- ---	0050/0752
	--- --- ---	0050/0511
	--- --- ---	0050/0505
PINE WY (TWP ) 0051/0250	== == ==	PINE WY (TWP )
	--- --- ---	0050/0214
2 0 02291 0 00 0029+52 009593 FT	--- --- ---	0050/0194
OVERHILL DR (TWP )	== == ==	009656 FT
LENGTH(AH 1959 BK 2475) 0051/0000	--- --- ---	0050/0000
PINE WY (TWP ) 0041/2015	== == ==	0040/2035
	--- --- ---	0040/1906
BROWN PL (TWP ) 0041/1430	== == ==	0040/1435
	--- --- ---	0040/1361
SPRUCE WY (TWP ) 0041/1160	== == ==	0040/1165
	--- --- ---	0040/0978
018 "DIA CIRC CONCR LEN=0294 INSTALLED UNKN 0041/0969	--- --- ---	018 "DIA CIRC CONCR LEN=0099 INSTALLED UNKN

DIR: B TOTAL LEN: 4.686 MI. DIST: 11-1 SR: 2037  
 LEFT MUN: NORTH VERSAILLES T RIGHT MUN: NORTH VERSAILLES T

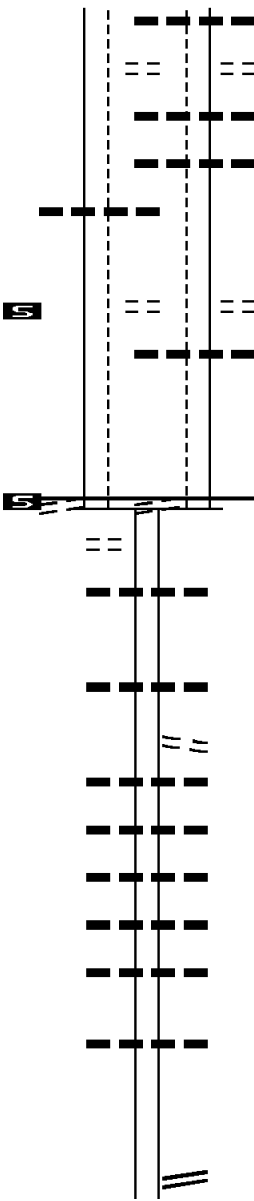
SPRUCE WY  
 (TWP)

0041/0515

018 "DIA CIRC CONCR  
 LEN=0079 INSTALLED UNKN 0041/0079  
 2 0 02291 0 00 0003+00 007118 FT  
 THE LN  
 (TWP)  
 LENGTH(AH 2475 BK 0293) 0041/0000

2 0 02291 0 00 0003+00 006825 FT  
 NC MCKEESPORT BL  
 PITTSBURGH MCKEESPORT B  
 (CNTY)  
 MFC BEGIN = C  
 LENGTH(AH 0293 BK 3281) 0031/0000  
 LC FOR MCKEESPORT BL  
 (CONN) 0020/3115

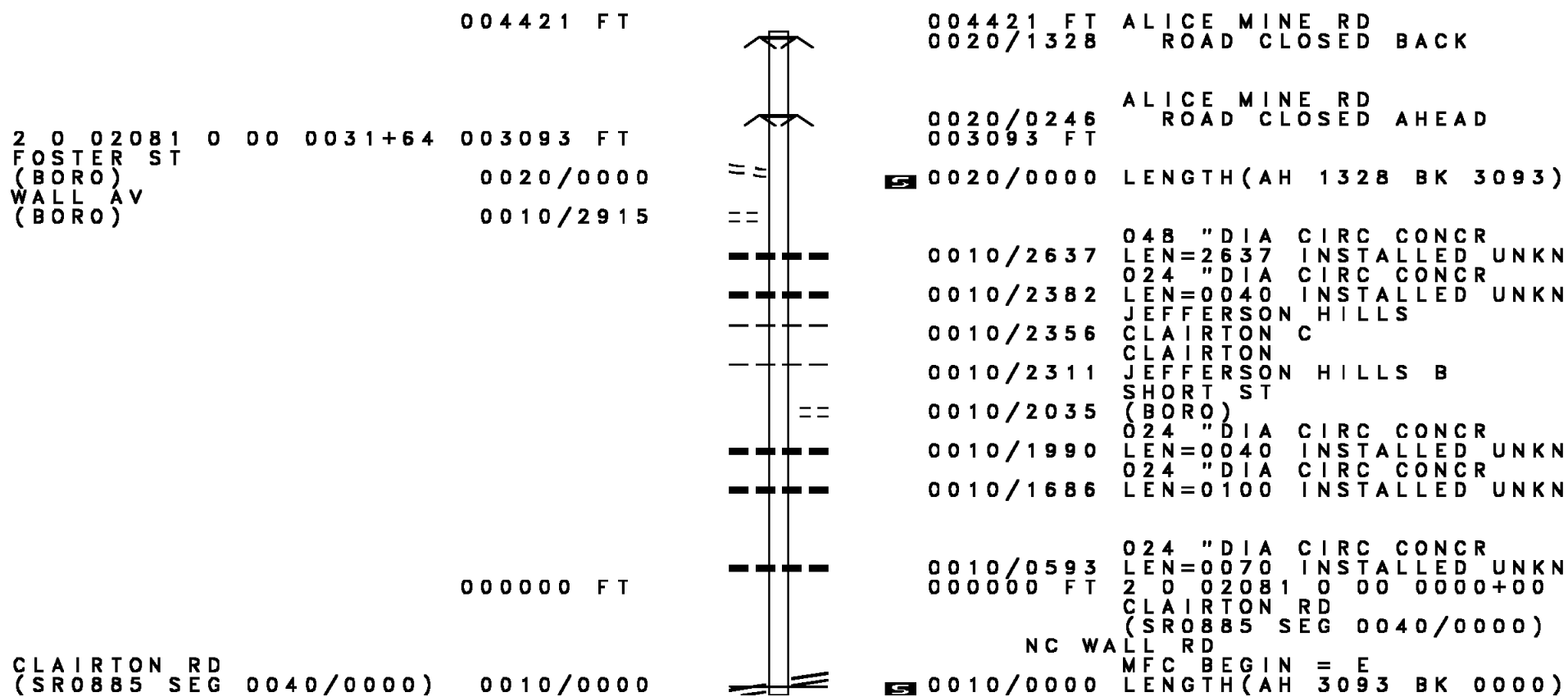
003544 FT



0040/0684 LEN=0099 INSTALLED UNKN  
 SPRUCE WY  
 (TWP)  
 018 "DIA CIRC CONCR  
 0040/0515 LEN=0099 INSTALLED UNKN  
 024 "DIA CIRC CONCR  
 0040/0391 LEN=0099 INSTALLED UNKN  
 0040/0087 LEN=0099 INSTALLED UNKN  
 007134 FT 2 0 02291 0 00 0003+00  
 THE LN  
 (TWP)  
 LENGTH(AH 2522 BK 0309)  
 018 "DIA CIRC CONCR  
 0040/0000 LEN=0042 INSTALLED UNKN  
 2 0 02291 0 00 0000+00  
 NC MCKEESPORT BL  
 PITTSBURGH MCKEESPORT B  
 (CNTY)  
 MFC BEGIN = C  
 LENGTH(AH 0309 BK 3281)  
 0030/0101  
 006825 FT  
 NC MCKEESPORT BL  
 PITTSBURGH MCKEESPORT B  
 (CNTY)  
 MFC BEGIN = C  
 LENGTH(AH 0309 BK 3281)  
 0030/0000  
 0020/3060 015 "DIA CIRC CONCR  
 LEN=0099 INSTALLED UNKN  
 0020/2144 012 "DIA CIRC CONCR  
 LEN=0099 INSTALLED UNKN  
 MAHONING AV  
 (TWP)  
 0020/1875 018 "DIA CIR PLASTIC  
 LEN=0050 INSTALLED UNKN  
 018 "DIA CIRC CONCR  
 0020/1655 018 "DIA CIRC CONCR  
 LEN=0099 INSTALLED UNKN  
 018 "DIA CIR PLASTIC  
 0020/1647 018 "DIA CIR PLASTIC  
 LEN=0099 INSTALLED 2013  
 018 "DIA CIRC CONCR  
 0020/1285 018 "DIA CIRC CONCR  
 LEN=0099 INSTALLED UNKN  
 018 "DIA CIRC CONCR  
 0020/1040 018 "DIA CIRC CONCR  
 LEN=0040 INSTALLED UNKN  
 018 "DIA CIRC METAL  
 0020/0775 018 "DIA CIRC METAL  
 LEN=0099 INSTALLED UNKN  
 0020/0040 018 "DIA CIR PLASTIC  
 LEN=0020 INSTALLED UNKN  
 003544 FT 2 0 02107 0 00 0000+00  
 FIFTH AV  
 (SRO148 SEG 0131/2210)  
 (SRO148 SEG 0130/2200)  
 NC WESTINGHOUSE AV  
 ARCANNIA ST



DIR: B TOTAL LEN: .837 MI. DIST: 11-1 SR: 2036  
 LEFT MUN: JEFFERSON HILLS B RIGHT MUN: JEFFERSON HILLS B



2 0 02081 0 00 0031+64 003093 FT  
 FOSTER ST  
 (BORO)  
 WALL AV  
 (BORO)  
 0020/0000  
 0010/2915

CLAIRTON RD  
 (SR0885 SEG 0040/0000) 0010/0000

004421 FT ALICE MINE RD  
 0020/1328 ROAD CLOSED BACK  
 ALICE MINE RD  
 0020/0246 ROAD CLOSED AHEAD  
 003093 FT  
 0020/0000 LENGTH(AH 1328 BK 3093)  
 0010/2637 048" DIA CIRC CONCR  
 LEN=2637 INSTALLED UNKN  
 0010/2382 024" DIA CIRC CONCR  
 LEN=0040 INSTALLED UNKN  
 0010/2356 JEFFERSON HILLS  
 CLAIRTON C  
 CLAIRTON  
 0010/2311 JEFFERSON HILLS B  
 SHORT ST  
 (BORO)  
 0010/2035 024" DIA CIRC CONCR  
 LEN=0040 INSTALLED UNKN  
 0010/1990 024" DIA CIRC CONCR  
 LEN=0100 INSTALLED UNKN  
 0010/0593 024" DIA CIRC CONCR  
 LEN=0070 INSTALLED UNKN  
 000000 FT 2 0 02081 0 00 0000+00  
 CLAIRTON RD  
 (SR0885 SEG 0040/0000)  
 NC WA LL RD  
 MFC BEGIN = E  
 0010/0000 LENGTH(AH 3093 BK 0000)

DIR: B TOTAL LEN: 2.089 MI. DIST: 11-1 SR: 2035  
 LEFT MUN: NORTH VERSAILLES T RIGHT MUN: NORTH VERSAILLES T

Stationing	Segment	Description	Material	Status
011029 FT	0040/3558	LINCOLN HW	CIRC CONCR	INSTALLED UNKN
	0040/3346	(SR0030 SEG 0321/0905)	CIRC CONCR	INSTALLED UNKN
	0040/3006	(SR0030 SEG 0320/0895)	CIRC CONCR	INSTALLED UNKN
	0040/2687	018 " DIA	CIRC CONCR	INSTALLED UNKN
	0040/2412	021 " DIA	CIRC CONCR	INSTALLED UNKN
	0040/1670	036 " DIA	CIRC CONCR	INSTALLED UNKN
	0040/1542	030 " DIA	CIRC CONCR	INSTALLED UNKN
	0040/1278	018 " DIA	CIRC CONCR	INSTALLED UNKN
	0040/0810	DENNING WY	CIRC CONCR	INSTALLED UNKN
	0040/0419	(TWP)	CIRC CONCR	INSTALLED UNKN
007471 FT	0040/0000	036 " DIA	CIRC CONCR	INSTALLED UNKN
	0030/3519	2 0 02029 0 00 0075+05	CIRC CONCR	INSTALLED UNKN
	0030/3452	LENGTH(AH 3558 BK 3683)	CIRC CONCR	INSTALLED UNKN
	0030/2589	018 " DIA	CIRC CONCR	INSTALLED UNKN
	0030/2553	018 " DIA	CIRC CONCR	INSTALLED UNKN
	0030/2408	NORTH VERSAILLES	CIRC CONCR	INSTALLED UNKN
		WHITE OAK B	CIRC CONCR	INSTALLED UNKN

NITA ST  
(TWP)

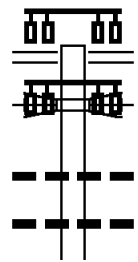
UPPER HECKMAN RD  
(TWP)





EXTRACT DATE: 12/18/2023 ROADWAY MANAGEMENT SYSTEM PAGE NUMBER: 763  
 PRINT DATE: 12/21/2023 SLD COUNTY/SR - ANNUAL PRINT COUNTY: ALLEGHENY  
 DIR: B TOTAL LEN: 1.122 MI. DIST: 11-1 SR: 2034  
 LEFT MUN: WEST MIFFLIN B RIGHT MUN: WEST MIFFLIN B

005925 FT



005925 FT DRAVOSBURG RD  
 (SR0837 SEG 0200/0000)  
 0030/0893  
 0030/0845 UNION & PENNSYLVANIA &  
 0030/0842 OVERPASS IS RR X-ING  
 (BORO)  
 0030/0463 01B " DIA CIRC METAL  
 LEN=0040 INSTALLED UNKN  
 0030/0224 01B " DIA CIRC CONCR  
 LEN=0014 INSTALLED UNKN

KINGS RD

DIR: B TOTAL LEN: 1.122 MI. DIST: 11-1 SR: 2034  
 LEFT MUN: WEST MIFFLIN B RIGHT MUN: WEST MIFFLIN B

Location / Segment	Segment ID	Length (FT)	Notes / Details
(BORO)	0030/0140	005032	FT
LIBRTRY PULTRUSIONS ENT (PRDR)	0020/0980		
MCGOWAN AV (BORO)	0020/0315		
PEAR AL (BORO)	0020/0131	003687	FT
GM METAL FAB DIV ENT RD (PRDR)	0010/3448		
GM METAL FAB DIV ENT RD (PRDR)	0010/3255		
LEBANON SCHOOL RD (BORO)	0010/1955		
MAXIM CRANE ENT RD (PRDR)	0010/0222	000000	FT
CAMP HOLLOW RD (SR2043 SEG 0030/0000)	0010/0000		
	005032	FT	2 0 02101 0 03 0111+08 UNION & PENNSYLVANIA & OVERPASS IS RR X-ING
	0030/0000		LENGTH(AH 0893 BK 1345) 018 "DIA CIRC CONCR
	0020/1219		LEN=0040 INSTALLED UNKN
	0020/0908		018 "DIA CIRC CONCR LEN=0040 INSTALLED UNKN
	0020/0255		018 "DIA CIRC CONCR LEN=0040 INSTALLED UNKN
	003687	FT	2 0 02101 0 03 0097+90 UNION & PENNSYLVANIA & OVERPASS IS RR X-ING
	0020/0000		LENGTH(AH 1345 BK 3687) (APRA) USX MON VALLEY-1 MON VALLEY-IRVIN WORKS
	0010/3555		(PRDR) (APRA) GM METAL FAB DIV MON VALLEY-IRVIN WORKS
	0010/3448		(PRDR)
	0010/3065		018 "DIA CIRC CONCR LEN=0040 INSTALLED UNKN
			NC LEBANON SCHOOL RD
	0010/0274		FOR SR 2034 AND 2043 (CONN)
	0010/0222	000000	FT (APRA) MAXIM CRANE RENT CAMP HOLLOW RD (SR2043 SEG 0030/0000) NC PHILLIP MURRAY RD MFC BEGIN = D
	0010/0000		LENGTH(AH 3687 BK 0000)

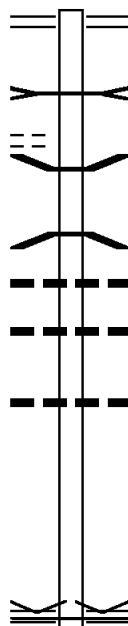
DIR: B TOTAL LEN: .625 MI. DIST: 11-1 SR: 2033  
 LEFT MUN: WHITE OAK B RIGHT MUN: WHITE OAK B

WHITE OAK PARK  
 (PARK)

003298 FT

0010/2979

000000 FT



003298 FT JACKS RUN RD  
 0010/3298 (SR0048 SEG 0250/0000)  
 JACK'S RUN  
 STRUCTURE LENGTH 18 FT  
 0010/3216 BMSID 02/2033/0010/3242

0010/2520 BMSEN 02/2033/0010/2508  
 2 0 02180 0 00 0068+70  
 BR. JACKS RUN

0010/2508 BMSBG 02/2033/0010/2508  
 018 "DIA CIRC CONCR

0010/1995 LEN=0040 INSTALLED UNKN  
 018 "DIA CIRC CONCR

0010/1628 LEN=0035 INSTALLED UNKN

0010/1020 018 "DIA CIRC CONCR  
 LEN=0040 INSTALLED UNKN

000000 FT 2 0 02180 0 00 0068+70  
 VILLAGE: WHITE OAK B  
 NC MC CLINTOCK RD  
 MUSE LN  
 (SR2024 SEG 0030/0000)  
 MFC BEGIN = D  
 0010/0000 LENGTH(AH 3298 BK 0000)

EXTRACT DATE: 12/18/2023 ROADWAY MANAGEMENT SYSTEM PAGE NUMBER: 760  
 PRINT DATE: 12/21/2023 SLD COUNTY/SR - ANNUAL PRINT COUNTY: ALLEGHENY  
 DIR: B TOTAL LEN: 1.452 MI. DIST: 11-1 SR: 2032  
 LEFT MUN: WEST MIFFLIN B RIGHT MUN: WEST MIFFLIN B

Street Name	City	Stationing	Length (FT)	Notes
		007664	FT	NEW ENGLAND RD
		0030/2658		(CNTY)
		0030/2485		060"H 60"W CON BOX CUL
		0030/2140		LEN=0035 INSTALLED UNKN
		0030/2070		018" DIA CIR PLASTIC
		0030/1737		LEN=0030 INSTALLED UNKN
		0030/1530		018"H 18"W CON BOX CUL
		0030/1183		LEN=0030 INSTALLED UNKN
		0030/0425		018" DIA CIRC CONCR
		0030/0155		LEN=0030 INSTALLED UNKN
TIMOTHY DR	(CITY)			
GINA DR	(CITY)			
PINE RUN RD	(CITY)			

DIR: B TOTAL LEN: 1.452 MI. DIST: 11-1 SR: 2032  
 LEFT MUN: WEST MIFFLIN B RIGHT MUN: WEST MIFFLIN B

Stationing / Description	Length / Material	Notes
005006 FT		2 0 02074 0 00 0000+00 CLAIRTON RD {SR0885 SEG 0090/0290} {SR0885 SEG 0091/0310}
FROM 0885/0091 SH (CONN)	0020/1490	MFC BEGIN = D LENGTH(AH 2658 BK 1614)
NORTH AV (CITY)	0020/0850	024 " DIA CIRC METAL LEN=0020 INSTALLED UNKN
KELLY LN (PRDR)	0020/0771	030 " DIA CIRC CONCR LEN=0035 INSTALLED UNKN
003392 FT	003392 FT	2 0 02113 0 00 0034+18 WEST MIFFLIN JEFFERSON HILLS B
WEST MIFFLIN PLEASANT HILLS B	0020/0000	MFC BEGIN = D LENGTH(AH 1614 BK 3392) 018 " DIA CIRC CONCR LEN=0099 INSTALLED UNKN
	0010/3300	STEEL CENTER VO TECH EN (PRDR) 018 " DIA CIRC METAL LEN=0030 INSTALLED UNKN
	0010/1513	JEFFERSON HILLS PLEASANT HILLS B 036 " DIA CIRC METAL LEN=0050 INSTALLED UNKN
	0010/1331	048 " DIA CIRC METAL LEN=0040 INSTALLED UNKN
	0010/0942	
	0010/0572	
	0010/0570	
TO 0051/0220 SH (CONN)	0010/0105 000000 FT	2 0 02113 0 00 0000+00 NC LEWIS RUN RD CLAIRTON BL {SR0051 SEG 0221/1049} {SR0051 SEG 0220/0975}
	000000 FT	INTER-BK LINDSAY SNYDER DR (BORO) MFC BEGIN = C LENGTH(AH 3392 BK 0000)

EXTRACT DATE: 12/18/2023 ROADWAY MANAGEMENT SYSTEM PAGE NUMBER: 758  
PRINT DATE: 12/21/2023 SLD COUNTY/SR - ANNUAL PRINT COUNTY: ALLEGHENY  
DIR: B TOTAL LEN: 5.324 MI. DIST: 11-1 SR: 2031  
LEFT MUN: NORTH VERSAILLES T RIGHT MUN: NORTH VERSAILLES T

028113 FT

028113 FT  
INTER-AHD

NEW ST JOSEPHS CEMETARY  
(PRDR)  
LINCOLN HW  
(SR0030 SEG 0311/3190)



EXTRACT DATE: 12/18/2023  
PRINT DATE: 12/21/2023

ROADWAY MANAGEMENT SYSTEM  
SLD COUNTY/SR - ANNUAL PRINT

PAGE NUMBER: 757  
COUNTY: ALLEGHENY

DIR: B TOTAL LEN: 5.324 MI.  
LEFT MUN: NORTH VERSAILLES T

DIST: 11-1 SR: 2031  
RIGHT MUN: NORTH VERSAILLES T

WALNUT AV  
(TWP)

0110/2891

CROOKED RUN RD  
(CNTY)

0110/1943

024639 FT

BLANCHARD LN  
(TWP)

0100/0140



ID	Segment	Material	Status
0110/3474	(SR0030 SEG 0310/3180)		
0110/3255	018 "DIA	CIRC CONCR	INSTALLED UNKN
0110/2930	018 "DIA	CIRC CONCR	INSTALLED UNKN
0110/2647	018 "DIA	CIRC CONCR	INSTALLED UNKN
0110/2535	ORSEN AV		
0110/2400	018 "DIA	CIRC CONCR	INSTALLED UNKN
0110/2370	018 "DIA	CIRC CONCR	INSTALLED UNKN
0110/2127	012 "DIA	CIRC CONCR	INSTALLED UNKN
0110/2025	MARYELLEN DR		
0110/1988	018 "DIA	CIRC CONCR	INSTALLED UNKN
0110/1857	MARYELLEN DR		
0110/1502	NC BR		
0110/0922	ROAD ST		
0110/0644	018 "DIA	CIRC CONCR	INSTALLED UNKN
024639 FT	018 "DIA	CIRC CONCR	INSTALLED UNKN
0110/0000	018 "DIA	CIRC CONCR	INSTALLED UNKN
0100/1102	024 "DIA	CIRC CONCR	INSTALLED UNKN
0100/0785	HERBERT ST		
0100/0192	018 "DIA	CIRC CONCR	INSTALLED UNKN
0100/0018	018 "DIA	CIRC METAL	INSTALLED UNKN



DIR: B TOTAL LEN: 5.324 MI. DIST: 11-1 SR: 2031  
 LEFT MUN: NORTH VERSAILLES T RIGHT MUN: NORTH VERSAILLES T

Stationing	Location	Segment	Material	Length	Status
022426 FT					
0090/3515	NAYSMITH RD (TWP)	0100/0000	018" DIA CIRC CONCR	0030	INSTALLED UNKN
		0090/2951	015" DIA CIRC CONCR	0035	INSTALLED UNKN
		0090/2310	015" DIA CIRC CONCR	0035	INSTALLED UNKN
		0090/2245	HECKMAN RD (TWP) NORTH VERSAILLES WHITE OAK B		
		0090/1330	CARMELLA DR (TWP)		
018483 FT					
0080/0745	STATE ST (BORO) JERSEY ST (BORO)	0090/0000	CARMELLA DR (TWP) ALLEY (BORO)	0000	INSTALLED UNKN
		0080/0927	ALLEY (BORO)		
		0080/0630	NC FOSTER RD 018" DIA CIRC CONCR	0050	INSTALLED UNKN
		0080/0625	YORK ST (BORO)		
		0080/0315	DELAWARE AV (BORO)		
		0080/0310	018" DIA CIRC CONCR	0053	INSTALLED UNKN
		0080/0040	018" DIA CIRC CONCR	0040	INSTALLED UNKN
017449 FT					
		0080/0000	VERMONT AV (BORO)		
		0070/3568	024" DIA CIRC CONCR	0045	INSTALLED UNKN

EXTRACT DATE: 12/18/2023  
PRINT DATE: 12/21/2023

ROADWAY MANAGEMENT SYSTEM  
SLD COUNTY/SR - ANNUAL PRINT

PAGE NUMBER: 755  
COUNTY: ALLEGHENY

DIR: B TOTAL LEN: 5.324 MI.  
LEFT MUN: WHITE OAK B

DIST: 11-1 SR: 2031  
RIGHT MUN: WHITE OAK B

ALLEY  
(BORO)  
PENNSYLVANIA AV  
(SR2037 SEG 0010/0000)

0070/2830  
0070/2674

LINCOLN WY  
(BORO)

0070/2375

MYERS LN  
(BORO)

0070/0295  
013820 FT

---	---	0070/3399	018 " DIA CIRC CONCR LEN=0035 INSTALLED UNKN
---	---	0070/3370	018 " DIA CIRC CONCR LEN=0088 INSTALLED UNKN
==	==	0070/3318	CALIFORNIA AV (BORO)
---	---	0070/3255	018 " DIA CIRC CONCR LEN=0030 INSTALLED UNKN
---	---	0070/3078	018 " DIA CIRC CONCR LEN=0030 INSTALLED UNKN
---	---	0070/3003	KANSAS AV (BORO)
---	---	0070/2986	018 " DIA CIRC CONCR LEN=0045 INSTALLED UNKN
---	---	0070/2928	018 " DIA CIRC CONCR LEN=0030 INSTALLED UNKN
---	---	0070/2674	OHIO AV (BORO)
---	---	0070/2665	018 " DIA CIRC CONCR LEN=0050 INSTALLED UNKN
---	---	0070/2521	ALLEY (BORO)
---	---	0070/2489	036 " DIA CIRC CONCR LEN=0040 INSTALLED UNKN
---	---	0070/2375	NC STATE ST
---	---	0070/2309	030 " DIA CIRC CONCR LEN=0035 INSTALLED 2013
---	---	0070/1985	FOSTER ST (BORO)
---	---	0070/1599	024 " DIA CIRC CONCR LEN=0030 INSTALLED UNKN
---	---	0070/1570	CENTER ST (BORO)
---	---	0070/1553	024 " DIA CIRC CONCR LEN=0045 INSTALLED UNKN
---	---	0070/0970	AULD ST (BORO)
---	---	0070/0925	024 " DIA CIRC CONCR LEN=0034 INSTALLED 2013
---	---	0070/0377	024 " DIA CIRC CONCR LEN=0035 INSTALLED 2013
---	---	013820 FT	1 0 00288 0 00 0700+49 MCCLURE LN (BORO)
---	---	0070/0000	LENGTH(AH 3629 BK 3708)



EXTRACT DATE: 12/18/2023  
PRINT DATE: 12/21/2023

ROADWAY MANAGEMENT SYSTEM  
SLD COUNTY/SR - ANNUAL PRINT

PAGE NUMBER: 753  
COUNTY: ALLEGHENY

DIR: B TOTAL LEN: 5.324 MI.  
LEFT MUN: WHITE OAK B

DIST: 11-1 SR: 2031  
RIGHT MUN: WHITE OAK B

LONG RUN RD  
(SR0048 SEG 0220/0000) 0040/0232

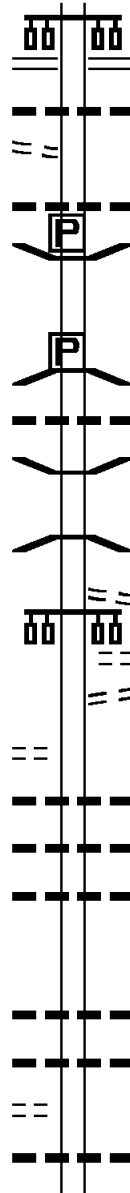
FROM 0048/0210 SH  
(CONN) 0040/0113

009358 FT

OAKVIEW DR  
(BORO) 0030/1585

005913 FT

WHITE OAK BORO ST DEPT  
(BORO) 0020/2251



0040/0232

0040/0200

0040/0100

0040/0032

009358 FT

0040/0000

0030/3225

0030/2436

0030/2404

0030/1908

0030/1836

0030/1775

0030/1411

0030/0946

0030/0740

005913 FT

0030/0000

0020/2641

0020/2422

0020/1949

JACKS RUN RD  
(SR0048 SEG 0221/0000)

018 "DIA CIRC CONCR  
LEN=0050 INSTALLED UNKN

018 "DIA CIRC CONCR  
LEN=0099 INSTALLED UNKN

BMSSEN 02/2031/0040/0000  
BRIDGE POSTED (TONS)

2 0 02310 0 00 0002+21  
SGL 33 COMB 40

LONG RUN  
BMSBG 02/2031/0040/0000  
LENGTH(AH 0754 BK 3445)

018 "DIA CIRC CONCR  
LEN=0060 INSTALLED UNKN

BMSSEN 02/2031/0030/2404  
2 0 02310 0 00 0036+98

LONG RUN  
BMSBG 02/2031/0030/2404  
LC FROM OAK PARK MALL

(CONN)  
ENTR OAK PARK MALL  
(PRDR)

0030/1836  
LC TO OAK PARK MALL  
(CONN)

0030/1775

024 "DIA CIRC CONCR  
LEN=0040 INSTALLED UNKN

018 "DIA CIRC CONCR  
LEN=0035 INSTALLED UNKN

018 "DIA CIRC CONCR  
LEN=0030 INSTALLED UNKN

2 0 02310 0 00 0036+98  
LENGTH(AH 3445 BK 2641)

048 "DIA CIRC CONCR  
LEN=0080 INSTALLED UNKN

024 "DIA CIRC CONCR  
LEN=0080 INSTALLED UNKN

018 "DIA CIRC CONCR  
LEN=0040 INSTALLED UNKN

018 "DIA CIRC CONCR

EXTRACT DATE: 12/18/2023  
PRINT DATE: 12/21/2023

ROADWAY MANAGEMENT SYSTEM  
SLD COUNTY/SR - ANNUAL PRINT

PAGE NUMBER: 752  
COUNTY: ALLEGHENY

DIR: B TOTAL LEN: 5.324 MI.  
LEFT MUN: WHITE OAK B

DIST: 11-1 SR: 2031  
RIGHT MUN: WHITE OAK B

RANKIN RD  
(BORO)

0020/0220

003272 FT

COULTERVILLE RD  
(CNTY)

0010/1731











000000 FT

0020/1729	LEN=0050	INSTALLED UNKN
0020/1467	MCCLINTOCK RD (SR2024 SEG 0010/0000)	
0020/1353	018 "DIA CIRC CONCR	LEN=0080 INSTALLED UNKN
0020/0894	018 "DIA CIRC CONCR	LEN=0099 INSTALLED UNKN
0020/0690	018 "DIA CIRC CONCR	LEN=0030 INSTALLED UNKN
0020/0048	018 "DIA CIR PLASTIC	LEN=0080 INSTALLED UNKN
0020/0025	015 "DIA CIRC CONCR	LEN=0099 INSTALLED UNKN
003272 FT	2 0 02310 0 00 0063+37	STEWARTSVILLE HOLLOW RD (SR2022 SEG 0010/0000)
0020/0000	LENGTH(AH 2641 BK 3272)	
0010/3263	BMS EN 02/2031/0010/3245	2 0 02310 0 00 0063+86
0010/3245	BR. LONG RUN	BMS BG 02/2031/0010/3245
0010/2755	018 "DIA CIRC CONCR	LEN=0035 INSTALLED UNKN
0010/2097	018 "DIA CIRC CONCR	LEN=0035 INSTALLED UNKN
0010/2081	018 "DIA CIRC CONCR	LEN=0030 INSTALLED UNKN
0010/1750	018 "DIA CIRC CONCR	LEN=0002 INSTALLED UNKN
0010/1731	MASON RD (BORO)	
0010/1682	018 "DIA CIRC CONCR	LEN=0060 INSTALLED UNKN
0010/0697	018 "DIA CIRC CONCR	LEN=0035 INSTALLED UNKN
0010/0045	018 "DIA CIRC CONCR	LEN=0035 INSTALLED UNKN
000000 FT	2 0 02310 0 00 0096+24	NC LINCOLN WY INTER-BK
0010/0000	LINCOLN WY (SR3022 SEG 0010/0000)	MFC BEGIN = C BK-WESTMORELAND (64)
0010/0000	LENGTH(AH 3272 BK 0000)	

DIR: B TOTAL LEN: 1.083 MI. DIST: 11-1 SR: 2030  
 LEFT MUN: JEFFERSON HILLS B RIGHT MUN: JEFFERSON HILLS B

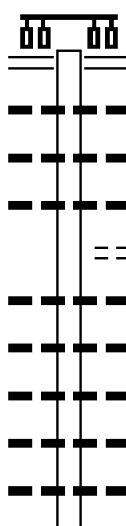
Stationing	Description	Material	Length	Notes
005719 FT	CLAIRTON RD (SR0885 SEG 0050/0000) FOR SR 0885 AND 2030 (CONN)		0020/2567	
0020/2324				
0020/1080		018" DIA CIRC CONCR	LEN=0030	INSTALLED UNKN
0020/0568		018" DIA CIRC CONCR	LEN=0099	INSTALLED UNKN
0020/0235		018" DIA CIRC CONCR	LEN=0035	INSTALLED UNKN
0020/0036		018" DIA CIRC METAL	LEN=0099	INSTALLED UNKN
003152 FT		2 0 02 18 2 0 00 0030+84		SAMUEL DR (BORO)
0020/0000				LENGTH(AH 2567 BK 3152)
0010/2718		018" DIA CIRC METAL	LEN=0099	INSTALLED UNKN
0010/2254		018" DIA CIRC METAL	LEN=0099	INSTALLED UNKN
0010/2067		018" DIA CIRC METAL	LEN=0099	INSTALLED UNKN
0010/2036				PAYNE HILL EST RD (PRDR)
0010/1914		018" DIA CIRC METAL	LEN=0040	INSTALLED 2002
0010/1725				REEDSDALE DR (BORO)
0010/1289		024" DIA CIRC CONCR	LEN=0050	INSTALLED UNKN
0010/0810	OLD PAYNE HILL RD (BORO)			
0010/0556		028" DIA CIRC CONCR	LEN=0040	INSTALLED 2002
0010/0065		030" DIA CIRC CONCR	LEN=0030	INSTALLED UNKN
000000 FT		2 0 02 18 2 0 00 0000+00		NC PA A
0010/0000	JEFFERSON BL (TNPK)			TURNPIKE RAMP RD TOLL 4 (TNPK)
0010/0000				TURNPIKE RAMP RD TOLL 4 (TNPK)
				MFC BEGIN = E
				LENGTH(AH 3152 BK 0000)

EXTRACT DATE: 12/18/2023      ROADWAY MANAGEMENT SYSTEM      PAGE NUMBER: 750  
 PRINT DATE: 12/21/2023      SLD COUNTY/SR - ANNUAL PRINT      COUNTY: ALLEGHENY  
 DIR: B      TOTAL LEN: .000 MI.      DIST: 11-1      SR: 2029  
 LEFT MUN: CLAIRTON C      RIGHT MUN: CLAIRTON C

000000 FT		000000 FT	
000000 FT		7060/0000	LENGTH(AH 0145 BK 2858)
000000 FT		000000 FT	
000000 FT		7050/0000	LENGTH(AH 2858 BK 2488)
000000 FT		000000 FT	
000000 FT		7040/0000	LENGTH(AH 2488 BK 2557)
000000 FT		000000 FT	
000000 FT		7030/0000	LENGTH(AH 2557 BK 4162)
000000 FT		000000 FT	
000000 FT		7020/0000	LENGTH(AH 4162 BK 1015)
		000000 FT	
		7010/0000	LENGTH(AH 1015 BK 0000)

EXTRACT DATE: 12/18/2023      ROADWAY MANAGEMENT SYSTEM      PAGE NUMBER: 749  
 PRINT DATE: 12/21/2023      SLD COUNTY/SR - ANNUAL PRINT      COUNTY: ALLEGHENY  
 DIR: B      TOTAL LEN: 4.519 MI.      DIST: 11-1      SR: 2028  
 LEFT MUN: CLAIRTON C      RIGHT MUN: CLAIRTON C

023861 FT



023861 FT	STATE ST	SEG	0100/0000)
0090/2021	(SR0837		
0090/1930	018 " DIA	CIRC	CONCR
0090/1744	LEN=0030	INSTALLED	UNKN
0090/1585	018 " DIA	CIRC	CONCR
0090/1465	LEN=0030	INSTALLED	UNKN
0090/1400	036 " DIA	CIRC	CONCR
0090/1185	LEN=0167	INSTALLED	UNKN
0090/0983	HILL ST		
0090/0790	(CITY)		
0090/0585	018 " DIA	CIRC	CONCR
	LEN=0030	INSTALLED	UNKN
	018 " DIA	CIRC	CONCR
	LEN=0030	INSTALLED	UNKN
	018 " DIA	CIRC	CONCR
	LEN=0030	INSTALLED	UNKN
	018 " DIA	CIRC	CONCR
	LEN=0035	INSTALLED	UNKN
	018 " DIA	CIRC	CONCR



DIR: B TOTAL LEN: 4.519 MI. DIST: 11-1 SR: 2028  
 LEFT MUN: CLAIRTON C RIGHT MUN: CLAIRTON C

THIRD ST  
 (CITY)  
 CHERRY AV  
 (CITY)

021840 FT

0090/0000

0080/1850

---	0090/0387	LEN=0035	INSTALLED UNKN
---	0090/0201	LEN=0099	INSTALLED 2012
---	0090/0052	LEN=0035	INSTALLED UNKN
---	021840 FT	2 0 02360	0 00 0072+27
---		THIRD ST	
==	0090/0000	LENGTH(AH 2021 BK 1979)	
==	0080/1850		
---	0080/1849	LEN=0126	INSTALLED UNKN
---	0080/1681	LEN=0035	INSTALLED UNKN
---		STEWART AV	
==	0080/1670		
---	0080/1544	LEN=0035	INSTALLED UNKN
---		MILLER AV	
==	0080/1541		
---	0080/1476	LEN=0035	INSTALLED UNKN
---	0080/1397	LEN=0035	INSTALLED UNKN
---		MULBERRY AV	
==	0080/1390		
---		FIFTH ST	
==	0080/0926		
---	0080/0925	LEN=0035	INSTALLED UNKN
---	0080/0878	LEN=0003	INSTALLED UNKN
---	0080/0875	LEN=0035	INSTALLED 2002
---	0080/0637	LEN=0030	INSTALLED UNKN
---	0080/0391	LEN=0035	INSTALLED UNKN
---		SIXTH ST	
==	0080/0380		
---	0080/0185	LEN=0002	INSTALLED UNKN
---		FROM 2028/0070 SH	
---	0080/0145	(CONN)	
---	019861 FT	2 0 02360	0 00 0052+47
---		NC ST CLAIR AV	
---	0080/0000	LENGTH(AH 1979 BK 3531)	

ST CLAIR AV  
 (CITY)

019861 FT

0080/0000

EXTRACT DATE: 12/18/2023  
PRINT DATE: 12/21/2023

ROADWAY MANAGEMENT SYSTEM  
SLD COUNTY/SR - ANNUAL PRINT

PAGE NUMBER: 747  
COUNTY: ALLEGHENY

DIR: B TOTAL LEN: 4.519 MI.  
LEFT MUN: CLAIRTON C

DIST: 11-1 SR: 2028  
RIGHT MUN: CLAIRTON C

WORTHINGTON AV  
(CITY)

0070/3020

JEFFERSON DR  
(CITY)

0070/1600

WASHINGTON AV  
(CITY)

0070/0355

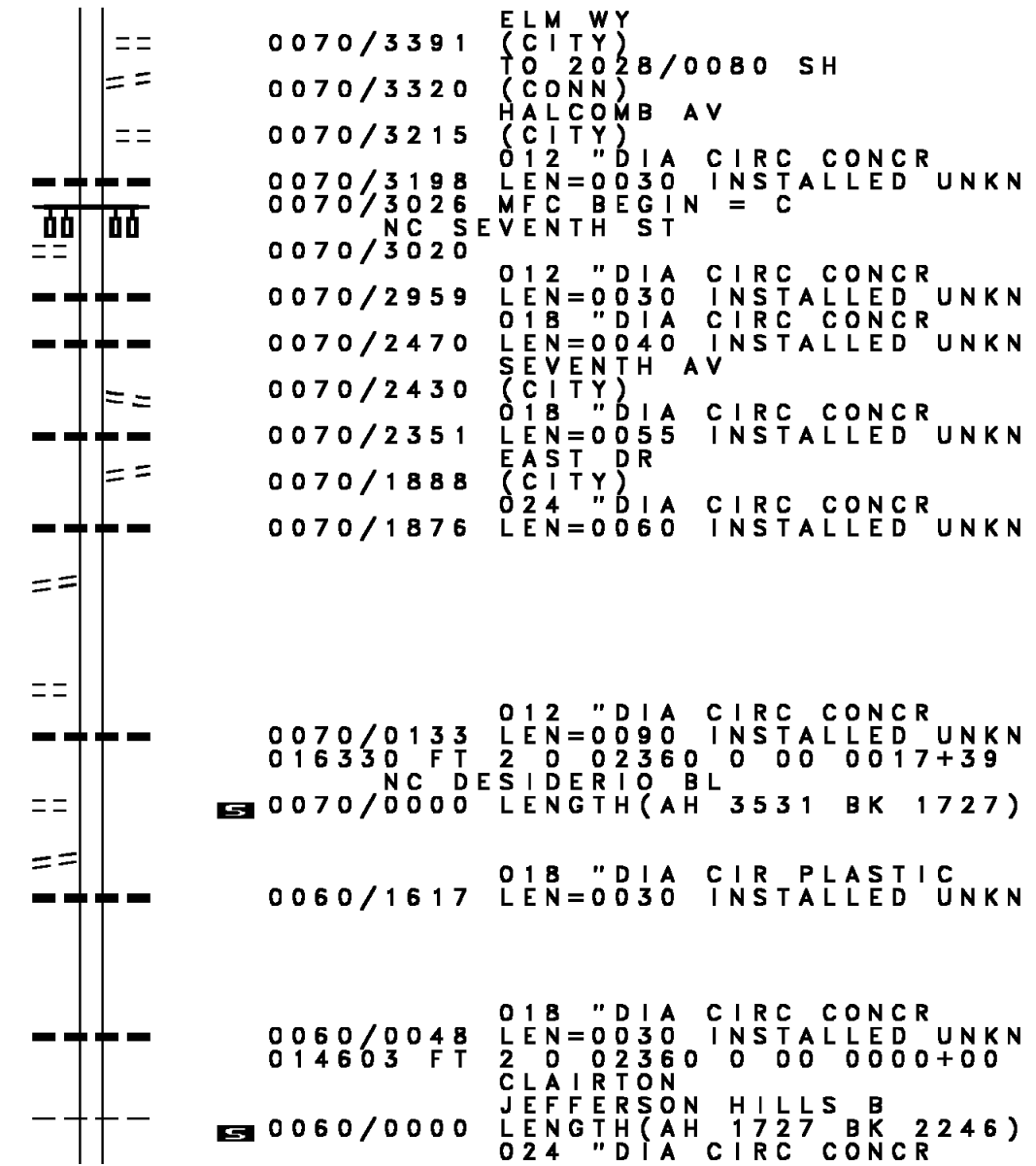
SOLTIS DR  
(CITY)  
PEARL DR  
(CITY)

016330 FT

0070/0000

0060/1657

014603 FT



0070/3391 ELM WY  
(CITY)  
TO 2028/0080 SH  
0070/3320 (CONN)  
HALCOMB AV  
0070/3215 (CITY)  
012 " DIA CIRC CONCR  
LEN=0030 INSTALLED UNKN  
0070/3198 MFC BEGIN = C  
0070/3026 NC SEVENTH ST  
0070/3020 012 " DIA CIRC CONCR  
LEN=0030 INSTALLED UNKN  
0070/2959 018 " DIA CIRC CONCR  
LEN=0040 INSTALLED UNKN  
0070/2470 SEVENTH AV  
(CITY)  
0070/2430 018 " DIA CIRC CONCR  
LEN=0055 INSTALLED UNKN  
0070/2351 EAST DR  
(CITY)  
024 " DIA CIRC CONCR  
LEN=0060 INSTALLED UNKN  
0070/1888  
0070/1876  
0070/1600  
0070/0355  
0070/0133 012 " DIA CIRC CONCR  
LEN=0090 INSTALLED UNKN  
016330 FT 2 0 02360 0 00 0017+39  
NC DESIDERIO BL  
S 0070/0000 LENGTH(AH 3531 BK 1727)  
0060/1617 018 " DIA CIR PLASTIC  
LEN=0030 INSTALLED UNKN  
0060/0048 018 " DIA CIRC CONCR  
LEN=0030 INSTALLED UNKN  
014603 FT 2 0 02360 0 00 0000+00  
CLAIRTON  
S 0060/0000 JEFFERSON HILLS B  
LENGTH(AH 1727 BK 2246)  
024 " DIA CIRC CONCR

DIR: B TOTAL LEN: 4.519 MI. DIST: 11-1 SR: 2028  
 LEFT MUN: JEFFERSON HILLS B RIGHT MUN: JEFFERSON HILLS B

CENTURY DR  
(BORO)

0050/0845

012357 FT

SHORT ST  
(BORO)

0040/1235

010177 FT

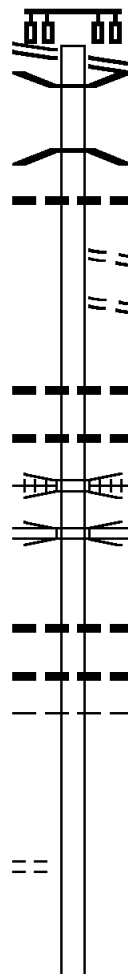
007576 FT

0050/2234	LEN=0040	INSTALLED UNKN
0050/1300	HIGH RD (BORO)	
0050/0325	TO SR 0051 RAMP RD (SR8077 SEG 0020/0000)	
0050/0121	FROM SR 0051 RAMP RD (SR8077 SEG 0010/1137)	
012357 FT	BMS EN 02/2028/0050/0000	
	2 0 02203 0 00 0098+31	
	SR 0051 NB	
	BMSBG 02/2028/0050/0000	
0050/0000	LENGTH(AH 2246 BK 2180)	
	018 " DIA CIRC CONCR	
0040/2145	LEN=0040 INSTALLED UNKN	
	TO SR 0051 RAMP RD	
	(SR8077 SEG 0252/0000)	
	FR SR8077 & SR51 RAMP R	
	(SR8077 SEG 0262/0742)	
	015 " DIA CIRC METAL	
0040/1521	LEN=0045 INSTALLED UNKN	
	SCOTIA HOLLOW RD	
0040/1515	(CNTY)	
	LARKSPUR DR	
	(BORO)	
	015 " DIA CIR PLASTIC	
0040/0403	LEN=0030 INSTALLED UNKN	
010177 FT	2 0 02203 0 00 0057+60	
	CHERRYWOOD DR	
	(BORO)	
0040/0000	LENGTH(AH 2180 BK 2601)	
	024 " DIA CIR PLASTIC	
0034/0910	LEN=0055 INSTALLED UNKN	
	018 " DIA CIRC CONCR	
0034/0460	LEN=0050 INSTALLED UNKN	
007576 FT	2 0 02203 0 00 0057+60	
	SILER DR	
	(BORO)	
0034/0000	LENGTH(AH 2601 BK 2511)	
	018 " DIA CIR PLASTIC	
0030/2421	LEN=0050 INSTALLED UNKN	

DIR: B TOTAL LEN: 4.519 MI. DIST: 11-1 SR: 2028  
 LEFT MUN: JEFFERSON HILLS B RIGHT MUN: JEFFERSON HILLS B

Location	Segment ID	Length	Material	Status
	0030/2126	0035	018" DIA CIR PLASTIC	INSTALLED UNKN
	0030/1646	0040	018" DIA CAST IRON	INSTALLED UNKN
	0030/0796	0040	018" DIA CIRC METAL	INSTALLED UNKN
	0030/0444	0035	018" DIA CAST IRON	INSTALLED UNKN
	0030/0061	0035	018" DIA CIRC METAL	INSTALLED UNKN
005065 FT	005065 FT	2 0 02203 0 00 0025+13	DALE RD (BORO)	
	0030/0000		LENGTH(AH 2511 BK 2550)	
GANLEY RD (BORO)	0020/1829	0040	015" DIA CIRC CONCR	INSTALLED UNKN
	0020/1527	0040	015"H 00"W MULT CONCR	INSTALLED UNKN
	0020/0559	0035	018" DIA CIR PLASTIC	INSTALLED UNKN
002515 FT	002515 FT	2 0 02203 0 00 0000+00	KNIGHT RD (BORO)	
	0020/0000		LENGTH(AH 2550 BK 2515)	
	0010/2433	0040	024" DIA CIRC CONCR	INSTALLED UNKN
	0010/1968	0050	018" DIA CIRC CONCR	INSTALLED UNKN
CASTOR LN (BORO)	0010/1965			
	0010/0963	0055	024" DIA CIRC CONCR	INSTALLED UNKN
NEW UNNAMED RD (BORO)	0010/0944			
SCENIC CT (BORO)	0010/0746			
000000 FT	000000 FT	2 0 02066 0 01 0169+46	NC RIDGE RD GILL HALL RD (SR3017 SEG 0030/0000)	
	0010/0000		MFC BEGIN = D LENGTH(AH 2515 BK 0000)	

JEROME ST BR/LYSLE BL 012255 FT  
 (SR2094 SEG 0011/0000)  
 (SR2094 SEG 0010/0000) 0070/0618



011637 FT


010839 FT

2 0 02259 0 00 0175+44 008946 FT  
 CAROTHERS RD  
 (BORO) 0050/0000

012255 FT FIFTH AV  
 (SR2021 SEG 0120/0528)  
 (SR2021 SEG 0121/0525)  
 0070/0618 BMSSEN 02/7304/0000/1003  
 0070/0592 2 0 02259 0 00 0202+27  
 CSX RR  
 0070/0509 BMSBG 02/7304/0000/1003  
 024 " DIA CIRC CONCR  
 0070/0137 LEN=0096 INSTALLED UNKN  
 RAMP NO. 1 D  
 0070/0110 (CITY)  
 REBECCA ST  
 (CITY)  
 0070/0070 2 0 02259 0 00 0202+27  
 011637 FT LENGTH(AH 0618 BK 0798)  
 0070/0000 018 " DIA CIRC CONCR  
 0060/0580 LEN=0040 INSTALLED UNKN  
 018 " DIA CIRC CONCR  
 0060/0295 LEN=0040 INSTALLED UNKN  
 PITTSBURGH & LAKE ERIE  
 0060/0171 OVERPASS IS RR X-ING  
 JEROME STREET  
 0060/0085 OP ID 02/2094/0010/0059  
 010839 FT 2 0 02259 0 00 0196+25  
 018 " DIA CIRC CONCR  
 0060/0000 LEN=0099 INSTALLED UNKN  
 LENGTH(AH 0798 BK 1893)  
 018 " DIA CIRC CONCR  
 0050/1742 LEN=0084 INSTALLED UNKN  
 MCKEESPORT  
 0050/1306 PORT VUE B

008946 FT  
 0050/0000 LENGTH(AH 1893 BK 3351)

DIR: B TOTAL LEN: 2.321 MI. DIST: 11-1 SR: 2027  
 LEFT MUN: PORT VUE B RIGHT MUN: PORT VUE B



DIR: B TOTAL LEN: 1.447 MI. DIST: 11-1 SR: 2026  
 LEFT MUN: WILMERDING B RIGHT MUN: WILMERDING B

<p>ST JOSEPH DR (BORO)</p> <p>ALLEY (BORO)</p> <p>TINTSMAN AV (TWP)</p>	<p>007638 FT</p> <p>0040/0286</p> <p>0040/0140</p> <p>007352 FT</p> <p>0030/0540</p> <p>005463 FT</p>		<p>007638 FT INTER-AHD</p> <p>0040/0286</p> <p>0040/0259</p> <p>0040/0236</p> <p>0040/0165</p> <p>0040/0030</p> <p>007352 FT NC SUMMIT AV</p> <p>0040/0000</p> <p>0030/1842</p> <p>0030/1254</p> <p>0030/0504</p> <p>0030/0245</p> <p>005463 FT</p> <p>0030/0000</p> <p>0020/1210</p> <p>0020/0815</p>	<p>STATION ST (BORO) CALDWELL AV (BORO)</p> <p>012 "DIA CIRC PLASTIC LEN=0099 INSTALLED UNKN</p> <p>012 "DIA CIRC METAL LEN=0040 INSTALLED UNKN</p> <p>ALLEY (BORO)</p> <p>CARD AV (BORO)</p> <p>2 0 02193 0 00 0033+44</p> <p>SPRAGUE ST (BORO)</p> <p>LENGTH(AH 0286 BK 1889) 018 "DIA CIRC CONCR LEN=1842 INSTALLED UNKN</p> <p>WILMERDING NORTH VERSAILLES T</p> <p>018"H 12"W **UNKNOWN** LEN=0030 INSTALLED UNKN</p> <p>018 "DIA CIRC METAL LEN=0025 INSTALLED UNKN</p> <p>2 0 02193 0 00 0014+63</p> <p>LENGTH(AH 1889 BK 1440)</p> <p>MARY ST (TWP ) EMMA ST (TWP ) CORNELIA ST</p>
---	---	--	--	---

EXTRACT DATE: 12/18/2023  
PRINT DATE: 12/21/2023

ROADWAY MANAGEMENT SYSTEM  
SLD COUNTY/SR - ANNUAL PRINT

PAGE NUMBER: 741  
COUNTY: ALLEGHENY

DIR: B TOTAL LEN: 1.447 MI.  
LEFT MUN: NORTH VERSAILLES T

DIST: 11-1 SR: 2026  
RIGHT MUN: NORTH VERSAILLES T

GREENSBURG PK  
(CNTY)

SECOND ST  
(TWP)

004023 FT

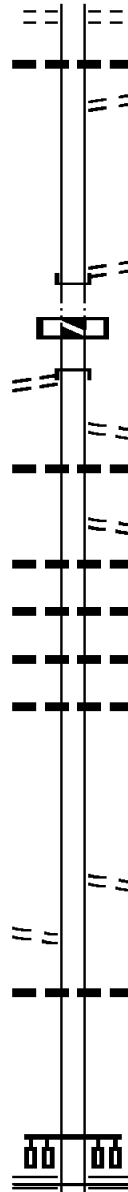
004023 FT

0014/2988

001035 FT

0010/0370

000000 FT



0020/0495 (TWP )  
018 " DIA CIR PLASTIC  
0020/0490 LEN=0030 INSTALLED UNKN  
UNKNOWN RD  
0020/0180 (TWP )  
004023 FT 2 0 02193 0 00 0000+00  
GREENSBURG PK  
(CNTY)  
NC KL  
INTER-BK LINE AV  
GREENSBURG PK  
(CNTY)  
0020/0000 LTH AH 001440 BK 000100  
004023 FT  
7016/0000 LTH AH 000100 BK 002988  
INTER-AHD GREENSBURG PK  
0014/2988 (CNTY)  
CASTLE AV  
0014/2495 (TWP )  
036 " DIA CIRC CONCR  
0014/2070 LEN=0035 INSTALLED UNKN  
CASTLE AV  
0014/2019 (TWP )  
018 " DIA CIRC CONCR  
0014/1940 LEN=0048 INSTALLED UNKN  
018 " DIA CIRC CONCR  
0014/1500 LEN=0025 INSTALLED UNKN  
036 " DIA CIRC METAL  
0014/1124 LEN=0025 INSTALLED UNKN  
018 " DIA CIRC CONCR  
0014/0971 LEN=0030 INSTALLED UNKN  
001035 FT 2 0 02194 0 00 0022+04  
NC F FIRST ST  
FIRST ST  
(TWP )  
0014/0000 LENGTH(AH 2988 BK 1035)  
036 "H 36 "W CON BOX CUL  
0010/0203 LEN=0056 INSTALLED UNKN  
000000 FT 2 0 02194 0 00 0011+54  
NC V VERSAILLES AV  
MCKEESPORT BL  
(SR2037 SEG 0081/0000)  
(SR2037 SEG 0080/0000)  
0010/0000 MFC BEGIN = E  
LENGTH(AH 1035 BK 0000)



EXTRACT DATE: 12/18/2023 ROADWAY MANAGEMENT SYSTEM PAGE NUMBER: 740  
PRINT DATE: 12/21/2023 SLD COUNTY/SR - ANNUAL PRINT COUNTY: ALLEGHENY  
DIR: B TOTAL LEN: 1.136 MI. DIST: 11-1 SR: 2025  
LEFT MUN: LINCOLN B RIGHT MUN: LINCOLN B

005998 FT

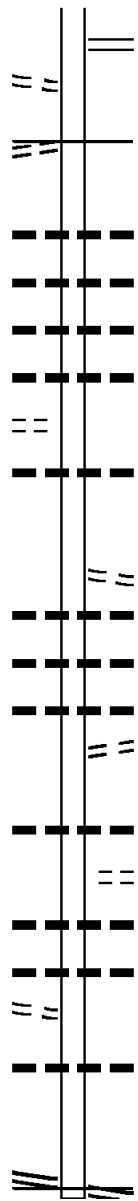


005998 FT  
INTER-AHD WEST SMITHFIELD ST  
(SR2018 SEG 0020/0000)

DIR: B TOTAL LEN: 1.136 MI. DIST: 11-1 SR: 2025  
 LEFT MUN: LINCOLN B RIGHT MUN: LINCOLN B

CAROTHERS WY  
 (BORO)  
 LIBERTY WY  
 (CNTY)

0020/3333  
 0020/3185



0020/3353 WEST SMITHFIELD ST  
 (SR2018 SEG 0020/0000)

0020/3185 NC LIBERTY WY  
 MFC BEGIN = C

0020/2236 015 " DIA CIRC OTHER  
 LEN=0040 INSTALLED UNKN  
 0020/1687 018 " DIA CIRC CONCR  
 LEN=0340 INSTALLED UNKN  
 0020/1400 024 " DIA CIRC METAL  
 LEN=0350 INSTALLED UNKN  
 0020/1057 015 " DIA CIRC METAL  
 LEN=0032 INSTALLED UNKN

WILLOW DR  
 (PRDR)

0020/0915  
 002645 FT

0020/0500 018 " DIA CIR PLASTIC  
 LEN=0250 INSTALLED UNKN  
 002645 FT 2 0 02056 0 00 0032+72  
 SILVERLEAF DR

5 0020/0000 LENGTH(AH 3353 BK 2645)  
 0010/2543 018 " DIA CIRC CONCR  
 LEN=0050 INSTALLED UNKN  
 0010/2520 018 " DIA CIR PLASTIC  
 LEN=0099 INSTALLED UNKN  
 0010/2142 018 " DIA CIRC CONCR  
 LEN=0045 INSTALLED UNKN  
 0010/1795 EVERGREEN DR  
 (PRDR)

0010/1005 018 " DIA CIR PLASTIC  
 LEN=0050 INSTALLED UNKN  
 DOUGLAS DR

0010/0975 (PRDR)  
 036 " DIA CIRC CONCR  
 0010/0866 LEN=0050 INSTALLED UNKN  
 018 " DIA CIR PLASTIC  
 0010/0756 LEN=0060 INSTALLED UNKN

PIERCE RD  
 (BORO)

0010/0450

0010/0133 048 " DIA CIR PLASTIC  
 LEN=0070 INSTALLED 2021  
 NC FINNEY RD

2 0 02056 0 00 0058+18 000000 FT  
 BOSTON HOLLOW RD  
 (SR0048 SEG 0100/2110) 0010/0000

000000 FT BOSTON HOLLOW RD  
 (SR0048 SEG 0100/2110)  
 MFC BEGIN = E  
 5 0010/0000 LENGTH(AH 2645 BK 0000)

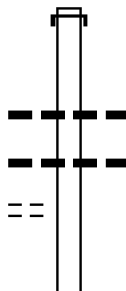
EXTRACT DATE: 12/18/2023 ROADWAY MANAGEMENT SYSTEM PAGE NUMBER: 738  
PRINT DATE: 12/21/2023 SLD COUNTY/SR - ANNUAL PRINT COUNTY: ALLEGHENY

DIR: B TOTAL LEN: 1.789 MI. DIST: 11-1 SR: 2024  
LEFT MUN: WHITE OAK B RIGHT MUN: WHITE OAK B

ANGORA GARDENS PARK  
(PARK)

009448 FT

0030/0960



009448 FT AH-WESTMORELAND (64)  
INTER-AHD CARPENTER LN  
0030/2610 (SR4019 SEG 0010/0000)

0030/1674 015 " DIA CIRC CONCR  
LEN=0099 INSTALLED UNKN  
0030/1302 095 " DIA CIRC CONCR  
LEN=0040 INSTALLED UNKN

018 " DIA CIR PLASTIC

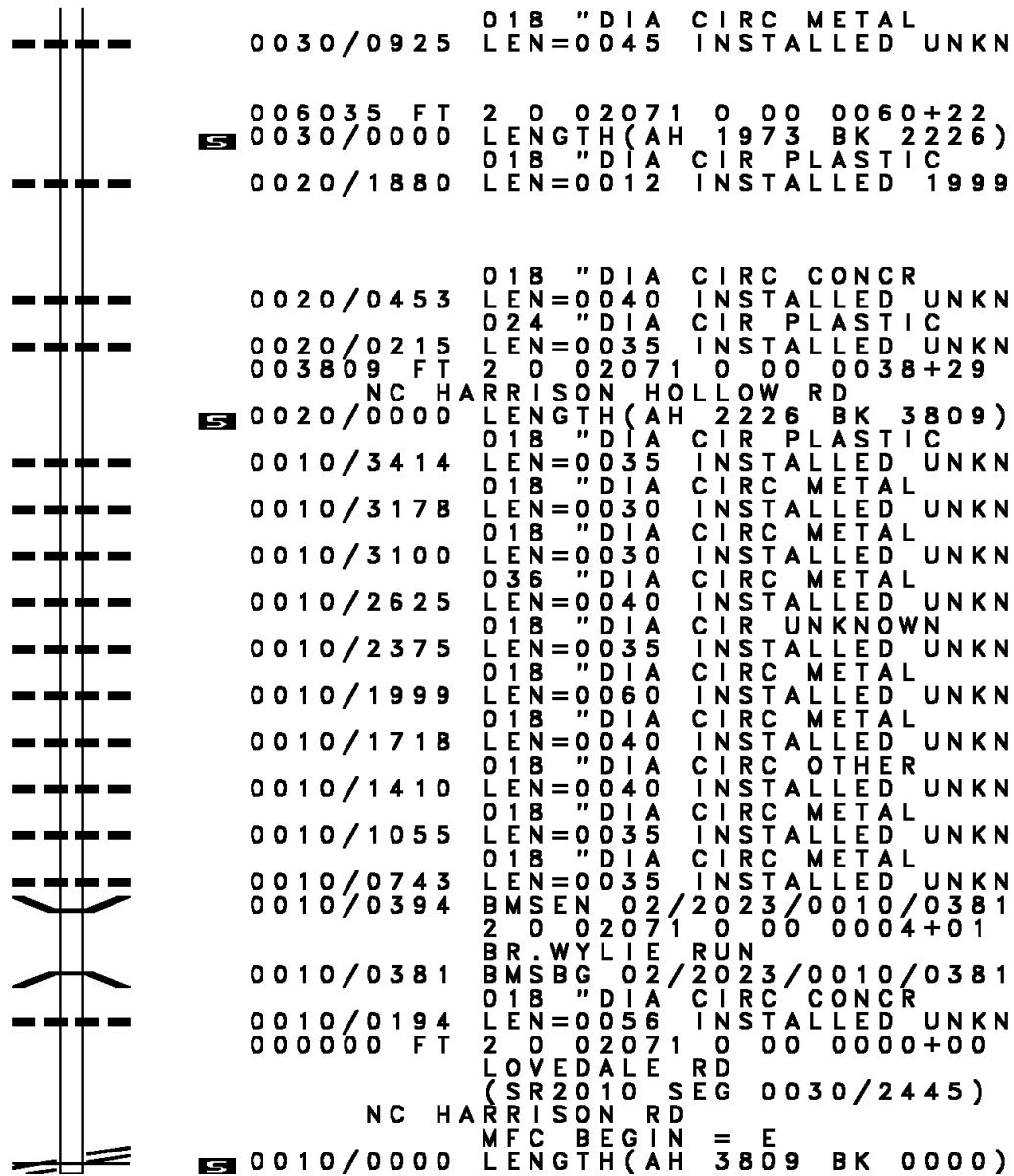
DIR: B TOTAL LEN: 1.789 MI. DIST: 11-1 SR: 2024  
 LEFT MUN: WHITE OAK B RIGHT MUN: WHITE OAK B

Segment	Length (FT)	Start Station	End Station	Material / Notes
	006838	0030/0001	0030/0099	LEN=0099 INSTALLED UNKN
		006838	2064266	6 00 0000+00 NC MUSE LN
MCCLINTOCK RD (SR2033 SEG 0010/0000)	0030/0000	0030/0000	0030/0000	MFC BEGIN = D LENGTH(AH 2610 BK 3350) 018 "DIA CIR PLASTIC
		0020/3205	0020/3205	LEN=0050 INSTALLED UNKN MESSINGER LN
		0020/2995	0020/2995	(BORO) WHITETAIL LN
		0020/2505	0020/2505	(BORO)
SYLVAN DR (BORO)	0020/2100	0020/2100	0020/2100	018 "DIA CIR PLASTIC
		0020/1955	0020/1955	LEN=0050 INSTALLED UNKN
		0020/1749	0020/1749	018 "DIA CIR PLASTIC LEN=0080 INSTALLED UNKN
		0020/0503	0020/0503	015 "DIA CIRC METAL LEN=0035 INSTALLED UNKN
		0020/0230	0020/0230	LAUREL LN (BORO)
		0020/0081	0020/0081	015 "DIA CIR PLASTIC LEN=0040 INSTALLED UNKN
	003488	003488	2002180	0 00 0035+20 LENGTH(AH 3350 BK 3488) 015 "DIA CIR PLASTIC
		0010/3357	0010/3357	LEN=0035 INSTALLED UNKN
		0010/2286	0010/2286	015 "DIA CIR PLASTIC LEN=0040 INSTALLED UNKN
		0010/1709	0010/1709	012 "DIA CIR PLASTIC LEN=0070 INSTALLED UNKN
		0010/1441	0010/1441	018 "DIA CIR PLASTIC LEN=0099 INSTALLED UNKN
		0010/0707	0010/0707	018 "DIA CIR PLASTIC LEN=0099 INSTALLED UNKN
		0010/0070	0010/0070	018 "DIA CIR PLASTIC LEN=0050 INSTALLED UNKN
	000000	000000	2002180	0 00 0000+00 LINCOLN WY (SR2031 SEG 0020/1467)
LINCOLN WY (SR2031 SEG 0020/1467)	0010/0000	0010/0000	0010/0000	NC MC CLINTOCK RD MFC BEGIN = E LENGTH(AH 3488 BK 0000)

DIR: B TOTAL LEN: 2.412 MI. DIST: 11-1 SR: 2023  
 LEFT MUN: LINCOLN B RIGHT MUN: LINCOLN B

Location / Segment	Start Station	End Station	Length (FT)	Notes
BELLBRIDGE RD (SR2021 SEG 0030/0000)	0050/2517	012737	012737	INTER-AHD LIBERTY WY (SR2021 SEG 0030/0000)
		0050/2212	0050/2212	018" DIA CIRC CONCR
		0050/2026	0050/2026	012" DIA CIR PLASTIC LEN=0035 INSTALLED UNKN
ABES WAY (BORO)	010220	0050/0365	010220	1 0 00687 0 00 0084+98 LENGTH(AH 2517 BK 2212)
		0040/1939	0040/1939	018" DIA CIR PLASTIC LEN=0040 INSTALLED UNKN
LINDEN RD (BORO)	0040/1590	0040/1705	0040/1705	CALHOUN RD (BORO)
		0040/1126	0040/1126	018" DIA CIRC CONCR LEN=0099 INSTALLED UNKN
VETERANS WY (BORO)	0040/0824	0040/0537	0040/0537	024" DIA CIRC CONCR LEN=0035 INSTALLED UNKN
		0040/0038	0040/0038	018" DIA CIR PLASTIC LEN=0045 INSTALLED UNKN
	008008	008008	008008	1 0 00687 0 00 0107+00 NC PORT VUE RD
		0040/0000	0040/0000	WEST SMITHFIELD ST (SR2018 SEG 0010/0000) MFC BEGIN = C
		0030/1655	0030/1655	LENGTH(AH 2212 BK 1973) 018" DIA CIRC CONCR
		0030/1400	0030/1400	018" DIA CIRC CONCR LEN=0056 INSTALLED UNKN 018" DIA CIRC CONCR LEN=0047 INSTALLED 1999

DIR: B TOTAL LEN: 2.412 MI. DIST: 11-1 SR: 2023  
 LEFT MUN: LINCOLN B RIGHT MUN: LINCOLN B



006035 FT

0030/0925 018 " DIA CIRC METAL  
 LEN=0045 INSTALLED UNKN  
 006035 FT 2 0 02071 0 00 0060+22  
 0030/0000 LENGTH(AH 1973 BK 2226)  
 018 " DIA CIR PLASTIC  
 0020/1880 LEN=0012 INSTALLED 1999

003809 FT

0020/0453 018 " DIA CIRC CONCR  
 LEN=0040 INSTALLED UNKN  
 024 " DIA CIR PLASTIC  
 0020/0215 LEN=0035 INSTALLED UNKN  
 003809 FT 2 0 02071 0 00 0038+29  
 NC HARRISON HOLLOW RD  
 0020/0000 LENGTH(AH 2226 BK 3809)  
 018 " DIA CIR PLASTIC

000000 FT

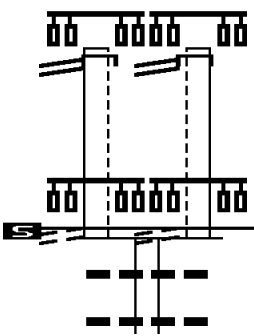
0010/3414 LEN=0035 INSTALLED UNKN  
 018 " DIA CIRC METAL  
 0010/3178 LEN=0030 INSTALLED UNKN  
 018 " DIA CIRC METAL  
 0010/3100 LEN=0030 INSTALLED UNKN  
 036 " DIA CIRC METAL  
 0010/2625 LEN=0040 INSTALLED UNKN  
 018 " DIA CIR UNKNOWN  
 0010/2375 LEN=0035 INSTALLED UNKN  
 018 " DIA CIRC METAL  
 0010/1999 LEN=0060 INSTALLED UNKN  
 018 " DIA CIRC METAL  
 0010/1718 LEN=0040 INSTALLED UNKN  
 018 " DIA CIRC OTHER  
 0010/1410 LEN=0040 INSTALLED UNKN  
 018 " DIA CIRC METAL  
 0010/1055 LEN=0035 INSTALLED UNKN  
 018 " DIA CIRC METAL  
 0010/0743 LEN=0035 INSTALLED UNKN  
 0010/0394 BMSFN 02/2023/0010/0381  
 2 0 02071 0 00 0004+01  
 BR. WYLIE RUN  
 0010/0381 BMSBG 02/2023/0010/0381  
 018 " DIA CIRC CONCR  
 0010/0194 LEN=0056 INSTALLED UNKN  
 000000 FT 2 0 02071 0 00 0000+00  
 LOVEDALE RD  
 (SR2010 SEG 0030/2445)  
 NC HARRISON RD  
 MFC BEGIN = E  
 0010/0000 LENGTH(AH 3809 BK 0000)

LOVEDALE RD  
 (SR2010 SEG 0030/2445) 0010/0000



EXTRACT DATE: 12/18/2023 ROADWAY MANAGEMENT SYSTEM PAGE NUMBER: 733  
 PRINT DATE: 12/21/2023 SLD COUNTY/SR - ANNUAL PRINT COUNTY: ALLEGHENY  
 DIR: B TOTAL LEN: 5.481 MI. DIST: 11-1 SR: 2021  
 LEFT MUN: MCKEESPORT C RIGHT MUN: MCKEESPORT C

LYSLE BL 028937 FT  
 (SR2094 SEG 0010/0000) INTER-AHD  
 RIVER RD  
 (SR2027 SEG 0070/0618) 0121/0525  
 2 0 02357 0 00 0224+24 028412 FT  
 NC FIFTH AV  
 FIFTH AV  
 (CITY)  
 MFC BEGIN = D  
 LENGTH(AH 0525 BK 1578) 0121/0000



028940 FT  
 INTER-AHD LYSLE BL  
 (SR2094 SEG 0011/0000)  
 RIVER RD  
 (SR2027 SEG 0070/0618)  
 0120/0528  
 028412 FT 2 0 02357 0 00 0224+24  
 NC FIFTH AV  
 FIFTH AV  
 (CITY)  
 MFC BEGIN = D  
 LENGTH(AH 0528 BK 1578) 0120/0000  
 018 "DIA CIRC CONCR  
 LEN=0015 INSTALLED UNKN  
 0110/1510  
 018 "DIA CIRC CONCR  
 LEN=0015 INSTALLED UNKN  
 0110/1460



DIR: B TOTAL LEN: 5.481 MI. DIST: 11-1 SR: 2021  
 LEFT MUN: MCKEESPORT C RIGHT MUN: MCKEESPORT C

STREET NAME	ADDRESS	TYPE	LEN	MATERIAL	STATUS
SIXTH ST (CITY)	0110/1274	0110/1297	0099	018 "DIA CIRC CONCR	INSTALLED UNKN
		0110/1282	0099	018 "DIA CIRC CONCR	INSTALLED UNKN
DAWSON ST (CITY)	0110/0940	0110/1151	0030	018 "DIA CIRC CONCR	INSTALLED UNKN
		0110/1010	0030	018 "DIA CIRC CONCR	INSTALLED UNKN
		0110/0657	0099	018 "DIA CIRC CONCR	INSTALLED UNKN
		0110/0647		MCKEESPORT PORT VUE B	
		0110/0383	0015	018 "DIA CIRC CONCR	INSTALLED UNKN
		0110/0167	0005	018 "DIA CIRC CONCR	INSTALLED UNKN
2 0 02357 0 00 0209+19 026834 FT		026834 FT			
ALBION ST (BORO)	0110/0000	0110/0000		NC RE BECCA ST	LENGTH(AH 1578 BK 1251)
HAVILLA ST (BORO)	0100/1150				
UPSTON AV (BORO)	0100/1095				
HUNTER ST (BORO)	0100/0870	0100/0972		GARFIELD ST (BORO)	
		0100/0870		HUNTER ST (BORO)	
		0100/0840	0025	012 "DIA CIRC OTHER	INSTALLED UNKN
		0100/0510		ELMWOOD ST (BORO)	
EDMUNDSON ST (BORO)	025583 FT	025583 FT		2 0 02357 0 00 0196+82	
	0100/0000	0100/0000		NC WA SHINGTON BL/REBECCA ST	LENGTH(AH 1251 BK 1362)
				J F KENNEDY RD (BORO)	
				ROMINE RD (BORO)	
VETERANS WY (BORO)	0090/1030	0090/1160		LC FOR ROMINE RD (CONN)	
		0090/1030		012 "DIA CIRC CONCR	
		0090/0885	0050	012 "DIA CIRC CONCR	INSTALLED UNKN
MONROE AV (BORO)	0090/0835				
		0090/0266	0030	015 "DIA CIR PLASTIC	INSTALLED UNKN

DIR: B TOTAL LEN: 5.481 MI. DIST: 11-1 SR: 2021  
 LEFT MUN: PORT VUE B RIGHT MUN: PORT VUE B

Street Name	Segment Length (FT)	Segment ID	Material	Notes
	024221	0090/0114	015 " DIA CIRC CONCR	LEN=0030 INSTALLED UNKN
	024221	024221	2 0 02357 0 00 0182+90	SAN JUAN DR (BORO)
		0090/0000	LENGTH(AH 1362 BK 2119)	DER SAM AV (BORO)
		0080/1690	018 " DIA CIRC CONCR	LEN=0040 INSTALLED UNKN
EDMUNDSON AV (BORO)	0080/1325	0080/1352	018 " DIA CIRC CONCR	LEN=0040 INSTALLED UNKN
		0080/1005	MCCLELLAND DR (BORO)	
RIVERVIEW RD (BORO)	0080/0840			
BELLAIRE ST (BORO)	0080/0375			
		0080/0315	018 " DIA CIRC CONCR	LEN=0048 INSTALLED UNKN
2 0 02357 0 00 0161+80 SANTA MONICA ST (BORO)	022102	022102	018 " DIA CIRC CONCR	LEN=0048 INSTALLED UNKN
		0080/0000	LENGTH(AH 2119 BK 2066)	015 " DIA CIRC CONCR
		0070/1775	LEN=0030 INSTALLED UNKN	BURBANK ST (BORO)
		0070/1715	018 " DIA CIRC CONCR	LEN=0045 INSTALLED UNKN
		0070/1656	LEN=0045 INSTALLED UNKN	WOODLAND ST (BORO)
		0070/1345	018 " DIA CIRC CONCR	LEN=0070 INSTALLED UNKN
		0070/1255	018 " DIA CIRC CONCR	LEN=0040 INSTALLED UNKN
		0070/1020	018 " DIA CIRC CONCR	LEN=0050 INSTALLED UNKN
		0070/0490	LEN=0050 INSTALLED UNKN	MCCLURE RD (BORO)
	020036	020036	2 0 02357 0 00 0141+30	PORTSMOUTH DR (BORO)
		0070/0000	LENGTH(AH 2066 BK 3693)	S ALLEGHENY ELEM SCHOOL (PRDR)
		0060/3475	RED DOG ST (BORO)	
		0060/3225	018 " DIA CIRC CONCR	LEN=0040 INSTALLED UNKN
		0060/3220	018 " DIA CIRC CONCR	LEN=0040 INSTALLED UNKN
				PORT VUE

DIR: B TOTAL LEN: 5.481 MI. DIST: 11-1 SR: 2021  
 LEFT MUN: PORT VUE B RIGHT MUN: PORT VUE B

OLA AV  
 (BORO)  
 EMIL ST  
 (BORO)

0060/2365  
 0060/2157

FAIRLEE DR  
 (BORO)  
 SUMMIT AV  
 (BORO)

0060/1390  
 0060/1220

2 0 02357 0 00 0104+48 016343 FT  
 SUNSHINE ST  
 (BORO)  
 FIRST ST  
 (BORO)

0060/0000

SCENIC ST  
 (BORO)

0050/2835

KOLLAR DR  
 (BORO)

0050/0835

ORCHARD ST



0060/3206 GLASSPORT B  
 0060/2450 NAOMI AV  
 (BORO)  
 0060/1628 018 "DIA CIRC CONCR  
 LEN=0040 INSTALLED UNKN  
 0060/0970 SCENIC ST  
 (BORO)  
 0060/0350 018 "DIA CIRC CONCR  
 LEN=0048 INSTALLED UNKN  
 018 "DIA CIRC CONCR  
 0060/0066 LEN=0040 INSTALLED UNKN  
 016343 FT  
 0060/0000 LENGTH(AH 3693 BK 3943)  
 018 "DIA CIRC CONCR  
 LEN=0040 INSTALLED UNKN  
 018 "DIA CIRC CONCR  
 LEN=0040 INSTALLED UNKN  
 SCENIC ST  
 (BORO)  
 PENNSYLVANIA AV  
 (BORO)  
 0050/2875  
 0050/2460 EDMUNDSON DR  
 (BORO)  
 0050/1656 018 "DIA CIRC CONCR  
 LEN=0048 INSTALLED UNKN  
 018 "DIA CIRC CONCR  
 LEN=0048 INSTALLED UNKN  
 GLASSPORT  
 0050/1059 LIBERTY B  
 0050/0812 018 "DIA CIRC CONCR  
 LEN=0048 INSTALLED UNKN

DIR: B TOTAL LEN: 5.481 MI. DIST: 11-1 SR: 2021  
 LEFT MUN: LIBERTY B RIGHT MUN: LIBERTY B

Segment Name	Start Station	End Station	Length (FT)	Notes
(BORO)	0050/0565	0050/0400	012400	018 "DIA CIRC CONCR LEN=0048 INSTALLED UNKN 2 0 02357 0 00 0065+10 SOUTH ALLEGHENY HS ENT (BORO) LENGTH(AH 3943 BK 3872)
	0040/2833	0040/2769		018 "DIA CIRC CONCR LEN=0025 INSTALLED UNKN CENTER ST (CNTY)
BORO RD (BORO)	0040/1560	0040/2000		024 "DIA CIRC CONCR LEN=0050 INSTALLED UNKN
	0040/1251	0040/1251		018 "DIA CIRC CONCR LEN=0040 INSTALLED UNKN
WASHINGTON CT (BORO)	0040/0480	0040/0040	008528	018 "DIA CIRC CONCR LEN=0045 INSTALLED UNKN 2 0 02357 0 00 0026+42 PORT VUE RD (CNTY) NC WASHINGTON BL MFC BEGIN = D LENGTH(AH 3872 BK 2626) LIBERTY
	0030/2604	0030/2604		LINCOLN B
LIBERTY LINCOLN B	0030/2104	0030/1847		024 "DIA CIRC CONCR LEN=0040 INSTALLED UNKN
SUNSET LN (BORO)	0030/1790	0030/1310		TAYLOR ST (BORO)
VIRGINIA DR (BORO)	0030/0660	0030/0080		DEER LN (BORO)
	0030/0067	0030/0067	005902	018 "DIA CIRC CONCR LEN=0040 INSTALLED UNKN 2 0 02357 0 00 0000+00 NC LIBERTY WY

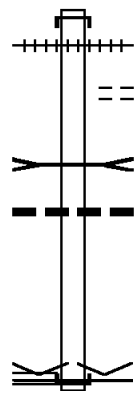
DIR: B TOTAL LEN: 5.481 MI. DIST: 11-1 SR: 2021  
 LEFT MUN: LINCOLN B RIGHT MUN: LINCOLN B

003057 FT

000000 FT

Stationing	Description	Material	Length	Status
0030+00	PORT VUE RD (SR2023 SEG 0050/2517) MFC BEGIN = C	015" DIA CIR PLASTIC	0075	INSTALLED UNKN
0020+28		018" DIA CIRC CONCR	0045	INSTALLED UNKN
0020+04		015" DIA CIRC CONCR	0048	INSTALLED UNKN
0030+57	1 0 00687 0 00 0030+57			
0020+00	LENGTH(AH 2845 BK 3057)	018" DIA CIRC CONCR	0035	INSTALLED UNKN
0010+30		015" DIA CIRC CONCR	3008	INSTALLED UNKN
0010+30		018" DIA CIRC CONCR	0050	INSTALLED UNKN
0010+29		018" DIA CIRC CONCR	0048	INSTALLED UNKN
0010+25		018" DIA CIRC CONCR	0048	INSTALLED UNKN
0010+17		018" DIA CIRC CONCR	0045	INSTALLED UNKN
0010+09		018" DIA CIRC CONCR	0070	INSTALLED UNKN
0010+08		018" DIA CIRC CONCR	0035	INSTALLED UNKN
0010+06		018" DIA CIRC CONCR	0035	INSTALLED UNKN
0010+05		060" DIA CIRC CONCR	0080	INSTALLED UNKN
0010+04	HEATH'S RUN STRUCTURE LENGTH 12 FT BMSID 02/2021/0010/0494	018" DIA CIRC CONCR	0020	INSTALLED 1998
0000+00	1 0 00687 0 00 0000+00 NC BE LLBRIDGE RD LINCOLN BL (SR2001 SEG 0270/0000) MFC BEGIN = D			
0010+00	LENGTH(AH 3057 BK 0000)			

000468 FT






000000 FT

BLYTHEDALE RD  
 (SR2017 SEG 0080/0000) 0010/0000

000468 FT  
 INTER-AHD DOUGLAS RUN RD  
 0010/0468 (CNTY)  
 0010/0417 (AAR 584720F)#TRKS 01  
 MCPHERSON ST  
 (TWP)  
 0010/0380 DOUGLAS RUN  
 STRUCTURE LENGTH 39 FT  
 0010/0225 BMSID 02/2020/0010/0225  
 018 " DIA CIRC CONCR  
 0010/0125 LEN=0050 INSTALLED UNKN  
 000000 FT 2 0 02315 0 00 0083+08  
 VILLAGE: ELIZABETH TWP  
 NC DOUGLAS RUN RD  
 INTER-BK BLYTHEDALE RD  
 (SR2017 SEG 0080/0000)  
 MFC BEGIN = C  
 0010/0000 LENGTH(AH 0468 BK 0000)

EXTRACT DATE: 12/18/2023      ROADWAY MANAGEMENT SYSTEM      PAGE NUMBER: 726  
 PRINT DATE: 12/21/2023      SLD COUNTY/SR - ANNUAL PRINT      COUNTY: ALLEGHENY  
 DIR: B      TOTAL LEN: .000 MI.      DIST: 11-1      SR: 2019  
 LEFT MUN: ELIZABETH T      RIGHT MUN: ELIZABETH T

000000 FT		000000 FT	
000000 FT		7030/0000	LENGTH(AH 3138 BK 1364)
000000 FT		000000 FT	
		7020/0000	LENGTH(AH 1364 BK 2643)
		000000 FT	
		7010/0000	LENGTH(AH 2643 BK 0000)

EXTRACT DATE: 12/18/2023 ROADWAY MANAGEMENT SYSTEM PAGE NUMBER: 725  
PRINT DATE: 12/21/2023 SLD COUNTY/SR - ANNUAL PRINT COUNTY: ALLEGHENY

DIR: B TOTAL LEN: 1.992 MI. DIST: 11-1 SR: 2018  
LEFT MUN: ELIZABETH T RIGHT MUN: ELIZABETH T

010520 FT

010520 FT  
INTER-AHD

BOSTON GREENOCK RD  
(CNTY)  
RENZIE ST  
(SR2017 SEG 0200/3168)  
WALNUT ST





EXTRACT DATE: 12/18/2023  
PRINT DATE: 12/21/2023

ROADWAY MANAGEMENT SYSTEM  
SLD COUNTY/SR - ANNUAL PRINT

PAGE NUMBER: 724  
COUNTY: ALLEGHENY

DIR: B TOTAL LEN: 1.992 MI.  
LEFT MUN: ELIZABETH T

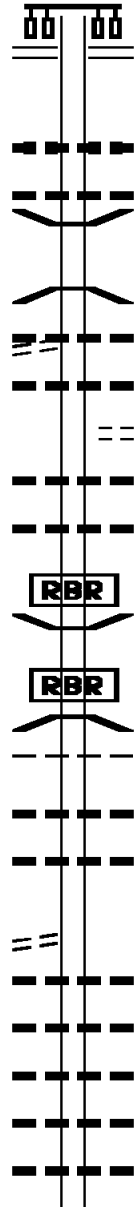
DIST: 11-1 SR: 2018  
RIGHT MUN: ELIZABETH T

YATES ST  
(TWP)

0040/1833

1 0 00687 0 00 0185+50 007713 FT  
LOWER CALHOUN RD  
(BORO)

0040/0000



Stationing	Description
0040/2807	(SR0048 SEG 0130/0000) 018 "DIA CIRC CONCR LEN=0080 INSTALLED UNKN DONNER ST (TWP)
0040/2674	018 "DIA CIRC CONCR LEN=0030 INSTALLED UNKN
0040/2673	BMSBG 02/2018/0040/218B
0040/2231	1 0 00687 0 00 0192+55 CREEK
0040/2212	BMSBG 02/2018/0040/218B
0040/1833	018 "DIA CIRC CONCR LEN=0040 INSTALLED UNKN
0040/1533	012 "DIA CIRC CONCR LEN=0030 INSTALLED UNKN RACK ST (TWP)
0040/1056	012 "DIA CIRC CONCR LEN=0030 INSTALLED UNKN
0040/1025	072 "H 72 "W CON BOX CUL LEN=0035 INSTALLED UNKN
0040/0783	
0040/0746	BMSBG 02/2018/0040/0721 1 0 00687 0 00 0185+50 P3 TRIB TO YOUGH RIVER
0040/0721	BMSBG 02/2018/0040/0721 ELIZABETH LINCOLN B
0040/0376	018 "DIA CIRC CONCR LEN=0035 INSTALLED UNKN
0040/0305	012 "DIA CIRC CONCR LEN=0064 INSTALLED UNKN
0040/0064	
007713 FT	
0040/0000	LENGTH(AH 2807 BK 3485) 018 "DIA CIRC CONCR LEN=0030 INSTALLED UNKN
0030/3419	048 "DIA CIRC CONCR LEN=0050 INSTALLED UNKN
0030/3031	030 "DIA CIRC CONCR LEN=0080 INSTALLED UNKN
0030/2766	015 "DIA CIRC CONCR LEN=0030 INSTALLED UNKN
0030/2450	018 "DIA CIRC CONCR LEN=0030 INSTALLED UNKN
0030/2077	018 "DIA CIRC CONCR

DIR: B TOTAL LEN: 1.992 MI. DIST: 11-1 SR: 2018  
 LEFT MUN: LINCOLN B RIGHT MUN: LINCOLN B

004228 FT

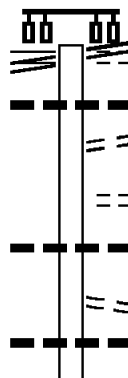
000667 FT

000000 FT

0030/1502	LEN=0030	INSTALLED UNKN
0030/1423	LEN=0030	INSTALLED UNKN
0030/1148	LEN=0030	INSTALLED UNKN
0030/0959	LEN=0030	INSTALLED UNKN
0030/0557	LEN=0030	INSTALLED UNKN
0030/0210	LEN=0050	INSTALLED UNKN
004228 FT	1 0 00687	0 00 0149+46
0030/0000	LENGTH(AH 3485 BK 3561)	
0020/3409	LEN=0080	INSTALLED UNKN
0020/3037	LEN=0030	INSTALLED UNKN
0020/2881	LEN=0030	INSTALLED UNKN
0020/2416	LEN=0040	INSTALLED UNKN
0020/2163	LEN=0040	INSTALLED UNKN
0020/1424	LEN=0035	INSTALLED UNKN
0020/1160	LEN=0040	INSTALLED UNKN
0020/0506	LEN=0040	INSTALLED UNKN
0020/0236	LEN=0060	INSTALLED UNKN
000667 FT	1 0 00687	0 00 0113+85
	LIBERTY WY (SR2025 SEG 0020/3353)	
	NC WEST SMITHFIELD ST	
	CAROTHERS WY (BORO)	
	MFC BEGIN = D	
0020/0000	LENGTH(AH 3561 BK 0667)	
000000 FT	1 0 00687	0 00 0107+00
	NC LIBERTY WY	
	HARRISON HOLLOW RD	
	(SR2023 SEG 0040/0000)	
	INTER-BK WEST SMITHFIELD ST	
	(SR2023 SEG 0040/0000)	
	MFC BEGIN = C	
0010/0000	LENGTH(AH 0667 BK 0000)	

EXTRACT DATE: 12/18/2023 ROADWAY MANAGEMENT SYSTEM PAGE NUMBER: 722  
 PRINT DATE: 12/21/2023 SLD COUNTY/SR - ANNUAL PRINT COUNTY: ALLEGHENY  
 DIR: B TOTAL LEN: 8.991 MI. DIST: 11-1 SR: 2017  
 LEFT MUN: ELIZABETH T RIGHT MUN: ELIZABETH T

SMITHFIELD ST 047473 FT  
 (SR2018 SEG 0040/2807)  
 WALNUT ST  
 (SR0048 SEG 0130/0000) 0200/3168



047473 FT WALNUT ST  
 (SR0048 SEG 0130/0000)  
 SMITHFIELD ST  
 (CNTY)  
 0200/3168  
 0200/2890 015 " DIA CIR PLASTIC  
 LEN=0099 INSTALLED UNKN  
 LC TO SMITHFIELD ST  
 0200/2868 (CONN)  
 MEADE ST  
 0200/2800 (TWP )  
 0200/2700 018 " DIA CIRC CONCR  
 LEN=0099 INSTALLED UNKN  
 HOLSING ST  
 0200/2547 (TWP )  
 0200/2228 018 " DIA CIRC CONCR  
 LEN=0060 INSTALLED UNKN  
 018 " DIA CIRC CONCR

EXTRACT DATE: 12/18/2023  
PRINT DATE: 12/21/2023

ROADWAY MANAGEMENT SYSTEM  
SLD COUNTY/SR - ANNUAL PRINT

PAGE NUMBER: 721  
COUNTY: ALLEGHENY

DIR: B TOTAL LEN: 8.991 MI.  
LEFT MUN: ELIZABETH T

DIST: 11-1 SR: 2017  
RIGHT MUN: ELIZABETH T

2 0 02311 0 00 0020+46 044305 FT  
TURKEYFOOT RD  
(TWP ) 0200/0000

RIDGE RD (TBK)  
(TWP ) 0180/3357  
COUNTRY CLUB DR  
(TWP ) 0180/2929

0200/2130	LEN=0050	INSTALLED UNKN
0200/1845	LEN=0075	INSTALLED UNKN
0200/1582	LEN=0075	INSTALLED UNKN
0200/1100	LEN=0065	INSTALLED UNKN
0200/0187	LEN=0050	INSTALLED UNKN
044305 FT		
0200/0000	LENGTH(AH 3168 BK 2068)	
0190/1870	LEN=0040	INSTALLED UNKN
0190/1597	LEN=0040	INSTALLED UNKN
0190/1270	LEN=0040	INSTALLED UNKN
042237 FT		
042237 FT	2 0 02311 0 00 0000+00	
NC RENZIE ST		
BUENA VISTA/GREENOCK RD		
(CNTY)		
0190/0000	LENGTH(AH 2068 BK 3869)	
0180/3560	LEN=0050	INSTALLED UNKN
0180/3381	LEN=0050	INSTALLED UNKN
0180/2671	LEN=0050	INSTALLED UNKN
0180/2285	LEN=0040	INSTALLED UNKN
0180/1975	LEN=0045	INSTALLED UNKN
0180/1695	LEN=0040	INSTALLED UNKN
0180/1335	LEN=0050	INSTALLED UNKN
0180/0601	BMS EN 02/2017/0180/0496	
	2 0 02312 0 00 0090+64	

EXTRACT DATE: 12/18/2023  
PRINT DATE: 12/21/2023

ROADWAY MANAGEMENT SYSTEM  
SLD COUNTY/SR - ANNUAL PRINT

PAGE NUMBER: 720  
COUNTY: ALLEGHENY

DIR: B TOTAL LEN: 8.991 MI.  
LEFT MUN: ELIZABETH T

DIST: 11-1 SR: 2017  
RIGHT MUN: ELIZABETH T

Station	Length	Notes	Material	Status
038368 FT		BRIDGE CLOSED		
		DITCH		
0180/0591		BMSBG 02/2017/0180/0496		
0180/0517		018" DIA CIRC CONCR		INSTALLED UNKN
		LEN=0040		
0180/0412		KOCH DR		
		(TWP)		
0180/0094		COLONIAL DR		
		(TWP)		
038368 FT		2 0 02312 0 00 0090+64		
		COLONIAL DR		
		(TWP)		
0180/0000		LENGTH(AH 3869 BK 2499)		
0170/2420		015" DIA CIRC CONCR		INSTALLED UNKN
		LEN=0040		
		LARCHFIELD DR		
0170/1885		(TWP)		
0170/1700		018" DIA CIRC CONCR		INSTALLED UNKN
		LEN=0050		
		NC GR GREENOCK BUENA VISTA RD		
		DUNCAN STATION RD		
0170/1675		(TWP)		
0170/1139		018" DIA CIRC CONCR		INSTALLED UNKN
		LEN=0040		
0170/0855		015" DIA CIRC CONCR		INSTALLED UNKN
		LEN=0040		
0170/0735		018" DIA CIRC CONCR		INSTALLED UNKN
		LEN=0040		
0170/0482		024" DIA CIR PLASTIC		INSTALLED UNKN
		LEN=0040		
0170/0174		036" DIA CIRC CONCR		INSTALLED UNKN
		LEN=0065		
035869 FT		2 0 02312 0 00 0065+06		
		NC GR GREENOCK RD		
0170/0000		LENGTH(AH 2499 BK 2997)		
0160/2850		018" DIA CIRC CONCR		INSTALLED UNKN
		LEN=0040		
0160/2216		018" DIA CIRC CONCR		INSTALLED UNKN
		LEN=0040		
0160/1600		018" DIA CIRC CONCR		INSTALLED UNKN
		LEN=0040		
0160/1350		015" DIA CIRC CONCR		INSTALLED UNKN
		LEN=0040		
0160/1100		018" DIA CIR PLASTIC		INSTALLED UNKN
		LEN=0040		
		018" DIA CIRC CONCR		

FREDERICK DR  
(PRDR)

BROADLAWN DR  
(TWP)

EXTRACT DATE: 12/18/2023  
PRINT DATE: 12/21/2023

ROADWAY MANAGEMENT SYSTEM  
SLD COUNTY/SR - ANNUAL PRINT

PAGE NUMBER: 719  
COUNTY: ALLEGHENY

DIR: B TOTAL LEN: 8.991 MI.  
LEFT MUN: ELIZABETH T

DIST: 11-1 SR: 2017  
RIGHT MUN: ELIZABETH T

Stationing	Right-of-Way	Structure	Material	Notes
032872 FT	0160/0584	LEN=0050	INSTALLED UNKN	
	0160/0244	LEN=0040	INSTALLED UNKN	
	0160/0086	LEN=0050	INSTALLED UNKN	
	032872 FT	2 0 02312 0 00 0039+37		HENDERSON RD
	0160/0000	LENGTH(AH 2997 BK 1855)		(TWP)
	0150/1531	LEN=0040	INSTALLED UNKN	
031017 FT	0150/0606	WILDCAT RUN		
	0150/0034	STRUCTURE LENGTH 21 FT		
	031017 FT	BMSID 02/2017/0150/0606		
		BMSEN 02/2017/0150/0000		
		2 0 02312 0 00 0016+62		
	0150/0000	WILDCAT RUN		
		BMSBG 02/2017/0150/0000		
		LENGTH(AH 1855 BK 1664)		
WILD CAT HOLLOW RD (TWP)	0140/1585			
	0140/0922	018 " DIA CIRC CONCR		
	0140/0690	LEN=0048 INSTALLED UNKN		
	0140/0650	012 " DIA CIR PLASTIC		
	0140/0370	LEN=0040 INSTALLED UNKN		
	0140/0185	RUDOLPH ST		
		(TWP)		
		CONROY ST		
		(TWP)		
		STYCHE ST		
		(TWP)		
WILD CAT HOLLOW RD (TWP)	0140/0155			
	0140/0136	BMSEN 02/2017/0140/0112		
		2 0 02312 0 00 0001+07		
		P3		
	0140/0112	WILDCAT RUN		
2 0 02312 0 00 0000+00	029353 FT	BMSBG 02/2017/0140/0112		
ROCK RUN RD (TWP)	0140/0000	DUNCAN ST		
		(TWP)		
	0140/0000	LENGTH(AH 1664 BK 2105)		
	0130/1266	BMSEN 02/2017/0130/1248		

EXTRACT DATE: 12/18/2023  
PRINT DATE: 12/21/2023

ROADWAY MANAGEMENT SYSTEM  
SLD COUNTY/SR - ANNUAL PRINT

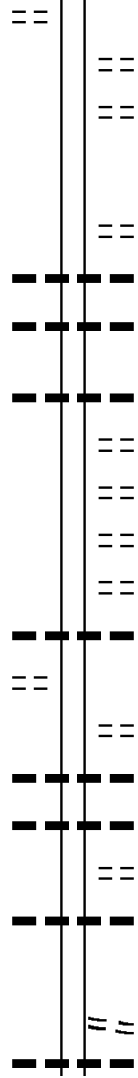
PAGE NUMBER: 718  
COUNTY: ALLEGHENY

DIR: B TOTAL LEN: 8.991 MI.  
LEFT MUN: ELIZABETH T

DIST: 11-1 SR: 2017  
RIGHT MUN: ELIZABETH T

BOYD HOLLOW RD (TBK)  
(TWP )

0130/1215



027248 FT

LINK DR  
(TWP )

0120/1078

024189 FT

2 0 02313 0 00 0042+66  
P3  
BOYDS HOLLOW RUN  
BMSBG 02/2017/0130/1248  
0130/1248  
MCCORKLE CT  
(TWP )  
FELLA BAUM ST  
(TWP )  
0130/0965  
0130/0555 (TWP )  
027248 FT  
2 0 02313 0 00 0024+86  
NC IN D USTRY RD  
BUCHAN ST  
(TWP )  
5 0130/0000 LENGTH(AH 2105 BK 3059)  
021 "DIA CIRC CONCR  
0120/2646 LEN=0030 INSTALLED UNKN  
024 "DIA CIRC CONCR  
0120/2600 LEN=0040 INSTALLED 1997  
015 "DIA CIRC CONCR  
0120/1972 LEN=0035 INSTALLED UNKN  
WHITEMAN ST  
(TWP )  
0120/1778 CARPENTER LN  
(TWP )  
0120/1544 MILTON ST  
(TWP )  
0120/1276 PATTON ST  
(TWP )  
0120/1156 048"H 48"W CON BOX CUL  
0120/1130 LEN=0040 INSTALLED UNKN  
ELWAY ST  
(TWP )  
0120/0890 018 "DIA CIRC CONCR  
0120/0485 LEN=0035 INSTALLED UNKN  
018 "DIA CIRC CONCR  
0120/0323 LEN=0040 INSTALLED UNKN  
FOWLES AV  
(TWP )  
0120/0170 018 "DIA CIRC CONCR  
0120/0040 LEN=0040 INSTALLED UNKN  
024189 FT  
2 0 02313 0 00 0000+00  
INDUSTRY RD  
(TWP )  
5 0120/0000 LENGTH(AH 3059 BK 2809)  
018 "DIA CIRC METAL  
0110/2278 LEN=0050 INSTALLED UNKN

EXTRACT DATE: 12/18/2023  
PRINT DATE: 12/21/2023

ROADWAY MANAGEMENT SYSTEM  
SLD COUNTY/SR - ANNUAL PRINT

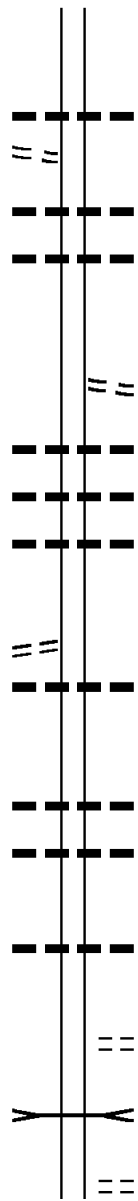
PAGE NUMBER: 717  
COUNTY: ALLEGHENY

DIR: B TOTAL LEN: 8.991 MI.  
LEFT MUN: ELIZABETH T

DIST: 11-1 SR: 2017  
RIGHT MUN: ELIZABETH T

BOYDS LN  
(PRDR)

0110/0812



0110/0946 018 "DIA CIRC METAL  
LEN=0050 INSTALLED UNKN

0110/0712 024 "DIA CIRC CONCR  
LEN=0050 INSTALLED UNKN

0110/0670 018 "DIA CIRC CONCR  
LEN=0075 INSTALLED UNKN

021380 FT

021380 FT 2 0 02314 0 00 0075+90  
TONEY DR

0110/0000 LENGTH(AH 2809 BK 1852)

0100/1140 018 "DIA CIRC CONCR  
LEN=0048 INSTALLED UNKN

0100/0850 018 "DIA CIRC CONCR  
LEN=0048 INSTALLED UNKN

0100/0630 018 "DIA CIRC CONCR  
LEN=0040 INSTALLED UNKN

2 0 02314 0 00 0052+56 019528 FT  
FALLEN TIMBER RD

0100/0000

0100/0000 LENGTH(AH 1852 BK 3144)  
018 "DIA CIRC CONCR

0090/3101 018 "DIA CIRC CONCR  
LEN=0048 INSTALLED UNKN

0090/1750 018 "DIA CIRC CONCR  
LEN=0040 INSTALLED UNKN

0090/1442 012 "DIA CIRC CONCR  
LEN=0040 INSTALLED UNKN

016384 FT

0090/0324 018 "DIA CIRC CONCR  
LEN=0040 INSTALLED UNKN

016384 FT 2 0 02314 0 00 0021+36  
SHALER ST

0090/0000 LENGTH(AH 3144 BK 2135)  
TRIB YOUGH R

0080/1990 STRUCTURE LENGTH 8 FT  
BMSID 02/2017/0080/1971

OFFSHORE DR  
(TWP)

OFFSHORE DR



DIR: B TOTAL LEN: 8.991 MI. DIST: 11-1 SR: 2017  
 LEFT MUN: ELIZABETH T RIGHT MUN: ELIZABETH T

FOR SR 2017S TO 2017S  
 (CONN)

0080/0071

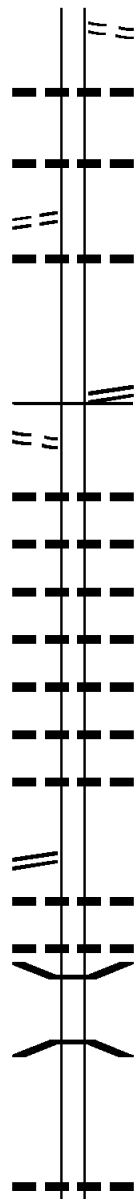
014249 FT

FOR SR 2017S TO 2017S  
 (CONN)

0070/1497

2 0 02315 0 00 0066+86 012644 FT  
 NICHOLS HILL RD  
 (SR2079 SEG 0010/0000)

0070/0000



0080/1820 (TWP )  
 0080/1208 024 "DIA CIRC CONCR  
 LEN=0080 INSTALLED UNKN  
 0080/0474 015 "DIA CIRC CONCR  
 LEN=0040 INSTALLED UNKN  
 0080/0061 018 "DIA CIRC CONCR  
 LEN=0050 INSTALLED UNKN  
 014249 FT 2 0 02314 0 00 0000+00  
 DOUGLAS RUN RD  
 (SR2020 SEG 0010/0000)  
 NC BL YTHEDAILE RD  
 MFC BEGIN = D  
 0080/0000 LENGTH(AH 2135 BK 1605)  
 0070/1042 024 "DIA CIRC CONCR  
 LEN=0060 INSTALLED UNKN  
 0070/0750 018 "DIA CIRC CONCR  
 LEN=0040 INSTALLED UNKN  
 0070/0462 021 "DIA CIRC CONCR  
 LEN=0045 INSTALLED UNKN  
 0070/0315 018 "DIA CIRC CONCR  
 LEN=0040 INSTALLED UNKN  
 0070/0220 024 "DIA CIRC CONCR  
 LEN=0040 INSTALLED UNKN  
 0070/0048 024 "DIA CIRC METAL  
 LEN=0040 INSTALLED UNKN  
 0070/0045 024 "DIA CIRC CONCR  
 LEN=0048 INSTALLED UNKN  
 012644 FT  
 0070/0000 LENGTH(AH 1605 BK 2409)  
 0060/2395 018 "DIA CIRC CONCR  
 LEN=0040 INSTALLED UNKN  
 0060/2150 018 "DIA CIRC CONCR  
 LEN=0040 INSTALLED 1997  
 0060/1860 BMSSEN 02/2017/0060/1842  
 2 0 02315 0 00 0061+37  
 BR. DOUGLAS  
 0060/1842 BMSBG 02/2017/0060/1842  
 0060/0170 018 "DIA CIRC CONCR  
 LEN=0040 INSTALLED 1997



EXTRACT DATE: 12/18/2023  
PRINT DATE: 12/21/2023

ROADWAY MANAGEMENT SYSTEM  
SLD COUNTY/SR - ANNUAL PRINT

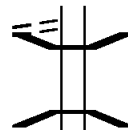
PAGE NUMBER: 714  
COUNTY: ALLEGHENY

DIR: B TOTAL LEN: 8.991 MI.  
LEFT MUN: ELIZABETH T

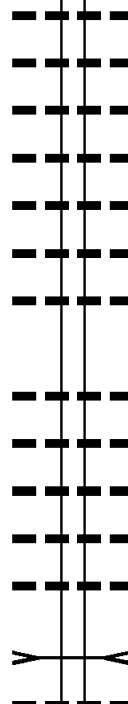
DIST: 11-1 SR: 2017  
RIGHT MUN: ELIZABETH T

(CNTY)

0040/0000



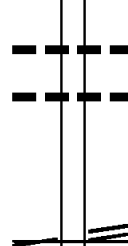
5 0040/0000 LENGTH(AH 2962 BK 2902)  
0030/2857 BMSSEN 02/2017/0030/2834  
1 0 00685 0 00 0058+26  
GILLESPIE  
0030/2834 BMSBG 02/2017/0030/2834



003003 FT

0030/1639 015 " DIA CIRC METAL  
LEN=0035 INSTALLED UNKN  
0030/1546 018 " DIA CIRC CONCR  
LEN=0040 INSTALLED UNKN  
0030/1175 018 " DIA CIRC CONCR  
LEN=0048 INSTALLED UNKN  
0030/0780 015 " DIA CIRC CONCR  
LEN=0040 INSTALLED UNKN  
0030/0647 018 " DIA CIR PLASTIC  
LEN=0048 INSTALLED UNKN  
0030/0505 018 " DIA CIRC CONCR  
LEN=0040 INSTALLED UNKN  
0030/0337 015 " DIA CIRC METAL  
LEN=0040 INSTALLED UNKN  
003003 FT 1 0 00685 0 00 0048+39  
018 " DIA CIR PLASTIC  
LEN=0040 INSTALLED UNKN  
5 0030/0000 LENGTH(AH 2902 BK 3003)  
0010/2863 018 " DIA CIRC CONCR  
LEN=0040 INSTALLED UNKN  
0010/2488 018 " DIA CIR PLASTIC  
LEN=0040 INSTALLED UNKN  
0010/2067 012 " DIA CIRC CONCR  
LEN=0040 INSTALLED UNKN  
0010/1824 012 " DIA CIR PLASTIC  
LEN=0050 INSTALLED UNKN  
BR GILLES R.  
STRUCTURE LENGTH 19 FT  
0010/1525 BMSID 02/2017/0010/1040  
036"H 00"W MULT PLSTIC  
0010/1431 LEN=0050 INSTALLED UNKN

000000 FT



0010/0490 048 " DIA CIRC CONCR  
LEN=0050 INSTALLED UNKN  
0010/0150 018 " DIA CIRC CONCR  
LEN=0040 INSTALLED UNKN  
000000 FT 1 0 00685 0 00 0000+00  
WEST NEWTON RD  
(SR0136 SEG 0120/2310)  
NC LONG HOLLOW RD  
MFC BEGIN = D  
5 0010/0000 LENGTH(AH 3003 BK 0000)

WEST NEWTON RD  
(SR0136 SEG 0120/2310) 0010/0000

EXTRACT DATE: 12/18/2023 ROADWAY MANAGEMENT SYSTEM PAGE NUMBER: 713  
PRINT DATE: 12/21/2023 SLD COUNTY/SR - ANNUAL PRINT COUNTY: ALLEGHENY  
DIR: B TOTAL LEN: .000 MI. DIST: 11-1 SR: 2016  
LEFT MUN: ELIZABETH B RIGHT MUN: ELIZABETH B

000000 FT  
000000 FT

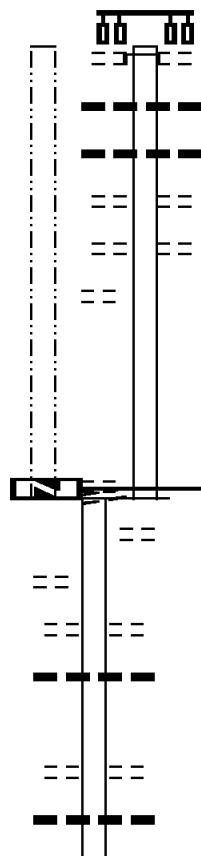


000000 FT  
7020/0000 LENGTH(AH 3163 BK 3134)  
000000 FT  
7010/0000 LENGTH(AH 3134 BK 0000)

DIR: B TOTAL LEN: 2.482 MI. DIST: 11-1 SR: 2015  
 LEFT MUN: ELIZABETH B RIGHT MUN: ELIZABETH B

LTH AH 000100 BK 000547 012075 FT  
 7061/0000  
 FOURTH AV  
 (BORO) 0050/0260

011528 FT



013104 FT  
 INTER-AHD THIRD ST  
 (BORO)  
 MARKET ST/TO SR 51 SB  
 (BORO)  
 0060/1029 020 " DIA CIRC CONCR  
 0060/1005 LEN=0035 INSTALLED UNKN  
 018 " DIA CIRC CONCR  
 0060/0753 LEN=0040 INSTALLED UNKN  
 PLUM ST  
 0060/0735 (BORO)  
 STRAWBERRY ST  
 0060/0455 (BORO)  
 WALNUT ST  
 0060/0190 (BORO)  
 012075 FT 2 0 02055 0 00 0120+56  
 NC TH THIRD AV  
 BAYARD ST  
 (BORO)  
 THIRD AV  
 (BORO)  
 MFC BEGIN = D  
 0060/0000 LENGTH(AH 1029 BK 0547)  
 TANNER AL  
 (BORO)  
 0050/0400  
 FIFTH AV  
 (BORO)  
 018 " DIA CIRC CONCR  
 0050/0129 LEN=0040 INSTALLED UNKN  
 011528 FT 2 0 02055 0 00 0115+03  
 SIXTH AV  
 (BORO)  
 0050/0000 LENGTH(AH 0547 BK 1219)  
 018 " DIA CIRC CONCR  
 0040/1218 LEN=0040 INSTALLED UNKN  
 018 " DIA CIRC CONCR

DIR: B TOTAL LEN: 2.482 MI. DIST: 11-1 SR: 2015  
 LEFT MUN: ELIZABETH B RIGHT MUN: ELIZABETH B

Street Name	Segment ID	Length	Material	Notes
	0040/1047	LEN=0040	INSTALLED UNKN	SEVENTH AV (BORO)
	0040/0888	018" DIA	CIRC CONCR	
	0040/0885	LEN=0040	INSTALLED UNKN	EIGHTH AV (BORO)
				NINTH AV (BORO)
				NC BAYARD ST
WILLIAMSPORT RD (BORO) NINTH AV (BORO)	0040/0465			NC NINTH AV
	0040/0182	015" DIA	CIRC CONCR	
ELEVENTH ST (T580)	0040/0150	LEN=0040	INSTALLED UNKN	ELIZABETH FORWARD T
TWELFTH ST (T581)	010309 FT	010309 FT		2 0 02055 0 00 0103+51
	0040/0000			NC MULBERRY ST
FERRY ST (T579)	0030/2255	LEN=0040	INSTALLED UNKN	015" DIA CIRC CONCR
BRAUFT ST (T582)	0030/2080			
	0030/1919	018" DIA	CIRC METAL	
THIRTEENTH ST (T601)	0030/1895	LEN=0040	INSTALLED UNKN	
FOURTEENTH ST (T600)	0030/1725			
	0030/1675	018" DIA	CIRC CONCR	
FIFTEENTH ST (T599)	0030/1560	LEN=0040	INSTALLED 2002	
SIXTEENTH ST (T598)	0030/1400			
	0030/1386	018" DIA	CIRC CONCR	
	0030/1380	018" DIA	CIRC CONCR	
WALKER RD (T597)	0030/1160	LEN=0040	INSTALLED 2002	
	0030/0855	018" DIA	CIRC CONCR	
	0030/0579	018" DIA	CIR PLASTIC	
	007629 FT	LEN=0045	INSTALLED UNKN	
		007629 FT	2 0 02055 0 00 0075+99	

DIR: B TOTAL LEN: 2.482 MI. DIST: 11-1 SR: 2015  
 LEFT MUN: FORWARD T RIGHT MUN: FORWARD T

Stationing	Description	Material	Status
0030/0000	HOMEPLACE DR (T577)	015" DIA CIRC METAL	INSTALLED UNKN
0020/3585	LEN=0035	015" DIA CIRC METAL	INSTALLED UNKN
0020/3218	LEN=0035	015" DIA CIRC METAL	INSTALLED UNKN
0020/3080	MEMORY DR (T576)	015" DIA CIRC METAL	INSTALLED UNKN
0020/2674	LEN=0030	015" DIA CIRC OTHER	INSTALLED UNKN
0020/0709	LEN=0035	015" DIA CIRC OTHER	INSTALLED UNKN
003876 FT	2 0 02055 0 00 0038+85		
0020/0000	LENGTH(AH 3753 BK 3876)	018" DIA CIRC CONCR	INSTALLED UNKN
0010/3609	LEN=0040	018" DIA CIRC CONCR	INSTALLED UNKN
0010/3557	LEN=0030	015" DIA CIRC METAL	INSTALLED UNKN
0010/3176	LEN=0040	015" DIA CIRC METAL	INSTALLED UNKN
0010/2564	LEN=0030	015" DIA CIRC METAL	INSTALLED UNKN
0010/1346	LEN=0012	018" DIA CIRC CONCR	INSTALLED 2015
0010/1328	LEN=0072	018" DIA CIRC CONCR	INSTALLED UNKN
0010/0481		015" DIA CIRC CONCR	INSTALLED UNKN
0010/0349	LEN=0030	018" DIA CIRC CONCR	INSTALLED UNKN
0010/0129	LEN=0050	015" DIA CIRC CONCR	INSTALLED UNKN
000000 FT	000000 FT 2 0 02055 0 00 0000+00		
0010/0000	WARREN HILL RD (TWP)	NC WI	
0010/0000	LLIAMSPORT RD MFC BEGIN = D	015" DIA CIRC CONCR	INSTALLED UNKN
0010/0000	LENGTH(AH 3876 BK 0000)		

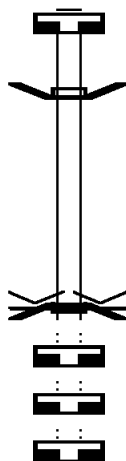
000025 FT

000000 FT

000000 FT

000000 FT

000000 FT



000025 FT

7034/0000

INTER-AHD

0032/0025

000000 FT

INTER-BK

5

0032/0000

000000 FT

7030/0000

000000 FT

7020/0000

000000 FT

7010/0000

LENGTH(AH 1102 BK 0025)

BMSSEN 02/2014/0032/0000

BOYD HOLLOW RD (TBK)

(TWP)

2 0 02111 0 00 0086+96

VILLAGE: ELIZABETH TWP

BOYD HOLLOW RD

BOYD HOLLOW RD (TBK)

(TWP)

BOYDS HOLLOW

BMSBG 02/2014/0032/0000

MFC BEGIN = E

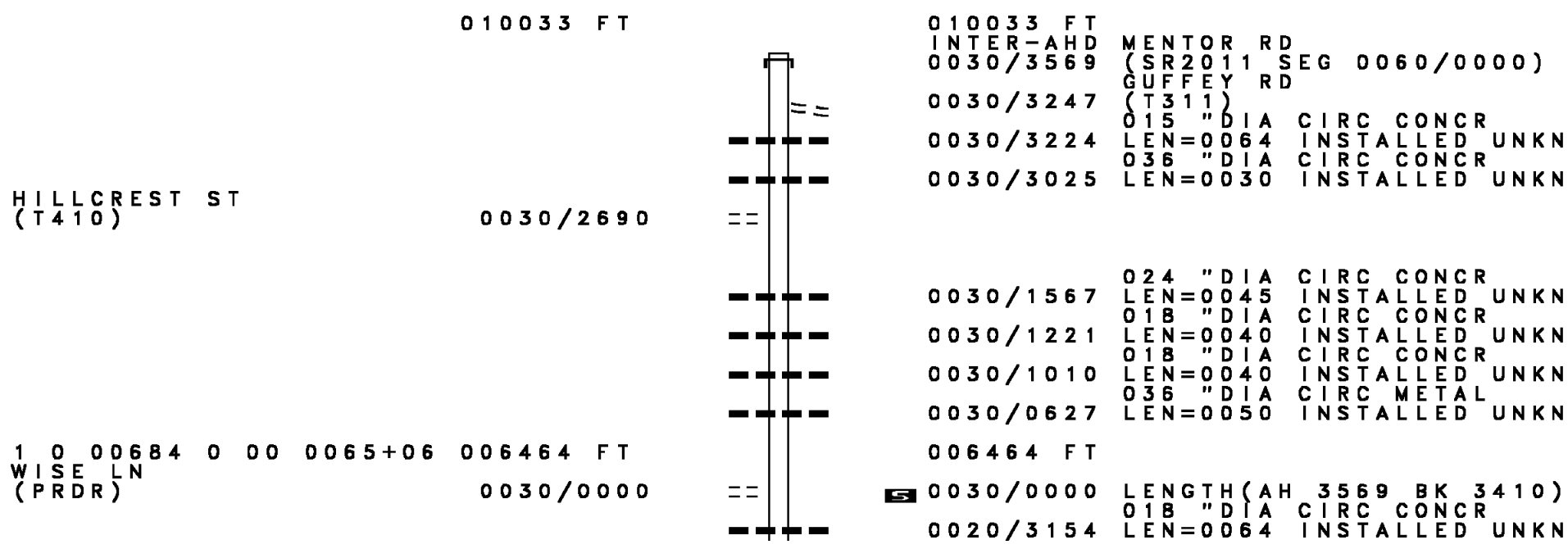
LENGTH(AH 0025 BK 2164)

LENGTH(AH 2164 BK 2838)

LENGTH(AH 2838 BK 3677)

LENGTH(AH 3677 BK 0000)





EXTRACT DATE: 12/18/2023  
PRINT DATE: 12/21/2023

ROADWAY MANAGEMENT SYSTEM  
SLD COUNTY/SR - ANNUAL PRINT

PAGE NUMBER: 707  
COUNTY: ALLEGHENY

DIR: B TOTAL LEN: 1.900 MI.  
LEFT MUN: FORWARD T









DIST: 11-1 SR: 2013  
RIGHT MUN: FORWARD T

003054 FT

000000 FT

0020/3030	024 " DIA	CIRC CONCR
	LEN=0045	INSTALLED UNKN
0020/2525	018 " DIA	CIRC CONCR
	LEN=0040	INSTALLED UNKN
0020/2412	018 " DIA	CIRC CONCR
	LEN=0045	INSTALLED UNKN
0020/1850	018 " DIA	CIRC CONCR
	LEN=0040	INSTALLED UNKN
0020/1448	018 " DIA	CIRC CONCR
	LEN=0040	INSTALLED UNKN
0020/1193	018 " DIA	CIRC CONCR
	LEN=0035	INSTALLED UNKN
0020/1059	BMSSEN 02/2013/0020/1026	
	1 0 00684 0 00 0041+24	
	BRANCH OF BECKETS RUN	
0020/1041	BMSBG 02/2013/0020/1026	
	018 " DIA	CIRC CONCR
0020/0503	LEN=0035	INSTALLED UNKN
003054 FT	1 0 00684 0 00 0030+75	
	018 " DIA	CIR PLASTIC
	LEN=0099	INSTALLED 1999
0020/0000	LENGTH(AH 3410 BK 3054)	
	018 " DIA	CIRC CONCR
0010/2813	LEN=0020	INSTALLED UNKN
	018 " DIA	CIRC CONCR
0010/2295	LEN=0020	INSTALLED UNKN
	TUNNEL HOLLOW RD	
0010/1983	(T305)	
0010/1594	BMSSEN 02/2013/0010/1574	
	1 0 00684 0 00 0015+97	
	BR. OF BECKETS RUN	
0010/1574	BMSBG 02/2013/0010/1574	
	018 " DIA	CIRC CONCR
0010/1270	LEN=0020	INSTALLED UNKN
	018 " DIA	CIRC CONCR
0010/0986	LEN=0040	INSTALLED UNKN
	018 " DIA	CIRC CONCR
0010/0612	LEN=0040	INSTALLED UNKN
0010/0577	BMSSEN 02/2013/0010/0556	
	1 0 00684 0 00 0005+48	
	BR. BECKETS	
0010/0556	BMSBG 02/2013/0010/0556	
	018 " DIA	CIRC CONCR
0010/0121	LEN=0025	INSTALLED UNKN
000000 FT	1 0 00684 0 00 0000+00	
	NC EL	
	LA HOLLOW RD	
	RAINBOW RUN RD	
	(SRO136 SEG 0090/0000)	
	MFC BEGIN = D	
0010/0000	LENGTH(AH 3054 BK 0000)	

EXTRACT DATE: 12/18/2023      ROADWAY MANAGEMENT SYSTEM      PAGE NUMBER: 706  
 PRINT DATE: 12/21/2023      SLD COUNTY/SR - ANNUAL PRINT      COUNTY: ALLEGHENY  
 DIR: B      TOTAL LEN: .000 MI.      DIST: 11-1      SR: 2012  
 LEFT MUN: ELIZABETH T      RIGHT MUN: ELIZABETH T

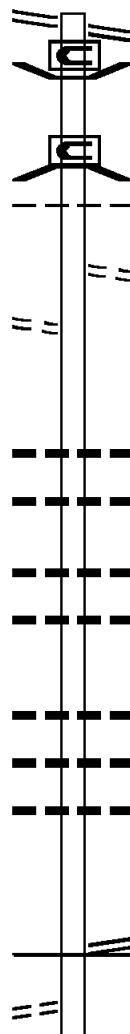
000000 FT		000000 FT	
000000 FT		7050/0000	LENGTH(AH 2431 BK 2421)
000000 FT		000000 FT	
000000 FT		7040/0000	LENGTH(AH 2421 BK 3675)
000000 FT		000000 FT	
000000 FT		7030/0000	LENGTH(AH 3675 BK 2203)
000000 FT		000000 FT	
000000 FT		7020/0000	LENGTH(AH 2203 BK 2398)
		000000 FT	
		7010/0000	LENGTH(AH 2398 BK 0000)

DIR: B TOTAL LEN: 2.699 MI. DIST: 11-1 SR: 2011  
 LEFT MUN: ELIZABETH T RIGHT MUN: ELIZABETH T

HAYDEN BL 014249 FT  
 (SR0051 SEG 0061/0000) 0070/1850

GINGER LN 0070/0816  
 (PRDR) 012399 FT

ROBERTS HOLLOW RD 0040/1966  
 (CNTY)




014249 FT HAYDEN BL  
 0070/1850 (SR0051 SEG 0061/0000)  
 0070/1726 BMSSEN 02/2011/0070/1668  
 0 0 00000 0 00 0000+00  
 BRIDGE CLOSED  
 FALL. TIMBER  
 0070/1711 BMSBG 02/2011/0070/1668  
 0070/1646 ELIZABETH  
 FORWARD T  
 HUTCHINSON RD  
 0070/1120 (T313)  
 NC HUTCHINSON RD

012399 FT 2 0 02036 0 00 0160+76  
 0070/0000 LENGTH(AH 1850 BK 3774)  
 024 " DIA CIRC CONCR  
 0060/3550 LEN=0040 INSTALLED UNKN  
 018 " DIA CIRC CONCR  
 0060/3021 LEN=0040 INSTALLED UNKN  
 018 " DIA CIRC CONCR  
 0060/2376 LEN=0040 INSTALLED UNKN  
 018 " DIA CIRC CONCR  
 0060/1989 LEN=0040 INSTALLED UNKN

0060/1044 018 " DIA CIRC CONCR  
 LEN=0040 INSTALLED UNKN  
 0060/0789 018 " DIA CIRC CONCR  
 LEN=0040 INSTALLED UNKN  
 0060/0546 018 " DIA CIRC CONCR  
 LEN=0040 INSTALLED UNKN  
 008625 FT 2 0 02036 0 00 0123+02  
 ROBERTS HOLLOW RD  
 (SR2013 SEG 0030/3569)  
 NC MENTOR RD

0060/0000 MFC BEGIN = D  
 LENGTH(AH 3774 BK 2131)  
 NC ROBERTS HOLLOW RD  
 036 " DIA CIRC CONCR

DIR: B TOTAL LEN: 2.699 MI. DIST: 11-1 SR: 2011  
 LEFT MUN: FORWARD T RIGHT MUN: FORWARD T



0040/1914 LEN=0060 INSTALLED UNKN

006494 FT

0040/0051 LEN=0040 CIR PLASTIC INSTALLED UNKN  
 006494 FT 2 0 02036 0 00 0102+12  
 S 0040/0000 LENGTH(AH 2131 BK 3891) 018 DIA CIRC CONCR  
 0030/3613 LEN=0040 INSTALLED UNKN

==

0030/1854 KELLY HOLLOW RD (T636)

002603 FT

0030/1004 024 DIA CIR PLASTIC INSTALLED UNKN  
 002603 FT 2 0 02036 0 00 0063+96  
 S 0030/0000 LENGTH(AH 3891 BK 2603) 018 DIA CIRC CONCR  
 0020/2539 LEN=0045 INSTALLED UNKN  
 0020/2075 LEN=0040 INSTALLED UNKN  
 0020/1867 LEN=0040 INSTALLED UNKN

000000 FT

0020/0535 018 DIA CIR PLASTIC INSTALLED UNKN  
 000000 FT 2 0 02036 0 00 0037+00 NC MI  
 S 0020/0000 LENGTH(AH 2603 BK 0000) MIRACLE RIDGE RD ROAD CLOSED BACK

DIR: B TOTAL LEN: 2.428 MI. DIST: 11-1 SR: 2010  
 LEFT MUN: ELIZABETH T RIGHT MUN: ELIZABETH T

BOSTON HOLLOW RD 012821 FT  
 (SR0048 SEG 0090/2725) 0040/2971

PIERCE RD 0040/1435  
 (TWP)

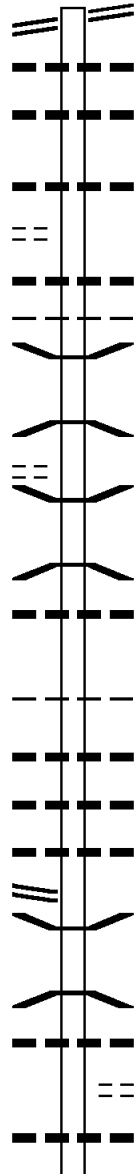
ELIZABETH LINCOLN B 0040/1091

LIBERTY WY 0040/0945  
 (CNTY)

009850 FT

HARRISON RD 0030/2445  
 (SR2023 SEG 0010/0000)

FUEHRER DR



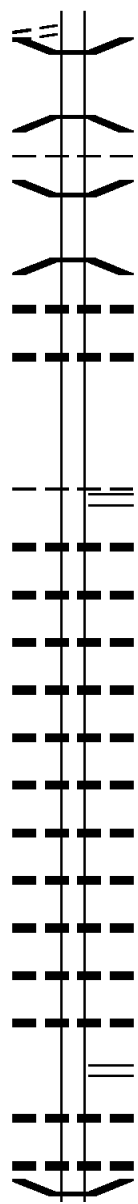
012821 FT BOSTON HOLLOW RD  
 0040/2971 (SR0048 SEG 0090/2725)  
 024 " DIA CIRC CONCR  
 0040/2525 LEN=0045 INSTALLED UNKN  
 018 " DIA CIRC CONCR  
 0040/2473 LEN=0099 INSTALLED UNKN  
 018 " DIA CIRC METAL  
 0040/1640 LEN=0055 INSTALLED UNKN  
 024 " DIA CIRC CONCR  
 0040/1405 LEN=0050 INSTALLED UNKN  
 0040/0998 BMS EN 02/2010/0040/0988  
 2 0 02305 0 00 0108+40  
 WYLIE RUN  
 0040/0988 BMSBG 02/2010/0040/0988  
 0040/0719 BMS EN 02/2010/0040/0693  
 2 0 02305 0 00 0105+38  
 WYLIE RUN  
 0040/0693 BMSBG 02/2010/0040/0693  
 018 " DIA CIRC CONCR  
 0040/0344 LEN=0045 INSTALLED UNKN  
 009850 FT 2 0 02305 0 00 0098+29  
 ELIZABETH  
 LINCOLN B  
 5 0040/0000 LENGTH(AH 2971 BK 3333)  
 018 " DIA CIRC CONCR  
 0030/3300 LEN=0055 INSTALLED UNKN  
 030 " DIA CIRC CONCR  
 0030/2930 LEN=0050 INSTALLED UNKN  
 018 " DIA CIRC CONCR  
 0030/2567 LEN=0030 INSTALLED UNKN  
 0030/2311 BMS EN 02/2010/0030/2303  
 2 0 02305 0 00 0088+09  
 WYLIE RUN  
 0030/2303 BMSBG 02/2010/0030/2303  
 018 " DIA CIR PLASTIC  
 0030/1866 LEN=0099 INSTALLED UNKN  
 JACKTOWN RD  
 (BORO)  
 018 " DIA CIRC CONCR  
 0030/1755 LEN=0030 INSTALLED UNKN  
 0030/1432

DIR: B TOTAL LEN: 2.428 MI. DIST: 11-1 SR: 2010  
 LEFT MUN: LINCOLN B RIGHT MUN: LINCOLN B

(BORO)

0030/1395

006517 FT



0030/1153	BMS	SEN	02/2010/0030/1122
	2 0	02305	0 00 0075+91
	BR.	WYLIE	RUN
0030/1122	BMS	BG	02/2010/0030/1122
	LINCOLN	B	
0030/1025	ELIZABETH	T	
0030/0555	BMS	SEN	02/2010/0030/0537
	2 0	02305	0 00 0070+39
	WYLIE	RUN	
0030/0537	BMS	BG	02/2010/0030/0537
	024	"DIA	CIRC CONCR
0030/0405	LEN=0035	INSTALLED	UNKN
	018	"DIA	CIRC CONCR
0030/0045	LEN=0040	INSTALLED	UNKN
006517 FT	2 0	02305	0 00 0065+55
	MILL	HILL	RD
	(SR2008	SEG	0010/0000)
	ELIZABETH	B	
0030/0000	LENGTH(AH	3333	BK 3063)
	018	"DIA	CIRC CONCR
0020/2665	LEN=0030	INSTALLED	UNKN
	018	"DIA	CIRC CONCR
0020/2405	LEN=0045	INSTALLED	UNKN
	018	"DIA	CIRC CONCR
0020/2247	LEN=0050	INSTALLED	UNKN
	014	"DIA	CIRC CONCR
0020/1940	LEN=0050	INSTALLED	UNKN
	018	"DIA	CIRC CONCR
0020/1771	LEN=0040	INSTALLED	UNKN
	018	"DIA	CIRC CONCR
0020/1635	LEN=0099	INSTALLED	UNKN
	018	"DIA	CIRC CONCR
0020/1626	LEN=0099	INSTALLED	UNKN
	012	"DIA	CIRC CONCR
0020/1345	LEN=0034	INSTALLED	UNKN
	015	"DIA	CIRC CONCR
0020/1324	LEN=0035	INSTALLED	UNKN
	036	"DIA	CIRC METAL
0020/1055	LEN=0099	INSTALLED	UNKN
	018	"DIA	CIRC CONCR
0020/0976	LEN=0025	INSTALLED	UNKN
	ROSS	ST	
0020/0537	(SR2105	SEG	0010/0028)
	018	"DIA	CIRC CONCR
0020/0430	LEN=0030	INSTALLED	UNKN
	018	"DIA	CIRC CONCR
0020/0101	LEN=0030	INSTALLED	UNKN
0020/0032	BMS	SEN	02/2010/0020/008B

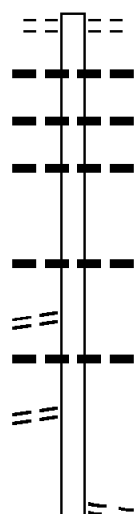
DIR: B TOTAL LEN: 2.428 MI. DIST: 11-1 SR: 2010  
 LEFT MUN: LINCOLN B RIGHT MUN: LINCOLN B

Stationing / Description	Segment / Details	Material / Notes
003454 FT	0020/0020	018 " DIA CIRC CONCR LEN=0020 INSTALLED UNKN
	003454 FT	2 0 02305 0 00 0033+21 WYLIE RUN
	0020/0000	BMSBG 02/2010/0020/0088 LENGTH(AH 3063 BK 3454)
	0010/3319	LINCOLN ELIZABETH T
	0010/3010	SCOTT ST (TWP )
	0010/2974	018 " DIA CIRC CONCR LEN=0030 INSTALLED UNKN
	0010/2930	PENN ST (TWP )
	0010/2527	018 " DIA CIRC CONCR LEN=0020 INSTALLED UNKN
	0010/2380	ROSS ST (TWP )
		<b>RBR</b>
	0010/2255	BMSEN 02/2010/0010/2238 2 0 02305 0 00 0022+29 P3
	0010/2238	BR WYLIE RUN BMSBG 02/2010/0010/2238
	0010/1195	018 " DIA CIR PLASTIC LEN=0035 INSTALLED UNKN (APRA) ROTELICA CO
	0010/1160	ROTELICA CO RD (PRDR)
	0010/0959	018 " DIA CIRC CONCR LEN=0020 INSTALLED UNKN
	0010/0595	018 " DIA CIRC CONCR LEN=0020 INSTALLED UNKN
PENNDOT STOCK PILE YARD (GOVT)	0010/0447	
	000000 FT	
	0010/0230	018 " DIA CIRC CONCR LEN=0020 INSTALLED UNKN
	000000 FT	2 0 02305 0 00 0000+00 NC LOVEDALE RD LINCOLN BL (SR2001 SEG 0230/1255)
	INTER-BK	ATLANTIC AV (TWP )
MCKEESPORT RD (SR2001 SEG 0230/1255)	0010/0000	MFC BEGIN = C LENGTH(AH 3454 BK 0000)



EXTRACT DATE: 12/18/2023 ROADWAY MANAGEMENT SYSTEM PAGE NUMBER: 700  
 PRINT DATE: 12/21/2023 SLD COUNTY/SR - ANNUAL PRINT COUNTY: ALLEGHENY  
 DIR: B TOTAL LEN: 1.825 MI. DIST: 11-1 SR: 2009  
 LEFT MUN: FORWARD T RIGHT MUN: FORWARD T

009637 FT



009637 FT WILLIAMSPORT RD  
 0030/3463 (CNTY)  
 0030/3338 018 " DIA CIRC CONCR  
 LEN=0060 INSTALLED UNKN  
 0030/2800 018 " DIA CIRC CONCR  
 LEN=0064 INSTALLED UNKN  
 060"H 66"W CONCR ARCH  
 0030/2205 LEN=0040 INSTALLED UNKN  
  
 0030/1007 018 " DIA CIRC CONCR  
 LEN=0030 INSTALLED UNKN  
  
 0030/0485 015 " DIA CIRC CONCR  
 LEN=0030 INSTALLED UNKN  
  
 006174 FT 2 0 02173 0 00 0054+42  
 0030/0000 LENGTH(AH 3463 BK 2273)  
 CANTONI LN  
 0020/2251 (T615)

BARKER LN  
 (PRDR)

0030/0659

BRUSSALIS LN  
 (PRDR)

0030/0375  
 006174 FT

DIR: B TOTAL LEN: 1.825 MI. DIST: 11-1 SR: 2009  
 LEFT MUN: FORWARD T RIGHT MUN: FORWARD T

SCHEDADT DR  
 (PRDR)

0020/2063

003901 FT

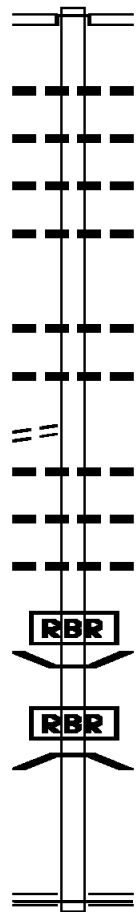
000000 FT

0020/1889	036 " DIA CIRC CONCR LEN=0050 INSTALLED UNKN
0020/1402	LARGE ST (T612)
0020/1343	036 " DIA CIRC OTHER LEN=0045 INSTALLED UNKN
0020/0653	024 " DIA CIR PLASTIC LEN=0040 INSTALLED UNKN
0020/0280	018 " DIA CIRC CONCR LEN=0035 INSTALLED UNKN
003901 FT	2 0 02173 0 00 0031+00
0020/0000	LENGTH(AH 2273 BK 3901)
0010/3848	048 " DIA CIR PLASTIC LEN=0040 INSTALLED UNKN
0010/3600	018 " DIA CIRC METAL LEN=0035 INSTALLED UNKN
0010/3139	024 " DIA CIRC METAL LEN=0040 INSTALLED UNKN
0010/3056	024 " DIA CIRC METAL LEN=0035 INSTALLED UNKN
0010/2768	018 " DIA CIRC CONCR LEN=0035 INSTALLED UNKN
0010/2287	024 " DIA CIRC CONCR LEN=0030 INSTALLED UNKN
0010/2117	018 " DIA CIRC CONCR LEN=0035 INSTALLED UNKN
0010/1692	BMSSEN 02/2009/0010/1672 2 0 02173 0 00 0008+90 SUNFISH RUN
0010/1672	BMSBG 02/2009/0010/1672
0010/1543	015 " DIA CIRC CONCR LEN=0030 INSTALLED UNKN
0010/0805	MIRACLE RIDGE RD (SR2011 SEG 0010/0000)
0010/0256	BMSSEN 02/2009/0010/0247 0 0 00000 0 00 0000+00 SUNFISH RUN
0010/0247	BMSBG 02/2009/0010/0247
0010/0215	OAK DR (T408)
000000 FT	2 0 02173 0 00 0000+00
NC SU	NNYSIDE HOLLOW RD RAINBOW RUN RD (SRO136 SEG 0050/1415)
0010/0000	MFC BEGIN = E LENGTH(AH 3901 BK 0000)

DIR: B TOTAL LEN: .761 MI. DIST: 11-1 SR: 2008  
 LEFT MUN: ELIZABETH T RIGHT MUN: ELIZABETH T

004018 FT

004018 FT INTER-AHD CIRCLE DR (TWP)  
 SCENERY DR (SR0048 SEG 0070/1445)



0020/2080 018 " DIA CIRC CONCR  
 LEN=0030 INSTALLED UNKN  
 0020/1320 018 " DIA CIRC CONCR  
 LEN=0030 INSTALLED UNKN  
 0020/1154 018 " DIA CIRC METAL  
 LEN=0040 INSTALLED UNKN  
 0020/0860 048 " DIA CIRC METAL  
 LEN=0040 INSTALLED UNKN  
 0020/0461 1 0 00689 0 00 0019+54  
 001938 FT LENGTH(AH 2080 BK 1938)  
 0020/0000 018 " DIA CIR PLASTIC  
 LEN=0030 INSTALLED 1997  
 0010/1716 018 " DIA CIR PLASTIC  
 LEN=0040 INSTALLED UNKN

001938 FT

JACKTOWN RD (TWP)

0010/1215

0010/0801 024 " DIA CIRC METAL  
 LEN=0040 INSTALLED UNKN  
 0010/0690 018 " DIA CIR PLASTIC  
 LEN=0040 INSTALLED 1997  
 0010/0519 018 " DIA CIRC METAL  
 LEN=0050 INSTALLED UNKN

000000 FT

0010/0079 BMS EN 02/2008/0010/0053  
 1 0 00689 0 00 0000+47  
 P3 WYLIE RUN  
 0010/0053 BMSBG 02/2008/0010/0053  
 000000 FT 1 0 00689 0 00 0000+00  
 NC MI LL HILL RD  
 LOVEDALE RD  
 (SR2010 SEG 0030/0000)  
 MFC BEGIN = E  
 0010/0000 LENGTH(AH 1938 BK 0000)

EXTRACT DATE: 12/18/2023 ROADWAY MANAGEMENT SYSTEM PAGE NUMBER: 697  
PRINT DATE: 12/21/2023 SLD COUNTY/SR - ANNUAL PRINT COUNTY: ALLEGHENY  
DIR: B TOTAL LEN: 2.193 MI. DIST: 11-1 SR: 2007  
LEFT MUN: FORWARD T RIGHT MUN: FORWARD T

011580 FT

011580 FT  
INTER-AHD WILLIAM PENN RD

EXTRACT DATE: 12/18/2023  
PRINT DATE: 12/21/2023

ROADWAY MANAGEMENT SYSTEM  
SLD COUNTY/SR - ANNUAL PRINT

PAGE NUMBER: 696  
COUNTY: ALLEGHENY

DIR: B TOTAL LEN: 2.193 MI.  
LEFT MUN: FORWARD T

DIST: 11-1 SR: 2007  
RIGHT MUN: FORWARD T

Stationing	Notes
0060/2976	(T614)
0060/2958	PANGBURN HOLLOW RD (CNTY)
0060/2941	BMSSEN 02/2007/0060/2941 1 0 00394 0 00 0114+58
0060/2941	PERRY MILL R
0060/2629	BMSBG 02/2007/0060/2941 018 "DIA CIRC CONCR
0060/2410	LEN=0060 INSTALLED UNKN 018 "DIA CIRC CONCR
0060/2300	LEN=0060 INSTALLED UNKN 024 "DIA CIRC CONCR
0060/1705	LEN=0060 INSTALLED UNKN 018 "DIA CIRC CONCR
0060/1500	LEN=0060 INSTALLED UNKN 024 "DIA CIRC CONCR
0060/1313	LEN=0100 INSTALLED UNKN 018 "DIA CIRC CONCR
0060/1211	LEN=0050 INSTALLED UNKN 018 "DIA CIRC CONCR
0060/0847	LEN=0050 INSTALLED UNKN 018 "DIA CIRC CONCR
0060/0525	LEN=0060 INSTALLED UNKN
008604 FT	1 0 00394 0 00 0085+13
0060/0000	LENGTH(AH 2976 BK 1599) 060 "DIA CIRC CONCR
0050/1490	LEN=0150 INSTALLED UNKN 018 "DIA CIRC CONCR
0050/1192	LEN=0099 INSTALLED UNKN
0050/0678	MUSTANG LN (PRDR) 018 "DIA CIRC CONCR
0050/0124	LEN=0040 INSTALLED UNKN
007005 FT	
0050/0000	LENGTH(AH 1599 BK 2940) 018 "DIA CIRC CONCR
0040/2550	LEN=0040 INSTALLED UNKN 018 "DIA CIRC CONCR
0040/2050	LEN=0099 INSTALLED UNKN 018 "DIA CIRC CONCR
0040/1729	LEN=0099 INSTALLED UNKN
0040/1665	KENNETH ST (T613)
0040/1520	
0040/1487	ELM DR (T649)

1 0 00394 0 00 0069+14 007005 FT  
RACCOON RUN RD  
(SR2005 SEG 0010/0000) 0050/0000

RIDGE RD  
(T608)

DIR: B TOTAL LEN: 2.193 MI. DIST: 11-1 SR: 2007  
 LEFT MUN: FORWARD T RIGHT MUN: FORWARD T

MUNGER LN  
 (T643)

0040/0555

004065 FT

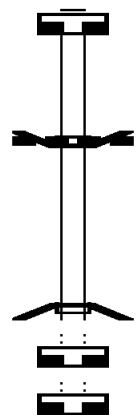
001264 FT

000000 FT

BUNOLA RIVER RD  
 (SR2001 SEG 0010/1770) 0010/0000

0040/1096	018 " DIA CIRC CONCR LEN=0040 MANOWN RD (T593)	INSTALLED UNKN
0040/0619		
0040/0404	PERRY MILL R STRUCTURE LENGTH 10 FT BMSID 02/2007/0040/0404 1 0 00394 0 00 0035+00 MALERIE LN (T403)	
0040/0000	LENGTH(AH 2940 BK 2801)	
0030/2364	018 " DIA CIRC CONCR LEN=0050	INSTALLED UNKN
0030/1529	018 " DIA CIRC CONCR LEN=0099	INSTALLED UNKN
0030/1265	018 " DIA CIRC CONCR LEN=0099	INSTALLED UNKN
0030/1139	018 " DIA CIRC CONCR LEN=0099	INSTALLED UNKN
0030/0829	018 " DIA CIRC CONCR LEN=0099	INSTALLED UNKN
0030/0557	018 " DIA CIRC CONCR LEN=0099	INSTALLED UNKN
0030/0443	018 " DIA CIRC CONCR LEN=0099	INSTALLED UNKN
0030/0273	018 " DIA CIRC CONCR LEN=0099	INSTALLED UNKN
0030/0026	018 " DIA CIRC CONCR LEN=0050	INSTALLED UNKN
0030/0000	LENGTH(AH 2801 BK 1264)	
0010/1209	018 " DIA CIRC CONCR LEN=0040	INSTALLED UNKN
0010/1011	018 " DIA CIRC CONCR LEN=0099	INSTALLED UNKN
0010/0809	018 " DIA CIRC CONCR LEN=0099	INSTALLED UNKN
0010/0380	018 " DIA CIRC CONCR LEN=0040	INSTALLED UNKN
0010/0187	024 " DIA CIRC CONCR LEN=0040	INSTALLED UNKN
0010/0000	1 0 00394 0 00 0000+00 BUNOLA RIVER RD (SR2001 SEG 0010/1770)	
0010/0000	NC RIVER HILL RD MFC BEGIN = D LENGTH(AH 1264 BK 0000)	

000014 FT  
  
 000000 FT  
  
 000000 FT  
 000000 FT

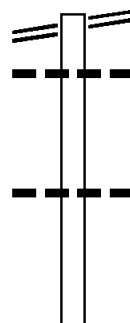


000014 FT  
 7034/0000 LENGTH(AH 3356 BK 0014)  
 INTER-AHD BMSBN 02/2006/0030/0000  
 PARK AV (TBK)  
 (TWP )  
 042"H 42"W CONC STRUCT  
 0030/0014 LEN=0036 INSTALLED UNKN  
 000000 FT 1 0 00688 0 00 0075+43  
 NC HA  
 INTER-BK HAPPY HOLLOW RD (TBK)  
 (TWP )  
 BR.WYLIE RUN  
 BMSBG 02/2006/0030/0000  
 0030/0000 LENGTH(AH 0014 BK 3877)  
 000000 FT  
 7020/0000 LENGTH(AH 3877 BK 3546)  
 000000 FT  
 7010/0000 LENGTH(AH 3546 BK 0000)

EXTRACT DATE: 12/18/2023 ROADWAY MANAGEMENT SYSTEM PAGE NUMBER: 693  
 PRINT DATE: 12/21/2023 SLD COUNTY/SR - ANNUAL PRINT COUNTY: ALLEGHENY  
 DIR: B TOTAL LEN: 3.728 MI. DIST: 11-1 SR: 2005  
 LEFT MUN: FORWARD T RIGHT MUN: FORWARD T

BUNOLA RIVER RD 019683 FT  
 (SR2001 SEG 0110/0000) 0070/1739

017944 FT



019683 FT BUNOLA RIVER RD  
 0070/1739 (SR2001 SEG 0110/0000)  
 0070/1364 024 "DIA CIRC CONCR  
 LEN=0045 INSTALLED UNKN

0070/0065 048 "DIA CIR PLASTIC  
 017944 FT LEN=0040 INSTALLED UNKN  
 0070/0000 2 0 02040 0 01 0186+08  
 LENGTH(AH 1739 BK 3788)



DIR: B TOTAL LEN: 3.728 MI. DIST: 11-1 SR: 2005  
 LEFT MUN: FORWARD T RIGHT MUN: FORWARD T

014156 FT

2 0 02040 0 01 0111+79 010473 FT  
 CHURCH HOLLOW RD  
 (SR2003 SEG 0010/0000) 0050/0000

0060/2001	024 " DIA	CIRC OTHER
	LEN=0040	INSTALLED UNKN
0060/1247	018 " DIA	CIR PLASTIC
	LEN=0040	INSTALLED UNKN
0060/1011	018 " DIA	CIR PLASTIC
	LEN=0040	INSTALLED UNKN
0060/0038	048 " DIA	CIR PLASTIC
	LEN=0040	INSTALLED UNKN
014156 FT	2 0 02040	0 01 0147+99
0060/0000	LENGTH(AH 3788 BK 3683)	
0050/2966	018 " DIA	CIR PLASTIC
	LEN=0045	INSTALLED UNKN
0050/2296	036 " DIA	CIRC OTHER
	LEN=0040	INSTALLED UNKN
0050/1965	018 " DIA	CIR PLASTIC
	LEN=0040	INSTALLED UNKN
0050/1538	018 " DIA	CIRC METAL
	LEN=0045	INSTALLED UNKN
0050/1080	018 " DIA	CIRC METAL
	LEN=0040	INSTALLED UNKN
0050/0560	RIPPEL RD (T309)	
0050/0467	018 " DIA	CIRC METAL
	LEN=0040	INSTALLED UNKN
0050/0013	024 " DIA	CIRC METAL
010473 FT	LEN=0045	INSTALLED UNKN
0050/0000	LENGTH(AH 3683 BK 2215)	
0040/1549	015 " DIA	CIRC CONCR
	LEN=0040	INSTALLED 2002
0040/1457	015 " DIA	CIRC CONCR
	LEN=0035	INSTALLED UNKN
0040/0798	015 " DIA	CIRC CONCR
	LEN=0035	INSTALLED UNKN
0040/0572	BMSSEN 02/2005/0040/0559	
	2 0 02040	0 01 0095+03
	BRIDGE CLOSED	
	KELLY RUN	
0040/0559	BMSBG 02/2005/0040/0560	
0040/0016	BMSSEN 02/2005/0040/0001	





EXTRACT DATE: 12/18/2023 ROADWAY MANAGEMENT SYSTEM PAGE NUMBER: 689  
PRINT DATE: 12/21/2023 SLD COUNTY/SR - ANNUAL PRINT COUNTY: ALLEGHENY  
DIR: B TOTAL LEN: 1.305 MI. DIST: 11-1 SR: 2003  
LEFT MUN: FORWARD T RIGHT MUN: FORWARD T

006890 FT

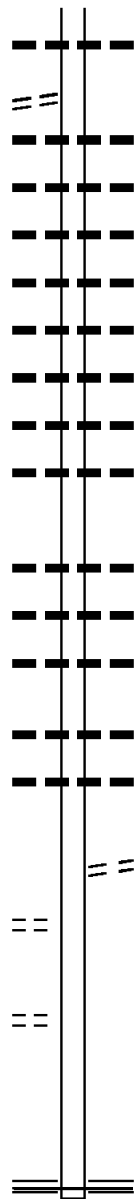


006890 FT 018 " DIA CIRC CONCR  
LEN=0042 INSTALLED UNKN  
BUNOLA RIVER RD  
0030/2915 (SR2001 SEG 0080/0000)

DIR: B TOTAL LEN: 1.305 MI. DIST: 11-1 SR: 2003  
 LEFT MUN: FORWARD T RIGHT MUN: FORWARD T

SALKA LN  
(PRDR)

0030/1966



0030/1988 018 " DIA CIRC CONCR  
 LEN=0042 INSTALLED UNKN

0030/1890 018 " DIA CIRC CONCR  
 LEN=0042 INSTALLED UNKN

0030/1691 048 " H 24 " W ELLIP CONC  
 LEN=0040 INSTALLED UNKN

0030/1465 018 " DIA CIRC CONCR  
 LEN=0042 INSTALLED UNKN

0030/1297 018 " DIA CIRC CONCR  
 LEN=0042 INSTALLED UNKN

0030/0751 018 " DIA CIRC CONCR  
 LEN=0042 INSTALLED UNKN

0030/0600 036 " DIA CIRC CONCR  
 LEN=0040 INSTALLED UNKN

0030/0270 018 " DIA CIR PLASTIC  
 LEN=0040 INSTALLED UNKN

003975 FT

0030/0138 036 " DIA CIRC CONCR  
 LEN=0045 INSTALLED UNKN

003975 FT 2 0 02155 0 00 0040+33  
 0030/0000 LENGTH(AH 2915 BK 1966)

0020/1868 036 " DIA CIRC CONCR  
 LEN=0048 INSTALLED UNKN

0020/1378 024 " DIA CIRC CONCR  
 LEN=0045 INSTALLED UNKN

0020/0956 024 " DIA CIRC CONCR  
 LEN=0038 INSTALLED UNKN

0020/0337 018 " DIA CIRC CONCR  
 LEN=0040 INSTALLED UNKN

002009 FT

0020/0087 018 " DIA CIRC CONCR  
 LEN=0040 INSTALLED UNKN

002009 FT 2 0 02155 0 00 0020+45  
 MCVICKER LN  
 (T319)

0020/0000 LENGTH(AH 1966 BK 2009)

BERRY LN  
(T318)

0010/1955

ELKHORN RD  
(T308)

0010/0795

000000 FT

000000 FT 2 0 02155 0 00 0000+00  
 NC CHURCH HOLLOW RD

RACCOON RUN RD  
 (SR2005 SEG 0050/0000)

MFC BEGIN = E  
 0010/0000 LENGTH(AH 2009 BK 0000)

EXTRACT DATE: 12/18/2023 ROADWAY MANAGEMENT SYSTEM PAGE NUMBER: 687  
PRINT DATE: 12/21/2023 SLD COUNTY/SR - ANNUAL PRINT COUNTY: ALLEGHENY  
DIR: B TOTAL LEN: .000 MI. DIST: 11-1 SR: 2002  
LEFT MUN: GLASSPORT B RIGHT MUN: GLASSPORT B

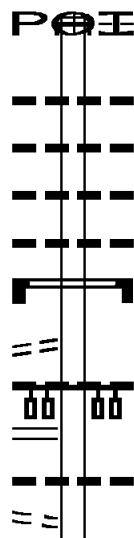
000000 FT  
000000 FT



000000 FT  
7020/0000 LENGTH(AH 2986 BK 3006)  
000000 FT  
7010/0000 LENGTH(AH 3006 BK 0000)

070156 FT

067612 FT (APRA) WESTINGHOUSE ELE  
 INTER-AHD OHIO AV  
 (BORO)  
 WALL ST  
 (BORO)  
 0300/2405  
 018 " DIA CIRC CONCR  
 0300/1617 LEN=0045 INSTALLED UNKN  
 018 " DIA CIRC CONCR  
 0300/1606 LEN=0099 INSTALLED UNKN  
 018 " DIA CIRC CONCR  
 0300/1484 LEN=0024 INSTALLED UNKN  
 018 " DIA CIRC CONCR  
 0300/1384 LEN=0097 INSTALLED UNKN  
 SIGN: CANTILEVER  
 0300/1170 BMSID 02/2001/0300/1170  
 018 " DIA CIRC CONCR  
 0300/0942 LEN=0015 INSTALLED UNKN  
 0300/0910  
 018 " DIA CIRC CONCR  
 0300/0908 LEN=0099 INSTALLED UNKN



TO 2038/0010 SH  
 (CONN)

0300/1010

GLASSPORT CLAIRTON BR  
 (SR2038 SEG 0010/2442)

0300/0910

FROM 2038/0010 SH  
 (CONN)

0300/0825

DIR: B TOTAL LEN: 13.287 MI. DIST: 11-1 SR: 2001  
 LEFT MUN: GLASSPORT B RIGHT MUN: GLASSPORT B

Stationing	Sign Description	Material	Status
0300/0626	SIGN: CANTILEVER BMSID 02/2001/0300/0626		
067751 FT			
065207 FT	2 0 02239 0 00 0659+08 GLASSPORT LINCOLN B		
0300/0000	LENGTH(AH 2405 BK 1804) 036 "DIA CIRC CONCR		
0290/1448	LEN=0040 INSTALLED UNKN		
0290/0092	024 "DIA CIRC CONCR LEN=0045 INSTALLED UNKN 024 "DIA CIRC METAL LEN=0050 INSTALLED UNKN		
065947 FT			
0290/0055	SMALL CREEK STRUCTURE LENGTH 10 FT BMSID 02/2001/0290/0055		
063403 FT	2 0 02239 0 00 0640+00 COURSIN RD (BORO)		
0290/0000	LENGTH(AH 1804 BK 2835) 035 "DIA CIR UNKNOWN		
0280/2355	LEN=0035 INSTALLED UNKN		
0280/2350	018 "DIA CIRC CONCR LEN=0005 INSTALLED UNKN		
0280/1900	024 "DIA CIRC CONCR LEN=0045 INSTALLED UNKN		
0280/1316	018 "DIA CIRC CONCR LEN=0030 INSTALLED UNKN		
0280/1177	018 "DIA CIRC CONCR LEN=0045 INSTALLED UNKN		
0280/0915	018 "DIA CIRC CONCR LEN=0045 INSTALLED UNKN		
0280/0273	018 "DIA CIRC CONCR LEN=0003 INSTALLED UNKN		
0280/0272	018 "DIA CIRC CONCR LEN=0099 INSTALLED UNKN		
0280/0043	018 "DIA CIRC CONCR LEN=0099 INSTALLED UNKN		
0280/0035	018 "DIA CIRC CONCR LEN=0040 INSTALLED UNKN		
063112 FT			
060568 FT	2 0 02239 0 00 0611+34 NC GLASSPORT-ELIZABETH RD		
0280/0000	LENGTH(AH 2835 BK 2137) 018 "DIA CIRC CONCR		
0270/2032	LEN=0045 INSTALLED UNKN 018 "DIA CIRC CONCR		



DIR: B TOTAL LEN: 13.287 MI. DIST: 11-1 SR: 2001  
 LEFT MUN: LINCOLN B RIGHT MUN: LINCOLN B

060975 FT

057035 FT

0270/1635	LEN=0045	INSTALLED UNKN
	018 " DIA	CIRC CONCR
0270/1288	LEN=0042	INSTALLED UNKN
	018 " DIA	CIRC CONCR
0270/0936	LEN=0045	INSTALLED UNKN
	FRANTI'S RUN	
	STRUCTURE LENGTH 16 FT	
0270/0201	BMSID 02/2001/0270/0201	
058431 FT	2 0 02239 0 00 0589+90	
	NC LINCOLN BL	
	BELLBRIDGE RD	
	(SR2021 SEG 0010/0000)	
0270/0000	LENGTH(AH 2137 BK 3940)	
	018 " DIA	CIRC METAL
0260/3866	LEN=0040	INSTALLED UNKN
	018 " DIA	CIRC CONCR
0260/2752	LEN=0099	INSTALLED UNKN
	018 " DIA	CIRC CONCR
0260/2441	LEN=0032	INSTALLED UNKN
	018 " DIA	CIRC CONCR
0260/2120	LEN=0040	INSTALLED UNKN
	018 " DIA	CIRC CONCR
0260/1775	LEN=0020	INSTALLED UNKN
	024 " DIA	CIRC CONCR
0260/1711	LEN=0781	INSTALLED UNKN
	024 " DIA	CIRC CONCR
0260/0930	LEN=0036	INSTALLED UNKN
	024 " DIA	CIRC CONCR
0260/0707	LEN=0040	INSTALLED UNKN
	054491 FT	2 0 02239 0 00 0550+99
	NC GLASSPORT-ELIZABETH RD	
0260/0000	LENGTH(AH 3940 BK 2197)	
	018 " DIA	CIRC CONCR
0250/2144	LEN=0099	INSTALLED UNKN
	018 " DIA	CIRC CONCR
0250/1898	LEN=0040	INSTALLED UNKN
	018 " DIA	CIRC CONCR
0250/0985	LEN=0036	INSTALLED UNKN
0250/0967	BMSSEN 02/2001/0250/095B	
	2 0 02239 0 00 0538+59	
	BURNS RUN	
0250/0958	BMSBG 02/2001/0250/095B	
	018 " DIA	CIR UNKNOWN

DIR: B TOTAL LEN: 13.287 MI. DIST: 11-1 SR: 2001  
 LEFT MUN: LINCOLN B RIGHT MUN: LINCOLN B

Stationing	Description	Length	Material	Status
054838 FT	0250/0575	LEN=0099	018" DIA CIRC CONCR	INSTALLED UNKN
	0250/0242	LEN=0036	018" DIA CIRC CONCR	INSTALLED UNKN
	052294 FT	2 0 02239 0 00 0529+02	NC MC KEESPORT RD	
	0250/0000	LENGTH(AH 2197 BK 2367)	024" DIA CIRC CONCR	
	0240/2217	LEN=0099	018" DIA CIRC CONCR	INSTALLED UNKN
	0240/2094	LEN=0099	018" DIA CIRC CONCR	INSTALLED UNKN
	0240/1432	LEN=0060	018"H 12"W ELLIP CONC	INSTALLED UNKN
CHIZ BROTHERS DR (PRDR)	0240/1379	LEN=0099	018" DIA CIRC CONCR	INSTALLED UNKN
	0240/1199	(APRA) CHIZ BROTHERS CO	018" DIA CIRC CONCR	
	0240/0839	LEN=0099	MABLE DR	INSTALLED UNKN
	0240/0765	(BORO)		
	0240/0050	BMS EN 02/2001/0240/0000	NC LINCOLN BL	
052471 FT	0240/0015	LEN=0015	LINCOLN ELIZABETH T	
	049927 FT	2 0 02239 0 00 0506+32	WYLIE RUN	
	0240/0000	LENGTH(AH 2367 BK 1611)	BMSBG 02/2001/0240/0000	
ATLANTIC AV (TWP)	0230/1255	(APRA) NASH KINEMA CO	LOVEDALE RD	
	0230/1255	(SR2010 SEG 0010/0000)		
	0230/0661	LEN=0099	012" DIA CIRC CONCR	INSTALLED UNKN
	0230/0598	(TWP)	SHERWICK DR	
LONG ST (TWP)	0230/0150			
050860 FT	048316 FT	2 0 02239 0 00 0492+00	GRAHAM AV	
	0230/0000	LENGTH(AH 1611 BK 0498)	(TWP)	
	0220/0432	ELIZABETH B	CHICAGO AV	
	0220/0023	(BORO)		
2 0 02239 0 00 0487+36 050362 FT	047818 FT			
CHICAGO ST				

DIR: B TOTAL LEN: 13.287 MI.  
 LEFT MUN: ELIZABETH B

DIST: 11-1 SR: 2001  
 RIGHT MUN: ELIZABETH B

(BORO) 0220/0000 ==  
 PEACH ST  
 (BORO) 0210/0325 ==  
 LOCUST ST  
 (BORO) 0210/0175 ==  
 049807 FT

MILL ST  
 (BORO) 0200/0450 ==

049060 FT

015 "DIA CIRC CONCR  
 LEN=0020 INSTALLED UNKN 0191/0943  
 LC FROM THIRD ST  
 (CONN) 0191/0690  
 PARK ST  
 (BORO) 0191/0615 ==  
 TO SR 51 NB RAMP RD  
 (SR8073 SEG 0020/0000) 0191/0517  
 ROUTE 51 NORTH  
 OP ID 02/0051/0110/0000 0191/0372  
 018 "DIA CIRC CONCR  
 LEN=0068 INSTALLED UNKN 0191/0352  
 LOWER MILL ST  
 (BORO) 0191/0285 ==  
 018 "DIA CIRC CONCR  
 LEN=0020 INSTALLED UNKN 0191/0241  
 018 "DIA CIR PLASTIC  
 LEN=0099 INSTALLED UNKN 0191/0234  
 018 "DIA CIRC CONCR  
 LEN=0024 INSTALLED UNKN 0191/0151  
 2 0 02239 0 00 0467+00 048117 FT  
 MARKET ST/TO SR 51 SB  
 (BORO)

LENGTH(AH 0943 BK 1601) 0191/0000

0220/0000 LENGTH(AH 0498 BK 0555)

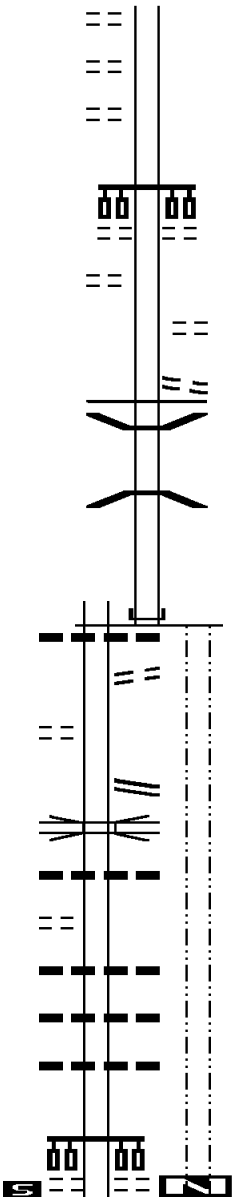
047263 FT 2 0 02239 0 00 0479+69  
 CHURCH ST  
 (BORO)

0210/0000 LENGTH(AH 0555 BK 0747)

0200/0420 MAPLE AV  
 (BORO)  
 0200/0145 CEMETERY ST  
 (BORO)  
 0200/0046 MFC BEGIN = C  
 0200/0026 BMSSEN 02/2001/0200/0001  
 2 0 02239 0 00 0472+17  
 FALLEN TIMBER RUN  
 0200/0001 BMSBG 02/2001/0200/0001  
 046516 FT 2 0 02239 0 00 0472+17  
 NC MC KEESPORT RD  
 INTER-BK THIRD AV  
 (BORO)

0200/0000 LTH AH 000747 BK 000544

046516 FT  
 7190/0000 LTH AH 000544 BK 000304

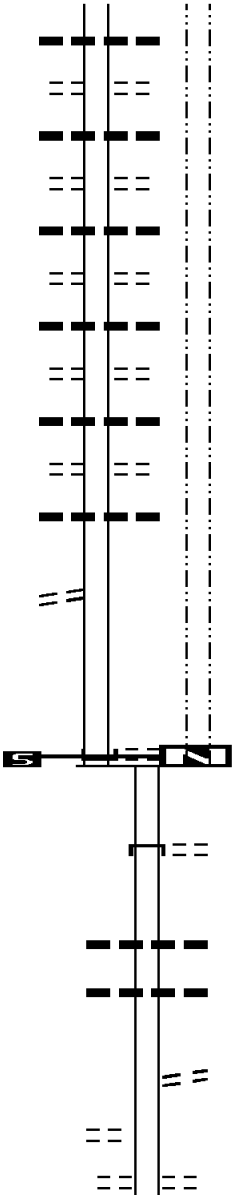


DIR: B TOTAL LEN: 13.287 MI.  
 LEFT MUN: ELIZABETH B

DIST: 11-1 SR: 2001  
 RIGHT MUN: ELIZABETH B

018 "DIA CIRC CONCR  
 LEN=0015 INSTALLED UNKN 0181/1350 ---  
 PLUM ST  
 (BORO) 0181/1321 ==  
 018 "DIA CIRC CONCR  
 LEN=0032 INSTALLED UNKN 0181/1200 ---  
 STRAWBERRY ST  
 (BORO) 0181/1045 ==  
 018 "DIA CIRC CONCR  
 LEN=0011 INSTALLED 2012 0181/0787 ---  
 WALNUT ST  
 (BORO) 0181/0778 ==  
 030 "DIA CIRC CONCR  
 LEN=0011 INSTALLED 2012 0181/0606 ---  
 BAYARD ST  
 (BORO) 0181/0575 ==  
 018 "DIA CIRC CONCR  
 LEN=0011 INSTALLED 2012 0181/0396 ---  
 MULBERRY ST  
 (BORO) 0181/0307 ==  
 012 "DIA CIR PLASTIC  
 LEN=0099 INSTALLED UNKN 0181/0200 ---  
 NC SECOND AV  
 SECOND AV  
 (BORO) 0181/0162 ==  
 0 0 00000 0 00 0000+00 046516 FT  
 THIRD AV  
 (BORO)  
 CENTER AV INTER-BK  
 (SR2001 SEG 0170/1230)  
 MFC BEGIN = D  
 LENGTH(AH 1601 BK 1230) 0181/0000

046516 FT  
 7180/0000 LTH AH 000304 BK 001230  
 INTER-AHD CENTER AV  
 (SR2001 SEG 0181/0000)  
 THIRD AV  
 (BORO)  
 0170/1230  
 0170/0042 012 "DIA CIR UNKNOWN  
 LEN=0099 INSTALLED UNKN  
 018 "DIA CIRC CONCR  
 0170/0003 LEN=0099 INSTALLED UNKN  
 045286 FT 2 0 02239 0 00 0437+10  
 GRANT ST  
 (BORO)  
 0170/0000 LENGTH(AH 1230 BK 1557)  
 WALKER ST  
 (TWP )  
 0160/0920





DIR: B TOTAL LEN: 13.287 MI. DIST: 11-1 SR: 2001  
 LEFT MUN: FORWARD T RIGHT MUN: FORWARD T

Stationing	Material	Quantity	Notes
0140/1450	018" DIA CIRC CONCR	LEN=0020	INSTALLED UNKN
0140/1444	018" DIA CIRC CONCR	LEN=0099	INSTALLED UNKN
0140/1437	018" DIA CIRC CONCR	LEN=0099	INSTALLED UNKN
0140/1207	018" DIA CIRC ALUMIN	LEN=0099	INSTALLED UNKN
0140/1060	018" DIA CIRC CONCR	LEN=0099	INSTALLED UNKN
0140/0935	018" DIA CIRC CONCR	LEN=0020	INSTALLED UNKN
0140/0732	015" DIA CIRC CONCR	LEN=0099	INSTALLED UNKN
0140/0730	018" DIA CIRC CONCR	LEN=0099	INSTALLED UNKN
0140/0636	015" DIA CIRC CONCR	LEN=0036	INSTALLED UNKN
0140/0633	036" DIA CIRC CONCR	LEN=0040	INSTALLED UNKN
0140/0410	015" DIA CIRC CONCR	LEN=0035	INSTALLED UNKN
0140/0408	015" DIA CIRC CONCR	LEN=0099	INSTALLED UNKN
0140/0024	015" DIA CIRC CONCR	LEN=0035	INSTALLED UNKN
038599 FT	2 0 02239 0 00 0371+08		
0140/0000	LENGTH(AH 3002 BK 1833)		
0130/1786	024" DIA CIRC METAL	LEN=0042	INSTALLED UNKN
0130/1175	018" DIA CIRC CONCR	LEN=0099	INSTALLED UNKN
0130/1113			
0130/0173	BMS EN 02/2001/0130/0130	2 0 02239 0 00 0351+30	
0130/0081	P3 PERRY MILL RUN		
036766 FT	BMSBG 02/2001/0130/0130	2 0 02239 0 00 0351+30	
0130/0000	PANGBURN HOLLOW RD		
0120/2299	(CNTY) LENGTH(AH 1833 BK 2438)		
	LC FOR PANGBURN HOLLOW		
	(CNTY)		

RIVERVIEW RD  
(T641)



034328 FT

032067 FT

LC FOR WATERFRONT RD  
(CONN)

0100/0110

0120/1180	012 " DIA	CIR PLASTIC
	LEN=0099	INSTALLED UNKN
0120/0295	015 " DIA	CIRC CONCR
	LEN=0036	INSTALLED UNKN
034328 FT	2 0 02239	0 00 0327+68
5 0120/0000	LENGTH(AH	2438 BK 2261)
	015 " DIA	CIRC METAL
	LEN=0138	INSTALLED UNKN
	012 " DIA	CIRC CONCR
	LEN=0099	INSTALLED UNKN
	015 " DIA	CIRC CONCR
	LEN=0099	INSTALLED UNKN
	012 " DIA	CIR PLASTIC
	LEN=0099	INSTALLED UNKN
	012 " DIA	CIR PLASTIC
	LEN=0045	INSTALLED UNKN
	012 " DIA	CIRC CONCR
	LEN=0045	INSTALLED UNKN
	018 " DIA	CIR PLASTIC
	LEN=0040	INSTALLED UNKN
	015 " DIA	CIRC CONCR
	LEN=0045	INSTALLED UNKN
	0110/0130	BMS EN 02/2001/0110/0112
	2 0 02239	0 00 0305+84
	KELLY RUN	
	0110/0112	BMS BG 02/2001/0110/0112
	032067 FT	2 0 02239
		0 00 0304+77
	RACCOON RUN RD	
	(SR2005 SEG 0070/1739)	
5 0110/0000	LENGTH(AH	2261 BK 2629)
	015 "H 02 "W	BOX CULVERT
	LEN=0032	INSTALLED UNKN
	015 "H 15 "W	BOX CULVERT
	LEN=0032	INSTALLED UNKN
	018 " DIA	CIRC CONCR
	LEN=0035	INSTALLED UNKN
	024 " DIA	CIR PLASTIC
	LEN=0032	INSTALLED UNKN
	012 " DIA	CIRC CONCR
	LEN=0040	INSTALLED UNKN
	018 " DIA	CIRC CONCR
	LEN=0032	INSTALLED UNKN
	018 " DIA	CIR PLASTIC
	LEN=0040	INSTALLED UNKN
	0100/0110	(APRA) EVANFORD PARK &

POI

DIR: B TOTAL LEN: 13.287 MI. DIST: 11-1 SR: 2001  
 LEFT MUN: FORWARD T RIGHT MUN: FORWARD T

Stationing	Description	Stationing	Description
029438 FT		029438 FT	2 0 02239 0 00 0278+43 RIVERVIEW GOLF COURSE E (PRDR)
0090/2561	WATERFRONT RD (PRDR)	0100/0000	LENGTH(AH 2629 BK 2593)
		0090/2457	018 " DIA CIRC UNKNOWN LEN=0099 INSTALLED UNKN
		0090/2314	018 " DIA CIRC CONCR LEN=0099 INSTALLED UNKN
0090/1760	SEA BREEZE RD (PRDR)	0090/1760	(APRA) EVANFORD PARK & 018 " DIA CIRC CONCR
		0090/1723	LEN=0099 INSTALLED UNKN
		0090/0793	018 " DIA CIRC CONCR LEN=0035 INSTALLED UNKN
		0090/0523	015 " DIA CIRC CONCR LEN=0099 INSTALLED UNKN
		0090/0377	015 " DIA CIRC OTHER LEN=0099 INSTALLED UNKN
026845 FT		026845 FT	2 0 02239 0 00 0253+78
		0090/0000	LENGTH(AH 2593 BK 1518)
		0080/1516	012 " DIA CIRC CONCR LEN=0035 INSTALLED UNKN
		0080/1063	018 " DIA CIRC CONCR LEN=0032 INSTALLED UNKN
		0080/0836	012 " DIA CIRC CONCR LEN=0032 INSTALLED UNKN
		0080/0352	BMS EN 02/2001/0080/0335 2 0 02239 0 00 0240+51 P3
		0080/0335	TRIB TO MON BMSBG 02/2001/0080/0335
		0080/0331	024"H 48"W CONCR ARCH LEN=0035 INSTALLED UNKN
0080/0175	DRAKE ST (T588)	025327 FT	2 0 02239 0 00 0237+12
025327 FT		0080/0000	CHURCH HOLLOW RD (SR2003 SEG 0030/2915) LENGTH(AH 1518 BK 2285)
0070/1951	DRAKE ST (T588)	0070/1814	018 " DIA CIRC OTHER LEN=0099 INSTALLED UNKN



DIR: B TOTAL LEN: 13.287 MI. DIST: 11-1 SR: 2001  
 LEFT MUN: FORWARD T RIGHT MUN: FORWARD T

Street Name	Stationing	Material	Length	Notes
RICHMOND ST (T590)	0070/1390	018 " DIA CIRC CONCR	0070/1476	LEN=0036 INSTALLED UNKN
		024 " DIA CIRC OTHER	0070/1032	LEN=0099 INSTALLED UNKN
KERR ST (T592)	0070/0970	018 " DIA CIRC OTHER	0070/0280	LEN=0099 INSTALLED UNKN
		005 "H 18 "W ELLIP CONC	0070/0162	LEN=0040 INSTALLED UNKN
023042 FT	023042 FT	2 0 02239 0 00 0211+63	0070/0000	LENGTH(AH 2285 BK 3360)
		018 " DIA CIRC METAL	0060/3026	LEN=0099 INSTALLED UNKN
		036 " DIA CIRC CONCR	0060/2465	LEN=0099 INSTALLED UNKN
		(APRA) UNIVAR DR	0060/2430	
CLIFF MILL DR (PRDR)	0060/2373	018 " DIA CIR PLASTIC	0060/2088	LEN=0099 INSTALLED UNKN
		018 " DIA CIRC OTHER	0060/1618	LEN=0032 INSTALLED UNKN
		036 " DIA CIRC METAL	0060/1312	LEN=0065 INSTALLED UNKN
		018 " DIA CIRC CONCR	0060/0890	LEN=0099 INSTALLED UNKN
019682 FT	019682 FT	024 " DIA CIRC CONCR	0060/0282	LEN=0099 INSTALLED UNKN
		018 " DIA CIRC CONCR	0060/0150	LEN=0070 INSTALLED UNKN
		2 0 02239 0 00 0177+26	0060/0000	LENGTH(AH 3360 BK 2917)
		024 " DIA CIRC METAL	0050/2375	LEN=0040 INSTALLED UNKN
		036 " DIA CIRC METAL	0050/1975	LEN=0040 INSTALLED UNKN
		018 " DIA CIRC METAL	0050/1384	LEN=0036 INSTALLED UNKN
		024 " DIA CIRC METAL	0050/1056	LEN=0036 INSTALLED UNKN
016765 FT	016765 FT	048 " DIA CIRC METAL	0050/0434	LEN=0099 INSTALLED UNKN
		2 0 02239 0 00 0148+09	0050/0000	LENGTH(AH 2917 BK 2561)

DIR: B TOTAL LEN: 13.287 MI. DIST: 11-1 SR: 2001  
 LEFT MUN: FORWARD T RIGHT MUN: FORWARD T

0040/2160	015 "DIA	CIR UNKNOWN
	LEN=0040	INSTALLED UNKN
0040/1848	048"H 48"W	CONC STRUCT
	LEN=0030	INSTALLED UNKN
0040/1812	ELKHORN RD	
	(T308)	
0040/1145	015 "DIA	CIRC OTHER
	LEN=0030	INSTALLED UNKN
0040/1140	021 "DIA	CIRC CONCR 2016
	LEN=0030	INSTALLED
0040/1080	021 "DIA	CIRC CONCR 2016
	LEN=0030	INSTALLED
0040/0993	018 "DIA	CIRC CONCR UNKN
	LEN=0099	INSTALLED
0040/0880	018 "DIA	CIRC CONCR 2016
	LEN=0030	INSTALLED
0040/0840	015 "DIA	CIR UNKNOWN
	LEN=0032	INSTALLED UNKN
0040/0740	018 "DIA	CIRC CONCR 2016
	LEN=0030	INSTALLED
0040/0590	018 "DIA	CIRC CONCR 2016
	LEN=0030	INSTALLED
0040/0500	018 "DIA	CIRC CONCR 2016
	LEN=0030	INSTALLED
0040/0420	018 "DIA	CIRC CONCR 2016
	LEN=0030	INSTALLED
0040/0371	024 "DIA	CIRC CONCR UNKN
	LEN=0035	INSTALLED
0040/0320	018 "DIA	CIRC CONCR UNKN
	LEN=0030	INSTALLED
0040/0280	018 "DIA	CIRC CONCR 2016
	LEN=0030	INSTALLED
0040/0150	018 "DIA	CIRC CONCR 2016
	LEN=0030	INSTALLED
0040/0023	018 "DIA	CIRC CONCR UNKN
	LEN=0099	INSTALLED
014204 FT	2 0 02239	0 00 0122+48
0040/0000	LENGTH(AH	2561 BK 3872)
0030/3655	021 "DIA	CIRC CONCR 2016
	LEN=0003	INSTALLED
0030/3654	027 "DIA	CIRC CONCR 2016
	LEN=0004	INSTALLED
0030/3624	024 "DIA	CIR PLASTIC UNKN
	LEN=0032	INSTALLED
0030/3174	018 "DIA	CIRC OTHER UNKN
	LEN=0036	INSTALLED
0030/2963	018 "DIA	CIRC METAL UNKN
	LEN=0036	INSTALLED
	018 "DIA	CIRC CONCR

014204 FT

DIR: B TOTAL LEN: 13.287 MI. DIST: 11-1 SR: 2001  
 LEFT MUN: FORWARD T RIGHT MUN: FORWARD T

010332 FT

5

006423 FT

5

003911 FT

0030/2673	LEN=0030	024 "DIA	CIRC CONCR	UNKN
0030/2292	LEN=0048	024 "DIA	CIRC OTHER	UNKN
0030/1956	LEN=0042	018 "DIA	CIRC CONCR	UNKN
0030/1687	LEN=0055	018 "DIA	CIRC CONCR	UNKN
0030/1271	LEN=0099	024 "DIA	CIRC CONCR	UNKN
0030/0705	LEN=0035	024 "DIA	CIRC METAL	UNKN
0030/0422	LEN=0035	024 "DIA	CIRC CONCR	UNKN
0030/0109	LEN=0040		INSTALLED	UNKN
010332 FT	2 0 02239	0 00 0085+85		
0030/0000	LENGTH(AH	3872 BK 3909)		
0024/3640	LEN=0099	024 "DIA	CIRC CONCR	UNKN
0024/3443	LEN=0099	018 "DIA	CIRC CONCR	UNKN
0024/3185	LEN=0099	024 "DIA	CIRC CONCR	UNKN
0024/2663	LEN=0099	018 "DIA	CIRC CONCR	UNKN
0024/2562	LEN=0099	018 "DIA	CIRC CONCR	UNKN
0024/1968	LEN=0099	024 "DIA	CIRC CONCR	UNKN
0024/1472	LEN=0099	024 "DIA	CIRC CONCR	UNKN
0024/1470	LEN=0099	018 "DIA	CIRC CONCR	UNKN
0024/0918	LEN=0099		INSTALLED	UNKN
006423 FT	2 0 02239	0 00 0057+47		
0024/0000	LENGTH(AH	3909 BK 2512)		
0020/1353	LEN=0099	024 "DIA	CIRC CONCR	UNKN
0020/1085	LEN=0099	036 "DIA	CIRC CONCR	UNKN
0020/0810	LEN=0045	018 "DIA	CIR PLASTIC	UNKN
0020/0290	LEN=0045		INSTALLED	UNKN
003911 FT	2 0 02239	0 00 0029+26		

EXTRACT DATE: 12/18/2023  
PRINT DATE: 12/21/2023

ROADWAY MANAGEMENT SYSTEM  
SLD COUNTY/SR - ANNUAL PRINT

PAGE NUMBER: 673  
COUNTY: ALLEGHENY

DIR: B TOTAL LEN: 13.287 MI.  
LEFT MUN: FORWARD T

DIST: 11-1 SR: 2001  
RIGHT MUN: FORWARD T

Station	Length	Material	Notes
0020/0000	018"	DIA CIRC METAL	2512 BK 3911)
0010/3800	LEN=0111	INSTALLED	2018
0010/3745	048"H 48"W	CON BOX CUL	UNKN
0010/3452	024"DIA	CIRC CONC	UNKN
0010/3375	024"DIA	CIRC CONC	UNKN
0010/3136	018"DIA	CIRC CONC	UNKN
0010/2847	015"DIA	CIRC CONC	UNKN
0010/2587	015"DIA	CIRC CONC	UNKN
0010/2100	015"DIA	CIRC CONC	UNKN
0010/1770	012"DIA	CIRC CONC	RIVER HILL RD (SR2007 SEG 0010/0000)
0010/1700	015"DIA	CIRC CONC	UNKN
0010/1600	018"H 24"W	ELLIP CONC	UNKN
0010/1512	015"DIA	CIRC CONC	UNKN
0010/1440	012"DIA	CIRC CONC	UNKN
0010/1433	015"DIA	CIRC CONC	UNKN
0010/0960	015"DIA	CIRC CONC	UNKN
0010/0851	018"DIA	CIRC CONC	UNKN
0010/0818	0111	INSTALLED	2019
0010/0641	012"DIA	CIRC CONC	UNKN
0010/0605	LEN=0045	INSTALLED	UNKN
0010/0120	FROM 0136/0020	SH	
000000 FT	(CONN)		
	2 0 02239 0 00	0000+00	
	(APRA)	MID MON CENTER	
	NC BU	NOLA RIVER RD	
		MONONGAHELA CITY BR	
	INTER-BK	(SR0136 SEG 0010/1835)	
		DELBERT'S DR	
		(PRDR)	
		MFC BEGIN = D	
0010/0000	03911	BK 0000)	

LIGGETT AV  
(T400)

000000 FT

POE

EXTRACT DATE: 12/18/2023 ROADWAY MANAGEMENT SYSTEM PAGE NUMBER: 672  
PRINT DATE: 12/21/2023 SLD COUNTY/SR - ANNUAL PRINT COUNTY: ALLEGHENY

DIR: N TOTAL LEN: .309 MI. DIST: 11-1 SR: 1049  
LEFT MUN: FRAZER T RIGHT MUN: FRAZER T

(APRA) PITTSBURGH MILLS 001629 FT  
PITTSBURGH MILLS MALL INTER-AHD  
(PRDR) 0011/1629

~~POI~~ ~~POI~~

001624 FT (APRA) PITTSBURGH MILLS  
INTER-AHD PITTSBURGH MILLS MALL  
0010/1624 (PRDR)

EXTRACT DATE: 12/18/2023  
PRINT DATE: 12/21/2023

ROADWAY MANAGEMENT SYSTEM  
SLD COUNTY/SR - ANNUAL PRINT

PAGE NUMBER: 671  
COUNTY: ALLEGHENY

DIR: N TOTAL LEN: .309 MI.  
LEFT MUN: FRAZER T

DIST: 11-1 SR: 1049  
RIGHT MUN: FRAZER T

SIGN: 3 CHORD TRUSS  
BMSID 02/1046/0010/1492 0011/1477  
RAMP C-1 RD  
(SR8114 SEG 0252/0000) 0011/1461

RAMP C RD  
(SR8114 SEG 0250/0000)  
RAMP D RD  
(SR8114 SEG 0500/0968) 0011/1205

018 "DIA CIRC CONCR  
LEN=0035 INSTALLED UNKN 0011/1135

BMS EN 02/1049/0010/0830 0011/1090  
0 00000 0 0 0000+00

SR 0028 NB  
BMSBG 02/1049/0010/0830 0011/0811  
018 "DIA CIRC CONCR  
LEN=0035 INSTALLED UNKN 0011/0795

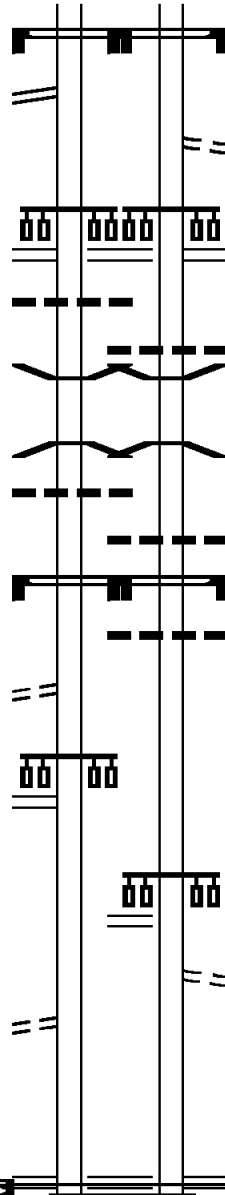
SIGN: 3 CHORD TRUSS  
BMSID 02/1046/0010/0774 0011/0761

TO 8114/0020 SH  
(CONN) 0011/0367  
RAMP A RD  
(SR8114 SEG 0020/0000)  
RAMP B RD  
(SR8114 SEG 0010/1467)

0011/0279

TO 1014/0055 SH  
(CONN) 0011/0124  
0 0 00000 0 00 0000+00 000000 FT  
NC PITTSBURGH MILLS BL

TAWNEY RUN RD  
(SR1014 SEG 0055/0627)  
(SR1014 SEG 0054/0627)  
MFC BEGIN = E  
LENGTH(AH 1629 BK 0000) 0011/0000



SIGN: 3 CHORD TRUSS  
BMSID 02/1046/0010/1492 0010/1492

0010/1296 FROM 8114/0500 SH  
(CONN)  
RAMP C RD  
(SR8114 SEG 0250/0000)  
RAMP D RD  
(SR8114 SEG 0500/0968)

0010/1205  
018 "DIA CIRC CONCR  
LEN=0099 INSTALLED UNKN 0010/1141

0010/1109 BMS EN 02/1049/0010/0830  
0 00000 0 0 0000+00  
SR 0028 NB  
BMSBG 02/1049/0010/0830 0010/0830

0010/0790 018 "DIA CIRC CONCR  
LEN=0030 INSTALLED UNKN  
SIGN: 3 CHORD TRUSS  
BMSID 02/1046/0010/0774 0010/0774

0010/0609 018 "DIA CIRC CONCR  
LEN=0099 INSTALLED UNKN

RAMP A RD  
(SR8114 SEG 0020/0000)  
RAMP B RD  
(SR8114 SEG 0010/1467)

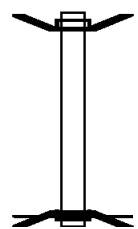
0010/0276  
0010/0137 FROM 1014/0055 SH  
(CONN)

000000 FT 0 0 00000 0 00 0000+00  
NC PI TTTSBURGH MILLS BL  
TAWNEY RUN RD  
(SR1014 SEG 0054/0627)  
(SR1014 SEG 0055/0627)  
MFC BEGIN = E  
LENGTH(AH 1624 BK 0000) 0010/0000

0010/0000

EXTRACT DATE: 12/18/2023 ROADWAY MANAGEMENT SYSTEM PAGE NUMBER: 670  
 PRINT DATE: 12/21/2023 SLD COUNTY/SR - ANNUAL PRINT COUNTY: ALLEGHENY  
 DIR: B TOTAL LEN: .005 MI. DIST: 11-1 SR: 1047  
 LEFT MUN: FAWN T RIGHT MUN: FAWN T

000028 FT  
 000000 FT

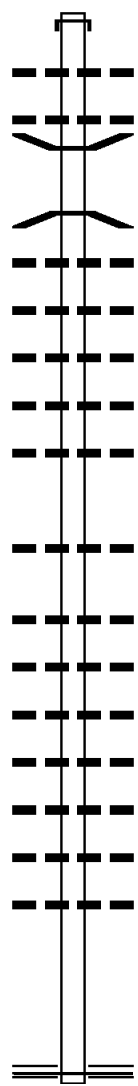


000028 FT BMS EN 02/1047/0010/0000  
 INTER-AHD DONNELLVILLE RD  
 0010/0028 (TWP )  
 000000 FT 0 0 00000 0 00 0000+00  
 NC DO DONNELLVILLE BRIDGE  
 INTER-BK DONNELLVILLE RD  
 (TWP )  
 LITTLE BUL CREEK RUN  
 BMSBG 02/1047/0010/0000  
 MFC BEGIN = E  
 0010/0000 LENGTH(AH 0028 BK 0000)

DIR: B TOTAL LEN: .972 MI. DIST: 11-1 SR: 1045  
 LEFT MUN: WEST DEER T RIGHT MUN: WEST DEER T

005130 FT

005130 FT  
 INTER-AHD CANNON HILL RD  
 0020/2168 (TWP )  
 0020/2055 018 " DIA CIRC CONCR  
 LEN=0040 INSTALLED UNKN  
 0020/1885 084 "H 60 "W CON BOX CUL  
 LEN=0099 INSTALLED UNKN  
 0020/1835 BMSSEN 02/1045/0020/1847  
 2 0 02167 0 00 0030+05  
 BR. BULL CR.  
 0020/1823 BMSBG 02/1045/0020/1847  
 018 " DIA CIRC CONCR  
 0020/1469 LEN=0050 INSTALLED UNKN  
 018 " DIA CIRC CONCR  
 0020/1300 LEN=0050 INSTALLED UNKN  
 024 " DIA CIRC CONCR  
 0020/1131 LEN=0060 INSTALLED UNKN  
 018 " DIA CIRC CONCR  
 0020/0797 LEN=0040 INSTALLED 2002  
 024 " DIA CIRC CONCR  
 0020/0360 LEN=0060 INSTALLED UNKN  
 002962 FT 2 0 02167 0 00 0030+05  
 5 0020/0000 LENGTH(AH 2168 BK 2962)  
 018 " DIA CIRC METAL  
 0010/2856 LEN=0040 INSTALLED UNKN  
 024 " DIA CIRC CONCR  
 0010/2256 LEN=0050 INSTALLED UNKN  
 048 " DIA CIRC METAL  
 0010/2133 LEN=0060 INSTALLED UNKN  
 024 " DIA CIRC METAL  
 0010/1979 LEN=0055 INSTALLED UNKN  
 018 " DIA CIRC METAL  
 0010/1685 LEN=0050 INSTALLED UNKN  
 015 " DIA CIRC METAL  
 0010/1283 LEN=0004 INSTALLED UNKN  
 018 " DIA CIR PLASTIC  
 0010/1058 LEN=0196 INSTALLED UNKN  
 024 " DIA CIRC CONCR  
 0010/0739 LEN=0045 INSTALLED UNKN  
 000000 FT 2 0 02167 0 00 0000+00  
 NC AR MSTRONG RD  
 BAKERSTOWN RD  
 (SR1028 SEG 0090/0090)  
 MFC BEGIN = E  
 5 0010/0000 LENGTH(AH 2962 BK 0000)



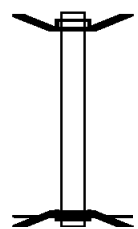
002962 FT

000000 FT



EXTRACT DATE: 12/18/2023 ROADWAY MANAGEMENT SYSTEM PAGE NUMBER: 668  
 PRINT DATE: 12/21/2023 SLD COUNTY/SR - ANNUAL PRINT COUNTY: ALLEGHENY  
 DIR: B TOTAL LEN: .041 MI. DIST: 11-1 SR: 1040  
 LEFT MUN: EAST DEER T RIGHT MUN: EAST DEER T

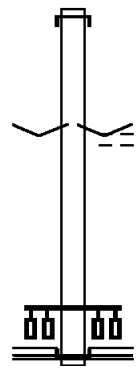
000215 FT  
 000000 FT



000215 FT BMS EN 02/1040/0010/0000  
 INTER-AHD BAKERSTOWN RD  
 0010/0215 (TWP )  
 000000 FT 1 0 01037 0 01 1030+11  
 NC BAKERSTOWN RD  
 INTER-BK BAKERSTOWN RD  
 (TWP )  
 SR 28 NB  
 BMSBG 02/1040/0010/0000  
 MFC BEGIN = E  
 0010/0000 LENGTH(AH 0215 BK 0000)

EXTRACT DATE: 12/18/2023 ROADWAY MANAGEMENT SYSTEM PAGE NUMBER: 667  
 PRINT DATE: 12/21/2023 SLD COUNTY/SR - ANNUAL PRINT COUNTY: ALLEGHENY  
 DIR: B TOTAL LEN: .165 MI. DIST: 11-1 SR: 1039  
 LEFT MUN: HARRISON T RIGHT MUN: HARRISON T

000871 FT  
 000539 FT  
 000000 FT

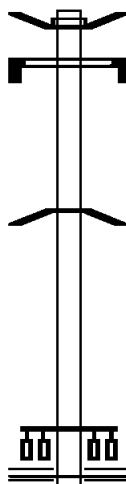


000871 FT AH-BUTLER (10)  
 INTER-AHD SILVERVILLE RD  
 0020/0332 (SR2017 SEG 0010/0000)  
 000539 FT 1 0 00388 1 00 0007+46  
 VILLAGE: HARRISON TWP  
 ACEE DR  
 (TWP )  
 0020/0000 LENGTH(AH 0332 BK 0539)  
 000000 FT 1 0 00388 1 00 0000+00  
 NC SILVERVILLE RD  
 BAKERSTOWN RD  
 (SR1028 SEG 0290/0000)  
 INTER-BK ALTER RD  
 (TWP )  
 MFC BEGIN = D  
 0010/0000 LENGTH(AH 0539 BK 0000)

EXTRACT DATE: 12/18/2023 ROADWAY MANAGEMENT SYSTEM PAGE NUMBER: 666  
 PRINT DATE: 12/21/2023 SLD COUNTY/SR - ANNUAL PRINT COUNTY: ALLEGHENY

DIR: B TOTAL LEN: .303 MI. DIST: 11-1 SR: 1038  
 LEFT MUN: EAST DEER T RIGHT MUN: EAST DEER T

001602 FT



000000 FT

001602 FT AH-WESTMORELAND (64)  
 BMS EN 02/1038/0010/0059  
 INTER-AHD NINTH ST  
 0010/1602 (SR0056 SEG 0004/0000)  
 SIGN: CANTILEVER  
 0010/1420 BMS ID 02/1038/0010/1420

1 0 00188 0 00 0000+00  
 SR9109  
 0010/0074 BMSBG 02/1038/0010/0059  
 000000 FT 1 0 00188 0 00 0000+00  
 NC NEW KENSINGTON BR  
 FREEPORT RD RAMP  
 (SR9117 SEG 0022/0000)  
 FREEPORT RD RAMP  
 (SR9117 SEG 0012/0489)  
 FREEPORT RD  
 (SR1001 SEG 0325/0489)

0010/0000 MFC BEGIN = B  
 LENGTH(AH 1602 BK 0000)



DIR: B TOTAL LEN: 2.588 MI. DIST: 11-1 SR: 1037  
 LEFT MUN: FAWN T RIGHT MUN: FAWN T

Location / Segment	Stationing	Notes	Stationing	Notes
(TWP )	0040/2905	==		
		==	0040/2870	STANGLER DR (TWP )
		---	0040/2600	048 " DIA CIRC CONCR LEN=0040 INSTALLED UNKN NC EKASTOWN RD
BAKERSTOWN RD (SR1028 SEG 0270/0000)	0040/2380		0040/2380	BAKERSTOWN RD (SR1028 SEG 0270/0000)
		---	0040/2325	015 " DIA CIR PLASTIC LEN=0065 INSTALLED 2021
FREEDOM LN (PRDR)	0040/1903	==		
		---	0040/1891	024 " DIA CIRC CONCR LEN=0050 INSTALLED UNKN
		---	0040/1400	018 " DIA CIRC METAL LEN=0099 INSTALLED UNKN
		---	0040/0757	036 " DIA CIR PLASTIC LEN=0035 INSTALLED UNKN
		---	0040/0660	009 " DIA CIRC CONCR LEN=0099 INSTALLED UNKN
	010473 FT		010473 FT	2 0 02222 0 00 0105+01
		---	0040/0000	LENGTH(AH 3189 BK 3329)
		---	0030/3285	024 " DIA CIRC METAL LEN=0045 INSTALLED UNKN
		---	0030/3112	018 " DIA CIRC CONCR LEN=0045 INSTALLED UNKN
		---	0030/2491	012 " DIA CIRC METAL LEN=0030 INSTALLED UNKN
		---	0030/2396	018 " DIA CIRC METAL LEN=0045 INSTALLED UNKN
		---	0030/2294	018 " DIA CIRC METAL LEN=0060 INSTALLED UNKN
KUHN'S LN (PRDR)	0030/2176	==		
		---	0030/2150	024 " DIA CIR PLASTIC LEN=0099 INSTALLED UNKN
		---	0030/2016	018 " DIA CIRC METAL LEN=0040 INSTALLED UNKN
		---	0030/1532	015 " DIA CIR PLASTIC LEN=0035 INSTALLED UNKN
		---	0030/1408	018 " DIA CIRC CONCR LEN=0035 INSTALLED UNKN
DONNELLVILLE RD (TWP )	0030/1229			
LC FOR DONNELLVILLE RD (CONN)	0030/1105			

DIR: B TOTAL LEN: 2.588 MI. DIST: 11-1 SR: 1037  
 LEFT MUN: FAWN T RIGHT MUN: FAWN T

007144 FT

0030/0862	015 " DIA CIRC CONCR LEN=0050 INSTALLED UNKN
0030/0717	SHADY OAK LN (PRDR) FAWN
0030/0446	HARRISON T SR 0028 SB
0030/0426	OP ID SR 02/0028/0461/2413 SR 0028 NB
0030/0284	OP ID 02/0028/0460/2380 BR. LITTLE BU STRUCTURE LENGTH 12 FT
0030/0118	BMSID 02/1037/0030/0180
007144 FT	2 0 02222 0 00 0071+64 ALTER RD (TWP )
0030/0000	LENGTH (AH 3329 BK 3544)
0020/3535	018 " DIA CIRC CONCR INSTALLED UNKN
0020/3305	015 " DIA CIRC METAL INSTALLED UNKN
0020/3272	018 " DIA CIRC METAL INSTALLED UNKN
0020/3072	018 " DIA CIR PLASTIC INSTALLED UNKN
0020/2900	040 " DIA CIRC METAL INSTALLED UNKN
0020/2814	048 " DIA CIRC METAL INSTALLED UNKN
0020/2525	018 " DIA CIR PLASTIC INSTALLED UNKN
0020/2368	018 " DIA CIR PLASTIC INSTALLED UNKN
0020/2236	024 " DIA CIRC CONCR INSTALLED UNKN
0020/2158	024 " DIA CIR PLASTIC INSTALLED UNKN
0020/1930	012 " DIA CIRC METAL INSTALLED UNKN
0020/1822	036 " DIA CIR PLASTIC INSTALLED UNKN
0020/1720	012 " DIA CIR PLASTIC INSTALLED 201B
0020/1628	018 " DIA CIR PLASTIC INSTALLED UNKN
0020/1530	CLARKS LN (PRDR)
0020/1513	018 " DIA CIR PLASTIC INSTALLED 201B
	024 " DIA CIR PLASTIC

DIR: B TOTAL LEN: 2.588 MI. DIST: 11-1 SR: 1037  
 LEFT MUN: HARRISON T RIGHT MUN: HARRISON T

2 0 02222 0 00 0036+38 003600 FT  
 ESQUIRE DR  
 (TWP ) 0020/0000

HARBISON ST  
 (TWP ) 0010/1134  
 STEWART ST  
 (TWP ) 0010/0985  
 UNKNOWN RD  
 (TWP ) 0010/0745

000000 FT

0020/1467	LEN=0035	INSTALLED UNKN
018 "DIA	CIR PLASTIC	
0020/1345	LEN=0050	INSTALLED 2018
0020/0145	012 "DIA	CIR PLASTIC
003600 FT	LEN=0099	INSTALLED UNKN
0020/0000	LENGTH(AH 3544 BK 3600)	
0010/3560	036"H 36"W CON BOX CUL	
0010/3448	LEN=0099	INSTALLED UNKN
	018 "DIA	CIRC CONCR
	LEN=0030	INSTALLED UNKN
0010/2250	RAMBLER DR	
	(TWP )	
0010/2215	036 "DIA	CIRC METAL
	LEN=0040	INSTALLED UNKN
0010/2036	048 "DIA	CIRC METAL
	LEN=0035	INSTALLED UNKN
0010/1895	PRIMROSE LN	
	(TWP )	
0010/1573	036 "DIA	CIRC CONCR
	LEN=0040	INSTALLED UNKN
0010/1485	OLIVE AV	
	(TWP )	
0010/1246	024 "DIA	CIRC CONCR
	LEN=0040	INSTALLED UNKN
0010/0774	024 "DIA	CIRC CONCR
	LEN=0040	INSTALLED UNKN
0010/0705	VILLAGE GREEN RD	
	(TWP )	
0010/0428	018 "DIA	CIRC METAL
000000 FT	LEN=0040	INSTALLED UNKN
	2 0 02222 0 00 0000+00	
	NC SA XONBURG RD	
	FREEPORT RD	
	(SR1001 SEG 0471/1375)	
0010/0000	MFC BEGIN = D	
	LENGTH(AH 3600 BK 0000)	

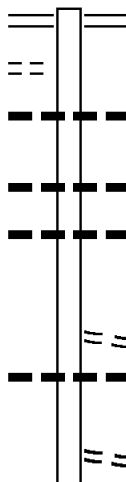
EXTRACT DATE: 12/18/2023 ROADWAY MANAGEMENT SYSTEM PAGE NUMBER: 661  
 PRINT DATE: 12/21/2023 SLD COUNTY/SR - ANNUAL PRINT COUNTY: ALLEGHENY  
 DIR: B TOTAL LEN: 2.055 MI. DIST: 11-1 SR: 1036  
 LEFT MUN: INDIANA T RIGHT MUN: INDIANA T

REPUBLIC AV  
(TWP)

010852 FT

0060/1710

009110 FT



010852 FT GIBSONIA RD  
 0060/1742 (SR0910 SEG 0390/0315)

0060/1382 018 " DIA CIRC CONCR  
 LEN=0040 INSTALLED UNKN

0060/0712 018 " DIA CIRC CONCR  
 LEN=0040 INSTALLED UNKN  
 018 " DIA CIRC CONCR

0060/0143 018 " DIA CIRC CONCR  
 009110 FT 2 0 02142 0 00 0090+90

0060/0000 LENGTH(AH 1742 BK 2467)  
 018 " DIA CIRC CONCR  
 0050/2314 LEN=0040 INSTALLED UNKN

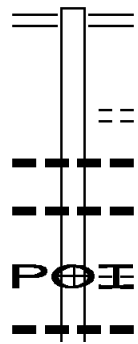
0050/1638 VINEYARD LN  
 (PRDR)  
 018 " DIA CIRC CONCR



Stationing	Length	Material	Notes
0050/1619	LEN=0040	018" DIA CIRC CONCR	INSTALLED UNKN
0050/1133	LEN=0099		INSTALLED UNKN
006643 FT			
006643 FT	2 0 02142 0 00 0065+54		
0050/0000	LENGTH(AH 2467 BK 2508)	018" DIA CIRC CONCR	
0040/2433	LEN=0040		INSTALLED UNKN
0040/1742	LEN=0040	015" DIA CIRC CONCR	INSTALLED UNKN
0040/1481	LEN=0040	015" DIA CIRC CONCR	INSTALLED UNKN
0040/1096	LEN=0099	018" DIA CIRC CONCR	INSTALLED UNKN
0040/0911	LEN=0040	015" DIA CIRC CONCR	INSTALLED UNKN
004135 FT			
0040/0000	LENGTH(AH 2508 BK 2077)	024" DIA CIRC CONCR	
0030/1480	LEN=0040		INSTALLED UNKN
0030/0602	LEN=0048	018" DIA CIRC CONCR	INSTALLED UNKN
0030/0430	(PRDR)	WAGON WHEEL LN	
002058 FT			
002058 FT	2 0 02142 0 00 0019+52		
0030/0000	LENGTH(AH 2077 BK 2058)	018" DIA CIRC CONCR	
0020/1475	LEN=0040		INSTALLED UNKN
0020/1349	(PRDR)	CHATHAM LN	
0020/1275	LEN=0040	015" DIA CIRC CONCR	INSTALLED UNKN
000000 FT			
000000 FT	2 0 02142 0 00 0000+00		
		DORSEYVILLE RD	
		(CNTY)	
		NC INDIANOLA RD	
		INTER-BK DORSEYVILLE RD	
		(CNTY)	
000000 FT	000000 FT		
	000000 FT		
	7010/0000	LENGTH(AH 2058 BK 1731)	
		LENGTH(AH 1731 BK 0000)	

EXTRACT DATE: 12/18/2023      ROADWAY MANAGEMENT SYSTEM      PAGE NUMBER: 659  
 PRINT DATE: 12/21/2023      SLD COUNTY/SR - ANNUAL PRINT      COUNTY: ALLEGHENY  
 DIR: B      TOTAL LEN: 4.197 MI.      DIST: 11-1      SR: 1035  
 LEFT MUN: FAWN T      RIGHT MUN: FAWN T

022158 FT



022158 FT BAKERSTOWN RD (RTE 908)  
 0080/3465 (SR1028 SEG 0260/0000)  
  
 0080/2445 TRANQUILITY DR  
 (PRDR)  
 0080/2277 095 " DIA CIRC METAL  
 LEN=0098 INSTALLED UNKN  
 0080/2233 018 " DIA CIRC METAL  
 LEN=0030 INSTALLED UNKN  
 (APRA) FAWN #2 FIRE DEP  
 FAWN DR  
 0080/1665 (PRDR)  
 018 " DIA CIR PLASTIC  
 0080/1480 LEN=0040 INSTALLED UNKN

DIR: B TOTAL LEN: 4.197 MI. DIST: 11-1 SR: 1035  
 LEFT MUN: FAWN T RIGHT MUN: FAWN T

RIDGE GARDEN LN  
 (PRDR)

0080/0865

018693 FT

015862 FT

SUGAR LOAF LN  
 (PRDR)  
 FAWN ELEM SCHOOL ENT  
 (PRDR)

0060/0715

0060/0525  
 014204 FT

0080/1222	018 " DIA	CIRC CONCR	LEN=0040	INSTALLED UNKN
			PRINGLE LN	
0080/1205	(TWP)			
0080/0870	018 " DIA	CIRC METAL	LEN=0099	INSTALLED UNKN
0080/0390	018 " DIA	CIRC METAL	LEN=0035	INSTALLED UNKN
018693 FT	2 0 02179	0 00 0200+21		
0080/0000	LENGTH(AH	3465 BK 2831)		
0070/1960	024 " DIA	CIRC METAL	LEN=0200	INSTALLED UNKN
0070/1716	024 " DIA	CIRC METAL	LEN=0040	INSTALLED UNKN
0070/1535	DONNELLVILLE RD			
	(T717)			
0070/1429	024 " DIA	CIRC METAL	LEN=0030	INSTALLED UNKN
0070/0654	024 " DIA	CIRC METAL	LEN=0035	INSTALLED UNKN
0070/0296	018 " DIA	CIRC CONCR	LEN=0030	INSTALLED UNKN
0070/0020	012 " DIA	CIRC METAL	LEN=0030	INSTALLED UNKN
015862 FT	2 0 02179	0 00 0171+63		
0070/0000	LENGTH(AH	2831 BK 1658)		
0060/1600	036 " DIA	CIRC CONCR	LEN=0099	INSTALLED UNKN
0060/1411	024 " DIA	CIRC CONCR	LEN=0040	INSTALLED UNKN
0060/1206	018 " DIA	CIRC CONCR	LEN=0045	INSTALLED UNKN
0060/1034	015 " DIA	CIR PLASTIC	LEN=0040	INSTALLED UNKN
0060/0750	BURTNER RD			
	(SR1032	SEG 0010/0000)		
	012 " DIA	CIR PLASTIC	LEN=0099	INSTALLED UNKN
014204 FT	2 0 02179	0 00 0141+85		
0060/0000	LENGTH(AH	1658 BK 3221)		
0050/3187	018 " DIA	CIRC METAL	LEN=0060	INSTALLED UNKN

DIR: B TOTAL LEN: 4.197 MI. DIST: 11-1 SR: 1035  
 LEFT MUN: FAWN T RIGHT MUN: FAWN T

Street Name	Segment ID	Start	End	Material	Length	Notes
PINE CREST LN (PRDR)	0050/2526	==	---			
		---	---	018 "DIA CIRC METAL	LEN=0099	INSTALLED UNKN
ALTA VISTA RD (TWP )	0050/1076	==	---	018 "DIA CIRC METAL	LEN=0035	INSTALLED UNKN
		---	---	018 "DIA CIRC CONCR	LEN=0040	INSTALLED UNKN
		---	---	018 "DIA CIRC METAL	LEN=0040	INSTALLED UNKN
	010983 FT		---	018 "DIA CIRC METAL	LEN=0040	INSTALLED UNKN
BOVARD LN (PRDR)	0040/2830	==	---			
		---	---	012 "DIA CIRC METAL	LEN=0099	INSTALLED UNKN
METZ RD (T772)	0040/0910	==	---	018 "DIA CIRC METAL	LEN=0040	INSTALLED UNKN
		---	---	018 "DIA CIRC METAL	LEN=0035	INSTALLED UNKN
		---	---	018 "DIA CIRC METAL	LEN=0055	INSTALLED UNKN
	008027 FT		---	018 "DIA CIRC METAL	LEN=0035	INSTALLED UNKN
FIELD CREST LN (PRDR)	0030/1585	==	---			
		---	---	018 "DIA CIRC METAL	LEN=0040	INSTALLED UNKN
MOUNTAIN VIEW RD (PRDR)	0030/1215	==	---			
		---	---	018 "DIA CIRC METAL	LEN=0040	INSTALLED UNKN
WESLEY DR (PRDR)	0030/1025	==	---			
SOBER LN (PRDR)	0030/0335	==	---			
		---	---	BEDNAR LN		
NAGY LN (PRDR)	0030/0120	==	---			

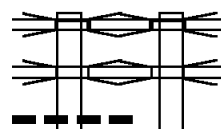
DIR: B TOTAL LEN: 4.197 MI. DIST: 11-1 SR: 1035  
 LEFT MUN: FAWN T RIGHT MUN: FAWN T

Location	Start Station	End Station	Length	Material	Status
KIPP LN (PRDR)	006013	0020/3155	2002179	018" DIA CIRC METAL	INSTALLED UNKN
	0020/3107		LEN=0060		
REYNARD DR (TWP)	0020/2192		LEN=0099	018" DIA CIRC CONCR	INSTALLED UNKN
	0020/2120		LEN=0050	018" DIA CIRC METAL	INSTALLED UNKN
	0020/0873		LEN=0045	018" DIA CIRC METAL	INSTALLED UNKN
	0020/0596		LEN=0040	018" DIA CIRC METAL	INSTALLED UNKN
	0020/0014		LEN=0099	024" DIA CIR PLASTIC	INSTALLED UNKN
	002766	0020/0000	2002179	018" DIA CIRC CONCR	INSTALLED UNKN
TOUR-ED MINE ENTR RD (PRDR)	0010/1763		LEN=0030	PENNDOT STOCKPILE ENT (GOVT)	
	0010/1619		LEN=0030	018" DIA CIRC CONCR	INSTALLED UNKN
	0010/1437		LEN=0030	018" DIA CIRC CONCR	INSTALLED UNKN
	0010/1236		LEN=0030	018" DIA CIRC CONCR	INSTALLED UNKN
	0010/1035		LEN=0030	018" DIA CIRC CONCR	INSTALLED UNKN
	0010/0783		LEN=0030	018" DIA CIRC CONCR	INSTALLED UNKN
	0010/0503		LEN=0030	018" DIA CIRC CONCR	INSTALLED UNKN
	0010/0278		LEN=0040	018" DIA CIRC CONCR	INSTALLED UNKN
	000000	000000	2002179		
		0010/0000		LEN=0000	

NC RIDGE RD  
 BULL CREEK RD  
 (SR1034 SEG 0073/0527)  
 (SR1034 SEG 0072/0518)  
 MFC BEGIN = D  
 LENGTH(AH 2766 BK 0000)

EXTRACT DATE: 12/18/2023 ROADWAY MANAGEMENT SYSTEM PAGE NUMBER: 655  
 PRINT DATE: 12/21/2023 SLD COUNTY/SR - ANNUAL PRINT COUNTY: ALLEGHENY  
 DIR: B TOTAL LEN: 4.181 MI. DIST: 11-1 SR: 1034  
 LEFT MUN: HARRISON T RIGHT MUN: HARRISON T

ROSS ST 022074 FT  
 (SR0366 SEG 0013/0000) INTER-AHD  
 RT 0028 NB  
 OP ID 02/0028/0400/0000 0073/1415  
 RT 0028 SB  
 OP ID 02/0028/0407/0000 0073/1331  
 018 "DIA CIRC CONCR  
 LEN=0040 INSTALLED UNKN 0073/1246

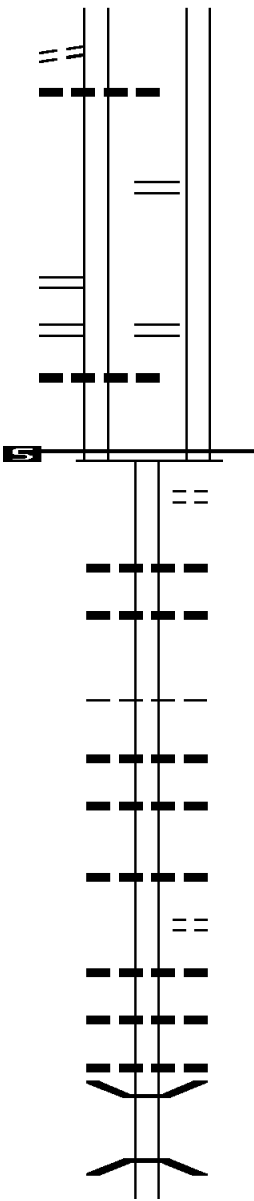


022041 FT  
 INTER-AHD ROSS ST  
 (SR0366 SEG 0012/0000)  
 RT 0028 NB  
 0072/1382 OP ID 02/0028/0400/0000  
 RT 0028 SB  
 0072/1314 OP ID 02/0028/0407/0000

DIR: B TOTAL LEN: 4.181 MI. DIST: 11-1 SR: 1034  
 LEFT MUN: HARRISON T RIGHT MUN: HARRISON T

TO 8064/0510 SH  
 (CONN) 0073/0980  
 018 " DIA CIRC CONCR  
 LEN=0050 INSTALLED UNKN 0073/0786

RAMP RD/TO SR 0028 SH  
 (SR8064 SEG 0510/0000)  
 RAMP FR 28S TO SR1034 W  
 (SR8064 SEG 0500/1413) 0073/0690  
 RIDGE RD  
 (SR1035 SEG 0010/0000) 0073/0527  
 018 " DIA CIRC CONCR  
 LEN=0099 INSTALLED UNKN 0073/0020  
 0 0 0000 0 00 0000+00 020659 FT  
 MFC BEGIN = C  
 LENGTH(AH 1415 BK 1362) 0073/0000



0072/0690 RAMP RD/TO SR 0028 SH  
 (SR8064 SEG 0510/0000)  
 RAMP FR 28S TO SR1034 E  
 (SR8064 SEG 0500/1413)

0072/0518 RIDGE RD  
 (SR1035 SEG 0010/0000)

020659 FT 0 0 00000 0 00 0000+00  
 MFC BEGIN = C  
 0072/0000 LENGTH(AH 1382 BK 1362)  
 GRIMM RD  
 (TWP)

019297 FT

0070/1060  
 0070/0327 018 " DIA CIRC CONCR  
 LEN=0040 INSTALLED UNKN  
 0070/0142 018 " DIA CIRC CONCR  
 LEN=0060 INSTALLED UNKN  
 019297 FT 2 0 02276 0 00 0055+23  
 HARRISON  
 FAWN T

0070/0000 LENGTH(AH 1362 BK 3345)  
 0060/3222 018 " DIA CIRC CONCR  
 LEN=0040 INSTALLED UNKN  
 0060/2943 018 " DIA CIR PLASTIC  
 LEN=0040 INSTALLED UNKN

0060/2188 048 " DIA CIRC METAL  
 LEN=0040 INSTALLED UNKN  
 0060/2160 IRON BRIDGE LN  
 (PRDR)

0060/2079 018 " DIA CIRC CONCR  
 LEN=0040 INSTALLED UNKN  
 0060/1766 018 " DIA CIR PLASTIC  
 LEN=0040 INSTALLED UNKN  
 0060/1545 018 " DIA CIRC CONCR  
 LEN=0040 INSTALLED UNKN

0060/1098 BMSSEN 02/1034/0060/1089  
 2 0 02276 0 00 0077+43  
 BR BULLCREEK  
 0060/1089 BMSBG 02/1034/0060/1089  
 072 " DIA CIRC CONCR

DIR: B TOTAL LEN: 4.181 MI. DIST: 11-1 SR: 1034  
 LEFT MUN: FAWN T RIGHT MUN: FAWN T

METZ RD  
(T772)

0060/0830

KERR AV  
(TWP )

0060/0330  
015952 FT

HUSTON DR  
(PRDR)

0050/2380

012166 FT

JONES HOLLOW RD  
(PRDR)

0040/3933

0060/1065	LEN=0040	INSTALLED UNKN
018 "DIA	CIR PLASTIC	
0060/0855	LEN=0040	INSTALLED UNKN
0060/0633	018 "DIA	CIR PLASTIC
LEN=0048	INSTALLED UNKN	
0060/0491	018 "DIA	CIR PLASTIC
LEN=0018	INSTALLED UNKN	
015952 FT	2 0 02276 0 00 0088+48	BARTLEY HOLLOW LN
	(PRDR)	
0060/0000	LENGTH(AH 3345 BK 3786)	
0050/3356	018 "DIA	CIR CONCR
LEN=0040	INSTALLED UNKN	
0050/2705	012 "DIA	CIR PLASTIC
LEN=0040	INSTALLED UNKN	
0050/2291	BMS EN 02/1034/0050/2238	
	2 0 02276 0 00 0103+90	BULL CREEK
0050/2238	BMSBG 02/1034/0050/2238	
	018 "DIA	CIR PLASTIC
0050/2043	LEN=0040	INSTALLED UNKN
	HAAS LN	
0050/1929	(PRDR)	
		<b>RBR</b>
0050/1395	BMS EN 02/1034/0050/1321	
	2 0 02276 0 00 0113+20	P3
		BULL CREEK
0050/1321	BMSBG 02/1034/0050/1321	
		<b>RBR</b>
0050/0010	BMS EN 02/1034/0050/0001	
012166 FT	2 0 02276 0 00 0126+31	BR BULL CREEK
		BMSBG 02/1034/0050/0001
0050/0000	LENGTH(AH 3786 BK 4037)	
		<b>RBR</b>
0040/3540	018 "DIA	CIR PLASTIC
LEN=0060	INSTALLED 2006	



DIR: B TOTAL LEN: 4.181 MI. DIST: 11-1 SR: 1034  
 LEFT MUN: FAWN T RIGHT MUN: FAWN T

Location / Segment	Segment ID	Length	Material / Details
	0040/3286		015 " DIA CIRC CONCR LEN=0040 INSTALLED UNKN
	0040/2953		018 " DIA CIRC CONCR LEN=0050 INSTALLED UNKN
	0040/2878		024 " DIA CIRC CONCR LEN=0040 INSTALLED UNKN
	0040/2424		018 " DIA CIRC METAL LEN=0040 INSTALLED UNKN
	0040/1947		018 " DIA CIRC METAL LEN=0048 INSTALLED UNKN
	0040/1419		018 " DIA CIRC CONCR LEN=0079 INSTALLED UNKN
	0040/1352		BMSSEN 02/1034/0040/1330 2 0 02276 0 00 0153+25
HOWES RUN RD (SR1033 SEG 0010/0000)	0040/1195		HOWES RUN BMSBG 02/1034/0040/1330
	0040/1100		018 " DIA CIRC CONCR LEN=0040 INSTALLED UNKN
	0040/0442		015 " DIA CIRC CONCR LEN=0040 INSTALLED UNKN
008129 FT	0040/0071	008129 FT	BMSSEN 02/1034/0040/0000 2 0 02276 0 00 0166+06
	0040/0000		BULL CREEK BMSBG 02/1034/0040/0000
CREEKSIDE LN (PRDR)	0030/2785		LENGTH(AH 4037 BK 2839) LUMBER LN (PRDR)
	0030/2202		
	0030/2099		018 " DIA CIRC CONCR LEN=0060 INSTALLED UNKN
WOODROW LN (PRDR)	0030/2035		
	0030/1680		018 " DIA CIRC CONCR LEN=0048 INSTALLED UNKN
	0030/0910		JOHNSON AV (PRDR) BETUSH RD (PRDR)
	0030/0793		018 " DIA CIRC CONCR LEN=0048 INSTALLED UNKN
	0030/0395		ORRIS RD (PRDR)
005290 FT	0030/0380	005290 FT	048"H 48"W CON BOX CUL LEN=0048 INSTALLED UNKN 2 0 02276 0 00 0194+64

DIR: B TOTAL LEN: 4.181 MI. DIST: 11-1 SR: 1034  
 LEFT MUN: FAWN T RIGHT MUN: FAWN T

0030/0000	LENGTH(AH 2839 BK 2363)
0020/1991	036"H 36"W CON BOX CUL LEN=0048 INSTALLED UNKN
0020/1060	018 " DIA CIRC CONCR LEN=0048 INSTALLED UNKN
0020/0600	MASON RD (TWP)
0020/0541	024 " DIA CIRC CONCR LEN=0048 INSTALLED UNKN
0020/0485	LC TO/FROM MASON RD (CONN)
0020/0398	018 " DIA CIRC CONCR LEN=0048 INSTALLED UNKN
002927 FT	2 0 02276 0 00 0218+27
0020/0000	LENGTH(AH 2363 BK 2927)
0010/2698	072 " DIA CIRC CONCR LEN=0040 INSTALLED UNKN
0010/2608	RUSTIC LN (PRDR)
0010/2565	JACOBS LN (PRDR)
0010/2318	018 " DIA CIRC CONCR LEN=0040 INSTALLED UNKN
0010/1828	018 " DIA CIRC CONCR LEN=0040 INSTALLED UNKN
0010/1442	018 " DIA CIRC CONCR LEN=0040 INSTALLED UNKN
0010/1153	048 " DIA CIRC CONCR LEN=0040 INSTALLED UNKN
0010/0700	DELLENBAUGH RD (TWP)
0010/0475	SR 908 ET (SR1030 SEG 0050/2305) FOR SR 1028 AND 1034
0010/0165	(CONN)
0010/0084	BR. BULL CR. STRUCTURE LENGTH 13 FT
000000 FT	BMSID 02/1034/0010/0084 2 0 02276 0 00 0248+31
	NC BU
	ROUTE 908 EXTENSION (SR1028 SEG 0180/0060)
	INTER-BK THOMPSON RD (T721)
	MFC BEGIN = C
0010/0000	LENGTH(AH 2927 BK 0000)

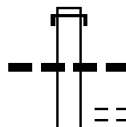
LARDINTOWN RD  
 (SR1031 SEG 0010/0000) 0010/2610

002927 FT

000000 FT

EXTRACT DATE: 12/18/2023      ROADWAY MANAGEMENT SYSTEM      PAGE NUMBER: 650  
 PRINT DATE: 12/21/2023      SLD COUNTY/SR - ANNUAL PRINT      COUNTY: ALLEGHENY  
 DIR: B      TOTAL LEN: 2.423 MI.      DIST: 11-1      SR: 1033  
 LEFT MUN: FAWN T      RIGHT MUN: FAWN T

012792 FT



012792 FT  
 INTER-AHD      HOWES RUN RD  
 0050/3701      (TWP )  
                  015 " DIA CIRC CONCR  
 0050/3663      LEN=0030 INSTALLED UNKN  
                  LONESOME HOLLOW LN  
 0050/3450      (PRDR)

EXTRACT DATE: 12/18/2023  
PRINT DATE: 12/21/2023

ROADWAY MANAGEMENT SYSTEM  
SLD COUNTY/SR - ANNUAL PRINT

PAGE NUMBER: 649  
COUNTY: ALLEGHENY

DIR: B  
LEFT MUN: FAWN T

TOTAL LEN: 2.423 MI.

DIST: 11-1  
RIGHT MUN: FAWN T

SR: 1033

Stationing	Length	Material	Notes
0050/3357	0035	CIRC CONCR	015 " DIA
0050/2937	0030	CIRC CONCR	018 " DIA
0050/2610	0030	CIRC METAL	018 " DIA
0050/2125	0030	CIRC CONCR	018 " DIA
0050/1780	0030	CIRC CONCR	018 " DIA
0050/1571	0035	CIRC CONCR	018 " DIA
0050/1442	0030	CIRC CONCR	030 " DIA
0050/0931	0030	CIRC CONCR	048 " DIA
0050/0455	0040	CIRC METAL	018 " DIA
0050/0063	0035	CIRC METAL	LEN=0035
009091 FT	009091 FT		2 0 02177 0 00 0091+33 BAKERSTOWN RD (RTE 908) (SR1028 SEG 0240/0000) MFC BEGIN = E
0050/0000	3701	BK 2621	LENGTH(AH 3701 BK 2621)
0040/2456	0035	CIRC CONCR	024 " DIA
0040/2280	0030	CIRC CONCR	015 " DIA
0040/1706	0040	CIRC METAL	015 " DIA
0040/1695			DONAHUE LN (PRDR)
0040/1576			BMS EN 02/1033/0040/1558 2 0 02177 0 00 0078+01 MCDOWELL RUN
0040/1558			BMSBG 02/1033/0040/1558 FAWN TWP MUNICIPAL BLDG
0040/1487			(TWP)
0040/1300	0030	CIRC CONCR	024 " DIA
0040/0785			JESSIE LN (PRDR)
0040/0655			MCKINNEY LN (PRDR)
0040/0381	0040	CIRC CONCR	024 " DIA
006470 FT	006470 FT		LEN=0040 INSTALLED UNKN 2 0 02177 0 00 0065+02 DONNELLVILLE RD (T717)

EXTRACT DATE: 12/18/2023  
PRINT DATE: 12/21/2023

ROADWAY MANAGEMENT SYSTEM  
SLD COUNTY/SR - ANNUAL PRINT

PAGE NUMBER: 648  
COUNTY: ALLEGHENY

DIR: B  
LEFT MUN: FAWN T

TOTAL LEN: 2.423 MI.

DIST: 11-1  
RIGHT MUN: FAWN T

SR: 1033

003965 FT

001842 FT

000000 FT

5	0040/0000	LENGTH(AH 2621 BK 2505)
		024 "DIA CIRC CONCR
	0030/2234	LEN=0030 INSTALLED UNKN
		018 "DIA CIR PLASTIC
	0030/2006	LEN=0030 INSTALLED UNKN
		CLARICE LN
	0030/1925	(PRDR)
		024 "DIA CIRC CONCR
	0030/0938	LEN=0050 INSTALLED UNKN
		024 "DIA CIRC CONCR
	0030/0869	LEN=0050 INSTALLED UNKN
		018 "DIA CIRC CONCR
	0030/0626	LEN=0030 INSTALLED UNKN
		030 "DIA CIRC CONCR
	0030/0419	LEN=0050 INSTALLED UNKN
		018 "DIA CIRC CONCR
	0030/0152	LEN=0030 INSTALLED UNKN
	003965 FT	2 0 02177 0 00 0039+79
5	0030/0000	LENGTH(AH 2505 BK 2123)
		024 "DIA CIRC METAL
	0020/1860	LEN=0040 INSTALLED UNKN
		LEASURE LN
	0020/1840	(PRDR)
		024 "DIA CIRC METAL
	0020/1359	LEN=0045 INSTALLED UNKN
		024 "DIA CIR PLASTIC
	0020/0850	LEN=0030 INSTALLED UNKN
		018 "DIA CIRC METAL
	0020/0706	LEN=0045 INSTALLED UNKN
		BMS EN 02/1033/0020/0000
	0020/0025	2 0 02177 0 00 0018+34
	001842 FT	HOWES RUN
		BMSBG 02/1033/0020/0000
5	0020/0000	LENGTH(AH 2123 BK 1842)
		012 "DIA CIRC CONCR
	0010/1139	LEN=0040 INSTALLED UNKN
		018 "DIA CIRC METAL
	0010/0035	LEN=0030 INSTALLED UNKN
	000000 FT	2 0 02177 0 00 0000+00
		NC HOWES RUN RD
		BULL CREEK RD
		(SR1034 SEG 0040/1195)
		MFC BEGIN = D
5	0010/0000	LENGTH(AH 1842 BK 0000)

EXTRACT DATE: 12/18/2023 ROADWAY MANAGEMENT SYSTEM PAGE NUMBER: 647  
 PRINT DATE: 12/21/2023 SLD COUNTY/SR - ANNUAL PRINT COUNTY: ALLEGHENY  
 DIR: B TOTAL LEN: 5.647 MI. DIST: 11-1 SR: 1032  
 LEFT MUN: HARRISON T RIGHT MUN: HARRISON T

029817 FT

029817 FT  
 INTER-AHD

VETERANS LN  
 (TWP )  
 FREEPORT RD  
 (SR1001 SEG 0491/0665)  
 (SR1001 SEG 0490/0660)

0110/3706

YORK DR  
 (TWP )

0110/3620

PORTLAND DR  
 (TWP )

0110/2960

018 " DIA CIRC CONCR  
 LEN=0040 INSTALLED UNKN

0110/2768

015 " DIA CIRC CONCR  
 LEN=0040 INSTALLED UNKN

0110/2566



ALLEGHENY DR  
 (TWP )

0110/1470

==

DIR: B TOTAL LEN: 5.647 MI. DIST: 11-1 SR: 1032  
 LEFT MUN: HARRISON T RIGHT MUN: HARRISON T

Stationing	Length	Notes	Material	Status
0110/1163		WILDLIFE LN (PRDR)		
0110/0941	0099	018" DIA CIRC CONCR	INSTALLED	UNKN
0110/0231		LOTHLORIEN LN (PRDR)		
026111 FT				
0110/0000		LENGTH(AH 3706 BK 1826)		
0100/1009				
0100/0846	0040	018" DIA CIRC CONCR	INSTALLED	UNKN
024285 FT		RANDOLPH DR (TWP)		
0100/0195				
024285 FT		2 0 02160 0 00 0114+87		
0100/0000		LENGTH(AH 1826 BK 2381)		
0090/2187	0050	018" DIA CIRC CONCR	INSTALLED	UNKN
0090/1949	0099	018" DIA CIRC CONCR	INSTALLED	UNKN
0090/1647	0099	018" DIA CIRC CONCR	INSTALLED	UNKN
0090/1325	0030	018" DIA CIRC CONCR	INSTALLED	UNKN
0090/1020	0099	018" DIA CIRC CONCR	INSTALLED	UNKN
0090/0710	0099	024" DIA CIRC CONCR	INSTALLED	UNKN
0090/0281	0099	012" DIA CIRC CONCR	INSTALLED	UNKN
021904 FT		2 0 02160 0 00 0092+02		
0090/0000		LENGTH(AH 2381 BK 3970)		
0080/3870	0099	018" DIA CIRC CONCR	INSTALLED	UNKN
0080/3356	0099	018" DIA CIRC CONCR	INSTALLED	UNKN
0080/3007	0030	018" DIA CIRC CONCR	INSTALLED	UNKN
0080/2809	0030	018" DIA CIRC METAL	INSTALLED	UNKN
0080/2069	0035	018" DIA CIRC CONCR	INSTALLED	UNKN

DIR: B TOTAL LEN: 5.647 MI. DIST: 11-1 SR: 1032  
 LEFT MUN: HARRISON T RIGHT MUN: HARRISON T

Location / Stationing	Stationing	Length / Description	Material / Notes
	0080/1340	084" H 48" W CON BOX CUL LEN=0025	INSTALLED UNKN
017934 FT	017934 FT	2 0 02160 0 00 0051+52	
	0080/0000	LENGTH(AH 3970 BK 1651) 048" DIA CIRC CONCR	
	0070/1465	LEN=0045	INSTALLED UNKN
	0070/1455	PULASKI DR (TWP)	
	0070/1353	KARNS RD (TWP)	
	0070/0855	024" DIA CIRC CONCR LEN=0040	INSTALLED UNKN
	0070/0426	018" DIA CIRC CONCR LEN=0035	INSTALLED UNKN
	0070/0050	012" DIA CIRC CONCR LEN=0040	INSTALLED UNKN
016283 FT	016283 FT	2 0 02160 0 00 0034+78	
	0070/0000	NC OAK MANOR RD LENGTH(AH 1651 BK 3513) 015" DIA CIRC CONCR	
BUCHANAN ST (TWP)	0060/3416	LEN=0040	INSTALLED UNKN
	0060/3270		
	0060/2810	MCWILLIAMS DR (TWP)	
	0060/2426	018" DIA CIRC CONCR LEN=0030	INSTALLED UNKN
HIGH ST (TWP)	0060/2225	VAN DOREN DR (TWP)	
	0060/1665	LAWEST DR (TWP)	
	0060/1355	SHAWNEE DR (TWP)	
MURDOCK AV (TWP)	0060/1175		
ORCHARD AL (TWP)	0060/0800		
COTTAGE AV (TWP)	0060/0665		
ADAMS ST (TWP)	0060/0387	ADAMS ST (TWP)	
TO 1001/0460 SH (CONN)	0060/0375		
	0060/0295		
FREEPORT RD			FREEPORT RD



DIR: B TOTAL LEN: 5.647 MI.  
 LEFT MUN: HARRISON T

DIST: 11-1 SR: 1032  
 RIGHT MUN: HARRISON T

Segment ID	Start Station	End Station	Length (FT)	Notes
(SR1001 SEG 0460/1835)	0060/0205	0060/0205		
2 0 02160 0 00 0000+00	012770 FT	012770 FT		
FREEPORT RD (SR1001 SEG 0461/1690)	0060/0000	0060/0000		FREEPORT RD (SR1001 SEG 0461/1690) MFC BEGIN = E LENGTH(AH 3513 BK 2309) 018 " DIA CIRC METAL LEN=0030 INSTALLED UNKN
	0050/2157	0050/2157		018 " DIA CIRC METAL LEN=0030 INSTALLED UNKN
CAROLINE ST (TWP)	0050/1706	0050/1706		BEACON ST (TWP) 012 " DIA CIRC METAL LEN=0099 INSTALLED UNKN
UNNAMED AL (TWP)	0050/1560	0050/1560		
NEELY ST (TWP)	0050/1420	0050/1420		
UNNAMED AL (TWP)	0050/1280	0050/1280		
	0050/1255	0050/1255		SPRINGHILL RD (TWP) 024 " DIA CIRC CONCR LEN=0050 INSTALLED UNKN
GLENN ST (TWP)	0050/1145	0050/1145		LILAC ST (TWP)
SYLVAN AV (TWP)	0050/0970	0050/0970		UNNAMED AL (TWP)
	0050/0950	0050/0950		HARVARD AV (TWP)
	0050/0800	0050/0800		UNNAMED AL (TWP)
	0050/0635	0050/0635		PENNSYLVANIA AV (TWP)
MELROSE AV (TWP)	0050/0475	0050/0475		UNNAMED AL (TWP)
	0050/0315	0050/0315		PRINCETON AV (TWP)
	0050/0155	0050/0155		UNNAMED AL (TWP)
010461 FT	010461 FT	010461 FT		2 0 02158 0 00 0097+54 DALLAS AV (TWP)
	0050/0000	0050/0000		LENGTH(AH 2309 BK 1696)

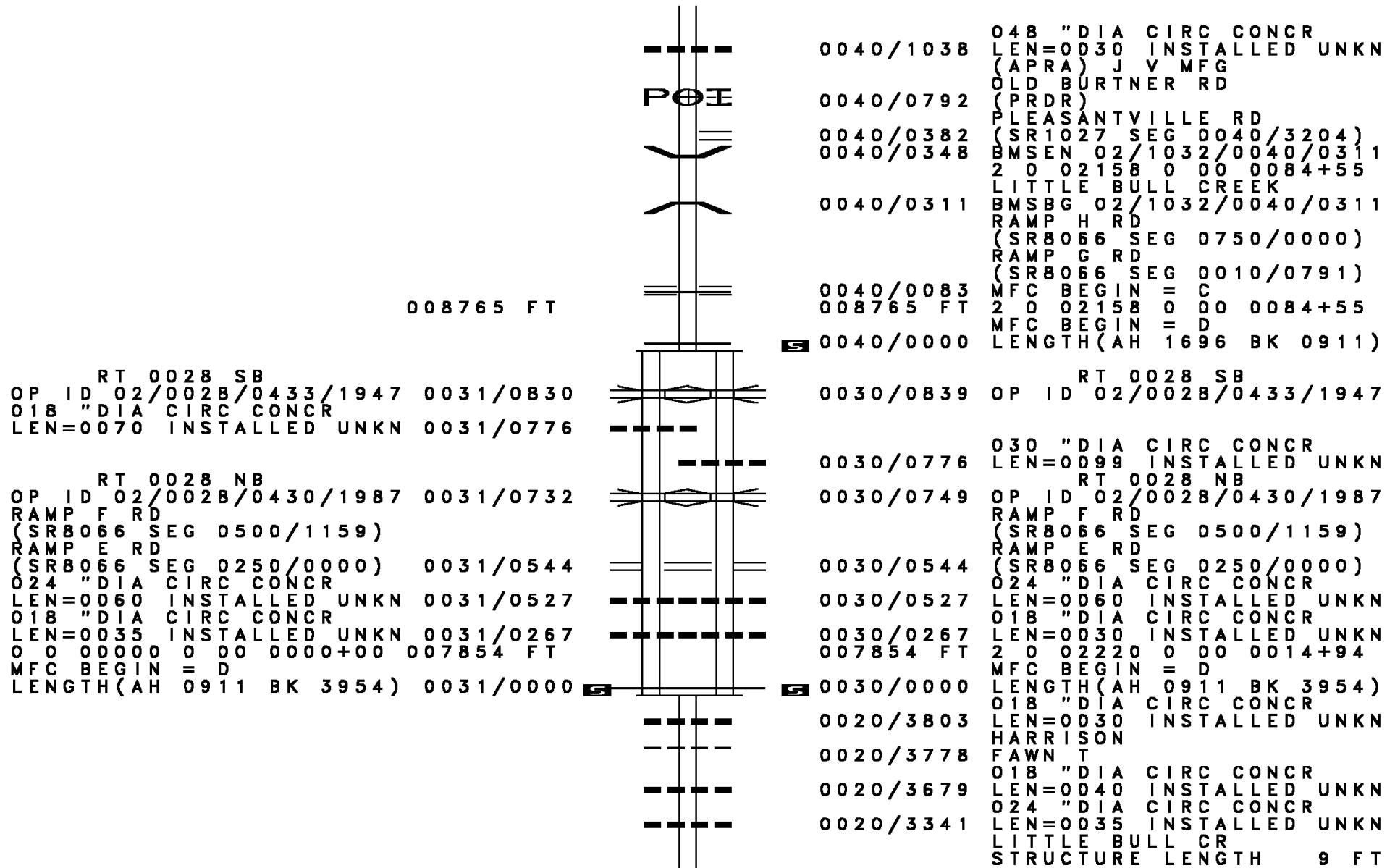
EXTRACT DATE: 12/18/2023  
PRINT DATE: 12/21/2023

ROADWAY MANAGEMENT SYSTEM  
SLD COUNTY/SR - ANNUAL PRINT

PAGE NUMBER: 643  
COUNTY: ALLEGHENY

DIR: B TOTAL LEN: 5.647 MI.  
LEFT MUN: HARRISON T

DIST: 11-1 SR: 1032  
RIGHT MUN: HARRISON T



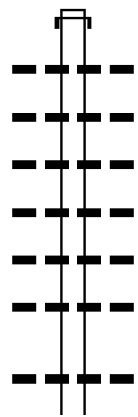
DIR: B TOTAL LEN: 5.647 MI. DIST: 11-1 SR: 1032  
 LEFT MUN: FAWN T RIGHT MUN: FAWN T

		0020/3031	BMS ID 02/1032/0020/2001
		060 " DIA	CIRC CONCR
		LEN=0040	INSTALLED UNKN
		012 " DIA	CIRC CONCR
		LEN=0030	INSTALLED UNKN
		018 " DIA	CIRC CONCR
		LEN=0030	INSTALLED UNKN
		018 " DIA	CIRC CONCR
		LEN=0035	INSTALLED UNKN
		018 " DIA	CIRC CONCR
		LEN=0035	INSTALLED UNKN
		012 " DIA	CIRC CONCR
		LEN=0099	INSTALLED UNKN
		018 " DIA	CIRC CONCR
		LEN=0060	INSTALLED UNKN
		030 " H 60 " W	CONCR ARCH
		LEN=0050	INSTALLED UNKN
		012 " DIA	CIRC CONCR
		LEN=0030	INSTALLED UNKN
		018 " DIA	CIRC CONCR
		LEN=0035	INSTALLED UNKN
	003900 FT	003900 FT	2 0 02220 0 00 0054+06
		0020/0000	LENGTH(AH 3954 BK 3900)
		060 " DIA	CIRC CONCR
		LEN=0030	INSTALLED UNKN
		018 " DIA	CIRC CONCR
		LEN=0099	INSTALLED UNKN
		018 " DIA	CIRC CONCR
		LEN=0030	INSTALLED UNKN
		012 " DIA	CIRC CONCR
		LEN=0030	INSTALLED UNKN
		018 " DIA	CIRC CONCR
		LEN=0040	INSTALLED UNKN
	SWAGER LN (PRDR)	0010/2157	" "
		018 " DIA	CIRC CONCR
		LEN=0035	INSTALLED UNKN
	BACHMAN RD (T303)	0010/0989	" "
		018 " DIA	CIRC CONCR
		LEN=0099	INSTALLED UNKN
		018 " DIA	CIRC CONCR
		LEN=0099	INSTALLED UNKN
		NC BU	RTNER RD
		000000 FT	RIDGE RD
		000000 FT	(SR1035 SEG 0060/0750)
		0010/0000	MFC BEGIN = D
		0010/0000	LENGTH(AH 3900 BK 0000)

2 0 02220 0 00 0091+51 000000 FT  
 RIDGE RD  
 (SR1035 SEG 0060/0750) 0010/0000

EXTRACT DATE: 12/18/2023 ROADWAY MANAGEMENT SYSTEM PAGE NUMBER: 641  
 PRINT DATE: 12/21/2023 SLD COUNTY/SR - ANNUAL PRINT COUNTY: ALLEGHENY  
 DIR: B TOTAL LEN: 1.788 MI. DIST: 11-1 SR: 1031  
 LEFT MUN: FAWN T RIGHT MUN: FAWN T

009440 FT



009440 FT AH-BUTLER (10)  
 INTER-AHD LARDINTOWN RD  
 0040/2431 (SR2011 SEG 0010/0000)  
 018 "DIA CIRC CONCR  
 0040/2132 LEN=0001 INSTALLED UNKN  
 018 "DIA CIRC METAL  
 0040/1968 LEN=0001 INSTALLED UNKN  
 024 "DIA CIRC CONCR  
 0040/1750 LEN=0001 INSTALLED UNKN  
 001 "DIA CIR UNKNOWN  
 0040/1552 LEN=0001 INSTALLED UNKN  
 001 "DIA CIR UNKNOWN  
 0040/1321 LEN=0001 INSTALLED UNKN  
 001 "H 01 "W \*\*UNKNOWN\*\*  
 0040/0968 LEN=0040 INSTALLED UNKN  
 018 "DIA CIRC METAL  
 0040/0263 LEN=0033 INSTALLED UNKN  
 018 "DIA CIR PLASTIC

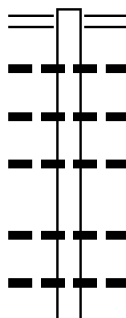
DIR: B TOTAL LEN: 1.788 MI. DIST: 11-1 SR: 1031  
 LEFT MUN: FAWN T RIGHT MUN: FAWN T

007009 FT	0040/0123	LEN=0080	INSTALLED UNKN
	007009 FT	2 0 02175	0 00 0070+55
	0040/0000	LENGTH(AH 2431 BK 3337)	
		018 "DIA	CIRC CONCR
	0030/3072	LEN=0080	INSTALLED UNKN
		018 "DIA	CIRC CONCR
	0030/2861	LEN=0040	INSTALLED UNKN
		018 "DIA	CIRC CONCR
	0030/1282	LEN=0040	INSTALLED UNKN
		018 "DIA	CIRC CONCR
	0030/1084	LEN=0040	INSTALLED UNKN
		018 "DIA	CIRC CONCR
003672 FT	0030/0437	LEN=0040	INSTALLED UNKN
	0030/0058	BMSBN 02/1031/0030/0001	
	003672 FT	2 0 02175	0 00 0037+18
		LARDINTOWN	RUN
		BMSBG 02/1031/0030/0001	
	0030/0000	LENGTH(AH 3337 BK 1949)	
		018 "DIA	CIR PLASTIC
	0020/0710	LEN=0099	INSTALLED UNKN
		018 "DIA	CIRC METAL
	0020/0324	LEN=0099	INSTALLED UNKN
		048 "DIA	CIRC METAL
001723 FT	0020/0129	LEN=0048	INSTALLED UNKN
	001723 FT	2 0 02175	0 00 0016+42
		BAKERSTOWN RD	(RTE 908)
		(SR1028	SEG 0190/0000)
	0020/0000	LENGTH(AH 1949 BK 1723)	
		018 "DIA	CIRC METAL
	0010/1173	LEN=0220	INSTALLED UNKN
		0010/0387	BMSBN 02/1031/0010/0310
		2 0 02175	0 00 0003+13
		BULL CREEK	
	0010/0310	BMSBG 02/1031/0010/0310	
000000 FT	0010/0179	(APRA) FAWN #1	FIRE DEP
	000000 FT	2 0 02175	0 00 0000+00
		NC LARDINTOWN	RD
		BULL CREEK	RD
		(SR1034	SEG 0010/2610)
		MFC BEGIN = E	
	0010/0000	LENGTH(AH 1723 BK 0000)	

EXTRACT DATE: 12/18/2023 ROADWAY MANAGEMENT SYSTEM PAGE NUMBER: 639  
 PRINT DATE: 12/21/2023 SLD COUNTY/SR - ANNUAL PRINT COUNTY: ALLEGHENY

DIR: B TOTAL LEN: 2.726 MI. DIST: 11-1 SR: 1030  
 LEFT MUN: FAWN T RIGHT MUN: FAWN T

014392 FT



014392 FT	BULL CREEK RD
0050/2305	(SR1034 SEG 0010/0475)
0050/1964	018 "DIA CIR PLASTIC UNKN
0050/1457	018 "DIA CIR PLASTIC UNKN
0050/1140	018 "DIA CIR PLASTIC UNKN
0050/0501	018 "DIA CIR PLASTIC UNKN
0050/0480	018 "DIA CIR PLASTIC UNKN

DIR: B TOTAL LEN: 2.726 MI. DIST: 11-1 SR: 1030  
 LEFT MUN: FAWN T RIGHT MUN: FAWN T

Stationing	Length	Description	Material	Status
012087 FT	0050/0250	FAWN	LEN=0060	INSTALLED UNKN
	0050/0033	FRAZER T		
	012087 FT	2 0 02188 0 00 0114+47		
	0050/0000	LENGTH(AH 2305 BK 1962)		
	0040/1953	018" DIA	CIR PLASTIC	INSTALLED UNKN
	0040/1626	018" DIA	CIR PLASTIC	INSTALLED UNKN
	0040/1405	018" DIA	CIR PLASTIC	INSTALLED UNKN
	0040/0908	018" DIA	CIR PLASTIC	INSTALLED UNKN
	0040/0760	018" DIA	CIR PLASTIC	INSTALLED UNKN
	0040/0322	018" DIA	CIR PLASTIC	INSTALLED UNKN
010125 FT	0040/0184	018" DIA	CIR PLASTIC	INSTALLED UNKN
	010125 FT	2 0 02188 0 00 0094+62		
	0040/0000	LENGTH(AH 1962 BK 2044)		
	0030/1965	018" DIA	CIR PLASTIC	INSTALLED UNKN
	0030/1904	RUBY LN (TWP)		
	0030/1372	018" DIA	CIR PLASTIC	INSTALLED UNKN
	0030/1161	018" DIA	CIR PLASTIC	INSTALLED UNKN
ROSE MARY LN (PRDR)	0030/0025	REA LN (PRDR)		
2 0 02188 0 00 0074+18	008081 FT	TARENTUM BAKERSTOWN RD (CNTY)		
TARENTUM BAKERSTOWN RD (CNTY)	0030/0000	LENGTH(AH 2044 BK 3880)		
	0020/3755	LC FOR BAKERSTOWN RD (CONN)		
	0020/3273	018" DIA	CIR PLASTIC	INSTALLED UNKN
	0020/2914	018" DIA	CIR PLASTIC	INSTALLED UNKN
UNKNOWN RD (T943)	0020/2738			
	0020/2640	036"H 00"W MULT CONCR		
		LEN=0040	INSTALLED UNKN	
		BR OF LITTLE DEER CREEK		
		STRUCTURE LENGTH 10 FT		

DIR: B TOTAL LEN: 2.726 MI. DIST: 11-1 SR: 1030  
 LEFT MUN: FRAZER T RIGHT MUN: FRAZER T

UNKNOWN RD  
(T943)

0020/0060  
004201 FT

LC FOR FAWN RD  
(CONN)  
2 0 02188 0 00 0006+58  
FAWN ST  
(TWP )

0010/0135  
000693 FT  
0010/0000

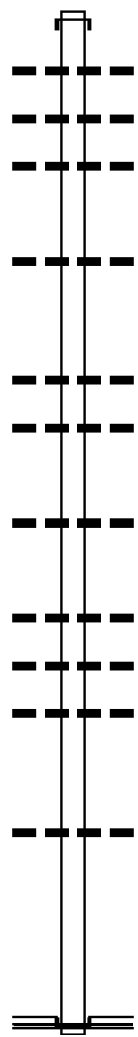
2 0 02188 0 00 0000+00 000000 FT  
RUSSELTON RD  
(SR1015 SEG 0130/1595) 0004/0000

0020/2558	BMS ID 02/1030/0020/2618
0020/2534	024 "DIA CIR PLASTIC
0020/2218	LEN=0040 INSTALLED UNKN
0020/2124	018 "DIA CIR PLASTIC
0020/1865	LEN=0030 INSTALLED UNKN
0020/1630	FRAZER WEST DEER T
0020/1136	018 "DIA CIR PLASTIC
0020/0477	LEN=0040 INSTALLED UNKN
0020/0348	018 "DIA CIR PLASTIC
0020/0348	LEN=0030 INSTALLED UNKN
004201 FT	2 0 02188 0 00 0035+08
0020/0000	LENGTH(AH 3880 BK 3508)
0010/3442	036 "DIA CIRC CONCR
0010/2893	LEN=0040 INSTALLED UNKN
0010/2555	018 "DIA CIR PLASTIC
0010/2444	LEN=0030 INSTALLED UNKN
0010/2444	015 "DIA CIR PLASTIC
0010/2444	LEN=0040 INSTALLED UNKN
0010/1288	024 "DIA CIRC METAL
0010/1288	LEN=0050 INSTALLED UNKN
0010/0675	021 "DIA CIRC CONCR
0010/0675	LEN=0040 INSTALLED UNKN
000693 FT	
0010/0000	LENGTH(AH 3508 BK 0693)
0004/0683	018 "DIA CIR PLASTIC
0004/0683	LEN=0040 INSTALLED UNKN
000000 FT	NC 908 EXTENSION
000000 FT	RUSSELTON RD
0004/0000	(SR1015 SEG 0130/1595)
0004/0000	MFC BEGIN = D
0004/0000	LENGTH(AH 0693 BK 0000)



DIR: B TOTAL LEN: 1.333 MI. DIST: 11-1 SR: 1029  
 LEFT MUN: WEST DEER T RIGHT MUN: WEST DEER T

007040 FT

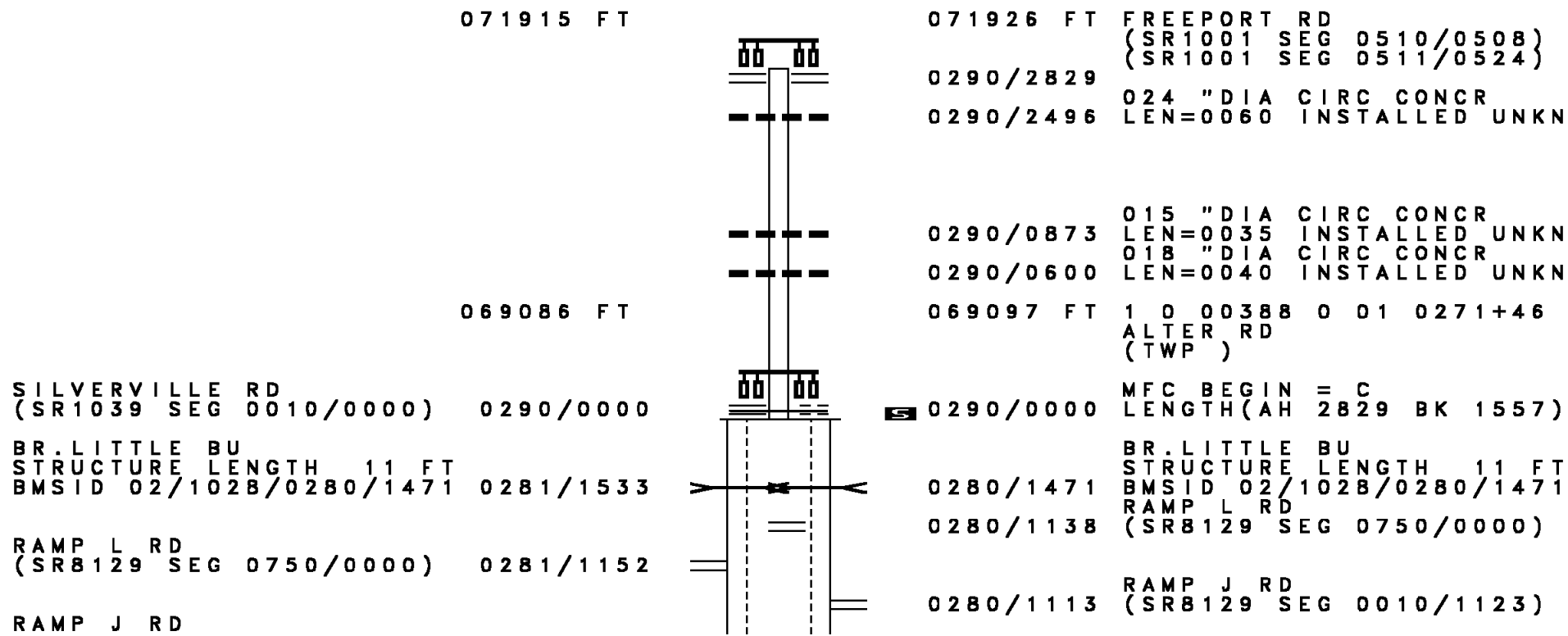


007040 FT  
 INTER-AHD DEER CREEK RD  
 (TWP )  
 0020/3540 024 " DIA CIR PLASTIC  
 0020/3033 LEN=0055 INSTALLED UNKN  
 018 " DIA CIRC METAL  
 0020/2827 LEN=0040 INSTALLED UNKN  
 018 " DIA CIRC METAL  
 0020/2530 LEN=0040 INSTALLED UNKN  
  
 0020/1389 018 " DIA CIR PLASTIC  
 LEN=0040 INSTALLED UNKN  
  
 0020/0111 018 " DIA CIRC METAL  
 LEN=0040 INSTALLED UNKN  
 018 " DIA CIRC METAL  
 0020/0060 LEN=0040 INSTALLED UNKN  
 003500 FT 2 0 02163 0 00 0035+00  
 0020/0000 LENGTH(AH 3540 BK 3500)  
 018 " DIA CIRC METAL  
 0010/3308 LEN=0060 INSTALLED UNKN  
  
 0010/2212 015 " DIA CIRC METAL  
 LEN=0040 INSTALLED 2002  
 024 " DIA CIRC METAL  
 0010/1870 LEN=0030 INSTALLED UNKN  
 018 " DIA CIRC METAL  
 0010/1795 LEN=0040 INSTALLED UNKN  
  
 0010/0344 018 " DIA CIRC METAL  
 LEN=0040 INSTALLED UNKN  
 000000 FT 2 0 02163 0 00 0035+00  
 NC DEE ER CREEK RD  
 BAKERSTOWN RD  
 (SR1028 SEG 0050/0000)  
 INTER-BK BAIRD FORD RD  
 (CNTY)  
 MFC BEGIN = E  
 0010/0000 LENGTH(AH 3500 BK 0000)

003500 FT

000000 FT

DIR: B TOTAL LEN: 13.622 MI. DIST: 11-1 SR: 1028  
 LEFT MUN: HARRISON T RIGHT MUN: HARRISON T





DIR: B TOTAL LEN: 13.622 MI. DIST: 11-1 SR: 1028  
 LEFT MUN: FAWN T RIGHT MUN: FAWN T

Stationing	Segment	Length	Material	Status
0260/2264	STOEBENER LN	LEN=0025	CIRC CONC	INSTALLED UNKN
0260/2050	(PRDR)			
0260/2023	018" DIA	LEN=0040	CIRC CONC	INSTALLED UNKN
0260/1771	018" DIA	LEN=0040	CIRC CONC	INSTALLED UNKN
0260/1429	015" DIA	LEN=0035	CIRC CONC	INSTALLED UNKN
0260/0972	018" DIA	LEN=0040	CIRC CONC	INSTALLED UNKN
0260/0395	KOEDEL DR			
060255 FT	(PRDR)			
060255 FT	1 0 00388 0 00 0177+56			
0260/0000	RIDGE RD			
0250/1645	(SR1035 SEG 0080/3465)			
0250/0890	015" DIA	LEN=0035	CIRC CONC	INSTALLED UNKN
0250/0653	024" DIA	LEN=0045	CIRC CONC	INSTALLED UNKN
058453 FT	1 0 00388 0 00 0159+55			
0250/0000	BR. MCDOWELL			
0240/2920	STRUCTURE LENGTH 9 FT			
0240/2209	BMSID 02/1028/0250/0000			
0240/2135	099" DIA	LEN=0080	CIR UNKNOWN	INSTALLED UNKN
0240/1973	018" DIA	LEN=0099	CIRC METAL	INSTALLED UNKN
0240/1845	015" DIA	LEN=0040	CIRC CONC	INSTALLED UNKN
0240/1664	024" DIA	LEN=0040	CIRC CONC	INSTALLED UNKN
0240/1362	099" DIA	LEN=0040	CIR UNKNOWN	INSTALLED UNKN
0240/1280	015" DIA	LEN=0040	CIRC CONC	INSTALLED UNKN
0240/1019	015" DIA	LEN=0040	CIRC CONC	INSTALLED UNKN

GREENHAVEN DR  
(PRDR)

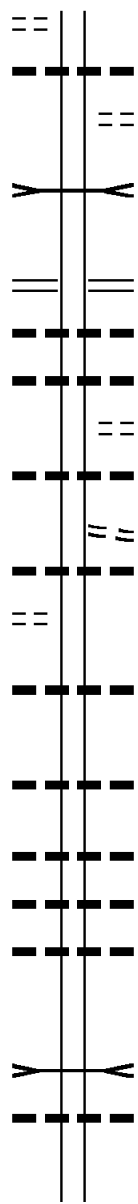
LESLIE LN  
(PRDR)

BRADLEY LN

DIR: B TOTAL LEN: 13.622 MI. DIST: 11-1 SR: 1028  
 LEFT MUN: FAWN T RIGHT MUN: FAWN T

(PRDR)

0240/0770



0240/0671 015 " DIA CIRC CONCR  
 LEN=0040 INSTALLED UNKN  
 HEATHER LN  
 (PRDR)  
 0240/0645 MCDOWELL RUN  
 STRUCTURE LENGTH 12 FT  
 BMSID 02/1028/0240/0122  
 1 0 00388 0 00 0130+36  
 0240/0104 HOWES RUN RD  
 055533 FT (SR1033 SEG 0050/0000)  
 LENGTH(AH 2920 BK 2493)  
 0240/0000 015 " DIA CIRC CONCR  
 LEN=0040 INSTALLED UNKN  
 0230/2322 018 " DIA CIR PLASTIC  
 0230/1980 LEN=0050 INSTALLED UNKN  
 LOOKOUT LN  
 (PRDR)  
 0230/1945 015 " DIA CIRC CONCR  
 LEN=0045 INSTALLED UNKN  
 CUSTER LN  
 (PRDR)  
 0230/1330 018 " DIA CIRC CONCR  
 0230/0903 LEN=0030 INSTALLED UNKN

LETTRICK LN  
 (PRDR)

0230/0900

053040 FT

051256 FT

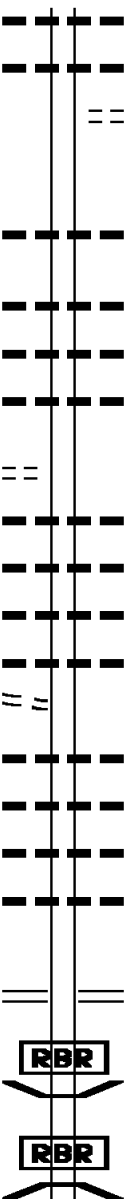
5

5

015 " DIA CIRC CONCR

DIR: B TOTAL LEN: 13.622 MI. DIST: 11-1 SR: 1028  
 LEFT MUN: FAWN T RIGHT MUN: FAWN T

Stationing	Description	Length	Material	Status
049216 FT	0210/0835	LEN=0040	INSTALLED UNKN	
	015" DIA CIRC CONCR			
	0210/0510	LEN=0040	INSTALLED UNKN	
	MEANDER LN			
	0210/0430	(PRDR)		
	049216 FT	1 0 00388 0 00 0067+18		
	0210/0000	LENGTH(AH 2040 BK 2028)		
	0200/1325	016"H 16"W CON BOX CUL		
	0200/0563	LEN=0040 INSTALLED UNKN		
	0200/0207	024" DIA CIR PLASTIC		
	0200/0033	LEN=0040 INSTALLED UNKN		
	047188 FT	015" DIA CIRC CONCR		
1 0 00388 0 00 0046+90 047188 FT	0200/0000	LEN=0042 INSTALLED UNKN		
MARTIN RD (T770)	0200/0000	LENGTH(AH 2028 BK 2600)		
	0190/2364	018" DIA CIRC CONCR		
	0190/2050	LEN=0045 INSTALLED UNKN		
	0190/1744	015" DIA CIRC CONCR		
	0190/1470	LEN=0038 INSTALLED UNKN		
ALLENBERG RD (PRDR)	0190/1310	036" DIA CIRC CONCR		
	0190/1263	LEN=0035 INSTALLED UNKN		
	0190/1054	015" DIA CIRC CONCR		
	0190/0776	LEN=0030 INSTALLED UNKN		
	0190/0452	015" DIA CIRC CONCR		
044588 FT	0190/0000	LEN=0030 INSTALLED UNKN		
	0180/1810	1 0 00388 0 00 0021+06		
	0180/1751	LARDINTOWN RD (SR1031 SEG 0020/0000)		
	0180/1751	LENGTH(AH 2600 BK 2051)		
	0180/1810	BMS EN 02/1028/0180/1751		
	0180/1751	1 0 00388 0 00 0017+95		
	0180/1751	P3 LARDINTOWN RUN		
	0180/1751	BMSBG 02/1028/0180/1751		



DIR: B TOTAL LEN: 13.622 MI. DIST: 11-1 SR: 1028  
 LEFT MUN: FAWN T RIGHT MUN: FAWN T

THOMPSON RD  
 (T721)

0180/0060  
 042537 FT

CALLEN LN  
 (PRDR)

0160/0650

037116 FT

0180/1107	099 " DIA CIRC CONCR LEN=0030	INSTALLED UNKN
0180/0479	BMS EN 02/1028/0180/0430 1 0 00388 0 00 0004+63 BULL CREEK	
0180/0430	BMSBG 02/1028/0180/0430 BULL CREEK RD	
0180/0060	(SR1034 SEG 0010/0000) 042537 FT 1 0 00388 0 00 0000+00	
0180/0000	LENGTH(AH 2051 BK 3709) FOR SR 1028 AND 1034	
0170/3624	(CONN)	
0170/2643	015 " DIA CIRC CONCR LEN=0035	INSTALLED UNKN
0170/2495	015 " DIA CIRC CONCR LEN=0035	INSTALLED UNKN
0170/1913	024 " DIA CIRC METAL LEN=0035	INSTALLED UNKN
0170/1515	018 " DIA CIRC OTHER LEN=0030	INSTALLED UNKN
0170/1117	018 " DIA CIRC OTHER LEN=0030	INSTALLED UNKN
0170/0608	018 " DIA CIRC CONCR LEN=0030	INSTALLED UNKN
0170/0421	036 " DIA CIRC CONCR LEN=0030	INSTALLED UNKN
038828 FT	038828 FT 2 0 02275 0 00 0086+53 NC BAKERSTOWN RD (ROUTE 908)	
0170/0000	LENGTH(AH 3709 BK 1712)	
0160/1595	018 " DIA CIRC METAL LEN=0040	INSTALLED UNKN
0160/1253	099 " DIA CIR UNKNOWN LEN=0045	INSTALLED UNKN
0160/0830	018 " DIA CIRC CONCR LEN=0075	INSTALLED UNKN
0160/0592	018 " DIA CIRC CONCR LEN=0050	INSTALLED UNKN
0160/0354	012 " DIA CIRC CONCR LEN=0030	INSTALLED UNKN
037116 FT	037116 FT 2 0 02275 0 00 0068+47 NC BAKERSTOWN RD THOMM LN (PRDR)	
0160/0000	LENGTH(AH 1712 BK 3880)	

DIR: B TOTAL LEN: 13.622 MI. DIST: 11-1 SR: 1028  
 LEFT MUN: FAWN T RIGHT MUN: FAWN T

BLANCHARD RD  
(T719)

033236 FT  
0150/0000

NORRIS LN  
(PRDR)

0130/0903

0150/3872	024 " DIA	CIRC METAL	LEN=0099	INSTALLED UNKN
0150/3862	040 " DIA	CIRC METAL	LEN=0099	INSTALLED UNKN
0150/3300	024 " DIA	CIRC METAL	LEN=0099	INSTALLED UNKN
0150/2500	024 " DIA	CIRC METAL	LEN=0099	INSTALLED UNKN
0150/1610	024 " DIA	CIR PLASTIC	LEN=0040	INSTALLED UNKN
0150/0355	040 " DIA	CIRC METAL	LEN=0040	INSTALLED UNKN
033236 FT	2 0 02275	0 00 0029+38	VILLAGE: BLANCHARD	
0150/0000	024 " DIA	CIR UNKNOWN	LENGTH(AH 3880 BK 2992)	
0140/2580	024 " DIA	CIR PLASTIC	LEN=0030	INSTALLED UNKN
0140/2212	024 " DIA	CIR PLASTIC	LEN=0050	INSTALLED UNKN
0140/1408	018 " DIA	CIRC CONCR	LEN=0030	INSTALLED UNKN
0140/0986	018 " DIA	CIRC CONCR	LEN=0100	INSTALLED UNKN
0140/0920	015 " DIA	CIRC CONCR	LEN=0060	INSTALLED UNKN
0140/0791	018 " DIA	CIRC CONCR	LEN=0030	INSTALLED UNKN
			FOR SR 1015 AND 1028	
			(CONN)	
			024 " DIA CIRC CONCR	
			LEN=0099 INSTALLED UNKN	
			2 0 02275 0 00 0000+00	
			RUSSELLTON RD	
			(SR1015 SEG 0160/3282)	
			LENGTH(AH 2992 BK 1293)	
			018 " DIA CIRC CONCR	
			LEN=0025 INSTALLED UNKN	



EXTRACT DATE: 12/18/2023  
PRINT DATE: 12/21/2023

ROADWAY MANAGEMENT SYSTEM  
SLD COUNTY/SR - ANNUAL PRINT

PAGE NUMBER: 628  
COUNTY: ALLEGHENY

DIR: B TOTAL LEN: 13.622 MI.  
LEFT MUN: WEST DEER T

DIST: 11-1 SR: 1028  
RIGHT MUN: WEST DEER T

Stationing	Notes	Stationing	Notes
		0130/0825	BMS EN 02/1028/0130/0706 2 0 02274 0 00 0290+09
		0130/0692	BESSEMER AND LAKE ER RR BMSBG 02/1028/0130/0706
		0130/0665	SAXONBURG BL (SR1013 SEG 0330/0000)
028951 FT		0130/0518	028 "H 36 "W CON BOX CUL LEN=0040 INSTALLED UNKN
		028951 FT	2 0 02274 0 00 0290+09
		0130/0000	VILLAGE: CULMERVILLE LENGTH(AH 1293 BK 0645)
028306 FT		0120/0190	024 "DIA CIRC CONCR LEN=0099 INSTALLED UNKN
		028306 FT	2 0 02274 0 00 0283+64
		0120/0000	LENGTH(AH 0645 BK 1917)
		0110/1236	024 "DIA CIR PLASTIC LEN=0040 INSTALLED UNKN
STEWART ST (PRDR)		0110/1178	
		0110/0866	018 "DIA CIR PLASTIC LEN=0028 INSTALLED UNKN
026389 FT		026389 FT	2 0 02274 0 00 0264+42
		0110/0000	LENGTH(AH 1917 BK 2428)
		0100/2153	024 "DIA CIRC CONCR LEN=0065 INSTALLED UNKN
		0100/1180	040 "DIA CIRC CONCR LEN=0050 INSTALLED UNKN
		0100/0956	015 "DIA CIRC CONCR LEN=0044 INSTALLED UNKN
CHRISTY RD (T658)		0100/0320	
023961 FT		023961 FT	2 0 02274 0 00 0240+14
		0100/0000	LENGTH(AH 2428 BK 2489)
		0090/2295	018 "DIA CIRC OTHER LEN=0025 INSTALLED UNKN
		0090/1346	018 "DIA CIRC METAL LEN=0025 INSTALLED UNKN
		0090/0661	018 "DIA CIR PLASTIC LEN=0025 INSTALLED UNKN
ARMSTRONG RD (SR1045 SEG 0010/0000)		0090/0090	
021472 FT		021472 FT	2 0 02274 0 00 0215+15

DIR: B TOTAL LEN: 13.622 MI. DIST: 11-1 SR: 1028  
 LEFT MUN: WEST DEER T RIGHT MUN: WEST DEER T

2 0 02274 0 00 0185+47 018473 FT  
 RITTMAN RD  
 (T532) 0080/0000

015242 FT

LILAC LN  
 (PRDR)

0060/0187  
 012709 FT

Stationing	Notes	Material	Length	Installation
0090/0000	SHUSTER RD (T656)	LENGTH(AH 2489 BK 2999)		
0080/1855		018 " DIA CIRC CONCR	LEN=0025	INSTALLED UNKN
0080/1518		036 " DIA CIRC CONCR	LEN=0030	INSTALLED UNKN
0080/0830	LOGAN RD (T632)			
0080/0661		015 " DIA CIRC OTHER	LEN=0030	INSTALLED UNKN
018473 FT				
0080/0000		LENGTH(AH 2999 BK 3231)		
0070/2872		015 " DIA CIRC OTHER	LEN=0025	INSTALLED UNKN
0070/2645		018 " DIA CIR PLASTIC	LEN=0025	INSTALLED UNKN
015242 FT				
0070/0000	MONIER RD (T630)	LENGTH(AH 3231 BK 2533)		
0060/2219		012 " DIA CIRC CONCR	LEN=0030	INSTALLED UNKN
0060/1415		018 " DIA CIRC OTHER	LEN=0025	INSTALLED UNKN
0060/0014	BMS EN 02/1028/0060/0000			
012709 FT	2 0 02274 0 00 0127+46			
0060/0000	DAWSON RUN BMSBG 02/1028/0060/0000			
0050/1607	LENGTH(AH 2533 BK 1782)	036 "H 36 "W CON BOX CUL	LEN=0025	INSTALLED UNKN

DIR: B TOTAL LEN: 13.622 MI. DIST: 11-1 SR: 1028  
 LEFT MUN: WEST DEER T RIGHT MUN: WEST DEER T

Location / Segment	Start Station	End Station	Length (FT)	Material / Notes
	0050/0599	0050/0112	010927	024" DIA CIRC CONCR LEN=0025 INSTALLED UNKN
	0050/0112	010927	010927	018" DIA CIRC CONCR LEN=0024 INSTALLED UNKN
DEER CREEK RD (SR1029 SEG 0010/0000)	0050/0000	0040/1370	008672	2 0 02274 0 00 0109+45 BAIRD FORD RD (CNTY) LENGTH(AH 1782 BK 2255)
	0040/1370	0040/0644	008672	HUNTER RD (TWP) 018" DIA CIR PLASTIC LEN=0025 INSTALLED UNKN
2 0 02274 0 00 0086+85 GLASGOW RD (T680)	0040/0000	0030/3560	0040/0000	LENGTH(AH 2255 BK 3708) 018" DIA CIRC CONCR LEN=0040 INSTALLED UNKN
	0030/3560	0030/3319	0030/3319	015" DIA CIRC METAL LEN=0025 INSTALLED UNKN
	0030/3319	0030/3205	0030/3205	012" DIA CIR PLASTIC LEN=0030 INSTALLED UNKN
	0030/3205	0030/3101	0030/3101	SHEPARD RD (T618)
	0030/3101	0030/2631	0030/2631	BMSSEN 02/1028/0030/2614 2 0 02274 0 00 0076+05
DONALDSON RD (T618)	0030/2470	0030/2614	0030/2614	DEER CREEK BMSBG 02/1028/0030/2614
	0030/2614	0030/2418	0030/2418	BMSSEN 02/1028/0030/2408 2 0 02274 0 00 0073+84
	0030/2418	0030/2408	0030/2408	BR. DEER CR. BMSBG 02/1028/0030/2408
	0030/2408	0030/0955	004964	024" DIA CIRC CONCR LEN=0030 INSTALLED UNKN
	0030/0955	0030/0142	004964	015" DIA CIRC CONCR LEN=0022 INSTALLED UNKN
	0030/0142	0020/2411	004964	2 0 02274 0 00 0049+36 LENGTH(AH 3708 BK 2536)
	0020/2411			012" DIA CIRC CONCR LEN=0030 INSTALLED UNKN

DIR: B TOTAL LEN: 13.622 MI. DIST: 11-1 SR: 1028  
 LEFT MUN: WEST DEER T RIGHT MUN: WEST DEER T

CARL LN  
(T617)

0020/1320

BETTY LN  
(T619)

0020/0880

PEACO WY  
(PRDR)

0020/0503

VAN VELSOR DR  
(TWP)

0020/0328

002428 FT

CIRCLE DR  
(T616)

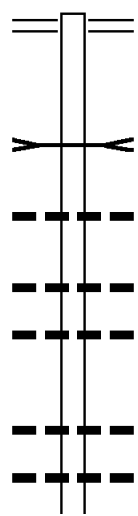
0010/0810

000000 FT

0020/2196	OLD BAKERSTOWN RD (TWP)
0020/2126	099 " DIA CIR UNKNOWN LEN=0045 INSTALLED UNKN
0020/1950	015 " DIA CIRC CONCR LEN=0040 INSTALLED UNKN
0020/1799	018 " DIA CIRC METAL LEN=0100 INSTALLED UNKN
0020/1564	OLD BAKERSTOWN RD (TWP)
0020/1280	MCKALLOFF RD (T944)
0020/1069	018 " DIA CIRC METAL LEN=0045 INSTALLED UNKN
0020/0046	015 " DIA CIRC CONCR LEN=0030 INSTALLED UNKN
002428 FT	2 0 02274 0 00 0024+52 MCKALLOFF RD (T944)
0020/0000	WEST DEER RICHLAND T LENGTH(AH 2536 BK 2428)
0010/2000	MCMORRAN RD (T506)
0010/0783	018 " DIA CIR PLASTIC LEN=0035 INSTALLED UNKN
0010/0342	BMSSEN 02/1028/0010/0312 2 0 02274 0 00 0003+22 BR. DEER CRK.
0010/0332	BMSBG 02/1028/0010/0312
000000 FT	2 0 02274 0 00 0000+00 NC BA
INTER-BK	KERSTOWN RD HECKERT RD (T760)
0010/0000	BAKERSTOWN RD (SR4068 SEG 0190/2653) MFC BEGIN = C LENGTH(AH 2428 BK 0000)

EXTRACT DATE: 12/18/2023 ROADWAY MANAGEMENT SYSTEM PAGE NUMBER: 624  
 PRINT DATE: 12/21/2023 SLD COUNTY/SR - ANNUAL PRINT COUNTY: ALLEGHENY  
 DIR: B TOTAL LEN: 1.453 MI. DIST: 11-1 SR: 1027  
 LEFT MUN: HARRISON T RIGHT MUN: HARRISON T

007670 FT



007670 FT BURTNER RD  
 0040/3204 (SR1032 SEG 0040/0382)

LITTLE BULL CREEK  
 STRUCTURE LENGTH 48 FT  
 0040/2018 BMSID 02/1027/0040/2046

0040/1187 036 " DIA CIRC CONCR  
 LEN=0030 INSTALLED UNKN

0040/0324 018 " DIA CIRC CONCR  
 LEN=0050 INSTALLED UNKN  
 018 " DIA CIR PLASTIC

004466 FT

0040/0099 2 0 02158 0 00 0047+29  
 0040/0000 LENGTH(AH 3204 BK 1736)

0030/1426 018 " DIA CIRC CONCR  
 LEN=0045 INSTALLED UNKN  
 012 " DIA CIRC CONCR  
 0030/0979 LEN=0070 INSTALLED UNKN  
 012 " DIA CIRC CONCR

EXTRACT DATE: 12/18/2023  
PRINT DATE: 12/21/2023

ROADWAY MANAGEMENT SYSTEM  
SLD COUNTY/SR - ANNUAL PRINT

PAGE NUMBER: 623  
COUNTY: ALLEGHENY

DIR: B TOTAL LEN: 1.453 MI.  
LEFT MUN: HARRISON T

DIST: 11-1 SR: 1027  
RIGHT MUN: HARRISON T

Stationing	Description	Length	Material	Status
002730 FT	0030/0978	LEN=0040	INSTALLED	UNKN
	0030/0747	BMSSEN 02/1027/0030/0723		
		2 0 02158 0 00 0031+23		
		LITTLE BULL CREEK		
	0030/0700	BMSBG 02/1027/0030/0723		
	002730 FT	2 0 02158 0 00 0031+23		
		JUNIATA RD		
		(TWP )		
	0030/0000	LENGTH(AH 1736 BK 2567)		
		018 " DIA CIRC CONCR		
	0020/2547	LEN=0040	INSTALLED	UNKN
		018 " DIA CIRC CONCR		
	0020/2309	LEN=0045	INSTALLED	UNKN
		018 " DIA CIRC CONCR		
	0020/2079	LEN=0045	INSTALLED	UNKN
		018 " DIA CIRC CONCR		
	0020/1996	LEN=0045	INSTALLED	UNKN
		016 " DIA CIRC CONCR		
	0020/1814	LEN=0040	INSTALLED	UNKN
		018 " DIA CIRC CONCR		
	0020/1743	LEN=0045	INSTALLED	UNKN
		FIFTH ST		
		(TWP )		
		FOURTH ST		
		(TWP )		
	0020/1346	018 " DIA CIRC CONCR		
	0020/1282	LEN=0045	INSTALLED	UNKN
		018 " DIA CIRC CONCR		
	0020/0830	LEN=0164	INSTALLED	UNKN
		018 " DIA CIRC CONCR		
	0020/0603	LEN=0015	INSTALLED	UNKN
		048 " DIA CIRC CONCR		
	0020/0585	LEN=0045	INSTALLED	UNKN
	000163 FT			
		NC PL LEASANTVILLE RD		
		(TWP )		
	0020/0000	LENGTH(AH 2567 BK 0163)		
		020 " DIA CIRC CONCR		
	0012/0133	LEN=0099	INSTALLED	UNKN
		OREGON AV		
		(TWP )		
		NC CARLISLE ST		
		CARLISLE ST		
		(TWP )		
	0012/0024	2 0 02158 0 00 0003+86		
	000000 FT			
		NC OREGON AV		
		MFC BEGIN = E		
	0012/0000	LENGTH(AH 0163 BK 0386)		
	000000 FT			
		7010/0000	LENGTH(AH 0386 BK 0000)	

EXTRACT DATE: 12/18/2023 ROADWAY MANAGEMENT SYSTEM PAGE NUMBER: 622  
PRINT DATE: 12/21/2023 SLD COUNTY/SR - ANNUAL PRINT COUNTY: ALLEGHENY

DIR: B TOTAL LEN: 1.159 MI. DIST: 11-1 SR: 1026  
LEFT MUN: WEST DEER T RIGHT MUN: WEST DEER T

MAHAFFY RD 006117 FT  
(SR1019 SEG 0150/0000) 0030/0787



006117 FT  
INTER-AHD CREIGHTON-RUSSELLTON RD  
0030/0787 (SR1019 SEG 0150/0000)  
018 "DIA CIRC CONCR



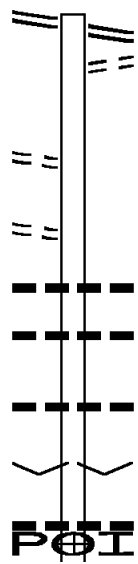


SAXONBURG BL 020873 FT  
 (SR1013 SEG 0260/0820) 0070/3488

REAGHARD DR 0070/2460  
 (TWP )

MCCLURE RD 0070/1640  
 (T652)

017385 FT



020873 FT SAXONBURG BL  
 0070/3488 (SR1013 SEG 0260/0820)  
 0070/3393 FOR SR 1013 AND 1025  
 (CONN)

0070/1612 012 " DIA CIRC ALUMIN  
 LEN=0099 INSTALLED UNKN  
 0070/1100 024 " DIA CIRC CONCR  
 LEN=0040 INSTALLED UNKN

0070/0405 018 " DIA CIRC METAL  
 017385 FT LEN=0075 INSTALLED UNKN  
 2 0 02152 0 00 0035+30  
 VILLAGE: MAGILL HEIGHTS  
 0070/0000 LENGTH(AH 3488 BK 1304)  
 024 " DIA CIRC CONCR  
 0060/0949 LEN=0040 INSTALLED UNKN  
 (APRA) DEER LAKE SCHOOL

DIR: B TOTAL LEN: 3.953 MI. DIST: 11-1 SR: 1025  
 LEFT MUN: WEST DEER T RIGHT MUN: WEST DEER T

Stationing	Segment	Material	Length	Notes
016081 FT	0060/0653	024" DIA CIRC CONCR	0040	DEER LAKE SCHOOL RD (PRDR)
	0060/0178	2 0 02152 0 00 0048+73		
	016081 FT	STARR RD		
	0060/0000	(SR1026 SEG 0010/0000)		
	0050/3360	MFC BEGIN = D		
	0050/3232	LENGTH(AH 1304 BK 3661)		
	0050/3223	LINDEN DR (T953)		
	0050/2190	018" DIA CIR PLASTIC		DEER PARK DR (T950)
SUNSET DR (TWP)	0050/1955	LINDEN DR (T953)		
	0050/1868	WOODHILL DR (T948)		
012420 FT	012420 FT	2 0 02156 0 00 0265+81		
		NC EAST UNION RD		
RUSSELLTON/DORSEYVILLE (SR1020 SEG 0100/2944)	0050/0000	MICHAEL RD (T671)		
	0040/3155	LENGTH(AH 3661 BK 3595)		
	0040/2945	018" DIA CIRC METAL		
	0040/2020	018" DIA CIRC CONCR		
	0040/1580	018" DIA CIRC CONCR		
	0040/1302	018" DIA CIRC CONCR		
	0040/0667	018" DIA CIRC CONCR		
2 0 02156 0 00 0229+10 008825 FT	008825 FT	LEN=0040 INSTALLED UNKN		WEST DEER



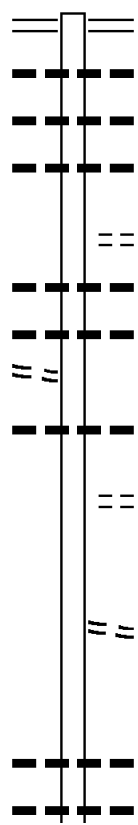
DIR: B TOTAL LEN: 2.195 MI. DIST: 11-1 SR: 1024  
 LEFT MUN: WEST DEER T RIGHT MUN: WEST DEER T

ASHLEY RD  
(T628)

011587 FT

0030/0804

007713 FT



011587 FT SAXONBURG BL  
 0030/3874 (SR1013 SEG 0250/0895)  
 018 "DIA CIRC METAL  
 0030/3442 LEN=0040 INSTALLED UNKN  
 024 "DIA CIRC CONC  
 0030/3281 LEN=0035 INSTALLED UNKN  
 024 "DIA CIRC CONC  
 0030/2728 LEN=0030 INSTALLED UNKN  
 YORK WY  
 (TWP )  
 0030/2110 024 "DIA CIRC METAL  
 0030/1940 LEN=0035 INSTALLED UNKN  
 036 "DIA CIRC CONC  
 0030/1349 LEN=0035 INSTALLED UNKN  
 036 "DIA CIRC CONC  
 0030/0763 LEN=0055 INSTALLED UNKN  
 KELLY CT  
 (PRDR)  
 0030/0105 2 0 02148 0 00 0119+30  
 007713 FT NC STARZ RD  
 STARZ RD  
 (TWP )  
 5 0030/0000 LENGTH(AH 3874 BK 3850)  
 024 "DIA CIRC CONC  
 0020/2277 LEN=0030 INSTALLED UNKN  
 042 "DIA CIRC CONC  
 0020/1885 LEN=0040 INSTALLED UNKN

DIR: B TOTAL LEN: 2.195 MI. DIST: 11-1 SR: 1024  
 LEFT MUN: WEST DEER T RIGHT MUN: WEST DEER T

BRYSON RD  
 (SR1022 SEG 0050/2462) 0020/1585

2 0 02148 0 00 0080+14 003863 FT  
 PRIVATE DR  
 (PRDR) 0020/0000  
 LC FOR PRIVATE DR  
 (CONN) 0010/3645

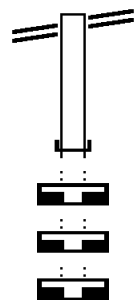
MOUNTAIN VIEW RD  
 (T670) 0010/0260

2 0 02148 0 00 0043+97 000000 FT  
 GIBSONIA RD  
 (SR0910 SEG 0290/0000) 0010/0000

0020/1701	024 " DIA	CIRC CONCR
	LEN=0099	INSTALLED UNKN
0020/1609	018 " DIA	CIRC CONCR
	LEN=0040	INSTALLED UNKN
0020/1410	021 " DIA	CIRC METAL
	LEN=0040	INSTALLED UNKN
0020/0872	036 " DIA	CIR PLASTIC
	LEN=0040	INSTALLED UNKN
0020/0793	036 " DIA	CIRC CONCR
	LEN=0030	INSTALLED UNKN
0020/0700	018 " DIA	CIRC CONCR
	LEN=0030	INSTALLED UNKN
0020/0283	024 " DIA	CIRC CONCR
	LEN=0030	INSTALLED UNKN
0020/0031	015 " DIA	CIRC CONCR
003863 FT	LEN=0030	INSTALLED UNKN
5 0020/0000	LENGTH(AH 3850 BK 3863)	
0010/3509	024 " DIA	CIR PLASTIC
	LEN=0030	INSTALLED UNKN
0010/3016	018 " DIA	CIRC CONCR
	LEN=0030	INSTALLED UNKN
0010/2366	BMS EN 02/1024/0010/2346 2 0 02148 0 00 0065+01 BR. DEER CR.	
0010/2346	BMS BG 02/1024/0010/2346	
	018 " DIA	CIRC CONCR
0010/1911	LEN=0030	INSTALLED UNKN
	018 " DIA	CIRC CONCR
0010/1421	LEN=0030	INSTALLED UNKN
	018 " DIA	CIRC CONCR
0010/1333	LEN=0030	INSTALLED UNKN
	018 " DIA	CIRC CONCR
0010/1075	LEN=0035	INSTALLED UNKN
	018 " DIA	CIRC CONCR
0010/0872	LEN=0025	INSTALLED UNKN
NC MOUNTAIN VIEW RD		
000000 FT	GIBSONIA RD	
	(SR0910 SEG 0290/0000)	
5 0010/0000	MFC BEGIN = E LENGTH(AH 3863 BK 0000)	

EXTRACT DATE: 12/18/2023 ROADWAY MANAGEMENT SYSTEM PAGE NUMBER: 615  
 PRINT DATE: 12/21/2023 SLD COUNTY/SR - ANNUAL PRINT COUNTY: ALLEGHENY  
 DIR: B TOTAL LEN: .026 MI. DIST: 11-1 SR: 1023  
 LEFT MUN: WEST DEER T RIGHT MUN: WEST DEER T

RICH HILL RD  
 (SR1025 SEG 0040/0000) 000139 FT  
 0030/0139  
 000000 FT  
  
 000000 FT  
 000000 FT  
 000000 FT



000139 FT RICH HILL RD  
 0030/0139 (SR1025 SEG 0040/0000)  
 000000 FT 2 0 02189 0 00 0082+00  
 NC MILL DAM RD  
 INTER-BK MILL DAM RD  
 (TWP)  
 5 0030/0000 LENGTH(AH 0139 BK 2212)  
 000000 FT  
 7022/0000 LENGTH(AH 2212 BK 3120)  
 000000 FT  
 7020/0000 LENGTH(AH 3120 BK 2878)  
 000000 FT  
 7010/0000 LENGTH(AH 2878 BK 0000)

DIR: B TOTAL LEN: 2.465 MI. DIST: 11-1 SR: 1022  
 LEFT MUN: WEST DEER T RIGHT MUN: WEST DEER T

013016 FT

013016 FT MOUNTAIN VIEW RD  
 0050/2462 (SR1024 SEG 0020/1585)  
 072"H 48"W ELLIP CONC  
 0050/2380 LEN=0099 INSTALLED UNKN  
 BRANCH OF DEER CREEK  
 STRUCTURE LENGTH 8 FT  
 0050/2335 BMSID 02/1022/0050/2335

010554 FT

010554 FT 2 0 02161 0 00 0025+22  
 0050/0000 LENGTH(AH 2462 BK 2177)  
 WAGON WHEEL LN  
 0040/2006 (PRDR)  
 048 "DIA CIRC METAL  
 0040/1824 LEN=0072 INSTALLED UNKN  
 018 "DIA CIRC CONCR  
 0040/1370 LEN=0060 INSTALLED UNKN  
 018 "DIA CIRC CONCR  
 0040/1001 LEN=0040 INSTALLED UNKN

PORTER ST  
 (TWP )  
 ORCHARD ST  
 (T709)

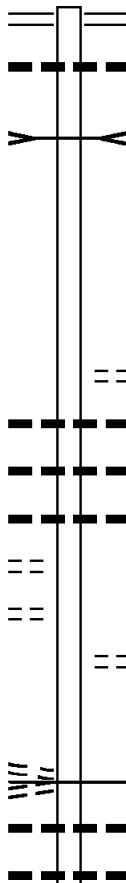
0040/0550

0040/0385

2 0 02161 0 00 0046+98 008377 FT  
 BAIRDSFORD RD  
 (CNTY)  
 BAIRDSFORD RD  
 (CNTY)  
 0040/0000

0040/0125 MUELLER ST  
 (T755)  
 008377 FT

NC BRYSON RD  
 MFC BEGIN = E  
 0040/0000 LENGTH(AH 2177 BK 3820)  
 018 "DIA CIRC CONCR  
 0030/3795 LEN=0060 INSTALLED UNKN  
 018 "DIA CIR PLASTIC  
 0030/3413 LEN=0050 INSTALLED UNKN



DIR: B TOTAL LEN: 2.465 MI. DIST: 11-1 SR: 1022  
 LEFT MUN: WEST DEER T RIGHT MUN: WEST DEER T

LOCUST ST  
(TWP)

PINE LN  
(TWP)

0030/1805

0030/1180

004557 FT

002562 FT

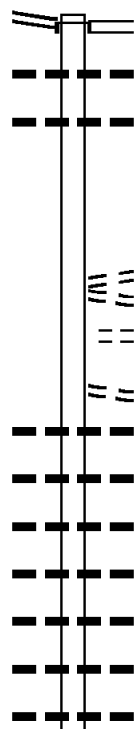
000000 FT

0030/2988	024 " DIA CIRC CONCR LEN=0035 INSTALLED 2002
0030/2918	018 " DIA CIRC CONCR LEN=0040 INSTALLED UNKN
0030/2450	MUELLER ST (T755)
0030/2398	018 " DIA CIRC CONCR LEN=0040 INSTALLED UNKN
0030/2102	018 " DIA CIRC CONCR LEN=0050 INSTALLED 1998
0030/1805	SPRUCE AV (TWP)
0030/1202	PINE LN (TWP)
0030/0775	GILLNER LN (TWP)
0030/0390	018 " DIA CIRC CONCR LEN=0060 INSTALLED UNKN
0030/0115	DILLNER LN (TWP)
004557 FT	2 0 02150 0 04 0165+81 VILLAGE: BAIRDFORD
0030/0000	LENGTH(AH 3820 BK 1995)
0020/1331	024 " DIA CIRC CONCR LEN=0040 INSTALLED UNKN
0020/0975	018 " DIA CIRC METAL LEN=0040 INSTALLED UNKN
0020/0401	DAWSON RUN STRUCTURE LENGTH 23 FT
002562 FT	BMSID 02/1022/0020/0401 2 0 02150 0 03 0141+92
0020/0000	LENGTH(AH 1995 BK 2562)
0010/1900	018 " DIA CIRC CONCR LEN=0040 INSTALLED UNKN
0010/1064	024 " DIA CIRC CONCR LEN=0060 INSTALLED UNKN
000000 FT	2 0 02150 0 02 0177+03 NC OAK RD
0010/0000	GIBSONIA RD (SR0910 SEG 0270/0000) MFC BEGIN = D LENGTH(AH 2562 BK 0000)



012043 FT  
 BUTLER LOGAN RD  
 (SR1019 SEG 0060/0000) 0050/0869

011174 FT



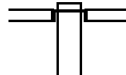
012043 FT  
 INTER-AHD TAWNEY RUN RD  
 (SR1014 SEG 0060/2118)  
 BUTLER LOGAN RD  
 (SR1019 SEG 0060/0000)  
 0050/0869 024 " DIA CIRC CONCR  
 0050/0826 LEN=0099 INSTALLED UNKN  
 0050/0585 024 " DIA CIRC METAL  
 011174 FT LEN=0040 INSTALLED UNKN  
 2 0 02171 0 00 0111+67  
 RIDDLE RUN RD  
 (T951)  
 NC MURRAY HILL RD  
 MURRAY HILL RD  
 (T947)  
 0050/0000 LENGTH (AH 0869 BK 3313)  
 OAK LN  
 (PRDR)  
 0040/3168 IVANS LN  
 (PRDR)  
 0040/3010 018 " DIA CIRC CONCR  
 0040/2655 LEN=0040 INSTALLED UNKN  
 024 " DIA CIRC METAL  
 0040/2140 LEN=0204 INSTALLED UNKN  
 024 " DIA CIR PLASTIC  
 0040/1940 LEN=0040 INSTALLED UNKN  
 024 " DIA CIRC METAL  
 0040/1625 LEN=0040 INSTALLED UNKN  
 018 " DIA CIRC CONCR  
 0040/1422 LEN=0040 INSTALLED UNKN  
 024 " DIA CIRC CONCR  
 0040/0878 LEN=0040 INSTALLED UNKN  
 018 " DIA CIRC CONCR  
 0040/0537 LEN=0040 INSTALLED UNKN

DIR: B TOTAL LEN: 2.281 MI. DIST: 11-1 SR: 1021  
 LEFT MUN: FRAZER T RIGHT MUN: FRAZER T

Distance (FT)	Segment ID	Material / Notes
007861	0040/0355	FRAZER SPRINGDALE T 036" DIA CIRC CONCR
	0040/0340	LEN=0035 INSTALLED UNKN
	007861 FT	2 0 02171 0 00 0076+89
	0040/0000	LENGTH(AH 3313 BK 2123)
005738	0030/1334	048" DIA CIRC CONCR
	0030/0974	LEN=0040 INSTALLED UNKN
	0030/0620	048" DIA CIRC METAL
	0030/0260	LEN=0040 INSTALLED UNKN
	005738 FT	024" DIA CIRC CONCR
	0030/0000	LEN=0040 INSTALLED UNKN
	005738 FT	2 0 02171 0 00 0057+51
	0030/0000	LENGTH(AH 2123 BK 1832)
003906	0020/1518	018" DIA CIRC CONCR
	0020/1064	LEN=0040 INSTALLED UNKN
	0020/0756	018" DIA CIRC CONCR
	0020/0756	LEN=0050 INSTALLED UNKN
	003906 FT	018" DIA CIR PLASTIC
	0020/0000	LEN=0040 INSTALLED UNKN
	003906 FT	2 0 02171 0 00 0037+45
	0020/0000	LENGTH(AH 1832 BK 3906)
	0010/3507	018"H 00"W MULT PLSTIC
	0010/3507	LEN=0040 INSTALLED UNKN
	0010/2300	021" DIA CIRC CONCR
	0010/1860	LEN=0040 INSTALLED UNKN
	0010/1525	021" DIA CIRC CONCR
	0010/1353	015" DIA CIRC METAL
	0010/1353	LEN=0040 INSTALLED UNKN
	0010/1300	018" DIA CIRC METAL
	0010/1300	LEN=0055 INSTALLED UNKN
	0010/0555	VALLEY VIEW DR (TWP)
	000000 FT	018"H 09"W **UNKNOWN**
	000000 FT	LEN=0099 INSTALLED UNKN
	000000 FT	2 0 02171 0 00 0000+00
	0010/0000	DDLE RUN RD (SR1001 SEG 0300/0775)
	0010/0000	FREEMONT RD MFC BEGIN = D
	0010/0000	LENGTH(AH 3906 BK 0000)

EXTRACT DATE: 12/18/2023 ROADWAY MANAGEMENT SYSTEM PAGE NUMBER: 610  
PRINT DATE: 12/21/2023 SLD COUNTY/SR - ANNUAL PRINT COUNTY: ALLEGHENY  
DIR: B TOTAL LEN: 4.942 MI. DIST: 11-1 SR: 1020  
LEFT MUN: WEST DEER T RIGHT MUN: WEST DEER T

026093 FT  
EAST UNION RD  
(SR1025 SEG 0050/0000) 0100/2944



026093 FT  
INTER-AHD MICHAEL RD  
(T026)  
RICH HILL RD  
0100/2944 (SR1025 SEG 0050/0000)  
024 "DIA CIRC CONCR

DIR: B TOTAL LEN: 4.942 MI. DIST: 11-1 SR: 1020  
 LEFT MUN: WEST DEER T RIGHT MUN: WEST DEER T

SUNNYHILL DR  
 (PRDR)

023149 FT

0090/2575

020058 FT

019842 FT

2 0 02223 0 00 0086+31  
 SAXONBURG BL  
 (SR1013 SEG 0190/2120)  
 RUSSELLTON RD  
 (T628)

0080/0000

0100/2275	LEN=0030	INSTALLED UNKN
0100/1904	018 "DIA CIRC CONCR	LEN=0030 INSTALLED UNKN
0100/1493	LC FOR ASPEN AV	(CONN)
0100/1445	ASPEN AV	(PRDR)
0100/0625	JOSEPH ST	(TWP)
0100/0600	012 "DIA CIRC CONCR	LEN=0030 INSTALLED UNKN
023149 FT	2 0 02223 0 00 0117+97	LENGTH(AH 2944 BK 3091)
0090/2555	COFFEE LN	(TWP)
0090/2024	018 "DIA CIRC METAL	LEN=0030 INSTALLED UNKN
0090/0905	018 "DIA CIR PLASTIC	LEN=0030 INSTALLED UNKN
0090/0845	012 "DIA CIR PLASTIC	LEN=0030 INSTALLED UNKN
0090/0755	018 "DIA CIR PLASTIC	LEN=0030 INSTALLED UNKN
0090/0731	DEERTON ST	(TWP)
0090/0583	024 "DIA CIRC METAL	LEN=0060 INSTALLED UNKN
0090/0140	018 "DIA CIRC CONCR	LEN=0030 INSTALLED 2017
0090/0106	CHRISTINE DR	(T650)
0090/0064	018 "DIA CIRC CONCR	LEN=0032 INSTALLED UNKN
0090/0045	BMSSEN 02/1020/0090/0001	2 0 02223 0 00 0088+97
0090/0001	CUNNINGHAM RUN	BMSBG 02/1020/0090/0001
020058 FT	2 0 02223 0 00 0088+97	LENGTH(AH 3091 BK 0216)
0090/0000	NC RU SELLTON-DORSEYVILLE RD	INTER-BK SAXONBURG BL
0080/0000	(SR1013 SEG 0190/2120)	MFC BEGIN = D
0080/0000	LTH AH 000216 BK 000100	

DIR: B TOTAL LEN: 4.942 MI. DIST: 11-1 SR: 1020  
 LEFT MUN: WEST DEER T RIGHT MUN: WEST DEER T

Location	Length (FT)	Material	Notes
	019842	INTER-AHD	LTH AH 000100 BK 003148 SAXONBURG BL (SR1013 SEG 0190/1060) SAXONBURG BL (SR1013 SEG 0190/1060)
RUSSELLTON RD (TWP)	0070/2090	==	
STARZ RD (TWP)	0070/2040	==	
	0070/2036	018" DIA	CIRC CONCR LEN=0060 INSTALLED UNKN
	0070/1641	018" DIA	CIRC METAL LEN=0050 INSTALLED UNKN
	0070/1450	018" DIA	CIRC METAL LEN=0050 INSTALLED UNKN
	0070/1275	018" DIA	CIRC METAL LEN=0050 INSTALLED UNKN
	0070/0986	018" DIA	CIRC METAL LEN=0050 INSTALLED UNKN
	0070/0330	018" DIA	CIRC METAL LEN=0045 INSTALLED UNKN
	0070/0245	018" DIA	CIRC METAL LEN=0045 INSTALLED UNKN
	016694	2 0 02223	0 00 0054+72
	0070/0000	LENGTH(AH)	3148 BK 2907
	0060/2895	018" DIA	CIRC METAL LEN=0040 INSTALLED UNKN
	0060/2541	018" DIA	CIRC CONCR LEN=0050 INSTALLED UNKN
	0060/2172	018" DIA	CIRC METAL LEN=0050 INSTALLED UNKN
	0060/1925	015" DIA	CIRC METAL LEN=0040 INSTALLED UNKN
	0060/1132	036" DIA	CIRC METAL LEN=0045 INSTALLED UNKN
	0060/1107	024" DIA	CIR PLASTIC LEN=0099 INSTALLED UNKN
	0060/0402	024" DIA	CIR PLASTIC LEN=0045 INSTALLED UNKN
	0060/0185	018" DIA	CIRC METAL LEN=0040 INSTALLED UNKN
	013787	2 0 02223	0 00 0025+65
	0060/0000	LENGTH(AH)	2907 BK 2583
		018" DIA	CIRC METAL

DIR: B TOTAL LEN: 4.942 MI. DIST: 11-1 SR: 1020  
 LEFT MUN: WEST DEER T RIGHT MUN: WEST DEER T

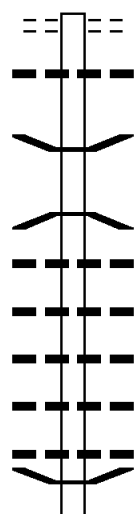
Location / Description	Segment ID	Length	Material / Notes	Status
GREENTREE LN (PRDR)	0050/2421	0050/2498	LEN=0045	INSTALLED UNKN
DEER SPRING LN (PRDR)	0050/1695			
		0050/0913	018 "DIA CIRC METAL LEN=0013	INSTALLED UNKN
		0050/0657	015 "DIA CIRC CONCR LEN=0030	INSTALLED UNKN
		0050/0034	015 "DIA CIRC CONCR LEN=0030	INSTALLED UNKN
2 0 02223 0 00 0000+00 GIBSONIA RD (SR0910 SEG 0290/1615)	011204 FT 0050/0000 011204 FT	011204 FT	INTER-BK CAMPBELL RD GIBSONIA RD (SR0910 SEG 0290/1615) MFC BEGIN = E LTH AH 002583 BK 000100	
		0050/0000	011204 FT	
		7044/0000	LTH AH 000100 BK 003667	
		0040/3667	GIBSONIA RD (SR0910 SEG 0310/0000)	
		0040/3621	GIBSONIA RD (SR0910 SEG 0310/0000)	
		0040/3502	036 "DIA CIRC CONCR LEN=0030	INSTALLED UNKN
			018 "DIA CIRC CONCR LEN=0045	INSTALLED UNKN
REBECCA RESIDENCE DR (PRDR)	0040/1242	0040/1422	024 "DIA CIRC CONCR LEN=0045	INSTALLED UNKN
		0040/0278	PALOMINO DR (PRDR)	
		0040/0227	018 "DIA CIRC CONCR LEN=0035	INSTALLED UNKN
007537 FT		007537 FT	2 0 02132 0 00 0075+33	
		0040/0000	LENGTH(AH 3667 BK 3520)	
		0030/3263	018 "DIA CIRC CONCR LEN=0040	INSTALLED UNKN
		0030/2974	018 "DIA CIRC CONCR LEN=0040	INSTALLED UNKN

DIR: B TOTAL LEN: 4.942 MI. DIST: 11-1 SR: 1020  
 LEFT MUN: WEST DEER T RIGHT MUN: WEST DEER T

Stationing	Segment	Material	Length	Notes
0030/2732	018 " DIA	CIRC CONCR	LEN=0040	INSTALLED UNKN
0030/2332	018 " DIA	CIRC CONCR	LEN=0040	INSTALLED UNKN
0030/2070	CEDAR RIDGE ET	(T261)		
0030/1849	018 " DIA	CIRC CONCR	LEN=0040	INSTALLED UNKN
0030/1633	RITZ LN (PRDR)			
0030/1314	024 " DIA	CIR PLASTIC	LEN=0001	INSTALLED UNKN
0030/0921	024 " DIA	CIR PLASTIC	LEN=0099	INSTALLED UNKN
0030/0918	MARTIN RD (T678)			
0030/0746	CEDAR GLEN DR (TWP)			
0030/0710	024 " DIA	CIR PLASTIC	LEN=0040	INSTALLED 2006
0030/0547	012 " DIA	CIR PLASTIC	LEN=0040	INSTALLED UNKN
004017 FT	2 0 02132 0 00 0038+16			
0030/0000	LEX LN (PRDR)			
0030/0000				LENGTH(AH 3520 BK 2238)
0020/1590	TREMONT DR (TWP)			
0020/0582	018 " DIA	CIRC CONCR	LEN=0006	INSTALLED UNKN
0020/0345	SPRING VALLEY DR (TWP)			
001779 FT	2 0 02132 0 00 0017+64			
0020/0000	WEST DEER HAMPTON T			
0010/1530	LENGTH(AH 2238 BK 1779)			
0010/0969	MEADOW CREST DR (TWP)			
0010/0777	036 " DIA	CIR PLASTIC	LEN=0030	INSTALLED UNKN
	APPLE RIDGE DR (TWP)			
000000 FT	2 0 02132 0 00 0000+00			
0010/0000	MIDDLE RD (CNTY)			
0010/0000	MFC BEGIN = D			
	LENGTH(AH 1779 BK 0000)			

EXTRACT DATE: 12/18/2023 ROADWAY MANAGEMENT SYSTEM PAGE NUMBER: 605  
 PRINT DATE: 12/21/2023 SLD COUNTY/SR - ANNUAL PRINT COUNTY: ALLEGHENY  
 DIR: B TOTAL LEN: 9.009 MI. DIST: 11-1 SR: 1019  
 LEFT MUN: EAST DEER T RIGHT MUN: EAST DEER T

046962 FT



046962 FT BAILEYS RUN RD  
 0220/3677 (CNTY)  
 0220/3577 018 " DIA CIRC METAL  
 LEN=0035 INSTALLED UNKN  
 0220/2412 BMS EN 02/1019/0220/2386  
 2 0 02154 0 00 0025+25  
 DAYS RUN  
 0220/2386 BMSBG 02/1019/0220/2386  
 018 " DIA CIRC METAL  
 0220/2313 LEN=0030 INSTALLED UNKN  
 018 " DIA CIR PLASTIC  
 0220/2217 LEN=0038 INSTALLED 2019  
 018 " DIA CIRC CONCR  
 0220/1870 LEN=0040 INSTALLED UNKN  
 036 " DIA CIRC CONCR  
 0220/1550 LEN=0040 INSTALLED UNKN  
 018 " DIA CIRC CONCR  
 0220/1445 LEN=0035 INSTALLED UNKN  
 0220/1198 BMS EN 02/1019/0220/1167  
 2 0 02154 0 00 0025+25



EXTRACT DATE: 12/18/2023  
PRINT DATE: 12/21/2023

ROADWAY MANAGEMENT SYSTEM  
SLD COUNTY/SR - ANNUAL PRINT

PAGE NUMBER: 604  
COUNTY: ALLEGHENY


DIR: B TOTAL LEN: 9.009 MI.  
LEFT MUN: EAST DEER T

DIST: 11-1 SR: 1019  
RIGHT MUN: EAST DEER T

			DAYS	RUN					
		0220/1167	BMSBG	02/1019/0220/1167					
			01B	"DIA	CIRC	CONCR			
		0220/1130	LEN=0030	INSTALLED	UNKN				
			01B	"DIA	CIRC	CONCR			
		0220/0656	LEN=0030	INSTALLED	UNKN				
			01B	"DIA	CIRC	CONCR			
		0220/0532	LEN=0099	INSTALLED	UNKN				
		0220/0029	BMSEN	02/1019/0220/0000					
043285	FT	043285	FT	2 0 02154	0 00	0036+94			
			NC DA	YS	RD				
			INTER-BK	DAYS	RD				
			(TWP)						
			DAYS	RD					
			BMSBG	02/1019/0220/0000					
043285	FT	043285	FT	LENGTH(AH	4280	BK 0167)			
043285	FT	7210/0000		LENGTH(AH	0167	BK 0564)			
043285	FT	043285	FT						
		7208/0000		LENGTH(AH	0564	BK 0017)			
				BMSEN	02/1019/0206/0000				
			INTER-AHD	DAYS	RD				
			(TWP)						
043268	FT	0206/0017		FRAZER T					
		043268	FT	2 0 02154	0 00	0076+38			
			INTER-BK	CREIGHTON	HOLLOW	RD			
			(TWP)						
			DAYS	RD					
			BMSBG	02/1019/0206/0000					
043268	FT	043268	FT	LENGTH(AH	0017	BK 2581)			
		7206/0000		LENGTH(AH	2581	BK 0018)			
				BMSEN	02/1019/0200/0000				
			INTER-AHD	CREIGHTON	HOLLOW	RD			
			(TWP)						
043250	FT	0200/0018							
		043250	FT	2 0 02154	0 00	0102+21			
			INTER-BK	CREIGHTON	HOLLOW	RD			
			(TWP)						
			DAYS	RD					
			BMSBG	02/1019/0200/0000					
043250	FT	043250	FT	LENGTH(AH	0018	BK 0208)			
		7200/0000		LENGTH(AH	0208	BK 2963)			
043250	FT	043250	FT						
		7190/0000		LENGTH(AH	2963	BK 2530)			
043250	FT	043250	FT						
		7180/0000		LENGTH(AH	2530	BK 2204)			
043250	FT	043250	FT						
		7174/0000		LENGTH(AH	2204	BK 0864)			
			INTER-AHD	CREIGHTON	HOLLOW	RD			

DIR: B TOTAL LEN: 9.009 MI. DIST: 11-1 SR: 1019  
 LEFT MUN: FRAZER T RIGHT MUN: FRAZER T

2 0 02154 0 00 0190+39 042386 FT  
 PARK ENT RD  
 (PARK) 0170/0000



2 0 02154 0 00 0237+54 037680 FT  
 CREIGHTON-RUSSELLTON RD  
 (SR1026 SEG 0030/0787) 0150/0000

DIR: B TOTAL LEN: 9.009 MI. DIST: 11-1 SR: 1019  
 LEFT MUN: WEST DEER T RIGHT MUN: WEST DEER T

Stationing	Length	Material	Status
0140/0815	LEN=0050	018 " DIA CIRC CONCR	INSTALLED UNKN
0140/0198	LEN=0060	018 " DIA CIRC CONCR	INSTALLED UNKN
035634 FT	2 0 02325	0 00 0030+04	
0140/0000	LENGTH(AH 2046 BK 3004)	018 " DIA CIRC CONCR	
0130/2851	LEN=0050	018 " DIA CIRC CONCR	INSTALLED UNKN
0130/2179	LEN=0055	018 " DIA CIRC CONCR	INSTALLED UNKN
0130/1804	LEN=0050	018 " DIA CIRC CONCR	INSTALLED UNKN
0130/1325	LEN=0070	018 " DIA CIRC CONCR	INSTALLED UNKN
0130/1072	LEN=0060	018 " DIA CIRC CONCR	INSTALLED UNKN
0130/0826	LEN=0080	018 " DIA CIRC CONCR	INSTALLED UNKN
0130/0581	LEN=0070	018 " DIA CIRC CONCR	INSTALLED UNKN
0130/0312	LEN=0060	018 " DIA CIRC CONCR	INSTALLED UNKN
0130/0030	LEN=0050	018 " DIA CIRC CONCR	INSTALLED UNKN
032630 FT	2 0 02325	0 00 0000+00	
	NC CR	EIGHTON RUN RD	
		BAILEYS RUN RD	
		(CNTY)	
0130/0000	LENGTH(AH 3004 BK 2893)	018 " DIA CIRC CONCR	
0120/1366	LEN=0030	018 " DIA CIRC CONCR	INSTALLED UNKN
0120/1145	LEN=0099	018 " DIA CIR UNKNOWN	INSTALLED UNKN
0120/0990		018 " DIA CIRC CONCR	
0120/0840	LEN=0099	018 " DIA CIRC CONCR	INSTALLED UNKN
0120/0186	LEN=0060	018 " DIA CIRC METAL	INSTALLED UNKN
029737 FT	2 0 02171	0 00 0287+90	
		WEST DEER	
		FRAZER T	
0120/0000	LENGTH(AH 2893 BK 2238)	018 " DIA CIRC CONCR	

ROCKPOINTE  
(PRDR)

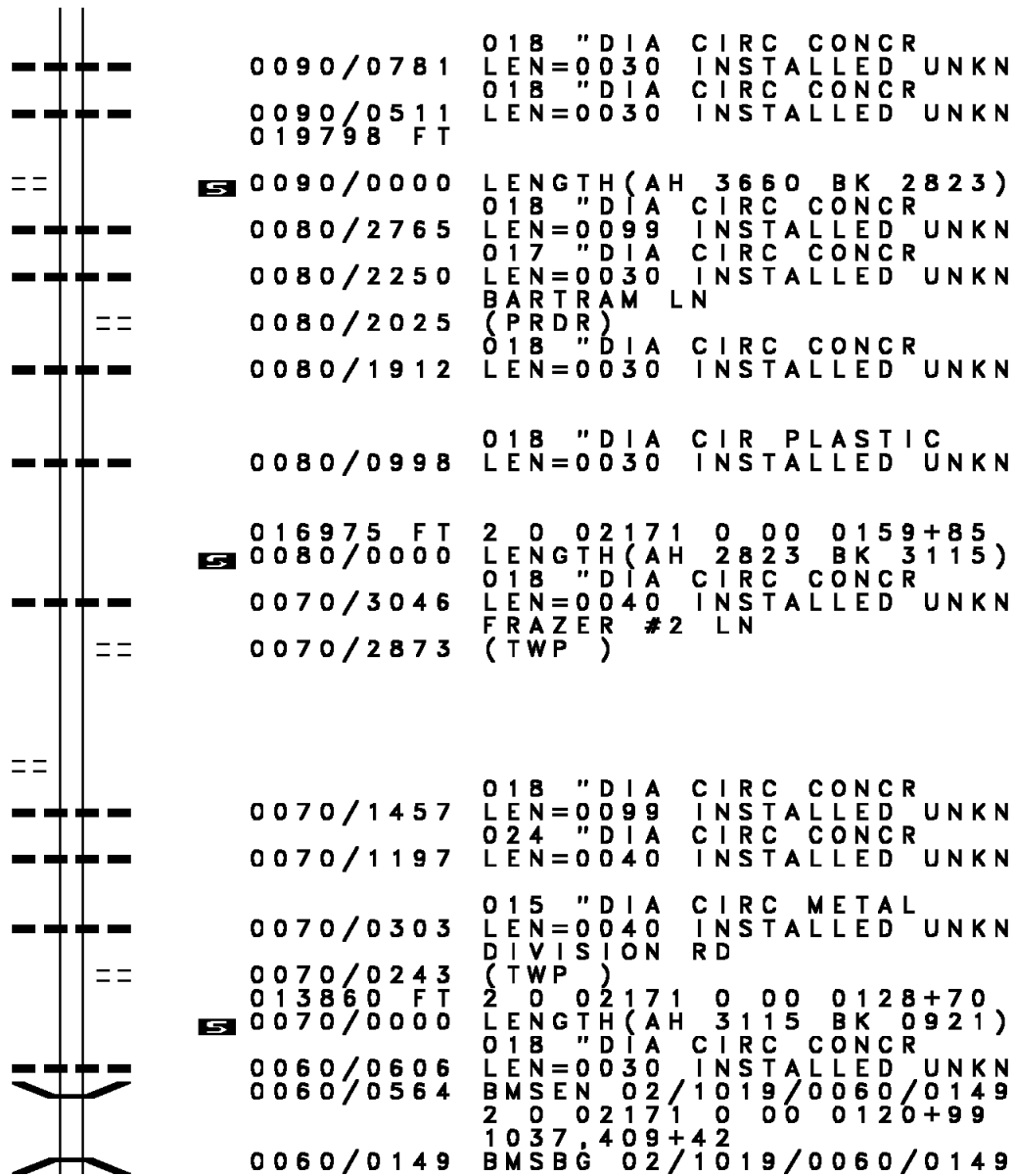
DIR: B TOTAL LEN: 9.009 MI. DIST: 11-1 SR: 1019  
 LEFT MUN: FRAZER T RIGHT MUN: FRAZER T

Segment ID	Start Station	End Station	Length (FT)	Material	Status
CRAWFORD RUN RD (CNTY)	0265+52	027499	027499	0110/2097	LEN=0040 018" DIA CIRC CONCR
		027499	027499	0110/1685	LEN=0050 GRACE LN (PRDR) 018" DIA CIRC CONCR
CRAWFORD RUN RD (CNTY)	0265+52	027499	027499	0110/1360	LEN=0060 018" DIA CIRC CONCR
		027499	027499	0110/1235	LEN=0060 018" DIA CIRC CONCR
CRAWFORD RUN RD (CNTY)	0265+52	027499	027499	0110/0829	LEN=0030 018" DIA CIRC CONCR
		027499	027499	0110/0331	LEN=0030 LC TO/FR CRAWFORD RUN R (CONN)
CRAWFORD RUN RD (CNTY)	0265+52	027499	027499	0110/0110	027499 FT CRAWFORD RUN RD (TBK) (CNTY)
		027499	027499	0110/0000	LENGTH(AH 2238 BK 1466) 018" DIA CIRC CONCR
CRAWFORD RUN RD (CNTY)	0265+52	027499	027499	0104/1143	LEN=0060 INSTALLED UNKN
		027499	027499	0104/0000	LENGTH(AH 1466 BK 2575) 018" DIA CIRC METAL
LOG CABIN RD (SR1016 SEG 0110/3741)	0250+81	026033	026033	0100/2185	LEN=0030 INSTALLED UNKN
		026033	026033	0100/1793	LEN=0030 INSTALLED UNKN
LOG CABIN RD (SR1016 SEG 0110/3741)	0250+81	026033	026033	0100/1380	LEN=0040 INSTALLED UNKN
		026033	026033	0100/0930	LEN=0030 015" DIA CIRC CONCR
LOG CABIN RD (SR1016 SEG 0110/3741)	0250+81	026033	026033	0100/0000	LENGTH(AH 2575 BK 3660) 018" DIA CIR PLASTIC
		026033	026033	0090/2902	LEN=0035 INSTALLED UNKN
LOG CABIN RD (SR1016 SEG 0110/3741)	0250+81	026033	026033	0090/2870	LEN=0030 INSTALLED UNKN
		026033	026033	0090/2106	018" DIA CIRC CONCR
LOG CABIN RD (SR1016 SEG 0110/3741)	0250+81	026033	026033	0090/1830	LEN=0035 INSTALLED UNKN
		026033	026033	0090/1778	CLARKS PIKE RD (T607) 018" DIA CIRC METAL
LOG CABIN RD (SR1016 SEG 0110/3741)	0250+81	026033	026033	0090/1776	LEN=0030 INSTALLED UNKN

DIR: B TOTAL LEN: 9.009 MI. DIST: 11-1 SR: 1019  
 LEFT MUN: FRAZER T RIGHT MUN: FRAZER T

2 0 02171 0 00 0188+70 019798 FT  
 YUTES RUN RD  
 (T702) 0090/0000

PEACHTREE LN  
 (TWP ) 0070/1551



5

5

DIR: B TOTAL LEN: 9.009 MI. DIST: 11-1 SR: 1019  
 LEFT MUN: FRAZER T RIGHT MUN: FRAZER T

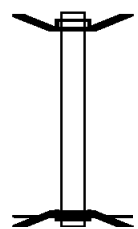
Stationing	Description	Material	Status
012939 FT	0060/0134	018" DIA CIRC METAL	INSTALLED UNKN
	0060/0038	018" DIA CIRC METAL	INSTALLED UNKN
	012939 FT	2 0 02171 0 00 0120+32	
		NC BU	
		MURRAY HILL RD	
		(SR1021 SEG 0050/0869)	
		MFC BEGIN = D	
TAWNEY RUN RD (SR1014 SEG 0060/2118)	0060/0000	LENGTH(AH 0921 BK 1306)	
	0050/1258	018" DIA CIRC CONC	INSTALLED UNKN
	0050/1029	018" DIA CIRC CONC	INSTALLED UNKN
	0050/0725	018" DIA CIRC CONC	INSTALLED UNKN
	0050/0464	018" DIA CIRC METAL	INSTALLED UNKN
011633 FT	011633 FT	2 0 02257 0 00 0122+79	
	0050/0000	LENGTH(AH 1306 BK 2451)	
	0040/2340	018" DIA CIR PLASTIC	INSTALLED UNKN
	0040/2031	018" DIA CIR PLASTIC	INSTALLED UNKN
	0040/1100	018" DIA CIRC METAL	INSTALLED UNKN
	0040/0230	018" DIA CIR PLASTIC	INSTALLED UNKN
009182 FT	009182 FT	2 0 02257 0 00 0098+28	
	0040/0000	LENGTH(AH 2451 BK 2906)	
	0030/2877	FRAZER SPRINGDALE T	
	0030/2220	KERR RD (TWP)	
	0030/1977	018" DIA CIR PLASTIC	INSTALLED UNKN
	0030/1625	024" DIA CIR PLASTIC	INSTALLED UNKN
	0030/0726	018" DIA CIRC CONC	INSTALLED UNKN
2 0 02257 0 00 0069+32	006276 FT		
SHRADER ST (TWP)	0030/0000	LENGTH(AH 2906 BK 3500)	

DIR: B TOTAL LEN: 9.009 MI. DIST: 11-1 SR: 1019  
 LEFT MUN: SPRINGDALE T RIGHT MUN: SPRINGDALE T

Location	Segment ID	Length	Material	Notes
	0020/2611	0035	060" DIA CIRC CONCR	INSTALLED UNKN
	0020/2302	0038	018" DIA CIR PLASTIC	INSTALLED 2018
BUCKNELL DR (TWP)	0020/1920			
RACHEL ST (TWP)	0020/1470			
SYCAMORE RIDGE DR (TWP)	0020/1135			
WILLIAMS ST (TWP)	0020/0760			
	0020/0645	0030	024" DIA CIRC METAL	INSTALLED UNKN
COLFAX ST (TWP)	0020/0545			
	0020/0530	0040	018" DIA CIRC METAL	INSTALLED 1997
	002776 FT	2002257	0000034+32	VILLAGE: ORVILLE
	0020/0000		NC HENDERSON DR	STANLEY AV (TWP) LENGTH(AH 3500 BK 2776)
SPRINGDALE HS (PRDR)	0010/2534			
	0010/2518			SPRINGDALE SPRINGDALE B
SPRINGDALE HS (PRDR)	0010/2175			
MARION AV (TWP)	0010/1685			
SCHOOL ST (TWP)	0010/1550			
HIGHLAND ST (BORO)	0010/1210			
	0010/0645	0099	018" DIA CIRC CONCR	INSTALLED UNKN
ORCHARD ST (BORO)	0010/0620			
	0010/0335	0035	018" DIA CIR PLASTIC	INSTALLED UNKN
	000000 FT		NC BUTLER ST	BUTLER ST (TBK) (BORO)
2002257000006+94	000000 FT		MFC BEGIN = E	
WILLOW ST (BORO)	0010/0000			LENGTH(AH 2776 BK 0000)

EXTRACT DATE: 12/18/2023      ROADWAY MANAGEMENT SYSTEM      PAGE NUMBER: 597  
 PRINT DATE: 12/21/2023      SLD COUNTY/SR - ANNUAL PRINT      COUNTY: ALLEGHENY  
 DIR: B      TOTAL LEN: .047 MI.      DIST: 11-1      SR: 1018  
 LEFT MUN: OHARA T      RIGHT MUN: OHARA T

000250 FT  
 000000 FT



000250 FT BMS EN 02/1018/0010/0000  
 INTER-AHD ALPHA DR  
 0010/0250 (TWP )  
 000000 FT 0 0 00000 0 00 0000+00  
           NC ALPHA DR  
 INTER-BK ALPHA DR  
           (TWP )  
           SR 0028 NB  
           BMSBG 02/1018/0010/0000  
           MFC BEGIN = E  
 0010/0000 LENGTH(AH 0250 BK 0000)

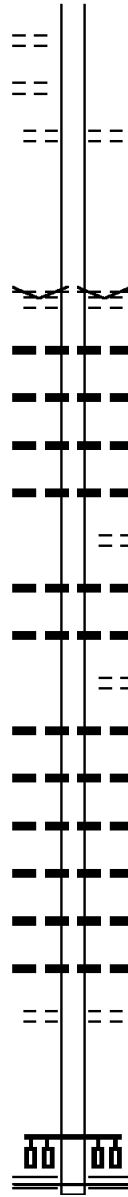


Stationing	Notes	Stationing	Notes
007421 FT		007421 FT	YUTES RUN RD
		INTER-AHD (T702)	
		0030/1820	018" DIA CIRC METAL
		0030/1497	LEN=0040 INSTALLED 2002
		0030/1294	018" DIA CIRC CONCR
		0030/1109	LEN=0030 INSTALLED UNKN
			018" DIA CIRC CONCR
			LEN=0065 INSTALLED UNKN
HIGH ST (TWP)			
0030/1080	==		
		0030/1004	018" DIA CIRC CONCR
			LEN=0040 INSTALLED 2002
		0030/0824	018" DIA CIRC METAL
			LEN=0060 INSTALLED UNKN
		0030/0731	018" DIA CIRC METAL
			LEN=0055 INSTALLED UNKN
		0030/0208	SR 0028 SB
			OP ID 02/0028/0311/1744
		0030/0141	SR 0028 NB
			OP ID 02/0028/0310/1477
005601 FT		005601 FT	2 0 02169 0 00 0049+45
			TAWNEY RUN RD
			(SR1014 SEG 0040/0000)
			NC YU
			INTER-BK MAIN ST
			(SR1014 SEG 0040/0000)
			MFC BEGIN = E
		0030/0000	LTH AH 001820 BK 000100
		005601 FT	
		7024/0000	LTH AH 000100 BK 002705
		INTER-AHD	HITE RD
HITE RD (SR1014 SEG 0030/0365)		0020/2705	(SR1014 SEG 0030/0365)
			ISOBEL ST
		0020/2330	(TWP)
SCHOOL ST (TWP)			
0020/2255	==		
		0020/2227	024" DIA CIRC METAL
			LEN=0064 INSTALLED UNKN
			PLATE DR
		0020/2125	(TWP)
LOW GRADE RD (TWP)			
0020/2010	==		
		0020/1956	THOMPSON RUN RD
			(TWP)
		0020/1595	ORCHARD ST
			(TWP)
CENTER ST (TWP)		0020/1095	CAMBRIDGE MANOR RD
			(TWP)

DIR: B TOTAL LEN: 1.405 MI. DIST: 11-1 SR: 1017  
 LEFT MUN: SPRINGDALE T RIGHT MUN: SPRINGDALE T

SPRINGWOOD SQ  
 (PRDR)  
 MAPLE ST  
 (TWP)

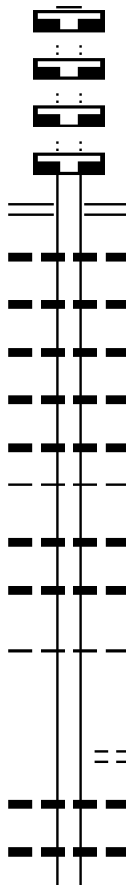
0020/0735 ==  
 0020/0530 ==  
 002896 FT == ==



0020/0240 MCKINLEY AV  
 002896 FT (TWP)  
 2 0 02169 0 00 0029+17  
 VILLAGE: HARWICK  
 PARKWAY DR  
 (TWP)  
 SPRINGDALE  
 CHESWICK B  
 5 0020/0000 LENGTH(AH 2705 BK 2896)  
 001 "DIA CIRC CONCR  
 0010/2517 LEN=0001 INSTALLED UNKN  
 015 "DIA CIRC CONCR  
 0010/2338 LEN=0020 INSTALLED UNKN  
 015 "DIA CIRC CONCR  
 0010/2335 LEN=0020 INSTALLED UNKN  
 015 "DIA CIRC CONCR  
 0010/2132 LEN=0020 INSTALLED UNKN  
 FAIRMONT ST  
 0010/2115 (BORO)  
 015 "DIA CIR PLASTIC  
 0010/1788 LEN=0030 INSTALLED UNKN  
 015 "DIA CIR PLASTIC  
 0010/1784 LEN=1784 INSTALLED UNKN  
 LINDEN ET  
 0010/1745 (BORO)  
 015 "DIA CIR PLASTIC  
 0010/1673 LEN=1673 INSTALLED UNKN  
 015 "DIA CIRC CONCR  
 0010/1454 LEN=0030 INSTALLED UNKN  
 015 "DIA CIRC CONCR  
 0010/1433 LEN=1433 INSTALLED UNKN  
 001 "DIA CIRC CONCR  
 0010/1205 LEN=0112 INSTALLED UNKN  
 015 "DIA CIR PLASTIC  
 0010/1069 LEN=0020 INSTALLED 2002  
 015 "DIA CIR PLASTIC  
 0010/1059 LEN=0148 INSTALLED UNKN  
 SPRUCE ST  
 0010/0515 (BORO)  
 000000 FT 2 0 02169 0 00 0000+00  
 NC P I LLOW AV  
 PITTSBURGH ST  
 (SR1001 SEG 0260/0950)  
 MFC BEGIN = C  
 5 0010/0000 LENGTH(AH 2896 BK 0000)

DIR: B TOTAL LEN: 2.698 MI. DIST: 11-1 SR: 1016  
 LEFT MUN: FRAZER T RIGHT MUN: FRAZER T

014247 FT  
 014247 FT  
 014247 FT  
 014247 FT



014247 FT  
 7160/0000 LENGTH(AH 0636 BK 3111)  
 014247 FT  
 7150/0000 LENGTH(AH 3111 BK 3677)  
 014247 FT  
 7140/0000 LENGTH(AH 3677 BK 3493)  
 014247 FT  
 7130/0000 LENGTH(AH 3493 BK 3773)  
 BUTLER LOGAN RD  
 (SR1019 SEG 0104/0000)  
 0110/3741 018 " DIA CIR PLASTIC  
 0110/3294 LEN=0048 INSTALLED UNKN  
 024 " DIA CIRC METAL  
 0110/2720 LEN=0048 INSTALLED UNKN  
 018 " DIA CIRC CONCR  
 0110/2519 LEN=0048 INSTALLED UNKN  
 018 " DIA CIRC METAL  
 0110/2068 LEN=0040 INSTALLED UNKN  
 018 " DIA CIRC METAL  
 0110/1766 LEN=0040 INSTALLED UNKN  
 018 " DIA CIR PLASTIC  
 0110/1335 LEN=0040 INSTALLED UNKN  
 024 " DIA CIRC CONCR  
 0110/0877 LEN=0040 INSTALLED UNKN  
 FRAZER  
 INDIANA T  
 0110/0133 2 0 02156 0 00 0037+67  
 010474 FT BAJACK LN  
 (PRDR)  
 S 0110/0000 LENGTH(AH 3773 BK 3737)  
 018 " DIA CIR PLASTIC  
 0100/3409 LEN=0032 INSTALLED UNKN  
 018 " DIA CIR PLASTIC  
 0100/3029 LEN=0032 INSTALLED UNKN  
 018 " DIA CIR PLASTIC

FRAZER  
 INDIANA T

0110/1533

010474 FT

DIR: B TOTAL LEN: 2.698 MI. DIST: 11-1 SR: 1016  
 LEFT MUN: INDIANA T RIGHT MUN: INDIANA T

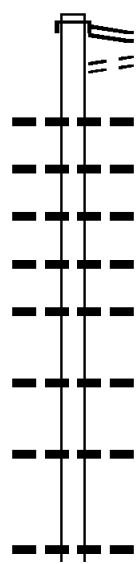
Stationing	Length	Material	Status
0100/2644	LEN=0032	018 "DIA CIR PLASTIC	INSTALLED UNKN
0100/2348	LEN=0032	018 "DIA CIR PLASTIC	INSTALLED UNKN
0100/2045	LEN=0032	018 "DIA CIR CONCR	INSTALLED UNKN
0100/1534	LEN=0032	024 "DIA CIR PLASTIC	INSTALLED UNKN
0100/1124	LEN=0040	018 "DIA CIR CONCR	INSTALLED UNKN
0100/0984	LEN=0040	018 "DIA CIR CONCR	INSTALLED UNKN
0100/0536	LEN=0040	018 "DIA CIR CONCR	INSTALLED UNKN
006737 FT	2 0 02156	0 00 0074+66	
0100/0000	LENGTH(AH 3737 BK 1255)	018 "DIA CIR CONCR	
0090/1245	LEN=0040	018 "DIA CIR PLASTIC	INSTALLED UNKN
0090/0821	LEN=0040	018 "DIA CIR PLASTIC	INSTALLED UNKN
0090/0470	LEN=0030	018 "DIA CIR PLASTIC	INSTALLED UNKN
005482 FT	2 0 02156	0 00 0087+57	
0090/0000	LENGTH(AH 1255 BK 2792)	KISSICK LN (PRDR)	
0080/2140		NC LOG CABIN RD LITTLE DEER CREEK RD (SR1015 SEG 0060/0000)	
0080/2015	BMS EN 02/1016/0080/1980	2 0 02156 0 00 0095+93	
0080/1980	BMSBG 02/1016/0080/1980	P3 LITTLE DEER BESSEMER AND LAKE ERIE	
0080/1700	OVERPASS IS RR X-ING	(APRA) COSTA CONTRACT IN	
0080/1372	LEN=0040	018 "DIA CIR CONCR	INSTALLED UNKN
0080/1359	LEN=0040	018 "DIA CIR CONCR	INSTALLED UNKN
0080/1050		HARBARGER LN (PRDR)	
0080/0690		CHALLENGE LN (PRDR)	
0080/0490	LEN=0040	018 "DIA CIR CONCR	INSTALLED 2015
0080/0091	LEN=0048	036 "DIA CIR CONCR	INSTALLED UNKN



DIR: B TOTAL LEN: 8.348 MI. DIST: 11-1 SR: 1015  
 LEFT MUN: WEST DEER T RIGHT MUN: WEST DEER T

044075 FT

044075 FT  
 INTER-AHD



040793 FT

BAKERSTOWN RD  
 (SR1028 SEG 0140/0000)  
 BAKERSTOWN RD  
 (SR1028 SEG 0140/0000)  
 FOR SR 1015 AND 1028  
 (CONN)  
 015 " DIA CIRC CONCR  
 LEN=0040 INSTALLED UNKN  
 018 " DIA CIR PLASTIC  
 LEN=0030 INSTALLED UNKN  
 018 " DIA CIRC CONCR  
 LEN=0040 INSTALLED UNKN  
 018 " DIA CIRC METAL  
 LEN=0050 INSTALLED UNKN  
 018 " DIA CIRC CONCR  
 LEN=0050 INSTALLED UNKN  
 024 " DIA CIRC METAL  
 LEN=0055 INSTALLED UNKN  
 018 " DIA CIR PLASTIC  
 LEN=0040 INSTALLED UNKN  
 2 0 02307 0 01 0409+95  
 LENGTH(AH 3282 BK 3335)  
 018 " DIA CIRC METAL  
 LEN=0050 INSTALLED UNKN

5

DIR: B TOTAL LEN: 8.348 MI. DIST: 11-1 SR: 1015  
 LEFT MUN: WEST DEER T RIGHT MUN: WEST DEER T

BENJAMIN ST  
 (TWP)

037458 FT  
 0150/0000

034065 FT

0150/2523	001 " DIA	CIRC CONCR
	LEN=0070	INSTALLED UNKN
0150/2055	015 " DIA	CIRC OTHER
	LEN=0045	INSTALLED UNKN
0150/1247	018 " DIA	CIRC CONCR
	LEN=0035	INSTALLED 2002
0150/0741	024 " DIA	CIRC CONCR
	LEN=0045	INSTALLED UNKN
0150/0217	015 " DIA	CIRC CONCR
	LEN=0030	INSTALLED UNKN
037458 FT	2 0 02307	0 01 0376+60
0150/0000	VILLAGE: CURTISVILLE	
	LENGTH(AH 3335 BK 3393)	
0140/2947	015 " DIA	CIR PLASTIC
	LEN=0600	INSTALLED UNKN
0140/2748	018 " DIA	CIRC METAL
	LEN=0030	INSTALLED UNKN
0140/2324	015 " DIA	CIR PLASTIC
	LEN=0035	INSTALLED UNKN
0140/1865	018 " DIA	CIR PLASTIC
	LEN=0040	INSTALLED UNKN
0140/0925	018 "H 00 "W	MULT PLSTIC
	LEN=0040	INSTALLED UNKN
0140/0635	018 " DIA	CIRC CONCR
	LEN=0040	INSTALLED UNKN
0140/0620	SUPERIOR RD	
	(TWP)	
034065 FT	2 0 02307	0 01 0342+24
0140/0000	FAWN ST	
	(TWP)	
0130/2497	LENGTH(AH 3393 BK 2722)	
	BMS EN 02/1015/0130/2506	
	0 0 00000 0 00 0000+00	
0130/2479	LITTLE DEER	
	BMSBG 02/1015/0130/2506	
0130/2024	018 " DIA	CIRC CONCR
	LEN=0050	INSTALLED UNKN
0130/1595	908 EXTENSION	
	(SR1030 SEG 0004/0000)	
0130/1358	012 " DIA	CIRC CONCR
	LEN=0006	INSTALLED UNKN
0130/1328	BESSEMER AND LAKE ERIE	
	OVERPASS IS RR X-ING	
0130/0938	015 " DIA	CIRC CONCR
	LEN=0040	INSTALLED 2014
	018 " DIA	CIRC CONCR

DIR: B TOTAL LEN: 8.348 MI. DIST: 11-1 SR: 1015  
 LEFT MUN: WEST DEER T RIGHT MUN: WEST DEER T

MCKRELL RD  
 (TWP )

0130/0216  
 031343 FT

STARR RD  
 (SR1026 SEG 0020/3190)

0120/2045

WEST ST  
 (TWP )

0120/0645

CHURCH ST  
 (TWP )

0120/0350

MICHAEL RD  
 (T026)

0120/0134  
 028279 FT

0130/0450	LEN=0076	INSTALLED UNKN
031343 FT	2 0 02307 0 01	0315+30
0130/0000	LENGTH(AH 2722 BK 3064)	
0120/2339	018 "DIA CIRC CONCR	LEN=0035 INSTALLED UNKN
0120/2255	CREIGHTON RUSSELLTON RD	(SR1026 SEG 0030/0000)
0120/2183	BMSSEN 02/1015/0120/2139	0 0 00000 0 00 0000+00
0120/2139	LITTLE DEER	BMSBG 02/1015/0120/2139
0120/2053	018 "DIA CIRC METAL	LEN=0050 INSTALLED UNKN
0120/1400	018 "DIA CIRC CONCR	LEN=0040 INSTALLED UNKN
0120/0930	018 "DIA CIRC CONCR	LEN=0080 INSTALLED UNKN
0120/0880	PLANT ST	(TWP )
0120/0642	018 "DIA CIRC CONCR	LEN=0030 INSTALLED UNKN
0120/0340	CHURCH ST	(TWP )
0120/0150	BMSSEN 02/1015/0120/0138	0 0 00000 0 00 0000+00
0120/0138	CREEK	BMSBG 02/1015/0120/0138
028279 FT	2 0 02307 0 01	0284+76
0120/0000	SCHOOL ST	(TWP )
0110/2201	LENGTH(AH 3064 BK 2421)	CEDARWOOD CR
0110/2026	018 "DIA CIRC METAL	LEN=0020 INSTALLED UNKN



DIR: B TOTAL LEN: 8.348 MI. DIST: 11-1 SR: 1015  
 LEFT MUN: WEST DEER T RIGHT MUN: WEST DEER T

Stationing	Notes	Material	Length	Notes
025858 FT	0110/0766	018 " DIA CIRC CONCR	LEN=0060	INSTALLED UNKN
	025858 FT	2 0 02307 0 01 0260+53		
	0110/0000	LENGTH(AH 2421 BK 2381)		
	0100/2202	024 " DIA CIR PLASTIC		INSTALLED UNKN
	0100/1931	015 " DIA CIRC CONCR		INSTALLED UNKN
	0100/1636	015 " DIA CIRC CONCR		INSTALLED UNKN
	0100/1191	015 " DIA CIRC CONCR		INSTALLED UNKN
	0100/0857	018 " DIA CIRC METAL		INSTALLED UNKN
MACARTHUR DR (TWP )	0100/0832			
SIXTH WY (TWP )	0100/0627			
	0100/0043	WEST DEER		
023477 FT	0100/0011	INDIANA T		
	023477 FT	BMSBN 02/1015/0100/0038		
		2 0 02307 0 01 0236+39		
		VILLAGE: RUSSELLTON		
		CREEK		
	0100/0000	BMSBG 02/1015/0100/0038		
		LENGTH(AH 2381 BK 2493)		
	0090/1761	015 " DIA CIRC CONCR		INSTALLED UNKN
	0090/1134	015 " DIA CIRC CONCR		INSTALLED UNKN
	0090/0337	015 " DIA CIRC CONCR		INSTALLED 2002
	0090/0019	015 " DIA CIRC CONCR		INSTALLED UNKN
2 0 02307 0 01 0211+86 MARSHALL HILL RD (T669)	020984 FT			
	0090/0000			
	0080/0425	LENGTH(AH 2493 BK 0663)		
		BMSBN 02/1015/0080/0375		
		0 0 00000 0 00 0000+00		
		LITTLE DEER		
	0080/0375	BMSBG 02/1015/0080/0375		
		012 " DIA CIRC CONCR		
	0080/0107	LEN=0030		INSTALLED UNKN
020321 FT	020321 FT	2 0 02307 0 01 0203+85		
	0080/0000	LENGTH(AH 0663 BK 3932)		
		BESSEMER AND LAKE ERIE		

DIR: B TOTAL LEN: 8.348 MI. DIST: 11-1 SR: 1015  
 LEFT MUN: INDIANA T RIGHT MUN: INDIANA T

	0070/3840	OVERPASS IS RR X-ING
	0070/3330	018 "DIA CIRC CONCR LEN=0030 INSTALLED 2002
	0070/3029	012 "DIA CIRC CONCR LEN=0045 INSTALLED UNKN
	0070/2637	BMS EN 02/1015/0070/2617 0 0 00000 0 00 0000+00 P3
	0070/2617	UNT TO LITTLE DEER CREE BMSBG 02/1015/0070/2617 CRAWFORD RUN RD
	0070/2411	(CNTY) HAYS ST
	0070/2195	(T700) 018 "DIA CIRC CONCR
	0070/2145	LEN=0025 INSTALLED UNKN 018 "DIA CIRC CONCR
	0070/1887	LEN=0040 INSTALLED UNKN
	0070/1287	024 "DIA CIR PLASTIC LEN=0072 INSTALLED UNKN BARNHART ST
	0070/1265	(T702) 018 "DIA CIRC CONCR
	0070/1236	LEN=0045 INSTALLED UNKN 018 "DIA CIRC CONCR
	0070/1087	LEN=0030 INSTALLED UNKN 012 "DIA CIRC CONCR
	0070/0792	LEN=0008 INSTALLED 2002
016389 FT	016389 FT	2 0 02307 0 01 0164+75 VILLAGE: RURAL RIDGE VOSKAMP DR (TWP)
	5 0070/0000	LENGTH(AH 3932 BK 3587)
	0060/3489	BMS EN 02/1015/0060/3476 0 0 00000 0 00 0000+00 LTLE. DR. CRK.
	0060/3476	BMSBG 02/1015/0060/3476 018 "DIA CIR PLASTIC
	0060/2970	LEN=0072 INSTALLED UNKN 018 "DIA CIR PLASTIC
	0060/2710	LEN=0070 INSTALLED UNKN 018 "DIA CIR PLASTIC
	0060/2375	LEN=0070 INSTALLED UNKN

DUQUESNE LIGHT LN  
(PRDR)

0060/3525

DIR: B TOTAL LEN: 8.348 MI. DIST: 11-1 SR: 1015  
 LEFT MUN: INDIANA T RIGHT MUN: INDIANA T

Stationing	Description	Material	Length	Notes
0060/1675	018" DIA	CIR PLASTIC	LEN=0040	INSTALLED 2002
0060/1550	015" DIA	CIR PLASTIC	LEN=0120	INSTALLED UNKN
0060/1259	018" DIA	CIRC CONCR	LEN=0030	INSTALLED UNKN
0060/0920	018" DIA	CIRC CONCR	LEN=0006	INSTALLED 2002
0060/0353	012" DIA	CIRC METAL	LEN=0018	INSTALLED 2002
012802 FT	2 0 02307	0 01 0128+93		
LEFEVER HILL RD (SR1016 SEG 0080/2140)	NC LI	TITLE DEER CREEK RD		
0060/0000	(SR1016 SEG 0080/2140)	LOG CABIN RD	LENGTH(AH 3587 BK 2936)	
0050/2743	BMS EN 02/1015/0050/2728	0 0 00000 0 00 0000+00		
0050/2728	BR. DEER CR.	BMSBG 02/1015/0050/2728		
0050/1580	018" DIA	CIRC CONCR	LEN=0035	INSTALLED UNKN
0050/1326	030" DIA	CIRC CONCR	LEN=0035	INSTALLED UNKN
0050/0782	024" DIA	CIR PLASTIC	LEN=0040	INSTALLED UNKN
0050/0540	024" DIA	CIRC CONCR	LEN=0040	INSTALLED UNKN
009866 FT	2 0 02307	0 01 0099+57		
0050/0000	INDIANA	LENGTH(AH 2936 BK 3863)		
0040/3666	HARMAR T			
0040/3662	015" DIA	CIRC CONCR	LEN=0040	INSTALLED UNKN
0040/3528	024" DIA	CIRC CONCR	LEN=0040	INSTALLED UNKN
0040/3146	012" DIA	CIRC CONCR	LEN=1218	INSTALLED UNKN
0040/3055	HIGHLAND WOODS RD	(PRDR)		
TESONE TRANSPORT DR (PRDR)	POI	(APRA) DAVID TESONE GRO		
0040/2447	024" DIA	CIRC CONCR	LEN=0250	INSTALLED UNKN
0040/1928	024" DIA	CIRC CONCR	LEN=0276	INSTALLED UNKN
0040/1678	012" DIA	CIR PLASTIC		

DIR: B TOTAL LEN: 8.348 MI. DIST: 11-1 SR: 1015  
 LEFT MUN: HARMAR T RIGHT MUN: HARMAR T

Stationing	Length	Notes	Stationing	Length	Notes
			0040/1380	LEN=0035	INSTALLED UNKN
			0040/1029	LEN=0165	INSTALLED UNKN
			0040/0705	(TWP )	
			0040/0465	(TWP )	
			0040/0190	LEN=0040	INSTALLED 2002
2 0 02307 0 01 0060+80 006003 FT			006003 FT		
NIXON RD			0040/0000	LEN=0040	INSTALLED 2002
(T859)			0040/0000	LENGTH(AH 3863 BK 1767)	
			0034/1401	LEN=0040	INSTALLED 2002
			0034/1360	(TWP )	
HODEL ST			0034/1085		
(T821)			0034/1046	LEN=0040	INSTALLED UNKN
BUSINESS CENTER DR			0034/0665		
(PRDR)			0034/0245		
HARMAR DR			004236 FT		
(T851)			0034/0000	LENGTH(AH 1767 BK 1845)	
			0030/1358	BMSEN 02/1015/0030/1307	
			0030/1120	LEN=0070	INSTALLED 2002
			0030/1102	SR 0028 NB	
018 "DIA CIRC CONCR			0030/0819	LEN=0065	INSTALLED UNKN
LEN=0060			0030/0565	LEN=0030	INSTALLED UNKN
			0030/0560	LEN=0040	INSTALLED 2002
018 "DIA CIRC CONCR					
LEN=0030					
018 "DIA CIRC CONCR					
LEN=0030					
TO 1008/0030 SH					
(CONN)					
018 "DIA CIRC CONCR					

DIR: B TOTAL LEN: 8.348 MI. DIST: 11-1 SR: 1015  
 LEFT MUN: HARMAR T RIGHT MUN: HARMAR T

Segment ID	Material	Length (FT)	Notes
0030/0316	012" DIA CIRC METAL	0040	INSTALLED UNKN
0030/0278	018" DIA CIRC CONCR	0053	INSTALLED UNKN
0030/0003	018" DIA CIRC CONCR	0003	INSTALLED UNKN
0030/0000	NC RU	0000	BESSEMER AND LAKE ERIE OVERPASS IS RR X-ING
0020/0959	015" DIA CIR PLASTIC	0025	INSTALLED UNKN
0020/0929	ACMETONIA SCHOOL		
0020/0760	015" DIA CIRC CONCR	0050	INSTALLED UNKN
0020/0222	001" H 01" W UNK PLASTIC	0001	INSTALLED UNKN
0020/0000	001" DIA CIR UNKNOWN	0001	INSTALLED UNKN
0010/0710	012" DIA CIR PLASTIC	0040	INSTALLED UNKN
0010/0558	015" DIA CIRC METAL	0030	INSTALLED UNKN
0010/0546	015" DIA CIRC METAL	0030	INSTALLED UNKN
0010/0412	015" DIA CIRC METAL	0030	INSTALLED UNKN
0010/0170	015" DIA CIRC METAL	0030	INSTALLED UNKN
0010/0037	015" DIA CIRC METAL	0030	INSTALLED UNKN
0010/0000	NC PE	0000	FREEPORT RD (SR1001 SEG 0250/1506)

SHRINERS WY  
 (PRDR)  
 GULF LAB RD  
 (SR1008 SEG 0030/2184)

SHRINERS WY  
 (PRDR)  
 GULF LAB RD  
 (SR1008 SEG 0030/2184)

0 0 00000 0 00 0000+00 002391 FT  
 MFC BEGIN = C  
 LENGTH(AH 1845 BK 1218) 0031/0000

018" DIA CIRC CONCR  
 LEN=0003 INSTALLED UNKN  
 2 0 02307 0 00 0021+39  
 MFC BEGIN = C  
 LENGTH(AH 1845 BK 1218)

001173 FT

0020/0000 LENGTH(AH 1218 BK 1173) CENTER AV (T795)

000000 FT

0010/0000 LENGTH(AH 1173 BK 0000)

EXTRACT DATE: 12/18/2023 ROADWAY MANAGEMENT SYSTEM PAGE NUMBER: 583  
 PRINT DATE: 12/21/2023 SLD COUNTY/SR - ANNUAL PRINT COUNTY: ALLEGHENY  
 DIR: B TOTAL LEN: 2.168 MI. DIST: 11-1 SR: 1014  
 LEFT MUN: FRAZER T RIGHT MUN: FRAZER T

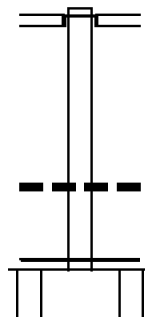
011404 FT

011449 FT  
 INTER-AHD MURRAY HILL RD  
 (SR1021 SEG 0050/0869)  
 BUTLER LOGAN RD  
 (SR1019 SEG 0060/0000)

0060/2118

009286 FT

0060/0304 018 " DIA CIRC CONCR  
 LEN=0161 INSTALLED UNKN  
 009331 FT 2 0 02217 0 00 0048+04  
 MFC BEGIN = D  
 5 0060/0000 LENGTH(AH 2118 BK 0974)



TO SR 1049/0010 SH







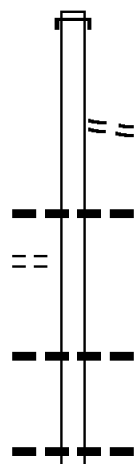
EXTRACT DATE: 12/18/2023 ROADWAY MANAGEMENT SYSTEM PAGE NUMBER: 580  
 PRINT DATE: 12/21/2023 SLD COUNTY/SR - ANNUAL PRINT COUNTY: ALLEGHENY  
 DIR: B TOTAL LEN: 13.570 MI. DIST: 11-1 SR: 1013  
 LEFT MUN: WEST DEER T RIGHT MUN: WEST DEER T

HENRY RD  
(T759)

071649 FT

0350/1360

068269 FT



071649 FT AH-BUTLER (10)  
 INTER-AHD SAXONBURG BL  
 0350/3380 (SR2007 SEG 0010/0000)

0350/2440 DAWSON RD  
(T721)

0350/1437 015"H 01"W \*\*UNKNOWN\*\*  
 LEN=0060 INSTALLED UNKN

0350/0353 020"H 02"W \*\*UNKNOWN\*\*  
 068269 FT LEN=0060 INSTALLED UNKN  
 0350/0000 2 0 02248 0 00 0708+91  
 LENGTH(AH 3380 BK 2856)  
 015"H 02"W \*\*UNKNOWN\*\*  
 0340/2741 LEN=0100 INSTALLED UNKN

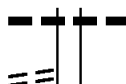
DIR: B TOTAL LEN: 13.570 MI. DIST: 11-1 SR: 1013  
 LEFT MUN: WEST DEER T RIGHT MUN: WEST DEER T

Location / Stationing	Segment ID	Material / Details
	0340/1768	018 "DIA CIRC CONCR LEN=0099 INSTALLED UNKN
	0340/0600	018 "DIA CIRC CONCR LEN=0040 INSTALLED UNKN
	0340/0300	018 "DIA CIRC METAL LEN=0099 INSTALLED UNKN
065413 FT	0340/0197	024 "DIA CIRC CONCR LEN=0035 INSTALLED UNKN
	065413 FT	2 0 02248 0 00 0679+82
	0340/0000	LENGTH(AH 2856 BK 1249)
	0330/0497	018 "DIA CIRC CONCR LEN=0030 INSTALLED UNKN
064164 FT	0330/0147	018 "DIA CIR PLASTIC LEN=0025 INSTALLED UNKN
	064164 FT	2 0 02248 0 00 0667+64 BAKERSTOWN RD (SR1028 SEG 0130/0665) MFC BEGIN = D
	0330/0000	LENGTH(AH 1249 BK 2719)
LAKEVIEW DR (TWP )	0320/2120	==
	0320/2078	018 "DIA CIRC CONCR LEN=0099 INSTALLED UNKN
MORETTI DR (PRDR)	0320/1880	==
SKYLINE DR (TWP )	0320/1750	==
HIGHLAND DR (TWP )	0320/1420	==
	0320/1250	015 "DIA CIRC CONCR LEN=0099 INSTALLED UNKN
061445 FT	0320/0589	018 "DIA CIRC CONCR LEN=0050 INSTALLED UNKN
	061445 FT	2 0 02248 0 00 0640+60
	0320/0000	LENGTH(AH 2719 BK 2168)
	0310/1738	BMSSEN 02/1013/0310/1726 2 0 02248 0 00 0636+12 BR LIT DEER
POPLAR ST (T901)	0310/1726	BMSBG 02/1013/0310/1726
		018 "DIA CIRC CONCR

DIR: B TOTAL LEN: 13.570 MI. DIST: 11-1 SR: 1013  
 LEFT MUN: WEST DEER T RIGHT MUN: WEST DEER T

HAWTHORNE LN  
 (TWP)

0310/0820



0310/0845 LEN=0030 INSTALLED UNKN

059277 FT



0310/0010 018 " DIA CIRC CONCR  
 LEN=0020 INSTALLED UNKN  
 059277 FT 2 0 02248 0 00 0621+26  
 FORD ST

0310/0000 LENGTH(AH 2168 BK 1888)  
 018 " DIA CIRC CONCR  
 0300/1868 LEN=0015 INSTALLED UNKN

KAUFMAN RD  
 (T707)

0300/0660



0300/0593 018 " DIA CIRC CONCR  
 LEN=0035 INSTALLED UNKN  
 018 " DIA CIRC METAL

057389 FT

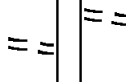


0300/0463 018 " DIA CIRC CONCR  
 LEN=0030 INSTALLED UNKN  
 018 " DIA CIRC CONCR

0300/0110 018 " DIA CIRC CONCR  
 057389 FT 2 0 02248 0 00 0599+48  
 0300/0000 LENGTH(AH 1888 BK 2467)  
 024 " DIA CIRC CONCR  
 0290/2044 LEN=0030 INSTALLED UNKN  
 072 " DIA CIRC CONCR  
 0290/2032 LEN=0055 INSTALLED UNKN  
 BENJAMIN ST  
 0290/2020 (T801)

CURTISVILLE RD  
 (T810)

0290/1630



0290/1617 018 " DIA CIRC CONCR  
 LEN=0030 INSTALLED UNKN  
 024 " DIA CIR PLASTIC

054922 FT

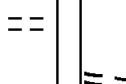


0290/1152 LEN=0030 INSTALLED UNKN

054922 FT 2 0 02248 0 00 0575+88  
 0290/0000 LENGTH(AH 2467 BK 1269)

LOGAN RD  
 (T632)

0280/0575



0280/0411 MCKRELL RD  
 (T632)  
 018 " DIA CIRC CONCR

053653 FT



0280/0397 LEN=0035 INSTALLED UNKN  
 053653 FT 2 0 02248 0 00 0562+22  
 0280/0000 LENGTH(AH 1269 BK 0540)

EXTRACT DATE: 12/18/2023  
PRINT DATE: 12/21/2023

ROADWAY MANAGEMENT SYSTEM  
SLD COUNTY/SR - ANNUAL PRINT

PAGE NUMBER: 577  
COUNTY: ALLEGHENY

DIR: B TOTAL LEN: 13.570 MI.  
LEFT MUN: WEST DEER T

DIST: 11-1 SR: 1013  
RIGHT MUN: WEST DEER T

Location / Description	Stationing	Length	Material / Details
	0270/0287		BMS EN 02/1013/0270/0276 084 " DIA CIRC METAL
	0270/0285		LEN=0030 INSTALLED UNKN 2 0 02248 0 00 0559+58
	0270/0276		BMSBG 02/1013/0270/0276 018 " DIA CIRC CONCR
	0270/0043		LEN=0035 INSTALLED UNKN
	053113 FT		2 0 02248 0 00 0556+82
	0270/0000		LENGTH(AH 0540 BK 3002)
STONECREST DR (TWP)	0260/2747		
FIELDSTONE DR (TWP)	0260/2188		
	0260/0945		FOR SR 1013 AND 1025 (CONN)
	0260/0820		EAST UNION RD (SR1025 SEG 0070/3488)
	0260/0595		018 " DIA CIR UNKNOWN LEN=0040 INSTALLED UNKN
BAIRDFORD RD (CNTY)	0260/0315		
	0260/0029		018 " DIA CIR PLASTIC LEN=0035 INSTALLED UNKN
	050111 FT		2 0 02248 0 00 0526+67
	0260/0000		LENGTH(AH 3002 BK 1509)
WEST STARZ RD (SR1024 SEG 0030/3874)	0250/0895		
	0250/0812		018 " DIA CIRC CONCR LEN=0030 INSTALLED UNKN
	0250/0066		018 " DIA CIRC CONCR LEN=0099 INSTALLED UNKN
	048602 FT		2 0 02248 0 00 0511+13
	0250/0000		LENGTH(AH 1509 BK 2461)
	0240/1830		024 " DIA CIRC CONCR LEN=0028 INSTALLED UNKN
	0240/1805		REAGHARD DR (TWP)
	0240/1738		018 " H 18 " W ELLIP CONC LEN=0099 INSTALLED UNKN
	0240/1489		018 " DIA CIR PLASTIC LEN=0025 INSTALLED UNKN
	0240/1053		024 " DIA CIRC CONCR LEN=0030 INSTALLED UNKN

EXTRACT DATE: 12/18/2023  
PRINT DATE: 12/21/2023

ROADWAY MANAGEMENT SYSTEM  
SLD COUNTY/SR - ANNUAL PRINT

PAGE NUMBER: 576  
COUNTY: ALLEGHENY

DIR: B TOTAL LEN: 13.570 MI.  
LEFT MUN: WEST DEER T

DIST: 11-1 SR: 1013  
RIGHT MUN: WEST DEER T

Stationing	Distance	Notes	Material	Status
0240/0720		RAMSEY RD (T673)	018" DIA CIR PLASTIC	INSTALLED UNKN
0240/0705			LEN=0099	
046141 FT				
046141 FT		BURGER RD (TWP)	2 0 02248 0 00 0487+43	
0240/0000		LENGTH(AH 2461 BK 2244)		
0220/2197		BMSSEN 02/1013/0220/1288	2 0 02248 0 00 0486+51	
0220/2188		BR CUNNINGHM	BMSBG 02/1013/0220/1288	
0220/2187		036"H 00"W MULT METAL	LEN=0035	INSTALLED UNKN
0220/2085		GRUBBS RD (TWP)		
0220/1775		QUIGLEY RD (T753)		
0220/1695		015" DIA CIRC METAL	LEN=0030	INSTALLED UNKN
0220/1535		018" DIA CIRC CONCR	LEN=0035	INSTALLED UNKN
0220/1201		018" DIA CIRC CONCR	LEN=0040	INSTALLED UNKN
0220/0934		018" DIA CIRC CONCR	LEN=0060	INSTALLED UNKN
0220/0890		024" DIA CIRC CONCR	LEN=0099	INSTALLED UNKN
0220/0865		TRUMP RD (T672)		
0220/0637		018" DIA CIRC CONCR	LEN=0045	INSTALLED UNKN
0220/0146		018" DIA CIRC CONCR	LEN=0060	INSTALLED UNKN
043897 FT			2 0 02248 0 00 0464+16	
0220/0000		LENGTH(AH 2244 BK 2169)		
0210/1932		018" DIA CIRC CONCR	LEN=0045	INSTALLED UNKN
0210/1879		018" DIA CIRC CONCR	LEN=0040	INSTALLED UNKN
0210/1875		SAXONY RD (TWP)		
0210/1736		018" DIA CIRC CONCR	LEN=0050	INSTALLED UNKN
0210/1051		084" DIA CIRC CONCR	LEN=0100	INSTALLED UNKN
0210/0827		018" DIA CIRC CONCR	LEN=0040	INSTALLED UNKN

DIR: B TOTAL LEN: 13.570 MI. DIST: 11-1 SR: 1013  
 LEFT MUN: WEST DEER T RIGHT MUN: WEST DEER T

ROADWAY	START	END	TYPE	LEN	CONC	DIAM	INSTALL	STATUS
ITINGER RD (TWP)	0210/0735	0210/0266	015"	0045	CIRC	CONCR	INSTALLED	UNKN
		0210/0265	018"	0045	CIRC	CONCR	INSTALLED	UNKN
	041728 FT	0210/0000	024"	0040	CIRC	CONCR	INSTALLED	UNKN
		0200/1175	024"	0040	CIRC	CONCR	INSTALLED	UNKN
	040444 FT	0200/0309	018"	0091	CIRC	CONCR	INSTALLED	UNKN
		040444 FT	015"	0040	CIRC	CONCR	INSTALLED	UNKN
		0200/0000	012"	0050	CIRC	UNKNOWN	INSTALLED	UNKN
RUSSELLTON RD (T628)	0190/2120	0190/2120	015"	0040	CIRC	METAL	INSTALLED	UNKN
		0190/2099	012"	0050	CIRC	UNKNOWN	INSTALLED	UNKN
		0190/1685	024"	0030	CIRC	CONCR	INSTALLED	UNKN
CAMPBELL DR (SR1020 SEG 0070/3148)	0190/1060	0190/1032	024"	0035	CIRC	CONCR	INSTALLED	UNKN
		0190/0903	012"	0040	CIRC	CONCR	INSTALLED	UNKN
		0190/0493	018"	0035	CIRC	CONCR	INSTALLED	UNKN
		0190/0070	018"	0035	CIRC	CONCR	INSTALLED	UNKN
	037765 FT	0190/0064	024"	0030	CIRC	CONCR	INSTALLED	UNKN
		037765 FT	024"	0030	CIRC	CONCR	INSTALLED	UNKN
		0190/0000	015"	0045	CIRC	CONCR	INSTALLED	UNKN
MAPLE TERRACE DR (PRDR)	0180/0350	0180/0181	015"	0045	CIRC	CONCR	INSTALLED	UNKN
EVERGREEN LN (PRDR)	0180/0181	0180/0000	015"	0045	CIRC	CONCR	INSTALLED	UNKN
2 0 02248 0 00 0395+52	036869 FT	0180/0000	015"	0045	CIRC	CONCR	INSTALLED	UNKN
MONTICELLO DR (TWP)	0180/0000	0170/1133	015"	0045	CIRC	CONCR	INSTALLED	UNKN
		0170/0948	015"	0045	CIRC	CONCR	INSTALLED	UNKN
		0170/0948	015"	0045	CIRC	OTHER	INSTALLED	UNKN

DIR: B TOTAL LEN: 13.570 MI. DIST: 11-1 SR: 1013  
 LEFT MUN: INDIANA T RIGHT MUN: INDIANA T

PAUL DR  
(PRDR)

0170/0493

035672 FT

FOSSIL RIDGE RD  
(PRDR)

0160/2570

032957 FT

0170/0871	LEN=0040	INSTALLED UNKN
0170/0082	018 " DIA CIRC CONCR	LEN=0040 INSTALLED UNKN
035672 FT	2 0 02248 0 00 0382+00	ALPINE VILLAGE DR
5 0170/0000	(T707)	LENGTH(AH 1197 BK 2715)
0160/2057	018 " DIA CIR PLASTIC	LEN=0040 INSTALLED UNKN
0160/2021	BMSSEN 02/1013/0160/1928	2 0 02248 0 00 0354+95
0160/1928	DEER CREEK	BMSBG 02/1013/0160/1928
0160/1903	018 " DIA CIRC CONCR	LEN=0040 INSTALLED UNKN
0160/1550	018 " DIA CIRC CONCR	LEN=0353 INSTALLED UNKN
0160/1517	PENNDOT STOCK PILE YARD	(GOVT)
0160/1127	018 " DIA CIRC CONCR	LEN=0040 INSTALLED UNKN
0160/1050	BMSSEN 02/1013/0160/0891	BMSSEN 02/1013/0160/0890
0160/1044	2 0 02248 0 00 0354+95	BRIDGE CLOSED
0160/0772	PA TURNPIKE (I-76)	BMSBG 02/1013/0160/0890
0160/0730	018 " DIA CIRC METAL	LEN=0025 INSTALLED UNKN
0160/0605	OLD SAXONBURG BL	(TWP)
0160/0548	024 " DIA CIRC CONCR	LEN=0020 INSTALLED UNKN
0160/0280	018 " DIA CIRC OTHER	LEN=0080 INSTALLED UNKN
032957 FT	2 0 02248 0 00 0354+95	5 0160/0000
0150/1442	LENGTH(AH 2715 BK 1646)	OLD SAXONBURG BL
0150/1214	(TWP)	FROM 0910/0340 SH
0150/1155	(CONN)	GIBSONIA RD
	(SR0910 SEG 0340/0000)	048 " DIA CIRC CONCR

DIR: B TOTAL LEN: 13.570 MI. DIST: 11-1 SR: 1013  
 LEFT MUN: INDIANA T RIGHT MUN: INDIANA T

Street Name	Segment ID	Length	Notes
BERG DR (TWP)	0150/0970	0150/1080	LEN=0100 INSTALLED UNKN
		0150/0825	CEMETERY LN (TWP)
		0150/0670	HEATHERGATE DR (TWP)
		0150/0400	015" DIA CIRC CONCR LEN=0099 INSTALLED UNKN
		0150/0370	024" DIA CIRC CONCR LEN=0035 INSTALLED UNKN
VERANDA LN (PRDR)	0140/2830	0150/0034 031311 FT	JOHN SMITH LN (PRDR) 2 0 02248 0 00 0343+60
		0150/0000	LENGTH(AH 1646 BK 3043)
		0140/2559	WEBER DR (TWP)
MCCLELLAND DR (TWP)	0140/2020	0140/2197	018" DIA CIRC CONCR LEN=0024 INSTALLED UNKN
		0140/1646	FOX CHPL MID SCHL ENT R (TWP)
CHARLES DR (TWP) CHURCH LN (SR1012 SEG 0080/2087)	0140/0843	0140/1077	APPLE LN (PRDR)
	0140/0404	0140/0950	024"H 00"W MULT CONCR LEN=0030 INSTALLED UNKN
	028268 FT	028268 FT	2 0 02248 0 00 0308+13 024"H 00"W MULT CONCR LEN=0099 INSTALLED UNKN
SHELBY LN (PRDR)	0130/0890	0140/0000	NC SAXONBURG BL LENGTH(AH 3043 BK 1385)
	026883 FT	0130/0167	BMS EN 02/1013/0130/0132 2 0 02248 0 00 0295+74 BLUE RUN
SMITH FARM LN		0130/0155	BMSBG 02/1013/0130/0132 2 0 02248 0 00 0294+48 DORSEYVILLE RD (CNTY)
		0130/0000	LENGTH(AH 1385 BK 3622)



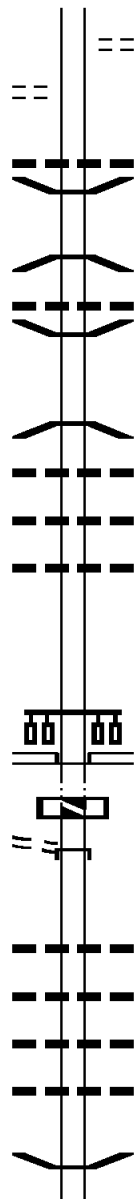
DIR: B TOTAL LEN: 13.570 MI. DIST: 11-1 SR: 1013  
 LEFT MUN: INDIANA T RIGHT MUN: INDIANA T

Segment Description	Segment ID	Length	Material	Status
(PRDR)	0120/3373			
	0120/3149		015 "DIA CIRC OTHER	LEN=0035 INSTALLED UNKN
	0120/2652		024"H 24"W CON BOX CUL	LEN=0035 INSTALLED UNKN
HABERSTICH LN (PRDR)	0120/2191		VALLEY LN	(PRDR)
	0120/1609		015 "DIA CIRC OTHER	LEN=0040 INSTALLED UNKN
	023261 FT			
LC FOR HARTWOOD ACRES P (CONN)	0110/0803			
	0110/1330		012 "DIA CIRC CONCR	LEN=0030 INSTALLED UNKN
LC FOR HARTWOOD ACRES P (CONN)	0110/0275			
	0110/0415		036 "DIA CIRC CONCR	LEN=0030 INSTALLED UNKN
2 0 02248 0 00 0244+19 HARTWOOD ACRES PS (CNTY)	021894 FT			
	0110/0109		018 "DIA CIRC OTHER	LEN=0099 INSTALLED UNKN
	0110/0000			LENGTH(AH 1367 BK 2925)
	0100/2165		WESTCHESTER DR	(TWP)
FOX HUNT RD (TWP)	0100/1020			
	0100/1397		015 "DIA CIRC METAL	LEN=0035 INSTALLED UNKN
	0100/0895		015 "DIA CIRC CONCR	LEN=0065 INSTALLED UNKN
	0100/0446		018 "DIA CIRC CONCR	LEN=0035 INSTALLED UNKN
	018969 FT			
	0100/0000		2 0 02248 0 00 0215+13	LENGTH(AH 2925 BK 1656)
	0090/1547		018 "DIA CIR PLASTIC	LEN=0081 INSTALLED UNKN
	0090/1458		BMSSEN 02/1013/0090/1450	
	0090/1450		2 0 02248 0 00 0213+07	STREAM
			BMSBG 02/1013/0090/1450	

DIR: B TOTAL LEN: 13.570 MI. DIST: 11-1 SR: 1013  
 LEFT MUN: INDIANA T RIGHT MUN: INDIANA T

FIVE ACRES DR  
 (PRDR)

0090/1225



0090/1385 MALLARD DR  
 (TWP)

0090/0617 018 " DIA CIRC CONCR  
 0090/0324 LEN=0035 INSTALLED UNKN  
 BMSSEN 02/1013/0090/0313  
 2 0 02248 0 00 0201+72  
 BR. LTLE. PINE  
 0090/0313 BMSBG 02/1013/0090/0313  
 015 " DIA CIRC CONCR  
 0090/0173 LEN=0040 INSTALLED UNKN  
 0090/0019 BMSSEN 02/1013/0090/0000  
 017313 FT 2 0 02248 0 00 0199+55  
 BR. LTLE. PINE  
 BMSBG 02/1013/0090/0000  
 5 0090/0000 LENGTH(AH 1656 BK 1558)  
 0080/1008 018 " DIA CIRC OTHER  
 LEN=0030 INSTALLED UNKN  
 0080/0516 024 " DIA CIRC CONCR  
 LEN=0030 INSTALLED UNKN  
 0080/0300 018 " DIA CIR PLASTIC  
 015755 FT LEN=0020 INSTALLED UNKN  
 2 0 02248 0 00 0182+95  
 NC SA XONBURG RD  
 HARTS RUN RD  
 (SR1006 SEG 0060/0000)

HARTS RUN RD  
 (SR1010 SEG 0060/2378)

0080/0000  
 015755 FT

KLEIN RD  
 (T772)

0070/0494  
 015261 FT

INTER-BK SAXONBURG BL  
 (SR1006 SEG 0060/0000)  
 5 0080/0000 LTH AH 00100 BK 000100  
 015755 FT  
 7074/0000 LTH AH 000100 BK 000494  
 INTER-AHD SAXONBURG BL  
 (SR1006 SEG 0040/0000)  
 0070/0494 2 0 02248 0 00 0152+80  
 015261 FT 5 0070/0000 LENGTH(AH 0494 BK 1477)  
 024 " DIA CIRC CONCR  
 0060/1401 LEN=0045 INSTALLED UNKN  
 0060/1068 018 " DIA CIRC CONCR  
 LEN=0050 INSTALLED UNKN  
 0060/0719 024 " DIA CIRC CONCR  
 LEN=0040 INSTALLED UNKN  
 0060/0419 024 " DIA CIRC CONCR  
 LEN=0065 INSTALLED UNKN  
 013784 FT 2 0 02248 0 00 0137+00  
 5 0060/0000 LENGTH(AH 1477 BK 1109)  
 0050/0660 BMSSEN 02/1013/0050/0634  
 024 " DIA CIRC CONCR

DIR: B TOTAL LEN: 13.570 MI. DIST: 11-1 SR: 1013  
 LEFT MUN: INDIANA T RIGHT MUN: INDIANA T

SHADY LN  
 (PRDR)

0050/0539

2 0 02248 0 00 0126+72 012675 FT  
 FRANCIONI LN  
 (PRDR)

0050/0000

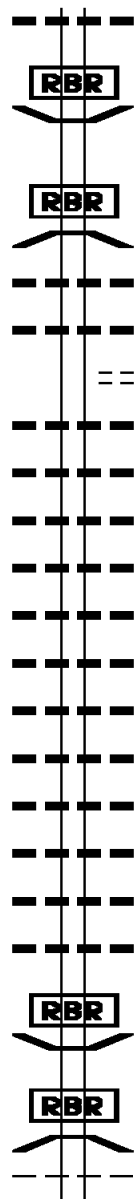
BERRY HILL RD  
 (T943)

0040/1765

0050/0624	LEN=0030	INSTALLED UNKN
	2 0 02248 0 00 0126+72	
	LITTLE PINE	
0050/0600	BMSBG 02/1013/0050/0634	
	018 " DIA CIRC CONCR	
0050/0583	LEN=0040	INSTALLED UNKN
	018 " DIA CIRC CONCR	
0050/0320	LEN=0040	INSTALLED UNKN
	018 " DIA CIRC OTHER	
0050/0200	LEN=0035	INSTALLED UNKN
	012675 FT INDIANA OHARA T	
0050/0000	LENGTH (AH 1109 BK 3979)	
	024 " DIA CIRC CONCR	
0040/3932	LEN=0030	INSTALLED UNKN
	018 " DIA CIRC OTHER	
0040/3783	LEN=0030	INSTALLED UNKN
	024 " DIA CIRC OTHER	
0040/3730	LEN=0084	INSTALLED UNKN
	018 " DIA CIRC CONCR	
0040/3461	LEN=0035	INSTALLED UNKN
	018 " DIA CIRC OTHER	
0040/3413	LEN=0035	INSTALLED UNKN
	018 " DIA CIRC CONCR	
0040/2963	LEN=0040	INSTALLED UNKN
	038 " DIA CIRC CONCR	
0040/2837	LEN=0035	INSTALLED UNKN
	024 " DIA CIRC CONCR	
0040/2705	LEN=0035	INSTALLED UNKN
	018 " DIA CIRC CONCR	
0040/2325	LEN=0030	INSTALLED UNKN
	BROWNSHILL RD (T943)	
0040/1790		
	048 " H 50 " W CON BOX CUL	
0040/1750	LEN=0040	INSTALLED UNKN
	015 " DIA CIRC OTHER	
0040/1500	LEN=0080	INSTALLED UNKN
	024 " DIA CIRC CONCR	
0040/1154	LEN=0035	INSTALLED UNKN
	024 " DIA CIRC OTHER	
0040/0816	LEN=0035	INSTALLED UNKN
	036 " DIA CIRC CONCR	
0040/0379	LEN=0035	INSTALLED UNKN
	018 " DIA CIRC METAL	
0040/0294	LEN=0030	INSTALLED UNKN
	018 " DIA CIRC CONCR	

DIR: B TOTAL LEN: 13.570 MI. DIST: 11-1 SR: 1013  
 LEFT MUN: OHARA T RIGHT MUN: OHARA T

008696 FT



0040/0137 LEN=0035 INSTALLED UNKN

0040/0013 BMS EN 02/1013/0040/0000  
 008696 FT 2 0 02248 0 00 0086+98  
 P3

S

BR LITTLE PINE CRK  
 BMSBG 02/1013/0040/0000  
 LENGTH(AH 3979 BK 3733)

0040/0000 018 " DIA CIRC CONCR  
 0030/3608 LEN=0030 INSTALLED UNKN  
 018 " DIA CIRC CONCR  
 0030/3133 LEN=0040 INSTALLED UNKN  
 CALMWOOD RD  
 0030/2990 (TWP )  
 018 " DIA CIRC CONCR  
 0030/2973 LEN=0040 INSTALLED UNKN  
 018 " DIA CIRC CONCR  
 0030/2778 LEN=0045 INSTALLED UNKN  
 018 " DIA CIRC CONCR  
 0030/2367 LEN=0035 INSTALLED UNKN  
 018 " DIA CIRC OTHER  
 0030/2317 LEN=0030 INSTALLED UNKN  
 036"H 60"W ELLIP CONC  
 0030/2069 LEN=0050 INSTALLED UNKN  
 018 " DIA CIRC METAL  
 0030/1535 LEN=0040 INSTALLED UNKN  
 018 " DIA CIRC CONCR  
 0030/1524 LEN=0040 INSTALLED UNKN  
 015 " DIA CIRC CONCR  
 0030/1003 LEN=0035 INSTALLED UNKN  
 018 " DIA CIRC METAL  
 0030/0852 LEN=0050 INSTALLED UNKN  
 018 " DIA CIRC METAL  
 0030/0759 LEN=0065 INSTALLED UNKN  
 048 " DIA CIRC METAL  
 0030/0694 LEN=0045 INSTALLED UNKN  
 018 " DIA CIRC CONCR  
 0030/0562 LEN=0099 INSTALLED UNKN

004963 FT

0030/0455 BMS EN 02/1013/0030/042B  
 2 0 02248 0 00 0049+55  
 P3

LITTLE PINE CREEK  
 BMSBG 02/1013/0030/042B  
 0030/0403 2 0 02248 0 00 0049+55  
 004963 FT OHARA

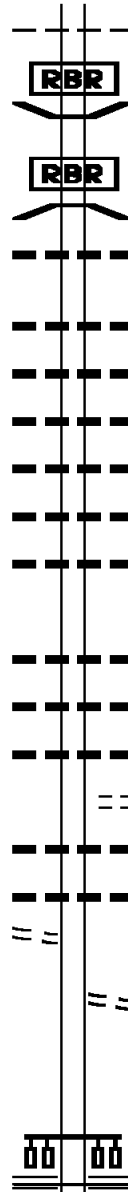
EXTRACT DATE: 12/18/2023  
PRINT DATE: 12/21/2023

ROADWAY MANAGEMENT SYSTEM  
SLD COUNTY/SR - ANNUAL PRINT

PAGE NUMBER: 568  
COUNTY: ALLEGHENY

DIR: B TOTAL LEN: 13.570 MI.  
LEFT MUN: OHARA T

DIST: 11-1 SR: 1013  
RIGHT MUN: OHARA T



0030/0000 SHALER T  
LENGTH(AH 3733 BK 2925)

0020/2287 BMS EN 02/1013/0020/2226  
2 0 02248 0 00 0042+64  
P3

0020/2226 LITTLE PINE CREEK  
BMSBG 02/1013/0020/2226  
018 "DIA CIRC CONCR

0020/1661 LEN=0099 INSTALLED UNKN

0020/1014 072 "DIA CIRC CONCR  
LEN=0030 INSTALLED UNKN

0020/0924 024 "DIA CIRC CONCR  
LEN=0030 INSTALLED UNKN

0020/0684 018 "DIA CIRC METAL  
LEN=0030 INSTALLED UNKN

0020/0531 018 "DIA CIRC CONCR  
LEN=0099 INSTALLED UNKN

0020/0194 036 "DIA CIRC CONCR  
LEN=0050 INSTALLED UNKN

0020/0018 018 "DIA CIRC METAL  
LEN=0040 INSTALLED UNKN

002038 FT 2 0 02248 0 00 0019+41

0020/0000 LENGTH(AH 2925 BK 2038)  
024 "H 24 "W CON BOX CUL

0010/1894 LEN=0040 INSTALLED UNKN

0010/1345 024 "DIA CIRC CONCR  
LEN=0040 INSTALLED UNKN

0010/1103 024 "DIA CIRC CONCR  
LEN=0040 INSTALLED UNKN

0010/1075 KAY ST  
(TWP)

0010/0794 018 "DIA CIRC CONCR  
LEN=0040 INSTALLED UNKN

0010/0395 018 "DIA CIRC CONCR  
LEN=0060 INSTALLED UNKN

0010/0170 FROM 0008/0210 SH  
(CONN)

000000 FT 2 0 02248 0 00 0000+00  
NC SA XONBURG BL  
WILLIAM FLYNN HW  
(SRO008 SEG 0221/0000)  
(SRO008 SEG 0220/0000)

0010/0000 MFC BEGIN = C  
LENGTH(AH 2038 BK 0000)

002038 FT

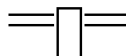
MIDDLE RD  
(CNTY)

0010/0170

000000 FT

EXTRACT DATE: 12/18/2023 ROADWAY MANAGEMENT SYSTEM PAGE NUMBER: 567  
PRINT DATE: 12/21/2023 SLD COUNTY/SR - ANNUAL PRINT COUNTY: ALLEGHENY  
DIR: B TOTAL LEN: 3.866 MI. DIST: 11-1 SR: 1012  
LEFT MUN: INDIANA T RIGHT MUN: INDIANA T

020412 FT



020412 FT SAXONBURG BL  
0080/2087 (SR1013 SEG 0140/0404)  
024 " DIA CIRC CONCR

DIR: B TOTAL LEN: 3.866 MI. DIST: 11-1 SR: 1012  
 LEFT MUN: INDIANA T RIGHT MUN: INDIANA T

MARGARET ST  
(T654)

0080/1210

018325 FT

016115 FT

SHAFFER RUN RD  
(T651)

0060/2820

0080/2049	LEN=0032	INSTALLED UNKN
	018 "DIA	CIRC CONCR
0080/1800	LEN=0040	INSTALLED UNKN
	018 "DIA	CIRC CONCR
0080/1566	LEN=0040	INSTALLED UNKN
	018 "DIA	CIRC CONCR
0080/1230	LEN=0032	INSTALLED UNKN
0080/0617	018 "DIA	CIRC CONCR
	LEN=0050	INSTALLED UNKN
0080/0324	018 "DIA	CIRC METAL
	LEN=0192	INSTALLED UNKN
0080/0132	018 "DIA	CIR PLASTIC
	LEN=0040	INSTALLED UNKN
018325 FT	2 0 02138	0 02 0191+44
0080/0000	LENGTH(AH	2087 BK 2210)
	RIDGEHAVEN LN	
	(PRDR)	
0070/2177	018 "DIA	CIRC CONCR
	LEN=0040	INSTALLED UNKN
0070/1462	018 "DIA	CIRC CONCR
	LEN=0040	INSTALLED UNKN
0070/0674	018 "DIA	CIRC CONCR
	LEN=0040	INSTALLED UNKN
0070/0163	018 "DIA	CIRC CONCR
	LEN=0040	INSTALLED UNKN
016115 FT	2 0 02138	0 02 0169+45
0070/0000	LENGTH(AH	2210 BK 3409)
	018 "DIA	CIR PLASTIC
0060/3340	LEN=0040	INSTALLED UNKN
	018 "DIA	CIRC CONCR
0060/3034	LEN=0040	INSTALLED UNKN
0060/2650	018 "DIA	CIRC CONCR
	LEN=0040	INSTALLED UNKN
0060/2525	018 "DIA	CIR PLASTIC
	LEN=0070	INSTALLED UNKN
0060/2230	021 "DIA	CIRC CONCR
	LEN=0040	INSTALLED UNKN
0060/2025	BMS EN 02/1012/0060/2013	
	2 0 02138	0 02 0155+70
	P3	
0060/2013	SHAFERS RUN	
	BMSBG 02/1012/0060/2013	
	WAGNER RD	

DIR: B TOTAL LEN: 3.866 MI. DIST: 11-1 SR: 1012  
 LEFT MUN: INDIANA T RIGHT MUN: INDIANA T

Stationing	Right of Way	Material	Length	Status
0060/1900	(T613)			
0060/1196	018 "DIA	CIRC CONCR	LEN=0040	INSTALLED UNKN
0060/0720	018 "DIA	CIRC CONCR	LEN=0048	INSTALLED UNKN
0060/0266	024 "DIA	CIR PLASTIC	LEN=0060	INSTALLED UNKN
012706 FT	2 0 02138	0 02 0135+16		
0060/0000	024 "DIA	CIRC METAL	LEN=0100	INSTALLED UNKN
0050/2626	LENGTH(AH 3409 BK 3242)			
0050/2217	018 "DIA	CIR PLASTIC	LEN=0050	INSTALLED UNKN
	NC CHURCH LN			
0050/2190	INDIANA			
0050/1744	HAMPTON T	018 "DIA	CIR PLASTIC	INSTALLED UNKN
0050/1652	018 "DIA	CIR PLASTIC	LEN=0040	INSTALLED UNKN
0050/1137	018 "DIA	CIRC CONCR	LEN=0040	INSTALLED UNKN
0050/0962	018 "DIA	CIRC CONCR	LEN=0040	INSTALLED UNKN
0050/0910	021 "DIA	CIRC CONCR	LEN=0060	INSTALLED UNKN
0050/0836	015 "DIA	CIRC CONCR	LEN=0099	INSTALLED UNKN
0050/0648	018 "DIA	CIRC CONCR	LEN=0040	INSTALLED UNKN
0050/0336	018 "DIA	CIRC CONCR	LEN=0040	INSTALLED UNKN
009464 FT	009464 FT	2 0 02138	0 02 0102+59	
	NC CEDAR RUN RD			
0050/0000	MIDDLE RD			
0040/2208	(CNTY)	LENGTH(AH 3242 BK 2208)		
0040/1343	018 "DIA	CIRC CONCR	LEN=0040	INSTALLED UNKN
0040/1169	018 "DIA	CIRC CONCR	LEN=0040	INSTALLED UNKN
0040/0281	018 "DIA	CIRC CONCR	LEN=0040	INSTALLED UNKN



DIR: B TOTAL LEN: 3.866 MI. DIST: 11-1 SR: 1012  
 LEFT MUN: HAMPTON T RIGHT MUN: HAMPTON T

Stationing	Description	Notes
007256 FT	SHORT ST (TWP)	0040/0228
	007256 FT	2 0 02138 0 03 0073+00
	0040/0000	LENGTH(AH 2208 BK 1944)
	0030/1366	048 " DIA CIRC METAL LEN=0100 INSTALLED UNKN
005312 FT		
HAMPTON COMMUNITY PARK (PARK)	0020/1525	005312 FT 2 0 02138 0 01 0061+07 0030/0000 LENGTH(AH 1944 BK 2045)
		048 " DIA CIRC METAL LEN=0080 INSTALLED UNKN
TOPNICK DR (HAMPTON HS) (PRDR)	0020/0506 003267 FT	0020/1120 KENSON DR (T939) 0020/0740
		003267 FT 2 0 02138 0 00 0040+79 CLAREVILLE DR (T915)
		0020/0000 LENGTH(AH 2045 BK 3267) 024 " DIA CIRC CONCR
GREENGROVE DR (T929)	0010/2680	0010/2965 LEN=0040 INSTALLED UNKN
		KILBERT DR (T973)
		0010/2320 015 " DIA CIRC CONCR LEN=0030 INSTALLED UNKN
		0010/2243 ROSANNA DR (T612)
BIRCHWOOD LN (T905)	0010/1675	0010/1711
		0010/1274 018 " DIA CIRC CONCR LEN=0032 INSTALLED UNKN
		0010/0636 BMS EN 02/1012/0010/0620 2 0 02138 0 00 0005+92 MCCASLIN RUN
		0010/0620 BMSBG 02/1012/0010/0620
000000 FT		000000 FT 2 0 02138 0 00 0000+00 NC MC CULLY RD WILLIAM FLYNN HW (SR0008 SEG 0321/2775) (SR0008 SEG 0320/2665) MFC BEGIN = D
		0010/0000 LENGTH(AH 3267 BK 0000)

EXTRACT DATE: 12/18/2023      ROADWAY MANAGEMENT SYSTEM      PAGE NUMBER: 563  
 PRINT DATE: 12/21/2023      SLD COUNTY/SR - ANNUAL PRINT      COUNTY: ALLEGHENY  
 DIR: B      TOTAL LEN: 1.823 MI.      DIST: 11-1      SR: 1011  
 LEFT MUN: HARMAR T      RIGHT MUN: HARMAR T

009627 FT



009627 FT  
 INTER-AHD GUYS RUN RD  
 (SR1006 SEG 0120/0000)  
 LOCUST HILL RD  
 0040/2068 (SR1006 SEG 0120/0000)  
 024 "DIA CIRC CONCR  
 0040/1893 LEN=0055 INSTALLED UNKN

EXTRACT DATE: 12/18/2023  
PRINT DATE: 12/21/2023

ROADWAY MANAGEMENT SYSTEM  
SLD COUNTY/SR - ANNUAL PRINT

PAGE NUMBER: 562  
COUNTY: ALLEGHENY

DIR: B TOTAL LEN: 1.823 MI.  
LEFT MUN: HARMAR T

DIST: 11-1 SR: 1011  
RIGHT MUN: HARMAR T

007559 FT

005325 FT

0040/1500	018 " DIA	CIR PLASTIC
0040/1229	LEN=0040	INSTALLED UNKN
0040/1162	018 " DIA	CIRC CONCR
0040/0859	LEN=0040	INSTALLED UNKN
0040/0683	018 " DIA	CIRC CONCR
0040/0543	LEN=0040	INSTALLED UNKN
0040/0189	018 " DIA	CIRC CONCR
007559 FT	LEN=0030	INSTALLED UNKN
0040/0000	018 " DIA	CIRC CONCR
0030/2234	LEN=0030	INSTALLED UNKN
0030/1969	BMSFN 02/1011/0030/1942	
0030/1942	2 0 02244 0 00 0072+70	
0030/1546	GUY RUN	
0030/1290	BMSBG 02/1011/0030/1942	
0030/1083	018 " DIA	CIRC CONCR
0030/1072	LEN=0030	INSTALLED UNKN
0030/1039	018 " DIA	CIRC CONCR
0030/0755	LEN=0030	INSTALLED UNKN
0030/0289	018 " DIA	CIRC CONCR
0030/0017	LEN=0060	INSTALLED UNKN
005325 FT	018 " DIA	CIRC CONCR
0030/0000	LEN=0030	INSTALLED UNKN
0020/1835	BMSFN 02/1011/0030/0017	
0020/1456	2 0 02244 0 00 0053+18	
0020/1185	GUY RUN	
0020/1007	BMSBG 02/1011/0030/0017	
	LEN=0030	INSTALLED UNKN
	018 " DIA	CIRC CONCR
	LEN=0030	INSTALLED UNKN
	018 " DIA	CIRC CONCR
	LEN=0001	INSTALLED UNKN
	018 " DIA	CIR PLASTIC
	LEN=0040	INSTALLED UNKN
	018 " DIA	CIRC METAL

DIR: B TOTAL LEN: 1.823 MI. DIST: 11-1 SR: 1011  
 LEFT MUN: HARMAR T RIGHT MUN: HARMAR T

2 0 02244 0 00 0033+05 003314 FT  
 CAMPBELL RUN RD  
 (T553) 0020/0000

TERRACE DR  
 (TWP ) 0010/1438

WISE HILL RD  
 (TWP ) 0010/1355

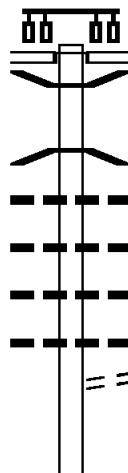
000000 FT

---	0020/1006	LEN=0030	INSTALLED UNKN
---	0020/0464	036 "DIA	CIRC CONCR
---	0020/0164	LEN=0045	INSTALLED UNKN
---	003314 FT	018 "DIA	CIRC CONCR
---	003314 FT	LEN=0030	INSTALLED UNKN
==	5 0020/0000	LENGTH(AH 2011 BK 3314)	
---	0010/3169	018 "DIA	CIRC CONCR
---		LEN=0030	INSTALLED UNKN
[RBR]			
---	0010/2320	BMS EN 02/1011/0010/2295	
---		2 0 02244 0 00 0022+98	
[RBR]		P3	
---	0010/2295	GUYS RUN	
---		BMSBG 02/1011/0010/2295	
---	0010/1527	024 "DIA	CIRC CONCR
---		LEN=0070	INSTALLED UNKN
---	0010/1420	060 "DIA	CIRC CONCR
---		LEN=0070	INSTALLED UNKN
---	0010/1296	NORTH SHORE R.R. STON	OVERPASS IS RR X-ING
[RBR]			
---	0010/1042	BMS EN 02/1011/0010/1018	
---		2 0 02244 0 00 0010+10	
[RBR]		P3	
---	0010/1018	GUYS RUN	
---		BMSBG 02/1011/0010/1018	
---	0010/0445	RT 0028 SB	
---		OP ID 02/0028/0261/2263	
---		RT 0028 NB	
---	0010/0378	OP ID 02/0028/0260/2109	
---		009 "DIA	CIRC CONCR
---	0010/0227	LEN=0099	INSTALLED UNKN
---	000000 FT	2 0 02244 0 00 0000+00	
		NC GUYS RUN RD	
		FREEPORT RD	
		(SR1001 SEG 0220/0425)	
		(SR1001 SEG 0221/0425)	
---	5 0010/0000	MFC BEGIN = D	
---		LENGTH(AH 3314 BK 0000)	

EXTRACT DATE: 12/18/2023 ROADWAY MANAGEMENT SYSTEM PAGE NUMBER: 560  
 PRINT DATE: 12/21/2023 SLD COUNTY/SR - ANNUAL PRINT COUNTY: ALLEGHENY  
 DIR: B TOTAL LEN: 2.895 MI. DIST: 11-1 SR: 1010  
 LEFT MUN: INDIANA T RIGHT MUN: INDIANA T

015288 FT

SAXONBURG BL  
 (SR1013 SEG 0080/0000) 0060/2378



015288 FT  
 INTER-AHD

HARTS RUN RD  
 (SR1006 SEG 0060/0000)  
 SAXONBURG BL  
 (SR1006 SEG 0060/0000)  
 0060/2378  
 0060/2345 BMS EN 02/1010/0060/2330  
 0 0 00000 0 00 0000+00  
 LITTLE PINE  
 0060/2330 BMSBG 02/1010/0060/2330  
 018 " DIA CIRC CONCR  
 0060/1811 LEN=0030 INSTALLED UNKN  
 018 " DIA CIRC CONCR  
 0060/1608 LEN=0030 INSTALLED UNKN  
 018 " DIA CIRC CONCR  
 0060/1364 LEN=0030 INSTALLED UNKN  
 018 " DIA CIRC CONCR  
 0060/1109 LEN=0030 INSTALLED UNKN  
 BLACK WALNUT LN  
 0060/0977 (PRDR)

018 " DIA CIR PLASTIC



DIR: B TOTAL LEN: 2.895 MI. DIST: 11-1 SR: 1010  
 LEFT MUN: HAMPTON T RIGHT MUN: HAMPTON T

1 1 03578 0 00 0058+31 005829 FT  
 WOODLAND RD  
 (T598)

0030/0000

003566 FT

ROSANNA DR  
 (T612)

0010/1870

000000 FT

0030/0296	LEN=0040	INSTALLED UNKN
0030/0153	CLEARVIEW RD	(T357)
005829 FT		
0030/0000	LENGTH(AH 3070 BK 2263)	
0020/2207	030 "DIA CIRC CONCR	INSTALLED UNKN
0020/1563	018 "DIA CIRC CONCR	INSTALLED UNKN
0020/1247	018 "DIA CIRC CONCR	INSTALLED UNKN
0020/0542	018 "DIA CIRC CONCR	INSTALLED UNKN
0020/0213	018 "DIA CIRC CONCR	INSTALLED UNKN
003566 FT	1 1 03578 0 00 0035+81	
0020/0000	048 "DIA CIRC CONCR	INSTALLED UNKN
0010/2928	LENGTH(AH 2263 BK 3566)	
0010/2393	018 "DIA CIRC CONCR	INSTALLED UNKN
0010/1980	018 "DIA CIRC CONCR	INSTALLED UNKN
0010/1334	LEN=0035	INSTALLED UNKN
0010/1032	015 "DIA CIRC CONCR	INSTALLED UNKN
0010/0600	018 "DIA CIRC CONCR	INSTALLED UNKN
0010/0068	LEN=0088	INSTALLED UNKN
0010/0050	BMSSEN 02/1010/0010/0050	
000000 FT	0 0 00000 0 00 0000+00	
	GOURDHEAD RUN	
	BMSBG 02/1010/0010/0050	
	1 1 03578 0 00 0000+00	
	NC HARTS RUN RD	
	WILLIAM FLYNN HW	
	(SRO008 SEG 0311/3045)	
	(SRO008 SEG 0310/3076)	
0010/0000	MFC BEGIN = C	
	LENGTH(AH 3566 BK 0000)	





DIR: B TOTAL LEN: 2.033 MI. DIST: 11-1 SR: 1009  
 LEFT MUN: OHARA T RIGHT MUN: OHARA T

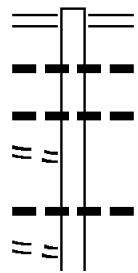
Street Name	Segment ID	Length (FT)	Material	Notes
CABIN LN (TWP)	0030/0830		018" DIA CIRC CONCR	
	0030/0640		LEN=0072 INSTALLED UNKN	DRIFTWOOD DR
	0030/0470		018" DIA CIRC CONCR	
	0030/0270	003819 FT	LEN=0072 INSTALLED UNKN	2 0 02146 0 00 0040+00
	0030/0000		AQUA DR	LENGTH(AH 3605 BK 2405)
FALCONHURST DR (TWP)	0020/2138		024" DIA CIR PLASTIC	
ALMA DR (TWP)	0020/1833		LEN=0056 INSTALLED UNKN	LOCUST DR
	0020/1678		018" DIA CIRC CONCR	
	0020/1608		LEN=0030 INSTALLED UNKN	CORAL DR
	0020/1303			
WHITE GATE RD (TWP)	0020/0953		018" DIA CIRC CONCR	
	0020/0458		LEN=0069 INSTALLED UNKN	
	0020/0389		018" DIA CIRC CONCR	
	0020/0117	001414 FT	LEN=0030 INSTALLED UNKN	RT 28 SB OP ID 02/0028/0241/0000 2 0 02146 0 00 0007+78
	0020/0000		RT 28 NB OP ID 02/0028/0240/0000	LENGTH(AH 2405 BK 1414)
CAMBERWELL DR (TWP)	0020/0178		024" DIA CIRC CONCR	
	0010/0680	000000 FT	LEN=0680 INSTALLED UNKN	2 0 02146 0 00 0000+00
	0010/0000		NC POWERS RUN RD	FREEMPORT RD (SR1001 SEG 0180/0000)
	0010/0000		MFC BEGIN = C	LENGTH(AH 1414 BK 0000)

EXTRACT DATE: 12/18/2023 ROADWAY MANAGEMENT SYSTEM PAGE NUMBER: 555  
 PRINT DATE: 12/21/2023 SLD COUNTY/SR - ANNUAL PRINT COUNTY: ALLEGHENY  
 DIR: B TOTAL LEN: 1.316 MI. DIST: 11-1 SR: 1008  
 LEFT MUN: HARMAR T RIGHT MUN: HARMAR T

RUSSELLTON RD 006948 FT  
 (SR1015 SEG 0031/0278) 0030/2184

FROM 1015/0031 SH 0030/2054  
 (CONN)

GULF LAB RD ET 0030/1675  
 (T595)



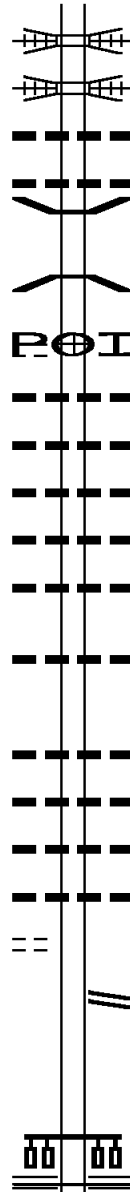
006948 FT RUSSELLTON RD  
 0030/2184 (SR1015 SEG 0030/0270)  
 018 "DIA CIRC METAL  
 0030/2109 LEN=0030 INSTALLED UNKN  
 018 "DIA CIRC METAL  
 0030/2094 LEN=0001 INSTALLED UNKN  
 018 "DIA CIRC METAL  
 0030/1694 LEN=0060 INSTALLED UNKN

U PARC ENTRANCE RD  
(PRDR)

004764 FT  
0030/0000

OLD 910 RD  
(T862)

0010/0285  
000000 FT



0030/1237	BESSEMER AND LAKE ERIE OVERPASS IS RR X-ING
0030/1136	BESSEMER AND LAKE ERIE OVERPASS IS RR X-ING
0030/0775	018 "DIA CIRC METAL LEN=0030 INSTALLED UNKN 015 "DIA CIRC CONCR
0030/0679	LEN=0050 INSTALLED UNKN
0030/0391	BMSSEN 02/1008/0030/0080 2 0 02215 0 00 0047+44 INTERSTATE 76
0030/0080	BMSBG 02/1008/0030/0080 2 0 02215 0 00 0047+44
004764 FT	(APRA) IT CORPORATION
0030/0000	LENGTH(AH 2184 BK 2387) 015 "DIA CIRC METAL
0020/2303	LEN=0035 INSTALLED UNKN 018 "DIA CIRC METAL
0020/1892	LEN=0074 INSTALLED UNKN 018 "DIA CIRC METAL
0020/1419	LEN=0099 INSTALLED UNKN 018 "DIA CIR UNKNOWN
0020/1164	LEN=0099 INSTALLED UNKN 018 "DIA CIRC METAL
0020/0858	LEN=0099 INSTALLED UNKN 018 "DIA CIR UNKNOWN
0020/0036	LEN=0099 INSTALLED UNKN
002377 FT	2 0 02215 0 00 0023+57
0020/0000	LENGTH(AH 2387 BK 2377) 018 "DIA CIRC METAL
0010/1937	LEN=0060 INSTALLED UNKN 018 "DIA CIRC METAL
0010/1486	LEN=0040 INSTALLED UNKN 018 "DIA CIRC METAL
0010/1149	LEN=0050 INSTALLED UNKN 024 "DIA CIRC CONCR
0010/0761	LEN=0060 INSTALLED UNKN
0010/0154	SR 9110 SH (SR9110 SEG 0010/0180)
000000 FT	2 0 02215 0 00 0000+00
	NC GU LF LAB RD GIBSONIA RD (SR0910 SEG 0450/0610) (SR0910 SEG 0451/0630)
0010/0000	MFC BEGIN = D LENGTH(AH 2377 BK 0000)

EXTRACT DATE: 12/18/2023 ROADWAY MANAGEMENT SYSTEM PAGE NUMBER: 553  
PRINT DATE: 12/21/2023 SLD COUNTY/SR - ANNUAL PRINT COUNTY: ALLEGHENY  
DIR: B TOTAL LEN: .729 MI. DIST: 11-1 SR: 1007  
LEFT MUN: SHALER T RIGHT MUN: SHALER T

DORSEYVILLE RD

003849 FT



003849 FT DORSEYVILLE RD  
(SR1003 SEG 0080/0000)

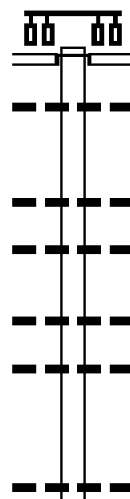
DIR: B TOTAL LEN: .729 MI. DIST: 11-1 SR: 1007  
 LEFT MUN: SHALER T RIGHT MUN: SHALER T

Location / Segment	Segment ID	Length (FT)	Material / Notes
(SR1003 SEG 0080/0000)	0020/3412		NC DORSEYVILLE RD
	0020/3185		018 "DIA CIRC CONCR LEN=0045 INSTALLED UNKN
ROBIN DEL DR (TWP)	0020/2287		
	0020/2027		018 "DIA CIRC METAL LEN=0035 INSTALLED UNKN
ALETA ST (TWP)	0020/1345		
BETHANY DR (TWP)	0020/1147		
	0020/0451		018 "DIA CIRC CONCR LEN=0030 INSTALLED UNKN
FOUNDRY ST (BORO)	0020/0261		
	0020/0225		018 "DIA CIRC CONCR LEN=0040 INSTALLED UNKN
000437 FT	000437 FT		2 0 02241 0 00 0062+60 NC SHARPSHILL RD SEIFRIED LN (SR1004 SEG 0010/0000)
	0020/0000		CHARA SHALER T LENGTH(AH 3412 BK 0243) 015 "DIA CIR PLASTIC
	0014/0095		LEN=0030 INSTALLED UNKN
BERNER ST (BORO)	0014/0010		
000194 FT	000194 FT		000194 FT 2 0 02351 0 00 0021+81 INTER-BK RAVINE ST (TBK) (BORO)
	0014/0000		LENGTH(AH 0243 BK 2003)
000194 FT	000194 FT		7012/0000 LENGTH(AH 2003 BK 0194) INTER-AHD RAVINE ST (TBK) (BORO)
	0010/0194		SHARPSBURG B
	0010/0167		ALLEGHENY VAL EXPY OP ID 02/0028/0151/0600 RT 0028 NB
	0010/0097		OP ID 02/0028/0150/0470
000000 FT	000000 FT		2 0 02351 0 00 0000+00 NC RAVINE ST HIGH ST (BORO)
	0010/0000		MFC BEGIN = E LENGTH(AH 0194 BK 0000)

EXTRACT DATE: 12/18/2023 ROADWAY MANAGEMENT SYSTEM PAGE NUMBER: 551  
 PRINT DATE: 12/21/2023 SLD COUNTY/SR - ANNUAL PRINT COUNTY: ALLEGHENY  
 DIR: B TOTAL LEN: 7.111 MI. DIST: 11-1 SR: 1006  
 LEFT MUN: HARMAR T RIGHT MUN: HARMAR T

037547 FT

037547 FT INTER-AHD RICH HILL RD  
 (TWP )  
 GIBSONIA RD  
 (SR0910 SEG 0420/0727)  
 0130/3570 018 " DIA CIRC CONCR  
 0130/3060 LEN=0220 INSTALLED UNKN  
 0130/2100 015 " DIA CIRC CONCR  
 LEN=0040 INSTALLED 2002  
 0130/1700 015 " DIA CIRC METAL  
 LEN=0040 INSTALLED 2002  
 0130/0850 015 " DIA CIRC CONCR  
 LEN=0050 INSTALLED UNKN  
 0130/0795 015 " DIA CIRC CONCR  
 LEN=0040 INSTALLED UNKN  
 033977 FT 2 0 02144 0 00 0039+90  
 5 0130/0000 LENGTH(AH 3570 BK 3998)  
 0120/3902 018 " DIA CIRC METAL  
 LEN=0040 INSTALLED UNKN



033977 FT

DIR: B TOTAL LEN: 7.111 MI. DIST: 11-1 SR: 1006  
 LEFT MUN: HARMAR T RIGHT MUN: HARMAR T

---	0120/3125	015 " DIA	CIRC	CONCR				
---		LEN=0050	INSTALLED	UNKN				
---	0120/2997	015 " DIA	CIRC	CONCR				
---		LEN=0035	INSTALLED	UNKN				
---	0120/2775	015 " DIA	CIRC	CONCR				
---		LEN=0035	INSTALLED	UNKN				
---	0120/2296	018 " DIA	CIRC	CONCR				
---		LEN=0030	INSTALLED	UNKN				
---	0120/2240	024 " DIA	CIRC	CONCR				
---		LEN=0006	INSTALLED	UNKN				
---	0120/1570	018 " DIA	CIRC	METAL				
---		LEN=0040	INSTALLED	UNKN				
---	0120/0213	005 " H 48 " W	CON	BOX	CUL			
---		LEN=0040	INSTALLED	UNKN				
---	0120/0033	036 " DIA	CIRC	CONCR				
---		LEN=0050	INSTALLED	UNKN				
029979 FT	029979 FT	2 0 02144	0 00	0000+00				
		GUYS RUN RD (SR1011 SEG 0040/2068)						
		NC LO CUST HILL RD						
	0120/0000	LENGTH(AH 3998 BK 1515)						
	0110/1270	DREMME RD (TWP)						
	0110/0830	018 " DIA	CIRC	METAL				
		LEN=0055	INSTALLED	UNKN				
028464 FT	028464 FT	1 1 03758	0 00	0035+46				
	0110/0000	LENGTH(AH 1515 BK 3168)						
		MEADOWVALE DR						
	0100/2985	(TWP)						
		HARMAR						
	0100/2810	INDIANA T						
	0100/2423	018 " DIA	CIRC	CONCR				
		LEN=0050	INSTALLED	UNKN				
	0100/1512	018 " DIA	CIRC	CONCR				
		LEN=0040	INSTALLED	UNKN				
	0100/1161	015 " DIA	CIRC	CONCR				
		LEN=0040	INSTALLED	UNKN				
		(APRA) HARMARVILLE REHA						
		REX NEWTON DR						
POT	0100/0964	(PRDR)						

FOX CHASE DR  
(PRDR)

029979 FT

0110/1307

028464 FT

POT

DIR: B TOTAL LEN: 7.111 MI. DIST: 11-1 SR: 1006  
 LEFT MUN: INDIANA T RIGHT MUN: INDIANA T

Location	Segment ID	Length (FT)	Material	Notes
	0100/0427	025296	015 " DIA CIRC CONCR	LEN=0040 INSTALLED UNKN
	025296	FT	1 1 03758	0 00 0000+00
			NC GUYS RUN RD	
			FOX CHAPEL RD	
			(CNTY)	
			INDIANA	
			FOX CHAPEL B	
	0100/0000		LENGTH(AH 3168 BK 3379)	
	0090/3372		012 " DIA CIRC CONCR	LEN=0050 INSTALLED UNKN
			FOX CHAPEL RD	
			(CNTY)	
	0090/3119		018 " DIA CIRC CONCR	LEN=0035 INSTALLED UNKN
	0090/3089		024 " DIA CIRC CONCR	LEN=0035 INSTALLED UNKN
	0090/2502		018 " DIA CIRC CONCR	LEN=0035 INSTALLED UNKN
OLD PINE LN (PRDR)	0090/2130			
HUMES FARM LN (PRDR)	0090/1774		024 " DIA CIRC METAL	LEN=0042 INSTALLED UNKN
			SHIRL DR	
			(BORO)	
			CHAPEL KNOLL DR	
			(PRDR)	
			018 " DIA CIRC METAL	LEN=0040 INSTALLED 2002
OLD MILL RD (T624)	0090/0814			
			OLD MILL RD	
			(BORO)	
			018 " DIA CIRC METAL	LEN=0035 INSTALLED UNKN
			036 " DIA CIRC CONCR	LEN=0050 INSTALLED UNKN
WALNUT RIDGE DR (BORO)	0090/0220			
			018 " DIA CIRC CONCR	LEN=0040 INSTALLED 2002
			FAWN MEADOW CT	
			(BORO)	
			018 " DIA CIRC CONCR	LEN=0040 INSTALLED UNKN
			012 " DIA CIRC CONCR	LEN=0040 INSTALLED UNKN
			018 " DIA CIRC CONCR	LEN=0066 INSTALLED UNKN
			DOGWOOD LN	




DIR: B TOTAL LEN: 7.111 MI. DIST: 11-1 SR: 1006  
 LEFT MUN: INDIANA T RIGHT MUN: INDIANA T

Location / Description	Segment ID	Length / Notes	Material / Details
	0080/3223	(BORO)	018" DIA CIRC CONCR
	0080/3038	LEN=0066	INSTALLED UNKN
	0080/2970	INDIANA T	FOX CHAPEL
	0080/2586	LEN=0050	INSTALLED UNKN
	0080/2534	LEN=0050	INSTALLED UNKN
HIGHVIEW AV (T626)	0080/2435		
	0080/2001	LEN=0023	INSTALLED UNKN
STROHM DR (PRDR)	0080/1939		
	0080/1121	OAK KNOLL DR (T622)	
	0080/0282	LEN=0035	INSTALLED UNKN
2 0 02284 0 00 0000+00 018066 FT DORSEYVILLE RD (CNTY)	0080/0000	018066 FT NC FOX CHAPEL RD	LENGTH(AH 3851 BK 1976)
	0070/1504	LEN=0035	INSTALLED UNKN
HODIL TE (T511)	0070/0815		
	0070/0683	LEN=0040	INSTALLED UNKN
RAMON DR (T711)	0070/0390		
	0070/0071	LEN=0200	INSTALLED UNKN
	0070/0006	LEN=0200	INSTALLED UNKN
016090 FT	016090 FT	2 0 02283 0 00 0000+00 NC DO	DORSEYVILLE RD (CNTY)
	0070/0000	LENGTH(AH 1976 BK 3911)	
	0060/3090	LEN=0040	INSTALLED UNKN
	0060/3008	INDIANA FOX CHAPEL B	
	0060/2306	LEN=0040	INSTALLED UNKN

DIR: B TOTAL LEN: 7.111 MI. DIST: 11-1 SR: 1006  
 LEFT MUN: INDIANA T RIGHT MUN: INDIANA T

MALLARD DR  
 (CNTY)

0060/2055



0060/1994 018 "DIA CIRC OTHER  
 LEN=0030 INSTALLED UNKN  
 0060/1699 018 "DIA CIRC CONCR  
 LEN=0035 INSTALLED UNKN  
 SMALL RUN  
 STRUCTURE LENGTH 8 FT  
 0060/1320 BMSID 02/1006/0060/1320  
 FOX CHAPEL  
 INDIANA T  
 0060/1150 018 "DIA CIRC METAL  
 0060/1010 LEN=0030 INSTALLED UNKN

1 1 03757 0 00 0063+92 012179 FT  
 SAXONBURG BL  
 (SR1013 SEG 0080/0000)  
 HARTS RUN RD  
 (SR1010 SEG 0060/2378)

0060/0000

012179 FT HARTS RUN RD  
 (SR1010 SEG 0060/2378)  
 NC HARTS RUN RD  
 0060/0000 LENGTH(AH 3911 BK 2509)

BIGLER DR  
 (TWP)

0040/1460

0040/2509 BMSEN 02/1006/0040/2405  
 2 0 02248 0 00 0157+74  
 P3  
 BRIDGE CLOSED  
 NO UNDERPASS INFORMATIO  
 0040/1951 BMSBG 02/1006/0040/2405  
 018 "DIA CIRC METAL  
 0040/1852 LEN=0060 INSTALLED UNKN

009670 FT

0040/0957 018 "DIA CIRC CONCR  
 LEN=0050 INSTALLED UNKN  
 0040/0828 018 "DIA CIRC METAL  
 LEN=0040 INSTALLED UNKN  
 0040/0409 018 "DIA CIRC METAL  
 LEN=0040 INSTALLED UNKN  
 0040/0251 018 "DIA CIRC CONCR  
 LEN=0035 INSTALLED UNKN  
 009670 FT 2 0 02248 0 00 0157+74  
 KLEIN RD (TBK)  
 (T772)

009670 FT

NC SA  
 INTER-BK SAXONBURG BL  
 SAXONBURG BL  
 (SR1013 SEG 0070/0494)  
 MFC BEGIN = C  
 0040/0000 LENGTH(AH 2509 BK 0648)  
 009670 FT

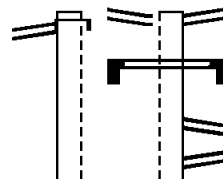
DIR: B TOTAL LEN: 7.111 MI. DIST: 11-1 SR: 1006  
 LEFT MUN: INDIANA T RIGHT MUN: INDIANA T

Stationing	Description	Length	Notes
7038/0000	INTER-AHD KLEIN RD (TBK)	009651 FT	LENGTH(AH 0648 BK 0019) BMSSEN 02/1006/0036/0000 (T772)
0036/0019	INTER-BK KLEIN RD (TBK)	009651 FT	LENGTH(AH 0019 BK 2640) LITTLE PINE BMSBG 02/1006/0036/0000
7034/0000	INTER-AHD KLEIN RD (TBK)	009651 FT	LENGTH(AH 2640 BK 2500)
7032/0000	INTER-AHD KLEIN RD (TBK)	009651 FT	LENGTH(AH 2500 BK 2308)
0030/2308	MIDDLE RD (CNTY)	0030/2308	MIDDLE RD (CNTY)
0030/1560	UNKNOWN RD (PRDR)	0030/1560	
0030/1400	018" DIA CIRC PLASTIC	0030/1400	LEN=0035 INSTALLED UNKN
0030/1074	018" DIA CIRC METAL	0030/1074	LEN=0030 INSTALLED UNKN
0030/0707	INDIANA SHALER T	0030/0707	
0030/0345	018" DIA CIRC CONCR	007343 FT	LEN=0030 INSTALLED UNKN
0030/0000	2 0 02349 0 00 0073+65 PONDEROSA DR (TWP)	0030/0000	LENGTH(AH 2308 BK 3560)
0020/3266	018" DIA CIRC METAL	0020/3266	LEN=0030 INSTALLED UNKN
0020/2755	018" DIA CIRC CONCR	0020/2755	LEN=0050 INSTALLED UNKN
0020/2715	DRESSEL RD (TWP)	0020/2715	
0020/1750	018" DIA CIRC CONCR	0020/1750	LEN=0025 INSTALLED UNKN
0020/1386	018" DIA CIRC CONCR	0020/1386	LEN=0025 INSTALLED UNKN
0020/1380	CLARIDGE DR (TWP)	0020/1380	
0020/1240	CLARIDGE DR (TWP)	0020/1240	

Stationing	Location	Segment	Material	Length	Status
003783 FT		2 0 02349 0 00 0037+75	ZENO LN (TWP)		
		0020/0000	LENGTH(AH 3560 BK 3783)		
		0010/3280	018 "DIA CIR PLASTIC		
			LEN=0035		INSTALLED UNKN
MANUEL DR (TWP)		0010/3217			
		0010/3000	018 "DIA CIRC CONCR		
			LEN=0025		INSTALLED UNKN
		0010/2928	LED RD (PRDR)		
		0010/2592	018 "DIA CIRC CONCR		
			LEN=0081		INSTALLED UNKN
VICTORY RD (TWP)		0010/2511	036 "DIA CIRC METAL		
			LEN=0025		INSTALLED UNKN
		0010/2468			
		0010/2033	COLLEGE PARK RD (TWP)		
		0010/1279	JO ALYCE DR (TWP)		
		0010/1272	024 "DIA CIRC CONCR		
			LEN=0025		INSTALLED UNKN
		0010/1155	024 "DIA CIR PLASTIC		
			LEN=0030		INSTALLED UNKN
		0010/0877	FRANKLYNN DR (TWP)		
		0010/0867	018 "DIA CIRC CONCR		
			LEN=0025		INSTALLED UNKN
		0010/0597	WILLRUTH DR (TWP)		
VICTORY RD (TWP)		0010/0499			
		0010/0485	BMS EN 02/1006/0010/0342		
			2 0 02349 0 00 0003+56		
		0010/0369	PINE CREEK		
		000000 FT	BMSBG 02/1006/0010/0342		
			2 0 02349 0 00 0000+00		
			NC BU RCHFIELD RD		
			WILLIAM FLYNN HW		
			(SR0008 SEG 0290/0000)		
			(SR0008 SEG 0291/0000)		
		0010/0000	MFC BEGIN = D		
			LENGTH(AH 3783 BK 0000)		

EXTRACT DATE: 12/18/2023 ROADWAY MANAGEMENT SYSTEM PAGE NUMBER: 544  
 PRINT DATE: 12/21/2023 SLD COUNTY/SR - ANNUAL PRINT COUNTY: ALLEGHENY  
 DIR: N TOTAL LEN: .775 MI. DIST: 11-1 SR: 1005  
 LEFT MUN: OHARA T RIGHT MUN: OHARA T

SR 8082 RAMP 250 RD 003807 FT  
 (SR8082 SEG 0250/0000)  
 RAMP A FROM SR 0028 NB INTER-AHD  
 (SR8050 SEG 0010/1172) 0021/2763



004094 FT RAMP D TO SR 0028 NB SH  
 (SR8050 SEG 0750/0000)  
 RAMP C TO SR 0028 SB SH  
 (SR8050 SEG 0250/0000)  
 SIGN: 2 CHORD TRUSS  
 0020/3126  
 BMSID 02/1005/0020/3111  
 0020/2995 RAMP G FROM SR 1001 SH  
 (SR8082 SEG 0510/0995)  
 RAMP F TO SR 1001 SH  
 0020/2709 (SR8082 SEG 0500/0000)

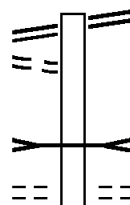
DIR: N TOTAL LEN: .775 MI. DIST: 11-1 SR: 1005  
 LEFT MUN: OHARA T RIGHT MUN: OHARA T

Stationing	Description	Stationing	Description
009 " DIA CIRC CONCR			
LEN=0020 INSTALLED UNKN	0021/2699		
RAMP K FROM SR 1001 SH			
(SR8082 SEG 0260/0509)	0021/2534		
BMS EN 02/1005/0020/2521	0021/2498	0020/2477	BMS EN 02/1005/0020/2521
2 0 00260 8 00 0033+55			0000000 0 00 0000+00
FREEPORT ROAD SB			FREEPORT ROAD SB
BMSBG 02/1005/0020/2521	0021/2426	0020/2405	BMSBG 02/1005/0020/2521
RAMP X FROM SR 1001 SH			
(SR8082 SEG 0270/0253)	0021/2394		
			RAMP W TO SR 1001 SH
			(SR8082 SEG 0520/0000)
BMS EN 02/1005/0020/0000	0021/2306	0020/2364	BMS EN 02/1005/0020/0000
SIGN: 4 CHORD TRUSS		0020/2306	SIGN: 4 CHORD TRUSS
BMSID 02/1005/0020/2209	0021/2110	0020/2093	BMSID 02/1005/0020/2209
			SIGN: 4 CHORD TRUSS
SIGN: 4 CHORD TRUSS		0020/1241	BMSID 02/1005/0020/1357
BMSID 02/1005/0020/1357	0021/1284		
		0020/0739	OHARA
		0020/0719	SHARPSBURG B
		0020/0241	SHARPSBURG
			ASPINWALL B
			ASPINWALL
			SHARPSBURG B
SIGN: 4 CHORD TRUSS		0020/0198	SIGN: 4 CHORD TRUSS
BMSID 02/1005/0020/0314	0021/0211		BMSID 02/1005/0020/0314
			SHARPSBURG
		0020/0032	PITTSBURGH C
2 0 02260 8 00 0008+93	001044 FT	000968 FT	2 0 02260 8 00 0008+93
RAMP C TO SR 0008 SH			RAMP D FROM SR 0008 SH
(SR8082 SEG 0010/0000)			(SR8082 SEG 0750/0623)
SR 0008			SR 0008
BMSBG 02/1005/0020/0000			BMSBG 02/1005/0020/0000
LENGTH(AH 2763 BK 1044)	0021/0000	0020/0000	LENGTH(AH 3126 BK 0968)
BMS EN 02/1005/0010/0823	0011/1044	0010/0968	BMS EN 02/1005/0010/0823
2 0 02260 4 00 0000+00			2 0 02260 4 00 0000+00
SR 0008			SR 0008
BMSBG 02/1005/0010/0823	0011/0928	0010/0852	BMSBG 02/1005/0010/0823
OHARA			
PITTSBURGH C	0011/0863		
		0010/0350	018 " DIA CIRC CONCR
2 0 02260 4 00 0000+00	000000 FT	000000 FT	LEN=0099 INSTALLED UNKN
ALLEGHENY RIVER BL			2 0 02260 4 00 0000+00
(SRO008 SEG 0140/1024)			ALLEGHENY RIVER BL
NC HIGHLAND PK BR			(SRO008 SEG 0145/0000)
ALLEGHENY RIVER BL	INTER-BK	INTER-BK	ALLEGHENY RIVER BL
(SRO008 SEG 0140/1024)			(SRO008 SEG 0145/0000)
MFC BEGIN = B			MFC BEGIN = B
LENGTH(AH 1044 BK 0000)	0011/0000	0010/0000	LENGTH(AH 0968 BK 0000)

EXTRACT DATE: 12/18/2023 ROADWAY MANAGEMENT SYSTEM PAGE NUMBER: 542  
 PRINT DATE: 12/21/2023 SLD COUNTY/SR - ANNUAL PRINT COUNTY: ALLEGHENY  
 DIR: B TOTAL LEN: 1.166 MI. DIST: 11-1 SR: 1004  
 LEFT MUN: OHARA T RIGHT MUN: OHARA T

KITTANNING PK  
 (SR1003 SEG 0030/0000) 006157 FT  
 FOR SR 1003 AND 1004 0030/2439  
 (CONN) 0030/2363

WINSHELL ST  
 (TWP) 0030/2300



006157 FT KITTANNING PK  
 0030/2439 (SR1003 SEG 0030/0000)

TRIBUTARY TO SEITZ RUN  
 STRUCTURE LENGTH 8 FT  
 BMSID 02/1004/0030/2337  
 LOWER RD  
 0030/2300 (TWP)

DIR: B TOTAL LEN: 1.166 MI. DIST: 11-1 SR: 1004  
 LEFT MUN: OHARA T RIGHT MUN: OHARA T

ALSOP RD  
 (TWP )

0030/0555  
 003718 FT

---	0030/1809	018 " DIA	CIRC CONCR
---		LEN=0040	INSTALLED 2002
---	0030/1542	018 " DIA	CIRC CONCR
---		LEN=0010	INSTALLED 2002
---	0030/1360	018 " DIA	CIRC CONCR
---		LEN=0030	INSTALLED UNKN
---	0030/1107	018 " DIA	CIRC CONCR
---		LEN=0030	INSTALLED 2002
---	0030/0800	018 " DIA	CIRC CONCR
---		LEN=0035	INSTALLED 2002

==	003718 FT	2 0 02241	0 00 0024+62
5	0030/0000	LENGTH(AH	2439 BK 2432)

001286 FT

---	0020/0963	018 " DIA	CIRC CONCR
---		LEN=0010	INSTALLED 2002
---	0020/0804	018 " DIA	CIRC CONCR
---		LEN=0035	INSTALLED 2002
---	0020/0655	018 " DIA	CIRC CONCR
---		LEN=0035	INSTALLED 2002
---	0020/0370	018 " DIA	CIRC CONCR
---		LEN=0040	INSTALLED 2002

==	001286 FT	2 0 02241	0 00 0049+35
5	0020/0000	LENGTH(AH	2432 BK 1286)

---	0010/1280	018 " DIA	CIRC CONCR
---		LEN=0040	INSTALLED 2014

---	0010/0950	018 " DIA	CIRC CONCR
---		LEN=0020	INSTALLED UNKN

---	0010/0785	024 " DIA	CIRC CONCR
---		LEN=0020	INSTALLED UNKN

---	0010/0582	018 " DIA	CIRC CONCR
---		LEN=0020	INSTALLED UNKN

ALLEY  
 (TWP )

0010/0299

---	0010/0066	018 " DIA	CIRC CONCR
---		LEN=0020	INSTALLED UNKN

000000 FT

---	000000 FT	2 0 02241	0 00 0062+60
---		SHARPSHILL RD	(SR1007 SEG 0020/0000)

SHARPSHILL RD  
 (SR1007 SEG 0020/0000) 0010/0000

5	0010/0000	MFC BEGIN = E	LENGTH(AH 1286 BK 0000)
---	-----------	---------------	-------------------------



BUTLER ST 021510 FT  
 (SR4019 SEG 0010/0000)  
 CRESCENT ST  
 (SR4019 SEG 0010/0000)  
 (AAR 145711W)#TRKS 01 0101/0195  
 0101/0141

TO 0008/0191 SH  
 (CONN) 0101/0096

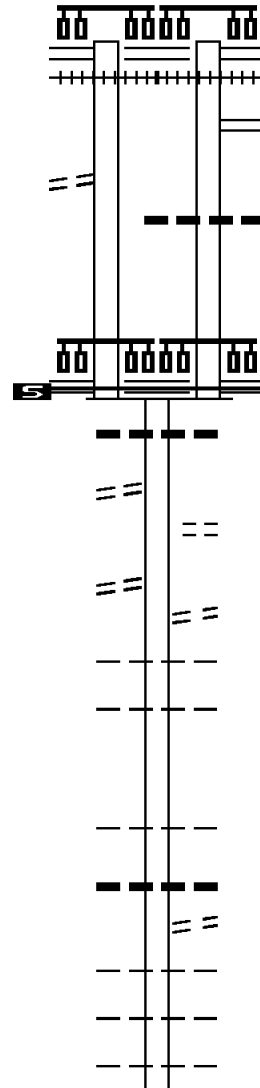
0 0 00000 0 00 0000+00 021315 FT  
 BUTLER ST  
 (SR0008 SEG 0201/0000)  
 (SR0008 SEG 0200/0000)

MFC BEGIN = C  
 LTH AH 000195 BK 000910 0101/0000

SPRUCE ST  
 (TWP ) 0090/0785

SNYDER ST  
 (TWP ) 0090/0285

020405 FT



021973 FT BUTLER ST  
 (SR4019 SEG 0010/0000)  
 CRESCENT ST  
 (SR4019 SEG 0010/0000)  
 (AAR 145711W)#TRKS 01  
 BUTLER ST CONNECTOR  
 (SR9405 SEG 0010/0192)

0100/0195  
 0100/0148  
 0100/0102  
 0100/0050  
 021778 FT  
 01B "DIA CIRC CONCR  
 LEN=0050 INSTALLED UNKN  
 0 0 00000 0 00 0000+00  
 BUTLER ST  
 (SR0008 SEG 0200/0000)  
 (SR0008 SEG 0201/0000)

MFC BEGIN = C  
 LENGTH(AH 0195 BK 0910)  
 01B "DIA CIRC CONCR  
 LEN=0030 INSTALLED UNKN

0090/0883 CATHERINE ST  
 (TWP )

0090/0530  
 0090/0175 GREISMERE ST  
 (TWP )  
 ETNA BOROUGH  
 0090/0157 SHALER T  
 SHALER  
 ETNA BOROUGH B  
 0090/0016 1 0 00389 0 01 0009+83  
 020868 FT NC KI

0090/0000 LENGTH(AH 0910 BK 3709)  
 ETNA BOROUGH  
 SHALER T  
 0080/3550 024 "DIA CIRC CONCR  
 LEN=0030 INSTALLED UNKN  
 LINCOLN ST  
 (BORO)

0080/3404 SHALER  
 0080/3392 ETNA BOROUGH B  
 ETNA BOROUGH  
 SHALER T  
 SHALER  
 0080/3230 SHALER  
 0080/3140 ETNA BOROUGH B

DIR: N TOTAL LEN: 4.162 MI. DIST: 11-1 SR: 1003  
 LEFT MUN: SHALER T RIGHT MUN: SHALER T

1 0 00389 0 01 0047+31 016696 FT  
 SHARPSHILL RD  
 (SR1007 SEG 0020/3412) 0080/0000  
 SPARROW LN  
 (TWP ) 0070/2485

ALSOP RD  
 (TWP ) 0070/1355

SCHENK TE  
 (TWP ) 0070/0600

2 0 02241 0 00 0123+05 014023 FT  
 CREST DR  
 (TWP ) 0070/0000

BROOKDALE DR  
 (TWP ) 0060/2040

FAIRHAVEN DR  
 (TWP ) 0060/1585

IMPERIAL CT

0080/2900	ETNA BOROUGH SHALER T
0080/2642	036 " DIA CIRC CONCR LEN=0035 INSTALLED UNKN
0080/2147	015 " DIA CIRC CONCR LEN=0099 INSTALLED UNKN
0080/1854	015 " DIA CIRC CONCR LEN=0035 INSTALLED UNKN
0080/1400	018 " DIA CIRC CONCR LEN=0018 INSTALLED UNKN
0080/1185	018 " DIA CIRC CONCR LEN=0040 INSTALLED UNKN
0080/0395	BADALI DR (TWP )
0080/0295	THERESA DR (TWP )
017159 FT	SHALER OHARA T
0080/0000	LENGTH(AH 3709 BK 2673)
0070/2335	EMILY DR (TWP )
0070/1392	024 " DIA CIRC METAL LEN=0030 INSTALLED UNKN
0070/1003	COUNTRY CLUB LN (TWP )
014486 FT	
0070/0000	LENGTH(AH 2673 BK 3080)
0060/1837	018 " DIA CIR PLASTIC LEN=0045 INSTALLED UNKN
0060/0869	024 " DIA CIRC METAL LEN=0040 INSTALLED UNKN

DIR: N TOTAL LEN: 4.162 MI. DIST: 11-1 SR: 1003  
 LEFT MUN: OHARA T RIGHT MUN: OHARA T

Segment	Start Station	End Station	Length (FT)	Notes
(TWP )	0060/0780	0060/0215	011406	VILLAGE DR (TWP ) 2 0 02241 0 00 0153+87 DORSEYVILLE RD DORSEYVILLE RD (CNTY) MFC BEGIN = C
	010943 FT	0060/0000	036	LENGTH(AH 3080 BK 3736) "DIA CIRC CONCR
		0050/3404	030	LEN=0030 INSTALLED UNKN FOX RIDGE FARMS DR
		0050/3260	024	"DIA CIRC CONCR
KIRKWALL DR (TWP )	0050/3025	0050/3231	030	LEN=0030 INSTALLED UNKN
		0050/2934	030	LEN=0030 INSTALLED UNKN RAVENCREST RD
		0050/2655	018	"DIA CIRC CONCR
		0050/2610	030	LEN=0030 INSTALLED UNKN
		0050/2250	024	"DIA CIRC CONCR
		0050/1860	030	LEN=0030 INSTALLED UNKN KERRWOOD RD
		0050/1574	018	"DIA CIRC CONCR
		0050/1300	030	LEN=0030 INSTALLED UNKN KERR LN
		0050/1052	018	"DIA CIRC CONCR
		0050/0778	035	LEN=0035 INSTALLED UNKN
		0050/0035	018	"DIA CIRC CONCR
	007207 FT	007670 FT	100	00810 0 00 0076+81 MAURERS LN
		0050/0000	018	"DIA CIRC CONCR
HIGHMEADOW RD (TWP )	0040/0965	0040/1170	030	LEN=0030 INSTALLED UNKN
		0040/0944	018	"DIA CIRC CONCR
		0040/0865	018	"DIA CIRC CONCR NICHOLAS DR

DIR: N TOTAL LEN: 4.162 MI. DIST: 11-1 SR: 1003  
 LEFT MUN: OHARA T RIGHT MUN: OHARA T

COLLINWOOD DR  
 (TWP )

0040/0075  
 005694 FT

MURRAY ST  
 (TWP )  
 FOR SR 1003 AND 1004  
 (CONN)

0030/0215  
 0030/0090

1 0 00810 0 00 0035+44 003055 FT  
 KIRKWOOD DR  
 (SR1004 SEG 0030/2439) 0030/0000

0040/0597	048 " DIA	CIRC CONCR
	LEN=0099	INSTALLED UNKN
0040/0293	018 " DIA	CIRC CONCR
	LEN=0030	INSTALLED UNKN
0040/0133	018 " DIA	CIRC CONCR
	LEN=0030	INSTALLED UNKN
006157 FT	1 0 00810 0 00 0061+58	OAKHURST RD
0040/0000	LENGTH(AH 1513 BK 2639)	
	024 " DIA	CIRC CONCR
0030/2530	LEN=0072	INSTALLED UNKN
	018 " DIA	CIRC CONCR
0030/2225	LEN=0060	INSTALLED UNKN
	HARDING RD	
0030/1585	(TWP )	
	024 " DIA	CIRC METAL
0030/1540	LEN=0099	INSTALLED UNKN
	036 " DIA	CIRC CONCR
0030/1369	LEN=0030	INSTALLED UNKN
	DIVISION ST	
0030/1258	(TWP )	
	018 " DIA	CIRC CONCR
0030/1117	LEN=0030	INSTALLED UNKN
	015 " DIA	CIRC CONCR
0030/0904	LEN=0030	INSTALLED UNKN
	018 " DIA	CIRC CONCR
0030/0550	LEN=0099	INSTALLED UNKN
	MARY ST	
0030/0485	(TWP )	
	018 " DIA	CIRC CONCR
0030/0423	LEN=0001	INSTALLED UNKN
	JORDAN AV	
0030/0236	(TWP )	
	018 " DIA	CIRC CONCR
0030/0016	LEN=0030	INSTALLED UNKN
	018 " DIA	CIRC CONCR
0030/0014	LEN=0030	INSTALLED UNKN
003518 FT	NC K I	
0030/0000	LENGTH(AH 2639 BK 1250)	
0020/0769	BMS EN 02/1003/0020/0734	
	1 0 00810 0 00 0030+13	

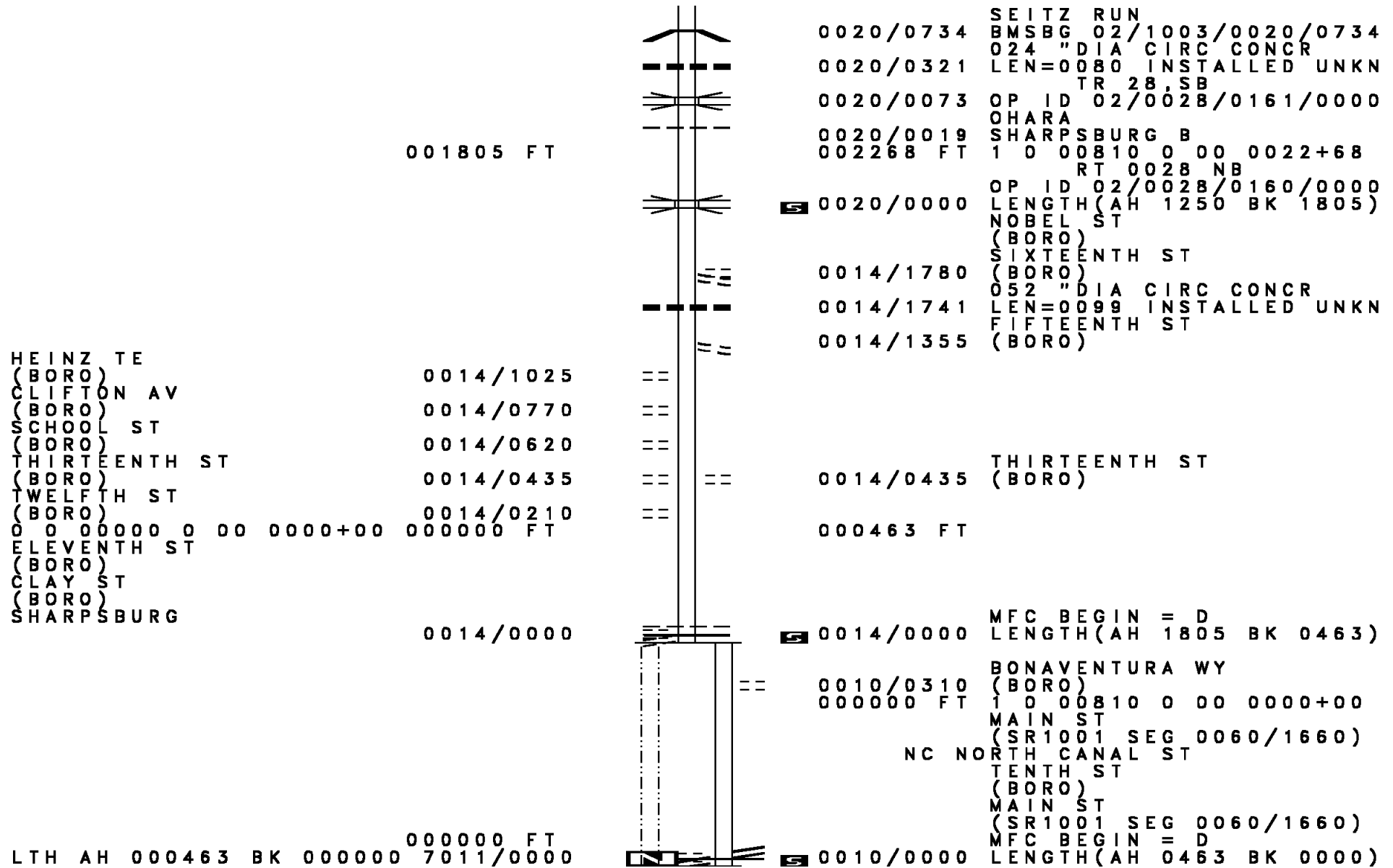
EXTRACT DATE: 12/18/2023  
PRINT DATE: 12/21/2023

ROADWAY MANAGEMENT SYSTEM  
SLD COUNTY/SR - ANNUAL PRINT

PAGE NUMBER: 536  
COUNTY: ALLEGHENY

DIR: N TOTAL LEN: 4.162 MI.  
LEFT MUN: OHARA T

DIST: 11-1 SR: 1003  
RIGHT MUN: OHARA T





EXTRACT DATE: 12/18/2023 ROADWAY MANAGEMENT SYSTEM PAGE NUMBER: 534  
PRINT DATE: 12/21/2023 SLD COUNTY/SR - ANNUAL PRINT COUNTY: ALLEGHENY  
DIR: B TOTAL LEN: 22.573 MI. DIST: 11-1 SR: 1001  
LEFT MUN: HARRISON T RIGHT MUN: HARRISON T

AH-BUTLER (10) 119135 FT  
SR 2019 SH INTER-AHD  
(SR2019 SEG 0011/0000) 0511/2863  
036 "DIA CIRC CONCR  
LEN=0025 INSTALLED UNKN 0511/2837



119187 FT AH-BUTLER (10)  
INTER-AHD SR 2019 SH  
0510/2841 (SR2019 SEG 0010/0000)

DIR: B TOTAL LEN: 22.573 MI. DIST: 11-1 SR: 1001  
 LEFT MUN: HARRISON T RIGHT MUN: HARRISON T

Segment ID	Description	Stationing	Length	Material	Status	Notes
036	"DIA CIRC CONCR LEN=0050 INSTALLED UNKN MCINTYRE LN (TWP)	0511/2290				
048	"DIA CIRC CONCR LEN=0099 INSTALLED UNKN MCINTYRE LN (TWP)	0511/2252				0510/2245
048	"DIA CIRC CONCR LEN=0099 INSTALLED UNKN OLD RD (TWP)	0511/1723				0510/1305
048	"DIA CIRC CONCR LEN=0099 INSTALLED UNKN OLD RD (TWP)	0511/1236				0510/1233
048	"DIA CIRC CONCR LEN=0099 INSTALLED UNKN BAKERSTOWN RD (SR1028 SEG 0290/2829)	0511/0524				0510/0852
1 0 00070 0 02	1429+82 116272 FT ROCKY RD (PRDR)	0511/0524	116272	FT		0510/0508
1 0 00070 0 02	1430+47 116346 FT ROCKY RD (PRDR)	0511/0000	116346	FT		0510/0000
1 0 00070 0 02	1400+40 113211 FT ALTERMOOR DR (TWP)	0501/0000	113211	FT		0500/0767
1 0 00070 0 02	1400+26 113311 FT ALTERMOOR DR (TWP)	0501/0000	113311	FT		0500/0520
1 0 00070 0 02	1400+26 113311 FT ALTERMOOR DR (TWP)	0501/0000	113311	FT		0500/0000
0491	1850 HARRISON HILLS PR (PARK)	0491/1850				0490/1860
0491	1494 HARRISON HILLS PR (PARK)	0491/1494				0490/1499
0491	1430 HARTFORD DR (TWP)	0491/1430				0490/1430
0491	1275 HARTFORD DR (TWP)	0491/1275				0490/1280
0491	1110 VETERANS LN (TWP)	0491/1110				0490/1110
0491	0665 OAK MANOR RD (SR1032 SEG 0110/3706)	0491/0665				0490/0660
0491	0660 HIGHLAND DR	0491/0660				0490/0660



EXTRACT DATE: 12/18/2023  
PRINT DATE: 12/21/2023

ROADWAY MANAGEMENT SYSTEM  
SLD COUNTY/SR - ANNUAL PRINT

PAGE NUMBER: 532  
COUNTY: ALLEGHENY

DIR: B TOTAL LEN: 22.573 MI.  
LEFT MUN: HARRISON T

DIST: 11-1 SR: 1001  
RIGHT MUN: HARRISON T

Left Side Description	Left Side Stationing	Left Side Length	Right Side Description	Right Side Stationing	Right Side Length
(TWP ) 1 0 00070 0 02 1374+97 EVERGREEN RD (TWP ) LENGTH(AH 2546 BK 3765)	0491/0485 110665 FT	5	(TWP ) 1 0 00070 0 02 1374+90 EVERGREEN RD (TWP ) LENGTH(AH 2544 BK 3733)	0490/0485 110767 FT	5
HIGHLANDS MALL DR (PRDR)	0481/2634	00	012 "DIA CIRC CONCR LEN=0099 INSTALLED UNKN HIGHLANDS MALL DR (PRDR)	0480/2890	00
LC FROM HIGHLANDS MALL (CONN)	0481/2566	00		0480/2625	00
OLD FREEPORT RD (TWP )	0481/2004	00	010 "DIA CIRC CONCR LEN=0020 INSTALLED UNKN 010 "DIA CIRC CONCR LEN=0020 INSTALLED UNKN OLD FREEPORT RD (TWP )	0480/2355 0480/2188 0480/1995	00 00 00
BONNIEVIEW DR (TWP )	0481/1545	00	018 "DIA CIRC CONCR LEN=0048 INSTALLED UNKN BONNIEVIEW DR (TWP )	0480/1625 0480/1540	00 00
RAMBLER DR (TWP )	0481/0645	00	018 "DIA CIRC CONCR LEN=1246 INSTALLED UNKN 018 "DIA CIRC CONCR LEN=0048 INSTALLED UNKN RAMBLER DR (TWP )	0480/1345 0480/0853 0480/0635	00 00 00
1 0 00070 0 02 1337+45 OLIVE AV (TWP ) LENGTH(AH 3765 BK 2501)	0481/0000	5	018 "DIA CIRC CONCR LEN=0048 INSTALLED UNKN 1 0 00070 0 02 1337+45 OLIVE AV (TWP ) LENGTH(AH 3733 BK 2634)	107034 FT 0480/0000	5
012 "DIA CIRC CONCR LEN=0050 INSTALLED UNKN	0471/1776	00		0470/1885	00
OLD FREEPORT RD (TWP ) SAXONBURG RD (SR1037 SEG 0010/0000)	0471/1375	00	018 "DIA CIRC CONCR LEN=0099 INSTALLED UNKN OLD FREEPORT RD (TWP ) SAXONBURG RD (SR1037 SEG 0010/0000)	0470/1500	00
024 "DIA CIRC CONCR LEN=0050 INSTALLED UNKN	0471/1224	00		0470/1240	00

DIR: B TOTAL LEN: 22.573 MI. DIST: 11-1 SR: 1001  
 LEFT MUN: HARRISON T RIGHT MUN: HARRISON T

Stationing	Description	Stationing	Description
018 "DIA CIRC CONCR LEN=0099 INSTALLED UNKN	0471/0830	0470/0887	LENDEL AV (TWP)
LENDEL AV (TWP)	0471/0765	0470/0840	HARRISON AV (TWP)
HARRISON AV (TWP)	0471/0715	0470/0537	024 "DIA CIRC CONCR LEN=0099 INSTALLED UNKN
GORDON ST (TWP)	0471/0335	0470/0452	GORDON ST (TWP)
WASHINGTON ST (TWP)	0471/0269	0470/0395	WASHINGTON ST (TWP)
1 0 00070 0 02 1312+35 104399 FT		0470/0123	DAVIS ST (TWP)
DAVIS ST (TWP)		104400 FT	1 0 00070 0 02 1311+38
LENGTH(AH 2501 BK 3202)	0471/0000	0470/0000	JEFFERSON AV (TWP)
JEFFERSON AV (TWP)	0461/3080		LENGTH(AH 2634 BK 3105)
CROSSOVER RD (CONN)	0461/2725	0460/2730	CROSSOVER RD (CONN)
018 "DIA CIRC CONCR LEN=0099 INSTALLED UNKN	0461/2585	0460/2638	LC FROM PAINTER AV (CONN)
CROSSOVER RD (CONN)	0461/2581	0460/2567	CROSSOVER RD (CONN)
036 "DIA CIRC CONCR LEN=0099 INSTALLED UNKN	0461/2200	0460/2485	PAINTER AV (TWP)
024 "DIA CIRC CONCR LEN=0099 INSTALLED UNKN	0461/1700	0460/2380	COTTAGE AV (TWP)
BURTNER RD (SR1032 SEG 0060/0000)		0460/1915	018 "DIA CIRC CONCR LEN=0099 INSTALLED UNKN
BURTNER RD (SR1032 SEG 0060/0000)	0461/1690		FROM 1032/0060 SH (CONN)
BEACON ST (TWP)	0461/1395	0460/1835	BURTNER RD (SR1032 SEG 0060/0205)
018 "DIA CIRC CONCR		0460/1488	BURTNER RD (SR1032 SEG 0060/0205)
			024 "DIA CIRC CONCR LEN=0026 INSTALLED UNKN

DIR: B TOTAL LEN: 22.573 MI. DIST: 11-1 SR: 1001  
 LEFT MUN: HARRISON T RIGHT MUN: HARRISON T

LEN=0040	INSTALLED UNKN	0461/1380	---			
ALLEY						
(TWP )		0461/1285	==			
LILAC ST						
(TWP )		0461/1150	==			
ROSS ST						
(TWP )		0461/1050	===		0460/1106	018 "DIA CIRC CONCR
ALLEY						LEN=0099 INSTALLED UNKN
(TWP )		0461/1025	==		0460/1070	ROSS ST
MAPLE ST						(TWP )
(TWP )		0461/0890	==			
ALLEY						
(TWP )		0461/0765	==		0460/0866	BROADVIEW BL
018 "DIA CIRC CONCR						(TWP )
LEN=0020	INSTALLED UNKN	0461/0675	---			
POPLAR ST						
(TWP )		0461/0630	==			
ALLEY						
(TWP )		0461/0500	==			
018 "DIA CIRC CONCR						
LEN=0036	INSTALLED UNKN	0461/0430	---			
SPRING HILL RD						
(CNTY)		0461/0354	==			
					0460/0355	SPRING HILL RD
						(CNTY)
1 0 00070 0 02 1280+35 101197 FT						
HARVARD AV					0460/0014	024 "DIA CIRC CONCR
(TWP )					101295 FT	LEN=0030 INSTALLED UNKN
LENGTH(AH 3202 BK 3262)		0461/0000	==			1 0 00070 0 02 1280+55
018 "DIA CIRC CONCR					0460/0000	HARVARD AV
LEN=0048	INSTALLED UNKN	0451/3040	---			(TWP )
						LENGTH(AH 3105 BK 3261)
					0450/3003	036 "DIA CIRC CONCR
						LEN=0099 INSTALLED UNKN
018 "DIA CIRC CONCR						
LEN=0048	INSTALLED UNKN	0451/2815	---			
PENNSYLVANIA AV						
(TWP )		0451/2770	==		0450/2770	PENNSYLVANIA AV
018 "DIA CIRC CONCR						(TWP )
LEN=0099	INSTALLED UNKN	0451/2445	---			
PRINCETON AV						
(TWP )						
JP MARINO BL						
(TWP )		0451/2270	==		0450/2260	PRINCETON AV
						(TWP )
						JP MARINO BL
						(TWP )

EXTRACT DATE: 12/18/2023  
PRINT DATE: 12/21/2023

ROADWAY MANAGEMENT SYSTEM  
SLD COUNTY/SR - ANNUAL PRINT

PAGE NUMBER: 529  
COUNTY: ALLEGHENY

DIR: B TOTAL LEN: 22.573 MI.  
LEFT MUN: HARRISON T

DIST: 11-1 SR: 1001  
RIGHT MUN: HARRISON T

LEN	DESCRIPTION	STATION	STATUS	STATION	DESCRIPTION
0099	INSTALLED UNKN	0451/2245	---		
018	"DIA CIRC CONCR		---		
0050	INSTALLED UNKN	0451/1940	---		
	ALLEY		==		
	(TWP)	0451/1770	==		0450/1750 ALLEY
	DALLAS AV				(TWP)
	(TWP)	0451/1585	==		DALLAS AV
	DALLAS AV		==		(TWP)
	(TWP)	0451/1567	==		DALLAS AV
	FAIRMONT AV		==		(TWP)
	(TWP)	0451/1320	==		FAIRMONT AV
	LIBERTY AV		==		(TWP)
	(TWP)	0451/1150	==		LIBERTY AV
	ALLEY		==		(TWP)
	(TWP)	0451/0998	==		ALLEY
	LANE AV		==		(TWP)
	(TWP)	0451/0870	==		LANE AV
018	"DIA CIRC CONCR		---		
0050	INSTALLED UNKN	0451/0820	---		
	MONTANA AV		---		018 "DIA CIRC CONCR
	(TWP)		---		LEN=0099 INSTALLED UNKN
		0451/0750	==		MONTANA AV
018	"DIA CIRC CONCR		---		(TWP)
0050	INSTALLED UNKN	0451/0385	---		
			---		018 "DIA CIRC CONCR
			---		LEN=0099 INSTALLED UNKN
			---		018 "DIA CIRC CONCR
			---		LEN=0048 INSTALLED UNKN
1 0 00070 0 02 1247+71 097935 FT			---		1 0 00070 0 02 1247+80
IDAHO AV			---		IDAHO AV
(TWP)			---		(TWP)
LENGTH(AH 3262 BK 2750)		0451/0000	==		LENGTH(AH 3261 BK 2760)
036 "DIA CIRC CONCR			---		
LEN=0099 INSTALLED UNKN		0441/2625	---		
018 "DIA CIRC CONCR			---		
LEN=0040 INSTALLED UNKN		0441/2395	---		
			---		
			---		018 "H 01" W **UNKNOWN**
			---		LEN=0099 INSTALLED UNKN
010 "DIA CIRC CONCR			---		
LEN=0099 INSTALLED UNKN		0441/2115	---		
CALIFORNIA AV			---		CALIFORNIA AV
(BORO)			---		(BORO)
		0441/2075	==		
018 "DIA CIRC CONCR			---		0440/2073
LEN=0099 INSTALLED UNKN		0441/2040	---		
018 "DIA CIRC CONCR			---		
LEN=0030 INSTALLED UNKN		0441/1830	---		
OREGON AV			---		OREGON AV

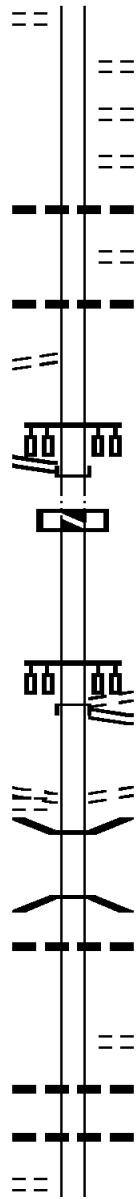




DIR: B TOTAL LEN: 22.573 MI. DIST: 11-1 SR: 1001  
 LEFT MUN: TARENTUM B RIGHT MUN: TARENTUM B

(BORO)

0410/0797



0410/0714 COAL AL  
 (BORO)  
 0410/0578 DICKEY ST  
 (BORO)  
 0410/0437 JACKS AL  
 (BORO)  
 0410/0335 018" DIA CIRC CONCR  
 LEN=0030 INSTALLED UNKN  
 LOCK ST  
 0410/0286 (BORO)  
 024" DIA CIR UNKNOWN  
 0410/0160 LEN=0040 INSTALLED UNKN

TO 0366/0013 SH  
 (CONN)

0410/0145

1 0 00070 0 02 1154+09  
 ROSS ST  
 (SR0366 SEG 0023/0000)  
 (SR0366 SEG 0022/0000)

088549 FT  
 0410/0000  
 088549 FT

NC TENTH AV  
 088658 FT  
 INTER-BK  
 0410/0000 (SR0366 SEG 0023/0000)  
 088658 FT LTH AH 002394 BK 000100  
 7402/0000 LTH AH 000100 BK 000587  
 INTER-AHD  
 ROSS ST  
 (SR0366 SEG 0033/0000)  
 SEVENTH AV  
 (BORO)

FROM 0366/0022 SH  
 (CONN)  
 MILL ST  
 (BORO)

0400/0465

0400/0587  
 (SR0366 SEG 0032/0000)  
 (SR0366 SEG 0033/0000)


087962 FT

TO 0366/0032 SH  
 (CONN)  
 0400/0465 BMS EN 02/1001/0400/0294  
 0400/0334 1 0 00070 0 02 1141+88  
 BULL CREEK  
 0400/0294 BMSBG 02/1001/0400/0294  
 018" DIA CIRC CONCR  
 0400/0160 LEN=0030 INSTALLED UNKN  
 088071 FT 1 0 00070 0 02 1138+63  
 LARUSSE BL  
 (BORO)  
 0400/0000 LENGTH(AH 0587 BK 1185)  
 099" DIA CIR UNKNOWN  
 0390/1140 LEN=0099 INSTALLED UNKN  
 018" DIA CIRC CONCR  
 0390/1128 LEN=0040 INSTALLED UNKN

EAST ST  
 (BORO)

0390/1085

DIR: B TOTAL LEN: 22.573 MI. DIST: 11-1 SR: 1001  
 LEFT MUN: TARENTUM B RIGHT MUN: TARENTUM B



086777 FT

CENTER ST (BORO)  
 0390/0610  
 086886 FT 1 0 00070 0 02 1126+70  
 WESTERN ST (BORO)  
 0390/0000 LENGTH(AH 1185 BK 2537)  
 GRANTHAM ST (BORO)  
 0380/1800  
 0380/1575 018 " DIA CIRC CONCR  
 LEN=0030 INSTALLED UNKN  
 0380/1550 018 " DIA CIRC CONCR  
 LEN=0030 INSTALLED UNKN  
 TARENTUM EAST DEER T  
 0380/1362 018 " DIA CIRC CONCR  
 LEN=0030 INSTALLED UNKN  
 SIXTH AV (BORO)  
 0380/1250 018 " DIA CIRC CONCR  
 LEN=0030 INSTALLED UNKN  
 0380/1180 018 " DIA CIRC CONCR  
 LEN=0030 INSTALLED UNKN  
 0380/0940 018 " DIA CIRC CONCR  
 LEN=0030 INSTALLED UNKN  
 0380/0710 018 " DIA CIRC CONCR  
 LEN=0030 INSTALLED UNKN

084240 FT  
 0380/0000

084349 FT 1 0 00070 0 02 1100+64  
 NC SEVENTH AV  
 0380/0000 LENGTH(AH 2537 BK 2662)  
 0370/2551 018 " DIA CIRC CONCR  
 LEN=0030 INSTALLED UNKN  
 0370/2385 018 " DIA CIRC CONCR  
 LEN=0030 INSTALLED UNKN  
 0370/2100 018 " DIA CIRC CONCR  
 LEN=0030 INSTALLED UNKN  
 0370/1880 018 " DIA CIRC CONCR  
 LEN=0030 INSTALLED UNKN  
 0370/1625 018 " DIA CIRC CONCR  
 LEN=0030 INSTALLED UNKN  
 0370/1085 018 " DIA CIRC CONCR  
 LEN=0030 INSTALLED UNKN  
 0370/0860 018 " DIA CIRC CONCR  
 LEN=0030 INSTALLED UNKN  
 0370/0460 018 " DIA CIRC CONCR  
 LEN=0030 INSTALLED UNKN

CRYSTAL VIEW DR (TWP)



DIR: B TOTAL LEN: 22.573 MI. DIST: 11-1 SR: 1001  
 LEFT MUN: EAST DEER T RIGHT MUN: EAST DEER T

Location / Stationing	Length (FT)	Notes / Details
	081578 FT	0370/0160 LEN=0050 INSTALLED UNKN 081687 FT 1 0 00070 0 02 1074+92 0370/0000 LENGTH(AH 2662 BK 2556) 018 "DIA CIRC CONCR
BAILEYS RUN RD (CNTY)	0360/1925	0360/2515 LEN=0030 INSTALLED UNKN 0360/1925 (TWP ) FERRY ST
		RBR
		0360/1603 BMS EN 02/1001/0360/1567 1 0 00070 0 02 1064+98 P3
		RBR
		0360/1567 BAILEY RUN BMSBG 02/1001/0360/1567 018 "DIA CIRC CONCR
CALLENDAR ST (TWP )	0360/1490	0360/1523 LEN=0030 INSTALLED UNKN
BARTSCH ST (TWP )	0360/1214	0360/1275 018 "DIA CIRC CONCR LEN=0030 INSTALLED UNKN
		0360/1196 024 "DIA CIRC CONCR LEN=0040 INSTALLED UNKN
		0360/0450 024 "DIA CIRC CONCR LEN=0030 INSTALLED UNKN
		0360/0430 ROWE ST (TWP )
1 0 00070 0 02 1048+63 CRAWFORD RUN RD (TBK) (CNTY)	079022 FT	0360/0100 018 "DIA CIRC CONCR 079131 FT LEN=0030 INSTALLED UNKN
	0360/0000	0360/0000 LENGTH(AH 2556 BK 2806)
		RBR
		0350/2556 BMS EN 02/1001/0350/2537 1 0 00070 0 02 1046+51 P3
		RBR
		0350/2537 CRAWFORD RUN BMSBG 02/1001/0350/2537 FRONT ST
MURRAY HILL RD (TWP )	0350/2370	0350/2370 (TWP )
KELLAR AL (TWP )	0350/1990	
FOURTH ST (TWP )	0350/1864	

DIR: B TOTAL LEN: 22.573 MI. DIST: 11-1 SR: 1001  
 LEFT MUN: EAST DEER T RIGHT MUN: EAST DEER T

Street Name	Stationing	Notes	Material	Length	Material	Length
EDNA ST (TWP )	0350/1590	---	018 " DIA	CIRC	CONCR	
		---	LEN=0030	INSTALLED	UNKN	
	0350/1330	---	018 " DIA	CIRC	CONCR	
		---	LEN=0030	INSTALLED	UNKN	
THIRD ST (TWP )	0350/1005	==				
	0350/1000	---	018 " DIA	CIRC	CONCR	
		---	LEN=0099	INSTALLED	UNKN	
POL	0350/0985	---	018 " DIA	CIRC	CONCR	
		---	LEN=0030	INSTALLED	UNKN	
	0350/0735	---	(APRA) A I	R	PRODUCTS CO	
FIRST ST (TWP )	0350/0705	---	018 " DIA	CIRC	CONCR	
		---	LEN=0030	INSTALLED	UNKN	
	0350/0560	---	018 " DIA	CIRC	CONCR	
		---	LEN=0030	INSTALLED	UNKN	
SECOND ST (TWP )	0350/0005	---	018 " DIA	CIRC	CONCR	
		---	LEN=0030	INSTALLED	UNKN	
	076216 FT					
	0350/0000	==	5	0350/0000	LENGTH(AH 2806 BK 2783)	
ALLEY (TWP )	0340/2702	---	099"H 18"W	**UNKNOWN**		
		---	LEN=0099	INSTALLED	UNKN	
	0340/2494	---	018 " DIA	CIRC	CONCR	
		---	LEN=0030	INSTALLED	UNKN	
ALLEY (TWP )	0340/2160	==				
	0340/2119	---	018 " DIA	CIRC	CONCR	
		---	LEN=0030	INSTALLED	UNKN	
ALLEY (TWP )	0340/2099	---	099"H 18"W	**UNKNOWN**		
		---	LEN=0099	INSTALLED	UNKN	
	0340/1899	---	018 " DIA	CIRC	CONCR	
		---	LEN=0030	INSTALLED	UNKN	
ALLEY (TWP )	0340/1719	---	018 " DIA	CIRC	CONCR	
		---	LEN=0030	INSTALLED	UNKN	
	0340/1534	---	018 " DIA	CIRC	CONCR	
		---	LEN=0030	INSTALLED	UNKN	
ALLEY (TWP )	0340/1299	---	024 " DIA	CIRC	CONCR	
		---	LEN=0030	INSTALLED	UNKN	
	0340/1049	---	018 " DIA	CIRC	CONCR	
		---	LEN=0030	INSTALLED	UNKN	
ALLEY (TWP )	0340/0889	---	024 " DIA	CIRC	CONCR	
		---	LEN=0030	INSTALLED	UNKN	
	0340/0699	---	018 " DIA	CIRC	CONCR	
		---	LEN=0030	INSTALLED	UNKN	
073433 FT						
	073542 FT					
	5	0340/0000	LENGTH(AH 2783 BK 0909)			

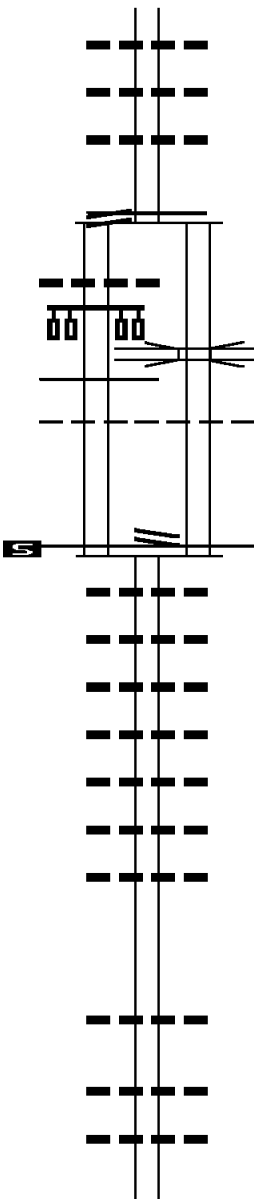
DIR: B TOTAL LEN: 22.573 MI. DIST: 11-1 SR: 1001  
 LEFT MUN: EAST DEER T RIGHT MUN: EAST DEER T

1 0 00070 0 02 0978+78 072524 FT  
 FREEPORT RD RAMP  
 (SR9117 SEG 0022/0540) 0330/0000

024 "DIA CIRC CONCR  
 LEN=0040 INSTALLED UNKN 0325/0847  
 NEW KENSINGTON BR  
 (SR1038 SEG 0010/0000)

MFC BEGIN = C 0325/0489  
 EAST DEER 0325/0466  
 SPRINGDALE T 0325/0251

0 0 00000 0 00 0000+00 071495 FT  
 MFC BEGIN = F  
 LENGTH(AH 1029 BK 2633) 0325/0000



0330/0574 018 "DIA CIRC CONCR  
 LEN=0030 INSTALLED UNKN  
 0330/0348 018 "DIA CIRC CONCR  
 LEN=0030 INSTALLED UNKN  
 0330/0004 024 "DIA CIRC CONCR  
 LEN=0050 INSTALLED UNKN  
 072633 FT  
 MFC BEGIN = C  
 LENGTH(AH 0909 BK 1030) 0330/0000

SR 1038  
 OP ID 02/1038/0010/0059

EAST DEER  
 SPRINGDALE T  
 0 0 00000 0 00 0000+00  
 FREEPORT RD RAMP  
 (SR9117 SEG 0012/0000)  
 MFC BEGIN = B  
 LENGTH(AH 1030 BK 2633) 0324/0000

0324/0490 024 "DIA CIRC CONCR  
 LEN=0040 INSTALLED UNKN  
 018 "DIA CIRC CONCR  
 LEN=0036 INSTALLED UNKN  
 024 "DIA CIRC CONCR  
 LEN=0099 INSTALLED UNKN  
 018 "DIA CIRC CONCR  
 LEN=0724 INSTALLED UNKN  
 018 "DIA CIRC CONCR  
 LEN=0226 INSTALLED UNKN  
 018 "DIA CIRC CONCR  
 LEN=0314 INSTALLED UNKN  
 018 "DIA CIRC CONCR  
 LEN=0036 INSTALLED UNKN

068862 FT 068970 FT  
 0320/0000 1 0 00070 0 02 0947+76  
 LENGTH(AH 2633 BK 1865)

0310/1240 036 "DIA CIRC CONCR  
 LEN=0040 INSTALLED UNKN

0310/0360 015 "DIA CIR PLASTIC  
 LEN=0045 INSTALLED 2021  
 015 "DIA CIR PLASTIC  
 LEN=0050 INSTALLED 2021

066997 FT 067105 FT  
 0310/0000 1 0 00070 0 02 0929+66  
 LENGTH(AH 1865 BK 2330)

DIR: B TOTAL LEN: 22.573 MI. DIST: 11-1 SR: 1001  
 LEFT MUN: SPRINGDALE T RIGHT MUN: SPRINGDALE T

RIDDLE RUN RD  
 (SR1021 SEG 0010/0000) 0300/0775

064667 FT

ORCHARD ST  
 (BORO)

0290/1260

MOYHEND ST  
 (BORO)

0290/0945

ALLEY  
 (BORO)  
 SCHOOL ST  
 (BORO)


0290/0605

0290/0410

062076 FT

NORTH AV  
 (BORO)

0280/2045



Street Name (BORO)	Segment ID	Length (FT)	Notes
MURTLAND AV (BORO)	0280/1680		OAK ST (BORO)
			(APRA) PPG INDUSTRIES COLFAX ST (BORO)
ROSA ST (BORO)	0280/0600	059480 FT	0280/1245
			059588 FT 1 0 00070 0 02 0853+88 PORTER ST (BORO)
WASHINGTON ST (BORO)	0270/2020		0280/0000 LENGTH(AH 2596 BK 2587)
			0270/1564 INACTIVE PRIVATE PROPER OVERPASS IS RR X-ING (APRA) ORION POWER PLAN
			ORION POWER PLANT RD (PRDR)
DUQUESNE CT (BORO)	0270/1390		0270/1520 018 " DIA CIRC CONCR
			0270/1398 LEN=0040 INSTALLED UNKN
BORO RD (BORO)	0270/1230		0270/1265 024"H 18"W BOX CULVERT LEN=0099 INSTALLED UNKN
			0270/1096 BMS EN 02/1001/0270/1058
			0270/1080 024"H 24"W CON BOX CUL LEN=0048 INSTALLED UNKN
			1 0 00070 0 02 0838+72 SHOOPS RUN
			0270/1072 BMSBG 02/1001/0270/1058 DUQUESNE AV (BORO)
MURRAYHILL AV (BORO)	0270/0575		0270/0850 SPRINGDALE CHESWICK B SHADY AV (BORO)
			0270/0575 024"H 08"W BOX CULVERT
ATLANTIC AV (BORO)	0270/0295	056893 FT	0270/0482 LEN=0099 INSTALLED UNKN
			0270/0275 ATLANTIC AV (BORO)
			057001 FT 1 0 00070 0 02 0828+93

DIR: B TOTAL LEN: 22.573 MI. DIST: 11-1 SR: 1001  
 LEFT MUN: CHESWICK B RIGHT MUN: CHESWICK B

Street Name	Segment ID	Length (FT)	Notes
HIGHLAND AV (BORO)	0260/2330		ALLEGHENY AV (BORO) LENGTH(AH 2587 BK 2753) HIGHLAND AV (BORO)
COOLIDGE AV (BORO)	0260/1730		
HILL AV (BORO)	0260/1415		
PILLOW AV (SR1017 SEG 0010/0000)	0260/0950		018 "DIA CIR PLASTIC LEN=0040 INSTALLED UNKN
ELIZABETH ST (BORO)	0260/0720		018 "DIA CIR PLASTIC LEN=0040 INSTALLED UNKN
		054140 FT	BLOCKDALE ST (BORO) 024 "DIA CIRC CONCR LEN=0040 INSTALLED UNKN 054248 FT 1 0 00070 0 02 0799+34 NC PI
CHESWICK AV (BORO)	0260/0000		0260/0000 LENGTH(AH 2753 BK 2093) 024 "DIA CIRC CONCR
COUCH AL (TWP)	0254/1745		0254/2055 LEN=0099 INSTALLED UNKN (APRA) CUMMINS DIESEL
WILSON AV (T708)	0254/1545		0254/1547 LEN=0040 INSTALLED UNKN 018 "DIA CIRC CONCR
ORR AV (T792)	0254/0905		
SCHOOL AV (T790)	0254/0660		
JEFFERSON AV (T788)	0254/0330		
		052047 FT	052155 FT
HERRON AV (T786)	0254/0000		0254/0000 LENGTH(AH 2093 BK 1819)
POPLAR AL (TWP)	0250/1635		

DIR: B TOTAL LEN: 22.573 MI. DIST: 11-1 SR: 1001  
 LEFT MUN: HARMAR T RIGHT MUN: HARMAR T

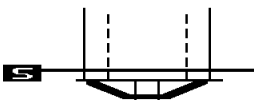





PEARL AV (SR1015 SEG 0010/0000) OAK ST (TWP ) ACME AV (TWP )	0250/1506 0250/1347 0250/1190		0250/1599 0250/1506	018 "DIA CIRC CONCR LEN=0040 INSTALLED UNKN
PINE AL (TWP )	0250/1031		0250/1109	018 "DIA CIRC CONCR LEN=0030 INSTALLED UNKN
	050228 FT		0250/0030 050336 FT	BESSEMER AND LAKE ERIE OVERPASS IS RR X-ING 1 0 00070 0 01 0762+99 MFC BEGIN = B LENGTH(AH 1819 BK 2358)
TURNPIKE RAMP RD (TNPK)	0241/2029		0240/2295	HARBOR VIEW DR (PRDR)
OP ID PA TPK (I-76) EB 02/7076/9900/4800	0241/1985		0240/1918	OP ID PA TPK (I-76) EB 02/7076/9900/4800
OP ID PA TPK (I-76) WB 02/7076/9900/4801	0241/1911		0240/1835	OP ID PA TPK (I-76) WB 02/7076/9900/4801
DENNY ESTATES RD (TWP )	0241/1858		0240/1782	DENNY ESTATES RD (TWP )
RAMP G	0241/1423		0240/1360	018 "DIA CIRC CONCR LEN=0099 INSTALLED UNKN RAMP G
OP ID 02/7076/9900/4782	0241/1417		0240/1353	OP ID 02/7076/9900/4782
018 "DIA CIRC CONCR LEN=0099 INSTALLED UNKN	0241/1379		0240/1309	OP ID PA TPK (RAMP F) 02/7076/9900/4781
PA TPK (RAMP F)	0241/0895		0240/0917	TURNPIKE RAMP RD (TNPK)
OP ID 02/7076/9900/4781	0241/0607		0240/0480	TURNPIKE RAMP RD (TNPK)
018 "DIA CIRC CONCR LEN=0099 INSTALLED UNKN	0241/0107		047978 FT	1 0 00070 0 01 0736+50
1 0 00070 0 01 0733+43 047816 FT	0241/0000		0240/0000	LENGTH(AH 2358 BK 2760)
LENGTH(AH 2412 BK 2694)				

DIR: B TOTAL LEN: 22.573 MI. DIST: 11-1 SR: 1001  
 LEFT MUN: HARMAR T RIGHT MUN: HARMAR T

Left Side Description	Left Side Stationing	Right Side Description	Right Side Stationing
EAST ALPHA DR (T860)	0231/2505	EAST ALPHA DR (T860)	0230/2495
WEST ALPHA DR (TWP)	0231/1270	WEST ALPHA DR (TWP)	0230/1260
018 "DIA CIRC CONCR LEN=0099 INSTALLED UNKN	0231/0523		
018 "DIA CIRC CONCR LEN=0099 INSTALLED UNKN	0231/0426		
TO 0910/0451 SH (CONN)	0231/0175		
1 0 00070 0 01 0710+14 045122 FT		045218 FT	1 0 00070 0 01 0710+14
WERNER CAMP RD (TWP)		WERNER CAMP RD (TWP)	
GIBSONIA RD (SR0910 SEG 0450/1401)		GIBSONIA RD (SR0910 SEG 0450/1401)	
(SR0910 SEG 0451/1411)		(SR0910 SEG 0451/1411)	
LENGTH(AH 2694 BK 2414)	0231/0000	LENGTH(AH 2760 BK 2376)	0230/0000
FROM 0910/0450 SH (CONN)	0221/2286		
BMSSEN 02/1001/0220/1890	0221/2046	BMSSEN 02/1001/0220/1890	0220/2036
1 0 00070 0 01 0705+08		1 0 00070 0 01 0705+08	
DEER CREEK		DEER CREEK	
BMSBG 02/1001/0220/1890	0221/1900	BMSBG 02/1001/0220/1890	0220/1890
WENZEL DR (TWP)	0221/1701	WENZEL DR (TWP)	0220/1871
		018 "DIA CIRC CONCR LEN=0099 INSTALLED UNKN	0220/1690
		018 "DIA CIRC CONCR LEN=0020 INSTALLED UNKN	0220/1216
		018 "DIA CIRC CONCR LEN=0035 INSTALLED UNKN	0220/0888
018 "DIA CIRC CONCR LEN=0099 INSTALLED UNKN	0221/0570	018 "DIA CIRC CONCR LEN=0035 INSTALLED UNKN	0220/0556
GUYS RUN RD (SR1011 SEG 0010/0000)	0221/0425	GUYS RUN RD (SR1011 SEG 0010/0000)	0220/0425
018 "DIA CIRC CONCR LEN=0099 INSTALLED UNKN	0221/0180	018 "DIA CIRC CONCR LEN=0099 INSTALLED UNKN	0220/0203
		018 "DIA CIRC CONCR LEN=0099 INSTALLED UNKN	0220/0131



DIR: B TOTAL LEN: 22.573 MI. DIST: 11-1 SR: 1001  
 LEFT MUN: HARMAR T RIGHT MUN: HARMAR T

1 0 00070 0 01 0686+17 042708 FT		042842 FT	1 0 00070 0 01 0686+39
MFC BEGIN = B		0220/0000	MFC BEGIN = B
LENGTH(AH 2414 BK 1965) 0221/0000		0210/1646	LENGTH(AH 2376 BK 1965)
			BMSSEN 02/1001/0210/1695
			1 0 00070 0 01 0677+25
			BARGE BASIN
		0210/1561	BMSBG 02/1001/0210/1695
			AL VALLEY SEWER AUTH RD
		0210/1346	(TWP )
040743 FT			
		040877 FT	1 0 00070 0 01 0665+62
		0210/0000	LENGTH(AH 1965 BK 1986)
			018 " DIA CIRC CONCR
		0200/1864	LEN=0050 INSTALLED UNKN
			HULTON BRIDGE RD
		0200/1852	(SR2082 SEG 0010/0000)
			MFC BEGIN = B
038757 FT			
		038891 FT	1 0 00070 0 01 0647+79
		0200/0000	LENGTH(AH 1986 BK 3106)
			024 " DIA CIRC CONCR
		0190/2810	LEN=0030 INSTALLED UNKN
		0190/1992	HARMAR
			CHARA T
035651 FT			
		035785 FT	1 0 00070 0 01 0615+63
		0190/0000	LENGTH(AH 3106 BK 2811)
1 0 00070 0 01 0586+90 032840 FT		032974 FT	
POWERS RUN RD		0180/0000	LENGTH(AH 2811 BK 2949)
(SR1009 SEG 0010/0000) 0180/0000			

Stationing	Structure / Feature	Length	Notes
0170/2748	POWERS RUN STRUCTURE	13 FT	BMSID 02/1001/0170/2748
0170/2205	RIVER RD		(TWP)
030025 FT			
0170/0000			LENGTH(AH 2949 BK 2230)
0160/1865			
0160/1756	SUN OIL COMPANY RD (PRDR)		CAR WASH RD (PRDR)
0160/1740			018 " DIA CIRC CONCR LEN=0025 INSTALLED UNKN
0160/1480			BOYD AV (BORO)
0160/1155			018 " DIA CIRC CONCR LEN=0025 INSTALLED UNKN
0160/1110			(APRA) BLAWNOX IND COMM LEWIS AV (BORO)
0160/1100			OHARA BLAWNOX B
0160/1046			LC TO LEWIS AV (CONN)
0160/0545			HUMBOLDT ST (BORO)
027795 FT			1 0 00070 0 01 0535+47 JACKSON ST (BORO)
0160/0000			LENGTH(AH 2230 BK 2448)
0154/2248	CABLE AV (BORO)		
0154/2160			024 " DIA CIRC CONCR LEN=0030 INSTALLED UNKN
0154/2135	WOODLAND RD (BORO)		
0154/1705			MAPLE AV (BORO)
0154/1650	MCKINLEY AV (BORO)		
0154/1315			OAK ST (BORO)

DIR: B TOTAL LEN: 22.573 MI. DIST: 11-1 SR: 1001  
 LEFT MUN: BLAWNOX B RIGHT MUN: BLAWNOX B

NORTH AV  
 (BORO)

0154/1135

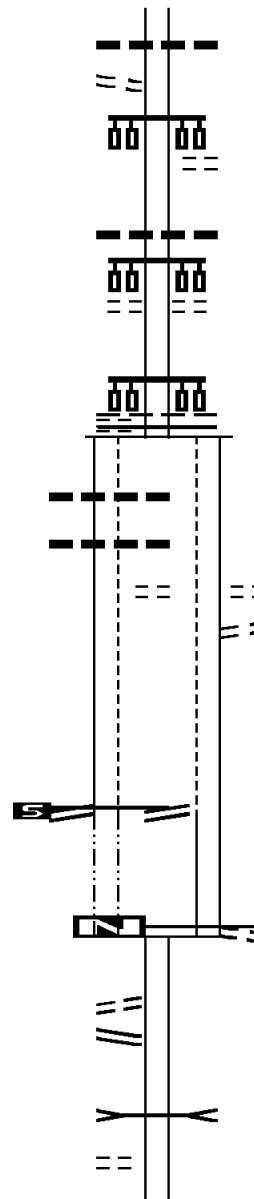
1 0 00070 0 01 0511+30 025213 FT  
 ALPHA DR  
 (BORO) 0154/0000

024 "DIA CIRC CONCR  
 LEN=0099 INSTALLED UNKN 0151/0920  
 018 "DIA CIRC CONCR  
 LEN=0004 INSTALLED UNKN 0151/0461  
 FAIRVIEW AV  
 (TWP) 0151/0153

1 0 00070 0 01 0500+53 024162 FT  
 SR 9108 SH  
 (SR9108 SEG 0010/0000)  
 FREEPORT RD  
 (SR1002 SEG 0021/0697)  
 MFC BEGIN = C  
 LTH AH 001051 BK 000201 0151/0000

LTH AH 000201 BK 002479 024162 FT  
 7145/0000  
 FROM 9108/0010 SH  
 (CONN) 0140/1860  
 SR 9108 SH  
 (SR9108 SEG 0010/1112) 0140/1618

EAST OAK HILL RD  
 (TWP) 0140/0965  
 SOUTH OAK HILL RD



0154/1250 018 "DIA CIR UNKNOWN  
 LEN=0099 INSTALLED UNKN

BLAW AV  
 (BORO)  
 0154/0955

0154/0345 018 "DIA CIRC CONCR  
 LEN=0030 INSTALLED UNKN  
 CENTER AV  
 (BORO)  
 0154/0325

025347 FT MFC BEGIN = C  
 BLAWNOX  
 OHARA T  
 0154/0000 LENGTH(AH 2448 BK 0984)

0150/0089 FAIRVIEW AV  
 (TWP)  
 0150/0027 LC TO FAIRVIEW AV  
 (CONN)

024363 FT 1 0 00070 0 01 0500+53  
 FREEPORT RD  
 (SR1002 SEG 0020/0777)  
 LENGTH(AH 0984 BK 0201)  
 0150/0000 1 0 00070 0 01 0498+52  
 024162 FT OLD FREEPORT RD  
 (CNTY)  
 MFC BEGIN = C  
 0144/0000 LENGTH(AH 0201 BK 2479)

0140/1022 CREEK  
 STRUCTURE LENGTH 8 FT  
 BMSID 02/1001/0140/1022

DIR: B TOTAL LEN: 22.573 MI. DIST: 11-1 SR: 1001  
 LEFT MUN: OHARA T RIGHT MUN: OHARA T

Location / Description	Segment ID	Length (FT)	Material / Notes
(TWP )	0140/0410		
	0140/0061		BMS EN 02/1001/0140/0010 1 0 00070 0 01 0474+39 SQUAW RUN
	0140/0010	021683 FT	BMSBG 02/1001/0140/0010 1 0 00070 0 01 0474+39
	0140/0000		LENGTH(AH 2479 BK 2805)
FOX CHAPEL RD (CNTY)	0130/1510		(APRA) FOX CHAPEL YATCH OLD FREEPORT RD (CNTY)
	0130/1320		024 "DIA CIRC CONCR LEN=0040 INSTALLED UNKN WATER WORKS MALL RAMP R (SR8054 SEG 0030/0601)
	0130/1050		018 "DIA CIRC CONCR LEN=0040 INSTALLED UNKN
	0130/0650		OHARA PITTSBURGH C
WATERWORKS MALL ENT RD (PRDR)	0130/0420	018878 FT	018 "DIA CIRC CONCR LEN=0030 INSTALLED UNKN 1 0 00070 0 01 0445+91 LENGTH(AH 2805 BK 2689)
	0120/2660		BMS EN 02/1001/0120/2622 1 0 00070 0 01 0445+75 PRIVATE RD
	0120/2644		BMSBG 02/1001/0120/2622
	0120/2572		018 "DIA CIRC CONCR LEN=0099 INSTALLED UNKN
	0120/2429		012 "DIA CIRC CONCR LEN=0130 INSTALLED UNKN
	0120/2038		018 "DIA CIRC CONCR LEN=0099 INSTALLED UNKN
	0120/1765		018 "DIA CIRC CONCR LEN=0040 INSTALLED UNKN
	0120/1600		020 "DIA CIRC CONCR LEN=0100 INSTALLED UNKN
WATERWORKS MALL ENT RD (PRDR)	0120/1532		012 "DIA CIRC CONCR LEN=0100 INSTALLED UNKN WATER TREATMENT DR (CITY)
	0120/1324		
	0120/1083		020 "DIA CIRC CONCR

EXTRACT DATE: 12/18/2023  
PRINT DATE: 12/21/2023

ROADWAY MANAGEMENT SYSTEM  
SLD COUNTY/SR - ANNUAL PRINT

PAGE NUMBER: 512  
COUNTY: ALLEGHENY

DIR: B TOTAL LEN: 22.573 MI.  
LEFT MUN: PITTSBURGH C

DIST: 11-1 SR: 1001  
RIGHT MUN: PITTSBURGH C

WATERWORKS MALL ENT RD  
(PRDR) 0120/1010

ST MARGARET DR  
(CITY) 0120/0615

1 0 00070 0 01 0420+07 016189 FT  
DELAFIELD AV  
(CITY) 0120/0000  
LEXINGTON RD  
(CITY) 0110/3120

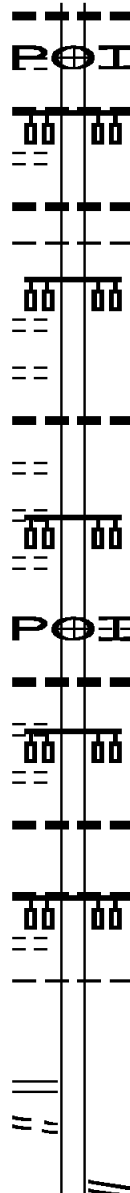
VIRGINIA AV  
(BORO) 0110/2854  
EMERSON AV  
(BORO) 0110/2599  
BRILLIANT AV  
(BORO) 0110/2339

EASTERN AV  
(BORO) 0110/1614  
CENTER AV  
(BORO) 0110/1054

WESTERN AV  
(BORO) 0110/0414

012809 FT

FROM 8082/0500 SH  
(CONN) 0100/0965



0120/1071 LEN=0099 INSTALLED UNKN

0120/1010 (APRA) WATERWORKS MALL  
012 "DIA CIRC CONCR

0120/0800 LEN=0080 INSTALLED UNKN

0120/0615 012 "DIA CIR PLASTIC

0120/0460 LEN=0099 INSTALLED UNKN  
PITTSBURGH

0120/0020 ASPINWALL B  
016189 FT

5 0120/0000 LENGTH(AH 2689 BK 3380)

0110/2884 024 "DIA CIR UNKNOWN  
LEN=0099 INSTALLED UNKN

0110/2339 (APRA) ASPINWALL MARINA  
WATERWORKS DR

0110/2189 (BORO)  
018 "DIA CIRC CONCR

0110/1639 LEN=0030 INSTALLED UNKN

0110/1054 018"H 36"W CON BOX CUL  
LEN=0030 INSTALLED UNKN

0110/1039 018"H 36"W CON BOX CUL  
LEN=0030 INSTALLED UNKN

0110/0424 ASPINWALL  
OHARA T

0110/0414 1 0 00070 0 01 0389+29  
5 0110/0000 LENGTH(AH 3380 BK 0975)

0100/0975 RAMP G RD  
(SR8082 SEG 0510/0000)

0100/0951 RAMP W RD  
(SR8082 SEG 0520/0544)

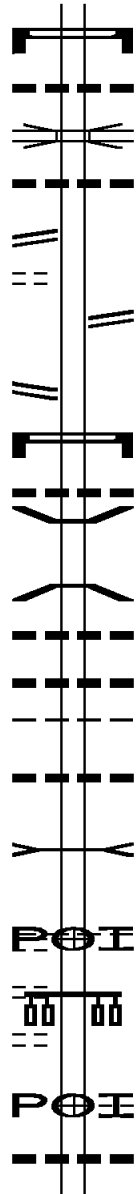
DIR: B TOTAL LEN: 22.573 MI. DIST: 11-1 SR: 1001  
 LEFT MUN: OHARA T RIGHT MUN: OHARA T

HGHLND PRK BRINT/ RP K R  
 (SR8082 SEG 0260/0000) 0100/0124  
 FROM 8082/0250 SH  
 (CONN) 0100/0081

1 0 00070 0 01 0375+38 011834 FT  
 RAMP FR HIGHLAND PK BG  
 (SR8082 SEG 0250/0510) 0100/0000

TWENTYTHIRD ST  
 (BORO) 010991 FT  
 OHARA  
 SHARPSBURG B 0090/0000  
 TWENTYSECOND ST  
 (BORO) 0080/1810  
 TWENTYFIRST ST  
 (BORO) 0080/1665

NINETEENTH ST



0100/0894 SIGN: CANTILEVER  
 BMSID 02/1001/0100/0894  
 024 " DIA CIRC CONCR  
 0100/0610 LEN=0030 INSTALLED UNKN  
 HIGHLAND PARK BRID  
 0100/0331 OP ID 02/1005/0020/2521  
 01B " DIA CIRC CONCR  
 0100/0285 LEN=0099 INSTALLED UNKN

0100/0055 RAMP X RD  
 (SR8082 SEG 0270/0000)  
 011834 FT

NC FR  
 0100/0000 REEPORT RD  
 LENGTH(AH 0975 BK 0843)

0090/0820 SIGN: CANTILEVER  
 BMSID 02/1001/0090/0820  
 012 " DIA CIRC METAL  
 0090/0769 LEN=0070 INSTALLED 201B  
 0090/0733 BMSSEN 02/1001/0090/0648  
 1 0 00070 0 01 0373+47

NO UNDERPASS INFORMATIO  
 0090/0648 BMSBG 02/1001/0090/0648  
 012 " DIA CIRC CONCR

0090/0586 LEN=0041 INSTALLED 201B  
 012 " DIA CIRC CONCR

0090/0436 LEN=0033 INSTALLED 201B  
 OHARA

0090/0334 SHARPSBURG B  
 018 " DIA CIRC CONCR

0090/0280 LEN=0040 INSTALLED UNKN  
 GUYASUTA RUN

0090/0026 STRUCTURE LENGTH 8 FT  
 BMSID 02/1001/0090/0045

010991 FT 1 0 00070 0 01 0367+46  
 (APRA) PGH METAL PROCES  
 0090/0000 LENGTH(AH 0843 BK 2066)

0080/1665 (APRA) AZCON SCRAP CORP  
 NINETEENTH ST

0080/1200 (BORO)  
 099 " DIA CIRC CONCR

0080/1030 LEN=0030 INSTALLED UNKN

DIR: B TOTAL LEN: 22.573 MI. DIST: 11-1 SR: 1001  
 LEFT MUN: SHARPSBURG B RIGHT MUN: SHARPSBURG B

Location	Segment ID	Length (FT)	Notes
(BORO)	0080/1025		
1 0 00070 0 01 0346+95	008925	FT	
EIGHTEENTH ST (BORO)	0080/0000		008925 FT
SIXTEENTH ST (BORO)	0070/1488		0080/0000 LENGTH(AH 2066 BK 2488)
FIFTEENTH ST (BORO)	0070/1465		012"H 12"W CON BOX CUL LEN=0099 INSTALLED UNKN
FOURTEENTH ST (BORO)	0070/1454		16TH ST CRK STRUCTURE LENGTH 17 FT BMSID 02/1001/0070/1440
MULBERRY ST (BORO)	0070/0700		018 "DIA CIR PLASTIC LEN=0099 INSTALLED UNKN
BENSON WY (BORO)	0070/0305		THIRTEENTH ST (BORO)
TWELFTH ST (BORO)	006437	FT	
FREEPORT RD (BORO)	0070/0000		006437 FT
NORTH CANAL ST (SR1003 SEG 0010/0000)	0060/1662		012"H 24"W CON BOX CUL LEN=0099 INSTALLED UNKN
TENTH ST (BORO)	0060/1660		
CHURCH ST (BORO)	0060/1516		
NINTH ST (BORO)	0060/1355		
EIGHTH ST (BORO)	0060/1130		0060/1130
SIXTH ST			ALI ST (BORO)
			SEVENTH ST (BORO)
			NC MAIN ST
			S MAIN ST





DIR: B TOTAL LEN: 22.573 MI.  
 LEFT MUN: ETNA BOROUGH B

DIST: 11-1 SR: 1001  
 RIGHT MUN: ETNA BOROUGH B

BRIDGE ST (BORO) 0040/0642

GARDEN ST (BORO) 0040/0467

UNION ST (BORO) 0040/0165  
 1 0 00070 0 01 0282+24 002309 FT  
 BUTLER ST (SR4019 SEG 0004/0000) 0040/0000

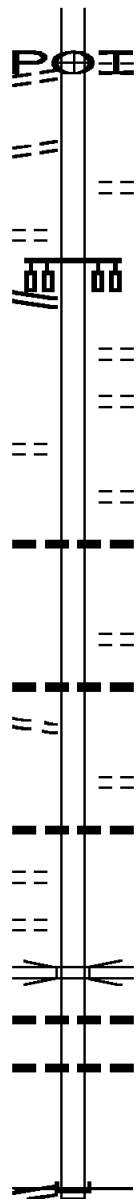
ELK ST (BORO) 0030/0210

001723 FT

PROSPECT ST (BORO) 0010/1501

WASHINGTON ST (BORO) 0010/0765  
 ANN ST (BORO) 0010/0295

1 0 00070 0 01 0248+91 000000 FT  
 FR ETNA TO 2B S RAMP RD (SR8048 SEG 0020/0000) 0010/0000



(APRA) TIPPINS MACHINE  
 CHERRY AV (BORO)  
 NC BRIDGE ST 0040/0642

0040/0240 CHERRY ST (BORO)

002309 FT  
 NC FREEPORT ST

5 0040/0000 LENGTH (AH 1861 BK 0586)  
 PRAGER ST (BORO)

0030/0490 WINSCHEL ST (BORO)  
 0030/0400

0030/0105 VFW WAY (BORO)  
 099 " DIA CIRC CONCR  
 LEN=0099 INSTALLED UNKN  
 001723 FT 1 0 00070 0 01 0275+03  
 CENTER ST (BORO)

5 0030/0000 LENGTH (AH 0586 BK 1723)  
 018 " DIA CIRC CONCR  
 LEN=0099 INSTALLED UNKN  
 0010/1599

0010/1270 ISABELLA ST (BORO)  
 018 " DIA CIRC CONCR  
 LEN=0099 INSTALLED UNKN  
 0010/0774

0010/0228 RT 0028 SB  
 OP ID 02/0028/0121/1214  
 018 " DIA CIRC CONCR  
 0010/0164 LEN=0060 INSTALLED UNKN  
 024 " DIA CIRC CONCR  
 0010/0074 LEN=0024 INSTALLED UNKN

NC BU  
 INTER-BK FR 28 N TO ETNA RAMP RD  
 000000 FT (SR8048 SEG 0010/0610)  
 MFC BEGIN = C

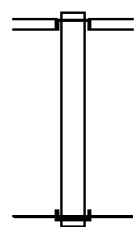
5 0010/0000 LENGTH (AH 1723 BK 0000)

EXTRACT DATE: 12/18/2023 ROADWAY MANAGEMENT SYSTEM PAGE NUMBER: 507  
 PRINT DATE: 12/21/2023 SLD COUNTY/SR - ANNUAL PRINT COUNTY: ALLEGHENY  
 DIR: B TOTAL LEN: .116 MI. DIST: 11-1 SR: 980  
 LEFT MUN: NORTH FAYETTE T RIGHT MUN: NORTH FAYETTE T

000613 FT

000613 FT  
 INTER-AHD POTATO GARDEN RUN RD  
 (SR3071 SEG 0010/0000)  
 RAMP D RD  
 (SR8024 SEG 0010/0579)  
 STEUBENVILLE PK  
 (SR3121 SEG 0010/0000)

000000 FT



0010/0613  
 000000 FT 2 0 02183 0 00 0000+00  
 NC ROBINSON HW  
 INTER-BK ROBINSON HW  
 (SR0980 SEG 0330/2414)  
 MFC BEGIN = C  
 BK-WASHINGTON (62)  
 0010/0000 LENGTH(AH 0613 BK 0000)

EXTRACT DATE: 12/18/2023 ROADWAY MANAGEMENT SYSTEM PAGE NUMBER: 506  
PRINT DATE: 12/21/2023 SLD COUNTY/SR - ANNUAL PRINT COUNTY: ALLEGHENY  
DIR: B TOTAL LEN: 9.702 MI. DIST: 11-1 SR: 978  
LEFT MUN: NORTH FAYETTE T RIGHT MUN: NORTH FAYETTE T

051229 FT

051229 FT  
INTER-AHD LINCOLN HW  
(SR0030 SEG 0160/0998)  
RT 0022 EB  
0240/0553 OP ID 02/0022/0060/0771



EXTRACT DATE: 12/18/2023  
PRINT DATE: 12/21/2023

ROADWAY MANAGEMENT SYSTEM  
SLD COUNTY/SR - ANNUAL PRINT

PAGE NUMBER: 505  
COUNTY: ALLEGHENY

DIR: B TOTAL LEN: 9.702 MI.  
LEFT MUN: NORTH FAYETTE T

DIST: 11-1 SR: 978  
RIGHT MUN: NORTH FAYETTE T

TO 8028/0020 SH  
(CONN)

0240/0356

050676 FT

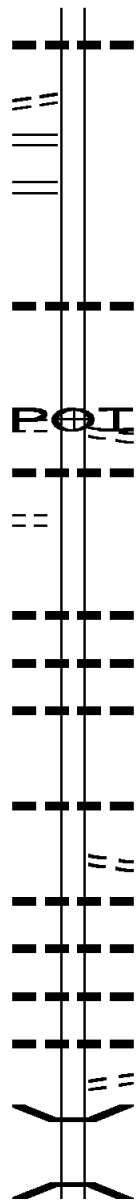
HIGH TECH DR  
(TWP )

0230/0575

INTERNATIONAL DR  
(TWP )

0230/0100  
048292 FT

044809 FT



0240/0445 036 " DIA CIRC CONCR  
LEN=0088 INSTALLED UNKN

0240/0251 RAMP O RD  
(SR8028 SEG 0020/0000)  
RAMP N RD  
0240/0218 (SR8028 SEG 0010/1084)  
050676 FT 2 0 02015 0 00 0101+42  
5 0240/0000 LENGTH(AH 0553 BK 2384)

0230/1611 012 " DIA CIRC CONCR  
LEN=0040 INSTALLED 2002

0230/0575 (APRA) IMPERIAL AGGREGA  
IMPERIAL AGGREGATES RD  
(PRDR)  
060 " DIA CIRC METAL  
0230/0260 LEN=0099 INSTALLED UNKN

048292 FT 2 0 02015 0 00 0077+66  
5 0230/0000 LENGTH(AH 2384 BK 3483)  
018 " DIA CIRC CONCR  
0220/3330 LEN=0040 INSTALLED 2002  
048 " DIA CIRC METAL  
0220/2897 LEN=0065 INSTALLED UNKN  
018 " DIA CIRC CONCR  
0220/2612 LEN=0099 INSTALLED UNKN

0220/1619 036 " DIA CIRC CONCR  
LEN=0045 INSTALLED UNKN  
OAKRIDGE HEIGHTS DR  
(TWP )  
0220/1596 018 " DIA CIRC CONCR  
LEN=0045 INSTALLED UNKN  
018 " DIA CIRC CONCR  
0220/0894 LEN=0050 INSTALLED UNKN  
018 " DIA CIRC CONCR  
0220/0791 LEN=0099 INSTALLED UNKN  
018 " DIA CIRC CONCR  
0220/0563 LEN=0099 INSTALLED UNKN  
OAKRIDGE HEIGHTS DR  
(TWP )  
0220/0081 BMS EN 02/0978/0220/0000  
0220/0010 2 0 02015 0 00 0043+10  
044809 FT ROBINSON RUN  
BMSBG 02/0978/0220/0000

DIR: B TOTAL LEN: 9.702 MI. DIST: 11-1 SR: 978  
 LEFT MUN: NORTH FAYETTE T RIGHT MUN: NORTH FAYETTE T

STONEBRIDGE MANOR DR  
 (PRDR)

0210/0218

POE

042970 FT

2 0 02015 0 00 0004+45 040495 FT  
 SHAGAS LN  
 (T808)  
 2 0 02015 1 00 0000+00 040057 FT  
 NORTH BRANCH RD  
 (SR3108 SEG 0070/2453)  
 MAXLENE DR  
 (TWP )

0200/0000  
 040057 FT  
 0190/0000  
 0180/2002

0220/0000 LENGTH(AH 3483 BK 1839)  
 018 "DIA CIRC CONCR  
 0210/1402 LEN=0040 INSTALLED UNKN  
 LC FOR LUTZ RD  
 0210/1310 (CONN)  
 018 "DIA CIRC CONCR  
 0210/1282 LEN=0040 INSTALLED UNKN  
 LUTZ RD  
 0210/0865 (T340)  
 018 "DIA CIRC CONCR  
 0210/0682 LEN=0035 INSTALLED UNKN  
 (APRA) STONEBRIDGE MANO  
 ALBERT LN  
 0210/0218 (TWP )  
 018 "DIA CIRC CONCR  
 0210/0090 LEN=0035 INSTALLED UNKN  
 018 "DIA CIRC CONCR  
 0210/0007 LEN=0040 INSTALLED UNKN  
 042970 FT 2 0 02015 0 00 0025+16  
 0210/0000 LENGTH(AH 1839 BK 2475)  
 018 "DIA CIRC CONCR  
 0200/2203 LEN=0045 INSTALLED UNKN  
 0200/1200 018 "DIA CIR PLASTIC  
 LEN=0040 INSTALLED UNKN  
 0200/0811 018 "DIA CIRC CONCR  
 LEN=0096 INSTALLED UNKN  
 015 "DIA CIR PLASTIC  
 0200/0310 LEN=0040 INSTALLED UNKN  
 0200/0113 BMSSEN 02/0978/0200/0078  
 2 0 02015 0 00 0000+72  
 N. BR. ROBINS.  
 0200/0078 BMSBG 02/0978/0200/0078  
 040495 FT OLD NORTH BRANCH RD  
 (T808)  
 0200/0000 LENGTH(AH 2475 BK 0438)  
 040057 FT  
 0190/0000 NC BA TEMAN RD  
 LENGTH(AH 0438 BK 2445)  
 MILLER DR  
 (PRDR)  
 0180/2002 018 "DIA CIRC CONCR  
 0180/1614 LEN=0099 INSTALLED UNKN  
 018 "DIA CIR PLASTIC  
 0180/1448 LEN=0035 INSTALLED 2002  
 012 "DIA CIRC CONCR  
 0180/1066 LEN=0045 INSTALLED UNKN  
 018 "DIA CIRC CONCR  
 0180/0771 LEN=0050 INSTALLED UNKN

EXTRACT DATE: 12/18/2023  
PRINT DATE: 12/21/2023

ROADWAY MANAGEMENT SYSTEM  
SLD COUNTY/SR - ANNUAL PRINT

PAGE NUMBER: 503  
COUNTY: ALLEGHENY

DIR: B TOTAL LEN: 9.702 MI.  
LEFT MUN: NORTH FAYETTE T

DIST: 11-1 SR: 978  
RIGHT MUN: NORTH FAYETTE T

Stationing	Notes	Stationing	Notes
		0180/0619	OLD NORTH BRANCH RD (T808)
		0180/0336	024 " DIA CIRC CONCR LEN=0099 INSTALLED UNKN
		0180/0140	BMSSEN 02/0978/0180/0074 1 0 00680 0 00 0193+46 ROBINSON RUN
		0180/0074	BMSBG 02/0978/0180/0074 018 " DIA CIRC CONCR
037612 FT		0180/0043	LEN=0060 INSTALLED UNKN
		037612 FT	1 0 00680 0 00 0193+46 OAKDALE RD (SR3063 SEG 0010/0000)
		0180/0000	NC N BRANCH RD LENGTH(AH 2445 BK 2375)
		0170/2182	018 " DIA CIRC CONCR LEN=0099 INSTALLED UNKN
		0170/0720	018 " DIA CIRC CONCR LEN=0060 INSTALLED UNKN
		0170/0528	024 " DIA CIRC CONCR LEN=0055 INSTALLED UNKN
035237 FT		0170/0164	036 " DIA CIRC CONCR LEN=0060 INSTALLED UNKN
		035237 FT	1 0 00681 0 01 0309+62
		0170/0000	LENGTH(AH 2375 BK 1999) MCKEE ELEMENTARY SCHOOL (PRDR)
		0160/1823	018 " DIA CIRC CONCR
EASTWARD CORP DR (PRDR)		0160/1240	LEN=0030 INSTALLED UNKN
0160/1230		0160/1156	012 " DIA CIRC CONCR LEN=0040 INSTALLED UNKN
		0160/0021	BMSSEN 02/0978/0160/0000
033238 FT		033238 FT	1 0 00681 0 00 0286+97 BR. N. BR. ROBI
		0160/0000	BMSBG 02/0978/0160/0000 LENGTH(AH 1999 BK 3286) MCKEE RD (SR3103 SEG 0010/0000) NC OAKDALE RD
PRION DR (PRDR) UNKNOWN RD (TWP)		0150/2757	
		0150/2630	

DIR: B TOTAL LEN: 9.702 MI. DIST: 11-1 SR: 978  
 LEFT MUN: NORTH FAYETTE T RIGHT MUN: NORTH FAYETTE T

Location	Segment ID	Length	Material	Status
OAKDALE BORO PK RD (T853)	0150/2583		036" DIA CIRC CONCR	INSTALLED UNKN
	0150/2480		GAMBLE RD (T362)	
	0150/2079		030" DIA CIRC CONCR	INSTALLED UNKN
	0150/2026		MOLINARO CR (PRDR)	
CLINTON AV ET (BORO)	0150/1905			
	0150/1328		ROSE CT (PRDR)	
	0150/1059		NORTH FAYETTE OAKDALE B	
	0150/0865		018" DIA CIRC CONCR	INSTALLED UNKN
MAPLE AV (BORO)	0150/0555		018" DIA CIRC CONCR	INSTALLED UNKN
	0150/0175		CLEF DR (BORO)	
	0150/0153		BMS EN 02/0978/0150/0037	1 0 00681 0 00 0254+26
	029952 FT		BR. ROBSN. RUN	
ROBINSON ST (BORO)	0150/0037	029952 FT	BMS BG 02/0978/0150/0037	1 0 00681 0 00 0253+89
	0150/0000		VILLAGE: NORTH FAYETTE	LENGTH(AH 3286 BK 1408)
	0140/0807		018" DIA CIRC CONCR	INSTALLED UNKN
	0140/0555		024" DIA CIRC CONCR	INSTALLED UNKN
NOBLESTOWN RD (SR3048 SEG 0070/0000)	0140/0456		024" DIA CIRC CONCR	INSTALLED UNKN
	0140/0420			
	0140/0130	028544 FT	018" DIA CIRC CONCR	INSTALLED UNKN
	0140/0000		FIRST ST (BORO)	LENGTH(AH 1408 BK 0647)
	0130/0624		012"H 12"W ELLIP CONC	INSTALLED UNKN
	0130/0443		NC CLINTON AV	018" DIA CIRC CONCR

DIR: B TOTAL LEN: 9.702 MI. DIST: 11-1 SR: 978  
 LEFT MUN: OAKDALE B RIGHT MUN: OAKDALE B

ROADWAY	START	END	LENGTH	TYPE	INSTALL	DETAILS
WILLOW AV (BORO)	0130/0145	027897 FT	027897 FT	1 0 00681 0 00	0234+25	LENGTH(AH 0647 BK 0772) SEMINARY AV (CNTY)
CENTER AV (BORO)	0120/0505	027125 FT	027125 FT	1 0 00681 0 00	0226+19	VILLAGE: OAKDALE B 018 "DIA CIRC CONCR LEN=0040 INSTALLED 2002 OAKDALE SOUTH FAYETTE T
LC TO SHADY LN (CONN) SHADY LN (TWP)	0110/2446	0110/2373				LENGTH(AH 0772 BK 3459) 024 "DIA CIRC CONCR LEN=0099 INSTALLED UNKN ADULLAM DR (TWP)
VISTA ST (TWP)	0110/2026					018 "DIA CIRC METAL LEN=0099 INSTALLED UNKN
CEMETERY ENT RD (PRDR)	0110/0580					024 "DIA CIRC CONCR LEN=0099 INSTALLED UNKN 018 "DIA CIR PLASTIC LEN=0055 INSTALLED UNKN
MARSHALL RD (TWP) LEG A RD (SR9104 SEG 0010/0000)	0110/0000	0100/2414	023666 FT	1 0 00681 0 00	0191+47	018 "DIA CIRC CONCR LEN=0099 INSTALLED UNKN LENGTH(AH 3459 BK 2780) LEG A RD (SR9104 SEG 0020/0240) BATTLE RIDGE RD (SR3024 SEG 0060/0000)



DIR: B TOTAL LEN: 9.702 MI. DIST: 11-1 SR: 978  
 LEFT MUN: SOUTH FAYETTE T RIGHT MUN: SOUTH FAYETTE T

LEG A RD  
 (SR9104 SEG 0010/0274) 0100/2004

1 0 00681 0 00 0164+44 020886 FT  
 ROBINSON RUN RD  
 (SR3024 SEG 0050/1624) 0100/0000  
 FOR SR 0978 AND 3024  
 (CONN) 0090/2628

017872 FT

014858 FT

Stationing	Length	Material	Notes
0100/2035	0099	012" DIA CIRC CONCR	INSTALLED UNKN
0100/1355	0099	036" DIA CIRC CONCR	INSTALLED UNKN
0100/0021	0099	012" DIA CIRC CONCR	INSTALLED UNKN
020886 FT			
0100/0000			LENGTH(AH 2780 BK 3014)
0090/0893	0099	024" DIA CIRC CONCR	INSTALLED UNKN
017872 FT			
0090/0000			LENGTH(AH 3014 BK 3014)
0080/2801	0099	018" DIA CIRC CONCR	INSTALLED 2002
0080/1894	0039	018" DIA CIRC CONCR	INSTALLED 2002
0080/1590	0035	018" DIA CIRC CONCR	INSTALLED 2002
0080/1251	0035	018" DIA CIRC CONCR	INSTALLED UNKN
0080/0848	0100	018" DIA CIRC CONCR	INSTALLED 2007
0080/0183	0050	018" DIA CIR PLASTIC	INSTALLED UNKN
014858 FT			
0080/0000			LENGTH(AH 3014 BK 2905)
0070/1353			WALNUT RIDGE DR (TWP)

DIR: B TOTAL LEN: 9.702 MI. DIST: 11-1 SR: 978  
 LEFT MUN: SOUTH FAYETTE T RIGHT MUN: SOUTH FAYETTE T

STERLING DR  
 (TWP)

0070/0441  
 011953 FT

0070/1314 018 "DIA CIRC CONCR  
 LEN=0050 INSTALLED UNKN  
 0070/0712 018 "DIA CIRC CONCR  
 LEN=0040 INSTALLED 2002  
 011953 FT 1 0 00681 0 00 0075+40  
 0070/0000 LENGTH(AH 2905 BK 2768)

MOHAWK RD  
 (TWP)

0060/0801

009185 FT

0060/0735 024 "DIA CIRC CONCR  
 LEN=0099 INSTALLED UNKN  
 009185 FT 1 0 00681 0 00 0048+26  
 0060/0000 LENGTH(AH 2768 BK 2319)

0050/1564 018 "DIA CIRC CONCR  
 LEN=0040 INSTALLED 2002  
 0050/1218 018 "DIA CIRC CONCR  
 LEN=0099 INSTALLED 2002  
 0050/0948 018 "DIA CIRC CONCR  
 LEN=0050 INSTALLED UNKN

006866 FT

0050/0077 018 "DIA CIRC CONCR  
 LEN=0040 INSTALLED UNKN  
 006866 FT 1 0 00681 0 00 0025+07  
 0050/0000 LENGTH(AH 2319 BK 2490)

0040/1430 018 "DIA CIRC CONCR  
 LEN=0099 INSTALLED 2002  
 0040/1110 024 "DIA CIRC CONCR  
 LEN=0040 INSTALLED 2002  
 0040/0568 BMSSEN 02/0978/0040/0509  
 1 0 00681 0 00 0005+26  
 DOLPHIN RUN  
 0040/0542 BMSBG 02/0978/0040/0509  
 004376 FT 1 0 00681 0 00 0000+00  
 MILLERS RUN RD  
 (SR3026 SEG 0010/0000)

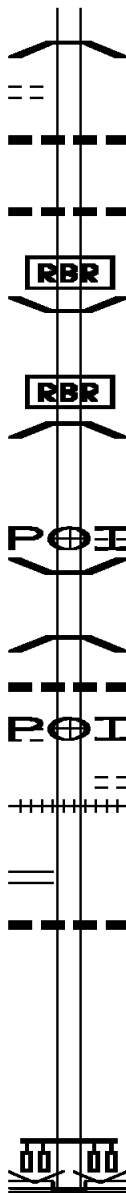
004376 FT

0040/0000 NC BA  
 LENGTH(AH 2490 BK 1703)  
 0030/1608 BMSSEN 02/0978/0030/1586  
 1 0 00545 0 01 0088+90

DIR: B TOTAL LEN: 9.702 MI. DIST: 11-1 SR: 978  
 LEFT MUN: SOUTH FAYETTE T RIGHT MUN: SOUTH FAYETTE T

MOHAWK RD  
 (TWP)

0030/1555



0030/1586 DOLPHIN RUN  
 BMSBG 02/0978/0030/1586

0030/1211 024 " DIA CIRC CONCR  
 LEN=0122 INSTALLED 2002

0030/0534 024"H 24"W \*\*UNKNOWN\*\*  
 LEN=0030 INSTALLED UNKN

002673 FT

0030/0018 BMSBG 02/0978/0030/0000  
 002673 FT 1 0 00545 0 01 0073+15

0030/0000 FISHING RUN  
 BMSBG 02/0978/0030/0000  
 LENGTH(AH 1703 BK 2231)

SENEX EXPLOSIVE CO  
 (PRDR)

0020/0922

0020/1321 (APRA) HOWARD CONCRETE  
 0020/1110 MCCLANE ST  
 (TWP)

BMSBG 02/0978/0020/1069  
 1 0 00545 0 01 0061+70

0020/1099 SMALL STREAM  
 BMSBG 02/0978/0020/1069  
 024 " DIA CIRC METAL

0020/1005 LEN=0050 INSTALLED UNKN

1 0 00545 0 00 0051+53 000442 FT  
 MILLERS RUN RD  
 (SR3001 SEG 0030/0386) 0020/0000

000000 FT

0020/0922 (APRA) SENEX EXPLOSIVE  
 0020/0620 LEE ST  
 (TWP)

0020/0288 (AAR 472841T)#TRKS 01  
 000442 FT

0020/0000 LENGTH(AH 2231 BK 0442)  
 018 " DIA CIRC CONCR  
 LEN=0060 INSTALLED UNKN

0010/0170 1 0 01138 1 00 0000+00  
 000000 FT VILLAGE: SOUTH FAYETTE

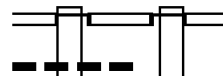
INTER-BK PARKS RD  
 (TWP)

0010/0000 MFC BEGIN = C  
 LENGTH(AH 0442 BK 0000)

EXTRACT DATE: 12/18/2023 ROADWAY MANAGEMENT SYSTEM PAGE NUMBER: 497  
PRINT DATE: 12/21/2023 SLD COUNTY/SR - ANNUAL PRINT COUNTY: ALLEGHENY

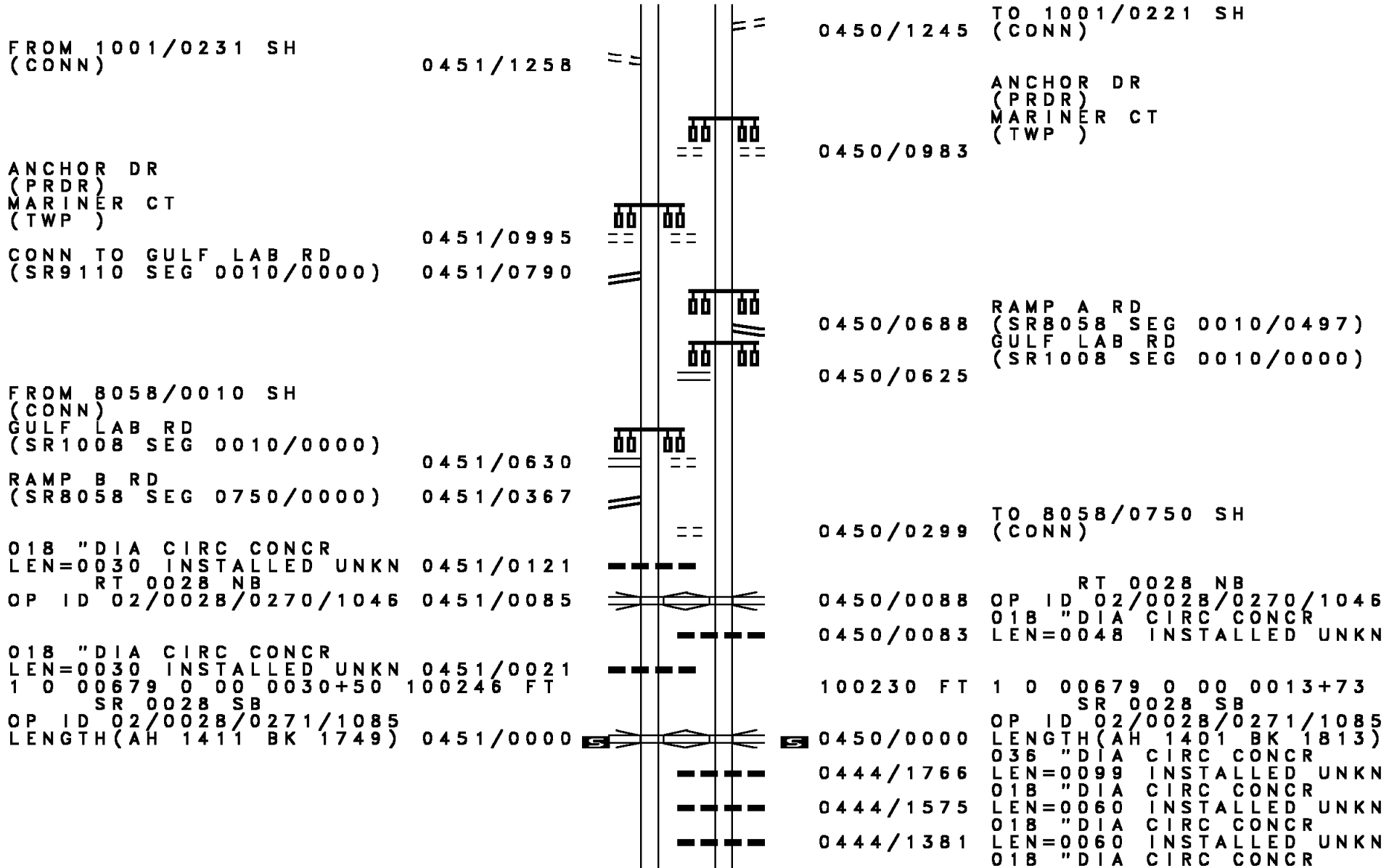
DIR: E TOTAL LEN: 19.253 MI. DIST: 11-1 SR: 910  
LEFT MUN: HARMAR T RIGHT MUN: HARMAR T

WERNER CAMP RD 101657 FT  
(TWP) INTER-AHD  
FREEPORT RD  
{SR1001 SEG 0230/0000}  
{SR1001 SEG 0231/0000} 0451/1411  
018 "DIA CIRC CONCR  
LEN=0099 INSTALLED UNKN 0451/1340



101631 FT  
INTER-AHD WERNER CAMP RD  
(TWP)  
FREEPORT RD  
{SR1001 SEG 0230/0000}  
{SR1001 SEG 0231/0000} 0450/1401

DIR: E TOTAL LEN: 19.253 MI. DIST: 11-1 SR: 910  
 LEFT MUN: HARMAR T RIGHT MUN: HARMAR T

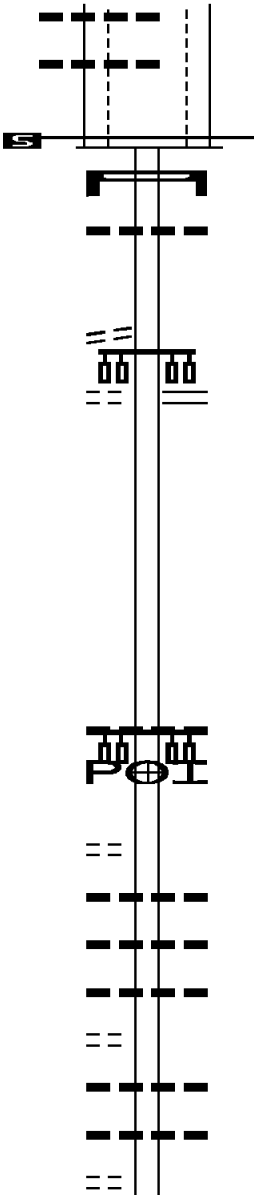


DIR: E TOTAL LEN: 19.253 MI. DIST: 11-1 SR: 910  
 LEFT MUN: HARMAR T RIGHT MUN: HARMAR T

Item ID	Description	Stationing	Length	Material	Status
0444/1186	018 "DIA CIRC CONCR		LEN=0060	INSTALLED	UNKN
0444/0984	018 "DIA CIRC CONCR		LEN=0060	INSTALLED	UNKN
0444/0801	018 "DIA CIRC CONCR		LEN=0060	INSTALLED	UNKN
0444/0576	018 "DIA CIRC CONCR		LEN=0060	INSTALLED	UNKN
0444/0352	SIGN: 4 CHORD TRUSS BMSID 02/0910/0444/0335	0445/0351			
0444/0340	018 "DIA CIRC CONCR		LEN=0099	INSTALLED	UNKN
0445/0303	018 "DIA CIRC CONCR		LEN=0040	INSTALLED	UNKN
0445/0302	018 "DIA CIRC CONCR		LEN=0040	INSTALLED	UNKN
0445/0233	TO 8058/0512 SH (CONN)				
0444/0118	018 "DIA CIRC CONCR HARMAR INT/RAMP C RD (SR8058 SEG 0512/0000)		LEN=0030	INSTALLED	UNKN
0444/0046					
098417 FT	1 0 00679 0 00 0013+73 HARMAR INT/RAMP D RD (SR8058 SEG 0502/0666)				
0445/0040					
0444/0000	MFC BEGIN = B LENGTH(AH 1749 BK 2370)	0445/0000			
0440/2263	018 "DIA CIRC CONCR		LEN=0099	INSTALLED	UNKN
0441/2270	FROM 8058/0502 SH (CONN)				
0440/1927	018 "DIA CIRC CONCR		LEN=0099	INSTALLED	UNKN
0440/1729	BMSEN 02/0910/0440/1505				
0440/1505	DEER CREEK BMSBG 02/0910/0440/1505				
0441/1446	018 "DIA CIRC CONCR		LEN=0099	INSTALLED	UNKN
0440/1340	018 "DIA CIRC CONCR		LEN=0030	INSTALLED	UNKN
0441/1088	018 "DIA CIRC CONCR		LEN=0050	INSTALLED	UNKN
0440/1017	018 "DIA CIRC CONCR		LEN=0030	INSTALLED	UNKN

DIR: E TOTAL LEN: 19.253 MI. DIST: 11-1 SR: 910  
 LEFT MUN: HARMAR T RIGHT MUN: HARMAR T

Stationing	Description	Length	Material	Notes
0441/0693	018" DIA CIRC CONCR	0099	INSTALLED UNKN	
0441/0386	018" DIA CIRC CONCR	0099	INSTALLED UNKN	
096127	MFC BEGIN = C	0000		
0441/0000	LENGTH(AH 2370 BK 0629)	0000		
0440/0000	LENGTH(AH 2290 BK 0629)	0000		
0430/0621	SIGN STRUCTURE	0000		
0430/0621	BMSID 02/0910/0330/0621	0000		
0430/0045	018" DIA CIRC CONCR	0100	INSTALLED UNKN	
095498	MFC BEGIN = C	0000		
0430/0000	LENGTH(AH 0629 BK 1293)	0000		
0420/0846	LOCUST HILL RD (SR1006 SEG 0130/3570)	0000		
0420/0727	LOCUST HILL RD (SR1006 SEG 0130/3570)	0000		
094205	MFC BEGIN = C	0000		
0420/0000	LENGTH(AH 1293 BK 3545)	0000		
0410/0432	018" DIA CIRC CONCR	0070	INSTALLED UNKN	
0410/0062	(APRA) AMERICAN EQUIPME	0000		
090660	MFC BEGIN = C	0000		
0410/0000	LENGTH(AH 3545 BK 2620)	0000		
0400/2295	018" DIA CIRC CONCR	0099	INSTALLED UNKN	
0400/2000	024" DIA CIRC CONCR	0070	INSTALLED UNKN	
0400/1850	024" DIA CIRC CONCR	0070	INSTALLED UNKN	
0400/1434	024" DIA CIRC CONCR	0070	INSTALLED UNKN	
0400/1025	018" DIA CIRC CONCR	0099	INSTALLED UNKN	
0400/0920	018" DIA CIRC CONCR	0099	INSTALLED UNKN	



LC TO RICH HILL RD (CONN)  
 RICH HILL RD (T662)

910 COMMERCE PARK RD (PRDR)

TOWNSHIP RD (TWP )

WASHINGTON DR (T503)

DIR: E TOTAL LEN: 19.253 MI. DIST: 11-1 SR: 910  
 LEFT MUN: HARMAR T RIGHT MUN: HARMAR T

LINCOLN DR  
 (T501)  
 WASHINGTON DR  
 (TWP )  
 GRANT DR  
 (T505)  
 SHAFT ST  
 (T507)

BAYER DR  
 (TWP )

MCCLELLAN RD  
 (T587)

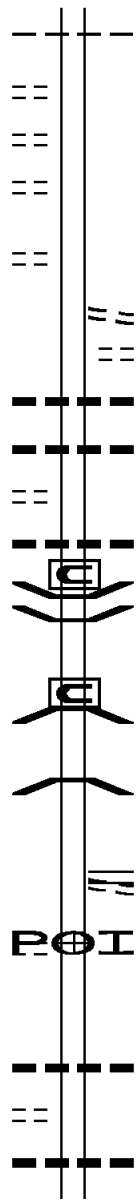
BUCKEYE TERMINAL LLC  
 (TWP )

0400/0470  
 0400/0365  
 0400/0255  
 088040 FT  
 0400/0000

0390/0600

085877 FT  
 0390/0000

0380/1361



0400/0800 HARMAR INDIANA T  
 088040 FT 1 0 00679 0 00 0135+19  
 NC SR 910 SH  
 0400/0000 LENGTH(AH 2620 BK 2163)  
 INDIANOLA DR  
 (T502)  
 SHORT ST  
 (T509)  
 018 " DIA CIRC CONCR  
 LEN=0048 INSTALLED UNKN  
 018 " DIA CIRC CONCR  
 LEN=0048 INSTALLED UNKN  
 0390/1767  
 0390/1245  
 0390/0925  
 0390/0770  
 0390/0576 015 " DIA CIRC CONCR  
 LEN=0223 INSTALLED UNKN  
 BMS EN 02/0910/0390/0341  
 0390/0383  
 0390/0366 BMS EN 02/0910/0390/0342  
 1 0 00679 0 00 0151+94  
 BRIDGE CLOSED  
 RAWLINS RUN  
 0390/0362 BMSBG 02/0910/0390/0341  
 1 0 00679 0 00 0151+94  
 RAWLINS RUN  
 0390/0342 BMSBG 02/0910/0390/0342  
 INDIANOLA RD  
 (SR1036 SEG 0060/1742)  
 REPUBLIC AV  
 (TWP )  
 0390/0315 018 " DIA CIRC CONCR  
 085877 FT 1 0 00679 0 00 0156+57  
 (APRA) ALLEGHENY STEEL  
 0390/0000 LENGTH(AH 2163 BK 3224)  
 0380/1872 018 " DIA CIRC CONCR  
 LEN=0060 INSTALLED UNKN  
 0380/1224 018 " DIA CIRC CONCR  
 LEN=0040 INSTALLED UNKN  
 018 " DIA CIRC CONCR



DIR: E TOTAL LEN: 19.253 MI. DIST: 11-1 SR: 910  
 LEFT MUN: INDIANA T RIGHT MUN: INDIANA T

Stationing	Length	Notes	Material	Status
0380/0801	LEN=0020	018 " DIA	CIRC CONCR	INSTALLED UNKN
0380/0450	LEN=0060	018 " DIA	CIRC PLASTIC	INSTALLED UNKN
0380/0100	LEN=0050	018 " DIA	CIRC PLASTIC	INSTALLED UNKN
082653 FT	1 0 00679 0 00	0224+76	079051 FT	0188+84
				BLUE RUN RD
				(T611)
				LENGTH(AH 3224 BK 1689)
				018 " DIA CIRC PLASTIC
				LEN=0050 INSTALLED UNKN
				BMSSEN 02/0910/0370/1174
				0 0 00000 0 00 0000+00
				PA 0076 TURNPIKE
				BMSBG 02/0910/0370/1174
				018 " DIA CIRC PLASTIC
				LEN=0040 INSTALLED UNKN
080964 FT	1 0 00679 0 00	0205+18		
				BLUE RUN
				STRUCTURE LENGTH 18 FT
				BMSID 02/0910/0370/0000
				LENGTH(AH 1689 BK 1913)
				021 " DIA CIRC CONCR
				LEN=0099 INSTALLED UNKN
				024 " DIA CIRC CONCR
				LEN=0060 INSTALLED UNKN
COVE RUN RD (TWP )	0360/1006			
				018 " DIA CIRC CONCR
				LEN=0099 INSTALLED UNKN
1 0 00679 0 00	0224+76	079051 FT		
COVE RUN RD ET (T773)	0360/0000			
				LENGTH(AH 1913 BK 2713)
				TURNPIKE ACCESS RD
				(PRDR)
				BMSSEN 02/0910/0350/1589
				1 0 00679 0 00 0252+28
				PA TPK 1-76
				BMSBG 02/0910/0350/1589
				LAKWOOD DR
				(PRDR)
				036 " DIA CIRC CONCR
				LEN=0060 INSTALLED UNKN
HILLTOP DR (T771)	0350/0276			
1 0 00679 0 00	0252+28	076338 FT		
LC FOR HILLTOP DR	076338 FT			

DIR: E TOTAL LEN: 19.253 MI. DIST: 11-1 SR: 910  
 LEFT MUN: INDIANA T RIGHT MUN: INDIANA T

Stationing	Description	Notes
0350/0000	(CONN)	==
0340/1065		--- ---
0340/0470		--- ---
0340/0075	TO 1013/0150 SH (CONN)	==
075218 FT		
0340/0000		==
0330/1706		--- ---
0330/1575		--- ---
0330/0907		--- ---
0330/0247	HAWKINS PRECAST CON RD (PRDR)	POE
072805 FT		
0330/0000		--- ---
0320/2953		--- ---
0320/2918		--- ---
0320/2367		--- ---
0320/2340		--- ---
0320/2075		--- ---
0320/1932		--- ---
0320/1700	MYERS LN (PRDR)	==
0320/1600		--- ---
0320/1210		--- ---

5 0350/0000 LENGTH(AH 2713 BK 1120)  
 018 " DIA CIRC CONCR  
 0340/1065 LEN=0099 INSTALLED UNKN  
 018 " DIA CIRC CONCR  
 0340/0470 LEN=0048 INSTALLED UNKN  
 075218 FT 1 0 00679 0 00 0263+36  
 SAXONBURG BL  
 (SR1013 SEG 0150/1155)  
 5 0340/0000 LENGTH(AH 1120 BK 2413)  
 MELLOW LN  
 (PRDR)  
 0330/1706 018 " DIA CIRC CONCR  
 0330/1575 LEN=0048 INSTALLED UNKN  
 018 " DIA CIRC CONCR  
 0330/0907 LEN=0040 INSTALLED UNKN  
 (APRA) HAWKINS PRECAST  
 CEDAR RUN RD  
 (T653)  
 BMSSEN 02/0910/0330/0000  
 2 0 02157 0 00 0029+96  
 CEDAR RUN  
 BMSBG 02/0910/0330/0000  
 5 0330/0000 LENGTH(AH 2413 BK 3540)  
 018 " DIA CIR PLASTIC  
 0320/2953 LEN=0010 INSTALLED UNKN  
 0320/2918 BMSSEN 02/7076/9900/4265  
 2 0 02157 0 01 0061+14  
 PA TPK I-76  
 0320/2367 BMSBG 02/7076/9900/4265  
 018 " DIA CIRC CONCR  
 0320/2340 LEN=0048 INSTALLED UNKN  
 018 " DIA CIRC CONCR  
 0320/2075 LEN=0045 INSTALLED UNKN  
 018 " DIA CIRC CONCR  
 0320/1932 LEN=0050 INSTALLED UNKN  
 0320/1700  
 0320/1600 099 " DIA CIRC CONCR  
 LEN=0099 INSTALLED UNKN  
 018 " DIA CIR PLASTIC  
 0320/1210 LEN=0040 INSTALLED UNKN

DIR: E TOTAL LEN: 19.253 MI. DIST: 11-1 SR: 910  
 LEFT MUN: INDIANA T RIGHT MUN: INDIANA T

Stationing	Description	Notes
069265 FT		
068093 FT		
065330 FT		
0290/1615	CAMPBELL RD (SR1020 SEG 0050/0000)	
063436 FT		
0290/0000	MOUNTAIN VIEW RD (SR1024 SEG 0010/0000)	
0280/1885		
0280/1830	CHRISTONIA RD (T678)	
069265 FT		INDIANA WEST DEER T LENGTH(AH 3540 BK 1172)
068093 FT		036 " DIA CIRC METAL LEN=0060 INSTALLED UNKN 2 0 02157 0 01 0073+15 CEDAR RIDGE RD (SR1020 SEG 0040/3667) LENGTH(AH 1172 BK 2763)
		018 " DIA CIRC CONCR LEN=0048 INSTALLED UNKN 018 " DIA CIRC CONCR LEN=0048 INSTALLED UNKN 018 " DIA CIRC CONCR LEN=0048 INSTALLED UNKN 018 " DIA CIRC CONCR LEN=0048 INSTALLED UNKN QSI LN (PRDR)
		0300/0075 BMSBN 02/0910/0300/0000 2 0 02157 0 01 0100+19 P3 DEER CREEK BMSBG 02/0910/0300/0000 LENGTH(AH 2763 BK 1894)
		018 " DIA CIRC METAL LEN=0048 INSTALLED UNKN 018 " DIA CIRC CONCR LEN=0040 INSTALLED UNKN BMSBN 02/0910/0290/0118 2 0 02157 0 01 0122+25 BR. DEER CR. BMSBG 02/0910/0290/0118
		LENGTH(AH 1894 BK 2265)
		CAITLIN DR (PRDR)

Stationing	Distance	Structure	Description
		==	0280/1204 COMMERCE DR (TWP)
		~	0280/0552 BMS EN 02/0910/0280/0512 2 0 02148 0 00 0026+54
		~	0280/0512 DEER CREEK BMSBG 02/0910/0280/0512 LC FOR MARTIN RD
061171 FT		==	0280/0255 (CONN)
		==	061171 FT 2 0 02148 0 00 0020+29
		5	0280/0000 LENGTH(AH 2265 BK 1754) MARTIN RD
		==	0270/1644 (T678)
		==	0270/1534 FRONTIER DR (TWP)
		---	0270/1498 018 " DIA CIRC CONCR LEN=0048 INSTALLED UNKN
		~	0270/0669 BMS EN 02/0910/0270/0621 2 0 02148 0 00 0003+59
		~	0270/0621 DEER CREEK BMSBG 02/0910/0270/0621
2 0 02148 0 00 0003+59	059417 FT		059417 FT
OAK RD (SR1022 SEG 0010/0000)	0270/0000	5	0270/0000 LENGTH(AH 1754 BK 1266) 021 " DIA CIRC CONCR
		---	0260/1250 LEN=0048 INSTALLED UNKN
MIDDLE RD ET (CNTY)	0260/0908	==	0260/0848 BMS EN 02/0910/0260/0825 2 0 02150 0 01 0104+17
		~	0260/0800 DEER CREEK BMSBG 02/0910/0260/0825
058151 FT	058151 FT		058151 FT 2 0 02150 0 01 0104+17
		5	0260/0000 MIDDLE RD (CNTY) LENGTH(AH 1266 BK 2409)
		---	0250/1350 018 "H 24 "W CON BOX CUL LEN=0070 INSTALLED UNKN
		---	0250/1065 018 " DIA CIRC CONCR LEN=0050 INSTALLED UNKN
		---	0250/0150 024 " DIA CIR PLASTIC LEN=0050 INSTALLED UNKN

DIR: E TOTAL LEN: 19.253 MI. DIST: 11-1 SR: 910  
 LEFT MUN: WEST DEER T RIGHT MUN: WEST DEER T

055742 FT

055742 FT 2 0 02150 0 01 0081+55  
 018 "DIA CIRC CONCR  
 LEN=0048 INSTALLED UNKN  
 LENGTH(AH 2409 BK 3777)

0250/0000  
 0240/3176 018 "DIA CIRC CONCR  
 LEN=0025 INSTALLED UNKN  
 HAVEN HILL DR  
 (T751)

0240/3104 024 "DIA CIR PLASTIC  
 LEN=0048 INSTALLED UNKN  
 0240/2950 018 "DIA CIRC CONCR  
 LEN=0048 INSTALLED UNKN

0240/2805 021 "DIA CIRC CONCR  
 LEN=0048 INSTALLED UNKN  
 0240/2700 018 "DIA CIRC CONCR  
 LEN=0040 INSTALLED UNKN

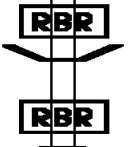
0240/2425 WEST DEER  
 0240/2088 RICHLAND T  
 0240/1895 018 "DIA CIRC CONCR  
 LEN=0070 INSTALLED UNKN

MCINTYRE RD  
 (T618)

0240/1685

0240/1685  
 0240/1660 TURNER RD  
 (T600)  
 024 "DIA CIRC CONCR  
 LEN=0048 INSTALLED UNKN

0240/1580 036 "DIA CIRC CONCR  
 LEN=0048 INSTALLED UNKN  
 0240/1250



0240/0518 BMS EN 02/0910/0240/0485  
 2 0 02150 0 01 0047+17  
 P3  
 0240/0485 W. BR. DEER CREEK  
 BMSBG 02/0910/0240/0485

LORI RD  
 (TWP )

0240/0253  
 051965 FT

051965 FT 2 0 02150 0 01 0041+00  
 NC SR 0910 SH  
 0240/0000 LENGTH(AH 3777 BK 3682)  
 021 "DIA CIRC CONCR

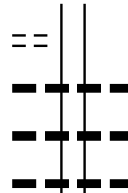
0230/3400 018 "DIA CIRC CONCR  
 LEN=0050 INSTALLED UNKN  
 0230/3005 018 "DIA CIR UNKNOWN  
 LEN=0040 INSTALLED UNKN

0230/2398 018 "DIA CIRC CONCR  
 LEN=0048 INSTALLED UNKN

DIR: E TOTAL LEN: 19.253 MI. DIST: 11-1 SR: 910  
 LEFT MUN: RICHLAND T RIGHT MUN: RICHLAND T

ALLISON RD  
 (T705)

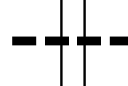
0230/1732



0230/1700 048 " DIA CIRC CONCR  
 LEN=0050 INSTALLED UNKN  
 0230/1600 018 " DIA CIRC CONCR  
 LEN=0048 INSTALLED UNKN  
 0230/1100 021 " DIA CIRC CONCR  
 LEN=0048 INSTALLED UNKN

2 0 02150 0 00 0004+30 048283 FT  
 CLENDENNING RD  
 (T707)

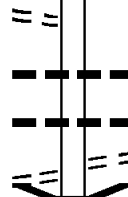
0230/0000



0230/0155 024 " DIA CIRC CONCR  
 048283 FT LEN=0048 INSTALLED UNKN

COMM CENTER DR  
 (TWP )

0210/0515



0210/0936 LENGTH(AH 3682 BK 1036)  
 018 " DIA CIRC CONCR  
 LEN=0040 INSTALLED UNKN  
 0210/0550 015 " DIA CIRC CONCR  
 LEN=0040 INSTALLED UNKN  
 COMM CENTER DR  
 (TWP )

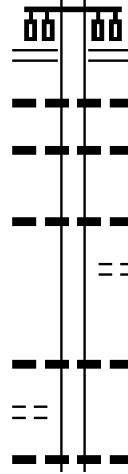
047247 FT



0210/0515 BMSSEN 02/0910/0210/0193  
 0210/0221 1 1 03581 0 00 0039+16  
 W. BR. DEER CR  
 0210/0193 BMSBG 02/0910/0210/0193  
 018 " DIA CIRC CONCR  
 0210/0146 LEN=0035 INSTALLED UNKN  
 047247 FT 1 1 03581 0 00 0038+64  
 WILLIAM FLYNN HW  
 (SR0008 SEG 0411/1196)  
 (SR0008 SEG 0410/1032)

BENEDICK RD  
 (T826)

0190/1865



0210/0000 LENGTH(AH 1036 BK 1385)  
 018 " DIA CIRC CONCR  
 0200/1370 LEN=0099 INSTALLED UNKN  
 0200/1279 024 " H 24 " W CON BOX CUL  
 LEN=0099 INSTALLED UNKN  
 0200/0647 048 " H 48 " W ELLIP CONC  
 LEN=0040 INSTALLED UNKN  
 BEECH ST  
 (TWP )  
 0200/0198 1 1 03581 0 00 0024+96  
 045862 FT  
 0200/0000 LENGTH(AH 1385 BK 2307)  
 024 " H 60 " W CON BOX CUL  
 0190/2280 LEN=0127 INSTALLED UNKN  
 0190/1551 018 " DIA CIR PLASTIC  
 LEN=0040 INSTALLED 2020

DIR: E TOTAL LEN: 19.253 MI. DIST: 11-1 SR: 910  
 LEFT MUN: RICHLAND T RIGHT MUN: RICHLAND T

Location / Description	Stationing	Notes / Details
FISHER RD (TWP)	0190/1059	
	043555 FT	043555 FT 1 1 03581 0 00 0000+00 EWALT RD (T842)
FISHER RD (T795)	0180/2409	0190/0000 LENGTH(AH 2307 BK 2455) 0180/2409 LC TO EWALT RD (CONN)
MERIDIAN RD (CNTY)	0180/1757	0180/2357 RICHLAND RD (T602) 0180/2078 0180/1757 018 "DIA CIRC CONCR LEN=0099 INSTALLED UNKN
FAIRFIELD DR (T749)	0180/0885	0180/0795 018 "DIA CIRC CONCR LEN=0030 INSTALLED UNKN 0180/0345 024 "DIA CIRC CONCR LEN=0030 INSTALLED UNKN
BAUER DR (T620)	0180/0340	0180/0095 018 "DIA CIRC CONCR LEN=0048 INSTALLED UNKN 041100 FT 2 0 02324 0 00 0134+43 0180/0000 LENGTH(AH 2455 BK 2607) ANDERSON RD
LC FOR DICKEY RD (CONN)	0170/0917	0170/2145 024 "H 12 "W CON BOX CUL LEN=0048 INSTALLED UNKN 0170/1643
DICKEY RD (T709)	0170/0791	0170/0620 018 "DIA CIRC CONCR LEN=0048 INSTALLED UNKN
RICHLAND AV (T686)	0170/0228	038493 FT 2 0 02324 0 00 0108+22 GIBSON RD (T794)
	038493 FT	0170/0000 LENGTH(AH 2607 BK 1059)

DIR: E TOTAL LEN: 19.253 MI. DIST: 11-1 SR: 910  
 LEFT MUN: RICHLAND T RIGHT MUN: RICHLAND T

Location / Stationing	Segment ID	Length (FT)	Structure / Notes
GRUBBS RD (T584)	0160/0876		084"H 64"W CON BOX CUL LEN=0050 INSTALLED UNKN
	0160/0850		WILLOW RUN STRUCTURE LENGTH 13 FT BMSID 02/0910/0160/0850
	0160/0833		096"H 64"W CON BOX CUL LEN=0050 INSTALLED UNKN
	0160/0635		(AAR 145729G)#TRKS 01
2 0 02324 0 00 0097+54 LAKESIDE DR (T796)	037434 FT	037434 FT	HARDT RD (SR4065 SEG 0050/3034)
	0160/0000		5 0160/0000 LENGTH(AH 1059 BK 3754)
CLEARVIEW RD (T727)	0150/2725		
WOODLAND RD (TWP)	0150/1380		
	0150/0470		018 " DIA CIRC CONCR LEN=0048 INSTALLED UNKN
	0150/0042		018 " DIA CIRC CONCR LEN=0048 INSTALLED UNKN
2 0 02324 0 00 0061+14 MONTOUR RD (T576)	033680 FT	033680 FT	
	0150/0000		5 0150/0000 LENGTH(AH 3754 BK 1413)
	0140/1378		BMSSEN 02/0910/0140/1182 2 0 02324 0 00 0050+60 PA 0076 TURNPIKE
	0140/1182		BMSBG 02/0910/0140/1182 TURNPIKE ACCESS RD
	0140/1045		(PRDR)
	0140/0498		BMSSEN 02/0910/0140/0460 2 0 02324 0 00 0050+60
	0140/0460		MONTOUR RUN BMSBG 02/0910/0140/0460 MONTOUR RD
	0140/0350		(T928)
	032267 FT	032267 FT	2 0 02324 0 00 0045+33
	5 0140/0000		LENGTH(AH 1413 BK 3530)
	0130/3366		015 " DIA CIRC CONCR LEN=0048 INSTALLED UNKN
			024"H 24"W CON BOX CUL



DIR: E TOTAL LEN: 19.253 MI. DIST: 11-1 SR: 910  
 LEFT MUN: RICHLAND T RIGHT MUN: RICHLAND T

0130/3091	LEN=0048	INSTALLED UNKN
0130/2881	RICHLAND PINE T	
0130/2803	012"H 12"W CON BOX CUL	
0130/2445	LEN=0048	INSTALLED UNKN
0130/1940	018"DIA CIRC CONCR	
0130/1700	LEN=0048	INSTALLED UNKN
0130/1411	018"DIA CIRC CONCR	
0130/1090	LEN=0048	INSTALLED UNKN
0130/0690	KARRINGTON DR (TWP)	
0130/0650	018"DIA CIRC CONCR	
0130/0331	LEN=0048	INSTALLED UNKN
0130/0034	018"DIA CIRC CONCR	
0130/0000	LEN=0048	INSTALLED UNKN
0120/0555	024"DIA CIRC CONCR	
0120/0119	LEN=0099	INSTALLED UNKN
027685 FT	FROM 4031/0120 SH (CONN)	
0120/0000	2 0 02324 0 00 0000+00	
0110/2200	NC GI BSONIA RD	
0110/0000	BABCOCK BL (SR4031 SEG 0130/0000)	
0100/1268	LEN=0048	INSTALLED UNKN

2 0 02324 0 00 0010+68 028737 FT  
 DENNIS DR  
 (T912)  
 OLD STATE RD  
 (T574)

2 0 02106 0 00 0135+28 025231 FT  
 OLD RD  
 (TWP)

5 0130/0000 LENGTH(AH 3530 BK 1052)

5 0120/0000 LENGTH(AH 1052 BK 2454)

5 0110/0000 LENGTH(AH 2454 BK 1541)

025231 FT IRWIN RD  
 (T556)  
 018"DIA CIRC METAL  
 LEN=0048 INSTALLED UNKN

DIR: E TOTAL LEN: 19.253 MI. DIST: 11-1 SR: 910  
 LEFT MUN: PINE T RIGHT MUN: PINE T

WHITE PINE DR  
 (TWP)

0100/0400  
 023690 FT

TO 4063/0010 SH  
 (CONN)

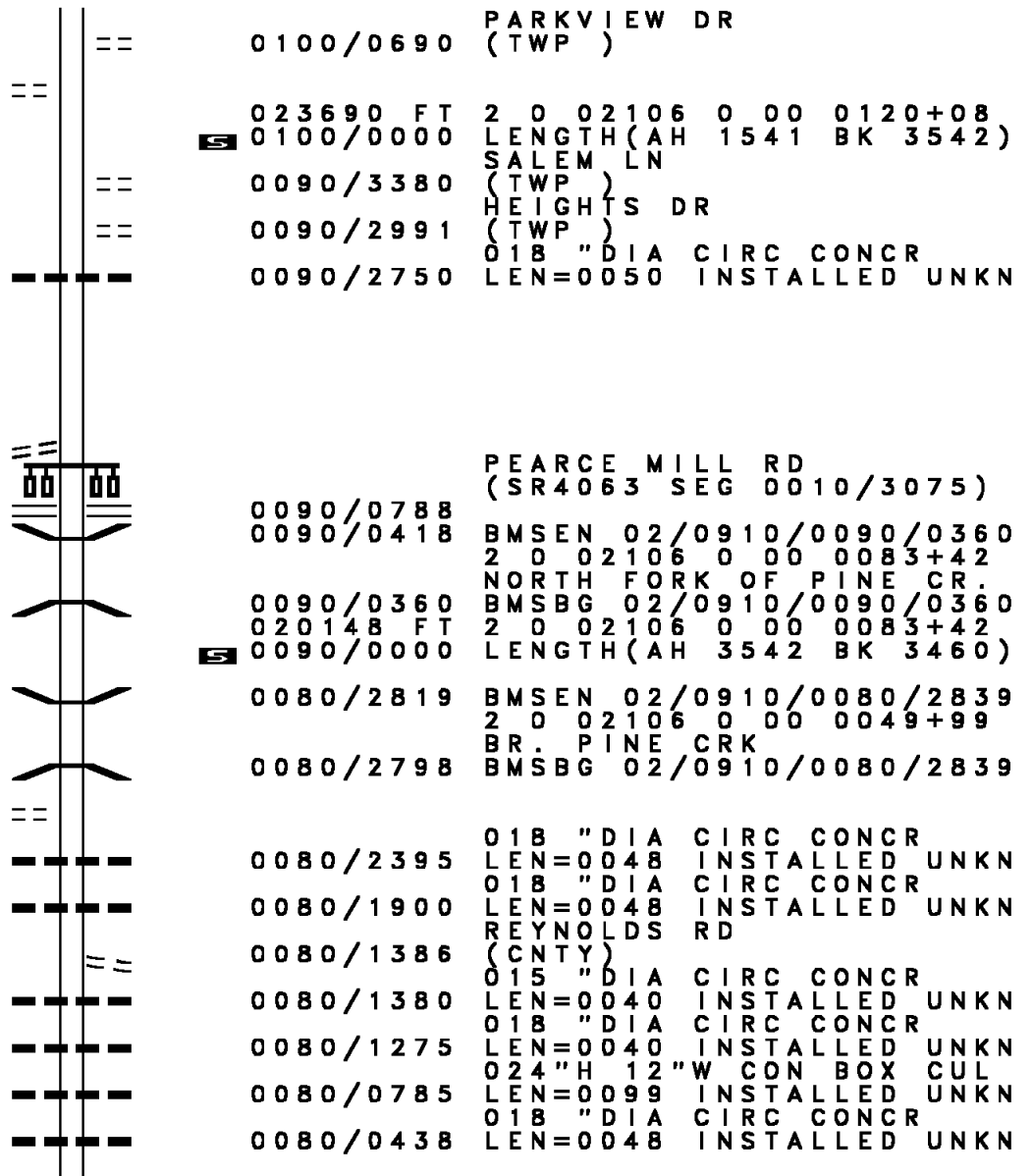
0090/0883

020148 FT

LYNDHURST CR  
 (T550)

0080/2409

HILL RD



DIR: E TOTAL LEN: 19.253 MI. DIST: 11-1 SR: 910  
 LEFT MUN: PINE T RIGHT MUN: PINE T

Location / Segment	Segment ID	Length (FT)	Material / Details
(TWP )	0080/0246		018" H 18" W CON BOX CUL
	016688 FT		LEN=0048 INSTALLED UNKN
	0080/0035		2 0 02106 0 00 0049+99
	0080/0000		LENGTH(AH 3460 BK 2861)
	0070/2200		018" DIA CIRC CONCR
	0070/1840		LEN=0048 INSTALLED UNKN
	0070/0925		018" DIA CIRC CONCR
	0070/0695		LEN=0048 INSTALLED UNKN
VILLAGE CLUB DR (TWP )	0070/0409		024" H 36" W CON BOX CUL
	0070/0202		LEN=0048 INSTALLED UNKN
	0070/0035		018" DIA CIRC CONCR
	013827 FT		LEN=0060 INSTALLED 2000
	0070/0000		2 0 02106 0 00 0019+24
	0060/1602		LENGTH(AH 2861 BK 2053)
NORTH CHAPEL DR (SR4073 SEG 0010/0000)	0060/1130		018" DIA CIRC CONCR
	0060/1080		LEN=0048 INSTALLED UNKN
	0060/0723		036" DIA CIRC METAL
	0060/0330		LEN=0099 INSTALLED UNKN
	0060/0290		SOUTH CHAPEL DR (T502)
	0060/0197		PERRY HWY
	0060/0060		OP ID 02/0019/0610/1799
	011774 FT		018" DIA CIRC CONCR
2 0 02106 0 00 0000+00 NORTH CHURCH RD (T835)	0060/0000		LEN=0035 INSTALLED UNKN
	0050/2425		018" DIA CIRC CONCR
	0050/1950		LEN=0035 INSTALLED UNKN
	0060/0000		018" DIA CIRC CONCR
	0050/2425		LEN=0040 INSTALLED UNKN
	0050/1950		LIMERICK RD (T514)
			018" DIA CIRC CONCR

DIR: E TOTAL LEN: 19.253 MI. DIST: 11-1 SR: 910  
 LEFT MUN: PINE T RIGHT MUN: PINE T

Location / Segment	Stationing	Length	Material / Notes
LLOYDMONT DR (TWP)	0050/1550	0050/1575	LEN=0040 INSTALLED UNKN
		0050/1150	018 "DIA CIRC CONCR LEN=0099 INSTALLED UNKN
		0050/1080	KILLARNEY RD (T516)
		0050/0435	018 "DIA CIRC CONCR LEN=0035 INSTALLED UNKN
2 0 02323 0 00 0192+40 BRENNAN RD (T699)	009327 FT 0050/0000	009327 FT	
		0050/0000	LENGTH(AH 2447 BK 1803) BMSBN 02/0910/0040/1729
		0040/1741	2 0 02323 0 00 0190+43 WEXFORD RUN
		0040/1729	BMSBG 02/0910/0040/1729
		0040/0954	018 "DIA CIRC CONCR LEN=0040 INSTALLED UNKN
CARDINAL DR (PRDR)	0040/0390	0040/0444	BLUE HERON DR (PRDR)
	007524 FT	0040/0025	PINE MARSHALL T
		007524 FT	2 0 02323 0 00 0173+26 COLE RD (T486)
		0040/0000	LENGTH(AH 1803 BK 3805)
MEADOWVUE DR (T522)	0030/2666	0030/2701	024 "DIA CIR PLASTIC LEN=0030 INSTALLED UNKN
		0030/2424	FARMINGDALE RD (TB42)
		0030/2410	024 "DIA CIR PLASTIC LEN=2311 INSTALLED UNKN
		0030/1560	WINDGATE DR (TB37)
		0030/1530	024 "DIA CIR PLASTIC LEN=0040 INSTALLED UNKN
WEXFORD RUN RD (SR4053 SEG 0030/0000)	0030/1140	0030/1140	WEXFORD RUN RD (TB62)
			PINE CREEK

DIR: E TOTAL LEN: 19.253 MI. DIST: 11-1 SR: 910  
 LEFT MUN: MARSHALL T RIGHT MUN: MARSHALL T

HIGHPOINT DR  
 (T858)

0030/0340

003719 FT

2 0 02323 0 00 0104+45 001377 FT

MINGO RD  
 (SR4051 SEG 0010/0000)  
 MARSHALL  
 FRANKLIN PARK B

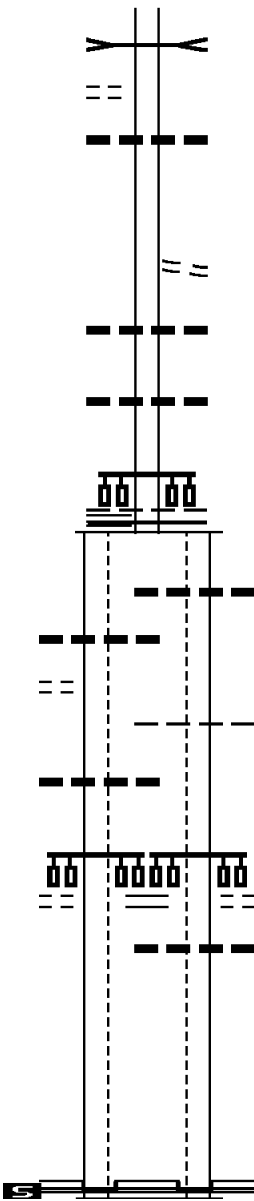
0020/0000

018 "DIA CIRC CONCR  
 LEN=0050 INSTALLED UNKN 0011/1305  
 DEVINE DR  
 (TWP ) 0011/1149

024 "DIA CIRC CONCR  
 LEN=0035 INSTALLED UNKN 0011/0390  
 VIP DR  
 (TWP )  
 BRANDT SCHOOL RD  
 (CNTY) 0011/0280

2 0 02323 0 00 0093+74 000000 FT

NC WEXFORD BAYNE RD  
 RAMP D RD  
 (SR8023 SEG 0750/0000)  
 RAMP C RD  
 (SR8023 SEG 0010/1115)  
 BAYNE WEXFORD RD INTER-BK  
 (SR4042 SEG 0041/1740)  
 MFC BEGIN = C  
 LENGTH(AH 1377 BK 0000) 0011/0000



0030/0922 STRUCTURE LENGTH 10 FT  
 BMSID 02/0910/0030/0922

0030/0148 024 "DIA CIRC CONCR  
 LEN=0048 INSTALLED UNKN  
 003719 FT 2 0 02323 0 00 0135+25  
 0030/0000 LENGTH(AH 3805 BK 2342)

0020/1540 DAVIDFORD DR  
 (TWP )

0020/0935 018 "DIA CIRC CONCR  
 LEN=0048 INSTALLED UNKN

0020/0220 018 "DIA CIRC CONCR  
 LEN=0035 INSTALLED UNKN  
 001377 FT

0020/0000 MFC BEGIN = C  
 LENGTH(AH 2342 BK 1377)

0010/1320 018 "DIA CIRC CONCR  
 LEN=0040 INSTALLED UNKN

0010/0985 MARSHALL  
 FRANKLIN PARK B

VIP DR  
 (TWP )  
 BRANDT SCHOOL RD  
 (CNTY)

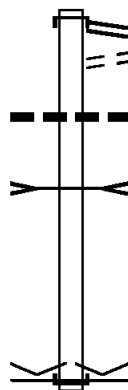
0010/0285 018 "DIA CIRC CONCR  
 LEN=0072 INSTALLED UNKN  
 000000 FT 2 0 02323 0 00 0093+74  
 NC WEXFORD BAYNE RD

RAMP D RD  
 (SR8023 SEG 0750/0000)  
 RAMP C RD  
 (SR8023 SEG 0010/1115)  
 BAYNE WEXFORD RD INTER-BK  
 (SR4042 SEG 0040/1750)  
 MFC BEGIN = C  
 LENGTH(AH 1377 BK 0000) 0010/0000

EXTRACT DATE: 12/18/2023 ROADWAY MANAGEMENT SYSTEM PAGE NUMBER: 479  
 PRINT DATE: 12/21/2023 SLD COUNTY/SR - ANNUAL PRINT COUNTY: ALLEGHENY  
 DIR: B TOTAL LEN: .116 MI. DIST: 11-1 SR: 906  
 LEFT MUN: FORWARD T RIGHT MUN: FORWARD T

000611 FT

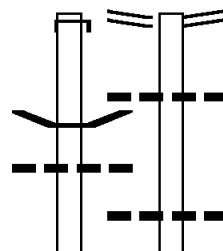
000000 FT



000611 FT INTER-AHD RAINBOW RUN RD  
 (SR0136 SEG 0070/0000)  
 RAINBOW RUN RD  
 0010/0611 (SR0136 SEG 0070/0000)  
 FOR SR 0136 AND 0906  
 0010/0326 (CONN)  
 012 " DIA CIRC CONCR  
 0010/0300 LEN=0099 INSTALLED UNKN  
 BECKETS RUN  
 STRUCTURE LENGTH 14 FT  
 0010/0088 BMSID 02/0906/0010/0088  
 000000 FT 1 0 00181 7 00 0000+00  
 VILLAGE: FORWARD TWP  
 NC MO NONGAHELA RD  
 INTER-BK SCHOONMAKER AV  
 (SR0906 SEG 0180/3319)  
 MFC BEGIN = C  
 BK-WESTMORELAND (64)  
 0010/0000 LENGTH(AH 0611 BK 0000)

EXTRACT DATE: 12/18/2023 ROADWAY MANAGEMENT SYSTEM PAGE NUMBER: 478  
 PRINT DATE: 12/21/2023 SLD COUNTY/SR - ANNUAL PRINT COUNTY: ALLEGHENY  
 DIR: B TOTAL LEN: 14.214 MI. DIST: 11-1 SR: 885  
 LEFT MUN: PITTSBURGH C RIGHT MUN: PITTSBURGH C

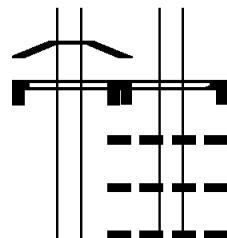
074446 FT  
 BL OF ALLIES INTER-AHD  
 (SR2208 SEG 0020/1509) 0351/2149  
  
 BMS EN 02/0885/0351/1750 0351/1870  
 018 "DIA CIRC CONCR  
 LEN=0020 INSTALLED UNKN 0351/1830  
  
 1 0 00120 0 01 0073+27



075051 FT RAMP K CROSSTOWN BL INT  
 (SR8002 SEG 0280/0000)  
 RAMP G CROSSTOWN BL INT  
 (SR8002 SEG 0260/0000)  
 0350/2406  
  
 0350/1787 018 "DIA CIRC CONCR  
 LEN=0024 INSTALLED UNKN  
  
 0350/1668 018 "DIA CIRC CONCR  
 LEN=0024 INSTALLED UNKN

DIR: B TOTAL LEN: 14.214 MI. DIST: 11-1 SR: 885  
 LEFT MUN: PITTSBURGH C RIGHT MUN: PITTSBURGH C

NO UNDERPASS INFORMATIO  
 BMSBG 02/0885/0351/1750 0351/1750  
 SIGN: 3 CHORD TRUSS  
 BMSID 02/0885/0350/1320 0351/1351



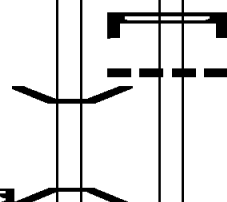
SIGN: 3 CHORD TRUSS  
 BMSID 02/0885/0350/1320  
 012"H 24"W CON BOX CUL  
 LEN=0024 INSTALLED UNKN  
 012"H 24"W CON BOX CUL  
 LEN=0024 INSTALLED UNKN  
 018 "DIA CIRC CONCR  
 LEN=0024 INSTALLED UNKN

PEDESTRIAN  
 OP ID 02/0885/0350/0626 0351/0745  
 012"H 24"W CON BOX CUL  
 LEN=0024 INSTALLED UNKN 0351/0645  
 018"H 18"W ELLIP CONC  
 LEN=0024 INSTALLED UNKN 0351/0360



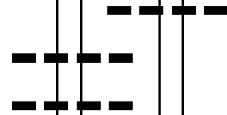
0350/0626 OP ID 02/0885/0350/0626

BMSEN 02/0885/0351/0001 0351/0336  
 1 0 00376 0 04 0812+82 072297 FT  
 NO UNDERPASS INFORMATIO  
 BMSBG 02/0885/0351/0001  
 LENGTH(AH 2149 BK 3153) 0351/0000



SIGN: CANTILEVER  
 BMSID 02/0885/0350/0353  
 018 "DIA CIRC CONCR  
 LEN=0024 INSTALLED UNKN

018 "DIA CIRC CONCR  
 LEN=0024 INSTALLED UNKN 0341/2903  
 012 "DIA CIRC CONCR  
 LEN=0024 INSTALLED UNKN 0341/2654



072645 FT 1 0 00120 0 01 0061+88  
 0350/0000 LENGTH(AH 2406 BK 2933)  
 018 "DIA CIRC CONCR  
 LEN=0024 INSTALLED UNKN

018"H 36"W CON BOX CUL  
 LEN=0024 INSTALLED UNKN 0341/2210  
 BMSEN 02/0885/0341/1412 0341/2199



0340/2825  
 =  
 0340/2645 BLUFF ST  
 (CITY)  
 0340/2415 018 "DIA CIRC CONCR  
 LEN=0024 INSTALLED UNKN  
 MARION ST  
 (CITY)  
 =  
 0340/2370

018 "DIA CIRC CONCR  
 LEN=0024 INSTALLED UNKN 0341/1847



=  
 0340/1915 VAN BRAAM ST  
 (CITY)  
 =  
 0340/1560 MILTENBERGER ST  
 (CITY)

0 0 00000 0 00 0000+00  
 NO UNDERPASS INFORMATIO  
 BMSBG 02/0885/0341/1412 0341/1412  
 BMSEN 02/0885/0341/0890 0341/1247





DIR: B TOTAL LEN: 14.214 MI. DIST: 11-1 SR: 885  
 LEFT MUN: PITTSBURGH C RIGHT MUN: PITTSBURGH C

012 "DIA CIRC CONCR LEN=0024 INSTALLED UNKN	0341/1015	---	==	0340/1010	GIST ST (CITY)
0 0 00000 0 00 0000+00 NO UNDERPASS INFORMATIO BMSBG 02/0885/0341/0890	0341/0890	~	==	0340/0505	JUMONVILLE ST (CITY)
RETAINING WALL BMSID 02/0885/0341/2700 0341/0265 BMSSEN 02/0885/0341/0001 0341/0203 1 0 00120 0 01 0079+39 069144 FT NO UNDERPASS INFORMATIO BMSBG 02/0885/0341/0001 LENGTH(AH 3153 BK 2859)	0341/0000	▬	5	069712 FT 0340/0000	036"H 36"W CON BOX CUL LEN=0024 INSTALLED UNKN
018 "DIA CIRC CONCR LEN=0024 INSTALLED UNKN	0331/2737	---	==	0330/3000 0330/2907	1 0 00120 0 01 0079+39 LENGTH(AH 2933 BK 3272) 018 "DIA CIRC CONCR LEN=0024 INSTALLED UNKN BMSSEN 02/0885/0330/1797 018 "DIA CIRC CONCR LEN=0024 INSTALLED UNKN
BMSSEN 02/0885/0331/1302 0331/2589 SIGN: 4 CHORD TRUSS BMSID 02/0885/0331/2425 0331/2521 RAMP TO SR 0376 E (SR8004 SEG 0760/0000)	0331/2443	▬	==	0330/2800	RAMP R FROM PY EAST WB (SR8004 SEG 0500/1162)
SR 2085 OP ID 02/2085/0010/2248	0331/2343	▬	==	0330/2719	BL OF ALLIES TO PY WEST (SR8004 SEG 0260/0000) SR 2085
1 0 00120 0 01 0113+14 FORBES AVE. BMSBG 02/0885/0331/1302	0331/1286	▬	==	0330/2362	OP ID 02/2085/0010/2248
		▬	==	0330/1824	1 0 00120 0 01 0111+62 FORBES AVE. BMSBG 02/0885/0330/1797
		▬	==	0330/1680	SIGN: CANTILEVER BMSID 02/0885/0330/1653
		▬	==	0330/1640	024 "DIA CIRC CONCR LEN=0099 INSTALLED UNKN
		▬	==	0330/1525	024 "DIA CIRC CONCR LEN=0099 INSTALLED UNKN
		▬	==	0330/1350	018 "DIA CIRC CONCR LEN=0024 INSTALLED UNKN
		▬	==		RAMP B RD



DIR: B TOTAL LEN: 14.214 MI. DIST: 11-1 SR: 885  
 LEFT MUN: PITTSBURGH C RIGHT MUN: PITTSBURGH C

(CITY) HALKET ST (CITY)	0311/0845		0310/0870 (CITY) HALKET ST (CITY)
ZULEMA ST (CITY)	0311/0560		0310/0570 ZULEMA ST (CITY)
SIGN: CANTILEVER BMSID 02/0885/0311/0300 0311/0300 1 0 00376 0 04 0788+18 063971 FT			064081 FT 1 0 00376 0 04 0788+18
BATES ST (CITY)			BATES ST (CITY)
NC BL OF THE ALLIES			NC BL OF THE ALLIES
BL OF THE ALLIES (CITY)			BL OF THE ALLIES (CITY)
MFC BEGIN = B LENGTH(AH 1445 BK 1706) 0311/0000			MFC BEGIN = B LENGTH(AH 1518 BK 1706) 0310/0000
RAMP D RD (SR8006 SEG 0250/0314) 0300/0553			0300/0722 099 "DIA CIRC CONCR LEN=0080 INSTALLED UNKN
HODGE ST (CITY) 0300/0250			0300/0363 BATES ST INT/RAMP A RD (SR8006 SEG 0500/0535) RAMP B RD 0300/0260 (SR8006 SEG 0750/0000)
SECOND AV (CITY)			0300/0198 TO 8006/0750 SH (CONN)
TECHNOLOGY DR (CITY) 0300/0000			0300/0183 SR 0376 EB OP ID 02/0376/0724/1534 GAP TRAIL
099 "DIA CIR UNKNOWN LEN=0099 INSTALLED UNKN 0291/2368			0300/0087 OP ID 02/0885/0300/0087 062375 FT 1 0 00376 0 04 0772+14 (APRA) ALLEGHENY ASPHAL
PEDESTRIAN OP ID 02/0885/0290/1877 0291/1881			NC BA TIES ST MFC BEGIN = B 0300/0000 LENGTH(AH 1706 BK 2463)
HOT METAL ST (CITY) 0291/1844			0290/1880 PEDESTRIAN OP ID 02/0885/0290/1877
024 "DIA CIRC CONCR LEN=0025 INSTALLED UNKN 0291/1547			0290/1865 HOT METAL ST (CITY)
			018 "DIA CIRC CONCR

DIR: B TOTAL LEN: 14.214 MI. DIST: 11-1 SR: 885  
 LEFT MUN: PITTSBURGH C RIGHT MUN: PITTSBURGH C

PARKING LOT  
 (PRDR)

0291/1353



0290/1555 LEN=0050 INSTALLED UNKN  
 PARKING LOT  
 (PRDR)


0290/1363

018 "DIA CIRC CONCR  
 LEN=0025 INSTALLED UNKN 0291/0211  
 1 0 00376 0 04 0740+26 059830 FT  
 SWINEBURNE ST  
 (CITY)



059912 FT 1 0 00376 0 04 0740+15  
 SWINEBURNE ST  
 (CITY)

MFC BEGIN = B  
 LENGTH(AH 2435 BK 2423) 0291/0000



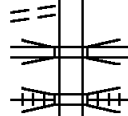
0290/0000 MFC BEGIN = B  
 LENGTH(AH 2463 BK 2423)  
 018"H 20"W CON BOX CUL  
 0280/2337 LEN=0099 INSTALLED UNKN

SECOND AV  
 (CITY)

0280/2020



NC SECOND AV  
 PARKING LOT  
 0280/1934 OP ID 02/0885/0280/1934  
 CSX RAIL TRANSPORTATION  
 0280/1821 OVERPASS IS RR X-ING  
 SALINE ST  
 (CITY)



0280/1755 GREENFIELD AV  
 (CITY)



057407 FT

057489 FT 1 0 00376 0 04 0722+65  
 0280/0000 LENGTH(AH 2423 BK 3620)



MOBILE ST  
 (CITY)  
 0270/1810  
 099"H 00"W \*\*UNKNOWN\*\*  
 0270/1269 LEN=0099 INSTALLED UNKN  
 TULLYMET ST  
 (CITY)  
 0270/1245  
 099"H 09"W \*\*UNKNOWN\*\*  
 0270/0719 LEN=0099 INSTALLED UNKN  
 BERWICK ST  
 (CITY)  
 0270/0690 MINDEN ST



EXTRACT DATE: 12/18/2023  
PRINT DATE: 12/21/2023

ROADWAY MANAGEMENT SYSTEM  
SLD COUNTY/SR - ANNUAL PRINT

PAGE NUMBER: 472  
COUNTY: ALLEGHENY

DIR: B TOTAL LEN: 14.214 MI.  
LEFT MUN: PITTSBURGH C

DIST: 11-1 SR: 885  
RIGHT MUN: PITTSBURGH C

Stationing	Structure	Notes
053787 FT	0270/0440	(CITY) 099"H 00"W **UNKNOWN** LEN=0099 INSTALLED UNKN 053869 FT 1 0 00376 0 04 0686+30 (APRA) HAZELWOOD AV NC IRVINE ST HAZELWOOD AV (CITY)
052964 FT	0270/0000	LENGTH(AH 3620 BK 0823) 024 "DIA CIRC CONCR 0260/0345 LEN=0099 INSTALLED UNKN FLOWERS AV (CITY)
	0260/0315	1 0 00376 0 04 0678+02 GLEN CALADH ST (CITY)
	0260/0000	LENGTH(AH 0823 BK 3900) 018 "DIA CIRC CONCR 0250/3841 LEN=0099 INSTALLED UNKN 018 "DIA CIRC CONCR 0250/3827 LEN=0099 INSTALLED UNKN TECUMSEH ST (CITY)
	0250/3682	TIPTON ST (CITY)
	0250/3427	018 "DIA CIRC CONCR 0250/3424 LEN=0099 INSTALLED UNKN ELIZABETH ST (CITY)
DYKE ST (CITY)	0250/3142	0250/3142
	0250/2767	JOHNSTON AV (CITY) 018 "DIA CIRC CONCR 0250/2696 LEN=0099 INSTALLED UNKN 018 "DIA CIRC CONCR 0250/2474 LEN=0099 INSTALLED UNKN WINSTON ST (CITY)
MELANCHTON ST (CITY)	0250/1942	018 "DIA CIRC CONCR 0250/1950 LEN=0099 INSTALLED UNKN
	0250/1872	MANSION ST (CITY)

DIR: B TOTAL LEN: 14.214 MI. DIST: 11-1 SR: 885  
 LEFT MUN: PITTSBURGH C RIGHT MUN: PITTSBURGH C

AMERICAN ST (CITY)	0250/1512	==	0250/1562	ALMEDA ST (CITY)
VESPUCIUS ST (CITY)	0250/0977	==	0250/1007	018 "DIA CIRC CONCR LEN=0099 INSTALLED UNKN
RENOVA ST (CITY)	0250/0472	==	0250/0587	GLENWOOD AV (CITY)
ALLUVIAN ST (CITY)	0250/0214	==	0250/0462	018 "DIA CIRC CONCR LEN=0099 INSTALLED UNKN
ALLUVIAN ST (CITY)	0250/0069 049064 FT	==	0250/0372	RENOVA ST (CITY)
018 "DIA CIRC CONCR LEN=0099 INSTALLED UNKN LC TO ALLUVIAN ST (CONN)	0241/0501 0241/0490	==	0250/0069 049146 FT	ALLUVIAN ST (CITY)
		==	0250/0000	1 0 00376 0 04 0642+56 MFC BEGIN = B LENGTH(AH 3900 BK 0541)
		==	0240/0340	018 "DIA CIRC CONCR LEN=0099 INSTALLED UNKN
1 0 00376 0 03 0631+77 048563 FT		==	0240/0180	018 "DIA CIRC CONCR LEN=0099 INSTALLED UNKN
NC SECOND AV		==	048605 FT	1 0 00376 0 03 0632+04
LENGTH(AH 0501 BK 2888)	0241/0000	==	0240/0000	NC SECOND AV
BMSSEN 02/0885/0230/0771	0231/2855	==	0230/3073	LENGTH(AH 0541 BK 3075) BMSSEN 02/0885/0230/0771
		==		
0 0 00000 0 00 0000+00		==		1 0 00376 0 03 0596+03
CARSON ST		==		CARSON ST
BMSBG 02/0885/0230/0771	0231/0579	==	0230/0797	BMSBG 02/0885/0230/0771
BMSSEN 02/0885/0230/0539	0231/0405	==	0230/0594	BMSSEN 02/0885/0230/0539
1 0 00376 0 03 0601+78		==		1 0 00376 0 03 0607+06
SR 8059 SB		==		SR 8059 SB
BMSBG 02/0885/0230/0539	0231/0326	==	0230/0515	BMSBG 02/0885/0230/0539
		==	0230/0498	RAMP B RD (SR8059 SEG 0290/0324)



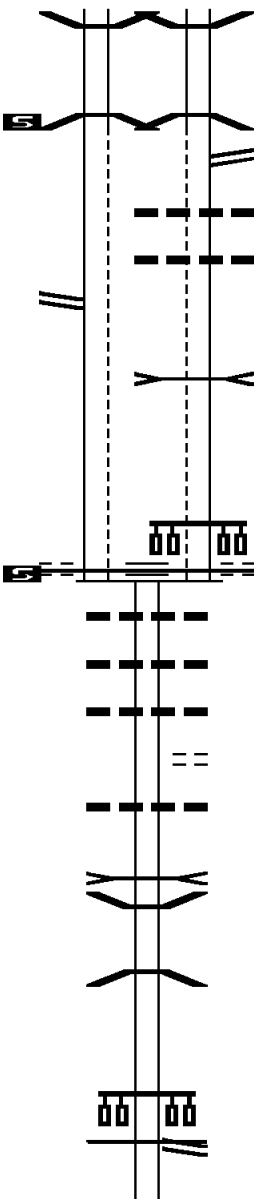
DIR: B TOTAL LEN: 14.214 MI. DIST: 11-1 SR: 885  
 LEFT MUN: PITTSBURGH C RIGHT MUN: PITTSBURGH C

BMS EN 02/0885/0210/0000 0211/0502  
 1 0 00376 0 03 0572+17 042564 FT  
 RAMP ST.  
 BMSBG 02/0885/0210/0000  
 LENGTH(AH 1160 BK 0493) 0211/0000

RAMP H RD  
 (SR8061 SEG 0250/0760) 0201/0160

1 0 00376 0 03 0566+93 042071 FT  
 HILLBURN ST  
 (CITY)  
 DOERRVILLE AV  
 (CITY)  
 MFC BEGIN = B  
 LENGTH(AH 0493 BK 1920) 0201/0000

040151 FT



0210/0502  
 042554 FT

0210/0000

0200/0445

0200/0287

0200/0127

0200/0034

042045 FT

0200/0000

0190/1845

0190/1555

0190/1245

0190/0890

0190/0780

0190/0385

0190/0010

0190/0001

040125 FT

NC MI

0190/0000

BMS EN 02/0885/0210/0000  
 1 0 00376 0 03 0572+17

RAMP ST.  
 BMSBG 02/0885/0210/0000  
 LENGTH(AH 0932 BK 0509)

RAMP J RD  
 (SR8061 SEG 0010/0000)  
 018 "DIA CIRC CONCR  
 LEN=0099 INSTALLED UNKN  
 018 "DIA CIRC CONCR  
 LEN=0099 INSTALLED UNKN

BRANCH OF STREETS RUN  
 STRUCTURE LENGTH 12 FT

BMSID 02/0885/0200/0034  
 1 0 00376 0 03 0566+93

HILLBURN ST  
 (CITY)  
 DOERRVILLE AV  
 (CITY)

MFC BEGIN = B  
 LENGTH(AH 0509 BK 1920)

018 "DIA CIRC CONCR  
 LEN=0060 INSTALLED UNKN  
 099 "DIA CIR UNKNOWN  
 LEN=0035 INSTALLED UNKN  
 099 "DIA CIR UNKNOWN  
 LEN=0035 INSTALLED UNKN

SLATE ST  
 (CITY)

099 "DIA CIR UNKNOWN  
 LEN=0035 INSTALLED UNKN

BRANCH OF STREETS RUN  
 STRUCTURE LENGTH 14 FT

BMSID 02/0885/0190/0385  
 BMS EN 02/0885/0190/0001

1 0 00376 0 03 0548+03

BRANCH OF STREETS RUN  
 BMSBG 02/0885/0190/0001

1 0 00376 0 03 0548+03

MIFFLIN RD  
 (SR2045 SEG 0100/2370)  
 MFC BEGIN = B

LENGTH(AH 1920 BK 1683)  
 BRANCH OF STREETS RUN  
 STRUCTURE LENGTH 10 FT



DIR: B TOTAL LEN: 14.214 MI. DIST: 11-1 SR: 885  
 LEFT MUN: PITTSBURGH C RIGHT MUN: PITTSBURGH C

Location	Segment ID	Length (FT)	Structure	Material	Notes
	0180/1597		BMSID 02/0885/0180/1597	009" DIA CIRC CONCR	
	0180/1190		LEN=0099	INSTALLED UNKN	
038468 FT	038442 FT		1 0 00376 0 03 0530+87	099" DIA CIRC CONCR	
	0180/0000		LEN=0080	INSTALLED UNKN	
	0170/1741		LENGTH(AH 1683 BK 1838)	PITTSBURGH	
	0170/0994		WEST MIFFLIN B	BRANCH OF STREETS RUN	
MILLER RD (BORO)	0170/0640		STRUCTURE LENGTH 15 FT	BMSID 02/0885/0170/0994	
	0170/0597		024" DIA CIRC CONCR	LEN=0099	INSTALLED UNKN
	0170/0183		018" DIA CIRC CONCR	LEN=0099	INSTALLED UNKN
036630 FT	0170/0032		018" DIA CIRC CONCR	LEN=0099	INSTALLED UNKN
	036604 FT		1 0 00376 0 03 0511+23	MAIN ENTRANCE DR	
	0170/0000		LENGTH(AH 1838 BK 3754)	018" DIA CIRC CONCR	
	0160/3455		LEN=0080	INSTALLED UNKN	
	0160/2840		018" DIA CIRC CONCR	LEN=0099	INSTALLED UNKN
IRWIN RUN RD (BORO)	0160/2813		IRWIN RUN RD (BORO)		
	0160/2652				
	0160/1097		024" DIA CIRC CONCR	LEN=0099	INSTALLED UNKN
	0160/0488		(APRA) SAFETY KLEEN NOBLE DR (BORO)		
			(APRA) TRUMBULL & PJ DI TRUMBULL & PJ DICK CORP		

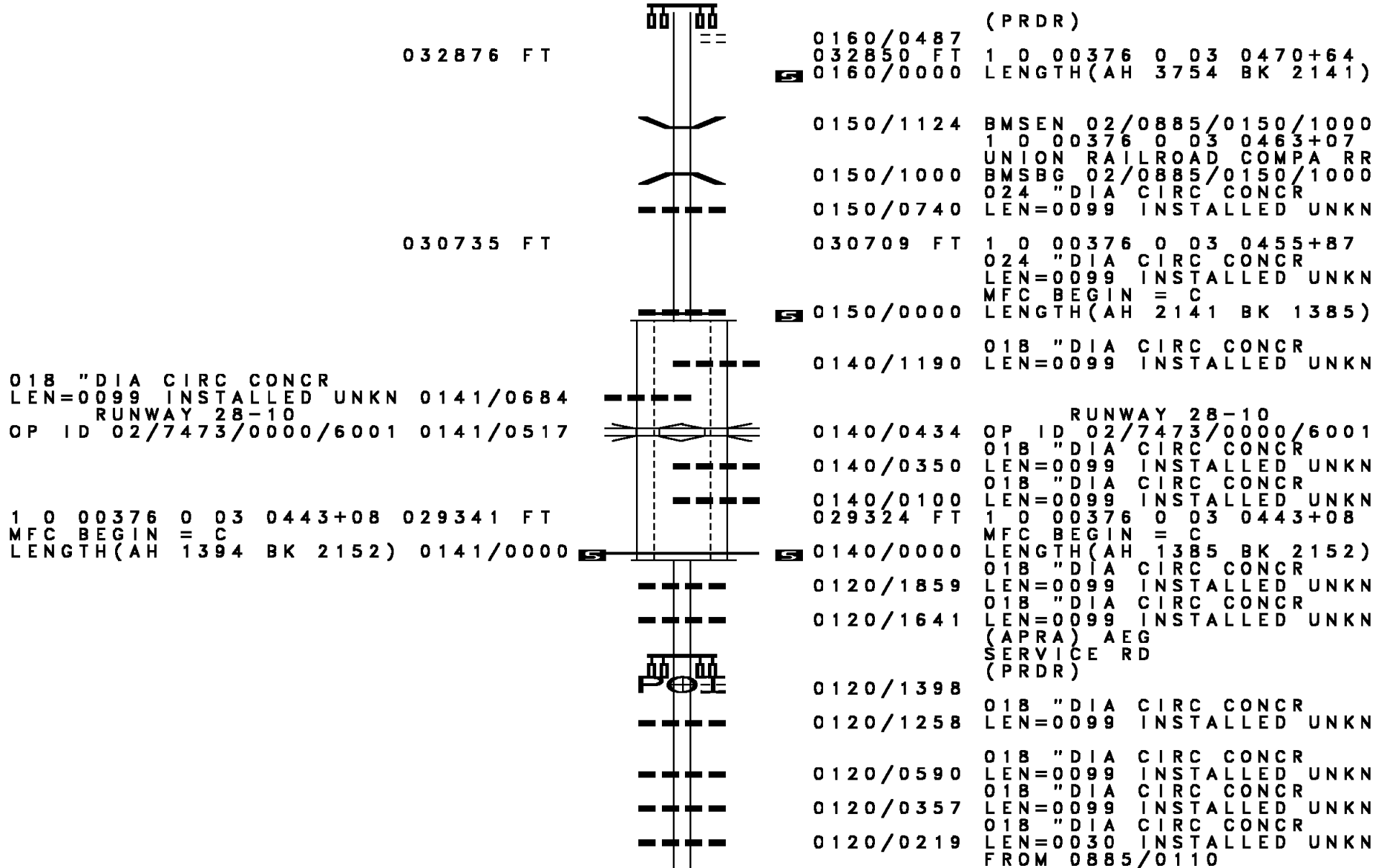
EXTRACT DATE: 12/18/2023  
PRINT DATE: 12/21/2023

ROADWAY MANAGEMENT SYSTEM  
SLD COUNTY/SR - ANNUAL PRINT

PAGE NUMBER: 467  
COUNTY: ALLEGHENY

DIR: B TOTAL LEN: 14.214 MI.  
LEFT MUN: WEST MIFFLIN B

DIST: 11-1 SR: 885  
RIGHT MUN: WEST MIFFLIN B





DIR: B TOTAL LEN: 14.214 MI. DIST: 11-1 SR: 885  
 LEFT MUN: WEST MIFFLIN B RIGHT MUN: WEST MIFFLIN B

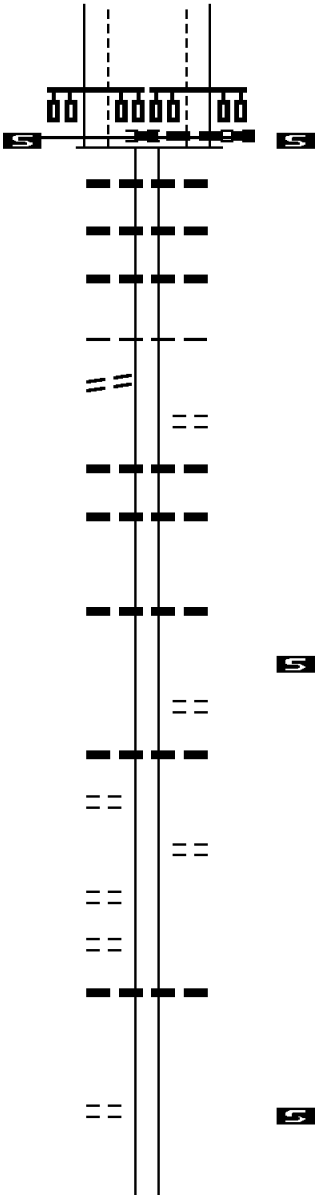
Stationing	Description	Stationing	Description
			(PRDR) OLD ELIZABETH RD (BORO)
		0100/1652	
			LC TO OLD ELIZABETH RD (CONN)
020	"DIA CIRC CONCR LEN=0030 INSTALLED UNKN 0101/1219	0100/1255	
1 0 00376 0 02 0381+86 022419 FT		0100/0395	024 "DIA CIRC CONCR LEN=0030 INSTALLED UNKN
(APRA) CENTURY III MALL		022390 FT	1 0 00376 0 02 0383+48
CENTURY III MALL ENT RD			(APRA) CENTURY III MALL
(PRDR)			CENTURY III MALL ENT RD
NEW ENGLAND RD			(PRDR)
(CNTY)			NEW ENGLAND RD
			(CNTY)
LENGTH(AH 3152 BK 3487) 0101/0000		0100/0000	LENGTH(AH 3139 BK 3458)
		0090/3240	018 "DIA CIRC CONCR LEN=0030 INSTALLED UNKN
024 "DIA CIRC CONCR LEN=0030 INSTALLED UNKN 0091/2837			
HUSTON DR		0090/2740	HUSTON DR (BORO)
(BORO)			
018 "DIA CIRC CONCR LEN=0030 INSTALLED UNKN 0091/2525		0090/2490	MARILYN DR (BORO)
MARILYN DR			
(BORO)		0090/1775	GORDONS LN (BORO)
GORDONS LN		0090/1420	
(BORO)			
018 "DIA CIRC CONCR LEN=0060 INSTALLED UNKN 0091/1775			
TO 2032/0020 SH (CONN)			
		0090/0390	018 "DIA CIRC CONCR LEN=0099 INSTALLED UNKN
LEWIS RUN RD			LEWIS RUN RD
(SR2032 SEG 0030/0000)		0090/0290	(SR2032 SEG 0030/0000)
		0090/0216	024 "DIA CIRC CONCR LEN=0025 INSTALLED UNKN
018 "DIA CIRC CONCR LEN=0060 INSTALLED UNKN 0091/0035			
		018932 FT	1 0 00376 0 02 0344+30
			024 "DIA CIRC CONCR

DIR: B TOTAL LEN: 14.214 MI. DIST: 11-1 SR: 885  
 LEFT MUN: WEST MIFFLIN B RIGHT MUN: WEST MIFFLIN B

1 0 00376 0 02 0344+30 018932 FT  
 COLLEGE DR  
 (CNTY)

LEN=0025 INSTALLED UNKN  
 COLLEGE DR  
 (CNTY)

MFC BEGIN = C  
 LENGTH(AH 3487 BK 3257) 0091/0000



SPARTZ RD  
 (BORO) 0080/1785

0090/0000  
 0080/2675  
 0080/2510  
 0080/2480

MFC BEGIN = C  
 LENGTH(AH 3458 BK 3257)  
 018 "DIA CIRC CONCR  
 LEN=0050 INSTALLED UNKN  
 018 "DIA CIRC CONCR  
 LEN=0050 INSTALLED UNKN  
 018 "DIA CIRC CONCR  
 LEN=0030 INSTALLED UNKN

015675 FT

0080/1787  
 0080/1555  
 0080/1480  
 0080/1125

WEST MIFFLIN  
 JEFFERSON HILLS B  
 HAMPTON RD  
 (BORO)  
 018 "DIA CIRC CONCR  
 LEN=0099 INSTALLED UNKN  
 018 "DIA CIRC CONCR  
 LEN=0050 INSTALLED UNKN

COAL VALLEY RD  
 (CNTY) 0070/1990

0080/0180  
 015675 FT  
 0080/0000  
 0070/2255  
 0070/2075

018 "DIA CIRC CONCR  
 LEN=0099 INSTALLED UNKN  
 1 0 00376 0 02 0320+07  
 LENGTH(AH 3257 BK 2804)  
 FRONTIER DR  
 (BORO)  
 012 "DIA CIRC CONCR  
 LEN=0036 INSTALLED UNKN

BAKER DR  
 (BORO) 0070/1755  
 ANDREW ACRES  
 (T885) 0070/1195

0070/1810  
 0070/1172

COAL VALLEY RD  
 (CNTY)  
 018 "DIA CIRC CONCR  
 LEN=0030 INSTALLED UNKN

1 0 00376 0 02 0294+00 012871 FT  
 WRAY LARGE RD  
 (BORO) 0070/0000

012871 FT  
 0070/0000 LENGTH(AH 2804 BK 2881)

DIR: B TOTAL LEN: 14.214 MI. DIST: 11-1 SR: 885  
 LEFT MUN: JEFFERSON HILLS B RIGHT MUN: JEFFERSON HILLS B

Location	Segment	Length	Material	Status
WRAY DR (BORO)	0060/1285	0060	018" DIA CIRC CONCR	INSTALLED UNKN
	0060/1105	0060	018" DIA CIRC CONCR	INSTALLED UNKN
	0060/1095	0060	018" DIA CIRC CONCR	INSTALLED UNKN
	0060/0884	0060	018" DIA CIRC CONCR	INSTALLED UNKN
	0060/0460	0060	018" DIA CIRC CONCR	INSTALLED UNKN
	0060/0070	0060	018" DIA CIRC CONCR	INSTALLED UNKN
	009990 FT	009990 FT	1 0 00376 0 02 0262+55	
		0060/0000	LENGTH(AH 2881 BK 1040)	
		0050/0475	018" DIA CIRC CONCR	INSTALLED UNKN
		0050/0297	018" DIA CIRC CONCR	INSTALLED UNKN
FOR SR 0885 AND 2030 (CONN)	0050/0012	0050	018" DIA CIRC CONCR	INSTALLED UNKN
1 0 00376 0 02 0252+15	008950 FT	008950 FT		
PAYNE HILL RD (SR2030 SEG 0020/2567)	0050/0000	0050	LENGTH(AH 1040 BK 3253)	
	0040/2945	0040	018" DIA CIRC CONCR	INSTALLED UNKN
	0040/2580	0040	018" DIA CIRC CONCR	INSTALLED UNKN
	0040/2510	0040	MILLER RD (SR2030 SEG 0030/0000)	
	0040/2085	0040	018" DIA CIRC CONCR	INSTALLED UNKN
	0040/1285	0040	012" DIA CIRC CONCR	INSTALLED UNKN
SUNSET RD (BORO)	0040/1185	0040	018" DIA CIRC CONCR	INSTALLED UNKN
	0040/0075	0040	018" DIA CIRC CONCR	INSTALLED UNKN
005697 FT	005697 FT	005697 FT	1 0 00376 0 02 0216+66	
	0040/0000	0040	WALL RD (SR2036 SEG 0010/0000)	
	0030/2358	0030	LENGTH(AH 3253 BK 3196)	
	0030/2000	0030	018" DIA CIRC CONCR	INSTALLED UNKN
			018" DIA CIRC CONCR	INSTALLED UNKN

DIR: B TOTAL LEN: 14.214 MI. DIST: 11-1 SR: 885  
 LEFT MUN: JEFFERSON HILLS B RIGHT MUN: JEFFERSON HILLS B

Segment ID	Description	Length (FT)	Material	Status
0030/1577		0099	018" DIA CIRC CONCR	INSTALLED UNKN
0030/1420		0099	018" DIA CIRC CONCR	INSTALLED UNKN
0030/1220		0099	024" DIA CIRC CONCR	INSTALLED UNKN
0030/0660		0024	018" DIA CIRC CONCR	INSTALLED UNKN
0030/0390		0099	018" DIA CIRC METAL	INSTALLED UNKN
002501 FT	JEFFERSON HILLS			
0030/0000	CLAIRTON C			
0020/1035	LENGTH(AH 3196 BK 1136)			
0020/1010		0036	008" DIA CIR PLASTIC	INSTALLED UNKN
0020/0966		0099	024" DIA CIRC CONCR	INSTALLED UNKN
0020/0860		0030	010" DIA CIRC CONCR	INSTALLED UNKN
0020/0816		0099	018" DIA CIRC CONCR	INSTALLED UNKN
0020/0770		0099	018" DIA CIRC CONCR	INSTALLED UNKN
0020/0640	NC CLAIRTON RD	0099	018" DIA CIRC CONCR	INSTALLED UNKN
0020/0615	THORNBERRY WY (CITY)			
0020/0602		0099	018" DIA CIRC CONCR	INSTALLED UNKN
0020/0455	SEVENTH ST (CITY)			
0020/0335		0030	018" DIA CIRC CONCR	INSTALLED UNKN
0020/0300	SPRUCE WY (CITY)			
0020/0275		0099	018" DIA CIRC CONCR	INSTALLED UNKN
0020/0210		0030	024" DIA CIRC CONCR	INSTALLED UNKN
0020/0150	SIXTH ST (CITY)			
0020/0134		0099	018" DIA CIRC CONCR	INSTALLED UNKN
			024" DIA CIRC CONCR	

1 0 00376 0 02 0184+10 002501 FT  
 LC TO RAVENSBURG RD  
 (CONN)  
 RAVENSBURG RD  
 (CITY)

LC FROM CITY RD  
 (CONN) 0020/0904

WALNUT AV  
 (CITY) 0020/0745

DIR: B TOTAL LEN: 14.214 MI. DIST: 11-1 SR: 885  
 LEFT MUN: CLAIRTON C RIGHT MUN: CLAIRTON C

Stationing	Segment Description	Material / Notes
001365 FT	0020/0023	LEN=0030 INSTALLED UNKN
	001365 FT	1 0 00376 0 02 0173+00 CHESTNUT WY (CITY)
	0020/0000	LENGTH(AH 1136 BK 1365) 018 "DIA CIR PLASTIC
	0010/1260	LEN=0024 INSTALLED UNKN 018 "DIA CIRC CONCR
	0010/1240	LEN=0099 INSTALLED UNKN FIFTH ST (CITY)
	0010/1220	018 "DIA CIR PLASTIC
	0010/1098	LEN=0024 INSTALLED UNKN 018 "DIA CIRC CONCR
	0010/1076	LEN=0099 INSTALLED UNKN
BEECH WY (CITY)	0010/1065	
	0010/0958	018 "DIA CIR PLASTIC LEN=0024 INSTALLED UNKN
	0010/0944	018 "DIA CIRC CONCR LEN=0099 INSTALLED UNKN
	0010/0915	FOURTH ST (CITY)
	0010/0789	018 "DIA CIR PLASTIC LEN=0024 INSTALLED UNKN
	0010/0771	018 "DIA CIRC CONCR LEN=0099 INSTALLED UNKN
MAPLE ST (CITY)	0010/0760	
THIRD ST (CITY)	0010/0605	
CHERRY WY (CITY)	0010/0455	
	0010/0334	024 "DIA CIRC CONCR LEN=0099 INSTALLED UNKN
GLENN ST (CITY)	0010/0330	
	0010/0180	RANKIN ST (CITY) 018 "DIA CIRC CONCR
	0010/0020	LEN=0024 INSTALLED UNKN
000000 FT	000000 FT	1 0 00376 0 02 0159+26 NC WA LNUT AV STATE ST (SR0837 SEG 0120/1300)
	INTER-BK	WALNUT AV (CITY) MFC BEGIN = C
	0010/0000	LENGTH(AH 1365 BK 0000)



EXTRACT DATE: 12/18/2023 ROADWAY MANAGEMENT SYSTEM PAGE NUMBER: 460  
PRINT DATE: 12/21/2023 SLD COUNTY/SR - ANNUAL PRINT COUNTY: ALLEGHENY  
DIR: B TOTAL LEN: 24.690 MI. DIST: 11-1 SR: 837  
LEFT MUN: PITTSBURGH C RIGHT MUN: PITTSBURGH C



130361 FT BMSN 02/0837/0600/0000  
INTER-AHD WEST CARSON ST  
0600/0604 (SR0051 SEG 0450/0000)

EXTRACT DATE: 12/18/2023  
PRINT DATE: 12/21/2023

ROADWAY MANAGEMENT SYSTEM  
SLD COUNTY/SR - ANNUAL PRINT

PAGE NUMBER: 459  
COUNTY: ALLEGHENY

DIR: B TOTAL LEN: 24.690 MI.  
LEFT MUN: PITTSBURGH C

DIST: 11-1 SR: 837  
RIGHT MUN: PITTSBURGH C

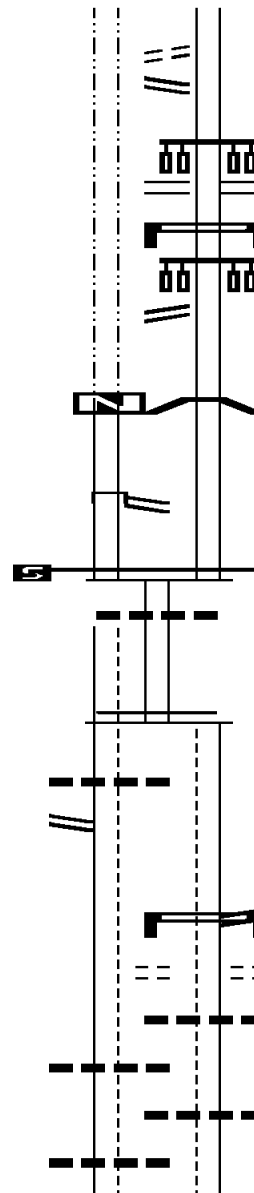
LTH AH 001415 BK 000050 129998 FT  
SR 0051 SH 7601/0000  
(SR0051 SEG 0440/1780) INTER-AHD  
SR 0051 SH  
(SR0051 SEG 0440/1780) 0597/0050  
O O 00000 0 00 0000+00 129948 FT  
MFC BEGIN = B  
LENGTH(AH 0050 BK 0485) 0597/0000

015 "DIA CIRC CONCR  
LEN=0070 INSTALLED UNKN 0591/3175  
WEST CARSON ST  
(SR3106 SEG 0010/1582) 0591/3077

MUSK WAY  
(CITY) 0591/3050

015 "DIA CIRC CONCR  
LEN=0070 INSTALLED UNKN 0591/2663

018 "DIA CIRC CONCR  
LEN=0099 INSTALLED UNKN 0591/2423



0600/0584

0600/0455

0600/0310

0600/0251

0600/0177

129757 FT

0600/0000

129647 FT

0596/0000

0594/0085

129463 FT

0594/0000

0590/3099

0590/3075

0590/2842

0590/2602

FOR SR 0051N TO 0051S  
(CONN)  
SR 0051 SH  
(SR0051 SEG 0441/1455)  
WEST END BR  
(SR0019 SEG 0281/0000)  
(SR0019 SEG 0280/0000)  
SIGN: 4 CHORD TRUSS  
BMSID 02/0837/0600/0245  
SR 0051 SH  
(SR0051 SEG 0440/1903)  
1 0 00076 0 00 0000+00  
WEST CARSON ST  
BMSBG 02/0837/0600/0000  
LENGTH(AH 0604 BK 0110)

0 0 00000 0 00 0000+00  
MFC BEGIN = B  
LENGTH(AH 0110 BK 0485)  
018 "DIA CIRC CONCR  
LEN=0040 INSTALLED UNKN  
0 0 00000 0 00 0000+00  
MFC BEGIN = B  
LENGTH(AH 0485 BK 3255)

SIGN: CANTILEVER  
BMSID 02/0837/0590/3119  
WEST CARSON ST  
(SR3106 SEG 0011/1686)  
MUSK WAY  
(CITY)  
018 "DIA CIRC CONCR  
LEN=0045 INSTALLED UNKN

018 "DIA CIRC CONCR  
LEN=0050 INSTALLED UNKN

018 "DIA CIRC CONCR

DIR: B TOTAL LEN: 24.690 MI. DIST: 11-1 SR: 837  
 LEFT MUN: PITTSBURGH C RIGHT MUN: PITTSBURGH C

Item ID	Description	Length	Material	Status	Stationing	Notes
015	"DIA CIRC CONCR	0025	INSTALLED UNKN	0591/1989	0590/2178	LEN=0050 INSTALLED UNKN
GATEWAY VIEW PL ENT RD (PRDR)						
015	"DIA CIRC CONCR	0025	INSTALLED UNKN	0591/1779	0590/1941	GATEWAY VIEW PL ENT RD (PRDR)
015	"DIA CIRC CONCR	0025	INSTALLED UNKN	0591/1368	0590/1570	024 "DIA CIRC CONCR LEN=0055 INSTALLED UNKN
WEST ACCESS RD (PRDR)						
015	"DIA CIRC CONCR	0070	INSTALLED UNKN	0591/0973	0590/1108	WEST ACCESS RD (PRDR)
PEDESTRIAN						
OP ID	02/0837/0590/0612	0591/0589	0590/0612	OP ID	02/0837/0590/0612	PEDESTRIAN
015	"DIA CIRC CONCR	0070	INSTALLED UNKN	0591/0559		
SIGN: CANTILEVER						
BMS ID	02/0837/0591/0085	0591/0065				
1 0 00257 0 03 0940+97 126206 FT						
TO SR 279 RAMP B RD						
(SR8039 SEG 0010/0000)						
018	"DIA CIRC CONCR	0040	INSTALLED UNKN	0581/2361	0590/0000	125907 FT 1 0 00257 0 03 0937+50 FROM SR 279 RAMP A RD (SR8039 SEG 0250/0962) LENGTH(AH 3255 BK 2646)
024	"DIA CIRC CONCR	0030	INSTALLED UNKN	0581/2173		
RAMP B 8039 NB						
OP ID	02/8039/0010/0332	0581/1970	0580/1961	OP ID	02/8039/0010/0332	RAMP B 8039 NB
018	"DIA CIRC CONCR	0035	INSTALLED UNKN	0581/1936		
I-376WB						
OP ID	02/0376/0695/1207	0581/1904	0580/1889	OP ID	02/0376/0695/1207	I-376WB
I-376 EB						
OP ID	02/0376/0694/0000	0581/1867	0580/1849	OP ID	02/0376/0694/0000	I-376 EB
018	"DIA CIRC CONCR	0040	INSTALLED UNKN	0581/1561		
018	"DIA CIRC CONCR	0035	INSTALLED UNKN	0581/1446		
018	"DIA CIRC CONCR	0035	INSTALLED UNKN	0581/1347		
018	"DIA CIRC ALUMIN	0035	INSTALLED UNKN	0581/1118		
018	"DIA CIRC CONCR	0045	INSTALLED UNKN	0581/1017		
018	"DIA CIRC CONCR					



DIR: B TOTAL LEN: 24.690 MI. DIST: 11-1 SR: 837  
 LEFT MUN: PITTSBURGH C RIGHT MUN: PITTSBURGH C

Segment ID	Description	Length	Status	Stationing	Notes
018	"DIA CIRC CONCR	0040	INSTALLED UNKN	0571/0519	
018	"DIA CIRC CONCR	0045	INSTALLED UNKN	0571/0419	
018	"DIA CIRC CONCR	0064	INSTALLED UNKN	0571/0044	
1 0 00736 0 04	1058+10 122490 FT				
	WABASH TN HOV (GOVT)				
018	"DIA CIRC CONCR	0045	INSTALLED UNKN	0561/1037	
020	"DIA CIRC CONCR	0040	INSTALLED UNKN	0561/1004	
	PAT BUSWAY RD (CNTY)				
	SMITHFIELD ST (SR3027 SEG 0010/0000)				
	(SR3027 SEG 0011/0000)				
020	"DIA CIRC CONCR	0030	INSTALLED UNKN	0561/0670	
024	"DIA CIRC CONCR	0050	INSTALLED UNKN	0561/0390	
024	"DIA CIRC CONCR	0030	INSTALLED UNKN	0561/0360	
018	"DIA CIRC CONCR	0075	INSTALLED UNKN	0570/0538	
018	"DIA CIRC CONCR	0045	INSTALLED UNKN	0570/0221	
018	"DIA CIRC CONCR	0045	INSTALLED UNKN	0570/0103	
018	"DIA CIRC CONCR	0045	INSTALLED UNKN	0570/0003	
1 0 00736 0 04	1045+84 122201 FT				
	WABASH TN HOV (GOVT)				
020	"DIA CIRC CONCR	0040	INSTALLED UNKN	0560/1040	
	PAT BUSWAY RD (CNTY)				
	SMITHFIELD ST (SR3027 SEG 0010/0000)				
	(SR3027 SEG 0011/0000)				
018	"DIA CIRC CONCR	0045	INSTALLED UNKN	0560/0670	
020	"DIA CIRC CONCR	0040	INSTALLED UNKN	0560/0390	
018	"DIA CIRC CONCR	0040	INSTALLED UNKN	0560/0345	



DIR: B TOTAL LEN: 24.690 MI.  
 LEFT MUN: PITTSBURGH C

DIST: 11-1 SR: 837  
 RIGHT MUN: PITTSBURGH C

SIXTEENTH ST  
 (CITY)

0540/0215

115723 FT

113653 FT

==	0540/2155	(CITY)	
==		TENTH ST	
==		(CITY)	
==	0540/1815		
==		ELEVENTH ST	
==		(CITY)	
==	0540/1515		
==		TWELFTH ST	
==		(CITY)	
==	0540/1215		
==		THIRTEENTH ST	
==		(CITY)	
==	0540/0915		
==		FOURTEENTH ST	
==		(CITY)	
==	0540/0585		
==		FIFTEENTH ST	
==		(CITY)	
==	0540/0380		
==		SIXTEENTH ST	
==		(CITY)	
==	0540/0185		
==		1 0 00736 0 04 0979+25	
==		SEVENTEENTH ST	
==		(CITY)	
==	0540/0000		
==		LENGTH(AH 2841 BK 2070)	
==		EIGHTEENTH ST	
==		(CITY)	
==	0530/1650		
==		NINETEENTH ST	
==		(CITY)	
==	0530/1250		
==		095 " DIA CIRC CONCR	
==		LEN=0050 INSTALLED UNKN	
==	0530/0871		
==		TWENTIETH ST	
==		(CITY)	
==	0530/0830		
==		TWENTYFIRST ST	
==		(CITY)	
==	0530/0450		
==		018 " DIA CIRC CONCR	
==		LEN=0070 INSTALLED UNKN	
==	0530/0400		
==		1 0 00736 0 04 0958+53	
==		TWENTYSECOND ST	
==		(CITY)	
==	0530/0000		
==		LENGTH(AH 2070 BK 2012)	
==		SIGN: CANTILEVER	
==	0520/2012		
==		BMSID 02/0837/0520/2012	
==		FROM 2085/0011 SH	
==	0520/2011		
==		(CONN)	
==		BIRMINGHAM BR	

DIR: B TOTAL LEN: 24.690 MI. DIST: 11-1 SR: 837  
 LEFT MUN: PITTSBURGH C RIGHT MUN: PITTSBURGH C

		(SR2085 SEG 0011/0000)
		(SR2085 SEG 0010/0000)
0520/1892		TO 2085/0010 SH
0520/1770		(CONN)
		TWENTYTHIRD ST
0520/1735		(CITY)
		018 "DIA CIRC CONCR
0520/1720		LEN=0099 INSTALLED UNKN
		018 "DIA CIRC CONCR
0520/1647		LEN=0099 INSTALLED UNKN
		TWENTYFOURTH ST
		(CITY)
0520/1210		TWENTYFIFTH ST
		(CITY)
0520/0810		024 "DIA CIRC CONCR
		LEN=0099 INSTALLED UNKN
0520/0728		024 "DIA CIRC CONCR
		LEN=0099 INSTALLED UNKN
0520/0653		024 "DIA CIRC CONCR
		LEN=0099 INSTALLED UNKN
0520/0523		024 "DIA CIRC CONCR
		LEN=0099 INSTALLED UNKN
0520/0453		024 "DIA CIRC CONCR
		LEN=0099 INSTALLED UNKN
		TWENTYSIXTH ST
		(CITY)
0520/0390		024 "DIA CIRC CONCR
		LEN=0099 INSTALLED UNKN
0520/0305		024 "DIA CIRC CONCR
		LEN=0099 INSTALLED UNKN
0520/0218		018 "DIA CIRC CONCR
		LEN=0040 INSTALLED UNKN
0520/0158		018 "DIA CIRC CONCR
		LEN=0099 INSTALLED UNKN
0520/0060		1 0 00736 0 04 0936+67
111321 FT		TWENTYSEVENTH ST
		(CITY)
5 0520/0000		LENGTH(AH 2012 BK 0941)
		018 "DIA CIRC CONCR
0510/0929		LEN=0099 INSTALLED UNKN
		024 "DIA CIRC CONCR
0510/0693		LEN=0040 INSTALLED UNKN
		024 "DIA CIRC CONCR
0510/0610		LEN=0610 INSTALLED UNKN
		024 "DIA CIRC CONCR
		LEN=0040 INSTALLED UNKN
		TWENTYEIGHTH ST
		(CITY)

111641 FT



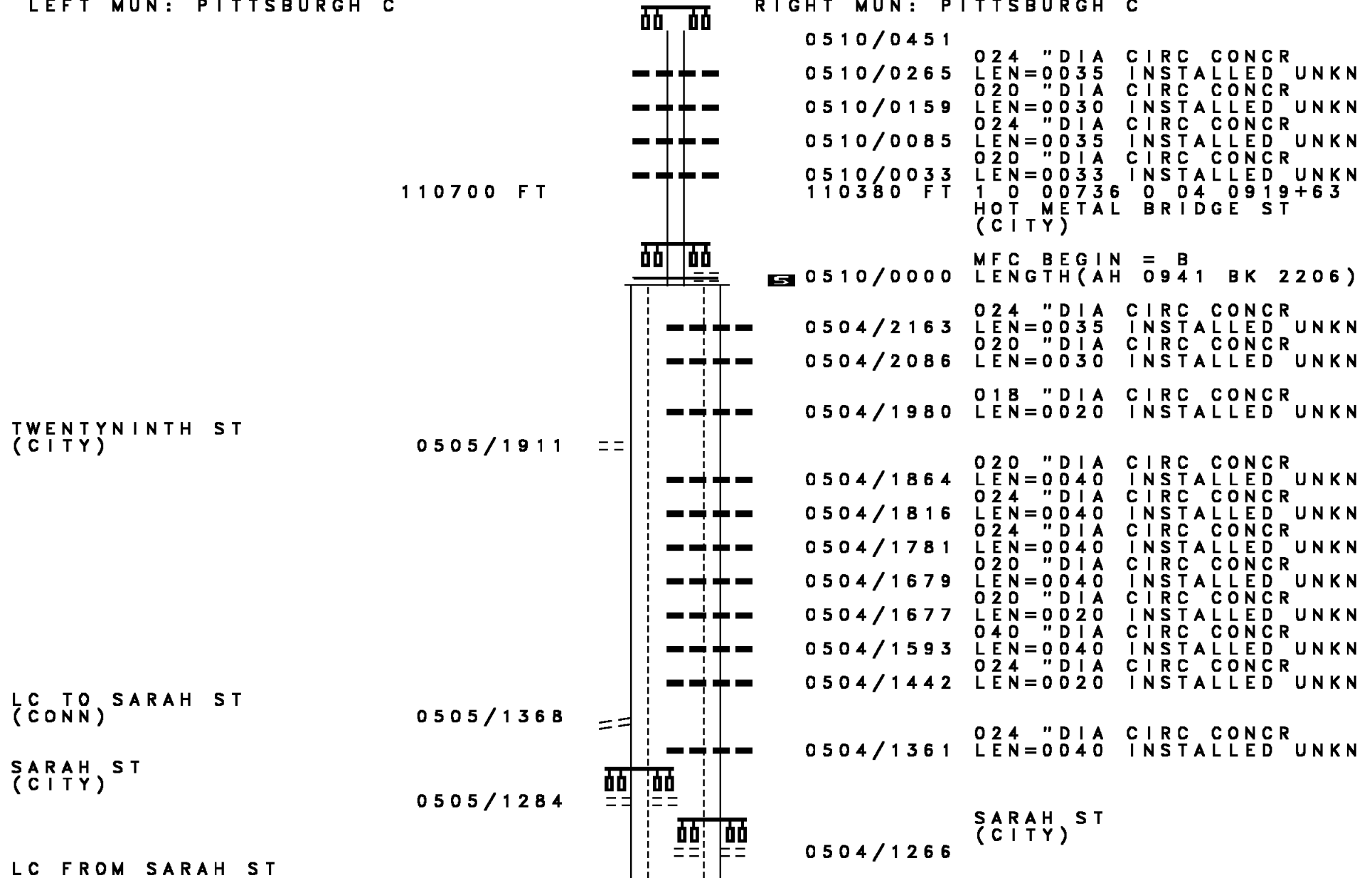
EXTRACT DATE: 12/18/2023  
PRINT DATE: 12/21/2023

ROADWAY MANAGEMENT SYSTEM  
SLD COUNTY/SR - ANNUAL PRINT

PAGE NUMBER: 452  
COUNTY: ALLEGHENY

DIR: B TOTAL LEN: 24.690 MI.  
LEFT MUN: PITTSBURGH C

DIST: 11-1 SR: 837  
RIGHT MUN: PITTSBURGH C



110700 FT

TWENTYNINTH ST  
(CITY)

0505/1911 ==

LC TO SARAH ST  
(CONN)

0505/1368 ==

SARAH ST  
(CITY)

0505/1284 ==

LC FROM SARAH ST

0510/0451 024 " DIA CIRC CONCR  
LEN=0035 INSTALLED UNKN  
0510/0265 020 " DIA CIRC CONCR  
LEN=0030 INSTALLED UNKN  
0510/0159 024 " DIA CIRC CONCR  
LEN=0035 INSTALLED UNKN  
0510/0085 020 " DIA CIRC CONCR  
LEN=0033 INSTALLED UNKN  
0510/0033 1 0 00736 0 04 0919+63  
110380 FT HOT METAL BRIDGE ST  
(CITY)

5 0510/0000 MFC BEGIN = B  
LENGTH(AH 0941 BK 2206)

0504/2163 024 " DIA CIRC CONCR  
LEN=0035 INSTALLED UNKN  
0504/2086 020 " DIA CIRC CONCR  
LEN=0030 INSTALLED UNKN  
0504/1980 018 " DIA CIRC CONCR  
LEN=0020 INSTALLED UNKN

0504/1864 020 " DIA CIRC CONCR  
LEN=0040 INSTALLED UNKN  
0504/1816 024 " DIA CIRC CONCR  
LEN=0040 INSTALLED UNKN  
0504/1781 024 " DIA CIRC CONCR  
LEN=0040 INSTALLED UNKN  
0504/1679 020 " DIA CIRC CONCR  
LEN=0040 INSTALLED UNKN  
0504/1677 020 " DIA CIRC CONCR  
LEN=0020 INSTALLED UNKN  
0504/1593 040 " DIA CIRC CONCR  
LEN=0040 INSTALLED UNKN  
0504/1442 024 " DIA CIRC CONCR  
LEN=0020 INSTALLED UNKN

0504/1361 024 " DIA CIRC CONCR  
LEN=0040 INSTALLED UNKN

SARAH ST  
(CITY)

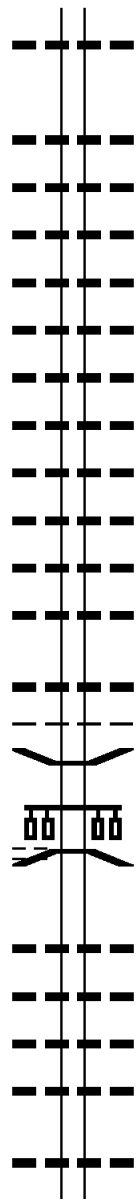
0504/1266

DIR: B TOTAL LEN: 24.690 MI. DIST: 11-1 SR: 837  
 LEFT MUN: PITTSBURGH C RIGHT MUN: PITTSBURGH C

Stationing	Structure	Material	Status
0505/1102	(CONN)	024 " DIA	CIRC CONCR
0504/0937		LEN=0030	INSTALLED UNKN
0504/0892		024 " DIA	CIRC CONCR
		LEN=0015	INSTALLED UNKN
0504/0826		024 " DIA	CIRC CONCR
		LEN=0030	INSTALLED UNKN
0504/0750		020 " DIA	CIRC CONCR
		LEN=0030	INSTALLED UNKN
0505/0680	WAREHOUSE ENT RD (PRDR)		
0504/0669	WAREHOUSE ENT RD (PRDR)	020 " DIA	CIRC CONCR
		LEN=0030	INSTALLED UNKN
0504/0638		020 " DIA	CIRC CONCR
		LEN=0030	INSTALLED UNKN
0504/0636		024 " DIA	CIRC CONCR
		LEN=0030	INSTALLED UNKN
0504/0502		024 " DIA	CIRC CONCR
		LEN=0030	INSTALLED UNKN
0504/0439		024 " DIA	CIRC CONCR
		LEN=0020	INSTALLED UNKN
0505/0431	THIRTYTHIRD ST (CITY)		
0504/0416	THIRTYTHIRD ST (PRDR)	024 " DIA	CIRC CONCR
		LEN=0030	INSTALLED UNKN
0504/0238		020 " DIA	CIRC CONCR
		LEN=0050	INSTALLED UNKN
0504/0091		0 0 00000 0 00 0000+00	108648 FT
		108174 FT	
0504/0000		MFC BEGIN = B	
		LENGTH(AH 2052 BK 1279)	0505/0000
0500/1230		024 " DIA	CIRC CONCR
		LEN=0050	INSTALLED UNKN
0500/1133		024 " DIA	CIRC CONCR
		LEN=0040	INSTALLED UNKN
0500/1029		020 " DIA	CIRC CONCR
		LEN=0030	INSTALLED UNKN
0500/0875		020 " DIA	CIRC CONCR
		LEN=0030	INSTALLED UNKN
0500/0760		018 " DIA	CIRC CONCR
		LEN=0030	INSTALLED UNKN
0500/0477		020 " DIA	CIRC CONCR
		LEN=0030	INSTALLED UNKN
0500/0316		020 " DIA	CIRC CONCR
		LEN=0030	INSTALLED UNKN

DIR: B TOTAL LEN: 24.690 MI. DIST: 11-1 SR: 837  
 LEFT MUN: PITTSBURGH C RIGHT MUN: PITTSBURGH C

107369 FT



0500/0114	LEN=0030	020 " DIA	CIRC CONCR
106895 FT	1 0 00736	INSTALLED	UNKN
5 0500/0000	LENGTH(AH	1279 BK	2818)
0490/2616	LEN=0045	018 " DIA	CIRC CONCR
0490/2115	LEN=0067	INSTALLED	UNKN
0490/2014	LEN=0060	025 " DIA	CIRC CONCR
0490/1912	LEN=0062	018 " DIA	CIRC CONCR
0490/1825	LEN=0055	INSTALLED	UNKN
0490/1737	LEN=0060	018 " DIA	CIRC CONCR
0490/1648	LEN=0060	INSTALLED	UNKN
0490/1563	LEN=0055	018 " DIA	CIRC CONCR
0490/1462	LEN=0060	INSTALLED	UNKN
0490/1343	LEN=0050	018 " DIA	CIRC CONCR
0490/0946	LEN=0060	INSTALLED	UNKN
0490/0160	LEN=0040	012 " DIA	CIRC CONCR
0490/0018		PITTSBURGH	
0490/0017		BALDWIN B	
104077 FT		BMSSEN 02/0837/0490/0010	
5 0490/0000	LENGTH(AH	2818 BK	3036)
0480/2067	LEN=0154	018 " DIA	CIRC CONCR
0480/1913	LEN=0040	024 " DIA	CIRC CONCR
0480/1690	LEN=0040	INSTALLED	UNKN
0480/1668	LEN=0120	024 " DIA	CIRC CONCR
0480/0844	LEN=0045	018 " DIA	CIRC CONCR
	030 " DIA	INSTALLED	UNKN
		CIRC CONCR	

1 0 00736 0 04 0863+70 104551 FT  
 BECKS RUN RD  
 (CNTY) 0490/0000

DIR: B TOTAL LEN: 24.690 MI. DIST: 11-1 SR: 837  
 LEFT MUN: BALDWIN B RIGHT MUN: BALDWIN B

101515 FT

098491 FT

095708 FT

0480/0624	LEN=0060	INSTALLED UNKN
	030 "DIA	CIRC CONCR
0480/0277	LEN=0040	INSTALLED UNKN
101041 FT	1 0 00736	0 04 0835+39
5 0480/0000	LENGTH(AH	3036 BK 3024)
	018 "DIA	CIRC CONCR
0470/3017	LEN=0040	INSTALLED UNKN
	018 "DIA	CIRC CONCR
0470/2710	LEN=0040	INSTALLED UNKN
	018 "DIA	CIRC CONCR
0470/2367	LEN=0040	INSTALLED UNKN
	018 "DIA	CIRC CONCR
0470/2090	LEN=0040	INSTALLED UNKN
	018 "DIA	CIRC CONCR
0470/1391	LEN=0040	INSTALLED UNKN
	018 "DIA	CIRC CONCR
0470/1291	LEN=0035	INSTALLED UNKN
	024 "DIA	CIRC CONCR
0470/0940	LEN=0040	INSTALLED UNKN
	024 "DIA	CIRC CONCR
0470/0502	LEN=0040	INSTALLED UNKN
	018 "DIA	CIRC CONCR
0470/0346	LEN=0030	INSTALLED UNKN
098017 FT	1 0 00736	0 04 0805+15
5 0470/0000	LENGTH(AH	3024 BK 2783)
	018 "DIA	CIRC CONCR
0460/2260	LEN=0040	INSTALLED UNKN
	036 "DIA	CIRC METAL
0460/1722	LEN=0045	INSTALLED UNKN
	018 "DIA	CIRC CONCR
0460/1482	LEN=0040	INSTALLED UNKN
	018 "DIA	CIRC CONCR
0460/1367	LEN=0045	INSTALLED UNKN
	018 "DIA	CIRC CONCR
0460/0740	LEN=0045	INSTALLED UNKN
	018 "DIA	CIRC METAL
0460/0634	LEN=0048	INSTALLED UNKN
	BALDWIN	
0460/0624	PITTSBURGH	C
	018 "DIA	CIRC CONCR
0460/0534	LEN=0048	INSTALLED UNKN
	018 "DIA	CIRC CONCR
0460/0431	LEN=0048	INSTALLED UNKN
095234 FT	1 0 00736	0 03 0774+21
	MFC BEGIN	= B
5 0460/0000	LENGTH(AH	2783 BK 0546)

012 "DIA CIRC CONCR

DIR: B TOTAL LEN: 24.690 MI. DIST: 11-1 SR: 837  
 LEFT MUN: PITTSBURGH C RIGHT MUN: PITTSBURGH C

LEN=0040	INSTALLED UNKN	0453/0820	---
012 "DIA	CIRC CONCR		---
LEN=0040	INSTALLED UNKN	0453/0590	---
SR885			
OP ID 02/0885/0230/0771		0453/0550	
NORFOLK SOUTHERN			
OVERPASS IS RR X-ING		0453/0476	
012 "DIA	CIRC CONCR		---
LEN=0040	INSTALLED UNKN	0453/0425	---
SIGN: 2	CHORD TRUSS		---
BMSID 02/0837/0453/0190		0453/0210	---
RAMP A (8059 SB)			---
OP ID 02/8059/0522/0000		0453/0085	
1 0 00736 0 03 0764+59	094758 FT		
RAMP D RD			
(SR8059 SEG 0262/0000)			
RAMP B (8059 NB)			
OP ID 02/8059/0290/0000			
NC EAST CARSON ST			
RAMP C RD	INTER-BK		
(SR8059 SEG 0280/0000)			
LTH AH 000950 BK 000100	0453/0000		
	094758 FT		
LTH AH 000100 BK 001099	7441/0000		
LEBANON RD	INTER-AHD		
(SR0885 SEG 0230/0205)			
LEBANON RD			
(SR0885 SEG 0230/0205)	0431/1099		
SIGN: 4	CHORD TRUSS		
BMSID 02/0885/0230/0205	0431/1080		
BMSEN 02/0837/0431/0000	0431/0819		
PITTSBURGH			
WEST HOMESTEAD B	0431/0513		
1 0 00736 0 03 0760+40	093659 FT		
RAMP 8059 NB			
BMSBG 02/0837/0431/0000			
MFC BEGIN = B			
LENGTH(AH 1099 BK 0624)	0431/0000		
		0452/0120	
		094688 FT	
		0 0 00000 0 00 0000+00	
		RAMP FR 885 NB TO 837 N	
		(SR8059 SEG 0252/1230)	
		NORFOLK SOUTHERN	
		OVERPASS IS RR X-ING	
		NC EA ST CARSON ST	
		0452/0000	
		LENGTH(AH 0546 BK 1045)	
		0430/0739	
		0430/0574	
		0430/0545	
		0430/0494	
		093643 FT	
		0430/0000	
		0420/0471	---
		0420/0300	---
		0420/0278	---

SR885

BMSID 02/0837/0430/0000  
 SIGN: CANTILEVER  
 RAMP A/SR 837 TO 885 SB  
 (SR8059 SEG 0522/0000)  
 PITTSBURGH  
 WEST HOMESTEAD B  
 1 0 00736 0 03 0757+80  
 BALDWIN ROAD LOCAL  
 BMSBG 02/0837/0430/0000  
 MFC BEGIN = B  
 LENGTH(AH 1045 BK 0624)  
 018 "DIA CIRC CONCR  
 LEN=0064 INSTALLED UNKN  
 018 "DIA CIRC CONCR  
 LEN=0064 INSTALLED UNKN  
 018 "DIA CIRC CONCR  
 LEN=0064 INSTALLED UNKN

DIR: B TOTAL LEN: 24.690 MI. DIST: 11-1 SR: 837  
 LEFT MUN: WEST HOMESTEAD B RIGHT MUN: WEST HOMESTEAD B

Location	Stationing	Length	Structure	Material	Notes
	0420/0256		OVERPASS	IS RR X-ING	
	0420/0151	LEN=0064	018 " DIA	CIRC CONCR	INSTALLED UNKN
	0420/0145	LEN=0064	018 " DIA	CIRC CONCR	INSTALLED UNKN
	0420/0110	SIGN: 4	CHORD TRUSS		
	0420/0027	LEN=0064	BMSID: 02/0837/0420/0110	018 " DIA	CIRC CONCR
093035 FT	093019 FT	1 0 00736	0 03 0752+93		
	0420/0000	LENGTH(AH 0624 BK 1710)	024 " DIA	CIRC CONCR	
	0410/1464	LEN=0058	018 " DIA	CIRC CONCR	INSTALLED UNKN
	0410/1262	LEN=0058	018 " DIA	CIRC CONCR	INSTALLED UNKN
	0410/1242	LEN=0058	018 " DIA	CIRC CONCR	INSTALLED UNKN
	0410/1121	LEN=0058	018 " DIA	CIRC CONCR	INSTALLED UNKN
EIGHTH AV (CITY)	0410/0575				
091325 FT	0410/0155	LEN=0058	018 " DIA	CIRC CONCR	INSTALLED UNKN
	091309 FT	1 0 00736	0 03 0735+41		
	0410/0000	LENGTH(AH 1710 BK 3019)	024 " DIA	CIRC CONCR	
	0400/2900	LEN=0040	018 " DIA	CIRC CONCR	INSTALLED UNKN
	0400/2740	LEN=0099	018 " DIA	CIRC CONCR	INSTALLED UNKN
	0400/2700	LEN=0040	018 " DIA	CIRC CONCR	INSTALLED UNKN
PARRY ST (BORO)	0400/2687				
	0400/2054		(APRA) WHEMCO PLANT	018 " DIA	CIRC CONCR
	0400/1821	LEN=0040	018 " DIA	CIRC CONCR	INSTALLED UNKN
	0400/1567	LEN=0074	018 " DIA	CIRC CONCR	INSTALLED UNKN
EVANS ST (BORO)	0400/1525				
	0400/1493	LEN=0099	018 " DIA	CIRC CONCR	INSTALLED UNKN
			018 " DIA	CIRC CONCR	

DIR: B TOTAL LEN: 24.690 MI. DIST: 11-1 SR: 837  
 LEFT MUN: WEST HOMESTEAD B RIGHT MUN: WEST HOMESTEAD B

Street Name	Segment ID	Start Station	End Station	Length	Material	Status	Notes
MCDONALD ST (BORO)	0400/0999	0400/1265	0400/1310	0045	018" DIA CIRC CONCR	INSTALLED UNKN	
		0400/0962	0400/1022	0060	018" DIA CIRC CONCR	INSTALLED UNKN	
		0400/0957	0400/1037	0080	018" DIA CIRC CONCR	INSTALLED UNKN	
		0400/0774	0400/0854	0080	018" DIA CIRC CONCR	INSTALLED UNKN	
		0400/0409	0400/0489	0080	036" DIA CIRC CONCR	INSTALLED UNKN	(APRA) PARK CORP OLD J&LC FROM SEVENTH AV
EIGHTH AV (BORO)	0400/0325	0400/0325	0400/0245	0080	(CONN) W SEVENTH AV		
	0400/0195	0400/0195	0400/0195	0000			
		0400/0184	0400/0244	0080	018" DIA CIRC CONCR	INSTALLED UNKN	
		0400/0150	0400/0210	0060	018" DIA CIRC CONCR	INSTALLED UNKN	
		0400/0050	0400/0090	0040	018" DIA CIRC CONCR	INSTALLED UNKN	
SARAH ST (BORO)	088306 FT	088290 FT	088290 FT	0000	1 0 00736 0 03 0704+97		
	0400/0000	0400/0000	0400/0000	0000	NC SEVENTH AV		
		0390/1580	0390/1580	0000	LENGTH(AH 3019 BK 1703) HOWARD ST		
		0390/1193	0390/1253	1094	018" DIA CIRC CONCR	INSTALLED UNKN	
		0390/1180	0390/1240	0066	NEEL ST (BORO)		
WEST ST (BORO)	086603 FT	086587 FT	086603 FT	0000	018" DIA CIRC CONCR	INSTALLED UNKN	
	0390/0000	0390/0000	0390/0000	0000	WEST HOMESTEAD HOMESTEAD B HAYS ST (BORO)		
		0390/0416	0390/0416	0000			
		0390/0415	0390/0415	0000	HOMESTEAD GRAYS BR (CNTY)		
		0390/0000	0390/0000	0000	LENGTH(AH 1703 BK 2890) 018" DIA CIRC CONCR		
	0380/2865	0380/2865	0030	AMITY ST	INSTALLED UNKN		

EXTRACT DATE: 12/18/2023  
PRINT DATE: 12/21/2023

ROADWAY MANAGEMENT SYSTEM  
SLD COUNTY/SR - ANNUAL PRINT

PAGE NUMBER: 445  
COUNTY: ALLEGHENY

DIR: B TOTAL LEN: 24.690 MI.  
LEFT MUN: HOMESTEAD B

DIST: 11-1 SR: 837  
RIGHT MUN: HOMESTEAD B

Street Name	Stationing	Notes
	0380/2350	(BORO)
	0380/1846	008 " DIA CIR PLASTIC LEN=0099 INSTALLED UNKN ANN ST (BORO)
	0380/1820	
	0380/1804	012 " DIA CIRC CONCR LEN=0040 INSTALLED UNKN HOMESTEAD MUNHALL B
	0380/1215	MCCLURE ST (BORO)
	0380/1203	
	0380/1105	STONE WAY (BORO)
	0380/0968	018 "H 18"W CAST IRON LEN=0074 INSTALLED UNKN TAMMANY WAY (BORO)
	0380/0800	DICKSON ST (BORO)
	0380/0634	
BROOK WAY (BORO)	0380/0411	
	0380/0261	HEISEL ST (BORO)
	0380/0193	018 " DIA CIRC CONCR LEN=0001 INSTALLED UNKN LC FROM WILLIAM MARKS W (CONN)
	0380/0070	
	083713 FT	083697 FT 1 0 00736 0 03 0661+09 NC EIGHTH AV WILLIAM MARKS WY (PRDR)
LIBRARY PL (BORO)	0380/0000	0380/0000 LENGTH(AH 2890 BK 2080) LC TO WILLIAM MARKS WAY (CONN)
ANDREW ST (BORO)	0370/1505	
MARTHA ST (BORO)	0370/1055	018 " DIA CIRC CONCR LEN=0062 INSTALLED UNKN
GRANT ST (BORO)	0370/0823	WILLIAM MARKS DR (PRDR)
HARRISON ST (BORO)	0370/0590	



DIR: B TOTAL LEN: 24.690 MI. DIST: 11-1 SR: 837  
LEFT MUN: MUNHALL B RIGHT MUN: MUNHALL B

1 0 00736 0 03 0634+84 081633 FT  
MUNN ST  
(BORO) 0370/0000

RAVINE ST  
(BORO) 0360/3079

WHITAKER WAY  
(SR2049 SEG 0050/2188) 0360/2771  
WHITAKER WAY  
(BORO) 0360/2465

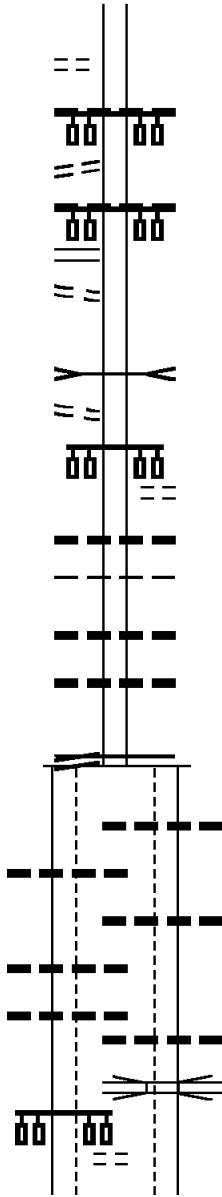
HILLTOP AV  
(BORO) 0360/1983

1 0 00736 0 03 0603+93 078374 FT  
RAMP FROM RANKIN BR  
(SR9111 SEG 0020/0806) 0360/0000

012 "DIA CIRC CONCR  
LEN=0040 INSTALLED UNKN 0351/1204

012 "DIA CIRC CONCR  
LEN=0040 INSTALLED UNKN 0351/1001  
012 "DIA CIRC CONCR  
LEN=0040 INSTALLED UNKN 0351/0756

RANKIN BR  
(CNTY) 0351/0539



081617 FT  
S 0370/0000 LENGTH(AH 2080 BK 3259)  
018 "DIA CIRC CONCR  
0360/3185 LEN=0005 INSTALLED UNKN

0360/3079  
0360/2864 018 "DIA CIRC CONCR  
0360/2771 LEN=0030 INSTALLED UNKN

0360/2104 HOMESTEAD RN  
STRUCTURE LENGTH 23 FT  
BMSID 02/0837/0360/2104

0360/1506 WATERFRONT DR  
(BORO)  
0360/1092 018 "DIA CIRC CONCR  
LEN=0100 INSTALLED UNKN  
0360/0965 MUNHALL  
WHITAKER B  
0360/0440 018 "DIA CIRC CONCR  
LEN=0040 INSTALLED UNKN  
0360/0158 024 "DIA CIRC CONCR  
078358 FT LEN=0099 INSTALLED UNKN

S 0360/0000 MFC BEGIN = B  
LENGTH(AH 3259 BK 1375)  
0350/1270 018 "DIA CIRC CONCR  
LEN=0064 INSTALLED UNKN

0350/1038 018 "DIA CIRC CONCR  
LEN=0064 INSTALLED UNKN

0350/0755 018 "DIA CIRC CONCR  
LEN=0064 INSTALLED UNKN  
0350/0545 OP ID 02/7456/0000/2347  
BRADDOCK AVE

018 "DIA CIRC CONCR

DIR: B TOTAL LEN: 24.690 MI. DIST: 11-1 SR: 837  
 LEFT MUN: WHITAKER B RIGHT MUN: WHITAKER B

Stationing	Description	Material	Length	Notes
0350/0493	018 "DIA CIRC CONCR	LEN=0064	INSTALLED UNKN	
0351/0476	018 "DIA CIRC CONCR	LEN=0028	INSTALLED UNKN	
0351/0265	018 "DIA CIRC CONCR	LEN=0064	INSTALLED UNKN	
0351/0230	012 "DIA CIRC CONCR	LEN=0040	INSTALLED UNKN	
076983 FT	1 0 00736 0 02 0589+01			SIGN: CANTILEVER
077020 FT	1 0 00736 0 02 0591+51			BMSID 02/0837/0350/0000
0351/0000	018 "DIA CIRC CONCR	LEN=0076	INSTALLED UNKN	NC EIGHTH AV
0351/0000	LENGTH(AH 1354 BK 2368)			(SR9111 SEG 0010/0000)
0340/2063	024 "DIA CIRC CONCR	LEN=0040	INSTALLED UNKN	RAMP TO RANKIN BR
0340/1745	MIFFLIN AV			(SR2098 SEG 0010/1670)
0341/1770	WHITAKER			
0341/1629	WEST MIFFLIN B			
0340/1585	018 "DIA CIRC CONCR	LEN=0090	INSTALLED UNKN	
0340/1051	018 "DIA CIRC CONCR	LEN=0090	INSTALLED UNKN	
0340/0447	018 "DIA CIRC CONCR	LEN=0090	INSTALLED UNKN	
0340/0259	018 "DIA CIRC CONCR	LEN=0090	INSTALLED UNKN	
074620 FT	1 0 00736 0 02 0565+13			WHITAKER
0340/0000	WEST MIFFLIN B			LENGTH(AH 2363 BK 2247)
0341/0000	018 "DIA CIRC CONCR	LEN=0099	INSTALLED UNKN	
0331/1748	018 "DIA CIRC CONCR	LEN=1280	INSTALLED UNKN	
0331/1379	018 "DIA CIRC CONCR	LEN=1280	INSTALLED UNKN	
0330/1103	018 "DIA CIRC CONCR	LEN=0068	INSTALLED UNKN	
0330/1100	018 "DIA CIRC CONCR	LEN=0040	INSTALLED UNKN	
018 "DIA CIRC CONCR				

DIR: B TOTAL LEN: 24.690 MI. DIST: 11-1 SR: 837  
 LEFT MUN: WEST MIFFLIN B RIGHT MUN: WEST MIFFLIN B

Stationing	Description	Material	Length	Notes
0+00	LEN=0774	INSTALLED UNKN	0331/0873	
0+00	1 0 00736 0 02 0542+40	072384 FT	0331/0000	5
0+00	LENGTH(AH 2268 BK 1739)		0331/0000	5
0+00	GLENN ST (BORO)			
0+00	018 "DIA CIRC CONCR		0321/0635	
0+00	LEN=0099 INSTALLED UNKN		0321/0460	
0+00	VALEVIEW DR (BORO)		0321/0405	
0+00	1 0 00736 0 02 0525+27	070645 FT		
0+00	NC KENNYWOOD BL			
0+00	GLENCAIRN ST (BORO)			
0+00	LENGTH(AH 1739 BK 2903)		0321/0000	5
0+00	KENNYWOOD PARK ENT RD (PRDR)		0311/2850	
0+00	018 "DIA CIRC METAL		0311/2202	
0+00	LEN=0006 INSTALLED UNKN			
0+00	KENNYWOOD PARK ENT RD (PRDR)			
0+00	018 "DIA CIRC CONCR		0311/2175	
0+00	LEN=0024 INSTALLED UNKN		0311/1956	
0+00	KENNYWOOD PARK ENT RD (PRDR)			
0+00	DRAINAGE STRUCTURE LENGTH 21 FT			
0+00	BMSID 02/0837/0310/1382		0311/1418	
0+00	KENNYWOOD PARK ENT RD (PRDR)		0311/1205	
0+00	018 "DIA CIRC CONCR		0311/1002	
0+00	LEN=0024 INSTALLED UNKN			
0+00	001 "DIA CIRC CONCR			
0+00	LEN=0099 INSTALLED UNKN		0311/0782	
0+00	0330/0067	018 "DIA CIRC CONCR		
0+00	072373 FT	LEN=0068 INSTALLED UNKN		
0+00	5 0330/0000	1 0 00736 0 02 0542+33		
0+00		LENGTH(AH 2247 BK 1752)		
0+00	0320/1634	018 "DIA CIRC CONCR		
0+00		LEN=0070 INSTALLED UNKN		
0+00	0320/1132	018 "DIA CIRC CONCR		
0+00		LEN=0070 INSTALLED UNKN		
0+00		GLENN ST (BORO)		
0+00	0320/0635			
0+00		VALEVIEW DR (BORO)		
0+00	0320/0410	018 "DIA CIRC CONCR		
0+00		LEN=0090 INSTALLED UNKN		
0+00	0320/0380	1 0 00736 0 02 0524+29		
0+00	070621 FT	NC KENNYWOOD BL		
0+00		GLENCAIRN ST (BORO)		
0+00	5 0320/0000	LENGTH(AH 1752 BK 2877)		
0+00		018 "DIA CIRC CONCR		
0+00		LEN=0099 INSTALLED UNKN		
0+00		KENNYWOOD PARK ENT RD (PRDR)		
0+00	0310/2525			
0+00		0310/2150		
0+00		0310/1918		
0+00		0310/1645		
0+00		0310/1382		
0+00		0310/1190		
0+00		0310/1024		
0+00		018 "DIA CIRC CONCR		
0+00		LEN=0068 INSTALLED UNKN		
0+00		KENNYWOOD PARK ENT RD (PRDR)		
0+00		DRAINAGE STRUCTURE LENGTH 21 FT		
0+00		BMSID 02/0837/0310/1382		
0+00		KENNYWOOD PARK ENT RD (PRDR)		
0+00		018 "DIA CIRC CONCR		
0+00		LEN=0099 INSTALLED UNKN		

EXTRACT DATE: 12/18/2023  
PRINT DATE: 12/21/2023

ROADWAY MANAGEMENT SYSTEM  
SLD COUNTY/SR - ANNUAL PRINT

PAGE NUMBER: 441  
COUNTY: ALLEGHENY

DIR: B TOTAL LEN: 24.690 MI.  
LEFT MUN: WEST MIFFLIN B

DIST: 11-1 SR: 837  
RIGHT MUN: WEST MIFFLIN B

(APRA) KENNYWOOD PRK TR  
HOFFMAN BL  
(BORO)

BMS EN 02/0837/0310/0102 0311/0745  
WEST MIFFLIN 0311/0689  
DUQUESNE C 0311/0666  
1 0 00736 0 02 0497+37

CREEK  
BMSBG 02/0837/0310/0102 0311/0110  
018 "DIA CIRC CONCR  
LEN=0024 INSTALLED UNKN 0311/0041  
1 0 00736 0 02 0496+32 067742 FT

HERMAN AV  
(BORO)  
LENGTH(AH 2903 BK 2429) 0311/0000  
MILLER AV  
(CITY) 0301/2230

018 "DIA CIRC CONCR  
LEN=0024 INSTALLED UNKN 0301/2190

018 "DIA CIRC CONCR  
LEN=0024 INSTALLED UNKN 0301/2000

HARDEN AV  
(CITY) 0301/1950  
018 "DIA CIRC CONCR  
LEN=0024 INSTALLED UNKN 0301/1756

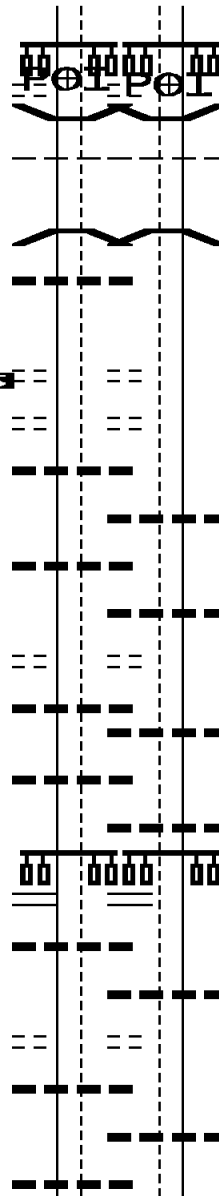
018 "DIA CIRC CONCR  
LEN=0024 INSTALLED UNKN 0301/1643

COMMONWEALTH AV  
(SR2044 SEG 0070/2947) 0301/1535

018 "DIA CIRC CONCR  
LEN=0024 INSTALLED UNKN 0301/1179

FAIRMONT AV  
(CITY) 0301/1125  
018 "DIA CIRC CONCR  
LEN=0024 INSTALLED UNKN 0301/0876

018 "DIA CIRC CONCR  
LEN=0024 INSTALLED UNKN 0301/0575



(APRA) KENNYWOOD PRK TR  
HOFFMAN BL  
(BORO)

0310/0740  
0310/0681 BMS EN 02/0837/0310/0102  
WEST MIFFLIN 0310/0674  
DUQUESNE C 0310/0102  
1 0 00736 0 02 0497+37  
CREEK BMSBG 02/0837/0310/0102

0310/0102  
067744 FT 1 0 00736 0 02 0496+35  
HERMAN AV  
(BORO)

0310/0000 LENGTH(AH 2877 BK 2466)  
MILLER AV  
(CITY) 0300/2256

0300/2206 018 "DIA CIRC CONCR  
LEN=0068 INSTALLED UNKN

0300/2007 018 "DIA CIRC CONCR  
LEN=0068 INSTALLED UNKN

0300/1975 HARDEN AV  
(CITY)  
0300/1759 018 "DIA CIRC CONCR  
LEN=0068 INSTALLED UNKN

0300/1575 018 "DIA CIRC CONCR  
LEN=0068 INSTALLED UNKN

0300/1540 COMMONWEALTH AV  
(SR2044 SEG 0070/2947)

0300/1165 018 "DIA CIRC CONCR  
LEN=0068 INSTALLED UNKN


0300/1130 FAIRMONT AV  
(CITY)  
0300/0865 018 "DIA CIRC CONCR  
LEN=0068 INSTALLED UNKN

0300/0865 018 "DIA CIRC CONCR  
LEN=0068 INSTALLED UNKN

DIR: B TOTAL LEN: 24.690 MI. DIST: 11-1 SR: 837  
 LEFT MUN: DUQUESNE C RIGHT MUN: DUQUESNE C

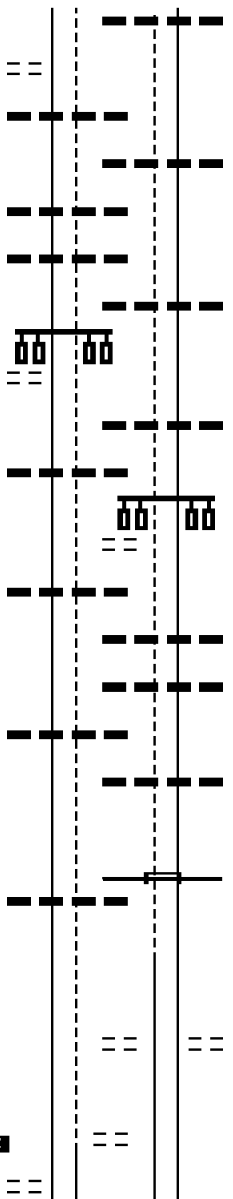
Stationing	Description	Stationing	Description
0300/0566	018 "DIA CIRC CONCR LEN=0068 INSTALLED UNKN (APRA) UNION RR CO OAKMONT AV (CITY)	0300/0530	018 "DIA CIRC CONCR LEN=0068 INSTALLED UNKN (APRA) UNION RR CO OAKMONT AV (CITY)
0301/0525	UNION RR CO DR (PRDR)	0301/0276	UNION RR CO DR (PRDR)
0301/0276	018 "DIA CIRC CONCR LEN=0024 INSTALLED UNKN	0300/0264	018 "DIA CIRC CONCR LEN=0068 INSTALLED UNKN
0301/0018	018 "DIA CIRC CONCR LEN=0024 INSTALLED UNKN 1 0 00736 0 02 0471+88 065313 FT LENGTH(AH 2429 BK 1267)	0300/0000	018 "DIA CIRC CONCR LEN=0058 INSTALLED UNKN 065278 FT 1 0 00736 0 02 0473+17 LENGTH(AH 2466 BK 1274)
0301/0000	018 "DIA CIRC CONCR LEN=0058 INSTALLED UNKN	0291/1165	OVERLAND AV (CITY)
0291/1140	OVERLAND AV (CITY)	0290/1092	OVERLAND AV (CITY)
0291/1003	018 "DIA CIRC CONCR LEN=0058 INSTALLED UNKN	0290/1058	018 "DIA CIRC CONCR LEN=0058 INSTALLED UNKN
0291/0968	BMSBN 02/0837/0290/0233 018 "DIA CIRC CONCR LEN=0058 INSTALLED UNKN	0290/1027	BMSBN 02/0837/0290/0233
0291/0195	0 0 00000 0 00 0000+00 PRIVATE RD. BMSBG 02/0837/0290/0233	0290/0219	1 0 00736 0 02 0460+28 PRIVATE RD. BMSBG 02/0837/0290/0233
0291/0155	018 "DIA CIRC CONCR LEN=0099 INSTALLED UNKN 1 0 00736 0 02 0460+02 064046 FT	0290/0177	018 "DIA CIRC CONCR LEN=0058 INSTALLED UNKN
0291/0000	NORTH SECOND ST (CITY) LENGTH(AH 1267 BK 2462)	0290/0000	064004 FT 1 0 00736 0 02 0460+28 LENGTH(AH 1274 BK 2678)
0281/2325	LC FROM NORTH SEC ST (CONN)	0280/2647	024 "DIA CIRC CONCR LEN=0099 INSTALLED UNKN
0280/2431	024 "DIA CIRC CONCR LEN=0099 INSTALLED UNKN	0280/2417	024 "DIA CIRC CONCR LEN=0099 INSTALLED UNKN
0280/2216	024 "DIA CIRC CONCR LEN=0099 INSTALLED UNKN	0280/1983	018 "DIA CIRC CONCR LEN=0070 INSTALLED UNKN
0280/1801	024 "DIA CIRC CONCR LEN=0099 INSTALLED UNKN	0280/1801	024 "DIA CIRC CONCR LEN=0099 INSTALLED UNKN

DIR: B TOTAL LEN: 24.690 MI. DIST: 11-1 SR: 837  
LEFT MUN: DUQUESNE C RIGHT MUN: DUQUESNE C



DIR: B TOTAL LEN: 24.690 MI. DIST: 11-1 SR: 837  
 LEFT MUN: DUQUESNE C RIGHT MUN: DUQUESNE C

Segment ID	Material	Length	Start Station	End Station	Notes
0270/2376	018 "DIA CIRC CONCR	LEN=0072	0271/2025	0271/2020	INSTALLED UNKN
0270/1638	018 "DIA CIRC CONCR	LEN=0072	0271/1740	0271/1560	INSTALLED UNKN
0270/1333	018 "DIA CIRC CONCR	LEN=0099	0271/1305	0271/1253	INSTALLED UNKN
0270/1181	018 "DIA CIRC CONCR	LEN=0072	0271/1186	0271/1135	INSTALLED UNKN
0270/1053	018 "DIA CIRC CONCR	LEN=0040	0271/1053	0271/0545	INSTALLED UNKN
0270/0722	024 "DIA CIRC CONCR	LEN=0306	0271/0545	0271/0245	INSTALLED UNKN
0270/0303	018 "DIA CIRC CONCR	LEN=0040	0271/0245	0271/0000	INSTALLED UNKN
0270/0141	018 "DIA CIRC CONCR	LEN=0040	0271/0000	0271/0000	INSTALLED UNKN
0262/2698	018 "DIA CIRC CONCR	LEN=00736	0405+30	058137	FT



0270/2376 LEN=0072 INSTALLED UNKN  
 0270/1638 018 "DIA CIRC CONCR LEN=0072 INSTALLED UNKN  
 0270/1333 018 "DIA CIRC CONCR LEN=0099 INSTALLED UNKN  
 0270/1181 018 "DIA CIRC CONCR LEN=0072 INSTALLED UNKN  
 WYLIE AV (CITY)  
 0270/1135  
 0270/1053 018 "DIA CIRC CONCR LEN=0040 INSTALLED UNKN  
 0270/0722 024 "DIA CIRC CONCR LEN=0306 INSTALLED UNKN  
 0270/0303 018 "DIA CIRC CONCR LEN=0040 INSTALLED UNKN  
 INTER-AHD SR 837 SH (SR 2114 SEG 0030/1558)  
 NC DRAVOSBURG RD MFC BEGIN = B  
 058257 FT 1 0 00736 0 01 0403+52  
 0270/0000 LENGTH(AH 3069 BK 2698)  
 CENTER AV (CITY)  
 LINDEN ST (CITY)  
 0262/2698

DIR: B TOTAL LEN: 24.690 MI. DIST: 11-1 SR: 837  
 LEFT MUN: DUQUESNE C RIGHT MUN: DUQUESNE C

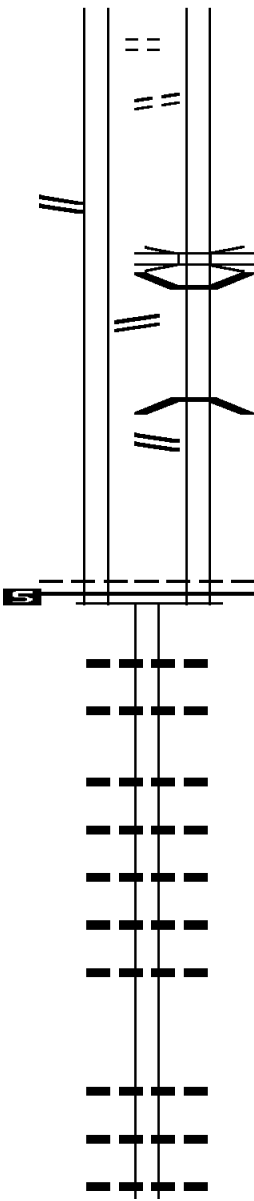
LINDEN ST  
 (CITY)

0263/2591

DUQUESNE BR  
 (SR2114 SEG 0031/0150)  
 NC DUQUESNE BL

RAMP FR SR 2114 TO 837  
 (SR8057 SEG 0010/1444) 0263/0743

0 0 00000 0 00 0000+00 055545 FT  
 NC RAMP RD/TO SR 0837 SH  
 MFC BEGIN = B  
 DUQUESNE  
 WEST MIFFLIN B  
 LENGTH(AH 2592 BK 2884) 0263/0000



0262/2300 FROM 8057/0010 SH  
 (CONN)

0262/1192 OP ID MCKEES.-DUQ. 02/2114/0020/0000  
 0262/0767 BMS EN 02/0837/0262/0505

1 0 00736 0 01 0289+21  
 NO UNDERPASS INFORMATION  
 0262/0505 BMSBG 02/0837/0262/0505  
 837 NB TO DUQ/MCKEESPT  
 0262/0390 (SR8057 SEG 0262/0000)  
 055559 FT 0 0 00000 0 00 0000+00  
 NC RAMP RD/TO CENTER ST  
 MFC BEGIN = F  
 DUQUESNE  
 WEST MIFFLIN B  
 LENGTH(AH 2698 BK 2884)

0250/2123 036 " DIA CIRC CONCR  
 LEN=0020 INSTALLED UNKN  
 0250/1886 036 " DIA CIRC CONCR  
 LEN=0020 INSTALLED UNKN  
 0250/1186 036 " DIA CIRC CONCR  
 LEN=0020 INSTALLED UNKN  
 0250/0967 036 " DIA CIRC CONCR  
 LEN=0020 INSTALLED UNKN  
 0250/0820 036 " DIA CIRC CONCR  
 LEN=0020 INSTALLED UNKN  
 0250/0618 036 " DIA CIRC CONCR  
 LEN=0020 INSTALLED UNKN  
 0250/0310 036 " DIA CIRC CONCR  
 LEN=0020 INSTALLED UNKN  
 052675 FT 1 0 00736 0 01 0345+08  
 NC DR RAVOSBURG RD  
 0250/0000 LENGTH(AH 2884 BK 3009)  
 0240/2871 036 " DIA CIRC CONCR  
 LEN=0020 INSTALLED UNKN  
 0240/2680 024 " DIA CIRC CONCR  
 LEN=0080 INSTALLED UNKN  
 0240/2499 036 " DIA CIRC CONCR  
 LEN=0025 INSTALLED UNKN

052661 FT



DIR: B TOTAL LEN: 24.690 MI. DIST: 11-1 SR: 837  
 LEFT MUN: WEST MIFFLIN B RIGHT MUN: WEST MIFFLIN B

---	0240/2272	036 " DIA	CIRC CONCR
---		LEN=0020	INSTALLED UNKN
---	0240/2026	036 " DIA	CIRC CONCR
---		LEN=0030	INSTALLED UNKN
---	0240/1766	036 " DIA	CIRC CONCR
---		LEN=0020	INSTALLED UNKN
---	0240/1440	01B " DIA	CIRC CONCR
---		LEN=0080	INSTALLED UNKN
---	0240/1325	04B " DIA	CIRC CONCR
---		LEN=0025	INSTALLED UNKN
---	0240/0299	036 " DIA	CIRC CONCR
---		LEN=0020	INSTALLED UNKN
049652 FT	049666 FT	1 0 00736	0 01 0314+99
		NC DU	QUESNE BL
	5 0240/0000	LENGTH(AH	3009 BK 2553)
---	0230/2051	018 " DIA	CIRC METAL
---		LEN=0040	INSTALLED 2002
---	0230/1547	018 " DIA	CIRC METAL
---		LEN=0040	INSTALLED 2002
---	0230/1150	018 " DIA	CIRC CONCR
---		LEN=0040	INSTALLED 2002
---	0230/0700	018 " DIA	CIRC CONCR
---		LEN=0040	INSTALLED 2002
---	0230/0494	018 " DIA	CIRC CONCR
---		LEN=0030	INSTALLED 2002
047099 FT	0230/0302	WEST MIFFLIN	
	047113 FT	DRAVOSBURG B	
		1 0 00736	0 01 0289+21
		(AAR 507698M)	#TRKS 02
	5 0230/0000	LENGTH(AH	2553 BK 2220)
		(APRA)	BOSWELL OIL CO
		KINDER-MORGAN INC	
		(PRDR)	
	0220/1515		
		018 " DIA	CIRC CONCR
044879 FT	0220/0474	LEN=0052	INSTALLED UNKN
	044893 FT	1 0 00736	0 01 0267+12
		NC WA	ASHINGTON ST
	5 0220/0000	LENGTH(AH	2220 BK 2542)
		018 " DIA	CIRC CONCR
		LEN=0040	INSTALLED 2002
		018 " DIA	CIRC CONCR
		LEN=0040	INSTALLED 2002

POE

MCCLURE ST  
(CITY)

0210/1940

==	0210/1375	018 " DIA	CIRC CONCR
---		LEN=0040	INSTALLED 2002
---	0210/1094	018 " DIA	CIRC CONCR
---		LEN=0040	INSTALLED 2002

DIR: B TOTAL LEN: 24.690 MI. DIST: 11-1 SR: 837  
 LEFT MUN: DRAVOSBURG B RIGHT MUN: DRAVOSBURG B

Location / Segment	Segment ID	Length (FT)	Material / Notes
	0210/0647	0046	018" DIA CIRC CONCR INSTALLED UNKN
	0210/0545	0046	036" DIA CIRC CONCR INSTALLED UNKN
	0210/0535	0046	PGH MCKPT BV
042337 FT	042351 FT		OP ID 02/7423/2288/2394 1 0 00736 0 01 0241+47 018"H 00"W MULT CONCR
	0210/0000		LEN=0032 INSTALLED UNKN LENGTH(AH 2542 BK 3058) (APRA) A CRANE RENTAL L A CRANE RENTAL RD
	0200/2887		(PRDR)
	0200/2181		CENTURY HEAVY HAULING (PRDR)
	0200/2141		018" DIA CIRC CONCR LEN=0039 INSTALLED UNKN
ELIZABETH ST (CNTY)	0200/2095		
	0200/2089		BMS EN 02/0837/0200/2061 1 0 00736 0 01 0231+32 CREEK
	0200/2072		BMSBG 02/0837/0200/2061 018" DIA CIRC CONCR
	0200/2000		LEN=0051 INSTALLED UNKN
	0200/1849		018" DIA CIRC CONCR LEN=0050 INSTALLED UNKN
PLANT ENT RD (PRDR)	0200/1086		
	0200/1072		DRAVOSBURG WEST MIFFLIN B
	0200/0024	039279 FT	018" DIA CIRC CONCR LEN=0040 INSTALLED UNKN
1 0 00736 0 01 0210+64 039279 FT LEBANON SCHOOL RD (SR2034 SEG 0030/0893)	0200/0000		LEN=0040 INSTALLED UNKN LENGTH(AH 3058 BK 3539)
	0190/2712		018" DIA CIRC CONCR LEN=0060 INSTALLED UNKN
	0190/2106		018" DIA CIRC CONCR LEN=0040 INSTALLED 2002



DIR: B TOTAL LEN: 24.690 MI. DIST: 11-1 SR: 837  
 LEFT MUN: CLAIRTON C RIGHT MUN: CLAIRTON C

Stationing / Description	Length / Material	Notes
030146 FT		
LINCOLN WAY (CITY)	0160/1136	030160 FT 1 0 00736 0 01 0119+21 NC NORTH STATE ST 5 0170/0000 LENGTH(AH 2143 BK 1517) 010 "DIA CIRC CONCR 0160/1496 LEN=0050 INSTALLED UNKN 012 "DIA CIRC CONCR 0160/1300 LEN=0060 INSTALLED UNKN 018 "DIA CIRC CONCR 0160/1167 LEN=0060 INSTALLED UNKN
CONNECTICUT AV (CITY)	0160/0525	018 "DIA CIRC CONCR 0160/0789 LEN=0050 INSTALLED 2002 018 "DIA CIRC CONCR 0160/0581 LEN=0050 INSTALLED 2002
NEW YORK AV (CITY)	0160/0348	018 "DIA CIRC CONCR 0160/0367 LEN=0050 INSTALLED UNKN
1 0 00736 0 01 0111+46 028629 FT NEW JERSEY AV (CITY)	0160/0000	0160/0333 018 "DIA CIRC CONCR 028643 FT LEN=0050 INSTALLED UNKN 5 0160/0000 MFC BEGIN = B LENGTH(AH 1517 BK 0930)
018"H 18"W BOX CULVERT LEN=0099 INSTALLED UNKN SIGN: CANTILEVER BMSID 02/0837/0151/0710 0151/0710	0151/0878	0150/0878 018 "DIA CIRC CONCR LEN=0092 INSTALLED UNKN
CARNEGIE AV (CITY) CLAIRTON-GLASSPORT BR (SR2038 SEG 0010/0000)	0151/0365	0150/0643 018 "DIA CIRC CONCR LEN=0098 INSTALLED UNKN FROM 2038/0010 SH 0150/0445 (CONN) CARNEGIE AV (CITY) CLAIRTON-GLASSPORT BR (SR2038 SEG 0010/0000)
036 "DIA CIRC CONCR LEN=0060 INSTALLED UNKN	0151/0305	0150/0360 TO 2038/0010 SH (CONN) SIGN: CANTILEVER BMSID 02/0837/0150/0140 0150/0245 018 "DIA CIRC CONCR 0150/0140 BMSID 02/0837/0150/0140 018 "DIA CIRC CONCR 0150/0070 LEN=0036 INSTALLED UNKN

DIR: B TOTAL LEN: 24.690 MI. DIST: 11-1 SR: 837  
 LEFT MUN: CLAIRTON C RIGHT MUN: CLAIRTON C

LINE NO	START STA	END STA	LENGTH (FT)	DESCRIPTION	STATUS
1 0 00736 0 01	0094+34	027713	027713	ELM ST (CITY)	
	MFC BEGIN = B				
	LENGTH(AH 0916 BK 1788)	0151/0000	0151/0000		
			0120/1780	018 "DIA CIRC CONCR	LEN=0040 INSTALLED UNKN
			0120/1655	PENN WAY (CITY)	
			0120/1535	BAILEY WY (CITY)	
			0120/1475	012 "DIA CIRC CONCR	LEN=0099 INSTALLED UNKN
			0120/1465	012 "DIA CIRC CONCR	LEN=0099 INSTALLED UNKN
			0120/1300	WALNUT AV (CITY)	
	WALNUT AV (SR0885 SEG 0010/0000)	0120/1300	0120/1300		
			0120/1265	018 "DIA CIRC CONCR	LEN=0015 INSTALLED UNKN
			0120/1089	018 "DIA CIRC CONCR	LEN=0020 INSTALLED UNKN
			0120/0840	LOCUST AV (CITY)	
			0120/0811	015 "DIA CIRC CONCR	LEN=0008 INSTALLED UNKN
			0120/0418	015 "DIA CIRC CONCR	LEN=0020 INSTALLED UNKN
			0120/0201	018 "DIA CIRC CONCR	LEN=0008 INSTALLED UNKN
			025925		
			0120/0000	LENGTH(AH 1788 BK 3525)	
			0110/3305	018 "DIA CIRC CONCR	LEN=0005 INSTALLED UNKN
			0110/3109	018 "DIA CIRC CONCR	LEN=0015 INSTALLED UNKN
			0110/3096	018 "DIA CIRC METAL	LEN=0010 INSTALLED UNKN
			0110/2969	018 "DIA CIRC CONCR	LEN=0004 INSTALLED UNKN
			0110/2964	018 "DIA CIRC CONCR	LEN=0025 INSTALLED UNKN
			0110/2706	012 "DIA CIRC CONCR	LEN=0040 INSTALLED UNKN
			0110/2369	BMSSEN 02/0837/0110/2306	
				1 0 00376 0 01	0133+25
				PETERS CK	

DIR: B TOTAL LEN: 24.690 MI. DIST: 11-1 SR: 837  
 LEFT MUN: CLAIRTON C RIGHT MUN: CLAIRTON C

US STEEL CLAIRTON WKS  
 (CITY)

0110/1915

MULBERRY AV  
 (CITY)

0110/0365

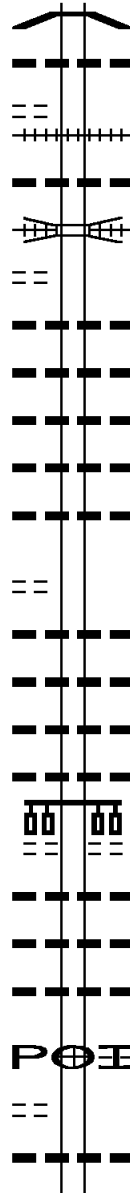
1 0 00376 0 01 0110+85 022400 FT  
 BOUNDARY AV  
 (CITY)

0110/0000

FRANCIS AV  
 (CITY)

0100/1590

BROAD AV



0110/2319	BMSBG 02/0837/0110/2306
0110/2250	024 "DIA CIRC CONCR LEN=0040 INSTALLED UNKN
0110/1482	(AAR 472960C) #TRKS 01
0110/0922	01B "DIA CIRC CONCR LEN=0112 INSTALLED UNKN
0110/0834	UNION & PENNSYLVANIA & OVERPASS IS RR X-ING
0110/0294	01B "DIA CIRC CONCR LEN=0020 INSTALLED UNKN
0110/0252	01B "DIA CIRC CONCR LEN=0020 INSTALLED UNKN
0110/0233	01B "DIA CIRC CONCR LEN=0015 INSTALLED UNKN
0110/0126	01B "DIA CIRC CONCR LEN=0020 INSTALLED UNKN
0110/0045	012 "DIA CIRC CONCR LEN=0099 INSTALLED UNKN
022400 FT	
0110/0000	LENGTH (AH 3525 BK 2827) 01B "DIA CIRC CONCR
0100/2812	LEN=0010 INSTALLED 2002
0100/2800	012 "DIA CIRC CONCR LEN=0040 INSTALLED UNKN
0100/2600	012 "DIA CIRC CONCR LEN=0040 INSTALLED UNKN
0100/2486	01B "DIA CIRC CONCR LEN=0034 INSTALLED UNKN
0100/2315	MAPLE AV (CITY)
0100/2306	01B "DIA CIRC CONCR LEN=0020 INSTALLED UNKN
0100/2143	01B "DIA CIRC CONCR LEN=0114 INSTALLED UNKN
0100/2121	01B "DIA CIRC CONCR LEN=0114 INSTALLED UNKN
0100/1660	(APRA) US STEEL CLAIRTO FRANCIS AV (CITY)
0100/1437	01B "DIA CIRC CONCR LEN=0114 INSTALLED UNKN

DIR: B TOTAL LEN: 24.690 MI. DIST: 11-1 SR: 837  
 LEFT MUN: CLAIRTON C RIGHT MUN: CLAIRTON C

(CITY)	0100/1375	==							
		---		0100/1275	012 " DIA	CIRC CONCR			
SHAW AV		---			LEN=0099	INSTALLED	UNKN		
(CITY)	0100/0915	==							
PARK AV		---							
(CITY)	0100/0590	==							
		---		0100/0218	018 " DIA	CIRC CONCR			
		---			LEN=0119	INSTALLED	UNKN		
		---		0100/0053	018 " DIA	CIRC CONCR			
1 0 00376 0 01 0081+61 019573 FT		---		019573 FT	LEN=0030	INSTALLED	UNKN		
ST CLAIR ST		---							
(SR2028 SEG 0090/2021) 0100/0000		---		0100/0000	LENGTH(AH 2827 BK 2820)				
		---			024 " DIA	CIRC CONCR			
		---		0090/2479	LEN=0099	INSTALLED	UNKN		
		---		0090/2179	024 " DIA	CIRC METAL			
		---			LEN=0099	INSTALLED	UNKN		
		---		0090/1423	024 " DIA	CIRC CONCR			
		---			LEN=0099	INSTALLED	UNKN		
		---		0090/1167	018 " DIA	CIRC CONCR			
		---			LEN=0055	INSTALLED	UNKN		
		---		0090/0328	018 " DIA	CIRC CONCR			
016753 FT		---		016753 FT	LEN=0060	INSTALLED	UNKN		
		---			1 0 00376 0 00 0053+17				
		---			NC ST				
		---			CLAIRTON				
		---			JEFFERSON HILLS B				
		---		0090/0000	LENGTH(AH 2820 BK 3552)				
		---			015 " DIA	CIRC CONCR			
		---		0080/3502	LEN=0099	INSTALLED	UNKN		
		---			018 " DIA	CIRC CONCR			
		---		0080/3283	LEN=0099	INSTALLED	UNKN		
		---			018 " DIA	CIRC CONCR			
		---		0080/2984	LEN=0099	INSTALLED	UNKN		
		---			018 " DIA	CIRC CONCR			
		---		0080/2697	LEN=0099	INSTALLED	UNKN		
		---			036 " DIA	CIRC CONCR			
		---		0080/2338	LEN=0070	INSTALLED	UNKN		
		---							
		---		0080/1625	018 " DIA	CIRC CONCR			
		---			LEN=0050	INSTALLED	UNKN		
DUQUESNE LIGHT DISPOSAL		---							
(PRDR) 0080/1405		==							
		---		0080/1123	018 " DIA	CIRC CONCR			
		---			LEN=0050	INSTALLED	2002		
		---			018 " DIA	CIRC CONCR			
		---		0080/0895	LEN=0100	INSTALLED	UNKN		

DIR: B TOTAL LEN: 24.690 MI. DIST: 11-1 SR: 837  
 LEFT MUN: JEFFERSON HILLS B RIGHT MUN: JEFFERSON HILLS B

Stationing	Description	Material	Status
0080/0565	018" DIA	CIRC CONCR	INSTALLED UNKN
0080/0400	018" DIA	CIRC CONCR	INSTALLED UNKN
013201 FT	1'0" DIA	00376 0'00" 0017'+17'	
0080/0000	WEST ELIZABETH B	LENGTH(AH 3552 BK 1839)	
0070/1839	024" DIA	CIRC CONCR	INSTALLED UNKN
0070/1560	018" DIA	CIRC CONCR	INSTALLED UNKN
0070/1517	SR 51 N TO SR 837 RAMP	(SR8073 SEG 0750/0771)	
0070/1197	018" DIA	CIRC CONCR	INSTALLED UNKN
0070/0975	WEST ELIZABETH	JEFFERSON HILLS B	
0070/0922	012" DIA	CIRC CONCR	INSTALLED UNKN
0070/0757	024" DIA	CIRC CONCR	INSTALLED UNKN
0070/0690	SR 51 ELIZABETH BR	OP ID 02/0051/0110/1552	
0070/0602	RAMP E 8073 NB	OP ID 02/8073/0532/0040	
0070/0479	024" H 36" W CON BOX CUL	LEN=0278	INSTALLED UNKN
0070/0467	018" DIA	CIRC CONCR	INSTALLED UNKN
SR 837 TO SR 51 N RAMP (SR8073 SEG 0542/0000)	0070/0348		
0070/0341	SR 51 S TO SR 837 RAMP	(SR8073 SEG 0510/0174)	
0070/0308	018" DIA	CIRC CONCR	INSTALLED UNKN
0070/0070	018" DIA	CIRC CONCR	INSTALLED UNKN
011362 FT	1'0" DIA	00376 0'00" 0000'+00'	
NC DR	0070/0000	RAVOSBURG RD	
RAMP FR 51N TO 837S (SR8073 SEG 0512/0111)	0060/0435	RAMP FR 837N TO 51S	
0060/0464	(SR8073 SEG 0522/0000)		
0060/0435	MFC BEGIN = B	RAMP F 8037 SB	
0060/0262	OP ID 02/8073/0502/0053		
0060/0218	018" DIA	CIRC CONCR	INSTALLED UNKN
	018" DIA	CIRC CONCR	



EXTRACT DATE: 12/18/2023  
PRINT DATE: 12/21/2023

ROADWAY MANAGEMENT SYSTEM  
SLD COUNTY/SR - ANNUAL PRINT

PAGE NUMBER: 428  
COUNTY: ALLEGHENY

DIR: B TOTAL LEN: 24.690 MI.  
LEFT MUN: JEFFERSON HILLS B

DIST: 11-1 SR: 837  
RIGHT MUN: JEFFERSON HILLS B

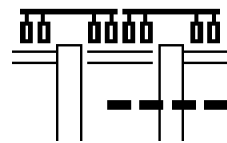
Stationing	Notes	Stationing	Notes
010716 FT		0060/0119	LEN=0099 INSTALLED UNKN
		010716 FT	1 0 00736 0 00 0106+40
			SR 0051 SB
			OP ID 02/0051/0121/0210
			JEFFERSON HILLS
			WEST ELIZABETH B
		0060/0000	LENGTH(AH 0646 BK 1107)
			022"H 12"W CON BOX CUL
		0050/0716	LEN=0099 INSTALLED UNKN
			WASHINGTON ST
		0050/0685	(TWP)
			018"H 24"W CON BOX CUL
		0050/0663	LEN=0099 INSTALLED UNKN
			018"H 24"W CON BOX CUL
		0050/0653	LEN=0099 INSTALLED UNKN
			BORDER ST
		0050/0460	(TWP)
			018"H 24"W CON BOX CUL
		0050/0218	LEN=0099 INSTALLED UNKN
			018"H 18"W CON BOX CUL
		0050/0021	LEN=0040 INSTALLED UNKN
009609 FT		009609 FT	1 0 00736 0 00 0095+00
			LINCOLN ST
			(TWP)
		0050/0000	LENGTH(AH 1107 BK 0738)
			018"H 24"W CON BOX CUL
		0040/0480	LEN=0040 INSTALLED 2002
			GRANT ST
		0040/0205	(TWP)
			018"H 24"W CON BOX CUL
		0040/0183	LEN=0040 INSTALLED UNKN
008871 FT		008871 FT	1 0 00736 0 00 0087+61
			ROBINSON ST
			(TWP)
		0040/0000	LENGTH(AH 0738 BK 3284)
BURNETT ST (BORO)		0030/2780	
VIOLA ST (BORO)		0030/2495	
		0030/2147	WEST ELIZABETH JEFFERSON HILLS B
			NC FIFTH ST
			072"H 00"W MULT METAL
		0030/2090	LEN=0065 INSTALLED UNKN
			MADISON ST
		0030/1985	(BORO)
			018" DIA CIRC CONCR
			LEN=0045 INSTALLED UNKN
MADISON ST (TWP)		0030/1740	EASTMAN CO RD (BORO)



EXTRACT DATE: 12/18/2023 ROADWAY MANAGEMENT SYSTEM PAGE NUMBER: 426  
 PRINT DATE: 12/21/2023 SLD COUNTY/SR - ANNUAL PRINT COUNTY: ALLEGHENY  
 DIR: B TOTAL LEN: 2.096 MI. DIST: 11-1 SR: 791  
 LEFT MUN: PENN HILLS T RIGHT MUN: PENN HILLS T

FRANKSTOWN RD  
 (SR0400 SEG 0260/0000)

011020 FT  
 0061/0738



011069 FT  
 0060/0738  
 0060/0622

FRANKSTOWN RD  
 (SR0400 SEG 0260/0000)  
 024 "DIA CIRC CONCR  
 LEN=0099 INSTALLED UNKN  
 LC FROM UNIVERSAL RD

DIR: B TOTAL LEN: 2.096 MI. DIST: 11-1 SR: 791  
 LEFT MUN: PENN HILLS T RIGHT MUN: PENN HILLS T

0 0 00000 0 00 0000+00 010282 FT  
 UNIVERSAL RD  
 (CNTY)

MFC BEGIN = B  
 LENGTH(AH 0738 BK 2150) 0061/0000

008132 FT

		0060/0369	(CONN)	
		0060/0330	018" DIA CIRC CONCR	
		0060/0137	LEN=0099 INSTALLED UNKN	
		0060/0058	018" DIA CIRC CONCR	
			LEN=0060 INSTALLED UNKN	
		010331 FT	0 0 00000 0 00 0000+00	
			UNIVERSAL RD	
			(CNTY)	
			MFC BEGIN = B	
		0060/0000	LENGTH(AH 0738 BK 2150)	
			LC TO UNIVERSAL RD	
		0050/2045	(CONN)	
		0050/1805	RODILIN DR	
			(TWP)	
		0050/1680	018" DIA CIRC CONCR	
			LEN=0040 INSTALLED UNKN	
		0050/1480	018" DIA CIRC CONCR	
			LEN=0040 INSTALLED UNKN	
		0050/1060	018" DIA CIRC CONCR	
			LEN=0040 INSTALLED UNKN	
		0050/0805	MARLOW DR	
			(TWP)	
		0050/0790	018" DIA CIRC CONCR	
			LEN=0099 INSTALLED UNKN	
		0050/0490	018" DIA CIRC CONCR	
			LEN=0099 INSTALLED UNKN	
		008181 FT	1 0 00395 0 02 0162+77	
			MORROW DR	
			(TWP)	
		0050/0000	LENGTH(AH 2150 BK 2650)	
		0040/2640	018" DIA CIRC CONCR	
			LEN=0045 INSTALLED UNKN	
		0040/2300	018" DIA CIRC CONCR	
			LEN=0028 INSTALLED UNKN	
		0040/2155	018" DIA CIRC CONCR	
			LEN=0099 INSTALLED UNKN	
		0040/1740	STONELEDGE DR	
			(TWP)	
		0040/1400	018" DIA CIRC CONCR	
			LEN=0028 INSTALLED UNKN	
		0040/1220	036" DIA CIRC CONCR	
			LEN=0035 INSTALLED UNKN	
		0040/1135	DARRELL DR	
			(TWP)	
		0040/0830	018" DIA CIRC CONCR	
			LEN=0028 INSTALLED UNKN	
			018" DIA CIRC CONCR	

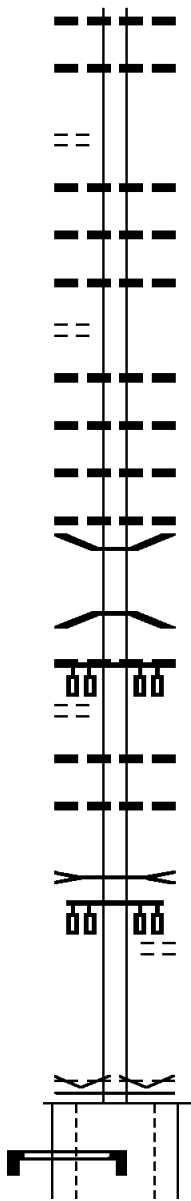
DIR: B TOTAL LEN: 2.096 MI. DIST: 11-1 SR: 791  
 LEFT MUN: PENN HILLS T RIGHT MUN: PENN HILLS T

1 0 00395 0 02 0136+16 005482 FT  
 DUFF RD  
 (TWP )

HOOVER RD  
 (TWP )

PURITY RD  
 (TWP )

SIGN: 4 CHORD TRUSS  
 BMSID 02/0791/0020/1567 0021/1541



0040/0342	LEN=0028	INSTALLED UNKN
018 "DIA	CIRC CONCR	
0040/0023	LEN=0099	INSTALLED UNKN
005531 FT		
5 0040/0000	LENGTH(AH 2650 BK 3014)	
012 "DIA	CIRC CONCR	
0030/2710	LEN=0035	INSTALLED UNKN
018 "DIA	CIRC CONCR	
0030/2265	LEN=0040	INSTALLED UNKN
012 "DIA	CIRC CONCR	
0030/1965	LEN=0040	INSTALLED UNKN
018 "DIA	CIRC CONCR	
0030/1780	LEN=0020	INSTALLED UNKN
018 "DIA	CIRC CONCR	
0030/1520	LEN=0020	INSTALLED UNKN
018 "DIA	CIRC CONCR	
0030/1134	LEN=0020	INSTALLED UNKN
018 "DIA	CIRC CONCR	
0030/1070	LEN=0030	INSTALLED UNKN
0030/0973	BMSEN 02/0791/0030/1056	
	0 0 00000 0 00 0000+00	
	BRANCH OF CHALFONT RUN	
0030/0964	BMSBG 02/0791/0030/1056	
016 "DIA	CIRC CONCR	
0030/0522	LEN=0040	INSTALLED UNKN
016 "DIA	CIRC CONCR	
0030/0398	LEN=0100	INSTALLED UNKN
016 "DIA	CIRC CONCR	
0030/0310	LEN=0050	INSTALLED UNKN
BR. CHALFONT		
STRUCTURE LENGTH 9 FT		
0030/0116	BMSID 02/0791/0030/0250	
MAPLE LN		
(TWP )		
0030/0061		
002517 FT		
1 0 00395 0 02 0105+18		
VILLAGE: PENN HILLS TWP		
MFC BEGIN = B		
PENN HILLS		
CHURCHILL B		
5 0030/0000	LENGTH(AH 3014 BK 1642)	

SIGN: 4 CHORD TRUSS

DIR: B TOTAL LEN: 2.096 MI. DIST: 11-1 SR: 791  
 LEFT MUN: CHURCHILL B RIGHT MUN: CHURCHILL B

RAMP C RD  
 (SR8020 SEG 0250/0000) 0021/1445

SIGN: 4 CHORD TRUSS  
 BMSID 02/0791/0021/0700 0021/0546

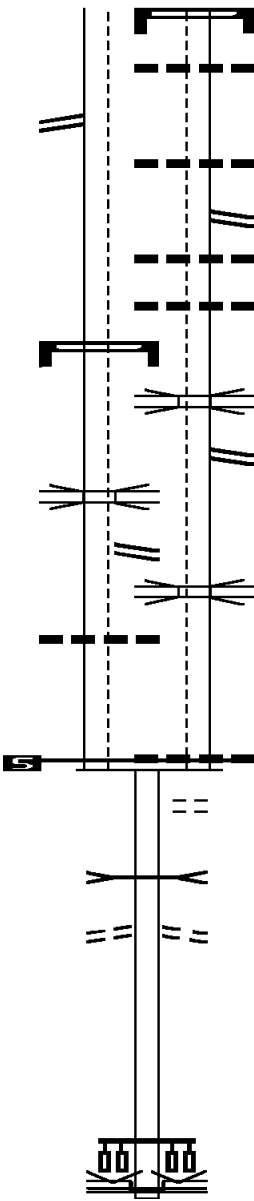
PENN LINC.PY  
 OP ID 02/0376/0800/2406 0021/0449  
 RAMP D RD  
 (SR8020 SEG 0750/0000) 0021/0421

018 "DIA CIRC CONCR  
 LEN=0099 INSTALLED UNKN 0021/0050

1 0 00395 0 02 0088+87 000875 FT  
 MFC BEGIN = B  
 LENGTH(AH 1593 BK 0875) 0021/0000

TO 2048/0011 SH  
 (CONN)

0010/0095  
 000000 FT



0020/1567 BMSID 02/0791/0020/1567  
 018 "DIA CIRC CONCR  
 0020/1540 LEN=0099 INSTALLED UNKN

0020/1270 018 "DIA CIRC CONCR  
 LEN=0099 INSTALLED UNKN  
 RAMP F RD  
 (SR8020 SEG 0500/0817)  
 0020/1134 018 "DIA CIRC CONCR  
 0020/0860 LEN=0060 INSTALLED UNKN  
 0020/0830 018 "DIA CIRC CONCR  
 LEN=0048 INSTALLED UNKN

PENN LINC.PY  
 0020/0520 OP ID 02/0376/0800/2406  
 RAMP E RD  
 (SR8020 SEG 0760/1129)  
 0020/0458

RAMP D 8020 EB  
 0020/0349 OP ID 02/8020/0750/0112

000875 FT 1 0 00395 0 02 0088+87  
 018 "DIA CIRC CONCR  
 LEN=0036 INSTALLED UNKN  
 MFC BEGIN = B

0020/0000 LENGTH(AH 1642 BK 0875)  
 MCCRADY RD

0010/0430 (BORO)  
 CHALFONT RUN  
 STRUCTURE LENGTH 16 FT

0010/0284 BMSID 02/0791/0010/0231  
 FROM 2048/0015 SH  
 (CONN)  
 0010/0095  
 000000 FT

1 0 00395 0 02 0081+28  
 VILLAGE: CHURCHILL B  
 NC RD  
 WILLIAM PENN HW  
 (SR2048 SEG 0014/0000)  
 (SR2048 SEG 0015/0000)

INTER-BK NOTTINGHAM DR  
 (BORO)  
 MFC BEGIN = B  
 0010/0000 LENGTH(AH 0875 BK 0000)

EXTRACT DATE: 12/18/2023 ROADWAY MANAGEMENT SYSTEM PAGE NUMBER: 422  
PRINT DATE: 12/21/2023 SLD COUNTY/SR - ANNUAL PRINT COUNTY: ALLEGHENY  
DIR: N TOTAL LEN: 1.555 MI. DIST: 11-1 SR: 579  
LEFT MUN: PITTSBURGH C RIGHT MUN: PITTSBURGH C

SR 0279 SH 008194 FT  
(SR0279 SEG 0017/1838) INTER-AHD  
SR 0279 SH



008210 FT  
INTER-AHD SR 0279 SH  
(SR0279 SEG 0016/1746)  
SR 0279 SH





EXTRACT DATE: 12/18/2023  
PRINT DATE: 12/21/2023

ROADWAY MANAGEMENT SYSTEM  
SLD COUNTY/SR - ANNUAL PRINT

PAGE NUMBER: 420  
COUNTY: ALLEGHENY

DIR: N TOTAL LEN: 1.555 MI.  
LEFT MUN: PITTSBURGH C

DIST: 11-1 SR: 579  
RIGHT MUN: PITTSBURGH C

BMSBG 02/0579/0005/0000  
LENGTH(AH 2639 BK 2315) 0005/0000

BIGELOW BLVD  
OP ID 02/0400/0005/1346 0003/2260  
RAMP F 8078 SB  
OP ID 02/8078/0514/0018 0003/1665  
RAMP 520 RD  
(SR8078 SEG 0520/0581) 0003/1420

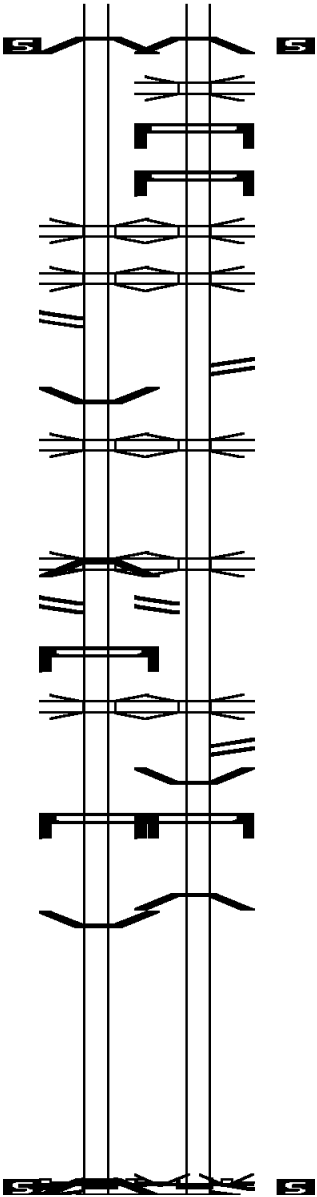
BMSEN 02/0579/0003/1060 0003/1178  
SR 0400 EB  
OP ID 02/0400/0004/0288 0003/1110  
1 0 01026 0 00 0009+64

BIGELOW BLVD  
OP ID 02/2146/0010/0000  
RAMP D  
BMSBG 02/0579/0003/1060 0003/1060  
RAMP F RD  
(SR8078 SEG 0514/1226) 0003/0800  
SIGN: 4 CHORD TRUSS  
BMSID 02/0579/0003/0779 0003/0779  
CENTRE AVE  
OP ID 02/2144/0010/0000 0003/0675

SIGN: 4 CHORD TRUSS  
BMSID 02/0579/0003/0311 0003/0311

BMSEN 02/0579/0003/0000 0003/0211  
1 0 01026 0 00 0000+00 000000 FT  
RAMP H RD  
(SR8002 SEG 0250/0000)  
RAMP J RD INTER-BK  
(SR8002 SEG 0270/0000)  
5TH AVE  
BMSBG 02/0579/0003/0000  
MFC BEGIN = A

MILEPOST 000.00  
LENGTH(AH 2315 BK 0000) 0003/0000



BMSBG 02/0579/0004/0000  
LENGTH(AH 2614 BK 2421) 0004/0000

I-579 HOV LN  
0002/2371 OP ID 02/6579/0010/0054  
SIGN: CANTILEVER  
0002/2326 BMSID 02/0579/0002/2317  
DMS SIGN STRUCTURE  
0002/2050 BMSID 02/0579/0002/2050  
BIGELOW BLVD  
OP ID 02/0400/0005/1346  
RAMP F 8078 SB  
OP ID 02/8078/0514/0018

RAMP K RD  
0002/1470 (SR8078 SEG 0020/0000)  
SR 0400 EB  
0002/1225 OP ID 02/0400/0004/0288

BIGELOW BLVD  
OP ID 02/2146/0010/0000  
RAMP D RD  
0002/1175 (SR8078 SEG 0262/0000)  
0002/0865

CENTRE AVE  
OP ID 02/2144/0010/0000  
RAMP M RD  
0002/0780 (SR8002 SEG 0300/0000)  
0002/0392 BMSEN 02/0579/0002/0250  
SIGN: 4 CHORD TRUSS  
0002/0363 BMSID 02/0579/0003/0311  
1 0 01026 0 00 0000+00  
FIFTH AVE LOCAL  
0002/0250 BMSBG 02/0579/0002/0250

000000 FT 1 0 01026 0 00 0000+00  
VILLAGE: PITTSBURGH C  
NC CR OSSTOWN BL  
RAMP L RD  
0002/0250 (SR8002 SEG 0290/0836)  
INTER-BK RAMP K RD  
(SR8002 SEG 0280/1056)  
MFC BEGIN = A  
MILEPOST 000.00  
LENGTH(AH 2421 BK 0000) 0002/0000

EXTRACT DATE: 12/18/2023 ROADWAY MANAGEMENT SYSTEM PAGE NUMBER: 419  
 PRINT DATE: 12/21/2023 SLD COUNTY/SR - ANNUAL PRINT COUNTY: ALLEGHENY

DIR: E TOTAL LEN: 19.169 MI. DIST: 11-1 SR: 400  
 LEFT MUN: PLUM BOROUGH B RIGHT MUN: PLUM BOROUGH B

		100995 FT			101214 FT	AH-WESTMORELAND (64)
					INTER-AHD	SALTSBURG RD
					0410/1623	(SR0400 SEG 0010/0000)
						OZARK DR
					0410/0610	(BORO)
					099591 FT	
1 0 00228 0 05 1054+00	CLEMENTS RD	099372 FT			0410/0000	LENGTH(AH 1623 BK 2354)
(BORO)		0410/0000				
					0400/1309	018 " DIA CIRC CONCR
ALTER DR						LEN=0099 INSTALLED UNKN
(BORO)		0400/0965				
					0400/0693	MARDI GRAS DR
						(BORO)
					0400/0240	018 " DIA CIR PLASTIC
KRESS DR						LEN=0099 INSTALLED UNKN
(PRDR)		0400/0190				
		097018 FT			097237 FT	1 0 00228 0 05 1030+67

EXTRACT DATE: 12/18/2023  
PRINT DATE: 12/21/2023

ROADWAY MANAGEMENT SYSTEM  
SLD COUNTY/SR - ANNUAL PRINT

PAGE NUMBER: 418  
COUNTY: ALLEGHENY

DIR: E TOTAL LEN: 19.169 MI.  
LEFT MUN: PLUM BOROUGH B

DIST: 11-1 SR: 400  
RIGHT MUN: PLUM BOROUGH B

MARIAH DR  
(BORO)

0390/0170  
094539 FT

SERENITY DR  
(PRDR)

0380/2529

1 0 00228 0 05 0971+63 091105 FT  
FIRWOOD DR  
(BORO)

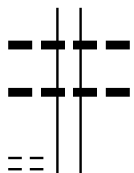
0380/0000

5	0400/0000	LENGTH(AH 2354 BK 2479)
		018 "DIA CIRC METAL
---	0390/2380	LEN=0099 INSTALLED UNKN
---		018 "DIA CIRC METAL
---	0390/2095	LEN=0080 INSTALLED UNKN
---		018 "DIA CIRC METAL
---	0390/1772	LEN=0099 INSTALLED UNKN
==		ABERS CREEK RD
---	0390/1590	(BORO)
---		018 "DIA CIRC METAL
---	0390/0915	LEN=0080 INSTALLED UNKN
==		YORIO DR
---	0390/0730	(BORO)
==		094758 FT 1 0 00228 0 05 1005+90
		VILLAGE: HOLIDAY PARK
		OBLOCK RD
---		(BORO)
5	0390/0000	LENGTH(AH 2479 BK 3434)
---		018 "DIA CIR PLASTIC
---	0380/3434	LEN=0036 INSTALLED UNKN
---		018 "DIA CIRC METAL
---	0380/2850	LEN=0080 INSTALLED UNKN
==		
---		018 "DIA CIR PLASTIC
---	0380/2500	LEN=0030 INSTALLED UNKN
---		048 "DIA CIRC METAL
---	0380/1375	LEN=0050 INSTALLED UNKN
==		CHAVELLE CT
---	0380/0906	(BORO)
		091324 FT
5	0380/0000	LENGTH(AH 3434 BK 3540)
---		018 "DIA CIRC CONCR
---	0370/2450	LEN=0099 INSTALLED UNKN
==		NEW TEXAS RD
---	0370/2420	(SR2075 SEG 0070/0000)
---		018 "DIA CIRC CONCR
---	0370/1445	LEN=0050 INSTALLED UNKN

DIR: E TOTAL LEN: 19.169 MI. DIST: 11-1 SR: 400  
 LEFT MUN: PLUM BOROUGH B RIGHT MUN: PLUM BOROUGH B

BOYCE PARK DR  
 (BORO)

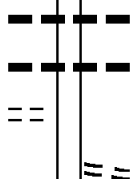
0370/0180  
 087565 FT



0370/0959 018 "DIA CIR PLASTIC  
 LEN=0050 INSTALLED UNKN  
 0370/0870 018 "DIA CIRC CONCR  
 LEN=0050 INSTALLED UNKN

PINE CT  
 (PRDR)

0360/1875



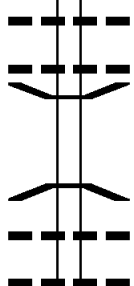
0360/2550 018 "DIA CIRC CONCR  
 LEN=0100 INSTALLED UNKN  
 0360/2429 024 "DIA CIR PLASTIC  
 LEN=0040 INSTALLED UNKN

0360/1670 CENTER HILL RD  
 (BORO)

CENTER NEW TEXAS RD  
 (BORO)  
 UNITY TRESTLE RD  
 (CNTY)

0350/2255

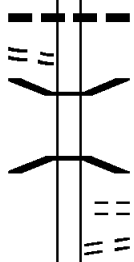
0350/1918



0360/0755 024 "DIA CIRC CONCR  
 LEN=0040 INSTALLED UNKN  
 0360/0235 018 "DIA CIRC CONCR  
 LEN=0050 INSTALLED UNKN  
 0360/0012 BMSSEN 02/0400/0360/0000  
 084252 FT 1 0 00228 0 05 0900+35  
 PLUM CREEK  
 BMSBG 02/0400/0360/0000  
 0360/0000 LENGTH(AH 3532 BK 2914)  
 0350/2570 018 "DIA CIRC CONCR  
 LEN=0099 INSTALLED UNKN  
 0350/2395 018 "DIA CIRC CONCR  
 LEN=0175 INSTALLED UNKN

LC FOR UNITY TRESTLE RD  
 (CONN)

0350/1794



0350/1845 018 "DIA CIRC CONCR  
 LEN=0050 INSTALLED UNKN  
 0350/1639 BMSSEN 02/0400/0350/221B  
 1 0 00228 0 05 0868+78  
 PLUM CREEK  
 0350/1619 BMSBG 02/0400/0350/221B  
 PIERSON RUN RD  
 (CNTY)  
 0350/1566 CENTER RD  
 (CNTY)  
 0350/1323 CENTER RD  
 (CNTY)

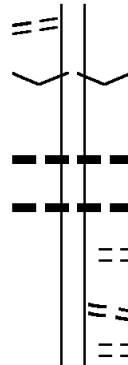
DIR: E TOTAL LEN: 19.169 MI. DIST: 11-1 SR: 400  
 LEFT MUN: PLUM BOROUGH B RIGHT MUN: PLUM BOROUGH B

Location	Stationing	Length	Notes
	0350/0645	018 " DIA CIR UNKNOWN	LEN=0050 INSTALLED UNKN
	0350/0475	018 " DIA CIRC CONCR	LEN=0045 INSTALLED UNKN
081119 FT	081338 FT	1 0 00228 0 05 0868+78	
	0350/0000	LENGTH(AH 2914 BK 2012)	
	0344/1192	BMSEN 02/7076/9900/5366	0 0 00000 0 00 0000+00
	0344/0981	BMSBG 02/7076/9900/5366	(APRA) MILLS ASSOCIATES
REGENCY DR (BORO)	0344/0810	DAVIDSON RD (BORO)	
	0344/0548	WILLOW VILLAGE DR (BORO)	
	0344/0371	018 " DIA CIRC CONCR	LEN=0099 INSTALLED UNKN
0 0 00000 0 00 0000+00	079107 FT	0344/0030	079326 FT
MILLERS LN (BORO)	0344/0000	LENGTH(AH 2012 BK 1594)	
	0340/1455	018 " DIA CIRC CONCR	LEN=0040 INSTALLED UNKN
	0340/0956	018 " DIA CIRC CONCR	LEN=0050 INSTALLED UNKN
077513 FT	077732 FT	1 0 00228 0 05 0835+16	
CRESTVIEW DR (BORO)	0340/0000	VILLAGE: REGENCY PARK	LENGTH(AH 1594 BK 2856)
	0330/2734	PLUM BOROUGH	PENN HILLS T
	0330/2285	REITER RD	(SR2106 SEG 0010/2863)
	0330/2216	018 " DIA CIRC CONCR	LEN=0050 INSTALLED UNKN
LAVENDER HEIGHTS CT (TWP)	0330/1575	FORD AV (TWP)	
	0330/0792	UNIVERSAL RD (CNTY)	
TWIN OAK DR	0330/0760	024 " DIA CIRC METAL	LEN=0050 INSTALLED UNKN

DIR: E TOTAL LEN: 19.169 MI. DIST: 11-1 SR: 400  
 LEFT MUN: PENN HILLS T RIGHT MUN: PENN HILLS T

(TWP )

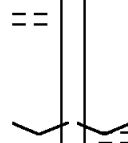
0330/0539  
 074657 FT



074876 FT 1 0 00228 0 05 0806+51  
 VILLAGE: UNIVERSAL  
 0330/0000 LENGTH(AH 2856 BK 3725)  
 0320/2960 018 "DIA CIRC CONCR  
 LEN=0040 INSTALLED UNKN  
 0320/2680 018 "DIA CIRC CONCR  
 LEN=0035 INSTALLED UNKN  
 COLONIAL VILLAGE DR  
 0320/2655 (TWP )  
 TILFORD RD  
 0320/2295 (TWP )  
 CHANTICLEER DR  
 0320/1835 (TWP )

ALCOMA DR  
 (TWP )

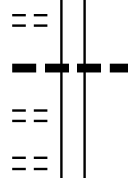
0320/0430  
 070932 FT



0320/0957 018 "DIA CIR PLASTIC  
 LEN=0030 INSTALLED UNKN  
 071151 FT 1 0 00228 0 05 0768+73  
 VILLAGE: ALCOMA  
 HERSHEY RD  
 (TWP )  
 0320/0000 LENGTH(AH 3725 BK 3924)  
 0310/3815 018 "DIA CIRC CONCR  
 LEN=0050 INSTALLED UNKN  
 0310/3410 018 "DIA CIRC CONCR  
 LEN=0050 INSTALLED UNKN

ALCOMA DR  
 (TWP )

0310/2770



0310/2705 018 "DIA CIRC CONCR  
 LEN=0050 INSTALLED UNKN

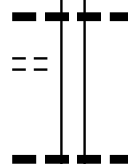
STOTTLERS LN  
 (PRDR)  
 TURNER DR  
 (PRDR)

0310/2660

0310/2545

ALCOMA BL  
 (TWP )

0310/1580



0310/1610 018 "DIA CIRC CONCR  
 LEN=0050 INSTALLED UNKN

067008 FT

0310/0471 018 "DIA CIRC METAL  
 LEN=0099 INSTALLED UNKN  
 067227 FT 1 0 00228 0 05 0729+47  
 STOTLER RD

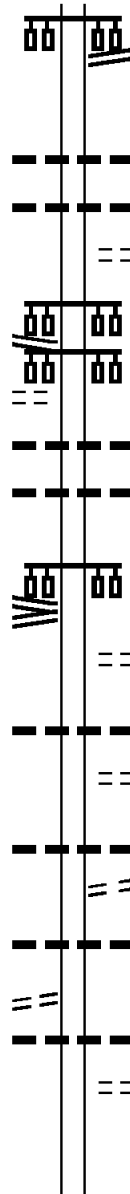
DIR: E TOTAL LEN: 19.169 MI. DIST: 11-1 SR: 400  
 LEFT MUN: PENN HILLS T RIGHT MUN: PENN HILLS T

LEECHBURG RD  
 (SR2058 SEG 0140/0000) 0300/0505  
 MCGREGOR DR  
 (TWP ) 0300/0449

1 0 00228 0 05 0699+35 064005 FT  
 HULTON RD  
 (SR2078 SEG 0010/0000)  
 SALTSBURG RD  
 (SR2058 SEG 0130/0539) 0300/0000

CRESTVIEW RR  
 (TWP ) 0290/0715

061343 FT



(SR2067 SEG 0030/3540)  
 0310/0000 LENGTH(AH 3924 BK 3003)  
 0300/1910 018 " DIA CIRC CONCR  
 LEN=0040 INSTALLED UNKN  
 0300/1500 018 " DIA CIRC CONCR  
 LEN=0050 INSTALLED UNKN  
 ASTER ST  
 (TWP )  
 0300/1465  
 0300/0505  
 0300/0449  
 0300/0360 018 " DIA CIRC CONCR  
 LEN=0030 INSTALLED UNKN  
 0300/0020 018 " DIA CIRC CONCR  
 LEN=0099 INSTALLED UNKN  
 064224 FT  
 NC SALTSBURG RD  
 0300/0000 LENGTH(AH 3003 BK 2662)  
 PETERMANS LN  
 (PRDR)  
 0290/2540  
 0290/1861 018 " DIA CIRC METAL  
 LEN=0035 INSTALLED UNKN  
 HELTZELL ST  
 (TWP )  
 0290/1765  
 0290/0960 018 " DIA CIRC CONCR  
 LEN=0099 INSTALLED UNKN  
 CRESTVIEW DR E  
 (TWP )  
 0290/0770  
 0290/0760 018 " DIA CIRC CONCR  
 LEN=0035 INSTALLED UNKN  
 0290/0640 018 " DIA CIRC CONCR  
 LEN=0040 INSTALLED UNKN  
 LIBERTO DR  
 (TWP )  
 0290/0600  
 061562 FT 1 0 00228 0 05 0672+72  
 0290/0000 LENGTH(AH 2662 BK 2030)  
 018 " DIA CIRC CONCR

DIR: E TOTAL LEN: 19.169 MI. DIST: 11-1 SR: 400  
 LEFT MUN: PENN HILLS T RIGHT MUN: PENN HILLS T

ROAD NAME	START STATION	END STATION	LENGTH	STATUS	DETAILS
MT HOPE CEMETERY RD (PRDR)	0280/1658	0280/1970	LEN=0024	INSTALLED UNKN	
GLENFIELD DR (TWP)	0280/1023	0280/1200	LEN=0040	INSTALLED UNKN	018 "DIA CIRC METAL
SPRING GROVE RD (TWP)	0280/0702	0280/0780	LEN=0040	INSTALLED UNKN	018 "DIA CIRC CONCR
CRESCENT HILLS RD (TWP)	059313 FT	059532 FT	LEN=0028	INSTALLED UNKN	SHENANDOAH DR (TWP)
LIME HOLLOW RD (SR2064 SEG 0040/0974)	0270/0000	0270/2215	LEN=0035	INSTALLED UNKN	VILLAGE: CRESCENT HILLS LENGTH(AH 2030 BK 2443)
		0270/1665	LEN=0035	INSTALLED UNKN	018 "DIA CIRC CONCR
		0270/1340	LEN=0045	INSTALLED UNKN	ORCHARD DR (TWP)
		0270/0965	LEN=0425	INSTALLED UNKN	PARKRIDGE DR (TWP)
		0270/0660	LEN=0050	INSTALLED UNKN	018 "DIA CIRC CONCR
		0270/0580	LEN=0050	INSTALLED UNKN	018 "DIA CIRC CONCR
		0270/0460	LEN=0050	INSTALLED UNKN	MARYMOUNT DR (TWP)
		0270/0250	LEN=0050	INSTALLED UNKN	HARVARD DR (TWP)
		057089 FT	LEN=0050	INSTALLED UNKN	018 "DIA CIRC CONCR
		0270/0000	LEN=0099	INSTALLED UNKN	LENGTH(AH 2443 BK 0895)
		0260/0890	LEN=0035	INSTALLED UNKN	018 "DIA CIRC CONCR
		0260/0530	LEN=0035	INSTALLED UNKN	018 "DIA CIRC CONCR
		056194 FT	LEN=0028	INSTALLED UNKN	1 0 00228 0 05 0618+95
		0260/0000	LEN=0099	INSTALLED UNKN	RODI RD (SR0791 SEG 0060/0738)
		0250/3200	LEN=0099	INSTALLED UNKN	LENGTH(AH 0895 BK 3431)
		0250/2560	LEN=0099	INSTALLED UNKN	018 "DIA CIRC CONCR
					DUFF RD (TWP)



DIR: E TOTAL LEN: 19.169 MI. DIST: 11-1 SR: 400  
 LEFT MUN: PENN HILLS T RIGHT MUN: PENN HILLS T

Street Name	Stationing	Length	Material	Status
	0250/2030	0099	018" DIA CIRC CONCR	INSTALLED UNKN
	0250/1805		EVERNIA DR (TWP)	
	0250/1620	0099	018" DIA CIRC CONCR	INSTALLED UNKN
	0250/1450		LONG RD (SR2059 SEG 0030/3125)	
	0250/1280	0050	018" DIA CIRC CONCR	INSTALLED UNKN
	0250/1040		BANYON DR (TWP)	
	0250/1000	0099	018" DIA CIRC CONCR	INSTALLED UNKN
	0250/0760	0050	018" DIA CIRC CONCR	INSTALLED UNKN
	0250/0510	0060	018" DIA CIRC CONCR	INSTALLED UNKN
HIGHPOINT DR (TWP)	0250/0450			
	0250/0310		JANICE DR (TWP)	
052544 FT	0250/0280	0036	018" DIA CIRC CONCR	INSTALLED UNKN
	052763 FT		1 0 00228 0 05 0584+82	
	0250/0000		HIGHLAND DR (TWP)	
	0240/2169		LENGTH(AH 3431 BK 2222)	
	0240/1944	0050	018" DIA CIRC CONCR	INSTALLED UNKN
	0240/1842	0050	018" DIA CIRC CONCR	INSTALLED UNKN
WILSON DR (TWP)	0240/1341			
ERHARDT DR (TWP)				
	0240/1040	0050	018" DIA CIRC CONCR	INSTALLED UNKN
	0240/0580	0040	018" DIA CIRC CONCR	INSTALLED UNKN
VANCE ST (TWP)	0240/0333			
	0240/0225	0060	018" DIA CIRC CONCR	INSTALLED UNKN
050322 FT	050541 FT		1 0 00228 0 05 0562+37	
	0240/0000		RITZLAND RD (TWP)	
			LENGTH(AH 2222 BK 1425)	
			018" H 00" W MULT PLSTIC	

DIR: E TOTAL LEN: 19.169 MI. DIST: 11-1 SR: 400  
 LEFT MUN: PENN HILLS T RIGHT MUN: PENN HILLS T

TO 0130/0122 SH  
 (CONN)

0230/0579

COAL HOLLOW RD  
 (SR0130 SEG 0132/0000)

0230/0385

048897 FT

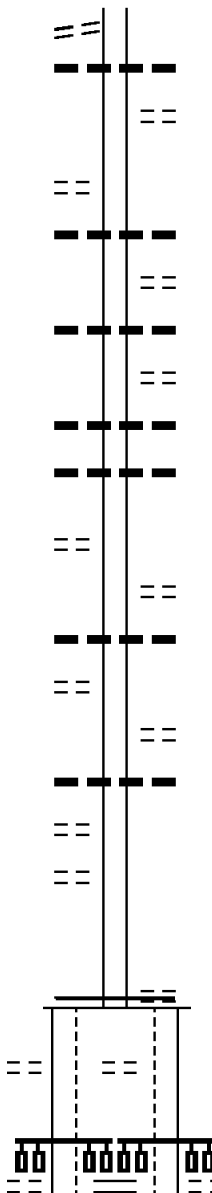
046817 FT

MCCUTCHEON LN

0230/1004	LEN=0050	INSTALLED UNKN
	018 "DIA	CIRC CONCR
0230/0708	LEN=0055	INSTALLED UNKN
0230/0500	PENNOAK DR (TWP) BEULAH RD (SR0130 SEG 0132/0000)	
0230/0385	LAKETON RD (CNTY) LC TO LAKETON RD	
0230/0200	(CONN)	
049116 FT	1 0 00228 0 05 0548+15	NELBON AV (TWP)
0230/0000	LENGTH(AH 1425 BK 2080)	
0220/2010	LEN=0036	INSTALLED UNKN
0220/1805	LEN=0040	INSTALLED UNKN
0220/1300	LEN=0099	INSTALLED UNKN
0220/1110	LEN=0040	INSTALLED UNKN
0220/0835	DUFFIELD AV (TWP)	
0220/0535	CRABHOLLOW RD (TWP)	
0220/0345	LEN=0036	INSTALLED UNKN
0220/0205	LEN=0035	INSTALLED UNKN
047036 FT	1 0 00228 0 05 0527+45	CURTIS ST (TWP)
0220/0000	LENGTH(AH 2080 BK 1935)	
0210/1763	LEN=0050	INSTALLED UNKN
0210/1140	LEN=0035	INSTALLED UNKN
0210/0950	LEN=0050	INSTALLED UNKN
0210/0805	ORIN ST (TWP)	
0210/0800	LEN=0035	INSTALLED UNKN

DIR: E TOTAL LEN: 19.169 MI. DIST: 11-1 SR: 400  
 LEFT MUN: PENN HILLS T RIGHT MUN: PENN HILLS T

Stationing	Length	Street Name	Material	Notes
0210/0775				
0210/0510	024"	EVALINE ST	CIRC CONCR	INSTALLED UNKN
0210/0115	045101 FT			
0210/0000				
0200/0595	018"	HOWARD ST	CIRC CONCR	INSTALLED UNKN
0200/0560				
0200/0415	018"	HENDERSON ST	CIRC CONCR	INSTALLED UNKN
0200/0240				
0200/0200	012"		CIRC CONCR	INSTALLED UNKN
0200/0085	018"		CIRC CONCR	INSTALLED UNKN
044160 FT				
0200/0000				
0190/0970		LAVERN ST		
0190/0955	018"		CIRC CONCR	INSTALLED UNKN
0190/0670				
0190/0460		SAMPSON ST		
0190/0430	015"		CIRC CONCR	INSTALLED UNKN
0190/0400				
0190/0205				
042877 FT				
043096 FT				
0190/0000				
0180/1190				
0180/0935				



1 0 00228 0 05 0508+06 044882 FT  
 BON AIR RD  
 (TWP )

1 0 00228 0 05 0498+58 043941 FT  
 TREMONT ST  
 (TWP )

CHAMPA ST  
 (TWP )

CLINTON DR  
 (TWP )  
 HOCHBERG RD  
 (TWP )

CONESTOGA RD  
 (TWP )  
 GRAHAM BL ET  
 (TWP )  
 GRAHAM BL  
 (TWP )

024 " DIA CIRC CONCR  
 LEN=0040 INSTALLED UNKN  
 EVALINE ST  
 (TWP )

LENGTH(AH 1935 BK 0941)  
 018 " DIA CIRC CONCR  
 LEN=0040 INSTALLED UNKN  
 HOWARD ST  
 (TWP )

018 " DIA CIRC CONCR  
 LEN=0040 INSTALLED UNKN  
 HENDERSON ST  
 (TWP )

012 " DIA CIRC CONCR  
 LEN=0050 INSTALLED UNKN  
 018 " DIA CIRC CONCR  
 LEN=0030 INSTALLED UNKN

LENGTH(AH 0941 BK 1064)  
 LAVERN ST  
 (TWP )

018 " DIA CIRC CONCR  
 LEN=0040 INSTALLED UNKN

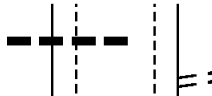




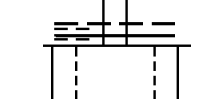
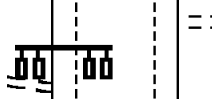



SAMPSON ST  
 (TWP )

015 " DIA CIRC CONCR  
 LEN=0099 INSTALLED UNKN

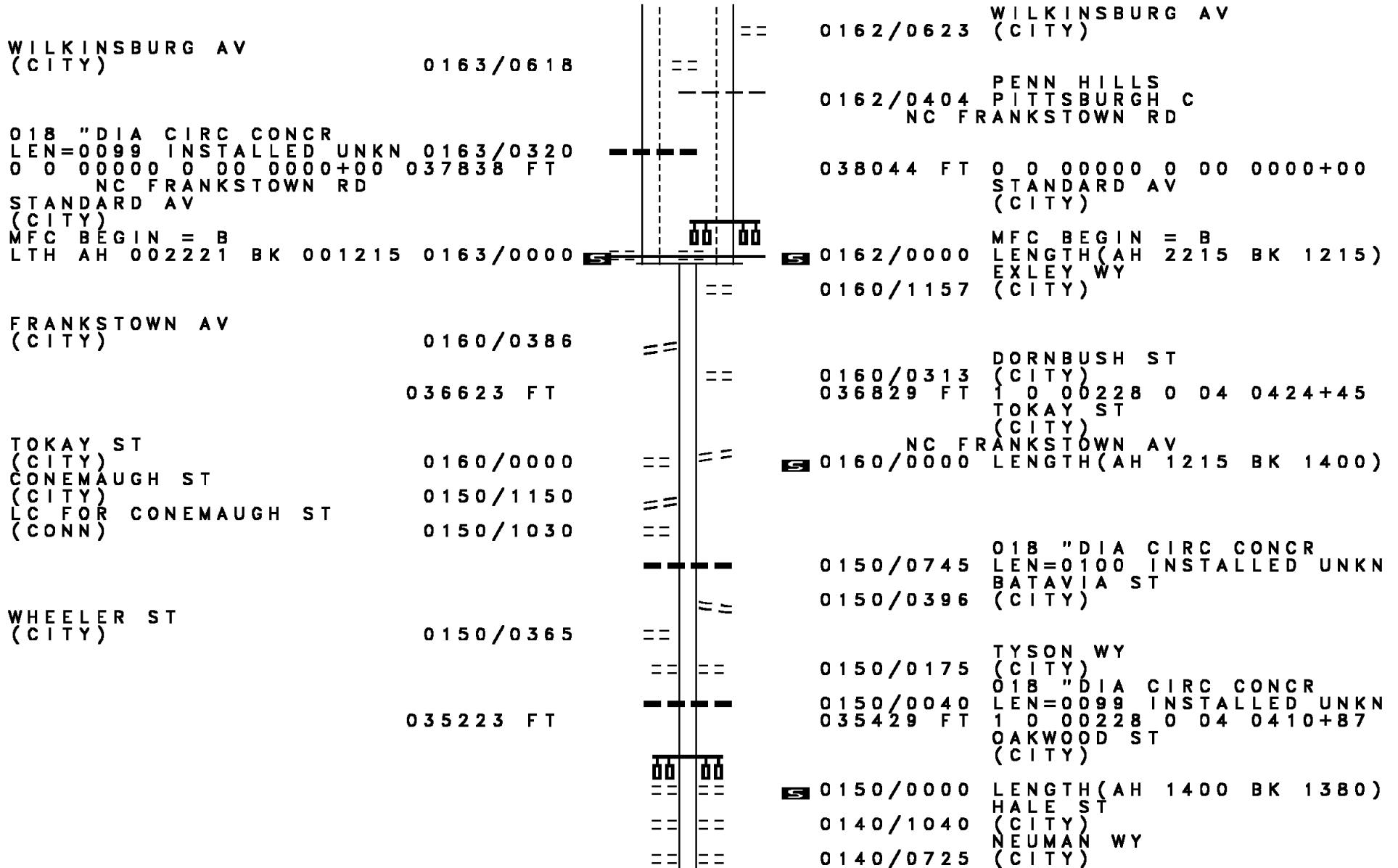
1 0 00228 0 04 0488+15  
 PALM AV  
 (TWP )  
 MFC BEGIN = B  
 LENGTH(AH 1064 BK 1304)

CONESTOGA RD  
 (TWP )  
 GRAHAM BL ET  
 (TWP )  
 GRAHAM BL  
 (TWP )

DIR: E TOTAL LEN: 19.169 MI. DIST: 11-1 SR: 400  
 LEFT MUN: PENN HILLS T RIGHT MUN: PENN HILLS T

018 "DIA CIRC CONCR LEN=0075 INSTALLED UNKN 0181/0800		0180/0755 LC TO GRAHAM BL (CONN)
018 "DIA CIRC CONCR LEN=0050 INSTALLED UNKN 0181/0100		0180/0075 018 "DIA CIRC CONCR LEN=0099 INSTALLED UNKN 1 0 00228 0 04 0474+76 041592 FT VERONA RD (SR2058 SEG 0050/0000) ROBINSON BL (SR2058 SEG 0050/0000)
1 0 00228 0 04 0474+76 041592 FT VERONA RD (SR2058 SEG 0050/0000) ROBINSON BL (SR2058 SEG 0050/0000)		041792 FT 1 0 00228 0 04 0474+76 VERONA RD (SR2058 SEG 0050/0000) ROBINSON BL (SR2058 SEG 0050/0000)
MFC BEGIN = B LENGTH(AH 1285 BK 1533) 0181/0000 OVERBROOK RD (TWP ) 0170/1167		0180/0000 MFC BEGIN = B LENGTH(AH 1304 BK 1533)
EASTWOOD RD (CITY) 0170/0418 1 0 00228 0 04 0451+12 040059 FT TEXAS ST (CITY) 0170/0418 PITTSBURGH 040259 FT PENN HILLS T 0170/0000		0170/0769 PENN HILLS PITTSBURGH C EAST HILLS DR (CITY)
EYMARD ST (CITY) 0163/1763		0170/0000 MFC BEGIN = B LENGTH(AH 1533 BK 2215)
WOODS AV (CITY) 0163/1446		0162/1763 EYMARD ST (CITY)
MADONNA ST (CITY) 0163/0865		0162/1432 WOODS AV (CITY)
PENN HILLS PITTSBURGH C 0163/0641		0162/1008 018 "DIA CIRC CONCR LEN=0099 INSTALLED UNKN MADONNA ST (CITY)
		0162/0896 0162/0657 PITTSBURGH PENN HILLS T

DIR: E TOTAL LEN: 19.169 MI. DIST: 11-1 SR: 400  
 LEFT MUN: PITTSBURGH C RIGHT MUN: PITTSBURGH C



EXTRACT DATE: 12/18/2023  
PRINT DATE: 12/21/2023

ROADWAY MANAGEMENT SYSTEM  
SLD COUNTY/SR - ANNUAL PRINT

PAGE NUMBER: 407  
COUNTY: ALLEGHENY

DIR: E TOTAL LEN: 19.169 MI.  
LEFT MUN: PITTSBURGH C

DIST: 11-1 SR: 400  
RIGHT MUN: PITTSBURGH C

Stationing	Notes	Stationing	Notes
		0140/0560	BRUSHTON AV (CITY)
		0140/0395	DURANGO WY (CITY)
033843 FT		034049 FT	1 0 00228 0 04 0397+14 BRADDOCK AV (CITY)
		0140/0000	LENGTH(AH 1380 BK 3955) COLLIER ST (CITY)
		0130/3420	
		0130/2765	STERRETT ST (CITY)
		0130/2295	ZENITH WY (CITY)
		0130/2145	HOMEWOOD AV (CITY)
		0130/1985	NADIR WY (CITY)
		0130/1645	ECCRUE WY (CITY)
		0130/1490	LANG AV (CITY)
		0130/0740	MURLAND ST (CITY)
		0130/0063	018 "DIA CIRC CONCR LEN=0050 INSTALLED UNKN
LC FOR FRANKSTOWN AV (CONN)	0130/0040 029888 FT	030094 FT	1 0 00228 0 04 0357+50 NC BE NNETT ST
FRANKSTOWN AV (CITY)	0130/0000	0130/0000	MFC BEGIN = B LENGTH(AH 3955 BK 2652) FLEURY WY (CITY)
		0120/2515	024"H 36"W CON BOX CUL LEN=0050 INSTALLED UNKN
		0120/2405	KELLY ST (CITY)
		0120/2340	FORMOSA WY (CITY)
		0120/2160	HAMILTON AV (CITY)

EXTRACT DATE: 12/18/2023  
PRINT DATE: 12/21/2023

ROADWAY MANAGEMENT SYSTEM  
SLD COUNTY/SR - ANNUAL PRINT

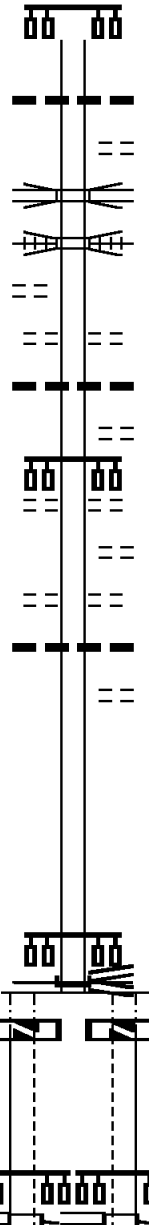
PAGE NUMBER: 406  
COUNTY: ALLEGHENY

DIR: E TOTAL LEN: 19.169 MI.  
LEFT MUN: PITTSBURGH C

DIST: 11-1 SR: 400  
RIGHT MUN: PITTSBURGH C

SIMONTON ST  
(CITY)

0120/1400



0120/1985 024"H 36"W CON BOX CUL  
0120/1685 LEN=0050 INSTALLED UNKN  
SUSQUEHANNA ST  
0120/1680 (CITY)  
0120/1649 OP ID 02/7301/0000/9605  
NORFOLK SOUTHERN  
0120/1544 OVERPASS IS RR X-ING

MCPHERSON BL  
(CITY)  
0120/1090 036"H 36"W CON BOX CUL  
0120/1065 LEN=0099 INSTALLED UNKN  
STARLING WY  
(CITY)  
0120/0905 THOMAS BL  
(CITY)

LARK WY  
(CITY)  
0120/0535 MEADE ST  
(CITY)  
0120/0365 024"H 36"W CON BOX CUL  
0120/0350 LEN=0099 INSTALLED UNKN  
WREN WY  
(CITY)  
0120/0230 027442 FT  
027442 FT

1 0 00228 0 04 0330+98  
PENN AV  
(SR0008 SEG 0071/0000)  
(SR0008 SEG 0070/0000)  
NC N DALLAS AV

SOUTH DALLAS AV  
(SR2108 SEG 0150/1995)  
INTER-BK PENN AV  
(SR0008 SEG 0070/0000)  
MFC BEGIN = C

0120/0000 LTH AH 002652 BK 001511  
027442 FT  
7100/0000 LTH AH 001511 BK 001121  
INTER-AHD PENN AV  
(SR0008 SEG 0080/0000)  
FIFTH AV  
(SR0008 SEG 0080/0000)  
(SR0008 SEG 0081/0000)

LTH AH 001422 BK 001135 027236 FT  
PENN AV 7107/0000  
(SR0008 SEG 0081/0000) INTER-AHD  
FIFTH AV  
(SR0008 SEG 0080/0000)  
(SR0008 SEG 0081/0000)

FIFTH AV  
(CITY) 0097/1135

0096/1121 FIFTH AV  
(CITY)

DIR: E TOTAL LEN: 19.169 MI. DIST: 11-1 SR: 400  
 LEFT MUN: PITTSBURGH C RIGHT MUN: PITTSBURGH C

Item Description	Item ID	Item Length	Item Material	Item Status	Item Date	Item Location
012 "DIA CIRC CONCR	0099	INSTALLED	UNKN	0097/0989		
1 0 00228 0 04 0289+69 026101 FT						
BAKERY SQ BL (GOVT)						
LENGTH(AH 1135 BK 2664)	0097/0000					
SIGNALIZED CROSSWALK	0091/2304					
OP ID 02/0400/0090/2000	0091/2136					
018"H 24"W CON BOX CUL	0060	INSTALLED	UNKN	0091/1970		
(APRA) BAKERY SQUARE LIBERTY BL (CITY) REIZENSTEIN WY (PRDR)						
018"H 24"W CON BOX CUL	0045	INSTALLED	UNKN	0091/1773		
VILLAGE OF EAST SIDE PZ (PRDR)						
018 "DIA CIRC CONCR	0060	INSTALLED	UNKN	0091/1186		
018 "DIA CIRC CONCR	0050	INSTALLED	UNKN	0091/1140		
018 "DIA CIRC CONCR	0060	INSTALLED	UNKN	0091/0840		
SHADY AV (CITY)						
BMS EN 02/7301/0000/9002	0050	INSTALLED	UNKN	0091/0601		
0 0 00000 0 00 0000+00						
NORFOLK SOUTHERN RAI RR						
BMSBG 02/7301/0000/9002	0091/0475					
SPIRIT ST (CITY)						
036"H 01"W ELLIP CONC	0024	INSTALLED	UNKN	0090/0178		
012 "DIA CIR PLASTIC	0030	INSTALLED	UNKN	0096/0569		
012 "DIA CIRC CONCR	0030	INSTALLED	UNKN	0096/0300		
012 "DIA CIRC CONCR	0045	INSTALLED	UNKN	0096/0051		
0 0 00000 0 00 0000+00						
BAKERY SQ BL (GOVT)						
LENGTH(AH 1121 BK 2649)	0096/0000					
012 "DIA CIRC METAL	0099	INSTALLED	UNKN	0090/2417		
SIGNALIZED CROSSWALK	0090/2281					
OP ID 02/0400/0090/2000	0090/2105					
(APRA) BAKERY SQUARE LIBERTY BL (CITY) REIZENSTEIN WY (PRDR)						
0090/1876						
VILLAGE OF EAST SIDE PZ (PRDR)						
0090/1432						
SHADY AV (CITY)						
BMS EN 02/7301/0000/9002	0090/0618					
1 0 00228 0 03 0297+15						
NORFOLK SOUTHERN RAI RR						
BMSBG 02/7301/0000/9002	0090/0469					
SPIRIT ST (CITY)						
0090/0298						

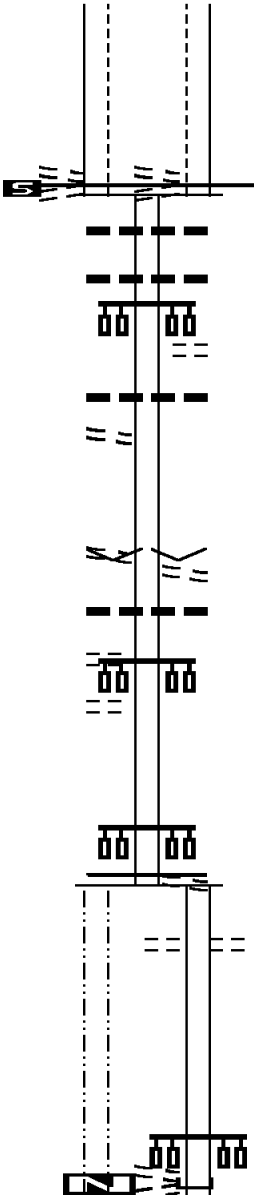


DIR: E TOTAL LEN: 19.169 MI. DIST: 11-1 SR: 400  
 LEFT MUN: PITTSBURGH C RIGHT MUN: PITTSBURGH C

1 0 00228 0 03 0297+15 023437 FT  
 CENTRE AV  
 (CITY)  
 NC PENN AV  
 PENN AVE  
 (CITY)  
 MFC BEGIN = B  
 LTH AH 002664 BK 000678 0091/0000

SHERIDAN SQ  
 (CITY) 0082/0188  
 022759 FT  
 HIGHLAND AV  
 (CITY) 0082/0000  
 TRADE ST  
 (CITY) 0076/0768  
 S BEATTY ST  
 (CITY) 0076/0442  
 021598 FT

LTH AH 000100 BK 001552 021598 FT  
 7075/0000



023672 FT 1 0 00228 0 03 0297+15  
 CENTRE AV  
 (CITY)  
 NC PENN AV  
 PENN AVE  
 (CITY)  
 MFC BEGIN = B  
 LENGTH(AH 2649 BK 0678)  
 018 " DIA CIRC OTHER  
 0082/0499 LEN=0099 INSTALLED UNKN  
 012 " DIA CIRC CONCR  
 0082/0432 LEN=0099 INSTALLED UNKN  
 ANNIE PL  
 (CITY)  
 0082/0332 012 " DIA CIR PLASTIC  
 0082/0330 LEN=0050 INSTALLED UNKN  
 022994 FT 1 0 00228 3 00 0000+00  
 VILLAGE: PITTSBURGH C  
 HIGHLAND AV  
 (CITY)  
 LENGTH(AH 0678 BK 1161)  
 012 " DIA CIR PLASTIC  
 0076/0788 LEN=0040 INSTALLED UNKN  
 0076/0442  
 021833 FT 0 0 00000 0 00 0000+00  
 NC CENTRE AV  
 CENTRE AV  
 (CITY)  
 MFC BEGIN = B  
 LENGTH(AH 1161 BK 0338)  
 0076/0000 COMMERCE ST  
 (CITY)  
 0074/0154  
 021495 FT 0 0 00000 0 00 0000+00  
 BAUM BL  
 (CITY)  
 NC EUCLID AV  
 EUCLID AV  
 (CITY)  
 INTER-BK BAUM BL  
 (SR0400 SEG 0071/1552)  
 0074/0000 LENGTH(AH 0338 BK 1548)



EXTRACT DATE: 12/18/2023  
PRINT DATE: 12/21/2023

ROADWAY MANAGEMENT SYSTEM  
SLD COUNTY/SR - ANNUAL PRINT

PAGE NUMBER: 402  
COUNTY: ALLEGHENY

DIR: E TOTAL LEN: 19.169 MI.  
LEFT MUN: PITTSBURGH C

DIST: 11-1 SR: 400  
RIGHT MUN: PITTSBURGH C

Left Side Description	Left Side Stationing	Right Side Description	Right Side Stationing
GRAHAM ST (CITY)	0061/1723	GRAHAM ST (CITY)	0060/1722
VINTAGE WY (CITY)	0061/1513	VINTAGE WY (CITY)	0060/1500
AIKEN AV (CITY)		AIKEN AV (CITY)	
AIKEN AV (CITY)	0061/1315	AIKEN AV (CITY)	0060/1290
ATLANTIC AV (CITY)		ATLANTIC AV (CITY)	
LIBERTY AV (CITY)		LIBERTY AV (CITY)	
LIBERTY AV (CITY)	0061/0975	LIBERTY AV (CITY)	0060/0965
POWHATTAN ST (CITY)	0061/0630	POWHATTAN ST (CITY)	0060/0625
CYPRESS ST (CITY)		CYPRESS ST (CITY)	
CYPRESS ST (CITY)	0061/0285	CYPRESS ST (CITY)	0060/0280
1 0 00228 0 03 0213+21 017569 FT		1 0 00228 0 03 0213+21 017463 FT	
WOODWORTH ST (CITY)		WOODWORTH ST (CITY)	
LENGTH(AH 2477 BK 3005)	0061/0000	LENGTH(AH 2484 BK 3006)	0060/0000
UPMC LUNA GARAGE (PRDR)	0051/2764	UPMC LUNA GARAGE (PRDR)	0050/2753
		024 "DIA CIRC CONCR LENO=0050 INSTALLED UNKN	0050/2735
018 "DIA CIRC CONCR LENO=0050 INSTALLED UNKN	0051/2720		
BMSBN 02/7301/0000/3008	0051/2716	BMSBN 02/7301/0000/3008	0050/2718
		1 0 00228 0 03 0189+56 PRT EAST BUSWAY	
0 0 00000 0 00 0000+00		BMSBG 02/7301/0000/3008	0050/2348
PRT EAST BUSWAY			
BMSBG 02/7301/0000/3008	0051/2346		
MOREWOOD AV (CITY)	0051/2316	MOREWOOD AV (CITY)	0050/2300
BROUGHTON ST			

DIR: E TOTAL LEN: 19.169 MI. DIST: 11-1 SR: 400  
 LEFT MUN: PITTSBURGH C RIGHT MUN: PITTSBURGH C

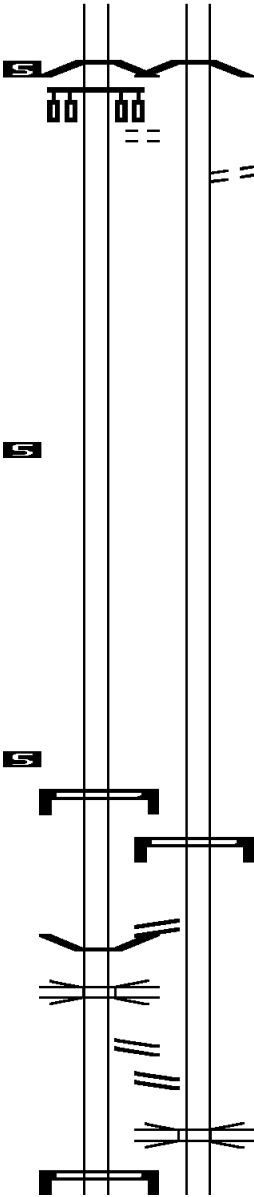
Segment Description	Stationing	Notes	Stationing	Segment Description
(CITY)	0051/1904	==		
MILLVALE AV (CITY)	0051/1585	==	0050/1885	BROUGHTON ST (CITY)
ENFIELD ST (CITY)	0051/1102	==	0050/1580	MILLVALE AV (CITY)
ENFIELD ST (CITY)	0051/1075	==	0050/1075	ENFIELD ST (CITY)
BMSSEN 02/0400/0050/0673 1 0 00228 0 03 0189+56	0051/0958	~	0050/0955	BMSSEN 02/0400/0050/0673 1 0 00228 0 03 0182+81
PAT BUSWAY				PAT BUSWAY
BMSBG 02/0400/0050/0673 018 "DIA CIRC CONCR LEN=0025 INSTALLED UNKN	0051/0648	~	0050/0645	BMSBG 02/0400/0050/0673
MELWOOD AV (CITY)	0051/0405	==		
MELWOOD AV (CITY)	0051/0394	==	0050/0390	MELWOOD AV (CITY)
GOLD WY (CITY)	0051/0200	==	0050/0195	GOLD WY (CITY)
GOLD WY (CITY)	014564 FT	==	014457 FT	GOLD WY (CITY)
0 0 00000 0 00 0000+00				1 0 00228 0 03 0182+81
CRAIG ST (CITY)				CRAIG ST (CITY)
NC BAUM BL				NC BAUM BL
LENGTH(AH 3005 BK 2783)	0051/0000	5	0050/0000	LENGTH(AH 3006 BK 2737)
018 "DIA CIRC CONCR LEN=0068 INSTALLED UNKN	0031/2410	---	0030/2730	018 "DIA CIRC CONCR LEN=0099 INSTALLED UNKN
			0030/2298	036 "DIA CIRC CONCR LEN=0024 INSTALLED UNKN
			0030/1940	024 "DIA CIR PLASTIC LEN=0035 INSTALLED UNKN
NC CRAIG ST				BIGELOW BL (CITY)
BIGELOW BL (CITY)	0031/1615	==	0030/1506	NC CRAIG ST
SIGN: CANTILEVER			0030/1080	018 "DIA CIRC CONCR LEN=0099 INSTALLED UNKN



DIR: E TOTAL LEN: 19.169 MI. DIST: 11-1 SR: 400  
 LEFT MUN: PITTSBURGH C RIGHT MUN: PITTSBURGH C

NO UNDERPASS INFORMATIO  
 BMSBG 02/0400/0020/0000  
 LENGTH(AH 2001 BK 3509)  
 HERRON AV  
 (CITY)

0021/0000  
 0011/3444



NO UNDERPASS INFORMATIO  
 BMSBG 02/0400/0020/0000  
 LENGTH(AH 2061 BK 3184)

0010/3110 LC TO HERRON AV  
 (CONN)

1 0 00228 0 02 0090+09 006271 FT  
 LENGTH(AH 3509 BK 3563) 0011/0000

006475 FT 1 0 00228 0 02 0099+30  
 0010/0000 LENGTH(AH 3184 BK 3792)

1 0 00228 0 02 0054+99 002708 FT  
 LENGTH(AH 3563 BK 2708) 0007/0000  
 SIGN: 4 CHORD TRUSS  
 BMSID 02/0400/0005/2040 0005/2682

002683 FT 1 0 00228 0 02 0064+07  
 0006/0000 LENGTH(AH 3792 BK 2683)

BMS EN 02/0400/0005/1346 0005/1897  
 I-579 HOV LN  
 OP ID 02/6579/0010/0054 0005/1649  
 SR 400 TO 579 S RAMP S  
 (SR8078 SEG 0520/0000) 0005/1288

0004/2650 SIGN: 4 CHORD TRUSS  
 BMSID 02/0400/0005/2040  
 0004/1913 SR 579 TO 400 E RAMP K  
 (SR8078 SEG 0020/1195)

SIGN: 2 CHORD TRUSS  
 BMSID 02/0400/0005/0750 0005/1057

0004/1154 SR 400 TO 579 N RAMP B  
 (SR8078 SEG 0010/0000)  
 I-579 HOV LN  
 0004/1120 OP ID 02/6579/0010/0054

DIR: E TOTAL LEN: 19.169 MI. DIST: 11-1 SR: 400  
 LEFT MUN: PITTSBURGH C RIGHT MUN: PITTSBURGH C

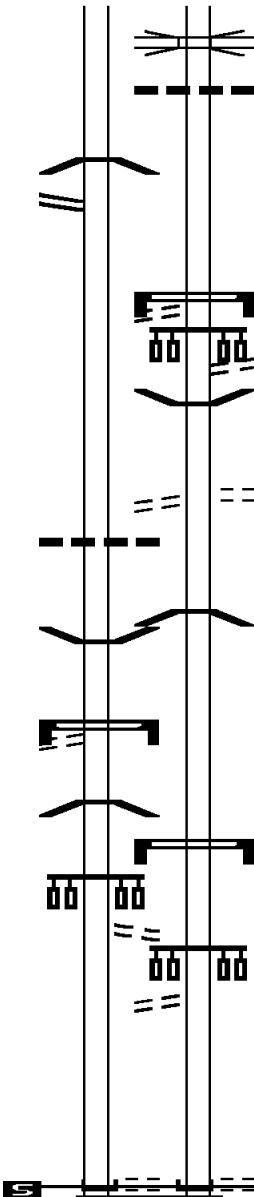
0 0 00000 0 00 0000+00  
 RAMP B 8078 NB  
 BMSBG 02/0400/0005/1346 0005/0877  
 579 S TO SR 400 W RAMP  
 (SR8078 SEG 0500/1362) 0005/0645

018 "DIA CIRC CONCR  
 LEN=0050 INSTALLED UNKN 0005/0475

BMSEN 02/0400/0005/0417 0005/0358  
 SIGN: 4 CHORD TRUSS  
 BMSID 02/8078/0500/1310  
 LINCOLN HW  
 (CITY) 0005/0268  
 0 0 00000 0 00 0000+00  
 RAMP G 8078 SB  
 BMSBG 02/0400/0005/0417 0005/0256

FOR SR 0400W TO 0400E  
 (CONN) 0005/0093

1 0 00228 0 02 0034+65 000000 FT  
 NC BIGELOW BL  
 CHATHAM SQ  
 (CITY)  
 BIGELOW SQ INTER-BK  
 (CITY)  
 MFC BEGIN = B  
 LENGTH(AH 2708 BK 0000) 0005/0000



0004/1030 RAMP F 8078 SB  
 OP ID 02/8078/0514/0018  
 018 "DIA CIRC CONCR  
 0004/0950 LEN=0050 INSTALLED UNKN

0004/0638 SIGN: 4 CHORD TRUSS  
 BMSID 02/0400/0004/0700  
 LC FROM SEVENTH AV  
 (CONN)  
 BEDFORD AV  
 (CITY)

0004/0551 BMSEN 02/0400/0004/0288  
 0004/0518 WASHINGTON PL  
 (CITY)  
 SEVENTH ST  
 (CITY)

0004/0499 1 0 00228 0 02 0034+65  
 RAMP E (8078 SB)  
 BMSBG 02/0400/0004/0288

0004/0238 SIGN: 4 CHORD TRUSS  
 BMSID 02/0400/0004/0250

FOR SR 0400W TO 0400E  
 (CONN)

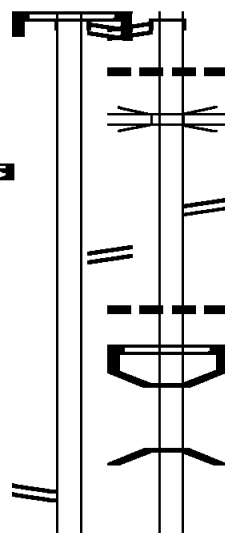
0004/0059 1 0 00228 0 02 0034+65  
 000000 FT NC BIGELOW BL  
 CHATHAM SQ  
 (CITY)  
 INTER-BK BIGELOW SQ  
 (CITY)  
 MFC BEGIN = B  
 0004/0000 LENGTH(AH 2683 BK 0000)

SIGN: 4 CHORD TRUSS  
 BMSID 02/2048/0120/0596 186763 FT  
 PENN LINCOLN PY INTER-AHD  
 (SR0022 SEG 0251/0000)  
 WILLIAM PENN HW  
 (SR2048 SEG 0121/0760) 0845/0334

0 0 00000 0 00 0000+00 186429 FT  
 LENGTH(AH 0334 BK 2784) 0845/0000

TURNPIKE RAMP RD  
 (TNPCK) 0841/2261

RAMP L RD  
 (SR8022 SEG 0500/0739) 0841/1334



187235 FT  
 INTER-AHD PENN LINCOLN PY  
 (SR0022 SEG 0250/0000)  
 WILLIAM PENN HW  
 (SR2048 SEG 0120/0600)  
 0844/0798 018"H 18"W ELLIP CONC  
 0844/0250 LEN=0024 INSTALLED UNKN  
 I-76  
 0844/0241 OP ID 02/7076/9900/5635  
 186437 FT 0 0 00000 0 00 0000+00  
 0844/0000 LENGTH(AH 0798 BK 2640)  
 TURNPIKE RAMP RD  
 (TNPCK) 0840/2511  
 018 " DIA CIRC CONCR  
 0840/2286 LEN=0099 INSTALLED UNKN  
 SIGN: 4 CHORD TRUSS  
 0840/2205 BMSID 02/0376/0840/2205  
 0840/1977 BMSEN 02/0376/0840/1706  
 0 00000 0 0 0000+00  
 SR 2048 WB  
 0840/1706 BMSBG 02/0376/0840/1706

RAMP M RD



DIR: E TOTAL LEN: 35.461 MI. DIST: 11-1 SR: 376  
 LEFT MUN: MONROEVILLE B RIGHT MUN: MONROEVILLE B

Item ID	Description	Stationing	Notes
BMSID 02/0376/0840/0184	018 "DIA CIRC CONCR	0841/0191	LEN=0099 INSTALLED UNKN
BMSBG 02/0376/0841/0913	0841/0913		
SR 2057 NB			
BMSBG 02/0376/0841/0913	0841/0808		
RAMP J RD			
(SR8022 SEG 0250/0451)		0841/0321	
SIGN: 4 CHORD TRUSS			
BMSID 02/0376/0840/0184	018 "DIA CIRC CONCR	0841/0191	LEN=0099 INSTALLED UNKN
0 0 00000 0 00 0000+00		183645 FT	
MILEPOST 084.00			
LENGTH(AH 2784 BK 2694)		0841/0000	
018 "DIA CIRC CONCR		0835/2060	LEN=0099 INSTALLED UNKN
LEAK RUN			
STRUCTURE LENGTH 10 FT			
BMSID 02/0376/0835/1945	012 "DIA CIRC CONCR	0835/1935	LEN=0030 INSTALLED UNKN
012 "DIA CIRC CONCR		0835/1828	LEN=0030 INSTALLED UNKN
018 "DIA CIRC CONCR		0835/1539	LEN=0099 INSTALLED UNKN
018 "DIA CIRC CONCR		0834/1756	LEN=0099 INSTALLED UNKN
BMSID 02/0376/0834/0952	SIGN: CANTILEVER	0834/1383	BMSID 02/0376/0834/1383
018 "DIA CIRC CONCR		0834/1173	BMSEN 02/0376/0834/0952
LEN=0099 INSTALLED UNKN			0 0 00000 0 0 0000+00
0 0 00000 0 0 0000+00			OLD WM. PENN
OLD WM. PENN		0834/0952	BMSBG 02/0376/0834/0952
BMSBG 02/0376/0834/0952			
018 "DIA CIRC CONCR		0835/0253	LEN=0099 INSTALLED UNKN
0 0 00000 0 00 0000+00		180951 FT	
LENGTH(AH 2694 BK 2661)		0835/0000	
018 "DIA CIRC CONCR		0834/0000	LEN=0099 INSTALLED UNKN
018 "DIA CIRC CONCR		0830/2614	LEN=0099 INSTALLED UNKN
018 "DIA CIRC CONCR		0830/2427	LEN=0099 INSTALLED UNKN
018 "DIA CIRC CONCR		0831/2431	LEN=0099 INSTALLED UNKN



DIR: E TOTAL LEN: 35.461 MI. DIST: 11-1 SR: 376  
 LEFT MUN: MONROEVILLE B RIGHT MUN: MONROEVILLE B

					0824/2219	LEN=0070	INSTALLED	UNKN
						018 "DIA	CIRC CONCR	
					0824/1922	LEN=0030	INSTALLED	UNKN
						024"H 24"W	CON BOX CUL	
018 "DIA	CIRC CONCR				0824/1891	LEN=0036	INSTALLED	UNKN
LEN=0099	INSTALLED UNKN	0825/1700						
						018 "DIA	CIRC CONCR	
					0824/1674	LEN=0048	INSTALLED	UNKN
						024"H 24"W	CON BOX CUL	
					0824/1651	LEN=0060	INSTALLED	UNKN
						018 "DIA	CIRC CONCR	
018 "DIA	CIRC CONCR				0824/1374	LEN=0048	INSTALLED	UNKN
LEN=0099	INSTALLED UNKN	0825/1359						
						024"H 24"W	CON BOX CUL	
					0824/1326	LEN=0060	INSTALLED	UNKN
						024"H 24"W	CON BOX CUL	
					0824/1057	LEN=0060	INSTALLED	UNKN
						018 "DIA	CIRC CONCR	
					0824/1055	LEN=0002	INSTALLED	UNKN
						018 "DIA	CIRC CONCR	
					0824/0773	LEN=0060	INSTALLED	UNKN
						024"H 24"W	ELLIP CONC	
					0824/0470	LEN=0036	INSTALLED	UNKN
						024"H 24"W	ELLIP CONC	
0 0 00000	0 00 0000+00	175649 FT			0824/0207	LEN=0050	INSTALLED	UNKN
LENGTH(AH	2641 BK	2613)	0825/0000		175876 FT	0 0 00000	0 00 0000+00	
					0824/0000	LENGTH(AH	2641 BK	2640)
						018 "DIA	CIRC CONCR	
					0820/2629	LEN=0011	INSTALLED	UNKN
						024"H 24"W	CON BOX CUL	
					0820/2600	LEN=0036	INSTALLED	UNKN
						024"H 24"W	ELLIP CONC	
					0820/2252	LEN=0036	INSTALLED	UNKN
						018 "DIA	CIRC CONCR	
					0820/2239	LEN=0013	INSTALLED	UNKN
						024"H 24"W	CON BOX CUL	
					0820/1955	LEN=0048	INSTALLED	UNKN
						018 "DIA	CIRC CONCR	
					0820/1937	LEN=0018	INSTALLED	UNKN
018 "DIA	CIRC CONCR							
LEN=0099	INSTALLED UNKN	0821/1531						
MONROEVILLE								
PENN HILLS T		0821/1444			0820/1480	MONROEVILLE	PENN HILLS T	
						024"H 24"W	CON BOX CUL	
018 "DIA	CIRC CONCR				0820/1458	LEN=0036	INSTALLED	UNKN
LEN=0099	INSTALLED UNKN	0821/1176						
						024"H 24"W	CON BOX CUL	

EXTRACT DATE: 12/18/2023  
PRINT DATE: 12/21/2023

ROADWAY MANAGEMENT SYSTEM  
SLD COUNTY/SR - ANNUAL PRINT

PAGE NUMBER: 393  
COUNTY: ALLEGHENY

DIR: E TOTAL LEN: 35.461 MI.  
LEFT MUN: PENN HILLS T

DIST: 11-1 SR: 376  
RIGHT MUN: PENN HILLS T

Item ID	Description	Length	Material	Status	Item ID	Description	Length	Material	Status
BMSEN 02/0376/0820/0342	0821/1050				0820/1161	LEN=0036	INSTALLED	UNKN	
0 00000 0 0 0000+00					0820/1048	BMSEN 02/0376/0820/0342			
THOMPSON RUN ROAD						0 00000 0 0 0000+00			
BMSBG 02/0376/0820/0342	0821/0344				0820/0342	THOMPSON RUN ROAD			
BR. THOMPSON					0820/0279	BMSBG 02/0376/0820/0342			
STRUCTURE LENGTH 10 FT						018 "DIA CIRC CONCR			
BMSID 02/0376/0820/0080	0821/0084				0820/0080	LEN=0099	INSTALLED	UNKN	
0 0 00000 0 00 0000+00	173036 FT					BR. THOMPSON			
MILEPOST 082.00					0820/0006	STRUCTURE LENGTH 10 FT			
LENGTH(AH 2613 BK 2640)	0821/0000				173236 FT	BMSID 02/0376/0820/0080			
018 "DIA CIRC CONCR						024"H 24"W CON BOX CUL			
LEN=0060	INSTALLED UNKN				0820/0000	LEN=0036	INSTALLED	UNKN	
0815/1994						0 0 00000 0 00 0000+00			
					0814/2230	MILEPOST 082.00			
						LENGTH(AH 2640 BK 2640)			
						024"H 24"W CON BOX CUL			
						LEN=0036	INSTALLED	UNKN	
						018 "DIA CIRC CONCR			
						LEN=0005	INSTALLED	UNKN	
						0814/1946	024"H 24"W CON BOX CUL		
							LEN=0036	INSTALLED	UNKN
						0814/1266	024"H 24"W CON BOX CUL		
							LEN=0036	INSTALLED	UNKN
						0814/0980	024"H 24"W CON BOX CUL		
							LEN=0036	INSTALLED	UNKN
						0814/0695	024"H 24"W CON BOX CUL		
							LEN=0036	INSTALLED	UNKN
						0814/0690	018 "DIA CIRC CONCR		
							LEN=0005	INSTALLED	UNKN
							0814/0390	024"H 24"W CON BOX CUL	
							LEN=0036	INSTALLED	UNKN
							0814/0370	018 "DIA CIRC CONCR	
							LEN=0020	INSTALLED	UNKN
							0814/0114	024"H 24"W CON BOX CUL	
							LEN=0036	INSTALLED	UNKN
							0814/0090	018 "DIA CIRC CONCR	
							LEN=0034	INSTALLED	UNKN
							0 0 00000 0 00 0000+00		
							170596 FT		
							LENGTH(AH 2640 BK 2614)		
							024"H 24"W CON BOX CUL		
							LEN=0036	INSTALLED	UNKN
							0810/2360	018 "DIA CIRC CONCR	
							LEN=0065	INSTALLED	UNKN
							0811/2052		

EXTRACT DATE: 12/18/2023  
PRINT DATE: 12/21/2023

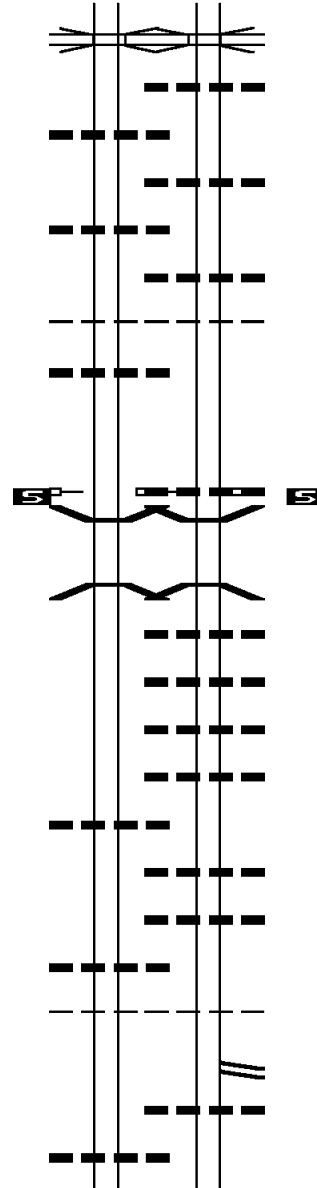
ROADWAY MANAGEMENT SYSTEM  
SLD COUNTY/SR - ANNUAL PRINT

PAGE NUMBER: 392  
COUNTY: ALLEGHENY

DIR: E TOTAL LEN: 35.461 MI.  
LEFT MUN: PENN HILLS T

DIST: 11-1 SR: 376  
RIGHT MUN: PENN HILLS T

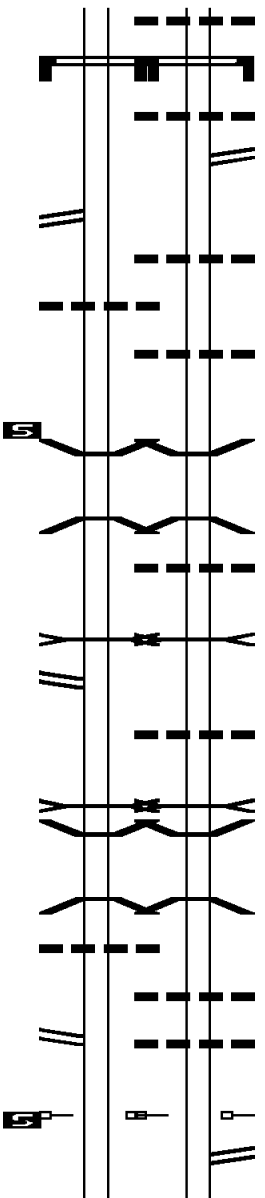
JEFF. HTS. RD.  
OP ID 02/2092/0010/0000 0811/1342  
018 "DIA CIRC CONCR  
LEN=0099 INSTALLED UNKN 0811/0939  
018 "DIA CIRC CONCR  
LEN=0099 INSTALLED UNKN 0811/0686  
PENN HILLS  
WILKINS T 0811/0162  
018 "DIA CIRC CONCR  
LEN=0036 INSTALLED UNKN 0811/0030  
0 0 00000 0 00 0000+00 167766 FT  
MILEPOST 081.00  
LENGTH(AH 2630 BK 2578) 0811/0000  
BMSSEN 02/0376/0804/1997 0805/2562  
0 00000 0 0 0000+00  
SUNSET DRIVE  
BMSBG 02/0376/0804/1997 0805/2016  
024 "DIA CIRC CONCR  
LEN=0099 INSTALLED UNKN 0805/1460  
018 "DIA CIRC CONCR  
LEN=0036 INSTALLED UNKN 0805/1255  
WILKINS  
CHURCHILL B 0805/1234  
018 "DIA CIRC CONCR  
LEN=0036 INSTALLED UNKN 0805/0950



0810/1338  
0810/0910  
0810/0658  
0810/0388  
0810/0060  
167982 FT  
0 0 00000 0 00 0000+00  
024"H 24"W CON BOX CUL  
LEN=0036 INSTALLED UNKN  
MILEPOST 081.00  
LENGTH(AH 2614 BK 2552)  
BMSSEN 02/0376/0804/1997  
0 00000 0 0 0000+00  
SUNSET DRIVE  
BMSBG 02/0376/0804/1997  
024"H 24"W CON BOX CUL  
LEN=0036 INSTALLED UNKN  
018 "DIA CIRC CONCR  
LEN=0024 INSTALLED UNKN  
024"H 24"W CON BOX CUL  
LEN=0036 INSTALLED UNKN  
018 "DIA CIRC CONCR  
LEN=0024 INSTALLED UNKN  
024 "DIA CIRC CONCR  
LEN=0099 INSTALLED UNKN 0804/1460  
0804/1280  
0804/1211  
0804/1187  
0804/1056  
0804/0985  
WILKINS  
CHURCHILL B  
RAMP D RD  
(SR8020 SEG 0750/1483)  
024 "DIA CAST IRON  
LEN=0036 INSTALLED UNKN  
018 "DIA CIRC CONCR

DIR: E TOTAL LEN: 35.461 MI. DIST: 11-1 SR: 376  
 LEFT MUN: CHURCHILL B RIGHT MUN: CHURCHILL B

Structure Description	Stationing	Structure Type	Stationing	Structure Type	Stationing	Structure Type
DMS SIGN STRUCTURE	0805/0830	0804/0905	LEN=0024	INSTALLED UNKN	0804/0813	DMS SIGN STRUCTURE
BMSID 02/0376/0804/0813						BMSID 02/0376/0804/0813
						024 "DIA CIRC CONCR
						LEN=0024 INSTALLED UNKN
RAMP F RD	0805/0507	0804/0612	LEN=0024	INSTALLED UNKN	0804/0575	RAMP E RD
(SR8020 SEG 0500/0000)						(SR8020 SEG 0760/0000)
						018 "DIA CIRC CONCR
024 "DIA CIRC CONCR	0805/0367	0804/0390	LEN=0036	INSTALLED UNKN		
LEN=0070 INSTALLED UNKN						
						018 "DIA CIRC CONCR
						LEN=0024 INSTALLED UNKN
						RWIS SITE/AT CHURCHILL
0 0 00000 0 00 0000+00	165188 FT	0804/0289			0804/0085	0 0 00000 0 00 0000+00
LENGTH(AH 2578 BK 2679)	0805/0000					LENGTH(AH 2552 BK 2753)
BMSID 02/0376/0800/2406	0801/2678					BMSID 02/0376/0800/2406
0 00000 0 0 0000+00						0 00000 0 0 0000+00
LR 395 NB/SB						LR 395 NB/SB
BMSBG 02/0376/0800/2406	0801/2346					BMSBG 02/0376/0800/2406
						024 "DIA CAST IRON
						LEN=0036 INSTALLED UNKN
BR CHALFONT						BR CHALFONT
STRUCTURE LENGTH 16 FT						STRUCTURE LENGTH 16 FT
BMSID 02/0376/0800/2345	0801/2326					BMSID 02/0376/0800/2345
RAMP C RD						
(SR8020 SEG 0250/1284)	0801/1889					
						018 "DIA CIRC CONCR
						LEN=0036 INSTALLED UNKN
CHALFONT RUN						CHALFONT RUN
STRUCTURE LENGTH 16 FT						STRUCTURE LENGTH 16 FT
BMSID 02/0376/0800/1443	0801/1450					BMSID 02/0376/0800/1443
BMSID 02/0376/0800/0915	0801/0947					BMSID 02/0376/0800/0915
0 00000 0 0 0000+00						0 00000 0 0 0000+00
SR 0022 TO 376 WB						SR 0022 TO 376 WB
BMSBG 02/0376/0800/0915	0801/0869					BMSBG 02/0376/0800/0915
012 "DIA CIR PLASTIC						
LEN=0288 INSTALLED UNKN	0801/0733					
						018 "DIA CIRC CONCR
						LEN=0036 INSTALLED UNKN
RAMP A RD						048 "DIA CIRC CONCR
(SR8018 SEG 0510/0277)	0801/0092					LEN=0024 INSTALLED UNKN
0 0 00000 0 00 0000+00	162509 FT					0 0 00000 0 00 0000+00
LENGTH MILEPOST 080.00						LENGTH MILEPOST 080.00
LENGTH(AH 2679 BK 2659)	0801/0000					LENGTH(AH 2753 BK 2640)
						SR 2048 SH
						(SR2048 SEG 0010/0000)
						SIGN: 4 CHORD TRUSS



SIGN: 4 CHORD TRUSS

EXTRACT DATE: 12/18/2023  
PRINT DATE: 12/21/2023

ROADWAY MANAGEMENT SYSTEM  
SLD COUNTY/SR - ANNUAL PRINT

PAGE NUMBER: 390  
COUNTY: ALLEGHENY

DIR: E TOTAL LEN: 35.461 MI.  
LEFT MUN: CHURCHILL B

DIST: 11-1 SR: 376  
RIGHT MUN: CHURCHILL B

Segment ID	Description	Length	Material	Notes	Segment ID	Description	Length	Material	Notes
BMSID 02/0376/0794/2465		0795/2503			0794/2465	BMSID 02/0376/0794/2465			
018 "DIA CIRC CONCR					M 0794/1442	ATR 208			
LEN=0036 INSTALLED UNKN		0795/1646			0794/1299	018 "DIA CIRC CONCR			
					0794/1298	LEN=0036 INSTALLED UNKN			
					0794/1298	018 "DIA CIRC CONCR			
ATR 208		0795/1297	M		0794/1169	LEN=0099 INSTALLED UNKN			
SIGN: 4 CHORD TRUSS						SIGN: 4 CHORD TRUSS			
BMSID 02/0376/0794/1169		0795/1201			0794/1169	BMSID 02/0376/0794/1169			
PENN AV (EXIT 79B)									
(SR2110 SEG 0045/1403)		0795/1104							
					0794/0996	018 "DIA CIRC CONCR			
					0794/0504	LEN=0099 INSTALLED UNKN			
					0794/0273	RAMP B RD			
018 "DIA CIR PLASTIC						(SR8016 SEG 0750/0312)			
LEN=0099 INSTALLED UNKN		0795/0035				PENN AV			
0 0 00000 0 00 0000+00		159850 FT				(SR2110 SEG 0044/0567)			
LENGTH(AH 2659 BK 2736)		0795/0000			160037 FT				
					0794/0000	0 0 00000 0 00 0000+00			
					0790/2506	LENGTH(AH 2640 BK 2641)			
BMSEN 02/0376/0791/2278		0791/2278				RAMP A RD			
					0790/2199	(SR8016 SEG 0010/0000)			
0 00000 0 0 0000+00						SIGN: 4 CHORD TRUSS			
SR 2110					0790/2199	BMSID 02/0376/0790/2199			
BMSBG 02/0376/0791/2278		0791/2145							
BMSEN 02/0376/0790/1628		0791/1829			0790/1804	BMSEN 02/0376/0790/1628			
0 00000 0 0 0000+00						0 00000 0 0 0000+00			
SR 0130 EB BEULAH ROAD					0790/1628	SR 0130 EB BEULAH ROAD			
BMSBG 02/0376/0790/1628		0791/1653				BMSBG 02/0376/0790/1628			
018 "DIA CIRC CONCR									
LEN=0036 INSTALLED UNKN		0791/1187							
					0790/1159	018 "DIA CIRC CONCR			
018 "DIA CIRC CONCR						LEN=0099 INSTALLED UNKN			
LEN=0099 INSTALLED UNKN		0791/1085							
018 "DIA CIRC CONCR									
LEN=0036 INSTALLED UNKN		0791/0591							
SIGN: CANTILEVER									
BMSID 02/0376/0791/0384		0791/0384							
018 "DIA CIRC CONCR									
LEN=0040 INSTALLED UNKN		0791/0371							
					0790/0309	018 "DIA CIRC CONCR			
						LEN=0099 INSTALLED UNKN			

DIR: E TOTAL LEN: 35.461 MI. DIST: 11-1 SR: 376  
 LEFT MUN: CHURCHILL B RIGHT MUN: CHURCHILL B

0 0 00000 0 00 0000+00 157114 FT		157396 FT	0 0 00000 0 00 0000+00
MILEPOST 079.00			MILEPOST 079.00
LENGTH(AH 2736 BK 2640) 0791/0000	5	0790/0000	LENGTH(AH 2641 BK 2274)
RAMP S RD			
(SR8014 SEG 0500/0766) 0785/2328			
SR 2097			
OP ID 02/2097/0010/0000 0785/1481			
		0784/1328	RAMP R RD (SR8014 SEG 0010/0000)
		0784/1118	SR 2097 OP ID 02/2097/0010/0000
		0784/0408	012 "DIA CIRC CONCR LEN=0030 INSTALLED UNKN CHURCHILL
		0784/0148	WILKINSBURG B
0 0 00000 0 00 0000+00 154474 FT		155122 FT	0 0 00000 0 00 0000+00
CHURCHILL		0784/0000	LENGTH(AH 2274 BK 2649)
WILKINSBURG B		0780/2504	SIGN: CANTILEVER
LENGTH(AH 2640 BK 2358) 0785/0000	5	0780/2446	BMSID 02/0376/0780/2504
		0780/2211	024 "DIA CIRC CONCR
		0780/1964	LEN=0099 INSTALLED UNKN
		0780/1736	024 "DIA CIRC CONCR
			LEN=0099 INSTALLED UNKN
			020 "DIA CIRC CONCR
			LEN=0099 INSTALLED UNKN
			018 "DIA CIRC CONCR
			LEN=0099 INSTALLED UNKN
RAMP G RD			
(SR8012 SEG 0500/0000) 0781/1778		0780/0939	RAMP D RD (SR8012 SEG 0280/3298)
SIGN: CANTILEVER		0780/0721	BMSEN 02/0376/0780/0641
BMSID 02/0376/0781/0200 0781/0976		0780/0641	0 00000 0 0 0000+00
BMSEN 02/0376/0780/0641 0781/0837		0780/0369	RAMP G 8012 WB
0 00000 0 0 0000+00			BMSBG 02/0376/0780/0641
RAMP G 8012 WB			WILKINSBURG
BMSBG 02/0376/0780/0641 0781/0757			BRADDOCK HILLS B
018 "DIA CIRC CONCR			
LEN=0036 INSTALLED UNKN 0781/0256			
WILKINSBURG			
BRADDOCK HILLS B 0781/0236			
		0780/0155	RAMP F RD (SR8012 SEG 0760/0000)





DIR: E TOTAL LEN: 35.461 MI. DIST: 11-1 SR: 376  
 LEFT MUN: BRADDOCK HILLS B RIGHT MUN: BRADDOCK HILLS B

Stationing	Description	Stationing	Description
0775/0000	LENGTH(AH 2848 BK 2427)	0774/0000	LENGTH(AH 2968 BK 2640)
0771/2165	BRADDOCK HILLS EDGEWOOD B	0770/2259	018 "DIA CIRC CONCR LEN=0036 INSTALLED UNKN BRADDOCK HILLS EDGEWOOD B
0771/1008	DMS SIGN STRUCTURE BMSID 02/0376/0770/1008 CHESTNUT ST	0770/2217	018 "DIA CIRC CONCR LEN=0036 INSTALLED UNKN
0771/0868	OP ID 02/2095/0010/0000	0770/2017	018 "DIA CIRC CONCR LEN=0036 INSTALLED UNKN
0771/0213	048 "DIA CIRC CONCR LEN=0050 INSTALLED UNKN	0770/1760	018 "DIA CIRC CONCR LEN=0036 INSTALLED UNKN
0771/0000	0 0 00000 0 00 0000+00 146841 FT MILEPOST 077.00 LENGTH(AH 2427 BK 2810) SIGN: CANTILEVER BMSID 02/0376/0765/2744 EDGEWOOD AVE	0770/1320	0770/1320 DMS SIGN STRUCTURE BMSID 02/0376/0770/1008 CHESTNUT ST
0765/2744	OP ID 02/2093/0010/0000	0770/1182	OP ID 02/2095/0010/0000
0765/2665	NATIONAL RAILROAD PASSE OVERPASS IS RR X-ING LAUREL ST	0770/1034	EDGWOOD AVE OP ID 02/2093/0010/0000 0 0 00000 0 00 0000+00 MILEPOST 077.00
0765/2600	OP ID 02/2091/0010/0000	0770/0048	LENGTH(AH 2640 BK 2640)
0765/2529	EDGEWOOD PITTSBURGH C	0770/0000	NATIONAL RAILROAD PASSE OVERPASS IS RR X-ING LAUREL ST
0765/2194	SIGN: CANTILEVER BMSID 02/0376/0765/1994	0764/2618	OP ID 02/2091/0010/0000
0765/1994	RAMP H RD (SR8010 SEG 0520/0000)	0764/2548	SIGN: CANTILEVER BMSID 02/0376/0764/2495 036 "DIA CAST IRON LEN=0099 INSTALLED UNKN
0765/1693	018 "DIA CIRC CONCR LEN=0036 INSTALLED UNKN	0764/2495	036 "DIA CAST IRON LEN=0099 INSTALLED UNKN
0765/1394	018 "DIA CIRC CONCR LEN=0036 INSTALLED UNKN	0764/1901	036 "DIA CIRC CONCR LEN=0099 INSTALLED UNKN
0765/1080	018 "DIA CIRC CONCR LEN=0036 INSTALLED UNKN	0764/1761	018 "DIA CIRC CONCR LEN=0099 INSTALLED UNKN
		0764/1411	018 "DIA CIRC CONCR LEN=0099 INSTALLED UNKN
		0764/1135	018 "DIA CIRC CONCR LEN=0036 INSTALLED UNKN
			RAMP G RD

DIR: E TOTAL LEN: 35.461 MI. DIST: 11-1 SR: 376  
 LEFT MUN: PITTSBURGH C RIGHT MUN: PITTSBURGH C

Location / Segment	Stationing	Length (FT)	Material / Notes
PITTSBURGH SWISSVALE B	0765/0844		
BMSBG 02/0376/0764/0513	0765/0677		018 "DIA CIRC CONCR LEN=0036 INSTALLED UNKN
BRADDOCK AVE LOCAL	0765/0476		EDGEWOOD
BMSBG 02/0376/0764/0513	0765/0379		SWISSVALE B
PITTSBURGH C	0765/0174		
BMSBG 02/0376/0764/0000	0765/0000	144031 FT	RAMP X RD (SR8010 SEG 0030/0220)
BRADDOCK AV INT/RAMP E	0761/2407		BMSBG 02/0376/0764/0000
RAMP F RD	0761/2385		SWISSVALE
BMSBG 02/0376/0764/0000	0761/0000	144225 FT	PITTSBURGH C
RAMP A RD	0760/1791		RAMP B 8010 EB
BMSBG 02/0376/0761/0264	0761/0264		BMSBG 02/0376/0764/0000
SIGN: CANTILEVER	0760/0961		LENGTH(AH 2640 BK 2646)
BMSID 02/0376/0761/0264	0760/0668		018 "DIA CIRC CONCR LEN=0036 INSTALLED UNKN
MILEPOST 076.00	0760/0368		018 "DIA CIRC CONCR LEN=0036 INSTALLED UNKN
MILEPOST 076.00	0760/0122		018 "DIA CIR PLASTIC LEN=0036 INSTALLED UNKN
MILEPOST 076.00	0760/0038		RAMP A RD (SR8010 SEG 0010/0000)
LENGTH(AH 2642 BK 1560)	0761/0000	141389 FT	048 "DIA CIRC CONCR LEN=0040 INSTALLED UNKN
			024 "DIA CIRC CONCR LEN=0030 INSTALLED UNKN
			024 "DIA CIRC CONCR LEN=0030 INSTALLED UNKN
			MILEPOST 076.00
			018 "DIA CIRC CONCR LEN=0099 INSTALLED UNKN
			0 0 00000 0 00 0000+00
			LENGTH(AH 2646 BK 1561)
			024 "DIA CIRC CONCR

DIR: E TOTAL LEN: 35.461 MI. DIST: 11-1 SR: 376  
 LEFT MUN: PITTSBURGH C RIGHT MUN: PITTSBURGH C

SIGN: CANTILEVER		0754/1283	LEN=0030	INSTALLED UNKN
BMSID	02/0376/0755/0910	0755/0910		
BMSEN	02/0376/0754/0000	0755/0863		
0 00000 0 0 0000+00		139829 FT		
COMMERCIAL STREET				
BMSBG	02/0376/0754/0000			
LENGTH(AH 1560 BK 1059)		0755/0000		
SIGN: 4 CHORD TRUSS		0754/0000		
BMSID	02/0376/0750/0938	0751/0927		
018 "DIA CIRC CONCR				
LEN=0099 INSTALLED UNKN		0751/0277		
0 0 00000 0 00 0000+00		138770 FT		
LENGTH(AH 1059 BK 5293)		0751/0000		
NC PENN LINCOLN PY				
MILEPOST 075.00		0745/2640		
024"H 24"W CON BOX CUL				
LEN=0024 INSTALLED UNKN		0745/1659		
018"H 18"W CON BOX CUL				
LEN=0024 INSTALLED UNKN		0745/1396		
018 "DIA CIRC CONCR				
		0750/0938		
		0750/0781		
		0750/0763		
		0750/0484		
		0750/0480		
		0750/0280		
		0750/0265		
		0750/0102		
		138937 FT		
		NC PENN LINCOLN PY		
		0750/0000		
		0744/2640		
		MILEPOST 075.00		
		0750/0938		
		0750/0781		
		0750/0763		
		0750/0484		
		0750/0480		
		0750/0280		
		0750/0265		
		0750/0102		
		138937 FT		
		NC PENN LINCOLN PY		
		0750/0000		
		0744/2640		
		MILEPOST 075.00		
		0750/0938		
		0750/0781		
		0750/0763		
		0750/0484		
		0750/0480		
		0750/0280		
		0750/0265		
		0750/0102		
		138937 FT		
		NC PENN LINCOLN PY		
		0750/0000		
		0744/2640		
		MILEPOST 075.00		
		0750/0938		
		0750/0781		
		0750/0763		
		0750/0484		
		0750/0480		
		0750/0280		
		0750/0265		
		0750/0102		
		138937 FT		
		NC PENN LINCOLN PY		
		0750/0000		
		0744/2640		
		MILEPOST 075.00		
		0750/0938		
		0750/0781		
		0750/0763		
		0750/0484		
		0750/0480		
		0750/0280		
		0750/0265		
		0750/0102		
		138937 FT		
		NC PENN LINCOLN PY		
		0750/0000		
		0744/2640		
		MILEPOST 075.00		
		0750/0938		
		0750/0781		
		0750/0763		
		0750/0484		
		0750/0480		
		0750/0280		
		0750/0265		
		0750/0102		
		138937 FT		
		NC PENN LINCOLN PY		
		0750/0000		
		0744/2640		
		MILEPOST 075.00		
		0750/0938		
		0750/0781		
		0750/0763		
		0750/0484		
		0750/0480		
		0750/0280		
		0750/0265		
		0750/0102		
		138937 FT		
		NC PENN LINCOLN PY		
		0750/0000		
		0744/2640		
		MILEPOST 075.00		
		0750/0938		
		0750/0781		
		0750/0763		
		0750/0484		
		0750/0480		
		0750/0280		
		0750/0265		
		0750/0102		
		138937 FT		
		NC PENN LINCOLN PY		
		0750/0000		
		0744/2640		
		MILEPOST 075.00		
		0750/0938		
		0750/0781		
		0750/0763		
		0750/0484		
		0750/0480		
		0750/0280		
		0750/0265		
		0750/0102		
		138937 FT		
		NC PENN LINCOLN PY		
		0750/0000		
		0744/2640		
		MILEPOST 075.00		
		0750/0938		
		0750/0781		
		0750/0763		
		0750/0484		
		0750/0480		
		0750/0280		
		0750/0265		
		0750/0102		
		138937 FT		
		NC PENN LINCOLN PY		
		0750/0000		
		0744/2640		
		MILEPOST 075.00		
		0750/0938		
		0750/0781		
		0750/0763		
		0750/0484		
		0750/0480		
		0750/0280		
		0750/0265		
		0750/0102		
		138937 FT		
		NC PENN LINCOLN PY		
		0750/0000		
		0744/2640		
		MILEPOST 075.00		
		0750/0938		
		0750/0781		
		0750/0763		
		0750/0484		
		0750/0480		
		0750/0280		
		0750/0265		
		0750/0102		
		138937 FT		
		NC PENN LINCOLN PY		
		0750/0000		
		0744/2640		
		MILEPOST 075.00		
		0750/0938		
		0750/0781		
		0750/0763		
		0750/0484		
		0750/0480		
		0750/0280		
		0750/0265		
		0750/0102		
		138937 FT		
		NC PENN LINCOLN PY		
		0750/0000		
		0744/2640		
		MILEPOST 075.00		
		0750/0938		
		0750/0781		
		0750/0763		
		0750/0484		
		0750/0480		
		0750/0280		
		0750/0265		
		0750/0102		
		138937 FT		
		NC PENN LINCOLN PY		
		0750/0000		
		0744/2640		
		MILEPOST 075.00		
		0750/0938		
		0750/0781		
		0750/0763		
		0750/0484		
		0750/0480		
		0750/0280		
		0750/0265		
		0750/0102		
		138937 FT		
		NC PENN LINCOLN PY		
		0750/0000		
		0744/2640		
		MILEPOST 075.00		
		0750/0938		
		0750/0781		
		0750/0763		
		0750/0484		
		0750/0480		
		0750/0280		
		0750/0265		
		0750/0102		
		138937 FT		
		NC PENN LINCOLN PY		
		0750/0000		
		0744/2640		
		MILEPOST 075.00		
		0750/0938		
		0750/0781		
		0750/0763		
		0750/0484		
		0750/0480		
		0750/0280		
		0750/0265		
		0750/0102		
		138937 FT		
		NC PENN LINCOLN PY		
		0750/0000		
		0744/2640		
		MILEPOST 075.00		
		0750/0938		
		0750/0781		
		0750/0763		
		0750/0484		
		0750/0480		
		0750/0280		
		0750/0265		
		0750/0102		
		138937 FT		
		NC PENN LINCOLN PY		
		0750/0000		
		0744/2640		
		MILEPOST 075.00		
		0750/0938		
		0750/0781		
		0750/0763		
		0750/0484		
		0750/0480		
		0750/0280		
		0750/0265		
		0750/0102		
		138937 FT		
		NC PENN LINCOLN PY		
		0750/0000		
		0744/2640		
		MILEPOST 075.00		
		0750/0938		
		0750/0781		
		0750/0763		
		0750/0484		
		0750/0480		
		0750/0280		
		0750/0265		
		0750/0102		
		138937 FT		
		NC PENN LINCOLN PY		
		0750/0000		
		0744/2640		
		MILEPOST 075.00		
		0750/0938		
		0750/0781		
		0750/0763		
		0750/0484		
		0750/0480		
		0750/0280		
		0750/0265		
		0750/0102		
		138937 FT		
		NC PENN LINCOLN PY		
		0750/0000		
		0744/2640		
		MILEPOST 075.00		
		0750/0938		
		0750/0781		
		0750/0763		
		0750/0484		
		0750/0480		
		0750/0280		
		0750/0265		
		0750/0102		

DIR: E TOTAL LEN: 35.461 MI. DIST: 11-1 SR: 376  
 LEFT MUN: PITTSBURGH C RIGHT MUN: PITTSBURGH C

Project ID	Description	Stationing	Notes
LEN=0024	INSTALLED UNKN	0745/1173	
OP ID 02/0376/0745/5293	SQUIRREL HILL	0745/1065	NC SQUIRREL HILL TN
		0744/1065	OP ID 02/0376/0744/1065
		0744/1051	032"H 32"W ELLIP CONC
		0744/0978	LEN=0024 INSTALLED UNKN
		0744/0969	024"H 24"W CON BOX CUL
BMSEN 02/0376/0744/0878		0745/1023	LEN=0024 INSTALLED UNKN
	NC SQUIRREL HILL TN		BMSEN 02/0376/0744/0878
036 "DIA CIRC CONCR			
LEN=0024	INSTALLED UNKN	0745/0935	
0 00000 0 0 0000+00			0 00000 0 0 0000+00
NO UNDERPASS	INFORMATIO		NO UNDERPASS
BMSBG 02/0376/0744/0878		0745/0932	BMSBG 02/0376/0744/0878
BMSEN 02/0376/0744/0762		0745/0851	BMSEN 02/0376/0744/0762
0 00000 0 0 0000+00			0 00000 0 0 0000+00
RAMP H 8008			RAMP H 8008
BMSBG 02/0376/0744/0762		0745/0752	BMSBG 02/0376/0744/0762
036 "DIA CIRC CONCR			
LEN=0024	INSTALLED UNKN	0745/0735	
OTHER IN-PAV 677		0745/0532M	M 0744/0554 OTHER IN-PAV 677
SIGN: 4 CHORD TRUSS			
BMSID 02/0376/0745/0158		0745/0158	0744/0314 036 "DIA CIRC CONCR
			LEN=0099 INSTALLED UNKN
RAMP D RD			RAMP E RD
(SR8008 SEG 0510/0000)		0745/0038	(SR8008 SEG 0750/0000)
0 0 00000 0 00 0000+00	133477 FT		
LENGTH(AH 5293 BK 2622)	0745/0000		133640 FT
			0744/0000 0 0 00000 0 00 0000+00
			LENGTH(AH 5297 BK 2640)
			SIGN: CANTILEVER
			BMSID 02/0376/0740/2510
			024"H 24"W CON BOX CUL
			LEN=0024 INSTALLED UNKN
			018 "DIA CIRC CONCR
			LEN=0099 INSTALLED UNKN
			SR 8008 EB
OP ID 02/8008/0510/0569		0741/2181	OP ID 02/8008/0510/0569
			036 "DIA CIRC CONCR
			LEN=0099 INSTALLED UNKN
			RAMP B RD
			(SR8008 SEG 0010/0538)
			036 "DIA CIRC CONCR
			LEN=0099 INSTALLED UNKN
			SIGN: 4 CHORD TRUSS
SIGN: 4 CHORD TRUSS			BMSID 02/0376/0740/1365
BMSID 02/0376/0740/1365		0741/1337	024"H 24"W CON BOX CUL

DIR: E TOTAL LEN: 35.461 MI. DIST: 11-1 SR: 376  
 LEFT MUN: PITTSBURGH C RIGHT MUN: PITTSBURGH C

Stationing	Structure ID	Description	Material	Status	Length
	0740/1085	24" H x 24" W CON BOX CUL	CON	UNKN	0024
	0740/0734	24" H x 24" W CON BOX CUL	CON	UNKN	0024
RAMP A RD (SR8008 SEG 0250/1553)	0741/0586				
	0740/0566	24" H x 24" W CON BOX CUL	CON	UNKN	0024
GREENFIELD ROAD OP ID 02/7301/0000/3932	0741/0453				
	0740/0460	OP ID 02/7301/0000/3932 SIGN: CANTILEVER			
	0740/0222	BMSID 02/0376/0740/0222			
	0740/0050	036" DIA CIRC CONCR	CONCR	UNKN	0099
	0740/0024	018" DIA CIRC CONCR	CONCR	UNKN	0024
0 0 00000 0 00 0000+00	130855 FT				
LENGTH(AH 2622 BK 2301)	0741/0000				
024" DIA CIRC CONCR	0740/0000				
LEN=0099 INSTALLED UNKN	0735/1918				
018" DIA CIRC CONCR	0735/1745				
LEN=0099 INSTALLED UNKN	0735/1736				
SIGN: CANTILEVER					
BMSID 02/0376/0735/1736	0735/1736				
018" DIA CIRC CONCR	0734/1734				
LEN=0099 INSTALLED UNKN	0735/1673				
BMSEN 02/0376/0734/1185	0735/1632				
0 00000 0 0 0000+00					
SALINE STREET	0734/1185				
BMSBG 02/0376/0734/1185	0735/1160				
018" DIA CIRC CONCR	0734/1161				
LEN=0099 INSTALLED UNKN	0735/0816				
018" DIA CIRC CONCR	0735/0738				
LEN=0024 INSTALLED UNKN	0735/0602				
018" DIA CIRC CONCR	0735/0602				
LEN=0099 INSTALLED UNKN	0734/0600				
018" DIA CIRC CONCR	0735/0553				
LEN=0024 INSTALLED UNKN	0735/0420				
018" DIA CIRC CONCR	0735/0420				
LEN=0099 INSTALLED UNKN	0735/0388				
018" DIA CIRC CONCR	0735/0388				
LEN=0024 INSTALLED UNKN	0735/0207				
036" DIA CIRC CONCR	0735/0207				
LEN=0024 INSTALLED UNKN					
	0734/0600	020" DIA CIRC CONCR	CONCR	UNKN	0099

DIR: E TOTAL LEN: 35.461 MI. DIST: 11-1 SR: 376  
 LEFT MUN: PITTSBURGH C RIGHT MUN: PITTSBURGH C

DMS SIGN STRUCTURE				DMS SIGN STRUCTURE			
BMSID	02/0376/0734/0153	0735/0128	0734/0153	BMSID	02/0376/0734/0153	0735/0128	0734/0153
0 0 00000	0 00 0000+00	128554 FT		0 0 00000	0 00 0000+00	128699 FT	
OP ID	02/0376/0735/0000			OP ID	02/0376/0735/0000		
LENGTH(AH 2301 BK 2934)	0735/0000			LENGTH(AH 2301 BK 2980)	0734/0000		
BMS EN	02/0376/0730/1965	0731/2934		BMS EN	02/0376/0730/1965	0730/2980	
0 00000 0 0 0000+00				0 00000 0 0 0000+00			
SWINEBURN/ FRAZIER STRE				SWINEBURN/ FRAZIER STRE			
BMSBG	02/0376/0730/1965	0731/1919		BMSBG	02/0376/0730/1965	0730/1965	
SIGN: CANTILEVER				SIGN: CANTILEVER			
BMSID	02/0376/0731/1878	0731/1878		BMSID	02/0376/0731/1878	0731/1878	
0 0 00000 0 00 0000+00 125620 FT				0 0 00000 0 00 0000+00 125719 FT			
LENGTH(AH 2934 BK 2661)	0731/0000			LENGTH(AH 2980 BK 2641)	0730/0000		
024"H 24"W CON BOX CUL				018"DIA CIRC CONCR			
LEN=0024	INSTALLED	UNKN	0725/2599	LEN=0024	INSTALLED	UNKN	
018"DIA	CIRC	CONCR		018"DIA	CIRC	CONCR	
LEN=0024	INSTALLED	UNKN	0725/2504	LEN=0024	INSTALLED	UNKN	
SIGN: 4 CHORD TRUSS				SIGN: 4 CHORD TRUSS			
BMSID	02/0376/0724/2350	0725/2381		BMSID	02/0376/0724/2350	0724/2350	
024"H 24"W CON BOX CUL				024"H 24"W CON BOX CUL			
LEN=0024	INSTALLED	UNKN	0725/2380	LEN=0024	INSTALLED	UNKN	
024"H 24"W CON BOX CUL				024"H 24"W CON BOX CUL			
LEN=0024	INSTALLED	UNKN	0725/2242	LEN=0024	INSTALLED	UNKN	
RAMP A RD				RAMP B RD			
				SIGN: 4 CHORD TRUSS			
				BMSID 02/0376/0724/2350			


DIR: E TOTAL LEN: 35.461 MI. DIST: 11-1 SR: 376  
LEFT MUN: PITTSBURGH C RIGHT MUN: PITTSBURGH C

(SR8006 SEG 0500/0000)	0725/2211	==			
024"H 24"W CON BOX CUL		---			
LEN=0024 INSTALLED UNKN	0725/2132	---			
024"H 24"W CON BOX CUL		---			
LEN=0024 INSTALLED UNKN	0725/2007	---			
DRAINAGE					
STRUCTURE LENGTH 28 FT					
BMSID 02/0376/0724/1670	0725/1895	==			
018" DIA CIRC CONCR					
LEN=0024 INSTALLED UNKN	0725/1886	---			
BMSEN 02/0376/0724/1534	0725/1828	==			
				0724/1730	BMSEN 02/0376/0724/1534
					DRAINAGE
				0724/1670	STRUCTURE LENGTH 28 FT
					BMSID 02/0376/0724/1670
024"H 24"W CON BOX CUL		---			
LEN=0024 INSTALLED UNKN	0725/1763	---			
				0724/1576	SIGN: 4 CHORD TRUSS
					BMSID 02/0376/0724/1576
024"H 24"W CON BOX CUL		---			
LEN=0024 INSTALLED UNKN	0725/1638	---			
0 00000 0 0 0000+00					
SR 0885 BATES STREET					0 00000 0 0 0000+00
BMSBG 02/0376/0724/1534	0725/1632	==			SR 0885 BATES STREET
SIGN: 4 CHORD TRUSS				0724/1534	BMSBG 02/0376/0724/1534
BMSID 02/0376/0724/1576	0725/1579	==			
024" DIA CIRC CONCR					
LEN=0024 INSTALLED UNKN	0725/1517	---			
RAMP D RD					
(SR8006 SEG 0250/0000)	0725/1491	==			
024"H 24"W CON BOX CUL		---			
LEN=0024 INSTALLED UNKN	0725/1270	---			
024"H 24"W BOX CULVRT*		---			
LEN=0024 INSTALLED UNKN	0725/1033	---			
SIGN: CANTILEVER					
BMSID 02/0376/0725/0669	0725/0669	==			
DRAINAGE					
STRUCTURE LENGTH 16 FT					
BMSID 02/0376/0724/0664	0725/0581	==			
018" DIA CIRC CONCR				0724/0664	DRAINAGE
LEN=0024 INSTALLED UNKN	0725/0457	---			STRUCTURE LENGTH 16 FT
0 0 00000 0 00 0000+00	122959 FT				BMSID 02/0376/0724/0664
LENGTH(AH 2661 BK 2675)	0725/0000	---		123078 FT	0 0 00000 0 00 0000+00
018" DIA CIRC CONCR		---		0724/0000	LENGTH(AH 2641 BK 2640)
LEN=0024 INSTALLED UNKN	0721/2633	---			
				0720/2570	018" DIA CIRC CONCR
					LEN=0024 INSTALLED UNKN
DMS SIGN STRUCTURE				0720/2554	DMS SIGN STRUCTURE
BMSID 02/0376/0720/2554	0721/2567	==			BMSID 02/0376/0720/2554
018" DIA CIRC CONCR					
LEN=0024 INSTALLED UNKN	0721/2496	---			



DIR: E TOTAL LEN: 35.461 MI. DIST: 11-1 SR: 376  
 LEFT MUN: PITTSBURGH C RIGHT MUN: PITTSBURGH C

018 "DIA CIRC CONCR  
 LEN=0024 INSTALLED UNKN 0721/2203  
 SIGN: CANTILEVER  
 BMSID 02/0376/0721/2065 0721/2065  
 024 "H 00" W MULT CONCR  
 LEN=0024 INSTALLED UNKN 0721/1960  
 018 "DIA CIRC CONCR  
 LEN=0024 INSTALLED UNKN 0721/1785  
 024 "DIA CIRC CONCR  
 LEN=0024 INSTALLED UNKN 0721/1640  
 018 "DIA CIRC CONCR  
 LEN=0024 INSTALLED UNKN 0721/1500  
 018 "DIA CIRC CONCR  
 LEN=0024 INSTALLED UNKN 0721/1391  
 SIGN: 4 CHORD TRUSS  
 BMSID 02/0376/0721/1344 0721/1344  
 018 "DIA CIRC CONCR  
 LEN=0024 INSTALLED UNKN 0721/1265



RAMP V 8004 EB  
 OP ID 02/8004/0750/0027 0721/1206  
 018 "DIA CIRC CONCR  
 LEN=0024 INSTALLED UNKN 0721/1130  
 018 "DIA CIRC CONCR  
 LEN=0024 INSTALLED UNKN 0721/1115  
 024 "H 24" W CON BOX CUL  
 LEN=0024 INSTALLED UNKN 0721/0960  
 RAMP R RD  
 (SR8004 SEG 0500/0000) 0721/0876  
 018 "DIA CIRC CONCR  
 LEN=0024 INSTALLED UNKN 0721/0772  
 024 "H 24" W CON BOX CUL  
 LEN=0024 INSTALLED UNKN 0721/0620  
 024 "H 24" W CON BOX CUL  
 LEN=0024 INSTALLED UNKN 0721/0582  
 018 "DIA CIRC CONCR  
 LEN=0024 INSTALLED UNKN 0721/0448  
 018 "DIA CIRC CONCR  
 LEN=0024 INSTALLED UNKN 0721/0388  
 RAMP T 8004 EB  
 OP ID 02/8004/0760/0000 0721/0309  
 024 "H 24" W CON BOX CUL  
 LEN=0024 INSTALLED UNKN 0721/0250  
 BMSEN 02/0376/0721/0143 0721/0203  
 RAMP F-EXIT  
 OP ID 02/8065/0010/0000 0721/0172  
 0 00000 0 0 0000+00  
 BRADY STREET LOCAL

0720/1259 RAMP T RD  
 (SR8004 SEG 0760/1297)  
 0720/1234 BMSEN 02/0376/0720/0079  
 0720/1206 OP ID 02/8004/0750/0027

0720/0103 RAMP F-EXIT  
 OP ID 02/8065/0010/0000  
 0 00000 0 0 0000+00  
 BRADY ST

DIR: E TOTAL LEN: 35.461 MI. DIST: 11-1 SR: 376  
 LEFT MUN: PITTSBURGH C RIGHT MUN: PITTSBURGH C

BMSBG 02/0376/0721/0143	0721/0146		0720/0079	BMSBG 02/0376/0720/0079
024"H 24"W CON BOX CUL				
LEN=0024 INSTALLED UNKN	0721/0128			
				RAMP V RD
			0720/0053	(SR8004 SEG 0750/0000)
SR 2085				SR 2085
OP ID 02/2085/0010/2248	0721/0069		0720/0060	OP ID 02/2085/0010/2248
018 "DIA CIRC CONCR				
LEN=0024 INSTALLED UNKN	0721/0057			
0 0 00000 0 00 0000+00	120284 FT			
			120438 FT	0 0 00000 0 00 0000+00
LENGTH MILEPOST 072.00				LENGTH MILEPOST 072.00
LENGTH(AH 2675 BK 2633)	0721/0000		0720/0000	LENGTH(AH 2640 BK 2239)
RAMP E-ENTR.				RAMP E-ENTR.
OP ID 02/8065/0250/0000	0715/2623		0714/2225	OP ID 02/8065/0250/0000
				SIGN: 4 CHORD TRUSS
			0714/2143	BMSID 02/0376/0714/2143
024 "DIA CIRC CONCR				
LEN=0024 INSTALLED UNKN	0715/2496			
024 "DIA CIRC CONCR				
LEN=0024 INSTALLED UNKN	0715/2378			
018 "DIA CIRC CONCR				
LEN=0024 INSTALLED UNKN	0715/2319			
018 "DIA CIRC CONCR				
LEN=0024 INSTALLED UNKN	0715/2261			
RAMP U RD				
(SR8004 SEG 0260/0677)	0715/2158			
024 "DIA CIRC CONCR				
LEN=0024 INSTALLED UNKN	0715/2137			
024 "DIA CIRC CONCR				
LEN=0024 INSTALLED UNKN	0715/2000			
				SIGN: CANTILEVER
			0714/1927	BMSID 02/0376/0714/1927
018 "DIA CIRC CONCR				
LEN=0024 INSTALLED UNKN	0715/1858			
024 "DIA CIRC CONCR				
LEN=0024 INSTALLED UNKN	0715/1720			
024 "DIA CIRC CONCR				
LEN=0024 INSTALLED UNKN	0715/1582			
024 "DIA CIRC METAL				
LEN=0024 INSTALLED UNKN	0715/1435			
018 "DIA CIRC METAL				
LEN=0024 INSTALLED UNKN	0715/1310			
RETAINING WALL				
BMSID 02/0376/0715/1244	0715/1244			
024 "DIA CIRC METAL				
LEN=0024 INSTALLED UNKN	0715/1130			
024 "DIA CIRC METAL				
LEN=0024 INSTALLED UNKN	0715/0985			
018 "DIA CIRC CONCR				
LEN=0024 INSTALLED UNKN	0715/0835			

DIR: E TOTAL LEN: 35.461 MI. DIST: 11-1 SR: 376  
 LEFT MUN: PITTSBURGH C RIGHT MUN: PITTSBURGH C

Item ID	Description	Length	Start Station	End Station	Notes
018	" DIA CIRC CONCR	LEN=0024	0715/0688		
	INSTALLED UNKN				
	SIGN: CANTILEVER				
BMSID	02/0376/0715/0685		0715/0685		
018	" DIA CIRC CONCR	LEN=0024	0715/0530		
	INSTALLED UNKN				
018	" DIA CIRC CONCR	LEN=0024	0715/0315		
	INSTALLED UNKN				
024	" DIA CIRC CONCR	LEN=0024	0715/0138		
	INSTALLED UNKN				
0 0 00000	0 00 0000+00	117651 FT			
	SIGN: CANTILEVER				
BMSID	02/0376/0715/0000		118199 FT		
LENGTH(AH	2633 BK 2608)	0715/0000	0714/0000		
			0710/2872		
			0710/2628		
			0710/2567		
			0710/2344		
			0710/2109		
BMSEN	02/0376/0711/1750		0711/1750		
SIGN:	CANTILEVER				
BMSID	02/0376/0711/1685		0711/1685		
			0710/1845		
			0710/1683		
			0710/1527		
			0710/1390		
			0710/1254		
			0710/1151		
018	" DIA CIRC CONCR	LEN=0024	0711/0705		
	INSTALLED UNKN				
SIGN:	4 CHORD TRUSS				
BMSID	02/0376/0711/0699		0711/0699		
			0710/1084		
			0710/1054		
			0710/0985		
			0710/0807		
RAMP M RD	(SR8096 SEG 0500/0000)		0711/0688		

SIGN: CANTILEVER  
 BMSID 02/0376/0714/0725

0 0 00000 0 00 0000+00  
 LENGTH(AH 2239 BK 3059)  
 BMSEN 02/0376/0710/2109  
 DMS SIGN STRUCTURE  
 BMSID 02/0376/0704/2571  
 SIGN: CANTILEVER  
 BMSID 02/0376/0710/2567  
 018 " DIA CIRC CONCR  
 LEN=0024 INSTALLED UNKN  
 0 00000 0 0 0000+00  
 SECOND AVE  
 BMSBG 02/0376/0710/2109

008 " DIA CIRC CONCR  
 LEN=0024 INSTALLED UNKN  
 036 " DIA CIRC CONCR  
 LEN=0024 INSTALLED UNKN  
 036 " DIA CIRC CONCR  
 LEN=0024 INSTALLED UNKN  
 018 " DIA CIRC CONCR  
 LEN=0024 INSTALLED UNKN  
 018 " DIA CIRC CONCR  
 LEN=0024 INSTALLED UNKN  
 018 " DIA CIRC CONCR  
 LEN=0024 INSTALLED UNKN

SIGN: CANTILEVER  
 BMSID 02/0376/0710/1084  
 018 " DIA CIRC CONCR  
 LEN=0024 INSTALLED UNKN  
 018 " DIA CIRC CONCR  
 LEN=0024 INSTALLED UNKN  
 018 " DIA CIRC CONCR  
 LEN=0024 INSTALLED UNKN

DIR: E TOTAL LEN: 35.461 MI. DIST: 11-1 SR: 376  
 LEFT MUN: PITTSBURGH C RIGHT MUN: PITTSBURGH C

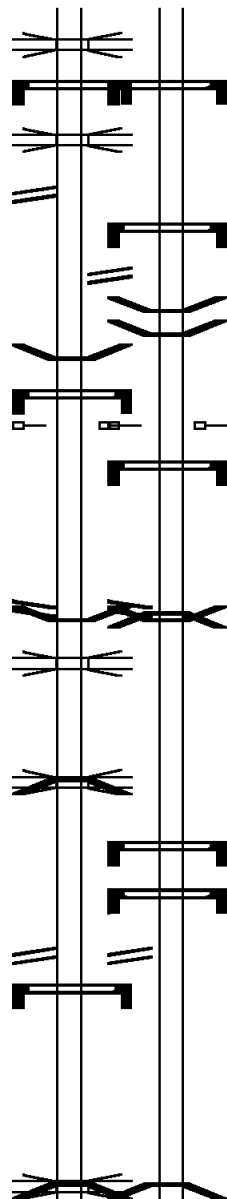
		0710/0683	018 "DIA CIRC CONCR LEN=0024 INSTALLED UNKN
		0710/0603	SOUTH 10TH STREET OP ID 02/7301/0000/2391 018 "DIA CIRC CONCR
		0710/0568	LEN=0024 INSTALLED UNKN
SIGN: CANTILEVER			
BMSID 02/0376/0711/0000	0711/0562		
		0710/0452	018"H 18"W ELLIP CONC LEN=0024 INSTALLED UNKN
		0710/0333	018"H 18"W ELLIP CONC LEN=0024 INSTALLED UNKN
024 "DIA CIRC CONCR LEN=0024 INSTALLED UNKN	0711/0277		
		0710/0214	024"H 24"W CON BOX CUL LEN=0024 INSTALLED UNKN
024 "DIA CIRC CONCR LEN=0024 INSTALLED UNKN	0711/0095		
		0710/0088	018 "DIA CIRC CONCR LEN=0024 INSTALLED UNKN
0 00000 0 0 0000+00	115043 FT		
SECOND AVE			
BMSBG 02/0376/0711/1750		115140 FT	0 0 00000 0 00 0000+00
MILEPOST 071.00			MILEPOST 071.00
LENGTH(AH 2608 BK 2668)	0711/0000	0710/0000	LENGTH(AH 3059 BK 2640)
		0704/2564	018 "DIA CIRC CONCR LEN=0024 INSTALLED UNKN
		0704/2440	018 "DIA CIRC CONCR LEN=0024 INSTALLED UNKN
024 "DIA CIRC CONCR LEN=0024 INSTALLED UNKN	0705/2464		
		0704/2310	024 "DIA CIRC CONCR LEN=0024 INSTALLED UNKN
		0704/2235	SIGN: CANTILEVER BMSID 02/0376/0704/2235
		0704/2183	018 "DIA CIRC CONCR LEN=0024 INSTALLED UNKN
		0704/2058	036 "DIA CIRC CONCR LEN=0024 INSTALLED UNKN
018 "DIA CIRC CONCR LEN=0024 INSTALLED UNKN	0705/2052		
		0704/1892	018 "DIA CIRC CONCR LEN=0024 INSTALLED UNKN
		0704/1522	RAMP A RD (SR8041 SEG 0250/4795)
LIBERTY BR			
OP ID 02/3069/0110/0135	0705/1541	0704/1492	OP ID 02/3069/0110/0135
		0704/1422	024 "DIA CIRC CONCR LEN=0024 INSTALLED UNKN
			024 "DIA CIRC CONCR

DIR: E TOTAL LEN: 35.461 MI. DIST: 11-1 SR: 376  
 LEFT MUN: PITTSBURGH C RIGHT MUN: PITTSBURGH C

SIGN: 4 CHORD TRUSS BMSID 02/0376/0705/1321 0705/1321		0704/1277	LEN=0024	INSTALLED UNKN
PORT AUTHORITY OF ALLEG OVERPASS IS RR X-ING RAMP E RD (SR8095 SEG 0500/0000) 0705/0988		0704/1153 0704/1086	024 "DIA CIRC CONCR LEN=0024	INSTALLED UNKN PORT AUTHORITY OF ALLEG OVERPASS IS RR X-ING
SIGN: CANTILEVER BMSID 02/0376/0705/0850 0705/0850		0704/0975	024 "DIA CIRC CONCR LEN=0024	INSTALLED UNKN
RAMP R OP ID 02/8095/0500/0487 0705/0440		0704/0821 0704/0544	024 "DIA CIRC CONCR LEN=0024 024 "DIA CIRC CONCR LEN=0024	INSTALLED UNKN INSTALLED UNKN
0 0 00000 0 00 0000+00 112375 FT LENGTH(AH 2668 BK 0297) 0705/0000		0704/0423	SIGN: CANTILEVER BMSID 02/0376/0704/0423	018 "DIA CIRC CONCR LEN=0024
RAMP A RD (SR8095 SEG 0260/0511) 0701/0144		0704/0412	018 "DIA CIRC CONCR LEN=0024	INSTALLED UNKN
018 "DIA CIRC CONCR LEN=0024 INSTALLED UNKN 0701/0140		0704/0271	018 "DIA CIRC CONCR LEN=0024	INSTALLED UNKN
OP ID 02/3027/0030/0000 0701/0089		0704/0136	018 "DIA CIRC CONCR LEN=0024	INSTALLED UNKN
024 "DIA CIRC CONCR LEN=0024 INSTALLED UNKN 0701/0002		0704/0000	112500 FT 0 0 00000 0 00 0000+00	LENGTH(AH 2640 BK 0212) RAMP C RD (SR8095 SEG 0020/0000)
0 0 00000 0 00 0000+00 112078 FT LENGTH(AH 0297 BK 3892) 0701/0000		0700/0197	112288 FT	0 0 00000 0 00 0000+00
SIGN: SHAPE OR TUBE BMSID 02/0376/0695/3603 0695/3603		0700/0000	OP ID 02/3027/0030/0000	LENGTH(AH 0212 BK 4033)
WOOD STREET OP ID 02/7301/0000/3120 0695/3490		0694/3902	SIGN: CANTILEVER BMSID 02/0376/0694/3902	
SIGN: SHAPE OR TUBE BMSID 02/0376/0695/3051 0695/3051				
FR PARKWAY TO STANWIX S (SR8094 SEG 0502/0000) 0695/2981				

DIR: E TOTAL LEN: 35.461 MI. DIST: 11-1 SR: 376  
 LEFT MUN: PITTSBURGH C RIGHT MUN: PITTSBURGH C

OP ID	MARKET ST	SR	SEG	START	END	SIGN	SR	SEG	START	END
02/7301/0000/3121	0695/2955									
02/0376/0695/2627	0695/2627									
02/7301/0000/3106	0695/2517									
376 TO 279 N RAMP B										
(SR8041 SEG 0750/0000)	0695/2099									
FR STANWIX ST TO SR 376										
(SR8094 SEG 0252/0476)	0695/2017									
02/0376/0695/1642	0695/1642									
3 CHORD TRUSS										
02/0376/0695/1549	0695/1549									
MILEPOST 070.00	0695/1481									
02/0376/0695/1207	0695/1207									
SR 279 SH										
(SR0279 SEG 0007/0000)										
NC PENN LINCOLN PY										
RAMP C (FT PITT TO										
02/0279/0006/0000	0695/1189									
0 00000 0 0 0000+00										
376 E. B.										
02/0376/0694/1209	0695/1136									
RAMP F										
02/0376/0695/1642	0695/1136									
RAMP A RD										
(SR8039 SEG 0250/0000)	0695/0405									
SIGN: STRUC MOUNTED										
02/0376/0694/0010	0695/0182									
0 00000 0 0 0000+00	108186 FT									
1-376 EB										
02/0376/0694/0000										
NC FORT PITT BR										
ACCESS RD										
(CITY)										
SR 837 NB										
02/0376/0695/1207										



SIGN: CANTILEVER  
 0694/2933 BMSID 02/0376/0694/2933

SIGN: CANTILEVER  
 0694/2071 BMSID 02/0376/0694/2071

0694/1943 BMSEN 02/0376/0694/2006  
 0694/1895 BMSEN 02/0376/0694/1209

MILEPOST 070.00  
 SIGN: CANTILEVER  
 0694/1481 BMSID 02/0376/0694/1219  
 0 00000 0 0 0000+00  
 BMSEN 02/0376/0694/0000  
 SR 279 SH  
 (SR0279 SEG 0006/0000)  
 376 W. B.  
 0694/1209 BMSBG 02/0376/0694/1209

NC PENN LINCOLN PY  
 SIGN: 2 CHORD TRUSS  
 0694/0996 BMSID 02/0376/0694/0996  
 SIGN: 2 CHORD TRUSS  
 0694/0593 BMSID 02/0376/0694/0593  
 RAMP B RD  
 0694/0456 (SR8039 SEG 0010/1056)

108255 FT 0 00000 0 0 0000+00  
 NC FORT PITT BR  
 RTE 837 NB EXT  
 BMSBG 02/0376/0694/0000

DIR: E TOTAL LEN: 35.461 MI. DIST: 11-1 SR: 376  
 LEFT MUN: PITTSBURGH C RIGHT MUN: PITTSBURGH C

LENGTH(AH 3892 BK 3700) 0695/0000 0694/0000 LENGTH(AH 4033 BK 3691)  
 TUNNEL PARKING ENT 0691/3642 == == 0690/3627 EMERGENCY ACCESS RD  
 (GOVT)

0690/2020 018 "DIA CIRC METAL  
 LEN=0030 INSTALLED UNKN

MT WASHINGTON MT WASHINGTON  
 OP ID 02/0376/0691/0062 0691/0062 OP ID 02/0376/0690/0067  
 NC FORT PITT TN NC FORT PITT TN

0 0 0000 0 00 0000+00 104486 FT 104564 FT 0 0 0000 0 00 0000+00  
 CROSSOVER RD CROSSOVER RD  
 (CONN) (CONN)

MILEPOST 069.00 MILEPOST 069.00  
 LENGTH(AH 3700 BK 2640) 0691/0000 0690/0000 LENGTH(AH 3691 BK 2645)  
 (APRA) FT PITT PLAZA

SR 0019 NB SR 0019 NB  
 OP ID 02/0019/0230/0000 0685/2122 OP ID 02/0019/0230/0000  
 SR 51 SB SR 51 SB

OP ID 02/0019/0231/0000 0685/2012 OP ID 02/0019/0231/0000  
 GARAGE ENT GARAGE ENT  
 (GOVT) (GOVT)

0685/1948 0684/1922 RAMP D RD  
 (SR8037 SEG 0010/0000)  
 0685/1880 0684/1917 BMS EN 02/0376/0684/1870

0 0 0000 0 0 0000+00 0 0 0000 0 0 0000+00  
 BMS EN 02/0376/0684/1870 0685/1880 BMS EN 02/0376/0684/1870  
 GARAGE EXIT GARAGE EXIT  
 (GOVT) (GOVT)

SAW MILL RUN SAW MILL RUN  
 BMSBG 02/0376/0684/1870 0685/1833 BMSBG 02/0376/0684/1870  
 OTHER OTHER

OVERPASS IS RR X-ING 0685/1580 OVERPASS IS RR X-ING  
 BR. SAW MILL BR. SAW MILL

STRUCTURE LENGTH 16 FT STRUCTURE LENGTH 16 FT  
 BMSID 02/0376/0684/1563 0685/1558 BMSID 02/0376/0684/1563  
 SIGN: 4 CHORD TRUSS

0684/1556 BMSID 02/0376/0684/1551  
 NORFOLK SOUTHERN NORFOLK SOUTHERN

OVERPASS IS RR X-ING 0685/1459 OVERPASS IS RR X-ING  
 018 "DIA CIRC CONCR

EXTRACT DATE: 12/18/2023  
PRINT DATE: 12/21/2023

ROADWAY MANAGEMENT SYSTEM  
SLD COUNTY/SR - ANNUAL PRINT

PAGE NUMBER: 373  
COUNTY: ALLEGHENY

DIR: E TOTAL LEN: 35.461 MI.  
LEFT MUN: PITTSBURGH C

DIST: 11-1 SR: 376  
RIGHT MUN: PITTSBURGH C

SIGN: TRUSS MUL SPA  
BMSID 02/0376/0684/0876 0685/0835

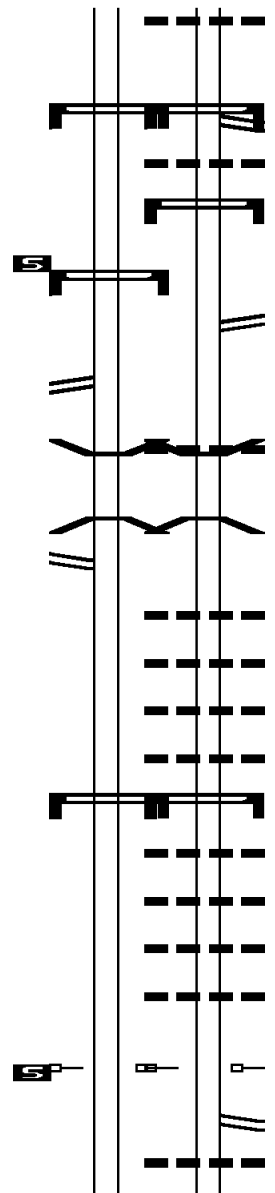
0 0 00000 0 00 0000+00 101846 FT  
LENGTH(AH 2640 BK 2657) 0685/0000  
BMSID 02/0376/0684/0020 0681/2657

BANKSVILLE INT/RMP 250  
(SR8075 SEG 0250/0000) 0681/2347

BMSEN 02/0376/0680/1910 0681/2040  
0 00000 0 0 0000+00  
SR 0019 BANKSVILLE ROAD  
BMSBG 02/0376/0680/1910 0681/1855  
RAMP M RD  
(SR8075 SEG 0260/0293) 0681/1787

SIGN: 4 CHORD TRUSS  
BMSID 02/0376/0680/0619 0681/0582

0 0 00000 0 00 0000+00 099189 FT  
MILEPOST 068.00  
LENGTH(AH 2657 BK 2617) 0681/0000



0684/1440 LEN=0099 INSTALLED UNKN  
SIGN: TRUSS MUL SPA  
BMSID 02/0376/0684/0876  
BANKSVILLE RD  
(SR0019 SEG 0210/1861)  
012 "DIA CIRC CONCR  
0684/0876  
0684/0593 LEN=0030 INSTALLED UNKN  
SIGN: 4 CHORD TRUSS  
0684/0071 BMSID 02/0376/0684/0020  
101919 FT 0 0 00000 0 00 0000+00  
0684/0000 LENGTH(AH 2645 BK 2637)  
0680/2553 TRUCK ESCAPE RAMP RD  
(SR9301 SEG 0010/0000)  
0680/2095 BMSEN 02/0376/0680/1910  
018 "DIA CIRC CONCR  
LEN=0099 INSTALLED UNKN  
0 00000 0 0 0000+00  
0680/1910 SR 0019 BANKSVILLE ROAD  
BMSBG 02/0376/0680/1910  
0680/1668 024 "DIA CIRC CONCR  
LEN=0030 INSTALLED UNKN  
0680/1393 018 "DIA CIRC CONCR  
LEN=0030 INSTALLED UNKN  
0680/1119 018 "DIA CIRC CONCR  
LEN=0030 INSTALLED UNKN  
0680/0916 018 "DIA CIRC CONCR  
LEN=0030 INSTALLED UNKN  
SIGN: 4 CHORD TRUSS  
0680/0619 BMSID 02/0376/0680/0619  
018 "DIA CIRC CONCR  
LEN=0099 INSTALLED UNKN  
0680/0574 018 "DIA CIRC CONCR  
LEN=0030 INSTALLED UNKN  
0680/0562 018 "DIA CIRC CONCR  
LEN=0030 INSTALLED UNKN  
0680/0280 018 "DIA CIRC CONCR  
LEN=0099 INSTALLED UNKN  
0680/0278 018 "DIA CIRC CONCR  
LEN=0030 INSTALLED UNKN  
099282 FT 0 0 00000 0 00 0000+00  
0680/0000 MILEPOST 068.00  
LENGTH(AH 2637 BK 2639)  
RAMP RD  
0674/2118 (SR8098 SEG 0250/1904)  
018 "DIA CIRC CONCR  
0674/2049 LEN=0099 INSTALLED UNKN  
018 "DIA CIRC CONCR



DIR: E TOTAL LEN: 35.461 MI. DIST: 11-1 SR: 376  
 LEFT MUN: PITTSBURGH C RIGHT MUN: PITTSBURGH C

Structure/Sign Description	Stationing	Stationing	Structure/Sign Description
SIGN: 4 CHORD TRUSS BMSID 02/0376/0674/1923	0675/1928	0674/2024	LEN=0030 INSTALLED UNKN SIGN: 4 CHORD TRUSS
RAMP RD (SR8098 SEG 0500/0000) 018 "DIA CIRC CONCR LEN=0100 INSTALLED UNKN	0675/1413	0674/1744	LEN=0099 INSTALLED UNKN
SR 8091 P WAY CNT OP ID 02/8098/0250/0940	0675/1252	0674/1295	OP ID 02/8098/0250/0940 018 "DIA CIRC CONCR
DMS SIGN STRUCTURE BMSID 02/0376/0674/0946	0675/0944	0674/1254	LEN=0099 INSTALLED UNKN
PITTSBURGH GREENTREE B	0675/0943	0674/0980	LEN=0099 INSTALLED UNKN DMS SIGN STRUCTURE
0 0 00000 0 00 0000+00 096572 FT LENGTH(AH 2617 BK 2659)	0675/0000	0674/0674	018 "DIA CIRC CONCR LEN=0099 INSTALLED UNKN
SIGN: 4 CHORD TRUSS BMSID 02/0376/0670/2548	0671/2555	0674/0419	LEN=0099 INSTALLED UNKN
RAMP J RD (SR8035 SEG 0500/0474)	0671/1807	0670/2548	BMSID 02/0376/0670/2548
SR 0121 NB OP ID 02/0121/0080/0866	0671/1508	0670/1936	RAMP A RD (SR8035 SEG 0750/0578)
SIGN: CANTILEVER BMSID 02/8035/0260/0000	0671/1259	0670/1546	024 "DIA CIRC CONCR LEN=0099 INSTALLED UNKN
RAMP F RD (SR8035 SEG 0270/0000)	0671/1202	0670/1493	SR 0121 NB OP ID 02/0121/0080/0866
SIGN: 4 CHORD TRUSS BMSID 02/0376/0670/0803	0671/0807	0670/1346	024 "DIA CIRC CONCR LEN=0099 INSTALLED UNKN
BMSSEN 02/0376/0670/0490	0671/0613	0670/1153	RAMP C RD (SR8035 SEG 0020/0000)
018 "DIA CIRC CONCR		0670/0937	SIGN: 4 CHORD TRUSS
		0670/0803	BMSID 02/0376/0670/0803
		0670/0605	BMSSEN 02/0376/0670/0490

DIR: E TOTAL LEN: 35.461 MI. DIST: 11-1 SR: 376  
 LEFT MUN: GREENTREE B RIGHT MUN: GREENTREE B

Stationing	Description	Length	Material	Notes
0671/0499	LEN=0025 INSTALLED UNKN	0671/0499		
0670/0490	POPLAR AVE LOCAL	0670/0490		
0670/0226	RAMP K RD (SR8035 SEG 0010/0526)	0670/0226		
0671/0208	RAMP E RD (SR8035 SEG 0250/0413)	093986 FT		
0671/0000	LENGTH(AH 2659 BK 2641)	0671/0000		
0665/2494	SIGN: 4 CHORD TRUSS BMSID 02/0376/0664/2501	0665/2494		
0664/2438	024 "DIA CIRC CONCR	0664/2438		
0664/2162	LEN=0099 INSTALLED UNKN	0664/2162		
0664/0362	024 "DIA CIRC CONCR	0664/0362		
0665/0000	LENGTH(AH 2641 BK 2636)	091272 FT		
0661/1143	DMS SIGN STRUCTURE BMSID 02/0376/0660/1145	0661/1143		
0660/0890	BR.WHISKY R. STRUCTURE LENGTH 14 FT	0660/0890		
0660/0411	WHISKEY RUN STRUCTURE LENGTH 16 FT	0660/0411		
0661/0000	LENGTH(AH 2636 BK 2571)	088636 FT		
0655/1762	GREENTREE SCOTT T	0655/1762		
0655/1682	BR.WHISKY R. STRUCTURE LENGTH 14 FT	0655/1682		
0654/1689	018 "DIA CIRC CONCR	0654/1689		
0654/1662	LEN=0040 INSTALLED UNKN	0654/1662		
	GREENTREE SCOTT T			
	018 "DIA CIRC CONCR			

DIR: E TOTAL LEN: 35.461 MI. DIST: 11-1 SR: 376  
 LEFT MUN: SCOTT T RIGHT MUN: SCOTT T

Structure ID	Description	Stationing	Length	Material	Status
0654/1450			LEN=0040		INSTALLED UNKN
SCOTT GREENTREE B		0655/1250			
WHISKEY RUN STRUCTURE	LENGTH 16 FT				
BMSID 02/0376/0660/0411		0655/1214			
BMSEN 02/0376/0654/0281		0655/0916			
NORFOLK SOUTHERN OVERPASS	IS RR X-ING	0655/0709			
0 00000 0 0 0000+00					
BELL RD BMSBG 02/0376/0654/0281		0655/0294			
SIGN: CANTILEVER					
BMSID 02/0376/0655/0118		0655/0118			
SCOTT T RAMP A RD		0655/0111			
(SR8134 SEG 0500/0000)		0655/0070			
0 0 00000 0 00 0000+00		086065 FT			
LENGTH(AH 2571 BK 2652)		0655/0000			
RAMP D RD (SR8134 SEG 0760/0909)		0651/2358			
SR 8033 (RAMP.D)					
OP ID 02/8134/0760/0105		0651/2013			
BMSEN 02/0376/0650/1095		0651/1863			
SCOTT CARNEGIE B		0651/1496			
0 00000 0 0 0000+00					
RAMP A BMSBG 02/0376/0650/1095		0651/1098			
SIGN: 4 CHORD TRUSS					
BMSID 02/0376/0650/0606		0651/0610			
BMSEN 02/0376/0650/0000		0651/0560			
0 00000 0 0 0000+00					
ARCH ST BMSBG 02/0376/0650/0000		0651/0050			
0 0 00000 0 00 0000+00		083413 FT			
0654/0930	01B "DIA CIRC CONCR		LEN=0030		INSTALLED UNKN
0654/0903	BMSEN 02/0376/0654/0281				
0654/0716	NORFOLK SOUTHERN OVERPASS				
0 00000 0 0 0000+00					
0654/0281	BELL RD BMSBG 02/0376/0654/0281				
086086 FT					
0654/0000	LENGTH(AH 2623 BK 2674)				
0650/2381	01B "DIA CIRC CONCR		LEN=0099		INSTALLED UNKN
0650/2372	RAMP B RD (SR8134 SEG 0750/1451)				
0650/2027	SR 8033 (RAMP.D)				
0650/1860	OP ID 02/8134/0760/0105				
0650/1845	BMSEN 02/0376/0650/1095				
0650/1733	RAMP C RD (SR8134 SEG 0010/0000)				
0650/1399	SIGN: CANTILEVER				
0650/1095	BMSID 02/0376/0650/1733				
0650/0990	SCOTT CARNEGIE B				
0650/0711	0 00000 0 0 0000+00				
0650/0606	RAMP A BMSBG 02/0376/0650/1095				
0650/0560	01B "DIA CIRC CONCR		LEN=0030		INSTALLED UNKN
0650/0050	01B "DIA CIRC CONCR		LEN=0030		INSTALLED UNKN
0650/0021	SIGN: 4 CHORD TRUSS				
	BMSID 02/0376/0650/0606				
	BMSEN 02/0376/0650/0000				
	0 00000 0 0 0000+00				
	ARCH ST BMSBG 02/0376/0650/0000				
	0 0 00000 0 00 0000+00				
	MILEPOST 065.00				

DIR: E TOTAL LEN: 35.461 MI. DIST: 11-1 SR: 376  
 LEFT MUN: CARNEGIE B RIGHT MUN: CARNEGIE B

MILEPOST	065.00		083412 FT	0 0 00000 0 00 0000+00
LENGTH(AH 2652 BK 2630)	0651/0000		0650/0000	LENGTH(AH 2674 BK 2593)
PAT BUSWAY RD (CNTY)	0645/2477		0644/2463	PAT BUSWAY RD (CNTY)
DMS SIGN STRUCTURE	0645/2163		0644/2143	DMS SIGN STRUCTURE
BMSID 02/0376/0644/2143	0645/2163		0644/2143	BMSID 02/0376/0644/2143
018 "DIA CIRC METAL	0645/1708		0644/1362	018 "DIA CIRC CONCR
LEN=0045 INSTALLED UNKN	0645/1708		0644/1069	LEN=0099 INSTALLED UNKN
CARNEGIE ROSSLYN FARMS B	0645/1178		0644/0824	CARNEGIE ROSSLYN FARMS B
			0644/0763	ROSSLYN FARMS RAMP H RD (BORO)
SIGN: 3 CHORD TRUSS	0645/0514		0644/0486	014 "DIA CIRC CONCR
BMSID 02/0376/0644/0486	0645/0514		0644/0486	LEN=0099 INSTALLED UNKN
RAMP G RD (SR8132 SEG 0500/0000)	0645/0209		080819 FT	SIGN: 3 CHORD TRUSS
0 0 00000 0 00 0000+00	080783 FT		0644/0000	BMSID 02/0376/0644/0486
LENGTH(AH 2630 BK 2640)	0645/0000		0644/2495	024 "DIA CIRC CONCR
			0640/2264	LEN=0099 INSTALLED UNKN
SR 8031 (RAMP A)	0641/2283		0640/2215	SR 8031 (RAMP A)
OP ID 02/3163/0011/0000	0641/2283		0640/1916	OP ID 02/3163/0011/0000
			0640/1671	018 "DIA CIRC CONCR
021 "DIA CIRC CONCR	0641/2165		0640/1650	LEN=0099 INSTALLED UNKN
LEN=0050 INSTALLED 2016	0641/2165		0640/1650	018 "DIA CIRC CONCR
			0640/1650	LEN=0099 INSTALLED UNKN
018 "DIA CIRC CONCR	0641/1656		0640/1650	018 "DIA CIRC CONCR
LEN=0050 INSTALLED UNKN	0641/1656		0640/1650	LEN=0099 INSTALLED UNKN
SIGN: 4 CHORD TRUSS	0641/1627		0640/1650	SIGN: 4 CHORD TRUSS
BMSID 02/0376/0640/1650	0641/1627		0640/1650	BMSID 02/0376/0640/1650
			0640/1431	018 "DIA CIRC CONCR
RAMP B RD (SR8009 SEG 0760/0000)	0641/1245		0640/1431	LEN=0099 INSTALLED UNKN
			0640/1003	018 "DIA CIRC CONCR
			0640/1002	LEN=0099 INSTALLED UNKN
			0640/1002	018 "DIA CIRC CONCR
			0640/1002	LEN=0099 INSTALLED UNKN

EXTRACT DATE: 12/18/2023  
PRINT DATE: 12/21/2023

ROADWAY MANAGEMENT SYSTEM  
SLD COUNTY/SR - ANNUAL PRINT

PAGE NUMBER: 368  
COUNTY: ALLEGHENY

DIR: E TOTAL LEN: 35.461 MI.  
LEFT MUN: ROSSLYN FARMS B

DIST: 11-1 SR: 376  
RIGHT MUN: ROSSLYN FARMS B

ROSSLYN FARMS  
ROBINSON T 0641/1015

0 0 00000 0 00 0000+00 078143 FT  
ROBINSON  
COLLIER T  
MILEPOST 064.00  
LENGTH(AH 2640 BK 2625) 0641/0000

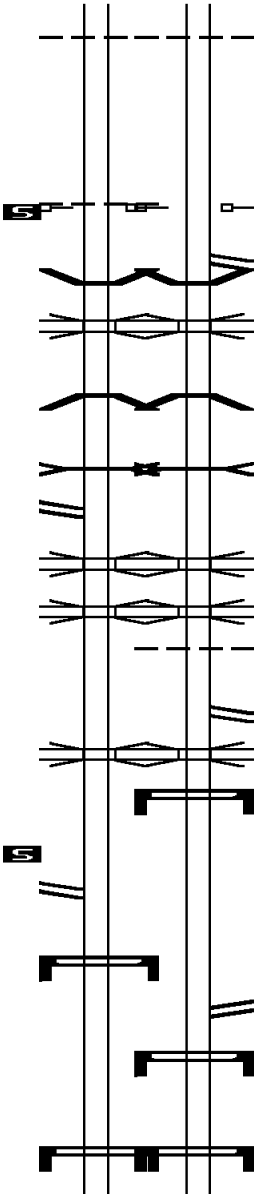
BMS EN 02/0376/0634/1908 0635/2019  
SR 8009 SB (RAMP B  
OP ID 02/8009/0760/1868 0635/1953  
0 00000 0 0 0000+00  
CAMPBELLS RD COUNTY  
BMSBG 02/0376/0634/1908 0635/1896  
CAMPBELLS  
STRUCTURE LENGTH 22 FT  
BMSID 02/0376/0634/1715 0635/1698  
RAMP E RD  
(SR8009 SEG 0750/1022) 0635/1213  
SR 0079 NB  
OP ID 02/0079/0580/0774 0635/0998  
SR 0079 SB  
OP ID 02/0079/0581/0857 0635/0880

RAMP G 8009 376 EB  
OP ID 02/8009/0260/0293 0635/0633

0 0 00000 0 00 0000+00 075518 FT  
LENGTH(AH 2625 BK 2640) 0635/0000  
PITTSBURGH INT/RAMP H R  
(SR8009 SEG 0510/1417) 0631/2401

SIGN: 4 CHORD TRUSS  
BMSID 02/0376/0630/1668 0631/1668

SIGN: 4 CHORD TRUSS  
BMSID 02/0376/0630/0500 0631/0500  
018 " DIA CIRC CONCR



0640/0887 ROSSLYN FARMS  
ROBINSON T  
078179 FT 0 0 00000 0 00 0000+00  
MILEPOST 064.00  
0640/0000 LENGTH(AH 2640 BK 2619)  
RAMP A RD  
0634/2553 (SR8009 SEG 0010/1378)  
0634/2031 BMS EN 02/0376/0634/1908  
SR 8009 SB (RAMP B  
0634/1936 OP ID 02/8009/0760/1868  
0 00000 0 0 0000+00  
CAMPBELLS RD COUNTY  
0634/1908 BMSBG 02/0376/0634/1908  
CAMPBELLS  
0634/1715 STRUCTURE LENGTH 22 FT  
BMSID 02/0376/0634/1715  
SR 0079 NB  
0634/1007 OP ID 02/0079/0580/0774  
SR 0079 SB  
0634/0898 OP ID 02/0079/0581/0857  
ROBINSON  
COLLIER T  
RAMP D RD  
0634/0638 (SR8009 SEG 0270/1230)  
RAMP G 8009 376 EB  
0634/0562 OP ID 02/8009/0260/0293  
SIGN: CANTILEVER  
0634/0210 BMSID 02/0376/0634/0210  
075560 FT 0 0 00000 0 00 0000+00  
0634/0000 LENGTH(AH 2619 BK 2619)  
RAMP C RD  
0630/1646 (SR8009 SEG 0250/0000)  
SIGN: 4 CHORD TRUSS  
0630/1609 BMSID 02/0376/0630/1668  
SIGN: 4 CHORD TRUSS  
0630/0500 BMSID 02/0376/0630/0500

DIR: E TOTAL LEN: 35.461 MI. DIST: 11-1 SR: 376  
 LEFT MUN: COLLIER T RIGHT MUN: COLLIER T

Segment ID	Material	Length (FT)	Start Station	End Station	Notes
0631/0291	018 " DIA CIRC CONCR	072878	0000+00	072878	LEN=0050 INSTALLED UNKN
0630/0203	018 " DIA CIRC CONCR	072941	0000+00	072941	LEN=0099 INSTALLED UNKN
0631/0000	018 " DIA CIRC CONCR	0630/0000	0000+00	0630/0000	LEN=0040 INSTALLED UNKN
0625/2358	018 " DIA CIRC CONCR	0625/2358	0625/2358	0625/2358	LEN=0050 INSTALLED UNKN
0625/1803	018 " DIA CIRC CONCR	0625/1803	0625/1803	0625/1803	LEN=0050 INSTALLED UNKN
0625/1700	018 " DIA CIRC CONCR	0625/1700	0625/1700	0625/1700	LEN=0050 INSTALLED UNKN
0625/1066	018 " DIA CIRC CONCR	0625/1066	0625/1066	0625/1066	LEN=0050 INSTALLED UNKN
0625/0406	018 " DIA CIRC CONCR	0625/0406	0625/0406	0625/0406	LEN=0050 INSTALLED UNKN
0625/0176	018 " DIA CIRC CONCR	0625/0176	0625/0176	0625/0176	LEN=0040 INSTALLED UNKN
0625/0000	018 " DIA CIRC CONCR	0625/0000	0625/0000	0625/0000	LEN=0050 INSTALLED UNKN
0624/2447	018 " DIA CIRC CONCR	0624/2447	0624/2447	0624/2447	LEN=0050 INSTALLED UNKN
0624/1892	018 " DIA CIRC CONCR	0624/1892	0624/1892	0624/1892	LEN=0050 INSTALLED UNKN
0624/1700	018 " DIA CIRC CONCR	0624/1700	0624/1700	0624/1700	LEN=0050 INSTALLED UNKN
0624/0000	018 " DIA CIRC CONCR	0624/0000	0624/0000	0624/0000	LEN=0050 INSTALLED UNKN
0621/2333	018 " DIA CIRC CONCR	0621/2333	0621/2333	0621/2333	LEN=0050 INSTALLED UNKN
0621/2301	018 " DIA CIRC CONCR	0621/2301	0621/2301	0621/2301	LEN=0050 INSTALLED UNKN
0621/1372	018 " DIA CIRC CONCR	0621/1372	0621/1372	0621/1372	LEN=0050 INSTALLED UNKN
0621/1051	018 " DIA CIRC CONCR	0621/1051	0621/1051	0621/1051	LEN=0050 INSTALLED UNKN
0621/0796	018 " DIA CIRC CONCR	0621/0796	0621/0796	0621/0796	LEN=0050 INSTALLED UNKN
0621/0302	018 " DIA CIRC CONCR	0621/0302	0621/0302	0621/0302	LEN=0050 INSTALLED UNKN
0621/0195	018 " DIA CIRC CONCR	0621/0195	0621/0195	0621/0195	LEN=0050 INSTALLED UNKN
0620/2372	018 " DIA CIRC CONCR	0620/2372	0620/2372	0620/2372	LEN=0030 INSTALLED UNKN
0620/1605	018 " DIA CIRC CONCR	0620/1605	0620/1605	0620/1605	LEN=0030 INSTALLED UNKN
0620/1372	018 " DIA CIRC CONCR	0620/1372	0620/1372	0620/1372	LEN=0030 INSTALLED UNKN
0620/1350	018 " DIA CIRC CONCR	0620/1350	0620/1350	0620/1350	LEN=0030 INSTALLED UNKN
0620/0842	018 " DIA CIRC CONCR	0620/0842	0620/0842	0620/0842	LEN=0030 INSTALLED UNKN
0620/0310	018 " DIA CIRC CONCR	0620/0310	0620/0310	0620/0310	LEN=0030 INSTALLED UNKN
0620/0203	018 " DIA CIRC CONCR	0620/0203	0620/0203	0620/0203	LEN=0030 INSTALLED UNKN
0620/0179	018 " DIA CIRC CONCR	0620/0179	0620/0179	0620/0179	LEN=0030 INSTALLED UNKN
067660	018 " DIA CIRC CONCR	067660	067660	067660	LEN=0099 INSTALLED UNKN
067682	018 " DIA CIRC CONCR	067682	067682	067682	LEN=0099 INSTALLED UNKN

DIR: E TOTAL LEN: 35.461 MI. DIST: 11-1 SR: 376  
 LEFT MUN: COLLIER T RIGHT MUN: COLLIER T

MILEPOST	062.00	MILEPOST	062.00
LENGTH(AH 2606 BK 2642)	0621/0000	LENGTH(AH 2619 BK 2640)	0620/0000
018 "DIA CIRC CONCR	INSTALLED UNKN 0615/2546	CAMPBELLS RUN INT/ RP B	0614/2613
LEN=0050		(SR8038 SEG 0020/0130)	
018 "DIA CIRC CONCR	INSTALLED UNKN 0615/2247	COLLIER	0614/2485
LEN=0099		ROBINSON T	
018 "DIA CIRC CONCR	INSTALLED UNKN 0615/1994	024 "DIA CIRC CONCR	0614/2472
LEN=0050		LEN=0030	
018 "DIA CIRC CONCR	INSTALLED UNKN 0615/1743	024 "DIA CIRC CONCR	0614/2001
LEN=0099		LEN=0030	
018 "DIA CIRC CONCR	INSTALLED UNKN 0615/0562	024 "DIA CIRC CONCR	0614/1756
LEN=0050		LEN=0030	
018 "DIA CIRC CONCR	INSTALLED UNKN 0615/0107	018 "DIA CIRC CONCR	0614/1437
LEN=0040		LEN=0030	
0 0 00000 0 00 0000+00	065018 FT	018 "DIA CIRC CONCR	0614/0541
LENGTH(AH 2642 BK 2640)	0615/0000	LEN=0099	
018 "DIA CIRC CONCR	INSTALLED UNKN 0611/2478	024 "DIA CIRC CONCR	0614/0372
LEN=0040		LEN=0099	
018 "DIA CIRC CONCR	INSTALLED UNKN 0611/2196	018 "DIA CIRC CONCR	0614/0105
LEN=0099		LEN=0005	
SIGN: 4 CHORD TRUSS		0 0 00000 0 00 0000+00	
BMSID 02/0376/0610/2174	0611/2187	VILLAGE: COLLIER TWP	
		LENGTH(AH 2640 BK 2640)	
RAMP B RD	0611/1841	0614/0000	
(SR8090 SEG 0502/0000)		SIGN: 4 CHORD TRUSS	
		BMSID 02/0376/0610/2174	
		018 "DIA CIRC CONCR	
		LEN=0030	
		INSTALLED UNKN	
		018 "DIA CIRC CONCR	
		LEN=0030	
		INSTALLED UNKN	
		RAMP D RD	
		(SR8090 SEG 0750/1380)	

DIR: E TOTAL LEN: 35.461 MI. DIST: 11-1 SR: 376  
 LEFT MUN: ROBINSON T RIGHT MUN: ROBINSON T

Segment ID	Segment Description	Stationing	Length	Material	Notes
RAMP A RD (SR8090 SEG 0512/0388)		0611/0468			
0610/0437	018 "DIA CIRC CONCR		LEN=0040	INSTALLED UNKN	
0610/0037	016 "DIA CIRC CONCR		LEN=0040	INSTALLED UNKN	
062402 FT	0 0 00000 0 00 0000+00	062378 FT	0 0 00000 0 00 0000+00		
0611/0000	LENGTH(AH 2640 BK 2640)	0611/0000	061.00	MILEPOST 061.00	
0610/0000	018 "DIA CIRC CONCR		LEN=0030	INSTALLED UNKN	
0604/2352	018 "DIA CIRC CONCR		LEN=0030	INSTALLED UNKN	
SIGN: CANTILEVER					
BMSID 02/0376/0605/2221	RIDGE RD	0605/2221			
OP ID 02/3145/0010/0537		0605/2143			
0604/2134	OP ID 02/3145/0010/0537				
0604/2045	018 "DIA CIRC CONCR		LEN=0030	INSTALLED UNKN	
0605/1790	018 "DIA CIRC CONCR		LEN=0030	INSTALLED UNKN	
0604/1733	018 "DIA CIRC CONCR		LEN=0030	INSTALLED UNKN	
0604/1420	018 "DIA CIRC CONCR		LEN=0030	INSTALLED UNKN	
0605/1374	018 "DIA CIRC CONCR		LEN=0099	INSTALLED UNKN	
0604/1212	RAMP C RD (SR8090 SEG 0010/0000)				
0604/1107	018 "DIA CIRC CONCR		LEN=0050	INSTALLED UNKN	
0605/1051	018 "DIA CIRC CONCR		LEN=0050	INSTALLED UNKN	
0604/0797	018 "DIA CIRC CONCR		LEN=0030	INSTALLED UNKN	
SIGN: 4 CHORD TRUSS					
BMSID 02/0376/0604/0726		0605/0726			
0604/0726	SIGN: 4 CHORD TRUSS				
0604/0489	018 "DIA CIRC CONCR		LEN=0134	INSTALLED UNKN	
RAMP E RD (SR8036 SEG 0500/0000)		0605/0378			
0604/0179	018 "DIA CIRC CONCR		LEN=0030	INSTALLED UNKN	
0605/0040	018 "DIA CIRC CONCR		LEN=0099	INSTALLED UNKN	
059762 FT	0 0 00000 0 00 0000+00	059738 FT	0 0 00000 0 00 0000+00		
0604/0000	LENGTH(AH 2640 BK 2640)	0605/0000	2611	MILEPOST 2640	
0600/2491	018 "DIA CIRC CONCR		LEN=0035	INSTALLED UNKN	
0601/2480	018 "DIA CIRC CONCR		LEN=0050	INSTALLED UNKN	







EXTRACT DATE: 12/18/2023  
PRINT DATE: 12/21/2023

ROADWAY MANAGEMENT SYSTEM  
SLD COUNTY/SR - ANNUAL PRINT

PAGE NUMBER: 362  
COUNTY: ALLEGHENY

DIR: E TOTAL LEN: 35.461 MI.  
LEFT MUN: MOON T

DIST: 11-1 SR: 376  
RIGHT MUN: MOON T

(SR8074 SEG 0254/0805) 0581/2317  
018 "DIA CIRC CONCR  
LEN=0065 INSTALLED UNKN 0581/2037

018 "DIA CIRC CONCR  
LEN=0099 INSTALLED UNKN 0581/1722

018 "DIA CIRC CONCR  
LEN=0099 INSTALLED UNKN 0581/1445

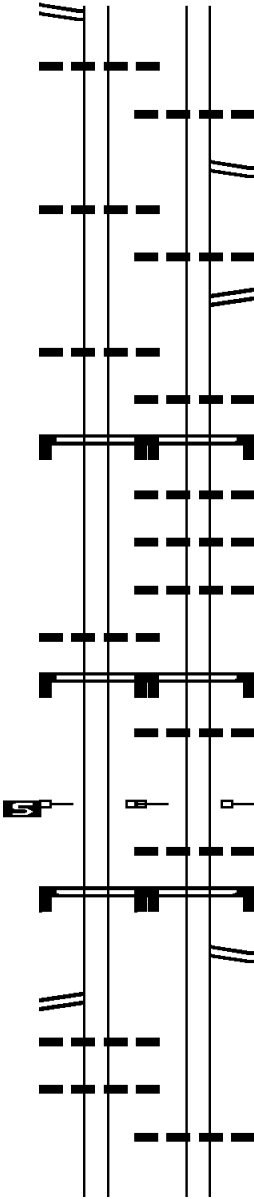
SIGN: 4 CHORD TRUSS  
BMSID 02/0376/0580/1307 0581/1307

018 "DIA CIRC CONCR  
LEN=0099 INSTALLED UNKN 0581/0759  
SIGN: 4 CHORD TRUSS  
BMSID 02/0376/0580/0504 0581/0504

0 0 0000 0 00 0000+00 046599 FT  
MILEPOST 058.00  
LENGTH(AH 2619 BK 2725) 0581/0000

SIGN: 4 CHORD TRUSS  
BMSID 02/0376/0574/2441 0575/2532

BUSINESS 60 SH  
(SR3160 SEG 0133/2785) 0575/2165  
018 "DIA CIRC CONCR  
LEN=0045 INSTALLED UNKN 0575/2143  
012 "DIA CIRC CONCR  
LEN=0099 INSTALLED UNKN 0575/2004



0580/2023 018 "DIA CIRC CONCR  
LEN=0030 INSTALLED UNKN  
0580/1969 RAMP A SPUR AND C RD  
(SR8074 SEG 0020/0454)

0580/1703 018 "DIA CIRC CONCR  
LEN=0040 INSTALLED UNKN  
0580/1691 RAMP A RD  
(SR8074 SEG 0010/0000)

0580/1430 018 "DIA CIRC CONCR  
LEN=0040 INSTALLED UNKN  
0580/1307 SIGN: 4 CHORD TRUSS  
BMSID 02/0376/0580/1307

0580/1155 018 "DIA CIRC CONCR  
LEN=0040 INSTALLED UNKN  
0580/0761 018 "DIA CIRC CONCR  
LEN=0075 INSTALLED UNKN  
0580/0731 018 "DIA CIRC CONCR  
LEN=0030 INSTALLED UNKN

0580/0504 SIGN: 4 CHORD TRUSS  
BMSID 02/0376/0580/0504  
0580/0379 018 "DIA CIRC CONCR  
LEN=0030 INSTALLED UNKN  
046605 FT 0 0 0000 0 00 0000+00  
MILEPOST 058.00

0580/0000 LENGTH(AH 2640 BK 2640)  
0574/2635 018 "DIA CIRC CONCR  
LEN=0100 INSTALLED UNKN  
0574/2441 SIGN: 4 CHORD TRUSS  
BMSID 02/0376/0574/2441  
0574/2256 BUSINESS 60 SH  
(SR3160 SEG 0132/2390)

0574/1860 018 "DIA CIRC CONCR  
LEN=0060 INSTALLED UNKN

BR. MCCLARENS

DIR: E TOTAL LEN: 35.461 MI. DIST: 11-1 SR: 376  
 LEFT MUN: MOON T RIGHT MUN: MOON T

Structure ID	Structure Description	Length (FT)	Notes
0574/1141	STRUCTURE LENGTH 12 FT BMSID 02/0376/0574/1141	12	
0574/1138	BUSINESS 376 OP ID 02/3160/0132/0858		
0575/1077	BR. MCCLARENS		
0575/1031	STRUCTURE LENGTH 12 FT BMSID 02/0376/0574/1141	12	
0575/0698	SR 8110 (RAMP WS-C) OP ID 02/8110/0250/2010		
0575/0447	MCCLARENS RU STRUCTURE LENGTH 14 FT BMSID 02/0376/0574/0581	14	
0575/0000	0 0 00000 0 00 0000+00 043874 FT LENGTH(AH 2725 BK 2591)	43874	
0574/0581	0 0 00000 0 00 0000+00 043965 FT	43965	
0574/0000	0574/0000 LENGTH(AH 2640 BK 2640) 018 "DIA CIRC CONCR		
0570/2600	LEN=0099 INSTALLED UNKN		
0571/2538	FR SR 3160 RAMP RD (SR8110 SEG 0500/1213)		
0570/1143	TO SR 3160 RAMP RD (SR8110 SEG 0250/0000)		
0570/0012	SIGN: 4 CHORD TRUSS BMSID 02/0376/0570/0012		
0570/0000	0 0 00000 0 00 0000+00 MILEPOST 057.00 LENGTH(AH 2640 BK 2640)		
0565/2125	018 "DIA CIRC CONCR LEN=0065 INSTALLED UNKN		
0565/1538	018 "DIA CIRC CONCR LEN=0640 INSTALLED UNKN		
0564/1550	018 "DIA CIRC CONCR LEN=0070 INSTALLED UNKN		
0564/0914	018 "DIA CIRC CONCR LEN=0070 INSTALLED UNKN		
0565/0565	RAMP TO MCCLAREN RD (SR8128 SEG 0500/0000)		
0565/0080	018 "DIA CIRC CONCR LEN=0065 INSTALLED UNKN		
0565/0000	0 0 00000 0 00 0000+00 038543 FT LENGTH(AH 2740 BK 2674)	38543	
0564/0000	038685 FT 0 0 00000 0 00 0000+00 LENGTH(AH 2640 BK 2640)	38685	
0560/2208	RAMP FROM MCCLAREN RD (SR8128 SEG 0020/1629)		
0560/2087	SR 3070 MCCLAREN E OP ID 02/3070/0106/0000		

DIR: E TOTAL LEN: 35.461 MI. DIST: 11-1 SR: 376  
 LEFT MUN: MOON T RIGHT MUN: MOON T

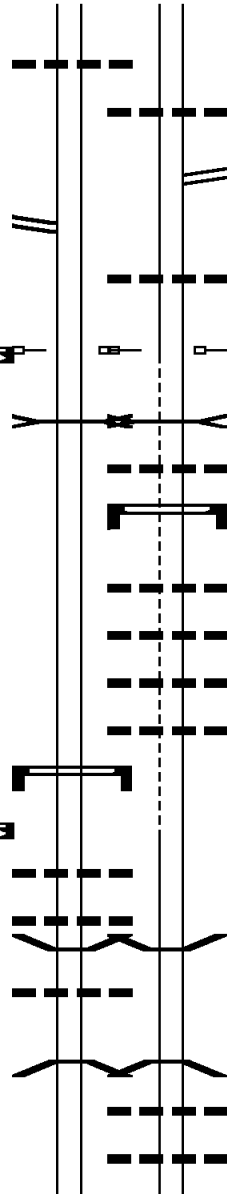
018 "DIA CIRC CONCR  
 LEN=0099 INSTALLED UNKN 0561/1474

RAMP FROM MCCLAREN RD  
 (SR8128 SEG 0250/1448) 0561/0534

0 0 00000 0 00 0000+00 035869 FT  
 MILEPOST 056.00  
 LENGTH(AH 2674 BK 2607) 0561/0000  
 BR.MONTOUR  
 STRUCTURE LENGTH 8 FT  
 BMSID 02/0376/0554/2251 0555/2164

SIGN: CANTILEVER  
 BMSID 02/0376/0555/0126 0555/0126  
 0 0 00000 0 00 0000+00 033262 FT  
 LENGTH(AH 2607 BK 2496) 0555/0000  
 018 "DIA CIRC CONCR  
 LEN=0099 INSTALLED UNKN 0551/2489  
 018 "DIA CIRC CONCR  
 LEN=0040 INSTALLED UNKN 0551/2092  
 BMSEN 02/0376/0551/1753 0551/1753  
 018 "DIA CIRC CONCR  
 LEN=0040 INSTALLED UNKN 0551/1280  
 0 0 00000 0 0 0000+00  
 SERVICE RD  
 BMSBG 02/0376/0551/1753 0551/1193

018 "DIA CIRC CONCR



0560/1276 018 "DIA CIRC CONCR  
 LEN=0045 INSTALLED UNKN

0560/0676 RAMP TO MCCLAREN RD  
 (SR8128 SEG 0010/0000)

0560/0078 018 "DIA CIRC CONCR  
 036045 FT LEN=0045 INSTALLED UNKN  
 0 0 00000 0 00 0000+00  
 MILEPOST 056.00

0560/0000 LENGTH(AH 2640 BK 2640)  
 BR.MONTOUR  
 STRUCTURE LENGTH 8 FT  
 BMSID 02/0376/0554/2251 0554/2251

0554/2220 018 "DIA CIRC CONCR  
 LEN=0070 INSTALLED UNKN  
 SIGN: 4 CHORD TRUSS  
 BMSID 02/0376/0554/2090 0554/2090

0554/1329 018 "DIA CIRC CONCR  
 LEN=0045 INSTALLED UNKN

0554/0950 018 "DIA CIRC CONCR  
 LEN=0030 INSTALLED UNKN

0554/0670 016 "DIA CIRC CONCR  
 LEN=0045 INSTALLED UNKN

0554/0244 018 "DIA CIRC CONCR  
 LEN=0035 INSTALLED UNKN

033405 FT 0 0 00000 0 00 0000+00  
 0554/0000 LENGTH(AH 2640 BK 2640)

0550/1888 BMSEN 02/0376/0550/1337

0 0 00000 0 0 0000+00  
 SERVICE RD  
 BMSBG 02/0376/0550/1337 0550/1337

0550/1289 018 "DIA CIRC CONCR  
 LEN=0050 INSTALLED UNKN

0550/1160 018 "DIA CIRC CONCR  
 LEN=0040 INSTALLED UNKN

DIR: E TOTAL LEN: 35.461 MI. DIST: 11-1 SR: 376  
 LEFT MUN: MOON T RIGHT MUN: MOON T

LEN=0040	INSTALLED UNKN	0551/0804	---	---					
018	"DIA CIRC CONCR								
LEN=0099	INSTALLED UNKN	0551/0407	---	---					
0 0 00000	0 00 0000+00	030766 FT			030765 FT	0 0 00000	0 00 0000+00		
	MILEPOST	055.00					MILEPOST	055.00	
LENGTH(AH 2496 BK 2640)		0551/0000	5	5	0550/0000	LENGTH(AH 2640 BK 2640)			
					0544/2640	018 "DIA CIRC CONCR			
018	"DIA CIRC METAL					LEN=0070	INSTALLED UNKN		
LEN=0040	INSTALLED UNKN	0545/2301	---	---					
					0544/1900	036 "DIA CIRC CONCR			
018	"DIA CIRC METAL					LEN=0099	INSTALLED UNKN		
LEN=0040	INSTALLED UNKN	0545/1876	---	---					
018	"DIA CIRC METAL								
LEN=0040	INSTALLED UNKN	0545/1528	---	---					
SIGN: 4	CHORD TRUSS								
BMSID 02/0376/0545/0763		0545/0763	┌───┐						
					0544/0435	018 "DIA CIRC CONCR			
0 0 00000	0 00 0000+00	028126 FT			028125 FT	LEN=0070	INSTALLED UNKN		
LENGTH(AH 2640 BK 2640)		0545/0000	5	5	0544/0000	LENGTH(AH 2640 BK 2640)			
018	"DIA CIRC METAL								
LEN=0040	INSTALLED UNKN	0541/1937	---	---					
					0540/1588	018 "DIA CIRC CONCR			
					0540/1137	LEN=0070	INSTALLED UNKN		
						018 "DIA CIRC CONCR			
					0540/0534	LEN=0070	INSTALLED UNKN		
SIGN: 4	CHORD TRUSS								
BMSID 02/0376/0541/0476		0541/0476	┌───┐						
DRAINAGE									
STRUCTURE LENGTH	16 FT								
BMSID 02/0376/0540/0403		0541/0399	┌───┐	┌───┐	0540/0403	DRAINAGE			
018	"DIA CIRC METAL					STRUCTURE LENGTH	16 FT		
LEN=0040	INSTALLED UNKN	0541/0305	---	---		BMSID 02/0376/0540/0403			
018	"DIA CIRC METAL								
LEN=0040	INSTALLED UNKN	0541/0005	---	---					
0 0 00000	0 00 0000+00	025486 FT							
	MILEPOST	054.00			025485 FT	0 0 00000	0 00 0000+00		
LENGTH(AH 2640 BK 2640)		0541/0000	5	5	0540/0000	LENGTH(AH 2640 BK 2640)			
SIGN: 4	CHORD TRUSS								
BMSID 02/0376/0535/1503		0535/1503	┌───┐						

DIR: E TOTAL LEN: 35.461 MI. DIST: 11-1 SR: 376  
 LEFT MUN: MOON T RIGHT MUN: MOON T

SIGN: 4 CHORD TRUSS  
 BMSID 02/0376/0535/0723 0535/0723  
 TURNPIKE RAMP RD TOLL 5  
 (TNPK) 0535/0399

0 0 00000 0 00 0000+00 022846 FT  
 LENGTH(AH 2640 BK 2640) 0535/0000

SR 8111 (RAMP MT-  
 OP ID 02/8111/0010/2439 0531/2048

018 "DIA CIRC METAL  
 LEN=0099 INSTALLED UNKN 0531/1956  
 TURNPIKE RAMP RD TOLL 5  
 (TNPK) 0531/1588

012 "DIA CIRC CONCR  
 LEN=0099 INSTALLED UNKN 0531/1340

PA TPK (I-576)  
 OP ID 02/7576/9900/0009 0531/1125

PA TPK (I-576)  
 OP ID 02/7576/9900/0010 0531/1046

SR 8111 (RAMP MT-C  
 OP ID 02/8111/0260/0738 0531/0717

PA TPK (RAMP D)  
 OP ID 02/7576/9900/0012 0531/0608

0 0 00000 0 00 0000+00 020206 FT  
 MILEPOST 053.00

LENGTH(AH 2640 BK 2640) 0531/0000  
 FR MIDFIELD TERM RMP RD

(SR8111 SEG 0250/0840) 0525/2481  
 AIRPORT INT/ RP 0500 RD

(SR8111 SEG 0500/0000) 0525/2367

SIGN: CANTILEVER  
 BMSID 02/0376/0525/1256 0525/1256

SIGN: 4 CHORD TRUSS  
 BMSID 02/0376/0525/0364 0525/0364

0534/0839 TURNPIKE RAMP RD TOLL 5  
 (TNPK)

0534/0210 018 "DIA CIRC METAL  
 022845 FT LEN=0110 INSTALLED UNKN  
 0534/0000 0 0 00000 0 00 0000+00  
 LENGTH(AH 2640 BK 2640)  
 FR MIDFIELD TERM RMP RD

0530/2081 (SR8111 SEG 0260/2190)  
 SR 8111 (RAMP MT-  
 OP ID 02/8111/0010/2439

0530/1972 018 "DIA CIRC CONCR  
 OP ID 02/8111/0010/2439

0530/1957 LEN=0060 INSTALLED UNKN

0530/1111 OP ID PA TPK (I-576)  
 02/7576/9900/0009

0530/1028 OP ID PA TPK (I-576)  
 02/7576/9900/0010

0530/0809 OP ID SR 8111 (RAMP MT-C  
 02/8111/0260/0738

0530/0637 OP ID PA TPK (RAMP D)  
 02/7576/9900/0012

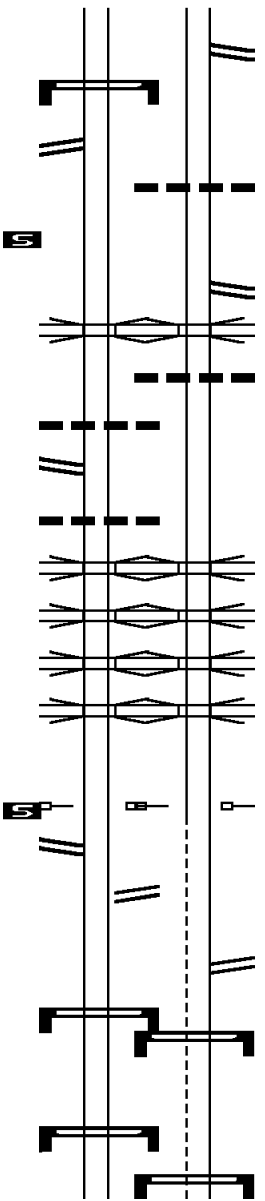
020205 FT 0 0 00000 0 00 0000+00  
 MILEPOST 053.00

0530/0000 LENGTH(AH 2640 BK 2640)

0524/2104 TO MIDFIELD TERM RMP RD  
 (SR8111 SEG 0010/0000)

0524/1647 SIGN: 4 CHORD TRUSS  
 BMSID 02/0376/0524/1689

0524/0604 SIGN: 4 CHORD TRUSS  
 BMSID 02/0376/0524/0654



DIR: E TOTAL LEN: 35.461 MI. DIST: 11-1 SR: 376  
 LEFT MUN: MOON T RIGHT MUN: MOON T

Stationing	Description	Stationing	Description
0 0 00000 0 00 0000+00 017566 FT		0524/0528	018 "DIA CIRC CONCR
LENGTH(AH 2640 BK 2531) 0525/0000		017565 FT	LEN=0070 INSTALLED UNKN
		0524/0000	0 0 00000 0 00 0000+00
			LENGTH(AH 2640 BK 2640)
		0520/2500	SIGN: 4 CHORD TRUSS
			BMSID 02/0376/0520/2050
		0520/2346	016 "DIA CIRC CONCR
			LEN=0040 INSTALLED UNKN
RAMP G RD			
(SR8112 SEG 0500/0000) 0521/2165			
018 "DIA CIRC CONCR			
LEN=0050 INSTALLED UNKN 0521/1847			
SR 3089 MOON CLINT			
OP ID 02/3089/0082/1452 0521/1234		0520/1274	SR 3089 MOON CLINT
			OP ID 02/3089/0082/1452
		0520/0838	RAMP FROM CLINTON RD
			(SR8112 SEG 0020/1268)
		0520/0035	018 "DIA CIRC CONCR
			LEN=0055 INSTALLED UNKN
RAMP I RD			
(SR8112 SEG 0250/1279) 0521/0021			
0 0 00000 0 00 0000+00 015035 FT		014925 FT	0 0 00000 0 00 0000+00
MILEPOST 052.00			MILEPOST 052.00
LENGTH(AH 2531 BK 2668) 0521/0000		0520/0000	LENGTH(AH 2640 BK 2723)
			CONNECTOR RD
		0514/2641	(SR9460 SEG 0010/3779)
SIGN: 4 CHORD TRUSS			
BMSID 02/0376/0515/2000 0515/2000			
		0514/1803	SIGN: 4 CHORD TRUSS
			BMSID 02/0376/0514/1900
SIGN: 4 CHORD TRUSS			
BMSID 02/0376/0515/0877 0515/0877			
MOON			
FINDLAY T 0515/0516			
RAREDON RUN			
STRUCTURE LENGTH 8 FT			
BMSID 02/0376/0510/1223 0515/0357			
		0514/0178	018 "DIA CIRC CONCR
			LEN=0070 INSTALLED UNKN
		0514/0144	MOON
		012202 FT	FINDLAY T
0 0 00000 0 00 0000+00 012367 FT		0514/0000	0 0 00000 0 00 0000+00
LENGTH(AH 2668 BK 2556) 0515/0000			LENGTH(AH 2723 BK 2556)
		0510/2424	018 "DIA CIRC CONCR
			LEN=0050 INSTALLED UNKN
SIGN: 4 CHORD TRUSS			



EXTRACT DATE: 12/18/2023  
PRINT DATE: 12/21/2023

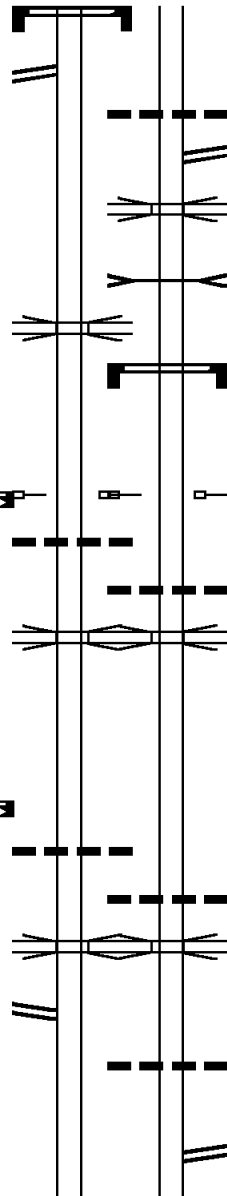
ROADWAY MANAGEMENT SYSTEM  
SLD COUNTY/SR - ANNUAL PRINT

PAGE NUMBER: 356  
COUNTY: ALLEGHENY

DIR: E TOTAL LEN: 35.461 MI.  
LEFT MUN: FINDLAY T

DIST: 11-1 SR: 376  
RIGHT MUN: FINDLAY T

BMSID 02/0376/0511/2200 0511/2200  
RAMP TO FLAUGHERTY RUN  
(SR8113 SEG 0500/0000) 0511/2138



RAMP FR-A  
OP ID 02/8113/0510/2040 0511/1182

0 0 00000 0 00 0000+00 009811 FT  
MILEPOST 051.00  
LENGTH(AH 2556 BK 2621) 0511/0000  
018 "DIA CIRC METAL  
LEN=0045 INSTALLED UNKN 0505/2475

SR 3088 HOOKSTOWN  
OP ID 02/3088/0032/0000 0505/1948

0 0 00000 0 00 0000+00 007190 FT  
LENGTH(AH 2621 BK 2677) 0505/0000  
018 "DIA CIRC CONCR  
LEN=0099 INSTALLED UNKN 0501/2540

RAMP FR-E  
OP ID 02/3160/0012/1527 0501/2521

BUSINESS 60  
(SR3160 SEG 0013/0000) 0501/1787

NC AIRPORT PY

0510/1934 018 "DIA CIRC CONCR  
LEN=0050 INSTALLED UNKN  
CONNECTOR RD  
0510/1430 (SR9460 SEG 0010/0000)  
RAMP FR-A  
0510/1268 OP ID 02/8113/0510/2040  
RAREDON RUN  
STRUCTURE LENGTH 8 FT  
0510/1205 BMSID 02/0376/0510/1223

SIGN: 4 CHORD TRUSS  
0510/1159 BMSID 02/0376/0510/1050

009646 FT 0 0 00000 0 00 0000+00  
MILEPOST 051.00  
0510/0000 LENGTH(AH 2556 BK 2640)

0504/2480 016 "DIA CIRC CONCR  
LEN=0050 INSTALLED UNKN  
SR 3088 HOOKSTOWN  
0504/1975 OP ID 02/3088/0032/0000

007006 FT 0 0 00000 0 00 0000+00  
0504/0000 LENGTH(AH 2640 BK 2640)

0500/2463 018 "DIA CIRC CONCR  
LEN=0060 INSTALLED UNKN  
RAMP FR-E  
0500/2338 OP ID 02/3160/0012/1527

0500/1723 016 "DIA CIRC CONCR  
LEN=0040 INSTALLED UNKN

NC AIRPORT PY  
BUSINESS 60  
0500/0903 (SR3160 SEG 0012/0000)

DIR: E TOTAL LEN: 35.461 MI. DIST: 11-1 SR: 376  
 LEFT MUN: FINDLAY T RIGHT MUN: FINDLAY T

0 0 00000 0 00 0000+00 004513 FT  
 MILEPOST 050.00  
 LENGTH(AH 2677 BK 2640) 0501/0000  
 SIGN: CANTILEVER  
 BMSID 02/0376/0495/2400 0495/2532  
 SIGN: CANTILEVER  
 BMSID 02/0376/0495/2401 0495/2401

FINDLAY  
 MOON T 0495/1700  
 SR 3084 ECOMONY GR  
 OP ID 02/3084/0020/1034 0495/1548

018 "DIA CIRC CONCR  
 LEN=0145 INSTALLED UNKN 0495/1100

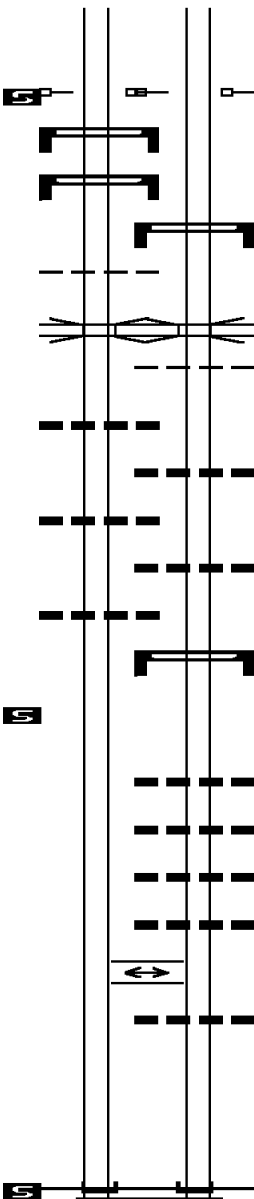
018 "DIA CIRC CONCR  
 LEN=0085 INSTALLED 2018 0495/0862

024 "DIA CIRC METAL  
 LEN=0071 INSTALLED 2018 0495/0522

0 0 00000 0 00 0000+00 001873 FT  
 LENGTH(AH 2640 BK 1873) 0495/0000

CROSSOVER RD  
 (CONN) 0493/0222

0 0 00000 0 00 0000+00 000000 FT  
 NC BEAVER VALLEY EX INTER-BK  
 BEAVER VALLEY EX (SR0376 SEG 0491/0928)  
 MFC BEGIN = A  
 LENGTH(AH 1873 BK 0000) 0493/0000



004366 FT 0 0 00000 0 00 0000+00  
 MILEPOST 050.00  
 LENGTH(AH 2640 BK 2640) 0500/0000

0494/2077 SIGN: 4 CHORD TRUSS  
 BMSID 02/0376/0494/2077

SR 3084 ECOMONY GR  
 OP ID 02/3084/0020/1034 0494/1510  
 FINDLAY  
 MOON T 0494/1482

0494/0976 018 "DIA CIRC CONCR  
 LEN=0060 INSTALLED UNKN

0494/0640 018 "DIA CIRC CONCR  
 LEN=0050 INSTALLED UNKN

0494/0398 SIGN: 4 CHORD TRUSS  
 BMSID 02/0376/0494/0398  
 001726 FT 0 0 00000 0 00 0000+00  
 LENGTH(AH 2640 BK 1726) 0494/0000

0492/1103 018 "DIA CIRC CONCR  
 LEN=0050 INSTALLED UNKN

0492/0812 018 "DIA CIRC CONCR  
 LEN=0050 INSTALLED UNKN

0492/0556 040 "DIA CIRC CONCR  
 LEN=0099 INSTALLED UNKN

0492/0330 018 "DIA CIRC CONCR  
 LEN=0110 INSTALLED UNKN

0492/0067 CROSSOVER RD  
 (CONN)

0492/0031 018 "DIA CIRC CONCR  
 LEN=0120 INSTALLED UNKN

000000 FT 0 0 00000 0 00 0000+00  
 NC BEAVER VALLEY EX INTER-BK  
 BEAVER VALLEY EX (SR0376 SEG 0490/0914)

MFC BEGIN = A  
 BK-BEAVER (04)  
 LENGTH(AH 1726 BK 0000) 0492/0000

AH-WESTMORELAND (64) 010132 FT  
 LEECHBURG RD  
 (CITY)  
 FREEPORT RD  
 (CITY)

STEVENSON BL INTER-BK  
 (SR0366 SEG 0012/0000) 0043/2959  
 024 "DIA CIRC CONCR  
 LEN=0060 INSTALLED UNKN 0043/2520  
 CARL AV  
 (BORO) 0043/2470

RIVERVIEW PLAZA RD  
 (PRDR)  
 CALDWELL AV  
 (BORO) 0043/1663  
 024 "DIA CIRC CONCR  
 LEN=0060 INSTALLED UNKN 0043/1470

RIVERVIEW PLAZA RD  
 (PRDR) 0043/0629  
 012 "DIA CIRC CONCR  
 LEN=0060 INSTALLED UNKN 0043/0084  
 0 0 0000 0 00 0000+00 007173 FT  
 NC STEVENSON BL  
 LENGTH(AH 2959 BK 2941) 0043/0000  
 BMSN 02/0366/0032/0975 0033/2692

010156 FT  
 INTER-AHD STEVENSON BL  
 (SR0366 SEG 0012/0000)  
 LEECHBURG RD  
 (CITY)  
 FREEPORT RD  
 (CITY)

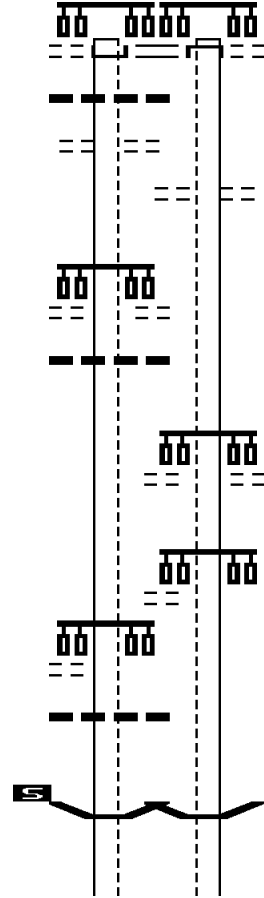
0042/3171

0042/2684 CARL AV  
 (BORO)

RIVERVIEW PLAZA RD  
 (PRDR)  
 CALDWELL AV  
 (BORO) 0042/1887

RIVERVIEW PLAZA RD  
 (PRDR) 0042/0837

006985 FT 2 0 64268 0 00 0158+67  
 NC STEVENSON BL  
 0042/0000 LENGTH(AH 3171 BK 2799)  
 0032/2760 BMSN 02/0366/0032/0975



DIR: E TOTAL LEN: 1.923 MI. DIST: 11-1 SR: 366  
 LEFT MUN: TARENTUM B RIGHT MUN: TARENTUM B

0 0 00000 0 00 0000+00  
 RAMP D  
 BMSBG 02/0366/0032/0975 0033/0908  
 BMSSEN 02/0366/0033/0890 0033/0885

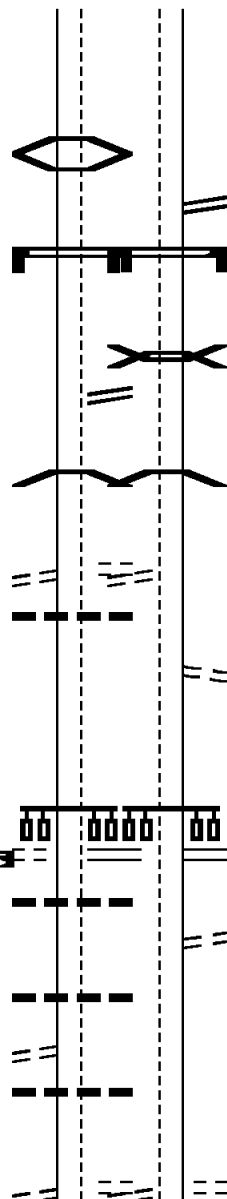
SIGN: CANTILEVER  
 BMSID 02/0366/0033/0540 0033/0850

RAMP FR FIRST AV  
 (SR8088 SEG 0020/0686) 0033/0449  
 0 0 00000 0 00 0000+00  
 FOURTH AVE  
 BMSBG 02/0366/0033/0890 0033/0273  
 LC FROM SIXTH AV  
 (CONN)  
 SIXTH AV  
 (BORO) 0033/0230  
 024 "DIA CIRC CONCR  
 LEN=0050 INSTALLED UNKN 0033/0121

1 1 09801 0 00 0000+00 004232 FT  
 NC TARENTUM BR  
 SEVENTH AV  
 (BORO)  
 SEVENTH AV  
 (SR1001 SEG 0400/0587)

LENGTH(AH 2941 BK 0918) 0033/0000  
 024 "DIA CIRC CONCR  
 LEN=0080 INSTALLED UNKN 0023/0824

024 "DIA CIRC CONCR  
 LEN=0099 INSTALLED UNKN 0023/0715  
 EIGHTH AV  
 (BORO) 0023/0670  
 024 "DIA CIRC CONCR  
 LEN=0060 INSTALLED UNKN 0023/0613  
 NINTH AV  
 (BORO)  
 NINTH AV  
 (BORO) 0023/0430



0032/0502 RAMP TO FIRST AV  
 (SR8088 SEG 0010/0000)  
 SIGN: 2 CHORD TRUSS  
 0032/0485 BMSID 02/0366/0032/0485  
 0 0 00000 0 00 0000+00  
 BMSSEN 02/0366/0032/0400  
 RAMP D  
 0032/0976 BMSBG 02/0366/0032/0975

0 0 00000 0 00 0000+00  
 RAMP D  
 0032/0400 BMSBG 02/0366/0032/0400

0032/0263 LC FROM SIXTH AV  
 (CONN)


0032/0095 FROM 1001/0400 SH  
 (CONN)  
 004186 FT 1 1 09801 0 00 0000+00  
 NC TA RENTUM BR  
 SEVENTH AV  
 (BORO)  
 SEVENTH AV  
 (SR1001 SEG 0400/0587)

0032/0000 LENGTH(AH 2799 BK 0906)

0022/0806 TO 1001/0400 SH  
 (CONN)

0022/0420 NINTH AV  
 (BORO)  
 NINTH AV  
 (BORO)

DIR: E TOTAL LEN: 1.923 MI. DIST: 11-1 SR: 366  
 LEFT MUN: TARENTUM B RIGHT MUN: TARENTUM B



024 "DIA CIRC CONCR  
 LEN=0030 INSTALLED UNKN 0023/0374  
 024 "DIA CIRC CONCR  
 LEN=0030 INSTALLED UNKN 0023/0237  
 1 0 00070 0 02 1154+09 003314 FT  
 TENTH AV  
 (SR1001 SEG 0410/0000)  
 LENGTH(AH 0918 BK 3314) 0023/0000  
 FROM 1001/0410 SH 0013/3190  
 (CONN)

003280 FT 1 0 00070 0 02 1153+63  
 TENTH AV  
 (SR1001 SEG 0410/0000)  
 LENGTH(AH 0906 BK 3280)

018 "DIA CIRC CONCR  
 LEN=0099 INSTALLED UNKN 0013/1360  
 CROSSOVER RD  
 (CONN)  
 PLEASANT AV  
 (BORO) 0013/1344  
 LITTLE BULL  
 STRUCTURE LENGTH 34 FT  
 BMSID 02/0366/0012/0875 0013/0903  
 SIGN: 4 CHORD TRUSS  
 BMSID 02/0366/0012/0580 0013/0605  
 FR 366 TO 28 N RAMP RD  
 (SR8064 SEG 0750/0000) 0013/0390

0012/1338 CROSSOVER RD  
 (CONN)  
 LITTLE BULL  
 STRUCTURE LENGTH 34 FT  
 BMSID 02/0366/0012/0875  
 RAMP RD  
 (SR8064 SEG 0010/1841)  
 SIGN: 4 CHORD TRUSS  
 BMSID 02/0366/0012/0580

RAMP RD  
 (SR8064 SEG 0760/0000)  
 RAMP RD  
 (SR8064 SEG 0020/0429) 0013/0118  
 SIGN: CANTILEVER  
 BMSID 02/0366/0013/0030 0013/0030

RAMP RD  
 (SR8064 SEG 0760/0000)  
 RAMP RD  
 (SR8064 SEG 0020/0429)

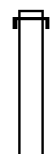
1 0 02276 0 00 0028+14 000000 FT  
 NC ROSS ST  
 BULL CREEK RD INTER-BK  
 (SR1034 SEG 0073/1415)  
 MFC BEGIN = B  
 LENGTH(AH 3314 BK 0000) 0013/0000

000000 FT 2 0 02276 0 00 0031+50  
 RT 0028 NB  
 OP ID 02/0028/0400/0000  
 NC ROSS ST  
 INTER-BK BULL CREEK RD  
 (SR1034 SEG 0072/1382)  
 MFC BEGIN = B  
 LENGTH(AH 3280 BK 0000)

EXTRACT DATE: 12/18/2023 ROADWAY MANAGEMENT SYSTEM PAGE NUMBER: 351  
PRINT DATE: 12/21/2023 SLD COUNTY/SR - ANNUAL PRINT COUNTY: ALLEGHENY  
DIR: E TOTAL LEN: 4.515 MI. DIST: 11-1 SR: 286  
LEFT MUN: PLUM BOROUGH B RIGHT MUN: PLUM BOROUGH B

023141 FT

022222 FT



023841 FT AH-WESTMORELAND (64)  
INTER-AHD GOLDEN MILE HW  
0090/0919 (SR0286 SEG 0010/0000)

022922 FT 2 0 02143 0 00 0116+45  
0090/0000 LENGTH(AH 0919 BK 3459)  
HUMMS RUN

DIR: E TOTAL LEN: 4.515 MI. DIST: 11-1 SR: 286  
LEFT MUN: PLUM BOROUGH B RIGHT MUN: PLUM BOROUGH B

HIALEAH DR  
(BORO)

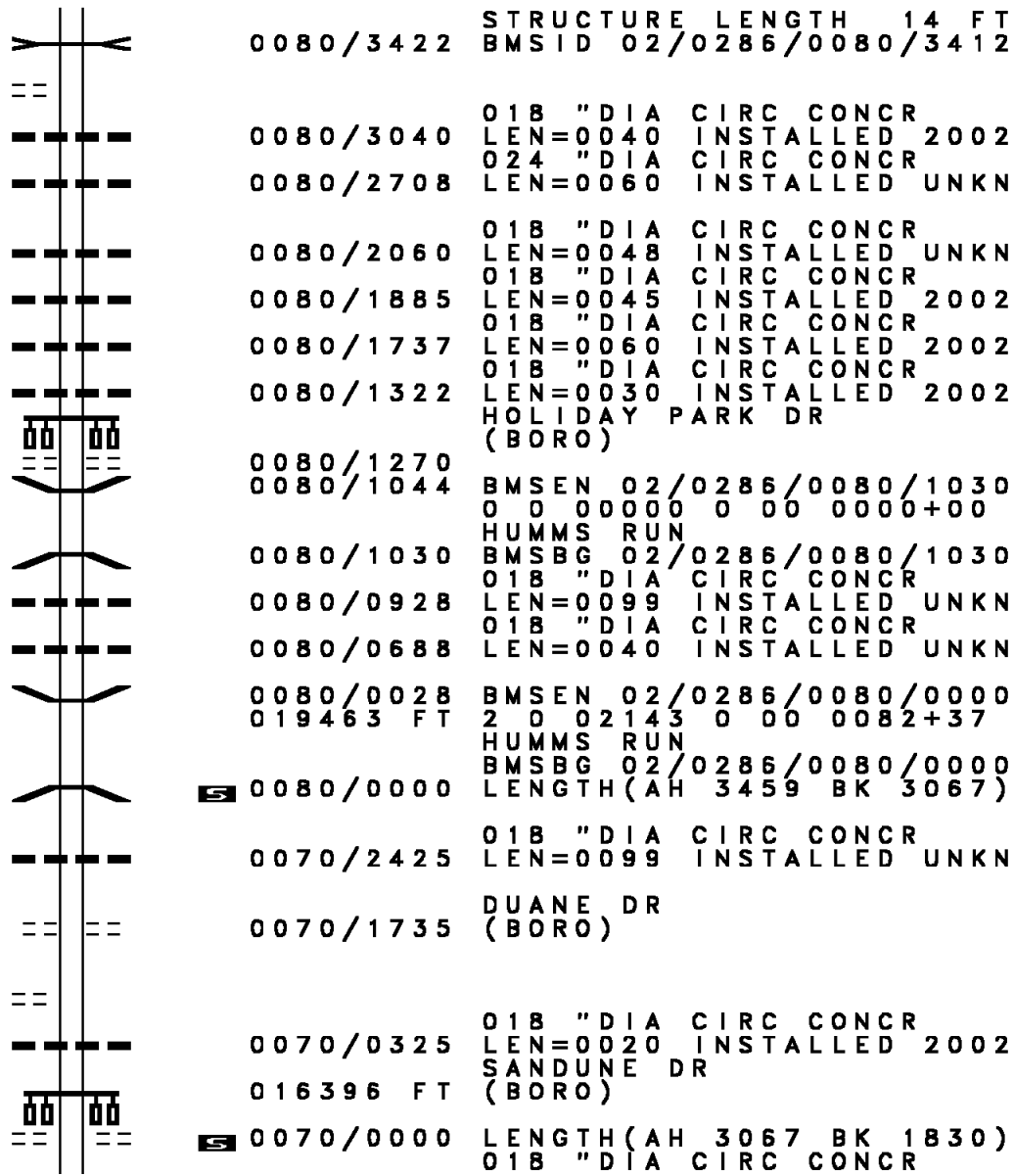
0080/3360

OLD ABERS CREEK RD  
(BORO)

0070/0849

2 0 02143 0 00 0048+18 015696 FT  
PRESQUE ISLE DR  
(BORO)

0070/0000

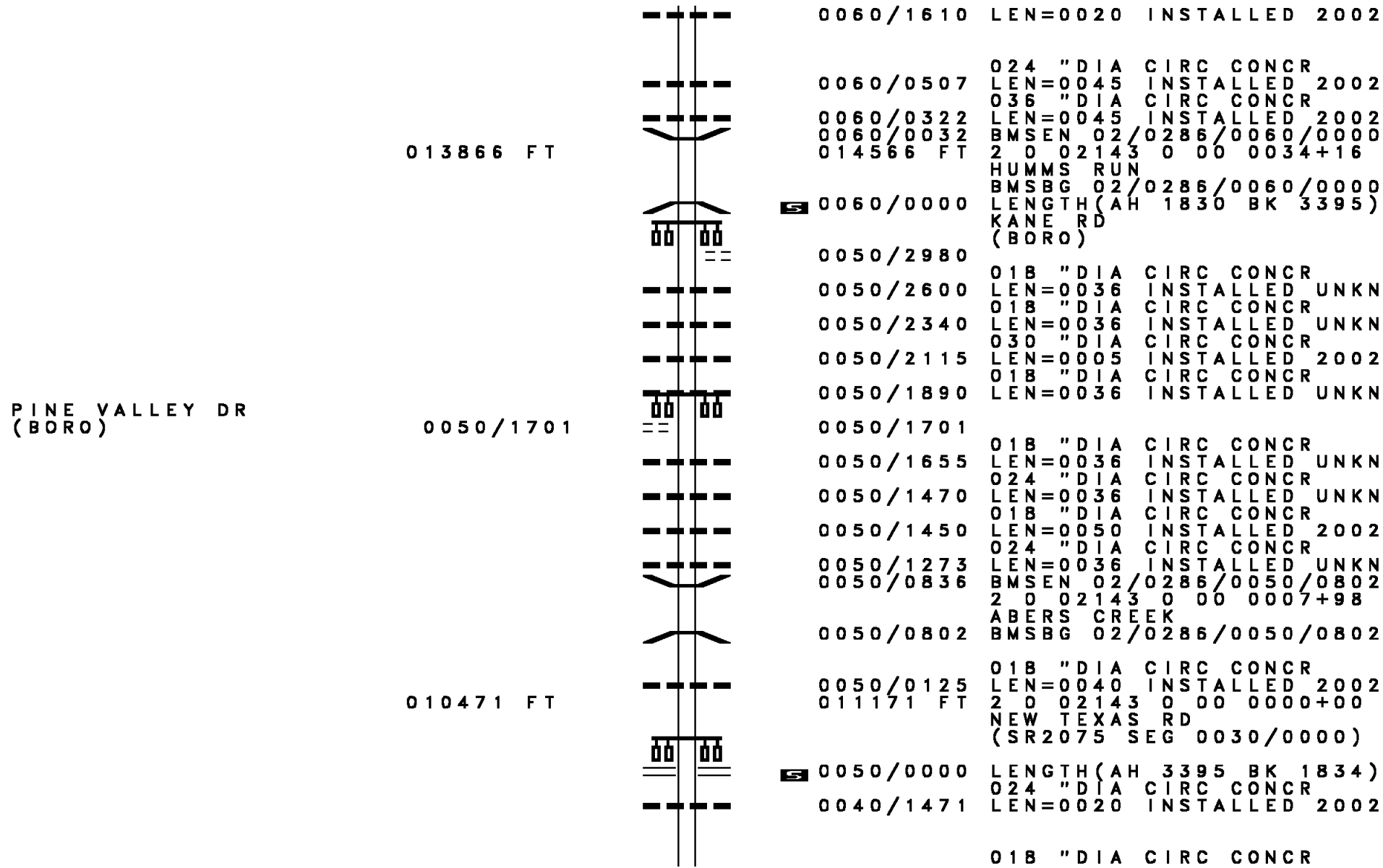


018763 FT

5

5

DIR: E TOTAL LEN: 4.515 MI. DIST: 11-1 SR: 286  
 LEFT MUN: PLUM BOROUGH B RIGHT MUN: PLUM BOROUGH B



013866 FT

PINE VALLEY DR  
(BORO)

0050/1701

010471 FT

0060/1610 LEN=0020 INSTALLED 2002

0060/0507 024 " DIA CIRC CONCR  
 LEN=0045 INSTALLED 2002  
 036 " DIA CIRC CONCR

0060/0322 LEN=0045 INSTALLED 2002  
 0060/0032 BMSSEN 02/0286/0060/0000  
 014566 FT 2 0 02143 0 00 0034+16  
 HUMMS RUN

0060/0000 S LENGTH(AH 1830 BK 3395)  
 KANE RD  
 (BORO)

0050/2980 018 " DIA CIRC CONCR  
 LEN=0036 INSTALLED UNKN

0050/2600 018 " DIA CIRC CONCR  
 LEN=0036 INSTALLED UNKN

0050/2340 030 " DIA CIRC CONCR  
 LEN=0005 INSTALLED 2002

0050/2115 018 " DIA CIRC CONCR  
 LEN=0036 INSTALLED UNKN

0050/1890 018 " DIA CIRC CONCR  
 LEN=0036 INSTALLED UNKN

0050/1701 018 " DIA CIRC CONCR  
 LEN=0036 INSTALLED UNKN

0050/1655 024 " DIA CIRC CONCR  
 LEN=0036 INSTALLED UNKN

0050/1470 018 " DIA CIRC CONCR  
 LEN=0050 INSTALLED 2002

0050/1450 024 " DIA CIRC CONCR  
 LEN=0036 INSTALLED UNKN

0050/1273 0050/0836 BMSSEN 02/0286/0050/0802  
 2 0 02143 0 00 0007+98  
 ABERS CREEK

0050/0802 BMSBG 02/0286/0050/0802

0050/0125 018 " DIA CIRC CONCR  
 LEN=0040 INSTALLED 2002  
 011171 FT 2 0 02143 0 00 0000+00  
 NEW TEXAS RD  
 (SR2075 SEG 0030/0000)

0050/0000 S LENGTH(AH 3395 BK 1834)  
 024 " DIA CIRC CONCR

0040/1471 LEN=0020 INSTALLED 2002

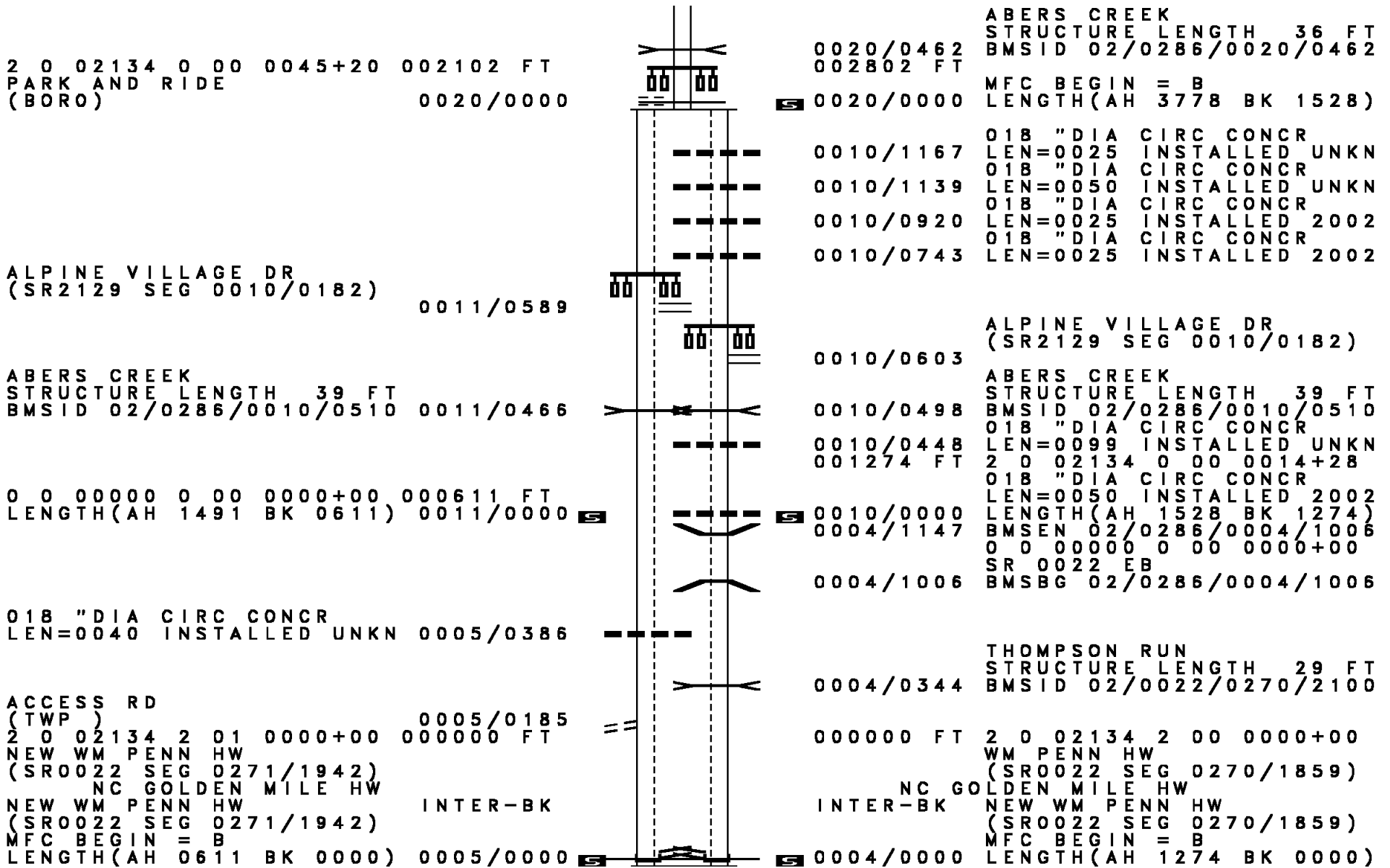
018 " DIA CIRC CONCR



DIR: E TOTAL LEN: 4.515 MI. DIST: 11-1 SR: 286  
 LEFT MUN: PLUM BOROUGH B RIGHT MUN: PLUM BOROUGH B

Street Name	Segment ID	Length (FT)	Material / Details
	0040/0341		LEN=0020 INSTALLED 2002
	0040/0115		018 " DIA CIRC CONCR
008637 FT	009337 FT		LEN=0025 INSTALLED 2002
			2 0 02134 0 00 0092+75
			OLD FRANKSTOWN RD
			(SR2066 SEG 0110/0000)
			PLUM BOROUGH
			MONROEVILLE B
	0040/0000		LENGTH(AH 1834 BK 2757)
	0030/2683		BMSEN 02/0286/0030/2662
			2 0 02134 0 00 0091+97
			PIERSONS RUN
	0030/2662		BMSBG 02/0286/0030/2662
			PHILIPS DR
			(PRDR)
RICKENBAKER DR (PRDR)	0030/1424		036 " DIA CIRC CONCR
			LEN=0050 INSTALLED 2002
	0030/1116		036 " DIA CIRC CONCR
			LEN=0010 INSTALLED UNKN
	0030/1115		018 " DIA CIRC CONCR
			LEN=0060 INSTALLED 2002
	0030/0548		
FITZSIMMON'S LN (BORO)	0030/0520		
			FITZSIMMON'S LN
			(BORO)
			015 " DIA CIRC CONCR
			LEN=0040 INSTALLED 2002
005880 FT	0030/0265		2 0 02134 0 00 0065+35
	006580 FT		LENGTH(AH 2757 BK 3778)
	0030/0000		024 " DIA CIR PLASTIC
			LEN=0050 INSTALLED UNKN
	0020/3275		018 " DIA CIRC CONCR
			LEN=0036 INSTALLED UNKN
	0020/3037		024 " DIA CIRC CONCR
			LEN=0050 INSTALLED UNKN
	0020/2971		018 " DIA CIRC CONCR
			LEN=0036 INSTALLED UNKN
	0020/2804		018 " DIA CIRC CONCR
			LEN=0099 INSTALLED UNKN
	0020/2567		
OLD ABERS CRK RD (BORO)	0020/1735		
			018 " DIA CIRC CONCR
			LEN=0050 INSTALLED UNKN
	0020/1171		

DIR: E TOTAL LEN: 4.515 MI. DIST: 11-1 SR: 286  
 LEFT MUN: MONROEVILLE B RIGHT MUN: MONROEVILLE B



2 0 02134 0 00 0045+20 002102 FT  
 PARK AND RIDE  
 (BORO) 0020/0000

ALPINE VILLAGE DR  
 (SR2129 SEG 0010/0182) 0011/0589

ABERS CREEK  
 STRUCTURE LENGTH 39 FT  
 BMSID 02/0286/0010/0510 0011/0466

0 0 00000 0 00 0000+00 000611 FT  
 LENGTH(AH 1491 BK 0611) 0011/0000

018 "DIA CIRC CONCR  
 LEN=0040 INSTALLED UNKN 0005/0386

ACCESS RD  
 (TWP) 0005/0185  
 2 0 02134 2 01 0000+00 000000 FT  
 NEW WM PENN HW  
 (SR0022 SEG 0271/1942)  
 NC GOLDEN MILE HW  
 NEW WM PENN HW INTER-BK  
 (SR0022 SEG 0271/1942)  
 MFC BEGIN = B  
 LENGTH(AH 0611 BK 0000) 0005/0000

0020/0462  
 002802 FT

0020/0000

0010/1167

0010/1139

0010/0920

0010/0743

0010/0603

0010/0498

0010/0448

001274 FT

0010/0000

0004/1147

0004/1006

0004/0344

000000 FT

INTER-BK

0004/0000

ABERS CREEK  
 STRUCTURE LENGTH 36 FT  
 BMSID 02/0286/0020/0462

MFC BEGIN = B  
 LENGTH(AH 3778 BK 1528)

018 "DIA CIRC CONCR  
 LEN=0025 INSTALLED UNKN  
 018 "DIA CIRC CONCR  
 LEN=0050 INSTALLED UNKN  
 018 "DIA CIRC CONCR  
 LEN=0025 INSTALLED 2002  
 018 "DIA CIRC CONCR  
 LEN=0025 INSTALLED 2002

ALPINE VILLAGE DR  
 (SR2129 SEG 0010/0182)

ABERS CREEK  
 STRUCTURE LENGTH 39 FT  
 BMSID 02/0286/0010/0510

018 "DIA CIRC CONCR  
 LEN=0099 INSTALLED UNKN  
 2 0 02134 0 00 0014+28

018 "DIA CIRC CONCR  
 LEN=0050 INSTALLED 2002  
 LENGTH(AH 1528 BK 1274)  
 BMSSEN 02/0286/0004/1006  
 0 0 00000 0 00 0000+00

SR 0022 EB  
 BMSBG 02/0286/0004/1006

THOMPSON RUN  
 STRUCTURE LENGTH 29 FT  
 BMSID 02/0022/0270/2100

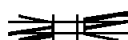
2 0 02134 2 00 0000+00  
 WM PENN HW  
 (SR0022 SEG 0270/1859)  
 LDEN MILE HW

NC GO  
 INTER-BK  
 NEW WM PENN HW  
 (SR0022 SEG 0270/1859)  
 MFC BEGIN = B

LENGTH(AH 1274 BK 0000)

EXTRACT DATE: 12/18/2023 ROADWAY MANAGEMENT SYSTEM PAGE NUMBER: 346  
PRINT DATE: 12/21/2023 SLD COUNTY/SR - ANNUAL PRINT COUNTY: ALLEGHENY

DIR: N TOTAL LEN: 13.299 MI. DIST: 11-1 SR: 279  
LEFT MUN: FRANKLIN PARK B RIGHT MUN: FRANKLIN PARK B

RAYMOND P SHAFER HW  
(SR0079 SEG 0711/2119)  
SR 4011 ROCHESTER  
OP ID 02/4011/0210/1415  
RAYMOND P SHAFER HW  
(SR0079 SEG 0711/2119) 0133/1704 

DIR: N TOTAL LEN: 13.299 MI. DIST: 11-1 SR: 279  
 LEFT MUN: FRANKLIN PARK B RIGHT MUN: FRANKLIN PARK B

SIGN: 3 CHORD TRUSS  
 BMSID 02/0079/0711/1815 0133/1368  
 069944 FT

Item ID	Description	Length (ft)	Stationing	Material	Status	Notes
071586	RAYMOND P SHAFER HW	071586	0132/1576		INSTALLED	(SR0079 SEG 0710/2292)
0132/1576	RAYMOND P SHAFER HW	0132/1576	0132/1576		INSTALLED	(SR0079 SEG 0710/2292)
068642	SR 0079 NB	068642	0133/0692		INSTALLED	
0132/0000	SR 0079 NB	0132/0000	0133/0692		INSTALLED	
0126/2360	SR 0079 NB	0126/2360	0133/0692		INSTALLED	
0127/2371	048 "DIA CIRC METAL	0127/2371	0133/0692		INSTALLED	UNKN
0127/1620	018 "DIA CIRC CONCR	0127/1620	0133/0692		INSTALLED	UNKN
0127/1240	024 "DIA CIRC CONCR	0127/1240	0133/0692		INSTALLED	UNKN
0127/0495	015 "DIA CIRC METAL	0127/0495	0133/0692		INSTALLED	UNKN
0127/0284	015 "DIA CIRC METAL	0127/0284	0133/0692		INSTALLED	UNKN
066002	SR 0079 NB	066002	0127/0000		INSTALLED	
0126/0000	SR 0079 NB	0126/0000	0127/0000		INSTALLED	
0122/1990	018 "DIA CIRC CONCR	0122/1990	0127/0000		INSTALLED	UNKN
0122/1678	BMSEN 02/0279/0123/1580	0122/1678	0123/1580		INSTALLED	UNKN
0122/1512	SR 4029 MCALEER RD	0122/1512	0123/1410		INSTALLED	UNKN
0122/1267	BMSBG 02/0279/0123/1580	0122/1267	0123/1410		INSTALLED	UNKN
0123/1158	CAVC 840	0123/1158	0123/1410		INSTALLED	UNKN
0122/1095	036 "DIA CIRC CONCR	0122/1095	0123/1158		INSTALLED	UNKN
0122/0850	018 "DIA CIRC CONCR	0122/0850	0123/1158		INSTALLED	UNKN
0123/0656	018 "DIA CIRC CONCR	0123/0656	0123/1158		INSTALLED	UNKN
0122/0615	018 "DIA CIRC CONCR	0122/0615	0123/1158		INSTALLED	UNKN

DIR: N TOTAL LEN: 13.299 MI. DIST: 11-1 SR: 279  
LEFT MUN: FRANKLIN PARK B RIGHT MUN: FRANKLIN PARK B

015 "DIA CIRC CONCR LEN=0060 INSTALLED UNKN 0123/0046 0 0 00000 0 00 0000+00 062890 FT MILEPOST 012.00 LENGTH(AH 2679 BK 2614) 0123/0000	---	---	---	---	063362 FT 0 0 00000 0 00 0000+00 MILEPOST 012.00 0122/0000 LENGTH(AH 2640 BK 2640) 018 "DIA CIRC CONCR LEN=0075 INSTALLED UNKN
015 "DIA CIRC CONCR LEN=0060 INSTALLED UNKN 0117/2025 FRANKLIN PARK OHIO T 0117/1300	---	---	---	---	0116/2562 FRANKLIN PARK OHIO T 0116/1612
018 "DIA CIRC CONCR LEN=0099 INSTALLED UNKN 0117/0775	---	---	---	---	0116/0660 018 "DIA CIRC CONCR LEN=0099 INSTALLED UNKN
015 "DIA CIRC CONCR LEN=0060 INSTALLED UNKN 0117/0160 0 0 00000 0 00 0000+00 060276 FT LENGTH(AH 2614 BK 2614) 0117/0000	---	---	---	---	0116/0090 018 "DIA CIRC CONCR LEN=0099 INSTALLED UNKN 060722 FT 0 0 00000 0 00 0000+00 0116/0000 LENGTH(AH 2640 BK 2640) 018 "DIA CIRC CONCR LEN=0099 INSTALLED UNKN
	---	---	---	---	0112/2390 018 "DIA CIRC CONCR LEN=0099 INSTALLED UNKN 0112/1850 018 "DIA CIRC CONCR LEN=0099 INSTALLED UNKN 0112/1410 018 "DIA CIRC CONCR LEN=0099 INSTALLED UNKN 0112/0900 018 "DIA CIRC CONCR LEN=0099 INSTALLED UNKN
018 "DIA CIR UNKNOWN LEN=0099 INSTALLED UNKN 0113/0352 0 0 00000 0 00 0000+00 057662 FT MILEPOST 011.00 LENGTH(AH 2614 BK 2609) 0113/0000	---	---	---	---	0112/0350 018 "DIA CIRC CONCR LEN=0099 INSTALLED UNKN 058082 FT 0 0 00000 0 00 0000+00 MILEPOST 011.00 0112/0000 LENGTH(AH 2640 BK 2640)
018 "DIA CIRC CONCR LEN=0099 INSTALLED UNKN 0107/2524	---	---	---	---	0106/2340 018 "DIA CIRC CONCR LEN=0040 INSTALLED UNKN 0106/1690 018 "DIA CIRC CONCR LEN=0001 INSTALLED UNKN
048 "DIA CIRC CONCR LEN=0099 INSTALLED UNKN 0107/1496	---	---	---	---	0106/1310 048 "DIA CIRC CONCR LEN=0001 INSTALLED UNKN 0106/0807 018 "DIA CIRC CONCR LEN=0001 INSTALLED UNKN

DIR: N TOTAL LEN: 13.299 MI. DIST: 11-1 SR: 279  
 LEFT MUN: OHIO T RIGHT MUN: OHIO T

Stationing	Description	Material	Length	Notes
0106/0507	018 "DIA CIRC CONCR	LEN=0045	INSTALLED UNKN	
0106/0267	018 "DIA CIRC CONCR	LEN=0045	INSTALLED UNKN	
0106/0027	018 "DIA CIRC CONCR	LEN=0001	INSTALLED UNKN	
055442 FT				
0107/0000	018 "DIA CIRC CONCR	LEN=0001	INSTALLED UNKN	0103/2616
BMS EN 02/0279/0103/2399	0103/2399			
SR 4022 MT NEBO RD				
BMS BG 02/0279/0103/2399	0103/2242			
0103/2141	018 "DIA CIRC CONCR	LEN=0050	INSTALLED UNKN	
0103/1720	018 "DIA CIRC CONCR	LEN=0050	INSTALLED UNKN	
BEAR RUN STRUCTURE LENGTH 34 FT				
BMS ID 02/0279/0102/1468	0103/1572			
0103/1425	018 "DIA CIRC CONCR	LEN=0099	INSTALLED UNKN	
0103/0830	018 "DIA CIRC CONCR	LEN=0050	INSTALLED UNKN	
0103/0475	018 "DIA CIRC CONCR	LEN=0050	INSTALLED UNKN	
0102/0470	018 "DIA CIRC CONCR	LEN=0001	INSTALLED UNKN	
052802 FT				
0102/0000	018 "DIA CIRC CONCR	LEN=0050	INSTALLED UNKN	
0096/2524	CROSSOVER RD (CONN)			
0097/2560	024 "DIA CIRC CONCR	LEN=0050	INSTALLED UNKN	
0097/2210	024 "DIA CIRC CONCR	LEN=0050	INSTALLED UNKN	
0096/2122	018 "DIA CIRC CONCR	LEN=0001	INSTALLED UNKN	



DIR: N TOTAL LEN: 13.299 MI. DIST: 11-1 SR: 279  
 LEFT MUN: ROSS T RIGHT MUN: ROSS T

Item ID	Description	Length (FT)	SR/Segment	Material	Status
018	"DIA CIRC CONCR	0099	0086/1113	CONCRETE	INSTALLED UNKN
018	"DIA CIRC CONCR	0060	0087/1122	CONCRETE	INSTALLED UNKN
RAMP B RD	(SR8105 SEG 0500/0000)		0087/1006		
000	00000 0 00 0000+00	044447 FT	0087/0000		
024	"DIA CIRC CONCR	0050	0083/2390	CONCRETE	INSTALLED UNKN
BMS EN 02/0279/0083/2369			0083/2369		
SR 4021 CAMP HORNE NB					
BMS BG 02/0279/0083/2369			0083/2139		
018	"DIA CIRC CONCR	0099	0083/2079	CONCRETE	INSTALLED UNKN
LOWRIES RUN	STRUCTURE LENGTH 48 FT		0083/1932		
BMS ID 02/0279/0082/1916			0082/1916		
018	"DIA CIRC CONCR	0099	0082/1665	CONCRETE	INSTALLED UNKN
018	"DIA CIRC CONCR	0050	0082/1271	CONCRETE	INSTALLED UNKN
RAMP D RD	(SR8105 SEG 0010/0000)		0082/0926		
018	"DIA CIRC CONCR	0045	0083/0800	CONCRETE	INSTALLED UNKN
018	"DIA CIRC CONCR	0099	0083/0577	CONCRETE	INSTALLED UNKN
RAMP A RD	(SR8105 SEG 0250/1909)		0083/0357		
000	00000 0 00 0000+00	041745 FT	0083/0000		
MILEPOST 008.00					
018	"DIA CIRC CONCR	0001	0082/0460	CONCRETE	INSTALLED UNKN
018	"DIA CIRC CONCR	0001	0082/0080	CONCRETE	INSTALLED UNKN
000	00000 0 00 0000+00	042242 FT	0082/0000		
MILEPOST 008.00					
018	"DIA CIRC CONCR	0060	0076/2303	CONCRETE	INSTALLED UNKN
018	"DIA CIRC CONCR	0045	0076/1776	CONCRETE	INSTALLED UNKN



DIR: N TOTAL LEN: 13.299 MI. DIST: 11-1 SR: 279  
 LEFT MUN: ROSS T RIGHT MUN: ROSS T

Item ID	Description	Start Station	End Station	Length	Notes
BMS EN 02/0279/0077/1752	0 00000 0 0 0000+00	0077/1752			
SR 4014	GASS RD.				
BMSBG 02/0279/0077/1752		0077/1593			
018 "DIA CIRC CONCR					
LEN=0099	INSTALLED UNKN	0077/1493			
018 "DIA CIRC CONCR					
LEN=0001	INSTALLED UNKN	0077/1208			
018 "DIA CIRC CONCR					
LEN=0099	INSTALLED UNKN	0077/0378			
018 "DIA CIRC CONCR					
LEN=0099	INSTALLED UNKN	0077/0068			
0 0 00000 0 00 0000+00	039109 FT				
LENGTH(AH 2636 BK 2585)		0077/0000			
UNION AVE					
OP ID 02/4012/0060/1190		0073/1456			
RAMP RD					
(SR8104 SEG 0500/0000)		0073/0771			
0 0 00000 0 00 0000+00	036524 FT				
MILEPOST 007.00					
LENGTH(AH 2585 BK 2731)		0073/0000			
DMS SIGN STRUCTURE					
BMSID 02/0279/0067/2664		0067/2664			
018 "DIA CIRC CONCR					
LEN=0001	INSTALLED UNKN	0067/2540			
RAMP RD					
(SR8104 SEG 0250/1585)		0067/2164			
018 "DIA CIRC CONCR					
0076/1755	BMS EN 02/0279/0076/1613				
0 00000 0 0 0000+00					
SR 4014	GASS RD.				
BMSBG 02/0279/0076/1613		0076/1613			
018 "DIA CIRC CONCR					
LEN=1094	INSTALLED UNKN	0076/1094			
018 "DIA CIRC CONCR					
LEN=0099	INSTALLED UNKN	0076/0692			
018 "DIA CIRC CONCR					
LEN=0374	INSTALLED UNKN	0076/0374			
RAMP RD					
(SR8104 SEG 0750/1299)		0076/0355			
0 0 00000 0 00 0000+00	039602 FT				
LENGTH(AH 2640 BK 2640)		0076/0000			
018 "DIA CIRC CONCR					
LEN=0040	INSTALLED UNKN	0072/2330			
UNION AVE					
OP ID 02/4012/0060/1190		0072/1560			
018 "DIA CIRC CONCR					
LEN=0040	INSTALLED UNKN	0072/0166			
0 0 00000 0 00 0000+00	036962 FT				
MILEPOST 007.00					
LENGTH(AH 2640 BK 2640)		0072/0000			
RAMP RD					
(SR8104 SEG 0010/0000)		0066/2587			
018 "DIA CIRC CONCR					
LEN=0055	INSTALLED UNKN	0066/2218			

DIR: N TOTAL LEN: 13.299 MI. DIST: 11-1 SR: 279  
 LEFT MUN: ROSS T RIGHT MUN: ROSS T

Segment ID	Description	Length (FT)	Material	Notes
0067/1285	INSTALLED UNKN			
0067/0723	CORNELL AVE DIA CIRC CONCR	034322	018	OP ID 02/7116/1089/2985
0067/0608	INSTALLED UNKN			
0066/0727	CORNELL AVE DIA CIRC CONCR	034322	018	OP ID 02/7116/1089/2985
0067/0000	INSTALLED UNKN	033793		LENGTH(AH 2731 BK 2670)
0066/0000	INSTALLED UNKN	034322		LENGTH(AH 2640 BK 2640)
0062/2506	INSTALLED UNKN			
0062/1676	BELLEVUE RD DIA CIRC CONCR		024	OP ID 02/7116/0000/2554
0062/1245	INSTALLED UNKN			
0063/1195	BELLEVUE RD DIA CIRC CONCR		018	OP ID 02/7116/0000/2554
0063/1176	INSTALLED UNKN			
0062/1083	INSTALLED UNKN			
0062/0873	INSTALLED UNKN			
0062/0661	JACKS RUN BR DIA CIRC CONCR		018	OP ID 02/7116/0000/2553
0063/0537	JACKS RUN BR INSTALLED UNKN			
0062/0523	INSTALLED UNKN	031123		LENGTH(AH 2670 BK 2568)
0062/0000	INSTALLED UNKN	031682		LENGTH(AH 2640 BK 2640)
0057/2444	CANTILEVER SIGN			BMSID 02/0279/0057/2440
0056/2453	INSTALLED UNKN			
0057/2004	4 CHORD TRUSS SIGN			BMSID 02/0279/0057/1545
0057/1545	ROSS PITTSBURGH C			
0056/1573	ROSS PITTSBURGH C			BMSID 02/0279/0056/1458
0056/1558	ROSS PITTSBURGH C			BMSID 02/0279/0056/1458
0056/1458	ROSS PITTSBURGH C			BMSID 02/0279/0056/1458
0057/0886	INSTALLED UNKN			

DIR: N TOTAL LEN: 13.299 MI. DIST: 11-1 SR: 279  
 LEFT MUN: PITTSBURGH C RIGHT MUN: PITTSBURGH C

TO SR 19 RAMP C RD (SR8103 SEG 0500/0000)	0057/0815			0056/0779	FR SR 19 RAMP B RD (SR8103 SEG 0750/1160)
024 "DIA CIRC CONCR LEN=0001 INSTALLED UNKN	0057/0244			0056/0142	HOV LN (SR8103 SEG 0760/0546)
SIGN: 4 CHORD TRUSS BMSID 02/0279/0057/0046	0057/0046			0056/0130	018 "DIA CIRC CONCR LEN=0099 INSTALLED UNKN
0 0 00000 0 00 0000+00	028555 FT			029042 FT	0 0 00000 0 00 0000+00
LENGTH(AH 2568 BK 2618)	0057/0000			0056/0000	LENGTH(AH 2640 BK 2640)
					LR 246 SP C1
					OP ID 02/4044/0010/0104
					RETAINING WALL
018 "DIA CIRC CONCR LEN=0001 INSTALLED UNKN	0053/2481			0052/2430	BMSID 02/0279/0052/2100
LR 246 SP C1					
OP ID 02/4044/0010/0104	0053/2466				
018 "DIA CIRC CONCR LEN=0001 INSTALLED UNKN	0053/2456				
HOV RAMP SPUR RD (SR8103 SEG 0260/0000)	0053/2216				
018 "DIA CIRC CONCR LEN=0001 INSTALLED UNKN	0053/2020				
FROM SR 19 N RAMP A RD (SR8103 SEG 0250/0716)	0053/1833			0052/1880	018 "DIA CIRC CONCR LEN=0080 INSTALLED UNKN
				0052/1480	018 "DIA CIRC CONCR LEN=1480 INSTALLED UNKN
				0052/1170	RAMP A RD (SR8103 SEG 0010/0000)
				0052/0960	018 "DIA CIRC CONCR LEN=0080 INSTALLED UNKN
018 "DIA CIRC CONCR LEN=0001 INSTALLED UNKN	0053/0606			0052/0505	018 "DIA CIRC CONCR LEN=0080 INSTALLED UNKN
018 "DIA CIRC CONCR LEN=0001 INSTALLED UNKN	0053/0019				
0 0 00000 0 00 0000+00	025937 FT			026402 FT	0 0 00000 0 00 0000+00
MILEPOST 005.00					MILEPOST 005.00
LENGTH(AH 2618 BK 2518)	0053/0000			0052/0000	LENGTH(AH 2640 BK 3274)
SR 0019					SR 0019
OP ID 02/0019/0410/1068	0047/2191			0046/3025	OP ID 02/0019/0410/1068
SIGN: 4 CHORD TRUSS					SIGN: 4 CHORD TRUSS



DIR: N TOTAL LEN: 13.299 MI. DIST: 11-1 SR: 279  
 LEFT MUN: PITTSBURGH C RIGHT MUN: PITTSBURGH C

Item ID	Description	Stationing	Length	Material	Notes
018	"DIA CIRC CONCR	0043/0661	0661	INSTALLED UNKN	
018	"DIA CIRC CONCR	0042/0560	0560	INSTALLED UNKN	
018	RAMP RD	0042/0385	0385	(SR8102 SEG 0010/0000)	
RETAINING WALL					
BMSID	02/4003/0006/1650	0043/0287	0287	020788 FT	
0 0 00000	0 00 0000+00	020788	FT		
	MILEPOST	004.00			
LENGTH(AH	2631 BK 2620)	0043/0000	0000		
SIGN:	4 CHORD TRUSS	0042/0000	0000		
BMSID	02/0279/0036/2449	0037/2420	2420	0036/2449	
018	"DIA CIRC CONCR	0037/2222	2222	INSTALLED UNKN	
LEN=0001	RAMP H RD	0037/2082	2082	(SR8101 SEG 0500/0000)	
018	"DIA CIRC CONCR	0037/2057	2057	INSTALLED UNKN	
LEN=0001	018 "DIA CIRC CONCR	0037/1840	1840	INSTALLED UNKN	
LEN=0001	018 "DIA CIRC CONCR	0037/1565	1565	INSTALLED UNKN	
LEN=0001	018 "DIA CIRC CONCR	0037/1207	1207	INSTALLED UNKN	
LEN=0050	RAMP F RD	0037/1189	1189	(SR8101 SEG 0510/0462)	
018	"DIA CIRC CONCR	0036/1016	1016	INSTALLED UNKN	
LEN=0060	SIGN: CANTILEVER	0036/0901	0901	BMSID 02/0279/0036/0901	
018	"DIA CIRC CONCR	0036/0726	0726	LEN=0099 INSTALLED UNKN	
LEN=0099	EAST STREET	0036/0692	0692	OP ID 02/7301/0000/3137	
018	"DIA CIRC CONCR	0037/0750	0750	INSTALLED UNKN	
LEN=0750	EAST STREET	0037/0716	0716	OP ID 02/7301/0000/3137	
OP ID	02/7301/0000/3137	0037/0521	0521	018 "DIA CIRC CONCR	
018	"DIA CIRC CONCR	0037/0521	0521	LEN=0001 INSTALLED UNKN	
LEN=0001	018 "DIA CIRC CONCR	0037/0105	0105	LEN=0164 INSTALLED UNKN	
LEN=0164	0 0 00000	0 00 0000+00	018168	FT	
0 0 00000	0 00 0000+00	018168	FT		
LENGTH(AH	2620 BK 2700)	0037/0000	0000		
018	"DIA CIRC CONCR	0033/2570	2570	INSTALLED UNKN	
LEN=0001	018 "DIA CIRC CONCR	0036/0036	0036	LEN=0040 INSTALLED UNKN	
LEN=0040	018482 FT	0 0 00000	0 00 0000+00		
0 0 00000	0 00 0000+00	0036/0000	0000	LENGTH(AH 2640 BK 2640)	
018	"DIA CIRC CONCR	0036/0000	0000	LENGTH(AH 2640 BK 2640)	

DIR: N TOTAL LEN: 13.299 MI. DIST: 11-1 SR: 279  
 LEFT MUN: PITTSBURGH C RIGHT MUN: PITTSBURGH C

Segment ID	Material	Length (ft)	Notes
0033/2280	018 "DIA CIRC CONCR	0001	INSTALLED UNKN
0032/2211	024 "DIA CIRC CONCR	0099	INSTALLED UNKN
0032/2111	018 "DIA CIRC CONCR	0099	INSTALLED UNKN
0033/1907	018 "DIA CIRC CONCR	0001	INSTALLED UNKN
0032/1826	018 "DIA CIRC CONCR	0099	INSTALLED UNKN
0032/1766	SIGN: CANTILEVER		
0032/1766	BMSID 02/0279/0032/1766		
0032/1696	018 "DIA CIRC CONCR	0003	INSTALLED UNKN
0033/1732	018 "DIA CIRC CONCR	0001	INSTALLED UNKN
0032/1526	018 "DIA CIRC CONCR	0060	INSTALLED UNKN
0033/1506	018 "DIA CIRC CONCR	0001	INSTALLED UNKN
0033/1224	018 "DIA CIRC CONCR	0001	INSTALLED UNKN
MILROY ST			
0032/1026	OP ID 02/7301/0000/3136		
0033/1022	024 "DIA CIRC CONCR	0001	INSTALLED UNKN
0033/0932	018 "DIA CIRC CONCR	00617	INSTALLED UNKN
0033/0643	018 "DIA CIRC CONCR	0001	INSTALLED UNKN
RAMP E RD (SRB131 SEG 0750/0469)			
0032/0424	024 "DIA CIRC CONCR	0099	INSTALLED UNKN
0032/0314	024 "DIA CIRC CONCR	0010	INSTALLED UNKN
0032/0244	018 "DIA CIRC CONCR	0099	INSTALLED UNKN
0032/0164	018 "DIA CIRC CONCR	0099	INSTALLED UNKN
0033/0159	018 "DIA CIRC CONCR	0050	INSTALLED UNKN
0032/0084	018 "DIA CIRC CONCR	0099	INSTALLED UNKN
015842 FT	0 0 00000 0 00 0000+00	015468 FT	
NC NORTH HILLS EX			
0033/0000	MILEPOST 003.00		
0032/0000	LENGTH(AH 2700 BK 2644)		
0026/2623	SIGN: 4 CHORD TRUSS		
0026/2623	BMSID 02/0279/0026/2623		
0026/2623	018 "DIA CIRC CONCR		

DIR: N TOTAL LEN: 13.299 MI. DIST: 11-1 SR: 279  
 LEFT MUN: PITTSBURGH C RIGHT MUN: PITTSBURGH C

018 "DIA CIRC CONCR LEN=0001 INSTALLED UNKN 0027/2264		0026/2320 LEN=0099 INSTALLED UNKN
		RAMP C RD (SR8131 SEG 0010/0000) CHARLES ST
		0026/2084
		0026/1919 OP ID 02/7301/0000/3109
CHARLES ST OP ID 02/7301/0000/3109 0027/1901		
018 "DIA CIRC CONCR LEN=0001 INSTALLED UNKN 0027/1850		
018 "DIA CIRC CONCR LEN=0050 INSTALLED UNKN 0027/1642		
SIGN: 4 CHORD TRUSS BMSID 02/0279/0026/1224 0027/1153		
		SIGN: 4 CHORD TRUSS BMSID 02/0279/0026/1224
024 "DIA CIRC CONCR LEN=0099 INSTALLED UNKN 0027/0864		
018 "DIA CIRC CONCR LEN=0050 INSTALLED UNKN 0027/0374		
BMSEN 02/0279/0026/0284 0027/0371		
0 00000 0 0 0000+00		
SUFFOLK ST LOCAL		
BMSBG 02/0279/0026/0284 0027/0241		
		0026/0414 BMSEN 02/0279/0026/0284 0 00000 0 0 0000+00
		0026/0284 BMSBG 02/0279/0026/0284
		018 "DIA CIRC CONCR LEN=0055 INSTALLED UNKN
018 "DIA CIRC CONCR LEN=0662 INSTALLED UNKN 0027/0170		
		018 "DIA CIRC CONCR LEN=0057 INSTALLED UNKN
0 0 00000 0 00 0000+00 012824 FT		013202 FT
LENGTH(AH 2644 BK 2602) 0027/0000		0026/0000 LENGTH(AH 2640 BK 2640)
		015 "DIA CIRC CONCR LEN=0050 INSTALLED UNKN
018 "DIA CIRC CONCR LEN=0001 INSTALLED UNKN 0023/2398		
		STORM SEWER STRUCTURE LENGTH 10 FT BMSID 02/0279/0022/2307
		015 "DIA CIRC CONCR LEN=0050 INSTALLED UNKN
SIGN: 4 CHORD TRUSS BMSID 02/0279/0022/2232 0023/2166		SIGN: 4 CHORD TRUSS BMSID 02/0279/0022/2232
018 "DIA CIRC CONCR LEN=0001 INSTALLED UNKN 0023/1904		
		015 "DIA CIRC CONCR LEN=0050 INSTALLED UNKN
018 "DIA CIRC CONCR LEN=0001 INSTALLED UNKN 0023/1759		

DIR: N TOTAL LEN: 13.299 MI. DIST: 11-1 SR: 279  
 LEFT MUN: PITTSBURGH C RIGHT MUN: PITTSBURGH C

018 "DIA CIRC CONCR LEN=0001 INSTALLED UNKN	0023/1569	---	0022/1600	015 "DIA CIRC CONCR LEN=0050 INSTALLED UNKN
018 "DIA CIRC CONCR LEN=0001 INSTALLED UNKN	0023/1403	---	0022/1569	015 "DIA CIRC CONCR LEN=0050 INSTALLED UNKN
018 "DIA CIRC CONCR LEN=0099 INSTALLED UNKN	0023/0897	---		
018 "DIA CIRC CONCR LEN=0099 INSTALLED UNKN	0023/0705	---		
018 "DIA CIRC CONCR LEN=0070 INSTALLED UNKN	0023/0587	---		
SIGN: STRUC MOUNTED				
BMSID 02/0279/0023/0586	0023/0586	---		
OP ID 02/0279/0022/0615	0023/0579	---	0022/0595	PED. WALKWAY OP ID 02/0279/0022/0615
018 "DIA CIRC CONCR LEN=0099 INSTALLED UNKN	0023/0355	---		
0 0 00000 0 00 0000+00	010222 FT			
MILEPOST 002.00				
LENGTH(AH 2602 BK 2739)	0023/0000	---	0022/0000	010562 FT 0 0 00000 0 00 0000+00 MILEPOST 002.00 LENGTH(AH 2640 BK 2597)
SIGN: 4 CHORD TRUSS				
BMSID 02/0279/0016/2545	0017/2646	---		
018 "DIA CIRC CONCR LEN=0001 INSTALLED UNKN	0017/2427	---	0016/2514	SIGN: 4 CHORD TRUSS BMSID 02/0279/0016/2545
RAMP F RD (SR8099 SEG 0500/0000)	0017/2300	---		
018 "DIA CIRC CONCR LEN=0001 INSTALLED UNKN	0017/1968	---	0016/2082	RAMP S RD (SR8099 SEG 0010/0734)
			0016/1880	018 "DIA CIRC CONCR LEN=0099 INSTALLED UNKN
018 "DIA CIRC CONCR LEN=0001 INSTALLED UNKN	0017/1761	---	0016/1775	018 "DIA CIRC CONCR LEN=0099 INSTALLED UNKN
OP ID 02/0279/0016/1799				
CROSSTOWN BL (SR0579 SEG 0011/3240)	0017/1838	---		
018 "DIA CIRC CONCR LEN=0001 INSTALLED UNKN	0017/1761	---		
018 "DIA CIRC CONCR			0016/1746	RAMP Q OP ID 02/0279/0016/1799 CROSSTOWN BL (SR0579 SEG 0010/3175)



DIR: N TOTAL LEN: 13.299 MI. DIST: 11-1 SR: 279  
 LEFT MUN: PITTSBURGH C RIGHT MUN: PITTSBURGH C

Item ID	Description	Length	Material	Status	Notes
LEN=0001	INSTALLED UNKN	0017/1716			
0016/1650	018 "DIA CIRC CONCR	LEN=0099	INSTALLED UNKN		
0016/1520	018 "DIA CIRC CONCR	LEN=0100	INSTALLED UNKN		
SIGN: 4	CHORD TRUSS				
BMSID 02/0279/0017/1253	0017/1327				
OP ID 02/0279/0016/1235	0017/1271				
	TRIPOLI ST				
OP ID 02/0279/0016/0998	0017/1069				
018 "DIA CIRC CONCR	LEN=0908	INSTALLED UNKN	0017/0958		
018 "DIA CIRC CONCR	LEN=0099	INSTALLED UNKN	0017/0536		
018 "DIA CIRC CONCR	LEN=0608	INSTALLED UNKN	0017/0386		
018 "DIA CIRC CONCR	LEN=0186	INSTALLED UNKN	0017/0286		
	E. OHIO ST.				
OP ID 02/4084/0060/0035	0017/0153				
018 "DIA CIRC CONCR	LEN=0099	INSTALLED UNKN	0017/0134		
018 "DIA CIRC CONCR	LEN=0036	INSTALLED UNKN	0017/0036		
0 0 00000 0 00 0000+00	007483 FT				
018 "DIA CIRC CONCR	LEN=0099	INSTALLED UNKN	0017/0000		
LENGTH(AH 2739 BK 1842)					
007965 FT	0 0 00000 0 00 0000+00				
0016/0000	LENGTH(AH 2597 BK 2212)				
018 "DIA CIRC CONCR	LEN=0040	INSTALLED UNKN			
0012/2069	1-579 HOV LN				
0012/2003	OP ID 02/6579/0020/0000				
0012/1982	OP ID 02/8121/0522/0139				
018 "DIA CIRC CONCR					



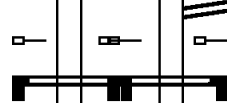
DIR: N TOTAL LEN: 13.299 MI. DIST: 11-1 SR: 279  
 LEFT MUN: PITTSBURGH C RIGHT MUN: PITTSBURGH C

SIGN: 4 CHORD TRUSS  
 BMSID 02/0279/0009/4446 0009/4446  
 BMSEN 02/0279/0009/4448 0009/4419



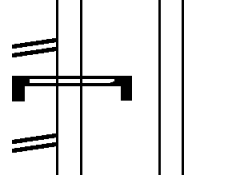
0008/4506 BMSEN 02/0279/0008/2090

MILEPOST 001.00 0009/4033  
 SIGN: 4 CHORD TRUSS  
 BMSID 02/0279/0009/3655 0009/3655

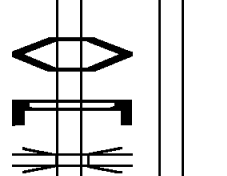


0008/4136 RAMP A RD  
 0008/4033 (SRB121 SEG 0012/0000)  
 MILEPOST 001.00  
 SIGN: 4 CHORD TRUSS  
 BMSID 02/0279/0008/3656

RAMP B RD  
 (SRB107 SEG 0250/0000) 0009/3048  
 SIGN: 4 CHORD TRUSS  
 BMSID 02/0279/0009/2841 0009/2841  
 RAMP V RD  
 (SRB107 SEG 0260/0000) 0009/2598  
 0 00000 0 0 0000+00

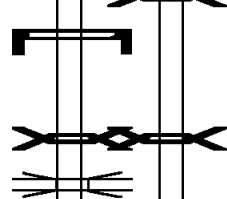


FEDERAL STREET  
 BMSBG 02/0279/0009/4448 0009/2587  
 BMSEN 02/0279/0009/2586 0009/2586  
 SIGN: CANTILEVER  
 BMSID 02/0279/0009/2478 0009/2478  
 OHIO RIV. BLV  
 OP ID 02/0065/0003/0000 0009/2357



0008/2402 RAMP W RD  
 (SRB107 SEG 0010/1327)  
 SIGN: CANTILEVER  
 BMSID 02/0279/0008/2285  
 0 00000 0 0 0000+00  
 BMSEN 02/0279/0008/1346  
 SR 279 SB  
 BMSBG 02/0279/0008/2090

SIGN: CANTILEVER  
 BMSID 02/0279/0009/1638 0009/1638  
 0 00000 0 0 0000+00  
 BMSEN 02/0279/0009/2108  
 N. SHORE DR  
 BMSBG 02/0279/0009/2586 0009/1272  
 I-279 NB  
 OP ID 02/0279/0008/0425 0009/1187



0 00000 0 0 0000+00  
 BMSEN 02/0279/0008/0425  
 SR 65 SB  
 BMSBG 02/0279/0008/1346

OHIO RIVER BL  
 (SR0065 SEG 0003/0000) 0009/0804



0008/1373 SIGN: 4 CHORD TRUSS  
 BMSID 02/0279/0008/1175  
 OHIO RIVER BL  
 (SR0065 SEG 0002/0000)

0 00000 0 0 0000+00  
 BMSEN 02/0279/0009/0351



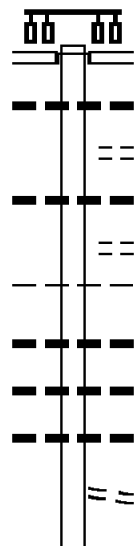
0008/0482 SIGN: STRUC MOUNTED  
 BMSID 02/0279/0008/0482  
 0 00000 0 0 0000+00  
 BMSEN 02/0279/0008/0000



EXTRACT DATE: 12/18/2023 ROADWAY MANAGEMENT SYSTEM PAGE NUMBER: 328  
 PRINT DATE: 12/21/2023 SLD COUNTY/SR - ANNUAL PRINT COUNTY: ALLEGHENY  
 DIR: B TOTAL LEN: 6.505 MI. DIST: 11-1 SR: 148  
 LEFT MUN: EAST MCKEESPORT B RIGHT MUN: EAST MCKEESPORT B

034277 FT

034344 FT  
 INTER-AHD



0160/1423  
 0160/1300  
 0160/1218  
 0160/0791  
 0160/0780  
 0160/0760  
 0160/0595  
 0160/0380  
 0160/0211  
 0160/0165  
 032921 FT

FIFTH AV  
 (CNTY)  
 LINCOLN HW  
 {SR0030 SEG 0301/0000}  
 {SR0030 SEG 0300/0000}  
 018 " DIA CIRC CONCR  
 LEN=0099 INSTALLED UNKN  
 LACIVITA WY  
 (BORO)  
 012 " DIA CIRC CONCR  
 LEN=0191 INSTALLED UNKN  
 COAL AL  
 (BORO)  
 EAST MCKEESPORT  
 NORTH VERSAILLES T  
 012 " DIA CIRC CONCR  
 LEN=0191 INSTALLED UNKN  
 012 " DIA CIRC CONCR  
 LEN=0040 INSTALLED UNKN  
 018 " DIA CIRC CONCR  
 LEN=0191 INSTALLED UNKN  
 OAKDALE RD  
 (BORO)

1 0 00392 0 00 0329+03 032854 FT  
 CONGRESS ST

EXTRACT DATE: 12/18/2023  
PRINT DATE: 12/21/2023

ROADWAY MANAGEMENT SYSTEM  
SLD COUNTY/SR - ANNUAL PRINT

PAGE NUMBER: 327  
COUNTY: ALLEGHENY

DIR: B TOTAL LEN: 6.505 MI.  
LEFT MUN: NORTH VERSAILLES T

DIST: 11-1 SR: 148  
RIGHT MUN: NORTH VERSAILLES T

(BORO)

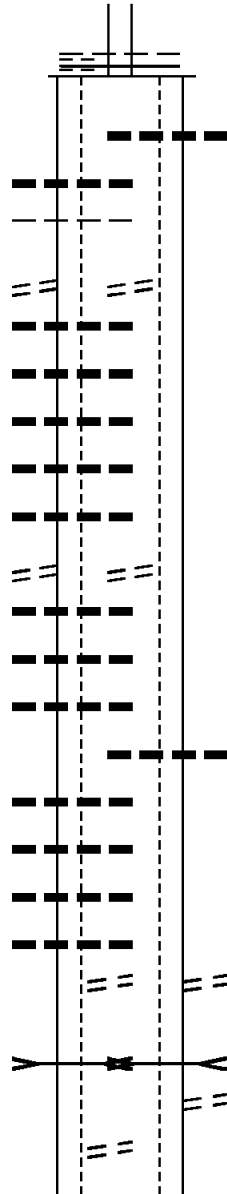
NORTH VERSAILLES  
EAST MCKEESPORT B

0160/0000

018 "DIA CIRC CONCR  
LEN=0001 INSTALLED UNKN 0151/3670  
EAST MCKEESPORT  
NORTH VERSAILLES T 0151/3460  
ROBIN ST  
(TWP) 0151/3426  
018 "DIA CIRC CONCR  
LEN=0045 INSTALLED UNKN 0151/2928  
018 "DIA CIRC CONCR  
LEN=0002 INSTALLED UNKN 0151/2820  
018 "DIA CIRC CONCR  
LEN=0045 INSTALLED UNKN 0151/2819  
012 "DIA CIRC CONCR  
LEN=0050 INSTALLED UNKN 0151/2620  
018 "DIA CIRC CONCR  
LEN=0001 INSTALLED UNKN 0151/2619  
BARRY ST  
(TWP) 0151/2600  
018 "DIA CIRC CONCR  
LEN=0045 INSTALLED UNKN 0151/2333  
018 "DIA CIRC CONCR  
LEN=0002 INSTALLED UNKN 0151/2332  
018 "DIA CIRC CONCR  
LEN=0050 INSTALLED UNKN 0151/2067

018 "DIA CIRC CONCR  
LEN=0055 INSTALLED UNKN 0151/1772  
018 "DIA CIRC CONCR  
LEN=0050 INSTALLED UNKN 0151/1381  
018 "DIA CIRC CONCR  
LEN=0050 INSTALLED UNKN 0151/1105  
018 "DIA CIRC CONCR  
LEN=0006 INSTALLED UNKN 0151/0846  
SHADY LN  
(TWP) 0151/0691  
CROOKED RUN  
STRUCTURE LENGTH 14 FT  
BMSID 02/0148/0150/0273 0151/0248

CROOKED RUN RD  
(CNTY) 0151/0150



0160/0000 MFC BEGIN = B  
LENGTH(AH 1423 BK 3719)

0150/3698 018 "DIA CIRC CONCR  
LEN=0001 INSTALLED UNKN

0150/3439 ROBIN ST  
(TWP)

0150/2640 BARRY ST  
(TWP)

0150/2050 018 "DIA CIRC CONCR  
LEN=0099 INSTALLED UNKN

0150/0708 SHADY LN  
(TWP)  
CROOKED RUN  
STRUCTURE LENGTH 14 FT  
BMSID 02/0148/0150/0273  
CROOKED RUN RD  
(CNTY)

018 "DIA CIRC CONCR

DIR: B TOTAL LEN: 6.505 MI. DIST: 11-1 SR: 148  
 LEFT MUN: NORTH VERSAILLES T RIGHT MUN: NORTH VERSAILLES T

Stationing	Description	Length	Material	Notes	Stationing	Description	Length	Material	Notes
1 0 00392 0 00 0291+91 029167 FT	NAYSMITH RD				0150/0008	LEN=0020 INSTALLED UNKN			
(TWP)					029202 FT	1 0 00392 0 00 0290+76			
LENGTH(AH 3687 BK 2944) 0151/0000	CROOKED RUN				0150/0000	LENGTH(AH 3719 BK 2942)			
STRUCTURE LENGTH 14 FT						CROOKED RUN			
BMSID 02/0148/0140/2746 0141/2712					0140/2678	STRUCTURE LENGTH 14 FT			
018 "DIA CIRC CONCR						BMSID 02/0148/0140/2746			
LEN=0099 INSTALLED UNKN 0141/2693	WASHINGTON RD								
(SR2039 SEG 0010/0000) 0141/2490					0140/2475	WASHINGTON RD			
						(SR2039 SEG 0010/0000)			
018 "DIA CIRC CONCR									
LEN=0050 INSTALLED UNKN 0141/1862					0140/1490	012 "DIA CIRC CONCR			
						LEN=0040 INSTALLED UNKN			
018 "DIA CIRC CONCR									
LEN=0099 INSTALLED UNKN 0141/0900					0140/0538	018 "DIA CIRC CONCR			
						LEN=0099 INSTALLED UNKN			
ORLIC LN					0140/0235	ORLIC LN			
(TWP) 0141/0236						(TWP)			
					0140/0088	012 "DIA CIRC CONCR			
1 0 00392 0 00 0262+22 026223 FT	LC TO OLD FIFTH AV				026260 FT	LEN=0040 INSTALLED UNKN			
(CONN)						1 0 00392 0 00 0262+41			
LENGTH(AH 2944 BK 2593) 0141/0000	WESTINGHOUSE AV				0140/0000	LC TO OLD FIFTH AV			
(SR2037 SEG 0020/0000)						(CONN)			
ARCANNIA ST					0130/2200	LENGTH(AH 2942 BK 2582)			
(TWP) 0131/2210						WESTINGHOUSE AV			
WABASH AV						(SR2037 SEG 0020/0000)			
(TWP) 0131/2067						ARCANNIA ST			
						(TWP)			
					0130/2035	WABASH AV			
NORTH VERSAILLES						(TWP)			
WHITE OAK B					0130/1874	NORTH VERSAILLES			
LC FOR OLD FIFTH AV						WHITE OAK B			
(CONN)									
AUBERLE ST									
(TWP) 0131/1771									
					0130/1750	LC FOR OLD FIFTH AV			
BMSEN 02/0148/0130/1425 0131/1439						(CONN)			
					0130/1453	AUBERLE ST			
1 0 00392 0 00 0250+69						(BORO)			
						BMSEN 02/0148/0130/1425			





DIR: B TOTAL LEN: 6.505 MI. DIST: 11-1 SR: 148  
 LEFT MUN: MCKEESPORT C RIGHT MUN: MCKEESPORT C

CITY AL  
 (CITY)

0120/0160  
 022137 FT

ORANGE AL  
 (CITY)  
 UPMC MCKEESPORT ENT RD  
 (PRDR)

0111/1880  
 0111/1627  
 0111/1621

018 "DIA CIRC CONCR  
 LEN=0099 INSTALLED UNKN  
 ELM ST  
 (CITY)

SYLVAN AL  
 (CITY)

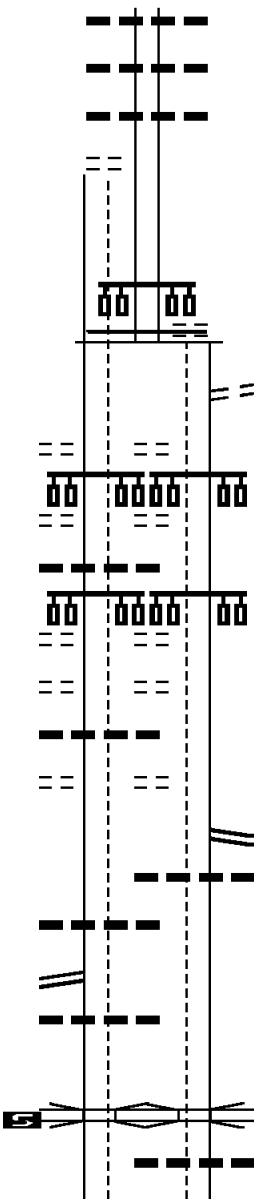
0111/1275  
 0111/1135  
 0111/1123  
 0111/0780

018 "H 12"W \*\*UNKNOWN\*\*  
 LEN=0099 INSTALLED UNKN  
 KISER ST  
 (CITY)

018 "DIA CIRC METAL  
 LEN=0099 INSTALLED UNKN 0111/0583  
 SR 2114 SH  
 (SR2114 SEG 0010/0000) 0111/0566  
 001 "H 01"W \*\*UNKNOWN\*\*  
 LEN=0099 INSTALLED UNKN 0111/0535  
 1 0 00392 0 00 0199+75 019964 FT

OP ID 02/2114/0011/0785  
 LENGTH(AH 2173 BK 1089) 0111/0000

018 "DIA CIRC CONCR



0120/0689 LEN=0035 INSTALLED UNKN  
 015 "DIA CIRC METAL  
 0120/0309 LEN=0050 INSTALLED UNKN  
 018 "DIA CIRC CONCR  
 0120/0306 LEN=0099 INSTALLED UNKN

022185 FT 1 0 00392 0 00 0221+49  
 HARTMAN ST  
 (CNTY)

0120/0000 MFC BEGIN = B  
 LENGTH(AH 1493 BK 2187)

0110/2070 LC TO EDEN PARK BL  
 (CONN)  
 0110/1905 ORANGE AL  
 (CITY)

0110/1639 UPMC MCKEESPORT ENT RD  
 (PRDR)

0110/1310 ELM ST  
 (CITY)

0110/1175 SYLVAN AL  
 (CITY)

0110/0770 KISER ST  
 (CITY)  
 SR 2114 SH  
 0110/0730 (SR2114 SEG 0011/0000)  
 018 "DIA CIRC CONCR  
 0110/0692 LEN=0001 INSTALLED UNKN

019998 FT 1 0 00392 0 00 0200+29  
 SR 2114 SH

0110/0000 OP ID 02/2114/0011/0785  
 LENGTH(AH 2187 BK 1164)  
 018 "DIA CIRC CONCR  
 0100/1021 LEN=0099 INSTALLED UNKN

DIR: B TOTAL LEN: 6.505 MI. DIST: 11-1 SR: 148  
 LEFT MUN: MCKEESPORT C RIGHT MUN: MCKEESPORT C

Segment ID	Description	Length (FT)	Material	Status	Stationing	Notes
LEN=0099	INSTALLED UNKN				0101/0924	
QUARRY AL (CITY)					0101/0896	
CLIFF ST (CITY)					0101/0830	
RAMP F 8086 NB					0101/0762	
OP ID 02/8086/0010/0383					0101/0762	
018 "DIA CIRC CONCR					0101/0565	
LEN=0099 INSTALLED UNKN					0101/0565	
PIRL ST (CITY)					0101/0420	
CLIFF ST (CITY)					0101/0205	
1 0 00392 0 00 0190+98		018875	FT			
RAMP H FR DUQ/MCKEESPT					0101/0000	
(SR8086 SEG 0250/0775)					0101/0000	
LENGTH(AH 1089 BK 0746)					0101/0000	
SIGN: CANTILEVER					0091/0477	
BMSID 02/0148/0091/0503					0091/0477	
015 "DIA CIRC CONCR					0091/0450	
LEN=0099 INSTALLED UNKN					0091/0450	
1 0 00392 0 00 0182+08		018129	FT			
NC FIFTH AV					0091/0000	
FIFTH AV (CITY)					0091/0000	
LENGTH(AH 0746 BK 0923)					0091/0000	
1 0 00392 0 00 0172+00		017206	FT			
099 "DIA CIR UNKNOWN					0090/0670	
LEN=0099 INSTALLED UNKN					0090/0670	
EVANS ST					0090/0670	
QUARRY AL (CITY)					0100/0930	
CLIFF ST (CITY)					0100/0880	
018"H 12"W **UNKNOWN**					0100/0829	
LEN=0099 INSTALLED UNKN					0100/0829	
RAMP F 8086 NB					0100/0783	
OP ID 02/8086/0010/0383					0100/0783	
018"H 18"W **UNKNOWN**					0100/0723	
LEN=0040 INSTALLED UNKN					0100/0723	
PIRL ST (CITY)					0100/0450	
018 "DIA CIRC CONCR					0100/0435	
LEN=0099 INSTALLED UNKN					0100/0435	
CLIFF ST (CITY)					0100/0245	
1 0 00392 0 00 0188+55		018834	FT			
RAMP F TO BOWMAN AV					0100/0000	
(SR8086 SEG 0010/0000)					0100/0000	
LENGTH(AH 1164 BK 0705)					0100/0000	
SIGN: CANTILEVER					0090/0556	
BMSID 02/0148/0090/0556					0090/0556	
012 "DIA CIRC CONCR					0090/0060	
LEN=0048 INSTALLED UNKN					0090/0060	
1 0 00392 0 00 0181+90		018129	FT			
NC FIFTH AV					0090/0000	
FIFTH AV (CITY)					0090/0000	
LENGTH(AH 0705 BK 0912)					0090/0000	
LC TO FIFTH AV					0080/0670	
(CONN)					0080/0670	
1 0 00392 0 00 0172+31		017217	FT			
099 "DIA CIR UNKNOWN					0090/0000	
LEN=0099 INSTALLED UNKN					0090/0000	
EVANS ST					0090/0000	

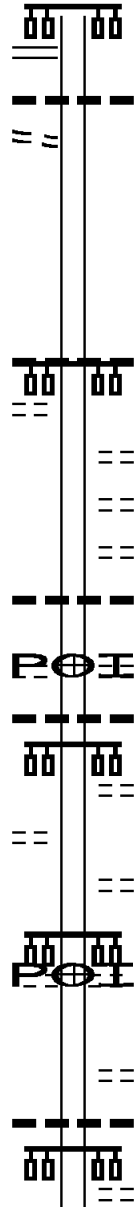


DIR: B TOTAL LEN: 6.505 MI. DIST: 11-1 SR: 148  
 LEFT MUN: MCKEESPORT C RIGHT MUN: MCKEESPORT C

Location	Segment ID	Start Station	End Station	Notes
				(CITY)
				0060/1800
				024 "DIA CIRC CONCR
				LEN=0099 INSTALLED UNKN
HABER AL (CITY)	0060/1610			
				SIXTH ST (CITY)
				SHAW AV (CITY)
SEVENTH AV (CITY)	0060/1070			
				OLIVE ST (CITY)
				WILKINS AL (CITY)
EIGHTH AV (CITY)	0060/0710			
				PENNEY ST (CITY)
SCHOOL AL (CITY)	0060/0530			
				NINTH ST (CITY)
				0060/0360
				012 "DIA CIR PLASTIC
				LEN=0100 INSTALLED UNKN
				SPRING ST (CITY)
011248 FT				0060/0190
				011248 FT
				1 0 00392 0 00 0112+81
				TENTH ST (CITY)
				0060/0000
				LENGTH(AH 2015 BK 2050)
				012"H 12"W UNK PLASTIC
				LEN=0099 INSTALLED UNKN
				WHIGHAM ST (CITY)
				0050/1829
				0050/1810
				ELEVENTH ST (CITY)
				0050/1525
				012 "DIA CIR UNKNOWN
				LEN=0099 INSTALLED UNKN
				TWELFTH ST (CITY)
				0050/1516
				0050/1120
				THIRTEENTH ST (CITY)
				0050/0595
009198 FT				009198 FT
				1 0 00392 0 00 0093+53
				LENGTH(AH 2050 BK 2576)
				MFC BEGIN = C
				0040/2120
				018 "DIA CIRC CONCR
				LEN=0100 INSTALLED UNKN
				0040/2100

DIR: B TOTAL LEN: 6.505 MI. DIST: 11-1 SR: 148  
 LEFT MUN: MCKEESPORT C RIGHT MUN: MCKEESPORT C

FIFTEENTH ST  
 (SR2185 SEG 0010/0000) 0040/2097  
 FROM 2185/0010 SH  
 (CONN) 0040/1976



0040/2097  
 0040/1996 015 "DIA CIRC CONCR  
 LEN=0040 INSTALLED UNKN

006622 FT

006622 FT 1 0 00392 0 00 0066+21  
 0040/0000 LENGTH(AH 2576 BK 2843)  
 012"H 00"W MULT METAL  
 0030/2248 LEN=0035 INSTALLED UNKN

IOWA ST  
 (PRDR) 0030/2220

0030/2220  
 0030/1935 STEEL AL  
 (CITY)  
 0030/1805 VOLK AL  
 (CITY)  
 0030/1680 TWENTYFOURTH ST  
 (CITY)  
 0030/1677 012 "DIA CIR PLASTIC  
 LEN=0040 INSTALLED UNKN  
 (APRA) CPI INDUSTRIAL S

CITY AL  
 (CITY) 0030/1390

0030/1390 TWENTYFIFTH ST  
 (CITY)  
 0030/1068 012 "DIA CIR PLASTIC  
 LEN=0099 INSTALLED UNKN  
 TWENTYSIXTH ST  
 (CITY)

CITY AL  
 (CITY) 0030/1030

0030/1040  
 0030/0695 TWENTYSEVENTH ST  
 (CITY)  
 (APRA) MAGIC CREATIONS  
 TWENTYEIGHTH ST  
 (CITY)

003779 FT

0030/0350  
 003779 FT 1 0 00392 0 00 0037+76  
 TWENTYNINTH ST  
 (CITY)  
 0030/0000 LENGTH(AH 2843 BK 2363)  
 024 "DIA CIRC METAL  
 0020/2040 LEN=0099 INSTALLED UNKN  
 THIRTIETH ST  
 (CITY)  
 0020/2015

EXTRACT DATE: 12/18/2023  
PRINT DATE: 12/21/2023

ROADWAY MANAGEMENT SYSTEM  
SLD COUNTY/SR - ANNUAL PRINT

PAGE NUMBER: 319  
COUNTY: ALLEGHENY

DIR: B TOTAL LEN: 6.505 MI.  
LEFT MUN: MCKEESPORT C

DIST: 11-1 SR: 148  
RIGHT MUN: MCKEESPORT C

LC TO RETAIL DR  
(CONN) 0020/0104  
1 0 00392 0 00 0005+35 001416 FT  
RETAIL DR  
(CITY) 0020/0000  
LC FROM RETAIL DR  
(CONN) 0010/1284  
WILL ST  
(CITY) 0010/0855

000000 FT

---	0020/1981	018 " DIA CIRC CONCR LEN=0099 INSTALLED UNKN
==	0020/1665	THIRTYFIRST ST (CITY)
==	0020/1390	THIRTYSECOND ST (CITY)
---	0020/1381	012 " DIA CIR PLASTIC LEN=0099 INSTALLED UNKN
==	0020/1125	THIRTYTHIRD ST (CITY)
==	0020/0850	THIRTYFOURTH ST (CITY)
==	0020/0505	THIRTYFIFTH ST (CITY)
==	0020/0235	THIRTY SIXTH ST (CITY)
---	0020/0175	018 " DIA CIRC CONCR LEN=0015 INSTALLED UNKN
==	001416 FT	EDEN PARK BL (CNTY)
==	0020/0000	LENGTH(AH 2363 BK 1416) 018 " DIA CIRC CONCR
---	0010/1287	LEN=0099 INSTALLED UNKN
==	0010/1220	018 " DIA CIRC CONCR LEN=0080 INSTALLED UNKN
---	0010/0855	(APRA) RITE AID PHARMAC 018 " DIA CIRC CONCR
---	0010/0482	LEN=0045 INSTALLED UNKN HILLVIEW ST
==	0010/0440	(CITY)
==	0010/0190	FROM 0048/0171 SH (CONN)
---	0010/0175	018 " DIA CIRC CONCR LEN=0076 INSTALLED UNKN
000000 FT	000000 FT	1 0 00392 0 00 0000+00 NC WA
		LNUT ST LONG RUN RD (SRO048 SEG 0170/0000) (SRO048 SEG 0171/0000)
	INTER-BK	WALNUT ST (SRO048 SEG 0170/0000) MFC BEGIN = B
---	0010/0000	LENGTH(AH 1416 BK 0000)

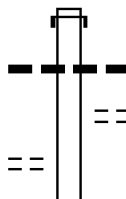
EXTRACT DATE: 12/18/2023 ROADWAY MANAGEMENT SYSTEM PAGE NUMBER: 318  
PRINT DATE: 12/21/2023 SLD COUNTY/SR - ANNUAL PRINT COUNTY: ALLEGHENY

DIR: B TOTAL LEN: 6.243 MI. DIST: 11-1 SR: 136  
LEFT MUN: ELIZABETH T RIGHT MUN: ELIZABETH T

SKILLET HILL RD (TBK)  
(TWP )

032965 FT

0130/1434



032965 FT AH-WESTMORELAND (64)  
INTER-AHD WEST NEWTON RD  
0130/1664 (SR0136 SEG 0010/0000)  
0130/1575 018 " DIA CIRC CONCR  
LEN=0035 INSTALLED UNKN  
ROCKWOOD RD  
0130/1503 (TWP )

018 " DIA CIRC CONCR

DIR: B TOTAL LEN: 6.243 MI. DIST: 11-1 SR: 136  
 LEFT MUN: ELIZABETH T RIGHT MUN: ELIZABETH T

KNOTTY PINE MOB PRK RD  
 (PRDR) 0130/0345  
 KNOTTY PINE MOB PRK RD  
 (PRDR) 0130/0185

031301 FT

LONG HOLLOW RD  
 (SR2017 SEG 0010/0000) 0120/2310

027588 FT

0130/1417	LEN=0035	INSTALLED UNKN
0130/1234	LEN=0035	INSTALLED UNKN
0130/0766	LEN=0035	INSTALLED UNKN
0130/0518	LEN=0035	INSTALLED UNKN
0130/0345	(APRA)	KNOTTY PINE MOBI
0130/0185	(APRA)	KNOTTY PINE MOBI
031301 FT	1 0 00181 0 01 0318+89	BR GILLSP RN
	STRUCTURE LENGTH	12 FT
	BMSID 02/0136/0130/0000	LENGTH(AH 1664 BK 3713)
0130/0000	LEN=0035	INSTALLED UNKN
0120/3373	LEN=0035	INSTALLED UNKN
0120/2738	LEN=0035	INSTALLED UNKN
0120/2400	LEN=0050	INSTALLED UNKN
0120/2187	P3	BMSEN 02/0136/0120/2172
0120/2172	1 0 00181 0 01 0281+59	BRANCH OF GILLESPIE RUN
	BMSBG 02/0136/0120/2172	018 "DIA CIRC CONCR
0120/1974	LEN=0035	INSTALLED UNKN
0120/1613	LEN=0035	INSTALLED UNKN
0120/1317	LEN=0035	INSTALLED UNKN
0120/0726	LEN=0099	INSTALLED UNKN
0120/0312	LEN=0035	INSTALLED UNKN
027588 FT	1 0 00181 0 01 0281+59	LENGTH(AH 3713 BK 2676)
0120/0000	LEN=0035	INSTALLED UNKN
0110/2579	LEN=0035	INSTALLED UNKN
0110/2358	LEN=0035	INSTALLED UNKN
0110/2038	LEN=0035	INSTALLED UNKN



DIR: B TOTAL LEN: 6.243 MI. DIST: 11-1 SR: 136  
 LEFT MUN: ELIZABETH T RIGHT MUN: ELIZABETH T

MUNIR DR  
 (PRDR)

0110/0890

024912 FT

022795 FT

0110/1810	012 " DIA	CIRC CONCR
	LEN=0035	INSTALLED UNKN
0110/1430	012"H 18"W	UNKN STRUCT
	LEN=0099	INSTALLED UNKN
0110/1046	018 " DIA	CIR PLASTIC
	LEN=0035	INSTALLED 1997
0110/0378	ELIZABETH FORWARD T	
	NC WEST NEWTON RD	
	RAMP D RD	
	(SR8051	SEG 0750/0000)
	RAMP A RD	
	(SR8051	SEG 0010/0506)
0110/0320	BMS EN 02/0136	/0110/0092
0110/0243	1 0 00181	0 01 0258+32
	SR 0051	NB
0110/0092	BMS BG 02/0136	/0110/0092
024912 FT	1 0 00181	0 01 0257+40
	RAMP C RD	
	(SR8051	SEG 0500/0430)
	RAMP B RD	
	(SR8051	SEG 0250/0000)
0110/0000	LENGTH(AH 2676 BK 2117)	
0100/0925	RODNEY LN (T640)	
0100/0904	012 " DIA	CIRC METAL
	LEN=0035	INSTALLED UNKN
	018 " DIA	CIRC METAL
0100/0571	LEN=0035	INSTALLED UNKN
022795 FT	1 0 00181	0 01 0236+61
0100/0000	LENGTH(AH 2117 BK 3605)	
0090/3581	012 " DIA	CIRC CONCR
	LEN=0099	INSTALLED UNKN
	018 " DIA	CIRC METAL
0090/3200	LEN=0035	INSTALLED UNKN
	018 " DIA	CIRC METAL
0090/2969	LEN=0035	INSTALLED UNKN
	018 " DIA	CIRC CONCR
0090/2507	LEN=0045	INSTALLED UNKN
	012 " DIA	CIRC METAL
0090/2287	LEN=0035	INSTALLED UNKN
	018 " DIA	CIRC METAL
0090/1882	LEN=0035	INSTALLED UNKN
	012 " DIA	CIRC METAL
0090/1621	LEN=0035	INSTALLED UNKN
	018 " H 18 " W	UNKN STRUCT

DIR: B TOTAL LEN: 6.243 MI. DIST: 11-1 SR: 136  
 LEFT MUN: FORWARD T RIGHT MUN: FORWARD T

1 0 00181 0 00 0199+45 019190 FT  
 ELLA HOLLOW RD  
 (SR2013 SEG 0010/0000) 0090/0000

KELLY HOLLOW RD  
 (T636)

0080/0175  
 016024 FT

---	0090/1430	LEN=0099	INSTALLED	UNKN
---	0090/1024	LEN=0025	INSTALLED	UNKN
---	0090/0484	LEN=0035	INSTALLED	UNKN
---	0090/0064	LEN=0035	INSTALLED	UNKN
---	019190 FT			
==	5 0090/0000	LENGTH(AH 3605 BK 3166)		
==	0080/3089	BMSSEN 02/0136/0080/3035		
		1 0 00181 0 00 0198+86		
		BECKETS RUN		
◇	0080/3072	BMSBG 02/0136/0080/3035		
◇	0080/2651	BMSSEN 02/0136/0080/2623		
		1 0 00181 0 00 0194+03		
		BECKETS RUN		
◇	0080/2623	BMSBG 02/0136/0080/2623		
---	0080/2482	LEN=0035	INSTALLED	UNKN
---	0080/2213	LEN=0035	INSTALLED	UNKN
---	0080/2016	LEN=0035	INSTALLED	UNKN
---	0080/1735	LEN=0035	INSTALLED	UNKN
---	0080/1481	LEN=0035	INSTALLED	UNKN
---	0080/1237	LEN=0062	INSTALLED	UNKN
---	0080/0939	BMSSEN 02/0136/0080/0915		
		0 0 00000 0 00 0000+00		
		BECKETS RUN		
◇	0080/0915	BMSBG 02/0136/0080/0915		
---	0080/0677	LEN=0035	INSTALLED	UNKN
---	0080/0436	LEN=0040	INSTALLED	UNKN
==				
==	0080/0037	BMSSEN 02/0136/0080/0001		
	016024 FT	1 0 00181 0 00 0167+96		
		BECKETS RUN		
		BMSBG 02/0136/0080/0001		
5	0080/0000	LENGTH(AH 3166 BK 1331)		
---	0070/0992	LEN=0035	INSTALLED	UNKN
---	0070/0600	LEN=0035	INSTALLED	UNKN
---		012 "DIA CIRC CONCR		

EXTRACT DATE: 12/18/2023  
PRINT DATE: 12/21/2023

ROADWAY MANAGEMENT SYSTEM  
SLD COUNTY/SR - ANNUAL PRINT

PAGE NUMBER: 314  
COUNTY: ALLEGHENY

DIR: B TOTAL LEN: 6.243 MI.  
LEFT MUN: FORWARD T

DIST: 11-1 SR: 136  
RIGHT MUN: FORWARD T

Station	Length	Notes	Material	Status
014693 FT	0070/0311	LEN=0035	INSTALLED	UNKN
	0070/0289	FOR SR 0136 AND 0906		
	014693 FT	(CONN)		
		1 0 00181 0 00 0153+36		
		MONONGAHELA RD		
		(SR0906 SEG 0010/0611)		
	0070/0000	LENGTH(AH 1331 BK 1818)		
		018 "DIA CIRC CONCR		
	0060/1710	LEN=0035	INSTALLED	UNKN
		JOHN ST		
	0060/1210	(T409)		
		012 "DIA CIRC CONCR		
	0060/1151	LEN=0035	INSTALLED	UNKN
		012 "DIA CIRC CONCR		
	0060/0860	LEN=0035	INSTALLED	UNKN
		012 "DIA CIRC CONCR		
	0060/0501	LEN=0035	INSTALLED	UNKN
		018 "DIA CIRC CONCR		
	0060/0223	LEN=0040	INSTALLED	UNKN
012875 FT	012875 FT	1 0 00181 0 00 0134+74		
	0060/0000	LENGTH(AH 1818 BK 3473)		
		012 "DIA CIRC CONCR		
	0050/3037	LEN=0035	INSTALLED	UNKN
		012 "DIA CIRC CONCR		
	0050/2827	LEN=0035	INSTALLED	UNKN
		012 "DIA CIRC CONCR		
	0050/2733	LEN=0035	INSTALLED	UNKN
		018 "DIA CIRC CONCR		
	0050/2324	LEN=0035	INSTALLED	UNKN
		012 "DIA CIRC CONCR		
	0050/1962	LEN=0035	INSTALLED	UNKN
		012 "DIA CIRC CONCR		
	0050/1874	LEN=0035	INSTALLED	UNKN
SUNNYSIDE HOLLOW RD (SR2009 SEG 0010/0000)	0050/1415			
	0050/1342	BMS EN 02/0136/0050/1300		
		1 0 00181 0 00 0114+25		
		SUNFISH RUN		
	0050/1323	BMSBG 02/0136/0050/1300		
		012 "DIA CIRC CONCR		
MC KEEVER ST (T407)	0050/1143	LEN=0099	INSTALLED	UNKN
	0050/0895			
	0050/0872	018 "DIA CIRC CONCR		
		LEN=0035	INSTALLED	UNKN
	0050/0244	012 "DIA CIRC CONCR		
		LEN=0035	INSTALLED	UNKN

DIR: B TOTAL LEN: 6.243 MI. DIST: 11-1 SR: 136  
 LEFT MUN: FORWARD T RIGHT MUN: FORWARD T

Stationing	Structure / Notes	Dimensions	Material / Status
009402 FT	RBR	0050/0021	036"H 48"W CONC STRUCT LEN=0099 INSTALLED UNKN
		009402 FT	1 0 00181 0 00 0100+19 P3 MONONGAHELA RVR - TRIB STRUCTURE LENGTH 6 FT BMSID 02/0136/0050/0000 LENGTH(AH 3473 BK 3242) 012 "DIA CIRC CONCR
		0040/3186	LEN=0099 INSTALLED UNKN
		0040/2332	GALLATIN RD (T404) 018 "DIA CIRC CONCR
		0040/2240	LEN=0099 INSTALLED UNKN
ROSTOSKY RIDGE RD (T610)		0040/1525	
		0040/1489	BMSEN 02/0136/0040/1477 1 0 00181 0 00 0073+23 PERRY MILL R
		0040/1477	BMSBG 02/0136/0040/1477 (APRA) INDUSTRIAL DR
	POE	0040/1429	(PRDR) INDUSTRIAL DR
		0040/1285	072"H 72"W CONC STRUCT LEN=0035 INSTALLED UNKN
		0040/0870	018 "DIA CIRC CONCR LEN=0035 INSTALLED UNKN
		0040/0246	018 "DIA CIRC CONCR LEN=0035 INSTALLED UNKN
006160 FT		006160 FT	1 0 00181 0 00 0073+23
		0040/0000	LENGTH(AH 3242 BK 3481) 018 "DIA CIRC CONCR
		0030/3348	LEN=0099 INSTALLED UNKN
		0030/2795	BOAT CLUB RD (T401) 012 "DIA CIRC CONCR
		0030/2789	LEN=0099 INSTALLED UNKN
		0030/2460	CAFFARI DR (PRDR) 012 "DIA CIRC CONCR
		0030/2239	LEN=0099 INSTALLED UNKN
		0030/2235	LOCUST AV (T402) 012 "DIA CIRC CONCR
		0030/2057	LEN=0035 INSTALLED UNKN
		0030/1877	LOCUST AV (T402)

DIR: B TOTAL LEN: 6.243 MI. DIST: 11-1 SR: 136  
 LEFT MUN: FORWARD T RIGHT MUN: FORWARD T

Stationing	Description	Material	Status
0030/1779	012" DIA CIRC CONCR	LEN=0035	INSTALLED UNKN
0030/0673	012" DIA CIRC CONCR	LEN=0050	INSTALLED UNKN
0030/0670	(APRA) MID MON CENTER	DELBERTS DR	
0030/0534	(PRDR) LC FOR DELBERTS DR	(CONN)	
0030/0515	012" DIA CIRC CONCR	LEN=0035	INSTALLED UNKN
0030/0013	BMSSEN 02/0136/0030/0000	1 0 00181 0 00 0035+52	
002679 FT	NO UNDERPASS INFORMATION	BMSBG 02/0136/0030/0000	
0030/0000	LENGTH(AH 3481 BK 0713)	012" DIA CIRC CONCR	
0020/0238	012" DIA CIRC CONCR	LEN=0035	INSTALLED UNKN
001966 FT	1 0 00181 0 00 0008+21	NC RA INBOW RUN RD	
0020/0000	LENGTH(AH 0713 BK 1966)	018" DIA CIRC CONCR	
0010/1851	018" DIA CIRC CONCR	LEN=0030	INSTALLED UNKN
0010/1850	018" DIA CIRC CONCR	LEN=0020	INSTALLED UNKN
0010/1835	(APRA) MID MON CENTER	DELBERTS DR	
0010/1787	(PRDR) 012" DIA CIRC CONCR	LEN=0040	INSTALLED UNKN
0010/1786	012" DIA CIRC CONCR	LEN=0001	INSTALLED UNKN
0010/1620	012" DIA CIRC CONCR	LEN=0040	INSTALLED UNKN
0010/1610	BMSSEN 02/0136/0010/0000	1 0 00181 0 00 0000+00	
000000 FT	NC MO MONONGAHELA BRIDGE RD	INTER-BK MONONGAHELA BRIDGE RD	
	(SR0136 SEG 0360/0207)	247 SPUR	
	BMSBG 02/0136/0010/0000	MFC BEGIN = C	
	BK-WASHINGTON (62)	0010/0000	
	LENGTH(AH 1966 BK 0000)		

TO 2001/0010 SH  
(CONN)

BUNOLA RIVER RD  
(SR2001 SEG 0010/0000) 0010/1835



EXTRACT DATE: 12/18/2023  
PRINT DATE: 12/21/2023

ROADWAY MANAGEMENT SYSTEM  
SLD COUNTY/SR - ANNUAL PRINT

PAGE NUMBER: 310  
COUNTY: ALLEGHENY

DIR: B TOTAL LEN: 13.646 MI.  
LEFT MUN: MONROEVILLE B

DIST: 11-1 SR: 130  
RIGHT MUN: MONROEVILLE B

Street Name	Segment ID	Length	Material	Status
	0322/2310	0040	018" DIA CIRC CONCR	INSTALLED UNKN
	0322/2245		BR TURTLE CK	
	0322/2054	0065	012" DIA CIRC CONCR	INSTALLED UNKN
JEWELL WY (BORO)	0322/1286			
	0322/1183		MONROEVILLE PITCAIRN B	
HILLSIDE AV (BORO)	0322/0150			
MCGINNIS AV (BORO)	0322/0120			
BRINTON AV (BORO)	065278 FT	065299 FT	1 0 00639 0 01 0238+58	VILLAGE: MONROEVILLE B
	0322/0000		LENGTH(AH 2351 BK 2868)	
HIGHLAND AV (BORO)	0312/2695		018" DIA CIRC CONCR	LEN=1947 INSTALLED UNKN
	0312/2635		ALLEY (BORO)	
	0312/2180		012" DIA CIRC CONCR	LEN=0030 INSTALLED UNKN
	0312/2145		CENTER AV (BORO)	
	0312/2130		018" DIA CIRC CONCR	LEN=0040 INSTALLED UNKN
	0312/2000		012" DIA CIRC CONCR	LEN=0065 INSTALLED UNKN
	0312/1930		BMSFN 02/0130/0312/1910	0 0 00000 0 00 0000+00
	0312/1910		DIRTY COMP R	
	0312/1870		BMSBG 02/0130/0312/1910	012" DIA CIRC CONCR
WALL AV (BORO)	0312/1485		LEN=0040	INSTALLED UNKN
	0312/1463		012" DIA CIRC CONCR	LEN=0065 INSTALLED UNKN
	0312/0978		012" DIA CIR PLASTIC	LEN=0035 INSTALLED UNKN
SECOND ST ET (BORO)	0312/0705			

DIR: B TOTAL LEN: 13.646 MI. DIST: 11-1 SR: 130  
 LEFT MUN: PITCAIRN B RIGHT MUN: PITCAIRN B

Location / Description	Stationing	Length	Material / Notes
	062410 FT	0312/0059	024 " DIA CIRC CONCR
		062431 FT	LEN=0060 INSTALLED UNKN
			1 0 00639 0 01 0209+75
		0312/0000	VILLAGE: PITCAIRN B
			LENGTH(AH 2868 BK 3895)
		0302/3891	PITCAIRN
			MONROEVILLE B
MAWCO DR (BORO)	0302/2675	0302/3017	018 " DIA CIRC CONCR
			LEN=0060 INSTALLED UNKN
		0302/2381	021 " DIA CIRC CONCR
			LEN=0099 INSTALLED UNKN
		0302/2347	021 " DIA CIRC CONCR
			LEN=0055 INSTALLED UNKN
		0302/2067	018 " DIA CIRC CONCR
			LEN=0050 INSTALLED UNKN
STEELE ST (BORO)	0302/2025		
VALLEY RD (BORO)	0302/1710		
WASTE MANAGEMENT FACILI (PRDR)	0302/1467	0302/1540	BRANCH OF TURTLE CREEK
			STRUCTURE LENGTH 15 FT
			BMSID 02/0130/0302/1540
		0302/1467	(APRA) WASTE MANAGEMENT
			012 " DIA CIRC CONCR
		0302/1159	LEN=1060 INSTALLED UNKN
QUARRY RD (BORO)	0302/1050		
1 0 00639 0 01 0170+42	058515 FT	058536 FT	
THOMAS ST (BORO)	0302/0000	0302/0000	LENGTH(AH 3895 BK 0508)
			SPRING HILL BR
	058007 FT	0292/0045	(BORO)
		058028 FT	1 0 00639 0 00 0152+46
			STATE ST
			(BORO)
		0292/0000	MFC BEGIN = B
			LENGTH(AH 0508 BK 1355)
018"H 18"W ELLIP CONCR	0283/0283	0282/0981	018 " DIA CIRC CONCR
LEN=0045 INSTALLED UNKN			LEN=0060 INSTALLED UNKN



DIR: B TOTAL LEN: 13.646 MI. DIST: 11-1 SR: 130  
 LEFT MUN: MONROEVILLE B RIGHT MUN: MONROEVILLE B

Station	Description	Length	Material	Status
1 0 00639 0 01 0179+02	056667 FT			
VILLAGE: MONROEVILLE B				
NC BROADWAY BL				
LENGTH(AH 1340 BK 3228)	0283/0000			
RAMP D-3 RD				
(SR8076 SEG 0500/0000)	0273/3042			
018 "DIA CIRC CONCR				
LEN=2814	INSTALLED UNKN	0273/2943		
BMS EN 02/0130/0272/2650 0273/2683				
0 0 00000 0 00 0000+00				
PATTON STREET LOCAL				
BMSBG 02/0130/0272/2650	0273/2617			
MONROEVILLE				
WILMERDING B	0273/2102			
RAMP D-2 RD				
(SR8076 SEG 0250/0553)	0273/2084			
056673 FT 1 0 00639 0 01 0179+02				
NC BROADWAY BL				
MONROEVILLE				
WILMERDING B				
LENGTH(AH 1355 BK 3238)	0282/0000			
018 "DIA CIRC CONCR				
LEN=0100	INSTALLED UNKN	0272/2750		
BMS EN 02/0130/0272/2650	0272/2716			
0 0 00000 0 00 0000+00				
PATTON STREET LOCAL				
BMSBG 02/0130/0272/2650	0272/2650			
RAMP D-1 RD				
(SR8076 SEG 0010/0000)	0272/2087			
018 "DIA CIRC CONCR				
LEN=0099	INSTALLED UNKN	0272/0084		
053435 FT 1 0 00639 0 00 0120+08				
VILLAGE: WILMERDING B				
NC WATKINS AV				
LENGTH(AH 3238 BK 3154)	0272/0000			
018 "DIA CIRC CONCR				
LEN=0099	INSTALLED UNKN	0262/2943		
018 "DIA CIRC CONCR				
LEN=0099	INSTALLED UNKN	0262/2644		
021 "DIA CIRC CONCR				
LEN=0099	INSTALLED UNKN	0262/2342		
018 "DIA CIRC CONCR				
LEN=0099	INSTALLED UNKN	0262/2036		
018 "DIA CIRC CONCR				
LEN=0099	INSTALLED UNKN	0262/1744		
012 "DIA CIRC CONCR				
LEN=0099	INSTALLED UNKN	0263/1746		
018 "DIA CIRC CONCR				
LEN=0099	INSTALLED UNKN	0263/1561		
WILMERDING				
TURTLE CREEK B				
018 "H 01 "W UNKN CONC				
LEN=0099	INSTALLED UNKN	0263/1221		
WILMERDING				
TURTLE CREEK B				



DIR: B TOTAL LEN: 13.646 MI. DIST: 11-1 SR: 130  
 LEFT MUN: TURTLE CREEK B RIGHT MUN: TURTLE CREEK B

FOR SR 0130S TO 0130S  
 (CONN)  
 1 0 00639 0 00 0063+38 047774 FT  
 SHAW AV  
 (TWP )  
 NC TRI-BORO EX

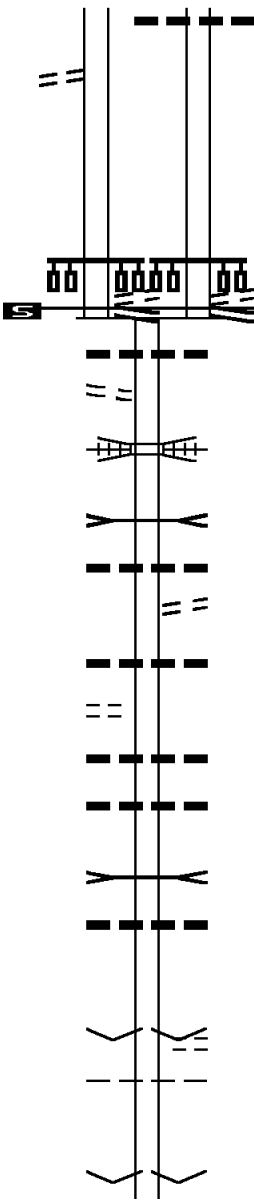
TRI-BORO EX  
 (SR2037 SEG 0100/3665)  
 (SR2037 SEG 0101/3837)  
 MFC BEGIN = B  
 LENGTH(AH 2500 BK 1603) 0253/0000

FOR SR 0130S TO 0130S  
 (CONN) 0242/1480

MORTIMER AV  
 (BORO) 0242/0720

046171 FT

045364 FT



0252/0253 LEN=0099 INSTALLED UNKN

047798 FT 1 0 00639 0 00 0063+38  
 SHAW ST  
 (TWP )  
 NC TRI-BORO EX

TRI-BORO EX  
 (SR2037 SEG 0101/3837)  
 (SR2037 SEG 0100/3665)  
 MFC BEGIN = B  
 LENGTH(AH 2483 BK 1603) 0252/0000  
 018 "DIA CIRC CONCR  
 LEN=1405 INSTALLED UNKN

0242/1504

0242/1455 UNION & PENNSYLVANIA &  
 OVERPASS IS RR X-ING  
 SAW MILL RUN  
 STRUCTURE LENGTH 10 FT

0242/1330 BMSID 02/0130/0242/1330  
 018 "DIA CIRC CONCR

0242/1128 LEN=0099 INSTALLED UNKN  
 BROWN AV

0242/1120 (TWP )  
 018 "DIA CIRC CONCR  
 LEN=0099 INSTALLED UNKN

0242/0925

018 "DIA CIRC CONCR  
 LEN=0099 INSTALLED UNKN  
 018 "DIA CIRC CONCR  
 LEN=0573 INSTALLED UNKN

0242/0692

0242/0672 SAW MILL RUN  
 STRUCTURE LENGTH 10 FT

0242/0670 BMSID 02/0130/0242/0670  
 018 "DIA CIRC CONCR

0242/0440 LEN=0030 INSTALLED UNKN  
 1 0 00741 0 00 0016+35

046195 FT VILLAGE: TURTLE CREEK B  
 CEDAR ST  
 (TWP )

0242/0000 LENGTH(AH 1603 BK 0807)  
 TURTLE CREEK

0232/0623 WILKINS T

045388 FT 1 0 00741 0 00 0020+39  
 VILLAGE: WILKINS TWP  
 IVY ST

DIR: B TOTAL LEN: 13.646 MI. DIST: 11-1 SR: 130  
 LEFT MUN: WILKINS T RIGHT MUN: WILKINS T

Street Name	Segment ID	Length	Notes
WASHINGTON ST (TWP)	0222/1143		(TWP) LENGTH (AH 0807 BK 1294) MOSS ST (TWP)
	044070 FT		BMS EN 02/0130/0222/0180 0 0 00000 0 00 0000+00 SAW MILL RUN BMSBG 02/0130/0222/0180 1 0 00741 0 00 0037+80 VILLAGE: WILKINS T 036 " DIA CIRC CONCR LEN=0070 INSTALLED UNKN LENGTH (AH 1294 BK 2335)
STRALEY LN (TWP)	0212/1335		
BALINT LN (TWP)	0212/0705		
RUSSELL LN (TWP)	041735 FT		018 " DIA CIRC CONCR LEN=0034 INSTALLED UNKN 018 " DIA CIRC CONCR LEN=0050 INSTALLED UNKN 024 " DIA CIRC CONCR LEN=0060 INSTALLED UNKN 1 0 00741 0 00 0060+70 VILLAGE: WILKINS TWP
	0212/0000		5 0212/0000 LENGTH (AH 2335 BK 3257) LUCINDA DR (TWP)
FREE LN (TWP)	0202/2810		018 " DIA CIRC CONCR LEN=0099 INSTALLED UNKN 024 " DIA CIRC CONCR LEN=0099 INSTALLED UNKN
	0202/2562		018 " DIA CIRC CONCR LEN=0099 INSTALLED UNKN
BRIARIDGE DR (TWP)	0202/1920		LC FROM ROLAND RD (CONN)
	0202/1800		ROLAND RD (TWP)
	0202/1750		LC TO ROLAND RD (CONN)

ROADWAY NAME (TWP)	STATIONING	LENGTH (FT)	STRUCTURE	LENGTH (FT)	INSTALLATION	REMARKS
			SAW MILL RUN	16		
			STRUCTURE	02/0130/0202/0665		
			BMSID	02/0130/0202/0665		
			WILKINS			
			CHURCHILL B			
	0202/0665		015" DIA	CIRC CONCR		
	0202/0325		LEN=0099	INSTALLED UNKN		
			KINGSDALE RD			
	0202/0300		(TWP)			
	038502 FT	038478 FT	1 0 00741 0 00	0093+17		
			NC BROWN AV			
	0202/0000		LENGTH(AH 3257 BK 1892)			
WOODLAND HILLS DR (TWP)	0192/1440		THORNBERRY DR (TWP)			
HOMER DR (TWP)	0192/1140		024" H 18" W BOX CULVRT*			
			LEN=0050	INSTALLED UNKN		
			018" DIA	CIRC CONCR		
			LEN=0055	INSTALLED UNKN		
			018" DIA	CIRC CONCR		
			LEN=0050	INSTALLED UNKN		
			018" DIA	CIRC CONCR		
			LEN=0050	INSTALLED UNKN		
			018" DIA	CIRC CONCR		
			LEN=0099	INSTALLED UNKN		
			016" DIA	CIRC CONCR		
			LEN=0099	INSTALLED UNKN		
1 0 00741 0 00 0114+75 HAMPSTEAD DR (TWP)	036586 FT	0192/0000	LENGTH(AH 1892 BK 1936)			
			018" DIA	CIRC CONCR		
			LEN=0036	INSTALLED UNKN		
			018" DIA	CIRC CONCR		
			LEN=0036	INSTALLED UNKN		
			016" H 28" W ELLIP CONC			
			LEN=0099	INSTALLED UNKN		
ROYAL OAK AV (TWP)	0182/0910		0182/1296			
			0182/1061			
			0182/0957			
			0182/0709			
			0182/0465			
			0182/0132			
			016" DIA	CIRC CONCR		
			LEN=0099	INSTALLED UNKN		
			LEWIN LN (TWP)			
			018" DIA	CIRC CONCR		
			LEN=0036	INSTALLED UNKN		
			018" DIA	CIRC CONCR		

DIR: B TOTAL LEN: 13.646 MI. DIST: 11-1 SR: 130  
 LEFT MUN: CHURCHILL B RIGHT MUN: CHURCHILL B

				0182/0130	LEN=0040	INSTALLED UNKN
	034650 FT			034674 FT	1 0 00741 0 00	0131+35
OLD BEULAH RD					FENWICK DR	
(TWP )					(BORO)	
	0182/0000			0182/0000	MFC BEGIN = B	
015 "DIA CIRC CONCR					LENGTH(AH 1936 BK 2546)	
LEN=0040 INSTALLED UNKN	0173/2025			0172/2041	018 "DIA CIRC CONCR	
					LEN=0099 INSTALLED UNKN	
				0172/1658	018 "DIA CIRC CONCR	
					LEN=0060 INSTALLED UNKN	
OLD BEULAH RD				0172/1050	018 "DIA CIRC CONCR	
(BORO)					LEN=0099 INSTALLED UNKN	
	0173/0439			0172/0442	OLD BEULAH RD	
TO 2104/0010 SH					(BORO)	
(CONN)					(APRA) WESTINGHOUSE RES	
(APRA) WESTINGHOUSE RES	0173/0326				HELLEN DR	
HELLEN DR					(PRDR)	
(PRDR)					CHURCHILL RD	
CHURCHILL RD					(SR2104 SEG 0010/0000)	
(SR2104 SEG 0010/0000)	0173/0220			0172/0230		
FROM 2104/0010 SH						
(CONN)						
1 0 00741 0 00 0156+73	0173/0070			032128 FT	1 0 00741 0 00	0156+73
SR 0376 EB					SR 0376 EB	
OP ID 02/0376/0790/1628					OP ID 02/0376/0790/1628	
DRAINAGE					DRAINAGE	
STRUCTURE LENGTH 0 FT					STRUCTURE LENGTH 0 FT	
BMSID 02/0376/0790/1638					BMSID 02/0376/0790/1638	
LENGTH(AH 2544 BK 0195)	0173/0000			0172/0000	LENGTH(AH 2546 BK 0217)	
TO 2110/0040 SH						
(CONN)						
1 0 00741 0 00 0158+76	0163/0095			031911 FT	1 0 00741 0 00	0158+76
PENN AV					VILLAGE: CHURCHILL B	
(SR2110 SEG 0040/0000)					PENN AV	
					(SR2110 SEG 0040/0000)	
MFC BEGIN = B					MFC BEGIN = B	
LENGTH(AH 0195 BK 2300)	0163/0000			0162/0000	LENGTH(AH 0217 BK 2300)	
					TO 2110/0031 SH	
					(CONN)	
MCCRADY RD				0152/2161		
(TWP )						
	0152/2101			0152/2101		

EXTRACT DATE: 12/18/2023  
PRINT DATE: 12/21/2023

ROADWAY MANAGEMENT SYSTEM  
SLD COUNTY/SR - ANNUAL PRINT

PAGE NUMBER: 302  
COUNTY: ALLEGHENY

DIR: B TOTAL LEN: 13.646 MI.  
LEFT MUN: CHURCHILL B

DIST: 11-1 SR: 130  
RIGHT MUN: CHURCHILL B

Segment ID	Length (FT)	Start Station	End Station	Notes
		0152/1534	0152/1316	FOREST DR (TWP) 018" DIA CIRC CONCR
		0152/1316	0152/0952	LEN=0099 INSTALLED UNKN 018" DIA CIR PLASTIC
		0152/0952	0152/0534	LEN=0099 INSTALLED UNKN 018" DIA CIR PLASTIC
		0152/0534	0152/0273	LEN=0435 INSTALLED UNKN PEDESTRIAN
	029611 FT	0152/0273	029611 FT	OP ID 02/0130/0152/0345 1 0 00742 0 00 0026+00
		0152/0000	0142/1486	CHURCHILL PENN HILLS T LENGTH(AH 2300 BK 1712) 018" DIA CIRC CONCR
		0142/1486	0142/1378	LEN=0099 INSTALLED UNKN PEDESTRIAN
		0142/1378	0142/1165	OP ID 02/0130/0142/1415 BMSEN 02/0130/0142/1190
LONG RD (SR2059 SEG 0010/0000)		0142/1184	0142/1165	1 0 00742 0 00 0042+55
		0142/1165	0142/1151	CHALFONT RUN BMSBG 02/0130/0142/1190
PENNY DR (TWP)		0142/0775	027899 FT	
	027899 FT	027899 FT	0142/0000	1 0 00742 0 00 0042+55 012" DIA CIRC CONCR
		0142/0000	0132/1777	LEN=0040 INSTALLED UNKN LENGTH(AH 1712 BK 2488) MULBERRY LN (TWP)
		0132/1777	0132/1718	018" DIA CIRC CONCR
		0132/1718	0132/1412	LEN=0099 INSTALLED UNKN 018" DIA CIRC CONCR
		0132/1412	0132/1410	LEN=0099 INSTALLED UNKN NELBON AV (TWP)
		0132/1410	0132/1367	018" DIA CIRC CONCR
		0132/1367	0132/1161	LEN=0099 INSTALLED UNKN 018" DIA CIRC CONCR
		0132/1161	0132/0831	LEN=0099 INSTALLED UNKN 012" DIA CIRC CONCR
EMROSE DR (TWP)		0132/0825	0132/0640	LEN=0099 INSTALLED UNKN 018" DIA CIRC CONCR
		0132/0640		LEN=0099 INSTALLED UNKN

DIR: B TOTAL LEN: 13.646 MI. DIST: 11-1 SR: 130  
 LEFT MUN: PENN HILLS T RIGHT MUN: PENN HILLS T

MELVIN CT  
(TWP)

0132/0564  
025411 FT

FRANKSTOWN RD  
(SR0400 SEG 0230/0385)  
FROM 0400/0230 SH  
(CONN)

0132/0000  
0122/2862

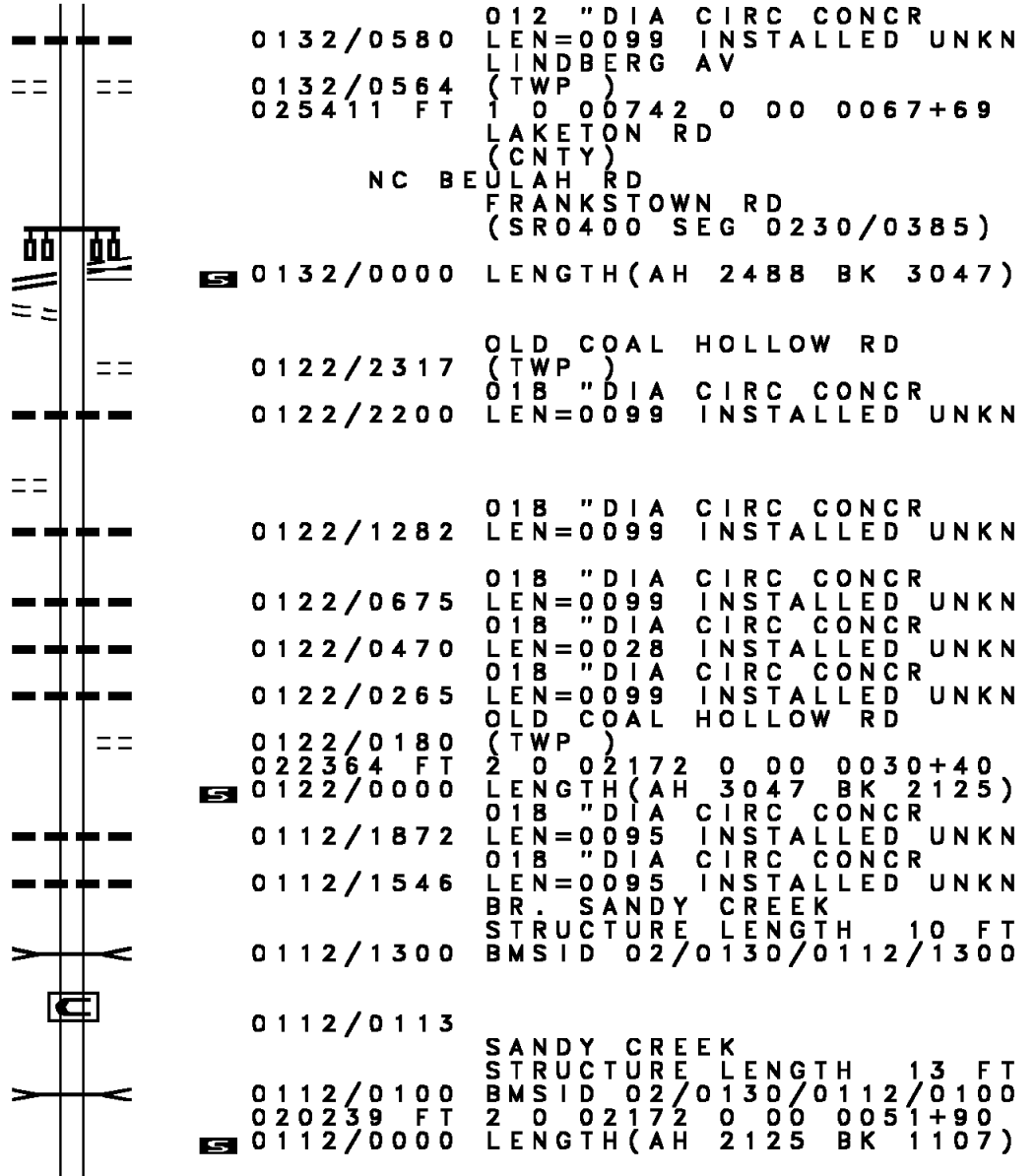
CLIFF DR  
(TWP)

0122/1594

022364 FT

020239 FT

LIME HOLLOW RD







DIR: B TOTAL LEN: 13.646 MI. DIST: 11-1 SR: 130  
 LEFT MUN: PENN HILLS T RIGHT MUN: PENN HILLS T

011684 FT

008927 FT

0062/2246	LEN=0030	INSTALLED UNKN
018 "DIA	CIRC CONCR	
0062/1874	LEN=0030	INSTALLED UNKN
018 "DIA	CIRC CONCR	
0062/1258	LEN=0030	INSTALLED UNKN
018 "DIA	CIRC CONCR	
0062/0873	LEN=0030	INSTALLED UNKN
018 "DIA	CIRC CONCR	
0062/0532	LEN=0030	INSTALLED UNKN
018 "DIA	CIRC CONCR	
0062/0163	LEN=0030	INSTALLED UNKN
011684 FT	2 0 02247	0 00 0231+26
0062/0000	LENGTH(AH 2804 BK 2757)	
099 "DIA	CIR UNKNOWN	
0052/2607	LEN=0030	INSTALLED UNKN
099 "DIA	CIR UNKNOWN	
0052/2347	LEN=0030	INSTALLED UNKN
018 "DIA	CIR UNKNOWN	
0052/1497	LEN=0030	INSTALLED UNKN
018 "DIA	CIR UNKNOWN	
0052/1052	LEN=0300	INSTALLED 199B
018 "DIA	CIR UNKNOWN	
0052/0787	LEN=0030	INSTALLED UNKN
099 "DIA	CIR UNKNOWN	
0052/0455	LEN=0030	INSTALLED UNKN
008927 FT	2 0 02247	0 00 0203+66
099 "DIA	CIR UNKNOWN	
LEN=0030	INSTALLED UNKN	
NADINE RD		
(CNTY)		
0052/0000	LENGTH(AH 2757 BK 2387)	
018 "DIA	CIRC CONCR	
0042/2290	LEN=0040	INSTALLED UNKN
018 "DIA	CIRC CONCR	
0042/0340	LEN=0040	INSTALLED UNKN
0042/0312	BMSSEN 02/0130/0042/0165	
0 0 00000	0 00 0000+00	
ABANDONED	PROPERTIES RR	
0042/0250	BMSBG 02/0130/0042/0165	
PENN HILLS		
0042/0221	PITTSBURGH C	
0042/0069	BMSSEN 02/0130/0042/0055	

EXTRACT DATE: 12/18/2023  
PRINT DATE: 12/21/2023

ROADWAY MANAGEMENT SYSTEM  
SLD COUNTY/SR - ANNUAL PRINT

PAGE NUMBER: 298  
COUNTY: ALLEGHENY

DIR: B TOTAL LEN: 13.646 MI.  
LEFT MUN: PITTSBURGH C

DIST: 11-1 SR: 130  
RIGHT MUN: PITTSBURGH C

		0 0 00000 0 00 0000+00
		BMSSEN 02/0130/0042/0000
		SHADES RUN
006540 FT	X	0042/0057 BMSBG 02/0130/0042/0055
		2 0 02247 0 00 0181+27
		ABANDONED PROPERTIES RR
		BMSBG 02/0130/0042/0000
	S	0042/0000 LENGTH(AH 2387 BK 3054)
		018 " DIA CIR UNKNOWN
		LEN=0040 INSTALLED UNKN
		018 " DIA CIR UNKNOWN
		LEN=0040 INSTALLED UNKN
		018 " DIA CIR UNKNOWN
		LEN=0040 INSTALLED UNKN
003486 FT		0032/1426
		0032/1208
		0032/0976
	S	003486 FT 2 0 02268 0 00 0035+64
		0032/0000 LENGTH(AH 3054 BK 2524)
		018 " DIA CIR UNKNOWN
		LEN=0045 INSTALLED UNKN
		018 " DIA CIR UNKNOWN
		LEN=0035 INSTALLED UNKN
		018 " DIA CIR UNKNOWN
		LEN=0035 INSTALLED UNKN
000962 FT		0022/0237
		000962 FT 2 0 02268 0 00 0010+10
	S	0022/0000 LENGTH(AH 2524 BK 0962)
		OTHER
		0012/0770 OVERPASS IS RR X-ING
		OTHER
		0012/0430 OVERPASS IS RR X-ING
		018 " DIA CIRC CONCR
		LEN=0040 INSTALLED UNKN
		FROM 0008/0120 SH
		(CONN)
000000 FT		0012/0190
		000000 FT 2 0 02268 0 00 0000+00
		WASHINGTON BL
		(SRO008 SEG 0130/0000)
		(SRO008 SEG 0131/0000)
		NC ALLEGHENY RIVER BL
		INTER-BK WASHINGTON BL
		(SRO008 SEG 0131/0000)
		MFC BEGIN = B
	S	0012/0000 LENGTH(AH 0962 BK 0000)

EXTRACT DATE: 12/18/2023 ROADWAY MANAGEMENT SYSTEM PAGE NUMBER: 297  
PRINT DATE: 12/21/2023 SLD COUNTY/SR - ANNUAL PRINT COUNTY: ALLEGHENY  
DIR: B TOTAL LEN: 4.013 MI. DIST: 11-1 SR: 121  
LEFT MUN: PITTSBURGH C RIGHT MUN: PITTSBURGH C

EXTRACT DATE: 12/18/2023  
PRINT DATE: 12/21/2023

ROADWAY MANAGEMENT SYSTEM  
SLD COUNTY/SR - ANNUAL PRINT

PAGE NUMBER: 296  
COUNTY: ALLEGHENY

DIR: B TOTAL LEN: 4.013 MI.  
LEFT MUN: PITTSBURGH C

DIST: 11-1 SR: 121  
RIGHT MUN: PITTSBURGH C

Location	Segment	Length	Notes
INTER-AHD	POPLAR ST (BORO)		
	NOBLESTOWN RD (SR0050 SEG 0280/0000)		
	0100/2811		
	0100/2800		018 " DIA CIRC CONCR LEN=0040 INSTALLED UNKN
	0100/2560		095 " DIA CIRC CONCR LEN=0035 INSTALLED UNKN
	KEARNS AV (BORO)		
	MCKENNA AV (BORO)		
	PITTSBURGH GREENTREE B		
	0100/2330		018 " DIA CIRC CONCR LEN=0030 INSTALLED UNKN
	0100/2310		018 " DIA CIRC CONCR LEN=0050 INSTALLED UNKN
	0100/2207		
TERRACE DR (BORO)	0100/1760		
CLEARVIEW DR (BORO)	0100/1330		
	0100/0600		018 " DIA CIRC CONCR LEN=0050 INSTALLED UNKN
	0100/0375		HECKLER DR (BORO)
	018377 FT		018353 FT
1 0 00108 1 00 0026+21			
MANSFIELD AV (SR3062 SEG 0020/2534)			
POPLAR ST (BORO)	0100/0000		
	0100/0000		NC POPLAR ST LENGTH (AH 2811 BK 1109)
	0090/1000		018 " DIA CIRC CONCR LEN=0040 INSTALLED UNKN
	0090/0749		018 " DIA CIRC CONCR LEN=0040 INSTALLED UNKN
	0090/0615		RAMP H RD (SR8035 SEG 0260/0309)
FROM 8035/0260 SH (CONN)	0090/0528		
	017268 FT		0090/0310
			018 " DIA CIRC CONCR LEN=0099 INSTALLED UNKN
			017244 FT 1 0 00108 1 00 0038+63
			VILLAGE: PITTSBURGH C GREENTREE RD (SR3101 SEG 0010/0000)
			NC MANSFIELD AV

EXTRACT DATE: 12/18/2023  
PRINT DATE: 12/21/2023

ROADWAY MANAGEMENT SYSTEM  
SLD COUNTY/SR - ANNUAL PRINT

PAGE NUMBER: 295  
COUNTY: ALLEGHENY

DIR: B TOTAL LEN: 4.013 MI.  
LEFT MUN: GREENTREE B

DIST: 11-1 SR: 121  
RIGHT MUN: GREENTREE B

RAMP F RD  
(SR8035 SEG 0270/0792) 0081/1135  
BMSEN 02/0121/0080/0866 0081/1012  
018 "DIA CIR UNKNOWN  
LEN=0099 INSTALLED UNKN 0081/0875  
1 0 00802 0 03 0229+13  
SR 0376 EB  
BMSBG 02/0121/0080/0866 0081/0870  
RAMP C RD  
(SR8035 SEG 0020/0500)

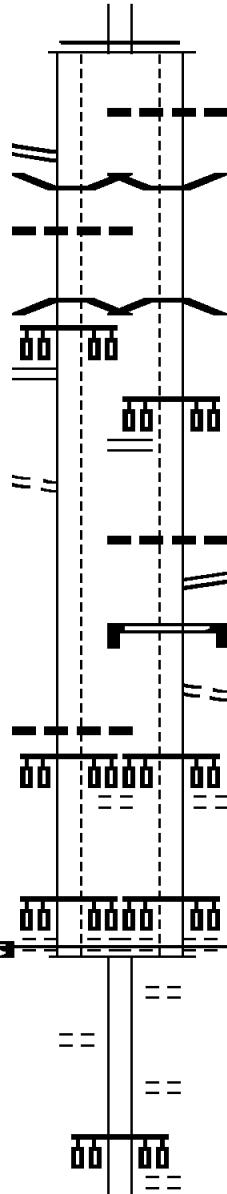
FROM 8035/0020 SH  
(CONN) 0081/0744

015 "DIA CIRC CONCR  
LEN=0040 INSTALLED UNKN 0081/0300  
ROSEBERRY WY  
(BORO)

1 0 00802 0 03 0220+52 015983 FT  
MANILLA AV  
(BORO)

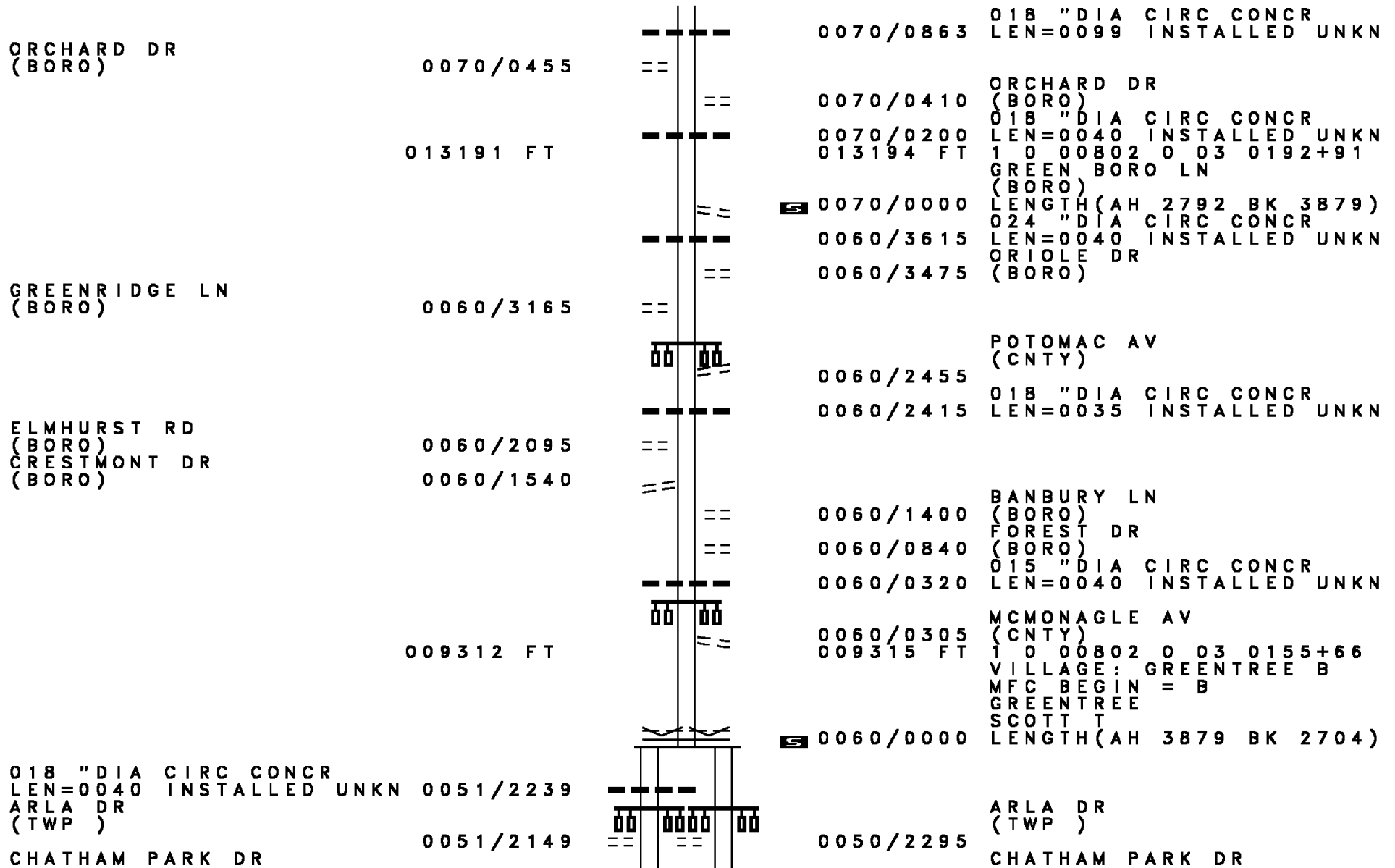
MFC BEGIN = C  
LENGTH(AH 1285 BK 2792) 0081/0000

WESTERN AV  
(BORO) 0070/2060



0090/0000 MFC BEGIN = C  
LENGTH(AH 1109 BK 1258)  
0080/1150 018 "DIA CIRC CONCR  
LEN=0040 INSTALLED UNKN  
0080/1008 BMSEN 02/0121/0080/0866  
0080/0866 1 0 00802 0 03 0229+13  
SR 0376 EB  
BMSBG 02/0121/0080/0866  
0080/0821 RAMP C RD  
(SR8035 SEG 0020/0489)  
0080/0541 018 "DIA CIRC CONCR  
LEN=0099 INSTALLED UNKN  
RAMP A RD  
0080/0532 (SR8035 SEG 0750/0000)  
SIGN: CANTILEVER  
0080/0344 BMSID 02/0121/0080/0281  
LC FROM ROSEBERRY WY  
0080/0338 (CONN)  
0080/0274 ROSEBERRY WY  
(BORO)  
015986 FT 1 0 00802 0 03 0220+52  
MANILLA AV  
(BORO)  
0080/0000 MFC BEGIN = C  
LENGTH(AH 1258 BK 2792)  
LEON RD  
0070/2480 (BORO)  
0070/1965 POCONO DR  
(BORO)  
0070/1185 CARNAHAN RD  
(BORO)

DIR: B TOTAL LEN: 4.013 MI. DIST: 11-1 SR: 121  
 LEFT MUN: GREENTREE B RIGHT MUN: GREENTREE B



018 "DIA CIRC CONCR  
 LEN=0040 INSTALLED UNKN 0051/2239  
 ARLA DR  
 (TWP )  
 CHATHAM PARK DR  
 0051/2149

0070/0863 018 "DIA CIRC CONCR  
 LEN=0099 INSTALLED UNKN  
 0070/0410 ORCHARD DR  
 (BORO)  
 0070/0200 018 "DIA CIRC CONCR  
 LEN=0040 INSTALLED UNKN  
 013194 FT 1 0 00802 0 03 0192+91  
 GREEN BORO LN  
 (BORO)  
 S 0070/0000 LENGTH(AH 2792 BK 3879)  
 024 "DIA CIRC CONCR  
 0060/3615 LEN=0040 INSTALLED UNKN  
 ORIOLE DR  
 (BORO)  
 0060/3475  
 POTOMAC AV  
 (CNTY)  
 0060/2455  
 0060/2415 018 "DIA CIRC CONCR  
 LEN=0035 INSTALLED UNKN  
 BANBURY LN  
 (BORO)  
 FOREST DR  
 (BORO)  
 0060/1400 015 "DIA CIRC CONCR  
 LEN=0040 INSTALLED UNKN  
 0060/0840  
 0060/0320  
 MCMONAGLE AV  
 (CNTY)  
 0060/0305 1 0 00802 0 03 0155+66  
 009315 FT VILLAGE: GREENTREE B  
 MFC BEGIN = B  
 GREENTREE  
 SCOTT T  
 S 0060/0000 LENGTH(AH 3879 BK 2704)  
 ARLA DR  
 (TWP )  
 CHATHAM PARK DR  
 0050/2295





DIR: B TOTAL LEN: 4.013 MI. DIST: 11-1 SR: 121  
 LEFT MUN: SCOTT T RIGHT MUN: SCOTT T

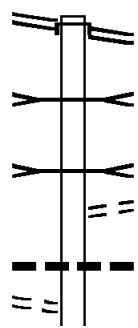
(TWP )	0041/1415		0040/1400 (TWP )
015 "DIA CIRC CONCR			018 "DIA CIRC CONCR
LEN=0050 INSTALLED UNKN	0041/1065		LEN=0099 INSTALLED UNKN
MARSHALLS ENTRANCE RD			MARSHALLS ENTRANCE RD
(PRDR)	0041/0960		(PRDR)
			012 "DIA CIRC CONCR
			LEN=0070 INSTALLED UNKN
			018 "DIA CIR PLASTIC
			LEN=0040 INSTALLED UNKN
			012 "DIA CIRC CONCR
			LEN=0099 INSTALLED UNKN
015 "DIA CIRC CONCR			MARSHALLS ENTRANCE RD
LEN=0050 INSTALLED UNKN	0041/0635		(PRDR)
MARSHALLS ENTRANCE RD			MANORVIEW RD
(PRDR)	0041/0495		(TWP )
MANORVIEW RD			015 "DIA CIRC CONCR
(TWP )			LEN=0030 INSTALLED UNKN
			RAMP A RD
			(SR9404 SEG 0010/0334)
			012 "DIA CIRC CONCR
			LEN=0099 INSTALLED UNKN
RAMP B RD			003996 FT 1 0 00802 0 02 0099+40
(SR9404 SEG 0250/0000)	0041/0187		VILLAGE: SCOTT TWP
1 0 00802 0 02 0099+40			GREENTREE RD
003968 FT			(SR3052 SEG 0151/1277)
GREENTREE RD			(SR3052 SEG 0150/1368)
(SR3052 SEG 0151/1277)			NC GREENTREE RD
(SR3052 SEG 0150/1368)			
NC GREENTREE RD			0040/0000 LENGTH(AH 2615 BK 0679)
LENGTH(AH 2772 BK 0651)	0041/0000		018 "DIA CIRC CONCR
			LEN=0040 INSTALLED UNKN
036 "DIA CIRC CONCR			
LEN=0050 INSTALLED UNKN	0031/0576		0030/0445 RAMP A RD
			(SR9404 SEG 0010/0000)
			015 "DIA CIRC CONCR
			LEN=0040 INSTALLED UNKN
2 0 02235 0 01 0006+88	003317 FT		0030/0306
ROESSLER RD			
(TWP )			003317 FT 2 0 02235 0 01 0006+88
MFC BEGIN = B			ROESSLER RD
SCOTT			(TWP )

DIR: B TOTAL LEN: 4.013 MI. DIST: 11-1 SR: 121  
 LEFT MUN: SCOTT T RIGHT MUN: SCOTT T

Location	Segment ID	Length	Notes
MT LEBANON T	0031/0000		MFC BEGIN = B
LARCHMONT RD (TWP)	0020/0545	001938 FT	LENGTH(AH 0651 BK 1379) 0031/0000 0020/1273 012 " DIA CIRC CONCR LEN=0099 INSTALLED UNKN 0020/0530 018 " DIA CIRC CONCR LEN=0040 INSTALLED UNKN 0020/0197 012 " DIA CIRC CONCR LEN=0060 INSTALLED UNKN 001938 FT 2 0 02235 0 01 0021+65 VILLAGE: MT. LEBANON T ROBINWOOD DR (TWP)
WILLIAMSBURG RD (TWP)	0010/1520		0020/0000 LENGTH(AH 1379 BK 1938) SCOTT MT LEBANON T
VALLEYVIEW RD (TWP)	0010/0905		0010/1800 MORRISON DR (TWP)
OSAGE RD (TWP)	0010/0824		PARKER DR (TWP)
SCRUBGRASS RD (TWP)	0010/0510		0010/0833
ARDEN LN (TWP)	0010/0265		0010/0305 ARDEN RD (TWP)
BEVERLY RD (TWP)	0010/0000		0010/0270 018"H 36"W CON BOX CUL LEN=0099 INSTALLED UNKN 0010/0090 018"H 36"W CON BOX CUL LEN=0009 INSTALLED UNKN 000000 FT 2 0 02235 0 01 0040+40 VILLAGE: MT. LEBANON T NC CO CHHRAN RD BEVERLY RD (SR0019 SEG 0140/0907) INTER-BK COCHRAN RD (SR0019 SEG 0140/0907) MFC BEGIN = B
	0010/0000		0010/0000 LENGTH(AH 1938 BK 0000)

EXTRACT DATE: 12/18/2023 ROADWAY MANAGEMENT SYSTEM PAGE NUMBER: 290  
 PRINT DATE: 12/21/2023 SLD COUNTY/SR - ANNUAL PRINT COUNTY: ALLEGHENY  
 DIR: B TOTAL LEN: 8.457 MI. DIST: 11-1 SR: 88  
 LEFT MUN: PITTSBURGH C RIGHT MUN: PITTSBURGH C

044655 FT  
 SAW MILL RUN BL  
 (SR0051 SEG 0341/0000)  
 (SR0051 SEG 0340/0000) 0170/2302  
 FROM 0051/0341 SH  
 (CONN) 0170/2109



044655 FT  
 INTER-AHD SR 9120 CONNECTOR RD  
 (SR9120 SEG 0010/0966)  
 SAW MILL RUN BL  
 (SR0051 SEG 0341/0000)  
 (SR0051 SEG 0340/0000) 0170/2302  
 WEYMAN RUN  
 STRUCTURE LENGTH 24 FT  
 BMSID 02/0088/0170/2278  
 SAW MILL RUN  
 STRUCTURE LENGTH 32 FT  
 BMSID 02/0088/0170/2246  
 TO 0051/0331 SH  
 (CONN) 0170/2202  
 018" DIA CONC CONCR  
 LEN=0030 INSTALLED UNKN 0170/2145

EXTRACT DATE: 12/18/2023  
PRINT DATE: 12/21/2023

ROADWAY MANAGEMENT SYSTEM  
SLD COUNTY/SR - ANNUAL PRINT

PAGE NUMBER: 289  
COUNTY: ALLEGHENY

DIR: B TOTAL LEN: 8.457 MI.  
LEFT MUN: PITTSBURGH C

DIST: 11-1 SR: 88  
RIGHT MUN: PITTSBURGH C

STREET NAME	STREET ID	STREET TYPE	START STATION	END STATION	DESCRIPTION
TARIFF ST (CITY)	0170/1091	==	0170/2000	0170/1800	018 "DIA CIRC CONCR LEN=0030 INSTALLED UNKN
			0170/1800	0170/1565	018 "DIA CIRC CONCR LEN=0030 INSTALLED UNKN
			0170/1565	0170/1405	018 "DIA CIRC CONCR LEN=0045 INSTALLED UNKN
			0170/1405		010 "DIA CIRC CONCR LEN=0030 INSTALLED UNKN
FORUM ST (CITY)	0170/0626	==	0170/0925	0170/0730	018 "DIA CIRC CONCR LEN=0030 INSTALLED UNKN
			0170/0730		018 "DIA CIRC CONCR LEN=0045 INSTALLED UNKN
MCNEILLY RD (CNTY)	0160/1304	==	0170/0600	0170/0360	018 "DIA CIRC CONCR LEN=0030 INSTALLED UNKN
			0170/0360	0170/0251	018 "DIA CIRC CONCR LEN=0030 INSTALLED UNKN
			0170/0251	0170/0038	018 "DIA CIRC CONCR LEN=0030 INSTALLED UNKN
			042353 FT	042353 FT	BMSSEN 02/0088/0170/0001 1 0 00247 0 00 0424+17 SAW MILL RUN
			0170/0000	0160/1585	BMSBG 02/0088/0170/0001 LENGTH(AH 2302 BK 1771) 018 "DIA CIRC CONCR LEN=0030 INSTALLED UNKN
KILLARNEY DR (BORO)	0150/1670	==	0160/1304	0160/1280	018 "H 24 "W ELLIP CONC LEN=0099 INSTALLED UNKN
			0160/1280	0160/1085	018 "DIA CIRC CONCR LEN=0099 INSTALLED UNKN
			0160/1085	0160/1035	ELWYN AV (CITY)
			0160/1035	0160/0610	015 "DIA CIRC CONCR LEN=0040 INSTALLED UNKN
			0160/0610	0160/0318	015 "DIA CIRC CONCR LEN=0040 INSTALLED UNKN
			0160/0318	0160/0062	PITTSBURGH CASTLE SHANNON B 1 0 00247 0 00 0407+63

EXTRACT DATE: 12/18/2023  
PRINT DATE: 12/21/2023

ROADWAY MANAGEMENT SYSTEM  
SLD COUNTY/SR - ANNUAL PRINT

PAGE NUMBER: 288  
COUNTY: ALLEGHENY

DIR: B TOTAL LEN: 8.457 MI.  
LEFT MUN: CASTLE SHANNON B

DIST: 11-1 SR: 88  
RIGHT MUN: CASTLE SHANNON B

Stationing	Length	Material	Status	Notes
0150/1640	0040	018" DIA CIRC CONCR	INSTALLED	UNKN
0150/1159	0099	018" DIA CIRC CONCR	INSTALLED	2010
0150/0620	0040	018" DIA CIRC CONCR	INSTALLED	2009
0150/0345	0032	018" DIA CIRC CONCR	INSTALLED	2010
0150/0015	0024	018" DIA CIRC CONCR	INSTALLED	2010
038509 FT	038509 FT	1 0 00247 0 00	0385+43	HAVELOCK ST (BORO)
0150/0000	2073	018" DIA CIRC CONCR	INSTALLED	2010
0140/1735	0010	018" DIA CIRC CONCR	INSTALLED	2009
0140/1540	0040	018" DIA CIRC CONCR	INSTALLED	2009
0140/1300	0035	018" DIA CIRC CONCR	INSTALLED	2010
0140/0357	0040	018" DIA CIRC CONCR	INSTALLED	2009
036758 FT	036758 FT	1 0 00247 0 00	0367+70	GROVE RD (BORO)
0140/0000	1751	018" DIA CIRC CONCR	INSTALLED	2010
0130/2503	2503	036" DIA CIRC CONCR	INSTALLED	2009
0130/2467	0099	036" DIA CIRC CONCR	INSTALLED	2009
0130/2224	0099	036" DIA CIRC CONCR	INSTALLED	2009
0130/1879	0040	036" DIA CIRC CONCR	INSTALLED	2009
0130/1395	0040	036" DIA CIRC CONCR	INSTALLED	2009
0130/1087	0045	036" DIA CIRC CONCR	INSTALLED	2009
0130/0933	0018	036" DIA CIRC CONCR	INSTALLED	2010
0130/0015	0062	036" DIA CIRC CONCR	INSTALLED	2010
034238 FT	034238 FT	1 0 00247 0 00	0343+22	SHADY RUN AV
0130/0000	2520	036" DIA CIRC CONCR	INSTALLED	2010

EXTRACT DATE: 12/18/2023  
PRINT DATE: 12/21/2023

ROADWAY MANAGEMENT SYSTEM  
SLD COUNTY/SR - ANNUAL PRINT

PAGE NUMBER: 287  
COUNTY: ALLEGHENY

DIR: B TOTAL LEN: 8.457 MI.  
LEFT MUN: CASTLE SHANNON B

DIST: 11-1 SR: 88  
RIGHT MUN: CASTLE SHANNON B

ROCKWOOD AV  
(BORO)

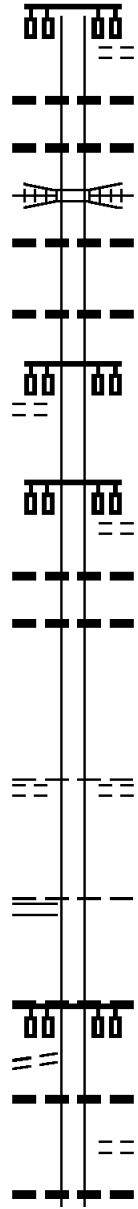
0120/0020  
031932 FT

SMITH RD  
(BORO)  
CONNOR RD  
(SR3038 SEG 0051/3611)  
(SR3038 SEG 0050/3587)  
CASTLE SHANNON  
BETHEL PARK B

0110/0620  
0110/0210  
029847 FT

MILFORD DR  
(BORO)

0100/2136



(BORO)  
0120/2266 018 "DIA CIRC CONCR  
LEN=0040 INSTALLED 2009  
0120/2255 024 "DIA CIRC CONCR  
LEN=0048 INSTALLED 2009  
0120/2218 NORFOLK SOUTHERN  
0120/1997 OVERPASS IS RR X-ING  
018 "DIA CIRC CONCR  
LEN=0050 INSTALLED UNKN  
0120/1790 018 "DIA CIRC CONCR  
LEN=0099 INSTALLED UNKN  
0120/0935  
0120/0020 031932 FT 1 0 00247 0 00 0319+95  
MCCULLY RD  
(BORO)  
0120/0000 LENGTH(AH 2306 BK 2085)  
024 "DIA CIRC CONCR  
0110/2077 LEN=0040 INSTALLED UNKN  
018 "DIA CIRC CONCR  
0110/1917 LEN=0040 INSTALLED UNKN  
SPRING RD  
(BORO)  
CASTLE SHANNON  
BETHEL PARK B  
0110/0620  
0110/0620  
029847 FT 1 0 00247 0 00 0298+28  
0110/0000 LENGTH(AH 2085 BK 2852)  
012 "DIA CIRC CONCR  
0100/2370 LEN=0099 INSTALLED UNKN  
0100/2136  
0100/1780 018 "DIA CIRC CONCR  
LEN=0040 INSTALLED UNKN  
VALLEY DR  
(BORO)  
0100/1776 018 "DIA CIRC CONCR  
LEN=0040 INSTALLED UNKN  
0100/1650

DIR: B TOTAL LEN: 8.457 MI. DIST: 11-1 SR: 88  
 LEFT MUN: BETHEL PARK B RIGHT MUN: BETHEL PARK B

STREET NAME (BORO/CNTY)	START POINT	END POINT	LENGTH	CONSTRUCTION
SCHOOL ST (BORO)	0100/1411	0100/1351	018 "	DIA CIRC CONCR INSTALLED UNKN
MOLLENAUER ST (BORO)	0100/0535	0100/0908	018 "	DIA CIRC CONCR INSTALLED UNKN
	026995 FT	0100/0208	018 "	DIA CIRC CONCR INSTALLED UNKN
		026995 FT	1 0 00247 0 00	0269+17 WAGNER DR (BORO)
		0100/0000	LENGTH(AH 2852 BK 3703)	012 "DIA CIRC CONCR
		0090/3299	018 "	DIA CIRC CONCR INSTALLED UNKN
LORETTA ST (BORO)	0090/2650	0090/2626	018 "	DIA CIRC CONCR INSTALLED UNKN
		0090/2080	018 "	DIA CIRC CONCR INSTALLED UNKN
OLD BETHEL CHURCH RD (CNTY)	0090/1950	0090/1950	012 "	DIA CIRC CONCR INSTALLED UNKN
		0090/1700	018 "	DIA CIRC CONCR INSTALLED UNKN
BETHEL CHURCH RD (CNTY)	0090/1635	0090/1635	018 "	DIA CIRC CONCR INSTALLED UNKN
		0090/1555	018 "	DIA CIRC CONCR INSTALLED UNKN
LINDERMER AV (BORO)	0090/1370	0090/1145	018 "	DIA CIRC CONCR INSTALLED UNKN
		0090/0676	036 "	DIA CIRC CONCR INSTALLED UNKN
		0090/0471	018 "	DIA CIRC CONCR INSTALLED UNKN
	023292 FT	023292 FT	1 0 00247 0 00	0238+40
		0090/0000	LENGTH(AH 3703 BK 1669)	036 "DIA CIRC CONCR
		0080/1640	018 "	DIA CIRC CONCR INSTALLED UNKN
		0080/0869	LC FROM BETHEL PARK SC (CONN)	BETHEL PARK CTR RD

DIR: B TOTAL LEN: 8.457 MI. DIST: 11-1 SR: 88  
 LEFT MUN: BETHEL PARK B RIGHT MUN: BETHEL PARK B

BRIGHTWOOD RD  
 (CNTY)

0080/0785

021623 FT

LYTLE RD  
 (T359)

0070/1235

019210 FT

SOUTH PARK RD  
 (SR3009 SEG 0070/2690)  
 FROM 3009/0070 SH  
 (CONN)

0070/0000

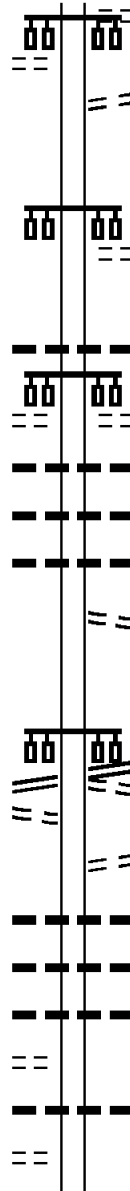
0060/3475

BUICK ST  
 (BORO)

0060/2450

STUDEBAKER ST  
 (BORO)

0060/1935



0080/0793 (PRDR)

0080/0785

0080/0667

021623 FT

5 0080/0000

0070/1248

0070/1235

0070/1140

0070/0870

0070/0675

0070/0105

019210 FT

5 0070/0000

0060/3405

0060/3301

0060/3300

0060/2880

0060/2155

LC TO BETHEL PARK SC RD  
 (CONN)

1 0 00247 0 00 0214+85  
 PAXTON DR  
 (BORO)

LENGTH(AH 1669 BK 2413)

018 "DIA CIRC CONCR  
 LEN=0040 INSTALLED UNKN  
 RHODES AV  
 (TWP)

018 "DIA CIRC CONCR  
 LEN=0040 INSTALLED UNKN

018 "DIA CIRC CONCR  
 LEN=0040 INSTALLED UNKN

018 "DIA CIRC CONCR  
 LEN=0040 INSTALLED UNKN

FROM 3009/0070 SH  
 (CONN)

1 0 00247 0 00 0192+00  
 BAPTIST RD  
 (SR3009 SEG 0070/2690)

CORRIGAN DR  
 (BORO)  
 LENGTH(AH 2413 BK 3597)

LC TO CORRIGAN DR  
 (CONN)

018 "DIA CIRC CONCR  
 LEN=0009 INSTALLED UNKN

018 "DIA CIRC CONCR  
 LEN=0040 INSTALLED UNKN

012 "DIA CIRC CONCR  
 LEN=0030 INSTALLED UNKN

018 "DIA CIRC CONCR  
 LEN=0036 INSTALLED UNKN

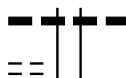
018 "DIA CIRC CONCR



DIR: B TOTAL LEN: 8.457 MI. DIST: 11-1 SR: 88  
 LEFT MUN: BETHEL PARK B RIGHT MUN: BETHEL PARK B

WOODLAWN AV  
(BORO)

0060/1170



0060/1620 LEN=0030 INSTALLED UNKN

018 "DIA CIRC CONCR  
 LEN=0045 INSTALLED UNKN  
 STOLTZ RD  
 (SR3012 SEG 0010/0000)

015613 FT



0060/0187 LEN=0040 INSTALLED UNKN

015613 FT 1 0 00247 0 00 0156+00  
 LENGTH(AH 3597 BK 2800)

018 "DIA CIRC CONCR



0050/2320 LEN=0040 INSTALLED UNKN



018 "DIA CIRC CONCR



0050/2310 LEN=0099 INSTALLED UNKN



012 "DIA CIRC CONCR



0050/1841 LEN=0036 INSTALLED UNKN



012 "DIA CIRC CONCR

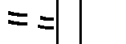


0050/1833 LEN=0099 INSTALLED UNKN



BRIGHTWOOD RD  
(CNTY)

0050/1745



018 "DIA CIRC CONCR  
 LEN=0040 INSTALLED UNKN



0050/1661 LEN=0040 INSTALLED UNKN



012 "DIA CIRC CONCR



0050/0952 LEN=0099 INSTALLED UNKN



018 "DIA CIRC CONCR




0050/0157 LEN=0048 INSTALLED UNKN



1 0 00247 0 00 0128+00 012813 FT  
 SARAH ST  
 (BORO)

0050/0000



0050/0000 LENGTH(AH 2800 BK 2926)



018 "DIA CIRC CONCR



0040/2908 LEN=0040 INSTALLED UNKN



018 "DIA CIRC CONCR



0040/1863 LEN=0048 INSTALLED UNKN



LOGAN RD  
 (SR3010 SEG 0040/2694) 0040/1110



0040/1110



018 "DIA CIRC CONCR



LEN=0036 INSTALLED UNKN



018 "DIA CIRC CONCR



LEN=0036 INSTALLED UNKN



018 "DIA CIRC CONCR



LEN=0036 INSTALLED UNKN

009887 FT

009887 FT 1 0 00247 0 00 0098+54

EXTRACT DATE: 12/18/2023  
PRINT DATE: 12/21/2023

ROADWAY MANAGEMENT SYSTEM  
SLD COUNTY/SR - ANNUAL PRINT

PAGE NUMBER: 283  
COUNTY: ALLEGHENY

DIR: B TOTAL LEN: 8.457 MI.  
LEFT MUN: BETHEL PARK B

DIST: 11-1 SR: 88  
RIGHT MUN: BETHEL PARK B

BEAGLE DR  
(BORO)

0030/0285  
006933 FT

CLIFTON RD

Stationing	Structure	Material	Length	Status
0040/0000	LENGTH	(AH 2926 BK 2954)		
0030/2218	012 " DIA	CIRC CONCR	LEN=0040	INSTALLED UNKN
0030/1462	012 " DIA	CIRC METAL	LEN=0024	INSTALLED UNKN
0030/1445	COLONIAL LN	(BORO)		
0030/1005	BETHELMAN AV	(BORO)		
0030/0895	008 " DIA	CIRC CONCR	LEN=0099	INSTALLED UNKN
0030/0570	LONG AV	(BORO)		
0030/0372	012 " DIA	CIRC CONCR	LEN=0064	INSTALLED UNKN
0030/0005	060"H 48"W CON	BOX CUL	LEN=0040	INSTALLED UNKN
006933 FT	1 0 00247 0 00	0069+11		
0030/0000	PHILLIPPI AV	(BORO)		
0020/2664	LENGTH	(AH 2954 BK 3153)		
0020/2046	BERRYMAN AV	(SR3011 SEG 0040/3376)		
0020/1780	018 " DIA	CIRC CONCR	LEN=0099	INSTALLED UNKN
0020/1324	018 " DIA	CIRC CONCR	LEN=0099	INSTALLED UNKN
0020/1026	012 " DIA	CIRC CONCR	LEN=0099	INSTALLED UNKN
0020/0867	(AAR 918760F) #	TRKS 02		
0020/0668	012 " DIA	CIRC CONCR	LEN=0038	INSTALLED UNKN
0020/0502	BR. PINEY FORK	CREEK	STRUCTURE LENGTH 24 FT	
0020/0441	BMSID 02/0088/0020/0668			
0020/0370	024 " DIA	CIRC CONCR	LEN=0030	INSTALLED UNKN
	024 " DIA	CIRC CONCR	LEN=0030	INSTALLED UNKN
	024 " DIA	CIRC CONCR	LEN=0090	INSTALLED UNKN

EXTRACT DATE: 12/18/2023  
PRINT DATE: 12/21/2023

ROADWAY MANAGEMENT SYSTEM  
SLD COUNTY/SR - ANNUAL PRINT

PAGE NUMBER: 282  
COUNTY: ALLEGHENY

DIR: B TOTAL LEN: 8.457 MI.  
LEFT MUN: BETHEL PARK B

DIST: 11-1 SR: 88  
RIGHT MUN: BETHEL PARK B

(SR3004 SEG 0150/3476) 0020/0340

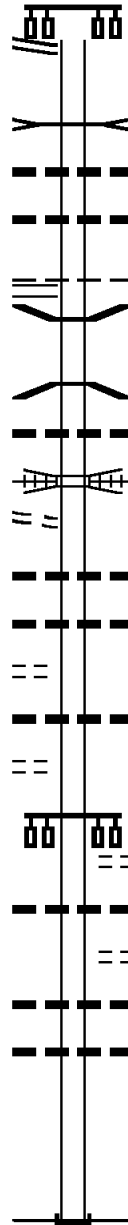
1 0 00247 0 00 0036+80 003780 FT  
CHURCHILL RD  
(SR3022 SEG 0010/3019) 0020/0000

ROYAL DR (LINDEN BROOKE  
(TWP) 0010/2398

TRAX RD  
(TWP) 0010/1745

MONTOUR ST  
(T855) 0010/1556

000000 FT



0020/0340

0020/0292

0020/0279

0020/0143

003780 FT

5 0020/0000

0010/3224

0010/3215

0010/2945

0010/2479

0010/1980

0010/1758

0010/1617

0010/0755

0010/0410

0010/0385

0010/0320

0010/0300

000000 FT

INTER-BK

5 0010/0000

PINEY FORK CREEK  
STRUCTURE LENGTH 24 FT  
BMSID 02/0088/0020/0292  
024 " DIA CIRC CONCR  
LEN=0085 INSTALLED UNKN  
024 "H 48 "W ELLIP CONC  
LEN=0060 INSTALLED UNKN  
BETHEL PARK  
SOUTH PARK T  
LENGTH(AH 3153 BK 3780)  
BMSEN 02/0088/0010/3215  
0 0 0000 0 00 0000+00  
SMALL STREAM  
BMSBG 02/0088/0010/3215  
018 " DIA CIRC CONCR  
LEN=0099 INSTALLED UNKN  
MONTOUR RAILROAD COMPAN  
OVERPASS IS RR X-ING

012 " DIA CIRC CONCR  
LEN=0099 INSTALLED UNKN  
012 " DIA CIRC CONCR  
LEN=0099 INSTALLED UNKN

018 " DIA CIRC CONCR  
LEN=0040 INSTALLED UNKN

BROWNSVILLE RD  
(CNTY)

018 " DIA CIRC CONCR  
LEN=0028 INSTALLED UNKN  
VERNA ST  
(TWP)

036 " DIA CIRC METAL  
LEN=0036 INSTALLED UNKN  
036 " DIA CIRC CONCR  
LEN=0036 INSTALLED UNKN  
1 0 00247 0 00 0000+00

NC LIBRARY RD  
FINLEYVILLE LIBRARY RD  
(SRO088 SEG 0820/1431)  
MFC BEGIN = B

BK-WASHINGTON (62)  
LENGTH(AH 3780 BK 0000)

DIR: N TOTAL LEN: 27.879 MI. DIST: 11-1 SR: 79  
 LEFT MUN: MARSHALL T RIGHT MUN: MARSHALL T

<p>AH-BUTLER (10) 146564 FT                  RAYMOND P SHAFER HW INTER-AHD                  (SR0079 SEG 0777/0000) 0771/2414                  018 "DIA CIRC CONCR                  LEN=0040 INSTALLED UNKN 0771/2333                  018 "DIA CIRC CONCR                  LEN=0040 INSTALLED UNKN 0771/2053                  SR 4054 FREEPORT R                  OP ID 02/4054/0010/0860 0771/1883</p> <p>012 "DIA CIRC CONCR                  LEN=0045 INSTALLED UNKN 0771/1546</p> <p>018 "DIA CIRC CONCR                  LEN=0045 INSTALLED UNKN 0771/1198                  SR 9113 COLLECTOR RD                  (SR9113 SEG 0010/1361) 0771/1050                  018 "DIA CIRC CONCR                  LEN=0070 INSTALLED UNKN 0771/0850</p> <p>018 "DIA CIRC CONCR                  LEN=0099 INSTALLED UNKN 0771/0450                  1 0 01021 0 00 0907+62 144150 FT                  MILEPOST 077.00                  LENGTH(AH 2414 BK 2640) 0771/0000                  CROSSOVER RD (CONN) 0765/2235                  024 "DIA CIRC CONCR                  LEN=0099 INSTALLED UNKN 0765/2070                  RAMP W 8027 NB                  OP ID 02/8027/0010/1172 0765/1586                  024 "DIA CIRC CONCR</p>		<p>147200 FT                  INTER-AHD RAYMOND P SHAFER HW                  0770/2405 (SR0079 SEG 0776/0000)</p> <p>SR 4054 FREEPORT R                  OP ID 02/4054/0010/0860                  RAMP D RD                  (SR8029 SEG 0010/0000)</p> <p>0770/1863                  0770/1816</p> <p>024 "DIA CIRC CONCR                  LEN=0050 INSTALLED UNKN                  0770/1213</p> <p>018 "DIA CIRC CONCR                  LEN=0099 INSTALLED UNKN                  SIGN: 3 CHORD TRUSS                  BMSID 02/0079/0770/0236                  018 "DIA CIRC CONCR                  LEN=0099 INSTALLED UNKN                  0770/0843</p> <p>0770/0630                  0770/0485</p> <p>144795 FT 1 0 01021 0 00 0908+00                  MILEPOST 077.00                  LENGTH(AH 2405 BK 2680) 0770/0000                  CROSSOVER RD (CONN) 0764/2280</p>
--	--	--



DIR: N TOTAL LEN: 27.879 MI. DIST: 11-1 SR: 79  
 LEFT MUN: MARSHALL T RIGHT MUN: MARSHALL T

Item Description	Stationing	Length	Notes
RAMP K RD	0750/1917		BMSID 02/0079/0750/1917
(SR8025 SEG 0250/1835)	0751/1486		
018 "DIA CIRC CONCR	0751/1161		LEN=0099 INSTALLED UNKN
BRUSH CREEK	0751/0745		BRUSH CREEK STRUCTURE LENGTH 16 FT
STRUCTURE LENGTH 16 FT	0751/0745		BMSID 02/0079/0750/0726
BMSID 02/0079/0750/0726	0751/0665		SR 4053 WEXFRD RN
OP ID 02/4053/0070/2127	0751/0665		OP ID 02/4053/0070/2127
1 0 01021 0 00 0803+58	133697 FT		018 "DIA CIRC CONCR
MILEPOST 075.00	0751/0000		LEN=0099 INSTALLED UNKN
LENGTH(AH 2703 BK 2683)	0751/0000		1 0 01021 0 00 0803+36
018 "DIA CIRC CONCR	0745/2064		MILEPOST 075.00
LEN=0100 INSTALLED UNKN	0745/2064		LENGTH(AH 2672 BK 2640)
			DMS SIGN STRUCTURE
	0744/0777		BMSID 02/0079/0744/0777
1 0 01021 0 00 0776+11	131014 FT		131498 FT
LENGTH(AH 2683 BK 2650)	0745/0000		1 0 01021 0 00 0788+11
018 "DIA CIRC CONCR	0741/1195		LENGTH(AH 2640 BK 2661)
LEN=0100 INSTALLED UNKN	0741/1195		018 "DIA CIRC CONCR
			LEN=0060 INSTALLED UNKN
	0740/1530		018 "DIA CIRC CONCR
	0740/1090		LEN=0060 INSTALLED UNKN
1 0 01021 0 00 0750+47	128364 FT		1 0 01021 0 00 0751+15
MILEPOST 074.00	0741/0000		MILEPOST 074.00
LENGTH(AH 2650 BK 2650)	0741/0000		LENGTH(AH 2661 BK 2640)
BMSEN 02/0079/0735/2454	0735/2648		BMSEN 02/0079/0734/2360
1 0 01021 0 00 0743+41			1 0 01021 0 00 0743+41
MINGO RD SR 4051			MINGO RD SR 4051
BMSBG 02/0079/0735/2454	0735/2480		BMSBG 02/0079/0734/2360
E. BR. BIG SEW			E. BR. BIG SEW
STRUCTURE LENGTH 10 FT			STRUCTURE LENGTH 10 FT
BMSID 02/0079/0734/2238	0735/2449		BMSID 02/0079/0734/2238
024 "DIA CIRC CONCR	0735/1428		
LEN=0090 INSTALLED UNKN	0735/1428		

DIR: N TOTAL LEN: 27.879 MI. DIST: 11-1 SR: 79  
 LEFT MUN: MARSHALL T RIGHT MUN: MARSHALL T

RAMP B RD  
 (SR8023 SEG 0500/0000) 0735/1157

1 0 01021 0 00 0724+47 125714 FT  
 LENGTH(AH 2650 BK 2640) 0735/0000

SR 4042 WEX BAYNE  
 OP ID 02/4042/0040/1295 0731/1619

RAMP A RD  
 (SR8023 SEG 0250/1059) 0731/0481  
 MARSHALL  
 FRANKLIN PARK B 0731/0460  
 1 0 01021 0 00 0698+04 123074 FT  
 MILEPOST 073.00  
 LENGTH(AH 2640 BK 2642) 0731/0000

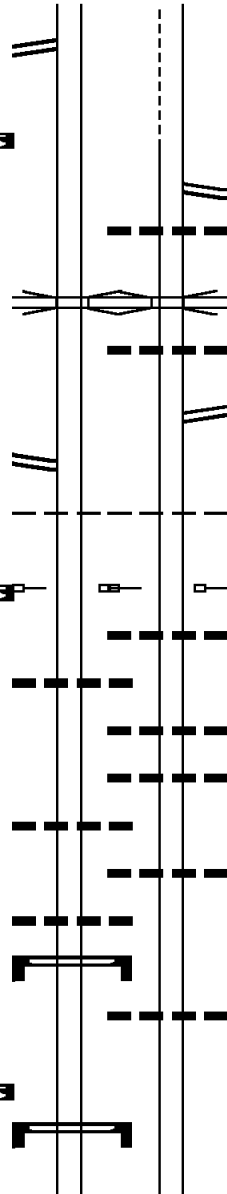
018 "DIA CIRC CONCR  
 LEN=0070 INSTALLED UNKN 0725/2417

018 "DIA CIRC CONCR  
 LEN=0070 INSTALLED UNKN 0725/1818

018 "DIA CIRC CONCR  
 LEN=0070 INSTALLED UNKN 0725/1445  
 DMS SIGN STRUCTURE  
 BMSID 02/0079/0725/0974 0725/1044

1 0 01021 0 00 0671+29 120432 FT  
 LENGTH(AH 2642 BK 2590) 0725/0000  
 SIGN: 3 CHORD TRUSS  
 BMSID 02/0079/0721/2212 0721/2173

018 "DIA CIRC CONCR



126197 FT 1 0 01021 0 00 0721+46  
 0734/0000 LENGTH(AH 2640 BK 2640)

RAMP D RD  
 (SR8023 SEG 0750/0830)  
 018 "DIA CIRC CONCR  
 LEN=0050 INSTALLED UNKN

SR 4042 WEX BAYNE  
 OP ID 02/4042/0040/1295 0730/1626  
 018 "DIA CIRC CONCR  
 LEN=0080 INSTALLED UNKN

0730/1465

RAMP C RD  
 (SR8023 SEG 0010/0000)

MARSHALL  
 FRANKLIN PARK B  
 1 0 01021 0 00 0698+28  
 MILEPOST 073.00

0730/0000 LENGTH(AH 2640 BK 2640)

0724/2447 LEN=0065 INSTALLED UNKN

0724/2133 015 "DIA CIRC CONCR  
 LEN=0065 INSTALLED UNKN

0724/1853 018 "DIA CIRC CONCR  
 LEN=0065 INSTALLED UNKN

0724/1484 018 "DIA CIRC CONCR  
 LEN=0099 INSTALLED UNKN

0724/0725 018 "DIA CIRC CONCR  
 LEN=0099 INSTALLED UNKN

120917 FT 1 0 01021 0 00 0670+47  
 0724/0000 LENGTH(AH 2640 BK 2640)









EXTRACT DATE: 12/18/2023  
PRINT DATE: 12/21/2023

ROADWAY MANAGEMENT SYSTEM  
SLD COUNTY/SR - ANNUAL PRINT

PAGE NUMBER: 274  
COUNTY: ALLEGHENY

DIR: N TOTAL LEN: 27.879 MI.  
LEFT MUN: SEWICKLEY HILLS B

DIST: 11-1 SR: 79  
RIGHT MUN: SEWICKLEY HILLS B

BMSBG 02/0079/0691/0194 0691/1568

018 "DIA CIRC CONCR  
LEN=0095 INSTALLED UNKN 0691/1040  
018 "DIA CIRC CONCR  
LEN=0095 INSTALLED UNKN 0691/0752

018 "DIA CIRC CONCR  
LEN=0070 INSTALLED UNKN 0691/0460  
012 "DIA CIRC CONCR  
LEN=0075 INSTALLED UNKN 0691/0310

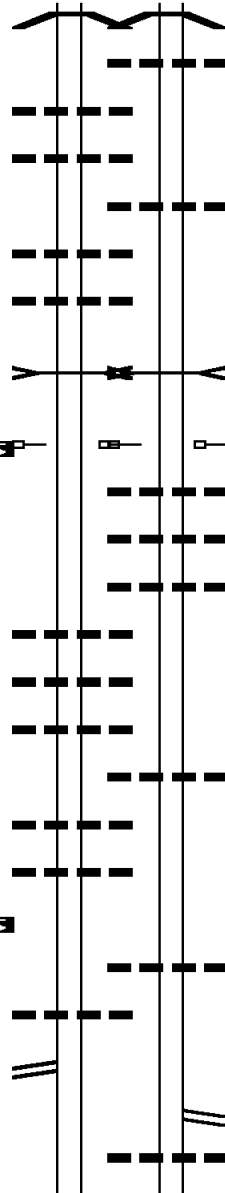
KILBUCK RUN  
STRUCTURE LENGTH 12 FT  
BMSID 02/0079/0690/1168 0691/0203  
1 0 01016 0 00 1023+33 101954 FT  
MILEPOST 069.00  
LENGTH(AH 2663 BK 2576) 0691/0000

018 "DIA CIRC CONCR  
LEN=0120 INSTALLED UNKN 0685/1173  
018 "DIA CIRC CONCR  
LEN=0070 INSTALLED UNKN 0685/0920  
018 "DIA CIRC CONCR  
LEN=0070 INSTALLED UNKN 0685/0675

018 "DIA CIRC CONCR  
LEN=0331 INSTALLED UNKN 0685/0407  
018 "DIA CIRC CONCR  
LEN=0070 INSTALLED UNKN 0685/0165  
1 0 01016 0 00 0998+20 099378 FT  
LENGTH(AH 2576 BK 2614) 0685/0000

036 "DIA CIRC CONCR  
LEN=0070 INSTALLED UNKN 0681/2599  
RAMP C RD  
(SR8021 SEG 0500/0000) 0681/2387

024 "DIA CIRC CONCR



0690/1561 BMSBG 02/0079/0690/0106  
018 "DIA CIRC CONCR  
0690/0970 LEN=0099 INSTALLED UNKN

0690/0407 018 "DIA CIRC CONCR  
LEN=0099 INSTALLED UNKN

0690/0114 KILBUCK RUN  
STRUCTURE LENGTH 12 FT  
BMSID 02/0079/0690/1168  
1 0 01016 0 00 1027+29 101954 FT  
MILEPOST 069.00  
LENGTH(AH 2640 BK 2640) 0690/0000

0684/2503 018 "DIA CIRC CONCR  
LEN=0099 INSTALLED UNKN  
0684/2004 018 "DIA CIRC CONCR  
LEN=0099 INSTALLED UNKN  
0684/1500 018 "DIA CIRC CONCR  
LEN=0099 INSTALLED UNKN

0684/0415 024 "DIA CIRC CONCR  
LEN=0099 INSTALLED UNKN

099722 FT 1 0 01016 0 00 1000+67  
0684/0000 LENGTH(AH 2640 BK 2640)  
036 "DIA CIRC CONCR  
LEN=0099 INSTALLED UNKN

0680/2635 RAMP D RD  
(SR8021 SEG 0750/0543)  
024 "DIA CIRC CONCR  
LEN=0099 INSTALLED UNKN

0680/2302

0680/2260

DIR: N TOTAL LEN: 27.879 MI. DIST: 11-1 SR: 79  
 LEFT MUN: SEWICKLEY HILLS B RIGHT MUN: SEWICKLEY HILLS B

Item ID	Description	Length	Material	Status	Stationing
LEN=0130	INSTALLED UNKN				0681/1755
SR 4022 MT NEBO					
OP ID 02/4022/0020/0000					0681/1566
018 "DIA CIRC CONCR					
LEN=0050	INSTALLED UNKN				0681/1387
036 "DIA CIRC CONCR					
LEN=0099	INSTALLED UNKN				0681/0947
RAMP A RD					
(SR8021 SEG 0250/0627)					0681/0784
024 "DIA CIRC CONCR					
LEN=0060	INSTALLED UNKN				0681/0410
KILBUCK RUN					
STRUCTURE LENGTH 14 FT					
BMSID 02/0079/0680/0139					0681/0006
018 "DIA CIRC CONCR					
LEN=0099	INSTALLED UNKN				0681/0001
1 0 01016 0 00 0970+76		096764 FT			
SEWICKLEY HILLS					
OHIO T					
LENGTH(AH 2614 BK 2672)					0681/0000
036 "DIA CIRC CONCR					
LEN=0099	INSTALLED UNKN				0675/2071
036 "DIA CIRC CONCR					
LEN=0099	INSTALLED UNKN				0675/1687
036 "DIA CIRC CONCR					
LEN=0099	INSTALLED UNKN				0675/1451
SIGN: CANTILEVER					
BMSID 02/0079/0675/1046					0675/1100
036 "DIA CIRC CONCR					
LEN=0080	INSTALLED UNKN				0675/0993
018 "DIA CIRC CONCR					
0680/1810	018 "DIA CIRC CONCR				
LEN=0099	INSTALLED UNKN				
SR 4022 MT NEBO					
OP ID 02/4022/0020/0000					0680/1653
018 "DIA CIRC CONCR					
LEN=0099	INSTALLED UNKN				0680/1419
018 "DIA CIRC CONCR					
LEN=0099	INSTALLED UNKN				0680/1188
036 "DIA CIRC CONCR					
LEN=0099	INSTALLED UNKN				0680/0960
RAMP B RD					
(SR8021 SEG 0010/0000)					0680/0809
024 "DIA CIRC CONCR					
LEN=0099	INSTALLED UNKN				0680/0650
024 "DIA CIRC CONCR					
LEN=0099	INSTALLED UNKN				0680/0330
KILBUCK RUN					
STRUCTURE LENGTH 14 FT					
BMSID 02/0079/0680/0139					0680/0139
SEWICKLEY HILLS					
OHIO T					0680/0132
097082 FT					
1 0 01016 0 00 0974+49					
MILEPOST 068.00					
LENGTH(AH 2640 BK 2640)					0680/0000
024 "DIA CIRC CONCR					
LEN=0099	INSTALLED UNKN				0674/2000

DIR: N TOTAL LEN: 27.879 MI. DIST: 11-1 SR: 79  
 LEFT MUN: OHIO T RIGHT MUN: OHIO T

Item ID	Description	Length	Material	Stationing	Notes
LEN=0070	INSTALLED UNKN	0675/0725			
018 "DIA	CIRC CONCR	LEN=0099	INSTALLED UNKN	0675/0402	
036 "DIA	CIRC CONCR	LEN=0099	INSTALLED UNKN	0675/0151	
OHIO	SEWICKLEY HILLS B	0675/0023			
1 0 01016	0 00 0946+42	094092 FT			
SEWICKLEY HILLS	ALEPPO T	0675/0000			
LEN=0070	INSTALLED UNKN	0675/0725			
0674/0715	018 "DIA	CIRC CONCR	LEN=0099	INSTALLED UNKN	
0674/0036	OHIO	SEWICKLEY HILLS B			
094442 FT	1 0 01016	0 00 0950+45			
0674/0000	LENGTH(AH 2640	BK 2640)			
0670/2640	018 "DIA	CIRC CONCR	LEN=0099	INSTALLED UNKN	
0670/2470	036 "DIA	CIRC CONCR	LEN=0099	INSTALLED UNKN	
0671/2442	036 "DIA	CIRC CONCR	LEN=0099	INSTALLED UNKN	
0670/2140	018 "DIA	CIRC CONCR	LEN=0099	INSTALLED UNKN	
0670/1610	018 "DIA	CIRC CONCR	LEN=0099	INSTALLED UNKN	
0671/1569	018 "DIA	CIRC CONCR	LEN=0099	INSTALLED UNKN	
SIGN: CANTILEVER	BMSID 02/0079/0671/1351	0671/1442			
0670/1321	036 "DIA	CIRC CONCR	LEN=0099	INSTALLED UNKN	
0671/1304	036 "DIA	CIRC CONCR	LEN=0070	INSTALLED UNKN	
0671/1065	018 "DIA	CIRC CONCR	LEN=0099	INSTALLED UNKN	
0670/0434	036 "DIA	CIRC CONCR	LEN=0099	INSTALLED UNKN	
0671/0420	024 "DIA	CIRC CONCR	LEN=0099	INSTALLED UNKN	
0670/0171	018 "DIA	CIRC CONCR	LEN=0099	INSTALLED UNKN	
0670/0153	SEWICKLEY HILLS	ALEPPO T			
091802 FT	1 0 01016	0 00 0921+45			
0670/0000	LENGTH(AH 2640	BK 2619)			
0665/2535	036 "DIA	CIRC CONCR	LEN=0099	INSTALLED UNKN	
0664/2521	018 "DIA	CIRC CONCR	LEN=0099	INSTALLED UNKN	
CROSSOVER RD	CROSSOVER RD				

DIR: N TOTAL LEN: 27.879 MI. DIST: 11-1 SR: 79  
 LEFT MUN: ALEPPO T RIGHT MUN: ALEPPO T

Item ID	Description	Length	Material	Status	Notes
(CONN)		0665/2436			
SIGN: CANTILEVER					
BMSID 02/0079/0665/1806		0665/1876			
024 "DIA CIRC CONCR					
LEN=0100		INSTALLED UNKN			0665/1839
024 "DIA CIRC CONCR					
LEN=0099		INSTALLED UNKN			0665/1449
RAMP C RD					
(SR8019 SEG 0500/0000)		0665/1147			
018 "DIA CIRC CONCR					
LEN=0099		INSTALLED UNKN			0665/0099
1 0 01016 0 00 0890+94		088887 FT			
LENGTH(AH 2593 BK 2448)		0665/0000			
BMSSEN 02/0079/0661/0760		0661/2404			
018 "DIA CIRC CONCR					
LEN=0050		INSTALLED UNKN			0661/2301
018 "DIA CIRC CONCR					
LEN=0040		INSTALLED UNKN			0661/2207
018 "DIA CIRC CONCR					
LEN=0040		INSTALLED UNKN			0661/2052
1 0 01016 0 00 0882+84					
GLENFIELD RD					
BMSBG 02/0079/0661/0760		0661/1956			
018 "DIA CIRC CONCR					
LEN=0040		INSTALLED UNKN			0661/1952
018 "DIA CIRC CONCR					
LEN=0040		INSTALLED UNKN			0661/1803
018 "DIA CIRC CONCR					
LEN=0040		INSTALLED UNKN			0661/1206
018 "DIA CIRC CONCR					
LEN=0040		INSTALLED UNKN			0661/0909
018 "DIA CIRC CONCR					
LEN=0040		INSTALLED UNKN			0661/0774
0664/2457	(CONN)				
018 "DIA CIRC CONCR					
LEN=0099		INSTALLED UNKN			
024 "DIA CIRC CONCR					
LEN=0099		INSTALLED UNKN			
0664/2280					
0664/2125					
036 "DIA CIRC CONCR					
LEN=0099		INSTALLED UNKN			
018 "DIA CIRC CONCR					
LEN=0099		INSTALLED UNKN			
0664/1780					
0664/1450					
036 "DIA CIRC CONCR					
LEN=0099		INSTALLED UNKN			
024 "DIA CIRC CONCR					
LEN=0099		INSTALLED UNKN			
0664/1093					
0664/0695					
036 "DIA CIRC CONCR					
LEN=0099		INSTALLED UNKN			
024 "DIA CIRC CONCR					
LEN=0099		INSTALLED UNKN			
RAMP D RD					
(SR8019 SEG 0750/1268)					
024 "DIA CIRC CONCR					
LEN=0099		INSTALLED UNKN			
0664/0511					
0664/0310					
018 "DIA CIRC CONCR					
LEN=0100		INSTALLED UNKN			
0664/0015					
089183 FT					
1 0 01016 0 00 0894+77					
LENGTH(AH 2619 BK 2414)					
BMSSEN 02/0079/0660/0615					
0660/2286					
018 "DIA CIRC CONCR					
LEN=0100		INSTALLED UNKN			
0660/1841					
1 0 01016 0 00 0886+35					
GLENFIELD RD COUNTY					
BMSBG 02/0079/0660/0615					



EXTRACT DATE: 12/18/2023  
PRINT DATE: 12/21/2023

ROADWAY MANAGEMENT SYSTEM  
SLD COUNTY/SR - ANNUAL PRINT

PAGE NUMBER: 269  
COUNTY: ALLEGHENY

DIR: N TOTAL LEN: 27.879 MI.  
LEFT MUN: ROBINSON T

DIST: 11-1 SR: 79  
RIGHT MUN: ROBINSON T

Structure ID	Description	Length	Material	Notes
0644/1614	BMSID 02/0079/0644/1614			MOON RUN
0645/1495	STRUCTURE LENGTH 30 FT	30 FT		
0644/1357	BMSID 02/0079/0644/1357			MOON RUN
0645/1392	STRUCTURE LENGTH 30 FT	30 FT		
0645/1191	BMSID 02/0079/0645/1191			BMSEN 02/0079/0644/1023
0645/1321	1 0 01016 0 00 0791+11			1 0 01016 0 00 0799+11
0645/1105	SR 0051 NB			SR 0051 NB
0644/1023	BMSBG 02/0079/0644/1023			BMSBG 02/0079/0644/1023
0644/0472	RAMP B RD			(SR8013 SEG 0020/0645)
0645/0025	RAMP C RD			(SR8013 SEG 0250/1406)
078127 FT	1 0 01016 0 00 0785+19	078597 FT		1 0 01016 0 00 0788+77
0645/0000	LENGTH(AH 2339 BK 2181)	0644/0000		LENGTH(AH 2214 BK 2640)
0640/2281	RAMP A RD			(SR8013 SEG 0010/0000)
0641/1734	CROSSOVER RD (CONN)			CROSSOVER RD (CONN)
0640/1605				
0640/1178	SIGN: 2 CHORD TRUSS			BMSID 02/0079/0640/1178
0641/0358	MOON RUN			MOON RUN
0640/0609	STRUCTURE LENGTH 32 FT	32 FT		STRUCTURE LENGTH 32 FT
0640/0215	BMSID 02/0079/0640/0609			BMSID 02/0079/0640/0609
075957 FT	036 "DIA CIRC CONCR			036 "DIA CIRC CONCR
0640/0000	LEN=0099 INSTALLED UNKN			LEN=0099 INSTALLED UNKN
0634/2210	1 0 01016 0 00 0758+79			1 0 01016 0 00 0762+37
	MILEPOST 064.00			MILEPOST 064.00
	LENGTH(AH 2181 BK 1864)	0641/0000		LENGTH(AH 2640 BK 2640)
				018 "DIA CIRC CONCR
				LEN=0099 INSTALLED UNKN
				018 "DIA CIRC CONCR
				LEN=0099 INSTALLED UNKN
				018 "DIA CIRC CONCR
				LEN=0099 INSTALLED UNKN
				1 0 01016 0 00 0733+89
				074082 FT
				073317 FT
				1 0 01016 0 00 0736+94
				LENGTH(AH 2640 BK 2640)
				018 "DIA CIRC CONCR
				LEN=0099 INSTALLED UNKN





DIR: N TOTAL LEN: 27.879 MI. DIST: 11-1 SR: 79  
 LEFT MUN: KENNEDY T RIGHT MUN: KENNEDY T

Station	Structure	Material	Length	Notes
0621/1151				
0621/0815	DMS SIGN STRUCTURE			
0620/0565		018 " DIA CIRC CONCR	LEN=0099	INSTALLED UNKN
0620/0220		018 " DIA CIRC CONCR	LEN=0099	INSTALLED UNKN
0652+33			065410 FT	
065397			065397 FT	
0621/0000				
0620/0000		018 " DIA CIRC CONCR	LEN=0099	INSTALLED UNKN
0614/2540		018 " DIA CIRC CONCR	LEN=0099	INSTALLED UNKN
0615/2492		018 " DIA CIRC CONCR	LEN=0099	INSTALLED UNKN
0615/2192		018 " DIA CIRC CONCR	LEN=0099	INSTALLED UNKN
0615/0997		036 " DIA CIRC CONCR	LEN=0099	INSTALLED UNKN
0614/0120		018 " DIA CIRC CONCR	LEN=0099	INSTALLED UNKN
0629+75			062701 FT	
0615/0000				
062746			062746 FT	
0614/0000				
0610/2505		024 " DIA CIRC CONCR	LEN=0099	INSTALLED UNKN
0610/2465		024 " DIA CIRC CONCR	LEN=0099	INSTALLED UNKN
0610/2180	DMS SIGN STRUCTURE			
0610/1835		024 " DIA CIRC CONCR	LEN=0099	INSTALLED UNKN
0610/1800		036 " DIA CIRC CONCR	LEN=0099	INSTALLED UNKN
0610/1325		024 " DIA CIRC CONCR	LEN=0099	INSTALLED UNKN
0610/1013		018 " DIA CIRC CONCR	LEN=0070	INSTALLED UNKN
0610/0800		018 " DIA CIRC CONCR	LEN=0070	INSTALLED UNKN
0610/0686		018 " DIA CIRC CONCR	LEN=0070	INSTALLED UNKN
0611/0760				
0605+32			0604+85	

BMSID 02/0079/0611/0496  
 1 0 01016 0 00 0605+32  
 CLEVER RD COUNTY

BMSID 02/0079/0610/2238  
 1 0 01016 0 00 0604+85  
 CLEVER RD COUNTY

EXTRACT DATE: 12/18/2023  
PRINT DATE: 12/21/2023

ROADWAY MANAGEMENT SYSTEM  
SLD COUNTY/SR - ANNUAL PRINT

PAGE NUMBER: 266  
COUNTY: ALLEGHENY

DIR: N TOTAL LEN: 27.879 MI.  
LEFT MUN: KENNEDY T

DIST: 11-1 SR: 79  
RIGHT MUN: KENNEDY T

BMSBG 02/0079/0611/0496 0611/0496

1 0 01016 0 00 0603+15 060127 FT  
MILEPOST 061.00  
LENGTH(AH 2574 BK 2650) 0611/0000

018 "DIA CIRC CONCR  
LEN=0099 INSTALLED UNKN 0605/1950

CROSSOVER RD  
(CONN) 0605/1773  
018 "DIA CIRC CONCR  
LEN=0099 INSTALLED UNKN 0605/1634

018 "DIA CIRC CONCR  
LEN=0099 INSTALLED UNKN 0605/0653

SIGN: 4 CHORD TRUSS  
BMSID 02/0079/0605/0250 0605/0306

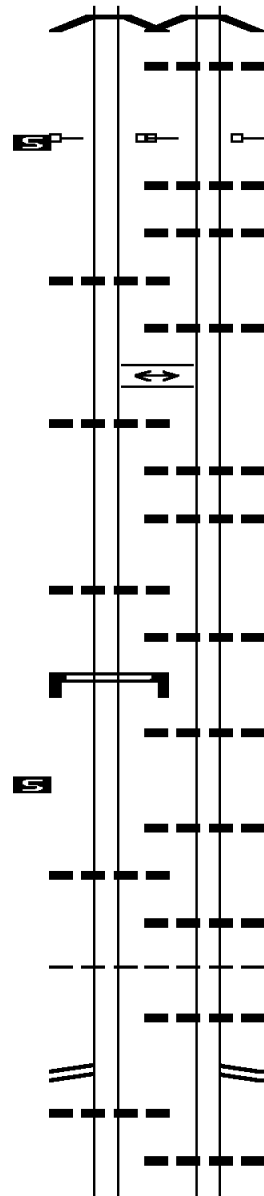
1 0 01016 0 00 0574+88 057477 FT  
LENGTH(AH 2650 BK 2634) 0605/0000

018 "DIA CIRC CONCR  
LEN=0070 INSTALLED UNKN 0601/2464

KENNEDY  
ROBINSON T 0601/1956

RAMP D RD  
(SR8011 SEG 0510/0000) 0601/1864  
018 "DIA CIRC CONCR  
LEN=0070 INSTALLED UNKN 0601/1465

RAMP C RD



0610/0467

0610/0085  
060106 FT

0610/0000

0604/2405

0604/2212

0604/1880

0604/1743

0604/1585

0604/1260

0604/0375

0604/0060  
057451 FT

0604/0000

0600/2455

0600/1890

0600/1477

0600/1475

0600/1234

0600/1125

BMSBG 02/0079/0610/0467

018 "DIA CIRC CONCR  
LEN=0099 INSTALLED UNKN  
1 0 01016 0 00 0603+42  
MILEPOST 061.00  
LENGTH(AH 2640 BK 2655)

018 "DIA CIRC CONCR  
LEN=0099 INSTALLED UNKN  
018 "DIA CIRC CONCR  
LEN=0070 INSTALLED UNKN

018 "DIA CIRC CONCR  
LEN=0070 INSTALLED UNKN  
CROSSOVER RD  
(CONN)

018 "DIA CIRC CONCR  
LEN=0070 INSTALLED UNKN  
018 "DIA CIRC CONCR  
LEN=0070 INSTALLED UNKN

018 "DIA CIRC CONCR  
LEN=0060 INSTALLED UNKN

018 "DIA CIRC CONCR  
LEN=0060 INSTALLED UNKN  
1 0 01016 0 00 0576+61  
LENGTH(AH 2655 BK 2640)  
024 "DIA CIRC CONCR  
LEN=0060 INSTALLED UNKN

024 "DIA CIRC CONCR  
LEN=0070 INSTALLED UNKN  
KENNEDY  
ROBINSON T  
018 "DIA CIRC CONCR  
LEN=0099 INSTALLED UNKN  
RAMP B RD  
(SR8011 SEG 0750/0848)

018 "DIA CIRC CONCR  
LEN=0060 INSTALLED UNKN



DIR: N TOTAL LEN: 27.879 MI. DIST: 11-1 SR: 79  
 LEFT MUN: ROBINSON T RIGHT MUN: ROBINSON T

LEN=0060	INSTALLED	UNKN	0591/0180			049530 FT	1 0 01016	0 00	0497+09
1 0 01016	0 00	0496+83	049576 FT						
	MILEPOST	059.00							MILEPOST 059.00
LENGTH(AH 2646 BK 2704)		0591/0000				0590/0000			LENGTH(AH 2640 BK 2640)
<p>SIGN: 3 CHORD TRUSS                  BMSID 02/0079/0585/0629 0585/0714                  BR.CMBLS.RUN                  STRUCTURE LENGTH 19 FT                  BMSID 02/0079/0584/0118 0585/0219                  1 0 01016 0 00 0470+10 046872 FT                  LENGTH(AH 2704 BK 2644) 0585/0000</p>									
<p>SIGN: 2 CHORD TRUSS                  BMSID 02/0079/0581/2199 0581/2242                  PITTSBURGH INT/RAMP H R                  (SR8009 SEG 0510/0000) 0581/2041</p>									
<p>BMSSEN 02/0079/0581/1472 0581/1713                  1 0 01016 0 00 0457+99                  CAMPBELLS RD COUNTY                  BMSBG 02/0079/0581/1472 0581/1645                  RAMP G 8009 376 EB                  OP ID 02/8009/0260/0293 0581/1174</p>									
<p>BMSSEN 02/0079/0581/0857 0581/1016                  1 0 01016 0 00 0450+01                  SR 0376 EB                  BMSBG 02/0079/0581/0857 0581/0857                  SIGN: 3 CHORD TRUSS                  BMSID 02/0079/0581/0535 0581/0732</p>									
<p>RAMP D RD                  (SR8009 SEG 0270/0000) 0581/0515</p>									
<p>1 0 01016 0 00 0444+51 044228 FT</p>									
<p>0584/0954 PITTSBURGH INT/RAMP G R                  (SR8009 SEG 0260/3502)                  BR.CMBLS.RUN                  STRUCTURE LENGTH 19 FT                  BMSID 02/0079/0584/0118                  1 0 01016 0 00 0468+39                  LENGTH(AH 2640 BK 2640)                  024 "DIA CIRC CONCR                  LEN=0080 INSTALLED UNKN</p>									
<p>0584/0118                  046890 FT                  0584/0000                  0580/2350</p>									
<p>0580/2109 RAMP F RD                  (SR8009 SEG 0770/2177)                  024 "DIA CIRC CONCR                  LEN=0070 INSTALLED UNKN                  018 "DIA CIRC CONCR                  LEN=0099 INSTALLED UNKN                  BMSSEN 02/0079/0580/1553                  0 0 00000 0 00 0000+00                  CAMPBELLS RUN RD COUNTY                  BMSBG 02/0079/0580/1553                  RAMP G 8009 376 EB                  OP ID 02/8009/0260/0293                  RAMP E RD                  (SR8009 SEG 0750/0000)                  SIGN: 3 CHORD TRUSS                  BMSID 02/0079/0580/0870                  BMSSEN 02/0079/0580/0774                  1 0 01016 0 00 0450+12                  SR 0376 EB                  BMSBG 02/0079/0580/0774</p>									
<p>0580/1975                  0580/1645                  0580/1620                  0580/1553                  0580/1203                  0580/1196                  0580/1072                  0580/0939                  0580/0774                  0580/0685                  0580/0215                  044250 FT</p>									
<p>018 "DIA CIRC CONCR                  LEN=0099 INSTALLED UNKN                  018 "DIA CIRC CONCR                  LEN=0099 INSTALLED UNKN                  1 0 01016 0 00 0444+18</p>									

DIR: N TOTAL LEN: 27.879 MI. DIST: 11-1 SR: 79  
 LEFT MUN: ROBINSON T RIGHT MUN: ROBINSON T

MILEPOST 058.00				MILEPOST 058.00			
LENGTH (AH BK)	SR	SEG	POST	LENGTH (AH BK)	SR	SEG	POST
0581/0000	02	0079/0575/2110	0575/2386	0580/0000	02	0079/0574/2391	0574/2391
RAMP C RD (SR8009 SEG 0250/2674) 0575/2305				RAMP B (8009) SB 0574/2391			
1 0 01016 0 00 0438+08				1 0 01016 0 00 0440+06			
SR 8009 RAMP B				SIGN: CANTILEVER			
BMSBG 02/0079/0575/2110 0575/2094				BMSID 02/0079/0574/2344			
				RAMP A RD (SR8009 SEG 0010/0000)			
				SIGN: 3 CHORD TRUSS			
				BMSID 02/0079/0574/1600			
RAMP B RD (SR8009 SEG 0760/4266) 0575/0963				SIGN: 3 CHORD TRUSS			
				BMSID 02/0079/0574/0615			
1 0 01016 0 00 0417+56 041744 FT				1 0 01016 0 00 0417+48			
LENGTH(AH 2484 BK 2740) 0575/0000				LENGTH(AH 2640 BK 2636)			
				024 "DIA CIRC CONCR			
CAMPBELLS.RUN STRUCTURE LENGTH 17 FT				LEN=0070 INSTALLED UNKN			
BMSID 02/0079/0570/2199 0571/2515				CAMPBELLS.RUN STRUCTURE LENGTH 17 FT			
ROBINSON COLLIER T 0571/1927				BMSID 02/0079/0570/2199			
				024 "DIA CIRC CONCR			
018 "DIA CIRC CONCR LEN=0080 INSTALLED UNKN 0571/1640				LEN=0070 INSTALLED UNKN			
				024 "DIA CIRC CONCR			
SIGN: CANTILEVER				LEN=0070 INSTALLED UNKN			
BMSID 02/0079/0571/0582 0571/1183				ROBINSON COLLIER T			
				0570/0582			
024 "DIA CIRC CONCR LEN=0045 INSTALLED UNKN 0571/0430				024 "DIA CIRC CONCR			
				LEN=0099 INSTALLED UNKN			
024 "DIA CIRC CONCR LEN=0085 INSTALLED UNKN 0571/0180				0570/0385			
				024 "DIA CIRC CONCR			
				LEN=0099 INSTALLED UNKN			
				024 "DIA CIRC CONCR			
				LEN=0099 INSTALLED UNKN			
				0570/0061			
				0570/0060			

DIR: N TOTAL LEN: 27.879 MI. DIST: 11-1 SR: 79  
 LEFT MUN: COLLIER T RIGHT MUN: COLLIER T

Station	Length	Material	Notes
0391+16	039004 FT		
0571/0000	0570/0000	024" DIA CIRC METAL	LEN=0099 INSTALLED UNKN
0564/2375	0564/2248		CROSSOVER RD (CONN)
0564/2025	0564/1989	018" DIA CIRC CONCR	LEN=0099 INSTALLED UNKN
0564/1780	0564/1780	SIGN: 3 CHORD TRUSS	
0564/1302	0564/1150	018" DIA CIRC PLASTIC	LEN=0070 INSTALLED UNKN
0564/0826	0564/0826	018" DIA CIRC CONCR	LEN=0099 INSTALLED UNKN
0565/0191	0565/0191		
0564/0000	0564/0000		
0560/2532	0560/2532		
0561/1785	0561/1785		
0561/1776	0561/1736		
0560/1749	0560/1749		
0560/1630	0560/1630		
0560/1555	0560/1555		
0560/1255	0560/1255		
0560/1248	0560/1248		
0560/0952	0560/0952		
0561/0755	0561/0755	024" DIA CIRC CONCR	LEN=0080 INSTALLED UNKN

DIR: N TOTAL LEN: 27.879 MI. DIST: 11-1 SR: 79  
 LEFT MUN: COLLIER T RIGHT MUN: COLLIER T

Stationing	Length	Material	Notes
0338+01	033664 FT	018 "DIA CIRC CONCR	LEN=0080 INSTALLED UNKN
033694 FT	033694 FT	018 "DIA CIRC CONCR	LEN=0099 INSTALLED UNKN
0561/0000	0561/0000	018 "DIA CIRC CONCR	LEN=0099 INSTALLED UNKN
0555/2328	0555/2328	018 "DIA CIRC CONCR	LEN=0100 INSTALLED UNKN
0555/2096	0555/2096	018 "DIA CIRC CONCR	LEN=0100 INSTALLED UNKN
0555/1470	0555/1470	018 "DIA CIRC CONCR	LEN=0100 INSTALLED UNKN
0555/1054	0555/1054	024 "DIA CIRC CONCR	LEN=0100 INSTALLED UNKN
0555/0967	0555/0967	018 "DIA CIRC CONCR	LEN=0100 INSTALLED UNKN
0555/0761	0555/0761	024 "DIA CIRC CONCR	LEN=0070 INSTALLED UNKN
0555/0710	0555/0710	024 "DIA CIRC CONCR	LEN=0130 INSTALLED UNKN
0555/0438	0555/0438	018 "DIA CIRC CONCR	LEN=0099 INSTALLED UNKN
0555/0000	0555/0000	018 "DIA CIRC CONCR	LEN=0099 INSTALLED UNKN
0551/2044	0551/2044	018 "DIA CIRC CONCR	LEN=0099 INSTALLED UNKN



DIR: N TOTAL LEN: 27.879 MI. DIST: 11-1 SR: 79  
 LEFT MUN: SCOTT T RIGHT MUN: SCOTT T

Stationing	Description	Stationing	Description
0551/1694	LEN=0099 INSTALLED UNKN	0550/1821	SCOTT COLLIER T
0551/1558	024 "DIA CIRC CONCR	0550/0739	018 "DIA CIRC CONCR
0551/1234	LEN=0099 INSTALLED UNKN	0550/0380	LEN=0099 INSTALLED UNKN
0551/0987	018 "DIA CIRC CONCR	0550/0030	024 "DIA CIRC CONCR
	LEN=0099 INSTALLED UNKN	028406 FT	LEN=0099 INSTALLED UNKN
028476 FT	1 0 01016 0 00 0287+54 028476 FT	0550/0000	1 0 01016 0 00 0284+76
0551/0000	LENGTH(MILEPOST 055.00)	0544/2639	LENGTH(AH 2648 BK 2640)
0545/2576	BMSSEN 02/0079/0545/2177	0544/2295	BMSSEN 02/0079/0544/2310
0545/2161	0 0 00000 0 00 0000+00	0544/2200	1 0 01016 0 00 0281+97
	THOMS RUN RD	0544/1690	THOMS RUN RD
	BMSBG 02/0079/0545/2177	0544/1015	BMSBG 02/0079/0544/2310
		0544/0876	024 "DIA CIRC CONCR
0545/0856	OP ID 02/3030/0010/0000	0544/0695	LEN=0099 INSTALLED UNKN
0545/0710	018 "DIA CIRC CONCR	0544/0308	024 "DIA CIRC CONCR
	LEN=0099 INSTALLED UNKN	025766 FT	LEN=0099 INSTALLED UNKN
		0544/0000	RAMP D RD
025899 FT	1 0 01016 0 00 0259+76 025899 FT		(SR8005 SEG 0750/0751)
0545/0000	LENGTH(AH 2577 BK 2519)		1 0 01016 0 00 0258+09
0541/2519	LEN=0099 INSTALLED UNKN		LENGTH(AH 2640 BK 2640)
0541/2174	012 "DIA CIRC CONCR		
0541/2064	LEN=0099 INSTALLED UNKN	0540/2202	OP ID 02/8005/0260/1235
	OFF RAMP 8005 SB	0540/1636	RAMP C RD
			(SR8005 SEG 0010/0000)
0541/1436	RAMP B RD		
	(SR8005 SEG 0260/0000)		
0541/0630	RAMP A RD		
0541/0485	(SR8005 SEG 0250/2935)		
	BMSSEN 02/0079/0541/0255	0540/0498	BMSSEN 02/0079/0540/0243

DIR: N TOTAL LEN: 27.879 MI. DIST: 11-1 SR: 79  
 LEFT MUN: COLLIER T RIGHT MUN: COLLIER T

Stationing	Description	Length	Material	Status	Stationing	Description	Length	Material	Status
0+00	CHARTIERS CK	0.00			0+00	CHARTIERS CK	0.00		
0+00	BMSBG 02/0079/0541/0255	0.00			0+00	BMSBG 02/0079/0540/0243	0.00		
0+00	1 0 01016 0 00 0233+79	0.00			0+00	1 0 01016 0 00 0231+26	0.00		
0+00	MILEPOST 054.00				0+00	MILEPOST 054.00			
0+00	LENGTH(AH 2519 BK 2814)	0.00			0+00	LENGTH(AH 2640 BK 2640)	0.00		
0+00	018 "DIA CIRC CONCR				0+00	018 "DIA CIRC CONCR			
0+00	LEN=0150 INSTALLED UNKN	0.00			0+00	LEN=0150 INSTALLED UNKN	0.00		
0+00	SR 3031 PRESLEY				0+00	SR 3031 PRESLEY			
0+00	OP ID 02/3031/0020/2416	0.00			0+00	OP ID 02/3031/0020/2416	0.00		
0+00	024 "DIA CIRC CONCR				0+00	024 "DIA CIRC CONCR			
0+00	LEN=0060 INSTALLED UNKN	0.00			0+00	LEN=0099 INSTALLED UNKN	0.00		
0+00	024 "DIA CIRC CONCR				0+00	024 "DIA CIRC CONCR			
0+00	LEN=0060 INSTALLED UNKN	0.00			0+00	LEN=0099 INSTALLED UNKN	0.00		
0+00	024 "DIA CIRC CONCR				0+00	024 "DIA CIRC CONCR			
0+00	LEN=0060 INSTALLED UNKN	0.00			0+00	LEN=0099 INSTALLED UNKN	0.00		
0+00	024 "DIA CIRC CONCR				0+00	024 "DIA CIRC CONCR			
0+00	LEN=0060 INSTALLED UNKN	0.00			0+00	LEN=0099 INSTALLED UNKN	0.00		
0+00	024 "DIA CIRC CONCR				0+00	024 "DIA CIRC CONCR			
0+00	LEN=0060 INSTALLED UNKN	0.00			0+00	LEN=0099 INSTALLED UNKN	0.00		
0+00	024 "DIA CIRC CONCR				0+00	024 "DIA CIRC CONCR			
0+00	LEN=0060 INSTALLED UNKN	0.00			0+00	LEN=0099 INSTALLED UNKN	0.00		
0+00	024 "DIA CIRC CONCR				0+00	024 "DIA CIRC CONCR			
0+00	LEN=0060 INSTALLED UNKN	0.00			0+00	LEN=0099 INSTALLED UNKN	0.00		
0+00	SIGN: CANTILEVER				0+00	SIGN: CANTILEVER			
0+00	BMSID 02/0079/0535/0174	0.00			0+00	BMSID 02/0079/0534/0174	0.00		
0+00	1 0 01016 0 00 0204+92	0.00			0+00	1 0 01016 0 00 0205+38	0.00		
0+00	LENGTH(AH 2814 BK 2687)	0.00			0+00	LENGTH(AH 2640 BK 2640)	0.00		
0+00	018 "DIA CIRC CONCR				0+00	018 "DIA CIRC CONCR			
0+00	LEN=0099 INSTALLED UNKN	0.00			0+00	LEN=0099 INSTALLED UNKN	0.00		
0+00	018 "DIA CIRC CONCR				0+00	018 "DIA CIRC CONCR			
0+00	LEN=0070 INSTALLED UNKN	0.00			0+00	LEN=0099 INSTALLED UNKN	0.00		
0+00	018 "DIA CIRC CONCR				0+00	018 "DIA CIRC CONCR			
0+00	LEN=0060 INSTALLED UNKN	0.00			0+00	LEN=0099 INSTALLED UNKN	0.00		
0+00	018 "DIA CIRC CONCR				0+00	018 "DIA CIRC CONCR			
0+00	LEN=0060 INSTALLED UNKN	0.00			0+00	LEN=0099 INSTALLED UNKN	0.00		
0+00	018 "DIA CIRC CONCR				0+00	018 "DIA CIRC CONCR			
0+00	LEN=0060 INSTALLED UNKN	0.00			0+00	LEN=0099 INSTALLED UNKN	0.00		
0+00	018 "DIA CIRC CONCR				0+00	018 "DIA CIRC CONCR			
0+00	LEN=0060 INSTALLED UNKN	0.00			0+00	LEN=0099 INSTALLED UNKN	0.00		

DIR: N TOTAL LEN: 27.879 MI. DIST: 11-1 SR: 79  
 LEFT MUN: COLLIER T RIGHT MUN: COLLIER T

Item Description	Stationing	Material / Structure	Length	Notes
018 "DIA CIRC CONCR LEN=0060 INSTALLED UNKN	0531/1272	024 "DIA CIRC CONCR LEN=0099 INSTALLED UNKN	0530/1815	
018 "DIA CIRC CONCR LEN=0060 INSTALLED UNKN	0531/0973	018 "DIA CIRC CONCR LEN=0099 INSTALLED UNKN	0530/1615	
018 "DIA CIRC CONCR LEN=0060 INSTALLED UNKN	0531/0660	DMS SIGN STRUCTURE BMSID 02/0079/0530/1465 024 "DIA CIRC CONCR LEN=0099 INSTALLED UNKN	0530/1417 0530/1245	
COLLIER BRIDGEVILLE B	0531/0541	COLLIER BRIDGEVILLE B 024 "DIA CIRC CONCR LEN=0099 INSTALLED UNKN	0530/1054	
018 "DIA CIRC CONCR LEN=0060 INSTALLED UNKN	0531/0375	024 "DIA CIRC METAL LEN=0099 INSTALLED UNKN	0530/0940 0530/0630	
1 0 01016 0 00 0179+22 017879 FT 018 "DIA CIRC CONCR LEN=0060 INSTALLED UNKN MILEPOST 053.00 LENGTH(AH 2687 BK 2668)	0531/0000	018 "DIA CIRC CONCR LEN=0099 INSTALLED UNKN	0530/0345	
018 "DIA CIRC CONCR LEN=0060 INSTALLED UNKN SIGN: 3 CHORD TRUSS BMSID 02/0079/0525/1790	0525/1901	018 "DIA CIRC CONCR LEN=0099 INSTALLED UNKN	0530/0000	
BMSEN 02/0079/0525/1150	0525/1728	BRIDGEVILLE INT/RAMP E (SR8003 SEG 0750/1922) BMSEN 02/0079/0524/1139 BRIDGEVILLE SOUTH FAYETTE T 1 0 01016 0 00 0157+30 CHARTIERS CR BMSBG 02/0079/0524/1139	0524/2640	
1 0 01016 0 00 0163+24 CHARTIERS CK BMSBG 02/0079/0525/1150	0525/1150	018 "DIA CIRC CONCR LEN=0040 INSTALLED UNKN	0524/1881 0524/1713	
018 "DIA CIRC CONCR LEN=0040 INSTALLED UNKN	0525/1140	018 "DIA CIRC CONCR LEN=0050 INSTALLED UNKN	0524/1144 0524/1139	
BRIDGEVILLE SOUTH FAYETTE T	0525/1100	018 "DIA CIRC CONCR LEN=0050 INSTALLED UNKN	0524/1100	
BMSEN 02/0079/0525/0486	0525/0673	BMSEN 02/0079/0524/0409	0524/0593	

EXTRACT DATE: 12/18/2023  
PRINT DATE: 12/21/2023

ROADWAY MANAGEMENT SYSTEM  
SLD COUNTY/SR - ANNUAL PRINT

PAGE NUMBER: 257  
COUNTY: ALLEGHENY

DIR: N TOTAL LEN: 27.879 MI.  
LEFT MUN: SOUTH FAYETTE T

DIST: 11-1 SR: 79  
RIGHT MUN: SOUTH FAYETTE T

0 0 00000 0 00 0000+00  
SR 0050 EB  
BMSBG 02/0079/0525/0486 0525/0486  
018 "DIA CIRC CONCR  
LEN=0040 INSTALLED UNKN 0525/0460

SIGN: 3 CHORD TRUSS  
BMSID 02/0079/0525/0124 0525/0124  
1 0 01016 0 00 0153+08 015211 FT  
RAMP D RD  
(SR8003 SEG 0260/0000)  
LENGTH(AH 2668 BK 2572) 0525/0000  
024 "DIA CIRC CONCR  
LEN=0099 INSTALLED UNKN 0521/2350

RAMP C RD  
(SR8003 SEG 0250/1579) 0521/1791  
018 "DIA CIRC CONCR  
LEN=0055 INSTALLED UNKN 0521/1730

018 "DIA CIRC CONCR  
LEN=0015 INSTALLED UNKN 0521/1430

018 "DIA CIRC CONCR  
LEN=0070 INSTALLED UNKN 0521/1100

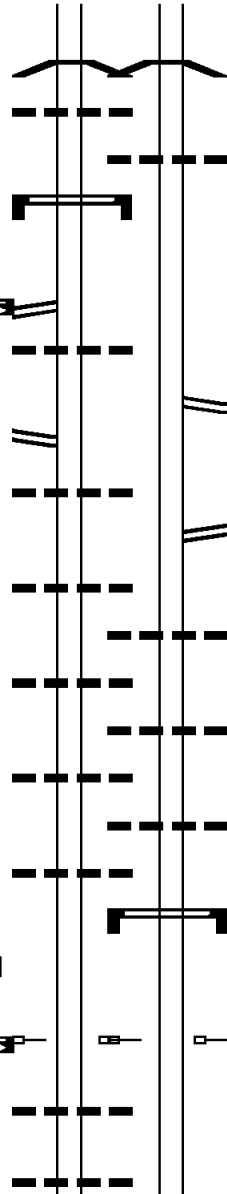
018 "DIA CIRC CONCR  
LEN=0065 INSTALLED UNKN 0521/0802

024 "DIA CIRC CONCR  
LEN=0040 INSTALLED UNKN 0521/0495

DL00 707 0521/0225M  
1 0 01016 0 00 0126+22 012639 FT  
MILEPOST 052.00  
LENGTH(AH 2572 BK 2540) 0521/0000

018 "DIA CIRC CONCR  
LEN=0050 INSTALLED UNKN 0515/1906

008 "DIA CIRC CONCR  
LEN=0050 INSTALLED UNKN 0515/1114



1 0 01016 0 00 0151+02  
SR 0050 EB  
BMSBG 02/0079/0524/0409 0524/0409

0524/0360 018 "DIA CIRC CONCR  
LEN=0055 INSTALLED UNKN

015206 FT 1 0 01016 0 00 0151+02  
5 0524/0000 LENGTH(AH 2640 BK 2640)

0520/2293 RAMP B RD  
(SR8003 SEG 0020/0906)

0520/1560 RAMP A RD  
(SR8003 SEG 0010/0000)

0520/1350 018 "DIA CIRC CONCR  
LEN=0060 INSTALLED UNKN

0520/1020 018 "DIA CIRC CONCR  
LEN=0050 INSTALLED UNKN

0520/0710 018 "DIA CIRC CONCR  
LEN=0050 INSTALLED UNKN

0520/0425 SIGN: 3 CHORD TRUSS  
M 0520/0275 BMSID 02/0079/0520/0390  
DL00 707

012566 FT 1 0 01016 0 00 0127+33  
5 0520/0000 MILEPOST 052.00  
LENGTH(AH 2640 BK 2610)

DIR: N TOTAL LEN: 27.879 MI. DIST: 11-1 SR: 79  
 LEFT MUN: SOUTH FAYETTE T RIGHT MUN: SOUTH FAYETTE T

008 "DIA CIRC CONCR	LEN=0050	INSTALLED UNKN	0515/0666	---	---				
018 "DIA CIRC CONCR	LEN=0050	INSTALLED UNKN	0515/0493	---	---				
				---	---	0514/0465		018 "DIA CIRC CONCR	LEN=0050 INSTALLED UNKN
SIGN: SHAPE OR TUBE				---	---				
BMSID 02/0079/0515/0250			0515/0250	---	---				
018 "DIA CIRC CONCR	LEN=0050	INSTALLED UNKN	0515/0185	---	---				
				---	---	0514/0163		018 "DIA CIRC CONCR	LEN=0050 INSTALLED UNKN
1 0 01016 0 00 0103+31 010099 FT						009956 FT		1 0 01016 0 00 0099+57	
LENGTH(AH 2540 BK 2671)			0515/0000	5		5		LENGTH(AH 2610 BK 2640)	
012 "DIA CIRC CONCR	LEN=0050	INSTALLED UNKN	0511/2558	---	---				
012 "DIA CIRC CONCR	LEN=0099	INSTALLED UNKN	0511/2241	---	---				
				---	---	0510/2470		018 "DIA CIRC CONCR	LEN=0050 INSTALLED UNKN
				---	---	0510/2200		018 "DIA CIRC CONCR	LEN=0050 INSTALLED UNKN
018 "DIA CIRC CONCR	LEN=0050	INSTALLED UNKN	0511/1642	---	---				
				---	---	0510/1882		018 "DIA CIRC CONCR	LEN=0050 INSTALLED UNKN
018 "DIA CIRC CONCR	LEN=0050	INSTALLED UNKN	0511/1348	---	---				
				---	---	0510/1585		018 "DIA CIRC CONCR	LEN=0050 INSTALLED UNKN
				---	---	0510/1280		018 "DIA CIRC CONCR	LEN=0050 INSTALLED UNKN
012 "DIA CIRC CONCR	LEN=0060	INSTALLED UNKN	0511/0981	---	---				
COAL RUN CK								COAL RUN CK	
STRUCTURE LENGTH 25 FT								STRUCTURE LENGTH 25 FT	
BMSID 02/0079/0510/0933			0511/0673	←	→	0510/0957		BMSID 02/0079/0510/0933	
				---	---	0510/0950		018 "DIA CIRC CONCR	LEN=0099 INSTALLED UNKN
				---	---	0510/0858		DMS SIGN STRUCTURE	
				---	---	0510/0716		BMSID 02/0079/0510/0905	
				---	---	0510/0404		018 "DIA CIRC CONCR	LEN=0099 INSTALLED UNKN
				---	---	0510/0128		024 "DIA CIRC CONCR	LEN=0099 INSTALLED UNKN
				---	---			024 "DIA CIRC CONCR	LEN=0050 INSTALLED UNKN
1 0 01016 0 00 0073+66 007428 FT						007316 FT		1 0 01016 0 00 0073+17	
MILEPOST 051.00						5		LENGTH(AH 2640 BK 2664)	
LENGTH(AH 2671 BK 2717)			0511/0000	5		5			

DIR: N TOTAL LEN: 27.879 MI. DIST: 11-1 SR: 79  
 LEFT MUN: SOUTH FAYETTE T RIGHT MUN: SOUTH FAYETTE T

018 "DIA CIRC CONCR	LEN=0099	INSTALLED UNKN	0505/2620	---	---		
012 "DIA CIRC CONCR	LEN=0099	INSTALLED UNKN	0505/2365	---	---		
012 "DIA CIRC CONCR	LEN=0099	INSTALLED UNKN	0505/2083	---	---		
OP ID 02/3032/0010/0000			0505/1747	==	==	SR 3032 ALPINE RD.	OP ID 02/3032/0010/0000
015 "DIA CIRC CONCR	LEN=0060	INSTALLED UNKN	0505/1688	---	---		
018 "DIA CIRC CONCR	LEN=0060	INSTALLED UNKN	0505/1460	---	---		
015 "DIA CIRC CONCR	LEN=0060	INSTALLED UNKN	0505/0880	---	---		0504/1764
012 "DIA CIRC CONCR	LEN=0060	INSTALLED UNKN	0505/0795	---	---		024 "DIA CIRC CONCR
012 "DIA CIRC CONCR	LEN=0060	INSTALLED UNKN	0505/0500	---	---		LEN=0075 INSTALLED UNKN
015 "DIA CIRC CONCR	LEN=0060	INSTALLED UNKN	0505/0495	---	---		018 "DIA CIRC CONCR
012 "DIA CIRC CONCR	LEN=0060	INSTALLED UNKN	0505/0388	---	---		LEN=0075 INSTALLED UNKN
018 "DIA CIRC CONCR	LEN=0099	INSTALLED UNKN	0505/0138	---	---		REST AREA NB
1 0 01016 0 00 0044+09 004711 FT			0505/0000	5	5		(SR9202 SEG 0010/1780)
LENGTH(AH 2717 BK 2649)							0504/0655
015 "DIA CIRC CONCR	LEN=0045	INSTALLED UNKN	0501/2450	---	---		018 "DIA CIRC CONCR
015 "DIA CIRC CONCR	LEN=0055	INSTALLED UNKN	0501/2100	---	---		LEN=0050 INSTALLED UNKN
REST AREA SB							0504/0460
(SR9201 SEG 0010/0000)							004652 FT 1 0 01016 0 00 0046+53
(APRA) TRUCK STOP/REST			0501/1915	==	==		5 0504/0000 LENGTH(AH 2664 BK 2640)
012 "DIA CIRC CONCR	LEN=0080	INSTALLED UNKN	0501/1680	---	---		018 "DIA CIRC CONCR
							LEN=0050 INSTALLED UNKN
							0500/2430
							018 "DIA CIRC CONCR
							LEN=0050 INSTALLED UNKN
							0500/2085
							018 "DIA CIRC CONCR
							LEN=0099 INSTALLED UNKN
							(APRA) TRUCK STOP/REST
							0500/1670

POI

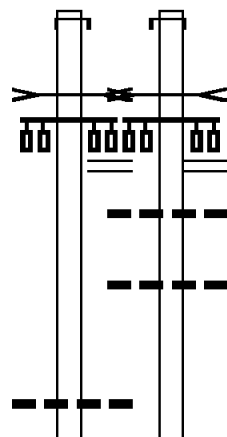
POI

DIR: N TOTAL LEN: 27.879 MI. DIST: 11-1 SR: 79  
 LEFT MUN: SOUTH FAYETTE T RIGHT MUN: SOUTH FAYETTE T

Item ID	Description	Length	Material	Status	Stationing	Notes
012	"DIA CIRC CONCR	LEN=0060	INSTALLED	UNKN	0501/1293	
012	"DIA CIRC CONCR	LEN=0070	INSTALLED	UNKN	0501/0880	
012	"DIA CIRC CONCR	LEN=0060	INSTALLED	UNKN	0501/0453	
REST AREA SB (SR9201 SEG 0010/1739)						
1 0	01016 0 00 0021+10	002062	FT			
MILEPOST 050.00						
LENGTH(AH 2649 BK 2062) 0501/0000						
015	"DIA CIRC CONCR	LEN=0060	INSTALLED	UNKN	0497/1958	
024	"DIA CIRC METAL	LEN=0014	INSTALLED	UNKN	0497/1649	
018	"DIA CIRC METAL	LEN=0014	INSTALLED	UNKN	0497/1587	
012	"DIA CIRC CONCR	LEN=0060	INSTALLED	UNKN	0497/0947	
012	"DIA CIRC CONCR	LEN=0060	INSTALLED	UNKN	0497/0711	
018	"DIA CIRC CONCR	LEN=0060	INSTALLED	UNKN	0497/0391	
SR 3148 CO. LINE						
OP ID	02/3148/0010/0000	0497/0274				
1 0	01016 0 00 0000+00	000000	FT			
NC RAYMOND P SHAFER HW						
SR 0079 SH INTER-BK						
(SR0079 SEG 0495/0760)						
MFC BEGIN = A						
LENGTH(AH 2062 BK 0000) 0497/0000						
REST AREA NB (SR9202 SEG 0010/0000)						
024	"DIA CIRC CONCR	LEN=0060	INSTALLED	UNKN	0500/0748	
024	"DIA CIRC CONCR	LEN=0055	INSTALLED	UNKN	0500/0510	
024	"DIA CIRC CONCR	LEN=0050	INSTALLED	UNKN	0500/0325	
002012 FT 1 0 01016 0 00 0020+19						
MILEPOST 050.00						
LENGTH(AH 2640 BK 2012) 0500/0000						
024	"DIA CIRC CONCR	LEN=0050	INSTALLED	UNKN	0496/1930	
024	"DIA CIRC CONCR	LEN=0050	INSTALLED	UNKN	0496/0954	
024	"DIA CIRC CONCR	LEN=0050	INSTALLED	UNKN	0496/0700	
024	"DIA CIRC CONCR	LEN=0050	INSTALLED	UNKN	0496/0390	
018	"DIA CIRC CONCR	LEN=0044	INSTALLED	UNKN	0496/0355	
SR 3148 CO. LINE						
OP ID	02/3148/0010/0000	0496/0205				
000000	FT 1 0 01016 0 00 0000+00					
NC RAYMOND P SHAFER HW						
INTER-BK SR 0079 SH (SR0079 SEG 0494/0847)						
MFC BEGIN = A						
BK-WASHINGTON (62)						
LENGTH(AH 2012 BK 0000) 0496/0000						

DIR: N TOTAL LEN: 14.791 MI. DIST: 11-1 SR: 65  
 LEFT MUN: LEETSDALE B RIGHT MUN: LEETSDALE B

AH-BEAVER (04) 078099 FT  
 OHIO RIVER BL INTER-AHD  
 (SR0065 SEG 0011/0000) 0271/3036  
 BIG SEWICKLEY CREEK  
 STRUCTURE LENGTH 40 FT  
 BMSID 02/0065/0270/2969 0271/2955  
 CROSS ST  
 (SR4036 SEG 0010/0000) 0271/2540



077586 FT  
 INTER-AHD OHIO RIVER BL  
 0270/3028 (SR0065 SEG 0010/0000)  
 BIG SEWICKLEY CREEK  
 STRUCTURE LENGTH 40 FT  
 0270/2969 BMSID 02/0065/0270/2969  
 CROSS ST  
 (SR4036 SEG 0010/0000)  
 0270/2535 018 "DIA CIRC CONCR  
 0270/2097 LEN=0040 INSTALLED UNKN  
 0270/1396 018 "DIA CIRC CONCR  
 LEN=0034 INSTALLED UNKN

018 "DIA CIRC CONCR  
 LEN=0040 INSTALLED UNKN 0271/0080  
 1 0 00652 0 03 0746+01 075063 FT

074558 FT 1 0 00652 0 03 0746+01



EXTRACT DATE: 12/18/2023  
PRINT DATE: 12/21/2023

ROADWAY MANAGEMENT SYSTEM  
SLD COUNTY/SR - ANNUAL PRINT

PAGE NUMBER: 252  
COUNTY: ALLEGHENY

DIR: N TOTAL LEN: 14.791 MI.  
LEFT MUN: LEETSDALE B

DIST: 11-1 SR: 65  
RIGHT MUN: LEETSDALE B

CAVC 203  
LENGTH(AH 3036 BK 1798) 0271/0000

FIRST STREET  
OP ID 02/7441/0000/1002 0261/0628  
LC TO/FROM BROAD ST  
(CONN)

1 0 00652 0 03 0728+03 073265 FT  
LENGTH(AH 1798 BK 1992) 0261/0000

018 "DIA CIRC CONCR  
LEN=0034 INSTALLED UNKN 0251/1583

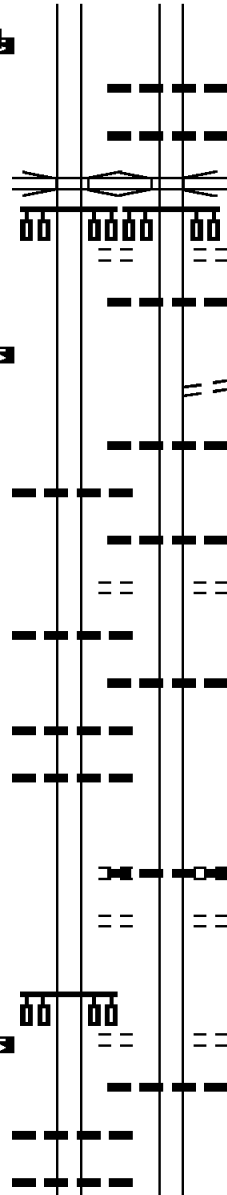
RAPP ST  
(BORO) 0251/1260  
012 "DIA CIRC CONCR  
LEN=0350 INSTALLED UNKN 0251/1090

012 "DIA CIRC CONCR  
LEN=0620 INSTALLED UNKN 0251/0740  
018 "DIA CIRC CONCR  
LEN=0034 INSTALLED UNKN 0251/0622

MOHAWK AV  
(BORO) 0251/0470  
SPENCER ST  
(BORO) 0251/0260  
1 0 00652 0 03 0708+00 071273 FT  
FERRY ST  
(BORO)

LENGTH(AH 1992 BK 2394) 0251/0000

018 "DIA CIRC CONCR  
LEN=0050 INSTALLED UNKN 0241/1601  
018 "DIA CIRC CONCR  
LEN=0034 INSTALLED UNKN 0241/1600



0270/0000

0260/1244

0260/0811

0260/0625

0260/0248

0260/0124

072762 FT  
0260/0000

0250/1842

0250/1833

0250/1575

0250/1270

0250/0765

0250/0475

0250/0270

070769 FT

0250/0000

0240/1976

CAVC 203  
LENGTH(AH 3028 BK 1796)

018 "DIA CIRC CONCR  
LEN=0040 INSTALLED UNKN  
018 "DIA CIRC CONCR  
LEN=0040 INSTALLED UNKN  
FIRST STREET  
OP ID 02/7441/0000/1002  
LC TO/FROM BROAD ST  
(CONN)

012 "DIA CIRC CONCR  
LEN=0045 INSTALLED UNKN  
1 0 00652 0 03 0727+83  
LENGTH(AH 1796 BK 1993)  
BROAD ST RAMP

018 "DIA CIRC CONCR  
LEN=0034 INSTALLED UNKN

018 "DIA CIRC CONCR  
LEN=0040 INSTALLED UNKN  
RAPP ST  
(BORO)

018 "DIA CIRC CONCR  
LEN=0040 INSTALLED UNKN

018 "DIA CIRC CONCR  
LEN=0040 INSTALLED UNKN  
MOHAWK AV  
(BORO)  
SPENCER ST  
(BORO)

1 0 00652 0 03 0708+09  
FERRY ST  
(BORO)  
LENGTH(AH 1993 BK 2404)  
018 "DIA CIRC CONCR  
LEN=0050 INSTALLED UNKN

DIR: N TOTAL LEN: 14.791 MI. DIST: 11-1 SR: 65  
 LEFT MUN: LEETSDALE B RIGHT MUN: LEETSDALE B

Structure ID	Description	Length (FT)	Stationing	Notes
018	"DIA CIRC CONCR LEN=0099 INSTALLED UNKN	0241/0497	0241/0220	QUAKER VILLAGE DR (BORO)
L. SEWICKLEY	STRUCTURE LENGTH 28 FT		0240/0215	L. SEWICKLEY STRUCTURE LENGTH 28 FT
BMSID 02/0065/0240/0061	1 0 00652 0 03 0684+42 068879 FT	0241/0027	0240/0061	BMSID 02/0065/0240/0061 068365 FT
LEETSDALE EDGEWORTH B	LENGTH(AH 2394 BK 3690)	0241/0000	0240/0000	LEETSDALE EDGEWORTH B LENGTH(AH 2404 BK 3726)
018	"DIA CIRC CONCR LEN=0045 INSTALLED UNKN	0231/2617	0230/3068	018 "DIA CIRC CONCR LEN=0045 INSTALLED UNKN
018	"DIA CIRC CONCR LEN=0045 INSTALLED UNKN	0231/2240	0230/2056	018 "DIA CIRC CONCR LEN=0045 INSTALLED UNKN
018	"DIA CIRC CONCR LEN=0045 INSTALLED UNKN	0231/1691		
1 0 00652 0 03 0647+02	065189 FT	0231/0000	0230/0000	064639 FT
LENGTH(AH 3690 BK 3797)	EDGEWORTH LN (BORO)	0221/3793	0220/3795	1 0 00652 0 03 0646+93 LENGTH(AH 3726 BK 3828) EDGEWORTH LN (BORO)
CHESTNUT RD (BORO)		0221/3000	0220/3050	018 "DIA CIRC CONCR LEN=0040 INSTALLED UNKN CHESTNUT RD (BORO)
EDGEWORTH COMMONS DR (BORO)			0220/2995	EDGEWORTH COMMONS DR (BORO)
QUAKER RD (BORO)		0221/2417	0220/2390	QUAKER RD (BORO)
ORCHARD PL (BORO)		0221/2069	0220/2050	ORCHARD PL (BORO)
ORCHARD PL (BORO)		0221/1861	0220/1840	ORCHARD PL (BORO)
HAZEL LN (BORO)				HAZEL LN (BORO)

DIR: N TOTAL LEN: 14.791 MI. DIST: 11-1 SR: 65  
 LEFT MUN: EDGEWORTH B RIGHT MUN: EDGEWORTH B

Left Side Description	Left Side Stationing	Right Side Stationing	Right Side Description
(BORO) EDGEWORTH SEWICKLEY B	0221/1672 0221/1651	0220/1660 0220/1651	EDGEWORTH SEWICKLEY B
		0220/0676	018 "DIA CIRC CONCR LEN=0040 INSTALLED UNKN
BMS EN 02/0065/0221/0000 1 0 00652 0 03 0609+05 061392 FT FERRY ST. LOCAL BMSBG 02/0065/0221/0000 LENGTH(AH 3797 BK 1465)	0221/0026 0221/0000	0220/0026 0220/0000	BMS EN 02/0065/0221/0000 1 0 00652 0 03 0608+69 FERRY ST. LOCAL BMSBG 02/0065/0221/0000 LENGTH(AH 3828 BK 1377)
		0210/1025	018 "DIA CIRC CONCR LEN=0040 INSTALLED UNKN
WHITE AV (BORO)	0211/0785	0210/0780	WHITE AV (BORO)
		0210/0776	018 "DIA CIRC CONCR LEN=0040 INSTALLED UNKN
		0210/0212	018 "DIA CIRC CONCR LEN=0040 INSTALLED UNKN
1 0 00652 0 03 0594+69 059927 FT WALNUT ST (BORO) LENGTH(AH 1465 BK 1660)	0211/0000	0210/0000	1 0 00652 0 03 0595+00 WALNUT ST (BORO) LENGTH(AH 1377 BK 1650)
		0200/1297	018 "DIA CIRC CONCR LEN=0040 INSTALLED UNKN
RIVER AV (BORO)	0201/1295	0200/1295	RIVER AV (BORO)
		0200/1175	LC FROM BROAD ST (CONN)
BROAD ST (BORO) SEWICKLEY BR (SR4025 SEG 0010/2570)	0201/1070	0200/1080	BROAD ST (BORO) SEWICKLEY BR (SR4025 SEG 0010/2570)
FROM 4025/0010 SH (CONN)	0201/0975		
BANK ST (BORO) CHESTNUT ST (BORO)	0201/0665	0200/0650	BANK ST (BORO) CHESTNUT ST (BORO)
1 0 00652 0 03 0578+18 058267 FT PINE ST (BORO) LENGTH(AH 1660 BK 3403)	0201/0000	0200/0000	1 0 00652 0 03 0579+05 PINE ST (BORO) LENGTH(AH 1650 BK 3323)
			018 "DIA CIRC CONCR

DIR: N TOTAL LEN: 14.791 MI. DIST: 11-1 SR: 65  
 LEFT MUN: SEWICKLEY B RIGHT MUN: SEWICKLEY B

Location	Segment ID	Start Station	End Station	Length (FT)	Material	Status
GRAHAM ST (BORO)	0191/3040	0190/3258	0190/2955	303	018 "DIA CIRC CONCR	INSTALLED UNKN
DIPPOLD ST (BORO)	0191/2395	0190/2315	0190/1895	480	018 "DIA CIRC CONCR	INSTALLED UNKN
BOUNDARY ST (BORO)	0191/1975	0190/1878	0190/1657	217	018 "DIA CIRC CONCR	INSTALLED UNKN
SEWICKLEY GLEN OSBORNE B	0191/1878	0190/1496	0190/1440	56	018 "DIA CIRC CONCR	INSTALLED UNKN
MCKOWN LN (BORO)	0191/1545	0190/0950	0190/0645	305	018 "DIA CIRC CONCR	INSTALLED UNKN
PARKS RUN STRUCTURE	0191/0030	0190/0314	0190/0030	284	018 "DIA CIRC CONCR	INSTALLED UNKN
BMSID 02/0065/0190/0030	0191/0030	0190/0030	0190/0000	300	018 "DIA CIRC CONCR	INSTALLED UNKN
1 0 00652 0 03 0544+17 054864 FT	0191/0000	0180/3168	0180/2914	254	018 "DIA CIRC CONCR	INSTALLED UNKN
LENGTH(AH 3403 BK 3472)	0191/0000	0180/2661	0180/2154	507	018 "DIA CIRC CONCR	INSTALLED UNKN
018 "DIA CIRC CONCR	0181/0568	0180/1900	0180/1647	253	018 "DIA CIRC CONCR	INSTALLED UNKN
LEN=0034 INSTALLED UNKN	0181/0310	0180/1098	0180/1098	0	018 "DIA CIRC CONCR	INSTALLED UNKN
018 "DIA CIRC CONCR	0181/0028	GLEN OSBORNE	HAYSVILLE B			
LEN=0034 INSTALLED UNKN	0181/0028	HAYSVILLE B	HAYS RUN			
GLEN OSBORNE	0181/0028	1 0 00652 0 03 0509+25 051392 FT	1 0 00652 0 03 0509+25			
HAYSVILLE B	0181/0028	HAYS RUN	STRUCTURE LENGTH 11 FT			
HAYS RUN	0181/0028	STRUCTURE LENGTH 11 FT				

EXTRACT DATE: 12/18/2023  
PRINT DATE: 12/21/2023

ROADWAY MANAGEMENT SYSTEM  
SLD COUNTY/SR - ANNUAL PRINT

PAGE NUMBER: 248  
COUNTY: ALLEGHENY

DIR: N TOTAL LEN: 14.791 MI.  
LEFT MUN: HAYSVILLE B

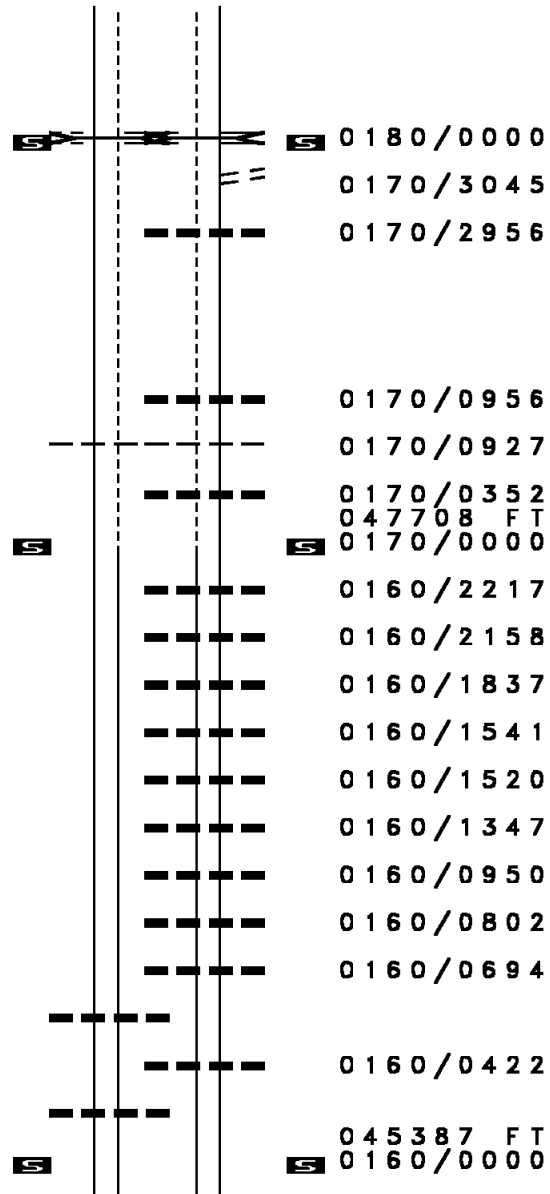
DIST: 11-1 SR: 65  
RIGHT MUN: HAYSVILLE B

BMSID 02/0065/0180/0000  
RIVER AV  
(BORO)  
RIVER AV  
(SR4028 SEG 0010/0000)  
LENGTH(AH 3472 BK 3209) 0181/0000

HAYSVILLE  
GLENFIELD B 0171/0927  
1 0 00652 0 03 0477+44 048183 FT  
LENGTH(AH 3209 BK 2352) 0171/0000

018 "DIA CIRC CONCR  
LEN=0020 INSTALLED UNKN 0161/0500

018 "DIA CIRC CONCR  
LEN=0030 INSTALLED UNKN 0161/0235  
1 0 00652 0 03 0453+69 045831 FT  
LENGTH(AH 2352 BK 1987) 0161/0000



BMSID 02/0065/0180/0000  
RIVER AV  
(BORO)  
RIVER AV  
(SR4028 SEG 0010/0000)  
LENGTH(AH 3546 BK 3207)  
TO 4028/0010 SH  
(CONN)  
018 "DIA CIRC CONCR  
LEN=0200 INSTALLED UNKN

012 "DIA CIRC CONCR  
LEN=0084 INSTALLED UNKN  
HAYSVILLE  
GLENFIELD B  
024 "DIA CIRC CONCR  
LEN=0045 INSTALLED UNKN  
1 0 00652 0 03 0477+43  
LENGTH(AH 3207 BK 2321)  
018 "DIA CIRC CONCR  
LEN=0200 INSTALLED UNKN  
018 "DIA CIRC CONCR  
LEN=0147 INSTALLED UNKN  
018 "DIA CIRC CONCR  
LEN=0200 INSTALLED UNKN  
018 "DIA CIRC CONCR  
LEN=0200 INSTALLED UNKN  
018 "DIA CIRC CONCR  
LEN=0200 INSTALLED UNKN  
018 "DIA CIRC CONCR  
LEN=0200 INSTALLED UNKN  
018 "DIA CIRC CONCR  
LEN=0200 INSTALLED UNKN  
018 "DIA CIRC CONCR  
LEN=0034 INSTALLED UNKN  
018 "DIA CIRC CONCR  
LEN=0200 INSTALLED UNKN  
018 "DIA CIRC CONCR  
LEN=0147 INSTALLED UNKN

018 "DIA CIRC CONCR  
LEN=0034 INSTALLED UNKN

045387 FT 1 0 00652 0 03 0453+69  
LENGTH(AH 2321 BK 2031)  
018 "H 12 "W UNKN CONC



EXTRACT DATE: 12/18/2023  
PRINT DATE: 12/21/2023

ROADWAY MANAGEMENT SYSTEM  
SLD COUNTY/SR - ANNUAL PRINT

PAGE NUMBER: 246  
COUNTY: ALLEGHENY

DIR: N TOTAL LEN: 14.791 MI.  
LEFT MUN: GLENFIELD B

DIST: 11-1 SR: 65  
RIGHT MUN: GLENFIELD B

Station	Structure	Material	Status	Station	Structure	Material	Status
0140/0660	018" DIA	CIRC CONCR	LEN=0045 INSTALLED UNKN	0140/0660	018" DIA	CIRC CONCR	LEN=0045 INSTALLED UNKN
0140/0460	RAMP FR 65 N TO VIADUCT	(SR8092 SEG 0250/0000)	SIGN: 3 CHORD TRUSS	0140/0460	RAMP FR 65 N TO VIADUCT	(SR8092 SEG 0250/0000)	SIGN: 3 CHORD TRUSS
0140/0370	BMSID 02/0065/0140/0370	018" DIA	CIRC CONCR	0140/0370	BMSID 02/0065/0140/0370	018" DIA	CIRC CONCR
0140/0206	012" DIA	CIRC CONCR	LEN=0045 INSTALLED UNKN	0140/0206	012" DIA	CIRC CONCR	LEN=0045 INSTALLED UNKN
0140/0163	018" DIA	CIRC CONCR	LEN=0045 INSTALLED UNKN	0140/0163	018" DIA	CIRC CONCR	LEN=0045 INSTALLED UNKN
0140/0058	012" DIA	CIRC CONCR	LEN=0045 INSTALLED UNKN	0140/0058	012" DIA	CIRC CONCR	LEN=0045 INSTALLED UNKN
040656 FT	1 0 00652 0 02 0406+74	LENGTH(AH 2700 BK 2144)		040656 FT	1 0 00652 0 02 0406+74	LENGTH(AH 2700 BK 2144)	
0141/0000	012" DIA	CIRC CONCR	LEN=0030 INSTALLED UNKN	0141/0000	012" DIA	CIRC CONCR	LEN=0030 INSTALLED UNKN
0131/1991	012" DIA	CIRC CONCR	LEN=0030 INSTALLED UNKN	0131/1991	012" DIA	CIRC CONCR	LEN=0030 INSTALLED UNKN
0131/1700	012" DIA	CIRC CONCR	LEN=0030 INSTALLED UNKN	0131/1700	012" DIA	CIRC CONCR	LEN=0030 INSTALLED UNKN
0130/1500	018" DIA	CIRC CONCR	LEN=0040 INSTALLED UNKN	0130/1500	018" DIA	CIRC CONCR	LEN=0040 INSTALLED UNKN
0130/1255	018" DIA	CIRC CONCR	LEN=0040 INSTALLED UNKN	0130/1255	018" DIA	CIRC CONCR	LEN=0040 INSTALLED UNKN
0131/1225	012" DIA	CIRC CONCR	LEN=0030 INSTALLED UNKN	0131/1225	012" DIA	CIRC CONCR	LEN=0030 INSTALLED UNKN
0131/1030	012" DIA	CIRC CONCR	LEN=0195 INSTALLED UNKN	0131/1030	012" DIA	CIRC CONCR	LEN=0195 INSTALLED UNKN
0131/0800	012" DIA	CIRC CONCR	LEN=0230 INSTALLED UNKN	0131/0800	012" DIA	CIRC CONCR	LEN=0230 INSTALLED UNKN
0131/0566	012" DIA	CIRC CONCR	LEN=0234 INSTALLED UNKN	0131/0566	012" DIA	CIRC CONCR	LEN=0234 INSTALLED UNKN
0131/0540	012" DIA	CIRC CONCR	LEN=0026 INSTALLED UNKN	0131/0540	012" DIA	CIRC CONCR	LEN=0026 INSTALLED UNKN
0131/0525	TOMS RUN RD	(SR4080 SEG 0050/0531)	GLENFIELD KILBUCK T	0131/0525	TOMS RUN RD	(SR4080 SEG 0050/0531)	GLENFIELD KILBUCK T
0131/0411	012" DIA	CIRC CONCR	LEN=0124 INSTALLED UNKN	0131/0411	012" DIA	CIRC CONCR	LEN=0124 INSTALLED UNKN
0131/0375	012" DIA	CIRC CONCR	LEN=0036 INSTALLED UNKN	0131/0375	012" DIA	CIRC CONCR	LEN=0036 INSTALLED UNKN
0131/0377	TOMS RUN STRUCTURE LENGTH 21 FT	BMSID 02/0065/0131/0377	0131/0377	0131/0377	TOMS RUN STRUCTURE LENGTH 21 FT	BMSID 02/0065/0131/0377	0131/0377
0130/0321	012" DIA	CIRC CONCR	LEN=0036 INSTALLED UNKN	0130/0321	012" DIA	CIRC CONCR	LEN=0036 INSTALLED UNKN





EXTRACT DATE: 12/18/2023  
PRINT DATE: 12/21/2023

ROADWAY MANAGEMENT SYSTEM  
SLD COUNTY/SR - ANNUAL PRINT

PAGE NUMBER: 244  
COUNTY: ALLEGHENY

DIR: N TOTAL LEN: 14.791 MI.  
LEFT MUN: EMSWORTH B

DIST: 11-1 SR: 65  
RIGHT MUN: EMSWORTH B

Stationing	Segment Description	Stationing	Segment Description
(BORO) WALLISTON AV (BORO)	0111/2510	0110/2510	(BORO) WALLISTON AV
	0111/2465	0110/2460	(BORO)
WALLISTON AV		0110/2428	018 "DIA CIRC CONCR LEN=0040 INSTALLED UNKN
(BORO)	0111/2410	0110/2385	WALLISTON AV
OLIVER AV		(BORO)	OLIVER AV
(BORO)	0111/2170	0110/2160	(BORO)
GREENWOOD AV		0110/2115	GREENWOOD AV
(BORO)	0111/2130	(BORO)	ALLEGHENY AV
ALLEGHENY AV		(BORO)	ALLEGHENY AV
(BORO)		(BORO)	ALLEGHENY AV
ALLEGHENY AV	0111/1855	0110/1840	
(BORO)			
024 "DIA CIRC CONCR			
LEN=0025 INSTALLED UNKN	0111/1840		
024 "DIA CIRC CONCR			
LEN=0025 INSTALLED UNKN	0111/1620		
PENNSYLVANIA AV			
(BORO)	0111/1495	0110/1485	PENNSYLVANIA AV
024 "DIA CIRC CONCR		(BORO)	
LEN=0025 INSTALLED UNKN	0111/1318		
018 "DIA CIRC CONCR			
LEN=0145 INSTALLED UNKN	0111/1003		
ORCHARD AV			
(BORO)	0111/0970	0110/0955	ORCHARD AV
MAPLE AV		(BORO)	
(BORO)	0111/0930	0110/0910	MAPLE AV
024 "DIA CIRC CONCR		(BORO)	
LEN=0025 INSTALLED UNKN	0111/0709		
NORTH AV			
(BORO)	0111/0700	0110/0695	NORTH AV
		(BORO)	
		0110/0520	018 "DIA CIRC CONCR LEN=0200 INSTALLED UNKN
018 "DIA CIRC CONCR			
LEN=0144 INSTALLED UNKN	0111/0329		
LOCUST ST		0110/0310	LOCUST AV
(BORO)	0111/0305	(SR4057 SEG 0005/0000)	
018 "DIA CIRC CONCR		0110/0288	LOCUST ST
LEN=0143 INSTALLED UNKN	0111/0033	(BORO)	
1 0 00652 0 02 0319+40 032388 FT		031919 FT	1 0 00652 0 02 0319+40
LOWRY AV			LOWRY AV
(BORO)			(BORO)
CAMP HORNE RD			CAMP HORNE RD
(CNTY)			(CNTY)

EXTRACT DATE: 12/18/2023  
PRINT DATE: 12/21/2023

ROADWAY MANAGEMENT SYSTEM  
SLD COUNTY/SR - ANNUAL PRINT

PAGE NUMBER: 243  
COUNTY: ALLEGHENY

DIR: N TOTAL LEN: 14.791 MI.  
LEFT MUN: EMSWORTH B

DIST: 11-1 SR: 65  
RIGHT MUN: EMSWORTH B

DESCRIPTION	START	END	TYPE	DESCRIPTION	START	END	TYPE	
LENGTH(AH 2927 BK 1379)	0111/0000	5		5	0110/0000	LENGTH(AH 2919 BK 1203)		
024 "DIA CIRC CONCR						018 "DIA CIRC CONCR		
LEN=0142 INSTALLED UNKN	0101/1352	---			0100/1161	LEN=0040 INSTALLED UNKN		
024 "DIA CIRC CONCR						018 "DIA CIR UNKNOWN		
LEN=0140 INSTALLED UNKN	0101/1268	---			0100/1045	LEN=0023 INSTALLED 2011		
WILLOW ST						WILLOW ST		
(BORO)						(BORO)		
BMSEN 02/0065/0100/0817	0101/1205	==			0100/1025	BMSEN 02/0065/0100/0817		
CHARLES ST	0101/1069	---			0100/0920	CHARLES ST		
(BORO)						(BORO)		
HILAND AV	0101/1055	==			0100/0870			
(BORO)								
1 0 00652 0 02 0305+57	0101/0945	==				1 0 00652 0 02 0315+27		
LOWRIES RUN						LOWRIES RUN		
BMSBG 02/0065/0100/0817	0101/0966	---			0100/0817	BMSBG 02/0065/0100/0817		
						HILAND AV		
018 "DIA CIRC CONCR					0100/0780	(BORO)		
LEN=0140 INSTALLED UNKN	0101/0639	---						
EMSWORTH AV						EMSWORTH AV		
(BORO)						(BORO)		
018 "DIA CIRC CONCR	0101/0490	==			0100/0295			
LEN=0141 INSTALLED UNKN	0101/0344	---						
MEMORIAL DR						MEMORIAL DR		
(BORO)						(BORO)		
LC TO MEMORIAL DR	0101/0335	==			0100/0160			
(CONN)								
1 0 00652 0 02 0305+57	0101/0195	==			030716 FT	1 0 00652 0 02 0307+65		
ATLANTIC AV	0101/0195	---				LC TO MEMORIAL DR		
(BORO)						(CONN)		
LENGTH(AH 1379 BK 2167)	0101/0000	5			5	0100/0000	LENGTH(AH 1203 BK 2320)	
							018 "DIA CIR PLASTIC	
018 "DIA CIRC CONCR						0090/2290	LEN=0040 INSTALLED UNKN	
LEN=0150 INSTALLED UNKN	0091/2019	---				0090/2186	ATLANTIC AV	
DRAINAGE							(BORO)	
STRUCTURE LENGTH 10 FT								
BMSID 02/0065/0090/1991	0091/1991	---					DRAINAGE	
LC TO ATLANTIC AV							STRUCTURE LENGTH 10 FT	
(CONN)	0091/1916	==					BMSID 02/0065/0090/1991	
018 "DIA CIRC CONCR							HERRON ST	
LEN=0150 INSTALLED UNKN	0091/1862	---				0090/1878	(BORO)	

DIR: N TOTAL LEN: 14.791 MI. DIST: 11-1 SR: 65  
 LEFT MUN: EMSWORTH B RIGHT MUN: EMSWORTH B

Segment Description	Stationing	Material	Length	Notes
EMSWORTH BEN AVON B	0091/1651			
018 "DIA CIRC CONCR	0091/1575			
LEN=0151 INSTALLED UNKN				
018 "DIA CIRC CONCR	0091/1068			
LEN=0152 INSTALLED UNKN				
BMSSEN 02/0065/0090/0745	0091/0903			
1 0 00652 0 02 0292+03				
FOREST AVE. LOCAL				
BMSBG 02/0065/0090/0745	0091/0840			
018 "DIA CIRC CONCR	0091/0568			
LEN=0153 INSTALLED UNKN				
018 "DIA CIRC CONCR	0091/0329			
LEN=0153 INSTALLED UNKN				
LC FROM BRIGHTON RD (CONN)				
1 0 00652 0 02 0283+25	0091/0171		028842 FT	
BRIGHTON RD (BORO)				
BELLE RIVIERE CT (BORO)				
LENGTH(AH 2167 BK 1951)	0091/0000			
IRWIN AV (BORO)	0081/1595			
DICKSON AV (BORO)	0081/0950			
018 "DIA CIRC CONCR	0081/0818			
LEN=0030 INSTALLED UNKN				
BMSSEN 02/0065/0080/0000	0081/0630			
1 0 00652 0 02 0264+72	0081/0000		026891 FT	
SPRUCE ST. LOCAL				
BMSBG 02/0065/0080/0000	0081/0000			
LENGTH(AH 1951 BK 1443)				
018 "DIA CIRC CONCR	0071/1389			
LEN=0030 INSTALLED UNKN				
018 "DIA CIRC CONCR	0071/1179			
LEN=0030 INSTALLED UNKN				
LAUREL AV (BORO)	0071/0935			
EMSWORTH BEN AVON B	0090/1599			
018 "DIA CIR PLASTIC	0090/1500			
LEN=0040 INSTALLED UNKN				
018 "DIA CIR PLASTIC	0090/0981			
LEN=0040 INSTALLED UNKN				
BMSSEN 02/0065/0090/0745	0090/0868			
1 0 00652 0 02 0292+03				
FOREST AVE. LOCAL				
BMSBG 02/0065/0090/0745	0090/0805			
018 "DIA CIR PLASTIC	0090/0420			
LEN=0040 INSTALLED UNKN				
LC FROM BRIGHTON RD (CONN)				
1 0 00652 0 02 0283+79	0090/0160		028396 FT	
BRIGHTON RD (BORO)				
BELLE RIVIERE CT (BORO)				
LENGTH(AH 2320 BK 1969)	0090/0000			
IRWIN AV (BORO)	0080/1595			
DICKSON AV (BORO)	0080/0950			
BMSSEN 02/0065/0080/0000	0080/0630			
1 0 00652 0 02 0264+72	0080/0000		026427 FT	
SPRUCE ST. LOCAL				
BMSBG 02/0065/0080/0000	0080/0000			
LENGTH(AH 1969 BK 1462)				
048 "DIA CIRC CONCR	0070/1420			
LEN=0025 INSTALLED UNKN				
LAUREL AV (BORO)	0070/0945			

EXTRACT DATE: 12/18/2023  
PRINT DATE: 12/21/2023

ROADWAY MANAGEMENT SYSTEM  
SLD COUNTY/SR - ANNUAL PRINT

PAGE NUMBER: 241  
COUNTY: ALLEGHENY

DIR: N TOTAL LEN: 14.791 MI.  
LEFT MUN: BEN AVON B

DIST: 11-1 SR: 65  
RIGHT MUN: BEN AVON B

Left Side Description	Left Side Stationing	Centerline Diagram	Right Side Stationing	Right Side Description
MONITOR AV (BORO)				MONITOR AV (BORO)
MONITOR AV (BORO)				MONITOR AV (BORO)
FISK AV (BORO)	0071/0635		0070/0645	FISK AV (BORO)
BEN AVON AVALON B BORO AL (BORO)	0071/0540 0071/0509		0070/0540 0070/0507	BEN AVON AVALON B BORO AL (BORO)
CLEVELAND AV (BORO)	0071/0415 0071/0275		0070/0410 0070/0275	CLEVELAND AV (BORO)
C AL (BORO)			0070/0175	024 " DIA CIRC CONCR LEN=0024 INSTALLED UNKN
HARRISON AV (BORO)	0071/0135 1 0 00652 0 02 0248+30 025448 FT		0070/0135 024965 FT	HARRISON AV (BORO)
LENGTH(AH 1443 BK 3956) BORO AL (BORO)	0071/0000		0070/0000	LENGTH(AH 1462 BK 3933) BORO AL (BORO)
OHIO ST (BORO)	0061/3805		0060/3805	OHIO ST (BORO)
BMSSEN 02/0065/0060/3108 1 0 00652 0 02 0241+43	0061/3670 0061/3169		0060/3670 0060/3154	BMSSEN 02/0065/0060/3108 1 0 00652 0 02 0241+43
BIRMINGHAM LOCAL BMSBG 02/0065/0060/3108	0061/3123		0060/3108	BIRMINGHAM LOCAL BMSBG 02/0065/0060/3108
LOCUST ST (BORO)	0061/2490		0060/2480	LOCUST ST (BORO)
PROSPECT ST (BORO)	0061/1690		0060/1670	PROSPECT ST (BORO)
018 "DIA CIRC CONCR LEN=0001 INSTALLED 2010	0061/1527		0060/1545	018 " DIA CIRC CONCR LEN=0058 INSTALLED 2010
ELIZABETH AV (BORO)	0061/1430		0060/1410	ELIZABETH AV (BORO)
015 "DIA CIRC CONCR LEN=0044 INSTALLED UNKN	0061/0343		0060/0338	015 " DIA CIRC CONCR LEN=0044 INSTALLED UNKN
BMSSEN 02/0065/0060/0000	0061/0225		0060/0225	BMSSEN 02/0065/0060/0000

DIR: N TOTAL LEN: 14.791 MI. DIST: 11-1 SR: 65  
 LEFT MUN: AVALON B RIGHT MUN: AVALON B

Stationing	Description	Material	Length	Notes
0061/0154	AVALON BELLEVUE B	CONCR	0061/0154	
0210+65	W. BELLEVUE LOCAL	CONCR	0210+65	
0060/0154	AVALON BELLEVUE B	CONCR	0060/0154	
0210+65	W. BELLEVUE LOCAL	CONCR	0210+65	
0061/0000	BMSBG 02/0065/0060/0000	CONCR	0061/0000	
0060/0000	BMSBG 02/0065/0060/0000	CONCR	0060/0000	
0051/2011	LEN=0030 INSTALLED UNKN	CONCR	0051/2011	
0051/1250	RIVERVIEW AV (SR4012 SEG 0010/0000)	CONCR	0051/1250	
0051/0890	024 "DIA CIRC CONCR	CONCR	0051/0890	
0051/0691	024 "DIA CIRC CONCR	CONCR	0051/0691	
0051/0300	BMSSEN 02/0065/0050/0000	CONCR	0051/0300	
0050/0300	BMSSEN 02/0065/0050/0000	CONCR	0050/0300	
0051/0000	NO UNDERPASS INFORMATION	CONCR	0051/0000	
0050/0000	NO UNDERPASS INFORMATION	CONCR	0050/0000	
0041/2928	018 "DIA CIRC CONCR	CONCR	0041/2928	
0041/2894	018 "DIA CIRC CONCR	CONCR	0041/2894	
0041/2790	018 "DIA CIRC CONCR	CONCR	0041/2790	
0041/2655	018 "DIA CIRC CONCR	CONCR	0041/2655	
0041/2544	018 "DIA CIRC CONCR	CONCR	0041/2544	
0041/2485	SHILOH AV (BORO)	CONCR	0041/2485	
0040/2485	SHILOH AV (BORO)	CONCR	0040/2485	
0041/2384	018 "DIA CIRC CONCR	CONCR	0041/2384	
0041/2076	018 "DIA CIRC CONCR	CONCR	0041/2076	
0041/1945	GRANT AV (BORO)	CONCR	0041/1945	
0040/1945	GRANT AV (BORO)	CONCR	0040/1945	
0041/1914	018 "DIA CIRC CONCR	CONCR	0041/1914	
0041/1640	018 "DIA CIRC CONCR	CONCR	0041/1640	
0041/1585	KENDALL AV (BORO)	CONCR	0041/1585	
0040/1580	KENDALL AV (BORO)	CONCR	0040/1580	
0041/1203	018 "DIA CIR PLASTIC	CONCR	0041/1203	
0041/0903	018 "DIA CIRC CONCR	CONCR	0041/0903	

DIR: N TOTAL LEN: 14.791 MI. DIST: 11-1 SR: 65  
 LEFT MUN: BELLEVUE B RIGHT MUN: BELLEVUE B

Item Description	Stationing	Diagram	Stationing	Item Description
BMSEN 02/0065/0040/0000 018 "DIA CIRC CONCR LEN=0030 INSTALLED UNKN BELLEVUE PITTSBURGH C 1 0 00652 0 02 0158+76 016322 FT NO UNDERPASS INFORMATIO BMSBG 02/0065/0040/0000 LENGTH(AH 3143 BK 3725)	0041/0754		0040/0754	BMSEN 02/0065/0040/0000 BELLEVUE PITTSBURGH C 1 0 00652 0 02 0158+76 NO UNDERPASS INFORMATIO BMSBG 02/0065/0040/0000 LENGTH(AH 3148 BK 3763)
MILLERTON AV (CITY)	0031/2485		0030/2515	MILLERTON AV (CITY)
BMSEN 02/0065/0030/1555 1 0 00652 0 02 0118+74 NO UNDERPASS INFORMATIO BMSBG 02/0065/0030/1555	0031/1940		0030/2114 0030/1945	012 "DIA CIRC CONCR LEN=0414 INSTALLED UNKN BMSEN 02/0065/0030/1555 1 0 00652 0 02 0118+74 NO UNDERPASS INFORMATIO BMSBG 02/0065/0030/1555 LC FR TERMON AV (CONN)
TO 3104/0030 SH (CONN) BRIGHTON HEIGHTS AV (CITY) MCKEES ROCKS BR (SR3104 SEG 0030/3864)	0031/1335		0030/1440	BRIGHTON HEIGHTS BL (CITY) MCKEES ROCKS BR (SR3104 SEG 0030/3864)
FROM 3104/0030 SH (CONN)	0031/1225 0031/1055		0030/1235 0030/1040	LC TO TERMON AV (CONN)
1 0 00652 0 02 0120+03 012597 FT DMS SIGN STRUCTURE BMSID 02/0065/0031/0000 LENGTH(AH 3725 BK 3509)	0031/0000		012094 FT 0030/0000	1 0 00652 0 02 0120+68 LENGTH(AH 3763 BK 3614)
BMSEN 02/0065/0020/1529 0 0 00000 0 00 0000+00 ECKERT STREET BMSBG 02/0065/0020/1529	0021/1920 0021/1410		0020/2320 0020/2039 0020/1529	012 "DIA CIRC CONCR LEN=0030 INSTALLED UNKN BMSEN 02/0065/0020/1529 0 0 00000 0 00 0000+00 ECKERT STREET BMSBG 02/0065/0020/1529
				012 "DIA CIRC CONCR

DIR: N TOTAL LEN: 14.791 MI. DIST: 11-1 SR: 65  
 LEFT MUN: PITTSBURGH C RIGHT MUN: PITTSBURGH C

Stationing	Description	Length	Material	Status
0020/0918	018 "DIA CIRC CONCR	LEN=0030	INSTALLED	UNKN
0020/0700	018 "DIA CIRC CONCR	LEN=0075	INSTALLED	UNKN
0021/0296	018 "DIA CIRC CONCR	LEN=0196	INSTALLED	UNKN
0021/0100	018 "DIA CIRC CONCR	LEN=0100	INSTALLED	UNKN
0021/0000	1 0 00652 0 01 0085+05 009088 FT CALIFORNIA AV (SR4265 SEG 0011/2327)	008480 FT	1 0 00652 0 01 0085+05	0021/0000
0012/3380	RAMP 8043 SB OP ID 02/8043/0250/0000 CALIFORNIA AV (SR4265 SEG 0010/1939)	0013/3292	018 "DIA CIRC CONCR	LEN=0030 INSTALLED UNKN
0013/3200	018 "DIA CIRC CONCR	LEN=0202	INSTALLED	UNKN
0013/3040	018 "DIA CIRC CONCR	LEN=0108	INSTALLED	UNKN
0013/2838	018 "DIA CIRC CONCR	LEN=0354	INSTALLED	UNKN
0013/2730	018 "DIA CIRC CONCR	LEN=0100	INSTALLED	UNKN
0012/2500	018 "DIA CIRC CONCR	LEN=0100	INSTALLED	UNKN
0012/1804	BMS EN 02/0065/0012/0000	0013/1778	0012/1804	BMS EN 02/0065/0012/0000
0012/1165	RAMP FR CHATEAU ST (SR8049 SEG 0020/0943)	0012/0026	1 0 01039 0 00 0967+45 65 SB OFF RP (CALIFORNIA) BMSBG 02/0065/0012/0000	005351 FT
0012/0026	RAMP 250 RD (SR8049 SEG 0250/1477)	004852 FT	1 0 00000 0 00 0000+00	0012/0000
0013/0000	OHIO RIVER BL INTER-BK (SR0019 SEG 0291/2684)	004852 FT	OHIO RIVER BL	0012/0000
0013/0000	65 SB OFF RP (CALIFORNIA) BMSBG 02/0065/0012/0000	7008/0000	(SR0019 SEG 0290/2811)	0012/0000
0013/0000	LTH AH 003737 BK 000100	7009/0000	LTH AH 003628 BK 000100	0013/0000
0013/0000	LTH AH 000100 BK 002149	0005/2149	OHIO RIVER BL	0005/2149
0013/0000	OHIO RIVER BL INTER-AHD (SR0019 SEG 0287/0000)	0004/2095	OHIO RIVER BL	0004/2095
0005/2149	SR 19 NB OP ID 02/0019/0280/1347	0005/2149	SR 19 NB	0005/2149
0005/2149	PED. WALKWAY	0005/2149	OP ID 02/0019/0280/1347	0005/2149
0005/2149	PED. WALKWAY	0005/2149	PED. WALKWAY	0005/2149

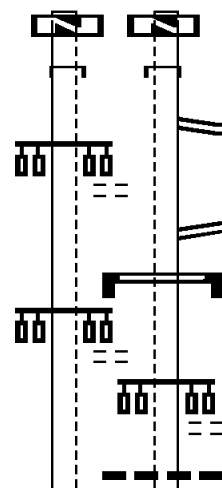







EXTRACT DATE: 12/18/2023 ROADWAY MANAGEMENT SYSTEM PAGE NUMBER: 235  
 PRINT DATE: 12/21/2023 SLD COUNTY/SR - ANNUAL PRINT COUNTY: ALLEGHENY  
 DIR: N TOTAL LEN: 9.391 MI. DIST: 11-1 SR: 60  
 LEFT MUN: ROBINSON T RIGHT MUN: ROBINSON T

LTH AH 000100 BK 002179 7235/0000  
 SR 0022 SH INTER-AHD  
 (SR0022 SEG 0140/1449) 0231/2179  
  
 TO 8036/0250 SH  
 (CONN) 0231/1792  
  
 PARK MANOR DR  
 (TWP ) 0231/1250



049586 FT  
 7234/0000 LTH AH 000100 BK 002237  
 INTER-AHD SR 22 & 30W SH  
 0230/2237 (SR0022 SEG 0141/1437)  
 RAMP C RD  
 0230/1983 (SR8036 SEG 0260/0787)  
  
 RAMP G RD  
 0230/1710 (SR8036 SEG 0250/0000)  
 SIGN: CANTILEVER  
 0230/1505 BMSID 02/0060/0230/1505  
  
 PARK MANOR DR  
 (TWP )  
 0230/1252  
 0230/1227 036 " DIA CIRC CONCR  
 LEN=0040 INSTALLED UNKN

DIR: N TOTAL LEN: 9.391 MI. DIST: 11-1 SR: 60  
 LEFT MUN: ROBINSON T RIGHT MUN: ROBINSON T



DIR: N TOTAL LEN: 9.391 MI. DIST: 11-1 SR: 60  
 LEFT MUN: ROBINSON T RIGHT MUN: ROBINSON T

Segment	Stationing	Length	Notes
(TWP )	0220/1345		
	0220/1030	018 " DIA CIRC CONCR LEN=0048	INSTALLED UNKN
	0220/0710	018 " DIA CIRC CONCR LEN=0050	INSTALLED UNKN
1 0 00257 0 02 0457+92 041671 FT CHURCH HILL RD (T443)	0220/0000		
	0210/3100	018 " DIA CIRC CONCR LEN=0060	INSTALLED UNKN
	0210/2720	018 " DIA CIRC CONCR LEN=0050	INSTALLED UNKN
	0210/2376	018 " DIA CIRC CONCR LEN=0050	INSTALLED UNKN
TWIN CIRCLES MOB HM PRK (PRDR)	0210/1990		
	0210/1990		(APRA) TWIN CIRCLES MOB
	0210/0460		WATERFORD DR (TWP )
1 0 00257 0 02 0489+03 038564 FT TIDBALL RD (T445)	0210/0315	024 " DIA CIRC CONCR LEN=0100	INSTALLED UNKN
	0210/0000		
SUNSET DR (TWP )	0200/1400		
	0200/0500	018 " DIA CIRC CONCR LEN=0050	INSTALLED UNKN
	0200/0300	018 " DIA CIRC CONCR LEN=0050	INSTALLED UNKN
036687 FT	038899 FT	1 0 00257 0 02 0508+02 BEAVER GRADE RD (SR3077 SEG 0010/0000)	
	0200/0000		
	0190/1400	018 " DIA CIRC METAL LEN=0050	INSTALLED UNKN
	0190/1375		MOON RUN RD (TWP )

DIR: N TOTAL LEN: 9.391 MI. DIST: 11-1 SR: 60  
 LEFT MUN: ROBINSON T RIGHT MUN: ROBINSON T

ROAD NAME	START	END	TYPE	STATUS
MOON RUN PARK RD (TWP)	0190/1130	0190/1260	018" DIA CIRC CONCR	INSTALLED UNKN
		0190/0915	018" DIA CIRC CONCR	INSTALLED UNKN
		0190/0766	018" DIA CIRC CONCR	INSTALLED UNKN
MCCORMICK RD (SR3041 SEG 0080/2765)	0190/0000	036089 FT	1 0 00257 0 02 0535+59	NC ST
		0190/0000	LENGTH(AH 2810 BK 2380)	
		0180/2122	018" DIA CIRC CONCR	INSTALLED UNKN
		0180/2011	018" DIA CIRC CONCR	INSTALLED UNKN
		0180/1851	018" DIA CIRC CONCR	INSTALLED UNKN
		0180/1664	LC TO OMEGA DR (CONN)	
OMEGA DR (PRDR)	0180/1590	0180/1590	024" DIA CIRC CONCR	INSTALLED UNKN
		0180/1557	024" DIA CIRC CONCR	INSTALLED UNKN
LC FROM OMEGA DR (CONN)	0180/1525			
VALLEY RD (TWP)	0180/1373			
PLANET WY (TWP)	0180/1350			
		0180/1223	018" DIA CIRC CONCR	INSTALLED UNKN
		0180/1105	018" DIA CIRC CONCR	INSTALLED UNKN
		0180/0866	018" DIA CIRC CONCR	INSTALLED UNKN
WINDHAVEN RD (TWP)	0180/0825	0180/0825	MCKEES ROCKS RD (TWP)	
		0180/0065	018" DIA CIRC CONCR	INSTALLED UNKN
		0180/0045	OLD STEUBENVILLE PK (TWP)	
	031497 FT	033709 FT	1 0 00257 0 02 0551+40	NC OL
		0180/0000	MFC BEGIN = B LENGTH(AH 2380 BK 3609)	
		0150/3404	024" DIA CIRC CONCR	INSTALLED UNKN

DIR: N TOTAL LEN: 9.391 MI. DIST: 11-1 SR: 60  
 LEFT MUN: ROBINSON T RIGHT MUN: ROBINSON T

RAMP F RD  
 (SR8011 SEG 0250/0000)  
 SIGN: CANTILEVER  
 BMSID 02/0060/0151/2960 0151/3071

RAMP E RD  
 (SR8011 SEG 0260/1424) 0151/2366

SR 0079 SB  
 OP ID 02/0079/0601/0080 0151/1983

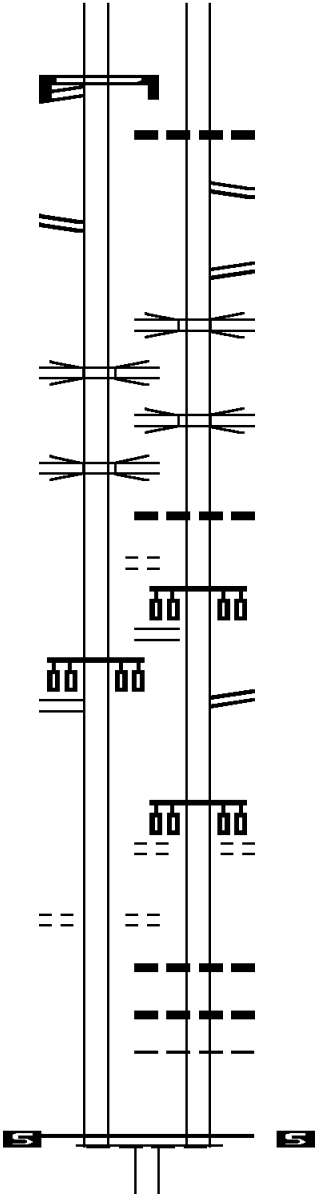
SR 0079 NB  
 OP ID 02/0079/0600/0070 0151/1879

TO 8011/0750 SH  
 (CONN) 0151/1691

RAMP A RD  
 (SR8011 SEG 0010/1068) 0151/1620

LORISH RD  
 (TWP )  
 HADDOCK DR  
 (TWP ) 0151/0932

1 0 00257 0 02 0589+75 027886 FT  
 MFC BEGIN = B  
 LTH AH 003611 BK 002111 0151/0000  
 KENNEDY T 0140/2111



0150/3039 024 "DIA CIRC CONCR  
 LEN=0036 INSTALLED UNKN  
 RAMP D RD  
 0150/2858 (SR8011 SEG 0510/1637)

0150/2285 RAMP C RD  
 (SR8011 SEG 0500/0000)  
 SR 0079 SB  
 0150/2006 OP ID 02/0079/0601/0080

0150/1903 SR 0079 NB  
 OP ID 02/0079/0600/0070

0150/1829 027 "DIA CIRC METAL  
 LEN=0099 INSTALLED UNKN

0150/1643 RAMP A RD  
 (SR8011 SEG 0010/1068)

0150/1620 RAMP B RD  
 (SR8011 SEG 0750/0000)

0150/0934 HADDOCK DR  
 (TWP )  
 LORISH RD  
 (TWP )

0150/0709 012 "DIA CIRC CONCR  
 LEN=0050 INSTALLED UNKN

0150/0244 018 "DIA CIRC CONCR  
 LEN=0050 INSTALLED UNKN

0150/0163 ROBINSON  
 KENNEDY T

030100 FT 1 0 00257 0 02 0589+75  
 MFC BEGIN = B  
 0150/0000 LTH AH 003609 BK 2111

018 "DIA CIRC CONCR

EXTRACT DATE: 12/18/2023  
PRINT DATE: 12/21/2023

ROADWAY MANAGEMENT SYSTEM  
SLD COUNTY/SR - ANNUAL PRINT

PAGE NUMBER: 230  
COUNTY: ALLEGHENY

DIR: N TOTAL LEN: 9.391 MI.  
LEFT MUN: KENNEDY T

DIST: 11-1 SR: 60  
RIGHT MUN: KENNEDY T

--- ---	0140/2006	LEN=0028	INSTALLED	UNKN
--- ---	0140/1956	KENNEDY		
--- ---	0140/1895	ROBINSON T		
--- ---	0140/1460	018 "DIA	CIRC CONCR	
--- ---		LEN=0099	INSTALLED	UNKN
--- ---		018 "DIA	CIRC CONCR	
--- ---		LEN=0099	INSTALLED	UNKN
--- ---		BR. CHARTIERS		
--- ---		STRUCTURE	LENGTH	10 FT
--- ---	0140/1346	BMSID 02/0060/0140/1346		
--- ---		BR CHARTIERS		
--- ---		STRUCTURE	LENGTH	8 FT
--- ---	0140/0510	BMSID 02/0060/0140/0510		
--- ---	0140/0057	BMSID 02/0060/0140/0057		
--- ---		018 "DIA	CIRC CONCR	
--- ---	0140/0047	LEN=0050	INSTALLED	UNKN
--- ---		1 0 00257 0 03 0619+76		
--- ---		BR. CHARTIERS		
--- ---	0140/0039	BMSBG 02/0060/0140/0039		
--- ---	027989 FT			
==	0140/0000	LENGTH(AH 2111 BK 2349)		
--- ---	0130/1338	018 "DIA	CIRC CONCR	
--- ---		LEN=0050	INSTALLED	UNKN
--- ---	0130/1215	018 "DIA	CIRC CONCR	
--- ---		LEN=0050	INSTALLED	UNKN
--- ---	0130/1051	018 "DIA	CIRC CONCR	
--- ---		LEN=0050	INSTALLED	UNKN
--- ---	0130/0667	018 "DIA	CIRC CONCR	
--- ---		LEN=0050	INSTALLED	UNKN
--- ---	0130/0134	018 "DIA	CIRC CONCR	
--- ---		LEN=0050	INSTALLED	UNKN
--- ---	025640 FT	1 0 00257 0 03 0643+85		
--- ---	0130/0000	LENGTH(AH 2349 BK 2465)		
--- ---		024 "H 48" W CON BOX CUL		
--- ---	0120/2450	LEN=0040	INSTALLED	UNKN
--- ---		018 "DIA	CIRC CONCR	
--- ---	0120/2238	LEN=0050	INSTALLED	UNKN
--- ---		036 "DIA	CIRC CONCR	
--- ---	0120/1530	LEN=0050	INSTALLED	UNKN
--- ---		018 "DIA	CIRC CONCR	
--- ---	0120/1460	LEN=0099	INSTALLED	UNKN
--- ---		012 "DIA	CIRC CONCR	
--- ---	0120/1282	LEN=0050	INSTALLED	UNKN
--- ---		032 "DIA	CIRC CONCR	
--- ---	0120/1182	LEN=0050	INSTALLED	UNKN

1 0 00257 0 03 0620+13 025775 FT  
WINDHAVEN RD  
(T447) 0140/0000

023426 FT

DIR: N TOTAL LEN: 9.391 MI. DIST: 11-1 SR: 60  
 LEFT MUN: ROBINSON T RIGHT MUN: ROBINSON T

1 0 00257 0 03 0668+05 020961 FT  
 BALDWIN RD  
 (CNTY)  
 CORNELL ST  
 (TWP)

WOODMERE AV  
 (CITY)

CRAFTON BL  
 (BORO)

MCCORMICK AV  
 (BORO)

0120/0000

019951 FT

0110/0000

0100/2465

0100/1865

0120/0870	018 " DIA	CIRC	CONCR	LEN=0050	INSTALLED	UNKN
0120/0569	018 " DIA	CIRC	CONCR	LEN=0050	INSTALLED	UNKN
0120/0163	018 " DIA	CIRC	CONCR	LEN=0050	INSTALLED	UNKN
023175 FT						
0120/0000	LENGTH(AH 2465 BK 1010)					
0110/0880	BMSBN 02/0060/0110/0166					
0110/0451	ROBINSON					
0110/0195	PITTSBURGH C					
0110/0073	1 0 00257 0 03 0670+04					
0110/0040	NAPOR BLVD LOCAL					
022165 FT	BMSBG 02/0060/0110/0166					
	LC TO WOODMERE AV					
	(CONN)					
	WOODMERE AV					
	(CITY)					
	1 0 00257 0 03 0677+06					
	NC ST					
	EU BENVILLE PK					
	INGRAM AV					
	(CITY)					
	PITTSBURGH					
	CRAFTON B					
0110/0000	LENGTH(AH 1010 BK 2656)					
0100/2550	LC TO INGRAM AV					
	(CONN)					
0100/1385	012 " DIA	CIR	PLASTIC	LEN=0030	INSTALLED	UNKN
0100/1365	DUNCAN AV					
	(BORO)					
0100/1350	012 " DIA	CIR	PLASTIC	LEN=0030	INSTALLED	UNKN
0100/0800	006 " DIA	CIR	PLASTIC	LEN=0015	INSTALLED	UNKN
0100/0500	LINDEN AV					
	(BORO)					
0100/0490	006 " DIA	CIR	PLASTIC	LEN=0030	INSTALLED	UNKN
0100/0010	006 " DIA	CIR	PLASTIC	LEN=0099	INSTALLED	UNKN



DIR: N TOTAL LEN: 9.391 MI. DIST: 11-1 SR: 60  
 LEFT MUN: CRAFTON B RIGHT MUN: CRAFTON B

Stationing	Street Name	Notes
017295 FT	RICHMOND ST (BORO)	
019509 FT	WALSH RD (BORO)	
0100/0000	LENGTH (AH 2656 BK 2292)	
0090/1765	FOSTSER AV (BORO)	
0090/1655	THOMAS ST (BORO)	
0090/1555	CRAFTON AV (BORO)	
0090/1360	NORMA ST (BORO)	
0090/1060	PORT AUTHORITY OF ALLEG OVERPASS IS RR X-ING	
0090/0560	LINCOLN AV (BORO)	
015003 FT	OREGON AV (BORO)	
017217 FT	1 0 00257 0 03 0727+93 NOBLE AV (BORO)	
	NC STEUBEN ST	
0080/0920	ALICE ST (BORO)	
0080/0778	STEUBEN ST (BORO)	
0080/0438	MFC BEGIN = B LENGTH (AH 2292 BK 1223)	
015994 FT	SIDNEY ST (BORO)	
0080/0000	CRAFTON AV (BORO)	
0080/0000	NC NOBLE AV MFC BEGIN = C LENGTH (AH 1223 BK 2065)	
0074/1875	FRANKLIN WY (BORO)	
0074/1650	MAPLEWOOD AV (BORO)	
0074/1430	012 " DIA CIRC CONCR LEN=0050 INSTALLED UNKN	
0074/1420	HALDANE ST (BORO)	
0074/1390	HALDANE ST (BORO)	
	012 " DIA CIRC CONCR	

EXTRACT DATE: 12/18/2023  
PRINT DATE: 12/21/2023

ROADWAY MANAGEMENT SYSTEM  
SLD COUNTY/SR - ANNUAL PRINT

PAGE NUMBER: 227  
COUNTY: ALLEGHENY

DIR: N TOTAL LEN: 9.391 MI.  
LEFT MUN: CRAFTON B

DIST: 11-1 SR: 60  
RIGHT MUN: CRAFTON B

LTH AH 002065 BK 000360 013780 FT  
(BORO) 7075/0000  
0070/0360

CLEARVIEW ET  
(BORO)

0070/0065  
013420 FT

---	0074/1380	LEN=0050	INSTALLED UNKN
==	0074/1265	ALLEY (BORO)	
---	0074/1115	WALNUT ST (BORO)	
==	0074/0965	ALLEY (BORO)	
---	0074/0840	012 " DIA CIRC CONCR	
==	0074/0815	LEN=0050 INSTALLED UNKN	
---	0074/0570	ELMWOOD ST (BORO)	
---	0074/0302	018 " DIA CIRC CONCR	
	013929 FT	LEN=0050 INSTALLED UNKN	
		1 0 00257 0 03 0761+01	
		CRAFTON BL (BORO)	
		NC DI NSMORE AV	
		MFC BEGIN = C	
---	0074/0000	LENGTH(AH 2065 BK 0360)	
==	0070/0170	ALLEY (BORO)	
---	0070/0160	018 " DIA CIR PLASTIC	
==		LEN=0025 INSTALLED UNKN	
---		013569 FT	
==		1 0 00257 0 03 0764+61	
---		MCMUNN AV (BORO)	
---	0070/0000	LENGTH(AH 0360 BK 2704)	
---	0060/2238	018 " DIA CIRC CONCR	
---		LEN=0030 INSTALLED UNKN	
---		018 " DIA CIRC CONCR	
---	0060/1480	LEN=0050 INSTALLED UNKN	
---		012 " DIA CIRC CONCR	
---	0060/1150	LEN=0050 INSTALLED UNKN	
---		CRAFTON AV (BORO)	
---	0060/0820	012 " DIA CIRC CONCR	
---	0060/0751	LEN=0030 INSTALLED UNKN	
---		012 " DIA CIRC CONCR	
---	0060/0140	LEN=0050 INSTALLED UNKN	
---		RODGERS AV (BORO)	
---		JOSEPHINE ST (BORO)	
---	0060/0105		

DIR: N TOTAL LEN: 9.391 MI. DIST: 11-1 SR: 60  
 LEFT MUN: CRAFTON B RIGHT MUN: CRAFTON B

Stationing	Description	Notes
1 0 00257 0 03 0791+69 010716 FT	CROTZER AV (BORO)	
0060/0000		
0050/1040	CRAFTON PITTSBURGH C	
009249 FT	NOBLESTOWN RD (SR0050 SEG 0290/2053)	
0050/0000	HARTWELL ST (CITY)	
0040/2894		
0040/2750	LC TO HARTWELL ST (CONN)	
0040/2670		
0040/2370	HARTWELL ST (CITY)	
006006 FT		
010865 FT	CRAFTON PITTSBURGH C	
0060/0000	LENGTH(AH 2704 BK 1467)	
0050/1281	LAWSON AV (CITY)	
0050/1020	RIDENOUR AV (CITY)	
0050/0885	ENDERLIN WY (CITY)	
0050/0720	CUMBERLAND ST (CITY)	
0050/0560	ATHERLY WY (CITY)	
0050/0555	STRATMORE ST (CITY)	
009398 FT	1 0 00257 0 03 0806+15 NC CRAFTON BL	
0050/0000	LENGTH(AH 1467 BK 3243)	
0040/2876	025"H 15"W UNKN METAL LEN=0099 INSTALLED UNKN	
0040/2670	025"H 15"W UNKN METAL LEN=0099 INSTALLED UNKN	
0040/1905	OBEY ST (CITY)	
0040/0700	018 " DIA CIRC CONCR LEN=0030 INSTALLED UNKN	
0040/0371	018 " DIA CIRC CONCR LEN=0030 INSTALLED UNKN	
006155 FT	1 0 00257 0 03 0838+69 NC NOBLESTOWN RD	
0040/0000	LENGTH(AH 3243 BK 3606)	
0030/3433	018 " DIA CIRC METAL LEN=0030 INSTALLED UNKN	
0030/3377	018 " DIA CIRC METAL LEN=0030 INSTALLED UNKN	
0030/3106	012 " DIA CIRC CONCR LEN=0030 INSTALLED UNKN	
	WEAVER ST	



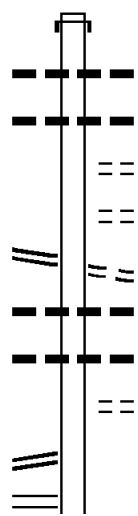


EXTRACT DATE: 12/18/2023 ROADWAY MANAGEMENT SYSTEM PAGE NUMBER: 223  
 PRINT DATE: 12/21/2023 SLD COUNTY/SR - ANNUAL PRINT COUNTY: ALLEGHENY  
 DIR: N TOTAL LEN: 36.696 MI. DIST: 11-1 SR: 51  
 LEFT MUN: CRESCENT T RIGHT MUN: CRESCENT T

193020 FT

HARPER RD  
 (SR3096 SEG 0020/2501) 0810/2005

BOCKTOWN RD  
 (SR3111 SEG 0010/0702) 0810/1075  
 BOCKTOWN RD  
 (SR3094 SEG 0040/0676) 0810/0545



193753 FT AH-BE AVER (04)  
 INTER-AHD JORDAN ST BEAVER CO  
 0810/3672 (SR0051 SEG 0010/0000)  
 0810/3403 018 "DIA CIRC CONCR UNKN  
 0810/3141 LEN=0050 INSTALLED UNKN  
 0810/2625 018 "DIA CIRC CONCR UNKN  
 JEANETTE AV  
 (TWP )  
 0810/2315 DIVISION AV  
 (TWP )  
 0810/2005 PORTER ST  
 (TWP )  
 0810/1618 018 "DIA CIRC CONCR UNKN  
 0810/1464 018 "DIA CIRC CONCR UNKN  
 0810/1405 LEN=0050 INSTALLED UNKN  
 MAPLE ST  
 (TWP )

DIR: N TOTAL LEN: 36.696 MI. DIST: 11-1 SR: 51  
 LEFT MUN: CRESCENT T RIGHT MUN: CRESCENT T

2 0 02238 0 00 0132+91 189348 FT  
 SCHOOL ST  
 (TWP )

UNKNOWN RD  
 (TWP )

PROSPECT ST  
 (TWP )

SPRING RUN RD  
 (CNTY)

JACKSON ST  
 (TWP )

185506 FT

Stationing	Length	Material	Status
0810/0210		FACTORY ST (TWP )	
0810/0196	190081 FT	018 "DIA CIRC CONCR	LEN=0050 INSTALLED UNKN
0810/0000		5 0810/0000 LENGTH(AH 3672 BK 3842)	
0800/3822		018 "DIA CIRC CONCR	LEN=0050 INSTALLED UNKN
0800/3609		018 "DIA CIRC CONCR	LEN=0050 INSTALLED UNKN
0800/3372		018 "DIA CIRC CONCR	LEN=0050 INSTALLED UNKN
0800/3150		MAIN ST (TWP )	
0800/2820			
0800/2811		018 "DIA CIRC CONCR	LEN=0050 INSTALLED UNKN
0800/2595			
0800/1688		018 "DIA CIRC CONCR	LEN=0050 INSTALLED UNKN
0800/1605		RIVERVIEW RD (TWP )	
0800/1535			
0800/1335		018 "DIA CIRC CONCR	LEN=0050 INSTALLED UNKN
0800/1088		018 "DIA CIRC CONCR	LEN=0050 INSTALLED UNKN
0800/0925			
0800/0853		018 "DIA CIRC CONCR	LEN=0050 INSTALLED UNKN
0800/0360	186239 FT	018 "DIA CIRC CONCR	LEN=0050 INSTALLED UNKN
0800/0000		2 0 02238 0 00 0094+98	
0800/0000		5 0800/0000 LENGTH(AH 3842 BK 3588)	
0790/3188		012 "DIA CIRC CONCR	LEN=0040 INSTALLED UNKN
0790/2989		018 "DIA CIRC CONCR	LEN=0040 INSTALLED UNKN
0790/2685		012 "DIA CIRC CONCR	LEN=0040 INSTALLED UNKN
0790/2685		012 "DIA CIRC CONCR	LEN=0040 INSTALLED UNKN

DIR: N TOTAL LEN: 36.696 MI. DIST: 11-1 SR: 51  
 LEFT MUN: CRESCENT T RIGHT MUN: CRESCENT T

PURDY RD  
(TWP)

0790/1320

FLAUGHERTY RUN RD  
(SR3089 SEG 0190/2571)

181918 FT

0790/0000

2 0 02238 0 00 0044+18  
SHAFFER RD  
(T363)

178366 FT

0780/0000

CROOKED LN  
(PRDR)

0770/0728

176645 FT

0790/2097	LEN=0040	018 "DIA	INSTALLED UNKN
0790/1629	LEN=0050	018 "DIA	INSTALLED UNKN
0790/1403	LEN=0050	018 "DIA	INSTALLED UNKN
0790/1255	LEN=0050	018 "DIA	INSTALLED UNKN
0790/0906	LEN=0050	018 "DIA	INSTALLED UNKN
0790/0875	MOON T	018 "DIA	CIRC CONCR
0790/0620	LEN=0050	018 "DIA	INSTALLED UNKN
0790/0345	LEN=0050	018 "DIA	INSTALLED UNKN
0790/0010	LEN=0050	018 "DIA	INSTALLED UNKN
182651 FT	2 0 02238	0 00 0059+58	
0790/0000	NC MC GOVERN BL	LENGTH(AH 3588 BK 3552)	
0780/3486	BMS EN 02/0051/0780/3435	2 0 02238 0 00 0057+59	
0780/3406	BMS BG 02/0051/0780/3435	FLAUGHERTY RUN	
0780/2863	LEN=0050	018 "DIA	INSTALLED UNKN
0780/2456	LEN=0080	018 "DIA	INSTALLED UNKN
0780/1557	LEN=0152	018 "DIA	INSTALLED UNKN
0780/0186	LEN=0099	018 "DIA	INSTALLED UNKN
179099 FT	STAUNTON DR	(TWP)	
0780/0000	LENGTH(AH 3552 BK 1721)		
0770/0728	177378 FT	2 0 02238 0 00 0010+66	
0770/0000	MFC BEGIN = B	LENGTH(AH 1721 BK 0652)	



DIR: N TOTAL LEN: 36.696 MI. DIST: 11-1 SR: 51  
 LEFT MUN: MOON T RIGHT MUN: MOON T

Stationing	Description	Length	Material	Notes
0761/0240	STOOPS FERRY INT/RMP D (SR9103 SEG 0020/0000)	0761/0240		
0761/0000	UNIVERSITY BL (SR3109 SEG 0070/3103) (SR3109 SEG 0071/3218) LENGTH(AH 0652 BK 2793)	0761/0000	018 "DIA CIRC CONCR	LEN=0050 INSTALLED UNKN
0751/2192	NARROWS RUN STRUCTURE LENGTH 21 FT BMSID 02/0051/0750/1756	0751/2192	018 "DIA CIRC CONCR	LEN=0099 INSTALLED UNKN
0751/1781	SEWICKLEY BR (SR4025 SEG 0010/0000)	0751/1781	018 "DIA CIRC CONCR	LEN=0050 INSTALLED UNKN
0751/0000	SEWICKLEY BR (SR4025 SEG 0010/0000)	0751/0000	018 "DIA CIRC CONCR	LEN=0099 INSTALLED UNKN
0741/1020	SEWICKLEY BR (SR4025 SEG 0010/0000)	0741/1020	018 "DIA CIRC CONCR	LEN=0140 INSTALLED UNKN
0741/0000	SEWICKLEY BR (SR4025 SEG 0010/0000)	0741/0000	018 "DIA CIRC CONCR	LEN=0140 INSTALLED UNKN
0731/2580	SEWICKLEY BR (SR4025 SEG 0010/0000)	0731/2580	018 "DIA CIRC CONCR	LEN=0140 INSTALLED UNKN
0731/2315	SEWICKLEY BR (SR4025 SEG 0010/0000)	0731/2315	018 "DIA CIRC CONCR	LEN=0140 INSTALLED UNKN
0760/0360	RAMP C RD (SR9103 SEG 0010/0405)	0760/0360		
0760/0061	UNIVERSITY BL (SR3109 SEG 0070/3103) (SR3109 SEG 0071/3218) LENGTH(AH 0652 BK 2793)	0760/0061	018 "DIA CIRC CONCR	LEN=0050 INSTALLED UNKN
0760/0000	UNIVERSITY BL (SR3109 SEG 0070/3103) (SR3109 SEG 0071/3218) LENGTH(AH 0652 BK 2793)	0760/0000	018 "DIA CIRC CONCR	LEN=0099 INSTALLED UNKN
0750/2680	SEWICKLEY BR (SR4025 SEG 0010/0000)	0750/2680	018 "DIA CIRC CONCR	LEN=0099 INSTALLED UNKN
0750/2137	SEWICKLEY BR (SR4025 SEG 0010/0000)	0750/2137	018 "DIA CIRC CONCR	LEN=0099 INSTALLED UNKN
0750/1756	SEWICKLEY BR (SR4025 SEG 0010/0000)	0750/1756	018 "DIA CIRC CONCR	LEN=0099 INSTALLED UNKN
0750/1425	SEWICKLEY BR (SR4025 SEG 0010/0000)	0750/1425	018 "DIA CIRC CONCR	LEN=0099 INSTALLED UNKN
0750/1180	SEWICKLEY BR (SR4025 SEG 0010/0000)	0750/1180	018 "DIA CIRC CONCR	LEN=0099 INSTALLED UNKN
0750/0862	SEWICKLEY BR (SR4025 SEG 0010/0000)	0750/0862	018 "DIA CIRC CONCR	LEN=0099 INSTALLED UNKN
0750/0000	SEWICKLEY BR (SR4025 SEG 0010/0000)	0750/0000	018 "DIA CIRC CONCR	LEN=0099 INSTALLED UNKN
0750/0000	SEWICKLEY BR (SR4025 SEG 0010/0000)	0750/0000	018 "DIA CIRC CONCR	LEN=0099 INSTALLED UNKN
0740/1650	SEWICKLEY BR (SR4025 SEG 0010/0000)	0740/1650	018 "DIA CIRC CONCR	LEN=0099 INSTALLED UNKN
0740/1172	SEWICKLEY BR (SR4025 SEG 0010/0000)	0740/1172	018 "DIA CIRC CONCR	LEN=0099 INSTALLED UNKN
0740/0861	SEWICKLEY BR (SR4025 SEG 0010/0000)	0740/0861	018 "DIA CIRC CONCR	LEN=0099 INSTALLED UNKN
0740/0570	SEWICKLEY BR (SR4025 SEG 0010/0000)	0740/0570	018 "DIA CIRC CONCR	LEN=0099 INSTALLED UNKN
0740/0000	SEWICKLEY BR (SR4025 SEG 0010/0000)	0740/0000	018 "DIA CIRC CONCR	LEN=0099 INSTALLED UNKN

DIR: N TOTAL LEN: 36.696 MI. DIST: 11-1 SR: 51  
 LEFT MUN: MOON T RIGHT MUN: MOON T

018 "DIA CIRC CONCR LEN=0050 INSTALLED UNKN (APRA) R.B. & W. COMPAN VALLEY AMBULANCE (PRDR)	0731/2051	---			(APRA) R.B. & W. COMPAN VALLEY AMBULANCE (PRDR)
	0731/1805	POI=POI=			0730/1792
(APRA) FAB TEC INDUSTRI FAB TEC INDUSTRIES INC (PRDR)	0731/1440	POI=POI=			(APRA) FAB TEC INDUSTRI FAB TEC INDUSTRIES INC (PRDR)
		---			0730/1364
		---			0730/1150
		---			0730/0537
		---			0730/0035
0 0 00000 0 00 0000+00 168374 FT NC FIFTH AV LENGTH(AH 2629 BK 1660) TOWNSHIP RD (PRDR)	0731/0000	S			169085 FT 1 0 00076 0 03 0606+58 NC FOURTH AV LENGTH(AH 2008 BK 1639) TOWNSHIP RD (PRDR)
CONNECTOR RD (CONN)	0721/1595	==	==		0720/1560
018 "DIA CIRC CONCR LEN=0099 INSTALLED UNKN TO 3087/0040 SH (CONN)	0721/1400	←	→		0720/1392
018 "DIA CIRC CONCR LEN=0099 INSTALLED UNKN NC UNIVERSITY BL THORN RUN RD (SR3087 SEG 0050/0120)	0721/1371	---			
	0721/0965	==			
	0721/0896	---			
	0721/0790	POI=POI=			NC UNIVERSITY BL THORN RUN RD (SR3087 SEG 0050/0304)
FROM 3087/0050 SH (CONN)	0721/0635	==			0720/0720
THORN HOLLOW RD (TWP)	0721/0565	==			
BMSEN 02/0051/0721/0328 1 0 00076 0 03 0592+86	0721/0347	---			0720/0191
THORN RUN BMSBG 02/0051/0721/0328	0721/0328	---			BMSEN 02/0051/0720/0172 1 0 00076 3 01 0073+12 THORN RUN
MOON CORAOPOLIS B	0721/0269	---			0720/0172
018 "H 00" W MULT CONCR LEN=0050 INSTALLED UNKN	0721/0020	---			BMSBG 02/0051/0720/0172
		---			0720/0005
		---			167446 FT
		---			018 "DIA CIRC CONCR LEN=0050 INSTALLED UNKN 1 0 00076 3 01 0072+84

DIR: N TOTAL LEN: 36.696 MI. DIST: 11-1 SR: 51  
 LEFT MUN: MOON T RIGHT MUN: MOON T

Stationing	Length	Material	Status	Notes
1 0 00076 0 03 0589+28 166714 FT				
THORN ST (TWP)				
LENGTH(AH 1660 BK 1546) 0721/0000	5			
				0720/0000
				0710/1517
				0710/1320
018 "DIA CIRC CONCR				
LEN=0030 INSTALLED UNKN				0711/1240
018 "DIA CIRC CONCR				
LEN=0015 INSTALLED UNKN				0711/1231
018 "DIA CIRC CONCR				
LEN=0030 INSTALLED UNKN				0711/1100
018 "DIA CIRC CONCR				
LEN=0015 INSTALLED UNKN				0711/1092
				0710/1043
				0710/1038
CHESS ST (BORO)				0711/1060
018 "DIA CIRC CONCR				
LEN=0050 INSTALLED UNKN				0711/0904
018 "DIA CIRC CONCR				
LEN=0050 INSTALLED UNKN				0711/0751
				0710/0659
LOCUST ST (BORO)				0711/0480
				0710/0460
				0710/0452
018 "DIA CIRC CONCR				
LEN=0073 INSTALLED UNKN				0711/0390
036 "DIA CIRC CONCR				
LEN=0073 INSTALLED UNKN				0711/0362
036 "DIA CIRC CONCR				
LEN=0050 INSTALLED UNKN				0711/0289
018 "DIA CIRC CONCR				
LEN=0015 INSTALLED UNKN				0711/0265
018 "DIA CIRC CONCR				
LEN=0015 INSTALLED UNKN				0711/0156
018 "DIA CIRC CONCR				
LEN=0015 INSTALLED UNKN				0711/0060
				165929 FT
				1 0 00076 3 01 0055+14
				018 "DIA CIRC CONCR

DIR: N TOTAL LEN: 36.696 MI. DIST: 11-1 SR: 51  
 LEFT MUN: CORAOPOLIS B RIGHT MUN: CORAOPOLIS B

Stationing	Length (AH)	Length (BK)	Material	Status	Notes
1 0 00076 0 03 0571+24	165168	FT			LEN=0025 INSTALLED UNKN
WATT ST (BORO)					WATT ST (BORO)
024 "DIA CIRC CONCR	0711/2600			==	
LEN=0099	INSTALLED	UNKN	0701/2543	---	
018 "DIA CIRC CONCR	0701/2400			---	
LEN=0015	INSTALLED	UNKN	0701/2400	---	
018 "DIA CIRC CONCR	0700/2318			---	018 "DIA CIRC CONCR
LEN=0015	INSTALLED	UNKN	0701/2272	---	LEN=0020 INSTALLED UNKN
KENDALL ST (BORO)	0701/2225			==	018 "DIA CIRC CONCR
018 "DIA CIRC CONCR	0701/2166			---	LEN=0030 INSTALLED UNKN
LEN=0103	INSTALLED	UNKN	0701/2166	---	
018 "DIA CIRC CONCR	0701/2063			---	
LEN=0040	INSTALLED	UNKN	0701/2063	---	
018 "DIA CIRC CONCR	0701/1932			---	
LEN=0030	INSTALLED	UNKN	0701/1932	---	
018 "DIA CIRC CONCR	0701/1922			---	
LEN=0030	INSTALLED	UNKN	0701/1922	---	
018 "DIA CIRC CONCR	0700/1817			---	018 "DIA CIRC CONCR
LEN=0027	INSTALLED	UNKN	0701/1661	---	LEN=0020 INSTALLED UNKN
018 "DIA CIRC CONCR	0700/1767			---	018 "DIA CIRC CONCR
LEN=0030	INSTALLED	UNKN	0701/1558	---	LEN=0020 INSTALLED UNKN
018 "DIA CIRC CONCR	0700/1705			---	018 "DIA CIRC CONCR
LEN=0027	INSTALLED	UNKN	0701/1661	---	LEN=0020 INSTALLED UNKN
018 "DIA CIRC CONCR	0700/1395			---	018 "DIA CIRC CONCR
LEN=0030	INSTALLED	UNKN	0701/1398	---	LEN=0020 INSTALLED UNKN
036 "DIA CIRC CONCR	0701/1380			---	
LEN=0015	INSTALLED	UNKN	0701/1380	---	
WILLOW WY (BORO)	0701/1140			==	WILLOW WY (BORO)
018 "DIA CIRC CONCR	0700/1090			---	018 "DIA CIRC CONCR
LEN=0030	INSTALLED	UNKN	0701/1558	---	LEN=0050 INSTALLED UNKN
018 "DIA CIRC CONCR	0700/1000			---	
LEN=0030	INSTALLED	UNKN	0701/1558	---	

DIR: N TOTAL LEN: 36.696 MI. DIST: 11-1 SR: 51  
 LEFT MUN: CORAOPOLIS B RIGHT MUN: CORAOPOLIS B

MILL ST (BORO)	0701/0990	0700/0955	MILL ST (BORO)
018 "DIA CIRC CONCR LEN=0015 INSTALLED UNKN	0701/0735	0700/0764	018 "DIA CIRC CONCR LEN=0020 INSTALLED UNKN
018 "DIA CIRC CONCR LEN=0015 INSTALLED UNKN	0701/0620	0700/0497	018 "DIA CIRC CONCR LEN=0020 INSTALLED UNKN
MULBERRY ST (BORO)	0701/0460	0700/0450	MULBERRY ST (BORO)
018 "DIA CIRC CONCR LEN=0099 INSTALLED UNKN	0701/0320	0700/0195	LINDEN AL (BORO)
018 "DIA CIRC CONCR LEN=0015 INSTALLED UNKN	0701/0240	0700/0090	018 "DIA CIRC CONCR LEN=0020 INSTALLED UNKN
018 "DIA CIRC CONCR LEN=0099 INSTALLED UNKN	0701/0220	0700/0089	018 "DIA CIRC CONCR LEN=0004 INSTALLED UNKN
018 "DIA CIRC CONCR LEN=0099 INSTALLED UNKN	0701/0083	0700/0027	018 "DIA CIRC CONCR LEN=0020 INSTALLED UNKN
018 "DIA CIRC CONCR LEN=0099 INSTALLED UNKN	0701/0080	163081 FT	1 0 00076 3 01 0026+72
018 "DIA CIRC CONCR LEN=0015 INSTALLED UNKN	0701/0025	BROADWAY ST (BORO)	BROADWAY ST (BORO)
018 "DIA CIRC CONCR LEN=0099 INSTALLED UNKN	0701/0010	LENGTH(AH 2834 BK 2835)	LENGTH(AH 2848 BK 3022)
1 0 00076 0 03 0540+97 162334 FT		0701/0000	UNNAMED AL (BORO)
BROADWAY ST (BORO)		0691/2628	0690/2825
018 "DIA CIRC CONCR LEN=0137 INSTALLED UNKN	0691/2628	0691/2622	0690/2805
018 "DIA CIRC CONCR LEN=0286 INSTALLED UNKN	0691/2622	0691/2439	018 "DIA CIRC CONCR LEN=0025 INSTALLED UNKN
018 "DIA CIRC CONCR LEN=0015 INSTALLED UNKN	0691/2439		

DIR: N TOTAL LEN: 36.696 MI. DIST: 11-1 SR: 51  
 LEFT MUN: CORAOPOLIS B RIGHT MUN: CORAOPOLIS B

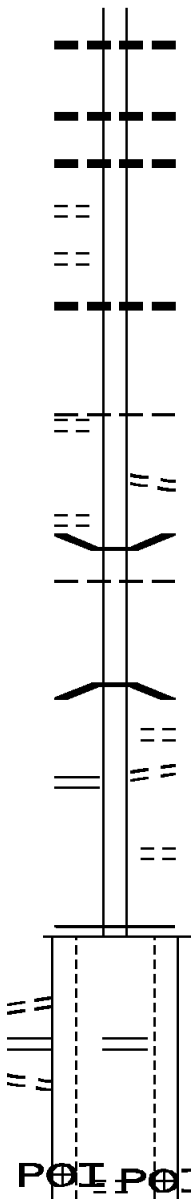
Segment ID	Description	Length	Status	Stationing	Notes
018 "DIA	CIRC CONCR	LEN=0030	INSTALLED UNKN	0691/2432	
CHESTNUT ST (BORO)					
(SR3079	SEG 0070/0219)	0691/2360		0690/2540	CHESTNUT ST (BORO)
018 "DIA	CIRC CONCR	LEN=0030	INSTALLED UNKN	0691/2051	
018 "DIA CIRC CONCR					
LEN=0110	INSTALLED UNKN	0691/1955		0690/2145	LEN=0020 INSTALLED UNKN
018 "DIA	CIRC CONCR	LEN=0099	INSTALLED UNKN	0691/1856	
018 "DIA	CIRC CONCR	LEN=0099	INSTALLED UNKN	0691/1845	
018 "DIA CIRC CONCR					
LEN=0020	INSTALLED UNKN	0690/1850		0690/1606	018 "DIA CIRC CONCR
MCCABE RUN					
STRUCTURE LENGTH 14 FT					
BMSID 02/0051/0690/1606					
ARCH ST (BORO)		0691/1425		0690/1605	ARCH ST (BORO)
018 "DIA CIRC CONCR					
LEN=0030	INSTALLED UNKN	0691/1400		0690/1585	012"H 18"W ELLIP CONC
MCCABE RUN					
STRUCTURE LENGTH 10 FT					
BMSID 02/0051/0691/1375					
018 "DIA	CIRC CONCR	LEN=0020	INSTALLED UNKN	0690/1555	
018 "DIA	CIRC CONCR	LEN=0020	INSTALLED UNKN	0690/1525	
018 "DIA CIRC CONCR					
LEN=0035	INSTALLED UNKN	0691/1357		0690/1315	018 "DIA CIRC CONCR
018 "DIA	CIRC CONCR	LEN=0015	INSTALLED UNKN	0691/1300	
018 "DIA CIRC CONCR					
LEN=0025	INSTALLED UNKN	0690/1315		0690/1160	018 "DIA CIRC CONCR
MONTOUR ST (BORO)					
(SR3081	SEG 0060/0218)	0691/1105		0690/1160	MONTOUR ST (BORO)
018 "DIA	CIRC CONCR	LEN=0218	INSTALLED UNKN	0691/1005	
018 "DIA CIRC CONCR					
LEN=0025	INSTALLED UNKN	0690/1085		0690/1080	018 "DIA CIRC CONCR
018 "DIA	CIRC CONCR	LEN=0050	INSTALLED UNKN	0690/1080	
018 "DIA CIRC CONCR					

DIR: N TOTAL LEN: 36.696 MI. DIST: 11-1 SR: 51  
 LEFT MUN: CORAOPOLIS B RIGHT MUN: CORAOPOLIS B

Item ID	Description	Material	Length	Stationing	Notes
018	"DIA CIRC CONCR	0691/0798	LEN=0099	0690/0890	INSTALLED UNKN
	FERREE ST (BORO)				CORAOPOLIS BG (CNTY)
036	"DIA CIRC CONCR	0691/0545	LEN=0015	0690/0724	INSTALLED UNKN
024	"DIA CIRC CONCR	0691/0442	LEN=0015		INSTALLED UNKN
	BARN ST (BORO)	0691/0380		0690/0470	BARN ST (BORO)
				0690/0217	012" DIA CIRC CONCR LEN=0099 INSTALLED UNKN
				0690/0100	STATE ST (BORO) LC TO GEORGE ST (CONN)
	STATE ST (BORO) LC TO GEORGE ST (CONN)	0691/0140			
018	"H 18"W CON BOX CUL	0691/0050	LEN=0099		INSTALLED UNKN
	1 0 00076 0 03 0517+11 159499 FT				
	STATE AV (BORO)			160059 FT	1 0 00076 3 00 0000+00
	NC FIFTH AV	0691/0000		0690/0000	NC FOURTH AV LENGTH(AH 3022 BK 0395)
	VINE ST (BORO)	0671/0150		0670/0150	VINE ST (BORO)
012	"DIA CIR PLASTIC	0671/0050	LEN=0050	0670/0145	012"H 24"W CON BOX CUL LEN=0035 INSTALLED UNKN
	1 0 00076 0 03 0513+44 159105 FT			159664 FT	1 0 00076 0 03 0513+44
	MFC BEGIN = B			0670/0000	MFC BEGIN = B LENGTH(AH 0395 BK 2830)
	RIDGE AV (BORO)	0660/2135		0660/2430	012" DIA CIRC CONCR LEN=0035 INSTALLED UNKN
				0660/2080	018" DIA CIRC CONCR LEN=0050 INSTALLED UNKN
				0660/1819	012" DIA CIRC CONCR LEN=0050 INSTALLED UNKN

DIR: N TOTAL LEN: 36.696 MI. DIST: 11-1 SR: 51  
 LEFT MUN: CORAOPOLIS B RIGHT MUN: CORAOPOLIS B

Location / Segment	Segment ID	Length (FT)	Notes
	0660/1693		018 " DIA CIRC CONCR LEN=0035 INSTALLED UNKN
	0660/0840		012 " DIA CIRC CONCR LEN=0030 INSTALLED UNKN
	0660/0836		012 " DIA CIRC CONCR LEN=0030 INSTALLED UNKN
ORCHARD ST (BORO)	0660/0780		
ROBERT ST (BORO)	0660/0520		
	0660/0139	156275 FT	012 " DIA CIRC CONCR LEN=0050 INSTALLED UNKN 156834 FT 1 0 00076 0 03 0485+09 NC ST STATE AV CORAOPOLIS
CORNELL ST (BORO)	0660/0000		5 0660/0000 LENGTH(AH 2830 BK 1082) MOON T MONTOUR RD (TWP )
CARINA LN (TWP )	0650/0610		
	0650/0395		0650/0395 BMS EN 02/0051/0650/0000 MOON
	0650/0197	155193 FT	0650/0197 ROBINSON T 155752 FT 1 0 00076 0 03 0474+50 TWP 142 LOCAL
	0650/0000		5 0650/0000 BMSBG 02/0051/0650/0000 LENGTH(AH 1082 BK 1120) LEWIS AV (TWP )
PETRIE RD (SR3083 SEG 0040/3265)	0640/0700		0640/0890 (TWP ) 0640/0700 PITTSBURGH AV (TWP )
	0640/0100	154073 FT	0640/0100 VILLAGE DR (TWP ) 154632 FT 1 0 00076 0 02 0461+73 MFC BEGIN = B
	0640/0000		5 0640/0000 LENGTH(AH 1120 BK 2345)
FROM 3085/0040 SH (CONN)	0631/2261		
FOREST GROVE RD (SR3085 SEG 0040/2229)	0631/2115		0630/2115 FOREST GROVE RD (SR3085 SEG 0040/2229)
TO 3085/0040 SH (CONN)	0631/2025		
(APRA) LANG MANUFACTURI STATION ST (TWP )			(APRA) LANG MANUFACTURI STATION ST
GROVETON INT/RAMP F RD			






DIR: N TOTAL LEN: 36.696 MI. DIST: 11-1 SR: 51  
 LEFT MUN: ROBINSON T RIGHT MUN: ROBINSON T

(SR8013 SEG 0250/0000)	0631/1915	==	0630/1910 (TWP)
RAMP F RD			
(SR8013 SEG 0250/0000)	0631/1694	==	
			RAMP F RD
			(SR8013 SEG 0250/0000)
SR 0079 SB			SR 0079 SB
OP ID 02/0079/0645/1191	0631/1576	==	0630/1659
018 "DIA CIRC CONCR			OP ID 02/0079/0645/1191
LEN=0099 INSTALLED UNKN	0631/1553	==	
			SR 0079 NB
			OP ID 02/0079/0644/1023
SR 0079 NB			
OP ID 02/0079/0644/1023	0631/1271	==	
MOON RUN			MOON RUN
STRUCTURE LENGTH 30 FT			STRUCTURE LENGTH 30 FT
BMSID 02/0051/0630/1482	0631/1250	==	0630/1280
RAMP B RD			BMSID 02/0051/0630/1482
(SR8013 SEG 0020/0000)			RAMP B RD
RAMP A RD			(SR8013 SEG 0020/0000)
(SR8013 SEG 0010/0990)	0631/0930	==	0630/0970
FROM 8013/0010 SH			RAMP A RD
(CONN)	0631/0842	==	(SR8013 SEG 0010/0990)
			018 "DIA CIRC CONCR
			LEN=0050 INSTALLED UNKN
			018 "DIA CIRC CONCR
			LEN=0050 INSTALLED UNKN
			(APRA) TRANSPORT SYSTEM
			TRANSPORT SYSTEMS RD
			(PRDR)
(APRA) TRANSPORT SYSTEM			018 "DIA CIRC CONCR
TRANSPORT SYSTEMS RD			LEN=0030 INSTALLED UNKN
(PRDR)	0631/0260	==	1 0 00076 0 02 0437+52 151733 FT
			MFC BEGIN = B
			LENGTH(AH 2340 BK 2361)
1 0 00076 0 02 0437+52 151733 FT			0630/0155
MFC BEGIN = B			152287 FT
LENGTH(AH 2340 BK 2361)	0631/0000	==	0630/0000
			018 "DIA CIRC CONCR
			LEN=0060 INSTALLED UNKN
			012 "DIA CIRC CONCR
			LEN=0050 INSTALLED UNKN
			018 "DIA CIRC CONCR
			LEN=0050 INSTALLED UNKN
			018 "DIA CIRC CONCR
			LEN=0099 INSTALLED UNKN
			1 0 00076 0 02 0413+49
			LENGTH(AH 2361 BK 2656)

149372 FT

DIR: N TOTAL LEN: 36.696 MI. DIST: 11-1 SR: 51  
 LEFT MUN: ROBINSON T RIGHT MUN: ROBINSON T



HERBST RD  
 (SR3091 SEG 0030/2291) 146716 FT  
 0610/0000

1 0 00076 0 02 0354+00 143130 FT  
 CORAOPOLIS RD  
 (CNTY) 0600/0000

LC FOR CORAOPOLIS RD  
 (CONN) 0590/1143

0610/2318 018 "DIA CIRC CONCR  
 LEN=0099 INSTALLED UNKN  
 0610/2186 018 "DIA CIRC CONCR  
 LEN=0099 INSTALLED UNKN  
 0610/0877 ROBINSON  
 KENNEDY T  
 0610/0630 012 "DIA CIRC CONCR  
 LEN=0099 INSTALLED UNKN  
 0610/0491 012 "DIA CIRC CONCR  
 LEN=0050 INSTALLED UNKN  
 0610/0360 012 "DIA CIRC CONCR  
 LEN=0070 INSTALLED UNKN  
 147270 FT 1 0 00076 0 02 0386+93  
 NC CO  
 0610/0000 LENGTH(AH 2656 BK 3586)  
 012 "DIA CIRC CONCR  
 0600/3000 LEN=0099 INSTALLED UNKN  
 018 "DIA CIRC CONCR  
 0600/2544 LEN=0099 INSTALLED UNKN  
 018 "DIA CIRC CONCR  
 0600/2458 LEN=0099 INSTALLED UNKN  
 018 "DIA CIRC CONCR  
 0600/2205 LEN=0070 INSTALLED UNKN  
 0600/0858 STANFORD CT  
 (PRDR)  
 012 "DIA CIRC CONCR  
 0600/0800 LEN=0099 INSTALLED UNKN  
 012 "DIA CIRC CONCR  
 0600/0495 LEN=0099 INSTALLED UNKN  
 012 "DIA CIRC CONCR  
 0600/0113 LEN=0099 INSTALLED UNKN  
 012 "DIA CIRC CONCR  
 0600/0005 LEN=0099 INSTALLED UNKN  
 143684 FT  
 0600/0000 LENGTH(AH 3586 BK 1413)  
 018 "DIA CIRC CONCR  
 0590/1311 LEN=0050 INSTALLED UNKN  
 0590/0828 STANDFORD CT  
 (PRDR)  
 0590/0752 STANFORD CT  
 (PRDR)

DIR: N TOTAL LEN: 36.696 MI. DIST: 11-1 SR: 51  
 LEFT MUN: KENNEDY T RIGHT MUN: KENNEDY T

Stationing	Length	Right of Way	Notes
1 0 00076 0 02 0339+58	141717 FT	0590/0037	018 " DIA CIRC CONCR LEN=0050 INSTALLED UNKN
SIPE RD (TWP )	0590/0000	142271 FT	BRIGHTWOOD DR (TWP )
RED PINE DR (PRDR)	0580/1545	0590/0000	LENGTH(AH 1413 BK 2390)
139327 FT		139881 FT	1 0 00076 0 02 0314+29 NC FLEMING PARK RD
		0580/0000	LENGTH(AH 2390 BK 2675)
		0570/2370	018 " DIA CIRC CONCR LEN=0050 INSTALLED UNKN
		0570/1556	KENNEDY STOWE T
		0570/1547	018 " DIA CIRC CONCR LEN=0050 INSTALLED UNKN
		0570/1385	018 " DIA CIRC CONCR LEN=0050 INSTALLED UNKN
		0570/1190	018 " DIA CIRC CONCR LEN=0099 INSTALLED UNKN
		0570/0338	012 " DIA CIRC CONCR LEN=0050 INSTALLED UNKN
1 0 00076 0 02 0288+52	136652 FT	137206 FT	
EWING RD (SR3093 SEG 0030/2561)	0570/0000	0570/0000	LENGTH(AH 2675 BK 2845)
		0560/1587	018 " DIA CIRC CONCR LEN=0060 INSTALLED UNKN
133807 FT		134361 FT	1 0 00076 0 02 0261+37 NC ROBINSON BL
		0560/0000	LENGTH(AH 2845 BK 2279)
		0550/2085	018 " DIA CIRC CONCR LEN=0060 INSTALLED UNKN
		0550/1805	018 " DIA CIRC CONCR LEN=0060 INSTALLED UNKN
			018 " DIA CIRC CONCR

DIR: N TOTAL LEN: 36.696 MI. DIST: 11-1 SR: 51  
 LEFT MUN: STOWE T RIGHT MUN: STOWE T

WALTHER ST  
 (TWP )

0550/0330

NEVILLE AV  
 (SR3095 SEG 0010/3848)

131528 FT

0550/0000

130427 FT

---	0550/1370	LEN=0060	INSTALLED UNKN
---	0550/1130	LEN=0060	INSTALLED UNKN
---	0550/1035	LEN=0060	INSTALLED UNKN
==			
---	0550/0310	LEN=0040	INSTALLED UNKN
POT	0550/0118		
C	0550/0093		
---	0550/0090	LEN=0030	INSTALLED UNKN
C	0550/0050		
	132082 FT		
==	0550/0000	LENGTH(AH 2279 BK 1101)	
==	0540/1010	LC TO FLEMING BR	
---	0540/1000	LEN=0099	INSTALLED UNKN
==	0540/0965		
---	0540/0777	LEN=0678	INSTALLED UNKN
==	0540/0680		
	130981 FT		
==	0540/0000	LENGTH(AH 1101 BK 1556)	
---	0530/1520	LEN=0035	INSTALLED UNKN
---	0530/1130	LEN=0035	INSTALLED UNKN
---	0530/0825	LEN=0050	INSTALLED UNKN
---	0530/0510	LEN=0035	INSTALLED UNKN
==	0530/0335		

018 "DIA CIRC CONCR  
 (APRA) TRIAD METALS  
 LC FROM FLEMING BR  
 (CONN)  
 BMSSEN 02/0051/0550/0050  
 012 "DIA CIRC CONCR  
 1 0 00076 0 02 0240+57  
 BRIDGE CLOSED  
 NO UNDERPASS INFORMATION  
 BMSBG 02/0051/0550/0050  
 1 0 00076 0 02 0240+57  
 FLEMING BR CONN RD  
 (CNTY)  
 018 "DIA CIRC CONCR  
 GLENN ST  
 (TWP )  
 012 "DIA CIRC CONCR  
 FLEMING AV  
 (TWP )  
 1 0 00076 0 01 0225+75  
 PARKWAY ST  
 (TWP )  
 012 "DIA CIRC CONCR  
 095"H 94"W \*\*UNKNOWN\*\*  
 018 "DIA CIRC CONCR  
 018 "DIA CIRC CONCR  
 FLEMING AV  
 (TWP )

DIR: N TOTAL LEN: 36.696 MI. DIST: 11-1 SR: 51  
 LEFT MUN: STOWE T RIGHT MUN: STOWE T

Stationing	Length	Notes
1 0 00076 0 01 0212+49 128871 FT	0530/0177 129425 FT	018 " DIA CIRC CONCR LEN=0035 INSTALLED UNKN
ORR ST (TWP )	0530/0000	LENGTH(AH 1556 BK 3237) 095"H 94"W **UNKNOWN** LEN=0035 INSTALLED UNKN
KENNEDY LN (TWP )	0520/1450	095"H 94"W **UNKNOWN** LEN=0035 INSTALLED UNKN
MCCOUBRAY ST (TWP )	0520/1180	018 " DIA CIRC CONCR LEN=0035 INSTALLED UNKN
1 0 00076 0 01 0179+16 125634 FT	0520/0620	MARGARET ST (TWP )
TUNNEL WY (SR3092 SEG 0040/1923)	0520/0500 126188 FT	LENGTH(AH 3237 BK 2767) THOMAS ST (TWP )
MCCOY RD (CNTY)	0510/2625 0510/2079	STOWE MCKEES ROCKS B 012"H 24"W CON BOX CUL LEN=0099 INSTALLED UNKN
RAYMOND ST (TWP )	0510/1984	012 " DIA CIR PLASTIC LEN=0040 INSTALLED UNKN
TO 0051/0510 SH (CONN)	0510/1747	018 " DIA CIRC CONCR LEN=0040 INSTALLED UNKN
SCHOOL ST (TWP )	0510/1667	ADRIAN ST (TWP )
FROM SR 0051S TO SR 005 (CONN)	0510/1652	MC KEES ROCKS BR (SR3104 SEG 0011/0000 ) (SR3104 SEG 0010/0000 )
	0510/1013	TO 3104/0010 SH (CONN)
	0510/0895	
	0510/0853	

EXTRACT DATE: 12/18/2023  
PRINT DATE: 12/21/2023

ROADWAY MANAGEMENT SYSTEM  
SLD COUNTY/SR - ANNUAL PRINT

PAGE NUMBER: 207  
COUNTY: ALLEGHENY

DIR: N TOTAL LEN: 36.696 MI.  
LEFT MUN: MCKEES ROCKS B

DIST: 11-1 SR: 51  
RIGHT MUN: MCKEES ROCKS B

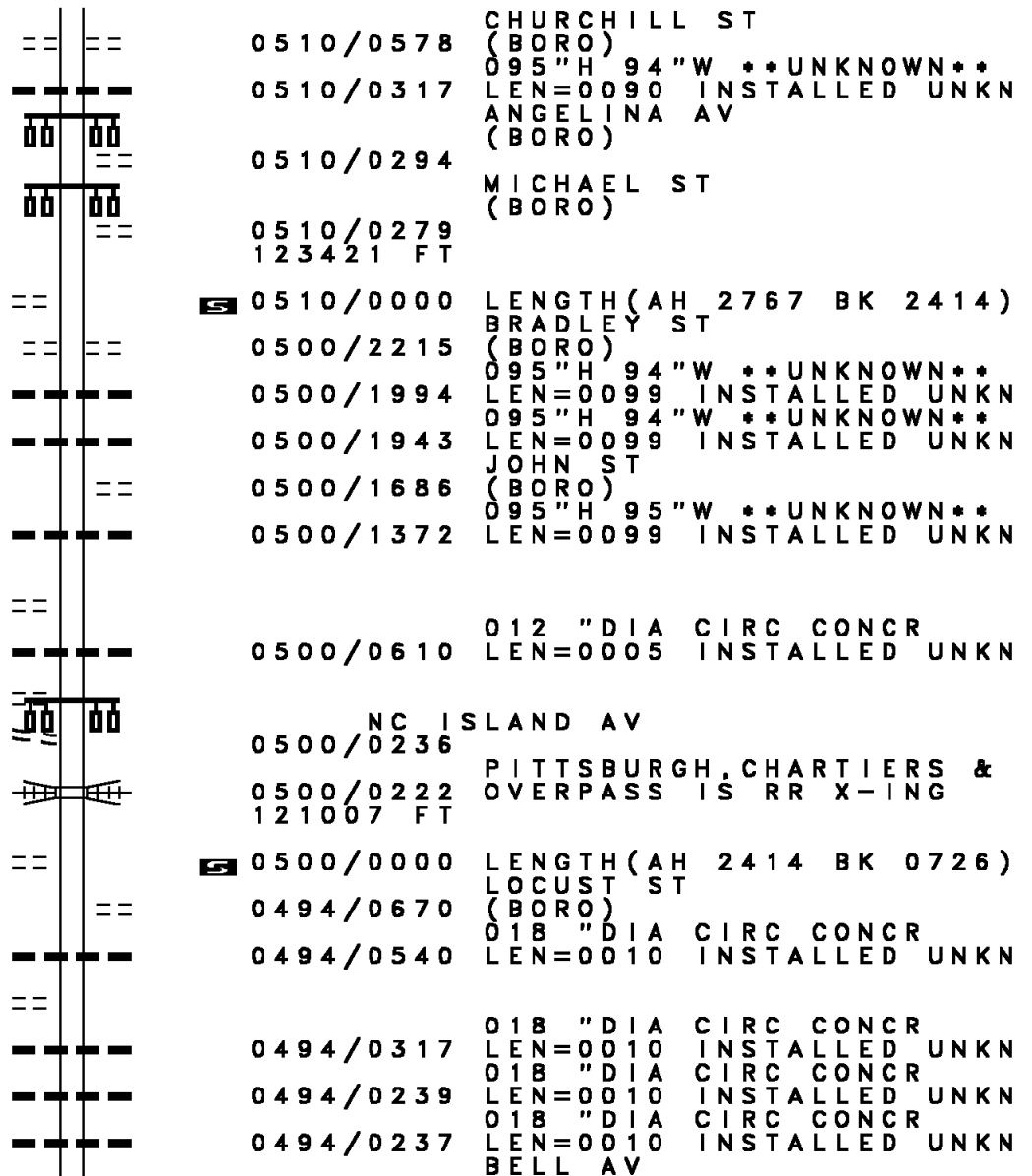
1 0 00076 0 01 0150+77 122867 FT  
PATTERSON ST  
(BORO) 0510/0000

BOQUET ST  
(BORO) 0500/0681

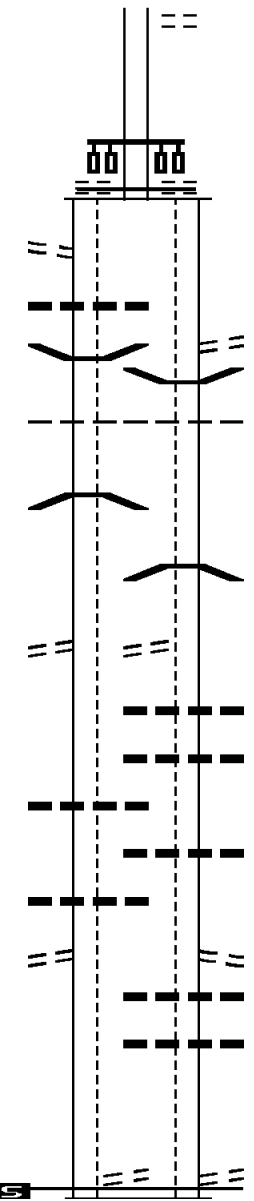
MARY ST  
(BORO) 0500/0411  
CHARTIERS AV  
(BORO) 0500/0236

1 0 00076 0 01 0130+10 120453 FT  
FURNACE ST  
(BORO) 0500/0000

MCDONALD WY  
(BORO) 0494/0330



DIR: N TOTAL LEN: 36.696 MI. DIST: 11-1 SR: 51  
 LEFT MUN: MCKEES ROCKS B RIGHT MUN: MCKEES ROCKS B

	119727 FT		0494/0230 (BORO) 120281 FT 0 0 00000 0 00 0000+00 NC CHARTIERS AV CHARTIERS AV (BORO)
FURNACE ST (BORO)	0494/0000		0494/0000 MFC BEGIN = B LENGTH(AH 0726 BK 1588)
LC FROM FURNACE RD (CONN)	0491/1414		
018 "DIA CIRC CONCR LEN=0099 INSTALLED UNKN	0491/1397		
BMS EN 02/0051/0490/1100	0491/1350		0490/1330 LC TO CHARTIERS AV (CONN) 0490/1304 BMS EN 02/0051/0490/1100 MCKEES ROCKS PITTSBURGH C
MCKEES ROCKS PITTSBURGH C 1 0 00076 0 00 0112+23 CHARTIERS CK BMSBG 02/0051/0490/1100	0491/1250 0491/1155		0490/1159  1 0 00076 0 00 0112+23 CHARTIERS CK 0490/1109 BMSBG 02/0051/0490/1100
NC LINDEN ST STAFFORD ST (CITY)	0491/1085		0490/1100 STAFFORD ST (CITY) NC LINDEN ST 018 "DIA CIRC CONCR LEN=0010 INSTALLED UNKN 018 "DIA CIRC CONCR LEN=0010 INSTALLED UNKN
018 "DIA CIRC CONCR LEN=0010 INSTALLED UNKN	0491/0293		0490/0358  018 "DIA CIRC CONCR LEN=0010 INSTALLED UNKN
018 "DIA CIRC CONCR LEN=0010 INSTALLED UNKN FOR SR 0051S TO 0051S (CONN)	0491/0100 0491/0075		0490/0150  LC FROM WEST CARSON ST (CONN) 021 "DIA CIRC CONCR LEN=0036 INSTALLED 2016 021 "DIA CIRC CONCR LEN=0036 INSTALLED 2016 1 0 00076 0 00 0104+24 118693 FT WEST CARSON ST (CITY) NC STANHOPE ST MFC BEGIN = B LENGTH(AH 1595 BK 3075)
1 0 00076 0 00 0104+24 118132 FT WEST CARSON ST (CITY) NC STANHOPE ST MFC BEGIN = B LENGTH(AH 1595 BK 3075)	0491/0000		0490/0081 0490/0030 0490/0005 0490/0000 MFC BEGIN = B LENGTH(AH 1588 BK 3075)

EXTRACT DATE: 12/18/2023  
PRINT DATE: 12/21/2023

ROADWAY MANAGEMENT SYSTEM  
SLD COUNTY/SR - ANNUAL PRINT

PAGE NUMBER: 205  
COUNTY: ALLEGHENY

DIR: N TOTAL LEN: 36.696 MI.  
LEFT MUN: PITTSBURGH C

DIST: 11-1 SR: 51  
RIGHT MUN: PITTSBURGH C

FOR SR 0051S TO 0051S  
(CONN)

SAGAMORE ST  
(CITY)

TABOR ST  
(CITY)  
FLORIEN ST  
(CITY)

FRUSTUM ST  
(CITY)  
SAGINAW ST  
(CITY)

SANFORD ST  
(CITY)  
EARL ST  
(CITY)

1 0 00076 0 00 0073+73 115057 FT  
TELFORD ST  
(CITY)

EDGECLIFF ST

0480/2980

0480/2785

0480/2350

0480/2085

0480/1725

0480/1475

0480/1220

0480/0960

0480/0955

0480/0941

0480/0682

0480/0640

0480/0391

0480/0370

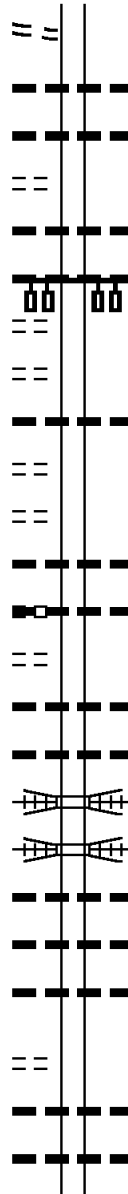
0480/0191

115618 FT

0480/0000

0470/2586

0470/2469



0480/2889

0480/2829

0480/2764

0480/2404

0480/2350

0480/1781

0480/1461

0480/1220

0480/0955

0480/0941

0480/0682

0480/0640

0480/0391

0480/0370

0480/0191

115618 FT

0480/0000

0470/2586

0470/2469

021 " DIA CIRC CONCR  
LEN=0036 INSTALLED 2016

021 " DIA CIRC CONCR  
LEN=0036 INSTALLED 2016

021 " DIA CIRC CONCR  
LEN=0036 INSTALLED 2016

021 " DIA CIRC CONCR  
LEN=0036 INSTALLED 2016

021 " DIA CIRC CONCR  
LEN=0036 INSTALLED 2016

021 " DIA CIRC CONCR  
LEN=0036 INSTALLED 2016

018 " DIA CIRC CONCR  
LEN=0035 INSTALLED UNKN

018 " DIA CIRC CONCR  
LEN=0040 INSTALLED UNKN

021 " DIA CIRC CONCR  
LEN=0036 INSTALLED 2016

OTHER  
OVERPASS IS RR X-ING

CSX RAIL TRANSPORTATION  
OVERPASS IS RR X-ING

021 " DIA CIRC CONCR  
LEN=0036 INSTALLED 2016

018 " DIA CIRC CONCR  
LEN=0099 INSTALLED UNKN

021 " DIA CIRC CONCR  
LEN=0036 INSTALLED 2016

LENGTH(AH 3075 BK 2653)  
018 " DIA CIRC CONCR

LEN=0010 INSTALLED UNKN

021 " DIA CIRC CONCR  
LEN=0036 INSTALLED 2016



DIR: N TOTAL LEN: 36.696 MI. DIST: 11-1 SR: 51  
 LEFT MUN: PITTSBURGH C RIGHT MUN: PITTSBURGH C

(CITY)	0470/2250	==						
		---		0470/2224	021 "DIA	CIRC	CONCR	
		---			LEN=0036	INSTALLED	2016	
		---		0470/2080	018 "DIA	CIRC	CONCR	UNKN
		---			LEN=0010	INSTALLED		
		---		0470/1979	021 "DIA	CIRC	CONCR	2016
		---			LEN=0036	INSTALLED		
		---		0470/1734	021 "DIA	CIRC	CONCR	2016
		---			LEN=0036	INSTALLED		
		---		0470/1509	018 "DIA	CIRC	CONCR	UNKN
		---			LEN=0010	INSTALLED		
		---		0470/1494	021 "DIA	CIRC	CONCR	2016
		---			LEN=0036	INSTALLED		
		---		0470/1469	021 "DIA	CIRC	CONCR	2016
		---			LEN=0036	INSTALLED		
		---		0470/1414	021 "DIA	CIRC	CONCR	2016
		---			LEN=0036	INSTALLED		
		---		0470/1239	021 "DIA	CIRC	CONCR	2016
		---			LEN=0036	INSTALLED		
GLEN MAWR ST (CITY)	0470/0835	==						
		---		0470/0784	021 "DIA	CIRC	CONCR	2016
		---			LEN=0036	INSTALLED		
		---		0470/0539	021 "DIA	CIRC	CONCR	2016
		---			LEN=0036	INSTALLED		
		---		0470/0525	018 "DIA	CIRC	CONCR	UNKN
		---			LEN=0010	INSTALLED		
		---		0470/0489	021 "DIA	CIRC	CONCR	2016
		---			LEN=0036	INSTALLED		
CASTALIA ST (CITY)	0470/0485	==						
		---		0470/0204	021 "DIA	CIRC	CONCR	2016
		---			LEN=0036	INSTALLED		
1 0 00076 0 00 0047+13 112404 FT		00	00	112965 FT				
CORLISS ST (CITY)	0470/0000	==		0470/0000	LENGTH(AH	2653	BK	2322)
		---			018 "DIA	CIRC	CONCR	UNKN
		---		0460/2300	LEN=0099	INSTALLED		
		---			021 "DIA	CIRC	CONCR	
		---		0460/2291	LEN=0036	INSTALLED		2016
		---			018 "DIA	CIRC	CONCR	
		---		0460/2180	LEN=0099	INSTALLED		UNKN
		---			018 "DIA	CIRC	CONCR	
		---		0460/1970	LEN=0099	INSTALLED		UNKN
		---			021 "DIA	CIRC	CONCR	
		---		0460/1946	LEN=0036	INSTALLED		2016
		---			021 "DIA	CIRC	CONCR	
		---		0460/1666	LEN=0036	INSTALLED		2016
		---			018 "DIA	CIRC	CONCR	
		---		0460/1661	LEN=0010	INSTALLED		UNKN

EXTRACT DATE: 12/18/2023  
PRINT DATE: 12/21/2023

ROADWAY MANAGEMENT SYSTEM  
SLD COUNTY/SR - ANNUAL PRINT

PAGE NUMBER: 203  
COUNTY: ALLEGHENY

DIR: N TOTAL LEN: 36.696 MI.  
LEFT MUN: PITTSBURGH C

DIST: 11-1 SR: 51  
RIGHT MUN: PITTSBURGH C

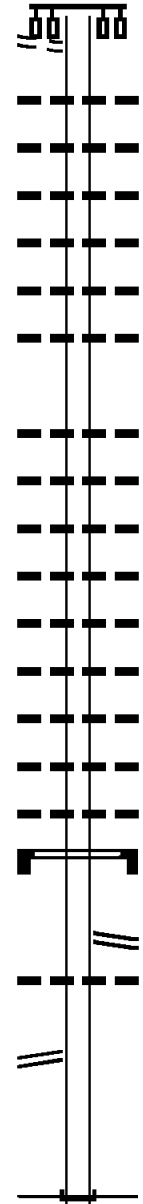
LC TO BUS EXPRESS LN  
(PRDR)

0460/1350

110082 FT

WEST CARSON ST  
(SR3106 SEG 0011/0000)  
(SR3106 SEG 0010/0000)

0450/0581  
108252 FT



0460/1350

0460/0966

0460/0675

0460/0631

0460/0336

0460/0276

0460/0041

110643 FT

5

0460/0000

0450/1613

0450/1581

0450/1316

0450/1173

0450/1141

0450/0986

0450/0941

0450/0885

0450/0756

0450/0712

0450/0665

0450/0618

108813 FT

INTER-BK

5

0450/0000

012 " DIA CIRC METAL  
LEN=0036 INSTALLED 2016  
018 " DIA CIRC CONCR  
LEN=0010 INSTALLED UNKN  
021 " DIA CIRC CONCR  
LEN=0036 INSTALLED 2016  
021 " DIA CIRC CONCR  
LEN=0036 INSTALLED 2016  
018 " DIA CIRC CONCR  
LEN=0010 INSTALLED UNKN  
021 " DIA CIRC CONCR  
LEN=0036 INSTALLED 2016  
1 0 00076 0 00 0024+75  
LENGTH(AH 2322 BK 1830)  
018 " DIA CIRC CONCR  
LEN=0050 INSTALLED UNKN  
021 " DIA CIRC CONCR  
LEN=0036 INSTALLED 2016  
021 " DIA CIRC CONCR  
LEN=0001 INSTALLED 2016  
018 " DIA CIRC CONCR  
LEN=0050 INSTALLED UNKN  
021 " DIA CIRC CONCR  
LEN=0036 INSTALLED 2016  
021 " DIA CIRC CONCR  
LEN=0036 INSTALLED 2016  
021 " DIA CIRC CONCR  
LEN=0024 INSTALLED 2016  
018 " DIA CIRC CONCR  
LEN=0050 INSTALLED UNKN  
SIGN: CANTILEVER  
BMSID 02/0051/0450/0661  
WEST CARSON ST  
(SR3106 SEG 0010/0000)  
(SR3106 SEG 0011/0000)  
018 " DIA CIRC CONCR  
LEN=0050 INSTALLED UNKN  
1 0 00076 0 00 0009+23  
NC WEST CARSON ST  
WEST CARSON ST  
(SRO837 SEG 0600/0604)  
MFC BEGIN = B  
LTH AH 001830 BK 000100



DIR: N TOTAL LEN: 36.696 MI. DIST: 11-1 SR: 51  
LEFT MUN: PITTSBURGH C RIGHT MUN: PITTSBURGH C

(SR0019 SEG 0231/0000) 0431/0816

RAMP D RD  
(SR8037 SEG 0010/0517) 0431/0345

1 0 00247 0 02 0648+61 105981 FT  
LENGTH(AH 0816 BK 1924) 0431/0000

LIME ST  
(CITY) 0421/1880

LEWIS ST  
(CITY) 0421/1361

018 "DIA CIRC CONCR  
LEN=0056 INSTALLED UNKN 0421/1305

018 "DIA CIRC CONCR  
LEN=0056 INSTALLED UNKN 0421/1291

018 "DIA CIRC CONCR  
LEN=0056 INSTALLED UNKN 0421/1163

018 "DIA CIRC CONCR  
LEN=0056 INSTALLED UNKN 0421/0992

018 "DIA CIRC CONCR  
LEN=0056 INSTALLED UNKN 0421/0992

018 "DIA CIRC CONCR  
LEN=0050 INSTALLED UNKN 0421/0857

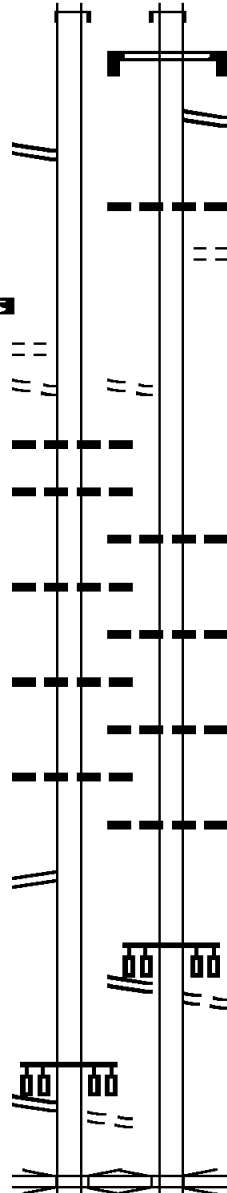
WOODRUFF JUGHANDLE RD  
(SR9402 SEG 0010/0000) 0421/0468

WOODRUFF JUGHANDLE RD  
(SR9402 SEG 0010/0305)

WOODRUFF ST  
(CITY) 0421/0182

1 0 00247 0 02 0629+75 104057 FT

PARKING LOT  
OP ID 02/7301/0000/3933



0430/1039 (SR0019 SEG 0230/0000)  
SIGN: CANTILEVER  
0430/0940 BMSID 02/0051/0430/0940  
RAMP B RD  
0430/0669 (SR8037 SEG 0750/0597)

0430/0230 012 "DIA CIRC CONCR  
LEN=0040 INSTALLED UNKN  
LIME ST  
(CITY)  
1 0 00247 0 02 0647+04  
105871 FT  
5 0430/0000 LENGTH(AH 1039 BK 1695)

0420/1315 LEWIS ST  
(CITY)

0420/1206 018 "DIA CIRC CONCR  
LEN=0050 INSTALLED UNKN

0420/0990 018 "DIA CIRC CONCR  
LEN=0050 INSTALLED UNKN

0420/0863 018 "DIA CIRC CONCR  
LEN=0040 INSTALLED UNKN

0420/0558 018 "DIA CIRC CONCR  
LEN=0050 INSTALLED UNKN

WOODRUFF JUGHANDLE RD  
(SR9402 SEG 0010/0305)

0420/0179 WOODRUFF ST  
(CITY)

104176 FT 1 0 00247 0 02 0629+75  
PARKING LOT  
OP ID 02/7301/0000/3933

DIR: N TOTAL LEN: 36.696 MI. DIST: 11-1 SR: 51  
 LEFT MUN: PITTSBURGH C RIGHT MUN: PITTSBURGH C

Stationing	Material	Length	Notes
0421/0000	018 "DIA CIRC CONCR	0420/0000	LEN=0050
0411/2176	018 "DIA CIRC CONCR	0410/2196	LEN=0050
0411/0475	018 "DIA CIRC CONCR	0410/1757	LEN=0050
		0410/1336	LEN=0050
		0410/0900	LEN=0050
		0410/0568	LEN=0050
0411/0475	018 "DIA CIRC CONCR	0410/0375	LEN=0050
		0410/0372	LEN=0050
		0410/0200	LEN=0040
		0410/0050	LEN=0040
0411/0000	012 "DIA CIRC CONCR	0410/0000	LEN=0040
		0400/2240	LEN=0040
		0400/2015	LEN=0050
		0400/1878	LEN=0050
		0400/1871	SIGN: CANTILEVER
0401/1886	018 "DIA CIRC CONCR	0400/1841	BMSID 02/0051/0400/1841
0401/1724	018 "DIA CIRC CONCR	0400/1660	LEN=0050
		0400/1580	LEN=0050
		0400/1380	LEN=0050
0401/1268	018 "DIA CIRC CONCR	0400/1175	LEN=0050
0401/1060	SIGN: CANTILEVER		
0401/0963	BMSID 02/0051/0401/1075		



EXTRACT DATE: 12/18/2023  
PRINT DATE: 12/21/2023

ROADWAY MANAGEMENT SYSTEM  
SLD COUNTY/SR - ANNUAL PRINT

PAGE NUMBER: 198  
COUNTY: ALLEGHENY

DIR: N TOTAL LEN: 36.696 MI.  
LEFT MUN: PITTSBURGH C

DIST: 11-1 SR: 51  
RIGHT MUN: PITTSBURGH C

0 0 00000 0 00 0000+00 097274 FT  
BAUSMAN ST  
(CITY)

LENGTH(AH 1370 BK 3669) 0387/0000  
018 "DIA CIRC CONCR  
LEN=0050 INSTALLED UNKN 0381/3566  
TIMBERLAND AV  
(CITY) 0381/3545

018 "DIA CIRC CONCR  
LEN=0190 INSTALLED UNKN 0381/3405

018 "DIA CIRC CONCR  
LEN=0190 INSTALLED UNKN 0381/3125  
018 "DIA CIRC CONCR  
LEN=0099 INSTALLED UNKN 0381/2530

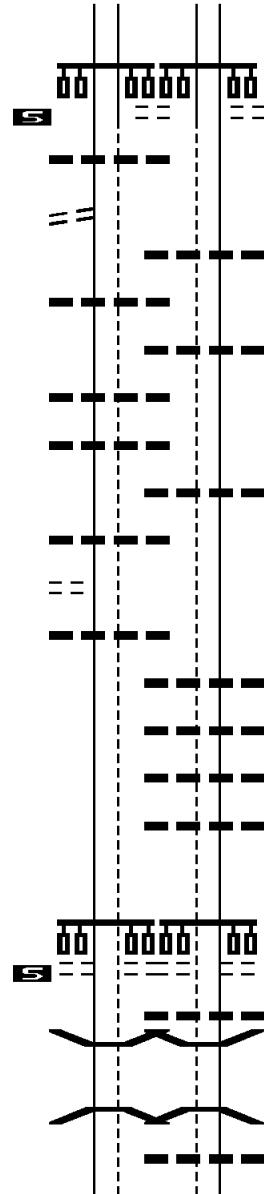
018 "DIA CIRC CONCR  
LEN=0190 INSTALLED UNKN 0381/2315  
ENSIGN AV  
(CITY) 0381/1760  
012 "H 18"W ELLIP CONC  
LEN=0190 INSTALLED UNKN 0381/1750

1 0 00247 0 01 0523+13 093605 FT  
EDGEBROOK AV  
(CITY)

LENGTH(AH 3669 BK 2263) 0381/0000

BMS EN 02/0051/0370/1907 0371/1987  
1 0 00247 0 01 0519+72  
SAW MILL RUN  
BMSBG 02/0051/0370/1907 0371/1937

018 "DIA CIRC CONCR



097383 FT 0 0 00000 0 00 0000+00  
BAUSMAN ST  
(CITY)

0386/0000 LENGTH(AH 1405 BK 3669)

0380/3440 012 "DIA CIRC CONCR  
LEN=0156 INSTALLED UNKN

0380/3151 024 "DIA CIRC CONCR  
LEN=0050 INSTALLED UNKN

0380/2350 012 "DIA CIR PLASTIC  
LEN=0340 INSTALLED UNKN

0380/1515 018 "DIA CIRC CONCR  
LEN=0050 INSTALLED UNKN  
0380/1169 018 "DIA CIRC CONCR  
LEN=0050 INSTALLED UNKN  
0380/0933 018 "DIA CIRC CONCR  
LEN=0050 INSTALLED UNKN  
0380/0780 018 "DIA CIRC CONCR  
LEN=0050 INSTALLED UNKN

093714 FT 1 0 00247 0 01 0523+13  
EDGEBROOK AV  
(CITY)

0380/0000 LENGTH(AH 3669 BK 2267)

0370/2240 018 "DIA CIRC CONCR  
0370/1957 LEN=0050 INSTALLED UNKN  
BMS EN 02/0051/0370/1907  
1 0 00247 0 01 0519+72  
SAW MILL RUN  
0370/1907 BMSBG 02/0051/0370/1907  
0370/1550 012 "DIA CIRC CONCR  
LEN=0099 INSTALLED UNKN

DIR: N TOTAL LEN: 36.696 MI. DIST: 11-1 SR: 51  
 LEFT MUN: PITTSBURGH C RIGHT MUN: PITTSBURGH C

LEN=0050	INSTALLED UNKN	0371/1550	---	---					
GOFF ST									
(CITY)		0371/1345	==	==	0370/1340			GOFF ST	
018 "DIA	CIRC CONCR							(CITY)	
LEN=0050	INSTALLED UNKN	0371/1240	---	---					
LEVEL WY									
(CITY)		0371/1196	==	==	0370/1140			LEVEL WY	
MOREDALE ST								(CITY)	
(CITY)		0371/0865	==	==	0370/0870			MOREDALE ST	
018 "DIA	CIRC CONCR							(CITY)	
LEN=0050	INSTALLED UNKN	0371/0790	---	---					
018 "DIA	CIRC CONCR								
LEN=0099	INSTALLED UNKN	0371/0541	---	---					
1 0 00247	0 01 0502+35	091342 FT			091447 FT	1 0 00247	0 01 0502+39		
WHITED ST								WHITED ST	
(CITY)								(CITY)	
COLERAIN ST								COLERAIN ST	
(CITY)								(CITY)	
LENGTH(AH 2263	BK 0722)	0371/0000	5	5	0370/0000	5	5	LENGTH(AH 2267	BK 0739)
018 "DIA	CIRC CONCR								
LEN=0050	INSTALLED UNKN	0361/0650	---	---					
BMSBG 02/0051/0360/0568		0361/0648							
PAT OH 9203									
OP ID 02/7301/0000/9203		0361/0598							
1 0 00247	0 01 0499+16								
SAW MILL RUN									
BMSBG 02/0051/0360/0568		0361/0588							
					0360/0701	BMSBG 02/0051/0360/0568			
						PAT OH 9203			
					0360/0656	OP ID 02/7301/0000/9203			
						1 0 00247	0 01 0499+16		
						SAW MILL RUN			
					0360/0641	BMSBG 02/0051/0360/0568			
						NOBLES LN			
					0360/0345	(CITY)			
NOBLES LN		0361/0324	==	==					
(CITY)									
018 "DIA	CIRC CONCR								
LEN=0050	INSTALLED UNKN	0361/0320	---	---					
018 "DIA	CIRC CONCR								
LEN=0050	INSTALLED UNKN	0361/0110	---	---					
1 0 00247	0 01 0492+54	090620 FT			090708 FT	1 0 00247	0 01 0492+44		
ANSONIA PL								ANSONIA PL	
(CITY)								(CITY)	
LENGTH(AH 0722	BK 3003)	0361/0000	5	5	0360/0000	5	5	LENGTH(AH 0739	BK 3049)
018 "DIA	CIRC CONCR							018 "DIA	CIRC CONCR
LEN=0050	INSTALLED UNKN	0351/3003	---	---	0350/3049			LEN=0050	INSTALLED UNKN
								012 "DIA	CIRC CONCR
					0350/2700			LEN=0040	INSTALLED UNKN
								MIDWOOD AV	





EXTRACT DATE: 12/18/2023  
PRINT DATE: 12/21/2023

ROADWAY MANAGEMENT SYSTEM  
SLD COUNTY/SR - ANNUAL PRINT

PAGE NUMBER: 195  
COUNTY: ALLEGHENY

DIR: N TOTAL LEN: 36.696 MI.  
LEFT MUN: PITTSBURGH C

DIST: 11-1 SR: 51  
RIGHT MUN: PITTSBURGH C

SR 9120 CONNECTOR RD  
(SR9120 SEG 0010/0966)

LIBRARY RD  
(SR0088 SEG 0170/2302)  
LENGTH(AH 1692 BK 1710) 0341/0000

FROM 0088/0170 SH  
(CONN)  
HILLVIEW ST  
(CITY) 0331/1600

BMSEN 02/0051/0330/1324 0331/1364

0 0 00000 0 00 0000+00  
WEYMAN RUN  
BMSBG 02/0051/0330/1324 0331/1324  
018 "DIA CIRC CONCR  
LEN=0095 INSTALLED UNKN 0331/1245

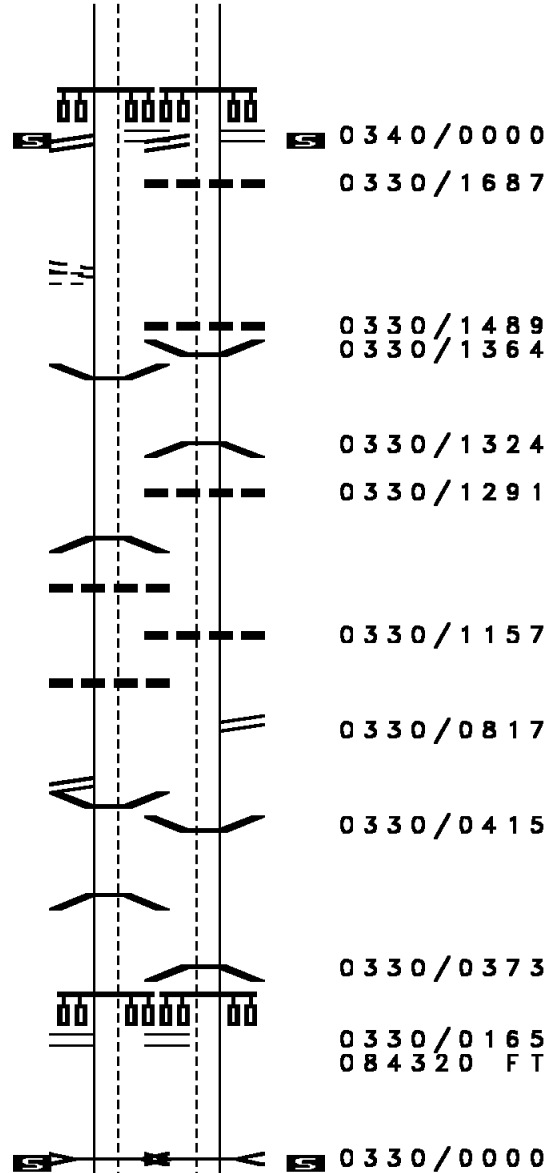
018 "DIA CIRC CONCR  
LEN=0095 INSTALLED UNKN 0331/1025

FAIRHAVEN RD  
(SR9115 SEG 0010/0000) 0331/0678  
BMSEN 02/0051/0330/0395 0331/0390

1 0 00330 0 06 0785+92  
WEYMAN RUN  
BMSBG 02/0051/0330/0395 0331/0348

STEWART AV  
(SR3035 SEG 0030/1136) 0331/0117  
1 0 00330 0 06 0785+92 084215 FT

WEYMAN RUN  
STRUCTURE LENGTH 16 FT  
BMSID 02/0051/0330/0000  
LENGTH(AH 1710 BK 2141) 0331/0000



SR 9120 CONNECTOR RD  
(SR9120 SEG 0010/0966)

LIBRARY RD  
(SR0088 SEG 0170/2302)  
LENGTH(AH 1641 BK 1698)  
018 "DIA CIRC CONCR  
LEN=0050 INSTALLED UNKN

018 "DIA CIRC CONCR  
LEN=0050 INSTALLED UNKN  
BMSEN 02/0051/0330/1324

1 0 00330 0 06 0798+69  
WEYMAN RUN  
BMSBG 02/0051/0330/1324  
018 "DIA CIRC CONCR  
LEN=0050 INSTALLED UNKN

018 "DIA CIRC CONCR  
LEN=0050 INSTALLED UNKN

SR 9120 CONNECTOR RD  
(SR9120 SEG 0010/0000)

BMSEN 02/0051/0330/0395

1 0 00330 0 06 0785+92  
WEYMAN RUN  
BMSBG 02/0051/0330/0395  
STEWART AV  
(SR3035 SEG 0030/1136)

1 0 00330 0 06 0785+92  
WEYMAN RUN  
STRUCTURE LENGTH 16 FT  
BMSID 02/0051/0330/0000  
LENGTH(AH 1698 BK 2115)  
018 "DIA CIRC CONCR

DIR: N TOTAL LEN: 36.696 MI. DIST: 11-1 SR: 51  
 LEFT MUN: PITTSBURGH C RIGHT MUN: PITTSBURGH C

Location	Stationing	Material	Length	Status	Notes
PITTSBURGH					0320/2040 LEN=0050 INSTALLED UNKN
WHITEHALL B	0321/1750				0320/1750 PITTSBURGH WHITEHALL B
018 "DIA CIRC CONCR					
LEN=0095 INSTALLED UNKN	0321/1720				
STEWART AV (BORO)	0321/1424				
					0320/1352 STEWART AV (BORO)
018 "DIA CIRC CONCR					
LEN=0095 INSTALLED UNKN	0321/1230				
018 "DIA CIRC CONCR					
LEN=0095 INSTALLED UNKN	0321/0925				
018 "DIA CIRC CONCR					
LEN=0095 INSTALLED UNKN	0321/0610				0320/0689 018 "DIA CIRC CONCR LEN=0050 INSTALLED UNKN
081 "DIA CIRC CONCR					
LEN=0095 INSTALLED UNKN	0321/0270				0320/0375 018 "DIA CIRC CONCR LEN=0050 INSTALLED UNKN
WHITEHALL BRENTWOOD B	0321/0040				0320/0040 WHITEHALL BRENTWOOD B
018 "DIA CIRC CONCR					
LEN=0099 INSTALLED UNKN	0321/0030				
1 0 00330 0 06 0764+21 082074 FT					082205 FT 1 0 00330 0 06 0764+56
LENGTH(AH 2141 BK 2618)	0321/0000				0320/0000 LENGTH(AH 2115 BK 2654)
018 "DIA CIRC CONCR					
LEN=0095 INSTALLED UNKN	0311/2571				
018 "DIA CIRC CONCR					
LEN=0095 INSTALLED UNKN	0311/2231				
018 "DIA CIRC CONCR					
LEN=0095 INSTALLED UNKN	0311/1943				
GREENLEE RD (BORO)	0311/1915				
					0310/1928 GREENLEE RD (BORO)
GREENLEE RD (BORO)	0311/1836				
					0310/1855 GREENLEE RD (BORO)
018 "DIA CIRC CONCR					
LEN=0040 INSTALLED UNKN	0311/1377				

DIR: N TOTAL LEN: 36.696 MI. DIST: 11-1 SR: 51  
 LEFT MUN: BRENTWOOD B RIGHT MUN: BRENTWOOD B

1 0 00330 0 06 0738+46 079456 FT  
 MARYLEA AV  
 (BORO)  
 DELCO RD  
 (BORO)

LENGTH(AH 2618 BK 3628) 0311/0000  
 018 "DIA CIRC CONCR  
 LEN=0185 INSTALLED UNKN 0301/3535

018 "DIA CIRC CONCR  
 LEN=0185 INSTALLED UNKN 0301/3340

018 "DIA CIRC CONCR  
 LEN=0185 INSTALLED UNKN 0301/3077

018 "DIA CIRC CONCR  
 LEN=0050 INSTALLED UNKN 0301/2825  
 TOWN SQUARE WY  
 (BORO)

018 "DIA CIRC CONCR  
 LEN=0050 INSTALLED UNKN 0301/2744

018 "DIA CIRC CONCR  
 LEN=0099 INSTALLED UNKN 0301/2575  
 018 "DIA CIRC CONCR  
 LEN=0099 INSTALLED UNKN 0301/2340  
 OLD CLAIRTON RD  
 (BORO)

BROWNSVILLE RD  
 (BORO)  
 BROWNSVILLE RD  
 (BORO)

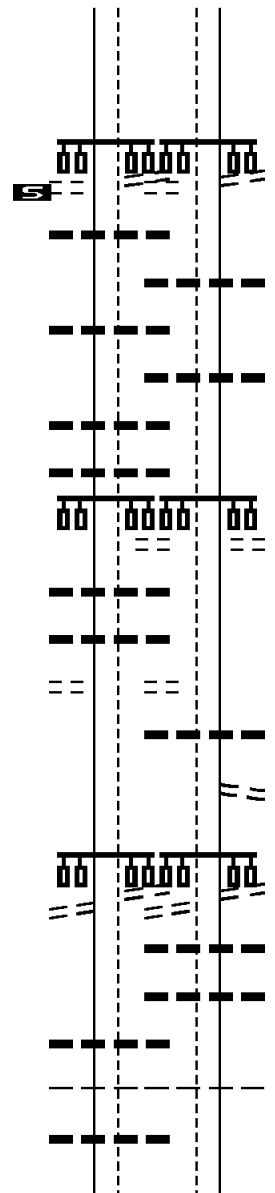
0301/0990

018 "DIA CIRC CONCR  
 LEN=0050 INSTALLED UNKN 0301/0410

BRENTWOOD  
 WHITEHALL B 0301/0371

018 "DIA CIRC CONCR  
 LEN=0050 INSTALLED UNKN 0301/0160

1 0 00330 0 06 0702+21 075828 FT  
 STILLEY RD



079551 FT 1 0 00330 0 06 0738+46  
 MARYLEA AV  
 (BORO)  
 DELCO RD  
 (BORO)

0310/0000 LENGTH(AH 2654 BK 3616)  
 018 "DIA CIRC CONCR  
 LEN=0075 INSTALLED UNKN

0300/3406 018 "DIA CIRC CONCR  
 LEN=0075 INSTALLED UNKN

0300/3147 018 "DIA CIRC CONCR  
 LEN=0070 INSTALLED UNKN

TOWN SQUARE WY  
 (BORO)

0300/2714

0300/2110 OLD CLAIRTON RD  
 (BORO)

0300/1662 018 "DIA CIRC CONCR  
 LEN=0065 INSTALLED UNKN

0300/1109 LC TO BROWNSVILLE RD  
 (CONN)

BROWNSVILLE RD  
 (BORO)

BROWNSVILLE RD  
 (BORO)

0300/1023 018 "DIA CIRC CONCR  
 LEN=0050 INSTALLED UNKN

0300/0542 018 "DIA CIRC CONCR  
 LEN=0070 INSTALLED UNKN

0300/0430 018 "DIA CIRC CONCR  
 LEN=0070 INSTALLED UNKN

0300/0262 BRENTWOOD  
 WHITEHALL B

075935 FT 1 0 00330 0 06 0702+11  
 STILLEY RD

EXTRACT DATE: 12/18/2023  
PRINT DATE: 12/21/2023

ROADWAY MANAGEMENT SYSTEM  
SLD COUNTY/SR - ANNUAL PRINT

PAGE NUMBER: 192  
COUNTY: ALLEGHENY

DIR: N TOTAL LEN: 36.696 MI.  
LEFT MUN: WHITEHALL B

DIST: 11-1 SR: 51  
RIGHT MUN: WHITEHALL B

(SR3046 SEG 0010/0000)  
LENGTH(AH 3628 BK 3701) 0301/0000

024 "DIA CIRC CONCR  
LEN=0045 INSTALLED UNKN 0291/3455  
018 "DIA CIRC CONCR  
LEN=0045 INSTALLED UNKN 0291/3220

018 "DIA CIRC CONCR  
LEN=0045 INSTALLED UNKN 0291/2070  
018 "DIA CIRC CONCR  
LEN=0045 INSTALLED UNKN 0291/1890  
GLEN ELM DR  
(BORO)

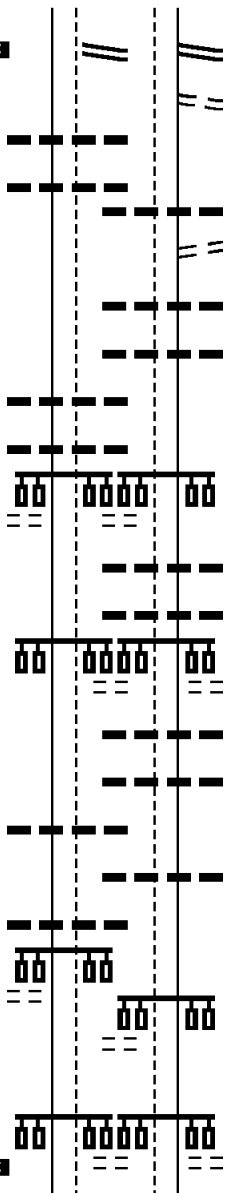
BEALL DR  
(BORO)

018 "DIA CIRC CONCR  
LEN=0050 INSTALLED UNKN 0291/0560

018 "DIA CIRC CONCR  
LEN=0050 INSTALLED UNKN 0291/0320  
BOROUGH PARK DR  
(BORO)

1 0 00330 0 06 0667+53 072127 FT  
NURNBERGER DR  
(BORO)

LENGTH(AH 3701 BK 2695) 0291/0000



(SR3046 SEG 0010/0000)  
LENGTH(AH 3616 BK 3672)  
0290/0000 OLD CLAIRTON RD  
(BORO)

0290/3490  
0290/3229 018 "DIA CIRC CONCR  
LEN=0065 INSTALLED UNKN  
0290/3005 OLD CLAIRTON RD  
(BORO)  
0290/2636 018 "DIA CIRC CONCR  
LEN=0050 INSTALLED UNKN  
0290/2118 018 "DIA CIRC CONCR  
LEN=0065 INSTALLED UNKN

GLEN ELM DR  
(BORO)  
0290/1865  
0290/1842 018 "DIA CIRC CONCR  
LEN=0065 INSTALLED UNKN  
0290/1411 018 "DIA CIRC CONCR  
LEN=0065 INSTALLED UNKN  
BEALL DR  
(BORO)

0290/1398  
0290/1121 018 "DIA CIRC CONCR  
LEN=0100 INSTALLED UNKN  
0290/0678 018 "DIA CIRC CONCR  
LEN=0065 INSTALLED UNKN

0290/0380 018 "DIA CIRC CONCR  
LEN=0050 INSTALLED UNKN

BOROUGH PARK DR  
(BORO)  
0290/0061 1 0 00330 0 06 0665+25  
072263 FT NURNBERGER DR  
(BORO)

LENGTH(AH 3672 BK 2653) 0290/0000  
CLAIRTON AV

DIR: N TOTAL LEN: 36.696 MI. DIST: 11-1 SR: 51  
 LEFT MUN: WHITEHALL B RIGHT MUN: WHITEHALL B

(BORO)	0281/2525			0280/2411 (BORO)
				BR STREETS R
BR STREETS R				STRUCTURE LENGTH 12 FT
STRUCTURE LENGTH 12 FT				BMSID 02/0051/0280/2130
BMSID 02/0051/0280/2130	0281/2285			0280/2163
				MAXWELL DR
MAXWELL DR				(BORO)
(BORO)	0281/1930			0280/1880
018 "DIA CIRC CONCR				
LEN=0050 INSTALLED UNKN	0281/1622			0280/1356
				018 "DIA CIRC CONCR
018 "DIA CIRC CONCR				LEN=0065 INSTALLED UNKN
LEN=0050 INSTALLED UNKN	0281/1360			
018 "DIA CIRC CONCR				
LEN=0050 INSTALLED UNKN	0281/1085			
				0280/0272
				WHITEHALL
				BALDWIN B
				STREETS RUN RD
				(SR2046 SEG 0030/0000)
				0280/0253
				STREETS RUN RD
				(SR2046 SEG 0030/0000)
018 "DIA CIRC CONCR				
LEN=0040 INSTALLED UNKN	0281/0330			
STREETS RUN RD				
(SR2046 SEG 0030/0000)				
STREETS RUN RD				
(SR2046 SEG 0030/0000)	0281/0295			
1 0 00330 0 06 0638+26				
069432 FT				
LEECH DR				
(BORO)				
WHITEHALL				
BALDWIN B				
LENGTH(AH 2695 BK 3067)	0281/0000			069610 FT
				1 0 00330 0 06 0638+30
				0280/0000
				LENGTH(AH 2653 BK 3117)
				READSHAW WY
				(BORO)
				0270/3064
BRENTVIEW RD				(BORO)
(BORO)				0270/2495
	0271/2493			BRENTVIEW RD
				(BORO)
GRACE ST				0270/2340
(BORO)				GRACE ST
	0271/2320			(BORO)
018 "DIA CIRC CONCR				
LEN=0050 INSTALLED UNKN	0271/1950			

DIR: N TOTAL LEN: 36.696 MI. DIST: 11-1 SR: 51  
 LEFT MUN: BALDWIN B RIGHT MUN: BALDWIN B

Stationing	Description	Stationing	Description
0271/1875	IRWIN DR (BORO)	0270/1895	IRWIN DR (BORO)
0271/1730	018 "DIA CIRC CONCR LEN=0050 INSTALLED UNKN FIDELITY DR (BORO)	0270/1801	015 "DIA CIRC CONCR LEN=0050 INSTALLED UNKN
0271/1510		0270/1530	FIDELITY DR (BORO)
0271/1440	018 "DIA CIRC CONCR LEN=0050 INSTALLED UNKN CSX RAIL TRANSPORTATION OVERPASS IS RR X-ING	0270/1451	DRAINAGE STRUCTURE LENGTH 29 FT BMSID 02/0051/0270/1451
0271/1190	RAMP CC RD (SR8084 SEG 0500/0000)	0270/1188	CSX RAIL TRANSPORTATION OVERPASS IS RR X-ING
0271/0830	RAMP C RD (SR8084 SEG 0510/0361)		
0271/0695	018 "DIA CIRC CONCR LEN=0050 INSTALLED UNKN	0270/0690	RAMP B RD (SR8084 SEG 0750/0382)
0271/0640	BALDWIN PLEASANT HILLS B	0270/0650	RAMP BB RD (SR8084 SEG 0760/0000)
0271/0512	BMSEN 02/0051/0270/0445	0270/0638	BALDWIN PLEASANT HILLS B
0271/0440	SR 2040 LEBANON CHURCH BMSBG 02/0051/0270/0445	0270/0517	BMSEN 02/0051/0270/0445
0271/0265	018 "DIA CIRC CONCR LEN=0050 INSTALLED UNKN	0270/0445	SR 2040 LEBANON CHURCH BMSBG 02/0051/0270/0445
0271/0205	RAMP DD RD (SR8084 SEG 0260/0000)	0270/0335	RAMP A RD (SR8084 SEG 0020/0329)
0271/0140	RAMP D RD (SR8084 SEG 0250/0397)	0270/0290	RAMP AA RD (SR8084 SEG 0010/0000)
0271/0005	018 "DIA CIRC CONCR LEN=0050 INSTALLED UNKN	0270/0090	018 "DIA CIRC CONCR LEN=0060 INSTALLED UNKN
066493 FT	OLD CLAIRTON RD (CNTY)		
	OLD LEBANON CHURCH RD		OLD CLAIRTON RD (CNTY)
			OLD LEBANON CHURCH RD

DIR: N TOTAL LEN: 36.696 MI. DIST: 11-1 SR: 51  
 LEFT MUN: PLEASANT HILLS B RIGHT MUN: PLEASANT HILLS B

(CNTY)

LENGTH(AH 3067 BK 2747) 0271/0000  
 018 "DIA CIRC CONCR  
 LEN=0050 INSTALLED UNKN 0261/2700

PLEASANT HILLS BL (BORO) 0261/1790

018 "DIA CIRC CONCR  
 LEN=0050 INSTALLED UNKN 0261/1440  
 GLENBURN DR (BORO)

018 "DIA CIRC CONCR  
 LEN=0050 INSTALLED UNKN 0261/1380

018 "DIA CIRC CONCR  
 LEN=0050 INSTALLED UNKN 0261/0800

018 "DIA CIRC CONCR  
 LEN=0050 INSTALLED UNKN 0261/0510

018 "DIA CIRC CONCR  
 LEN=0050 INSTALLED UNKN 0261/0390

018 "DIA CIRC CONCR  
 LEN=0050 INSTALLED UNKN 0261/0210

1 0 00330 0 05 0536+04 063618 FT  
 LENGTH(AH 2747 BK 2696) 0261/0000

PLEASANT HILLS BL (BORO) 0251/2589

018 "DIA CIRC CONCR  
 LEN=0178 INSTALLED UNKN 0251/2230

018 "DIA CIRC CONCR  
 LEN=0178 INSTALLED UNKN 0251/2080

018 "DIA CIRC CONCR  
 LEN=0050 INSTALLED UNKN 0251/1900

CENTURY III MALL ENT RD (PRDR) 0251/1520

018 "DIA CIRC CONCR  
 LEN=0040 INSTALLED UNKN 0251/1410

018 "DIA CIRC CONCR  
 LEN=0050 INSTALLED UNKN 0251/1269

018 "DIA CIRC CONCR  
 LEN=0050 INSTALLED UNKN 0251/1230

018 "DIA CIRC CONCR  
 LEN=0050 INSTALLED UNKN 0251/1130

(CNTY)

0270/0000 LENGTH(AH 3117 BK 2618)

0260/1695 PLEASANT HILLS BL (BORO)

0260/1309 GLENBURN DR (BORO)

063875 FT 1 0 00330 0 05 0536+14  
 0260/0000 LENGTH(AH 2618 BK 2857)

0250/1560 CENTURY III MALL ENT RD (PRDR)

018 "DIA CIRC CONCR



DIR: N TOTAL LEN: 36.696 MI. DIST: 11-1 SR: 51  
 LEFT MUN: PLEASANT HILLS B RIGHT MUN: PLEASANT HILLS B

018 "DIA CIRC CONCR LEN=0050 INSTALLED UNKN	0251/0950	0250/1005	LEN=0050 INSTALLED UNKN
018 "DIA CIRC CONCR LEN=0050 INSTALLED UNKN	0251/0795	0250/0939	018 "DIA CIRC CONCR LEN=0050 INSTALLED UNKN
CENTURY III MALL DR (PRDR)	0251/0770	0250/0805	CENTURY III MALL DR (PRDR)
018 "DIA CIRC CONCR LEN=0050 INSTALLED UNKN	0251/0630		
018 "DIA CIRC CONCR LEN=0050 INSTALLED UNKN	0251/0450		
018 "DIA CIRC CONCR LEN=0040 INSTALLED UNKN	0251/0010		
1 0 00330 0 05 0508+73 060922 FT (APRA) CENTURY III MALL FRED FIORE DR (BORO) CENTURY III MALL DR (PRDR)		061018 FT	1 0 00330 0 05 0508+64 (APRA) CENTURY III MALL FRED FIORE DR (BORO) CENTURY III MALL DR (PRDR)
LENGTH(AH 2696 BK 2291)	0251/0000	0250/0000	LENGTH(AH 2857 BK 2206)
018 "DIA CIRC CONCR LEN=0230 INSTALLED UNKN	0241/1900		
018 "DIA CIRC CONCR LEN=0060 INSTALLED UNKN	0241/1385	0240/1385	018 "DIA CIRC CONCR LEN=0050 INSTALLED UNKN
SOUTHLAND MALL RD (PRDR)	0241/1159		SOUTHLAND MALL RD (PRDR)
018 "DIA CIRC CONCR LEN=0050 INSTALLED UNKN	0241/1095	0240/1049	
018 "DIA CIRC CONCR LEN=0050 INSTALLED UNKN	0241/0925		
SOUTHLAND MALL RD (PRDR)	0241/0764	0240/0655	SOUTHLAND MALL RD (PRDR)
018 "DIA CIRC CONCR LEN=0050 INSTALLED UNKN	0241/0625		
		0240/0317	018 "DIA CIRC CONCR LEN=0050 INSTALLED UNKN

DIR: N TOTAL LEN: 36.696 MI. DIST: 11-1 SR: 51  
LEFT MUN: PLEASANT HILLS B RIGHT MUN: PLEASANT HILLS B

Stationing	Material	Length	Notes
0241+00.00	018 "DIA CIRC CONCR	0241/0277	INSTALLED UNKN
0241+00.00	1 0 00330 0 05 0485+40	058812 FT	0240/0000
0241+00.00	LENGTH(AH 2291 BK 1883)	0241/0000	0240/0000
0231+18.45	018 "DIA CIRC CONCR	0231/1845	INSTALLED UNKN
0231+16.75	BRUCETON RD (BORO)	0231/1675	
0231+16.12	018 "DIA CIRC CONCR	0231/1612	INSTALLED UNKN
0231+10.70	018 "DIA CIRC CONCR	0231/1070	INSTALLED UNKN
0231+00.00	1 0 00330 0 05 0466+57	056748 FT	0231/0000
0231+00.00	LENGTH(AH 1883 BK 2215)	0231/0000	0230/0000
0221+22.15	018 "DIA CIRC CONCR	0221/2195	INSTALLED UNKN
0221+16.25	018 "DIA CIRC CONCR	0221/1625	INSTALLED UNKN
0221+11.75	BMSBN 02/0051/0220/1065	0221/1175	
0221+11.47	1 0 00330 0 05 0455+46		
0221+11.47	LEWIS RUN		
0221+11.47	BMSBG 02/0051/0220/1065	0221/1147	
0221+10.49	LINDSAY-SNYDER RD (BORO)	0221/1049	
0221+09.93	LEWIS RUN RD (SR2032 SEG 0010/0000)	0221/0993	
0221+09.93	FROM LINDSAY-SNYDER RD (BORO)		
0230+19.00	018 "DIA CIRC CONCR	0230/1900	INSTALLED UNKN
0230+16.78	018 "DIA CIRC CONCR	0230/1678	INSTALLED UNKN
0230+16.15	BRUCETON RD (BORO)	0230/1615	
0230+00.00	056882 FT	0230/0000	0230/0000
0230+00.00	LENGTH(AH 1930 BK 2171)		
0220+16.93	018 "DIA CIRC CONCR	0220/1693	INSTALLED UNKN
0220+11.24	018 "DIA CIRC CONCR	0220/1124	INSTALLED UNKN
0220+10.93	BMSBN 02/0051/0220/1065	0220/1093	
0220+10.65	1 0 00330 0 05 0455+46		
0220+10.65	LEWIS RUN		
0220+10.65	BMSBG 02/0051/0220/1065	0220/1065	
0220+10.50	FROM 2032/0010 SH (CONN)	0220/1050	
0220+10.47	018 "DIA CIRC CONCR	0220/1047	INSTALLED UNKN
0220+10.47	LINDSAY-SNYDER RD (BORO)		
0220+09.75	LEWIS RUN RD (SR2032 SEG 0010/0000)	0220/0975	
	018 "DIA CIRC CONCR		

DIR: N TOTAL LEN: 36.696 MI. DIST: 11-1 SR: 51  
 LEFT MUN: PLEASANT HILLS B RIGHT MUN: PLEASANT HILLS B

					0220/0864	LEN=0010	INSTALLED	UNKN
						018 "DIA	CIRC	CONCR
					0220/0745	LEN=0010	INSTALLED	UNKN
						018 "DIA	CIRC	CONCR
					0220/0613	LEN=0010	INSTALLED	UNKN
						018 "DIA	CIRC	CONCR
					0220/0484	LEN=0010	INSTALLED	UNKN
BMS	EN	02/0051/0220/0325	0221/0468					
1	0	00330	0	05	0448+31			
LEWIS	RUN							
BMS	BG	02/0051/0220/0325	0221/0442					
					0220/0351	BMS	EN	02/0051/0220/0325
						1	0	00330
						0	05	0448+31
						LEWIS	RUN	
					0220/0325	BMS	BG	02/0051/0220/0325
018	"	DIA	CIRC	CONCR				
LEN=	0050	INSTALLED	UNKN	0221/0137				
1	0	00330	0	05	0444+33	054533	FT	
LENGTH(AH	2215	BK	2804)	0221/0000				
018	"	DIA	CIRC	CONCR				
LEN=	0045	INSTALLED	UNKN	0211/2705				
018	"	DIA	CIRC	CONCR				
LEN=	0045	INSTALLED	UNKN	0211/2540				
					0210/2575	018	"	DIA
						LEN=	0010	INSTALLED
						UNKN		
PLEASANT	HILLS				0210/2534	PLEASANT	HILLS	
JEFFERSON	HILLS	B	0211/2491			JEFFERSON	HILLS	B
036	"	DIA	CIRC	CONCR				
LEN=	0045	INSTALLED	UNKN	0211/2380				
018	"	DIA	CIRC	CONCR				
LEN=	0140	INSTALLED	UNKN	0211/2105				
					0210/2004	018	"	DIA
						LEN=	0010	INSTALLED
						UNKN		
018	"	DIA	CIRC	CONCR				
LEN=	0135	INSTALLED	UNKN	0211/1835				
018	"	DIA	CIRC	CONCR				
LEN=	0135	INSTALLED	UNKN	0211/1712				
018	"	DIA	CIRC	CONCR				
LEN=	0050	INSTALLED	UNKN	0211/1590				
					0210/1518	018	"	DIA
						LEN=	0010	INSTALLED
						UNKN		
018	"	DIA	CIRC	CONCR				
LEN=	0050	INSTALLED	UNKN	0211/1468				
018	"	DIA	CIRC	CONCR				
LEN=	0045	INSTALLED	UNKN	0211/1340				
018	"	DIA	CIRC	CONCR				
LEN=	0045	INSTALLED	UNKN	0211/1220				
018	"	DIA	CIRC	CONCR				
LEN=	0045	INSTALLED	UNKN	0211/0885				
COAL	VALLEY	RD						

EXTRACT DATE: 12/18/2023  
PRINT DATE: 12/21/2023

ROADWAY MANAGEMENT SYSTEM  
SLD COUNTY/SR - ANNUAL PRINT

PAGE NUMBER: 185  
COUNTY: ALLEGHENY

DIR: N TOTAL LEN: 36.696 MI.  
LEFT MUN: JEFFERSON HILLS B

DIST: 11-1 SR: 51  
RIGHT MUN: JEFFERSON HILLS B

(CNTY)  
COAL VALLEY RD  
(CNTY)

BMS EN 02/0051/0210/0628 0211/0825  
1 0 00330 0 05 0421+74 0211/0609  
LEWIS RUN  
BMSBG 02/0051/0210/0628 0211/0580

LEWIS RUN RD  
(BORO) 0211/0256

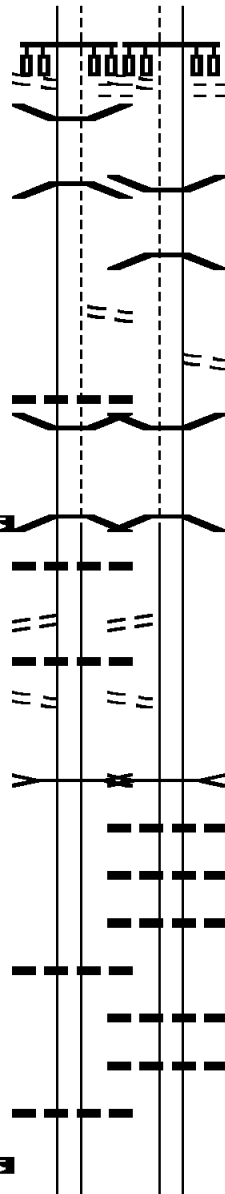
018 "DIA CIRC CONCR  
LEN=0045 INSTALLED UNKN 0211/0222  
BMS EN 02/0051/0210/0000 0211/0030  
1 0 00330 0 05 0415+88 051729 FT  
LEWIS RUN  
BMSBG 02/0051/0210/0000  
LENGTH(AH 2804 BK 1728) 0211/0000

018 "DIA CIRC CONCR  
LEN=0050 INSTALLED UNKN 0201/1658  
ELLIOT DR  
(BORO) 0201/1640  
018 "DIA CIRC CONCR  
LEN=0050 INSTALLED UNKN 0201/1550  
ELLIOT DR  
(BORO) 0201/1455

LEWIS RUN  
STRUCTURE LENGTH 23 FT  
BMSID 02/0051/0200/1015 0201/0990

018 "DIA CIRC CONCR  
LEN=0050 INSTALLED UNKN 0201/0360

018 "DIA CIRC CONCR  
LEN=0099 INSTALLED UNKN 0201/0010  
1 0 00330 0 05 0386+63 050001 FT  
LENGTH(AH 1728 BK 1269) 0201/0000



(CNTY)  
COAL VALLEY RD  
(CNTY)

0210/0866

0210/0657

0210/0628

0210/0209

0210/0030  
051780 FT

0210/0000

0200/1652

0200/1455

0200/1041

0200/0735

0200/0557

0200/0375

0200/0196

0200/0080

050076 FT

0200/0000

BMS EN 02/0051/0210/0628  
1 0 00330 0 05 0421+74  
LEWIS RUN  
BMSBG 02/0051/0210/0628

LEWIS RUN RD  
(BORO)

BMS EN 02/0051/0210/0000  
1 0 00330 0 05 0415+88  
LEWIS RUN  
BMSBG 02/0051/0210/0000  
LENGTH(AH 2931 BK 1704)

ELLIOT DR  
(BORO)

ELLIOT DR  
(BORO)

LEWIS RUN  
STRUCTURE LENGTH 23 FT  
BMSID 02/0051/0200/1015  
018 "DIA CIRC CONCR  
LEN=0045 INSTALLED UNKN  
018 "DIA CIRC CONCR  
LEN=0045 INSTALLED UNKN  
030 "DIA CIRC CONCR  
LEN=0045 INSTALLED UNKN

018 "DIA CIRC CONCR  
LEN=0045 INSTALLED UNKN  
018 "DIA CIRC CONCR  
LEN=0045 INSTALLED UNKN

1 0 00330 0 05 0386+63  
LENGTH(AH 1704 BK 1296)  
018 "DIA CIRC CONCR





DIR: N TOTAL LEN: 36.696 MI. DIST: 11-1 SR: 51  
LEFT MUN: JEFFERSON HILLS B RIGHT MUN: JEFFERSON HILLS B

018 "DIA CIRC CONCR LEN=0050 INSTALLED UNKN 0161/1160	---	---	0160/1102	018 "DIA CIRC CONCR LEN=0050 INSTALLED UNKN
018 "DIA CIRC CONCR LEN=0099 INSTALLED UNKN 0161/0920	---	---		
RETAINING WALL BMSID 02/0051/0161/0838 0161/0838	---	---		
(APRA) DICK CORP NC CLAIRTON BL DICK CORP DR (BORO) PETERS CREEK RD (BORO)				(APRA) DICK CORP DICK CORP DR (BORO) PETERS CREEK RD (BORO)
	0161/0823	---	0160/0853 NC CLAIRTON BL	
BMSEN 02/0051/0160/0705 0161/0757	---	---	0160/0794	BMSEN 02/0051/0160/0705
018 "DIA CIRC CONCR LEN=0050 INSTALLED UNKN 0161/0733	---	---		
1 0 00330 0 05 0315+95 PETERS CREEK				1 0 00330 0 05 0315+95 PETERS CREEK
BMSBG 02/0051/0160/0705 0161/0668	---	---	0160/0705	BMSBG 02/0051/0160/0705
PA TPK (TOLL 43) OP ID 02/7043/9900/5291 0161/0456	---	---		
(AAR 472956M)#TRKS 02 0161/0324	---	---	0160/0485	PA TPK (TOLL 43) OP ID 02/7043/9900/5291
018 "DIA CIRC CONCR LEN=0103 INSTALLED UNKN 0161/0290	---	---	0160/0354	(AAR 472956M)#TRKS 02
BRICKYARD RD (BORO) 0161/0254	---	---		BRICKYARD RD (BORO)
PA TPK (TOLL 43) OP ID 02/7043/9900/5287 0161/0191	---	---	0160/0287	
				PA TPK (TOLL 43) OP ID 02/7043/9900/5287
1 0 00330 0 05 0311+55 041054 FT			0160/0203	LC FROM WORTHINGTON AV (CONN)
WORTHINGTON AV (CNTY)			0160/0168	1 0 00330 0 05 0311+55 WORTHINGTON AV (CNTY)
LENGTH(AH 2837 BK 2609) 0161/0000	---	---	041089 FT	LENGTH(AH 2852 BK 2695)
018 "DIA CIRC CONCR LEN=0050 INSTALLED UNKN 0151/2609	---	---	0160/0000	
				LC TO WORTHINGTON AV (CONN)
018 "DIA CIRC CONCR LEN=0123 INSTALLED UNKN 0151/2377	---	---	0150/2595	
024 "DIA CIRC CONCR LEN=0100 INSTALLED UNKN 0151/1504	---	---		





DIR: N TOTAL LEN: 36.696 MI. DIST: 11-1 SR: 51  
 LEFT MUN: JEFFERSON HILLS B RIGHT MUN: JEFFERSON HILLS B

018 "DIA CIRC CONCR LEN=0055 INSTALLED UNKN FR 51S TO SR 2028 RAMP (SR8077 SEG 0262/0000)	0131/3330	0130/3345	LEN=0050	INSTALLED UNKN
024 "DIA CIRC CONCR LEN=0030 INSTALLED UNKN TO 51S FR SR 2028 RAMP (SR8077 SEG 0252/0767)	0131/3030	0130/3040	012 "DIA CIRC CONCR LEN=0050	INSTALLED UNKN
018 "DIA CIRC CONCR LEN=0060 INSTALLED UNKN	0131/2710	0130/2825	SR 2028 TO SR 51N RAMP (SR8077 SEG 0020/1105)	
018 "DIA CIRC CONCR LEN=0055 INSTALLED UNKN	0131/2630	0130/2750	SR 51N TO SR 2028 RAMP (SR8077 SEG 0010/0000)	
018 "DIA CIRC CONCR LEN=0060 INSTALLED UNKN	0131/2300			
018 "DIA CIRC CONCR LEN=0099 INSTALLED UNKN	0131/1991			
018 "DIA CIRC CONCR LEN=0065 INSTALLED UNKN	0131/1670			
018 "DIA CIRC CONCR LEN=0099 INSTALLED UNKN	0131/1462			
018 "DIA CIRC CONCR LEN=0065 INSTALLED UNKN	0131/1312			
018 "DIA CIRC CONCR LEN=0055 INSTALLED UNKN	0131/1046			
018 "DIA CIRC CONCR LEN=0066 INSTALLED UNKN	0131/0835			
018 "DIA CIRC CONCR LEN=0099 INSTALLED UNKN	0131/0578			
018 "DIA CIRC CONCR LEN=0056 INSTALLED UNKN	0131/0382			
018 "DIA CIRC CONCR LEN=0099 INSTALLED UNKN	0131/0015			
1 0 00330 0 05 0229+64 032863 FT JEFFERSON HILLS WEST ELIZABETH B LENGTH(AH 3582 BK 1512)	0131/0000	032855 FT	1 0 00330 0 05 0229+64 HIGH RD (BORO)	
SIGN: 2 CHORD TRUSS BMSID 02/0051/0121/0445 0121/0445 BMS EN 02/0051/0121/0210 0121/0318		0130/0000	LENGTH(AH 3655 BK 1360)	
		0120/1050	018 "DIA CIRC CONCR LEN=0050	INSTALLED UNKN
		0120/0670	018 "DIA CIRC CONCR LEN=0070	INSTALLED UNKN

DIR: N TOTAL LEN: 36.696 MI. DIST: 11-1 SR: 51  
 LEFT MUN: WEST ELIZABETH B RIGHT MUN: WEST ELIZABETH B

1 0 00330 0 04 0225+08  
 SR 0837 NB SB  
 BMSBG 02/0051/0121/0210 0121/0228

1 0 00330 0 04 0211+71 031351 FT  
 CIRCLE SR 51N TO SR 51  
 (SR8073 SEG 0502/0159)  
 LENGTH(AH 1512 BK 0897) 0121/0000  
 LEN=0065 INSTALLED UNKN 0115/0896

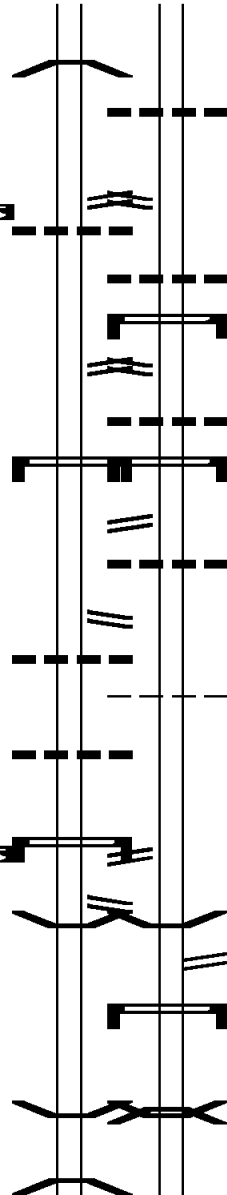
RAMP FR 837N TO SR 51 S  
 (SR8073 SEG 0522/0084) 0115/0615

SIGN: 4 CHORD TRUSS  
 BMSID 02/0051/0115/0510 0115/0510

RAMP FR 51S TO SR 837 S  
 (SR8073 SEG 0510/0000) 0115/0325  
 018 "DIA CIRC CONCR  
 LEN=0050 INSTALLED UNKN 0115/0193

018 "DIA CIRC CONCR  
 LEN=0050 INSTALLED UNKN 0115/0065  
 1 0 00330 0 04 0203+96 030454 FT  
 SIGN: 2 CHORD TRUSS  
 BMSID 02/0051/0115/0000  
 LENGTH(AH 0897 BK 2001) 0115/0000  
 SR 51S TO 51N CIRCLE RD  
 (SR8073 SEG 0532/0000) 0111/1951  
 BMSEN 02/0051/0111/1559 0111/1917

BMSEN 02/0051/0110/0000 0111/1502  
 1 0 00330 0 04 0184+69  
 LOCAL ROAD  
 BMSBG 02/0051/0111/1559 0111/1475



0120/0162 030 "DIA CIRC CONCR  
 031495 FT LEN=0060 INSTALLED UNKN  
 1 0 00330 0 04 0211+71  
 SR 51N TO 51S CIRCLE RD  
 (SR8073 SEG 0502/0000)  
 5 0120/0000 LENGTH(AH 1360 BK 1001)

0114/0973 018 "DIA CIRC CONCR  
 LEN=0050 INSTALLED UNKN  
 SIGN: CANTILEVER  
 0114/0923 BMSID 02/0051/0114/0923  
 RAMP FR 51N TO 837S SH  
 (SR8073 SEG 0512/0000)  
 0114/0755 018 "DIA CIRC CONCR  
 LEN=0050 INSTALLED UNKN  
 SIGN: 4 CHORD TRUSS  
 0114/0632 BMSID 02/0051/0114/0570  
 SR 837 TO SR 51N RAMP R  
 (SR8073 SEG 0542/0180)  
 0114/0570 012 "DIA CIRC CONCR  
 0114/0460 LEN=0060 INSTALLED UNKN  
 0114/0436

0114/0175 JEFFERSON HILLS  
 WEST ELIZABETH B  
 030494 FT 1 0 00330 0 04 0203+96  
 SR 51S TO 51N CIRCLE RD  
 (SR8073 SEG 0532/0084)  
 5 0114/0000 LENGTH(AH 1001 BK 2040)

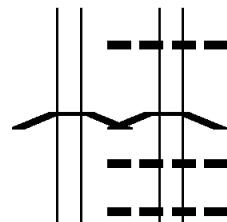
0110/1990 BMSEN 02/0051/0110/1552  
 SR 51N TO SR 8073 RAMP  
 (SR8073 SEG 0750/0000)  
 0110/1695 SIGN: 4 CHORD TRUSS  
 0110/1680 BMSID 02/0051/0110/1680  
 1 0 00330 0 04 0184+69  
 BMSEN 02/0051/0110/0000  
 SR 837  
 0110/1502 BMSBG 02/0051/0110/1552

DIR: N TOTAL LEN: 36.696 MI. DIST: 11-1 SR: 51  
 LEFT MUN: WEST ELIZABETH B RIGHT MUN: WEST ELIZABETH B

WEST ELIZABETH ELIZABETH B	0111/0622	0110/0622	WEST ELIZABETH ELIZABETH B
1 0 00330 0 04 0184+69 028453 FT		028454 FT	1 0 00330 0 04 0184+69
NC SR 0051 SH		NC SR 0051 SH	
SR 2001 (SECOND ST.)		SR 2001 (SECOND ST.)	
BMSBG 02/0051/0110/0000		BMSBG 02/0051/0110/0000	
LENGTH(AH 2001 BK 1756)	0111/0000	LENGTH(AH 2040 BK 1695)	0110/0000
		RAMP FR 3RD ST TO SR51	0100/1535
		(SR8073 SEG 0020/0620)	
018 "DIA CIRC CONCR			
LEN=0050 INSTALLED UNKN	0101/1500		
SIGN: CANTILEVER			
BMSID 02/0051/0101/1526	0101/1446		
RAMP FR SR 51 S TO 3RD		0100/1335	RAMP FR SR 51 N TO 3RD
(SR8073 SEG 0260/0000)	0101/1326		(SR8073 SEG 0010/0000)
018 "DIA CIRC CONCR			
LEN=0020 INSTALLED UNKN	0101/1212		
RAMP FR 3RD ST TO SR51			
(SR8073 SEG 0250/0251)	0101/1107		
018 "DIA CIRC CONCR			
LEN=0050 INSTALLED UNKN	0101/0905		0100/1090
018 "DIA CIRC CONCR			
LEN=0050 INSTALLED UNKN	0101/0670		
018 "DIA CIRC CONCR			
LEN=0050 INSTALLED UNKN	0101/0445		0100/0534
ELIZABETH			
FORWARD T	0101/0328		0100/0328
018 "DIA CIRC CONCR			
LEN=0050 INSTALLED UNKN	0101/0303		
018 "DIA CIRC CONCR			
LEN=0030 INSTALLED UNKN	0101/0167		
1 0 00330 0 03 0168+50 026697 FT		026759 FT	1 0 00330 0 03 0168+50
018 "DIA CIRC CONCR			PENNEMAN AV
LEN=0050 INSTALLED UNKN			(BORO)
LENGTH(AH 1756 BK 2046)	0101/0000		LENGTH(AH 1695 BK 2150)
018 "DIA CIRC CONCR			
LEN=0040 INSTALLED UNKN	0091/1800		
018 "DIA CIRC CONCR			
LEN=0100 INSTALLED UNKN	0091/1260		
BMSEN 02/0051/0090/0844	0091/0817	0090/0880	BMSEN 02/0051/0090/0844

DIR: N TOTAL LEN: 36.696 MI. DIST: 11-1 SR: 51  
LEFT MUN: FORWARD T RIGHT MUN: FORWARD T

1 0 00330 0 03 0147+00  
FALLEN TIMBER RUN  
BMSBG 02/0051/0090/0844 0091/0781



0090/0875  
0090/0844  
0090/0561  
0090/0210  
024609 FT

012 "DIA CIRC CONCR  
LEN=0001 INSTALLED UNKN  
1 0 00330 0 03 0154+94  
FALLEN TIMBER RUN  
BMSBG 02/0051/0090/0844  
018 "DIA CIRC CONCR  
LEN=0040 INSTALLED UNKN  
018 "DIA CIRC CONCR  
LEN=0040 INSTALLED UNKN  
1 0 00330 0 03 0147+00  
WEIGLES HILL RD (TBK)  
(TWP )

1 0 00330 0 03 0147+00 024651 FT  
WEIGLES HILL RD (TBK)  
(TWP )


LENGTH(AH 2046 BK 2767) 0091/0000



0090/0000

LENGTH(AH 2150 BK 2794)

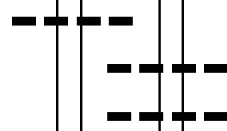
BMSEN 02/0051/0080/2710 0081/2724  
1 0 00330 0 03 0146+00  
P3  
FALLEN TIMBER RUN  
BMSBG 02/0051/0080/2710 0081/2692  
012 "DIA CIR PLASTIC  
LEN=0963 INSTALLED UNKN 0081/2668



0080/2742  
0080/2710

BMSEN 02/0051/0080/2710  
1 0 00330 0 03 0146+00  
P3  
FALLEN TIMBER RUN  
BMSBG 02/0051/0080/2710

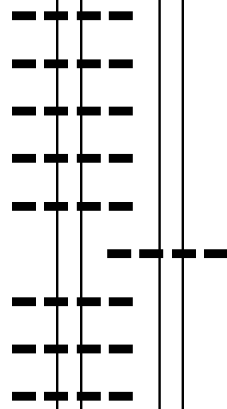
018 "DIA CIRC CONCR  
LEN=0030 INSTALLED UNKN 0081/2067  
018 "DIA CIRC CONCR  
LEN=0002 INSTALLED UNKN 0081/2024  
024 "DIA CIRC CONCR  
LEN=0099 INSTALLED UNKN 0081/1921  
018 "DIA CIRC CONCR  
LEN=0060 INSTALLED UNKN 0081/1330  
024 "H 48 "W CON BOX CUL  
LEN=0030 INSTALLED UNKN 0081/1102



0080/2551  
0080/2098

018 "DIA CIRC CONCR  
LEN=0040 INSTALLED UNKN  
018 "DIA CIRC CONCR  
LEN=0040 INSTALLED UNKN


018 "DIA CIRC CONCR  
LEN=0040 INSTALLED UNKN 0081/1008  
024 "H 48 "W CON BOX CUL  
LEN=0060 INSTALLED UNKN 0081/0515  
018 "DIA CIRC CONCR  
LEN=0060 INSTALLED UNKN 0081/0220



0080/1065  
021815 FT

018 "DIA CIRC CONCR  
LEN=0040 INSTALLED UNKN  
1 0 00330 0 03 0122+50  
PENN VISTA ST  
(TWP )

1 0 00330 0 03 0122+50 021884 FT  
LENGTH(AH 2767 BK 3014) 0081/0000



0080/0000

LENGTH(AH 2794 BK 2980)

DIR: N TOTAL LEN: 36.696 MI. DIST: 11-1 SR: 51  
 LEFT MUN: FORWARD T RIGHT MUN: FORWARD T

					0070/2926	018 "DIA CIRC CONCR LEN=0040 INSTALLED UNKN
					0070/2458	018 "DIA CIRC CONCR LEN=0040 INSTALLED UNKN
018 "DIA CIRC CONCR LEN=0666 INSTALLED UNKN					0071/2190	
018 "DIA CIRC CONCR LEN=0265 INSTALLED UNKN					0071/1925	
018 "DIA CIRC CONCR LEN=0255 INSTALLED UNKN					0071/1670	
012 "DIA CIRC CONCR LEN=0100 INSTALLED UNKN					0071/1590	
018 "DIA CIRC CONCR LEN=0109 INSTALLED UNKN					0071/1018	
					0070/1050	FIRDEN RD (TWP)
012 "DIA CIRC CONCR LEN=0001 INSTALLED UNKN					0071/0746	
012 "DIA CIRC CONCR LEN=0001 INSTALLED UNKN					0071/0566	
LC TO ROBERTS HOLLOW RD (CONN)					0071/0495	
012 "DIA CIRC CONCR LEN=0001 INSTALLED UNKN					0071/0456	
					0070/0503	018 "DIA CIRC CONCR LEN=0040 INSTALLED UNKN
FALLENTIMBER STRUCTURE LENGTH 21 FT					0070/0231	FALLENTIMBER STRUCTURE LENGTH 21 FT
BMSID 02/0051/0070/0168					018835 FT	BMSID 02/0051/0070/0168 1 0 00330 0 01 0092+50 018870 FT
1 0 00330 0 01 0092+50						ROBERTS HOLLOW RD (CNTY)
ROBERTS HOLLOW RD (CNTY)					0070/0000	LENGTH(AH 2980 BK 3249)
LENGTH(AH 3014 BK 3305)					0060/3043	018 "DIA CIRC CONCR LEN=0146 INSTALLED UNKN
					0060/2923	FORWARD ELIZABETH T
					0060/2723	FORWARD T
018 "DIA CIRC CONCR LEN=0040 INSTALLED UNKN					0061/3018	
FORWARD ELIZABETH T					0061/2923	
018 "DIA CIRC CONCR LEN=0099 INSTALLED UNKN					0061/2811	
					0060/1999	018 "DIA CIRC CONCR LEN=0021 INSTALLED UNKN
ELIZABETH FORWARD T					0060/1623	ELIZABETH FORWARD T

DIR: N TOTAL LEN: 36.696 MI. DIST: 11-1 SR: 51  
 LEFT MUN: ELIZABETH T RIGHT MUN: ELIZABETH T

018 "DIA CIRC CONCR  
 LEN=0099 INSTALLED UNKN 0061/2000  
 018 "DIA CIRC CONCR  
 LEN=0040 INSTALLED UNKN 0061/1745

BR.FALLEN TIM  
 STRUCTURE LENGTH 9 FT  
 BMSID 02/0051/0060/0985 0061/1078  
 018 "DIA CIRC CONCR  
 LEN=0080 INSTALLED UNKN 0061/1045

018 "DIA CIRC CONCR  
 LEN=0040 INSTALLED UNKN 0061/0725  
 018 "DIA CIRC CONCR  
 LEN=0040 INSTALLED UNKN 0061/0462

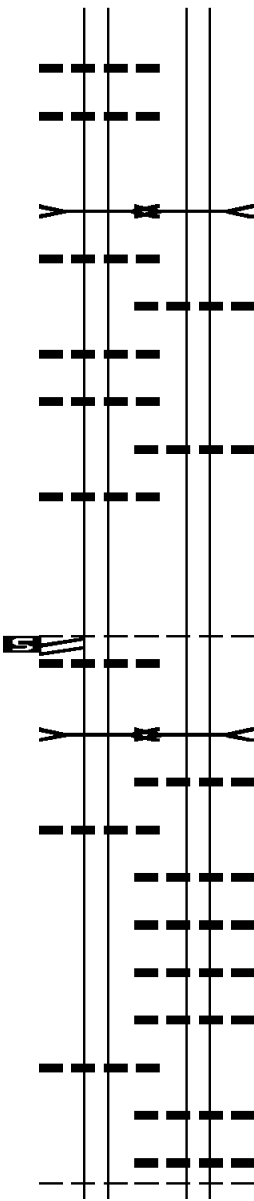
018 "DIA CIRC CONCR  
 LEN=0030 INSTALLED UNKN 0061/0370  
 1 0 00330 0 01 0048+85 015565 FT  
 MENTOR RD  
 (SR2011 SEG 0070/1850)

FORWARD  
 ELIZABETH T  
 LENGTH(AH 3305 BK 1572) 0061/0000  
 LEN=0040 INSTALLED UNKN 0051/1572  
 BR.FALLEN TIM  
 STRUCTURE LENGTH 10 FT  
 BMSID 02/0051/0050/1509 0051/1479

012 "DIA CIRC CONCR  
 LEN=0328 INSTALLED UNKN 0051/1344

018 "DIA CIRC CONCR  
 LEN=0040 INSTALLED UNKN 0051/0354

ELIZABETH



BR.FALLEN TIM  
 STRUCTURE LENGTH 9 FT  
 BMSID 02/0051/0060/0985 0060/1026

0060/0737 018 "DIA CIRC CONCR  
 LEN=0040 INSTALLED UNKN

0060/0393 018 "DIA CIRC CONCR  
 LEN=0040 INSTALLED UNKN

015586 FT 1 0 00330 0 01 0048+85  
 FORWARD  
 ELIZABETH T  
 LENGTH(AH 3249 BK 1561) 0060/0000

BR.FALLEN TIM  
 STRUCTURE LENGTH 10 FT  
 BMSID 02/0051/0050/1509 0050/1485  
 018 "DIA CIRC CONCR  
 LEN=0040 INSTALLED UNKN 0050/1434

0050/1200 018 "DIA CIRC CONCR  
 LEN=0050 INSTALLED UNKN  
 0050/0920 018 "DIA CIRC CONCR  
 LEN=0050 INSTALLED UNKN  
 0050/0612 018 "DIA CIRC CONCR  
 LEN=0050 INSTALLED UNKN  
 0050/0598 018 "DIA CIRC CONCR  
 LEN=0050 INSTALLED UNKN

0050/0263 018 "DIA CIRC CONCR  
 LEN=0050 INSTALLED UNKN  
 0050/0248 018 "DIA CIRC CONCR  
 LEN=0350 INSTALLED UNKN  
 ELIZABETH

EXTRACT DATE: 12/18/2023  
PRINT DATE: 12/21/2023

ROADWAY MANAGEMENT SYSTEM  
SLD COUNTY/SR - ANNUAL PRINT

PAGE NUMBER: 174  
COUNTY: ALLEGHENY

DIR: N TOTAL LEN: 36.696 MI.  
LEFT MUN: ELIZABETH T

DIST: 11-1 SR: 51  
RIGHT MUN: ELIZABETH T

FORWARD T  
1 0 00330 0 00 0034+00 013993 FT  
HUTCHINSON RD  
(T313)  
ROUND HILL ET  
(CNTY)  
LENGTH(AH 1572 BK 3378) 0051/0130

018 "DIA CIRC CONCR  
LEN=0040 INSTALLED UNKN 0041/3094

018 "DIA CIRC CONCR  
LEN=0290 INSTALLED UNKN 0041/2823  
018 "DIA CIRC CONCR  
LEN=0012 INSTALLED UNKN 0041/2523

012 "DIA CIRC CONCR  
LEN=0263 INSTALLED UNKN 0041/2143  
012 "DIA CIRC CONCR  
LEN=0284 INSTALLED UNKN 0041/1880  
018 "DIA CIRC CONCR  
LEN=0050 INSTALLED UNKN 0041/1811  
018 "DIA CIRC CONCR  
LEN=0040 INSTALLED UNKN 0041/1596

018 "DIA CIRC CONCR  
LEN=0040 INSTALLED UNKN 0041/0677

012 "DIA CIRC CONCR  
LEN=0099 INSTALLED UNKN 0041/0367

1 0 00330 0 00 0000+00 010615 FT  
PAYDAY DR  
(T611)  
SCENERY DR  
(SR0048 SEG 0010/0000)

LENGTH(AH 3378 BK 3271) 0041/0000

0050/0130  
014025 FT

0050/0000

0040/3405

0040/3052

0040/3037

0040/2515

0040/1536

0040/0658

0040/0100  
010605 FT

0040/0000

0030/2953

FORWARD T  
1 0 00330 0 00 0034+00  
HUTCHINSON RD  
(T313)  
ROUND HILL ET  
(CNTY)  
LENGTH(AH 1561 BK 3420)

018 "DIA CIRC CONCR  
LEN=0040 INSTALLED UNKN

018 "DIA CIRC CONCR  
LEN=0040 INSTALLED UNKN

018 "DIA CIRC CONCR  
LEN=0040 INSTALLED UNKN

018 "DIA CIRC CONCR  
LEN=0040 INSTALLED UNKN

018 "DIA CIRC CONCR  
LEN=0040 INSTALLED UNKN

018 "DIA CIRC CONCR  
LEN=0040 INSTALLED UNKN

018 "DIA CIRC CONCR  
LEN=0040 INSTALLED UNKN  
1 0 00330 0 00 0000+00  
PAYDAY DR  
(T611)  
SCENERY DR  
(SR0048 SEG 0010/0000)

LENGTH(AH 3420 BK 3087)  
TO 0048/0010 SH  
(CONN)

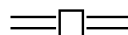






EXTRACT DATE: 12/18/2023 ROADWAY MANAGEMENT SYSTEM PAGE NUMBER: 171  
PRINT DATE: 12/21/2023 SLD COUNTY/SR - ANNUAL PRINT COUNTY: ALLEGHENY  
DIR: E TOTAL LEN: 12.039 MI. DIST: 11-1 SR: 50  
LEFT MUN: PITTSBURGH C RIGHT MUN: PITTSBURGH C

CRAFTON BL 063564 FT  
(SR0060 SEG 0050/0000) 0290/2053



063323 FT NOBLESTOWN RD  
0290/2053 (SR0060 SEG 0050/0000)

DIR: E TOTAL LEN: 12.039 MI. DIST: 11-1 SR: 50  
 LEFT MUN: PITTSBURGH C RIGHT MUN: PITTSBURGH C

Location	Segment	Length	Notes
BARR AV (CITY)	0290/1350	==	
BARTOW ST (CITY)	0290/1189	==	
		==	0290/1108 BARTOW ST (CITY)
		==	QUEENSBURY RD (CITY)
HARRIS AV (CITY)	0290/0280	==	DENNISONVIEW ST (CITY)
		==	COLESCOTT ST (CITY)
		==	WARRIORS RD (CITY)
		==	GUYLAND ST (CITY)
	061511 FT		0290/0001 (CITY)
			061270 FT 1 0 00108 0 01 0550+93
			5 0290/0000 LENGTH(AH 2053 BK 2380)
MANLEY ST (CITY)	0280/1310	==	
			POPLAR ST (SR0121 SEG 0100/2811)
1 0 00108 0 01 0526+82	059131 FT		058890 FT PITTSBURGH
POPLAR ST (CITY)	0280/0000	==	5 0280/0000 GREENTREE B LENGTH(AH 2380 BK 1066)
	058065 FT		057824 FT 1 0 00108 0 01 0516+55
BALDWICK RD (CITY)	0270/0000	==	5 0270/0000 SCHOOL ST (BORO) LENGTH(AH 1066 BK 2591)
		==	0260/1384 LC FROM HOLIDAY DR (CONN)
		==	0260/1317 HOLIDAY DR (CITY)
		==	0260/1256 LC TO HOLIDAY DR (CONN)
			0260/0460 018 "DIA CIRC CONCR LEN=0040 INSTALLED UNKN

DIR: E TOTAL LEN: 12.039 MI. DIST: 11-1 SR: 50  
 LEFT MUN: PITTSBURGH C RIGHT MUN: SCOTT T

Location / Description	Stationing	Length (FT)	Notes / Details
	055474	FT	
DURBIN ST (CITY)	0250/2329		
ANGENA DR (CITY)	0250/2150		
MORANGE RD (CITY)	0250/1250		
	052519	FT	
	0250/1195		BRENFORD AV (CITY)
	0250/0182		012" DIA CIRC CONCR LEN=0099 INSTALLED UNKN
	052278	FT	
	0250/0000		012" DIA CIRC CONCR LEN=00108 0 01 0460+14 (SR3062 SEG 0010/0000)
	0240/2365		HAWTHORNE AV (TWP)
	0240/2085		024"H 24"W CON BOX CUL
	0240/1581		LEN=0012 INSTALLED UNKN
	0240/1158		012" DIA CIRC CONCR LEN=0035 INSTALLED UNKN
	049674	FT	
ALTER ST (TWP)	0240/0000		012" DIA CIRC CONCR LEN=00108 0 01 0434+55 049915 FT
PITTSBURGH	0230/1764		
SCOTT T			
	0230/1486		WISKEY HOLLOW RD (TWP)
	0230/1484		GREENTREE SCOTT T
E KICHENER WY (TWP)	0230/1362		
DUNCAN WY (TWP)			
	0230/1275		SHORT ST (TWP)
	0230/1255		WHISKEY RUN STRUCTURE LENGTH 14 FT BMSID 02/0050/0230/1255 012" DIA CIRC CONCR

DIR: E TOTAL LEN: 12.039 MI. DIST: 11-1 SR: 50  
 LEFT MUN: SCOTT T RIGHT MUN: SCOTT T

Street Name	Segment ID	Length (FT)	Notes
IDLEWOOD AV (TWP)	0230/0684		0230/0698 LEN=0040 INSTALLED UNKN
			NORTHSIDE AV (TWP) 012 "DIA CIRC CONCR
BELL AV (TWP)	0230/0195		0230/0314 LEN=0024 INSTALLED UNKN
	047932 FT		PENN LINC PW 0230/0151 OP ID 02/0376/0650/1095 047691 FT 1 0 00108 0 01 0414+50 RAMP E WB
JANE ST (TWP)			OP ID 02/8134/0500/1248 NC NO BLESTOWN RD 5 0230/0000 LENGTH(AH 1983 BK 1589) 012 "DIA CIRC CONCR
	0220/1335		0220/1524 LEN=0099 INSTALLED UNKN
			0220/1410 SCOTT CARNEGIE B
			012 "DIA CIRC CONCR 0220/1068 LEN=0040 INSTALLED UNKN
CHESTNUT ST (SR3048 SEG 0250/0362)	0220/0421		ANTHONY ST 0220/0779 (TWP)
	046343 FT		HAYS ST 0220/0599 (TWP) CHESTNUT ST (SR3056 SEG 0010/0000)
MAIN ST (BORO) LC FROM SCHOOL ST (CONN)	0220/0000		0220/0421 SANSBURY AV (BORO)
	0212/1900		0220/0147 (BORO) 046102 FT 1 0 00108 0 01 0398+70 NC MA IN ST 5 0220/0000 MFC BEGIN = C LENGTH(AH 1589 BK 2102)
SCHOOL ST (BORO)	0212/1545		0212/1900 WILLIAM WY (BORO)
			0212/1660 LYDIA ST (SR3058 SEG 0011/0000)
			0212/1425 ACADEMY ST (SR3097 SEG 0010/0000)
			0212/0857 012 "DIA CIRC CONCR LEN=0239 INSTALLED UNKN
			0212/0690 TRIMBLE ST (BORO) LINCOLN AV

DIR: E TOTAL LEN: 12.039 MI. DIST: 11-1 SR: 50  
 LEFT MUN: CARNEGIE B RIGHT MUN: CARNEGIE B

Street Name	Stationing	Length	Notes
CHRISTY AV (BORO)	0212/0240	044241 FT	
CAPITAL DR (BORO)	0210/1925		
LEE ST (BORO)	0210/1175		
OSAGE WAY (BORO)	0210/0950		
MARSHALL AV (BORO)	0210/0715		
	0210/0714		012 " DIA CIRC CONCR LEN=0040 INSTALLED UNKN
	0210/0595		ROSS AV (BORO)
	0210/0492		012 " DIA CIRC CONCR LEN=0040 INSTALLED UNKN
	0210/0465		BODEN AV (TWP) CARNEGIE SCOTT T
	0210/0096	042081 FT	012 " DIA CIRC CONCR LEN=0090 INSTALLED UNKN
	0210/0000	041840 FT	1 0 00108 0 01 0360+52
	0210/0000	041469 FT	5 LENGTH(AH 2160 BK 0612)
	041228 FT		1 0 00108 0 01 0348+79
			HOPE ST (TWP)

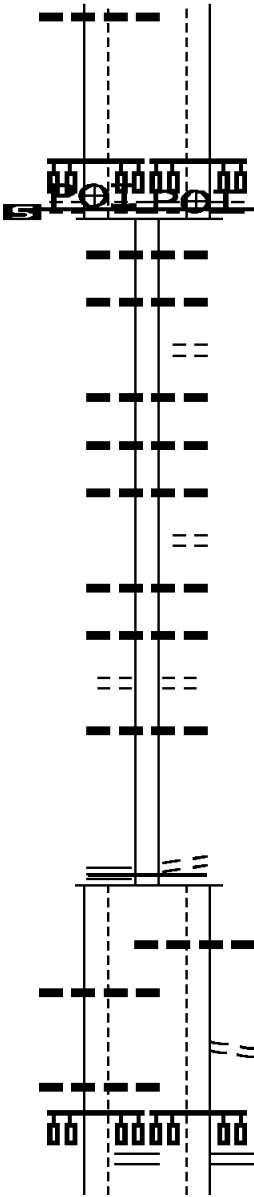
DIR: E TOTAL LEN: 12.039 MI. DIST: 11-1 SR: 50  
 LEFT MUN: SCOTT T RIGHT MUN: SCOTT T

HOPE WY (TWP )	0200/0000		0200/0000	MFC BEGIN = B LENGTH(AH 0612 BK 1429)
018 "DIA CIRC CONCR LEN=0060 INSTALLED UNKN	0191/1436	---	0190/1172	015 "DIA CIRC CONCR LEN=0020 INSTALLED UNKN
018 "DIA CIRC CONCR LEN=0050 INSTALLED UNKN LC TO CAROTHERS AV (CONN)	0191/1215 0191/0910	---	0190/0813	BMSEN 02/0050/0190/0775 CAROTHERS AV (CNTY) HOPE HOLLOW RD (CNTY)
BMSEN 02/0050/0190/0775 CAROTHERS AV (CNTY) HOPE HOLLOW RD (CNTY)	0191/0851	==	0190/0810	
1 0 00108 0 00 0343+49 PITTSBURGH AND OHIO RR BMSBG 02/0050/0190/0775	0191/0845 0191/0813	==	0190/0775	1 0 00108 0 00 0343+49 PITTSBURGH AND OHIO RR BMSBG 02/0050/0190/0775
LC FROM CAROTHERS AV (CONN)	0191/0740	==	0190/0612	018 "DIA CIRC CONCR LEN=0030 INSTALLED UNKN
015 "DIA CIRC CONCR LEN=0050 INSTALLED UNKN	0191/0650	---	0190/0535	BMSEN 02/0050/0190/0090 018 "DIA CIRC CONCR LEN=0050 INSTALLED UNKN GEORGES RUN STRUCTURE LENGTH 12 FT BMSID 02/0050/0190/0435
015 "DIA CIRC CONCR LEN=0060 INSTALLED UNKN BMSEN 02/0050/0191/0154	0191/0532 0191/0501	---	0190/0427	
SCOTT HEIDELBERG B	0191/0322	---	0190/0414	
1 0 00108 0 00 0337+06 CHARTIERS CK BMSBG 02/0050/0191/0154	0191/0154	---	0190/0285	SCOTT HEIDELBERG B 1 0 00108 0 00 0336+54 CHARTIERS CK BMSBG 02/0050/0190/0090
015 "DIA CIRC CONCR		---	0190/0168	018 "DIA CIRC CONCR LEN=0045 INSTALLED UNKN LC FROM FIRST ST (CONN)
		---	0190/0085	
		==	0190/0075	

DIR: E TOTAL LEN: 12.039 MI. DIST: 11-1 SR: 50  
 LEFT MUN: HEIDELBERG B RIGHT MUN: HEIDELBERG B

LEN=0040 INSTALLED UNKN 0191/0055  
 1 0 00108 0 00 0333+48 040003 FT  
 (APRA) HEIDELBERG METAL  
 NC WASHINGTON AV  
 FIRST ST  
 (BORO)

MFC BEGIN = B  
 LENGTH(AH 1466 BK 2127) 0191/0000



039799 FT 1 0 00108 0 00 0333+74  
 (APRA) HEIDELBERG METAL  
 NC WASHINGTON AV  
 FIRST ST  
 (BORO)

MFC BEGIN = B  
 LENGTH(AH 1429 BK 2127)

015 "DIA CIRC CONCR  
 0180/2075 LEN=0050 INSTALLED UNKN  
 012 "DIA CIRC CONCR  
 0180/1829 LEN=0045 INSTALLED UNKN  
 SECOND ST  
 (BORO)  
 012 "DIA CIRC CONCR  
 0180/1530 LEN=0045 INSTALLED UNKN  
 012 "DIA CIRC CONCR  
 0180/1507 LEN=0045 INSTALLED UNKN  
 012 "DIA CIRC CONCR  
 0180/1292 LEN=0045 INSTALLED UNKN  
 024 "DIA CIRC CONCR  
 0180/1010 LEN=0099 INSTALLED UNKN  
 THIRD ST  
 (BORO)  
 018 "DIA CIRC CONCR  
 0180/0980 LEN=0045 INSTALLED UNKN  
 018 "DIA CIRC CONCR  
 0180/0726 LEN=0045 INSTALLED UNKN  
 018 "DIA CIRC CONCR  
 0180/0507 LEN=0050 INSTALLED UNKN  
 FOURTH ST  
 (BORO)  
 012 "DIA CIRC CONCR  
 0180/0480 LEN=0045 INSTALLED UNKN  
 012 "DIA CIRC CONCR  
 0180/0240 LEN=0045 INSTALLED UNKN  
 037672 FT 1 0 00108 0 00 0314+24  
 COLLIER AV  
 (BORO)

037876 FT

COLLIER AV  
 (SR3052 SEG 0070/2151) 0180/0000

018 "DIA CIRC CONCR  
 LEN=0060 INSTALLED UNKN 0171/2353

018 "DIA CIRC CONCR  
 LEN=0050 INSTALLED UNKN 0171/2102  
 GREENTREE RD  
 (SR3052 SEG 0080/0000) 0171/2055

NC EAST RAILROAD ST  
 MFC BEGIN = B  
 LENGTH(AH 2127 BK 2391)

012 "DIA CIRC CONCR  
 0170/2361 LEN=0099 INSTALLED UNKN

0170/2130 FROM 3052/0080 SH  
 (CONN)

0170/2025 GREENTREE RD  
 (SR3052 SEG 0080/0000)  
 TO 3052/0080 SH



EXTRACT DATE: 12/18/2023  
PRINT DATE: 12/21/2023

ROADWAY MANAGEMENT SYSTEM  
SLD COUNTY/SR - ANNUAL PRINT

PAGE NUMBER: 164  
COUNTY: ALLEGHENY

DIR: E TOTAL LEN: 12.039 MI.  
LEFT MUN: HEIDELBERG B

DIST: 11-1 SR: 50  
RIGHT MUN: HEIDELBERG B

BR. CHARTIERS  
STRUCTURE LENGTH 10 FT  
BMSID 02/0050/0170/1739 0171/1938  
HEIDELBERG  
SCOTT T 0171/1753

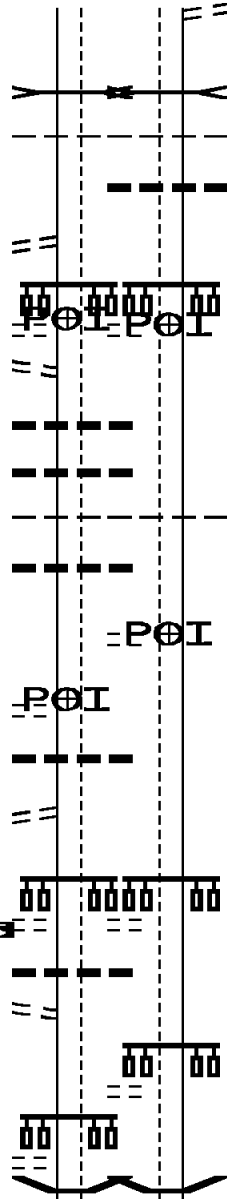
LC TO RACEWAY PLAZA DR  
(CONN) 0171/1553  
(APRA) RACEWAY PLAZA  
RACEWAY PLAZA DR  
(PRDR) 0171/1462

LC FROM RACEWAY PLAZA D  
(CONN) 0171/1390  
012 "DIA CIRC CONCR  
LEN=0045 INSTALLED UNKN 0171/0902  
018 "DIA CIRC CONCR  
LEN=0045 INSTALLED UNKN 0171/0680  
SCOTT  
COLLIER T 0171/0614  
012 "DIA CIRC CONCR  
LEN=0045 INSTALLED UNKN 0171/0509

(APRA) DUQ LT WOODVLL S  
DUQ LT WDVLL SBSTATION  
(PRDR) 0171/0375  
012 "DIA CIRC CONCR  
LEN=0045 INSTALLED UNKN 0171/0307  
LC TO COLLIER TOWN SQ  
(CONN) 0171/0087  
1 0 00108 0 00 0290+25 035463 FT  
COLLIER TOWN SQUARE DR  
(PRDR)

LENGTH(AH 2413 BK 2620) 0171/0000  
012 "DIA CIRC CONCR  
LEN=0099 INSTALLED UNKN 0161/2574  
LC FROM COLLIER SQ  
(CONN) 0161/2563

THOMS RUN RD  
(CNTY) 0161/1980  
BMSEN 02/0050/0160/1425 0161/1692



0170/1945 (CONN)  
BR. CHARTIERS  
STRUCTURE LENGTH 10 FT  
BMSID 02/0050/0170/1739 0170/1926  
HEIDELBERG  
SCOTT T 0170/1849  
012 "DIA CIRC CONCR  
LEN=0020 INSTALLED UNKN 0170/1613

(APRA) RACEWAY PLAZA  
RACEWAY PLAZA DR  
(PRDR) 0170/1456

SCOTT  
COLLIER T 0170/0639

(APRA) DUQ LT WOODVLL S  
DUQ LT WDVLL SBSTATION  
(PRDR) 0170/0329

035281 FT 1 0 00108 0 00 0292+10  
COLLIER TOWN SQUARE DR  
(PRDR)

LENGTH(AH 2391 BK 2472) 0170/0000

THOMS RUN RD  
(CNTY) 0160/1959

BMSEN 02/0050/0160/1425 0160/1697

DIR: E TOTAL LEN: 12.039 MI. DIST: 11-1 SR: 50  
 LEFT MUN: COLLIER T RIGHT MUN: COLLIER T

024 "DIA CIRC CONCR LEN=0065 INSTALLED UNKN 0161/1585 1 0 00108 0 00 0279+37 FLOOD CHAN.		0160/1564	1 0 00108 0 00 0279+37 FLOOD CHAN. BMSBG 02/0050/0160/1425
BMSBG 02/0050/0160/1425 0161/1559 018 "DIA CIRC CONCR LEN=0050 INSTALLED 2012 0161/1445 015 "DIA CIRC CONCR LEN=0099 INSTALLED UNKN 0161/1127		0160/1055	012 "DIA CIRC CONCR LEN=0020 INSTALLED UNKN
012 "DIA CIRC CONCR LEN=0050 INSTALLED UNKN 0161/0860 PENNDOT STOCKPILE #12 (GOVT) 0161/0710 012 "DIA CIRC CONCR LEN=0060 INSTALLED UNKN 0161/0590		0160/0698	PENNDOT STOCKPILE #12 (GOVT)
018 "DIA CIRC CONCR LEN=0050 INSTALLED UNKN 0161/0360 1 0 00108 0 00 0263+81 032843 FT STEEN RD (CNTY) LENGTH(AH 2620 BK 2927) 0161/0000		0160/0547	018 "DIA CIRC CONCR LEN=0099 INSTALLED UNKN
015 "DIA CIRC CONCR LEN=0050 INSTALLED UNKN 0151/2870 015 "DIA CIRC CONCR LEN=0099 INSTALLED UNKN 0151/2556 WINSTEIN ST (TWP) 0151/2040 SIGN: CANTILEVER BMSID 02/0050/0151/1790 TO 8005/0250 SH (CONN) 0151/1802 RAMP A RD (SR8005 SEG 0250/0000) RAMP B RD (SR8005 SEG 0260/2643) 0151/1680		032809 FT 1 0 00108 0 00 0264+31 STEEN RD (CNTY) LENGTH(AH 2472 BK 3098)	0160/0000
012 "DIA CIRC CONCR LEN=0060 INSTALLED UNKN 0151/1356 FROM 8005/0260 SH		0150/2055	WINSTEIN ST (TWP)
		0150/1700	RAMP A RD (SR8005 SEG 0250/0000) RAMP B RD (SR8005 SEG 0260/2643)
		0150/1582	SIGN: CANTILEVER BMSID 02/0050/0150/1582

EXTRACT DATE: 12/18/2023  
PRINT DATE: 12/21/2023

ROADWAY MANAGEMENT SYSTEM  
SLD COUNTY/SR - ANNUAL PRINT

PAGE NUMBER: 162  
COUNTY: ALLEGHENY

DIR: E TOTAL LEN: 12.039 MI.  
LEFT MUN: COLLIER T

DIST: 11-1 SR: 50  
RIGHT MUN: COLLIER T

Left Side Description	Left Side Stationing	Right Side Stationing	Right Side Description
(CONN) MURRAY AV (TWP)	0151/1352	0150/1190	MURRAY AV (TWP)
	0151/1175	0150/0935	012 "DIA CIRC CONCR LEN=0099 INSTALLED UNKN
VANADIUM RD (CNTY)		0150/0605	VANADIUM RD (CNTY)
STAFFORD AV (TWP)	0151/0605	0150/0255	STAFFORD AV (TWP)
1 0 00108 0 00 0233+00	0151/0250	029711 FT	1 0 00108 0 00 0234+47
BERAM AV (TWP)	029916 FT		BERAM AV (TWP)
LENGTH(AH 2927 BK 2584)	0151/0000	0150/0000	LENGTH(AH 3098 BK 2576)
LANDGRAF AV (TWP)		0140/2291	LANDGRAF AV (TWP)
GREAT SOUTHERN SHPPG CT (PRDR)	0141/2298		GREAT SOUTHERN SHPPG CT (PRDR)
	0141/2094	0140/2077	
018 "DIA CIRC CONCR LEN=0060 INSTALLED UNKN	0141/1965	0140/1997	018 "DIA CIRC CONCR LEN=0099 INSTALLED 2011
		0140/1712	012 "DIA CIRC CONCR LEN=0099 INSTALLED UNKN
		0140/1000	012 "DIA CIRC CONCR LEN=0099 INSTALLED UNKN
		0140/0813	COMMERCIAL DR (PRDR)
		0140/0811	012 "DIA CIRC CONCR LEN=0099 INSTALLED UNKN
(APRA) KIRWAN HTS IND M MAYER ST (TWP)			(APRA) KIRWAN HTS IND M MAYER ST (TWP)
COMMERCIAL DR (PRDR)	0141/0838	0140/0800	
	0141/0826		
012 "DIA CIRC CONCR LEN=0150 INSTALLED UNKN	0141/0540	0140/0535	012 "DIA CIRC CONCR LEN=0099 INSTALLED UNKN
LC TO CHARTIER VL SHP C (CONN)	0141/0491		
CHARTIERS VALLEY SHPPG (PRDR)			CHARTIERS VALLEY SHPPG (PRDR)
	0141/0417	0140/0389	

DIR: E TOTAL LEN: 12.039 MI. DIST: 11-1 SR: 50  
 LEFT MUN: COLLIER T RIGHT MUN: COLLIER T

012 "DIA CIRC CONCR  
 LEN=0099 INSTALLED UNKN 0141/0410  
 LC FROM CHARTIER VL SHP  
 (CONN) 0141/0350  
 012 "DIA CIRC CONCR  
 LEN=0099 INSTALLED UNKN 0141/0099

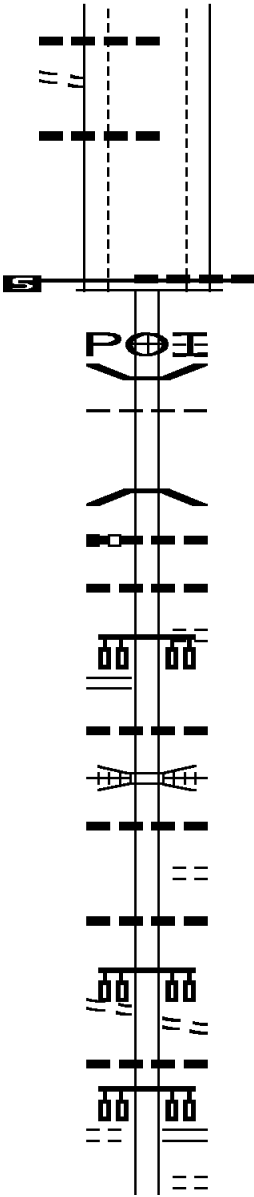
1 0 00108 0 00 0206+64 027332 FT  
 NC WASHINGTON PK  
 MFC BEGIN = B  
 LENGTH(AH 2584 BK 1770) 0141/0000

ST CLAIR ST  
 (BORO) 0130/1212

PRESTLEY RD  
 (SR3031 SEG 0010/0000) 0130/0995

1 0 00108 0 00 0190+57 025562 FT  
 MURRAY ST  
 (BORO) 0130/0000

STATION ST  
 (BORO) 0120/1637



027135 FT 1 0 00108 0 00 0206+64  
 018 "DIA CIRC CONCR  
 LEN=0040 INSTALLED UNKN  
 NC WA WASHINGTON PK  
 MFC BEGIN = B  
 LENGTH(AH 2576 BK 1770)  
 (APRA) ANDERSON EQUIPME  
 ANDERSON EQUIPMNT CO RD  
 (PRDR)  
 BMSSEN 02/0050/0130/1438  
 COLLIER  
 BRIDGEVILLE B  
 1 0 00108 0 00 0190+57  
 CHARTIERS CK  
 BMSBG 02/0050/0130/1438  
 018 "DIA CIRC CONCR  
 LEN=0099 INSTALLED UNKN  
 018 "DIA CIRC CONCR  
 LEN=0040 INSTALLED UNKN  
 SCHULTE ST  
 (BORO)  
 012 "DIA CIRC CONCR  
 LEN=0040 INSTALLED UNKN  
 NORFOLK SOUTHERN  
 OVERPASS IS RR X-ING  
 018 "DIA CIRC CONCR  
 LEN=0040 INSTALLED UNKN  
 BROOKFIELD ST  
 (BORO)  
 018 "DIA CIRC CONCR  
 LEN=0040 INSTALLED UNKN  
 BOWER HILL RD  
 (CNTY)  
 LENGTH(AH 1770 BK 2195)  
 015 "DIA CIRC CONCR  
 LEN=0040 INSTALLED UNKN  
 STATION ST  
 (SR3005 SEG 0070/1288)  
 BANK ST ET  
 (BORO)

EXTRACT DATE: 12/18/2023  
PRINT DATE: 12/21/2023

ROADWAY MANAGEMENT SYSTEM  
SLD COUNTY/SR - ANNUAL PRINT

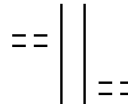
PAGE NUMBER: 160  
COUNTY: ALLEGHENY

DIR: E TOTAL LEN: 12.039 MI.  
LEFT MUN: BRIDGEVILLE B

DIST: 11-1 SR: 50  
RIGHT MUN: BRIDGEVILLE B

HICKMAN ST  
(BORO)

0120/1006



0120/0946

JAMES ST  
(BORO)

01B "DIA CIRC CONCR  
LEN=0099 INSTALLED UNKN  
015 "DIA CIRC CONCR  
LEN=0099 INSTALLED UNKN  
CHARTIERS ST  
(SR3034 SEG 0010/0000)

CHURCH ST  
(BORO)

0120/0408



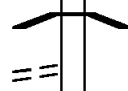
0120/0408

0120/0357

BMS EN 02/0050/0120/0227  
01B "DIA CIRC CONCR  
LEN=0099 INSTALLED UNKN  
BRIDGEVILLE  
SOUTH FAYETTE T  
1 0 00108 0 00 0171+11  
CHARTIERS CK  
BMSBG 02/0050/0120/0227

FOR SR 0050W TO 0050W  
(CONN)

0120/0110  
023367 FT

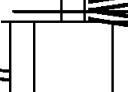


023170 FT

1 0 00108 0 00 0168+84  
WASHINGTON PK  
(SR3003 SEG 0061/0771)  
NC WA SHINGTON AV  
WASHINGTON PK  
(SR3003 SEG 0060/0747)  
MFC BEGIN = B

FOR SR 0050W TO 0050W  
(CONN)

0101/1109



0120/0000

LENGTH(AH 2195 BK 1235)

RAMP A RD  
(SR8003 SEG 0010/1200)

0101/0839



0100/1128

TO 3003/0061 SH  
(CONN)

RAMP E RD  
(SR8003 SEG 0750/0000)

0101/0803



0100/0928

FROM 8003/0010 SH  
(CONN)

SR 0079 NB  
OP ID 02/0079/0524/0409 0101/0128



0100/0791

RAMP A RD  
(SR8003 SEG 0010/1200)

0100/0725

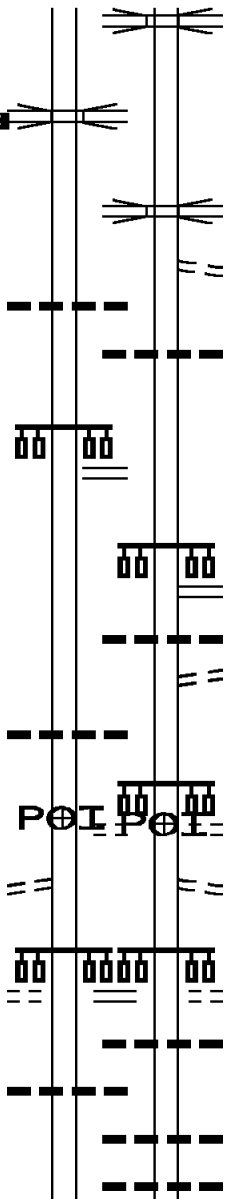
RAMP B RD  
(SR8003 SEG 0020/0000)

0100/0435

024 "DIA CIRC CONCR  
LEN=0100 INSTALLED UNKN

SR 0079 NB

DIR: E TOTAL LEN: 12.039 MI. DIST: 11-1 SR: 50  
 LEFT MUN: SOUTH FAYETTE T RIGHT MUN: SOUTH FAYETTE T

1 0 00545 0 02 0242+52 022102 FT		0100/0128 OP ID 02/0079/0524/0409
SR 0079 SB		
OP ID 02/0079/0525/0486		
LENGTH(AH 1265 BK 2365) 0101/0000		021935 FT 1 0 00545 0 02 0242+52
		SR 0079 SB
		OP ID 02/0079/0525/0486
		LENGTH(AH 1235 BK 2304)
		FROM 8003/0260 SH
		(CONN)
012 "DIA CIRC CONCR		0090/2229
LEN=0030 INSTALLED UNKN 0091/2235		
RAMP C RD		036 "DIA CIRC CONCR
(SR8003 SEG 0250/0000)		LEN=0080 INSTALLED UNKN
RAMP D RD		
(SR8003 SEG 0260/1295)		
		RAMP C RD
0091/2188		(SR8003 SEG 0250/0000)
		RAMP D RD
		(SR8003 SEG 0260/1295)
		0090/2135
		0090/2072
		012 "DIA CIRC CONCR
		LEN=0024 INSTALLED UNKN
		TO 8003/0250 SH
		(CONN)
012 "DIA CIRC CONCR		
LEN=0030 INSTALLED UNKN 0091/1860		
(APRA) MALACH STEEL CO		(APRA) MALACH STEEL CO
HICKORY GRADE RD		HICKORY GRADE RD
(TWP )		(TWP )
0091/1797		0090/1748
LC TO NEWBURY DR		0090/1359
(CONN)		(CONN)
0091/1429		NEWBURY DR
NEWBURY DR		(TWP )
(TWP )		TODD A MILLER DR
TODD A MILLER DR		(TWP )
(TWP )		
0091/1312		0090/1242
		0090/1241
		036 "DIA CIRC CONCR
		LEN=0099 INSTALLED UNKN
028 "DIA CIRC CONCR		
LEN=0060 INSTALLED 2016 0091/0672		
		0090/0667
		018 "DIA CIRC CONCR
		LEN=0070 INSTALLED UNKN
		018 "DIA CIRC CONCR
		LEN=0065 INSTALLED UNKN







DIR: E TOTAL LEN: 12.039 MI. DIST: 11-1 SR: 50  
 LEFT MUN: SOUTH FAYETTE T RIGHT MUN: SOUTH FAYETTE T

Item ID	Description	Material	Year	Stationing	Length (ft)	Notes
021	"DIA CIRC CONCR	INSTALLED	2016	0071/0569		
MITCHELL ST (TWP)						
021	"DIA CIRC CONCR	INSTALLED	2016	0071/0450		
021	"DIA CIRC CONCR	INSTALLED	2016	0071/0364		
1 0	01138 0 00	0145+21	014586 FT	0071/0000		
LENGTH(AH 3230 BK 2615)						
021	"DIA CIRC CONCR	INSTALLED	2016	0061/1586		
021	"DIA CIRC CONCR	INSTALLED	2016	0061/1261		
021	"DIA CIRC CONCR	INSTALLED	2016	0061/0906		
012	"DIA CIRC CONCR	INSTALLED UNKN		0061/0515		
021	"DIA CIRC CONCR	INSTALLED	2016	0061/0501		
1 0	01138 0 00	0119+51	011971 FT	0061/0000		
LENGTH(AH 2615 BK 2056)						
021	"DIA CIRC CONCR	INSTALLED	2016	0051/1807		
021	"DIA CIRC CONCR	INSTALLED	2016	0051/1107		
021	"DIA CIRC CONCR	INSTALLED	2016	0051/1102		
021	"DIA CIRC CONCR	INSTALLED	2016	0070/0395		MITCHELL ST (TWP)
021	"DIA CIRC CONCR	INSTALLED	2016	0070/0359		
024	"DIA CIRC METAL	INSTALLED UNKN		0070/0085		
1 0	01138 0 00	0145+65	014529 FT	0070/0000		
LENGTH(AH 3227 BK 2617)						
021	"DIA CIRC CONCR	INSTALLED	2016	0060/2281		
018	"DIA CIRC CONCR	INSTALLED UNKN		0060/1836		
021	"DIA CIRC CONCR	INSTALLED	2016	0060/1581		
021	"DIA CIRC CONCR	INSTALLED	2016	0060/1256		
018	"DIA CIRC CONCR	INSTALLED UNKN		0060/0879		
018	"DIA CIRC CONCR	INSTALLED UNKN		0060/0470		
021	"DIA CIRC CONCR	INSTALLED	2016	0060/0052		
1 0	01138 0 00	0120+18	011912 FT	0060/0000		
LENGTH(AH 2617 BK 2091)						
021	"DIA CIRC CONCR	INSTALLED	2016	0050/1802		
021	"DIA CIRC CONCR	INSTALLED	2016	0050/1102		

DIR: E TOTAL LEN: 12.039 MI. DIST: 11-1 SR: 50  
LEFT MUN: SOUTH FAYETTE T RIGHT MUN: SOUTH FAYETTE T

LEN	INSTALLED	YEAR	DESCRIPTION	LEN	INSTALLED	YEAR	DESCRIPTION
0004	INSTALLED	2016	0051/0707	0050/0702	021 "DIA CIRC CONCR	LEN=0004	INSTALLED 2016
1 0 01138 0 00 0098+95 009915 FT				009821 FT	1 0 01138 0 00 0098+70		
UNKNOWN RD				UNKNOWN RD			
(TWP )				(TWP )			
ALPINE RD				ALPINE RD			
(TWP )				(TWP )			
LENGTH(AH 2056 BK 3392) 0051/0000				0050/0000	LENGTH(AH 2091 BK 3420)		
				0040/3305	021 "DIA CIRC CONCR	LEN=0065	INSTALLED 2016
				0040/3304	021 "DIA CIRC CONCR	LEN=0065	INSTALLED 2016
021 "DIA CIRC CONCR							
LEN=0004 INSTALLED 2016 0041/2749							
021 "DIA CIRC CONCR							
LEN=0004 INSTALLED 2016 0041/2289							
				0040/2284	021 "DIA CIRC CONCR	LEN=0004	INSTALLED 2016
				0040/2044	021 "DIA CIRC CONCR	LEN=0001	INSTALLED 2016
021 "DIA CIRC CONCR							
LEN=0004 INSTALLED 2016 0041/1519							
				0040/1463	024 "DIA CIRC CONCR	LEN=0150	INSTALLED UNKN
				0040/1024	018 "DIA CIRC CONCR	LEN=0099	INSTALLED UNKN
				0040/1023	018 "DIA CIRC CONCR	LEN=0010	INSTALLED UNKN
				0040/0587	018 "DIA CIRC CONCR	LEN=0010	INSTALLED UNKN
				0040/0580	048 "DIA CIRC CONCR	LEN=0060	INSTALLED UNKN
				0040/0136	018 "DIA CIRC CONCR	LEN=0050	INSTALLED UNKN
1 0 01138 0 00 0064+68 006523 FT				006401 FT	1 0 01138 0 00 0065+44		
LENGTH(AH 3392 BK 2139) 0041/0000				0040/0000	LENGTH(AH 3420 BK 2070)		
					021 "DIA CIRC CONCR	LEN=0008	INSTALLED 2016
					012 "DIA CIRC CONCR	LEN=0065	INSTALLED UNKN
					012 "DIA CIRC CONCR	LEN=0055	INSTALLED UNKN
					018 "DIA CIRC CONCR	LEN=0010	INSTALLED UNKN
015 "DIA CIRC CONCR							
LEN=0040 INSTALLED UNKN 0031/1269							
021 "DIA CIRC CONCR							
LEN=0008 INSTALLED 2016 0031/1090							

DIR: E TOTAL LEN: 12.039 MI. DIST: 11-1 SR: 50  
 LEFT MUN: SOUTH FAYETTE T RIGHT MUN: SOUTH FAYETTE T

Item ID	Description	Length	Material	Status	Year	Stationing	Notes
018	"DIA CIRC CONCR	0010	INSTALLED	UNKN		0031/1031	
018	"DIA CIRC CONCR	0010	INSTALLED	UNKN		0031/0973	
MILLERS RUN STRUCTURE LENGTH 46 FT BMSID 02/0050/0030/0745 0031/0786							
021	"DIA CIRC CONCR	0008	INSTALLED	2016		0031/0664	
MILLERS RUN STRUCTURE LENGTH 46 FT BMSID 02/0050/0030/0745 0030/0745							
012	"DIA CIRC CONCR	0060	INSTALLED	UNKN		0021/2065	
015	"DIA CIRC CONCR	0070	INSTALLED	UNKN		0021/2040	
021	"DIA CIRC CONCR	0150	INSTALLED	2016		0021/1975	
024	"DIA CIRC CONCR	0099	INSTALLED	UNKN		0021/1666	
021	"DIA CIRC CONCR	0008	INSTALLED	2016		0021/1505	
021	"DIA CIRC CONCR	0008	INSTALLED	2016		0021/0951	
1 0 01138 0 00 0043+78 004384 FT PARKS RD (T870) MILLERS RUN RD (SR0978 SEG 0010/0000) LENGTH(AH 2139 BK 2307) 0031/0000							
0030/0000 LENGTH(AH 2070 BK 2306) 021 "DIA CIRC CONCR LEN=0040 INSTALLED 2016							
021	"DIA CIRC CONCR	0090	INSTALLED	2016		0030/1085	
018	"DIA CIRC CONCR	0060	INSTALLED	UNKN		0030/1066	
0030/0274 021 "DIA CIRC CONCR LEN=0070 INSTALLED 2016 0030/0052 012 "DIA CIRC CONCR LEN=0060 INSTALLED UNKN 004331 FT 1 0 01138 0 00 0043+73 PARKS RD (T870) MILLERS RUN RD (SR0978 SEG 0010/0000)							
0020/1466 018 "DIA CIRC CONCR LEN=0099 INSTALLED UNKN 0020/0990 021 "DIA CIRC CONCR LEN=0035 INSTALLED 2016							
0020/0910 018 "DIA CIRC CONCR LEN=0010 INSTALLED UNKN 0020/0870 018 "DIA CIRC CONCR LEN=0010 INSTALLED UNKN 018 "DIA CIRC CONCR							

EXTRACT DATE: 12/18/2023  
PRINT DATE: 12/21/2023

ROADWAY MANAGEMENT SYSTEM  
SLD COUNTY/SR - ANNUAL PRINT

PAGE NUMBER: 153  
COUNTY: ALLEGHENY


DIR: E TOTAL LEN: 12.039 MI.  
LEFT MUN: SOUTH FAYETTE T

DIST: 11-1 SR: 50  
RIGHT MUN: SOUTH FAYETTE T

Structure ID	Material	Length (FT)	Year Installed	Stationing	Notes
0021/0708	021 "DIA CIRC CONCR	46	2016	0021/0708	MILLERS RUN STRUCTURE LENGTH 46 FT
0021/0485	021 "DIA CIRC CONCR	0008	2016	0021/0485	LEN=0008 INSTALLED 2016
0020/0735	018 "DIA CIRC CONCR	0040	UNKN	0020/0735	MILLERS RUN STRUCTURE LENGTH 46 FT
0020/0146	018 "DIA CIRC CONCR	0040	UNKN	0020/0146	LEN=0040 INSTALLED UNKN
0020/0000	1 0 01138 0 00 0020+28	002077	FT	0020/0000	1 0 01138 0 00 0020+28
0020/0000	002077 FT	002025	FT	0020/0000	002077 FT 002025 FT
0011/1877	S. FAYETTE WAY (TO PA57 (TNPK)	0011/1877		0011/1877	S. FAYETTE WAY (TO PA57 (TNPK)
0010/1795	021 "DIA CIRC CONCR	0035	2016	0010/1795	LEN=0035 INSTALLED 2016
0010/1645	021 "DIA CIRC CONCR	0060	2016	0010/1645	LEN=0060 INSTALLED 2016
0011/1424	018 "DIA CIRC CONCR	0010	UNKN	0011/1424	LEN=0010 INSTALLED UNKN
0011/1220	012 "DIA CIRC CONCR	0099	UNKN	0011/1220	LEN=0099 INSTALLED UNKN
0011/1200	021 "DIA CIRC CONCR	0008	2016	0011/1200	LEN=0008 INSTALLED 2016
0010/1195	021 "DIA CIRC CONCR	0008	2016	0010/1195	LEN=0008 INSTALLED 2016
0011/0851	018 "DIA CIRC CONCR	0040	UNKN	0011/0851	LEN=0040 INSTALLED UNKN
0011/0850	027 "DIA CIRC CONCR	0010	2016	0011/0850	LEN=0010 INSTALLED 2016
0011/0501	018 "DIA CIRC CONCR	0040	UNKN	0011/0501	LEN=0040 INSTALLED UNKN
0011/0500	027 "DIA CIRC CONCR	0010	2016	0011/0500	LEN=0010 INSTALLED 2016
0011/0221	018 "DIA CIRC CONCR	0040	UNKN	0011/0221	LEN=0040 INSTALLED UNKN
0011/0220	027 "DIA CIRC CONCR	0020	2016	0011/0220	LEN=0020 INSTALLED 2016
0010/0215	027 "DIA CIRC CONCR	0050	2016	0010/0215	LEN=0050 INSTALLED 2016
0010/0000	1 0 01138 0 00 0000+00	000000	FT	0010/0000	1 0 01138 0 00 0000+00
0010/0000	NC SR 0050 SH	000000	FT	0010/0000	NC SR 0050 SH
0010/0000	BISHOP HICKORY RD INTER-BK	000000	FT	0010/0000	BISHOP HICKORY RD INTER-BK
0010/0000	(SRO050 SEG 0391/1630)	000000	FT	0010/0000	(SRO050 SEG 0391/1630)
0010/0000	MFC BEGIN = B	000000	FT	0010/0000	MFC BEGIN = B
0010/0000	BK-WASHINGTON (62)	000000	FT	0010/0000	BK-WASHINGTON (62)
0010/0000	LENGTH(AH 2025 BK 0000)	000000	FT	0010/0000	LENGTH(AH 2025 BK 0000)

HAYMAKER RD (SR2057 SEG 0011/0000) WILLIAM PENN HW (SR2048 SEG 0110/0000) (SR2048 SEG 0111/0000)	099965 FT INTER-AHD		099924 FT INTER-AHD	HAYMAKER RD (SR2057 SEG 0010/0000) WILLIAM PENN HW (SR2048 SEG 0111/0000) (SR2048 SEG 0110/0000) TO 2048/0110 SH (CONN)
FROM 2048/0100 SH (CONN)	0401/2769		0400/2733	
LC TO UPMC EAST DR (CONN)	0401/2611		0400/2610	
HOLIDAY LN (BORO) 018 " DIA CIRC CONCR LEN=0099 INSTALLED UNKN UPMC EAST DR (PRDR)	0401/1811		0400/1767	012 " DIA CIRC CONCR LEN=0020 INSTALLED UNKN
	0401/1722		0400/1720	HOLIDAY LN (BORO)
	0401/1712		0400/1704	UPMC EAST DR (PRDR)
	0401/1701		0400/1700	012 " DIA CIRC CONCR LEN=0050 INSTALLED UNKN
LC FROM UPMC EAST DR (CONN)	0401/1593			

DIR: B TOTAL LEN: 18.933 MI. DIST: 11-1 SR: 48  
 LEFT MUN: MONROEVILLE B RIGHT MUN: MONROEVILLE B



DIR: B TOTAL LEN: 18.933 MI. DIST: 11-1 SR: 48  
 LEFT MUN: MONROEVILLE B RIGHT MUN: MONROEVILLE B

Location	Segment ID	Start	End	Length	Material	Status
094791 FT	0370/0342	018"	DIA	CIRC	CONCR	INSTALLED UNKN
	0370/0057	012"	DIA	CIRC	CONCR	INSTALLED UNKN
	094771 FT	2 0	02251	0 00	0248+70	
	0370/0000	LENGTH(AH	0745	BK	3685)	
MACBETH DR (BORO)	0360/3589	018"	DIA	CIRC	METAL	INSTALLED UNKN
	0360/2535	018"	DIA	CIRC	CONCR	INSTALLED UNKN
CAMBRIDGE SQUARE DR (PRDR)	0360/2365	018"	DIA	CIRC	CONCR	INSTALLED UNKN
	0360/1645	018"	DIA	CIRC	CONCR	INSTALLED UNKN
091106 FT	0360/0873	024"	DIA	CIRC	CONCR	INSTALLED UNKN
	0360/0603	018"	DIA	CIRC	CONCR	INSTALLED UNKN
	091086 FT	2 0	02251	0 00	0211+85	
	0360/0000	LENGTH(AH	3685	BK	3856)	
087250 FT	0350/2894	018"	DIA	CIRC	CONCR	INSTALLED UNKN
	0350/2615	018"	DIA	CIRC	CONCR	INSTALLED UNKN
	0350/2159	018"	DIA	CIRC	CONCR	INSTALLED UNKN
	0350/1979	018"	DIA	CIRC	CONCR	INSTALLED UNKN
	0350/1351	018"	DIA	CIRC	CONCR	INSTALLED UNKN
	0350/0931	024"	DIA	CIRC	CONCR	INSTALLED UNKN
	0350/0490	018"	DIA	CIRC	CONCR	INSTALLED UNKN
	087230 FT	2 0	02251	0 00	0173+16	
0350/0000	LENGTH(AH	3856	BK	3782)		
	0340/3536	024"	DIA	CIRC	CONCR	INSTALLED UNKN
	0340/2944	018"	DIA	CIRC	CONCR	INSTALLED UNKN

DIR: B TOTAL LEN: 18.933 MI. DIST: 11-1 SR: 48  
 LEFT MUN: MONROEVILLE B RIGHT MUN: MONROEVILLE B

Stationing	Description	Material	Length	Notes
0340/2185	HILLSIDE AV (BORO)			
0340/0851	018" DIA CIRC CONCR	LEN=0060	INSTALLED UNKN	
0340/0030	018" DIA CIRC CONCR	LEN=0060	INSTALLED UNKN	
083448 FT	2 0 02251 0 00 0135+41			
0340/0000	LENGTH(AH 3782 BK 1107)			
0330/0697	018" DIA CIRC CONCR	LEN=0050	INSTALLED UNKN	
0330/0309	018" DIA CIRC CONCR	LEN=0099	INSTALLED UNKN	
0330/0205	018" DIA CIRC CONCR	LEN=0099	INSTALLED UNKN	
0330/0110	018" DIA CIRC CONCR	LEN=0099	INSTALLED UNKN	
082361 FT	2 0 02251 0 00 0124+13			
	BROADWAY BL (SR0130 SEG 0332/0000)			
MONROEVILLE NORTH VERSAILLES T	0330/0000			
	MFC BEGIN = B			
	LENGTH(AH 1107 BK 2304)			
	0320/1836	018" DIA CIRC CONCR	LEN=0099	INSTALLED UNKN
	0320/1685	018" DIA CIRC CONCR	LEN=0099	INSTALLED UNKN
024"H 28"W ELLIP CONCR	0321/1702	LEN=0099	INSTALLED UNKN	
	0320/1533	018" DIA CIRC CONCR	LEN=0099	INSTALLED UNKN
	0320/1350	018" DIA CIRC CONCR	LEN=0099	INSTALLED UNKN
BMSSEN 02/0048/0321/0001	0321/1323	0320/1311	BMSSEN 02/0048/0320/0001	
	2 0 02251 0 00 0107+74			
	0320/0802	TURTLE CREEK	BMSBG 02/0048/0320/0001	
0 0 00000 0 00 0000+00				
TURTLE CREEK				
BMSBG 02/0048/0321/0001	0321/0814			
018" DIA CIRC CONCR				
LEN=0099	0321/0793			
	INSTALLED UNKN			
	0320/0765	018" DIA CIRC CONCR	LEN=0099	INSTALLED UNKN



DIR: B TOTAL LEN: 18.933 MI. DIST: 11-1 SR: 48  
 LEFT MUN: MONROEVILLE B RIGHT MUN: MONROEVILLE B

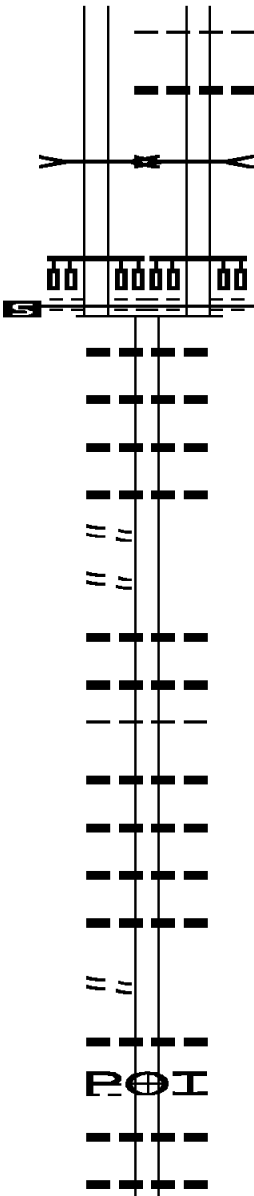
DRAINAGE STRUCTURE LENGTH 32 FT  
 BMSID 02/0048/0320/0218 0321/0231  
 0 0 0000 0 00 0000+00 080049 FT  
 WALL AV  
 (CNTY)

MFC BEGIN = B  
 LENGTH(AH 2312 BK 2194) 0321/0000

CENTRALIA AV  
 (TWP ) 0310/1515  
 GRAHAM ST  
 (TWP ) 0310/1233

2 0 02251 0 00 0075+05 077855 FT  
 ROSS ST ET  
 (BORO) 0310/0000

SIGNAL HILL DR  
 (PRDR) 0300/2460



0320/0682 MONROEVILLE  
 NORTH VERSAILLES T  
 018 " DIA CIRC CONCR  
 0320/0545 LEN=0099 INSTALLED UNKN  
 DRAINAGE  
 STRUCTURE LENGTH 32 FT  
 BMSID 02/0048/0320/0218  
 080037 FT 2 0 02251 0 00 0107+74  
 WALL AV  
 (CNTY)

MFC BEGIN = B  
 LENGTH(AH 2304 BK 2194)  
 024 " DIA CIRC CONCR  
 0310/2057 LEN=0040 INSTALLED UNKN  
 018 " DIA CIRC CONCR  
 0310/1925 LEN=0035 INSTALLED UNKN  
 018 " DIA CIRC CONCR  
 0310/1775 LEN=0035 INSTALLED UNKN  
 015 " DIA CIRC CONCR  
 0310/1640 LEN=0035 INSTALLED UNKN

018 " DIA CIRC CONCR  
 0310/0980 LEN=0045 INSTALLED UNKN  
 018 " DIA CIRC METAL  
 0310/0910 LEN=0040 INSTALLED UNKN  
 NORTH VERSAILLES  
 WALL BOROUGH B  
 0310/0814 018 " DIA CIRC METAL  
 0310/0787 LEN=0040 INSTALLED UNKN  
 018 " DIA CIRC METAL  
 0310/0685 LEN=0040 INSTALLED UNKN  
 018 " DIA CIRC METAL  
 0310/0586 LEN=0040 INSTALLED UNKN  
 018 " DIA CIRC CONCR  
 0310/0130 LEN=0060 INSTALLED UNKN  
 077843 FT

LENGTH(AH 2194 BK 3086)  
 018 " DIA CIRC CONCR  
 0310/0000 LEN=0099 INSTALLED UNKN

0300/2915  
 (APRA) CORNERSTONE T V  
 018 " DIA CIRC CONCR  
 0300/2460 LEN=0010 INSTALLED UNKN  
 024 " DIA CIRC CONCR  
 0300/2280 LEN=0020 INSTALLED UNKN  
 0300/2243

DIR: B TOTAL LEN: 18.933 MI. DIST: 11-1 SR: 48  
 LEFT MUN: WALL BOROUGH B RIGHT MUN: WALL BOROUGH B

0300/2118	018 " DIA	CIRC CONCR	LEN=0125	INSTALLED	UNKN
0300/2018	024 " DIA	CIRC CONCR	LEN=0035	INSTALLED	UNKN
0300/1918	WALL BOROUGH NORTH VERSAILLES T				
0300/1917	015 " DIA	CIRC CONCR	LEN=0035	INSTALLED	UNKN
0300/1817	015 " DIA	CIRC CONCR	LEN=0035	INSTALLED	UNKN
0300/1718	015 " DIA	CIRC CONCR	LEN=0035	INSTALLED	UNKN
0300/1620	015 " DIA	CIRC CONCR	LEN=0035	INSTALLED	UNKN
0300/1520	015 " DIA	CIRC CONCR	LEN=0158	INSTALLED	UNKN
0300/0980	018 " DIA	CIRC CONCR	LEN=0040	INSTALLED	UNKN
0300/0817	024 " DIA	CIRC CONCR	LEN=0060	INSTALLED	UNKN
0300/0310	018 " DIA	CIRC METAL	LEN=0097	INSTALLED	UNKN
074757 FT	2 0 02251 0 00 0043+67				
0300/0000	LENGTH(AH 3086 BK 1417)				
0290/1295	018 " DIA	CIRC CONCR	LEN=0060	INSTALLED	UNKN
0290/1093	018 " DIA	CIRC CONCR	LEN=0060	INSTALLED	UNKN
0290/0764	018 " DIA	CIRC CONCR	LEN=0060	INSTALLED	UNKN
0290/0182	018 " DIA	CIRC CONCR	LEN=0050	INSTALLED	UNKN
073340 FT					
0290/0000	LENGTH(AH 1417 BK 3435)				
0280/2988	024 " DIA	CIRC CONCR	LEN=0048	INSTALLED	UNKN
0280/2624	024 " DIA	CIRC CONCR	LEN=0040	INSTALLED	UNKN
0280/1117	024 " DIA	CIRC CONCR	LEN=1018	INSTALLED	UNKN
0280/0759					
0280/0048	018 " DIA	CIRC CONCR	LEN=0050	INSTALLED	UNKN

074769 FT

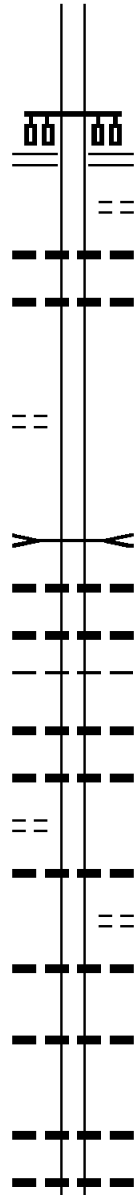
2 0 02251 0 00 0030+00 073352 FT  
 NASER RD  
 (TWP ) 0290/0000

ALDI DR  
 (TWP ) 0280/0759

DIR: B TOTAL LEN: 18.933 MI. DIST: 11-1 SR: 48  
 LEFT MUN: NORTH VERSAILLES T RIGHT MUN: NORTH VERSAILLES T

069917 FT

069905 FT 2 0 02251 0 00 0000+00  
 NC MOSSIDE BL  
 LINCOLN HW  
 (SR0030 SEG 0341/0000)  
 (SR0030 SEG 0340/0000)



0280/0000 LENGTH(AH 3435 BK 2141)  
 PRESTON RD  
 (TWP )  
 0270/1950 018 "DIA CIRC CONCR  
 LEN=0040 INSTALLED 2002  
 0270/1840 018 "DIA CIRC CONCR  
 LEN=0099 INSTALLED UNKN

EAST ALLEGHENY SCHOOL D  
 (PRDR) 0270/0272  
 067776 FT

067764 FT 1 0 00377 0 00 0125+01  
 BR JACKS RUN  
 STRUCTURE LENGTH 9 FT  
 BMSID 02/0048/0270/0000  
 0270/0000 LENGTH(AH 2141 BK 2966)  
 018 "DIA CIRC CONCR  
 0260/2612 LEN=0040 INSTALLED UNKN  
 018 "DIA CIRC CONCR  
 0260/2137 LEN=0040 INSTALLED UNKN  
 NORTH VERSAILLES  
 0260/1797 WHITE OAK B  
 018 "DIA CIRC CONCR  
 0260/1785 LEN=0040 INSTALLED UNKN  
 012 "DIA CIRC CONCR  
 0260/1552 LEN=0050 INSTALLED UNKN

BIROS MOBILE HOME PARK  
 (PRDR) 0260/1261

0260/0981 036 "H 24 "W CON BOX CUL  
 LEN=0099 INSTALLED UNKN  
 MCKEESPORT SPORTSMENS E  
 (PRDR)  
 0260/0925 018 "DIA CIRC CONCR  
 LEN=0099 INSTALLED UNKN  
 0260/0750 018 "DIA CIRC CONCR  
 LEN=0040 INSTALLED UNKN  
 064810 FT 064798 FT 1 0 00377 0 00 0095+35  
 0260/0000 LENGTH(AH 2966 BK 3815)  
 018 "DIA CIRC CONCR  
 0250/3599 LEN=0060 INSTALLED UNKN  
 024 "DIA CIRC CONCR  
 0250/3182 LEN=0060 INSTALLED UNKN

DIR: B TOTAL LEN: 18.933 MI. DIST: 11-1 SR: 48  
 LEFT MUN: WHITE OAK B RIGHT MUN: WHITE OAK B

060995 FT

0250/2712	012 " DIA	CIRC CONCR
	LEN=0070	INSTALLED UNKN
0250/2480	024 " DIA	CIRC CONCR
	LEN=0040	INSTALLED UNKN
0250/2273	012 " DIA	CIRC METAL
	LEN=0048	INSTALLED UNKN
0250/2069	018 " DIA	CIRC METAL
	LEN=0050	INSTALLED UNKN
0250/1586	018 " DIA	CIRC CONCR
	LEN=0060	INSTALLED UNKN
0250/1230	018 " DIA	CIRC METAL
	LEN=0048	INSTALLED UNKN
0250/1014	018 " DIA	CIRC CONCR
	LEN=0050	INSTALLED UNKN
0250/0750	018 " DIA	CIRC CONCR
	LEN=0060	INSTALLED UNKN
0250/0492	015 " DIA	CIRC METAL
	LEN=0070	INSTALLED UNKN
0250/0078	015 " DIA	CIRC CONCR
	LEN=0050	INSTALLED UNKN
060983 FT	1 0 00377	0 00 0057+75
	MCCLINTOCK RD	
	(SR2033 SEG 0010/3298)	
0250/0000	LENGTH(AH 3815 BK 2126)	
	024 " DIA	CIRC CONCR
0240/1601	LEN=0099	INSTALLED UNKN
	015 " DIA	CIRC CONCR
0240/1375	LEN=0050	INSTALLED UNKN
	015 " DIA	CIRC CONCR
0240/1069	LEN=0050	INSTALLED UNKN
	015 " DIA	CIRC CONCR
0240/0757	LEN=0050	INSTALLED UNKN
	MCKEE RD	
	(SR2035 SEG 0010/0000)	
0240/0110		
058869 FT		
0240/0020	BMS EN 02/0048/0240/0000	
058857 FT	1 0 00377	0 00 0036+46
	BR. JACKS RUN	
	BMSBG 02/0048/0240/0000	
0240/0000	LENGTH(AH 2126 BK 2962)	
	015 " DIA	CIRC CONCR
0230/2910	LEN=0050	INSTALLED UNKN
	014 " DIA	CIRC CONCR
0230/2529	LEN=0099	INSTALLED UNKN
	024 " DIA	CIRC CONCR
0230/2340	LEN=0099	INSTALLED UNKN
	018 " DIA	CIRC CONCR
0230/2171	LEN=0050	INSTALLED UNKN
	015 " DIA	CIRC CONCR
0230/1822	LEN=0055	INSTALLED UNKN

DIR: B TOTAL LEN: 18.933 MI. DIST: 11-1 SR: 48  
 LEFT MUN: WHITE OAK B RIGHT MUN: WHITE OAK B

Stationing	Description	Stationing	Description
0230/1509	018 " DIA CIRC CONCR LEN=0045 INSTALLED UNKN	0230/1205	015 " DIA CIRC CONCR LEN=0040 INSTALLED UNKN
0230/0883	015 " DIA CIRC CONCR LEN=0040 INSTALLED UNKN	0230/0407	015 " DIA CIRC CONCR LEN=0040 INSTALLED UNKN
0230/0009	015 " DIA CIRC CONCR LEN=0009 INSTALLED 2002	0230/0000	1 0 00377 0 00 0002+76 LC FR OAK PARK MALL (CONN) MFC BEGIN = B LENGTH(AH 2962 BK 0677)
055907 FT		0221/0597	RAINBOW SHOPPING CTR EN (PRDR) OAK PARK MALL ENT (PRDR)
0221/0597		0220/0597	RAINBOW SHOPPING CTR EN (PRDR) OAK PARK MALL ENT (PRDR)
0221/0149		0220/0490	LC TO OAK PARK MALL (CONN)
055230 FT		0220/0317	018 " DIA CIRC CONCR LEN=0040 INSTALLED UNKN
0221/0000		055218 FT	1 0 00377 0 00 0000+00 NC JACKS RUN RD LINCOLN WY (SR2031 SEG 0040/0232)
0221/0000		0220/0000	LENGTH(AH 0677 BK 2187) TO 2031/0040 SH (CONN)
0211/2086		0210/2084	
0211/1930		0210/1925	OLIVER DR (BORO)
0211/1117		0210/1250	018 " DIA CIRC CONCR LEN=0040 INSTALLED UNKN
0211/0980		0210/1028	015 " DIA CIRC CONCR LEN=0040 INSTALLED UNKN
		0210/0985	SUNSET DR (BORO)
		0210/0799	015 " DIA CIRC CONCR LEN=0048 INSTALLED UNKN

DIR: B TOTAL LEN: 18.933 MI. DIST: 11-1 SR: 48  
 LEFT MUN: WHITE OAK B RIGHT MUN: WHITE OAK B

018 "DIA CIRC METAL LEN=0023 INSTALLED UNKN 0211/0171 1 0 00288 0 00 0636+38 053052 FT COOL SPRINGS RD (BORO)		0210/0556	015 "DIA CIRC CONCR LEN=0020 INSTALLED UNKN
LENGTH(AH 2178 BK 1826) 0211/0000 012 "DIA CIRC CONCR LEN=0048 INSTALLED UNKN 0201/1348 012 "DIA CIRC CONCR LEN=0048 INSTALLED UNKN 0201/1118	5	5	0210/0000 LENGTH(AH 2187 BK 1812)
HILL RD (BORO) 012 "DIA CIRC CONCR LEN=0048 INSTALLED UNKN 0201/0375 012 "DIA CIRC CONCR LEN=0048 INSTALLED UNKN 0201/0180			0200/0450 HILL RD (BORO)
1 0 00288 0 00 0616+47 051226 FT RIPPEL RD (SR2118 SEG 0020/3963) LENGTH(AH 1826 BK 2566) 0201/0000 WHITE OAK MCKEESPORT C 012 "DIA CIRC CONCR LEN=0048 INSTALLED UNKN 0191/1558 012 "H 36 "W CONC STRUCT LEN=0048 INSTALLED UNKN 0191/1337 OLD LONG RUN RD (TBC) 036 "DIA CIRC CONCR LEN=0099 INSTALLED UNKN 0191/0768	5	5	051219 FT 1 0 00288 0 00 0618+25 RIPPEL RD (SR2118 SEG 0020/3963) WHITE OAK MCKEESPORT C 0200/0000 LENGTH(AH 1812 BK 2576)
1 0 00288 0 00 0592+20 048660 FT LOU MASHOWICH WY (PRDR)			0190/1245 OLD LONG RUN RD (TBC)
LENGTH(AH 2566 BK 1867) 0191/0000 012 "DIA CIRC CONCR LEN=0011 INSTALLED UNKN 0181/1543	5	5	048643 FT 1 0 00288 0 00 0592+20 LOU MASHOWICH WY (TWP) 0190/0000 LENGTH(AH 2576 BK 1748) 012 "DIA CIRC CONCR LEN=0048 INSTALLED UNKN
OLD LONG RUN RD			0180/1174 015 "DIA CIRC CONCR LEN=0040 INSTALLED UNKN

DIR: B TOTAL LEN: 18.933 MI. DIST: 11-1 SR: 48  
 LEFT MUN: MCKEESPORT C RIGHT MUN: MCKEESPORT C

Station	Description	Length (FT)	Start Station	End Station	Notes
0181/0503	OLD LONG RUN RD				
0180/0374	(TBC)				
046895	LENGTH(AH 1748 BK 1941)	046895	0180/0000	0180/0374	
0180/0000					
0173/1732					
0173/1612					
0173/1099					
0173/0841					
044954	OLYMPIA SHOPPING CTR EN	044954	0173/0000	0173/0449	
0173/0000					
0172/0000	LENGTH(AH 1941 BK 2131)				
0171/1200	MAPLEWOOD ST (CITY)				
0171/0455	ELIZABETH ST (CITY)				
0171/0170	TO 0148/0010 SH (CONN)				
0171/0058	012 "DIA CIRC CONCR				
042823	WALNUT ST (SR0148 SEG 0010/0000)	042823			
0171/0000	NC LONG RUN RD				
0170/1190	MAPLEWOOD ST (CITY)				
0170/0455	ELIZABETH ST (CITY)				
0170/0170	FOR SR 0048N TO 0048N (CONN)				
0170/0000	MFC BEGIN = B				
0170/1320	LENGTH(AH 2131 BK 1360)				
0150/1290	LONG RUN STRUCTURE LENGTH 25 FT				
0150/1180	BMSID 02/0048/0150/1320				
0150/0709	FOR SR 0048N TO 0048N (CONN)				
0150/0415	012 "DIA CIRC CONCR				
0150/0350	LEN=0024 INSTALLED UNKN				
	MCKEESPORT				
	VERSAILLES B				
0150/0400	018 "DIA CIRC CONCR				
	LEN=0095 INSTALLED UNKN				
	OLYMPIA SHOPPING CTR EN				

DIR: B TOTAL LEN: 18.933 MI. DIST: 11-1 SR: 48  
 LEFT MUN: VERSAILLES B RIGHT MUN: VERSAILLES B

1 0 00288 0 00 0520+74 041463 FT  
 JEFFERSON AV  
 (BORO) 0150/0000

GRANT AV  
 (BORO) 0140/1923

LARCH ST  
 (BORO) 0140/1185

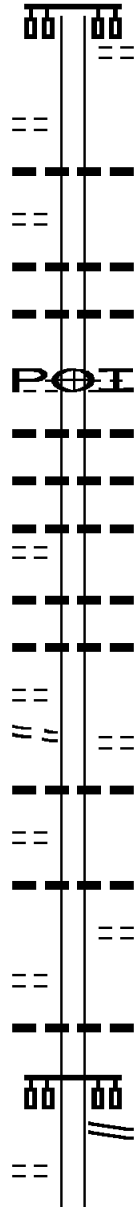
WAMPLER ST  
 (BORO) 0140/0825  
 CONN RD  
 (BORO) 0140/0620

WORTHINGTON ST  
 (BORO) 0140/0540

HIGH ST  
 (BORO) 0140/0235

039140 FT

CENTER ST  
 (BORO) 0130/2190



(PRDR)  
 0150/0215  
 041463 FT

5 0150/0000 LENGTH(AH 1360 BK 2323)  
 012 "DIA CIRC CONCR  
 LEN=0040 INSTALLED UNKN

0140/2287

0140/1882 012 "DIA CIRC CONCR  
 LEN=0040 INSTALLED UNKN

0140/1623 012 "DIA CIRC CONCR  
 LEN=0095 INSTALLED UNKN  
 (APRA) TYGART IND  
 JUNIPER ST

POI 0140/1600  
 (BORO)

0140/1599 012 "DIA CIR PLASTIC  
 LEN=0012 INSTALLED UNKN

0140/1196 012 "DIA CIR PLASTIC  
 LEN=0015 INSTALLED UNKN

0140/1187 012 "DIA CIRC CONCR  
 LEN=0012 INSTALLED UNKN

0140/1065 012 "DIA CIRC CONCR  
 LEN=0095 INSTALLED UNKN

0140/0887 012 "H 12 "W BOX CULVERT  
 LEN=0011 INSTALLED UNKN

WORTHINGTON ST  
 (BORO) 0140/0620  
 012 "DIA CIR PLASTIC  
 LEN=0099 INSTALLED UNKN

0140/0592

0140/0308 012 "DIA CIRC CONCR  
 LEN=0012 INSTALLED UNKN  
 HIGH ST  
 (BORO) 0140/0290

018 "DIA CIR PLASTIC  
 LEN=0095 INSTALLED UNKN  
 1 0 00288 0 00 0497+56  
 CENTER ST  
 (SR2118 SEG 0010/0000)

5 0140/0000 LENGTH(AH 2323 BK 2358)

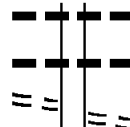
012 "DIA CIRC CONCR



DIR: B TOTAL LEN: 18.933 MI. DIST: 11-1 SR: 48  
 LEFT MUN: VERSAILLES B RIGHT MUN: VERSAILLES B

THIRD ST  
(BORO)

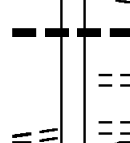
0130/1940



0130/2145 LEN=0095 INSTALLED UNKN  
 018 "DIA CIRC CONCR  
 0130/1954 LEN=0095 INSTALLED UNKN  
 CHESTNUT ST

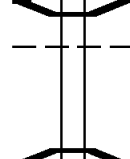
KENNEDY AV  
(BORO)

0130/1645



0130/1940 (BORO)  
 012 "DIA CIR PLASTIC  
 0130/1870 LEN=0095 INSTALLED UNKN  
 LEMON AL  
 (BORO)  
 0130/1790 LINDEN ST  
 (BORO)  
 0130/1645 (BORO)

036782 FT



0130/1385 BMSSEN 02/0048/0130/0203  
 VERSAILLES  
 0130/0805 ELIZABETH T  
 1 0 00288 0 00 0479+25  
 RAILROAD ST  
 0130/0203 BMSBG 02/0048/0130/0203  
 036782 FT 1 0 00288 0 00 0474+71  
 NC WA LNUT ST

SMITHFIELD ST  
(SR2018 SEG 0040/2807)  
 DONNER ST  
(TWP)

0130/0000

0120/2460



0130/0000 RENZIE ST  
 (SR2017 SEG 0200/3168)  
 LENGTH(AH 2358 BK 2867)



0120/2335 018 "DIA CIRC CONCR  
 LEN=0099 INSTALLED UNKN



0120/1939 018 "DIA CIRC CONCR  
 LEN=0072 INSTALLED UNKN



0120/1652 012 "DIA CIRC CONCR  
 LEN=0099 INSTALLED UNKN



0120/1328 012 "DIA CIRC CONCR  
 LEN=0030 INSTALLED UNKN



0120/1160 PITT ST  
 (TWP)



0120/1110 PITT ST  
 (TWP)

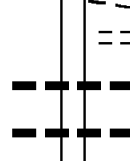


0120/0875 018 "DIA CIRC CONCR  
 LEN=0060 INSTALLED UNKN

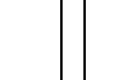


0120/0768 012 "DIA CIRC CONCR  
 LEN=0030 INSTALLED UNKN

033915 FT



033915 FT 1 0 00288 0 00 0446+18  
 012 "DIA CIRC CONCR  
 LEN=0065 INSTALLED UNKN



0120/0000 LENGTH(AH 2867 BK 3836)  
 0110/3469 BMSSEN 02/0048/0110/3476

EXTRACT DATE: 12/18/2023  
PRINT DATE: 12/21/2023

ROADWAY MANAGEMENT SYSTEM  
SLD COUNTY/SR - ANNUAL PRINT

PAGE NUMBER: 139  
COUNTY: ALLEGHENY

DIR: B TOTAL LEN: 18.933 MI.  
LEFT MUN: ELIZABETH T

DIST: 11-1 SR: 48  
RIGHT MUN: ELIZABETH T

FEY RD  
(TWP)

KEDDIE DR  
(PRDR)

Station	Structure	Material	Length	Notes
0110/3453	WYLIE RUN	BMSBG 02/0048	0439+54	
0110/3253	BMSSEN 02/0048	CIRC CONC	0439+54	
0110/3242	SMALL STREAM	BMSBG 02/0048	0439+54	
0110/3064	012" DIA CIRC CONC	LEN=0030	INSTALLED UNKN	
0110/2754	012" DIA CIRC CONC	LEN=0030	INSTALLED UNKN	
0110/2525	012" DIA CIRC CONC	LEN=0030	INSTALLED UNKN	
0110/2479	012" DIA CIRC CONC	LEN=0099	INSTALLED UNKN	
0110/2308	WYLIE RUN	STRUCTURE LENGTH 15 FT		
0110/1720	BMSID 02/0048	CIRC CONC	1634	
0110/1412	018" DIA CIRC CONC	LEN=0042	INSTALLED 2019	
0110/1257	024" DIA CIRC CONC	LEN=0050	INSTALLED UNKN	
0110/0832	018" DIA CIRC CONC	LEN=0035	INSTALLED UNKN	
0110/0678	018" DIA CIRC CONC	LEN=0040	INSTALLED UNKN	
0110/0523	018" DIA CIRC CONC	LEN=0040	INSTALLED UNKN	
0110/0232	TRIB TO BOSTON HOLLOW R	STRUCTURE LENGTH 9 FT		
030079 FT	BMSID 02/0048	CIRC CONC	0232	
0110/0000	ELIZABETH LINCOLN B	LENGTH(AH 3836 BK 3705)		
0100/3680	018" DIA CIRC CONC	LEN=0046	INSTALLED 2019	
0100/2833	012" DIA CIRC CONC	LEN=0099	INSTALLED UNKN	
0100/2805	MANSFIELD RD (BORO)			
0100/2763	018" DIA CIR PLASTIC	LEN=0026	INSTALLED 2021	
0100/2466	018" DIA CIR PLASTIC	LEN=0043	INSTALLED 2021	

DIR: B TOTAL LEN: 18.933 MI. DIST: 11-1 SR: 48  
 LEFT MUN: LINCOLN B RIGHT MUN: LINCOLN B

Location / Segment	Stationing	Structure / Material	Length	Status	
FINNEY RD (SR2025 SEG 0010/0000)	0100/2110	018" DIA CIR PLASTIC	LEN=0027	INSTALLED 2021	
		LINCOLN			
		ELIZABETH T			
		018" DIA CIR PLASTIC	LEN=0050	INSTALLED 2021	
		0100/2042	102"H 24"W CON BOX CUL	LEN=0076	INSTALLED 2021
		0100/2041	BOSTON HOLLOW RUN	STRUCTURE LENGTH 14 FT	
		0100/2036	BMSID 02/0048/0100/2041	072"H 72"W ELLIPTICAL*	
1 0 00288 0 00 0370+05 VALLEYVUE DR (TWP)	026374 FT	012" DIA CIRC CONCR	LEN=0030	INSTALLED UNKN	
	0100/0000	018" DIA CIRC CONCR	LEN=0040	INSTALLED UNKN	
	0090/0000	LENGTH(AH 3705 BK 3735)			
LOVEDALE RD (SR2010 SEG 0040/2971)	0090/2725	HILLVIEW DR			
	0090/3126	HILLVIEW RD			
ENTERPRISE ST (TWP)	0090/2630	036" DIA CIRC METAL	LEN=0008	INSTALLED UNKN	
	0090/2601	BROADLAWN DR		(CNTY)	
GIBSON RD (TWP)	0090/0818	015" DIA CIRC CONCR	LEN=0045	INSTALLED UNKN	
	0090/0434	012"H 12"W CON BOX CUL	LEN=0035	INSTALLED UNKN	
GIBSON DR (TWP)	022639 FT	1 0 00288 0 00 0333+00			
	0090/0000	LENGTH(AH 3735 BK 3233)			
	0080/3233	012"H 12"W CON BOX CUL	LEN=0035	INSTALLED UNKN	

DIR: B TOTAL LEN: 18.933 MI. DIST: 11-1 SR: 48  
 LEFT MUN: ELIZABETH T RIGHT MUN: ELIZABETH T

Stationing	Segment	Material	Length	Notes
0080/2935	0040	018" DIA CIRC CONCR	0040	INSTALLED 2002
0080/2730	(CNTY)	ROCK RUN RD		
0080/1769	(TWP)	SIMPSON HOWELL RD		
0080/1650	(CONN)	LC FOR SIMPSON HOWELL R		
019406 FT				
019406 FT	1 0 00288 0 00 0300+28	CIRCLE DR		
0080/0000	NC BOSTON HOLLOW RD	LENGTH(AH 3233 BK 3383)		
0070/3310	018" DIA CIRC CONCR	LEN=0037		INSTALLED 2019
0070/2444	018" DIA CIRC CONCR	LEN=0040		INSTALLED UNKN
0070/1471	018" DIA CIR PLASTIC	LEN=0010		INSTALLED 1999
MILL HILL RD (SR2008 SEG 0020/2080) 0070/1445	CIRCLE DR (TWP)	0070/1445		
016023 FT				
1 0 00288 0 00 0266+33	COWAN DR (TWP)	0070/0000		
0070/0244	018" DIA CIRC METAL	LEN=0160		INSTALLED UNKN
0070/0000	LENGTH(AH 3383 BK 2607)	0070/0000		
0060/2540	015" DIA CIRC CONCR	LEN=0040		INSTALLED UNKN
0060/2390	018" DIA CIRC METAL	LEN=0055		INSTALLED UNKN
0060/1778	012" DIA CIRC METAL	LEN=0035		INSTALLED UNKN
0060/1309	012" DIA CIRC CONCR	LEN=0099		INSTALLED UNKN
0060/1071	015" DIA CIRC CONCR	LEN=0030		INSTALLED UNKN
	015" DIA CIRC CONCR			

DIR: B TOTAL LEN: 18.933 MI. DIST: 11-1 SR: 48  
 LEFT MUN: ELIZABETH T RIGHT MUN: ELIZABETH T

Stationing	Length	Notes	Material	Installation
	0060/0895		LEN=0030	INSTALLED UNKN
			015 "DIA	CIRC CONCR
1 0 00288 0 00 0240+38	013416 FT	HAPPY HOLLOW RD (TWP)	LEN=0040	INSTALLED UNKN
	0060/0000			
	0060/0000		LENGTH(AH 2607 BK 2186)	
			018 "DIA	CIRC METAL
	0050/1589		LEN=0035	INSTALLED 2002
GROUSE DR (TWP)	0050/0860			
			015 "DIA	CIRC CONCR
	0050/0787		LEN=0035	INSTALLED UNKN
GROUSE DR (TWP)	0050/0270			
	011230 FT			
			011230 FT	1 0 00288 0 00 0218+37
				PEAIRS RD (TWP)
	0050/0000		LENGTH(AH 2186 BK 2084)	
			018 "DIA	CIRC CONCR
	0040/0940		LEN=0025	INSTALLED UNKN
1 0 00288 0 00 0197+66	009146 FT	WEIGLES HILL RD (TBK)		
	0040/0000			
			LENGTH(AH 2084 BK 2289)	
			018 "DIA	CIRC CONCR
	0030/2203		LEN=0099	INSTALLED UNKN
LC FOR WEIGLES HILL RD (CONN)	0030/2014			
BUS DEPOT RD (PRDR)	0030/1605			
			(APRA) ELIZABETH/FORWAR	
	0030/1544		024 "DIA	CIRC CONCR
			LEN=0055	INSTALLED UNKN
	0030/0859		015 "DIA	CIRC CONCR
			LEN=0039	INSTALLED UNKN
	0030/0535		015 "DIA	CIRC CONCR
			LEN=0040	INSTALLED UNKN
	006857 FT			
			1 0 00288 0 00 0174+74	
			PARKSIDE DR (TWP)	
	0030/0000		LENGTH(AH 2289 BK 3676)	
			015 "DIA	CIRC CONCR
	0020/3479		LEN=0055	INSTALLED UNKN

EXTRACT DATE: 12/18/2023  
PRINT DATE: 12/21/2023

ROADWAY MANAGEMENT SYSTEM  
SLD COUNTY/SR - ANNUAL PRINT

PAGE NUMBER: 135  
COUNTY: ALLEGHENY

DIR: B TOTAL LEN: 18.933 MI.  
LEFT MUN: ELIZABETH T

DIST: 11-1 SR: 48  
RIGHT MUN: ELIZABETH T

1 0 00288 0 00 0137+21 003181 FT  
ROUND HILL ET  
(CNTY) 0020/0000

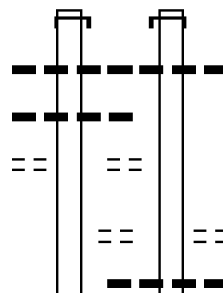
000000 FT

0020/2281	048 " DIA CIRC METAL LEN=0060 INSTALLED UNKN
0020/2134	015 " DIA CIRC CONCR LEN=0045 INSTALLED UNKN
0020/1354	015 " DIA CIRC CONCR LEN=0045 INSTALLED UNKN
0020/1335	ROUND HILL CHURCH RD (TWP )
0020/0900	015 " DIA CIRC CONCR LEN=0035 INSTALLED UNKN
0020/0622	015 " DIA CIRC CONCR LEN=0035 INSTALLED UNKN
0020/0322	018 " DIA CIRC CONCR LEN=0035 INSTALLED UNKN
003181 FT	ROUND HILL RD (CNTY) ELIZABETH FORWARD T
0020/0000	LENGTH(AH 3676 BK 3181)
0010/2426	018 " DIA CIRC CONCR LEN=0028 INSTALLED 2018
0010/2407	016 " DIA CIRC CONCR LEN=0040 INSTALLED UNKN
0010/2376	DOUGLASS RUN STRUCTURE LENGTH 11 FT BMSID 02/0048/0010/2376
0010/2318	018 " DIA CIRC CONCR LEN=0028 INSTALLED 2018
0010/1736	012 " DIA CIRC METAL LEN=0050 INSTALLED UNKN
0010/0476	SCENERY DR (TWP )
0010/0325	LC FOR SCENERY DR (CONN)
0010/0131	FROM 0051/0030 SH (CONN)
000000 FT	1 0 00288 0 00 0106+02 NC SCENERY DR HAYDEN BL (SRO051 SEG 0040/0000)
INTER-BK	PAYDAYS DR (T611)
0010/0000	MFC BEGIN = B LENGTH(AH 3181 BK 0000)

EXTRACT DATE: 12/18/2023 ROADWAY MANAGEMENT SYSTEM PAGE NUMBER: 134  
 PRINT DATE: 12/21/2023 SLD COUNTY/SR - ANNUAL PRINT COUNTY: ALLEGHENY

DIR: B TOTAL LEN: 15.024 MI. DIST: 11-1 SR: 30  
 LEFT MUN: NORTH VERSAILLES T RIGHT MUN: NORTH VERSAILLES T

AH-WESTMORELAND (64) 079327 FT  
 LINCOLN HW INTER-AHD  
 (SR0030 SEG 0011/0000) 0341/2448  
 018 "DIA CIRC CONCR  
 LEN=0090 INSTALLED UNKN 0341/2300  
 018 "DIA CIRC CONCR  
 LEN=0099 INSTALLED UNKN 0341/2167  
 TRACY DR  
 (BORO) 0341/1760  
 REISS LN  
 (BORO) 0341/1145



079244 FT  
 INTER-AHD LINCOLN HW  
 0340/2437 (SR0030 SEG 0010/0000)  
 015 "DIA CIRC CONCR  
 0340/2290 LEN=0040 INSTALLED UNKN  
 TRACY DR  
 (BORO) 0340/1750  
 REISS LN  
 (BORO) 0340/1145  
 018 "DIA CIRC CONCR  
 0340/0982 LEN=0099 INSTALLED UNKN

DIR: B TOTAL LEN: 15.024 MI. DIST: 11-1 SR: 30  
 LEFT MUN: NORTH VERSAILLES T RIGHT MUN: NORTH VERSAILLES T

018 "DIA CIRC CONCR LEN=0099 INSTALLED UNKN 0341/0314 1 0 00120 0 01 0831+41 076879 FT MOSSIDE BL (SR0048 SEG 0280/0000) JACKS RUN RD (SR0048 SEG 0280/0000)		0340/0411	015 "DIA CIRC METAL LEN=0050 INSTALLED UNKN
LENGTH(AH 2448 BK 2035) 0341/0000		0340/0000	LENGTH(AH 2437 BK 1997) 015 "DIA CIRC CONCR LEN=0045 INSTALLED UNKN
018 "DIA CIRC CONCR LEN=0099 INSTALLED UNKN 0331/1868		0330/1878	
DIX DR (BORO) 0331/1160 BACH DR (BORO) 0331/0565 1 0 00120 0 01 0811+15 074844 FT N VERSAILLES PLAZA (PRDR) LUEHM AV (BORO)		0330/1150	DIX DR (BORO) BACH DR (BORO) 0330/0555 1 0 00120 0 01 0811+33 N VERSAILLES PLAZA (PRDR) LUEHM AV (BORO)
LENGTH(AH 2035 BK 2951) 0331/0000		0330/0000	LENGTH(AH 1997 BK 2945) 012 "DIA CIRC CONCR LEN=0040 INSTALLED UNKN
018 "DIA CIRC CONCR LEN=0099 INSTALLED UNKN 0321/2332		0320/2845	012 "DIA CIRC CONCR LEN=0025 INSTALLED UNKN
DENNING WY (BORO) 0321/2115		0320/2835	
018 "DIA CIRC CONCR LEN=0099 INSTALLED UNKN 0321/1980		0320/2301	018 "DIA CIRC CONCR LEN=0040 INSTALLED UNKN DENNING WY (BORO)
NASER RD (BORO) 0321/1237		0320/2095	018 "DIA CIRC CONCR LEN=0035 INSTALLED UNKN
MCKEE RD (SR2035 SEG 0040/3558) 0321/0905		0320/1955	
1 0 00120 0 01 0781+65 071893 FT		0320/1195	NASER RD (BORO) 0320/1195
LENGTH(AH 2951 BK 3735) 0321/0000		0320/0895	MCKEE RD (SR2035 SEG 0040/3558) 0320/0895
		071865 FT	1 0 00120 0 01 0781+88
		0320/0000	LENGTH(AH 2945 BK 3751)





EXTRACT DATE: 12/18/2023  
PRINT DATE: 12/21/2023

ROADWAY MANAGEMENT SYSTEM  
SLD COUNTY/SR - ANNUAL PRINT

PAGE NUMBER: 131  
COUNTY: ALLEGHENY

DIR: B TOTAL LEN: 15.024 MI.  
LEFT MUN: NORTH VERSAILLES T

DIST: 11-1 SR: 30  
RIGHT MUN: NORTH VERSAILLES T

Left Side	Center	Right Side
NORTH VERSAILLES EAST MCKEESPORT B GRAHAM AV (BORO)	0301/1100 --- 0301/0913 --- 0301/0865 --- 0301/0575 --- 0301/0395 --- 0301/0375 ---	0300/1110 0300/0894 0300/0875 0300/0634 0300/0585 0300/0400 0300/0324 0300/0270 0300/0087 0300/0000 0291/1680 0291/1634 0291/1628 0291/1506 0291/1505 0291/1442 0291/1439 0291/1419 0291/1164
THOMAS AV (BORO) MCCLURE AV (BORO) 018 "DIA CIRC CONCR LEN=0175 INSTALLED UNKN	--- --- --- --- ---	NORTH VERSAILLES EAST MCKEESPORT B GRAHAM AV (BORO) 018 "DIA CIRC CONCR LEN=0060 INSTALLED UNKN THOMAS AV (BORO) MCCLURE AV (BORO) 018 "DIA CIRC CONCR LEN=0020 INSTALLED UNKN MCCLURE AV (BORO) 018 "DIA CIRC CONCR LEN=0008 INSTALLED UNKN 018 "DIA CIRC CONCR LEN=0050 INSTALLED UNKN BROADWAY AV (BORO) 018 "DIA CIRC CONCR LEN=0999 INSTALLED UNKN LARGO ST (BORO) ICE PLANT HILL (CNTY) 024 "DIA CIRC CONCR LEN=0099 INSTALLED UNKN SANTOS AV (BORO) 018 "DIA CIRC CONCR LEN=0070 INSTALLED UNKN SANTOS AV (BORO) 018 "DIA CIRC CONCR LEN=0050 INSTALLED UNKN HILDA AV
1 0 00120 0 01 0729+31 066661 FT FIFTH AV (CNTY) FIFTH AV (SR0148 SEG 0160/1423)	1 0 00120 0 01 0729+31 066661 FT FIFTH AV (CNTY) FIFTH AV (SR0148 SEG 0160/1423)	1 0 00120 0 01 0729+31 066598 FT FIFTH AV (CNTY) FIFTH AV (SR0148 SEG 0160/1423)
LENGTH(AH 1497 BK 1853) BROADWAY AV (BORO)	LENGTH(AH 1497 BK 1853) BROADWAY AV (BORO)	LENGTH(AH 1516 BK 1796) BROADWAY AV (BORO)
LARGO ST (BORO) ICE PLANT HILL (CNTY) 024 "DIA CIRC CONCR LEN=0099 INSTALLED UNKN	LARGO ST (BORO) ICE PLANT HILL (CNTY) 024 "DIA CIRC CONCR LEN=0099 INSTALLED UNKN	LARGO ST (BORO) ICE PLANT HILL (CNTY) 024 "DIA CIRC CONCR LEN=0099 INSTALLED UNKN
SANTOS AV (BORO)	SANTOS AV (BORO)	SANTOS AV (BORO)
HILDA AV	HILDA AV	HILDA AV

DIR: B TOTAL LEN: 15.024 MI. DIST: 11-1 SR: 30  
 LEFT MUN: EAST MCKEESPORT B RIGHT MUN: EAST MCKEESPORT B

Segment Description	Segment ID	Length (FT)	Material	Status	Notes
(BORO) GREENSBURG PK (CNTY) EAST MCKEESPORT NORTH VERSAILLES T	0291/0995				
GREENSBURG PK (CNTY) 1 0 00120 0 01 0710+93 064808 FT	0291/0306	064808			
OP ID 02/2087/0010/0001 LENGTH(AH 1853 BK 2622) 018 "DIA CIRC CONCR LENO=0060 INSTALLED UNKN	0291/0000				
018 "DIA CIRC CONCR LENO=0060 INSTALLED UNKN	0281/2554				
HIGHWOOD RD (BORO) 024 "DIA CIRC METAL LENO=0099 INSTALLED UNKN	0281/2331				
MARYLAND AV (BORO)	0281/2183				
024 "DIA CIRC CONCR LENO=0099 INSTALLED UNKN	0281/1785				
024 "DIA CIRC CONCR LENO=0099 INSTALLED UNKN	0281/1725				
024 "DIA CIRC CONCR LENO=0099 INSTALLED UNKN	0281/1583				
024 "DIA CIRC CONCR LENO=0099 INSTALLED UNKN	0281/1314				
018 "DIA CIRC CONCR LENO=0099 INSTALLED UNKN	0281/1210				
NAVY MARINE CORP WY (SR2068 SEG 0011/1385) (SR2068 SEG 0010/1418)	0281/1080				
LC TO WARREN RD (CONN) WARREN DR	0281/0718				
(BORO) GREENSBURG PK (CNTY) EAST MCKEESPORT NORTH VERSAILLES T	0290/0973				
018 "DIA CIRC CONCR LENO=0050 INSTALLED UNKN	0290/0536				
GREENSBURG PK (CNTY) 1 0 00120 0 01 0710+93 064802 FT	0290/0245	064802			
OP ID 02/2087/0010/0001 LENGTH(AH 1796 BK 2847) 018 "DIA CIRC METAL LENO=0095 INSTALLED UNKN	0290/0000				
HIGHWOOD RD (BORO)	0280/2753				
MARYLAND AV (BORO) LC TO MARYLAND AV (CONN) 018 "DIA CIRC CONCR LENO=0099 INSTALLED UNKN	0280/2423				
018 "DIA CIRC CONCR LENO=0030 INSTALLED UNKN	0280/1929				
FROM 2068/0010 SH (CONN) NAVY MARINE CORP WY (SR2068 SEG 0011/1385) (SR2068 SEG 0010/1418)	0280/1795				
TO 2068/0011 SH (CONN) 018 "DIA CIRC CONCR LENO=0060 INSTALLED UNKN	0280/1785				
WARREN DR	0280/1410				
	0280/1373				
	0280/1269				
	0280/1179				
	0280/0900				

EXTRACT DATE: 12/18/2023  
PRINT DATE: 12/21/2023

ROADWAY MANAGEMENT SYSTEM  
SLD COUNTY/SR - ANNUAL PRINT

PAGE NUMBER: 129  
COUNTY: ALLEGHENY

DIR: B TOTAL LEN: 15.024 MI.  
LEFT MUN: NORTH VERSAILLES T

DIST: 11-1 SR: 30  
RIGHT MUN: NORTH VERSAILLES T

(BORO)

BRINTON RD  
(BORO)

0281/0555

1 0 00120 0 01 0685+75 062186 FT  
LENGTH(AH 2622 BK 1364) 0281/0000

DELLA DR  
(BORO)

0271/0447

BMSID 02/0030/0270/0259 0271/0406  
1 0 00120 0 01 0674+78  
SR 2037 NB  
BMSBG 02/0030/0270/0259 0271/0263

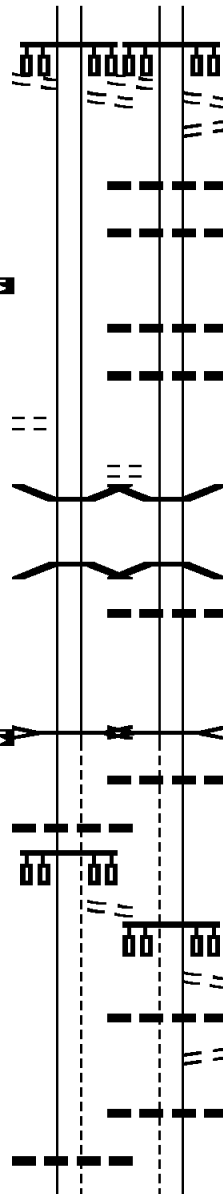
1 0 00120 0 01 0671+23 060822 FT  
DRAINAGE  
STRUCTURE LENGTH 40 FT  
BMSID 02/0030/0270/0000  
LENGTH(AH 1364 BK 3010) 0271/0000

012 "DIA CIRC CONCR  
LEN=0060 INSTALLED UNKN 0261/2788

CLYDE AV  
(BORO)

0261/2744

018 "DIA CIRC CONCR  
LEN=0099 INSTALLED UNKN 0261/2213



(BORO)

BRINTON RD  
(BORO)

0280/0733

0280/0607

0280/0443

0280/0088

061955 FT  
0280/0000

0270/0969

0270/0666

0270/0452

0270/0424

0270/0281

0270/0240

060758 FT

0270/0000

0260/2817

0260/2721

0260/2628

0260/2555

0260/2257

BRINTON RD  
(BORO)  
LC TO BRINTON RD  
(CONN)

01B "DIA CIRC CONCR  
LEN=0070 INSTALLED UNKN  
01B "DIA CIRC CONCR  
LEN=0060 INSTALLED UNKN  
1 0 00120 0 01 0684+94  
LENGTH(AH 2847 BK 1197)  
01B "DIA CIRC CONCR  
LEN=0099 INSTALLED UNKN  
01B "DIA CIRC CONCR  
LEN=0080 INSTALLED UNKN

DELLA DR  
(BORO)

BMSID 02/0030/0270/0259  
1 0 00120 0 01 0674+78  
SR 2037 NB

BMSBG 02/0030/0270/0259  
01B "DIA CIRC CONCR  
LEN=0099 INSTALLED UNKN  
1 0 00120 0 01 0671+23

DRAINAGE  
STRUCTURE LENGTH 40 FT  
BMSID 02/0030/0270/0000  
LENGTH(AH 1197 BK 2996)  
01B "DIA CIRC CONCR

LEN=0060 INSTALLED UNKN

CLYDE AV  
(BORO)

024 "DIA CIRC CONCR  
LEN=0060 INSTALLED UNKN  
LC TO CLYDE AV  
(CONN)

01B "DIA CIRC CONCR  
LEN=0040 INSTALLED UNKN

01B "DIA CIRC CONCR

DIR: B TOTAL LEN: 15.024 MI. DIST: 11-1 SR: 30  
 LEFT MUN: NORTH VERSAILLES T RIGHT MUN: NORTH VERSAILLES T

018 "DIA CIRC CONCR LEN=0048 INSTALLED UNKN	0261/1935	---	0260/1979	LEN=0060 INSTALLED UNKN
018 "DIA CIRC CONCR LEN=0099 INSTALLED UNKN	0261/1592	---		
BMSEN 02/0030/0260/0000	0261/1524	~	0260/1524	BMSEN 02/0030/0260/0000
NORTH VERSAILLES EAST PITTSBURGH B	0261/0338	---	0260/0465	NORTH VERSAILLES EAST PITTSBURGH B
1 0 00120 0 01 0641+22	057812 FT		057762 FT	1 0 00120 0 01 0641+22
1074 SPUR 1 BMSBG 02/0030/0260/0000		~	0260/0000	1074 SPUR 1 BMSBG 02/0030/0260/0000
LENGTH(AH 3010 BK 0815)	0261/0000	~	0260/0000	LENGTH(AH 2996 BK 0854)
LINDEN AV RAMP RD (SR124 SEG 0250/0000)	0251/0673	~		
BMSEN 02/0030/0250/0254	0251/0299	~	0250/0312	BMSEN 02/0030/0250/0254
1 0 00120 0 01 0634+78				1 0 00120 0 01 0634+78
BESSEMER AVE LOCAL BMSBG 02/0030/0250/0254	0251/0241	~	0250/0254	BESSEMER AVE LOCAL BMSBG 02/0030/0250/0254
012 "DIA CIRC CONCR LEN=0099 INSTALLED UNKN	0251/0007	---		
1 0 00120 0 01 0631+97	056997 FT		056908 FT	1 0 00120 0 01 0632+37
CENTER ST (SR2051 SEG 0010/0000)		00 0000 00		CENTER ST (SR2051 SEG 0010/0000)
LENGTH(AH 0815 BK 1731)	0251/0000	~	0250/0000	LENGTH(AH 0854 BK 1707)
012 "DIA CIRC CONCR LEN=0999 INSTALLED UNKN		---	0240/1358	024 "DIA CIRC CONCR LEN=0999 INSTALLED UNKN
012 "DIA CIRC METAL LEN=0048 INSTALLED UNKN	0241/1107	---		
1 0 00120 0 01 0614+29	055266 FT		0240/0580	018 "DIA CIRC CONCR LEN=0045 INSTALLED UNKN
LENGTH(AH 1731 BK 2663)	0241/0000	~	055201 FT	1 0 00120 0 01 0614+88
EAST PITTSBURGH NORTH BRADDOCK B	0231/2035	---	0240/0000	LENGTH(AH 1707 BK 2647)
018 "DIA CIRC CONCR LEN=0050 INSTALLED UNKN	0231/1121	---	0230/2041	EAST PITTSBURGH NORTH BRADDOCK B
BMSEN 02/0030/0231/0001	0231/0462	~	0230/1732	018 "DIA CIRC METAL LEN=0018 INSTALLED UNKN
0 0 00000 0 00 0000+00			0230/1136	018 "DIA CIRC CONCR LEN=0999 INSTALLED UNKN
ELECTRIC AVENUE BMSBG 02/0030/0231/0001	0231/0163	~	0230/0364	BMSEN 02/0030/0230/0001
024 "DIA CIRC CONCR		~	0230/0071	0 0 00000 0 00 0000+00
				ELECTRIC AVENUE BMSBG 02/0030/0230/0001

DIR: B TOTAL LEN: 15.024 MI. DIST: 11-1 SR: 30  
 LEFT MUN: NORTH BRADDOCK B RIGHT MUN: NORTH BRADDOCK B

Segment ID	Material	Length (ft)	Notes
0231/0073	018 "DIA CIRC CONCR	052554	INSTALLED UNKN
0231/0000	018 "DIA CIRC CONCR	052603	INSTALLED UNKN
0221/3178	018 "DIA CIRC CONCR	0230/0000	INSTALLED UNKN
0221/2947	018 "DIA CIRC CONCR	0220/2799	INSTALLED UNKN
0221/2690	018 "DIA CIRC CONCR	0220/2730	INSTALLED UNKN
0221/2650	018 "DIA CIRC CONCR	0220/2633	INSTALLED UNKN
0221/2395	018 "DIA CIRC CONCR	0220/2633	INSTALLED UNKN
0221/2355	018 "DIA CIRC METAL	0220/2633	INSTALLED UNKN
0221/2283	018 "DIA CIRC METAL	0220/2348	INSTALLED UNKN
0221/2231	018 "DIA CIRC CONCR	0220/2348	INSTALLED UNKN
0221/2052	018 "DIA CIRC CONCR	0220/2348	INSTALLED UNKN
0221/1928	018 "DIA CIRC CONCR	0220/2348	INSTALLED UNKN
0221/1920	018 "DIA CIRC CONCR	0220/2348	INSTALLED UNKN
0221/1755	018 "DIA CIRC CONCR	0220/2348	INSTALLED UNKN
0221/1532	018 "DIA CIRC CONCR	0220/2348	INSTALLED UNKN
0221/1342	018 "DIA CIRC CONCR	0220/2348	INSTALLED UNKN
0220/2799	018 "DIA CIRC CONCR	0220/2799	INSTALLED UNKN
0220/2730	018 "DIA CIRC CONCR	0220/2730	INSTALLED UNKN
0220/2633	018 "DIA CIRC CONCR	0220/2633	INSTALLED UNKN
0220/2348	018 "DIA CIRC CONCR	0220/2348	INSTALLED UNKN
0220/2253	018 "DIA CIRC CONCR	0220/2253	INSTALLED UNKN
0220/2102	018 "DIA CIRC CONCR	0220/2102	INSTALLED UNKN
0220/2056	018 "DIA CIRC CONCR	0220/2056	INSTALLED UNKN
0220/2028	018 "DIA CIRC CONCR	0220/2028	INSTALLED UNKN
0220/1670	018 "DIA CIRC CONCR	0220/1670	INSTALLED UNKN
0220/1532	018 "DIA CIRC CONCR	0220/1532	INSTALLED UNKN
0220/1367	018 "DIA CIRC CONCR	0220/1367	INSTALLED UNKN
0220/1310	018 "DIA CIRC CONCR	0220/1310	INSTALLED UNKN
0220/1183	018 "DIA CIRC CONCR	0220/1183	INSTALLED UNKN

DIR: B TOTAL LEN: 15.024 MI. DIST: 11-1 SR: 30  
 LEFT MUN: NORTH BRADDOCK B RIGHT MUN: NORTH BRADDOCK B

Item Description	Item ID	Item Type	Item Status	Item Length	Item Location	Item Description	Item ID	Item Type	Item Status	Item Length	Item Location
NORTH BRADDOCK FOREST HILLS B	0221/1004					NORTH BRADDOCK FOREST HILLS B	0220/1026				
018 "DIA CIRC CONCR	0221/0849	LEN=0099	INSTALLED UNKN								
018 "DIA CIRC CONCR	0221/0829	LEN=0050	INSTALLED UNKN								
AVENUE B RD (BORO)	0221/0700					AVENUE B RD (BORO)	0220/0710				
FALLS RUN STRUCTURE LENGTH 12 FT	0221/0631	BMSID 02/0030/0220/0612				FALLS RUN STRUCTURE LENGTH 12 FT	0220/0601	BMSID 02/0030/0220/0612			
018 "DIA CIRC CONCR	0221/0474	LEN=0099	INSTALLED UNKN								
ROCKWOOD AV (BORO)	0221/0325										
							0220/0450	018 "DIA CIRC CONCR	LEN=0099	INSTALLED UNKN	
							0220/0340	ROCKWOOD AV (BORO)			
							0220/0309	018 "DIA CIRC CONCR	LEN=0120	INSTALLED UNKN	
							0220/0297	018 "DIA CIRC CONCR	LEN=0060	INSTALLED UNKN	
							0220/0108	018 "DIA CIRC CONCR	LEN=1088	INSTALLED UNKN	
1 0 00120 0 01 0555+49 049297 FT	0221/0000					049227 FT	0220/0000	1 0 00120 0 01 0555+03			
LENGTH(AH 3306 BK 1365)						LENGTH(AH 3327 BK 1112)		018 "DIA CIRC CONCR	LEN=0099	INSTALLED UNKN	
018 "DIA CIRC CONCR	0211/1203	LEN=0020	INSTALLED UNKN								
018 "DIA CIRC CONCR	0211/1190	LEN=0045	INSTALLED UNKN								
YOST BL (CNTY)	0211/0875					YOST BL (CNTY)	0210/0630				
018 "DIA CIRC CONCR	0211/0817	LEN=0045	INSTALLED UNKN								
SIGN: SHAPE OR TUBE	0211/0406	BMSID 02/0030/0211/0406					0210/0571	018 "DIA CIRC CONCR	LEN=0025	INSTALLED UNKN	
AVENUE K (BORO)											
SUMNER AV (BORO)											
KENMORE AV (BORO)	0211/0265										
							0210/0193	018 "DIA CIRC CONCR	LEN=0099	INSTALLED UNKN	

DIR: B TOTAL LEN: 15.024 MI. DIST: 11-1 SR: 30  
 LEFT MUN: FOREST HILLS B RIGHT MUN: FOREST HILLS B

024 "DIA CIRC CONCR LEN=0015 INSTALLED UNKN 0211/0188		0210/0142 048115 FT	SIGN: SHAPE OR TUBE BMSID 02/0030/0210/0142 1 0 00120 0 01 0544+40 AVENUE K (BORO) SUMNER AV (BORO) KENMORE AV (BORO)
1 0 00120 0 01 0541+65 047932 FT LENOX AV (BORO) LENGTH(AH 1365 BK 2925) 0211/0000		0210/0000	LENGTH(AH 1112 BK 3057)
018 "DIA CIRC CONCR LEN=0035 INSTALLED UNKN 0201/2872			
018 "DIA CIR UNKNOWN LEN=0020 INSTALLED UNKN 0201/2588			
018 "DIA CIRC CONCR LEN=0035 INSTALLED UNKN 0201/2584		0200/2488	018 "DIA CIRC CONCR LEN=0999 INSTALLED UNKN
MARION AV (BORO) BERKLEY AV (BORO)			MARION AV (BORO) BERKLEY AV (BORO)
0201/2162		0200/2065	
SIGN: SHAPE OR TUBE BMSID 02/0030/0201/2008 0201/2039		0200/1945	SIGN: SHAPE OR TUBE BMSID 02/0030/0200/1945
018 "DIA CIRC CONCR LEN=0099 INSTALLED UNKN 0201/1985			
BMSEN 02/0030/0200/1878 0201/1916		0200/1890	BMSEN 02/0030/0200/1878 1 0 00120 0 01 0532+63 BR. FALLS RUN
1 0 00120 0 01 0513+27 BR. FALLS RUN STRUCTURE LENGTH 12 FT BMSID 02/0030/0200/1876		0200/1878	BMSBG 02/0030/0200/1878
BR. FALLS RUN BMSBG 02/0030/0200/1878 0201/1904		0200/1876	BR. FALLS RUN STRUCTURE LENGTH 12 FT BMSID 02/0030/0200/1876
FILMORE RD (BORO) 0201/1856		0200/1750	FILMORE RD (BORO)
018 "DIA CIRC CONCR LEN=0045 INSTALLED UNKN 0201/1795		0200/1748	018 "DIA CIR PLASTIC LEN=0099 INSTALLED UNKN



DIR: B TOTAL LEN: 15.024 MI. DIST: 11-1 SR: 30  
 LEFT MUN: FOREST HILLS B RIGHT MUN: FOREST HILLS B

018 "DIA CIRC CONCR LEN=0036 INSTALLED UNKN 0201/1331	---	---					
018 "DIA CIRC CONCR LEN=0035 INSTALLED UNKN 0201/0933	---	---					
CENTURION DR (BORO) FAIRFAX RD (BORO)							CENTURION DR (BORO) FAIRFAX RD (BORO)
0201/0678	==	==	==		0200/0595		
					0200/0582		018 "DIA CIRC CONCR LEN=0080 INSTALLED UNKN
018 "DIA CIRC CONCR LEN=0035 INSTALLED UNKN 0201/0550	---	---			0200/0099		018 "DIA CIRC CONCR LEN=0099 INSTALLED UNKN
036 "DIA CIRC CONCR LEN=0099 INSTALLED UNKN 0201/0057	---	---			045058 FT		1 0 00120 0 01 0513+27 045007 FT
1 0 00120 0 01 0513+27 045007 FT							FALLS RUN STRUCTURE LENGTH 18 FT
FALLS RUN STRUCTURE LENGTH 18 FT BMSID 02/0030/0200/0001					0200/0000		BMSID 02/0030/0200/0001
LENGTH(AH 2925 BK 2765) 0201/0000	←	→			0200/0000		LENGTH(AH 3057 BK 2766)
018 "DIA CIRC CONCR LEN=0048 INSTALLED UNKN 0191/2577	---	---			0190/2534		024 "DIA CIRC CONCR LEN=0999 INSTALLED UNKN
					0190/2018		024 "DIA CIRC CONCR LEN=0005 INSTALLED UNKN
024 "DIA CIRC CONCR LEN=0099 INSTALLED UNKN 0191/2056	---	---					P3 FALLS RUN STRUCTURE LENGTH 19 FT
					0190/1870		BMSID 02/0030/0190/1870
P3 FALLS RUN STRUCTURE LENGTH 19 FT BMSID 02/0030/0190/1870					0190/1715		BRADDOCK RD (CNTY)
BRADDOCK RD (CNTY)					0190/1322		018 "DIA CIRC CONCR LEN=0099 INSTALLED UNKN
0191/1757	==	==	==		0190/0960		NEWPORT RD (BORO)
							NEWPORT RD (BORO)
NEWPORT RD (BORO)							
018 "DIA CIR PLASTIC LEN=0099 INSTALLED UNKN 0191/0980	---	---					
024 "DIA CIRC CONCR LEN=0010 INSTALLED UNKN 0191/0960	---	---			0190/0771		FALLS RUN STRUCTURE LENGTH 15 FT
							BMSID 02/0030/0190/0771
018 "DIA CIRC CONCR LEN=0045 INSTALLED UNKN 0191/0711	---	---					CROSSOVER RD
CROSSOVER RD							

DIR: B TOTAL LEN: 15.024 MI. DIST: 11-1 SR: 30  
 LEFT MUN: FOREST HILLS B RIGHT MUN: FOREST HILLS B

Item ID	Description	Start Station	End Station	Length (FT)	Material	Status
(CONN)		0191/0485	0191/0410			
018	"DIA CIRC CONCR	0191/0419				
LEN=0099	INSTALLED UNKN					
CROSSOVER RD						
(CONN)		0191/0358				
018	"DIA CIRC CONCR	0191/0024				
LEN=0036	INSTALLED UNKN					
1 0 00120 0 01 0485+26	042242 FT					
LENGTH(AH 2765 BK 2315)	0191/0000					
LAFAYETTE RD						
(BORO)		0181/1810				
024	"DIA CIRC CONCR	0181/1740				
LEN=0045	INSTALLED UNKN					
024	"DIA CIR PLASTIC	0181/1449				
LEN=0045	INSTALLED UNKN					
018	"DIA CIRC CONCR	0181/1106				
LEN=0040	INSTALLED UNKN					
LC TO MORROW RD		0181/0785				
(CONN)						
MORROW RD						
(BORO)						
DIGITAL PL		0181/0695				
(PRDR)						
FOREST HILLS		0181/0558				
WILKINSBURG B						
SIGN: CANTILEVER		0181/0515				
BMSID 02/0030/0181/0515						
RAMP A RD		0181/0405				
(SR8012 SEG 0750/0000)						
SIGN: CANTILEVER		0181/0364				
BMSID 02/0030/0181/0364						
018	"DIA CIRC CONCR	0181/0214				
LEN=0020	INSTALLED UNKN					
1 0 00120 0 01 0461+95	039927 FT					
0190/0410	(CONN)					
BEVINGTON RD						
(BORO)		0190/0370				
CROSSOVER RD		0190/0340				
(CONN)						
042292 FT	1 0 00120 0 01 0485+03					
LENGTH(AH 2766 BK 2355)						
018	"DIA CIRC CONCR	0180/2200				
LEN=0080	INSTALLED UNKN					
018	"DIA CIRC CONCR	0180/1910				
LEN=0099	INSTALLED UNKN					
LAFAYETTE RD		0180/1755				
(BORO)						
018	"DIA CIRC CONCR	0180/1652				
LEN=0080	INSTALLED UNKN					
018	"DIA CIRC CONCR	0180/1380				
LEN=0070	INSTALLED UNKN					
MORROW RD						
(BORO)						
DIGITAL PL		0180/0680				
(PRDR)						
FOREST HILLS		0180/0136				
WILKINSBURG B						
039937 FT	1 0 00120 0 01 0461+95					

DIR: B TOTAL LEN: 15.024 MI. DIST: 11-1 SR: 30  
 LEFT MUN: WILKINSBURG B RIGHT MUN: WILKINSBURG B

OP ID	RAMP D	B012	EB	TO	NC	LINCOLN	HW	LENGTH(AH	BK	0578)	0181/0000	OP ID	RAMP D	B012	EB	TO	NC	LINCOLN	HW	LENGTH(AH	BK	0588)	0180/0000
018	"DIA	CIRC	CONCR									018	"DIA	CIRC	CONCR								
LEN=0020	INSTALLED	UNKN										LEN=0020	INSTALLED	UNKN									
RAMP F RD (SR8012 SEG 0760/0719) 0171/0255 018 "DIA CIRC CONCR LEN=0025 INSTALLED UNKN 0171/0200 1 0 00120 0 01 0456+05 039349 FT												RAMP B RD (SR8012 SEG 0010/0603) 0170/0460 039349 FT 1 0 00120 0 01 0456+05											
PARKWAY EAST OP ID 02/0376/0774/2445 NC ARDMORE BL INTER-BK (SR0008 SEG 0010/0000) MFC BEGIN = B LTH AH 000578 BK 000100 0171/0000 039349 FT												PARKWAY EAST OP ID 02/0376/0774/2445 NC ARDMORE BL INTER-BK (SR0008 SEG 0011/0000) MFC BEGIN = B LTH AH 000588 BK 000100 0170/0000 039349 FT 7164/0000 INTER-AHD											
NORTH FAYETTE T 0160/0998												NORTH FAYETTE T 0160/0998											
FROM 8028/0500 SH (CONN) 0160/0660												RAMP L RD (SR8028 SEG 0500/0639) 0160/0854 018 "DIA CIRC CONCR 0160/0845 LEN=0099 INSTALLED UNKN 0160/0755 (SR8028 SEG 0250/0000)											
STEUBEN ST (T439) 0160/0505												018 "DIA CIRC CONCR 0160/0565 LEN=0099 INSTALLED UNKN STEUBEN ST (T439) 0160/0505 018 "DIA CIRC CONCR 0160/0370 LEN=0099 INSTALLED UNKN											
TO 3066/0010 SH (CONN) 0160/0164												OLD STEUBENVILLE PK (TWP) 0160/0000 LENGTH(AH 0998 BK 0698)											
2 0 02015 0 00 0118+29 038351 FT STEUBENVILLE PK (SR3066 SEG 0010/0000) 0160/0000 FROM 3066/0010 SH (CONN) 0150/0535												LC FOR STEUBENVILLE PK											

EXTRACT DATE: 12/18/2023  
PRINT DATE: 12/21/2023

ROADWAY MANAGEMENT SYSTEM  
SLD COUNTY/SR - ANNUAL PRINT

PAGE NUMBER: 121  
COUNTY: ALLEGHENY

DIR: B TOTAL LEN: 15.024 MI.  
LEFT MUN: NORTH FAYETTE T

DIST: 11-1 SR: 30  
RIGHT MUN: NORTH FAYETTE T

CHIRI LN  
(TWP )

0150/0074  
037653 FT

SEDLOCK LN  
(TWP )

0140/1771

LC TO CHURCH RD  
(CONN)  
CHURCH RD  
(TWP )  
CHURCH RD  
(TWP )

0140/0834

0140/0461

0140/0347

PATTERSON AV  
(TWP )

0130/1085

0150/0360	(CONN)	024 " DIA CIRC CONCR
0150/0188	LEN=0125	INSTALLED UNKN
0150/0100	018 " DIA CIRC PLASTIC	LEN=0045 INSTALLED UNKN
037653 FT	1 0 00538 0 00 0377+48	
0150/0000	LENGTH(AH 0698 BK 2470)	024 " DIA CIRC CONCR
0140/1985	LEN=0055	INSTALLED UNKN
0140/1688	018 " DIA CIRC CONCR	LEN=0040 INSTALLED UNKN
0140/1270	018 " DIA CIRC CONCR	LEN=0030 INSTALLED UNKN
0140/1141	VALLEYVIEW RD (TWP )	024 " DIA CIRC CONCR
0140/0986	LEN=0045	INSTALLED UNKN
0140/0834		
0140/0461		
0140/0347		
0140/0282	BRA . OF MONTOUR RUN STRUCTURE LENGTH 12 FT BMSID 02/0030/0140/0282 BARBARA ST (TWP ) WALNUT ST (TWP )	
0140/0235	024 " DIA CIRC CONCR	LEN=0110 INSTALLED UNKN
035183 FT	035183 FT	1 0 00538 0 00 0352+48
0140/0000	FAYETTE ST (TWP )	LENGTH(AH 2470 BK 1308)
0130/1130	HILL ST (TWP )	
0130/0825	012 " DIA CIRC CONCR	LEN=0030 INSTALLED UNKN
0130/0360	MARSHALL LN (TWP )	
0130/0300	018 " DIA CIRC CONCR	LEN=0055 INSTALLED UNKN

EXTRACT DATE: 12/18/2023  
PRINT DATE: 12/21/2023

ROADWAY MANAGEMENT SYSTEM  
SLD COUNTY/SR - ANNUAL PRINT

PAGE NUMBER: 120  
COUNTY: ALLEGHENY

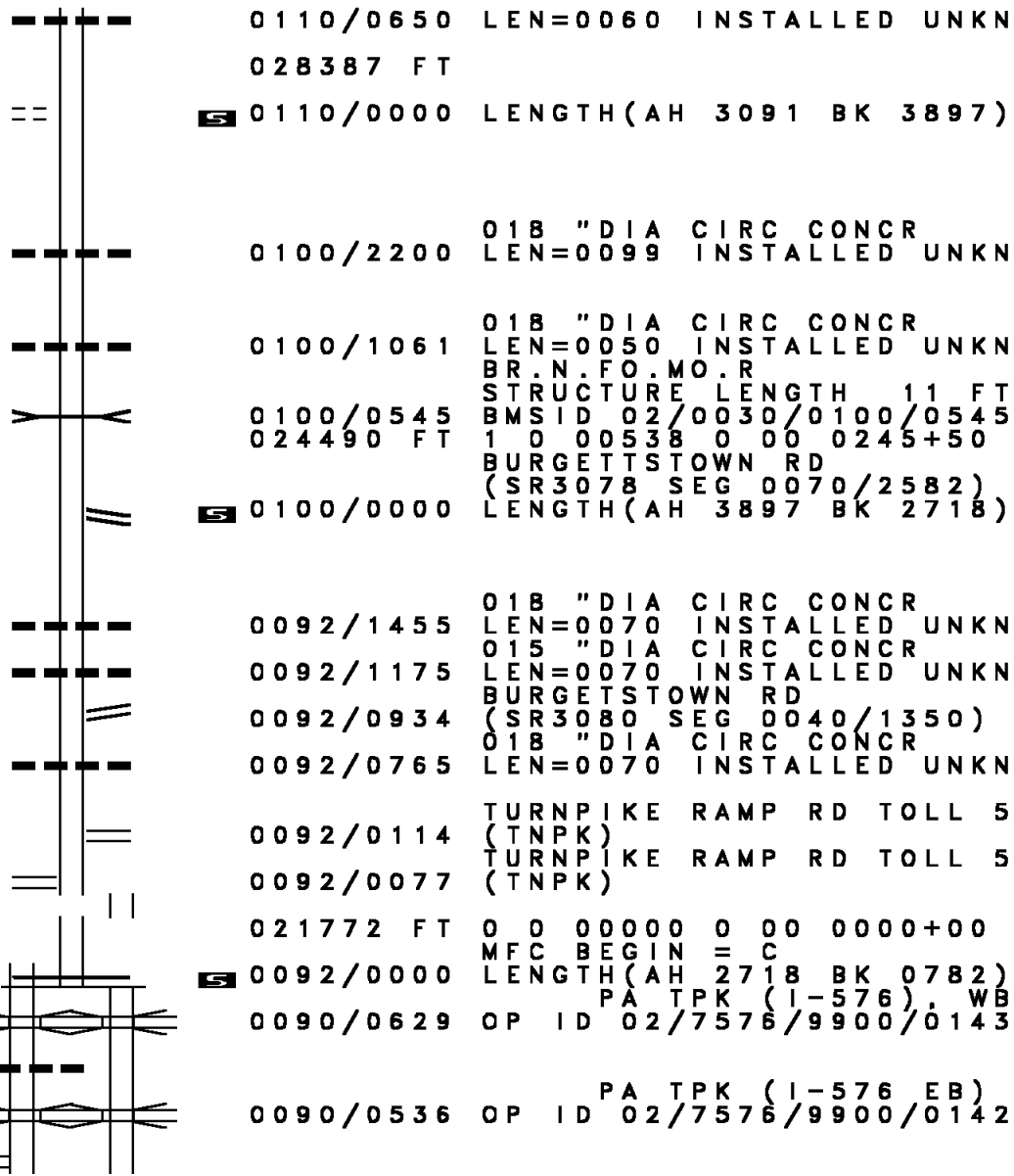
DIR: B TOTAL LEN: 15.024 MI.  
LEFT MUN: NORTH FAYETTE T

DIST: 11-1 SR: 30  
RIGHT MUN: NORTH FAYETTE T

Stationing	Structure	Description	Material	Length
0130/0285		NORTH STAR RD (T435)	024" DIA CIRC CONCR	LEN=0075
0130/0100				INSTALLED UNKN
033875 FT				
0130/0000	5	MONTOUR RAILROAD COMPAN OVERPASS IS RR X-ING LENGTH(AH 1308 BK 2397)		
0120/2315		BMSEN 02/0030/0120/2263		1 0 00538 0 00 0338+30
0120/2263		P3 MONTOUR RUN BMSBG 02/0030/0120/2263 SANTIAGO RD (TBK) (TWP)		
0120/1885		NORTH FAYETTE FINDLAY T	012" DIA CIRC CONCR	LEN=0084
0120/1845				INSTALLED UNKN
0120/1730			012" DIA CIRC CONCR	LEN=0050
0120/1565				INSTALLED UNKN
0120/1255			012"H 12"W CON BOX CUL	LEN=0070
0120/1030				INSTALLED UNKN
0120/0950			048" DIA CIRC CONCR	LEN=0099
0120/0046				INSTALLED UNKN
031478 FT				
0120/0000	5	IMP/BURGETTSTOWN RD (CNTY) LENGTH(AH 2397 BK 3091)		
0110/3052			036" DIA CIRC CONCR	LEN=0070
0110/2293				INSTALLED UNKN
0110/1106			048" DIA CIRC CONCR	LEN=0060
				INSTALLED UNKN
			036" DIA CIRC CONCR	LEN=0060
				INSTALLED UNKN
			018" DIA CIRC CONCR	

DIR: B TOTAL LEN: 15.024 MI. DIST: 11-1 SR: 30  
 LEFT MUN: FINDLAY T RIGHT MUN: FINDLAY T

1 0 00538 0 00 0284+47 028387 FT  
 ROBINSON RD  
 (PRDR) 0110/0000



024490 FT

021772 FT

OP ID PA TPK (1-576) WB  
 018 "DIA CIRC CONCR 0091/0632  
 LEN=0099 INSTALLED UNKN 0091/0601  
 PA TPK (1-576 EB)  
 OP ID 02/7576/9900/0142 0091/0533  
 TURNPIKE RAMP RD TOLL 5  
 (TNPK)

0110/0650 LEN=0060 INSTALLED UNKN  
 028387 FT  
 S 0110/0000 LENGTH(AH 3091 BK 3897)  
 0100/2200 018 "DIA CIRC CONCR  
 LEN=0099 INSTALLED UNKN  
 0100/1061 018 "DIA CIRC CONCR  
 LEN=0050 INSTALLED UNKN  
 BR.N.FO.MO.R  
 STRUCTURE LENGTH 11 FT  
 BMSID 02/0030/0100/0545  
 1 0 00538 0 00 0245+50  
 BURGETTSTOWN RD  
 (SR3078 SEG 0070/2582)  
 S 0100/0000 LENGTH(AH 3897 BK 2718)  
 0092/1455 018 "DIA CIRC CONCR  
 LEN=0070 INSTALLED UNKN  
 0092/1175 015 "DIA CIRC CONCR  
 LEN=0070 INSTALLED UNKN  
 BURGETTSTOWN RD  
 (SR3080 SEG 0040/1350)  
 0092/0934 018 "DIA CIRC CONCR  
 LEN=0070 INSTALLED UNKN  
 0092/0765 018 "DIA CIRC CONCR  
 LEN=0070 INSTALLED UNKN  
 0092/0114 TURNPIKE RAMP RD TOLL 5  
 (TNPK)  
 0092/0077 TURNPIKE RAMP RD TOLL 5  
 (TNPK)  
 021772 FT 0 0 00000 0 00 0000+00  
 MFC BEGIN = C  
 S 0092/0000 LENGTH(AH 2718 BK 0782)  
 PA TPK (1-576) WB  
 0090/0629 OP ID 02/7576/9900/0143  
 0090/0536 OP ID PA TPK (1-576 EB)  
 OP ID 02/7576/9900/0142

DIR: B TOTAL LEN: 15.024 MI. DIST: 11-1 SR: 30  
 LEFT MUN: FINDLAY T RIGHT MUN: FINDLAY T

TURNPIKE RAMP RD TOLL 5  
 (TNPK) 0091/0302

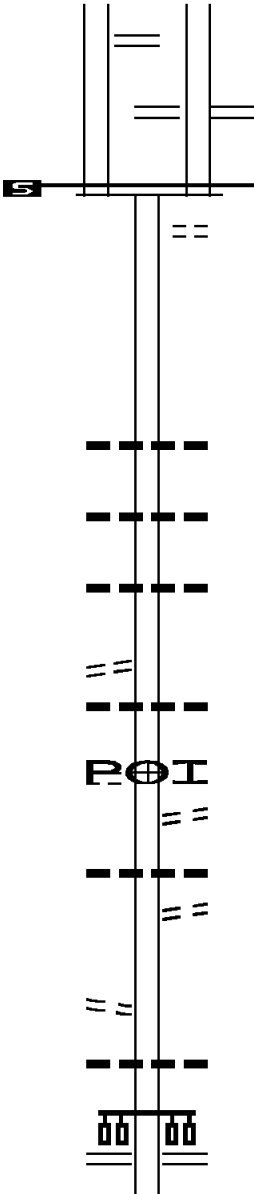
0 0 00000 0 00 0000+00 020990 FT  
 MFC BEGIN = C  
 LENGTH(AH 0782 BK 1955) 0091/0000

1 0 00538 0 00 0169+44 017005 FT  
 CRESCENT DR  
 (T458) 0070/0000

PRIORITY EQ RENTAL DR  
 (PRDR) 0060/1803

CRESCENT DR  
 (T457) 0060/0525

1 0 00538 0 00 0144+15 014471 FT  
 CLINTON RD  
 (SR3089 SEG 0070/0000) 0060/0000  
 FROM 3089/0070 SH



0090/0302  
 020990 FT  
 0090/0000  
 0080/1875

019035 FT  
 0080/0000  
 0070/1886  
 0070/0990  
 0070/0225  
 017005 FT  
 0070/0000  
 0060/2500

0060/1803  
 0060/1679  
 0060/1676  
 0060/1550

0060/0125  
 014471 FT  
 0060/0000

TURNPIKE RAMP RD TOLL 5  
 (TNPK)  
 TURNPIKE RAMP RD TOLL 5  
 (TNPK)  
 1 0 00538 0 00 0210+58  
 MFC BEGIN = C  
 LENGTH(AH 0782 BK 1955)  
 POINT PARK RD  
 (TWP )

1 0 00538 0 00 0189+74  
 LENGTH(AH 1955 BK 2030)  
 018 "DIA CIRC CONCR  
 LEN=0060 INSTALLED UNKN  
 018 "DIA CIRC CONCR  
 LEN=0065 INSTALLED UNKN  
 018 "DIA CIRC CONCR  
 LEN=0055 INSTALLED UNKN  
 LENGTH(AH 2030 BK 2534)  
 018 "DIA CIRC CONCR  
 LEN=0045 INSTALLED UNKN

(APRA) PRIORITY EQ RENT  
 PHYLLIS DR  
 (TWP )  
 024 "DIA CIRC CONCR  
 LEN=0040 INSTALLED UNKN  
 WILSON LN  
 (PRDR)

024 "DIA CIRC CONCR  
 LEN=0040 INSTALLED UNKN  
 WASHINGTON RD  
 (SR3089 SEG 0070/0000)  
 LENGTH(AH 2534 BK 3630)

DIR: B TOTAL LEN: 15.024 MI. DIST: 11-1 SR: 30  
 LEFT MUN: FINDLAY T RIGHT MUN: FINDLAY T

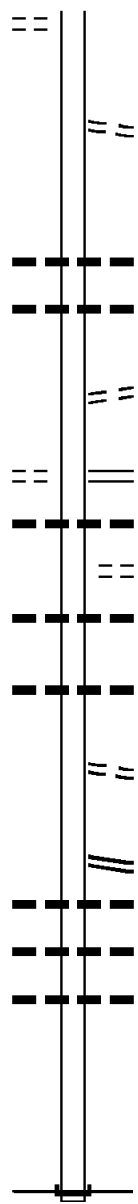
Street Name	Segment ID	Start Station	End Station	Length (FT)	Material	Status
(CONN)	0050/3472					
					MUNICIPAL DR	
					(TWP )	
					018 " DIA CIRC CONCR	
MATCHETTE RD	0050/2785				LEN=0040	INSTALLED UNKN
(T316)					(APRA) PRECISION KIDD	
					PARKVIEW DR	
					(TWP )	
					018 " DIA CIRC CONCR	
					LEN=0099	INSTALLED UNKN
					RIZOR LN	
					(TWP )	
					018 " DIA CIRC METAL	
CAMP MEETING RD	0050/1958				LEN=0099	INSTALLED UNKN
(T314)						
					CLINTON PARK DR	
					(TB47)	
					021 " DIA CIRC CONCR	
					LEN=0002	INSTALLED UNKN
					018 " DIA CIRC CONCR	
					LEN=0036	INSTALLED UNKN
POPLAR DR	0050/1154					
(T318)						
					POPLAR DR	
					(CNTY)	
					0050/0845	
					010841 FT	
					1 0 00538 0 00 0108+00	
					MOODY RD	
					(T306)	
					5 0050/0000	LENGTH(AH 3630 BK 3865)
					MOODY LN	
					(TB51)	
					018 " DIA CIR UNKNOWN	
MANSE DR	0040/3088				LEN=0099	INSTALLED UNKN
(TWP )						
					0040/3017	
					0040/1173	
					018 " DIA CIRC CONCR	
					LEN=0048	INSTALLED UNKN
					012 " DIA CIRC CONCR	
FERGUSON RD	0040/0322				LEN=0099	INSTALLED UNKN



DIR: B TOTAL LEN: 15.024 MI. DIST: 11-1 SR: 30  
 LEFT MUN: FINDLAY T RIGHT MUN: FINDLAY T

(T503)

0040/0216  
 006976 FT



006976 FT 1 0 00538 0 00 0069+24  
 0040/0000 LENGTH(AH 3865 BK 2402)  
 COMBS RD  
 (T505)  
 0030/2363

004574 FT

0030/0740 018 "DIA CIRC CONCR  
 LEN=0050 INSTALLED UNKN  
 0030/0445 012 "DIA CIRC CONCR  
 LEN=0050 INSTALLED UNKN  
 004574 FT 1 0 00538 0 00 0045+29  
 COMBS RD  
 (T505)  
 0030/0000 LENGTH(AH 2402 BK 2999)

CORK-BOCKTOWN RD  
 (TWP )

0020/2366

0020/2366 POTATO GARDEN RUN RD  
 (SR3071 SEG 0100/0000)  
 018 "DIA CIRC CONCR  
 0020/2100 LEN=0099 INSTALLED UNKN  
 WINTER TR  
 (T304)  
 0020/1675 018 "DIA CIRC CONCR  
 LEN=0099 INSTALLED UNKN  
 0020/0772 015 "DIA CIRC CONCR  
 LEN=0099 INSTALLED UNKN

001575 FT

0020/0075 HEBRON RD  
 (T302)  
 001575 FT 1 0 00538 0 00 0017+71  
 CLINTON FRANKFORT RD  
 (SR3082 SEG 0010/3512)  
 0020/0000 LENGTH(AH 2999 BK 1575)  
 024 "DIA CIRC CONCR  
 0010/1389 LEN=0048 INSTALLED UNKN  
 018 "DIA CIRC CONCR  
 0010/0993 LEN=0048 INSTALLED UNKN  
 036 "DIA CIRC CONCR  
 0010/0664 LEN=0056 INSTALLED UNKN

000000 FT

000000 FT 1 0 00538 0 00 0000+00  
 NC L INCOLN HW  
 INTER-BK LINCOLN HW  
 (SR0030 SEG 0220/1824)  
 MFC BEGIN = C  
 BK-BEAVER (04)  
 0010/0000 LENGTH(AH 1575 BK 0000)

EXTRACT DATE: 12/18/2023 ROADWAY MANAGEMENT SYSTEM PAGE NUMBER: 115  
PRINT DATE: 12/21/2023 SLD COUNTY/SR - ANNUAL PRINT COUNTY: ALLEGHENY

DIR: N TOTAL LEN: 24.087 MI. DIST: 11-1 SR: 28  
LEFT MUN: HARRISON T RIGHT MUN: HARRISON T

AH-BUTLER (10) 126959 FT 127178 FT  
ALLEGHENY VALLEY EX INTER-AHD   INTER-AHD ALLEGHENY VALLEY EX

DIR: N TOTAL LEN: 24.087 MI. DIST: 11-1 SR: 28  
 LEFT MUN: HARRISON T RIGHT MUN: HARRISON T

(SR0028 SEG 0011/0000)	0491/1333		0490/1351	(SR0028 SEG 0010/0000)
RAMP K RD				
(SR8129 SEG 0500/0000)	0491/1307			
016 "DIA CIRC CONCR				
LEN=0099 INSTALLED UNKN	0491/1300			
BMS EN 02/0028/0491/0344	0491/0564		0490/0603	BMS EN 02/0028/0490/0373
1 0 01037 0 01 0839+24				1 0 01037 0 01 0838+96
BAKERSTOWN RD SR 1028 E				BAKERSTOWN RD SR 1028 E
BMSBG 02/0028/0491/0344	0491/0344		0490/0373	BMSBG 02/0028/0490/0373
018 "DIA CIRC CONCR				
LEN=0030 INSTALLED UNKN	0491/0302			
1 0 01037 0 01 0835+80	125626 FT		125827 FT	1 0 01037 0 01 0835+23
LENGTH(AH 1333 BK 1551)	0491/0000		0490/0000	LENGTH(AH 1351 BK 1836)
				RAMP J RD
			0480/1320	(SR8129 SEG 0010/0000)
RAMP I RD				
(SR8129 SEG 0250/0748)	0481/1151			
018 "DIA CIRC CONCR				
LEN=0099 INSTALLED UNKN	0481/1050			
018 "DIA CIRC CONCR				
LEN=0099 INSTALLED UNKN	0481/0280			
1 0 01037 0 01 0820+29	124075 FT		123991 FT	1 0 01037 0 01 0816+87
LENGTH(AH 1551 BK 2650)	0481/0000		0480/0000	LENGTH(AH 1836 BK 2660)
018 "DIA CIRC CONCR				
LEN=0099 INSTALLED UNKN	0471/2400			
018 "DIA CIRC CONCR				
LEN=0099 INSTALLED UNKN	0471/1998			
018 "DIA CIRC CONCR				
LEN=0099 INSTALLED UNKN	0471/1508			
018 "DIA CIRC CONCR				
LEN=0099 INSTALLED UNKN	0471/1125			
018 "DIA CIRC CONCR				
LEN=0099 INSTALLED UNKN	0471/0727			
				CROSSOVER RD
			0470/0269	(CONN)
			0470/0240	012 "DIA CIRC CONCR
				LEN=0099 INSTALLED UNKN
1 0 01037 0 01 0792+40	121425 FT			
CROSSOVER RD				
(CONN)				
HARRISON			121331 FT	1 0 01037 0 01 0791+28
FAWN T				HARRISON
LENGTH(AH 2650 BK 3682)	0471/0000		0470/0000	FAWN T
024 "DIA CIRC CONCR				LENGTH(AH 2660 BK 3464)
LEN=0048 INSTALLED UNKN	0461/3150			
FAWN				
HARRISON T	0461/2767			
BMS EN 02/0028/0461/2413	0461/2757		0460/2696	BMS EN 02/0028/0460/2380

DIR: N TOTAL LEN: 24.087 MI. DIST: 11-1 SR: 28  
LEFT MUN: FAWN T RIGHT MUN: FAWN T

Station	Material	Length	Notes	Station	Material	Length	Notes
1 0 01037 0 01 0780+27				0460/2660	FAWN HARRISON T		
LR 02222				W 0460/2505	RWIS SITE/AT TARENTUM		
BMSBG 02/0028/0461/2413	0461/2392				1 0 01037 0 01 0756+75		
018 "DIA CIRC CONCR					LR 02222		
LEN=0030	INSTALLED UNKN	0461/2356	---	0460/2357	BMSBG 02/0028/0460/2380		
018 "DIA CIRC CONCR							
LEN=0099	INSTALLED UNKN	0461/1723	---				
018 "DIA CIRC CONCR							
LEN=0099	INSTALLED UNKN	0461/1420	---				
018 "DIA CIRC CONCR							
LEN=0099	INSTALLED UNKN	0461/1024	---				
018 "DIA CIRC CONCR							
LEN=0099	INSTALLED UNKN	0461/0355	---				
099 "H 00 "W **UNKNOWN**							
LEN=0048	INSTALLED UNKN	0461/0034	---				
1 0 01037 0 01 0756+58	117743 FT						
LENGTH(AH 3682 BK 3146)	0461/0000		5	117867 FT	1 0 01037 0 01 0756+75		
018 "DIA CIRC CONCR				5 0460/0000	LENGTH(AH 3464 BK 3072)		
LEN=0099	INSTALLED UNKN	0451/2869	---				
018 "DIA CIRC CONCR							
LEN=0099	INSTALLED UNKN	0451/2435	---				
099 "DIA CIRC CONCR							
LEN=0099	INSTALLED UNKN	0451/1936	---				
018 "DIA CIRC CONCR							
LEN=0099	INSTALLED UNKN	0451/1590	---				
099 "H 00 "W **UNKNOWN**							
LEN=0099	INSTALLED UNKN	0451/1540	---				
099 "H 00 "W **UNKNOWN**							
LEN=0099	INSTALLED UNKN	0451/1101	---				
018 "DIA CIRC CONCR							
LEN=0040	INSTALLED UNKN	0451/0764	---				
018 "DIA CIRC CONCR							
LEN=0099	INSTALLED UNKN	0451/0441	---				
1 0 01037 0 01 0725+13	114597 FT						
LENGTH(AH 3146 BK 2657)	0451/0000		5	114795 FT	1 0 01037 0 01 0725+78		
018 "DIA CIRC CONCR				5 0450/0000	LENGTH(AH 3072 BK 2430)		
LEN=0099	INSTALLED UNKN	0443/2183	---				
018 "DIA CIRC CONCR							
LEN=0099	INSTALLED UNKN	0443/1769	---				
018 "DIA CIRC CONCR							
LEN=0099	INSTALLED UNKN	0443/1242	---				
018 "DIA CIRC CONCR							
LEN=0099	INSTALLED UNKN	0443/0775	---				
018 "DIA CIRC CONCR							
LEN=0099	INSTALLED UNKN	0443/0321	---				

EXTRACT DATE: 12/18/2023  
PRINT DATE: 12/21/2023

ROADWAY MANAGEMENT SYSTEM  
SLD COUNTY/SR - ANNUAL PRINT

PAGE NUMBER: 112  
COUNTY: ALLEGHENY

DIR: N TOTAL LEN: 24.087 MI.  
LEFT MUN: HARRISON T

DIST: 11-1 SR: 28  
RIGHT MUN: HARRISON T

1 0 01037 0 01 0697+90 111940 FT  
LENGTH(AH 2657 BK 3246) 0443/0000  
RAMP F RD  
(SR8066 SEG 0500/0000) 0433/3187  
018 "DIA CIRC CONCR  
LEN=0099 INSTALLED UNKN 0433/2987  
018 "DIA CIRC CONCR  
LEN=0099 INSTALLED UNKN 0433/2644  
018 "DIA CIRC CONCR  
LEN=0099 INSTALLED UNKN 0433/2155  
BMS EN 02/0028/0433/1947 0433/2100  
1 0 01037 0 01 0685+70  
BURTNER RD SR 1032 WB  
BMSBG 02/0028/0433/1947 0433/1947  
018 "DIA CIRC CONCR  
LEN=0030 INSTALLED UNKN 0433/1933  
018 "DIA CIRC CONCR  
LEN=0099 INSTALLED UNKN 0433/1344  
018 "DIA CIRC CONCR  
LEN=0099 INSTALLED UNKN 0433/1343  
RAMP E RD  
(SR8066 SEG 0250/0831) 0433/1155  
LITTLE BULL  
STRUCTURE LENGTH 12 FT  
BMSID 02/0028/0430/1159 0433/1119  
018 "DIA CIRC CONCR  
LEN=0050 INSTALLED UNKN 0433/0793  
018 "DIA CIRC CONCR  
LEN=0050 INSTALLED UNKN 0433/0478  
018 "DIA CIRC CONCR  
LEN=0099 INSTALLED UNKN 0433/0442  
036 "DIA CIRC CONCR  
LEN=0050 INSTALLED UNKN 0433/0154  
1 0 01037 0 01 0665+38 108694 FT  
HARRISON  
EAST DEER T  
LENGTH(AH 3246 BK 2436) 0433/0000

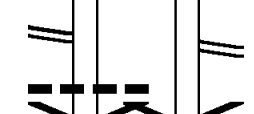
































112365 FT 1 0 01037 0 01 0700+18  
0440/0000 LENGTH(AH 2430 BK 3531)  
RAMP H RD  
0430/3239 (SR8066 SEG 0750/1160)  
0430/2121 BMS EN 02/0028/0430/1987  
1 0 01037 0 01 0677+38  
BURTNER ROAD SR 1032 WB  
0430/1968 BMSBG 02/0028/0430/1987  
RAMP G RD  
0430/1285 (SR8066 SEG 0010/0000)  
LITTLE BULL  
STRUCTURE LENGTH 12 FT  
0430/1136 BMSID 02/0028/0430/1159  
108834 FT 1 0 01037 0 01 0665+98  
0430/0000 LENGTH(AH 3531 BK 3948)  
018 "DIA CIRC CONCR  
0420/3790 LEN=0099 INSTALLED UNKN  
018 "DIA CIRC CONCR  
0420/3565 LEN=0099 INSTALLED UNKN  
018 "DIA CIRC CONCR  
0420/3340 LEN=0099 INSTALLED UNKN  
018 "DIA CIRC CONCR  
0420/3140 LEN=0099 INSTALLED UNKN  
018 "DIA CIRC CONCR  
0420/2845 LEN=0099 INSTALLED UNKN  
024 "DIA CIRC CONCR  
0420/2591 LEN=0099 INSTALLED UNKN

018 "DIA CIRC CONCR

DIR: N TOTAL LEN: 24.087 MI. DIST: 11-1 SR: 28  
 LEFT MUN: EAST DEER T RIGHT MUN: EAST DEER T

LEN=0099	INSTALLED UNKN	0425/2436	---	---	---	0430/1950	012 "DIA	CIRC	CONCR
			---	---	---		LEN=0099	INSTALLED	UNKN
018 "DIA	CIRC	CONCR				0420/2290	018 "DIA	CIRC	CONCR
LEN=0099	INSTALLED	UNKN	0425/1826	---	---		LEN=0099	INSTALLED	UNKN
				---	---				
				---	---	0420/1621	012 "DIA	CIRC	CONCR
018 "DIA	CIRC	CONCR					LEN=0099	INSTALLED	UNKN
LEN=0099	INSTALLED	UNKN	0425/1361	---	---				
				---	---				
				---	---	0420/1342	012 "DIA	CIRC	CONCR
018 "DIA	CIRC	CONCR					LEN=0099	INSTALLED	UNKN
LEN=0099	INSTALLED	UNKN	0425/0755	---	---	0420/1119	012 "DIA	CIRC	CONCR
				---	---		LEN=0099	INSTALLED	UNKN
				---	---				
				---	---	0430/0085	015 "DIA	CIRC	CONCR
018 "DIA	CIRC	CONCR					LEN=0099	INSTALLED	UNKN
LEN=0099	INSTALLED	UNKN	0425/0112	---	---				
				---	---	104886 FT	1 0 01037	0 00	0625+19
				---	---		HARRISON		
1 0 01037	0 01	0641+02	106258 FT			5 0420/0000	EAST DEER T		
LENGTH(AH	2436	BK 3833)	0425/0000	5			LENGTH(AH	3948	BK 2682)
018 "DIA	CIRC	CONCR							
LEN=0099	INSTALLED	UNKN	0417/3465	---	---				
				---	---				
018 "DIA	CIRC	CONCR							
LEN=0045	INSTALLED	UNKN	0417/2835	---	---				
				---	---				
				---	---				
018 "DIA	CIRC	CONCR							
LEN=0099	INSTALLED	UNKN	0417/1915	---	---				
				---	---	0410/1660	018 "DIA	CIRC	CONCR
				---	---		LEN=0099	INSTALLED	UNKN
				---	---				
018 "DIA	CIRC	CONCR							
LEN=0099	INSTALLED	UNKN	0417/1318	---	---				
				---	---	0410/1122	018 "DIA	CIRC	CONCR
				---	---		LEN=0099	INSTALLED	UNKN
				---	---				
018 "DIA	CIRC	CONCR							
LEN=0099	INSTALLED	UNKN	0417/0785	---	---	0410/0650	018 "DIA	CIRC	CONCR
				---	---		LEN=0099	INSTALLED	UNKN
				---	---				
				---	---				
018 "DIA	CIRC	CONCR							
LEN=0035	INSTALLED	UNKN	0417/0320	---	---				
				---	---	102204 FT	1 0 01037	0 00	0598+62
1 0 01037	0 01	0602+45	102425 FT			5 0410/0000	LENGTH(AH	2682	BK 1093)
LENGTH(AH	3833	BK 1422)	0417/0000	5					
SR 8064	SH								
(SR8064	SEG	0500/0000)	0407/1335	---	---				

DIR: N TOTAL LEN: 24.087 MI. DIST: 11-1 SR: 28  
 LEFT MUN: EAST DEER T RIGHT MUN: EAST DEER T

SR 8064 SH (SR8064 SEG 0510/1235) 0407/0260		0400/0705	SR 8064 SH (SR8064 SEG 0750/0822)
018 "DIA CIRC CONCR LEN=0050 INSTALLED UNKN 0407/0180		0400/0152	BMSEN 02/0028/0400/0000
BMSEN 02/0028/0407/0000 0407/0152		101111 FT	1 0 01037 0 01 0588+00 101003 FT
1 0 01037 0 01 0588+00 101003 FT		0400/0000	SR 0366 EB BMSBG 02/0028/0400/0000
SR 1034 WB BMSBG 02/0028/0407/0000		0400/0000	BMSBG 02/0028/0400/0000
LENGTH(AH 1422 BK 2665) 0407/0000		0399/2318	LENGTH(AH 1093 BK 2584) BULL CREEK
BULL CREEK STRUCTURE LENGTH 35 FT		0390/2289	STRUCTURE LENGTH 35 FT
BMSID 02/0028/0390/2289		0400/0550	BMSID 02/0028/0390/2289
		0400/0180	099 "DIA CIRC CONCR
		0400/0173	LEN=0099 INSTALLED UNKN
			018 "DIA CIRC CONCR
			LEN=0099 INSTALLED UNKN
			018 "DIA CIRC CONCR
			LEN=0099 INSTALLED UNKN
1 0 01037 0 01 0562+11 098338 FT		098527 FT	1 0 01037 0 00 0561+85
BAKERSTOWN RD		0399/0000	BAKERSTOWN RD
OP ID 02/1040/0010/0000		0390/0000	OP ID 02/1040/0010/0000
LENGTH(AH 2665 BK 3792) 0399/0000			LENGTH(AH 2584 BK 3773)
018 "DIA CIRC CONCR LEN=0099 INSTALLED UNKN 0389/3000			
		0390/0945	SR 8064 SH (SR8064 SEG 0010/0000)
018 "DIA CIRC CONCR LEN=0099 INSTALLED UNKN 0389/1789			
			
018 "DIA CIRC CONCR LEN=0099 INSTALLED UNKN 0389/0625			
			
1 0 01037 0 01 0524+19 094546 FT		094754 FT	1 0 01037 0 00 0524+12
LENGTH(AH 3792 BK 3800) 0389/0000		0380/0000	LENGTH(AH 3773 BK 3821)
		0374/3591	099 "DIA CIRC CONCR
			LEN=0099 INSTALLED UNKN
			
			
			
			
			

099 "DIA CIRC CONCR

DIR: N TOTAL LEN: 24.087 MI. DIST: 11-1 SR: 28  
 LEFT MUN: EAST DEER T RIGHT MUN: EAST DEER T

Stationing	Description	Length	Material	Notes
0374/1940	INSTALLED UNKN	0099		
090933 FT		01037		0485+91
0374/0000	LENGTH(AH 3821 BK 1473)			
0370/1012	BMSEN 02/0028/0370/0568			0479+64
0370/0568	BAILEYS RD. COUNTY			
0370/0568	BMSBG 02/0028/0370/0568			
0371/0764	INSTALLED UNKN	0371/0764		
0371/0020	INSTALLED UNKN	0371/0020		
089460 FT		01037		0471+50
0370/0000	LENGTH(AH 1473 BK 1598)			
0360/0927	099 "DIA CIRC CONCR			
0360/0927	LEN=0099 INSTALLED UNKN			
0360/0363	099 "DIA CIRC CONCR			
0360/0326	LEN=0099 INSTALLED UNKN			
0360/0326	BMSEN 02/0028/0360/0000			
087862 FT		01037		0455+59
0360/0000	CRAWFORD RUN ROAD			
0360/0000	BMSBG 02/0028/0360/0000			LENGTH(AH 1598 BK 2456)
0350/1209	RETAINING WALL			
0350/1044	BMSID 02/8062/0010/0150			
0350/1044	RAMP A RD			(SR8062 SEG 0010/0000)
085406 FT		01037		0430+71
0350/0000	LENGTH(AH 2456 BK 2392)			



DIR: N TOTAL LEN: 24.087 MI. DIST: 11-1 SR: 28  
 LEFT MUN: EAST DEER T RIGHT MUN: EAST DEER T

024 "DIA CIRC CONCR LEN=0070 INSTALLED UNKN CROSSOVER RD (CONN)	0341/2092	---	---	0340/1945	CROSSOVER RD (CONN)
	0341/1882	---	---	0340/1573	099 "DIA CIRC CONCR LEN=0099 INSTALLED UNKN
EAST DEER FRAZER T	0341/1239	---	---	0340/1301	EAST DEER FRAZER T
018 "DIA CIRC CONCR LEN=0070 INSTALLED UNKN	0341/1180	---	---	0340/0652	099 "DIA CIRC METAL LEN=0099 INSTALLED UNKN
018 "DIA CIRC CONCR LEN=0070 INSTALLED UNKN	0341/0501	---	---	0340/0402	012 "DIA CIRC METAL LEN=0099 INSTALLED UNKN
018 "DIA CIRC CONCR LEN=0070 INSTALLED UNKN	0341/0256	---	---		
OP ID 02/1019/0060/0149	0341/0064	---	---	083014 FT 1 0 01037 0 00 0406+79	BUTLER LOGAN
1 0 01037 0 00 0407+41 082925 FT	0341/0000	---	---	0340/0000	OP ID 02/1019/0060/0149
LENGTH(AH 2280 BK 2825)		---	---		LENGTH(AH 2392 BK 2691)
018 "DIA CIRC CONCR LEN=0060 INSTALLED UNKN	0331/2651	---	---		
018 "DIA CIRC CONCR LEN=0060 INSTALLED UNKN	0331/2410	---	---		
RAMP D RD (SR8114 SEG 0500/0000)	0331/1537	---	---		
018 "DIA CIRC CONCR LEN=0070 INSTALLED UNKN	0331/1027	---	---		
018 "DIA CIRC CONCR LEN=0060 INSTALLED UNKN	0331/0756	---	---		
OP ID 02/1049/0010/0830	0331/0616	---	---	0330/0522	PGH MILLS BD OP ID 02/1049/0010/0830
018 "DIA CIRC CONCR LEN=0060 INSTALLED UNKN	0331/0500	---	---	0330/0369	RAMP A RD (SR8114 SEG 0020/0780)
018 "DIA CIRC CONCR LEN=0070 INSTALLED UNKN	0331/0180	---	---	080323 FT 1 0 01037 0 00 0379+86	
1 0 01037 0 00 0379+16 080100 FT	0331/0000	---	---	0330/0000	LENGTH(AH 2691 BK 2957)
LENGTH(AH 2825 BK 2852)		---	---		
018 "DIA CIRC CONCR LEN=0070 INSTALLED UNKN	0321/2594	---	---		
RAMP C RD (SR8114 SEG 0250/0916)	0321/2570	---	---		
018 "DIA CIRC CONCR		---	---		

DIR: N TOTAL LEN: 24.087 MI. DIST: 11-1 SR: 28  
LEFT MUN: FRAZER T RIGHT MUN: FRAZER T

LEN	DESCRIPTION	INSTALL	UNKN	STATION	STRUCTURE	LEN	DESCRIPTION	INSTALL	UNKN	STATION	STRUCTURE	LEN
0065	018 "DIA CIRC CONCR	INSTALLED	UNKN	0321/2501	---	0099	018 "DIA CIRC CONCR	INSTALLED	UNKN	0320/2000	---	0055
0060	018 "DIA CIRC CONCR	INSTALLED	UNKN	0321/1585	---	0099	018 "DIA CIRC CONCR	INSTALLED	UNKN	0320/1906	---	0055
0060	018 "DIA CIRC CONCR	INSTALLED	UNKN	0321/1055	---	0099	018 "DIA CIRC CONCR	INSTALLED	UNKN	0320/1780	---	0099
0060	018 "DIA CIRC CONCR	INSTALLED	UNKN	0321/0960	---	0099	018 "DIA CIRC CONCR	INSTALLED	UNKN	0320/1323	---	0099
0060	018 "DIA CIRC CONCR	INSTALLED	UNKN	0321/0545	---	0099	018 "DIA CIRC CONCR	INSTALLED	UNKN	0320/1140	---	0099
0060	018 "DIA CIRC CONCR	INSTALLED	UNKN	0321/0000	---	0099	018 "DIA CIRC CONCR	INSTALLED	UNKN	0320/0978	---	0099
0060	018 "DIA CIRC CONCR	INSTALLED	UNKN	0311/2763	---	0099	018 "DIA CIRC CONCR	INSTALLED	UNKN	0320/0876	---	0099
0060	018 "DIA CIRC CONCR	INSTALLED	UNKN	0311/2528	---	0099	018 "DIA CIRC CONCR	INSTALLED	UNKN	0320/0689	---	0099
0060	018 "DIA CIRC CONCR	INSTALLED	UNKN	0311/2349	---	0099	018 "DIA CIRC CONCR	INSTALLED	UNKN	0320/0545	---	0099
0055	018 "DIA CIRC CONCR	INSTALLED	UNKN	0311/1764	---	0099	018 "DIA CIRC CONCR	INSTALLED	UNKN	0320/0000	---	0099
0055	018 "DIA CIRC CONCR	INSTALLED	UNKN	0311/1496	---	0099	018 "DIA CIRC CONCR	INSTALLED	UNKN	0320/0000	---	0099
0055	018 "DIA CIRC CONCR	INSTALLED	UNKN	0311/1242	---	0099	018 "DIA CIRC CONCR	INSTALLED	UNKN	0320/0000	---	0099
0055	018 "DIA CIRC CONCR	INSTALLED	UNKN	0311/0997	---	0099	018 "DIA CIRC CONCR	INSTALLED	UNKN	0320/0000	---	0099

DIR: N TOTAL LEN: 24.087 MI. DIST: 11-1 SR: 28  
 LEFT MUN: SPRINGDALE T RIGHT MUN: SPRINGDALE T

018 "DIA CIRC CONCR LEN=0070 INSTALLED UNKN 0311/0476 RAMP M RD (SR8060 SEG 0500/0000) 0311/0355 018 "DIA CIRC CONCR LEN=0100 INSTALLED UNKN 0311/0273		0310/0650	015 "DIA CIRC CONCR LEN=0100 INSTALLED UNKN
036 "DIA CIRC CONCR LEN=0050 INSTALLED UNKN 0311/0060 1 0 01037 0 00 0322+12 074259 FT SPRINGDALE HARMAR T LENGTH(AH 2989 BK 3131) 0311/0000		0310/0264	RAMP K RD (SR8060 SEG 0750/0370)
		074663 FT 0310/0000	1 0 01037 0 00 0323+77 LENGTH(AH 2703 BK 3471) RAMP J RD (SR8060 SEG 0760/0000) SPRINGDALE HARMAR T
018 "DIA CIRC CONCR LEN=0045 INSTALLED UNKN 0301/2939 SR 1014 EB OP ID 02/1014/0020/0399 0301/2809		0300/3170	
		0300/2859	SR 1014 EB OP ID 02/1014/0020/0399 018 "DIA CIRC CONCR LEN=0099 INSTALLED UNKN
018 "DIA CIRC CONCR LEN=0050 INSTALLED UNKN 0301/2703 018 "DIA CIRC CONCR LEN=0060 INSTALLED UNKN 0301/2469		0300/2740	
		0300/2355	SIGN: 3 CHORD TRUSS BMSID 02/0028/0300/2355
018 "DIA CIRC CONCR LEN=0060 INSTALLED UNKN 0301/2215 036 "DIA CIRC CONCR LEN=0050 INSTALLED UNKN 0301/2000 018 "DIA CIRC CONCR LEN=0060 INSTALLED UNKN 0301/1938 018 "DIA CIRC CONCR LEN=0070 INSTALLED UNKN 0301/1702			
RAMP L RD (SR8060 SEG 0250/1423) 0301/1285		0300/1523	018 "DIA CIRC CONCR LEN=0099 INSTALLED UNKN
		0300/1265	018 "DIA CIRC CONCR LEN=0099 INSTALLED UNKN
		0300/0152	024 "DIA CIRC CONCR LEN=0099 INSTALLED UNKN

DIR: N TOTAL LEN: 24.087 MI. DIST: 11-1 SR: 28  
 LEFT MUN: HARMAR T RIGHT MUN: HARMAR T

Stationing	Length	Material	Notes
0290+92 071128 FT	0300/0082	018 "DIA CIRC CONCR	LEN=0099 INSTALLED UNKN
SR 1015	071192 FT	018 "DIA CIRC CONCR	LEN=0099 INSTALLED UNKN
OP ID 02/1015/0030/1307			
LENGTH(AH 3131 BK 3025) 0301/0000	0300/0000	018 "DIA CIRC CONCR	LEN=0099 INSTALLED UNKN
0291/2340	0290/2221	018 "DIA CIRC CONCR	LEN=0048 INSTALLED UNKN
BESSEMER AND LAKE ERIE OVERPASS IS RR X-ING	0291/1976	024 "DIA CIRC CONCR	LEN=0099 INSTALLED UNKN
BMSBG 02/0028/0291/1327 0291/1499	0290/1868	012 "DIA CIRC CONCR	LEN=0048 INSTALLED UNKN
PA TURNPIKE 0076	0290/1857	024 "DIA CIRC CONCR	LEN=0099 INSTALLED UNKN
BMSBG 02/0028/0291/1327 0291/1303	0290/1780	BESSEMER AND LAKE ERIE OVERPASS IS RR X-ING	
	0290/1682	024 "DIA CIRC CONCR	LEN=0099 INSTALLED UNKN
	0290/1345	018 "DIA CIRC CONCR	LEN=0099 INSTALLED UNKN
	0290/1299	BMSBG 02/0028/0290/1112	
	0290/1112	PA TURNPIKE 0076	
0260+25 068103 FT	068361 FT	018 "DIA CIRC CONCR	LEN=0099 INSTALLED UNKN
LENGTH(AH 3025 BK 1755) 0291/0000	0290/0000	018 "DIA CIRC CONCR	LEN=0099 INSTALLED UNKN
0242+93 066348 FT	066707 FT	024 "DIA CIRC CONCR	LEN=0099 INSTALLED UNKN
LENGTH(AH 1755 BK 3420) 0281/0000	0280/0000	024 "DIA CIRC CONCR	LEN=0099 INSTALLED UNKN
RAMP D RD (SR8058 SEG 0502/0000) 0271/3035	0270/3268	024 "DIA CIRC CONCR	LEN=0099 INSTALLED UNKN
	0270/3020	024 "DIA CIRC CONCR	LEN=0099 INSTALLED UNKN
RAMP C RD (SR8058 SEG 0512/0614) 0271/2465	0270/2772	024 "DIA CIRC CONCR	LEN=0099 INSTALLED UNKN
018 "DIA CIRC CONCR	0270/2525	024 "DIA CIRC CONCR	LEN=0099 INSTALLED UNKN

DIR: N TOTAL LEN: 24.087 MI. DIST: 11-1 SR: 28  
 LEFT MUN: HARMAR T RIGHT MUN: HARMAR T

Segment ID	Material	Length (ft)	Stationing	Notes
LEN=0099	INSTALLED UNKN		0271/2275	
0270/2007	RAMP B RD			(SR8058 SEG 0750/1023)
BMSEN 02/0028/0271/1085	BMSEN	0271/1275		0270/1236 BMSEN 02/0028/0270/1046
1 0 01037 0 00 0219+89				1 0 01037 0 00 0217+50
SR 910 EB				SR 910 EB
BMSBG 02/0028/0271/1085	BMSBG	0271/1085		0270/1046 BMSBG 02/0028/0270/1046
				012 "DIA CIRC CONCR
018 "DIA CIRC CONCR				LEN=0099 INSTALLED UNKN
LEN=0099	INSTALLED UNKN		0271/0783	
118 "DIA CIRC CONCR				
LEN=0040	INSTALLED UNKN		0271/0514	
BMSEN 02/0028/0271/0000	BMSEN	0271/0176		0270/0515 (SR8058 SEG 0010/0000)
1 0 01037 0 00 0208+95		062928 FT		0270/0176 BMSEN 02/0028/0270/0000
DEER CREEK				1 0 01037 0 00 0208+63
BMSBG 02/0028/0271/0000	BMSBG	0270/0000		DEER CREEK
LENGTH(AH 3420 BK 2879)				BMSBG 02/0028/0270/0000
018 "DIA CIRC CONCR				LENGTH(AH 3664 BK 3540)
LEN=0040	INSTALLED UNKN		0261/2870	
BMSEN 02/0028/0261/2263	BMSEN	0261/1572		
1 0 01037 0 00 0194+58				0260/2230 BMSEN 02/0028/0260/2109
SR 1011 GUYS RUN RD				1 0 01037 0 00 0177+16
BMSBG 02/0028/0261/2263	BMSBG	0261/1429		GUYS RUN ROAD SR 1011
BMSEN 02/0028/0261/1084	BMSEN	0261/1233		0260/2087 BMSBG 02/0028/0260/2109
				0260/1872 BMSEN 02/0028/0260/0801
1 0 01037 0 00 0180+40				
SERVICE ROAD				1 0 01037 0 00 0169+38
BMSBG 02/0028/0261/1084	BMSBG	0261/0241		SERVICE ROAD
				BMSBG 02/0028/0260/0801
018 "DIA CIRC CONCR				024 "DIA CIRC CONCR
LEN=0040	INSTALLED UNKN		0261/0081	LEN=0099 INSTALLED UNKN
1 0 01037 0 00 0169+56		060049 FT		
LENGTH(AH 2879 BK 3798)				0260/0013 036 "DIA CIRC CONCR
024 "DIA CIRC CONCR				LEN=0099 INSTALLED UNKN
LEN=0040	INSTALLED UNKN		0251/3611	1 0 01037 0 00 0169+38
024 "DIA CIRC CONCR				LENGTH(AH 3540 BK 3793)
LEN=0040	INSTALLED UNKN		0251/3363	
024 "DIA CIRC METAL				
LEN=0040	INSTALLED UNKN		0251/3103	
024 "DIA CIRC METAL				



DIR: N TOTAL LEN: 24.087 MI. DIST: 11-1 SR: 28  
 LEFT MUN: OHARA T RIGHT MUN: OHARA T

Segment ID	Material	Length (ft)	Stationing	Notes
LEN=0045	INSTALLED UNKN	0241/2249		
015 "DIA	CIRC CONCR	LEN=0055	INSTALLED UNKN 0241/1633	
0240/2093	018 "DIA	CIRC CONCR	LEN=0050	INSTALLED UNKN
0240/2040	018 "DIA	CIRC CONCR	LEN=0040	INSTALLED UNKN
0240/1840	018 "DIA	CIRC CONCR	LEN=0050	INSTALLED UNKN
0240/1590	018 "DIA	CIRC CONCR	LEN=0050	INSTALLED UNKN
0240/1340	018 "DIA	CIRC CONCR	LEN=0050	INSTALLED UNKN
0240/1142	018 "DIA	CIRC CONCR	LEN=0050	INSTALLED UNKN
0240/0544	012 "DIA	CIRC CONCR	LEN=0099	INSTALLED UNKN
0240/0242	BMSSEN 02/0028/0240/0000	051731 FT		
0240/0000	BMSBG 02/0028/0240/0000	LENGTH(AH 3979 BK 2803)		
0231/2650	018 "DIA	CIRC CONCR	LEN=0040	INSTALLED UNKN
0231/2200	018 "DIA	CIRC CONCR	LEN=0040	INSTALLED UNKN
0230/0820	012 "DIA	CIRC CONCR	LEN=0099	INSTALLED UNKN
0230/0585	012 "DIA	CIRC CONCR	LEN=0099	INSTALLED UNKN
0231/0460	018 "DIA	CIRC CONCR	LEN=0040	INSTALLED UNKN
0231/0221	018 "DIA	CIRC CONCR	LEN=0050	INSTALLED UNKN
0231/0210	018 "DIA	CIRC CONCR	LEN=0040	INSTALLED UNKN
0231/0000	048928 FT	1 0 01037 0 00 0067+25		
0220/3078	RAMP D RD	(SR8056 SEG 0750/0439)		
0221/2893	RAMP C RD	(SR8056 SEG 0500/0000)		
0221/2564	BMSSEN 02/0028/0221/2358	0221/2564		
0220/2642	BMSSEN 02/0028/0220/2488	1 0 01037 0 00 0034+05		
	TWP RD. 505			

DIR: N TOTAL LEN: 24.087 MI. DIST: 11-1 SR: 28  
 LEFT MUN: OHARA T RIGHT MUN: OHARA T

Segment ID	Description	Start Station	End Station	Length (FT)	Material	Status	Notes
BMSBG 02/0028/0221/2358		0221/2377					
RAMP B RD (SR8056 SEG 0250/0830)		0221/1454					
018 "DIA CIRC CONCR		0221/1452					
LEN=0050							
018 "DIA CIRC CONCR		0221/0083					
LEN=0055							
1 0 01037 0 00 0036+19	045656 FT						
OP ID 02/1018/0010/0000	ALPHA DRIVE	0221/0000					
LENGTH(AH 2998 BK 3399)							
018 "DIA CIRC CONCR		0211/3195					
LEN=0099							
018 "DIA CIRC CONCR		0211/2950					
LEN=0099							
018 "DIA CIRC CONCR		0211/2697					
LEN=0099							
018 "DIA CIRC CONCR		0210/2860					
LEN=0050							
018 "DIA CIRC CONCR		0210/2607					
LEN=0050							
018 "DIA CIRC CONCR		0210/2357					
LEN=0099							
018 "DIA CIRC CONCR		0211/1830					
LEN=0099							
012 "DIA CIRC CONCR		0211/0645					
LEN=0099							
015 "DIA CIRC CONCR		0211/0426					
LEN=0099							
TRIB TO ALLG							
STRUCTURE LENGTH 7 FT							
BMSID 02/1002/0010/0765		0211/0290					
015 "DIA CIRC CONCR		0211/0141					
LEN=0099							
0220/2467	BMSBG 02/0028/0220/2488						
0220/1960	RAMP A RD (SR8056 SEG 0010/0000)						
0220/0784	024 "DIA CIRC CONCR LEN=0048						
0220/0075	012 "DIA CIRC CONCR LEN=0099						
045760 FT	INSTALLED UNKN						
0220/0000	1 0 01037 0 00 0034+05 ALPHA DRIVE OP ID 02/1018/0010/0000 LENGTH(AH 3168 BK 3557)						
0210/0915	048 "DIA CIRC CONCR LEN=0045						
0210/0786	INSTALLED UNKN SB RAMP OP ID 02/1002/0011/0595						
0210/0566	TRIB TO ALLG STRUCTURE LENGTH 7 FT BMSID 02/1002/0010/0765						
0210/0192	FREEPORT RD (SR1002 SEG 0010/0000)						





DIR: N TOTAL LEN: 24.087 MI. DIST: 11-1 SR: 28  
 LEFT MUN: PITTSBURGH C RIGHT MUN: PITTSBURGH C

Stationing	Description	Stationing	Description
0190/0630	LEN=0040 INSTALLED UNKN RAMP L RD	0190/0438	(SR8052 SEG 0750/0755) 018 "DIA CIRC CONCR
0190/0380	LEN=0040 INSTALLED UNKN RAMP K RD	0190/0337	(SR8052 SEG 0760/0000)
BMS EN 02/0028/0191/0000	0191/0314		
PITTSBURGH			
ASPINWALL B	0191/0193		
1 0 00070 3 00 0166+22	036779 FT	0190/0130	015 "DIA CIRC CONCR LEN=0040 INSTALLED UNKN
DELAFIELD RD LOCAL		037172 FT	1 0 00070 3 00 0164+35
BMSBG 02/0028/0191/0000			PITTSBURGH
LENGTH(AH 2797 BK 2713)	0191/0000	0190/0000	ASPINWALL B
018 "DIA CIRC CONCR		0180/3383	LENGTH(AH 2268 BK 3501) BMS EN 02/0028/0180/3070
LEN=0099 INSTALLED UNKN	0181/2635		
			0 0 00000 0 00 0000+00
			DELAFIELD RD LOCAL
018 "DIA CIRC CONCR		0180/3070	BMSBG 02/0028/0180/3070
LEN=0099 INSTALLED UNKN	0181/2425		
018 "DIA CIRC CONCR			
LEN=0099 INSTALLED UNKN	0181/2085		
RAMP J RD			
(SR8052 SEG 0250/0301)	0181/2080		
ASPINWALL			
OHARA T	0181/1778	0180/2386	ASPINWALL OHARA T
		0180/2352	024 "DIA CIRC CONCR LEN=0040 INSTALLED UNKN
		0180/2336	099"H 00"W **UNKNOWN** LEN=0099 INSTALLED UNKN
018 "DIA CIRC CONCR			
LEN=0099 INSTALLED UNKN	0181/1485		
OHARA			
ASPINWALL B	0181/1467	0180/2075	OHARA ASPINWALL B
		0180/1889	024"H 24"W CON BOX CUL LEN=0040 INSTALLED UNKN
		0180/1844	024 "DIA CIRC METAL LEN=0040 INSTALLED UNKN
		0180/1837	024 "DIA CIRC CONCR LEN=0099 INSTALLED UNKN
018 "DIA CIRC CONCR			
LEN=0099 INSTALLED UNKN	0181/1302		
BMS EN 02/0028/0181/1015	0181/1073	0180/1392	BMS EN 02/0028/0180/1373 1 0 00070 3 00 0129+08
0 0 00000 0 00 0000+00			CENTER AVE. LOCAL
CENTER AVE. LOCAL		0180/1334	BMSBG 02/0028/0180/1373
BMSBG 02/0028/0181/1015	0181/1015		

DIR: N TOTAL LEN: 24.087 MI. DIST: 11-1 SR: 28  
 LEFT MUN: ASPINWALL B RIGHT MUN: ASPINWALL B

					0180/1112	024 "DIA CIRC CONCR LEN=0099 INSTALLED UNKN
SIGN: 3 CHORD TRUSS BMSID 02/0028/0181/0740	0181/0763				0180/0680	RETAINING WALL BMSID 02/0028/0180/0680 024 "DIA CIRC CONCR LEN=0050 INSTALLED UNKN
099 "DIA CIRC CONCR LEN=0099 INSTALLED UNKN	0181/0645				0180/0650	
1 0 00070 3 00 0134+61 034066 FT SIGN: 4 CHORD TRUSS BMSID 02/0028/0181/0000 LENGTH(AH 2713 BK 2977) RAMP B RD (SR8050 SEG 0500/0000)	0181/0000				0180/0286 0180/0215 033671 FT	ASPINWALL OHARA T RAMP D RD (SR8050 SEG 0750/0516) 1 0 00070 3 00 0129+08 RAMP B SR 8050 SB OP ID 02/8050/0500/0030 LENGTH(AH 3501 BK 2370)
					0170/2195	015 "DIA CIRC CONCR LEN=0099 INSTALLED UNKN
					0170/1950	099 "DIA CIRC CONCR LEN=0099 INSTALLED UNKN
					0170/1944	RAMP 8050 NB TO 28 OP ID 02/8050/0250/0305
					0170/1940	018 "DIA CIRC CONCR LEN=0040 INSTALLED UNKN
					0170/1860	018 "DIA CIRC CONCR LEN=0040 INSTALLED UNKN
RAMP C RD (SR8050 SEG 0250/0576)	0171/2070				0170/1640	018 "DIA CIRC CONCR LEN=0040 INSTALLED UNKN
ASPINWALL OHARA T	0171/1856				0170/1530	RAMP A RD (SR8050 SEG 0010/0000) GUYASUTA RUN STRUCTURE LENGTH 12 FT
GUYASUTA RUN STRUCTURE LENGTH 12 FT BMSID 02/0028/0170/1492 BMSEN 02/0028/0171/0955	0171/1784 0171/1737				0170/1492 0170/1425	BMSID 02/0028/0170/1492 BMSEN 02/0028/0170/1326
024 "DIA CIRC CONCR LEN=0040 INSTALLED UNKN	0171/1635					
0 0 00000 0 00 0000+00 SCOUT RES. RD BMSBG 02/0028/0171/0955	0171/1579				0170/1331	1 0 00070 3 00 0118+72 SCOUT RES. RD BMSBG 02/0028/0170/1326
018 "DIA CIRC CONCR LEN=0040 INSTALLED UNKN	0171/1314					

SIGN: 4 CHORD TRUSS

DIR: N TOTAL LEN: 24.087 MI. DIST: 11-1 SR: 28  
 LEFT MUN: OHARA T RIGHT MUN: OHARA T

018 "DIA CIRC CONCR LEN=0040 INSTALLED UNKN 0171/1090		0170/1145 BMSID 02/0028/0170/1145
018 "DIA CIRC CONCR LEN=0040 INSTALLED UNKN 0171/0800		0170/1035 018 "DIA CIRC CONCR LEN=0040 INSTALLED UNKN
018 "DIA CIRC CONCR LEN=0040 INSTALLED UNKN 0171/0235		0170/0736 018 "DIA CIRC CONCR LEN=0040 INSTALLED UNKN
1 0 00070 3 00 0105+02 031089 FT LENGTH(AH 2977 BK 2440) 0171/0000		0170/0442 018 "DIA CIRC CONCR LEN=0040 INSTALLED UNKN
		031301 FT 1 0 00070 3 00 0105+46 LENGTH(AH 2370 BK 2696)
		0160/1640 018 "DIA CIRC CONCR LEN=0040 INSTALLED UNKN
SIGN: 2 CHORD TRUSS BMSID 02/0028/0161/2175 0161/2175		0160/0945 SIGN: 2 CHORD TRUSS BMSID 02/0028/0160/0945
024 "DIA CIRC CONCR LEN=0099 INSTALLED UNKN 0161/2105		
018 "DIA CIRC CONCR LEN=0099 INSTALLED UNKN 0161/1857		
018 "DIA CIRC CONCR LEN=0099 INSTALLED UNKN 0161/1354		
018 "DIA CIRC CONCR LEN=0099 INSTALLED UNKN 0161/1110		
018 "DIA CIRC CONCR LEN=0099 INSTALLED UNKN 0161/0860		0160/0840 018 "DIA CIRC CONCR LEN=0040 INSTALLED UNKN
024 "DIA CIRC CONCR LEN=0099 INSTALLED UNKN 0161/0606		
BMSEN 02/0028/0161/0000 0161/0570		0160/0530 018 "DIA CIRC CONCR LEN=0099 INSTALLED UNKN
OHARA		0160/0522 BMSEN 02/0028/0160/0000
SHARPSBURG B 0161/0049		OHARA
1 0 00070 3 00 0081+67 028649 FT		SHARPSBURG B
NC ALLEGHENY VALLEY EX		1 0 00070 3 00 0078+41
KITTANNING P		NC ALLEGHENY VALLEY EX
BMSBG 02/0028/0161/0000		SR 1003
LENGTH(AH 2440 BK 3304) 0161/0000		BMSBG 02/0028/0160/0000
		LENGTH(AH 2696 BK 3193)
018 "DIA CIRC CONCR LEN=0099 INSTALLED UNKN 0151/3135		0150/2975 018 "DIA CIRC CONCR LEN=0040 INSTALLED UNKN

DIR: N TOTAL LEN: 24.087 MI. DIST: 11-1 SR: 28  
 LEFT MUN: SHARPSBURG B RIGHT MUN: SHARPSBURG B

018 "DIA CIRC CONCR LEN=0099 INSTALLED UNKN 0151/2842	0150/2730	018 "DIA CIRC CONCR LEN=0099 INSTALLED UNKN
036 "DIA CIRC CONCR LEN=0099 INSTALLED UNKN 0151/2531	0150/2425	018 "DIA CIRC CONCR LEN=0099 INSTALLED UNKN
018 "DIA CIRC CONCR LEN=0099 INSTALLED UNKN 0151/2317	0150/2125	018 "DIA CIRC CONCR LEN=0099 INSTALLED UNKN
SIGN: 3 CHORD TRUSS BMSID 02/0028/0151/2130 0151/2185	0150/1838	SIGN: 2 CHORD TRUSS BMSID 02/0028/0150/1785
018 "DIA CIRC CONCR LEN=0099 INSTALLED UNKN 0151/2059		
018 "DIA CIRC CONCR LEN=0099 INSTALLED UNKN 0151/1586		
018 "DIA CIRC CONCR LEN=0099 INSTALLED UNKN 0151/1285	0150/1380	018 "DIA CIRC CONCR LEN=0040 INSTALLED UNKN
	0150/1125	018 "DIA CIRC CONCR LEN=0040 INSTALLED UNKN
BMSEN 02/0028/0151/0600 0151/0777	0150/0880	018 "DIA CIRC CONCR LEN=0040 INSTALLED UNKN
0 0 00000 0 00 0000+00	0150/0646	BMSEN 02/0028/0150/0470
RAVINE STREET		0 0 00000 0 00 0000+00
BMSBG 02/0028/0151/0600 0151/0621	0150/0525	RAVINE ST. SR 1007
		BMSBG 02/0028/0150/0470
1 0 00070 3 00 0048+75 025345 FT	025412 FT	1 0 00070 3 00 0047+05
SR 8042 SH		SR 8042 SH
(SR8042 SEG 0752/0000)		(SR8042 SEG 0762/0821)
NC SR 0028 SH		NC SR 0028 SH
LENGTH(AH 3304 BK 1102) 0151/0000	0150/0000	LENGTH(AH 3193 BK 1043)
BMSEN 02/0028/0141/0000 0141/1046	0140/0876	BMSEN 02/0028/0140/0000
SHARPSBURG		SHARPSBURG
ETNA BOROUGH B		ETNA BOROUGH B
1 0 00070 3 00 0037+51 024243 FT	0140/0465	1 0 00070 3 00 0035+99
N MAIN ST	024369 FT	NORTH MAIN STREET
BMSBG 02/0028/0141/0000		BMSBG 02/0028/0140/0000
LENGTH(AH 1102 BK 1567) 0141/0000	0140/0000	LENGTH(AH 1043 BK 1715)
		SR 8042 SH
030 "DIA CIRC METAL LEN=0100 INSTALLED 2008 0131/1294	0130/1460	(SR8042 SEG 0260/0000)
	0130/1312	RAMP T RD (SR8042 SEG 0250/0000)

DIR: N TOTAL LEN: 24.087 MI. DIST: 11-1 SR: 28  
 LEFT MUN: ETNA BOROUGH B RIGHT MUN: ETNA BOROUGH B

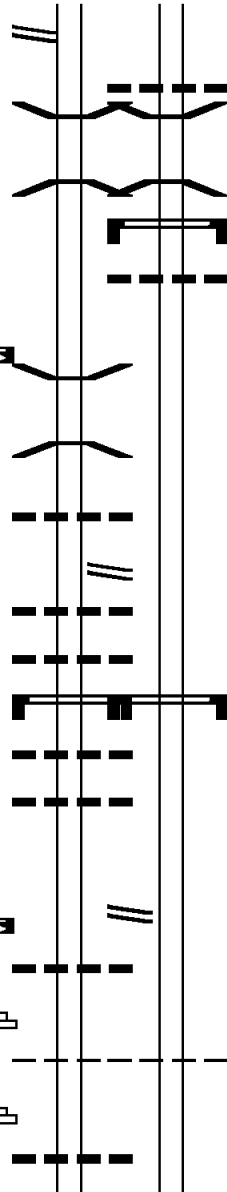
SR 8042 SH  
 (SR8042 SEG 0510/1086) 0131/1198

BMS EN 02/0028/0131/1093 0131/0924  
 1 0 00070 3 00 0016+77  
 CSX RR  
 BMSBG 02/0028/0131/1093 0131/0663

1 0 00070 3 00 0016+77 022676 FT  
 LENGTH(AH 1567 BK 2343) 0131/0000  
 BMS EN 02/0028/0121/1214 0121/2025  
 1 0 00070 3 00 0011+05  
 SR 1001 BUTLER ST  
 BMSBG 02/0028/0121/1214 0121/1633

015 "DIA CIRC CONCR  
 LEN=0050 INSTALLED 2009 0121/0940  
 SR 8048 SH  
 (SR8048 SEG 0020/0360) 0121/0808  
 024 "DIA CIRC CONCR  
 LEN=0050 INSTALLED 2009 0121/0713  
 018 "H 18 "W UNKN CONC  
 LEN=0050 INSTALLED 2009 0121/0600  
 SIGN: CANTILEVER  
 BMSID 02/0028/0121/0570 0121/0513  
 024 "DIA CIRC CONCR  
 LEN=0050 INSTALLED 2009 0121/0383  
 018 "DIA CIRC CONCR  
 LEN=0050 INSTALLED 2009 0121/0150

1 0 00070 3 00 0000+00 020333 FT  
 NC ETNA BP  
 LENGTH(AH 2343 BK 0772) 0121/0000  
 018 "DIA CIRC CONCR  
 LEN=0099 INSTALLED 2009 0111/0770  
 RETAINING WALL  
 BMSID 02/0028/0121/1215 0111/0675  
 ETNA BOROUGH  
 SHALER T 0111/0528  
 RETAINING WALL  
 BMSID 02/0028/0121/0770 0111/0447  
 018 "DIA CIRC CONCR  
 LEN=0050 INSTALLED 2009 0111/0423



0130/0970 01B "DIA CIRC CONCR  
 0130/0950 LEN=0099 INSTALLED 2008  
 BMS EN 02/0028/0130/0857  
 1 0 00070 3 00 0027+19  
 CSX RR  
 BMSBG 02/0028/0130/0857  
 SIGN: 2 CHORD TRUSS  
 BMSID 02/0028/0130/1155  
 01B "DIA CIRC CONCR  
 0130/0667  
 0130/0667 BMSID 02/0028/0130/1155  
 0130/0632 01B "DIA CIRC CONCR  
 LEN=0040 INSTALLED UNKN  
 022654 FT 1 0 00070 3 00 0020+44  
 0130/0000 LENGTH(AH 1715 BK 1705)

0120/0500 SIGN: CANTILEVER  
 BMSID 02/0028/0120/0500

020949 FT 1 0 00070 3 00 0000+00  
 NC ETNA BP  
 SR 8048 SH  
 (SR8048 SEG 0010/0000)  
 0120/0000 LENGTH(AH 1705 BK 0574)

0110/0528 ETNA BOROUGH  
 SHALER T

SIGN: 3 CHORD TRUSS

DIR: N TOTAL LEN: 24.087 MI. DIST: 11-1 SR: 28  
 LEFT MUN: SHALER T RIGHT MUN: SHALER T

Item ID	Description	Material	Year	Stationing	Length	Notes
0110/0347	BMSID	02/0028/0110/0390				
018	"DIA CIRC CONCR	INSTALLED	2009	0111/0253		
LEN=0099						
018	"DIA CIRC CONCR	INSTALLED	2009	0111/0051		
LEN=0050						
1 0 00070	0 01 0246+18	019561 FT				
LENGTH(AH 0772 BK 1622)		0111/0000				
020375 FT	1 0 00070	0 01 0241+74				
0110/0000	LENGTH(AH 0574 BK 2232)					
018	"DIA CIRC CONCR	INSTALLED	UNKN			
LEN=0099						
024	"DIA CIRC CONCR	INSTALLED	UNKN			
LEN=0099						
012	"DIA CIRC CONCR	INSTALLED	UNKN			
LEN=0099						
RETAINING WALL						
BMSID 02/0028/0101/1346		0101/1346				
0100/1327	SIGN: CANTILEVER	BMSID 02/0028/0100/1345				
018	"DIA CIRC CONCR	INSTALLED	2009	0101/1266		
LEN=0050						
018	"DIA CIRC CONCR	INSTALLED	2009	0101/1029		
LEN=0050						
024	"DIA CIRC CONCR	INSTALLED	2009	0101/0784		
LEN=0050						
0100/0884	030"H 30"W CON BOX CUL	LEN=0099	INSTALLED	UNKN		
0100/0642	018 "DIA CIRC CONCR	LEN=0099	INSTALLED	UNKN		
0100/0396	018 "DIA CIRC CONCR	LEN=0099	INSTALLED	UNKN		
0100/0375	018 "DIA CIRC CONCR	LEN=0050	INSTALLED	2009	0101/0375	
018	"DIA CIRC CONCR	INSTALLED	2009	0101/0209		
LEN=0050						
0100/0170	018 "DIA CIRC CONCR	LEN=0035	INSTALLED	UNKN		
0100/0074	018 "DIA CIRC CONCR	LEN=0024	INSTALLED	UNKN		
018143 FT	1 0 00070	0 01 0220+35				
0100/0000	LENGTH(AH 2232 BK 2886)					
0090/2682	018 "DIA CIRC CONCR	LEN=0099	INSTALLED	UNKN		
0090/2343	018"H 18"W UNKN CONC	LEN=0050	INSTALLED	2009		
	018 "DIA CIRC CONCR					

DIR: N TOTAL LEN: 24.087 MI. DIST: 11-1 SR: 28  
 LEFT MUN: SHALER T RIGHT MUN: SHALER T

Item Description	Year	Stationing	Length	Material	Status	Notes
018 "DIA CIRC CONCR	2009	0091/2023	0099	LEN=0050	INSTALLED	UNKN
018 "H 18" W UNKN CONC	2009	0090/2308	0050	LEN=0050	INSTALLED	UNKN
018 "DIA CIRC CONCR	2009	0090/1976	0099	LEN=0099	INSTALLED	UNKN
018 "H 18" W UNKN CONC	2009	0090/1923	0050	LEN=0050	INSTALLED	UNKN
018 "DIA CIRC CONCR	2009	0090/1681	0099	LEN=0099	INSTALLED	UNKN
SIGN: CANTILEVER						
BMSID 02/002B/0091/1450	2009	0091/1450				
012 "DIA CIRC CONCR	2008	0090/1566	0070	LEN=0070	INSTALLED	UNKN
012 "DIA CIRC CONCR	2008	0090/1536	0015	LEN=0015	INSTALLED	UNKN
012 "DIA CIRC CONCR	2008	0090/1494	0020	LEN=0020	INSTALLED	UNKN
012 "DIA CIRC CONCR	2008	0090/1493	0020	LEN=0020	INSTALLED	UNKN
012 "DIA CIRC CONCR	2008	0090/1487	0050	LEN=0050	INSTALLED	UNKN
012 "DIA CIRC CONCR	2008	0090/1282	0064	LEN=0064	INSTALLED	UNKN
012 "DIA CIRC CONCR	2008	0090/1278	0020	LEN=0020	INSTALLED	UNKN
018 "DIA CIRC CONCR	2009	0091/1101	0050	LEN=0050	INSTALLED	UNKN
018 "H 18" W UNKN CONC	2009	0090/1233	0050	LEN=0050	INSTALLED	UNKN
012 "DIA CIRC CONCR	2008	0090/1214	0064	LEN=0064	INSTALLED	UNKN
012 "DIA CIRC CONCR	2008	0090/1133	0020	LEN=0020	INSTALLED	UNKN
012 "DIA CIRC CONCR	2008	0090/1111	0035	LEN=0035	INSTALLED	UNKN
012 "DIA CIRC CONCR	2008	0090/1108	0040	LEN=0040	INSTALLED	UNKN
012 "DIA CIRC CONCR	2008	0090/1088	0030	LEN=0030	INSTALLED	UNKN
012 "DIA CIRC CONCR	2008	0090/1079	0035	LEN=0035	INSTALLED	UNKN
018 "DIA CIRC CONCR	2011	0091/0854	0050	LEN=0050	INSTALLED	UNKN
018 "DIA CIRC CONCR	2009	0091/0747	0050	LEN=0050	INSTALLED	UNKN
018 "H 18" W UNKN CONC	2009	0090/0854	0050	LEN=0050	INSTALLED	UNKN
012 "DIA CIRC CONCR						





DIR: N TOTAL LEN: 24.087 MI. DIST: 11-1 SR: 28  
 LEFT MUN: MILLVALE B RIGHT MUN: MILLVALE B

Item ID	Description	Year	Stationing	Length	Notes
012	"DIA CIRC CONCR	2008	0081/0842	0015	INSTALLED
018	"DIA CIRC CONCR	2008	0080/0624	0040	INSTALLED
	RAMP A RD		0080/0608		(SR8081 SEG 0010/0000)
018	"DIA CIRC CONCR	2008	0080/0596	0030	INSTALLED
	SIGN: 3 CHORD TRUSS		0080/0552		
BMSID	02/0028/0080/0590		0080/0516		BMSID 02/0028/0080/0200
BMSEN	02/0028/0081/0515	2008	0081/0790		
DMS	SIGN STRUCTURE				
BMSID	02/0028/0081/0719	2008	0081/0719		
012	"DIA CIRC CONCR	2008	0081/0559	0285	INSTALLED
	BRIDGE ST (4009) NORTH				
BMSBG	02/0028/0081/0515	2008	0081/0515		
030	"DIA CIRC CONCR	2008	0081/0279	0039	INSTALLED
030	"DIA CIRC CONCR	2008	0081/0237	0039	INSTALLED
048	"DIA CIRC CONCR	2008	0081/0236	0100	INSTALLED
048	"DIA CIRC CONCR	2008	0081/0224	0100	INSTALLED
	SIGN: 4 CHORD TRUSS				
BMSID	02/0028/0081/0048	2008	0081/0048		
			0080/0004	0276	INSTALLED 2008
			013370 FT		
			0080/0000	0070	INSTALLED 2008
			0070/1070	0015	INSTALLED 2008
			0070/1019	0005	INSTALLED 2008
			0070/1018	0066	INSTALLED 2008
			0070/1015	0015	INSTALLED 2008
			0070/1012	0015	INSTALLED 2008
			0070/0760	0015	INSTALLED 2008
			0070/0510	0010	INSTALLED 2008
1 0 00070 0 01 0175+50 013343 FT					
LENGTH(AH 1838 BK 0652)			0081/0000		
TO SR 4009/0011 SH			0071/0599		
(CONN)					
015	"DIA CIRC CONCR	2008	0071/0540	0010	INSTALLED
018	"DIA CIRC CONCR	2008		0010	INSTALLED

DIR: N TOTAL LEN: 24.087 MI. DIST: 11-1 SR: 28  
 LEFT MUN: MILLVALE B RIGHT MUN: MILLVALE B

Item ID	Description	Length	Material	Year	Stationing	Notes
LEN=0020	INSTALLED	2008	0071/0490			
0070/0473	OP ID	02/2124/0010/0255			40TH STREET	
0070/0421	SIGN: CANTILEVER					
0070/0258	BMSID 02/0028/0070/0341					
	048 "DIA CIRC OTHER					
018 "DIA CIRC CONCR						
LEN=0020	INSTALLED	2008	0071/0234			
012242 FT	1 0 00070 0 01 0163+59					
	RAMP P					
0070/0000	(SR8120 SEG 0010/0000)					
	LENGTH(AH 1128 BK 1556)					
1 0 00070 0 01 0164+22	012691 FT					
LENGTH(AH 0652 BK 1920)	0071/0000					
018 "DIA CIRC CONCR						
LEN=0020	INSTALLED	2008	0061/1878			
018 "DIA CIRC CONCR						
LEN=0015	INSTALLED	2008	0061/1876			
048 "DIA CAST IRON						
LEN=0020	INSTALLED	2008	0061/1625			
018 "DIA CIRC CONCR						
LEN=0020	INSTALLED	2008	0061/1624			
RAMP Q						
(SR8120 SEG 0250/0342)	0061/1554					
0060/1421	018 "DIA CIRC CONCR					
	LEN=0005 INSTALLED 2008					
018 "DIA CIRC CONCR						
LEN=0015	INSTALLED	2008	0061/1257			
018 "DIA CIRC CONCR						
LEN=0020	INSTALLED	2008	0061/1256			
0060/1245	018 "DIA CIRC CONCR					
	LEN=0005 INSTALLED 2008					
018 "DIA CIRC CONCR						
LEN=0020	INSTALLED	2008	0061/1078			
0060/1015	018 "DIA CIRC CONCR					
	LEN=0005 INSTALLED 2008					
018 "DIA CIRC CONCR						
LEN=0020	INSTALLED	2008	0061/0856			
SIGN: 4 CHORD TRUSS						
BMSID 02/0028/0061/0695	0061/0737					
0060/0842	SIGN: 4 CHORD TRUSS					
	BMSID 02/0028/0061/0695					
0060/0804	018 "DIA CIRC CONCR					
	LEN=0005 INSTALLED 2008					
018 "DIA CIRC CONCR						
LEN=0020	INSTALLED	2008	0061/0644			
0060/0500	036 "DIA CIRC OTHER					
	LEN=0150 INSTALLED 2008					
0060/0216	018 "DIA CIRC CONCR					
	LEN=0015 INSTALLED 2008					
0060/0209	SIGN: 4 CHORD TRUSS					
	BMSID 02/0028/0061/0064					
SIGN: 4 CHORD TRUSS						
BMSID 02/0028/0061/0064	0061/0099					
018 "DIA CIRC CONCR						

DIR: N TOTAL LEN: 24.087 MI. DIST: 11-1 SR: 28  
 LEFT MUN: MILLVALE B RIGHT MUN: MILLVALE B

Segment ID	Material	Length (ft)	Start Station	End Station	Notes
LEN=0020	INSTALLED	2008	0061/0033		
024 "DIA	CIRC CONCR	LEN=0200	INSTALLED	2008	
1 0 00070	0 01 0145+28	010771	FT		
018 "DIA	CIRC CONCR	LEN=0035	INSTALLED	2008	
0060/0024	010686	FT			
0060/0000					
018 "DIA	CIRC CONCR	LEN=0020	INSTALLED	2008	
0051/2235					
024 "DIA	CIRC CONCR	LEN=0019	INSTALLED	2008	
0051/2212					
018 "DIA	CIRC CONCR	LEN=0069	INSTALLED	2008	
0051/2002					
018 "DIA	CIRC CONCR	LEN=0020	INSTALLED	2008	
0051/1884					
018 "DIA	CIRC CONCR	LEN=0020	INSTALLED	2008	
0051/1880					
024 "DIA	CIRC CONCR	LEN=0004	INSTALLED	2013	
0051/1847					
024 "DIA	CIRC CONCR	LEN=0031	INSTALLED	2013	
0051/1843					
018 "DIA	CIRC CONCR	LEN=0133	INSTALLED	2008	
0051/1689					
018 "DIA	CIRC CONCR	LEN=0015	INSTALLED	2008	
0051/1683					
018 "DIA	CIRC CONCR	LEN=0015	INSTALLED	2008	
0051/1669					
024 "DIA	CIRC CONCR	LEN=0002	INSTALLED	2013	
0051/1596					
024 "DIA	CIRC CONCR	LEN=0038	INSTALLED	2013	
0051/1592					
018 "DIA	CIRC CONCR	LEN=0010	INSTALLED	2008	
0051/1546					
018 "DIA	CIRC CONCR	LEN=0015	INSTALLED	2008	
0051/1542					
015 "DIA	CIRC CONCR	LEN=0190	INSTALLED	2008	
0051/1154					
015 "DIA	CIRC CONCR	LEN=0190	INSTALLED	2008	
0051/1151					
015 "DIA	CIRC CONCR	LEN=0025	INSTALLED	2008	
0051/1166					
0050/1895					
018 "DIA	CIRC CONCR	LEN=0030	INSTALLED	2008	
0050/1676					
018 "DIA	CIRC CONCR	LEN=0025	INSTALLED	2008	
0050/1555					
018 "DIA	CIRC CONCR	LEN=0025	INSTALLED	2008	
0050/1166					

DIR: N TOTAL LEN: 24.087 MI. DIST: 11-1 SR: 28  
 LEFT MUN: PITTSBURGH C RIGHT MUN: PITTSBURGH C

LEN=0199	INSTALLED	2008	0051/1150	----				
				----	0050/1003	018 "DIA	CIRC CONCR	
				----		LEN=0050	INSTALLED	2008
				----	0050/0977	018 "DIA	CIRC CONCR	
				----		LEN=0030	INSTALLED	2008
018 "DIA	CIRC CONCR			----				
LEN=0190	INSTALLED	2008	0051/0960	----				
018 "DIA	CIRC CONCR			----				
LEN=0015	INSTALLED	2008	0051/0954	----				
024 "DIA	CIRC CONCR			----				
LEN=0009	INSTALLED	2013	0051/0878	----				
RAMP C				====				
(SRB125 SEG 0500/0000)			0051/0840	====	0050/0840	018 "DIA	CIRC CONCR	
018 "DIA	CIRC CONCR			----		LEN=0020	INSTALLED	2008
LEN=0020	INSTALLED	2008	0051/0837	----				
				----	0050/0836	018 "DIA	CIRC CONCR	
				----		LEN=0005	INSTALLED	2008
030 "DIA	CIRC CONCR			----				
LEN=0024	INSTALLED	2013	0051/0778	----				
				====				
				====	0050/0742	RAMP D		
				----		(SRB125 SEG 0750/0602)		
036 "DIA	CIRC CONCR			----	0050/0736	036 "DIA	CIRC CONCR	
LEN=0005	INSTALLED	2013	0051/0736	----		LEN=0046	INSTALLED	2013
				----	0050/0623	018 "DIA	CIRC CONCR	
				----		LEN=0020	INSTALLED	2008
				----	0050/0589	018 "DIA	CIRC CONCR	
				----		LEN=0020	INSTALLED	2008
018 "DIA	CIRC CONCR			----				
LEN=0020	INSTALLED	2008	0051/0578	----				
				----	0050/0534	024 "DIA	CIRC CONCR	
				----		LEN=0023	INSTALLED	2013
024 "DIA	CIRC CONCR			----				
LEN=0027	INSTALLED	2013	0051/0519	----				
				----	0050/0382	018 "DIA	CIRC CONCR	
				----		LEN=0020	INSTALLED	2008
018 "DIA	CIRC CONCR			----				
LEN=0020	INSTALLED	2008	0051/0370	----				
				----	0050/0364	018 "DIA	CIRC CONCR	
				----		LEN=0020	INSTALLED	2008
				----	0050/0343	024 "DIA	CIRC CONCR	
				----		LEN=0023	INSTALLED	2013
024 "DIA	CIRC CONCR			----				
LEN=0023	INSTALLED	2013	0051/0331	----				
				----	0050/0114	030 "DIA	CIRC CONCR	
				----		LEN=0023	INSTALLED	2013
				----	0050/0100	018 "DIA	CIRC CONCR	
				----		LEN=0015	INSTALLED	2008
				----	0050/0099	018 "DIA	CIRC CONCR	
				----		LEN=0121	INSTALLED	2008
				----		018 "DIA	CIRC CONCR	
				----	0050/0094	LEN=0010	INSTALLED	2008
036 "DIA	CIRC CONCR			----				

DIR: N TOTAL LEN: 24.087 MI. DIST: 11-1 SR: 28  
 LEFT MUN: PITTSBURGH C RIGHT MUN: PITTSBURGH C

Item ID	Description	Year	Length	Stationing	Notes
LEN=0026	INSTALLED	2013	0051/0093		
018 "DIA	CIRC CONCR				
LEN=0020	INSTALLED	2008	0051/0091		
024 "DIA	CIRC CONCR				
LEN=0026	INSTALLED	2013	0051/0035		
1 0 00070	0 01 0124+07	008398	FT		
31ST. BRIDGE					
OP ID 02/2122/0010/0025					
LENGTH(AH 2373 BK 1631)			0051/0000		
024 "DIA	CIRC CONCR				
LEN=0027	INSTALLED	2013	0041/1604		
024 "DIA	CIRC CONCR				
LEN=0028	INSTALLED	2013	0050/0049		
008460	FT	1 0 00070	0 01 0124+32		
31ST. BRIDGE					
OP ID 02/2122/0010/0025					
LENGTH(AH 2226 BK 1645)			0050/0000		
024 "DIA	CIRC CONCR				
LEN=0023	INSTALLED	2013	0040/1632		
SIGN: STRUC MOUNTED					
BMSID 02/2122/0010/0035			0040/1603		
024 "DIA	CIRC CONCR				
LEN=0027	INSTALLED	2013	0040/1534		
018 "DIA	CIRC CONCR				
LEN=0010	INSTALLED	2008	0040/1521		
018 "DIA	CIRC CONCR				
LEN=0020	INSTALLED	2008	0041/1482		
018 "DIA	CIRC CONCR				
LEN=0020	INSTALLED	2008	0041/1330		
024 "DIA	CIRC CONCR				
LEN=0003	INSTALLED	2013	0040/1256		
036 "DIA	CIRC CONCR				
LEN=0024	INSTALLED	2013	0040/1255		
036 "DIA	CIRC CONCR				
LEN=0003	INSTALLED	2013	0040/1148		
RAMP F					
(SR8125 SEG 0250/0540)			0041/1139		
036 "DIA	CIRC CONCR				
LEN=0021	INSTALLED	2013	0041/1116		
024 "DIA	CIRC CONCR				
LEN=0003	INSTALLED	2013	0041/1102		
024 "DIA	CIRC CONCR				
LEN=0026	INSTALLED	2013	0041/1061		
RAMP E					
(SR8125 SEG 0010/0000)			0040/1095		
024 "DIA	CIRC CONCR				
LEN=0005	INSTALLED	2013	0040/0919		
010 "DIA	CAST IRON				
LEN=0010	INSTALLED	2013	0041/0887		
018 "DIA	CIRC CONCR				
LEN=0020	INSTALLED	2008	0041/0861		
024 "DIA	CIRC CONCR				
LEN=0005	INSTALLED	2013	0040/0758		

DIR: N TOTAL LEN: 24.087 MI. DIST: 11-1 SR: 28  
 LEFT MUN: PITTSBURGH C RIGHT MUN: PITTSBURGH C

010 "DIA CAST IRON	LEN=0010	INSTALLED	2013	0041/0727	---	---		
024 "DIA CIRC CONCR	LEN=0032	INSTALLED	2013	0041/0726	---	---		
024 "DIA CIRC CONCR	LEN=0009	INSTALLED	2013	0041/0725	---	---		
							024 "DIA CIRC CONCR	
							LEN=0005	INSTALLED 2013
024 "DIA CIRC CONCR	LEN=0032	INSTALLED	2013	0041/0599	---	---		
010 "DIA CAST IRON	LEN=0010	INSTALLED	2013	0041/0598	---	---		
018 "DIA CIRC CONCR	LEN=0113	INSTALLED	2008	0041/0309	---	---		
							018 "DIA CIRC CONCR	
							LEN=0034	INSTALLED 2008
010 "DIA CIRC CONCR	LEN=0010	INSTALLED	2013	0041/0245	---	---		
024 "DIA CIRC CONCR	LEN=0009	INSTALLED	2013	0041/0243	---	---		
024 "DIA CIRC CONCR	LEN=0241	INSTALLED	2013	0041/0242	---	---		
							018 "DIA CIRC CONCR	
							LEN=0078	INSTALLED 2008
							018 "DIA CIRC CONCR	
							LEN=0078	INSTALLED 2008
							024 "DIA CIRC CONCR	
							LEN=0003	INSTALLED 2013
							018 "DIA CIRC CONCR	
							LEN=0020	INSTALLED 2008
1 0 00070 0 01 0102+18 006767 FT							006815 FT	1 0 00070 0 01 0110+27
LENGTH(AH 1631 BK 3007) 0041/0000							0040/0000	LENGTH(AH 1645 BK 2878)
018 "DIA CIRC CONCR	LEN=0024	INSTALLED	2008	0031/2931	---	---	0030/2764	018 "DIA CIRC CONCR
								LEN=0045
								INSTALLED 2008
							024 "DIA CIRC CONCR	
							LEN=0003	INSTALLED 2013
024 "DIA CIRC CONCR	LEN=0007	INSTALLED	2013	0031/2844	---	---		
010 "DIA CAST IRON	LEN=0010	INSTALLED	2013	0031/2843	---	---		
SIGN: 4 CHORD TRUSS								
BMSID 02/0028/0030/2659							0030/2659	SIGN: 4 CHORD TRUSS
								BMSID 02/0028/0030/2659
								096"H 10"W ELLIP CONC
							0030/2470	LEN=0100
								INSTALLED 2008
							018 "DIA CIRC CONCR	
							0030/2456	LEN=0100
								INSTALLED 2008
018 "DIA CIRC CONCR	LEN=0042	INSTALLED	2008	0031/2623	---	---		
							024 "DIA CIRC CONCR	

DIR: N TOTAL LEN: 24.087 MI. DIST: 11-1 SR: 28  
 LEFT MUN: PITTSBURGH C RIGHT MUN: PITTSBURGH C

010 "DIA CAST IRON					0030/2412	LEN=0003	INSTALLED 2013
LEN=0010	INSTALLED	2013	0031/2577	----			
024 "DIA CIRC CONCR				----			
LEN=0026	INSTALLED	2013	0031/2575	----			
024 "DIA CIRC CONCR				----			
LEN=0007	INSTALLED	2013	0031/2574	----			
024 "DIA CIRC CONCR				----			
LEN=0002	INSTALLED	2013	0031/2501	----			
024 "DIA CIRC CONCR				----			
LEN=0010	INSTALLED	2013	0031/2500	----			
SIGN: 4 CHORD TRUSS					0030/1159	SIGN: 4 CHORD TRUSS	
BMSID 02/0028/0030/1159		0031/1332		=====		BMSID 02/0028/0030/1159	
PED WALKWAY							
OP ID 02/0028/0020/1915		0031/0150		=====			
1 0 00070 0 01 0079+83		003760 FT					
RAMP K RD							
(SR8121 SEG 0502/0000)							
NC EAST OHIO ST							
LENGTH(AH 3007 BK 1883)		0031/0000		=====		003937 FT 1 0 00070 0 01 0079+83	
						NC EAST OHIO ST	
						LENGTH(AH 2878 BK 1958)	
						PED WALKWAY	
						OP ID 02/0028/0020/1915	
						RAMP J-E RD	
						(SR8121 SEG 0512/0778)	
SIGN: 4 CHORD TRUSS							
BMSID 02/0028/0021/1385		0021/1413		=====			
RETAINING WALL							
BMSID 02/8121/0502/0170		0021/1390		=====		0020/1338	RETAINING WALL
SR 8108 RAMP J						BMSID 02/0028/0020/1338	
OP ID 02/8121/0512/0225		0021/1357		=====		SR 8108 RAMP J	
CHESTNUT ST						OP ID 02/8121/0512/0225	
OP ID 02/7301/0000/3131		0021/0986		=====		CHESTNUT ST	
						OP ID 02/7301/0000/3131	
						RAMP H RD	
						(SR8121 SEG 0752/1102)	
RETAINING WALL							
BMSID 02/0028/0021/0733		0021/0733		=====			
SIGN: 3 CHORD TRUSS							
BMSID 02/0028/0021/0618		0021/0618		=====			
RAMP G RD							
(SR8121 SEG 0532/0000)		0021/0543		=====			
BMSEN 02/0028/0021/0170		0021/0301		=====		0020/0500	RETAINING WALL
0 0 00000 0 00 0000+00						BMSID 02/0028/0020/0500	
RAMP 8108 MADISON AVE							
BMSBG 02/0028/0021/0170		0021/0209		=====			





EXTRACT DATE: 12/18/2023 ROADWAY MANAGEMENT SYSTEM PAGE NUMBER: 83  
PRINT DATE: 12/21/2023 SLD COUNTY/SR - ANNUAL PRINT COUNTY: ALLEGHENY  
DIR: E TOTAL LEN: 10.282 MI. DIST: 11-1 SR: 22  
LEFT MUN: MONROEVILLE B RIGHT MUN: MONROEVILLE B

AH-WESTMORELAND (64) 054287 FT  
WILLIAM PENN HW INTER-AHD  
(SR0022 SEG 0011/0000)



054273 FT  
INTER-AHD WILLIAM PENN HW  
(SR0022 SEG 0010/0000)

EXTRACT DATE: 12/18/2023  
PRINT DATE: 12/21/2023

ROADWAY MANAGEMENT SYSTEM  
SLD COUNTY/SR - ANNUAL PRINT

PAGE NUMBER: 82  
COUNTY: ALLEGHENY

DIR: E TOTAL LEN: 10.282 MI.  
LEFT MUN: MONROEVILLE B

DIST: 11-1 SR: 22  
RIGHT MUN: MONROEVILLE B

OLD WILLIAM PENN HW  
(BORO)

PLAZA DR  
(BORO) 0291/2080  
018 "DIA CIRC CONCR  
LEN=0040 INSTALLED UNKN 0291/2075

018 "DIA CIRC CONCR  
LEN=0040 INSTALLED UNKN 0291/0628

018 "DIA CIRC CONCR  
LEN=0040 INSTALLED UNKN 0291/0316

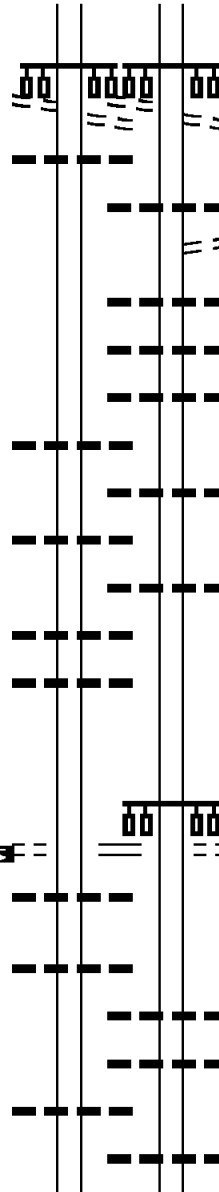
018 "DIA CIRC CONCR  
LEN=0040 INSTALLED UNKN 0291/0106  
018 "DIA CIRC CONCR  
LEN=0040 INSTALLED UNKN 0291/0040

1 0 00187 0 01 0508+35 052207 FT  
MC CLURE RD  
(BORO)  
CAVITT RD  
(BORO)

LENGTH(AH 2080 BK 2200) 0291/0000  
012 "DIA CIRC CONCR  
LEN=0035 INSTALLED UNKN 0283/2155

024 "DIA CIRC CONCR  
LEN=0035 INSTALLED UNKN 0283/1550

018 "DIA CIRC CONCR  
LEN=0040 INSTALLED UNKN 0283/1346



OLD WM PENN HW  
(BORO)

PLAZA DR  
(BORO) 0290/2050  
0290/1972  
0290/1865  
0290/1820  
0290/1676  
0290/1129

021 "DIA CIRC CONCR  
LEN=0040 INSTALLED UNKN 0290/0340

021 "DIA CIRC CONCR  
LEN=0040 INSTALLED UNKN 0290/0160

052223 FT 1 0 00187 0 01 0506+87  
MCCLURE RD  
(BORO)  
CAVITT RD  
(BORO)

LENGTH(AH 2050 BK 2173) 0290/0000

021 "DIA CIRC CONCR  
LEN=0040 INSTALLED UNKN 0282/1539

024 "DIA CIRC CONCR  
LEN=0050 INSTALLED UNKN 0282/1367

024 "DIA CIRC CONCR  
LEN=0050 INSTALLED UNKN 0282/1210  
018 "DIA CIRC CONCR

DIR: E TOTAL LEN: 10.282 MI. DIST: 11-1 SR: 22  
 LEFT MUN: MONROEVILLE B RIGHT MUN: MONROEVILLE B

				0282/0939	LEN=0050	INSTALLED	UNKN
				0282/0650	012 "DIA	CIRC	METAL
				0282/0350	LEN=0050	INSTALLED	UNKN
				0282/0100	012 "DIA	CIRC	METAL
					LEN=0040	INSTALLED	UNKN
					012 "DIA	CIRC	CONCR
					LEN=0040	INSTALLED	UNKN
012 "DIA	CIRC	CONCR					
LEN=0030	INSTALLED	UNKN	0283/0091				
2 0 00187	0 01	0488+18	050007	FT			
LENGTH(AH	2200	BK 1819)	0283/0000				
012 "DIA	CIRC	CONCR					
LEN=0099	INSTALLED	UNKN	0281/1580				
018 "DIA	CIRC	CONCR					
LEN=0020	INSTALLED	UNKN	0281/1273				
TO 2129/0010	SH						
(CONN)			0281/0945				
ALPINE VILLAGE DR							
(BORO)							
ALPINE VILLAGE DR							
(SR2129	SEG 0010/0000)						
0281/0840							
ABERS CREEK							
STRUCTURE	LENGTH	39 FT					
BMSID 02/0022/0280/0680			0281/0622				
NORTHERN PK							
(SR2054	SEG 0050/1250)						
0281/0305							
012 "DIA	CIRC	CONCR					
LEN=0099	INSTALLED	UNKN	0281/0048				
1 0 00187	0 01	0468+02	048188	FT			
SR 0286	EB						
OP ID 02/0286/0004/1006							
LENGTH(AH	1819	BK 2818)	0281/0000				
0280/1000							
012 "DIA	CIRC	CONCR					
LEN=0030	INSTALLED	UNKN					
ALPINE VILLAGE DR							
(BORO)							
ALPINE VILLAGE DR							
(SR2129	SEG 0010/0000)						
0280/0925							
ABERS CREEK							
STRUCTURE	LENGTH	39 FT					
BMSID 02/0022/0280/0680			0280/0680				
NORTHERN PK							
(SR2054	SEG 0050/1250)						
0280/0365							
018 "DIA	CIRC	CONCR					
LEN=0070	INSTALLED	UNKN					
048124	FT						
1 0 00187	0 01	0467+44					
SR 0286	EB						
OP ID 02/0286/0004/1006							
LENGTH(AH	1926	BK 2815)	0280/0000				
018 "DIA	CIRC	CONCR					
LEN=0005	INSTALLED	UNKN					
018 "DIA	CIRC	CONCR					
LEN=0050	INSTALLED	UNKN					
THOMPSON RUN							
STRUCTURE	LENGTH	29 FT					
BMSID 02/0022/0270/2100			0270/2121				
0270/2015							
018 "DIA	CIRC	CONCR					
LEN=0050	INSTALLED	UNKN					

DIR: E TOTAL LEN: 10.282 MI. DIST: 11-1 SR: 22  
 LEFT MUN: MONROEVILLE B RIGHT MUN: MONROEVILLE B

018 "DIA CIRC CONCR LEN=0030 INSTALLED UNKN 0271/1970 GOLDEN MILE HW (SR0286 SEG 0005/0000) 0271/1942	==	0270/1859	GOLDEN MILE HW (SR0286 SEG 0004/0000)
012 "DIA CIRC CONCR LEN=0030 INSTALLED UNKN 0271/1780	==	0270/1659	021 "DIA CIRC CONCR LEN=0040 INSTALLED UNKN
018 "DIA CIRC CONCR LEN=0030 INSTALLED UNKN 0271/1586	==	0270/1510	SIGN: CANTILEVER BMSID 02/0022/0270/1510
012 "DIA CIRC CONCR LEN=0030 INSTALLED UNKN 0271/1304	==	0270/1280	018 "DIA CIRC CONCR LEN=0040 INSTALLED UNKN
018 "H 95"W ELLIP CONC LEN=0100 INSTALLED UNKN 0271/1259	==	0270/1003	012 "DIA CIRC CONCR LEN=0060 INSTALLED UNKN
012 "DIA CIRC CONCR LEN=0100 INSTALLED UNKN 0271/0974	==	0270/0649	012 "DIA CIRC CONCR LEN=0060 INSTALLED UNKN
012 "DIA CIRC CONCR LEN=0030 INSTALLED UNKN 0271/0634	==	045309 FT	1 0 00187 0 01 0439+32 THOMPSON RUN STRUCTURE LENGTH 19 FT
018 "DIA CIRC CONCR LEN=0040 INSTALLED UNKN 0271/0030 1 0 00187 0 01 0440+22 045370 FT THOMPSON RUN STRUCTURE LENGTH 19 FT BMSID 02/0022/0270/0000 LENGTH(AH 2818 BK 3087) 0271/0000	==	0270/0000	BMSID 02/0022/0270/0000 LENGTH(AH 2815 BK 3040)
018 "DIA CIRC CONCR LEN=0100 INSTALLED UNKN 0261/2852	==	0260/2470	ELLIOTT RD (BORO)
ELLIOTT RD (BORO) 0261/2500	==		
012 "DIA CIRC CONCR LEN=0030 INSTALLED UNKN 0261/2473	==		
018 "DIA CIRC CONCR LEN=0050 INSTALLED UNKN 0261/2122	==		
018 "DIA CIRC CONCR LEN=0040 INSTALLED UNKN 0261/1733	==		
DMS SIGN STRUCTURE BMSID 02/0022/0261/1658 0261/1658	==		
018 "DIA CIRC CONCR	==		

DIR: E TOTAL LEN: 10.282 MI. DIST: 11-1 SR: 22  
 LEFT MUN: MONROEVILLE B RIGHT MUN: MONROEVILLE B

LEN=0040	INSTALLED	UNKN	0261/1576	---	---		
018 "DIA	CIRC	CONCR		---	---		
LEN=0040	INSTALLED	UNKN	0261/1337	---	---		
012 "DIA	CIRC	CONCR		---	---		
LEN=0030	INSTALLED	UNKN	0261/1237	---	---		
						0260/1050	018 "DIA CIRC CONCR LEN=0040 INSTALLED UNKN
072 "H 36 "W	CON	BOX	CUL				
LEN=0050	INSTALLED	UNKN	0261/0705	---	---		
018 "DIA	CIRC	CONCR		---	---		
LEN=0040	INSTALLED	UNKN	0261/0646	---	---		
018 "DIA	CIRC	CONCR		---	---		
LEN=0030	INSTALLED	UNKN	0261/0458	---	---		
018 "DIA	CIRC	CONCR		---	---		
LEN=0099	INSTALLED	UNKN	0261/0340	---	---		
018 "DIA	CIRC	CONCR		---	---		
LEN=0050	INSTALLED	UNKN	0261/0230	---	---		
LC TO OLD WM PENN HW				==	==		
(CONN)			0261/0160				
1 0 00187 0 01 0409+12			042283 FT			042269 FT	1 0 00187 0 01 0408+92 OLD WILLIAM PENN HW (BORO)
OLD WILLIAM PENN HW							
(BORO)							
LTH AH 003087 BK 003680			0261/0000	==	==	0260/0000	LTH AH 003040 BK 003650
018 "DIA	CIRC	CONCR		---	---		
LEN=0030	INSTALLED	UNKN	0251/3600	---	---		
THOMPSON RUN							THOMPSON RUN
STRUCTURE LENGTH 16 FT							STRUCTURE LENGTH 16 FT
BMSID 02/0022/0250/3482			0251/3472	>	<	0250/3452	BMSID 02/0022/0250/3482
018 "DIA	CIRC	CONCR		---	---		
LEN=0030	INSTALLED	UNKN	0251/3350	---	---		
024 "DIA	CIRC	CONCR		---	---		
LEN=0099	INSTALLED	UNKN	0251/3125	---	---		
						0250/3082	012 "DIA CIRC CONCR LEN=0080 INSTALLED UNKN
012 "DIA	CIRC	CONCR		---	---		
LEN=0099	INSTALLED	UNKN	0251/2900	---	---		
SIGN: CANTILEVER							
BMSID 02/0022/0251/2785			0251/2785	---	---	0250/2762	012 "DIA CIRC CONCR LEN=0050 INSTALLED UNKN
018 "DIA	CIRC	CONCR		---	---		
LEN=0050	INSTALLED	UNKN	0251/2284	---	---		
012 "DIA	CIRC	CONCR		---	---		
LEN=0035	INSTALLED	UNKN	0251/2145	---	---		
012 "DIA	CIRC	CONCR		---	---		
LEN=0040	INSTALLED	UNKN	0251/1805	---	---		
CAR DEALERSHIP							CAR DEALERSHIP
(PRDR)							(PRDR)
CAR DEALERSHIP							CAR DEALERSHIP
(PRDR)				==	==		(PRDR)

EXTRACT DATE: 12/18/2023  
PRINT DATE: 12/21/2023

ROADWAY MANAGEMENT SYSTEM  
SLD COUNTY/SR - ANNUAL PRINT

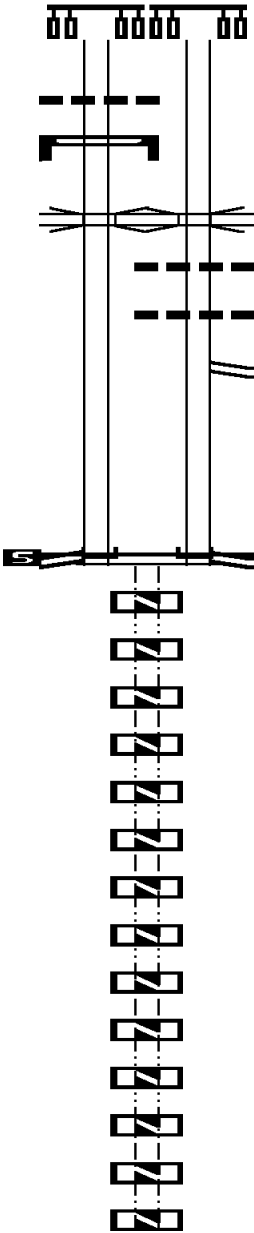
PAGE NUMBER: 78  
COUNTY: ALLEGHENY

DIR: E TOTAL LEN: 10.282 MI.  
LEFT MUN: MONROEVILLE B

DIST: 11-1 SR: 22  
RIGHT MUN: MONROEVILLE B

0251/1625  
012 "DIA CIRC CONCR  
LEN=0040 INSTALLED UNKN  
SIGN: CANTILEVER  
BMSID 02/0022/0251/1262 0251/1262  
1-76  
OP ID 02/7076/9900/5635 0251/0574

1 0 00187 0 01 0372+32 038603 FT  
PENN NC NEW WM PENN HW  
(SR0376 SEG 0845/0334)  
WILLIAM PENN HW  
(SR2048 SEG 0121/0760)  
MFC BEGIN = B  
LTH AH 003680 BK 000100



0250/1604  
0250/0605 OP ID 1-76 02/7076/9900/5635  
018 "DIA CIRC CONCR  
LEN=0099 INSTALLED UNKN  
012 "DIA CIRC CONCR  
0250/0465  
0250/0073 TURNPIKE RAMP RD  
0250/0001 (TNPK)  
038619 FT 1 0 00187 0 01 0372+42  
PENN NC NEW WM PENN HW  
(SR0376 SEG 0844/0798)  
WILLIAM PENN HW  
(SR2048 SEG 0120/0600)  
MFC BEGIN = B  
LTH AH 003650 BK 000100  
0250/0000  
038619 FT  
7250/0000 LTH AH 000100 BK 000100  
038619 FT  
7248/0000 LTH AH 000100 BK 000100  
038619 FT  
7246/0000 LTH AH 000100 BK 000100  
038619 FT  
7244/0000 LTH AH 000100 BK 000100  
038619 FT  
7242/0000 LTH AH 000100 BK 000100  
038619 FT  
7240/0000 LTH AH 000100 BK 000100  
038619 FT  
7238/0000 LTH AH 000100 BK 000100  
038619 FT  
7236/0000 LTH AH 000100 BK 000100  
038619 FT  
7234/0000 LTH AH 000100 BK 000100  
038619 FT  
7232/0000 LTH AH 000100 BK 000100  
038619 FT  
7230/0000 LTH AH 000100 BK 000100  
038619 FT  
7228/0000 LTH AH 000100 BK 000100  
038619 FT  
7226/0000 LTH AH 000100 BK 000100  
038619 FT  
7224/0000 LTH AH 000100 BK 000100

EXTRACT DATE: 12/18/2023  
PRINT DATE: 12/21/2023

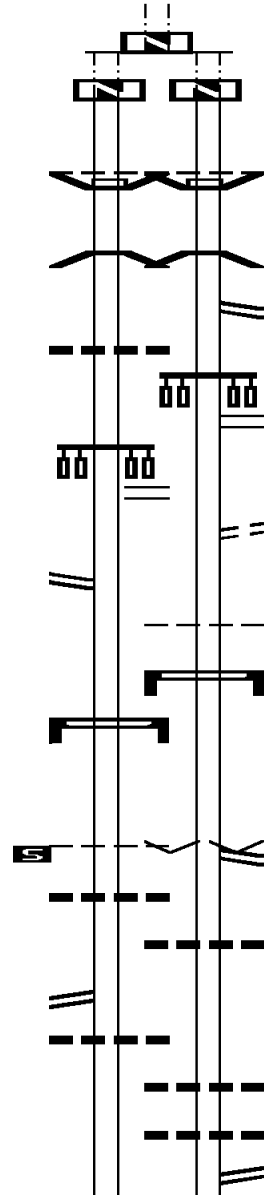
ROADWAY MANAGEMENT SYSTEM  
SLD COUNTY/SR - ANNUAL PRINT

PAGE NUMBER: 77  
COUNTY: ALLEGHENY

DIR: E TOTAL LEN: 10.282 MI.  
LEFT MUN: ROBINSON T

DIST: 11-1 SR: 22  
RIGHT MUN: ROBINSON T

038603 FT  
038603 FT  
LTH AH 000100 BK 001437 7143/0000  
BMS EN 02/0022/0140/1291  
SR 0060 SH INTER-AHD  
(SR0060 SEG 0230/2237)  
ROBINSON T 0141/1437  
1 0 00257 0 02 0402+48  
SR 0376 EB  
BMSBG 02/0022/0140/1291 0141/1287  
  
018 "DIA CIRC CONCR  
LEN=0099 INSTALLED UNKN 0141/1140  
  
RAMP F RD  
(SR8036 SEG 0750/0000) 0141/0901  
  
RAMP H RD  
(SR8036 SEG 0010/0928) 0141/0511  
  
SIGN: 4 CHORD TRUSS  
BMSID 02/0022/0140/0270 0141/0250  
1 0 00257 0 02 0386+64 037166 FT  
ROBINSON  
NORTH FAYETTE T  
LENGTH(AH 1437 BK 3942) 0141/0000  
018 "DIA CIRC CONCR  
LEN=0045 INSTALLED UNKN 0131/3716  
  
RAMP V RD  
(SR8034 SEG 0500/0000) 0131/3412  
018 "DIA CIRC CONCR  
LEN=0030 INSTALLED UNKN 0131/3382



038619 FT  
7222/0000 LTH AH 000100 BK 000100  
038619 FT  
7142/0000 LTH AH 000100 BK 001449  
BMS EN 02/0022/0140/1291  
STEUBENVILLE PK TO 60N  
(SR0060 SEG 0231/2179)  
ROBINSON T 0140/1449  
1 0 00257 0 02 0402+48  
SR 0376 EB  
BMSBG 02/0022/0140/1291  
RAMP B RD  
(SR8036 SEG 0760/0755)  
  
RAMP F RD  
(SR8036 SEG 0750/0000) 0140/0902  
  
TO 8036/0750 SH  
(CONN) 0140/0755  
  
ROBINSON  
NORTH FAYETTE T  
SIGN: 4 CHORD TRUSS  
BMSID 02/0022/0140/0270 0140/0339  
0140/0243  
  
037170 FT 1 0 00257 0 02 0386+64  
VILLAGE: ROBINSON TWP  
STEUBENVILLE PK  
(SR3066 SEG 0090/0870)  
LENGTH(AH 1449 BK 3578) 0140/0000  
  
015 "DIA CIRC CONCR  
LEN=0099 INSTALLED UNKN 0130/3110  
  
015 "DIA CIRC CONCR  
LEN=0099 INSTALLED UNKN 0130/2796  
015 "DIA CIRC CONCR  
LEN=0050 INSTALLED UNKN 0130/2795  
RAMP X RD  
(SR8034 SEG 0750/0000) 0130/2628





EXTRACT DATE: 12/18/2023  
PRINT DATE: 12/21/2023

ROADWAY MANAGEMENT SYSTEM  
SLD COUNTY/SR - ANNUAL PRINT

PAGE NUMBER: 75  
COUNTY: ALLEGHENY

DIR: E TOTAL LEN: 10.282 MI.  
LEFT MUN: NORTH FAYETTE T

DIST: 11-1 SR: 22  
RIGHT MUN: NORTH FAYETTE T

Station	Material	Length	Notes	Station	Material	Length	Notes
0120/2103				0120/2103	MILEPOST	019.00	
0120/1920	012 "DIA CIRC CONCR	LEN=0050	INSTALLED UNKN	0120/1920	012 "DIA CIRC CONCR	LEN=0050	INSTALLED UNKN
0120/1620	012 "DIA CIRC CONCR	LEN=0050	INSTALLED UNKN	0120/1620	012 "DIA CIRC CONCR	LEN=0050	INSTALLED UNKN
0120/1324	012 "DIA CIRC CONCR	LEN=0050	INSTALLED UNKN	0120/1324	012 "DIA CIRC CONCR	LEN=0050	INSTALLED UNKN
0120/1017	012 "H 00" W MULT CONCR	LEN=0050	INSTALLED UNKN	0120/1017	012 "H 00" W MULT CONCR	LEN=0050	INSTALLED UNKN
0120/0715	RAMP Z RD			0120/0715	(SR8032 SEG 0750/0666)		
0120/0675	015 "DIA CIRC CONCR	LEN=0050	INSTALLED UNKN	0120/0675	015 "DIA CIRC CONCR	LEN=0050	INSTALLED UNKN
0120/0500	015 "DIA CIRC CONCR	LEN=0050	INSTALLED UNKN	0120/0500	015 "DIA CIRC CONCR	LEN=0050	INSTALLED UNKN
0120/0350	015 "DIA CIRC CONCR	LEN=0050	INSTALLED UNKN	0120/0350	015 "DIA CIRC CONCR	LEN=0050	INSTALLED UNKN
0120/0250	015 "DIA CIRC CONCR	LEN=0050	INSTALLED UNKN	0120/0250	015 "DIA CIRC CONCR	LEN=0050	INSTALLED UNKN
0120/0175	015 "DIA CIRC CONCR	LEN=0050	INSTALLED UNKN	0120/0175	015 "DIA CIRC CONCR	LEN=0050	INSTALLED UNKN
0120/0140	BMSSEN 02/0022/0120/0000	0121/0140		0120/0140	BMSSEN 02/0022/0120/0000	0121/0140	
030600 FT	1 0 00257 3 00 0305+81	030606 FT		030600 FT	1 0 00257 3 00 0305+81	030606 FT	
SR 3103 MCKEE RD				SR 3103 MCKEE RD			
BMSBG 02/0022/0120/0000				BMSBG 02/0022/0120/0000			
LENGTH(AH 2618 BK 1826)	0121/0000			LENGTH(AH 2992 BK 1683)	0120/0000		
0120/0000	018 "DIA CIRC CONCR	LEN=0050	INSTALLED UNKN	0120/0000	018 "DIA CIRC CONCR	LEN=0050	INSTALLED UNKN
0111/1204	018 "DIA CIRC CONCR	LEN=0050	INSTALLED UNKN	0111/1204	018 "DIA CIRC CONCR	LEN=0050	INSTALLED UNKN
0111/0892	018 "DIA CIRC CONCR	LEN=0050	INSTALLED UNKN	0111/0892	018 "DIA CIRC CONCR	LEN=0050	INSTALLED UNKN
0111/0551	018 "DIA CIRC CONCR	LEN=0050	INSTALLED UNKN	0111/0551	018 "DIA CIRC CONCR	LEN=0050	INSTALLED UNKN
				0110/1050	012 "DIA CIRC CONCR	LEN=0099	INSTALLED UNKN
				0110/1020	018 "DIA CIRC CONCR	LEN=0045	INSTALLED UNKN
				0110/0704	012 "DIA CIRC CONCR	LEN=0045	INSTALLED UNKN
					018 "DIA CIRC CONCR		

DIR: E TOTAL LEN: 10.282 MI. DIST: 11-1 SR: 22  
 LEFT MUN: NORTH FAYETTE T RIGHT MUN: NORTH FAYETTE T

018 "DIA CIRC CONCR LEN=0050 INSTALLED UNKN 0111/0145 1 0 00257 3 00 0287+55 028780 FT NC SR 0022 SH LENGTH(AH 1826 BK 2256) 0111/0000	0110/0405 LEN=0099 INSTALLED UNKN
012 "DIA CIRC CONCR LEN=0050 INSTALLED UNKN 0101/2089	028917 FT 1 0 00257 3 00 0286+24 NC SR 0022 SH 0110/0000 LENGTH(AH 1683 BK 2208) 018 "DIA CIRC CONCR
012 "DIA CIRC CONCR LEN=0050 INSTALLED UNKN 0101/1827	0100/2163 LEN=0045 INSTALLED UNKN
012 "DIA CIRC CONCR LEN=0050 INSTALLED UNKN 0101/1180	0100/1866 012 "DIA CIRC CONCR LEN=0099 INSTALLED UNKN
012 "DIA CIRC CONCR LEN=0050 INSTALLED UNKN 0101/0847	0100/1568 012 "DIA CIRC CONCR LEN=0045 INSTALLED UNKN
012 "DIA CIRC CONCR LEN=0050 INSTALLED UNKN 0101/0522	0100/0956 018 "DIA CIRC CONCR LEN=0050 INSTALLED UNKN
1 0 00257 3 00 0264+62 026524 FT NC NEW WM PENN HW LENGTH(AH 2256 BK 3114)	0100/0692 MILEPOST 018.00 0100/0637 012 "DIA CIRC CONCR LEN=0050 INSTALLED UNKN
RAMP R RD (SR8030 SEG 0510/0000) 0091/2602	0100/0300 018 "DIA CIRC CONCR LEN=0060 INSTALLED UNKN RAMP S RD (SR8030 SEG 0760/1013)
012 "DIA CIRC CONCR LEN=0050 INSTALLED UNKN 0091/2436	0100/0167 026709 FT 1 0 00257 3 00 0266+57 NC NEW WM PENN HW 0100/0000 LENGTH(AH 2208 BK 3161)
012 "DIA CIRC CONCR LEN=0050 INSTALLED UNKN 0091/2398	0090/3150 018 "DIA CIRC CONCR LEN=0075 INSTALLED UNKN 018 "DIA CIRC CONCR LEN=0099 INSTALLED UNKN RAMP T RD (SR8030 SEG 0750/0000)
	0090/2670 018 "DIA CIRC CONCR LEN=0100 INSTALLED UNKN
	0090/2550
	0090/2248 024 "DIA CIRC CONCR LEN=0100 INSTALLED UNKN

DIR: E TOTAL LEN: 10.282 MI. DIST: 11-1 SR: 22  
 LEFT MUN: NORTH FAYETTE T RIGHT MUN: NORTH FAYETTE T

Segment ID	Description	Start Station	End Station	Material	Length (ft)	Status
RAMP Q RD (SR8030 SEG 0500/0746)		0091/2207				
BMSEN 02/0022/0090/1802		0091/2055	0090/1992	018 "DIA CIRC CONCR	0035	INSTALLED UNKN
1 0 00257 3 00 0252+88			0090/1968	BMSEN 02/0022/0090/1802		
SR 3063 OAKDALE RD.				1 0 00257 3 00 0252+88		
BMSBG 02/0022/0090/1802		0091/1889	0090/1802	SR 3063 OAKDALE RD.		
				BMSBG 02/0022/0090/1802		
012 "DIA CIRC CONCR			0090/1762	018 "DIA CIRC CONCR	0024	INSTALLED UNKN
LEN=0050 INSTALLED UNKN		0091/1552				
018 "DIA CIRC CONCR			0090/1436	012 "DIA CIRC CONCR	0038	INSTALLED UNKN
LEN=0050 INSTALLED UNKN		0091/1253				
012 "DIA CIRC CONCR			0090/1135	018 "DIA CIRC CONCR	0039	INSTALLED UNKN
LEN=0050 INSTALLED UNKN		0091/0953				
012 "DIA CIRC CONCR			0090/0841	018 "DIA CIRC CONCR	0038	INSTALLED UNKN
LEN=0050 INSTALLED UNKN		0091/0645				
			0090/0555	018 "DIA CIRC CONCR	0020	INSTALLED UNKN
			0090/0533	018 "DIA CIRC CONCR	0060	INSTALLED UNKN
			0090/0228	018 "DIA CIRC CONCR	0099	INSTALLED UNKN
1 0 00257 3 00 0233+80 023410 FT			023548 FT	1 0 00257 3 00 0234+45		
LENGTH(AH 3114 BK 2677) 0091/0000				LENGTH(AH 3161 BK 2437)		
			0080/2092	018 "DIA CIRC CONCR	0099	INSTALLED UNKN
012 "DIA CIRC CONCR		0081/1905				
LEN=0050 INSTALLED UNKN			0080/1776	018 "DIA CIRC CONCR	0055	INSTALLED UNKN
024 "DIA CIRC CONCR						
LEN=0099 INSTALLED UNKN		0081/1605				
012 "DIA CIRC CONCR			0080/1463	018 "DIA CIRC CONCR	0060	INSTALLED UNKN
LEN=0050 INSTALLED UNKN		0081/1294				
			0080/1168	018 "DIA CIRC CONCR	0099	INSTALLED UNKN
			0080/0965	MILEPOST 017.00		
			0080/0917	018 "DIA CIRC CONCR	0100	INSTALLED UNKN
018 "DIA CIRC CONCR						

DIR: E TOTAL LEN: 10.282 MI. DIST: 11-1 SR: 22  
LEFT MUN: NORTH FAYETTE T RIGHT MUN: NORTH FAYETTE T

LEN=0045	INSTALLED UNKN	0081/0660	---	---	---	0080/0553	036 "DIA CIRC CONCR	LEN=0099	INSTALLED UNKN
018 "DIA CIRC CONCR									
LEN=0055	INSTALLED UNKN	0081/0327	---	---	---	0080/0253	018 "DIA CIRC CONCR	LEN=0099	INSTALLED UNKN
1 0 00257 3 00 0207+73 020733 FT						021111 FT	1 0 00257 3 00 0210+08		
ATR 375							ATR 375		
LENGTH(AH 2677 BK 1681)		0081/0000	---	---	---	0080/0000	LENGTH(AH 2437 BK 1984)		
						0070/1194	018 "DIA CIRC CONCR	LEN=0099	INSTALLED UNKN
							018 "DIA CIRC CONCR	LEN=0099	INSTALLED UNKN
012 "DIA CIRC CONCR						0070/0819	LEN=0099	INSTALLED UNKN	
LEN=0050	INSTALLED UNKN	0071/0589	---	---	---				
018 "DIA CIRC CONCR									
LEN=0060	INSTALLED UNKN	0071/0224	---	---	---				
1 0 00257 3 00 0190+92 019052 FT						019127 FT	1 0 00257 3 00 0190+92		
LENGTH(AH 1681 BK 2322)		0071/0000	---	---	---	0070/0000	LENGTH(AH 1984 BK 2307)		
012 "DIA CIRC CONCR									
LEN=0099	INSTALLED UNKN	0061/2167	---	---	---				
						0060/2041	012 "DIA CIRC CONCR	LEN=0040	INSTALLED UNKN
024 "DIA CIRC CONCR									
LEN=0050	INSTALLED UNKN	0061/1973	---	---	---				
						0060/1725	012 "DIA CIRC CONCR	LEN=0120	INSTALLED UNKN
(TO 30 W) RAMP L RD									
(SR8028 SEG 0500/0000)		0061/1456	---	---	---				
						0060/1254	018 "DIA CIRC CONCR	LEN=0050	INSTALLED UNKN
BMS EN 02/0022/0060/0771		0061/0979	---	---	---	0060/0933	BMS EN 02/0022/0060/0771		
							021 "DIA CIRC CONCR	LEN=0040	INSTALLED UNKN
						0060/0930	1 0 00257 3 00 0164+82		
1 0 00257 3 00 0168+22							SR 0978		
SR 0978						0060/0773	BMSBG 02/0022/0060/0771		
BMSBG 02/0022/0060/0771		0061/0819	---	---	---	0060/0694	018 "DIA CIRC CONCR	LEN=0080	INSTALLED UNKN
							(FR 30E/978S) RAMP O RD		
						0060/0535	(SR8028 SEG 0020/0811)		
018 "DIA CIRC CONCR									
LEN=0099	INSTALLED UNKN	0061/0517	---	---	---				
(FROM 30 E) RAMP K RD									
(SR8028 SEG 0250/0548)		0061/0251	---	---	---				
018 "DIA CIRC CONCR									
LEN=0060	INSTALLED UNKN	0061/0215	---	---	---				
						016820 FT	1 0 00257 3 00 0164+82		



DIR: E TOTAL LEN: 10.282 MI. DIST: 11-1 SR: 22  
 LEFT MUN: NORTH FAYETTE T RIGHT MUN: NORTH FAYETTE T

Item ID	Description	Length	Material	Status	Segment	Stationing	Notes
012	"DIA CIRC CONCR	0500	INSTALLED	UNKN	0041/2156	0040/2127	MILEPOST 015.00
012	"DIA CIRC CONCR	0045	INSTALLED	UNKN	0041/1961		
012	"DIA CIRC CONCR	0050	INSTALLED	UNKN	0041/1339		
RAMP F RD	(SR8026 SEG 0500/0000)	0041/1023				0040/1038	012 "DIA CIRC CONCR LEN=0050 INSTALLED UNKN
018	"DIA CIRC CONCR	0040	INSTALLED	UNKN	0041/0866		
018	"DIA CIRC CONCR	0040	INSTALLED	UNKN	0041/0082		
1 0 00257 3 00 0093+62	009379 FT					0040/0683	RAMP G RD (SR8026 SEG 0760/0784)
VILLAGE: N. FAYETTE TWP						0040/0295	RAMP H RD (SR8026 SEG 0750/0000)
KELSO ROAD							
OP ID 02/3051/0050/0296						009391 FT	1 0 00257 3 00 0093+62
LENGTH(AH 3634 BK 3396)	0041/0000					0040/0000	VILLAGE: N. FAYETTE TWP
012 "DIA CIRC CONCR	LEN=0100	INSTALLED	UNKN	0031/3101			KELSO ROAD
RAMP E RD	(SR8026 SEG 0250/0595)	0031/2788				0040/0000	OP ID 02/3051/0050/0296
012 "DIA CIRC CONCR	LEN=0040	INSTALLED	UNKN	0030/2920			LENGTH(AH 3663 BK 3233)
012 "DIA CIRC CONCR	LEN=0050	INSTALLED	UNKN	0030/2358			
012 "DIA CIRC CONCR	LEN=0050	INSTALLED	UNKN	0030/2112			
012 "DIA CIRC CONCR	LEN=0050	INSTALLED	UNKN	0030/2043			
018 "DIA CIRC CONCR	LEN=0050	INSTALLED	UNKN	0030/1530			
0030/0284							
0030/0085							
006158 FT							
1 0 00257 3 00 0062+67	005983 FT						
LENGTH(AH 3396 BK 2764)	0031/0000					0030/0000	MILEPOST 014.00
							018 "DIA CIRC CONCR
							LEN=0050 INSTALLED UNKN
							1 0 00257 3 00 0062+67
							VILLAGE: N. FAYETTE TWP
							LENGTH(AH 3233 BK 2972)

DIR: E TOTAL LEN: 10.282 MI. DIST: 11-1 SR: 22  
 LEFT MUN: NORTH FAYETTE T RIGHT MUN: NORTH FAYETTE T

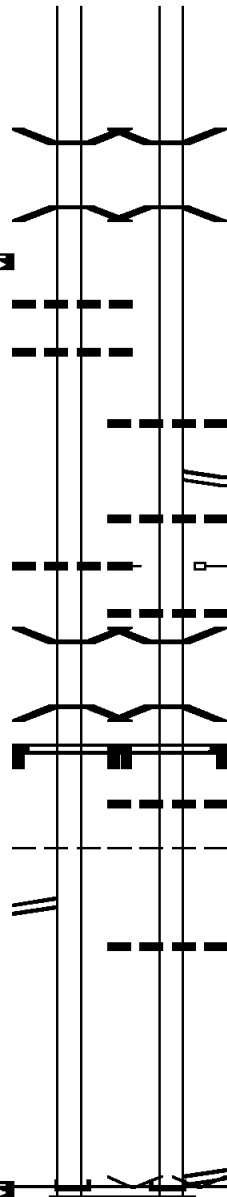
BMS EN 02/0022/0020/0000 0021/0441  
 1 0 00257 3 00 0031+82  
 OLD STEUBENVILLE PIKE L  
 BMSBG 02/0022/0020/0000 0021/0205  
 1 0 00257 3 00 0033+00 003219 FT  
 LENGTH(AH 2764 BK 3219) 0021/0000  
 018 "DIA CIRC CONCR  
 LEN=0150 INSTALLED UNKN 0011/2902  
 018 "DIA CIRC CONCR  
 LEN=0050 INSTALLED UNKN 0011/2628

024 "DIA CIRC CONCR  
 LEN=0050 INSTALLED UNKN 0011/1193

BMS EN 02/0022/0010/0659 0011/0910  
 1 0 00257 3 00 0006+31  
 SR 3071  
 BMSBG 02/0022/0010/0659 0011/0650  
 SIGN: 2 CHORD TRUSS  
 BMSID 02/0022/0010/0614 0011/0591

NORTH FAYETTE  
 FINDLAY T 0011/0456  
 RAMP B RD  
 (SR8024 SEG 0250/0000) 0011/0255

1 0 00257 3 00 0000+00 000000 FT  
 NC SR 0022 SH  
 SR 22 SH WASHINGTON CO INTER-BK  
 (SR0022 SEG 0261/3110)  
 MFC BEGIN = B  
 LENGTH(AH 3219 BK 0000) 0011/0000



0020/0436 BMS EN 02/0022/0020/0000  
 1 0 00257 3 00 0031+82  
 OLD STEUBENVILLE PIKE L  
 BMSBG 02/0022/0020/0000 0020/0200  
 1 0 00257 3 00 0033+00 003186 FT  
 LENGTH(AH 2972 BK 3186) 0020/0000

012 "DIA CIRC CONCR  
 LEN=0050 INSTALLED UNKN  
 RAMP C RD  
 (SR8024 SEG 0750/0508)  
 012 "DIA CIRC CONCR  
 LEN=0040 INSTALLED UNKN

MILEPOST 013.00  
 021 "DIA CIRC CONCR  
 LEN=0040 INSTALLED UNKN  
 BMS EN 02/0022/0010/0659  
 1 0 00257 3 00 0006+31  
 SR 3071

BMSBG 02/0022/0010/0659 0010/0659  
 SIGN: 2 CHORD TRUSS  
 BMSID 02/0022/0010/0614 0010/0614  
 018 "DIA CIRC CONCR  
 LEN=0052 INSTALLED UNKN  
 NORTH FAYETTE  
 FINDLAY T 0010/0423

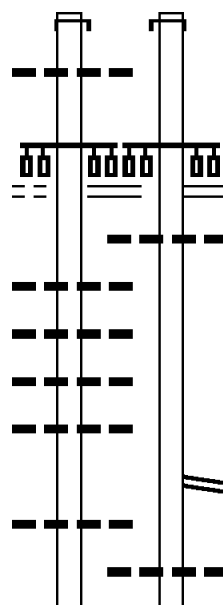
021 "DIA CIRC CONCR  
 LEN=0030 INSTALLED UNKN  
 1 0 00257 3 00 0000+00  
 VILLAGE: N.FAYETTE TWP  
 RAMP D RD  
 (SR8024 SEG 0010/0000)  
 0022 SH

NC SR INTER-BK SR 0022 SH  
 (SR0022 SEG 0260/3069)  
 MFC BEGIN = B  
 BK-WASHINGTON (62)  
 LENGTH(AH 3186 BK 0000) 0010/0000



DIR: N TOTAL LEN: 29.145 MI. DIST: 11-1 SR: 19  
 LEFT MUN: MARSHALL T RIGHT MUN: MARSHALL T

AH-BUTLER (10) 153246 FT  
 PERRY HW BUTLER CO INTER-AHD  
 (SR0019 SEG 0011/0000) 0681/3516  
 024 "DIA CIRC CONCR  
 LEN=0070 INSTALLED UNKN 0681/3230  
 EMERYVILLE DR  
 (T877)  
 FREEPORT RD  
 (SR4054 SEG 0010/0000) 0681/3165  
  
 018 "DIA CIRC CONCR  
 LEN=0030 INSTALLED UNKN 0681/2882  
 018 "DIA CIRC CONCR  
 LEN=0030 INSTALLED UNKN 0681/2869  
 018 "DIA CIRC CONCR  
 LEN=0030 INSTALLED UNKN 0681/2500  
 018 "DIA CIRC CONCR  
 LEN=0099 INSTALLED UNKN 0681/2041  
  
 018 "DIA CIRC CONCR  
 LEN=0010 INSTALLED UNKN 0681/1396  
  
 018 "DIA CIRC CONCR



153885 FT  
 INTER-AHD PERRY HW BUTLER CO  
 0680/3452 (SR0019 SEG 0010/0000)  
  
 EMERYVILLE DR  
 (T877)  
 FREEPORT RD  
 (SR4054 SEG 0010/0000) 0680/3090  
 0680/2845 018 "DIA CIRC CONCR  
 LEN=0020 INSTALLED UNKN  
  
 RAMP W RD  
 0680/1515 (SR8027 SEG 0010/3259)  
  
 0680/1119 018 "DIA CIRC CONCR  
 LEN=0020 INSTALLED UNKN

DIR: N TOTAL LEN: 29.145 MI. DIST: 11-1 SR: 19  
 LEFT MUN: MARSHALL T RIGHT MUN: MARSHALL T

Item Description	Stationing	Structure/Feature	Stationing	Item Description
LEN=0010 INSTALLED UNKN	0681/1152	--- ---		
LC TO THORN HILL RD				
(CONN)	0681/0971	==		
(APRA) THORN HILL IND P				(APRA) THORN HILL IND P
THORN HILL RD				THORN HILL RD
(CNTY)	0681/0870	⊙ ⊙ ⊙ ⊙ ⊙ ⊙ ⊙ ⊙		(CNTY)
BR BRUSH CR		--- ---	0680/0800	BR BRUSH CR
STRUCTURE LENGTH 14 FT		--- ---		STRUCTURE LENGTH 14 FT
BMSID 02/0019/0680/0605	0681/0605	--- ---	0680/0605	BMSID 02/0019/0680/0605
018 "DIA CIRC CONCR		--- ---		
LEN=0010 INSTALLED UNKN	0681/0484	--- ---		
018 "DIA CIRC CONCR		--- ---		
LEN=0010 INSTALLED UNKN	0681/0320	--- ---		
		--- ---	0680/0260	018 "DIA CIRC CONCR
018 "DIA CIRC CONCR		--- ---		LEN=0020 INSTALLED UNKN
LEN=0010 INSTALLED UNKN	0681/0044	--- ---		
		--- ---	0680/0002	018 "DIA CIRC CONCR
		--- ---	150433 FT	LEN=0020 INSTALLED UNKN
1 0 00246 0 04 0998+88 149730 FT		--- ---		1 0 00246 0 04 1000+32
LENGTH(AH 3516 BK 3490)	0681/0000	--- ---	0680/0000	018 "DIA CIRC CONCR
		--- ---		LEN=0020 INSTALLED UNKN
		--- ---	0670/2890	LENGTH(AH 3452 BK 3223)
018 "DIA CIRC CONCR		--- ---		018 "DIA CIRC CONCR
LEN=0030 INSTALLED UNKN	0671/3042	--- ---		LEN=0020 INSTALLED UNKN
		--- ---	0670/2536	018 "DIA CIRC CONCR
SIGN: 3 CHORD TRUSS		--- ---		LEN=0020 INSTALLED UNKN
BMSID 02/0019/0670/2401	0671/2792	--- ---	0670/2421	SIGN: 3 CHORD TRUSS
PA TPK 76		--- ---		BMSID 02/0019/0670/2401
OP ID 02/7076/9900/2972	0671/2725	--- ---	0670/2292	PA TPK 76
018 "DIA CIRC CONCR		--- ---		OP ID 02/7076/9900/2972
LEN=0030 INSTALLED UNKN	0671/2676	--- ---		
		--- ---	0670/2041	018 "DIA CIRC CONCR
RAMP V RD		--- ---		LEN=0020 INSTALLED UNKN
(SR8027 SEG 0250/0000)	0671/2029	--- ---		
018 "DIA CIRC CONCR		--- ---		
LEN=0030 INSTALLED UNKN	0671/2000	--- ---		
		--- ---	0670/1847	018 "DIA CIRC CONCR
		--- ---		LEN=0020 INSTALLED UNKN
018 "DIA CIRC CONCR		--- ---		
LEN=0030 INSTALLED UNKN	0671/1653	--- ---		
		--- ---	0670/1522	018 "DIA CIRC CONCR
		--- ---		LEN=0020 INSTALLED UNKN
		--- ---	0670/1044	018 "DIA CIRC CONCR
		--- ---		LEN=0020 INSTALLED UNKN

EXTRACT DATE: 12/18/2023  
PRINT DATE: 12/21/2023

ROADWAY MANAGEMENT SYSTEM  
SLD COUNTY/SR - ANNUAL PRINT

PAGE NUMBER: 66  
COUNTY: ALLEGHENY

DIR: N TOTAL LEN: 29.145 MI.  
LEFT MUN: MARSHALL T

DIST: 11-1 SR: 19  
RIGHT MUN: MARSHALL T

LR 1021 - I-79 SB  
OP ID 02/0079/0761/1834 0671/1046

018 "DIA CIRC CONCR  
LEN=0030 INSTALLED UNKN 0671/0844  
BRUSH CREEK  
STRUCTURE LENGTH 16 FT  
BMSID 02/0019/0670/0480 0671/0798  
SR 0079 NB  
OP ID 02/0079/0760/1607 0671/0707

018 "DIA CIRC CONCR  
LEN=0030 INSTALLED UNKN 0671/0200

1 0 00246 0 04 0968+28 146240 FT  
LENGTH(AH 3490 BK 2133) 0671/0000

018 "DIA CIRC CONCR  
LEN=0030 INSTALLED UNKN 0661/1930

018 "DIA CIRC CONCR  
LEN=0030 INSTALLED UNKN 0661/1556

TO 4052/0091 SH  
(CONN) 0661/1498

018 "DIA CIRC CONCR  
LEN=0099 INSTALLED UNKN 0661/1368

018 "DIA CIRC CONCR  
LEN=0030 INSTALLED UNKN 0661/1365

WARRENDALE BAYNE RD  
(SR4052 SEG 0100/0000)

WARRENDALE BAYNE RD  
(SR4052 SEG 0100/0000) 0661/1273

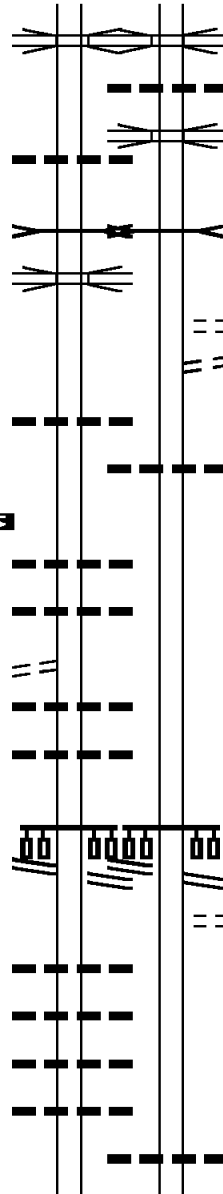
018 "DIA CIRC CONCR  
LEN=0030 INSTALLED UNKN 0661/0816

018 "DIA CIRC CONCR  
LEN=0030 INSTALLED UNKN 0661/0667

018 "DIA CIRC CONCR  
LEN=0030 INSTALLED UNKN 0661/0613

018 "DIA CIRC CONCR  
LEN=0099 INSTALLED UNKN 0661/0256

018 "DIA CIRC CONCR



LR 1021 - I-79 SB  
OP ID 02/0079/0761/1834 0670/0961

018 "DIA CIRC CONCR  
LEN=0020 INSTALLED UNKN  
SR 0079 NB

OP ID 02/0079/0760/1607 0670/0721

0670/0582 OP ID 02/0079/0760/1607

BRUSH CREEK  
STRUCTURE LENGTH 16 FT  
BMSID 02/0019/0670/0480 0670/0535

0670/0322

(PRDR) NORTHGATE DR

0670/0301 (TWP) NORTHGATE RD

0670/0035 018 "DIA CIRC CONCR

LEN=0020 INSTALLED UNKN  
1 0 00246 0 04 0968+28

147210 FT 0670/0000 LENGTH(AH 3223 BK 2259)

0660/1040

0660/0846

0660/0105

0660/0105

0660/0105

0660/0105

0660/0105

0660/0105

0660/0105

0660/0105

0660/0105

0660/0105

0660/0105

0660/0105

018 "DIA CIRC CONCR  
LEN=0020 INSTALLED UNKN

DIR: N TOTAL LEN: 29.145 MI. DIST: 11-1 SR: 19  
 LEFT MUN: MARSHALL T RIGHT MUN: MARSHALL T

Stationing	Description	Length	Notes
0+000	018 "DIA CIRC CONCR	0661/0017	
0+000	1 0 00246 0 04 0945+52	144107 FT	
0+000	LENGTH(AH 2133 BK 1923)	0661/0000	
0+143	018 "DIA CIRC CONCR	0651/1922	
0+143	INSTALLED UNKN	0651/1922	
0+143	018 "DIA CIRC CONCR	0651/1235	
0+143	LEN=0070 INSTALLED UNKN	0651/1235	
0+143	HARMONY RD	0651/1232	
0+143	(T388)		
0+143	018 "DIA CIRC CONCR	0651/1031	
0+143	LEN=0099 INSTALLED UNKN	0651/1031	
0+143	018 "DIA CIRC CONCR	0651/0765	
0+143	LEN=0070 INSTALLED UNKN	0651/0765	
0+143	BR. BRUSH CR.		
0+143	STRUCTURE LENGTH 17 FT		
0+143	BMSID 02/0019/0650/0841	0651/0651	
0+143	018 "DIA CIRC CONCR	0651/0461	
0+143	LEN=0030 INSTALLED UNKN	0651/0461	
0+143	SHENOT RD	0651/0276	
0+143	(T482)		
0+143	NORTHGATE DR	0651/0275	
0+143	(TWP )		
0+143	018 "DIA CIRC CONCR	0651/0105	
0+143	LEN=0143 INSTALLED UNKN	0651/0105	
0+143	LENGTH(AH 1923 BK 2865)	0651/0000	
0+143	018 "DIA CIRC CONCR	0641/2641	
0+143	LEN=0050 INSTALLED UNKN	0641/2641	
0+143	018 "DIA CIRC CONCR	0640/2668	
0+143	LEN=0099 INSTALLED UNKN	0640/2668	
0+143	FAIRMONT SQ	0640/2444	
0+143	(TWP )		
0+143	018 "DIA CIRC CONCR	0640/2322	
0+143	LEN=0099 INSTALLED UNKN	0640/2322	
0+143	018 "DIA CIRC CONCR		

DIR: N TOTAL LEN: 29.145 MI. DIST: 11-1 SR: 19  
 LEFT MUN: MARSHALL T RIGHT MUN: MARSHALL T

					0640/2005	LEN=0050	INSTALLED UNKN
						018 "DIA	CIRC CONCR
					0640/1900	LEN=0060	INSTALLED UNKN
018 "DIA	CIRC CONCR						
LEN=0099	INSTALLED UNKN	0641/1700					
018 "DIA	CIRC CONCR						
LEN=0050	INSTALLED UNKN	0641/1690					
018 "DIA	CIRC CONCR						
LEN=0099	INSTALLED UNKN	0641/1337					
					0640/1400	018 "DIA	CIRC CONCR
						LEN=1301	INSTALLED UNKN
					0640/1040	018 "DIA	CIRC CONCR
						LEN=0099	INSTALLED UNKN
ROWAN RD						ROWAN RD	
(T834)		0641/0635			0640/0761	(T834)	
					0640/0617	018 "DIA	CIRC CONCR
						LEN=0518	INSTALLED UNKN
018 "DIA	CIRC CONCR						
LEN=0050	INSTALLED UNKN	0641/0520					
					0640/0482	018 "DIA	CIRC CONCR
						LEN=0099	INSTALLED UNKN
018 "DIA	CIRC CONCR						
LEN=0050	INSTALLED UNKN	0641/0280					
					0640/0060	GATEWAY AV	
1 0 00246 0 04 0893+22	139319 FT				139820 FT	(T400)	
MARSHALL						1 0 00246 0 04 0894+04	
PINE T						MARSHALL	
LENGTH(AH 2865 BK 2504)	0641/0000				0640/0000	PINE T	
GATEWAY AV						LENGTH(AH 2837 BK 2379)	
(T400)	0635/2380						
					0634/2321	018 "DIA	CIRC CONCR
						LEN=0099	INSTALLED UNKN
					0634/1825	018 "DIA	CIRC CONCR
						LEN=0050	INSTALLED UNKN
					0634/1739	018 "DIA	CIRC CONCR
						LEN=0099	INSTALLED UNKN
018 "DIA	CIRC CONCR						
LEN=0099	INSTALLED UNKN	0635/1669					
					0634/1610	018 "DIA	CIRC CONCR
BRADFORD RD						LEN=1511	INSTALLED UNKN
(T400)						BRADFORD RD	
BRADFORD DR						(T400)	
(TWP )						BRADFORD DR	
		0635/1490			0634/1496	(TWP )	
					0634/1345	018 "DIA	CIRC CONCR
						LEN=0099	INSTALLED UNKN
018 "DIA	CIRC CONCR						
LEN=0010	INSTALLED UNKN	0635/1366					

DIR: N TOTAL LEN: 29.145 MI. DIST: 11-1 SR: 19  
 LEFT MUN: PINE T RIGHT MUN: PINE T

Segment ID	Material	Length	Status	Stationing	Notes
0634/1090	018 "DIA CIRC CONCR	LEN=0040	INSTALLED UNKN		STONEWOOD DR (TWP)
0635/1200	018 "DIA CIRC CONCR	LEN=0010	INSTALLED UNKN		UNKNOWN RD (TWP)
0635/1068	018 "DIA CIRC CONCR	LEN=0070	INSTALLED UNKN		UNKNOWN RD (TWP)
0635/1025	018 "DIA CIRC CONCR	LEN=0010	INSTALLED UNKN		UNKNOWN RD (TWP)
0634/0924	018 "DIA CIRC CONCR	LEN=0351	INSTALLED UNKN		FOX LN (TWP)
0634/0739	018 "DIA CIRC CONCR	LEN=0309	INSTALLED UNKN		FOX LN (TWP)
0634/0430	018 "DIA CIRC CONCR	LEN=0099	INSTALLED UNKN		FOX LN (TWP)
0634/0204	018 "DIA CIRC CONCR	LEN=0099	INSTALLED UNKN		FOX LN (TWP)
0634/0135	018 "DIA CIRC CONCR	LEN=0099	INSTALLED UNKN		FOX LN (TWP)
137441 FT					1 0 00246 0 04 0875+07 136815 FT
0635/0000	018 "DIA CIRC CONCR	LEN=0005	INSTALLED UNKN		PINE MEADOW RD (T504)
0631/1489	018 "DIA CIRC CONCR	LEN=0010	INSTALLED UNKN		SWINDERMAN RD (T834)
0631/1405	018 "DIA CIRC CONCR	LEN=0010	INSTALLED UNKN		SWINDERMAN RD (T834)
0631/1019	018 "DIA CIRC CONCR	LEN=0005	INSTALLED UNKN		NICOLAS DR (T833)
0634/0000	018 "DIA CIRC CONCR	LEN=0005	INSTALLED UNKN		SWINDERMAN RD (T834)
0630/1004	018 "DIA CIRC CONCR	LEN=0005	INSTALLED UNKN		WALLACE RD EX (T985)
0631/0980	018 "DIA CIRC CONCR	LEN=0005	INSTALLED UNKN		WALLACE RD EX (T985)
0631/0782	018 "DIA CIRC CONCR	LEN=0005	INSTALLED UNKN		NICOLAS DR (T833)
0630/0526	018 "DIA CIRC CONCR	LEN=0030	INSTALLED UNKN		NICOLAS DR (T833)
0631/0510	018 "DIA CIRC CONCR	LEN=0005	INSTALLED UNKN		NICOLAS DR (T833)
0631/0500	018 "DIA CIRC CONCR	LEN=0005	INSTALLED UNKN		NICOLAS DR (T833)
0630/0325	018 "DIA CIRC CONCR	LEN=0020	INSTALLED UNKN		NICOLAS DR (T833)

DIR: N TOTAL LEN: 29.145 MI. DIST: 11-1 SR: 19  
 LEFT MUN: PINE T RIGHT MUN: PINE T

Segment ID	Material	Length (FT)	Stationing	Notes
0631/0246	018 "DIA CIRC CONCR	0030	135255	INSTALLED UNKN
0631/0240	018 "DIA CIRC CONCR	0030	135255	INSTALLED UNKN
0630/0020	018 "DIA CIRC CONCR	0020	136370	INSTALLED UNKN
0630/0000	018 "DIA CIRC CONCR	00246	135255	INSTALLED UNKN
0621/2582	018 "DIA CIRC CONCR	0005	0859+19	INSTALLED UNKN
0621/2568	018 "DIA CIRC CONCR	0005	0859+19	INSTALLED UNKN
0621/2266	018 "DIA CIRC CONCR	0005	0859+19	INSTALLED UNKN
0621/1903	018 "DIA CIRC CONCR	0010	0859+19	INSTALLED UNKN
0621/1876	018 "DIA CIRC CONCR	0030	0859+19	INSTALLED UNKN
0620/1168	018 "DIA CIRC CONCR	0020	0831+73	INSTALLED UNKN
0620/1013	018 "DIA CIRC CONCR	0020	0831+73	INSTALLED UNKN
0621/1574	018 "DIA CIRC CONCR	0010	0831+73	INSTALLED UNKN
0621/1418	018 "DIA CIRC CONCR	0050	0831+73	INSTALLED UNKN
0621/1118	018 "DIA CIRC CONCR	0050	0831+73	INSTALLED UNKN
0621/0822	018 "DIA CIRC CONCR	0005	0831+73	INSTALLED UNKN
0620/0633	018 "DIA CIRC CONCR	0099	0831+73	INSTALLED UNKN
0631/0000	018 "DIA CIRC CONCR	00246	132544	INSTALLED UNKN

1 0 00246 0 04 0859+19 135255 FT  
 LENGTH(AH 1560 BK 2711) 0631/0000

018 "DIA CIRC CONCR  
 LEN=0005 INSTALLED UNKN 0621/2582  
 HOSPITAL DR  
 (PRDR)  
 0621/2568

018 "DIA CIRC CONCR  
 LEN=0005 INSTALLED UNKN 0621/2266  
 018 "DIA CIRC CONCR  
 LEN=0010 INSTALLED UNKN 0621/1903  
 018 "DIA CIRC CONCR  
 LEN=0030 INSTALLED UNKN 0621/1876

WALLACE RD  
 (TWP )  
 WALLACE RD  
 (SR4068 SEG 0012/0000)  
 (SR4068 SEG 0013/0000)  
 0621/1660

018 "DIA CIRC CONCR  
 LEN=0010 INSTALLED UNKN 0621/1574  
 018 "DIA CIRC CONCR  
 LEN=0050 INSTALLED UNKN 0621/1418  
 018 "DIA CIRC CONCR  
 LEN=0050 INSTALLED UNKN 0621/1118  
 018 "DIA CIRC CONCR  
 LEN=0005 INSTALLED UNKN 0621/0822

1 0 00246 0 04 0831+73 132544 FT  
 MANOR RD  
 (T697)  
 NORTH CHAPEL RD  
 (SR4073 SEG 0010/1532)  
 NORTH CHURCH RD  
 (T835)

0630/0020  
 136370 FT  
 0630/0000  
 0620/2280

018 "DIA CIRC CONCR  
 LEN=0020 INSTALLED UNKN  
 1 0 00246 0 04 0859+65  
 LENGTH(AH 1071 BK 2491)  
 018 "DIA CIRC CONCR  
 LEN=0020 INSTALLED UNKN

HOSPITAL DR  
 (PRDR)

0620/1916

018 "DIA CIRC CONCR  
 LEN=0020 INSTALLED UNKN  
 WALLACE RD  
 (TWP )  
 WALLACE RD  
 (SR4068 SEG 0012/0000)  
 (SR4068 SEG 0013/0000)

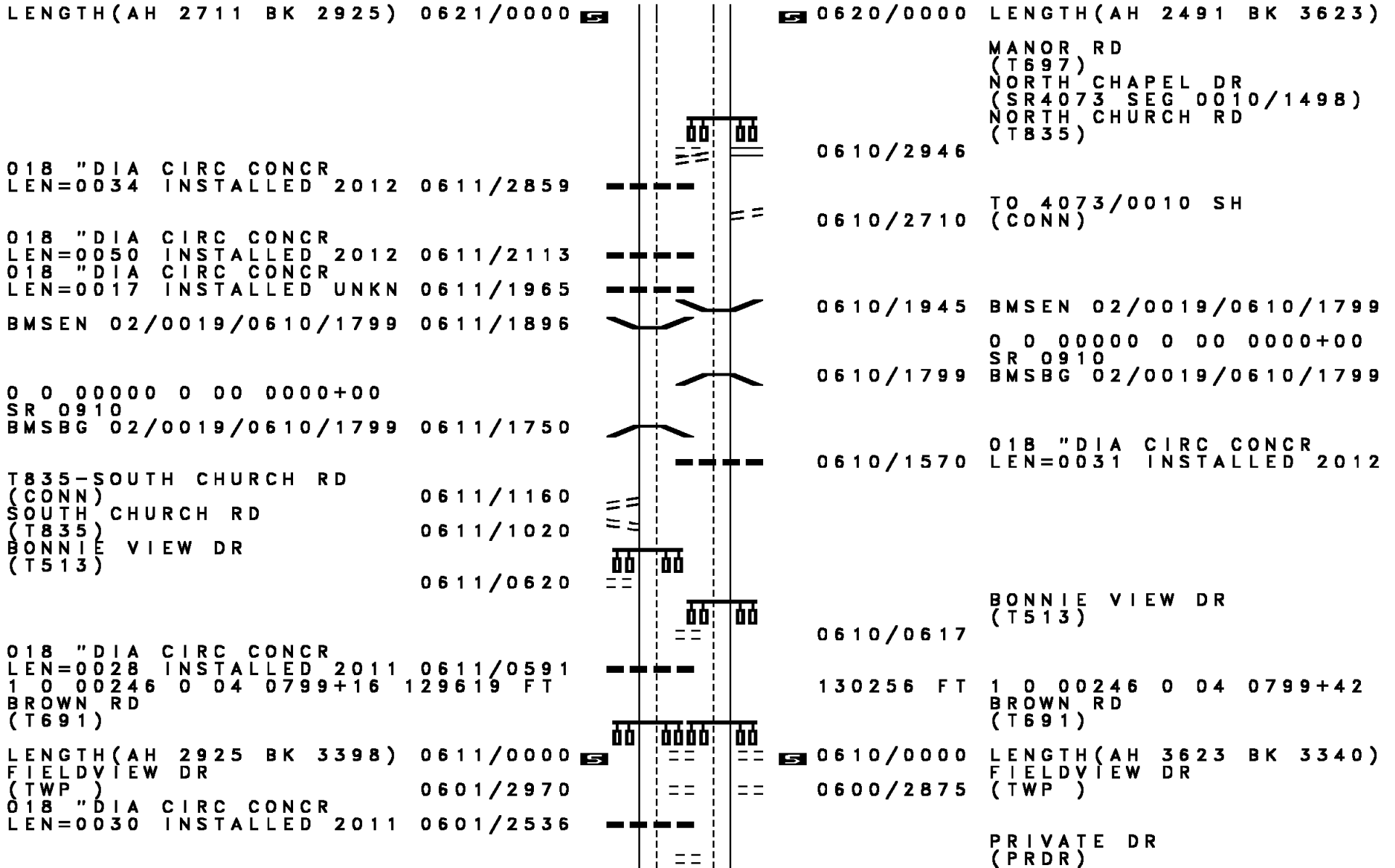
0620/1168

0620/1013

0620/0633

133879 FT 1 0 00246 0 04 0834+74

DIR: N TOTAL LEN: 29.145 MI. DIST: 11-1 SR: 19  
 LEFT MUN: PINE T RIGHT MUN: PINE T



LENGTH(AH 2711 BK 2925) 0621/0000

0620/0000 LENGTH(AH 2491 BK 3623)

018 "DIA CIRC CONCR  
 LEN=0034 INSTALLED 2012 0611/2859

0610/2946

MANOR RD  
 (T697)  
 NORTH CHAPEL DR  
 (SR4073 SEG 0010/1498)  
 NORTH CHURCH RD  
 (T835)

018 "DIA CIRC CONCR  
 LEN=0050 INSTALLED 2012 0611/2113  
 018 "DIA CIRC CONCR  
 LEN=0017 INSTALLED UNKN 0611/1965

0610/2710

TO 4073/0010 SH  
 (CONN)

BMSEN 02/0019/0610/1799 0611/1896

0610/1945

BMSEN 02/0019/0610/1799  
 0 0 00000 0 00 0000+00  
 SR 0910  
 BMSBG 02/0019/0610/1799

0 0 00000 0 00 0000+00  
 SR 0910  
 BMSBG 02/0019/0610/1799 0611/1750

0610/1799

T835-SOUTH CHURCH RD  
 (CONN) 0611/1160  
 SOUTH CHURCH RD  
 (T835) 0611/1020  
 BONNIE VIEW DR  
 (T513) 0611/0620

0610/1570

018 "DIA CIRC CONCR  
 LEN=0031 INSTALLED 2012

018 "DIA CIRC CONCR  
 LEN=0028 INSTALLED 2011 0611/0591  
 1 0 00246 0 04 0799+16 129619 FT  
 BROWN RD  
 (T691)

0610/0617

BONNIE VIEW DR  
 (T513)

LENGTH(AH 2925 BK 3398) 0611/0000  
 FIELDVIEW DR (TWP) 0601/2970

0610/0000

130256 FT 1 0 00246 0 04 0799+42  
 BROWN RD  
 (T691)

018 "DIA CIRC CONCR  
 LEN=0030 INSTALLED 2011 0601/2536

0600/2875

LENGTH(AH 3623 BK 3340)  
 FIELDVIEW DR (TWP)

PRIVATE DR  
 (PRDR)



DIR: N TOTAL LEN: 29.145 MI. DIST: 11-1 SR: 19  
 LEFT MUN: PINE T RIGHT MUN: PINE T

Property/Segment	Address	Notes	Stationing
PRIVATE DR (PRDR)	0600/2276		
PRIVATE DR (PRDR)	0601/2337		
018 "DIA CIRC CONCR	0601/2228	LEN=0005 INSTALLED 2011	
MAPLE DR (TWP)	0601/1970		
LAKE DR (TWP)	0601/1653		
036 "DIA CIRC CONCR	0601/1278	LEN=0050 INSTALLED 2011	
BROOKTREE RD (TWP)	0600/1158		
BROOKER DR (TWP)	0601/1200		
018 "DIA CIRC CONCR	0601/0912	LEN=0049 INSTALLED 2011	
ASPEN RD (TWP)	0601/0559		
018 "DIA CIRC CONCR	0601/0538	LEN=0035 INSTALLED 2011	
018 "DIA CIRC CONCR	0601/0103	LEN=0005 INSTALLED 2011	
018 "DIA CIRC CONCR	0601/0094	LEN=0010 INSTALLED UNKN	
1 0 00246 0 04 0765+38 126221 FT			
PINE MCCANDLESS T	0601/0000	LENGTH(AH 3398 BK 2653)	
018 "DIA CIRC CONCR	0591/2642	LEN=0033 INSTALLED 2012	
N MEADOWS DR (TWP)	0591/2534		
WEXFORD PLAZA DR (PRDR)			
PRIVATE DR (PRDR)			
MAPLE DR (TWP)			
LAKE DR (TWP)			
BROOKTREE RD (TWP)			
BROOKER DR (TWP)			
ASPEN RD (TWP)			
126916 FT 1 0 00246 0 04 0765+63			
PINE MCCANDLESS T	0600/0000	LENGTH(AH 3340 BK 2560)	
N MEADOWS DR (TWP)			
WEXFORD PLAZA DR (TWP)			

DIR: N TOTAL LEN: 29.145 MI. DIST: 11-1 SR: 19  
 LEFT MUN: MCCANDLESS T RIGHT MUN: MCCANDLESS T

Item ID	Description	Material	Year	Stationing	Notes	Stationing	Description
018	"DIA CIRC CONCR			0591/2500	---	0590/2406	
LEN=0010	INSTALLED		2012		---		
018	"DIA CIRC CONCR			0591/2171	---		
LEN=0031	INSTALLED		2011		---		
018	"DIA CIRC CONCR			0591/1853	---		
LEN=0010	INSTALLED		UNKN		---		
REICHOLD RD (TWP)							REICHOLD RD (TWP)
RICHARD RD (SR4053 SEG 0010/0000)					00 0000 00		RICHARD RD (SR4053 SEG 0010/0000)
WELLER DR (TWP)					==		WELLER DR (TWP)
018	"DIA CIRC CONCR			0591/1146	---	0590/1481	
LEN=0030	INSTALLED		2011		---		
018	"DIA CIRC CONCR			0591/1065	---	0590/1005	
LEN=0010	INSTALLED		UNKN		---		
018 "H 18"W **UNKNOWN**					---	0590/0876	LEN=0099 INSTALLED 2012
018	"DIA CIRC CONCR			0591/0309	---		
LEN=0034	INSTALLED		2011		---		
018	"DIA CIRC CONCR			0591/0286	---		
LEN=0010	INSTALLED		UNKN		---		
ALBERMARLE RD (TWP)					==		018 "DIA CIRC CONCR
						0590/0123	LEN=0028 INSTALLED 2012
						124356 FT	1 0 00246 0 04 0741+24
							ALBERMARLE RD (TWP)
1 0 00246 0 04 0739+59 123568 FT					==		LENGTH(AH 2560 BK 2950)
LENGTH(AH 2653 BK 2719)					==	0590/0000	
018	"DIA CIRC CONCR			0581/2512	---		
LEN=0010	INSTALLED		UNKN		---		
EINHOUSE DR (TWP)					==		EINHOUSE RD (TWP)
						0580/2572	
LC TO N ALLEGHENY HS (CONN)					==		N ALLEGHENY HS ENT/EX (TWP)
N ALLEGHENY HS ENT/EX (TWP)					00 0000 00		
LC FR ALLEG SCHOOL RD (CONN)					==		0580/2405
018	"DIA CIRC CONCR			0581/2285	---		
LEN=0005	INSTALLED		2011		---		
018	"DIA CIRC CONCR			0581/2113	---		
LEN=0005	INSTALLED		2011		---		
018	"DIA CIRC CONCR			0581/2049	---		
LEN=0005	INSTALLED		2011		---		
018	"DIA CIRC CONCR			0581/1730	---		
LEN=0005	INSTALLED		2011		---		

DIR: N TOTAL LEN: 29.145 MI. DIST: 11-1 SR: 19  
 LEFT MUN: MCCANDLESS T RIGHT MUN: MCCANDLESS T

018 "DIA CIRC CONCR	LEN=0010	INSTALLED UNKN	0581/1628	---	---		
018 "DIA CIRC CONCR	LEN=0010	INSTALLED UNKN	0581/1390	---	---		
SCHOOL ENT							
(PRDR)			0581/1070	==			
ZEYFANG LN							
(TWP)			0581/0944	==	==	0580/1055	ZEYFANG LN (TWP)
018 "DIA CIRC CONCR	LEN=0035	INSTALLED UNKN	0581/0621	---	---		
OLD PERRY HW							
(TWP)			0581/0183	==	==	0580/0280	OLD PERRY HW (TWP)
						0580/0100	LONGVUE AV (TWP)
1 0 00246 0 04 0712+33	120849	FT					
LONGVUE AV							
(TWP)							
LENGTH(AH 2719 BK 2928)			0581/0000	5==		121406 FT	1 0 00246 0 04 0713+62
018 "DIA CIRC CONCR	LEN=0140	INSTALLED UNKN	0571/2760	---	---	5	0580/0000 LENGTH(AH 2950 BK 2879)
FORESTVUE AV							
(TWP)			0571/2320	==			
018 "DIA CIRC CONCR	LEN=0099	INSTALLED UNKN	0571/1953	---	---		
018 "DIA CIRC CONCR	LEN=0099	INSTALLED UNKN	0571/1800	---	---		
018 "DIA CIRC CONCR	LEN=0157	INSTALLED UNKN	0571/1652	---	---		
018 "DIA CIRC CONCR	LEN=0099	INSTALLED UNKN	0571/1495	---	---		
SIGN: CANTILEVER							
BMSID 02/0019/0571/1375			0571/1406	---	---		
018 "DIA CIRC CONCR	LEN=0150	INSTALLED UNKN	0571/1200	---	---		
018 "DIA CIRC CONCR	LEN=0099	INSTALLED UNKN	0571/1050	---	---		
018 "DIA CIRC CONCR	LEN=0040	INSTALLED UNKN	0571/0744	---	---		
						0570/0457	018 "DIA CIRC CONCR LEN=0117 INSTALLED UNKN
SIGN: CANTILEVER							
BMSID 02/0019/0571/0345			0571/0345	---	---		
SARVER RD							
(TWP)							
MCKNIGHT RD							
(SR4003 SEG 0161/2268)							
MFC BEGIN = B			0571/0255	==			
						0570/0240	018 "DIA CIRC CONCR LEN=0010 INSTALLED UNKN
						118527 FT	1 0 00246 0 04 0684+87

DIR: N TOTAL LEN: 29.145 MI. DIST: 11-1 SR: 19  
 LEFT MUN: MCCANDLESS T RIGHT MUN: MCCANDLESS T

1 0 00246 0 04 0684+47 117921 FT							MCKNIGHT RD
LENGTH(AH 2928 BK 1635) 0571/0000	5						(SR4003 SEG 0160/1470)
							MFC BEGIN = B
						0570/0000	LENGTH(AH 2879 BK 1593)
							018 "DIA CIRC CONCR
						0560/1458	LEN=0020 INSTALLED UNKN
							018 "DIA CIRC CONCR
						0560/1066	LEN=0020 INSTALLED UNKN
OP ID 02/4003/0161/0599 0561/0363						0560/0320	OP ID 02/4003/0161/0599
1 0 00246 0 04 0666+33 116286 FT						116934 FT	1 0 00246 0 04 0666+33
PINE CREEK RD							PINE CREEK RD
(SR4086 SEG 0040/0000)							(SR4086 SEG 0040/0000)
PINE CREEK RD							PINE CREEK RD
(SR4086 SEG 0040/0000)							(SR4086 SEG 0040/0000)
LENGTH(AH 1635 BK 2693) 0561/0000	5					0560/0000	LENGTH(AH 1593 BK 2693)
							TO 4086/0040 SH
						0550/2363	(CONN)
PINE CREEK							PINE CREEK
STRUCTURE LENGTH 26 FT							STRUCTURE LENGTH 26 FT
BMSID 02/0019/0550/2307 0551/2351						0550/2337	BMSID 02/0019/0550/2307
							018 "DIA CIRC CONCR
018 "DIA CIR PLASTIC						0550/2334	LEN=0010 INSTALLED UNKN
LEN=0010 INSTALLED UNKN 0551/2346							
018 "DIA CIRC CONCR							
LEN=0206 INSTALLED UNKN 0551/1962							
018 "DIA CIRC CONCR							
LEN=0030 INSTALLED UNKN 0551/1760							
018 "DIA CIRC CONCR							
LEN=0030 INSTALLED UNKN 0551/1475							
018 "DIA CIRC CONCR							
LEN=0030 INSTALLED UNKN 0551/1130							
STOCKPILE #17							STOCKPILE #17
(GOVT) 0551/1010						0550/1040	(GOVT)
018 "DIA CIRC CONCR							
LEN=0030 INSTALLED UNKN 0551/0376							
018 "DIA CIRC CONCR							
LEN=0030 INSTALLED UNKN 0551/0060							
1 0 00246 0 04 0639+35 113593 FT						114241 FT	1 0 00246 0 04 0639+35
W INGOMAR RD							W INGOMAR RD
(SR4070 SEG 0030/0000)							(SR4070 SEG 0030/0000)
INGOMAR RD							INGOMAR RD
(SR4070 SEG 0030/0000)							(SR4070 SEG 0030/0000)
LENGTH(AH 2693 BK 3354) 0551/0000	5					0550/0000	LENGTH(AH 2693 BK 3184)
018 "DIA CIRC CONCR							
LEN=0010 INSTALLED UNKN 0541/3300							

DIR: N TOTAL LEN: 29.145 MI. DIST: 11-1 SR: 19  
 LEFT MUN: MCCANDLESS T RIGHT MUN: MCCANDLESS T

Left Side Description	Left Side Stationing	Right Side Description	Right Side Stationing
CRESTMONT RD (TWP)	0541/2985	CRESTMONT RD (TWP)	0540/2805
018 "DIA CIRC CONCR LEN=0010 INSTALLED UNKN	0541/2950	018 "DIA CIRC CONCR LEN=0314 INSTALLED UNKN	0540/2800
PINE RD (TWP)	0541/2835	PINE RD (TWP)	0540/2650
OLD PERRY HW (TWP)	0541/2710	OLD PERRY HW (TWP)	0540/2544
018 "DIA CIRC CONCR LEN=0305 INSTALLED UNKN	0541/1615	ARCADIA DR (TWP)	0540/0860
ARCADIA DR (TWP)	0541/1045	ARCADIA DR (TWP)	0540/0820
018 "DIA CIRC CONCR LEN=0010 INSTALLED UNKN	0541/1028		
ARCADIA DR (TWP)	0541/1010		
018 "DIA CIRC CONCR LEN=0010 INSTALLED UNKN	0541/0367		
GUENEVERE DR (TWP)	0541/0185		
1 0 00246 0 04 0604+82 110239 FT		111057 FT	1 0 00246 0 04 0607+30
OLD PERRY HW (TWP)	0541/0000	GUENEVERE DR (TWP)	0540/0000
LENGTH(AH 3354 BK 2956)		LENGTH(AH 3184 BK 3649)	0530/3425
018 "DIA CIRC CONCR LEN=0010 INSTALLED UNKN	0531/2927	OLD PERRY HW (TWP)	0530/3255
PERRYVISTA AV (TWP)	0531/2765	PERRYVISTA AV (TWP)	0530/3110
CUMBERLAND RD (SR4024 SEG 0010/0000)	0531/2620	CUMBERLAND RD (SR4024 SEG 0010/0000)	0530/2955
MOHICAN AV (TWP)	0531/2460	MOHICAN AV (TWP)	0530/2777
OLD PERRY HW (TWP)	0531/2258	OLD PERRY HW (TWP)	
018 "DIA CIRC CONCR LEN=0241 INSTALLED UNKN	0531/2024		
018 "DIA CIRC CONCR LEN=0010 INSTALLED UNKN	0531/1783		
HILLVUE LN (TWP)	0531/1660	HILLVUE LN (TWP)	0530/2150
		018 "DIA CIRC CONCR LEN=0030 INSTALLED UNKN	0530/1962

DIR: N TOTAL LEN: 29.145 MI. DIST: 11-1 SR: 19  
 LEFT MUN: MCCANDLESS T RIGHT MUN: MCCANDLESS T

Left Side Description	Left Side Stationing	Right Side Stationing	Right Side Description
OLD PERRY HW (TWP )	0531/1265	0530/1745	OLD PERRY HW (TWP )
MEMORIAL DR (TWP )	0531/1191	0530/1716	018 " DIA CIRC CONCR LEN=0050 INSTALLED UNKN
018 " DIA CIRC CONCR LEN=0010 INSTALLED UNKN	0531/0927	0530/1680	MEMORIAL DR (TWP )
MEMORIAL DR (TWP )	0531/0484	0530/1520	018 " DIA CIRC CONCR LEN=0010 INSTALLED UNKN
NINETEEN NORTH DR (TWP )			MEMORIAL DR (TWP )
1 0 00246 0 04 0576+18 107283 FT			NINETEEN NORTH DR (TWP )
OLD PERRY HW (TWP )			OLD PERRY HW (TWP )
LENGTH(AH 2956 BK 2637)	0531/0000	0530/0987	1 0 00246 0 04 0575+47
PRESCOTT DR (TWP )	0521/2150	0530/0500	PRESCOTT DR (TWP )
018 " DIA CIRC CONCR LEN=0010 INSTALLED UNKN	0521/1388	0530/0000	LENGTH(AH 3649 BK 2621)
OLD PERRY HW (TWP )			018 " DIA CIRC CONCR LEN=0010 INSTALLED UNKN
GLORIA ST (TWP )	0521/1230	0520/2508	018 " DIA CIRC CONCR LEN=0010 INSTALLED UNKN
MONTCLAIR AV (TWP )	0521/0995	0520/1685	OLD PERRY HW (TWP )
018 " DIA CIRC CONCR LEN=0659 INSTALLED UNKN	0521/0669	0520/1460	GLORIA ST (TWP )
W FAIRVIEW AV (TWP )	0521/0450	0520/0925	MONTCLAIR AV (TWP )
FAIRVIEW AV (TWP )		0520/0553	W FAIRVIEW AV (TWP )
018 " DIA CIRC CONCR		0520/0470	FAIRVIEW AV (TWP )
			018 " DIA CIRC CONCR LEN=0010 INSTALLED UNKN
			W SANDLE AV (TWP )
			E SANDLE AV (TWP )

DIR: N TOTAL LEN: 29.145 MI. DIST: 11-1 SR: 19  
 LEFT MUN: MCCANDLESS T RIGHT MUN: MCCANDLESS T

Stationing	Description	Length	Material	Notes
0521/0091	INSTALLED UNKN			
1 0 00246 0 04 0547+90 104646 FT	W SANDLE AV (TWP)			
	E SANDLE DR (TWP)			
0521/0000	018 "DIA CIRC CONCR	2637	BK 3159	
0511/3119	LEN=0020 INSTALLED UNKN			
0511/2670	PERRYMONT RD (SR4056 SEG 0010/0000)			
0511/2632	018 "DIA CIRC CONCR			
0511/2631	LEN=0170 INSTALLED UNKN			
	ROLSHOUSE RD (TWP)			
0510/2520	ROLSHOUSE RD (TWP)			
0510/2401	099 "DIA CIRC CONCR			
0511/2496	LEN=0020 INSTALLED UNKN			
0511/1922	MANOR RD (TWP)			
0511/1848	BIRCH AV (TWP)			
0511/1452	018 "DIA CIRC CONCR	0303		
0511/1451	LEN=0303 INSTALLED UNKN			
0511/1368	LINCOLN AV (TWP)			
0511/1300	018 "DIA CIRC CONCR	0084		
0511/1252	LEN=0084 INSTALLED UNKN			
0510/1171	MCCANDLESS ROSS T WASHINGTON BL (TWP)			
0510/1155	MCCANDLESS ROSS T WASHINGTON BL (TWP)			
0510/0940	OLD PERRY HW (TWP)			
0510/0905	LEE AV (TWP)			
0511/0724	018 "DIA CIRC CONCR	0724		
0511/0434	LEN=0724 INSTALLED UNKN			
	OLD PERRY HW (TWP)			
	TRION RD (TWP)			
0510/0355	OLD PERRY HW (TWP)			
0510/0305	TRION RD (TWP)			
	OAK RIDGE RD (TWP)			

DIR: N TOTAL LEN: 29.145 MI. DIST: 11-1 SR: 19  
 LEFT MUN: ROSS T RIGHT MUN: ROSS T

Left Side Description	Left Side Stationing	Right Side Description	Right Side Stationing
OAKRIDGE RD (TWP ) 1 0 00246 0 04 0518+70 101487 FT	0511/0392		
ROSS PINE T LENGTH(AH 3159 BK 2775)	0511/0000	102204 FT 0510/0000	1 0 00246 0 04 0519+59 LENGTH(AH 2583 BK 2878)
TRION RD (TWP )	0501/2537	TRION RD (TWP )	0500/2532
LC FROM TRION RD (CONN)	0501/2331		
THON DR (TWP )	0501/1935	THON DR (TWP )	0500/1918
		018 " DIA CIRC CONCR LEN=0050 INSTALLED UNKN	0500/1882
PINE ROSS T GLENVUE DR (TWP )	0501/1496 0501/1468		
		GLENVUE DR (TWP )	0500/1494
		018 " DIA CIRC CONCR LEN=0010 INSTALLED UNKN	0500/1343
LOMBARDY DR (TWP )		LOMBARDY DR (TWP )	
SEWICKLEY OAKMONT RD (SR4022 SEG 0150/2360)	0501/1275	SEWICKLEY OAKMONT RD (SR4022 SEG 0150/2360)	0500/1265
GRAHAM RD (TWP )		GRAHAM RD (TWP )	
THREE DEGREE RD (CNTY)	0501/1055	THREE DEGREE RD (CNTY)	0500/1025
018 " DIA CIRC CONCR LEN=0020 INSTALLED UNKN	0501/0900		
REEL AV (TWP )	0501/0810	REEL AV (TWP )	0500/0781
024 " DIA CIRC CONCR LEN=0040 INSTALLED UNKN	0501/0772		
018 " DIA CIRC CONCR LEN=0020 INSTALLED UNKN	0501/0438		
DECKER LN (TWP )	0501/0351	DECKER LN (TWP )	0500/0351
GRAHAM RD (TWP )	0501/0085	GRAHAM RD (TWP )	0500/0055
1 0 00246 0 04 0488+27 098712 FT			
018 " DIA CIRC CONCR LEN=0020 INSTALLED UNKN		099326 FT	1 0 00246 0 04 0490+34
MFC BEGIN = C			MFC BEGIN = C
LTH AH 002775 BK 002335 0501/0000	0501/0000	0500/0000	LENGTH(AH 2878 BK 2335)
		JACKSON ST (TWP )	



EXTRACT DATE: 12/18/2023  
PRINT DATE: 12/21/2023

ROADWAY MANAGEMENT SYSTEM  
SLD COUNTY/SR - ANNUAL PRINT

PAGE NUMBER: 52  
COUNTY: ALLEGHENY

DIR: N  
LEFT MUN: ROSS T

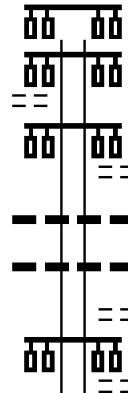
TOTAL LEN: 29.145 MI.

DIST: 11-1  
RIGHT MUN: ROSS T

SR: 19

LINDLEY LN  
(TWP )

0490/2029



0490/2073

0490/2029

CELMAR DR  
(TWP )

0490/1823

0490/1642

0490/1618

0490/1571

0490/1312

018 " DIA CIRC CONCR  
LEN=0030 INSTALLED UNKN  
024 " DIA CIRC CONCR  
LEN=0010 INSTALLED UNKN  
MALVERN ST  
(TWP )  
GOOD LN  
(TWP )

ATLANTIC AV  
(TWP )

0490/0787

0490/0717

0490/0694

0490/0367

018 " DIA CIRC CONCR  
LEN=0010 INSTALLED UNKN  
018 " DIA CIRC CONCR  
LEN=0010 INSTALLED UNKN  
018 " DIA CIRC CONCR  
LEN=0010 INSTALLED UNKN

ATLANTIC AV  
(TWP )

0490/0246  
096377 FT

096991 FT

0490/0000

0480/2771

1 0 00246 0 04 0465+69  
LENGTH(AH 2335 BK 2898)  
SCHARS LN  
(TWP )

DEIMLING RD  
(TWP )

0480/2600

HIGHLAND VALLEY DR  
(TWP )

0480/1728

0480/1600

0480/1250

018 " DIA CIRC CONCR  
LEN=0020 INSTALLED UNKN  
018 " DIA CIRC CONCR  
LEN=0020 INSTALLED UNKN  
THOMPSON DR  
(TWP )

PERRY LN  
(TWP )

0480/0830

HARDING RD  
(TWP )

0480/0475

0480/0464

094093 FT

0480/0000

0470/1900

024 " DIA CIRC CONCR  
LEN=0020 INSTALLED UNKN  
1 0 00246 0 04 0438+54  
LENGTH(AH 2898 BK 1996)  
024 " DIA CIRC CONCR  
LEN=0020 INSTALLED UNKN  
HARDEN DR

DIR: N TOTAL LEN: 29.145 MI. DIST: 11-1 SR: 19  
 LEFT MUN: ROSS T RIGHT MUN: ROSS T

Street Name	Segment ID	Length (FT)	Notes
	0470/1770		(TWP )
	0470/1715		018 " DIA CIRC CONCR LEN=0020 INSTALLED UNKN ROCHESTER RD
	0470/1305		(SR4011 SEG 0080/0000)
HILAND VALLEY DR (TWP )	0470/0812		
	0470/0607		ROSS WEST VIEW B
	0470/0605		SCHWITTER AV (BORO)
	092097 FT	091483 FT	1 0 00246 0 04 0418+55
	0470/0000		HIGHLAND AV (BORO)
HIGHLAND AV (SR4012 SEG 0090/2940)	0470/0000		LENGTH(AH 1996 BK 2386) 018 " DIA CIRC CONCR
	0460/2040		LEN=0020 INSTALLED UNKN
CHALFONTE AV (BORO)	0460/2005		CHALFONTE AV (BORO)
	0460/1745		018 " DIA CIRC CONCR LEN=0020 INSTALLED UNKN
	0460/1310		018 " DIA CIRC CONCR LEN=0020 INSTALLED UNKN
	0460/1300		018 " DIA CIRC CONCR LEN=0020 INSTALLED UNKN
	0460/1020		018 " DIA CIRC CONCR LEN=0020 INSTALLED UNKN
	0460/0955		018 " DIA CIRC CONCR LEN=0020 INSTALLED UNKN
	0460/0730		018 " DIA CIRC METAL LEN=0020 INSTALLED UNKN
	0460/0695		NC PERRY HW CENTER AV (BORO)
LC TO WEST VIEW PARK DR (CONN)	0460/0545		
	0460/0470		018 " DIA CIRC CONCR LEN=0020 INSTALLED UNKN
WEST VIEW PARK DR (BORO)	0460/0465		
NORTH PARK RD (BORO)	0460/0248		
	089097 FT	089711 FT	1 0 00246 0 04 0394+16 018 " DIA CIRC CONCR LEN=0020 INSTALLED UNKN

EXTRACT DATE: 12/18/2023  
PRINT DATE: 12/21/2023

ROADWAY MANAGEMENT SYSTEM  
SLD COUNTY/SR - ANNUAL PRINT

PAGE NUMBER: 50  
COUNTY: ALLEGHENY

DIR: N TOTAL LEN: 29.145 MI.  
LEFT MUN: WEST VIEW B

DIST: 11-1 SR: 19  
RIGHT MUN: WEST VIEW B

PARK RD  
(BORO)

0450/0715

1 0 00246 0 02 0360+90 085740 FT  
BELLEVUE RD  
(BORO)

0450/0000

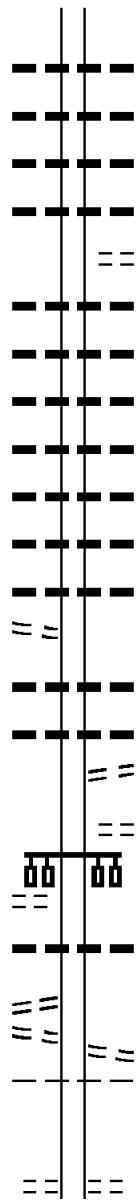
PERRYSVILLE RD  
(BORO)  
PERRYSVILLE RD  
(BORO)  
WEST VIEW  
ROSS T

0440/1140

0440/0610

0440/0601

084099 FT



5 0460/0000	LENGTH(AH 2386 BK 3357)
	018"H 00"W MULT CONCR
0450/2996	LEN=0020 INSTALLED UNKN
	018"DIA CIRC CONCR
0450/2995	LEN=0020 INSTALLED UNKN
	018"DIA CIRC CONCR
0450/2760	LEN=0020 INSTALLED UNKN
	018"DIA CIRC CONCR
0450/2608	LEN=0020 INSTALLED UNKN
	TOWNSHIP RD
0450/2362	(BORO)
	018"DIA CIRC CONCR
0450/2255	LEN=0353 INSTALLED UNKN
	018"DIA CIRC CONCR
0450/2025	LEN=0040 INSTALLED UNKN
	018"DIA CIRC CONCR
0450/1588	LEN=0030 INSTALLED UNKN
	018"DIA CIRC CONCR
0450/1365	LEN=0020 INSTALLED UNKN
	018"DIA CIRC CONCR
0450/1005	LEN=0040 INSTALLED UNKN
	018"DIA CIRC CONCR
0450/0902	LEN=0040 INSTALLED UNKN
	018"DIA CIRC CONCR
0450/0805	LEN=0050 INSTALLED UNKN
	018"DIA CIRC CONCR
	018"DIA CIRC CONCR
0450/0664	LEN=0050 INSTALLED UNKN
	018"DIA CIRC CONCR
0450/0341	LEN=0080 INSTALLED UNKN
	RIDGEWOOD AV
	(BORO)
	PARK AV
	(BORO)
0450/0095	LEN=0095 INSTALLED UNKN
	086354 FT
5 0450/0000	LENGTH(AH 3357 BK 1641)
	018"DIA CIR PLASTIC
0440/1221	LEN=0071 INSTALLED UNKN
	PERRYSVILLE RD
	(BORO)
	084713 FT
	1 0 00246 0 02 0344+60
	WINTER AV
	(BORO)

DIR: N TOTAL LEN: 29.145 MI. DIST: 11-1 SR: 19  
 LEFT MUN: ROSS T RIGHT MUN: ROSS T

HOV LN TO/FR NORTHSORE  
 (SR6279 SEG 0090/3095) 0430/1755  
 FROM 6279/0090 SH  
 (CONN) 0430/1678

STOCKPILE #19  
 (GOVT) 0430/0000  
 TO 4044/0010 SH  
 (CONN) 0420/2005

SR 4044 SH  
 (SR4044 SEG 0010/0678) 0420/1895

081610 FT

079217 FT



DIR: N TOTAL LEN: 29.145 MI. DIST: 11-1 SR: 19  
 LEFT MUN: ROSS T RIGHT MUN: ROSS T

CONNIE DR  
 (CITY)  
 LC FROM CONNIE DR  
 (CONN)

0410/0790  
 0410/0715

077289 FT

PERRY VIEW AV  
 (CITY)

0400/1185

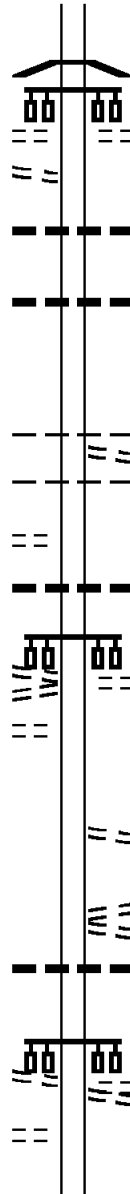
BASCOM ST  
 (CITY)  
 VINCETON ST  
 (CITY)  
 PORTMAN AV  
 (CITY)

0400/0800  
 0400/0495  
 075722 FT

MAIRDALE AV  
 (CITY)  
 HEMPHILL ST  
 (CITY)

0390/1890  
 0390/1635

DE FOE ST



0410/1068

0410/0790

0410/0625

0410/0020  
 077903 FT

S 0410/0000

0400/1246

0400/0870

0400/0800

076336 FT

S 0400/0000

0390/2155

0390/1967

0390/1890

1 0 00246 0 00 0287+97  
 SR 6279 HOV  
 BMSBG 02/0019/0410/1068  
 PHIPPS ST  
 (CITY)

018 "DIA CIRC CONCR  
 LEN=0030 INSTALLED UNKN

018 "DIA CIRC CONCR  
 LEN=0030 INSTALLED UNKN  
 1 0 00246 0 02 0276+00

BLUEBELLE ST  
 (CITY)  
 PITTSBURGH  
 ROSS T  
 LENGTH(AH 1928 BK 1567)  
 ROSS  
 PITTSBURGH C

024 "DIA CIRC CONCR  
 LEN=0050 INSTALLED UNKN

VINCETON ST  
 (CITY)

1 0 00246 0 02 0260+78  
 WALDORF ST  
 (CITY)

LENGTH(AH 1567 BK 2673)  
 FRANKLIN RD  
 (CITY)  
 BONVUE ST  
 (CITY)

018 "DIA CIRC CONCR  
 LEN=0030 INSTALLED UNKN  
 BAYTREE ST  
 (CITY)

EAST ST  
 (CITY)

DIR: N TOTAL LEN: 29.145 MI. DIST: 11-1 SR: 19  
 LEFT MUN: PITTSBURGH C RIGHT MUN: PITTSBURGH C

Location / Description	Segment ID	Length (FT)	Notes
(CITY)	0390/0935		
SEMICIR ST (CITY)	0390/0885		GOULD AV (CITY)
	0390/0810		
	0390/0635		RICHEY AV (CITY)
	0390/0380		DUNLAP ST (CITY)
073049 FT	073663 FT		1 0 00246 0 02 0234+12 CHERRYFIELD ST (CITY)
RIVERVIEW AV (CITY)	0390/0000		LENGTH(AH 2673 BK 2716)
	0380/2318		
	0380/2050		VENTURE ST (CITY)
	0380/2019		WATSON BL (CITY)
	0380/1820		024 "DIA CIRC CONCR LEN=0020 INSTALLED UNKN CHEMUNG ST (CITY)
	070333 FT		
	070947 FT		1 0 00246 0 02 0207+03 DELAWARE ST (CITY)
	0380/0000		LENGTH(AH 2716 BK 1829)
	0370/1807		018 "DIA CIRC ALUMIN LEN=0099 INSTALLED UNKN WATSON BL (CITY)
MARSHALL RD (CITY)	0370/1385		
	0370/1280		
	0370/0555		018 "DIA CIRC CONCR LEN=0030 INSTALLED UNKN MILROY ST (CITY)
	0370/0325		
TO 0019/0360 SH (CONN)	0370/0085		
068504 FT	069118 FT		1 0 00246 0 02 0188+79 NC PERRYSVILLE AV PERRYSVILLE AV (CITY)
	0370/0000		LENGTH(AH 1829 BK 2093)

DIR: N TOTAL LEN: 29.145 MI. DIST: 11-1 SR: 19  
 LEFT MUN: PITTSBURGH C RIGHT MUN: PITTSBURGH C

Location	Segment ID	Material	Length	Status
FROM 0019/0370 SH (CONN)	0360/1970	" DIA CIRC CONCR	024	INSTALLED UNKN
NORWOOD AV (CITY)	0360/1480	" DIA CIRC CONCR	024	INSTALLED UNKN
MARSHALL RD (CITY)	0360/1235	" DIA CIRC CONCR	024	INSTALLED UNKN
KENNEDY AV (CITY)	0360/1154	" DIA CIRC CONCR	024	INSTALLED UNKN
	0360/0875	KENNEDY AV (CITY)		
	0360/0590	MAYFIELD AV (CITY)		
	0360/0235	HAWKINS ST (CITY)		
	0360/0160	024"H 24"W CON BOX CUL	024	INSTALLED UNKN
	0360/0060	LINWOOD ST (CITY)		
	0360/0050	024"H 24"W CON BOX CUL	024	INSTALLED UNKN
066411 FT	067025 FT	1 0 00246 0 02 0168+07		
	0360/0000	LENGTH(AH 2093 BK 3326)		
	0350/3240	012 " DIA CIRC CONCR	012	INSTALLED UNKN
	0350/1767	018 " DIA CIRC CONCR	018	INSTALLED UNKN
PALISADE RD (CITY)	0350/1756	DANBURY ST (CITY)		
	0350/1712	IRWIN AV (CITY)		
	0350/1475	KATHERINE ST (CITY)		
	0350/0955	018 " DIA CIRC CONCR	018	INSTALLED UNKN
	0350/0920	TWAIN ST (CITY)		
LC TO BRIGHTON RD (CONN)	0350/0176	024 " DIA CIRC CONCR	024	INSTALLED UNKN
	0350/0107			







DIR: N TOTAL LEN: 29.145 MI. DIST: 11-1 SR: 19  
 LEFT MUN: PITTSBURGH C RIGHT MUN: PITTSBURGH C

Segment Description	Segment ID	Stationing	Structure Type	Notes
RAMP RD (SR8055 SEG 0510/1061)	0281/1675			
SIGN: 4 CHORD TRUSS				
BMSID 02/0019/0280/1705	0281/1665			
0 0 0000 0 00 0000+00				
RAMP H				
BMSBG 02/0019/0280/1347	0281/1381			
BMSSEN 02/0019/0280/0126	0281/1336			
SIGN: 4 CHORD TRUSS				
BMSID 02/0019/0280/0995	0281/0965			
SIGN: 3 CHORD TRUSS				
BMSID 02/0019/0280/0382	0281/0398			
0 0 0000 0 00 0000+00				
OHIO RIVER				
BMSBG 02/0019/0280/0126	0281/0115			
1 0 00076 4 00 0000+00	054877 FT			
NC WEST END BR				
CARSON ST (SR0837 SEG 0600/0310)				
LENGTH(AH 2184 BK 1047)	0281/0000			
BMSSEN 02/0060/0004/0100	0251/1021			
1 0 00257 4 00 0003+84				
SAW MILL RUN				
BMSBG 02/0060/0004/0100	0251/0986			
018 "DIA CIRC CONCR				
LEN=0050 INSTALLED UNKN	0251/0930			
NORFOLK SOUTHERN				
OVERPASS IS RR X-ING	0251/0923			
018 "DIA CIRC CONCR				
LEN=0050 INSTALLED UNKN	0251/0828			
BMSSEN 02/0019/0250/0558	0251/0615			
018 "DIA CIRC CONCR				
LEN=0099 INSTALLED UNKN	0251/0603			
0 0 00000 0 00 0000+00				
SR 60 SB				
BMSBG 02/0019/0250/0558	0251/0424			
SIGN: 3 CHORD TRUSS				
0280/1784 RAMP RD (SR8055 SEG 0250/0000)				
SIGN: 4 CHORD TRUSS				
BMSID 02/0019/0280/1705	0280/1682			
0 0 00000 0 00 0000+00				
RAMP H				
BMSBG 02/0019/0280/1347	0280/1397			
BMSSEN 02/0019/0280/0126	0280/1347			
SIGN: 4 CHORD TRUSS				
BMSID 02/0019/0280/0995	0280/0995			
SIGN: 3 CHORD TRUSS				
BMSID 02/0019/0280/0382	0280/0417			
0 0 00000 0 00 0000+00				
OHIO RIVER				
BMSBG 02/0019/0280/0126	0280/0126			
1 0 00076 4 00 0000+00	055567 FT			
NC WEST END BR				
CARSON ST (SR0837 SEG 0600/0310)				
LENGTH(AH 2200 BK 1052)	0280/0000			
BMSSEN 02/0019/0250/1013	0250/1022			
0 0 00000 0 00 0000+00				
NO UNDERPASS INFORMATION				
024 "DIA CIRC CONCR				
LEN=0035 INSTALLED UNKN	0250/0998			
SIGN: STRUC MOUNTED				
BMSID 02/0019/0250/0948	0250/0948			
NORFOLK SOUTHERN				
OVERPASS IS RR X-ING	0250/0938			
024 "DIA CIRC CONCR				
LEN=0035 INSTALLED UNKN	0250/0860			
024 "DIA CIRC CONCR				
LEN=0035 INSTALLED UNKN	0250/0659			
BMSSEN 02/0019/0250/0558	0250/0642			
1 0 00257 0 03 0898+74				
SR 60 SB				
BMSBG 02/0019/0250/0558	0250/0451			
024 "DIA CIRC CONCR				
LEN=0035 INSTALLED UNKN	0250/0383			
SIGN: 3 CHORD TRUSS				

EXTRACT DATE: 12/18/2023  
PRINT DATE: 12/21/2023

ROADWAY MANAGEMENT SYSTEM  
SLD COUNTY/SR - ANNUAL PRINT

PAGE NUMBER: 42  
COUNTY: ALLEGHENY

DIR: N TOTAL LEN: 29.145 MI.  
LEFT MUN: PITTSBURGH C

DIST: 11-1 SR: 19  
RIGHT MUN: PITTSBURGH C

BMSID 02/0019/0246/0000 0251/0279

1 0 00257 4 00 0002+60 053830 FT  
LENGTH(AH 1047 BK 1595) 0251/0000  
SR 0051 SH  
(SR0051 SEG 0441/0000) 0245/1302  
018 "DIA CIRC CONCR  
LEN=0050 INSTALLED UNKN 0245/1085

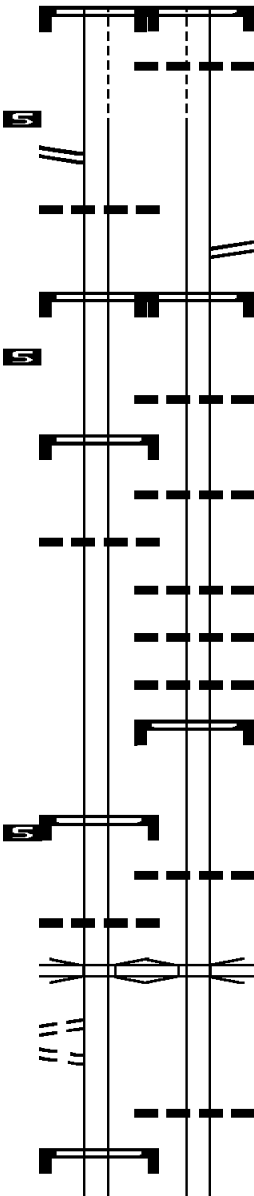
SIGN: 3 CHORD TRUSS  
BMSID 02/0019/0244/0372 0245/0397  
1 0 00247 0 02 0693+32 052235 FT  
LENGTH(AH 1595 BK 2108) 0245/0000

SIGN: CENTER MOUNTD  
BMSID 02/0019/0241/1458 0241/1458  
018 "DIA CIRC CONCR  
LEN=0099 INSTALLED UNKN 0241/1092

1 0 00247 0 02 0673+09 050127 FT  
SIGN: CANTILEVER  
BMSID 02/0019/0241/0000  
LENGTH(AH 2108 BK 1407) 0241/0000

018 "DIA CIRC CONCR  
LEN=0099 INSTALLED UNKN 0231/1301  
SHALER STREET  
OP ID 02/3110/0010/0001 0231/1202  
WABASH ST  
(CITY) 0231/1110  
WABASH ST  
(CITY) 0231/0970

SIGN: CANTILEVER  
BMSID 02/0019/0231/0734 0231/0734



0250/0298

0250/0207  
054515 FT  
0250/0000

0244/0779

0244/0372  
052923 FT  
0244/0000

0240/1514

0240/1119

0240/1082

0240/0841

0240/0710

0240/0406

050873 FT  
0240/0000

0230/1347

0230/1220

0230/0907

BMSID 02/0019/0246/0000  
028 "DIA CIRC CONCR  
LEN=0040 INSTALLED UNKN  
1 0 00257 0 03 0898+74  
LENGTH(AH 1052 BK 1592)

SR 0051 SH  
(SR0051 SEG 0440/0000)  
SIGN: 3 CHORD TRUSS  
BMSID 02/0019/0244/0372  
1 0 00247 0 02 0689+53  
LENGTH(AH 1592 BK 2050)  
024 "DIA CIRC CONCR  
LEN=0020 INSTALLED UNKN

024 "DIA CIRC CONCR  
LEN=0040 INSTALLED UNKN

024 "DIA CIRC CONCR  
LEN=0020 INSTALLED UNKN  
018 "DIA CIRC CONCR  
LEN=0020 INSTALLED UNKN  
024 "DIA CIRC CONCR  
LEN=0020 INSTALLED UNKN  
SIGN: CANTILEVER  
BMSID 02/0019/0234/0000

1 0 00247 0 02 0669+30  
LENGTH(AH 2050 BK 1405)  
024 "DIA CIRC CONCR  
LEN=0020 INSTALLED UNKN

SHALER STREET  
OP ID 02/3110/0010/0001

018 "DIA CIRC CONCR  
LEN=0020 INSTALLED UNKN

018 "DIA CIRC CONCR



EXTRACT DATE: 12/18/2023  
PRINT DATE: 12/21/2023

ROADWAY MANAGEMENT SYSTEM  
SLD COUNTY/SR - ANNUAL PRINT

PAGE NUMBER: 40  
COUNTY: ALLEGHENY

DIR: N TOTAL LEN: 29.145 MI.  
LEFT MUN: PITTSBURGH C

DIST: 11-1 SR: 19  
RIGHT MUN: PITTSBURGH C

Stationing	Length	Material	Notes	Stationing	Length	Material	Notes
0103+19	047509 FT			0210/0109	BMSID 02/0019/0210/0109		
0103+12	047607 FT			0210/0000	0210/0000	02269 0 00	0103+12
0103+19	0211/0000	018 "DIA CIRC CONCR	LEN=0010 INSTALLED UNKN	0200/1497	0200/1497	L. SAW MILL	STRUCTURE LENGTH 12 FT
0103+19	0201/1524	018 "DIA CIRC CONCR	LEN=0010 INSTALLED UNKN	0200/1391	0200/1391	018 "DIA CIRC CONCR	LEN=0070 INSTALLED UNKN
0103+19	0201/1379	018 "DIA CIRC CONCR	LEN=0010 INSTALLED UNKN	0200/1261	0200/1261	018 "DIA CIRC CONCR	LEN=0050 INSTALLED UNKN
0103+19	0201/1241	018 "DIA CIRC CONCR	LEN=0010 INSTALLED UNKN	0200/0960	0200/0960	018 "DIA CIRC CONCR	LEN=0050 INSTALLED UNKN
0103+19	0201/0925	018 "DIA CIRC CONCR	LEN=0010 INSTALLED UNKN	0200/0664	0200/0664	018 "DIA CIRC CONCR	LEN=0050 INSTALLED UNKN
0103+19	0201/0638	018 "DIA CIRC CONCR	LEN=0010 INSTALLED UNKN	0200/0302	0200/0302	018 "DIA CIRC CONCR	LEN=0050 INSTALLED UNKN
0103+19	0201/0278	018 "DIA CIRC CONCR	LEN=0010 INSTALLED UNKN	0200/0174	0200/0174	018 "DIA CIRC CONCR	LEN=0050 INSTALLED UNKN
0103+19	0201/0149	018 "DIA CIRC CONCR	LEN=0010 INSTALLED UNKN	0200/0070	0200/0070	BANKSVILLE AV	(CITY)
0085+63	045946 FT			0200/0000	0200/0000	02269 0 00	0085+51
0085+63	0201/0000	018 "DIA CIRC CONCR	LEN=0030 INSTALLED UNKN	0190/1655	0190/1655	018 "DIA CIRC CONCR	LEN=0050 INSTALLED UNKN
0085+63	0191/1979	018 "DIA CIRC CONCR	LEN=0030 INSTALLED UNKN	0190/1420	0190/1420	018 "DIA CIRC CONCR	LEN=0050 INSTALLED UNKN
0085+63	0191/1526	018 "DIA CIRC CONCR	LEN=0030 INSTALLED UNKN	0190/1050	0190/1050	CRANE AV	(CNTY)
0085+63	0191/1200	018 "DIA CIRC CONCR	LEN=0099 INSTALLED UNKN				
0085+63	0191/1125	018 "DIA CIRC CONCR	LEN=0099 INSTALLED UNKN				


DIR: N TOTAL LEN: 29.145 MI. DIST: 11-1 SR: 19  
 LEFT MUN: PITTSBURGH C RIGHT MUN: PITTSBURGH C

018 "DIA CIRC CONCR LEN=0060 INSTALLED UNKN 0191/1038	---	---	0190/0913	018 "DIA CIRC CONCR LEN=0030 INSTALLED UNKN
018 "DIA CIRC CONCR LEN=0010 INSTALLED UNKN 0191/0702	---	---		
L SAW MILL RN STRUCTURE LENGTH 15 FT BMSID 02/0019/0191/0700 0191/0700	>	<	0190/0700	L SAW MILL RN STRUCTURE LENGTH 15 FT BMSID 02/0019/0191/0700
018 "DIA CIRC CONCR LEN=0010 INSTALLED UNKN 0191/0401	---	---	0190/0517	018 "DIA CIRC CONCR LEN=0025 INSTALLED UNKN
018 "DIA CIRC CONCR LEN=0010 INSTALLED UNKN 0191/0132	---	---	0190/0260	018 "DIA CIRC CONCR LEN=0050 INSTALLED UNKN
OLD BANKSVILLE RD (CITY) 0191/0085	"	"		
2 0 02269 0 00 0066+56 043967 FT LENGTH(AH 1979 BK 2140) 0191/0000	5	==	044041 FT 2 0 02269 0 00 0066+83 GOLDSTROM AV (CITY)	
	---	---	0190/0000	LENGTH(AH 1829 BK 2249) 018 "DIA CIRC CONCR
	---	---	0180/1917	LEN=0050 INSTALLED UNKN
	---	---	0180/1627	018 "DIA CIRC CONCR LEN=0025 INSTALLED UNKN
	---	---	0180/1626	018 "DIA CIRC CONCR LEN=0002 INSTALLED UNKN
	---	---	0180/1600	018 "DIA CIRC CONCR LEN=0025 INSTALLED UNKN
	---	---	0180/1249	018 "DIA CIRC CONCR LEN=0025 INSTALLED UNKN
018 "DIA CIRC CONCR LEN=0040 INSTALLED UNKN 0181/1016	---	---		
L SAW MILL STRUCTURE LENGTH 12 FT BMSID 02/0019/0180/0909 0181/0883	>	<	0180/0930	L SAW MILL STRUCTURE LENGTH 12 FT BMSID 02/0019/0180/0909
COAST AV (CITY) 0181/0835	==	==	0180/0860	COAST AV (CITY)
018 "DIA CIRC CONCR LEN=0020 INSTALLED UNKN 0181/0820	---	---		
CHAPPEL AV (CITY) 0181/0790	==	==	0180/0815	CHAPPEL AV (CITY)
018 "DIA CIRC CONCR LEN=0020 INSTALLED UNKN 0181/0769	---	---	0180/0800	018 "DIA CIRC CONCR LEN=0010 INSTALLED UNKN
018 "DIA CIRC CONCR LEN=0020 INSTALLED UNKN 0181/0738	---	---		

DIR: N TOTAL LEN: 29.145 MI. DIST: 11-1 SR: 19  
 LEFT MUN: PITTSBURGH C RIGHT MUN: PITTSBURGH C

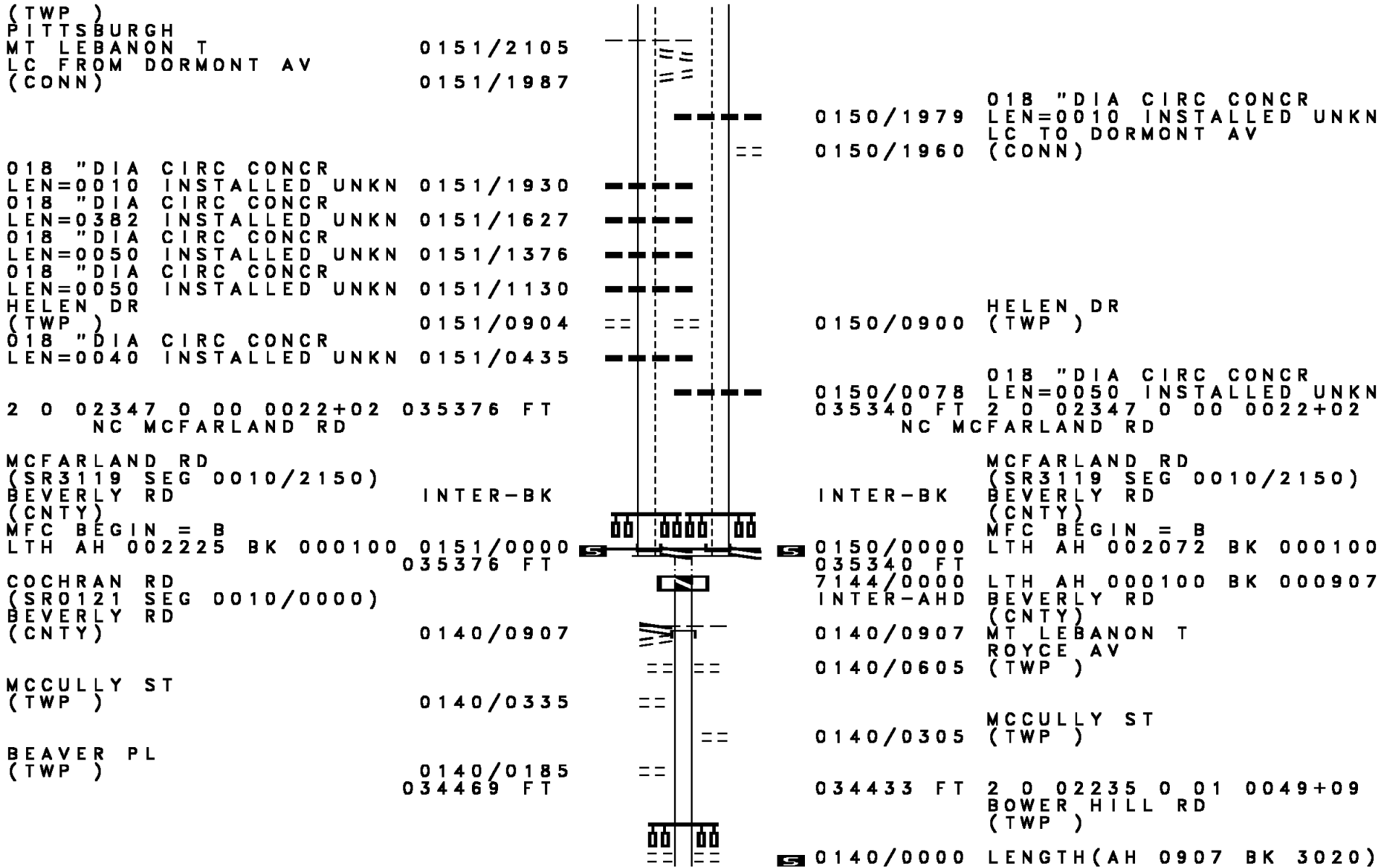
018 "DIA CIRC CONCR LEN=0030 INSTALLED UNKN 0181/0488	0180/0500	018 "DIA CIRC CONCR LEN=0025 INSTALLED UNKN
018 "DIA CIRC CONCR LEN=0030 INSTALLED UNKN 0181/0276	0180/0326	018 "DIA CIRC CONCR LEN=0025 INSTALLED UNKN
2 0 02269 0 00 0044+90 041827 FT OLD BANKSVILLE AV (CITY) LENGTH(AH 2140 BK 2555) 0181/0000	0180/0320	018 "DIA CIRC CONCR LEN=0025 INSTALLED UNKN
018 "DIA CIRC CONCR LEN=0010 INSTALLED UNKN 0171/2540	0180/0025	018 "DIA CIRC CONCR LEN=0025 INSTALLED UNKN
L.SAW MILL STRUCTURE LENGTH 17 FT BMSID 02/0019/0171/2440 0171/2471	041792 FT 0180/0000	2 0 02269 0 00 0044+54 LENGTH(AH 2249 BK 2536)
CARNAHAN RD (CITY) WENZELL AV (CITY)	0170/2505	L.SAW MILL STRUCTURE LENGTH 17 FT BMSID 02/0019/0171/2440 CARNAHAN RD (CITY) WENZELL AV (CITY)
0171/2295	0170/2265	018 "DIA CIRC CONCR LEN=0005 INSTALLED UNKN
036 "DIA CIRC CONCR LEN=0010 INSTALLED UNKN 0171/1941	0170/2091	018 "DIA CIRC CONCR LEN=0050 INSTALLED UNKN
036 "DIA CIRC CONCR LEN=0010 INSTALLED UNKN 0171/1636	0170/2090	048 "DIA CIRC CONCR LEN=0050 INSTALLED UNKN
018 "DIA CIRC CONCR LEN=0020 INSTALLED UNKN 0171/1418	0170/1917	018 "DIA CIRC CONCR LEN=0050 INSTALLED UNKN
018 "DIA CIRC CONCR LEN=0030 INSTALLED UNKN 0171/1000	0170/1608	018 "DIA CIRC CONCR LEN=0010 INSTALLED UNKN
018 "DIA CIRC CONCR LEN=0099 INSTALLED UNKN 0171/0830	0170/0988	018 "DIA CIRC CONCR LEN=0005 INSTALLED UNKN
018 "DIA CIRC CONCR LEN=0040 INSTALLED UNKN 0171/0560	0170/0823	018 "DIA CIRC CONCR

DIR: N TOTAL LEN: 29.145 MI. DIST: 11-1 SR: 19  
LEFT MUN: PITTSBURGH C RIGHT MUN: PITTSBURGH C





DIR: N TOTAL LEN: 29.145 MI. DIST: 11-1 SR: 19  
 LEFT MUN: PITTSBURGH C RIGHT MUN: PITTSBURGH C



(TWP )  
 PITTSBURGH  
 MT LEBANON T  
 LC FROM DORMONT AV  
 (CONN)

018 "DIA CIRC CONCR  
 LEN=0010 INSTALLED UNKN 0151/1930  
 018 "DIA CIRC CONCR  
 LEN=0382 INSTALLED UNKN 0151/1627  
 018 "DIA CIRC CONCR  
 LEN=0050 INSTALLED UNKN 0151/1376  
 018 "DIA CIRC CONCR  
 LEN=0050 INSTALLED UNKN 0151/1130  
 HELEN DR  
 (TWP )  
 018 "DIA CIRC CONCR  
 LEN=0040 INSTALLED UNKN 0151/0435

2 0 02347 0 00 0022+02 035376 FT  
 NC MCFARLAND RD

MCFARLAND RD  
 (SR3119 SEG 0010/2150)  
 BEVERLY RD  
 (CNTY)  
 MFC BEGIN = B  
 LTH AH 002225 BK 000100 0151/0000  
 035376 FT

COCHRAN RD  
 (SR0121 SEG 0010/0000)  
 BEVERLY RD  
 (CNTY)  
 0140/0907

MCCULLY ST  
 (TWP )  
 0140/0335

BEAVER PL  
 (TWP )  
 0140/0185  
 034469 FT

0150/1979 018 "DIA CIRC CONCR  
 LEN=0010 INSTALLED UNKN  
 LC TO DORMONT AV  
 (CONN)  
 0150/1960

0150/0900 HELEN DR  
 (TWP )

0150/0078 018 "DIA CIRC CONCR  
 LEN=0050 INSTALLED UNKN  
 035340 FT 2 0 02347 0 00 0022+02  
 NC MCFARLAND RD

MCFARLAND RD  
 (SR3119 SEG 0010/2150)  
 BEVERLY RD  
 (CNTY)  
 MFC BEGIN = B  
 LTH AH 002072 BK 000100 0150/0000  
 035340 FT

7144/0000 LTH AH 000100 BK 000907  
 INTER-AHD BEVERLY RD  
 (CNTY)  
 0140/0907 MT LEBANON T  
 ROYCE AV  
 (TWP )  
 0140/0605

0140/0305 MCCULLY ST  
 (TWP )

034433 FT 2 0 02235 0 01 0049+09  
 BOWER HILL RD  
 (TWP )

0140/0000 LENGTH(AH 0907 BK 3020)

DIR: N TOTAL LEN: 29.145 MI. DIST: 11-1 SR: 19  
 LEFT MUN: MT LEBANON T RIGHT MUN: MT LEBANON T

BOWER AL  
(TWP)

0130/2870

SERPENTINE DR  
(TWP)

0130/1915


ATLANTA DR  
(TWP)

0130/0790

031449 FT

0130/3005	018 "DIA CIRC CONCR LEN=0099 INSTALLED UNKN
0130/2690	NAVATO PL (TWP) 018 "DIA CIRC CONCR LEN=0040 INSTALLED UNKN
0130/2644	LANDSDALE PL (TWP) 018 "DIA CIRC CONCR LEN=0030 INSTALLED UNKN
0130/2445	ALTOONA PL (TWP)
0130/2254	018 "DIA CIRC CONCR LEN=0030 INSTALLED UNKN
0130/2210	
0130/2047	018 "DIA CIRC CONCR LEN=0030 INSTALLED UNKN
0130/1605	ACADEMY AV (TWP) 018 "DIA CIRC CONCR LEN=0030 INSTALLED UNKN
0130/1370	CEDAR BL (TWP)
0130/1255	
0130/1160	018 "DIA CIRC CONCR LEN=0030 INSTALLED UNKN
0130/0920	ATLANTA DR (TWP)
0130/0866	018 "DIA CIRC CONCR LEN=0030 INSTALLED UNKN
0130/0585	BAYWOOD AV (TWP) 018 "DIA CIRC CONCR LEN=0035 INSTALLED UNKN
0130/0539	MAGNOLIA PL (TWP)
0130/0265	
0130/0200	018 "DIA CIRC CONCR LEN=0035 INSTALLED UNKN
031413 FT	2 0 02235 0 01 0079+35 LEBANON AV (TWP)
0130/0000	LENGTH(AH 3020 BK 1444) 018 "DIA CIRC CONCR
0120/1300	LEN=0030 INSTALLED UNKN MIAMI AV

DIR: N TOTAL LEN: 29.145 MI. DIST: 11-1 SR: 19  
 LEFT MUN: MT LEBANON T RIGHT MUN: MT LEBANON T



DIR: N TOTAL LEN: 29.145 MI. DIST: 11-1 SR: 19  
 LEFT MUN: MT LEBANON T RIGHT MUN: MT LEBANON T

Stationing	Segment	Material	Length	Notes
0156+75	027488 FT	0110/0500	027476 FT	018" DIA CIRC CONCR LEN=0050 INSTALLED UNKN
WOODHAVEN DR				WOODHAVEN DR
(TWP)				(TWP)
CRESTVUE MANOR DR				CRESTVUE MANOR DR
(TWP)				(TWP)
LENGTH(AH 2517 BK 3036)	0111/0000	0110/0000	LENGTH(AH 2493 BK 3073)	
LONGUEVUE DR			LONGUEVUE DR	
(TWP)			(TWP)	
	0101/2972	0100/3010		
ROCKLYNN PL		0100/2855		018" DIA CIRC CONCR
(TWP)				LEN=0050 INSTALLED UNKN
018" DIA CIRC CONCR	0101/2780	0100/2820		ROCKLYNN PL
LEN=0050 INSTALLED UNKN	0101/2760			(TWP)
SUNNYHILL DR				SUNNYHILL DR
(TWP)				(TWP)
ST CLAIR DR				ST CLAIR DR
(TWP)				(TWP)
	0101/2302	0100/2345		
STANDISH BL		0100/2110		STANDISH BL
(TWP)	0101/2058			(TWP)
LC FOR STANDISH BL	0101/1843			LC FOR STANDISH BL
(CONN)		0100/1853		(CONN)
		0100/1780		FROM 3042/0010 SH
MT LEBANON BL				(CONN)
(SR3042 SEG 0010/0000)	0101/1623	0100/1660		MT LEBANON BL
				(SR3042 SEG 0010/0000)
		0100/1593		018" DIA CIRC CONCR
				LEN=0050 INSTALLED UNKN
		0100/1565		TO 3042/0010 SH
				(CONN)
		0100/1329		018" DIA CIRC CONCR
				LEN=0050 INSTALLED UNKN
TERRACE DR		0100/1290		TERRACE DR
(TWP)	0101/1272			(TWP)
018" DIA CIRC CONCR				
LEN=0050 INSTALLED UNKN	0101/0540			
018" DIA CIRC CONCR		0100/0170		018" DIA CIRC CONCR
LEN=0050 INSTALLED UNKN	0101/0161			LEN=0050 INSTALLED UNKN
1 0 00806 0 02 0125+56	024452 FT	024403 FT	1 0 00806 0 02 0125+10	

EXTRACT DATE: 12/18/2023  
PRINT DATE: 12/21/2023

ROADWAY MANAGEMENT SYSTEM  
SLD COUNTY/SR - ANNUAL PRINT

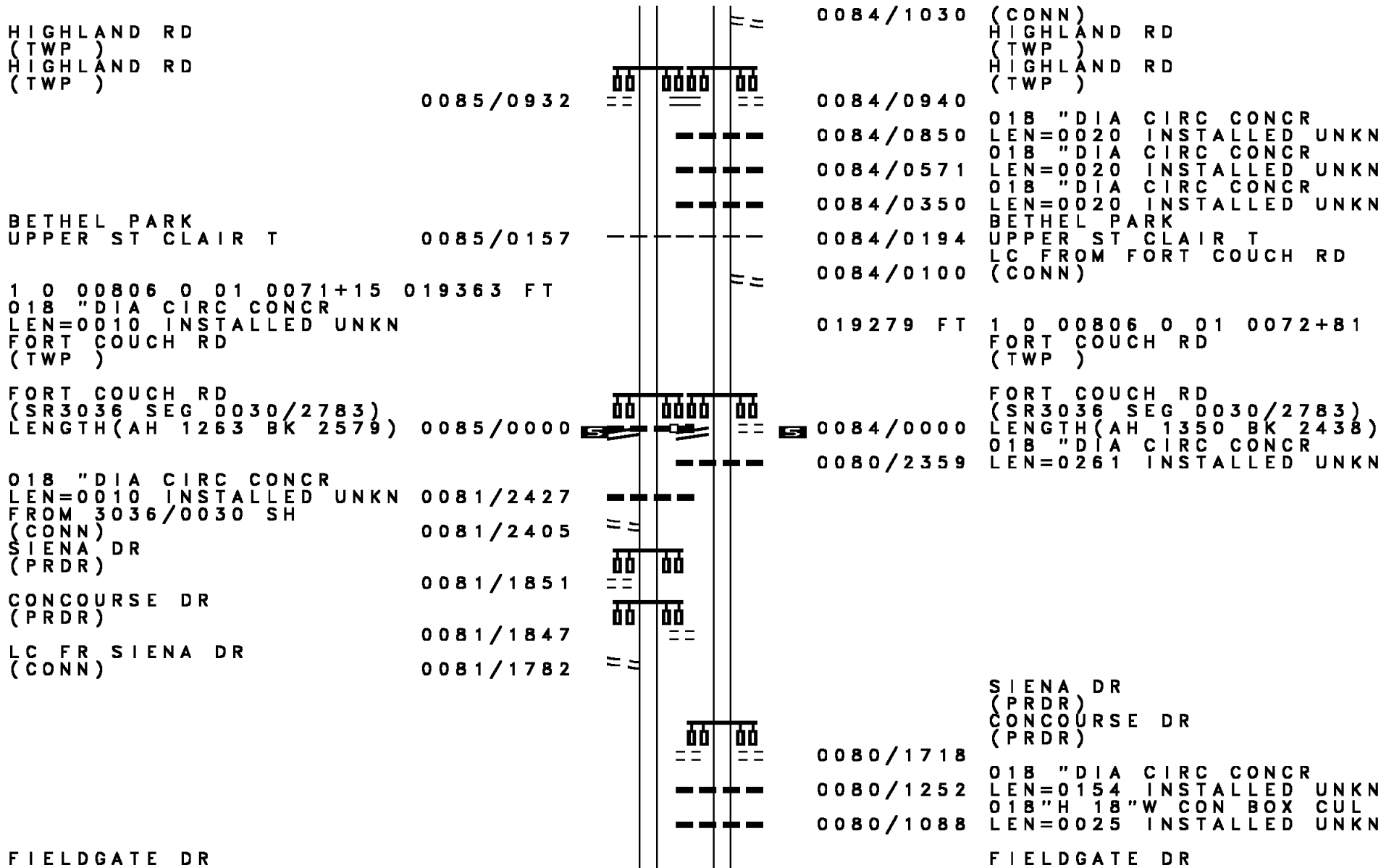
PAGE NUMBER: 32  
COUNTY: ALLEGHENY

DIR: N TOTAL LEN: 29.145 MI.  
LEFT MUN: MT LEBANON T

DIST: 11-1 SR: 19  
RIGHT MUN: MT LEBANON T

Stationing	Description	Stationing	Description
0101/0000	ORDALE BL (TWP)	0100/0000	ORDALE BL (TWP)
0091/3265		0090/3639	
0091/2319	TO 3038/0031 SH (CONN)	0090/3213	
0091/2275	PAINTERS RUN STRUCTURE LENGTH 8 FT BMSID 02/0019/0090/2324	0090/2324	PAINTERS RUN STRUCTURE LENGTH 8 FT BMSID 02/0019/0090/2324
0091/2270	018 "DIA CIRC CONCR LEN=0010 INSTALLED UNKN	0090/2290	018 "DIA CIRC CONCR LEN=0050 INSTALLED UNKN
0091/2143	GILKESON RD (SR3038 SEG 0031/3073)	0090/2210	FROM 3038/0041 SH (CONN)
0091/2046	CONNOR RD (SR3038 SEG 0031/3073)	0090/2130	GILKESON RD (SR3038 SEG 0031/3073)
0091/1888	FROM 3038/0030 SH (CONN)	0090/1984	CONNOR RD (SR3038 SEG 0031/3073)
0091/1589	018 "DIA CIRC CONCR LEN=0010 INSTALLED UNKN		TO 3038/0040 SH (CONN)
0091/1493	018 "DIA CIRC CONCR LEN=0050 INSTALLED UNKN		
0091/1065	HIGHLAND RD (TWP)		
0091/0930	ABBAYVILLE RD (TWP)	0090/1025	ABBAYVILLE RD (TWP)
0091/0000	018 "DIA CIRC CONCR LEN=0099 INSTALLED UNKN	0090/0930	018 "DIA CIRC CONCR LEN=0025 INSTALLED UNKN
		0090/0700	018 "DIA CIRC CONCR LEN=0050 INSTALLED UNKN
		0090/0471	018 "DIA CIRC CONCR LEN=0050 INSTALLED UNKN
		0090/0033	018 "DIA CIRC CONCR LEN=0025 INSTALLED UNKN
020626 FT	1 0 00806 0 01 0085+02	020629 FT	1 0 00806 0 01 0084+71
0091/0000	MT LEBANON BETHEL PARK B LENGTH(AH 3826 BK 1263)	0090/0000	MT LEBANON BETHEL PARK B LENGTH(AH 3774 BK 1350)
		0084/1240	018 "DIA CIRC CONCR LEN=0020 INSTALLED UNKN
			LC FROM HIGHLAND RD

DIR: N TOTAL LEN: 29.145 MI. DIST: 11-1 SR: 19  
 LEFT MUN: BETHEL PARK B RIGHT MUN: BETHEL PARK B



DIR: N TOTAL LEN: 29.145 MI. DIST: 11-1 SR: 19  
 LEFT MUN: UPPER ST CLAIR T RIGHT MUN: UPPER ST CLAIR T

Stationing	Description	Material	Status	Notes
0081/0478	VILLAGE DR	018 "DIA CIRC CONCR	INSTALLED UNKN	
0081/0323	VILLAGE DR	018 "DIA CIRC CONCR	INSTALLED UNKN	
0081/0193	LC TO SIENA DR	018 "DIA CIRC CONCR	INSTALLED UNKN	
0081/0000	LC TO SIENA DR	018 "DIA CIRC CONCR	INSTALLED UNKN	
0071/3342	LC TO SIENA DR	018 "DIA CIRC CONCR	INSTALLED UNKN	
0071/3007	LC TO SIENA DR	018 "DIA CIRC CONCR	INSTALLED UNKN	
0071/2580	ORR RD	018 "DIA CIRC CONCR	INSTALLED UNKN	
0071/2350	ORR RD	018 "DIA CIRC CONCR	INSTALLED UNKN	
0071/2034	ORR RD	018 "DIA CIRC CONCR	INSTALLED UNKN	
0071/1826	ORR RD	018 "DIA CIRC CONCR	INSTALLED UNKN	
0071/1660	DEVONWOOD DR	018 "DIA CIRC CONCR	INSTALLED UNKN	
0071/0900	BROOKSIDE BL	018 "DIA CIRC CONCR	INSTALLED UNKN	
0071/0900	BROOKSIDE BL	018 "DIA CIRC CONCR	INSTALLED UNKN	
0080/0451	VILLAGE DR	018 "DIA CIRC CONCR	INSTALLED UNKN	
0080/0311	LC TO VILLAGE DR	018 "DIA CIRC CONCR	INSTALLED UNKN	
0080/0000	LC TO VILLAGE DR	018 "DIA CIRC CONCR	INSTALLED UNKN	
0070/2868	ORR RD	024 "DIA CIRC CONCR	INSTALLED UNKN	
0070/2670	ORR RD	018 "DIA CIRC CONCR	INSTALLED UNKN	
0070/2566	ORR RD	018 "DIA CIRC CONCR	INSTALLED UNKN	
0070/2508	ORR RD	018 "DIA CIRC CONCR	INSTALLED UNKN	
0070/2234	ORR RD	018 "DIA CIRC CONCR	INSTALLED UNKN	
0070/1710	ORR RD	018 "DIA CIRC CONCR	INSTALLED UNKN	
0070/1657	ORR RD	018 "DIA CIRC CONCR	INSTALLED UNKN	
0070/1578	ORR RD	018 "DIA CIRC CONCR	INSTALLED UNKN	
0070/1556	ORR RD	018 "DIA CIRC CONCR	INSTALLED UNKN	
0070/1078	ORR RD	018 "DIA CIRC CONCR	INSTALLED UNKN	
0070/0837	ORR RD	018 "DIA CIRC CONCR	INSTALLED UNKN	

DIR: N TOTAL LEN: 29.145 MI. DIST: 11-1 SR: 19  
 LEFT MUN: UPPER ST CLAIR T RIGHT MUN: UPPER ST CLAIR T

Item ID	Description	Length	Start Station	End Station	Notes
LEN=0010	INSTALLED UNKN	0071/0596			
018 "DIA CIRC CONCR		LEN=0025	0070/0536		INSTALLED UNKN
LEN=0010	INSTALLED UNKN	0071/0341			
018 "DIA CIRC CONCR		LEN=0025	0070/0230		INSTALLED UNKN
LEN=0050	INSTALLED UNKN	0071/0017			
1 0 00806 0 00 0010+80	013405 FT				
LENGTH(AH 3379 BK 1173)	0071/0000				
018 "DIA CIRC CONCR		LEN=0050	0060/0982		INSTALLED UNKN
LEN=0010	INSTALLED UNKN	0061/0939			
018 "DIA CIRC CONCR		LEN=0050	0060/0626		INSTALLED UNKN
LEN=0010	INSTALLED UNKN	0061/0433			
018 "DIA CIRC CONCR		LEN=0086	0060/0386		INSTALLED UNKN
LEN=0010	INSTALLED UNKN	0061/0433			
018 "DIA CIRC CONCR		LEN=0050	0060/0280		INSTALLED UNKN
LEN=0010	INSTALLED UNKN	0061/0159			
018 "DIA CIRC CONCR		LEN=0050	0060/0210		INSTALLED UNKN
LEN=0010	INSTALLED UNKN	0061/0159			
BMSSEN 02/0019/0060/0000	0061/0077				
2 0 02057 0 00 0122+47	012232 FT				
SR 3004 MCMURRAY RD					
BMSBG 02/0019/0060/0000	0061/0000				
LENGTH(AH 1173 BK 2393)	0061/0000				
RAMP RD					
(SR8047 SEG 0260/0000)	0051/2195				
RAMP RD					
(SR8047 SEG 0250/0478)	0051/2115				
018 "DIA CIRC CONCR		LEN=0070	0050/1482		INSTALLED UNKN
LEN=0010	INSTALLED UNKN	0051/1188			
018 "DIA CIRC CONCR		LEN=0070	0050/1283		INSTALLED UNKN
LEN=0010	INSTALLED UNKN	0051/1188			
018 "DIA CIRC CONCR		LEN=0199	0050/1084		INSTALLED UNKN
LEN=0050	INSTALLED UNKN	0051/0882			
018 "DIA CIRC CONCR		LEN=0070	0050/1482		INSTALLED UNKN
LEN=0010	INSTALLED UNKN	0051/1188			
018 "DIA CIRC CONCR		LEN=0070	0050/1283		INSTALLED UNKN
LEN=0010	INSTALLED UNKN	0051/1188			
018 "DIA CIRC CONCR		LEN=0199	0050/1084		INSTALLED UNKN
LEN=0050	INSTALLED UNKN	0051/0882			
018 "DIA CIRC CONCR		LEN=0070	0050/1482		INSTALLED UNKN
LEN=0010	INSTALLED UNKN	0051/1188			
018 "DIA CIRC CONCR		LEN=0070	0050/1283		INSTALLED UNKN
LEN=0010	INSTALLED UNKN	0051/1188			
018 "DIA CIRC CONCR		LEN=0199	0050/1084		INSTALLED UNKN
LEN=0050	INSTALLED UNKN	0051/0882			
018 "DIA CIRC CONCR		LEN=0070	0050/1482		INSTALLED UNKN
LEN=0010	INSTALLED UNKN	0051/1188			
018 "DIA CIRC CONCR		LEN=0070	0050/1283		INSTALLED UNKN
LEN=0010	INSTALLED UNKN	0051/1188			
018 "DIA CIRC CONCR		LEN=0199	0050/1084		INSTALLED UNKN
LEN=0050	INSTALLED UNKN	0051/0882			



DIR: N TOTAL LEN: 29.145 MI. DIST: 11-1 SR: 19  
 LEFT MUN: UPPER ST CLAIR T RIGHT MUN: UPPER ST CLAIR T

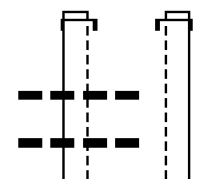
Left Side Description	Left Side Stationing	Right Side Stationing	Right Side Description
LAMBETH DR (TWP)	0051/0589	0050/0626	LEN=0287 INSTALLED UNKN
2 0 02057 0 00 0098+75 009839 FT		0050/0592 (TWP)	LAMBETH DR
COUNTRY CLUB		009808 FT	2 0 02057 0 00 0098+75
OP ID 02/3002/0010/0000			COUNTRY CLUB
LENGTH(AH 2393 BK 3131)	0051/0000	0050/0000	OP ID 02/3002/0010/0000
SOUTHERN HILANDS DR (TWP)	0041/2797		LENGTH(AH 2377 BK 3158)
SOUTHERN HILANDS DR (TWP)	0041/2755	0040/2780	SOUTHERN HILANDS DR (TWP)
018 "DIA CIRC CONCR	0041/2716		
LEN=0050 INSTALLED UNKN		0040/2085	025 "DIA CIRC CONCR
			LEN=0060 INSTALLED UNKN
018 "H 18"W CON BOX CUL		0040/1830	018 "DIA CIRC CONCR
LEN=0010 INSTALLED UNKN	0041/1815		LEN=0060 INSTALLED UNKN
OLD WASHINGTON RD (TWP)		0040/1245	018 "DIA CIRC CONCR
			LEN=0030 INSTALLED UNKN
OLD WASHINGTON RD (TWP)	0041/1310	0040/1235	OLD WASHINGTON RD (TWP)
		0040/0873	022 "DIA CIRC CONCR
			LEN=0070 INSTALLED UNKN
024 "DIA CIRC CONCR		0040/0312	018 "DIA CIRC CONCR
LEN=0010 INSTALLED UNKN	0041/0282		LEN=0070 INSTALLED UNKN
2 0 02057 0 00 0067+87 006708 FT		0040/0090	018 "DIA CIRC CONCR
LENGTH(AH 3131 BK 2594)	0041/0000	006650 FT	LEN=0070 INSTALLED UNKN
		0040/0000	2 0 02057 0 00 0067+72
		0030/2417	LENGTH(AH 3158 BK 2690)
018 "DIA CIRC CONCR			012 "DIA CIR PLASTIC
LEN=0010 INSTALLED UNKN	0031/2198		LEN=0030 INSTALLED UNKN
018 "DIA CIRC CONCR			
LEN=0050 INSTALLED UNKN	0031/1970		
CHAPELWOOD DR (TWP)	0031/1659		
		0030/1813	CHAPELWOOD DR (TWP)
			018 "DIA CIRC CONCR
		0030/1569	LEN=0030 INSTALLED UNKN
			018 "DIA CIRC CONCR
		0030/1273	LEN=0070 INSTALLED UNKN

DIR: N TOTAL LEN: 29.145 MI. DIST: 11-1 SR: 19  
 LEFT MUN: UPPER ST CLAIR T RIGHT MUN: UPPER ST CLAIR T

Station	Description	Length	Material	Status	Notes
0030+1035	018 "DIA CIRC CONCR	0070	INSTALLED	UNKN	
003960 FT	2 0 02057 0 00 0041+96	0030/0000	LENGTH(AH 2690 BK 2103)		
0041+40	004114 FT	0031/0000			
018 "DIA CIRC CONCR	LEN=0050	INSTALLED	UNKN	0021/1783	
024 "DIA CIRC CONCR	LEN=0035	INSTALLED	UNKN	0021/1437	
BOYCE RD (T335)					
BOYCE RD (SR3006 SEG 0060/1904)					
0021+1021	0021/1021				
018 "DIA CIRC CONCR	LEN=0050	INSTALLED	UNKN	0021/1012	
036 "DIA CIRC CONCR	LEN=0050	INSTALLED	UNKN	0021/0839	
018 "DIA CIRC CONCR	LEN=0050	INSTALLED	UNKN	0021/0392	
0021+76	002113 FT	0021/0000			
024 "DIA CIRC CONCR	LEN=0035	INSTALLED	UNKN	0011/1945	
018 "DIA CIRC CONCR	LEN=0050	INSTALLED	UNKN	0011/1843	
0010+1033	018 "DIA CIRC METAL	0060	INSTALLED	UNKN	
0011+0683	0011/0683				
OLD WASHINGTON RD (TWP)					
0011+0461	0011/0461				
018 "DIA CIRC CONCR	LEN=0050	INSTALLED	UNKN	0011/0355	
CIRCLE DR (TWP)					
0011+0322	0011/0322				
BR BRUSH RUN STRUCTURE LENGTH 20 FT					
BMSID 02/0019/0010/0246	0011/0251				
018 "DIA CIRC CONCR	LEN=0050	INSTALLED	UNKN	0011/0050	
0000+00	000000 FT				
NC WASHINGTON RD INTER-BK					
000000 FT	2 0 02057 0 00 0000+00	0010/0000	LENGTH(AH 1857 BK 0000)		
WASHINGTON RD (SR0019 SEG 0600/2250)					
MFC BEGIN = B BK-WASHINGTON (62)					

EXTRACT DATE: 12/18/2023 ROADWAY MANAGEMENT SYSTEM PAGE NUMBER: 26  
 PRINT DATE: 12/21/2023 SLD COUNTY/SR - ANNUAL PRINT COUNTY: ALLEGHENY  
 DIR: N TOTAL LEN: 20.630 MI. DIST: 11-1 SR: 8  
 LEFT MUN: RICHLAND T RIGHT MUN: RICHLAND T

AH-BUTLER (10) 108819 FT  
 WILLIAM FLYNN HW INTER-AHD  
 (SR0008 SEG 0011/0000) 0461/1775  
 012 "DIA CIRC CONCR  
 LEN=0099 INSTALLED UNKN 0461/1333  
 018 "DIA CIRC CONCR  
 LEN=0099 INSTALLED UNKN 0461/1089  
 024 "DIA CIRC CONCR



108927 FT  
 INTER-AHD WILLIAM FLYNN HW  
 0460/1875 (SR0008 SEG 0010/0000)

DIR: N TOTAL LEN: 20.630 MI. DIST: 11-1 SR: 8  
 LEFT MUN: RICHLAND T RIGHT MUN: RICHLAND T

Segment ID	Description	Length (FT)	Stationing	Material	Status	Segment ID	Description	Length (FT)	Stationing	Material	Status
LEN=0050	INSTALLED UNKN	0461/0651				BURKS LN					
BURKS LN	(TWP)		0461/0588			BURKS LN					
BR. GLADE RUN						BR. GLADE RUN					
STRUCTURE LENGTH	14 FT					STRUCTURE LENGTH	14 FT				
BMSID 02/0008/0460/0385		0461/0363				BMSID 02/0008/0460/0385					
1 0 00072 0 02 0685+55		107044 FT				1 0 00072 0 02 0685+55					
LENGTH(AH 1775 BK 3399)		0461/0000				LENGTH(AH 1875 BK 3430)					
GLASGOW RD						GLASGOW RD					
(T729)		0451/3030				(T729)					
024 "DIA CIRC CONCR						024 "DIA CIRC CONCR					
LEN=0048	INSTALLED UNKN	0451/2783				LEN=0048	INSTALLED UNKN				
018 "DIA CIRC CONCR						018 "DIA CIRC CONCR					
LEN=0050	INSTALLED UNKN	0451/2599				LEN=0050	INSTALLED UNKN				
018 "DIA CIRC CONCR						018 "DIA CIRC CONCR					
LEN=0050	INSTALLED UNKN	0451/2386				LEN=0050	INSTALLED UNKN				
CUNNINGHAM RD						CUNNINGHAM RD					
(TWP)						(TWP)					
SANDY HILL RD						SANDY HILL RD					
(T729)						(T729)					
018 "DIA CIRC CONCR						018 "DIA CIRC CONCR					
LEN=0048	INSTALLED UNKN	0451/1529				LEN=0048	INSTALLED UNKN				
012 "DIA CIRC CONCR						012 "DIA CIRC CONCR					
LEN=0099	INSTALLED UNKN	0451/1207				LEN=0099	INSTALLED UNKN				
HECKERT RD						HECKERT RD					
(T760)						(T760)					
018 "DIA CIRC CONCR						018 "DIA CIRC CONCR					
LEN=0099	INSTALLED UNKN	0451/0849				LEN=0099	INSTALLED UNKN				
018 "DIA CIRC CONCR						018 "DIA CIRC CONCR					
LEN=0099	INSTALLED UNKN	0451/0709				LEN=0099	INSTALLED UNKN				
012 "DIA CIRC CONCR						012 "DIA CIRC CONCR					
LEN=0099	INSTALLED UNKN	0451/0464				LEN=0099	INSTALLED UNKN				
018 "DIA CIRC CONCR						018 "DIA CIRC CONCR					
LEN=0099	INSTALLED UNKN	0451/0289				LEN=0099	INSTALLED UNKN				
1 0 00072 0 02 0655+06		103645 FT				1 0 00072 0 02 0653+70					
LENGTH(AH 3399 BK 2924)		0451/0000				LENGTH(AH 3430 BK 2921)					

DIR: N TOTAL LEN: 20.630 MI. DIST: 11-1 SR: 8  
 LEFT MUN: RICHLAND T RIGHT MUN: RICHLAND T

Left Side Description	Left Side Stationing	Left Side Notes	Right Side Stationing	Right Side Description
WILLOW CREEK DR (TWP)	0441/2300	== ==	0440/2285	WILLOW CREEK DR (TWP)
012"H 24"W CON BOX CUL	LEN=0099 INSTALLED UNKN	0441/2271		
018"DIA CIRC CONCR	LEN=0048 INSTALLED UNKN	0441/1946		
(APRA) SHAULL EQUIPMENT				(APRA) SHAULL EQUIPMENT
SHAULL EQUIPMENT CO RD				SHAULL EQUIPMENT CO RD
(PRDR)	0441/1865	== ==	0440/1865	(PRDR)
LEGION DR				LEGION DR
(T836)	0441/1635	== ==	0440/1635	(T836)
024"H 18"W CON BOX CUL	LEN=0090 INSTALLED UNKN	0441/1332		
018"DIA CIRC CONCR	LEN=0099 INSTALLED UNKN	0441/1165		
018"DIA CIRC CONCR	LEN=0048 INSTALLED UNKN	0441/0966		
RAMP X RD (SR8040 SEG 0500/0000)	0441/0335	==		
			0440/0380	RAMP B RD (SR8040 SEG 0750/0328)
018"DIA CIRC CONCR	LEN=0099 INSTALLED UNKN	0441/0308		
DEER CREEK STRUCTURE LENGTH 8 FT	BMSID 02/0008/0440/0217	0441/0165	0440/0217	DEER CREEK STRUCTURE LENGTH 8 FT
BMSSEN 02/0008/0440/0000	100721 FT	0441/0050	0440/0050	BMSSEN 02/0008/0440/0000
1 0 00072 0 02 0622+30			100701 FT	1 0 00072 0 02 0622+30
SR 4068 RED BELT				SR 4068 RED BELT
BMSBG 02/0008/0440/0000				BMSBG 02/0008/0440/0000
LENGTH(AH 2924 BK 2275)	0441/0000		0440/0000	LENGTH(AH 2921 BK 2292)
			0430/2240	015"DIA CIRC CONCR
RAMP R RD (SR8040 SEG 0250/0225)	0431/2115	==		LEN=0060 INSTALLED UNKN
			0430/2025	018"DIA CIRC CONCR
024"DIA CIRC CONCR	LEN=0099 INSTALLED UNKN	0431/1976		LEN=0099 INSTALLED UNKN
024"DIA CIRC CONCR	LEN=0099 INSTALLED UNKN	0431/1439		
HECKERT RD (T760)	0431/1404	== ==	0430/1405	HECKERT RD (T760)
ST GEORGE DR (TWP)	0431/1333	==	0430/1357	ST GEORGE DR (TWP)
			0430/1300	LC TO HECKERT RD (CONN)
018"DIA CIRC CONCR				

DIR: N TOTAL LEN: 20.630 MI. DIST: 11-1 SR: 8  
 LEFT MUN: RICHLAND T RIGHT MUN: RICHLAND T

LEN=0099	INSTALLED	UNKN	0431/1261	---	---		
036"	H 18"W	CON BOX CUL		---	---		
LEN=0099	INSTALLED	UNKN	0431/0986	---	---		
018"	DIA	CIRC CONCR		---	---		
LEN=0048	INSTALLED	UNKN	0431/0651	---	---		
018"	DIA	CIRC CONCR		---	---		
LEN=0048	INSTALLED	UNKN	0431/0423	---	---		
1 0 00072	0 02	0597+60	098446 FT			LEE RD	
DICKEY RD						(TWP )	
(T709)						1 0 00072	0 02 0597+57
LENGTH(AH 2275	BK 2679)		0431/0000	5=	==	5 0430/0000	LENGTH(AH 2292
036"	DIA	CIRC CONCR		---	---		BK 2601)
LEN=0036	INSTALLED	UNKN	0421/2545	---	---		
048"	DIA	CIRC CONCR		---	---		
LEN=0040	INSTALLED	UNKN	0421/2528	---	---		
018"	DIA	CIRC CONCR		---	---		
LEN=0040	INSTALLED	UNKN	0421/2241	---	---		
GRANDVIEW	CROSSING						
(CONN)			0421/1839				
GRANDVIEW	CROSSING					GRANDVIEW	CROSSING
(TWP )						(TWP )	
GRANDVIEW	DR					GRANDVIEW	DR
(TWP )						(TWP )	
GRANDVIEW	CROSSING		0421/1744	==	==	0420/1674	
(CONN)			0421/1672	==	==		
018"	DIA	CIRC CONCR		---	---	0420/1280	015" DIA CIRC CONCR
LEN=0025	INSTALLED	UNKN	0421/1333	---	---		LEN=0040 INSTALLED UNKN
COMMUNITY	CENTER DR						
(T760)			0421/1199				
018"	DIA	CIRC CONCR		---	---	0420/1053	COMMUNITY CENTER DR
LEN=0099	INSTALLED	UNKN	0421/0958	---	---		(T760)
018"	DIA	CIRC CONCR		---	---	0420/0899	003"H 12"W CON BOX CUL
LEN=0015	INSTALLED	UNKN	0421/0615	---	---		LEN=0060 INSTALLED UNKN
018"	DIA	CIRC CONCR		---	---		
LEN=0050	INSTALLED	UNKN	0421/0332	---	---		
1 0 00072	0 02	0573+41	095767 FT			095808 FT	1 0 00072 0 02 0572+76
LENGTH(AH 2679	BK 2189)		0421/0000	5=	5=	5 0420/0000	LENGTH(AH 2601
LC TO	NORTHTOWN SQ						BK 2134)
(CONN)			0411/2075				
018"	DIA	CIRC CONCR		---	---	0410/1874	018" DIA CIRC CONCR
LEN=0048	INSTALLED	UNKN					LEN=0048 INSTALLED UNKN

DIR: N TOTAL LEN: 20.630 MI. DIST: 11-1 SR: 8  
 LEFT MUN: RICHLAND T RIGHT MUN: RICHLAND T

Location / Description	Stationing	Diagram	Stationing	Location / Description
NORTHTOWN SQ (PRDR)		00 0000 00		NORTHTOWN SQ (PRDR)
LC FROM NORTHTOWN SQ (CONN)	0411/1990	==	0410/1857	
	0411/1948	==		
		---	0410/1600	018 "DIA CIRC CONCR LEN=0048 INSTALLED UNKN
		---	0410/1368	018 "DIA CIRC CONCR LEN=0040 INSTALLED UNKN
		RBR RBR		
BMSEN 02/0008/0410/1108 1 0 00072 0 02 0563+04 P3	0411/1265		0410/1136	BMSEN 02/0008/0410/1108 1 0 00072 0 02 0563+04 P3
WEST BRANCH DEER CREEK BMSBG 02/0008/0410/1108 GIBSONIA RD (SR0910 SEG 0210/0000)	0411/1237	RBR RBR	0410/1108	WEST BRANCH DEER CREEK BMSBG 02/0008/0410/1108 GIBSONIA RD (SR0910 SEG 0210/0000)
		00 0000 00		
GIBSONIA RD (SR0910 SEG 0210/0000)	0411/1196	==	0410/1032	GIBSONIA RD (SR0910 SEG 0210/0000)
018 "DIA CIRC CONCR LEN=0996 INSTALLED UNKN	0411/1095	---		
018 "DIA CIRC CONCR LEN=0099 INSTALLED UNKN	0411/0642	---		
		---	0410/0481	018 "DIA CIRC CONCR LEN=0050 INSTALLED UNKN
WESTLAND DR (T788)	0411/0460	==	0410/0322	WESTLAND DR (T788)
1 0 00072 0 02 0546+14 093578 FT				
COMMUNITY CENTER DR (T760)			093674 FT	1 0 00072 0 02 0550+87
LENGTH(AH 2189 BK 2274)	0411/0000	==	0410/0000	LENGTH(AH 2134 BK 2408)
				COMMUNITY CENTER DR (T760)
			0400/2275	018 "DIA CIRC CONCR LEN=0050 INSTALLED UNKN
			0400/2250	018 "DIA CIRC CONCR LEN=0060 INSTALLED UNKN
			0400/1955	018 "DIA CIRC CONCR LEN=0060 INSTALLED UNKN
			0400/1670	018 "DIA CIRC CONCR LEN=0099 INSTALLED UNKN
			0400/1485	018 "DIA CIRC CONCR LEN=0099 INSTALLED UNKN
			0400/1190	018 "DIA CIRC CONCR LEN=0099 INSTALLED UNKN
WESTLAND DR (T786)	0401/1045	==	0400/1040	WESTLAND DR (T786)

DIR: N TOTAL LEN: 20.630 MI. DIST: 11-1 SR: 8  
 LEFT MUN: RICHLAND T RIGHT MUN: RICHLAND T

Segment	Stationing	Material	Length	Notes
APPLEWOOD DR (T610)	0401/0920			
EWALT RD (T788)	091304 FT			
KENNETH DR (TWP)	0401/0000			
COOK RD (T760)	0391/1938			
018 "DIA CIRC CONCR	0391/1821			
LEN=0099 INSTALLED UNKN	0391/1612			
018 "DIA CIRC CONCR	0391/1371			
LEN=0099 INSTALLED UNKN	0391/1357			
KREBS DR (PRDR)	0391/1040			
018 "DIA CIRC CONCR	0391/1040			
LEN=0099 INSTALLED UNKN	0391/0630			
018 "DIA CIRC CONCR	0391/0630			
LEN=0215 INSTALLED UNKN	0391/0485			
018 "DIA CIRC CONCR	0391/0485			
LEN=0255 INSTALLED UNKN	0391/0387			
018 "DIA CIRC CONCR	0391/0387			
LEN=0099 INSTALLED UNKN				
MALL ENTRANCE RD (PRDR)	0391/0306			
PIONEER RD (TWP)	088950 FT			
LENGTH(AH 2354 BK 2183)	0391/0000			
(APRA) PENN AGH TRUCK S	0381/2073			
PENN AGH TRUCK STOP RD (PRDR)				
012 "DIA CIRC CONCR				
APPLEWOOD DR (T610)	0400/0915			
018 "DIA CIRC CONCR	0400/0880			
LEN=0099 INSTALLED UNKN				
EWALT RD (T788)	091266 FT			
LENGTH(AH 2408 BK 2048)	0400/0000			
COOK RD (T760)	0390/1510			
018 "DIA CIRC CONCR	0390/0735			
LEN=0099 INSTALLED UNKN				
MALL ENTRANCE RD (PRDR)	089218 FT			
LENGTH(AH 2048 BK 2479)	0390/0000			
018 "DIA CIRC METAL	0380/2440			
LEN=0099 INSTALLED UNKN	0380/2300			
018 "DIA CIRC CONCR	0380/2295			
LEN=0099 INSTALLED UNKN				
COOK RD (TWP)				
PIONEER RD (TWP)	0380/2170			
(APRA) PENN AGH TRUCK S	0380/2089			
PENN AGH TRUCK STOP RD (PRDR)				



EXTRACT DATE: 12/18/2023  
PRINT DATE: 12/21/2023

ROADWAY MANAGEMENT SYSTEM  
SLD COUNTY/SR - ANNUAL PRINT

PAGE NUMBER: 20  
COUNTY: ALLEGHENY

DIR: N TOTAL LEN: 20.630 MI.  
LEFT MUN: RICHLAND T

DIST: 11-1 SR: 8  
RIGHT MUN: RICHLAND T

Stationing	Segment	Length	Notes
0381/1910	VISTA VUE DR (T441)	0381/1680	LEN=0099 INSTALLED UNKN
0381/1230	RANALLI DR (T444)	0381/1050	LEN=0099 INSTALLED UNKN
0381/0446	RICHLAND HAMPTON T	0381/0621	LEN=0099 INSTALLED UNKN
0381/0000	EAST HARDIES RD (SR4067 SEG 0080/0000)	0381/0330	LEN=0099 INSTALLED UNKN
0381/0000	TPK RAMP AB	0381/0000	LEN=0099 INSTALLED UNKN
0371/0894	TPK RAMP AB	0371/0909	LEN=0099 INSTALLED UNKN
0371/0666	TURNPIKE RAMP RD (TNP)	0371/0900	LEN=0100 INSTALLED UNKN
0371/0555	TURNPIKE RAMP RD (TNP)	0371/0735	LEN=0060 INSTALLED UNKN
0371/0121	BMSBG 02/7076/9900/3910	0371/0205	LEN=0060 INSTALLED UNKN
0371/0000	BMSBG 02/7076/9900/3910	0371/0121	LEN=0060 INSTALLED UNKN
0371/0000	BMSBG 02/7076/9900/3910	0371/0000	LEN=0060 INSTALLED UNKN
0360/2436	BARDONNER RD	0360/2308	LEN=0099 INSTALLED UNKN

DIR: N TOTAL LEN: 20.630 MI. DIST: 11-1 SR: 8  
 LEFT MUN: HAMPTON T RIGHT MUN: HAMPTON T

Stationing / Description	Stationing / Description
(T600) 0361/1800	(T600) 0360/1810
BARDONNER RD ET (T677) 0361/1655	018 "DIA CIRC CONCR LEN=0040 INSTALLED 2009 BARDONNER RD ET (T677) 0360/1691
BR. CROUSE STRUCTURE LENGTH 10 FT BMSID 02/0008/0360/1428 0361/1436	BR. CROUSE STRUCTURE LENGTH 10 FT BMSID 02/0008/0360/1428 0360/1292
MALL ENTRANCE RD (PRDR) 0361/0610	MALL ENTRANCE RD (PRDR) 0360/0605
1 0 00072 0 02 0433+58 081913 FT GRANDVIEW DR (T927) LENGTH(AH 3071 BK 2195) 0361/0000	MALL ENTRANCE RD (PRDR) 0360/0530 081887 FT 1 0 00072 0 02 0433+79 GRANDVIEW DR (T927) LENGTH(AH 3067 BK 2208) MCNEAL RD (T992) 0360/0000
MCNEAL RD (T992) 0351/1820	MCNEAL RD (T992) 0350/1820
018 "DIA CIRC CONCR LEN=0040 INSTALLED UNKN 0351/1613	WOODLAND CR (T979) 0350/1065
WOODLAND CR (T979) 0351/1044	018 "DIA CIRC CONCR LEN=0040 INSTALLED UNKN 0350/0582
018 "H 12" W ELLIP CONC LEN=0099 INSTALLED UNKN 0351/0900	079679 FT 1 0 00072 0 02 0412+08 PIONEER RD (T760) LENGTH(AH 2208 BK 3042) 0350/0000
018 "DIA CIRC CONCR LEN=0099 INSTALLED UNKN 0351/0170	018 "DIA CIR UNKNOWN LEN=0019 INSTALLED 2009 OXFORD BLVD (PRDR) TALLEY CAVEY RD (T970) 0340/2198
1 0 00072 0 02 0411+59 079718 FT PIONEER RD (T760) LENGTH(AH 2195 BK 3061) 0351/0000	0340/1840
018 "DIA CIRC CONCR LEN=0099 INSTALLED UNKN 0341/2880	
018 "DIA CIRC CONCR LEN=0099 INSTALLED UNKN 0341/2200	
OXFORD BLVD (PRDR) TALLEY CAVEY RD (T970) 0341/1840	

DIR: N TOTAL LEN: 20.630 MI. DIST: 11-1 SR: 8  
 LEFT MUN: HAMPTON T RIGHT MUN: HAMPTON T

Location / Description	Stationing	Material / Length	Notes
LC FROM HAMPTON SHOPPE (CONN)	0341/1765	018 " DIA CIRC CONCR LEN=0040	INSTALLED UNKN
BELLA VISTA DR (T578)	0341/1625	018 " DIA CIRC CONCR LEN=0040	INSTALLED UNKN
WILDWOOD RD ET (SR4070 SEG 0140/0000)	0341/1480	018 " DIA CIRC CONCR LEN=0040	INSTALLED UNKN
WILDWOOD RD (SR4070 SEG 0140/0000)	0341/1480	018 " DIA CIRC CONCR LEN=0040	INSTALLED UNKN
ANDERSON DR (T900)	0341/0000	018 " DIA CIRC CONCR LEN=0050	INSTALLED UNKN
MT ROYAL BL (SR4019 SEG 0150/3001)	0331/1842	018 " DIA CIRC CONCR LEN=0091	INSTALLED UNKN
CRAIGHEAD RD (T995)	0321/3098	018 " DIA CIRC CONCR LEN=0050	INSTALLED UNKN
MT ROYAL BL (SR4019 SEG 0150/3001)	0330/1830	018 " DIA CIRC CONCR LEN=0099	INSTALLED UNKN
CRAIGHEAD RD (T995)	0320/2995	018 " DIA CIRC CONCR LEN=0050	INSTALLED UNKN



DIR: N TOTAL LEN: 20.630 MI. DIST: 11-1 SR: 8  
 LEFT MUN: HAMPTON T RIGHT MUN: HAMPTON T

Stationing	Description	Stationing	Description
024 "DIA CIRC CONCR LEN=0099 INSTALLED UNKN 0311/1124		0310/0791	BMSEN 02/0008/0310/0745
BMSEN 02/0008/0310/0745 0311/0787		1 0 00072 0 02 0294+02	GOURDHEAD RN
1 0 00072 0 02 0294+02		0310/0745	BMSBG 02/0008/0310/0745
GOURDHEAD RN		0310/0456	018"H 36"W CON BOX CUL
BMSBG 02/0008/0310/0745 0311/0741		0310/0238	LEN=0099 INSTALLED UNKN
		067126 FT	015 "DIA CIRC CONCR
1 0 00072 0 02 0286+76 067177 FT			LEN=0099 INSTALLED UNKN
OLD ROUTE 8 RD		0310/0000	1 0 00072 0 02 0286+57
(T996)		0300/2570	OLD ROUTE 8 RD
LENGTH(AH 3527 BK 2992) 0311/0000		0300/2154	(T996)
			LENGTH(AH 3570 BK 2991)
024 "DIA CIRC CONCR LEN=0040 INSTALLED UNKN 0301/2440		0300/2020	010 "DIA CIRC CONCR
		0300/2015	LEN=0099 INSTALLED UNKN
024 "DIA CIRC CONCR LEN=0099 INSTALLED UNKN 0301/2135			018 "DIA CIRC CONCR
021 "DIA CIRC CONCR LEN=0067 INSTALLED 2016 0301/2023			LEN=0060 INSTALLED UNKN
024 "DIA CIRC CONCR LEN=0099 INSTALLED UNKN 0301/1986			
DUNCAN AV (CNTY)			
MURRAY AV (TWP)			
NAYLOR AV (TWP)			
CLEVELAND ST (TWP)			
BMSEN 02/0008/0300/1095 0301/1176			
1 0 00072 0 02 0267+67			
PINE CREEK			
BMSBG 02/0008/0300/1095 0301/1085			
018 "DIA CIRC CONCR LEN=0099 INSTALLED UNKN 0301/0630			
(APRA) ALLISON PARK IND INDUSTRIAL DR			
(PRDR)			
1 0 00072 0 02 0255+41 064185 FT			
HAMPTON			



DIR: N TOTAL LEN: 20.630 MI. DIST: 11-1 SR: 8  
 LEFT MUN: SHALER T RIGHT MUN: SHALER T

018 "DIA CIRC CONCR LEN=0040 INSTALLED UNKN 0281/1202	---	0280/1187	018 "DIA CIRC CONCR LEN=0040 INSTALLED UNKN
018 "DIA CIRC CONCR LEN=0123 INSTALLED UNKN 0281/1096	---	0280/0944	018 "DIA CIRC CONCR LEN=0040 INSTALLED UNKN
BUTLER PLANK RD (SR4060 SEG 0030/3013) 0281/0515	00 0000 00	0280/0548	BUTLER PLANK RD (SR4060 SEG 0030/3013)
018 "DIA CIRC CONCR LEN=0030 INSTALLED UNKN 0281/0273	---	0280/0305	018 "DIA CIRC CONCR LEN=0050 INSTALLED UNKN
BMS EN 02/0008/0280/0000 0281/0057 1 0 00072 0 02 0189+10 057414 FT	~	0280/0220	018 "DIA CIRC CONCR LEN=0055 INSTALLED UNKN
PINE CREEK BMSBG 02/0008/0280/0000 LENGTH(AH 3474 BK 1977) 0281/0000	~	0280/0057	BMS EN 02/0008/0280/0000 1 0 00072 0 02 0189+10
018 "DIA CIRC CONCR LEN=0040 INSTALLED UNKN 0271/1964	---	057400 FT	PINE CREEK BMSBG 02/0008/0280/0000 LENGTH(AH 3397 BK 1984)
	---	0280/0000	012"H 24"W ELLIP CONC LEN=0055 INSTALLED UNKN
	---	0270/1130	018 "DIA CIRC CONCR LEN=0048 INSTALLED UNKN
	---	0270/0840	018 "DIA CIRC CONCR LEN=0048 INSTALLED UNKN
024 "DIA CIRC CONCR LEN=0099 INSTALLED UNKN 0271/0492	---	0270/0610	024 "DIA CIRC CONCR LEN=0099 INSTALLED UNKN
	---	0270/0335	024 "DIA CIRC CONCR LEN=0040 INSTALLED UNKN
	---	0270/0065	024 "DIA CIRC CONCR LEN=0040 INSTALLED UNKN
	---	0270/0019	(APRA) V B FABRICATING SPENCER LN ET (TWP )
1 0 00072 0 02 0169+55 055437 FT (APRA) V B FABRICATING SPENCER LN ET (TWP )	POLE	055416 FT	1 0 00072 0 02 0169+39
LENGTH(AH 1977 BK 2082) 0271/0000	POLE	0270/0000	LENGTH(AH 1984 BK 1981)
024 "DIA CIRC CONCR LEN=0099 INSTALLED UNKN 0261/2000	---		

EXTRACT DATE: 12/18/2023  
PRINT DATE: 12/21/2023

ROADWAY MANAGEMENT SYSTEM  
SLD COUNTY/SR - ANNUAL PRINT

PAGE NUMBER: 13  
COUNTY: ALLEGHENY

DIR: N TOTAL LEN: 20.630 MI.  
LEFT MUN: SHALER T

DIST: 11-1 SR: 8  
RIGHT MUN: SHALER T

Left Side Data	Center Line	Right Side Data
SPENCER LN (TWP ) 0261/1125	== ==	SPENCER LN (TWP ) 0260/1062
BMSBN 02/0008/0260/0293 0261/0456 1 0 00072 0 02 0152+44 PINE CREEK		0260/0377 BMSBN 02/0008/0260/0293 1 0 00072 0 02 0152+44 PINE CREEK
BMSBG 02/0008/0260/0293 0261/0396 018 "DIA CIRC CONCR LEN=0099 INSTALLED UNKN 0261/0070		0260/0317 BMSBG 02/0008/0260/0293
SPENCER LN (TWP ) 0261/0058 1 0 00072 0 02 0148+55 053355 FT		053435 FT 1 0 00072 0 02 0149+11 SPENCER LN (TWP )
LENGTH(AH 2082 BK 3003) 0261/0000		0260/0000 LENGTH(AH 1981 BK 2707) SPENCER LN (TWP )
018 "DIA CIRC CONCR LEN=0099 INSTALLED UNKN 0251/2165	---	0250/2630
018 "DIA CIRC CONCR LEN=0099 INSTALLED UNKN 0251/1960	---	
FALL RUN RD (TWP ) 0251/1914		FALL RUN RD (TWP )
018 "DIA CIRC CONCR LEN=0099 INSTALLED UNKN 0251/1760	---	0250/1542
018 "DIA CIRC CONCR LEN=0099 INSTALLED UNKN 0251/0455	---	
OLD BUTLER PLANK RD (TWP ) 0251/0385	==	050728 FT 1 0 00072 0 02 0122+34 OLD BUTLER PLANK RD (TWP )
1 0 00072 0 02 0118+57 050352 FT LENGTH(AH 3003 BK 1789) 0251/0000		0250/0000 LENGTH(AH 2707 BK 2034)
018 "DIA CIRC CONCR LEN=0099 INSTALLED UNKN 0241/1740	---	0240/1429 OLD BUTLER PLANK RD (TWP )
OLD BUTLER PLANK RD (TWP ) 0241/1485	== ==	
018 "DIA CIRC CONCR LEN=0099 INSTALLED UNKN 0241/1180	---	0240/1010 018 "DIA CIRC CONCR LEN=0048 INSTALLED UNKN 018 "DIA CIRC CONCR



DIR: N TOTAL LEN: 20.630 MI. DIST: 11-1 SR: 8  
 LEFT MUN: SHALER T RIGHT MUN: SHALER T

Stationing	Description	Stationing	Description
0241/0466	BMS EN 02/0008/0240/0248	0240/0695	LEN=0055 INSTALLED UNKN
1 0 00072 0 02 0000+00	PINE CREEK	0240/0419	BMS EN 02/0008/0240/0248
BMS BG 02/0008/0240/0248		1 0 00072 0 02 0000+00	PINE CREEK
1 0 00072 0 02 0100+45 048563 FT		BMS BG 02/0008/0240/0248	
LENGTH(AH 1789 BK 2893)		1 0 00072 0 02 0101+58	BMS BG 02/0008/0240/0248
		LENGTH(AH 2034 BK 2981)	
		0230/2370	018 " DIA CIRC CONCR
			LEN=0060 INSTALLED UNKN
		0230/2168	018 " DIA CIRC CONCR
			LEN=0060 INSTALLED UNKN
		0230/2156	018 " DIA CIRC CONCR
			LEN=0060 INSTALLED UNKN
		0230/1800	018 " DIA CIRC CONCR
			LEN=0099 INSTALLED UNKN
		0230/0928	036 " DIA CIRC CONCR
			LEN=0099 INSTALLED UNKN
0231/0755	OLD BUTLER PLANK RD (TWP)	0230/0765	OLD BUTLER PLANK RD (TWP)
018 " DIA CIRC CONCR			
LEN=0099 INSTALLED UNKN		0230/0513	018 " DIA CIRC CONCR
			LEN=0230 INSTALLED UNKN
0231/0475	PENNVIEW ST (TWP)	0230/0470	PENNVIEW ST (TWP)
018 " DIA CIRC CONCR			
LEN=0099 INSTALLED UNKN		0230/0250	018 " DIA CIRC CONCR
			LEN=0050 INSTALLED UNKN
0231/0087	018 " DIA CIRC CONCR		
LEN=0099 INSTALLED UNKN		0230/0070	018 " DIA CIRC CONCR
			LEN=0070 INSTALLED UNKN
0231/0000	1 0 00072 0 02 0071+96 045670 FT	045713 FT	1 0 00072 0 02 0072+09
	NC WILLIAM FLINN HW		NC WILLIAM FLINN HW
	LENGTH(AH 2893 BK 0958)	0230/0000	LENGTH(AH 2981 BK 0956)
			018 " DIA CIRC CONCR
		0220/0810	LEN=0035 INSTALLED UNKN
0221/0792	018 " DIA CIRC CONCR		
LEN=0040 INSTALLED UNKN		SHOP & SAVE LOT (PRDR)	
0221/0577	SHOP & SAVE LOT (PRDR)	0220/0576	SHOP & SAVE LOT (PRDR)
018 " DIA CIRC CONCR			
LEN=0099 INSTALLED UNKN		044757 FT	1 0 00072 0 02 0062+24
0221/0065	1 0 00072 0 02 0062+50 044712 FT		SAXONBURG BL
	SAXONBURG BL		

EXTRACT DATE: 12/18/2023  
PRINT DATE: 12/21/2023

ROADWAY MANAGEMENT SYSTEM  
SLD COUNTY/SR - ANNUAL PRINT

PAGE NUMBER: 11  
COUNTY: ALLEGHENY

DIR: N TOTAL LEN: 20.630 MI.  
LEFT MUN: SHALER T

DIST: 11-1 SR: 8  
RIGHT MUN: SHALER T

(SR1013 SEG 0010/0000)

LENGTH(AH 0958 BK 1488) 0221/0000

018 "DIA CIRC CONCR  
LEN=0099 INSTALLED UNKN 0211/1424  
BMSBN 02/0008/0210/0974 0211/1265  
1 0 00072 0 02 0059+31  
PINE CREEK  
BMSBG 02/0008/0210/0974 0211/1198  
BMSBN 02/0008/0210/0471 0211/0802  
1 0 00072 0 02 0054+26  
PINE CREEK  
BMSBG 02/0008/0210/0471 0211/0691  
024 "DIA CIRC CONCR  
LEN=0030 INSTALLED UNKN 0211/0397

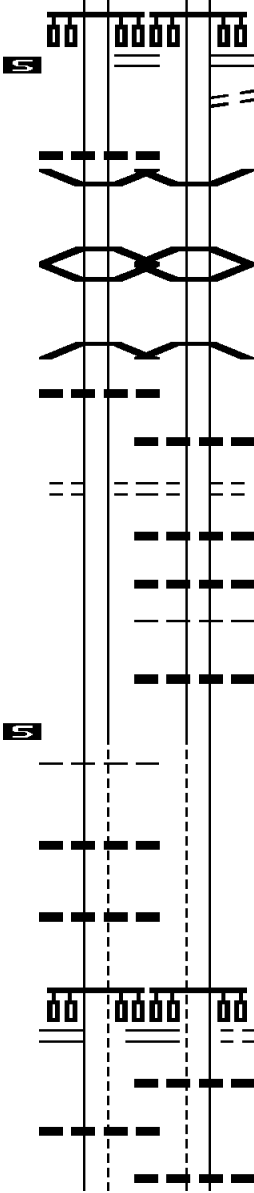
CHARLES ST  
(TWP) 0211/0241

1 0 00072 0 02 0049+66 043224 FT  
LENGTH(AH 1488 BK 2454) 0211/0000  
SHALER  
ETNA BOROUGH B 0201/2362

018 "DIA CIRC CONCR  
LEN=0099 INSTALLED UNKN 0201/1753

018 "DIA CIRC CONCR  
LEN=0338 INSTALLED UNKN 0201/0937  
CATHERINE ST  
(BORO)  
GRANT AV  
(SR4017 SEG 0004/0000) 0201/0800

018 "DIA CIRC CONCR  
LEN=0080 INSTALLED UNKN 0201/0437



(SR1013 SEG 0010/0000)

0220/0000 LENGTH(AH 0956 BK 1924)  
0210/1885 TO 1013/0010 SH  
(CONN)

0210/1753 BMSBN 02/0008/0210/0974  
1 0 00072 0 02 0059+31  
PINE CREEK  
0210/1686 BMSBG 02/0008/0210/0974  
0210/1294 BMSBN 02/0008/0210/0471  
1 0 00072 0 02 0059+31  
PINE CREEK  
0210/1183 BMSBG 02/0008/0210/0471

0210/0851 024 "DIA CIRC CONCR  
LEN=0060 INSTALLED UNKN  
CHARLES ST  
(TWP)

0210/0698 018 "DIA CIRC CONCR  
LEN=0099 INSTALLED UNKN  
0210/0590 018 "DIA CIRC CONCR  
LEN=0050 INSTALLED UNKN  
SHALER

0210/0269 ETNA BOROUGH B  
0210/0138 018 "DIA CIRC CONCR  
LEN=0050 INSTALLED UNKN  
0210/0081 1 0 00072 0 02 0049+66  
042833 FT  
0210/0000 LENGTH(AH 1924 BK 2000)

0200/0757 CATHERINE ST  
(BORO)  
GRANT AV  
(SR4017 SEG 0004/0000)

0200/0500 018 "DIA CIRC CONCR  
LEN=0050 INSTALLED UNKN

0200/0425 018 "DIA CIRC CONCR  
LEN=0050 INSTALLED UNKN

DIR: N TOTAL LEN: 20.630 MI. DIST: 11-1 SR: 8  
 LEFT MUN: ETNA BOROUGH B RIGHT MUN: ETNA BOROUGH B

BUTLER ST CONNECTOR  
 (SR9405 SEG 0010/0000) 0201/0391

1 0 00072 0 00 0023+58 040770 FT  
 KITTANNING ST  
 (SR1003 SEG 0101/0000)  
 (SR1003 SEG 0100/0000)

LENGTH(AH 2454 BK 2443) 0201/0000  
 FROM 1003/0101 SH 0191/2343  
 (CONN)  
 SIGN: 2 CHORD TRUSS  
 BMSID 02/0008/0191/1750 0191/1750

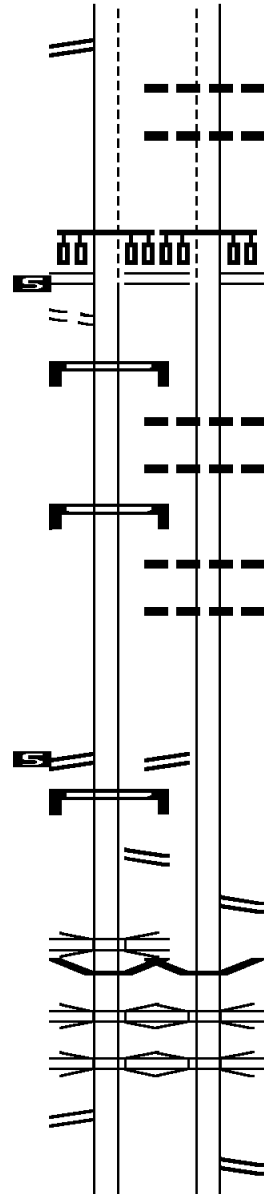
SIGN: 2 CHORD TRUSS  
 BMSID 02/0008/0191/0944 0191/0944

1 0 00072 3 00 0013+50 038327 FT  
 RAMP RD  
 (SR8042 SEG 0510/0000)

LENGTH(AH 2443 BK 3296) 0191/0000  
 SIGN: 2 CHORD TRUSS  
 BMSID 02/0008/0181/3250 0181/3283  
 RAMP RD  
 (SR8042 SEG 0762/0000) 0181/3242

RAMP 8042 NB  
 OP ID 02/8042/0260/0409 0181/3117  
 BMSEN 02/0008/0181/2418 0181/3116  
 TR 28 S.B.  
 OP ID 02/0028/0141/0000 0181/2804  
 ALLEGHENY VAL EXPY  
 OP ID 02/0028/0140/0000 0181/2686  
 RAMP X RD  
 (SR8042 SEG 0270/0000) 0181/2500

2 0 02260 5 00 0022+90



0200/0280 018 "DIA CIRC CONCR  
 LEN=0082 INSTALLED UNKN  
 0200/0198 018 "DIA CIRC CONCR  
 LEN=0026 INSTALLED UNKN  
 040833 FT 1 0 00072 0 00 0023+58  
 KITTANNING ST  
 (SR1003 SEG 0101/0000)  
 (SR1003 SEG 0100/0000)

0200/0000 LENGTH(AH 2000 BK 2515)

0190/1562 024 "DIA CIRC CONCR  
 LEN=0040 INSTALLED UNKN  
 0190/1095 036 "DIA CIRC CONCR  
 LEN=0040 INSTALLED UNKN

0190/0867 018 "DIA CIRC CONCR  
 LEN=0030 INSTALLED UNKN  
 0190/0630 018 "DIA CIRC CONCR  
 LEN=0040 INSTALLED UNKN

038318 FT 1 0 00072 3 00 0010+14  
 RAMP RD  
 (SR8042 SEG 0260/0949)  
 NC BU  
 0190/0000 LENGTH(AH 2515 BK 3304)

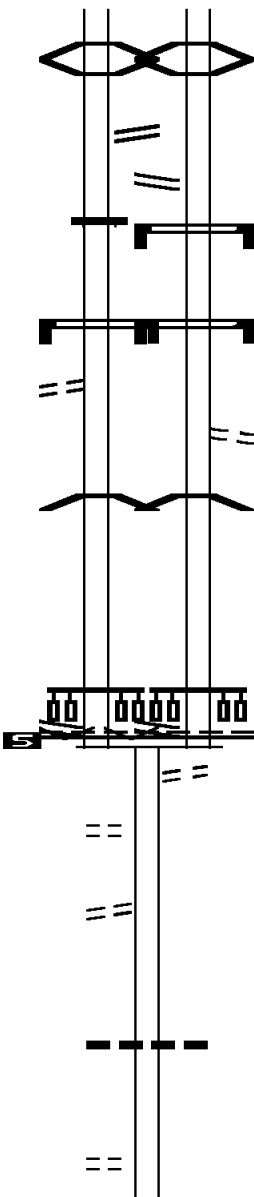
0180/3275 RAMP RD  
 (SR8042 SEG 0752/0642)

0180/3214 BMSEN 02/0008/0180/2416  
 TR 28 S.B.  
 0180/2839 OP ID 02/0028/0141/0000  
 ALLEGHENY VAL EXPY  
 0180/2717 OP ID 02/0028/0140/0000

0180/2505 RAMP Y RD  
 (SR8042 SEG 0012/0414)  
 2 0 02260 5 00 0022+94

DIR: N TOTAL LEN: 20.630 MI. DIST: 11-1 SR: 8  
 LEFT MUN: ETNA BOROUGH B RIGHT MUN: ETNA BOROUGH B

SR28 NB OFF RP						SR 1001
BMSBG 02/0008/0181/2418	0181/2418			0180/2442	BMSBG 02/0008/0180/2416	
BMSEN 02/0008/0180/0048	0181/2176			0180/2154	BMSEN 02/0008/0180/0048	
BRIDGE ST						
(SR8042 SEG 0280/1017)	0181/1550					
SIGN: 4 CHORD TRUSS				0180/1525	BRIDGE ST	
BMSID 02/0008/0180/1370	0181/1370			0180/1370	(SR8042 SEG 0022/0000)	
					SIGN: 4 CHORD TRUSS	
SIGN: 4 CHORD TRUSS					BMSID 02/0008/0180/1370	
BMSID 02/0008/0180/0255	0181/0255			0180/0255	SIGN: 4 CHORD TRUSS	
TO 2122/0080 SH					BMSID 02/0008/0180/0255	
(CONN)	0181/0100					
				0180/0075	FROM 0008/0160 SH	
2 0 02260 5 00 0000+00					(CONN)	
S.MAIN ST.					2 0 02260 5 00 0000+00	
BMSBG 02/0008/0180/0048	0181/0070			0180/0048	S.MAIN ST.	
2 0 02260 8 00 0000+54	035031 FT				BMSBG 02/0008/0180/0048	
VILLAGE: ETNA BOROUGH				035014 FT	2 0 02260 8 00 0000+54	
BUTLER ST					BUTLER ST	
(SR2122 SEG 0080/1623)					(SR2122 SEG 0080/1623)	
NC SIXTYSECOND ST BR					NC SIXTYSECOND ST BR	
MFC BEGIN = B					MFC BEGIN = B	
ETNA BOROUGH					ETNA BOROUGH	
PITTSBURGH C					PITTSBURGH C	
LENGTH(AH 3296 BK 2167)	0181/0000			0180/0000	LENGTH(AH 3304 BK 2167)	
				0160/2098	TO 0008/0180 SH	
					(CONN)	
LIVONIA ST						
(CITY)	0160/1774					
BAKER ST						
(CITY)	0160/1055					
	032864 FT			032847 FT	2 0 02260 0 00 0198+70	
				0160/0000	LENGTH(AH 2167 BK 2806)	
				0150/2225	012 "DIA CIRC CONCR	
					LEN=0099 INSTALLED UNKN	
CHISLETT ST						
(CITY)	0150/0915					
GALLATIN ST						



DIR: N TOTAL LEN: 20.630 MI. DIST: 11-1 SR: 8  
 LEFT MUN: PITTSBURGH C RIGHT MUN: PITTSBURGH C

Stationing / Description	Stationing / Description	Stationing / Description	Stationing / Description
(CITY) 0150/0435 030058 FT	==	030041 FT	2 0 02260 0 00 0231+48 (APRA) PGH ZOO & PPG AQ MFC BEGIN = B
BAKER ST (CITY) 0150/0000	POI	0150/0000	LENGTH(AH 2806 BK 1137)
BMS EN 02/0008/0144/0896 0145/1037 0 0 00000 0 00 0000+00 NO UNDERPASS INFORMATION	~	0144/1037	BMS EN 02/0008/0144/0896 2 0 02260 0 00 0253+51 NO UNDERPASS INFORMATION
BMS BG 02/0008/0144/0896 0145/0818	~	0144/0818	BMS BG 02/0008/0144/0896 NC BUTLER ST
NC BUTLER ST ONE WILD PL (CITY) 0145/0557	==	0144/0557	ONE WILD PL (CITY)
SIGN: CANTILEVER BMS ID 02/0008/0140/1928 0145/0490	==	0144/0079	095"H 95"W **UNKNOWN** LEN=0079 INSTALLED UNKN
0 0 00000 0 00 0000+00 028921 FT HIGHLAND PK BR (SR1005 SEG 0010/0000) HIGHLAND PARK BR (SR1005 SEG 0010/0000) MFC BEGIN = B LENGTH(AH 1137 BK 1827) 0145/0000	==	028904 FT	0 0 00000 0 00 0000+00 MFC BEGIN = B LENGTH(AH 1137 BK 1827)
HIGHLAND PARK BR (SR1005 SEG 0011/0000) 0140/1024	~	0140/1649	RAMP C RD (SR8082 SEG 0010/0715) 018"H 18"W **UNKNOWN** LEN=0060 INSTALLED UNKN
	~	0140/1254	018"H 18"W **UNKNOWN** LEN=0099 INSTALLED UNKN
	~	0140/1253	018"H 09"W **UNKNOWN** LEN=0060 INSTALLED UNKN
	~	0140/1060	SR 1005 NB (RAMP E) 018" DIA CIRC CONCR
	~	0140/0839	LEN=0040 INSTALLED UNKN RAMP D RD
	~	0140/0389	(SR8082 SEG 0750/0000) SIGN: CANTILEVER
	~	0140/0243	BMS ID 02/0008/0140/0423
027094 FT	~	027077 FT	2 0 02260 0 00 0253+51 NC ALLEGHENY RIVER BL MFC BEGIN = B
	~	0140/0000	LENGTH(AH 1827 BK 0740)
018" DIA CIRC CONCR LEN=0099 INSTALLED UNKN TO 0008/0121 SH (CONN) 0131/0165	~		

DIR: N TOTAL LEN: 20.630 MI. DIST: 11-1 SR: 8  
 LEFT MUN: PITTSBURGH C RIGHT MUN: PITTSBURGH C

Stationing	Description	Material	Length	Notes
018	"DIA CIRC CONCR	UNKN	0131/0155	
2 0 02260 0 00 0264+50	ALLEGHENY RIVER BL		026337 FT	
(SR0130 SEG 0012/0000)				
LENGTH(AH 0755 BK 3105)			0130/0000	
FROM 0008/0131 SH				
(CONN)			0121/2951	
024	"DIA CIRC METAL	UNKN	0121/1955	
LEN=0048				
024	"DIA CIRC METAL	UNKN	0121/1375	
LEN=0048				
DRIVER EXAM CTR			0121/0630	
(GOVT)				
2 0 02337 0 00 0086+94	SHUMAN CENTER VA		023234 FT	
LENGTH(AH 3105 BK 0973)			0121/0000	
(APRA) SHUMAN CENTER VA				
DRIVER EXAM STATION DR				
(GOVT)				
HIGHLAND DR (LEECH FARM				
(CITY)				
HACP POLICE HDQTRS			0111/0432	
(GOVT)			0111/0231	
2 0 02337 0 00 0078+59	SHUMAN CENTER VA		022261 FT	
LENGTH(AH 0973 BK 1851)			0111/0000	
036"H 24"W UNKN METAL				
LEN=0048			0101/1830	
024 "DIA CIRC METAL				
LEN=0048			0101/1545	
POLICE FIRE CTR EXIT				
(CITY)			0101/1185	
NEGLEY RUN BL				



DIR: N TOTAL LEN: 20.630 MI. DIST: 11-1 SR: 8  
 LEFT MUN: PITTSBURGH C RIGHT MUN: PITTSBURGH C

Left Side Description	Left Side Stationing	Right Side Description	Right Side Stationing
SIMONTON ST (CITY)	0081/1145	SIMONTON ST (CITY)	0080/1140
MCPHERSON BL (CITY)	0081/0820	MCPHERSON BL (CITY)	0080/0825
012"H 36"W UNKN CONC LEN=0099 INSTALLED UNKN	0081/0745		
THOMAS BL (CITY)	0081/0435	THOMAS BL (CITY)	0080/0435
JUNE WY (CITY)	0081/0220	JUNE WY (CITY)	0080/0215
2 0 02337 0 00 0000+00 014530 FT		2 0 02337 0 00 0000+00 014505 FT	
PENN AV (SR0400 SEG 0097/1135) (SR0400 SEG 0096/1121) NC FIFTH AV		PENN AV (SR0400 SEG 0096/1121) (SR0400 SEG 0097/1135) NC FIFTH AV	
FIFTH AV (CITY)		FIFTH AV (CITY)	
LENGTH(AH 2089 BK 1515)	0081/0000	LENGTH(AH 2107 BK 1507)	0080/0000
LC FROM FIFTH AV (CONN)	0071/1400	012 "DIA CIRC PLASTIC LEN=0099 INSTALLED UNKN	0070/1438
024 "DIA CIRC CONCR LEN=0040 INSTALLED UNKN	0071/1315		
012 "DIA CIRC CONCR LEN=0005 INSTALLED UNKN	0071/1085	018 "DIA CIRC METAL LEN=0040 INSTALLED UNKN	0070/1110
POINT BREEZE PL (CITY)	0071/1075	POINT BREEZE PL (CITY)	0070/1070
LINDEN AV (CITY)	0071/0745	LINDEN AV (CITY)	0070/0740
024"H 36"W CON BOX CUL LEN=0040 INSTALLED UNKN	0071/0709	018"H 48"W CON BOX CUL LEN=0050 INSTALLED UNKN	0070/0720
015"H 24"W CON BOX CUL LEN=0040 INSTALLED UNKN	0071/0044	015"H 36"W CON BOX CUL LEN=0015 INSTALLED UNKN	0070/0050
0 0 00000 0 00 0000+00 013015 FT		0 0 00228 0 04 0330+98 012998 FT	
SOUTH DALLAS AV (SR2108 SEG 0150/1995)		SOUTH DALLAS AV (SR2108 SEG 0150/1995)	
NORTH DALLAS AV (SR0400 SEG 0120/0000)		NORTH DALLAS AV (SR0400 SEG 0120/0000)	



DIR: N TOTAL LEN: 20.630 MI. DIST: 11-1 SR: 8  
 LEFT MUN: PITTSBURGH C RIGHT MUN: PITTSBURGH C

STREET	START	END	STATUS	STREET	START	END	STATUS
MURTLAND ST (CITY)	0065/1520	0065/1520	==	MURTLAND ST (CITY)	0064/1520	0064/1520	==
MURTLAND ST (CITY)	0065/1355	0065/1355	==	MURTLAND ST (CITY)	0064/1360	0064/1360	==
018"H 48"W CON BOX CUL LEN=0010 INSTALLED UNKN	0065/1050	0065/1050	---	LANG AV (CITY)	0064/0735	0064/0735	---
LANG AV (CITY)	0065/0740	0065/0740	---	OSAGE LN (CITY)	0064/0355	0064/0355	---
OSAGE LN (CITY)	0065/0355	0065/0355	---	018"H 36"W CON BOX CUL LEN=0050 INSTALLED UNKN	0064/0295	0064/0295	---
024"H 24"W CON BOX CUL LEN=0048 INSTALLED UNKN	0065/0271	0065/0271	---	018"H 36"W CON BOX CUL LEN=0030 INSTALLED UNKN	0064/0040	0064/0040	---
018"H 36"W CON BOX CUL LEN=0015 INSTALLED UNKN	0065/0020	0065/0020	---	1 0 00120 0 01 0352+43 010929 FT	010914 FT	1 0 00120 0 01 0346+15	---
HOMWOOD AV (CITY)	0065/0000	0065/0000	---	HOMWOOD AV (CITY)	0064/0000	0064/0000	---
LEXINGTON ST (CITY)	0061/1841	0061/1841	---	LEXINGTON ST (CITY)	0060/1841	0060/1841	---
LEXINGTON AV (CITY)	0061/1781	0061/1781	---	LEXINGTON AV (CITY)	0060/1781	0060/1781	---
018"H 48"W CON BOX CUL LEN=0099 INSTALLED UNKN	0061/1603	0061/1603	---	018"H 36"W CON BOX CUL LEN=0050 INSTALLED UNKN	0060/1556	0060/1556	---
CARNEGIE PL (CITY)	0061/1376	0061/1376	---	CARNEGIE PL (CITY)	0060/1376	0060/1376	---
PENFIELD CT (CITY)	0061/1136	0061/1136	---	PENFIELD CT (CITY)	0060/1136	0060/1136	---
018"H 36"W CON BOX CUL LEN=0099 INSTALLED UNKN	0061/1089	0061/1089	---	012 " DIA CIRC CONCR LEN=0036 INSTALLED UNKN	0060/0921	0060/0921	---
RICHLAND LN (PRDR)	0061/0886	0061/0886	---	RICHLAND LN (PRDR)	0060/0886	0060/0886	---
				095"H 95"W **UNKNOWN** LEN=0050 INSTALLED UNKN	0060/0831	0060/0831	---

DIR: N TOTAL LEN: 20.630 MI. DIST: 11-1 SR: 8  
 LEFT MUN: PITTSBURGH C RIGHT MUN: PITTSBURGH C

Street Name	Segment ID	Segment Description	Segment ID	Segment Description
BRADDOCK AV (CITY)	0061/0451	012"H 36"W CON BOX CUL LEN=0025 INSTALLED UNKN	0060/0481	012"H 36"W CON BOX CUL LEN=0025 INSTALLED UNKN
EAST END AV (BORO)	0061/0092	012"H 12"W **UNKNOWN** LEN=0099 INSTALLED UNKN	0060/0154	012"H 12"W **UNKNOWN** LEN=0099 INSTALLED UNKN
BRUSHTON AV (BORO)	0061/0030	012"H 60"W CON BOX CUL LEN=0015 INSTALLED UNKN	0060/0092	012"H 60"W CON BOX CUL LEN=0015 INSTALLED UNKN
MFC BEGIN = B LENGTH(AH 2324 BK 2714)	0061/0000	1 0 00120 0 01 0371+16 008605 FT	0060/0000	1 0 00120 0 01 0370+59
PEEBLES ST (BORO)	0050/2435	MFC BEGIN = B LENGTH(AH 2321 BK 2714)	0050/0000	MFC BEGIN = B LENGTH(AH 2321 BK 2714)
WEST ST (BORO)	0050/1460	018" DIA CIRC CONCR LEN=0025 INSTALLED UNKN	0050/2563	018" DIA CIRC CONCR LEN=0025 INSTALLED UNKN
PENNWOOD AV (BORO)	0050/1030	018" DIA CIRC CONCR LEN=0025 INSTALLED UNKN	0050/2050	018" DIA CIRC CONCR LEN=0025 INSTALLED UNKN
		BMSBG 02/0008/0050/1716	0050/1985	BMSBG 02/0008/0050/1716
		DAULS RUN	0050/1729	DAULS RUN
		012"H 12"W **UNKNOWN**	0050/1716	012"H 12"W **UNKNOWN**
		LEN=0020 INSTALLED UNKN	0050/1695	LEN=0020 INSTALLED UNKN
		095"H 95"W **UNKNOWN**	0050/1687	095"H 95"W **UNKNOWN**
		LEN=0099 INSTALLED UNKN	0050/1460	LEN=0099 INSTALLED UNKN
		012"H 12"W **UNKNOWN**	0050/1425	012"H 12"W **UNKNOWN**
		LEN=0050 INSTALLED UNKN	0050/1060	LEN=0050 INSTALLED UNKN
		024" DIA CIRC CONCR	0050/0964	024" DIA CIRC CONCR
		LEN=0099 INSTALLED UNKN	0050/0963	LEN=0099 INSTALLED UNKN
		NATIONAL RAILROAD PASSE OVERPASS IS RR X-ING	0050/0914	NATIONAL RAILROAD PASSE OVERPASS IS RR X-ING
		018" DIA CIRC CONCR	0050/0831	018" DIA CIRC CONCR
		LEN=0099 INSTALLED UNKN		LEN=0099 INSTALLED UNKN
		PORT AUTHORITY BUS		PORT AUTHORITY BUS
		OP ID 02/0008/0050/0914		OP ID 02/0008/0050/0914
		PAT BSWY9608		PAT BSWY9608
		OP ID 02/7478/0000/9608		OP ID 02/7478/0000/9608
		PITT ST		PITT ST

DIR: N TOTAL LEN: 20.630 MI. DIST: 11-1 SR: 8  
 LEFT MUN: WILKINSBURG B RIGHT MUN: WILKINSBURG B

SAWYER WY  
 (BORO)  
 LC TO SAWYER WY  
 (CONN)

Segment ID	Length (FT)	Notes
0050/0727		
0050/0650		
005891 FT		HAY ST (BORO) 1 0 00120 0 01 0396+56
0050/0340		WOOD ST (BORO)
005879 FT		
0050/0000		LENGTH(AH 2714 BK 1637) 012"H 12"W **UNKNOWN**
0040/1615		LEN=0050 INSTALLED UNKN
0040/1613		095"H 95"W **UNKNOWN**
0040/1270		LEN=0099 INSTALLED UNKN ALLEY (BORO)
0040/1100		018 "DIA CIRC CONCR LEN=0099 INSTALLED UNKN
0040/0830		018 "DIA CIRC CONCR LEN=0030 INSTALLED UNKN CENTER ST (BORO)
0040/0782		
004254 FT		MILL ST (BORO) 1 0 00120 0 01 0413+86
004242 FT		COAL ST (BORO)
0040/0000		LENGTH(AH 1637 BK 2258) SWISSVALE AV (SR2058 SEG 0011/0000) (SR2058 SEG 0010/0000)
0030/1760		015 "DIA CIRC CONCR LEN=0030 INSTALLED UNKN
0030/1705		
0030/1365		MONTIER ST (BORO)
0030/1130		PENN AV (SR2110 SEG 0010/0000)
0030/1055		
0030/0455		NC PENN AV

