

# **Straight Line Diagram**

## **Allegheny 2**

### **January 2024**

This document was produced by the Pennsylvania Department of Transportation (PENNDOT) as an internal management tool for State maintained highways and is not to be used for other purposes. The printed information was compiled from the Department's computerized Roadway Management System (RMS) and is subject to change without notice. Use of any or all of the printed information for purposes other than those intended by the Department may not satisfy other accuracy and completeness requirements and the Department does not warrant that such printed information is accurate or complete.

ROADWAY MANAGEMENT SYSTEM  
 INDEX FOR SR'S LOCATED IN THE COUNTY OF ALLEGHENY

SR	BGN	PAGE	END	PAGE	SR	BGN	PAGE	END	PAGE	SR	BGN	PAGE	END	PAGE
0008		1		17	1022	411		412		2029	512		512	
0019		18		44	1023	413		413		2030	513		513	
0022		45		52	1024	414		415		2031	514		517	
0028		53		68	1025	416		417		2032	518		519	
0030		69		81	1026	418		418		2033	520		520	
0048		82		93	1027	419		419		2034	521		522	
0050		94		105	1028	420		427		2035	523		524	
0051	106			136	1029	428		428		2036	525		525	
0060	137			145	1030	429		430		2037	526		530	
0065	146			157	1031	431		431		2038	531		531	
0079	158			174	1032	432		435		2039	532		532	
0088	175			180	1033	436		437		2040	533		539	
0121	181			185	1034	438		441		2041	540		540	
0130	186			196	1035	442		444		2042	541		543	
0136	197			201	1036	445		446		2043	544		545	
0148	202			209	1037	447		448		2044	546		548	
0279	210			219	1038	449		449		2045	549		551	
0286	220			222	1039	450		450		2046	552		555	
0366	223			225	1040	451		451		2047	556		556	
0376	226			252	1045	452		452		2048	557		562	
0400	253			270	1047	453		453		2049	563		564	
0579	271			273	1049	454		454		2050	565		565	
0791	274			276	2001	455		463		2051	566		569	
0837	277			296	2002	464		464		2052	570		570	
0885	297			309	2003	465		465		2053	571		571	
0906	310			310	2004	466		466		2054	572		573	
0910	311			323	2005	467		468		2055	574		574	
0978	324			330	2006	469		469		2056	575		575	
0980	331			331	2007	470		471		2057	576		577	
1001	332			351	2008	472		472		2058	578		585	
1002	352			352	2009	473		474		2059	586		586	
1003	353			356	2010	475		476		2060	587		587	
1004	357			357	2011	477		478		2061	588		589	
1005	358			359	2012	479		479		2062	590		590	
1006	360			364	2013	480		481		2063	591		591	
1007	365			365	2014	482		482		2064	592		592	
1008	366			366	2015	483		484		2065	593		596	
1009	367			368	2016	485		485		2066	597		600	
1010	369			370	2017	486		491		2067	601		601	
1011	371			372	2018	492		493		2068	602		602	
1012	373			375	2019	494		494		2069	603		603	
1013	376			384	2020	495		495		2070	604		604	
1014	385			387	2021	496		499		2071	605		605	
1015	388			393	2022	500		500		2072	606		606	
1016	394			396	2023	501		502		2073	607		609	
1017	397			398	2024	503		503		2074	610		611	
1018	399			399	2025	504		504		2075	612		617	
1019	400			405	2026	505		506		2076	618		620	
1020	406			408	2027	507		508		2078	621		622	
1021	409			410	2028	509		511		2079	623		623	



ROADWAY MANAGEMENT SYSTEM  
INDEX FOR SR'S LOCATED IN THE COUNTY OF ALLEGHENY

SR	BGN	PAGE	END	PAGE	SR	BGN	PAGE	END	PAGE	SR	BGN	PAGE	END	PAGE
2080	624		625		3004	694		698		3054	795		797	
2081	626		626		3005	699		701		3056	798		799	
2082	627		630		3006	702		703		3057	800		801	
2083	631		631		3007	704		704		3058	802		802	
2084	632		633		3008	705		705		3059	803		804	
2085	634		634		3009	706		710		3060	805		805	
2086	635		636		3010	711		712		3061	806		806	
2087	637		637		3011	713		714		3062	807		807	
2088	638		639		3012	715		716		3063	808		809	
2089	640		640		3013	717		718		3064	810		810	
2090	641		641		3014	719		720		3066	811		813	
2091	642		642		3015	721		722		3067	814		814	
2092	643		643		3016	723		723		3068	815		815	
2093	644		644		3017	724		725		3069	816		823	
2094	645		645		3018	726		726		3070	824		828	
2095	646		646		3019	727		727		3071	829		832	
2097	647		647		3020	728		728		3072	833		835	
2098	648		648		3021	729		730		3073	836		836	
2099	649		649		3022	731		731		3074	837		839	
2100	650		650		3023	732		732		3075	840		841	
2101	651		651		3024	733		735		3077	842		848	
2102	652		652		3025	736		736		3078	849		850	
2104	653		653		3026	737		738		3079	851		852	
2105	654		654		3027	739		739		3080	853		853	
2106	655		655		3028	740		742		3081	854		855	
2107	656		656		3029	743		744		3082	856		857	
2108	657		660		3030	745		745		3083	858		859	
2110	661		663		3031	746		747		3084	860		860	
2112	664		664		3032	748		748		3085	861		861	
2114	665		666		3033	749		750		3086	862		862	
2116	667		667		3034	751		754		3087	863		864	
2118	668		669		3035	755		756		3088	865		866	
2120	670		670		3036	757		757		3089	867		872	
2122	671		674		3037	758		760		3090	873		873	
2124	675		675		3038	761		763		3091	874		875	
2126	676		676		3039	764		764		3092	876		877	
2128	677		678		3040	765		765		3093	878		878	
2129	679		679		3041	766		768		3094	879		879	
2144	680		680		3042	769		769		3095	880		880	
2146	681		681		3043	770		770		3096	881		881	
2152	682		682		3044	771		771		3097	882		882	
2183	683		683		3045	772		772		3098	883		885	
2185	684		684		3046	773		773		3099	886		886	
2208	685		686		3047	774		774		3100	887		887	
2248	687		687		3048	775		783		3101	888		888	
2308	688		688		3049	784		784		3103	889		890	
2380	689		689		3050	785		785		3104	891		892	
3001	690		690		3051	786		787		3105	893		893	
3002	691		691		3052	788		792		3106	894		894	
3003	692		693		3053	793		794		3108	895		896	

ROADWAY MANAGEMENT SYSTEM  
INDEX FOR SR'S LOCATED IN THE COUNTY OF ALLEGHENY

SR	BGN	PAGE	END	PAGE	SR	BGN	PAGE	END	PAGE	SR	BGN	PAGE	END	PAGE
31109	897		899		4035	1005		1005		6279	1092		1095	
31110	900		900		4036	1006		1009		6579	1096		1096	
31111	901		901		4037	1010		1010		8002	1097		1098	
31112	902		902		4039	1011		1012		8003	1099		1100	
31115	903		903		4040	1013		1013		8004	1101		1102	
31117	904		904		4041	1014		1014		8005	1103		1104	
31119	905		905		4042	1015		1016		8006	1105		1105	
3121	906		906		4043	1017		1019		8007	1106		1107	
3123	907		907		4044	1020		1020		8008	1108		1110	
3144	908		908		4045	1021		1021		8009	1111		1113	
3145	909		909		4046	1022		1022		8010	1114		1116	
3147	910		910		4047	1023		1023		8011	1117		1118	
3148	911		911		4048	1024		1024		8012	1119		1121	
3160	912		916		4049	1025		1027		8013	1122		1122	
3163	917		917		4050	1028		1028		8014	1123		1123	
3919	918		918		4051	1029		1030		8015	1124		1125	
4001	919		919		4052	1031		1035		8016	1126		1126	
4002	920		920		4053	1036		1038		8017	1127		1130	
4003	921		928		4054	1039		1040		8018	1131		1131	
4004	929		929		4055	1041		1041		8019	1132		1132	
4005	930		930		4056	1042		1042		8020	1133		1134	
4006	931		931		4057	1043		1045		8021	1135		1136	
4007	932		933		4059	1046		1046		8022	1137		1137	
4008	934		934		4060	1047		1047		8023	1138		1139	
4009	935		940		4061	1048		1048		8024	1140		1140	
4010	941		941		4062	1049		1049		8025	1141		1141	
4011	942		948		4063	1050		1051		8026	1142		1143	
4012	949		952		4064	1052		1053		8027	1144		1144	
4013	953		953		4065	1054		1055		8028	1145		1145	
4014	954		955		4066	1056		1056		8029	1146		1146	
4015	956		956		4067	1057		1059		8030	1147		1147	
4016	957		958		4068	1060		1065		8032	1148		1148	
4017	959		961		4069	1066		1066		8034	1149		1149	
4018	962		963		4070	1067		1072		8035	1150		1151	
4019	964		970		4071	1073		1073		8036	1152		1153	
4020	971		971		4072	1074		1074		8037	1154		1155	
4021	972		974		4073	1075		1075		8038	1156		1156	
4022	975		978		4074	1076		1076		8039	1157		1158	
4023	979		979		4075	1077		1077		8040	1159		1159	
4024	980		983		4076	1078		1078		8041	1160		1164	
4025	984		984		4078	1079		1079		8042	1165		1167	
4026	985		986		4080	1080		1080		8043	1168		1168	
4027	987		987		4084	1081		1082		8044	1169		1170	
4028	988		988		4086	1083		1084		8045	1171		1172	
4029	989		990		4088	1085		1085		8047	1173		1174	
4030	991		991		4099	1086		1087		8048	1175		1175	
4031	992		996		4153	1088		1088		8049	1176		1177	
4032	997		1000		4154	1089		1089		8050	1178		1179	
4033	1001		1002		4165	1090		1090		8051	1180		1180	
4034	1003		1004		4265	1091		1091		8052	1181		1181	





December 30, 2023

## Pennsylvania State Roads - Straight Line Diagrams

Contained within this document are the 2024 Pennsylvania Straight Line Diagrams (SLDs) for State Routes by county within a particular PennDOT district. At the end of each year, PennDOT takes a snapshot of its current SLD database and creates PDF files from the SLD snapshot. The SLDs are a graphical representation of State Routes (SRs) that PennDOT maintains. The information shown on the SLD is generated from data found in PennDOT's Roadway Management System (RMS) database. The data from RMS is constantly being updated to match actual roadway inventory data found on Pennsylvania's state highways. PennDOT's SR system is explained briefly in this document along with symbol definitions for each type of roadway feature or attribute found on the SLD. This PDF version of the SLD contains an individual county list of all state roads found in that county. The SRs found on the list are linked to the actual pages that show the individual SLDs. To find an SLD for a particular road that you want, simply point to that road on the SR index list and click on it to jump to the beginning page of that SLD.

If you have any questions or comments concerning information found in this document, please contact Ty Reed, Chief, Roadway Inventory and Testing Unit, Asset Management Division, Bureau of Operations, by calling (717) 787-7294.

*Additional information on state owned highways is available from your local PENNDOT Engineering District Office, RMS Unit, RMS Coordinator.*

**Straight Line Diagram Disclaimer:** This document is for informational purposes only and may be viewed by anyone. No part of the information contained in this document may be altered or redistributed without prior written consent of PENNDOT. Straight Line Diagram information is provided "as is" without warranty of any kind, either expressed or implied. This information could include technical inaccuracies or errors of omission. Changes may be made periodically to the information herein.

Copyright © 2023 by the Commonwealth of Pennsylvania. All rights reserved.



## **Asset Management Division**

### **Mission Statement**

To protect and preserve Pennsylvania's infrastructure by providing meaningful, timely, and accurate pavement and roadway management, design, standards, strategies, inventory and condition, as well as fair, consistent and efficient application of Commonwealth laws and regulations.

# CUSTOMER SERVICE RATING FORM

## Straight Line Diagram (SLD) – Customer Service Rating

As means to improve customer service, we would like you to rate the product/ service you have received, by circling a “grade” from “A” (excellent) to “E” (fail).

**A**                      **B**                      **C**                      **D**                      **E**

If your rating is not an “A,” please let us know what we could do better.

---

---

---

---

---

Name and Organization (optional)

---

Thank You.

*(Fold along line, and tape or staple together before mailing)*

*(Cut along dashed line)*

---

---

---

Bureau of Operations  
Asset Management Division – PennDOT Annex  
907 Elmerton Avenue  
Harrisburg, PA 17110  
ATTN: Ty Reed

**PENNSYLVANIA DEPARTMENT OF TRANSPORTATION**  
**Bureau of Operations, Asset Management Division**

**Location Referencing System (LRS) – Definitions, Uses & Testing**

The Department's LRS, implemented in 1987, is the mechanism to designate the State highway network, to define roadway lengths, locations, and route connectivity, and to serve as the basis for the collection, storage, and integration of roadway information.

An LRS key is a unique series of numbers that identifies the location of each point or feature along a State route. The fourteen digit number is an integral part of the Roadway Management System (RMS) where roadway data is stored. 07/4016/0100/0857 is an example of an LRS key, which identifies County (CO) = 07, State Route (SR) = 4016, Segment (SEG) = 0100, and Offset = 0857.

**County (CO)**

Each of Pennsylvania's sixty-seven counties is identified by a number.

Name	#	Name	#	Name	#	Name	#
Adams	1	Clinton	18	Lackawanna	35	Potter	52
Allegheny	2	Columbia	19	Lancaster	36	Schuylkill	53
Armstrong	3	Crawford	20	Lawrence	37	Snyder	54
Beaver	4	Cumberland	21	Lebanon	38	Somerset	55
Bedford	5	Dauphin	22	Lehigh	39	Sullivan	56
Berks	6	Delaware	23	Luzerne	40	Susquehanna	57
Blair	7	Elk	24	Lycoming	41	Tioga	58
Bradford	8	Erie	25	McKean	42	Union	59
Bucks	9	Fayette	26	Mercer	43	Venango	60
Butler	10	Forest	27	Mifflin	44	Warren	61
Cambria	11	Franklin	28	Monroe	45	Washington	62
Cameron	12	Fulton	29	Montgomery	46	Wayne	63
Carbon	13	Greene	30	Montour	47	Westmoreland	64
Centre	14	Huntingdon	31	Northampton	48	Wyoming	65
Chester	15	Indiana	32	Northumberland	49	York	66
Clarion	16	Jefferson	33	Perry	50	Philadelphia	67
Clearfield	17	Juniata	34	Pike	51		

**State Route (SR)**

State Routes (SR's) are identified by four-digit numbers. SR numbers are assigned as follows:

- |  |           |
|--|-----------|
| 1. Traffic Routes: Routes designated as Interstates, US or PA Routes | 0001-0999 |
| 2. Quadrant Routes (Non-Traffic Routes)                              | 1001-4999 |
| 3. Relocated Traffic Routes  | 6000-6999 |
| 4. Turned Back, Abandoned, or Null Routes                            | 7000-7999 |
| 5. Interchanges  | 8001-8999 |
| 6. WYE's   | 9101-9199 |
| 7. Rest Areas  | 9201-9299 |
| 8. Truck Escape Ramps  | 9301-9399 |
| 9. Others  | 9401-9499 |
| 10. Park and Rides   | 9501-9599 |

Even/Odd Convention: Even numbers are typically given to SR's in the East/West direction, and odd numbers to SR's that run North/South. This convention applies to Interstate Routes (except those that are Beltways or Spurs), and Quadrant Routes. This convention may or may not apply to PA or US Traffic Routes.

Hierarchy: If two or more traffic routes occupy the same section of roadway, the SR number is based on the "higher" type route, according to the following hierarchy. If the traffic routes are the same hierarchy class, then the SR number is assigned the lower numbered traffic route (Figure 1).

- Interstates
- U.S. Routes
- PA Routes
- Quadrant Routes

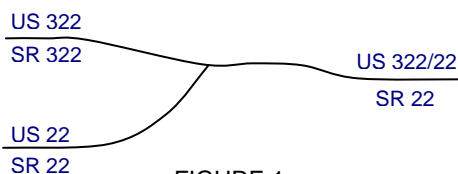


FIGURE 1

Other Numbering Conventions:

1. The first digit of a quadrant route is based on which quadrant of the county the route is located, as shown in the following diagram (Figure 2).
2. The last three digits of a Relocated Traffic Route are the same as the Traffic Route that was relocated.
3. Interchanges are numbered sequentially. Odd numbers are given to interchanges along SR's in the North/South direction; even numbers are given to interchanges along SR's in the East/West direction (Figure 3).
4. WYE's are given odd numbers if the connecting SR is odd numbered, and even numbers if the connecting SR is even numbered.
5. Rest Areas or Truck Escape Ramps are given odd numbers if they connect to the Southbound or Westbound side of an SR, and even numbers if they connect to the Northbound or Eastbound side.

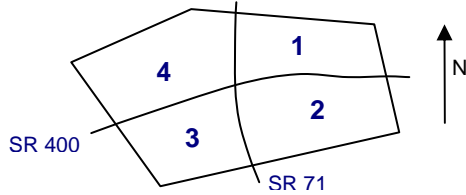


FIGURE 2

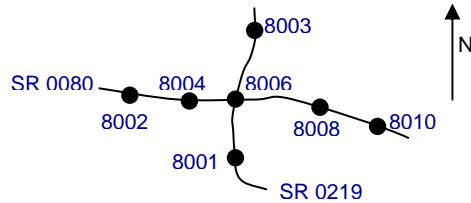


FIGURE 3

**Segment (SEG)**

State routes are divided into segments, which are approximately one-half mile long, and are identified by a four-digit number. Segment begin and end points are placed at physical features where possible. Segment numbers increase in the North or East direction, and typically by 10's (Figure 4). Segments are even numbered on undivided roadways, and in the Northbound or Eastbound direction of divided roadways. Segments are odd numbered in the Southbound or Westbound direction of divided roadways (Figure 5). Interstate segments are associated with the mile posts (Figure 6).

Undivided Roadways

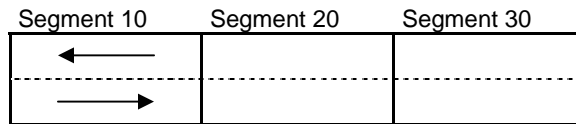


FIGURE 4

Divided Roadways

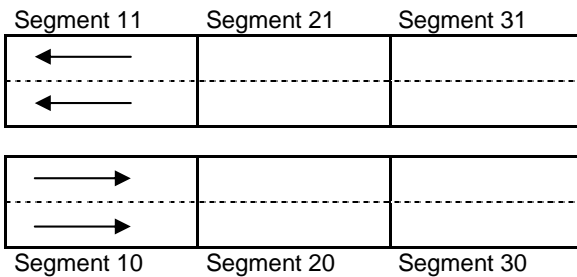


FIGURE 5

Interstate Roadways

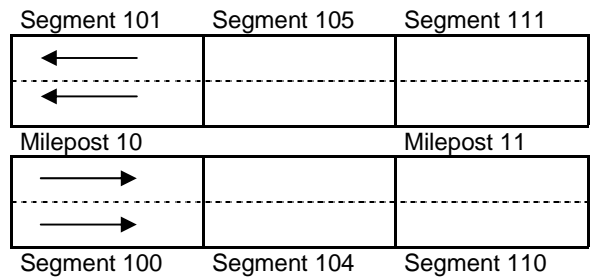


FIGURE 6

Turned Back, Abandoned, and Null Segments are given numbers in the range of 7000-7999. For two coinciding State routes, the route with "lower" hierarchy is "nulled."

Segment numbering restarts on Traffic Routes at County boundaries, except Interstates (Figure 7).

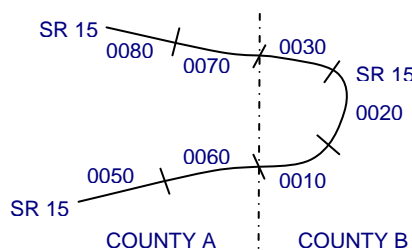


FIGURE 7



## Offset

The offset, a subdivision of the segment, is the distance (in feet) from the beginning of the segment, expressed as a four-digit number. Offsets are measured in the increasing segment direction.

## Segment Markers

Segment markers, which allow for easy identification of the LRS location on the State highway system, indicate the State route and segment number at the point that each segment is entered. If the beginning of a segment occurs at a physical feature, then the point of reference is at the physical feature and not the sign. At intersections, signs are used to identify beginning or ending State routes or segments.



## Users of the LRS

Locations of all intersections, structures, and other points of interest are field verified and inventoried in the RMS. This information can be displayed on Straight Line Diagrams (SLD's) which can be viewed in the RMS, or hardcopy form. SLD books are refreshed and printed annually for distribution to the Department's District and County offices, as well as too many external entities.

A list of those within the Department that use the LRS to identify locations in the RMS and in the field includes personnel from the following organizations: Pavement Testing, County Maintenance, Traffic, Design, Surveys, Construction, Bridge, Permits, Crash Review, Planning and Programming, Posted & Bonded Roads, Tort Liability, and Emergency Management.

Users outside the Department include: County & Municipal governments, County 911, Planning Commissions, Federal Highway Administration, State & Local Police, Local Emergency Management, Delivery Services (UPS, Fed Ex, etc.), Fire Departments, Utility Companies, Contractors, and Consultants.

Without segment markers located in the field, all of these users would have to rely solely on the SLD, which would be extremely cumbersome at best and impossible for some.

## Verification, QA & QC

In order to assure that LRS information is indicated properly in the RMS, on SLD's, and in the field, LRS Quality Assurance (QA) and Quality Commitment (QC) programs are performed each year. The Bureau of Operations, Asset Management Division, Roadway Inventory & Testing Unit (RITU) performs all Statewide QC testing. Field verification and QA is also performed by RITS, except in Engineering Districts 2-0, 11-0, and 12-0, where it is done "in-house." Each Engineering District is responsible for its own LRS completeness and maintenance with respect to the RMS.

Twenty percent of each county is field tested annually as part of the QA program, and five percent of each county is tested for the annual QC program. The goal of the QC program is to maintain at least 90% accuracy between the RMS and the actual field locations of highway features. Annual QC ratings are developed and reported to the Engineering Districts.









































Field testing is performed by two-person teams (a permanent employee that operates the test, and a temporary employee that drives the device) with the use of vans equipped with an on-board computer and a Data Measurement Subsystem. Testing is typically performed during the months of April through November.

Vehicle location and roadway features are displayed on the van's computer screen in SLD format, and the software accepts operator inputs verifying or modifying roadway feature locations, as well as comments. Though the system can function at greater speed, test speeds are typically less than 25 mph to ensure accuracy.

There are five categories of information that is verified and/or modified:

1. State Route Length
2. Segment Length
3. Roadway Geometry (lane count, pavement & shoulder types & widths)
4. Intersecting Feature Location (intersections & bridges)
5. Segment Marker Location

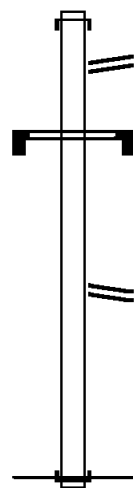
STRAIGHT LINE DIAGRAM (SLD) ANNUAL REFRESH ATTRIBUTE KEY PAGE 1 OF 2

 SEGMENT MARKER	 AHEAD LEFT INTER STATE OWNED	 RAILROAD CROSSING	 INTERSTATE MILEPOST
 TURNBACK	 AHEAD LEFT INTER NON-STATE	 RAILROAD OVER-PASS	 MFC BEGIN
 NULL	 AHEAD RIGHT INTE STATE OWNED	 OVER-PASS	 MUNICIPAL BOUNDARY
 UNDIVIDED HIGHWAY	 AHEAD RIGHT INTE NON-STATE	 BRIDGE END	 VILLAGE BEGIN
 PHYSICALLY DIVIDED	 BACK LEFT INTER STATE OWNED	 BRIDGE BEGIN	AH - LENGTH FORWARD TO NEXT SEGMENT BEGIN BK - LENGTH BACKWARD TO PREVIOUS SEGMENT BEGIN
 PAINT DIVIDED	 BACK LEFT INTER NON-STATE	 TUNNEL	
 INTERSECTION AHEAD	 BACK RIGHT INTER STATE OWNED	 SIGN STRUCTURE	MFC - MAINTENANCE FUNCTIONAL CLASS A = INTERSTATE EXPRESSWAY AND/OR PRINCIPLE ARTERIAL C = MINOR ARTERIAL D = COLLECTOR E = LOCAL ACCESS F = INTERCHANGE RAMP
 INTERSECTION BACK	 BACK RIGHT INTER NON-STATE	 P3 BRIDGE	
 REFERENCE AHEAD/BACK	 T-LEFT INTERSEC STATE OWNED	 RETAINING WALL	
 DIVIDED CONNECTOR	 T-LEFT INTERSEC NON-STATE	 BRIDGE/CULVERT UNDER FILL	NULL AND TURNBACK SEGMENTS ARE DISPLAYED IN THE DEPARTMENT'S ROADWAY MANAGEMENT SYSTEM (RMS) AS 100 FEET IN LENGTH. ACTUAL SEGMENT AND SECTION LENGTHS MAY VARY SIGNIFICANTLY
 CROSS INTERSEC STATE OWNED	 T-RIGHT INTERSEC STATE OWNED	 PIPE (STAMPP)	
 CROSS INTERSEC NON-STATE	 T-RIGHT INTERSEC NON-STATE	 ROTARY INTERSEC	



EXTRACT DATE: 12/18/2023 ROADWAY MANAGEMENT SYSTEM PAGE NUMBER: 1304  
 PRINT DATE: 12/21/2023 SLD COUNTY/SR - ANNUAL PRINT COUNTY: ALLEGHENY  
 DIR: S TOTAL LEN: .716 MI. DIST: 11-1 SR: 9460  
 LEFT MUN: FINDLAY T RIGHT MUN: FINDLAY T

003779 FT



003779 FT  
 INTER-AHD AIRPORT PY  
 0010/3779 (SR0376 SEG 0514/2641)  
 RAMP J RD  
 0010/3582 (SR8112 SEG 0010/0000)  
 SIGN: 4 CHORD TRUSS  
 0010/2930 BMSID 02/0376/0514/1900

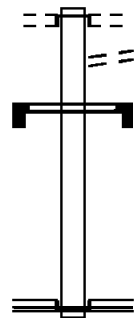
000000 FT

0010/1140 FLAUGHERTY RUN/RAMP 20  
 (SR8113 SEG 0510/3646)  
 000000 FT 0 0 00000 0 00 0000+00  
 NC CONNECTOR RD  
 INTER-BK I-376E  
 (SR0376 SEG 0510/1430)  
 MFC BEGIN = F  
 0010/0000 LENGTH(AH 3779 BK 0000)

EXTRACT DATE: 12/18/2023 ROADWAY MANAGEMENT SYSTEM PAGE NUMBER: 1303  
 PRINT DATE: 12/21/2023 SLD COUNTY/SR - ANNUAL PRINT COUNTY: ALLEGHENY  
 DIR: S TOTAL LEN: .094 MI. DIST: 11-1 SR: 9408  
 LEFT MUN: PITTSBURGH C RIGHT MUN: PITTSBURGH C

000498 FT

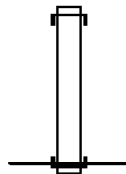
000000 FT



000498 FT  
 INTER-AHD GEN ROBINSIN ST  
 (CITY)  
 ANDERSON ST  
 0010/0498 (CITY)  
 LC TO ANDERSON ST  
 0010/0413 (CONN)  
 SIGN: 4 CHORD TRUSS  
 0010/0150 BMSID 02/0028/0010/0300  
 000000 FT 0 0 00000 0 00 0000+00  
 NC GEN ROBINSIN ST  
 SR 0028 SH  
 (SR0028 SEG 0010/0490)  
 INTER-BK RIVER AV  
 (CITY)  
 MFC BEGIN = F  
 0010/0000 LENGTH(AH 0498 BK 0000)

EXTRACT DATE: 12/18/2023      ROADWAY MANAGEMENT SYSTEM      PAGE NUMBER: 1302  
 PRINT DATE: 12/21/2023      SLD COUNTY/SR - ANNUAL PRINT      COUNTY: ALLEGHENY  
 DIR: E      TOTAL LEN: .045 MI.      DIST: 11-1      SR: 9406  
 LEFT MUN: PITTSBURGH C      RIGHT MUN: PITTSBURGH C

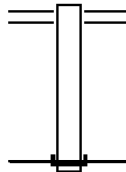
000239 FT  
 000000 FT



000239 FT  
 INTER-AHD SR 0051 SH  
 0010/0239 (SR0051 SEG 0441/1062)  
 000000 FT 0 0 00000 0 00 0000+00  
           NC ST TEUBEN ST CONN RAMP  
 INTER-BK CROSS ST  
           (SR0060 SEG 0004/0352)  
           MFC BEGIN = F  
 0010/0000 LENGTH(AH 0239 BK 0000)

EXTRACT DATE: 12/18/2023      ROADWAY MANAGEMENT SYSTEM      PAGE NUMBER: 1301  
 PRINT DATE: 12/21/2023      SLD COUNTY/SR - ANNUAL PRINT      COUNTY: ALLEGHENY  
 DIR: S      TOTAL LEN: .038 MI.      DIST: 11-1      SR: 9405  
 LEFT MUN: BALDWIN B      RIGHT MUN: BALDWIN B

000192 FT  
 000000 FT

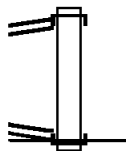


000192 FT KITTANNING ST  
 0010/0192 (SR1003 SEG 0100/0102)  
 000000 FT 0 0 00000 0 00 0000+00  
 NC BU TLER ST CONNECTOR  
 INTER-BK WILLIAM FLINN HW  
 (SR0008 SEG 0201/0391)  
 MFC BEGIN = F  
 0010/0000 LENGTH(AH 0198 BK 0000)

DIR: N TOTAL LEN: .110 MI. DIST: 11-1 SR: 9404  
 LEFT MUN: SCOTT T RIGHT MUN: SCOTT T

GREENTREE RD 000577 FT  
 (SR3052 SEG 0151/1092) 0250/0230  
 0 0 00000 0 00 0000+00 000347 FT  
 GREENTREE RD  
 (SR0121 SEG 0041/0187) 0250/0000

GREENTREE RD  
 (SR0121 SEG 0040/0261) 0010/0334  
 0 0 00000 0 00 0000+00 000000 FT  
 COCHRAN RD  
 (SR0121 SEG 0030/0445) 0010/0000



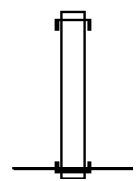
000577 FT  
 INTER-AHD GREENTREE RD  
 0250/0230 (SR3052 SEG 0151/1092)  
 000347 FT MP B RD  
 INTER-BK GREENTREE RD  
 (SR0121 SEG 0041/0187)  
 0250/0000 LENGTH(AH 0233 BK 0347)

INTER-AHD GREENTREE RD  
 0010/0334 (SR0121 SEG 0040/0261)  
 NC RAMP A RD  
 INTER-BK COCHRAN RD  
 000000 FT (SR0121 SEG 0030/0445)  
 MFC BEGIN = F  
 0010/0000 LENGTH(AH 0347 BK 0000)



EXTRACT DATE: 12/18/2023 ROADWAY MANAGEMENT SYSTEM PAGE NUMBER: 1299  
 PRINT DATE: 12/21/2023 SLD COUNTY/SR - ANNUAL PRINT COUNTY: ALLEGHENY  
 DIR: B TOTAL LEN: .033 MI. DIST: 11-1 SR: 9403  
 LEFT MUN: SHALER T RIGHT MUN: PITTSBURGH C

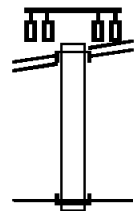
000172 FT  
 000000 FT



000172 FT  
 INTER-AHD BUTLER PLANK RD  
 0010/0172 (SR4060 SEG 0030/2180)  
 000000 FT 0 0 000000 0 00 0000+00  
 NC JU GHANDLE RD  
 INTER-BK BUTLER PLANK RD  
 (SR4060 SEG 0030/2290)  
 MFC BEGIN = F  
 0010/0000 LENGTH(AH 0172 BK 0000)

EXTRACT DATE: 12/18/2023 ROADWAY MANAGEMENT SYSTEM PAGE NUMBER: 1298  
 PRINT DATE: 12/21/2023 SLD COUNTY/SR - ANNUAL PRINT COUNTY: ALLEGHENY  
 DIR: S TOTAL LEN: .058 MI. DIST: 11-1 SR: 9402  
 LEFT MUN: PITTSBURGH C RIGHT MUN: PITTSBURGH C

SAW MILL RUN BL 000305 FT  
 (SR0051 SEG 0420/0179) 0010/0305  
 000000 FT

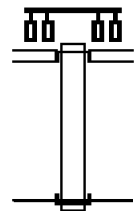


INTER-AHD WOODRUFF ST  
 (CITY)  
 SAW MILL RUN BL  
 (SR0051 SEG 0420/0170)  
 000305 FT (SR0051 SEG 0421/0182)  
 0010/0305  
 000000 FT 0 0 00000 0 00 0000+00  
 NC WOODRUFF JUGHANDLE RD  
 INTER-BK SAW MILL RUN BL  
 (SR0051 SEG 0421/0468)  
 MFC BEGIN = F  
 0010/0000 LENGTH(AH 0305 BK 0000)

EXTRACT DATE: 12/18/2023 ROADWAY MANAGEMENT SYSTEM PAGE NUMBER: 1297  
 PRINT DATE: 12/21/2023 SLD COUNTY/SR - ANNUAL PRINT COUNTY: ALLEGHENY  
 DIR: E TOTAL LEN: .071 MI. DIST: 11-1 SR: 9401  
 LEFT MUN: ROSS T RIGHT MUN: ROSS T

000375 FT

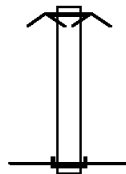
000375 FT  
 INTER-AHD NELSON RUN RD  
 (TWP )  
 MCKNIGHT RD  
 (SR4003 SEG 0017/0000 )  
 (SR4003 SEG 0016/0000 )  
 MCKNIGHT RD  
 (SR4003 SEG 0016/0000 )  
 (SR4003 SEG 0017/0000 )  
 0010/0375  
 000000 FT 0 0 00000 0 00 0000+00  
 NC NE NELSON RUN JUGHANDLE RD  
 INTER-BK MCKNIGHT RD  
 (SR4003 SEG 0017/0260 )  
 MFC BEGIN = F  
 0010/0000 LENGTH(AH 0375 BK 0000 )



000000 FT

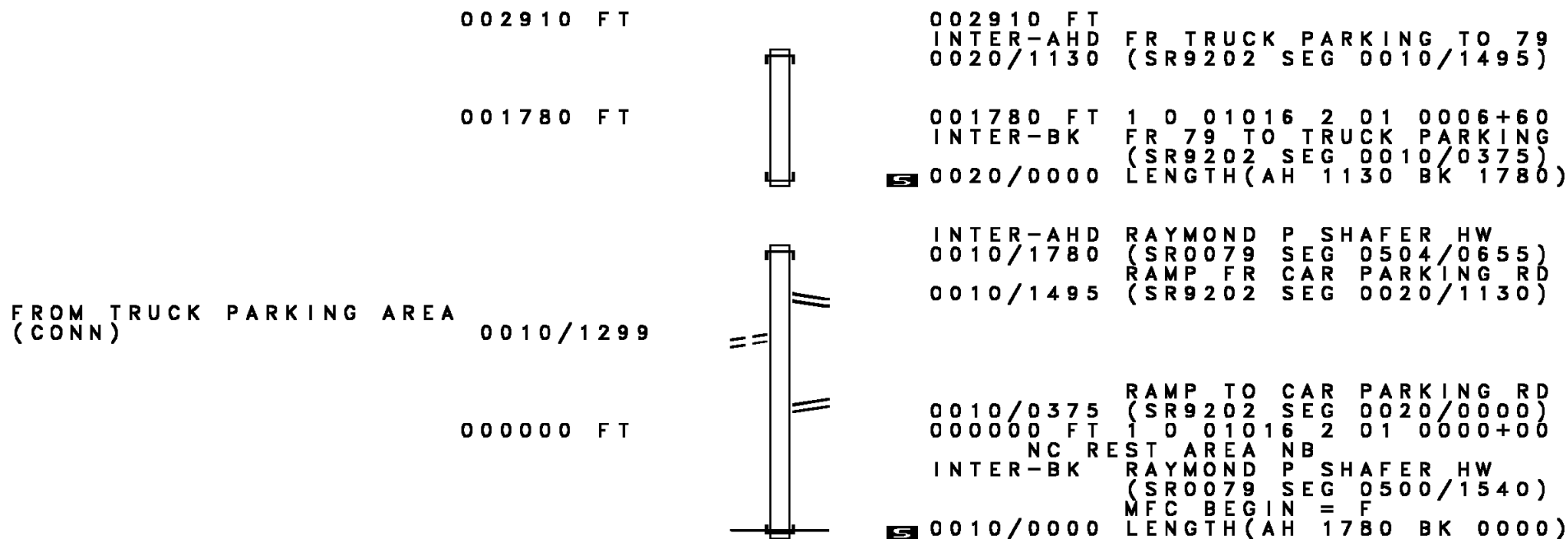
EXTRACT DATE: 12/18/2023 ROADWAY MANAGEMENT SYSTEM PAGE NUMBER: 1296  
 PRINT DATE: 12/21/2023 SLD COUNTY/SR - ANNUAL PRINT COUNTY: ALLEGHENY  
 DIR: N TOTAL LEN: .050 MI. DIST: 11-1 SR: 9301  
 LEFT MUN: PITTSBURGH C RIGHT MUN: PITTSBURGH C

000263 FT  
 000000 FT

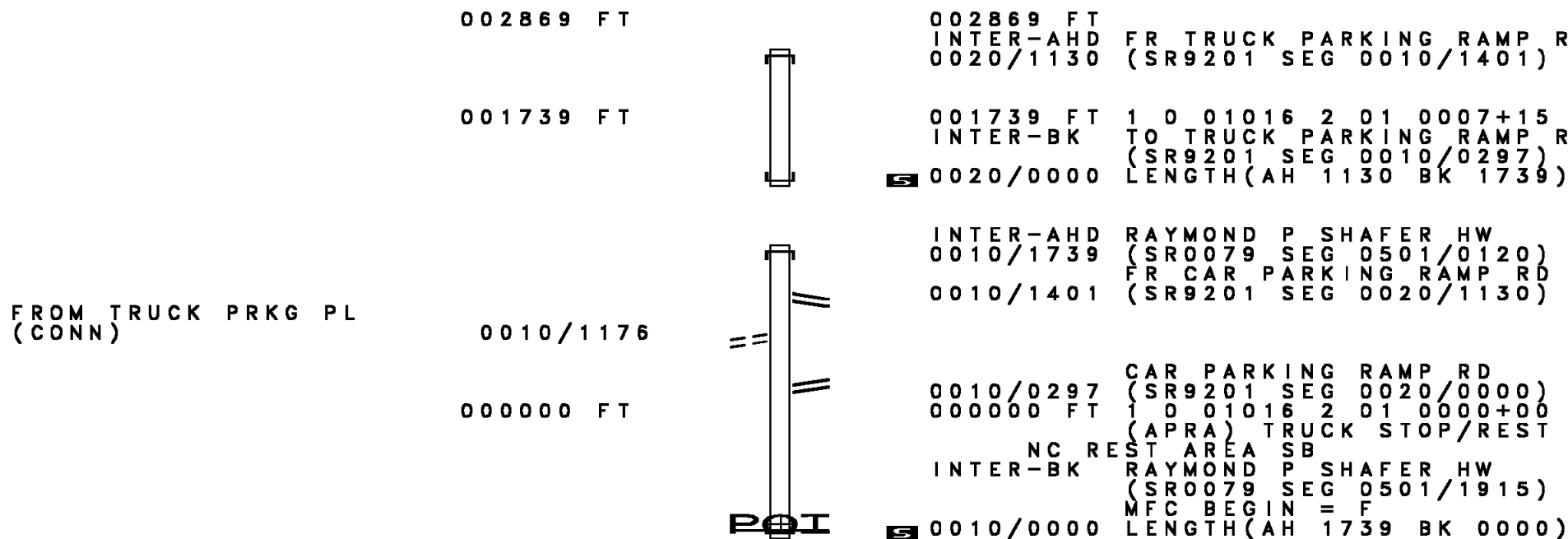


000263 FT CRASH BARRIER  
 0010/0263 ROAD CLOSED AHEAD  
 000000 FT 0 0 00000 0 00 0000+00  
 NC TRUCK ESCAPE RAMP  
 INTER-BK PENN LINCOLN PY  
 (SR0376 SEG 0680/2553)  
 MFC BEGIN = F  
 0010/0000 LENGTH(AH 0263 BK 0000)

DIR: B TOTAL LEN: .551 MI. DIST: 11-1 SR: 9202  
 LEFT MUN: SOUTH FAYETTE T RIGHT MUN: SOUTH FAYETTE T

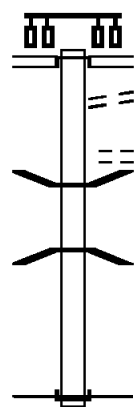


DIR: B TOTAL LEN: .543 MI. DIST: 11-1 SR: 9201  
 LEFT MUN: SOUTH FAYETTE T RIGHT MUN: SOUTH FAYETTE T



000966 FT

000966 FT  
 INTER-AHD LIBRARY RD  
 (SR0088 SEG 0170/2302)  
 SAW MILL RUN BL  
 (SR0051 SEG 0340/0000)  
 (SR0051 SEG 0341/0000)  
 SAW MILL RUN BL  
 (SR0051 SEG 0341/0000)  
 (SR0051 SEG 0340/0000)  
 0010/0966 TO 0051/0340 SH  
 0010/0869 (CONN)  
 IVYGLLEN ST  
 0010/0863 (CITY)  
 0010/0376 BMSSEN 02/9120/0010/0330  
 0 0 00000 0 00 0000+00  
 WEYMAN RUN  
 0010/0330 BMSBG 02/9120/0010/0330  
 000000 FT 0 0 00000 0 00 0000+00  
 NC SR 9120 CONNECTOR RD  
 INTER-BK SAW MILL RUN BL  
 (SR0051 SEG 0330/0817)  
 MFC BEGIN = F  
 0010/0000 LENGTH(AH 0966 BK 0000)

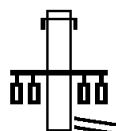


000000 FT

DIR: N TOTAL LEN: .195 MI. DIST: 11-1 SR: 9117  
 LEFT MUN: EAST DEER T RIGHT MUN: EAST DEER T

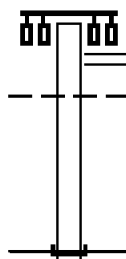
001029 FT

000489 FT



001029 FT  
 INTER-AHD FREEPORT RD  
 0022/0540 (SR1001 SEG 0330/0000)  
 000489 FT 0 0 00000 0 00 0000+00  
 NEW KENSINGTON BR  
 (SR1038 SEG 0010/0000)  
 0022/0000 LENGTH(AH 0540 BK 0489)

000000 FT



0012/0489 NEW KENSINGTON BR  
 (SR1038 SEG 0010/0000)  
 0012/0251 EAST DEER  
 000000 FT SPRINGDALE T  
 0 0 00000 0 00 0000+00  
 NC FREEPORT RD RAMP  
 INTER-BK FREEPORT RD  
 (SR1001 SEG 0324/0000)  
 MFC BEGIN = F  
 0012/0000 LENGTH(AH 0489 BK 0000)

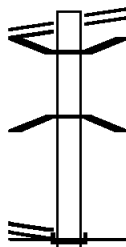


EXTRACT DATE: 12/18/2023 ROADWAY MANAGEMENT SYSTEM PAGE NUMBER: 1291  
PRINT DATE: 12/21/2023 SLD COUNTY/SR - ANNUAL PRINT COUNTY: ALLEGHENY

DIR: S TOTAL LEN: .092 MI. DIST: 11-1 SR: 9115  
LEFT MUN: PITTSBURGH C RIGHT MUN: PITTSBURGH C

STEWART AV 000485 FT  
(SR3035 SEG 0030/0916) 0010/0485

0 0 00000 0 00 0000+00 000000 FT  
SAW MILL RUN BL  
(SR0051 SEG 0331/0678) 0010/0000

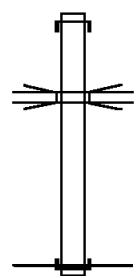


000485 FT PROVOST RD  
0010/0485 (SR3035 SEG 0030/0916)  
0010/0250 BMSSEN 02/9115/0010/0365  
0 0 00000 0 00 0000+00  
SAW MILL RUN  
0010/0234 BMSBG 02/9115/0010/0365  
NC FA IRHAVEN RD  
INTER-BK SAW MILL RUN BL  
000000 FT (SR0051 SEG 0331/0678)  
MFC BEGIN = F  
0010/0000 LENGTH(AH 0485 BK 0000)

EXTRACT DATE: 12/18/2023 ROADWAY MANAGEMENT SYSTEM PAGE NUMBER: 1290  
 PRINT DATE: 12/21/2023 SLD COUNTY/SR - ANNUAL PRINT COUNTY: ALLEGHENY  
 DIR: S TOTAL LEN: .258 MI. DIST: 11-1 SR: 9113  
 LEFT MUN: MARSHALL T RIGHT MUN: MARSHALL T

001361 FT

000000 FT

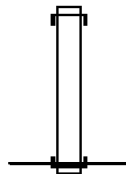


001361 FT  
 INTER-AHD RAYMOND P SHAFER HW  
 0010/1361 (SR0079 SEG 0771/1050)

SR 4054 FREEPORT R  
 0010/0480 OP ID 02/4054/0010/0860  
 000000 FT 0 0 00000 0 00 0000+00  
 NC CO LLECTOR RD  
 INTER-BK SR 9479 COLLECTOR RD  
 (SR9479 SEG 0030/3281)  
 MFC BEGIN = F  
 BK-BUTLER (10)  
 0010/0000 LENGTH(AH 1361 BK 0000)

EXTRACT DATE: 12/18/2023      ROADWAY MANAGEMENT SYSTEM      PAGE NUMBER: 1289  
 PRINT DATE: 12/21/2023      SLD COUNTY/SR - ANNUAL PRINT      COUNTY: ALLEGHENY  
 DIR: E      TOTAL LEN: .044 MI.      DIST: 11-1      SR: 9112  
 LEFT MUN: MOON T      RIGHT MUN: MOON T

000230 FT  
 000000 FT

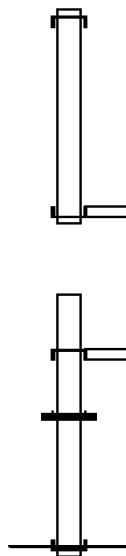


000230 FT  
 INTER-AHD MONTOUR RUN RD  
 0010/0230 (SR3072 SEG 0004/0300)  
 000000 FT 0 0 00000 0 00 0000+00  
           NC MONTOUR INT/RMP B SPUR RD  
 INTER-BK MONTOUR RUN RD  
           (SR3112 SEG 0010/0942)  
           MFC BEGIN = F  
 0010/0000 LENGTH(AH 0230 BK 0000)

001314 FT

000508 FT

000000 FT



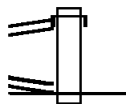
001314 FT  
 INTER-AHD EIGHTH AV  
 0020/0806 (SR0837 SEG 0360/0000)

000508 FT 0 0 00000 0 00 0000+00  
 NC RAMP FR RANKIN BR  
 RANKIN BR  
 (CNTY)  
 INTER-BK RAMP TO RANKIN BR  
 (SR9111 SEG 0010/0508)  
 0020/0000 LENGTH(AH 0806 BK 0508)

INTER-AHD RAMP FM RANKIN BR  
 (SR9111 SEG 0020/0000)  
 RANKIN BR  
 0010/0508 (CNTY)  
 SIGN: CANTILEVER  
 0010/0026 BMSID 02/0837/0350/0000  
 000000 FT 0 0 00000 0 00 0000+00  
 NC RAMP TO RANKIN BR  
 INTER-BK EIGHTH AV  
 (SR0837 SEG 0350/0000)  
 MFC BEGIN = F  
 0010/0000 LENGTH(AH 0508 BK 0000)

EXTRACT DATE: 12/18/2023 ROADWAY MANAGEMENT SYSTEM PAGE NUMBER: 1287  
 PRINT DATE: 12/21/2023 SLD COUNTY/SR - ANNUAL PRINT COUNTY: ALLEGHENY  
 DIR: E TOTAL LEN: .034 MI. DIST: 11-1 SR: 9110  
 LEFT MUN: HARMAR T RIGHT MUN: HARMAR T

000180 FT  
 GULF LAB RD  
 (SR1008 SEG 0010/0154) 0010/0180  
 2 0 02215 4 00 0000+00 000000 FT  
 GIBSONIA RD  
 (SR0910 SEG 0451/0790) 0010/0000



000180 FT  
 INTER-AHD GULF LAB RD  
 (SR1008 SEG 0010/0154)  
 000000 FT  
 NC CONN TO GULF LAB RD  
 MFC BEGIN = F  
 0010/0000 LENGTH(AH 0180 BK 0000)

EXTRACT DATE: 12/18/2023 ROADWAY MANAGEMENT SYSTEM PAGE NUMBER: 1286  
 PRINT DATE: 12/21/2023 SLD COUNTY/SR - ANNUAL PRINT COUNTY: ALLEGHENY

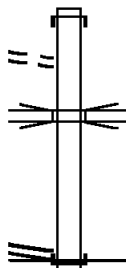
DIR: B TOTAL LEN: .211 MI. DIST: 11-1 SR: 9108  
 LEFT MUN: OHARA T RIGHT MUN: OHARA T

TO 1001/0140 SH  
 (CONN)

001112 FT

0010/0885

0 0 00000 0 00 0000+00 000000 FT  
 FREEPORT RD  
 (SR1002 SEG 0021/0697) 0010/0000



001112 FT  
 INTER-AHD FREEPORT RD  
 0010/1112 (SR1001 SEG 0140/1618)

0010/0690 OP ID SR 1002 EB  
 02/1002/0020/0000

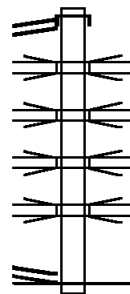
NC SPUR  
 INTER-BK FREEPORT RD  
 000000 FT (SR1001 SEG 0151/0000)

0010/0000 MFC BEGIN = F  
 LENGTH(AH 1112 BK 0000)

EXTRACT DATE: 12/18/2023 ROADWAY MANAGEMENT SYSTEM PAGE NUMBER: 1285  
 PRINT DATE: 12/21/2023 SLD COUNTY/SR - ANNUAL PRINT COUNTY: ALLEGHENY  
 DIR: B TOTAL LEN: .082 MI. DIST: 11-1 SR: 9107  
 LEFT MUN: ETNA BOROUGH B RIGHT MUN: ETNA BOROUGH B

BRIDGE ST 000435 FT  
 (SR1001 SEG 0040/1210) 0010/0435

0 0 00000 0 00 0000+00 000000 FT  
 NORTH MAIN ST  
 (SR1001 SEG 0040/1732) 0010/0000



000435 FT  
 INTER-AHD NORTH MAIN ST  
 0010/0435 (SR1001 SEG 0040/1210)  
 SR 8 SB  
 0010/0392 OP ID 02/0008/0181/2418  
 SR 8 NB  
 0010/0335 OP ID 02/0008/0180/2416  
 TR 28 S.B.  
 0010/0290 OP ID 02/0028/0141/0000  
 ALLEGHENY VAL EXPY  
 0010/0130 OP ID 02/0028/0140/0000  
 NC Y CONN  
 MFC BEGIN = F  
 0010/0000 LENGTH(AH 0435 BK 0000)

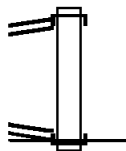
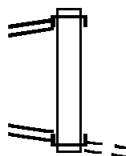
DIR: B TOTAL LEN: .097 MI. DIST: 11-1 SR: 9104  
 LEFT MUN: SOUTH FAYETTE T RIGHT MUN: SOUTH FAYETTE T

UNION AV 000514 FT  
 (SR0978 SEG 0100/2414) 0020/0240

0 0 00000 0 00 0000+00 000274 FT  
 BATTLE RIDGE RD  
 (SR3024 SEG 0060/0192) 0020/0000

BATTLE RIDGE RD  
 (SR0978 SEG 0100/2004) 0010/0274

0 0 00000 0 00 0000+00 000000 FT  
 UNION AV  
 (SR0978 SEG 0100/2414) 0010/0000



000514 FT  
 INTER-AHD UNION AV  
 0020/0240 (SR0978 SEG 0100/2414)  
 BOYS HOME RD  
 000274 FT (TWP)  
 INTER-BK BATTLE RIDGE RD  
 (SR3024 SEG 0060/0192)  
 0020/0000 LENGTH(AH 0240 BK 0274)

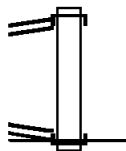
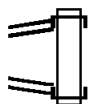
INTER-AHD BATTLE RIDGE RD  
 0010/0274 (SR0978 SEG 0100/2004)  
 NC LEG A RD  
 INTER-BK UNION AV  
 000000 FT (SR0978 SEG 0100/2414)  
 MFC BEGIN = F  
 0010/0000 LENGTH(AH 0274 BK 0000)



DIR: N TOTAL LEN: .117 MI. DIST: 11-1 SR: 9103  
 LEFT MUN: MOON T RIGHT MUN: MOON T

UNIVERSITY BL 000620 FT  
 (SR3109 SEG 0071/3095) 0020/0215  
 0 0 00000 0 00 0000+00 000405 FT  
 STOOPS FERRY RD  
 (SR0051 SEG 0761/0240) 0020/0000

STOOPS FERRY RD  
 (SR0051 SEG 0760/0360) 0010/0405  
 0 0 00000 0 00 0000+00 000000 FT  
 UNIVERSITY BL  
 (SR0051 SEG 0750/2680) 0010/0000

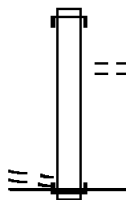


000620 FT  
 INTER-AHD UNIVERSITY BL  
 (SR3109 SEG 0071/3095)  
 000405 FT  
 INTER-BK STOOPS FERRY RD  
 (SR0051 SEG 0761/0240)  
 0020/0000 LENGTH(AH 0215 BK 0405)

INTER-AHD STOOPS FERRY RD  
 0010/0405 (SR0051 SEG 0760/0360)  
 NC UN IV BL & STOOPS FERRY RD  
 INTER-BK UNIVERSITY BL  
 000000 FT (SR0051 SEG 0750/2680)  
 MFC BEGIN = F  
 0010/0000 LENGTH(AH 0405 BK 0000)

EXTRACT DATE: 12/18/2023 ROADWAY MANAGEMENT SYSTEM PAGE NUMBER: 1282  
 PRINT DATE: 12/21/2023 SLD COUNTY/SR - ANNUAL PRINT COUNTY: ALLEGHENY  
 DIR: S TOTAL LEN: .099 MI. DIST: 11-1 SR: 9101  
 LEFT MUN: PITTSBURGH C RIGHT MUN: PITTSBURGH C

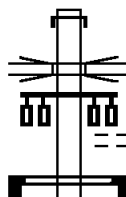
0 0 00000 0 00 0000+00 000000 FT  
 WESTERN AV  
 (TBC )  
 0010/0000



000521 FT  
 INTER-AHD CHATEAU ST  
 0010/0521 (SR3919 SEG 0010/0084)  
 MANHATTAN ST  
 0010/0055 (CITY)  
 NC RAMP RD/TO CHATEAU ST  
 INTER-BK WESTERN AV  
 000000 FT (TBC )  
 MFC BEGIN = F  
 0010/0000 LENGTH(AH 0521 BK 0000)

DIR: N TOTAL LEN: .545 MI. DIST: 11-1 SR: 8151  
 LEFT MUN: PITTSBURGH C RIGHT MUN: PITTSBURGH C

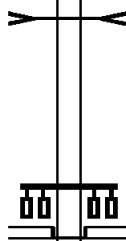
002879 FT



002879 FT  
 INTER-AHD SAW MILL RUN BL  
 0750/0800 (SR0051 SEG 0400/0183)  
 BUSWAY LRT  
 0750/0615 OP ID 02/7301/0000/9101  
 WARRINGTON AV  
 (CITY)

0750/0560 SIGN: 4 CHORD TRUSS  
 0750/0440 BMSID 02/0051/0396/0585  
 SAW MILL RUN  
 STRUCTURE LENGTH 58 FT

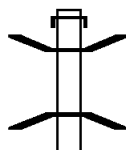
002079 FT




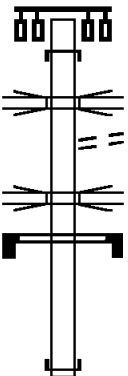

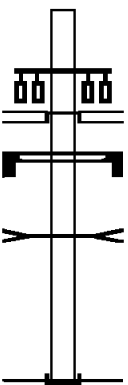
0750/0325 BMSID 02/0051/0396/0565  
 002079 FT 1 0 00000 0 00 0000+00  
 NC LI LIBERTY TN INT/RMP D RD  
 WEST LIBERTY AV  
 (SR3069 SEG 0090/0077)  
 (SR3069 SEG 0091/0088)

INTER-BK LIBERTY TN INT/RMP A RD  
 (SR8151 SEG 0010/0568)  
 0750/0000 LENGTH(AH 0800 BK 0555)

001524 FT

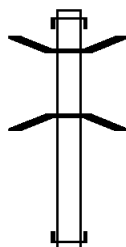


INTER-AHD PA 51 SB SAW MILL RUN B  
 0510/0555 (SR0051 SEG 0397/0245)  
 0510/0528 BMSEN 02/8151/0510/0420  
 0 0 00000 0 00 0000+00  
 RAMP C (8151 SB)  
 0510/0420 BMSBG 02/8151/0510/0420  
 001524 FT 1 0 00000 0 00 0000+00

		NC LIBERTY TN INT/RMP E RD INTER-BK WEST LIBERTY AV (SR3069 SEG 0081/0664) 0510/0000 LENGTH(AH 0555 BK 0510)
		INTER-AHD WEST LIBERTY AV (SR3069 SEG 0091/0012) 0500/0510 SR 0051 NB 0500/0491 OP ID 02/0051/0396/0000 TO 3069/0081 SH 0500/0321 (CONN) RAMP E (8151 SB) 0500/0260 OP ID 02/8151/0510/0420 SIGN: 2 CHORD TRUSS 0500/0236 BMSID 02/8151/0500/0215 001014 FT 1 0 00000 0 00 0000+00 NC LIBERTY TN INT/RMP C RD INTER-BK SAW MILL RUN BL (SR0051 SEG 0397/0590) 0500/0000 LENGTH(AH 0510 BK 0446)
001014 FT		
		INTER-AHD SAW MILL RUN BL 0250/0445 (SR0051 SEG 0387/0852) 000568 FT 1 0 00000 0 00 0000+00 NC LIBERTY TN INT/RMP B RD INTER-BK WEST LIBERTY AV (SR3069 SEG 0080/0673) 0250/0000 LENGTH(AH 0446 BK 0568)
000568 FT		
		INTER-AHD RAMP D RD (SR8151 SEG 0750/0000) WEST LIBERTY AV (SR3069 SEG 0090/0077) (SR3069 SEG 0091/0088) 0010/0568 SIGN: 2 CHORD TRUSS 0010/0300 BMSID 02/8151/0010/0300 SAW MILL RUN STRUCTURE LENGTH 58 FT 0010/0040 BMSID 02/0051/0386/0860 000000 FT 1 0 00000 0 00 0000+00 NC LIBERTY TN INT/RMP A RD INTER-BK SAW MILL RUN BL (SR0051 SEG 0386/0905) MFC BEGIN = F 0010/0000 LENGTH(AH 0568 BK 0000)
000000 FT		

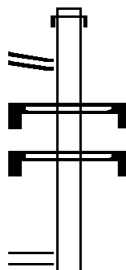
DIR: E TOTAL LEN: 1.117 MI. DIST: 11-1 SR: 8134  
 LEFT MUN: CARNEGIE B RIGHT MUN: CARNEGIE B

005896 FT



005896 FT  
 INTER-AHD PENN LINCOLN PY  
 0760/0909 (SR0376 SEG 0651/2358)  
 0760/0325 BMS EN 02/8134/0760/0105  
 0 00000 0 0 0000+00  
 SR 0376 EB  
 0760/0153 BMSBG 02/8134/0760/0105  
 004987 FT 0 0 00000 0 00 0000+00  
 NC CA  
 INTER-BK RAMP B RD  
 (SR8134 SEG 0750/0980)  
 0760/0000 LENGTH(AH 0909 BK 1451)

004987 FT



INTER-AHD PENN LINCOLN PY  
 0750/1451 (SR0376 SEG 0650/2372)

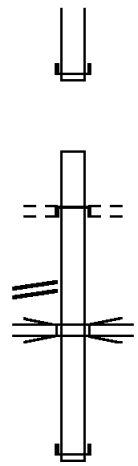
RAMP D RD  
 (SR8134 SEG 0760/0000) 0750/0980

0750/0540 SIGN: 4 CHORD TRUSS  
 BMSID 02/8134/0750/0540  
 SIGN: CANTILEVER  
 0750/0024 BMSID 02/8134/0750/0005  
 003536 FT 0 0 00000 0 00 0000+00  
 NC CA  
 ANTHONY ST  
 (TWP)

003536 FT

DIR: E TOTAL LEN: 1.117 MI. DIST: 11-1 SR: 8134  
 LEFT MUN: CARNEGIE B RIGHT MUN: CARNEGIE B

RAMP C RD  
 (SR8134 SEG 0010/0417) 0510/0500  
 002426 FT

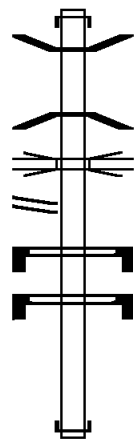


INTER-BK ACADEMY AV  
 (SR3097 SEG 0010/1287)  
 0750/0000 LENGTH(AH 1451 BK 1110)

INTER-AHD LYDIA ST  
 (SR3058 SEG 0011/1082)  
 ANTHONY ST  
 0510/1110 (TWP)

0510/0020 OP ID 02/0376/0650/1095  
 002426 FT 0 0 00000 0 00 0000+00  
 NC CA RNEGIE INT/RAMP E RD  
 INTER-BK RAMP A RD  
 (SR8134 SEG 0500/1125)  
 0510/0000 LENGTH(AH 1110 BK 2009)

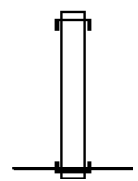
RAMP E RD  
 (SR8134 SEG 0510/0000) 0500/1125  
 000417 FT



INTER-AHD CHESTNUT ST  
 0500/2009 (SR3099 SEG 0011/0554)  
 0500/1758 BMS EN 02/8134/0500/1248  
 0 00000 0 0 0000+00  
 SR 0050 EB WB  
 0500/1235 BMS BG 02/8134/0500/1248  
 0500/1151 OP ID 02/0376/0650/1095

0500/0950 SIGN: 4 CHORD TRUSS  
 BMS ID 02/8134/0500/0950  
 SIGN: CANTILEVER  
 0500/0410 BMS ID 02/8134/0500/0410  
 000417 FT 0 0 00000 0 00 0000+00  
 NC CA RNEGIE INT/RAMP A RD  
 INTER-BK PENN LINCOLN PY  
 (SR0376 SEG 0655/0070)  
 0500/0000 LENGTH(AH 2009 BK 0417)

000000 FT



INTER-AHD RAMP A RD  
 0010/0417 (SR8134 SEG 0510/0500)  
 000000 FT 0 0 00000 0 00 0000+00  
 NC CA RNEGIE INT/RAMP C RD  
 INTER-BK PENN LINCOLN PY  
 (SR0376 SEG 0650/1845)  
 MFC BEGIN = F  
 0010/0000 LENGTH(AH 0417 BK 0000)

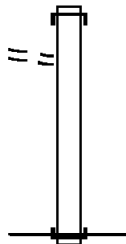
EXTRACT DATE: 12/18/2023 ROADWAY MANAGEMENT SYSTEM PAGE NUMBER: 1277  
 PRINT DATE: 12/21/2023 SLD COUNTY/SR - ANNUAL PRINT COUNTY: ALLEGHENY  
 DIR: N TOTAL LEN: .145 MI. DIST: 11-1 SR: 8132  
 LEFT MUN: ROSSLYN FARMS B RIGHT MUN: ROSSLYN FARMS B

LC TO ROSSLYN RD  
 (CONN)

000766 FT

0500/0679

000000 FT

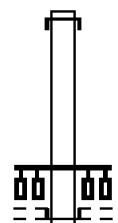


000766 FT  
 INTER-AHD ROSSLYN RD  
 0500/0766 (BORO)

000000 FT 0 0 00000 0 00 0000+00  
 NC RO SS LYN FRMS INT/RP G RD  
 INTER-BK PENN LINCOLN PKWY  
 (SR0376 SEG 0645/0209)  
 MFC BEGIN = F  
 0500/0000 LENGTH(AH 0766 BK 0000)

001153 FT

000684 FT



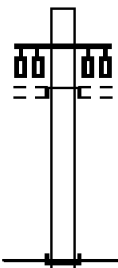
001153 FT  
 INTER-AHD SR 0279 SH  
 0750/0469 (SR0279 SEG 0032/0424)  
 000684 FT 0 0 00000 0 00 0000+00  
 NC HAZLETT ST INT/RAMP E RD  
 EAST ST  
 (CITY)

INTER-BK HAZLETT ST  
 (CITY)  
 0750/0000 LENGTH(AH 0469 BK 0684)

INTER-AHD HAZLETT ST  
 (CITY)  
 EAST ST  
 (CITY)

0010/0684  
 000000 FT 0 0 00000 0 00 0000+00  
 NC HAZLETT ST INT/RAMP C RD  
 INTER-BK SR 0279 SH  
 (SR0279 SEG 0026/2084)  
 MFC BEGIN = F  
 0010/0000 LENGTH(AH 0684 BK 0000)

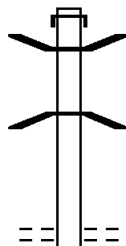
000000 FT





EXTRACT DATE: 12/18/2023 ROADWAY MANAGEMENT SYSTEM PAGE NUMBER: 1275  
 PRINT DATE: 12/21/2023 SLD COUNTY/SR - ANNUAL PRINT COUNTY: ALLEGHENY  
 DIR: E TOTAL LEN: .277 MI. DIST: 11-1 SR: 8130  
 LEFT MUN: STOWE T RIGHT MUN: STOWE T

001460 FT



001105 FT

001460 FT  
 INTER-AHD MCKEES ROCKS BR  
 0750/0355 (SR3104 SEG 0020/0405)  
 0750/0235 BMSSEN 02/3104/0020/0260  
 0 00000 0 0 0000+00  
 NO UNDERPASS INFORMATION  
 0750/0221 BMSBG 02/3104/0020/0260  
 001105 FT 0 0 00000 0 00 0000+00  
 NC MCKEES RKS BR/RP 750 RD  
 HELEN ST  
 (BORO)  
 INTER-BK RAMP 10 RD


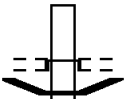
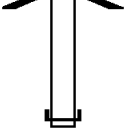
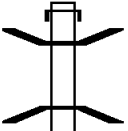

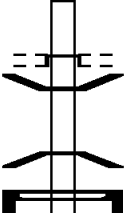
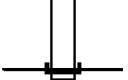
EXTRACT DATE: 12/18/2023  
PRINT DATE: 12/21/2023

ROADWAY MANAGEMENT SYSTEM  
SLD COUNTY/SR - ANNUAL PRINT

PAGE NUMBER: 1274  
COUNTY: ALLEGHENY

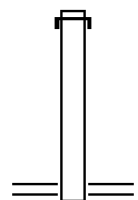
DIR: E TOTAL LEN: .277 MI.  
LEFT MUN: STOWE T

DIST: 11-1 SR: 8130  
RIGHT MUN: STOWE T

		0750/0000 (SR8130 SEG 0010/0360) LENGTH(AH 0355 BK 0370)
		INTER-AHD RAMP 250 RD (SR8130 SEG 0250/0000) HELEN ST (BORO) 0500/0370 0500/0158 BMSSEN 02/3104/0020/0260 0 000000 0 0 0000+00 NO UNDERPASS INFORMATION 0500/0144 BMSBG 02/3104/0020/0260 000735 FT 0 0 000000 0 00 0000+00 NC MC KEES RKS BR/RP 500 RD
000735 FT		INTER-BK MCKEES ROCKS BR (SR3104 SEG 0020/0405) 0500/0000 LENGTH(AH 0370 BK 0375)
		INTER-AHD MCKEES ROCKS BR 0250/0375 (SR3104 SEG 0011/0904) 0250/0319 BMSSEN 02/3104/0010/1095 0 000000 0 0 0000+00 MUNSON AVE. 0250/0261 BMSBG 02/3104/0010/1095 000360 FT 0 0 000000 0 00 0000+00 NC MC KEES RKS BR/RP 250 RD
000360 FT		INTER-BK RAMP 500 RD (SR8130 SEG 0500/0370) 0250/0000 LENGTH(AH 0375 BK 0360)
		INTER-AHD RAMP 750 RD (SR8130 SEG 0750/0000) HELEN ST (BORO) 0010/0360 0010/0108 BMSSEN 02/3104/0010/1095 0 000000 0 0 0000+00 MUNSON AVE. 0010/0050 BMSBG 02/3104/0010/1095 SIGN: CANTILEVER 0010/0010 BMSID 02/8130/0010/0000 000000 FT 0 0 000000 0 00 0000+00 NC MC KEES RKS BR/RP 10 RD
000000 FT		INTER-BK MCKEES ROCKS BR (SR3104 SEG 0010/0929) MFC BEGIN = F 0010/0000 LENGTH(AH 0360 BK 0000)

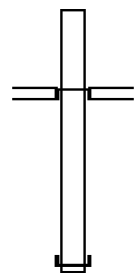
DIR: N TOTAL LEN: .738 MI. DIST: 11-1 SR: 8129  
 LEFT MUN: HARRISON T RIGHT MUN: HARRISON T

003897 FT



003897 FT AH-BUTLER (10)  
 INTER-AHD ALLEGHENY VALLEY EX  
 0750/1117 (SR0028 SEG 0010/0319)

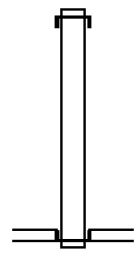
002780 FT



002780 FT 0 0 00000 0 00 0000+00  
 NC MI LLERSTOWN INT/RMP L RD  
 BAKERSTOWN RD  
 (SR1028 SEG 0281/1152)  
 0750/0000 LENGTH(AH 1117 BK 0909)

INTER-AHD MILLERSTOWN INT/RMP I R  
 (SR8129 SEG 0250/0000)  
 BAKERSTOWN RD  
 (SR1028 SEG 0280/0573)  
 (SR1028 SEG 0281/0569)

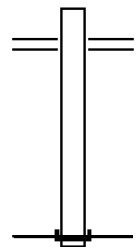
001871 FT



001871 FT 0 0 00000 0 00 0000+00  
 NC MI LLERSTOWN INT/RMP K RD  
 INTER-BK ALLEGHENY VALLEY EX  
 (SR0028 SEG 0491/1307)  
 0500/0000 LENGTH(AH 0909 BK 0748)

INTER-AHD ALLEGHENY VALLEY EX  
 0250/0748 (SR0028 SEG 0481/1151)

001123 FT



001123 FT 0 0 00000 0 00 0000+00  
 NC MI LLERSTOWN INT/RMP I RD  
 BAKERSTOWN RD  
 (SR1028 SEG 0281/0569)  
 (SR1028 SEG 0280/0573)  
 INTER-BK MILLERSTOWN INT/RMP K RD  
 (SR8129 SEG 0500/0909)  
 0250/0000 LENGTH(AH 0748 BK 1123)

BAKERSTOWN RD  
 (SR1028 SEG 0281/1136)  
 (SR1028 SEG 0280/1113)

000000 FT

000000 FT 0 0 00000 0 00 0000+00  
 NC MI LLERSTOWN INT/RMP J RD  
 INTER-BK ALLEGHENY VALLEY EX  
 (SR0028 SEG 0480/1320)  
 MFC BEGIN = F  
 0010/0000 LENGTH(AH 1123 BK 0000)

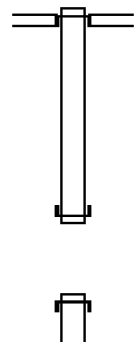
EXTRACT DATE: 12/18/2023 ROADWAY MANAGEMENT SYSTEM PAGE NUMBER: 1272  
 PRINT DATE: 12/21/2023 SLD COUNTY/SR - ANNUAL PRINT COUNTY: ALLEGHENY  
 DIR: S TOTAL LEN: 1.191 MI. DIST: 11-1 SR: 8128  
 LEFT MUN: FINDLAY T RIGHT MUN: FINDLAY T

006287 FT

006287 FT  
 INTER-AHD RAMP 250 RD  
 (SR8128 SEG 0250/0000)  
 MCCLAREN RD  
 (SR3070 SEG 0107/0634)  
 0500/1290 (SR3070 SEG 0106/0634)

004997 FT

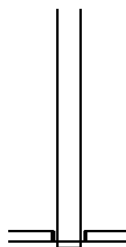
004997 FT 0 0 00000 0 00 0000+00  
 NC MCCLAREN INT/RMP 500 RD  
 INTER-BK I-376 W  
 (SR0376 SEG 0565/0565)  
 0500/0000 LENGTH(AH 1290 BK 1448)



INTER-AHD I-376 W  
 0250/1448 (SR0376 SEG 0561/0534)

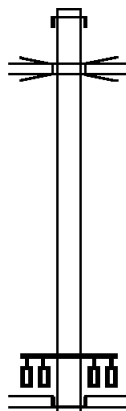
DIR: S TOTAL LEN: 1.191 MI. DIST: 11-1 SR: 8128  
 LEFT MUN: FINDLAY T RIGHT MUN: FINDLAY T

003549 FT



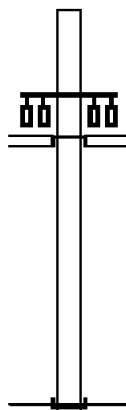
003549 FT 0 0 00000 0 00 0000+00  
 NC MCCLAREN INT/RMP 250 RD  
 MCCLAREN RD  
 (SR3070 SEG 0107/0634)  
 (SR3070 SEG 0106/0634)  
 INTER-BK RAMP 10 RD  
 (SR8128 SEG 0500/1290)  
 0250/0000 LENGTH(AH 1448 BK 1629)

001920 FT



INTER-AHD I-376 N  
 0020/1629 (SR0376 SEG 0560/2208)  
 SR 3070 MCCLAREN E  
 0020/1533 OP ID 02/3070/0106/0000  
 001920 FT 0 0 00000 0 00 0000+00  
 NC MCCLAREN INT/RMP 20 RD  
 MCCLAREN RD (TBK)  
 (TWP)  
 MCCLAREN RD  
 (SR3070 SEG 0104/0000)  
 INTER-BK INDUSTRY DR  
 (T354)  
 0020/0000 LENGTH(AH 1629 BK 1920)

000000 FT



INTER-AHD INDUSTRY DR  
 (T354)  
 MCCLAREN RD  
 (SR3070 SEG 0104/0000)  
 MCCLAREN RD (TBK)  
 (TWP)  
 0010/1920  
 000000 FT 0 0 00000 0 00 0000+00  
 NC MCCLAREN INT/RMP 10 RD  
 INTER-BK SR 0060 SH  
 (SR0376 SEG 0560/0676)  
 MFC BEGIN = F  
 0010/0000 LENGTH(AH 1920 BK 0000)

002160 FT

002160 FT  
 INTER-AHD STOOPS FERRY RD  
 0750/1115 (SR0051 SEG 0750/0000)

001045 FT

001045 FT 0 0 00000 0 00 0000+00  
 NC RAMP FR SEWICKLEY BR  
 SEWICKLEY BR  
 (SR4025 SEG 0010/0032)

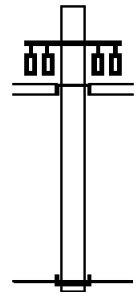
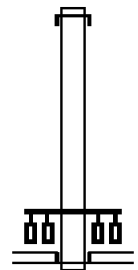
INTER-BK RAMP TO SEWICKLEY BR  
 (SR8127 SEG 0010/1045)  
 0750/0000 LENGTH(AH 1115 BK 1045)

INTER-AHD RAMP FR SEWICKLEY BR  
 (SR8127 SEG 0750/0000)  
 SEWICKLEY BR  
 (SR4025 SEG 0010/0032)

0010/1045

000000 FT

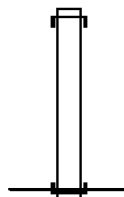
000000 FT 0 0 00000 0 00 0000+00  
 NC RAMP TO SEWICKLEY BR  
 INTER-BK STOOPS FERRY RD  
 (SR0051 SEG 0740/0570)  
 MFC BEGIN = F  
 0010/0000 LENGTH(AH 1045 BK 0000)



EXTRACT DATE: 12/18/2023      ROADWAY MANAGEMENT SYSTEM      PAGE NUMBER: 1269  
 PRINT DATE: 12/21/2023      SLD COUNTY/SR - ANNUAL PRINT      COUNTY: ALLEGHENY  
 DIR: N      TOTAL LEN: .127 MI.      DIST: 11-1      SR: 8126  
 LEFT MUN: MCCANDLESS T      RIGHT MUN: MCCANDLESS T

000670 FT

000000 FT



000670 FT  
 INTER-AHD PEEBLES RD  
 0010/0670 (SR4064 SEG 0010/0760)  
 000000 FT 0 0 00000 0 00 0000+00  
 NC RAMP A RD  
 INTER-BK MCKNIGHT RD  
 (SR4003 SEG 0090/2846)  
 MFC BEGIN = F  
 0010/0000 LENGTH(AH 0670 BK 0000)

EXTRACT DATE: 12/18/2023      ROADWAY MANAGEMENT SYSTEM      PAGE NUMBER: 1268  
PRINT DATE: 12/21/2023      SLD COUNTY/SR - ANNUAL PRINT      COUNTY: ALLEGHENY  
DIR: N      TOTAL LEN: .456 MI.      DIST: 11-1      SR: 8125  
LEFT MUN: PITTSBURGH C      RIGHT MUN: PITTSBURGH C



EXTRACT DATE: 12/18/2023  
PRINT DATE: 12/21/2023

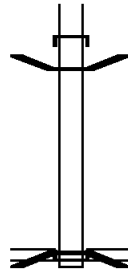
ROADWAY MANAGEMENT SYSTEM  
SLD COUNTY/SR - ANNUAL PRINT

PAGE NUMBER: 1267  
COUNTY: ALLEGHENY

DIR: N TOTAL LEN: .456 MI.  
LEFT MUN: PITTSBURGH C

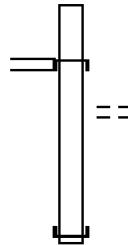
DIST: 11-1 SR: 8125  
RIGHT MUN: PITTSBURGH C

001806 FT




INTER-AHD EAST OHIO ST  
0750/0602 (SR0028 SEG 0050/0742)  
0750/0347 BMSEN 02/8125/0750/0000  
001806 FT 0 0 00000 0 00 0000+00  
THIRTYFIRST ST BR  
(SR2122 SEG 0010/0085)  
INTER-BK RAMP E  
(SR8125 SEG 0010/0510)  
NO UNDERPASS INFORMATION  
BMSBG 02/8125/0750/0000  
5 0750/0000 LENGTH(AH 0602 BK 0756)

001050 FT



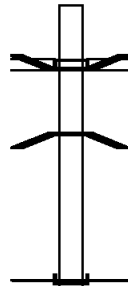
INTER-AHD RAMP F  
(SR8125 SEG 0250/0000)  
THIRTYFIRST ST BR  
0500/0756 (SR2122 SEG 0010/0000)  
0500/0724 RIALTO ST  
(CITY)  
001050 FT 0 0 00000 0 00 0000+00  
INTER-BK EAST OHIO ST  
5 0500/0000 (SR0028 SEG 0051/0840)  
LENGTH(AH 0756 BK 0540)

000510 FT



INTER-AHD EAST OHIO ST  
0250/0540 (SR0028 SEG 0041/1139)  
000510 FT 0 0 00000 0 00 0000+00  
THIRTYFIRST ST BR  
(SR2122 SEG 0010/0000)  
INTER-BK RAMP C  
(SR8125 SEG 0500/0756)  
5 0250/0000 LENGTH(AH 0540 BK 0510)

000000 FT

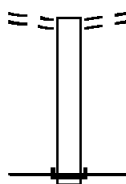


INTER-AHD BMSEN 02/8125/0010/0000  
RAMP D  
(SR8125 SEG 0750/0000)  
THIRTYFIRST ST BR  
0010/0510 (SR2122 SEG 0010/0085)  
0 0 00000 0 00 0000+00  
NO UNDERPASS INFORMATION  
0010/0250 BMSBG 02/8125/0010/0000  
000000 FT 0 0 00000 0 00 0000+00  
NC EA ST OHIO ST & 31ST ST BR  
INTER-BK EAST OHIO ST  
(SR0028 SEG 0040/1095)  
MFC BEGIN = F  
5 0010/0000 LENGTH(AH 0510 BK 0000)

EXTRACT DATE: 12/18/2023 ROADWAY MANAGEMENT SYSTEM PAGE NUMBER: 1266  
 PRINT DATE: 12/21/2023 SLD COUNTY/SR - ANNUAL PRINT COUNTY: ALLEGHENY  
 DIR: W TOTAL LEN: .071 MI. DIST: 11-1 SR: 8124  
 LEFT MUN: EAST PITTSBURGH B RIGHT MUN: EAST PITTSBURGH B

BESSEMER AV  
 (BORO)

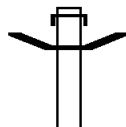
000373 FT  
 0250/0373  
 000000 FT



000373 FT LINDEN AV  
 0250/0373 (BORO)  
 000000 FT 0 0 00000 0 00 0000+00  
 NC LINDEN AV RAMP RD  
 INTER-BK LINCOLN HW  
 (SR0030 SEG 0251/0673)  
 MFC BEGIN = F  
 0250/0000 LENGTH(AH 0373 BK 0000)

EXTRACT DATE: 12/18/2023 ROADWAY MANAGEMENT SYSTEM PAGE NUMBER: 1265  
PRINT DATE: 12/21/2023 SLD COUNTY/SR - ANNUAL PRINT COUNTY: ALLEGHENY  
DIR: N TOTAL LEN: 1.457 MI. DIST: 11-1 SR: 8121  
LEFT MUN: PITTSBURGH C RIGHT MUN: PITTSBURGH C

007694 FT



006592 FT

007694 FT  
INTER-AHD E OHIO ST  
0752/1102 (SR0028 SEG 0020/0740)  
0752/0707 BMS EN 02/8121/0752/0000  
006592 FT 0 00000 0 0 0000+00  
NC RAMP H FR 579 NB TO 28 SH

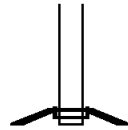
EXTRACT DATE: 12/18/2023  
PRINT DATE: 12/21/2023

ROADWAY MANAGEMENT SYSTEM  
SLD COUNTY/SR - ANNUAL PRINT

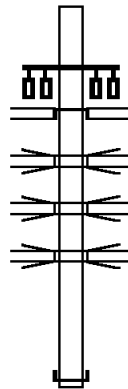
PAGE NUMBER: 1264  
COUNTY: ALLEGHENY

DIR: N TOTAL LEN: 1.457 MI.  
LEFT MUN: PITTSBURGH C

DIST: 11-1 SR: 8121  
RIGHT MUN: PITTSBURGH C

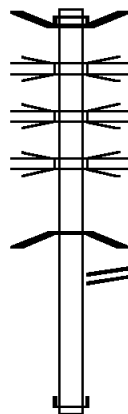


INTER-BK CROSSTOWN BL  
(SR0579 SEG 0010/0410)  
SR 8121 NB  
BMSBG 02/8121/0752/0000  
5 0752/0000 LENGTH(AH 1102 BK 0432)



006160 FT

INTER-AHD MADISON AV  
(SR4099 SEG 0010/0000)  
E OHIO ST  
(SR4084 SEG 0061/0285)  
(SR4084 SEG 0060/0285)  
0542/0432  
0542/0230 OP ID SR 8108 0790:110 -  
RAMP G 02/0279/0008/2090  
0542/0103 OP ID 02/8121/0532/0229  
RT 0028 SB  
0542/0041 OP ID 02/0028/0021/0170  
006160 FT 0 0 00000 0 00 0000+00  
NC MA D ISON AV CON FR 28 SH  
INTER-BK E OHIO ST  
(SR0028 SEG 0020/0205)  
5 0542/0000 LENGTH(AH 0432 BK 1128)



005032 FT

INTER-AHD BMSBN 02/8121/0532/0229  
CROSSTOWN BL  
0532/1128 (SR0579 SEG 0011/0405)  
CROSSTOWN BL  
0532/0556 OP ID 02/0579/0011/0000  
I-579 HOV LN  
0532/0475 OP ID 02/6579/0020/0000  
CROSSTOWN BL  
0532/0392 OP ID 02/0579/0010/0000  
0 00000 0 0 0000+00  
MADISON AVE.  
0532/0229 BMSBG 02/8121/0532/0229  
RAMP P RD  
0532/0051 (SR8121 SEG 0522/0000)  
005032 FT 0 0 00000 0 00 0000+00  
NC RA M P G FR 28 SB TO 579 SH  
INTER-BK OHIO ST  
(SR0028 SEG 0021/0543)  
5 0532/0000 LENGTH(AH 1128 BK 1278)



INTER-AHD I-279 S  
0522/1278 (SR0279 SEG 0013/0805)  
OTHER

EXTRACT DATE: 12/18/2023  
PRINT DATE: 12/21/2023

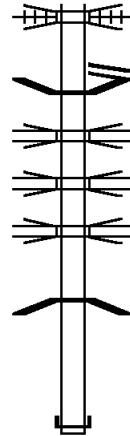
ROADWAY MANAGEMENT SYSTEM  
SLD COUNTY/SR - ANNUAL PRINT

PAGE NUMBER: 1263  
COUNTY: ALLEGHENY

DIR: N TOTAL LEN: 1.457 MI.  
LEFT MUN: PITTSBURGH C

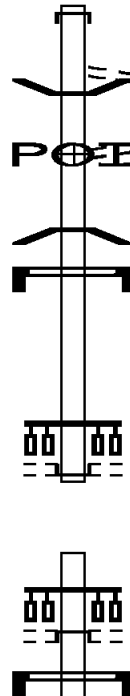
DIST: 11-1 SR: 8121  
RIGHT MUN: PITTSBURGH C

003754 FT



0522/1142 OVERPASS IS RR X-ING  
RAMP B FR E OHIO ST  
0522/0635 (SR8121 SEG 0252/0460)  
0522/0565 BMSEN 02/8121/0522/0139  
CROSS TOWN BL  
0522/0436 OP ID 02/0579/0011/0000  
I-579 HOV LN  
0522/0345 OP ID 02/6579/0020/0000  
CROSS TOWN BL  
0522/0278 OP ID 02/0579/0010/0000  
O 00000 0 0 0000+00  
SR 0279 NB  
0522/0110 BMSBG 02/8121/0522/0139  
003754 FT O 0 00000 0 00 0000+00  
NC RAMP P RD  
INTER-BK RAMP G FR 28 SB TO 579  
(SR8121 SEG 0532/0051)  
5 0522/0000 LENGTH(AH 1278 BK 0778)

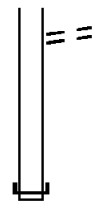
002976 FT



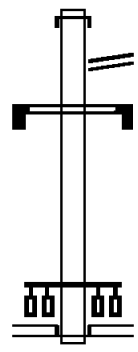
INTER-AHD E OHIO ST  
0512/0778 (SR0028 SEG 0020/1665)  
LC FROM HEINZ ST  
0512/0632 (CONN)  
0512/0451 BMSEN 02/8121/0512/0225  
(APRA) H J HEINZ CO  
HEINZ ST  
0512/0446 (CITY)  
O 00000 0 0 0000+00  
SR 0028 SB  
0512/0276 BMSBG 02/8121/0512/0225  
SIGN: 4 CHORD TRUSS  
0512/0080 BMSID 02/8121/0502/0765  
002976 FT O 0 00000 0 00 0000+00  
NC RAMP J/E OHIO ST TO 28 SH  
CHESTNUT ST  
(CITY)  
INTER-BK E OHIO ST  
5 0512/0000 (SR4084 SEG 0060/0997)  
LENGTH(AH 0778 BK 0842)  
INTER-AHD E OHIO ST  
0502/0842 (SR4084 SEG 0061/0997)  
CHESTNUT ST  
(CITY)  
SIGN: 4 CHORD TRUSS  
BMSID 02/8121/0502/0765

DIR: N TOTAL LEN: 1.457 MI. DIST: 11-1 SR: 8121  
 LEFT MUN: PITTSBURGH C RIGHT MUN: PITTSBURGH C

002134 FT  
 0502/0765 LC TO CHESTNUT ST  
 (CONN)  
 002134 FT 0 0 00000 0 00 0000+00  
 NC RAMP K/28 SB TO E OHIO ST  
 INTER-BK E OHIO ST  
 (SR0028 SEG 0031/0000)  
 0502/0000 LENGTH(AH 0842 BK 0460)

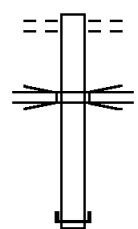


001674 FT  
 INTER-AHD RAMP P  
 0252/0460 (SR8121 SEG 0522/0635)  
 N CANAL ST  
 0252/0334 (CITY)  
 SIGN: CANTILEVER  
 0252/0275 BMSID 02/8121/0252/0051  
 001674 FT 0 0 00000 0 00 0000+00  
 NC RAMP B FR E OHIO ST  
 E OHIO ST  
 (SR4084 SEG 0061/0000)  
 (SR4084 SEG 0060/0000)

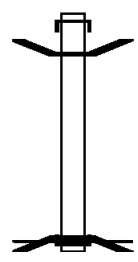


INTER-BK EAST ST  
 (SR4099 SEG 0011/0000)  
 0252/0000 LENGTH(AH 0460 BK 0827)

000847 FT  
 0022/0827 CHESTNUT ST  
 (CITY)  
 RAMP H  
 0022/0100 OP ID 02/8121/0752/0000  
 000847 FT 0 0 00000 0 00 0000+00  
 NC RAMP N TO CHESTNUT ST  
 INTER-BK E OHIO ST  
 (SR0028 SEG 0020/0000)  
 0022/0000 LENGTH(AH 0827 BK 0847)

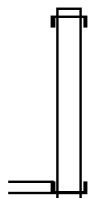


000000 FT  
 INTER-AHD E OHIO ST  
 0012/0847 (SR0028 SEG 0010/0640)  
 0012/0364 BMSEN 02/8121/0012/0000  
 000000 FT 0 00000 0 0 0000+00  
 NC RAMP A FR 279 NB TO 28 SH  
 INTER-BK SR 0279 SH  
 (SR0279 SEG 0008/4136)  
 ANDERSON ST  
 BMSBG 02/8121/0012/0000  
 MFC BEGIN = F  
 0012/0000 LENGTH(AH 0847 BK 0000)



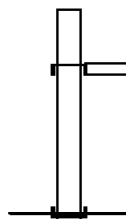
000809 FT

000467 FT



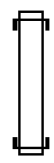
000809 FT  
 INTER-AHD EAST OHIO ST  
 0250/0342 (SR0028 SEG 0061/1554)  
 000467 FT 0 0 00000 0 00 0000+00  
 NC RAMP Q  
 WASHINGTON CR. BR/40TH  
 (SR2124 SEG 0010/2754)  
 INTER-BK EVERGREEN RD  
 (SR4009 SEG 0011/0000)  
 0250/0000 LENGTH(AH 0342 BK 0467)

000000 FT



INTER-AHD EVERGREEN RD  
 (SR4009 SEG 0010/0000)  
 WASHINGTON CR BR/40TH S  
 0010/0467 (SR2124 SEG 0010/2725)  
 000000 FT 0 0 00000 0 00 0000+00  
 NC RAMP P  
 INTER-BK EAST OHIO ST  
 (SR0028 SEG 0070/0000)  
 MFC BEGIN = F  
 0010/0000 LENGTH(AH 0467 BK 0000)

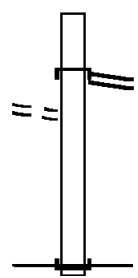
001174 FT  
 000600 FT



001174 FT  
 INTER-AHD BL OF THE ALLIES  
 0250/0574 (SR0885 SEG 0330/1055)  
 000600 FT 0 0 00000 0 00 0000+00  
 NC RAMP B RD  
 INTER-BK FIFTH AV  
 (CITY)  
 0250/0000 LENGTH(AH 0574 BK 0600)

CITY OF PITTSBURGH ST  
 (CITY)

0010/0588  
 000000 FT



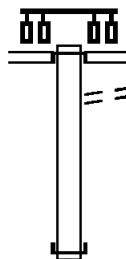
INTER-AHD FORBES AV  
 (SR2108 SEG 0060/0000)  
 0010/0600 FORBES AV  
 (SR2108 SEG 0060/0000)  
 000000 FT 0 0 00000 0 00 0000+00  
 NC RAMP A RD  
 INTER-BK BL OF THE ALLIES  
 (SR0885 SEG 0331/0838)  
 MFC BEGIN = F  
 0010/0000 LENGTH(AH 0600 BK 0000)



EXTRACT DATE: 12/18/2023 ROADWAY MANAGEMENT SYSTEM PAGE NUMBER: 1259  
 PRINT DATE: 12/21/2023 SLD COUNTY/SR - ANNUAL PRINT COUNTY: ALLEGHENY  
 DIR: N TOTAL LEN: .846 MI. DIST: 11-1 SR: 8114  
 LEFT MUN: FRAZER T RIGHT MUN: FRAZER T

004466 FT

004466 FT  
 INTER-AHD RAMP C RD  
 (SR8114 SEG 0250/0000)  
 PITTSBURGH MILLS BL  
 (SR1049 SEG 0011/1205)  
 (SR1049 SEG 0010/1205)



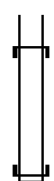
0500/0968  
 TO 1049/0010 SH  
 0500/0851 (CONN)

003498 FT

003498 FT 0 0 00000 0 00 0000+00  
 NC RAMP D RD  
 INTER-BK ALLEGHENY VALLEY EX  
 (SR0028 SEG 0331/1537)  
 0500/0000 LENGTH(AH 0968 BK 0335)

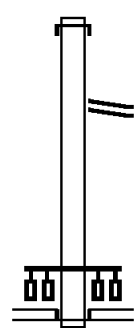
DIR: N TOTAL LEN: .846 MI. DIST: 11-1 SR: 8114  
 LEFT MUN: SPRINGDALE T RIGHT MUN: SPRINGDALE T

003163 FT



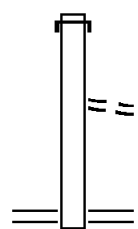
INTER-AHD RAMP C RD  
 0252/0335 (SR8114 SEG 0250/0222)  
 003163 FT 0 0 00000 0 00 0000+00  
 NC RAMP C-1 RD  
 INTER-BK PITTSBURGH MILLS BL  
 (SR1049 SEG 0011/1461)  
 0252/0000 LENGTH(AH 0335 BK 0916)

002247 FT



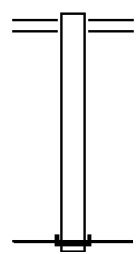
INTER-AHD ALLEGHENY VALLEY EX  
 0250/0916 (SR0028 SEG 0321/2570)  
 0250/0222 RAMP C-1 RD  
 (SR8114 SEG 0252/0335)  
 002247 FT 0 0 00000 0 00 0000+00  
 NC RAMP C RD  
 PITTSBURGH MILLS BL  
 (SR1049 SEG 0011/1205)  
 (SR1049 SEG 0010/1205)  
 INTER-BK RAMP D RD  
 (SR8114 SEG 0500/0968)  
 0250/0000 LENGTH(AH 0916 BK 0780)

001467 FT



INTER-AHD ALLEGHENY VALLEY EX  
 0020/0780 (SR0028 SEG 0330/0369)  
 0020/0058 FROM 1049/0011 SH  
 (CONN)  
 001467 FT 0 0 00000 0 00 0000+00  
 NC RAMP A RD  
 PITTSBURGH MILLS BL  
 (SR1049 SEG 0011/0279)  
 0020/0000 LENGTH(AH 0780 BK 1467)

000000 FT



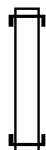
0010/1467 PITTSBURGH MILLS BL  
 (SR1049 SEG 0010/0276)  
 000000 FT 0 0 00000 0 00 0000+00  
 NC RAMP B ROAD  
 INTER-BK ALLEGHENY VALLEY EX  
 (SR0028 SEG 0320/1780)  
 MFC BEGIN = F  
 0010/0000 LENGTH(AH 1467 BK 0000)

EXTRACT DATE: 12/18/2023 ROADWAY MANAGEMENT SYSTEM PAGE NUMBER: 1257  
PRINT DATE: 12/21/2023 SLD COUNTY/SR - ANNUAL PRINT COUNTY: ALLEGHENY

DIR: N TOTAL LEN: 1.305 MI. DIST: 11-1 SR: 8113  
LEFT MUN: FINDLAY T RIGHT MUN: FINDLAY T

006893 FT

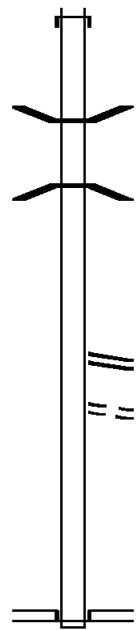
006468 FT



006893 FT  
INTER-AHD RAMP 20 RD  
0520/0425 (SR8113 SEG 0510/0180)  
006468 FT 0 0 00000 0 00 0000+00  
NC FLAUGHERTY RUN/RMP 520 RD  
INTER-BK RAMP L RD  
(SR8072 SEG 0010/0809)  
0520/0000 LENGTH(AH 0425 BK 3646)

INTER-AHD FROM CONNECTOR RD

DIR: N TOTAL LEN: 1.305 MI. DIST: 11-1 SR: 8113  
 LEFT MUN: FINDLAY T RIGHT MUN: FINDLAY T



002822 FT

0510/3646 (SR9460 SEG 0010/1140)

0510/2427 BMSEN 02/8113/0510/2040  
 0 00000 0 0 0000+00  
 SR 0376 EB

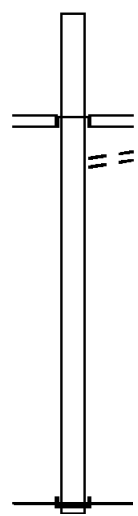
0510/2040 BMSBG 02/8113/0510/2040

0510/0180 RAMP 520 RD  
 (SR8113 SEG 0520/0425)  
 FROM 3089/0120 SH

0510/0052 (CONN)  
 002822 FT 0 0 00000 0 00 0000+00  
 NC FLAUGHERTY RUN/RMP 510 RD

(SR8113 SEG 0500/2822)  
 FLAUGHERTY RUN RD  
 (SR3089 SEG 0120/0528)

INTER-BK CLINTON RD  
 (SR3089 SEG 0120/0528)  
 0510/0000 LENGTH(AH 3646 BK 2822)



000000 FT

INTER-AHD FLAUGHERTY RUN RD  
 (SR3089 SEG 0120/0528)  
 FLAUGHERTY RUN/RMP 510  
 (SR8113 SEG 0510/0000)  
 CLINTON RD

0500/2822 (SR3089 SEG 0120/0528)  
 TO 3089/0120 SH

0500/2700 (CONN)

000000 FT 0 0 00000 0 00 0000+00  
 NC FLAUGHERTY RUN/RMP 500 RD  
 INTER-BK AIRPORT PY

(SR0376 SEG 0511/2138)  
 MFC BEGIN = F  
 0500/0000 LENGTH(AH 2822 BK 0000)

EXTRACT DATE: 12/18/2023 ROADWAY MANAGEMENT SYSTEM PAGE NUMBER: 1255  
PRINT DATE: 12/21/2023 SLD COUNTY/SR - ANNUAL PRINT COUNTY: ALLEGHENY  
DIR: S TOTAL LEN: .959 MI. DIST: 11-1 SR: 8112  
LEFT MUN: FINDLAY T RIGHT MUN: FINDLAY T

DIR: S TOTAL LEN: .959 MI. DIST: 11-1 SR: 8112  
 LEFT MUN: FINDLAY T RIGHT MUN: FINDLAY T

004293 FT  
 INTER-AHD RAMP I RD  
 (SR8112 SEG 0250/0000)  
 0500/0768 FLAUGHERTY RUN RD  
 (SR3089 SEG 0090/0000)  
 0500/0673 TO 3089/0090 SH  
 (CONN)  
 004293 FT 0 0 00000 0 00 0000+00  
 NC CL INTON INT/RAMP G RD  
 INTER-BK AIRPORT PY  
 (SR0376 SEG 0521/2165)  
 0500/0000 LENGTH(AH 0768 BK 1279)

003014 FT  
 INTER-AHD I-376 W  
 0250/1279 (SR0376 SEG 0521/0021)  
 003014 FT 0 0 00000 0 00 0000+00  
 NC RAMP I RD  
 INTER-BK FLAUGHERTY RUN RD  
 (SR3089 SEG 0090/0000)  
 0250/0000 LENGTH(AH 1279 BK 1268)

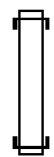
001746 FT  
 INTER-AHD I-376 E  
 0020/1268 (SR0376 SEG 0520/0838)  
 001746 FT 0 0 00000 0 00 0000+00  
 NC RAMP H RD  
 CLINTON RD  
 (SR3089 SEG 0082/0917)  
 0020/0000 LENGTH(AH 1268 BK 1746)

000000 FT  
 CLINTON RD  
 0010/1746 (SR3089 SEG 0082/0917)  
 000000 FT 0 0 00000 0 00 0000+00  
 NC RAMP J RD  
 INTER-BK CONNECTOR RD  
 (SR9460 SEG 0010/3582)  
 MFC BEGIN = F  
 0010/0000 LENGTH(AH 1746 BK 0000)

DIR: S TOTAL LEN: 1.581 MI. DIST: 11-1 SR: 8111  
 LEFT MUN: FINDLAY T RIGHT MUN: FINDLAY T

008347 FT

007973 FT

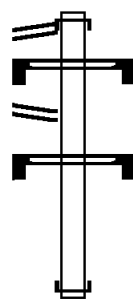


008347 FT  
 INTER-AHD RAMP KL  
 0750/0374 (SR8111 SEG 0010/2180)  
 007973 FT 0 0 00000 0 00 0000+00  
 NC RAMP H  
 INTER-BK TURNPIKE RAMP RD TOLL 5  
 (TNPK)  
 0750/0000 LENGTH(AH 0374 BK 1283)

RAMP KL  
 (SR8111 SEG 0010/3660) 0500/1283

TURNPIKE RAMP RD TOLL 5  
 (TNPK) 0500/0690

006690 FT



INTER-AHD MIDFIELD TERMINAL RD  
 0500/1283 (CNTY)  
 0500/0940 BMSID 02/8111/0500/0940  
 SIGN: SHAPE OR TUBE

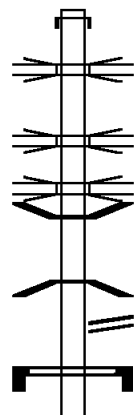
SIGN: 4 CHORD TRUSS  
 0500/0405 BMSID 02/8111/0500/0405  
 006690 FT 0 0 00000 0 00 0000+00  
 NC AIRPORT INT/RP 500 RD  
 INTER-BK AIRPORT PY  
 (SR0376 SEG 0525/2367)  
 0500/0000 LENGTH(AH 1283 BK 2190)

INTER-AHD I-376 E  
 0260/2190 (SR0376 SEG 0530/2081)  
 SR 8111 (RAMP MT-  
 0260/2134 OP ID 02/8111/0010/2439

PA TPK (1-576)  
 0260/1300 OP ID 02/7576/9900/0009  
 PA TPK (1-576)  
 0260/1226 OP ID 02/7576/9900/0010  
 0260/1047 BMSSEN 02/8111/0260/0738  
 0 0 00000 0 00 0000+00  
 SR 0376 EB

0260/0738 BMSBG 02/8111/0260/0738  
 TURNPIKE RAMP RD TOLL 5  
 0260/0579 (TNPK)  
 SIGN: SHAPE OR TUBE  
 0260/0200 BMSID 02/8111/0260/0200  
 004500 FT 0 0 00000 0 00 0000+00

004500 FT

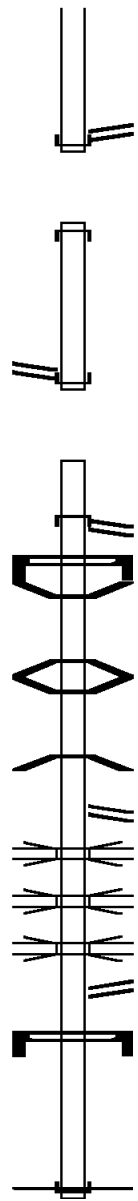


DIR: S TOTAL LEN: 1.581 MI. DIST: 11-1 SR: 8111  
 LEFT MUN: FINDLAY T RIGHT MUN: FINDLAY T

RAMP 260 RD  
 (SR8111 SEG 0260/0000) 0250/0000

003660 FT

000000 FT



AIRPORT INT/RP 250 RD  
 (SR8111 SEG 0250/0000)  
 NC AIRPORT INT/RP 260 RD  
 INTER-BK MIDFIELD TERMINAL RD  
 (CNTY)  
 0260/0000 LENGTH(AH 2190 BK 0840)

INTER-AHD I-376 W  
 0250/0840 (SR0376 SEG 0525/2481)  
 003660 FT 0 0 00000 0 00 0000+00  
 NC AIRPORT INT/RP 250 RD  
 INTER-BK MIDFIELD TERMINAL RD  
 (CNTY)  
 0250/0000 LENGTH(AH 0840 BK 3660)

INTER-AHD MIDFIELD TERMINAL RD  
 (CNTY)  
 RAMP 10 RD  
 (SR8111 SEG 0500/1283)  
 SIGN: SHAPE OR TUBE  
 0010/3469 BMSID 02/8111/0010/3469  
 0010/3346 BMSSEN 02/8111/0010/3185  
 0 00000 0 0 0000+00  
 TRNPK RAMP E  
 0010/3185 BMSBG 02/8111/0010/3185  
 0010/2791 BMSSEN 02/8111/0010/2439  
 0 00000 0 0 0000+00  
 SR 8111 (RAMP C)  
 0010/2439 BMSBG 02/8111/0010/2439  
 RAMP H  
 (SR8111 SEG 0750/0374)  
 PA TPK (I-576)  
 0010/1631 OP ID 02/7576/9900/0010  
 PA TPK (I-576)  
 0010/1546 OP ID 02/7576/9900/0009  
 PA TPK (RAMP D)  
 0010/1026 OP ID 02/7576/9900/0012  
 TURNPIKE RAMP RD TOLL 5  
 0010/0899 (TNPK)  
 SIGN: 4 CHORD TRUSS  
 0010/0481 BMSID 02/8111/0010/0481  
 000000 FT 0 0 00000 0 00 0000+00  
 NC RAMP KL  
 INTER-BK AIRPORT PY  
 (SR0376 SEG 0524/2104)  
 MFC BEGIN = F  
 0010/0000 LENGTH(AH 3660 BK 0000)



DIR: S TOTAL LEN: 1.002 MI. DIST: 11-1 SR: 8110  
 LEFT MUN: MOON T RIGHT MUN: MOON T

005291 FT

005291 FT  
 INTER-AHD 1-376 W  
 0500/1213 (SR0376 SEG 0571/2538)

004078 FT

004078 FT 0 0 00000 0 00 0000+00  
 NC MOON INT/RAMP 500 RD  
 INTER-BK BUSINESS 376 S  
 (SR3160 SEG 0132/0000)  
 0500/0000 LENGTH(AH 1213 BK 4078)

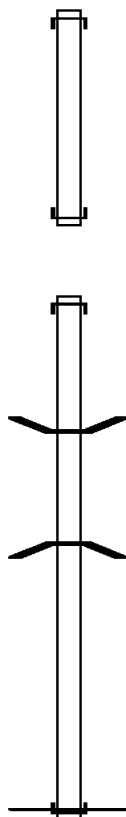
INTER-AHD BUSINESS 376 N  
 0250/4078 (SR3160 SEG 0123/2912)

RETAINING WALL  
 0250/2941 BMSID 02/8110/0250/2941  
 0250/2940 BMSSEN 02/8110/0250/2010

0 0 00000 0 00 0000+00  
 SR 3160 (BUS. 0376 WB)  
 0250/2010 BMSBG 02/8110/0250/2010

000000 FT

000000 FT 0 0 00000 0 00 0000+00  
 NC MOON INT/RAMP 250 RD  
 INTER-BK AIRPORT PY  
 (SR0376 SEG 0570/1143)  
 MFC BEGIN = F  
 0250/0000 LENGTH(AH 4078 BK 0000)



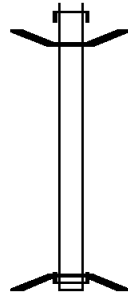
EXTRACT DATE: 12/18/2023 ROADWAY MANAGEMENT SYSTEM PAGE NUMBER: 1250  
PRINT DATE: 12/21/2023 SLD COUNTY/SR - ANNUAL PRINT COUNTY: ALLEGHENY  
DIR: N TOTAL LEN: .715 MI. DIST: 11-1 SR: 8107  
LEFT MUN: PITTSBURGH C RIGHT MUN: PITTSBURGH C

003776 FT

003776 FT  
INTER-AHD OHIO RIVER BL

DIR: N TOTAL LEN: .715 MI. DIST: 11-1 SR: 8107  
 LEFT MUN: PITTSBURGH C RIGHT MUN: PITTSBURGH C

002254 FT

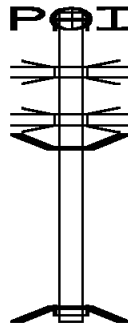


0260/1522 (SR0065 SEG 0002/1254)  
 0260/1345 BMSEN 02/8107/0260/0000

002254 FT 0 0 00000 0 00 0000+00  
 NC NORTHSHORE INT/RP V RD  
 INTER-BK SR 0279 SH  
 (SR0279 SEG 0009/2598)  
 LR1021 RP.B

0260/0000 LENGTH(AH 1522 BK 0927)

001327 FT



(APRA) PNC PARK/HEINZ F  
 INTER-AHD LACOCK ST  
 0250/0927 (CITY)

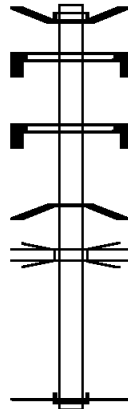
SR 8107 RP.W  
 0250/0890 OP ID 02/8107/0010/015B  
 LR1021 RP.V

0250/0759 OP ID 02/8107/0260/0000  
 0250/0486 BMSEN 02/8107/0250/0000  
 001327 FT 0 0 00000 0 00 0000+00

NC NORTHSHORE INT/RP B RD  
 INTER-BK SR 0279 SH  
 (SR0279 SEG 0009/3048)  
 NO UNDERPASS INFORMATION

0250/0000 LENGTH(AH 0927 BK 1327)

000000 FT



BMSEN 02/8107/0010/015B  
 INTER-AHD I-279 N  
 0010/1327 (SR0279 SEG 0008/2402)

SIGN: CANTILEVER  
 0010/1165 BMSID 02/8107/0010/1165

SIGN: CANTILEVER  
 0010/0392 BMSID 02/8107/0010/0392  
 0 0 00000 0 00 0000+00

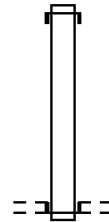
SR 8107 RP.B  
 0010/0159 BMSBG 02/8107/0010/015B  
 SR 65 NB

0010/0081 OP ID 02/0065/0002/0000  
 000000 FT 0 0 00000 0 00 0000+00  
 NC NORTHSHORE INT/RP W RD

INTER-BK OHIO RIVER BL  
 (SR0065 SEG 0003/1685)  
 MFC BEGIN = F

0010/0000 LENGTH(AH 1327 BK 0000)

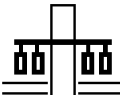
003266 FT



003266 FT  
 INTER-AHD BUSINESS 0376  
 0750/0654 (SR3160 SEG 0092/1660)

002612 FT

002612 FT 0 0 00000 0 00 0000+00  
 NC THORN RUN INT/RAMP A RD  
 CLIFF MINE RD  
 (CNTY)  
 INTER-BK RAMP C RD  
 (SR8106 SEG 0010/0589)  
 0750/0000 LENGTH(AH 0654 BK 1209)

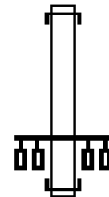


CHERRINGTON PKWY  
 (TWP )  
 CHERRINGTON PKWY  
 (TWP )  
 0500/1209

001403 FT

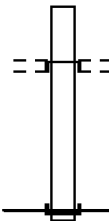


001403 FT 0 0 00000 0 00 0000+00  
 NC RAMP F RD  
 INTER-BK SR 3160  
 (SR3160 SEG 0103/0168)  
 0500/0000 LENGTH(AH 1209 BK 0814)



000589 FT

INTER-AHD SR 3160  
 0270/0814 (SR3160 SEG 0093/0178)  
 000589 FT 0 0 00000 0 00 0000+00  
 NC RAMP E RD  
 INTER-BK CHERRINGTON PKWY  
 (TWP )  
 0270/0000 LENGTH(AH 0814 BK 0589)



000000 FT

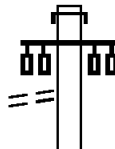
INTER-AHD RAMP A RD  
 (SR8106 SEG 0750/0000)  
 CORAOPOLIS HEIGHTS RD  
 (CNTY)  
 0010/0589  
 000000 FT 0 0 00000 0 00 0000+00  
 NC THORN RUN INT/RAMP C RD  
 INTER-BK BUSINESS 376  
 (SR3160 SEG 0092/0340)  
 MFC BEGIN = F  
 0010/0000 LENGTH(AH 0589 BK 0000)

EXTRACT DATE: 12/18/2023 ROADWAY MANAGEMENT SYSTEM PAGE NUMBER: 1247  
 PRINT DATE: 12/21/2023 SLD COUNTY/SR - ANNUAL PRINT COUNTY: ALLEGHENY  
 DIR: N TOTAL LEN: 1.091 MI. DIST: 11-1 SR: 8105  
 LEFT MUN: OHIO T RIGHT MUN: OHIO T

FROM 4021/0040 SH  
 (CONN)

005698 FT

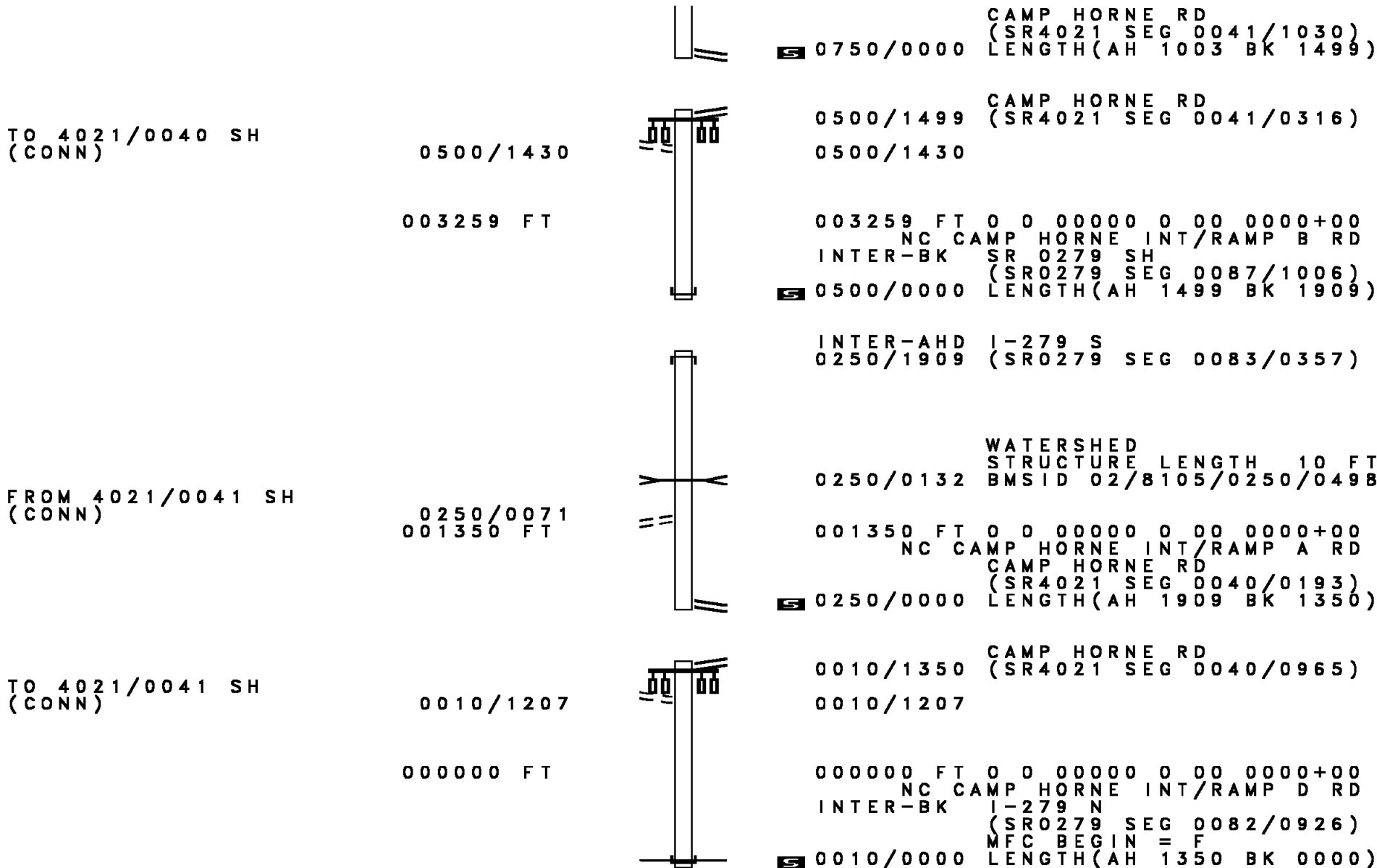
0750/0153  
 004758 FT



005698 FT  
 INTER-AHD 1-279 N  
 0750/0940 (SR0279 SEG 0086/0790)

0750/0153  
 004758 FT 0 0 00000 0 00 0000+00  
 NC CAMP HORNE INT/RAMP C RD

DIR: N TOTAL LEN: 1.091 MI. DIST: 11-1 SR: 8105  
 LEFT MUN: OHIO T RIGHT MUN: OHIO T



TO 4021/0040 SH (CONN)

FROM 4021/0041 SH (CONN)

TO 4021/0041 SH (CONN)

EXTRACT DATE: 12/18/2023 ROADWAY MANAGEMENT SYSTEM PAGE NUMBER: 1245  
PRINT DATE: 12/21/2023 SLD COUNTY/SR - ANNUAL PRINT COUNTY: ALLEGHENY  
DIR: E TOTAL LEN: 1.080 MI. DIST: 11-1 SR: 8104  
LEFT MUN: ROSS T RIGHT MUN: ROSS T

005700 FT

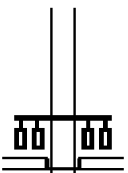
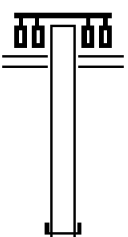
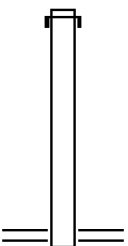
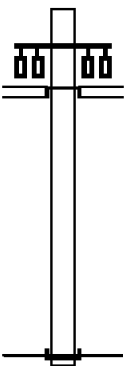
005700 FT  
INTER-AHD 1-279 N  
0750/1299 (SR0279 SEG 0076/0355)

004401 FT

004401 FT 0 0 00000 0 00 0000+00



DIR: E TOTAL LEN: 1.080 MI. DIST: 11-1 SR: 8104  
 LEFT MUN: ROSS T RIGHT MUN: ROSS T

		NC BELLEVUE INT/RMP 750 RD UNION AV (SR4012 SEG 0060/1710)
		INTER-BK RAMP RD (SR8104 SEG 0010/1855)
		5 0750/0000 LENGTH(AH 1299 BK 0961)
003440 FT		UNION AV (SR4012 SEG 0060/0270)
		0500/0961
		003440 FT 0 0 00000 0 00 0000+00
		NC BELLEVUE INT/RMP 500 RD
		INTER-BK I-279 S (SR0279 SEG 0073/0771)
		5 0500/0000 LENGTH(AH 0961 BK 1585)
001855 FT		INTER-AHD I-279 S (SR0279 SEG 0067/2164)
		0250/1585
		001855 FT 0 0 00000 0 00 0000+00
		NC BELLEVUE INT/RMP 250 RD
		UNION AV (SR4012 SEG 0060/0250)
		5 0250/0000 LENGTH(AH 1585 BK 1855)
000000 FT		INTER-AHD RAMP RD (SR8104 SEG 0750/0000)
		UNION AV (SR4012 SEG 0060/1710)
		0010/1855
		000000 FT 0 0 00000 0 00 0000+00
		NC BELLEVUE INT/RMP 10 RD
		INTER-BK SR 0279 SH (SR0279 SEG 0066/2587)
		MFC BEGIN = F
		5 0010/0000 LENGTH(AH 1855 BK 0000)

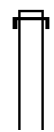
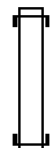


EXTRACT DATE: 12/18/2023 ROADWAY MANAGEMENT SYSTEM PAGE NUMBER: 1243  
 PRINT DATE: 12/21/2023 SLD COUNTY/SR - ANNUAL PRINT COUNTY: ALLEGHENY  
 DIR: N TOTAL LEN: .882 MI. DIST: 11-1 SR: 8103  
 LEFT MUN: PITTSBURGH C RIGHT MUN: PITTSBURGH C

004657 FT

004111 FT

002951 FT



004657 FT  
 INTER-AHD 1-279 N  
 0760/0546 (SR0279 SEG 0056/0142)  
 004111 FT 0 0 0000 0 0 00 0000+00  
 NC PERRYSVILL AV INT/HOV RP  
 INTER-BK 1-6279 N  
 (SR6279 SEG 0090/0750)  
 0760/0000 LENGTH(AH 0546 BK 1160)

INTER-AHD 1-279 N  
 0750/1160 (SR0279 SEG 0056/0779)  
 002951 FT 0 0 0000 0 00 0000+00  
 NC PERRYSVLE AV INT/RP B RD

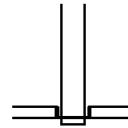
EXTRACT DATE: 12/18/2023  
PRINT DATE: 12/21/2023

ROADWAY MANAGEMENT SYSTEM  
SLD COUNTY/SR - ANNUAL PRINT

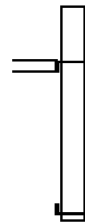
PAGE NUMBER: 1242  
COUNTY: ALLEGHENY

DIR: N TOTAL LEN: .882 MI.  
LEFT MUN: PITTSBURGH C

DIST: 11-1 SR: 8103  
RIGHT MUN: PITTSBURGH C



SR 4044 SH  
(SR4044 SEG 0010/0420)  
INTER-BK RAMP A RD  
(SR8103 SEG 0010/1180)  
0750/0000 LENGTH(AH 1160 BK 0867)




002084 FT

INTER-AHD PERRYSVILLE AV INT/RP D  
(SR8103 SEG 0250/0000)  
SR 4044 SH  
(SR4044 SEG 0010/0000)  
002084 FT 0 0 00000 0 00 0000+00  
NC PERRYSVILLE AV INT/RP C RD  
INTER-BK I-279 S  
(SR0279 SEG 0057/0815)  
0500/0000 LENGTH(AH 0867 BK 0188)



001896 FT

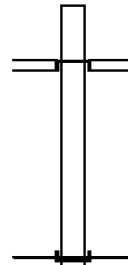
INTER-AHD I-6279 N  
0260/0188 (SR6279 SEG 0090/0000)  
001896 FT 0 0 00000 0 00 0000+00  
NC PRRYSVILLE AV IN/RP HOV RD  
INTER-BK I-279 S  
(SR0279 SEG 0053/2216)  
0260/0000 LENGTH(AH 0188 BK 0716)



001180 FT

SR 4044 CONN RD  
(SR4044 SEG 0010/0000) 0250/0000

INTER-AHD I-279 S  
0250/0716 (SR0279 SEG 0053/1833)  
001180 FT 0 0 00000 0 00 0000+00  
NC PERRYSVILLE AV INT/RP D RD  
INTER-BK RAMP C RD  
(SR8103 SEG 0500/0867)  
0250/0000 LENGTH(AH 0716 BK 1180)



000000 FT

INTER-AHD RAMP B RD  
(SR8103 SEG 0750/0000)  
SR 4044 CONN RD  
(SR4044 SEG 0010/0420)  
000000 FT 0 0 00000 0 00 0000+00  
NC PERRYSVILLE AV INT/RP A RD  
INTER-BK I-279 N  
(SR0279 SEG 0052/1170)  
MFC BEGIN = F  
0010/0000 LENGTH(AH 1180 BK 0000)

EXTRACT DATE: 12/18/2023  
PRINT DATE: 12/21/2023

ROADWAY MANAGEMENT SYSTEM  
SLD COUNTY/SR - ANNUAL PRINT

PAGE NUMBER: 1241  
COUNTY: ALLEGHENY

DIR: N TOTAL LEN: 1.075 MI.  
LEFT MUN: PITTSBURGH C

DIST: 11-1 SR: 8102  
RIGHT MUN: PITTSBURGH C

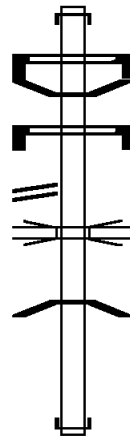
005676 FT

RAMP RD  
(SR8102 SEG 0040/0000) 0510/0530

004511 FT

RAMP RD  
(SR8102 SEG 0510/0000) 0500/0395

003105 FT




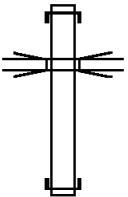
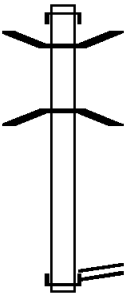
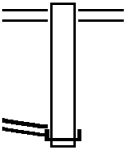
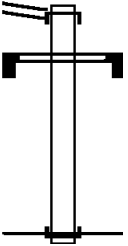
005676 FT  
INTER-AHD SR 6279 SH  
0510/1165 (SR6279 SEG 0070/0000)  
SIGN: CANTILEVER  
0510/0850 BMSID 02/8102/0510/0850  
0510/0817 BMSEN 02/8102/0510/0180  
SIGN: 4 CHORD TRUSS  
0510/0645 BMSID 02/8102/0510/0645

SR 0279 NB  
0510/0195 OP ID 02/0279/0046/0000  
0 0 00000 0 00 0000+00  
EVERGREEN NB  
0510/0180 BMSBG 02/8102/0510/0180  
004511 FT 0 0 00000 0 00 0000+00  
NC MCKNIGHT RD INT/RMP TO HOV  
INTER-BK RAMP J RD  
SR 0500/0395  
0510/0000 LENGTH(AH 1165 BK 1406)

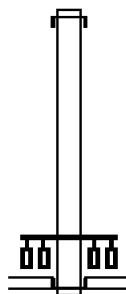
INTER-AHD I-279 S  
0500/1406 (SR0279 SEG 0043/1791)  
0500/1393 BMSEN 02/8102/0500/0953  
0 0 00000 0 00 0000+00  
EVERGREEN ROAD NB  
0500/0953 BMSBG 02/8102/0500/0953  
I-279 S.B.  
0500/0635 OP ID 02/0279/0047/0000  
SR 6279 TO 279 NB  
0500/0585 OP ID 02/6279/0070/0330  
SR 0279 NB  
0500/0510 OP ID 02/0279/0046/0000

SIGN: 4 CHORD TRUSS  
0500/0250 BMSID 02/8102/0500/0250  
003105 FT 0 0 00000 0 00 0000+00  
NC MCKNIGHT RD INT/RMP J RD  
INTER-BK MCKNIGHT RD

DIR: N TOTAL LEN: 1.075 MI. DIST: 11-1 SR: 8102  
 LEFT MUN: PITTSBURGH C RIGHT MUN: PITTSBURGH C

		0500/0000 (SR4003 SEG 0011/1100) LENGTH(AH 1406 BK 0280)
002825 FT		INTER-AHD MCKNIGHT RD 0040/0280 (SR4003 SEG 0010/0505) SR 0279 NB 0040/0215 OP ID 02/0279/0046/0000 002825 FT 0 0 00000 0 00 0000+00 NC MC KNGHT RD INT/RMP FR HOV INTER-BK RAMP J RD (SR8102 SEG 0510/0530) 0040/0000 LENGTH(AH 0280 BK 1040)
001785 FT		INTER-AHD MCKNIGHT RD 0030/1040 (SR4003 SEG 0010/0585) 0030/0692 BMS EN 02/8102/0030/0445 0 0 00000 0 00 0000+00 SR 4009 NB 0030/0445 BMS BG 02/8102/0030/0445 001785 FT 0 0 00000 0 00 0000+00 RAMP K RD (SR8102 SEG 0020/0000) NC MC KNGHT RD INT/RMP I RD INTER-BK RAMP RD (SR8102 SEG 0010/1234) 0030/0000 LENGTH(AH 1040 BK 0551)
001234 FT		EVERGREEN RD 0020/0551 (SR4009 SEG 0111/2310) 001234 FT 0 0 00000 0 00 0000+00 NC MC KNGHT RD INT/RMP K RD INTER-BK RAMP RD (SR8102 SEG 0010/1234) 0020/0000 LENGTH(AH 0551 BK 1234)
RAMP I RD (SR8102 SEG 0030/0000)		0020/0000
RAMP I RD (SR8102 SEG 0030/0000)		0010/1234
000000 FT		INTER-AHD RAMP K RD 0010/1234 (SR8102 SEG 0020/0000) SIGN: 4 CHORD TRUSS 0010/0825 BMS ID 02/8102/0010/0825 000000 FT 0 0 00000 0 00 0000+00 NC MC KNGHT RD INT/RMP 10 RD INTER-BK I-279 N (SR0279 SEG 0042/0385) MFC BEGIN = F 0010/0000 LENGTH(AH 1234 BK 0000)

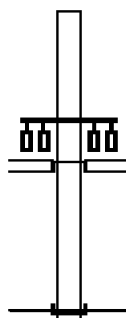
001021 FT  
 000559 FT



001021 FT  
 INTER-AHD SR 0279 SH  
 0510/0462 (SR0279 SEG 0037/1189)  
 000559 FT 0 0 0000 0 0 00 0000+00  
 NC VENTURE ST INT/RAMP F RD  
 EAST ST  
 (SR4003 SEG 0007/0000)  
 (SR4003 SEG 0006/0000)  
 EAST ST  
 (CITY)

INTER-BK VENTURE ST  
 (CITY)  
 0510/0000 LENGTH(AH 0462 BK 0559)

000000 FT

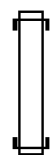


INTER-AHD VENTURE ST  
 (CITY)  
 EAST ST  
 (CITY)  
 EAST ST  
 (SR4003 SEG 0007/0000)  
 (SR4003 SEG 0006/0000)

0500/0559  
 000000 FT 0 0 0000 0 00 0000+00  
 NC VENTURE ST INT/RP H RD  
 INTER-BK SR 0279 SH  
 (SR0279 SEG 0037/2082)  
 MFC BEGIN = F  
 0500/0000 LENGTH(AH 0559 BK 0000)

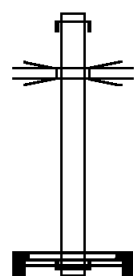
001209 FT

000734 FT



001209 FT  
 INTER-AHD EAST ST  
 0500/0475 (SR4099 SEG 0011/1665)  
 000734 FT 0 0 00000 0 00 0000+00  
 NC RAMP F RD  
 INTER-BK SR 0279 SH  
 (SR0279 SEG 0017/2300)  
 0500/0000 LENGTH(AH 0475 BK 0734)

000000 FT



INTER-AHD I-279  
 0010/0734 (SR0279 SEG 0016/2082)  
 RAMP Q  
 0010/0389 OP ID 02/0279/0016/1799  
 000000 FT 0 0 00000 0 00 0000+00  
 SIGN: CANTILEVER  
 BMSID 02/8099/0010/0000  
 NC RAMP S RD  
 INTER-BK MADISON AV  
 (SR4099 SEG 0010/1294)  
 MFC BEGIN = F  
 0010/0000 LENGTH(AH 0734 BK 0000)

003039 FT

003039 FT  
 INTER-AHD PARKWAY CENTER DR  
 (SR3123 SEG 0010/0000)  
 LC TO MALL DR

001904 FT

0500/1135 (CONN)  
 0500/0750 RETAINING WALL  
 BMSID 02/0376/0675/1900

000000 FT

001904 FT 0 0 00000 0 00 0000+00  
 NC PARKWAY CNTR/RMP 500 RD  
 INTER-BK PENN LINCOLN PY  
 (SR0376 SEG 0675/1413)  
 0500/0000 LENGTH(AH 1135 BK 1904)

INTER-AHD PENN LINCOLN PY  
 0250/1904 (SR0376 SEG 0674/2118)

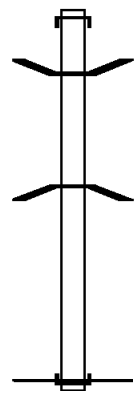
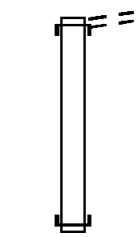
0250/1161 BMSID 02/8098/0250/0940  
 RETAINING WALL

0250/0945 BMSID 02/8098/0250/1200  
 0 00000 0 0 0000+00  
 SR 0376 EB

0250/0940 BMSBG 02/8098/0250/0940

000000 FT 0 0 00000 0 00 0000+00  
 NC PARKWAY CNTR/RMP 250 RD  
 INTER-BK PARKWAY CENTER DR  
 (SR3123 SEG 0010/0000)

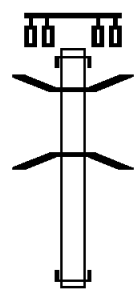
MFC BEGIN = F  
 0250/0000 LENGTH(AH 1904 BK 0000)





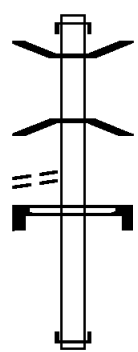


003378 FT



003378 FT INTER-AHD GRANT ST (CITY)  
 0500/0600  
 0500/0525 BMS EN 02/8095/0500/0487  
 1 0 00764 0 04 0556+52  
 I-376 WB  
 0500/0487 BMSBG 02/8095/0500/0487  
 002778 FT 0 0 00000 0 00 0000+00  
 NC GRANT ST INT/RP E RD  
 INTER-BK PENN LINCOLN PY  
 (SR0376 SEG 0705/0988)  
 0500/0000 LENGTH(AH 0600 BK 1280)

002778 FT

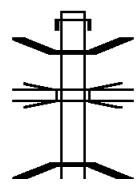


INTER-AHD RAMP A RD  
 0270/1280 (SR8041 SEG 0250/4357)  
 0270/0904 BMS EN 02/8095/0270/0367  
 0 0 00000 0 00 0000+00  
 PKWY OFF RP  
 0270/0367 BMSBG 02/8095/0270/0367  
 SIGN: CANTILEVER  
 0270/0055 BMSID 02/8095/0270/0055  
 001498 FT 0 0 00000 0 00 0000+00  
 NC GRANT ST INT/RP F RD  
 INTER-BK BL OF THE ALLIES  
 (SR2208 SEG 0010/2596)  
 0270/0000 LENGTH(AH 1280 BK 0511)

LC FROM GRANT ST (CONN)

0270/0075

001498 FT

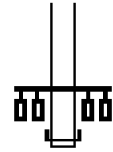


INTER-AHD PENN LINCOLN PY  
 0260/0511 (SR0376 SEG 0701/0144)  
 0260/0071 BMS EN 02/8095/0500/0487  
 RAMP F  
 0260/0034 OP ID 02/8095/0270/0367  
 0 0 00000 0 00 0000+00  
 I-376 WB  
 0260/0033 BMSBG 02/8095/0500/0487

DIR: E TOTAL LEN: .640 MI.  
 LEFT MUN: PITTSBURGH C

DIST: 11-1 SR: 8095  
 RIGHT MUN: PITTSBURGH C

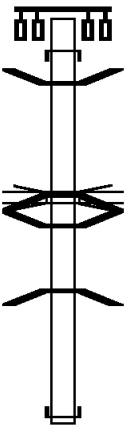
000987 FT



000987 FT 0 0 00000 0 00 0000+00  
 NC GRANT ST INT/RP A RD

INTER-BK GRANT ST  
 (CITY)  
 0260/0000 LENGTH(AH 0511 BK 0437)

000550 FT



INTER-AHD GRANT ST  
 (CITY)

0020/0437  
 0020/0402 BMSSEN 02/8095/0500/0487  
 0 0 00000 0 00 0000+00  
 RAMP F

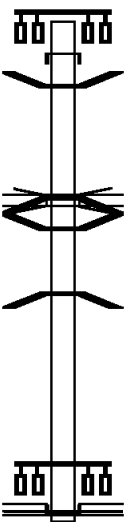
OP ID 02/8095/0270/0367  
 I-376 WB

0020/0364 BMSBG 02/8095/0500/0487  
 0020/0301 BMSSEN 02/8095/0020/0225  
 0 0 00000 0 00 0000+00  
 RAMP D

0020/0267 BMSBG 02/8095/0020/0225  
 000550 FT 0 0 00000 0 00 0000+00  
 NC GRANT ST INT/RP C RD

INTER-BK PENN LINCOLN PY  
 (SR0376 SEG 0700/0197)  
 0020/0000 LENGTH(AH 0437 BK 0550)

000000 FT



INTER-AHD GRANT ST  
 (CITY)

0010/0550  
 0010/0543 BMSSEN 02/8095/0500/0487  
 0 0 00000 0 00 0000+00  
 RAMP F

OP ID 02/8095/0270/0367  
 I-376 WB

0010/0505 BMSBG 02/8095/0500/0487  
 0010/0312 BMSSEN 02/8095/0010/0010  
 0 0 00000 0 00 0000+00  
 RAMP B (SR 8041)

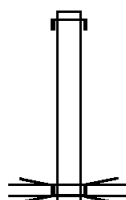
0010/0010 BMSBG 02/8095/0010/0010  
 000000 FT 0 0 00000 0 00 0000+00  
 NC GRANT ST INT/RP B RD

SMITHFIELD ST  
 (SR3027 SEG 0030/0075)

INTER-BK FT PITT BL  
 (CITY)  
 MFC BEGIN = F  
 0010/0000 LENGTH(AH 0550 BK 0000)

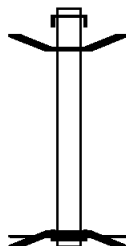
000819 FT

000476 FT



000819 FT  
 INTER-AHD STANWIX ST  
 0502/0343 (CITY)  
 000476 FT 0 0 00000 0 00 0000+00  
 MARKET ST  
 OP ID 02/7301/0000/3121  
 NC ST ANWIX ST INT/RMP 502 RD  
 INTER-BK SR 376 SH  
 (SR0376 SEG 0695/2981)  
 0502/0000 LENGTH(AH 0343 BK 0476)

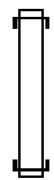
000000 FT



INTER-AHD SR 0376 SH  
 0252/0476 (SR0376 SEG 0695/2017)  
 0252/0325 BMSBN 02/8094/0252/0041  
 000000 FT 0 0 00000 0 00 0000+00  
 NC ST ANWIX ST INT/RMP 252 RD  
 INTER-BK STANWIX ST  
 (CITY)  
 MON WHARF  
 BMSBG 02/8094/0252/0041  
 MFC BEGIN = F  
 0252/0000 LENGTH(AH 0476 BK 0000)

EXTRACT DATE: 12/18/2023      ROADWAY MANAGEMENT SYSTEM      PAGE NUMBER: 1232  
 PRINT DATE: 12/21/2023      SLD COUNTY/SR - ANNUAL PRINT      COUNTY: ALLEGHENY  
 DIR: N      TOTAL LEN: .173 MI.      DIST: 11-1      SR: 8092  
 LEFT MUN: GLENFIELD B      RIGHT MUN: GLENFIELD B

000915 FT



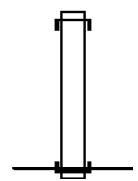
000915 FT  
 INTER-AHD OHIO RIVER BL  
 0260/0700 (SR0065 SEG 0141/0000)

000215 FT

000215 FT 0 0 00000 0 00 0000+00  
 NC GL ENFIELD VD/RAMP E RD  
 INTER-BK CENTER AV  
 (SR4033 SEG 0008/0000)

5 0260/0000 LENGTH(AH 0700 BK 0215)

000000 FT

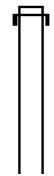


INTER-AHD CENTER AV  
 0250/0215 (SR4033 SEG 0008/0000)  
 000000 FT 0 0 00000 0 00 0000+00  
 NC GL ENFIELD VD/RAMP D RD  
 INTER-BK OHIO RIVER BL  
 (SR0065 SEG 0140/0460)

5 0250/0000 LENGTH(AH 0215 BK 0000)

EXTRACT DATE: 12/18/2023      ROADWAY MANAGEMENT SYSTEM      PAGE NUMBER: 1231  
 PRINT DATE: 12/21/2023      SLD COUNTY/SR - ANNUAL PRINT      COUNTY: ALLEGHENY  
 DIR: E      TOTAL LEN: .725 MI.      DIST: 11-1      SR: 8090  
 LEFT MUN: ROBINSON T      RIGHT MUN: ROBINSON T

003826 FT

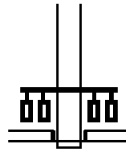


003826 FT  
 INTER-AHD PENN LCN PY SR 376/22/3  
 0750/1380 (SR0376 SEG 0610/0728)

002446 FT

002446 FT 0 0 00000 0 00 0000+00  
 NC RAMP D RD  
 RIDGE RD

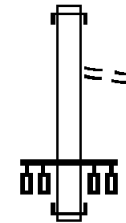
EXTRACT DATE: 12/18/2023 ROADWAY MANAGEMENT SYSTEM PAGE NUMBER: 1230  
 PRINT DATE: 12/21/2023 SLD COUNTY/SR - ANNUAL PRINT COUNTY: ALLEGHENY  
 DIR: E TOTAL LEN: .725 MI. DIST: 11-1 SR: 8090  
 LEFT MUN: ROBINSON T RIGHT MUN: ROBINSON T



(SR3145 SEG 0010/0097)  
 (SR3145 SEG 0011/0125)

INTER-BK RAMP C RD  
 (SR8090 SEG 0010/0839)  
 0750/0000 LENGTH(AH 1380 BK 0388)

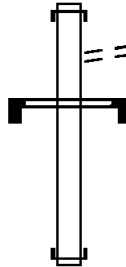
002058 FT



INTER-AHD PENN LCN PY SR 376/22/3  
 0512/0388 (SR0376 SEG 0611/0468)  
 LC FROM CAMPBELLS RUN R  
 0512/0086 (CONN)  
 002058 FT 0 0 00000 0 00 0000+00  
 NC RAMP A RD

INTER-BK COMMONS BL  
 (CNTY)  
 0512/0000 LENGTH(AH 0388 BK 1219)

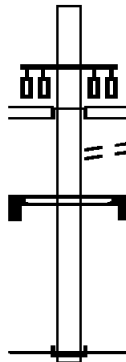
000839 FT



INTER-AHD COMMONS BL  
 0502/1219 (PRDR)  
 LC TO CAMPBELLS RUN RD  
 0502/1128 (CONN)  
 0502/0762 BMSID 02/8090/0502/0762  
 SIGN: 4 CHORD TRUSS  
 000839 FT 0 0 00000 0 00 0000+00  
 NC RAMP B RD

INTER-BK PENN LCN PY SR 376/22/3  
 (SR0376 SEG 0611/1841)  
 0502/0000 LENGTH(AH 1219 BK 0839)

000000 FT

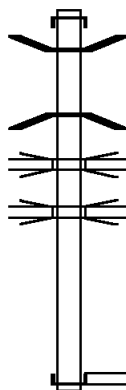


INTER-AHD RAMP D RD  
 (SR8090 SEG 0750/0000)  
 RIDGE RD  
 (SR3145 SEG 0011/0125)  
 (SR3145 SEG 0010/0097)

0010/0839 TO 3145/0011 SH  
 0010/0739 (CONN)  
 SIGN: 4 CHORD TRUSS  
 0010/0451 BMSID 02/8090/0010/0451  
 000000 FT 0 0 00000 0 00 0000+00  
 NC RAMP C RD

INTER-BK PENN LCN PY SR 376/22/3  
 (SR0376 SEG 0604/1212)  
 MFC BEGIN = F  
 0010/0000 LENGTH(AH 0839 BK 0000)

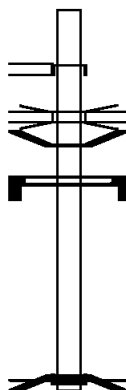
001400 FT



001400 FT INTER-AHD TARENTUM BR  
 (SRO366 SEG 0033/0449)  
 0020/0686 BMSSEN 02/8088/0020/0326  
 0020/0666 0000000000000000+00  
 W FOURTH AVE  
 0020/0359 BMSBG 02/8088/0020/0326  
 A-9801, RMP A  
 0020/0326 OP ID 02/0366/0032/0400  
 TARENTUM BR.  
 0020/0011 OP ID 02/0366/0032/0975  
 000714 FT 1 1 09801 2 03 0000+00  
 NC TR NTUM BR IN/RP FR 1ST AV  
 ROSS ST  
 (BORO)  
 INTER-BK FIRST AV  
 (BORO)  
 0020/0000 LENGTH(AH 0686 BK 0714)

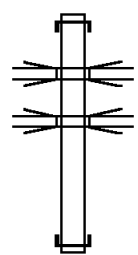
000714 FT

000000 FT



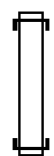
INTER-AHD FIRST AV  
 (BORO)  
 ROSS ST  
 0010/0714 (BORO)  
 TARENTUM BR.  
 0010/0685 OP ID 02/0366/0032/0975  
 0010/0323 BMSSEN 02/8088/0010/0000  
 SIGN: 2 CHORD TRUSS  
 0010/0009 BMSID 02/0366/0032/0485  
 000000 FT 1 1 09801 2 02 0000+00  
 NC TR NTUM BR IN/RP TO 1ST AV  
 INTER-BK TARENTUM BR  
 (SRO366 SEG 0032/0502)  
 FOURTH AVE  
 BMSBG 02/8088/0010/0000  
 MFC BEGIN = F  
 0010/0000 LENGTH(AH 0714 BK 0000)

004442 FT



004041 FT

003678 FT



004442 FT  
 INTER-AHD SR 2114 SH  
 0510/0401 (SR2114 SEG 0010/1070)  
 BOWMAN AVE  
 0510/0400 OP ID 02/2107/0011/0000  
 RAMP G 8086 NB  
 0510/0110 OP ID 02/8086/0260/0704  
 004041 FT 1 0 01066 2 01 0000+00  
 NC RAMP E TO DUQ/MCKEESPT BR  
 INTER-BK RAMP F TO BOWMAN AV  
 (SR8086 SEG 0010/1419)  
 0510/0000 LENGTH(AH 0401 BK 0363)

INTER-AHD SR 2114 SH  
 0500/0363 (SR2114 SEG 0010/1210)  
 003678 FT 1 0 01066 2 02 0000+00  
 NC RAMP J RD/TO DUQ/MCKPT BR  
 INTER-BK BOWMAN AV  
 (CITY)  
 0500/0000 LENGTH(AH 0363 BK 1013)

INTER-AHD RAMP F TO BOWMAN AV



EXTRACT DATE: 12/18/2023  
PRINT DATE: 12/21/2023

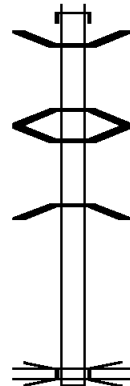
ROADWAY MANAGEMENT SYSTEM  
SLD COUNTY/SR - ANNUAL PRINT

PAGE NUMBER: 1227  
COUNTY: ALLEGHENY

DIR: N TOTAL LEN: .841 MI.  
LEFT MUN: MCKEESPORT C

DIST: 11-1 SR: 8086  
RIGHT MUN: MCKEESPORT C

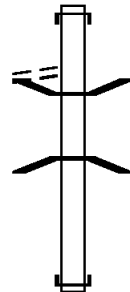
002665 FT



0260/1013 (SR8086 SEG 0010/1733)  
0260/0853 BMSSEN 02/8086/0260/0704  
0 0 00000 0 00 0000+00  
RAMP E 8086 NB  
0260/0727 BMSBG 02/8086/0260/0704  
0260/0572 BMSSEN 02/8086/0260/0407  
0 0 00000 0 00 0000+00  
SR 2114 SB  
0260/0407 BMSBG 02/8086/0260/0407  
002665 FT 0 0 00000 0 00 0000+00  
BOWMAN AVE  
OP ID 02/2107/0011/0000  
NC RAMP G RD/TO BOWMAN AV  
INTER-BK SR 2114 SH  
(SR2114 SEG 0011/1223)  
5 0260/0000 LENGTH(AH 1013 BK 0775)

BOWMAN AV  
(CITY)

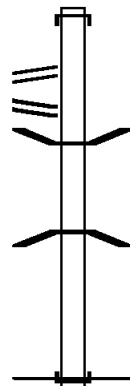
0250/0594



INTER-AHD FIFTH AV  
0250/0775 (SR0148 SEG 0101/0000)  
0250/0165 BMSSEN 02/8086/0250/0130  
1 0 01066 2 05 0001+42  
LOCAL STREET  
0250/0130 BMSBG 02/8086/0250/0130  
001890 FT 0 0 00000 0 00 0000+00  
NC TO MCKEESPORT/ RAMP H RD  
INTER-BK SR 2114 SH  
(SR2114 SEG 0011/1377)  
5 0250/0000 LENGTH(AH 0775 BK 1890)

001890 FT

RAMP G FR DUQ/MCKEESPT 0010/1733  
(SR8086 SEG 0260/1013)  
RAMP E TO DUQ/MCKEESPT 0010/1419  
(SR8086 SEG 0510/0000)



INTER-AHD BOWMAN AV  
0010/1890 (CITY)  
0010/1276 BMSSEN 02/8086/0010/0383  
1 0 01066 2 02 0003+48  
SR 0148 NB  
0010/0383 BMSBG 02/8086/0010/0383  
000000 FT 1 0 01066 2 04 0000+00  
NC RAMP F RD/TO BOWMAN AV  
INTER-BK FIFTH AV  
(SR0148 SEG 0100/0000)  
MFC BEGIN = F  
5 0010/0000 LENGTH(AH 1890 BK 0000)

000000 FT

DIR: E TOTAL LEN: .553 MI. DIST: 11-1 SR: 8084  
 LEFT MUN: PLEASANT HILLS B RIGHT MUN: PLEASANT HILLS B

002922 FT

002598 FT



002922 FT  
 INTER-AHD LEBANON CHURCH RD  
 0760/0324 (SR2040 SEG 0091/0220)  
 002598 FT 0 0 00000 0 00 0000+00  
 NC PL PLEASANT HILLS INT/RP B-B RD  
 INTER-BK SR 51 NB CLAIRTON BL  
 (SR0051 SEG 0270/0650)  
 0760/0000 LENGTH(AH 0324 BK 0382)

002216 FT









INTER-AHD SR 51 NB CLAIRTON BL  
 0750/0382 (SR0051 SEG 0270/0690)  
 002216 FT 2 0 02293 2 00 0000+00  
 NC PL PLEASANT HILLS INT/RP B RD  
 INTER-BK LEBANON CHURCH RD  
 (SR2040 SEG 0091/0345)  
 0750/0000 LENGTH(AH 0382 BK 0361)

001855 FT

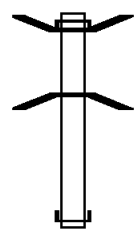


INTER-AHD SR 51 SB CLAIRTON BL  
 0510/0361 (SR0051 SEG 0271/0780)  
 001855 FT 0 0 00000 0 00 0000+00

DIR: E TOTAL LEN: .553 MI. DIST: 11-1 SR: 8084  
 LEFT MUN: PLEASANT HILLS B RIGHT MUN: PLEASANT HILLS B

		NC PLEASANT HILLS INT/RP C RD INTER-BK CURRY HOLLOW RD (SR2040 SEG 0081/3326) 0510/0000 LENGTH(AH 0361 BK 0374)
001481 FT		INTER-AHD CURRY HOLLOW RD 0500/0374 (SR2040 SEG 0081/3269) 001481 FT 2 0 02293 2 01 0000+00 NC PL ESN T HILLS INT/RP C-C RD INTER-BK SR 51 SB CLAIRTON BL (SR0051 SEG 0271/0830) 0500/0000 LENGTH(AH 0374 BK 0370)
001111 FT		INTER-AHD CURRY HOLLOW RD 0260/0370 (SR2040 SEG 0080/3360) 001111 FT 0 0 00000 0 00 0000+00 NC PL ESN T HILLS INT/RP D-D RD INTER-BK SR 51 SB CLAIRTON BL (SR0051 SEG 0271/0205) 0260/0000 LENGTH(AH 0370 BK 0397)
000714 FT		INTER-AHD SR 51 SB CLAIRTON BL 0250/0397 (SR0051 SEG 0271/0140) 000714 FT 2 0 02293 2 02 0000+00 NC PL EASN T HILLS INT/RP D RD INTER-BK CURRY HOLLOW RD (SR2040 SEG 0080/3305) 0250/0000 LENGTH(AH 0397 BK 0329)
000385 FT		INTER-AHD PA 51 NB CLAIRTON BL 0020/0329 (SR0051 SEG 0270/0335) 000385 FT 0 0 00000 0 00 0000+00 NC PL EASN T HILLS INT/RP A RD INTER-BK LEBANON CHURCH RD (SR2040 SEG 0090/0225) 0020/0000 LENGTH(AH 0329 BK 0385)
000000 FT		INTER-AHD LEBANON CHURCH RD 0010/0385 (SR2040 SEG 0090/0350) 000000 FT 2 0 02293 2 03 0000+00 NC PL ESN T HILLS INT/RP A-A RD INTER-BK SR 51 NB CLAIRTON BL (SR0051 SEG 0270/0290) MFC BEGIN = F 0010/0000 LENGTH(AH 0385 BK 0000)

005081 FT

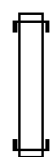


005081 FT BMS EN 02/8082/0750/0532  
 INTER-AHD HIGHLAND PARK BR  
 0750/0623 (SR1005 SEG 0020/0000)  
 0 0 00000 0 00 0000+00

004458 FT

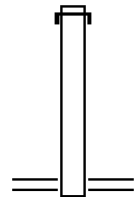
0750/0532 BMSBG 02/8082/0750/0532  
 004458 FT 0 0 00000 0 00 0000+00  
 NC HGLND PRK BR INT/RP D RD  
 INTER-BK ALLEGHENY RIVER BL  
 (SR0008 SEG 0140/0389)  
 0750/0000 LENGTH(AH 0623 BK 0544)

003914 FT



INTER-AHD FREEPORT RD  
 0520/0544 (SR1001 SEG 0100/0951)  
 003914 FT 0 0 00000 0 00 0000+00  
 NC HGLND PRK BR INT/RP W RD  
 INTER-BK HIGHLAND PARK BR  
 (SR1005 SEG 0020/2364)  
 0520/0000 LENGTH(AH 0544 BK 0995)

002919 FT




INTER-AHD HIGHLAND PARK BR  
 0510/0995 (SR1005 SEG 0020/2844)  
 002919 FT 0 0 00000 0 00 0000+00  
 NC HGLND PRK BR INT/RP G RD  
 FREEPORT RD  
 (SR1001 SEG 0100/0975)  
 0510/0000 LENGTH(AH 0995 BK 0932)

INTER-AHD FREEPORT RD  
 0500/0932 (SR1001 SEG 0101/0975)

DIR: S TOTAL LEN: .962 MI. DIST: 11-1 SR: 8082  
 LEFT MUN: OHARA T RIGHT MUN: OHARA T

TO 1001/0100 SH  
 (CONN)

0500/0865  
 001987 FT



001987 FT 0 0 00000 0 00 0000+00  
 NC HGH LND PRK BR INT/ RP F RD  
 INTER-BK HIGHLAND PARK BR  
 (SR1005 SEG 0020/2709)  
 0500/0000 LENGTH(AH 0932 BK 0253)

001734 FT



INTER-AHD HIGHLAND PARK BR  
 0270/0253 (SR1005 SEG 0021/2394)  
 001734 FT 0 0 00000 0 00 0000+00  
 NC HGH LND PRK BR INT/ RP X RD  
 INTER-BK FREEPORT RD  
 (SR1001 SEG 0100/0055)  
 0270/0000 LENGTH(AH 0253 BK 0509)

001225 FT



INTER-AHD HIGHLAND PARK BR  
 0260/0509 (SR1005 SEG 0021/2534)  
 001225 FT 0 0 00000 0 00 0000+00  
 NC HGH LND PRK BR INT/ RP K RD  
 INTER-BK FREEPORT RD  
 (SR1001 SEG 0100/0124)  
 0260/0000 LENGTH(AH 0509 BK 0510)

TO 1001/0100 SH  
 (CONN)

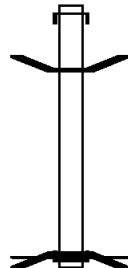
0250/0370



2 0 02260 2 05 0000+00 000715 FT  
 HIGHLAND PARK BR  
 (SR1005 SEG 0021/2763) 0250/0000

INTER-AHD FREEPORT RD  
 0250/0510 (SR1001 SEG 0101/0000)  
 000715 FT HLND PRK BR INT/ RP E RD  
 INTER-BK RAMP A RD  
 (SR8050 SEG 0010/1172)  
 0250/0000 LENGTH(AH 0510 BK 0715)

000000 FT



INTER-AHD ALLEGHENY RIVER BL  
 0010/0715 (SR0008 SEG 0140/1649)  
 0010/0092 BMS EN 02/8082/0010/0000  
 000000 FT 2 0 02260 2 04 0000+00  
 NC HGH LND PRK BR INT/ RP C RD  
 INTER-BK HIGHLAND PARK BR  
 (SR1005 SEG 0021/0000)  
 NO UNDERPASS INFORMATIO  
 BMSBG 02/8082/0010/0000  
 MFC BEGIN = F  
 0010/0000 LENGTH(AH 0715 BK 0000)

TO 4009/0020 SH  
 (CONN)

001583 FT

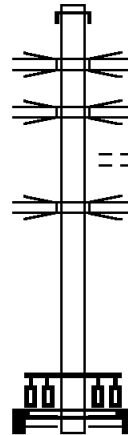
0500/0360  
 001176 FT



001583 FT  
 INTER-AHD EVERGREEN RD  
 0500/0407 (SR4009 SEG 0020/0035)

001176 FT 0 0 00000 0 00 0000+00  
 NC MI LLVALE INT/RMP E RD  
 INTER-BK SR 28 EAST OHIO ST  
 (SR0028 SEG 0081/1740)  
 5 0500/0000 LENGTH(AH 0407 BK 0622)

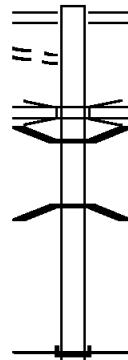
000554 FT



INTER-AHD SR 28 EAST OHIO ST  
 0250/0622 (SR0028 SEG 0080/1195)  
 RAMP A 8046 NB  
 0250/0200 OP ID 02/8081/0010/0124  
 RT 0028 NB  
 0250/0135 OP ID 02/0028/0080/0981  
 FROM 4009/0010 SH  
 0250/0065 (CONN)  
 RT 0028 SB  
 0250/0051 OP ID 02/0028/0081/0515  
 000554 FT 0 0 00000 0 00 0000+00  
 SIGN: 3 CHORD TRUSS  
 BMSID 02/0028/0080/0590  
 NC MI LLVALE INT/RMP B RD  
 EVERGREEN RD  
 (SR4009 SEG 0011/1390)  
 (SR4009 SEG 0010/1392)  
 5 0250/0000 LENGTH(AH 0622 BK 0554)

TO 4009/0011 SH  
 (CONN)

0010/0460



0010/0554 EVERGREEN RD  
 (SR4009 SEG 0010/1751)

000000 FT

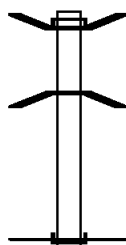
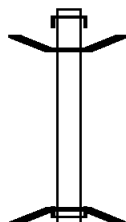
0010/0406 OP ID RT 0028 NB  
 0010/0179 BMSEN 02/8081/0010/0124  
 1 0 00187 2 14 0000+00  
 RAMP B 80460NB  
 0010/0124 BMSBG 02/8081/0010/0124  
 000000 FT 0 0 00000 0 00 0000+00  
 NC MI LLVALE INT/RMP A RD  
 INTER-BK SR 28 EAST OHIO ST  
 (SR0028 SEG 0080/0608)  
 MFC BEGIN = F  
 5 0010/0000 LENGTH(AH 0554 BK 0000)

DIR: N TOTAL LEN: .264 MI. DIST: 11-1 SR: 8080  
 LEFT MUN: MONROEVILLE B RIGHT MUN: MONROEVILLE B

001396 FT

000742 FT

000000 FT

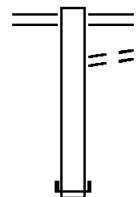


001396 FT  
 INTER-AHD WILLIAM PENN HW  
 0510/0654 (SR2048 SEG 0071/0640)  
 0510/0167 BMSBN 02/8080/0500/0575  
 000742 FT 1 0 00187 2 14 0000+00  
 NC RAMP C RD  
 INTER-BK MONROEVILLE MALL BL  
 (BORO)  
 SR 0022 EB  
 BMSBG 02/8080/0500/0575  
 0510/0000 LENGTH(AH 0654 BK 0742)

INTER-AHD BMSBN 02/8080/0500/0575  
 0500/0742 MONROEVILLE MALL BL  
 (BORO)  
 0 0 00000 0 00 0000+00  
 SR 0022 EB  
 0500/0575 BMSBG 02/8080/0500/0575  
 000000 FT 1 0 00187 2 13 0000+00  
 NC RAMP D RD  
 INTER-BK WILLIAM PENN HW  
 (SR2048 SEG 0075/0000)  
 MFC BEGIN = F  
 0500/0000 LENGTH(AH 0742 BK 0000)

DIR: S TOTAL LEN: .372 MI. DIST: 11-1 SR: 8079  
 LEFT MUN: ROSS T RIGHT MUN: ROSS T

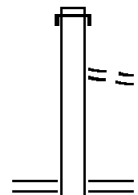
001964 FT



001964 FT BABCOCK BL  
 0760/0422 (SR4011 SEG 0020/3035)  
 TO 4011/0020 SH  
 (CONN)  
 0760/0325 0 0 00000 0 00 0000+00  
 001542 FT NC BA BABCOCK BL/RMP L RD  
 INTER-BK MCKNIGHT RD  
 (SR4003 SEG 0020/0415)  
 0760/0000 LENGTH(AH 0422 BK 0561)

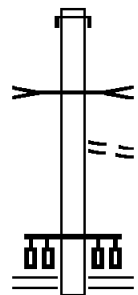
001542 FT

000981 FT



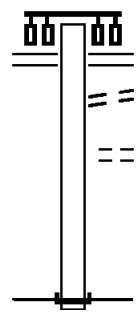
INTER-AHD MCKNIGHT RD  
 0750/0561 (SR4003 SEG 0020/0605)  
 FROM 4011/0020 SH  
 (CONN)  
 0750/0080 0 0 00000 0 00 0000+00  
 000981 FT NC BA BABCOCK BL/RMP H RD  
 BABCOCK BL  
 (SR4011 SEG 0020/2920)  
 0750/0000 LENGTH(AH 0561 BK 0381)

000600 FT



INTER-AHD MCKNIGHT RD  
 0510/0381 (SR4003 SEG 0021/0460)  
 MCKNIGHT RUN  
 STRUCTURE LENGTH 12 FT  
 0510/0338 BMSID 02/8079/0510/0338  
 FROM 4011/0020 SH  
 (CONN)  
 0510/0085 0 0 00000 0 00 0000+00  
 000600 FT NC BA BABCOCK BL/RMP K RD  
 BABCOCK BL  
 (SR4011 SEG 0020/3270)  
 0510/0000 LENGTH(AH 0381 BK 0600)

000000 FT

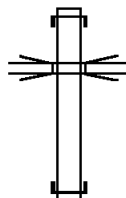


BABCOCK BL  
 (SR4011 SEG 0020/3390)  
 0500/0600 TO 4011/0020 SH  
 (CONN)  
 0500/0525 EVERGREEN RD (#2119-02)  
 (CNTY)  
 0500/0460 0 0 00000 0 00 0000+00  
 000000 FT NC BA BABCOCK BL/RMP G RD  
 INTER-BK MCKNIGHT RD  
 (SR4003 SEG 0021/0775)  
 MFC BEGIN = F  
 0500/0000 LENGTH(AH 0600 BK 0000)



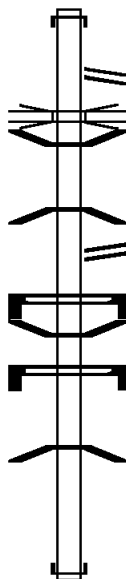
DIR: N TOTAL LEN: 1.426 MI. DIST: 11-1 SR: 8078  
 LEFT MUN: PITTSBURGH C RIGHT MUN: PITTSBURGH C

007528 FT



007528 FT  
 INTER-AHD CROSSTOWN BL  
 0520/0581 (SR0579 SEG 0003/1420)  
 RAMP F 8078 SB  
 0520/0353 OP ID 02/8078/0514/0018  
 006947 FT O O 00000 0 00 0000+00  
 NC CR CROSSTOWN BL INT/RP 520 RD  
 INTER-BK BIGELOW BL  
 (SR0400 SEG 0005/1288)  
 0520/0000 LENGTH(AH 0581 BK 1226)

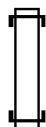
006947 FT



INTER-AHD CROSSTOWN BL  
 0514/1226 (SR0579 SEG 0003/0800)  
 RAMP G RD  
 0514/1051 (SR8078 SEG 0252/0459)  
 BIGELOW BLVD  
 0514/0944 OP ID 02/2146/0010/0000  
 0514/0878 BMSEN 02/8078/0514/0370  
 O O 00000 0 0 0000+00  
 RAMP D  
 0514/0770 BMSBG 02/8078/0514/0370  
 RAMP RD  
 0514/0395 (SR8078 SEG 0512/0000)  
 SIGN: 4 CHORD TRUSS  
 0514/0381 BMSID 02/8078/0514/0369  
 0514/0348 BMSEN 02/8078/0514/0018  
 SIGN: 4 CHORD TRUSS  
 0514/0040 BMSID 02/8078/0514/0040  
 O O 00000 0 0 0000+00  
 RAMP C 8078 SB  
 0514/0018 BMSBG 02/8078/0514/0018  
 005721 FT O O 00000 0 00 0000+00  
 NC BEDFORD AV/RAMP F RD  
 INTER-BK BEDFORD AV  
 (CITY)  
 0514/0000 LENGTH(AH 1226 BK 0480)


005721 FT


005241 FT

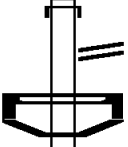


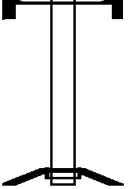
INTER-AHD RAMP D RD  
 0512/0480 (SR8078 SEG 0262/0640)  
 005241 FT O O 00000 0 00 0000+00  
 NC CR STWN BL IT/RP TO 7TH AV  
 INTER-BK RAMP F RD  
 (SR8078 SEG 0514/0395)

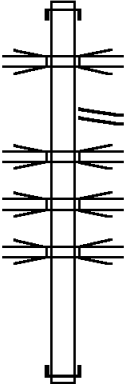
DIR: N TOTAL LEN: 1.426 MI. DIST: 11-1 SR: 8078  
 LEFT MUN: PITTSBURGH C RIGHT MUN: PITTSBURGH C

004908 FT  0512/0000 LENGTH(AH 0480 BK 0333)

004908 FT  INTER-AHD SEVENTH AV  
 0510/0333 (CITY)  
 004908 FT 1 0 00228 2 03 0000+00  
 NC CR CROSSTWN BL INT/RP 510 RD  
 INTER-BK RAMP J RD  
 (SR8078 SEG 0500/1333)  
 0510/0000 LENGTH(AH 0333 BK 1362)

003546 FT  INTER-AHD BIGELOW BL  
 0500/1362 (SR0400 SEG 0005/0645)  
 RAMP 510 RD  
 0500/1333 (SR8078 SEG 0510/0000)  
 SIGN: 4 CHORD TRUSS  
 0500/1137 BMSID 02/8078/0500/1310  
 0500/1118 BMSSEN 02/8078/0500/0000

003546 FT  SIGN: 2 CHORD TRUSS  
 0500/0438 BMSID 02/8078/0500/0610  
 003546 FT 1 0 00228 2 00 0000+00  
 NC CR CROSSTOWN BL INT/RP J RD  
 INTER-BK CROSSTOWN BL  
 (SR0579 SEG 0005/0515)  
 NORFOLK SOUTHERN RAI RR  
 BMSBG 02/8078/0500/0000  
 0500/0000 LENGTH(AH 1362 BK 0774)

002772 FT  INTER-AHD SEVENTH AV  
 0262/0774 (CITY)  
 BIGELOW BLVD  
 0262/0727 OP ID 02/0400/0005/0417  
 RAMP RD  
 0262/0640 (SR8078 SEG 0512/0480)  
 RAMP F  
 0262/0452 OP ID 02/8078/0514/0370  
 SR 0579 SB  
 0262/0328 OP ID 02/0579/0003/1060  
 SR 0400 EB  
 0262/0296 OP ID 02/0400/0004/0288  
 002772 FT 0 0 00000 0 00 0000+00  
 NC CR CROSSTOWN BL INT/RP D RD  
 INTER-BK CROSSTOWN BL  
 (SR0579 SEG 0002/0865)  
 0262/0000 LENGTH(AH 0774 BK 0459)

EXTRACT DATE: 12/18/2023  
PRINT DATE: 12/21/2023

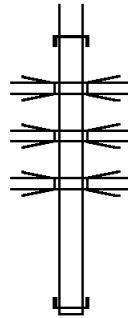
ROADWAY MANAGEMENT SYSTEM  
SLD COUNTY/SR - ANNUAL PRINT

PAGE NUMBER: 1217  
COUNTY: ALLEGHENY

DIR: N TOTAL LEN: 1.426 MI.  
LEFT MUN: PITTSBURGH C

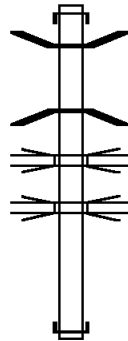
DIST: 11-1 SR: 8078  
RIGHT MUN: PITTSBURGH C

002313 FT



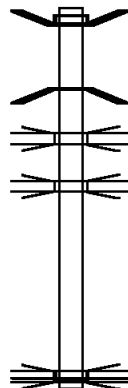
INTER-AHD RAMP F RD  
0252/0459 (SR8078 SEG 0514/1051)  
SR 0400 EB  
0252/0410 OP ID 02/0400/0004/0288  
BIGELOW BLVD  
0252/0353 OP ID 02/2146/0010/0000  
BIGELOW BLVD  
0252/0051 OP ID 02/0400/0005/0417  
002313 FT 0 0 0000 0 00 0000+00  
NC CR CROSSTOWN BL INT/RP G RD  
INTER-BK SEVENTH AV  
(CITY)  
5 0252/0000 LENGTH(AH 0459 BK 1195)

001118 FT



INTER-AHD BIGELOW BL  
0020/1195 (SR0400 SEG 0004/1913)  
0020/1085 BMSSEN 02/8078/0020/0895  
0 0 0000 0 00 0000+00  
RAMP B NB  
0020/0895 BMSBG 02/8078/0020/0895  
I-579 HOV LN  
0020/0486 OP ID 02/6579/0010/0054  
RAMP F 8078 SB  
0020/0300 OP ID 02/8078/0514/0018  
001118 FT 0 0 0000 0 00 0000+00  
NC CR CROSSTOWN BL INT/RP K RD  
INTER-BK CROSSTOWN BL  
(SR0579 SEG 0002/1470)  
5 0020/0000 LENGTH(AH 1195 BK 1118)

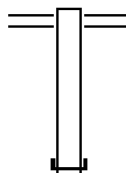
000000 FT



INTER-AHD BMSSEN 02/8078/0010/0702  
CROSSTOWN BL  
0010/1118 (SR0579 SEG 0004/0480)  
0 0 0000 0 00 0000+00  
PAT EAST BUSWAY  
0010/0708 BMSBG 02/8078/0010/0702  
BIGELOW BLVD  
0010/0665 OP ID 02/0400/0005/1346  
RAMP 8078 EB  
0010/0558 OP ID 02/8078/0020/0895  
000000 FT 1 0 00228 2 01 0000+00  
I-579 HOV LN  
OP ID 02/6579/0010/0054  
NC CR CROSSTOWN BL INT/RP B RD  
INTER-BK BIGELOW BL  
(SR0400 SEG 0004/1154)  
MFC BEGIN = F  
5 0010/0000 LENGTH(AH 1118 BK 0000)

DIR: E TOTAL LEN: .710 MI. DIST: 11-1 SR: 8077  
 LEFT MUN: JEFFERSON HILLS B RIGHT MUN: JEFFERSON HILLS B

003751 FT

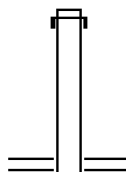


003751 FT RIDGE RD  
 0262/0742 (SR2028 SEG 0040/2060)

003009 FT

003009 FT 0 0 00000 0 00 0000+00  
 NC RIDGE RD INT/RAMP 262 RD  
 INTER-BK CLAIRTON RD  
 (SR0051 SEG 0131/3059)  
 0262/0000 LENGTH(AH 0742 BK 0767)

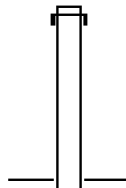
002242 FT



INTER-AHD CLAIRTON RD  
 0252/0767 (SR0051 SEG 0131/2978)

002242 FT 0 0 00000 0 00 0000+00  
 NC RIDGE RD INT/RAMP 252 RD  
 RIDGE RD  
 (SR2028 SEG 0040/2060)  
 0252/0000 LENGTH(AH 0767 BK 1105)

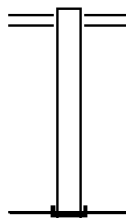
001137 FT



INTER-AHD CLAIRTON RD  
 0020/1105 (SR0051 SEG 0130/2825)

001137 FT 0 0 00000 0 00 0000+00  
 NC RIDGE RD INT/RAMP 20 RD  
 RIDGE RD  
 (SR2028 SEG 0050/0325)  
 0020/0000 LENGTH(AH 1105 BK 1137)

000000 FT



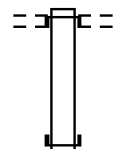
RIDGE RD  
 0010/1137 (SR2028 SEG 0050/0325)

000000 FT 0 0 00000 0 00 0000+00  
 NC RIDGE RD INT/RAMP 10 RD  
 INTER-BK CLAIRTON RD  
 (SR0051 SEG 0130/2750)  
 MFC BEGIN = F  
 0010/0000 LENGTH(AH 1137 BK 0000)

001503 FT

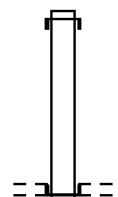
001503 FT  
 INTER-AHD RAMP D-2 RD  
 (SR8076 SEG 0250/0000)  
 PATTON ST  
 (BORO)

001109 FT



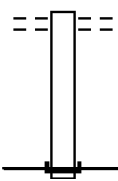
0500/0394  
 001109 FT 1 0 00639 2 02 0000+00  
 NC PATTON ST INT/RMP D3 RD  
 INTER-BK BRIDGE ST/WATKINS AV  
 (SR0130 SEG 0273/3042)  
 0500/0000 LENGTH(AH 0394 BK 0553)

000556 FT



INTER-AHD BRIDGE ST/WATKINS AV  
 0250/0553 (SR0130 SEG 0273/2084)  
 000556 FT 1 0 00639 2 01 0000+00  
 NC PATTON ST INT/RMP D2 RD  
 PATTON ST  
 (BORO)  
 INTER-BK RAMP D-3 RD  
 (SR8076 SEG 0500/0394)  
 0250/0000 LENGTH(AH 0553 BK 0556)

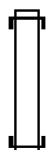
000000 FT



PATTON ST  
 (BORO)  
 0010/0556  
 000000 FT 1 0 00639 2 00 0000+00  
 NC PATTON ST INT/RMP D1 RD  
 INTER-BK BRIDGE ST/WATKINS AV  
 (SR0130 SEG 0272/2087)  
 MFC BEGIN = F  
 0010/0000 LENGTH(AH 0556 BK 0000)

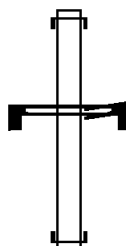
DIR: N TOTAL LEN: .216 MI. DIST: 11-1 SR: 8075  
 LEFT MUN: PITTSBURGH C RIGHT MUN: PITTSBURGH C

001142 FT



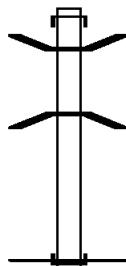
001142 FT  
 INTER-AHD PENN LINCOLN PY  
 0260/0293 (SR0376 SEG 0681/1787)  
 000849 FT 1 0 00766 2 06 0000+00  
 NC BANKSVILLE INT/RMP 260 RD  
 INTER-BK BANKSVILLE RD  
 (SR0019 SEG 0211/1100)  
 0260/0000 LENGTH(AH 0293 BK 0172)

000849 FT



INTER-AHD BANKSVILLE RD  
 0250/0172 (SR0019 SEG 0211/1211)  
 SIGN: 4 CHORD TRUSS  
 BMSID 02/8075/0250/0130  
 SAWMILL RUN INT/RAMP C  
 0250/0123 (SR8037 SEG 0260/2569)  
 000677 FT 1 0 00766 2 05 0000+00  
 NC BANKSVILLE INT/RMP 250 RD  
 INTER-BK PENN LINCOLN PY  
 (SR0376 SEG 0681/2347)  
 0250/0000 LENGTH(AH 0172 BK 0677)

000677 FT

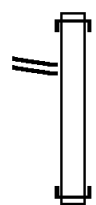


INTER-AHD BANKSVILLE RD  
 0010/0677 (SR0019 SEG 0210/1190)  
 0010/0240 BMSSEN 02/8075/0010/0189  
 1 0 00766 2 10 0003+31  
 SR 0019 NB  
 0010/0189 BMSBG 02/8075/0010/0189  
 000000 FT 2 0 02269 0 00 0112+80  
 NC BANKSVILLE INT/RAMP E RD  
 INTER-BK BANKSVILLE RD  
 (SR0019 SEG 0211/0778)  
 MFC BEGIN = F  
 0010/0000 LENGTH(AH 0677 BK 0000)

000000 FT

EXTRACT DATE: 12/18/2023 ROADWAY MANAGEMENT SYSTEM PAGE NUMBER: 1213  
 PRINT DATE: 12/21/2023 SLD COUNTY/SR - ANNUAL PRINT COUNTY: ALLEGHENY  
 DIR: E TOTAL LEN: .507 MI. DIST: 11-1 SR: 8074  
 LEFT MUN: MOON T RIGHT MUN: MOON T

RAMP D SPUR RD  
 (SR8074 SEG 0264/0000) 0274/0375  
 002209 FT



002678 FT  
 INTER-AHD MONTOUR RUN RD  
 0274/0469 (SR3112 SEG 0011/0765)  
 002209 FT 0 0 00000 0 00 0000+00  
 NC MONTOUR INT/RMP D RD  
 INTER-BK AIRPORT PY  
 (SR0376 SEG 0585/0047)  
 0274/0000 LENGTH(AH 0469 BK 0225)

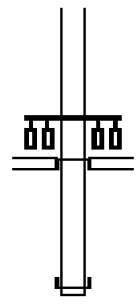
DIR: E TOTAL LEN: .507 MI. DIST: 11-1 SR: 8074  
 LEFT MUN: MOON T RIGHT MUN: MOON T

001984 FT

INTER-AHD MONTOUR RUN RD  
 (SR3072 SEG 0004/0000)  
 MONTOUR RUN RD  
 (SR3112 SEG 0010/1005)  
 MONTOUR RUN RD  
 (SR3112 SEG 0011/0985)

0264/0225  
 001984 FT 0 0 00000 0 00 0000+00  
 NC MONTOUR INT/RMP D SPUR RD  
 INTER-BK RAMP D RD  
 (SR8074 SEG 0274/0375)

0264/0000 LENGTH(AH 0225 BK 0805)



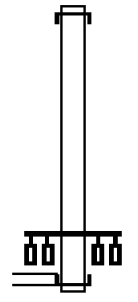
001179 FT

INTER-AHD AIRPORT PY  
 0254/0805 (SR0376 SEG 0581/2317)

001179 FT 0 0 00000 0 00 0000+00  
 NC MONTOUR INT/RMP A RD  
 MONTOUR RUN RD  
 (SR3112 SEG 0011/1001)  
 MONTOUR RUN RD  
 (SR3112 SEG 0010/1025)

INTER-BK MONTOUR RUN RD  
 (SR3072 SEG 0005/0000)

0254/0000 LENGTH(AH 0805 BK 0454)

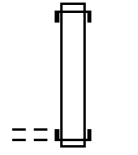


000725 FT

INTER-AHD AIRPORT PY  
 0020/0454 (SR0376 SEG 0580/1969)

000725 FT 0 0 00000 0 00 0000+00  
 NC MONTOUR INT/RMP C & D RD  
 INTER-BK MONTOUR RUN RD  
 (SR3112 SEG 0011/0000)

0020/0000 LENGTH(AH 0454 BK 0725)



CLIFF MINE RD  
 (CNTY)

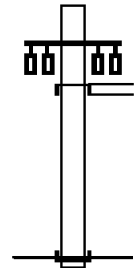
000000 FT

INTER-AHD MONTOUR RUN RD  
 (SR3112 SEG 0010/0000)  
 CLIFF MINE RD  
 (CNTY)

0010/0725

000000 FT 0 0 00000 0 00 0000+00  
 NC MONTOUR INT/RMP B RD  
 INTER-BK AIRPORT PY  
 (SR0376 SEG 0580/1691)  
 MFC BEGIN = F

0010/0000 LENGTH(AH 0725 BK 0000)



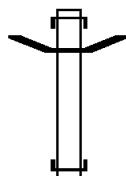


EXTRACT DATE: 12/18/2023 ROADWAY MANAGEMENT SYSTEM PAGE NUMBER: 1211  
PRINT DATE: 12/21/2023 SLD COUNTY/SR - ANNUAL PRINT COUNTY: ALLEGHENY

DIR: N TOTAL LEN: .598 MI. DIST: 11-1 SR: 8073  
LEFT MUN: WEST ELIZABETH B RIGHT MUN: WEST ELIZABETH B



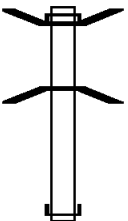



003157 FT

002386 FT

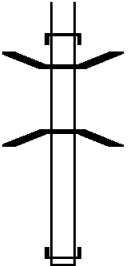


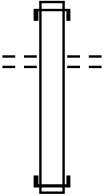
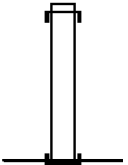


003157 FT  
INTER-AHD DRAVOSBURG RD  
0750/0771 (SR0837 SEG 0070/1517)  
0750/0503 BMSSEN 02/8073/0750/0000  
002386 FT 1 0 00330 2 00 0199+94  
NC RAMP RD/TO SR 0837 SH  
INTER-BK SR 51 NB SH  
(SR0051 SEG 0110/1695)  
NORFOLK SOUTHERN RAI RR

DIR: N TOTAL LEN: .598 MI. DIST: 11-1 SR: 8073  
 LEFT MUN: WEST ELIZABETH B RIGHT MUN: WEST ELIZABETH B

		0750/0000	BMSBG 02/8073/0750/0000 LENGTH(AH 0771 BK 0180)
002206 FT		0542/0000	INTER-AHD SR 51 NB SH 0542/0180 (SR0051 SEG 0114/0460) 002206 FT 0 0 00000 0 00 0000+00 INTER-BK DRAVOSBURG RD (SR0837 SEG 0070/0348) 0542/0000 LENGTH(AH 0180 BK 0084)
002122 FT		0532/0000	INTER-AHD SR 51 NB SH 0532/0084 (SR0051 SEG 0114/0000) 0 00000 0 0 0000+00 SR 0837 NB SB 0532/0025 BMSBG 02/8073/0532/0040 002122 FT 0 0 00000 0 00 0000+00 NC RAMP RD/TO SR 0051 RD INTER-BK SR 51 SB SH (SR0051 SEG 0111/1951) 0532/0000 LENGTH(AH 0084 BK 0084)
002038 FT		0522/0000	INTER-AHD SR 51 SH 0522/0084 (SR0051 SEG 0115/0615) 002038 FT 0 0 00000 0 00 0000+00 NC RAMP RD/TO SR 0051 SH INTER-BK FIFTH ST (SR0837 SEG 0060/0464) 0522/0000 LENGTH(AH 0084 BK 0111)
001927 FT		0512/0000	INTER-AHD FIFTH ST 0512/0111 (SR0837 SEG 0060/0435) 001927 FT 0 0 00000 0 00 0000+00 INTER-BK SR 51 SH (SR0051 SEG 0114/0755) 0512/0000 LENGTH(AH 0111 BK 0174)
001753 FT		0510/0000	INTER-AHD DRAVOSBURG RD 0510/0174 (SR0837 SEG 0070/0341) 001753 FT 0 0 00000 0 00 0000+00 NC RAMP RD/TO SR 0837 SH INTER-BK SR 51 SB (SR0051 SEG 0115/0325) 0510/0000 LENGTH(AH 0174 BK 0159)

DIR: N TOTAL LEN: .598 MI. DIST: 11-1 SR: 8073  
 LEFT MUN: WEST ELIZABETH B RIGHT MUN: WEST ELIZABETH B

001594 FT		INTER-AHD SR 51 SB SH 0502/0159 (SR0051 SEG 0121/0000) 0502/0105 BMS EN 02/8073/0502/0053 0 00000 0 0 0000+00  SR 0837 NB SB 0502/0053 BMSBG 02/8073/0502/0053 001594 FT 0 0 00000 0 00 0000+00 NC RAMP RD/TO SR 0051 SH INTER-BK SR 51 NB SH (SR0051 SEG 0120/0000) 0502/0000 LENGTH(AH 0159 BK 0138)
001456 FT		INTER-AHD MARKET ST 0260/0138 (BORO) 001456 FT 0 0 00000 0 00 0000+00 NC RAMP RD/TO 3RD ST INTER-BK HAYDEN BL (SR0051 SEG 0101/1326) 0260/0000 LENGTH(AH 0138 BK 0251)
001205 FT		INTER-AHD HAYDEN BL 0250/0251 (SR0051 SEG 0101/1107) 001205 FT 0 0 00000 0 00 0000+00 INTER-BK MARKET ST (BORO) 0250/0000 LENGTH(AH 0251 BK 0620)
000585 FT		INTER-AHD HAYDEN BL 0020/0620 (SR0051 SEG 0100/1535) THIRD ST 0020/0145 (BORO) 000585 FT 0 0 00000 0 00 0000+00 NC RAMP RD/TO SR 0051 SH INTER-BK SECOND AV (SR2001 SEG 0191/0517) 0020/0000 LENGTH(AH 0620 BK 0585)
000000 FT		INTER-AHD THIRD ST 0010/0585 (BORO) 000000 FT 0 0 00000 0 00 0000+00 NC RAMP RD/TO 3RD ST INTER-BK HAYDEN BL (SR0051 SEG 0100/1335) MFC BEGIN = F 0010/0000 LENGTH(AH 0585 BK 0000)

EXTRACT DATE: 12/18/2023 ROADWAY MANAGEMENT SYSTEM PAGE NUMBER: 1208  
PRINT DATE: 12/21/2023 SLD COUNTY/SR - ANNUAL PRINT COUNTY: ALLEGHENY  
DIR: S TOTAL LEN: .738 MI. DIST: 11-1 SR: 8072  
LEFT MUN: FINDLAY T RIGHT MUN: FINDLAY T

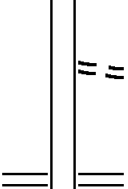
003894 FT



003894 FT  
INTER-AHD CARGO RD  
0750/1047 (SR3160 SEG 0032/1039)

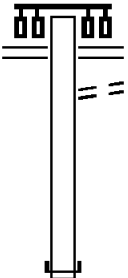
DIR: S TOTAL LEN: .738 MI. DIST: 11-1 SR: 8072  
 LEFT MUN: FINDLAY T RIGHT MUN: FINDLAY T

002847 FT



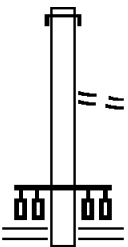
0750/0060 FROM 3089/0120 SH  
 (CONN)  
 002847 FT 1 0 01023 2 00 0000+00  
 NC FLAUGHRTY RUN INT/ RP K RD  
 CLINTON RD  
 (SR3089 SEG 0120/0909)  
 0750/0000 LENGTH(AH 1047 BK 1149)

001698 FT



0500/1149 CLINTON RD  
 (SR3089 SEG 0130/0303)  
 0500/1085 TO 3089/0130 SH  
 (CONN)  
 001698 FT 0 0 00000 0 00 0000+00  
 NC FLAUGHRTY RUN INT/ RP I RD  
 INTER-BK CARGO RD  
 (SR3160 SEG 0033/1185)  
 0500/0000 LENGTH(AH 1149 BK 0805)

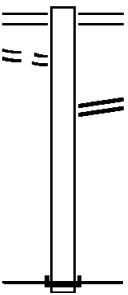
000893 FT



0250/0805 INTER-AHD CARGO RD  
 (SR3160 SEG 0023/0549)  
 0250/0070 FROM 3089/0130 SH  
 (CONN)  
 000893 FT 0 0 00000 0 00 0000+00  
 NC FLAUGHRTY RUN INT/ RP J RD  
 CLINTON RD  
 (SR3089 SEG 0130/0303)  
 0250/0000 LENGTH(AH 0805 BK 0893)

TO 3089/0120 SH  
 (CONN)

0010/0812

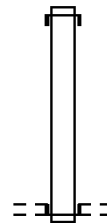


000000 FT

0010/0809 RAMP TO AIRPORT PY  
 (SR8113 SEG 0520/0000)  
 000000 FT 1 0 01023 2 02 0000+00  
 NC FLAUGHRTY RUN INT/ RP L RD  
 INTER-BK CARGO RD  
 (SR3160 SEG 0022/0680)  
 MFC BEGIN = F  
 0010/0000 LENGTH(AH 0893 BK 0000)

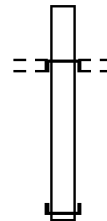
DIR: S TOTAL LEN: .620 MI. DIST: 11-1 SR: 8071  
 LEFT MUN: MOON T RIGHT MUN: MOON T

003271 FT



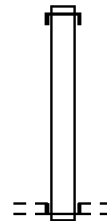
003271 FT  
 INTER-AHD CARGO RD  
 0750/0676 (SR3160 SEG 0052/0827)  
 002595 FT 0 0 00000 0 00 0000+00  
 NC CARGO INT/RAMP D RD  
 INTERNATIONAL DR  
 (TWP )  
 INTER-BK RAMP C RD  
 (SR8071 SEG 0010/0917)  
 0750/0000 LENGTH(AH 0676 BK 0854)

002595 FT



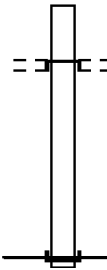
INTER-AHD RAMP B RD  
 (SR8071 SEG 0250/0000)  
 INTERNATIONAL DR  
 (TWP )  
 0500/0854  
 001741 FT 0 0 00000 0 00 0000+00  
 NC CARGO INT/RAMP A RD  
 INTER-BK CARGO RD  
 (SR3160 SEG 0053/1319)  
 0500/0000 LENGTH(AH 0854 BK 0824)

001741 FT



INTER-AHD CARGO RD  
 0250/0824 (SR3160 SEG 0043/1973)  
 000917 FT 0 0 00000 0 00 0000+00  
 NC CARGO INT/RAMP B RD  
 INTERNATIONAL DR  
 (TWP )  
 INTER-BK RAMP A RD  
 (SR8071 SEG 0500/0854)  
 0250/0000 LENGTH(AH 0824 BK 0917)

000917 FT



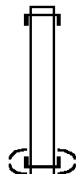
INTER-AHD RAMP D RD  
 (SR8071 SEG 0750/0000)  
 INTERNATIONAL DR  
 (TWP )  
 0010/0917  
 000000 FT 0 0 00000 0 00 0000+00  
 NC CARGO INT/RAMP C RD  
 INTER-BK CARGO RD  
 (SR3160 SEG 0042/1680)  
 MFC BEGIN = F  
 0010/0000 LENGTH(AH 0917 BK 0000)

000000 FT

EXTRACT DATE: 12/18/2023 ROADWAY MANAGEMENT SYSTEM PAGE NUMBER: 1205  
PRINT DATE: 12/21/2023 SLD COUNTY/SR - ANNUAL PRINT COUNTY: ALLEGHENY  
DIR: S TOTAL LEN: .754 MI. DIST: 11-1 SR: 8070  
LEFT MUN: MOON T RIGHT MUN: MOON T

003979 FT

0 0 00000 0 00 0000+00 003353 FT  
EWING RD



003979 FT  
INTER-AHD BUSINESS 376 SH  
0750/0626 (SR3160 SEG 0122/0354)

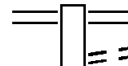
NC EWING INT/RAMP D RD  
003353 FT (TWP )  
INTER-BK EWING RD  
(SR3070 SEG 0134/0098)

DIR: S TOTAL LEN: .754 MI. DIST: 11-1 SR: 8070  
 LEFT MUN: MOON T RIGHT MUN: MOON T

(SR3070 SEG 0134/0098) 0750/0000

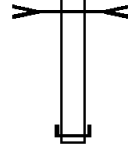


0750/0000 LENGTH(AH 0626 BK 1440)

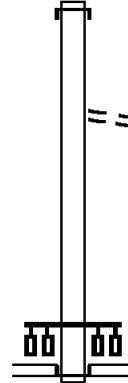


0500/1440 EWING RD  
 (SR3070 SEG 0134/0836)  
 TO 3070/0134 SH  
 0500/1382 (CONN)

001913 FT



BR MCCLAREN  
 STRUCTURE LENGTH 50 FT  
 0500/0167 BMSID 02/8070/0500/0125  
 001913 FT 0 0 00000 0 00 0000+00  
 NC EW ING INT/RAMP A RD  
 INTER-BK BUSINESS 376 SH  
 (SR3160 SEG 0123/0687)  
 0500/0000 LENGTH(AH 1440 BK 1098)



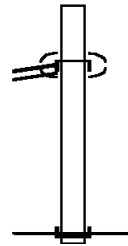
000815 FT

INTER-AHD BUSINESS 376 SH  
 0250/1098 (SR3160 SEG 0113/1476)

LC FROM EWING RD  
 0250/0049 (CONN)  
 000815 FT 0 0 00000 0 00 0000+00  
 NC EW ING INT/RAMP B RD  
 EWING RD  
 (SR3070 SEG 0134/1150)  
 (SR3070 SEG 0135/1211)  
 EWING RD  
 (TWP)

INTER-BK HOOKSTOWN GRADE RD  
 (SR3075 SEG 0044/1375)  
 0250/0000 LENGTH(AH 1098 BK 0815)

EWING RD  
 (SR3070 SEG 0135/0142) 0010/0815



000000 FT

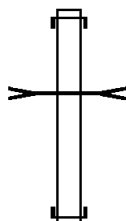
INTER-AHD EWING RD  
 (SR3070 SEG 0135/0142)  
 MOON-EWING RD  
 0010/0815 (TWP)

000000 FT 0 0 00000 0 00 0000+00  
 NC EW ING INT/RAMP C RD  
 INTER-BK BUSINESS 376 SH  
 (SR3160 SEG 0112/2337)  
 MFC BEGIN = F  
 0010/0000 LENGTH(AH 0815 BK 0000)



DIR: E TOTAL LEN: .540 MI. DIST: 11-1 SR: 8069  
 LEFT MUN: MCCANDLESS T RIGHT MUN: MCCANDLESS T

002850 FT



002850 FT  
 INTER-AHD INGOMAR RD  
 0750/0871 (SR4070 SEG 0040/1440)  
 BR. PINE CR.  
 STRUCTURE LENGTH 17 FT  
 0750/0537 BMSID 02/8069/0750/0400  
 001979 FT 1 0 00246 2 07 0000+00  
 NC RAMP C RD  
 INTER-BK MCKNIGHT RD  
 (SR4003 SEG 0150/0445)  
 0750/0000 LENGTH(AH 0871 BK 0687)

001979 FT

001292 FT



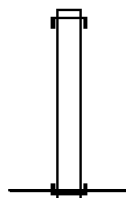
INTER-AHD MCKNIGHT RD  
 0500/0687 (SR4003 SEG 0151/0720)  
 001292 FT 1 0 00246 2 08 0000+00  
 NC RAMP D RD  
 INTER-BK INGOMAR RD  
 (SR4070 SEG 0040/0852)  
 0500/0000 LENGTH(AH 0687 BK 0692)

000600 FT



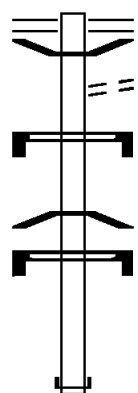
INTER-AHD MCKNIGHT RD  
 0250/0692 (SR4003 SEG 0141/2143)  
 000600 FT 1 0 00246 2 06 0000+00  
 NC RAMP B RD  
 INTER-BK INGOMAR RD  
 (SR4070 SEG 0040/0645)  
 0250/0000 LENGTH(AH 0692 BK 0600)

000000 FT



INTER-AHD INGOMAR RD  
 0010/0600 (SR4070 SEG 0040/1610)  
 000000 FT 1 0 00246 2 05 0000+00  
 NC RAMP A RD  
 INTER-BK MCKNIGHT RD  
 (SR4003 SEG 0140/2101)  
 MFC BEGIN = F  
 0010/0000 LENGTH(AH 0600 BK 0000)

000980 FT

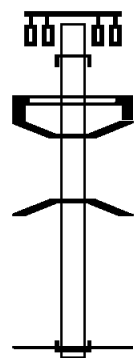


000980 FT BL OF THE ALLIES  
 0750/0490 (SR2208 SEG 0020/1146)  
 0750/0485 BMSSEN 02/8067/0750/0000  
 TO 2208/0020 SH  
 0750/0460 (CONN)  
 SIGN: 4 CHORD TRUSS  
 0750/0442 BMSID 02/8067/0750/0442  
 0 0 00000 0 00 0000+00  
 2ND AVENUE  
 0750/0053 BMSBG 02/8067/0750/0000  
 SIGN: 4 CHORD TRUSS  
 0750/0014 BMSID 02/3069/0110/2330  
 000490 FT 0 0 00000 0 00 0000+00  
 NC RAMP A-2/LIBERTY BR.  
 INTER-BK LIBERTY BR  
 (SR3069 SEG 0110/2320)  
 0750/0000 LENGTH(AH 0490 BK 0490)

000490 FT

INTER-AHD LIBERTY BR  
 (SR3069 SEG 0111/2311)  
 0010/0490  
 SIGN: 4 CHORD TRUSS  
 0010/0466 BMSID 02/3069/0110/2330  
 0010/0443 BMSSEN 02/8067/0010/0000  
 0 0 00000 0 00 0000+00  
 2ND AVENUE  
 0010/0011 BMSBG 02/8067/0010/0000  
 000000 FT 0 0 00000 0 00 0000+00  
 NC RAMP B-2/LIBERTY BR.  
 INTER-BK BL OF THE ALLIES  
 (SR2208 SEG 0020/1075)  
 MFC BEGIN = F  
 0010/0000 LENGTH(AH 0490 BK 0000)

000000 FT



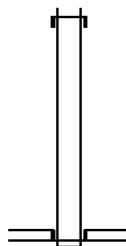
EXTRACT DATE: 12/18/2023 ROADWAY MANAGEMENT SYSTEM PAGE NUMBER: 1201  
PRINT DATE: 12/21/2023 SLD COUNTY/SR - ANNUAL PRINT COUNTY: ALLEGHENY  
DIR: N TOTAL LEN: .746 MI. DIST: 11-1 SR: 8066  
LEFT MUN: HARRISON T RIGHT MUN: HARRISON T

003941 FT

003941 FT  
INTER-AHD ALLEGHENY VALLEY EX

DIR: N TOTAL LEN: .746 MI. DIST: 11-1 SR: 8066  
 LEFT MUN: HARRISON T RIGHT MUN: HARRISON T

002781 FT



0750/1160 (SR0028 SEG 0430/3239)

002781 FT 1 0 01037 2 24 0000+00  
 NC NA TRONA HTS INT/RAMP H RD  
 BURTNER RD  
 (SR1032 SEG 0040/0083)

INTER-BK RAMP G RD  
 (SR8066 SEG 0010/0791)

0750/0000 LENGTH(AH 1160 BK 1159)

INTER-AHD RAMP E RD  
 (SR8066 SEG 0250/0000)  
 BURTNER RD

(SR1032 SEG 0031/0544)  
 (SR1032 SEG 0030/0544)

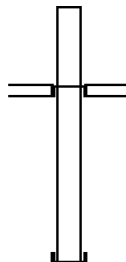
001622 FT 1 0 01037 2 22 0000+00  
 NC NA TRONA HTS INT/RAMP F RD

INTER-BK ALLEGHENY VALLEY EX  
 (SR0028 SEG 0433/3187)

0500/0000 LENGTH(AH 1159 BK 0831)

INTER-AHD ALLEGHENY VALLEY EX  
 0250/0831 (SR0028 SEG 0433/1155)

001622 FT



000791 FT 1 0 01037 2 21 0000+00  
 NC NA TRONA HTS INT/RAMP E RD

BURTNER RD  
 (SR1032 SEG 0031/0544)  
 (SR1032 SEG 0030/0544)

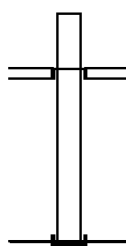
INTER-BK RAMP F RD  
 (SR8066 SEG 0500/1159)

0250/0000 LENGTH(AH 0831 BK 0791)

INTER-AHD RAMP H RD  
 (SR8066 SEG 0750/0000)  
 BURTNER RD

(SR1032 SEG 0040/0083)

000000 FT



000000 FT 1 0 01037 2 23 0000+00  
 NC NA TRONA HTS INT/RAMP G RD

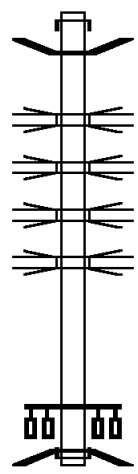
INTER-BK ALLEGHENY VALLEY EX  
 (SR0028 SEG 0430/1285)

MFC BEGIN = F  
 0010/0000 LENGTH(AH 0791 BK 0000)

DIR: N TOTAL LEN: .346 MI. DIST: 11-1 SR: 8065  
 LEFT MUN: PITTSBURGH C RIGHT MUN: PITTSBURGH C

001829 FT

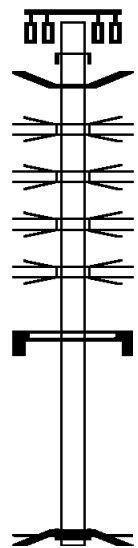
001829 FT  
 INTER-AHD BIRMINGHAM BR  
 0250/0919 (SR2085 SEG 0011/2331)  
 0250/0892 BMSEN 02/8065/0250/0000



0250/0223 OP ID RAMP T 8004 EB 02/8004/0760/0000  
 BLVD ALLIES WB  
 0250/0196 OP ID 02/0885/0330/1797  
 BLVD ALLIES SB  
 0250/0113 OP ID 02/0885/0331/1302  
 RAMP U WB  
 0250/0025 OP ID 02/8004/0260/0020  
 000910 FT 0 0 00000 0 00 0000+00  
 NC BIRM BR INT/RP FR FORBES

000910 FT

INTER-BK FORBES AV  
 (CITY)  
 PARKWAY 1376  
 BMSBG 02/8065/0250/0000  
 0250/0000 LENGTH(AH 0919 BK 0910)



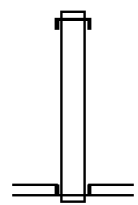
INTER-AHD FORBES AV  
 (SR2308 SEG 0010/0000)  
 0010/0910  
 0010/0892 BMSEN 02/8065/0010/0000  
 BLVD ALLIES SB  
 0010/0831 OP ID 02/0885/0331/1302  
 RAMP R  
 0010/0777 OP ID 02/8004/0500/0732  
 BLVD ALLIES WB  
 0010/0700 OP ID 02/0885/0330/1797  
 RAMP T 8004 EB  
 0010/0659 OP ID 02/8004/0760/0000

000000 FT

SIGN: CANTILEVER  
 0010/0020 BMSID 02/2085/0010/2318  
 000000 FT 2 0 02266 2 00 0023+31  
 NC BIRM BR INT/RP TO FORBES  
 INTER-BK BIRMINGHAM BR  
 (SR2085 SEG 0010/2314)  
 RAMP V  
 BMSBG 02/8065/0010/0000  
 MFC BEGIN = F  
 0010/0000 LENGTH(AH 0910 BK 0000)

EXTRACT DATE: 12/18/2023 ROADWAY MANAGEMENT SYSTEM PAGE NUMBER: 1198  
 PRINT DATE: 12/21/2023 SLD COUNTY/SR - ANNUAL PRINT COUNTY: ALLEGHENY  
 DIR: N TOTAL LEN: 1.126 MI. DIST: 11-1 SR: 8064  
 LEFT MUN: FAWN T RIGHT MUN: FAWN T

005945 FT  
 005740 FT




005945 FT  
 INTER-AHD RAMP 750 RD  
 0760/0205 (SR8064 SEG 0750/0390)  
 005740 FT 0 0 00000 0 00 0000+00  
 NC RAMP RD/TO RAMP RD 0750  
 ROSS ST  
 (SR0366 SEG 0013/0118)  
 INTER-BK RAMP 20 RD  
 (SR8064 SEG 0020/0429)  
 0760/0000 LENGTH(AH 0205 BK 0822)

RAMP 760 RD  
 (SR8064 SEG 0760/0205) 0750/0390  
 004918 FT



INTER-AHD ALLEG VALLEY EX  
 0750/0822 (SR0028 SEG 0400/0705)  
 004918 FT 0 0 00000 0 00 0000+00  
 NC RAMP F RD/TO SR 0028 SH  
 INTER-BK ROSS ST  
 (SR0366 SEG 0013/0390)  
 0750/0000 LENGTH(AH 0822 BK 1235)

DIR: N TOTAL LEN: 1.126 MI. DIST: 11-1 SR: 8064  
 LEFT MUN: FAWN T RIGHT MUN: FAWN T



INTER-AHD ALLEG VALLEY EX  
 0510/1235 (SR0028 SEG 0407/0260)  
 FROM 1034/0073  
 0510/0370 (CONN)  
 003683 FT 0 0 00000 0 00 0000+00  
 NC RAMP RD/TO SR 0028 SH  
 BULL CREEK RD  
 (SR1034 SEG 0072/0690)  
 0510/0000 LENGTH(AH 1235 BK 1413)

BULL CREEK RD  
 0500/1413 (SR1034 SEG 0072/0690)  
 002270 FT 1 0 01037 2 31 0000+00  
 NC RAMP RD/TO SR 1034 SH  
 INTER-BK ALLEG VALLEY EX  
 (SR0028 SEG 0407/1335)  
 0500/0000 LENGTH(AH 1413 BK 0429)

INTER-AHD RAMP 760 RD  
 (SR8064 SEG 0760/0000)  
 ROSS ST  
 0020/0429 (SR0366 SEG 0012/0123)  
 001841 FT 0 0 00000 0 00 0000+00  
 INTER-BK RAMP 10 RD  
 (SR8064 SEG 0010/1210)  
 0020/0000 LENGTH(AH 0429 BK 1841)

INTER-AHD ROSS ST  
 0010/1841 (SR0366 SEG 0012/0755)  
 000000 FT 0 0 00000 0 00 0000+00  
 NC RAMP RD/TO SR 0366 SH  
 INTER-BK ALLEG VALLEY EX  
 (SR0028 SEG 0390/0945)  
 MFC BEGIN = F  
 0010/0000 LENGTH(AH 1841 BK 0000)

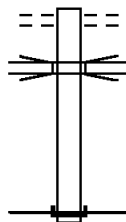
RAMP 20 RD  
 (SR8064 SEG 0020/0000) 0010/1210

000000 FT

EXTRACT DATE: 12/18/2023 ROADWAY MANAGEMENT SYSTEM PAGE NUMBER: 1196  
 PRINT DATE: 12/21/2023 SLD COUNTY/SR - ANNUAL PRINT COUNTY: ALLEGHENY  
 DIR: S TOTAL LEN: .115 MI. DIST: 11-1 SR: 8063  
 LEFT MUN: EAST PITTSBURGH B RIGHT MUN: EAST PITTSBURGH B

000605 FT

000000 FT



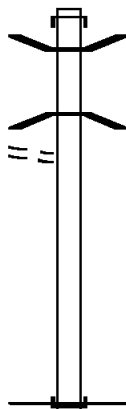
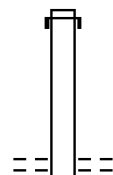
000605 FT BRADDOCK AV  
 0500/0605 (BORO)  
 MCKEESPRT BLVD  
 0500/0578 OP ID 02/2037/0090/0874  
 000000 FT 0 0 00000 0 00 0000+00  
 NC E PGH INT/ RMP B RD  
 INTER-BK TRI BORO EX  
 (SR2037 SEG 0101/0125)  
 MFC BEGIN = F  
 0500/0000 LENGTH(AH 0605 BK 0000)



DIR: N TOTAL LEN: .461 MI. DIST: 11-1 SR: 8062  
 LEFT MUN: EAST DEER T RIGHT MUN: EAST DEER T

002433 FT

001723 FT



LC TO CRAWFORD RUN RD  
(CONN)

0010/1586

000000 FT

002433 FT  
 INTER-AHD ALLEGHENY VALLEY EX  
 0500/0710 (SR0028 SEG 0375/0260)

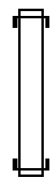
001723 FT 0 0 00000 0 00 0000+00  
 NC CR REIGHTON INT/RMP 500 RD  
 BAILEYS RUN RD  
 (CNTY)

5 0500/0000 LENGTH(AH 0710 BK 1723)

INTER-AHD CRAWFORD RUN RD (TBK)  
 0010/1723 (TWP)  
 0010/1614 BMSEN 02/8062/0010/1499  
 1 0 01037 2 29 0021+43  
 CRAWFORD RUN  
 0010/1598 BMSBG 02/8062/0010/1499

000000 FT 1 0 01037 2 29 0000+00  
 NC CR REIGHTON INT/RMP A RD  
 INTER-BK ALLEGHENY VALLEY EX  
 (SR0028 SEG 0350/1044)  
 MFC BEGIN = F  
 5 0010/0000 LENGTH(AH 1723 BK 0000)

001950 FT

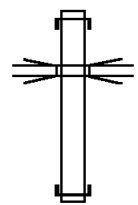


001950 FT  
 INTER-AHD BALDWIN RD  
 0500/0815 (SR2046 SEG 0140/0414)

001135 FT

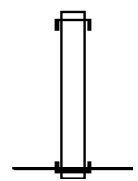
001135 FT 1 0 00376 2 00 0000+00  
 NC RAMP G RD  
 INTER-BK LEBANON RD  
 (SR0885 SEG 0211/0890)  
 0500/0000 LENGTH(AH 0815 BK 0760)

000375 FT



INTER-AHD MIFFLIN RD  
 0250/0760 (SR0885 SEG 0201/0160)  
 LEBANON RD.  
 0250/0339 OP ID 02/0885/0210/0000  
 000375 FT 1 0 00376 2 01 0000+00  
 NC STREETS RUN INT/RMP H RD.  
 INTER-BK MIFFLIN RD/RAMP ST  
 (SR3098 SEG 0090/1919)  
 0250/0000 LENGTH(AH 0760 BK 0375)

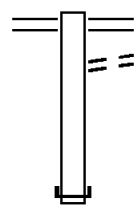
000000 FT



INTER-AHD MIFFLIN RD/RAMP ST  
 0010/0375 (SR3098 SEG 0090/1919)  
 000000 FT 1 0 00376 2 02 0000+00  
 NC STREETS RUN INT/RMP J RD  
 INTER-BK LEBANON RD  
 (SR0885 SEG 0200/0445)  
 MFC BEGIN = F  
 0010/0000 LENGTH(AH 0375 BK 0000)

DIR: E TOTAL LEN: .579 MI. DIST: 11-1 SR: 8060  
 LEFT MUN: SPRINGDALE T RIGHT MUN: SPRINGDALE T

003055 FT

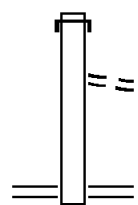


003055 FT HITE RD  
 0760/0440 (SR1014 SEG 0020/1386)  
 TO 1014/0021 SH  
 0760/0369 (CONN)  
 002615 FT 1 0 01037 2 15 0000+00  
 NC RAMP J RD  
 INTER-BK ALLEGHENY VALLEY EX  
 (SR0028 SEG 0300/3170)  
 0760/0000 LENGTH(AH 0440 BK 0370)

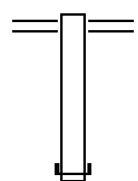
002615 FT

INTER-AHD ALLEGHENY VALLEY EX  
 0750/0370 (SR0028 SEG 0310/0264)  
 FROM 1014/0021 SH  
 0750/0075 (CONN)  
 002245 FT 1 0 01037 2 14 0000+00  
 NC RAMP K RD  
 HITE RD  
 0750/0000 (SR1014 SEG 0020/1421)  
 LENGTH(AH 0370 BK 0822)

002245 FT



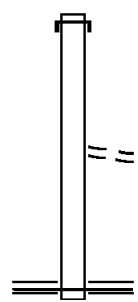
001423 FT



0500/0822 HITE RD  
 (SR1014 SEG 0021/0361)  
 001423 FT 1 0 01037 2 17 0000+00  
 NC RAMP M RD  
 INTER-BK ALLEGHENY VALLEY EX  
 (SR0028 SEG 0311/0355)  
 0500/0000 LENGTH(AH 0822 BK 1423)

INTER-AHD ALLEGHENY VALLEY EX  
 0250/1423 (SR0028 SEG 0301/1285)

000000 FT

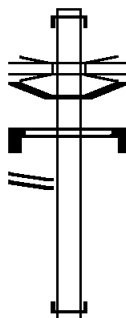


0250/0135 FROM 1014/0020 SH  
 (CONN)  
 000000 FT 1 0 01037 2 16 0000+00  
 NC RAMP L RD  
 HITE RD  
 (SR1014 SEG 0020/0357)  
 MFC BEGIN = F  
 0250/0000 LENGTH(AH 1423 BK 0000)

EXTRACT DATE: 12/18/2023 ROADWAY MANAGEMENT SYSTEM PAGE NUMBER: 1192  
 PRINT DATE: 12/21/2023 SLD COUNTY/SR - ANNUAL PRINT COUNTY: ALLEGHENY  
 DIR: N TOTAL LEN: .974 MI. DIST: 11-1 SR: 8059  
 LEFT MUN: PITTSBURGH C RIGHT MUN: PITTSBURGH C

005141 FT

W EIGHTH AV  
 (SR8059 SEG 0290/0000) 0522/0110  
 004321 FT

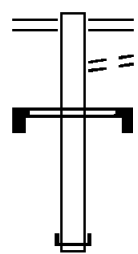


005141 FT  
 INTER-AHD MIFFLIN RD  
 0522/0820 (SR0885 SEG 0231/0000)  
 SR 0885 NB  
 0522/0383 OP ID 02/0885/0230/0539  
 0522/0323 BMS EN 02/8059/0522/0000  
 SIGN: CANTILEVER  
 0522/0129 BMS ID 02/8059/0522/0140  
 004321 FT 0 00000 0 0 0000+00  
 INTER-BK NC GLENWOOD BR INT/RAMP A RD  
 W EIGHTH AV  
 (SR0837 SEG 0430/0545)  
 RAMP 8059 NB

DIR: N TOTAL LEN: .974 MI. DIST: 11-1 SR: 8059  
 LEFT MUN: PITTSBURGH C RIGHT MUN: PITTSBURGH C

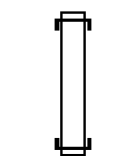


0522/0000 BMSBG 02/8059/0522/0000  
 LENGTH(AH 0820 BK 0330)



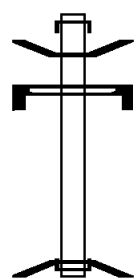
003991 FT

0512/0330 GLASS RUN RD  
 (SR3098 SEG 0081/0086)  
 TO 3098/0081 SH  
 0512/0251 (CONN)  
 SIGN: CANTILEVER  
 0512/0120 BMSID 02/8059/0512/0095  
 003991 FT 0 0 00000 0 00 0000+00  
 NC GL ENWOOD BR INT/RAMP E RD  
 INTER-BK SR 885/MIFFLIN RD  
 (SR0885 SEG 0221/1489)  
 0512/0000 LENGTH(AH 0330 BK 0428)



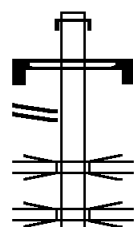
003563 FT

INTER-AHD SR 885/MIFFLIN RD  
 0502/0428 (SR0885 SEG 0221/0922)  
 003563 FT 0 0 00000 0 00 0000+00  
 NC GL ENWOOD BR INT/RAMP F RD  
 INTER-BK GLASS RUN RD  
 (SR3098 SEG 0070/0678)  
 0502/0000 LENGTH(AH 0428 BK 0324)



003239 FT

INTER-AHD MIFFLIN RD  
 0290/0324 (SR0885 SEG 0230/0498)  
 0290/0175 BMSID 02/8059/0290/0000  
 SIGN: CANTILEVER  
 0290/0110 BMSID 02/0837/0520/2145  
 003239 FT 0 0 00000 0 0 0000+00  
 NC GL ENWOOD BR INT/RAMP B RD  
 INTER-BK RAMP A RD  
 (SR8059 SEG 0522/0110)  
 RAMP D (8059 NB)  
 BMSBG 02/8059/0290/0000  
 0290/0000 LENGTH(AH 0324 BK 0920)

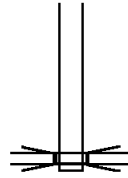


RAMP C SPUR RD  
 (SR8059 SEG 0270/0000) 0280/0635

INTER-AHD MIFFLIN RD  
 0280/0920 (SR0885 SEG 0221/1330)  
 SIGN: CANTILEVER  
 0280/0725 BMSID 02/8059/0280/0725  
 0280/0440 OP ID SR 0885 NB  
 SR 02/0885/0230/0000  
 0280/0020 OP ID SR 0837 SB  
 SR 02/0837/0431/0000

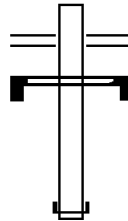
DIR: N TOTAL LEN: .974 MI. DIST: 11-1 SR: 8059  
 LEFT MUN: PITTSBURGH C RIGHT MUN: PITTSBURGH C

002319 FT



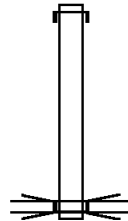
002319 FT 0 0 00000 0 00 0000+00  
 RAMP B (8059 NB)  
 OP ID 02/8059/0290/0000  
 NC GL ENWOOD BR INT/RAMP C RD  
 INTER-BK EIGHTH AV  
 (SR0837 SEG 0453/0000)  
 0280/0000 LENGTH(AH 0920 BK 0482)

001837 FT



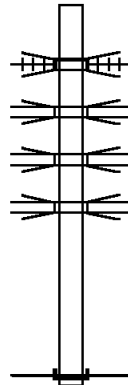
GLASS RUN RD  
 (SR3098 SEG 0080/0243)  
 (SR3098 SEG 0081/0255)  
 SIGN: CANTILEVER  
 0270/0482  
 0270/0080 BMSID 02/8059/0270/0080  
 001837 FT 0 0 00000 0 00 0000+00  
 NC GL ENWOOD BR/RP C SPUR RD  
 INTER-BK RAMP C RD  
 (SR8059 SEG 0280/0635)  
 0270/0000 LENGTH(AH 0482 BK 0607)

001230 FT



INTER-AHD MIFFLIN RD  
 0262/0607 (SR0885 SEG 0220/2001)  
 001230 FT 0 0 00000 0 00 0000+00  
 SR 0837 SB  
 OP ID 02/0837/0431/0000  
 NC GL ENWOOD BR INT/RAMP D RD  
 INTER-BK EIGHTH AV  
 (SR0837 SEG 0453/0000)  
 0262/0000 LENGTH(AH 0607 BK 1230)

000000 FT

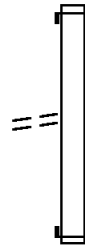


INTER-AHD EAST CARSON ST  
 (SR0837 SEG 0452/0000)  
 NORFOLK SOUTHERN  
 0252/1230 OVERPASS IS RR X-ING  
 RAMP A (8059 SB)  
 0252/0840 OP ID 02/8059/0522/0000  
 RAMP B (8059 NB)  
 0252/0795 OP ID 02/8059/0290/0000  
 SR 0837 SB  
 0252/0765 OP ID 02/0837/0431/0000  
 000000 FT 0 0 00000 0 00 0000+00  
 NC RAMP RD/TO SR 0837 SH  
 INTER-BK SR 885 NB MIFFLIN RD  
 (SR0885 SEG 0220/1621)  
 MFC BEGIN = F  
 0252/0000 LENGTH(AH 1230 BK 0000)

DIR: E TOTAL LEN: .530 MI. DIST: 11-1 SR: 8058  
 LEFT MUN: HARMAR T RIGHT MUN: HARMAR T

FROM 0910/0450 SH  
 (CONN)

002800 FT

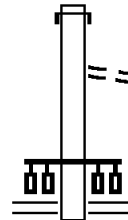


0750/0085  
 001777 FT

002800 FT  
 INTER-AHD ALLEGHENY VALLEY EX  
 0750/1023 (SR0028 SEG 0270/2007)

001777 FT 1 0 01037 2 07 0000+00  
 NC HARMAR INT/RAMP B RD  
 INTER-BK GIBSONIA/INDIANOLA RD  
 (SR0910 SEG 0451/0367)  
 0750/0000 LENGTH(AH 1023 BK 0614)

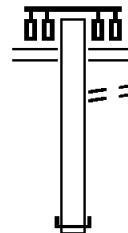
001163 FT



INTER-AHD ALLEGHENY VALLEY EX  
 0512/0614 (SR0028 SEG 0271/2465)  
 FROM 0910/0445 SH  
 (CONN)

001163 FT 0 0 00000 0 00 0000+00  
 NC HARMAR INT/RAMP C RD  
 GIBSONIA/INDIANOLA RD  
 (SR0910 SEG 0444/0046)  
 0512/0000 LENGTH(AH 0614 BK 0666)

000497 FT

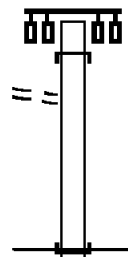


GIBSONIA/INDIANOLA RD  
 (SR0910 SEG 0444/0000)

0502/0666 TO 0910/0441 SH  
 (CONN)  
 000497 FT 0 0 00000 0 00 0000+00  
 NC HARMAR INT/RAMP D RD  
 INTER-BK ALLEGHENY VALLEY EX  
 (SR0028 SEG 0271/3035)  
 0502/0000 LENGTH(AH 0666 BK 0497)

TO 0910/0451 SH  
 (CONN)

0010/0363  
 000000 FT

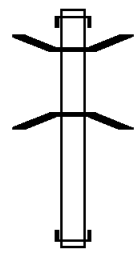


INTER-AHD GIBSONIA/INDIANOLA RD  
 0010/0497 (SR0910 SEG 0450/0688)

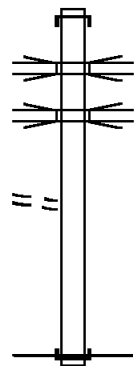
000000 FT 1 0 01037 2 06 0000+00  
 NC HARMAR INT/RAMP A RD  
 INTER-BK ALLEGHENY VALLEY EX  
 (SR0028 SEG 0270/0515)  
 MFC BEGIN = F  
 0010/0000 LENGTH(AH 0497 BK 0000)

002261 FT

001444 FT



002261 FT  
 INTER-AHD DUQUESNE MCKEESPORT BR  
 0262/0817 (SR2114 SEG 0031/0000)  
 0262/0680 BMSSEN 02/8057/0262/0110  
 1 0 00736 2 00 0000+00  
 RAMP B (8057 SB)  
 0262/0110 BMSBG 02/8057/0262/0110  
 001444 FT 0 0 00000 0 00 0000+00  
 NC RAMP H RD/TO DUQ/MKSPT BR  
 INTER-BK RAMP TO CENTER ST  
 (SR0837 SEG 0262/0390)  
 0262/0000 LENGTH(AH 0817 BK 1444)



INTER-AHD RAMP TO SR 837 SB SH  
 0010/1444 (SR0837 SEG 0263/0743)  
 RAMP A SR 8057-NB  
 0010/1226 OP ID 02/8057/0262/0110  
 MCKEES -DUQ.  
 0010/1012 OP ID 02/2114/0020/0000  
 000000 FT 1 0 00736 2 00 0000+00  
 NC RAMP C RD/TO SR 0837 SH  
 INTER-BK DUQUESNE BL  
 (SR2114 SEG 0030/0831)  
 MFC BEGIN = F  
 0010/0000 LENGTH(AH 1444 BK 0000)

TO 8057/0260 SH  
 (CONN)

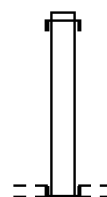
0010/0030  
 000000 FT



DIR: N TOTAL LEN: .481 MI. DIST: 11-1 SR: 8056  
 LEFT MUN: OHARA T RIGHT MUN: OHARA T

002542 FT

002103 FT



002542 FT  
 INTER-AHD ALLEGHENY VALLEY EX  
 0750/0439 (SR0028 SEG 0220/3078)  
 002103 FT 1 0 01037 2 03 0000+00  
 NC RIDC DRIVE INT/RAMP D RD  
 GAMMA DR  
 (T505)  
 INTER-BK RAMP A RD  
 (SR8056 SEG 0010/0690)  
 0750/0000 LENGTH(AH 0439 BK 0583)

LC TO GAMMA DR  
 (CONN)

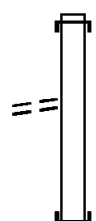
0500/0451  
 001520 FT



INTER-AHD GAMMA DR  
 0500/0583 (T505)  
 001520 FT 1 0 01037 2 02 0000+00  
 NC RIDC DRIVE INT/RAMP C RD  
 INTER-BK ALLEGHENY VALLEY EX  
 (SR0028 SEG 0221/2893)  
 0500/0000 LENGTH(AH 0583 BK 0830)

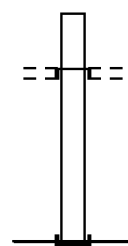
LC FROM GAMMA DR  
 (CONN)

0250/0090  
 000690 FT



INTER-AHD ALLEGHENY VALLEY EX  
 0250/0830 (SR0028 SEG 0221/1454)  
 000690 FT 1 0 01037 2 01 0000+00  
 NC RIDC DRIVE INT/RAMP B RD  
 INTER-BK GAMMA DR  
 (T505)  
 0250/0000 LENGTH(AH 0830 BK 0690)

000000 FT



INTER-AHD RAMP D RD  
 (SR8056 SEG 0750/0000)  
 GAMMA DR  
 (T505)  
 0010/0690  
 000000 FT 1 0 01037 2 00 0000+00  
 NC RIDC DRIVE INT/RAMP A RD  
 INTER-BK ALLEGHENY VALLEY EX  
 (SR0028 SEG 0220/1960)  
 MFC BEGIN = F  
 0010/0000 LENGTH(AH 0690 BK 0000)

008088 FT

008088 FT  
 INTER-AHD OHIO RIVER BL  
 0750/0680 (SR0019 SEG 0290/0000)  
 CHATEAU ST  
 0750/0442 (SR3919 SEG 0010/0000)  
 SIGN: 2 CHORD TRUSS  
 0750/0242 BMSID 02/8055/0750/0242  
 LC FROM WESTERN AV  
 0750/0050 (CONN)  
 007408 FT 1 0 00652 2 11 0000+00  
 NC FROM WEST END BR TO 19 N  
 WESTERN AV  
 (CITY)

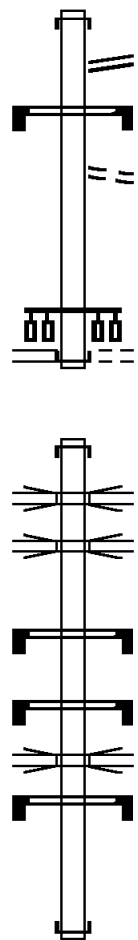
007408 FT

WEST END BR  
 (SR0019 SEG 0280/2200)  
 (SR0019 SEG 0281/2184) 0750/0000

INTER-BK 65 NB TO WEST END BR  
 (SR8055 SEG 0010/0438)  
 0750/0000 LENGTH(AH 0680 BK 2481)

004927 FT

INTER-AHD OHIO RIVER BL  
 0530/2481 (SR0065 SEG 0005/1995)  
 PED. WALKWAY  
 0530/2355 OP ID 02/0065/0004/2033  
 SR 19 NB  
 0530/2335 OP ID 02/0019/0280/1347  
 SIGN: 4 CHORD TRUSS  
 0530/1400 BMSID 02/0019/0287/0300  
 SIGN: 4 CHORD TRUSS  
 0530/0700 BMSID 02/8055/0510/0400  
 RT 0019 SB  
 0530/0141 OP ID 02/0019/0291/1282  
 SIGN: 4 CHORD TRUSS  
 0530/0001 BMSID 02/8055/0530/1180  
 004927 FT 0 0 00000 0 00 0000+00  
 NC RAMP RD/TO SR 0065 SH  
 INTER-BK BEAVER AV  
 (CITY)  
 0530/0000 LENGTH(AH 2481 BK 0459)



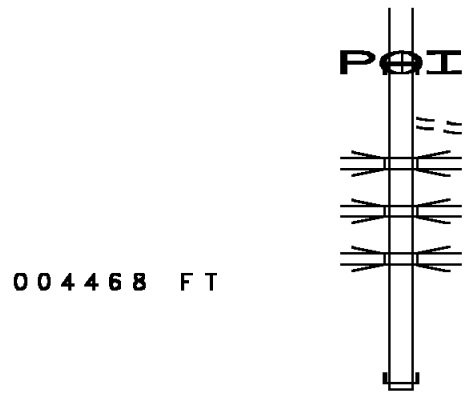
EXTRACT DATE: 12/18/2023  
PRINT DATE: 12/21/2023

ROADWAY MANAGEMENT SYSTEM  
SLD COUNTY/SR - ANNUAL PRINT

PAGE NUMBER: 1185  
COUNTY: ALLEGHENY

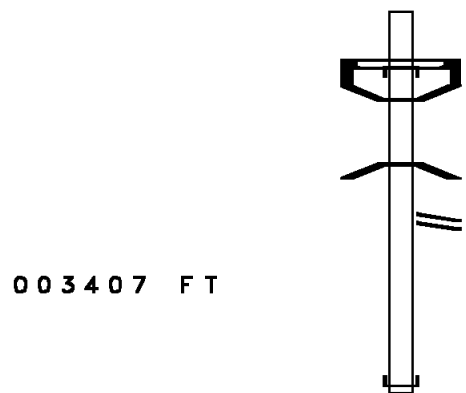
DIR: N TOTAL LEN: 1.532 MI.  
LEFT MUN: PITTSBURGH C

DIST: 11-1 SR: 8055  
RIGHT MUN: PITTSBURGH C



004468 FT

INTER-AHD (APRA) PNC PARK/HEINZ F  
0520/0459 REEDSDALE ST  
(CITY)  
0520/0386 BEAVER AV  
(CITY)  
0520/0235 OP ID RAMP B NB  
02/8055/0250/0000  
PED. WALKWAY  
0520/0065 OP ID 02/0065/0004/2033  
SR 19 NB  
0520/0045 OP ID 02/0019/0280/1347  
004468 FT 0 0 00000 0 00 0000+00  
NC SR 65 SB TO REEDSDALE ST  
INTER-BK OHIO RIVER BL  
(SR0019 SEG 0287/0050)  
5 0520/0000 LENGTH(AH 0459 BK 1061)



003407 FT

SIGN: 4 CHORD TRUSS  
INTER-AHD BMSID 02/8055/0510/0400  
0510/1061 WEST END BR  
(SR0019 SEG 0281/1675)  
0510/0935 BMSEN 02/8055/0510/0000  
0 0 00000 0 00 0000+00  
REEDSDALE ST  
0510/0479 BMSBG 02/8055/0510/0000  
RAMP 500 RD  
0510/0425 (SR8055 SEG 0500/0523)  
RETAINING WALL  
5 0510/0270 BMSID 02/8055/0500/0173  
003407 FT 0 0 00000 0 00 0000+00  
NC SR 65 SB TO SR 19 SH  
INTER-BK OHIO RIVER BL  
(SR0019 SEG 0291/0000)  
5 0510/0000 LENGTH(AH 1061 BK 0523)



002884 FT

INTER-AHD RAMP 510 RD  
0500/0523 (SR8055 SEG 0510/0425)  
SIGN: 4 CHORD TRUSS  
0500/0001 BMSID 02/8055/0500/0001  
002884 FT 1 0 00652 2 12 0000+00  
NC BEAVER AV TO WEST END BR  
INTER-BK BEAVER AV  
(CITY)  
5 0500/0000 LENGTH(AH 0523 BK 0962)

INTER-AHD REEDSDALE ST  
0260/0962 (CITY)

EXTRACT DATE: 12/18/2023  
PRINT DATE: 12/21/2023

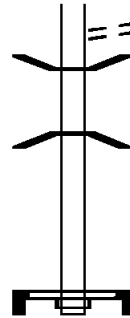
ROADWAY MANAGEMENT SYSTEM  
SLD COUNTY/SR - ANNUAL PRINT

PAGE NUMBER: 1184  
COUNTY: ALLEGHENY

DIR: N TOTAL LEN: 1.532 MI.  
LEFT MUN: PITTSBURGH C

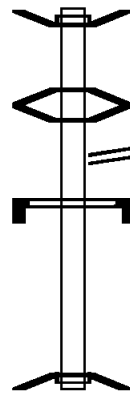
DIST: 11-1 SR: 8055  
RIGHT MUN: PITTSBURGH C

001922 FT



0260/0900 LC TO REEDSDALE ST  
0260/0509 (CONN)  
BMSSEN 02/8055/0260/0000  
0 0 00000 0 00 0000+00  
RAMP C EB  
0260/0023 BMSBG 02/8055/0260/0000  
001922 FT 0 0 00000 0 00 0000+00  
SIGN: 4 CHORD TRUSS  
BMSID 02/8055/0260/0001  
NC RAMP TO REEDSDALE ST  
INTER-BK RAMP 250 RD  
(SR8055 SEG 0250/0370)  
0260/0000 LENGTH(AH 0962 BK 1484)

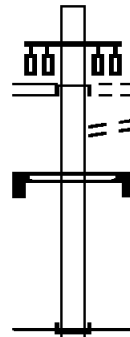
000438 FT



INTER-AHD BMSSEN 02/8055/0250/1251  
0250/1484 OHIO RIVER BL  
(SR0065 SEG 0005/0750)  
0 0 00000 0 00 0000+00  
FONTELLA ST.  
0250/1171 BMSBG 02/8055/0250/1251  
0250/0692 BMSSEN 02/8055/0250/0000  
RAMP TO REEDSDALE ST  
0250/0370 (SR8055 SEG 0260/0000)  
SIGN: 4 CHORD TRUSS  
0250/0319 BMSID 02/8055/0260/0001  
000438 FT 1 0 00652 2 10 0000+00  
NC FR WEST END BR TO 65 SH  
INTER-BK WEST END BR  
(SR0019 SEG 0280/1784)  
RAMP C SB  
0250/0000 BMSBG 02/8055/0250/0000  
LENGTH(AH 1484 BK 0438)

WEST END BR  
(SR0019 SEG 0280/2200)  
(SR0019 SEG 0281/2184)

0010/0438

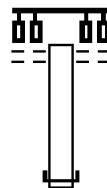


INTER-AHD CHATEAU ST  
(SR8055 SEG 0750/0000)  
WESTERN AV  
(TBC )  
0010/0438 LC TO WESTERN AV  
0010/0350 (CONN)  
SIGN: 4 CHORD TRUSS  
0010/0220 BMSID 02/8055/0010/0220  
000000 FT 1 0 00652 2 09 0000+00  
NC 65 NB TO WEST END BR  
INTER-BK OHIO RIVER BL  
(SR0065 SEG 0004/1595)  
MFC BEGIN = F  
0010/0000 LENGTH(AH 0438 BK 0000)

000000 FT

EXTRACT DATE: 12/18/2023      ROADWAY MANAGEMENT SYSTEM      PAGE NUMBER: 1183  
 PRINT DATE: 12/21/2023      SLD COUNTY/SR - ANNUAL PRINT      COUNTY: ALLEGHENY  
 DIR: E      TOTAL LEN: .762 MI.      DIST: 11-1      SR: 8054  
 LEFT MUN: OHARA T      RIGHT MUN: OHARA T

004025 FT  
 003532 FT

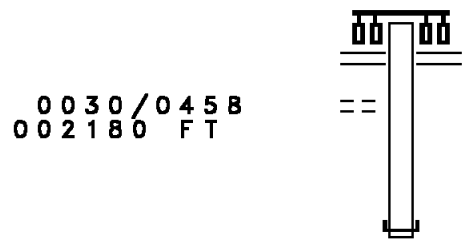


004025 FT FOX CHAPEL RD  
 (CNTY)  
 0260/0493  
 003532 FT 1 0 00070 2 12 0000+00  
 NC RAMP O RD  
 INTER-BK ALLEGHENY VALLEY EX  
 (SR0028 SEG 0201/1455)  
 0260/0000 LENGTH(AH 0493 BK 0751)



INTER-AHD ALLEGHENY VALLEY EX  
 0250/0751 (SR0028 SEG 0201/1076)  
 LC FROM FOX CHAPEL RD  
 0250/0069 (CONN)  
 002781 FT 1 0 00070 2 14 0000+00  
 NC RAMP Q RD  
 INTER-BK FOX CHAPEL RD  
 (CNTY)  
 0250/0000 LENGTH(AH 0751 BK 0601)

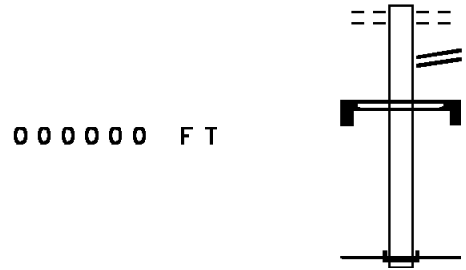
LC FOR FOX CHAPEL RD  
 (CONN)



FREEPORT RD  
 (SR1001 SEG 0130/1050)  
 0030/0601  
 002180 FT 0 0 00000 0 00 0000+00  
 NC RAMP RD/WATER WORKS ML RD  
 INTER-BK RAMP N RD  
 (SR8054 SEG 0010/0726)  
 0030/0000 LENGTH(AH 0601 BK 1048)



INTER-AHD ALLEGHENY VALLEY EX  
 0020/1048 (SR0028 SEG 0200/1089)  
 001132 FT 1 0 00070 2 13 0000+00  
 NC RAMP P RD  
 FOX CHAPEL RD  
 (CNTY)  
 0020/0000 LENGTH(AH 1048 BK 1132)



FOX CHAPEL RD  
 (CNTY)  
 RAMP TO MALL RD  
 0010/0726 (SR8054 SEG 0030/0000)  
 SIGN: 4 CHORD TRUSS  
 0010/0134 BMSID 02/8054/0010/0160  
 000000 FT 1 0 00070 2 11 0000+00  
 NC RAMP N RD  
 INTER-BK ALLEGHENY VALLEY EX  
 (SR0028 SEG 0200/0784)  
 MFC BEGIN = F  
 0010/0000 LENGTH(AH 1132 BK 0000)

LC TO DELAFIELD AV  
(CONN)

001785 FT

0760/0580  
001056 FT



001785 FT  
INTER-AHD DELAFIELD AV  
0760/0729 (CITY)

001056 FT 1 0 00070 2 10 0000+00  
NC DELAFIELD INT/RMP K RD  
INTER-BK ALLEGHENY VALLEY EX  
(SR0028 SEG 0190/0337)  
0760/0000 LENGTH(AH 0729 BK 0755)

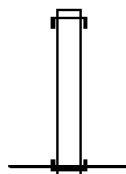
000301 FT



INTER-AHD ALLEGHENY VALLEY EX  
0750/0755 (SR0028 SEG 0190/0438)

000301 FT 1 0 00070 2 09 0000+00  
NC DELAFIELD INT/RMP L RD  
INTER-BK DELAFIELD AV  
(CITY)  
0750/0000 LENGTH(AH 0755 BK 0301)

000000 FT

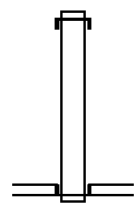


INTER-AHD ALLEGHENY VALLEY EX  
0250/0301 (SR0028 SEG 0181/2080)

000000 FT 1 0 00070 2 08 0000+00  
NC DELAFIELD INT/RMP J RD  
INTER-BK SIXTH AV  
(CITY)  
MFC BEGIN = F  
0250/0000 LENGTH(AH 0301 BK 0000)

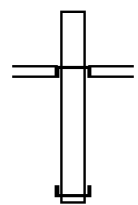
DIR: E TOTAL LEN: .370 MI. DIST: 11-1 SR: 8051  
 LEFT MUN: FORWARD T RIGHT MUN: FORWARD T

001954 FT  
 001430 FT



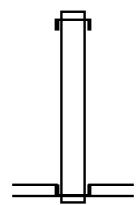
001954 FT INTER-AHD HAYDEN BL  
 0750/0524 (SR0051 SEG 0020/0530)  
 001430 FT 1 0 00288 2 03 0000+00  
 NC RA INBOW RUN INT/RAMP D RD  
 RAINBOW RUN RD  
 (SR0136 SEG 0110/0320)  
 INTER-BK RAMP A RD  
 (SR8051 SEG 0010/0506)  
 0750/0000 LENGTH(AH 0524 BK 0430)

001000 FT



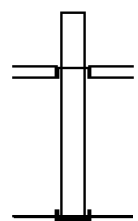
INTER-AHD RAMP B RD  
 (SR8051 SEG 0250/0000)  
 RAINBOW RUN RD  
 0500/0430 (SR0136 SEG 0110/0000)  
 001000 FT 1 0 00288 2 02 0000+00  
 NC RA INBOW RUN INT/RAMP C RD  
 INTER-BK HAYDEN BL  
 (SR0051 SEG 0021/0450)  
 0500/0000 LENGTH(AH 0430 BK 0494)

000506 FT



INTER-AHD HAYDEN BL  
 0250/0494 (SR0051 SEG 0015/1620)  
 000506 FT 1 0 00288 2 01 0000+00  
 NC RA INBOW RUN INT/RAMP B RD  
 RAINBOW RUN RD  
 (SR0136 SEG 0110/0000)  
 INTER-BK RAMP C RD  
 (SR8051 SEG 0500/0430)  
 0250/0000 LENGTH(AH 0494 BK 0506)

000000 FT

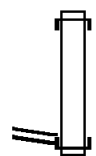


INTER-AHD RAMP D RD  
 (SR8051 SEG 0750/0000)  
 RAINBOW RUN RD  
 0010/0506 (SR0136 SEG 0110/0320)  
 000000 FT 1 0 00288 2 00 0000+00  
 NC RA INBOW RUN INT/RAMP A RD  
 INTER-BK HAYDEN BL  
 (SR0051 SEG 0014/1632)  
 MFC BEGIN = F  
 0010/0000 LENGTH(AH 0506 BK 0000)



EXTRACT DATE: 12/18/2023 ROADWAY MANAGEMENT SYSTEM PAGE NUMBER: 1179  
 PRINT DATE: 12/21/2023 SLD COUNTY/SR - ANNUAL PRINT COUNTY: ALLEGHENY  
 DIR: S TOTAL LEN: .527 MI. DIST: 11-1 SR: 8050  
 LEFT MUN: SHARPSBURG B RIGHT MUN: SHARPSBURG B

002781 FT  
 002265 FT  
 RAMP C RD  
 (SR8050 SEG 0250/0000) 0750/0000



002781 FT  
 INTER-AHD ALLEGHENY VALLEY EX  
 0750/0516 (SR0028 SEG 0180/0215)  
 002265 FT 1 0 00070 2 06 0000+00  
 NC HGLND PRK BR INT/RP D RD  
 INTER-BK HIGHLAND PARK BR  
 (SR1005 SEG 0020/3126)  
 5 0750/0000 LENGTH(AH 0516 BK 0517)

EXTRACT DATE: 12/18/2023  
PRINT DATE: 12/21/2023

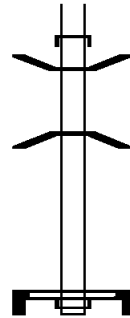
ROADWAY MANAGEMENT SYSTEM  
SLD COUNTY/SR - ANNUAL PRINT

PAGE NUMBER: 1178  
COUNTY: ALLEGHENY

DIR: S TOTAL LEN: .527 MI.  
LEFT MUN: ASPINWALL B

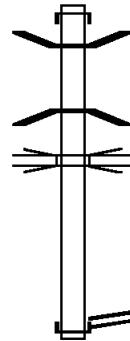
DIST: 11-1 SR: 8050  
RIGHT MUN: ASPINWALL B

001748 FT



INTER-AHD RAMP A RD  
0500/0517 (SR8050 SEG 0010/0695)  
0500/0317 BMSSEN 02/8050/0500/0030  
0 0 00000 0 00 0000+00  
SR 0028 NB  
0500/0030 BMSBG 02/8050/0500/0030  
001748 FT 1 0 00070 2 05 0000+00  
SIGN: 4 CHORD TRUSS  
BMSID 02/0028/0181/0000  
NC HG HHLND PRK BR INT/ RP B RD  
INTER-BK ALLEGHENY VALLEY EX  
(SR0028 SEG 0171/2805)  
5 0500/0000 LENGTH(AH 0517 BK 0576)

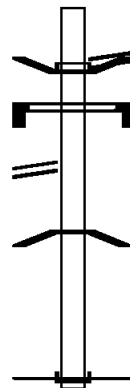
001172 FT



INTER-AHD ALLEGHENY VALLEY EX  
0250/0576 (SR0028 SEG 0171/2070)  
0250/0553 BMSSEN 02/8050/0250/0305  
0 0 00000 0 00 0000+00  
SR 0028 NB  
0250/0305 BMSBG 02/8050/0250/0305  
RAMP A SB  
0250/0070 OP ID 02/8050/0010/0350  
001172 FT 0 0 00000 0 00 0000+00  
RAMP D RD  
(SR8050 SEG 0750/0000)  
NC HG HHLND PRK BR INT/ RP C RD  
INTER-BK HIGHLAND PARK BR  
(SR1005 SEG 0020/3126)  
5 0250/0000 LENGTH(AH 0576 BK 1172)

RAMP B RD  
(SR8050 SEG 0500/0517) 0010/0695

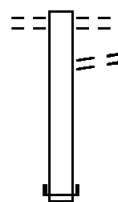
000000 FT



INTER-AHD BMSSEN 02/8050/0010/0350  
HIGHLAND PARK BR  
(SR1005 SEG 0021/2763)  
RAMP E RD  
0010/1172 (SR8082 SEG 0250/0000)  
0010/0908 SIGN: 2 CHORD TRUSS  
BMSID 02/8050/0010/0875  
0 0 00000 0 00 0000+00  
RAMP C NB  
0010/0350 BMSBG 02/8050/0010/0350  
000000 FT 1 0 00070 2 04 0000+00  
NC HG HHLND PRK BR INT/ RP A RD  
INTER-BK ALLEGHENY VALLEY EX  
(SR0028 SEG 0170/1530)  
MFC BEGIN = F  
5 0010/0000 LENGTH(AH 1172 BK 0000)

DIR: N TOTAL LEN: 1.254 MI. DIST: 11-1 SR: 8049  
 LEFT MUN: PITTSBURGH C RIGHT MUN: PITTSBURGH C

006620 FT



006620 FT CALIFORNIA AV  
 0750/0575 (CITY)  
 TO 0019/0330 SH  
 0750/0442 (CONN)  
 006045 FT 1 0 00246 2 04 0000+00  
 NC RAMP 750 RD  
 INTER-BK RAMP 0030 RD  
 (SR8049 SEG 0030/1612)  
 0750/0000 LENGTH(AH 0575 BK 0235)

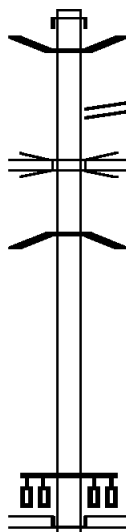
006045 FT

0 0 00000 0 00 0000+00 005810 FT  
 RAMP 250 RD  
 (SR8049 SEG 0250/0580) 0260/0000



INTER-AHD RAMP 750 RD  
 0260/0235 (SR8043 SEG 0750/1106)  
 005810 FT  
 NC RAMP 260 RD  
 0260/0000 LENGTH(AH 0235 BK 1477)

004333 FT



INTER-AHD OHIO RIVER BL  
 0250/1477 (SR0019 SEG 0291/2684)  
 0250/1232 BMSEN 02/8049/0250/0040  
 0250/0580 RAMP 260 RD  
 (SR8049 SEG 0260/0000)  
 TR 65  
 0250/0184 OP ID 02/0065/0012/0000  
 0 0 00000 0 00 0000+00  
 CHATEAU ST WB  
 0250/0040 BMSBG 02/8049/0250/0040  
 004333 FT 1 0 00246 2 02 0000+00  
 NC RAMP 250 RD  
 CALIFORNIA AV  
 (SR4265 SEG 0011/0000)  
 (SR4265 SEG 0010/0000)  
 CALIFORNIA AV  
 (SR4265 SEG 0010/0000)  
 (SR4265 SEG 0011/0000)  
 INTER-BK MARSHALL AV  
 (SR0019 SEG 0330/0000)  
 0250/0000 LENGTH(AH 1477 BK 2091)

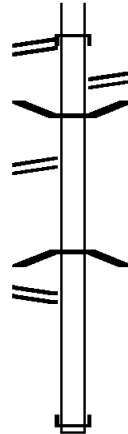
DIR: N TOTAL LEN: 1.254 MI.  
 LEFT MUN: PITTSBURGH C

DIST: 11-1 SR: 8049  
 RIGHT MUN: PITTSBURGH C

MARSHALL AV  
 (SR0019 SEG 0330/0786) 0030/2091

RAMP 10 RD  
 (SR8049 SEG 0010/1299) 0030/1133

RAMP 20 RD  
 (SR8049 SEG 0020/0000) 0030/0089  
 002242 FT

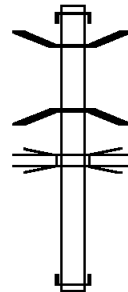


INTER-AHD MARSHALL AV  
 0030/2091 (SR0019 SEG 0340/0000)  
 RAMP 750 RD  
 0030/1612 (SR8049 SEG 0750/0000)  
 0030/1515 BMSSEN 02/8049/0030/0328

1 0 00652 2 02 0000+00  
 CALIF. AVE  
 0030/0297 BMSBG 02/8049/0030/0328

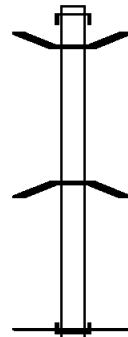
002242 FT 1 0 00652 2 02 0000+00  
 NC RAMP 30 RD  
 INTER-BK CHATEAU ST  
 (SR3919 SEG 0010/3144)  
 0030/0000 LENGTH(AH 2091 BK 0943)

001299 FT



INTER-AHD OHIO RIVER BL  
 0020/0943 (SR0065 SEG 0012/1165)  
 0020/0764 BMSSEN 02/8049/0020/0206  
 1 0 01039 2 00 0001+44  
 NO UNDERPASS INFORMATION  
 0020/0206 BMSBG 02/8049/0020/0206  
 RAMP A NB  
 0020/0011 OP ID 02/8049/0010/0019  
 001299 FT 1 0 00652 2 00 0000+00  
 NC RAMP 20 RD  
 INTER-BK RAMP 30 RD  
 (SR8049 SEG 0030/0089)  
 0020/0000 LENGTH(AH 0943 BK 1299)

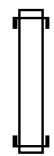
000000 FT



INTER-AHD RAMP 30 RD  
 0010/1299 (SR8049 SEG 0030/1133)  
 0010/1282 BMSSEN 02/8049/0010/0019  
 1 0 00246 2 00 0000+35  
 RAMP E NB  
 0010/0019 BMSBG 02/8049/0010/0019  
 000000 FT 1 0 00246 2 00 0000+00  
 NC RAMP 10 RD  
 INTER-BK OHIO RIVER BL  
 (SR0019 SEG 0290/2811)  
 MFC BEGIN = F  
 0010/0000 LENGTH(AH 1299 BK 0000)

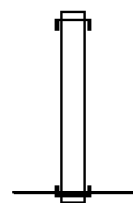
000970 FT

000610 FT



000970 FT  
 INTER-AHD ETNA BP  
 0020/0360 (SR0028 SEG 0121/0808)  
 000610 FT 0 0 00000 0 00 0000+00  
           NC ETNA INT/RMP TO SR 28 SH  
 INTER-BK FREEPORT RD  
           (SR1001 SEG 0010/0000)  
 0020/0000 LENGTH(AH 0360 BK 0610)

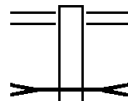
000000 FT



INTER-AHD FREEPORT RD  
 0010/0610 (SR1001 SEG 0010/0000)  
 000000 FT 1 0 00070 2 03 0000+00  
           NC ETNA INT/RMP FR SR 28 SH  
 INTER-BK ETNA BP  
           (SR0028 SEG 0120/0000)  
           MFC BEGIN = F  
 0010/0000 LENGTH(AH 0610 BK 0000)

EXTRACT DATE: 12/18/2023 ROADWAY MANAGEMENT SYSTEM PAGE NUMBER: 1174  
PRINT DATE: 12/21/2023 SLD COUNTY/SR - ANNUAL PRINT COUNTY: ALLEGHENY  
DIR: S TOTAL LEN: .313 MI. DIST: 11-1 SR: 8047  
LEFT MUN: UPPER ST CLAIR T RIGHT MUN: UPPER ST CLAIR T

001653 FT



001653 FT MCLAUGHLIN RD  
0760/0357 (SR3004 SEG 0080/0170)  
MCLAUGHLIN  
STRUCTURE LENGTH 16 FT  
0760/0229 BMSID 02/8047/0760/0131

DIR: S TOTAL LEN: .313 MI.  
 LEFT MUN: UPPER ST CLAIR T

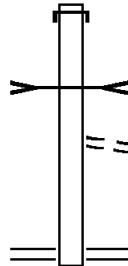
DIST: 11-1 SR: 8047  
 RIGHT MUN: UPPER ST CLAIR T

001296 FT



001296 FT 0 0 00000 0 00 0000+00  
 NC MCLAUGH RUN INT/RP 760 RD  
 INTER-BK WASHINGTON RD  
 (SR0019 SEG 0060/0210)  
 0760/0000 LENGTH(AH 0357 BK 0416)

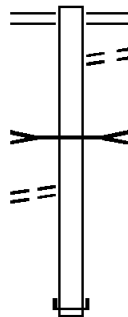
000880 FT



INTER-AHD WASHINGTON RD  
 0750/0416 (SR0019 SEG 0060/0280)  
 MCLAUGHLIN  
 STRUCTURE LENGTH 16 FT  
 0750/0119 BMSID 02/8047/0760/0131  
 FROM 3004/0080 SH  
 0750/0076 (CONN)  
 000880 FT 2 0 02057 2 01 0000+00  
 NC MCLAUGH RUN INT/RP 750 RD  
 MCMURRAY RD  
 (SR3004 SEG 0080/0170)  
 0750/0000 LENGTH(AH 0416 BK 0402)

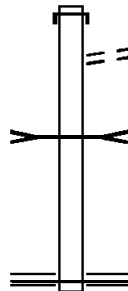
OLD WASHINGTON RD  
 (TWP )

0260/0135  
 000478 FT



MCLAUGHLIN RD  
 0260/0402 (SR3004 SEG 0070/3692)  
 TO 3004/0070 SH  
 0260/0320 (CONN)  
 MCLAUGHLIN  
 STRUCTURE LENGTH 16 FT  
 0260/0258 BMSID 02/8047/0260/0151  
 000478 FT 0 0 00000 0 00 0000+00  
 NC MCLAUGH RN INT/RP 260 RD  
 INTER-BK WASHINGTON RD  
 (SR0019 SEG 0051/2195)  
 0260/0000 LENGTH(AH 0402 BK 0478)

000000 FT



INTER-AHD WASHINGTON RD  
 0250/0478 (SR0019 SEG 0051/2115)  
 OLD WASHINGTON RD  
 (TWP )  
 MCLAUGHLIN  
 STRUCTURE LENGTH 16 FT  
 0250/0151 BMSID 02/8047/0260/0151  
 000000 FT 2 0 02057 2 00 0000+00  
 NC MCLAUGH RN INT/RP 250 RD  
 MCLAUGHLIN RD  
 (SR3004 SEG 0070/3692)  
 MFC BEGIN = F  
 0250/0000 LENGTH(AH 0478 BK 0000)

EXTRACT DATE: 12/18/2023      ROADWAY MANAGEMENT SYSTEM      PAGE NUMBER: 1172  
PRINT DATE: 12/21/2023      SLD COUNTY/SR - ANNUAL PRINT      COUNTY: ALLEGHENY  
DIR: N      TOTAL LEN: .806 MI.      DIST: 11-1      SR: 8045  
LEFT MUN: PITTSBURGH C      RIGHT MUN: PITTSBURGH C



EXTRACT DATE: 12/18/2023  
PRINT DATE: 12/21/2023

ROADWAY MANAGEMENT SYSTEM  
SLD COUNTY/SR - ANNUAL PRINT

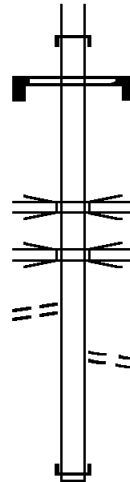
PAGE NUMBER: 1171  
COUNTY: ALLEGHENY

DIR: N TOTAL LEN: .806 MI.  
LEFT MUN: PITTSBURGH C

DIST: 11-1 SR: 8045  
RIGHT MUN: PITTSBURGH C

LC FROM REEDSDALE AV  
(CONN)

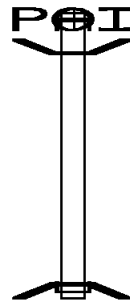
0750/0265  
002268 FT



INTER-AHD OHIO RIVER BL  
0750/1990 (SR0065 SEG 0003/1685)  
SIGN: 4 CHORD TRUSS  
0750/1913 BMSID 02/0065/0002/3060

0750/0513 OP ID SR 0065 SB  
SR 0065 NB  
0750/0432 OP ID 02/0065/0005/0000  
0750/0432 OP ID 02/0065/0004/0000

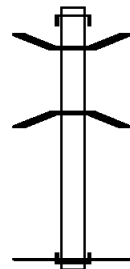
0750/0062 LC FROM RIDGE AV  
002268 FT (CONN)  
0 0 0000 0 00 0000+00  
NC N SHORE INT/RAMP 750 RD  
INTER-BK RIDGE AV  
(CITY)  
0750/0000 LENGTH(AH 1990 BK 1780)



000488 FT

INTER-AHD (APRA) PNC PARK/HEINZ F  
0250/1780 REEDSDALE ST  
0250/1420 (CITY)  
BMSSEN 02/8045/0250/0000

000488 FT 1 0 01039 2 00 0000+00  
NC N SHORE INT/RAMP 250 RD  
INTER-BK OHIO RIVER BL  
(SR0065 SEG 0002/0400)  
SR 8045 RAMP FROM REEDS  
BMSBG 02/8045/0250/0000  
0250/0000 LENGTH(AH 1780 BK 0488)



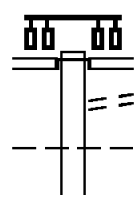
000000 FT

INTER-AHD OHIO RIVER BL  
0010/0488 (SR0065 SEG 0004/0133)  
0010/0487 BMSSEN 02/0065/0004/0000  
1 0 01039 2 15 0000+00  
RAMP 8045 SB  
0010/0354 BMSBG 02/0065/0004/0000  
000000 FT 1 0 01039 2 15 0000+00  
NC N SHORE INT/RAMP 10 RD  
INTER-BK REEDSDALE ST  
(CITY)  
MFC BEGIN = F  
0010/0000 LENGTH(AH 0488 BK 0000)

EXTRACT DATE: 12/18/2023 ROADWAY MANAGEMENT SYSTEM PAGE NUMBER: 1170  
 PRINT DATE: 12/21/2023 SLD COUNTY/SR - ANNUAL PRINT COUNTY: ALLEGHENY  
 DIR: S TOTAL LEN: .569 MI. DIST: 11-1 SR: 8044  
 LEFT MUN: NORTH FAYETTE T RIGHT MUN: NORTH FAYETTE T

003005 FT

003005 FT  
 INTER-AHD ROBINSON TWN CTR/RP B R  
 (SR8044 SEG 0250/0000)  
 SUMMIT PARK DR  
 (TWP )  
 ROBINSON TOWN CTR BL  
 (TWP )  
 0500/0645 LC TO ROB TWN CTR BL  
 0500/0506 (CONN)  
 NORTH FAYETTE  
 0500/0300 ROBINSON T  
 002360 FT 0 0 00000 0 00 0000+00



002360 FT

EXTRACT DATE: 12/18/2023  
PRINT DATE: 12/21/2023

ROADWAY MANAGEMENT SYSTEM  
SLD COUNTY/SR - ANNUAL PRINT

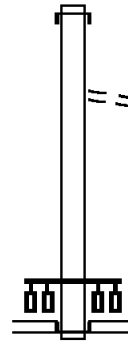
PAGE NUMBER: 1169  
COUNTY: ALLEGHENY

DIR: S TOTAL LEN: .569 MI.  
LEFT MUN: NORTH FAYETTE T

DIST: 11-1 SR: 8044  
RIGHT MUN: NORTH FAYETTE T



NC ROBINSON TWN CTR/RP A RD  
INTER-BK AIRPORT PY  
(SRO376 SEG 0595/0676)  
0500/0000 LENGTH(AH 0645 BK 1004)



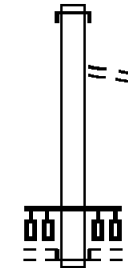
001356 FT

INTER-AHD AIRPORT PY  
0250/1004 (SRO376 SEG 0591/1610)

0250/0140 LC FROM ROB TWN CTR BL  
(CONN)  
001356 FT 0 0 00000 0 00 0000+00  
NC ROBINSON TWN CTR/RP B RD  
SUMMIT PARK DR  
(TWP)  
ROBINSON TOWN CTR BL  
(TWP)



INTER-BK ROBINSON TWN CTR/RP A R  
(SR8044 SEG 0500/0645)  
0250/0000 LENGTH(AH 1004 BK 0644)



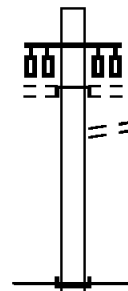
000712 FT

INTER-AHD AIRPORT PY  
0020/0644 (SRO376 SEG 0590/2490)

0020/0140 LC FROM SUMMIT PARK DR  
(CONN)  
000712 FT 0 0 00000 0 00 0000+00  
NC ROBINSON TWN CTR/RP D RD  
SUMMIT PARK DR  
(TWP)



INTER-BK MONTOUR CHURCH RD  
(TWP)  
0020/0000 LENGTH(AH 0644 BK 0712)



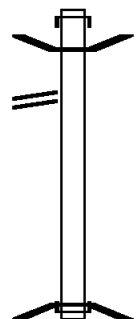
000000 FT

INTER-AHD MONTOUR CHURCH RD  
(TWP)  
SUMMIT PARK DR  
(TWP)

0010/0712 LC TO SUMMIT PARK DR  
(CONN)

000000 FT 0 0 00000 0 00 0000+00  
NC ROBINSON TWN CTR/RP C RD  
INTER-BK AIRPORT PY  
(SRO376 SEG 0590/1787)  
MFC BEGIN = F  
0010/0000 LENGTH(AH 0712 BK 0000)

002168 FT  
 RAMP 260 RD  
 (SR8049 SEG 0260/0235) 0750/1106

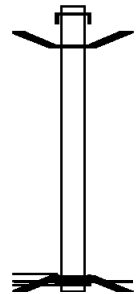


002168 FT  
 INTER-AHD BEAVER AV  
 0750/1655 (CITY)  
 0750/1268 BMSEN 02/8043/0750/0000

000513 FT

000513 FT 0 0 00000 0 00 0000+00  
 NC CA L/BEAVER INT/RMP 750 RD  
 INTER-BK CALIFORNIA AV  
 (SR4265 SEG 0011/0435)  
 CHATEAU ST.  
 BMSBG 02/8043/0750/0000  
 0750/0000 LENGTH(AH 1655 BK 0513)

000000 FT



INTER-AHD CALIFORNIA AV  
 0250/0513 (SR4265 SEG 0011/1520)  
 0250/0324 BMSEN 02/8043/0250/0000  
 000000 FT 1 0 01039 0 00 0949+96  
 NC CA L/BEAVER INT/RMP 250 RD  
 CALIFORNIA AV  
 (CITY)  
 INTER-BK CALIFORNIA AV  
 (CITY)  
 SR 0065 NB  
 BMSBG 02/8043/0250/0000  
 MFC BEGIN = F  
 0250/0000 LENGTH(AH 0513 BK 0000)

EXTRACT DATE: 12/18/2023  
PRINT DATE: 12/21/2023

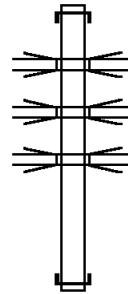
ROADWAY MANAGEMENT SYSTEM  
SLD COUNTY/SR - ANNUAL PRINT

PAGE NUMBER: 1167  
COUNTY: ALLEGHENY

DIR: N TOTAL LEN: 1.448 MI.  
LEFT MUN: ETNA BOROUGH B

DIST: 11-1 SR: 8042  
RIGHT MUN: ETNA BOROUGH B

007646 FT



007646 FT  
INTER-AHD SR 28 NB  
0762/0821 (SR0028 SEG 0150/0000)  
TR 28 S.B.  
0762/0590 OP ID 02/0028/0141/0000  
SR 8 NB  
0762/0300 OP ID 02/0008/0180/2416  
RAMP 8042 NB  
0762/0020 OP ID 02/8042/0260/0409  
006825 FT 0 0 00000 0 00 0000+00  
NC 62ND ST BR INT/RP 750 RD  
INTER-BK SR 8 SB  
(SR0008 SEG 0181/3242)  
0762/0000 LENGTH(AH 0821 BK 0642)

006825 FT

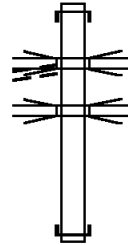
006183 FT



INTER-AHD SR 8 NB  
0752/0642 (SR0008 SEG 0180/3275)  
006183 FT 0 0 00000 0 00 0000+00  
NC 62ND ST BR INT/RP 760 RD  
INTER-BK SR 28 SB  
(SR0028 SEG 0151/0000)  
0752/0000 LENGTH(AH 0642 BK 0551)

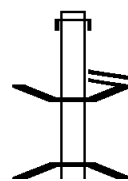
FROM 1001/0040 SH  
(CONN)

0520/0145



INTER-AHD RAMP FR SR8 TO SR 28 SB  
0520/0551 (SR8042 SEG 0510/0926)  
RAMP B SB  
0520/0145 OP ID 02/8042/0510/0056  
RAMP 8042 NB  
0520/0015 OP ID 02/8042/0260/0409  
005632 FT 0 0 00000 0 00 0000+00  
NC 62ND ST BRG INT/RP U RD  
INTER-BK BRIDGE ST  
(SR1001 SEG 0040/1023)  
0520/0000 LENGTH(AH 0551 BK 1086)

005632 FT



INTER-AHD SR 28 SB  
0510/1086 (SR0028 SEG 0131/1198)  
RAMP U RD  
0510/0926 (SR8042 SEG 0520/0551)  
0510/0600 BMS EN 02/8042/0510/0056  
0 0 00000 0 00 0000+00  
BRIDGE ST  
0510/0035 BMSBG 02/8042/0510/0056

EXTRACT DATE: 12/18/2023  
PRINT DATE: 12/21/2023

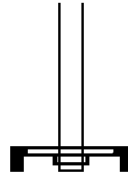
ROADWAY MANAGEMENT SYSTEM  
SLD COUNTY/SR - ANNUAL PRINT

PAGE NUMBER: 1166  
COUNTY: ALLEGHENY

DIR: N TOTAL LEN: 1.448 MI.  
LEFT MUN: ETNA BOROUGH B

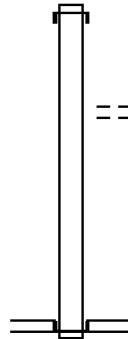
DIST: 11-1 SR: 8042  
RIGHT MUN: ETNA BOROUGH B

004546 FT



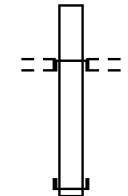
004546 FT 0 0 00000 0 00 0000+00  
SIGN: 2 CHORD TRUSS  
BMSID 02/0008/0181/3250  
NC 62ND ST BR INT/RP 510 RD  
INTER-BK SR 8 SB  
(SR0008 SEG 0191/0000)  
5 0510/0000 LENGTH(AH 1086 BK 1017)

003529 FT



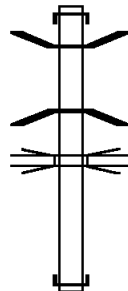
INTER-AHD 62ND ST BR  
0280/1017 (SR0008 SEG 0181/1550)  
POPLAR ST  
(BORO)  
0280/0055 0 0 00000 0 00 0000+00  
003529 FT NC BR IDGE ST  
BRIDGE ST  
(SR1001 SEG 0040/1465)  
RAMP T FR 28 NB TO N.MA  
(SR8042 SEG 0250/0697)  
INTER-BK BRIDGE ST  
(SR1001 SEG 0040/1465)  
5 0280/0000 LENGTH(AH 1017 BK 0424)

003105 FT



INTER-AHD MAIN ST  
(CITY)  
S MAIN ST  
(BORO)  
0270/0424 0 0 00000 0 00 0000+00  
003105 FT NC 62ND ST BRG INT/RP X RD  
INTER-BK 62ND ST BR  
(SR0008 SEG 0181/2500)  
5 0270/0000 LENGTH(AH 0424 BK 0949)

002156 FT



INTER-AHD SR 8 NB  
(SR0008 SEG 0190/0000)  
0260/0949 BMSSEN 02/8042/0260/0409  
0260/0933 0 0 00000 0 00 0000+00  
RAMP 8042 TO RT. 28 NB  
0260/0409 BMSBG 02/8042/0260/0409  
TR 28 S.B.  
0260/0278 OP ID 02/0028/0141/0000  
002156 FT 0 0 00000 0 00 0000+00  
NC 62ND ST BR INT/RP 260 RD  
INTER-BK SR 28 NB  
(SR0028 SEG 0130/1460)  
5 0260/0000 LENGTH(AH 0949 BK 0697)

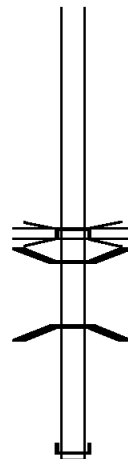
EXTRACT DATE: 12/18/2023  
PRINT DATE: 12/21/2023

ROADWAY MANAGEMENT SYSTEM  
SLD COUNTY/SR - ANNUAL PRINT

PAGE NUMBER: 1165  
COUNTY: ALLEGHENY

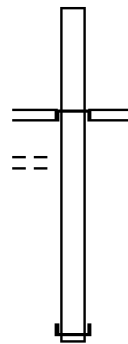
DIR: N TOTAL LEN: 1.448 MI.  
LEFT MUN: ETNA BOROUGH B

DIST: 11-1 SR: 8042  
RIGHT MUN: ETNA BOROUGH B



001459 FT

INTER-AHD BRIDGE ST  
(SR1001 SEG 0040/1465)  
SR 8 SB  
OP ID 02/0008/0181/2418  
BRIDGE ST  
(SR1001 SEG 0040/1465)  
BRIDGE ST RAMP RD  
(SR8042 SEG 0280/0000)  
BRIDGE ST  
(SR8042 SEG 0022/1045)  
0250/0697 BMSEN 02/8042/0250/0520  
0250/0658 0 0 00000 0 00 0000+00  
PINE CREEK  
0250/0520 BMSBG 02/8042/0250/0520  
001459 FT 2 0 02260 2 02 0000+00  
NC 62ND ST BRG INT/RP T RD  
INTER-BK SR 28 NB  
(SR0028 SEG 0130/1312)  
5 0250/0000 LENGTH(AH 0697 BK 1045)

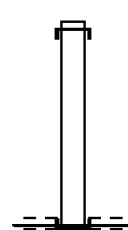


POPLAR ST  
(BORO)

0022/1015

000414 FT

INTER-AHD BRIDGE ST  
(SR1001 SEG 0040/1465)  
RAMP T RD  
(SR8042 SEG 0250/0697)  
BRIDGE ST  
0022/1045 (SR1001 SEG 0040/1465)  
000414 FT 0 0 00000 0 00 0000+00  
NC BRIDGE ST  
INTER-BK 62ND ST BR  
(SR0008 SEG 0180/1525)  
5 0022/0000 LENGTH(AH 1045 BK 0414)



000000 FT

INTER-AHD 62ND ST BR  
0012/0414 (SR0008 SEG 0180/2505)  
000000 FT 0 0 00000 0 00 0000+00  
NC 62ND STR BRG INT/RP Y RD  
S MAIN ST  
(BORO)  
INTER-BK FIRST ST  
(CITY)  
MFC BEGIN = F  
5 0012/0000 LENGTH(AH 0414 BK 0000)

EXTRACT DATE: 12/18/2023 ROADWAY MANAGEMENT SYSTEM PAGE NUMBER: 1164  
PRINT DATE: 12/21/2023 SLD COUNTY/SR - ANNUAL PRINT COUNTY: ALLEGHENY  
DIR: E TOTAL LEN: 2.432 MI. DIST: 11-1 SR: 8041  
LEFT MUN: PITTSBURGH C RIGHT MUN: PITTSBURGH C

012841 FT

RAMP J RD  
(SR8041 SEG 0260/0517) 0770/0620



012841 FT  
INTER-AHD FT DUQUESNE BL  
0770/0813 (CITY)

0770/0073 BMS EN 02/8041/0770/0043



EXTRACT DATE: 12/18/2023  
PRINT DATE: 12/21/2023

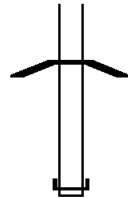
ROADWAY MANAGEMENT SYSTEM  
SLD COUNTY/SR - ANNUAL PRINT

PAGE NUMBER: 1163  
COUNTY: ALLEGHENY

DIR: E TOTAL LEN: 2.432 MI.  
LEFT MUN: PITTSBURGH C

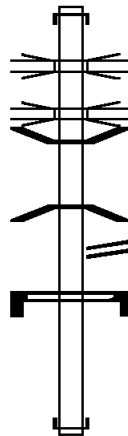
DIST: 11-1 SR: 8041  
RIGHT MUN: PITTSBURGH C

012028 FT



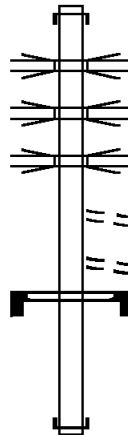
1 0 01039 2 04 0000+56  
RAMP F 8041 EB  
0770/0043 BMSBG 02/8041/0770/0043  
012028 FT 1 0 01039 2 04 0000+00  
NC RAMP E RD  
INTER-BK RAMP C RD  
(SR8041 SEG 0760/0180)  
5 0770/0000 LENGTH(AH 0813 BK 0898)

011130 FT



INTER-AHD 10TH ST BY-PASS  
0760/0898 (SR2128 SEG 0010/0000)  
SR 8041 NB RAMP H  
0760/0509 OP ID 02/8041/0530/0140  
SR 8041 EB RAMP J  
0760/0470 OP ID 02/8041/0260/0072  
0760/0280 BMSEN 02/8041/0760/0244  
1 0 01039 2 02 0002+47  
RAMP F (SR 8041) EB  
0760/0244 BMSBG 02/8041/0760/0244  
RAMP E RD  
0760/0180 (SR8041 SEG 0770/0000)  
SIGN: 4 CHORD TRUSS  
0760/0150 BMSID 02/8041/0760/0150  
011130 FT 1 0 01039 2 02 0000+00  
NC RAMP C RD  
INTER-BK SR 0279 SH  
(SR0279 SEG 0006/1003)  
5 0760/0000 LENGTH(AH 0898 BK 1295)

009835 FT



INTER-AHD SR 0279 SH  
0750/1295 (SR0279 SEG 0006/0986)  
RAMP C (FT PITT TO  
0750/0750 OP ID 02/0279/0006/0000  
RAMP Q 8039 SB  
0750/0720 OP ID 02/8039/0520/0636  
RAMP N 8039 NB  
0750/0675 OP ID 02/8039/0500/0000  
COMMONWEALTH PL  
0750/0340 (CITY)  
FT PITT BL  
0750/0255 (CITY)  
SIGN: SHAPE OR TUBE  
0750/0025 BMSID 02/8041/0750/0050  
009835 FT 1 0 01039 2 01 0000+00  
NC RAMP B RD  
INTER-BK PENN LINCOLN PY  
(SR0376 SEG 0695/2099)  
5 0750/0000 LENGTH(AH 1295 BK 0832)

EXTRACT DATE: 12/18/2023  
PRINT DATE: 12/21/2023

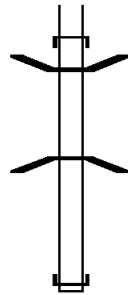
ROADWAY MANAGEMENT SYSTEM  
SLD COUNTY/SR - ANNUAL PRINT

PAGE NUMBER: 1162  
COUNTY: ALLEGHENY

DIR: E TOTAL LEN: 2.432 MI.  
LEFT MUN: PITTSBURGH C

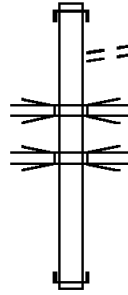
DIST: 11-1 SR: 8041  
RIGHT MUN: PITTSBURGH C

009003 FT



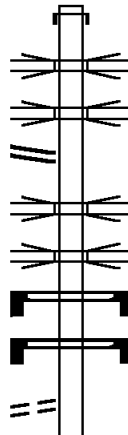
INTER-AHD RAMP G RD  
0530/0832 (SR8041 SEG 0500/0825)  
0530/0755 BMSEN 02/8041/0530/0140  
  
0 0 00000 0 00 0000+00  
SR 8041 SB RAMPD  
0530/0140 BMSBG 02/8041/0530/0140  
009003 FT 1 0 01039 2 08 0000+00  
NC RAMP H RD  
INTER-BK FT DUQUESNE BL  
(CITY)  
5 0530/0000 LENGTH(AH 0832 BK 0502)

008501 FT



INTER-AHD FT DUQUESNE BL  
0520/0502 (CITY)  
LC TO COMMONWEALTH PL  
0520/0435 (CONN)  
RAMP E 8041 EB  
0520/0190 OP ID 02/8041/0770/0043  
RAMP C (SR 8041) E  
0520/0138 OP ID 02/8041/0760/0244  
008501 FT 1 0 01039 2 05 0000+00  
NC RAMP F RD  
INTER-BK RAMP D RD  
(SR8041 SEG 0510/0880)  
5 0520/0000 LENGTH(AH 0502 BK 1506)

RAMP F RD  
(SR8041 SEG 0520/0000) 0510/0880

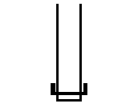


INTER-AHD SR 0279 SH  
0510/1506 (SR0279 SEG 0007/0697)  
I 279 RAMP F  
0510/0920 OP ID 02/0279/0009/0351  
LR 1039 NB  
0510/0890 OP ID 02/0279/0008/0000  
  
SR 8041 EB RAMP K  
0510/0785 OP ID 02/8041/0270/0000  
SR 8041 NB RAMP H  
0510/0728 OP ID 02/8041/0530/0140  
SIGN: 2 CHORD TRUSS  
0510/0645 BMSID 02/8041/0510/0645  
SIGN: 2 CHORD TRUSS  
0510/0480 BMSID 02/8041/0510/0480  
  
006995 FT 1 0 01039 2 03 0000+00

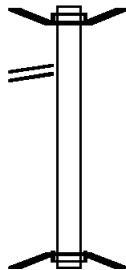
LC FROM FT DUQUESNE BL  
(CONN) 0510/0225  
006995 FT

DIR: E TOTAL LEN: 2.432 MI. DIST: 11-1 SR: 8041  
 LEFT MUN: PITTSBURGH C RIGHT MUN: PITTSBURGH C

RAMP H RD  
 (SR8041 SEG 0530/0832) 0500/0825  
 005986 FT



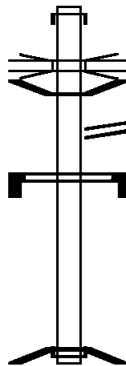
NC RAMP D RD  
 INTER-BK 10TH ST BY-PASS  
 (SR2128 SEG 0011/0000)  
 0510/0000 LENGTH(AH 1506 BK 1009)



BMSEN 02/8041/0500/0000  
 INTER-AHD SR 0279 SH  
 0500/1009 (SR0279 SEG 0008/0405)

005986 FT 1 0 01039 2 00 0000+00

NC RAMP G RD  
 INTER-BK 10TH ST BY-PASS  
 (SR2128 SEG 0011/0112)  
 ALLEGHENY RI  
 BMSBG 02/8041/0500/0000  
 0500/0000 LENGTH(AH 1009 BK 0674)



INTER-AHD 10TH ST BY-PASS  
 0270/0674 (SR2128 SEG 0010/0000)  
 SR 8041 NB RAMP H

0270/0225 OP ID 02/8041/0530/0140  
 0270/0195 BMSEN 02/8041/0270/0000

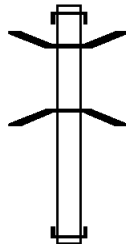
RAMP J RD  
 0270/0185 (SR8041 SEG 0260/0000)  
 SIGN: 2 CHORD TRUSS

005312 FT

0270/0123 BMSID 02/8041/0270/0123  
 005312 FT 1 0 01039 2 10 0000+75

NC RAMP K RD  
 INTER-BK SR 0279 SH  
 (SR0279 SEG 0009/0264)  
 SR 8041 SB RAMP D

BMSBG 02/8041/0270/0000  
 0270/0000 LENGTH(AH 0674 BK 0517)



INTER-AHD RAMP E RD  
 0260/0517 (SR8041 SEG 0770/0620)  
 0260/0127 BMSEN 02/8041/0260/0072

1 0 01039 2 09 0001+17  
 SR 8041 EB RAMP C

004795 FT

0260/0072 BMSBG 02/8041/0260/0072  
 004795 FT 1 0 01039 2 09 0000+00

NC RAMP J RD  
 INTER-BK RAMP K RD  
 (SR8041 SEG 0270/0185)

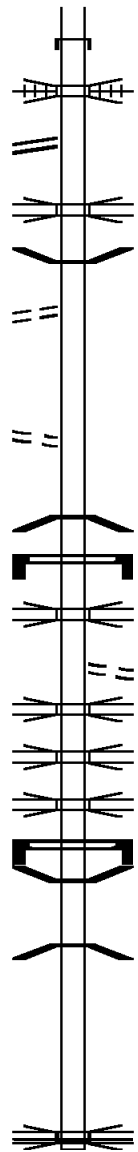
0260/0000 LENGTH(AH 0517 BK 4795)

RAMP F RD  
 (SR8095 SEG 0270/1280) 0250/4357

FT PITT BL  
 (CITY) 0250/2740

FT PITT BL  
 (CITY) 0250/1115

000000 FT



INTER-AHD PENN LINCOLN PY  
 0250/4795 (SR0376 SEG 0704/1522)  
 PORT AUTHORITY OF ALLEG  
 0250/4368 OVERPASS IS RR X-ING

0250/3511 OP ID RAMP B (SR 8095) 02/8095/0010/0010  
 0250/2899 BMSEN 02/8041/0250/1026

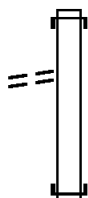
0250/1002 MONONGAHELA RIVER  
 BMSBG 02/8041/0250/1026  
 SIGN: CANTILEVER  
 0250/0869 BMSID 02/8041/0250/0869  
 I-376 WB  
 0250/0638 OP ID 02/0376/0695/1642  
 POINT STATE PARK RD  
 0250/0450 (CITY)  
 0250/0440 OP ID RAMP N 8039 NB 02/8039/0500/0000  
 RAMP Q 8039 SB  
 0250/0410 OP ID 02/8039/0520/0636  
 RAMP C (FT PITT TO  
 0250/0390 OP ID 02/0279/0006/0000  
 SIGN: 2 CHORD TRUSS  
 0250/0319 BMSID 02/8041/0250/0319  
 0250/0247 BMSEN 02/8041/0250/0250  
 1 0 01039 2 00 0000+00  
 NO UNDERPASS INFORMATIO  
 0250/0239 BMSBG 02/8041/0250/0250  
 000000 FT 1 0 01039 2 00 0000+00  
 SMITHFIELD  
 OP ID 02/3027/0030/0000  
 NC RAMP A RD  
 INTER-BK SR 0279 SH  
 (SR0279 SEG 0007/0639)  
 MFC BEGIN = F  
 0250/0000 LENGTH(AH 4795 BK 0000)

DIR: S TOTAL LEN: .163 MI. DIST: 11-1 SR: 8040  
 LEFT MUN: RICHLAND T RIGHT MUN: RICHLAND T

FROM 4068/0190 SH  
 (CONN)

000863 FT

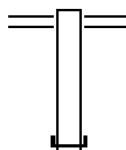
0750/0085  
 000535 FT



000863 FT  
 INTER-AHD WILLIAM FLYNN HW  
 0750/0328 (SR0008 SEG 0440/0380)

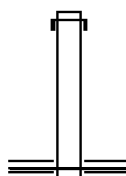
000535 FT 1 0 00072 2 02 0000+00  
 NC BAKERSTOWN INT/RAMP B RD  
 INTER-BK BAKERSTOWN RD  
 (SR4068 SEG 0190/2130)  
 0750/0000 LENGTH(AH 0328 BK 0310)

000225 FT



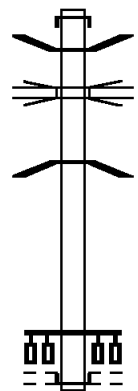
BAKERSTOWN RD  
 0500/0310 (SR4068 SEG 0190/1950)  
 000225 FT 1 0 00072 2 01 0000+00  
 NC BAKERSTOWN INT/RAMP X RD  
 INTER-BK WILLIAM FLYNN HW  
 (SR0008 SEG 0441/0335)  
 0500/0000 LENGTH(AH 0310 BK 0225)

000000 FT



INTER-AHD WILLIAM FLYNN HW  
 0250/0225 (SR0008 SEG 0431/2115)  
 000000 FT 1 0 00072 2 03 0000+00  
 NC BAKERSTOWN INT/RAMP R RD  
 BAKERSTOWN RD  
 (SR4068 SEG 0190/1772)  
 MFC BEGIN = F  
 0250/0000 LENGTH(AH 0225 BK 0000)

004038 FT

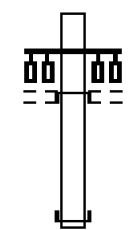


002937 FT

004038 FT  
 INTER-AHD SR 0279 SH  
 0520/1101 (SR0279 SEG 0007/0096)  
 0520/0953 BMSEN 02/8039/0520/0636  
 RAMP C (FT PITT TO  
 0520/0675 OP ID 02/0279/0006/0000  
 1 0 00766 2 00 0000+75  
 RAMP 8041 EB TO 376 EB  
 0520/0636 BMSBG 02/8039/0520/0636

002937 FT 1 0 00766 2 04 0000+00  
 NC FT PITT BR INT/ RP Q RD  
 COMMONWEALTH PL  
 (CITY)  
 INTER-BK LIBERTY AV  
 (CITY)  
 0520/0000 LENGTH(AH 1101 BK 0223)

002714 FT



INTER-AHD BL OF THE ALLIES  
 (SR2208 SEG 0010/0000)  
 COMMONWEALTH PL  
 (CITY)  
 0510/0223  
 002714 FT 1 0 00766 2 03 0000+00  
 NC FT PITT BR INT/ RP R RD  
 INTER-BK RAMP N RD  
 (SR8039 SEG 0500/0389)  
 0510/0000 LENGTH(AH 0223 BK 0696)

EXTRACT DATE: 12/18/2023  
PRINT DATE: 12/21/2023

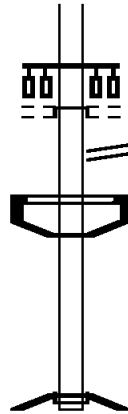
ROADWAY MANAGEMENT SYSTEM  
SLD COUNTY/SR - ANNUAL PRINT

PAGE NUMBER: 1157  
COUNTY: ALLEGHENY

DIR: N TOTAL LEN: .765 MI.  
LEFT MUN: PITTSBURGH C

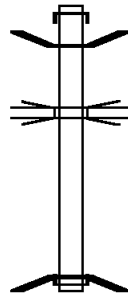
DIST: 11-1 SR: 8039  
RIGHT MUN: PITTSBURGH C

002018 FT



INTER-AHD LIBERTY AV  
(CITY)  
COMMONWEALTH PL  
(CITY)  
0500/0696  
0500/0389 RAMP R RD  
(SR8039 SEG 0510/0000)  
SIGN: 2 CHORD TRUSS  
0500/0260 BMSID 02/8039/0500/0625  
0500/0180 BMSEN 02/8039/0500/0000  
002018 FT 1 0 00766 2 00 0000+04  
NC FT PITT BR INT/RP N RD  
INTER-BK SR 0279 SH  
(SR0279 SEG 0006/0321)  
RAMP B 8041 NB  
BMSBG 02/8039/0500/0000  
5 0500/0000 LENGTH(AH 0696 BK 0962)

001056 FT



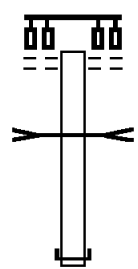
INTER-AHD WEST CARSON ST  
0250/0962 (SR0837 SEG 0590/0000)  
0250/0935 BMSEN 02/8039/0250/0000  
0250/0160 RAMP B 8039 NB  
OP ID 02/8039/0010/0332  
001056 FT 1 0 00766 2 00 0000+00  
NC FT PITT BR INT/RP A RD  
INTER-BK PENN LINCOLN PY  
(SR0376 SEG 0695/0405)  
STATION SQUARE ACCESS R  
BMSBG 02/8039/0250/0000  
5 0250/0000 LENGTH(AH 0962 BK 1056)

000000 FT



INTER-AHD PENN LINCOLN PY  
0010/1056 (SR0376 SEG 0694/0456)  
0010/1050 BMSEN 02/8039/0010/0332  
1 0 00766 2 01 0000+01  
RAMP A 8039 SB  
0010/0332 BMSBG 02/8039/0010/0332  
SIGN: CANTILEVER  
0010/0316 BMSID 02/8039/0010/0375  
000000 FT 1 0 00766 2 01 0000+00  
NC FT PITT BR INT/RP B RD  
INTER-BK WEST CARSON ST  
(SR0837 SEG 0591/0000)  
MFC BEGIN = F  
5 0010/0000 LENGTH(AH 1056 BK 0000)

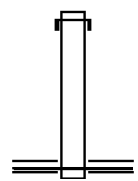
000421 FT



000130 FT

000421 FT CAMPBELLS RUN RD  
 (CNTY)  
 0500/0291  
 CAMPBELLSRUN  
 STRUCTURE LENGTH 22 FT  
 0500/0129 BMSID 02/8038/0500/0129  
 000130 FT 1 0 00765 2 10 0000+00  
 NC CAMPBELLS RUN INT/RP C RD  
 INTER-BK I-376  
 (SR0376 SEG 0621/0796)  
 0500/0000 LENGTH(AH 0291 BK 0130)

000000 FT



INTER-AHD PENN LCN PY SR376/22/30  
 0020/0130 (SR0376 SEG 0614/2613)  
 000000 FT 1 0 00765 2 08 0025+03  
 NC CAMPBELLS RUN INT/RP B RD  
 BOICE RD  
 (SR3041 SEG 0054/2580)  
 MFC BEGIN = F  
 0020/0000 LENGTH(AH 0130 BK 0000)

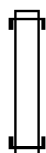


EXTRACT DATE: 12/18/2023 ROADWAY MANAGEMENT SYSTEM PAGE NUMBER: 1155  
PRINT DATE: 12/21/2023 SLD COUNTY/SR - ANNUAL PRINT COUNTY: ALLEGHENY

DIR: S TOTAL LEN: .835 MI. DIST: 11-1 SR: 8037  
LEFT MUN: PITTSBURGH C RIGHT MUN: PITTSBURGH C

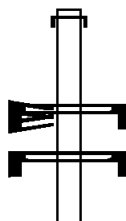
004408 FT

003811 FT



004408 FT  
INTER-AHD SAW MILL RUN BL  
0750/0597 (SR0051 SEG 0430/0669)  
003811 FT 1 0 00766 2 11 0000+00  
NC SAWMILL RUN INT/RAMP B RD  
INTER-BK PENN LINCOLN PY  
(SR0376 SEG 0684/2316)  
0750/0000 LENGTH(AH 0597 BK 2617)

BANKSVILLE INT/RMP 250  
(SR8075 SEG 0250/0123)  
BANKSVILLE INT/RMP 250  
(SR8075 SEG 0250/0123) 0260/2569



INTER-AHD BANKSVILLE RD  
0260/2617 (SR0019 SEG 0211/1211)

0260/2569 SIGN: 4 CHORD TRUSS  
BMSID 02/8075/0250/0130  
SIGN: 4 CHORD TRUSS  
0260/2160 BMSID 02/0376/0684/0020

SIGN: TRUSS MUL SPA

EXTRACT DATE: 12/18/2023  
PRINT DATE: 12/21/2023

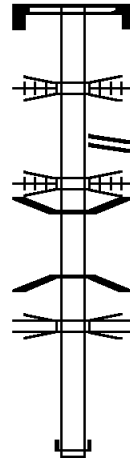
ROADWAY MANAGEMENT SYSTEM  
SLD COUNTY/SR - ANNUAL PRINT

PAGE NUMBER: 1154  
COUNTY: ALLEGHENY

DIR: S TOTAL LEN: .835 MI.  
LEFT MUN: PITTSBURGH C

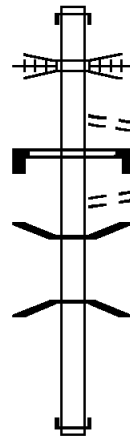
DIST: 11-1 SR: 8037  
RIGHT MUN: PITTSBURGH C

001194 FT



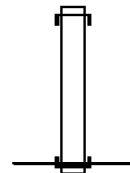
0260/1289 BMSID 02/0376/0684/0876  
0260/0670 OTHER  
OVERPASS IS RR X-ING  
SAWMILL RUN INT/RAMP A  
0260/0615 (SR8037 SEG 0250/0662)  
NORFOLK SOUTHERN  
0260/0570 OVERPASS IS RR X-ING  
0260/0373 BMSEN 02/8037/0260/0271  
1 0 00766 2 09 0000+00  
SAW MILL RUN  
0260/0317 BMSBG 02/8037/0260/0271  
RAMP A 8037 SB  
0260/0122 OP ID 02/8037/0250/0053  
001194 FT 1 0 00766 2 09 0000+00  
NC SAWMILL RUN INT/RAMP C RD  
INTER-BK WEST END BP  
(SR0019 SEG 0231/0600)  
5 0260/0000 LENGTH(AH 2617 BK 0677)

000517 FT



INTER-AHD SAWMILL RUN INT/RAMP C  
0250/0662 (SR8037 SEG 0260/0615)  
OTHER  
0250/0607 OVERPASS IS RR X-ING  
WOODVILLE AV  
0250/0567 (CITY)  
SIGN: 4 CHORD TRUSS  
0250/0468 BMSID 02/8037/0250/0465  
WOODVILLE AV  
0250/0436 (CITY)  
0250/0433 BMSEN 02/8037/0250/0053  
1 0 00766 2 10 0000+00  
RAMP C 8037 SB  
0250/0053 BMSBG 02/8037/0250/0053  
000517 FT 1 0 00766 2 10 0000+00  
NC SAWMILL RUN INT/RAMP A RD  
INTER-BK WEST END BP  
(SR0019 SEG 0230/0430)  
5 0250/0000 LENGTH(AH 0677 BK 0517)

000000 FT

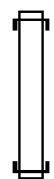


INTER-AHD SAW MILL RUN BL  
0010/0517 (SR0051 SEG 0431/0345)  
000000 FT 1 0 00766 2 08 0000+00  
NC SAWMILL RUN INT/RAMP D RD  
INTER-BK PENN LINCOLN PY  
(SR0376 SEG 0684/1922)  
MFC BEGIN = F  
5 0010/0000 LENGTH(AH 0517 BK 0000)

EXTRACT DATE: 12/18/2023 ROADWAY MANAGEMENT SYSTEM PAGE NUMBER: 1153  
 PRINT DATE: 12/21/2023 SLD COUNTY/SR - ANNUAL PRINT COUNTY: ALLEGHENY  
 DIR: W TOTAL LEN: .977 MI. DIST: 11-1 SR: 8036  
 LEFT MUN: ROBINSON T RIGHT MUN: ROBINSON T

005160 FT

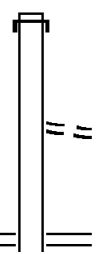
005160 FT  
 INTER-AHD SR 22 E TO 60 S SH  
 0760/0755 (SR0022 SEG 0140/1098)



004405 FT

004405 FT 1 0 00765 2 05 0000+00  
 NC RAMP B/TONIDALE INT RD  
 INTER-BK PENN LCN PY SR376E22/30  
 (SR0376 SEG 0600/0392)  
 0760/0000 LENGTH(AH 0755 BK 1335)

INTER-AHD PENN LCN PY SR376E22/30  
 0750/1335 (SR0376 SEG 0600/1072)



003070 FT

0750/0287 FROM 0022/0140 SH  
 (CONN)  
 003070 FT 1 0 00765 2 01 0000+00  
 NC RAMP F/TONIDALE INT RD  
 SR 0022 SH  
 (SR0022 SEG 0141/0968)  
 (SR0022 SEG 0140/0902)

EXTRACT DATE: 12/18/2023  
PRINT DATE: 12/21/2023

ROADWAY MANAGEMENT SYSTEM  
SLD COUNTY/SR - ANNUAL PRINT

PAGE NUMBER: 1152  
COUNTY: ALLEGHENY

DIR: W TOTAL LEN: .977 MI.  
LEFT MUN: ROBINSON T

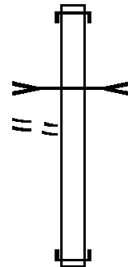
DIST: 11-1 SR: 8036  
RIGHT MUN: ROBINSON T



0750/0000 LENGTH(AH 1335 BK 0452)

LC TO CAMPBELLS RUN RD  
(CONN)

0500/0325  
002618 FT



INTER-AHD CAMPBELLS RUN RD  
0500/0452 (CNTY)  
CAMPBELLS RN  
STRUCTURE LENGTH 9 FT  
0500/0353 BMSID 02/8036/0500/0353

002618 FT 1 0 00765 2 00 0000+00  
NC TONIDALE INT/RAMP E RD  
INTER-BK PENN LCN PY SR376W22/30  
(SR0376 SEG 0605/0378)  
0500/0000 LENGTH(AH 0452 BK 0787)

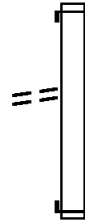
001831 FT



INTER-AHD SR 60 N TO SR22 & 30 W  
0260/0787 (SR0060 SEG 0230/1983)  
001831 FT 1 0 00765 2 02 0000+00  
NC RAMP C/TONIDALE INT RD  
INTER-BK PENN LINCOLN PY  
(SR0376 SEG 0595/2451)  
0260/0000 LENGTH(AH 0787 BK 0903)

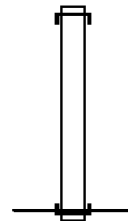
FROM 0060/0231 SH  
(CONN)

0250/0172  
000928 FT



INTER-AHD PENN LINCOLN PY  
0250/0903 (SR0376 SEG 0595/2155)  
000928 FT 1 0 00765 2 06 0000+00  
NC RAMP G/TONIDALE INT RD  
INTER-BK SR 60 N SH  
(SR0060 SEG 0230/1710)  
0250/0000 LENGTH(AH 0903 BK 0928)

000000 FT



INTER-AHD SR 22 & 30 W SH  
0010/0928 (SR0022 SEG 0141/0511)  
000000 FT 0 0 00000 0 00 0000+00  
NC RAMP H/TONIDALE INT RD  
INTER-BK PENN LINCOLN PY  
(SR0376 SEG 0594/1950)  
MFC BEGIN = F  
0010/0000 LENGTH(AH 0928 BK 0000)

EXTRACT DATE: 12/18/2023 ROADWAY MANAGEMENT SYSTEM PAGE NUMBER: 1151  
PRINT DATE: 12/21/2023 SLD COUNTY/SR - ANNUAL PRINT COUNTY: ALLEGHENY

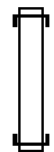
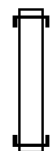
DIR: N TOTAL LEN: .680 MI. DIST: 11-1 SR: 8035  
LEFT MUN: GREENTREE B RIGHT MUN: GREENTREE B

003592 FT

003014 FT

002540 FT

RAMP H RD  
(SR8035 SEG 0260/0000) 0270/0101



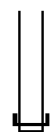
003592 FT  
INTER-AHD PENN LINCOLN PY  
0750/0578 (SR0376 SEG 0670/1936)  
003014 FT 1 0 00765 2 32 0000+00  
NC GR GREENTREE INT/RAMP A RD  
INTER-BK GREENTREE RD  
(SR0121 SEG 0080/0532)  
S 0750/0000 LENGTH(AH 0578 BK 0474)

INTER-AHD PENN LINCOLN PY  
0500/0474 (SR0376 SEG 0671/1807)  
002540 FT 1 0 00765 2 33 0000+00  
NC GR GREENTREE INT/RAMP J RD  
INTER-BK GREENTREE RD  
(SR3101 SEG 0010/0060)  
S 0500/0000 LENGTH(AH 0474 BK 0792)

INTER-AHD GREENTREE RD  
0270/0792 (SR0121 SEG 0081/1135)

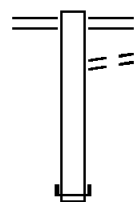
DIR: N TOTAL LEN: .680 MI. DIST: 11-1 SR: 8035  
 LEFT MUN: GREENTREE B RIGHT MUN: GREENTREE B

001748 FT



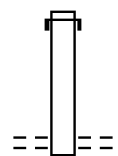
001748 FT 1 0 00765 2 30 0000+00  
 NC GREENTREE INT/RAMP F RD  
 INTER-BK PENN LINCOLN PY  
 (SR0376 SEG 0671/1202)  
 0270/0000 LENGTH(AH 0792 BK 0309)

001439 FT



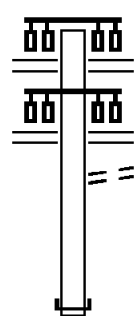
0260/0309 MANSFIELD AV  
 (SR0121 SEG 0090/0615)  
 TO 0121/0090 SH  
 0260/0265 (CONN)  
 001439 FT 1 0 00765 2 29 0000+00  
 NC GREENTREE INT/RAMP H RD  
 INTER-BK RAMP F RD  
 (SR8035 SEG 0270/0101)  
 0260/0000 LENGTH(AH 0309 BK 0413)

001026 FT



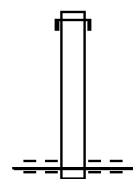
INTER-AHD PENN LINCOLN PY  
 0250/0413 (SR0376 SEG 0671/0208)  
 001026 FT 1 0 00765 2 28 0005+76  
 NC GREENTREE INT/RAMP E RD  
 POPLAR ST  
 (BORO)  
 0250/0000 LENGTH(AH 0413 BK 0500)

000526 FT



0020/0500 GREENTREE RD  
 (SR0121 SEG 0081/0829)  
 0020/0489 GREENTREE RD  
 (SR0121 SEG 0080/0821)  
 TO 0121/0081 SH  
 0020/0385 (CONN)  
 000526 FT 1 0 00765 2 27 0000+00  
 NC GREENTREE INT/RAMP C RD  
 INTER-BK PENN LINCOLN PY  
 (SR0376 SEG 0670/0937)  
 0020/0000 LENGTH(AH 0500 BK 0526)

000000 FT



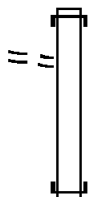
INTER-AHD PENN LINCOLN PY  
 0010/0526 (SR0376 SEG 0670/0226)  
 000000 FT 1 0 00765 2 31 0000+00  
 NC GREENTREE INT/RAMP K RD  
 POPLAR ST  
 (BORO)  
 MFC BEGIN = F  
 0010/0000 LENGTH(AH 0526 BK 0000)

DIR: W TOTAL LEN: .239 MI. DIST: 11-1 SR: 8034  
 LEFT MUN: NORTH FAYETTE T RIGHT MUN: NORTH FAYETTE T

TO 3066/0090 SH  
 (CONN)

001264 FT

0750/0102  
 001054 FT



001264 FT  
 INTER-AHD OLD STEUBENVILLE PK  
 0750/0210 (SR3066 SEG 0080/1680)

001054 FT 1 0 00257 2 20 0000+00  
 NC TO NIDALE INT/RAMP X RD  
 INTER-BK SR 0022 SH  
 (SR0022 SEG 0130/2628)  
 0750/0000 LENGTH(AH 0210 BK 0458)

LC TO MONTOUR CHURCH RD  
 (CONN)

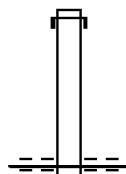
0500/0370  
 000596 FT



INTER-AHD MONTOUR CHURCH RD  
 0500/0458 (T430)

000596 FT 1 0 00257 2 19 0000+00  
 NC TO NIDALE INT/RAMP V RD  
 INTER-BK SR 0022 SH  
 (SR0022 SEG 0131/3412)  
 0500/0000 LENGTH(AH 0458 BK 0596)

000000 FT

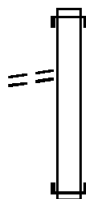


INTER-AHD SR 0022 SH  
 0250/0596 (SR0022 SEG 0131/2357)  
 000000 FT 1 0 00257 2 18 0000+00  
 NC TO NIDALE INT/RAMP U RD  
 MONTOUR CHURCH RD  
 (T430)  
 MFC BEGIN = F  
 0250/0000 LENGTH(AH 0596 BK 0000)

FROM 3103/0040 SH  
 (CONN)

001227 FT

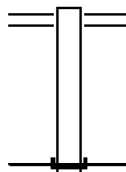
0750/0109  
 000561 FT



001227 FT  
 INTER-AHD SR 0022 SH  
 0750/0666 (SR0022 SEG 0120/0715)

000561 FT 1 0 00257 2 17 0000+00  
 NC OAKDALE INT/RAMP Z RD  
 INTER-BK MCKEE RD  
 (SR3103 SEG 0040/1906)  
 0750/0000 LENGTH(AH 0666 BK 0561)

000000 FT

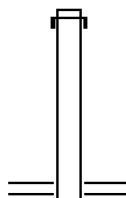


MCKEE RD  
 0500/0561 (SR3103 SEG 0040/2355)  
 000000 FT 1 0 00257 2 16 0000+00  
 NC OAKDALE INT/RAMP Y RD  
 INTER-BK SR 0022 SH  
 (SR0022 SEG 0121/0625)  
 MFC BEGIN = F  
 0500/0000 LENGTH(AH 0561 BK 0000)



DIR: W TOTAL LEN: .638 MI. DIST: 11-1 SR: 8030  
 LEFT MUN: NORTH FAYETTE T RIGHT MUN: NORTH FAYETTE T

003367 FT

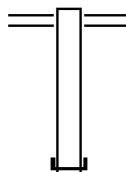


003367 FT  
 INTER-AHD SR 22 SH  
 0760/1013 (SR0022 SEG 0100/0167)

002354 FT

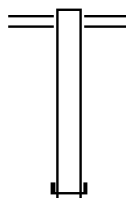
002354 FT 1 0 00257 2 14 0000+00  
 NC HANKEY FARMS INT/RP S RD  
 OAKDALE RD  
 (SR3063 SEG 0030/0106)  
 0760/0000 LENGTH(AH 1013 BK 0707)

001647 FT



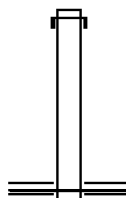
0750/0707 OAKDALE RD  
 (SR3063 SEG 0030/0125)  
 001647 FT 1 0 00257 2 15 0000+00  
 NC HANKEY FARMS INT/RP T RD  
 INTER-BK SR 22 SH  
 (SR0022 SEG 0090/2670)  
 0750/0000 LENGTH(AH 0707 BK 0901)

000746 FT



0510/0901 OAKDALE RD  
 (SR3063 SEG 0030/1130)  
 000746 FT 1 0 00257 2 13 0000+00  
 NC HANKEY FARMS INT/RP R RD  
 INTER-BK SR 22 SH  
 (SR0022 SEG 0091/2602)  
 0510/0000 LENGTH(AH 0901 BK 0746)

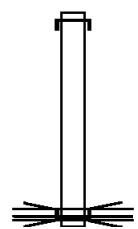
000000 FT



INTER-AHD SR 22 SH  
 0500/0746 (SR0022 SEG 0091/2207)  
 000000 FT 1 0 00257 2 12 0000+00  
 NC HANKEY FARMS INT/RP Q RD  
 OAKDALE RD  
 (SR3063 SEG 0030/1150)  
 MFC BEGIN = F  
 0500/0000 LENGTH(AH 0746 BK 0000)

EXTRACT DATE: 12/18/2023 ROADWAY MANAGEMENT SYSTEM PAGE NUMBER: 1146  
 PRINT DATE: 12/21/2023 SLD COUNTY/SR - ANNUAL PRINT COUNTY: ALLEGHENY  
 DIR: N TOTAL LEN: .103 MI. DIST: 11-1 SR: 8029  
 LEFT MUN: MARSHALL T RIGHT MUN: MARSHALL T

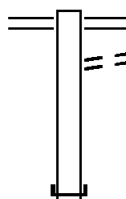
000542 FT  
 000000 FT



000542 FT AH-BUTLER (10)  
 INTER-AHD RAMP D RD  
 0010/0542 (SR8079 SEG 0012/0000)  
 000000 FT 0 0 00000 0 00 0000+00  
 SR 4054 FREEPORT R  
 OP ID 02/4054/0010/0860  
 NC RAMP D RD  
 INTER-BK RAYMOND P SHAFFER HW  
 (SR0079 SEG 0770/1816)  
 MFC BEGIN = F  
 0010/0000 LENGTH(AH 0542 BK 0000)

DIR: E TOTAL LEN: .584 MI. DIST: 11-1 SR: 8028  
 LEFT MUN: NORTH FAYETTE T RIGHT MUN: NORTH FAYETTE T

003082 FT



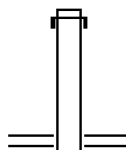
003082 FT LINCOLN HW  
 0500/0639 (SR0030 SEG 0160/0854)  
 TO 0030/0160 SH

002443 FT

0500/0524 (CONN)  
 002443 FT 1 0 00257 2 09 0000+00  
 NC IMPERIAL INT/RAMP L RD

INTER-BK SR 22 SH  
 (SR0022 SEG 0061/1456)  
 0500/0000 LENGTH(AH 0639 BK 0548)

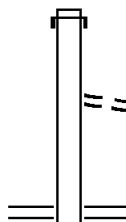
001895 FT



INTER-AHD SR 22 SH  
 0250/0548 (SR0022 SEG 0061/0251)  
 001895 FT 1 0 00257 2 08 0000+00  
 NC IMPERIAL INT/RAMP K RD

SR 30 LINCOLN HW  
 (SR0030 SEG 0160/0755)  
 0250/0000 LENGTH(AH 0548 BK 0811)

001084 FT



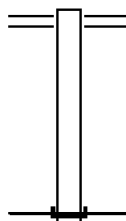
INTER-AHD SR 22 SH  
 0020/0811 (SR0022 SEG 0060/0535)

FROM 0978/0240 SH  
 (CONN)

0020/0120  
 001084 FT 0 0 00000 0 00 0000+00  
 NC IMPERIAL INT/RAMP O RD  
 BATEMAN RD

(SR0978 SEG 0240/0251)  
 0020/0000 LENGTH(AH 0811 BK 1084)

000000 FT



BATEMAN RD  
 0010/1084 (SR0978 SEG 0240/0218)

000000 FT 1 0 00257 2 10 0000+00  
 NC IMPERIAL INT/RAMP N RD  
 INTER-BK SR 22 SH

(SR0022 SEG 0060/0000)  
 MFC BEGIN = F  
 0010/0000 LENGTH(AH 1084 BK 0000)

005170 FT

005170 FT  
 INTER-AHD 1-79 S  
 0250/1911 (SR0079 SEG 0761/0702)

003259 FT

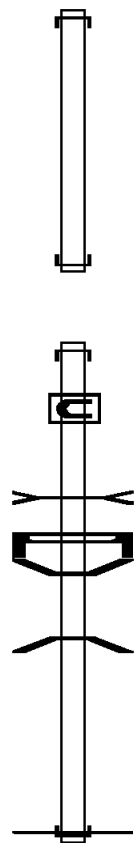
003259 FT 1 0 01021 2 06 0000+00  
 NC MARSHALL INT/RAMP L RD  
 INTER-BK PERRY HW  
 (SR0019 SEG 0671/2029)  
 0250/0000 LENGTH(AH 1911 BK 3259)

INTER-AHD PERRY HW  
 0010/3259 (SR0019 SEG 0680/1515)

0010/2188  
 BR. BRUSH CR.  
 STRUCTURE LENGTH 14 FT  
 0010/2174 BMSID 02/8027/0010/2174  
 SIGN: 3 CHORD TRUSS  
 0010/1853 BMSID 02/8027/0010/1975  
 0010/1419 BMSSEN 02/8027/0010/1172  
 0 0 0000 0 00 0000+00  
 SR 0079 SB  
 0010/1172 BMSBG 02/8027/0010/1172

000000 FT

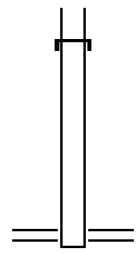
000000 FT 1 0 01021 2 07 0000+00  
 NC MARSHALL INT/RAMP W RD  
 INTER-BK INTERSTATE 79 NB  
 (SR0079 SEG 0764/0384)  
 MFC BEGIN = F  
 0010/0000 LENGTH(AH 3259 BK 0000)



EXTRACT DATE: 12/18/2023      ROADWAY MANAGEMENT SYSTEM      PAGE NUMBER: 1143  
PRINT DATE: 12/21/2023      SLD COUNTY/SR - ANNUAL PRINT      COUNTY: ALLEGHENY  
DIR: W      TOTAL LEN: .560 MI.      DIST: 11-1      SR: 8026  
LEFT MUN: NORTH FAYETTE T      RIGHT MUN: NORTH FAYETTE T


DIR: W TOTAL LEN: .560 MI. DIST: 11-1 SR: 8026  
 LEFT MUN: NORTH FAYETTE T RIGHT MUN: NORTH FAYETTE T

002174 FT



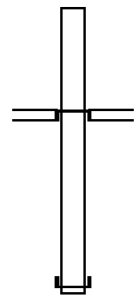
INTER-AHD SR 22 SH  
 0760/0784 (SR0022 SEG 0040/0683)  
 002174 FT 1 0 00257 2 06 0000+00  
 NC NOBLESTOWN INT/RP G RD  
 KELSO RD  
 (SR3051 SEG 0050/0000)  
 KELSO RD (TBK)  
 (TWP )  
 0760/0000 LENGTH(AH 0784 BK 0585)

001589 FT



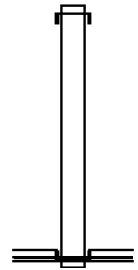
KELSO RD (TBK)  
 (TWP )  
 KELSO RD  
 (SR3051 SEG 0050/0020)  
 001589 FT 1 0 00257 2 07 0000+00  
 NC NOBLESTOWN INT/RP H RD  
 INTER-BK SR 22 SH  
 (SR0022 SEG 0040/0295)  
 0750/0000 LENGTH(AH 0585 BK 0994)

000595 FT



INTER-AHD RAMP E RD  
 (SR8026 SEG 0250/0000)  
 KELSO RD  
 (SR3051 SEG 0050/0529)  
 KELSO RD (TBK)  
 (TWP )  
 0500/0994  
 000595 FT 1 0 00257 2 05 0000+00  
 NC NOBLESTOWN INT/RP F RD  
 INTER-BK SR 22 SH  
 (SR0022 SEG 0041/1023)  
 0500/0000 LENGTH(AH 0994 BK 0595)

000000 FT



INTER-AHD SR 22 SH  
 0250/0595 (SR0022 SEG 0031/2788)  
 000000 FT 1 0 00257 2 04 0000+00  
 NC NOBLESTOWN INT/RP E D  
 KELSO RD  
 (SR3051 SEG 0050/0529)  
 KELSO RD (TBK)  
 (TWP )  
 INTER-BK RAMP F RD  
 (SR8026 SEG 0500/0994)  
 MFC BEGIN = F  
 0250/0000 LENGTH(AH 0595 BK 0000)

003454 FT

003454 FT  
 INTER-AHD INTERSTATE 79 SB  
 0250/1835 (SR0079 SEG 0751/1486)

001619 FT

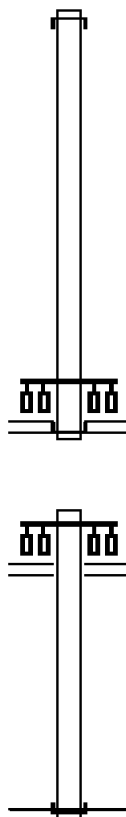
001619 FT 1 0 01021 2 04 0000+00  
 NC WA WARRENDALE INT/RMP K RD  
 WARRENDALE BAYNE RD  
 (SR4052 SEG 0071/0412)  
 (SR4052 SEG 0070/0415)  
 WARRENDALE BAYNE RD  
 (SR4052 SEG 0070/0415)  
 (SR4052 SEG 0071/0412)

INTER-BK BRUSH CREEK RD  
 (T476)  
 0250/0000 LENGTH(AH 1835 BK 1619)

WARRENDALE BAYNE RD  
 (SR4052 SEG 0071/1285)  
 (SR4052 SEG 0070/1285)  
 0010/1619

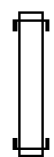
000000 FT

000000 FT 1 0 01021 2 05 0000+00  
 NC WA WARRENDALE INT/RMP J RD  
 INTER-BK INTERSTATE 79 NB  
 (SR0079 SEG 0750/2282)  
 MFC BEGIN = F  
 0010/0000 LENGTH(AH 1619 BK 0000)



DIR: E TOTAL LEN: .586 MI. DIST: 11-1 SR: 8024  
 LEFT MUN: NORTH FAYETTE T RIGHT MUN: NORTH FAYETTE T

003095 FT

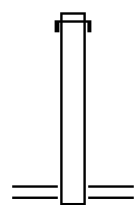


003095 FT  
 INTER-AHD SR 0022E SH  
 0750/0508 (SR0022 SEG 0010/1715)  
 002587 FT 1 0 00257 2 02 0000+00  
 NC MC DONALD INT/RAMP C RD  
 INTER-BK STEUBENVILLE PK  
 (SR3121 SEG 0010/0531)  
 0750/0000 LENGTH(AH 0508 BK 1101)

002587 FT

INTER-AHD AH-WASHINGTON (62)  
 0260/1101 WILLIAM PENN HW SR22W  
 (SR0022 SEG 0261/2975)

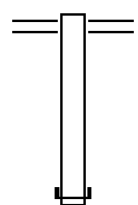
001486 FT



001486 FT 1 0 00257 2 01 0000+00  
 NC MC DONALD INT/RAMP A RD  
 POTATO GARDEN RUN RD  
 (SR3071 SEG 0010/0465)  
 0260/0000 LENGTH(AH 1101 BK 0907)

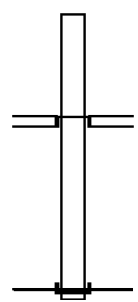
0250/0907 POTATO GARDEN RUN RD/9B  
 (SR3071 SEG 0010/0445)

000579 FT



000579 FT 1 0 00257 2 00 0000+00  
 NC MC DONALD INT/RAMP B RD  
 INTER-BK SR 22 SH  
 (SR0022 SEG 0011/0255)  
 0250/0000 LENGTH(AH 0907 BK 0579)

000000 FT



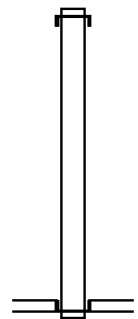
INTER-AHD STEUBENVILLE PK  
 (SR3121 SEG 0010/0000)  
 POTATO GARDEN RUN RD  
 (SR3071 SEG 0010/0000)  
 ROBINSON HW  
 (SR0980 SEG 0010/0613)  
 0010/0579 1 0 00257 2 03 0000+00  
 NC MC DONALD INT/RAMP D RD  
 INTER-BK SR 0022 SH  
 (SR0022 SEG 0010/0000)  
 MFC BEGIN = F  
 BK-WASHINGTON (62)  
 0010/0000 LENGTH(AH 0579 BK 0000)



EXTRACT DATE: 12/18/2023 ROADWAY MANAGEMENT SYSTEM PAGE NUMBER: 1139  
 PRINT DATE: 12/21/2023 SLD COUNTY/SR - ANNUAL PRINT COUNTY: ALLEGHENY  
 DIR: N TOTAL LEN: 1.001 MI. DIST: 11-1 SR: 8023  
 LEFT MUN: FRANKLIN PARK B RIGHT MUN: FRANKLIN PARK B

005286 FT

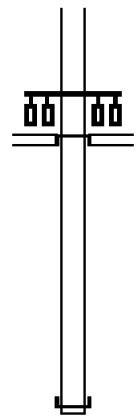
004456 FT



005286 FT  
 INTER-AHD INTERSTATE 79 NB  
 0750/0830 (SR0079 SEG 0730/2517)  
 004456 FT 1 0 01021 2 03 0000+00  
 NC BA WEXFORD INT/RP D RD  
 BAYNE WEXFORD RD  
 (SR4042 SEG 0040/1750)  
 (SR4042 SEG 0041/1740)  
 WEXFORD BAYNE RD  
 (SR0910 SEG 0010/0000)  
 (SR0910 SEG 0011/0000)  
 INTER-BK RAMP C RD  
 (SR8023 SEG 0010/1115)  
 0750/0000 LENGTH(AH 0830 BK 2282)

DIR: N TOTAL LEN: 1.001 MI. DIST: 11-1 SR: 8023  
 LEFT MUN: MARSHALL T RIGHT MUN: MARSHALL T

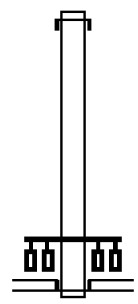
002174 FT



INTER-AHD BAYNE-WEXFORD INT/RP A  
 (SR8023 SEG 0250/0000)  
 BAYNE WEXFORD RD  
 (SR4042 SEG 0040/0921)  
 (SR4042 SEG 0041/0917)  
 0500/2282

002174 FT 1 0 01021 2 01 0000+00  
 NC BAYNE-WEXFORD INT/RP B RD  
 INTER-BK INTERSTATE 79 SB  
 (SR0079 SEG 0735/1157)  
 0500/0000 LENGTH(AH 2282 BK 1059)

001115 FT

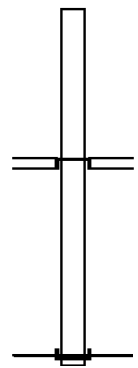


INTER-AHD INTERSTATE 79 SB  
 0250/1059 (SR0079 SEG 0731/0481)

001115 FT 1 0 01021 2 00 0000+00  
 NC BAYNE-WEXFORD INT/RP A RD  
 BAYNE WEXFORD RD  
 (SR4042 SEG 0041/0917)  
 (SR4042 SEG 0040/0921)

INTER-BK RAMP B RD  
 (SR8023 SEG 0500/2282)  
 0250/0000 LENGTH(AH 1059 BK 1115)

000000 FT

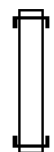


INTER-AHD RAMP D RD  
 (SR8023 SEG 0750/0000)  
 BAYNE WEXFORD RD  
 (SR4042 SEG 0041/1740)  
 (SR4042 SEG 0040/1750)  
 WEXFORD BAYNE RD  
 (SR0910 SEG 0011/0000)  
 (SR0910 SEG 0010/0000)  
 0010/1115

000000 FT 1 0 01021 2 02 0000+00  
 NC BAYNE-WEXFORD INT/RP C RD  
 INTER-BK INTERSTATE 79 NB  
 (SR0079 SEG 0730/0575)  
 MFC BEGIN = F  
 0010/0000 LENGTH(AH 1115 BK 0000)

DIR: E TOTAL LEN: .429 MI. DIST: 11-1 SR: 8022  
 LEFT MUN: MONROEVILLE B RIGHT MUN: MONROEVILLE B

002265 FT

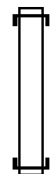


002265 FT  
 INTER-AHD HAYMAKER RD  
 0750/0506 (SR2057 SEG 0010/0260)  
 001759 FT 0 0 00000 0 00 0000+00  
 NC RAMP M MONROEVILLE INT RD  
 INTER-BK SR 0376 SH  
 (SR0376 SEG 0840/1336)  
 0750/0000 LENGTH(AH 0506 BK 0739)

001759 FT

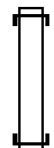
INTER-AHD PENN LINCOLN PY  
 0500/0739 (SR0376 SEG 0841/1334)  
 001020 FT 0 0 00000 0 00 0000+00  
 NC MONROEVILLE INT/RAMP L RD  
 INTER-BK HAYMAKER RD  
 (SR2057 SEG 0010/0855)  
 0500/0000 LENGTH(AH 0739 BK 0451)

001020 FT

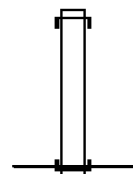


INTER-AHD PENN LINCOLN PY  
 0250/0451 (SR0376 SEG 0841/0321)  
 000569 FT 1 0 00187 2 07 0000+00  
 NC RAMP J MONROEVILLE INT RD  
 INTER-BK HAYMAKER RD  
 (SR2057 SEG 0011/1080)  
 0250/0000 LENGTH(AH 0451 BK 0569)

000569 FT



000000 FT



INTER-AHD HAYMAKER RD  
 0010/0569 (SR2057 SEG 0011/0405)  
 000000 FT 1 0 00187 2 08 0000+00  
 NC MONROEVILLE INT/RAMP K RD  
 INTER-BK PENN LINCOLN PY  
 (SR0376 SEG 0840/0495)  
 MFC BEGIN = F  
 0010/0000 LENGTH(AH 0569 BK 0000)

EXTRACT DATE: 12/18/2023 ROADWAY MANAGEMENT SYSTEM PAGE NUMBER: 1136  
PRINT DATE: 12/21/2023 SLD COUNTY/SR - ANNUAL PRINT COUNTY: ALLEGHENY

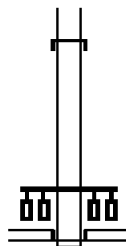
DIR: E TOTAL LEN: .580 MI. DIST: 11-1 SR: 8021  
LEFT MUN: SEWICKLEY HILLS B RIGHT MUN: SEWICKLEY HILLS B

003060 FT

003060 FT

DIR: E TOTAL LEN: .580 MI. DIST: 11-1 SR: 8021  
 LEFT MUN: SEWICKLEY HILLS B RIGHT MUN: SEWICKLEY HILLS B

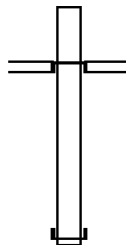
002517 FT



INTER-AHD INTERSTATE 79 NB  
 0750/0543 (SR0079 SEG 0680/2302)  
 002517 FT 1 0 01016 2 02 0000+00  
 NC MT NEBO INT/RAMP D RD  
 MT NEBO RD  
 (SR4022 SEG 0030/0105)

INTER-BK RAMP B RD  
 (SR8021 SEG 0010/0956)  
 0750/0000 LENGTH(AH 0543 BK 0934)

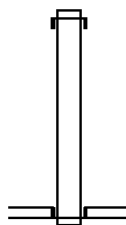
001583 FT



INTER-AHD RAMP A RD  
 (SR8021 SEG 0250/0000)  
 0500/0934 MT NEBO RD  
 (SR4022 SEG 0010/0450)

001583 FT 1 0 01016 2 61 0000+00  
 NC MT NEBO INT/RAMP C RD  
 INTER-BK INTERSTATE 79 SB  
 (SR0079 SEG 0681/2387)  
 0500/0000 LENGTH(AH 0934 BK 0627)

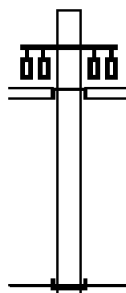
000956 FT



INTER-AHD RAYMOND P SHAFER HW  
 0250/0627 (SR0079 SEG 0681/0784)  
 000956 FT 1 0 01016 2 59 0000+00  
 NC MT NEBO INT/RAMP A RD  
 MT NEBO RD  
 (SR4022 SEG 0010/0450)

INTER-BK RAMP C RD  
 (SR8021 SEG 0500/0934)  
 0250/0000 LENGTH(AH 0627 BK 0956)

000000 FT



INTER-AHD RAMP D RD  
 (SR8021 SEG 0750/0000)  
 0010/0956 MT NEBO RD  
 (SR4022 SEG 0030/0105)

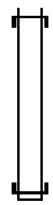
000000 FT 1 0 01016 2 60 0000+00  
 NC MT NEBO INT/RAMP B RD  
 INTER-BK INTERSTATE 79 NB  
 (SR0079 SEG 0680/0809)  
 MFC BEGIN = F  
 0010/0000 LENGTH(AH 0956 BK 0000)

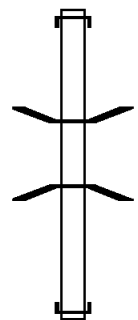
EXTRACT DATE: 12/18/2023 ROADWAY MANAGEMENT SYSTEM PAGE NUMBER: 1134  
PRINT DATE: 12/21/2023 SLD COUNTY/SR - ANNUAL PRINT COUNTY: ALLEGHENY  
DIR: W TOTAL LEN: .893 MI. DIST: 11-1 SR: 8020  
LEFT MUN: WILKINS T RIGHT MUN: WILKINS T

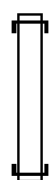
004713 FT

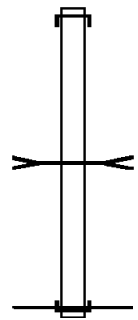
004713 FT  
INTER-AHD RODI RD

DIR: W TOTAL LEN: .893 MI. DIST: 11-1 SR: 8020  
 LEFT MUN: WILKINS T RIGHT MUN: WILKINS T

003584 FT  0760/1129 (SR0791 SEG 0020/0458)  
 003584 FT 1 0 00187 2 04 0000+00  
 NC PENN HILLS INT/RAMP E RD  
 INTER-BK PENN LINCOLN PY  
 (SR0376 SEG 0804/0575)  
 0760/0000 LENGTH(AH 1129 BK 1483)

002101 FT  INTER-AHD PENN LINCOLN PY  
 0750/1483 (SR0376 SEG 0804/1056)  
 0750/0159 BMS EN 02/8020/0750/0112  
 1 0 00187 2 05 0000+00  
 SR 0791 NB  
 0750/0112 BMS BG 02/8020/0750/0112  
 002101 FT 1 0 00187 2 05 0000+00  
 NC PENN HILLS INT/RAMP D RD  
 INTER-BK RODI RD  
 (SR0791 SEG 0021/0421)  
 0750/0000 LENGTH(AH 1483 BK 0817)

001284 FT  INTER-AHD RODI RD  
 0500/0817 (SR0791 SEG 0020/1134)  
 001284 FT 1 0 00187 2 06 0000+00  
 NC PENN HILLS INT/RAMP F RD  
 INTER-BK PENN LINCOLN PY  
 (SR0376 SEG 0805/0507)  
 0500/0000 LENGTH(AH 0817 BK 1284)

000000 FT  INTER-AHD PENN LINCOLN PY  
 0250/1284 (SR0376 SEG 0801/1889)  
 BR. CHALFONT  
 STRUCTURE LENGTH 10 FT  
 0250/0050 BMS ID 02/8020/0250/0050  
 000000 FT 1 0 00187 2 03 0000+00  
 NC PENN HILLS INT/RAMP C RD  
 INTER-BK RODI RD  
 (SR0791 SEG 0021/1445)  
 MFC BEGIN = F  
 0250/0000 LENGTH(AH 1284 BK 0000)

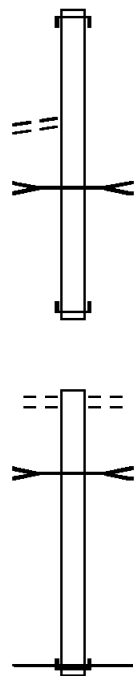
LC FROM GLENFIELD RD  
(CONN)

002410 FT

0750/0136

001142 FT

000000 FT



002410 FT  
 INTER-AHD INTERSTATE 79 NB  
 0750/1268 (SR0079 SEG 0664/0511)

0750/0066 KILBUCK RUN  
 001142 FT STRUCTURE LENGTH 22 FT  
 1 0 01016 2 62 0000+00  
 NC GL ENFIELD INT/RAMP D RD  
 INTER-BK GLENFIELD RD  
 (CNTY)  
 0750/0000 LENGTH(AH 1268 BK 1142)

0500/1142 GLENFIELD RD  
 (CNTY)  
 0500/1031 KILBUCK RUN  
 STRUCTURE LENGTH 22 FT  
 BMSID 02/8019/0500/1002

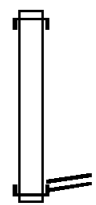
000000 FT 1 0 01016 2 63 0000+00  
 NC GL ENFIELD INT/RAMP C RD  
 INTER-BK RAYMOND P SHAFER HW  
 (SR0079 SEG 0665/1147)  
 MFC BEGIN = F  
 0500/0000 LENGTH(AH 1142 BK 0000)



DIR: W TOTAL LEN: .158 MI. DIST: 11-1 SR: 8018  
 LEFT MUN: CHURCHILL B RIGHT MUN: CHURCHILL B

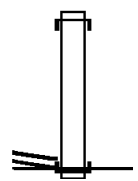
000833 FT

000556 FT



000833 FT  
 INTER-AHD PENN LINCOLN PY WB  
 0510/0277 (SR0376 SEG 0801/0092)  
 000556 FT 1 0 00187 2 00 0000+00  
 RAMP AU RD  
 (SR8018 SEG 0500/0000)  
 NC BU  
 BUSINESS 22 INT/RAMP A RD  
 INTER-BK WILLIAM PENN HW  
 (SR2048 SEG 0011/0000)  
 0510/0000 LENGTH(AH 0277 BK 0556)

000000 FT



INTER-AHD OLD WILLIAM PENN HW  
 0500/0556 (BORO)  
 000000 FT 1 0 00187 2 02 0000+00  
 NC BU  
 BUSINESS 22 INT/RMP AU RD  
 INTER-BK WILLIAM PENN HW  
 (SR2048 SEG 0011/0000)  
 MFC BEGIN = F  
 0500/0000 LENGTH(AH 0556 BK 0000)

RAMP A RD  
 (SR8018 SEG 0510/0000) 0500/0000

EXTRACT DATE: 12/18/2023      ROADWAY MANAGEMENT SYSTEM      PAGE NUMBER: 1130  
PRINT DATE: 12/21/2023      SLD COUNTY/SR - ANNUAL PRINT      COUNTY: ALLEGHENY  
DIR: N      TOTAL LEN: 1.779 MI.      DIST: 11-1      SR: 8017  
LEFT MUN: GLENFIELD B      RIGHT MUN: GLENFIELD B

009395 FT

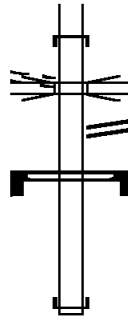
009395 FT

DIR: N TOTAL LEN: 1.779 MI. DIST: 11-1 SR: 8017  
 LEFT MUN: GLENFIELD B RIGHT MUN: GLENFIELD B

TO 4033/0010 SH  
 (CONN)

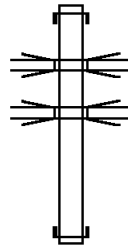
0792/1189

008116 FT



INTER-AHD DEER RUN RD  
 0792/1279 (SR4033 SEG 0010/1552)  
 RAMP A 8017 SB  
 0792/1189 OP ID 02/8017/0762/1310  
 RAMP B2 RD  
 0792/0690 (SR8017 SEG 0772/0000)  
 SIGN: 3 CHORD TRUSS  
 0792/0345 BMSID 02/8017/0792/0345  
 008116 FT 0 0 00000 0 00 0000+00  
 NC GL ENFIELD INT/RAMP B3 RD  
 INTER-BK INTERSTATE 79 NB  
 (SR0079 SEG 0654/0000)  
 0792/0000 LENGTH(AH 1279 BK 0357)

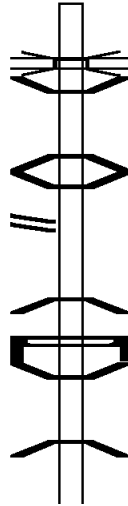
007759 FT



INTER-AHD RAMP A1 RD  
 0782/0357 (SR8017 SEG 0762/0318)  
 RAMP B2 (SR 8017)  
 0782/0118 OP ID 02/8017/0772/1426  
 RAMP 8017 SB  
 0782/0013 OP ID 02/8017/0260/0403  
 007759 FT 0 0 00000 0 00 0000+00  
 NC GL ENFIELD INT/RAMP A2 RD  
 INTER-BK RAMP S RD  
 (SR8017 SEG 0250/0625)  
 0782/0000 LENGTH(AH 0357 BK 1675)

RAMP B RD  
 (SR8017 SEG 0752/0000) 0772/0970

006084 FT



INTER-AHD OHIO RIVER BL  
 (SR0065 SEG 0140/2305)  
 SR 0079 NB  
 0772/1675 OP ID 02/0079/0650/0000  
 0772/1568 BMSEN 02/8017/0772/1426  
 0 00000 0 0 0000+00  
 RAMP A2 8017 NB  
 0772/1534 BMSBG 02/8017/0772/1426  
 0772/1364 BMSEN 02/8017/0772/0910  
 0 00000 0 0 0000+00  
 SR 4033  
 0772/0944 BMSBG 02/8017/0772/0910  
 SIGN: 3 CHORD TRUSS  
 0772/0867 BMSID 02/8017/0772/0835  
 0772/0390 BMSEN 02/8017/0772/0143  
 0 00000 0 0 0000+00  
 SR 4033  
 0772/0143 BMSBG 02/8017/0772/0143  
 006084 FT 0 0 00000 0 00 0000+00  
 NC GL ENFIELD INT/RAMP B2 RD

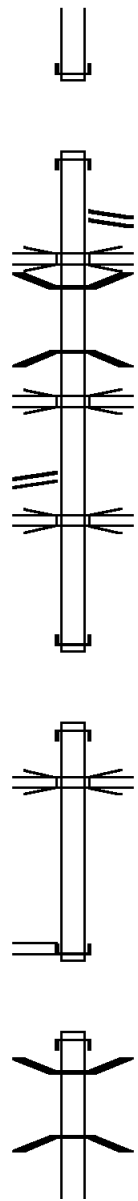
DIR: N TOTAL LEN: 1.779 MI. DIST: 11-1 SR: 8017  
 LEFT MUN: GLENFIELD B RIGHT MUN: GLENFIELD B

RAMP A2 RD  
 (SR8017 SEG 0782/0357) 0762/0318

003863 FT

003597 FT

002584 FT



INTER-BK RAMP B3 RD  
 (SR8017 SEG 0792/0690)  
 0772/0000 LENGTH(AH 1675 BK 2221)

INTER-AHD INTERSTATE 79 SB  
 0762/2221 (SR0079 SEG 0655/0571)  
 RAMP A3 RD  
 0762/1830 (SR8017 SEG 0500/0341)  
 SR 0079 NB  
 0762/1599 OP ID 02/0079/0654/1019  
 0762/1468 BMS EN 02/8017/0762/1310  
 0 00000 0 0 0000+00  
 RAMP B3 NB  
 0762/1307 BMSBG 02/8017/0762/1310  
 RAMP B NB  
 0762/0975 OP ID 02/8017/0772/0143

RAMP B2 8017 NB  
 0762/0090 OP ID 02/8017/0772/0910  
 003863 FT 0 0 00000 0 00 0000+00  
 NC GL LENFIELD INT/RAMP A1 RD  
 INTER-BK OHIO RIVER BL  
 (SR0065 SEG 0140/1835)  
 0762/0000 LENGTH(AH 2221 BK 0266)

INTER-AHD OHIO RIVER BL  
 0754/0266 (SR0065 SEG 0141/1470)  
 RAMP B1 8017 SB  
 0754/0119 OP ID 02/8017/0752/0000  
 003597 FT 0 0 00000 0 00 0000+00  
 NC GL LENFIELD INT/RAMP R RD  
 KILBUCK ST  
 (SR4033 SEG 0010/0000)  
 INTER-BK RAMP S RD  
 (SR8017 SEG 0250/1063)  
 0754/0000 LENGTH(AH 0266 BK 1013)

INTER-AHD OHIO RIVER BL  
 0752/1013 (SR0065 SEG 0141/1085)  
 0752/0656 BMS EN 02/8017/0752/0000  
 1 0 01016 2 45 0000+00  
 RAMP R  
 0752/0171 BMSBG 02/8017/0752/0000  
 002584 FT 0 0 00000 0 00 0000+00  
 NC GL ENFIELD INT/RAMP B RD

DIR: N TOTAL LEN: 1.779 MI.  
 LEFT MUN: GLENFIELD B

DIST: 11-1 SR: 8017  
 RIGHT MUN: GLENFIELD B

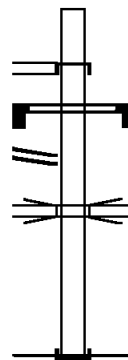
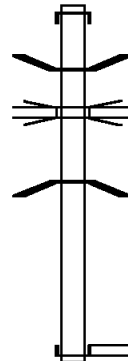
FROM 4033/0010 SH  
 (CONN)

0500/0150  
 002243 FT

001063 FT

SR 8017/0790  
 (SR8017 SEG 0782/0000) 0250/0625

000000 FT



INTER-BK RAMP B2 RD  
 (SR8017 SEG 0772/0970)  
 0752/0000 LENGTH(AH 1013 BK 0341)

INTER-AHD RAMP A1 RD  
 0500/0341 (SR8017 SEG 0762/1830)

002243 FT 1 0 01016 2 45 0000+00  
 NC GL ENFIELD INT/RAMP A3 RD  
 INTER-BK DEER RUN RD  
 (SR4033 SEG 0010/1935)  
 0500/0000 LENGTH(AH 0341 BK 1180)

INTER-AHD OHIO RIVER BL  
 0260/1180 (SR0065 SEG 0150/0545)

0260/0551 BMS EN 02/8017/0260/0403  
 SR 0079 NB  
 0260/0488 OP ID 02/0079/0650/0000  
 1 0 01016 2 58 0004+07  
 RAMP A2 8017 NB

0260/0403 BMSBG 02/8017/0260/0403  
 001063 FT 1 0 01016 2 54 0000+00  
 NC GL ENFIELD INT/RAMP 4 RD

KILBUCK ST  
 (SR4033 SEG 0010/0000)  
 INTER-BK CENTER AV  
 (SR4033 SEG 0010/0000)  
 0260/0000 LENGTH(AH 1180 BK 1063)

INTER-AHD RAMP R RD  
 (SR8017 SEG 0754/0000)

0250/1063 KILBUCK ST  
 (SR4033 SEG 0010/0000)

0250/0975 SIGN: 2 CHORD TRUSS  
 BMSID 02/8017/0250/0975

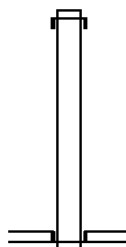
SR 0079 NB  
 0250/0555 OP ID 02/0079/0650/0000  
 000000 FT 1 0 01016 2 44 0000+00  
 NC GL ENFIELD INT/RAMP S RD

INTER-BK OHIO RIVER BL  
 (SR0065 SEG 0151/0180)  
 MFC BEGIN = F  
 0250/0000 LENGTH(AH 1063 BK 0000)

DIR: W TOTAL LEN: .145 MI. DIST: 11-1 SR: 8016  
 LEFT MUN: CHURCHILL B RIGHT MUN: CHURCHILL B

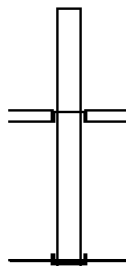
000763 FT

000451 FT



000763 FT  
 INTER-AHD PENN LINCOLN PY  
 0750/0312 (SR0376 SEG 0794/0504)  
 000451 FT 1 0 00763 2 32 0000+00  
 NC CHURCHILL INT/RAMP B RD  
 CHURCHILL RD  
 (SR2104 SEG 0010/1143)  
 CHURCHILL RD  
 (CNTY)  
 INTER-BK HOLLAND RD  
 (BORO)  
 0750/0000 LENGTH(AH 0312 BK 0451)

000000 FT



INTER-AHD HOLLAND RD  
 (BORO)  
 CHURCHILL RD  
 (CNTY)  
 CHURCHILL RD  
 0010/0451 (SR2104 SEG 0010/1143)  
 000000 FT 1 0 00763 2 31 0000+00  
 NC CHURCHILL INT/RAMP A RD  
 INTER-BK PENN LINCOLN PY  
 (SR0376 SEG 0790/2506)  
 MFC BEGIN = F  
 0010/0000 LENGTH(AH 0451 BK 0000)

EXTRACT DATE: 12/18/2023 ROADWAY MANAGEMENT SYSTEM PAGE NUMBER: 1125  
 PRINT DATE: 12/21/2023 SLD COUNTY/SR - ANNUAL PRINT COUNTY: ALLEGHENY  
 DIR: E TOTAL LEN: 1.005 MI. DIST: 11-1 SR: 8015  
 LEFT MUN: NEVILLE T RIGHT MUN: NEVILLE T

LC TO GRAND AV  
 (CONN)

005308 FT

0500/0825

004319 FT



005308 FT  
 INTER-AHD GRAND AV  
 0500/0989 (CNTY)

0500/0606 BMS EN 02/8015/0500/0000

004319 FT 1 0 01016 2 39 0002+14  
 NC NEVILLE ISLAND INT/RP J RD  
 INTER-BK INTERSTATE 79 SB  
 (SR0079 SEG 0651/2399)  
 GRAND AVENUE

EXTRACT DATE: 12/18/2023  
PRINT DATE: 12/21/2023

ROADWAY MANAGEMENT SYSTEM  
SLD COUNTY/SR - ANNUAL PRINT

PAGE NUMBER: 1124  
COUNTY: ALLEGHENY

DIR: E TOTAL LEN: 1.005 MI.  
LEFT MUN: NEVILLE T

DIST: 11-1 SR: 8015  
RIGHT MUN: NEVILLE T

LC FROM GRAND AV  
(CONN)

0250/0295  
003097 FT

LC FROM GRAND AV  
(CONN)

0020/0160  
001966 FT

000000 FT



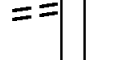
0500/0000 BMSBG 02/8015/0500/0000  
LENGTH(AH 0989 BK 1222)



INTER-AHD BMSEN 02/8015/0250/0587  
0250/1222 INTERSTATE 79 SB  
(SR0079 SEG 0651/1854)



0250/0587 0 0 00000 0 00 0000+00  
PITTSBURGH, CHARTIER RR  
BMSBG 02/8015/0250/0587



003097 FT 1 0 01016 2 38 0000+00  
NC NEVILLE ISLAND INT/RP H RD  
INTER-BK GRAND AV  
(CNTY)  
0250/0000 LENGTH(AH 1222 BK 1131)



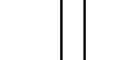
INTER-AHD INTERSTATE 79 NB  
0020/1131 (SR0079 SEG 0650/1805)  
0020/1112 BMSEN 02/8015/0020/0580  
0 0 00000 0 00 0000+00  
OHIO RIVER  
0020/0613 BMSBG 02/8015/0020/0580



001966 FT 1 0 01016 2 37 0000+00  
NC NEVILLE ISLAND INT/RP E RD  
INTER-BK GRAND AV  
(CNTY)  
0020/0000 LENGTH(AH 1131 BK 1966)



GRAND AV  
(CNTY)  
0010/1966  
0010/1370 BMSEN 02/8015/0010/0000



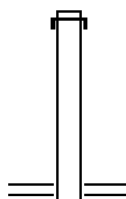
000000 FT 1 0 01016 2 36 0000+00  
NC NEVILLE ISLAND INT/RP D RD  
INTER-BK INTERSTATE 79 NB  
(SR0079 SEG 0650/0516)  
OHIO RIVER  
BMSBG 02/8015/0010/0000  
MFC BEGIN = F  
0010/0000 LENGTH(AH 1966 BK 0000)



EXTRACT DATE: 12/18/2023 ROADWAY MANAGEMENT SYSTEM PAGE NUMBER: 1123  
 PRINT DATE: 12/21/2023 SLD COUNTY/SR - ANNUAL PRINT COUNTY: ALLEGHENY  
 DIR: W TOTAL LEN: .274 MI. DIST: 11-1 SR: 8014  
 LEFT MUN: CHURCHILL B RIGHT MUN: CHURCHILL B

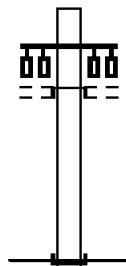
001448 FT

000682 FT



001448 FT  
 INTER-AHD PENN LINCOLN PY  
 0500/0766 (SR0376 SEG 0785/2328)  
 000682 FT 1 0 00763 2 34 0001+35  
 NC GREENSBURG PK INT/RP S RD  
 WILLIAM PENN HW  
 (SR2110 SEG 0031/0900)  
 (SR2110 SEG 0030/0885)  
 0500/0000 LENGTH(AH 0766 BK 0682)

000000 FT



INTER-AHD MARBURY RD  
 (BORO)  
 GREENSBURG PK (3139-01)  
 (CNTY)  
 0010/0682  
 000000 FT 1 0 00763 2 33 0000+00  
 NC GREENSBURG PK INT/RP R RD  
 INTER-BK PENN LINCOLN PY  
 (SR0376 SEG 0784/1328)  
 MFC BEGIN = F  
 0010/0000 LENGTH(AH 0682 BK 0000)

DIR: S TOTAL LEN: .587 MI. DIST: 11-1 SR: 8013  
 LEFT MUN: ROBINSON T RIGHT MUN: ROBINSON T

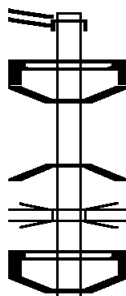
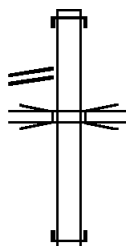
003041 FT		003041 FT INTER-AHD INTERSTATE 79 SB 0250/1406 (SR0079 SEG 0645/0025)
001635 FT		FROM 0051/0631 SH (CONN) 0250/0147 0 0 00000 0 00 0000+00 001635 FT NC GROVETON INT/RAMP F RD INTER-BK CORAOPOLIS BL (SR0051 SEG 0631/1915) 0250/0000 LENGTH(AH 1462 BK 0645)
CORAOPOLIS BL (SR0051 SEG 0630/1659) 0250/0000		INTER-AHD INTERSTATE 79 NB 0020/0645 (SR0079 SEG 0644/0472) MOON RUN CK STRUCTURE LENGTH 30 FT 0020/0185 BMSID 02/8013/0010/0752 000990 FT 1 0 01016 2 33 0000+00 NC GROVETON INT/RAMP B RD CORAOPOLIS BL (SR0051 SEG 0630/0970) (SR0051 SEG 0631/0930) 0020/0000 LENGTH(AH 0645 BK 0990)
000990 FT		CORAOPOLIS BL (SR0051 SEG 0630/0970) (SR0051 SEG 0631/0930) TO 0051/0631 SH (CONN) MOON RUN CK STRUCTURE LENGTH 30 FT 0010/0701 BMSID 02/8013/0010/0752
000000 FT		000000 FT 1 0 01016 2 32 0000+00 NC GROVETON INT/RAMP A RD INTER-BK INTERSTATE 79 NB (SR0079 SEG 0640/2281) MFC BEGIN = F 0010/0000 LENGTH(AH 0990 BK 0000)
		0010/0990 0010/0950

DIR: E TOTAL LEN: 2.104 MI. DIST: 11-1 SR: 8012  
 LEFT MUN: WILKINSBURG B RIGHT MUN: WILKINSBURG B

011108 FT  
 RAMP G RD  
 (SR8012 SEG 0500/1956) 0760/0477

010389 FT

RAMP A RD TO SR376W22&3  
 (SR8012 SEG 0250/0000) 0750/1860



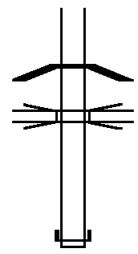
011108 FT  
 INTER-AHD ARDMORE BL SR30W TO SRB  
 0760/0719 (SR0030 SEG 0171/0255)

RAMP A 8012 WB  
 0760/0446 OP ID 02/8012/0750/0550  
 010389 FT 1 0 00763 2 28 0000+00  
 NC ARDMORE BL INT/RAMP F RD  
 INTER-BK PENN LINCOLN PY  
 (SR0376 SEG 0780/0155)  
 0760/0000 LENGTH(AH 0719 BK 1860)

INTER-AHD RAMP Y RD TO SR376E & 2  
 0750/1860 (SR8012 SEG 0260/0000)  
 SIGN: 4 CHORD TRUSS  
 0750/1795 BMSID 02/8012/0750/1795  
 0750/1583 BMSSEN 02/8012/0750/1423  
 1 0 00763 2 24 0013+26  
 SR 0008 NB  
 0750/1436 BMSBG 02/8012/0750/1423  
 SR 0376 EB  
 0750/0991 OP ID 02/0376/0774/2858  
 SIGN: 4 CHORD TRUSS  
 0750/0710 BMSID 02/8012/0750/0710  
 0750/0632 BMSSEN 02/8012/0750/0550

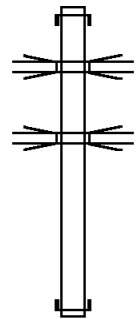
DIR: E TOTAL LEN: 2.104 MI. DIST: 11-1 SR: 8012  
 LEFT MUN: WILKINSBURG B RIGHT MUN: WILKINSBURG B

008529 FT



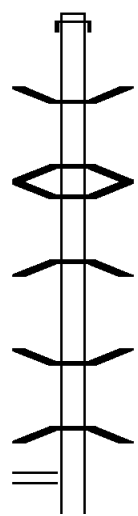
1 0 00763 2 24 0022+91  
 RAMP F 8012 NB  
 0750/0574 BMSBG 02/8012/0750/0550  
 RAMP 8012 EB  
 0750/0429 OP ID 02/8012/0280/2164  
 008529 FT 1 0 00763 2 24 0000+00  
 NC ARDMORE BL INT/RAMP A RD  
 INTER-BK LINCOLN HW  
 (SR0030 SEG 0181/0405)  
 0750/0000 LENGTH(AH 1860 BK 1956)

006573 FT



INTER-AHD RAMP F RD TO SR30W TO B  
 0500/1956 (SR8012 SEG 0760/0477)  
 RAMP A 8012 WB  
 0500/1888 OP ID 02/8012/0750/0550  
 SR 0376 EB  
 0500/1066 OP ID 02/0376/0780/0641  
 006573 FT 1 0 00763 2 29 0000+00  
 NC ARDMORE BL INT/RAMP G RD  
 INTER-BK PENN LINCOLN PY  
 (SR0376 SEG 0781/1778)  
 0500/0000 LENGTH(AH 1956 BK 3298)

003275 FT

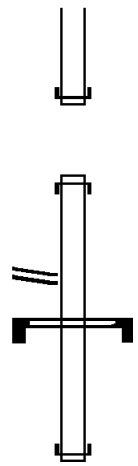


INTER-AHD PENN LINCOLN PY & 22 E  
 0280/3298 (SR0376 SEG 0780/0939)  
 0280/2217 BMSEN 02/8012/0280/2164  
 0 0 00000 0 00 0000+00  
 RAMP A 8012 WB  
 0280/2164 BMSBG 02/8012/0280/2164  
 0280/2006 BMSEN 02/8012/0280/1906  
 0 0 00000 0 00 0000+00  
 RT 0030 EB  
 0280/1868 BMSBG 02/8012/0280/1906  
 0280/0632 BMSEN 02/8012/0280/0516  
 0 0 00000 0 00 0000+00  
 SR 0376 EB  
 0280/0516 BMSBG 02/8012/0280/0516  
 RAMP Y RD  
 0280/0340 (SR8012 SEG 0260/0597)  
 003275 FT 1 0 00763 2 27 0000+00

DIR: E TOTAL LEN: 2.104 MI. DIST: 11-1 SR: 8012  
 LEFT MUN: WILKINSBURG B RIGHT MUN: WILKINSBURG B

RAMP D RD TO SR376E & 22  
 (SR8012 SEG 0280/0000) 0270/0645

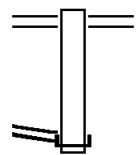
001661 FT



NC ARDMORE BL INT/RAMP D RD  
 INTER-BK RAMP C RD  
 (SR8012 SEG 0270/0645)  
 0280/0000 LENGTH(AH 3298 BK 1614)  
 INTER-AHD I-376W & PA 22/30W  
 0270/1614 (SR0376 SEG 0775/0875)

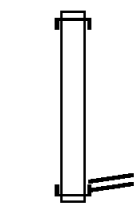
ARDMORE BL INT/RAMP A R  
 (SR8012 SEG 0250/0000) 0260/0000

001064 FT



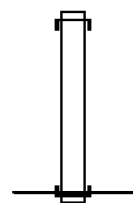
0270/0545 SIGN: 4 CHORD TRUSS  
 001661 FT BMSID 02/8012/0270/0545  
 1 0 00763 2 26 0000+00  
 NC ARDMORE BL INT/RAMP C RD  
 INTER-BK ARDMORE BL  
 (SR0008 SEG 0011/0785)  
 0270/0000 LENGTH(AH 1614 BK 0597)  
 RAMP D RD TO SR376E & 2  
 0260/0597 (SR8012 SEG 0280/0340)  
 001064 FT 1 0 00763 2 30 0007+00  
 NC ARDMORE BL INT/RAMP Y RD  
 INTER-BK RAMP A RD  
 (SR8012 SEG 0750/1860)  
 0260/0000 LENGTH(AH 0597 BK 0461)

000603 FT



INTER-AHD I 376W & US22/30W  
 0250/0461 (SR0376 SEG 0775/1704)  
 000603 FT 0 0 00000 0 00 0000+00  
 RAMP Y RD  
 (SR8012 SEG 0260/0000)  
 NC ARDMORE BL INT/RAMP A2 RD  
 INTER-BK RAMP A RD  
 (SR8012 SEG 0750/1860)  
 0250/0000 LENGTH(AH 0461 BK 0603)

000000 FT



INTER-AHD ARDMORE BL SR30E  
 0010/0603 (SR0030 SEG 0170/0460)  
 000000 FT 1 0 00763 2 25 0000+00  
 NC ARDMORE BL INT/RAMP B RD  
 INTER-BK PENN LINCOLN PY  
 (SR0376 SEG 0774/2171)  
 MFC BEGIN = F  
 0010/0000 LENGTH(AH 0603 BK 0000)

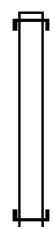
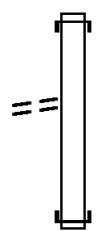
EXTRACT DATE: 12/18/2023 ROADWAY MANAGEMENT SYSTEM PAGE NUMBER: 1118  
 PRINT DATE: 12/21/2023 SLD COUNTY/SR - ANNUAL PRINT COUNTY: ALLEGHENY  
 DIR: E TOTAL LEN: 1.527 MI. DIST: 11-1 SR: 8011  
 LEFT MUN: ROBINSON T RIGHT MUN: ROBINSON T

FROM 0060/0151 SH  
 (CONN)

008063 FT

0750/0163  
 007215 FT

005578 FT








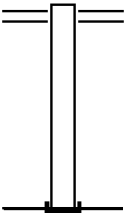
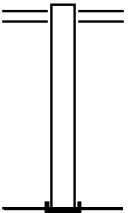
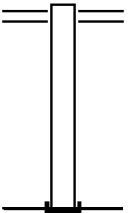
008063 FT  
 INTER-AHD INTERSTATE 79 NB  
 0750/0848 (SR0079 SEG 0600/1234)

007215 FT 1 0 01016 2 27 0000+00  
 NC MOON RUN INT/RAMP B RD  
 INTER-BK STEUBENVILLE PK  
 (SR0060 SEG 0150/1620)  
 0750/0000 LENGTH(AH 0848 BK 1637)

INTER-AHD STEUBENVILLE PK  
 0510/1637 (SR0060 SEG 0150/2858)

005578 FT 1 0 01016 2 29 0000+00  
 NC MOON RUN INT/RAMP D RD  
 INTER-BK INTERSTATE 79 SB  
 (SR0079 SEG 0601/1864)

DIR: E TOTAL LEN: 1.527 MI. DIST: 11-1 SR: 8011  
 LEFT MUN: KENNEDY T RIGHT MUN: KENNEDY T

	□	0510/0000 LENGTH(AH 1637 BK 1194)  INTER-AHD INTERSTATE 79 SB 0500/1194 (SR0079 SEG 0601/1091)
004384 FT		004384 FT 1 0 01016 2 28 0000+00 NC MOON RUN INT/RAMP C RD INTER-BK STEUBENVILLE PK (SR0060 SEG 0150/2285)
		0500/0000 LENGTH(AH 1194 BK 1424)  INTER-AHD STEUBENVILLE PK 0260/1424 (SR0060 SEG 0151/2366)
002960 FT		002960 FT 1 0 01016 2 30 0000+00 NC MOON RUN INT/RAMP E RD INTER-BK INTERSTATE 79 SB (SR0079 SEG 0595/2441)
		0260/0000 LENGTH(AH 1424 BK 1892)  INTER-AHD INTERSTATE 79 SB 0250/1892 (SR0079 SEG 0595/1535)
001068 FT		001068 FT 1 0 01016 2 31 0000+00 NC MOON RUN INT/RAMP F RD INTER-BK STEUBENVILLE PK (SR0060 SEG 0151/3071)
		0250/0000 LENGTH(AH 1892 BK 1068)  0010/1068 STEUBENVILLE PK (SR0060 SEG 0151/1620)
000000 FT		000000 FT 1 0 01016 2 26 0000+00 NC MOON RUN INT/RAMP A RD INTER-BK INTERSTATE 79 NB (SR0079 SEG 0594/1959) MFC BEGIN = F
		0010/0000 LENGTH(AH 1068 BK 0000)





EXTRACT DATE: 12/18/2023  
PRINT DATE: 12/21/2023

ROADWAY MANAGEMENT SYSTEM  
SLD COUNTY/SR - ANNUAL PRINT

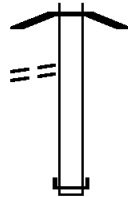
PAGE NUMBER: 1115  
COUNTY: ALLEGHENY

DIR: E TOTAL LEN: 1.549 MI.  
LEFT MUN: SWISSVALE B

DIST: 11-1 SR: 8010  
RIGHT MUN: SWISSVALE B

LC FROM SWISSVALE AV  
(CONN)

0540/0435  
006242 FT

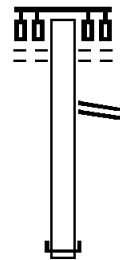


0540/0586 BMSBG 02/8010/0540/0520

006242 FT 1 0 00763 2 16 0000+00  
NC BRADDOCK AV INT/RAMP E RD  
INTER-BK BRADDOCK AV  
(BORO)

5 0540/0000 LENGTH(AH 1527 BK 1096)

005146 FT




BRADDOCK AV  
(BORO)  
0520/1096  
RAMP D RD  
0520/0811 (SR8010 SEG 0510/0254)

005146 FT 1 0 00763 2 21 0000+00  
NC BRADDOCK AV INT/RAMP H RD  
INTER-BK PENN LINCOLN PY  
(SR0376 SEG 0765/1693)

5 0520/0000 LENGTH(AH 1096 BK 0254)


004892 FT



INTER-AHD RAMP H RD  
0510/0254 (SR8010 SEG 0520/0811)  
004892 FT 0 0 00000 0 00 0000+00  
NC BRADDOCK AV INT/RAMP D RD  
INTER-BK W SWISSVALE AV  
(BORO)

5 0510/0000 LENGTH(AH 0254 BK 0623)

004269 FT




INTER-AHD GREENDALE AV  
0500/0623 (BORO)  
004269 FT 1 0 00763 2 18 0000+00  
NC BRADDOCK AV INT/RAMP C RD  
INTER-BK RAMP B RD  
(SR8010 SEG 0020/1716)

5 0500/0000 LENGTH(AH 0623 BK 0936)

BRADDOCK AV INT/RAMP E  
(SR8010 SEG 0540/1380) 0250/0936

003333 FT



INTER-AHD PENN LINCOLN PY  
0250/0936 (SR0376 SEG 0761/2385)

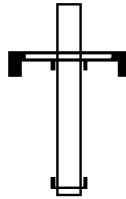
003333 FT 1 0 00763 2 19 0000+00  
NC BRADDOCK AV INT/RAMP F RD  
INTER-BK BRADDOCK AV  
(BORO)

DIR: E TOTAL LEN: 1.549 MI. DIST: 11-1 SR: 8010  
 LEFT MUN: SWISSVALE B RIGHT MUN: SWISSVALE B



0250/0000 LENGTH(AH 0936 BK 0220)

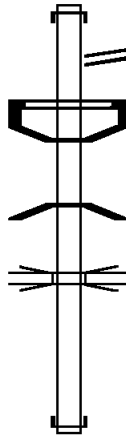
003113 FT



SIGN: CANTILEVER  
 BMSID 02/8010/0030/0400  
 INTER-AHD PENN LINCOLN PY  
 0030/0220 (SR0376 SEG 0764/0260)  
 003113 FT 1 0 00763 2 23 0000+00  
 NC BRADDOCK AV INT/RAMP X RD  
 INTER-BK MONONGAHELA AV  
 (BORO)

0030/0000 LENGTH(AH 0220 BK 1949)

001164 FT



INTER-AHD BRADDOCK AV  
 0020/1949 (BORO)  
 RAMP C RD  
 0020/1716 (SR8010 SEG 0500/0000)  
 SIGN: 4 CHORD TRUSS  
 0020/1705 BMSID 02/8010/0020/1705  
 0020/1620 BMSEN 02/8010/0020/1507  
 1 0 00763 2 15 0015+88  
 BRADDOCK AVE LOCAL  
 0020/1507 BMSBG 02/8010/0020/1507

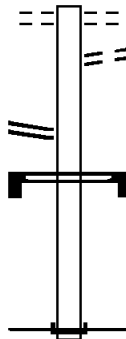
SR 0376 EB  
 0020/0800 OP ID 02/0376/0764/0000

001164 FT 1 0 00763 2 14 0004+50  
 NC BRADDOCK AV INT/RAMP B RD  
 INTER-BK RAMP A RD  
 (SR8010 SEG 0010/0250)

0020/0000 LENGTH(AH 1949 BK 1164)

RAMP B RD  
 (SR8010 SEG 0020/0000) 0010/0250

000000 FT

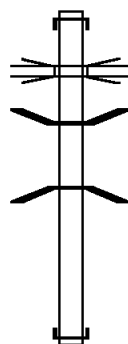


0010/1164 MONONGAHELA AV  
 (BORO)  
 0010/1086 LC TO MON AV  
 (CONN)

SIGN: CANTILEVER  
 BMSID 02/8010/0010/0171  
 000000 FT 1 0 00763 2 14 0000+00  
 NC BRADDOCK AV INT/RAMP A RD  
 INTER-BK PENN LINCOLN PY  
 (SR0376 SEG 0760/1791)  
 MFC BEGIN = F

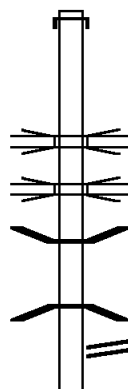
0010/0000 LENGTH(AH 1164 BK 0000)

017666 FT



017666 FT  
 INTER-AHD INTERSTATE 79 NB  
 0770/2177 (SR0079 SEG 0580/2109)  
 RAMP G 8009 376 EB  
 0770/1645 OP ID 02/8009/0260/0293  
 0770/0943 BMS EN 02/8009/0770/0820  
 0 0 00000 0 00 0000+00  
 BALDWIN RD COUNTY  
 0770/0820 BMSBG 02/8009/0770/0820  
 015489 FT 1 0 01016 2 25 0000+00  
 NC PI TTSBURGH INT/RAMP F RD  
 INTER-BK RAMP B RD  
 (SR8009 SEG 0760/1315)  
 0770/0000 LENGTH(AH 2177 BK 4266)

015489 FT



INTER-AHD INTERSTATE 79 SB  
 0760/4266 (SR0079 SEG 0575/0963)  
 0760/3020 OP ID SR 0079 SB  
 SR 0079 NB  
 0760/2845 OP ID 02/0079/0575/2110  
 0760/2170 BMS EN 02/8009/0760/1868  
 0 0 00000 0 00 0000+00  
 SR 0376 EB  
 0760/1903 BMSBG 02/8009/0760/1868  
 RAMP F RD  
 0760/1315 (SR8009 SEG 0770/0000)  
 BR.CMBLS.RUN

EXTRACT DATE: 12/18/2023  
PRINT DATE: 12/21/2023

ROADWAY MANAGEMENT SYSTEM  
SLD COUNTY/SR - ANNUAL PRINT

PAGE NUMBER: 1112  
COUNTY: ALLEGHENY

DIR: N TOTAL LEN: 3.346 MI.  
LEFT MUN: ROSSLYN FARMS B

DIST: 11-1 SR: 8009  
RIGHT MUN: ROSSLYN FARMS B

STRUCTURE LENGTH	14 FT
0760/1271	BMSID 02/8009/0760/1271
0760/1008	SIGN: 3 CHORD TRUSS BMSID 02/8009/0760/1008
011223 FT	1 0 01016 2 21 0000+00 NC PI PITTSBURGH INT/RAMP B RD INTER-BK PENN LINCOLN PY (SR0376 SEG 0641/1245)
0760/0000	LENGTH(AH 4266 BK 1022)
010201 FT	INTER-AHD PENN LCN PY SR376W22/30 0750/1022 (SR0376 SEG 0635/1213)
010201 FT	1 0 01016 2 24 0000+00 NC PI PITTSBURGH INT/RAMP E RD INTER-BK INTERSTATE 79 NB (SR0079 SEG 0580/1196)
0750/0000	LENGTH(AH 1022 BK 1417)
008784 FT	INTER-AHD PENN LCN PY SR376W22/30 0510/1417 (SR0376 SEG 0631/2401) 0510/0943 BMSEN 02/8009/0510/0299
008784 FT	0 0 00000 0 00 0000+00 CAMPBELL'S RUN RD LOCAL 0510/0299 BMSBG 02/8009/0510/0299 008784 FT 0 0 00000 0 00 0000+00 NC PI PITTSBURGH INT/RAMP H RD INTER-BK INTERSTATE 79 SB (SR0079 SEG 0581/2041)
0510/0000	LENGTH(AH 1417 BK 1230)
007554 FT	INTER-AHD PENN LCN PY SR376E22/30 0270/1230 (SR0376 SEG 0634/0638)
007554 FT	0 0 00000 0 00 0000+00 NC PI PITTSBURGH INT/RAMP D RD INTER-BK INTERSTATE 79 SB (SR0079 SEG 0581/0515)
0270/0000	LENGTH(AH 1230 BK 3502)

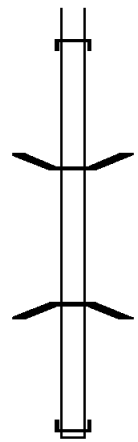
DIR: N TOTAL LEN: 3.346 MI. DIST: 11-1 SR: 8009  
 LEFT MUN: ROBINSON T RIGHT MUN: ROBINSON T

004052 FT

INTER-AHD INTERSTATE 79 NB  
 0260/3502 (SR0079 SEG 0584/0954)

0260/1779 BMS EN 02/8009/0260/0293

0 0 00000 0 00 0000+00  
 SR 0376 WB  
 0260/0293 BMSBG 02/8009/0260/0293  
 004052 FT 0 0 00000 0 00 0000+00  
 NC PI TTTSBURGH INT/RAMP G RD  
 INTER-BK PITTSBURGH INT/RAMP C R  
 (SR8009 SEG 0250/0996)  
 0260/0000 LENGTH(AH 3502 BK 2674)

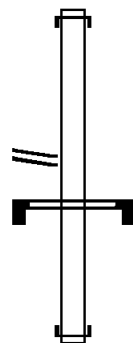


RAMP G RD  
 (SR8009 SEG 0260/0000) 0250/0996

001378 FT

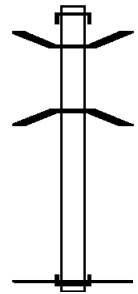
INTER-AHD INTERSTATE 79 SB  
 0250/2674 (SR0079 SEG 0575/2305)

0250/0440 SIGN: 2 CHORD TRUSS  
 001378 FT BMSID 02/8009/0250/0100  
 1 0 01016 2 22 0000+00  
 NC PI TTTSBURGH INT/RAMP C RD  
 INTER-BK PENN LCN PY SR376E22/30  
 (SR0376 SEG 0630/1646)  
 0250/0000 LENGTH(AH 2674 BK 1378)

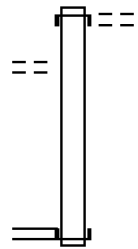


000000 FT

INTER-AHD PENN LCN PY SR376E22/30  
 0010/1378 (SR0376 SEG 0634/2553)  
 0010/0985 BMS EN 02/8009/0010/0693  
 1 0 01016 2 20 0007+17  
 CAMPBELLS RUN COUNTY  
 0010/0720 BMSBG 02/8009/0010/0693  
 000000 FT 1 0 01016 2 20 0000+00  
 NC PI TTTSBURGH INT/RAMP A RD  
 INTER-BK INTERSTATE 79 NB  
 (SR0079 SEG 0574/1956)  
 MFC BEGIN = F  
 0010/0000 LENGTH(AH 1378 BK 0000)

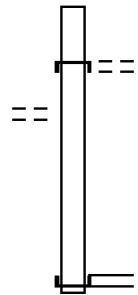


009754 FT  
 LC TO MONITOR ST  
 (CONN)  
 0800/0083  
 009486 FT



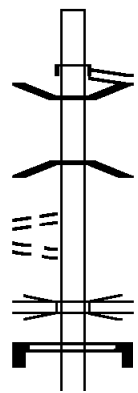
009754 FT  
 INTER-AHD MONITOR ST  
 (CITY)  
 SALINE ST  
 (CITY)  
 0800/0268  
 009486 FT 0 0 00000 0 00 0000+00  
 NC FORWARD AV INT/RAMP F RD  
 RAMP G RD  
 (SR8008 SEG 0770/0195)  
 INTER-BK LC FOR BEECHWOOD BL  
 (CONN)  
 0800/0000 LENGTH(AH 0268 BK 0268)

LC TO MONITOR ST  
 (CONN)  
 0790/0083  
 009218 FT



INTER-AHD MONITOR ST  
 (CITY)  
 SALINE ST  
 (CITY)  
 0790/0268  
 009218 FT 1 0 00763 2 13 0000+00  
 NC FORWARD AV INT./RAMP M RD  
 RAMP G RD  
 (SR8008 SEG 0770/0195)  
 INTER-BK LC FROM BEECHWOOD BL  
 (CONN)  
 0790/0000 LENGTH(AH 0268 BK 2590)

LC FROM BEECHWOOD TO G  
 (CONN)  
 BEECHWOOD BL  
 (CITY)  
 0770/2321  
 0770/2045



INTER-AHD RAMP A RD  
 (SR8008 SEG 0250/0000)  
 RAMP C RD  
 0770/2590 (SR8008 SEG 0500/1715)  
 0770/2442 BMS EN 02/8008/0510/0569  
 0 0 00000 0 00 0000+00  
 SR 0376 EB  
 0770/2349 BMSBG 02/8008/0510/0569  
 0770/1701 OP ID RAMP E 8008 EB  
 02/8008/0750/0000  
 SIGN: 4 CHORD TRUSS  
 0770/1448 BMSID 02/8008/0770/1470  
 RAMP H RD

EXTRACT DATE: 12/18/2023  
PRINT DATE: 12/21/2023

ROADWAY MANAGEMENT SYSTEM  
SLD COUNTY/SR - ANNUAL PRINT

PAGE NUMBER: 1109  
COUNTY: ALLEGHENY

DIR: E TOTAL LEN: 1.847 MI.  
LEFT MUN: PITTSBURGH C

DIST: 11-1 SR: 8008  
RIGHT MUN: PITTSBURGH C

LC TO BEECHWOOD BL  
(CONN)

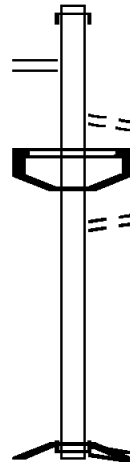
0770/0195  
006628 FT



0770/1375 (SR8008 SEG 0520/0833)  
LR 763 RMP F  
0770/1116 OP ID 02/2101/0010/0045  
MURRAY AVE  
0770/0734 OP ID 02/7301/0000/3066  
MONITOR ST  
0770/0370 (CITY)  
RAMP M RD  
(SR8008 SEG 0790/0000)  
FORWARD AV INT./RAMP F RD  
0770/0195 (SR8008 SEG 0800/0000)  
006628 FT 1 0 00763 2 11 0000+00  
NC FORWARD AV INT./RAMP G RD  
INTER-BK BEECHWOOD BL  
(CITY)  
5 0770/0000 LENGTH(AH 2590 BK 0730)

(RAMP F) FORWARD AV  
(SR2101 SEG 0010/0000)

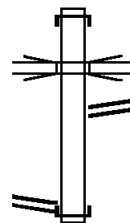
0750/0598



INTER-AHD BEECHWOOD BL  
0750/0730 (CITY)

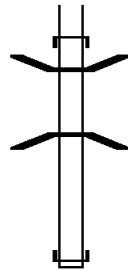
0750/0351 LC FROM GREENFIELD AV  
(CONN)  
SIGN: CANTILEVER  
0750/0215 BMSID 02/8008/0750/0215  
0750/0101 BMSSEN 02/8008/0750/0000  
LC TO GREENFIELD AV  
0750/0041 (CONN)  
005898 FT 1 0 00763 2 08 0000+00  
NC FORWARD AV INT./RAMP E RD  
RAMP D RD  
(SR8008 SEG 0510/1259)  
INTER-BK PENN LINCOLN PY  
(SR0376 SEG 0744/0136)  
RAMP 8008 WB  
BMSBG 02/8008/0750/0000  
5 0750/0000 LENGTH(AH 0730 BK 0833)

1 0 00763 2 12 0000+15 005065 FT  
(RAMP F) FORWARD AV  
(SR2101 SEG 0010/0764) 0520/0000



INTER-AHD RAMP G RD  
0520/0833 (SR8008 SEG 0770/1375)  
SR 0376 EB  
0520/0380 OP ID 02/0376/0744/0762  
RAMP C RD  
0520/0045 (SR8008 SEG 0500/0000)  
005065 FT FORWARD AV INT./RAMP H RD  
INTER-BK FORWARD AV  
(CITY)  
5 0520/0000 LENGTH(AH 0833 BK 1259)


003806 FT



INTER-AHD RAMP E RD  
 0510/1259 (SR8008 SEG 0750/0000)  
 0510/0662 BMSEN 02/8008/0510/0569  
 1 0 00763 2 04 0022+28  
 SR 0376 EB  
 0510/0569 BMSBG 02/8008/0510/0569  
 003806 FT 1 0 00763 2 07 0000+00  
 NC FORWARD AV INT./RAMP D RD  
 INTER-BK PENN LINCOLN PY  
 (SR0376 SEG 0745/0038)  
 5 0510/0000 LENGTH(AH 1259 BK 1715)

RAMP G RD  
 (SR8008 SEG 0770/2590) 0500/1715


002091 FT



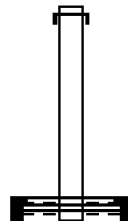
INTER-AHD RAMP A RD  
 0500/1715 (SR8008 SEG 0250/0000)  
 002091 FT 1 0 00763 2 06 0000+00  
 NC FORWARD AV INT./RAMP C RD  
 INTER-BK RAMP H RD  
 (SR8008 SEG 0520/0045)  
 5 0500/0000 LENGTH(AH 1715 BK 1553)

1 0 00763 2 04 0000+00 000538 FT  
 RAMP G RD  
 (SR8008 SEG 0770/2590) 0250/0000

000000 FT



INTER-AHD PENN LINCOLN PY  
 0250/1553 (SR0376 SEG 0741/0586)  
 000538 FT RWARD AV INT./RAMP A RD  
 INTER-BK RAMP C RD  
 (SR8008 SEG 0500/1715)  
 5 0250/0000 LENGTH(AH 1553 BK 0538)



INTER-AHD PENN LINCOLN PY  
 0010/0538 (SR0376 SEG 0740/1852)  
 000000 FT 1 0 00763 2 05 0000+00  
 SIGN: CANTILEVER  
 BMSID 02/8008/0010/0000  
 NC FORWARD AV INT./RAMP B RD  
 BEECHWOOD BL  
 (CITY)  
 MFC BEGIN = F  
 5 0010/0000 LENGTH(AH 0538 BK 0000)



EXTRACT DATE: 12/18/2023 ROADWAY MANAGEMENT SYSTEM PAGE NUMBER: 1107  
PRINT DATE: 12/21/2023 SLD COUNTY/SR - ANNUAL PRINT COUNTY: ALLEGHENY  
DIR: E TOTAL LEN: .732 MI. DIST: 11-1 SR: 8007  
LEFT MUN: CARNEGIE B RIGHT MUN: CARNEGIE B

003866 FT



003866 FT  
INTER-AHD INTERSTATE 79 SB  
0512/0730 (SR0079 SEG 0561/1776)  
FROM 3048/0191 SH

EXTRACT DATE: 12/18/2023  
PRINT DATE: 12/21/2023

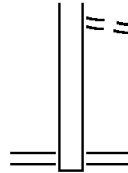
ROADWAY MANAGEMENT SYSTEM  
SLD COUNTY/SR - ANNUAL PRINT

PAGE NUMBER: 1106  
COUNTY: ALLEGHENY

DIR: E TOTAL LEN: .732 MI.  
LEFT MUN: CARNEGIE B

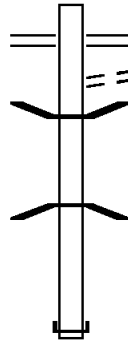
DIST: 11-1 SR: 8007  
RIGHT MUN: CARNEGIE B

003136 FT



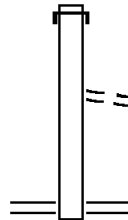
0512/0130 (CONN)  
003136 FT 0 0 00000 0 00 0000+00  
NC CA RNEGIE INT/RAMP C RD  
NOBLESTOWN RD  
(SR3048 SEG 0190/1538)  
(SR3048 SEG 0191/1470)  
5 0512/0000 LENGTH(AH 0730 BK 1191)

001945 FT



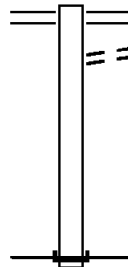
NOBLESTOWN RD  
(SR3048 SEG 0190/1538)  
0502/1191 (SR3048 SEG 0191/1470)  
TO 3048/0191 SH  
0502/1048 (CONN)  
0502/0800 BMSEN 02/8007/0510/0131  
1 0 01016 2 13 0000+00  
ROBINSON RUN  
0502/0131 BMSBG 02/8007/0510/0131  
001945 FT 0 0 00000 0 00 0000+00  
NC CA RNEGIE INT/RAMP D RD  
INTER-BK INTERSTATE 79 SB  
(SR0079 SEG 0565/0000)  
5 0502/0000 LENGTH(AH 1191 BK 0810)

001135 FT



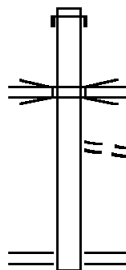
INTER-AHD INTERSTATE 79 NB  
0020/0810 (SR0079 SEG 0560/1248)  
FROM 3048/0190 SH  
0020/0138 (CONN)  
001135 FT 1 0 01016 2 13 0000+00  
NC CA RNEGIE INT/RAMP B RD  
NOBLESTOWN RD  
(SR3048 SEG 0190/2288)  
5 0020/0000 LENGTH(AH 0810 BK 1135)

000000 FT



NOBLESTOWN RD  
0010/1135 (SR3048 SEG 0190/2288)  
TO 3048/0190 SH  
0010/1064 (CONN)  
000000 FT 1 0 01016 2 12 0000+00  
NC CA RNEGIE INT/RAMP A RD  
INTER-BK INTERSTATE 79 NB  
(SR0079 SEG 0560/0649)  
MFC BEGIN = F  
5 0010/0000 LENGTH(AH 1135 BK 0000)

001718 FT



001718 FT  
 INTER-AHD PENN LINCOLN PY  
 0750/0869 (SR0376 SEG 0724/2572)

000849 FT

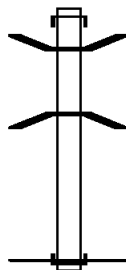
0750/0235 OP ID 02/0376 EB  
 FROM 0885/0300 SH  
 0750/0049 (CONN)  
 000849 FT 1 0 00763 2 01 0000+00  
 NC BA TATES ST INT/RAMP B RD  
 BATES ST  
 (SR0885 SEG 0300/0260)  
 0750/0000 LENGTH(AH 0869 BK 0535)

000314 FT



INTER-AHD BATES ST  
 0500/0535 (SR0885 SEG 0300/0363)  
 000314 FT 1 0 00763 2 00 0011+63  
 NC BA TATES ST INT/RAMP A RD  
 INTER-BK PENN LINCOLN PY  
 (SR0376 SEG 0725/2211)  
 0500/0000 LENGTH(AH 0535 BK 0314)

000000 FT




INTER-AHD BATES ST  
 0250/0314 (SR0885 SEG 0300/0553)  
 0250/0239 BMSSEN 02/8006/0250/0159  
 1 0 00763 2 00 0003+09  
 HODGE STREET LOCAL  
 0250/0176 BMSBG 02/8006/0250/0159  
 000000 FT 1 0 00763 2 03 0000+00  
 NC BA TATES ST INT/RAMP D RD  
 INTER-BK PENN LINCOLN PY  
 (SR0376 SEG 0725/1491)  
 MFC BEGIN = F  
 0250/0000 LENGTH(AH 0314 BK 0000)

EXTRACT DATE: 12/18/2023 ROADWAY MANAGEMENT SYSTEM PAGE NUMBER: 1104  
 PRINT DATE: 12/21/2023 SLD COUNTY/SR - ANNUAL PRINT COUNTY: ALLEGHENY

DIR: E TOTAL LEN: 1.349 MI. DIST: 11-1 SR: 8005  
 LEFT MUN: COLLIER T RIGHT MUN: COLLIER T

007121 FT

006370 FT



007121 FT  
 INTER-AHD INTERSTATE 79 NB  
 0750/0751 (SR0079 SEG 0544/0308)

006370 FT 1 0 01016 2 11 0000+00  
 NC KIRWAN HTS INT/RAMP D RD  
 INTER-BK KIRWAN HTS INT/RAMP A R  
 (SR8005 SEG 0250/0726)  
 5 0750/0000 LENGTH(AH 0751 BK 2643)

WASHINGTON PK  
 (SR0050 SEG 0151/1680)  
 0260/2643 TO 0050/0151 SH  
 0260/2528 (CONN)  
 SIGN: 3 CHORD TRUSS

EXTRACT DATE: 12/18/2023  
PRINT DATE: 12/21/2023

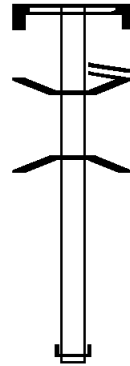
ROADWAY MANAGEMENT SYSTEM  
SLD COUNTY/SR - ANNUAL PRINT

PAGE NUMBER: 1103  
COUNTY: ALLEGHENY

DIR: E TOTAL LEN: 1.349 MI.  
LEFT MUN: COLLIER T

DIST: 11-1 SR: 8005  
RIGHT MUN: COLLIER T

003727 FT

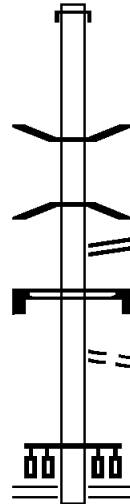


0260/2289 BMSID 02/8005/0260/2310  
KIRWAN HTS INT/RAMP C R  
0260/1852 (SR8005 SEG 0010/0792)  
0260/1485 BMSEN 02/8005/0260/1235  
1 0 01016 2 09 0000+00  
SR 0079 NB  
0260/1233 BMSBG 02/8005/0260/1235

003727 FT 1 0 01016 2 09 0000+00  
NC KIRWAN HTS INT/RAMP B RD  
INTER-BK INTERSTATE 79 SB  
(SR0079 SEG 0541/1436)  
0260/0000 LENGTH(AH 2643 BK 2935)

INTER-AHD INTERSTATE 79 SB  
0250/2935 (SR0079 SEG 0541/0630)

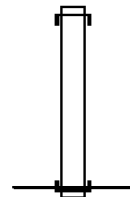
000792 FT



0250/1397 BMSEN 02/8005/0260/1235  
1 0 01016 2 08 0000+00  
SR 0079 NB  
0250/1145 BMSBG 02/8005/0260/1235  
KIRWAN HTS INT/RAMP D R  
0250/0726 (SR8005 SEG 0750/0000)  
SIGN: 3 CHORD TRUSS  
0250/0355 BMSID 02/8005/0260/2310  
FROM 0050/0151 SH

0250/0134 (CONN)  
000792 FT 1 0 01016 2 08 0000+00  
NC KIRWAN HTS INT/RAMP A RD  
WASHINGTON PK  
(SR0050 SEG 0151/1680)  
0250/0000 LENGTH(AH 2935 BK 0792)

000000 FT



INTER-AHD KIRWAN HTS INT/RAMP B R  
0010/0792 (SR8005 SEG 0260/1852)

000000 FT 1 0 01016 2 10 0000+00  
NC KIRWAN HTS INT/RAMP C RD  
INTER-BK INTERSTATE 79 NB  
(SR0079 SEG 0540/1636)  
MFC BEGIN = F  
0010/0000 LENGTH(AH 0792 BK 0000)



EXTRACT DATE: 12/18/2023  
PRINT DATE: 12/21/2023

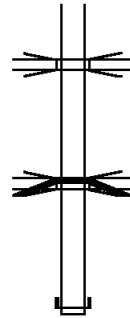
ROADWAY MANAGEMENT SYSTEM  
SLD COUNTY/SR - ANNUAL PRINT

PAGE NUMBER: 1101  
COUNTY: ALLEGHENY

DIR: W TOTAL LEN: .849 MI.  
LEFT MUN: PITTSBURGH C

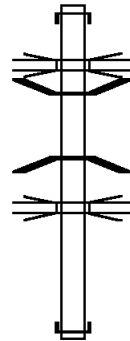
DIST: 11-1 SR: 8004  
RIGHT MUN: PITTSBURGH C

001839 FT



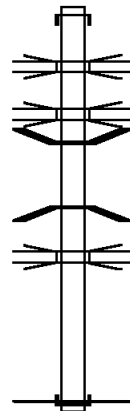
0750/0040 OP ID 02/8065/0010/0000  
0 0 00000 0 00 0000+00  
SR 2085  
OP ID 02/2085/0010/224B  
1376 EB  
0750/0027 BMSBG 02/8004/0750/0027  
001839 FT 0 0 00000 0 00 0000+00  
NC OA KLAND INT/RAMP V RD  
INTER-BK PENN LINCOLN PY  
(SR0376 SEG 0720/0053)  
5 0750/0000 LENGTH(AH 1347 BK 1162)

000677 FT



INTER-AHD BL OF THE ALLIES  
0500/1162 (SR0885 SEG 0330/2719)  
SR 2085  
0500/0815 OP ID 02/2085/0010/224B  
0500/0799 BMSBG 02/8004/0500/0732  
1 0 00764 2 10 0004+95  
BIRMINGHAM RAMP F  
0500/0732 BMSBG 02/8004/0500/0732  
BLVD ALLIES SB  
0500/0215 OP ID 02/0885/0331/1302  
000677 FT 1 0 00764 2 10 0000+00  
NC OA KLAND INT/RAMP R RD  
INTER-BK PENN LINCOLN PY  
(SR0376 SEG 0721/0876)  
5 0500/0000 LENGTH(AH 1162 BK 0677)

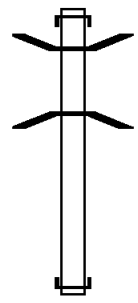
000000 FT



INTER-AHD PENN LINCOLN PY  
0260/0677 (SR0376 SEG 0715/2158)  
BLVD ALLIES SB  
0260/0507 OP ID 02/0885/0331/1302  
BLVD ALLIES WB  
0260/0503 OP ID 02/0885/0330/1797  
0260/0253 BMSBG 02/8004/0260/0020  
0 0 00000 0 00 0000+00  
BIRMINGHAM RAMP E  
0260/0020 BMSBG 02/8004/0260/0020  
SR 2085  
0260/0003 OP ID 02/2085/0010/224B  
000000 FT 0 0 00000 0 00 0000+00  
NC OA KLAND INT/RAMP U RD  
INTER-BK BL OF THE ALLIES  
(SR0885 SEG 0330/2362)  
MFC BEGIN = F  
5 0260/0000 LENGTH(AH 0677 BK 0000)

EXTRACT DATE: 12/18/2023 ROADWAY MANAGEMENT SYSTEM PAGE NUMBER: 1100  
 PRINT DATE: 12/21/2023 SLD COUNTY/SR - ANNUAL PRINT COUNTY: ALLEGHENY  
 DIR: E TOTAL LEN: 1.307 MI. DIST: 11-1 SR: 8003  
 LEFT MUN: SOUTH FAYETTE T RIGHT MUN: SOUTH FAYETTE T

006902 FT



004980 FT

006902 FT  
 INTER-AHD 1-79 N  
 0750/1922 (SR0079 SEG 0524/1881)  
 0750/1751 BMSSEN 02/8003/0750/1165  
 1 0 01016 2 07 0000+00  
 CHARTIERS CREEK  
 0750/1185 BMSBG 02/8003/0750/1165

004980 FT 1 0 01016 2 07 0000+00  
 NC BRIDGEVILLE INT/RAMP E RD  
 INTER-BK MILLERS RUN RD  
 (SR0050 SEG 0101/0803)  
 0750/0000 LENGTH(AH 1922 BK 1295)

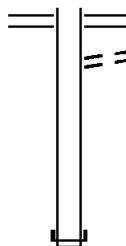
MILLERS RUN RD



DIR: E TOTAL LEN: 1.307 MI.  
 LEFT MUN: SOUTH FAYETTE T

DIST: 11-1 SR: 8003  
 RIGHT MUN: SOUTH FAYETTE T

003685 FT

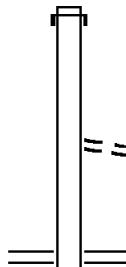


0260/1295 (SR0050 SEG 0090/2135)  
 TO 0050/0090 SH  
 0260/1147 (CONN)

003685 FT 1 0 01016 2 06 0000+00  
 NC BR IDGEVILLE INT/RAMP D RD  
 INTER-BK INTERSTATE 79 SB  
 (SR0079 SEG 0525/0000)  
 0260/0000 LENGTH(AH 1295 BK 1579)

INTER-AHD I-79 S  
 0250/1579 (SR0079 SEG 0521/1791)

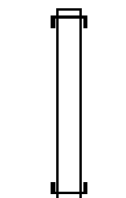
002106 FT



0250/0145 FROM 0050/0090 SH  
 (CONN)  
 002106 FT 1 0 01016 2 05 0000+00  
 NC BR IDGEVILLE INT/RAMP C RD  
 MILLERS RUN RD  
 (SR0050 SEG 0090/2135)  
 0250/0000 LENGTH(AH 1579 BK 0906)

INTER-AHD I-79 N  
 0020/0906 (SR0079 SEG 0520/2293)

001200 FT



001200 FT 1 0 01016 2 04 0000+00  
 NC BR IDGEVILLE INT/RAMP B RD  
 INTER-BK MILLERS RUN RD  
 (SR0050 SEG 0100/0725)  
 0020/0000 LENGTH(AH 0906 BK 1200)

MILLERS RUN RD  
 (SR0050 SEG 0100/0791)  
 0010/1200  
 TO 0050/0100 SH  
 0010/1093 (CONN)

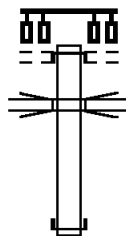
000000 FT



000000 FT 1 0 01016 2 03 0000+00  
 NC BR IDGEVILLE INT/RAMP A RD  
 INTER-BK INTERSTATE 79 NB  
 (SR0079 SEG 0520/1560)  
 MFC BEGIN = F  
 0010/0000 LENGTH(AH 1200 BK 0000)

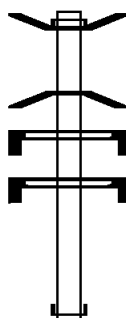
005309 FT

005309 FT  
 INTER-AHD CENTRE AV  
 (CITY)  
 WASHINGTON PL  
 (CITY)



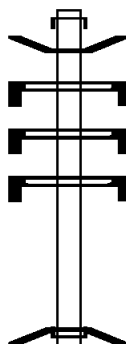
0300/0550 PEDESTRIAN  
 0300/0208 OP ID 02/8002/0300/0208  
 004759 FT 0 0 0000 0 00 0000+00  
 NC RAMP M RD  
 INTER-BK SR 0579 SH  
 (SR0579 SEG 0002/0525)  
 0300/0000 LENGTH(AH 0550 BK 0836)

004759 FT



INTER-AHD BMSEN 02/8002/0290/0490  
 0290/0836 I-579 N  
 (SR0579 SEG 0002/0000)  
 1 0 01026 2 04 0005+17  
 0290/0490 FORBES AVE  
 BMSBG 02/8002/0290/0490  
 SIGN: 2 CHORD TRUSS  
 0290/0390 BMSID 02/8002/0290/0390  
 SIGN: CANTILEVER  
 0290/0051 BMSID 02/3069/0120/0295  
 003923 FT 0 0 0000 0 00 0000+00  
 NC RAMP L RD  
 INTER-BK LIBERTY BR  
 (SR3069 SEG 0120/0236)  
 0290/0000 LENGTH(AH 0836 BK 1056)

003923 FT



INTER-AHD I-579 N  
 0280/1056 (SR0579 SEG 0002/0000)  
 0280/0976 BMSEN 02/8002/0280/0000  
 SIGN: CANTILEVER  
 0280/0887 BMSID 02/8002/0280/0510  
 SIGN: CANTILEVER  
 0280/0493 BMSID 02/8002/0280/0900  
 SIGN: CANTILEVER  
 0280/0069 BMSID 02/8002/0280/0080  
 002867 FT 0 0 0000 0 00 0000+00  
 NC RAMP K RD  
 INTER-BK BL OF THE ALLIES  
 (SR0885 SEG 0350/2406)  
 LIBERTY BR. APPR.  
 BMSBG 02/8002/0280/0000

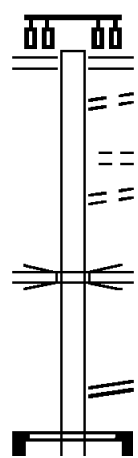
002867 FT





EXTRACT DATE: 12/18/2023 ROADWAY MANAGEMENT SYSTEM PAGE NUMBER: 1095  
 PRINT DATE: 12/21/2023 SLD COUNTY/SR - ANNUAL PRINT COUNTY: ALLEGHENY  
 DIR: B TOTAL LEN: 5.244 MI. DIST: 11-1 SR: 6279  
 LEFT MUN: PITTSBURGH C RIGHT MUN: PITTSBURGH C

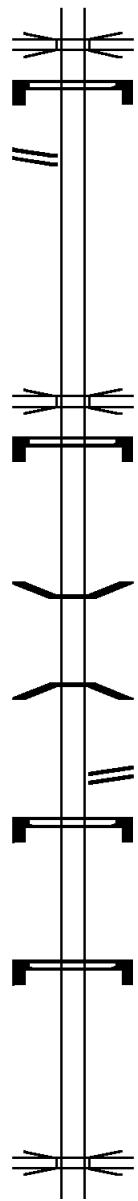
027686 FT



027686 FT PERRYSVILLE AV  
 (SR0019 SEG 0430/1755)  
 0090/3095  
 0090/3017 TO 0019/0430 SH  
 (CONN)  
 0090/2925 PARKING AREA ENTR  
 (PARK)  
 0090/2775 LC TO PARKING AREA  
 (CONN)  
 0090/2110 SR 0279 NB  
 OP ID 02/0279/0056/145B  
 0090/0750 RAMP TO SR 279  
 (SR8103 SEG 0760/0000)  
 0090/0437 SIGN: 4 CHORD TRUSS  
 BMSID 02/6279/0090/0250

DIR: B TOTAL LEN: 5.244 MI. DIST: 11-1 SR: 6279  
 LEFT MUN: PITTSBURGH C RIGHT MUN: PITTSBURGH C

0 0 00000 0 00 0000+00 024591 FT  
 RAMP FROM SR 279  
 (SR8103 SEG 0260/0188) 0090/0000



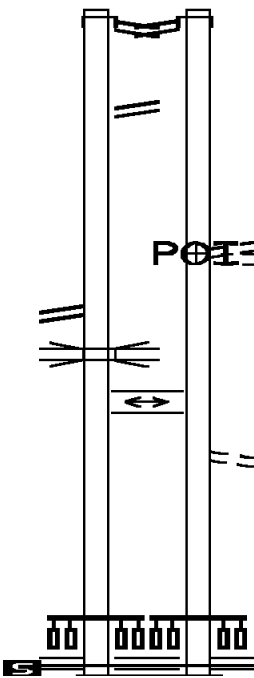
LR 246 SP C1  
 0090/0420 OP ID 02/4044/0010/0104  
 SIGN: 4 CHORD TRUSS  
 0090/0013 BMSID 02/8103/0260/0128  
 024591 FT  
 0090/0000 LENGTH(AH 3095 BK 2334)  
 022257 FT 0 0 00000 0 00 0000+00  
 SR 0019  
 0080/0000 OP ID 02/0019/0410/1068  
 LENGTH(AH 2334 BK 3279)  
 SIGN: 4 CHORD TRUSS  
 0070/2938 BMSID 02/0279/0046/2650  
 0070/1130 BMSEN 02/6279/0070/0330  
 0 0 00000 0 00 0000+00  
 RAMP J 8102 SB  
 0070/0330 BMSBG 02/6279/0070/0330  
 018978 FT 0 0 00000 0 00 0000+00  
 RAMP TO/FR MCKNIGHT RD  
 (SR8102 SEG 0510/1165)  
 0070/0000 LENGTH(AH 3279 BK 3508)  
 SIGN: 4 CHORD TRUSS  
 0060/3325 BMSID 02/0279/0042/1411  
 SIGN: 4 CHORD TRUSS  
 0060/1721 BMSID 02/0279/0036/2449  
 015470 FT 0 0 00000 0 00 0000+00  
 EAST STREET  
 0060/0000 OP ID 02/7301/0000/3137  
 LENGTH(AH 3508 BK 2319)







OHIO RIVER BL 002327 FT  
 (SR0065 SEG 0021/0000) INTER-AHD  
 OHIO RIVER BL 0011/2327  
 (SR0065 SEG 0021/0000) NC OHIO RIVER BL  
 FR CALIF AV TO SR 4265 0011/1520  
 (SR8043 SEG 0250/0513)  
 CALIF AV SB TO BEAVER A 0011/0435  
 (SR8043 SEG 0750/0000) RAMP F NB  
 OP ID 02/8049/0030/032B 0011/0299  
 TO SR 4265/0010 SH  
 (CONN) 0011/0257  
 1 0 00652 0 00 0058+27 000000 FT  
 NC CALIFORNIA AV  
 CALIFORNIA AV TO SR 65  
 (SR8049 SEG 0250/0000)  
 MARSHALL AV  
 (SR0019 SEG 0330/0000)  
 MFC BEGIN = B  
 LENGTH(AH 2327 BK 0000) 0011/0000

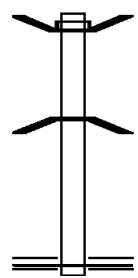


001939 FT  
 INTER-AHD OHIO RIVER BL  
 (SR0065 SEG 0012/3380)  
 OHIO RIVER BL  
 (SR0065 SEG 0012/3380)  
 0010/1939  
 (APRA) CONRAIL INTERMOD  
 CALIFORNIA AV  
 (CITY)  
 HALSEY PL  
 (CITY)  
 0010/0699  
 FROM 8049/0750 SH  
 (CONN)  
 FROM 0019/0330 SH  
 (CONN)  
 0010/0127  
 000000 FT 1 0 00652 0 00 0058+27  
 NC CA CALIFORNIA AV  
 CALIFORNIA AV TO SR 65  
 (SR8049 SEG 0250/0000)  
 MARSHALL AV  
 (SR0019 SEG 0330/0000)  
 MFC BEGIN = B  
 LENGTH(AH 1939 BK 0000) 0010/0000

EXTRACT DATE: 12/18/2023 ROADWAY MANAGEMENT SYSTEM PAGE NUMBER: 1090  
 PRINT DATE: 12/21/2023 SLD COUNTY/SR - ANNUAL PRINT COUNTY: ALLEGHENY  
 DIR: B TOTAL LEN: .151 MI. DIST: 11-1 SR: 4165  
 LEFT MUN: GLENFIELD B RIGHT MUN: GLENFIELD B

000799 FT

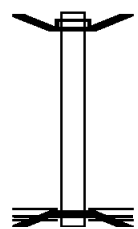
000000 FT



000799 FT BMS EN 02/4165/0010/0019  
 INTER-AHD PHILLIPS LN  
 0010/0799 (TWP )  
 0 0 00000 0 00 0000+00  
 S.R. 0065 SOUTHBOUND  
 0010/0019 BMSBG 02/4165/0010/0019  
 000000 FT 0 0 00000 0 00 0000+00  
 NC GL ENFIELD VIADUCT RD  
 CENTER AV  
 (SR4033 SEG 0008/0055)  
 MFC BEGIN = E  
 0010/0000 LENGTH(AH 0799 BK 0000)

EXTRACT DATE: 12/18/2023      ROADWAY MANAGEMENT SYSTEM      PAGE NUMBER: 1089  
 PRINT DATE: 12/21/2023      SLD COUNTY/SR - ANNUAL PRINT      COUNTY: ALLEGHENY  
 DIR: B      TOTAL LEN: .006 MI.      DIST: 11-1      SR: 4154  
 LEFT MUN: SHALER T      RIGHT MUN: SHALER T

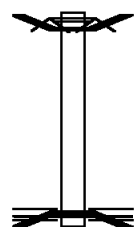
000033 FT  
 000000 FT



000033 FT BMSBN 02/4154/0010/0000  
 INTER-AHD PRIVATE DR  
 0010/0033 (PRDR)  
 000000 FT 0 0 00000 0 00 0000+00  
           NC BR RIDGE OVER L PINE CR  
                   LITTLE PINE CREEK RD  
                   (SR4017 SEG 0040/0580)  
                   L PINE CREEK  
                   BMSBG 02/4154/0010/0000  
                   MFC BEGIN = E  
 0010/0000 LENGTH(AH 0033 BK 0000)

EXTRACT DATE: 12/18/2023      ROADWAY MANAGEMENT SYSTEM      PAGE NUMBER: 1088  
 PRINT DATE: 12/21/2023      SLD COUNTY/SR - ANNUAL PRINT      COUNTY: ALLEGHENY  
 DIR: B      TOTAL LEN: .007 MI.      DIST: 11-1      SR: 4153  
 LEFT MUN: SHALER T      RIGHT MUN: SHALER T

000035 FT  
 000000 FT



000035 FT WILSON ST  
 ROAD CLOSED AHEAD  
 0010/0035 BMSBN 02/4153/0010/0000  
 000000 FT 000000000000000000000000+00  
 NC WILSON ST  
 LITTLE PINE CREEK RD  
 (SR4017 SEG 0030/0950)  
 LITTLE PINE CREEK  
 BMSBG 02/4153/0010/0000  
 MFC BEGIN = E  
 0010/0000 LENGTH(AH 0035 BK 0000)

EXTRACT DATE: 12/18/2023 ROADWAY MANAGEMENT SYSTEM PAGE NUMBER: 1087  
PRINT DATE: 12/21/2023 SLD COUNTY/SR - ANNUAL PRINT COUNTY: ALLEGHENY  
DIR: N TOTAL LEN: .321 MI. DIST: 11-1 SR: 4099  
LEFT MUN: PITTSBURGH C RIGHT MUN: PITTSBURGH C

001665 FT



001697 FT  
INTER-AHD EAST ST  
(CITY)

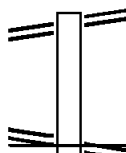
DIR: N TOTAL LEN: .321 MI. DIST: 11-1 SR: 4099  
 LEFT MUN: PITTSBURGH C RIGHT MUN: PITTSBURGH C

Segment / Stationing	Segment / Stationing	Segment / Stationing	Segment / Stationing
RAMP F RD (SR8099 SEG 0500/0475)	INTER-AHD 0011/1665	0010/1697	LC TO EAST ST (CITY)
RAMP Q RD FR MADISON AV (CONN)	0011/1605		
		0010/1514	VISTA ST (CITY)
		0010/1316	CONCORD ST (CITY)
		0010/1294	RAMP S RD (SR8099 SEG 0010/0000)
		0010/1180	SPRING GARDEN AV (CITY)
LC TO NORTH AV (CONN)	0011/1164		
NORTH AV (CITY)	0011/1100		
		0010/1058	BLOSSOM WY (CITY)
TRIPOLI ST (CITY)	0011/0910	0010/0920	TRIPOLI ST (CITY)
		0010/0770	LOVITT WAY (CITY)
THROPP ST (CITY)	0011/0730		
SUISMON ST (CITY)	0011/0610	0010/0620	SUISMON ST (CITY)
SHAWANO ST (CITY)	0011/0460	0010/0460	PERALTA ST (CITY)
FORELAND ST (CITY)	0011/0310		
		0010/0255	PHINEAS ST (CITY)
EMLIN ST (CITY)	0011/0160		
		0010/0120	SIGN: CANTILEVER BMSID 02/4099/0010/0120
2 0 00000 0 00 0000+00 000000 FT			
NC EAST ST		000000 FT	0 0 00000 0 00 0000+00
E OHIO ST (CITY)		NC MA	MADISON AV
E OHIO ST (SR4084 SEG 0061/0000)			OHIO ST (SR4084 SEG 0061/0285)
(SR4084 SEG 0060/0000)			(SR4084 SEG 0060/0285)
RAMP B FR E OHIO ST (SR8121 SEG 0252/0000)	INTER-BK	INTER-BK	MADISON AV CONN FR 28 S (SR8121 SEG 0542/0432)
MFC BEGIN = C			MFC BEGIN = C
LENGTH(AH 1665 BK 0000)	0011/0000	0010/0000	LENGTH(AH 1697 BK 0000)

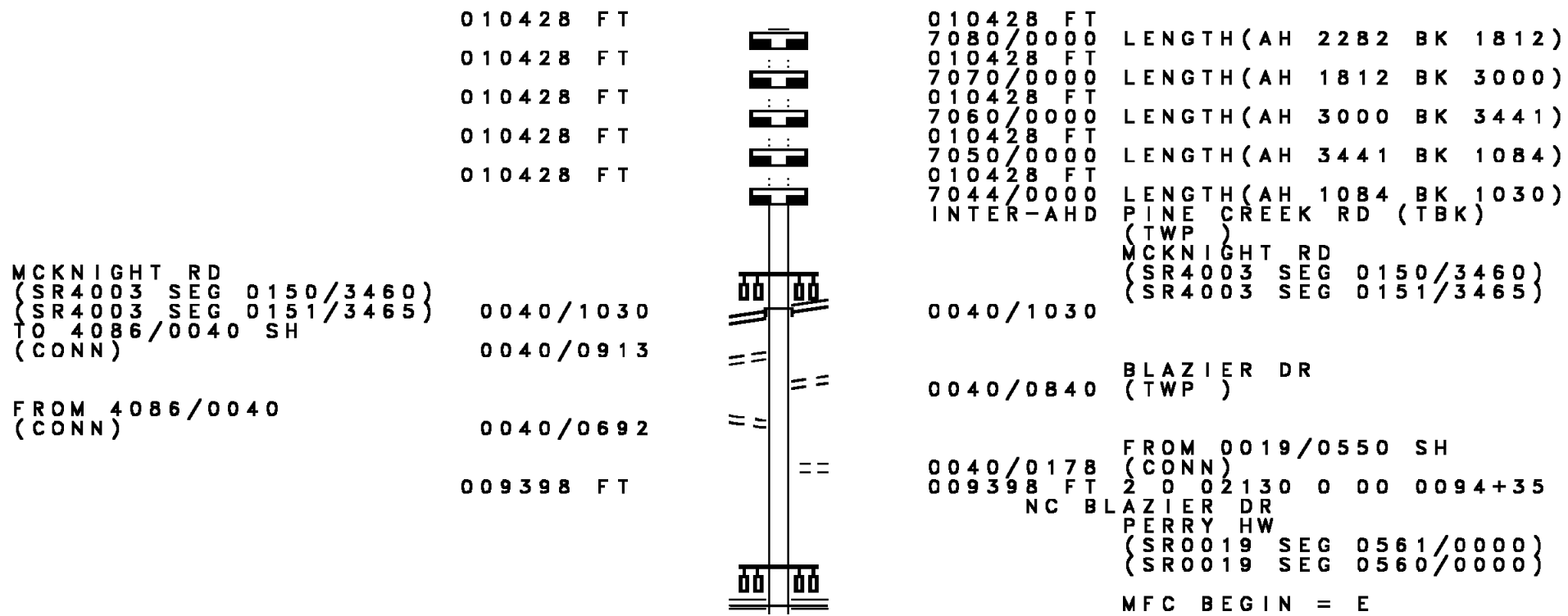
EXTRACT DATE: 12/18/2023 ROADWAY MANAGEMENT SYSTEM PAGE NUMBER: 1085  
PRINT DATE: 12/21/2023 SLD COUNTY/SR - ANNUAL PRINT COUNTY: ALLEGHENY

DIR: B TOTAL LEN: .074 MI. DIST: 11-1 SR: 4088  
LEFT MUN: SEWICKLEY HEIGHTS B RIGHT MUN: SEWICKLEY HEIGHTS B

LITTLE SEWICKLEY RD 000391 FT  
(SR4032 SEG 0100/0000) 0010/0391  
  
0 0 00000 0 00 0000+00 000000 FT  
AUDUBON RD  
(SR4034 SEG 0010/0470) 0010/0000



000391 FT LITTLE SEWICKLEY RD  
0010/0391 (SR4032 SEG 0100/0000)  
NC DUFF CITY RD  
AUDUBON RD  
000000 FT (SR4034 SEG 0010/0470)  
MFC BEGIN = E  
5 0010/0000 LENGTH(AH 0391 BK 0000)







EXTRACT DATE: 12/18/2023 ROADWAY MANAGEMENT SYSTEM PAGE NUMBER: 1082  
PRINT DATE: 12/21/2023 SLD COUNTY/SR - ANNUAL PRINT COUNTY: ALLEGHENY  
DIR: B TOTAL LEN: .189 MI. DIST: 11-1 SR: 4084  
LEFT MUN: PITTSBURGH C RIGHT MUN: PITTSBURGH C

RAMP K/28 SB TO E OHIO 000997 FT  
INTER-AHD

000997 FT  
INTER-AHD RAMP J/E OHIO ST TO 28

EXTRACT DATE: 12/18/2023  
PRINT DATE: 12/21/2023

ROADWAY MANAGEMENT SYSTEM  
SLD COUNTY/SR - ANNUAL PRINT

PAGE NUMBER: 1081  
COUNTY: ALLEGHENY

DIR: B TOTAL LEN: .189 MI.  
LEFT MUN: PITTSBURGH C

DIST: 11-1 SR: 4084  
RIGHT MUN: PITTSBURGH C

(SR8121 SEG 0502/0842)  
CHESTNUT ST  
(CITY)

LC TO CHESTNUT ST  
(CONN)

SIGN: 4 CHORD TRUSS  
BMSID 02/4084/0060/0710  
MADISON AV CONN FR 28 N  
(SR8121 SEG 0542/0432)  
MADISON AV  
(SR4099 SEG 0011/0000)  
(SR4099 SEG 0010/0000)

BMSEN 02/4084/0060/0035 0061/0285  
CROSSTOWN BL 0061/0269

OP ID 02/0579/0010/0000 0061/0250  
I-579 HOV LN

OP ID 02/6579/0020/0000 0061/0165  
CROSSTOWN BL

OP ID 02/0579/0011/0000 0061/0060

O O 00000 0 00 0000+00  
LR 1021 HOV

BMSBG 02/4084/0060/0035 0061/0035  
O O 00000 0 00 0000+00 0000000 FT

NC E OHIO ST  
RAMP B FR E OHIO ST

(SR8121 SEG 0252/0000)  
EAST ST

(SR4099 SEG 0010/0000)  
(SR4099 SEG 0011/0000)

E OHIO ST INTER-BK  
(CITY)

MFC BEGIN = C  
LENGTH(AH 0997 BK 1099) 0061/0000  
0000000 FT

0000000 FT  
LENGTH(AH 2848 BK 0618) 7041/0000

0000000 FT  
LENGTH(AH 0618 BK 0070) 7035/0000

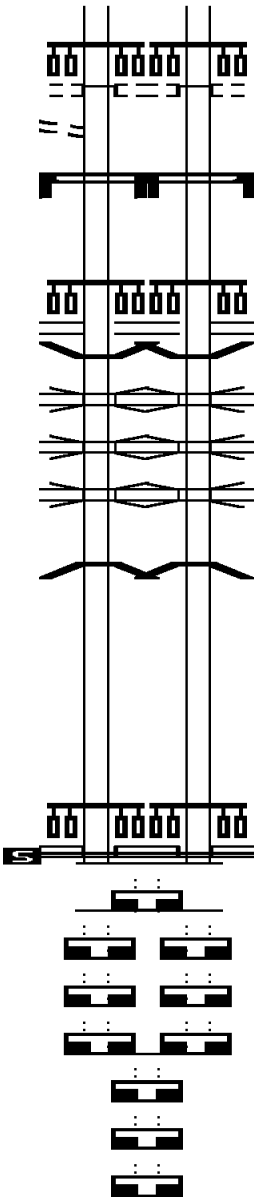
0000000 FT  
LENGTH(AH 0070 BK 1450) 7031/0000

0000000 FT  
0000000 FT

0000000 FT  
0000000 FT

0000000 FT  
0000000 FT

0000000 FT  
0000000 FT



(SR8121 SEG 0512/0000)  
CHESTNUT ST  
(CITY)

SIGN: 4 CHORD TRUSS  
BMSID 02/4084/0060/0710  
MADISON AV CONN FR 28 N  
(SR8121 SEG 0542/0432)  
MADISON AV  
(SR4099 SEG 0011/0000)  
(SR4099 SEG 0010/0000)

BMSEN 02/4084/0060/0035 0060/0285  
CROSSTOWN BL 0060/0269

OP ID 02/0579/0010/0000 0060/0245  
I-579 HOV LN

OP ID 02/6579/0020/0000 0060/0165  
CROSSTOWN BL

OP ID 02/0579/0011/0000 0060/0060

O O 00000 0 00 0000+00  
LR 1021 HOV

BMSBG 02/4084/0060/0035 0060/0035  
O O 00000 0 00 0000+00 0000000 FT

NC E OHIO ST  
RAMP B FR E OHIO ST

(SR8121 SEG 0252/0000)  
EAST ST

(SR4099 SEG 0010/0000)  
(SR4099 SEG 0011/0000)

E OHIO ST INTER-BK  
(CITY)

MFC BEGIN = C  
LENGTH(AH 0997 BK 1099) 0060/0000  
0000000 FT

7050/0000 FT  
LENGTH(AH 1099 BK 3513) 0000000 FT

0000000 FT  
LENGTH(AH 3513 BK 0581) 7040/0000

0000000 FT  
LENGTH(AH 0581 BK 0086) 7034/0000

0000000 FT  
LENGTH(AH 0086 BK 1450) 7030/0000

0000000 FT  
LENGTH(AH 1450 BK 1381) 7020/0000

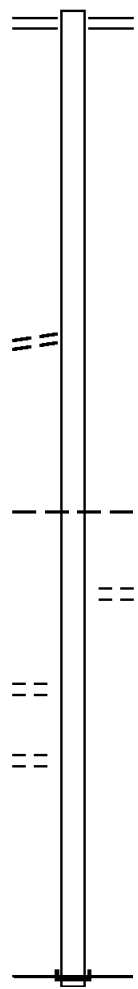
0000000 FT  
LENGTH(AH 1381 BK 1966) 7010/0000

0000000 FT  
LENGTH(AH 1966 BK 0000) 7006/0000

Stationing	Distance	Location	Notes
009153	FT	OHIO RIVER BL	
0050/0531		(SR0065 SEG 0131/0525)	
008622	FT	(SR0065 SEG 0130/0487)	
0050/0000		2 0 02350 0 00 0005+74	LENGTH(AH 0531 BK 2976)
005646	FT	NC TOMS RUN RD	
0040/0000		2 0 02350 0 00 0035+40	LENGTH(AH 2976 BK 1787)
003859	FT	KILBUCK ALEPPO T	
0030/0000		2 0 02350 0 00 0053+06	LENGTH(AH 1787 BK 2401)
0020/1668		HILL RD (TWP)	
001458	FT		
0020/0000			LENGTH(AH 2401 BK 1458)
000000	FT	INTER-BK DUFF RD (T452)	
0010/0000		MFC BEGIN = E	LENGTH(AH 1458 BK 0000)

UNKNOWN RD (T456)

BIXWOOD DR (TWP)  
 2 0 02350 0 00 0077+00  
 BERDINE DR (TWP)



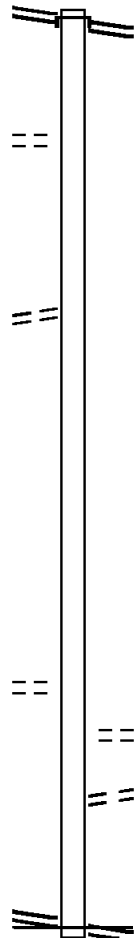
EXTRACT DATE: 12/18/2023 ROADWAY MANAGEMENT SYSTEM PAGE NUMBER: 1079  
PRINT DATE: 12/21/2023 SLD COUNTY/SR - ANNUAL PRINT COUNTY: ALLEGHENY  
DIR: B TOTAL LEN: .000 MI. DIST: 11-1 SR: 4078  
LEFT MUN: RICHLAND T RIGHT MUN: RICHLAND T

000000 FT



000000 FT  
7010/0000 LENGTH(AH 1383 BK 0000)

	008197 FT		008197 FT	
BAKERSTOWN RD (SR4068 SEG 0150/1790)	0030/3392	==	INTER-AHD HILLCREST DR (TWP ) BAKERSTOWN RD (SR4068 SEG 0150/1790)	0030/3392
FOGGY HOLLOW DR (TWP )	0030/2082	==		
CHESSROWN AV (T824)	0030/0165 004805 FT	==		
			004805 FT 2 0 02108 0 00 0035+45 LENGTH(AH 3392 BK 3663)	
2 0 02108 0 00 0072+33	001142 FT	==		
DAMBACH AV (T580)	0020/0000	==	001142 FT	
		==	0020/0000 LENGTH(AH 3663 BK 1142)	
		==	0010/0806 SECOND ST (T560)	
		==	0010/0200 FIRST ST (T257)	
2 0 02108 0 00 0083+97	000000 FT		NC VA LENCIA RD	
THREE DEGREE RD (SR4031 SEG 0180/3013)	0010/0000		BABCOCK BL (SR4031 SEG 0180/3013)	
			MFC BEGIN = D	
			0010/0000 LENGTH(AH 1142 BK 0000)	

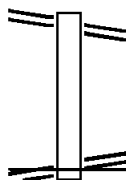


EXTRACT DATE: 12/18/2023 ROADWAY MANAGEMENT SYSTEM PAGE NUMBER: 1077  
 PRINT DATE: 12/21/2023 SLD COUNTY/SR - ANNUAL PRINT COUNTY: ALLEGHENY

DIR: B TOTAL LEN: .088 MI. DIST: 11-1 SR: 4075  
 LEFT MUN: ROSS T RIGHT MUN: ROSS T

ROCHESTER RD 000465 FT  
 (SR4011 SEG 0100/0525) 0010/0465  
 000000 FT

LOWRIES RUN RD  
 (SR4021 SEG 0070/2810) 0010/0000



000465 FT ROCHESTER RD  
 0010/0465 (SR4011 SEG 0100/0525)  
 000000 FT 0 0 00000 0 00 0000+00  
 LOWRIES RUN RD  
 (SR4021 SEG 0070/2810)  
 NC RO CHESTER CONNECTOR  
 MFC BEGIN = E  
 0010/0000 LENGTH(AH 0465 BK 0000)

EXTRACT DATE: 12/18/2023 ROADWAY MANAGEMENT SYSTEM PAGE NUMBER: 1076  
PRINT DATE: 12/21/2023 SLD COUNTY/SR - ANNUAL PRINT COUNTY: ALLEGHENY  
DIR: B TOTAL LEN: .000 MI. DIST: 11-1 SR: 4074  
LEFT MUN: PINE T RIGHT MUN: PINE T

000000 FT



000000 FT  
7010/0000 LENGTH(AH 1372 BK 0000)



EXTRACT DATE: 12/18/2023 ROADWAY MANAGEMENT SYSTEM PAGE NUMBER: 1075  
 PRINT DATE: 12/21/2023 SLD COUNTY/SR - ANNUAL PRINT COUNTY: ALLEGHENY

DIR: B TOTAL LEN: .290 MI. DIST: 11-1 SR: 4073  
 LEFT MUN: PINE T RIGHT MUN: PINE T

FROM 0019/0610 SH  
 (CONN)

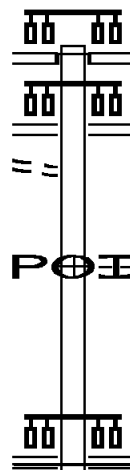
001532 FT

001532 FT  
 INTER-AHD MANOR RD  
 (T697)  
 PERRY HW  
 (SR0019 SEG 0621/0000)

0010/1532  
 PERRY HW  
 (SR0019 SEG 0610/2946)

0010/1498

0010/1274



(APRA) WEXFORD VOLUNTEER  
 WEXFORD VOLUNTEER FIRE  
 (PRDR)

0010/0631

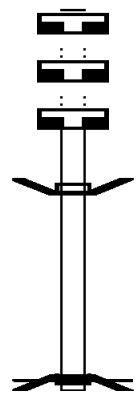
000000 FT

000000 FT 0 0 00000 0 00 0000+00  
 NC NORTH CHAPEL DR  
 WEXFORD RD  
 (SR0910 SEG 0060/1130)

0010/0000 MFC BEGIN = E  
 LENGTH(AH 1532 BK 0000)

EXTRACT DATE: 12/18/2023 ROADWAY MANAGEMENT SYSTEM PAGE NUMBER: 1074  
 PRINT DATE: 12/21/2023 SLD COUNTY/SR - ANNUAL PRINT COUNTY: ALLEGHENY  
 DIR: B TOTAL LEN: .004 MI. DIST: 11-1 SR: 4072  
 LEFT MUN: MCCANDLESS T RIGHT MUN: MCCANDLESS T

000021 FT  
 000021 FT  
 000021 FT  
 000000 FT



000021 FT  
 7020/0000 LENGTH(AH 3207 BK 2140)  
 000021 FT  
 7014/0000 LENGTH(AH 2140 BK 0297)  
 000021 FT  
 7010/0000 LENGTH(AH 0297 BK 0021)  
 BMSBN 02/4072/0010/0000  
 INTER-AHD (TBK) SLOOP RD  
 0010/0021 (TWP)  
 000000 FT 2 0 02102 0 00 0005+62  
 NC SLOOP RD  
 INTER-BK (TBK) SLOOP RD  
 (TWP)  
 LOWRIES RUN  
 BMSBG 02/4072/0010/0000  
 MFC BEGIN = E  
 0010/0000 LENGTH(AH 0021 BK 0000)

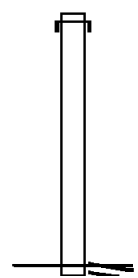
EXTRACT DATE: 12/18/2023      ROADWAY MANAGEMENT SYSTEM      PAGE NUMBER: 1073  
 PRINT DATE: 12/21/2023      SLD COUNTY/SR - ANNUAL PRINT      COUNTY: ALLEGHENY  
 DIR: B      TOTAL LEN: .285 MI.      DIST: 11-1      SR: 4071  
 LEFT MUN: GLENFIELD B      RIGHT MUN: GLENFIELD B

001507 FT

001507 FT  
 INTER-AHD GLENFIELD RD  
 0010/1507 (CNTY)

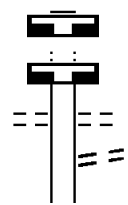
000000 FT

000000 FT 0 0 00000 0 00 0000+00  
 NC KI LBUCK ST  
 KILBUCK ST  
 (SR4033 SEG 0010/1424)  
 MFC BEGIN = C  
 0010/0000 LENGTH(AH 1507 BK 0000)



EXTRACT DATE: 12/18/2023 ROADWAY MANAGEMENT SYSTEM PAGE NUMBER: 1072  
 PRINT DATE: 12/21/2023 SLD COUNTY/SR - ANNUAL PRINT COUNTY: ALLEGHENY  
 DIR: B TOTAL LEN: 7.919 MI. DIST: 11-1 SR: 4070  
 LEFT MUN: HAMPTON T RIGHT MUN: HAMPTON T

041814 FT  
 041814 FT



041814 FT  
 7170/0000 LENGTH(AH 3453 BK 3535)  
 041814 FT  
 7160/0000 LENGTH(AH 3535 BK 2918)  
 MIDDLE RD  
 0150/2918 (CNTY)  
 LC TO MIDDLE RD  
 0150/2842 (CONN)

LC FROM MIDDLE RD

DIR: B TOTAL LEN: 7.919 MI. DIST: 11-1 SR: 4070  
 LEFT MUN: HAMPTON T RIGHT MUN: HAMPTON T

Left Side	Right Side
(CONN) 0150/2815	
TALLEY CAVEY CR (T740) 0150/1055	0150/1820 HAMPTON FARMS DR (T101)
TALLEY CAVEY CR (T740) 0150/0250 038896 FT	0150/1280 MAGNUS DR (TWP)
TALLEY CAVEY RD (TWP) 0140/1710	038896 FT 1 0 00390 0 00 0030+88 0150/0000 LENGTH(AH 2918 BK 2936)
	0140/2327 HIDDEN POND DR (T103)
	0140/1381 HAMPTON VALLEY DR (TWP)
	0140/0860 SCHOOL RD (TWP)
	035960 FT 035960 FT 1 0 00390 0 00 0000+00 NC WI LDWOOD RD ET WILLIAM FLINN HW (SR0008 SEG 0341/1480) (SR0008 SEG 0340/1505)
	0140/0000 MFC BEGIN = D LENGTH(AH 2936 BK 2987)
BELLA VISTA DR (T578) 0130/1386	
	0130/0566 BMS EN 02/4070/0130/0537 2 0 02280 0 01 0125+22 CROUSE RUN
GROUSE RUN RD (PRDR) 0130/0442 032973 FT	0130/0537 BMSBG 02/4070/0130/0537
GREENWOOD DR (TWP) 0124/0932	032973 FT 2 0 02280 0 01 0122+46 0130/0000 LENGTH(AH 2987 BK 1225)

DIR: B TOTAL LEN: 7.919 MI. DIST: 11-1 SR: 4070  
 LEFT MUN: HAMPTON T RIGHT MUN: HAMPTON T

Left Side Road Name	Left Side Stationing	Right Side Road Name	Right Side Stationing
ROLAND RD (TWP)	0124/0522 031748 FT	TRILLIUM TRAIL (TWP)	0124/0522 031748 FT
LUCY DR (TWP)	0120/2735	SYLVAN DR (T991)	0124/0000
OAKHURST AV (TWP)	0120/2350	LENGTH(AH 1225 BK 2920)	
MAPLEHURST AV (PRDR)	0120/1764	VITULLO DR (TWP)	0120/1900
WEST HARDIES RD (SR4067 SEG 0030/0000)	0120/0360 028828 FT	WILDWOOD SAMPLE RD (SR4067 SEG 0030/0000)	0120/0360 028828 FT
		LENGTH(AH 2920 BK 3291)	0120/0000
		BMSSEN 02/4070/0110/2852	0110/3244
		BRIDGE CLOSED	
		WILLOW RUN	
		BMSBG 02/4070/0110/2852	0110/2852
VENTURE DR (PRDR)	0110/1355		
GLORIA DR (PRDR)	0110/0672		
2 0 02280 0 01 0048+46 HARDT RD (SR4065 SEG 0010/0000)	025537 FT 0110/0000		025537 FT
		LENGTH(AH 3291 BK 2601)	0110/0000
		BMSSEN 02/4070/0100/2496	0100/2514
		2 0 02280 0 01 0022+40	
		MONTOUR RUN	
MONTOUR RD (T988)	0100/2365	BMSBG 02/4070/0100/2496	0100/2471
		ENT TO CO WASTE STATIO	
		(TWP)	0100/1430



DIR: B TOTAL LEN: 7.919 MI. DIST: 11-1 SR: 4070  
 LEFT MUN: MCCANDLESS T RIGHT MUN: MCCANDLESS T

Segment Description	Stationing	Length (FT)	Notes
GRUBBS RD (TBK) (TWP)	0060/0927	013628	013628 FT 2 0 02279 0 00 0136+62 LENGTH(AH 3184 BK 3313)
LC TO BLAZIER DR (CONN)	0050/2020		
BLAZIER DR (TWP)	0050/1951		POWERS DR (TWP)
LC FROM BLAZIER DR (CONN)	0050/1872		
		010315	010315 FT 2 0 02279 0 00 0104+75 SARATOGA DR (TWP) LENGTH(AH 3313 BK 1808)
RAMP C RD (SR8069 SEG 0750/0871)	0040/1440		RAMP A RD (SR8069 SEG 0010/0600)
		0040/1286	BMSBN 02/4070/0040/1265 2 0 02279 0 00 0097+94 BR. PINE CR.
		0040/1265	BMSBG 02/4070/0040/1265 MCKNIGHT RD. NB
RAMP D RD (SR8069 SEG 0500/0000)	0040/0852		OP ID 02/4003/0150/0000
		0040/0645	RAMP B RD (SR8069 SEG 0250/0000) DELL LN (TWP)
		008507	008507 FT 2 0 02279 0 00 0085+25 LENGTH(AH 1808 BK 1417)
		007090	007090 FT 2 0 02279 0 00 0071+73 NORTHVIEW DR (TWP) PERRY HW



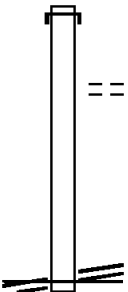
DIR: B TOTAL LEN: 7.919 MI. DIST: 11-1 SR: 4070  
 LEFT MUN: MCCANDLESS T RIGHT MUN: MCCANDLESS T

ROAD NAME	START	END	TYPE	LENGTH	DESCRIPTION
					(SR0019 SEG 0551/0000) (SR0019 SEG 0550/0000)
				0030/0000	LENGTH(AH 1417 BK 3494)
VALLEY VIEW RD (TWP)	0020/1020		==		
KREPP CT (TWP)	0020/0160		==		
	003596 FT				003596 FT 2 0 02279 0 00 0036+17 SUNSET RD (TWP)
GROSICK RD (TWP)	0010/3000		==		0020/0000 LENGTH(AH 3494 BK 3596)
BELLCREST RD (TWP)	0010/2430		==		0010/2470 HARDING RD (TWP)
MCCUTCHEON AV (TWP)	0010/1505		==		0010/1795 HARMONY DR (TWP)
BRANT AV (TWP)	0010/0995		==		0010/1464 VALLEY RD (TWP)
EAST RD (TWP)	0010/0560		==		
LINDSAY RD (TWP)					
LC TO INGOMAR RD (CONN)	0010/0116		==		
	000000 FT				000000 FT 2 0 02279 0 00 0000+00 HIGHLAND RD (CNTY)
INGOMAR RD (CNTY)	0010/0000		==		NC IN INGOMAR RD INTER-BK INGOMAR HTS RD (TWP) MFC BEGIN = C 0010/0000 LENGTH(AH 3596 BK 0000)

EXTRACT DATE: 12/18/2023 ROADWAY MANAGEMENT SYSTEM PAGE NUMBER: 1066  
PRINT DATE: 12/21/2023 SLD COUNTY/SR - ANNUAL PRINT COUNTY: ALLEGHENY

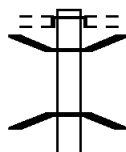
DIR: B TOTAL LEN: .390 MI. DIST: 11-1 SR: 4069  
LEFT MUN: PINE T RIGHT MUN: PINE T

002060 FT		002060 FT	AH-BUTLER	(10)
			INTER-AHD WARRENDALE RD	
			0010/2060 (SR3019 SEG 0010/0000)	
			WEST GROVE TRACE RD	
			0010/1175 (TWP )	
		000000 FT	000000 FT	2 0 02139 0 00 0000+00
			WALLACE RD	
			(SR4068 SEG 0090/1420)	
			NC MARS RD	
			MFC BEGIN = D	
WALLACE RD			0010/0000	LENGTH(AH 2060 BK 0000)
(SR4068 SEG 0090/1420)	0010/0000			



EXTRACT DATE: 12/18/2023 ROADWAY MANAGEMENT SYSTEM PAGE NUMBER: 1065  
 PRINT DATE: 12/21/2023 SLD COUNTY/SR - ANNUAL PRINT COUNTY: ALLEGHENY  
 DIR: E TOTAL LEN: 9.115 MI. DIST: 11-1 SR: 4068  
 LEFT MUN: RICHLAND T RIGHT MUN: RICHLAND T

048108 FT



RAMP B RD

048125 FT  
 INTER-AHD BAKERSTOWN RD  
 (SR1028 SEG 0010/0000)  
 HECKERT RD  
 (T760)  
 0190/2653 BMSSEN 02/4068/0190/2378  
 0190/2388 2 0 02273 0 00 0213+57  
 DEER CREEK  
 0190/2378 BMSBG 02/4068/0190/2378

DIR: E TOTAL LEN: 9.115 MI. DIST: 11-1 SR: 4068  
 LEFT MUN: RICHLAND T RIGHT MUN: RICHLAND T

(SR8040 SEG 0750/0000) 0190/2130  
 TO 8040/0750 SH  
 (CONN) 0190/2050



0190/2006 OP ID RT 0008 NB  
 RAMP X RD 02/0008/0440/0000  
 (SR8040 SEG 0500/0310)  
 RAMP R RD  
 (SR8040 SEG 0250/0000)

045455 FT

045472 FT 2 0 02273 0 00 0190+41  
 S 0190/0000 LENGTH(AH 2653 BK 2218)

043237 FT

043254 FT 2 0 02273 0 00 0167+49  
 S 0180/0000 LENGTH(AH 2218 BK 2115)

041122 FT

RIDGE RD  
 (T604) 0170/0000

041139 FT 2 0 02273 0 00 0146+34  
 FAITH WY  
 (TWP )  
 S 0170/0000 LENGTH(AH 2115 BK 3469)

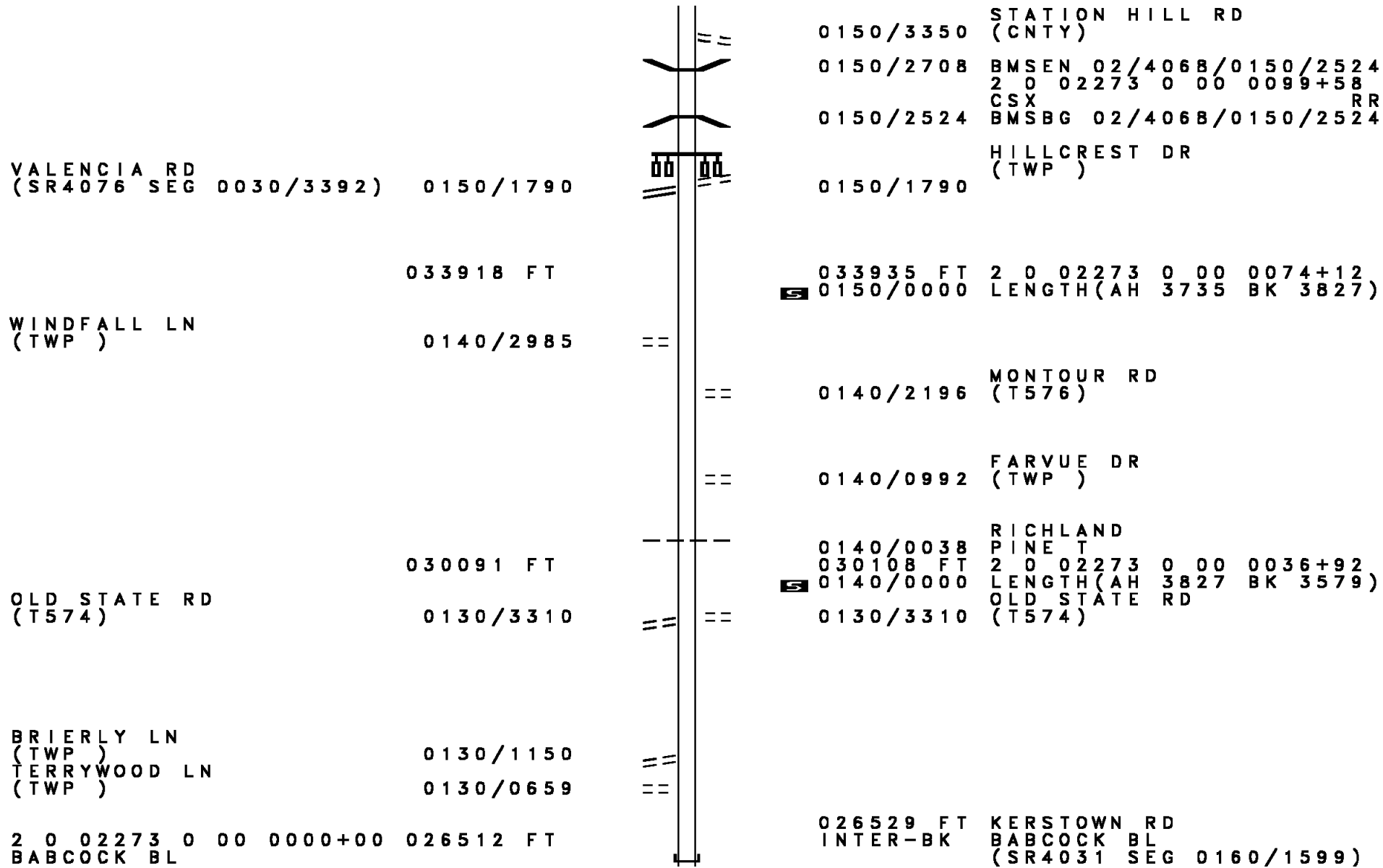
EDEN HALL UPPER ELEM RD  
 (PRDR) 0160/1892

0160/1892 MERIDIAN RD  
 (CNTY)  
 0160/1455 POLLOCK DR  
 (TWP )

2 0 02273 0 00 0111+73 037653 FT  
 STATE RD  
 (T829) 0160/0000

037670 FT  
 S 0160/0000 LENGTH(AH 3469 BK 3735)  
 GRUBBS RD  
 (T584)

DIR: E TOTAL LEN: 9.115 MI. DIST: 11-1 SR: 4068  
 LEFT MUN: RICHLAND T RIGHT MUN: RICHLAND T



VALENCIA RD  
 (SR4076 SEG 0030/3392) 0150/1790

033918 FT

WINDFALL LN  
 (TWP) 0140/2985

OLD STATE RD  
 (T574) 0130/3310

BRIERLY LN  
 (TWP) 0130/1150  
 TERRYWOOD LN  
 (TWP) 0130/0659

2 0 02273 0 00 0000+00 026512 FT  
 BABCOCK BL

0150/3350 STATION HILL RD  
 (CNTY)

0150/2708 BMSBG 02/4068/0150/2524  
 2 0 02273 0 00 0099+58  
 CSX RR

0150/2524 BMSBG 02/4068/0150/2524

0150/1790 HILLCREST DR  
 (TWP)

033935 FT 2 0 02273 0 00 0074+12  
 5 0150/0000 LENGTH(AH 3735 BK 3827)

0140/2196 MONTOUR RD  
 (T576)

0140/0992 FARVUE DR  
 (TWP)

0140/0038 RICHLAND PINE T  
 030108 FT 2 0 02273 0 00 0036+92  
 5 0140/0000 LENGTH(AH 3827 BK 3579)

0130/3310 OLD STATE RD  
 (T574)

026529 FT KERSTOWN RD  
 INTER-BK BABCOCK BL  
 (SR4031 SEG 0160/1599)

EXTRACT DATE: 12/18/2023  
PRINT DATE: 12/21/2023

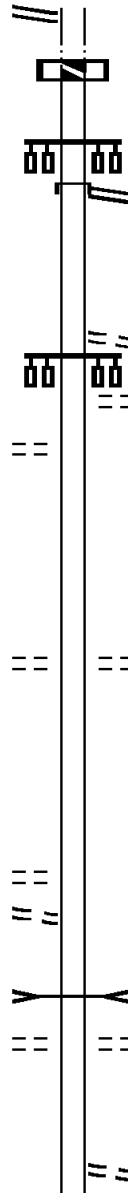
ROADWAY MANAGEMENT SYSTEM  
SLD COUNTY/SR - ANNUAL PRINT

PAGE NUMBER: 1062  
COUNTY: ALLEGHENY

DIR: E TOTAL LEN: 9.115 MI.  
LEFT MUN: PINE T

DIST: 11-1 SR: 4068  
RIGHT MUN: PINE T

(SR4031 SEG 0160/1599) 0130/0000  
026512 FT



5 0130/0000 LTH AH 003579 BK 000100  
026529 FT  
7124/0000 LTH AH 000100 BK 002406  
INTER-AHD BABCOCK BL  
(SR4031 SEG 0160/0000)

0120/2406 BABCOCK BL  
(SR4031 SEG 0160/0000)

0120/0881 LC FROM PINE RICHLAND S  
(CONN)  
PINE RCHLND SCHOOL ENT  
(PRDR)

0120/0836

POPLAR LN  
(PRDR) 0120/0800  
024106 FT

5 024123 FT 2 0 02272 0 00 0271+00  
0120/0000 LENGTH(AH 2406 BK 2471)

OAK PARK DR  
(TWP ) 0110/0705  
021635 FT

0110/0705 EAST RIDGE DR  
(TWP )

5 021652 FT 2 0 02272 0 00 0225+08  
0110/0000 LENGTH(AH 2471 BK 3870)


TREESDALE DR  
(T560) 0100/2320  
LC FROM TREESDALE DR  
(CONN) 0100/2250

ORCHARD DR  
(TWP ) 0100/1565

0100/2090 DRAINAGE  
STRUCTURE LENGTH 16 FT  
BMSID 02/4068/0100/2090  
0100/1565 SOUTH LAKE DR  
(TWP )

017765 FT 0100/0070 FROM 4063/0070 SH  
(CONN)  
017782 FT 2 0 02272 0 00 0186+60

DIR: E TOTAL LEN: 9.115 MI. DIST: 11-1 SR: 4068  
 LEFT MUN: PINE T RIGHT MUN: PINE T



DIR: E TOTAL LEN: 9.115 MI. DIST: 11-1 SR: 4068  
 LEFT MUN: PINE T RIGHT MUN: PINE T

Segment / Stationing	Length (FT)	Notes / Details
(SR4052 SEG 0150/0000) 0050/0000		5 0050/0000 LENGTH(AH 0742 BK 2667) TRINITY WY 0040/2273 (PRDR)
	005672 FT	0040/0740 TWIN OAK DR (T506) 005689 FT 2 0 02137 0 00 0060+24 TWIN OAK DR (T506)
		5 0040/0000 LENGTH(AH 2667 BK 1586)
MARRWOOD DR (PRDR) 0030/0390 004086 FT		004103 FT 2 0 02137 0 00 0043+30 5 0030/0000 LENGTH(AH 1586 BK 3603)
PINE HOLLOW DR (TWP) 0020/3203		0020/2445 ENGLISH RD (T711)
		0020/1328 GEORGETOWNE CT (PRDR)
TANGLEWOOD DR (TWP) 0020/0640		VILLAGE RUN RD (TWP)
2 0 02137 0 00 0017+46 000483 FT SWINDERMAN RD (T834) 0020/0000		000500 FT 5 0020/0000 MFC BEGIN = D LENGTH(AH 3603 BK 0500)
0 0 00000 0 00 0000+00 000000 FT NC WALLACE RD PERRY HW (SR0019 SEG 0620/1013)		0012/0392 LC TO VILLAGE RUN RD (CONN) 000000 FT 2 0 00000 0 00 0000+00 NC WALLACE RD PERRY HW (SR0019 SEG 0620/1013)
WALLACE RD (TWP) INTER-BK		INTER-BK WALLACE RD (TWP)
MFC BEGIN = D LENGTH(AH 0483 BK 0000) 0013/0000		5 0012/0000 MFC BEGIN = D LENGTH(AH 0500 BK 0000)



DIR: B TOTAL LEN: 5.069 MI. DIST: 11-1 SR: 4067  
 LEFT MUN: HAMPTON T RIGHT MUN: HAMPTON T

MIDDLE RD (CNTY)	026764 FT 0110/2481	==	026764 FT 0110/2481	MIDDLE RD (CNTY)
		==		PRINCE PHILLIP CT (TWP)
		==		BRONWYN CT (TWP)
WINDY HILL DR (PRDR)	0110/0516	==		
2 0 02126 0 04 0438+00	024283 FT	==	024283 FT	CARTERTON DR (T101)
FAWN HAVEN DR (T923)	0110/0000	==	5 0110/0000	LENGTH(AH 2481 BK 1766)
		==		CAMBERLY DR (T101)
2 0 02126 0 04 0420+23	022517 FT	==	0100/0720	
TURNER RD (T976)	0100/0000	==	022517 FT	BARDONNER RD (T600)
		==	5 0100/0000	LENGTH(AH 1766 BK 1892)
	020625 FT			
DEVENY DR (T917)	0080/1471	==	5 020625 FT	2 0 02126 0 04 0401+31
		==	5 0090/0000	LENGTH(AH 1892 BK 2025)
RANALLI DR (T963)	0080/0715	==		
	018600 FT	==		
				POLO FIELDS DR (PRDR)
			0080/0495	2 0 02126 0 04 0380+24
			018600 FT	NC EA ST HARDIES RD WILLIAM FLYNN HW
				(SR0008 SEG 0380/0000) (SR0008 SEG 0381/0000)
			5 0080/0000	MFC BEGIN = E LENGTH(AH 2025 BK 2772) N PIONEER RD

DIR: B TOTAL LEN: 5.069 MI. DIST: 11-1 SR: 4067  
 LEFT MUN: HAMPTON T RIGHT MUN: HAMPTON T

EXECUTIVE DR  
 (TWP )  
 MALLARD DR  
 (TWP )

RICHLAND RD  
 (T602)

GIBSON RD  
 (T983)  
 OAKHILL RD  
 (T994)

ARNOLD AV  
 (T584)

Segment ID	Length	Start Point	End Point	Notes
0070/2380				(T961) CROUSE RUN
0070/1880				STRUCTURE LENGTH 12 FT BMSID 02/4067/0070/1880
0070/1820				
0070/1640				STELLA DR (T916)
0070/1387				OLD HARDIES RD (T935)
0070/0640				
0070/0497				BMS EN 02/7076/9900/3858 2 0 02126 0 04 0350+07 1-76
0070/0360				BMS BG 02/7076/9900/3858 PIONEER RD (T760)
015828 FT				2 0 02126 0 04 0350+07
0070/0265				LENGTH(AH 2772 BK 1394)
015828 FT				LAKEWOOD DR (T758)
0070/0000				
0060/0931				
014434 FT				HAMPTON PL (TWP ) 2 0 02126 0 04 0336+12
0060/0228				LENGTH(AH 1394 BK 3483)
014434 FT				
0060/0000				
0050/1540				LAKEVIEW DR (TWP )
0050/0955				
010951 FT				LAKEVIEW DR (T681) 2 0 02126 0 03 0306+75
0050/0540				LENGTH(AH 3483 BK 1312)
010951 FT				
0050/0000				
0040/0425				LAKEWOOD RD (T942) 2 0 02126 0 03 0288+77
009639 FT				LAH RD (T679)
0040/0000				LENGTH(AH 1312 BK 3418)

DIR: B TOTAL LEN: 5.069 MI. DIST: 11-1 SR: 4067  
 LEFT MUN: HAMPTON T RIGHT MUN: HAMPTON T

BANKS SCHOOL RD  
 (T673)  
 ANKENY DR  
 (PRDR)

JOSEPHINE DR  
 (T984)

0030/1920

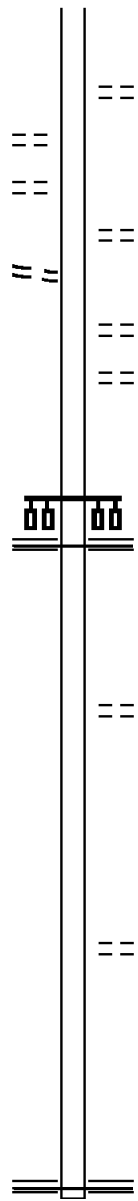
0030/1345

0030/0620

006221 FT

002697 FT

000000 FT



0030/2490 WICKLINE RD  
 (T993)

0030/0815 HOLLYWOOD DR  
 (PRDR)

0030/0555 LAUREL RD  
 (PRDR)  
 0030/0270 MULBERRY LN  
 (PRDR)  
 006221 FT 2 0 02126 0 01 0254+44  
 NC WEST HARDIES RD  
 WILDWOOD RD  
 (SR4070 SEG 0120/0360)

0030/0000 MFC BEGIN = D  
 LENGTH(AH 3418 BK 3524)

0020/1701 WILLOW OAK DR  
 (PRDR)

002697 FT 2 0 02126 0 01 0219+07  
 0020/0000 LENGTH(AH 3524 BK 2697)

0010/1515 MCCASLIN RIDGE DR  
 (PRDR)

000000 FT 2 0 02126 0 01 0192+13  
 NC WILDWOOD SAMPLE RD  
 SAMPLE RD  
 (SR4026 SEG 0060/0000)  
 MFC BEGIN = E  
 0010/0000 LENGTH(AH 2697 BK 0000)

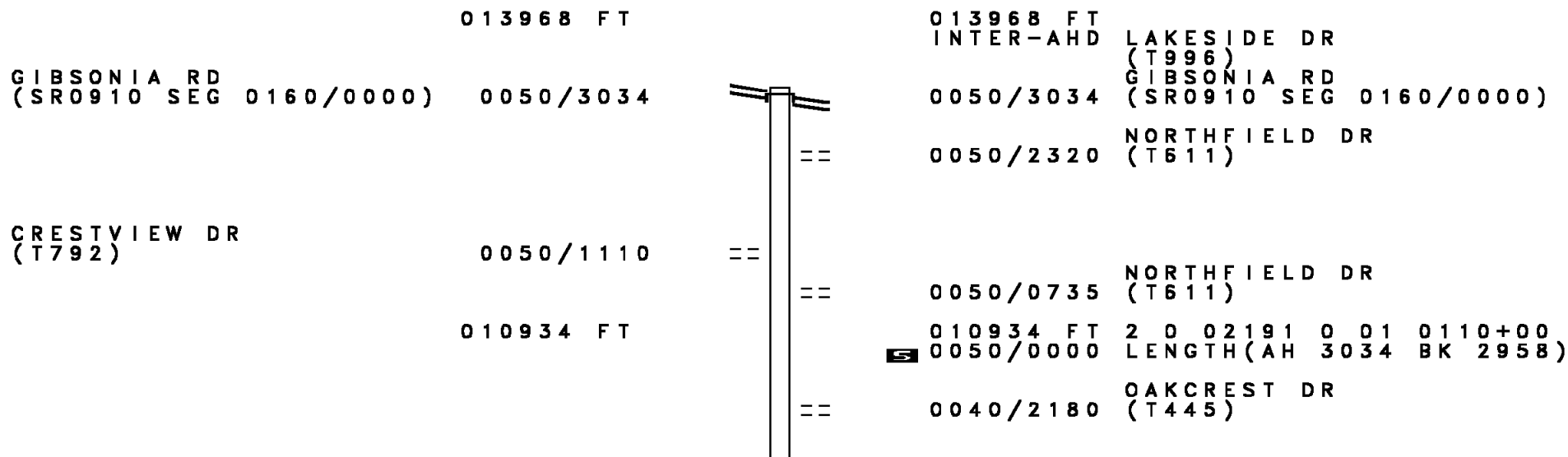
EXTRACT DATE: 12/18/2023 ROADWAY MANAGEMENT SYSTEM PAGE NUMBER: 1056  
PRINT DATE: 12/21/2023 SLD COUNTY/SR - ANNUAL PRINT COUNTY: ALLEGHENY  
DIR: B TOTAL LEN: .000 MI. DIST: 11-1 SR: 4066  
LEFT MUN: RICHLAND T RIGHT MUN: RICHLAND T

000000 FT  
000000 FT



000000 FT  
7020/0000 LENGTH(AH 2598 BK 1092)  
000000 FT  
7010/0000 LENGTH(AH 1092 BK 0000)

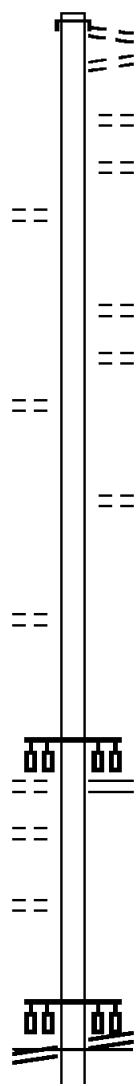
EXTRACT DATE: 12/18/2023 ROADWAY MANAGEMENT SYSTEM PAGE NUMBER: 1055  
 PRINT DATE: 12/21/2023 SLD COUNTY/SR - ANNUAL PRINT COUNTY: ALLEGHENY  
 DIR: B TOTAL LEN: 2.645 MI. DIST: 11-1 SR: 4065  
 LEFT MUN: RICHLAND T RIGHT MUN: RICHLAND T





DIR: B TOTAL LEN: 2.697 MI. DIST: 11-1 SR: 4064  
 LEFT MUN: MCCANDLESS T RIGHT MUN: MCCANDLESS T

	014238 FT		014238 FT	INTER-AHD	HEMLOCK DR	
					(CNTY)	
			0050/3074		HEMLOCK DR	
					(CNTY)	
			0050/2892		LC FOR HEMLOCK DR	
					(CONN)	
			0050/2770		TOWNE SQ DR	
					(TWP)	
			0050/2575		TOWNE CT	
					(TWP)	
PRESIDENTIAL DR (TWP)	0050/2150	==				
					SPRINGFIELD DR	
					(TWP)	
					WENDY VIEW DR	
MEADOW RD (TWP)	0050/0280	==			(TWP)	
	011164 FT					
			011164 FT		2 0 02128 0 00 0025+23	
					PRIVATE DR	
					(PRDR)	
					LENGTH(AH 3074 BK 2744)	
HOSACK ELEM SCHOOL ENT (PRDR)	0040/1274	==				
					SAMPLE RD	
					(SR4026 SEG 0010/0000)	
2 0 02128 0 00 0000+00	008420 FT	==				
CUMBERLAND RD (TWP)	0040/0000	==			LENGTH(AH 2744 BK 1676)	
LOCUST ST (TWP)	0030/1170	==				
KNOLL ST (TWP)	0030/0300	==				
	006744 FT				2 0 02126 0 01 0070+22	
					DUNCAN AV	
					(SR4024 SEG 0060/0000)	
DUNCAN AV (SR4024 SEG 0060/0000)	0030/0000	==			MFC BEGIN = D	
					LENGTH(AH 1676 BK 3495)	



EXTRACT DATE: 12/18/2023  
PRINT DATE: 12/21/2023

ROADWAY MANAGEMENT SYSTEM  
SLD COUNTY/SR - ANNUAL PRINT

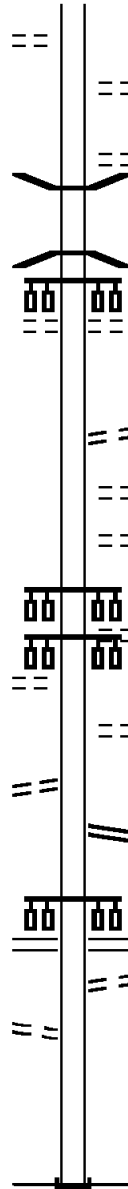
PAGE NUMBER: 1052  
COUNTY: ALLEGHENY

DIR: B TOTAL LEN: 2.697 MI.  
LEFT MUN: MCCANDLESS T

DIST: 11-1 SR: 4064  
RIGHT MUN: MCCANDLESS T

PEEBLES SCHOOL RD  
(TWP)

0020/2610



0020/2080 PARKWAY RD  
(TWP)

0020/1430 ELAINE DR  
(TWP)

0020/1047 BMS EN 02/4064/0020/1001  
2 0 02126 0 00 0042+80

0020/1028 LITTLE PINE  
BMSBG 02/4064/0020/1001  
REMINGTON DR  
(TWP)

0020/0670

003249 FT 2 0 02126 0 00 0035+00  
HAZLETT RD  
(T575)

0020/0000 LENGTH (AH 3495 BK 3249)  
BINGAY DR

0010/2921 (TWP)

0010/2415 WINDMILL LN  
(TWP)

0010/1785 MCINTYRE SQ DR  
(PRDR)

0010/1744

0010/1188 MCINTYRE SQ ENTR RD  
(PRDR)

0010/0760 RAMP A RD  
(SRB126 SEG 0010/0670)  
NC PE EBLES RD  
MCKNIGHT RD  
(SR4003 SEG 0101/0198)  
(SR4003 SEG 0100/0215)

0010/0463

0010/0271 TO 4003/0101 SH  
(CONN)

000000 FT 2 0 02126 0 00 0000+00  
NC BA BCOCK BL  
INTER-BK BABCOCK BL  
(CNTY)  
MFC BEGIN = C

0010/0000 LENGTH (AH 3249 BK 0000)

VINCENTIAN HS RD  
(PRDR)

0010/1744

TO 4003/0100 SH  
(CONN)

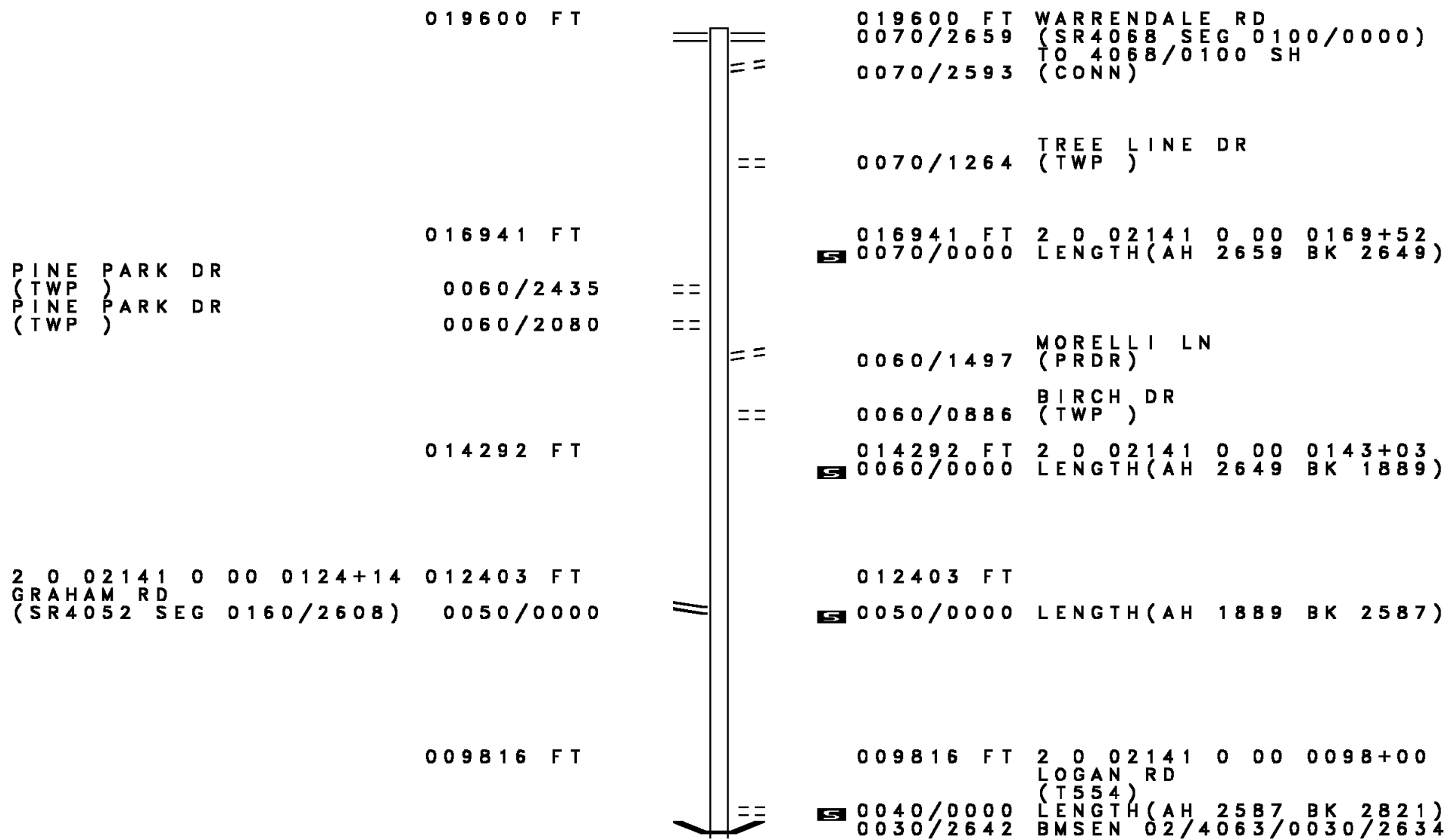
0010/0805

LC FROM MCKNIGHT RD  
(CONN)

0010/0053  
000000 FT



DIR: B TOTAL LEN: 3.712 MI. DIST: 11-1 SR: 4063  
 LEFT MUN: PINE T RIGHT MUN: PINE T

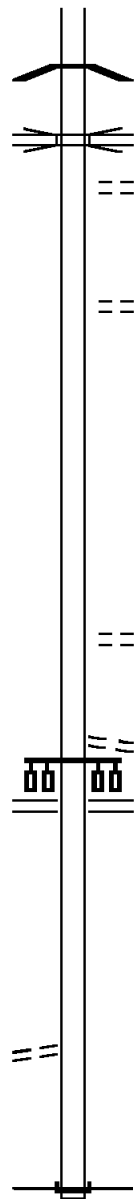


PINE PARK DR  
 (TWP )  
 PINE PARK DR  
 (TWP )

2 0 02141 0 00 0124+14 012403 FT  
 GRAHAM RD  
 (SR4052 SEG 0160/2608) 0050/0000

019600 FT WARRENDALE RD  
 0070/2659 (SR4068 SEG 0100/0000)  
 TO 4068/0100 SH  
 0070/2593 (CONN)  
 0070/1264 TREE LINE DR  
 (TWP )  
 016941 FT 2 0 02141 0 00 0169+52  
 S 0070/0000 LENGTH(AH 2659 BK 2649)  
 0060/1497 MORELLI LN  
 (PRDR)  
 0060/0886 BIRCH DR  
 (TWP )  
 014292 FT 2 0 02141 0 00 0143+03  
 S 0060/0000 LENGTH(AH 2649 BK 1889)  
 012403 FT  
 S 0050/0000 LENGTH(AH 1889 BK 2587)  
 009816 FT 2 0 02141 0 00 0098+00  
 LOGAN RD  
 (T554)  
 S 0040/0000 LENGTH(AH 2587 BK 2821)  
 0030/2642 BMSSEN 02/4063/0030/2634

DIR: B TOTAL LEN: 3.712 MI. DIST: 11-1 SR: 4063  
 LEFT MUN: PINE T RIGHT MUN: PINE T



006995 FT

0030/2634 2 0 02141 0 00 0096+49  
 N.FORK PINE  
 BMSBG 02/4063/0030/2634  
 0030/1779 PA TPK (1-76)  
 OP ID 02/7076/9900/3357  
 ALPINE LN  
 0030/1585 (PRDR)  
 ALDER DR  
 (TWP )  
 0030/0098 2 0 02141 0 00 0070+15  
 006995 FT LENGTH(AH 2821 BK 3818)  
 0030/0000

003177 FT

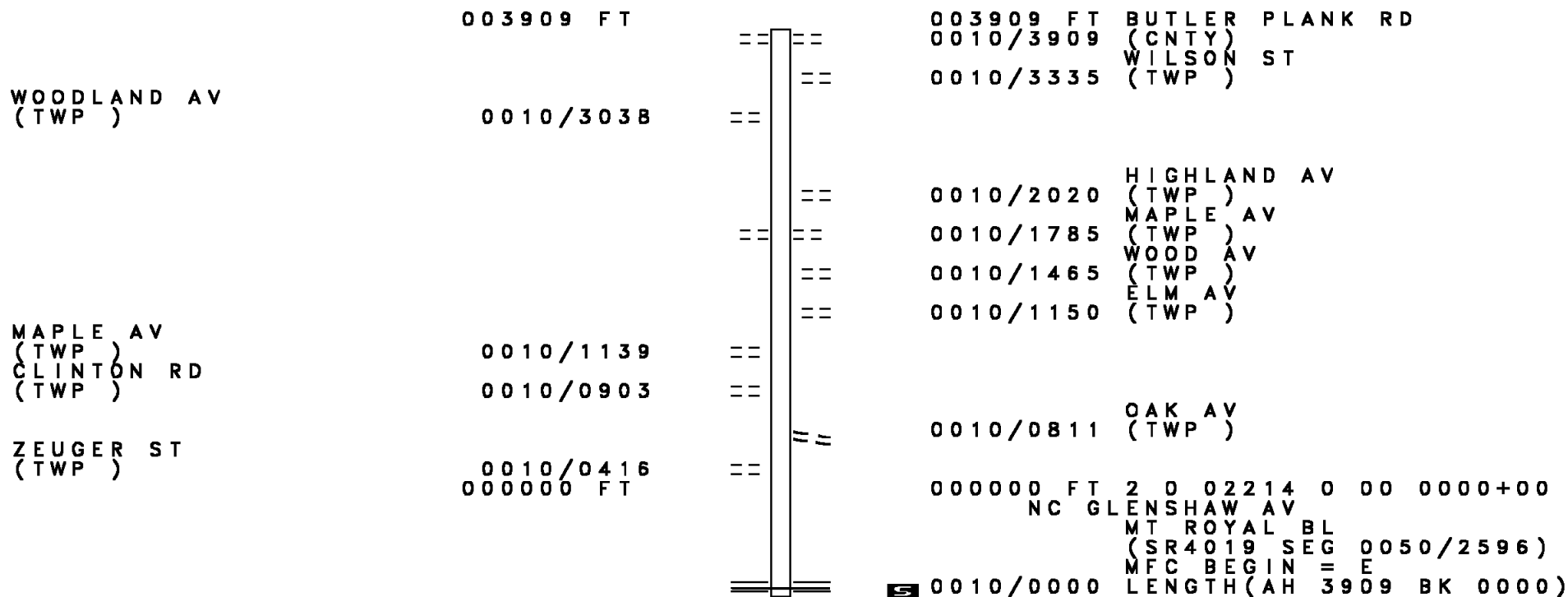
0020/0420 ENDERS LN  
 (PRDR)  
 003177 FT 2 0 02141 0 00 0031+84  
 0020/0000 LENGTH(AH 3818 BK 3177)  
 FROM 0910/0090 SH  
 0010/3143 (CONN)  
 WEXFORD RD  
 (SR0910 SEG 0090/0788)  
 0010/3075

KUMMER RD  
 (CNTY)

0010/0076  
 000000 FT

000000 FT 2 0 02141 0 00 0000+00  
 NC PEARCE MILL RD  
 INTER-BK PEARCE MILL RD  
 (CNTY)  
 MFC BEGIN = D  
 0010/0000 LENGTH(AH 3177 BK 0000)

DIR: B TOTAL LEN: .740 MI. DIST: 11-1 SR: 4062  
 LEFT MUN: SHALER T RIGHT MUN: SHALER T



DIR: B TOTAL LEN: 1.511 MI. DIST: 11-1 SR: 4061  
 LEFT MUN: PINE T RIGHT MUN: PINE T

	007978 FT		007978 FT	AH-BUTLER (10)
			INTER-AHD FRANKLIN RD	
FREEPOR RD			0030/2070 (SR3021 SEG 0010/0000)	
(SR4054 SEG 0030/3363)	0030/1475	==	0030/1475 (T727)	MT PLEASANT RD
MT PLEASANT RD				
(T478)	0030/0803	==		
	005908 FT		005908 FT	2 0 02131 0 00 0058+22
				WILD CHERRY DR
		==	0030/0000	(TWP)
		==	0020/1432	LENGTH(AH 2070 BK 2017)
				MACINTOSH DR
				(TWP)
		==		MINNOCK DR
	003891 FT		0020/0497 (TWP)	
			003891 FT	2 0 02131 0 00 0037+46
			0020/0000	LENGTH(AH 2017 BK 3891)
		==		
				LAVELLE LN
			0010/1486	(TWP)
			0010/0576	BMS EN 02/4061/0010/0485
				2 0 02131 0 00 0000+82
				PA TURNPIKE
			0010/0406	BMSBG 02/4061/0010/0485
			0010/0100	BMS EN 02/4061/0010/0087
				2 0 02131 0 00 0000+82
				BRUSH RUN
			0010/0087	BMSBG 02/4061/0010/0087
	000000 FT		000000 FT	2 0 02131 0 00 0000+00
				VILLAGE: PINE TOWNSHIP
				NC FRANKLIN RD
				BAKERSTOWN/WARRENDALE R
				(SR4052 SEG 0120/0699)
				MFC BEGIN = D
			0010/0000	LENGTH(AH 3891 BK 0000)

DIR: B TOTAL LEN: 1.382 MI. DIST: 11-1 SR: 4060  
 LEFT MUN: SHALER T RIGHT MUN: SHALER T

WILLIAM FLYNN HW 007295 FT  
 (SR0008 SEG 0280/0548) 0030/3013  
 (SR0008 SEG 0281/0515)  
 GIANT EAGLE ENTR  
 (PRDR) 0030/2431  
 JUGNANDLE RD  
 (SR9403 SEG 0010/0000) 0030/2290  
 JUGHANDLE RD  
 (SR9403 SEG 0010/0172) 0030/2180  
 SUTTER RD  
 (TWP) 0030/2097

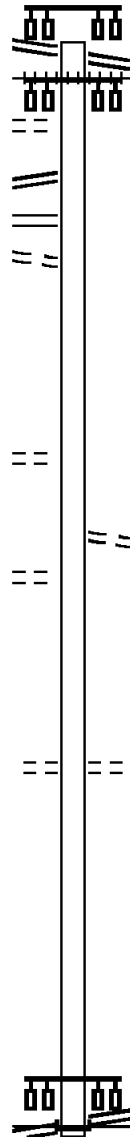
2 0 02249 0 01 0041+28 004282 FT  
 FOR SR 4060 AND 4060 0030/0000  
 (CONN)

FOR SR 4060 AND 4060 0020/1793  
 (CONN)

002165 FT

000000 FT

MOUNT ROYAL BL  
 (SR4019 SEG 0070/1005) 0010/0000



007295 FT WILLIAM FLYNN HW  
 (SR0008 SEG 0280/0548)  
 0030/3013 (SR0008 SEG 0281/0515)  
 0030/2948 (AAR 145714S)#TRKS 01  
 0030/2431

004282 FT  
 0030/0000 LENGTH(AH 3013 BK 2117)  
 NC BU BUTLER PLANK RD  
 0020/1952 BUTLER PLANK ROAD  
 (CNTY)

002165 FT 2 0 02249 0 00 0018+87  
 VIRGINIA AV  
 (TWP)  
 0020/0000 LENGTH(AH 2117 BK 2165)

000000 FT 2 0 02249 0 00 0000+00  
 MOUNT ROYAL BL  
 (SR4019 SEG 0070/1005)  
 NC KLEBER RD

INTER-BK VILSACK RD  
 (CNTY)  
 MFC BEGIN = C  
 0010/0000 LENGTH(AH 2165 BK 0000)

EXTRACT DATE: 12/18/2023 ROADWAY MANAGEMENT SYSTEM PAGE NUMBER: 1046  
 PRINT DATE: 12/21/2023 SLD COUNTY/SR - ANNUAL PRINT COUNTY: ALLEGHENY

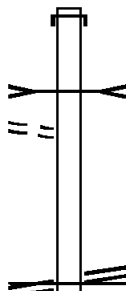
DIR: B TOTAL LEN: .140 MI. DIST: 11-1 SR: 4059  
 LEFT MUN: PINE T RIGHT MUN: PINE T

MARS VALENCIA RD ET  
 (T562)

000740 FT

0010/0151  
 000000 FT

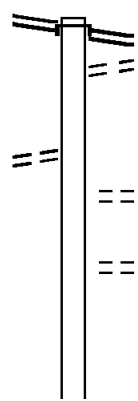
BABCOCK BL  
 (SR4031 SEG 0180/1084) 0010/0000



000740 FT AH-BUTLER (10)  
 INTER-AHD BUTLER COUNTY LN  
 0010/0740 (SR3015 SEG 0010/0000)  
 BRANCH OF BREAKNECK  
 STRUCTURE LENGTH 13 FT  
 0010/0590 BMSID 02/4059/0010/0590  
 000000 FT 1 0 00309 0 00 0019+36  
 BABCOCK BL  
 (SR4031 SEG 0180/1084)  
 NC MARS VALENCIA RD ET  
 MFC BEGIN = D  
 0010/0000 LENGTH(AH 0740 BK 0000)

EXTRACT DATE: 12/18/2023 ROADWAY MANAGEMENT SYSTEM PAGE NUMBER: 1045  
 PRINT DATE: 12/21/2023 SLD COUNTY/SR - ANNUAL PRINT COUNTY: ALLEGHENY  
 DIR: B TOTAL LEN: 3.964 MI. DIST: 11-1 SR: 4057  
 LEFT MUN: OHIO T RIGHT MUN: OHIO T

020932 FT  
 MT NEBO RD  
 (SR4022 SEG 0050/1160) 0070/3992  
 TOMS RUN RD  
 (T456) 0070/3080



019827 FT  
 INTER-AHD ROOSEVELT RD  
 (CNTY)  
 0070/3992 MT NEBO RD  
 (SR4022 SEG 0050/1160)  
 0070/3860 TO 4022/0050 SH  
 (CONN)  
 0070/3015 GENE DR  
 (T511)  
 0070/2354 CRIMSON DR  
 (CNTY)

DIR: B TOTAL LEN: 3.964 MI. DIST: 11-1 SR: 4057  
 LEFT MUN: OHIO T RIGHT MUN: OHIO T

016940 FT

015835 FT 2 0 02125 0 01 0170+12  
 0070/0000 LENGTH(AH 3992 BK 2693)  
 0060/2025 CRAWFORD RD  
 (T470)

014247 FT

0060/0195 GILLELAND LA  
 (TWP)  
 HARMONY RD  
 (T458)  
 013142 FT 2 0 02125 0 01 0142+48  
 0060/0000 LENGTH(AH 2693 BK 3939)

010308 FT

0050/1565 GREENVISTA RD  
 (TWP)  
 009203 FT 2 0 02125 0 01 0102+66  
 OHIO  
 KILBUCK T  
 0050/0000 LENGTH(AH 3939 BK 3717)

006591 FT


005486 FT 2 0 02125 0 01 0066+37  
 0040/0000 LENGTH(AH 3717 BK 1051)

005540 FT

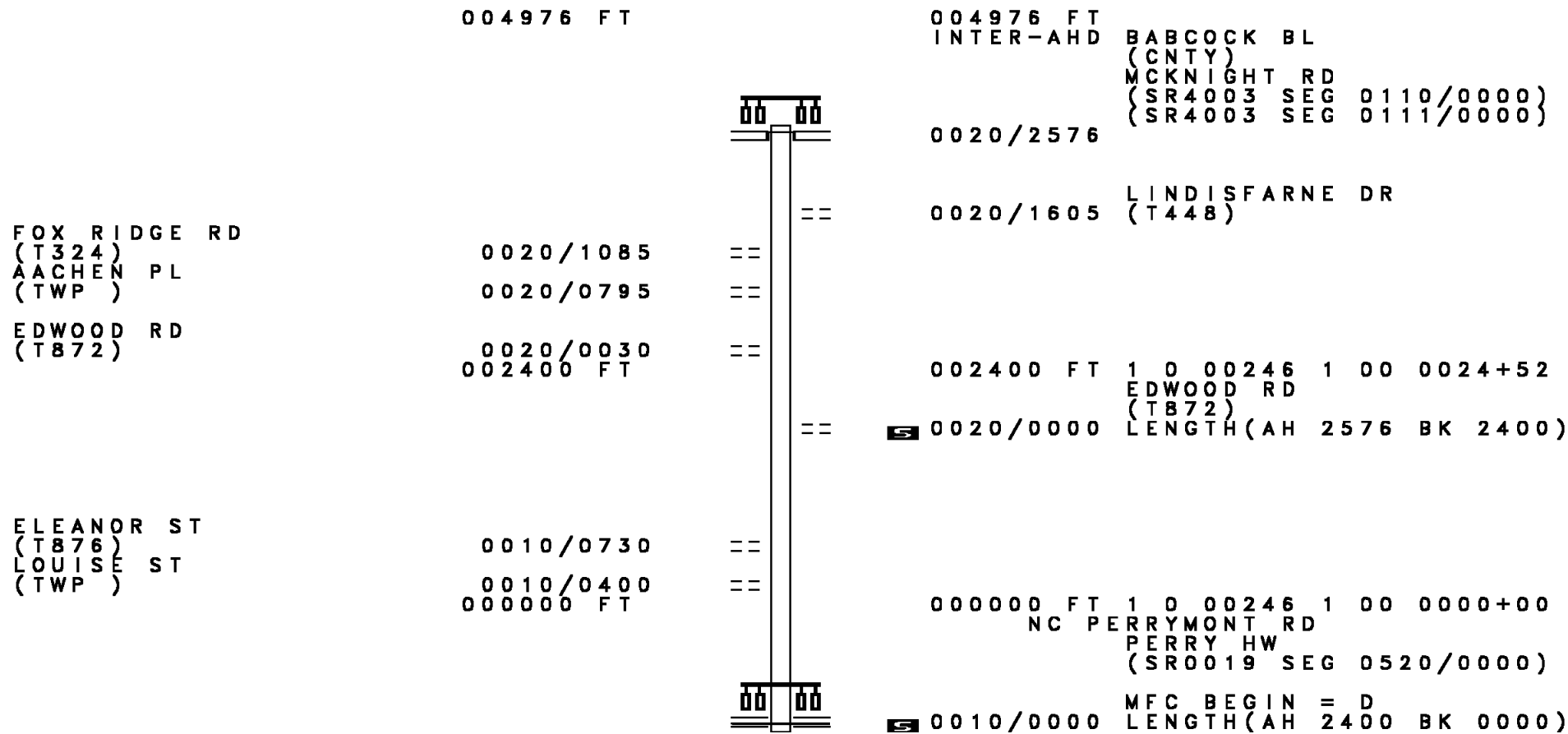
004435 FT 2 0 02125 0 01 0055+86  
 EICHER RD



DIR: B TOTAL LEN: 3.964 MI. DIST: 11-1 SR: 4057  
 LEFT MUN: KILBUCK T RIGHT MUN: KILBUCK T



DIR: B TOTAL LEN: .942 MI. DIST: 11-1 SR: 4056  
 LEFT MUN: MCCANDLESS T RIGHT MUN: MCCANDLESS T



EXTRACT DATE: 12/18/2023 ROADWAY MANAGEMENT SYSTEM PAGE NUMBER: 1041  
PRINT DATE: 12/21/2023 SLD COUNTY/SR - ANNUAL PRINT COUNTY: ALLEGHENY

DIR: B TOTAL LEN: .545 MI. DIST: 11-1 SR: 4055  
LEFT MUN: MARSHALL T RIGHT MUN: MARSHALL T

002878 FT

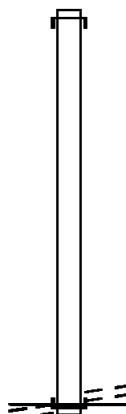
002878 FT  
INTER-AHD FRIEL RD  
0010/2878 (BORO)

000000 FT

000000 FT 2 0 02025 0 00 0000+00  
WARRENDALE BAYNE RD  
(CNTY)

WARRENDALE BAYNE RD  
(CNTY)

0010/0000

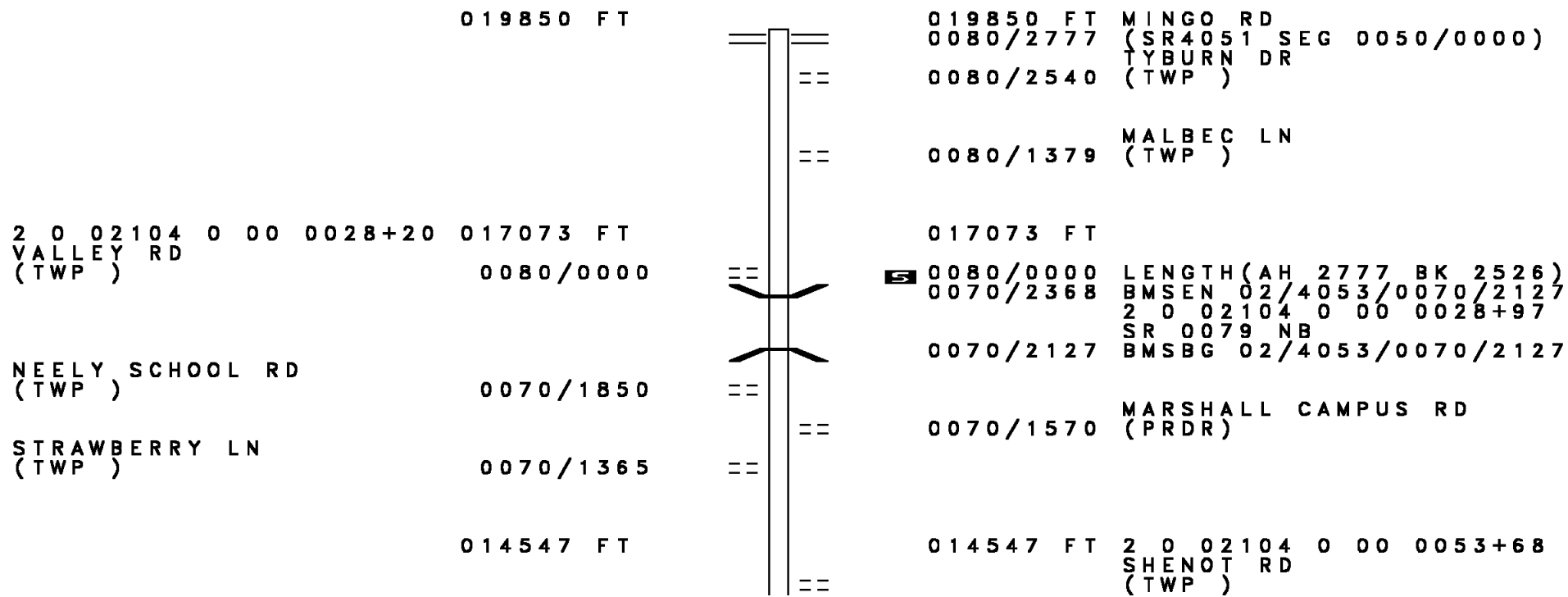


NC PGH ROCHESTER RD  
INTER-BK ROBINSON DR  
(T483)

0010/0000 MFC BEGIN = E  
LENGTH(AH 2878 BK 0000)

EXTRACT DATE: 12/18/2023      ROADWAY MANAGEMENT SYSTEM      PAGE NUMBER: 1040  
PRINT DATE: 12/21/2023      SLD COUNTY/SR - ANNUAL PRINT      COUNTY: ALLEGHENY  
DIR: B      TOTAL LEN: 1.568 MI.      DIST: 11-1      SR: 4054  
LEFT MUN: PINE T      RIGHT MUN: PINE T

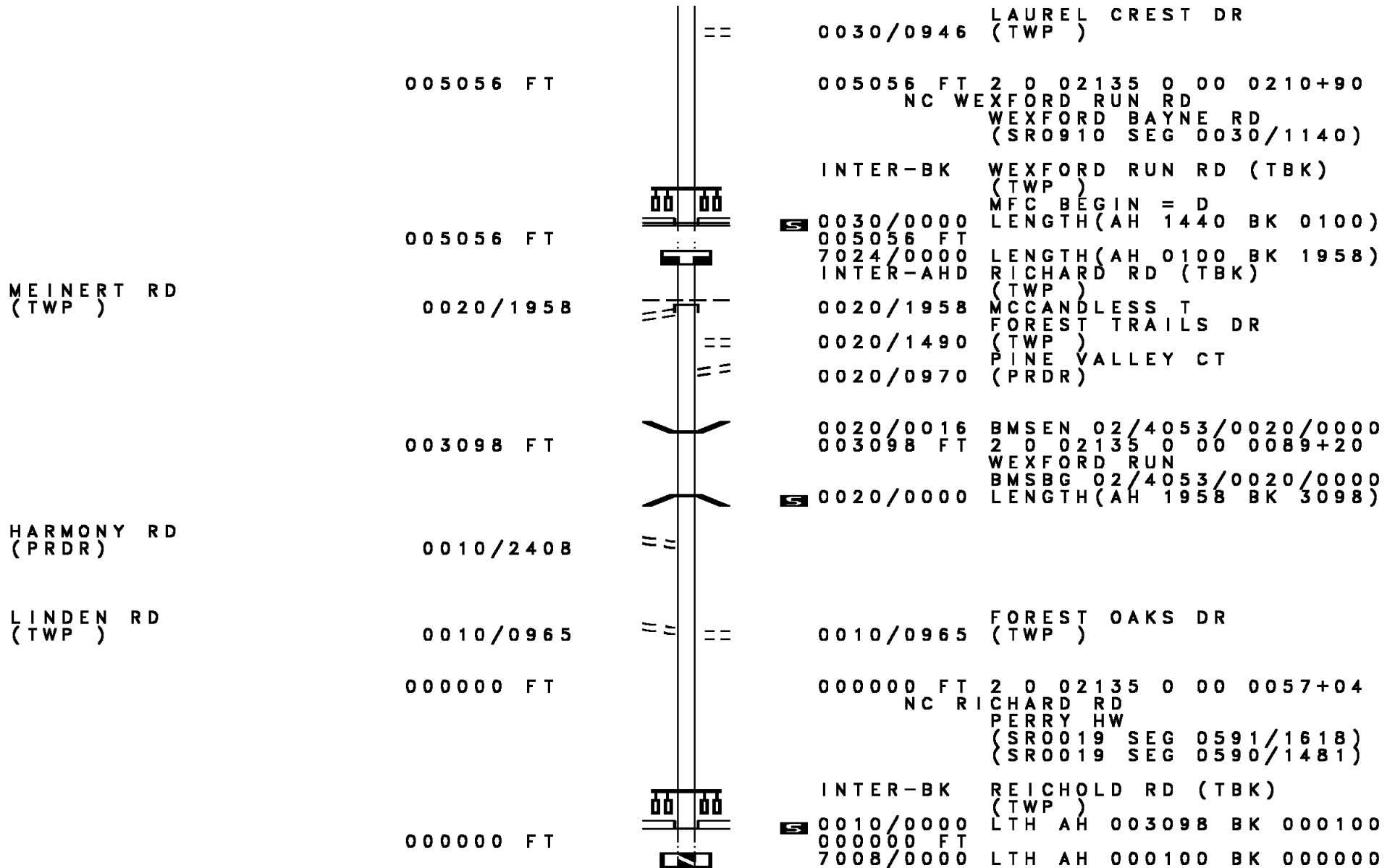




DIR: B TOTAL LEN: 3.759 MI. DIST: 11-1 SR: 4053  
 LEFT MUN: MARSHALL T RIGHT MUN: MARSHALL T

Stationing	Description	Stationing	Description
0050/2471	MFC BEGIN = E LENGTH(AH 2526 BK 2663) BMSSEN 02/4053/0050/2465 0 0 00000 0 00 0000+00 BR. BRUSH CR.	0050/2465	BMSBG 02/4053/0050/2465 MARSHALL
0050/2460	BRADFORDWOODS B CRYSTAL SPRING RD (BORO)	0050/2390	(BORO)
0050/0925	OAKGROVE RD (BORO)	0050/1005	OAKGROVE RD (BORO)
011884 FT		011884 FT	2 0 02135 0 01 0279+34 BRADFORD RD (BORO)
0040/1606	GLENMORE RD (BORO)	0040/1626	GLENMORE RD (BORO)
009101 FT		0040/0300	WEXFORD RUN STRUCTURE LENGTH 9 FT BMSID 02/4053/0040/0300 2 0 02135 0 00 0249+32 BRADFORDWOODS
0034/2377	PEACHSTONE LN (PRDR)	0034/2377	MARSHALL T LENGTH(AH 2783 BK 2605) MANOR RD (T699)
006496 FT		006496 FT	COUNTRY OAK DR (TWP)
0034/0000	SUMMIT DR (TWP)	0034/0000	LENGTH(AH 2605 BK 1440)

DIR: B TOTAL LEN: 3.759 MI. DIST: 11-1 SR: 4053  
 LEFT MUN: MARSHALL T RIGHT MUN: MARSHALL T



0030/0946 LAUREL CREST DR  
 (TWP )

005056 FT 2 0 02135 0 00 0210+90  
 NC WEXFORD RUN RD  
 WEXFORD BAYNE RD  
 (SR0910 SEG 0030/1140)

INTER-BK WEXFORD RUN RD (TBK)  
 (TWP )  
 MFC BEGIN = D

0030/0000 LENGTH(AH 1440 BK 0100)  
 005056 FT  
 7024/0000 LENGTH(AH 0100 BK 1958)  
 INTER-AHD RICHARD RD (TBK)  
 (TWP )

0020/1958 MCCANDLESS T  
 FOREST TRAILS DR  
 (TWP )

0020/1490 PINE VALLEY CT  
 (PRDR)

0020/0016 BMSBG 02/4053/0020/0000  
 003098 FT 2 0 02135 0 00 0089+20  
 WEXFORD RUN  
 BMSBG 02/4053/0020/0000

0020/0000 LENGTH(AH 1958 BK 3098)

0010/2408

0010/0965 FOREST OAKS DR  
 (TWP )

000000 FT 2 0 02135 0 00 0057+04  
 NC RICHARD RD  
 PERRY HW  
 (SR0019 SEG 0591/1618)  
 (SR0019 SEG 0590/1481)

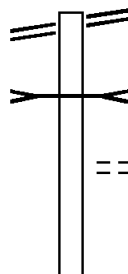
INTER-BK REICHOLD RD (TBK)  
 (TWP )

0010/0000 LTH AH 003098 BK 000100  
 000000 FT  
 7008/0000 LTH AH 000100 BK 000000



EXTRACT DATE: 12/18/2023 ROADWAY MANAGEMENT SYSTEM PAGE NUMBER: 1035  
 PRINT DATE: 12/21/2023 SLD COUNTY/SR - ANNUAL PRINT COUNTY: ALLEGHENY  
 DIR: B TOTAL LEN: 6.993 MI. DIST: 11-1 SR: 4052  
 LEFT MUN: PINE T RIGHT MUN: PINE T

PEARCE MILL RD 036858 FT  
 (SR4063 SEG 0050/0000) 0160/2608



036922 FT PEARCE MILL RD  
 0160/2608 (SR4063 SEG 0050/0000)  
 BR.N.FK.PINE  
 STRUCTURE LENGTH 13 FT  
 0160/2240 BMSID 02/4052/0160/2240  
 0160/1472 ENGLISH RD  
 (T711)

034250 FT

034314 FT 2 0 02225 0 00 0025+01



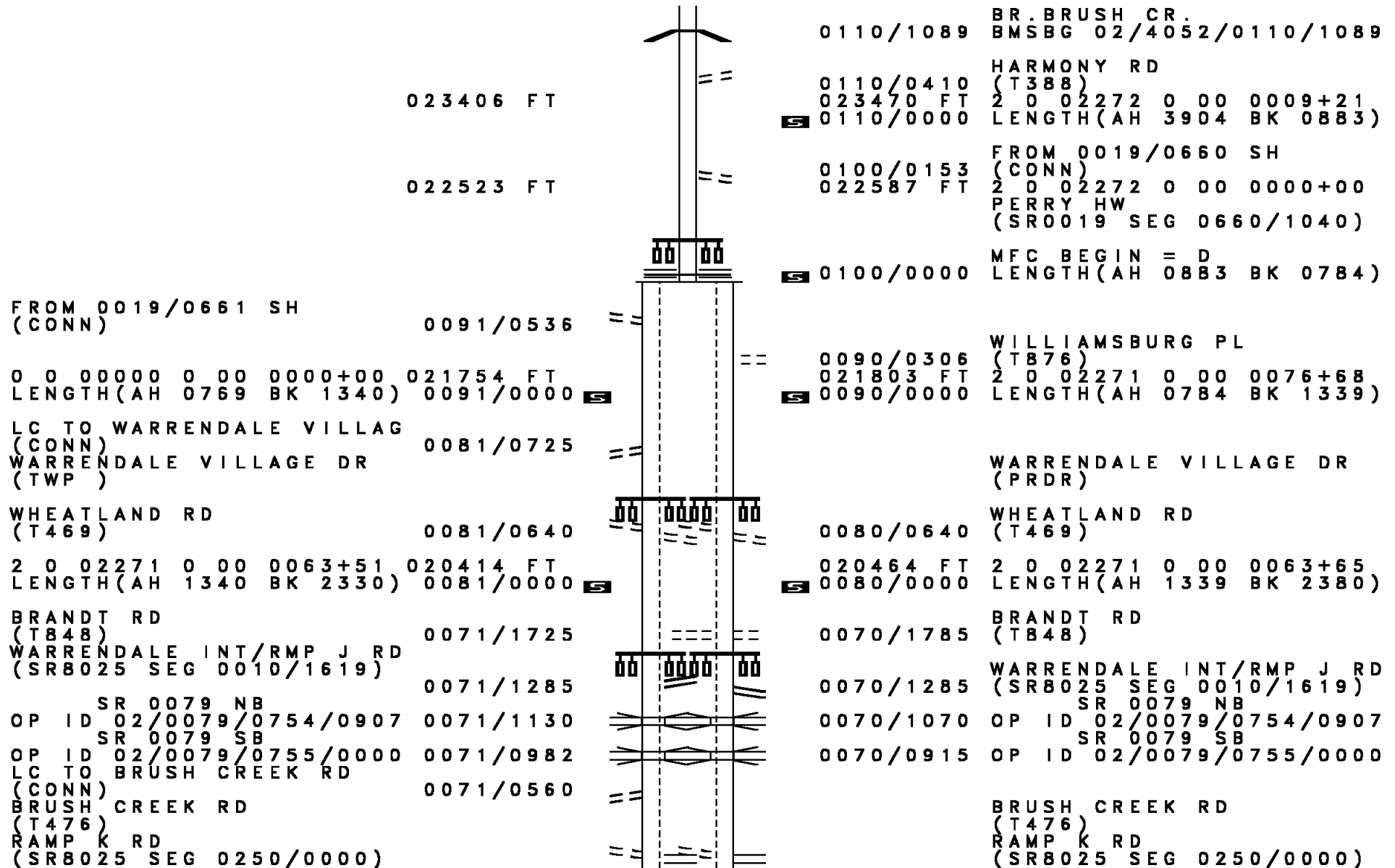
EXTRACT DATE: 12/18/2023  
PRINT DATE: 12/21/2023

ROADWAY MANAGEMENT SYSTEM  
SLD COUNTY/SR - ANNUAL PRINT

PAGE NUMBER: 1033  
COUNTY: ALLEGHENY

DIR: B TOTAL LEN: 6.993 MI.  
LEFT MUN: MARSHALL T

DIST: 11-1 SR: 4052  
RIGHT MUN: MARSHALL T



DIR: B TOTAL LEN: 6.993 MI. DIST: 11-1 SR: 4052  
 LEFT MUN: MARSHALL T RIGHT MUN: MARSHALL T

Stationing	Left Side Description	Right Side Description
0039+64	0071/0412 018084 FT MFC BEGIN = C LENGTH(AH 2330 BK 3982) INNOVATION DR (TWP)	0070/0415 018084 FT MFC BEGIN = C LENGTH(AH 2380 BK 3982)
	0060/3847	0060/3847
	PROVIDENCE DR (PRDR)	
	0060/2873	
		WOODHURST TERRACE (TWP)
		0060/2082
		TYBURN DR (TB80)
	ARBORDALE LANE (TWP)	
	0060/1021	
	014102 FT	014102 FT
		2 0 02271 0 00 0000+00 PLEASANT HILL RD (SR4051 SEG 0050/2822) NC WA INTER-BK WARRENDALE BAYNE RD (TWP)
	014102 FT	MFC BEGIN = C LTH AH 003982 BK 000100
		0060/0000 014102 FT 7054/0000 LTH AH 000100 BK 002424 INTER-AHD WARRENDALE BAYNE RD (TB (TWP)
		WARRENDALE BAYNE RD (TB (TWP)
	CIDEBERRY DR (TWP)	
	0050/2007	0050/2424
	011678 FT	011678 FT
		2 0 02058 0 00 0116+44 PINE GROVE RD (TWP)
		0050/0000 LENGTH(AH 2424 BK 2021) ARCHBERRY DR (PRDR)
		0040/1661

DIR: B TOTAL LEN: 6.993 MI. DIST: 11-1 SR: 4052  
 LEFT MUN: MARSHALL T RIGHT MUN: MARSHALL T

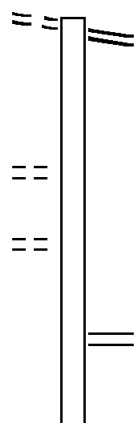
	009657 FT			009657 FT 2 0 02058 0 00 0095+37
ANTLER POINT DR (T856)	0030/1792	==		0040/0000 LENGTH(AH 2021 BK 2059)
SABLE CT (TWP )	0030/0604	==	==	0030/0604 GROOMES CT (TWP )
KNOB RD (TBK) (TWP )	0030/0292	==	==	007598 FT 2 0 02058 0 00 0075+70
	007598 FT			0030/0000 LENGTH(AH 2059 BK 3787)
AUDUBON DR (TWP )	0020/3614	==	==	0020/3433 COPPER CREEK LN (TWP )
			==	0020/1598 SPANG RD (T426)
	003811 FT			003811 FT 2 0 02058 0 00 0038+24
				0020/0000 LENGTH(AH 3787 BK 3811)
	000000 FT			000000 FT 2 0 02058 0 00 0000+00
				NC PL EASANT HILL RD GOLDEN GROVE RD (SR2006 SEG 0130/0000)
WOODLAND RD (T725)	0010/0000	==	==	INTER-BK LOVI RD (SR2006 SEG 0130/0000) MFC BEGIN = E BK-BEAVER (04)
				0010/0000 LENGTH(AH 3811 BK 0000)

EXTRACT DATE: 12/18/2023 ROADWAY MANAGEMENT SYSTEM PAGE NUMBER: 1030  
 PRINT DATE: 12/21/2023 SLD COUNTY/SR - ANNUAL PRINT COUNTY: ALLEGHENY  
 DIR: B TOTAL LEN: 2.625 MI. DIST: 11-1 SR: 4051  
 LEFT MUN: MARSHALL T RIGHT MUN: MARSHALL T

WARRENDALE BAYNE RD (TBO 013858 FT  
 (CNTY) 0050/2822

GREENBRIAR DR 0050/1135  
 (TWP )

ROLLING HILLS DR 0050/0335  
 (TWP ) 011036 FT



013858 FT WARRENDALE BAYNE RD  
 0050/2822 (SR4052 SEG 0060/0000)

011036 FT 2 0 02133 0 01 0114+13  
 WEXFORD RUN RD  
 (SR4053 SEG 0080/2777)  
 0050/0000 LENGTH(AH 2822 BK 2379)

DIR: B TOTAL LEN: 2.625 MI. DIST: 11-1 SR: 4051  
 LEFT MUN: MARSHALL T RIGHT MUN: MARSHALL T

2 0 02133 0 01 0089+44 008657 FT	==	0040/0422 VALLEY RD
BAUER LN		(T428)
(PRDR)	==	008657 FT
0040/0000	==	0040/0000 LENGTH(AH 2379 BK 3446)
STONEGATE DR	==	0030/1040 QUINCY LN
(TWP )	==	(PRDR)
STONEGATE DR	==	
(TWP )	==	
0030/0750	==	
0030/0678	==	
005211 FT	==	005211 FT 2 0 02133 0 01 0055+20
STATE GAME LANDS RD (TB	==	0030/0000 LENGTH(AH 3446 BK 1886)
(T901)	==	
0020/1004	==	
0020/0729	==	SR 0079 SB
0020/0586	==	OP ID 02/0079/0735/2454
003325 FT	==	SR 0079 NB
0020/0000	==	OP ID 02/0079/0734/2360
	==	2 0 02133 0 00 0035+43
	==	0020/0000 LENGTH(AH 1886 BK 3325)
	==	0010/2215 NEELY SCHOOL RD
	==	(T472)
MARSHALL HEIGHTS DR	==	
(TWP )	==	
0010/0266	==	
000000 FT	==	000000 FT 2 0 02133 0 00 0000+00
	==	NC MINGO RD
	==	WEXFORD BAYNE RD
	==	(SR0910 SEG 0020/0000)
	==	MFC BEGIN = E
	==	0010/0000 LENGTH(AH 3325 BK 0000)

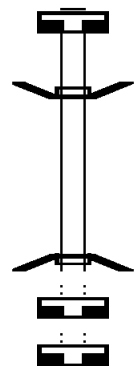
EXTRACT DATE: 12/18/2023 ROADWAY MANAGEMENT SYSTEM PAGE NUMBER: 1028  
 PRINT DATE: 12/21/2023 SLD COUNTY/SR - ANNUAL PRINT COUNTY: ALLEGHENY  
 DIR: B TOTAL LEN: .002 MI. DIST: 11-1 SR: 4050  
 LEFT MUN: MARSHALL T RIGHT MUN: MARSHALL T

000010 FT

000000 FT

000000 FT

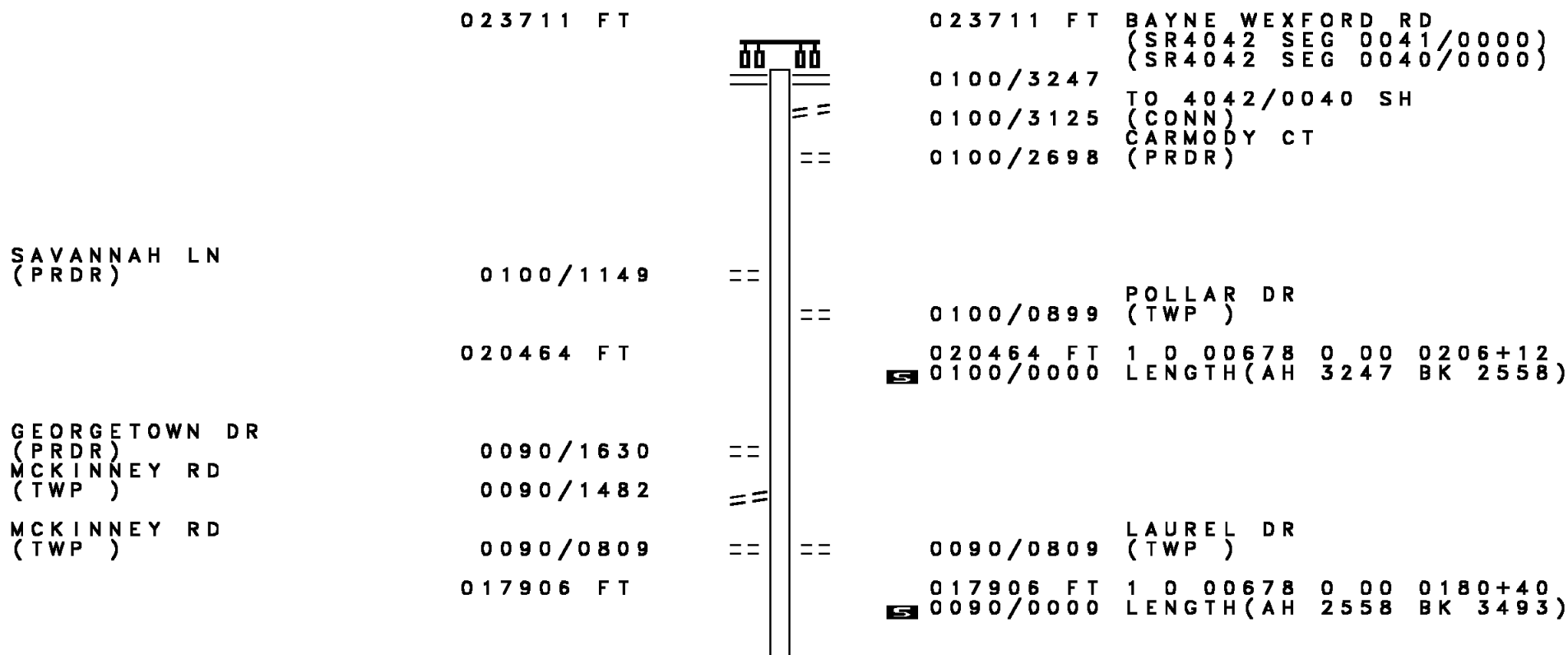
000000 FT



000010 FT  
 7024/0000 LENGTH(AH 1860 BK 0010)  
 BMSBN 02/4050/0022/0000  
 INTER-AHD SHENOT RD  
 0022/0010 (TWP)  
 000000 FT 2 0 00000 0 00 0000+00  
 NC SHENOT RD  
 INTER-BK SHENOT RD  
 (TWP)  
 BRANCH OF BRUSH CREEK  
 BMSBG 02/4050/0022/0000  
 0022/0000 LENGTH(AH 0010 BK 1112)  
 000000 FT  
 7020/0000 LENGTH(AH 1112 BK 1750)  
 000000 FT  
 7010/0000 LENGTH(AH 1750 BK 0000)



DIR: B TOTAL LEN: 4.491 MI. DIST: 11-1 SR: 4049  
 LEFT MUN: FRANKLIN PARK B RIGHT MUN: FRANKLIN PARK B



DIR: B TOTAL LEN: 4.491 MI. DIST: 11-1 SR: 4049  
 LEFT MUN: FRANKLIN PARK B RIGHT MUN: FRANKLIN PARK B

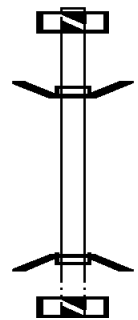
MOONEY LN (TWP )	0080/2390	==			
MYSTIC VALLEY RD (TWP )	0080/2210	==			
			==	0080/1756	LAPLACE POINT CT (TWP )
NORMAN DR (TWP )	0080/0942	==			
			==	0080/0198	FROM 4011/0210 (CONN)
ROCHESTER RD (SR4011 SEG 0220/0000)	0080/0095 014413 FT	==	==	0080/0095 014413 FT	ROCHESTER RD (SR4011 SEG 0220/0000)
					1 0 00678 0 00 0145+27
LOCUST RD (TWP )	0080/0000	==	==	0080/0000	TO SR 4011/0210 (CONN)
					LENGTH(AH 3493 BK 1748)
	012665 FT			012665 FT	1 0 00678 0 00 0125+64
WHARREY DR (TWP )	0060/0634	==		0070/0000	LENGTH(AH 1748 BK 0746)
				0060/0538	BMSEN 02/4049/0060/0175 1 0 00678 0 00 0122+36
					SR 0079 NB
	011919 FT			0060/0210	BMSBG 02/4049/0060/0175
				011919 FT	1 0 00678 0 00 0120+61
					BLAINES WY
SALT DOME (PRDR)	0050/1649	==	==	0060/0000	LENGTH(AH 0746 BK 1859)
SHIPLEY LN (PRDR)	0050/1228	==	==	0050/1649	LIN POINT CT (PRDR)
1 0 00678 0 00 0097+57	010060 FT			010060 FT	
BLACKBURN HTS DR (TWP )	0050/0000	==		0050/0000	LENGTH(AH 1859 BK 3553)
					MCDEVITT RD
				0040/3169	(T466)
				0040/2292	STERLING CT (TWP )
					SQUIRE RIDGE DR

DIR: B TOTAL LEN: 4.491 MI. DIST: 11-1 SR: 4049  
 LEFT MUN: FRANKLIN PARK B RIGHT MUN: FRANKLIN PARK B

		==	0040/2069 (TWP )
DEER VALLEY DR (TWP )	0040/0659	==	
	006507 FT	==	0040/0158 MONTGOMERY RD (TWP )
		- -	006507 FT 1 0 00678 0 00 0065+34 FRANKLIN PARK OHIO T
		- -	5 0040/0000 LENGTH(AH 3553 BK 3076)
		==	0030/2400 AMICITIA LN (TWP )
		==	0030/1505 CYPRESS KNOLL DR (TWP )
OHIO TWP BALLFIELD ENT (PARK)	0030/1208	==	
		==	0030/0606 MCCREA RD (TWP )
	003431 FT	==	003431 FT 1 0 00678 0 00 0034+85
		- -	5 0030/0000 LENGTH(AH 3076 BK 3301) PLAYER LN
		==	0020/3255 (TWP )
OHIO TWP COMM PARK ENT (PARK)	0020/2371	==	
RIDGE RD (T452)	0020/1745	==	
		==	0020/1275 LAUREL OAK DR (TWP )
		==	0020/0475 SYL RD (PRDR)
1 0 00678 0 00 0001+61 000130 FT		==	000130 FT
TO 4022/0040 SH	0020/0000	==	5 0020/0000 LENGTH(AH 3301 BK 0130) FROM 4022/0050 SH
(CONN)		==	0010/0081 (CONN)
	000000 FT	==	000000 FT 1 0 00678 0 00 0000+00 NC N I CHOLSON RD MT NEBO RD (SR4022 SEG 0050/0249) MFC BEGIN = D
		==	5 0010/0000 LENGTH(AH 0130 BK 0000)

EXTRACT DATE: 12/18/2023      ROADWAY MANAGEMENT SYSTEM      PAGE NUMBER: 1024  
 PRINT DATE: 12/21/2023      SLD COUNTY/SR - ANNUAL PRINT      COUNTY: ALLEGHENY  
 DIR: B      TOTAL LEN: .010 MI.      DIST: 11-1      SR: 4048  
 LEFT MUN: MCCANDLESS T      RIGHT MUN: MCCANDLESS T

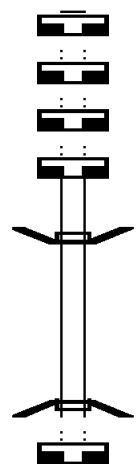
000052 FT  
  
 000000 FT  
  
 000000 FT



000052 FT  
 7020/0000 LTH AH 000100 BK 000052  
 INTER-AHD BMSBN 02/4048/0010/0001  
 0010/0052 GRUBBS RD (TBK)  
 000000 FT (TWP )  
 000000 FT 2 0 02190 0 00 0004+49  
 INTER-BK GRUBBS RD  
 (TWP )  
 PINE CREEK  
 BMSBG 02/4048/0010/0001  
 0010/0000 LTH AH 000052 BK 000100  
 000000 FT  
 7008/0000 LTH AH 000100 BK 000000

EXTRACT DATE: 12/18/2023      ROADWAY MANAGEMENT SYSTEM      PAGE NUMBER: 1023  
 PRINT DATE: 12/21/2023      SLD COUNTY/SR - ANNUAL PRINT      COUNTY: ALLEGHENY  
 DIR: B      TOTAL LEN: .005 MI.      DIST: 11-1      SR: 4047  
 LEFT MUN: MARSHALL T      RIGHT MUN: MARSHALL T

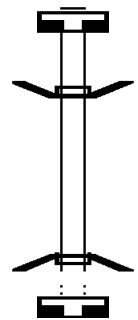
000025 FT		000025 FT	
000025 FT		7040/0000	LENGTH(AH 3190 BK 3500)
000025 FT		000025 FT	
000025 FT		7030/0000	LENGTH(AH 3500 BK 3500)
		000025 FT	
		7020/0000	LENGTH(AH 3500 BK 3302)
		000025 FT	
		7014/0000	LENGTH(AH 3302 BK 0025)
			BMSBN 02/4047/0012/0000
		INTER-AHD	MARKMAN PARK RD
		0012/0025	(TWP )
000000 FT		000000 FT	0 0 00000 0 00 0000+00
			NC MA MARKMAN PARK RD
		INTER-BK	MARKMAN PARK RD
			(TWP )
			BIG SEWICKLEY CREEK
			BMSBG 02/4047/0012/0000
		0012/0000	LENGTH(AH 0025 BK 0172)
000000 FT		000000 FT	
		7010/0000	LENGTH(AH 0172 BK 0000)



5

EXTRACT DATE: 12/18/2023 ROADWAY MANAGEMENT SYSTEM PAGE NUMBER: 1022  
 PRINT DATE: 12/21/2023 SLD COUNTY/SR - ANNUAL PRINT COUNTY: ALLEGHENY  
 DIR: B TOTAL LEN: .004 MI. DIST: 11-1 SR: 4046  
 LEFT MUN: FRANKLIN PARK B RIGHT MUN: FRANKLIN PARK B

000019 FT  
  
 000000 FT  
  
 000000 FT



000019 FT  
 7014/0000 LENGTH(AH 0794 BK 0019)  
 BMSBN 02/4046/0010/0000  
 INTER-AHD WEXFORD RUN RD (TBK)  
 0010/0019 (BORO)  
 000000 FT 2 0 02149 0 00 0019+69  
 NC WEXFORD RUN RD  
 INTER-BK WEXFORD RUN RD (TBK)  
 (BORO)  
 PINE CREEK  
 BMSBG 02/4046/0010/0000  
 0010/0000 LENGTH(AH 0019 BK 1874)  
 000000 FT  
 7010/0000 LENGTH(AH 1874 BK 0000)

EXTRACT DATE: 12/18/2023 ROADWAY MANAGEMENT SYSTEM PAGE NUMBER: 1021  
 PRINT DATE: 12/21/2023 SLD COUNTY/SR - ANNUAL PRINT COUNTY: ALLEGHENY  
 DIR: B TOTAL LEN: .731 MI. DIST: 11-1 SR: 4045  
 LEFT MUN: BELL ACRES B RIGHT MUN: BELL ACRES B

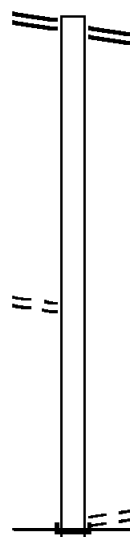
BIG SEWICKLEY CREEK RD 003859 FT  
 (SR4036 SEG 0130/0000) 0020/1852

002007 FT

BEADNELL RD  
 (BORO)

0010/0610

000000 FT



003859 FT BIG SEWICKLEY CREEK RD  
 0020/1852 (SR4036 SEG 0130/0000)

002007 FT 2 0 02083 0 00 0020+02  
 0020/0000 LENGTH(AH 1852 BK 2007)

000000 FT 2 0 02083 0 00 0000+00  
 CAMPMEETING RD (#1062)  
 (CNTY)

NC HI TZEL HILL RD  
 INTER-BK CAMPMEETING RD (#1062)  
 (CNTY)

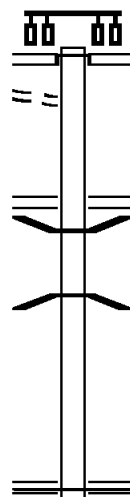
MFC BEGIN = E  
 0010/0000 LENGTH(AH 2007 BK 0000)

FROM 0019/0420 SH  
 (CONN)

000678 FT

0010/0575

000000 FT



000678 FT  
 INTER-AHD

0010/0678

0010/0420  
 0010/0370

0010/0104  
 000000 FT  
 NC TO

5 0010/0000

CEMETERY LN  
 (CNTY)  
 PERRY HW  
 (SR0019 SEG 0420/1895)

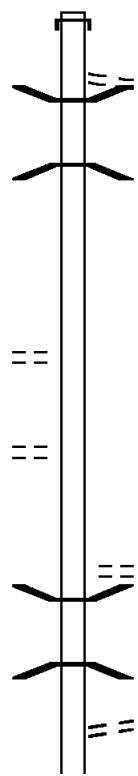
PERRYSVILLE AV INT/RP B  
 (SRB103 SEG 0750/0000)  
 PERRYSVILLE AV INT/RP A  
 (SRB103 SEG 0010/1180)  
 BMSSEN 02/4044/0010/0104  
 0 0 00000 0 00 0000+00  
 1021 I 279  
 BMSBG 02/4044/0010/0104  
 0 0 00000 0 00 0000+00  
 SR 19/SR 8103 SH  
 RAMP C RD  
 (SRB103 SEG 0500/0867)  
 PERRYSVILLE AV INT/RP D  
 (SRB103 SEG 0250/0000)  
 MFC BEGIN = E  
 LENGTH(AH 0678 BK 0000)



DIR: B TOTAL LEN: 3.942 MI. DIST: 11-1 SR: 4043  
 LEFT MUN: FRANKLIN PARK B RIGHT MUN: FRANKLIN PARK B

020815 FT

020815 FT  
 INTER-AHD BIG SEWICKLEY CREEK RD  
 0100/2410 (SR4036 SEG 0140/3982)  
 0100/2175 WARRENDALE BAYNE RD (TB  
 0100/2057 (CNTY)  
 BMSSEN 02/4043/0100/2021  
 1 1 03755 0 00 0003+72  
 BR. OF BIG SEWICKLEY CR  
 0100/2021 BMSBG 02/4043/0100/2021



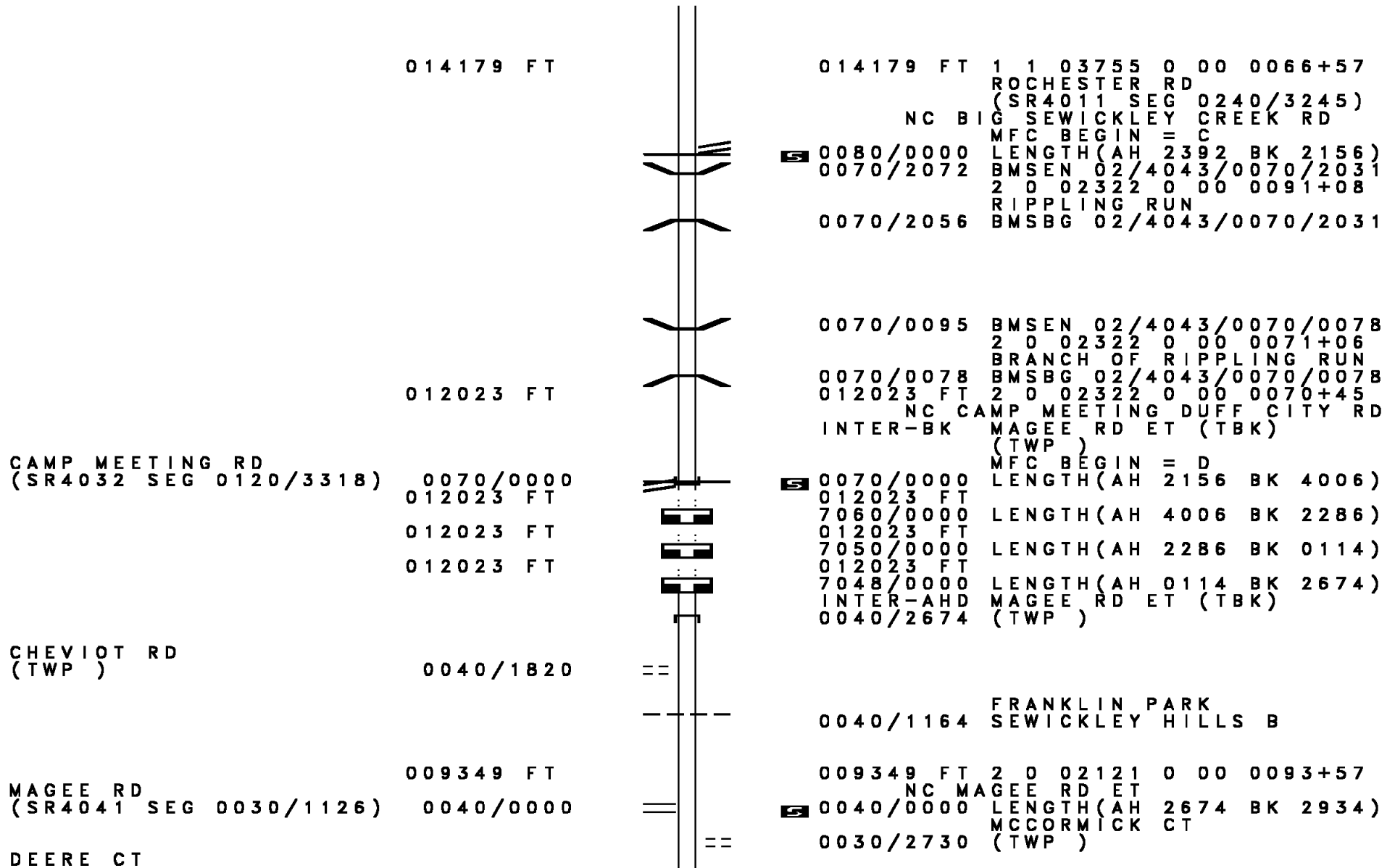
1 1 03755 0 00 0024+00 018405 FT  
 LINBROOK PARK  
 (TWP ) 0100/0000

018405 FT  
 0100/0000 LENGTH(AH 2410 BK 1834)

BROWN RD  
 (TWP ) 0090/0725  
 016571 FT

016571 FT 1 1 03755 0 00 0042+28  
 GAME LANDS RD (TBK)  
 (TWP )  
 0090/0000 LENGTH(AH 1834 BK 2392)  
 0080/2314 BMSSEN 02/4043/0080/2334  
 1 1 03755 0 00 0066+57  
 BRANCH OF BIG SEWICKLEY  
 0080/2291 BMSBG 02/4043/0080/2334  
 HARTMAN LN  
 0080/1536 (PRDR)

DIR: B TOTAL LEN: 3.942 MI. DIST: 11-1 SR: 4043  
 LEFT MUN: FRANKLIN PARK B RIGHT MUN: FRANKLIN PARK B



014179 FT

014179 FT 1 1 03755 0 00 0066+57  
 ROCHESTER RD  
 (SR4011 SEG 0240/3245)  
 NC BI G SEWICKLEY CREEK RD  
 MFC BEGIN = C  
 5 0080/0000 LENGTH(AH 2392 BK 2156)  
 0070/2072 BMSSEN 02/4043/0070/2031  
 2 0 02322 0 00 0091+08  
 RIPPLING RUN  
 0070/2056 BMSBG 02/4043/0070/2031

012023 FT

0070/0095 BMSSEN 02/4043/0070/0078  
 2 0 02322 0 00 0071+06  
 BRANCH OF RIPPLING RUN  
 0070/0078 BMSBG 02/4043/0070/0078  
 012023 FT 2 0 02322 0 00 0070+45  
 NC CAMP MEETING DUFF CITY RD  
 INTER-BK MAGEE RD ET (TBK)  
 (TWP)  
 MFC BEGIN = D  
 5 0070/0000 LENGTH(AH 2156 BK 4006)  
 012023 FT  
 7060/0000 LENGTH(AH 4006 BK 2286)  
 012023 FT  
 7050/0000 LENGTH(AH 2286 BK 0114)  
 012023 FT  
 7048/0000 LENGTH(AH 0114 BK 2674)  
 INTER-AHD MAGEE RD ET (TBK)  
 0040/2674 (TWP)

CAMP MEETING RD  
 (SR4032 SEG 0120/3318)

0070/0000  
 012023 FT  
 012023 FT  
 012023 FT

CHEVIOT RD  
 (TWP)

0040/1820

MAGEE RD  
 (SR4041 SEG 0030/1126)

009349 FT  
 0040/0000

DEERE CT

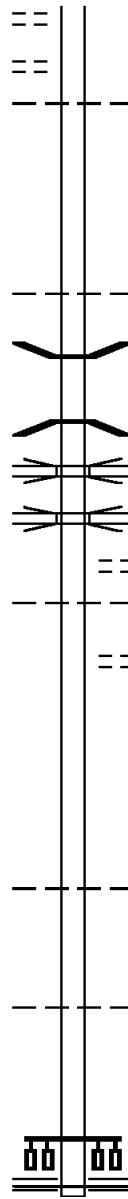
0040/1164 FRANKLIN PARK  
 SEWICKLEY HILLS B

009349 FT 2 0 02121 0 00 0093+57  
 NC MAGEE RD ET  
 5 0040/0000 LENGTH(AH 2674 BK 2934)  
 MCCORMICK CT  
 0030/2730 (TWP)

DIR: B TOTAL LEN: 3.942 MI. DIST: 11-1 SR: 4043  
 LEFT MUN: SEWICKLEY HILLS B RIGHT MUN: SEWICKLEY HILLS B

(TWP )  
 SWEETWATER DR  
 (TWP )

0030/2625  
 0030/2278



006415 FT

0030/1682 SEWICKLEY HILLS  
 OHIO T

006415 FT 2 0 02121 0 00 0063+88  
 OHIO

5 0030/0000 LENGTH(AH 2934 BK 2433)

0020/1689 BMSEN 02/4043/0020/1648  
 2 0 02121 0 00 0056+03

0020/1648 BMSBG 02/4043/0020/1648  
 SR 79 SB

0020/1484 OP ID 02/0079/0691/0194  
 SR 0079 NB

0020/1349 OP ID 02/0079/0690/0106  
 ASCOT DR

0020/1094 (TWP )  
 SEWICKLEY HILLS

0020/1079 OHIO T  
 BRIGHTON DR

0020/0859 (TWP )  
 5 003982 FT 2 0 02121 0 00 0039+71  
 0020/0000 LENGTH(AH 2433 BK 3982)

003982 FT

0010/2063 OHIO  
 SEWICKLEY HILLS B

000000 FT

0010/0586 SEWICKLEY HILLS  
 OHIO T  
 000000 FT 2 0 02121 0 00 0000+00  
 NC RE D MUD HOLLOW RD  
 MT NEBO ROAD  
 (SR4022 SEG 0030/0355)

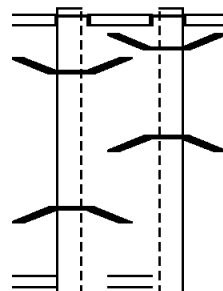
5 0010/0000 MFC BEGIN = E  
 LENGTH(AH 3982 BK 0000)

EXTRACT DATE: 12/18/2023 ROADWAY MANAGEMENT SYSTEM PAGE NUMBER: 1016  
 PRINT DATE: 12/21/2023 SLD COUNTY/SR - ANNUAL PRINT COUNTY: ALLEGHENY

DIR: B TOTAL LEN: 1.852 MI. DIST: 11-1 SR: 4042  
 LEFT MUN: FRANKLIN PARK B RIGHT MUN: FRANKLIN PARK B

WEXFORD BAYNE RD 009767 FT  
 (SR0910 SEG 0011/0000) INTER-AHD  
 RAMP D RD  
 (SR8023 SEG 0750/0000)  
 RAMP C RD  
 (SR8023 SEG 0010/1115) 0041/1740  
 BMS EN 02/4042/0040/1295 0041/1466

2 0 02323 0 00 0093+63  
 SR 0079 NB  
 BMSBG 02/4042/0040/1295 0041/1262  
 RAMP B RD  
 (SR8023 SEG 0500/2282)  
 RAMP A RD



009777 FT  
 INTER-AHD WEXFORD BAYNE RD  
 (SR0910 SEG 0010/0000)  
 RAMP D RD  
 (SR8023 SEG 0750/0000)  
 RAMP C RD  
 (SR8023 SEG 0010/1115) 0040/1750  
 0040/1497 BMS EN 02/4042/0040/1295

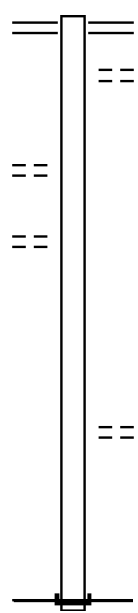
2 0 02323 0 00 0082+19  
 SR 0079 NB  
 BMSBG 02/4042/0040/1295 0040/1293

RAMP B RD  
 (SR8023 SEG 0500/2282)  
 RAMP A RD

DIR: B TOTAL LEN: 1.852 MI. DIST: 11-1 SR: 4042  
 LEFT MUN: FRANKLIN PARK B RIGHT MUN: FRANKLIN PARK B









Segment	Stationing	Notes	Stationing	Notes
(SR8023 SEG 0250/0000)	0041/0917		0040/0921	(SR8023 SEG 0250/0000)
SUNNY HILL RD (T695)	0041/0668		0040/0680	SUNNY HILL RD (T695)
2 0 02323 0 00 0082+19 008027 FT			0040/0145	FROM 4049/0100 SH (CONN)
NICHOLSON RD (SR4049 SEG 0100/3247)			008027 FT	2 0 02323 0 00 0082+19 NICHOLSON RD (SR4049 SEG 0100/3247)
MFC BEGIN = C				MFC BEGIN = C
LENGTH(AH 1740 BK 3067)	0041/0000		0040/0000	LENGTH(AH 1750 BK 3067)
STONE MANSION RD (TWP)	0030/1465		0030/1465	WATERFRONT CORPORATE PR (PRDR)
	004960 FT		004960 FT	2 0 02323 0 00 0049+85 LENGTH(AH 3067 BK 2843)
			0030/0000	RUSTIC RIDGE DR (TWP)
FOX CHASE DR (TWP)	0020/2255		0020/2260	
LOVETT LN (TWP)	0020/0850		002117 FT	2 0 02323 0 00 0021+21 PRIVATE DR (PRDR)
	002117 FT		0020/0000	LENGTH(AH 2843 BK 2117)
			0010/1005	PEGHER LN (TWP)
	000000 FT		000000 FT	2 0 02323 0 00 0000+00 NC WEXFORD BAYNE RD ROCHESTER RD (SR4011 SEG 0240/0000)
FAIRMONT CH RD (TWP)				MFC BEGIN = C
ROCHESTER RD (SR4011 SEG 0240/0000)	0010/0000		0010/0000	LENGTH(AH 2117 BK 0000)

MAGEE RD ET 005276 FT  
 (SR4043 SEG 0040/0000) 0030/1126  
  
 004150 FT  
  
 SEWICKLEY HILLS DR 0020/1817  
 (TWP )  
  
 PACER DR 0020/1129  
 (TWP )  
  
 002001 FT  
  
  
 000000 FT



005276 FT RED MUD HOLLOW RD  
 0030/1126 (SR4043 SEG 0040/0000)  
 HARVESTER CT  
 (TWP )  
 0030/0530  
 004150 FT 2 0 02119 0 00 0041+58  
 0030/0000 LENGTH(AH 1126 BK 2149)  
  
  
 002001 FT 2 0 02119 0 00 0020+00  
 0020/0000 LENGTH(AH 2149 BK 2001)  
  
 0010/0895 LEGACY DR  
 (PRDR)  
 000000 FT 2 0 02119 0 00 0000+00  
 NC MA GEE RD  
 INTER-BK MAGEE RD  
 (CNTY)  
 MFC BEGIN = E  
 0010/0000 LENGTH(AH 2001 BK 0000)

EXTRACT DATE: 12/18/2023      ROADWAY MANAGEMENT SYSTEM      PAGE NUMBER: 1013  
 PRINT DATE: 12/21/2023      SLD COUNTY/SR - ANNUAL PRINT      COUNTY: ALLEGHENY  
 DIR: B      TOTAL LEN: .000 MI.      DIST: 11-1      SR: 4040  
 LEFT MUN: FRANKLIN PARK B      RIGHT MUN: FRANKLIN PARK B

000000 FT		000000 FT	
000000 FT		7050/0000	LENGTH(AH 1016 BK 1854)
000000 FT		000000 FT	
000000 FT		7040/0000	LENGTH(AH 1854 BK 3016)
000000 FT		000000 FT	
000000 FT		7030/0000	LENGTH(AH 3016 BK 2829)
000000 FT		000000 FT	
000000 FT		7020/0000	LTH AH 002829 BK 000100
		000000 FT	
		7010/0000	LTH AH 000100 BK 000000

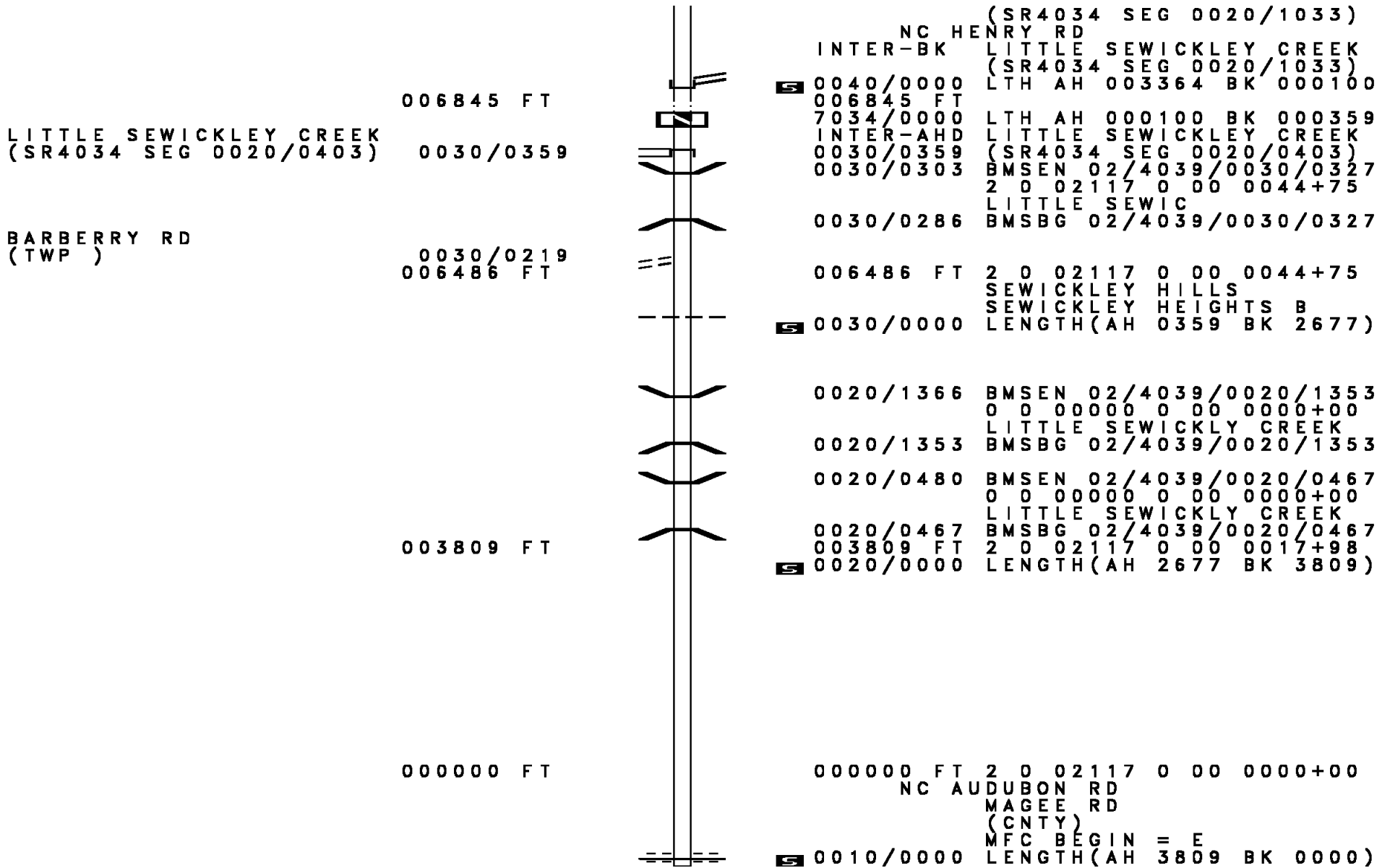
DIR: B TOTAL LEN: 2.668 MI. DIST: 11-1 SR: 4039  
 LEFT MUN: FRANKLIN PARK B RIGHT MUN: FRANKLIN PARK B

HUNT RD  
 (TWP )

014087 FT		014087 FT CAMP MEETING RD 0060/1164 (SR4032 SEG 0120/0000)
012923 FT	==	HENRY LN 0060/0354 (TWP ) 012923 FT 2 0 02117 0 00 0130+45 S 0060/0000 LENGTH(AH 1164 BK 2714) THEODORA LN
0050/1876	==	0050/2622 (PRDR)
010209 FT	==	PLEUGHAL RD 0050/1765 (TWP )
006845 FT	--	010209 FT 2 0 02117 0 00 0103+26 FRANKLIN PARK SEWICKLEY HILLS B S 0050/0000 LENGTH(AH 2714 BK 3364)
006845 FT		006845 FT 2 0 02117 0 00 0068+12 LITTLE SEWICKLEY CREEK



DIR: B TOTAL LEN: 2.668 MI. DIST: 11-1 SR: 4039  
 LEFT MUN: SEWICKLEY HILLS B RIGHT MUN: SEWICKLEY HILLS B



006845 FT  
 LITTLE SEWICKLEY CREEK  
 (SR4034 SEG 0020/0403) 0030/0359

BARBERRY RD  
 (TWP) 0030/0219  
 006486 FT

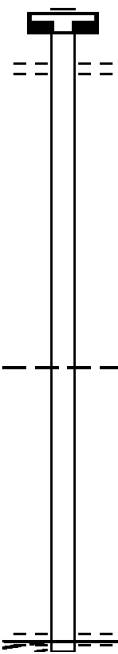
003809 FT

000000 FT

(SR4034 SEG 0020/1033)  
 NC HENRY RD  
 INTER-BK LITTLE SEWICKLEY CREEK  
 (SR4034 SEG 0020/1033)  
 S 0040/0000 LTH AH 000100 BK 000100  
 006845 FT  
 7034/0000 LTH AH 000100 BK 000359  
 INTER-AHD LITTLE SEWICKLEY CREEK  
 0030/0359 (SR4034 SEG 0020/0403)  
 0030/0303 BMSEN 02/4039/0030/0327  
 2 0 02117 0 00 0044+75  
 LITTLE SEWIC  
 0030/0286 BMSBG 02/4039/0030/0327  
 006486 FT 2 0 02117 0 00 0044+75  
 SEWICKLEY HILLS  
 SEWICKLEY HEIGHTS B  
 S 0030/0000 LENGTH(AH 0359 BK 2677)  
 0020/1366 BMSEN 02/4039/0020/1353  
 0 0 00000 0 00 0000+00  
 LITTLE SEWICKLY CREEK  
 0020/1353 BMSBG 02/4039/0020/1353  
 0020/0480 BMSEN 02/4039/0020/0467  
 0 0 00000 0 00 0000+00  
 LITTLE SEWICKLY CREEK  
 0020/0467 BMSBG 02/4039/0020/0467  
 003809 FT 2 0 02117 0 00 0017+98  
 S 0020/0000 LENGTH(AH 2677 BK 3809)  
 000000 FT 2 0 02117 0 00 0000+00  
 NC AU DUBON RD  
 MAGEE RD  
 (CNTY)  
 MFC BEGIN = E  
 S 0010/0000 LENGTH(AH 3809 BK 0000)

EXTRACT DATE: 12/18/2023 ROADWAY MANAGEMENT SYSTEM PAGE NUMBER: 1010  
 PRINT DATE: 12/21/2023 SLD COUNTY/SR - ANNUAL PRINT COUNTY: ALLEGHENY  
 DIR: B TOTAL LEN: .920 MI. DIST: 11-1 SR: 4037  
 LEFT MUN: SEWICKLEY HEIGHTS B RIGHT MUN: SEWICKLEY HEIGHTS B

004855 FT



004855 FT  
 7030/0000 LENGTH(AH 2859 BK 3045)  
 BACKBONE RD (TBK)  
 0020/3045 (TWP )

001810 FT

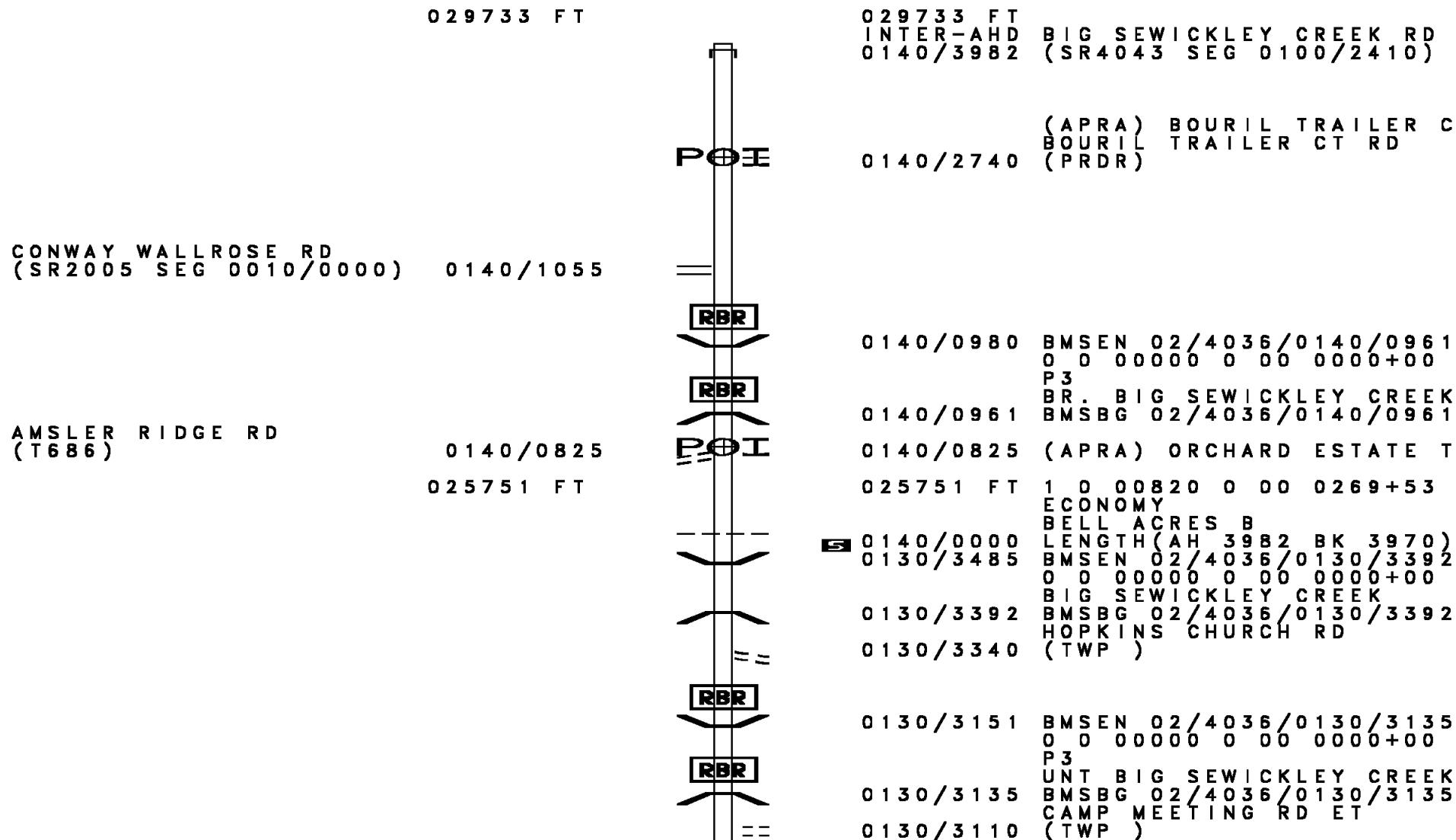
001810 FT 1 1 00134 0 00 0000+00  
 SEWICKLEY HEIGHTS  
 EDGEWORTH B  
 0020/0000 LENGTH(AH 3045 BK 1810)

000000 FT

000000 FT 1 1 00148 0 00 0000+00  
 NC WAY HOLLOW RD  
 WOODLAND RD  
 (TWP )  
 MFC BEGIN = E  
 0010/0000 LENGTH(AH 1810 BK 0000)

CREEK DR  
 (TWP )

DIR: B TOTAL LEN: 5.631 MI. DIST: 11-1 SR: 4036  
 LEFT MUN: ECONOMY B RIGHT MUN: ECONOMY B



Stationing	Segment	Length	Right of Way	Notes
021781 FT				
021781 FT	1 0 00820 0 00 0253+87			HITZEL HILL RD (SR4045 SEG 0020/1852)
0130/0000				LENGTH(AH 3970 BK 3397)
0110/2644				BARLEY RD (TWP )
0110/1813				MAGURA RD (TWP )
0110/0156				BMSBN 02/4036/0110/0065 0 0 00000 0 00 0000+00
0110/0065				BIG SEWICK.
018384 FT				BMSBG 02/4036/0110/0065
0110/0000				BELL ACRES ECONOMY B LENGTH(AH 3397 BK 1383)
1 0 00820 0 00 0219+49				
018384 FT				
0110/0000				
WOODLAWN RD (TWP )				
0100/0580				
SHAFFER RD (TWP )				
0100/0041				
017001 FT				
0100/0015				BMSBN 02/4036/0100/0000
017001 FT				1 0 00820 0 00 0171+34
0100/0000				BR. BIG SEWIC BMSBG 02/4036/0100/0000
0090/1463				LENGTH(AH 1383 BK 1658)
015343 FT				
0090/0000				1 0 00820 0 00 0154+76
0080/2897				LENGTH(AH 1658 BK 3251)

EXTRACT DATE: 12/18/2023  
PRINT DATE: 12/21/2023

ROADWAY MANAGEMENT SYSTEM  
SLD COUNTY/SR - ANNUAL PRINT

PAGE NUMBER: 1007  
COUNTY: ALLEGHENY

DIR: B TOTAL LEN: 5.631 MI.  
LEFT MUN: ECONOMY B

DIST: 11-1 SR: 4036  
RIGHT MUN: ECONOMY B

Stationing	Notes	Stationing	Notes
012092 FT	POE	0080/0515 012092 FT	(APRA) WINE CONSTRUCTION RD WINE CONSTRUCTION RD (PRDR) 1 0 00820 0 00 0121+46 ECONOMY BELL ACRES B
	---	0080/0000 0070/2776	LENGTH(AH 3251 BK 2786) BMSEN 02/4036/0070/2675 1 0 00820 0 00 0120+76 BIG SEW. CR.
WINE CONSTRUCTION RD (PRDR)	POI	0070/2675	BMSBG 02/4036/0070/2675
WINE CONSTRUCTION RD (PRDR)	POI	0070/2370	(APRA) WINE CONSTRUCTION RD
	==	0070/1791	(APRA) WINE CONCRETE PR TURKEY FOOT RD (TWP )
	RBR	0070/1694	BMSEN 02/4036/0070/1676 1 0 00820 0 00 0110+80 P3
	RBR	0070/1676	UNT BIG SEWICKLEY CREEK BMSBG 02/4036/0070/1676 STEELBAR AV
	==	0070/1601	(TWP )
009306 FT	==	009306 FT	1 0 00820 0 00 0094+06 SUNSET DR (TWP )
	==	0070/0000	LENGTH(AH 2786 BK 2343) (APRA) SEMAC TRAILER CO NC BIG SEWICKLEY CREEK RD WOODCREST AV
MERRIMAN RD (TWP )	POE	0060/1665	(TWP )
	==	0060/1036	MAPLE ST (TWP )
			SANDS AV

DIR: B TOTAL LEN: 5.631 MI. DIST: 11-1 SR: 4036  
 LEFT MUN: BELL ACRES B RIGHT MUN: BELL ACRES B

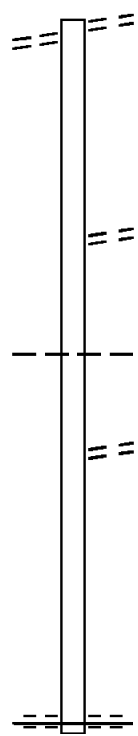
Street Name	Segment	Length (FT)	Start Station	End Station	Notes
	006963	006963			
	0060/0320				(TWP )
	006963				FT 1 0 00820 0 00 0070+89
	0060/0000				LENGTH(AH 2343 BK 2314)
	0050/1672				BELL ACRES LEET T
	0050/1172				LUNAK DR (TWP )
FRANK ST (TWP )	0050/1141				
WILLOW ST (TWP )	0050/0844				
ECKERT ST (TWP )	0050/0553				
NEELY ST (TWP )	0050/0272				
	004649	004649			
	004649				FT 1 0 00820 0 00 0047+35
	0050/0000				LENGTH(AH 2314 BK 2645)
MAIN ST (TWP )	0040/0409				
	0040/0149				NC AMBRIDGE AV MOUND ST (TWP )
1 0 00820 0 00 0020+74	002004	002004			
ORCHARD ST (TWP )	0040/0000				ORCHARD ST (TWP )
	0040/0000				LENGTH(AH 2645 BK 1246)
	0030/0737				LEET LEETSDALE B DAVIS RD
	0030/0202				(TWP )
	000758	000758			FT 1 0 00820 0 00 0006+05
	0030/0000				NC MA IN ST BEAVER ST (TWP )
BEAVER ST (TWP )	0030/0000				
	0030/0000				LENGTH(AH 1246 BK 0758)
	000000	000000			
	000000				FT 1 0 00820 0 00 0000+00
	0010/0000				NC CROSS ST OHIO RIVER BL (SR0065 SEG 0271/2540) (SR0065 SEG 0270/2535)
	0010/0000				MFC BEGIN = C LENGTH(AH 0758 BK 0000)

SCAIFE RD  
(CNTY)

005691 FT  
0020/2540

003151 FT

000000 FT



005691 FT SCAIFE RD  
0020/2540 (CNTY)

0020/0130 ST PAUL'S LUTHERAN CEM  
 (PRDR)  
 003151 FT 2 0 02094 0 00 0030+55  
 NC HARTLE RD  
 SEWICKLEY HEIGHTS  
 SEWICKLEY HILLS B  
 0020/0000 LENGTH(AH 2540 BK 3151)

0010/2073 HILLTOP LN  
(PRDR)

000000 FT 2 0 02094 0 00 0000+00  
 NC LANG RD  
 GLENFIELD RD (TBK)  
 (CNTY)  
 MFC BEGIN = E  
 0010/0000 LENGTH(AH 3151 BK 0000)

EXTRACT DATE: 12/18/2023      ROADWAY MANAGEMENT SYSTEM      PAGE NUMBER: 1004  
PRINT DATE: 12/21/2023      SLD COUNTY/SR - ANNUAL PRINT      COUNTY: ALLEGHENY  
DIR: B      TOTAL LEN: 2.061 MI.      DIST: 11-1      SR: 4034  
LEFT MUN: FRANKLIN PARK B      RIGHT MUN: FRANKLIN PARK B

MAGEE RD ET (TBK)

010880 FT

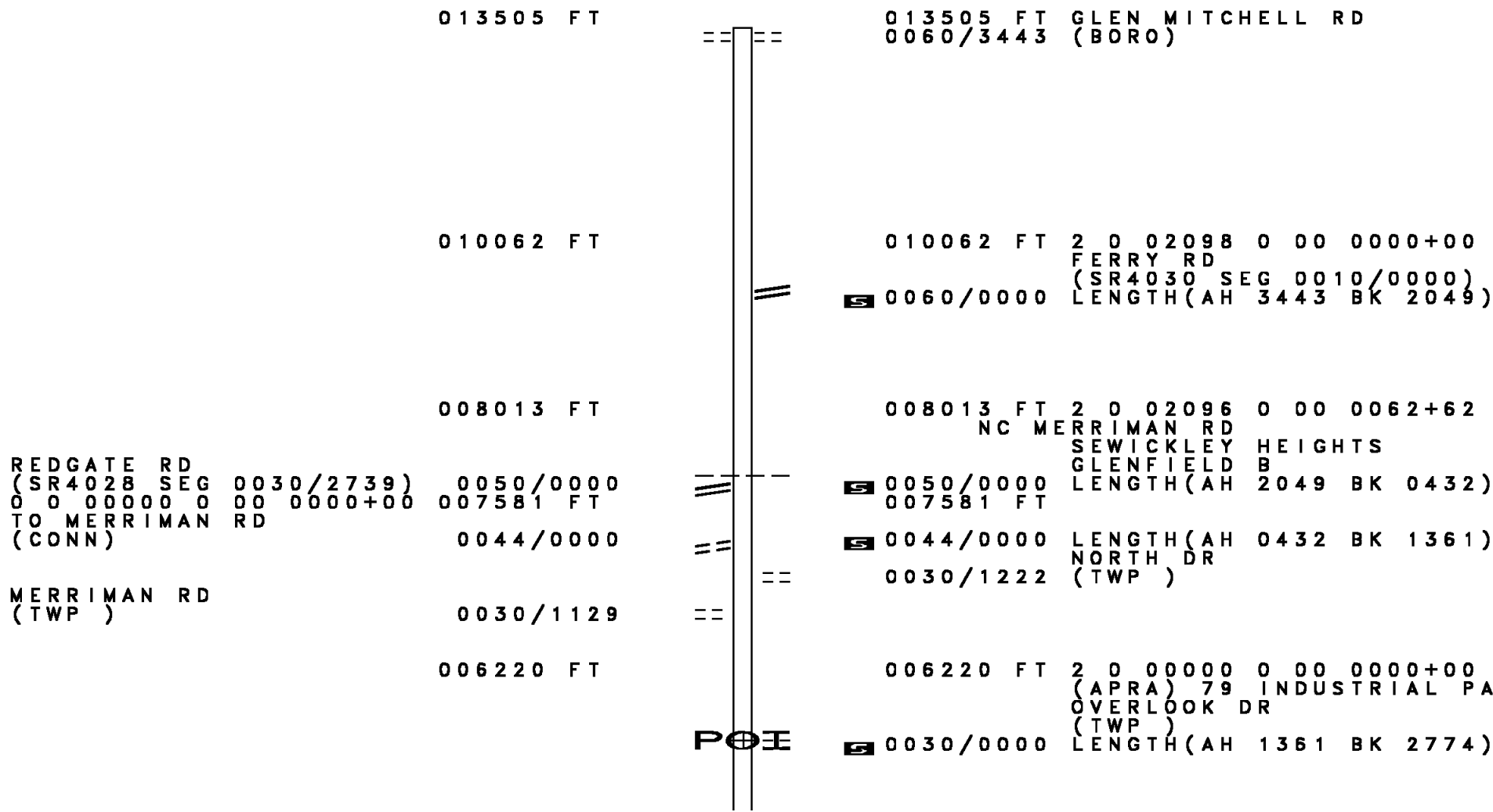
010880 FT



DIR: B TOTAL LEN: 2.061 MI. DIST: 11-1 SR: 4034  
 LEFT MUN: FRANKLIN PARK B RIGHT MUN: FRANKLIN PARK B

Left Side Description	Left Side Length	Right Side Description	Right Side Length
(TWP )	0040/1681		
	009199 FT	009199 FT 2 0 02090 0 00 0092+66	
		0040/0000 LENGTH(AH 1681 BK 2388)	
		FRANKLIN PARK	
		0030/2244 SEWICKLEY HILLS B	
2 0 02090 0 00 0068+78	006811 FT		
FAIR HILL RD		006811 FT	
(TWP )	0030/0000	0030/0000 LENGTH(AH 2388 BK 3071)	
HENRY RD			
(SR4039 SEG 0040/0000)	0020/1033		
	003740 FT	NC LITTLE SEWICKLEY CREEK RD	
		AUDUBON RD	
		(SR4039 SEG 0030/0359)	
		0020/0403 2 0 02090 0 00 0037+87	
		003740 FT LENGTH(AH 3071 BK 3740)	
		SEWICKLEY HILLS	
		0010/3495 SEWICKLEY HEIGHTS B	
		SEWICKLEY HEIGHTS	
		0010/3086 SEWICKLEY HILLS B	
		0010/1693 SEWICKLEY HILLS	
		SEWICKLEY HEIGHTS B	
HUNT RD			
(TWP )	0010/0815		
DUFF CITY RD			
(SR4088 SEG 0010/0000)	0010/0470		
2 0 02090 0 00 0000+00	000000 FT	NC AUDUBON RD	
FERN HOLLOW RD		FERN HOLLOW RD	
(SR4032 SEG 0090/2300)	0010/0000	(SR4032 SEG 0090/2300)	
		MFC BEGIN = E	
		0010/0000 LENGTH(AH 3740 BK 0000)	

DIR: B TOTAL LEN: 2.558 MI. DIST: 11-1 SR: 4033  
 LEFT MUN: SEWICKLEY HEIGHTS B RIGHT MUN: SEWICKLEY HEIGHTS B



013505 FT

013505 FT GLEN MITCHELL RD  
 0060/3443 (BORO)

010062 FT

010062 FT 2 0 02098 0 00 0000+00  
 FERRY RD  
 (SR4030 SEG 0010/0000)  
 S 0060/0000 LENGTH(AH 3443 BK 2049)

008013 FT

008013 FT 2 0 02096 0 00 0062+62  
 NC MERRIMAN RD  
 SEWICKLEY HEIGHTS  
 GLENFIELD B  
 S 0050/0000 LENGTH(AH 2049 BK 0432)  
 007581 FT  
 S 0044/0000 LENGTH(AH 0432 BK 1361)  
 NORTH DR  
 (TWP )  
 0030/1222

REDGATE RD  
 (SR4028 SEG 0030/2739) 0050/0000  
 0 0 00000 0 00 0000+00 007581 FT  
 TO MERRIMAN RD  
 (CONN) 0044/0000

MERRIMAN RD  
 (TWP ) 0030/1129

006220 FT

006220 FT 2 0 00000 0 00 0000+00  
 (APRA) 79 INDUSTRIAL PA  
 OVERLOOK DR  
 (TWP )  
 S 0030/0000 LENGTH(AH 1361 BK 2774)

POE

DIR: B TOTAL LEN: 2.558 MI. DIST: 11-1 SR: 4033  
 LEFT MUN: GLENFIELD B RIGHT MUN: GLENFIELD B

SCHOOL ST  
 (TWP ) 0020/0600 ==

003446 FT

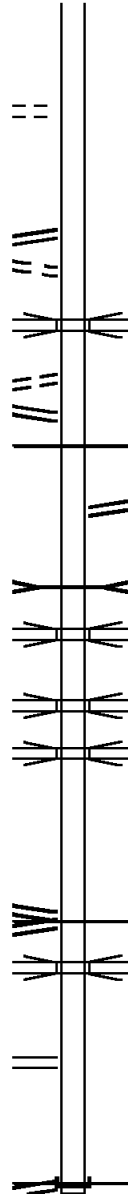
RAMP A3 RD  
 (SR8017 SEG 0500/0000) 0010/1935  
 TO 8017/0500 SH  
 (CONN) 0010/1820

FROM 8017/0792 SH  
 (CONN) 0010/1613  
 RAMP B3 RD  
 (SR8017 SEG 0792/1279) 0010/1552

2 0 02123 0 00 0000+00 001096 FT  
 RAMP R RD  
 (SR8017 SEG 0754/0000)  
 RAMP S RD  
 (SR8017 SEG 0250/1063)  
 RAMP 4 RD  
 (SR8017 SEG 0260/0000) 0010/0000

GLENFIELD VIADUCT BR  
 (SR4165 SEG 0010/0000) 0008/0055

0 0 00000 0 00 0000+00 000000 FT  
 SR 8092 SH  
 (SR8092 SEG 0260/0000) 0008/0000



003446 FT 2 0 02123 0 00 0023+57  
 0020/0000 LENGTH(AH 2774 BK 2350)

0010/1751 OP ID SR 0079 NB  
 02/0079/0654/1019

0010/1447 MFC BEGIN = D  
 KILBUCK ST  
 (SR4071 SEG 0010/0000)  
 NC DEER RUN RD

0010/1075 BMSID 02/4033/0010/1055  
 KILBUCK RUN  
 STRUCTURE LENGTH 82 FT

0010/0972 OP ID RAMP B NB  
 02/8017/0772/0143

0010/0220 OP ID RAMP B2 8017 NB  
 02/8017/0772/0910

0010/0068 OP ID SR 0065 NB  
 02/0065/0140/1735  
 001096 FT

0010/0000 MFC BEGIN = C  
 NC KILBUCK ST  
 LENGTH(AH 2350 BK 1096)

0008/0957 OP ID RAMP B1 8017 SB  
 02/8017/0752/0000

000000 FT SR 8092 SH  
 INTER-BK (SR8092 SEG 0250/0215)  
 NC CENTER AV  
 MFC BEGIN = D

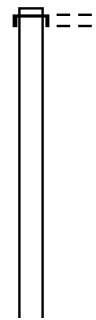
0008/0000 LENGTH(AH 1096 BK 0000)

EXTRACT DATE: 12/18/2023 ROADWAY MANAGEMENT SYSTEM PAGE NUMBER: 1000  
PRINT DATE: 12/21/2023 SLD COUNTY/SR - ANNUAL PRINT COUNTY: ALLEGHENY

DIR: B TOTAL LEN: 6.169 MI. DIST: 11-1 SR: 4032  
LEFT MUN: FRANKLIN PARK B RIGHT MUN: FRANKLIN PARK B

032571 FT

032571 FT  
INTER-AHD CAMPMEETING DUFF CITY R  
(SR4043 SEG 0070/0000)  
MAGEE RD ET (TBK)  
0120/3318 (TWP)



029253 FT

029253 FT 2 0 02322 0 00 0037+20  
HENRY RD

DIR: B TOTAL LEN: 6.169 MI. DIST: 11-1 SR: 4032  
 LEFT MUN: FRANKLIN PARK B RIGHT MUN: FRANKLIN PARK B

HOPKINS CHURCH RD  
 (TWP )  
 WESTHOLME DR  
 (TWP )

0110/2261 ==  
 0110/1934 ==

CAMPMEETING RD  
 (CNTY)

025553 FT ==  
 0110/0000 ==

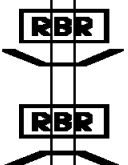
022637 FT

0120/0000 (SR4039 SEG 0060/1164)  
 LENGTH(AH 3318 BK 3700)

0110/0920 META DR  
 (TWP )  
 0110/0562 FRANKLIN PARK  
 BELL ACRES B  
 HAMILTON DR  
 (TWP )  
 0110/0524  
 025553 FT 2 0 02322 0 00 0000+00  
 NC CAMPMEETING RD  
 0110/0000 LENGTH(AH 3700 BK 2916)

0100/2255 BELL ACRES  
 SEWICKLEY HILLS B

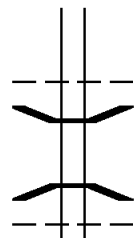
0100/0710 SEWICKLEY HILLS  
 SEWICKLEY HEIGHTS B  
 022637 FT 2 0 02321 0 00 0046+85  
 DUFF CITY RD  
 (SR4088 SEG 0010/0391)  
 0100/0000 LENGTH(AH 2916 BK 2695)  
 AUDUBON RD  
 0090/2300 (SR4034 SEG 0010/0000)



0090/2215 BMS EN 02/4032/0090/2202  
 2 0 02321 0 00 0041+20  
 P3  
 0090/2202 LITTLE SEWICKLEY CK TRI  
 BMSBG 02/4032/0090/2202

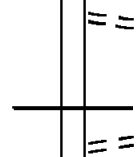
DIR: B TOTAL LEN: 6.169 MI. DIST: 11-1 SR: 4032  
 LEFT MUN: SEWICKLEY HEIGHTS B RIGHT MUN: SEWICKLEY HEIGHTS B

019942 FT



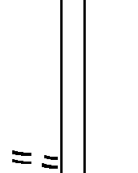
019942 FT 2 0 02321 0 00 0019+61  
 0090/0000 LENGTH(AH 2695 BK 1958)  
 SEWICKLEY HEIGHTS  
 0080/1947 BELL ACRES B  
 0080/1539 BMSEN 02/4032/0080/1521  
 2 0 02321 0 00 0015+25  
 BR. LIT. SEWIK  
 0080/1521 BMSBG 02/4032/0080/1521  
 BELL ACRES  
 0080/1475 SEWICKLEY HEIGHTS B

017984 FT



0080/0045 FERN HOLLOW RD  
 (CNTY)  
 017984 FT 2 0 02321 0 00 0000+00  
 NC FERN HOLLOW RD  
 MFC BEGIN = D  
 0080/0000 LENGTH(AH 1958 BK 2918)  
 LC FOR FERN HOLLOW RD  
 0070/2745 (CONN)

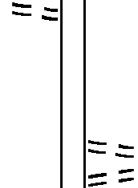
015066 FT



015066 FT 2 0 02219 0 00 0073+30  
 0070/0000 LENGTH(AH 2918 BK 1346)

BACKBONE RD  
 (TWP )

0060/0031  
 013720 FT



013720 FT 2 0 02219 0 00 0059+91  
 0060/0000 LENGTH(AH 1346 BK 3112)  
 BACKBONE RD  
 (TWP )  
 LC FOR BACKBONE RD  
 0050/2425 (CONN)  
 0050/2288

010608 FT

010608 FT 2 0 02219 0 00 0027+44

DIR: B TOTAL LEN: 6.169 MI. DIST: 11-1 SR: 4032  
 LEFT MUN: SEWICKLEY HEIGHTS B RIGHT MUN: SEWICKLEY HEIGHTS B

SEVIN RD  
 (TWP)

0040/0197  
 007985 FT

0050/0000 LENGTH(AH 3112 BK 2623)  
 SEWICKLEY HEIGHTS  
 0040/2571 BELL ACRES B

007985 FT 2 0 02219 0 00 0000+00  
 BELL ACRES  
 LEET T

0040/0000 LENGTH(AH 2623 BK 2814)

005171 FT

005171 FT 2 0 02115 0 00 0054+50  
 0030/0000 LENGTH(AH 2814 BK 2155)  
 LEET  
 0020/2118 EDGEWORTH B

003016 FT

003016 FT 2 0 02115 0 00 0030+49  
 0020/0000 LENGTH(AH 2155 BK 3016)  
 WOODLAND RD  
 0010/2590 (TWP)

000000 FT

000000 FT 2 0 02115 0 00 0000+00  
 NC LI TITTLE SEWICKLEY CREEK RD  
 BEAVER ST  
 (TWP)  
 MFC BEGIN = E  
 0010/0000 LENGTH(AH 3016 BK 0000)

DIR: B TOTAL LEN: 8.565 MI. DIST: 11-1 SR: 4031  
 LEFT MUN: PINE T RIGHT MUN: PINE T

	045222 FT		045222 FT	AH-BUTLER (10)
			INTER-AHD	THREE DEGREE RD
			0180/3070	(SR3007 SEG 0010/0000)
			0180/3013	VALENCIA RD
				(SR4076 SEG 0010/0000)
JAMES ST (TWP)	0180/1868	==		
MARS VALENCIA RD (SR4059 SEG 0010/0000)	0180/1084	==		
			0180/0883	OLD STATE RD
				(T574)
			0180/0759	BR. BREAKNECK
				STRUCTURE LENGTH 13 FT
	042152 FT		0180/0759	BMSID 02/4031/0180/0794
			042152 FT	2 0 02328 0 01 0734+96
			0180/0000	LENGTH(AH 3070 BK 3716)
MACLEOD LN (PRDR)	0170/2181	==		
			0170/0690	SILVER PINES DR
				(TWP)
	038436 FT		038436 FT	2 0 02328 0 01 0699+26



DIR: B TOTAL LEN: 8.565 MI. DIST: 11-1 SR: 4031  
 LEFT MUN: PINE T RIGHT MUN: PINE T

			0170/0000	LENGTH(AH 3716 BK 1864) WARRENDALE RD (SR4068 SEG 0130/0000)
			0160/1599	
WARRENDALE RD (SR4068 SEG 0120/2406)	036572 FT 0160/0000	00 00	036572 FT	2 0 02328 0 01 0680+00 0160/0000 LENGTH(AH 1864 BK 2830)
			0150/1635	BABCOCK ESTATE LN (PRDR)
LOGAN RD (T554)	0150/1601			
	033742 FT		033742 FT	2 0 02328 0 01 0650+28 0150/0000 LENGTH(AH 2830 BK 3537)
			0140/2385	GRAN SASSO LN (PRDR)
			0140/1135	PALOMINO DR (T927)
			0140/0594	NORTH PINE CR (T512)
NORTHBROOK DR (TWP )	0140/0298 030205 FT		030205 FT	2 0 02328 0 01 0616+31 NORTH PINE CR (T512)
			0140/0000	LENGTH(AH 3537 BK 3580)
			0130/3211	BMSSEN 02/4031/0130/3004 2 0 02328 0 01 0580+59
IVY DR (TWP )	0130/2750		0130/3004	PA TURNPIKE 1-76 BMSBG 02/4031/0130/3004
			0130/2307	SNOWBERRY LN (TWP )
TIERRA VISTA DR (TWP )	0130/1750			

DIR: B TOTAL LEN: 8.565 MI. DIST: 11-1 SR: 4031  
 LEFT MUN: PINE T RIGHT MUN: PINE T

Left Side Description	Left Side Length	Right Side Description	Right Side Length
2 0 02328 0 01 0580+59 WEXFORD RD (SR0910 SEG 0120/0000)	026625 FT 0130/0000	GIBSONIA RD (SR0910 SEG 0120/0000) MFC BEGIN = D LENGTH(AH 3580 BK 3552) TO 0910/0120 SH (CONN)	026625 FT 0130/0000 0120/3434
SKYLARK DR (T419)	0120/2294	DEER PATH LN (PRDR)	0120/1799
JACKSON RD (T558)	0120/1799		
	023073 FT		023073 FT 0120/0000
			2 0 02328 0 01 0545+36 LENGTH(AH 3552 BK 3175)
		KARRINGTON DR (TWP)	0110/2523
		MISTY VALLEY LN (TWP)	0110/1191
	019898 FT		019898 FT 0110/0000
		OLD BABCOCK BL (CNTY)	0100/2675
		PINE MCCANDLESS T	0100/1768
		OLD BABCOCK RD (TWP)	0100/0657
	016686 FT		016686 FT 2 0 02328 0 01 0481+01 NORTH VILLA DR (TWP)
		LENGTH(AH 3212 BK 1599)	0100/0000
OLDE VILLA DR (TWP)	0090/0986	SOUTH VILLA DR (TWP)	0090/0986

DIR: B TOTAL LEN: 8.565 MI. DIST: 11-1 SR: 4031  
 LEFT MUN: MCCANDLESS T RIGHT MUN: MCCANDLESS T

Left Side Description	Left Side Stationing	Right Side Description	Right Side Stationing
		LAKE MARSHALL DR (TWP)	0090/0637
	015087 FT	015087 FT 2 0 02328 0 01 0465+13	
		LENGTH(AH 1599 BK 2985)	0090/0000
IRWIN RD (CNTY)	0080/1101	LAKE MARSHALL DR (TWP)	0080/0998
	012102 FT	012102 FT 2 0 02328 0 01 0436+75	
PEARCE MILL RD (CNTY)	0080/0000	(APRA) NORTH PARK	0080/0000
		LENGTH(AH 2985 BK 1308)	0070/1119
		BMSSEN 02/4031/0070/1080	
		2 0 02328 0 01 0434+47	
		N. PARK LAKE	0070/1080
		BMSBG 02/4031/0070/1080	
2 0 02328 0 01 0422+28	010794 FT	WILDWOOD RD (SR4070 SEG 0090/0000)	010794 FT
INGOMAR RD (SR4070 SEG 0090/0000)	0070/0000	LENGTH(AH 1308 BK 2688)	0070/0000
		BMSSEN 02/4031/0060/2089	0060/2168
		2 0 02328 0 01 0416+82	
		DRAIN PIPE	0060/2146
		BMSBG 02/4031/0060/2089	
OLD INGOMAR RD (CNTY)	0060/1864	LC FOR HEMLOCK DR (CONN)	0060/0149
	008106 FT	008106 FT 2 0 02328 0 01 0395+34	
WEST RIDGE RD (TWP)	0060/0000	HEMLOCK DR (TWP)	0060/0000
		LENGTH(AH 2688 BK 1135)	0050/0789
OLD BABCOCK RD (CNTY)	0050/0253	PRESIDENTIAL DR (TWP)	
2 0 02328 0 01 0384+18	006971 FT		

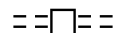
DIR: B TOTAL LEN: 8.565 MI. DIST: 11-1 SR: 4031  
 LEFT MUN: MCCANDLESS T RIGHT MUN: MCCANDLESS T

Left Side Description	Left Side Length	Right Side Description	Right Side Length
MONTGOMERY RD (TWP )	0050/0000	0050/0000 LENGTH(AH 1135 BK 1081)	
COLE RD (TWP )	0040/0602	EMERY DR (TWP )	
2 0 02328 0 01 0373+47 005890 FT		0040/0484 005890 FT	
PARKVIEW DR (TWP )	0040/0000	0040/0000 LENGTH(AH 1081 BK 1770)	
		HEDWIG DR (TWP )	
	004120 FT	0030/1464	
COTTINGHAM DR (TWP )	0020/2054	004120 FT 2 0 02328 0 01 0356+07	
SHEFFIELD CT (TWP )	0020/1719	0030/0000 LENGTH(AH 1770 BK 2404)	
		APPLE HILL LN (TWP )	
LC FOR KUMMER RD (CONN)	0020/0126	0020/1090	
2 0 02328 0 01 0331+30 001716 FT		CHERRY LN (PRDR)	
KUMMER RD (TWP )	0020/0000	0020/0050 001716 FT	
		0020/0000 LENGTH(AH 2404 BK 1716)	
		LC FROM UPMC HOSPITAL D (CONN)	
WHITLEY DR (TWP )	0010/0945	0010/0973	
		UPMC PASSAVANT HOSP DR (PRDR)	
	000000 FT	0010/0913	
		000000 FT 2 0 02328 0 01 0314+28	
		NC BA BABCOCK BL UPMC PASSAVANT HOSP DR (PRDR)	
CUMBERLAND RD (SR4024 SEG 0040/0000)	0010/0000	INTER-BK BABCOCK BL (SR4024 SEG 0040/0000) MFC BEGIN = C	
		0010/0000 LENGTH(AH 1716 BK 0000)	



EXTRACT DATE: 12/18/2023 ROADWAY MANAGEMENT SYSTEM PAGE NUMBER: 991  
 PRINT DATE: 12/21/2023 SLD COUNTY/SR - ANNUAL PRINT COUNTY: ALLEGHENY  
 DIR: B TOTAL LEN: 1.184 MI. DIST: 11-1 SR: 4030  
 LEFT MUN: ALEPPO T RIGHT MUN: ALEPPO T

006252 FT



006252 FT GLENFIELD RD  
0030/2396 (CNTY)

003856 FT



003856 FT 2 0 02096 0 00 0121+47  
 0030/0000 LENGTH(AH 2396 BK 2172)  
 ALEPPO  
 0020/2063 SEWICKLEY HEIGHTS B

001684 FT

001684 FT 2 0 02096 0 00 0100+00  
 0020/0000 LENGTH(AH 2172 BK 1684)

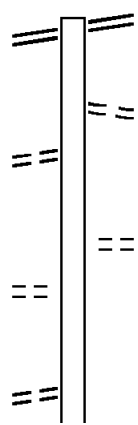
000000 FT



000000 FT 2 0 02096 0 00 0082+78  
 NC FERRY RD  
 MERRIMAN RD  
 (SR4033 SEG 0060/0000)  
 MFC BEGIN = E  
 0010/0000 LENGTH(AH 1684 BK 0000)

EXTRACT DATE: 12/18/2023 ROADWAY MANAGEMENT SYSTEM PAGE NUMBER: 990  
 PRINT DATE: 12/21/2023 SLD COUNTY/SR - ANNUAL PRINT COUNTY: ALLEGHENY  
 DIR: B TOTAL LEN: 2.610 MI. DIST: 11-1 SR: 4029  
 LEFT MUN: FRANKLIN PARK B RIGHT MUN: FRANKLIN PARK B

ROCHESTER RD 013783 FT  
 (SR4011 SEG 0190/0000) 0050/2716  
  
 HAVEN HILL RD  
 (T654) 0050/1565  
  
 FERN HILL LN  
 (PRDR) 0050/0220  
 011067 FT  
  
 NEUHART LN  
 (PRDR) 0040/3112



013783 FT ROCHESTER RD  
 0050/2716 (SR4011 SEG 0190/0000)  
  
 0050/1850 WALRUTH RD  
 (TWP )  
  
 0050/0630 STURBRIDGE DR  
 (TWP )  
  
 011067 FT 2 0 02127 0 00 0110+75  
 0050/0000 LENGTH(AH 2716 BK 3529)

DIR: B TOTAL LEN: 2.610 MI. DIST: 11-1 SR: 4029  
 LEFT MUN: FRANKLIN PARK B RIGHT MUN: FRANKLIN PARK B

MCDEVITT RD  
(T643)

0040/1740

007538 FT

MONTGOMERY RD  
(T654)

0030/2010

003742 FT

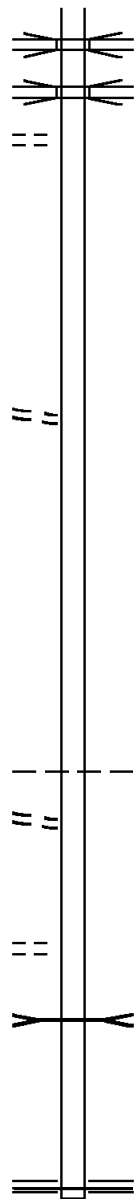
ANDERSON RD  
(TWP)

0010/2100

DOUGLAS RD  
(TWP)

0010/0900

000000 FT



SR 0279 NB  
 0040/2260 OP ID 02/0279/0122/1512  
 SR 0279 SB  
 0040/2095 OP ID 02/0279/0123/1580

007538 FT 2 0 02127 0 00 0075+44  
 0040/0000 LENGTH(AH 3529 BK 3796)

003742 FT 2 0 02127 0 00 0037+16  
 0030/0000 LENGTH(AH 3796 BK 1527)

002215 FT 2 0 02127 0 00 0022+09  
 FRANKLIN PARK  
 OHIO T  
 0020/0000 LENGTH(AH 1527 BK 2215)

TRIB. TO BEAR RUN  
 STRUCTURE LENGTH 7 FT  
 0010/0880 BMSID 02/4029/0010/0880

000000 FT 2 0 02127 0 00 0000+00  
 NC MC ALEER RD  
 MT NEBO RD  
 (SR4022 SEG 0070/1370)  
 MFC BEGIN = D  
 0010/0000 LENGTH(AH 2215 BK 0000)

DIR: B TOTAL LEN: 1.172 MI. DIST: 11-1 SR: 4028  
 LEFT MUN: ALEPPO T RIGHT MUN: ALEPPO T

MERRIMAN RD 006189 FT  
 (SR4033 SEG 0050/0000) 0030/2739

006189 FT MERRIMAN RD  
 0030/2739 (SR4033 SEG 0050/0000)

SHIELDS LN 0030/0465  
 (PRDR) 003450 FT

003450 FT 2 0 02096 0 00 0034+30  
 NC REDGATE RD  
 0030/0000 LENGTH(AH 2739 BK 2343)

RHODES AV 0020/0940  
 (TWP )

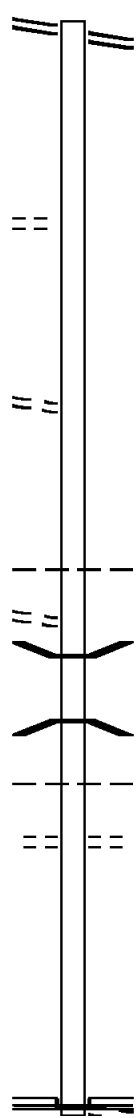
001107 FT 2 0 02096 0 00 0010+85  
 NC REDGATE/RIVER RD  
 ALEPPO  
 HAYSVILLE B  
 0020/0000 LENGTH(AH 2343 BK 1107)

RIVER AV 0010/1050  
 (TWP )

0010/0824 NC REDGATE RD  
 BMS EN 02/4028/0010/0815  
 2 0 02096 0 00 0008+26  
 HAYS RUN  
 0010/0815 BMSBG 02/4028/0010/0815

0010/0084 HAYSVILLE  
 GLEN OSBORNE B  
 BEAVER RD  
 (TWP )  
 0010/0050 2 0 02096 0 00 0000+00  
 000000 FT NC RIVER RD

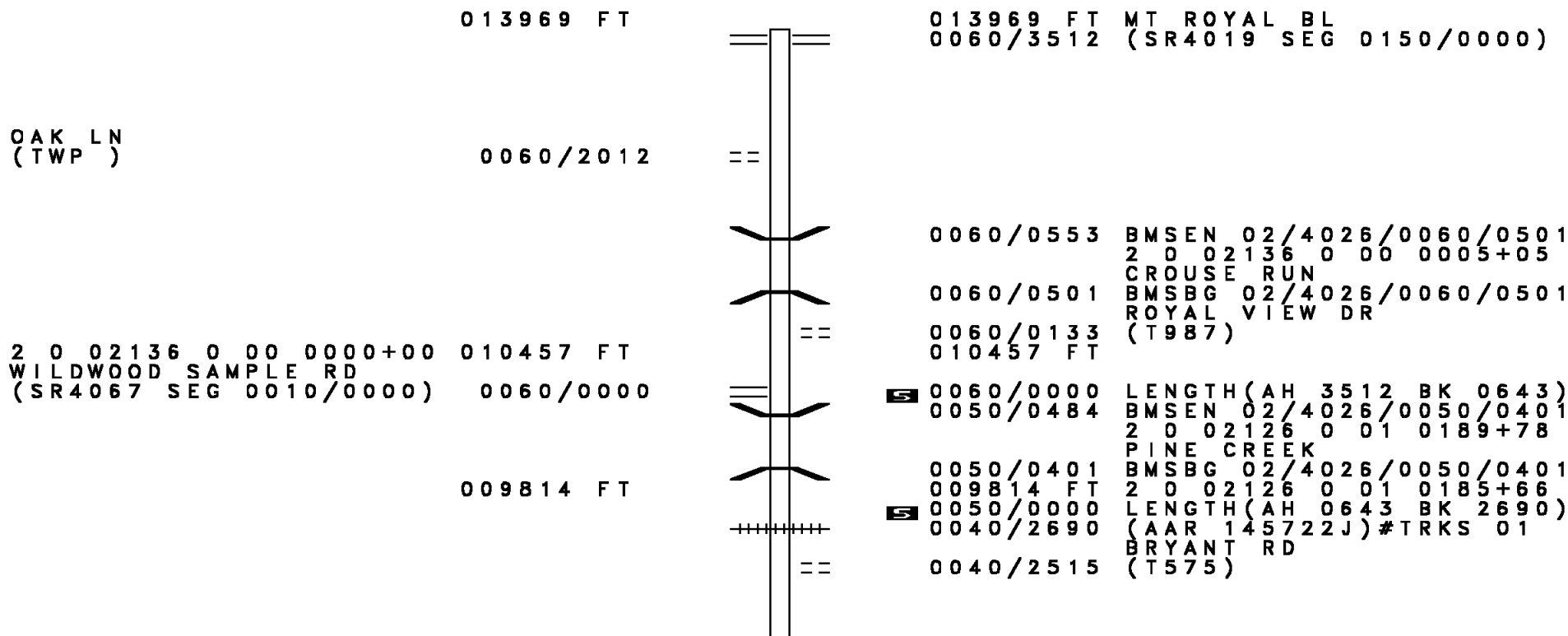
OHIO RIVER BL  
 (SR0065 SEG 0181/0000)  
 (SR0065 SEG 0180/0000)  
 FROM 0065/0170 SH  
 (CONN)  
 INTER-BK RIVER RD  
 (TWP )  
 MFC BEGIN = E  
 0010/0000 LENGTH(AH 1107 BK 0000)





Street Name	Segment	Length (FT)	Stationing	Notes
ROCHESTER RD	(SR4011 SEG 0180/0000)	0020/3731	007195 FT	INTER-AHD
OAKRIDGE LN	(PRDR)	0020/3100		
OAKLEAF LN	(TWP)	0020/1490		
LA COSTA CT	(TWP)	0020/0120		
		003464 FT		
AURORA DR	(TWP)	0010/2980		
COUNTRY CLUB DR	(TWP)	0010/2220		
PANNO DR	(TWP)	0010/1290		
SHELLER LN	(PRDR)	0010/0217		
		000000 FT		
ARNDT RD	(SR4022 SEG 0100/0000)	0010/0000		
INGOMAR HTS RD	(TWP)	0020/3731		
ROCHESTER RD	(SR4011 SEG 0180/0000)			
CLOVER HILL DR	(TWP)	0020/0969		
FIELD CLUB DR	(TWP)	0020/0505		
FARMINGTON CT	(TWP)	003464 FT		
LENGTH (AH 3731 BK 3464)				
WHITE OAK CT	(TWP)	0010/1855		
REIS RUN RD	(SR4022 SEG 0100/0000)	000000 FT		
MFC BEGIN = C				
LENGTH (AH 3464 BK 0000)				

DIR: B TOTAL LEN: 2.646 MI. DIST: 11-1 SR: 4026  
 LEFT MUN: HAMPTON T RIGHT MUN: HAMPTON T



013969 FT

013969 FT MT ROYAL BL  
 0060/3512 (SR4019 SEG 0150/0000)

OAK LN  
 (TWP )

0060/2012

2 0 02136 0 00 0000+00 010457 FT  
 WILDWOOD SAMPLE RD  
 (SR4067 SEG 0010/0000) 0060/0000

0060/0553 BMS EN 02/4026/0060/0501  
 2 0 02136 0 00 0005+05  
 CROUSE RUN  
 0060/0501 BMSBG 02/4026/0060/0501  
 ROYAL VIEW DR  
 (T987)  
 0060/0133  
 010457 FT

5 0060/0000 LENGTH(AH 3512 BK 0643)  
 0050/0484 BMS EN 02/4026/0050/0401  
 2 0 02126 0 01 0189+78  
 PINE CREEK  
 0050/0401 BMSBG 02/4026/0050/0401  
 009814 FT 2 0 02126 0 01 0185+66  
 5 0050/0000 LENGTH(AH 0643 BK 2690)  
 0040/2690 (AAR 145722J)#TRKS 01  
 BRYANT RD  
 (T575)  
 0040/2515

009814 FT

DIR: B TOTAL LEN: 2.646 MI. DIST: 11-1 SR: 4026  
 LEFT MUN: HAMPTON T RIGHT MUN: HAMPTON T

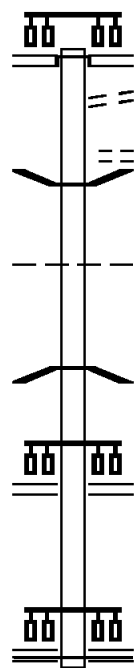
Left Side	Right Side
WINCHESTER DR (T978) 0040/0834 ==	LAUREL RIDGE DR (T103) 0040/0545 ==
2 0 02126 0 01 0158+83 007124 FT HEMLOCK DR (T572) 0040/0000 ==	007124 FT 5 0040/0000 LENGTH(AH 2690 BK 3064)
004060 FT	004060 FT 2 0 02126 0 01 0127+36 HAMPTON MCCANDLESS T
NORTHGATE DR (TWP ) 0020/1211 ==	5 0030/0000 LENGTH(AH 3064 BK 1447)
HIGHMEADOW DR (TWP ) 0020/0201 ==	0020/0481 ARDEN DR (TWP ) ==
002613 FT	002613 FT 2 0 02126 0 01 0113+66 HUBBARD RD (TWP ) ==
	5 0020/0000 LENGTH(AH 1447 BK 2613)
COLLINGTON SQ (TWP ) 0010/1450 ==	0010/1450 RINGEISEN RD (T647) ==
	0010/0950 EASTVIEW RD (TWP ) ==
	0010/0615 EASTVIEW RD (TWP ) ==
000000 FT	000000 FT 2 0 02126 0 01 0087+47 NC SAMPLE RD PEEBLES RD (SR4064 SEG 0040/0000)
	INTER-BK CUMBERLAND RD (TWP )
	5 0010/0000 MFC BEGIN = E LENGTH(AH 2613 BK 0000)



EXTRACT DATE: 12/18/2023 ROADWAY MANAGEMENT SYSTEM PAGE NUMBER: 984  
 PRINT DATE: 12/21/2023 SLD COUNTY/SR - ANNUAL PRINT COUNTY: ALLEGHENY  
 DIR: B TOTAL LEN: .487 MI. DIST: 11-1 SR: 4025  
 LEFT MUN: SEWICKLEY B RIGHT MUN: SEWICKLEY B

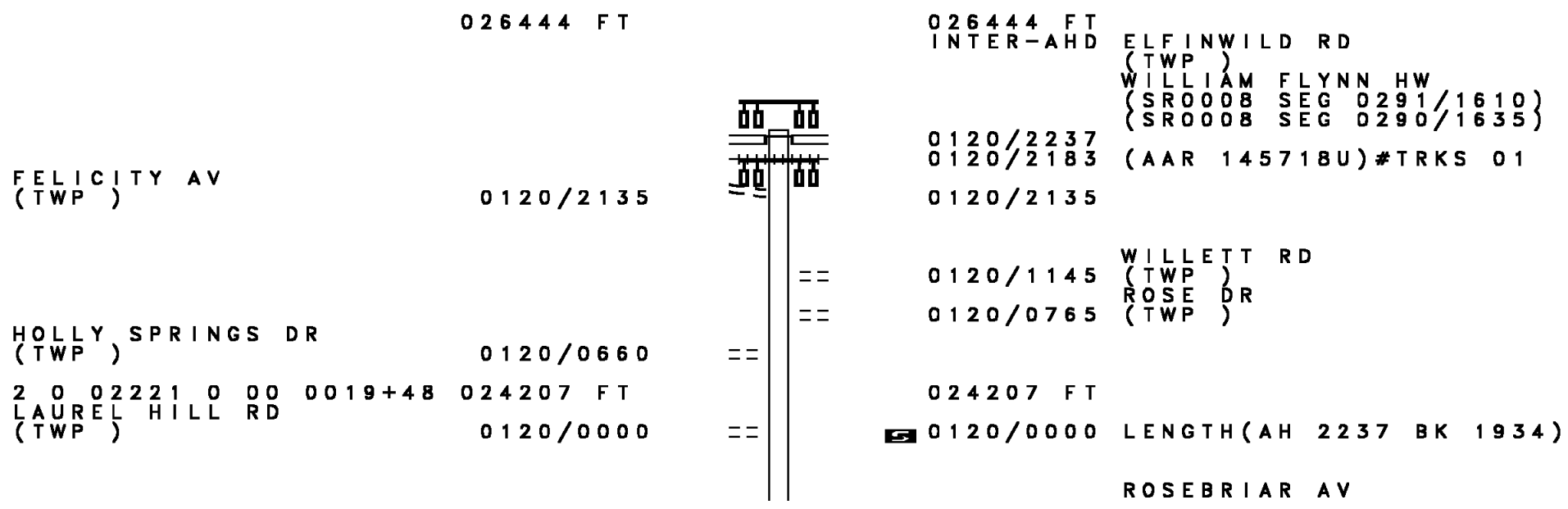
002570 FT

002570 FT  
 INTER-AHD BROAD ST  
 (BORO)  
 OHIO RIVER BL  
 (SR0065 SEG 0201/1070)  
 (SR0065 SEG 0200/1080)  
 0010/2570 TO 0065/0201 SH  
 0010/2449 (CONN)  
 0010/2317 KRAMER ST  
 (TWP)  
 0010/1974 BMSEN 02/4025/0010/0097  
 0010/1014 SEWICKLEY  
 MOON T  
 1 0 00652 7 00 0024+55  
 LR 76  
 0010/0122 BMSBG 02/4025/0010/0097  
 RAMP FR SEWICKLEY BR  
 (SR8127 SEG 0750/0000)  
 RAMP TO SEWICKLEY BR  
 (SR8127 SEG 0010/1045)  
 0010/0032  
 000000 FT 1 0 00652 7 00 0025+43  
 NC SEWICKLEY BR  
 STOOPS FERRY RD  
 (SR0051 SEG 0741/1020)  
 0010/0000 MFC BEGIN = B  
 LENGTH(AH 2570 BK 0000)



000000 FT

EXTRACT DATE: 12/18/2023 ROADWAY MANAGEMENT SYSTEM PAGE NUMBER: 983  
 PRINT DATE: 12/21/2023 SLD COUNTY/SR - ANNUAL PRINT COUNTY: ALLEGHENY  
 DIR: B TOTAL LEN: 5.008 MI. DIST: 11-1 SR: 4024  
 LEFT MUN: SHALER T RIGHT MUN: SHALER T



FELICITY AV  
 (TWP )

HOLLY SPRINGS DR  
 (TWP )

LAUREL HILL RD  
 (TWP )

DIR: B TOTAL LEN: 5.008 MI. DIST: 11-1 SR: 4024  
 LEFT MUN: SHALER T RIGHT MUN: SHALER T

		==	0110/1015 (TWP )
	022273 FT		022273 FT 2 0 02221 0 00 0000+00
			MT ROYAL BL
			(SR4019 SEG 0110/0000)
			NC EL FINWILD RD
			INTER-BK MT ROYAL BL
	022273 FT		(SR4019 SEG 0110/0000)
			LTH AH 001934 BK 000100
			022273 FT
			7104/0000 LTH AH 000100 BK 001670
			INTER-AHD MOUNT ROYAL BL
			(SR4019 SEG 0110/0555)
MOUNT ROYAL BL	0100/1670		0100/1670 HAMPTON T
(SR4019 SEG 0110/0555)			
EBONHURST DR	0100/1261		
(TWP )			
			==
			0100/0645 LINWOOD DR
			(T803)
			==
1 1 04097 0 00 0080+00	020603 FT		020603 FT
SWEENEY RD			5 0100/0000 LENGTH(AH 1670 BK 2424)
(T980)	0100/0000		
			==
			0090/1495 OHIO DR
			(T802)
			==
ASHLAND CT	0090/0505		018179 FT 1 1 04097 0 00 0057+19
(TWP )	018179 FT		5 0090/0000 LENGTH(AH 2424 BK 1967)
			LINWOOD DR
			(T803)
			0080/1730 OAKBROOK CT
			(TWP )
			==
LEGENDARY LN	0080/0370		0080/0215 LAMMERTON DR
(T100)			(TWP )
			==
1 1 04097 0 00 0037+16	016212 FT		0080/0215 FT
WYLAND AV			5 0080/0000 LENGTH(AH 1967 BK 3682)
(T563)	0080/0000		
			==
			0070/3077 HAMPTON
			MCCANDLESS T

DIR: B TOTAL LEN: 5.008 MI. DIST: 11-1 SR: 4024  
 LEFT MUN: HAMPTON T RIGHT MUN: HAMPTON T

Left Side Description	Left Side Stationing	Right Side Description	Right Side Stationing
WALLACE RD (TWP )	0070/1840	POST RD (TWP )	0070/2630
COYNE AV (TWP )	0070/1260	GUYTON RD (TWP )	0070/1840
LC TO DUNCAN AV (CONN)	0070/0088	FOXCROFT LN (TWP )	0070/0920
1 1 04097 0 00 0000+00 012530 FT		NC FERGUSON RD THOMPSON RUN RD	012530 FT
DUNCAN AV (CNTY)	0070/0000	MFC BEGIN = D	
LC TO DUNCAN AV (CONN)	0060/2266	LENGTH(AH 3682 BK 2380)	0070/0000
ROYAL MANOR DR (TWP )	0060/1551	LC TO THOMPSON RUN RD (CONN)	0060/2195
ROYAL MANOR DR (TWP )	0060/0952		
1 1 03756 0 00 0026+58 010150 FT		PEEBLES RD (SR4064 SEG 0030/0000)	010150 FT
PEEBLES RD (SR4064 SEG 0030/0000)	0060/0000	MFC BEGIN = C	
		LENGTH(AH 2380 BK 2641)	0060/0000
		REMINGTON DR (TWP )	0050/1200
	007509 FT		
		1 1 03756 0 00 0000+00	007509 FT
		BABCOCK BL (CNTY)	
		NC DUNCAN AV	
		DUNCAN AV (TWP )	
		MFC BEGIN = D	
		LENGTH(AH 2641 BK 1765)	0050/0000

DIR: B TOTAL LEN: 5.008 MI. DIST: 11-1 SR: 4024  
 LEFT MUN: MCCANDLESS T RIGHT MUN: MCCANDLESS T

2 0 02328 0 01 0314+28 005744 FT  
 HOSPITAL ENTRANCE RD  
 (PRDR)  
 BABCOCK BL  
 (SR4031 SEG 0010/0000) 0040/0000

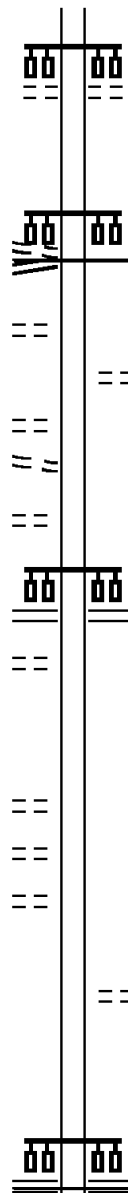
FOXHUNT RD  
 (TWP ) 0030/2900

STALTER DR  
 (TWP ) 0030/2450  
 PLATEAU DR  
 (TWP ) 0030/1860  
 LANCELOT DR  
 (TWP ) 0030/1770

GUENEVERE DR  
 (TWP ) 0030/1364

2 0 02181 0 00 0022+37 002226 FT  
 CROMWELL DR  
 (TWP ) 0030/0000  
 PANNIER RD  
 (TWP ) 0020/0907  
 SAGINAW DR  
 (TWP ) 0020/0591  
 000806 FT

000000 FT



PROVIDENCE BL  
 (TWP )  
 0040/1001

005744 FT  
 NC BABCOCK BL

5 0040/0000 MFC BEGIN = C  
 LENGTH(AH 1765 BK 3518)

0030/2848 ADVENT WY  
 (TWP )

0030/1485 MCKNIGHT RD  
 (SR4003 SEG 0131/0000)  
 (SR4003 SEG 0130/0000)

002226 FT  
 5 0030/0000 LENGTH(AH 3518 BK 1420)

5 000806 FT 2 0 02181 0 00 0008+09  
 0020/0000 LENGTH(AH 1420 BK 0806)  
 PERRY KNOLL DR  
 (TWP )  
 0010/0248 2 0 02181 0 00 0000+00  
 000000 FT NC CUMBERLAND RD  
 PERRY HW  
 (SR0019 SEG 0531/2620)  
 (SR0019 SEG 0530/3110)

5 0010/0000 MFC BEGIN = D  
 LENGTH(AH 0806 BK 0000)



DIR: B TOTAL LEN: 1.314 MI. DIST: 11-1 SR: 4023  
 LEFT MUN: BEN AVON HEIGHTS B RIGHT MUN: BEN AVON HEIGHTS B

PERRYSVILLE RD 006936 FT  
 (SR4021 SEG 0010/2335) 0020/3224  
 OXFORD RD  
 (BORO) 0020/2645

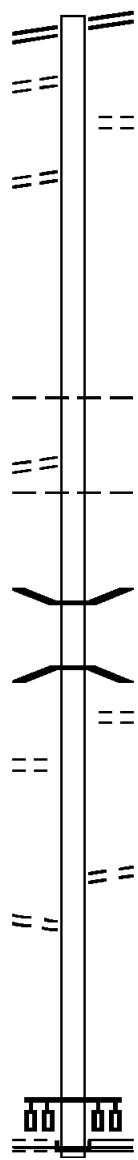
NORWOOD RD  
 (BORO) 0020/2376

003712 FT  
 SEMPLE ST  
 (BORO) 0010/3395

FREDRICK ST  
 (BORO) 0010/1580

CENTER AV  
 (BORO) 0010/0100  
 000000 FT

HOME AV  
 (BORO) 0010/0000



006936 FT PERRYSVILLE RD  
 0020/3224 (SR4021 SEG 0010/2335)

0020/2600 CANTERBURY RD  
 (BORO)

003712 FT 2 0 02212 0 00 0039+03  
 BEN AVON HEIGHTS  
 KILBUCK T  
 0020/0000 LENGTH(AH 3224 BK 3712)

0010/3075 KILBUCK  
 AVALON B

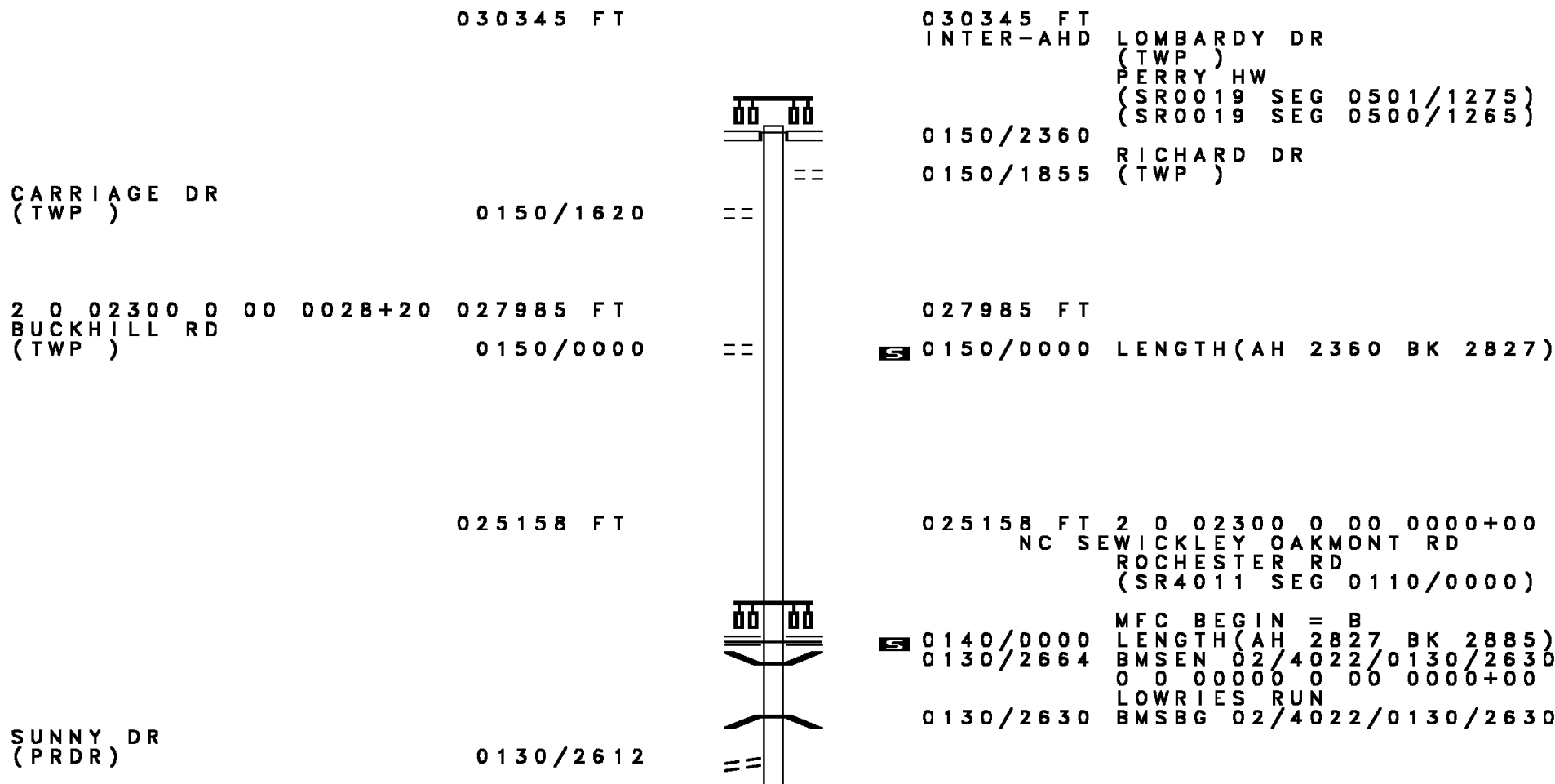
0010/1729 BMS EN 02/4023/0010/1690  
 2 0 02212 0 00 0016+96  
 SPRUCE RUN  
 0010/1713 BMSBG 02/4023/0010/1690  
 GARDNER ST  
 0010/1605 (BORO)

0010/0328 ERDNER AV  
 (BORO)

000000 FT 2 0 02212 0 00 0000+00  
 NC NEW BRIGHTON RD  
 UNION AV  
 (SR4012 SEG 0040/0275)

INTER-BK STARR AV  
 (SR4012 SEG 0040/0275)  
 MFC BEGIN = D  
 0010/0000 LENGTH(AH 3712 BK 0000)

DIR: B TOTAL LEN: 5.747 MI. DIST: 11-1 SR: 4022  
 LEFT MUN: ROSS T RIGHT MUN: ROSS T



DIR: B TOTAL LEN: 5.747 MI. DIST: 11-1 SR: 4022  
 LEFT MUN: ROSS T RIGHT MUN: ROSS T

	022273 FT			022273 FT	2 0 02129 0 00 0035+14
				0130/0000	LENGTH(AH 2885 BK 2161)
			==	0120/1115	BROOKMEADE DR (TWP)
N HILLS SCHOOL DST/REIS (PRDR)	0120/0642		==		
SHARBOT DR (TWP)	0120/0270		==		
	020112 FT			020112 FT	2 0 02129 0 00 0050+58
					LOUISE RD (TWP)
					ROSS
			--	0120/0000	FRANKLIN PARK B LENGTH(AH 2161 BK 3097)
			==	0110/2846	KAREN DR (TWP)
WASHINGTON LN (TWP)	0110/1731		==		
			==	0110/1258	HERMITAGE DR (TWP)
			==	0110/0688	WIBLE LN (PRDR)
FRANKLIN CT (TWP)	0110/0254		==		
	017015 FT			017015 FT	2 0 02129 0 00 0080+30
				0110/0000	LENGTH(AH 3097 BK 2699)
CHADWORTH CT (TWP)	0100/2171		==	0100/2171	BRIARWOOD DR (TWP)
			==	0100/1307	WINDCREST DR (PRDR)
	014316 FT			014316 FT	2 0 02129 0 00 0108+58
REIS RUN RD (SR4027 SEG 0010/0000)	0100/0000		==	0100/0000	NC REIS RUN RD MFC BEGIN = D LENGTH(AH 2699 BK 2039)
FOREST RIDGE DR					

DIR: B TOTAL LEN: 5.747 MI. DIST: 11-1 SR: 4022  
 LEFT MUN: FRANKLIN PARK B RIGHT MUN: FRANKLIN PARK B

Stationing / Description	Distance (FT)	Notes / Details
(TWP ) 0090/1305		
012277 FT		012277 FT 2 0 02100 0 00 0021+53 [S] 0090/0000 LENGTH(AH 2039 BK 2153) FRANKLIN PARK
		0080/2100 OHIO T
		(APRA) BEAR RUN DR BEAR RUN DR
		0080/1290 (PRDR)
010124 FT		010124 FT 2 0 02100 0 00 0000+00 MT NEBO RD (CNTY) NC ARNDT RD
		[S] 0080/0000 LENGTH(AH 2153 BK 2106) SR 0279 NB
		0070/1825 OP ID 02/0279/0102/2158 SR 0279 SB
		0070/1725 OP ID 02/0279/0103/2399 BEAR RUN
		0070/1558 STRUCTURE LENGTH 43 FT BMSID 02/4022/0070/1582
MCALEER RD (SR4029 SEG 0010/0000) 0070/1370		
008018 FT		008018 FT 2 0 02278 0 00 0080+19 [S] 0070/0000 LENGTH(AH 2106 BK 1987)
CHERYL DR (TWP ) 0060/1526		
2 0 02278 0 00 0060+64 006031 FT		006031 FT
GARY DR (T655) 0060/0000		[S] 0060/0000 LENGTH(AH 1987 BK 2022) FROM 4057/0070 SH (CONN) ROOSEVELT RD (SR4057 SEG 0070/3992)
0050/1335		
ROOSEVELT RD (CNTY) 0050/1160		0050/1160

DIR: B TOTAL LEN: 5.747 MI. DIST: 11-1 SR: 4022  
 LEFT MUN: OHIO T RIGHT MUN: OHIO T

NICHOLSON RD  
 (SR4049 SEG 0010/0000) 0050/0249  
 TO 4049/0010 SH  
 (CONN) 0050/0211  
 2 0 02278 0 00 0040+40 004009 FT  
 FROM 4049/0010 SH  
 (CONN) 0050/0000

RIDGE RD  
 (T452) 0040/1540

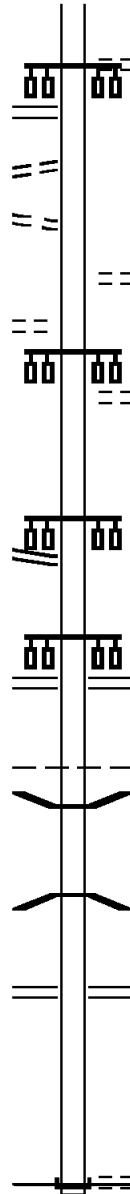
001733 FT

RED MUD HOLLOW RD  
 (SR4043 SEG 0010/0000) 0030/0355

000866 FT

000580 FT

000000 FT



0050/0430 HIGH POINT RD  
 (T464)  
 0050/0249  
 004009 FT  
 0050/0000 LENGTH(AH 2022 BK 2276)  
 RITTER RD  
 (TWP)  
 0040/2045  
 RIYA LN  
 (TWP)  
 0040/1329  
 001733 FT 2 0 02278 0 00 0017+57  
 0040/0000 LENGTH(AH 2276 BK 0867)  
 0030/0355  
 RAMP D RD  
 (SR8021 SEG 0750/0000)  
 RAMP B RD  
 (SR8021 SEG 0010/0956)  
 0030/0105  
 000866 FT 2 0 02278 0 00 0006+58  
 OHIO  
 SEWICKLEY HILLS B  
 LENGTH(AH 0867 BK 0286)  
 0020/0286 BMS EN 02/4 022/0020/0000  
 000580 FT 2 0 02278 0 00 0004+75  
 SR 0079 NB  
 BMSBG 02/4 022/0020/0000  
 0020/0000 LENGTH(AH 0286 BK 0580)  
 RAMP C RD  
 (SR8021 SEG 0500/0934)  
 RAMP A RD  
 (SR8021 SEG 0250/0000)  
 0010/0450 2 0 02278 0 00 0000+00  
 000000 FT NC MT  
 NEBO RD  
 GLENFIELD RD  
 (CNTY)  
 INTER-BK BLACKBURN RD  
 (CNTY)  
 MFC BEGIN = C  
 0010/0000 LENGTH(AH 0580 BK 0000)

ROCHESTER RD 017396 FT  
 (SR4011 SEG 0100/0000) 0070/3359  
 ROCHESTER CONNECTOR  
 (SR4075 SEG 0010/0000) 0070/2810

014037 FT

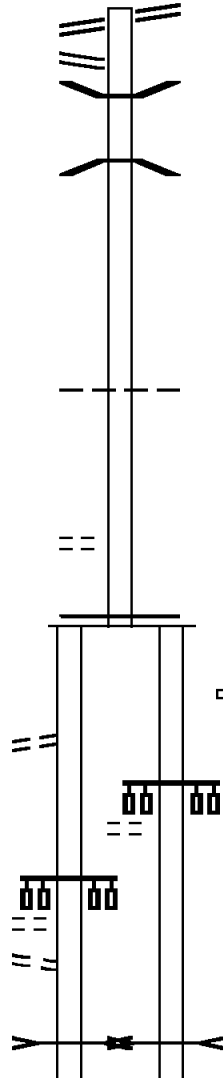
GREEN VALLEY RD (PRDR) 0060/0220  
 012099 FT

LC TO MT NEBO RD (CONN) 0051/0738

NC LOWRIES RUN RD MT NEBO RD (CNTY) 0051/0614

LC FROM MT LEBO RD (CONN) 0051/0534

BEAR RUN STRUCTURE LENGTH 38 FT  
 BMSID 02/4021/0050/0492 0051/0451  
 0 0 00000 0 00 0000+00 010961 FT



017396 FT ROCHESTER RD  
 0070/3359 (SR4011 SEG 0100/0000)  
 0070/2423 BMS EN 02/4021/0070/2411  
 2 0 02299 0 00 0020+45  
 LOWRIES RUN  
 0070/2385 BMSBG 02/4021/0070/2411

014037 FT 2 0 02299 0 00 0020+45  
 ROSS OHIO T  
 0070/0000 LENGTH(AH 3359 BK 1938)

012099 FT 2 0 02299 0 00 0000+00  
 MFC BEGIN = B  
 0060/0000 LENGTH(AH 1938 BK 1138)

RETAINING WALL  
 0050/0870 BMSID 02/4021/0040/1730

NC LOWRIES RUN RD MT NEBO RD (CNTY)  
 0050/0640

BEAR RUN STRUCTURE LENGTH 38 FT  
 BMSID 02/4021/0050/0492 0050/0492  
 010961 FT 2 0 02298 0 00 0106+02

EXTRACT DATE: 12/18/2023  
PRINT DATE: 12/21/2023

ROADWAY MANAGEMENT SYSTEM  
SLD COUNTY/SR - ANNUAL PRINT

PAGE NUMBER: 973  
COUNTY: ALLEGHENY

DIR: B TOTAL LEN: 3.295 MI.  
LEFT MUN: OHIO T

DIST: 11-1 SR: 4021  
RIGHT MUN: OHIO T

LENGTH(AH 1138 BK 2383) 0051/0000

CROSSOVER RD (CONN) 0041/1435  
RAMP C RD (SR8105 SEG 0750/0000) 0041/1030

FROM 8105/0010 SH (CONN) 0041/0834  
SR 0279 NB  
OP ID 02/0279/0082/2122 0041/0673

SR 0279 SB  
OP ID 02/0279/0083/2369 0041/0574

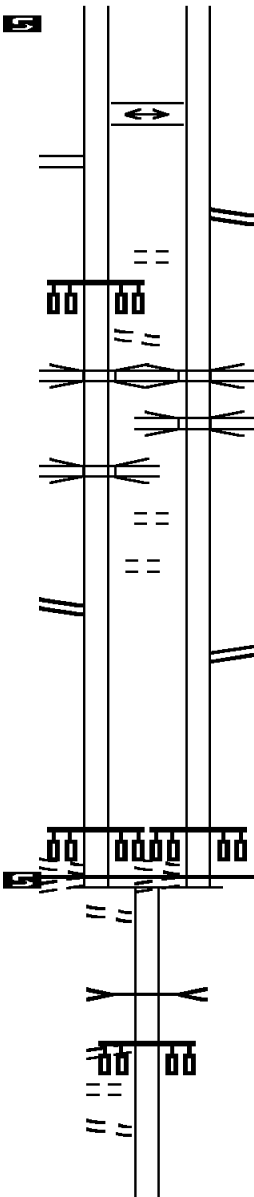
TO 8105/0250 SH (CONN) 0041/0350  
RAMP B RD (SR8105 SEG 0500/1499) 0041/0316

0 0 00000 0 00 0000+00 008578 FT  
JOSEPHS LN (TWP)  
NC CAMP HORNE RD  
CAMP HORNE RD (CNTY)

MFC BEGIN = B  
LENGTH(AH 2383 BK 1658) 0041/0000  
LC FROM CAMP HORNE RD (CONN) 0030/1530

LC TO HOME DEPOT DR (CONN) 0030/1003  
HOME DEPOT DR (PRDR) 0030/0910  
LC FROM HOME DEPOT DR (CONN) 0030/0810

2 0 02298 0 00 0068+00 006920 FT



0050/0000 LENGTH(AH 1138 BK 2383)

0040/1505 CROSSOVER RD (CONN)

0040/0965 RAMP D RD (SR8105 SEG 0010/1350)  
TO 8105/0750 SH (CONN)  
0040/0897

SR 0279 NB  
0040/0650 OP ID 02/0279/0082/2122  
SR 0279 SB  
0040/0570 OP ID 02/0279/0083/2369

0040/0333 FROM 8105/0500 SH (CONN)

0040/0193 RAMP A RD (SR8105 SEG 0250/0000)  
008578 FT 2 0 02298 0 00 0083+43  
JOSEPHS LN (TWP)  
NC CAMP HORNE RD  
CAMP HORNE RD (CNTY)

0040/0000 MFC BEGIN = B LENGTH(AH 2383 BK 1658)

0030/1477 LOWRIES RUN STRUCTURE LENGTH 50 FT  
BMSID 02/4021/0030/1477

0030/0910 NC BEN AVON RD

006920 FT

DIR: B TOTAL LEN: 3.295 MI. DIST: 11-1 SR: 4021  
 LEFT MUN: OHIO T RIGHT MUN: OHIO T

ROADWAY	START	END	LENGTH	DESCRIPTION
PLAZA ENTRANCE RD (PRDR)	0030/0000	0030/0000	0000	LENGTH(AH 1658 BK 3880)
LC FROM PLAZA (CONN)	0020/3808	0020/3808	0000	
FORESTWOOD DR (PRDR)	0020/3260	0020/3260	0000	
GASS RD (SR4014 SEG 0010/0000)	0020/2930	0020/2930	0000	GASS RD (SR4014 SEG 0010/0000)
	003040 FT			003040 FT 2 0 02298 0 00 0029+53 OHIO KILBUCK T
THORN RIDGE RD (TWP )	0010/3000	0010/3000	0000	LENGTH(AH 3880 BK 3040)
				COURTNEY MILL RD (TWP ) KILBUCK
LYNTON LN (TWP )	0010/2755	0010/2755	0000	BEN AVON HEIGHTS B
				NC BEN AVON HTS RD NEW BRIGHTON RD
WILSON DR (TWP )	0010/2140	0010/2140	0000	(SR4023 SEG 0020/3224)
				BANBURY LN (TWP )
WILSON DR (TWP )	0010/0995	0010/0995	0000	BEN AVON HEIGHTS KILBUCK T
				AVON PARK ENTRANCE RD (PARK)
MERTON RD (TWP )	0010/0270	0010/0270	0000	
	000000 FT			000000 FT 2 0 02298 0 00 0000+00 NC PERRYSSVILLE RD INTER-BK PERRYSSVILLE AV (TWP ) MFC BEGIN = D
				LENGTH(AH 3040 BK 0000)



EXTRACT DATE: 12/18/2023 ROADWAY MANAGEMENT SYSTEM PAGE NUMBER: 971  
PRINT DATE: 12/21/2023 SLD COUNTY/SR - ANNUAL PRINT COUNTY: ALLEGHENY  
DIR: B TOTAL LEN: .000 MI. DIST: 11-1 SR: 4020  
LEFT MUN: HAMPTON T RIGHT MUN: HAMPTON T

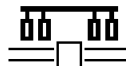
000000 FT  
000000 FT



000000 FT  
7020/0000 LENGTH(AH 3406 BK 3580)  
000000 FT  
7010/0000 LENGTH(AH 3580 BK 0000)

EXTRACT DATE: 12/18/2023 ROADWAY MANAGEMENT SYSTEM PAGE NUMBER: 970  
PRINT DATE: 12/21/2023 SLD COUNTY/SR - ANNUAL PRINT COUNTY: ALLEGHENY  
DIR: B TOTAL LEN: 7.469 MI. DIST: 11-1 SR: 4019  
LEFT MUN: HAMPTON T RIGHT MUN: HAMPTON T

039437 FT



039437 FT WILLIAM FLYNN HW  
(SR0008 SEG 0330/1830)  
0150/3001 (SR0008 SEG 0331/1842)

DIR: B TOTAL LEN: 7.469 MI. DIST: 11-1 SR: 4019  
 LEFT MUN: HAMPTON T RIGHT MUN: HAMPTON T

OLD MT ROYAL BL (T953)	0150/2758	==	
ELBA LN (PRDR)	0150/2521	==	
		==	0150/2300 HAMPTON LN (T932)
		==	0150/1897 CRAIGHEAD RD (T995)
TOWNSHIP RD (TWP)	0150/1550	==	
MAPLE LN (PRDR)	0150/0789	==	
1 0 00807 0 00 0343+34 036436 FT SAMPLE RD			036436 FT
(SR4026 SEG 0060/3512)	0150/0000	==	5 0150/0000 LENGTH(AH 3001 BK 3006) BRISTOL CT
		==	0140/2893 (TWP)
CARRIAGE HOUSE DR (TWP)	0140/2485	==	
LE DONNE DR (PRDR)	0140/1804	==	
SPRING LN (PRDR)	0140/1756	==	
		==	0140/1455 LORELAND RD (PRDR)
ROYAL VIEW DR (T987)	0140/1102	==	
		==	0140/1000 MILLER DR (T951)
		==	0140/0295 LYNNHAVEN DR (T946)
1 0 00807 0 00 0316+14 033430 FT HARLO DR			033430 FT LOCUST LN (TWP)
(T936)	0140/0000	==	5 0140/0000 LENGTH(AH 3006 BK 3796) HERRON RD
		==	0130/3469 (T494)
VALLEY VIEW DR (T574)	0130/2934	==	
		==	0130/2809 TALL TIMBER DR (T969)
TROTTER DR (T975)	0130/1239	==	

DIR: B TOTAL LEN: 7.469 MI. DIST: 11-1 SR: 4019  
 LEFT MUN: HAMPTON T RIGHT MUN: HAMPTON T

ALPHA DR  
 (PRDR)

0130/0544 ==  
 029634 FT

0130/0079 BMSSEN 02/4019/0130/0000  
 029634 FT 1 0 00807 0 00 0273+77

5 0130/0000 PINE CREEK  
 BMSBG 02/4019/0130/0000  
 LENGTH(AH 3796 BK 2375)  
 TONER AV

0120/2000 (T496)  
 0120/1874 BMSSEN 02/4019/0120/1771  
 0 0 00000 0 00 0000+00

0120/1771 CSX RR  
 BMSBG 02/4019/0120/1771

LC FOR DUNCAN AV  
 (CONN)

0120/1443 ==

DUNCAN AV  
 (CNTY)

0120/1320 ==

0120/1320 DUNCAN AV  
 (CNTY)  
 MFC BEGIN = D

1 0 00807 0 00 0251+58 027259 FT

PARKVIEW LN (T959) 0120/0000 ==

LAKE AV (T567) 0110/2975 ==

027259 FT

5 0120/0000 LENGTH(AH 2375 BK 3218)

WYLAND AV  
 (T563)

0110/2570 ==

0110/2790 NAOMI TE  
 (T990)

ISABELLA AV  
 (T570)

0110/1375 ==

0110/2229 MINA DR  
 (T955)  
 0110/1656 VICTORIA DR  
 (T403)

FERGUSON RD (SR4024 SEG 0100/1670) 0110/0555 ==

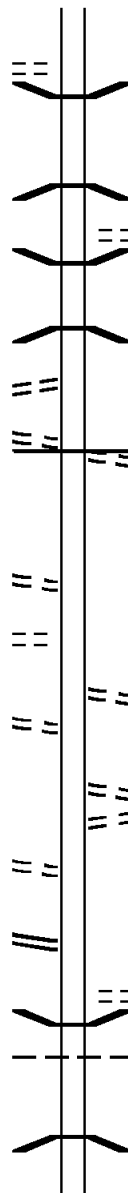
0110/0351 HAMPTON AV  
 (T559)  
 0110/0250 BMSSEN 02/4019/0110/0136

0110/0218 HAMPTON

SHALER T  
 1 0 00807 0 00 0220+50

0110/0145 BRANCH OF PINE CREEK  
 BMSBG 02/4019/0110/0136

024041 FT 1 0 00807 0 00 0219+16  
 ELFINWILD RD



DIR: B TOTAL LEN: 7.469 MI. DIST: 11-1 SR: 4019  
 LEFT MUN: SHALER T RIGHT MUN: SHALER T

Address	Segment	Length (FT)	Notes
DE HAVEN AV (TWP)	0100/0305	022466	SR4024 SEG 0110/0000 LENGTH(AH 3218 BK 1575)
WOODLAND RD (TWP)	0090/2110		022466 FT 1 0 00807 0 00 0203+37 GRANDVIEW AV (TWP)
ELFINWILD LN (TWP)	0090/1940		SR 0100/0000 LENGTH(AH 1575 BK 2324)
EADE AV (TWP)	0090/0935		0090/1940 ILLINOIS DR (TWP)
MARIAN AV (TWP)	0090/0655		0090/1520 WILLET RD (TWP)
BRIDLE RD (TWP)	0090/0365		0090/0805 CHURCH AV (TWP)
ROYAL COURT DR (TWP)	0080/1310		0090/0530 ORCHARD AV (TWP)
HARTLE RD (TWP)	0080/0775		0090/0310 DEHAVEN CT (PRDR)
ARDEN DR (TWP)	0080/0405	018394	020142 FT 1 0 00807 0 00 0180+18 SUTTER RD (TWP)
SCOTT AV (SR4018 SEG 0030/3333)	0080/0000		SR 0090/0000 LENGTH(AH 2324 BK 1748)
WOODLAND AV (TWP)	0070/1905		0080/0405 CEMETERY ENTRANCE (TWP)
IOLA ST (TWP)	0070/1465		018394 FT SR 0080/0000 LENGTH(AH 1748 BK 2384)
VILSACK RD (CNTY)	0070/1005		0070/1005 KLEBER RD (SR4060 SEG 0010/0000)
MOREWOOD RD			

DIR: B TOTAL LEN: 7.469 MI. DIST: 11-1 SR: 4019  
 LEFT MUN: SHALER T RIGHT MUN: SHALER T

Left Side	Right Side
(TWP ) 1 0 00807 0 00 0138+72 016010 FT MEADOW RD	016010 FT
(TWP ) MCELHENY RD	0070/0000 LENGTH(AH 2384 BK 3640) WOOD PL
(TWP )	0060/3300 (TWP )
SHAW PL (TWP )	0060/2046
PARK CIRCLE DR (TWP )	0060/2015 SHAW PL (TWP )
CAMPBELL PL (TWP )	0060/0785
012370 FT	012370 FT 1 0 00807 0 00 0102+32 GARDEN PL (TWP )
WETZEL RD (SR4006 SEG 0010/2491) ELLEN ST (TWP )	0060/0000 LENGTH(AH 3640 BK 3427) 0050/3073
HOFFMAN ST (TWP )	0050/2596 GLENSHAW AV (SR4062 SEG 0010/0000)
GLENN AV (TWP )	0050/2010 GLENN AV (CNTY)
DOLORIS DR (TWP )	0050/1647
SEEL ST (TWP )	0050/1325
BRAUN ST (TWP )	0050/1248 MCDONALD AV (TWP )
HOMER PL (TWP )	0050/1070
GENESSEE ST (TWP )	0050/0824
GENESSEE ST (TWP )	0050/0593 GENESSEE ST (TWP )
LITTLEWOOD ST	0050/0565
	0050/0300 LITTLEWOOD ST (TWP )

DIR: B TOTAL LEN: 7.469 MI. DIST: 11-1 SR: 4019  
 LEFT MUN: SHALER T RIGHT MUN: SHALER T

Left Side (TWP/BORO)	Left Side Length	Right Side (TWP/BORO)	Right Side Length	Right Side Notes
(TWP )	0050/0259 008943 FT		008943 FT	1 0 00807 0 00 0068+05 UNDERCLIFF ST
UNDERCLIFF ST (TWP )	0040/2041		0050/0000	LENGTH(AH 3427 BK 2103)
CARLISLE DR (TWP )	0040/1717			
WILLJOHN ST (TWP )	0040/1365			
PENNVIEW ST (TWP )	0040/0670		0040/0695	PENNVIEW ST (TWP )
LAMEISA ST (TWP )	0040/0350			
1 0 00807 0 00 0046+99 IRENE ST (TWP )	006840 FT 0040/0000		0040/0130 006840 FT	KENNETH DR (TWP )
CHERRY WY (TWP )	0030/1408		0040/0000	LENGTH(AH 2103 BK 1735)
RIDGE AV (TWP )	0030/0690		0030/0790	GRANT AV (TWP )
SHORT ST (TWP )	0030/0115 005105 FT		0030/0115 005105 FT	GRANT ST (TWP ) HERMAN ST (TWP )
BEYRLEY AV (TWP )	0030/0000		0030/0000	1 0 00807 0 00 0029+50 ROYAL BL SHALER ETNA BOROUGH B LENGTH(AH 1735 BK 1696)
LEHR AV (BORO)	0020/1079		0020/1349	BITTNER ST (BORO)
VILSACK ST			0020/1103	MOUNT HOPE ST (BORO)
			0020/0510	HIGHLAND AV (BORO)
			0020/0384	ANGLE WY (BORO)

DIR: B TOTAL LEN: 7.469 MI. DIST: 11-1 SR: 4019  
 LEFT MUN: ETNA BOROUGH B RIGHT MUN: ETNA BOROUGH B

Stationing	Description	Stationing	Description
(BORO) 0020/0355			
1 0 00807 0 00 0012+53 003409 FT	WILSON ST (SR4017 SEG 0015/0000)	0020/0000 003409 FT	WEIBLE ST (BORO) ANT AV WILSON ST (SR4017 SEG 0010/0179)
			LTH AH 001696 BK 000100
			7012/0000 INTER-AHD WILSON ST (SR4017 SEG 0010/0000)
			WILSON ST (SR4017 SEG 0010/0000)
DEWEY ST (BORO) 0010/1115		0010/1241	
			0010/1062 BMSEN 02/4019/0010/1001
			1 0 00807 0 00 0000+00
			PINE CREEK
SULLIVAN WY (BORO) 0010/0418 002168 FT		0010/0993	BMSBG 02/4019/0010/1001
			002168 FT 1 0 00807 0 00 0000+00
			NC CR ESCENT ST KITTANNING ST (SR1003 SEG 0101/0195) (SR1003 SEG 0100/0195)
			0010/0000 LENGTH(AH 1241 BK 2168)
			0004/1939 BMSEN 02/4019/0004/1838
			1 0 00072 0 00 0018+38
			PINE CREEK
			0004/1853 BMSBG 02/4019/0004/1838
MAPLEWOOD ST (BORO) 0004/0905			
HIGH ST (BORO) 0004/0494			
WALNUT ST (BORO) 0004/0152 000000 FT			
			0004/0494 BRIDGE ST (BORO)
			000000 FT 1 0 00072 0 00 0000+00
			FREEPORT RD (SR1001 SEG 0040/0000)
			NC BUTLER ST
			INTER-BK BUTLER ST (SR1001 SEG 0040/0000)
			MFC BEGIN = C
			0004/0000 LENGTH(AH 2168 BK 0000)



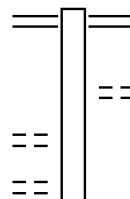
EXTRACT DATE: 12/18/2023      ROADWAY MANAGEMENT SYSTEM      PAGE NUMBER: 963  
 PRINT DATE: 12/21/2023      SLD COUNTY/SR - ANNUAL PRINT      COUNTY: ALLEGHENY  
 DIR: B      TOTAL LEN: 1.478 MI.      DIST: 11-1      SR: 4018  
 LEFT MUN: SHALER T      RIGHT MUN: SHALER T

SHERWOOD RD  
 ( TWP )  
 PHILLIPS AV  
 ( TWP )

007803 FT

0030/2595

0030/2025



007803 FT MT ROYAL BL  
 0030/3333 (SR4019 SEG 0080/0000)

0030/2720 HENRIETTA ST  
 ( TWP )

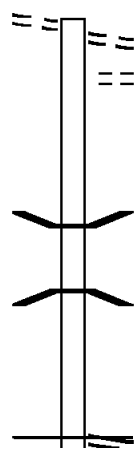
DIR: B TOTAL LEN: 1.478 MI. DIST: 11-1 SR: 4018  
 LEFT MUN: SHALER T RIGHT MUN: SHALER T

Left Side Description	Left Side Length	Right Side Description	Right Side Length
HERRON LN (TWP)	0030/1500	OAKWOOD RD (TWP)	0030/1725
SHALER ELEM SCHOOL ENT (PRDR)	0030/0717	PINEWOOD LN (PRDR)	0030/1347
	004470 FT	HAMILTON AV (TWP)	0030/1135
SULLIVAN DR (TWP)	0020/1980	SCOTT PRIMARY SCHOOL (PRDR)	0030/0256
SUTTER RD (TWP)	0020/1452	CLARE ST (TWP)	004470 FT
PHYLLIS DR (TWP)	0020/0735	NC SCOTT AV (TWP)	0030/0000
ANGELINE DR (TWP)	0020/0635	SCOTT AV (TWP)	0020/2790
	001280 FT	LENGTH (AH 3333 BK 3190)	
AMITY RD (TWP)	0010/0305	BREEZEWOOD DR (TWP)	0020/0000
	000000 FT	NC CLARE ST PICTWOOD DR (TWP)	0020/1020
THOMPSON RUN RD (CNTY)	0010/0000	SHALER ROSS T	0020/0120
		LENGTH (AH 3190 BK 1280)	001280 FT
		BMS EN 02/4018/0010/0216	0010/0240
		LTL PINE CR.	0010/0216
		BMSBG 02/4018/0010/0216	000000 FT
		THOMPSON RUN RD (CNTY)	
		NC SUTTER RD MFC BEGIN = D	0010/0000
		LENGTH (AH 1280 BK 0000)	

EXTRACT DATE: 12/18/2023 ROADWAY MANAGEMENT SYSTEM PAGE NUMBER: 961  
 PRINT DATE: 12/21/2023 SLD COUNTY/SR - ANNUAL PRINT COUNTY: ALLEGHENY  
 DIR: B TOTAL LEN: 2.660 MI. DIST: 11-1 SR: 4017  
 LEFT MUN: SHALER T RIGHT MUN: SHALER T

WIBLE RUN RD  
(CNTY)

014044 FT  
0060/2731

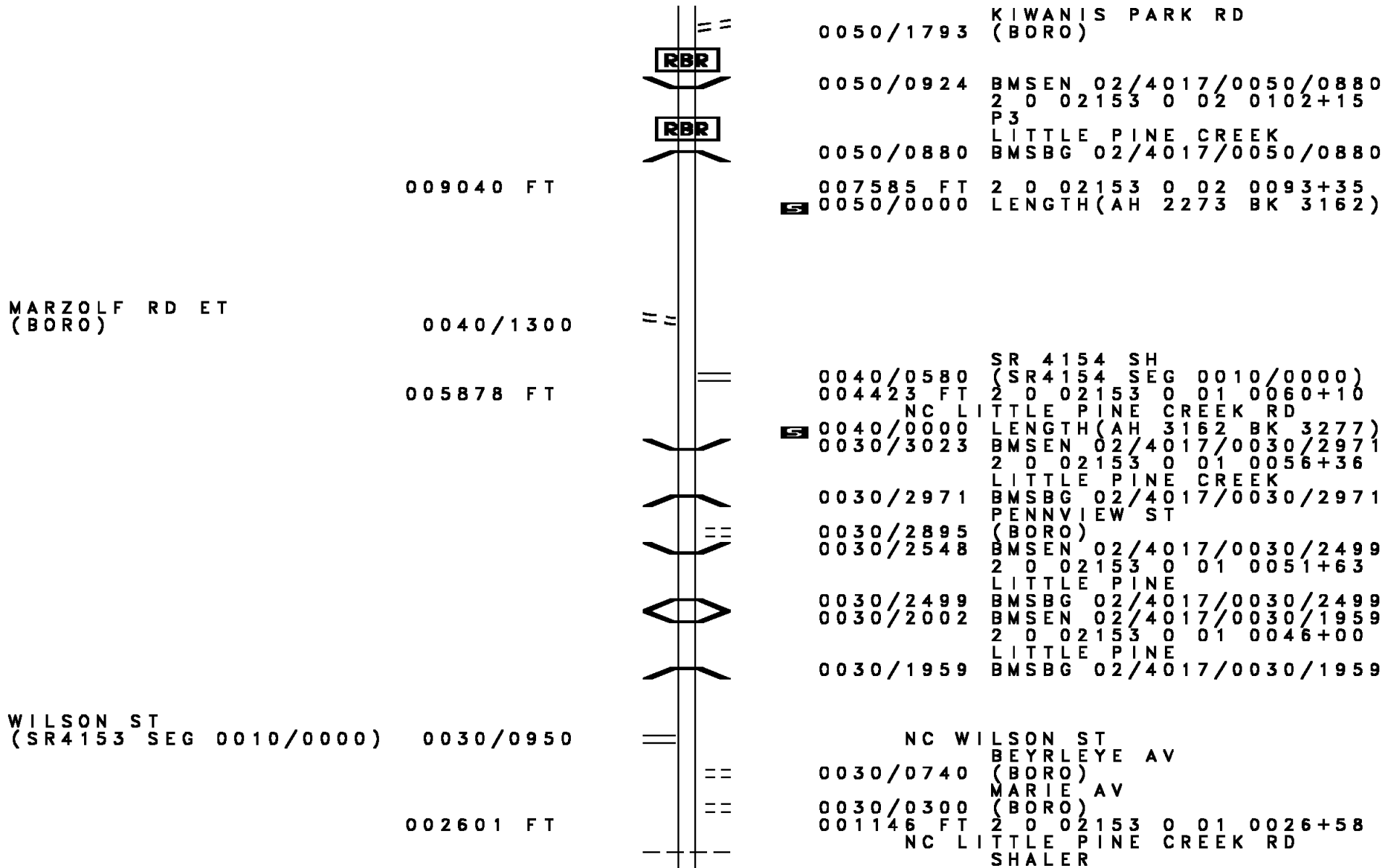


012589 FT WIBLE RUN RD  
0060/2731 (CNTY)  
0060/2364 WISE LN (PRDR)

011313 FT

0060/0452 BMS EN 02/4017/0060/0398  
2 0 02120 0 00 0026+02  
LITTLE PINE CREEK  
0060/0398 BMSBG 02/4017/0060/0398  
009858 FT 2 0 02120 0 00 0030+36  
NC WETZEL RD  
WETZEL RD  
(SR4006 SEG 0010/0000)  
MFC BEGIN = D  
0060/0000 LENGTH(AH 2731 BK 2273)

DIR: B TOTAL LEN: 2.660 MI. DIST: 11-1 SR: 4017  
 LEFT MUN: SHALER T RIGHT MUN: SHALER T



009040 FT

MARZOLF RD ET  
(BORO)

0040/1300

005878 FT

WILSON ST  
(SR4153 SEG 0010/0000) 0030/0950

002601 FT

0050/1793 KIWANIS PARK RD  
(BORO)

0050/0924 BMSBN 02/4017/0050/0880  
2 0 02153 0 02 0102+15  
P3

0050/0880 LITTLE PINE CREEK  
BMSBG 02/4017/0050/0880

007585 FT 2 0 02153 0 02 0093+35  
■ 0050/0000 LENGTH(AH 2273 BK 3162)

SR 4154 SH  
0040/0580 (SR4154 SEG 0010/0000)  
004423 FT 2 0 02153 0 01 0060+10  
NC LI TITTLE PINE CREEK RD  
■ 0040/0000 LENGTH(AH 3162 BK 3277)  
0030/3023 BMSBN 02/4017/0030/2971  
2 0 02153 0 01 0056+36  
LITTLE PINE CREEK

0030/2971 BMSBG 02/4017/0030/2971  
PENNVIEW ST

0030/2895 (BORO)  
0030/2548 BMSBN 02/4017/0030/2499  
2 0 02153 0 01 0051+63  
LITTLE PINE

0030/2499 BMSBG 02/4017/0030/2499  
0030/2002 BMSBN 02/4017/0030/1959  
2 0 02153 0 01 0046+00  
LITTLE PINE

0030/1959 BMSBG 02/4017/0030/1959

NC WILSON ST  
BEYRLEYE AV  
0030/0740 (BORO)

0030/0300 (BORO)  
001146 FT 2 0 02153 0 01 0026+58  
NC LI TITTLE PINE CREEK RD  
SHALER

DIR: B TOTAL LEN: 2.660 MI.  
 LEFT MUN: SHALER T

DIST: 11-1 SR: 4017  
 RIGHT MUN: SHALER T

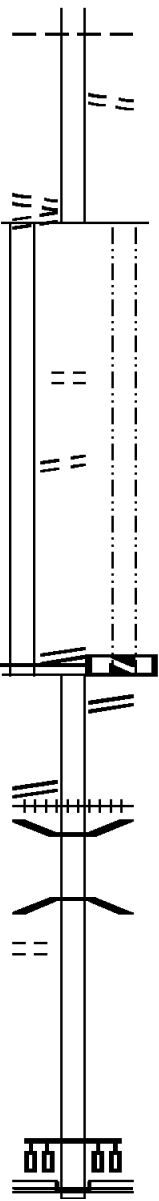
2 0 02153 0 00 0000+00 002013 FT  
 BORO ALLEY  
 (BORO)  
 JONES ST  
 (BORO) 0020/0000

ALLEY  
 (BORO) 0015/1195 ==  
 MARTHA ST  
 (BORO) 0015/0900 ==  
 MAPLE AL  
 (BORO) 0015/0840 ==  
 WENDLIN ST  
 (BORO) 0015/0525 ==  
 BORO RD  
 (BORO) 0015/0165 ==  
 CHURCH ST  
 (BORO) 0015/0110 ==

0 0 00000 0 00 0000+00 000558 FT  
 GRANT AV  
 (SR4019 SEG 0020/0000)  
 NC WILSON ST  
 MFC BEGIN = E  
 LENGTH(AH 1455 BK 0179) 0015/0000

2 0 02153 0 00 0000+00 000379 FT  
 CRESCENT ST  
 (SR4019 SEG 0010/1241) 0010/0000

UNKNOWN ST  
 (TWP ) 0004/0137  
 000000 FT



0030/0000 ETNA BOROUGH B  
 LENGTH(AH 3277 BK 0588)  
 VILSACK ST  
 (BORO)  
 0020/0160  
 000558 FT

0020/0000 NC WILSON ST  
 LTH AH 000588 BK 000100

000558 FT  
 7014/0000 LTH AH 000100 BK 000179  
 GRANT AV  
 (SR4019 SEG 0020/0000)  
 0010/0179  
 000379 FT

0010/0000 LENGTH(AH 0179 BK 0379)  
 0004/0290 (AAR 145709V)#TRKS 01  
 0004/0255 BMSSEN 02/4017/0004/0194  
 2 0 02192 0 00 0047+60  
 PINE CREEK  
 0004/0194 BMSBG 02/4017/0004/0194

000000 FT 0 0 00000 0 00 0000+00  
 NC GRANT AV  
 WILLIAM FLYNN HW  
 (SR0008 SEG 0200/0757)  
 (SR0008 SEG 0201/0800)

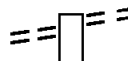
INTER-BK CATHERINE ST  
 (TWP )  
 MFC BEGIN = E  
 0004/0000 LENGTH(AH 0379 BK 0000)

EXTRACT DATE: 12/18/2023 ROADWAY MANAGEMENT SYSTEM PAGE NUMBER: 958  
PRINT DATE: 12/21/2023 SLD COUNTY/SR - ANNUAL PRINT COUNTY: ALLEGHENY

DIR: B TOTAL LEN: 1.518 MI. DIST: 11-1 SR: 4016  
LEFT MUN: ROSS T RIGHT MUN: ROSS T

THOMPSON RUN RD  
(CNTY)

008014 FT  
0030/2904



008014 FT THOMPSON RUN RD  
0030/2904 (CNTY)

DIR: B TOTAL LEN: 1.518 MI. DIST: 11-1 SR: 4016  
 LEFT MUN: ROSS T RIGHT MUN: ROSS T

Left Side	Right Side	Notes
	0030/1760	GOLDSMITH RD (TWP)
	0030/1380	DORAY DR (TWP)
SANGREE RD (TWP)	0030/0590	TWIN OAKS DR (TWP)
005110 FT	005110 FT	2 0 02192 0 00 0047+60
	0030/0000	LENGTH(AH 2904 BK 2728)
	0020/2165	PARK PL (TWP)
WOODLAND RD (TWP)	0020/1720	
FAIRLEY RD (TWP)	0020/1680	
WIMER DR (TWP)	0020/0950	
	0020/0209	FROM 4003/0050 SH (CONN)
002382 FT	002382 FT	2 0 02192 0 00 0026+55
	0020/0000	MCKNIGHT RD (SR4003 SEG 0061/0000) (SR4003 SEG 0060/0000)
	0010/2319	LENGTH(AH 2728 BK 2382) MCKNIGHT RUN STRUCTURE LENGTH 12 FT BMSID 02/4016/0010/2343
FROM 4003/0061 SH (CONN)	0010/2219	
KENTZEL RD (TWP)	0010/1361	KENTZEL RD (TWP)
SIMON AV (TWP)		
ELIZABETH LN (TWP)	0010/0912	
	0010/0209	EVERGREEN RD (CNTY)
000000 FT	000000 FT	2 0 02192 0 00 0000+00
	0010/0000	NC S I EBERT RD BABCOCK BL (CNTY) MFC BEGIN = C LENGTH(AH 2382 BK 0000)

EXTRACT DATE: 12/18/2023 ROADWAY MANAGEMENT SYSTEM PAGE NUMBER: 956  
PRINT DATE: 12/21/2023 SLD COUNTY/SR - ANNUAL PRINT COUNTY: ALLEGHENY  
DIR: B TOTAL LEN: .000 MI. DIST: 11-1 SR: 4015  
LEFT MUN: ROSS T RIGHT MUN: ROSS T

000000 FT

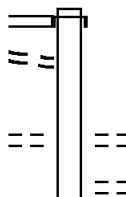


000000 FT  
7010/0000 LENGTH(AH 0100 BK 0000)



EXTRACT DATE: 12/18/2023 ROADWAY MANAGEMENT SYSTEM PAGE NUMBER: 955  
 PRINT DATE: 12/21/2023 SLD COUNTY/SR - ANNUAL PRINT COUNTY: ALLEGHENY  
 DIR: B TOTAL LEN: 1.537 MI. DIST: 11-1 SR: 4014  
 LEFT MUN: ROSS T RIGHT MUN: ROSS T

HIGHLAND AV 008115 FT  
 (SR4012 SEG 0080/0000) 0040/1503  
 FROM 4012/0080 SH 0040/1355  
 (CONN)  
 MEDINAH DR 0040/0550  
 (TWP )



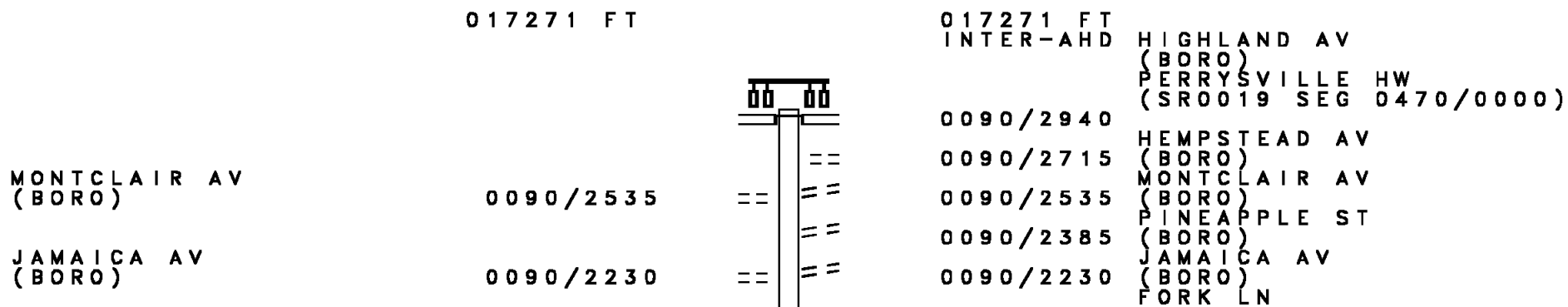
008115 FT  
 INTER-AHD HIGHLAND RD  
 0040/1503 (SR4012 SEG 0080/0000)  
 PEONY AV  
 0040/0550 (TWP )  
 LILAC AV  
 0040/0275 (TWP )

DIR: B TOTAL LEN: 1.537 MI. DIST: 11-1 SR: 4014  
 LEFT MUN: ROSS T RIGHT MUN: ROSS T

Left Side Description	Left Side Length	Right Side Description	Right Side Length
	006612 FT	006612 FT 2 0 02089 0 00 0068+45	
GOLF DR (TWP )	0030/2315	ROSE AV (TWP )	
IVY RD (TWP )	0030/1345	LENGTH(AH 1503 BK 2490)	
WEDGEWOOD DR (TWP )	0030/1075	HIGHVIEW AV (TWP )	
WEDGEWOOD DR (TWP )	0030/0785		
LORELI LN (TWP )	0030/0560	SUNSETVIEW DR (TWP )	
2 0 02089 0 00 0043+18	004122 FT		
MARION DR (TWP )	0030/0000	004122 FT	
		LENGTH(AH 2490 BK 2056)	
LOGAN DR (TWP )	0020/1170	TIMBERLANE DR (TWP )	
VALLEY HI DR (TWP )	0020/1020		
	002066 FT	0020/1770	
		002066 FT 2 0 02089 0 00 0022+17	
		LENGTH(AH 2056 BK 2066)	
		SR 0279 NB	
		OP ID 02/0279/0076/1613	
		SR 0279 SB	
		OP ID 02/0279/0077/1752	
		ROSS OHIO T	
		RETAINING WALL	
	000000 FT	BMSID 02/4014/0010/0444	
		2 0 02089 0 00 0000+00	
		BEN AVON RD (SR4021 SEG 0020/2930)	
		NC GA SS RD	
		INTER-BK BEN AVON RD (SR4021 SEG 0020/2930)	
		MFC BEGIN = D	
		LENGTH(AH 2066 BK 0000)	

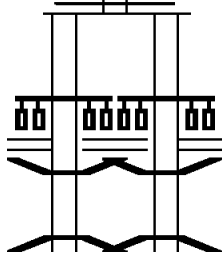
ROAD NAME	START	END	LENGTH	UNIT	ROAD NAME	START	END	LENGTH	UNIT
WIBLE RUN RD (CNTY)	005015	00202778	005015	FT	WIBLE RUN RD (CNTY)	005015	00202778	005015	FT
CHARLEY DR (BORO)	00200678		00201550		VENICE RD (CNTY)	00201550		00200270	
REGINA ST (BORO)	00200000	0020082	002237	FT	LUPINE DR (BORO)	00200270	002237	002237	FT
OLD SOOSE RD (BORO)	00101791		00200000		HEATHER DR (BORO)	00200000		00102018	
	000000		00101791		FENWAY RD (BORO)	00102018		00101631	
					SEAVEY RD (BORO)	00100246		000000	
					NC SOOSE RD (BORO)	000000	00202151	000000	000000
					PARKER ST (SR4004)			00300000	
					MFC BEGIN				
					LENGTH (AH 2237 BK 0000)	00100000			

EXTRACT DATE: 12/18/2023 ROADWAY MANAGEMENT SYSTEM PAGE NUMBER: 952  
 PRINT DATE: 12/21/2023 SLD COUNTY/SR - ANNUAL PRINT COUNTY: ALLEGHENY  
 DIR: B TOTAL LEN: 3.271 MI. DIST: 11-1 SR: 4012  
 LEFT MUN: WEST VIEW B RIGHT MUN: WEST VIEW B



DIR: B TOTAL LEN: 3.271 MI. DIST: 11-1 SR: 4012  
 LEFT MUN: WEST VIEW B RIGHT MUN: WEST VIEW B

Stationing	Segment	Length	Notes
0090/2065	(BORO) LAKEWOOD AV		
0090/1960	(BORO) MINEOLA AV		
0090/1800	(BORO) BRONX AV		
0090/1525	(BORO) WEST VIEW		
0090/1207	(BORO) ROSS T		
014331 FT	0090/0680 (BORO) COLUMBIA AV		
0080/0706	0090/0325 (BORO) CORNELL AV		
0080/0465	0090/0000 2 0 02089 0 00 0090+76		LENGTH(AH 2940 BK 0939)
0080/0185	0080/0465 (BORO) LEHIGH AV		
0080/0130	0080/0185 (BORO) ANN ARBOR AV		
0080/0000	0080/0130 (CONN) FROM 4012/0070 SH		
0070/1786	0080/0000 2 0 02089 0 00 0082+82 013392 FT		NC HIGHLAND AV LENGTH(AH 0939 BK 1895)
0070/1461	0070/1786 (CONN) TO 4012/0080 SH		
0070/1025	0070/1461 (BORO) BORO RD		
0070/0820	0070/1025 (BORO) CASPER AV		
011497 FT	0070/0820 (BORO) COURTNEY MILL RD		
0060/1710	011497 FT 2 0 02211 0 00 0110+74		MFC BEGIN = C
0060/1608	0070/0000 LENGTH(AH 1895 BK 2005)		
0060/1190	RAMP RD (SRB104 SEG 0750/0000)		
0060/1190	RAMP RD (SRB104 SEG 0010/1855)		
0060/1190	BMSBG 02/4012/0060/1190 0 0 00000 0 00 0000+00		
0060/1190	1021,309+91		
0060/1190	BMSBG 02/4012/0060/1190		



DIR: B TOTAL LEN: 3.271 MI. DIST: 11-1 SR: 4012  
 LEFT MUN: ROSS T RIGHT MUN: ROSS T

RAMP RD (SR8104 SEG 0500/0961)	0061/0270		0060/0270	RAMP RD (SR8104 SEG 0500/0961)
			0060/0250	RAMP RD (SR8104 SEG 0250/0000)
RAMP RD (SR8104 SEG 0250/0000)	0061/0205		009492 FT	2 0 02211 0 00 0090+34
0 0 00000 0 00 0000+00	009492 FT		0060/0000	MFC BEGIN = C
MFC BEGIN = C				LENGTH(AH 2005 BK 2765)
				LENGTH(AH 2005 BK 2765)
				WILLIAMS ST (BORO)
			0050/1320	BMSSEN 02/4012/0050/1286
			0050/1294	2 0 02211 0 00 0079+29
				SPRUCE RUN
EDIES WY (BORO)	0050/1075		0050/1285	BMSBG 02/4012/0050/1286
			0050/0513	BMSSEN 02/4012/0050/0500
				2 0 02211 0 00 0072+47
			0050/0500	SPRUCE RUN
006727 FT			006727 FT	BMSBG 02/4012/0050/0500
				2 0 02211 0 00 0059+65
				NORTHGATE HS DR
				(PRDR)
				ROSS
				BELLEVUE B
			0050/0000	LENGTH(AH 2765 BK 3101)
				BELLEVUE
			0040/2543	ROSS T
SEDALIA AV (BORO)	0040/1715			ROSS
				BELLEVUE B
			0040/1552	
ERDNER AV (BORO)	0040/1469			NORTH AV (BORO)
CHESTER AV (BORO)	0040/1195		0040/1195	MEANS AV (BORO)
				BAND ST (BORO)
			0040/1070	
				0040/0884

DIR: B TOTAL LEN: 3.271 MI.  
 LEFT MUN: BELLEVUE B

DIST: 11-1 SR: 4012  
 RIGHT MUN: BELLEVUE B

NEW BRIGHTON RD  
 (SR4023 SEG 0010/0000)  
 HOME AV  
 (BORO)

0040/0275

003626 FT

CLINTON AV  
 (BORO)  
 ALLEY  
 (BORO)

0030/0370

0030/0195  
 002591 FT

HAMILTON AV  
 (BORO)  
 BELLEVUE RD  
 (BORO)

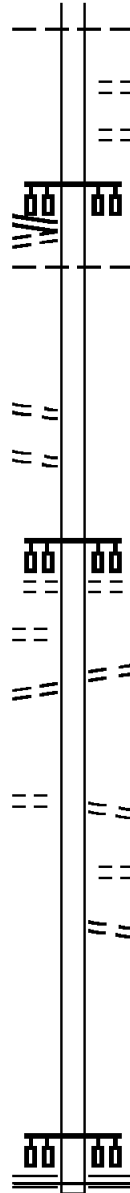
0020/0920

0020/0575  
 001118 FT

ROOSEVELT AV  
 (BORO)

0020/0000

000000 FT



0040/0821 BELLEVUE  
 AVALON B  
 ORCHARD AV  
 (BORO)  
 SHADE AV  
 (BORO)  
 0040/0446 (BORO)  
 0040/0275  
 0040/0208 AVALON  
 BELLEVUE B  
 003626 FT 2 0 02211 0 00 0032+64  
 NC UNION AV  
 0040/0000 LENGTH(AH 3101 BK 1035)  
 002591 FT 2 0 02211 0 00 0025+98  
 LINCOLN AV  
 (BORO)  
 0030/0000 LENGTH(AH 1035 BK 1473)  
 0020/0575 WEST AV  
 (BORO)  
 001118 FT 2 0 02211 0 00 0011+27  
 NC STARR AV  
 ROOSEVELT AV  
 (BORO)  
 0020/0000 LENGTH(AH 1473 BK 1118)  
 0010/0318 MEADE AV  
 (BORO)  
 RIVERVIEW AV  
 (BORO)  
 0010/0120  
 000000 FT 2 0 02211 0 00 0000+00  
 NC RIVERVIEW AV  
 OHIO RIVER BL  
 (SR0065 SEG 0051/1250)  
 (SR0065 SEG 0050/1215)  
 OHIO RIVER BL  
 (SR0065 SEG 0050/1215)  
 (SR0065 SEG 0051/1250)  
 0010/0000 MFC BEGIN = C  
 LENGTH(AH 1118 BK 0000)

DIR: B TOTAL LEN: 11.222 MI. DIST: 11-1 SR: 4011  
 LEFT MUN: FRANKLIN PARK B RIGHT MUN: FRANKLIN PARK B

BIG SEWICKLEY CREEK RD 059251 FT  
 (SR4043 SEG 0080/0000) 0240/3245

059251 FT  
 INTER-AHD CAMP MEETING RD  
 0240/3245 (SR4043 SEG 0080/0000)  
 0240/3175 FAIRMOUNT CHURCH RD  
 (BORO)

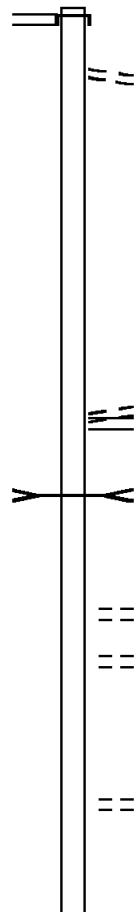
056006 FT

056006 FT 2 0 02267 0 00 0296+26  
 FAIRMOUNT CHURCH RD  
 (PRDR)  
 BAYNE WEXFORD RD  
 (SR4042 SEG 0010/0000)  
 0240/0000 LENGTH(AH 3245 BK 2895)  
 E. RIPPLING  
 0230/2826 STRUCTURE LENGTH 12 FT  
 BMSID 02/4011/0230/2848

0230/1395 MEINERT FARM LN  
 (PRDR)  
 0230/0995 FRAZIER LN  
 (PRDR)

053111 FT

053111 FT 2 0 02267 0 00 0267+06  
 0230/0000 LENGTH(AH 2895 BK 3852)  
 CASTLETOWN CT  
 0220/3686 (PRDR)





DIR: B TOTAL LEN: 11.222 MI. DIST: 11-1 SR: 4011  
 LEFT MUN: FRANKLIN PARK B RIGHT MUN: FRANKLIN PARK B

MARBLE LN (PRDR)	0220/1893	==	
CARRIAGE LN (PRDR)	0220/1089	==	
	049259 FT		049259 FT 2 0 02267 0 00 0228+75 NICHOLSON RD (SR4049 SEG 0080/0095)
FROM 4049/0080 SH (CONN)	0210/2238	==	5 0220/0000 LENGTH(AH 3852 BK 2341)
		==	0210/2215 TO 4049/0080 SH (CONN)
			0210/1593 BMSBN 02/4011/0210/1415 2 0 02267 0 00 0216+51 SR 0079 NB
			0210/1248 BMSBG 02/4011/0210/1415 PIONEER DR
		==	0210/0889 (BORO)
2 0 02267 0 00 0205+20 PAULOSKI DR (BORO)	046918 FT 0210/0000	==	046918 FT 5 0210/0000 LENGTH(AH 2341 BK 2291)
FRANKLIN FIELDS DR (BORO)	0200/1375	==	0200/1375 SETTLERS DR (BORO)
		==	0200/0940 SHEVLIN RD (BORO)
		==	0200/0325 MORROW LN (PRDR)
2 0 02267 0 00 0182+43 SYLMAR DR (BORO)	044627 FT 0200/0000	==	044627 FT 5 0200/0000 LENGTH(AH 2291 BK 1872)
HAVEN DR (BORO)	0190/0860	==	0190/1256 LOIS LN (BORO)
2 0 02267 0 00 0163+60 MC ALEER RD (SR4029 SEG 0050/2716)	042755 FT 0190/0000	==	042755 FT 5 0190/0000 LENGTH(AH 1872 BK 3371)
MILBERT DR		==	

DIR: B TOTAL LEN: 11.222 MI. DIST: 11-1 SR: 4011  
 LEFT MUN: FRANKLIN PARK B RIGHT MUN: FRANKLIN PARK B

(BORO)	0180/2385	==			
			==	0180/2210	INGOMAR RD (CNTY)
				0180/1405	DUNCAN DR (BORO)
OAKLEAF LN (BORO)	0180/1235	==			
2 0 02267 0 00 0130+22	039384 FT			039384 FT	INGOMAR HEIGHTS RD (BORO)
REIS RUN RD (SR4027 SEG 0020/3731)	0180/0000	==	==	0180/0000	LENGTH(AH 3371 BK 3662)
CRESTVIEW DR (BORO)	0170/3175	==			
CRESTVIEW DR (BORO)	0170/2695	==	==	0170/2695	WOOD ACRES CT (BORO)
OLD ORCHARD RD (BORO)	0170/1895	==			
				0170/0945	BEN FRANKLIN DR (BORO)
SANDHURST DR (BORO)	0170/0749	==			
2 0 02267 0 00 0093+28	035722 FT			035722 FT	FRANKLIN PARK MCCANDLESS T
KING WILLIAM DR (BORO)	0170/0000	==	==	0170/0000	LENGTH(AH 3662 BK 2764)
	032958 FT			032958 FT	2 0 02267 0 00 0065+85 SLOOP RD (TBK) (TWP)
			==	0160/0000	LENGTH(AH 2764 BK 3792)
FASSINGER LN					VILLAGE DR

DIR: B TOTAL LEN: 11.222 MI. DIST: 11-1 SR: 4011  
 LEFT MUN: MCCANDLESS T RIGHT MUN: MCCANDLESS T

Location / TWP	Stationing	Notes	Stationing	Notes
(TWP )	0150/1500	==	0150/1500	(PRDR)
	029166 FT		029166 FT	2 0 02267 0 00 0027+40
			0150/0000	LENGTH(AH 3792 BK 1876)
			0140/1857	MCCANDLESS ROSS T
OLD ENGLISH RD (TWP )	0140/1024	==		
			0140/0958	BR. LOWRIES STRUCTURE LENGTH 12 FT BMSID 02/4011/0140/1047
	027290 FT		027290 FT	2 0 02267 0 00 0007+78
			0140/0000	LENGTH(AH 1876 BK 1328)
			0120/0432	BMSEN 02/4011/0120/0415 2 0 02332 0 00 0100+14
			0120/0370	LOWRIES RUN BMSBG 02/4011/0120/0415 MILBERT LN
	025962 FT	==	0120/0199	(TWP )
			025962 FT	2 0 02332 0 00 0100+14
			0120/0000	LENGTH(AH 1328 BK 2567)
SUNBELT RENTALS (PRDR)	0110/1882	POI	0110/1882	(APRA) SUNBELT RENTALS
	023395 FT		023395 FT	2 0 02332 0 00 0074+95
				REIS RUN RD (SR4022 SEG 0140/0000)
			0110/0000	MFC BEGIN = C LENGTH(AH 2567 BK 1768)
			0100/1616	BR. LOWRIES R STRUCTURE LENGTH 7 FT BMSID 02/4011/0100/1612
		==	0100/1546	NOCKLYN DR (TWP )
ROCHESTER CONNECTOR				

DIR: B TOTAL LEN: 11.222 MI. DIST: 11-1 SR: 4011  
 LEFT MUN: ROSS T RIGHT MUN: ROSS T

(SR4075 SEG 0010/0465) 0100/0525  
 2 0 02332 0 00 0058+50 021627 FT  
 BEN AVON & LOWRIES RD  
 (SR4021 SEG 0070/3359) 0100/0000

021627 FT  
 MFC BEGIN = B  
 0100/0000 LENGTH(AH 1768 BK 3179)  
 HILLENDALE RD  
 (TWP )

018448 FT

018448 FT 2 0 02332 0 00 0025+44  
 0090/0000 LENGTH(AH 3179 BK 2528)

CROSS CREEK CT  
 (BORO)

0080/1426

0080/1749 ROSS  
 WEST VIEW B

HIDDEN VALLEY DR  
 (BORO)

0080/0425  
 015920 FT

015920 FT 2 0 02332 0 00 0000+00  
 PERRY HW  
 (SR0019 SEG 0470/1305)

BELLEVUE AV  
 (TWP )

0070/1700

WEST VIEW  
 ROSS T  
 0080/0000 LENGTH(AH 2528 BK 2557)

VIRGINIA TERRACE  
 (TWP )

013363 FT

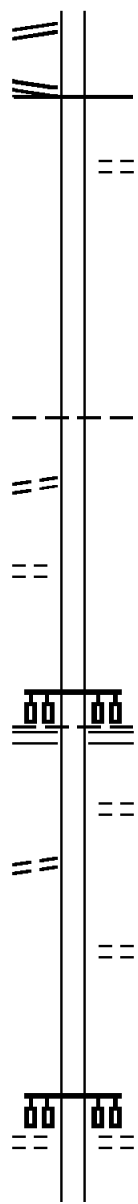
0070/0641 NORTH HILLS HS ENT RD  
 (TWP )

013363 FT 2 0 02331 0 00 0024+80  
 0070/0000 LENGTH(AH 2557 BK 2450)

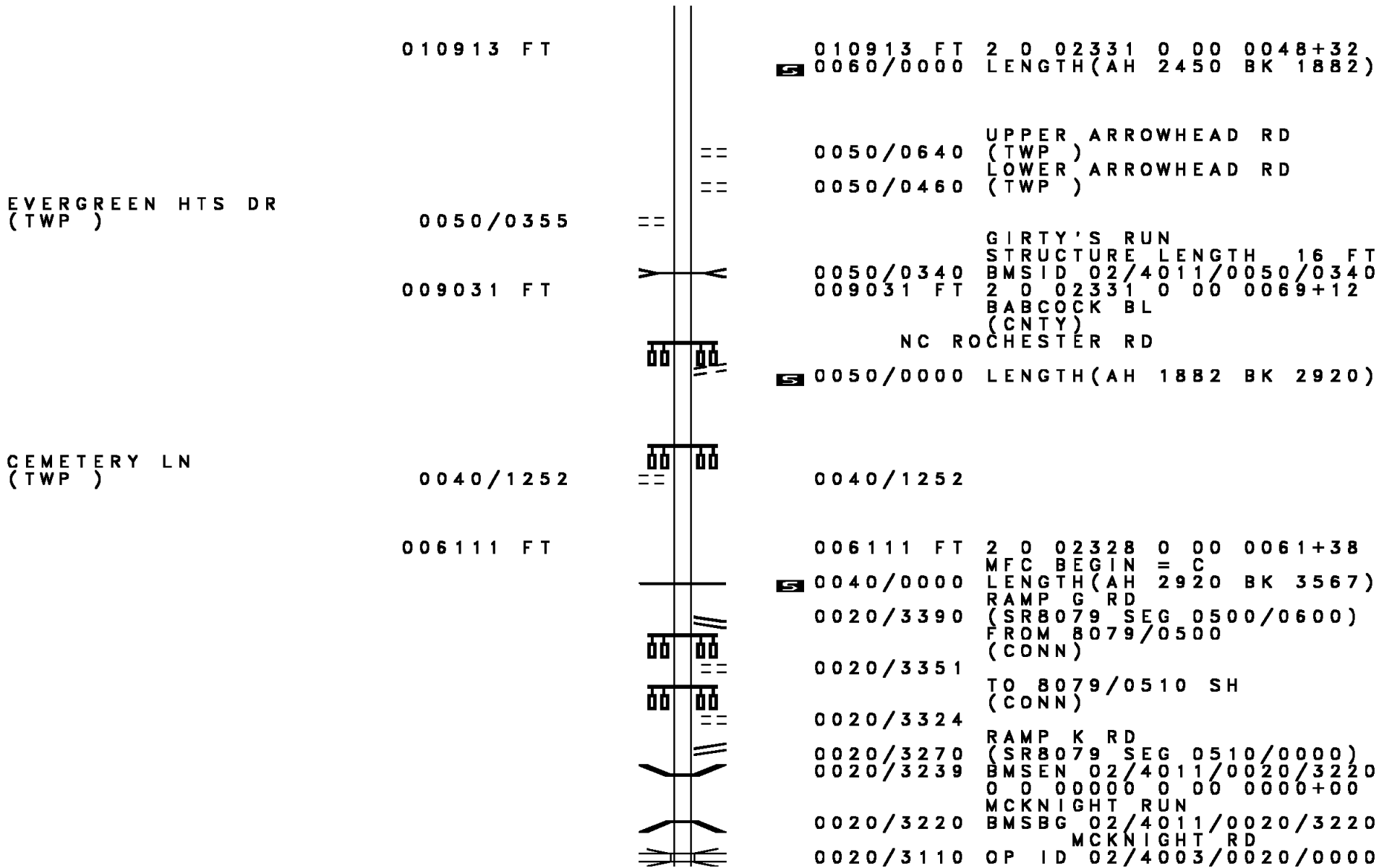
GLENMORE AV  
 (TWP )

0060/1505

SIXTH AV  
 (TWP )  
 0060/1505



DIR: B TOTAL LEN: 11.222 MI. DIST: 11-1 SR: 4011  
 LEFT MUN: ROSS T RIGHT MUN: ROSS T



010913 FT

010913 FT 2 0 02331 0 00 0048+32  
 S 0060/0000 LENGTH(AH 2450 BK 1882)

== 0050/0640 UPPER ARROWHEAD RD (TWP)  
 == 0050/0460 LOWER ARROWHEAD RD (TWP)

EVERGREEN HTS DR (TWP)

0050/0355 ==

GIRTY'S RUN STRUCTURE LENGTH 16 FT  
 BMSID 02/4011/0050/0340  
 0050/0340 2 0 02331 0 00 0069+12

009031 FT

BABCOCK BL (CNTY)  
 NC ROCHESTER RD

S 0050/0000 LENGTH(AH 1882 BK 2920)

CEMETERY LN (TWP)

0040/1252 ==

0040/1252

006111 FT

006111 FT 2 0 02328 0 00 0061+38  
 S 0040/0000 MFC BEGIN = C LENGTH(AH 2920 BK 3567)

0020/3390 RAMP G RD (SR8079 SEG 0500/0600) FROM 8079/0500 (CONN)

0020/3351 TO 8079/0510 SH (CONN)

0020/3324 RAMP K RD (SR8079 SEG 0510/0000)  
 0020/3270 BMSEN 02/4011/0020/3220  
 0020/3239 0 0 00000 0 00 0000+00

0020/3220 MCKNIGHT RUN BMSBG 02/4011/0020/3220  
 0020/3110 MCKNIGHT RD OP ID 02/4003/0020/0000

DIR: B TOTAL LEN: 11.222 MI. DIST: 11-1 SR: 4011  
 LEFT MUN: ROSS T RIGHT MUN: ROSS T

BROOKVIEW LN  
(BORO)

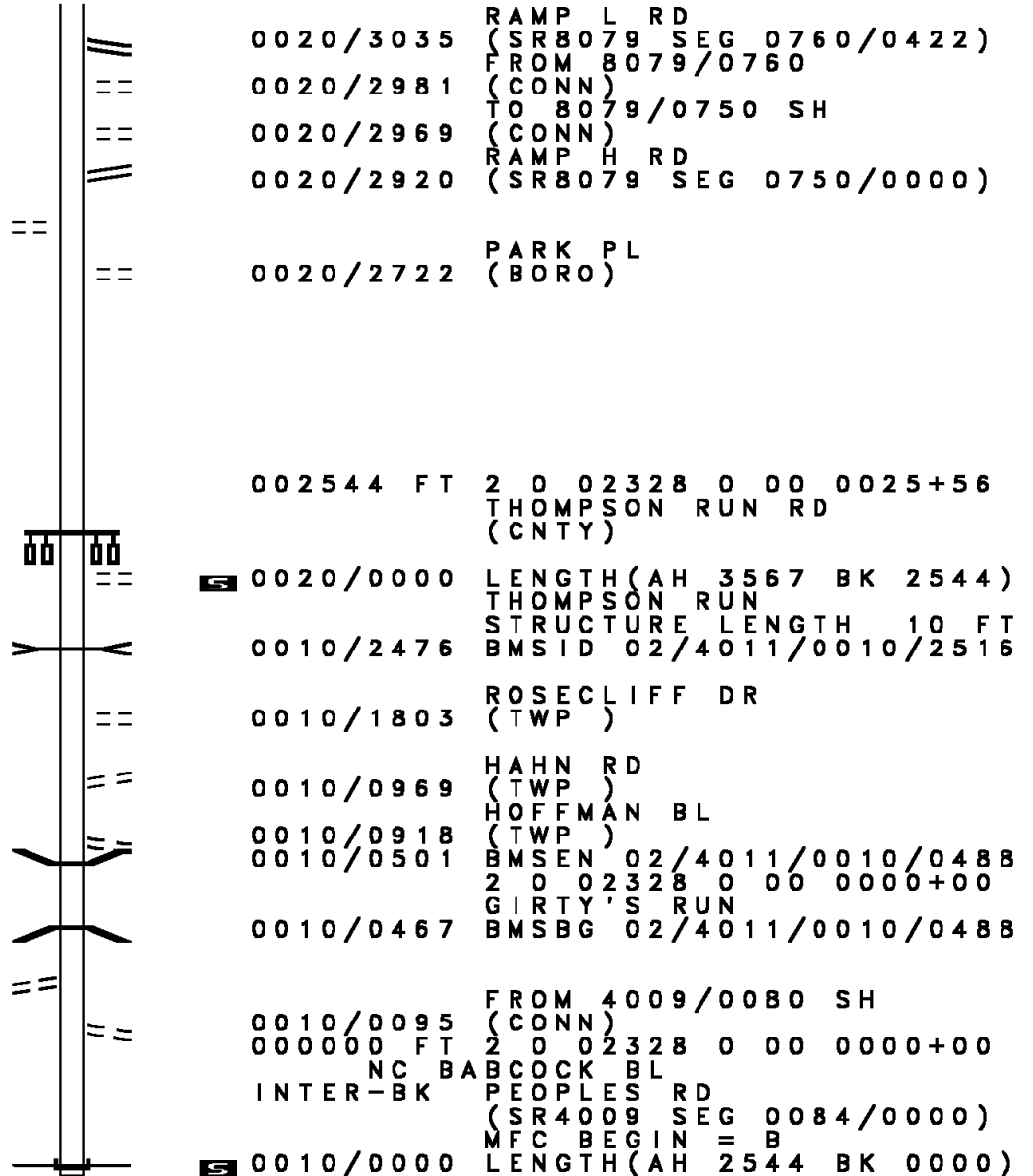
0020/2740

002544 FT

ROCKRIDGE RD  
(TWP)

0010/0420

000000 FT



0020/3035 RAMP L RD  
 (SR8079 SEG 0760/0422)  
 FROM 8079/0760  
 0020/2981 (CONN)  
 TO 8079/0750 SH  
 0020/2969 (CONN)  
 RAMP H RD  
 0020/2920 (SR8079 SEG 0750/0000)

0020/2722 PARK PL  
 (BORO)

002544 FT 2 0 02328 0 00 0025+56  
 THOMPSON RUN RD  
 (CNTY)

0020/0000 LENGTH(AH 3567 BK 2544)  
 THOMPSON RUN  
 STRUCTURE LENGTH 10 FT  
 0010/2476 BMSID 02/4011/0010/2516

0010/1803 ROSECLIFF DR  
 (TWP)

0010/0969 HAHN RD  
 (TWP)  
 HOFFMAN BL  
 (TWP)

0010/0918 BMSEN 02/4011/0010/0488  
 0010/0501 2 0 02328 0 00 0000+00  
 GIRTY'S RUN  
 0010/0467 BMSBG 02/4011/0010/0488

0010/0095 FROM 4009/0080 SH  
 (CONN)  
 000000 FT 2 0 02328 0 00 0000+00

INTER-BK BCOCK BL  
 PEOPLES RD  
 (SR4009 SEG 0084/0000)  
 MFC BEGIN = B

0010/0000 LENGTH(AH 2544 BK 0000)

EXTRACT DATE: 12/18/2023 ROADWAY MANAGEMENT SYSTEM PAGE NUMBER: 941  
 PRINT DATE: 12/21/2023 SLD COUNTY/SR - ANNUAL PRINT COUNTY: ALLEGHENY  
 DIR: B TOTAL LEN: .672 MI. DIST: 11-1 SR: 4010  
 LEFT MUN: PITTSBURGH C RIGHT MUN: PITTSBURGH C

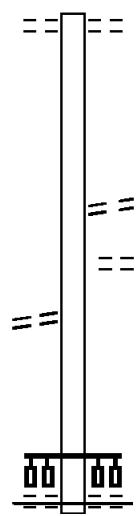
COLBY ST  
(CITY)

003550 FT

001833 FT

0010/0790

000000 FT



003550 FT SPRING GARDEN RD  
 0020/1717 (CNTY)

001833 FT 2 0 02114 0 00 0023+60  
 0020/0000 LENGTH(AH 1717 BK 1833)  
 NORTHVIEW ESTATES ENT R  
 (CITY)  
 SCHOOL ENT RD  
 (CITY)

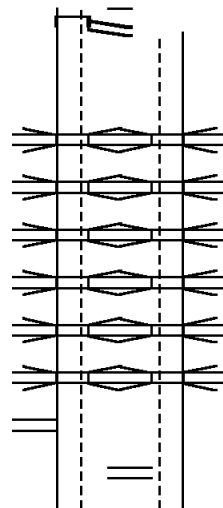
000000 FT 2 0 02114 0 00 0000+00  
 NC MT PLEASANT RD  
 EAST ST  
 (CITY)

0010/0000 MFC BEGIN = E  
 LENGTH(AH 1833 BK 0000)

EVERGREEN RD INTER-AHD  
 (SR4003 SEG 0006/2889)  
 MCKNIGHT RD  
 (SR4003 SEG 0006/2889) 0111/2937  
 024411 FT

OP ID RAMP J SR4003 SB T 0111/2803  
 I-279 S.B.  
 OP ID 02/0279/0047/0000 0111/2721  
 SR 6279 TO 279 NB  
 OP ID 02/6279/0070/0330 0111/2679  
 RAMP 8102  
 OP ID 02/8102/0510/0180 0111/2640  
 SR 0279 NB  
 OP ID 02/0279/0046/0000 0111/2581  
 RAMP I  
 OP ID 02/8102/0030/0445 0111/2534  
 RAMP K RD  
 (SR8102 SEG 0020/0551) 0111/2310

UNKNOWN RD



027094 FT  
 OP ID RAMP J SR4003 SB T  
 MCKNIGHT RD 02/8102/0500/0953  
 (SR4003 SEG 0010/0040)  
 (SR4003 SEG 0011/0045)  
 I-279 S.B.  
 OP ID 02/0279/0047/0000 0110/2624  
 SR 6279 TO 279 NB 0110/2570  
 OP ID 02/6279/0070/0330 0110/2529  
 RAMP 8102  
 OP ID 02/8102/0510/0180 0110/2486  
 SR 0279 NB  
 OP ID 02/0279/0046/0000 0110/2403  
 RAMP I  
 OP ID 02/8102/0030/0445 0110/2353  
 RAMP K RD  
 (SR8102 SEG 0020/0551) 0110/2115




EXTRACT DATE: 12/18/2023  
PRINT DATE: 12/21/2023

ROADWAY MANAGEMENT SYSTEM  
SLD COUNTY/SR - ANNUAL PRINT

PAGE NUMBER: 939  
COUNTY: ALLEGHENY

DIR: N TOTAL LEN: 4.623 MI.  
LEFT MUN: PITTSBURGH C

DIST: 11-1 SR: 4009  
RIGHT MUN: PITTSBURGH C



DIR: N TOTAL LEN: 4.623 MI. DIST: 11-1 SR: 4009  
 LEFT MUN: ROSS T RIGHT MUN: ROSS T

(TWP )	0091/0881	==				
BMSSEN 02/4009/0090/0000	0091/0024				BMSSEN 02/4009/0090/0000	
1 0 00805 0 01 0135+01	016067 FT				1 0 00805 0 01 0139+74	
NC EVERGREEN RD					BR. GIRTYS RN	
BR. GIRTYS RN					BMSBG 02/4009/0090/0000	
BMSBG 02/4009/0090/0000					MFC BEGIN = C	
MFC BEGIN = C					LENGTH(AH 1968 BK 0473)	
LENGTH(AH 1942 BK 0473)	0091/0000				0090/0000	
	015594 FT				015598 FT	
					NC PEOPLES RD	
					BABCOCK BL	
					(SR4011 SEG 0010/0000)	
					MFC BEGIN = C	
					LENGTH(AH 0473 BK 1648)	
					TO 4011/0010 SH	
					(CONN)	
	0080/1511				0080/1408	
	0080/1408				BMSSEN 02/4009/0080/1375	
					1 0 00805 0 01 0126+99	
					GIRTYS RUN	
					BMSBG 02/4009/0080/1375	
					CHURCH RD	
					(TWP )	
					0080/1294	
					0080/0877	
					BMSSEN 02/4009/0080/0891	
					1 0 00805 0 01 0117+97	
					GIRTYS RUN	
					0080/0834	
					BMSBG 02/4009/0080/0891	
	013946 FT				013950 FT	
					1 0 00805 0 01 0117+97	
					NC BABCOCK BL	
					0080/0000	
					LENGTH(AH 1648 BK 2209)	
SCHUETZEN PARK RD						
(TWP )	0070/1950					
					ROSS	
					SHALER T	
					0070/1940	
					0070/1809	
					BMSSEN 02/4009/0070/1766	
					1 0 00805 0 01 0114+32	
					GIRTYS RUN	
					0070/1766	
					BMSBG 02/4009/0070/1766	
					GREENHILL RD	
					(TWP )	
					0070/1070	
					0070/0861	
					BMSSEN 02/4009/0070/0786	
					1 0 00805 0 01 0104+38	
					GIRTY RUN	
					0070/0786	
					BMSBG 02/4009/0070/0786	
SHAFER RD						
(TWP )	0070/0145					
					0070/0042	
					BMSSEN 02/4009/0070/0000	

DIR: N TOTAL LEN: 4.623 MI. DIST: 11-1 SR: 4009  
 LEFT MUN: SHALER T RIGHT MUN: SHALER T

Stationing	Right of Way	Notes	Stationing	Right of Way	Notes
011737 FT			011741 FT		1 0 00805 0 01 0096+62 GIRTYS RUN
			0070/0000		BMSBG 02/4009/0070/0000 LENGTH(AH 2209 BK 1686) EVERGREEN RD (#2119-01)
			0060/1600		(CNTY)
			0060/1019		BMSEN 02/4009/0060/0967 1 0 00805 0 01 0089+75
			0060/0981		GIRTYS RUN
			0060/0615		BMSBG 02/4009/0060/0967 ST LUKE ST (TWP)
010051 FT			010055 FT		1 0 00805 0 01 0080+05 ALLEY (TWP)
GEYER RD (SR4002 SEG 0020/2632)	0060/0000		0060/0000		LENGTH(AH 1686 BK 1044) EVERGREEN RD (CNTY)
			0050/0725		SHALER MILLVALE B
1 0 00805 0 01 0069+30	009007 FT		0050/0691		
NORTH AV (TWP)	0050/0000		009011 FT		MFC BEGIN = B LENGTH(AH 1044 BK 1767) TOWNSHIP RD (TWP)
			0040/1661		BMSEN 02/4009/0040/1605 0 0 00000 0 00 0000+00
			0040/1649		GIRTYS RUN
			0040/1618		BMSBG 02/4009/0040/1605
LC FOR NORTH AV (CONN) BESSE ST (TWP)	0040/1537				
	0040/1005		0040/0912		HAWTHORNE RD (TWP) SEAVEY RD (TWP)
			0040/0315		MFC BEGIN = C FRANKLIN ST (TWP)
FRANKLIN ST (TWP)	0040/0100		0040/0100		BMSEN 02/4009/0040/0000 1 0 00805 0 01 0051+84
	007240 FT		0040/0031		NC NORTH AV GIRTYS RUN
			007244 FT		BMSBG 02/4009/0040/0000 LENGTH(AH 1767 BK 2458)
EMMA ST (TWP)	0030/2115		0040/0000		

DIR: N TOTAL LEN: 4.623 MI. DIST: 11-1 SR: 4009  
 LEFT MUN: MILLVALE B RIGHT MUN: MILLVALE B

Street Name	Segment ID	Length	Notes
FREDERICK ST (TWP )	0030/1669		
JOHN ST (TWP )	0030/1360		
KLOPFER ST (TWP )	0030/0735	004782 FT	
BUTLER ST (TWP )	0020/1538		
SHERMAN ST (TWP )	0020/1191		
SHERIDAN ST (TWP )	0020/0830		
BENNET ST (TWP )	0020/0496	002103 FT	
MEADE ST (TWP )	0011/1962		
	0030/2045		DAVID ST (TWP )
	0030/1736		BMSSEN 02/4009/0030/1705 1 0 00805 0 01 0043+34 GIRTY RUN
	0030/1705		BMSBG 02/4009/0030/1705
	0030/1130		LAWRENCE ST (TWP )
	0030/0985		GRAY WAY (TWP )
	0030/0515		FRIDAY RD (#2131) (CNTY)
	004786 FT		1 0 00805 0 01 0027+22 NC EV ERGREEN RD MILLVALE SHALER T
	0030/0000		LENGTH(AH 2458 BK 2679)
	0020/1317		BMSSEN 02/4009/0020/1211 1 0 00805 0 01 0011+94 GIRTYS RUN
	0020/1267		BMSBG 02/4009/0020/1211
	0020/0035		RAMP E RD (SRB081 SEG 0500/0407)
	002107 FT		1 0 00805 0 01 0000+14 FROM 8046/0500 SH (CONN) MFC BEGIN = D SHALER MILLVALE B
	0020/0000		LENGTH(AH 2679 BK 2107)

DIR: N TOTAL LEN: 4.623 MI. DIST: 11-1 SR: 4009  
 LEFT MUN: MILLVALE B RIGHT MUN: MILLVALE B

LINCOLN AV (TWP)	0011/1761		MEADE ST (TWP) FROM 8046/0010 SH (CONN) 0010/1949 0010/1874
LC TO GRANT AV (CONN) GRANT AV (TWP) RAMP B RD (SR8081 SEG 0250/0000)	0011/1500		RAMP A RD (SR8081 SEG 0010/0554) LINCOLN AV (TWP) 0010/1751
MARYLAND AV (BORO) MARYLAND AV (BORO) RT 0028 SB OP ID 02/0028/0081/0515	0011/1390		GRANT AV (TWP) RAMP B RD (SR8081 SEG 0250/0000) 0010/1392
SIGN: 3 CHORD TRUSS BMSID 02/4009/0010/1170	0011/1321		RT 0028 SB OP ID 02/0028/0081/0515 TO 8046/0250 SH (CONN) SIGN: 3 CHORD TRUSS BMSID 02/4009/0010/1170 RIVER FRONT DR (BORO) 0010/1300 0010/1239 0010/1187 0010/1169
RIVER FRONT DR (BORO)	0011/1260		SIGN: 4 CHORD TRUSS BMSID 02/0028/0081/0048 FROM 0028/0071 SH (CONN) 0011/1179 0011/0689 0011/0590
SIGN: 4 CHORD TRUSS BMSID 02/0028/0081/0048 FROM 0028/0071 SH (CONN)	0011/1250		SIGN: CANTILEVER BMSID 02/4009/0011/0770 0010/0694 0010/0177
SIGN: CANTILEVER BMSID 02/4009/0011/0770 1 0 00805 0 00 0000+00 000000 FT NC EAST OHIO ST	0011/1152		000000 FT 1 0 00805 0 00 0000+00 NC EAST OHIO ST WASHINGTON CR BR/40TH S (SR2124 SEG 0010/2725) INTER-BK FROM 28N TO 40TH ST BR (SR8120 SEG 0010/0467) MFC BEGIN = D LENGTH(AH 2103 BK 0000) 0011/0157 0011/0157
WASHINGTON CR BR/40TH S (SR2124 SEG 0010/2754) RAMP Q (SR8120 SEG 0250/0000) MFC BEGIN = D LENGTH(AH 2103 BK 0000)	0011/0689		WASHINGTON CR BR/40TH S (SR2124 SEG 0010/2725) INTER-BK FROM 28N TO 40TH ST BR (SR8120 SEG 0010/0467) MFC BEGIN = D LENGTH(AH 2107 BK 0000) 0010/0000

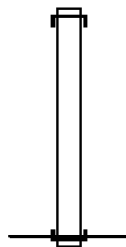
EXTRACT DATE: 12/18/2023      ROADWAY MANAGEMENT SYSTEM      PAGE NUMBER: 934  
 PRINT DATE: 12/21/2023      SLD COUNTY/SR - ANNUAL PRINT      COUNTY: ALLEGHENY  
 DIR: B      TOTAL LEN: .251 MI.      DIST: 11-1      SR: 4008  
 LEFT MUN: RESERVE T      RIGHT MUN: RESERVE T

001327 FT

001327 FT  
 INTER-AHD WILLIAMS RD  
 0010/1327 (CITY)

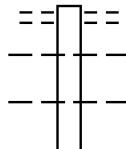
000000 FT

000000 FT 2 0 02116 0 00 0005+00  
 NC WILLIAMS RD  
 INTER-BK LAMAR ST  
 (CITY)  
 MFC BEGIN = C  
 0010/0000 LENGTH(AH 1327 BK 0000)



EXTRACT DATE: 12/18/2023 ROADWAY MANAGEMENT SYSTEM PAGE NUMBER: 933  
PRINT DATE: 12/21/2023 SLD COUNTY/SR - ANNUAL PRINT COUNTY: ALLEGHENY  
DIR: B TOTAL LEN: .951 MI. DIST: 11-1 SR: 4007  
LEFT MUN: PITTSBURGH C RIGHT MUN: PITTSBURGH C

004212 FT



005022 FT SPRING GARDEN AV  
0030/0868 (TWP )  
PITTSBURGH  
0030/0430 RESERVE T  
RESERVE  
0030/0365 PITTSBURGH C

COWLEY ST

DIR: B TOTAL LEN: .951 MI. DIST: 11-1 SR: 4007  
 LEFT MUN: RESERVE T RIGHT MUN: RESERVE T

Stationing / Description	Stationing / Description	Stationing / Description	Stationing / Description
(TWP ) 0030/0285	==		
2 0 02118 0 00 0041+79 003344 FT		0030/0164	PITTSBURGH RESERVE T
RIALTO ST (TWP )		NC WICKLINES LN	
RESERVE		PITTVIEW AV (CNTY)	
PITTSBURGH C 0030/0000		MFC BEGIN = E	
		LENGTH(AH 0868 BK 0810)	
		0024/0327	LUTY AV (TWP )
		RESERVE	
		0024/0293	PITTSBURGH C
		003344 FT	0 0 00000 0 00 0000+00
		MT TROY RD (TWP )	
		MFC BEGIN = D	
LTH AH 000810 BK 000385 003344 FT		0024/0000	LENGTH(AH 0810 BK 0385)
7025/0000		INTER-AHD	PITTVIEW AV
		0020/0385	(TWP )
002959 FT		002959 FT	2 0 02118 0 00 0029+62
		NC PITTVIEW AV	
		0020/0000	LENGTH(AH 0385 BK 2959)
		PITTSBURGH	
		0010/2920	RESERVE T
PITTVIEW AV (TWP ) 0010/2759		NC PITVIEW AV	
		EAST BECKERT AV (TWP )	
		NC THIEL ST	
		0010/2575	THIEL ST (TWP )
LONSDALE ST (TWP ) 0010/0758			
000000 FT		0010/0652	NC BECKERT ST ET WOHLBER ST (TWP )
		000000 FT	2 0 02118 0 00 0000+00
		NC LONSDALE ST	
		MT TROY RD (CNTY)	
		INTER-BK	MT TROY RD (CNTY)
		MFC BEGIN = D	
AMPERE ST (TWP ) 0010/0000		0010/0000	LENGTH(AH 2959 BK 0000)



EXTRACT DATE: 12/18/2023      ROADWAY MANAGEMENT SYSTEM      PAGE NUMBER: 931  
 PRINT DATE: 12/21/2023      SLD COUNTY/SR - ANNUAL PRINT      COUNTY: ALLEGHENY  
 DIR: B      TOTAL LEN: .472 MI.      DIST: 11-1      SR: 4006  
 LEFT MUN: SHALER T      RIGHT MUN: SHALER T

002491 FT

002491 FT  
 INTER-AHD GARDEN PL  
 (TWP )  
 MOUNT ROYAL BL  
 (SR4019 SEG 0060/0000)

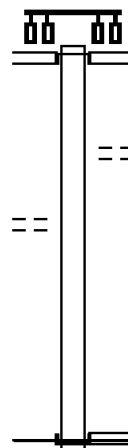
0010/2491

0010/1502 MEYER RD  
 (TWP )

VOLLMER DR  
 (TWP )

0010/0781

000000 FT






000000 FT 2 0 02120 0 00 0030+36  
 NC WE TZEL RD

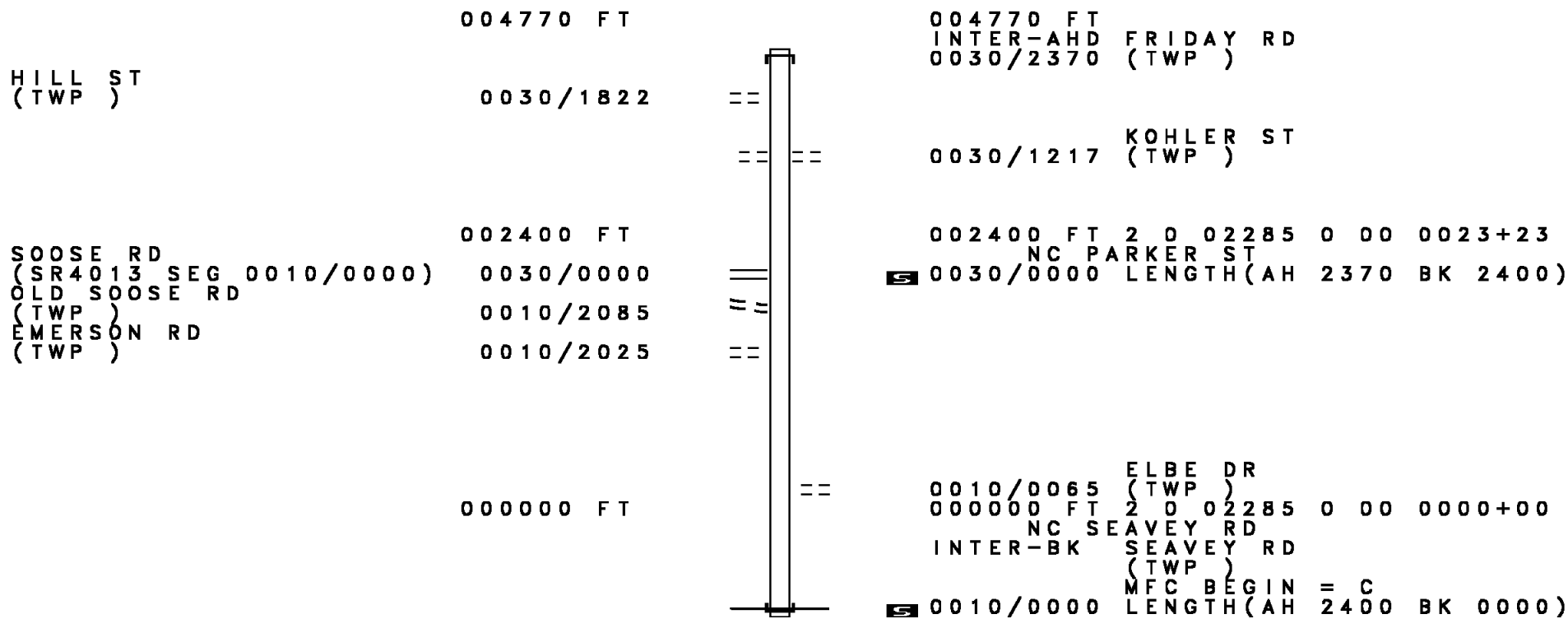
INTER-BK LITTLE PINE CREEK RD  
 (SR4017 SEG 0060/0000)  
 LITTLE PINE CREEK RD  
 (SR4017 SEG 0060/0000)  
 MFC BEGIN = D

0010/0000 LENGTH(AH 2491 BK 0000)

EXTRACT DATE: 12/18/2023      ROADWAY MANAGEMENT SYSTEM      PAGE NUMBER: 930  
 PRINT DATE: 12/21/2023      SLD COUNTY/SR - ANNUAL PRINT      COUNTY: ALLEGHENY  
 DIR: B      TOTAL LEN: .000 MI.      DIST: 11-1      SR: 4005  
 LEFT MUN: SHALER T      RIGHT MUN: SHALER T

000000 FT		000000 FT	
000000 FT		7030/0000 FT	LENGTH(AH 1177 BK 2798)
000000 FT		000000 FT	
		7020/0000 FT	LENGTH(AH 2798 BK 3239)
		000000 FT	
		7010/0000 FT	LENGTH(AH 3239 BK 0000)

DIR: B TOTAL LEN: .903 MI. DIST: 11-1 SR: 4004  
 LEFT MUN: SHALER T RIGHT MUN: SHALER T



DIR: N TOTAL LEN: 8.460 MI. DIST: 11-1 SR: 4003  
 LEFT MUN: MCCANDLESS T RIGHT MUN: MCCANDLESS T

PERRY HW INTER-AHD  
 (SR0019 SEG 0571/0255) 044670 FT  
 SARVER LN  
 (TWP )  
 PERRY HW  
 (SR0019 SEG 0571/0255) 0161/2268

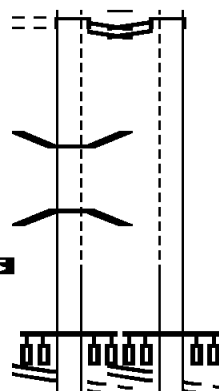
043944 FT  
 INTER-AHD PERRY HW  
 (SR0019 SEG 0570/0000)  
 PERRY HW  
 (SR0019 SEG 0570/0000)  
 0160/1470

BMSEN 02/4003/0161/0599 0161/0708  
 1 0 00246 7 00 0146+26  
 SR 19 NB  
 BMSBG 02/4003/0161/0599 0161/0599  
 1 0 00246 7 00 0140+45 042402 FT  
 LENGTH(AH 2268 BK 3905) 0161/0000  
 PINE CREEK RD  
 (SR4086 SEG 0040/1030)

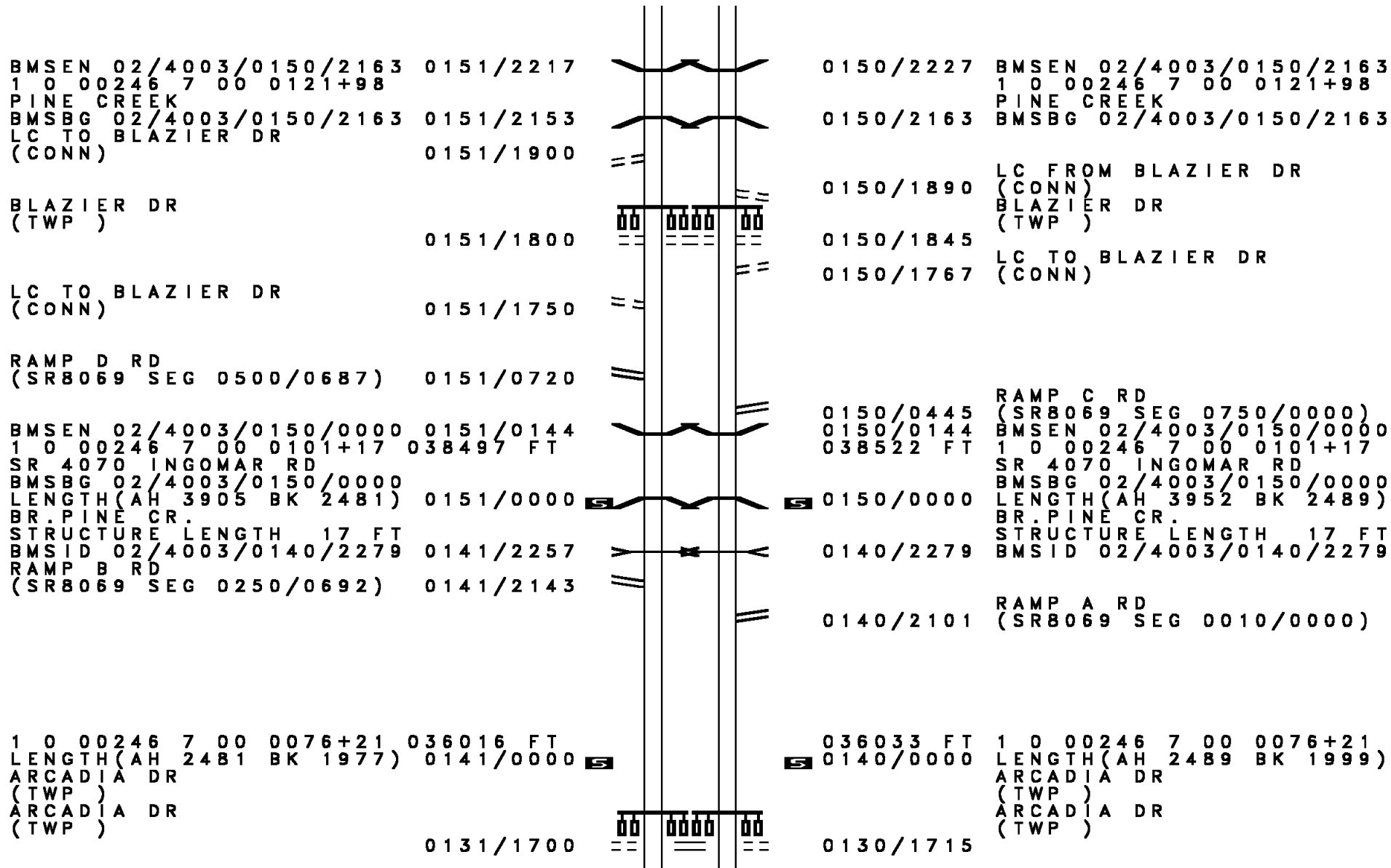
042474 FT 1 0 00246 7 00 0140+45  
 0160/0000 LENGTH(AH 1470 BK 3952)  
 PINE CREEK RD  
 (SR4086 SEG 0040/1030)

PINE CREEK RD (TBK)  
 (TWP ) 0151/3465

0150/3460 PINE CREEK RD (TBK)  
 (TWP )



DIR: N TOTAL LEN: 8.460 MI. DIST: 11-1 SR: 4003  
 LEFT MUN: MCCANDLESS T RIGHT MUN: MCCANDLESS T



BMS EN 02/4003/0150/2163 0151/2217  
 1 0 00246 7 00 0121+98  
 PINE CREEK  
 BMSBG 02/4003/0150/2163 0151/2153  
 LC TO BLAZIER DR  
 (CONN)  
 0151/1900  
 BLAZIER DR  
 (TWP )  
 0151/1800  
 LC TO BLAZIER DR  
 (CONN)  
 0151/1750  
 RAMP D RD  
 (SR8069 SEG 0500/0687) 0151/0720  
 BMS EN 02/4003/0150/0000 0151/0144  
 1 0 00246 7 00 0101+17 038497 FT  
 SR 4070 INGOMAR RD  
 BMSBG 02/4003/0150/0000  
 LENGTH(AH 3905 BK 2481) 0151/0000  
 BR. PINE CR.  
 STRUCTURE LENGTH 17 FT  
 BMSID 02/4003/0140/2279 0141/2257  
 RAMP B RD  
 (SR8069 SEG 0250/0692) 0141/2143  
 0141/2101  
 1 0 00246 7 00 0076+21 036016 FT  
 LENGTH(AH 2481 BK 1977) 0141/0000  
 ARCADIA DR  
 (TWP )  
 ARCADIA DR  
 (TWP )  
 0131/1700

0150/2227 BMS EN 02/4003/0150/2163  
 1 0 00246 7 00 0121+98  
 PINE CREEK  
 BMSBG 02/4003/0150/2163  
 LC FROM BLAZIER DR  
 (CONN)  
 BLAZIER DR  
 (TWP )  
 0150/1890  
 0150/1845  
 LC TO BLAZIER DR  
 (CONN)  
 0150/1767  
 RAMP C RD  
 (SR8069 SEG 0750/0000)  
 0150/0445  
 0150/0144 BMS EN 02/4003/0150/0000  
 038522 FT 1 0 00246 7 00 0101+17  
 SR 4070 INGOMAR RD  
 BMSBG 02/4003/0150/0000  
 LENGTH(AH 3952 BK 2489)  
 BR. PINE CR.  
 STRUCTURE LENGTH 17 FT  
 BMSID 02/4003/0140/2279 0140/2279  
 RAMP A RD  
 (SR8069 SEG 0010/0000)  
 0140/2101  
 036033 FT 1 0 00246 7 00 0076+21  
 0140/0000 LENGTH(AH 2489 BK 1999)  
 ARCADIA DR  
 (TWP )  
 ARCADIA DR  
 (TWP )  
 0130/1715

DIR: N TOTAL LEN: 8.460 MI. DIST: 11-1 SR: 4003  
 LEFT MUN: MCCANDLESS T RIGHT MUN: MCCANDLESS T

1 0 00246 7 00 0056+34 034039 FT  
 CUMBERLAND RD  
 (SR4024 SEG 0030/1485)  
 LENGTH(AH 1977 BK 2722) 0131/0000

DUNCAN AV  
 (TWP )  
 0121/1372

BR.LIT.PINE  
 STRUCTURE LENGTH 9 FT  
 BMSID 02/4003/0120/1320 0121/0807

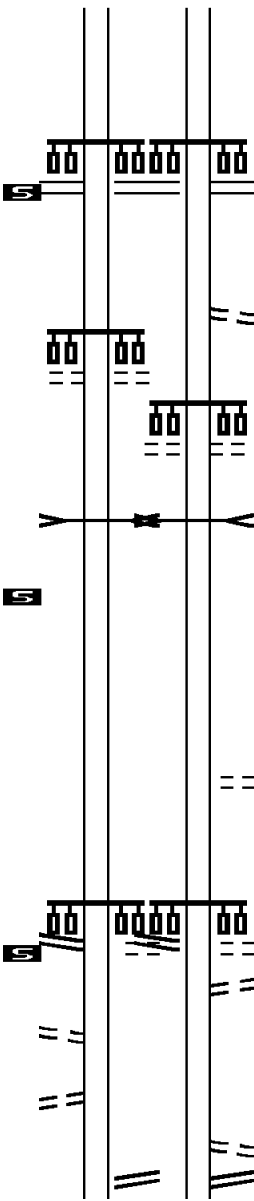
1 0 00246 7 00 0028+71 031317 FT  
 LENGTH(AH 2722 BK 2540) 0121/0000

1 0 00246 7 00 0000+00 028777 FT  
 PERRYMONT RD  
 (SR4056 SEG 0020/2576)  
 BABCOCK BL  
 (CNTY)

LENGTH(AH 2540 BK 1667) 0111/0000

MALIBRAN DR  
 (TWP )  
 LC TO BABCOCK BL  
 (CONN)  
 0101/1328  
 0101/0900

PEEBLES RD  
 (SR4064 SEG 0010/0463)



034034 FT 1 0 00246 7 00 0056+34  
 CUMBERLAND RD  
 (SR4024 SEG 0030/1485)  
 LENGTH(AH 1999 BK 2722) 0130/0000

0120/1503 LC FROM DUNCAN AV  
 (CONN)

DUNCAN AV  
 (TWP )  
 0120/1367  
 BR.LIT.PINE  
 STRUCTURE LENGTH 9 FT  
 BMSID 02/4003/0120/1320 0120/0845

031312 FT 1 0 00246 7 00 0028+71  
 LENGTH(AH 2722 BK 2504) 0120/0000

0110/0143 LC TO BABCOCK BL  
 (CONN)  
 028808 FT 1 0 00246 7 00 0000+00  
 PERRYMONT RD  
 (SR4056 SEG 0020/2576)  
 BABCOCK BL  
 (CNTY)

LENGTH(AH 2504 BK 1560) 0110/0000  
 LC TO BABCOCK RD  
 (CONN)  
 0100/1349

0100/0576 FROM 4064/0010 SH  
 (CONN)  
 PEBBLES RD  
 (SR4064 SEG 0010/0463)

DIR: N TOTAL LEN: 8.460 MI. DIST: 11-1 SR: 4003  
 LEFT MUN: MCCANDLESS T RIGHT MUN: MCCANDLESS T

BABCOCK BL  
 (SR4064 SEG 0010/0463) 0101/0198  
 FROM 4064/0010 SH  
 (CONN) 0101/0074  
 2 0 02302 0 00 0244+71 027110 FT  
 MCCANDLESS  
 ROSS T  
 LENGTH(AH 1667 BK 3151) 0101/0000

MCINTYRE RD (TBK)  
 (TWP )  
 0091/1820

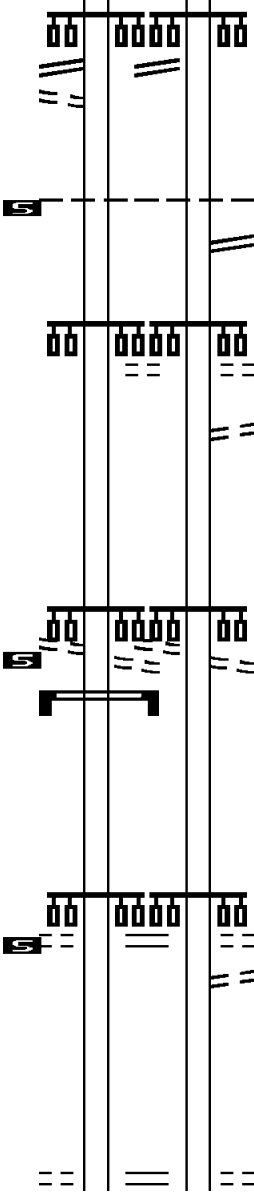
2 0 02302 0 00 0213+22 023959 FT  
 BROWNS LN  
 (TWP )

JOHANNA DR  
 (TWP )  
 LENGTH(AH 3151 BK 1758) 0091/0000  
 SIGN: CANTILEVER  
 BMSID 02/4003/0081/1157 0081/1201

2 0 02302 0 00 0195+80 022201 FT  
 MCKNIGHT CR  
 (TWP )  
 ROSS PARK MALL DR  
 (PRDR)

LENGTH(AH 1758 BK 2985) 0081/0000

ROSS TOWNE CT  
 (PRDR)  
 PATRICK PL  
 (TWP )



0100/0215 BABCOCK RD  
 (SR4064 SEG 0010/0463)  
 027248 FT 2 0 02302 0 00 0244+18  
 MCCANDLESS  
 ROSS T  
 LENGTH(AH 1560 BK 3259)  
 RAMP A RD  
 (SR8126 SEG 0010/0000)  
 0100/0000  
 0090/2846

MCINTYRE RD (TBK)  
 (TWP )  
 0090/1820

0090/1150 LC TO MCINTYRE RD  
 (CONN)  
 023989 FT 2 0 02302 0 00 0209+24  
 BROWNS LN  
 (TWP )

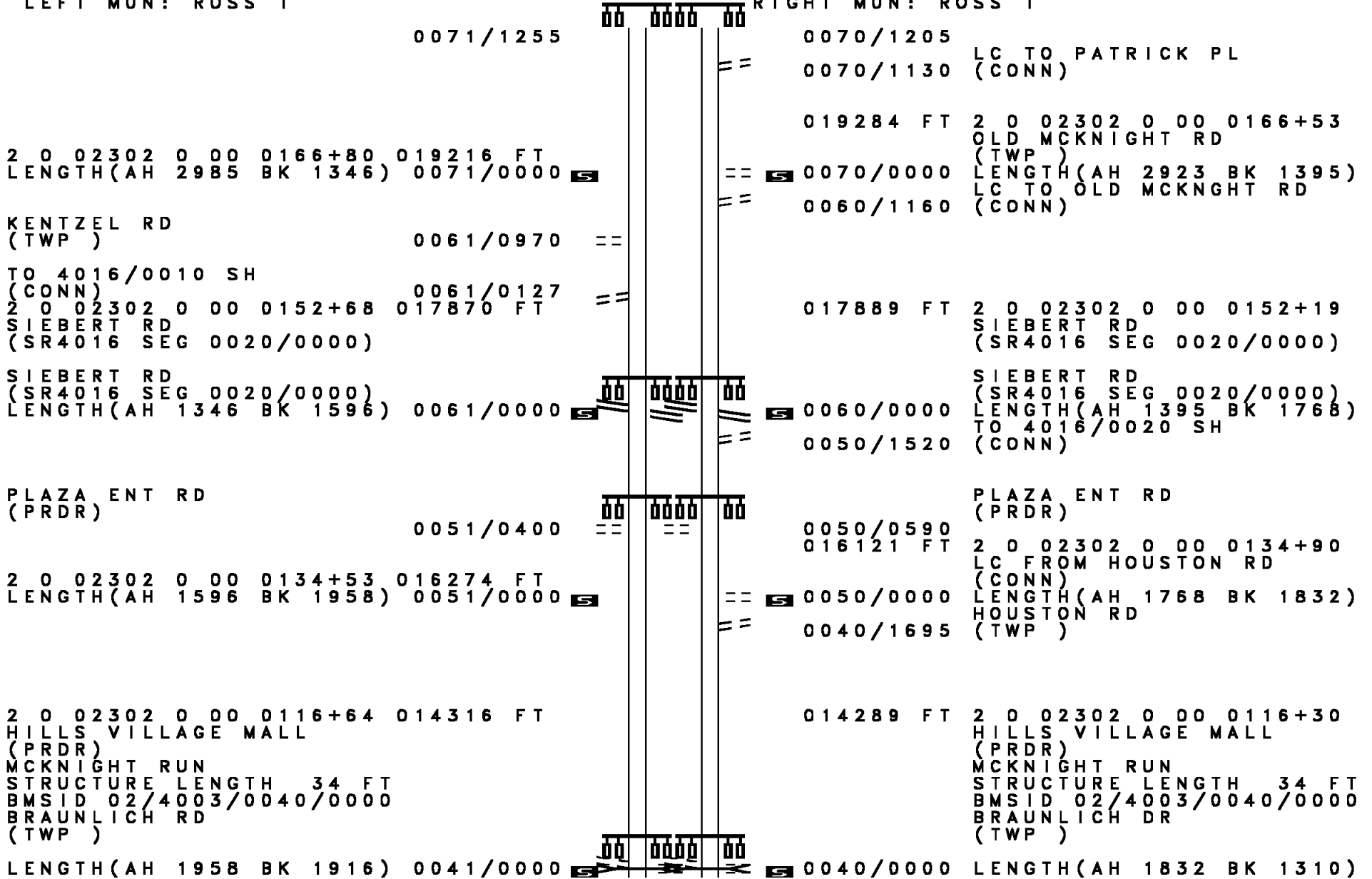
JOHANNA DR  
 (TWP )  
 LENGTH(AH 3259 BK 1782)  
 0090/0000

022207 FT 2 0 02302 0 00 0193+36  
 MCKNIGHT CR  
 (TWP )  
 ROSS PARK MALL DR  
 (PRDR)

0080/0000 LENGTH(AH 1782 BK 2923)  
 LC TO ROSS PARK MALL  
 (CONN)  
 0070/2748

ROSS TOWNE CT  
 (PRDR)  
 PATRICK PL  
 (TWP )

DIR: N TOTAL LEN: 8.460 MI. DIST: 11-1 SR: 4003  
LEFT MUN: ROSS T RIGHT MUN: ROSS T





EXTRACT DATE: 12/18/2023  
PRINT DATE: 12/21/2023

ROADWAY MANAGEMENT SYSTEM  
SLD COUNTY/SR - ANNUAL PRINT

PAGE NUMBER: 923  
COUNTY: ALLEGHENY

DIR: N  
LEFT MUN: ROSS T

TOTAL LEN: 8.460 MI.

DIST: 11-1  
RIGHT MUN: ROSS T

SR: 4003

UNKNOWN RD  
(PRDR)  
UNKNOWN RD  
(PRDR)

SIGN: CANTILEVER 0031/0844  
BMSID 02/4003/0031/0600 0031/0601

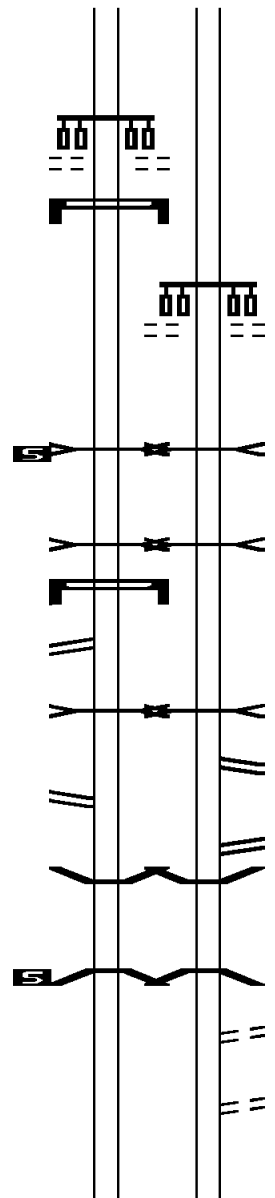
2 0 02302 0 00 0104+00 012400 FT  
MCKNIGHT RUN  
STRUCTURE LENGTH 12 FT  
BMSID 02/4003/0030/0000  
LENGTH(AH 1916 BK 1118) 0031/0000

MCKNIGHT RUN  
STRUCTURE LENGTH 12 FT  
BMSID 02/4003/0020/1051 0021/1051  
SIGN: CANTILEVER  
BMSID 02/4003/0021/1035 0021/1035  
RAMP G RD  
(SR8079 SEG 0500/0000) 0021/0775  
MCKNIGHT RUN  
STRUCTURE LENGTH 15 FT  
BMSID 02/4003/0020/1096 0021/0632

RAMP K RD  
(SR8079 SEG 0510/0381) 0021/0460

BMSEN 02/4003/0020/0000 0021/0221  
2 0 02302 0 00 0086+55 011282 FT  
BABCOCK BLVD  
BMSBG 02/4003/0020/0000  
LENGTH(AH 1118 BK 2818) 0021/0000

JUGHANDLE RD



0030/0258  
012979 FT

0030/0000

0020/1051

0020/0654

0020/0605

0020/0415

0020/0221

011279 FT

0020/0000

0016/2045

0016/1160

UNKNOWN RD  
(PRDR)  
UNKNOWN RD  
(PRDR)

2 0 02302 0 00 0103+43  
MCKNIGHT RUN  
STRUCTURE LENGTH 12 FT  
BMSID 02/4003/0030/0000  
LENGTH(AH 1310 BK 1700)

MCKNIGHT RUN  
STRUCTURE LENGTH 12 FT  
BMSID 02/4003/0020/1051

MCKNIGHT RUN  
STRUCTURE LENGTH 15 FT  
BMSID 02/4003/0020/1096  
RAMP H RD  
(SR8079 SEG 0750/0561)

RAMP L RD  
(SR8079 SEG 0760/0000)  
BMSEN 02/4003/0020/0000  
2 0 02302 0 00 0086+55  
BABCOCK BLVD  
BMSBG 02/4003/0020/0000  
LENGTH(AH 1700 BK 2851)


LC TO BROOKVIEW LN  
(CONN)

STEVENS DR  
(TWP)

DIR: N TOTAL LEN: 8.460 MI. DIST: 11-1 SR: 4003  
 LEFT MUN: ROSS T RIGHT MUN: ROSS T

Stationing / Description	Stationing / Description	Stationing / Description
(SR9401 SEG 0010/0000) 0017/0260 2 0 02302 0 00 0054+04 008464 FT JUGHANDLE RD (SR9401 SEG 0010/0375) NELSON RUN RD (TWP )		008428 FT 2 0 02302 0 00 0054+04 JUGHANDLE RD (SR9401 SEG 0010/0375) NELSON RUN RD (TWP )
LENGTH(AH 2818 BK 3540) 0017/0000		LENGTH(AH 2851 BK 3378) 0016/0000
LC TO WEST VIEW AV (CONN) 0015/0617 LC FROM WEST VIEW AV (CONN) 0015/0504		
2 0 02302 0 00 0020+53 004924 FT LC TO NELSON RD (CONN) ROSS PITTSBURGH C LENGTH(AH 3540 BK 1919) 0015/0000 BMSEN 02/4003/0010/1709 0011/1782 0 0 00000 0 00 0000+00 LC TO NELSON RD (CONN) NELSON RUN BMSBG 02/4003/0010/1709 0011/1670 SIGN: CANTILEVER BMSID 02/4003/0011/1575 0011/1575 IVORY AVE OP ID 02/7301/0000/2262 0011/1215 RAMP J RD (SR8102 SEG 0500/0000) 0011/1100		0014/0150 (CONN) 005050 FT 2 0 02302 0 00 0020+53 LC TO NELSON RD (CONN) ROSS PITTSBURGH C LENGTH(AH 3378 BK 2035) 0014/0000 BMSEN 02/4003/0010/1709 0010/1821 2 0 02302 0 00 0019+38 NELSON RUN BMSBG 02/4003/0010/1709 0010/1709 IVORY AVE OP ID 02/7301/0000/2262 0010/1230 RAMP I RD (SR8102 SEG 0030/1040) 0010/0585 RAMP RD (SR8102 SEG 0040/0280) 0010/0505 SR 0279 NB OP ID 02/0279/0046/0000 0010/0415 RAMP 8102 OP ID 02/8102/0510/0180 0010/0309 SR 0279 NB OP ID 02/0279/0046/0000 0011/0450 RAMP 8102 OP ID 02/8102/0510/0180 0011/0345 I-279 S.B. OP ID 02/0279/0047/0000 0011/0258

DIR: N TOTAL LEN: 8.460 MI. DIST: 11-1 SR: 4003  
 LEFT MUN: PITTSBURGH C RIGHT MUN: PITTSBURGH C



RAMP J SR4003 SB T  
 OP ID 02/8102/0500/0953  
 EVERGREEN RD  
 (SR4009 SEG 0110/2624)

2 0 02302 0 00 0000+00 003005 FT  
 NC MCKNIGHT RD  
 MFC BEGIN = B  
 LENGTH(AH 1919 BK 3005)

CITY AL  
 (CITY)  
 DEWEY AV  
 (CITY) 0007/2565  
 GRIBBLE ST  
 (CITY) 0007/1940  
 BAYTREE ST  
 (CITY) 0007/1165  
 LC TO EAST ST  
 (CONN) 0007/0580  
 EAST ST  
 (CITY) 0007/0358

0 0 00000 0 00 0000+00 000000 FT  
 NC EVERGREEN RD  
 RAMP F RD  
 (SR8101 SEG 0510/0000)  
 VENTURE ST INT/ RP H RD  
 (SR8101 SEG 0500/0559)  
 VENTURE ST  
 (CITY)

EAST ST  
 (CITY) INTER-BK  
 MFC BEGIN = C  
 LENGTH(AH 3005 BK 0000) 0007/0000

0010/0206 OP ID I-279 S.B.  
 02/0279/0047/0000

0010/0040 EVERGREEN RD  
 (SR4009 SEG 0110/2624)  
 003015 FT 2 0 02302 0 00 0000+00

OP ID 02/8102/0500/0953  
 NC MCKNIGHT RD  
 MFC BEGIN = B  
 LENGTH(AH 2035 BK 3015)

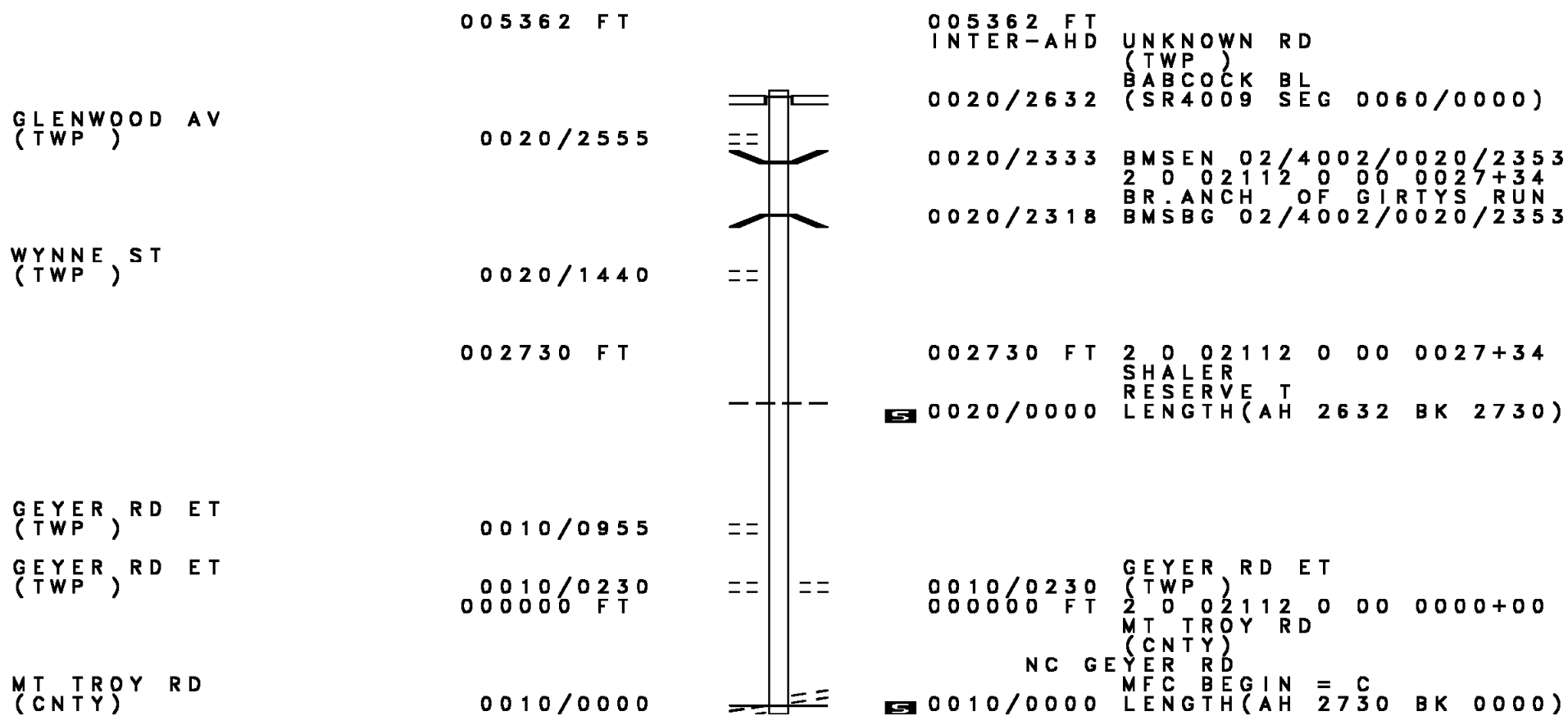
0006/2889 EVERGREEN RD  
 (SR4009 SEG 0111/2937)  
 CITY AL  
 (CITY)  
 DEWEY AV  
 (CITY) 0006/2585

0006/1940 GRIBBLE ST  
 (CITY)  
 0006/1160 BAYTREE ST  
 (CITY)

0006/0327 EAST ST  
 (CITY)  
 000000 FT 0 0 00000 0 00 0000+00  
 NC EV EVERGREEN RD  
 RAMP F RD  
 (SR8101 SEG 0510/0000)  
 RAMP H RD  
 (SR8101 SEG 0500/0559)  
 VENTURE ST  
 (CITY)

INTER-BK EAST ST  
 (CITY)  
 MFC BEGIN = C  
 LENGTH(AH 3015 BK 0000) 0006/0000

DIR: B TOTAL LEN: 1.016 MI. DIST: 11-1 SR: 4002  
 LEFT MUN: SHALER T RIGHT MUN: SHALER T



EXTRACT DATE: 12/18/2023 ROADWAY MANAGEMENT SYSTEM PAGE NUMBER: 919  
PRINT DATE: 12/21/2023 SLD COUNTY/SR - ANNUAL PRINT COUNTY: ALLEGHENY  
DIR: N TOTAL LEN: .000 MI. DIST: 11-1 SR: 4001  
LEFT MUN: PITTSBURGH C RIGHT MUN: PITTSBURGH C

000000 FT  
000000 FT



000000 FT  
7014/0000 LTH AH 000100 BK 000692  
000000 FT  
7010/0000 LENGTH(AH 0692 BK 0000)

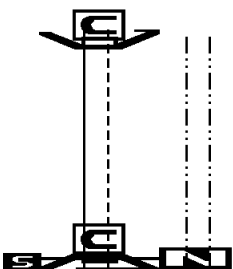
DIR: N TOTAL LEN: .595 MI. DIST: 11-1 SR: 3919  
 LEFT MUN: PITTSBURGH C RIGHT MUN: PITTSBURGH C

Stationing	Description
003144 FT	INTER-AHD CHATEAU ST (CITY)
	TO 0019/0280 SH (SR8049 SEG 0030/0000)
0010/3144	ADAMS ST (CITY)
0010/3074	WARNER ST (CITY)
0010/2915	COLUMBUS AV (CITY)
0010/2748	LAKE ST (CITY)
0010/2579	LC FROM BEAVER AV (CONN)
0010/2521	JUNIATA ST (CITY)
0010/2410	LC TO BEAVER AV (CITY)
0010/2269	RUSH ST (CITY)
0010/2238	FRANKLIN ST (CITY)
0010/2065	LIVERPOOL ST (CITY)
0010/1725	PENNSYLVANIA AV (CITY)
0010/1375	STEDMAN ST (CITY)
0010/1200	SHEFFIELD ST (CITY)
0010/1020	HAMLIN ST (CITY)
0010/0841	NORTH AV (CITY)
0010/0683	FAULSEY WAY (CITY)
0010/0513	RAMP RD/TO CHATEAU ST (SR9101 SEG 0010/0521)
000000 FT	1 0 00246 0 00 0060+30
	NC CHATEAU ST
	INTER-BK RAMP RD (SR8055 SEG 0750/0442)
	MFC BEGIN = C
0010/0000	LENGTH(AH 3144 BK 0000)

LTH AH 003144 BK 000000 000000 FT 7011/0000

EXTRACT DATE: 12/18/2023 ROADWAY MANAGEMENT SYSTEM PAGE NUMBER: 917  
 PRINT DATE: 12/21/2023 SLD COUNTY/SR - ANNUAL PRINT COUNTY: ALLEGHENY  
 DIR: B TOTAL LEN: .035 MI. DIST: 11-1 SR: 3163  
 LEFT MUN: ROSSLYN FARMS B RIGHT MUN: ROSSLYN FARMS B

BMS EN 02/3163/0011/0000  
 ROSSLYN RD INTER-AHD  
 (BORO) 000184 FT  
 0 00000 0 0 0000+00 000000 FT 000100 FT  
 NC ROSSLYN FRMS INT/RP H RD  
 ROSSLYN RD INTER-BK  
 (BORO)  
 BRIDGE CLOSED  
 SR 0376 EB  
 BMSBG 02/3163/0011/0000  
 MFC BEGIN = C  
 LENGTH(AH 0184 BK 0000) 0011/0000 000000 FT  
 7010/0000 LTH AH 000100 BK 000000



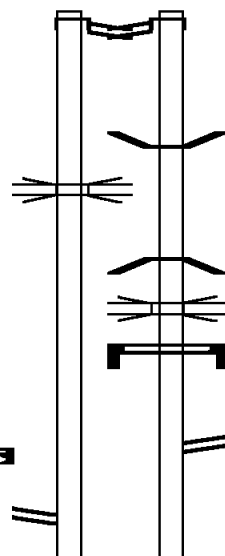
EXTRACT DATE: 12/18/2023 ROADWAY MANAGEMENT SYSTEM PAGE NUMBER: 916  
 PRINT DATE: 12/21/2023 SLD COUNTY/SR - ANNUAL PRINT COUNTY: ALLEGHENY

DIR: E TOTAL LEN: 6.959 MI. DIST: 11-1 SR: 3160  
 LEFT MUN: MOON T RIGHT MUN: MOON T

AIRPORT PY 036269 FT  
 (SR0376 SEG 0575/2165) INTER-AHD  
 AIRPORT PY  
 (SR0376 SEG 0575/2165) 0133/2785

SR 8110 (RAMP WS-C  
 OP ID 02/8110/0250/2010 0133/0900

1 0 01057 0 00 0143+83 033484 FT  
 LENGTH(AH 2785 BK 3237) 0133/0000  
 RAMP RD  
 (SR8110 SEG 0250/4078) 0123/2912  
 SIGN: 4 CHORD TRUSS



036746 FT  
 INTER-AHD AIRPORT PY  
 (SR0376 SEG 0574/2256)  
 AIRPORT PY  
 (SR0376 SEG 0574/2256)  
 0132/2390

0132/1245 BMS EN 02/3160/0132/0858

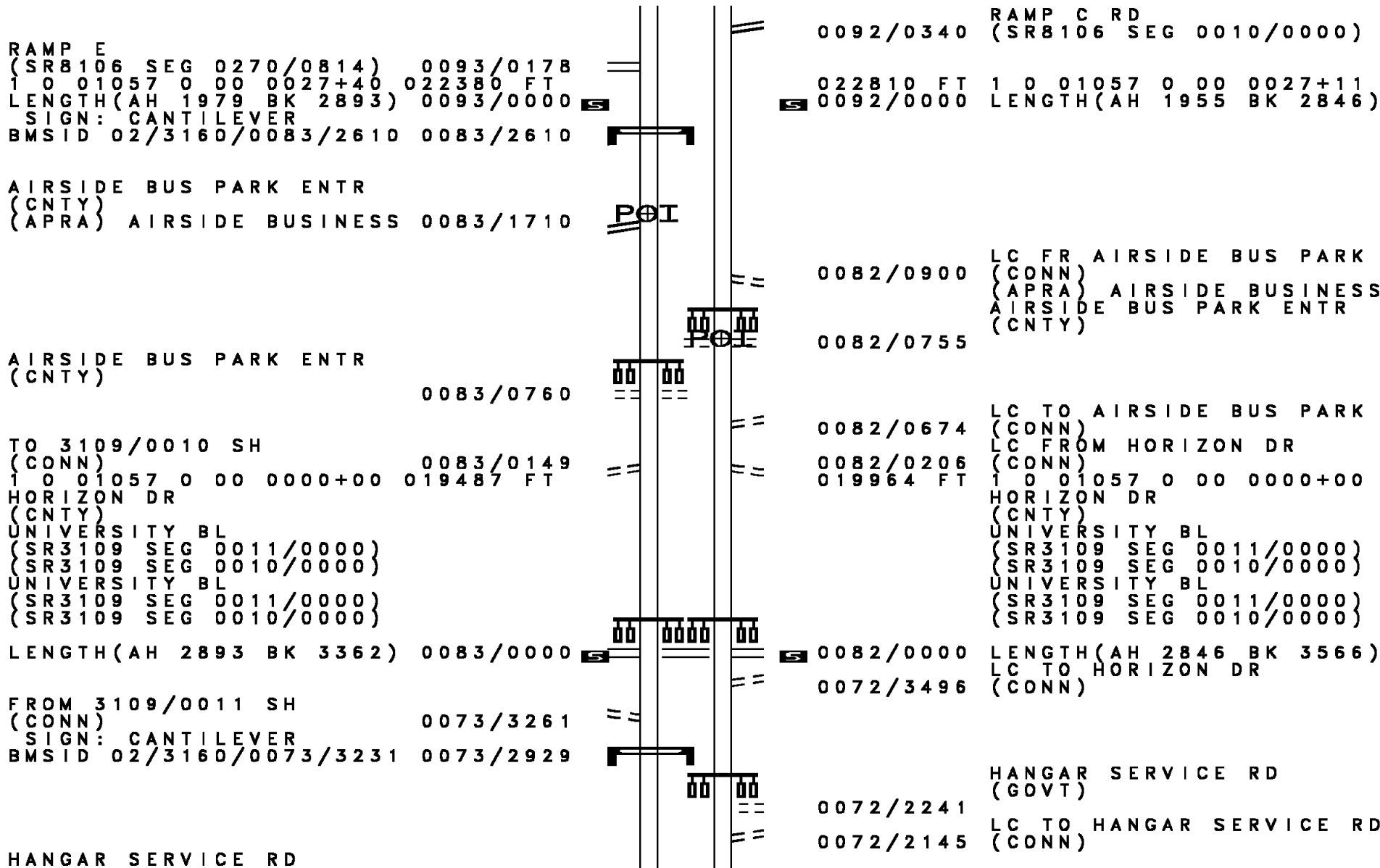
1 0 01057 0 00 0141+05  
 376 EASTBOUND  
 0132/0858 BMSBG 02/3160/0132/0858  
 SR 8110 (RAMP WS-C  
 0132/0520 OP ID 02/8110/0250/2010  
 SIGN: 4 CHORD TRUSS  
 0132/0375 BMSID 02/3160/0132/0375  
 034356 FT 1 0 01057 0 00 0141+05  
 RAMP RD  
 (SR8110 SEG 0500/0000)  
 0132/0000 LENGTH(AH 2390 BK 3710)



DIR: E TOTAL LEN: 6.959 MI. DIST: 11-1 SR: 3160  
 LEFT MUN: MOON T RIGHT MUN: MOON T

Stationing	Description	Structure	Length	Notes
0122/2695	SIGN: 4 CHORD TRUSS			
0123/2752	SIGN: CANTILEVER			
0123/2142	SIGN: CANTILEVER			
0123/0997	RAMP A RD (SR8070 SEG 0500/0000)			
0123/0687				
0106+18			030247 FT	
0123/0000	EWING RD			
0113/2936				
0122/0354	RAMP D RD (SR8070 SEG 0750/0626)		030646 FT	
0122/0000				
0112/2942				
0112/2337	RAMP C RD (SR8070 SEG 0010/0000)			
0112/1934	UNKNOWN STRUCTURE LENGTH 12 FT			
0113/1983				
0113/1476	RAMP B RD (SR8070 SEG 0250/1098)			
0072+37			026851 FT	
0113/0000				
027259 FT				
0112/0000				
0047+50			024359 FT	
0103/0168	RAMP F (SR8106 SEG 0500/0000)			
0103/0000				
0102/0000				
0047+44			024765 FT	
0103/0000	SMALL CREEK STRUCTURE LENGTH 10 FT			
0093/1921				
0092/1900				
0092/1660	RAMP A RD (SR8106 SEG 0750/0654)			
0093/0941	CLIFF MINE			
0093/0941				
0092/0965				
0010/0000				
0010/0000				

DIR: E TOTAL LEN: 6.959 MI. DIST: 11-1 SR: 3160  
 LEFT MUN: MOON T RIGHT MUN: MOON T



RAMP E  
 (SR8106 SEG 0270/0814) 0093/0178  
 1 0 01057 0 00 0027+40 022380 FT  
 LENGTH(AH 1979 BK 2893) 0093/0000  
 SIGN: CANTILEVER  
 BMSID 02/3160/0083/2610 0083/2610

AIRSIDE BUS PARK ENTR  
 (CNTY)  
 (APRA) AIRSIDE BUSINESS 0083/1710

AIRSIDE BUS PARK ENTR  
 (CNTY)  
 0083/0760

TO 3109/0010 SH  
 (CONN) 0083/0149  
 1 0 01057 0 00 0000+00 019487 FT  
 HORIZON DR  
 (CNTY)  
 UNIVERSITY BL  
 (SR3109 SEG 0011/0000)  
 (SR3109 SEG 0010/0000)  
 UNIVERSITY BL  
 (SR3109 SEG 0011/0000)  
 (SR3109 SEG 0010/0000)

LENGTH(AH 2893 BK 3362) 0083/0000

FROM 3109/0011 SH  
 (CONN) 0073/3261  
 SIGN: CANTILEVER  
 BMSID 02/3160/0073/3231 0073/2929

HANGAR SERVICE RD

0092/0340 RAMP C RD  
 (SR8106 SEG 0010/0000)

022810 FT 1 0 01057 0 00 0027+11  
 0092/0000 LENGTH(AH 1955 BK 2846)

0082/0900 LC FR AIRSIDE BUS PARK  
 (CONN)  
 (APRA) AIRSIDE BUSINESS  
 AIRSIDE BUS PARK ENTR  
 (CNTY)

0082/0755

0082/0674 LC TO AIRSIDE BUS PARK  
 (CONN)  
 LC FROM HORIZON DR  
 (CONN)  
 0082/0206 019964 FT  
 1 0 01057 0 00 0000+00  
 HORIZON DR  
 (CNTY)

UNIVERSITY BL  
 (SR3109 SEG 0011/0000)  
 (SR3109 SEG 0010/0000)  
 UNIVERSITY BL  
 (SR3109 SEG 0011/0000)  
 (SR3109 SEG 0010/0000)

0082/0000 LENGTH(AH 2846 BK 3566)  
 0072/3496 LC TO HORIZON DR  
 (CONN)

0072/2241 HANGAR SERVICE RD  
 (GOVT)

0072/2145 LC TO HANGAR SERVICE RD  
 (CONN)

DIR: E TOTAL LEN: 6.959 MI. DIST: 11-1 SR: 3160  
 LEFT MUN: MOON T RIGHT MUN: MOON T

(GOVT) 0073/2079

0 0 00000 0 00 0000+00 016125 FT  
 LENGTH(AH 3362 BK 3664) 0073/0000

016398 FT 0 0 00000 0 00 0000+00  
 0072/0000 LENGTH(AH 3566 BK 3539)

0 0 00000 0 00 0000+00 012461 FT  
 NC BUSINESS 376  
 LENGTH(AH 3664 BK 2212) 0063/0000

012859 FT 0 0 00000 0 00 0000+00  
 NC BUSINESS 376  
 0062/0000 LENGTH(AH 3539 BK 1811)

RAMP A RD  
 (SR8071 SEG 0500/0000) 0053/1319

0052/0827 RAMP D RD  
 (SR8071 SEG 0750/0676)

INTERNATIONAL DRIV  
 OP ID 02/3147/0010/0000 0053/0445

0052/0125 OP ID 02/3147/0010/0000  
 011048 FT 1 0 01023 0 00 0018+11  
 0052/0000 LENGTH(AH 1811 BK 2487)

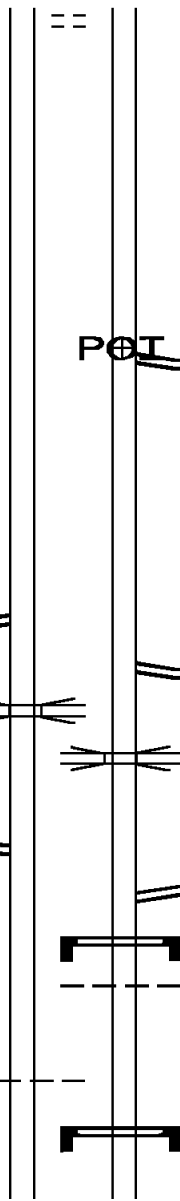
1 0 01023 0 00 0028+67 010249 FT  
 LENGTH(AH 2212 BK 2357) 0053/0000  
 RAMP B RD  
 (SR8071 SEG 0250/0824) 0043/1973

0042/1680 RAMP C RD  
 (SR8071 SEG 0010/0000)  
 0042/1398 SIGN: CANTILEVER  
 BMSID 02/3160/0042/1398  
 0042/1348 MOON  
 FINDLAY T

MOON  
 FINDLAY T 0043/0169

1 0 01023 0 00 0052+24 007892 FT  
 LENGTH(AH 2357 BK 2839) 0043/0000

0042/0096 SIGN: CANTILEVER  
 BMSID 02/3160/0042/0096  
 008561 FT 1 0 01023 0 00 0043+00  
 0042/0000 LENGTH(AH 2487 BK 3067)



DIR: E TOTAL LEN: 6.959 MI. DIST: 11-1 SR: 3160  
 LEFT MUN: FINDLAY T RIGHT MUN: FINDLAY T

SIGN: CANTILEVER  
 BMSID 02/3160/0043/0244 0033/2798

SIGN: 3 CHORD TRUSS  
 BMSID 02/3160/0033/1485 0033/1485  
 RAMP I RD  
 (SR8072 SEG 0500/0000) 0033/1185

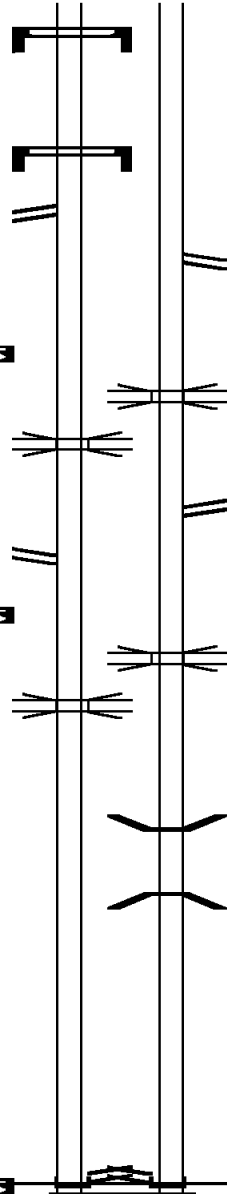
1 0 01023 0 00 0079+52 005053 FT  
 LENGTH(AH 2839 BK 1400) 0033/0000

MOON CLINTON RD  
 OP ID 02/3089/0130/0031 0023/1400

RAMP J RD  
 (SR8072 SEG 0250/0805) 0023/0549  
 1 0 01023 0 00 0106+84 003653 FT  
 LENGTH(AH 1400 BK 3653) 0023/0000

HKSTWN.GR.RD  
 OP ID 02/3088/0050/0000 0013/3653

1 0 01023 0 00 0132+94 000000 FT  
 BEAVER VALLEY EX  
 (SR0376 SEG 0501/1787)  
 NC CARGO RD  
 BEAVER VALLEY EX INTER-BK  
 (SR0376 SEG 0501/1787)  
 MFC BEGIN = B  
 LENGTH(AH 3653 BK 0000) 0013/0000



0032/1039 RAMP K RD  
 (SR8072 SEG 0750/1047)

005494 FT 1 0 01023 0 00 0079+95  
 0032/0000 LENGTH(AH 3067 BK 1505)

0022/1505 OP ID 02/3089/0130/0031  
 MOON CLINTON RD

0022/0680 RAMP L RD  
 (SR8072 SEG 0010/0000)

003989 FT 1 0 01023 0 00 0106+27  
 0022/0000 LENGTH(AH 1505 BK 3989)

0012/3989 OP ID 02/3088/0050/0000  
 HKSTWN.GR.RD

0012/2079 BMS EN 02/3160/0012/1527  
 1 0 01023 0 00 0128+17  
 I-376 WB

0012/1527 BMS BG 02/3160/0012/1527

000000 FT 1 0 01023 0 00 0128+17  
 BEAVER VALLEY EX  
 (SR0376 SEG 0500/0903)

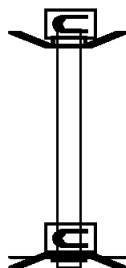
NC CARGO RD  
 INTER-BK BEAVER VALLEY EX  
 (SR0376 SEG 0500/0903)

MFC BEGIN = B  
 0012/0000 LENGTH(AH 3989 BK 0000)

EXTRACT DATE: 12/18/2023      ROADWAY MANAGEMENT SYSTEM      PAGE NUMBER: 911  
 PRINT DATE: 12/21/2023      SLD COUNTY/SR - ANNUAL PRINT      COUNTY: ALLEGHENY  
 DIR: B      TOTAL LEN: .027 MI.      DIST: 11-1      SR: 3148  
 LEFT MUN: SOUTH FAYETTE T      RIGHT MUN: SOUTH FAYETTE T

000141 FT

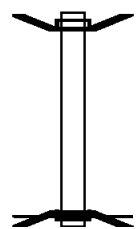
000000 FT



000141 FT BMS EN 02/3148/0010/0000  
 INTER-AHD COUNTY LINE RD  
 (CNTY)  
 0010/0141  
 000000 FT 0 0 00000 0 00 0000+00  
 NC CO COUNTY LINE RD BRIDGE  
 INTER-BK COUNTY LINE RD  
 (CNTY)  
 BRIDGE CLOSED  
 SR 0079 NB  
 BMSBG 02/3148/0010/0000  
 MFC BEGIN = E  
 0010/0000 LENGTH(AH 0141 BK 0000)

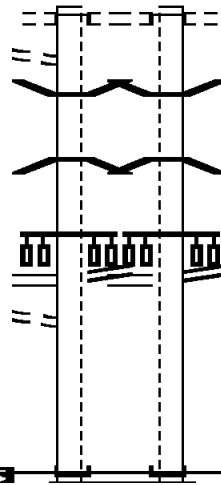
EXTRACT DATE: 12/18/2023      ROADWAY MANAGEMENT SYSTEM      PAGE NUMBER: 910  
 PRINT DATE: 12/21/2023      SLD COUNTY/SR - ANNUAL PRINT      COUNTY: ALLEGHENY  
 DIR: B      TOTAL LEN: .030 MI.      DIST: 11-1      SR: 3147  
 LEFT MUN: MOON T      RIGHT MUN: MOON T

000159 FT  
 000000 FT



000159 FT BMS EN 02/3147/0010/0000  
 INTER-AHD INTERNATIONAL DR  
 0010/0159 (TWP )  
 000000 FT 0 0 00000 0 00 0000+00  
           NC IN INTERNATIONAL DR  
 INTER-BK INTERNATIONAL DR  
           (TWP )  
           INTERSTATE 376 WB  
           BMSBG 02/3147/0010/0000  
           MFC BEGIN = E  
 0010/0000 LENGTH(AH 0159 BK 0000)

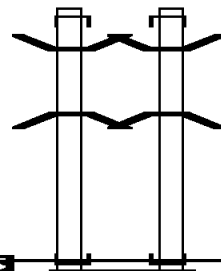
COMMONS BL 000878 FT  
 (PRDR) INTER-AHD  
 CAMPBELLS RUN RD  
 (CNTY) 0011/0878  
 LC FOR CAMPBELLS RUN RD 0011/0768  
 (CONN) 0011/0681  
 BMSSEN 02/3145/0010/0537  
 O O 00000 0 00 0000+00  
 SR 0376 EB  
 BMSBG 02/3145/0010/0537 0011/0489  
 RAMP D RD  
 (SR8090 SEG 0750/0000)  
 RAMP C RD  
 (SR8090 SEG 0010/0839)  
 0011/0125  
 FROM 8090/0010 SH  
 (CONN) 0011/0021  
 O O 00000 0 00 0000+00 000000 FT  
 NC RIDGE RD  
 RIDGE RD INTER-BK  
 (TWP)  
 MFC BEGIN = E  
 LENGTH(AH 0878 BK 0000) 0011/0000



000873 FT  
 INTER-AHD COMMONS BL  
 (PRDR)  
 CAMPBELLS RUN RD  
 (CNTY) 0010/0873  
 0010/0662 BMSSEN 02/3145/0010/0537  
 O O 00000 0 00 0000+00  
 SR 0376 EB  
 0010/0470 BMSBG 02/3145/0010/0537  
 RAMP D RD  
 (SR8090 SEG 0750/0000)  
 RAMP C RD  
 (SR8090 SEG 0010/0839)  
 0010/0097  
 000000 FT O O 00000 0 00 0000+00  
 INTER-BK NC RIDGE RD  
 (TWP)  
 MFC BEGIN = E  
 LENGTH(AH 0873 BK 0000) 0010/0000

EXTRACT DATE: 12/18/2023 ROADWAY MANAGEMENT SYSTEM PAGE NUMBER: 908  
 PRINT DATE: 12/21/2023 SLD COUNTY/SR - ANNUAL PRINT COUNTY: ALLEGHENY  
 DIR: E TOTAL LEN: .042 MI. DIST: 11-1 SR: 3144  
 LEFT MUN: ROBINSON T RIGHT MUN: ROBINSON T

ROBINSON TOWN CTR BL 000224 FT  
 (TWP ) INTER-AHD  
 BMSBN 02/3144/0020/0024 0021/0224  
 0 0 00000 0 00 0000+00 0021/0200  
 SR 0376 EB  
 BMSBG 02/3144/0020/0024 0021/0024  
 0 0 00000 0 00 0000+00 000000 FT  
 NC ROBINSON TOWN CTR BL  
 SUMMIT PARK DR INTER-BK  
 (TWP )  
 MFC BEGIN = E  
 LENGTH(AH 0224 BK 0000) 0021/0000

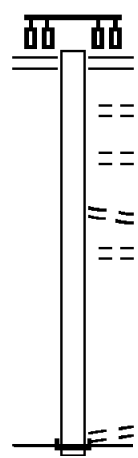


000224 FT  
 INTER-AHD ROBINSON TOWN CTR BL  
 0020/0224 (TWP )  
 0020/0200 BMSBN 02/3144/0020/0024  
 0 0 00000 0 00 0000+00  
 SR 0376 EB  
 0020/0024 BMSBG 02/3144/0020/0024  
 000000 FT 0 0 00000 0 00 0000+00  
 NC ROBINSON TOWN CTR BL  
 INTER-BK SUMMIT PARK DR  
 (TWP )  
 MFC BEGIN = E  
 LENGTH(AH 0224 BK 0000) 0020/0000



EXTRACT DATE: 12/18/2023 ROADWAY MANAGEMENT SYSTEM PAGE NUMBER: 907  
 PRINT DATE: 12/21/2023 SLD COUNTY/SR - ANNUAL PRINT COUNTY: ALLEGHENY  
 DIR: B TOTAL LEN: .202 MI. DIST: 11-1 SR: 3123  
 LEFT MUN: GREENTREE B RIGHT MUN: GREENTREE B

001065 FT

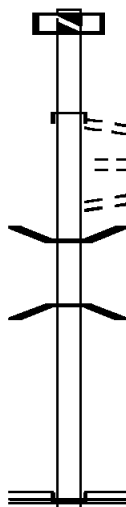


000000 FT

001065 FT GREENTREE RD  
 (SR3101 SEG 0010/1440)  
 0010/1065  
 0010/0710 PARKWAY CENTER INN ENT  
 (PRDR)  
 0010/0330 PARKWAY CENTER OFFICE R  
 (PRDR)  
 0010/0115 LC FROM MALL RD  
 (CONN)  
 0010/0045 PARKWAY CENTER MALL RD  
 (PRDR)  
 000000 FT 0 0 00000 0 00 0000+00  
 LC TO MALL RD  
 (CONN)  
 NC PARKWAY CENTER DR  
 INTER-BK SR 8091 SH  
 (SR8098 SEG 0250/0000)  
 MFC BEGIN = C  
 0010/0000 LENGTH(AH 1065 BK 0000)

DIR: B TOTAL LEN: .101 MI. DIST: 11-1 SR: 3121  
 LEFT MUN: NORTH FAYETTE T RIGHT MUN: NORTH FAYETTE T

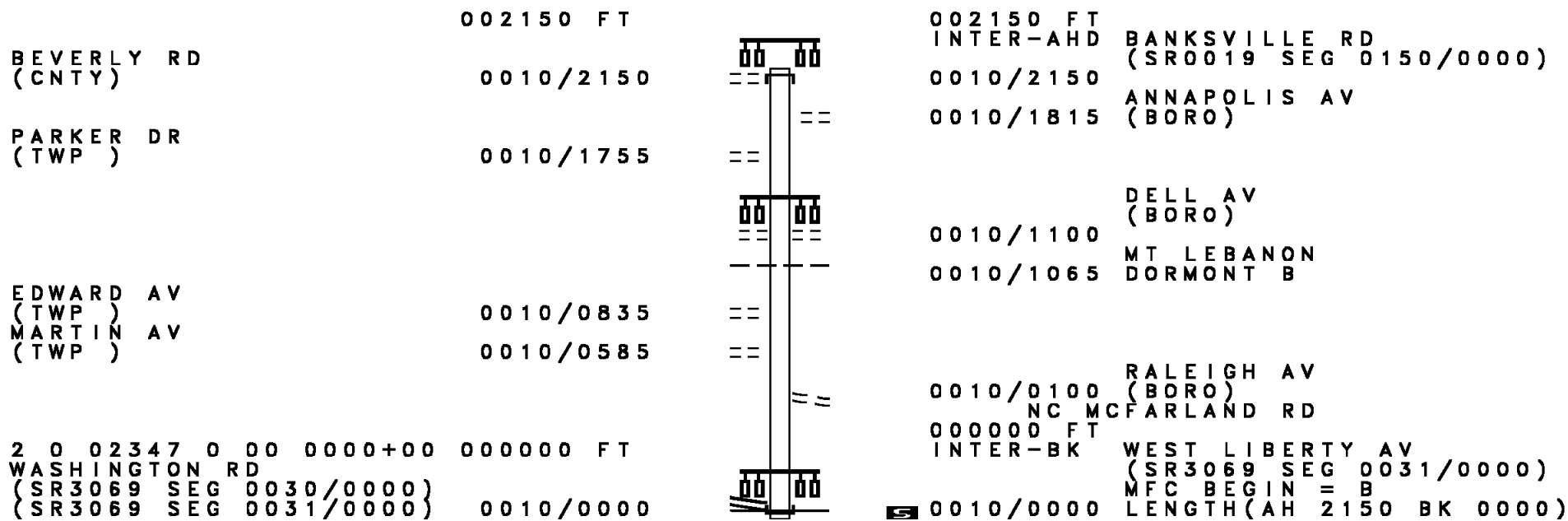
000531 FT



000000 FT

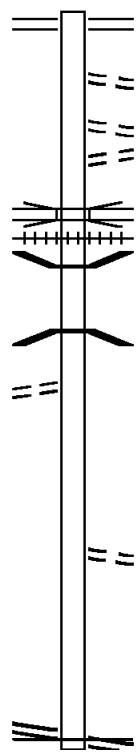
POTATO GARDEN RUN RD  
 (SR3071 SEG 0010/0000) 0010/0000

000531 FT  
 7014/0000 LTH AH 000100 BK 000531  
 INTER-AHD RAMP C RD  
 (SR8024 SEG 0750/0000)  
 LC FOR STEUBENVILLE PK  
 (CONN)  
 0010/0531 STEUBENVILLE PK  
 (TB65)  
 0010/0465 LC TO STEUBENVILLE PK  
 (CONN)  
 0010/0385  
 0010/0259 BMS EN 02/3121/0010/0096  
 1 0 00257 0 00 0005+02  
 MONTOUR RAILROAD COM RR  
 0010/0096 BMSBG 02/3121/0010/0096  
 000000 FT 1 0 00257 0 00 0003+95  
 NC ST STEUBENVILLE PK  
 ROBINSON HW  
 (SR0980 SEG 0010/0613)  
 INTER-BK RAMP D RD  
 (SR8024 SEG 0010/0579)  
 MFC BEGIN = E  
 0010/0000 LENGTH(AH 0531 BK 0000)



DIR: B TOTAL LEN: .863 MI. DIST: 11-1 SR: 3117  
 LEFT MUN: COLLIER T RIGHT MUN: COLLIER T

004559 FT



004559 FT NOBLESTOWN RD  
 (SR3048 SEG 0180/0515)  
 0020/2518 (SR3048 SEG 0181/0490)  
 FIRST ST  
 0020/2283 (TWP )  
 LC FOR SOUTH EWING RD  
 0020/2109 (CONN)  
 SOUTH EWING RD  
 0020/1937 (TWP )  
 NOBLESTOWN ROAD EB  
 0020/1879 OP ID 02/3048/0190/0000  
 0020/1581 (AAR 508042U)#TRKS 01  
 0020/1120 BMSEN 02/3117/0020/1088  
 2 0 02343 0 00 0031+22  
 ROBINSON RUN  
 0020/1056 BMSBG 02/3117/0020/1088

CLUXTON RD  
 (TWP )

0020/0771  
 002041 FT

002041 FT 2 0 02343 0 00 0019+73  
 NC NOBLESTOWN RD ET  
 0020/0000 LENGTH(AH 2518 BK 2041)  
 SPRING ST  
 0010/1334 (TWP )

2 0 02343 0 00 0000+00 000000 FT  
 HILL TOP RD  
 (SR3052 SEG 0060/0000) 0010/0000

NC DORRINGTON RD  
 HILL TOP RD  
 000000 FT (SR3052 SEG 0060/0000)  
 MFC BEGIN = E  
 0010/0000 LENGTH(AH 2041 BK 0000)

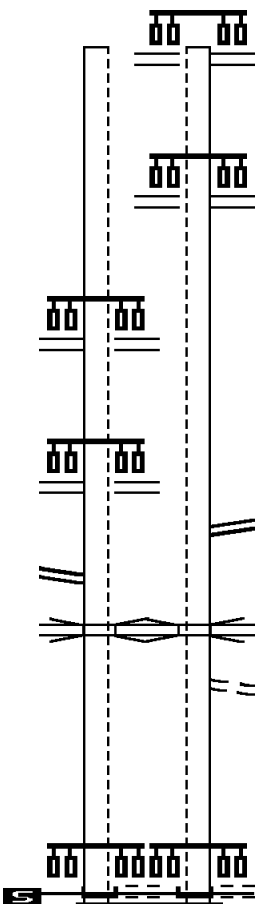
EXTRACT DATE: 12/18/2023 ROADWAY MANAGEMENT SYSTEM PAGE NUMBER: 903  
PRINT DATE: 12/21/2023 SLD COUNTY/SR - ANNUAL PRINT COUNTY: ALLEGHENY  
DIR: E TOTAL LEN: .000 MI. DIST: 11-1 SR: 3115  
LEFT MUN: MOON T RIGHT MUN: MOON T

000000 FT



000000 FT  
7010/0000 LENGTH(AH 0196 BK 0000)

MONTOUR INT/RMP A RD  
 (SR8074 SEG 0254/0000)  
 MONTOUR RUN RD  
 (SR3072 SEG 0004/0000)  
 (SR3072 SEG 0005/0000)  
 0011/1001  
 RAMP D SPUR RD  
 (SR8074 SEG 0264/0225)  
 RAMP A RD  
 (SR3072 SEG 0005/0000)  
 (SR3072 SEG 0004/0000)  
 0011/0985  
 RAMP D RD  
 (SR8074 SEG 0274/0469) 0011/0765  
 AIRPORT PKWY EB  
 OP ID 02/0376/0584/0097 0011/0495  
 0 0 0000 0 00 0000+00 000000 FT  
 NC MONTOUR RUN RD  
 CLIFF MINE RD  
 (CNTY)  
 MONTOUR INT/RMP B RD INTER-BK  
 (SR8074 SEG 0020/0000)  
 MFC BEGIN = C  
 LENGTH(AH 1001 BK 0000) 0011/0000

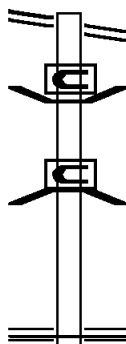


001025 FT MONTOUR INT/RMP A RD  
 (SR8074 SEG 0254/0000)  
 MONTOUR RUN RD  
 (SR3072 SEG 0004/0000)  
 (SR3072 SEG 0005/0000)  
 0010/1025  
 RAMP D SPUR RD  
 (SR8074 SEG 0264/0225)  
 RAMP A RD  
 (SR3072 SEG 0005/0000)  
 (SR3072 SEG 0004/0000)  
 0010/1005  
 RAMP B SPUR RD  
 (SR9112 SEG 0010/0000) 0010/0942  
 AIRPORT PKWY EB  
 OP ID 02/0376/0584/0097 0010/0495  
 LC FROM CLIFF MINE RD  
 (CONN)  
 0010/0070  
 000000 FT 0 0 0000 0 00 0000+00  
 NC MONTOUR RUN RD  
 CLIFF MINE RD  
 (CNTY)  
 INTER-BK MONTOUR INT/RMP B RD  
 (SR8074 SEG 0010/0725)  
 MFC BEGIN = C  
 LENGTH(AH 1025 BK 0000) 0010/0000

EXTRACT DATE: 12/18/2023 ROADWAY MANAGEMENT SYSTEM PAGE NUMBER: 901  
 PRINT DATE: 12/21/2023 SLD COUNTY/SR - ANNUAL PRINT COUNTY: ALLEGHENY  
 DIR: B TOTAL LEN: .133 MI. DIST: 11-1 SR: 3111  
 LEFT MUN: CRESCENT T RIGHT MUN: CRESCENT T

MCGOVERN BL 000702 FT  
 (SR0051 SEG 0810/1075) 0010/0702

000000 FT

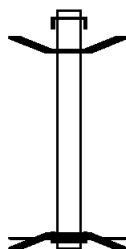


000702 FT MCGOVERN BL  
 0010/0702 (SR0051 SEG 0810/1075)  
 0010/0093 BMSSEN 02/3111/0010/0080  
 2 0 02243 0 00 0007+57  
 BRIDGE CLOSED  
 SHOUSE RUN  
 0010/0080 BMSBG 02/3111/0010/0080  
 000000 FT 2 0 02243 0 00 0006+74  
 NC BOCKTOWN RD  
 BOCKTOWN RD  
 (SR3094 SEG 0040/0000)  
 MFC BEGIN = E  
 0010/0000 LENGTH(AH 0702 BK 0000)

EXTRACT DATE: 12/18/2023      ROADWAY MANAGEMENT SYSTEM      PAGE NUMBER: 900  
 PRINT DATE: 12/21/2023      SLD COUNTY/SR - ANNUAL PRINT      COUNTY: ALLEGHENY  
 DIR: B      TOTAL LEN: .031 MI.      DIST: 11-1      SR: 3110  
 LEFT MUN: PITTSBURGH C      RIGHT MUN: PITTSBURGH C

000164 FT

000000 FT



000164 FT  
 INTER-AHD SHALER ST  
 0010/0164 (CITY)  
 0010/0140 BMSBN 02/3110/0010/0001  
 000000 FT 0 0 00000 0 00 0000+00  
           NC SHALER ST  
 INTER-BK SHALER ST  
           (CITY)  
           ROUTE 19 SB  
           BMSBG 02/3110/0010/0001  
           MFC BEGIN = E  
 0010/0000 LENGTH(AH 0164 BK 0000)



EXTRACT DATE: 12/18/2023 ROADWAY MANAGEMENT SYSTEM PAGE NUMBER: 899  
PRINT DATE: 12/21/2023 SLD COUNTY/SR - ANNUAL PRINT COUNTY: ALLEGHENY

DIR: N TOTAL LEN: 3.159 MI. DIST: 11-1 SR: 3109  
LEFT MUN: MOON T RIGHT MUN: MOON T

STOOPS FERRY RD 016682 FT  
(SR0051 SEG 0760/0000) INTER-AHD 0071/3218  
STOOPS FERRY INT/RMP D 0071/3095  
(SR9103 SEG 0020/0215)




1 0 00076 0 03 0749+10 013464 FT 013568 FT 1 0 00076 0 03 0748+95  
LENGTH(AH 3218 BK 1825) 0071/0000 0070/0000 LENGTH(AH 3103 BK 1957)

DIR: N TOTAL LEN: 3.159 MI. DIST: 11-1 SR: 3109  
 LEFT MUN: MOON T RIGHT MUN: MOON T

NARROWS RUN				NARROWS RUN			
STRUCTURE	LENGTH	10 FT		STRUCTURE	LENGTH	10 FT	
BMSID	02/3109/0060/1452	0061/1452		BMSID	02/3109/0060/1452	0060/1478	
1 0 00076 0 03 0767+35	011639 FT			1 0 00076 0 03 0766+85	011611 FT		
(T134) OLD NARROWS RUN RD				(T134) OLD NARROWS RUN RD			
LENGTH(AH 1825 BK 2087)	0061/0000			LENGTH(AH 1957 BK 2069)	0060/0000		
1 0 00076 0 03 0788+25	009552 FT			1 0 00076 0 03 0788+25	009542 FT		
LENGTH(AH 2087 BK 3258)	0051/0000			LENGTH(AH 2069 BK 3259)	0050/0000		
GRANT DR (TWP) 0041/2275				GRANT DR (TWP) 0040/2313			
(APRA) ROBERT MORRIS UN SHOPPING PLAZA ENT RD (PRDR) CAMPUS DR (TWP) 0041/1430				(APRA) ROBERT MORRIS UN SHOPPING PLAZA ENT RD (PRDR) CAMPUS DR (TWP) 0040/1435			
FARMHAVEN DR (TWP) 0041/0700				FARMHAVEN DR (TWP) 0040/0705			
WESTRIDGE DR (TWP) 0041/0495				WESTRIDGE DR (TWP) 0040/0705			
2 0 02003 0 01 0475+44	006294 FT			2 0 02003 0 01 0475+44	006283 FT		
BRODHEAD RD (SR3077 SEG 0150/0000) BEAVER GRADE RD (SR3077 SEG 0150/0000)				BRODHEAD RD (SR3077 SEG 0150/0000) BEAVER GRADE RD (SR3077 SEG 0150/0000)			
LENGTH(AH 3258 BK 1504)	0041/0000			LENGTH(AH 3259 BK 1473)	0040/0000		
WEST HILLS SHOPPING CTR (PRDR) LC FROM CARNOT RD (CONN) 0031/0715				WEST HILLS SHOPPING CTR (PRDR) LC FROM CARNOT RD (CONN) 0030/0713			

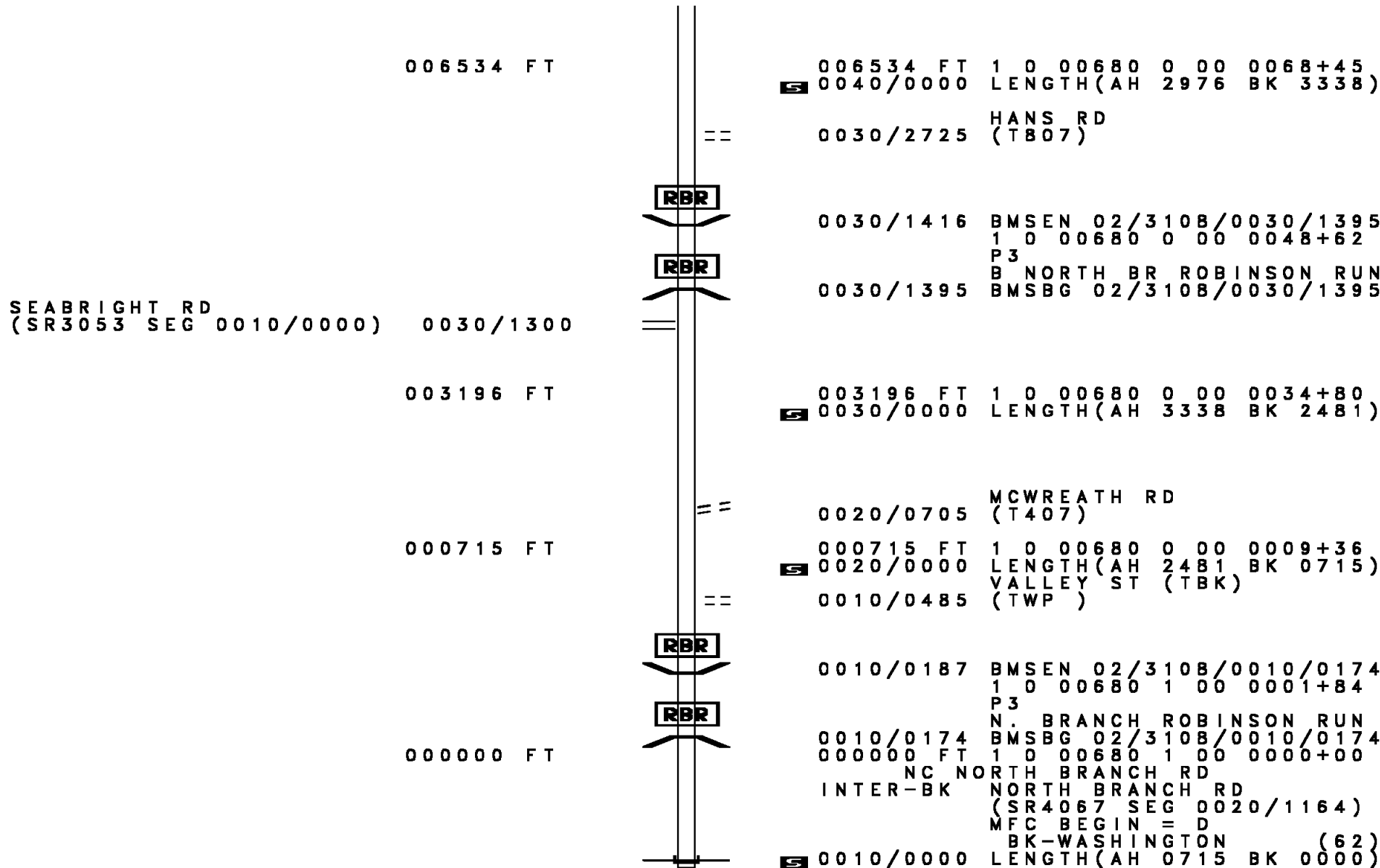
DIR: N TOTAL LEN: 3.159 MI. DIST: 11-1 SR: 3109  
 LEFT MUN: MOON T RIGHT MUN: MOON T



DIR: B TOTAL LEN: 3.128 MI. DIST: 11-1 SR: 3108  
 LEFT MUN: NORTH FAYETTE T RIGHT MUN: NORTH FAYETTE T

BATEMAN RD (SR0978 SEG 0190/0000)	016516 FT 0070/2453		016516 FT INTER-AHD NORTH BRANCH RD 0070/2453 (SR0978 SEG 0190/0000)
OLD MILL RD (PRDR)	0070/0100 014063 FT	==	014063 FT 1 0 00680 0 00 0144+78 0070/0000 LENGTH(AH 2453 BK 1973) WHITTENGALE RD
DONALDSON RD (TBK) (TWP)	0060/1375	==	0060/1400 (SR3057 SEG 0050/3451)
	012090 FT		012090 FT 1 0 00680 0 00 0125+05 0060/0000 LENGTH(AH 1973 BK 2580)
	009510 FT		009510 FT 1 0 00680 0 00 0098+87 0050/0000 LENGTH(AH 2580 BK 2976) NORTH RD
			0040/2915 (SR3059 SEG 0040/2532)
KELSO RD (TB74)	0040/1431	==	0040/1495 FINKS RUN RD (TWP)
			0040/1245 BMS EN 02/3108/0040/1239 1 0 00680 0 00 0068+45 N. BR. ROBINSO
			0040/1213 BMSBG 02/3108/0040/1239

DIR: B TOTAL LEN: 3.128 MI. DIST: 11-1 SR: 3108  
 LEFT MUN: NORTH FAYETTE T RIGHT MUN: NORTH FAYETTE T



006534 FT

006534 FT 1 0 00680 0 00 0068+45  
 0040/0000 LENGTH(AH 2976 BK 3338)

==

0030/2725 HANS RD  
 (T807)

RBR

0030/1416 BMSEN 02/3108/0030/1395  
 1 0 00680 0 00 0048+62

RBR

0030/1395 P3  
 B NORTH BR ROBINSON RUN  
 BMSBG 02/3108/0030/1395

SEABRIGHT RD  
 (SR3053 SEG 0010/0000) 0030/1300

==

003196 FT

003196 FT 1 0 00680 0 00 0034+80  
 0030/0000 LENGTH(AH 3338 BK 2481)

==

0020/0705 MCWREATH RD  
 (T407)

000715 FT

000715 FT 1 0 00680 0 00 0009+36  
 0020/0000 LENGTH(AH 2481 BK 0715)

==

0010/0485 VALLEY ST (TBK)  
 (TWP)

RBR

0010/0187 BMSEN 02/3108/0010/0174  
 1 0 00680 1 00 0001+84

RBR

0010/0174 P3  
 N. BRANCH ROBINSON RUN  
 BMSBG 02/3108/0010/0174

000000 FT

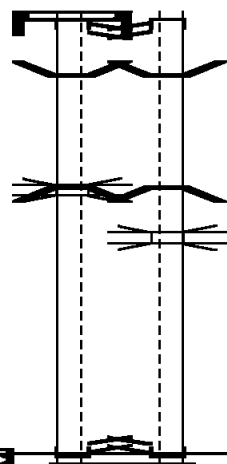
000000 FT 1 0 00680 1 00 0000+00  
 NC NORTH BRANCH RD

INTER-BK NORTH BRANCH RD  
 (SR4067 SEG 0020/1164)

MFC BEGIN = D  
 BK-WASHINGTON (62)  
 0010/0000 LENGTH(AH 0715 BK 0000)

DIR: E TOTAL LEN: .319 MI. DIST: 11-1 SR: 3106  
 LEFT MUN: PITTSBURGH C RIGHT MUN: PITTSBURGH C

SIGN: CANTILEVER  
 BMSID 02/0837/0590/3119001686 FT  
 WEST CARSON ST INTER-AHD  
 (SR0837 SEG 0590/3099)  
 CARSON ST  
 (SR0837 SEG 0590/3099) 0011/1686  
 BMS EN 02/3106/0010/0704 0011/0921  
 1 0 00076 7 00 0000+00  
 WEST END CIRCLE  
 OP ID 02/0837/0600/0000  
 SAW MILL RUN  
 BMSBG 02/3106/0010/0704 0011/0885  
 1 0 00076 7 00 0000+00 000000 FT  
 CARSON ST  
 (SR0051 SEG 0450/0665)  
 NC WEST CARSON ST  
 WEST CARSON ST INTER-BK  
 (SR0051 SEG 0450/0665)  
 MFC BEGIN = B  
 LENGTH(AH 1686 BK 0000) 0011/0000



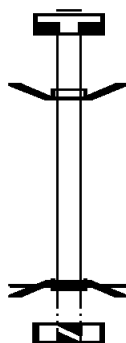
001582 FT  
 INTER-AHD WEST CARSON ST  
 (SR0837 SEG 0591/3077)  
 CARSON ST  
 (SR0837 SEG 0591/3077)  
 0010/1582  
 0010/0782 BMS EN 02/3106/0010/0704  
 1 0 00076 7 00 0001+48  
 SAW MILL RUN  
 0010/0746 BMSBG 02/3106/0010/0704  
 WEST END CIRCLE  
 0010/0665 OP ID 02/0837/0600/0000  
 000000 FT 1 0 00076 7 00 0000+00  
 CARSON ST  
 (SR0051 SEG 0450/0581)  
 NC WEST CARSON ST  
 INTER-BK WEST CARSON ST  
 (SR0051 SEG 0450/0581)  
 MFC BEGIN = B  
 0010/0000 LENGTH(AH 1582 BK 0000)

EXTRACT DATE: 12/18/2023 ROADWAY MANAGEMENT SYSTEM PAGE NUMBER: 893  
 PRINT DATE: 12/21/2023 SLD COUNTY/SR - ANNUAL PRINT COUNTY: ALLEGHENY  
 DIR: E TOTAL LEN: .005 MI. DIST: 11-1 SR: 3105  
 LEFT MUN: FINDLAY T RIGHT MUN: FINDLAY T

000024 FT

000000 FT

000000 FT



000024 FT  
 7032/0000 LENGTH(AH 0105 BK 0024)  
 INTER-AHD BMSSEN 02/3105/0030/0000  
 0030/0024 SANTIAGO RD  
 (TWP )  
 000000 FT 2 0 02005 0 00 0048+78  
 NC SA SANTIAGO RD  
 INTER-BK SANTIAGO RD  
 (TWP )  
 S.FK.MONTOUR  
 BMSBG 02/3105/0030/0000  
 MFC BEGIN = E  
 0030/0000 LTH AH 000024 BK 000100  
 000000 FT  
 7010/0000 LTH AH 000100 BK 000000

DIR: E TOTAL LEN: 1.105 MI. DIST: 11-1 SR: 3104  
 LEFT MUN: MCKEES ROCKS B RIGHT MUN: MCKEES ROCKS B

005827 FT

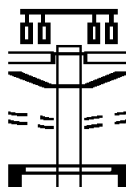
005836 FT  
 INTER-AHD

TERMON AV  
 (CITY)  
 OHIO RIVER BL  
 (SR0065 SEG 0030/1235)  
 (SR0065 SEG 0031/1225)

FROM 0065/0031 SH  
 (CONN)

0030/3700

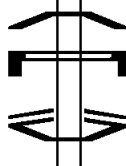
0030/3864  
 0030/3754 BMSEN 02/3104/0030/0000  
 TO 0065/0031 SH  
 0030/3700 (CONN)  
 SIGN: 4 CHORD TRUSS  
 0030/3300 BMSID 02/3104/0030/3300



001963 FT

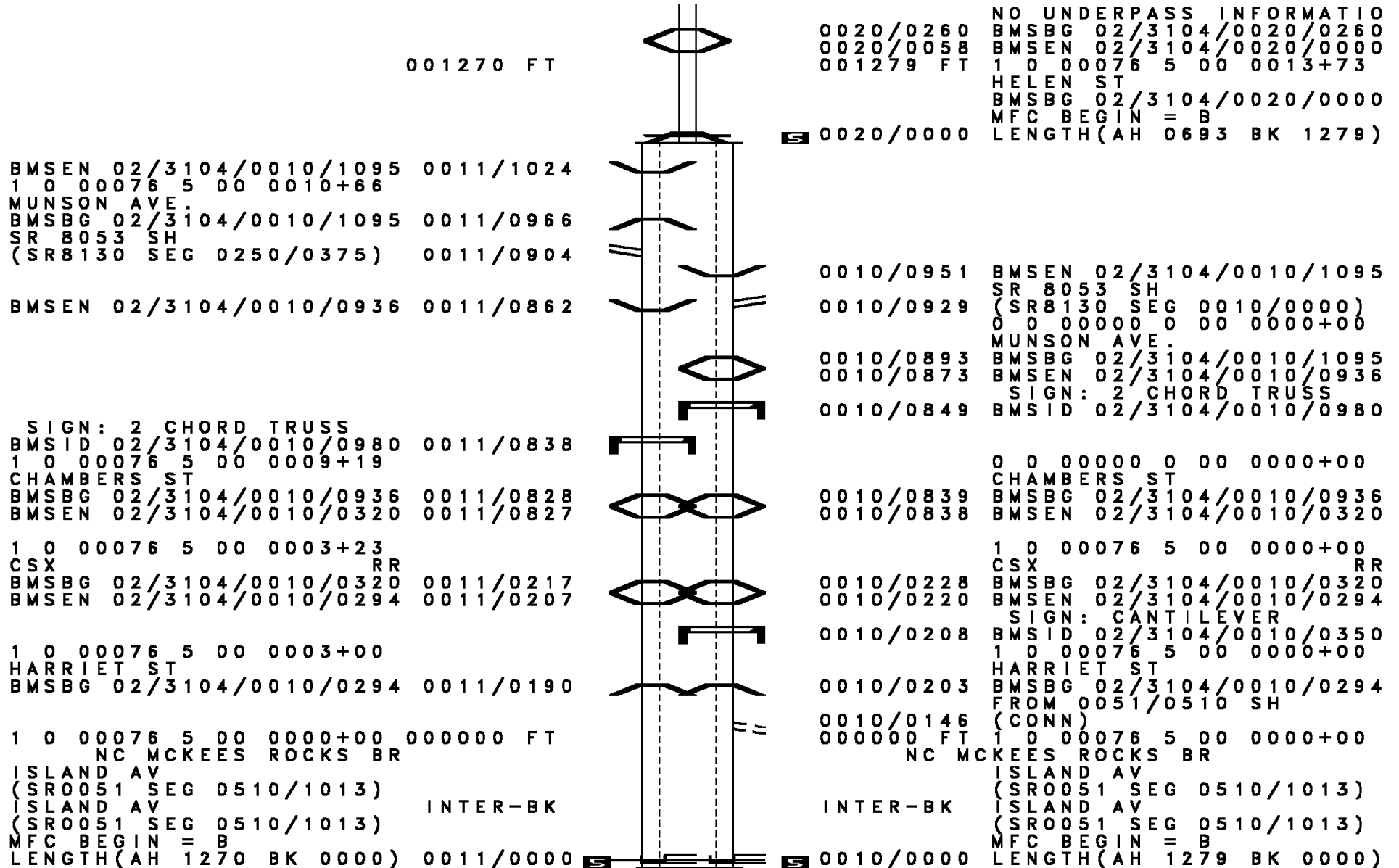
001972 FT 1 0 00076 5 00 0024+63  
 AGNES & HAMILTON STREET  
 BMSBG 02/3104/0030/0000  
 LENGTH(AH 3864 BK 0693)  
 SIGN: CANTILEVER  
 0020/0595 BMSID 02/3104/0020/0595  
 SR 8053 SH  
 0020/0405 (SR8130 SEG 0750/0355)  
 0020/0274 BMSEN 02/3104/0020/0260  
 0 0 00000 0 00 0000+00

SR 8053 SH  
 (SR8130 SEG 0500/0000) 0020/0405





DIR: E TOTAL LEN: 1.105 MI. DIST: 11-1 SR: 3104  
 LEFT MUN: MCKEES ROCKS B RIGHT MUN: MCKEES ROCKS B



001270 FT

0020/0260  
 0020/0058  
 001279 FT

NO UNDERPASS INFORMATION  
 BMSBG 02/3104/0020/0260  
 BMSSEN 02/3104/0020/0000  
 1 0 00076 5 00 0013+73  
 HELEN ST  
 BMSBG 02/3104/0020/0000  
 MFC BEGIN = B  
 LENGTH(AH 0693 BK 1279)

BMSSEN 02/3104/0010/1095 0011/1024  
 1 0 00076 5 00 0010+66  
 MUNSON AVE.  
 BMSBG 02/3104/0010/1095 0011/0966  
 SR 8053 SH  
 (SR8130 SEG 0250/0375) 0011/0904

BMSSEN 02/3104/0010/0936 0011/0862

0010/0951  
 0010/0929

BMSSEN 02/3104/0010/1095  
 SR 8053 SH  
 (SR8130 SEG 0010/0000)  
 0 0 00000 0 00 0000+00  
 MUNSON AVE.  
 BMSBG 02/3104/0010/1095  
 BMSSEN 02/3104/0010/0936  
 SIGN: 2 CHORD TRUSS  
 BMSID 02/3104/0010/0980

SIGN: 2 CHORD TRUSS  
 BMSID 02/3104/0010/0980 0011/0838  
 1 0 00076 5 00 0009+19  
 CHAMBERS ST  
 BMSBG 02/3104/0010/0936 0011/0828  
 BMSSEN 02/3104/0010/0320 0011/0827

1 0 00076 5 00 0003+23  
 CSX RR  
 BMSBG 02/3104/0010/0320 0011/0217  
 BMSSEN 02/3104/0010/0294 0011/0207

0010/0893  
 0010/0873  
 0010/0849

0 0 00000 0 00 0000+00  
 CHAMBERS ST  
 BMSBG 02/3104/0010/0936  
 BMSSEN 02/3104/0010/0320

1 0 00076 5 00 0003+00  
 HARRIET ST  
 BMSBG 02/3104/0010/0294 0011/0190

0010/0228  
 0010/0220  
 0010/0208  
 0010/0203

1 0 00076 5 00 0000+00  
 CSX RR  
 BMSBG 02/3104/0010/0320  
 BMSSEN 02/3104/0010/0294  
 SIGN: CANTILEVER  
 BMSID 02/3104/0010/0350  
 1 0 00076 5 00 0000+00  
 HARRIET ST  
 BMSBG 02/3104/0010/0294  
 FROM 0051/0510 SH  
 (CONN)

1 0 00076 5 00 0000+00 000000 FT  
 NC MCKEES ROCKS BR  
 ISLAND AV  
 (SR0051 SEG 0510/1013)  
 ISLAND AV INTER-BK  
 (SR0051 SEG 0510/1013)  
 MFC BEGIN = B  
 LENGTH(AH 1270 BK 0000) 0011/0000

0010/0146  
 000000 FT

1 0 00076 5 00 0000+00  
 NC MCKEES ROCKS BR  
 ISLAND AV  
 (SR0051 SEG 0510/1013)  
 ISLAND AV INTER-BK  
 (SR0051 SEG 0510/1013)  
 MFC BEGIN = B  
 LENGTH(AH 1279 BK 0000)

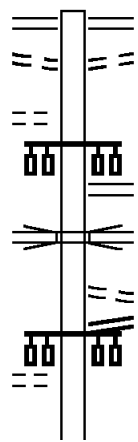
EXTRACT DATE: 12/18/2023 ROADWAY MANAGEMENT SYSTEM PAGE NUMBER: 890  
 PRINT DATE: 12/21/2023 SLD COUNTY/SR - ANNUAL PRINT COUNTY: ALLEGHENY  
 DIR: B TOTAL LEN: 2.305 MI. DIST: 11-1 SR: 3103  
 LEFT MUN: NORTH FAYETTE T RIGHT MUN: NORTH FAYETTE T

FROM 3066/0050 SH  
 (CONN)  
 CROSSROADS DR  
 (PRDR)

012173 FT  
 0040/3071  
 0040/2741

CCAC WEST HILLS CTR  
 (PRDR)

0040/1494



012173 FT STEUBENVILLE PK  
 0040/3204 (SR3066 SEG 0060/0000)  
 0040/3071 TO 3066/0060 SH  
 (CONN)

RAMP Y RD  
 0040/2355 (SR8032 SEG 0500/0561)

RT 0022 EB  
 0040/2122 OP ID 02/0022/0120/0000  
 TO 8032/0750 SH  
 (CONN)

RAMP Z RD  
 0040/1906 (SR8032 SEG 0750/0000)

0040/1494

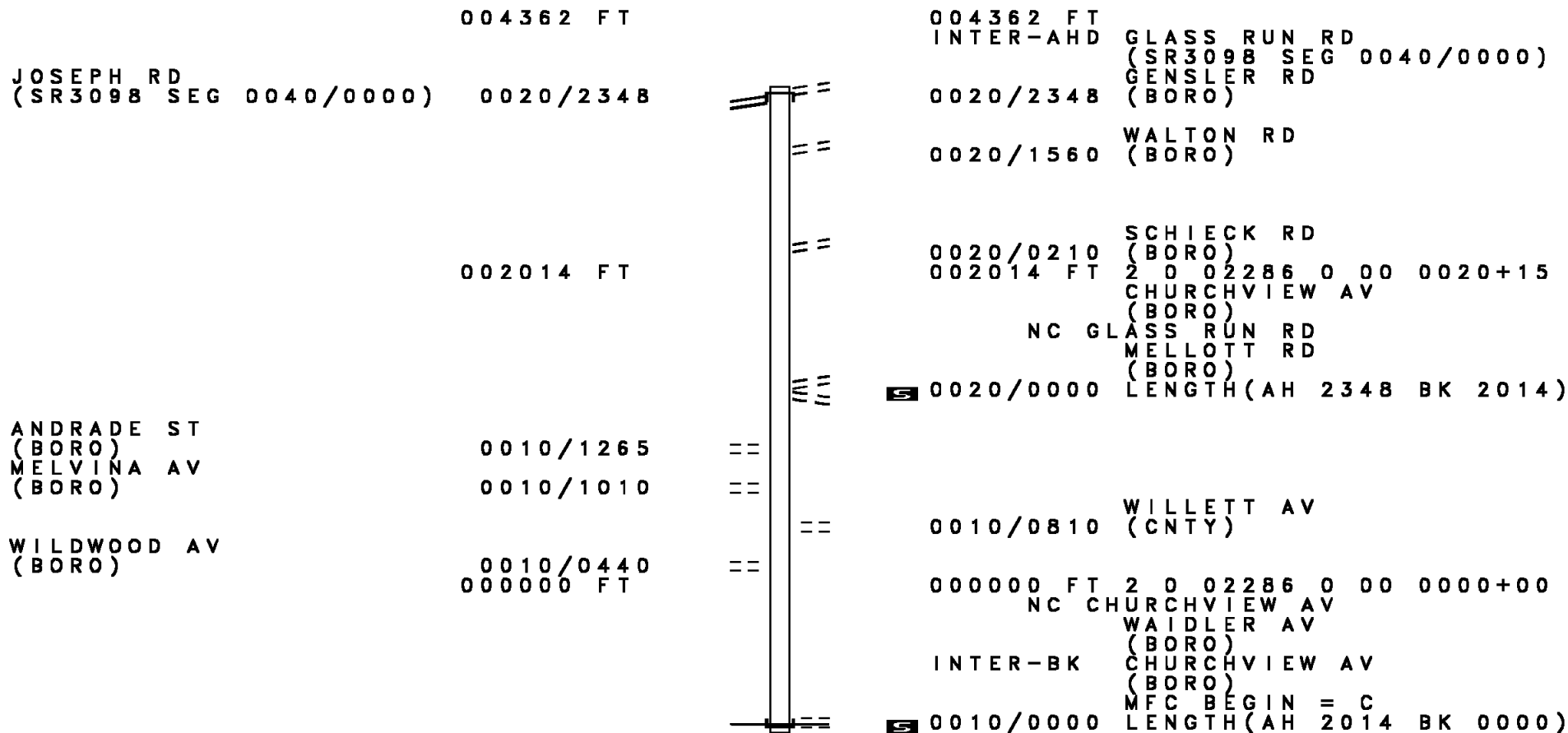
DIR: B TOTAL LEN: 2.305 MI. DIST: 11-1 SR: 3103  
 LEFT MUN: NORTH FAYETTE T RIGHT MUN: NORTH FAYETTE T

Stationing	Description	Length	Notes
008969 FT		008969 FT	2 0 02013 0 00 0091+62 OLD MCKEE RD (BORO) LENGTH(AH 3204 BK 3000)
		0030/1552	BR.N.BR.ROB STRUCTURE LENGTH 19 FT BMSID 02/3103/0030/1552
		0030/1065	BORO RD (BORO)
2 0 02013 0 00 0059+21	ROBB HILL RD (TBK) (BORO)	005969 FT	
		0030/0000	LENGTH(AH 3000 BK 2747)
		0020/2676	BR.N.BR.ROBN STRUCTURE LENGTH 20 FT BMSID 02/3103/0020/2697
		0020/1628	PTC RD (PRDR)
003222 FT		003222 FT	2 0 02013 0 00 0031+86 TRIB TO ROBIN RUN STRUCTURE LENGTH 7 FT BMSID 02/3103/0020/0000
MARKO TRAILER PK (PRDR)		0020/0000	LENGTH(AH 2747 BK 3222)
		0010/2867	
2 0 02013 0 00 0000+00	OAKDALE RD (SR0978 SEG 0150/3115)	000000 FT	
		0010/0000	NC MCKEE RD INTER-BK MCKEE RD 000000 FT (SR0978 SEG 0150/3115) MFC BEGIN = C LENGTH(AH 3222 BK 0000)

DIR: B TOTAL LEN: 1.211 MI. DIST: 11-1 SR: 3101  
LEFT MUN: PITTSBURGH C RIGHT MUN: PITTSBURGH C

Location / Segment	Length (FT)	Segment ID	Notes
006394 FT	006394 FT	0020/3331	INTER-AHD GREENTREE RD (CITY) WOODVILLE AV (CITY)
KEARNS AV (CITY)	0020/2722	0020/3331	
LAMPE AV (CITY)	0020/0606	0020/2005	NORFOLK SOUTHERN OVERPASS IS RR X-ING
003063 FT	0020/0220	0020/1195	JUNIUS ST (CITY)
LC TO BEE ST (CONN) BEE ST (BORO)	0010/2984	0020/0220	RIDGEMONT DR (CITY)
	0010/2884	003063 FT	1 0 00802 0 04 0237+27 HAMBURG ST (CITY) PITTSBURGH GREENTREE B
		0020/0000	LENGTH(AH 3331 BK 3063)
WARRIORS RD (BORO)	0010/1116	0010/1917	MCKINNEY LN (BORO)
		0010/1440	PARKWAY CENTER DR (SR3123 SEG 0010/1065)
		0010/1373	TO 3123/0010 SH (CONN)
		0010/1116	
MANSFIELD AV (SR0121 SEG 0090/0000)	0010/0000	0010/0060	RAMP J RD (SR8035 SEG 0500/0000)
		000000 FT	1 0 00802 0 04 0233+18
		INTER-BK	NC GR GREENTREE RD (SR0121 SEG 0090/0000) MFC BEGIN = C
		0010/0000	LENGTH(AH 3063 BK 0000)

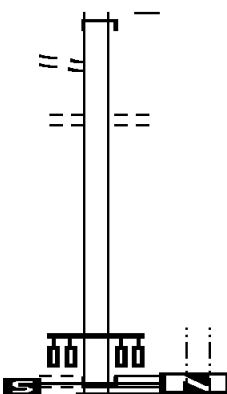
DIR: B TOTAL LEN: .826 MI. DIST: 11-1 SR: 3100  
 LEFT MUN: BALDWIN B RIGHT MUN: BALDWIN B



EXTRACT DATE: 12/18/2023 ROADWAY MANAGEMENT SYSTEM PAGE NUMBER: 886  
 PRINT DATE: 12/21/2023 SLD COUNTY/SR - ANNUAL PRINT COUNTY: ALLEGHENY

DIR: B TOTAL LEN: .105 MI. DIST: 11-1 SR: 3099  
 LEFT MUN: CARNEGIE B RIGHT MUN: CARNEGIE B

RAMP E RD INTER-AHD  
 (SR8134 SEG 0500/2009) 0011/0554  
 JANE ST  
 (BORO) 0011/0480  
 HAYS AL  
 (BORO) 0011/0185  
 2 0 02254 0 00 0003+42 000000 FT  
 NC MANSFIELD BL/CHESTNUT ST  
 CHESTNUT ST  
 (BORO)  
 CHESTNUT ST  
 (SR3048 SEG 0250/0000)  
 MANSFIELD BL INTER-BK  
 (SR3048 SEG 0250/0000) 000554 FT  
 MFC BEGIN = D  
 LENGTH(AH 0554 BK 0000) 0011/0000



000480 FT  
 000000 FT  
 7010/0000 LTH AH 000100 BK 000000

RAMP J RD 016517 FT  
 (SR8061 SEG 0010/0375) 0090/1919

MIFFLIN RD  
 (CITY) 0090/1335

BALDWIN ST  
 (CITY) 0090/0000

MIFFLIN RD  
 (SR0885 SEG 0220/1318) 0081/0405

RAMP C SPUR RD 0081/0255  
 (SR8059 SEG 0270/0482) SR 0885 SB

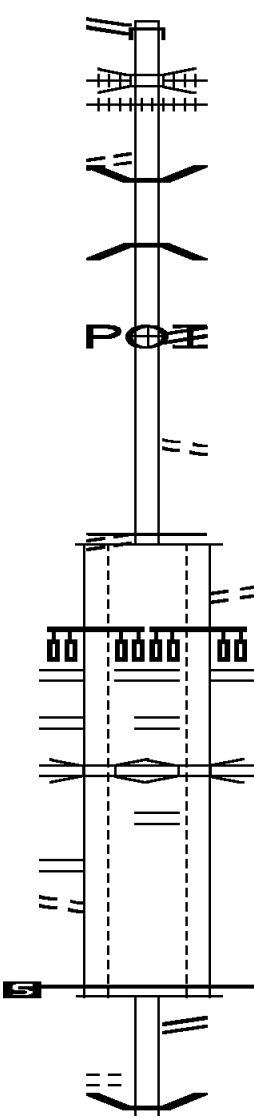
OP ID 02/0885/0221/1106 0081/0180

RAMP E RD 0081/0086  
 (SR8059 SEG 0512/0330) FROM 8059/0512 SH

(CONN) 0081/0024  
 2 0 02286 0 00 0123+70 014044 FT

MFC BEGIN = C LENGTH(AH 0554 BK 0863) 0081/0000

GLASS RUN RD EXT  
 (CITY) 0070/0505



INTER-AHD RAMP H RD  
 0090/1919 (SR8061 SEG 0250/0000)  
 CSX RAIL TRANSPORTATION  
 0090/1633 OVERPASS IS RR X-ING  
 0090/1566 (AAR 853123S)#TRKS 01

0090/1264 BMS EN 02/7301/0000/2862  
 2 0 02286 0 00 0129+00  
 STREETS RUN

0090/1230 BMSBG 02/7301/0000/2862  
 (APRA) PETER J. CARUSO  
 BALDWIN RD  
 (SR2046 SEG 0140/1522)  
 NC RAMP ST

FROM 3098/0080 SH  
 (CONN)  
 0090/0127 2 0 02286 0 00 0129+00  
 014605 FT NC BALDWIN RD  
 MFC BEGIN = E  
 0090/0000 LENGTH(AH 1919 BK 0561)

TO 3098/0090 SH  
 (CONN)  
 0080/0468 MIFFLIN RD  
 (SR0885 SEG 0220/1318)

0080/0400 RAMP C SPUR RD  
 (SR8059 SEG 0270/0482)

0080/0243 SR 0885 SB  
 0080/0177 OP ID 02/0885/0221/1106  
 GLENWOOD BR INT/RAMP E  
 (SR8059 SEG 0512/0330)

014044 FT 2 0 02286 0 00 0123+70  
 MFC BEGIN = C

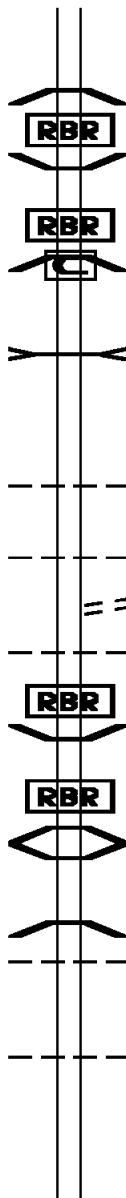
0080/0000 LENGTH(AH 0561 BK 0863)  
 RAMP F RD  
 0070/0678 (SR8059 SEG 0502/0000)

0070/0022 BMS EN 02/3098/0070/0000

DIR: B TOTAL LEN: 3.130 MI.  
 LEFT MUN: PITTSBURGH C

DIST: 11-1 SR: 3098  
 RIGHT MUN: PITTSBURGH C

013181 FT



013181 FT 2 0 02286 0 00 0114+58  
 GLASS RUN  
 BMSBG 02/3098/0070/0000  
 S 0070/0000 LENGTH(AH 0863 BK 1955)

0060/1165 BMSEN 02/3098/0060/1125  
 2 0 02286 0 00 0106+81  
 P3

0060/1140 GLASS RUN  
 0060/0873 BMSBG 02/3098/0060/1125

0060/0865 KLEIBER RUN  
 STRUCTURE LENGTH 8 FT  
 BMSID 02/3098/0060/0865

011226 FT

011226 FT 2 0 02286 0 00 0094+93  
 S 0060/0000 LENGTH(AH 1955 BK 3980)

0050/3145 PITTSBURGH  
 BALDWIN B

0050/2495 BALDWIN  
 PITTSBURGH C  
 CATHELL ST  
 (CITY)

0050/1588 PITTSBURGH  
 BALDWIN B

0050/0850 BMSEN 02/3098/0050/0762  
 2 0 02286 0 00 0064+02  
 P3

0050/0831 GLASS RUN  
 BMSBG 02/3098/0050/0762  
 0050/0312 BMSEN 02/3098/0050/0224  
 2 0 02286 0 00 0058+60

0050/0284 GLASS RUN  
 BMSBG 02/3098/0050/0224  
 BALDWIN

007246 FT

0050/0097 PITTSBURGH C  
 007246 FT 2 0 02286 0 00 0055+68

S 0050/0000 PITTSBURGH  
 BALDWIN B  
 LENGTH(AH 3980 BK 1219)

006027 FT

006027 FT 2 0 02286 0 00 0043+85  
 GENSLER RD



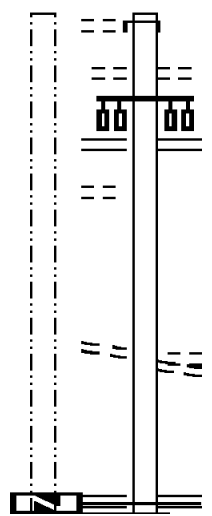
DIR: B TOTAL LEN: 3.130 MI. DIST: 11-1 SR: 3098  
 LEFT MUN: BALDWIN B RIGHT MUN: BALDWIN B

Street Name	City	Segment	Length (FT)	Notes
JOHN RD	(CITY)	0030/2595		
STEINER ST	(CITY)	0030/1040		
CENTER ST	(CITY)	0030/0150	002767 FT	
AGNEW RD	(CITY)	0020/0975		
ABEL AV	(CITY)	0020/0810		
PENN AV	(CITY)	0020/0260	001017 FT	
MIDDLE ST	(BORO)	0010/0655		
		000000 FT		
				NC GLASS RUN RD (CITY) GLASS RUN RD (SR3100 SEG 0020/2348) MFC BEGIN = C LENGTH(AH 1219 BK 3260)
				STEINER ST (CITY)
				002767 FT 2 0 02091 0 00 0027+80 CUSTER AV (CITY)
				0030/0000 LENGTH(AH 3260 BK 1750) BRINWOOD AV (CITY)
				0020/1460 (CITY) CALVERT AV (CITY)
				0020/1005 (CITY)
				NC JOSEPH ST
				ALAN AV (CITY)
				001017 FT 2 0 02091 0 00 0010+15 0020/0000 LENGTH(AH 1750 BK 1017)
				BALDWIN PITTSBURGH C 000000 FT 2 0 02091 0 00 0000+00 NC AGNEW AV BECKS RUN ROAD (CNTY)
				INTER-BK AGNEW AV (CITY) MFC BEGIN = D 0010/0000 LENGTH(AH 1017 BK 0000)

EXTRACT DATE: 12/18/2023 ROADWAY MANAGEMENT SYSTEM PAGE NUMBER: 882  
 PRINT DATE: 12/21/2023 SLD COUNTY/SR - ANNUAL PRINT COUNTY: ALLEGHENY

DIR: N TOTAL LEN: .244 MI. DIST: 11-1 SR: 3097  
 LEFT MUN: CARNEGIE B RIGHT MUN: CARNEGIE B

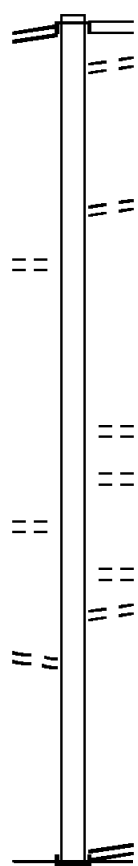
LTH AH 000100 BK 000000 000000 FT 7011/0000



INTER-AHD PENN LINCOLN PY  
 (SR8134 SEG 0750/0000)  
 ANTHONY ST  
 0010/1287 (BORO)  
 HAYS AL  
 0010/1085 (BORO)  
 CHESTNUT ST  
 (SR3056 SEG 0020/0000)  
 0010/0905  
 ALLEY  
 0010/0775 (BORO)  
 ALLEY  
 (BORO)  
 BOQUET ST  
 (BORO)  
 ALLEY  
 0010/0155 (BORO)  
 000000 FT 2 0 02256 0 00 0000+00  
 NC AC ACADEMY ST  
 WASHINGTON AV  
 (SRO050 SEG 0212/1425)  
 MFC BEGIN = B  
 0010/0000 LENGTH(AH 1287 BK 0000)

DIR: B TOTAL LEN: 1.028 MI. DIST: 11-1 SR: 3096  
 LEFT MUN: CRESCENT T RIGHT MUN: CRESCENT T

	005427 FT		005427 FT	
MCGOVERN BL (SR0051 SEG 0810/2005)	0020/2501		INTER-AHD	PORTER ST (TWP ) MCGOVERN BL (SR0051 SEG 0810/2005)
			0020/2356	MOXON ST (TWP )
GLEN HAYS DR (TWP )	0020/0215 002926 FT		0020/0561	DAISY LN (TWP )
			002926 FT	2 0 02067 0 00 0028+00
			0020/0000	LENGTH(AH 2501 BK 2926)
OLD HARPER RD (TWP )	0010/0845		0010/1670	REYNARD DR (TWP )
			0010/1345	CREST DR (TWP )
OLD HARPER RD (TWP )	0010/0130 000000 FT		0010/0490	CREST DR (TWP )
			0010/0200	PRIMROSE LN (TWP )
			000000 FT	2 0 02067 0 00 0028+00
				BOCKTOWN RD (SR3094 SEG 0010/0434)
				NC HA INTER-BK
				BOCKTOWN RD (SR3094 SEG 0010/0434)
				MFC BEGIN = E
			0010/0000	LENGTH(AH 2926 BK 0000)

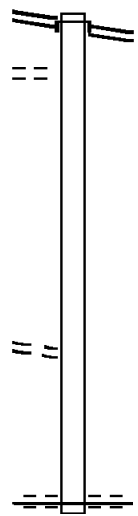


EXTRACT DATE: 12/18/2023 ROADWAY MANAGEMENT SYSTEM PAGE NUMBER: 880  
 PRINT DATE: 12/21/2023 SLD COUNTY/SR - ANNUAL PRINT COUNTY: ALLEGHENY  
 DIR: B TOTAL LEN: .729 MI. DIST: 11-1 SR: 3095  
 LEFT MUN: STOWE T RIGHT MUN: STOWE T

SR 0051 SH  
 (SR0051 SEG 0550/0000) 0010/3848  
 COLES ST  
 (TWP ) 0010/3755

DRESSLER AV  
 (TWP )

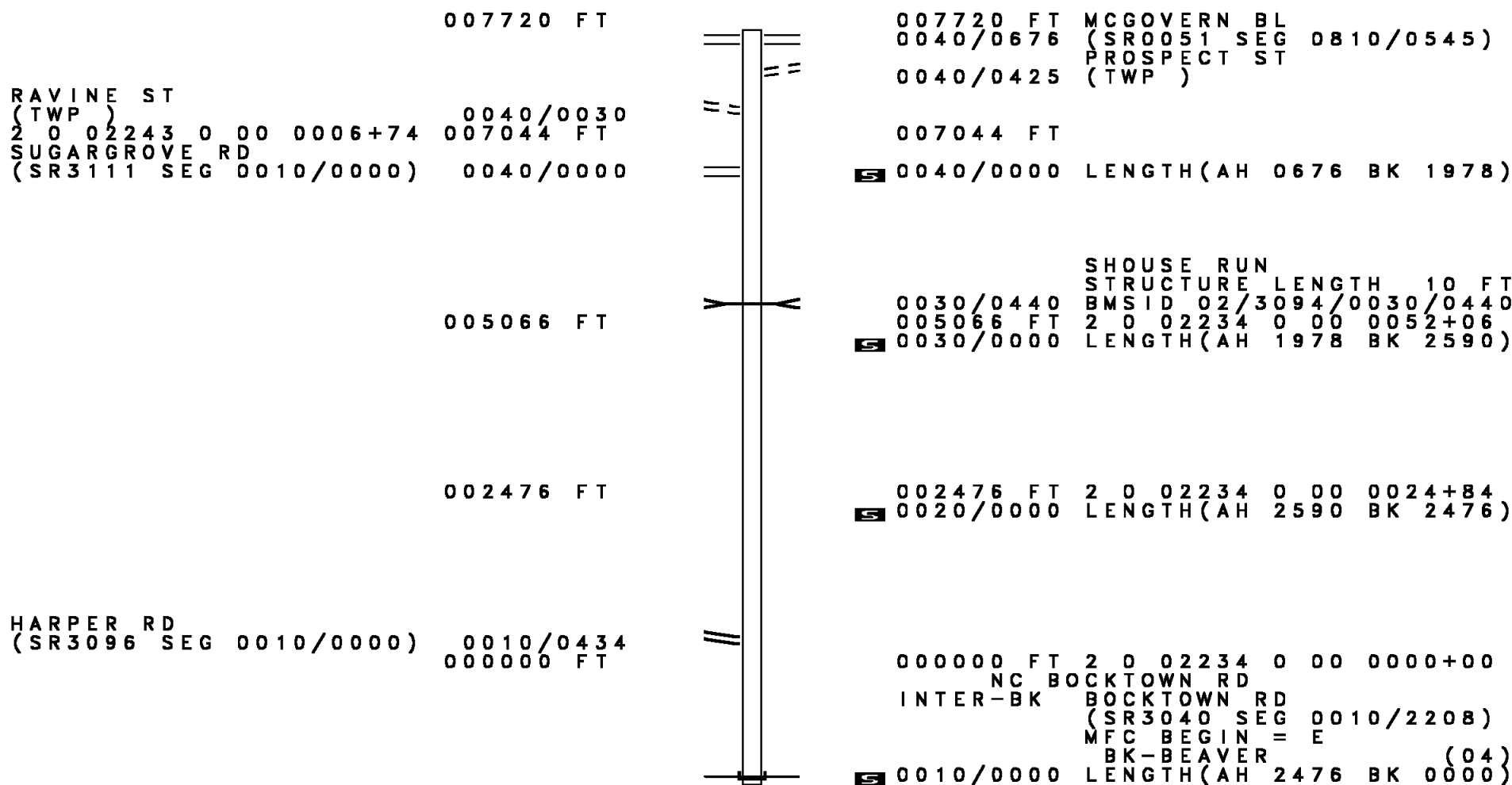
0010/0214  
 000000 FT



003848 FT  
 INTER-AHD NEVILLE RD  
 (CNTY)  
 SR 0051 SH  
 (SR0051 SEG 0550/0000) 0010/3848

000000 FT 2 0 02109 0 00 0000+00  
 NC NEVILLE RD  
 MCCOY RD  
 (TWP )  
 MFC BEGIN = D  
 0010/0000 LENGTH(AH 3848 BK 0000)

DIR: B TOTAL LEN: 1.462 MI. DIST: 11-1 SR: 3094  
 LEFT MUN: CRESCENT T RIGHT MUN: CRESCENT T



RAVINE ST  
 (TWP)  
 2 0 02243 0 00 0006+74  
 SUGARGROVE RD  
 (SR3111 SEG 0010/0000)

HARPER RD  
 (SR3096 SEG 0010/0000)

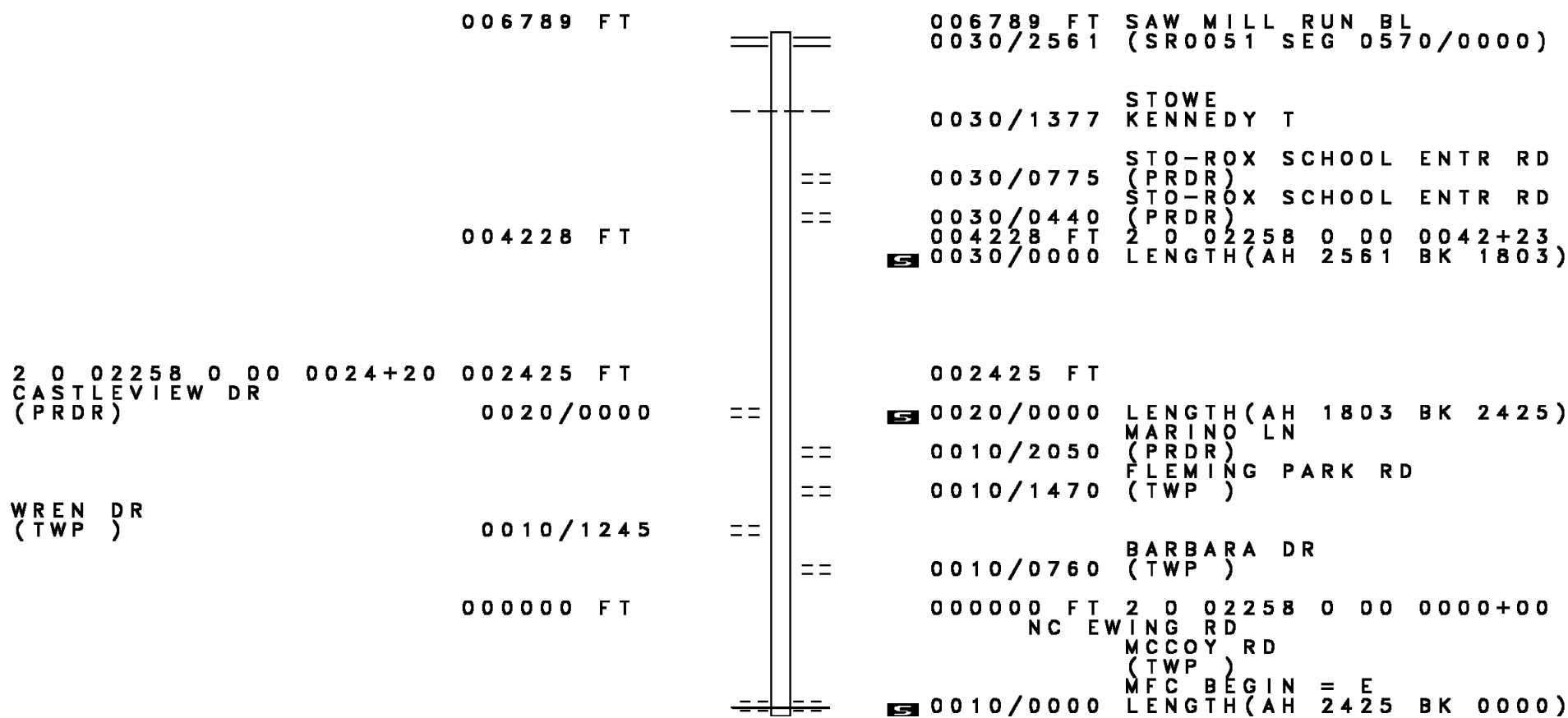
007720 FT MCGOVERN BL  
 0040/0676 (SR0051 SEG 0810/0545)  
 0040/0425 PROSPECT ST  
 (TWP)  
 007044 FT  
 S 0040/0000 LENGTH(AH 0676 BK 1978)

SHOUSE RUN  
 STRUCTURE LENGTH 10 FT  
 0030/0440 BMSID 02/3094/0030/0440  
 005066 FT 2 0 02234 0 00 0052+06  
 S 0030/0000 LENGTH(AH 1978 BK 2590)

002476 FT 2 0 02234 0 00 0024+84  
 S 0020/0000 LENGTH(AH 2590 BK 2476)

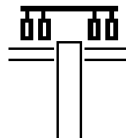
000000 FT 2 0 02234 0 00 0000+00  
 NC BO  
 INTER-BK BOCKTOWN RD  
 BOCKTOWN RD  
 (SR3040 SEG 0010/2208)  
 MFC BEGIN = E  
 BK-BEAVER (04)  
 S 0010/0000 LENGTH(AH 2476 BK 0000)

DIR: B TOTAL LEN: 1.286 MI. DIST: 11-1 SR: 3093  
 LEFT MUN: STOWE T RIGHT MUN: STOWE T



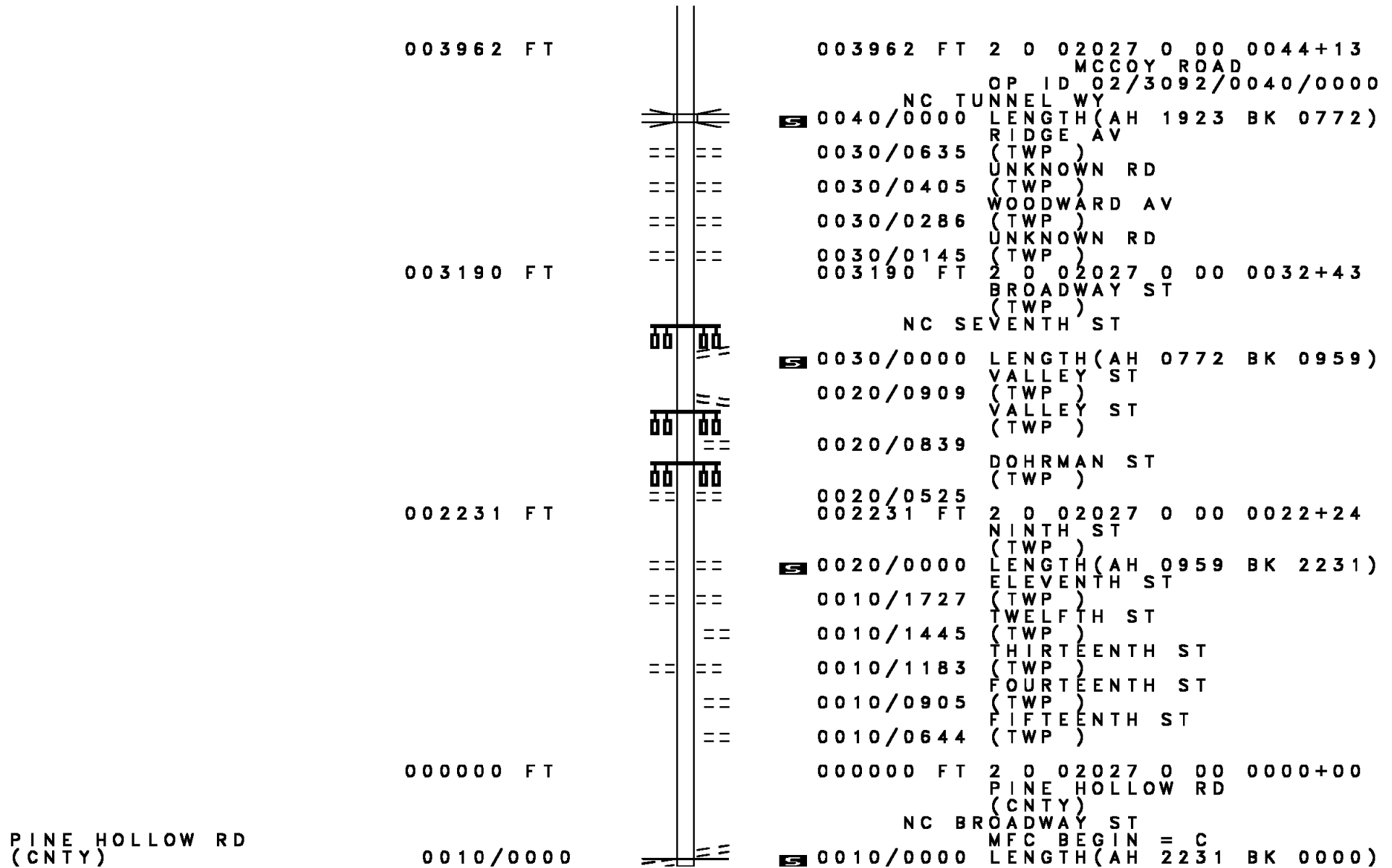
EXTRACT DATE: 12/18/2023 ROADWAY MANAGEMENT SYSTEM PAGE NUMBER: 877  
PRINT DATE: 12/21/2023 SLD COUNTY/SR - ANNUAL PRINT COUNTY: ALLEGHENY  
DIR: B TOTAL LEN: 1.115 MI. DIST: 11-1 SR: 3092  
LEFT MUN: STOWE T RIGHT MUN: STOWE T

005885 FT



005885 FT ISLAND AV  
0040/1923 (SR0051 SEG 0520/0000)

DIR: B TOTAL LEN: 1.115 MI. DIST: 11-1 SR: 3092  
 LEFT MUN: STOWE T RIGHT MUN: STOWE T

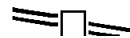


PINE HOLLOW RD  
 (CNTY)



EXTRACT DATE: 12/18/2023 ROADWAY MANAGEMENT SYSTEM PAGE NUMBER: 875  
PRINT DATE: 12/21/2023 SLD COUNTY/SR - ANNUAL PRINT COUNTY: ALLEGHENY  
DIR: B TOTAL LEN: 1.760 MI. DIST: 11-1 SR: 3091  
LEFT MUN: KENNEDY T RIGHT MUN: KENNEDY T

CORAOPOLIS BL 009294 FT  
(SR0051 SEG 0610/0000) 0030/2291

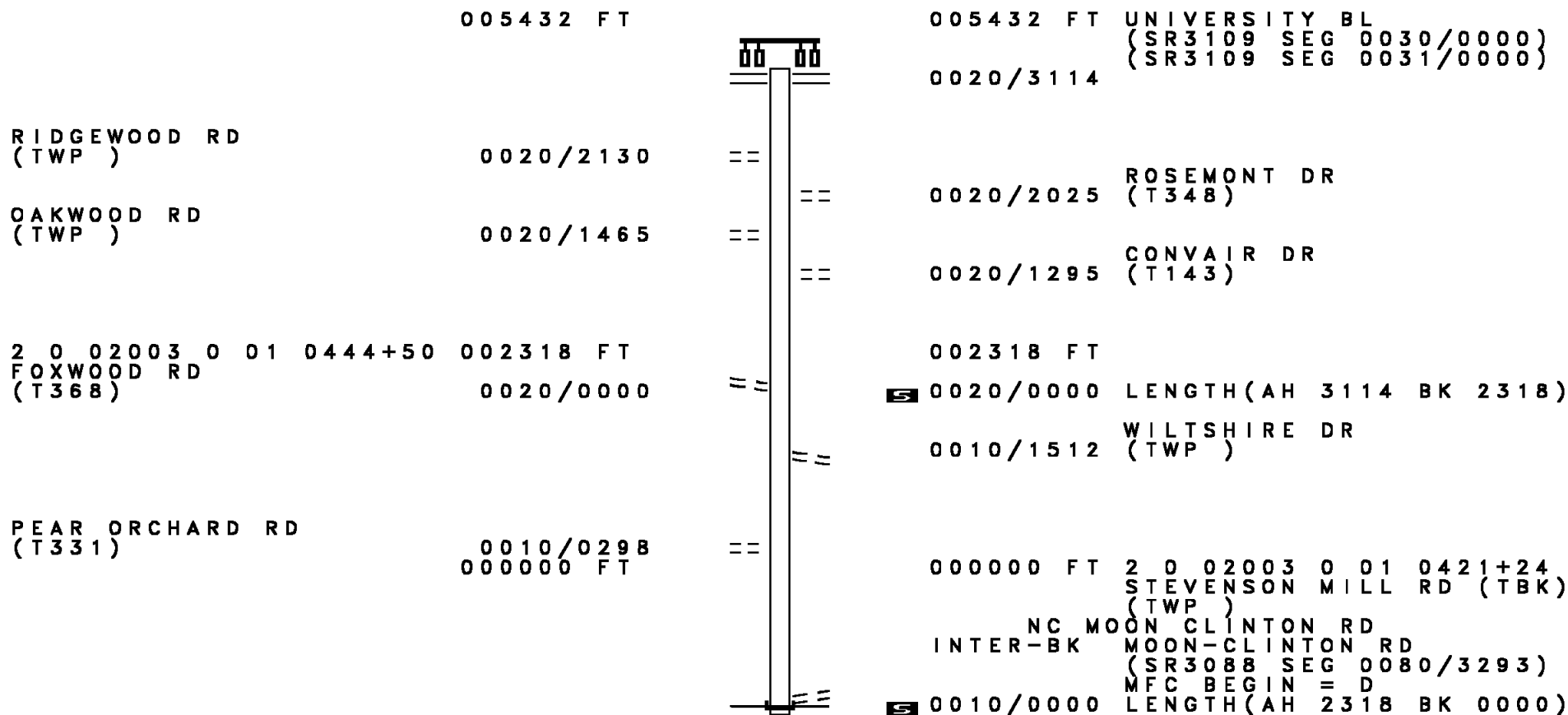


009294 FT CORAOPOLIS BL  
0030/2291 (SR0051 SEG 0610/0000)

DIR: B TOTAL LEN: 1.760 MI. DIST: 11-1 SR: 3091  
 LEFT MUN: KENNEDY T RIGHT MUN: KENNEDY T

HEMINGWAY LN (PRDR)	0030/1057	==	
	007003 FT		007003 FT 2 0 02210 0 00 0070+40 0030/0000 LENGTH(AH 2291 BK 3635)
		==	0020/2670 JENNY LN (TWP )
		==	0020/2345 NOLTE LN (TWP )
DOWNS DR (TWP )	0020/1990	==	
HERBST MANOR (TWP )	0020/1475	==	
VIGNE RD (TWP )	0020/0785	==	
TIMBER LN (TWP )	0020/0305	==	
2 0 02210 0 00 0034+05	003368 FT		003368 FT
ROSE AV (TWP )	0020/0000	==	0020/0000 LENGTH(AH 3635 BK 3368) WASHINGTON ST
		==	0010/3290 (TWP )
MARY ST (TWP )	0010/2910	==	
		==	0010/2209 GRANT ST (TWP )
		==	0010/1886 HAUBRICK ST (TWP )
		==	0010/1695 AGNES ST (TWP )
BOSTIAN DR (TWP )	0010/1270	==	
		==	0010/0107 GREEN OAK DR (TWP )
	000000 FT		000000 FT 2 0 02210 0 00 0000+00 NC HERBST RD MCKEESROCKS FRST GROVE (CNTY) MFC BEGIN = E
		==	0010/0000 LENGTH(AH 3368 BK 0000)

DIR: B TOTAL LEN: 1.029 MI. DIST: 11-1 SR: 3090  
 LEFT MUN: MOON T RIGHT MUN: MOON T



EXTRACT DATE: 12/18/2023 ROADWAY MANAGEMENT SYSTEM PAGE NUMBER: 872  
 PRINT DATE: 12/21/2023 SLD COUNTY/SR - ANNUAL PRINT COUNTY: ALLEGHENY

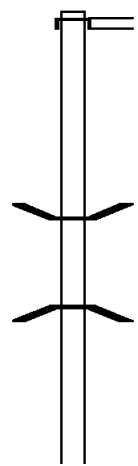
DIR: B TOTAL LEN: 8.420 MI. DIST: 11-1 SR: 3089  
 LEFT MUN: MOON T RIGHT MUN: MOON T

044456 FT

044454 FT  
 INTER-AHD MCGOVERN RD  
 (SR0051 SEG 0790/0000)  
 MCGOVERN RD  
 0190/2571 (SR0051 SEG 0790/0000)

041885 FT

0190/0068 BMS EN 02/3089/0190/0001  
 041883 FT 2 0 02242 0 00 0022+17  
 FLAUGHERTY RUN  
 BMSBG 02/3089/0190/0001  
 5 0190/0000 LENGTH(AH 2571 BK 2217)



DIR: B TOTAL LEN: 8.420 MI. DIST: 11-1 SR: 3089  
 LEFT MUN: MOON T RIGHT MUN: MOON T

039668 FT

039666 FT 2 0 02242 0 00 0000+00  
 BRODHEAD RD  
 (SR3077 SEG 0190/1315)  
 0180/0000 LENGTH(AH 2217 BK 3402)

0170/1975 BMS EN 02/3089/0170/1964  
 2 0 02303 0 00 0125+11  
 BR. FLAUGH. RU  
 0170/1964 BMSBG 02/3089/0170/1964  
 FOXWOOD RD  
 0170/1411 (PRDR)

0170/0243 BMS EN 02/3089/0170/0183  
 2 0 02303 0 00 0107+23  
 FLAUGHERTY

036266 FT

0170/0183 BMSBG 02/3089/0170/0183  
 036264 FT 2 0 02303 0 00 0105+02  
 0170/0000 LENGTH(AH 3402 BK 3469)  
 BECKS RUN RD  
 0160/2750 (T114)

0160/1807 FLAUGHERTY  
 STRUCTURE LENGTH 10 FT  
 BMSID 02/3089/0160/1807

032797 FT

032795 FT 2 0 02303 0 00 0070+41  
 0160/0000 LENGTH(AH 3469 BK 3540)

SHELBOURNE DR  
 (PRDR)

0150/3310

0150/2136 JACKSON RD  
 (TWP)

029257 FT

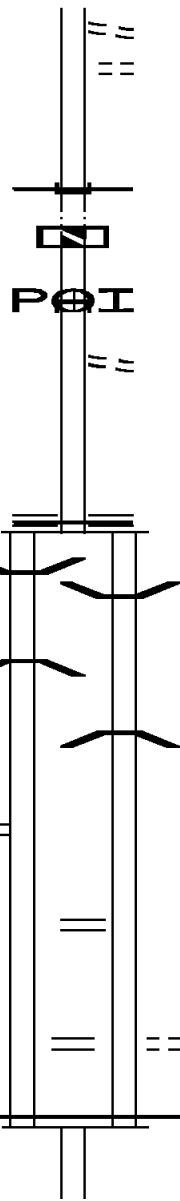
029255 FT 2 0 02303 0 00 0034+95  
 0150/0000 LENGTH(AH 3540 BK 3537)

DIR: B TOTAL LEN: 8.420 MI. DIST: 11-1 SR: 3089  
 LEFT MUN: MOON T RIGHT MUN: MOON T

					0140/2372	MOON FINDLAY T JACKSON RD (T499)
					0140/2095	
SPRING RUN EXT RD (CNTY)		0140/1170				
2 0 02303 0 00 0000+00 025720 FT HOOKSTOWN GRADE RD (TBK (TWP)		0140/0000			025718 FT	MOON-CLINTON RD (SR3088 SEG 0060/0000)
TO 8072/0250 SH (CONN)		0130/0412			0140/0000	LENGTH(AH 3537 BK 1012)
					0130/0412	FROM 8072/0500 SH (CONN) RAMP J RD (SR8072 SEG 0250/0000) RAMP I RD (SR8072 SEG 0500/1149)
		024708 FT			0130/0303	
					0130/0131	BMS EN 02/3089/0130/0031
					024706 FT	2 0 02003 0 00 0322+10 BUS 376 EB BMSBG 02/3089/0130/0031
FROM 8072/0010 SH (CONN)		0120/0946			0130/0000	LENGTH(AH 1012 BK 1083)
						RAMP L RD (SR8072 SEG 0010/0893) RAMP J RD (SR8072 SEG 0750/0000)
TO 8113/0510 SH (CONN)		0120/0637			0120/0909	TO 8072/0750 SH (CONN)
					0120/0813	
FLAUGHERTY RUN/RMP 500 (SR8113 SEG 0500/2822) RAMP 510 RD (SR8113 SEG 0510/0000)		0120/0528			0120/0610	FOR SR 3089N TO 3089N (CONN)
FROM 8113/0500 SH (CONN)		0120/0372			0120/0437	NC FLAUGHERTY RUN RD FOR SR 3089N TO 3089N (CONN)
						COURT ST

DIR: B TOTAL LEN: 8.420 MI. DIST: 11-1 SR: 3089  
 LEFT MUN: FINDLAY T RIGHT MUN: FINDLAY T

Stationing	Description	Stationing	Description
0120/0206	(TWP ) COURT ST	0120/0116	(TWP )
023625 FT	023623 FT INTER-BK	2 0 02003 0 00 0302+80	CLINTON RD (TWP )
023625 FT	0120/0000 023623 FT 7100/0000	MFC BEGIN = C LTH AH 001083 BK 000100	LTH AH 000100 BK 000240 (APRA) MASCARO CONSTRUCT
023385 FT	INTER-AHD 0090/0240	0090/0097 023383 FT	FLAUGHERTY RUN RD (TWP ) FROM 8112/0500 SH (CONN)
BMS EN 02/3089/0082/1452 0083/1709	0090/0000	2 0 02003 0 00 0250+67	RAMP I RD (SR8112 SEG 0250/0000) RAMP FROM I 376 (SR8112 SEG 0500/0768) MFC BEGIN = D
0 0 00000 0 00 0000+00	0082/1706	0082/1436	LENGTH(AH 0240 BK 1957) BMS EN 02/3089/0082/1452
SR 0376 EB	2 0 02003 0 00 0216+43	0082/0917	SR 0376 EB BMSBG 02/3089/0082/1452
BMSBG 02/3089/0082/1452 0083/1439	0082/1436	0082/0223	0082/0223 021426 FT
RAMP H RD (SR8112 SEG 0020/0000) FROM RAMP J RD (SR8112 SEG 0010/1746) 0083/0922	RAMP H RD (SR8112 SEG 0020/0000) FROM RAMP J RD (SR8112 SEG 0010/1746)	0082/0000	0082/0000
SWEENEY DR (PRDR) UNKNOWN (PRDR) 0 0 00000 0 00 0000+00 021426 FT	SWEENEY DR (PRDR) UNKNOWN RD (TWP ) 0 0 00000 0 00 0000+00		
MFC BEGIN = D LENGTH(AH 1959 BK 1333) 0083/0000	MFC BEGIN = D LENGTH(AH 1957 BK 1333)		



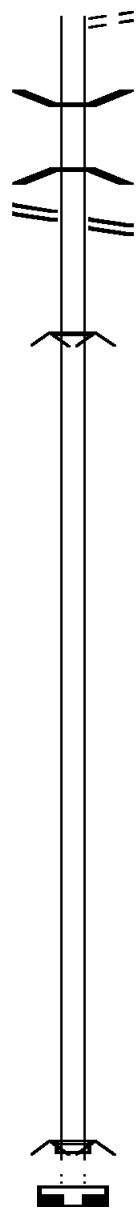
DIR: B TOTAL LEN: 8.420 MI. DIST: 11-1 SR: 3089  
 LEFT MUN: FINDLAY T RIGHT MUN: FINDLAY T

Location / Description	Start Station	End Station	Length (FT)	Notes
	020093		FT	
		020093	FT	2 0 02003 0 00 0216+43 CAIN LN (T321)
		0080/0000		LENGTH(AH 1333 BK 2458) MCCASLIN RD
		0070/1930		(CNTY)
CLINTON LAKE RD (PRDR)	0070/1665			
		0070/1472		HAMILTON LN (TB25)
TO 0030/0050 SH (CONN)	0070/0134			
	017635		FT	
		017635	FT	2 0 02003 0 00 0191+96 NC CLINTON RD LINCOLN HW (SR0030 SEG 0060/0000)
WILSON RD (TWP)	0060/2050			
		0070/0000		LENGTH(AH 2458 BK 2178)
		015457	FT	
		015457	FT	2 0 02003 0 00 0169+91
		0060/0000		LENGTH(AH 2178 BK 3007)
		012450	FT	
		012450	FT	2 0 02003 0 00 0139+93
		0050/0000		LENGTH(AH 3007 BK 1679)
		010771	FT	
		010771	FT	2 0 02003 0 00 0123+14
		0040/0000		LENGTH(AH 1679 BK 1605)
				POINT PARK RD



DIR: B TOTAL LEN: 8.420 MI. DIST: 11-1 SR: 3089  
 LEFT MUN: FINDLAY T RIGHT MUN: FINDLAY T

Stationing	Description	Stationing	Description
009166 FT		0030/0570 (TWP )	
		009166 FT	2 0 02003 0 00 0108+21
		0030/0000	LENGTH(AH 1605 BK 1238)
		0020/0972	BMSSEN 02/3089/0020/0940
			2 0 02003 0 00 0103+97
			POTATO GARDEN RUN
POTATO GARDEN RUN RD (SR3071 SEG 0070/0000)	0020/0610	0020/0940	BMSBG 02/3089/0020/0940
		0020/0610	POTATO GARDEN RUN RD
			(SR3071 SEG 0070/0000)
007928 FT		007928 FT	2 0 02003 0 00 0094+46
			CLOSED ROAD
			ROAD CLOSED BACK
		0020/0000	LENGTH(AH 1238 BK 1608)
006320 FT		006320 FT	2 0 02003 0 00 0078+38
		0010/0000	LENGTH(AH 1608 BK 1820)
004500 FT		004500 FT	2 0 02003 0 00 0060+18
		0008/0000	LENGTH(AH 1820 BK 2000)
002500 FT		002500 FT	2 0 02003 0 00 0040+18
		0006/0000	LENGTH(AH 2000 BK 2500)
000000 FT		000000 FT	2 0 02003 0 00 0015+18
			CLOSED ROAD
			ROAD CLOSED AHEAD
			NC WASHINGTON RD
			INTER-BK WASHINGTON RD (TBK.)
			(TWP )
000000 FT		0004/0000	LENGTH(AH 2500 BK 0100)
		000000 FT	
		7004/0000	LENGTH(AH 0100 BK 0000)



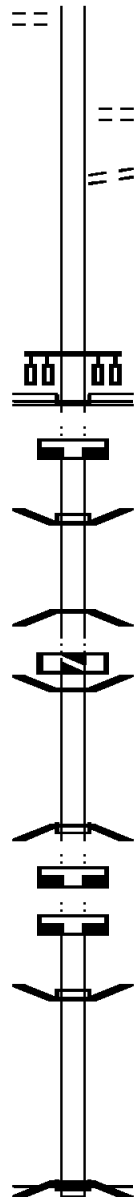
DIR: B TOTAL LEN: 1.771 MI. DIST: 11-1 SR: 3088  
 LEFT MUN: MOON T RIGHT MUN: MOON T

Left Side	Distance	POE	Right Side
MOON CLINTON RD (SR3090 SEG 0010/0000)	009352 FT 0080/3293		009352 FT 7090/0000 LENGTH(AH 0884 BK 3293) INTER-AHD STEVENSON MILL RD (TBK) 0080/3293 (TWP) MCLAUGHLIN RD 0080/3022 (T290)
PEAR ORCHARD RD (T331)	0080/1374		(APRA) WILLIAMS SCOTSMAN WILLIAMS SCOTSMAN ENT R (PRDR) 0080/1577
	006059 FT		LUNAR LN (TWP ) 0080/1300
MERCURY DR (TWP )	0070/0575		006059 FT 2 0 02003 0 01 0387+98 0080/0000 LENGTH(AH 3293 BK 2849) INTERNATIONAL DR 0070/2771 (TWP )
2 0 02003 0 01 0360+53 BECKS RUN RD (T114)	003210 FT 0070/0000		MCCUTCHEON RD (T282) 0070/1960
STARRY AV			MOON ENLOW RD (TB35) MOON FINDLAY T 0070/0100 003210 FT 0070/0000 LENGTH(AH 2849 BK 2591) BOUNDARY ST 0060/2200 (T499)

DIR: B TOTAL LEN: 1.771 MI. DIST: 11-1 SR: 3088  
 LEFT MUN: FINDLAY T RIGHT MUN: FINDLAY T

(TWP )

0060/2030 ==



000619 FT

0060/1003 USA BUS RD  
 (TWP )  
 LC TO USA BUS RD  
 (CONN)  
 0060/0153 2 0 02003 0 01 0333+66  
 000619 FT NC MO ON-CLINTON RD  
 CLINTON RD  
 (SR3089 SEG 0140/0000)

FLAUGHERTY RUN RD  
 (SR3089 SEG 0140/0000)

0060/0000  
 000619 FT

INTER-BK HOOKSTOWN GRADE RD (TBK  
 (TWP )  
 MFC BEGIN = D  
 LENGTH(AH 2591 BK 0100)  
 0060/0000  
 000619 FT  
 7052/0000 LENGTH(AH 0100 BK 0274)  
 BMSSEN 02/3088/0050/0000  
 INTER-AHD HOOKSTOWN GRADE RD (TBK  
 (TWP )  
 0050/0274 2 0 02208 0 00 0094+62  
 000345 FT BUSINESS 376WB  
 BMSBG 02/3088/0050/0000  
 LTH AH 000274 BK 000100

000345 FT

000345 FT

000030 FT

0050/0000  
 000345 FT  
 7040/0000 LTH AH 000100 BK 000315  
 0032/0315 BMSSEN 02/3088/0032/0000  
 000030 FT 0 0 00000 0 00 0000+00  
 INTER-BK HOOKSTOWN GRADE RD  
 (TWP )  
 SR 0376 WB  
 BMSBG 02/3088/0032/0000  
 LENGTH(AH 0315 BK 0032)

000030 FT

000030 FT

000000 FT

0032/0000  
 000030 FT  
 7014/0000 LENGTH(AH 0032 BK 0100)  
 000030 FT  
 7012/0000 LENGTH(AH 0100 BK 0030)  
 BMSSEN 02/3088/0010/0001  
 INTER-AHD HOOKSTOWN GRADE RD (TBK  
 (TWP )  
 0010/0030 2 0 02208 0 00 0000+00  
 000000 FT NC HO OKSTOWN GRADE RD  
 INTER-BK HOOKSTOWN GRADE RD  
 (T319)  
 RAREDON RUN  
 BMSBG 02/3088/0010/0001  
 MFC BEGIN = E  
 0010/0000 LENGTH(AH 0030 BK 0000)

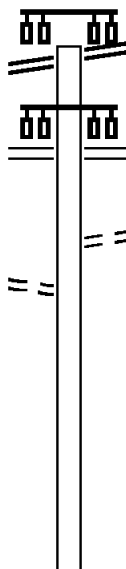
DIR: B TOTAL LEN: 2.193 MI. DIST: 11-1 SR: 3087  
 LEFT MUN: MOON T RIGHT MUN: MOON T

UNIVERSITY BL 011581 FT  
 (SR0051 SEG 0721/0790)  
 (SR0051 SEG 0720/0720) 0050/0304

011277 FT

FROM 0051/0721 SH 0040/3545  
 (CONN)

OLD THORN RUN RD



011581 FT UNIVERSITY BL  
 (SR0051 SEG 0721/0790)  
 (SR0051 SEG 0720/0720) 0050/0304  
 FIFTH AV  
 (SR0051 SEG 0720/0720)  
 (SR0051 SEG 0721/0790)  
 0050/0120  
 011277 FT 2 0 02012 0 00 0117+12  
 TO 0051/0721 SH  
 (CONN)  
 0050/0000 LENGTH(AH 0304 BK 3652)

DIR: B TOTAL LEN: 2.193 MI. DIST: 11-1 SR: 3087  
 LEFT MUN: MOON T RIGHT MUN: MOON T

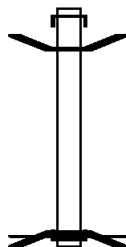
(T424)	0040/0206 007625 FT	==	007625 FT	2 0 02012 0 00 0076+01
				TIFFANY RIDGE
		==	5 0040/0000	(TWP ) LENGTH(AH 3652 BK 3110)
		==	0030/1890	CANTERBURY DR (T455)
OLD THORN RUN RD (T424)	0030/0415 2 0 02012 0 00 0045+07 004515 FT	==	004515 FT	
BAINTREE RD (TWP )	0030/0000	==	5 0030/0000	LENGTH(AH 3110 BK 2532)
CURRY CT (PRDR)	0020/1239	==		
		==	0020/0301 001983 FT	PARKRIDGE LN (PRDR)
2 0 02012 0 00 0019+75 001983 FT SHARON RD (T364)	0020/0000	==	5 0020/0000	LENGTH(AH 2532 BK 1983)
		==	0010/1775	SNYDER DR (T370)
		==	0010/1320	MCCARTNEY DR (T280)
SANDHURST DR (T360)	0010/1170	==		
		==	0010/0855	HYEHOLDE DR (T222)
TOTTENHAM DR (T392)	0010/0755 000000 FT	==	000000 FT	2 0 02012 0 00 0000+00
				NC THORN RUN RD BEAVER GRADE RD (SR3077 SEG 0130/0000)
			INTER-BK	THORN RUN RD ET (T388)
			5 0010/0000	MFC BEGIN = C LENGTH(AH 1983 BK 0000)



EXTRACT DATE: 12/18/2023 ROADWAY MANAGEMENT SYSTEM PAGE NUMBER: 862  
 PRINT DATE: 12/21/2023 SLD COUNTY/SR - ANNUAL PRINT COUNTY: ALLEGHENY  
 DIR: B TOTAL LEN: .034 MI. DIST: 11-1 SR: 3086  
 LEFT MUN: NORTH FAYETTE T RIGHT MUN: NORTH FAYETTE T

000177 FT

000000 FT



000177 FT  
 INTER-AHD MONTOUR CHURCH RD  
 0010/0177 (TWP )  
 0010/0162 BMS EN 02/3086/0010/0001  
 000000 FT 0 0 00000 0 00 0000+00  
 NC MO MONTOUR CHURCH RD  
 INTER-BK MONTOUR CHURCH RD  
 (TWP )  
 US 22  
 BMSBG 02/3086/0010/0001  
 MFC BEGIN = E  
 0010/0000 LENGTH(AH 0177 BK 0000)

DIR: B TOTAL LEN: 1.655 MI. DIST: 11-1 SR: 3085  
 LEFT MUN: ROBINSON T RIGHT MUN: ROBINSON T

FROM 0051/0631 SH (CONN)	008739 FT  0040/2068  006510 FT  004503 FT  002447 FT  SOUTH PETRIE RD (SR3083 SEG 0010/0000) 0010/1125  000000 FT		008739 FT CORAOPOLIS BL (SR0051 SEG 0631/2115) 0040/2229 (SR0051 SEG 0630/2115) TO 0051/0631 SH 0040/2094 (CONN)  006510 FT 2 0 02021 0 00 0065+65 0040/0000 LENGTH(AH 2229 BK 2007)  0030/0842 BELLAN LN (TWP) VERNER RD 0030/0297 (TWP) 004503 FT 2 0 02021 0 00 0044+99 0030/0000 LENGTH(AH 2007 BK 2056)  002447 FT 2 0 02021 0 00 0024+51 0020/0000 LENGTH(AH 2056 BK 2447) PHILOMENA DR 0010/2135 (TWP) ZENOBIA DR 0010/1550 (TWP)  0010/1035 SCHOOL DR (TWP)  000000 FT 2 0 02021 0 00 0000+00 NC NORTH FOREST GROVE RD EWINGS MILL RD (SR3074 SEG 0110/0000) MFC BEGIN = C 0010/0000 LENGTH(AH 2447 BK 0000)
-----------------------------	---	--	---

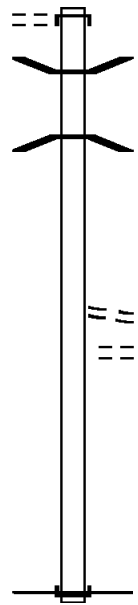
EXTRACT DATE: 12/18/2023 ROADWAY MANAGEMENT SYSTEM PAGE NUMBER: 860  
 PRINT DATE: 12/21/2023 SLD COUNTY/SR - ANNUAL PRINT COUNTY: ALLEGHENY  
 DIR: B TOTAL LEN: .775 MI. DIST: 11-1 SR: 3084  
 LEFT MUN: FINDLAY T RIGHT MUN: FINDLAY T

SPRING RUN RD ET  
(CNTY)

004092 FT  
0020/1872

002220 FT

000000 FT



004092 FT  
INTER-AHD SPRING RUN RD ET  
0020/1872 (CNTY)

0020/1240 BMS EN 02/3084/0020/1034  
2 0 02095 0 00 0018+05  
SR 3076 WB

0020/1019 BMSBG 02/3084/0020/1034

002220 FT 2 0 02095 0 00 0018+05  
5 0020/0000 LENGTH(AH 1872 BK 2220)

PICKENS RD  
0010/1600 (TWP )  
LC TO PICKENS RD  
0010/1460 (CONN)

000000 FT 2 0 02095 0 00 0041+00  
NC EC ONOMY GRADE RD  
INTER-BK GRINGO CLINTON RD  
(SR3011 SEG 0010/0000)  
MFC BEGIN = E  
BK-BEAVER (04)

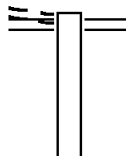
5 0010/0000 LENGTH(AH 2220 BK 0000)



EXTRACT DATE: 12/18/2023 ROADWAY MANAGEMENT SYSTEM PAGE NUMBER: 859  
PRINT DATE: 12/21/2023 SLD COUNTY/SR - ANNUAL PRINT COUNTY: ALLEGHENY  
DIR: B TOTAL LEN: 1.841 MI. DIST: 11-1 SR: 3083  
LEFT MUN: ROBINSON T RIGHT MUN: ROBINSON T

PITTSBURGH AV  
(TWP)

009722 FT  
0040/3265



009722 FT CORAOPOLIS BL  
0040/3265 (SR0051 SEG 0640/0700)

Stationing	Structure	Length	Notes
0085+20	TR. MONT. RUN	12 FT	STRUCTURE LENGTH 12 FT
006457 FT	BMSID	02/3083/0040/1300	
0040/0000			LENGTH(AH 3265 BK 2299)
004158 FT			
004158 FT	2 0 02264 0 00	0041+98	NC NORTH PETRIE RD
004158 FT			ROAD CLOSED BACK
0030/0000			LTH AH 002299 BK 000100
004158 FT			
7024/0000			LTH AH 000100 BK 001400
0020/1400			ROAD CLOSED AHEAD
0020/1140			PLAINVIEW DR (TWP)
0020/0231			UNKNOWN RD (TWP)
002758 FT			
0020/0000			LENGTH(AH 1400 BK 2758)
0010/2200			CAMELOT CR (TWP)
0010/1600			
0010/0530			
0010/0431			
000000 FT			
000000 FT	2 0 02264 0 00	0000+00	NC SOUTH PETRIE RD
			NORTH FOREST GROVE RD
			(SR3085 SEG 0010/1125)
			MFC BEGIN = E
0010/0000			LENGTH(AH 2758 BK 0000)

EXTRACT DATE: 12/18/2023 ROADWAY MANAGEMENT SYSTEM PAGE NUMBER: 857  
PRINT DATE: 12/21/2023 SLD COUNTY/SR - ANNUAL PRINT COUNTY: ALLEGHENY  
DIR: B TOTAL LEN: 1.729 MI. DIST: 11-1 SR: 3082  
LEFT MUN: FINDLAY T RIGHT MUN: FINDLAY T

LINCOLN HW  
(SR0030 SEG 0020/0000) 0010/3512



009131 FT  
INTER-AHD LINCOLN HW  
(SR0030 SEG 0020/0000)  
0010/3512 HEBRON RD  
(T302)

DIR: B TOTAL LEN: 1.729 MI. DIST: 11-1 SR: 3082  
 LEFT MUN: FINDLAY T RIGHT MUN: FINDLAY T

UNKNOWN RD  
 (PRDR)

0010/0029  
 005619 FT

==

005619 FT 1 0 00115 7 00 0000+00

FINDLAY  
 INDEPENDENCE T

0010/0000 LENGTH(AH 3512 BK 3316)

-----



0006/0034 BMS EN 02/3082/0006/0001  
 BMS EN 02/3082/0006/0000

0006/0025 1 0 00115 7 03 0267+81  
 NO UNDERPASS INFORMATIO

002303 FT

0006/0001 BMSBG 02/3082/0006/0001  
 002303 FT 1 0 00115 7 03 0267+81



BRIDGE CLOSED  
 BR. RACCOON



0006/0000 BMSBG 02/3082/0006/0000  
 LENGTH(AH 3316 BK 2303)

==

000000 FT

0004/0761 SUNNY HILL RD  
 (T391)

000000 FT 1 0 00115 7 03 0244+77  
 NC CL LINTON FRANKFORT RD

INTER-BK (SR4002 SEG 0090/0000)  
 CLINTON FRANKFORT RD  
 (SR4002 SEG 0090/0000)  
 MFC BEGIN = D

0004/0000 BK-WASHINGTON (62)  
 LENGTH(AH 2303 BK 0000)



008847 FT

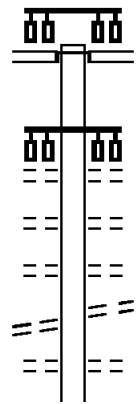
008847 FT  
 INTER-AHD

MONTOUR ST  
 (BORO)  
 FIFTH AV  
 (SR0051 SEG 0691/1105)

008629 FT

0060/0218  
 008629 FT

2 0 02026 0 00 0086+69  
 STATE AV  
 (BORO)



5 0060/0000 LENGTH (AH 0218 BK 1103)  
 ORCHARD AV  
 (BORO)  
 0050/0927 (BORO)  
 RIDGE AV  
 (BORO)  
 0050/0728 (BORO)  
 PVT FRANK MARINO JR WY  
 0050/0531 (PRDR)  
 VANCE AV  
 0050/0330 (BORO)

PVT FRANK MARINO JR WY  
 (PRDR)

0050/0531

PVT LOUIS BRIZZOLI WY

DIR: B TOTAL LEN: 1.676 MI. DIST: 11-1 SR: 3081  
 LEFT MUN: CORAOPOLIS B RIGHT MUN: CORAOPOLIS B

Stationing	Description	Stationing	Description
(PRDR) 0050/0225			
007526 FT		0050/0160	ALDER ST (BORO)
		007526 FT	2 0 02026 0 00 0075+60
			HILAND AV (BORO)
		0050/0000	LENGTH(AH 1103 BK 1963)
		0040/1055	FERREE ST (BORO)
005563 FT		0040/0450	VINE ST (BORO)
		005563 FT	2 0 02026 0 00 0056+00
			NC MO NTOUR ST
		0040/0000	GRACE ST (BORO)
			LENGTH(AH 1963 BK 1549)
		0030/0738	CORAOPOLIS MOON T
2 0 02026 0 00 0040+42	ROSEDALE AV (TWP)	004014 FT	WOODCREST AV (TWP)
004014 FT			FELICIAN DR (TWP)
0030/0000		0030/0000	LENGTH(AH 1549 BK 1676)
		0020/0926	FELICIAN DR (TWP)
LAUREL DR (PRDR)		002338 FT	2 0 02026 0 00 0024+30
0020/0440			POCOCEN DR (TWP)
002338 FT		0020/0000	LENGTH(AH 1676 BK 2338)
		0010/1450	MCKEE LN (TWP)
CRAIGWOOD DR (PRDR)		0010/0915	POCOCEN DR (TWP)
000000 FT		000000 FT	2 0 02026 0 00 0000+00
			NC MO NTOUR ST ET
			HASSAM RD (SR3074 SEG 0050/0000)
		0010/0000	MFC BEGIN = D
			LENGTH(AH 2338 BK 0000)

EXTRACT DATE: 12/18/2023 ROADWAY MANAGEMENT SYSTEM PAGE NUMBER: 853  
 PRINT DATE: 12/21/2023 SLD COUNTY/SR - ANNUAL PRINT COUNTY: ALLEGHENY  
 DIR: B TOTAL LEN: .256 MI. DIST: 11-1 SR: 3080  
 LEFT MUN: FINDLAY T RIGHT MUN: FINDLAY T

LINCOLN HW 001350 FT  
 (SR0030 SEG 0092/0934) 0040/1350

2 0 02245 0 00 0000+00 000000 FT  
 BURGETTSTOWN RD  
 (SR3078 SEG 0070/1905) 0040/0000  
 000000 FT  
 000000 FT  
 000000 FT



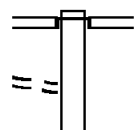
001350 FT LINCOLN HW  
 0040/1350 (SR0030 SEG 0092/0934)

NC BURGETTSTOWN RD  
 BURGETTSTOWN RD  
 000000 FT (SR3078 SEG 0070/1905)  
 MFC BEGIN = D  
 5 0040/0000 LTH AH 001350 BK 000100  
 000000 FT  
 7030/0000 LTH AH 000100 BK 001472  
 000000 FT  
 7020/0000 LENGTH(AH 1472 BK 4514)  
 000000 FT  
 7010/0000 LENGTH(AH 4514 BK 0000)

EXTRACT DATE: 12/18/2023 ROADWAY MANAGEMENT SYSTEM PAGE NUMBER: 852  
 PRINT DATE: 12/21/2023 SLD COUNTY/SR - ANNUAL PRINT COUNTY: ALLEGHENY  
 DIR: B TOTAL LEN: 1.516 MI. DIST: 11-1 SR: 3079  
 LEFT MUN: CORAOPOLIS B RIGHT MUN: CORAOPOLIS B

1 1 00793 0 00 0038+20  
 STATE AV  
 (BORO)

008007 FT  
 007788 FT  
 0070/0000  
 007494 FT



008007 FT  
 INTER-AHD CHESTNUT ST  
 (BORO)  
 FIFTH AV  
 (SR0051 SEG 0691/2360)  
 0070/0219  
 007788 FT  
 NC CHESTNUT ST  
 0070/0000 LENGTH(AH 0219 BK 0294)  
 007494 FT 1 1 00793 0 00 0035+26



DIR: B TOTAL LEN: 1.516 MI. DIST: 11-1 SR: 3079  
 LEFT MUN: CORAOPOLIS B RIGHT MUN: CORAOPOLIS B

Left Side Description	Left Side Stationing	Left Side Length	Right Side Description	Right Side Stationing	Right Side Length
ALDER AL (BORO)	1 1 00793 0 00 0025+94	0050/0085	NC STATE AV (BORO)	0060/0000	0060/0000
HILAND AV (BORO)		006564 FT	STATE AV (BORO)		
			LENGTH(AH 0294 BK 0930)		
			RIDGE AV (BORO)	0050/0595	0050/0595
			ELM AL (BORO)	0050/0420	0050/0420
			VANCE AV (BORO)	0050/0245	0050/0245
			HILAND AV (BORO)	0050/0085	0050/0085
			006564 FT		
			0050/0000		
			LENGTH(AH 0930 BK 1569)		
			PARK DR (BORO)	0040/0819	0040/0819
SUMAC AV (BORO)		004995 FT			
			1 1 00793 0 00 0010+52		
			NC MAPLE ST		
			LENGTH(AH 1569 BK 0776)		
SCHOOL ST (TWP)	1 1 00793 0 00 0000+00	004219 FT			
			CORAOPOLIS		
			MOON T		
			LENGTH(AH 0776 BK 2555)		
			CHARLTON HTS RD (T138)	0020/1793	0020/1793
SCHAEFER BL (TWP)		0020/1418			
WOODLAWN DR (T411)		0020/1400			
			MFC BEGIN = E		
			SEIBERT DR (TWP)	0020/0650	0020/0650
			001664 FT		
			LENGTH(AH 2555 BK 1664)		
			000000 FT		
			2 0 02320 0 00 0163+55		
			NC MAPLE ST ET		
			INTER-BK HASSAM RD (SR3074 SEG 0040/0000)		
			MFC BEGIN = D		
CORAOPOLIS HEIGHTS RD (SR3074 SEG 0040/0000)		0010/0000			
			LENGTH(AH 1664 BK 0000)		

EXTRACT DATE: 12/18/2023 ROADWAY MANAGEMENT SYSTEM PAGE NUMBER: 850  
 PRINT DATE: 12/21/2023 SLD COUNTY/SR - ANNUAL PRINT COUNTY: ALLEGHENY  
 DIR: B TOTAL LEN: 3.847 MI. DIST: 11-1 SR: 3078  
 LEFT MUN: FINDLAY T RIGHT MUN: FINDLAY T

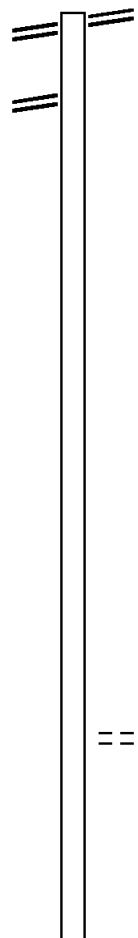
LINCOLN HW 020310 FT  
 (SR0030 SEG 0100/0000) 0070/2582  
 BURGETTSTOWN RD  
 (SR3080 SEG 0040/0000) 0070/1905

017728 FT

014710 FT

012731 FT

009720 FT



020310 FT LINCOLN HW  
 0070/2582 (SR0030 SEG 0100/0000)

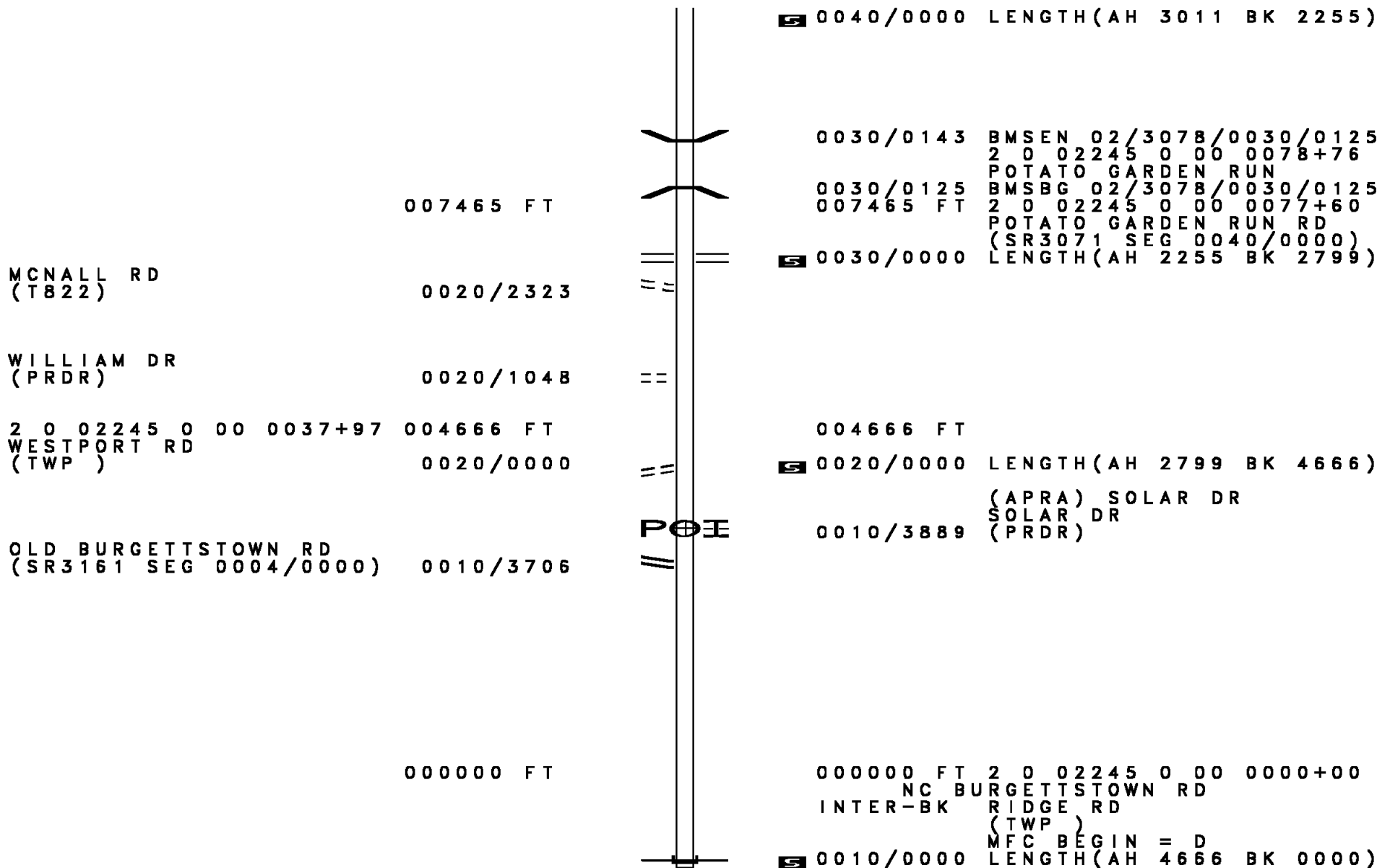
017728 FT 2 0 02245 0 00 0179+95  
 S 0070/0000 LENGTH(AH 2582 BK 3018)

014710 FT 2 0 02245 0 00 0149+94  
 S 0060/0000 LENGTH(AH 3018 BK 1979)

012731 FT 2 0 02245 0 00 0130+15  
 S 0050/0000 LENGTH(AH 1979 BK 3011)  
 ROBINSON RD  
 (T491)

009720 FT 2 0 02245 0 00 0100+04

DIR: B TOTAL LEN: 3.847 MI. DIST: 11-1 SR: 3078  
 LEFT MUN: FINDLAY T RIGHT MUN: FINDLAY T



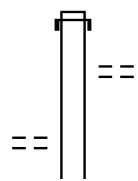
EXTRACT DATE: 12/18/2023 ROADWAY MANAGEMENT SYSTEM PAGE NUMBER: 848  
PRINT DATE: 12/21/2023 SLD COUNTY/SR - ANNUAL PRINT COUNTY: ALLEGHENY  
DIR: B TOTAL LEN: 10.398 MI. DIST: 11-1 SR: 3077  
LEFT MUN: MOON T RIGHT MUN: MOON T

054902 FT

054639 FT AH-BEAVER (04)  
INTER-AHD BRODHEAD RD  
0230/2064 (SR3007 SEG 0010/0000)  
HUNTSRIDGE DR  
0230/1660 (TWP )

BOGGS AV  
(TWP )

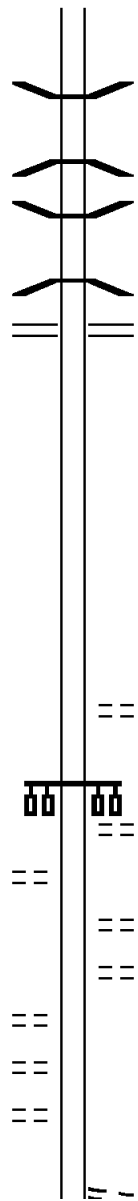
0230/0965



DIR: B TOTAL LEN: 10.398 MI. DIST: 11-1 SR: 3077  
 LEFT MUN: MOON T RIGHT MUN: MOON T

	052838 FT			052575 FT	1 0 00076 0 04 0980+55
COUNTRY LN (TWP )	0220/2321	==		0230/0000	LENGTH(AH 2064 BK 2830)
			==	0220/1800	EASTERN AV (T173)
WESTERN AV (T405)	0220/1565	==	==	0220/1660	OAKES PLACE LN (TWP )
SPRING RUN RD ET (CNTY)	0220/0541	==	==	0220/1046	BAUN DR (T416)
BONNIE BRAE DR (PRDR)	0220/0340	==			
	050008 FT	==		049745 FT	1 0 00076 0 04 0952+43
			==		SPRING RUN RD (CNTY)
			==	0220/0000	MOON CRESCENT T LENGTH(AH 2830 BK 2395)
			==	0210/1757	HART DR (TWP )
			==	0210/1747	CRESCENT MOON T
ESTATE DR (TWP )	0210/0725	==	==	0210/1098	LOCUST RD (TWP )
	047613 FT	==	==	0210/0725	HARVEST CT (PRDR)
			==	047350 FT	1 0 00076 0 04 0911+73
			==		PURDY RD (T335)
			==	0210/0000	LENGTH(AH 2395 BK 2706)
			==	0200/2493	OLDE STABLE LN (TWP )
1 0 00076 0 04 0902+13	044907 FT			044644 FT	
BOGGS SCHOOL RD (T120)	0200/0000	==	==	0200/0000	LENGTH(AH 2706 BK 3565)

DIR: B TOTAL LEN: 10.398 MI. DIST: 11-1 SR: 3077  
 LEFT MUN: MOON T RIGHT MUN: MOON T



0190/2219 BMS EN 02/3077/0190/2185  
 1 0 00076 0 04 0887+11  
 BOGGS RUN  
 0190/2190 BMSBG 02/3077/0190/2185  
 0190/1459 BMS EN 02/3077/0190/1401  
 1 0 00076 0 04 0879+33  
 FLAUGHERTY RUN  
 0190/1401 BMSBG 02/3077/0190/1401  
 FLAUGHERTY RUN RD  
 0190/1315 (SR3089 SEG 0180/0000)

041342 FT

041079 FT 1 0 00076 0 04 0865+27  
 0190/0000 LENGTH(AH 3565 BK 3728)

037614 FT

0180/0472 APPLE BLOSSOM WY  
 (TWP )  
 037351 FT 1 0 00076 0 04 0827+73  
 SHAFER RD  
 (T363)

0180/0000 LENGTH(AH 3728 BK 2641)

LANDING LANE  
 (TWP )

0170/2277

0170/1953 MCCLAFFERTY LN  
 (TWP )  
 GRANT DR  
 0170/1570 (TWP )

BEACON HILL DR  
 (T113)  
 BEACON HILL DR  
 (T113)  
 ELM LN  
 (T113)

0170/1507  
 0170/1075  
 0170/0878

0170/0103 COLLEGE PARK DR  
 (PRDR)

DIR: B TOTAL LEN: 10.398 MI. DIST: 11-1 SR: 3077  
 LEFT MUN: MOON T RIGHT MUN: MOON T

Stationing	Description	Stationing	Description
034973 FT		034710 FT	1 0 00076 0 04 0790+60 COLLEGE PARK DR (PRDR)
COLONY WEST APT RD (PRDR)	0170/0000	0170/0000	LENGTH(AH 2641 BK 0754)
WALMART ENT RD (PRDR)	0150/0556	0150/0556	
	034219 FT	033956 FT	1 0 00076 0 03 0788+25 NC BR RODHEAD RD UNIVERSITY BL (SR3109 SEG 0041/0000) (SR3109 SEG 0040/0000)
		0150/0000	LENGTH(AH 0754 BK 1475)
FROM 3109/0030 SH (CONN) CARNOT RD (T134)	0144/1370		
	0144/1232		
		0144/1185	CARNOT RD (T134)
		0144/0881	SHARON RD (T364)
	032744 FT	032481 FT	0 0 00000 0 00 0000+00 PARISH PL (PRDR)
		0144/0000	LENGTH(AH 1475 BK 2625)
TIGER TR (PRDR)	0140/1762	0140/1762	
POLO CLUB ENT & EXIT RD (PRDR)	0140/1420		
		0140/0500	LOZER DR (T263)
FOREST GREEN RD (PRDR)	0140/0265	029856 FT	
2 0 02320 0 00 0041+09	030119 FT	0140/0000	LENGTH(AH 2625 BK 1651)
STOCKER DR (TWP)	0140/0000	0130/1315	SANLIN DR (PRDR)
		028205 FT	THORN RUN RD (SR3087 SEG 0010/0000)
2 0 02320 0 00 0057+38	028468 FT	0130/0000	LENGTH(AH 1651 BK 1489)
THORN RUN RD ET (T388)	0130/0000		

DIR: B TOTAL LEN: 10.398 MI. DIST: 11-1 SR: 3077  
 LEFT MUN: MOON T RIGHT MUN: MOON T

Left Side Description	Left Side Stationing	Left Side Length	Right Side Description	Right Side Stationing	Right Side Length
LIBRARY ENT RD (TWP )	0120/1270	==			
MOON TWP MUN CTR RD (TWP )	0120/1045	==			
MOON TWP MUN CTR RD (TWP )	0120/0865	== ==	BEAVER TRUST COMP DR (PRDR)	0120/0865	
2 0 02320 0 00 0072+34 CORAPOLIS HEIGHTS RD (TWP )	026979 FT	==	CORAPOLIS HEIGHTS RD (SR3074 SEG 0010/0000)	026716 FT	
	0120/0000	==	5 0120/0000	LENGTH(AH 1489 BK 1694)	
CORPORATE CENTER DR (PRDR)	0110/0415	==	0110/0895	GENTRY RD (T204)	
	025285 FT	==	025022 FT	2 0 02319 0 00 0260+25 GLADDWOOD RD (T202)	
CHERRINGTON CORP CTR RD (PRDR)	0100/1890	==	5 0110/0000	LENGTH(AH 1694 BK 2507)	
	022778 FT	==	022515 FT	2 0 02319 0 00 0235+10 HAYESWOLD DR (T218)	
2 0 02319 0 00 0208+18 EWING RD (TBC )	020082 FT	==	5 0100/0000	LENGTH(AH 2507 BK 2696)	
	0090/0000	==	019819 FT	EWING RD (TBC )	
2 0 02319 0 00 0188+36 MCCORMICK RD	018100 FT	==	5 0090/0000	LENGTH(AH 2696 BK 1982)	
			017837 FT		



DIR: B TOTAL LEN: 10.398 MI. DIST: 11-1 SR: 3077  
 LEFT MUN: MOON T RIGHT MUN: MOON T

(T281)	0080/0000	==	5 0080/0000	LENGTH(AH 1982 BK 2474)
				EWINGS MILL RD
			0070/1415	(T175)
2 0 02319 0 00 0163+35	015626 FT		015363 FT	
LOCUST DR				
(T269)	0070/0000	==	5 0070/0000	LENGTH(AH 2474 BK 2587)
				HUNTERS RUN DR
			0060/2443	(TWP)
OLDE MANOR LN				MCCORMICK ELEM SCH RD
(TWP)	0060/1375	==	0060/1375	(PRDR)
				BERTLEY RIDGE DR
			0060/0460	(T457)
FALLBROOK DR				BENJAMIN CT
(TWP)	0060/0194	==	0060/0194	(TWP)
	013039 FT		012776 FT	2 0 02319 0 00 0137+64
			5 0060/0000	LENGTH(AH 2587 BK 3020)
LC TO CHERRINGTON LN				
(CONN)	0050/2575	==		
CHERRINGTON LN				
(T139)	0050/2480	==		
				PENFOLDS PL
			0050/1614	(PRDR)
CHERRINGTON MANOR RD				DUCKHORN DR
(PRDR)	0050/0805	==	0050/0805	(PRDR)
	010019 FT		009756 FT	2 0 02319 0 00 0099+73
			5 0050/0000	LTH AH 003020 BK 002944
TO 3072/0040 SH				
(CONN)	0040/0295	==		
2 0 02319 0 00 0068+52	007075 FT		006812 FT	
CLEVER RD			INTER-BK	CLEVER RD
				(SR3072 SEG 0040/0785)

DIR: B TOTAL LEN: 10.398 MI.  
 LEFT MUN: MOON T

DIST: 11-1 SR: 3077  
 RIGHT MUN: MOON T

(SR3072 SEG 0040/0785) 0040/0000  
 007075 FT

0040/0000 LTH AH 002944 BK 000100  
 006812 FT  
 7034/0000 LTH AH 000100 BK 000100

CLEVER RD INTER-AHD  
 (SR3072 SEG 0060/0713)

CLEVER RD  
 (TWP )  
 ROBINSON T 0033/0263  
 0 0 00000 0 00 0000+00 006812 FT  
 MFC BEGIN = C  
 LENGTH(AH 0263 BK 3057) 0033/0000

006812 FT  
 7032/0000 LTH AH 000100 BK 003057  
 INTER-AHD LC TO CLEVER RD  
 (CONN)  
 0030/3057 ROBINSON T

2 0 02319 0 00 0016+77 003755 FT  
 ROBIN RD  
 (TWP ) 0030/0000

003755 FT  
 0030/0000 LENGTH(AH 3057 BK 1676)

MEADE DR  
 (TWP ) 0020/0970

002079 FT

002079 FT 2 0 02319 0 00 0000+00  
 SOUTH SILVER LN  
 (TWP )  
 0020/0000 LENGTH(AH 1676 BK 2079)

BELL COURT RD  
 (TWP ) 0010/1817

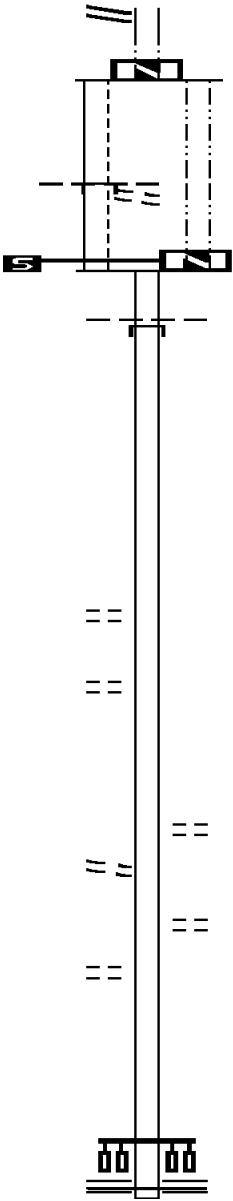
0010/1335 AIKEN RD  
 (TWP )

WAVERLY CT  
 (TWP ) 0010/0921

000000 FT

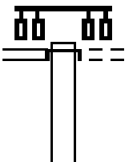
000000 FT 2 0 02297 0 00 0000+00  
 NC BEAVER GRADE RD  
 STEUBENVILLE PK  
 (SR0060 SEG 0200/0000)

0010/0000 MFC BEGIN = C  
 LENGTH(AH 2079 BK 0000)



EXTRACT DATE: 12/18/2023 ROADWAY MANAGEMENT SYSTEM PAGE NUMBER: 841  
PRINT DATE: 12/21/2023 SLD COUNTY/SR - ANNUAL PRINT COUNTY: ALLEGHENY

DIR: B TOTAL LEN: 2.315 MI. DIST: 11-1 SR: 3075  
LEFT MUN: MOON T RIGHT MUN: MOON T

	012225 FT		012225 FT	
			INTER-AHD	EWING INT-RAMP B RD
EWING RD				(SR8070 SEG 0250/0000)
(SR3070 SEG 0135/1211)				EWING RD
(SR3070 SEG 0134/1150)	0044/1375		0044/1375	(TWP )
	010850 FT		010850 FT	2 0 00000 0 00 0000+00

DIR: B TOTAL LEN: 2.315 MI. DIST: 11-1 SR: 3075  
 LEFT MUN: MOON T RIGHT MUN: MOON T

					0044/0000	LENGTH(AH 1375 BK 0914)
	009936	FT			009936	FT 2 0 02006 0 00 0096+14
						MCCORMICK RD
						(T281)
				==	0040/0000	LENGTH(AH 0914 BK 3363)
				==	0030/1546	NOBLE WOODS DR
						(TWP )
2 0 02006 0 00	0062+60	006573	FT		006573	FT
HIRSHINGER RD						
(T372)				==	0030/0000	LENGTH(AH 3363 BK 3289)
				==	0020/1006	MONTCLAIR DR
						(PRDR)
FED EX DR				==		
(TWP )						
	0020/0059					
	003284	FT			003284	FT 2 0 02006 0 00 0029+52
						LENGTH(AH 3289 BK 3284)
	000000	FT			000000	FT 2 0 02006 0 00 0000+00
						NC HOOKSTOWN GRADE RD
						MONTOUR RUN RD
						(SR3072 SEG 0030/0311)
						MFC BEGIN = E
				==	0010/0000	LENGTH(AH 3284 BK 0000)

DIR: B TOTAL LEN: 5.034 MI. DIST: 11-1 SR: 3074  
 LEFT MUN: ROBINSON T RIGHT MUN: ROBINSON T

Stationing	Notes	Stationing	Notes
026577 FT		026577 FT	BMSEN 02/3074/0120/0001
		INTER-AHD	FOREST GROVE RD
026021 FT		0120/0556	(CNTY)
		026021 FT	0 0 00000 0 00 0000+00
		INTER-BK	FOREST GROVE RD
			(CNTY)
			SR 0079 SB
			BMSBG 02/3074/0120/0001
026021 FT		0120/0000	LTH AH 000556 BK 003240
		026021 FT	
		7112/0000	LTH AH 003240 BK 002007
FOREST GROVE RD		INTER-AHD	SILVER LN
(CNTY)		0110/2007	(TWP)
			ELCO DR
			(TWP)
		0110/1760	
			EVELYN DR
			(TWP)
		0110/1125	
			WILLIAMS DR
			(TWP)
		0110/0615	
024014 FT		024014 FT	2 0 02296 0 00 0019+88
		NC FO	REST GROVE RD
NORTH FOREST GROVE RD			MFC BEGIN = C
(SR3085 SEG 0010/0000)		0110/0000	LENGTH(AH 2007 BK 2070)
MARKS DR			
(PRDR)		0100/1734	
			LEONA LN
			(TWP)
		0100/1275	
			GRAYDON DR
			(TWP)
		0100/1046	
			FLYNN DR
			(PRDR)
021944 FT		0100/0398	
		021944 FT	2 0 02062 0 00 0079+74
			WENDT DR
			(PRDR)
		0100/0000	LENGTH(AH 2070 BK 1775)
020169 FT		020169 FT	2 0 02062 0 00 0059+68
		0090/0000	LENGTH(AH 1775 BK 2072)

Stationing	Distance	Right of Way	Property	Length	Area	Block
018097 FT			HICKMAN RD (TWP)	0080/0355		
			BMSBN 02/3074/0080/0000	0080/0153		
			2 0 02062 0 00 0041+30	018097 FT		
			MONTOUR RUN			
			BMSBG 02/3074/0080/0000			
			ROBINSON			
			MOON T			
			LENGTH(AH 2072 BK 1636)	0080/0000		
016461 FT				016461 FT	2 0 02062 0 00 0021+76	
			LENGTH(AH 1636 BK 2321)	0070/0000		
014140 FT				014140 FT	2 0 02062 0 00 0000+00	
			NC EWINGS MILL RD	0060/0000		
			LENGTH(AH 2321 BK 1220)			
FRANKLIN PL (TWP)	0050/1083					
1 1 02386 0 00 0038+18	012920 FT			012920 FT		
MONTOUR ST ET				0050/0000		
(SR3081 SEG 0010/0000)	0050/0000					
KEY GARDEN DR (T246)	0040/3380					
				0040/2634		
			ESSEX KNOLL DR (T420)			
			ESSEX KNOLL DR (T420)			
			CHAUCER CT (TWP)			
PHILOMENA DR (T332)	0040/1155			0040/1560		
			WINDSOR DR (T442)			
			STILLWOOD DR (T374)	0040/0771		
CHARLTON HTS RD						

DIR: B TOTAL LEN: 5.034 MI. DIST: 11-1 SR: 3074  
 LEFT MUN: MOON T RIGHT MUN: MOON T

Segment / Description	Stationing	Length	Notes
(T138)	0040/0135	009094 FT	
MAPLE ST ET (SR3079 SEG 0010/0000)	0040/0000		009094 FT 1 1 02386 0 00 0000+00 NC HASSAM RD
			0040/0000 LENGTH(AH 3826 BK 1713)
OAKHAVEN DR (TWP)	0030/0480	007381 FT	PINE ACRE LN (PRDR)
			007381 FT 2 0 02320 0 00 0146+09 EWING RD (TBC)
			0030/0000 LENGTH(AH 1713 BK 3554) FITZRANDOLPH DR (TWP)
			0020/3030 (TWP)
			0020/2154 VALENTINE DR (TWP)
			DRAINAGE STRUCTURE LENGTH 15 FT
	003827 FT		0020/0383 BMSID 02/3074/0020/0420
			003827 FT 2 0 02320 0 00 0110+37
			0020/0000 LENGTH(AH 3554 BK 3827)
WINDY WILLOWS DR (T409) SNYDER DR (T145)	0010/1960		NYETIMBER PY (TB03)
	0010/1407		
			0010/1050 (TB03)
	000000 FT		000000 FT 2 0 02320 0 00 0072+34 NC CO CORAOPOLIS HEIGHTS RD BEAVER GRADE RD (SR3077 SEG 0120/0000)
			INTER-BK CORAOPOLIS HEIGHTS RD (PRDR)
			MFC BEGIN = D
			0010/0000 LENGTH(AH 3827 BK 0000)

EXTRACT DATE: 12/18/2023 ROADWAY MANAGEMENT SYSTEM PAGE NUMBER: 836  
 PRINT DATE: 12/21/2023 SLD COUNTY/SR - ANNUAL PRINT COUNTY: ALLEGHENY  
 DIR: B TOTAL LEN: .030 MI. DIST: 11-1 SR: 3073  
 LEFT MUN: MOON T RIGHT MUN: MOON T

000158 FT  
 000000 FT



000158 FT BMS EN 02/3073/0010/0000  
 INTER-AHD CORAOPOLIS HEIGHTS RD  
 0010/0158 (TWP )  
 000000 FT 0 0 00000 0 00 0000+00  
 NC CO  
 INTER-BK CORAOPOLIS HEIGHTS RD  
 (TWP )  
 SR 3160  
 BMSBG 02/3073/0010/0000  
 MFC BEGIN = E  
 0010/0000 LENGTH(AH 0158 BK 0000)

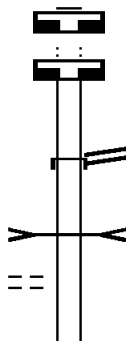


EXTRACT DATE: 12/18/2023 ROADWAY MANAGEMENT SYSTEM PAGE NUMBER: 835  
 PRINT DATE: 12/21/2023 SLD COUNTY/SR - ANNUAL PRINT COUNTY: ALLEGHENY  
 DIR: E TOTAL LEN: 2.371 MI. DIST: 11-1 SR: 3072  
 LEFT MUN: ROBINSON T RIGHT MUN: ROBINSON T

VENTANA DR  
 (TWP )

012485 FT  
 012485 FT

0060/0055  
 011772 FT

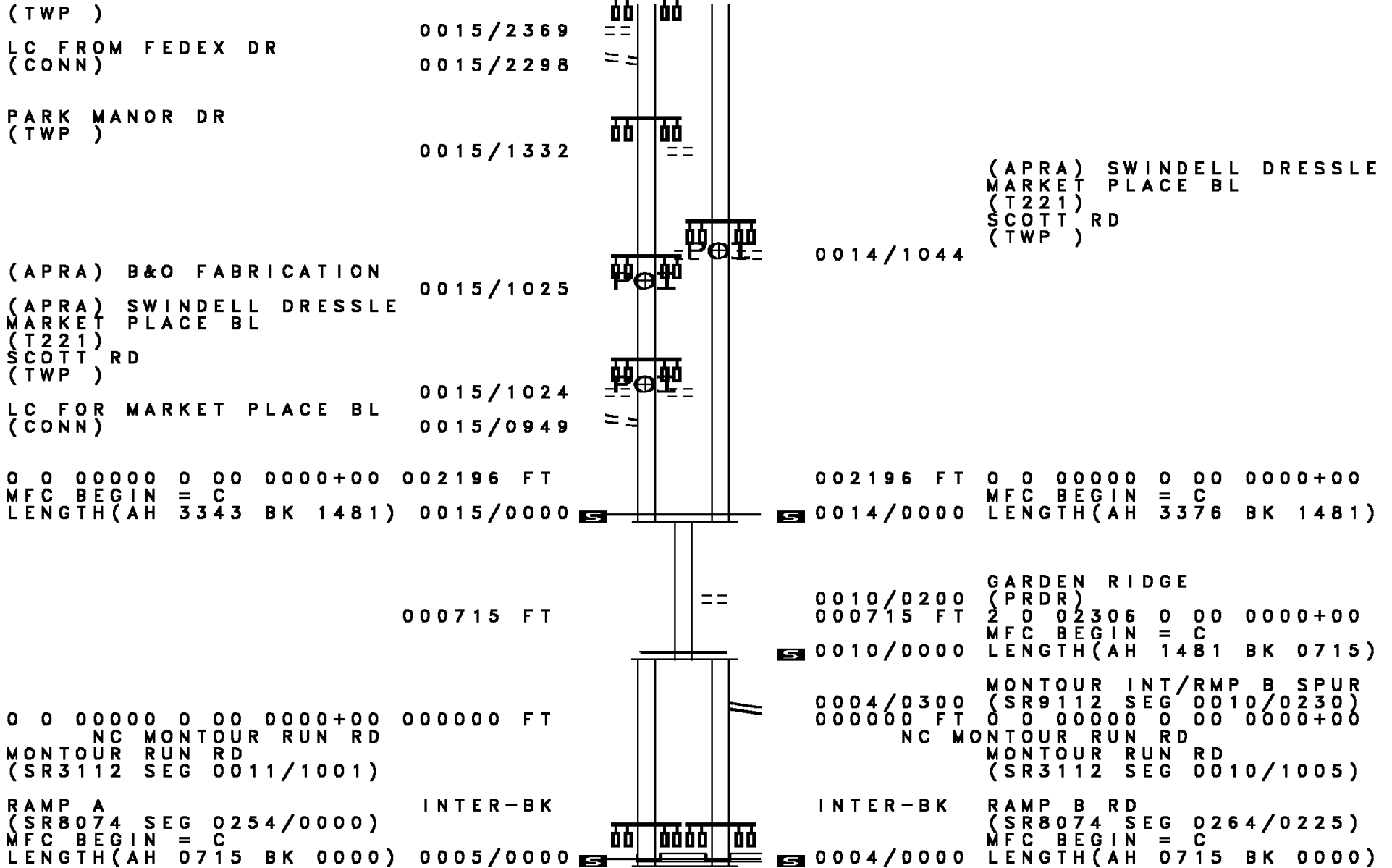


012518 FT  
 7080/0000 LENGTH(AH 2119 BK 2498)  
 012518 FT  
 7070/0000 LENGTH(AH 2498 BK 0713)  
 INTER-AHD CLEVER RD (TBK)  
 (CNTY)  
 BEAVER GRADE RD  
 0060/0713 (SR3077 SEG 0033/0263)  
 BR MONTR RUN  
 STRUCTURE LENGTH 8 FT  
 0060/0526 BMSID 02/3072/0060/0526  
 011805 FT 2 0 02319 0 00 0057+00  
 0060/0000 LENGTH(AH 0713 BK 1690)

DIR: E TOTAL LEN: 2.371 MI. DIST: 11-1 SR: 3072  
 LEFT MUN: ROBINSON T RIGHT MUN: ROBINSON T

Description	Segment ID	Length	Notes
OLD BEAVER GRADE RD (CNTY)	0050/1165		(APRA) AAA/MULTIPHASE C BR. MONTOUR
	0050/0671		STRUCTURE LENGTH 18 FT BMSID 02/3072/0050/0671 (APRA) UNIVERSAL SPECIALTIES R (PRDR)
	0050/0430		0050/0121 BMSID 02/3072/0050/0000
LC TO BEAVER GRADE RD (CONN)	0050/0020	010082 FT	
	0050/0000		010115 FT 2 0 02319 0 00 0083+96 MONTOUR RUN BMSBG 02/3072/0050/0000 LENGTH(AH 1690 BK 1003)
BEAVER GRADE RD (SR3077 SEG 0040/0000) FROM 3077/0040 SH (CONN)	0040/0785		
	0040/0633	009079 FT	
	0040/0000		009112 FT 2 0 02306 0 00 0090+54 LENGTH(AH 1003 BK 3540) ROBINSON MOON T
	0030/2972		
HOOKSTOWN GRADE RD (SR3075 SEG 0010/0000)	0030/0311		
	0030/0270		
	005539 FT		TROUT RUN STRUCTURE LENGTH 14 FT BMSID 02/3072/0020/2554 2 0 02306 0 00 0058+26 MFC BEGIN = C
	0030/0000		LENGTH(AH 3540 BK 3376)
LC TO FEDEX DR (CONN)	0015/2507		
	0014/2374		FEDEX DR (TWP) PARK MANOR BL (TWP)
FEDEX DR			

DIR: E TOTAL LEN: 2.371 MI. DIST: 11-1 SR: 3072  
 LEFT MUN: MOON T RIGHT MUN: MOON T



(TWP )  
 LC FROM FEDEX DR  
 (CONN) 0015/2369  
 0015/2298

PARK MANOR DR  
 (TWP ) 0015/1332

(APRA) B&O FABRICATION 0015/1025  
 (APRA) SWINDELL DRESSLE  
 MARKET PLACE BL  
 (T221)  
 SCOTT RD  
 (TWP )  
 LC FOR MARKET PLACE BL 0015/1024  
 (CONN) 0015/0949

0 0 00000 0 00 0000+00 002196 FT  
 MFC BEGIN = C  
 LENGTH(AH 3343 BK 1481) 0015/0000

0 0 00000 0 00 0000+00 000000 FT  
 NC MONTOUR RUN RD  
 MONTOUR RUN RD  
 (SR3112 SEG 0011/1001)  
 RAMP A INTER-BK  
 (SR8074 SEG 0254/0000)  
 MFC BEGIN = C  
 LENGTH(AH 0715 BK 0000) 0005/0000

(APRA) SWINDELL DRESSLE  
 MARKET PLACE BL  
 (T221)  
 SCOTT RD  
 (TWP )

0014/1044

002196 FT 0 0 00000 0 00 0000+00  
 MFC BEGIN = C  
 LENGTH(AH 3376 BK 1481) 0014/0000

0010/0200 GARDEN RIDGE  
 (PRDR)  
 000715 FT 2 0 02306 0 00 0000+00  
 MFC BEGIN = C  
 LENGTH(AH 1481 BK 0715) 0010/0000

0004/0300 MONTOUR INT/RMP B SPUR  
 (SR9112 SEG 0010/0230)  
 000000 FT 0 0 00000 0 00 0000+00  
 NC MONTOUR RUN RD  
 MONTOUR RUN RD  
 (SR3112 SEG 0010/1005)

INTER-BK RAMP B RD  
 (SR8074 SEG 0264/0225)  
 MFC BEGIN = C  
 LENGTH(AH 0715 BK 0000) 0004/0000

EXTRACT DATE: 12/18/2023      ROADWAY MANAGEMENT SYSTEM      PAGE NUMBER: 832  
 PRINT DATE: 12/21/2023      SLD COUNTY/SR - ANNUAL PRINT      COUNTY: ALLEGHENY  
 DIR: B      TOTAL LEN: 6.235 MI.      DIST: 11-1      SR: 3071  
 LEFT MUN: FINDLAY T      RIGHT MUN: FINDLAY T

032923 FT

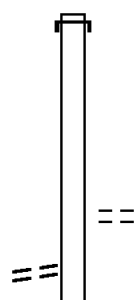
032923 FT    AH-BEAVER      (04)  
 INTER-AHD    CORKBOCKTOWN RD  
 0110/1612    (SR3025 SEG 0010/0000)

031311 FT

031311 FT    2 0 02069 0 00 0315+05  
               FERGUSON RD  
               (T503)  
 0110/0000    LENGTH(AH 1612 BK 3175)

BACKBONE RD  
 (TWP )

0100/3150



DIR: B TOTAL LEN: 6.235 MI. DIST: 11-1 SR: 3071  
 LEFT MUN: FINDLAY T RIGHT MUN: FINDLAY T

028136 FT

028136 FT 2 0 02069 0 00 0282+01  
 NC CO CORKBOCKTOWN RD  
 LINCOLN HW  
 (SR0030 SEG 0020/2366)  
 0100/0000 LENGTH(AH 3175 BK 3697)

024439 FT

024439 FT 2 0 02069 0 00 0245+10  
 0090/0000 LENGTH(AH 3697 BK 3719)

STROUSS RD  
 (T453)

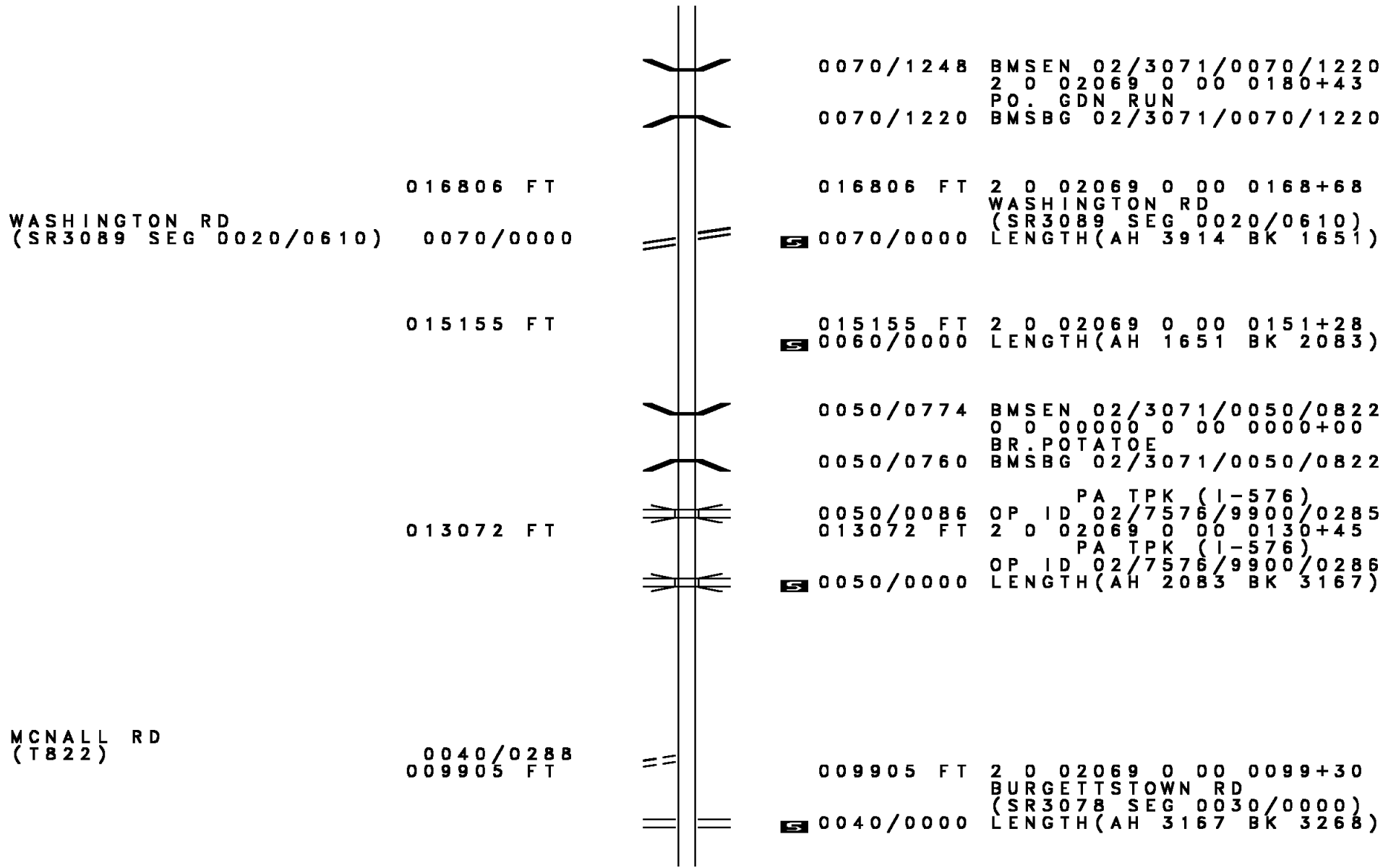
0080/1200

0080/1703 BMS EN 02/3071/0080/1685  
 2 0 02069 0 00 0224+76  
 BR POTATO GARDEN RUN  
 0080/1685 BMSBG 02/3071/0080/1685  
 MOODY ROAD  
 0080/1320 (T306)

020720 FT

0080/0012 BMS EN 02/3071/0080/0001  
 2 0 02069 0 00 0207+97  
 BR. POTATO GARDEN RUN  
 BMSBG 02/3071/0080/0001  
 0080/0000 LENGTH(AH 3719 BK 3914)

DIR: B TOTAL LEN: 6.235 MI. DIST: 11-1 SR: 3071  
 LEFT MUN: FINDLAY T RIGHT MUN: FINDLAY T



WASHINGTON RD  
 (SR3089 SEG 0020/0610) 0070/0000

016806 FT

0070/1248 BMSSEN 02/3071/0070/1220  
 2 0 02069 0 00 0180+43  
 PO. GDN RUN  
 0070/1220 BMSBG 02/3071/0070/1220

016806 FT 2 0 02069 0 00 0168+68  
 WASHINGTON RD  
 (SR3089 SEG 0020/0610)  
 0070/0000 LENGTH(AH 3914 BK 1651)

015155 FT

015155 FT 2 0 02069 0 00 0151+28  
 0060/0000 LENGTH(AH 1651 BK 2083)

013072 FT


0050/0774 BMSSEN 02/3071/0050/0822  
 0 0 00000 0 00 0000+00  
 BR. POTATOE  
 0050/0760 BMSBG 02/3071/0050/0822  
 PA TPK (1-576)  
 0050/0086 OP ID 02/7576/9900/0285  
 013072 FT 2 0 02069 0 00 0130+45  
 PA TPK (1-576)  
 0050/0000 OP ID 02/7576/9900/0286  
 LENGTH(AH 2083 BK 3167)

MCNALL RD  
 (T822)

0040/0288  
 009905 FT

009905 FT 2 0 02069 0 00 0099+30  
 BURGETTSTOWN RD  
 (SR3078 SEG 0030/0000)  
 0040/0000 LENGTH(AH 3167 BK 3268)

DIR: B TOTAL LEN: 6.235 MI. DIST: 11-1 SR: 3071  
 LEFT MUN: FINDLAY T RIGHT MUN: FINDLAY T



010510 FT

010501 FT

010501 FT

010501 FT

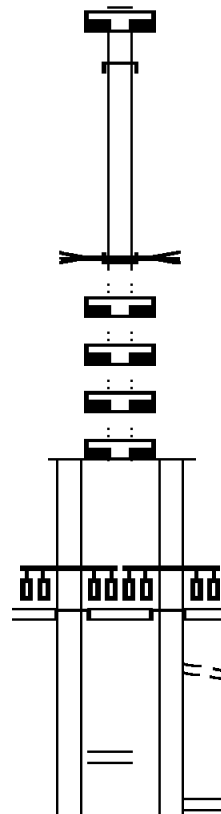
010501 FT

010501 FT

INTER-AHD

0135/1211

0135/0862



010449 FT

7184/0000

INTER-AHD

0182/0009

010440 FT

INTER-BK

0182/0000

010440 FT

7180/0000

010440 FT

7170/0000

010440 FT

7160/0000

010440 FT

7150/0000

INTER-AHD

0134/1150

0134/0900

0134/0836

LENGTH(AH 2066 BK 0009)

EWING RD (TBK)

(TWP)

0 0 00000 0 00 0000+00

MEEK RUN

STRUCTURE LENGTH 9 FT

BMSID 02/3070/0182/0000

EWING RD (TBK)

(TWP)

MFC BEGIN = D

LENGTH(AH 0009 BK 0888)

LENGTH(AH 0888 BK 3439)

LENGTH(AH 3439 BK 2232)

LENGTH(AH 2232 BK 0660)

LENGTH(AH 0660 BK 1150)

EWING RD

(TWP)

RAMP B RD

(SR8070 SEG 0250/0000)

HOOKSTOWN GRADE RD

(SR3075 SEG 0044/1375)

FROM 8070/0500 SH

(CONN)

NC EWING RD

RAMP A RD

(SR8070 SEG 0500/1440)

EWING RD  
 (TWP)  
 EWING INT-RAMP B RD  
 (SR8070 SEG 0250/0000)  
 HOOKSTOWN GRADE RD  
 (SR3075 SEG 0044/1375)

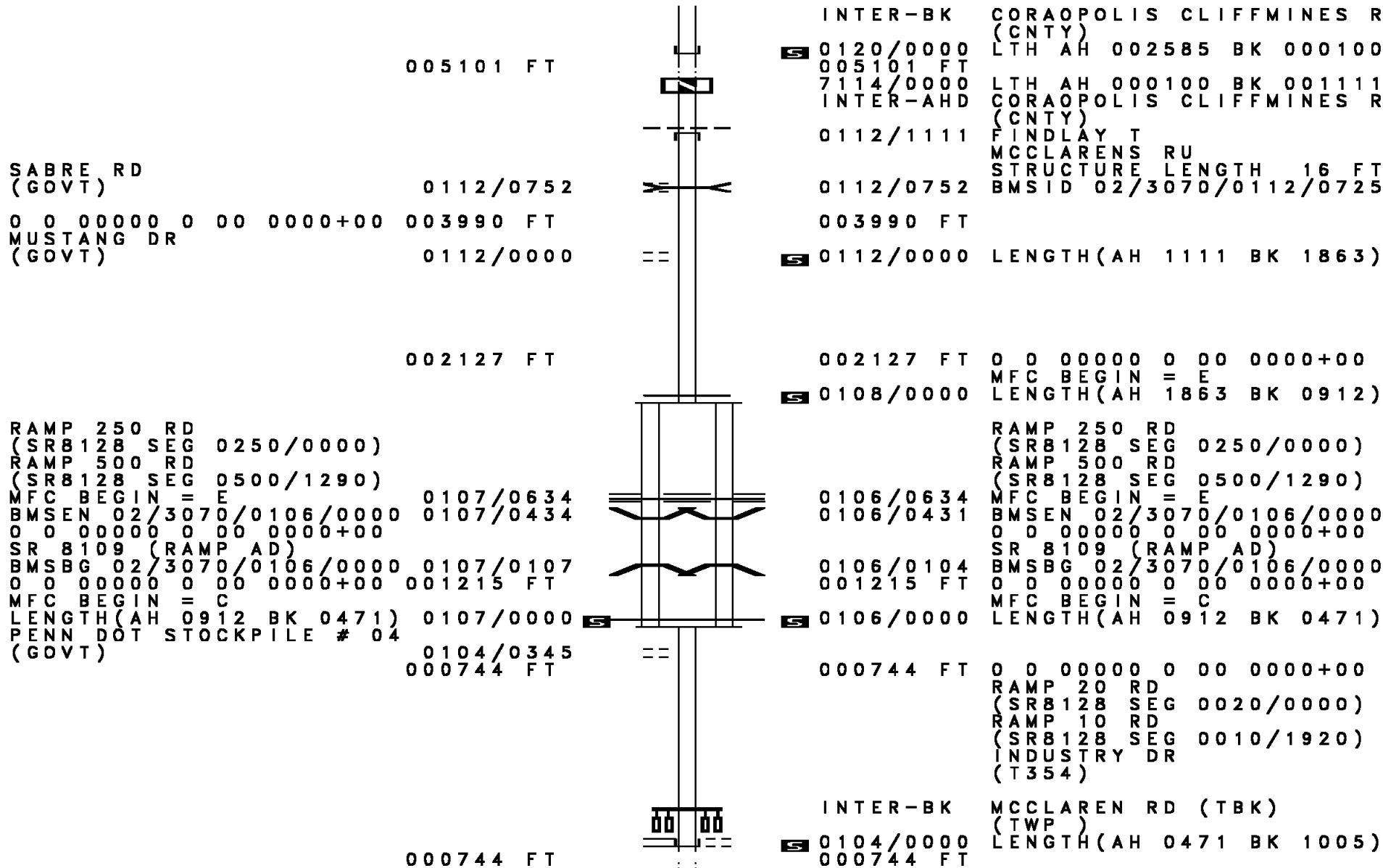
NC EWING RD  
 EWING INT/RAMP A RD  
 (SR8070 SEG 0500/1440)



DIR: B TOTAL LEN: 1.991 MI. DIST: 11-1 SR: 3070  
 LEFT MUN: MOON T RIGHT MUN: MOON T

BMSEN 02/3070/0134/0277	0135/0774		0134/0754	BMSEN 02/3070/0134/0277
				2 0 0000 0 00 0000+00
				OLD RTE. 60
0 0 00000 0 00 0000+00			0134/0337	BMSBG 02/3070/0134/0277
OLD RTE. 60				
BMSBG 02/3070/0134/0277	0135/0357			
MOON-EWING RD				
(TWP )	0135/0216		0134/0206	MOON-EWING RD
RAMP C RD				(TWP )
(SR8070 SEG 0010/0815)				
MOON-EWING RD	0135/0142			
(TWP )				
				EWING INT/RAMP D RD
				(SR8070 SEG 0750/0000)
				RAMP D RD
				(SR8070 SEG 0750/0000)
				MOON-EWING RD
			0134/0098	(TWP )
MOON-EWING RD				
(TWP )				
FOR SR 3070E TO 3070W	0135/0077			
(CONN)				
				MOON-EWING RD
				(TWP )
				FOR SR 3070E TO 3070W
				(CONN)
0 0 00000 0 00 0000+00	009290 FT		0134/0060	
MFC BEGIN = E			009290 FT	2 0 00000 0 00 0000+00
LENGTH(AH 1211 BK 1604)	0135/0000		0134/0000	MFC BEGIN = E
				LENGTH(AH 1150 BK 1604)
	007686 FT			
				007686 FT
				2 0 02018 0 00 0026+12
				CEMETERY ENT RD
				(PRDR)
			0130/0000	LENGTH(AH 1604 BK 2585)
	005101 FT			
				005101 FT
				2 0 02018 0 00 0000+00
				CORAOPOLIS CLIFFMINES R
				(CNTY)
				NC RESURRECTION RD

DIR: B TOTAL LEN: 1.991 MI. DIST: 11-1 SR: 3070  
 LEFT MUN: MOON T RIGHT MUN: MOON T



INTER-BK CORAOPOLIS CLIFFMINES R  
 (CNTY)  
 0120/0000 LTH AH 002585 BK 000100  
 005101 FT  
 7114/0000 LTH AH 000100 BK 001111  
 INTER-AHD CORAOPOLIS CLIFFMINES R  
 (CNTY)  
 0112/1111 FINDLAY T  
 MCCLARENS RU  
 STRUCTURE LENGTH 16 FT  
 0112/0752 BMSID 02/3070/0112/0725  
 003990 FT  
 003990 FT  
 0112/0000 LENGTH(AH 1111 BK 1863)  
 002127 FT  
 002127 FT 0 0 00000 0 00 0000+00  
 MFC BEGIN = E  
 0108/0000 LENGTH(AH 1863 BK 0912)  
 RAMP 250 RD  
 (SR8128 SEG 0250/0000)  
 RAMP 500 RD  
 (SR8128 SEG 0500/1290)  
 MFC BEGIN = E  
 BMSSEN 02/3070/0106/0000 0107/0634  
 0 0 00000 0 00 0000+00 0107/0434  
 SR 8109 (RAMP AD)  
 BMSBG 02/3070/0106/0000 0107/0107  
 0 0 00000 0 00 0000+00 001215 FT  
 MFC BEGIN = C  
 LENGTH(AH 0912 BK 0471) 0107/0000  
 PENN DOT STOCKPILE # 04  
 (GOVT) 0104/0345  
 000744 FT  
 000744 FT  
 0106/0634  
 0106/0431  
 RAMP 250 RD  
 (SR8128 SEG 0250/0000)  
 RAMP 500 RD  
 (SR8128 SEG 0500/1290)  
 MFC BEGIN = E  
 BMSSEN 02/3070/0106/0000  
 0 0 00000 0 00 0000+00  
 SR 8109 (RAMP AD)  
 BMSBG 02/3070/0106/0000  
 0 0 00000 0 00 0000+00  
 MFC BEGIN = C  
 LENGTH(AH 0912 BK 0471)  
 0 0 00000 0 00 0000+00  
 RAMP 20 RD  
 (SR8128 SEG 0020/0000)  
 RAMP 10 RD  
 (SR8128 SEG 0010/1920)  
 INDUSTRY DR  
 (T354)  
 INTER-BK MCCLAREN RD (TBK)  
 (TWP)  
 0104/0000 LENGTH(AH 0471 BK 1005)  
 000744 FT

EXTRACT DATE: 12/18/2023  
PRINT DATE: 12/21/2023

ROADWAY MANAGEMENT SYSTEM  
SLD COUNTY/SR - ANNUAL PRINT

PAGE NUMBER: 825  
COUNTY: ALLEGHENY

DIR: B TOTAL LEN: 1.991 MI.  
LEFT MUN: FINDLAY T

DIST: 11-1 SR: 3070  
RIGHT MUN: FINDLAY T

ENLOW RD  
(CNTY)

000744 FT		7102/0000	LENGTH(AH 1005 BK 0970)
000744 FT		000744 FT	
000744 FT		7100/0000	LENGTH(AH 0970 BK 3047)
000744 FT		000744 FT	
		7090/0000	LENGTH(AH 3047 BK 2434)
		000744 FT	
		7082/0000	LENGTH(AH 2434 BK 0287)
		INTER-AHD	BMSSEN 02/3070/0080/0246
		0080/0287	MCCLAREN RD (TBK)
			(TWP)
			2 0 02016 0 00 0002+52
			BR. MONTOUR
		0080/0246	BMSBG 02/3070/0080/0246
		0080/0237	BMSSEN 02/3070/0080/0205
			FINDLAY
		0080/0221	NORTH FAYETTE T
			2 0 02016 0 00 0002+04
			BR MONTOUR RUN
000457 FT		0080/0205	BMSBG 02/3070/0080/0205
		000457 FT	2 0 02016 0 00 0000+00
			CLIFF MINE RD
			(CNTY)
			NC MC CLAREN RD
			ALLEGHENY RD
		INTER-BK	MAIN ST (TBK)
			(TWP)
			MFC BEGIN = C
0080/0000		0080/0000	LENGTH(AH 0287 BK 0100)
000457 FT		000457 FT	
		7074/0000	LENGTH(AH 0100 BK 0032)
			BMSSEN 02/3070/0070/0000
		INTER-AHD	MAIN ST (TBK)
		0070/0032	(TWP)
000425 FT		000425 FT	2 0 02289 0 00 0052+12
			NC MA IN ST
		INTER-BK	MAIN ST (TBK)
			(TWP)
			MONTOUR RUN
		0070/0000	BMSBG 02/3070/0070/0000
000425 FT		000425 FT	LENGTH(AH 0032 BK 0162)
		7066/0000	LENGTH(AH 0162 BK 0032)
			BMSSEN 02/3070/0064/0000
		INTER-AHD	SANTIAGO RD (TBK)
			(TWP)
			BRIDGE POSTED (TONS)
		0064/0032	FINDLAY T
000393 FT		000393 FT	2 0 02005 0 00 0094+98
		INTER-BK	SANTIAGO RD (TBK)

EXTRACT DATE: 12/18/2023  
PRINT DATE: 12/21/2023

ROADWAY MANAGEMENT SYSTEM  
SLD COUNTY/SR - ANNUAL PRINT

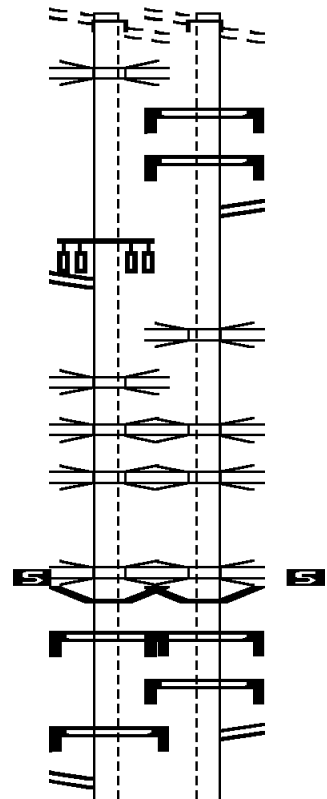
PAGE NUMBER: 824  
COUNTY: ALLEGHENY

DIR: B TOTAL LEN: 1.991 MI.  
LEFT MUN: FINDLAY T

DIST: 11-1 SR: 3070  
RIGHT MUN: FINDLAY T

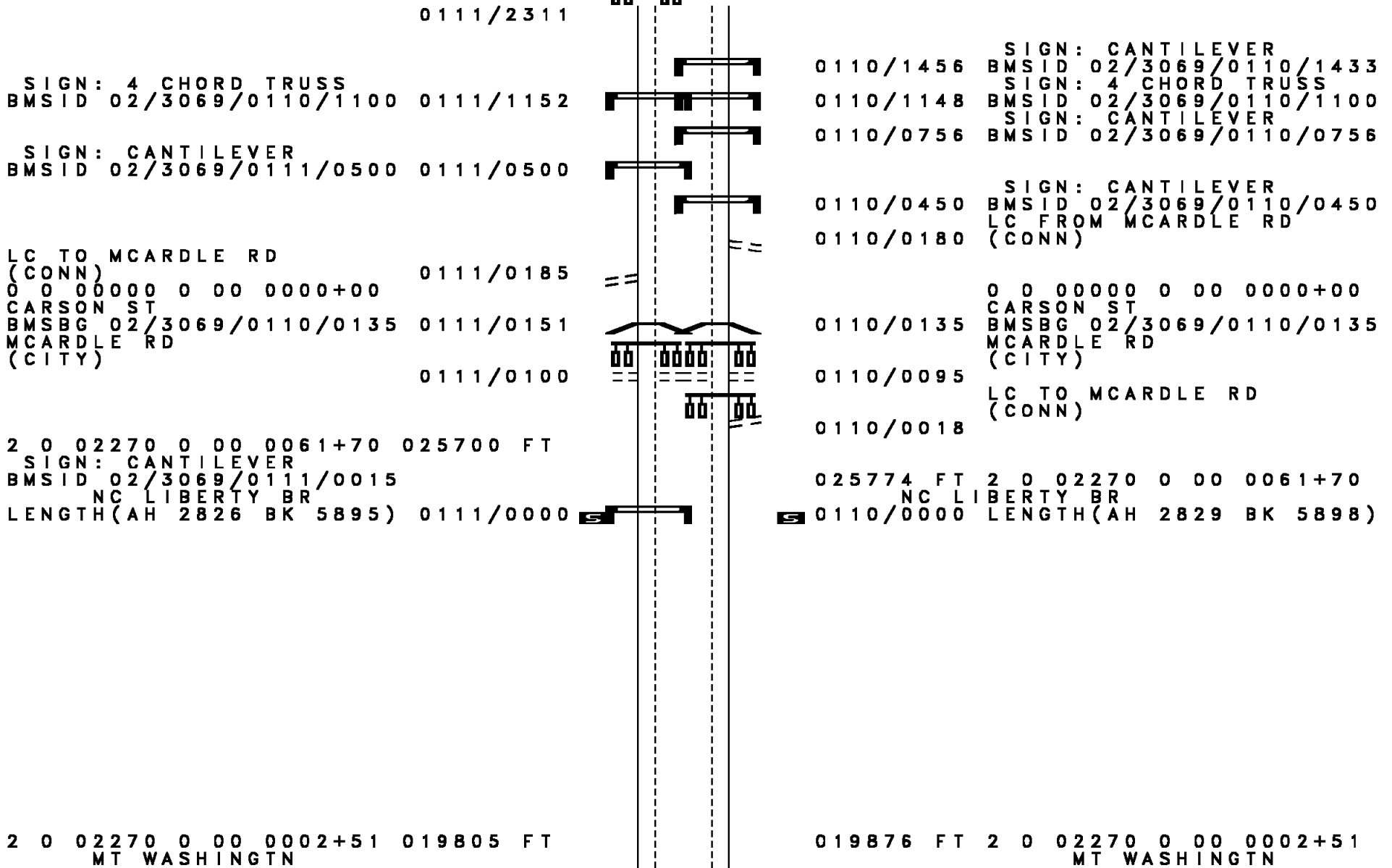
Stationing	Structure / Feature	Description
000393 FT	[Symbol]	(TWP ) SGL 35 COMB 40 MONTOUR RUN BMSBG 02/3070/0064/0000 LENGTH(AH 0032 BK 2642)
000384 FT	[Symbol]	INTER-AHD 0060/0009 000384 FT SANTIAGO RD (TBK) (TWP ) 2 0 02005 0 00 0068+25 NC SA SANTIAGO RD INTER-BK SANTIAGO RD (TBK) (TWP )
000384 FT	[Symbol]	BR MONTOUR BMSBG 02/3070/0060/0000 LENGTH(AH 0009 BK 1838)
000384 FT	[Symbol]	7050/0000 LENGTH(AH 1838 BK 2199) 000384 FT 7042/0000 LENGTH(AH 2199 BK 0009) BMSEN 02/3070/0040/0000 INTER-AHD BOGGS RD (TBK) (TWP )
000375 FT	[Symbol]	0040/0009 000375 FT INTER-BK BOGGS RD (TBK) (TWP ) 2 0 02014 0 00 0000+00 BRIDGE CLOSED BR. S. FK. MONT BMSBG 02/3070/0040/0000
000375 FT	[Symbol]	0040/0000 000375 FT 7030/0000 LENGTH(AH 3172 BK 1311) 000375 FT 7020/0000 LENGTH(AH 1311 BK 2474) 000375 FT 7012/0000 LENGTH(AH 2474 BK 0375) INTER-AHD BOGGS RD (TBK) (TWP ) BUGAY LN (TWP )
0010/0320 000000 FT	[Symbol]	0010/0320 (APRA) BFI/IMPERIAL LAN 000000 FT 2 0 02014 0 00 0000+00 NC BOGGS RD POTATO GARDEN RUN RD (SR3071 SEG 0020/0000) MFC BEGIN = D
	[Symbol]	0010/0000 LENGTH(AH 0375 BK 0000)

SIXTH AV 029366 FT  
 (CITY) INTER-AHD  
 FORBES AV  
 (CITY)  
 FORBES AV  
 (CITY)  
 RAMP J 8002 SB 0121/0840  
 OP ID 02/8002/0270/0000 0121/0790  
  
 RAMP G RD  
 (SR8002 SEG 0260/0797) 0121/0185  
  
 RAMP K 8002 NB  
 OP ID 02/8002/0280/0000 0121/0085  
 RAMP 8002 NB RAMP  
 OP ID 02/8002/0260/0000 0121/0065  
 RAMP H EB  
 OP ID 02/8002/0250/0000 0121/0035  
 2 0 02270 0 00 0089+83 028526 FT  
 BLVD OF THE ALLIES  
 OP ID 02/2208/0020/0321  
 LENGTH(AH 0840 BK 2826) 0121/0000  
 BMSID 02/3069/0110/0135 0111/2814  
 SIGN: 2 CHORD TRUSS  
 BMSID 02/3069/0110/2735 0111/2735  
  
 SIGN: 4 CHORD TRUSS  
 BMSID 02/3069/0110/2330 0111/2325  
 RAMP B-2 RD  
 (SR8067 SEG 0010/0490)

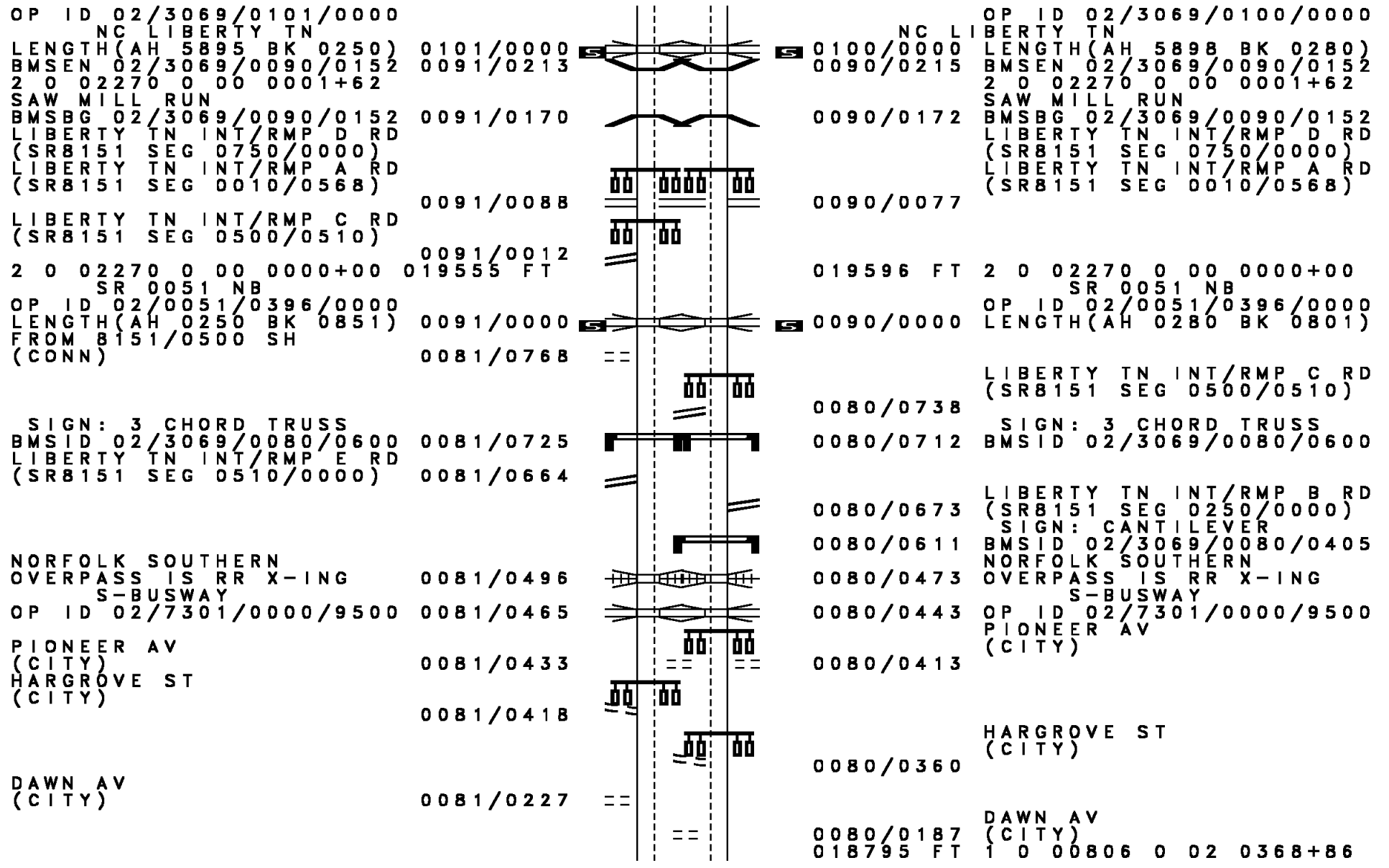


029430 FT  
 INTER-AHD SIXTH AV  
 (CITY)  
 FORBES AV  
 (CITY)  
 FORBES AV  
 (CITY)  
 0120/0827  
  
 SIGN: CANTILEVER  
 BMSID 02/3069/0120/0655  
 SIGN: CANTILEVER  
 BMSID 02/3069/0120/0295  
 RAMP L RD  
 (SR8002 SEG 0290/0000)  
  
 RAMP K 8002 NB  
 OP ID 02/8002/0280/0000  
  
 RAMP 8002 NB RAMP  
 OP ID 02/8002/0260/0000  
 RAMP H EB  
 OP ID 02/8002/0250/0000  
 2 0 02270 0 00 0089+52  
 BLVD OF THE ALLIES  
 OP ID 02/2208/0020/0321  
 LENGTH(AH 0827 BK 2829)  
 BMSID 02/3069/0110/0135  
 SIGN: 2 CHORD TRUSS  
 BMSID 02/3069/0110/2735  
 SIGN: 4 CHORD TRUSS  
 BMSID 02/3069/0110/2330  
 RAMP A-2 RD  
 (SR8067 SEG 0750/0000)

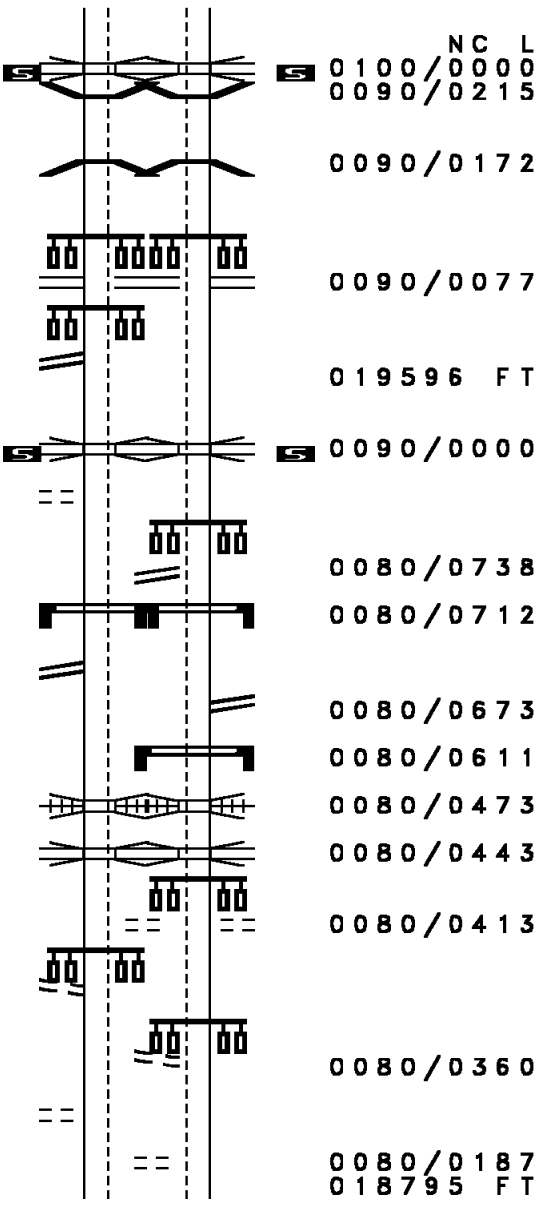
DIR: N TOTAL LEN: 5.574 MI. DIST: 11-1 SR: 3069  
 LEFT MUN: PITTSBURGH C RIGHT MUN: PITTSBURGH C



DIR: N TOTAL LEN: 5.574 MI. DIST: 11-1 SR: 3069  
 LEFT MUN: PITTSBURGH C RIGHT MUN: PITTSBURGH C



OP ID 02/3069/0101/0000  
 NC LIBERTY TN  
 LENGTH(AH 5895 BK 0250) 0101/0000  
 BMSID 02/3069/0090/0152 0091/0213  
 2 0 02270 0 00 0001+62  
 SAW MILL RUN  
 BMSBG 02/3069/0090/0152 0091/0170  
 LIBERTY TN INT/RMP D RD  
 (SR8151 SEG 0750/0000)  
 LIBERTY TN INT/RMP A RD  
 (SR8151 SEG 0010/0568)  
 0091/0088  
 LIBERTY TN INT/RMP C RD  
 (SR8151 SEG 0500/0510)  
 0091/0012  
 2 0 02270 0 00 0000+00 019555 FT  
 SR 0051 NB  
 OP ID 02/0051/0396/0000  
 LENGTH(AH 0250 BK 0851) 0091/0000  
 FROM 8151/0500 SH  
 (CONN) 0081/0768  
 ==  
 SIGN: 3 CHORD TRUSS  
 BMSID 02/3069/0080/0600 0081/0725  
 LIBERTY TN INT/RMP E RD  
 (SR8151 SEG 0510/0000) 0081/0664  
 ==  
 NORFOLK SOUTHERN  
 OVERPASS IS RR X-ING 0081/0496  
 S-BUSWAY  
 OP ID 02/7301/0000/9500 0081/0465  
 PIONEER AV  
 (CITY) 0081/0433  
 HARGROVE ST  
 (CITY) 0081/0418  
 DAWN AV  
 (CITY) 0081/0227  
 ==



OP ID 02/3069/0100/0000  
 NC LIBERTY TN  
 LENGTH(AH 5898 BK 0280) 0100/0000  
 BMSID 02/3069/0090/0152 0090/0215  
 2 0 02270 0 00 0001+62  
 SAW MILL RUN  
 BMSBG 02/3069/0090/0152 0090/0172  
 LIBERTY TN INT/RMP D RD  
 (SR8151 SEG 0750/0000)  
 LIBERTY TN INT/RMP A RD  
 (SR8151 SEG 0010/0568)  
 0090/0077  
 2 0 02270 0 00 0000+00  
 SR 0051 NB  
 OP ID 02/0051/0396/0000  
 LENGTH(AH 0280 BK 0801) 0090/0000  
 LIBERTY TN INT/RMP C RD  
 (SR8151 SEG 0500/0510)  
 SIGN: 3 CHORD TRUSS  
 BMSID 02/3069/0080/0600 0080/0738  
 0080/0712  
 LIBERTY TN INT/RMP B RD  
 (SR8151 SEG 0250/0000) 0080/0673  
 SIGN: CANTILEVER  
 BMSID 02/3069/0080/0405 0080/0611  
 NORFOLK SOUTHERN  
 OVERPASS IS RR X-ING 0080/0473  
 S-BUSWAY  
 OP ID 02/7301/0000/9500 0080/0443  
 PIONEER AV  
 (CITY) 0080/0413  
 HARGROVE ST  
 (CITY) 0080/0360  
 DAWN AV  
 (CITY) 0080/0187  
 018795 FT 1 0 00806 0 02 0368+86

DIR: N TOTAL LEN: 5.574 MI. DIST: 11-1 SR: 3069  
LEFT MUN: PITTSBURGH C RIGHT MUN: PITTSBURGH C

Stationing	Description	Stationing	Description
0366+34 018704 FT	PORT AUTHORITY OF ALLEG	0080/0000	LENGTH(AH 0801 BK 0533)
0364+27 018355 FT	OVERPASS IS RR X-ING	0070/0075	PAT BUSWAY RD (CNTY)
0337+14 015571 FT	PAT BUSWAY RD (CNTY)	018262 FT	1 0 00806 0 02 0363+03
	LENGTH(AH 0349 BK 2784) 0071/0000	0070/0000	LENGTH(AH 0533 BK 2650)
	BROOKSIDE AV (CITY)	0060/1710	BROOKSIDE AV (CITY)
	0061/1737	0060/0770	CAPE MAY AV (CITY)
	CAPE MAY AV (CITY)	015612 FT	1 0 00806 0 02 0337+32
	0061/0777	0060/0000	STETSON ST (CITY)
	0337+14 015571 FT	0050/3359	LENGTH(AH 2650 BK 3726)
	LENGTH(AH 2784 BK 3740) 0061/0000	0050/3310	HADDON WAY (CITY)
	HADDON WAY (CITY)	0050/2278	CAPITAL WAY (CITY)
	0051/3383	0050/2192	CURRANHILL AV (CITY)
	CAPITAL WAY (CITY)		PEOLA RD (CITY)
	0051/3321		RAY AV (CITY)
	CURRANHILL AV (CITY)		
	0051/2313		
	PEOLA RD (CITY)		



DIR: N TOTAL LEN: 5.574 MI. DIST: 11-1 SR: 3069  
 LEFT MUN: PITTSBURGH C RIGHT MUN: PITTSBURGH C

RAY AV (CITY)	0051/2227	==	==	PAULINE AV (CITY)	0050/1670
PAULINE AV (CITY)	0051/1690	==	==		
BELLE ISLE AV (CITY)	0051/0944	==	==	BELLE ISLE AV (CITY)	0050/0912
SARANAC AV (CITY)	0051/0461	==	==	SARANAC AV (CITY)	0050/0425
BROOKLINE BL (CITY)	0051/0089	==	==		
1 0 00806 0 02 0299+85 011831 FT					
WENZELL AV (CITY)		==	==	011886 FT 1 0 00806 0 02 0299+85	
LENGTH(AH 3740 BK 2989)	0051/0000	==	==	BROOKLINE BL (CITY)	0050/0000
				LENGTH(AH 3726 BK 3018)	
				WENZELL AV (CITY)	0040/2982
EDGEHILL AV (BORO)	0041/1905	==	==	PITTSBURGH DORMONT B	0040/1945
PITTSBURGH DORMONT B	0041/1815	==	==	EDGEHILL AV (BORO)	0040/1895
BLAINE ST (BORO)	0041/1730	==	==	DORMONT PITTSBURGH C	0040/1761
DORMONT PITTSBURGH C	0041/1607	==	==	BLAINE ST (BORO)	0040/1715
PITTSBURGH DORMONT B	0041/1522	==	==		
LASALLE AV (BORO)	0041/1505	==	==	PITTSBURGH DORMONT B	0040/1676
KEY AV (BORO)	0041/1200	==	==	LASALLE AV (BORO)	0040/1495
				KEY AV (BORO)	0040/1200
PIONEER AV (BORO)	0041/0851	==	==	PIONEER AV (BORO)	0040/0845
ANDERSON WAY (BORO)	0041/0700	==	==	ANDERSON WAY (BORO)	0040/0700

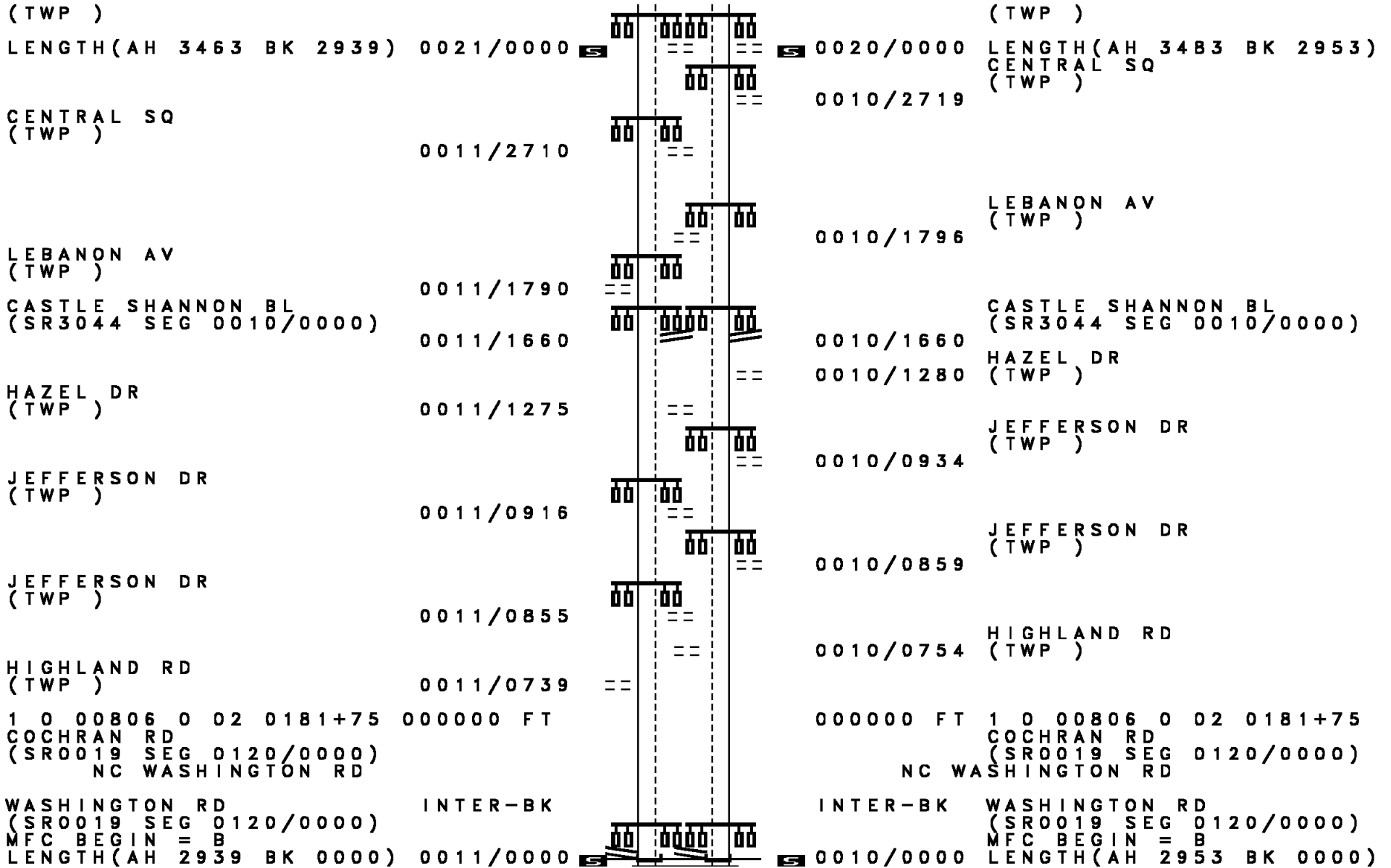
DIR: N TOTAL LEN: 5.574 MI. DIST: 11-1 SR: 3069  
 LEFT MUN: DORMONT B RIGHT MUN: DORMONT B

Street Name (BORO)	Stationing	Diagram	Stationing	Street Name (BORO)
ILLINOIS AV (BORO)	0041/0585		0040/0585	ILLINOIS AV (BORO)
POTOMAC AV (BORO)	0041/0425		0040/0415	POTOMAC AV (BORO)
TENNESSEE AV (BORO)	0041/0295		0040/0290	TENNESSEE AV (BORO)
1 0 00806 0 02 0270+24 008842 FT			008868 FT	1 0 00806 0 02 0270+10
MISSISSIPPI AV (BORO)	0041/0000		0040/0000	MISSISSIPPI AV (BORO)
LENGTH(AH 2989 BK 2440)			LENGTH(AH 3018 BK 2432)	
WISCONSIN AV (BORO)	0031/2140		0030/2122	WISCONSIN AV (BORO)
HILLSDALE AV (BORO)	0031/1905		0030/1884	HILLSDALE AV (BORO)
HILLSDALE AV (BORO)	0031/1850		0030/1829	HILLSDALE AV (BORO)
ALLEY (BORO)	0031/1750		0030/1730	ALLEY (BORO)
KELTON AV (BORO)	0031/1610		0030/1595	KELTON AV (BORO)
KELTON AV (BORO)	0031/1550		0030/1535	KELTON AV (BORO)
ALABAMA AV (BORO)	0031/1358		0030/1330	ALABAMA AV (BORO)
DORMONT AV (BORO)	0031/1089		0030/1060	DORMONT AV (BORO)
DORMONT AV				DORMONT AV

DIR: N TOTAL LEN: 5.574 MI. DIST: 11-1 SR: 3069  
 LEFT MUN: DORMONT B RIGHT MUN: DORMONT B

Left Side	Segment ID	Length	Right Side	Segment ID	Length
(BORO)	0031/1032		(BORO)	0030/1020	
PARK BL (BORO)	0031/0827				
BILTMORE AV (BORO)	0031/0575		PARK BL (BORO)	0030/0805	
BILTMORE AV (BORO)	0031/0563		BILTMORE AV (BORO)	0030/0565	
1 0 00806 0 02 0245+70 006402 FT NC WEST LIBERTY AV				0030/0548	BILTMORE AV (BORO)
MCFARLAND RD (SR3119 SEG 0010/0000) DORMONT MT LEBANON T LENGTH(AH 2440 BK 3463)	0031/0000		006436 FT		1 0 00806 0 02 0246+20 MCFARLAND RD (SR3119 SEG 0010/0000) DORMONT MT LEBANON T LENGTH(AH 2432 BK 3483)
PEERMONT AV (BORO)	0021/3185			0030/0000	
SCOTT RD (SR3037 SEG 0080/1893)	0021/2905				PEERMONT AV (BORO)
CHURCH PL (TWP )	0021/2615			0020/3167	
BOWER HILL RD (TWP )	0021/2315			0020/2886	SCOTT RD (SR3037 SEG 0080/1893)
OAK WAY (TWP )	0021/1765			0020/2600	CHURCH PL (TWP )
FLORENCE PL (TWP )	0021/1360			0020/2320	BOWER HILL RD (TWP )
SHADY DR (TWP )	0021/0935			0020/1785	OAK WAY (TWP )
ACADEMY AV (TWP )	0021/0615			0020/1380	FLORENCE PL (TWP )
CEDAR BL (TWP )	0021/0305			0020/0945	SHADY DR (TWP )
1 0 00806 0 02 0210+35 002939 FT ALFRED ST				0020/0620	ACADEMY AV (TWP )
				0020/0310	CEDAR BL (TWP )
				002953 FT	1 0 00806 0 02 0210+85 ALFRED ST

DIR: N TOTAL LEN: 5.574 MI. DIST: 11-1 SR: 3069  
 LEFT MUN: MT LEBANON T RIGHT MUN: MT LEBANON T



WASHINGTON RD INTER-BK WASHINGTON RD  
 (SR0019 SEG 0120/0000) (SR0019 SEG 0120/0000)  
 MFC BEGIN = B MFC BEGIN = B  
 LENGTH(AH 2939 BK 0000) 0011/0000 LENGTH(AH 2953 BK 0000)



EXTRACT DATE: 12/18/2023 ROADWAY MANAGEMENT SYSTEM PAGE NUMBER: 815  
PRINT DATE: 12/21/2023 SLD COUNTY/SR - ANNUAL PRINT COUNTY: ALLEGHENY  
DIR: B TOTAL LEN: .000 MI. DIST: 11-1 SR: 3068  
LEFT MUN: NORTH FAYETTE T RIGHT MUN: NORTH FAYETTE T

000000 FT



000000 FT  
7010/0000 LENGTH(AH 3215 BK 0000)

EXTRACT DATE: 12/18/2023      ROADWAY MANAGEMENT SYSTEM      PAGE NUMBER: 814  
 PRINT DATE: 12/21/2023      SLD COUNTY/SR - ANNUAL PRINT      COUNTY: ALLEGHENY  
 DIR: B      TOTAL LEN: .000 MI.      DIST: 11-1      SR: 3067  
 LEFT MUN: NORTH FAYETTE T      RIGHT MUN: NORTH FAYETTE T

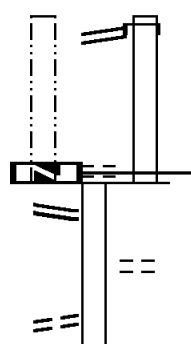
LENGTH(AH 1520 BK 2057)	7021/0000			000000 FT	
	000000 FT			7020/0000	LENGTH(AH 1380 BK 2165)
LENGTH(AH 2057 BK 0000)	7011/0000			000000 FT	
				7010/0000	LENGTH(AH 2165 BK 0000)

EXTRACT DATE: 12/18/2023 ROADWAY MANAGEMENT SYSTEM PAGE NUMBER: 813  
 PRINT DATE: 12/21/2023 SLD COUNTY/SR - ANNUAL PRINT COUNTY: ALLEGHENY

DIR: B TOTAL LEN: 3.807 MI. DIST: 11-1 SR: 3066  
 LEFT MUN: NORTH FAYETTE T RIGHT MUN: NORTH FAYETTE T

LTH AH 000870 BK 001725 019233 FT  
 RAMP X RD 7091/0000  
 (SR8034 SEG 0750/0210) 0080/1680

LC FOR MONTOUR CHURCH R  
 (CONN) 0080/1304  
 MONTOUR CHURCH RD

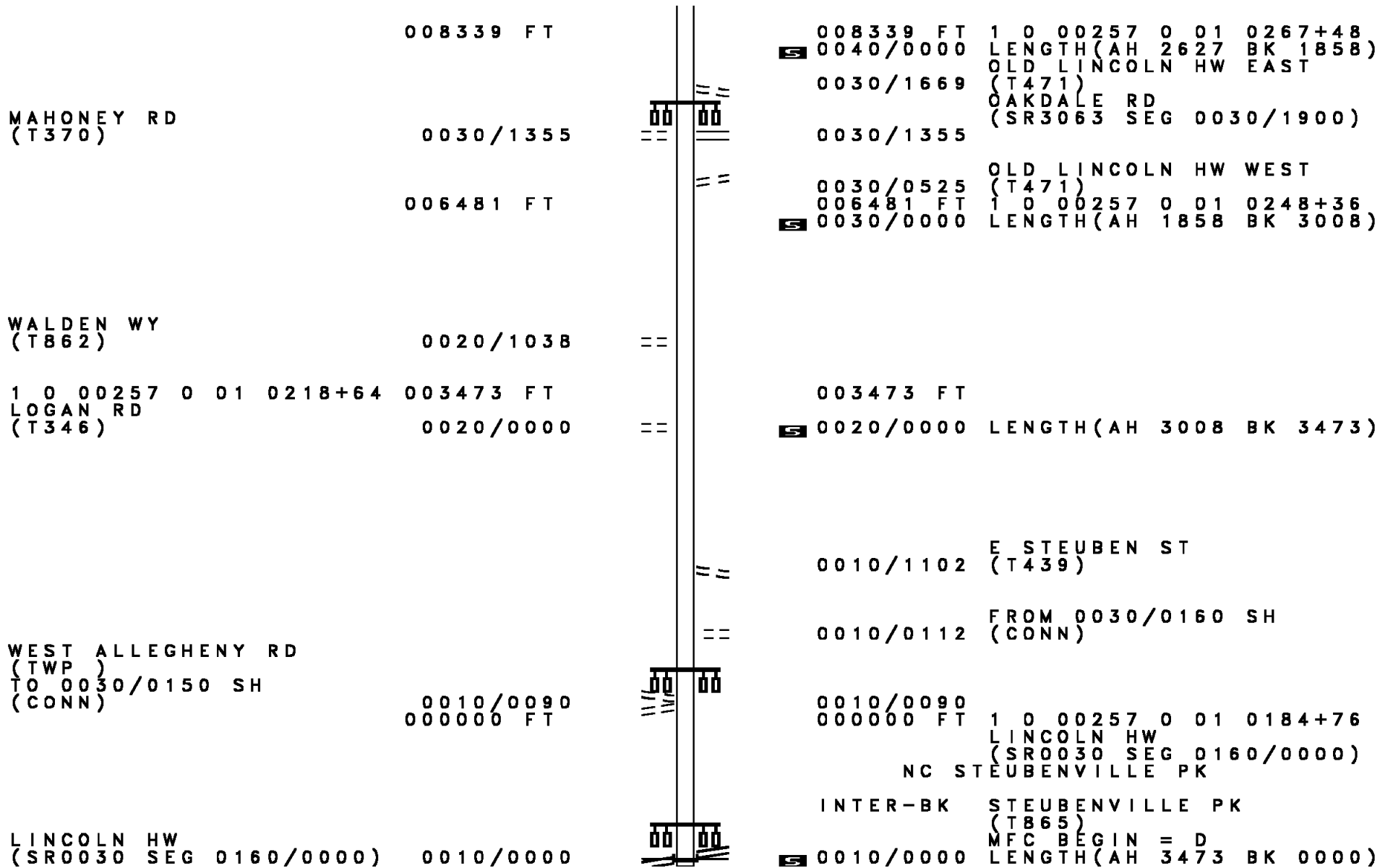


020103 FT  
 INTER-AHD SR 0022 SH  
 (SR0022 SEG 0140/0000)  
 SR 0022 SH  
 (SR0022 SEG 0140/0000)  
 019233 FT 0 0 00000 0 00 0000+00  
 FROM 8034/0750 SH  
 (CONN)  
 MFC BEGIN = D  
 0090/0000 LENGTH(AH 0870 BK 1725)  
 0080/1456 BAYER RD  
 (CNTY)

DIR: B TOTAL LEN: 3.807 MI. DIST: 11-1 SR: 3066  
 LEFT MUN: NORTH FAYETTE T RIGHT MUN: NORTH FAYETTE T

Stationing / Description	Distance (FT)	Notes / Details
(T430) 0080/1095		
017508 FT		0080/0144 BMS EN 02/3066/0080/0000 017508 FT 1 0 00257 0 02 0357+31 SR 0022 BMSBG 02/3066/0080/0000
016040 FT		0080/0000 LENGTH(AH 1725 BK 1468)
1 0 00257 0 01 0344+70 016040 FT CLIFFMINE RD (#6293-02) (CNTY)	0070/0000	016040 FT 0070/0000 LENGTH(AH 1468 BK 2780) STONESIPHER RD (TWP )
013260 FT		0060/0124 FROM 3103/0040 SH (CONN) 013260 FT 1 0 00257 0 01 0317+64 MCKEE RD (SR3103 SEG 0040/3204) 0060/0000 LENGTH(AH 2780 BK 2294) TO 3103/0040 SH
		0050/2181 (CONN) UNKNOWN RD 0050/2077 (PRDR)
PALOMINO DR (T812)	0050/0905	
010966 FT		0050/0365 HANKEY FARMS DR (T380) 010966 FT 1 0 00257 0 01 0294+36 0050/0000 LENGTH(AH 2294 BK 2627)
FARMCREST DR (T818)	0040/2145	
HAWTHORNE DR (TWP )	0040/0915	0040/1160 HANKEY FARMS DR (T380)



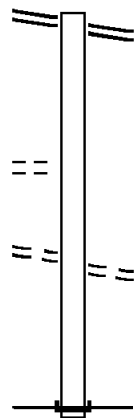


EXTRACT DATE: 12/18/2023 ROADWAY MANAGEMENT SYSTEM PAGE NUMBER: 810  
 PRINT DATE: 12/21/2023 SLD COUNTY/SR - ANNUAL PRINT COUNTY: ALLEGHENY  
 DIR: B TOTAL LEN: .608 MI. DIST: 11-1 SR: 3064  
 LEFT MUN: COLLIER T RIGHT MUN: COLLIER T

NIKE SITE RD 003209 FT  
 (SR3039 SEG 0030/0000) 0010/3209

UNKNOWN RD  
 (BORO) 0010/1642

FRANKLIN ST  
 (TWP) 0010/0585  
 000000 FT



003209 FT NIKE SITE RD  
 0010/3209 (SR3039 SEG 0030/0000)

FRANKLIN ST  
 (TWP)  
 000000 FT 2 0 02342 0 01 0034+09  
 NC GR GREGG STATION RD  
 INTER-BK GREGG STATION RD  
 (TWP)  
 MFC BEGIN = E  
 0010/0000 LENGTH(AH 3209 BK 0000)

EXTRACT DATE: 12/18/2023 ROADWAY MANAGEMENT SYSTEM PAGE NUMBER: 809  
PRINT DATE: 12/21/2023 SLD COUNTY/SR - ANNUAL PRINT COUNTY: ALLEGHENY  
DIR: B TOTAL LEN: 1.603 MI. DIST: 11-1 SR: 3063  
LEFT MUN: NORTH FAYETTE T RIGHT MUN: NORTH FAYETTE T

008463 FT

008463 FT  
INTER-AHD

MAHONEY RD  
(T370)  
STEUBENVILLE PK  
(SR3066 SEG 0030/1355)



DIR: B TOTAL LEN: 1.603 MI. DIST: 11-1 SR: 3063  
 LEFT MUN: NORTH FAYETTE T RIGHT MUN: NORTH FAYETTE T

OLD LINCOLN HW  
 (BORO) 0030/1720  
 DIXIE DR  
 (T838) 0030/1395

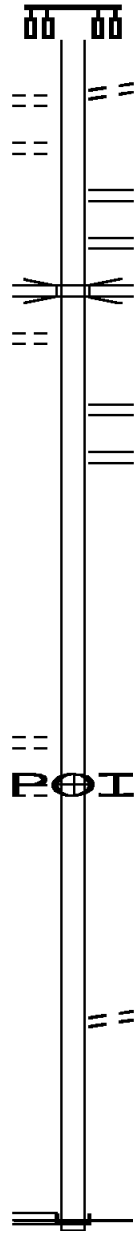
VIRGINIA DR  
 (T833) 0030/0760

006563 FT

PENN DOT STOCKPILE #4  
 (GOVT) 0020/0674  
 PENN DOT STOCKPILE #4  
 (GOVT) 0020/0488  
 003182 FT

000000 FT

NORTH BRANCH RD  
 (SR0978 SEG 0180/0000) 0010/0000



0030/1900  
 0030/1720 OLD LINCOLN HW  
 (BORO)

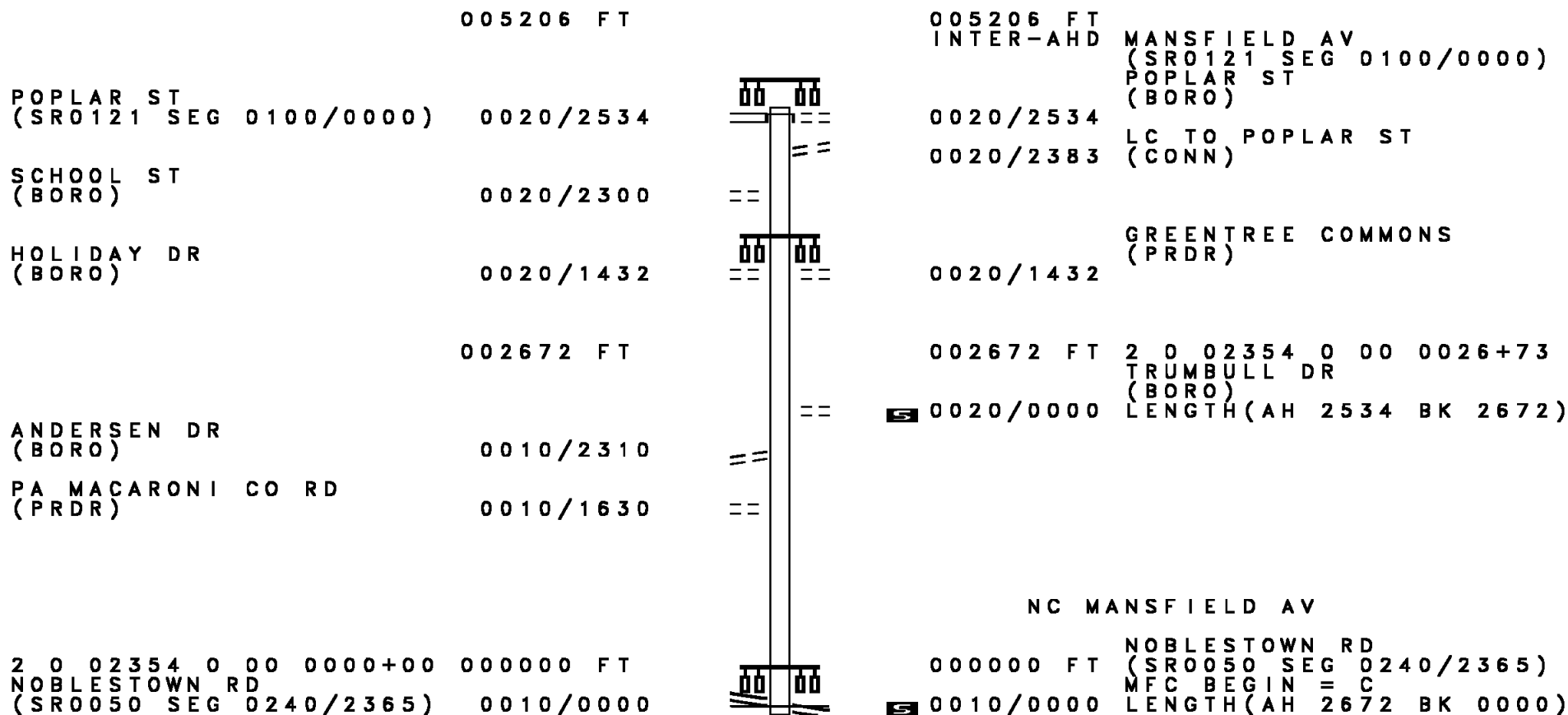
0030/1150 HANKEY FARMS INT/RP Q R  
 (SR8030 SEG 0500/0000)  
 RAMP R RD  
 0030/1130 (SR8030 SEG 0510/0901)  
 RT 0022 EB  
 0030/0889 OP ID 02/0022/0090/1802

0030/0125 RAMP T RD  
 (SR8030 SEG 0750/0707)  
 RAMP S RD  
 0030/0106 (SR8030 SEG 0760/0000)  
 006563 FT 1 1 00325 0 00 0062+04  
 0030/0000 LENGTH(AH 1900 BK 3381)

0020/0488 (APRA) PENN DOT MAINTEN  
 003182 FT 1 1 00325 0 00 0029+91  
 0020/0000 LENGTH(AH 3381 BK 3182)

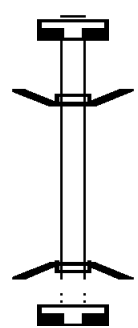
0010/1083 ROBB HILL RD (TBK)  
 (BORO)  
 000000 FT 1 1 00325 0 00 0000+00  
 INTER-BK NC OAKDALE RD  
 OAKDALE RD  
 (SR0978 SEG 0180/0000)  
 MFC BEGIN = D  
 0010/0000 LENGTH(AH 3182 BK 0000)

DIR: B TOTAL LEN: .986 MI. DIST: 11-1 SR: 3062  
 LEFT MUN: GREENTREE B RIGHT MUN: GREENTREE B



EXTRACT DATE: 12/18/2023      ROADWAY MANAGEMENT SYSTEM      PAGE NUMBER: 806  
 PRINT DATE: 12/21/2023      SLD COUNTY/SR - ANNUAL PRINT      COUNTY: ALLEGHENY  
 DIR: B      TOTAL LEN: .003 MI.      DIST: 11-1      SR: 3061  
 LEFT MUN: NORTH FAYETTE T      RIGHT MUN: NORTH FAYETTE T

000018 FT  
  
 000000 FT  
  
 000000 FT



000018 FT  
 7014/0000 LENGTH(AH 0100 BK 0018)  
 BMSBN 02/3061/0010/0000  
 INTER-AHD PATTRIDGE LN  
 0010/0018 (TWP )  
 000000 FT 2 0 02007 0 00 0001+86  
 NC PA PATTRIDGE LN  
 INTER-BK PATTRIDGE LN  
 (TWP )  
 HALF CROWN R  
 BMSBG 02/3061/0010/0000  
 0010/0000 LENGTH(AH 0018 BK 0100)  
 000000 FT  
 7004/0000 LENGTH(AH 0100 BK 0000)

EXTRACT DATE: 12/18/2023      ROADWAY MANAGEMENT SYSTEM      PAGE NUMBER: 805  
 PRINT DATE: 12/21/2023      SLD COUNTY/SR - ANNUAL PRINT      COUNTY: ALLEGHENY  
 DIR: B      TOTAL LEN: .000 MI.      DIST: 11-1      SR: 3060  
 LEFT MUN: NORTH FAYETTE T      RIGHT MUN: NORTH FAYETTE T

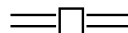
000000 FT  
 000000 FT  
 000000 FT



000000 FT  
 7030/0000 LENGTH(AH 0832 BK 0034)  
 000000 FT  
 7018/0000 LENGTH(AH 0034 BK 1174)  
 000000 FT  
 7010/0000 LENGTH(AH 1174 BK 0000)

EXTRACT DATE: 12/18/2023 ROADWAY MANAGEMENT SYSTEM PAGE NUMBER: 804  
PRINT DATE: 12/21/2023 SLD COUNTY/SR - ANNUAL PRINT COUNTY: ALLEGHENY  
DIR: B TOTAL LEN: 2.209 MI. DIST: 11-1 SR: 3059  
LEFT MUN: NORTH FAYETTE T RIGHT MUN: NORTH FAYETTE T

011662 FT



011662 FT NORTH BRANCH RD  
0040/2532 (SR3108 SEG 0040/2915)



DIR: B TOTAL LEN: 2.209 MI. DIST: 11-1 SR: 3059  
 LEFT MUN: NORTH FAYETTE T RIGHT MUN: NORTH FAYETTE T

009130 FT 009130 FT 2 0 02011 1 00 0023+84  
 S 0040/0000 LENGTH(AH 2532 BK 2378)

006752 FT 006752 FT 2 0 02011 0 00 0047+30  
 S 0034/0000 LENGTH(AH 2378 BK 2834)

003918 FT 003918 FT 2 0 02011 0 00 0075+64  
 S 0030/0000 LENGTH(AH 2834 BK 1622)  
 DAWN ST  
 (TB24)

002296 FT 002296 FT 2 0 02011 0 00 0091+86  
 LC TO SITARIK RD  
 (CONN)  
 SITARIK RD  
 (T023)  
 S 0020/0000 LENGTH(AH 1622 BK 2296)

GATEWAY DR  
 (TWP)

000000 FT 000000 FT 2 0 02011 0 00 0115+13  
 NC NORTH RD  
 NOBLESTOWN RD (TBK)  
 (TWP)  
 MFC BEGIN = E  
 S 0010/0000 LENGTH(AH 2296 BK 0000)























EXTRACT DATE: 12/18/2023 ROADWAY MANAGEMENT SYSTEM PAGE NUMBER: 802  
 PRINT DATE: 12/21/2023 SLD COUNTY/SR - ANNUAL PRINT COUNTY: ALLEGHENY

DIR: B TOTAL LEN: .205 MI. DIST: 11-1 SR: 3058  
 LEFT MUN: CARNEGIE B RIGHT MUN: CARNEGIE B

RAMP E RD	INTER-AHD		
(SR8134 SEG 0510/1110)	0011/1082		
ANTHONY ST		==	==
(BORO)	0011/1070		
HAYS ST		==	==
(BORO)	0011/0885		
CHESTNUT ST		==	==
(SR3056 SEG 0010/0340)	0011/0715	==	==
UNKNOWN RD		==	==
(BORO)	0011/0587		
SANSBURY ST		==	==
(BORO)	0011/0438		
2 0 02255 0 00 0000+00	000000 FT		
WASHINGTON AV			
(SRO050 SEG 0212/1660)			
NC LYDIA ST			
WASHINGTON AV			
(SRO050 SEG 0212/1660)	001082 FT		
MFC BEGIN = B			
LENGTH(AH 1082 BK 0000)	0011/0000		

	001070 FT		
	000000 FT		
	7010/0000	LTH AH 001069 BK 000000	

011693 FT		011693 FT	7082/0000	LENGTH(AH 3624 BK 3406)
011693 FT		011693 FT	7072/0000	LENGTH(AH 3406 BK 0018)
		INTER-AHD	0070/0018	BMSSEN 02/3057/0070/0001
011675 FT		011675 FT	INTER-BK	DONALDSON RD (TBK)
				(TWP )
				2 0 02008 0 00 0044+14
				DONALDSON RD (TBK)
				(TWP )
				ROBINSON RUN
				BMSBG 02/3057/0070/0001
011675 FT		0070/0000	011675 FT	LENGTH(AH 0018 BK 2625)
		011675 FT	7064/0000	LENGTH(AH 2625 BK 0028)
		INTER-AHD	0060/0028	BMSSEN 02/3057/0060/0000
011647 FT		011647 FT	INTER-BK	DONALDSON RD (TBK)
				(TWP )
				2 0 02008 0 00 0093+84
				DONALDSON RD
				DONALDSON RD (TBK)
				(TWP )
				ROBINSON RUN
				BMSBG 02/3057/0060/0000
011647 FT		0060/0000	011647 FT	LENGTH(AH 0028 BK 0045)
		011647 FT	7060/0000	LENGTH(AH 0045 BK 3451)
		INTER-AHD		DONALDSON RD (TBK)
				(TWP )
				NORTH BRANCH RD
				(SR3108 SEG 0060/1400)


EXTRACT DATE: 12/18/2023  
PRINT DATE: 12/21/2023

ROADWAY MANAGEMENT SYSTEM  
SLD COUNTY/SR - ANNUAL PRINT

PAGE NUMBER: 800  
COUNTY: ALLEGHENY

DIR: B TOTAL LEN: 2.215 MI.  
LEFT MUN: NORTH FAYETTE T

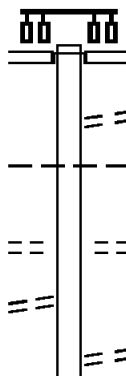
DIST: 11-1 SR: 3057  
RIGHT MUN: NORTH FAYETTE T

	008196 FT		008196 FT 2 0 02204 0 00 0034+58 S 0050/0000 LENGTH(AH 3451 BK 2192)
2 0 02204 0 00 0056+50 SITARIK RD (PRDR)	006004 FT 0040/0000	==	006004 FT S 0040/0000 LENGTH(AH 2192 BK 1836)
	004168 FT		004168 FT 2 0 02204 0 00 0074+86 S 0030/0000 LENGTH(AH 1836 BK 1962)
	002206 FT		002206 FT 2 0 02204 0 00 0095+00 S 0020/0000 LENGTH(AH 1962 BK 2206)
	000000 FT		000000 FT 2 0 02204 0 00 0116+95 VILLAGE: N. FAYETTE TWP NC WHITTENGALE RD WEST STATE ST (TWP) INTER-BK NOBLESTOWN RD (TBK) (TWP) MFC BEGIN = E
NOBLESTOWN RD (TBK) (TWP)	0010/0000		S 0010/0000 LENGTH(AH 2206 BK 0000)

DIR: B TOTAL LEN: 1.270 MI. DIST: 11-1 SR: 3056  
 LEFT MUN: SCOTT T RIGHT MUN: SCOTT T

006704 FT

2 0 02038 0 00 0058+29 005508 FT  
 WISE RD  
 (BORO) 0040/0000  
 CREST LN  
 (BORO) 0030/2935



006704 FT  
 INTER-AHD GREEN VALLEY DR  
 (PRDR)  
 GREENTREE RD  
 (SR0121 SEG 0040/2431)  
 (SR0121 SEG 0041/2435)  
 0040/1196  
 CHARTER OAK DR  
 (TWP )  
 SCOTT  
 0040/0027 CARNEGIE B  
 005508 FT SWALLOW HILL RD  
 (BORO)  
 0040/0000 LENGTH(AH 1196 BK 3232)  
 0030/2299 GRIENBRIER DR  
 (BORO)

DIR: B TOTAL LEN: 1.270 MI. DIST: 11-1 SR: 3056  
 LEFT MUN: CARNEGIE B RIGHT MUN: CARNEGIE B

WOODRIDGE DR  
 (BORO) 0030/1967

WOODRUFF DR  
 (BORO) 0030/0185

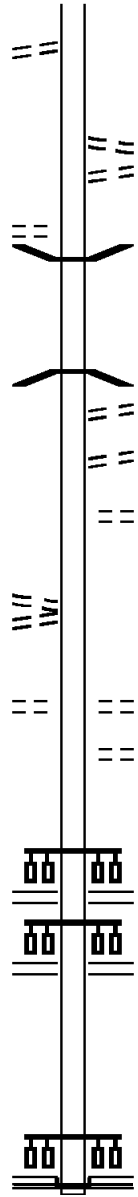
002276 FT

HENRY LN  
 (BORO)  
 SUMMIT ST  
 (BORO) 0020/1185

RIDGE AV (TBK)  
 (BORO) 0020/0265

000607 FT

000000 FT



0030/0900 COOKS LN  
 (BORO)  
 0030/0603 LC FOR COOKS LN  
 (CONN)  
 0030/0090 BMS EN 02/3056/0030/0000  
 002276 FT 2 0 02038 0 00 0022+53  
 NC FORSYTHE RD  
 OTHER RR  
 BMSBG 02/3056/0030/0000  
 0030/0000 LENGTH(AH 3232 BK 1669)  
 WABASH AV  
 0020/1600 (BORO)  
 BORO AL  
 0020/1405 (BORO)  
 PATTERSON AV  
 0020/1228 (BORO)  
 RIDGE AV  
 0020/0265 (BORO)  
 PLUM AV  
 0020/0160 (BORO)  
 000607 FT 2 0 02038 0 00 0005+77  
 NC CHESTNUT ST/FORSYTHE RD  
 ACADEMY ST  
 (SR3097 SEG 0010/0905)  
 0020/0000 LENGTH(AH 1669 BK 0607)  
 LYDIA ST  
 (SR3058 SEG 0011/0715)  
 0010/0340  
 000000 FT 2 0 02038 0 00 0000+00  
 NC CHESTNUT ST  
 MAIN ST  
 (SR0050 SEG 0220/0421)  
 INTER-BK CHESTNUT ST  
 (SR3048 SEG 0250/0362)  
 MFC BEGIN = C  
 0010/0000 LENGTH(AH 0607 BK 0000)

Stationing	Street Name	Notes
025187 FT		
0090/2845	VETERANS WY (BORO)	
0090/2310	CHURCH ST (BORO)	
0090/1800	SEVENTH AV (BORO)	
0090/1710	COLLIER AV (BORO)	
0090/1710	CUBBAGE ST (BORO)	
0090/0951	COLECREST ST (TWP)	
0090/0785	PRESTLEY ST (TWP)	
0090/0225	DELFRED DR (TWP)	
022250 FT		
025187 FT	MAIN ST	(SR3048 SEG 0221/0000) (SR3048 SEG 0220/0000)
0090/2937		
0090/2900		(AAR 508034C)#TRKS 01
0090/2845	ALLEY (BORO)	
0090/2715	LOGAN ST (BORO)	
0090/2115	BOYD ST (BORO)	
	SIXTH ST (BORO)	
0090/1419	NC CUBBAGE ST (BORO)	
0090/1377	BOYD ST (BORO)	
0090/1128	BANK ST (BORO)	
0090/1045	HULTON ST (BORO)	
0090/1035	FLYNN AV (TWP)	
0090/0951	CARNEGIE COLLIERT NESBITT ST (TWP)	
0090/0785	PRESTLEY ST (TWP)	
0090/0620	COLLIERT WY (TWP)	
0090/0411	LANE RD (TWP)	
0090/0017	NC COLLIER AV BR. CHARTIERS STRUCTURE LENGTH 12 FT	
022250 FT	BMSID 02/3054/0090/0017	2 0 02037 0 00 0074+91
0090/0000	LENGTH(AH 2937 BK 2536)	

DIR: B TOTAL LEN: 4.770 MI. DIST: 11-1 SR: 3054  
 LEFT MUN: COLLIER T RIGHT MUN: COLLIER T

Location / Description	Length (FT)	SR / Project Info	Notes
	019714 FT	0080/1143 BMS EN 02/3054/0080/0760 2 0 02037 0 00 0089+15 SR 0079 NB	
	019714 FT	0080/0760 BMSBG 02/3054/0080/0760	
OLD BALDWIN RD (TWP)	0070/1480	5 0080/0000	2 0 02037 0 00 0102+14 LENGTH(AH 2536 BK 2100)
KELLINGTON DR (TWP)	0070/0263		
CLOVERLEAF DR (TWP)	017614 FT	5 0070/0000	2 0 02037 0 00 0123+44 (APRA) CLOVERLEAF EST M LENGTH(AH 2100 BK 2748)
	014866 FT		
OLD EWING RD (TWP)	0050/1265	5 0060/0000	2 0 02037 0 00 0149+97 MACLAINE DR (PRDR) LENGTH(AH 2748 BK 2398)
	012468 FT		
BALDWIN RD ET RIDGE RD (TWP)	0050/0320		LANGER LN (TWP)
	0050/0000	5 0050/0000	NC EWING RD LENGTH(AH 2398 BK 3727)
	0040/3699		FORT PITT RD (TWP)
CENTENNIAL DR			

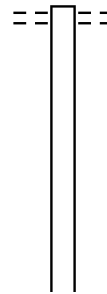


DIR: B TOTAL LEN: 4.770 MI. DIST: 11-1 SR: 3054  
LEFT MUN: COLLIER T RIGHT MUN: COLLIER T

Segment ID	Start Station	End Station	Length (FT)	Right of Way (SR)	Right of Way (TWP)	Notes
0040/2310						SCOTTS RUN RD (TWP)
2 0 02037	0 00 0212+54	008741	008741	0040/0000		MCMICHAEL RD (SR3041 SEG 0040/0000) MFC BEGIN = D LENGTH(AH 3727 BK 3359)
0030/0707						BRYNA LN (TWP)
0030/0155						COWAN RD (TWP)
2 0 02028	0 00 0053+61	005382	005382	0030/0000		COWAN RD (SR3043 SEG 0010/0000) LENGTH(AH 3359 BK 3161)
		002221	002221	0020/0000		2 0 02028 0 00 0022+00 LENGTH(AH 3161 BK 2221)
		000000	000000			2 0 02028 0 00 0000+00 PINKERTON RUN RD (TBK) (TWP) NC BALDWIN RD MFC BEGIN = E LENGTH(AH 2221 BK 0000)
PINKERTON RUN RD (TBK) (TWP)				0010/0000		

EXTRACT DATE: 12/18/2023 ROADWAY MANAGEMENT SYSTEM PAGE NUMBER: 794  
PRINT DATE: 12/21/2023 SLD COUNTY/SR - ANNUAL PRINT COUNTY: ALLEGHENY  
DIR: B TOTAL LEN: 2.916 MI. DIST: 11-1 SR: 3053  
LEFT MUN: NORTH FAYETTE T RIGHT MUN: NORTH FAYETTE T

015396 FT



015396 FT STEUBENVILLE PK  
0060/1898 (TB65)

013498 FT

013498 FT 2 0 02340 0 00 0135+08  
0060/0000 LENGTH(AH 1898 BK 2005)

DIR: B TOTAL LEN: 2.916 MI. DIST: 11-1 SR: 3053  
 LEFT MUN: NORTH FAYETTE T RIGHT MUN: NORTH FAYETTE T

011493 FT

011493 FT 2 0 02340 0 00 0115+03  
 0050/0000 LENGTH(AH 2005 BK 2355)

009138 FT

009138 FT 2 0 02340 0 00 0091+48  
 0040/0000 LENGTH(AH 2355 BK 3086)

006052 FT

006052 FT 2 0 02340 0 00 0060+55  
 0030/0000 LENGTH(AH 3086 BK 3048)

RED DOG RD  
 (TWP )  
 COMMODORE DR  
 (TWP )

0020/1630 ==

0020/1519 ==

003004 FT

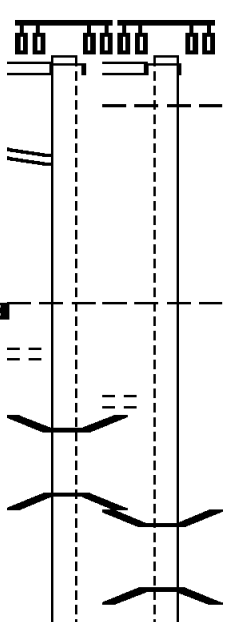
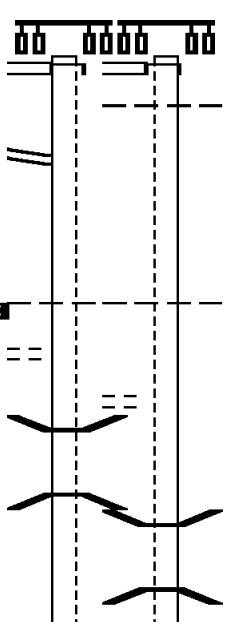
003004 FT 2 0 02340 0 00 0030+09  
 0020/0000 LENGTH(AH 3048 BK 3004)

== 0010/2309 SOVEREIGN CT  
 (PRDR)

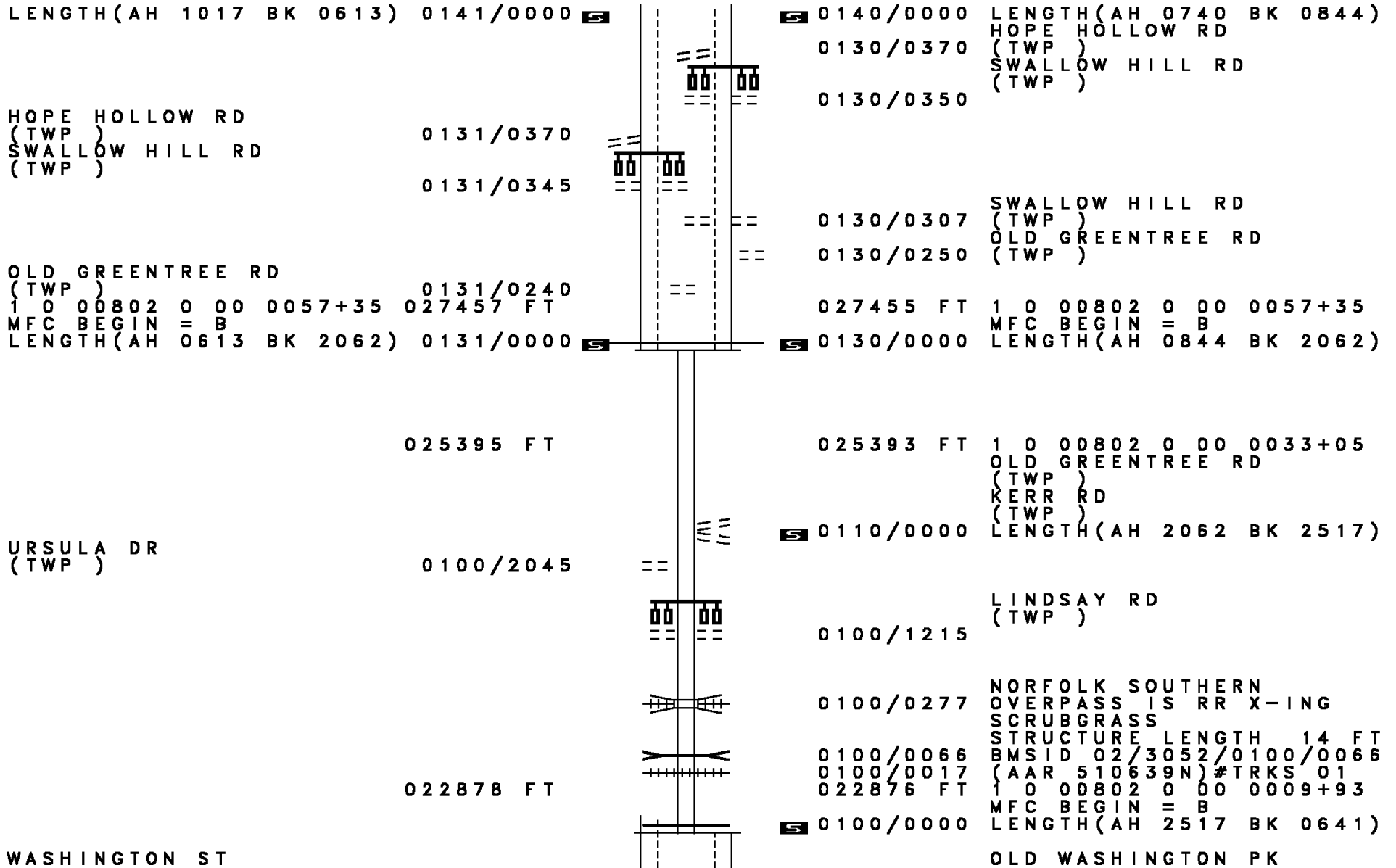
000000 FT

000000 FT 2 0 02340 0 00 0000+00  
 NC SE ABRIGHT RD  
 NORTH BRANCH RD  
 (SR3108 SEG 0030/1300)  
 MFC BEGIN = E  
 0010/0000 LENGTH(AH 3004 BK 0000)

DIR: B TOTAL LEN: 5.759 MI. DIST: 11-1 SR: 3052  
 LEFT MUN: SCOTT T RIGHT MUN: SCOTT T

COCHRAN RD (SR0121 SEG 0040/0000) GREENTREE RD (SR0121 SEG 0041/0000) (SR0121 SEG 0040/0000)	030364 FT INTER-AHD		030407 FT INTER-AHD	COCHRAN RD (SR0121 SEG 0041/0000) GREENTREE RD (SR0121 SEG 0041/0000) (SR0121 SEG 0040/0000)
	0151/1277		0150/1368	
RAMP B RD (SR9404 SEG 0250/0230)	0151/1092		0150/1126	SCOTT MT LEBANON T
1 0 00802 0 02 0086+50	029087 FT		029039 FT	1 0 00802 0 02 0086+50
MT LEBANON SCOTT T LENGTH(AH 1277 BK 1017)	0151/0000		0150/0000	MT LEBANON SCOTT T LENGTH(AH 1368 BK 0740)
VIRGINA MANSIONS DR (PRDR)	0141/0630		0140/0435	VIRGINA MANSIONS DR (PRDR)
BMSEN 02/3052/0140/0415 1 0 00802 0 01 0065+34 GEORGES RUN BMSBG 02/3052/0140/0415	0141/0502 0141/0481		0140/0311	BMSEN 02/3052/0140/0415 1 0 00802 0 01 0060+96 GEORGES RUN BMSBG 02/3052/0140/0415
1 0 00802 0 01 0060+96	028070 FT		0140/0290 028299 FT	1 0 00802 0 01 0060+96

DIR: B TOTAL LEN: 5.759 MI. DIST: 11-1 SR: 3052  
 LEFT MUN: SCOTT T RIGHT MUN: SCOTT T



LENGTH(AH 1017 BK 0613) 0141/0000

HOPE HOLLOW RD (TWP)  
 SWALLOW HILL RD (TWP)  
 0131/0370  
 0131/0345

OLD GREENTREE RD (TWP)  
 1 0 00802 0 00 0057+35 027457 FT  
 MFC BEGIN = B  
 LENGTH(AH 0613 BK 2062) 0131/0000

025395 FT

URSULA DR (TWP)  
 0100/2045

022878 FT

WASHINGTON ST

0140/0000 LENGTH(AH 0740 BK 0844)  
 HOPE HOLLOW RD  
 0130/0370 (TWP)  
 SWALLOW HILL RD  
 0130/0350 (TWP)

SWALLOW HILL RD (TWP)  
 OLD GREENTREE RD (TWP)  
 0130/0307  
 0130/0250

027455 FT 1 0 00802 0 00 0057+35  
 MFC BEGIN = B  
 LENGTH(AH 0844 BK 2062)

025393 FT 1 0 00802 0 00 0033+05  
 OLD GREENTREE RD

0110/0000 LENGTH(AH 2062 BK 2517)

LINDSAY RD (TWP)  
 0100/1215

0100/0277 NORFOLK SOUTHERN OVERPASS IS RR X-ING  
 SCRUBGRASS  
 STRUCTURE LENGTH 14 FT

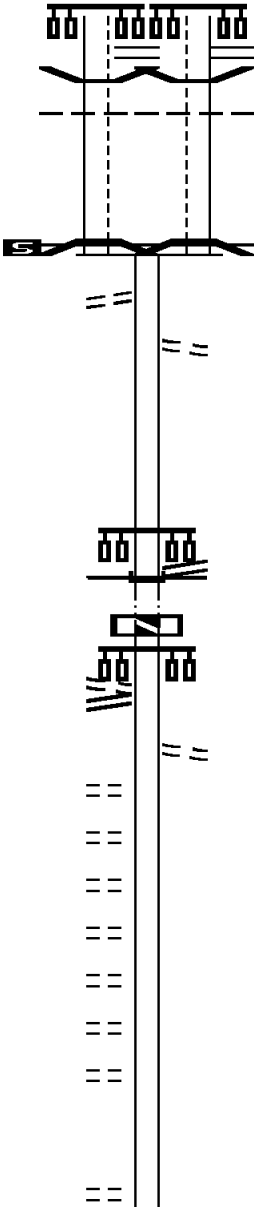
0100/0066 BMSID 02/3052/0100/0066  
 0100/0017 (AAR 510639N)#TRKS 01  
 022876 FT 1 0 00802 0 00 0009+93

0100/0000 LENGTH(AH 2517 BK 0641)

OLD WASHINGTON PK

DIR: B TOTAL LEN: 5.759 MI. DIST: 11-1 SR: 3052  
 LEFT MUN: SCOTT T RIGHT MUN: SCOTT T

(SR3025 SEG 0010/2070)					(SR3025 SEG 0010/2070)
BMSEN 02/3052/0090/0000	0091/0585			0090/0600	BMSEN 02/3052/0090/0000
SCOTT	0091/0230			0090/0230	SCOTT
HEIDELBERG B	0091/0115			0090/0115	HEIDELBERG B
1 0 00802 0 00 0003+05	022235 FT			022235 FT	1 0 00802 0 00 0003+05
CHARTIERS CK					CHARTIERS CK
BMSBG 02/3052/0090/0000					BMSBG 02/3052/0090/0000
MFC BEGIN = B					MFC BEGIN = B
LENGTH(AH 0643 BK 0151)	0091/0000			0090/0000	LENGTH(AH 0641 BK 0151)
TO 0050/0170 SH					TO 0050/0170 SH
(CONN)	0080/0100				(CONN)
	022084 FT			0080/0064	FROM 0050/0170 SH
				022084 FT	(CONN)
					1 0 00802 0 00 0000+00
					EAST RAILROAD ST
					(SR0050 SEG 0170/2025)
					(SR0050 SEG 0171/2055)
					NC GREENTREE RD
					INTER-BK EAST RAILROAD ST
					(SR0050 SEG 0170/2025)
					MFC BEGIN = B
					LTH AH 000151 BK 000100
					LTH AH 000100 BK 002151
COLLIER AV	022084 FT			0080/0000	
(BORO)				022084 FT	
EAST RAILROAD ST				7074/0000	
(SR0050 SEG 0180/0000)	0070/2151				
					0070/2151
					0070/2099
					COAL RD
					(BORO)
WEST RAILROAD ST	0070/2065				
(BORO)					
WALNUT ST ET	0070/2005				
(BORO)					
ELM WY	0070/1835				
(BORO)					
ELLSWORTH AV	0070/1675				
(BORO)					
LONG ST	0070/1505				
(BORO)					
HAYS ST	0070/1350				
(BORO)					
SHORT ST	0070/1195				
(BORO)					
2 0 02022 0 00 0200+91	019933 FT			019933 FT	
GARFIELD AV					
(BORO)	0070/0000			0070/0000	LENGTH(AH 2151 BK 2956)



EXTRACT DATE: 12/18/2023 ROADWAY MANAGEMENT SYSTEM PAGE NUMBER: 789  
PRINT DATE: 12/21/2023 SLD COUNTY/SR - ANNUAL PRINT COUNTY: ALLEGHENY

DIR: B TOTAL LEN: 5.759 MI.  
LEFT MUN: HEIDELBERG B

DIST: 11-1 SR: 3052  
RIGHT MUN: HEIDELBERG B

Stationing / Description	Distance / Length	Notes / Details
CLUBHOUSE RD (TWP)	0060/0630	HEIDELBERG COLLIER T
DORRINGTON RD (SR3117 SEG 0010/0000)	016977 FT	BMSEN 02/3052/0060/2289
BRECKENRIDGE DR (TWP)	0050/1058	2 0 02022 0 00 0169+29 SR 0079 NB
BRECKENRIDGE DR (TWP)	013143 FT	0060/2289 BMSBG 02/3052/0060/2289
BRECKENRIDGE DR (TWP)	0050/0000	016977 FT 2 0 02022 0 00 0171+35
BRECKENRIDGE DR (TWP)	0050/0000	NC COLLIER AV
BRECKENRIDGE DR (TWP)	0050/0000	LENGTH(AH 2956 BK 3834)
BRECKENRIDGE DR (TWP)	0040/2600	CHERRY HILL DR (TWP)
BRECKENRIDGE DR (TWP)	0040/2410	(TWP)
BRECKENRIDGE DR (TWP)	0040/1350	CARNOUSTIE DR (TWP)
BRECKENRIDGE DR (TWP)	010213 FT	013143 FT
BRECKENRIDGE DR (TWP)	0040/0000	LENGTH(AH 3834 BK 2930)
BRECKENRIDGE DR (TWP)	0030/2990	DRAINAGE STRUCTURE LENGTH 15 FT
BRECKENRIDGE DR (TWP)	0040/0000	BMSID 02/3052/0040/2600
BRECKENRIDGE DR (TWP)	0040/0000	SHERWOOD DR (TWP)
BRECKENRIDGE DR (TWP)	0040/0000	(SR3031 SEG 0040/3734)
BRECKENRIDGE DR (TWP)	0040/0000	LENGTH(AH 2930 BK 3495)
BRECKENRIDGE DR (TWP)	0040/0000	CROWN PL
BRECKENRIDGE DR (TWP)	0040/0000	(TWP)

DIR: B TOTAL LEN: 5.759 MI. DIST: 11-1 SR: 3052  
 LEFT MUN: COLLIER T RIGHT MUN: COLLIER T

ROADWAY	STATIONING	RIGHT OF WAY	ROADWAY	STATIONING	RIGHT OF WAY	REMARKS
ANNANDALE DR (TWP ) COLLIER TWP MUN BLDG EN (TWP )	0030/2585 0030/2456	==				DRAINAGE STRUCTURE LENGTH 15 FT BMSID 02/3052/0030/2633
WALKERS MILL RD (SR3028 SEG 0050/0000)	0030/1735	==	PINEHURST DR (TWP ) BOYDS RUN RD (SR3028 SEG 0050/0000)	0030/2005 0030/1735	==	
WALKERS RIDGE RD (TWP )	0030/0733	==				
	006718 FT	==	CAMBRIDGE DR (TWP ) 2 0 02022 0 00 0069+75 PVT SAYER RD (TWP )	0030/0561 006718 FT	==	
		==		5 0030/0000	==	LENGTH(AH 3495 BK 3419)
	003299 FT			003299 FT		2 0 02022 0 00 0035+11 5 0020/0000 LENGTH(AH 3419 BK 3299)
ROYAL OAK DR (TWP )	0010/1263	==	TUSCANY RIDGE DR (TWP )	0010/1754	==	
	000000 FT			000000 FT		2 0 02022 0 00 0000+00 THOMS RUN RD (CNTY ) NC HI LL TOP RD MFC BEGIN = D
THOMS RUN RD (CNTY )	0010/0000	==		5 0010/0000	==	LENGTH(AH 3299 BK 0000)



EXTRACT DATE: 12/18/2023 ROADWAY MANAGEMENT SYSTEM PAGE NUMBER: 787  
PRINT DATE: 12/21/2023 SLD COUNTY/SR - ANNUAL PRINT COUNTY: ALLEGHENY  
DIR: B TOTAL LEN: .109 MI. DIST: 11-1 SR: 3051  
LEFT MUN: NORTH FAYETTE T RIGHT MUN: NORTH FAYETTE T

000577 FT



000577 FT  
7052/0000 LENGTH(AH 0262 BK 0529)

EXTRACT DATE: 12/18/2023  
PRINT DATE: 12/21/2023

ROADWAY MANAGEMENT SYSTEM  
SLD COUNTY/SR - ANNUAL PRINT

PAGE NUMBER: 786  
COUNTY: ALLEGHENY

DIR: B TOTAL LEN: .109 MI.  
LEFT MUN: NORTH FAYETTE T

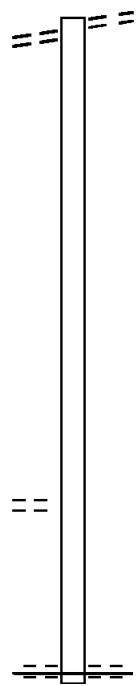
DIST: 11-1 SR: 3051  
RIGHT MUN: NORTH FAYETTE T

Distance (FT)	Diagram	Segment Description
		INTER-AHD KELSO RD (TBK) (TWP ) RAMP E RD (SR8026 SEG 0250/0000) RAMP F RD (SR8026 SEG 0500/0994)
000048		0050/0529 0050/0427 BMSSEN 02/3051/0050/0296 RT 22 EAST BMSBG 02/3051/0050/0296 RAMP G RD (SR8026 SEG 0750/0585)
000048		0050/0020 000048 FT MFC BEGIN = D 1 0 00396 0 00 0007+86 RAMP H RD (SR8026 SEG 0760/0000)
000048		INTER-BK KELSO RD (TBK) (TWP ) LENGTH(AH 0529 BK 1249)
000030		0040/0018 000030 FT INTER-AHD KELSO RD (TBK) (TWP ) 1 0 00396 0 01 0022+24 INTER-BK KELSO RD (TBK) (TWP ) HALF CROWN BMSBG 02/3051/0040/0000 LENGTH(AH 0018 BK 3519)
000030		000030 FT 7040/0000 LENGTH(AH 3519 BK 2261)
000030		000030 FT 7030/0000 LENGTH(AH 2261 BK 2016)
000030		000030 FT 7020/0000 LENGTH(AH 2016 BK 3029)
000030		000030 FT 7012/0000 LENGTH(AH 3029 BK 0030) BMSSEN 02/3051/0010/0001
000000		INTER-AHD KELSO RD (TBK) (TWP ) 1 0 00396 0 01 0131+23 NC KE LSO RD
000000		INTER-BK KELSO RD (TBK) (TWP ) N. BRANCH ROBINSON RUN BMSBG 02/3051/0010/0001 LENGTH(AH 0030 BK 0163)
000000		0010/0000 000000 FT 7008/0000 LENGTH(AH 0163 BK 0000)

EXTRACT DATE: 12/18/2023 ROADWAY MANAGEMENT SYSTEM PAGE NUMBER: 785  
 PRINT DATE: 12/21/2023 SLD COUNTY/SR - ANNUAL PRINT COUNTY: ALLEGHENY  
 DIR: B TOTAL LEN: 1.245 MI. DIST: 11-1 SR: 3050  
 LEFT MUN: COLLIER T RIGHT MUN: COLLIER T

THOMS RUN RD  
(CNTY)

006573 FT  
0020/2821



006573 FT THOMS RUN RD  
0020/2821 (CNTY)

003752 FT

003752 FT 2 0 02346 0 00 0028+23  
 0020/0000 LENGTH(AH 2821 BK 3752)

SFC SITMAN RD  
(TWP)

0010/0875  
000000 FT

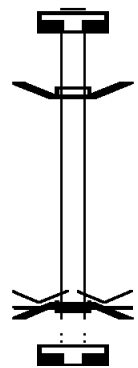
000000 FT 2 0 02346 0 00 0065+93  
 NC STEEN HOLLOW RD  
 THOMS RUN RD  
 (CNTY)  
 MFC BEGIN = E  
 0010/0000 LENGTH(AH 3752 BK 0000)

EXTRACT DATE: 12/18/2023 ROADWAY MANAGEMENT SYSTEM PAGE NUMBER: 784  
 PRINT DATE: 12/21/2023 SLD COUNTY/SR - ANNUAL PRINT COUNTY: ALLEGHENY  
 DIR: B TOTAL LEN: .003 MI. DIST: 11-1 SR: 3049  
 LEFT MUN: NORTH FAYETTE T RIGHT MUN: NORTH FAYETTE T

000014 FT

000000 FT

000000 FT



000014 FT  
 7014/0000 LENGTH(AH 0100 BK 0014)  
 BMSSEN 02/3049/0010/0000  
 INTER-AHD VALLEY ST (TBK)  
 0010/0014 (TWP)  
 000000 FT 2 0 02010 0 00 0012+58  
 VILLAGE: N.FAYETTE TWP  
 NC VA LLEY ST  
 INTER-BK VALLEY ST (TBK)  
 (TWP)  
 N.BR. ROBINS.  
 BMSBG 02/3049/0010/0000  
 MFC BEGIN = E  
 0010/0000 LENGTH(AH 0014 BK 0100)  
 000000 FT  
 7004/0000 LENGTH(AH 0100 BK 0000)

EXTRACT DATE: 12/18/2023 ROADWAY MANAGEMENT SYSTEM PAGE NUMBER: 783  
PRINT DATE: 12/21/2023 SLD COUNTY/SR - ANNUAL PRINT COUNTY: ALLEGHENY

DIR: B TOTAL LEN: 7.935 MI. DIST: 11-1 SR: 3048  
LEFT MUN: CARNEGIE B RIGHT MUN: CARNEGIE B

041863 FT



041895 FT  
INTER-AHD

0250/0362

CHESTNUT ST  
(SR3056 SEG 0010/0000)  
EAST MAIN ST  
(SR0050 SEG 0220/0421)

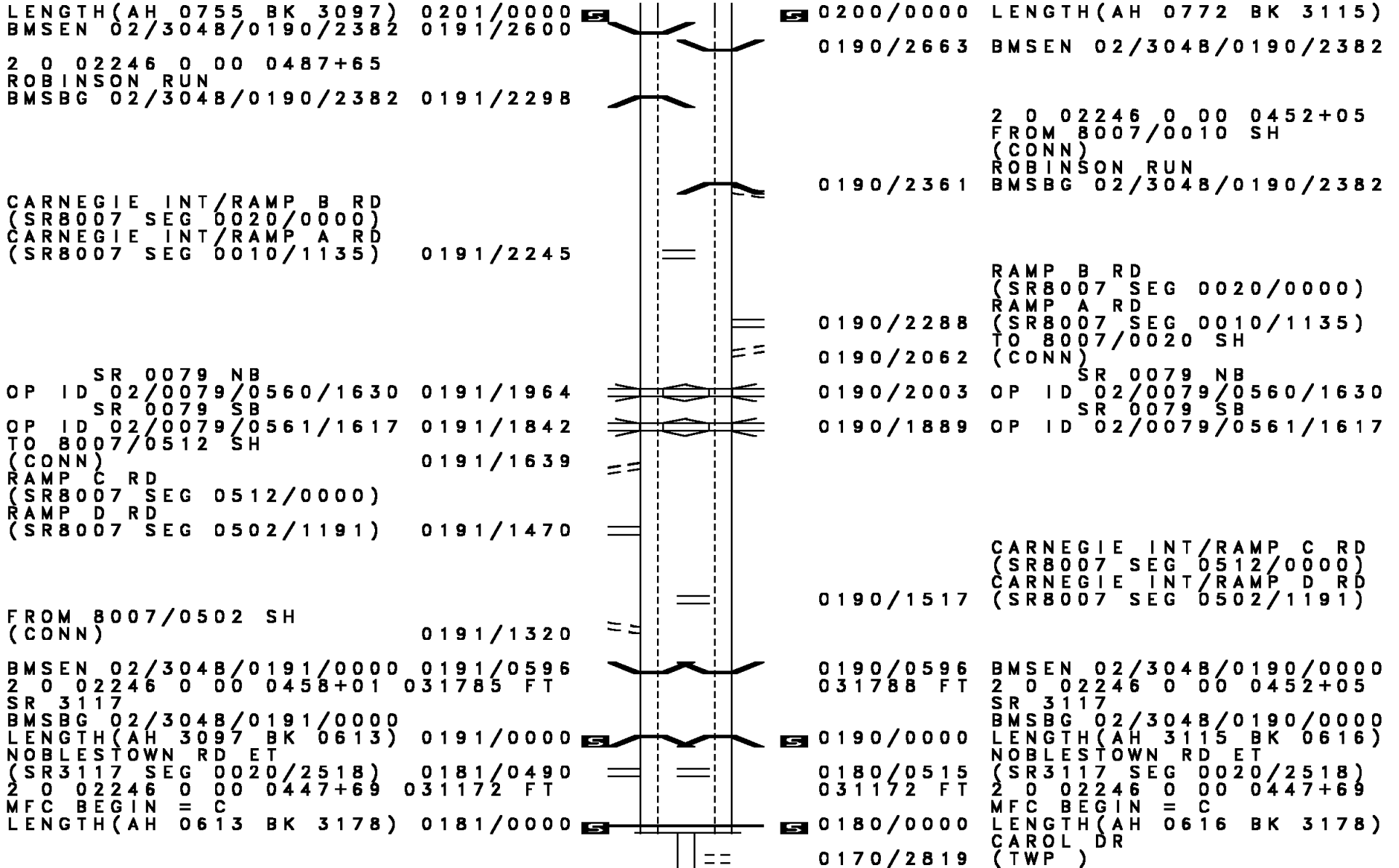
DIR: B TOTAL LEN: 7.935 MI. DIST: 11-1 SR: 3048  
 LEFT MUN: CARNEGIE B RIGHT MUN: CARNEGIE B

Street Name	Stationing	Notes	Stationing	Notes
JANE ST (SR3099 SEG 0011/0000) CHESTNUT ST (BORO)	041501 FT		0250/0200 041533 FT	BROWN WAY (BORO) 2 0 02254 0 00 0003+42 (APRA) ANTHONY CRANE NC CHESTNUT ST MFC BEGIN = C
	0250/0000		0250/0000	LENGTH(AH 0362 BK 2589)
SANSBURY WY (BORO)	0241/2305		0240/2304 0240/2285	SANSBURY WY (BORO) SANSBURY WY (BORO)
WALNUT ST (BORO)	0241/1965		0240/1957 0240/1940	WALNUT ST (BORO) WALNUT ST (BORO)
BROADWAY ST (BORO)	0241/1515		0240/1515	BROADWAY ST (BORO)
MARY ST (BORO)	0241/1030		0240/1027	MARY ST (BORO)
(AAR 510642W)#TRKS 01	0241/0942		0240/0940	(AAR 510642W)#TRKS 01
BMS EN 02/3048/0240/0693	0241/0888		0240/0890	BMS EN 02/3048/0240/0693
2 0 02037 0 00 0018+90				2 0 02037 0 00 0018+90
CHARTIERS CK			0240/0693	CHARTIERS CK
BMSBG 02/3048/0240/0693	0241/0691			BMSBG 02/3048/0240/0693
				CAMPBELLS RUN RD (CNTY)
CAMPBELLS RUN RD (CNTY)			0240/0517	CHARTIERS AV (BORO)
CHARTIERS AV (BORO)	0241/0515			
2 0 02037 0 00 0025+79	038896 FT		0240/0411	LC TO CHARTIERS AV (CONN)
NC MANSFIELD BL			038944 FT	2 0 02037 0 00 0025+79 NC MANSFIELD BL
JEFFERSON ST (BORO)				JEFFERSON ST (BORO)

DIR: B TOTAL LEN: 7.935 MI. DIST: 11-1 SR: 3048  
 LEFT MUN: CARNEGIE B RIGHT MUN: CARNEGIE B

Stationing	Description	Stationing	Description
0 0 00000 0 00 0000+00 038561 FT	SECOND ST (BORO)	0240/0000 038599 FT	LENGTH(AH 2589 BK 0345) 2 0 02037 0 00 0030+00 LC TO MCDERMOTT PL (CONN) SECOND ST (BORO)
LENGTH(AH 0335 BK 1619) 0231/0000	THIRD ST (BORO)	0230/0000	LENGTH(AH 0345 BK 1619) THIRD ST (BORO)
0221/1285		0220/1280	
FOURTH ST (BORO)		0220/0940	FOURTH ST (BORO)
0221/0938		0220/0480	FIFTH ST (BORO)
FIFTH ST (BORO)		0220/0140	SIXTH ST (BORO)
0221/0472		0221/0135	
SIXTH ST (BORO)		036980 FT	2 0 02037 0 00 0045+48 CUBBAGE ST (SR3054 SEG 0090/2937)
0 0 00000 0 00 0000+00 036942 FT	CUBBAGE ST (SR3054 SEG 0090/2937)	0220/0000	LENGTH(AH 1619 BK 1305) SEVENTH ST (BORO)
LENGTH(AH 1619 BK 1305) 0221/0000	SEVENTH ST (BORO)	0210/1160	(APRA) SCOTT METALS
0211/1160	(APRA) SCOTT METALS	0210/0985	EIGHTH ST (BORO)
EIGHTH ST (BORO)		0210/0985	(APRA) INDUSTRIAL SITES
(APRA) INDUSTRIAL SITES		0210/0475	HAMMOND ST (BORO)
HAMMOND ST (BORO)		0210/0475	BR. CHARTIERS
BR. CHARTIERS		0210/0040	STRUCTURE LENGTH 9 FT
STRUCTURE LENGTH 9 FT		035675 FT	BMSID 02/3048/0210/0069
BMSID 02/3048/0210/0069			0 0 00000 0 00 0000+00 035637 FT
0 0 00000 0 00 0000+00 035637 FT	PRESTLEY ST (BORO)		PRESTLEY ST (BORO)
PRESTLEY ST (BORO)		0210/0000	CARNEGIE COLLIER T
CARNEGIE COLLIER T		0200/0572	LENGTH(AH 1305 BK 0772) (AAR 508052A)#TRKS 01
LENGTH(AH 1305 BK 0755) 0211/0000	(AAR 508052A)#TRKS 01	034903 FT	2 0 02246 0 00 0487+56 NC W MAIN ST
0 0 00000 0 00 0000+00 034882 FT	NC W MAIN ST		CAMP HILL RD (TWP)
0 0 00000 0 00 0000+00 034882 FT	CAMP HILL RD (TWP)		

DIR: B TOTAL LEN: 7.935 MI. DIST: 11-1 SR: 3048  
 LEFT MUN: COLLIER T RIGHT MUN: COLLIER T



LENGTH(AH 0755 BK 3097) 0201/0000  
 BMSSEN 02/3048/0190/2382 0191/2600  
 2 0 02246 0 00 0487+65  
 ROBINSON RUN  
 BMSBG 02/3048/0190/2382 0191/2298

CARNEGIE INT/RAMP B RD  
 (SR8007 SEG 0020/0000)  
 CARNEGIE INT/RAMP A RD  
 (SR8007 SEG 0010/1135) 0191/2245

SR 0079 NB  
 OP ID 02/0079/0560/1630 0191/1964  
 SR 0079 SB  
 OP ID 02/0079/0561/1617 0191/1842  
 TO 8007/0512 SH  
 (CONN) 0191/1639  
 RAMP C RD  
 (SR8007 SEG 0512/0000)  
 RAMP D RD  
 (SR8007 SEG 0502/1191) 0191/1470

FROM 8007/0502 SH  
 (CONN) 0191/1320

BMSSEN 02/3048/0191/0000 0191/0596  
 2 0 02246 0 00 0458+01 031785 FT  
 SR 3117  
 BMSBG 02/3048/0191/0000  
 LENGTH(AH 3097 BK 0613) 0191/0000  
 NOBLESTOWN RD ET  
 (SR3117 SEG 0020/2518) 0181/0490  
 2 0 02246 0 00 0447+69 031172 FT  
 MFC BEGIN = C  
 LENGTH(AH 0613 BK 3178) 0181/0000

0200/0000 LENGTH(AH 0772 BK 3115)  
 0190/2663 BMSSEN 02/3048/0190/2382

2 0 02246 0 00 0452+05  
 FROM 8007/0010 SH  
 (CONN)  
 ROBINSON RUN  
 BMSBG 02/3048/0190/2382

RAMP B RD  
 (SR8007 SEG 0020/0000)  
 RAMP A RD  
 (SR8007 SEG 0010/1135) 0190/2288  
 TO 8007/0020 SH  
 (CONN) 0190/2062

SR 0079 NB  
 OP ID 02/0079/0560/1630  
 SR 0079 SB  
 OP ID 02/0079/0561/1617

CARNEGIE INT/RAMP C RD  
 (SR8007 SEG 0512/0000)  
 CARNEGIE INT/RAMP D RD  
 (SR8007 SEG 0502/1191) 0190/1517

0190/0596 BMSSEN 02/3048/0190/0000  
 031788 FT 2 0 02246 0 00 0452+05  
 SR 3117


BMSBG 02/3048/0190/0000  
 LENGTH(AH 3115 BK 0616)  
 NOBLESTOWN RD ET  
 (SR3117 SEG 0020/2518) 0180/0515  
 2 0 02246 0 00 0447+69 031172 FT  
 MFC BEGIN = C  
 LENGTH(AH 0616 BK 3178)  
 CAROL DR  
 (TWP) 0170/2819



DIR: B TOTAL LEN: 7.935 MI. DIST: 11-1 SR: 3048  
 LEFT MUN: COLLIER T RIGHT MUN: COLLIER T

ST JOHNS DR  
 (TWP )

0170/2791 ==



027994 FT

(APRA) MARTIN BROWER FE  
 MARTIN BROWER FERRIS DR  
 (PRDR)  
 0170/0147  
 027994 FT 2 0 02246 0 00 0419+06  
 0170/0000 LENGTH(AH 3178 BK 2881)

SCOTTS RUN RD  
 (TWP )

0160/1130 ==

SCOTTS RUN  
 STRUCTURE LENGTH 13 FT  
 0160/1159 BMSID 02/3048/0160/1159

SEDLAR LN  
 (TWP )

0160/0209  
 025113 FT ==

025113 FT 2 0 02246 0 00 0390+30

COLLIER STONE CO DR  
 (PRDR)

0160/0000 POE

(APRA) COLLIER FOUNDATI  
 WALKERS MILL RD  
 (SR3028 SEG 0050/3749)  
 0160/0000 LENGTH(AH 2881 BK 3239)

HIGHLANDVIEW AV  
 (TWP )

0150/1753 ==

0150/2569 BMSEN 02/3048/0150/2556  
 2 0 02246 0 00 0383+51

0150/2556 BMSBG 02/3048/0150/2556

0150/1787 BMSEN 02/3048/0150/1800  
 2 0 02246 0 00 0368+47

0150/1777 BR. ROBINSON  
 BMSBG 02/3048/0150/1800

0150/1728 WALNUT AV  
 (TWP )

0150/1053 BMSEN 02/3048/0150/1043  
 2 0 02246 0 00 0368+47  
 BRANCH OF ROBINSON RUN

DIR: B TOTAL LEN: 7.935 MI. DIST: 11-1 SR: 3048  
 LEFT MUN: COLLIER T RIGHT MUN: COLLIER T

MCMICHAEL RD  
 (SR3041 SEG 0010/0000) 0150/0820

021874 FT

WALKER AV  
 (TWP )

0140/2946

TOMEY RD  
 (TWP )

0140/1610

STONEGATE DR  
 (TWP )

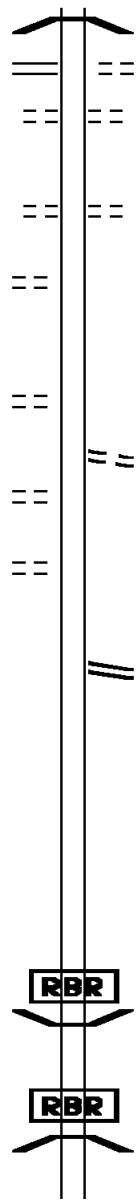
0140/0960

BARRINGTON DR  
 (TWP )

0140/0292  
 018185 FT

016253 FT

014088 FT



0150/1043 BMSBG 02/3048/0150/1043  
 LINDEN AV

0150/0820 (TWP )

COLUMBIA AV

0150/0405 (TWP )

021874 FT 2 0 02246 0 00 0357+85

SUNNYSIDE AV

(TWP )

5 0150/0000 LENGTH(AH 3239 BK 3689)

0140/1505 OLD NOBLESTOWN RD  
 (TWP )

018185 FT 2 0 02246 0 00 0321+03

NIKE SITE RD

(SR3039 SEG 0030/2104)

5 0140/0000 LENGTH(AH 3689 BK 1932)

016253 FT 2 0 02246 0 00 0301+28

5 0130/0000 LENGTH(AH 1932 BK 2165)

0120/0017 BMSBG 02/3048/0120/0000

014088 FT 2 0 02246 0 00 0279+43

P3

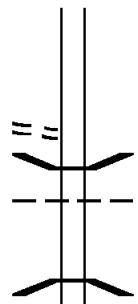
BRANCH OF ROBINSON RUN

BMSBG 02/3048/0120/0000

5 0120/0000 LENGTH(AH 2165 BK 1964)

DIR: B TOTAL LEN: 7.935 MI. DIST: 11-1 SR: 3048  
 LEFT MUN: COLLIER T RIGHT MUN: COLLIER T

2 0 02246 0 00 0259+68 012124 FT  
 PINKERTON RUN RD (TBK)  
 (TWP ) 0110/0000



012124 FT  
 0110/0000 LENGTH(AH 1964 BK 3422)  
 0100/3340 BMSSEN 02/3048/0100/3319  
 COLLIER  
 0100/3331 NORTH FAYETTE T  
 2 0 02246 0 00 0258+31  
 0100/3319 BRANCH OF ROBINSON RUN  
 BMSBG 02/3048/0100/3319

008702 FT



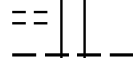
008702 FT 2 0 02246 0 00 0224+87  
 (APRA) RINKER MATERIALS  
 GREGG STATION RD  
 (T365)  
 0100/0000 LENGTH(AH 3422 BK 2352)

006350 FT

006350 FT 2 0 02246 0 00 0201+39  
 0090/0000 LENGTH(AH 2352 BK 2379)

HILL RD  
 (TWP )

0080/0940



0080/0579 NORTH FAYETTE  
 OAKDALE B  
 (APRA) OAKDALE INDUSTRI  
 INDUSTRIAL PARK DR  
 (PRDR)

COTTONWOOD DR  
 (TWP )

0080/0225  
 003971 FT



0080/0225  
 003971 FT 2 0 02246 0 00 0177+30  
 0080/0000 LENGTH(AH 2379 BK 1552)

FAYETTE AV  
 (BORO)  
 VINCENNES AV

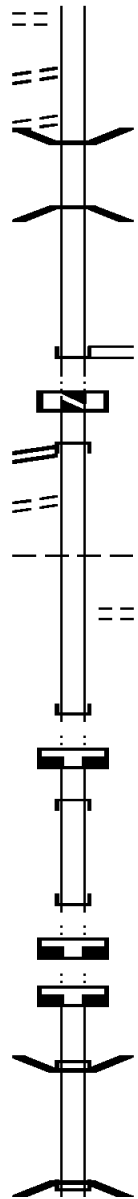
0070/1280



DIR: B TOTAL LEN: 7.935 MI. DIST: 11-1 SR: 3048  
 LEFT MUN: OAKDALE B RIGHT MUN: OAKDALE B

(BORO)  
 HASTINGS AV  
 (BORO)  
 BRIDGE ST  
 (BORO)

0070/0974  
 0070/0700  
 0070/0339



002419 FT

0070/0088 BMS EN 02/3048/0070/0039  
 2 0 02246 0 00 0162+19  
 N. BR. ROBINSO  
 0070/0039 BMSBG 02/3048/0070/0039  
 002419 FT 2 0 02246 0 00 0161+87  
 UNION AV  
 INTER-BK (SR0978 SEG 0130/0521)  
 UNION AV  
 (SR0978 SEG 0130/0521)  
 0070/0000 LTH AH 001552 BK 000100  
 002419 FT  
 7064/0000 LTH AH 000100 BK 001215  
 INTER-AHD UNION AV  
 0060/1215 (SR0978 SEG 0130/0332)

UNION AV  
 (SR0978 SEG 0130/0332)  
 STATE ST  
 (TWP )

0060/1215  
 0060/0823

001204 FT

0060/0200 OAKDALE  
 NORTH FAYETTE T  
 GORMLEY AV  
 (TWP )  
 0060/0018 2 0 02204 1 00 0000+00  
 001204 FT INTER-BK NOBLESTOWN RD (TBK)  
 (TWP )

001204 FT

0060/0000 LENGTH(AH 1215 BK 0048)  
 001204 FT  
 7054/0000 LENGTH(AH 0048 BK 0008)  
 INTER-AHD MARION AV (TBK)  
 (TWP )

001196 FT

0052/0008 2 0 02246 0 00 0161+27  
 001196 FT INTER-BK NOBLESTOWN RD (TBK)  
 (TWP )

001196 FT

0052/0000 LENGTH(AH 0008 BK 2441)

001196 FT

001196 FT LENGTH(AH 2441 BK 1193)

001177 FT

7044/0000 LENGTH(AH 1193 BK 0019)  
 INTER-AHD BMS EN 02/3048/0042/0000  
 NOBLESTOWN RD (TBK)  
 (TWP )  
 0042/0019 2 0 02246 0 00 0124+69  
 001177 FT INTER-BK NOBLESTOWN RD (TBK)  
 (TWP )  
 BRANCH ROBINSON RUN  
 BMSBG 02/3048/0042/0000

EXTRACT DATE: 12/18/2023  
PRINT DATE: 12/21/2023

ROADWAY MANAGEMENT SYSTEM  
SLD COUNTY/SR - ANNUAL PRINT

PAGE NUMBER: 775  
COUNTY: ALLEGHENY

DIR: B TOTAL LEN: 7.935 MI.  
LEFT MUN: NORTH FAYETTE T

DIST: 11-1 SR: 3048  
RIGHT MUN: NORTH FAYETTE T

DEMPE ST  
(BORO)

MILLER ST  
(BORO)

001177 FT

001177 FT

001154 FT

001154 FT

001154 FT

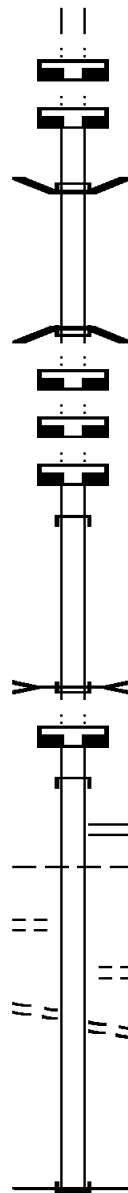
001154 FT

001145 FT

001145 FT

0010/0590

0010/0108  
000000 FT



0042/0000 LENGTH(AH 0019 BK 2455)  
001177 FT  
7040/0000 LENGTH(AH 2455 BK 2325)  
001177 FT  
7034/0000 LENGTH(AH 2325 BK 0023)  
BMSSEN 02/3048/0032/0001  
INTER-AHD NOBLESTOWN RD (TBK)  
(TWP)  
0032/0023  
001154 FT 2 0 02246 0 00 0076+58  
INTER-BK NOBLESTOWN RD (TBK)  
(TWP)  
BRANCH ROBINSON RUN  
BMSBG 02/3048/0032/0001  
0032/0000 LENGTH(AH 0023 BK 0675)  
001154 FT  
7030/0000 LENGTH(AH 0675 BK 3645)  
001154 FT  
7020/0000 LENGTH(AH 3645 BK 0841)  
001154 FT  
7016/0000 LENGTH(AH 0841 BK 0009)  
INTER-AHD NOBLESTOWN RD (TBK)  
(BORO)  
0014/0009  
001145 FT 2 0 02246 0 00 0024+91  
BR. ROBINSON  
STRUCTURE LENGTH 9 FT  
BMSID 02/3048/0014/0000  
INTER-BK NOBLESTOWN RD (TBK)  
(BORO)  
0014/0000 LENGTH(AH 0009 BK 1349)  
001145 FT  
7012/0000 LENGTH(AH 1349 BK 1145)  
INTER-AHD NOBLESTOWN RD (TBK)  
(BORO)  
LAUREL HILL RD  
0010/1065 (SR3024 SEG 0010/0000)  
NORTH FAYETTE  
0010/0621 MCDONALD B  
MEADOW ST  
(BORO)  
0010/0415  
MILLER ST  
(BORO)  
0010/0108  
000000 FT 2 0 02246 0 00 0000+00  
NC NOBLESTOWN RD  
INTER-BK LINCOLN AV  
(SR4012 SEG 0210/1777)  
MFC BEGIN = C  
BK-WASHINGTON (62)  
0010/0000 LENGTH(AH 1145 BK 0000)

EXTRACT DATE: 12/18/2023 ROADWAY MANAGEMENT SYSTEM PAGE NUMBER: 774  
PRINT DATE: 12/21/2023 SLD COUNTY/SR - ANNUAL PRINT COUNTY: ALLEGHENY  
DIR: B TOTAL LEN: .000 MI. DIST: 11-1 SR: 3047  
LEFT MUN: BALDWIN B RIGHT MUN: BALDWIN B

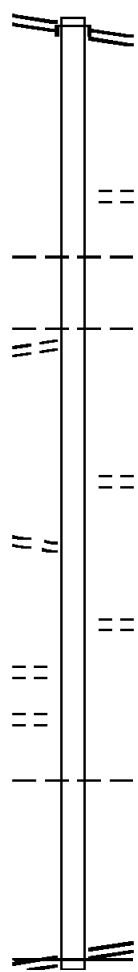
000000 FT



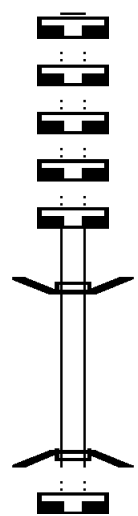
000000 FT  
7010/0000 LENGTH(AH 2539 BK 0000)

DIR: B TOTAL LEN: 1.277 MI. DIST: 11-1 SR: 3046  
 LEFT MUN: BALDWIN B RIGHT MUN: BALDWIN B

	006745 FT		006745 FT	
WILLOCK RD			INTER-AHD	STREETS RUN RD
(SR2041 SEG 0010/0000)	0030/1483			(SR2046 SEG 0040/1635)
				STREETS RUN RD
			0030/1483	(SR2046 SEG 0040/1635)
	005262 FT		005262 FT	2 0 02099 0 00 0052+96
				JANIE DR
				(TWP )
			5 0030/0000	LENGTH(AH 1483 BK 1242)
				BALDWIN
2 0 02099 0 00 0041+00	004020 FT		0020/0363	BRENTWOOD B
OAKRIDGE DR			004020 FT	BRENTWOOD
(TWP )	0020/0000		5 0020/0000	WHITEHALL B
				LENGTH(AH 1242 BK 4020)
				FRICH DR
				(TWP )
GIRARD RD			0010/2479	
(TWP )	0010/1728			NC DOYLE RD
				DOYLE RD
				(TWP )
DALLETT RD			0010/1540	
(TWP )	0010/1468			WHITEHALL
PROSPECT AV				BRENTWOOD B
(TWP )	0010/0961			2 0 02099 0 00 0000+00
				CLAIRTON BL
				(SR0051 SEG 0301/0000)
				(SR0051 SEG 0300/0000)
	000000 FT		0010/0259	
			000000 FT	NC STILLEY RD
CLAIRTON BL				MFC BEGIN = D
(SR0051 SEG 0300/0000)				LENGTH(AH 4020 BK 0000)
(SR0051 SEG 0301/0000)	0010/0000		5 0010/0000	

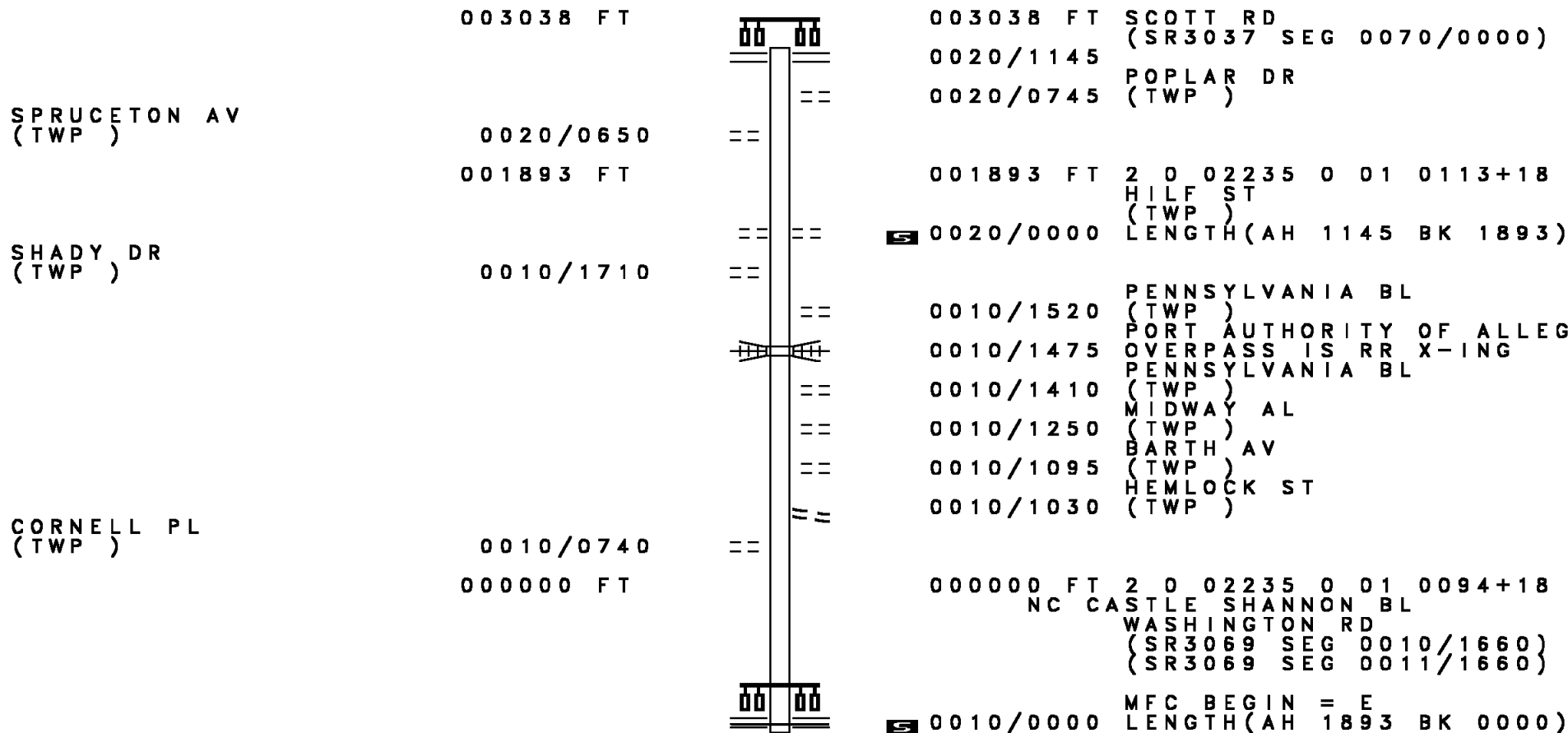


000015 FT		000015 FT	7050/0000	LENGTH(AH 2477 BK 2654)
000015 FT		000015 FT	7040/0000	LENGTH(AH 2654 BK 2075)
000015 FT		000015 FT	7030/0000	LENGTH(AH 2075 BK 3815)
000015 FT		000015 FT	7020/0000	LENGTH(AH 3815 BK 0292)
000015 FT		000015 FT	7012/0000	LENGTH(AH 0292 BK 0015)
			BMSBN 02/3045/0010/0000	
			INTER-AHD	PINKERTON RUN RD (TBK)
			0010/0015	(TWP )
000000 FT		000000 FT	2 0 02033 0 00	0018+78
			NC P I	PINKERTON RUN RD
			INTER-BK	PINKERTON RUN RD (TBK)
				(TWP )
				PINKERTON RUN
			BMSBG 02/3045/0010/0000	
			0010/0000	LENGTH(AH 0015 BK 1921)
000000 FT		000000 FT	7010/0000	LENGTH(AH 1921 BK 0000)





DIR: B TOTAL LEN: .575 MI. DIST: 11-1 SR: 3044  
 LEFT MUN: MT LEBANON T RIGHT MUN: MT LEBANON T



SPRUCETON AV  
(TWP)

SHADY DR  
(TWP)

CORNELL PL  
(TWP)

003038 FT

0020/0650

001893 FT

0010/1710

0010/0740

000000 FT

003038 FT SCOTT RD  
(SR3037 SEG 0070/0000)

0020/1145  
0020/0745 POPLAR DR  
(TWP)

001893 FT 2 0 02235 0 01 0113+18  
HILF ST  
(TWP)  
0020/0000 LENGTH(AH 1145 BK 1893)

0010/1520 PENNSYLVANIA BL  
(TWP)  
0010/1475 PORT AUTHORITY OF ALLEG  
OVERPASS IS RR X-ING  
PENNSYLVANIA BL  
(TWP)  
0010/1410 MIDWAY AL  
(TWP)  
0010/1250 BARTH AV  
(TWP)  
0010/1095 HEMLOCK ST  
(TWP)  
0010/1030 (TWP)

000000 FT 2 0 02235 0 01 0094+18  
NC CA CASTLE SHANNON BL  
WASHINGTON RD  
(SR3069 SEG 0010/1660)  
(SR3069 SEG 0011/1660)

0010/0000 MFC BEGIN = E  
LENGTH(AH 1893 BK 0000)

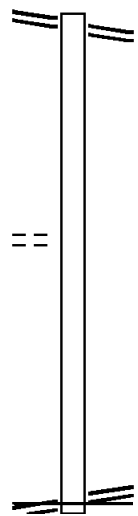
EXTRACT DATE: 12/18/2023 ROADWAY MANAGEMENT SYSTEM PAGE NUMBER: 770  
 PRINT DATE: 12/21/2023 SLD COUNTY/SR - ANNUAL PRINT COUNTY: ALLEGHENY  
 DIR: B TOTAL LEN: .752 MI. DIST: 11-1 SR: 3043  
 LEFT MUN: COLLIER T RIGHT MUN: COLLIER T

MCMICHAEL RD 003970 FT  
 (SR3041 SEG 0050/1160) 0020/2117

2 0 02341 0 00 0019+53 001853 FT  
 JOYCE DR  
 (TWP ) 0020/0000

000000 FT

BALDWIN RD  
 (SR3054 SEG 0030/0000) 0010/0000



003970 FT MCMICHAEL RD  
 0020/2117 (SR3041 SEG 0050/1160)

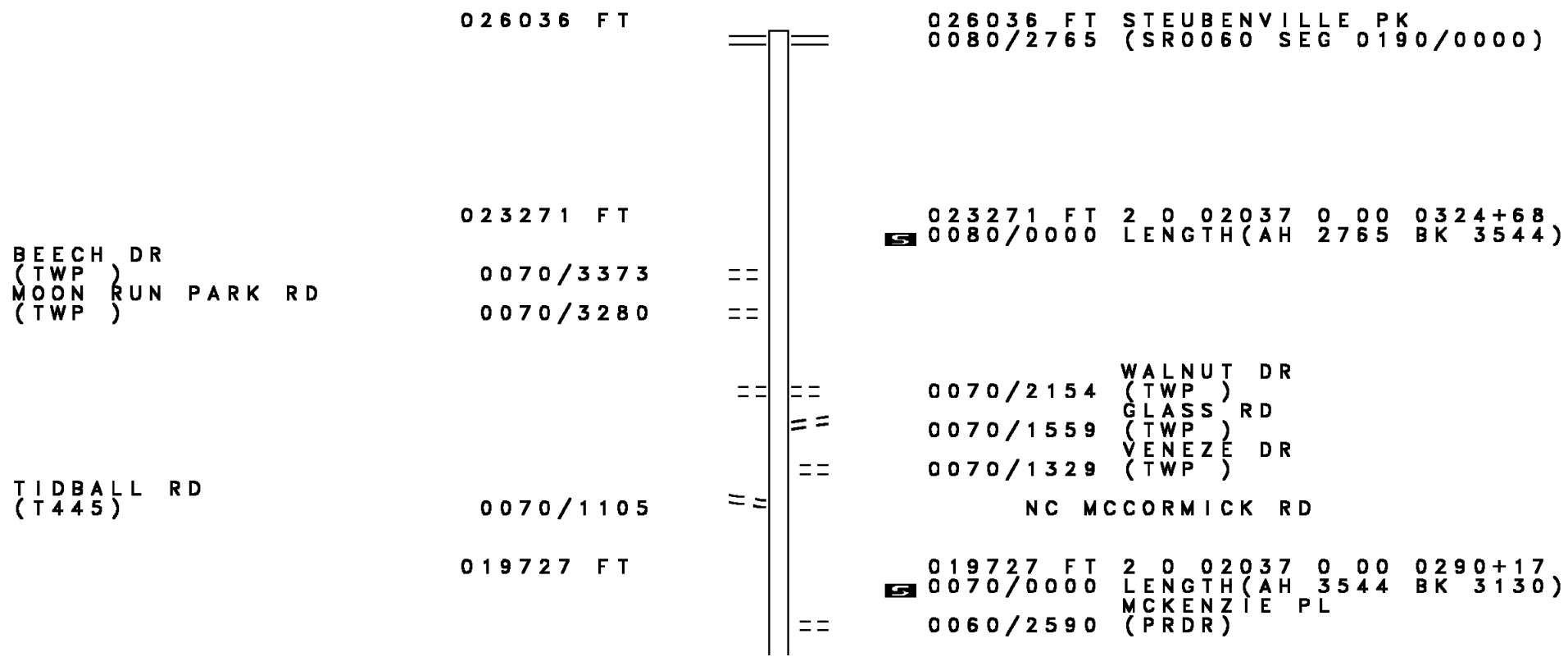
001853 FT  
 0020/0000 LENGTH(AH 2117 BK 1853)

000000 FT 2 0 02341 0 00 0000+00  
 BALDWIN RD  
 (SR3054 SEG 0030/0000)  
 NC COWAN RD  
 MFC BEGIN = E  
 0010/0000 LENGTH(AH 1853 BK 0000)

DIR: B TOTAL LEN: 1.020 MI.  
 LEFT MUN: CASTLE SHANNON B

DIST: 11-1 SR: 3042  
 RIGHT MUN: CASTLE SHANNON B

	005384 FT		005384 FT	CASTLE SHANNON BL (SR3037 SEG 0050/0897)
			0040/0818	
			0040/0730	TO 3037/0050 SH (CONN) BR. SAW MILL STRUCTURE LENGTH 12 FT
			0040/0344	BMSID 02/3042/0040/0344
			0040/0230	(AAR 472797H) #TRKS 11
	004566 FT		004566 FT	2 0 02086 0 00 0045+25 COOKE LN (TWP)
			0040/0000	LENGTH(AH 0818 BK 1966)
COOKE LN (TWP)	0030/1930			
BRUCEWOOD LN (TWP)	0030/1200			
			0030/0935	HOODRIDGE DR (TWP)
	002600 FT		002600 FT	2 0 02086 0 00 0025+80 CASTLE SHANNON MT LEBANON T
ORCHARD DR (TWP)	0020/1276		0030/0000	LENGTH(AH 1966 BK 1433)
	001167 FT		001167 FT	2 0 02086 0 00 0011+37
ROCKLYNN PL (TWP)	0010/1080		0020/0000	LENGTH(AH 1433 BK 1167)
			0010/0420	ROYCROFT AV (TWP)
			0010/0355	HOODRIDGE LN (TWP)
			0010/0095	FROM 0019/0100 SH (CONN)
TO 0019/0100 SH (CONN)	0010/0095		0010/0095	2 0 02086 0 00 0000+00
	000000 FT		000000 FT	NC MT LEBANON BL WASHINGTON RD (SR0019 SEG 0101/1623) (SR0019 SEG 0100/1660)
			0010/0000	MFC BEGIN = C LENGTH(AH 1167 BK 0000)



026036 FT

026036 FT STEUBENVILLE PK  
 0080/2765 (SR0060 SEG 0190/0000)

023271 FT

023271 FT 2 0 02037 0 00 0324+68  
 5 0080/0000 LENGTH(AH 2765 BK 3544)

BEECH DR  
 (TWP )  
 MOON RUN PARK RD  
 (TWP )

0070/3373 ==  
 0070/3280 ==

TIDBALL RD  
 (T445)

0070/1105 ==

0070/2154 == WALNUT DR  
 (TWP )  
 0070/1559 == GLASS RD  
 (TWP )  
 0070/1329 == VENEZE DR  
 (TWP )

NC MCCORMICK RD

019727 FT

019727 FT 2 0 02037 0 00 0290+17  
 5 0070/0000 LENGTH(AH 3544 BK 3130)  
 0060/2590 (PRDR) MCKENZIE PL

CHURCH HILL RD  
 (T443)

0060/0465

2 0 02037 0 00 0258+72  
 CAMPBELLS RUN RD  
 (CNTY)

016597 FT  
 0060/0000  
 016597 FT

PARK WEST PL  
 (TWP )

0054/1201

013271 FT

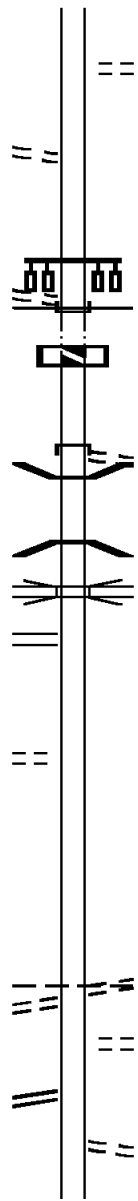
RIDGE RD  
 (CNTY)

0054/0000

COWAN RD  
 (SR3043 SEG 0020/2117)

0050/1160

011362 FT



0060/1541 MCMORRIS RD  
 (TWP )

NC MCMICHAEL RD

INTER-BK CAMPBELLS RUN RD  
 016597 FT (CNTY)

5 0060/0000 MFC BEGIN = E  
 016597 FT LTH AH 003130 BK 000100  
 7054/0000 LTH AH 000100 BK 003326  
 INTER-AHD CAMPBELLS RUN RD  
 (CNTY)

0054/3326 CAMPBELLS RUN RD  
 (CNTY)

0054/3195 BMS EN 02/3041/0054/3176  
 1 0 00765 2 08 0035+20

0054/3176 CAMPBELLS RN  
 BMSBG 02/3041/0054/3176  
 SR 0376 EB

0054/3070 OP ID 02/0376/0620/0203  
 RAMP B RD

0054/2580 (SR8038 SEG 0020/0000)

013271 FT 2 0 02037 0 00 0250+79  
 RIDGE RD  
 (TWP )

NC BOYCE RD

5 0054/0000 ROBINSON  
 COLLIER T  
 LENGTH(AH 3326 BK 1909)  
 0050/1422 MERCHANT LN  
 (PRDR)




0050/0680 MILLER DR  
 (TWP )

011362 FT 2 0 02037 0 00 0239+41

DIR: B TOTAL LEN: 4.931 MI. DIST: 11-1 SR: 3041  
 LEFT MUN: COLLIER T RIGHT MUN: COLLIER T

Left Side Description	Left Side Length	Right Side Description	Right Side Length
		BURRELL DR (TWP )	
		0050/0000 LENGTH(AH 1909 BK 2642)	
	008720 FT	008720 FT 2 0 02037 0 00 0212+54	
BALDWIN RD (SR3054 SEG 0040/0000)	0040/0000	BALDWIN RD (SR3054 SEG 0040/0000)	
		0040/0000 LENGTH(AH 2642 BK 1748)	
	006972 FT	006972 FT 2 0 02039 0 00 0070+11	
		0030/0000 LENGTH(AH 1748 BK 3494)	
	003478 FT	003478 FT 2 0 02039 0 00 0034+73	
		0020/0000 LENGTH(AH 3494 BK 3478)	
COLUMBIA AV (TWP )	0010/0590		
	000000 FT	000000 FT 2 0 02039 0 00 0000+00	
		NC MC MICHAEL RD	
		NOBLESTOWN RD	
		(SR3048 SEG 0150/0820)	
		INTER-BK LINDEN AV	
		(TWP )	
		MFC BEGIN = D	
		0010/0000 LENGTH(AH 3478 BK 0000)	

EXTRACT DATE: 12/18/2023      ROADWAY MANAGEMENT SYSTEM      PAGE NUMBER: 765  
 PRINT DATE: 12/21/2023      SLD COUNTY/SR - ANNUAL PRINT      COUNTY: ALLEGHENY  
 DIR: B      TOTAL LEN: .000 MI.      DIST: 11-1      SR: 3040  
 LEFT MUN: COLLIER T      RIGHT MUN: COLLIER T

000000 FT		000000 FT	
000000 FT		7030/0000	LENGTH(AH 1194 BK 2462)
000000 FT		000000 FT	
		7020/0000	LENGTH(AH 2462 BK 2576)
		000000 FT	
		7010/0000	LENGTH(AH 2576 BK 0000)

DIR: B TOTAL LEN: 1.226 MI. DIST: 11-1 SR: 3039  
 LEFT MUN: COLLIER T RIGHT MUN: COLLIER T

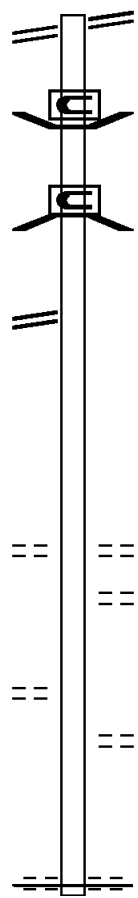
NOBLESTOWN RD 006471 FT  
 (SR3048 SEG 0140/0000) 0030/2104

2 0 02030 0 00 0043+86 004367 FT  
 GREGG STATION RD  
 (SR3064 SEG 0010/3209) 0030/0000

2 0 02030 0 00 0017+61 001753 FT  
 LOBAUGH ST  
 (TWP ) 0020/0000

PINDER RD  
 (TWP ) 0010/0580

000000 FT



006471 FT NOBLESTOWN RD  
 0030/2104 (SR3048 SEG 0140/0000)

0030/1057 BMSBN 02/3039/0030/0682  
 2 0 02030 0 00 0052+84  
 BRIDGE CLOSED  
 ROBINSON RUN  
 0030/0682 BMSBG 02/3039/0030/0682

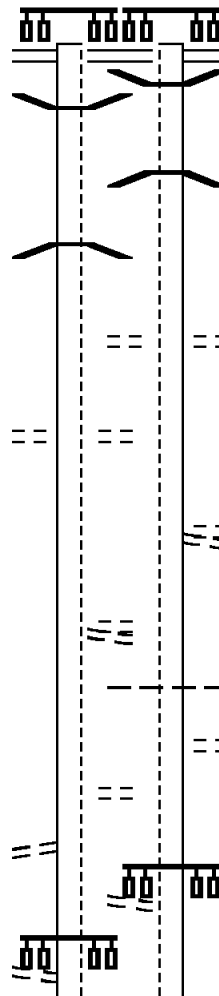
004367 FT  
 0030/0000 LENGTH(AH 2104 BK 2614)

001753 FT MESSERSCHMIDT RD  
 (TWP )  
 0020/0000 LENGTH(AH 2614 BK 1753)  
 CAREY RD  
 0010/1535 (TWP )

0010/0172 MANOR DR  
 (PRDR)  
 000000 FT 2 0 02030 0 00 0000+00  
 NC NI KE SITE RD  
 THOMS RUN RD  
 (TWP )  
 MFC BEGIN = E  
 0010/0000 LENGTH(AH 1753 BK 0000)



LIBRARY RD 011071 FT  
 (SRO088 SEG 0110/0210) 0051/3611  
 BMS EN 02/3038/0050/3347 0051/3484  
  
 2 0 02060 0 00 0108+12  
 PORT AUTHORITY OF AL RR  
 BMSBG 02/3038/0050/3347 0051/3372  
  
 WILLOW AV  
 (BORO)  
 CEMETARY ENT  
 (PRDR) 0051/3199  
  
 FRANKLIN DR  
 (BORO)  
 OLD CONNOR RD  
 (BORO) 0051/2867  
  
 WILLOW HEATH DR  
 (TWP)  
 LC TO GREENRIDGE RD  
 (CONN) 0051/1606  
 0051/1354  
  
 GREENRIDGE RD  
 (TWP) 0051/1275



011104 FT LIBRARY RD  
 (SRO088 SEG 0110/0210)  
 0050/3587  
 0050/3502 BMS EN 02/3038/0050/3347  
  
 2 0 02060 0 00 0108+12  
 PORT AUTHORITY OF AL RR  
 BMSBG 02/3038/0050/3347  
  
 WILLOW AV  
 (BORO)  
 CEMETARY DR  
 (PRDR) 0050/3222  
  
 FRANKLIN DR  
 (BORO)  
 OLD CONNOR RD  
 (BORO) 0050/2888  
  
 BETHEL PARK  
 MT LEBANON T  
 WILLOW HEATH DR  
 (TWP) 0050/2209  
 0050/1623  
  
 GREENRIDGE RD  
 (TWP) 0050/1275

DIR: E TOTAL LEN: 2.103 MI. DIST: 11-1 SR: 3038  
 LEFT MUN: BETHEL PARK B RIGHT MUN: BETHEL PARK B

OREGON TR  
 (TWP )

0051/1214

OREGON TR  
 (TWP )

0050/1228

MARSHALL DR  
 (TWP )  
 WOODRIDGE DR  
 (TWP )

MARSHALL DR  
 (TWP )  
 WOODRIDGE DR  
 (TWP )

0050/0548

2 0 02060 0 00 0074+56 0051/0550  
 007460 FT  
 BETHEL PARK  
 MT LEBANON T  
 LENGTH(AH 3611 BK 2675) 0051/0000

007517 FT 2 0 02060 0 00 0073+32  
 0050/0000 LENGTH(AH 3587 BK 2673)

TERRACE DR  
 (TWP )  
 SUNRIDGE DR  
 (TWP )

0041/1362

TERRACE DR  
 (TWP )  
 SUNRIDGE DR  
 (TWP )

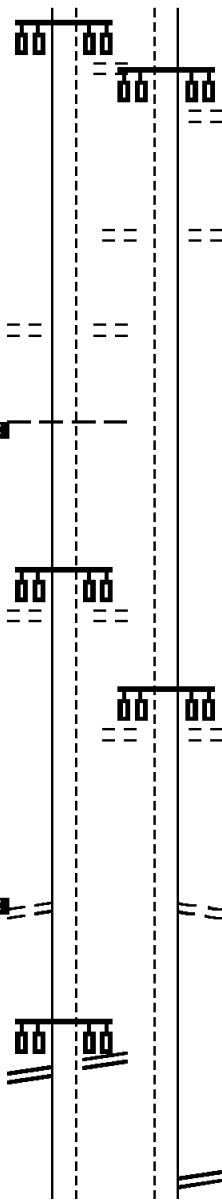
0040/1346


2 0 02060 0 00 0048+73 004785 FT  
 TO 0019/0090 SH  
 (CONN)  
 LENGTH(AH 2675 BK 3139) 0041/0000  
 WASHINGTON RD  
 (SR0019 SEG 0090/2130)  
 (SR0019 SEG 0091/2143)

004844 FT 2 0 02060 0 00 0047+70  
 FROM 0019/0090 SH  
 (CONN)  
 0040/0000 LENGTH(AH 2673 BK 3140)

WASHINGTON RD  
 (SR0019 SEG 0091/2143)  
 (SR0019 SEG 0090/2130) 0031/3073  
 NC CONNOR RD

NC CONNOR RD  
 WASHINGTON RD  
 (SR0019 SEG 0090/2130)  
 (SR0019 SEG 0091/2143)

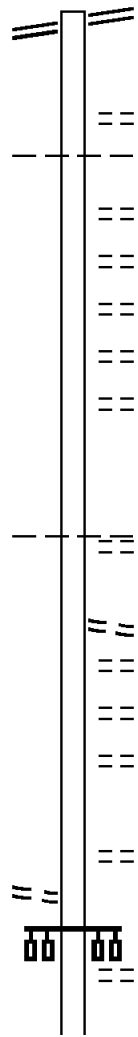




DIR: B TOTAL LEN: 3.260 MI. DIST: 11-1 SR: 3037  
 LEFT MUN: MT LEBANON T RIGHT MUN: MT LEBANON T

WASHINGTON RD 017213 FT  
 (SR3069 SEG 0020/2886) 0080/1893

017213 FT WASHINGTON RD  
 0080/1893 (SR3069 SEG 0020/2907)  
 (SR3069 SEG 0021/2905)



015320 FT

0080/0830 PIEDMONT AV  
 (BORO) MT LEBANON  
 0080/0818 DORMONT B  
 FIFTH AL  
 0080/0690 (BORO)  
 0080/0555 LATONIA AV  
 (BORO)  
 0080/0415 SIXTH AL  
 (BORO)  
 0080/0275 EASTMONT AV  
 (BORO)  
 0080/0140 SEVENTH AL  
 (BORO)  
 015320 FT 2 0 02059 0 00 0032+30  
 BEACON HILL AV  
 (BORO)  
 DORMONT  
 MT LEBANON T  
 0080/0000 LENGTH(AH 1893 BK 3169)

BIRCH AV  
 (TWP)

0070/0320

0070/2317 ROSEMONT AV  
 (TWP)  
 0070/2011 CATALPA PL  
 (TWP)  
 0070/1729 JONQUIL PL  
 (TWP)  
 0070/1401 BROADMOOR AV  
 (TWP)

CASTLE SHANNON BL

012151 FT

0070/0335 BIRCH AV  
 (TWP)  
 0070/0055 SUNSET DR  
 (TWP)  
 012151 FT 2 0 02059 0 00 0000+00  
 NC SCOTT RD

DIR: B TOTAL LEN: 3.260 MI.  
 LEFT MUN: MT LEBANON T

DIST: 11-1 SR: 3037  
 RIGHT MUN: MT LEBANON T

(SR3044 SEG 0020/1145) 0070/0000  
 CYPRESS WY 0060/1096  
 (TWP )

010864 FT

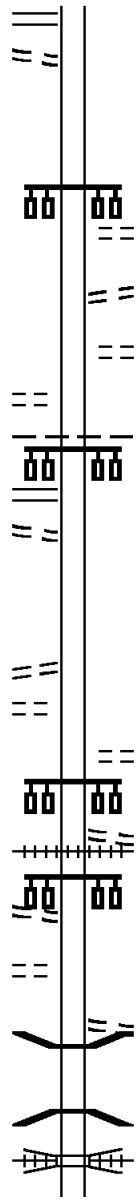
COOKE LN 0050/1403  
 (TWP )

MT LEBANON BL 0050/0897  
 (SR3042 SEG 0040/0818)  
 FROM 3042/0040 SH  
 (CONN) 0050/0689

008284 FT

LC TO PAT TRANSIT RD 0040/1010  
 (CONN)  
 PAT TRANSIT PARKING 0040/0915  
 (CNTY)

2 0 02235 0 01 0175+17 007065 FT  
 WILLOW ST  
 (BORO) 0040/0000  
 CANAL ST  
 (BORO) 0030/0514



0070/0000 LENGTH(AH 3169 BK 1287)

010864 FT 2 0 02235 0 01 0137+52  
 ANAWANDA AV  
 (TWP )

0060/0000 LENGTH(AH 1287 BK 2580)

0050/1796 CRYSTAL DR  
 (TWP )  
 0050/1538 ARLINGTON PARK  
 (TWP )

0050/1373 MT LEBANON  
 CASTLE SHANNON B

0050/0897

008284 FT 2 0 02235 0 01 0163+31  
 0050/0000 LENGTH(AH 2580 BK 1219)

0040/0365 MYRTLE AV  
 (BORO)

0040/0075 WILLOW ST  
 (BORO)  
 0040/0041 (AAR 003870\*)#TRKS 02  
 007065 FT

0040/0000 LENGTH(AH 1219 BK 0764)

0030/0437 POPLAR AV  
 (BORO)  
 0030/0427 BMSBN 02/3037/0030/0500  
 2 0 02235 0 01 0183+37

0030/0404 SAW MILL RUN  
 BMSBG 02/3037/0030/0500  
 NORFOLK SOUTHERN  
 0030/0220 OVERPASS IS RR X-ING  
 NC CASTLE SHANNON BL

DIR: B TOTAL LEN: 3.260 MI. DIST: 11-1 SR: 3037  
 LEFT MUN: CASTLE SHANNON B RIGHT MUN: CASTLE SHANNON B

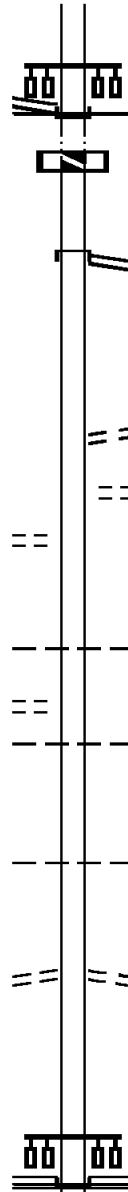
2 0 02235 0 01 0183+37 006301 FT  
 LIBRARY RD  
 (SR0088 SEG 0130/0000) 0030/0000  
 006301 FT

MIDDLEBORO RD  
 (BORO) 0020/0633

003294 FT

ANDREA DR  
 (BORO) 0010/2830

TO 3009/0100 SH  
 (CONN) 0010/0070  
 000000 FT



INTER-BK LIBRARY RD  
 006301 FT (SR0088 SEG 0130/0000)  
 MFC BEGIN = C  
 0030/0000 LTH AH 000764 BK 000100  
 006301 FT  
 7024/0000 LTH AH 000100 BK 003007  
 INTER-AHD LIBRARY RD  
 (SR0088 SEG 0130/1879)  
 LIBRARY RD  
 (SR0088 SEG 0130/1879)  
 0020/3007

0020/0795 MCROBERTS RD  
 (BORO)  
 0020/0636 CHESNA DR  
 (BORO)

003294 FT 2 0 02073 0 00 0033+99  
 CASTLE SHANNON  
 WHITEHALL B  
 0020/0000 LENGTH(AH 3007 BK 3294)

0010/2589 WHITEHALL  
 BETHEL PARK B

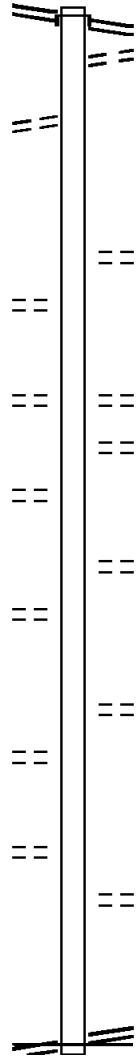
0010/1128 BETHEL PARK  
 WHITEHALL B

0010/0070 FROM 3009/0110 SH  
 (CONN)  
 000000 FT 2 0 02073 0 00 0001+26  
 NC HA MILTON RD  
 BAPTIST RD  
 (SR3009 SEG 0110/0000)

INTER-BK HAMILTON RD  
 (BORO)  
 MFC BEGIN = D  
 0010/0000 LENGTH(AH 3294 BK 0000)

DIR: B TOTAL LEN: 1.377 MI. DIST: 11-1 SR: 3036  
 LEFT MUN: UPPER ST CLAIR T RIGHT MUN: UPPER ST CLAIR T

	007269 FT		007269 FT	INTER-AHD	FORT COUCH RD
WASHINGTON RD					(CNTY)
(SR0019 SEG 0084/0000)					WASHINGTON RD
(SR0019 SEG 0085/0000)	0030/2783		0030/2783		(SR0019 SEG 0085/0000)
			0030/2627		(SR0019 SEG 0084/0000)
PHILLIPS DR					TO 0019/0081 SH
(TWP )	0030/2344				(CONN)
MEADOW CREST DR			0030/0778		WARWICK DR
(TWP )	0030/0745				(TWP )
2 0 02053 0 00 0027+23	004486 FT		004486 FT		SEEGAR RD
SEEGAR CR			0030/0000		(T237)
(TWP )	0030/0000		0020/1985		LENGTH(AH 2783 BK 2340)
					GLO MIN DR
CLEARVIEW DR					(TWP )
(TWP )	0020/1525				
QUIGG DR			0020/0755		MIRANDA RD
(TWP )	0020/0341				(TWP )
	002146 FT		002146 FT		2 0 02053 0 00 0055+00
			0020/0000		HARROGATE RD
SKENDER DR					(TWP )
(TWP )	0010/1777				LENGTH(AH 2340 BK 2146)
TUSCANY DR					
(TWP )	0010/0706				
			0010/0497		LITTLE MEADOW RD
			000000 FT		(TWP )
					2 0 02053 0 00 0072+24
					MCMILLAN RD
					(SR3034 SEG 0090/1735)
					NC FORT COUCH RD
MCMILLAN RD					MFC BEGIN = D
(SR3034 SEG 0090/1735)	0010/0000		0010/0000		LENGTH(AH 2146 BK 0000)

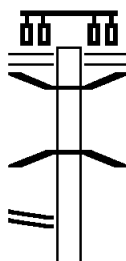


EXTRACT DATE: 12/18/2023 ROADWAY MANAGEMENT SYSTEM PAGE NUMBER: 756  
PRINT DATE: 12/21/2023 SLD COUNTY/SR - ANNUAL PRINT COUNTY: ALLEGHENY

DIR: B TOTAL LEN: 1.566 MI. DIST: 11-1 SR: 3035  
LEFT MUN: WHITEHALL B RIGHT MUN: WHITEHALL B

SAW MILL RUN BL 008268 FT  
(SR0051 SEG 0331/0117)  
(SR0051 SEG 0330/0165) 0030/1136

FAIRHAVEN RD  
(SR9115 SEG 0010/0485) 0030/0916

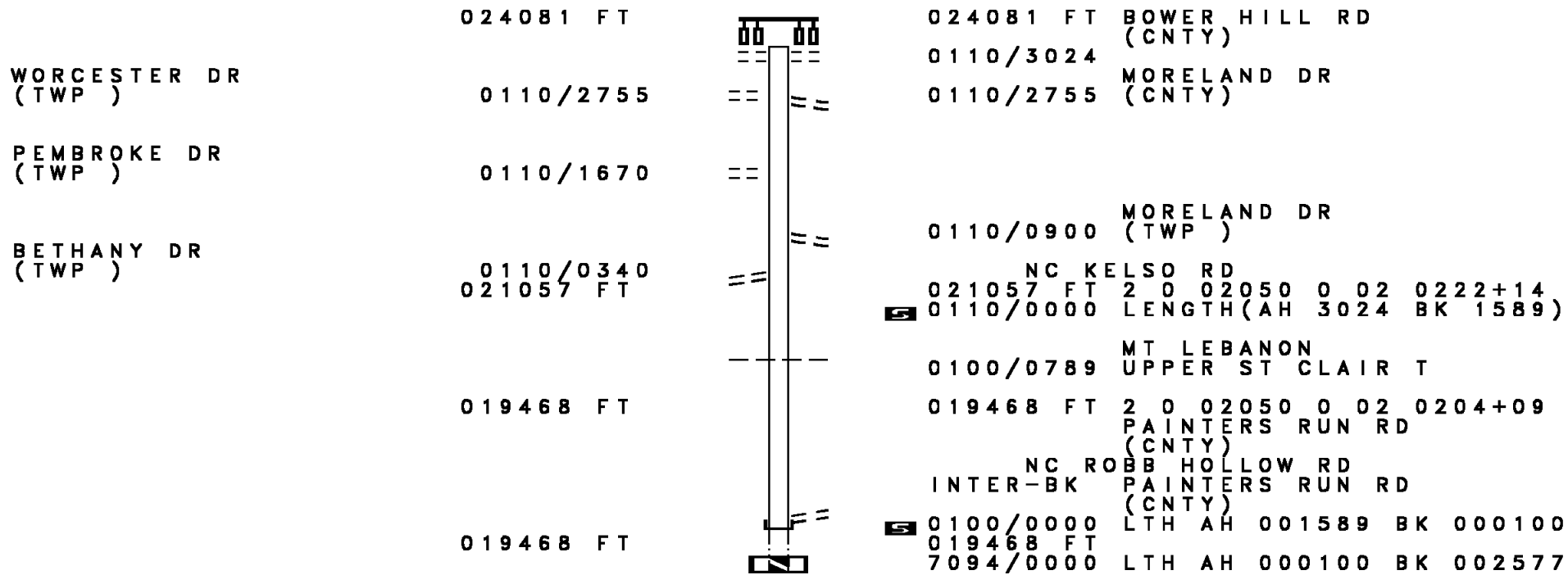


008268 FT SAW MILL RUN BL  
(SR0051 SEG 0330/0165)  
(SR0051 SEG 0331/0117)  
0030/1136  
0030/1022 BMS EN 02/3035/0030/1023  
0 0 00000 0 00 0000+00  
WEYMAN RUN  
0030/1007 BMSBG 02/3035/0030/1023  
NC STEWART AV



DIR: B TOTAL LEN: 1.566 MI. DIST: 11-1 SR: 3035  
 LEFT MUN: WHITEHALL B RIGHT MUN: WHITEHALL B

	007132 FT		007132 FT	0 0 00000 0 00 0000+00	NC PROVOST RD
					PROVOST RD (CNTY)
			0030/0000	LENGTH(AH 1136 BK 3459)	
			0020/3256	BMS EN 02/3035/0020/3237	
				2 0 02075 0 00 0069+38	SAW MILL RUN
			0020/3244	BMSBG 02/3035/0020/3237	
					HEINEN ST (BORO)
MCROBERTS ST (BORO)	0020/1140		0020/1290		
	003673 FT		003673 FT	2 0 02075 0 00 0038+26	FOXWOOD MANOR DR (BORO)
			0020/0000	LENGTH(AH 3459 BK 3673)	
HENNIG RD (BORO)	0010/2715				WHITE HAMPTON LN (BORO)
			0010/2585		
SOUTH PASSAGE DR (BORO)	0010/1840				WEYMAN PLAZA ENT (PRDR)
			0010/0950		
VILLAGE LN (BORO)	0010/0820				
	000000 FT		000000 FT	2 0 02075 0 00 0000+00	NC WEYMAN RD BAPTIST RD (SR3009 SEG 0130/0000)
					DOVERDELL RD (BORO)
			0010/0000	MFC BEGIN = D LENGTH(AH 3673 BK 0000)	



DIR: B TOTAL LEN: 4.561 MI. DIST: 11-1 SR: 3034  
 LEFT MUN: UPPER ST CLAIR T RIGHT MUN: UPPER ST CLAIR T

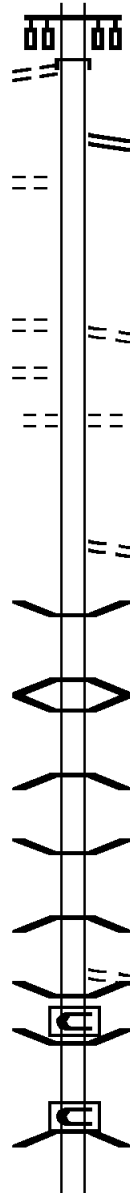
PAINTERS RUN RD  
 (CNTY) 0090/2577

WATTERSON CT  
 (CNTY) 0090/1437

2 0 02050 0 02 0171+72 016891 FT  
 COOK SCHOOL RD (T357) 0090/0000  
 UPPER ST CLAIR DR (TWP) 0080/3543

012989 FT

012051 FT



INTER-AHD PAINTERS RUN RD  
 (CNTY) 0090/2577

FORT COUCH RD  
 (SR3036 SEG 0010/0000) 0090/1735

TROTWOOD WEST DR  
 (T357) 016891 FT  
 LENGTH(AH 2577 BK 3902) 0090/0000

SEEGAR RD  
 (T377) 0080/3096

ORR RD  
 (T369) 0080/1830

BMSSEN 02/3034/0080/0702  
 2 0 02050 0 02 0145+38  
 BRMCLAUGHLIN 0080/0715

BMSBG 02/3034/0080/0702  
 BMSSEN 02/3034/0080/0498  
 2 0 02050 0 02 0143+38  
 BRMCLAUGHLIN 0080/0702

BMSBG 02/3034/0080/0498  
 012989 FT 2 0 02050 0 02 0138+43  
 LENGTH(AH 3902 BK 0938) 0080/0511

BMSSEN 02/3034/0070/0719  
 2 0 02050 0 01 0136+07  
 BR. MCLAUGHLIN RUN 0070/0736

BMSBG 02/3034/0070/0719  
 WOODLANDS CR 0070/0719

(PRDR) 0070/0428  
 BMSSEN 02/3034/0070/0288  
 BMSSEN 02/3034/0070/0237 0070/0255

2 0 02050 0 01 0131+30  
 BRIDGE CLOSED  
 BR OF MCLAUGHLIN RUN 0070/0252

BMSBG 02/3034/0070/0288  
 012051 FT 2 0 02050 0 01 0128+98  
 NC MCMILLAN RD 0070/0237

DIR: B TOTAL LEN: 4.561 MI. DIST: 11-1 SR: 3034  
 LEFT MUN: UPPER ST CLAIR T RIGHT MUN: UPPER ST CLAIR T

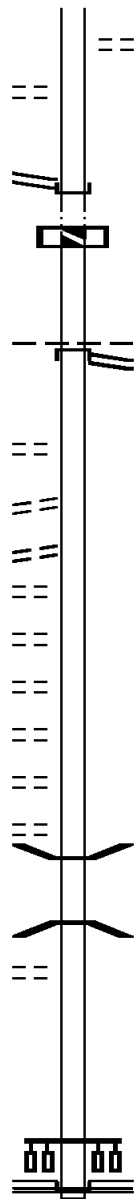
				MCLAUGHLIN RUN RD (SR3004 SEG 0060/0000)
			5 0070/0000	LENGTH(AH 0938 BK 3330)
			0060/3193	BMSSEN 02/3034/0060/3386
			0060/3189	BMSSEN 02/3034/0060/3159
				2 0 02050 0 01 0127+37
				BRIDGE CLOSED
			0060/3159	MCLAUGHLIN
				BMSBG 02/3034/0060/3159
PINEHURST DR (TWP )	0060/2960	==		
PINEVIEW DR (TWP )	0060/2524	==		
WELLINGTON DR (TWP )	0060/1501	==		
CHARTWELL DR (TWP )	0060/0280	==		
	008721 FT	==		
		==	008721 FT	2 0 02050 0 01 0094+73
		==		MONTCLAIR DR
		==	5 0060/0000	(TWP )
		==		LENGTH(AH 3330 BK 1939)
	006782 FT	==		
		==	006782 FT	2 0 02050 0 01 0075+22
		==		OLD MEADOW RD
		==	5 0050/0000	(TWP )
		==		LENGTH(AH 1939 BK 2235)
		==	0040/1149	OLD LESNETT RD
		==		(T371)
PENNSYLVANIA AV (TWP )	0040/0465	==		
NEW YORK ST (TWP )	0040/0240	==		
	004547 FT	==		
		==	004547 FT	2 0 02050 0 00 0052+88
		==	5 0040/0000	LENGTH(AH 2235 BK 0777)
HARDING ST (TWP )	0030/0599	==		OLD LESNETT RD
		==	0030/0599	(TWP )

DIR: B TOTAL LEN: 4.561 MI. DIST: 11-1 SR: 3034  
 LEFT MUN: UPPER ST CLAIR T RIGHT MUN: UPPER ST CLAIR T

SARAH ST  
 (TWP) 0030/0305  
 2 0 02050 0 00 0045+06 003770 FT  
 BANK ST  
 (SR3005 SEG 0060/0000) 0030/0000  
 003770 FT

WINFIELD ST  
 (BORO) 0010/2845  
 ELIZABETH ST  
 (BORO) 0010/2515  
 SPRUCE ST  
 (BORO) 0010/2350  
 ELM ST  
 (BORO) 0010/1975  
 CHESTNUT ST  
 (BORO) 0010/1600  
 GREGG AV  
 (BORO) 0010/1215  
 ORCHARD AV  
 (BORO) 0010/0985  
 ALLEY  
 (BORO) 0010/0770  
 DEWEY AV  
 (BORO) 0010/0635

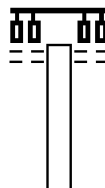
WERNER AV  
 (BORO) 0010/0471  
 000000 FT



0030/0411 OLD MEADOW RD  
 (TWP)  
 003770 FT SNETT RD  
 INTER-BK BANK ST  
 (SR3005 SEG 0060/0000)  
 0030/0000 LTH AH 000777 BK 000100  
 003770 FT  
 7020/0000 LTH AH 000100 BK 003770  
 INTER-AHD BANK ST  
 (SR3005 SEG 0050/3082)  
 MAYVIEW RD  
 (SR3005 SEG 0050/3082)  
 BRIDGEVILLE B  
 0010/3770  
 0010/0613 BMS EN 02/3034/0010/0521  
 0 0 00000 0 00 0000+00  
 PITTSBURGH AND OHIO RR  
 0010/0521 BMSBG 02/3034/0010/0521  
 000000 FT 2 0 02352 0 00 0037+62  
 NC CHARTIERS ST  
 WASHINGTON AV  
 (SRO050 SEG 0120/0408)  
 INTER-BK CHURCH ST  
 (BORO)  
 MFC BEGIN = D  
 0010/0000 LENGTH(AH 3770 BK 0000)

EXTRACT DATE: 12/18/2023 ROADWAY MANAGEMENT SYSTEM PAGE NUMBER: 750  
PRINT DATE: 12/21/2023 SLD COUNTY/SR - ANNUAL PRINT COUNTY: ALLEGHENY  
DIR: B TOTAL LEN: 2.190 MI. DIST: 11-1 SR: 3033  
LEFT MUN: MT LEBANON T RIGHT MUN: MT LEBANON T

011562 FT



011562 FT BOWER HILL RD  
0040/2030 (CNTY)

DIR: B TOTAL LEN: 2.190 MI. DIST: 11-1 SR: 3033  
 LEFT MUN: MT LEBANON T RIGHT MUN: MT LEBANON T

Stationing	Distance	Location	Notes
009532 FT			
0040/0000	009532 FT	NC SEGAR RD RAVEN DR (TWP) MT LEBANON SCOTT T	0099+08 LENGTH(AH 2030 BK 3389)
006143 FT			
0030/0000	006143 FT		0061+25 LENGTH(AH 3389 BK 3060)
0020/1423		OLD SCRUBGRASS RD (TWP)	SCRUBGRASS RUN STRUCTURE LENGTH 33 FT BMSID 02/3033/0020/1681
0020/0000	003083 FT	2 0 02042 0 00 0030+95 SCOTT TWP VET MEMORIAL (TWP)	003083 FT NC SCRUBGRASS RD LENGTH(AH 3060 BK 3083)
0010/1054		WABASH ALLEY (PRDR)	KANE BL (TWP)
000000 FT			
0010/0000	000000 FT	NC MAIN ST VANADIUM RD (CNTY) MFC BEGIN = D	0000+00 LENGTH(AH 3083 BK 0000)

EXTRACT DATE: 12/18/2023 ROADWAY MANAGEMENT SYSTEM PAGE NUMBER: 748  
 PRINT DATE: 12/21/2023 SLD COUNTY/SR - ANNUAL PRINT COUNTY: ALLEGHENY  
 DIR: B TOTAL LEN: .042 MI. DIST: 11-1 SR: 3032  
 LEFT MUN: SOUTH FAYETTE T RIGHT MUN: SOUTH FAYETTE T

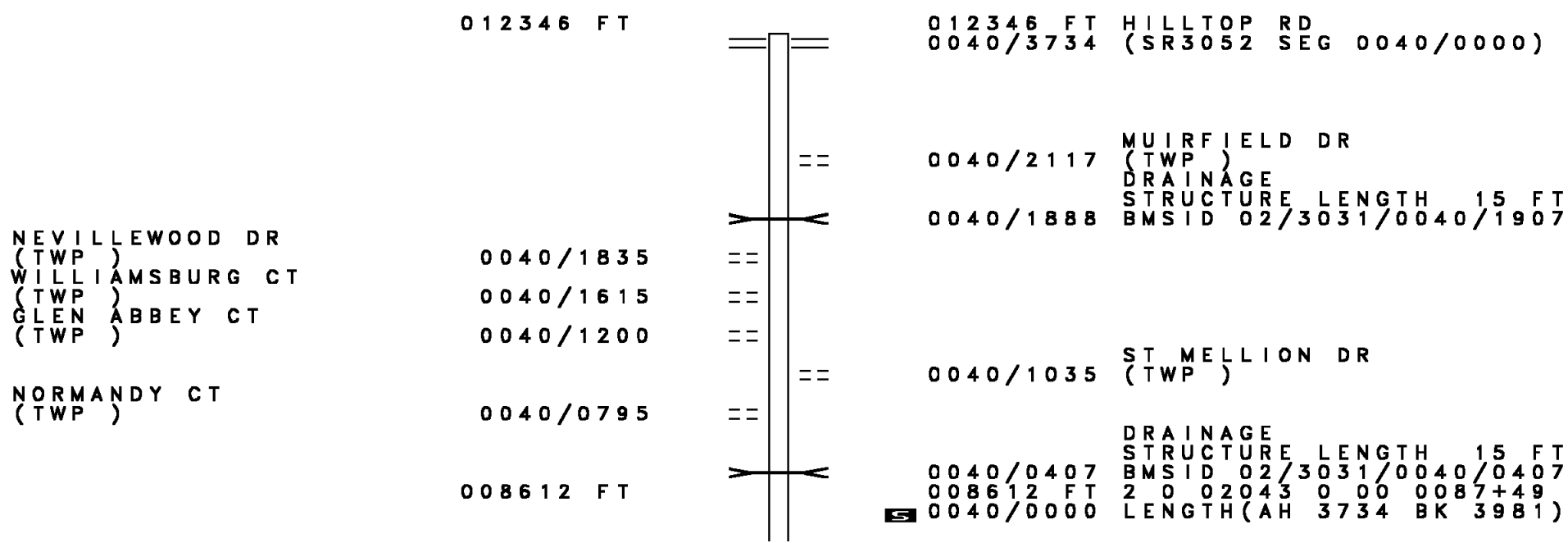
000221 FT  
 000000 FT



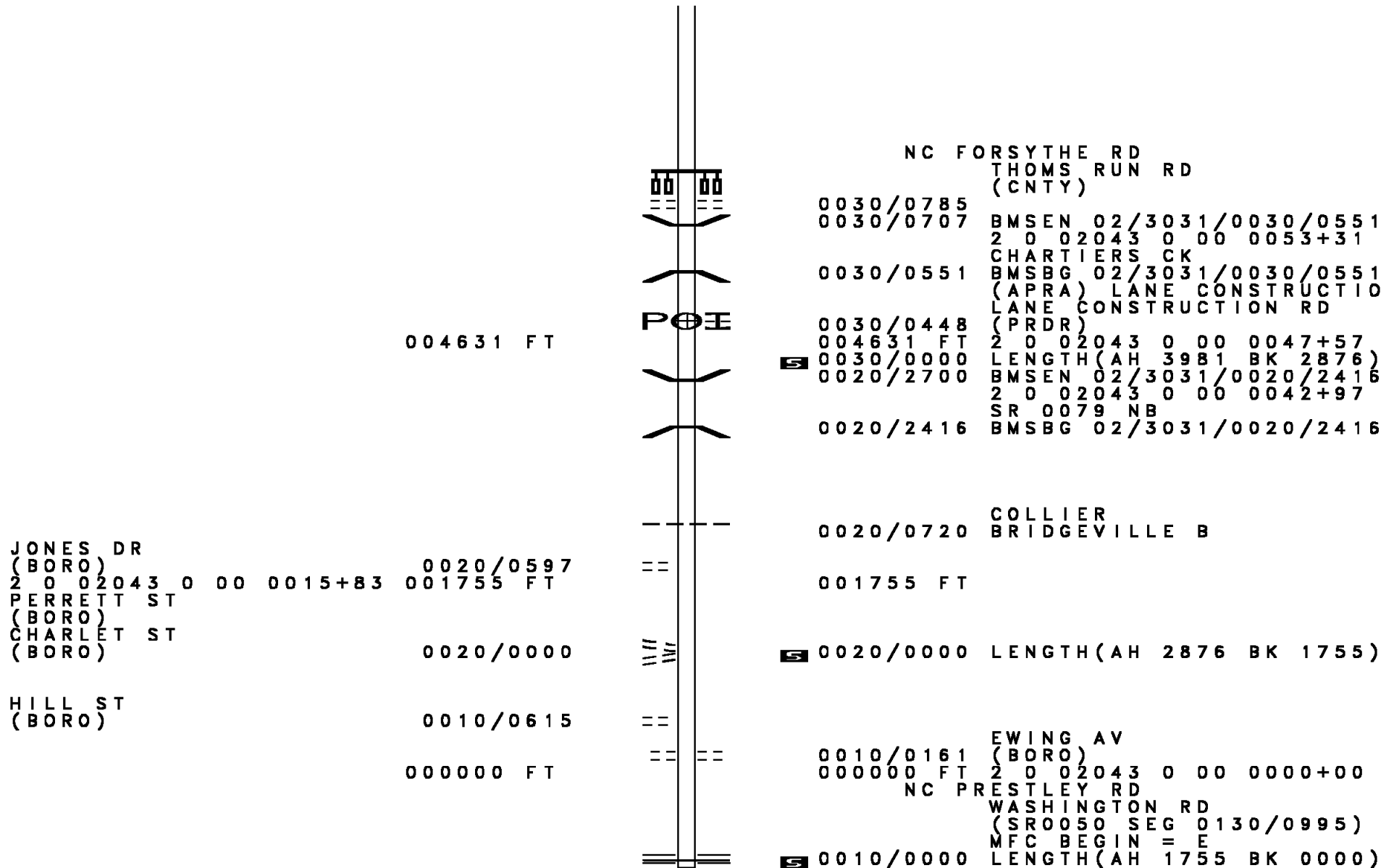
000221 FT BMS EN 02/3032/0010/0000  
 INTER-AHD ALPINE RD  
 0010/0221 (TWP )  
 000000 FT 2 0 02046 0 00 0081+86  
 NC ALPINE RD  
 INTER-BK ALPINE RD  
 (TWP )  
 SR 0079 SB  
 BMSBG 02/3032/0010/0000  
 MFC BEGIN = D  
 0010/0000 LENGTH(AH 0221 BK 0000)



EXTRACT DATE: 12/18/2023 ROADWAY MANAGEMENT SYSTEM PAGE NUMBER: 747  
 PRINT DATE: 12/21/2023 SLD COUNTY/SR - ANNUAL PRINT COUNTY: ALLEGHENY  
 DIR: B TOTAL LEN: 2.338 MI. DIST: 11-1 SR: 3031  
 LEFT MUN: COLLIER T RIGHT MUN: COLLIER T

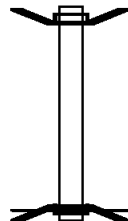


DIR: B TOTAL LEN: 2.338 MI. DIST: 11-1 SR: 3031  
 LEFT MUN: COLLIER T RIGHT MUN: COLLIER T



EXTRACT DATE: 12/18/2023      ROADWAY MANAGEMENT SYSTEM      PAGE NUMBER: 745  
 PRINT DATE: 12/21/2023      SLD COUNTY/SR - ANNUAL PRINT      COUNTY: ALLEGHENY  
 DIR: B      TOTAL LEN: .054 MI.      DIST: 11-1      SR: 3030  
 LEFT MUN: COLLIER T      RIGHT MUN: COLLIER T

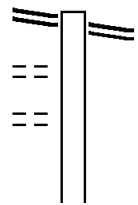
000287 FT  
 000000 FT



000287 FT BMS EN 02/3030/0010/0000  
 INTER-AHD STEEN RD  
 0010/0287 (TWP )  
 000000 FT 0 0 00000 0 00 0000+00  
           NC STEEN RD  
 INTER-BK STEEN RD  
           (TWP )  
           SR 0079 NB  
           BMSBG 02/3030/0010/0000  
           MFC BEGIN = E  
 0010/0000 LENGTH(AH 0287 BK 0000)

EXTRACT DATE: 12/18/2023 ROADWAY MANAGEMENT SYSTEM PAGE NUMBER: 744  
 PRINT DATE: 12/21/2023 SLD COUNTY/SR - ANNUAL PRINT COUNTY: ALLEGHENY  
 DIR: B TOTAL LEN: 2.394 MI. DIST: 11-1 SR: 3029  
 LEFT MUN: SOUTH FAYETTE T RIGHT MUN: SOUTH FAYETTE T

BATTLE RIDGE RD 012639 FT  
 (SR3024 SEG 0080/0000) 0040/3034  
 WINCHESTER DR 0040/2720  
 (TWP )  
 SYGAN RD 0040/2368  
 (TWP )



012639 FT BATTLE RIDGE RD  
 0040/3034 (SR3024 SEG 0080/0000)

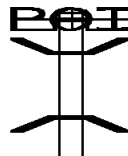
EXTRACT DATE: 12/18/2023 ROADWAY MANAGEMENT SYSTEM PAGE NUMBER: 743  
 PRINT DATE: 12/21/2023 SLD COUNTY/SR - ANNUAL PRINT COUNTY: ALLEGHENY

DIR: B TOTAL LEN: 2.394 MI. DIST: 11-1 SR: 3029  
 LEFT MUN: SOUTH FAYETTE T RIGHT MUN: SOUTH FAYETTE T

RIDGEVIEW DR (TWP )	0040/0910	=	
VALLEYVIEW DR (TWP )	0040/0605	=	
	009605 FT		009605 FT 2 0 02034 0 00 0031+08 GILMORE HILL RD (TWP )
		=	0040/0000 LENGTH(AH 3034 BK 3369)
KINGSBROOK DR (TWP )	0030/1562	=	
		=	0030/1040 NORTHRIDGE DR (TWP )
BERKLEY RIDGE DR (TWP )	0030/0438	=	
	006236 FT		006236 FT 2 0 02034 0 00 0064+96 0030/0000 LENGTH(AH 3369 BK 3603)
		=	0020/2095 DUTCH HILL RD (TWP )
PIN OAK DR (TWP )	0020/0909	=	
	002633 FT		002633 FT 2 0 02034 0 00 0100+86 0020/0000 LENGTH(AH 3603 BK 2633)
PETRICCA DR (TWP )	0010/2182	=	
2 0 02034 0 00 0126+19 000000 FT PRESTON SYGAN RD (SR3028 SEG 0010/2580)	0010/0000		NC OAK RIDGE RD PRESTON SYGAN RD 000000 FT (SR3028 SEG 0010/2580) MFC BEGIN = E 0010/0000 LENGTH(AH 2633 BK 0000)

EXTRACT DATE: 12/18/2023      ROADWAY MANAGEMENT SYSTEM      PAGE NUMBER: 742  
 PRINT DATE: 12/21/2023      SLD COUNTY/SR - ANNUAL PRINT      COUNTY: ALLEGHENY  
 DIR: B      TOTAL LEN: 3.521 MI.      DIST: 11-1      SR: 3028  
 LEFT MUN: COLLIER T      RIGHT MUN: COLLIER T

018593 FT



018593 FT (APRA) COLLIER STONE CO  
 INTER-AHD COLLIER STONE CO DR  
 (PRDR)  
 NOBLESTOWN RD  
 0050/3749 (SR3048 SEG 0160/0000)  
 0050/3578 BMSEN 02/3028/0050/3512  
 2 0 02041 0 00 0035+00  
 ROBINSON RUN  
 0050/3512 BMSBG 02/3028/0050/3512  
 EWING ST

DIR: B TOTAL LEN: 3.521 MI. DIST: 11-1 SR: 3028  
 LEFT MUN: COLLIER T RIGHT MUN: COLLIER T

WALKER ST  
 (TWP )

0050/2635

014844 FT

BAXTER WY  
 (TWP )

0040/3212

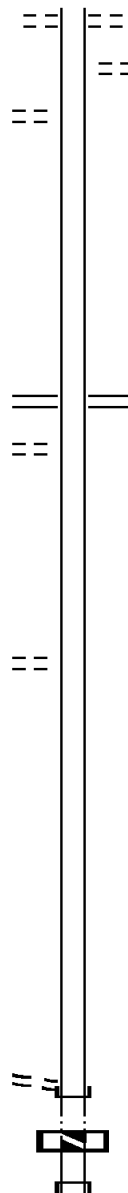
DEER HOLLOW RD  
 (TWP )

0040/0755

011286 FT

2 0 02344 0 00 0000+00  
 THOMS RUN RD  
 (CNTY)

007561 FT  
 0030/0000  
 007561 FT



0050/3002 (TWP )  
 EWING ST  
 0050/2887 (PRDR)

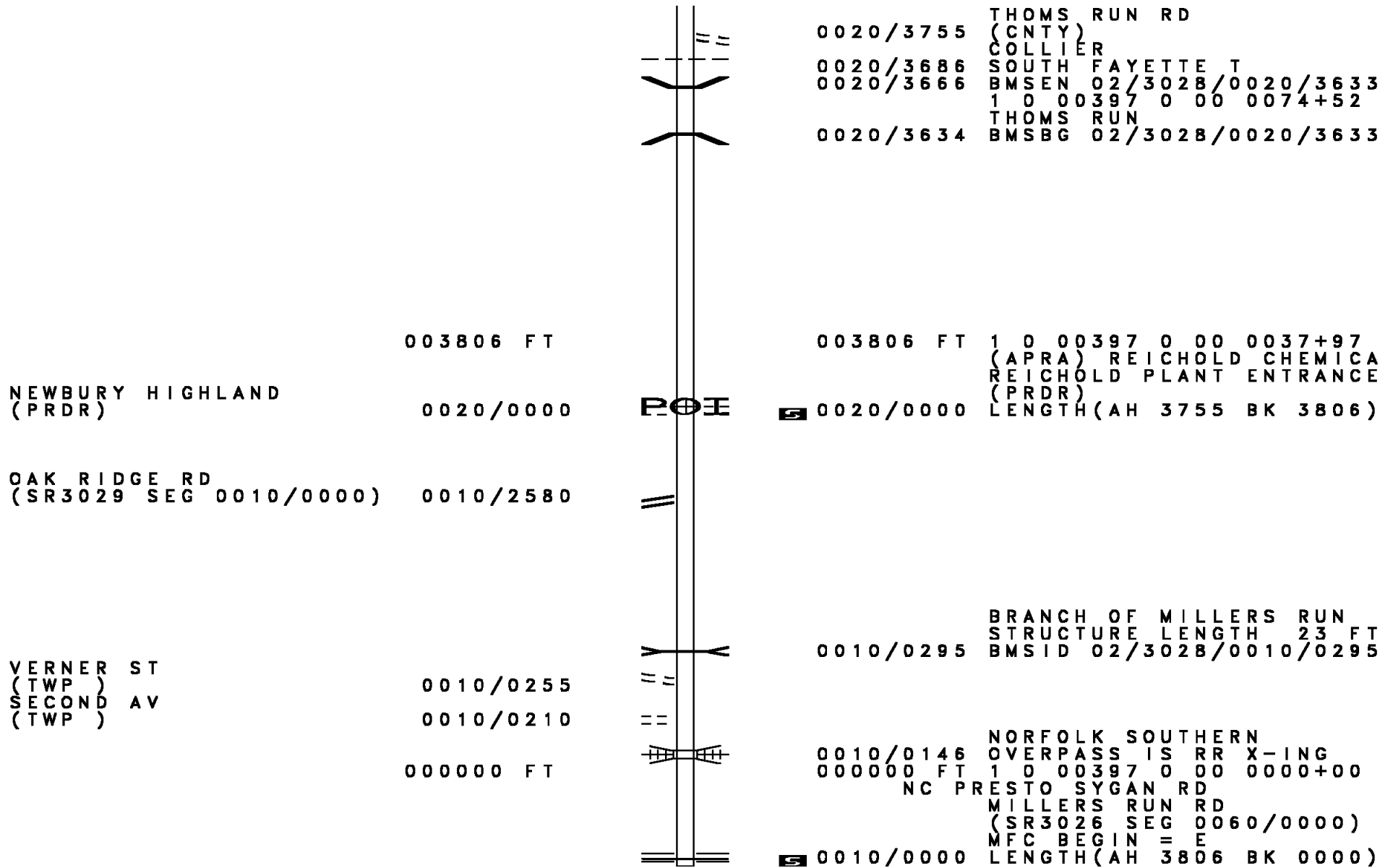
014844 FT 2 0 02041 0 00 0000+00  
 NC WALKERS MILL RD  
 HILL TOP RD

5 0050/0000 LENGTH(AH 3749 BK 3558)  
 (SR3052 SEG 0030/1735)

5 011286 FT 2 0 02344 0 00 0037+28  
 0040/0000 LENGTH(AH 3558 BK 3725)

007561 FT YDS RUN RD  
 INTER-BK THOMS RUN RD  
 (CNTY)  
 5 0030/0000 LTH AH 003725 BK 000100  
 007561 FT  
 7024/0000 LTH AH 000100 BK 003755  
 INTER-AHD THOMS RUN RD  
 (CNTY)

DIR: B TOTAL LEN: 3.521 MI. DIST: 11-1 SR: 3028  
 LEFT MUN: COLLIER T RIGHT MUN: COLLIER T



0020/3755 THOMS RUN RD  
 (CNTY)  
 COLLIER  
 0020/3686 SOUTH FAYETTE T  
 0020/3666 BMSEN 02/3028/0020/3633  
 1 0 00397 0 00 0074+52  
 THOMS RUN  
 0020/3634 BMSBG 02/3028/0020/3633

003806 FT 003806 FT 1 0 00397 0 00 0037+97  
 NEWBURY HIGHLAND (APRA) REICHOLD CHEMICA  
 (PRDR) 0020/0000 REICHOLD PLANT ENTRANCE  
 (PRDR) 0020/0000 LENGTH(AH 3755 BK 3806)

OAK RIDGE RD  
 (SR3029 SEG 0010/0000) 0010/2580

0010/0295 BRANCH OF MILLERS RUN  
 STRUCTURE LENGTH 23 FT  
 BMSID 02/3028/0010/0295

VERNER ST  
 (TWP ) 0010/0255  
 SECOND AV  
 (TWP ) 0010/0210

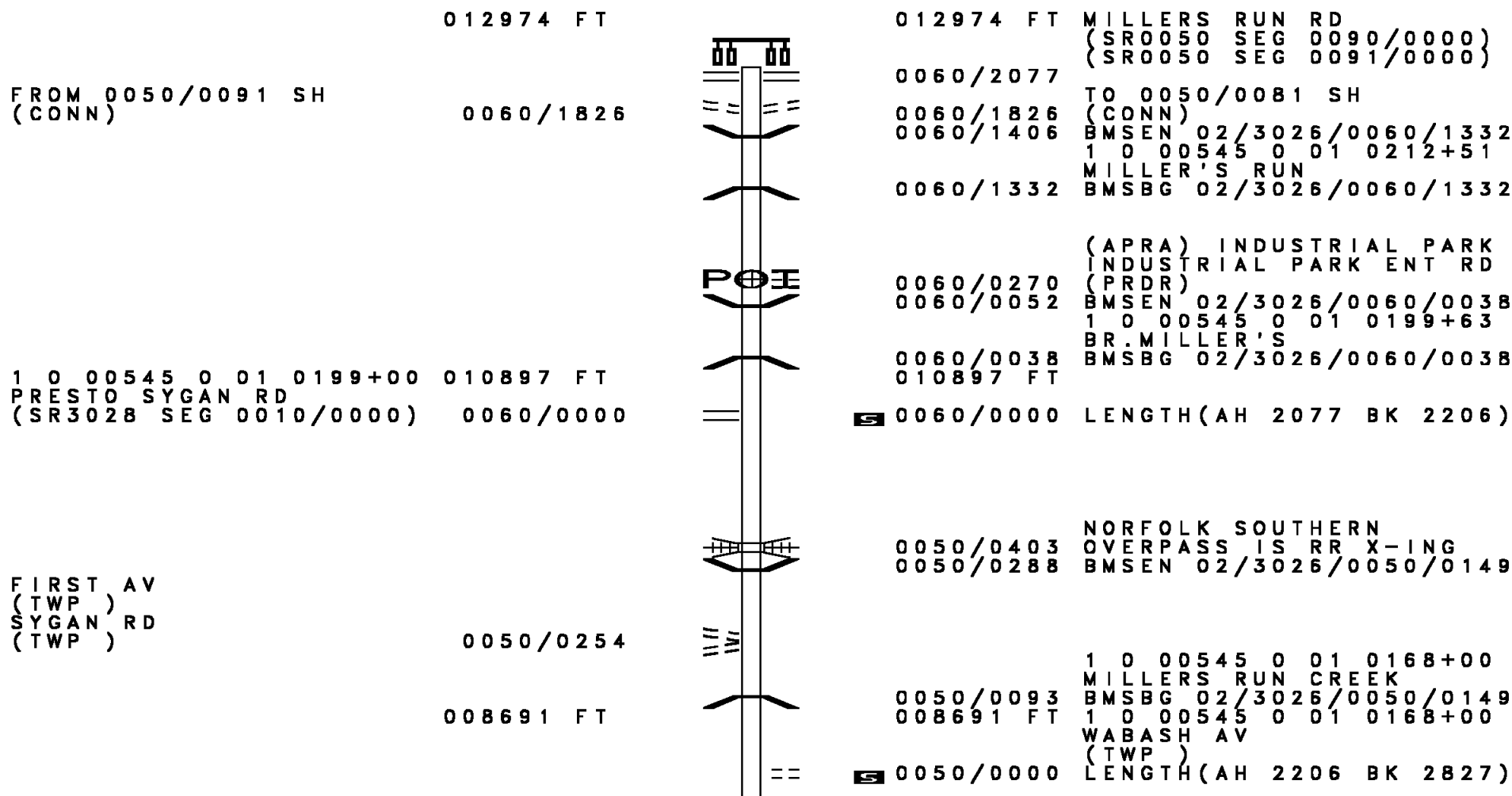
000000 FT 0010/0146 NORFOLK SOUTHERN  
 OVERPASS IS RR X-ING  
 000000 FT 1 0 00397 0 00 0000+00  
 NC PR RESTO SYGAN RD  
 MILLERS RUN RD  
 (SR3026 SEG 0060/0000)  
 MFC BEGIN = E  
 0010/0000 LENGTH(AH 3806 BK 0000)



DIR: N TOTAL LEN: .438 MI. DIST: 11-1 SR: 3027  
 LEFT MUN: PITTSBURGH C RIGHT MUN: PITTSBURGH C

<p>002310 FT</p> <p>RAMP TO SR 8095/0010 (CITY)</p> <p>0030/0075 001710 FT</p> <p>BMSEN 02/3027/0020/0000 BRIDGE POSTED (TONS) 0021/1182</p> <p>2 0 02265 0 00 0004+64 000526 FT SGL 23 COMB STATION SQUARE STREET BMSBG 02/3027/0020/0000 LENGTH(AH 1184 BK 0526) 0021/0000 BMSEN 02/3027/0010/0458 0011/0514 0 0 00000 0 00 0000+00 NO UNDERPASS INFORMATIO BMSBG 02/3027/0010/0458 0011/0499 BMSEN 02/3027/0010/0248 0011/0316 0 0 00000 0 00 0000+00 ACCESS RD BMSBG 02/3027/0010/0248 0011/0280 0 0 00000 0 00 0000+00 000000 FT NC SMITHFIELD ST BR CARSON ST (SR0837 SEG 0561/0931)</p> <p>PAT BUS TN (CNTY) MFC BEGIN = C LENGTH(AH 0526 BK 0000) 0011/0000</p>		<p>002298 FT INTER-AHD SMITHFIELD ST (CITY) BL OF THE ALLIES (SR2208 SEG 0011/2105) (SR2208 SEG 0010/2105)</p> <p>0030/0600 0030/0380 FIRST AV (CITY) FT PITT BL (CITY)</p> <p>0030/0170 0030/0156 BMSEN 02/3027/0030/0000 FT PITT BL (SR8095 SEG 0010/0000)</p> <p>0030/0075 001698 FT 0 0 00000 0 00 0000+00 EB CONNECTOR BMSBG 02/3027/0030/0000 MFC BEGIN = C LENGTH(AH 0600 BK 1184)</p> <p>0030/0000 0020/1182 BMSEN 02/3027/0020/0000 BRIDGE POSTED (TONS)</p> <p>000514 FT 2 0 02265 0 00 0004+64 SGL 23 COMB STATION SQUARE STREET BMSBG 02/3027/0020/0000 LENGTH(AH 1184 BK 0514) 0020/0000 BMSEN 02/3027/0010/0458 0010/0514 0 0 00000 0 00 0000+00 NO UNDERPASS INFORMATIO BMSBG 02/3027/0010/0458 0010/0499 BMSEN 02/3027/0010/0248 0010/0316 0 0 00000 0 00 0000+00 ACCESS RD BMSBG 02/3027/0010/0248 0010/0280 000000 FT 2 0 02265 0 00 0000+00 NC SMITHFIELD ST BR CARSON ST (SR0837 SEG 0561/0931)</p> <p>INTER-BK PAT BUS TN (CNTY) MFC BEGIN = C LENGTH(AH 0514 BK 0000)</p>
---	--	---

DIR: B TOTAL LEN: 2.457 MI. DIST: 11-1 SR: 3026  
 LEFT MUN: SOUTH FAYETTE T RIGHT MUN: SOUTH FAYETTE T



DIR: B TOTAL LEN: 2.457 MI. DIST: 11-1 SR: 3026  
 LEFT MUN: SOUTH FAYETTE T RIGHT MUN: SOUTH FAYETTE T

SHERMAN ST  
 (TWP ) 0040/1140  
 GRANT ST  
 (TWP ) 0040/0505  
 1 0 00545 0 01 0148+74 005864 FT  
 MORGAN HILL RD  
 (TWP ) 0040/0000

0040/1355 CENTRAL AV  
 (TWP )  
 005864 FT  
 5 0040/0000 LENGTH(AH 2827 BK 3289)

002575 FT

0030/0260 CREST ST  
 (TWP )  
 0030/0070 BMSSEN 02/3026/0030/0000  
 002575 FT 1 0 00545 0 01 0116+11  
 MILLER'S RUN  
 5 0030/0000 BMSBG 02/3026/0030/0000  
 LENGTH(AH 3289 BK 1086)  
 SOUTH FAYETTE ST  
 (TWP )  
 0020/0953

CUDDY LN  
 (TWP ) 0020/0897  
 MORGAN HILL RD  
 (TWP ) 0020/0837  
 001489 FT

001489 FT 1 0 00545 0 01 0104+97  
 (AAR 003875\*)#TRKS 01  
 5 0020/0000 LENGTH(AH 1086 BK 1489)

OLD OAKDALE RD  
 (TWP ) 0010/0825  
 LC FROM OLD OAKDALE RD  
 (CONN) 0010/0791  
 000000 FT

000000 FT 1 0 00545 0 01 0090+17  
 NC MI MILLERS RUN RD  
 INTER-BK RIDGE ST  
 (SR0978 SEG 0040/0000)  
 MFC BEGIN = D  
 5 0010/0000 LENGTH(AH 1489 BK 0000)

BATTLE RIDGE RD  
 (SR0978 SEG 0040/0000) 0010/0000

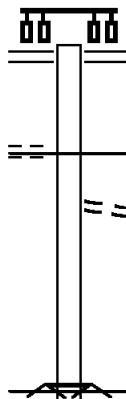
EXTRACT DATE: 12/18/2023 ROADWAY MANAGEMENT SYSTEM PAGE NUMBER: 736  
 PRINT DATE: 12/21/2023 SLD COUNTY/SR - ANNUAL PRINT COUNTY: ALLEGHENY  
 DIR: B TOTAL LEN: .392 MI. DIST: 11-1 SR: 3025  
 LEFT MUN: SCOTT T RIGHT MUN: SCOTT T

CHURCH ST  
(TWP )

002070 FT

0010/1165

000000 FT



002070 FT GREENTREE RD  
 (SR3052 SEG 0091/0585)  
 (SR3052 SEG 0090/0600)

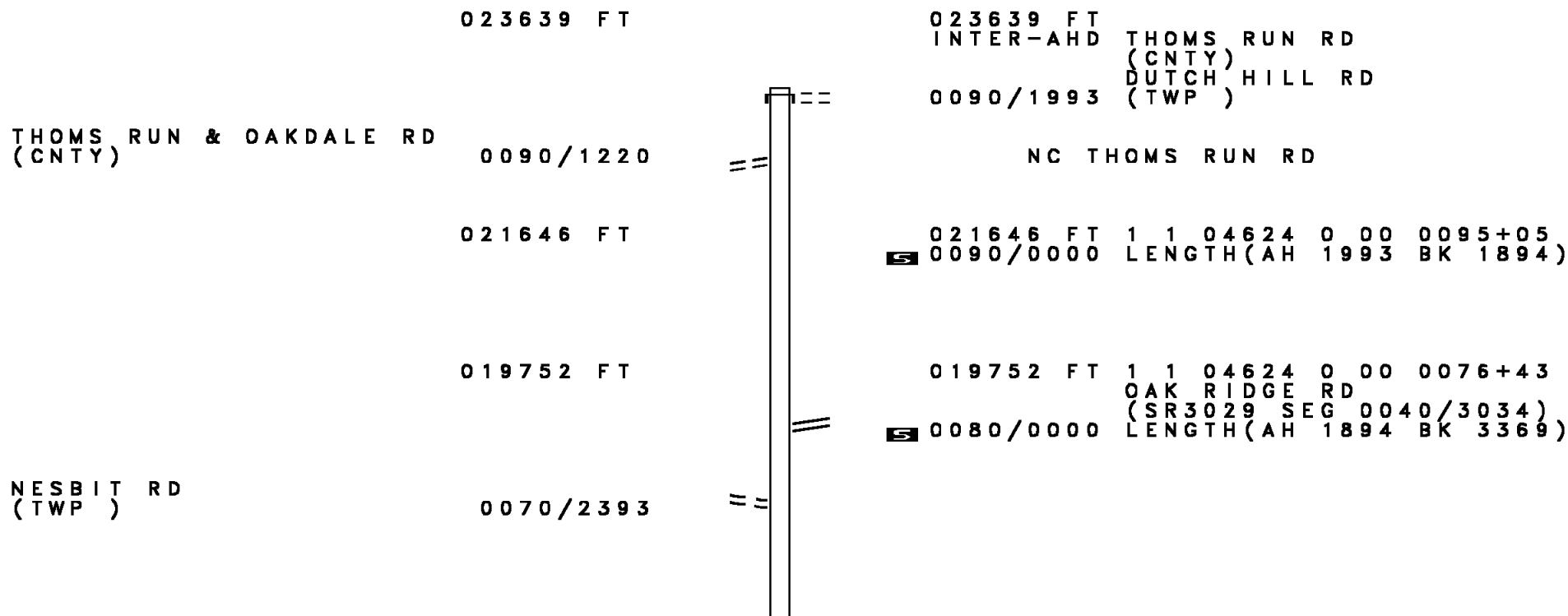
0010/2070

0010/1165 MFC BEGIN = E  
 SCOTT TWP VET MEMORIAL  
 0010/1027 (TWP )

000000 FT 1 0 00802 7 00 0002+34  
 NC OLD WASHINGTON PK  
 MFC BEGIN = D  
 ROAD CLOSED  
 ROAD CLOSED BACK

0010/0000 LENGTH(AH 2070 BK 0000)

EXTRACT DATE: 12/18/2023 ROADWAY MANAGEMENT SYSTEM PAGE NUMBER: 735  
 PRINT DATE: 12/21/2023 SLD COUNTY/SR - ANNUAL PRINT COUNTY: ALLEGHENY  
 DIR: B TOTAL LEN: 4.477 MI. DIST: 11-1 SR: 3024  
 LEFT MUN: SOUTH FAYETTE T RIGHT MUN: SOUTH FAYETTE T



DIR: B TOTAL LEN: 4.477 MI. DIST: 11-1 SR: 3024  
 LEFT MUN: SOUTH FAYETTE T RIGHT MUN: SOUTH FAYETTE T

1 1 04624 0 00 0042+48 016383 FT  
 RUTHERGLEN DR  
 (TWP ) 0070/0000

WOODBRIIDGE DR  
 (TWP ) 0060/2182  
 BOYS HOME RD  
 (TWP ) 0060/1985

SR 9104 SH  
 (SR9104 SEG 0020/0000) 0060/0192  
 012304 FT

BATTLE RIDGE RD  
 (SR0978 SEG 0100/2210) 0060/0000  
 012304 FT

010680 FT

016383 FT OLD OAKDALE RD  
 (TWP )  
 0070/0000 LENGTH(AH 3369 BK 4079)

0060/0339 FRYES LN  
 (TWP )

012304 FT 1 1 04624 0 00 0000+00  
 NC BA TTLE RIDGE RD  
 INTER-BK BATTLE RIDGE RD  
 (SR0978 SEG 0100/2210)  
 MFC BEGIN = D

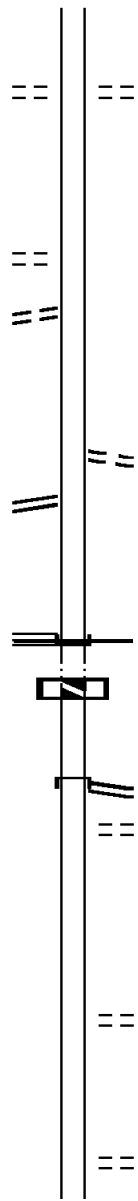
0060/0000 LTH AH 004079 BK 000100  
 012304 FT  
 7054/0000 LTH AH 000100 BK 001624  
 INTER-AHD BATTLE RIDGE RD  
 (SR0978 SEG 0100/0000)

0050/1624 BATTLE RIDGE RD  
 (SR0978 SEG 0100/0000)  
 FOR SR 0978 AND 3024  
 0050/1235 (CONN)

010680 FT 1 0 00681 0 00 0158+75  
 0050/0000 LENGTH(AH 1624 BK 3957)

0040/3124 GRANITE DR  
 (TWP )

0040/1539 BROWN LN  
 (TWP )

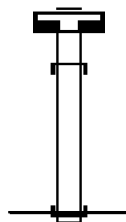


Location / Description	Distance (FT)	Segment / Stationing	Notes / Details
CEMETERY HILL RD (TWP)	006723 FT	0040/0408	SUNSET LN (TWP)
		006723 FT	2 0 02032 0 00 0067+72
		0040/0000	LENGTH(AH 3957 BK 2675)
RECORD AV (TWP)	0030/1439	0030/1405	CECIL STURGEON RD (TWP)
	004048 FT	004048 FT	2 0 02032 0 00 0041+99
		0030/0000	LENGTH(AH 2675 BK 3042)
EASTGROVE AV (TWP)	0020/0353	0020/1380	SOUTH FAYETTE MCDONALD B ARGUS AV (TWP)
	001006 FT	0020/1010	OUTLOOK AV (TWP)
		0020/0694	ALLEY (BORO)
SOUTH FAYETTE T	0010/0540	0020/0166	LAURELHILL RD (TBK) (TWP)
	0010/0375	0010/0000	NC ROBINSON RUN RD LENGTH(AH 3042 BK 1006)
	0010/0103	0010/0540	WESTGROVE ST (TWP)
SOUTH FAYETTE T	000000 FT	0010/0375	PARK AV (TWP)
		0010/0103	BMS EN 02/3024/0010/0060
		000000 FT	2 0 02032 0 00 0000+59
SOUTH FAYETTE T		0010/0060	ROBINSON RUN BMSBG 02/3024/0010/0060
		000000 FT	2 0 02032 0 00 0000+00
		0010/0000	NC MAIN ST/LAURELHILL RD NOBLESTOWN RD (SR3048 SEG 0010/1065) MFC BEGIN = E LENGTH(AH 1006 BK 0000)

EXTRACT DATE: 12/18/2023 ROADWAY MANAGEMENT SYSTEM PAGE NUMBER: 732  
 PRINT DATE: 12/21/2023 SLD COUNTY/SR - ANNUAL PRINT COUNTY: ALLEGHENY  
 DIR: B TOTAL LEN: .054 MI. DIST: 11-1 SR: 3023  
 LEFT MUN: SOUTH FAYETTE T RIGHT MUN: SOUTH FAYETTE T

000285 FT

000000 FT



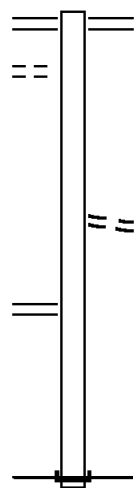
000285 FT  
 7012/0000 LENGTH(AH 1422 BK 0285)  
 INTER-AHD KENNEWEG AV  
 0010/0285 (BORO)  
 000000 FT 2 0 02262 0 00 0093+82  
 NC KENNEWEG AV  
 INTER-BK CECIL-REISSING RD  
 (TWP)  
 MFC BEGIN = E  
 0010/0000 LENGTH(AH 0285 BK 0000)



EXTRACT DATE: 12/18/2023 ROADWAY MANAGEMENT SYSTEM PAGE NUMBER: 731  
 PRINT DATE: 12/21/2023 SLD COUNTY/SR - ANNUAL PRINT COUNTY: ALLEGHENY  
 DIR: B TOTAL LEN: .572 MI. DIST: 11-1 SR: 3022  
 LEFT MUN: BETHEL PARK B RIGHT MUN: BETHEL PARK B

BERRINGTON CT  
 (PRDR) 003019 FT  
 0010/2749

BRAUN RD  
 (SR3020 SEG 0020/2071) 0010/0065  
 000000 FT



003019 FT LIBRARY RD  
 0010/3019 (SR0088 SEG 0020/0000)

0010/1125 CASTLE DR  
 (PRDR)

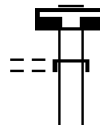
000000 FT 2 0 02064 0 00 0000+00  
 NC CHURCH HILL RD  
 INTER-BK CHURCH HILL RD  
 (SR1015 SEG 0070/2049)  
 MFC BEGIN = E  
 BK-WASHINGTON (62)  
 0010/0000 LENGTH(AH 3019 BK 0000)

EXTRACT DATE: 12/18/2023 ROADWAY MANAGEMENT SYSTEM PAGE NUMBER: 730  
PRINT DATE: 12/21/2023 SLD COUNTY/SR - ANNUAL PRINT COUNTY: ALLEGHENY  
DIR: B TOTAL LEN: 1.310 MI. DIST: 11-1 SR: 3021  
LEFT MUN: JEFFERSON HILLS B RIGHT MUN: JEFFERSON HILLS B

KNIGHT RD (TBK)  
(BORO)

006915 FT

0030/3105

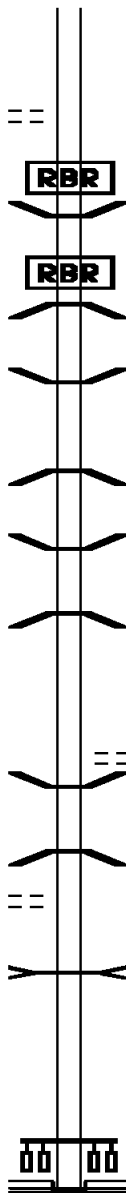


006915 FT  
7040/0000 LENGTH(AH 3050 BK 3105)  
INTER-AHD WALTON RD  
0030/3105 (SR3007 SEG 0010/0000)

DIR: B TOTAL LEN: 1.310 MI. DIST: 11-1 SR: 3021  
 LEFT MUN: JEFFERSON HILLS B RIGHT MUN: JEFFERSON HILLS B

SCHEINBACH RD  
(BORO)

0030/1045



0030/0972 BMS EN 02/3021/0030/0941  
 2 0 02066 0 01 0247+16

RBR

0030/0941 BMSBG 02/3021/0030/0941  
 LOBBS RUN

003810 FT

0030/0034 BMS EN 02/3021/0030/0000  
 003810 FT 2 0 02066 0 01 0256+60

0030/0000 BMSBG 02/3021/0030/0000  
 LENGTH(AH 3105 BK 2357)

0020/1175 BMS EN 02/3021/0020/1147  
 2 0 02066 0 02 0280+94

0020/1145 BMSBG 02/3021/0020/1147  
 LOBBS RUN

001453 FT

001453 FT 2 0 02066 0 02 0280+94  
 0020/0000 LENGTH(AH 2357 BK 1453)

0010/1283 LOBBS ST  
 (BORO)

0010/0947 BMS EN 02/3021/0010/0907  
 2 0 02066 0 02 0286+39

0010/0907 BMSBG 02/3021/0010/0907  
 LOBBS'S RUN

STATE ST  
(BORO)

0010/0460

000000 FT

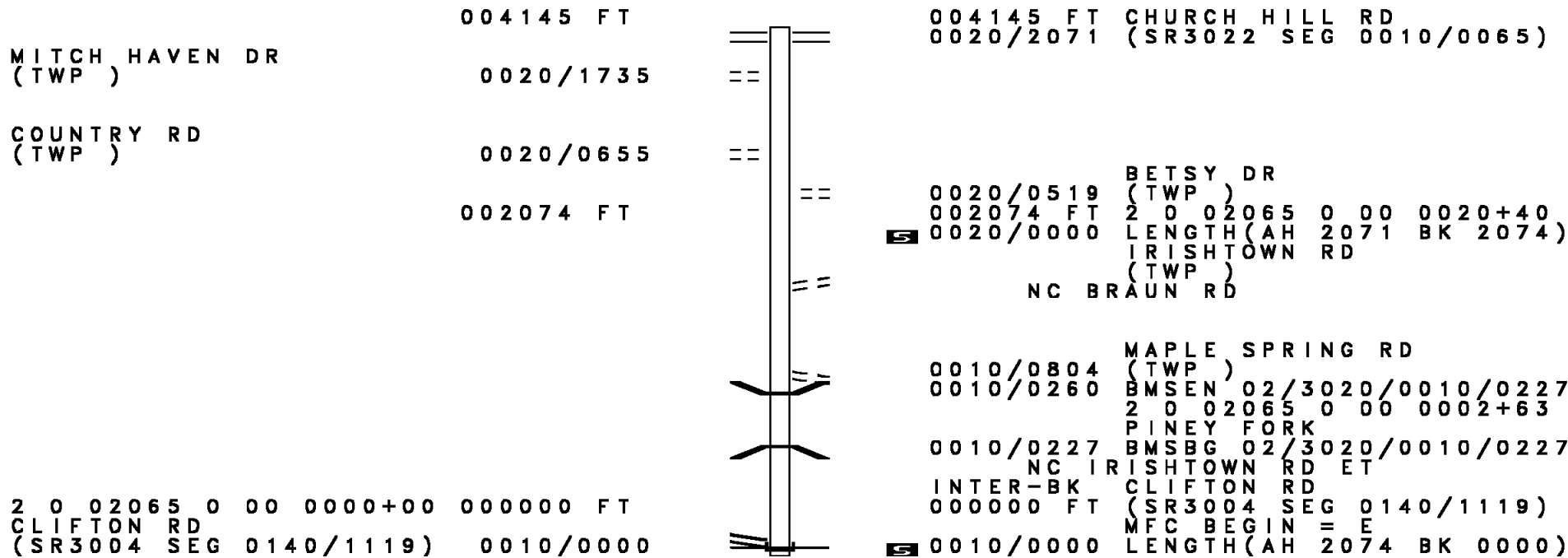
0010/0218 LOBBS RUN  
 STRUCTURE LENGTH 34 FT

000000 FT BMSID 02/3021/0010/0218  
 2 0 02066 0 02 0295+37

NC WA LTON RD  
 RIVER RD  
 (SR0837 SEG 0010/2565)

INTER-BK GLASSHOUSE RD  
 (BORO)

0010/0000 MFC BEGIN = E  
 LENGTH(AH 1453 BK 0000)


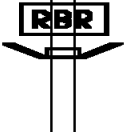

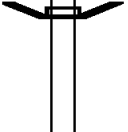
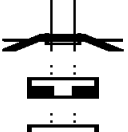


EXTRACT DATE: 12/18/2023 ROADWAY MANAGEMENT SYSTEM PAGE NUMBER: 727  
PRINT DATE: 12/21/2023 SLD COUNTY/SR - ANNUAL PRINT COUNTY: ALLEGHENY  
DIR: B TOTAL LEN: .000 MI. DIST: 11-1 SR: 3019  
LEFT MUN: JEFFERSON HILLS B RIGHT MUN: JEFFERSON HILLS B

000000 FT  
000000 FT



000000 FT  
7020/0000 LENGTH(AH 2545 BK 2917)  
000000 FT  
7010/0000 LENGTH(AH 2917 BK 0000)

000043 FT		000043 FT 7028/0000	LENGTH(AH 0865 BK 0020)
000023 FT		INTER-AHD 0026/0020 000023 FT	BMSEN 02/3018/0026/0000 SCHEINBACH RD (TBK) (TWP ) 2 0 02068 0 00 0049+18 P3 INTER-BK SCHEINBACH RD (TBK) (TWP ) LOBBS RUN
000023 FT		0026/0000 000023 FT 7024/0000	BMSBG 02/3018/0026/0000 LENGTH(AH 0020 BK 0600)
000000 FT		INTER-AHD 0020/0023 000000 FT	LENGTH(AH 0600 BK 0023) BMSEN 02/3018/0020/0000 SCHEINBACH RD (TBK) (TWP ) 2 0 02068 0 00 0042+87 NC SCHEINBACH RD
000000 FT		INTER-BK 0020/0000 000000 FT 7020/0000 000000 FT 7010/0000	SCHEINBACH RD (TBK) (TWP ) LOBBS RUN BMSBG 02/3018/0020/0000 MFC BEGIN = E LENGTH(AH 0023 BK 1495) LENGTH(AH 1495 BK 2700) LENGTH(AH 2700 BK 0000)

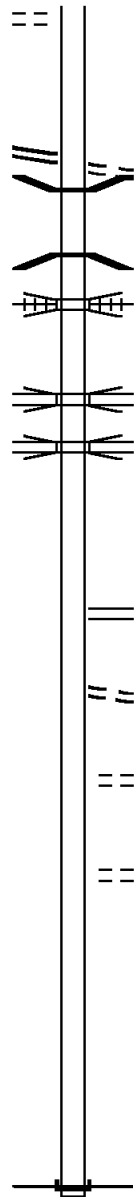
DIR: B TOTAL LEN: 2.945 MI. DIST: 11-1 SR: 3017  
 LEFT MUN: JEFFERSON HILLS B RIGHT MUN: JEFFERSON HILLS B

STEINBACH DR (BORO)	015548 FT 0060/1720	015548 FT 0060/1998	DEAD END ROAD CLOSED AHEAD
NEILSON RD (BORO)	0060/0346	0060/1066	KLEIN RD (BORO)
HILL VIEW DR (BORO)	0060/0161 013550 FT	013550 FT	2 0 02085 0 00 0126+26 GILL HALL RD (CNTY)
		0060/0000	NC COCHRAN MILL RD LENGTH(AH 1998 BK 2613)
NEW WORLD DR (BORO)	010937 FT 0040/2880	010937 FT 0050/0000	2 0 02087 0 00 0115+98 LENGTH(AH 2613 BK 3319) CASSIA DR (BORO)
INDEPENDENCE DR (BORO)	0040/2148	0040/3319	TANGELO DR (BORO)
SEAN CT (BORO)	0040/1710	0040/2944	TANGELO DR (BORO)
OLD HICKORY LN		0040/2148	TANGELO DR (BORO)

DIR: B TOTAL LEN: 2.945 MI. DIST: 11-1 SR: 3017  
 LEFT MUN: JEFFERSON HILLS B RIGHT MUN: JEFFERSON HILLS B

(BORO) 0040/1295 ==

2 0 02087 0 00 0076+77 007618 FT  
 PINEY FORK RD  
 (SR3014 SEG 0060/1035) 0040/0000



007618 FT PETERS CREEK RD  
 (BORO)  
 0040/0000 LENGTH(AH 3319 BK 3272)  
 0030/3132 BMS EN 02/3017/0030/3059  
 2 0 02087 0 00 0074+98  
 PETERS CREEK  
 0030/3074 BMSBG 02/3017/0030/3059  
 NORFOLK SOUTHERN  
 0030/2503 OVERPASS IS RR X-ING

0030/1366 OP ID 02/7043/9900/5069 PA TPK (TOLL 43, S  
 0030/1272 OP ID 02/7043/9900/5069 PA TPK (TOLL 43, N

004346 FT 004346 FT 2 0 02087 0 00 0043+82  
 RIDGE RD  
 (SR2028 SEG 0010/0000)  
 0030/0000 LENGTH(AH 3272 BK 2043)

0020/1305 HEATH RD  
 (BORO)

002303 FT 002303 FT 0020/0232 UNKNOWN RD  
 (BORO)  
 2 0 02087 0 00 0022+86  
 BEDELL RD  
 (BORO)  
 0020/0000 LENGTH(AH 2043 BK 2303)

000000 FT 000000 FT 2 0 02087 0 00 0000+00  
 INTER-BK NC GI LL HALL RD  
 STONE CHURCH RD  
 (SR1008 SEG 0040/3689)  
 MFC BEGIN = D  
 BK-WASHINGTON (62)  
 0010/0000 LENGTH(AH 2303 BK 0000)



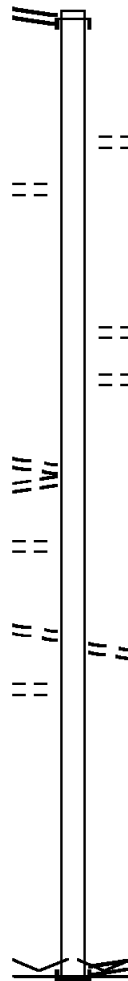
SNOWDEN RD 006773 FT  
 (SR3015 SEG 0040/0810) 0030/1855

MT VERNON OF SOUTH PARK 0030/0427  
 (PRDR) 004918 FT

RIDGE RD  
 (TWP )  
 RIGGS RD  
 (T945) 0020/0486  
 2 0 02202 0 00 0024+84 002736 FT  
 KIRKBY DR  
 (T960) 0020/0000

DARA DR 0010/1760  
 (T954)  
 AMY DR 0010/1285  
 (T937)

000000 FT



006773 FT  
 INTER-AHD SNOWDEN RD  
 0030/1855 (SR3015 SEG 0040/0810)

0030/0549 DARCY DR  
 (TWP )  
 004918 FT 2 0 02202 0 00 0047+29  
 0030/0000 LENGTH(AH 1855 BK 2182)

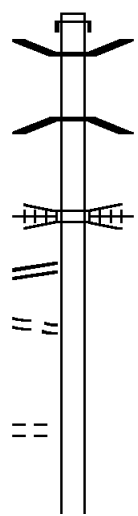
0020/1185 HERTFORD DR  
 (TWP )  
 0020/0716 MARIA'S WY  
 (PRDR)

NC RIGGS RD  
 002736 FT  
 0020/0000 LENGTH(AH 2182 BK 2736)

0010/1760 RIDGE RD  
 (T562)

000000 FT 2 0 02202 0 00 0000+00  
 VILLAGE: SOUTH PARK TWP  
 PINEY FORK RD  
 (SR3014 SEG 0020/0000)  
 NC SINGLE TRACK RD  
 INTER-BK PINEY FORK RD  
 (SR3014 SEG 0020/0000)  
 MFC BEGIN = E  
 0010/0000 LENGTH(AH 2736 BK 0000)

011693 FT



RIGGS RD  
 (SR3016 SEG 0030/1855) 0040/0810  
 FELIX DR  
 (PRDR) 0040/0079  
 009454 FT  
 ROYAL PARK BL  
 (TWP) 0030/3420

011693 FT  
 INTER-AHD COCHRANS MILL RD  
 0040/2239 (TWP)  
 0040/2213 BMSEN 02/3015/0040/2094  
 0 0 00000 0 00 0000+00  
 LICK RUN CREEK  
 0040/2189 BMSBG 02/3015/0040/2094  
 0040/1096 CSX RAIL TRANSPORTATION  
 OVERPASS IS RR X-ING  
 009454 FT 2 0 02085 0 00 0076+37  
 0040/0000 LENGTH(AH 2239 BK 3863)

DIR: B TOTAL LEN: 2.215 MI. DIST: 11-1 SR: 3015  
 LEFT MUN: SOUTH PARK T RIGHT MUN: SOUTH PARK T

CONNOR DR  
(T936)

0030/0975 ==

005591 FT

005591 FT 2 0 02085 0 00 0044+24  
 S 0030/0000 LENGTH(AH 3863 BK 3601)

SHEPLAR DR  
(T982)

0020/0853 ==

001990 FT

0020/2253 == STATION ST  
(TWP)

0020/1353 == SUNNY DR  
(TWP)

0020/0726 CSX RAIL TRANSPORTATION  
OVERPASS IS RR X-ING

001990 FT 2 0 02085 0 00 0000+00

S 0020/0000 PINEY FORK RD  
(SR3014 SEG 0050/0000)  
LENGTH(AH 3601 BK 0288)  
ROAD CLOSED

001702 FT

0014/0078 ROAD CLOSED BACK  
0014/0062 BMSEN 02/3015/0010/0283  
001702 FT 2 0 02066 0 01 0169+46  
PETERS' CREEK

001702 FT

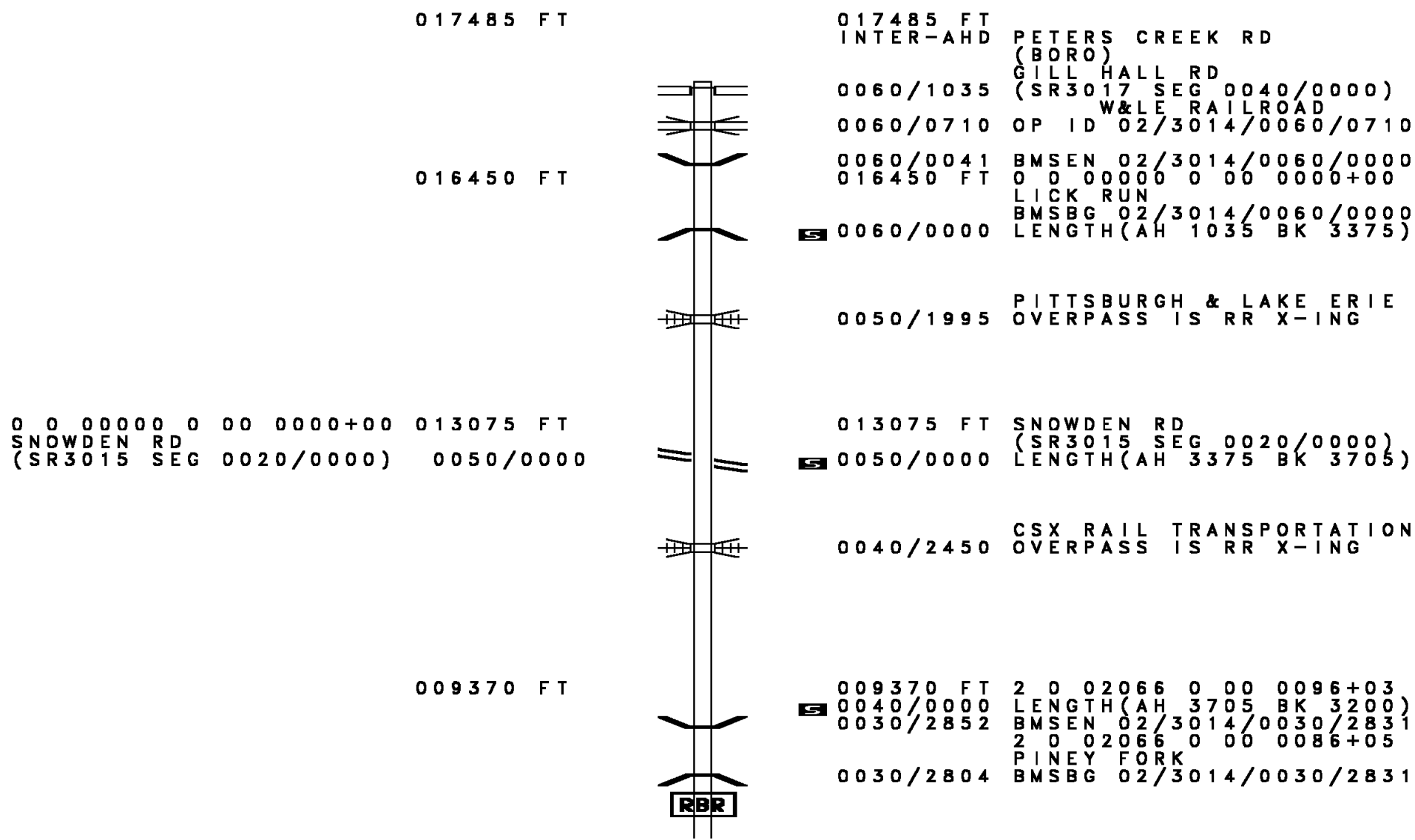
S 0014/0000 BMSBG 02/3015/0010/0283  
001702 FT LTH AH 000288 BK 000100  
7012/0000 LTH AH 000100 BK 001702  
ROAD CLOSED

0010/1702 ROAD CLOSED AHEAD  
JEFFERSON HILLS B

000000 FT

000000 FT 2 0 02066 0 01 0169+46

S 0010/0000 NC SNOWDEN RD  
STONE CHURCH RD  
(SR1008 SEG 0040/3345)  
MFC BEGIN = E  
LENGTH(AH 1702 BK 0000)



017485 FT

017485 FT  
 INTER-AHD PETERS CREEK RD  
 (BORO)  
 GILL HALL RD  
 0060/1035 (SR3017 SEG 0040/0000)  
 W&LE RAILROAD  
 0060/0710 OP ID 02/3014/0060/0710

016450 FT

0060/0041 BMSBN 02/3014/0060/0000  
 016450 FT O O 00000 0 00 0000+00  
 LICK RUN  
 BMSBG 02/3014/0060/0000  
 0060/0000 LENGTH(AH 1035 BK 3375)

O O 00000 0 00 0000+00 013075 FT  
 SNOWDEN RD  
 (SR3015 SEG 0020/0000) 0050/0000

0050/1995 PITTSBURGH & LAKE ERIE  
 OVERPASS IS RR X-ING

013075 FT SNOWDEN RD  
 (SR3015 SEG 0020/0000)  
 0050/0000 LENGTH(AH 3375 BK 3705)

0040/2450 CSX RAIL TRANSPORTATION  
 OVERPASS IS RR X-ING

009370 FT

009370 FT 2 0 02066 0 00 0096+03  
 0040/0000 LENGTH(AH 3705 BK 3200)  
 0030/2852 BMSBN 02/3014/0030/2831  
 2 0 02066 0 00 0086+05  
 PINEY FORK  
 0030/2804 BMSBG 02/3014/0030/2831

RBR

EXTRACT DATE: 12/18/2023  
PRINT DATE: 12/21/2023

ROADWAY MANAGEMENT SYSTEM  
SLD COUNTY/SR - ANNUAL PRINT

PAGE NUMBER: 719  
COUNTY: ALLEGHENY

DIR: B TOTAL LEN: 3.312 MI.  
LEFT MUN: SOUTH PARK T

DIST: 11-1 SR: 3014  
RIGHT MUN: SOUTH PARK T

CONNOR RD  
(T936)

0030/0999

SOUTHPINE DR  
(TWP)  
2 0 02066 0 00 0063+70  
RIDGE RD  
(T562)

0030/0030  
006170 FT  
0030/0000

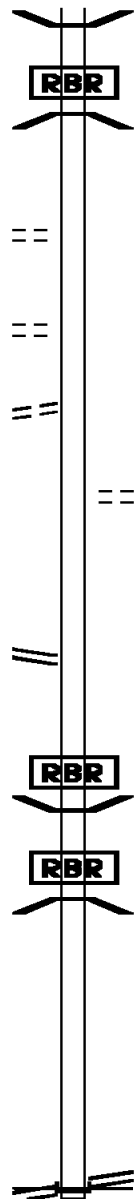
2 0 02066 0 00 0035+54 003371 FT  
SINGLETRACK RD  
(SR3016 SEG 0010/0000)

0020/0000

BROWNSVILLE RD  
(SR3013 SEG 0030/0000)

000000 FT

0010/0000



0030/2275 BMSBN 02/3014/0030/2261  
2 0 02066 0 00 0063+70

P3

0030/2230 BMSBG 02/3014/0030/2261

PINEY FORK

006170 FT

5 0030/0000 LENGTH(AH 3200 BK 2799)

0020/1761 TRIPHAMMER RD  
(T315)

003371 FT

5 0020/0000 LENGTH(AH 2799 BK 3371)

0010/1627 BMSBN 02/3014/0010/1604  
2 0 02066 0 00 0017+48

P3

0010/1604 CAT FISH RUN  
BMSBG 02/3014/0010/1604

000000 FT 2 0 02066 0 00 0000+00  
BROWNSVILLE RD  
(SR3013 SEG 0030/0000)

NC PI  
INTER-BK PINEY FORK RD  
(CNTY)

5 0010/0000 MFC BEGIN = E  
LENGTH(AH 3371 BK 0000)

EXTRACT DATE: 12/18/2023 ROADWAY MANAGEMENT SYSTEM PAGE NUMBER: 718  
 PRINT DATE: 12/21/2023 SLD COUNTY/SR - ANNUAL PRINT COUNTY: ALLEGHENY  
 DIR: B TOTAL LEN: 1.872 MI. DIST: 11-1 SR: 3013  
 LEFT MUN: SOUTH PARK T RIGHT MUN: SOUTH PARK T

009885 FT



009885 FT (APRA) SOUTH PARK  
 INTER-AHD BROWNSVILLE RD  
 (CNTY)  
 MCCORKLE RD  
 (CNTY)

0040/2395

0040/1396 BMS EN 02/3013/0040/1412  
 2 0 02329 0 00 0030+28  
 CATFISH RUN

DIR: B TOTAL LEN: 1.872 MI. DIST: 11-1 SR: 3013  
 LEFT MUN: SOUTH PARK T RIGHT MUN: SOUTH PARK T

GREENBRIAR CHASE ENT DR  
 (PRDR) 0040/0602

007490 FT

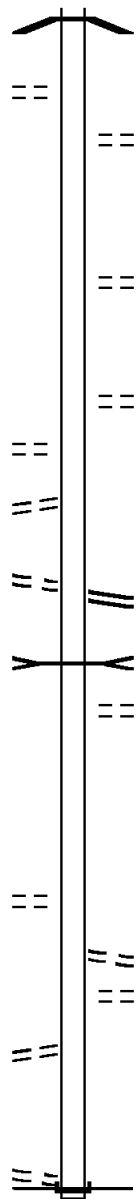
SOUTHWELL DR  
 (T948) 0030/0684  
 BROWNSVILLE LIBRARY RD  
 (CNTY) 0030/0185

2 0 02329 0 00 0000+00 004460 FT  
 BROWNSVILLE RD  
 (CNTY) 0030/0000

SEBOLT RD  
 (T903) 0010/1510

CENTRAL DR  
 (T901) 0010/0311

2 0 02330 0 00 0000+00 000000 FT  
 CENTRAL DR  
 (T901) 0010/0000



0040/1377 BMSBG 02/3013/0040/1412

WALLACE RD  
 (T325) 0040/0257  
 007490 FT 2 0 02329 0 00 0030+28  
 LENGTH(AH 2395 BK 3030)

PARKFORD DR  
 (TWP) 0030/2130

HOUT RD  
 (TWP) 0030/0905

NC BROWNSVILLE RD  
 PINEY FORK RD 004460 FT  
 (SR3014 SEG 0010/0000)  
 LENGTH(AH 3030 BK 1960)

STRUCTURE LENGTH 32 FT  
 BMSID 02/3013/0020/1512  
 HELENA ST  
 (T925) 0020/1504  
 0020/0907

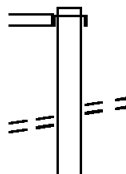
002500 FT 2 0 02330 0 00 0024+60  
 LENGTH(AH 1960 BK 2500)

SOUTHERN DR  
 (TWP) 0010/1306  
 TRIPHAMMER RD  
 (T315) 0010/0709

NC BROWNSVILLE RD ET  
 INTER-BK BROWNSVILLE RD ET  
 (SR1033 SEG 0030/1846)  
 000000 FT MFC BEGIN = C  
 BK-WASHINGTON (62)  
 LENGTH(AH 2500 BK 0000)

EXTRACT DATE: 12/18/2023 ROADWAY MANAGEMENT SYSTEM PAGE NUMBER: 716  
 PRINT DATE: 12/21/2023 SLD COUNTY/SR - ANNUAL PRINT COUNTY: ALLEGHENY  
 DIR: B TOTAL LEN: 1.962 MI. DIST: 11-1 SR: 3012  
 LEFT MUN: SOUTH PARK T RIGHT MUN: SOUTH PARK T

STEWART RD 010358 FT  
 (SR3011 SEG 0030/0000) 0040/2086  
 OLD POST RD  
 (TWP ) 0040/1010



010358 FT  
 INTER-AHD BERRYMAN AV  
 0040/2086 (SR3011 SEG 0030/0000)  
 0040/1010 ALBERTA DR  
 (T887)



DIR: B TOTAL LEN: 1.962 MI. DIST: 11-1 SR: 3012  
 LEFT MUN: SOUTH PARK T RIGHT MUN: SOUTH PARK T

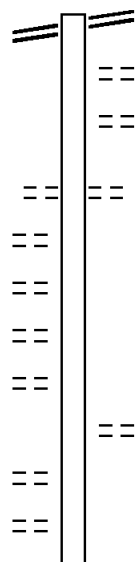
Stationing	Description	Length	Notes
2 0 02077 0 00 0067+00	SLEEPY HOLLOW RD (TWP)	008272 FT	
		0040/0000	5 0040/0000 LENGTH(AH 2086 BK 1841) 0030/1764 BMS EN 02/3012/0030/1784 2 0 02077 0 00 0085+57 SLEEPYHOLLOW BMSBG 02/3012/0030/1784
MARIPAT DR (T941)		0030/1244	
2 0 02077 0 00 0085+57	MCCONKEY RD (CNTY) LC FROM MCCONKEY RD (CONN)	006431 FT	
		0030/0000	5 0030/0000 LENGTH(AH 1841 BK 3741)
		0020/3669	
CORRAL CT (TWP)		0020/2565	KINGS SCHOOL RD (TWP) SOUTH PARK BETHEL PARK B
			PLANTATION DR (TWP)
		002690 FT	
TWIN HILLS DR (PARK)		0010/2260	5 0020/0000 LENGTH(AH 3741 BK 2690) 002690 FT 2 0 02077 0 00 0120+47
			CLAYTONIA DR (TWP)
TWIN HILLS DR (PARK)		0010/0193	
		000000 FT	
LIBRARY RD (SR0088 SEG 0060/0950)		0010/0000	000000 FT 2 0 02077 0 00 0149+85 LIBRARY RD (SR0088 SEG 0060/0950) NC ST TOLTZ RD MFC BEGIN = D 5 0010/0000 LENGTH(AH 2690 BK 0000)

DIR: B TOTAL LEN: 2.030 MI. DIST: 11-1 SR: 3011  
 LEFT MUN: BETHEL PARK B RIGHT MUN: BETHEL PARK B

LIBRARY RD 010717 FT  
 (SR0088 SEG 0020/2664) 0040/3376

WILSON AV 0040/1955  
 (TWP )  
 HARDING AV 0040/1780  
 (TWP )  
 MAIN BL 0040/1520  
 (TWP )  
 TRUMAN AV 0040/1245  
 (TWP )

ANNETTE AV 0040/0695  
 (TWP )  
 LEONA AV 0040/0435  
 (TWP )  
 AMELIA AV



010717 FT LIBRARY RD  
 0040/3376 (SR0088 SEG 0020/2664)

0040/3065 MC PHERSON AV  
 (TWP )  
 0040/2720 BOYER AV  
 (TWP )  
 0040/2100 MURRAY AV  
 (TWP )

0040/0795 LONG AV  
 (TWP )

DIR: B TOTAL LEN: 2.030 MI. DIST: 11-1 SR: 3011  
 LEFT MUN: BETHEL PARK B RIGHT MUN: BETHEL PARK B

Location / Segment	Segment ID	Length (FT)	Start Station	End Station	Notes
(TWP )	0040/0175	007341 FT			
			007341 FT	2 0 02077 0 00	0033+96 CENTERMAN AV (TWP )
					BETHEL PARK SOUTH PARK T
BROAD ST (T873)	0030/0465	006126 FT			
					LENGTH(AH 3376 BK 1215)
					BROAD ST (T885)
			006126 FT	2 0 02077 0 00	0046+86 NC BE BERRYMAN AV STOLTZ RD (SR3012 SEG 0040/2086)
					LENGTH(AH 1215 BK 3910)
					ROSEMARY LN (T928)
SOUTH PARK SCHOOL ENT R (PRDR)	0020/0210	002216 FT			
					LENGTH(AH 3910 BK 2216)
					BMS EN 02/3011/0010/1585
					2 0 02079 0 00 0058+45 BR. PINEYFORK
					BMSBG 02/3011/0010/1585
					OAKHILL DR (TWP )
BRANDIS AV (TWP )	0010/1228				
					PINE HILL RD (TWP )
					BMS EN 02/3011/0010/0295
					2 0 02079 0 00 0058+45
					PINEY FORK
					BMSBG 02/3011/0010/0295
					NC ST EWART RD
2 0 02079 0 00 0061+70 000000 FT					BROWNSVILLE RD (TWP )
BROWNSVILLE RD (TWP )	0010/0000				MFC BEGIN = D
					LENGTH(AH 2216 BK 0000)

EXTRACT DATE: 12/18/2023 ROADWAY MANAGEMENT SYSTEM PAGE NUMBER: 712  
 PRINT DATE: 12/21/2023 SLD COUNTY/SR - ANNUAL PRINT COUNTY: ALLEGHENY

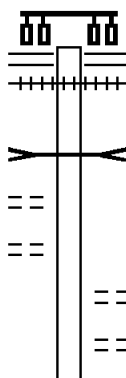
DIR: B TOTAL LEN: 2.000 MI. DIST: 11-1 SR: 3010  
 LEFT MUN: BETHEL PARK B RIGHT MUN: BETHEL PARK B

BETHEL TERRACE DR  
 (PRDR)  
 CLARK AV  
 (BORO)

010561 FT

0040/2531

0040/2218

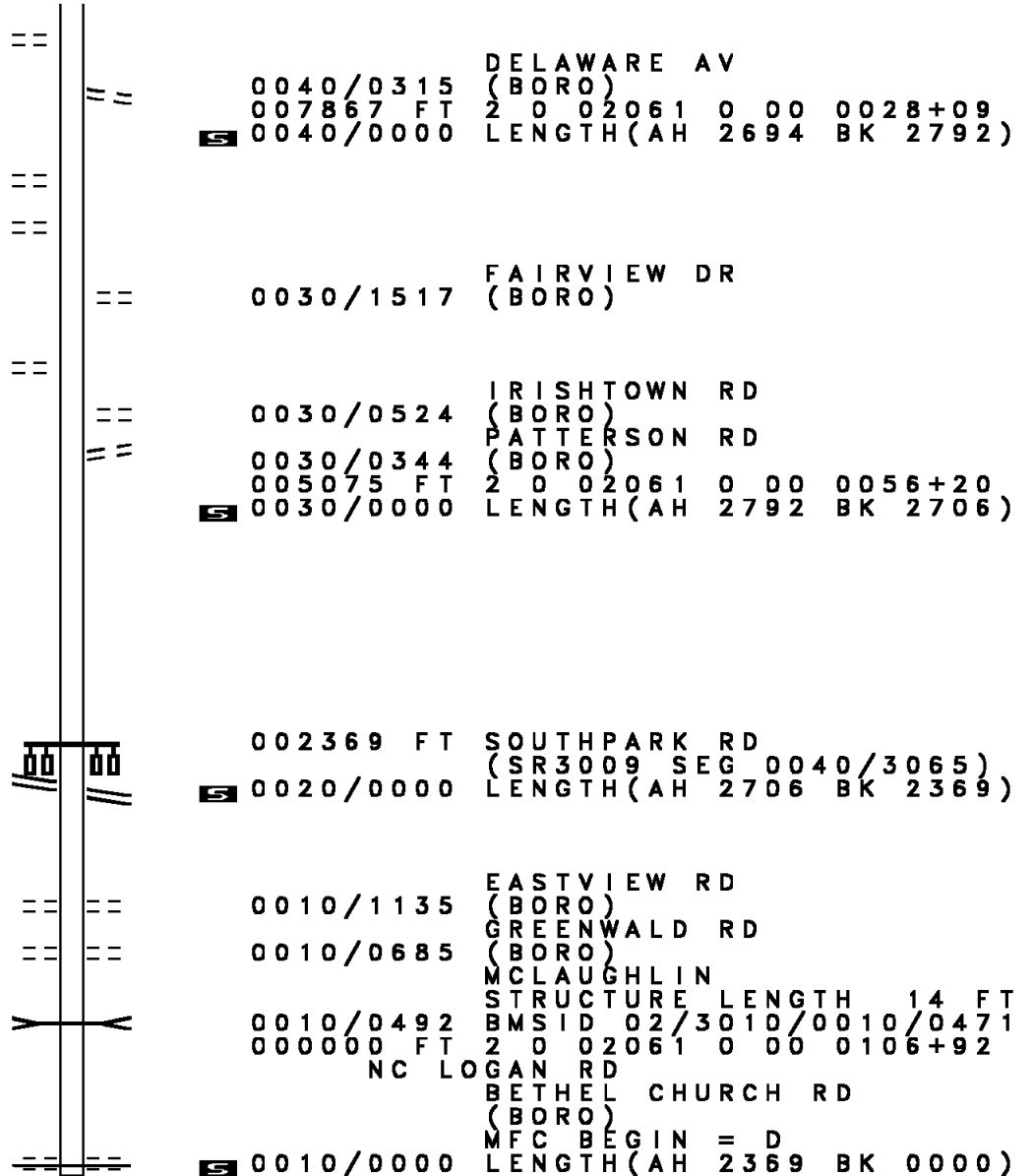


010561 FT LIBRARY RD  
 (SR0088 SEG 0040/1110)  
 0040/2694  
 0040/2598 (AAR 145708N)#TRKS 02  
 BR. PINEY FK  
 STRUCTURE LENGTH 18 FT  
 0040/2565 BMSID 02/3010/0040/2609

0040/1779 GLENDALE DR  
 (BORO)  
 0040/1485 KEYSTONE DR  
 (BORO)

DIR: B TOTAL LEN: 2.000 MI. DIST: 11-1 SR: 3010  
 LEFT MUN: BETHEL PARK B RIGHT MUN: BETHEL PARK B

Street Name / Segment	Start Station	End Station	Length (FT)	Notes
GATEWOOD DR (BORO)	0040/0885	007867	007867 FT	
O'NEILL DR (BORO)	0030/2443	0030/2125	0030/2125	
CLARENE DR (BORO)	0030/2125	0030/1517	0030/1517	
WILAMIT DR (BORO)	0030/0720	0030/0524	0030/0524	
		0030/0344	005075 FT	
		0030/0000	002369 FT	
2 0 02061 0 00 0082+95 SOUTH PARK RD (SR3009 SEG 0040/3065)	0020/0000	0020/0000	0020/0000	
		0010/1135	0010/0685	
		0010/0492	000000 FT	
		0010/0000	0010/0000	



DELAWARE AV (BORO)  
 0040/0315 (BORO)  
 007867 FT 2 0 02061 0 00 0028+09  
 0040/0000 LENGTH(AH 2694 BK 2792)

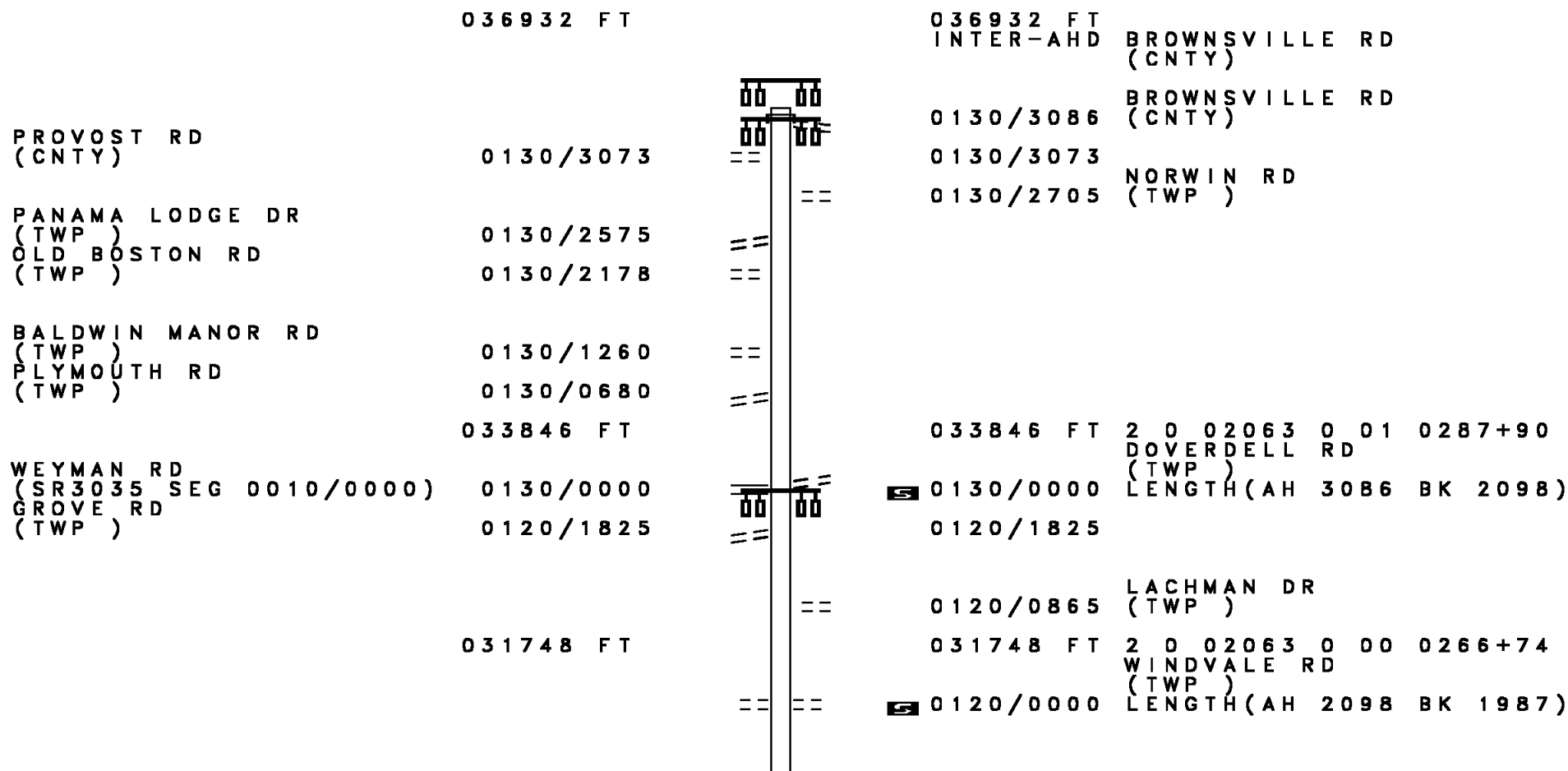
FAIRVIEW DR (BORO)  
 0030/1517 (BORO)

IRISHTOWN RD (BORO)  
 PATTERSON RD (BORO)  
 0030/0344 (BORO)  
 005075 FT 2 0 02061 0 00 0056+20  
 0030/0000 LENGTH(AH 2792 BK 2706)

SOUTH PARK RD (SR3009 SEG 0040/3065)  
 0020/0000 LENGTH(AH 2706 BK 2369)

EASTVIEW RD (BORO)  
 GREENWALD RD (BORO)  
 MCLAUGHLIN STRUCTURE LENGTH 14 FT  
 BMSID 02/3010/0010/0471  
 000000 FT 2 0 02061 0 00 0106+92  
 NC LOGAN RD (BORO)  
 BETHEL CHURCH RD (BORO)  
 MFC BEGIN = D  
 0010/0000 LENGTH(AH 2369 BK 0000)

DIR: B TOTAL LEN: 6.995 MI. DIST: 11-1 SR: 3009  
 LEFT MUN: WHITEHALL B RIGHT MUN: WHITEHALL B



DIR: B TOTAL LEN: 6.995 MI. DIST: 11-1 SR: 3009  
 LEFT MUN: WHITEHALL B RIGHT MUN: WHITEHALL B

TO 3037/0010 SH  
 (CONN) 0110/0070  
 2 0 02063 0 00 0246+64 029761 FT  
 HAMILTON RD  
 (SR3037 SEG 0010/0000) 0110/0000  
 FROM 3037/0010 SH  
 (CONN) 0100/3561

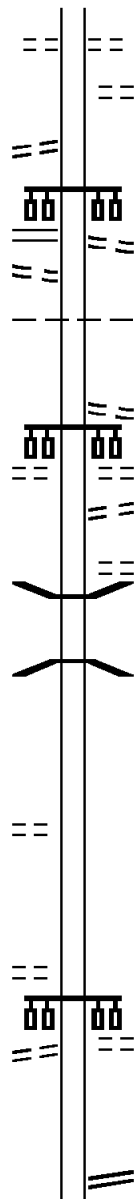
COOL SPRINGS DR  
 (PRDR) 0100/2627

MILLENIUM DR  
 (PRDR) 0100/0130  
 026122 FT

KEVIN DR  
 (TWP) 0090/1672

HORNING RD  
 (TWP) 0090/1450

023468 FT



0110/0630 MCKEE RD  
 (TWP)  
 0110/0210 GARDENVILLE RD  
 (TWP)  
 029761 FT HAMILTON RD  
 (BORO)  
 0110/0000 LENGTH(AH 1987 BK 3639)  
 0100/3483 WHITEHALL  
 BETHEL PARK B  
 0100/2702 LC FROM LOWES DR  
 (CONN)  
 LOWES DR  
 (PRDR)  
 0100/2627 LC TO LOWES DR  
 (CONN)  
 DEMARCHI DR  
 (TWP)  
 0100/2000 BMSSEN 02/3009/0100/1943  
 2 0 02063 0 00 0229+54  
 OTHER RR  
 0100/1930 BMSBG 02/3009/0100/1943  
 026122 FT 2 0 02063 0 00 0210+86  
 0100/0000 LENGTH(AH 3639 BK 2654)  
 HORNING RD  
 (TWP)  
 0090/1450  
 023468 FT 2 0 02063 0 00 0181+12  
 BROUGHTON RD  
 (SR2040 SEG 0030/0000)

DIR: B TOTAL LEN: 6.995 MI.  
 LEFT MUN: BETHEL PARK B

DIST: 11-1 SR: 3009  
 RIGHT MUN: BETHEL PARK B

BROUGHTON RD  
 (SR2040 SEG 0030/0000) 0090/0000



0090/0000 LENGTH(AH 2654 BK 2048)

HIGBEE DR  
 (TWP ) 0080/0928

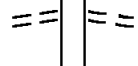


0080/0928 GRANDVIEW FARMS DR  
 (TWP )

021420 FT

021420 FT 2 0 02063 0 00 0162+76  
 NC BA PTIST RD

TO 0088/0070 SH  
 (CONN) 0070/2798



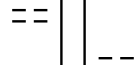
0080/0000 ROLLING GREEN DR  
 (TWP ) LENGTH(AH 2048 BK 3893)

LIBRARY RD  
 (SR0088 SEG 0070/0000) 0070/2690



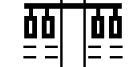
0070/2690 LIBRARY RD  
 (SR0088 SEG 0070/0000)  
 TO 0088/0060 SH

SONNYBROOK CT  
 (TWP ) 0070/1306



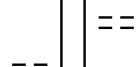
0070/2583 (CONN)  
 0070/2130 BUICK ST  
 (TWP )

2 0 02063 0 00 0123+75 017527 FT  
 LIBRARY AV  
 (TWP ) 0070/0000



0070/1155 STUDEBAKER ST  
 (TWP )  
 0070/0920 MADISON AV  
 (TWP )  
 0070/0530 PARK AV  
 (TWP )  
 BRIGHTWOOD RD  
 (CNTY)  
 0070/0085  
 0070/0036 (AAR 873416A)#TRKS 02  
 017527 FT  
 0070/0000 LENGTH(AH 3893 BK 2547)

PENNSYLVANIA AV  
 (TWP ) 0060/1735



0060/1910 PENNSYLVANIA AV  
 (TWP )

CHESTNUT ST



DIR: B TOTAL LEN: 6.995 MI. DIST: 11-1 SR: 3009  
 LEFT MUN: BETHEL PARK B RIGHT MUN: BETHEL PARK B

Street Name	Segment	Start Station	End Station	Length (FT)	Notes
BERTHA ST (TWP )		0098+48	014980	014980	
TEXAS AV (TWP )		0060/0000	0060/0358	014980	
CHURCH RD (TWP )		0050/1735	0050/1735	0000	LENGTH(AH 2547 BK 2131)
CAROLINA DR (TWP )		0077+14	012849	012849	
LOGAN RD (SR3010 SEG 0020/0000)		0040/3065	0040/3065	0000	LENGTH(AH 2131 BK 3839)
OAKLYN RD (TWP )		0040/2094	0040/2094	0000	BUTTONWOOD DR
VOSS RD (TWP )		0040/1718	0040/1718	0000	(PRDR)
CRESTVIEW DR (TWP )		0040/1636	0040/1636	0000	LOGAN RD
DRAKE RD (TWP )		0040/0000	0040/0000	0000	(SR3010 SEG 0020/0000)
LC TO DRAKE RD (CONN)		0030/3720	0030/3720	009010	THORNWOOD DR
				009010	(TWP )
				0040/0922	CHESSBRIAR DR
				0040/0499	(TWP )
				009010	PATTERSON RD
				009010	(TWP )
				0040/0000	2 0 02063 0 00 0038+98
				0030/3720	TR.CHARTIERS
					STRUCTURE LENGTH 7 FT
					BMSID 02/3009/0040/0000
					LENGTH(AH 3839 BK 3858)
					SUNSET DR

DIR: B TOTAL LEN: 6.995 MI. DIST: 11-1 SR: 3009  
 LEFT MUN: BETHEL PARK B RIGHT MUN: BETHEL PARK B

JOHNSTON RD  
 (TWP ) 0030/2440

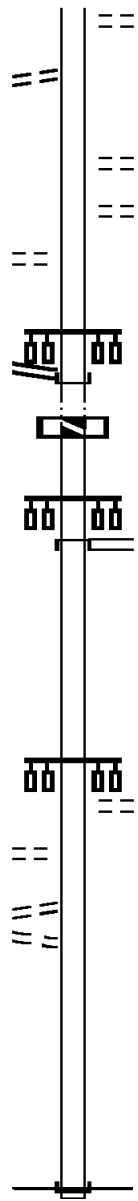
PINEHAVEN DR  
 (TWP ) 0030/0590

2 0 02063 0 00 0000+00 005152 FT  
 MCMURRY RD  
 (SR3004 SEG 0100/1967) 0030/0000  
 005152 FT

DIABLO DR  
 (TWP ) 0010/1945  
 HOLLYDALE DR  
 (TWP ) 0010/1554  
 HOLLYDALE DR  
 (TWP ) 0010/1470

002843 FT

000000 FT



0030/2565 (TWP )

0030/1365 MIDDLEGATE DR  
 (TWP )  
 0030/0910 PARKRIDGE DR  
 (TWP )


NC SOUTH PARK RD  
 005152 FT  
 INTER-BK MCMURRAY RD  
 (SR3004 SEG 0100/1967)  
 S 0030/0000 LTH AH 003858 BK 000100  
 005152 FT  
 7024/0000 LTH AH 000100 BK 002309  
 INTER-AHD MCMURRAY RD  
 (SR3004 SEG 0110/0000)  
 CLIFTON RD  
 (SR3004 SEG 0110/0000)  
 0020/2309

S 002843 FT 2 0 02240 0 00 0035+17  
 0020/0000 LENGTH(AH 2309 BK 2843)  
 LIMESTONE DR  
 (TWP )  
 0010/2295

000000 FT 2 0 02240 0 00 0000+00  
 NC MCMURRAY RD  
 INTER-BK MCMURRAY RD  
 (SR1002 SEG 0130/2299)  
 MFC BEGIN = C  
 BK-WASHINGTON (62)  
 S 0010/0000 LENGTH(AH 2843 BK 0000)

EXTRACT DATE: 12/18/2023 ROADWAY MANAGEMENT SYSTEM PAGE NUMBER: 705  
 PRINT DATE: 12/21/2023 SLD COUNTY/SR - ANNUAL PRINT COUNTY: ALLEGHENY  
 DIR: B TOTAL LEN: .004 MI. DIST: 11-1 SR: 3008  
 LEFT MUN: UPPER ST CLAIR T RIGHT MUN: UPPER ST CLAIR T

000023 FT



000000 FT

000000 FT

000000 FT

000000 FT

000000 FT

000023 FT  
7044/0000

INTER-AHD  
0042/0023  
000000 FT

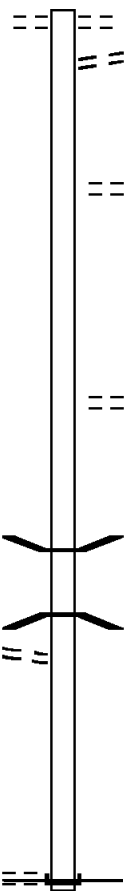
NC MO  
INTER-BK

5 0042/0000  
000000 FT  
7040/0000  
000000 FT  
7030/0000  
000000 FT  
7020/0000  
000000 FT  
7010/0000

LENGTH(AH 0278 BK 0023)  
 BMSBN 02/3008/0042/0000  
 MORROW RD (TBK)  
 (TWP)  
 2 0 02052 0 00 0055+84  
 P3  
 VILLAGE: UPPER ST CLAIR  
 MORROW RD  
 MORROW RD (TBK)  
 (TWP)  
 MCLAUGHLIN RUN  
 BMSBG 02/3008/0042/0000  
 LENGTH(AH 0023 BK 2663)  
 LENGTH(AH 2663 BK 2912)  
 LENGTH(AH 2912 BK 2077)  
 LENGTH(AH 2077 BK 2116)  
 LENGTH(AH 2116 BK 0000)

DIR: B TOTAL LEN: 1.311 MI. DIST: 11-1 SR: 3007  
 LEFT MUN: JEFFERSON HILLS B RIGHT MUN: JEFFERSON HILLS B

006924 FT



006924 FT SCOTIA HOLLOW RD  
 0020/3496 (CNTY)  
 0020/3215 GUTHRIE DR  
 (BORO)

0020/1945 PENNSYLVANIA AV  
 (BORO)

003428 FT

003428 FT 2 0 02070 0 00 0039+74  
 RIVERVIEW RD  
 (BORO)

5 0020/0000 LENGTH(AH 3496 BK 3428)

0010/1455 BMS EN 02/3007/0010/1433  
 2 0 02070 0 00 0019+44  
 BR. LOBBS RUN  
 0010/1433 BMSBG 02/3007/0010/1433

DALE ST  
 (BORO)

0010/1305

000000 FT

000000 FT 2 0 02070 0 00 0000+00  
 NC WALTON RD  
 INTER-BK ASHLAND AV  
 (SR3021 SEG 0030/3105)  
 MFC BEGIN = E

KNIGHT RD (TBK)  
 (BORO)

0010/0000

5 0010/0000 LENGTH(AH 3428 BK 0000)

DIR: B TOTAL LEN: 3.071 MI. DIST: 11-1 SR: 3006  
 LEFT MUN: UPPER ST CLAIR T RIGHT MUN: UPPER ST CLAIR T

	016216 FT		016216 FT	INTER-AHD	BOYCE RD (T335)
					WASHINGTON RD (SR0019 SEG 0021/1021) (SR0019 SEG 0020/1271)
			0060/1904		THORNTREE DR (TWP)
			0060/1541		FAIRGREEN DR (TWP)
			0060/0775		
BOYCE SCHOOL RD (TWP)	0060/0630				
2 0 02046 0 01 0233+13	014312 FT		014312 FT		
SCHOOL EXIT DR (PRDR)	0060/0000		0060/0000	LENGTH(AH 1904 BK 3308)	
MORTON RD (TWP)	0050/2191				MILLWOOD DR (TWP)
			0050/1600		
			0050/0195		BINGHAM DR (TWP)
	011004 FT		011004 FT		2 0 02046 0 01 0200+05 OLD BOYCE STATION RD (TWP)
			0050/0000	LENGTH(AH 3308 BK 3060)	
MAPLE LN (TWP)	0040/1482				

EXTRACT DATE: 12/18/2023  
PRINT DATE: 12/21/2023

ROADWAY MANAGEMENT SYSTEM  
SLD COUNTY/SR - ANNUAL PRINT

PAGE NUMBER: 702  
COUNTY: ALLEGHENY

DIR: B TOTAL LEN: 3.071 MI.  
LEFT MUN: UPPER ST CLAIR T

DIST: 11-1 SR: 3006  
RIGHT MUN: UPPER ST CLAIR T

BOYCE PLAZA RD  
(TWP )

0040/0340

007944 FT

005555 FT

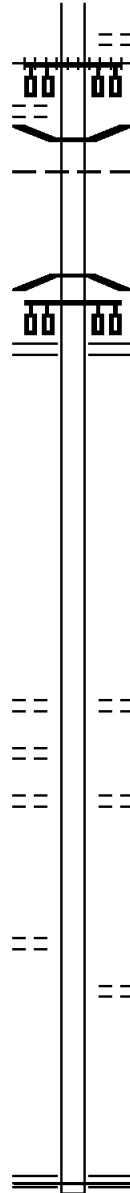
2 0 02046 0 01 0127+28  
HUNTING RIDGE TR  
(TWP )  
CHRISMAR CT  
(TWP )  
HUNTING RIDGE TR  
(TWP )

003705 FT  
0020/0000  
0010/3337  
0010/3092

LAWNSHADOW DR  
(TWP )

0010/1510

000000 FT



0040/1335 (TWP )  
0040/0813 (AAR 510618V)#TRKS 01  
0040/0340  
0040/0098 BMSEN 02/3006/0040/0000  
UPPER ST CLAIR  
SOUTH FAYETTE T  
2 0 02046 0 01 0170+06  
CHARTIERS CK  
BMSBG 02/3006/0040/0000  
LENGTH(AH 3060 BK 2389)  
MAYVIEW RD  
(SR3005 SEG 0020/0000)  
0030/1940  
005555 FT 2 0 02046 0 01 0145+78  
LENGTH(AH 2389 BK 1850)  
0030/0000  
003705 FT HUNTING RIDGE RD  
(TWP )  
LENGTH(AH 1850 BK 3705)  
0020/0000  
0010/3092 MEETING HOUSE RD  
(TWP )  
0010/1160 SUMMIT RIDGE DR  
(TWP )  
000000 FT 2 0 02046 0 01 0090+24  
NC BOYCE RD  
WASHINGTON PK  
(SR3003 SEG 0020/2418)  
MFC BEGIN = C  
LENGTH(AH 3705 BK 0000)

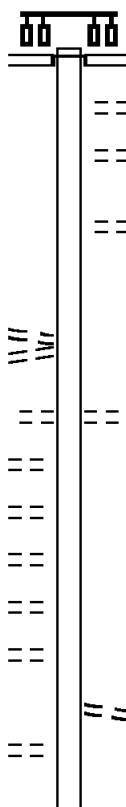
DIR: B TOTAL LEN: 3.924 MI. DIST: 11-1 SR: 3005  
 LEFT MUN: BRIDGEVILLE B RIGHT MUN: BRIDGEVILLE B

020720 FT

020720 FT  
 INTER-AHD

2 0 02050 0 00 0012+91 019432 FT  
 SCHOOL DR  
 (BORO)  
 DEWEY AV  
 (BORO)

EAGLE WY  
 (BORO) 0060/2404  
 CHESTNUT ST  
 (BORO) 0060/2218  
 PINE ALLEY  
 (BORO) 0060/2036  
 ELM ST  
 (BORO) 0060/1853  
 SPRUCE ST  
 (BORO) 0060/1659  
  
 ELIZABETH ST  
 (BORO) 0060/1497



STATION ST  
 (BORO)  
 WASHINGTON AV  
 (SR0050 SEG 0120/1637)  
 0070/1288 RAILROAD ST  
 (BORO)  
 0070/0810 GREENWOOD ST  
 (BORO)  
 0070/0620 NC STATION ST  
 (BORO)  
 0070/0310 GREENWOOD PL  
 (BORO)  
 019432 FT

NC DEWEY AV  
 5 0070/0000 LENGTH(AH 1288 BK 3255)

0060/2590 GREGG AV  
 (BORO)

0060/1565 GRANDVIEW ST  
 (BORO)

DIR: B TOTAL LEN: 3.924 MI. DIST: 11-1 SR: 3005  
 LEFT MUN: BRIDGEVILLE B RIGHT MUN: BRIDGEVILLE B

Location / Segment	Length (FT)	Segment ID	Notes / Details
	016177	0060/0444	WINFIELD ST (BORO) 2 0 02050 0 00 0045+06 LESNETT RD (SR3034 SEG 0030/0000) BRIDGEVILLE
CHARTIERS ST (SR3034 SEG 0010/3770)	0050/3082	0060/0000	UPPER ST CLAIR T LENGTH(AH 3255 BK 3150) NC BANK ST
		0050/1585	BR. CHARTIERS STRUCTURE LENGTH 8 FT BMSID 02/3005/0050/1585 MORROW RD
		0050/0998	(TWP)
		0050/0650	OAK PARK CT (TWP)
GALAXY CR (TWP)	0050/0335 013027		
		013027	2 0 02318 0 00 0071+25 STAR RIDGE DR (TWP)
		0050/0000	LENGTH(AH 3150 BK 3314)
POLARIS CR (TWP)	0040/1887		
		0040/1652	SKYRIDGE DR (TWP)
	009713		
		0040/0000	2 0 02318 0 00 0037+80 LENGTH(AH 3314 BK 3753)
		0030/2570	BMSEN 02/3005/0030/2441 UPPER ST CLAIR SOUTH FAYETTE T 2 0 02318 0 00 0023+72 CHARTIERS CREEK
		0030/2441	BMSBG 02/3005/0030/2441
		0030/2296	(AAR 510621D) #TRKS 01
		0030/2149	SERPENTINE DR (TWP)



DIR: B TOTAL LEN: 3.924 MI. DIST: 11-1 SR: 3005  
 LEFT MUN: SOUTH FAYETTE T RIGHT MUN: SOUTH FAYETTE T

SUNSET DR  
 (TWP)

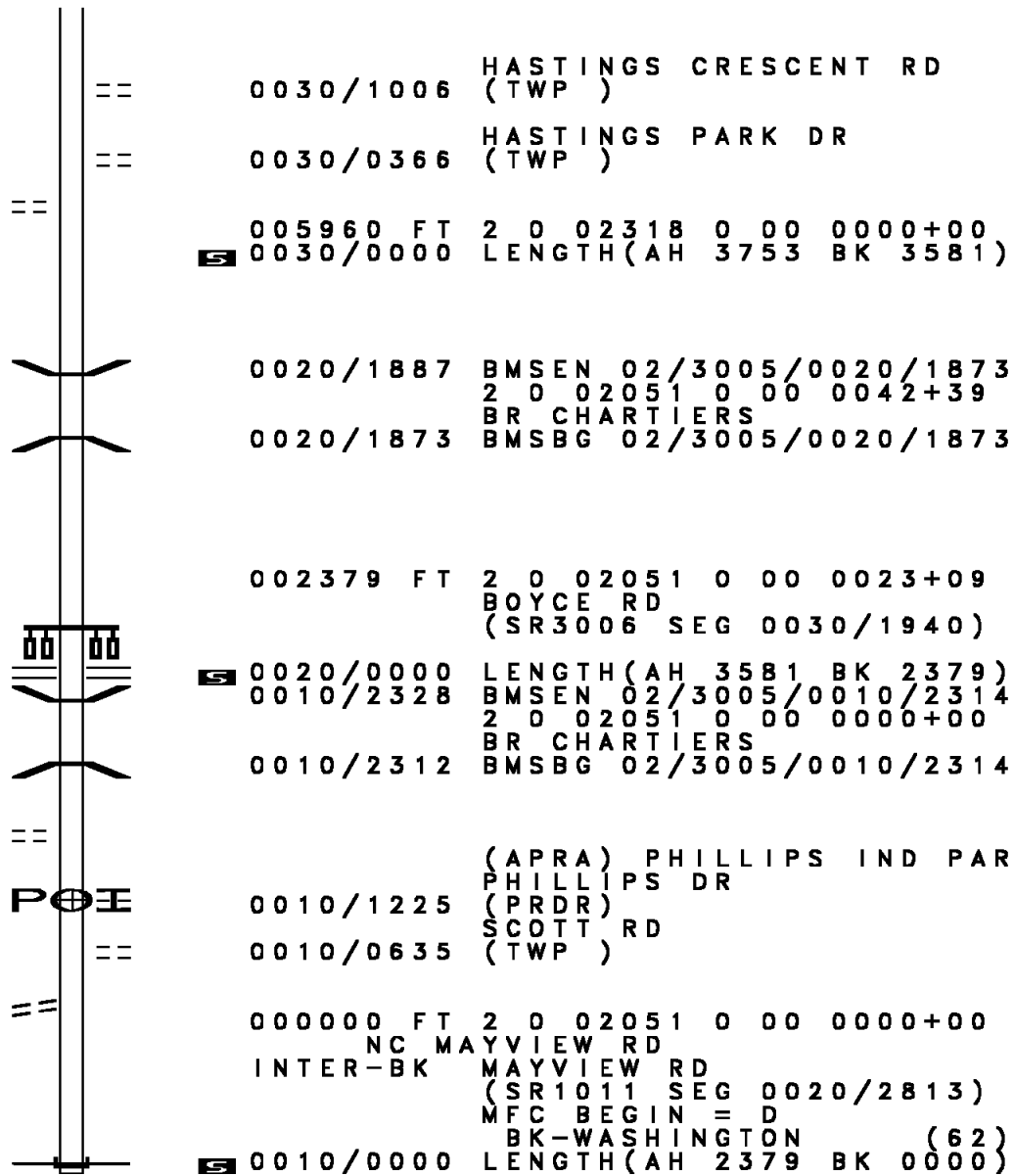
0030/0275  
 005960 FT

WILLOWBROOK DR  
 (TWP)

0010/1663

FAWCETT CHURCH RD  
 (TWP)

0010/0145  
 000000 FT



0030/1006 HASTINGS CRESCENT RD  
 (TWP)

0030/0366 HASTINGS PARK DR  
 (TWP)

005960 FT 2 0 02318 0 00 0000+00  
 0030/0000 LENGTH(AH 3753 BK 3581)

0020/1887 BMSBN 02/3005/0020/1873  
 2 0 02051 0 00 0042+39

0020/1873 BR CHARTIERS  
 BMSBG 02/3005/0020/1873

002379 FT

002379 FT 2 0 02051 0 00 0023+09  
 BOYCE RD  
 (SR3006 SEG 0030/1940)

0020/0000 LENGTH(AH 3581 BK 2379)  
 0010/2328 BMSBN 02/3005/0010/2314  
 2 0 02051 0 00 0000+00

0010/2312 BR CHARTIERS  
 BMSBG 02/3005/0010/2314

POE

0010/1225 (APRA) PHILLIPS IND PAR  
 PHILLIPS DR

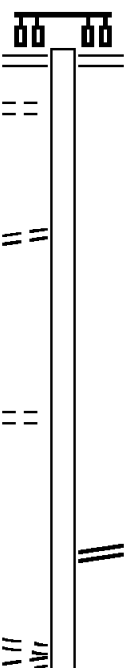
0010/0635 (PRDR)  
 SCOTT RD  
 (TWP)

000000 FT 2 0 02051 0 00 0000+00  
 NC MA YVIEW RD

INTER-BK MAYVIEW RD  
 (SR1011 SEG 0020/2813)

MFC BEGIN = D  
 BK-WASHINGTON (62)

0010/0000 LENGTH(AH 2379 BK 0000)

	040141 FT		040141 FT LIBRARY RD (SR0088 SEG 0020/0340)
TIMBERRIDGE RD (TWP)	0150/3180	==	0150/3476
AIREDALE DR (TWP)	0150/1930	==	
2 0 02327 0 00 0097+34 KINGS SCHOOL RD (BORO)	036665 FT 0150/0000	==	036665 FT 5 0150/0000 LENGTH(AH 3476 BK 2646)
COPSEWOOD DR (BORO) IRISHTOWN RD (BORO)	0140/0710	==	0140/1119 IRISHTOWN RD (SR3020 SEG 0010/0000)

DIR: B TOTAL LEN: 7.602 MI. DIST: 11-1 SR: 3004  
 LEFT MUN: BETHEL PARK B RIGHT MUN: BETHEL PARK B

Left Side	Right Side
034019 FT	034019 FT 2 0 02327 0 00 0071+00 BRUSH RUN RD (BORO)
	5 0140/0000 LENGTH(AH 2646 BK 2875)
VANVOORHIS DR (BORO)	
0130/1730	0130/1331 HAVENGATE DR (BORO)
DUBLIN RD (BORO)	
0130/0327 031144 FT	0130/0327 ROCKY RIDGE RD (BORO)
	031144 FT 2 0 02327 0 00 0043+00 THUNDERWOOD DR (BORO)
	5 0130/0000 LENGTH(AH 2875 BK 1753) LC FOR THUNDERWOOD DR
	0120/1680 (CONN)
PENNWOOD CT (BORO)	
0120/0720	0120/0635 MANOAH DR (BORO)
	029391 FT 2 0 02327 0 00 0023+74
DASHWOOD DR (BORO)	5 0120/0000 LENGTH(AH 1753 BK 2303)
	0110/0327 OP ID 02/7407/3004/1111 MONTOUR TRAIL HIGHFIELD RD (BORO)
WASHINGTON SCHOOL RD (PRDR)	
0110/0325 027088 FT	0110/0325 (BORO)
	027088 FT 2 0 02327 0 00 0000+00 MCMURRAY RD (SR3009 SEG 0020/2309)
	NC CLIFTON RD
	5 0110/0000 LENGTH(AH 2303 BK 2601)
SOUTH PARK RD (SR3009 SEG 0030/0000)	
0100/1967	0100/1967

EXTRACT DATE: 12/18/2023  
PRINT DATE: 12/21/2023

ROADWAY MANAGEMENT SYSTEM  
SLD COUNTY/SR - ANNUAL PRINT

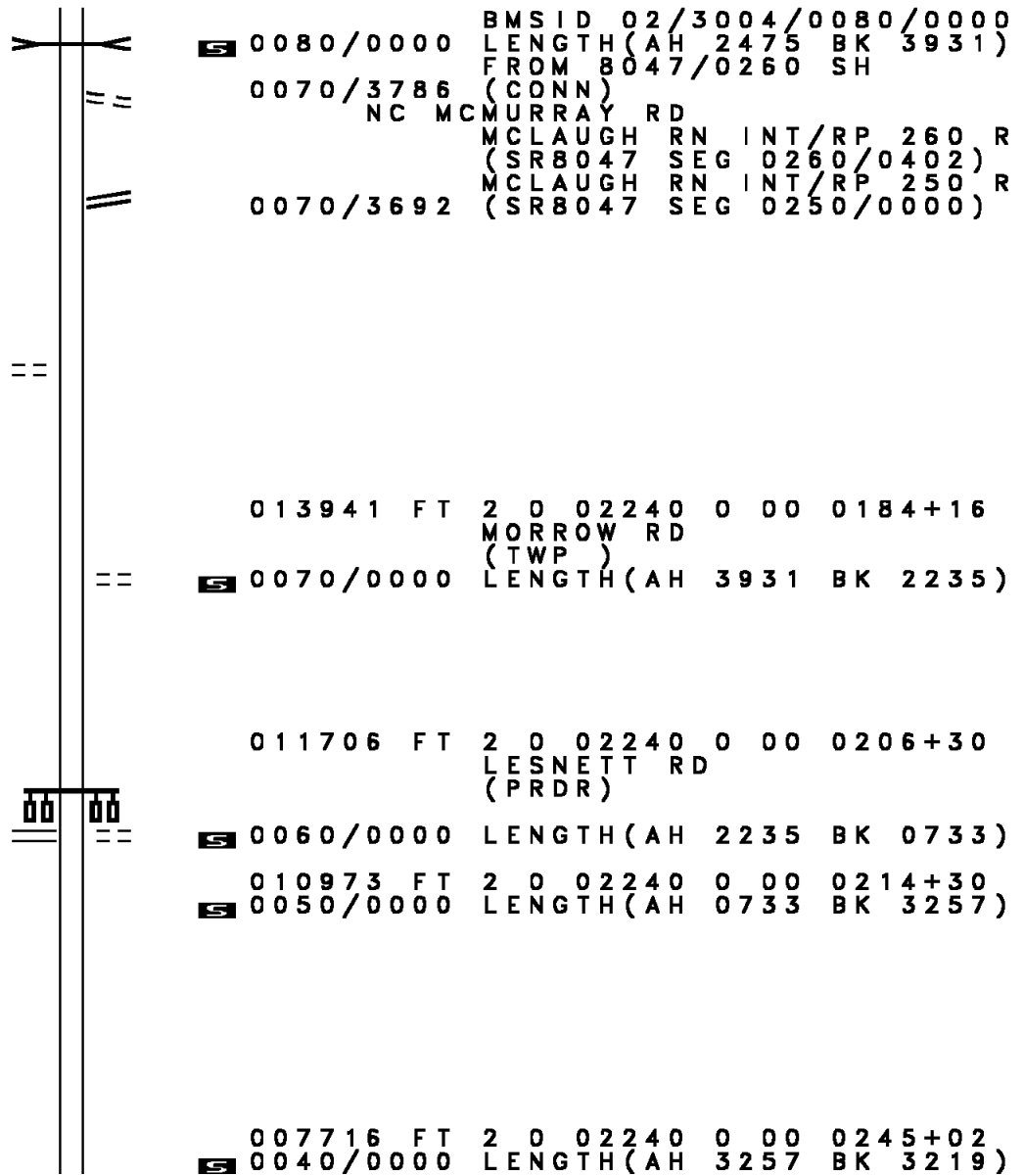
PAGE NUMBER: 696  
COUNTY: ALLEGHENY

DIR: B TOTAL LEN: 7.602 MI.  
LEFT MUN: BETHEL PARK B

DIST: 11-1 SR: 3004  
RIGHT MUN: BETHEL PARK B

Stationing	Distance	Right of Way	Structure	Notes
0100/1960				BETHEL PARK UPPER ST CLAIR T
0100/1435				SOUTHRIDGE DR (BORO)
024487 FT				
0100/0000				2 0 02240 0 00 0083+19 LENGTH(AH 2601 BK 1590) JOHNSTON RD (TWP)
0096/1008				
022897 FT				
0096/0000				0 0 00000 0 00 0000+00 HARROW RD (TWP) LENGTH(AH 1590 BK 2550)
0090/1246				WILTSHIRE DR (TWP)
0090/0480				
0090/0428				MCLAUGHLIN STRUCTURE LENGTH 13 FT BMSID 02/3004/0090/0428
020347 FT				
0090/0000				2 0 02240 0 00 0118+22 020347 FT LENGTH(AH 2550 BK 2475) BETHEL CHURCH RD (TWP)
0080/1832				COUNTRY CLUB DR (TWP)
0080/0302				
017872 FT				MCLAUGH RUN INT/RP 750 (SR8047 SEG 0750/0000) MCLAUGH RUN INT/RP 760 (SR8047 SEG 0760/0357) 2 0 02240 0 00 0145+11 SR 0019 NB OP ID 02/0019/0060/0000 MCLAUGHLIN STRUCTURE LENGTH 20 FT

DIR: B TOTAL LEN: 7.602 MI. DIST: 11-1 SR: 3004  
 LEFT MUN: UPPER ST CLAIR T RIGHT MUN: UPPER ST CLAIR T



0080/0000 BMSID 02/3004/0080/0000  
 LENGTH(AH 2475 BK 3931)  
 FROM 8047/0260 SH  
 0070/3786 (CONN)  
 NC MC MURRAY RD  
 MCLAUGH RN INT/RP 260 R  
 (SR8047 SEG 0260/0402)  
 MCLAUGH RN INT/RP 250 R  
 0070/3692 (SR8047 SEG 0250/0000)

TRUXTON DR  
 (TWP )

0070/1881 ==

013941 FT 013941 FT 2 0 02240 0 00 0184+16  
 MORROW RD  
 (TWP )  
 0070/0000 LENGTH(AH 3931 BK 2235)

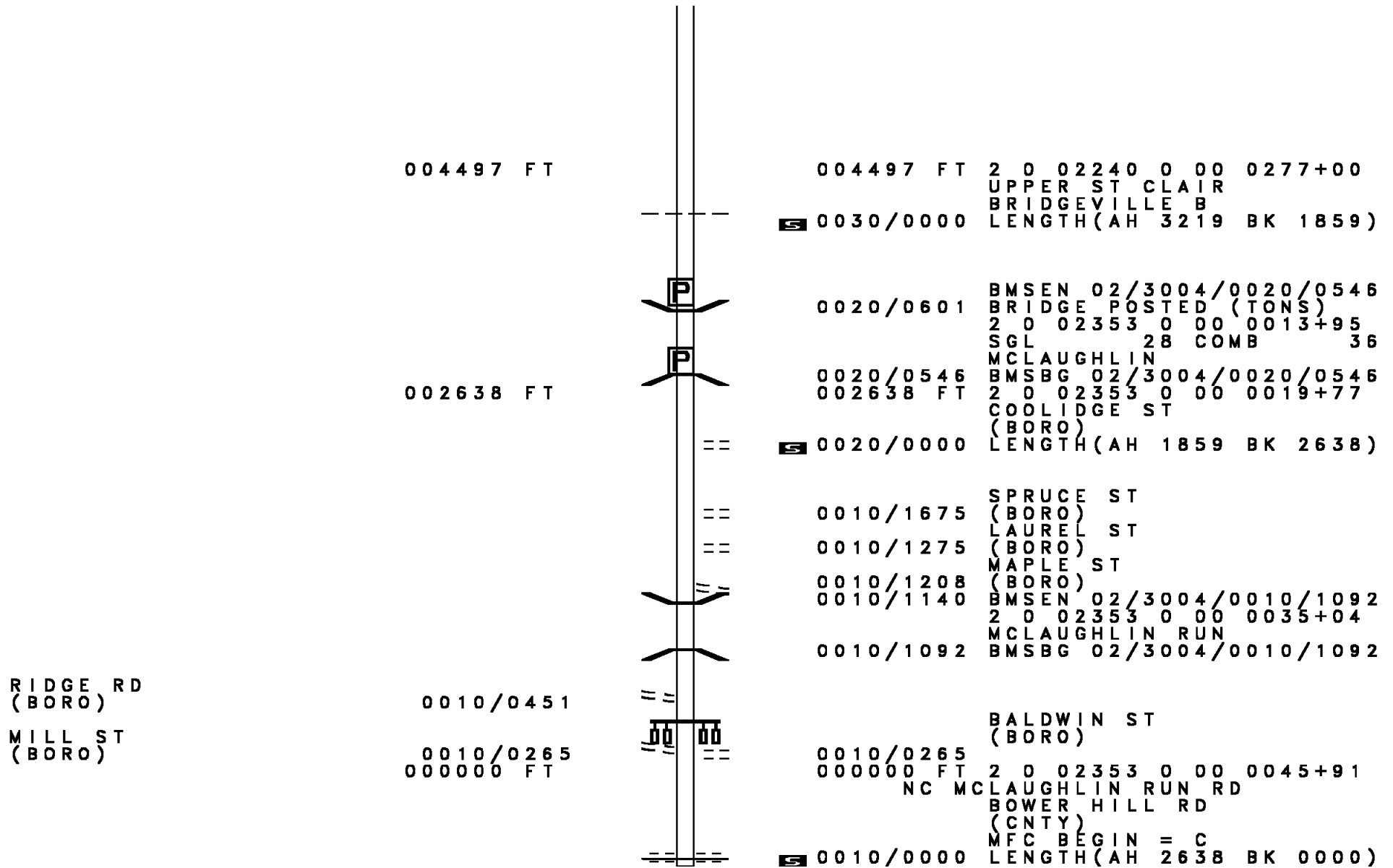
011706 FT 011706 FT 2 0 02240 0 00 0206+30  
 LESNETT RD  
 (PRDR)

MCMILLAN RD  
 (SR3034 SEG 0070/0000) 0060/0000

010973 FT 010973 FT 2 0 02240 0 00 0214+30  
 0050/0000 LENGTH(AH 0733 BK 3257)

007716 FT 007716 FT 2 0 02240 0 00 0245+02  
 0040/0000 LENGTH(AH 3257 BK 3219)

DIR: B TOTAL LEN: 7.602 MI. DIST: 11-1 SR: 3004  
 LEFT MUN: UPPER ST CLAIR T RIGHT MUN: UPPER ST CLAIR T



DIR: B TOTAL LEN: 3.205 MI. DIST: 11-1 SR: 3003  
 LEFT MUN: SOUTH FAYETTE T RIGHT MUN: SOUTH FAYETTE T

WASHINGTON AV INTER-AHD  
 (SR0050 SEG 0120/0000)  
 MILLERS RUN RD 016921 FT  
 (SR0050 SEG 0120/0000) 0061/0771

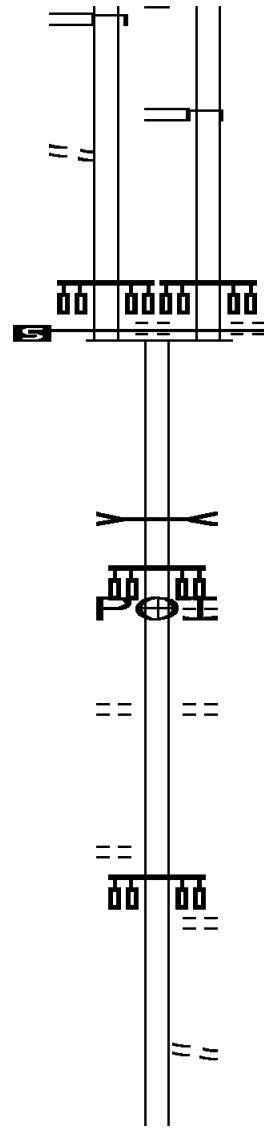
FROM 0050/0100 SH  
 (CONN) 0061/0665  
 0 0 00000 0 00 0000+00 016150 FT  
 DANIELL DR  
 (TWP )

MFC BEGIN = C  
 LENGTH(AH 0771 BK 3134) 0061/0000

NORTH FREEDOM DR  
 (TWP ) 0050/0300  
 013016 FT

MELROSE CT  
 (TWP ) 0040/2005

010027 FT



016897 FT  
 INTER-AHD WASHINGTON AV  
 (SR0050 SEG 0120/0000)  
 MILLERS RUN RD  
 (SR0050 SEG 0120/0000)  
 0060/0747

016150 FT 1 0 00108 0 00 0158+04  
 DANIELL DR  
 (TWP )

0060/0000 MFC BEGIN = C  
 LENGTH(AH 0747 BK 3134)

0050/1307 COAL RUN  
 STRUCTURE LENGTH 18 FT  
 BMSID 02/3003/0050/1326  
 (APRA) BURSCA BUSINESS  
 BURSCA DR  
 (PRDR)  
 0050/1236

0050/0300 SOUTH FREEDOM DR  
 (TWP )  
 013016 FT 1 0 00108 0 00 0129+62  
 LENGTH(AH 3134 BK 2989)  
 0050/0000

0040/1658 TWIN PONDS LN  
 (TWP )

0040/0360 PINWOOD DR  
 (TWP )  
 010027 FT 1 0 00108 0 00 0099+60  
 LENGTH(AH 2989 BK 3359)  
 0040/0000

DIR: B TOTAL LEN: 3.205 MI. DIST: 11-1 SR: 3003  
 LEFT MUN: SOUTH FAYETTE T RIGHT MUN: SOUTH FAYETTE T

FAIRVIEW DR (TWP )	0030/2430	==	==	0030/2395	OLD OAK DR (TWP )
1 0 00108 0 00 0066+23 006668 FT ALPINE RD (TWP )	0030/0000	==	==	006668 FT	
				0030/0000	LENGTH(AH 3359 BK 3294)
			==	0020/2418	BOYCE RD (SR3006 SEG 0010/0000)
			==	0020/1066	MEETING HOUSE RD (TWP )
	003374 FT		==	0020/0289	EMPIRE DR (TWP )
			==	003374 FT	1 0 00108 0 00 0035+24
			==	0020/0000	LENGTH(AH 3294 BK 3374)
			==	0010/3037	SPRING HOUSE PL (TWP )
			==	0010/2728	TOFTREES DR (TWP )
MARION DR (TWP )	0010/1901	==	==	0010/1350	SADDLEWOOD DR (TWP )
FIELDCREST DR (TWP )	0010/1113	==	==	0010/0835	SUNDIAL LN (TWP )
			==	0010/0680	SUNDANCE DR (TWP )
	000000 FT		==	000000 FT	1 0 00108 0 00 0000+00
				NC WA	WASHINGTON PK
				INTER-BK	WASHINGTON PK
					(SR1009 SEG 0260/1565)
					MFC BEGIN = C
					BK-WASHINGTON (62)
			==	0010/0000	LENGTH(AH 3374 BK 0000)

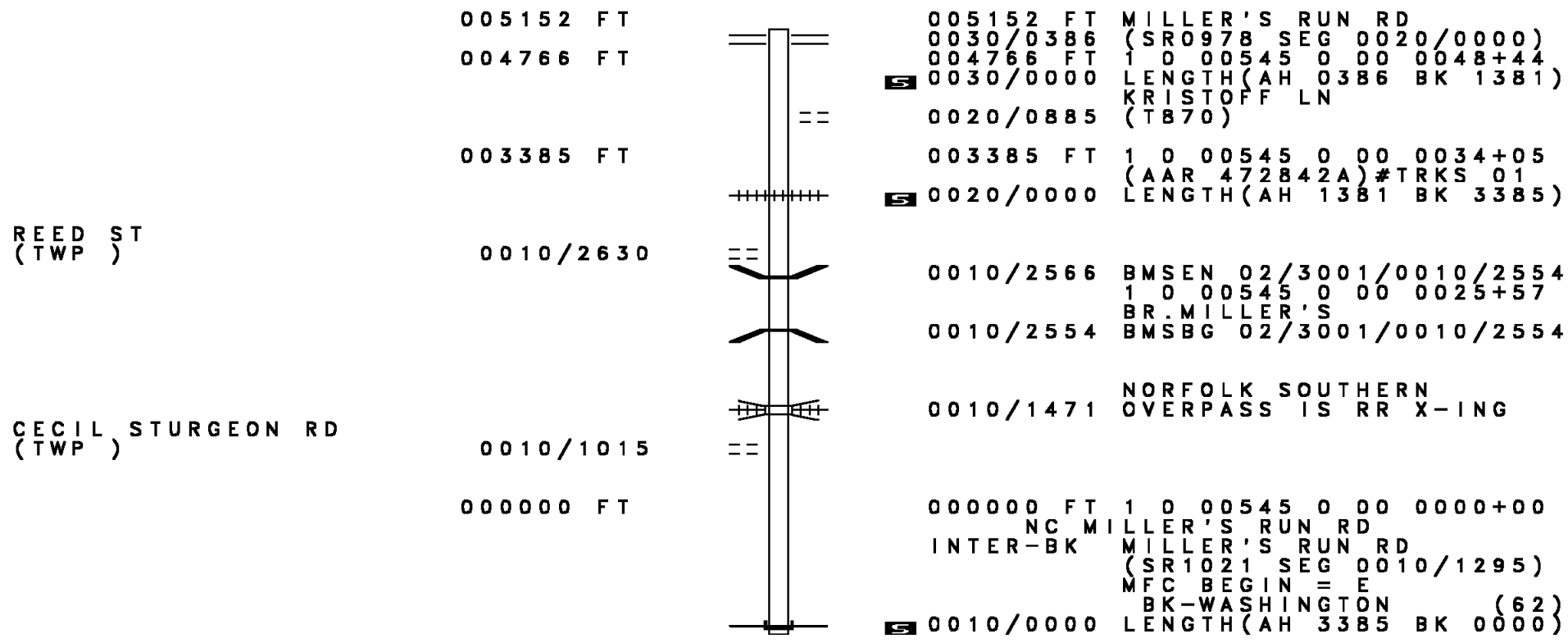


EXTRACT DATE: 12/18/2023 ROADWAY MANAGEMENT SYSTEM PAGE NUMBER: 691  
 PRINT DATE: 12/21/2023 SLD COUNTY/SR - ANNUAL PRINT COUNTY: ALLEGHENY  
 DIR: B TOTAL LEN: .014 MI. DIST: 11-1 SR: 3002  
 LEFT MUN: UPPER ST CLAIR T RIGHT MUN: UPPER ST CLAIR T

000072 FT  
 000000 FT









000072 FT BMS EN 02/3002/0010/0000  
 INTER-AHD COUNTRY CLUB DR  
 0010/0072 (TWP )  
 000000 FT 0 0 00000 0 00 0000+00  
 NC CO COUNTRY CLUB DR  
 INTER-BK COUNTRY CLUB DR  
 (TWP )  
 02057.98+75  
 BMSBG 02/3002/0010/0000  
 MFC BEGIN = E  
 0010/0000 LENGTH(AH 0072 BK 0000)



005152 FT  
 004766 FT  
  
 003385 FT  
  
 REED ST  
 (TWP )  
  
 0010/2630  
  
  
  
 CECIL STURGEON RD  
 (TWP )  
  
 0010/1015  
  
 000000 FT

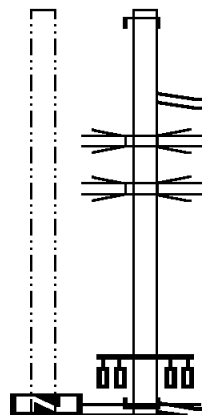
005152 FT MILLER'S RUN RD  
 0030/0386 (SR0978 SEG 0020/0000)  
 004766 FT 1 0 00545 0 00 0048+44  
 0030/0000 LENGTH(AH 0386 BK 1381)  
 KRISTOFF LN  
 0020/0885 (T870)  
  
 003385 FT 1 0 00545 0 00 0034+05  
 (AAR 472842A)#TRKS 01  
 0020/0000 LENGTH(AH 1381 BK 3385)  
  
 0010/2566 BMS EN 02/3001/0010/2554  
 1 0 00545 0 00 0025+57  
 BR. MILLER'S  
 0010/2554 BMSBG 02/3001/0010/2554  
  
 0010/1471 NORFOLK SOUTHERN  
 OVERPASS IS RR X-ING  
  
 000000 FT 1 0 00545 0 00 0000+00  
 NC MI MILLER'S RUN RD  
 INTER-BK MILLER'S RUN RD  
 (SR1021 SEG 0010/1295)  
 MFC BEGIN = E  
 BK-WASHINGTON (62)  
 0010/0000 LENGTH(AH 3385 BK 0000)

EXTRACT DATE: 12/18/2023      ROADWAY MANAGEMENT SYSTEM      PAGE NUMBER: 689  
 PRINT DATE: 12/21/2023      SLD COUNTY/SR - ANNUAL PRINT      COUNTY: ALLEGHENY  
 DIR: E      TOTAL LEN: .000 MI.      DIST: 11-1      SR: 2380  
 LEFT MUN: PITTSBURGH C      RIGHT MUN: PITTSBURGH C

LENGTH(AH 0918 BK 1648)	7031/0000			000000 FT					
	000000 FT			7030/0000	LTH	AH	000907	BK	001670
LENGTH(AH 1648 BK 0876)	7021/0000			000000 FT					
	000000 FT			7020/0000	LTH	AH	001670	BK	000915
LENGTH(AH 0876 BK 0000)	7011/0000			000000 FT					
	000000 FT			7010/0000	LTH	AH	000915	BK	000000

EXTRACT DATE: 12/18/2023 ROADWAY MANAGEMENT SYSTEM PAGE NUMBER: 688  
 PRINT DATE: 12/21/2023 SLD COUNTY/SR - ANNUAL PRINT COUNTY: ALLEGHENY  
 DIR: E TOTAL LEN: .388 MI. DIST: 11-1 SR: 2308  
 LEFT MUN: PITTSBURGH C RIGHT MUN: PITTSBURGH C

LTH AH 002250 BK 000000 000000 FT 7011/0000



002049 FT  
 INTER-AHD FORBES AV  
 0010/2049 (SR2108 SEG 0060/0000)  
  
 0010/1296 RAMP V RD  
 (SR8004 SEG 0750/1347)  
 BLVD ALLIES SB  
 0010/0902 OP ID 02/0885/0331/1302  
 BLVD ALLIES WB  
 0010/0355 OP ID 02/0885/0330/1797  
 000000 FT 0 0 00000 0 00 0000+00  
 NC FORBES AV  
  
 INTER-BK RAMP FROM BIRMINGHAM BR  
 (SR8065 SEG 0010/0910)  
 FORBES AV  
 (CITY)  
 MFC BEGIN = B  
 0010/0000 LENGTH(AH 2049 BK 0000)

EXTRACT DATE: 12/18/2023 ROADWAY MANAGEMENT SYSTEM PAGE NUMBER: 687  
PRINT DATE: 12/21/2023 SLD COUNTY/SR - ANNUAL PRINT COUNTY: ALLEGHENY  
DIR: E TOTAL LEN: .000 MI. DIST: 11-1 SR: 2248  
LEFT MUN: PITTSBURGH C RIGHT MUN: PITTSBURGH C

000000 FT



000000 FT  
7010/0000 LENGTH(AH 2472 BK 0000)

EXTRACT DATE: 12/18/2023 ROADWAY MANAGEMENT SYSTEM PAGE NUMBER: 686  
 PRINT DATE: 12/21/2023 SLD COUNTY/SR - ANNUAL PRINT COUNTY: ALLEGHENY  
 DIR: E TOTAL LEN: .794 MI. DIST: 11-1 SR: 2208  
 LEFT MUN: PITTSBURGH C RIGHT MUN: PITTSBURGH C

004191 FT

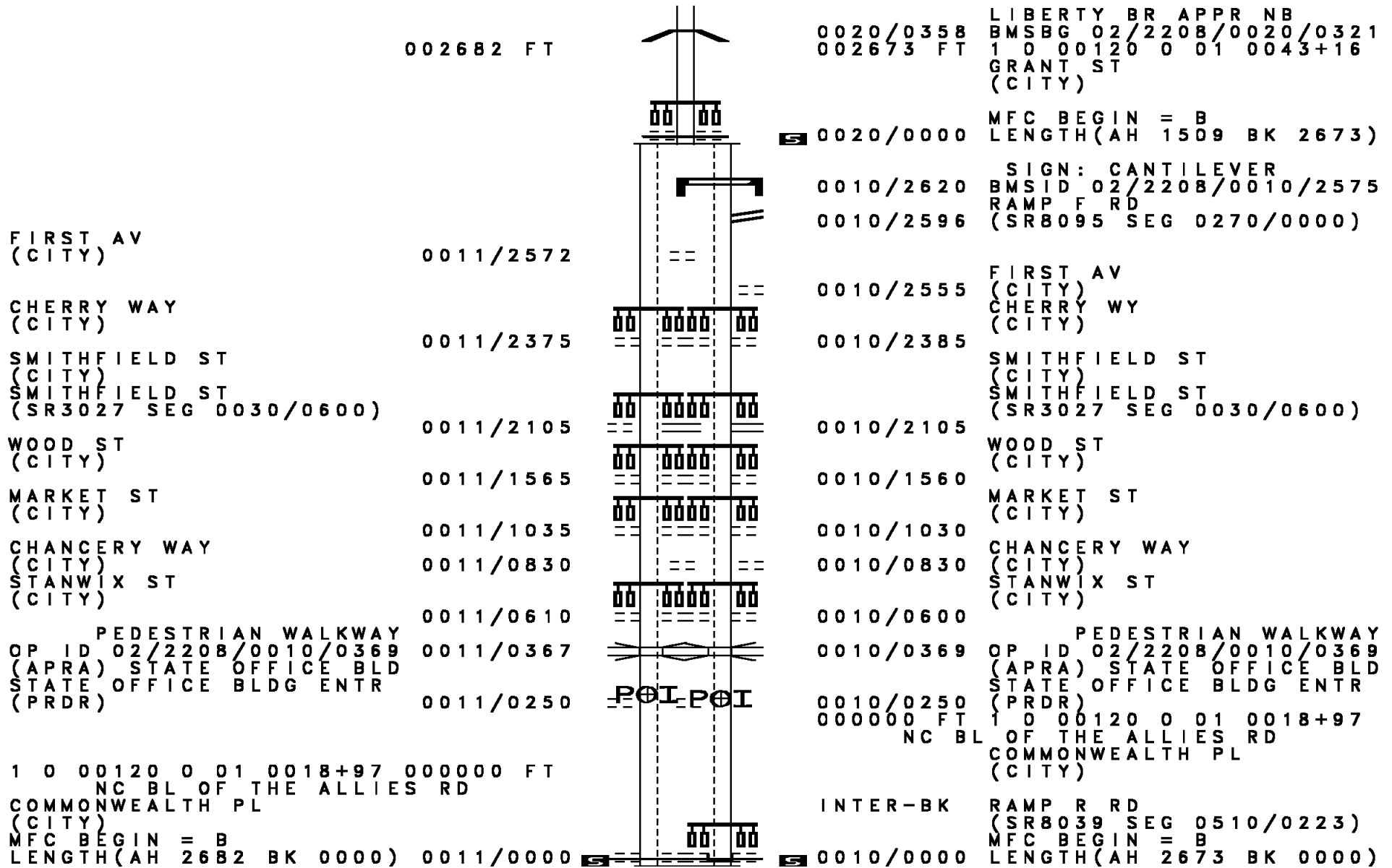
RAMP H RD  
 (SR8002 SEG 0250/1423) 0020/1392



004182 FT  
 INTER-AHD BL OF ALLIES  
 0020/1509 (SR0885 SEG 0351/2149)  
 0020/1487 BMSID 02/2208/0020/0321

0020/1228 FROM 8067/0750 SH  
 (CONN)  
 0020/1146 RAMP A-2 LIBERTY BR  
 (SR8067 SEG 0750/0490)  
 0020/1075 RAMP B-2 LIBERTY BR  
 (SR8067 SEG 0010/0000)  
 0020/0961 SIGN: 4 CHORD TRUSS  
 BMSID 02/2208/0020/0955  
 1 0 00120 0 00 0044+68

DIR: E TOTAL LEN: .794 MI. DIST: 11-1 SR: 2208  
 LEFT MUN: PITTSBURGH C RIGHT MUN: PITTSBURGH C



002682 FT

FIRST AV (CITY) 0011/2572

CHERRY WAY (CITY) 0011/2375

SMITHFIELD ST (CITY) 0011/2105

SMITHFIELD ST (SR3027 SEG 0030/0600) 0011/1565

WOOD ST (CITY) 0011/1035

MARKET ST (CITY) 0011/0830

CHANCERY WAY (CITY) 0011/0610

STANWIX ST (CITY) 0011/0367

PEDESTRIAN WALKWAY (APRA) STATE OFFICE BLDG ENTR (PRDR) 0011/0250

1 0 00120 0 01 0018+97 000000 FT NC BL OF THE ALLIES RD COMMONWEALTH PL (CITY) MFC BEGIN = B LENGTH(AH 2682 BK 0000) 0011/0000

0020/0358 002673 FT LIBERTY BR APPR NB BMSBG 02/2208/0020/0321 1 0 00120 0 01 0043+16 GRANT ST (CITY)

0020/0000 MFC BEGIN = B LENGTH(AH 1509 BK 2673)

0010/2620 0010/2596 SIGN: CANTILEVER BMSID 02/2208/0010/2575 RAMP F RD (SR8095 SEG 0270/0000)

0010/2555 FIRST AV (CITY) CHERRY WY (CITY)

0010/2385 SMITHFIELD ST (CITY) SMITHFIELD ST (SR3027 SEG 0030/0600)

0010/2105 WOOD ST (CITY)

0010/1560 MARKET ST (CITY)

0010/1030 CHANCERY WAY (CITY) STANWIX ST (CITY)

0010/0600 PEDESTRIAN WALKWAY (APRA) STATE OFFICE BLDG ENTR (PRDR) 0010/0369

0010/0250 000000 FT NC BL OF THE ALLIES RD COMMONWEALTH PL (CITY)

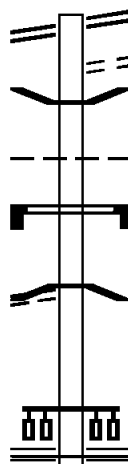
INTER-BK RAMP R RD (SR8039 SEG 0510/0223) MFC BEGIN = B LENGTH(AH 2673 BK 0000) 0010/0000

EXTRACT DATE: 12/18/2023 ROADWAY MANAGEMENT SYSTEM PAGE NUMBER: 684  
 PRINT DATE: 12/21/2023 SLD COUNTY/SR - ANNUAL PRINT COUNTY: ALLEGHENY  
 DIR: B TOTAL LEN: .359 MI. DIST: 11-1 SR: 2185  
 LEFT MUN: PORT VUE B RIGHT MUN: PORT VUE B

RIVER RD 001896 FT  
 (SR2027 SEG 0030/0814) 0010/1896

1 0 01074 2 01 0004+52  
 TO 0148/0040 SH  
 (CONN)

0010/0129  
 000000 FT



001896 FT RIVER RD  
 0010/1896 (SR2027 SEG 0030/0814)  
 LIBERTY WY  
 0010/1700 (TWP)  
 0010/1382 BMSEN 02/2185/0010/0129  
  
 PORT VUE  
 0010/0615 MCKEESPORT C  
 SIGN: CANTILEVER  
 0010/0580 BMSID 02/2185/0010/0580  
  
 LR 02259  
 0010/0129 BMSBG 02/2185/0010/0129  
 000000 FT 0 0 00000 0 00 0000+00  
 NC FIFTEENTH ST  
 WALNUT ST  
 (SR0148 SEG 0040/2097)  
 MFC BEGIN = C  
 0010/0000 LENGTH(AH 1896 BK 0000)



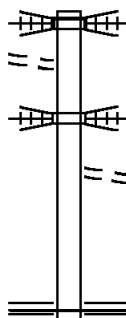
EXTRACT DATE: 12/18/2023 ROADWAY MANAGEMENT SYSTEM PAGE NUMBER: 683  
 PRINT DATE: 12/21/2023 SLD COUNTY/SR - ANNUAL PRINT COUNTY: ALLEGHENY  
 DIR: B TOTAL LEN: .110 MI. DIST: 11-1 SR: 2183  
 LEFT MUN: EAST PITTSBURGH B RIGHT MUN: EAST PITTSBURGH B

ACCESS RD  
(PRDR)

000583 FT

0010/0530

000000 FT



000583 FT  
INTER-AHD

0010/0583

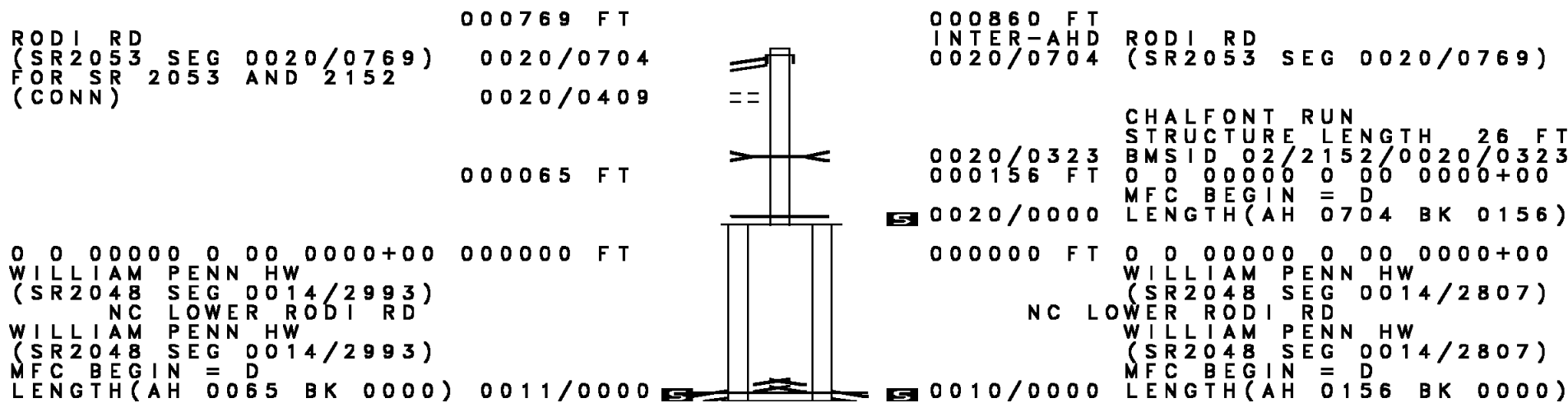
0010/0464

0010/0402

000000 FT

0010/0000

WILSON AV  
(TWP)  
UNION & PENNSYLVANIA &  
OVERPASS IS RR X-ING  
  
UNION & PENNSYLVANIA &  
OVERPASS IS RR X-ING  
ACCESS RD  
(PRDR)  
1 0 01074 2 01 0000+00  
NC CA  
BLE AV  
BRADDOCK AV  
(SR2083 SEG 0022/0691)  
MFC BEGIN = E  
LENGTH(AH 0583 BK 0000)



EXTRACT DATE: 12/18/2023      ROADWAY MANAGEMENT SYSTEM      PAGE NUMBER: 681  
 PRINT DATE: 12/21/2023      SLD COUNTY/SR - ANNUAL PRINT      COUNTY: ALLEGHENY  
 DIR: B      TOTAL LEN: .050 MI.      DIST: 11-1      SR: 2146  
 LEFT MUN: PITTSBURGH C      RIGHT MUN: PITTSBURGH C

000265 FT  
 000000 FT

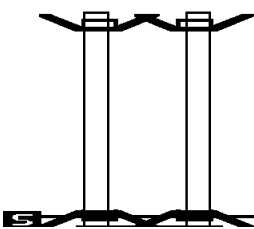


000265 FT BMS EN 02/2146/0010/0000  
 INTER-AHD BIGELOW BL  
 0010/0265 (CITY)  
 000000 FT 0 0 00000 0 00 0000+00  
           NC B I GELOW BL  
 INTER-BK SEVENTH AV  
                   (CITY)  
                   RAMP E (8078 SB)  
                   BMSBG 02/2146/0010/0000  
                   MFC BEGIN = C  
 0010/0000 LENGTH(AH 0265 BK 0000)

EXTRACT DATE: 12/18/2023 ROADWAY MANAGEMENT SYSTEM PAGE NUMBER: 680  
PRINT DATE: 12/21/2023 SLD COUNTY/SR - ANNUAL PRINT COUNTY: ALLEGHENY

DIR: E TOTAL LEN: .032 MI. DIST: 11-1 SR: 2144  
LEFT MUN: PITTSBURGH C RIGHT MUN: PITTSBURGH C

BMSFN 02/2144/0010/0000000170 FT  
CENTRE AV INTER-AHD  
(CITY) 0011/0170  
0 0 00000 0 00 0000+00 000000 FT  
NC CENTRE AV  
CENTRE AV INTER-BK  
(CITY)  
I-579 NB  
BMSBG 02/2144/0010/0000  
MFC BEGIN = C  
LENGTH(AH 0170 BK 0000) 0011/0000

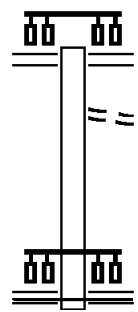


000170 FT BMSFN 02/2144/0010/0000  
INTER-AHD CENTRE AV  
0010/0170 (CITY)  
000000 FT 0 0 00000 0 00 0000+00  
NC CENTRE AV  
INTER-BK CENTRE AV  
(CITY)  
I-579 NB  
BMSBG 02/2144/0010/0000  
MFC BEGIN = C  
LENGTH(AH 0170 BK 0000)

EXTRACT DATE: 12/18/2023      ROADWAY MANAGEMENT SYSTEM      PAGE NUMBER: 679  
 PRINT DATE: 12/21/2023      SLD COUNTY/SR - ANNUAL PRINT      COUNTY: ALLEGHENY  
 DIR: B      TOTAL LEN: .034 MI.      DIST: 11-1      SR: 2129  
 LEFT MUN: MONROEVILLE B      RIGHT MUN: MONROEVILLE B

000182 FT

000000 FT

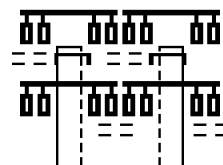


000182 FT GOLDEN MILE HW  
 (SR0286 SEG 0010/0603)  
 0010/0182 FROM 0022/0281 SH  
 0010/0077 (CONN)  
 000000 FT 0 0 00000 0 00 0000+00  
           NC ALPINE VILLAGE DR  
           NEW WM PENN HW  
           (SR0022 SEG 0280/0925)  
           (SR0022 SEG 0281/0840)  
 0010/0000 MFC BEGIN = B  
 LENGTH(AH 0182 BK 0000)

EXTRACT DATE: 12/18/2023 ROADWAY MANAGEMENT SYSTEM PAGE NUMBER: 678  
 PRINT DATE: 12/21/2023 SLD COUNTY/SR - ANNUAL PRINT COUNTY: ALLEGHENY  
 DIR: N TOTAL LEN: .753 MI. DIST: 11-1 SR: 2128  
 LEFT MUN: PITTSBURGH C RIGHT MUN: PITTSBURGH C

ELEVENTH ST  
 (CITY)  
 SMALLMAN ST  
 (CITY)  
 PGH CONV CENTER PARKING  
 (CITY)  
 WATERFRONT PL




















003868 FT  
 INTER-AHD  
 0011/3868  
 0011/3739



003974 FT  
 INTER-AHD  
 0010/3974  
 0010/3857

ELEVENTH ST  
 (CITY)  
 SMALLMAN ST  
 (CITY)  
 PGH CONV CENTER PARKING  
 (CITY)

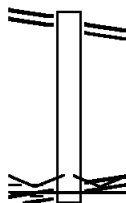
DIR: N TOTAL LEN: .753 MI. DIST: 11-1 SR: 2128  
 LEFT MUN: PITTSBURGH C RIGHT MUN: PITTSBURGH C

(CITY)	0011/3611	==			NC ELEVENTH ST
OTHER OVERPASS IS RR X-ING NC ELEVENTH ST				0010/3423	OTHER OVERPASS IS RR X-ING TENTH ST (CITY)
BMS EN 02/7301/0000/3149 (CITY)	0011/2935			0010/3104 0010/3087	BMS EN 02/7301/0000/3149
0 0 00000 0 00 0000+00 (APRA) PGH CONVENTION C TENTH ST (CITY)	0011/2911				
NO UNDERPASS INFORMATION BMSBG 02/7301/0000/3149	0011/2859			0010/3011	0 0 00000 0 00 0000+00 NO UNDERPASS INFORMATION BMSBG 02/7301/0000/3149 (APRA) PGH CONVENTION C TENTH ST (CITY)
FT DUQUESNE BL (CITY)	0011/2362			0010/3008	
OP ID 02/7301/0000/2014 SEVENTH ST	0011/2059			0010/2542	FT DUQUESNE BL (CITY)
OP ID 02/7301/0000/2013 SIGN: 4 CHORD TRUSS	0011/1513			0010/2248	OP ID 02/7301/0000/2014 SEVENTH ST
BMSID 02/2128/0010/1418 SIXTH STREET	0011/1253			0010/1700	OP ID 02/7301/0000/2013 SIGN: 4 CHORD TRUSS
OP ID 02/7301/0000/2012	0011/0950			0010/1440	BMSID 02/2128/0010/1418 SIXTH STREET
				0010/1137	OP ID 02/7301/0000/2012
				0010/0163	OP ID 02/7301/0000/3143
SIGN: 4 CHORD TRUSS BMSID 02/2128/0011/0170 RAMP G RD (SR8041 SEG 0500/0000) 1 0 01039 4 00 0000+00 LC FROM FT DUQUESNE BL (CONN) NC TENTH ST BY-PASS RAMP D RD (SR8041 SEG 0510/0000) MFC BEGIN = B LENGTH(AH 3868 BK 0000)	0011/0143 0011/0112 000000 FT				
					
					
					
					
					
					
					

EXTRACT DATE: 12/18/2023 ROADWAY MANAGEMENT SYSTEM PAGE NUMBER: 676  
 PRINT DATE: 12/21/2023 SLD COUNTY/SR - ANNUAL PRINT COUNTY: ALLEGHENY  
 DIR: B TOTAL LEN: .103 MI. DIST: 11-1 SR: 2126  
 LEFT MUN: PENN HILLS T RIGHT MUN: PENN HILLS T

HUNTER RD 000545 FT  
 (SR2080 SEG 0060/2275) 0010/0545  
 000000 FT

VALEMONT DR  
 (TWP )  
 HAMIL RD  
 (SR2078 SEG 0030/2250) 0010/0000

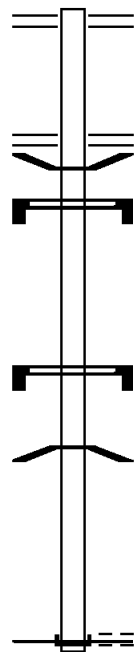


000545 FT HUNTER RD  
 0010/0545 (SR2080 SEG 0060/2275)  
 000000 FT 2 0 02165 1 00 0000+00  
 VILLAGE: VALEMONT HTS  
 HAMIL RD  
 (SR2078 SEG 0030/2250)  
 NC HAMIL RD  
 MFC BEGIN = E  
 0010/0000 LENGTH(AH 0545 BK 0000)



002754 FT

002754 FT RAMP Q  
 (SR8120 SEG 0250/0000)  
 EAST OHIO ST  
 (SR4009 SEG 0010/0000)  
 0010/2754 (SR4009 SEG 0011/0000)  
 RAMP P  
 (SR8120 SEG 0010/0467)  
 EAST OHIO ST  
 (SR4009 SEG 0011/0000)  
 0010/2725 (SR4009 SEG 0010/0000)  
 0010/2687 BMSID 02/2124/0010/0255  
 SIGN: CANTILEVER  
 0010/2364 BMSID 02/2124/0010/2335



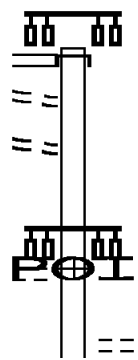
000000 FT

0010/0375 SIGN: CANTILEVER  
 BMSID 02/2124/0010/0375  
 000000 000000 000000+00  
 SR 0028  
 0010/0255 BMSBG 02/2124/0010/0255  
 000000 FT 20022605000031+86  
 NC WA SHINGTON CR. BR/40TH ST  
 FOSTER ST  
 (CITY)  
 INTER-BK FORTIETH ST  
 (CITY)  
 MFC BEGIN = B  
 0010/0000 LENGTH(AH 2754 BK 0000)

EXTRACT DATE: 12/18/2023 ROADWAY MANAGEMENT SYSTEM PAGE NUMBER: 674  
 PRINT DATE: 12/21/2023 SLD COUNTY/SR - ANNUAL PRINT COUNTY: ALLEGHENY  
 DIR: B TOTAL LEN: 3.373 MI. DIST: 11-1 SR: 2122  
 LEFT MUN: PITTSBURGH C RIGHT MUN: PITTSBURGH C

BUTLER ST 017811 FT  
 (SR0008 SEG 0181/0000)  
 (SR0008 SEG 0180/0000) 0080/1623  
 FROM 0008/0181 SH  
 (CONN) 0080/1527  
 PRIVATE DR 0080/1418  
 (PRDR)

SUYDAM ST  
 (PRDR) 0080/0138  
 016188 FT



017811 FT  
 INTER-AHD SIXTYSECOND ST BR  
 (SR0008 SEG 0181/0000)  
 0080/1623

0080/0138 (APRA) RIVERFRONT IND P  
 016188 FT 2 0 02260 0 00 0161+41  
 SAWYER ST  
 (CITY)

EXTRACT DATE: 12/18/2023  
PRINT DATE: 12/21/2023

ROADWAY MANAGEMENT SYSTEM  
SLD COUNTY/SR - ANNUAL PRINT

PAGE NUMBER: 673  
COUNTY: ALLEGHENY

DIR: B TOTAL LEN: 3.373 MI.  
LEFT MUN: PITTSBURGH C

DIST: 11-1 SR: 2122  
RIGHT MUN: PITTSBURGH C

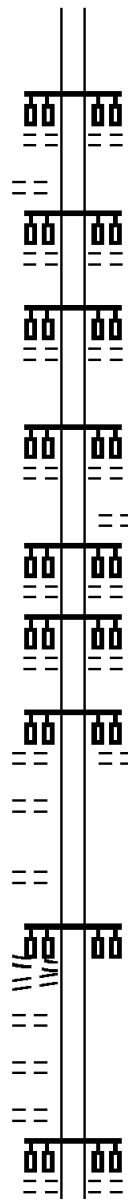
PRIVATE WY  
(CITY)

0070/1305

013418 FT

FIFTYFIRST ST  
(CITY)  
FIFTIETH ST  
(CITY)  
2 0 02260 0 00 0106+45 010692 FT  
FORTYNINTH ST  
(CITY)  
FORTYEIGHTH ST  
(CITY)  
PLUMMER ST  
(CITY)  
UMPIRE WAY  
(CITY)  
FORTYSEVENTH ST  
(CITY)  
HOME ST  
(CITY)

0060/0600  
0060/0400  
0060/0000  
0050/1460  
0050/0890  
0050/0750  
0050/0555



0080/0000 LENGTH(AH 1623 BK 2770)

0070/1600 FIFTYSEVENTH ST  
(CITY)

0070/1045 FIFTYSIXTH ST  
(CITY)

0070/0445 FIFTYFIFTH ST  
(CITY)

013418 FT 2 0 02260 0 00 0133+59  
FIFTYFOURTH ST  
(CITY)

0070/0000 LENGTH(AH 2770 BK 2726)

0060/2275 FIFTYTHIRD ST  
(CITY)  
MCCANDLESS AV  
(CITY)

0060/1945 FIFTYSECOND ST  
(CITY)

0060/1420 STANTON AV  
(CITY)

0060/0600

010692 FT

0060/0000 LENGTH(AH 2726 BK 1927)

0050/1460

0050/0275 FORTYSIXTH ST  
(CITY)

EXTRACT DATE: 12/18/2023  
PRINT DATE: 12/21/2023

ROADWAY MANAGEMENT SYSTEM  
SLD COUNTY/SR - ANNUAL PRINT

PAGE NUMBER: 672  
COUNTY: ALLEGHENY

DIR: B TOTAL LEN: 3.373 MI.  
LEFT MUN: PITTSBURGH C

DIST: 11-1 SR: 2122  
RIGHT MUN: PITTSBURGH C

STREET NAME (CITY)	OFFSET (FT)	MARKER	STREET NAME (CITY)	OFFSET (FT)	MARKER	STREET NAME (CITY)	OFFSET (FT)
	008765			008765		2 0 02260 0 00	0087+01
						FORTYFIFTH ST	
						(CITY)	
						LENGTH(AH 1927 BK 2100)	
						FORTYFOURTH ST	
						(CITY)	
						FORTYTHIRD ST	
						(CITY)	
						FORTYSECOND ST	
						(CITY)	
FORTYSECOND ST (CITY)	0040/1295					MAIN ST (CITY)	
						FORTYFIRST ST (CITY)	
						(CITY)	
						0040/1130	
FORTYFIRST ST (CITY)	0040/0980	POI				0040/0980 (APRA) MILL EQUIPMENT C	
						FISK ST (CITY)	
ALMOND WAY (CITY)	0040/0800					0040/0880	
						FORTIETH ST (CITY)	
						0040/0580	
	006665					006665 FT	2 0 02260 0 00
						THIRTYNINTH ST (CITY)	0065+95
						LENGTH(AH 2100 BK 2029)	
LODI WY (CITY)	0030/1880					THIRTYEIGHTH ST (CITY)	
						ATER WAY (CITY)	
						0030/1730	
						0030/1595	
THIRTYSEVENTH ST (CITY)	0030/1475					THIRTYSEVENTH ST (CITY)	
						0030/1460	
						THIRTYSIXTH ST (CITY)	
THIRTYSIXTH ST (CITY)	0030/1125					0030/1220	
						THIRTYFIFTH ST (CITY)	
THIRTYFIFTH ST (CITY)	0030/0540					0030/0768	
	004636					004636 FT	2 0 02260 0 00
						PENN AV	0045+45

DIR: B TOTAL LEN: 3.373 MI.  
LEFT MUN: PITTSBURGH C

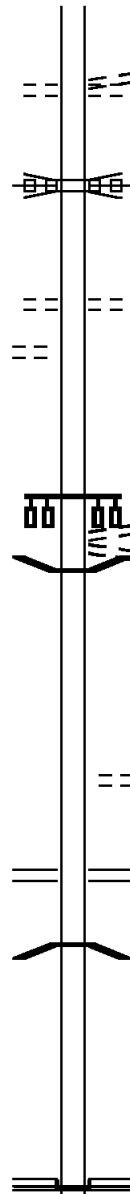
DIST: 11-1 SR: 2122  
RIGHT MUN: PITTSBURGH C

THIRTYFIRST ST  
(CITY)

003608 FT

0016/0030  
003074 FT

000000 FT



(CITY)  
THIRTYFOURTH ST  
(CITY)  
0030/0000 LENGTH(AH 2029 BK 1028)  
CSX RAIL TRANSPORTATION  
OVERPASS IS RR X-ING  
THIRTYTHIRD ST  
(CITY)  
0020/0443  
003608 FT 2 0 02260 0 00 0026+09  
NC BUTLER ST  
THIRTYSECOND ST  
(CITY)  
0020/0000 LENGTH(AH 1028 BK 0534)  
003074 FT 0 0 00000 0 00 0000+00  
THIRTYFIRST ST  
(CITY)  
NC PENN AV  
PENN AV  
(CITY)  
0016/0000 LENGTH(AH 0534 BK 3074)  
0010/2775 BMSEN 02/2122/0010/0025  
RIVER AV  
(CITY)  
RAMP D  
(SRB125 SEG 0750/0000)  
RAMP E  
0010/0085 (SRB125 SEG 0010/0510)  
2 0 02260 0 00 0000+00  
SMALLMAN ST  
0010/0046  
000000 FT 2 0 02260 0 00 0000+00  
NC THIRTYFIRST ST BR  
RAMP C  
(SRB125 SEG 0500/0756)  
RAMP F  
(SRB125 SEG 0250/0000)  
INTER-BK RIALTO ST  
(CITY)  
MFC BEGIN = B  
0010/0000 LENGTH(AH 3074 BK 0000)

EXTRACT DATE: 12/18/2023 ROADWAY MANAGEMENT SYSTEM PAGE NUMBER: 670  
 PRINT DATE: 12/21/2023 SLD COUNTY/SR - ANNUAL PRINT COUNTY: ALLEGHENY  
 DIR: B TOTAL LEN: .486 MI. DIST: 11-1 SR: 2120  
 LEFT MUN: WILKINSBURG B RIGHT MUN: WILKINSBURG B

002566 FT

002566 FT  
 INTER-AHD MARLBORO AV  
 (BORO)  
 ARDMORE BL  
 (SR0008 SEG 0010/0920)  
 (SR0008 SEG 0011/0920)

0020/1810

0020/0971 WILKINSBURG  
 BRADDOCK HILLS B

0020/0222 BRADDOCK HILLS  
 EDGEWOOD B

000756 FT 2 0 02230 0 00 0009+90  
 0020/0000 LENGTH(AH 1810 BK 0756)

000756 FT

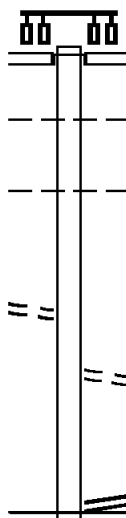
MCKELVEY AV  
 (BORO)

0010/0100

0010/0080 FOR SR 2051 AND 2120  
 (CONN)  
 000000 FT 2 0 02230 0 00 0000+00  
 MAPLE AV  
 (SR2051 SEG 0090/1062)

000000 FT

NC BR INTON RD  
 MFC BEGIN = C  
 0010/0000 LENGTH(AH 0756 BK 0000)

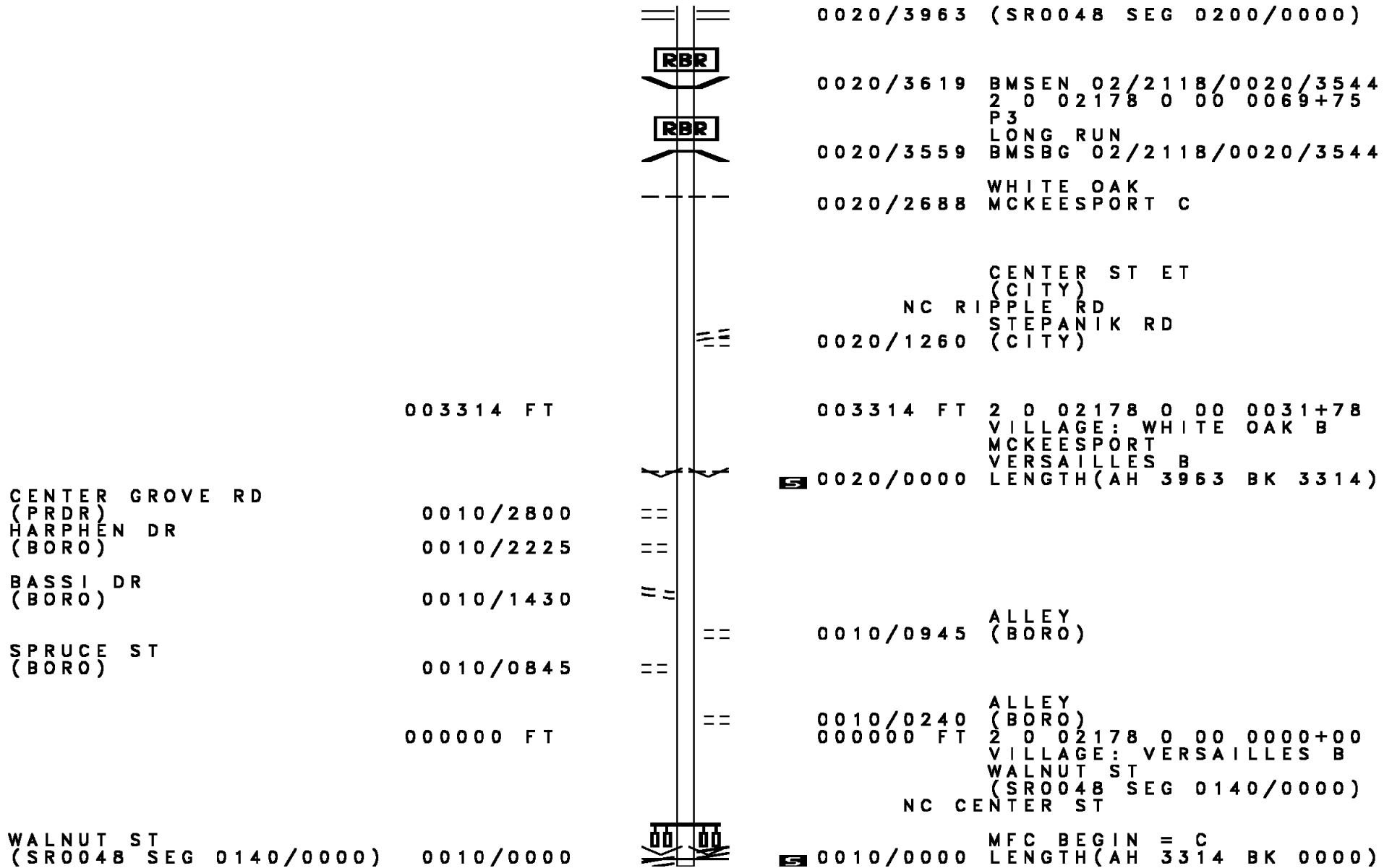


EXTRACT DATE: 12/18/2023 ROADWAY MANAGEMENT SYSTEM PAGE NUMBER: 669  
PRINT DATE: 12/21/2023 SLD COUNTY/SR - ANNUAL PRINT COUNTY: ALLEGHENY  
DIR: B TOTAL LEN: 1.378 MI. DIST: 11-1 SR: 2118  
LEFT MUN: WHITE OAK B RIGHT MUN: WHITE OAK B

007277 FT

007277 FT LONG RUN RD  
(SR0048 SEG 0201/0000)

DIR: B TOTAL LEN: 1.378 MI. DIST: 11-1 SR: 2118  
 LEFT MUN: WHITE OAK B RIGHT MUN: WHITE OAK B





DIR: B TOTAL LEN: 1.212 MI. DIST: 11-1 SR: 2116  
 LEFT MUN: WEST MIFFLIN B RIGHT MUN: WEST MIFFLIN B

006399 FT

006399 FT  
 INTER-AHD HOMESTEAD DUQUESNE RD  
 (CNTY)  
 0020/2661 HOMESTEAD DUQUESNE RD  
 (CNTY)

0020/1350 BMS EN 02/2116/0020/1260  
 2 0 02084 0 00 0049+92  
 BR. THOMPSON  
 0020/1260 BMSBG 02/2116/0020/1260

003738 FT

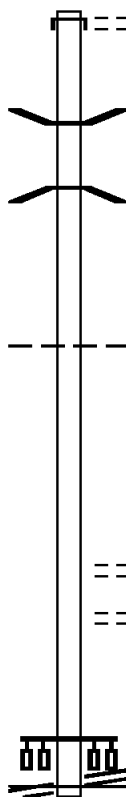
003738 FT 2 0 02084 0 00 0037+67  
 WEST MIFFLIN  
 DRAVOSBURG B  
 0020/0000 LENGTH(AH 2661 BK 3738)

000000 FT

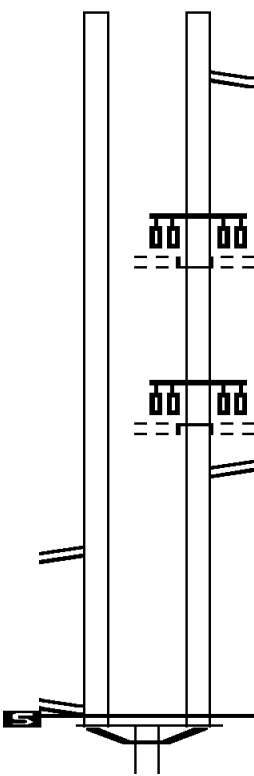
0010/1130 RIDGEVIEW DR  
 (BORO)  
 0010/0545 LUSCOMBE LN  
 (BORO)  
 000000 FT 2 0 02084 0 00 0000+00  
 PGH MCKEESPORT BL  
 (SR2045 SEG 0040/1720)  
 NC BETTIS RD

PGH MCKEESPORT BL  
 (SR2045 SEG 0040/1720) 0010/0000

0010/0000 MFC BEGIN = C  
 LENGTH(AH 3738 BK 0000)



DIR: N TOTAL LEN: 1.007 MI. DIST: 11-1 SR: 2114  
 LEFT MUN: DUQUESNE C RIGHT MUN: DUQUESNE C



FR SR 2114 TO SR 837 S 0031/0150  
 (SR0837 SEG 0263/1303)  
 1 0 00736 0 00 0369+18 003739 FT  
 837 NB TO DUQ/MCKEESPT  
 (SR8057 SEG 0262/0817)  
 NC DUQUESNE BL  
 MFC BEGIN = B  
 LENGTH(AH 0263 BK 2281) 0031/0000

0030/1558 837 N TO 837 N RAMP RD  
 (SR0837 SEG 0270/0141)  
 NC DR DRAVOSBURG RD  
 CENTER ST  
 (CITY)  
 LINDEN ST  
 (CITY)

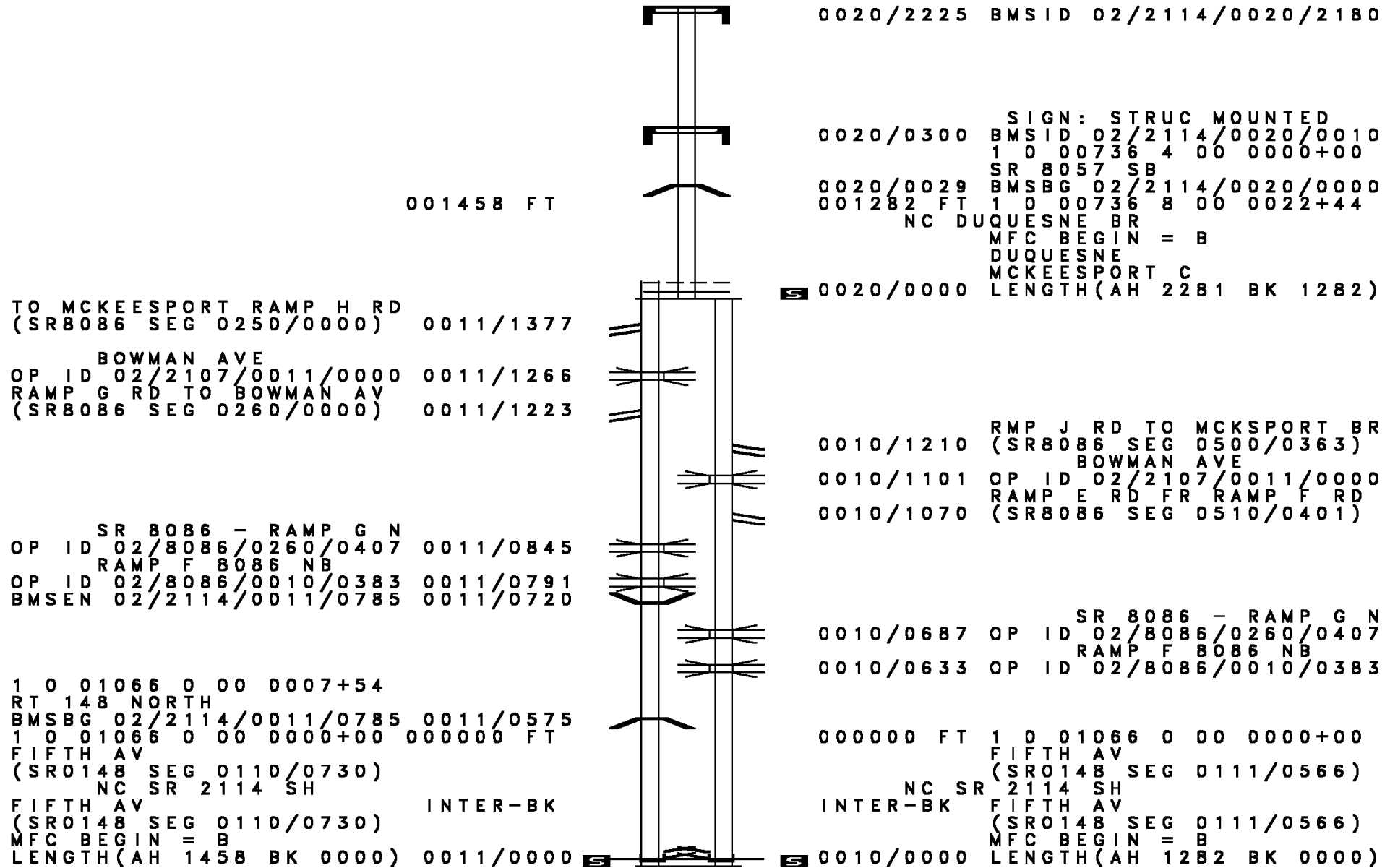
INTER-BK DRAVOSBURG RD  
 0030/1418 (SR2114 SEG 0030/1417)  
 INTER-AHD SR 0837 SH  
 (SR2114 SEG 0030/1418)  
 CENTER ST  
 (CITY)  
 LINDEN ST  
 (CITY)

0030/1417  
 0030/0831 SR 2114 TO 837S RAMP RD  
 (SR8057 SEG 0010/0000)

NC DUQUESNE BL

003563 FT 1 0 00736 0 00 0369+00  
 MFC BEGIN = B  
 0030/0000 LENGTH(AH 1755 BK 2281)  
 0020/2281 BMSSEN 02/2114/0020/0000  
 SIGN: CANTILEVER

DIR: N TOTAL LEN: 1.007 MI. DIST: 11-1 SR: 2114  
LEFT MUN: DUQUESNE C RIGHT MUN: DUQUESNE C



0020/2225 BMSID 02/2114/0020/2180

0020/0300 SIGN: STRUC MOUNTED  
BMSID 02/2114/0020/0010  
1 0 00736 4 00 0000+00

001458 FT

0020/0029 BMSBG 02/2114/0020/0000  
001282 FT 1 0 00736 8 00 0022+44  
NC DUQUESNE BR

0020/0000 MFC BEGIN = B  
DUQUESNE  
MCKEESPORT C  
LENGTH(AH 2281 BK 1282)

TO MCKEESPORT RAMP H RD  
(SR8086 SEG 0250/0000) 0011/1377

BOWMAN AVE  
OP ID 02/2107/0011/0000 0011/1266  
RAMP G RD TO BOWMAN AV  
(SR8086 SEG 0260/0000) 0011/1223

SR 8086 - RAMP G N  
OP ID 02/8086/0260/0407 0011/0845  
RAMP F 8086 NB  
OP ID 02/8086/0010/0383 0011/0791  
BMS EN 02/2114/0011/0785 0011/0720

1 0 01066 0 00 0007+54  
RT 148 NORTH  
BMSBG 02/2114/0011/0785 0011/0575  
1 0 01066 0 00 0000+00 000000 FT  
FIFTH AV  
(SR0148 SEG 0110/0730)  
NC SR 2114 SH

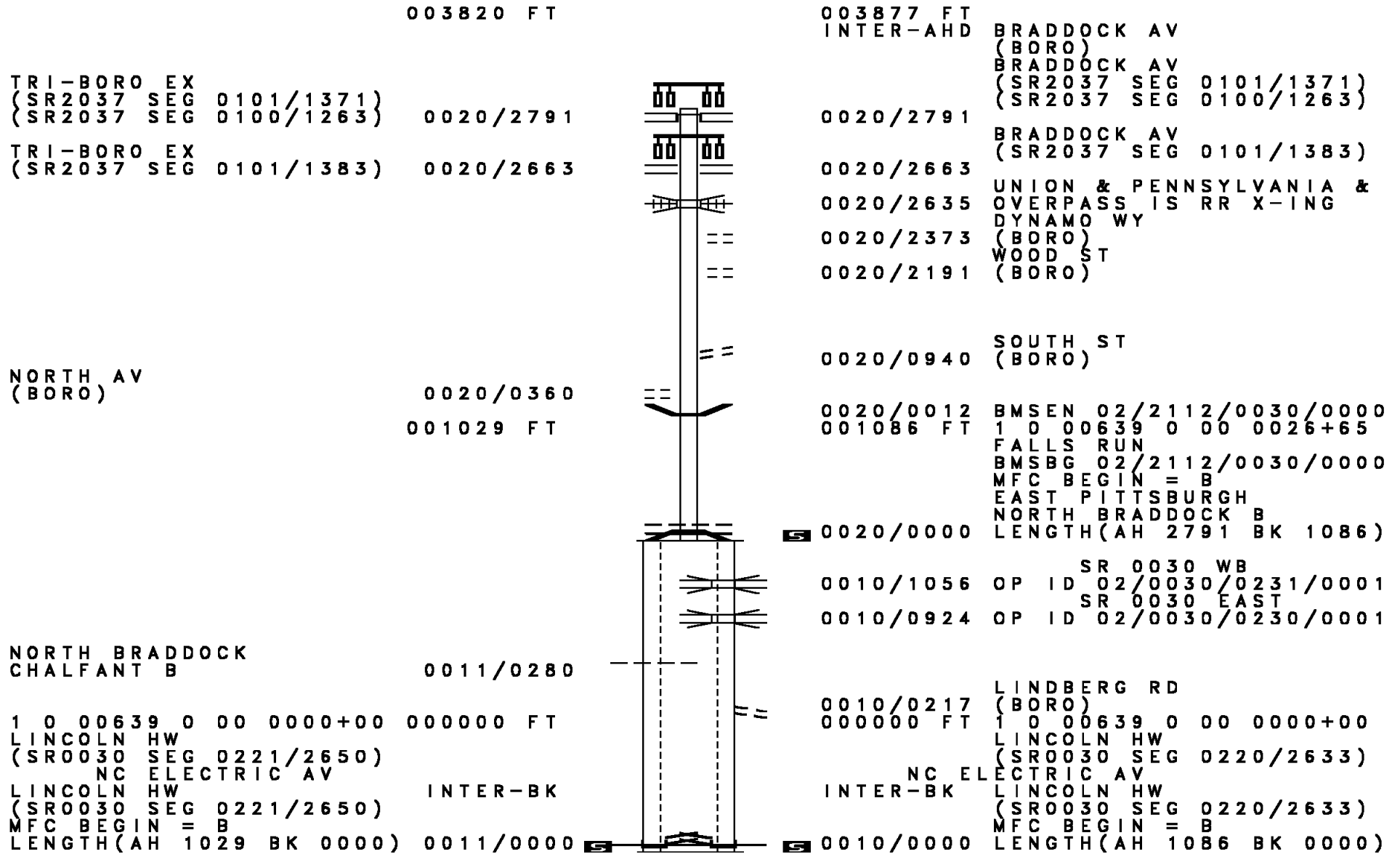
FIFTH AV INTER-BK  
(SR0148 SEG 0110/0730)  
MFC BEGIN = B  
LENGTH(AH 1458 BK 0000) 0011/0000

RMP J RD TO MCKSPORT BR  
0010/1210 (SR8086 SEG 0500/0363)  
BOWMAN AVE  
0010/1101 OP ID 02/2107/0011/0000  
RAMP E RD FR RAMP F RD  
0010/1070 (SR8086 SEG 0510/0401)

SR 8086 - RAMP G N  
0010/0687 OP ID 02/8086/0260/0407  
RAMP F 8086 NB  
0010/0633 OP ID 02/8086/0010/0383

000000 FT 1 0 01066 0 00 0000+00  
FIFTH AV  
(SR0148 SEG 0111/0566)  
NC SR 2114 SH  
INTER-BK FIFTH AV  
(SR0148 SEG 0111/0566)  
MFC BEGIN = B  
0010/0000 LENGTH(AH 1282 BK 0000)

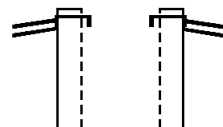
DIR: E TOTAL LEN: .734 MI. DIST: 11-1 SR: 2112  
 LEFT MUN: EAST PITTSBURGH B RIGHT MUN: EAST PITTSBURGH B



EXTRACT DATE: 12/18/2023 ROADWAY MANAGEMENT SYSTEM PAGE NUMBER: 663  
PRINT DATE: 12/21/2023 SLD COUNTY/SR - ANNUAL PRINT COUNTY: ALLEGHENY

DIR: B TOTAL LEN: 2.014 MI. DIST: 11-1 SR: 2110  
LEFT MUN: CHURCHILL B RIGHT MUN: CHURCHILL B

PENN LINCOLN PY 010632 FT  
(SR0376 SEG 0795/1104) INTER-AHD  
PENN LINCOLN PY  
(SR0376 SEG 0795/1104) 0045/1403

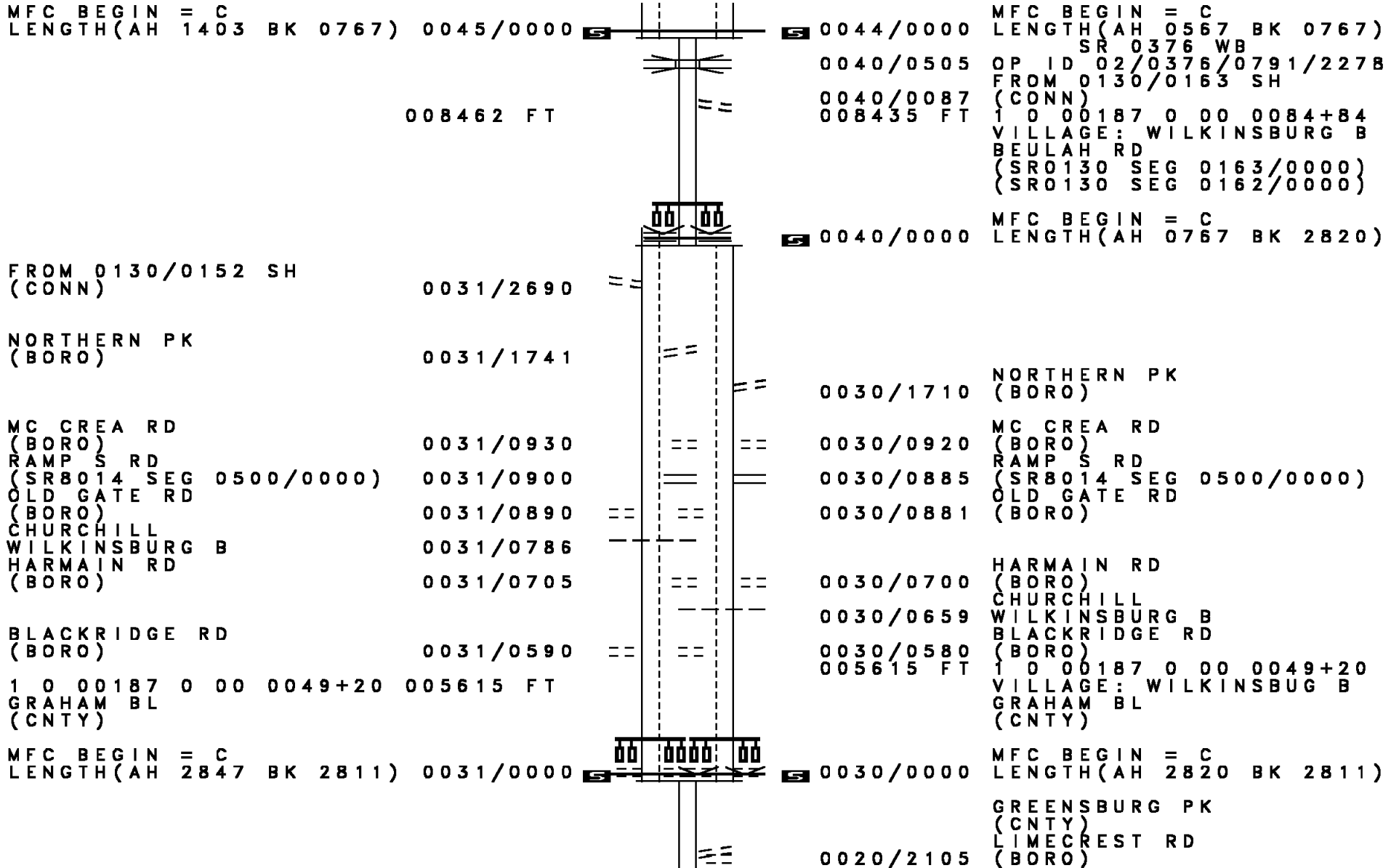


009769 FT  
INTER-AHD PENN LINCOLN PY  
(SR0376 SEG 0794/0273)  
0044/0567 PENN LINCOLN PY  
(SR0376 SEG 0794/0273)

1 0 00187 0 00 0084+84 009229 FT

009202 FT 0 0 00000 0 00 0000+00

DIR: B TOTAL LEN: 2.014 MI. DIST: 11-1 SR: 2110  
 LEFT MUN: CHURCHILL B RIGHT MUN: CHURCHILL B



EXTRACT DATE: 12/18/2023  
PRINT DATE: 12/21/2023

ROADWAY MANAGEMENT SYSTEM  
SLD COUNTY/SR - ANNUAL PRINT

PAGE NUMBER: 661  
COUNTY: ALLEGHENY

DIR: B TOTAL LEN: 2.014 MI.  
LEFT MUN: WILKINSBURG B

DIST: 11-1 SR: 2110  
RIGHT MUN: WILKINSBURG B

Left Side	Right Side
JACKSON ST (BORO) 0020/2010	WILLIAM PENN CT (BORO) 0020/1935
FINDLEY DR E (BORO) 0020/1405	BEACON HILL RD (BORO) 0020/0995
FINDLEY DR (BORO) 0020/0995	FAIRMONT ST (BORO) 0020/0785
BRINKER ST (BORO) 0020/0600	HARVEST WAY (BORO) 0020/0600
002804 FT	SUMMIT ST (BORO) 0020/0410
	1 0 00187 0 00 0028+46
	SUPERIOR ST (BORO) 0020/0000
	LENGTH(AH 2811 BK 2804)
	WOODLAWN CEMETERY DR (BORO) 0010/2465
WEBER ST (BORO) 0010/2347	
LC TO PRINCETON BL (CONN) 0010/1612	
PRINCETON BL (BORO) 0010/1503	PRINCETON BL (BORO) 0010/1503
	PASTURE WY (BORO) 0010/1385
EAST ST (BORO) 0010/0677	
ANGELA DR (BORO) 0010/0485	MIDLAND ST (BORO) 0010/0485
	DELL WAY (BORO) 0010/0218
BELMONT ST (BORO) 0010/0119	
000000 FT	000000 FT 1 0 00187 0 00 0000+00
	VILLAGE: WILKINSBURG B
	ARDMORE BL (SR0008 SEG 0030/1130)
	NC PENN AV
	INTER-BK ROSS AV (BORO)
PENN AV (SR0008 SEG 0030/1130) 0010/0000	MFC BEGIN = C
	0010/0000 LENGTH(AH 2804 BK 0000)

EXTRACT DATE: 12/18/2023 ROADWAY MANAGEMENT SYSTEM PAGE NUMBER: 660  
 PRINT DATE: 12/21/2023 SLD COUNTY/SR - ANNUAL PRINT COUNTY: ALLEGHENY  
 DIR: E TOTAL LEN: 3.557 MI. DIST: 11-1 SR: 2108  
 LEFT MUN: PITTSBURGH C RIGHT MUN: PITTSBURGH C

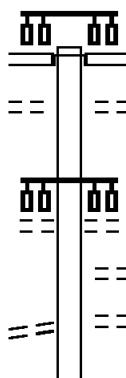
PENHAM PL  
 (CITY)

FOR SR 2108W TO 2108E  
 (CONN)

013658 FT

0150/1815

0150/0120  
 011663 FT



018782 FT  
 INTER-AHD

0150/1995  
 0150/1815

0150/0855  
 0150/0480  
 0150/0120  
 016787 FT

DALLAS AV  
 (SR0400 SEG 0120/0000)  
 PENN AV  
 (SR0008 SEG 0071/0000)  
 (SR0008 SEG 0070/0000)  
 YORKSHIRE DR  
 (CITY)  
 REYNOLDS ST  
 (CITY)  
 EDGERTON AV  
 (CITY)  
 WILLARD ST  
 (CITY)  
 1 0 00120 0 01 0306+28  
 NC SOUTH DALLAS AV



EXTRACT DATE: 12/18/2023  
PRINT DATE: 12/21/2023

ROADWAY MANAGEMENT SYSTEM  
SLD COUNTY/SR - ANNUAL PRINT

PAGE NUMBER: 659  
COUNTY: ALLEGHENY

DIR: E TOTAL LEN: 3.557 MI.  
LEFT MUN: PITTSBURGH C

DIST: 11-1 SR: 2108  
RIGHT MUN: PITTSBURGH C

FOR SR 2108W TO 2108E  
(CONN) 0130/1870

1 0 00120 0 01 0285+26 009611 FT  
LINDEN AV  
(CITY) 0130/0000

WOODLAND RD  
(PRDR) 0120/2665

WOODLAND RD  
(PRDR) 0120/2095  
MURRAY HILL AV  
(CITY) 0120/1778

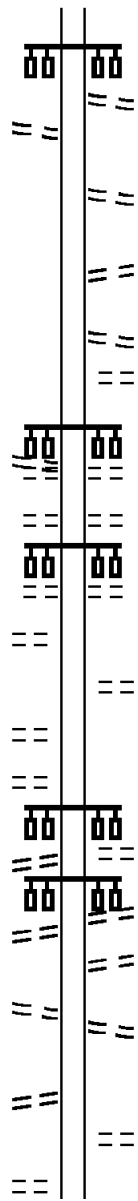
NEGLEY AV  
(CITY) 0120/1600

WIGHTMAN ST  
(CITY) 0120/1067

FAIR OAKS ST  
(CITY) 0120/0295  
005688 FT

WILKINS AV  
(CITY) 0120/0000

OLYMPIA PL  
(PRDR) 0110/1235



0150/0000 DALLAS AV  
(CITY)  
LENGTH(AH 1995 BK 2052)

0130/1740 WORTH ST  
(CITY)

0130/0666 KINSMAN RD  
(CITY)  
BARNSDALE ST  
(CITY)

0130/0620 SEVERN ST  
(CITY)  
0130/0335 BEECHWOOD BL  
(CITY)

014735 FT

0130/0000 LENGTH(AH 2052 BK 3923)  
DENNISTON ST  
(CITY)

0120/3520 SHADY AV  
(CITY)

0120/3136

0120/2200 MURRAY AV  
(CITY)

0120/1600 NEGLEY AV  
(CITY)

0120/1067 WIGHTMAN ST  
(CITY)

0120/0665 BELLEROCK ST  
(CITY)

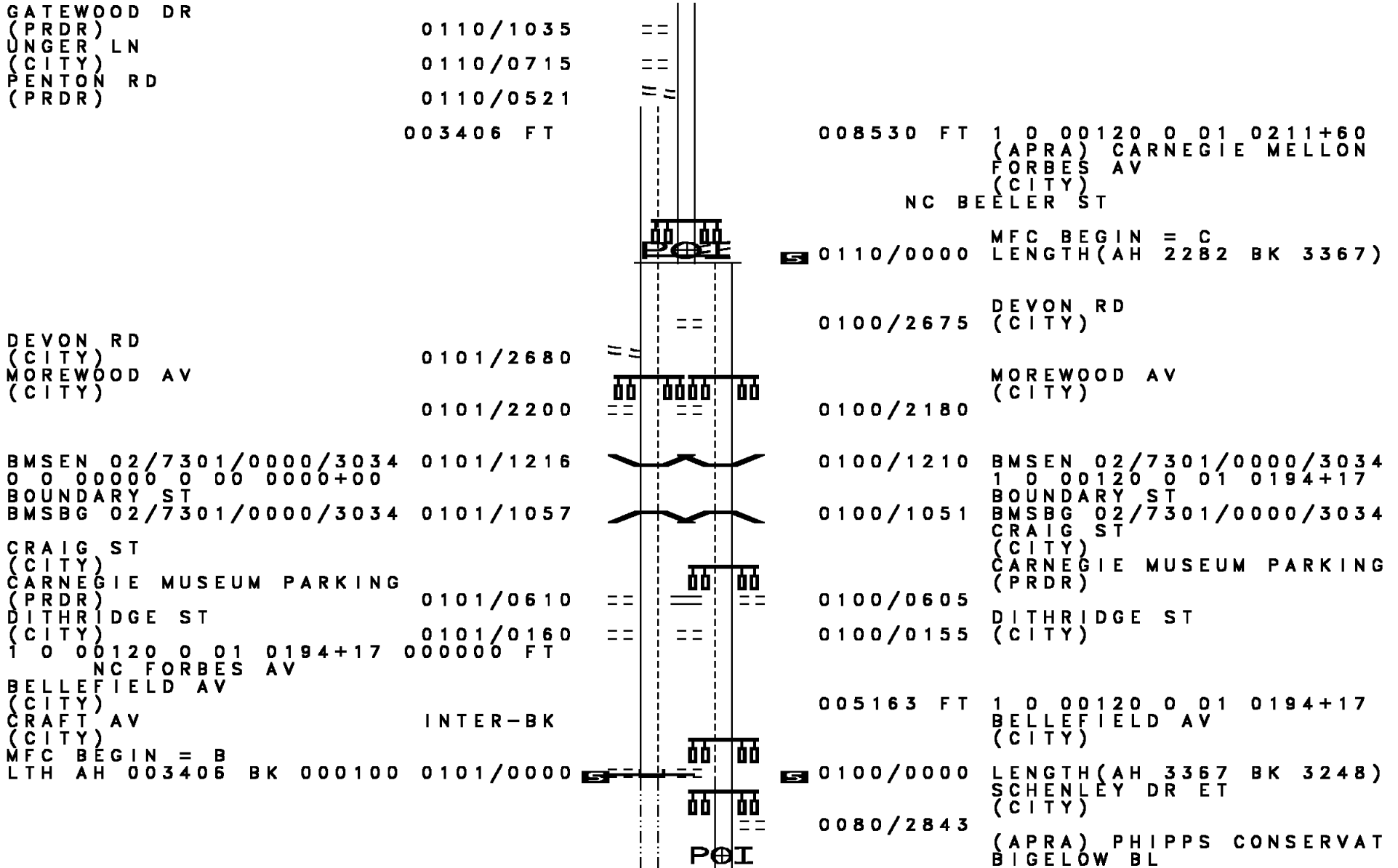
0120/0295 FAIR OAKS ST  
(CITY)

010812 FT 1 0 00120 0 01 0246+11

0120/0000 NC WILKINS AV  
LENGTH(AH 3923 BK 2282)

0110/1690 BEELERMONT PL  
(CITY)

DIR: E TOTAL LEN: 3.557 MI. DIST: 11-1 SR: 2108  
 LEFT MUN: PITTSBURGH C RIGHT MUN: PITTSBURGH C



EXTRACT DATE: 12/18/2023  
PRINT DATE: 12/21/2023

ROADWAY MANAGEMENT SYSTEM  
SLD COUNTY/SR - ANNUAL PRINT

PAGE NUMBER: 657  
COUNTY: ALLEGHENY

DIR: E TOTAL LEN: 3.557 MI.  
LEFT MUN: PITTSBURGH C

DIST: 11-1 SR: 2108  
RIGHT MUN: PITTSBURGH C

LTH AH 000100 BK 000100 000000 FT  
7081/0000

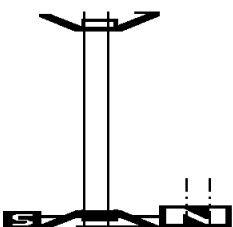
LTH AH 000100 BK 000100 000000 FT  
7071/0000

LTH AH 000100 BK 000000 000000 FT  
7061/0000



EXTRACT DATE: 12/18/2023 ROADWAY MANAGEMENT SYSTEM PAGE NUMBER: 656  
 PRINT DATE: 12/21/2023 SLD COUNTY/SR - ANNUAL PRINT COUNTY: ALLEGHENY  
 DIR: B TOTAL LEN: .071 MI. DIST: 11-1 SR: 2107  
 LEFT MUN: MCKEESPORT C RIGHT MUN: MCKEESPORT C

BMS EN 02/2107/0011/0000 INTER-AHD  
 BOWMAN AV (CITY) 0011/0374  
 2 0 02199 0 00 0000+00 000000 FT  
 NC BOWMAN AV  
 BOWMAN AV (CITY) INTER-BK  
 RAMP E  
 BMS BG 02/2107/0011/0000  
 MFC BEGIN = C  
 LENGTH(AH 0374 BK 0000) 0011/0000 000000 FT  
 7010/0000 LTH AH 000374 BK 000000



EXTRACT DATE: 12/18/2023 ROADWAY MANAGEMENT SYSTEM PAGE NUMBER: 655  
 PRINT DATE: 12/21/2023 SLD COUNTY/SR - ANNUAL PRINT COUNTY: ALLEGHENY  
 DIR: B TOTAL LEN: .542 MI. DIST: 11-1 SR: 2106  
 LEFT MUN: PENN HILLS T RIGHT MUN: PENN HILLS T

SALTSBURG RD 002863 FT  
 (SR0400 SEG 0330/2285) 0010/2863

000000 FT



002863 FT SALTSBURG RD  
 0010/2863 (SR0400 SEG 0330/2285)

0010/1005 ATLAS ST  
 (TWP)  
 0010/0428 SCHOOL ST  
 (SR2056 SEG 0010/1744)  
 0010/0397 COAL ST  
 (TWP)

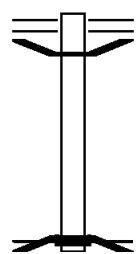
000000 FT 2 0 02199 0 00 0000+00  
 VILLAGE: UNIVERSAL

NC RE ITER RD  
 UNIVERSAL RD  
 (CNTY)

0010/0000 MFC BEGIN = E LENGTH(AH 2863 BK 0000)

EXTRACT DATE: 12/18/2023 ROADWAY MANAGEMENT SYSTEM PAGE NUMBER: 654  
 PRINT DATE: 12/21/2023 SLD COUNTY/SR - ANNUAL PRINT COUNTY: ALLEGHENY  
 DIR: B TOTAL LEN: .005 MI. DIST: 11-1 SR: 2105  
 LEFT MUN: ELIZABETH T RIGHT MUN: ELIZABETH T

000028 FT  
 000000 FT



000028 FT LOVEDALE RD  
 0010/0028 (SR2010 SEG 0020/0537)  
 0010/0024 BMSEN 02/2105/0010/0000  
 000000 FT 0 0 00000 0 00 0000+00  
 NC ROSS ST  
 INTER-BK ROSS ST  
 (TWP)  
 WYLIE RUN  
 BMSBG 02/2105/0010/0000  
 MFC BEGIN = E  
 0010/0000 LENGTH(AH 0028 BK 0000)

EXTRACT DATE: 12/18/2023 ROADWAY MANAGEMENT SYSTEM PAGE NUMBER: 653  
 PRINT DATE: 12/21/2023 SLD COUNTY/SR - ANNUAL PRINT COUNTY: ALLEGHENY  
 DIR: B TOTAL LEN: .216 MI. DIST: 11-1 SR: 2104  
 LEFT MUN: CHURCHILL B RIGHT MUN: CHURCHILL B

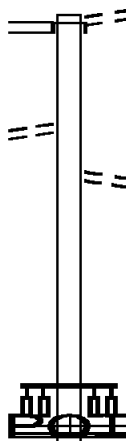
001143 FT

001143 FT  
 INTER-AHD CHURCHILL RD  
 (CNTY)  
 HOLLAND RD  
 (BORO)  
 RAMP B RD  
 (SR8016 SEG 0750/0000)  
 RAMP A RD  
 (SR8016 SEG 0010/0451)

TO 0130/0173 SH  
 (CONN)

0010/0165  
 000000 FT

0010/0062 FROM 0130/0173 SH  
 (CONN)  
 000000 FT 1 0 00741 4 00 0000+00  
 (APRA) WESTINGHOUSE RES  
 NC CHURCHILL RD  
 BEULAH RD  
 (SR0130 SEG 0172/0230)  
 (SR0130 SEG 0173/0220)



INTER-BK HELEN DR  
 (PRDR)  
 MFC BEGIN = D  
 0010/0000 LENGTH(AH 1143 BK 0000)

EXTRACT DATE: 12/18/2023 ROADWAY MANAGEMENT SYSTEM PAGE NUMBER: 652  
 PRINT DATE: 12/21/2023 SLD COUNTY/SR - ANNUAL PRINT COUNTY: ALLEGHENY  
 DIR: B TOTAL LEN: .940 MI. DIST: 11-1 SR: 2102  
 LEFT MUN: MONROEVILLE B RIGHT MUN: MONROEVILLE B

OLD RAMSEY RD  
(BORO)

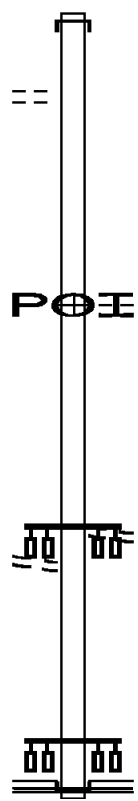
HAYMAKER RD  
(BORO)

004961 FT

0020/1680

002548 FT

0010/0064  
000000 FT



004961 FT AH-WESTMORELAND (64)  
 INTER-AHD FORBES RD  
 0020/2413 (SR4018 SEG 0010/0000)

002548 FT 2 0 02226 0 00 0025+66  
 (APRA) THERMAL IND & MI  
 INDUSTRIAL PARK ENT RD  
 (PRDR)  
 0020/0000 LENGTH(AH 2413 BK 2548)

0010/0100 FROM 0130/0342 SH  
 (CONN)

0010/0064  
 000000 FT 2 0 02226 0 00 0000+00  
 NC FORBES RD  
 STATE ST  
 (SR0130 SEG 0332/2620)

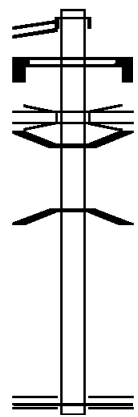
INTER-BK HAYMAKER VILLAGE RD  
 (PRDR)  
 MFC BEGIN = D  
 0010/0000 LENGTH(AH 2548 BK 0000)



EXTRACT DATE: 12/18/2023 ROADWAY MANAGEMENT SYSTEM PAGE NUMBER: 651  
 PRINT DATE: 12/21/2023 SLD COUNTY/SR - ANNUAL PRINT COUNTY: ALLEGHENY  
 DIR: B TOTAL LEN: .145 MI. DIST: 11-1 SR: 2101  
 LEFT MUN: PITTSBURGH C RIGHT MUN: PITTSBURGH C

RAMP H RD 000764 FT  
 (SR8008 SEG 0520/0000) 0010/0764

000000 FT



INTER-AHD FORWARD AV  
 0010/0764 (CITY)  
 SIGN: CANTILEVER  
 0010/0706 BMSID 02/2101/0010/0900  
 SR 0376 EB  
 0010/0417 OP ID 02/0376/0744/0762  
 0010/0089 BMSEN 02/2101/0010/0045  
 0 0 00000 0 00 0000+00  
 LR 763 RMP G  
 0010/0057 BMSBG 02/2101/0010/0045  
 000000 FT 1 0 00763 2 10 0000+00  
 NC FORWARD AV INT./RAMP F RD  
 RAMP E RD  
 (SR8008 SEG 0750/0598)  
 RAMP E RD  
 (SR8008 SEG 0750/0598)  
 MFC BEGIN = E  
 0010/0000 LENGTH(AH 0764 BK 0000)

EXTRACT DATE: 12/18/2023 ROADWAY MANAGEMENT SYSTEM PAGE NUMBER: 650  
PRINT DATE: 12/21/2023 SLD COUNTY/SR - ANNUAL PRINT COUNTY: ALLEGHENY  
DIR: B TOTAL LEN: .000 MI. DIST: 11-1 SR: 2100  
LEFT MUN: MONROEVILLE B RIGHT MUN: MONROEVILLE B

000000 FT  
000000 FT



000000 FT  
7020/0000 LENGTH(AH 3783 BK 3699)  
000000 FT  
7010/0000 LENGTH(AH 3699 BK 0000)

EXTRACT DATE: 12/18/2023      ROADWAY MANAGEMENT SYSTEM      PAGE NUMBER: 649  
 PRINT DATE: 12/21/2023      SLD COUNTY/SR - ANNUAL PRINT      COUNTY: ALLEGHENY  
 DIR: B      TOTAL LEN: .022 MI.      DIST: 11-1      SR: 2099  
 LEFT MUN: MONROEVILLE B      RIGHT MUN: MONROEVILLE B

000116 FT  
 000000 FT



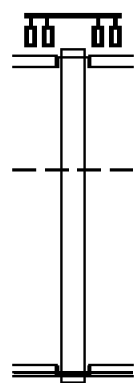
000116 FT BMS EN 02/2099/0010/0000  
 INTER-AHD GARDEN CITY RD  
 0010/0116 (BORO)  
 000000 FT 0 0 00000 0 00 0000+00  
           NC GA GARDEN CITY RD  
 INTER-BK GARDEN CITY RD  
           (BORO)  
           187PAR, 18138  
           BMSBG 02/2099/0010/0000  
           MFC BEGIN = E  
 0010/0000 LENGTH(AH 0116 BK 0000)

EXTRACT DATE: 12/18/2023 ROADWAY MANAGEMENT SYSTEM PAGE NUMBER: 648  
 PRINT DATE: 12/21/2023 SLD COUNTY/SR - ANNUAL PRINT COUNTY: ALLEGHENY  
 DIR: B TOTAL LEN: .316 MI. DIST: 11-1 SR: 2098  
 LEFT MUN: WHITAKER B RIGHT MUN: WHITAKER B

001670 FT

001670 FT  
 INTER-AHD KENNYWOOD BL  
 (SR0837 SEG 0340/1745)  
 KENNYWOOD BL  
 (SR0837 SEG 0341/1770)

0010/1670



000000 FT

0010/0178 WHITAKER  
 WEST MIFFLIN B  
 000000 FT 1 0 00736 7 00 0000+00  
 NC MI FFFLIN ST  
 WHITAKER WY  
 (SR2049 SEG 0030/1991)  
 INTER-BK MIFFLIN ST  
 (BORO)  
 MFC BEGIN = D  
 0010/0000 LENGTH(AH 1670 BK 0000)

EXTRACT DATE: 12/18/2023 ROADWAY MANAGEMENT SYSTEM PAGE NUMBER: 647  
 PRINT DATE: 12/21/2023 SLD COUNTY/SR - ANNUAL PRINT COUNTY: ALLEGHENY  
 DIR: B TOTAL LEN: .025 MI. DIST: 11-1 SR: 2097  
 LEFT MUN: CHURCHILL B RIGHT MUN: CHURCHILL B

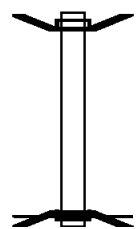
000134 FT  
 000000 FT



000134 FT BMS EN 02/2097/0010/0000  
 INTER-AHD GREENSBURG PK  
 0010/0134 (BORO)  
 000000 FT 0 0 00000 0 00 0000+00  
 NC GR GREENSBURG PK  
 INTER-BK GREENSBURG PK  
 (BORO)  
 SR 0376 EB  
 BMSBG 02/2097/0010/0000  
 MFC BEGIN = C  
 0010/0000 LENGTH(AH 0134 BK 0000)

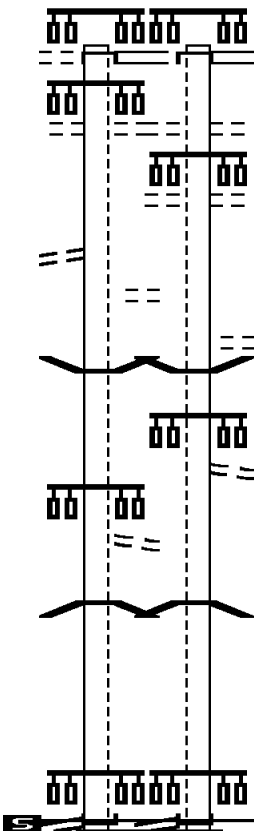
EXTRACT DATE: 12/18/2023      ROADWAY MANAGEMENT SYSTEM      PAGE NUMBER: 646  
 PRINT DATE: 12/21/2023      SLD COUNTY/SR - ANNUAL PRINT      COUNTY: ALLEGHENY  
 DIR: B      TOTAL LEN: .014 MI.      DIST: 11-1      SR: 2095  
 LEFT MUN: EDGEWOOD B      RIGHT MUN: EDGEWOOD B

000072 FT  
 000000 FT



000072 FT BMS EN 02/2095/0010/0000  
 INTER-AHD CHESTNUT ST  
 0010/0072 (BORO)  
 000000 FT 0 0 00000 0 00 0000+00  
           NC CH CHESTNUT ST  
 INTER-BK CHESTNUT ST  
                   (BORO)  
                   PARKWAY EAST  
                   BMSBG 02/2095/0010/0000  
                   MFC BEGIN = E  
 0010/0000 LENGTH(AH 0072 BK 0000)

LYSLE BL (SR0148 SEG 0070/0000) WALNUT ST (CITY) WALNUT ST (SR0148 SEG 0071/0000) (SR0148 SEG 0070/0000)	001873 FT INTER-AHD		001882 FT INTER-AHD	LYSLE BL (SR0148 SEG 0071/0000) WALNUT ST (CITY) WALNUT ST (SR0148 SEG 0071/0000) (SR0148 SEG 0070/0000)
MARKET ST (CITY)	0011/1873		0010/1882	MARKET ST (CITY) ST
	0011/1425		0010/1425	MARKET ST (CITY)
STRAWBERRY WY (CITY)	0011/1225		0010/1395	
GIBSON WY (CITY)	0011/1100			GIBSON WY (CITY)
BMSEN 02/2094/0010/0059	0011/0794		0010/1075 0010/0793	BMSEN 02/2094/0010/0059
ROMINE ST (CITY)	0011/0140		0010/0132	ROMINE ST (CITY)
1 0 00392 4 00 0018+30				1 0 00392 4 00 0018+79
RIVER ROAD				RIVER ROAD
BMSBG 02/2094/0010/0059	0011/0033		0010/0032	BMSBG 02/2094/0010/0059
1 0 00392 4 00 0018+79	000000 FT		000000 FT	1 0 00392 4 00 0018+79
NC LYSLE BL/JEROME ST BR				NC JEROME ST BR/LYSLE BL
RIVER RD (SR2027 SEG 0070/0618)	INTER-BK		INTER-BK	RIVER RD (SR2027 SEG 0070/0618)
FIFTH AV (SR2021 SEG 0121/0525)				FIFTH AV (SR2021 SEG 0120/0528)
MFC BEGIN = B				MFC BEGIN = B
LENGTH(AH 1873 BK 0000)	0011/0000		0010/0000	LENGTH(AH 1882 BK 0000)



EXTRACT DATE: 12/18/2023 ROADWAY MANAGEMENT SYSTEM PAGE NUMBER: 644  
 PRINT DATE: 12/21/2023 SLD COUNTY/SR - ANNUAL PRINT COUNTY: ALLEGHENY  
 DIR: B TOTAL LEN: .014 MI. DIST: 11-1 SR: 2093  
 LEFT MUN: EDGEWOOD B RIGHT MUN: EDGEWOOD B

000073 FT  
 000000 FT



000073 FT BMS EN 02/2093/0010/0000  
 INTER-AHD EDGEWOOD AV  
 0010/0073 (BORO)  
 000000 FT 0 0 00000 0 00 0000+00  
 NC ED GEWOOD AV  
 INTER-BK EDGEWOOD AV  
 (BORO)  
 PARKWAY EAST  
 BMSBG 02/2093/0010/0000  
 MFC BEGIN = E  
 0010/0000 LENGTH(AH 0073 BK 0000)



EXTRACT DATE: 12/18/2023      ROADWAY MANAGEMENT SYSTEM      PAGE NUMBER: 643  
 PRINT DATE: 12/21/2023      SLD COUNTY/SR - ANNUAL PRINT      COUNTY: ALLEGHENY  
 DIR: B      TOTAL LEN: .047 MI.      DIST: 11-1      SR: 2092  
 LEFT MUN: PENN HILLS T      RIGHT MUN: PENN HILLS T

000250 FT  
 000000 FT



000250 FT BMS EN 02/2092/0010/0000  
 INTER-AHD JEFFERSON HTS RD  
 0010/0250 (TWP )  
 000000 FT 0 0 00000 0 00 0000+00  
 NC JEFFERSON HTS RD BRIDGE  
 INTER-BK JEFFERSON HTS RD  
 (TWP )  
 I-376 EB  
 BMSBG 02/2092/0010/0000  
 MFC BEGIN = E  
 0010/0000 LENGTH(AH 0250 BK 0000)

EXTRACT DATE: 12/18/2023      ROADWAY MANAGEMENT SYSTEM      PAGE NUMBER: 642  
 PRINT DATE: 12/21/2023      SLD COUNTY/SR - ANNUAL PRINT      COUNTY: ALLEGHENY  
 DIR: B      TOTAL LEN: .014 MI.      DIST: 11-1      SR: 2091  
 LEFT MUN: EDGEWOOD B      RIGHT MUN: EDGEWOOD B

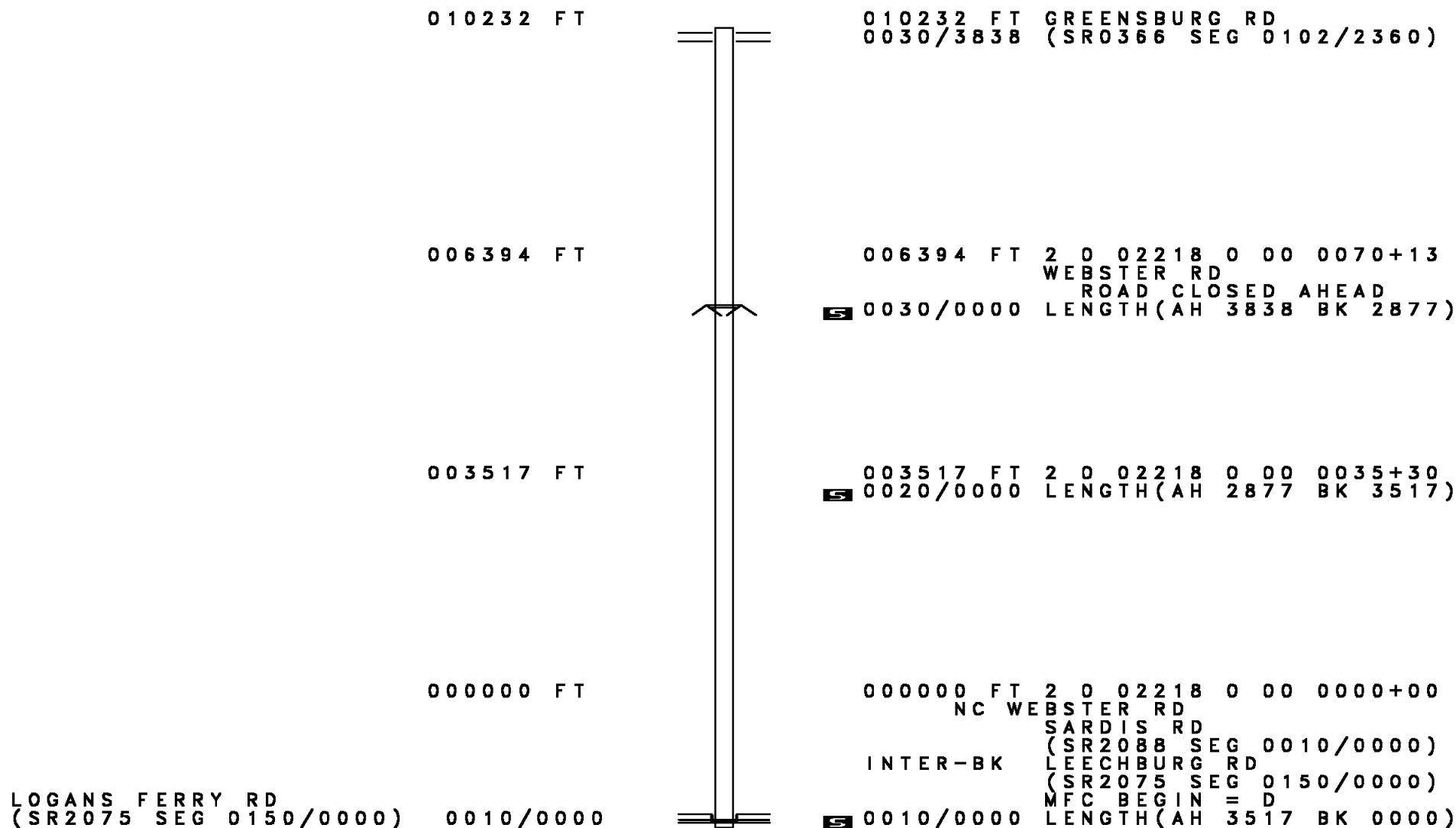
000074 FT  
 000000 FT



000074 FT BMS EN 02/2091/0010/0000  
 INTER-AHD LAUREL ST  
 0010/0074 (BORO)  
 000000 FT 0 0 00000 0 00 0000+00  
           NC LAUREL ST  
 INTER-BK LAUREL ST  
           (BORO)  
           PARKWAY EAST  
           BMSBG 02/2091/0010/0000  
           MFC BEGIN = E  
 0010/0000 LENGTH(AH 0074 BK 0000)

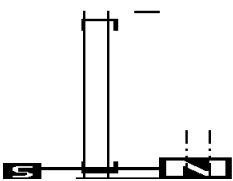
EXTRACT DATE: 12/18/2023 ROADWAY MANAGEMENT SYSTEM PAGE NUMBER: 641  
PRINT DATE: 12/21/2023 SLD COUNTY/SR - ANNUAL PRINT COUNTY: ALLEGHENY

DIR: B TOTAL LEN: 1.938 MI. DIST: 11-1 SR: 2090  
LEFT MUN: PLUM BOROUGH B RIGHT MUN: PLUM BOROUGH B



EXTRACT DATE: 12/18/2023 ROADWAY MANAGEMENT SYSTEM PAGE NUMBER: 640  
 PRINT DATE: 12/21/2023 SLD COUNTY/SR - ANNUAL PRINT COUNTY: ALLEGHENY  
 DIR: B TOTAL LEN: .055 MI. DIST: 11-1 SR: 2089  
 LEFT MUN: OAKMONT B RIGHT MUN: OAKMONT B

ADVANCE WY INTER-AHD  
 (BORO) 0011/0289  
 0 0 00000 0 00 0000+00 000000 FT  
 NC ADELINE BROWN WY  
 MARYLAND AV INTER-BK  
 (BORO)  
 MFC BEGIN = E  
 LENGTH(AH 0289 BK 0000) 0011/0000 000000 FT  
 7010/0000 LTH AH 000100 BK 000000



EXTRACT DATE: 12/18/2023      ROADWAY MANAGEMENT SYSTEM      PAGE NUMBER: 639  
 PRINT DATE: 12/21/2023      SLD COUNTY/SR - ANNUAL PRINT      COUNTY: ALLEGHENY  
 DIR: B      TOTAL LEN: 3.512 MI.      DIST: 11-1      SR: 2088  
 LEFT MUN: PLUM BOROUGH B      RIGHT MUN: PLUM BOROUGH B

018541 FT

018541 FT  
 INTER-AHD LOGAN FERRY RD  
 0070/3045 (BORO)

015496 FT

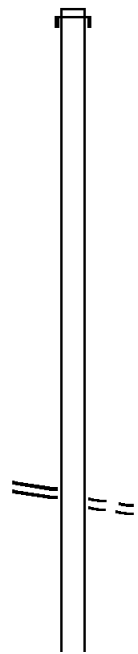
015496 FT 2 0 02164 0 00 0030+28  
 0070/0000 LENGTH(AH 3045 BK 2242)

2 0 02164 0 00 0052+91 013254 FT  
 RENTON RD  
 (SR2072 SEG 0010/0000) 0060/0000

013254 FT DRENNAN RD  
 (BORO)  
 0060/0000 LENGTH(AH 2242 BK 2069)

011185 FT

011185 FT 2 0 02164 0 00 0073+88



DIR: B TOTAL LEN: 3.512 MI. DIST: 11-1 SR: 2088  
 LEFT MUN: PLUM BOROUGH B RIGHT MUN: PLUM BOROUGH B

Left Side Description	Left Side Length	Right Side Description	Right Side Length
		0050/0000 LENGTH(AH 2069 BK 1999)	
	009186 FT	009186 FT 2 0 02164 0 00 0093+87 OLD LEECHBURG RD (SR2076 SEG 0070/1570)	
		0040/0000 LENGTH(AH 1999 BK 2590)	
FIELD CLUB RD (PRDR)	0030/1118		
	006596 FT	006596 FT 2 0 02164 0 00 0119+97	
		0030/0000 LENGTH(AH 2590 BK 3225)	
2 0 02164 0 00 0151+65 MCALLISTER DR (BORO)	003371 FT	003371 FT	
	0020/0000	0020/0000 LENGTH(AH 3225 BK 3371)	
		0010/1055 HARRIS RD (BORO)	
	000000 FT	000000 FT 2 0 02164 0 00 0185+81 VILLAGE: PLUM BOROUGH NC SARDIS RD LEECHBURG RD (SR2075 SEG 0150/0000)	
		INTER-BK LOGANS FERRY RD (SR2075 SEG 0150/0000)	
WEBSTER RD (SR2090 SEG 0010/0000)	0010/0000	MFC BEGIN = D 0010/0000 LENGTH(AH 3371 BK 0000)	

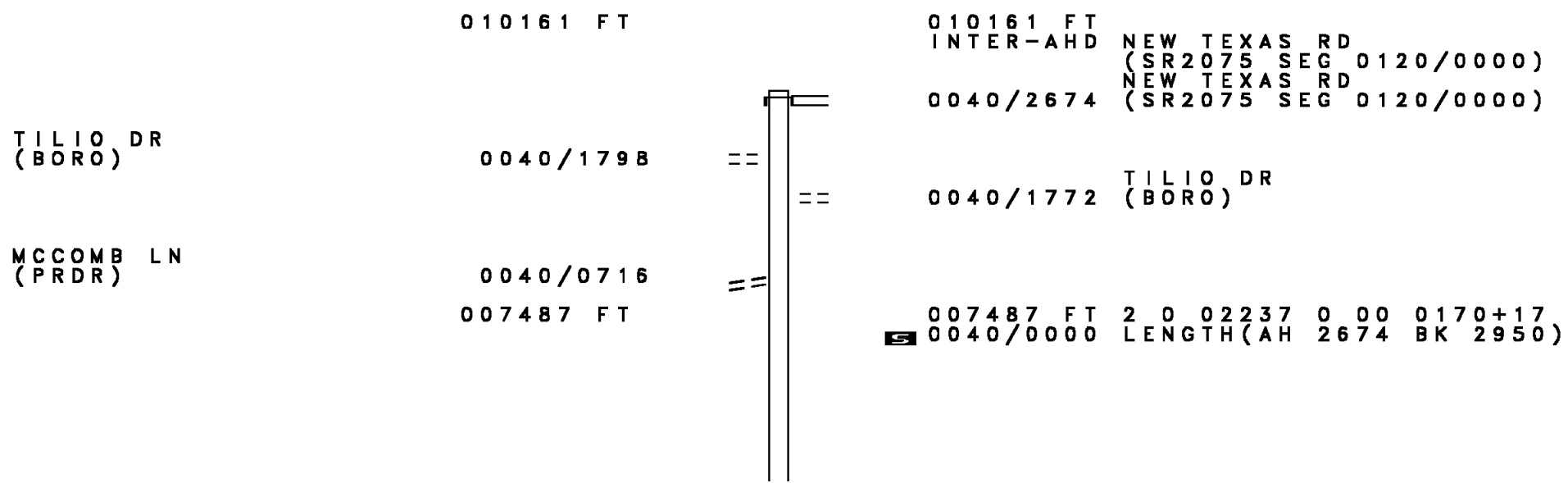
EXTRACT DATE: 12/18/2023 ROADWAY MANAGEMENT SYSTEM PAGE NUMBER: 637  
 PRINT DATE: 12/21/2023 SLD COUNTY/SR - ANNUAL PRINT COUNTY: ALLEGHENY  
 DIR: B TOTAL LEN: .032 MI. DIST: 11-1 SR: 2087  
 LEFT MUN: NORTH VERSAILLES T RIGHT MUN: NORTH VERSAILLES T

000170 FT  
 000000 FT



000170 FT BMSBN 02/2087/0010/0001  
 INTER-AHD GREENSBURG PK  
 0010/0170 (TWP )  
 000000 FT 0 0 00000 0 00 0000+00  
 NC GR GREENSBURG PK  
 INTER-BK GREENSBURG PK  
 (TWP )  
 ROUTE 30  
 BMSBG 02/2087/0010/0001  
 MFC BEGIN = C  
 0010/0000 LENGTH(AH 0170 BK 0000)

EXTRACT DATE: 12/18/2023 ROADWAY MANAGEMENT SYSTEM PAGE NUMBER: 636  
 PRINT DATE: 12/21/2023 SLD COUNTY/SR - ANNUAL PRINT COUNTY: ALLEGHENY  
 DIR: B TOTAL LEN: 1.924 MI. DIST: 11-1 SR: 2086  
 LEFT MUN: PLUM BOROUGH B RIGHT MUN: PLUM BOROUGH B





EXTRACT DATE: 12/18/2023  
PRINT DATE: 12/21/2023

ROADWAY MANAGEMENT SYSTEM  
SLD COUNTY/SR - ANNUAL PRINT

PAGE NUMBER: 635  
COUNTY: ALLEGHENY

DIR: B TOTAL LEN: 1.924 MI.  
LEFT MUN: PLUM BOROUGH B

DIST: 11-1 SR: 2086  
RIGHT MUN: PLUM BOROUGH B

ELICKER RD  
(BORO)

NORTH BESSEMER FIELD  
(PARK)

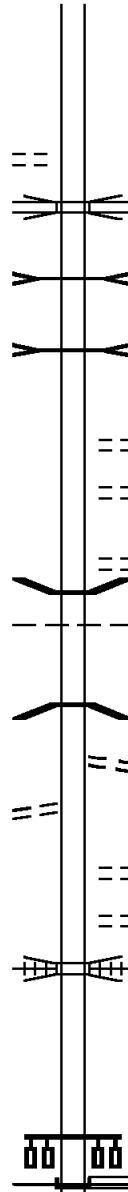
004537 FT

0020/0830

002545 FT

0010/1388

000000 FT



004537 FT 2 0 02237 0 00 0138+24  
0030/0000 LENGTH(AH 2950 BK 1992)

0020/0415 OP ID 1-76 02/7076/9900/5199  
LITTLE PLUM  
STRUCTURE LENGTH 28 FT

0020/0236 BMSID 02/2086/0020/0236  
DRAINAGE  
STRUCTURE LENGTH 20 FT

0020/0166 BMSID 02/2086/0020/0166  
002545 FT 2 0 02237 0 00 0098+98  
SIPLE ST  
(BORO)

0020/0000 LENGTH(AH 1992 BK 2545)  
RALPH ST  
(BORO)

0010/1685 UNITY TRESTLE RD  
(CNTY)  
0010/1629 BMSEN 02/2086/0010/1587  
PLUM BOROUGH

0010/1608 PENN HILLS T  
2 0 02237 0 00 0110+99  
PLUM CREEK

0010/1587 BMSBG 02/2086/0010/1587  
RAILROAD ST  
0010/1530 (TWP)

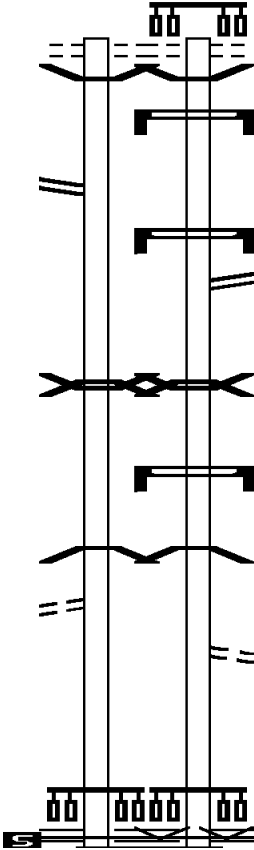
0010/0675 CALDWELL ST  
(TWP)  
RAILROAD ST  
(TWP)

0010/0220 UNION & PENNSYLVANIA &  
OVERPASS IS RR X-ING  
000000 FT 2 0 02237 0 00 0095+96

NC LE ECHBURG RD  
LEECHBURG RD  
(SR2058 SEG 0180/0000)

INTER-BK MILLTOWN RD  
(SR2058 SEG 0180/0000)  
MFC BEGIN = C

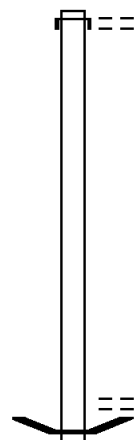
0010/0000 LENGTH(AH 2545 BK 0000)

<p>FIFTH AV (CITY) BMS EN 02/2085/0010/2248</p> <p>RAMP FR FORBES AV (SR8065 SEG 0250/0919)</p> <p>2 0 02266 4 00 0000+00 BMS EN 02/2085/0010/0586 BLVD ALLIES BMSBG 02/2085/0010/2248</p> <p>2 0 02266 0 00 0005+89 MONONGAHELA RIVER BMSBG 02/2085/0010/0586 TO 0837/0520 SH (CONN)</p> <p>2 0 02266 0 00 0000+00 000000 FT NC BIRMINGHAM BR CARSON ST (SR0837 SEG 0520/1892)</p> <p>MFC BEGIN = B LENGTH(AH 3450 BK 0000)</p>	<p>003450 FT</p> <p>0011/3450 0011/3330</p> <p>0011/2331</p> <p>0011/2248</p> <p>0011/0586 0011/0120</p> <p>000000 FT</p> <p>0011/0000</p> 	<p>003419 FT FIFTH AV (CITY) 0010/3419 0010/3330 BMS EN 02/2085/0010/2248 0010/3211 SIGN STRUCTURE BMSID 02/2085/0010/3195</p> <p>0010/2318 SIGN: CANTILEVER BMSID 02/2085/0010/2318 RAMP TO FORBES AV 0010/2314 (SR8065 SEG 0010/0000) 2 0 02266 4 00 0000+00 BMS EN 02/2085/0010/0586 BLVD ALLIES 0010/2248 BMSBG 02/2085/0010/2248</p> <p>0010/1065 SIGN: CANTILEVER BMSID 02/2085/0010/1065 2 0 02266 0 00 0005+89 MONONGAHELA RIVER 0010/0586 BMSBG 02/2085/0010/0586</p> <p>0010/0110 FROM 0837/0520 SH (CONN) 000000 FT 2 0 02266 4 00 0000+00 VILLAGE: PITTSBURGH C NC BIRMINGHAM BR CARSON ST (SR0837 SEG 0520/1892)</p> <p>0010/0000 MFC BEGIN = B LENGTH(AH 3419 BK 0000)</p>
--	--	--

EXTRACT DATE: 12/18/2023      ROADWAY MANAGEMENT SYSTEM      PAGE NUMBER: 633  
 PRINT DATE: 12/21/2023      SLD COUNTY/SR - ANNUAL PRINT      COUNTY: ALLEGHENY  
 DIR: E      TOTAL LEN: 1.960 MI.      DIST: 11-1      SR: 2084  
 LEFT MUN: PLUM BOROUGH B      RIGHT MUN: PLUM BOROUGH B

009446 FT

010351 FT  
 INTER-AHD      KERR RD  
                   (BORO)  
 0040/2932      SHEARER RD  
                   (BORO)

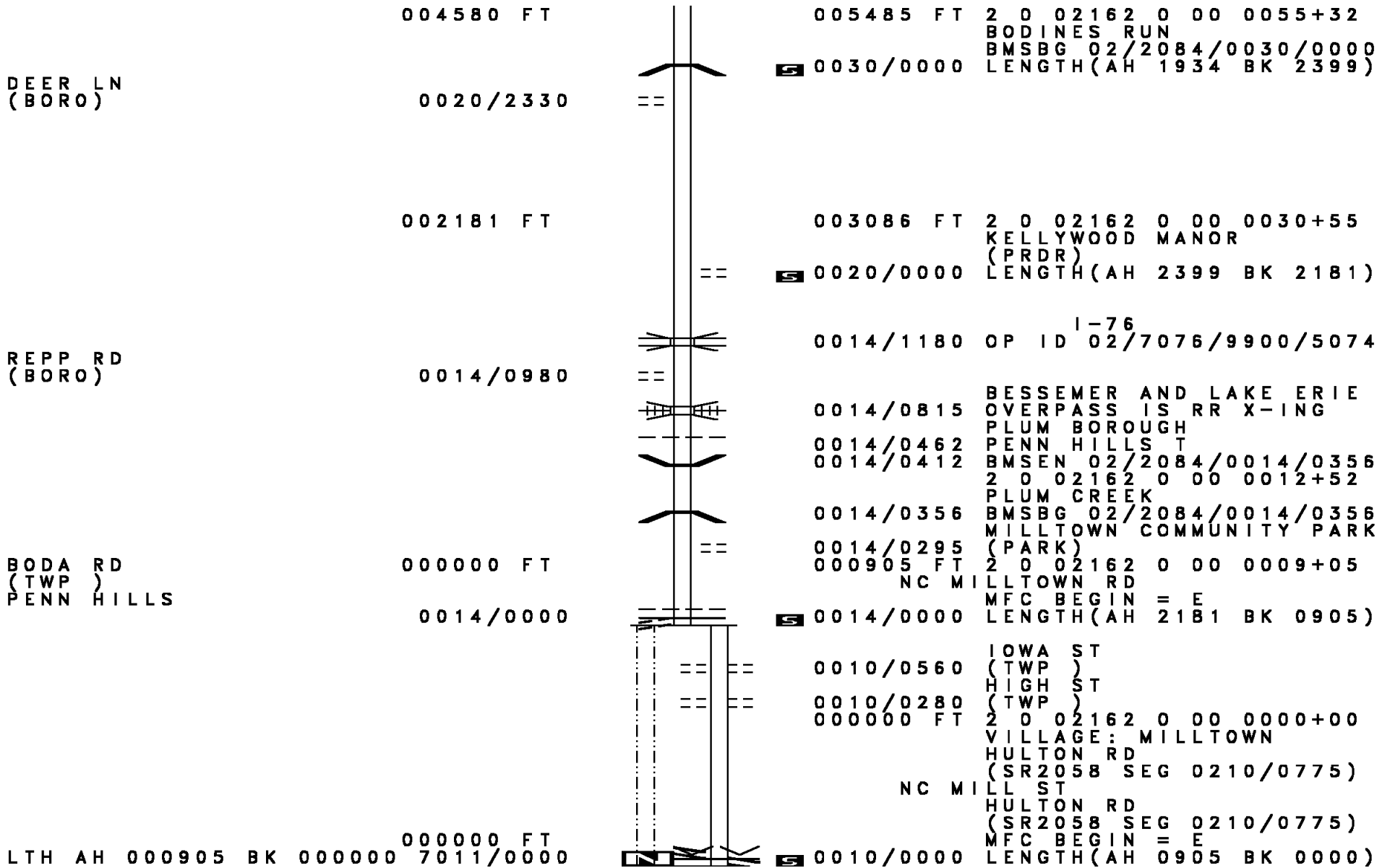


006514 FT

007419 FT      2 0 02162 0 00 0074+74  
 0040/0000      LENGTH(AH 2932 BK 1934)

0030/0401      BARNES RD  
                   (BORO)  
 0030/0022      BMSSEN 02/2084/0030/0000

DIR: E TOTAL LEN: 1.960 MI. DIST: 11-1 SR: 2084  
 LEFT MUN: PLUM BOROUGH B RIGHT MUN: PLUM BOROUGH B



000000 FT  
 LTH AH 000905 BK 000000 7011/0000

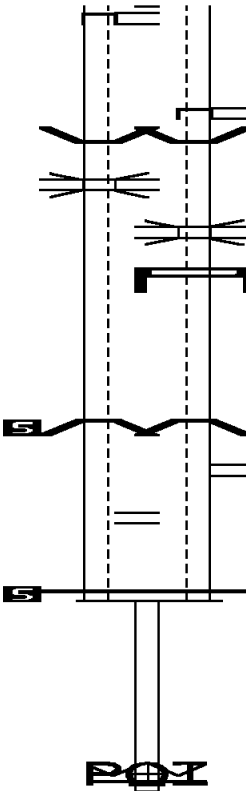
DIR: B TOTAL LEN: .500 MI. DIST: 11-1 SR: 2083  
 LEFT MUN: EAST PITTSBURGH B RIGHT MUN: EAST PITTSBURGH B

TRI-BORO EX INTER-AHD  
 (SR2037 SEG 0090/0860) 002621 FT  
 TRI-BORO EX  
 (SR2037 SEG 0090/0860) 0033/1276

BMS EN 02/2083/0032/0000 0033/1192  
 TR 30  
 OP ID 02/0030/0260/0000 0033/1110

1 0 01074 1 00 0012+57 001345 FT  
 MAIN STREET  
 BMSBG 02/2083/0032/0000  
 LENGTH(AH 1276 BK 0835) 0033/0000

RAMP A RD  
 (SR2183 SEG 0010/0000) 0023/0342  
 1 0 01074 1 00 0017+26 000510 FT  
 MFC BEGIN = B  
 LENGTH(AH 0835 BK 0510) 0023/0000  
 000000 FT



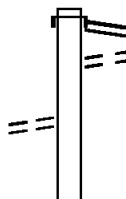
002641 FT INTER-AHD TRI-BORO EX (SR2037 SEG 0090/0860)  
 TRI-BORO EX (SR2037 SEG 0090/0860)  
 0032/1295 BMS EN 02/2083/0032/0000  
 0032/1192  
 TR 30  
 0032/1103 OP ID 02/0030/0260/0000  
 SIGN: CANTILEVER  
 0032/1041 BMSID 02/2083/0032/1288  
 001346 FT 1 0 01074 1 00 0012+57  
 MAIN STREET  
 BMSBG 02/2083/0032/0000  
 LENGTH(AH 1295 BK 0836)  
 0032/0000 RAMP A RD (SR2183 SEG 0010/0000)  
 0022/0691  
 000510 FT 1 0 01074 1 00 0017+26  
 MFC BEGIN = B  
 LENGTH(AH 0836 BK 0510)  
 0022/0000 1 0 01074 1 00 0026+15  
 000000 FT (APRA) USX MON VALLEY-E  
 VILLAGE: E. PITTSBURGH  
 NC BR ADDOCK AV  
 INTER-BK BRADDOCK AV  
 (BORO)  
 MFC BEGIN = B  
 0012/0000 LENGTH(AH 0510 BK 0000)

EXTRACT DATE: 12/18/2023 ROADWAY MANAGEMENT SYSTEM PAGE NUMBER: 630  
 PRINT DATE: 12/21/2023 SLD COUNTY/SR - ANNUAL PRINT COUNTY: ALLEGHENY  
 DIR: B TOTAL LEN: 5.369 MI. DIST: 11-1 SR: 2082  
 LEFT MUN: PLUM BOROUGH B RIGHT MUN: PLUM BOROUGH B

BARKING RD  
 (BORO)

028350 FT

0130/2163



028350 FT  
 INTER-AHD

0130/2959  
 0130/2637

LOGANS FERRY RD  
 (SR2075 SEG 0180/0915)  
 LOGANS FERRY RD  
 (SR2075 SEG 0180/0915)  
 FOR SR 2075 AND 2082  
 (CONN)

DIR: B TOTAL LEN: 5.369 MI. DIST: 11-1 SR: 2082  
 LEFT MUN: PLUM BOROUGH B RIGHT MUN: PLUM BOROUGH B

Stationing	Description	Stationing	Description
025391 FT		025391 FT	1 0 00677 0 00 0158+40
		0130/0000	LENGTH(AH 2959 BK 2419)
022972 FT		022972 FT	1 0 00677 0 00 0135+62
		0120/0000	KERR RD (T752) LENGTH(AH 2419 BK 3414)
		0110/2225	RAMPARTS BL (BORO)
		0110/1185	REPP RD (BORO)
1 0 00677 0 00 0103+47 019558 FT		019558 FT	
RIVER RD (BORO)	0110/0000	0110/0000	LENGTH(AH 3414 BK 3185)
		0100/1526	COXCOMB LN (PRDR)
		0100/1283	OLIVIA DR (BORO)
1 0 00677 0 00 0071+62 016373 FT		016373 FT	
SMITH POWER ELECTRIC RD (PRDR)	0100/0000	0100/0000	LENGTH(AH 3185 BK 2918)

DIR: B TOTAL LEN: 5.369 MI. DIST: 11-1 SR: 2082  
 LEFT MUN: PLUM BOROUGH B RIGHT MUN: PLUM BOROUGH B

013455 FT

013455 FT 1 0 00677 0 00 0039+62  
 0090/0000 LENGTH(AH 2918 BK 3554)  
 0080/2815 RIDGEMEAD FIELDS DR  
 (BORO)

009901 FT

009901 FT 1 0 00677 0 00 0000+00  
 NC CO XCOMB HILL RD  
 HULTON RD  
 (SR2058 SEG 0270/0535)

0080/0000 LENGTH(AH 3554 BK 1592)  
 TO SR 2058/0270 SH  
 0070/1503 (CONN)

0070/0635 BMS EN 02/2082/0070/0380  
 2 0 02287 0 00 0253+85  
 PA TURNPIKE

0070/0383 BMSBG 02/2082/0070/0380  
 FAIRWAYS DR  
 (BORO)

008309 FT

008309 FT 2 0 02287 0 00 0253+85  
 PRIVATE DR  
 (PRDR)

0070/0000 LENGTH(AH 1592 BK 1690)  
 FIFTEENTH ST  
 0060/1450 (BORO)

006619 FT

0060/0295 THIRTEENTH ST  
 (BORO)  
 006619 FT 2 0 02287 0 00 0271+15  
 PLUM BOROUGH  
 OAKMONT B

0060/0000 LENGTH(AH 1690 BK 1463)  
 TWELFTH ST  
 (BORO)

0050/1200 (BORO)  
 ELEVENTH ST  
 (BORO)

0050/0800 TENTH ST  
 (BORO)  
 0050/0395 (BORO)



DIR: B TOTAL LEN: 5.369 MI. DIST: 11-1 SR: 2082  
 LEFT MUN: OAKMONT B RIGHT MUN: OAKMONT B

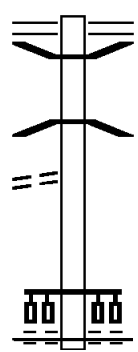
Stationing	Location	Notes	Stationing	Location	Notes
005156 FT			005156 FT		0 0 00000 0 00 0000+00
				NINTH ST	
				(BORO)	
			0050/0000	LENGTH (AH 1463 BK 2289)	
				EIGHTH ST	
				(BORO)	
0022/1760	WADE LN (BORO)		0022/1905		
				SEVENTH ST	
				(BORO)	
			0022/1501		
				FIFTH ST	
				(BORO)	
0022/0261	DALZELL WY (BORO)		0022/0689		
				ORCHARD AV	
				(BORO)	
			0022/0205	ALLEGHENY RIVER BL	
				(BORO)	
0022/0066	OAKMONT AV (BORO)		0022/0066		
			0022/0027	(AAR 051623Y) #TRKS 01	
002867 FT			002867 FT	0 0 00000 0 00 0000+00	
				NC HU LTON BRIDGE RD	
				MFC BEGIN = C	
			0022/0000	LENGTH (AH 2289 BK 0819)	
				ALLEGHENY AV	
				(SR2073 SEG 0110/3017)	
0020/0779	ALLEGHENY AV (TBK) (BORO)		0020/0779		
				THIRD ST	
				(BORO)	
002048 FT			0020/0268	2 0 02236 0 00 0020+54	
			002048 FT	NC HU LTON RD	
				OAKMONT	
				HARMAR T	
0020/0000	SECOND ST (BORO)		0020/0000	LENGTH (AH 0819 BK 2048)	
			0010/1758	BMSEN 02/2082/0010/0126	
				2 0 02236 0 00 0000+00	
				ALLEGHENY RIVER	
000000 FT			0010/0125	BMSBG 02/2082/0010/0126	
			000000 FT	2 0 02236 0 00 0000+00	
				NC HU LTON BRIDGE RD	
				FREEPORT RD	
				(SR1001 SEG 0200/1852)	
				MFC BEGIN = B	
			0010/0000	LENGTH (AH 2048 BK 0000)	

EXTRACT DATE: 12/18/2023 ROADWAY MANAGEMENT SYSTEM PAGE NUMBER: 626  
 PRINT DATE: 12/21/2023 SLD COUNTY/SR - ANNUAL PRINT COUNTY: ALLEGHENY  
 DIR: B TOTAL LEN: .122 MI. DIST: 11-1 SR: 2081  
 LEFT MUN: MONROEVILLE B RIGHT MUN: MONROEVILLE B

LC TO MONROEVILLE BL  
 (CONN)

000644 FT

0010/0104  
 000000 FT



000644 FT NORTHERN PK  
 0010/0644 (SR2050 SEG 0020/2550)  
 0010/0291 BMSEN 02/2081/0010/0181  
 2 0 02233 7 00 0003+73  
 BUSINESS ROUTE US 22 EA  
 0010/0181 BMSBG 02/2081/0010/0181  
  
 000000 FT 2 0 02233 7 00 0000+00  
 NC OLD NORTHERN PIKE  
 MONROEVILLE BL  
 (CNTY)  
 0010/0000 MFC BEGIN = C  
 LENGTH(AH 0644 BK 0000)

EXTRACT DATE: 12/18/2023 ROADWAY MANAGEMENT SYSTEM PAGE NUMBER: 625  
 PRINT DATE: 12/21/2023 SLD COUNTY/SR - ANNUAL PRINT COUNTY: ALLEGHENY  
 DIR: B TOTAL LEN: 2.432 MI. DIST: 11-1 SR: 2080  
 LEFT MUN: PENN HILLS T RIGHT MUN: PENN HILLS T

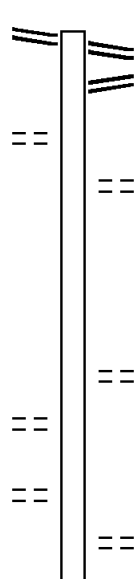
HAMIL RD 012840 FT  
 (SR2078 SEG 0040/0000) 0060/2736

PERIDOT DR  
 (TWP ) 0060/2085

010104 FT

FRIENDSHIP PARK  
 (PARK) 0050/2985

HIGHVIEW DR  
 (TWP ) 0050/2350



012840 FT HAMIL RD  
 0060/2736 (SR2078 SEG 0040/0000)  
 0060/2275 HAMIL RD  
 (SR2126 SEG 0010/0545)

0060/1765 SPRINGWOOD DR  
 (TWP )

010104 FT 2 0 02196 0 00 0054+00  
 HUNTER GARDEN CT  
 (PRDR)  
 5 0060/0000 LENGTH(AH 2736 BK 3023)

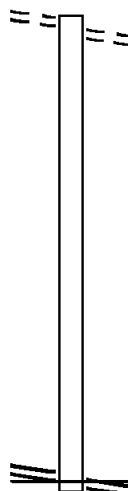
0050/2275 HUNTER GARDEN CT  
 (PRDR)

Stationing	Description	Stationing	Description
007081 FT		007081 FT	2 0 02196 0 00 0084+00
		0050/0000	LENGTH(AH 3023 BK 3016)
COLORADO ST (TWP)	0040/1850 ==		
		0040/0014	BMSEN 02/2080/0040/0000
004065 FT		004065 FT	2 0 02196 0 02 0115+91
			BRANCH OF PLUM CREEK
		0040/0000	BMSBG 02/2080/0040/0000
			LENGTH(AH 3016 BK 1555)
			NC HUNTER RD
		0030/0492	BARGER ST
002510 FT	==	002510 FT	(TWP)
			2 0 02196 0 02 0136+39
			PENN HILLS
		0030/0000	VERONA B
			LENGTH(AH 1555 BK 1180)
			BMSEN 02/2080/0020/0958
		0020/1100	VERONA
			OAKMONT B
			2 0 02196 0 02 0156+39
			PLUM CREEK
		0020/0958	BMSBG 02/2080/0020/0958
DARK HOLLOW RD (BORO)	0020/0882 ==		
0 0 00000 0 00 0000+00	001330 FT	001330 FT	
SIXTH ST (BORO)	0020/0000 ==	0020/0000	LENGTH(AH 1180 BK 1330)
		000000 FT	2 0 02196 0 02 0156+39
			NC PLUM ST
			ALLEGHENY RIVER BL
			(SR2073 SEG 0070/0000)
			MFC BEGIN = D
		0010/0000	LENGTH(AH 1330 BK 0000)

EXTRACT DATE: 12/18/2023 ROADWAY MANAGEMENT SYSTEM PAGE NUMBER: 623  
 PRINT DATE: 12/21/2023 SLD COUNTY/SR - ANNUAL PRINT COUNTY: ALLEGHENY  
 DIR: B TOTAL LEN: .884 MI. DIST: 11-1 SR: 2079  
 LEFT MUN: ELIZABETH T RIGHT MUN: ELIZABETH T

FALLEN TIMBER RD  
 (TWP )

004667 FT  
 0020/2293



004667 FT FALLEN TIMBER RD  
 0020/2293 (TWP )

002374 FT

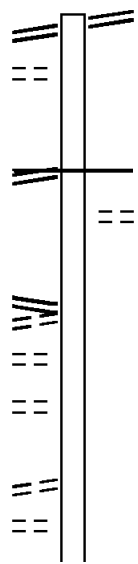
002374 FT 2 0 02124 0 00 0025+00  
 0020/0000 LENGTH(AH 2293 BK 2374)

2 0 02124 0 00 0000+00 000000 FT  
 DOUGLAS RUN RD  
 (SR2017 SEG 0070/0000) 0010/0000

NC NICHOLS HILL RD  
 DOUGLAS RUN RD  
 000000 FT (SR2017 SEG 0070/0000)  
 MFC BEGIN = C  
 0010/0000 LENGTH(AH 2374 BK 0000)

DIR: B TOTAL LEN: 1.835 MI. DIST: 11-1 SR: 2078  
 LEFT MUN: PENN HILLS T RIGHT MUN: PENN HILLS T

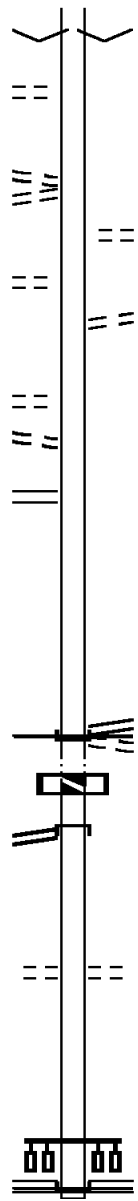
INDIANA RD 009689 FT  
 (SR2070 SEG 0020/0000) 0040/1385  
 JADE DR  
 (TWP ) 0040/0791  
 2 0 02165 0 00 0062+86 008304 FT  
 HUNTER RD  
 (SR2080 SEG 0060/2736) 0040/0000  
 HAMIL RD  
 (SR2126 SEG 0010/0000)  
 VALEMONT DR  
 (TWP ) 0030/2250  
 SARA LN  
 (TWP ) 0030/1815  
 GOLDEN GATE DR  
 (TWP ) 0030/1430  
 LC TO BAVALE DR  
 (CONN) 0030/0650  
 BAVALE DR  
 (TWP ) 0030/0565  
 005562 FT



009689 FT INDIANA RD  
 0040/1385 (SR2070 SEG 0020/0000)  
 008304 FT  
 5 0040/0000 MFC BEGIN = D  
 LENGTH(AH 1385 BK 2742)  
 FOLTZ DR  
 (TWP ) 0030/2590  
 005562 FT 2 0 02165 0 00 0034+67

DIR: B TOTAL LEN: 1.835 MI. DIST: 11-1 SR: 2078  
 LEFT MUN: PENN HILLS T RIGHT MUN: PENN HILLS T

ELM DR (TWP) 0020/2900  
 SUMMIT DR (TWP) 0020/2445  
 DAVIDSON DR (TWP) 0020/1815  
 BEVERLY DR (TWP) 0020/0740  
 NORTHVIEW DR (TWP) 0020/0260  
 ROYAL DR (TWP) 0020/0210  
 SHANNON RD (SR2071 SEG 0010/0000) 002065 FT  
 POKETA RD (SR2074 SEG 0030/0000) 0010/2065  
 SALTSBURG RD (SR2058 SEG 0130/0539) 0010/0000



VILLAGE: VALEMONT HTS  
 LENGTH(AH 2742 BK 3497)  
 0030/0000  
 DAWN DR (PRDR) 0020/2160  
 IDAHO AV (TWP) 0020/1575  
 002065 FT 2 0 02165 0 00 0000+00  
 HULTON RD (SR2074 SEG 0030/0092)  
 NC HAMIL RD  
 MCGREGOR DR (TWP)  
 INTER-BK HULTON RD (SR2074 SEG 0030/0092)  
 MFC BEGIN = E  
 0020/0000 LTH AH 003497 BK 000100  
 002065 FT  
 7014/0000 LTH AH 000100 BK 002065  
 INTER-AHD HULTON RD  
 0010/2065 (SR2074 SEG 0030/0000)  
 HEBERTON DR (TWP)  
 0010/0485 000000 FT 2 0 02287 0 00 0000+00  
 NC HU LTON RD  
 SALTSBURG RD (SR0400 SEG 0300/0000)  
 INTER-BK FRANKSTOWN RD (SR0400 SEG 0300/0000)  
 MFC BEGIN = C  
 0010/0000 LENGTH(AH 2065 BK 0000)

EXTRACT DATE: 12/18/2023 ROADWAY MANAGEMENT SYSTEM PAGE NUMBER: 620  
PRINT DATE: 12/21/2023 SLD COUNTY/SR - ANNUAL PRINT COUNTY: ALLEGHENY

DIR: B TOTAL LEN: 5.385 MI. DIST: 11-1 SR: 2076  
LEFT MUN: PLUM BOROUGH B RIGHT MUN: PLUM BOROUGH B

028435 FT

028435 FT BMS EN 02/2076/0100/1366  
INTER-AHD MYERS DR  
0100/1427 (BORO)  
2 0 02166 0 01 0270+30  
PUCKETA CR  
0100/1366 BMSBG 02/2076/0100/1366  
GREENSBURG RD  
0100/1125 (SR0366 SEG 0122/0760)

027008 FT

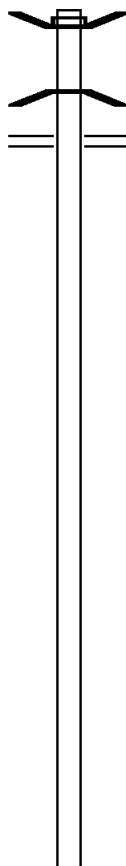
027008 FT 2 0 02166 0 01 0270+30  
5 0100/0000 LENGTH(AH 1427 BK 3787)

023221 FT

023221 FT 2 0 02166 0 01 0232+43  
5 0090/0000 LENGTH(AH 3787 BK 3232)

019989 FT

019989 FT 2 0 02166 0 01 0200+11  
5 0080/0000 LENGTH(AH 3232 BK 2481)





EXTRACT DATE: 12/18/2023 ROADWAY MANAGEMENT SYSTEM PAGE NUMBER: 619  
 PRINT DATE: 12/21/2023 SLD COUNTY/SR - ANNUAL PRINT COUNTY: ALLEGHENY

DIR: B TOTAL LEN: 5.385 MI. DIST: 11-1 SR: 2076  
 LEFT MUN: PLUM BOROUGH B RIGHT MUN: PLUM BOROUGH B

Location	Segment ID	Length (FT)	Start Station	End Station	Notes
	0070/1570				SARDIS RD (SR2088 SEG 0040/0000)
	017508 FT	017508	2 0 02166 0 01	0175+30	LENGTH(AH 2481 BK 2614)
ROSS HOLLOW RD (BORO)	0060/0257				
	0060/0156				BMSSEN 02/2076/0060/0133 2 0 02166 0 01 0150+58
	0060/0133				LITTLE PLUM BMSBG 02/2076/0060/0133 OLD MINE RD
	014894 FT	014894	2 0 02166 0 01	0149+20	LENGTH(AH 2614 BK 3715)
	0050/0375				LEE ANN CT (BORO)
2 0 02166 0 01 0111+76	011179 FT	011179			
STOTLER RD (BORO)	0050/0000				LENGTH(AH 3715 BK 3431)
EDENBURG DR (BORO)	0040/2855				
STIRLING DR (BORO)	0040/2028				
	007748 FT	007748	2 0 02166 0 01	0077+65	

EXTRACT DATE: 12/18/2023 ROADWAY MANAGEMENT SYSTEM PAGE NUMBER: 618  
 PRINT DATE: 12/21/2023 SLD COUNTY/SR - ANNUAL PRINT COUNTY: ALLEGHENY

DIR: B TOTAL LEN: 5.385 MI. DIST: 11-1 SR: 2076  
 LEFT MUN: PLUM BOROUGH B RIGHT MUN: PLUM BOROUGH B

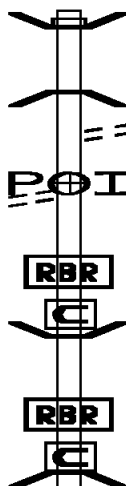
ROADWAY	START	END	LENGTH	STATUS	ROADWAY	START	END	LENGTH	STATUS
NEW TEXAS RD (SR2075 SEG 0100/1770)	0030/3735	007748 FT	7034/0000	S	NEW TEXAS RD (SR2075 SEG 0100/1415)	0040/0000	007748 FT	7034/0000	S
			0030/3613		LTH AH 003431 BK 000100				
			0030/3593		LTH AH 000100 BK 003735				
					NEW TEXAS RD (SR2075 SEG 0100/1770)				
					BMSSEN 02/2076/0030/3593				
					2 0 02166 0 01 0076+15				
					BR. LITTLE PLUM CREEK				
					BMSBG 02/2076/0030/3593				
WINDY OAK DR (BORO)	0030/2629								
					SCHOOL RD (BORO)				
					MEADOW HILL DR (BORO)				
					VALLEY FIELDS DR (BORO)				
GREENDALE DR (BORO)	0030/0710								
			004013 FT	S					
					2 0 02166 0 01 0040+80				
					LENGTH(AH 3735 BK 2394)				
			001619 FT	S					
					001619 FT 2 0 02166 0 01 0016+86				
					PINTO DR (BORO)				
					LENGTH(AH 2394 BK 1619)				
SHERRIE DR (BORO)	0010/1130								
ALLEGHENY AV (BORO)	0010/0603								
			000000 FT	S					
					000000 FT 2 0 02166 0 00 0000+00				
					UNITY TRESTLE RD (CNTY)				
					NC OLD LEECHBURG RD				
					MFC BEGIN = E				
UNITY TRESTLE RD (CNTY)	0010/0000			S					
					LENGTH(AH 1619 BK 0000)				

OIL CO RD  
 (PRDR)

051301 FT

0190/1779

048897 FT



051301 FT

INTER-AHD  
 0190/2404

0190/2329

0190/1948

0190/1779

0190/0558  
 048897 FT

0190/0000

AH-WESTMORELAND (64)  
 BMSSEN 02/2075/0190/2329  
 LOGANS FERRY RD  
 (SR4085 SEG 0010/0000)  
 2 0 02237 0 00 0407+04  
 PUCKETA CK.  
 BMSBG 02/2075/0190/2329  
 COLUMBIA RD  
 (BORO)  
 (APRA) ITS & PENN GLENN  
 BMSSEN 02/2075/0190/0000  
 2 0 02237 0 00 0384+06  
 P3  
 BRIDGE CLOSED  
 NO UNDERPASS INFORMATIO  
 BMSBG 02/2075/0190/0000  
 LENGTH(AH 2404 BK 1764)

DIR: B TOTAL LEN: 9.716 MI. DIST: 11-1 SR: 2075  
 LEFT MUN: PLUM BOROUGH B RIGHT MUN: PLUM BOROUGH B

COXCOMB HILL RD  
 (SR2082 SEG 0130/2959) 0180/0915  
 FOR SR 2075 AND 2082 0180/0655  
 (CONN)

047133 FT

ENTRANCE DR  
 (BORO)  
 0180/1440  
 0180/1293 BMSSEN 02/2075/0180/1280  
 2 0 02237 0 00 0379+18  
 SMALL CREEK  
 0180/1280 BMSBG 02/2075/0180/1280

047133 FT 2 0 02237 0 00 0364+54  
 0180/0000 LENGTH(AH 1764 BK 3071)

044062 FT

EDWARDS RD  
 (BORO)  
 0170/1715

DEMETRIO LN  
 (BORO)  
 0170/0405  
 044062 FT 2 0 02237 0 00 0333+81  
 0170/0000 LENGTH(AH 3071 BK 3506)

040556 FT

BROWNTOWN RD  
 (BORO)  
 0160/2290

040556 FT 2 0 02237 0 00 0299+93  
 0160/0000 LENGTH(AH 3506 BK 1543)

039013 FT

039013 FT 2 0 02237 0 00 0284+50  
 WEBSTER RD  
 (SR2090 SEG 0010/0000)  
 NC LOGANS FERRY RD  
 SARDIS RD  
 (SR2088 SEG 0010/0000)  
 0150/0000 LENGTH(AH 1543 BK 3613)

DIR: B TOTAL LEN: 9.716 MI. DIST: 11-1 SR: 2075  
 LEFT MUN: PLUM BOROUGH B RIGHT MUN: PLUM BOROUGH B

2 0 02237 0 00 0248+37 035400 FT  
 SHEARER RD  
 (BORO) 0140/0000 ==  
 CHERRYWOOD DR  
 (BORO) 0130/3505 ==

035400 FT  
 0140/0000 LENGTH(AH 3613 BK 3649)

2 0 02237 0 00 0212+20 031751 FT  
 ELICKER RD  
 (BORO) 0130/0000 ==

031751 FT  
 0130/0000 LENGTH(AH 3649 BK 1571)

LEECHBURG RD  
 (SR2086 SEG 0040/2674) 030180 FT  
 0120/0000 ==

030180 FT 2 0 02237 0 00 0196+18  
 NC LEECHBURG RD  
 0120/0000 LENGTH(AH 1571 BK 2890)  
 ROSS HOLLOW RD  
 (BORO)  
 0110/2725 BMSSEN 02/2075/0110/2658  
 0110/2697 2 0 02301 0 00 0131+47  
 LITTLE PLUM  
 0110/2658 BMSBG 02/2075/0110/2658

027290 FT

027290 FT 2 0 02301 0 00 0105+15  
 BR.LTE.PLUM

DIR: B TOTAL LEN: 9.716 MI. DIST: 11-1 SR: 2075  
 LEFT MUN: PLUM BOROUGH B RIGHT MUN: PLUM BOROUGH B


OLD LEECHBURG RD  
 (SR2076 SEG 0030/3735) 0100/1770

CENTER NEW TEXAS RD  
 (BORO) 0100/0680

024185 FT

022776 FT

020144 FT



STRUCTURE LENGTH 27 FT  
 BMSID 02/2075/0110/0000  
 LENGTH(AH 2890 BK 3105)

0100/1415 OLD LEECHBURG RD  
 (SR2076 SEG 0040/0000)

0100/0380 BMSEN 02/2075/0100/0368  
 2 0 02301 0 00 0077+50

BR. LITTLE PLUM  
 BMSBG 02/2075/0100/0368  
 2 0 02301 0 00 0073+90

VILLAGE: PLUM B  
 RENTON RD  
 (CNTY)  
 LENGTH(AH 3105 BK 1409)

0090/0012 BMSEN 02/2075/0090/0000  
 2 0 02301 0 00 0059+87

P3  
 BR LITTLE PLUM CREEK  
 BMSBG 02/2075/0090/0000

LENGTH(AH 1409 BK 2632)

0080/1209 SEPTEMBER DR  
 (PRDR)

BR. L. PLUM CR  
 STRUCTURE LENGTH 15 FT  
 BMSID 02/2075/0080/1126

SCARLET DR  
 (PRDR)

020144 FT 2 0 02301 0 00 0033+48  
 MALLISEE RD  
 (BORO)

LENGTH(AH 2632 BK 3338)

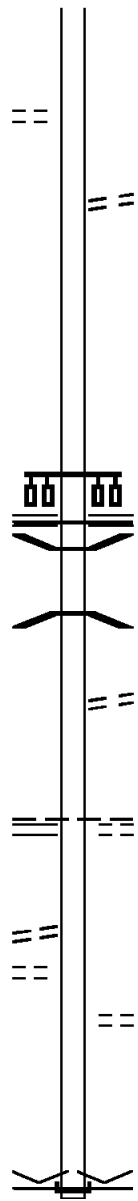
DIR: B TOTAL LEN: 9.716 MI. DIST: 11-1 SR: 2075  
 LEFT MUN: PLUM BOROUGH B RIGHT MUN: PLUM BOROUGH B

ROCKLAND DR (BORO)	0070/2415	==	==	0070/2415	BRIARWOOD LN (BORO)
ROCKLAND DR (BORO)	0070/1530	==			
	016806 FT			016806 FT	2 0 02301 0 00 0000+00 SALTSBURG RD
				5 0070/0000	(SR0400 SEG 0370/2420) LENGTH(AH 3338 BK 3335)
PARK ENT RD (CNTY)	0060/2765	==			
PARK ENT RD (CNTY)	0060/2540	==	POI	0060/2540	(APRA) BOYCE PARK ENT R
	013471 FT			013471 FT	2 0 02159 0 00 0134+96
				5 0060/0000	LENGTH(AH 3335 BK 3498)
				0050/2180	MCKIM DR (BORO)
CARPENTER DR (BORO)	0050/2088	==			
YETTMAN DR (BORO)	0050/1685	==			
KNOLLVIEW DR (BORO)	0050/0395	==			
	009973 FT			0050/0375	EASTVUE DR (BORO)
				009973 FT	2 0 02159 0 00 0099+54
				5 0050/0000	LENGTH(AH 3498 BK 3339)
LINDSEY LN (CNTY)	0040/2675	==			

DIR: B TOTAL LEN: 9.716 MI. DIST: 11-1 SR: 2075  
 LEFT MUN: PLUM BOROUGH B RIGHT MUN: PLUM BOROUGH B

FALLS VILLAGE RD  
 (PRDR)

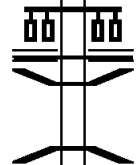
0040/0515  
 006634 FT



006634 FT 2 0 02159 0 00 0066+65  
 O'BLOCK RD  
 (BORO)  
 0040/0000 LENGTH(AH 3339 BK 2529)

004105 FT

004105 FT 2 0 02159 0 00 0041+60  
 GOLDEN MILE HW  
 (SR0286 SEG 0050/0000)



0030/0000 MFC BEGIN = C  
 LENGTH(AH 2529 BK 1717)  
 0020/1623 BMS EN 02/2075/0020/1591  
 2 0 02159 0 00 0039+89  
 0020/1591 ABERS CREEK  
 BMSBG 02/2075/0020/1591

OLD FRANKSTOWN RD  
 (SR2066 SEG 0110/1708)  
 PLUM BOROUGH  
 MONROEVILLE B

002388 FT

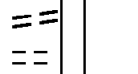
0020/0500 KANE RD  
 (BORO)  
 002388 FT 2 0 02159 0 00 0023+21  
 NC NEW TEXAS RD  
 SAGAMORE HILL DR  
 (BORO)

0020/0000 LENGTH(AH 1717 BK 2388)

MCCLURE RD  
 (BORO)  
 MOUNTAIN VIEW DR  
 (BORO)

0010/1220

0010/0640



000000 FT

0010/0540 LOGAN FERRY RD  
 (BORO)  
 000000 FT 2 0 02159 0 00 0000+00  
 VILLAGE: PLUM B

NC OLD FRANKSTOWN RD  
 INTER-BK LOGAN FERRY RD  
 (BORO)

0010/0000 MFC BEGIN = D  
 LENGTH(AH 2388 BK 0000)



DIR: B TOTAL LEN: 3.012 MI. DIST: 11-1 SR: 2074  
 LEFT MUN: PENN HILLS T RIGHT MUN: PENN HILLS T













Stationing	Notes	Stationing	Notes
015902 FT		015902 FT	MILLTOWN RD
0070/1835		0070/1943	(SR2058 SEG 0200/0000)
013959 FT		013959 FT	2 0 02287 0 00 0106+21
			COLLEGE ST
		0070/0000	(TWP ) LENGTH(AH 1943 BK 1630)
012329 FT		012329 FT	2 0 02287 0 00 0089+91
		0060/0000	VILLAGE: NEWFIELD LENGTH(AH 1630 BK 2126)
010203 FT		0050/0578	CALDWELL CK STRUCTURE LENGTH 18 FT BMSID 02/2074/0050/0578
		0050/0505	CESSNA LN (PRDR)
		010203 FT	2 0 02287 0 00 0068+43
		0050/0000	LENGTH(AH 2126 BK 1947)
INDIANA RD (SR2070 SEG 0010/0000)	0040/1050		BMSID 02/2074/0040/0511
		0040/0547	WOODSIDE LN (PRDR)
			2 0 02287 0 00 0054+29
		0040/0531	CALDWELL RUN
		008256 FT	BMSBG 02/2074/0040/0511
			2 0 02287 0 00 0049+03
		0040/0000	CARLTON DR (TWP ) LENGTH(AH 1947 BK 2840)

DIR: B TOTAL LEN: 3.012 MI. DIST: 11-1 SR: 2074  
 LEFT MUN: PENN HILLS T RIGHT MUN: PENN HILLS T

MILBREN DR (TWP )	0030/2090	==	==	0030/2043	MISSION DR (TWP )
RICHEY DR (TWP )	0030/0920	==	==		
HAMIL RD (SR2078 SEG 0020/0000)	0030/0092 005416 FT	==	==	0030/0092	MCGREGOR DR (TWP )
				005416 FT	2 0 02287 0 00 0021+56
				NC HU	LULTON RD
					HULTON RD
					(SR2078 SEG 0010/2065)
				0030/0000	MFC BEGIN = D
					LENGTH(AH 2840 BK 3534)
				0020/3180	ARNOLD DR (TWP )
CLAYMONT DR (TWP )	0020/2015	==	==		
				0020/1585	BROOKE LN (TWP )
	001882 FT			001882 FT	2 0 02044 0 01 0022+81
ROCKCLIFF RD (TWP )	0020/0000	==	==		ROCKCLIFF RD (TWP )
				0020/0000	LENGTH(AH 3534 BK 1882)
				0010/0605	BRINLEY DR (TWP )
	000000 FT			000000 FT	2 0 02044 0 00 0000+00
					VILLAGE: ROSEDALE
					NC POKETA RD
					VERONA RD (CNTY)
				INTER-BK	POKETA RD (TWP )
				0010/0000	MFC BEGIN = E
					LENGTH(AH 1882 BK 0000)

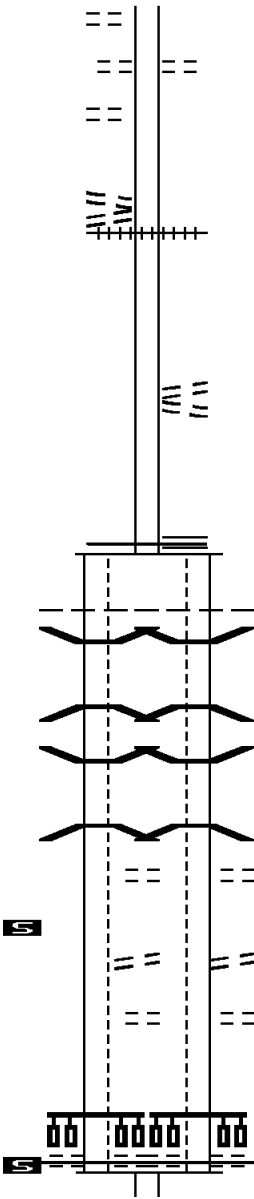


DIR: B TOTAL LEN: 3.091 MI. DIST: 11-1 SR: 2073  
 LEFT MUN: OAKMONT B RIGHT MUN: OAKMONT B

	016316 FT		016321 FT	
	016316 FT		7128/0000	LENGTH(AH 0412 BK 0486)
	016316 FT		016321 FT	016321 FT
			7124/0000	LENGTH(AH 0486 BK 1197)
			016321 FT	016321 FT
			7120/0000	LENGTH(AH 1197 BK 3017)
			INTER-AHD	ALLEGHENY AV
				(BORO)
				HULTON RD
				(SR2082 SEG 0020/0779)
ARCHIE ST (BORO)	0110/2285	==	0110/3017	
		==		PENNSYLVANIA AV
		==	0110/1595	(BORO)
ANN ST (BORO)	0110/0900		0110/0900	{APRA} TRUCKING/INDUSTR
MARYLAND AV (BORO)	0110/0455		0110/0885	{AAR 510899G}#TRKS 01
ADVANCE WY (BORO)	0110/0160	==		
2 0 02196 0 02 0183+40 013299 FT		==	013304 FT	
DELAWARE AV				

DIR: B TOTAL LEN: 3.091 MI. DIST: 11-1 SR: 2073  
 LEFT MUN: OAKMONT B RIGHT MUN: OAKMONT B

Stationing	Segment	Length	Notes
(BORO) 0110/0000	0110/0000	0110/0000	LENGTH(AH 3017 BK 1403) WASHINGTON AV (BORO)
CALIFORNIA AV (BORO) 0080/0558	0080/0558	0080/0558	
COLLEGE AV (BORO) 0080/0105	0080/0105	0080/0105	NC ALLEGHENY AV (AAR 510906P) #TRKS 01
ALLEGHENY AV (BORO) 011896 FT	011896 FT	011901 FT	2 0 02196 0 02 0162+86 ALLEGHENY RIVER BL (BORO)
			NC COLLEGE AV COLLEGE AV (BORO)
		011245 FT	0080/0000 LENGTH(AH 1403 BK 0651)
			011250 FT 2 0 02196 0 02 0156+39 PLUM ST (SR2080 SEG 0010/0000)
			MFC BEGIN = B
			0070/0000 LENGTH(AH 0651 BK 1451)
OAKMONT VERONA B 0061/1374	0061/1374	0061/1228	OAKMONT VERONA B
BMSBN 02/2073/0060/1121 2 0 02247 0 00 0368+58	0061/1228	0060/1166	BMSBN 02/2073/0060/1121 2 0 02247 0 00 0368+58
PLUM CREEK BMSBG 02/2073/0060/1121 0061/1183	0061/1183	0060/1121	PLUM CREEK BMSBG 02/2073/0060/1121
BMSBN 02/2073/0060/0245 2 0 02247 0 00 0359+64	0061/0352	0060/0314	BMSBN 02/2073/0060/0245 2 0 02247 0 00 0355+71
SERVICE ROAD BMSBG 02/2073/0060/0245 0061/0280	0061/0280	0060/0242	SERVICE ROAD BMSBG 02/2073/0060/0245 LC FROM FRONT ST
LC FROM FRONT ST (CONN) 0061/0145	0061/0145	0060/0075	(CONN) 0060/0075
2 0 02247 0 00 0355+36 009728 FT	009728 FT	009799 FT	2 0 02247 0 00 0355+71
LENGTH(AH 1517 BK 0564) 0061/0000	0061/0000	0060/0000	LENGTH(AH 1451 BK 0635)
FRONT ST (BORO) 0051/0470	0051/0470	0050/0472	FRONT ST (BORO)
UNION ST (BORO) 0051/0240	0051/0240	0050/0240	UNION ST (BORO)
2 0 02247 0 00 0350+51 009164 FT	009164 FT	009164 FT	2 0 02247 0 00 0350+85
CENTER AV (BORO)			CENTER AV (BORO)
MFC BEGIN = B			MFC BEGIN = B
LENGTH(AH 0564 BK 1494) 0051/0000	0051/0000	0050/0000	LENGTH(AH 0635 BK 1494)



DIR: B TOTAL LEN: 3.091 MI. DIST: 11-1 SR: 2073  
 LEFT MUN: VERONA B RIGHT MUN: VERONA B

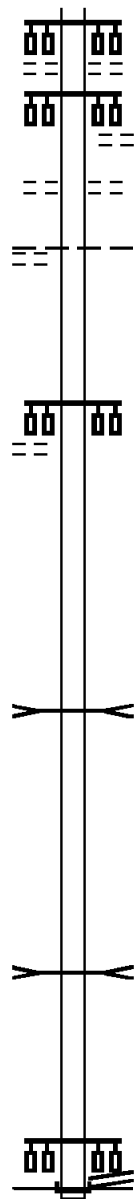
2 0 02247 0 00 0336+16 007670 FT  
 LC FOR JONES ST  
 (CONN) 0040/0000

RIVER TOWN SHOPPING CTR  
 (PRDR) 0020/2356

006235 FT

003198 FT

000000 FT



0040/0860 SOUTH AV  
 (BORO)  
 0040/0535 WILDWOOD AV  
 (BORO)  
 0040/0425 JAMES ST  
 (BORO)  
 007670 FT VERONA  
 0040/0000 PENN HILLS T  
 LENGTH(AH 1494 BK 1435)  
 006235 FT 2 0 02247 0 00 0321+35  
 0030/0000 LENGTH(AH 1435 BK 3037)  
 0020/2356  
 003198 FT 2 0 02247 0 00 0291+42  
 SMALL CREEK  
 STRUCTURE LENGTH 8 FT  
 BMSID 02/2073/0020/0000  
 0020/0000 LENGTH(AH 3037 BK 3198)  
 SANDY CREEK  
 STRUCTURE LENGTH 32 FT  
 BMSID 02/2073/0010/0272  
 000000 FT 2 0 02247 0 00 0259+87  
 SANDY CREEK RD  
 (SRO130 SEG 0072/0000)  
 NC ALLEGHENY RIVER BL  
 INTER-BK ALLEGHENY RIVER BL  
 (SRO130 SEG 0072/0000)  
 MFC BEGIN = B  
 0010/0000 LENGTH(AH 3198 BK 0000)

EXTRACT DATE: 12/18/2023 ROADWAY MANAGEMENT SYSTEM PAGE NUMBER: 606  
 PRINT DATE: 12/21/2023 SLD COUNTY/SR - ANNUAL PRINT COUNTY: ALLEGHENY  
 DIR: B TOTAL LEN: 1.153 MI. DIST: 11-1 SR: 2072  
 LEFT MUN: PLUM BOROUGH B RIGHT MUN: PLUM BOROUGH B

006090 FT

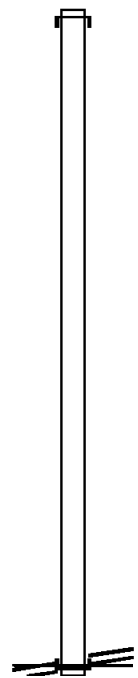
006090 FT AH-WESTMORELAND (64)  
 INTER-AHD DRENNEN RD  
 0020/3254 (SR4032 SEG 0010/0000)

002836 FT

002836 FT 2 0 02001 0 00 0030+00  
 0020/0000 LENGTH(AH 3254 BK 2836)

000000 FT

000000 FT 2 0 02001 0 00 0000+00  
 SARDIS RD  
 (SR2088 SEG 0060/0000)  
 INTER-BK RENTON RD  
 (BORO)  
 MFC BEGIN = E  
 0010/0000 LENGTH(AH 2836 BK 0000)



SARDIS RD  
 (SR2088 SEG 0060/0000) 0010/0000

DIR: B TOTAL LEN: 1.534 MI. DIST: 11-1 SR: 2071  
 LEFT MUN: PENN HILLS T RIGHT MUN: PENN HILLS T

	008098 FT	==	008098 FT	SECOND AV
		==	0030/0908	(TWP )
	007190 FT	==	0030/0560	INDIAN CREEK RD
		==	007190 FT	2 0 02168 0 00 0070+26
		==		QUINCY DR
		==	0030/0000	(TWP )
		==	0020/3175	LENGTH(AH 0908 BK 3703)
		==		IRWIN ST
QUINCY DR	0020/2515	==	0020/2515	QUINCY DR
(TWP )		==		(TWP )
BELVOIR DR	0020/1930	==		
(TWP )		==		
		==	0020/0398	EDGECREST DR
	003487 FT	==	003487 FT	(TWP )
		==		2 0 02168 0 00 0035+00
		==		DALE CREST RD
		==	0020/0000	(TWP )
		==		LENGTH(AH 3703 BK 3487)
ST ROSE DR	0010/3020	==		
(TWP )		==		
SETON RD	0010/2645	==		
(TWP )		==		
SHANNON HEIGHTS DR	0010/2135	==		
(TWP )		==		
		==	0010/0875	FAIRVIEW DR
	000000 FT	==	000000 FT	(TWP )
		==		2 0 02168 0 00 0000+00
		==		VILLAGE: SHANNON HTS
		==		NC SHANNON RD
		==		HAMIL RD
		==		(SR2078 SEG 0020/0210)
		==		MFC BEGIN = C
		==	0010/0000	LENGTH(AH 3487 BK 0000)

DIR: B TOTAL LEN: 1.443 MI. DIST: 11-1 SR: 2070  
 LEFT MUN: PENN HILLS T RIGHT MUN: PENN HILLS T

HULTON RD 007620 FT  
 (SR2058 SEG 0210/0149) 0030/2641

007620 FT HULTON RD  
 0030/2641 (SR2058 SEG 0210/0149)

004979 FT

004979 FT 2 0 02165 0 00 0099+59  
 0030/0000 LENGTH(AH 2641 BK 2266)

2 0 02165 0 00 0076+89 002713 FT  
 HAMIL RD  
 (SR2078 SEG 0040/1385) 0020/0000

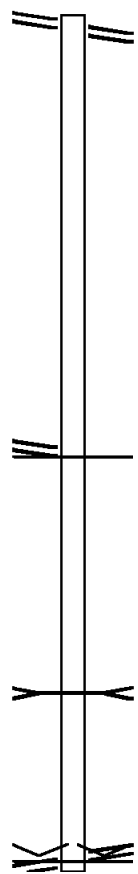
002713 FT  
 0020/0000 MFC BEGIN = D  
 LENGTH(AH 2266 BK 2713)

000000 FT

SMALL STREAM  
 STRUCTURE LENGTH 11 FT  
 0010/0120 BMSID 02/2070/0010/0134  
 000000 FT 2 0 02196 0 00 0000+00  
 VILLAGE: PENN HILLS T  
 HULTON RD  
 (SR2074 SEG 0040/1050)

HULTON RD  
 (SR2074 SEG 0040/1050) 0010/0000

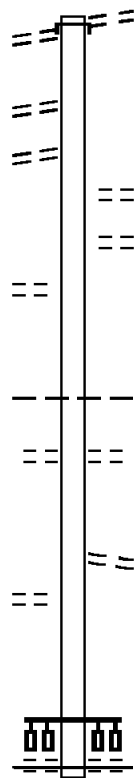
NC INDIANA RD  
 MFC BEGIN = E  
 0010/0000 LENGTH(AH 2713 BK 0000)





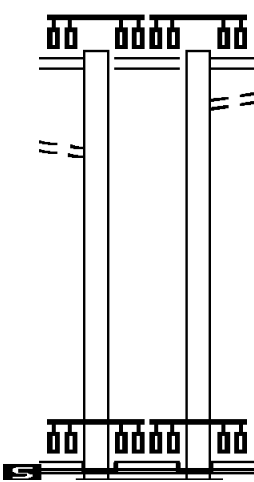
DIR: B TOTAL LEN: .925 MI. DIST: 11-1 SR: 2069  
 LEFT MUN: PENN HILLS T RIGHT MUN: PENN HILLS T

	004886 FT		004886 FT	
MT CARMEL RD (CNTY)			INTER-AHD	MT CARMEL RD (CNTY)
	0020/3167	==		MASON RD (TWP)
LEMINGTON AV (TWP)		==		
ROSS RD (TWP)		==	0020/1330	BEECHFORD RD (TWP)
	0020/2435	==		OZAN WY (TWP)
	0020/1920	==	0020/0740	
		==		
ROBINIA DR (TWP)		==	001719 FT	2 0 02197 0 00 0016+71
	0020/0555	==	NC BL	LACKADORE AV
	001719 FT	==		PENN HILLS
		==	5 0020/0000	PITTSBURGH C
		==		LENGTH(AH 3167 BK 1719)
		==	0010/1425	FERNDAL ST (CITY)
		==		
		==	0010/0335	PERCHMENT ST (CITY)
ROD WY (CITY)		==		
	0010/0220	==	000000 FT	2 0 02197 0 00 0000+00
	000000 FT	==	NC BL	LACKADORE ST
		==		FRANKSTOWN AV (CITY)
		==	5 0010/0000	MFC BEGIN = E
		==		LENGTH(AH 1719 BK 0000)



EXTRACT DATE: 12/18/2023 ROADWAY MANAGEMENT SYSTEM PAGE NUMBER: 602  
 PRINT DATE: 12/21/2023 SLD COUNTY/SR - ANNUAL PRINT COUNTY: ALLEGHENY  
 DIR: E TOTAL LEN: .269 MI. DIST: 11-1 SR: 2068  
 LEFT MUN: NORTH VERSAILLES T RIGHT MUN: NORTH VERSAILLES T

LINCOLN HW 001385 FT  
 (SR0030 SEG 0281/1080)  
 (SR0030 SEG 0280/1269)  
 0011/1385  
 FROM 0030/0280 SH  
 (CONN) 0011/1232  
 1 0 00686 0 00 0000+00 000000 FT  
 NC NAVY MARINE CORP WY  
 PITTSBURGH MCKEESPORT B  
 (SR2037 SEG 0061/0000)  
 (SR2037 SEG 0060/0000)  
 PORT PERRY RD INTER-BK  
 (TWP)  
 MFC BEGIN = B  
 LENGTH(AH 1385 BK 0000) 0011/0000



001418 FT LINCOLN HW  
 (SR0030 SEG 0281/1080)  
 (SR0030 SEG 0280/1269)  
 0010/1418  
 TO 0030/0280 SH  
 (CONN) 0010/1270  
 000000 FT 1 0 00686 0 00 0000+00  
 NC NAVY MARINE CORP WY  
 PITTSBURGH MCKEESPORT B  
 (SR2037 SEG 0061/0000)  
 (SR2037 SEG 0060/0000)  
 INTER-BK PORT PERRY RD  
 (TWP)  
 MFC BEGIN = B  
 LENGTH(AH 1418 BK 0000) 0010/0000

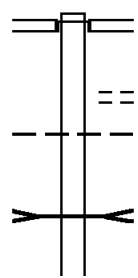
DIR: B TOTAL LEN: 1.622 MI. DIST: 11-1 SR: 2067  
 LEFT MUN: PENN HILLS T RIGHT MUN: PENN HILLS T

SALTSBURG RD (SR0400 SEG 0310/0000) PENN HILLS LIBRARY (PRDR)	008563 FT 0030/3540 0030/3252	==	008563 FT SALTSBURG RD 0030/3540 (SR0400 SEG 0310/0000)
MAPLE LO DR (TWP ) HALL DR (TWP )	0030/1940 0030/1600	==	
SHENANDOAH DR (TWP )	0030/0495	==	
	005023 FT	==	0030/0335 CRESCENT GARDEN DR (TWP ) 005023 FT 2 0 02017 0 00 0050+00 [S] 0030/0000 LENGTH(AH 3540 BK 2482)
ORCHARD DR (TWP )	0020/0640	==	0020/1115 CANAVERAL DR (TWP )
	002541 FT	==	002541 FT 2 0 02017 0 00 0025+00 [S] 0020/0000 LENGTH(AH 2482 BK 2541) BALE DR
	000000 FT	==	0010/2020 (TWP )
UNIVERSAL RD (CNTY)	0010/0000	==	000000 FT 2 0 02017 0 00 0000+00 UNIVERSAL RD (CNTY) NC STOTLER RD MFC BEGIN = D [S] 0010/0000 LENGTH(AH 2541 BK 0000)

EXTRACT DATE: 12/18/2023 ROADWAY MANAGEMENT SYSTEM PAGE NUMBER: 600  
 PRINT DATE: 12/21/2023 SLD COUNTY/SR - ANNUAL PRINT COUNTY: ALLEGHENY  
 DIR: B TOTAL LEN: 5.444 MI. DIST: 11-1 SR: 2066  
 LEFT MUN: PLUM BOROUGH B RIGHT MUN: PLUM BOROUGH B

028743 FT

028743 FT  
 INTER-AHD SAGAMORE HILL DR  
 (BORO)  
 NEW TEXAS RD  
 0110/1708 (SR2075 SEG 0020/0000)  
 VERLINDEN DR  
 (BORO)  
 PLUM BOROUGH  
 0110/1065 MONROEVILLE B  
 ABERS CREEK  
 STRUCTURE LENGTH 25 FT  
 0110/0922  
 0110/0360 BMSID 02/2066/0110/0360  
 027035 FT 2 0 02213 0 01 0262+32  
 GOLDEN MILE HW



027035 FT

DIR: B TOTAL LEN: 5.444 MI. DIST: 11-1 SR: 2066  
 LEFT MUN: MONROEVILLE B RIGHT MUN: MONROEVILLE B

(SR0286 SEG 0040/0000)

MONROEVILLE  
 PLUM BOROUGH B  
 LENGTH(AH 1708 BK 2351)  
 OLD ABERS CREEK RD  
 (CNTY)

0110/0000  
 0100/2177

024684 FT

024684 FT 2 0 02213 0 01 0238+86  
 0100/0000 LENGTH(AH 2351 BK 3321)

BALKAN DR  
 (PRDR) 0090/0835  
 2 0 02213 0 01 0206+45 021363 FT  
 LINDSEY LN  
 (CNTY) 0090/0000

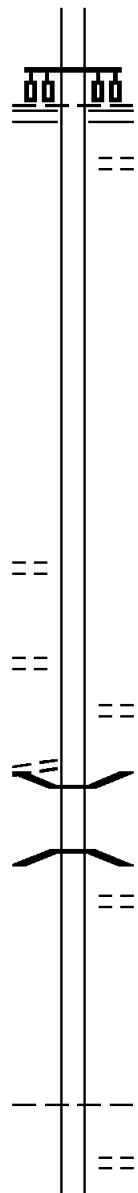
021363 FT  
 0090/0000 LENGTH(AH 3321 BK 3069)  
 HOCHBERG RD  
 (BORO)

PIERSON RUN RD  
 (CNTY) 0080/2420

0080/1976 BMS EN 02/2066/0080/1920  
 2 0 02213 0 01 0195+28  
 PIERSONS RUN  
 0080/1950 BMSBG 02/2066/0080/1920  
 SIEMENS WESTINGHOUSE DR  
 (PRDR) 0080/1890

018294 FT

018294 FT 2 0 02213 0 01 0175+45  
 PLUM BOROUGH  
 MONROEVILLE B  
 0080/0000 LENGTH(AH 3069 BK 3580)  
 WAVE POOL WY  
 (PRDR) 0070/3289



DIR: B TOTAL LEN: 5.444 MI. DIST: 11-1 SR: 2066  
 LEFT MUN: MONROEVILLE B RIGHT MUN: MONROEVILLE B

Segment	Start Station	End Station	Length	Notes
SPRINGMILLER RD (CNTY)	0070/2536	0070/2270	014714 FT	COOPER RD (BORO)
	014714 FT	0070/0000	014714 FT	2 0 02213 0 01 0139+74 LENGTH(AH 3580 BK 2148)
2 0 02213 0 01 0117+70 CENTER RD (CNTY)	012566 FT	0060/0000	012566 FT	INTER-BK CENTER RD (CNTY) MFC BEGIN = D LTH AH 002148 BK 000100
	012566 FT	012566 FT	012566 FT	7054/0000 LTH AH 000100 BK 001065
				INTER-AHD CENTER RD (CNTY) CENTER RD (CNTY)
LC FOR CENTER RD (CONN)	0050/0931	0050/1065	011501 FT	MONROEVILLE PLUM BOROUGH B 2 0 02213 0 00 0107+74
	011501 FT	0050/0000	011501 FT	PLUM BOROUGH MONROEVILLE B LENGTH(AH 1065 BK 2489)
				THELWAY DR (BORO)
TES TEX CO (PRDR)	0040/1144	0040/1144	0040/1144	(APRA) IDL CO DEXTER DR
HERRMANN RD (PRDR)	0040/0750	0040/0983	0040/0983	(BORO)
	009012 FT	0040/0010	009012 FT	BMSEN 02/2066/0040/0000 2 0 02213 0 00 0090+45

DIR: B TOTAL LEN: 5.444 MI. DIST: 11-1 SR: 2066  
 LEFT MUN: MONROEVILLE B RIGHT MUN: MONROEVILLE B

DAVIDSON RD  
 (BORO)  
 BELMONT BL  
 (BORO)

0030/1851  
 0030/1615

CARRIAGE BL  
 (BORO)

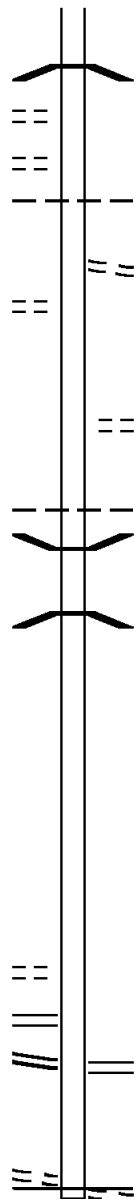
0030/0380  
 006940 FT

HILL ST  
 (TWP )  
 SCHOOL ST  
 (SR2056 SEG 0010/0000)  
 THOMPSON RUN RD  
 (SR2065 SEG 0120/2570)

0010/0908  
 0010/0540  
 0010/0190

2 0 02213 0 00 0000+00 000000 FT  
 MAIN ST  
 (TWP )

0010/0000



THOMPSON RUN  
 BMSBG 02/2066/0040/0000  
 LENGTH(AH 2489 BK 2072)

0040/0000

MONROEVILLE  
 PLUM BOROUGH B  
 LOGAN FERRY RD  
 (BORO)

0030/1129  
 0030/0650

006940 FT 2 0 02213 0 00 0069+98  
 LENGTH(AH 2072 BK 3466)

0030/0000

GOLF RIDGE DR  
 (BORO)

0020/2780

NC OLD FRANKSTOWN RD  
 PLUM BOROUGH  
 PENN HILLS T  
 BMSEN 02/2066/0020/1794  
 2 0 02213 0 00 0053+03

0020/1897  
 0020/1808

THOMPSON RUN  
 BMSBG 02/2066/0020/1794

0020/1794

003474 FT 2 0 02213 0 00 0035+09  
 LENGTH(AH 3466 BK 3474)

0020/0000

THOMPSON RUN RD  
 (SR2065 SEG 0120/2570)

0010/0190

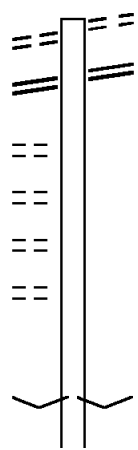
NC LO TT RD  
 MAIN ST  
 (TWP )  
 MFC BEGIN = E  
 LENGTH(AH 3474 BK 0000)

0010/0000

DIR: B TOTAL LEN: 5.344 MI. DIST: 11-1 SR: 2065  
 LEFT MUN: PENN HILLS T RIGHT MUN: PENN HILLS T

UNIVERSAL RD 028216 FT  
 (CNTY) 0120/2667  
 LOTT RD  
 (SR2066 SEG 0010/0190) 0120/2570  
 CORD ST 0120/1705  
 (TWP )  
 WILLOW ST 0120/1465  
 (TWP )  
 PINE ST 0120/1225  
 (TWP )  
 POPLAR ST 0120/0925  
 (TWP )

025549 FT

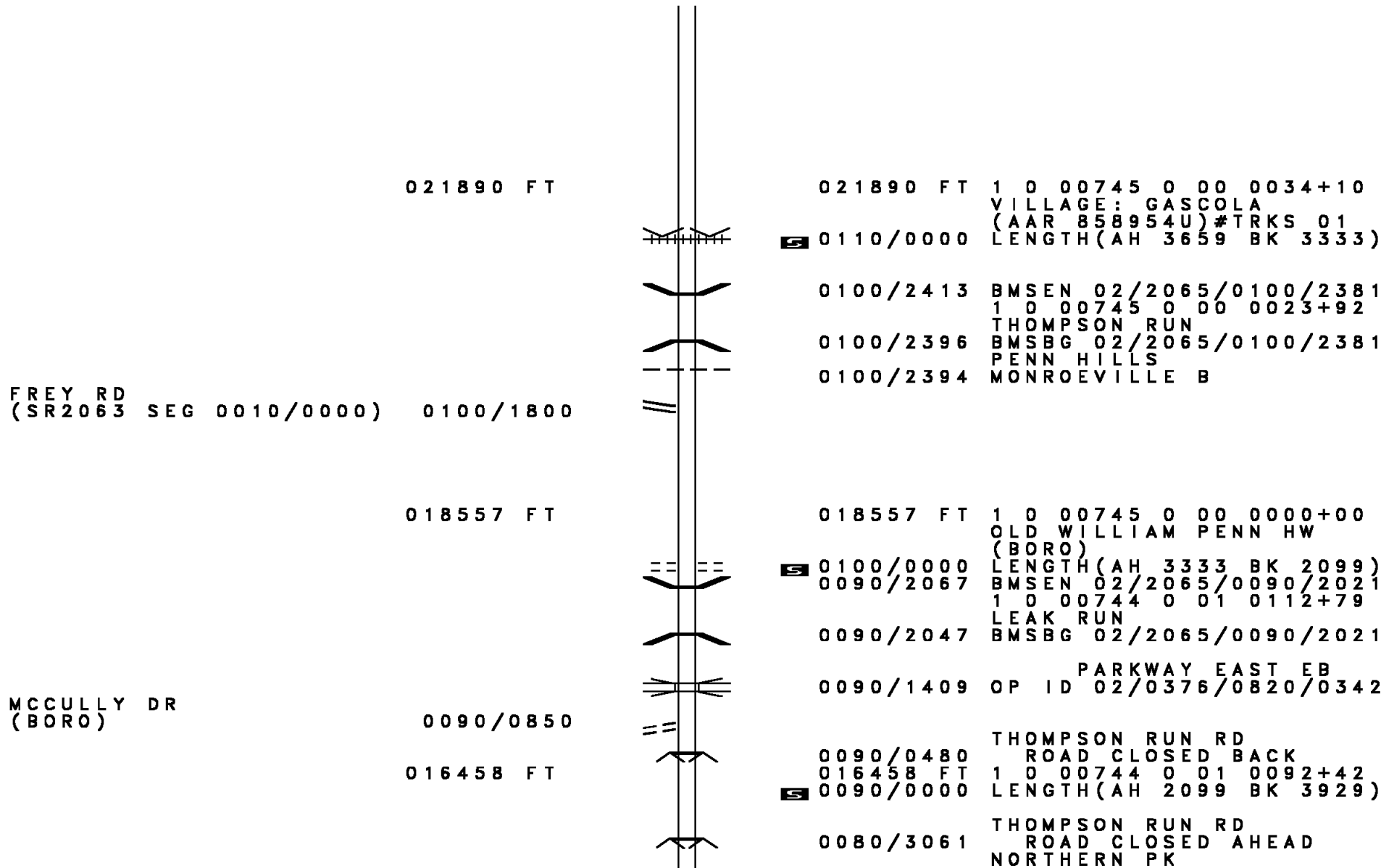


028216 FT UNIVERSAL RD  
 0120/2667 (CNTY)  
 0120/2570 LOTT RD  
 (SR2066 SEG 0010/0190)

025549 FT 1 0 00745 0 00 0070+40  
 VILLAGE: UNIVERSAL  
 5 0120/0000 LENGTH(AH 2667 BK 3659)



DIR: B TOTAL LEN: 5.344 MI. DIST: 11-1 SR: 2065  
 LEFT MUN: PENN HILLS T RIGHT MUN: PENN HILLS T



EXTRACT DATE: 12/18/2023  
PRINT DATE: 12/21/2023

ROADWAY MANAGEMENT SYSTEM  
SLD COUNTY/SR - ANNUAL PRINT

PAGE NUMBER: 594  
COUNTY: ALLEGHENY

DIR: B TOTAL LEN: 5.344 MI.  
LEFT MUN: MONROEVILLE B

DIST: 11-1 SR: 2065  
RIGHT MUN: MONROEVILLE B

0080/2970 (SR2050 SEG 0010/0000)

012529 FT

WM. PENN HWY  
0080/0584 OP ID 02/2048/0050/0000  
012529 FT 1 0 00744 0 01 0053+48  
5 0080/0000 LENGTH(AH 3929 BK 1843)

010686 FT

SMALL CREEK  
STRUCTURE LENGTH 10 FT  
0070/0488 BMSID 02/2065/0070/0488  
010686 FT 1 0 00744 0 01 0035+25  
MONROEVILLE  
5 0070/0000 WILKINS T  
LENGTH(AH 1843 BK 3375)

RBR

0040/2527 BMSEN 02/2065/0040/2452  
1 0 00744 0 01 0026+23  
P3

RBR

0040/2452 THOMPSON RUN  
BMSBG 02/2065/0040/2452  
0040/2339 UNION & PENNSYLVANIA &  
OVERPASS IS RR X-ING

TO 2053/0010 SH  
(CONN) 0040/0170  
1 0 00744 0 00 0001+40 007311 FT  
RODI RD  
(SR2053 SEG 0010/0000) 0040/0000

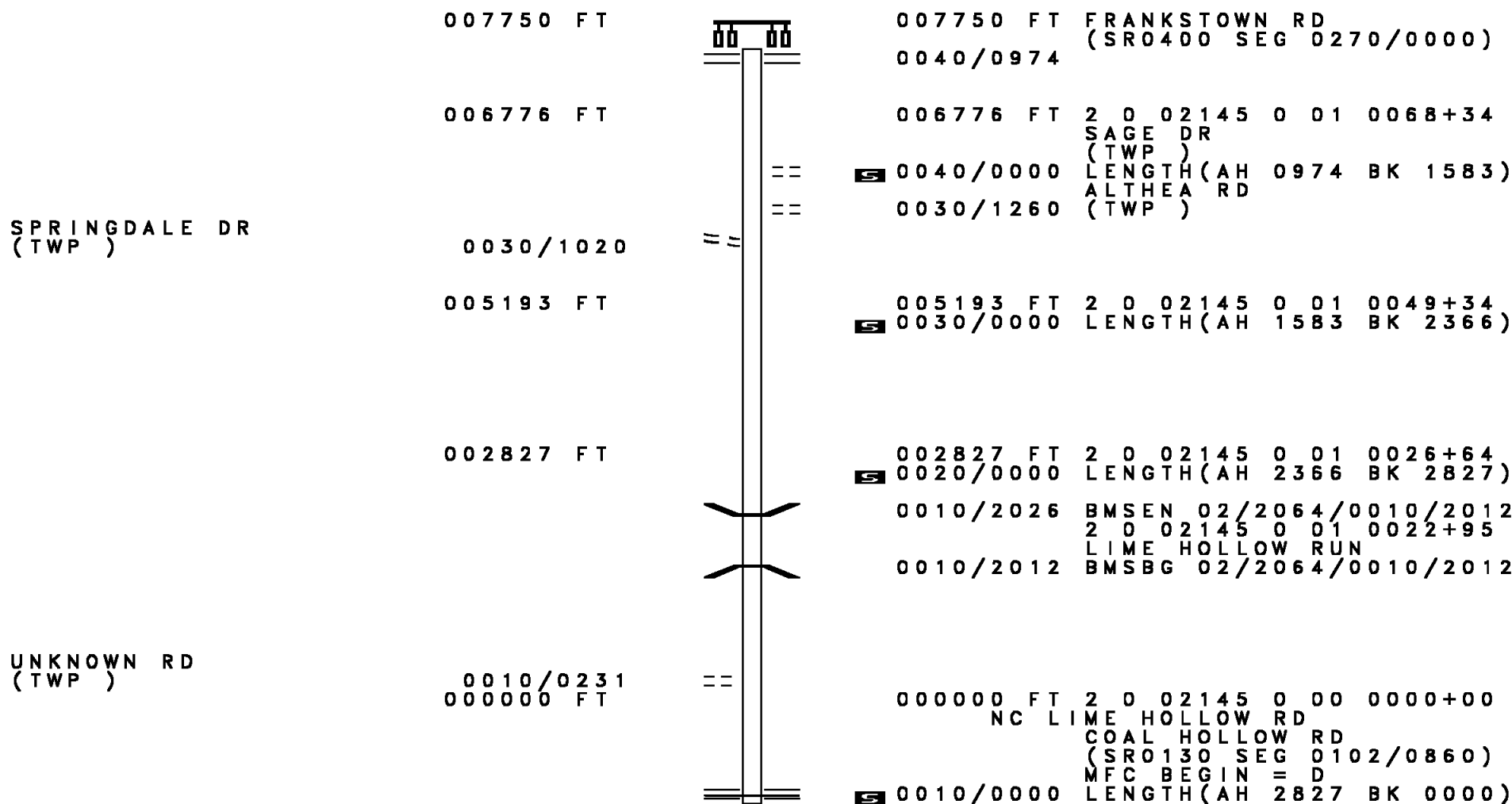
LENEAKE ST  
(TWP) 0030/2610  
LINHART ST  
(TWP)  
HARRISON RD  
(TWP) 0030/2480

0040/0170 FOR SR 2065N TO 2065N  
(CONN)  
NC THOMPSON RUN RD  
5 0040/0000 MFC BEGIN = D  
LENGTH(AH 3375 BK 2724)  
FOR SR 2065N TO 2065N  
0030/2641 (CONN)

DIR: B TOTAL LEN: 5.344 MI. DIST: 11-1 SR: 2065  
 LEFT MUN: WILKINS T RIGHT MUN: WILKINS T

1 0 00743 0 01 0052+20 004587 FT		004587 FT	
CHURCHILL RD		5 0030/0000	LENGTH(AH 2724 BK 3668)
(CNTY)	0030/0000	==	RAILROAD ST
		==	(TWP)
MCMASTERS AV		==	JONES AV
(TWP)	0020/2955	==	(TWP)
		==	RAILROAD ST
		==	(TWP)
		==	WILKINS
		==	TURTLE CREEK B
MCMASTERS AV		==	PATTERSON AL
(BORO)	0020/0530	==	(BORO)
		==	LINE WY
		==	(BORO)
		==	MCCLELLAND ST
		==	(BORO)
	000919 FT	==	1 0 00743 0 01 0015+39
		==	5 0020/0000 LENGTH(AH 3668 BK 0919)
LARIMER AV		==	NC LARIMER AV
(BORO)	0010/0896	==	UNION & PENNSYLVANIA &
		==	0010/0714 OVERPASS IS RR X-ING
		==	RAILROAD ST
		==	(BORO)
MELLON AL		==	CHURCH ST
(BORO)	0010/0585	==	(BORO)
OSBORNE ST		==	
(BORO)	0010/0120	==	
	000000 FT	==	000000 FT 1 0 00743 0 00 0000+00
		==	NC THOMPSON ST
		==	TRI BORO EX
		==	(SRO130 SEG 0252/0890)
		==	(SRO130 SEG 0253/0915)
		==	INTER-BK THOMPSON ST
		==	(BORO)
		==	MFC BEGIN = C
		==	5 0010/0000 LENGTH(AH 0919 BK 0000)

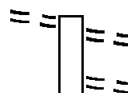
DIR: B TOTAL LEN: 1.468 MI. DIST: 11-1 SR: 2064  
 LEFT MUN: PENN HILLS T RIGHT MUN: PENN HILLS T



DIR: B TOTAL LEN: 1.292 MI. DIST: 11-1 SR: 2063  
 LEFT MUN: PENN HILLS T RIGHT MUN: PENN HILLS T

UNIVERSAL RD  
 (CNTY)

006824 FT  
 0020/3353



006824 FT UNIVERSAL RD  
 0020/3353 (CNTY)  
 0020/2860 BEACHTREE RD  
 (TWP)

LAURIE DR  
 (TWP)

0020/0535  
 003471 FT



003471 FT 2 0 02174 0 00 0033+48  
 0020/0000 LENGTH(AH 3353 BK 3471)

CAMERON DR  
 (TWP)

0010/2545



0010/0151 BMS EN 02/2063/0010/0125  
 PENN HILLS  
 0010/0138 MONROEVILLE B  
 2 0 02174 0 00 0001+43  
 THOMPSON RUN  
 0010/0125 BMSBG 02/2063/0010/0125  
 000000 FT 2 0 02174 0 00 0000+00  
 THOMPSON RUN RD  
 (SR2065 SEG 0100/1800)

THOMPSON RUN RD  
 (SR2065 SEG 0100/1800)

0010/0000



NC FREY RD  
 MFC BEGIN = E  
 0010/0000 LENGTH(AH 3471 BK 0000)

EXTRACT DATE: 12/18/2023 ROADWAY MANAGEMENT SYSTEM PAGE NUMBER: 590  
PRINT DATE: 12/21/2023 SLD COUNTY/SR - ANNUAL PRINT COUNTY: ALLEGHENY  
DIR: B TOTAL LEN: .000 MI. DIST: 11-1 SR: 2062  
LEFT MUN: PENN HILLS T RIGHT MUN: PENN HILLS T

000000 FT  
000000 FT

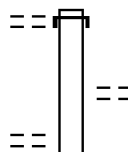


000000 FT  
7020/0000 LENGTH(AH 2050 BK 2469)  
000000 FT  
7010/0000 LENGTH(AH 2469 BK 0000)

EXTRACT DATE: 12/18/2023      ROADWAY MANAGEMENT SYSTEM      PAGE NUMBER: 589  
 PRINT DATE: 12/21/2023      SLD COUNTY/SR - ANNUAL PRINT      COUNTY: ALLEGHENY  
 DIR: B      TOTAL LEN: 1.920 MI.      DIST: 11-1      SR: 2061  
 LEFT MUN: PENN HILLS T      RIGHT MUN: PENN HILLS T

LOUGEAY RD  
 (CNTY)

010135 FT  
 0030/3733



STOWE DR  
 (TWP)

0030/2690

010135 FT  
 INTER-AHD JEFFERSON RD  
 0030/3733 (CNTY)

0030/2866 KEY DR  
 (TWP)

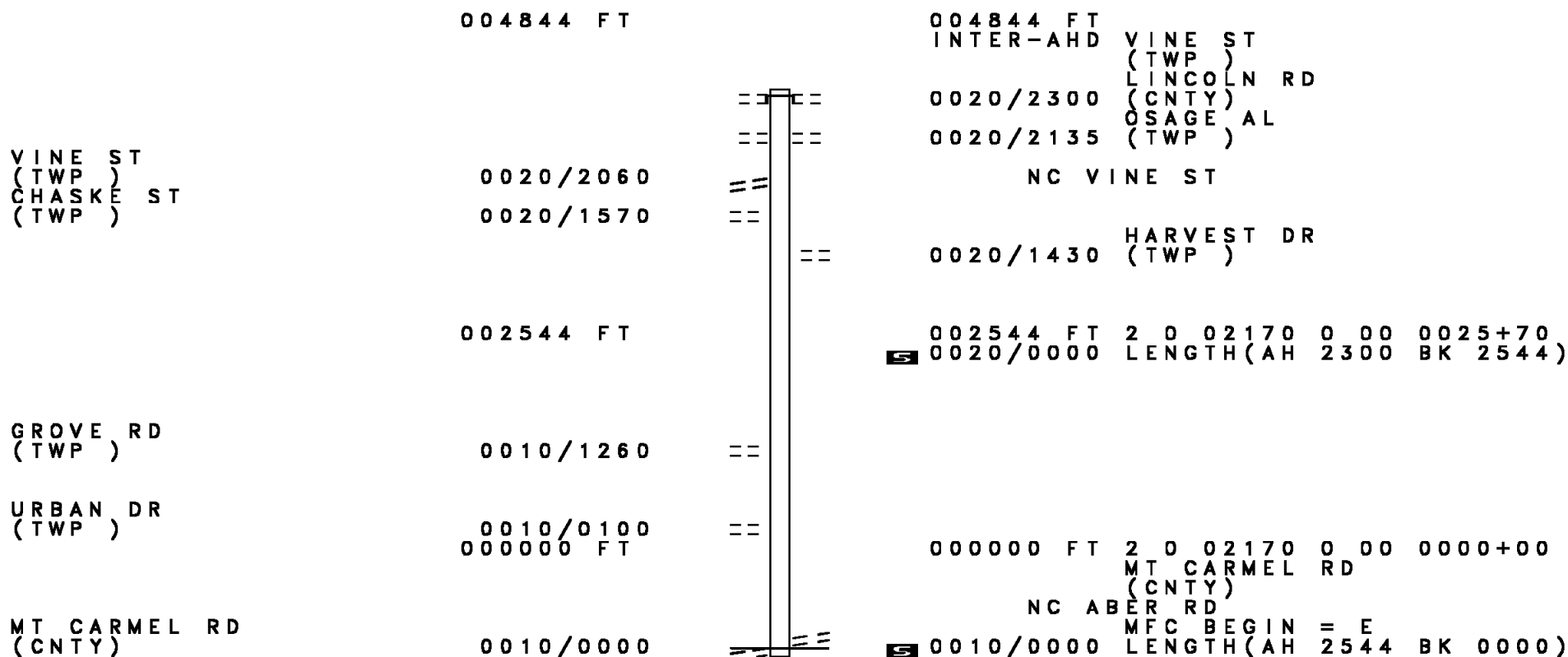
DIR: B TOTAL LEN: 1.920 MI. DIST: 11-1 SR: 2061  
 LEFT MUN: PENN HILLS T RIGHT MUN: PENN HILLS T

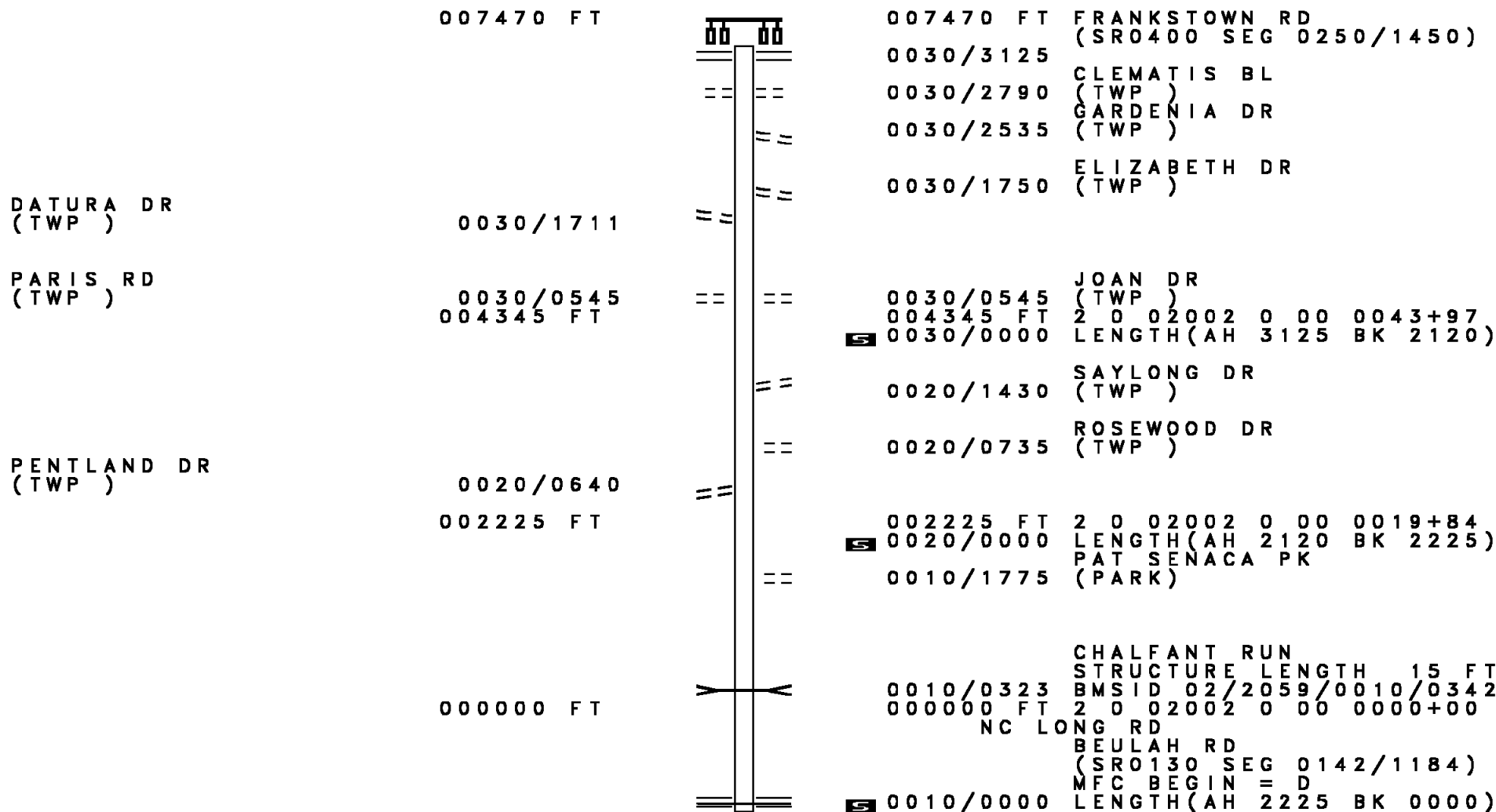
Location / Description	Segment ID	Length (FT)	Start Station	End Station	Notes
PENN HILLS DOG PARK (PARK)	0030/1351				
JEFFERSON HEIGHTS RD (TWP)	0030/1040				
		006402 FT			
					PAYNE DR (TWP)
					2 0 02195 0 00 0063+96
					EVERGREEN DR (TWP)
					5 0030/0000 LENGTH(AH 3733 BK 2926)
					KILTIE DR (TWP)
					0020/2575 (TWP)
					(APRA) TURNERS DAIRY FA
					TURNERS DAIRY FARM RD (PRDR)
					0020/2437 (PRDR)
					PENN HILLS ELEM SCHOOL (PRDR)
					0020/1231 (PRDR)
		003476 FT			
					2 0 02195 0 00 0034+42
					5 0020/0000 LENGTH(AH 2926 BK 3476)
					MCKENZIE DR (TWP)
					0010/2960 (TWP)
					LAURIE DR (TWP)
					0010/2388 (TWP)
KNICKERBOCKER DR (TWP)	0010/1980				
					MCALISTER DR (TWP)
					0010/1613 (TWP)
LC TO OLD WM PENN HW (CONN)	0010/0137				
		000000 FT			
					LC FROM OLD WM PENN HW (CONN)
					2 0 02195 0 00 0000+00
					VILLAGE: PENN HILLS T
					NC JEFFERSON RD (TWP)
					OLD WILLIAM PENN HW (TWP)
					MFC BEGIN = D
					5 0010/0000 LENGTH(AH 3476 BK 0000)

POI



DIR: B TOTAL LEN: .917 MI. DIST: 11-1 SR: 2060  
 LEFT MUN: PENN HILLS T RIGHT MUN: PENN HILLS T





DATURA DR  
(TWP)

PARIS RD  
(TWP)

PENTLAND DR  
(TWP)

007470 FT

0030/1711

0030/0545  
004345 FT

0020/0640  
002225 FT

000000 FT

007470 FT FRANKSTOWN RD  
(SR0400 SEG 0250/1450)

0030/3125

0030/2790 CLEMATIS BL  
(TWP)

0030/2535 GARDENIA DR  
(TWP)

0030/1750 ELIZABETH DR  
(TWP)

0030/0545 JOAN DR  
(TWP)

004345 FT 2 0 02002 0 00 0043+97  
S 0030/0000 LENGTH(AH 3125 BK 2120)

0020/1430 SAYLONG DR  
(TWP)

0020/0735 ROSEWOOD DR  
(TWP)

002225 FT 2 0 02002 0 00 0019+84  
S 0020/0000 LENGTH(AH 2120 BK 2225)  
PAT SENACA PK  
0010/1775 (PARK)

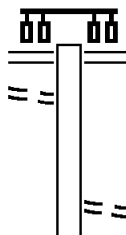
0010/0323 CHALFANT RUN  
STRUCTURE LENGTH 15 FT  
BMSID 02/2059/0010/0342  
000000 FT 2 0 02002 0 00 0000+00  
NC LONG RD

BEULAH RD  
(SR0130 SEG 0142/1184)  
MFC BEGIN = D  
S 0010/0000 LENGTH(AH 2225 BK 0000)

EXTRACT DATE: 12/18/2023 ROADWAY MANAGEMENT SYSTEM PAGE NUMBER: 585  
 PRINT DATE: 12/21/2023 SLD COUNTY/SR - ANNUAL PRINT COUNTY: ALLEGHENY  
 DIR: E TOTAL LEN: 10.018 MI. DIST: 11-1 SR: 2058  
 LEFT MUN: PLUM BOROUGH B RIGHT MUN: PLUM BOROUGH B

HULTON RD  
 (SR2082 SEG 0080/0000)  
 FROM 2082/0070 SH  
 (CONN)

052893 FT  
 0270/0535  
 0270/0465  
 052358 FT



052869 FT  
 0270/0535

COXCOMB HILL RD  
 (SR2082 SEG 0080/0000)

052334 FT

2 0 02287 0 00 0234+91  
 PENNSYLVANIA AV  
 (BORO)  
 LENGTH(AH 0535 BK 1484)  
 LINCOLN AV

5 0270/0000

DIR: E TOTAL LEN: 10.018 MI. DIST: 11-1 SR: 2058  
 LEFT MUN: PLUM BOROUGH B RIGHT MUN: PLUM BOROUGH B

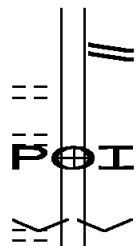
Location	Segment ID	Length (FT)	Notes
NORTHERN AV (BORO)	0260/0550	050874	0260/0930 (BORO)
CENTER AV (BORO)	0250/0980		050850 FT 2 0 02287 0 00 0220+10 JEFFERSON AV (BORO)
EASTERN AV (BORO)	0250/0125	049497	0260/0000 LENGTH(AH 1484 BK 1377)
HASKELL DR (PRDR)	0240/1210		0250/0940 FRANKLAND DR (BORO)
KIRKPATRICK DR (BORO)	0230/1240	048250	0250/0398 OP ID 1-76 02/7076/9900/4953
KIRKPATRICK DR (BORO)	0230/0000	046519	049473 FT 2 0 02287 0 00 0206+42 VILLAGE: EAST OAKMONT (AAR 051621K)#TRKS 02
HULTON ARBORS (PRDR)	0220/1170	046495	0250/0000 LENGTH(AH 1377 BK 1247)
	0220/1557		0240/0057 BMSBN 02/2058/0240/0019 2 0 02287 0 00 0194+36 BR. PLUM CR.
	0220/1504		0240/0044 BMSBG 02/2058/0240/0019 048226 FT 2 0 02287 0 00 0194+00 MORATH LN (BORO)
	0220/1402		0240/0000 LENGTH(AH 1247 BK 1731)
	0220/0905		0230/0000 LENGTH(AH 1731 BK 1639) 0220/1557 BMSBN 02/2058/0220/1476 2 0 02287 0 00 0174+97 PLUM CREEK
			0220/1504 BMSBG 02/2058/0220/1476 PLUM BOROUGH
			0220/1402 PENN HILLS T
			0220/0905 HULTON ESTATES (PRDR)

DIR: E TOTAL LEN: 10.018 MI. DIST: 11-1 SR: 2058  
 LEFT MUN: PENN HILLS T RIGHT MUN: PENN HILLS T

	044880 FT			044856 FT	2 0 02287 0 00 0159+73
				0220/0000	LENGTH(AH 1639 BK 2970)
				0210/1470	IOWA ST (TWP )
				0210/1100	HIGH ST (TWP )
				0210/0775	MILL ST (SR2084 SEG 0010/0000)
COLGAN TE (TWP ) INDIANA RD (SR2070 SEG 0030/2641)	0210/0435	==			
	041910 FT	==		041886 FT	2 0 02287 0 00 0130+49
				0210/0000	VILLAGE: MILLTOWN LENGTH(AH 2970 BK 0477)
				041409 FT	2 0 02287 0 00 0125+58
HULTON RD (SR2074 SEG 0070/1943)	041433 FT			0200/0000	NC HULTON RD LENGTH(AH 0477 BK 1996)
	0200/0000	==			
	039437 FT			039413 FT	2 0 02304 0 00 0027+02
NEWFIELD DR (TWP )	0190/0000			0190/0000	VILLAGE: NEWFIELD LENGTH(AH 1996 BK 2750)
				0180/2340	JODIE LN (TWP )
				0180/1357	BMSBN 02/2058/0180/1370 2 0 02304 0 00 0094+01
				0180/1349	BRANCH OF PLUM CREEK BMSBG 02/2058/0180/1370
				0180/1280	JODIE LN (TWP ) MARY ST (TWP )
MERRY DR (TWP )	0180/1280	==			
	036687 FT			036663 FT	2 0 02304 0 00 0094+01
					NC MILLTOWN RD
					LEECHBURG RD

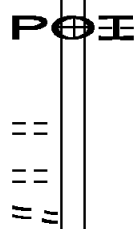
DIR: E TOTAL LEN: 10.018 MI. DIST: 11-1 SR: 2058  
 LEFT MUN: PENN HILLS T RIGHT MUN: PENN HILLS T

BARCKHOFF ST  
 (TWP ) 0170/1350  
 AUBURN ST  
 (TWP ) 0170/0800  
 SUTTON DR  
 (TWP ) 035021 FT  
 0170/0000



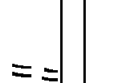
0180/0000 (SR2086 SEG 0010/0000)  
 LENGTH(AH 2750 BK 1666)  
 0170/0208 (APRA) PENN HILLS #3 FI  
 034997 FT 2 0 02237 0 00 0077+00  
 VILLAGE: NORTH BESSEMER  
 0170/0000 LENGTH(AH 1666 BK 2421)

GARDEN DR  
 (PRDR) 032600 FT  
 STRAUB AVE  
 (TWP ) 0150/2214  
 COURTNEY DR  
 (TWP ) 0150/1616  
 0150/1025



0160/0343 (APRA) PENN HILLS PUBLI  
 032576 FT PENN HILLS PUBLIC WKS Y  
 (PRDR)  
 0160/0000 2 0 02237 0 00 0052+79  
 LENGTH(AH 2421 BK 2783)

2 0 02237 0 00 0024+00 029817 FT  
 CLOVERLEAF RD  
 (TWP ) 0150/0000



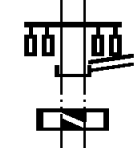
029793 FT  
 0150/0000 LENGTH(AH 2783 BK 2714)

RICHEY DR  
 (TWP ) 0140/1015



027103 FT

027079 FT 2 0 02237 0 00 0000+00  
 SALTSBURG RD  
 (SR0400 SEG 0300/0505)  
 NC LEECHBURG RD



027103 FT

INTER-BK SALTSBURG RD  
 (SR0400 SEG 0300/0505)  
 0140/0000 LTH AH 002714 BK 000100  
 027079 FT  
 7134/0000 LTH AH 000100 BK 000539  
 INTER-AHD SALTSBURG RD

DIR: E TOTAL LEN: 10.018 MI. DIST: 11-1 SR: 2058  
 LEFT MUN: PENN HILLS T RIGHT MUN: PENN HILLS T

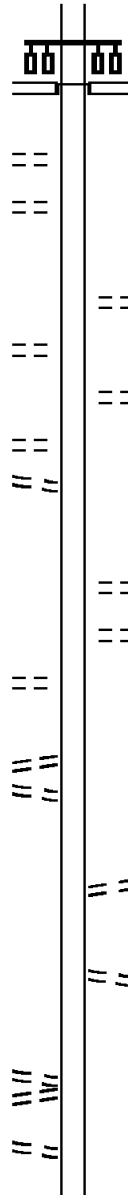
HULTON RD  
 (SR2078 SEG 0010/0000) 0130/0539  
 2 0 02309 0 00 0067+36 026564 FT  
 CLEVELAND DR  
 (TWP ) 0130/0000  
 UNIONGREEN DR  
 (TWP ) 0120/2990

ALMAR DR  
 (TWP ) 0120/1525

VINCENT DR  
 (TWP ) 0120/0750  
 CRESENT PINES DR  
 (TWP ) 0120/0185  
 023026 FT

ZIEGER AV  
 (TWP ) 0110/0115  
 2 0 02309 0 00 0023+28 022147 FT  
 ROSEDALE ST  
 (TWP ) 0110/0000  
 BOWER AV  
 (TWP ) 0100/1790

2 0 02309 0 00 0000+00 019827 FT  
 VERONA RD  
 (CNTY)  
 HUDSON ST  
 (TWP ) 0100/0000  
 THIRD ST  
 (TWP ) 0090/0520  
 018487 FT



(SR0400 SEG 0300/0000)  
 FRANKSTOWN RD  
 (SR0400 SEG 0300/0000)  
 0130/0539  
 026540 FT  
 S 0130/0000 LENGTH(AH 0539 BK 3538)  
 SHERWOOD DR  
 (TWP ) 0120/2079  
 SYCAMORE DR  
 (TWP ) 0120/1125  
 023002 FT 2 0 02309 0 00 0031+96  
 EARLWOOD RD  
 (TWP )  
 S 0120/0000 LENGTH(AH 3538 BK 0879)  
 STEPHENS LN  
 (TWP ) 0110/0455  
 022123 FT  
 S 0110/0000 LENGTH(AH 0879 BK 2320)  
 KIM LN  
 (TWP ) 0100/0838  
 JOYCE LN  
 (PRDR) 0100/0199  
 019803 FT  
 NC SALTSBURG RD  
 S 0100/0000 LENGTH(AH 2320 BK 1340)  
 018463 FT 2 0 02308 0 00 0090+22

DIR: E TOTAL LEN: 10.018 MI. DIST: 11-1 SR: 2058  
 LEFT MUN: PENN HILLS T RIGHT MUN: PENN HILLS T

TO 0130/0102 SH  
 (CONN) 0080/0968

SANDY CREEK RD  
 (SR0130 SEG 0102/0000) 0080/0738

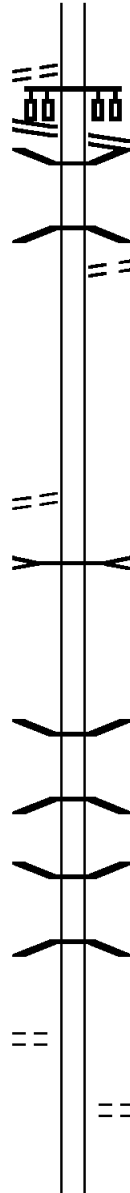
017036 FT

LINCOLN RD  
 (CNTY) 0070/1800

013492 FT

2 0 02308 0 00 0017+25 011196 FT  
 MT CARMEL RD  
 (CNTY) 0060/0000

009485 FT



0090/0000 LENGTH(AH 1340 BK 1451)

0080/0738 COAL HOLLOW RD  
 0080/0693 (SR0130 SEG 0102/0000)  
 BMSSEN 02/2058/0080/0643  
 2 0 02308 0 00 0082+23  
 SANDY CREEK  
 0080/0667 BMSBG 02/2058/0080/0643  
 TO 0130/0082 SH  
 0080/0612 (CONN)

017012 FT 2 0 02308 0 00 0075+24  
 0080/0000 LENGTH(AH 1451 BK 3544)

0070/1732 BR. SANDY CR.  
 STRUCTURE LENGTH 11 FT  
 BMSID 02/2058/0070/1732

013468 FT 2 0 02308 0 00 0040+09  
 0070/0000 LENGTH(AH 3544 BK 2296)  
 0060/2000 BMSSEN 02/2058/0060/1937  
 2 0 02308 0 00 0036+50  
 SANDY CREEK  
 0060/1986 BMSBG 02/2058/0060/1937

0060/0803 BMSSEN 02/2058/0060/0700  
 2 0 02308 0 00 0017+25  
 BR SANDY CRE  
 0060/0792 BMSBG 02/2058/0060/0700

011172 FT

0060/0000 LENGTH(AH 2296 BK 1711)

0050/0830 GRAHAM BL ET  
 (TWP)

009461 FT 2 0 02308 0 00 0000+00  
 NC VERONA RD



DIR: E TOTAL LEN: 10.018 MI. DIST: 11-1 SR: 2058  
 LEFT MUN: PENN HILLS T RIGHT MUN: PENN HILLS T

Left Side Description	Left Side Stationing	Right Side Stationing	Right Side Description
			FRANKSTOWN RD (SR0400 SEG 0180/0000) (SR0400 SEG 0181/0000)
		0050/0000	MFC BEGIN = C LENGTH(AH 1711 BK 2088)
(APRA) PENN HILLS #5 FI	0041/1816		
PENN HILLS			
WILKINSBURG B	0041/1060	0040/1060	PENN HILLS
WILKINSBURG WATER AUTH			WILKINSBURG B
(BORO)	0041/0725	0040/0740	WILKINSBURG WATER AUTH
			(BORO)
2 0 02228 0 01 0074+87	007401 FT	007373 FT	2 0 02228 0 01 0074+50
(APRA) MAICA VALVE CO			(APRA) MAICA VALVE CO
DOUGLAS DR			DOUGLAS DR
(BORO)			(BORO)
LENGTH(AH 2084 BK 3102)	0041/0000	0040/0000	LENGTH(AH 2088 BK 3092)
WILKINSBURG			WILKINSBURG
PITTSBURGH C	0031/1601	0030/1601	PITTSBURGH C
WILNER DR			WILNER DR
(CITY)	0031/1570	0030/1525	(CITY)
SUNRISE AV			SUNRISE AV
(CITY)	0031/0785	0030/0785	(CITY)
ARCHITECT WY			
(CITY)	0031/0150		
PITTSBURGH			PITTSBURGH
WILKINSBURG B	0031/0095	0030/0095	WILKINSBURG B
2 0 02228 0 01 0043+11	004299 FT	004281 FT	2 0 02228 0 01 0045+94
LAKETON RD			LAKETON RD
(BORO)			(BORO)
NC ROBINSON BL			NC ROBINSON BL
LAKETON RD			LAKETON RD
(BORO)			(BORO)
LENGTH(AH 3102 BK 2580)	0031/0000	0030/0000	LENGTH(AH 3092 BK 2595)
WRIGHT ST			WRIGHT ST
(BORO)	0021/2425	0020/2435	(BORO)
HERR ST			HERR ST
(BORO)	0021/1658		(BORO)
HERR ST			HERR ST
(BORO)	0021/1640	0020/1650	(BORO)

EXTRACT DATE: 12/18/2023  
PRINT DATE: 12/21/2023

ROADWAY MANAGEMENT SYSTEM  
SLD COUNTY/SR - ANNUAL PRINT

PAGE NUMBER: 578  
COUNTY: ALLEGHENY

DIR: E TOTAL LEN: 10.018 MI.  
LEFT MUN: WILKINSBURG B

DIST: 11-1 SR: 2058  
RIGHT MUN: WILKINSBURG B

Label	Address	Notes	Address	Label
LABELLE AV (BORO)	0021/1376	== ==		
LABELLE AV (BORO)	0021/1360	== ==	0020/1370	LABELLE AV (BORO)
BESSICA ST (BORO)				BESSICA ST (BORO)
PARK AV (BORO)	0021/1080	00 0000 00	0020/1090	PARK AV (BORO)
CROSBIE ST (BORO)	0021/0735	== ==	0020/0735	CROSBIE ST (BORO)
BURNS ST (BORO)	0021/0053	==		
			0020/0040	BURNS ST (BORO)
2 0 02228 0 01 0028+70 001719 FT			001686 FT	2 0 02228 0 01 0028+70
PARK AV (BORO)				PARK AV (BORO)
NC MONTIER ST				NC MONTIER ST
MONTIER ST (BORO)				MONTIER ST (BORO)
LENGTH(AH 2580 BK 1719) 0021/0000		==	0020/0000	LENGTH(AH 2595 BK 1686)
SWISSVALE AV (BORO)				SWISSVALE AV (BORO)
NC PARK AV				NC PARK AV
GLENN AV (BORO)	0011/1295	00 0000 00	0010/1300	GLENN AV (BORO)
HILL AV (BORO)	0011/0940	== ==	0010/0950	HILL AV (BORO)
NORTH AV (BORO)	0011/0635	00 0000 00	0010/0635	NORTH AV (BORO)
GRAF WY (BORO)	0011/0475	== ==	0010/0475	GRAF WY (BORO)
WALLACE AV (BORO)	0011/0320	00 0000 00	0010/0325	WALLACE AV (BORO)
TAYLOR WY (BORO)	0011/0165	== ==	0010/0165	TAYLOR WY (BORO)
2 0 02228 0 00 0000+00 000000 FT			000000 FT	2 0 02228 0 00 0000+00
NC SWISSVALE AV				NC SWISSVALE AV
PENN AV (SR0008 SEG 0030/1760)				PENN AV (SR0008 SEG 0030/1760)
SWISSVALE AV (BORO)	INTER-BK		INTER-BK	SWISSVALE AV (BORO)
MFC BEGIN = C				MFC BEGIN = C
LENGTH(AH 1719 BK 0000) 0011/0000		==	0010/0000	LENGTH(AH 1686 BK 0000)

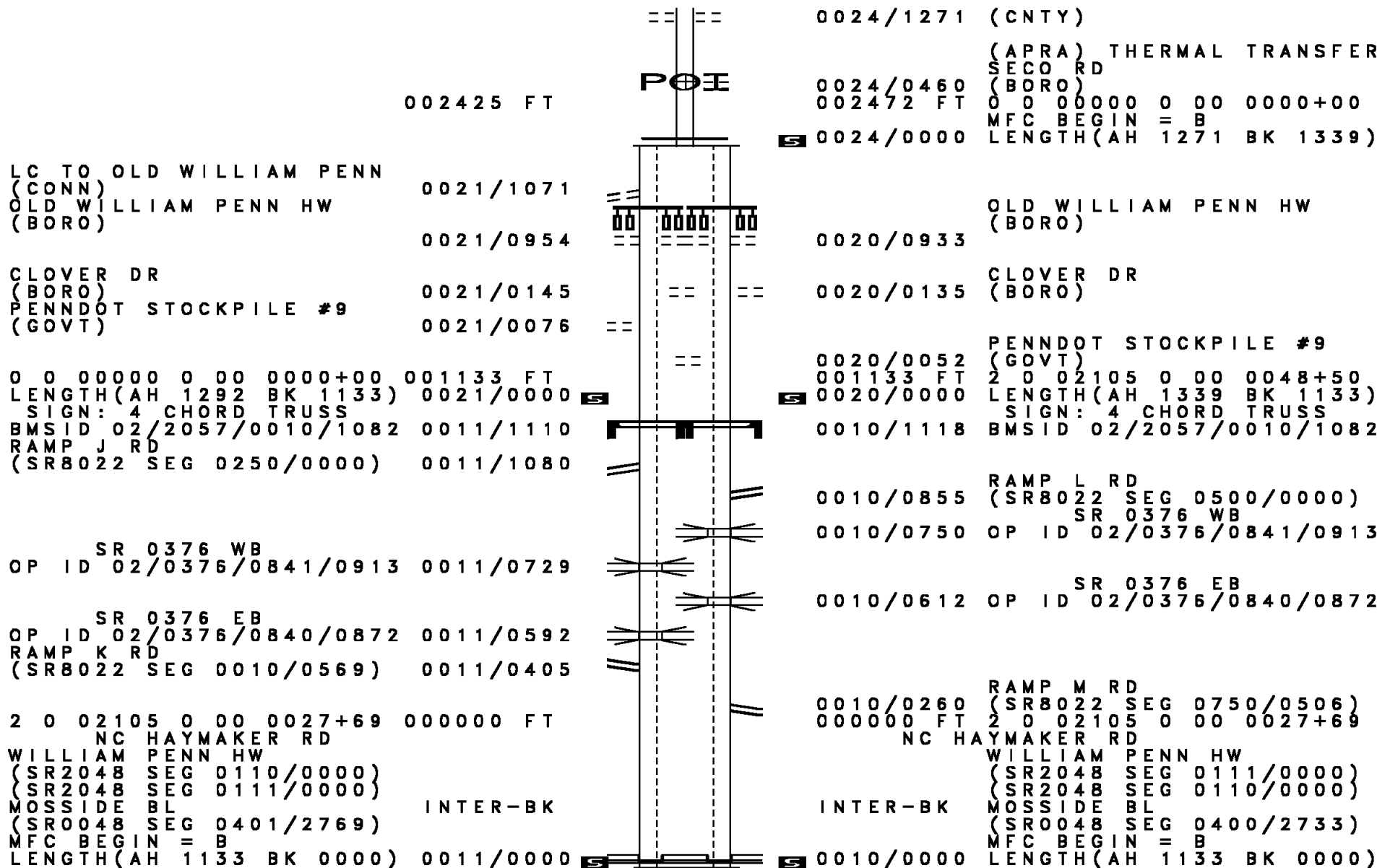
EXTRACT DATE: 12/18/2023 ROADWAY MANAGEMENT SYSTEM PAGE NUMBER: 577  
PRINT DATE: 12/21/2023 SLD COUNTY/SR - ANNUAL PRINT COUNTY: ALLEGHENY  
DIR: N TOTAL LEN: .709 MI. DIST: 11-1 SR: 2057  
LEFT MUN: MONROEVILLE B RIGHT MUN: MONROEVILLE B

003696 FT



003743 FT  
INTER-AHD LOGANS FERRY RD  
(BORO)  
BEATTY RD

DIR: N TOTAL LEN: .709 MI. DIST: 11-1 SR: 2057  
 LEFT MUN: MONROEVILLE B RIGHT MUN: MONROEVILLE B



0024/1271 (CNTY)  
 (APRA) THERMAL TRANSFER  
 SECO RD  
 (BORO)  
 0024/0460  
 002472 FT 0 0 00000 0 00 0000+00  
 MFC BEGIN = B  
 0024/0000 LENGTH(AH 1271 BK 1339)

LC TO OLD WILLIAM PENN  
 (CONN) 0021/1071  
 OLD WILLIAM PENN HW  
 (BORO) 0021/0954  
 CLOVER DR  
 (BORO) 0021/0145  
 PENNDOT STOCKPILE #9  
 (GOVT) 0021/0076

0 0 00000 0 00 0000+00 001133 FT  
 LENGTH(AH 1292 BK 1133) 0021/0000  
 SIGN: 4 CHORD TRUSS  
 BMSID 02/2057/0010/1082 0011/1110  
 RAMP J RD  
 (SR8022 SEG 0250/0000) 0011/1080

SR 0376 WB  
 OP ID 02/0376/0841/0913 0011/0729  
 SR 0376 EB  
 OP ID 02/0376/0840/0872 0011/0592  
 RAMP K RD  
 (SR8022 SEG 0010/0569) 0011/0405

2 0 02105 0 00 0027+69 000000 FT  
 NC HAYMAKER RD  
 WILLIAM PENN HW  
 (SR2048 SEG 0110/0000)  
 (SR2048 SEG 0111/0000)  
 MOSSIDE BL INTER-BK  
 (SR0048 SEG 0401/2769)  
 MFC BEGIN = B  
 LENGTH(AH 1133 BK 0000) 0011/0000

OLD WILLIAM PENN HW  
 (BORO) 0020/0933  
 CLOVER DR  
 (BORO) 0020/0135

PENNDOT STOCKPILE #9  
 (GOVT) 0020/0052  
 001133 FT 2 0 02105 0 00 0048+50  
 LENGTH(AH 1339 BK 1133) 0020/0000  
 SIGN: 4 CHORD TRUSS  
 BMSID 02/2057/0010/1082 0010/1118

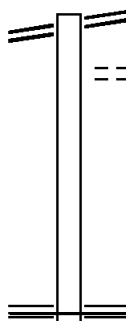
RAMP L RD  
 (SR8022 SEG 0500/0000) 0010/0855  
 SR 0376 WB  
 OP ID 02/0376/0841/0913 0010/0750  
 SR 0376 EB  
 OP ID 02/0376/0840/0872 0010/0612

RAMP M RD  
 (SR8022 SEG 0750/0506) 0010/0260  
 000000 FT 2 0 02105 0 00 0027+69  
 NC HA YMAKER RD  
 WILLIAM PENN HW  
 (SR2048 SEG 0111/0000)  
 (SR2048 SEG 0110/0000)  
 INTER-BK MOSSIDE BL  
 (SR0048 SEG 0400/2733)  
 MFC BEGIN = B  
 LENGTH(AH 1133 BK 0000) 0010/0000

EXTRACT DATE: 12/18/2023 ROADWAY MANAGEMENT SYSTEM PAGE NUMBER: 575  
 PRINT DATE: 12/21/2023 SLD COUNTY/SR - ANNUAL PRINT COUNTY: ALLEGHENY  
 DIR: B TOTAL LEN: .330 MI. DIST: 11-1 SR: 2056  
 LEFT MUN: PENN HILLS T RIGHT MUN: PENN HILLS T

REITER RD 001744 FT  
 (SR2106 SEG 0010/0428) 0010/1744

000000 FT



001744 FT REITER RD  
 0010/1744 (SR2106 SEG 0010/0428)  
 COAL ST  
 0010/1700 (TWP )

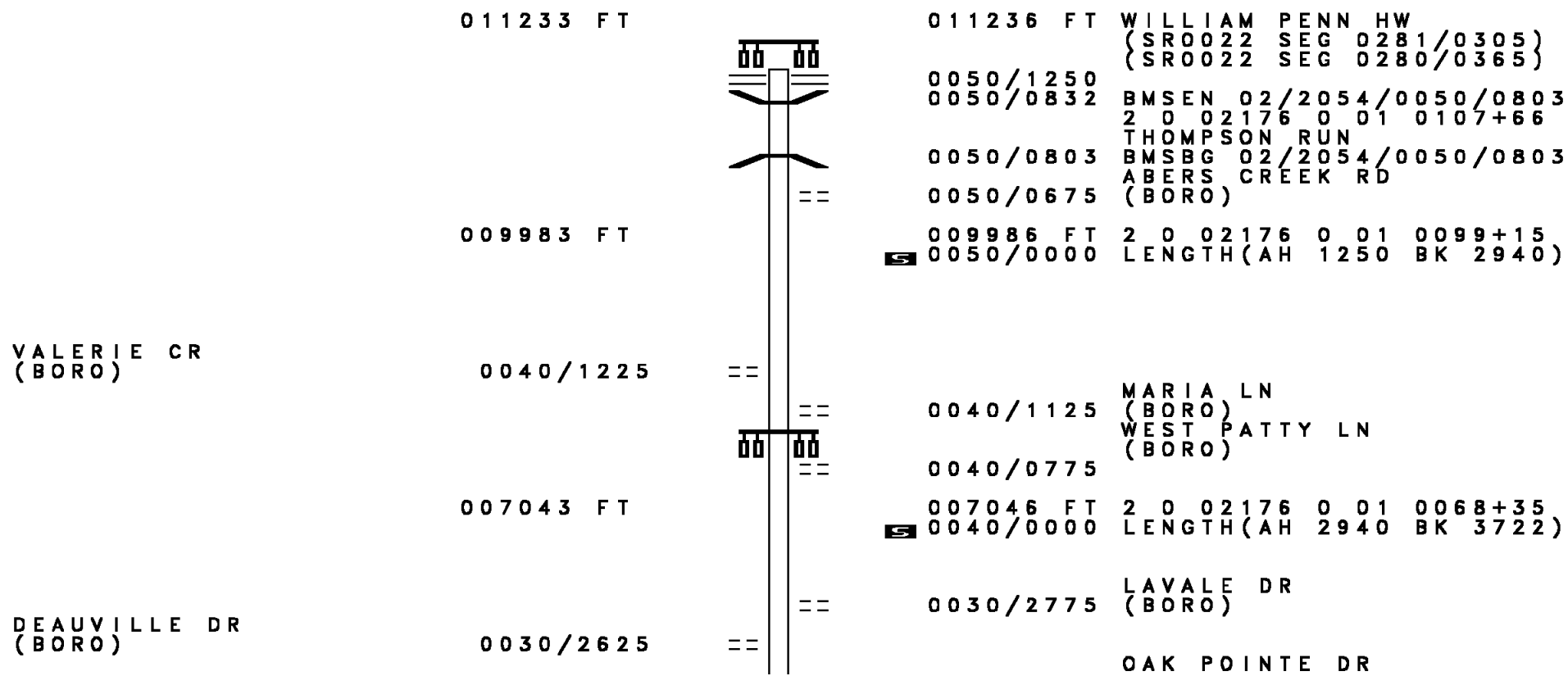
000000 FT 2 0 02227 0 00 0000+00  
 NC SCHOOL ST  
 LOTT ST  
 (SR2066 SEG 0010/0540)  
 MFC BEGIN = E  
 0010/0000 LENGTH(AH 1744 BK 0000)

EXTRACT DATE: 12/18/2023 ROADWAY MANAGEMENT SYSTEM PAGE NUMBER: 574  
PRINT DATE: 12/21/2023 SLD COUNTY/SR - ANNUAL PRINT COUNTY: ALLEGHENY  
DIR: B TOTAL LEN: .000 MI. DIST: 11-1 SR: 2055  
LEFT MUN: MONROEVILLE B RIGHT MUN: MONROEVILLE B

000000 FT  
000000 FT



000000 FT  
7020/0000 LENGTH(AH 2826 BK 2993)  
000000 FT  
7010/0000 LENGTH(AH 2993 BK 0000)



011233 FT

011236 FT WILLIAM PENN HW  
 {SRO022 SEG 0281/0305}  
 {SRO022 SEG 0280/0365}

0050/1250  
 0050/0832 BMSEN 02/2054/0050/0803  
 2 0 02176 0 01 0107+66  
 THOMPSON RUN

0050/0803 BMSBG 02/2054/0050/0803  
 ABERS CREEK RD  
 (BORO)

009983 FT

009986 FT 2 0 02176 0 01 0099+15  
 0050/0000 LENGTH(AH 1250 BK 2940)

VALERIE CR  
 (BORO)

0040/1225

0040/1125 MARIA LN  
 (BORO)  
 WEST PATTY LN  
 (BORO)

007043 FT

007046 FT 2 0 02176 0 01 0068+35  
 0040/0000 LENGTH(AH 2940 BK 3722)

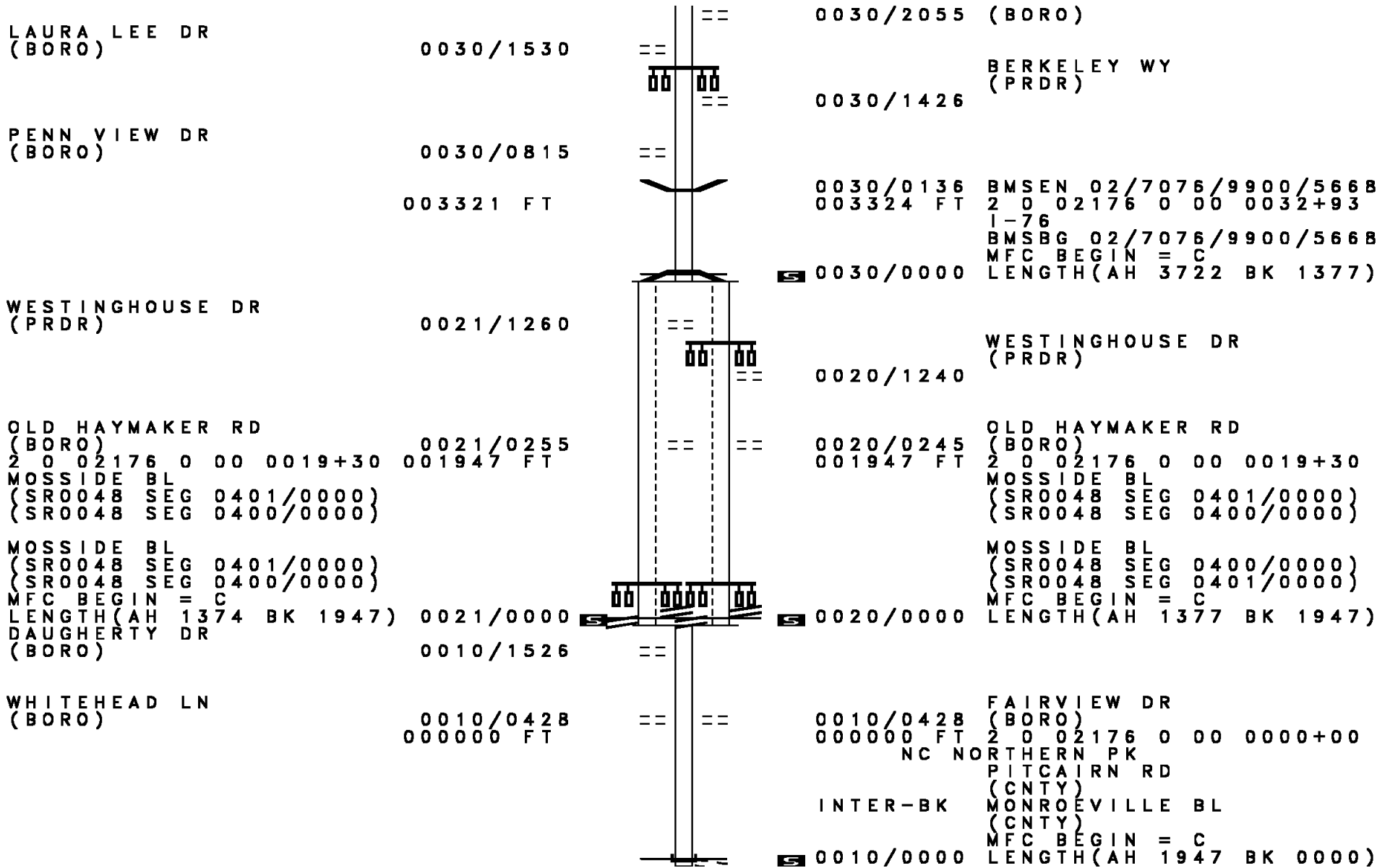
DEAUVILLE DR  
 (BORO)

0030/2625

0030/2775 LAVALE DR  
 (BORO)

OAK POINTE DR

DIR: B TOTAL LEN: 2.128 MI. DIST: 11-1 SR: 2054  
 LEFT MUN: MONROEVILLE B RIGHT MUN: MONROEVILLE B



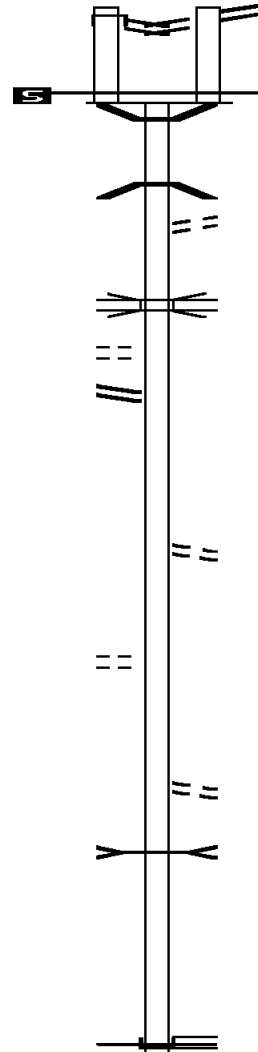


WILLIAM PENN HW INTER-AHD  
 (SR2048 SEG 0015/2306)  
 WILLIAM PENN HW  
 (SR2048 SEG 0015/2306) 0031/0087  
 0 0 00000 0 00 0000+00 005732 FT  
 MFC BEGIN = C  
 LENGTH(AH 0087 BK 2260) 0031/0000

FOR SR 2053 AND 2152  
 (CONN) 0020/1050  
 SOUTH BEND LN  
 (SR2152 SEG 0020/0704) 0020/0769  
 003472 FT

BAKER ST  
 (TWP ) 0010/1470

000000 FT



005972 FT WILLIAM PENN HW  
 (SR2048 SEG 0015/2061)  
 WILLIAM PENN HW  
 (SR2048 SEG 0015/2061)  
 0 0 00000 0 00 0000+00  
 MFC BEGIN = C  
 LENGTH(AH 0240 BK 2260)  
 BMSID 02/2053/0020/1942  
 1 0 00395 0 01 0054+78  
 DUFFS RUN  
 BMSBG 02/2053/0020/1942  
 LOUGEAY RD  
 (TWP )  
 0020/1942  
 0020/1880  
 0020/1235 OP ID WILLIAM PENN  
 02/2048/0020/0000  
 003472 FT 1 0 00395 0 01 0034+50  
 LENGTH(AH 2260 BK 3472)  
 0020/0000 PENN CENTER BL  
 (TWP )  
 0010/2736  
 0010/0105 FROM 2065/0040 SH  
 (CONN)  
 CHALFONT RUN  
 STRUCTURE LENGTH 64 FT  
 BMSID 02/2053/0010/0022  
 0010/0022 000000 FT 1 0 00395 0 00 0000+00  
 NC LOWER RODI RD  
 THOMPSON RUN RD  
 (SR2065 SEG 0040/0000)  
 INTER-BK LARIMER AV  
 (SR2065 SEG 0040/0000)  
 MFC BEGIN = C  
 0010/0000 LENGTH(AH 3472 BK 0000)

DIR: B TOTAL LEN: 1.070 MI. DIST: 11-1 SR: 2052  
 LEFT MUN: WEST MIFFLIN B RIGHT MUN: WEST MIFFLIN B

005650 FT

005650 FT  
 INTER-AHD HOMESTEAD DUQUESNE RD  
 (CNTY)  
 HOMESTEAD DUQUESNE RD  
 (CNTY)  
 0020/2932  
 0020/2874 BMSEN 02/2052/0020/2839  
 2 0 02080 0 00 0048+76  
 THOMPSON RUN  
 0020/2853 BMSBG 02/2052/0020/2839

002718 FT

002718 FT 2 0 02080 0 00 0020+37  
 (APRA) UNION CARBIDE RD  
 VALLEY WELDING SUPPLY D  
 (PRDR)  
 0020/0000 LENGTH(AH 2932 BK 2718)

POWELL IND PARK RD  
 (PRDR)

0010/1584

MIFFLIN RD  
 (CNTY)  
 MIFFLIN RD  
 (CNTY)

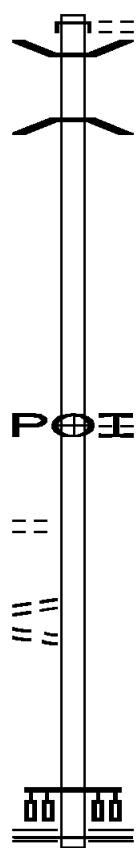
0010/0770

0010/0644

000000 FT

000000 FT 2 0 02080 0 00 0000+00  
 NC THOMPSON RUN RD  
 BUTTERMILK HOLLOW RD  
 (SR2045 SEG 0060/0285)

0010/0000 MFC BEGIN = C  
 LENGTH(AH 2718 BK 0000)



EXTRACT DATE: 12/18/2023 ROADWAY MANAGEMENT SYSTEM PAGE NUMBER: 569  
PRINT DATE: 12/21/2023 SLD COUNTY/SR - ANNUAL PRINT COUNTY: ALLEGHENY  
DIR: B TOTAL LEN: 3.549 MI. DIST: 11-1 SR: 2051  
LEFT MUN: EDGEWOOD B RIGHT MUN: EDGEWOOD B

018740 FT  
018740 FT



018110 FT  
7100/0000 LENGTH(AH 2651 BK 0127)  
018110 FT  
7092/0000 LENGTH(AH 0127 BK 1062)  
INTER-AHD MAPLE AV

DIR: B TOTAL LEN: 3.549 MI. DIST: 11-1 SR: 2051  
 LEFT MUN: EDGEWOOD B RIGHT MUN: EDGEWOOD B

Location / Description	Segment ID	Length (FT)	Notes / Details
	0090/1062		(TWP) BRINTON RD
	0090/1005		(SR2120 SEG 0010/0000) BMS EN 02/2051/0090/0854
	0090/0985		FOR SR 2051 AND 2120 (CONN) 2 0 02103 0 00 0177+18
	0090/0825		SR 0376 EB BMSBG 02/2051/0090/0854
MCKELVEY ST ET (TWP)	0090/0700	017678 FT	EDGEWOOD BRADDOCK HILLS B 2 0 02103 0 00 0177+18
KINGS RD (TWP)	0080/0398	017117 FT	BRADDOCK HILLS FOREST HILLS B LENGTH(AH 1062 BK 0561)
MCKELVEY RD (TWP)	0070/1965		016487 FT 2 0 02103 0 00 0171+64 LENGTH(AH 0561 BK 2872)
COLUMBIA AV (TWP)	0070/1583		DINELL DR (TWP)
GARFIELD AV (TWP)	0070/0325	014245 FT	WELLINGTON RD (TWP)
WILKINS AV (TWP)	0070/0000		0070/1620 FOREST HILLS BRADDOCK HILLS B
FOURTH ST (CNTY)	0060/2349		0070/1061 BRADDOCK RD (CNTY) LENGTH(AH 2872 BK 3041)
			FAIRFAX RD (TWP)
			RIDGE RD (TWP)
		011204 FT	010574 FT 2 0 02103 0 00 0111+93

DIR: B TOTAL LEN: 3.549 MI. DIST: 11-1 SR: 2051  
 LEFT MUN: BRADDOCK HILLS B RIGHT MUN: BRADDOCK HILLS B

Location	Length (FT)	County	SR	Notes
			0060/0000	LENGTH(AH 3041 BK 3805)
			0050/1770	YOST BL (CNTY)
	007399			FT
LOCUST ST (TWP)			0050/0000	NC BRINTON RD BRADDOCK HILLS NORTH BRADDOCK B LENGTH(AH 3805 BK 2701) GEN BRADDOCK DR (TWP)
UNKNOWN RD (TWP)			0040/1700	
MARY ST (TWP)			0040/1105	TURNER ST (TWP)
PALLAS ST (TWP)			0040/0625	PRESTON ST (TWP)
WOLF AV (TWP)			0040/0315	
	004698		0040/0140	NC WOLF AV EVANS WY (TWP)
			004068	FT 2 0 02103 0 00 0046+91 NC PALLAS ST (TWP)
			0040/0000	LENGTH(AH 2701 BK 2827) SHERIDAN ST (TWP)
QUARRY ST (TWP)			0030/1885	0030/2490 (TWP)
RAVINE ST (TWP)			0030/1037	BOWERS ST (TWP)

DIR: B TOTAL LEN: 3.549 MI. DIST: 11-1 SR: 2051  
 LEFT MUN: NORTH BRADDOCK B RIGHT MUN: NORTH BRADDOCK B

TERRACE ST  
 (TWP ) 0030/0565

2 0 02103 0 00 0018+71 001871 FT  
 MURDOUGH ST  
 (TWP ) 0030/0000  
 RIDGE AV  
 (TWP ) 0020/0940

2 0 02103 0 00 0007+73 000770 FT  
 CENTER ST  
 (TWP )  
 MAIN ST  
 (TWP ) 0020/0000

2 0 02103 0 00 0001+34 000140 FT  
 GRANDVIEW AV  
 (CITY)  
 CENTER ST  
 (SR2051 SEG 0010/0140)  
 MFC BEGIN = C  
 LENGTH(AH 0630 BK 0140) 0015/0000

000000 FT



0030/0115 SOUTH AV  
 (TWP )  
 NC BR INTON AV  
 001241 FT NORTH BRADDOCK  
 EAST PITTSBURGH B  
 5 0030/0000 LENGTH(AH 2827 BK 1101)  
 RIDGE AV  
 0020/0940 (TWP )  
 MAPLE ST  
 0020/0815 (TWP )  
 ISABELLA AL  
 0020/0680 (TWP )  
 HOWARD ST  
 0020/0540 (TWP )  
 CHRISTINA AL  
 0020/0405 (TWP )  
 FRANKLIN ST  
 0020/0270 (TWP )  
 JEFFERSON AL  
 0020/0135 (TWP )  
 000140 FT

5 0020/0000 NC MAIN ST  
 LTH AH 001101 BK 000100

000140 FT  
 7014/0000 LTH AH 000100 BK 000140  
 INTER-AHD GRANDVIEW AV  
 (CITY)  
 CENTER ST  
 (SR2051 SEG 0015/0000)  
 GRANDVIEW AV  
 0010/0140 (CITY)  
 000000 FT 2 0 02103 0 00 0000+00  
 NC CENTER ST  
 LINCOLN HW  
 (SR0030 SEG 0250/0000)  
 (SR0030 SEG 0251/0000)

5 0010/0000 MFC BEGIN = C  
 LENGTH(AH 0140 BK 0000)

DIR: B TOTAL LEN: 1.318 MI. DIST: 11-1 SR: 2050  
 LEFT MUN: MONROEVILLE B RIGHT MUN: MONROEVILLE B

Stationing / Description	Distance (FT)	Stationing / Description	Distance (FT)
006961 FT		006961 FT WILLIAM PENN HW	
FROM 2048/0091 HW		(SR2048 SEG 0091/0000)	
(CONN)		(SR2048 SEG 0090/0000)	
0020/2907		0020/3071	
MONROE ST		0020/2550 MONROEVILLE RD	
(BORO)		(SR2081 SEG 0010/0644)	
MADISON ST		0020/2385 MFC BEGIN = C	
(BORO)			
EAGLE RIDGE DR			
(BORO)			
FOX HILL RD			
(BORO)			
0020/1795			
VENSEL LN			
(PRDR)			
0020/0450			
003890 FT		0020/0065 SUMMERS DR	
		(BORO)	
		003890 FT 2 0 02233 0 00 0039+00	
		SEAMAN LN	
		(BORO)	
		0020/0000 LENGTH (AH 3071 BK 3890)	
		0010/3180 CIRBUS LN	
		(BORO)	
		0010/2750 HOLT LN	
		(BORO)	
KEIBLER LN			
(BORO)			
0010/2591			
LORETTA DR			
(BORO)			
0010/1952			
HARPER LN			
(BORO)			
0010/1297			
000000 FT		0010/1015 HALLS DR	
		(BORO)	
		000000 FT 2 0 02233 0 00 0000+00	
		NC NORTHEN PK	
		THOMPSON RUN RD	
		(SR2065 SEG 0080/2970)	
		MFC BEGIN = D	
		0010/0000 LENGTH (AH 3890 BK 0000)	

DIR: B TOTAL LEN: 2.396 MI. DIST: 11-1 SR: 2049  
 LEFT MUN: MUNHALL B RIGHT MUN: MUNHALL B

Street Name	Distance (FT)	Segment ID	Length (FT)	Other Info
	012653	0050/2188	012653	EIGHTH AV (SR0837 SEG 0360/2771)
		0050/1023	0050/1023	HIGHWOOD ST (BORO)
	010465	0050/0000	010465	LENGTH (AH 2188 BK 1038)
		0040/0770	0040/0770	LARKSPUR ST (BORO)
		0040/0385	0040/0385	MARIGOLD ST (BORO)
	009427	009427	009427	NC WHITAKER WY (BORO)
				SCHWAB AV (BORO)
				MUNHALL WHITAKER B
		0040/0000	0040/0000	LENGTH (AH 1038 BK 3351)
FRANK ST (BORO)	0030/3213			
		0030/3070	0030/3070	RIVERVIEW BL (BORO)
		0030/2790	0030/2790	ARKANSAS AV (BORO)
OAK ST (BORO)	0030/2703			
HAMILTON ST (BORO)	0030/2523			
		0030/2438	0030/2438	CHALFONT ST (BORO)
GRANT AV (BORO)	0030/2330			
MIFFLIN ST (BORO)	0030/1991			
		0030/1991	0030/1991	MIFFLIN ST (SR2098 SEG 0010/0000)
				MIDWAY DR (BORO)



DIR: B TOTAL LEN: 2.396 MI. DIST: 11-1 SR: 2049  
LEFT MUN: WHITAKER B RIGHT MUN: WHITAKER B

MAGNOLIA ST  
(BORO)  
ELM ST  
(BORO)

0030/1650  
0030/1303

MAPLE ST  
(BORO)  
KENNETT ST  
(BORO)

0030/0590  
0030/0335  
006076 FT

2 0 02185 0 00 0070+37 002674 FT  
LAURA AV  
(BORO)

0020/0000

KENNY ST  
(BORO)

0010/1814

000000 FT

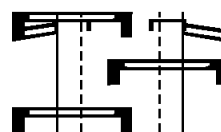
--	--	0030/1730	WHITAKER WEST MIFFLIN B LC TO MIDWAY DR
--	--	0030/1650	(CONN)
--	--	0030/0964	OAK ST (BORO)
--	--		NC WHITAKER ST
		006076 FT	2 0 02185 0 00 0104+31
			NC MAPLE ST
			MAPLE ST (BORO)
		0030/0000	LENGTH (AH 3351 BK 3402)
			SCHOOL ST (BORO)
		0020/3104	BEECH ST (BORO)
		0020/2825	DIVISION ST (BORO)
		0020/2636	FRANK ST (BORO)
		0020/1482	GLENCAIRN ST (BORO)
		0020/0325	
		002674 FT	
		0020/0000	LENGTH (AH 3402 BK 2674)
			CORBIN ST (BORO)
		0010/2347	NC ELIZA ST ELIZA ST (BORO)
		0010/1351	
		000000 FT	2 0 02185 0 00 0043+76
			NC EASTMAN ST GREENSPRINGS AV (CNTY)
			MFC BEGIN = D
		0010/0000	LENGTH (AH 2674 BK 0000)

EXTRACT DATE: 12/18/2023 ROADWAY MANAGEMENT SYSTEM PAGE NUMBER: 562  
PRINT DATE: 12/21/2023 SLD COUNTY/SR - ANNUAL PRINT COUNTY: ALLEGHENY

DIR: E TOTAL LEN: 4.792 MI. DIST: 11-1 SR: 2048  
LEFT MUN: MONROEVILLE B RIGHT MUN: MONROEVILLE B

SIGN: 4 CHORD TRUSS  
BMSID 02/2048/0120/0596 024836 FT  
PENN LINCOLN HY INTER-AHD  
(SR0022 SEG 0251/0000)  
PENN LINCOLN PY  
(SR0376 SEG 0845/0334) 0121/0760

SIGN: STRUC MOUNTED  
BMSID 02/2048/0121/0135 0121/0177



025303 FT  
INTER-AHD PENN LINCOLN HW  
(SR0022 SEG 0250/0000)  
PENN LINCOLN PY  
0120/0600 (SR0376 SEG 0844/0798)  
SIGN: 4 CHORD TRUSS  
0120/0596 BMSID 02/2048/0120/0596

EXTRACT DATE: 12/18/2023  
PRINT DATE: 12/21/2023

ROADWAY MANAGEMENT SYSTEM  
SLD COUNTY/SR - ANNUAL PRINT

PAGE NUMBER: 561  
COUNTY: ALLEGHENY

DIR: E TOTAL LEN: 4.792 MI.  
LEFT MUN: MONROEVILLE B

DIST: 11-1 SR: 2048  
RIGHT MUN: MONROEVILLE B

OP ID	RAMP E&H	LENGTH(AH BK)	SEG	FT	SR	OP ID	RAMP E&H	LENGTH(AH BK)	SEG	FT	SR
1 0 00187 0 01	02/7076/9900/5624	0760 1357	010/0000	024076	0121/0000	1 0 00187 0 01	02/7076/9900/5624	0600 1518	010/0000	024703	0121/0146
TURNPIKE RAMP RD (TNPK) 0111/1180						024703 FT 1 0 00187 0 01 0366+42					
TURNPIKE RAMP RD (TNPK) 0111/0730						RAMP E&H					
1-376 OVER BUSINES OP ID 02/0376/0840/1706 0111/0634						OP ID 02/7076/9900/5624					
HAYMAKER RD (SR2057 SEG 0010/0000)						LENGTH(AH 0600 BK 1518)					
MOSSIDE BL (SR0048 SEG 0400/2733)						SIGN: STRUC MOUNTED					
LENGTH(AH 1357 BK 2349) 0111/0000						BMSID 02/2048/0110/1460					
FOX PLAN DR (BORO) 0101/2065						1-376 OVER BUSINES					
MCMASTERS DR (BORO) 0101/1765						OP ID 02/0376/0840/1706					
LOWE'S DR (PRDR) 0101/1765						TURNPIKE RAMP RD (TNPK)					
PENN PLACE (PRDR)						SIGN: CANTILEVER					
MIRACLE MILE SHOPPING C (PRDR) 0101/0747						BMSID 02/2048/0110/0360					
						FROM 0048/0400 SH					
						(CONN)					
						1 0 00187 0 01 0350+74					
						HAYMAKER RD (SR2057 SEG 0010/0000)					
						(SR2057 SEG 0011/0000)					
						MOSSIDE BL (SR0048 SEG 0400/2733)					
						(SR0048 SEG 0401/2769)					
						LENGTH(AH 1518 BK 2369)					
						TO 0048/0401 SH					
						(CONN)					
						FOX PLAN DR (BORO) 0100/2090					
						LC FROM LOWE'S DR (CONN)					
						MCMASTERS DR (BORO)					
						LOWE'S DR (PRDR)					
						LC TO LOWE'S DR (CONN)					
						LC FROM MIRACLE MILE SH (CONN)					
						PENN PLACE (PRDR)					
						MIRACLE MILE SHOPPING C (PRDR)					
						LC TO MIRACLE MILE SHOP					

DIR: E TOTAL LEN: 4.792 MI. DIST: 11-1 SR: 2048  
 LEFT MUN: MONROEVILLE B RIGHT MUN: MONROEVILLE B

1 0 00187 0 01 0327+17 020370 FT		0100/0702 (CONN)		020816 FT	1 0 00187 0 01 0327+15
CENTER RD					CENTER RD
(CNTY)					(CNTY)
STROSCHEIN RD					STROSCHEIN RD
(CNTY)					(CNTY)
LENGTH(AH 2349 BK 2491) 0101/0000	5			5	0100/0000
					LENGTH(AH 2369 BK 2461)
DUFF RD					DUFF RD
(BORO)					(BORO)
0091/0995					0090/1005
TO 2050/0020 SH					
(CONN)					
1 0 00187 0 01 0304+28 017879 FT					018355 FT
NORTHERN PK					1 0 00187 0 01 0304+28
(SR2050 SEG 0020/3071)					NORTHERN PK
					(SR2050 SEG 0020/3071)
LENGTH(AH 2491 BK 0635) 0091/0000	5			5	0090/0000
					LENGTH(AH 2461 BK 0631)
1 0 00187 0 01 0296+80 017244 FT					017724 FT
SR 2081					1 0 00187 0 01 0296+80
OP ID 02/2081/0010/0181					SR 2081
LENGTH(AH 0635 BK 3825) 0081/0000	5			5	0080/0000
					OP ID 02/2081/0010/0181
					LENGTH(AH 0631 BK 3228)
VALUE DR					VALUE DR
(PRDR)					(PRDR)
CHUCK E CHEESE ENTR					CHUCK E CHEESE ENTR
(PRDR)					(PRDR)
0075/2767					0074/2195
SIGN: CANTILEVER					
BMSID 02/2048/0075/2450 0075/2477					
HOLIDAY CTR RD					
(PRDR)					
MALL ENT RD					HOLIDAY CTR RD
(PRDR)					(PRDR)
					MALL ENT RD
					(PRDR)
0075/2189					0074/1605
MURRAY LN					
(PRDR)					
(APRA) MONROEVILLE EXPO 0075/0560					
0075/0264					
1 0 00187 0 01 0262+08 013419 FT					014496 FT
					1 0 00187 0 01 0264+12

EXTRACT DATE: 12/18/2023  
PRINT DATE: 12/21/2023

ROADWAY MANAGEMENT SYSTEM  
SLD COUNTY/SR - ANNUAL PRINT

PAGE NUMBER: 559  
COUNTY: ALLEGHENY

DIR: E TOTAL LEN: 4.792 MI.  
LEFT MUN: MONROEVILLE B

DIST: 11-1 SR: 2048  
RIGHT MUN: MONROEVILLE B

RAMP D RD  
(SR8080 SEG 0500/0000)  
LENGTH(AH 3825 BK 0901) 0075/0000

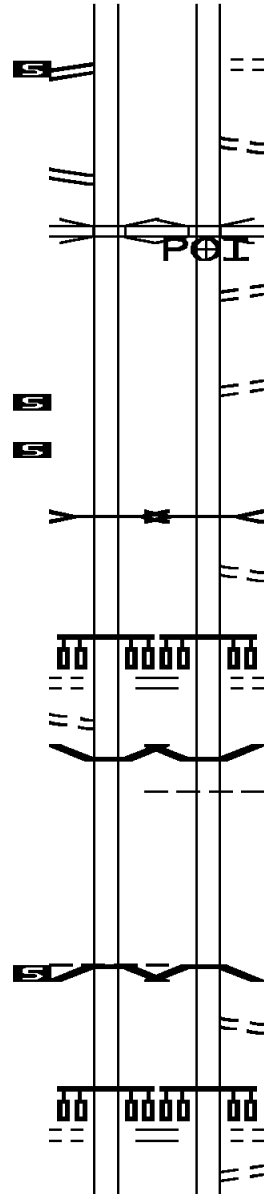
RAMP C RD  
(SR8080 SEG 0510/0654) 0071/0640  
RAMP 8080 NB  
OP ID 02/8080/0500/0575 0071/0490

1 0 00187 0 01 0250+85 012518 FT  
LENGTH(AH 0901 BK 0564) 0071/0000  
1 0 00187 0 01 0244+38 011954 FT  
LENGTH(AH 0564 BK 1999) 0061/0000  
BR. THOMPSON  
STRUCTURE LENGTH 8 FT  
BMSID 02/2048/0050/2040 0051/1929

SAMS CLUB RD  
(PRDR)  
KOHLS ENT RD  
(PRDR)  
0051/1850  
LC FROM SAMS CLUB RD  
(CONN) 0051/1769  
BMSEN 02/2048/0050/0000 0051/1252

1 0 00187 0 01 0223+89 009955 FT  
THOMPSON RUN ROAD  
BMSBG 02/2048/0050/0000  
MONROEVILLE  
WILKINS T  
LENGTH(AH 1999 BK 1367) 0051/0000

PEP BOYS  
(PRDR)  
HOME DEPOT  
(PRDR)  
0041/0928



MURRAY LN  
(PRDR)  
LENGTH(AH 3228 BK 1515) 0074/0000  
0070/0725  
RAMP FR MONROEVILLE MAL  
(PRDR)  
RAMP 8080 NB  
OP ID 02/8080/0500/0575  
(APRA) MONROEVILLE EXPO  
RAMP TO MONROEVILLE MAL  
(BORO)  
1 0 00187 0 01 0251+48  
MARK DR  
(BORO)  
LENGTH(AH 1515 BK 0450)  
1 0 00187 0 01 0244+56  
LENGTH(AH 0450 BK 2067)  
BR. THOMPSON  
STRUCTURE LENGTH 8 FT  
BMSID 02/2048/0050/2040  
LC FROM KOHLS ENT RD  
(CONN)  
SAMS CLUB RD  
(PRDR)  
KOHLS ENT RD  
(PRDR)  
0050/1992  
0050/1932  
0050/1855  
0050/1252  
BMSEN 02/2048/0050/0000  
MONROEVILLE  
WILKINS T  
0050/0800  
1 0 00187 0 01 0223+89  
THOMPSON RUN ROAD  
BMSBG 02/2048/0050/0000  
LENGTH(AH 2067 BK 1375)  
LC FROM HOME DEPOT RD  
(CONN)  
PEP BOYS  
(PRDR)  
HOME DEPOT  
(PRDR)  
0050/0000  
0040/0988  
0040/0943  
LC TO HOME DEPOT RD  
(CONN)  
0040/0873

DIR: E TOTAL LEN: 4.792 MI. DIST: 11-1 SR: 2048  
 LEFT MUN: WILKINS T RIGHT MUN: WILKINS T

1 0 00187 0 01 0210+26 008588 FT  
 KINGSTON DR  
 (TWP )  
 PLAZA EXIT RD  
 (PRDR)

LENGTH(AH 1367 BK 2683) 0041/0000

LC TO SHEETZ RD  
 (CONN) 0031/1996  
 SHEETZ RD  
 (PRDR)  
 PENN CTR BL  
 (TWP )

LC FROM SHEETZ RD  
 (CONN) 0031/1860

LC TO SHOP N SAVE PZ  
 (CONN) 0031/0853  
 SHOP N SAVE PZ  
 (PRDR)

LC FROM SHOP N SAVE PZ  
 (CONN) 0031/0668

1 0 00187 0 01 0183+64 005905 FT  
 LENGTH(AH 2683 BK 0989) 0031/0000  
 HAWTHORNE DR  
 (TWP )

BMS EN 02/2048/0020/0000 0021/0640  
 1 0 00187 0 01 0173+25 004916 FT  
 LR 395

BMSBG 02/2048/0020/0000  
 WILKINS  
 CHURCHILL B  
 LENGTH(AH 0989 BK 3034) 0021/0000

009089 FT 1 0 00187 0 01 0211+63  
 KINGSTON DR  
 (TWP )  
 PLAZA EXIT RD  
 (PRDR)

LENGTH(AH 1375 BK 2575) 0040/0000  
 LC TO PLAZA RD  
 (CONN) 0030/2490

SHEETZ RD  
 (PRDR)  
 PENN CTR BL  
 (TWP ) 0030/1810

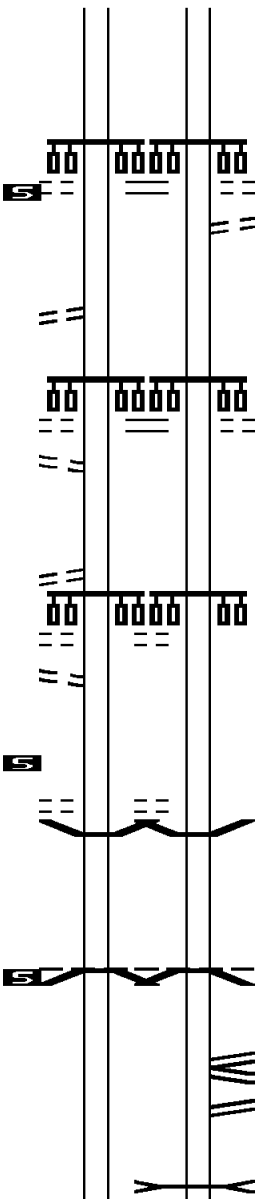
SHOP N SAVE PZ  
 (PRDR) 0030/0627

006514 FT 1 0 00187 0 01 0184+37  
 LENGTH(AH 2575 BK 1112) 0030/0000  
 HAWTHORNE DR  
 (TWP )

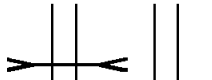

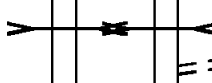
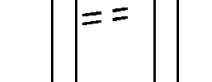


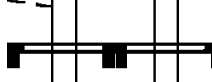
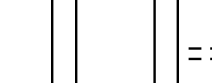

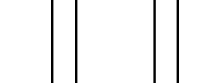
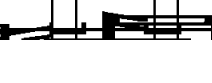
0020/0620 BMS EN 02/2048/0020/0000  
 0020/0266 1 0 00187 0 01 0173+25  
 005402 FT LR 395

BMSBG 02/2048/0020/0000  
 WILKINS  
 CHURCHILL B  
 LENGTH(AH 1112 BK 3067) 0020/0000

SOUTH BEND LN (SR2152 SEG 0011/0000) 0014/2993  
 SOUTH BEND LN (SR2152 SEG 0011/0000) 0014/2807  
 SOUTH BEND LN (SR2152 SEG 0010/0000) 0014/2361  
 CHALFONT RUN  
 STRUCTURE LENGTH 16 FT  
 BMS ID 02/2048/0014/1156



DIR: E TOTAL LEN: 4.792 MI. DIST: 11-1 SR: 2048  
 LEFT MUN: CHURCHILL B RIGHT MUN: CHURCHILL B

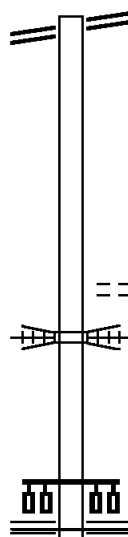
CHALFONT RUN STRUCTURE LENGTH 16 FT BMSID 02/2048/0014/1156 0015/2345		
RODI RD (SR2053 SEG 0031/0087)		
RODI RD (SR2053 SEG 0031/0087) 0015/2306		
RODI RD (SR2053 SEG 0030/0240) 0015/2061		
CHALFONT RUN STRUCTURE LENGTH 16 FT BMSID 02/2048/0014/0290 0015/1439		0014/1442
MERRIE WOODE DR (BORO) 0015/1083		0014/1122
TO 0791/0010 SH (CONN) 0015/0080		
1 0 00187 0 01 0162+80 001882 FT		002335 FT
NOTTINGHAM DR (BORO)		1 0 00187 0 01 0154+32
RODI RD (SR0791 SEG 0010/0000)		NOTTINGHAM DR (BORO)
LENGTH(AH 3034 BK 1882) 0015/0000		RODI RD (SR0791 SEG 0010/0000)
FROM 0791/0010 SH (CONN) 0011/1809		LENGTH(AH 3067 BK 2335)
SIGN: 4 CHORD TRUSS BMSID 02/2048/0010/1790 0011/1336		SIGN: 4 CHORD TRUSS BMSID 02/2048/0010/1790
		HUNTINGDON DR (BORO)
SR 0376 EB		0010/0735
OP ID 02/0376/0800/0915 0011/0595		
SIGN: 4 CHORD TRUSS		000000 FT
BMSID 02/2048/0011/0081 0011/0081		1 0 00187 0 01 0135+86
1 0 00187 0 01 0135+86 000000 FT		SIGN: 4 CHORD TRUSS
RAMP RD (SR8018 SEG 0500/0000)		BMSID 02/0376/0794/2465
NC WILLIAM PENN HW		PENN LINCOLN PY
RAMP A RD INTER-BK		(SR0376 SEG 0794/2546)
(SR8018 SEG 0510/0000)		NC WI INTER-BK
MFC BEGIN = B		PENN LINCOLN PY
LENGTH(AH 1882 BK 0000) 0011/0000		(SR0376 SEG 0794/2546)
		MFC BEGIN = B
		LENGTH(AH 2335 BK 0000)

EXTRACT DATE: 12/18/2023 ROADWAY MANAGEMENT SYSTEM PAGE NUMBER: 556  
 PRINT DATE: 12/21/2023 SLD COUNTY/SR - ANNUAL PRINT COUNTY: ALLEGHENY  
 DIR: B TOTAL LEN: .741 MI. DIST: 11-1 SR: 2047  
 LEFT MUN: WEST MIFFLIN B RIGHT MUN: WEST MIFFLIN B

STREETS RUN RD 003912 FT  
 (SR2046 SEG 0060/0000) 0010/3912

003912 FT STREETS RUN RD  
 0010/3912 (SR2046 SEG 0060/0000)

000000 FT

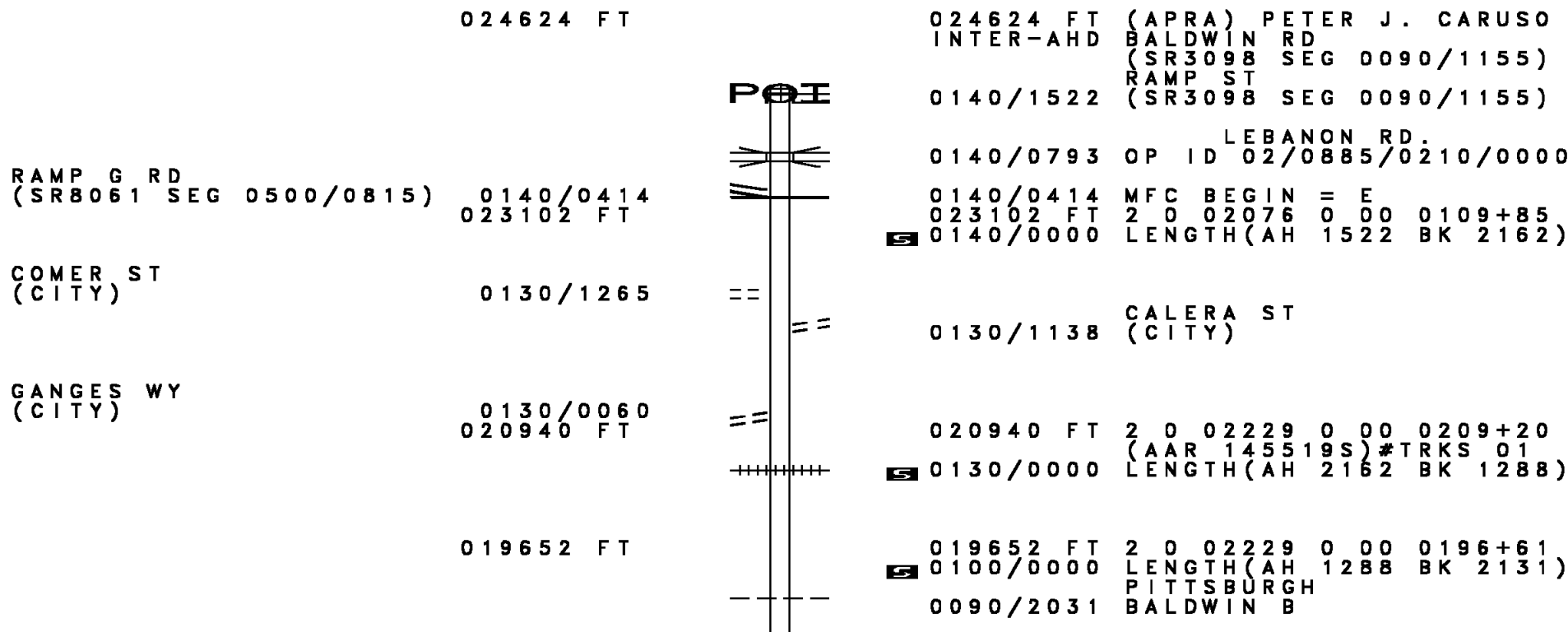


0010/0825 SOUTH TAYLOR ENVIRO PRK  
 (PRDR)  
 0010/0466 UNION & PENNSYLVANIA &  
 OVERPASS IS RR X-ING  
 000000 FT 2 0 02207 0 00 0039+65  
 NC DE LWAR RD  
 LEBANON CHURCH RD  
 (SR2040 SEG 0111/1200)  
 (SR2040 SEG 0110/1306)

0010/0000 MFC BEGIN = D  
 LENGTH(AH 3912 BK 0000)



DIR: B TOTAL LEN: 4.664 MI. DIST: 11-1 SR: 2046  
 LEFT MUN: PITTSBURGH C RIGHT MUN: PITTSBURGH C



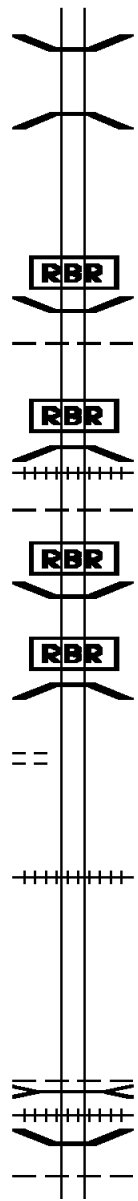
EXTRACT DATE: 12/18/2023  
PRINT DATE: 12/21/2023

ROADWAY MANAGEMENT SYSTEM  
SLD COUNTY/SR - ANNUAL PRINT

PAGE NUMBER: 554  
COUNTY: ALLEGHENY

DIR: B TOTAL LEN: 4.664 MI.  
LEFT MUN: PITTSBURGH C

DIST: 11-1 SR: 2046  
RIGHT MUN: PITTSBURGH C



017521 FT

0090/0884 BMS EN 02/2046/0090/0869  
2 0 02229 0 00 0183+80  
BRSTREETS RUN  
0090/0869 BMSBG 02/2046/0090/0869  
017521 FT 2 0 02229 0 00 0175+05  
NC BALDWIN RD  
5 0090/0000 LENGTH(AH 2131 BK 2201)

RBR

0080/1106 BMS EN 02/2046/0080/1088  
BALDWIN  
0080/1098 WEST MIFFLIN B  
2 0 02229 0 00 0164+00  
P3

RBR

0080/1088 BMSBG 02/2046/0080/1088  
0080/0889 (AAR 145521T)#TRKS 01  
WEST MIFFLIN  
0080/0315 BALDWIN B

RBR

0080/0314 BMS EN 02/2046/0080/0256  
2 0 02229 0 00 0155+80  
P3

RBR

2 0 02229 0 00 0153+21 015320 FT  
BRENTWOOD RD  
(CNTY) 0080/0000

0080/0256 BMSBG 02/2046/0080/0256  
015320 FT  
5 0080/0000 LENGTH(AH 2201 BK 2688)

012632 FT

0070/0914 (AAR 145522A)#TRKS 01  
012632 FT 2 0 02229 0 00 0126+98  
STREETS RUN  
STRUCTURE LENGTH 18 FT  
BMSID 02/2046/0070/0000  
BALDWIN

5 0070/0000 LENGTH(AH 2688 BK 2286)  
0060/1693 (AAR 145523G)#TRKS 01  
0060/1634 BMS EN 02/2046/0060/1614  
WEST MIFFLIN  
0060/1632 BALDWIN B

EXTRACT DATE: 12/18/2023  
PRINT DATE: 12/21/2023

ROADWAY MANAGEMENT SYSTEM  
SLD COUNTY/SR - ANNUAL PRINT

PAGE NUMBER: 553  
COUNTY: ALLEGHENY

DIR: B TOTAL LEN: 4.664 MI.  
LEFT MUN: WEST MIFFLIN B

DIST: 11-1 SR: 2046  
RIGHT MUN: WEST MIFFLIN B

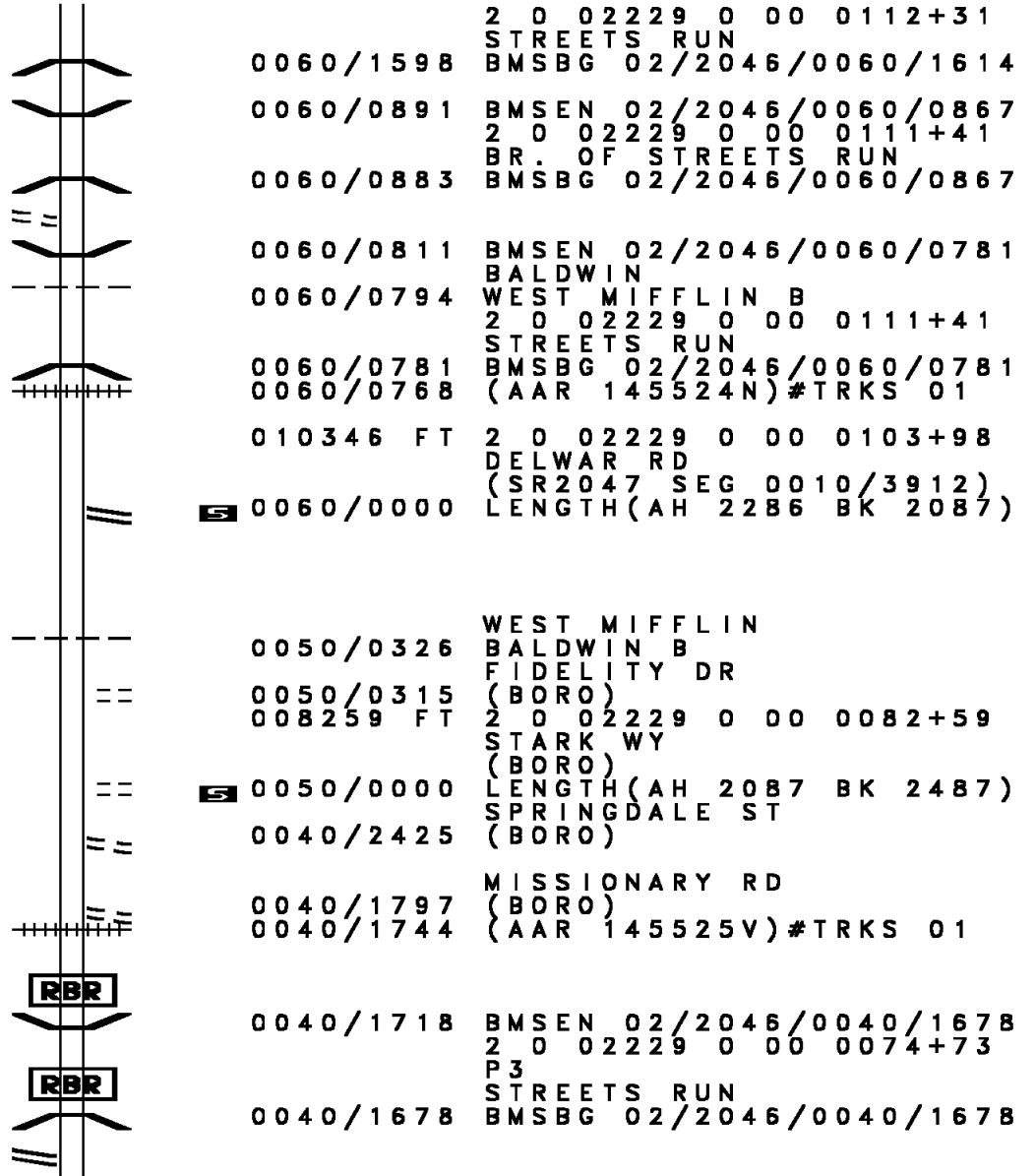
PROSPECT RD  
(CNTY)

0060/0849

010346 FT

008259 FT

WILLOCK RD  
(SR2041 SEG 0010/0000)



DIR: B TOTAL LEN: 4.664 MI. DIST: 11-1 SR: 2046  
 LEFT MUN: BALDWIN B RIGHT MUN: BALDWIN B

DOYLE RD  
 (SR3046 SEG 0030/1483) 0040/1635

2 0 02229 0 00 0057+79 005772 FT  
 SPANGLER ST  
 (BORO) 0040/0000

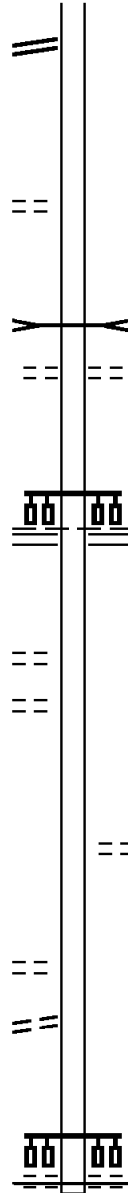
004038 FT

FLAMINGO RD  
 (BORO) 0020/1440  
 ROBERTA ST  
 (BORO) 0020/1095

001370 FT

PARKVUE ET  
 (BORO) 0010/0095  
 LC TO BROWNSVILLE RD  
 (CONN) 0010/0087  
 000000 FT

000000 FT



005772 FT

5 0040/0000 LENGTH(AH 2487 BK 1734)

0030/0580

0030/0450  
 004038 FT

5 0030/0000

001370 FT 2 0 02229 0 00 0013+77  
 HARTER CR  
 (BORO)  
 5 0020/0000 LENGTH(AH 2668 BK 1370)

000000 FT 2 0 02229 0 00 0000+00  
 NC ST STREETS RUN RD  
 BROWNSVILLE RD  
 (CNTY)  
 5 0010/0000 MFC BEGIN = C  
 LENGTH(AH 1370 BK 0000)

STREETS RUN  
 STRUCTURE LENGTH 20 FT  
 BMSID 02/2046/0030/0580  
 OLD CLAIRTON RD  
 (BORO)  
 2 0 02229 0 00 0040+47  
 CLAIRTON BL  
 (SR0051 SEG 0280/0253)

BALDWIN  
 WHITEHALL B  
 LENGTH(AH 1734 BK 2668)

EXTRACT DATE: 12/18/2023 ROADWAY MANAGEMENT SYSTEM PAGE NUMBER: 551  
 PRINT DATE: 12/21/2023 SLD COUNTY/SR - ANNUAL PRINT COUNTY: ALLEGHENY  
 DIR: N TOTAL LEN: 3.170 MI. DIST: 11-1 SR: 2045  
 LEFT MUN: PITTSBURGH C RIGHT MUN: PITTSBURGH C

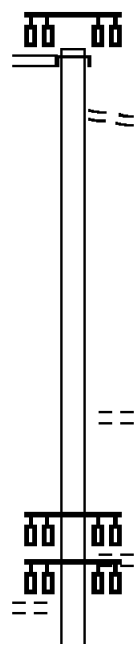
LEBANON RD  
 (SR0885 SEG 0190/0000) 0100/2370

016708 FT

014338 FT

BEGGS ST  
 (CITY)  
 KEEFE ST

0090/0565



016739 FT  
 INTER-AHD MIFFLIN RD  
 (SR0885 SEG 0190/0000)  
 0100/2370  
 0100/1865 MOONEY RD  
 (CITY)

014369 FT 2 0 02288 0 00 0165+89  
 0100/0000 LENGTH(AH 2370 BK 3669)

0090/2131 GLENHURST RD  
 (CITY)

0090/0679 INTERBORO AV  
 (CITY)  
 0090/0565

DIR: N TOTAL LEN: 3.170 MI. DIST: 11-1 SR: 2045  
 LEFT MUN: PITTSBURGH C RIGHT MUN: PITTSBURGH C

Location / Segment	Start Station	End Station	Length (FT)	Notes
(CITY)	0090/0212	010669	FT	
				010700 FT 2 0 02288 0 00 0129+00 MCBRIDE ST
				(CITY) 5 0090/0000 LENGTH(AH 3669 BK 1238)
MOHRBACH ST	0080/0172			
(CITY)				
	009431		FT	
				0080/0140 MOHRBACH ST (CITY) 009462 FT 2 0 02288 0 00 0115+77 5 0080/0000 LENGTH(AH 1238 BK 2135)
				MCELHINNY AV (CITY) 0070/1827 MIFFLIN RD (CITY) 0070/1635 (CITY)
	007296		FT	
				007327 FT 2 0 02288 0 00 0095+35 NC MIFFLIN RD THOMPSON RUN STRUCTURE LENGTH 18 FT BMSID 02/2045/0070/0000 PITTSBURGH WEST MIFFLIN B 5 0070/0000 LENGTH(AH 2135 BK 0380) THOMPSON RUN RD (SR2052 SEG 0010/0000)
	006916		FT	
				0060/0285 006947 FT 2 0 02288 0 00 0090+38 UNION & PENNSYLVANIA & OVERPASS IS RR X-ING 5 0060/0000 LENGTH(AH 0380 BK 3496)
BUTTERMILK HOLLOW RD	0050/3142			
(SR2040 SEG 0170/2377)				
DUNLAP ST	0050/2850			
(BORO)				NC BUTTERMILK HOLLOW RD
PARK AV	0050/0181			
(PRDR)	003420		FT	
				003451 FT 2 0 02288 0 00 0055+00

DIR: N TOTAL LEN: 3.170 MI. DIST: 11-1 SR: 2045  
 LEFT MUN: WEST MIFFLIN B RIGHT MUN: WEST MIFFLIN B

LC TO LEBANON CHURCH RD  
 (CONN) 0040/2267

LEBANON CHURCH RD  
 (CNTY) 0040/2049

000970 FT

BMSEN 02/2045/0030/0841  
 BRIDGE POSTED (TONS) 0031/0827

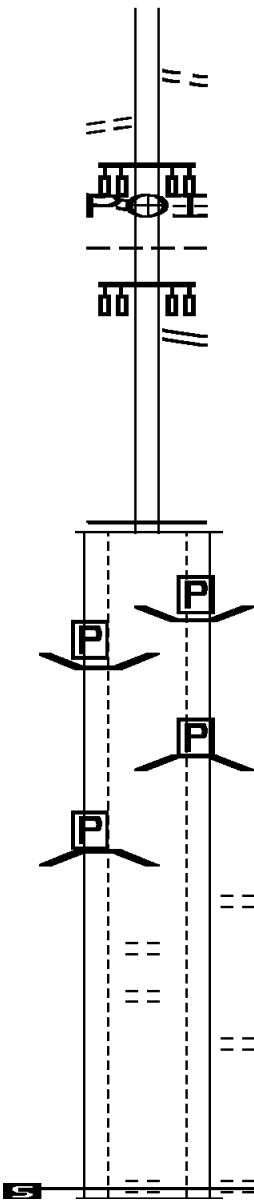
2 0 02288 0 00 0019+08  
 SGL 22 COMB 27  
 UNION RAILROAD COMPA RR  
 BMSBG 02/2045/0030/0841 0031/0704

SIXTH ST  
 (BORO) 0031/0340

HICKORY AL  
 (BORO) 0031/0179

2 0 02288 0 00 0019+08 000000 FT  
 NC RICHLAND AV

FIFTH ST  
 (BORO)  
 MFC BEGIN = B  
 LENGTH(AH 0970 BK 0000) 0031/0000



0050/0000 BETTIS PLANT DR  
 (PRDR) LENGTH(AH 3496 BK 2450)

0040/2049 (APRA) BECHTEL BETTIS I  
 BETTIS PLANT DR (PRDR)

0040/1770 WEST MIFFLIN  
 DRAVOSBURG B

0040/1720 BETTIS RD  
 (SR2116 SEG 0010/0000)

001001 FT 2 0 02288 0 00 0030+58  
 NC PI PITTSBURGH MCKEESPORT BL

0040/0000 MFC BEGIN = B  
 LENGTH(AH 2450 BK 1001)

0030/0831 BMSEN 02/2045/0030/0841  
 BRIDGE POSTED (TONS)

0030/0708 2 0 02288 0 00 0019+30  
 SGL 22 COMB 27  
 UNION RAILROAD COMPA RR  
 BMSBG 02/2045/0030/0841

0030/0350 SIXTH ST  
 (BORO)

0030/0175 HICKORY AL  
 (BORO)  
 000000 FT 2 0 02288 0 00 0019+30  
 NC RI CHLAND AV  
 FIFTH ST  
 (BORO)

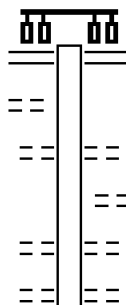
0030/0000 MFC BEGIN = B  
 LENGTH(AH 1001 BK 0000)

EXTRACT DATE: 12/18/2023 ROADWAY MANAGEMENT SYSTEM PAGE NUMBER: 548  
 PRINT DATE: 12/21/2023 SLD COUNTY/SR - ANNUAL PRINT COUNTY: ALLEGHENY  
 DIR: B TOTAL LEN: 3.150 MI. DIST: 11-1 SR: 2044  
 LEFT MUN: DUQUESNE C RIGHT MUN: DUQUESNE C

STOCKTON WY  
 (TWP)

016630 FT

0070/2795



016630 FT DUQUESNE BL  
 (SR0837 SEG 0300/1540)  
 (SR0837 SEG 0301/1535)

0070/2947

0070/2665 LIBERTY ST  
 (TWP)  
 0070/2425 RICHFORD ST  
 (TWP)  
 0070/2135 OVERLAND AV  
 (TWP)  
 0070/1605 DUNBLANE ST  
 (TWP)



DIR: B TOTAL LEN: 3.150 MI. DIST: 11-1 SR: 2044  
 LEFT MUN: DUQUESNE C RIGHT MUN: DUQUESNE C

HARDEN AV (TWP)	0070/0840	==	0070/1320	CLONMEL ST (TWP)
MILLER AV (TWP)	0070/0520	==		
	013683 FT	==	0070/0375	DUQUESNE PLACE DR (TWP)
			013683 FT	2 0 02082 0 01 0093+46
			0070/0000	LENGTH(AH 2947 BK 2726)
			0060/2542	DUQUESNE WEST MIFFLIN B
HOFFMAN BL (TWP)	0060/0534	==		
2 0 02082 0 00 0066+08	010957 FT	==	010957 FT	
LC FOR SHADY LN (CONN)	0060/0000	==	0060/0000	LENGTH(AH 2726 BK 0960)
SHADY LN (TWP)	0050/0154	==		
LC TO HOMEVILLE RD (CONN)	0050/0080	==	0050/0080	LC FROM HOMEVILLE RD (CONN)
	009997 FT	==	009997 FT	2 0 02082 0 00 0056+62
				HOMEVILLE RD (CNTY)
LC FROM HOMEVILLE RD (CONN)	0040/1681	==	0050/0000	LENGTH(AH 0960 BK 1784)
ROBERTA DR (TWP)	0040/1405	==	0040/1681	LC TO HOMEVILLE RD (CONN)
CONSTITUTION AV (TWP)	0040/0360	==		
	008213 FT	==	008213 FT	2 0 02185 0 00 0022+06
			0040/0000	LENGTH(AH 1784 BK 2732)
WALKER DR (TWP)	0030/1809	==		
LONGVUE DR (TWP)	0030/1328	==		
CLUBVUE DR (TWP)	0030/0959	==		

DIR: B TOTAL LEN: 3.150 MI. DIST: 11-1 SR: 2044  
 LEFT MUN: WEST MIFFLIN B RIGHT MUN: WEST MIFFLIN B

	005481 FT		005481 FT	2 0 02185 0 00 0000+00
			0030/0000	LENGTH(AH 2732 BK 1893)
			0020/1533	WEST MIFFLIN
HOMESTEAD DUQUESNE RD			0020/0948	MUNHALL B
(CNTY)	0020/0948			HOMESTEAD DUQUESNE RD
			0020/0948	(CNTY)
			0020/0938	MUNHALL
OLD BRIERLY LN				WEST MIFFLIN B
(TWP)	0020/0241			
	003588 FT		003588 FT	2 0 02082 0 00 0035+74
				NC COMMONWEALTH AV
TOWNE DR			0020/0000	LENGTH(AH 1893 BK 3588)
(TWP)	0010/3290			
			0010/2970	BALL AV
				(TWP)
			0010/2275	EAST BRIERLY DR
HILLCREST DR				(TWP)
(TWP)	0010/2010		0010/1891	WEST MIFFLIN
				MUNHALL B
			0010/1885	WEST BRIERLY DR
SHADY AV				(TWP)
(TWP)				
ROBERTA DR				
(TWP)	0010/1375			
			0010/0625	ASPEN ST
				(TWP)
			0010/0315	POPLAR ST
				(TWP)
			0010/0104	MUNHALL
				PITTSBURGH C
	000000 FT		000000 FT	2 0 02082 0 00 0000+00
				NC BR
				BRIERLY LN
				INTERBORO AV
				(TWP)
			INTER-BK	WEST RUN RD
				(CNTY)
MAIN ST				MFC BEGIN = C
(TWP)	0010/0000		0010/0000	LENGTH(AH 3588 BK 0000)

DIR: B TOTAL LEN: 2.021 MI. DIST: 11-1 SR: 2043  
 LEFT MUN: WEST MIFFLIN B RIGHT MUN: WEST MIFFLIN B

(APRA) COUNTY AIRPORT E010664 FT  
 COUNTY AIRPORT ENT RD INTER-AHD  
 (CNTY)  
 LEBANON CHURCH RD  
 (SR2040 SEG 0140/1203)  
 (SR2040 SEG 0141/1274)

2 0 02101 0 00 0003+90 0061/0511  
 MFC BEGIN = C 010153 FT  
 LENGTH(AH 0511 BK 2334) 0061/0000

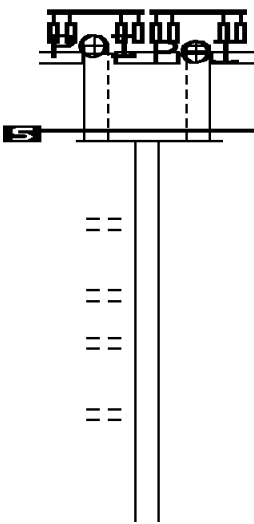
LIVINGSTON RD  
 (TWP ) 0050/1255 ==

MILLPORT RD  
 (TWP ) 0050/0635 ==

SKYPORT RD  
 (TWP ) 0050/0335 ==

2 0 02101 0 01 0028+02 007819 FT  
 LINDA LN

(TWP ) 0050/0000 ==



010669 FT (APRA) COUNTY AIRPORT E  
 INTER-AHD COUNTY AIRPORT ENT RD  
 (CNTY)  
 LEBANON CHURCH RD  
 (SR2040 SEG 0141/1274)  
 (SR2040 SEG 0140/1203)

0060/0516  
 010153 FT 2 0 02101 0 00 0003+90  
 MFC BEGIN = C  
 LENGTH(AH 0516 BK 2334) 0060/0000

007819 FT  
 0050/0000 LENGTH(AH 2334 BK 1791)

DIR: B TOTAL LEN: 2.021 MI. DIST: 11-1 SR: 2043  
 LEFT MUN: WEST MIFFLIN B RIGHT MUN: WEST MIFFLIN B

BEVERLY DR  
(TWP)

0040/1160

LEBANON MANOR DR  
(TWP)

0040/0365  
006028 FT

0040/1667 CHERRY LN  
(PRDR)

006028 FT 2 0 02101 0 01 0049+42  
VILLAGE LN

0040/0000 LENGTH(AH 1791 BK 1299)

0030/0729 LEBANON SCHOOL RD  
(TWP)

004729 FT

004729 FT 2 0 02101 0 01 0061+95  
PHILLIP MURRAY RD

0030/0000 LENGTH(AH 1299 BK 2203)  
FOR SR 2034 AND 2043

0020/1950

POT

0020/1419

(APRA) USX MON VALLEY-I  
MON VALLEY-IRVIN WRKS R  
(PRDR)

0020/1045

002526 FT

002526 FT 2 0 02355 0 00 0024+95  
0020/0000 LENGTH(AH 2203 BK 2526)

LC TO NEW ENGLAND RD  
(CONN)

0010/0135  
000000 FT

000000 FT 2 0 02355 0 00 0000+00  
NC CAMP HOLLOW RD

INTER-BK NEW ENGLAND RD  
(CNTY)


NEW ENGLAND RD  
(CNTY)

0010/0000

0010/0000 MFC BEGIN = C  
LENGTH(AH 2526 BK 0000)

EXTRACT DATE: 12/18/2023 ROADWAY MANAGEMENT SYSTEM PAGE NUMBER: 543  
PRINT DATE: 12/21/2023 SLD COUNTY/SR - ANNUAL PRINT COUNTY: ALLEGHENY  
DIR: B TOTAL LEN: 2.305 MI. DIST: 11-1 SR: 2042  
LEFT MUN: WEST MIFFLIN B RIGHT MUN: WEST MIFFLIN B

DIR: B TOTAL LEN: 2.305 MI. DIST: 11-1 SR: 2042  
 LEFT MUN: WEST MIFFLIN B RIGHT MUN: WEST MIFFLIN B



DIR: B TOTAL LEN: 2.305 MI.  
 LEFT MUN: WEST MIFFLIN B

DIST: 11-1 SR: 2042  
 RIGHT MUN: WEST MIFFLIN B

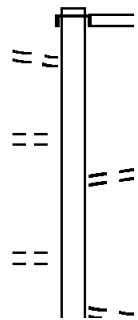
Left Side Description	Left Side Stationing	Right Side Description	Right Side Stationing
(TWP )	0040/1795	0040/1795 (TWP )	
CONLIN ST			
(TWP )	0040/1440		
CAROLINA AV		SCOTT DR	
(TWP )	0040/0400	(TWP )	
2 0 02078 0 00 0065+00 006453 FT		0040/0915	
WORTON BL		006453 FT	
(TWP )	0040/0000	NC PA AV/SKYLINE DR	
DUCHESS AV		0040/0000 LENGTH(AH 3289 BK 2883)	
(TWP )	0030/2675	ALBERTA CR	
REUBEN DR		0030/2675 (TWP )	
(TWP )	0030/2360	NC PENNSYLVANIA AV	
	003570 FT	003570 FT 2 0 02078 0 00 0035+59	
		WEST MIFFLIN	
		DRAVOSBURG B	
		0030/0000 LENGTH(AH 2883 BK 2343)	
	001227 FT	001227 FT 2 0 02078 0 00 0012+83	
		NC SKYLINE DR	
		RAYMOND ST	
SIXTH ST		(TWP )	
(TWP )	0010/0951	0020/0000 LENGTH(AH 2343 BK 1227)	
		0010/0655	
		CHRISTINA ST	
		(TWP )	
MC CLURE ST		MC CLURE ST	
(TWP )	0010/0335	(TWP )	
	000000 FT	NC GO LDSTROHM AV	
		000000 FT 2 0 02078 0 00 0000+00	
		NC FIFTH ST	
		RAVINE ST	
		(TWP )	
		INTER-BK FIFTH ST	
		(TWP )	
		MFC BEGIN = D	
		0010/0000 LENGTH(AH 1227 BK 0000)	

Left Side	Segment	Length	Right Side	Segment	Length	Notes
WHITEHALL RD (CNTY) PROSPECT RD (BORO)	0040/2271	005652 FT	INTER-AHD RADFORD RD (BORO) PROSPECT RD (CNTY)	0040/2271	005652 FT	
	0040/2212					
ALDRED LN (BORO)	0040/0810		JUNIOR DR (BORO)	0040/0845		
	003381 FT		SENIOR ST (BORO)	0040/0480		
			JULIE DR (BORO)	003381 FT		2 0 02 250 0 00 0033+50
			MACEK DR (BORO)			
			WHITEHALL BALDWIN B	0040/0000		LENGTH(AH 2271 BK 2090)
BLUFF ST (BORO)	0030/0990		RIDGE DR (BORO)	0030/1736		
	001291 FT		SHORT ST (BORO)	0030/0235		
			ROBBINS DR (BORO)	001291 FT		2 0 02 250 0 00 0012+91
			LENGTH(AH 2090 BK 1291)	0030/0000		
			GODEC DR (BORO)	0010/1095		
	000000 FT		STREETS RUN RD (SR2046 SEG 0040/1635)	000000 FT		2 0 02 250 0 00 0000+00
DOYLE RD (SR3046 SEG 0030/1483)	0010/0000		WILLOCK RD STREETS RUN RD (SR2046 SEG 0040/1635)			
			MFC BEGIN = E	0010/0000		LENGTH(AH 1291 BK 0000)



EXTRACT DATE: 12/18/2023 ROADWAY MANAGEMENT SYSTEM PAGE NUMBER: 539  
 PRINT DATE: 12/21/2023 SLD COUNTY/SR - ANNUAL PRINT COUNTY: ALLEGHENY  
 DIR: B TOTAL LEN: 7.048 MI. DIST: 11-1 SR: 2040  
 LEFT MUN: WEST MIFFLIN B RIGHT MUN: WEST MIFFLIN B

	037214 FT		037173 FT
			INTER-AHD BUTTERMILK HOLLOW RD
			(SR2045 SEG 0050/3142)
GE PLANT ENT RD	0170/2111	==	0170/2377 PGH MCKEESPORT BL
(PRDR)		==	(SR2045 SEG 0050/3142)
GE APPAR SERVICE RD	0170/1471	==	
(BORO)		==	0170/1159 WALNUT DR
		==	(BORO)
FLANDING LN	0170/0287	==	
(BORO)		==	0170/0243 LC FROM LEBANON CHURCH
		==	(CONN)



DIR: B TOTAL LEN: 7.048 MI. DIST: 11-1 SR: 2040  
LEFT MUN: WEST MIFFLIN B RIGHT MUN: WEST MIFFLIN B

034837 FT

034796 FT 2 0 02317 0 00 0000+00  
LEBANON CHURCH RD  
(BORO)  
NC BUTTERMILK HOLLOW RD

RODEO DR  
(CNTY)

0151/2950

0170/0000 MFC BEGIN = B  
LENGTH(AH 2377 BK 3092)

0150/2956 RODEO DR  
(CNTY)

0150/2233 RODEO DR  
(CNTY)

2 0 02292 0 00 0123+16 031759 FT  
CURRY HOLLOW RD  
(BORO)  
LENGTH(AH 3078 BK 1956) 0151/0000

(APRA) COUNTY AIRPORT E  
COUNTY AIRPORT ENT RD  
(CNTY)  
CAMP HOLLOW RD  
(SR2043 SEG 0060/0516)  
(SR2043 SEG 0061/0511)

0141/1274

031704 FT 2 0 02292 0 00 0122+35  
CURRY HOLLOW RD  
(BORO)  
LENGTH(AH 3092 BK 1898)

0150/0000 (APRA) COUNTRY AIRPORT  
COUNTY AIRPORT ENT RD  
(CNTY)  
CAMP HOLLOW RD  
(SR2043 SEG 0060/0516)  
(SR2043 SEG 0061/0511)

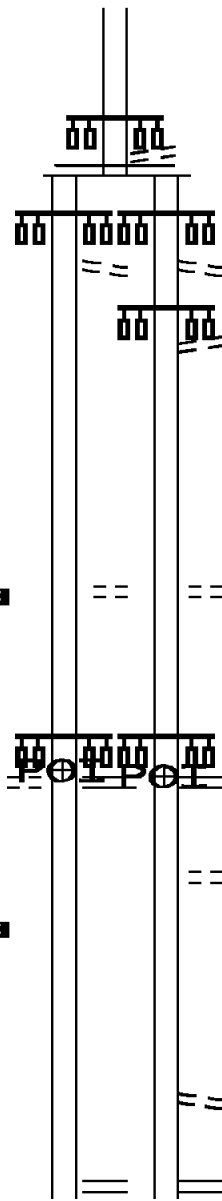
0140/1203

2 0 02292 0 00 0103+49 029803 FT  
LENGTH(AH 1956 BK 2116) 0141/0000

2 0 02292 0 00 0081+94 027687 FT  
CLAIRTON RD  
(SR0885 SEG 0111/0000)  
(SR0885 SEG 0110/0000)

0140/0229 LEBANON SCHOOL RD  
(BORO)  
029806 FT 2 0 02292 0 00 0103+49  
0140/0000 LENGTH(AH 1898 BK 2170)

0130/0111 FROM 0885/0100 SH  
(CONN)  
027636 FT 2 0 02292 0 00 0081+94  
CLAIRTON RD  
(SR0885 SEG 0111/0000)  
(SR0885 SEG 0110/0000)



EXTRACT DATE: 12/18/2023  
PRINT DATE: 12/21/2023

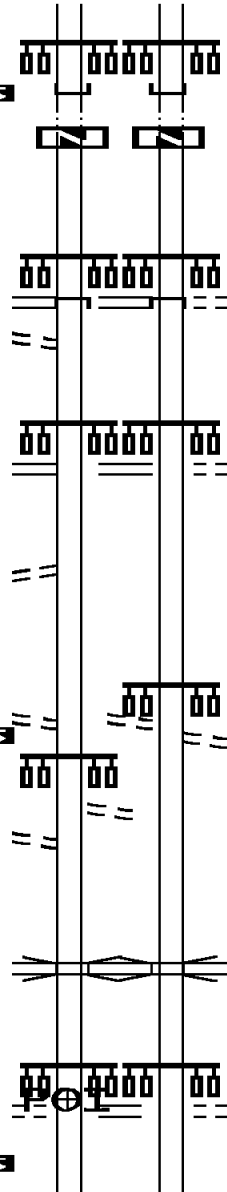
ROADWAY MANAGEMENT SYSTEM  
SLD COUNTY/SR - ANNUAL PRINT

PAGE NUMBER: 537  
COUNTY: ALLEGHENY

DIR: B TOTAL LEN: 7.048 MI.  
LEFT MUN: WEST MIFFLIN B

DIST: 11-1 SR: 2040  
RIGHT MUN: WEST MIFFLIN B

LEBANON CHURCH RD INTER-BK  
(SR0885 SEG 0111/0000)  
LTH AH 002116 BK 000100 0131/0000  
LTH AH 000100 BK 001939 027687 FT  
LEBANON CHURCH RD 7121/0000  
(SR0885 SEG 0120/0000) INTER-AHD  
MALL ENT  
(PRDR)  
LEBANON RD  
(SR0885 SEG 0120/0000)  
FROM 0885/0120 SH 0111/1939  
(CONN) 0111/1783  
MALL ENT  
(PRDR)  
DELWAR RD  
(SR2047 SEG 0010/0000) 0111/1200  
  
LC TO CECO RD  
(CONN) 0111/0132  
  
2 0 02292 0 00 0050+33 025748 FT  
CECO RD  
(BORO)  
LENGTH(AH 1939 BK 2074) 0111/0000  
REGIS AV  
(CNTY) 0101/2054  
LC FROM CECO RD  
(CONN) 0101/1980  
  
PED OVERPASS  
OP ID 02/2040/0100/0705 0101/0640  
(APRA) CECO CORP  
CECO DR  
(PRDR)  
CECO DR  
(PRDR)  
2 0 02292 0 00 0024+50 023674 FT  
LENGTH(AH 2074 BK 2575) 0101/0000



INTER-BK LEBANON CHURCH RD  
0130/0000 (SR0885 SEG 0110/0000)  
027636 FT LTH AH 002170 BK 000100  
7120/0000 LTH AH 000100 BK 001955  
INTER-AHD LEBANON CHURCH RD  
0110/1955 (SR0885 SEG 0120/0000)  
MALL ENT  
(PRDR)  
LEBANON RD  
(SR0885 SEG 0120/0000)  
MALL ENT  
(PRDR)  
DELWAR RD  
(SR2047 SEG 0010/0000) 0110/1306  
  
2 0 02292 0 00 0050+33 025681 FT  
CECO DR  
(PRDR)  
REGIS AV  
(CNTY)  
LENGTH(AH 1955 BK 2091) 0110/0000  
  
PED OVERPASS  
OP ID 02/2040/0100/0705 0100/0725  
(APRA) CECO CORP  
CECO DR  
(PRDR)  
CECO DR  
(PRDR)  
2 0 02292 0 00 0024+92  
LENGTH(AH 2091 BK 2473) 0100/0473  
023590 FT  
0100/0000

DIR: B TOTAL LEN: 7.048 MI. DIST: 11-1 SR: 2040  
 LEFT MUN: WEST MIFFLIN B RIGHT MUN: WEST MIFFLIN B

Left Side Description	Left Side Stationing	Left Side Markings	Right Side Description	Right Side Stationing	Right Side Markings
PLEASANT HILLS BL (BORO)	0091/1750	== ==	PLEASANT HILLS BL (BORO)	0090/1740	==
GLENBURN DR (BORO)	0091/1505	== ==	GLENBURN DR (BORO)	0090/1495	==
WEST MIFFLIN PLEASANT HILLS B	0091/1100	---	WEST MIFFLIN PLEASANT HILLS B	0090/1110	---
RICHALLEN DR (BORO)	0091/0725	== ==	RICHALLEN DR (BORO)	0090/0730	==
CLOVER DR (BORO)			CLOVER DR (BORO)		
OTT DR (BORO)	0091/0460	== ==	OTT DR (BORO)	0090/0455	==
RAMP B RD (SR8084 SEG 0750/0000)	0091/0345	==	RAMP A RD (SR8084 SEG 0010/0385)	0090/0350	==
RAMP B-B RD (SR8084 SEG 0760/0324)	0091/0220	==	RAMP A RD (SR8084 SEG 0020/0000)	0090/0225	==
2 0 02292 0 00 0000+00 021099 FT			021117 FT 2 0 02292 0 00 0000+00		
SR 0051 NB			SR 0051 NB		
OP ID 02/0051/0270/0445			OP ID 02/0051/0270/0445		
NC LEBANON CHURCH RD			NC LEBANON CHURCH RD		
LENGTH(AH 2575 BK 3478)	0091/0000	==	LENGTH(AH 2473 BK 3530)	0090/0000	==
RAMP C RD (SR8084 SEG 0510/0000)	0081/3326	==	RAMP D RD (SR8084 SEG 0260/0370)	0080/3360	==
RAMP C-C RD (SR8084 SEG 0500/0374)	0081/3269	==	RAMP D RD (SR8084 SEG 0250/0000)	0080/3305	==
GREEN DR (BORO)	0081/2797	00 0000 00	GREEN DR (BORO)	0080/2840	00 0000 00
MARHOEFER DR (BORO)	0081/2643	==	BLISS DR (BORO)	0080/2475	==
BLISS DR (BORO)	0081/2441	==	HADDAD LN (BORO)	0080/1935	==
ARBOR LN (BORO)	0081/0939	00 0000 00	ARBOR LN (BORO)	0080/0960	00 0000 00
BMS EN 02/2040/0080/0640	0081/0704	==	BMS EN 02/2040/0080/0640	0080/0722	==

EXTRACT DATE: 12/18/2023  
 PRINT DATE: 12/21/2023

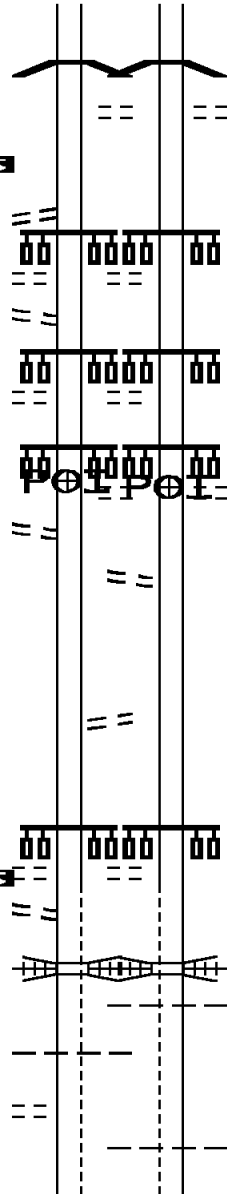
ROADWAY MANAGEMENT SYSTEM  
 SLD COUNTY/SR - ANNUAL PRINT

PAGE NUMBER: 535  
 COUNTY: ALLEGHENY

DIR: B TOTAL LEN: 7.048 MI.  
 LEFT MUN: PLEASANT HILLS B

DIST: 11-1 SR: 2040  
 RIGHT MUN: PLEASANT HILLS B

2 0 02294 0 00 0034+87  
 CSX RR  
 BMSBG 02/2040/0080/0640 0081/0622  
 OLD CURRY HOLLOW RD  
 (BORO) 0081/0558  
 2 0 02294 0 00 0034+87 017621 FT  
 LENGTH(AH 3478 BK 3336) 0081/0000  
 LC TO PLAZA ENT  
 (CONN) 0071/2786  
 PLAZA ENT  
 (PRDR)  
 LC FROM PLAZA ENT  
 (CONN) 0071/2726  
 KEEP PORT DR  
 (BORO) 0071/2660  
 (APRA) JEFFERSON MEMORI  
 CEMETARY ENT  
 (PRDR) 0071/2135  
 KEENAN DR  
 (BORO) 0071/1895  
 0071/1684  
 LC TO BROWNSVILLE RD  
 (CONN) 0071/0087  
 2 0 02294 0 00 0000+00 014285 FT  
 NC CURRY HOLLOW RD  
 BROWNSVILLE RD  
 (CNTY)  
 LENGTH(AH 3336 BK 1551) 0071/0000  
 LC FROM BROWNSVILLE RD  
 (CONN) 0065/1464  
 NORFOLK SOUTHERN  
 OVERPASS IS RR X-ING 0065/1181  
 PLEASANT HILLS  
 BALDWIN B 0065/1120  
 FIFTH ST  
 (TWP) 0065/1016  
 SIXTH ST



2 0 02294 0 00 0041+54  
 CSX RR  
 BMSBG 02/2040/0080/0640  
 OLD CURRY HOLLOW RD  
 (BORO)  
 2 0 02294 0 00 0035+25  
 LENGTH(AH 3530 BK 3293)  
 PLAZA ENT  
 (PRDR)  
 KEEP PORT DR  
 (BORO)  
 (APRA) JEFFERSON MEMORI  
 CEMETARY ENT  
 (PRDR)  
 KEENAN DR  
 (BORO)  
 014294 FT 2 0 02294 0 00 0000+00  
 NC CURRY HOLLOW RD  
 BROWNSVILLE RD  
 (CNTY)  
 LENGTH(AH 3293 BK 1560)  
 NORFOLK SOUTHERN  
 OVERPASS IS RR X-ING  
 PLEASANT HILLS  
 BALDWIN B  
 BALDWIN  
 JEFFERSON HILLS B  
 SIXTH ST

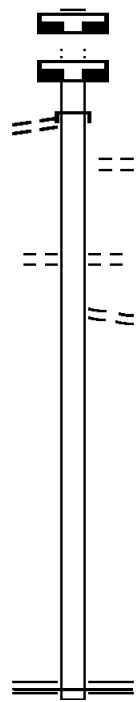


DIR: B TOTAL LEN: 7.048 MI. DIST: 11-1 SR: 2040  
 LEFT MUN: SOUTH PARK T RIGHT MUN: SOUTH PARK T

Left Side Description	Left Side Length	Right Side Description	Right Side Length
WILLIS RD (TWP )	008207 FT 0050/0000	2 0 02295 0 00 0088+80 LINHART DR (CNTY) LENGTH(AH 3294 BK 2166)	008207 FT
2 0 02295 0 00 0060+83 SURREY WOODS RD (TWP )	006041 FT 0040/0000	EAST PARK DR (CNTY) REGENCY PL (TWP ) 0040/0168 006041 FT LENGTH(AH 2166 BK 2398) SANSUE DR (BORO)	0040/1006 0040/0168 0030/1846
2 0 02295 0 00 0036+68 BAPTIST RD (SR3009 SEG 0090/0000)	003643 FT 0030/0000	BAPTIST RD (SR3009 SEG 0090/0000) LENGTH(AH 2398 BK 1684)	003643 FT 0030/0000
	001959 FT	2 0 02295 0 00 0019+75 PAXTON DR (BORO) LENGTH(AH 1684 BK 1959)	001959 FT 0020/0000
JORDAN ST (BORO)	0010/1105		
PINETTE ST (BORO)	0010/0900		
GERHOLD ST (BORO)	0010/0565 000000 FT		
		2 0 02295 0 00 0000+00 NC BROUGHTON RD LIBRARY RD (SR0088 SEG 0090/1635)	000000 FT
		INTER-BK BETHEL CHURCH RD (CNTY) MFC BEGIN = B LENGTH(AH 1959 BK 0000)	0010/0000

BROADWAY AV  
(TWP)

004468 FT  
 004468 FT  
 0020/0860  
 003608 FT  
 000000 FT



004468 FT  
 7030/0000 LENGTH(AH 1589 BK 0191)  
 004468 FT  
 7022/0000 LENGTH(AH 0191 BK 0860)  
 INTER-AHD WASHINGTON ST  
 0020/0860 (TWP)  
 WOOD ST  
 0020/0525 (TWP)  
 003608 FT 2 0 02088 0 00 0034+25  
 ELM ST  
 (TWP)  
 0020/0000 LENGTH(AH 0860 BK 3608)  
 MARTIN AV  
 0010/3270 (TWP)  
 000000 FT 2 0 02088 0 00 0000+00  
 NC WASHINGTON RD  
 FIFTH AV  
 (SR0148 SEG 0141/2490)  
 (SR0148 SEG 0140/2475)  
 MFC BEGIN = E  
 0010/0000 LENGTH(AH 3608 BK 0000)



DIR: B TOTAL LEN: .463 MI. DIST: 11-1 SR: 2038  
 LEFT MUN: CLAIRTON C RIGHT MUN: CLAIRTON C

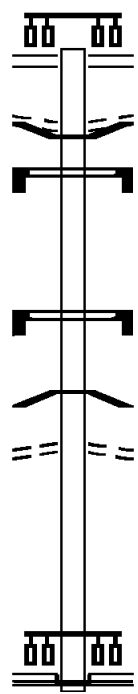
FROM 2001/0300 SH  
 (CONN)

TO 0837/0150 SH  
 (CONN)

002442 FT

0010/2330

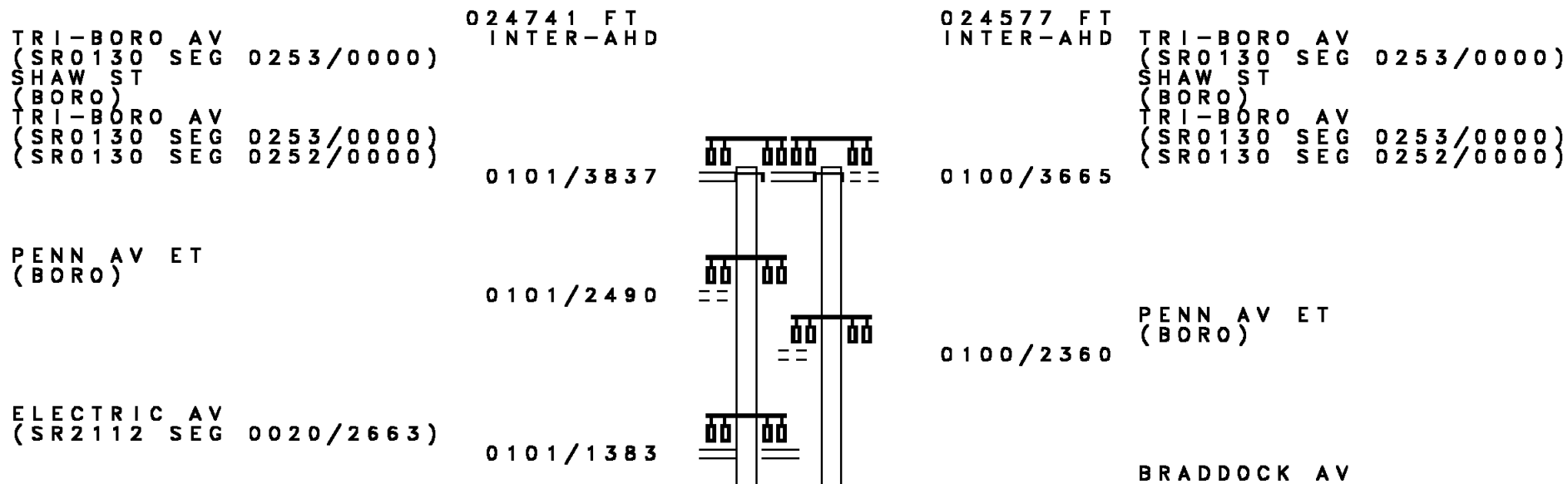
0010/0090  
 000000 FT



002442 FT GLASSPORT ELIZABETH RD  
 (SR2001 SEG 0300/0910)  
 0010/2442  
 BMSID 02/2038/0010/0140  
 TO 2001/0300 SH  
 0010/2330 (CONN)  
 SIGN: 4 CHORD TRUSS  
 0010/2147 BMSID 02/2038/0010/2147

SIGN: 4 CHORD TRUSS  
 0010/0363 BMSID 02/2038/0010/0363  
 1 0 00736 4 00 0004+02  
 MONONGAHELA  
 0010/0140 BMSBG 02/2038/0010/0140  
 FROM 0837/0150 SH  
 0010/0090 (CONN)  
 000000 FT 1 0 00736 4 00 0000+00  
 NC GLASSPORT-CLAIRTON BR  
 STATE ST  
 (SR0837 SEG 0151/0365)  
 (SR0837 SEG 0150/0360)

INTER-BK CARNEGIE AV  
 (CITY)  
 MFC BEGIN = C  
 0010/0000 LENGTH(AH 2442 BK 0000)



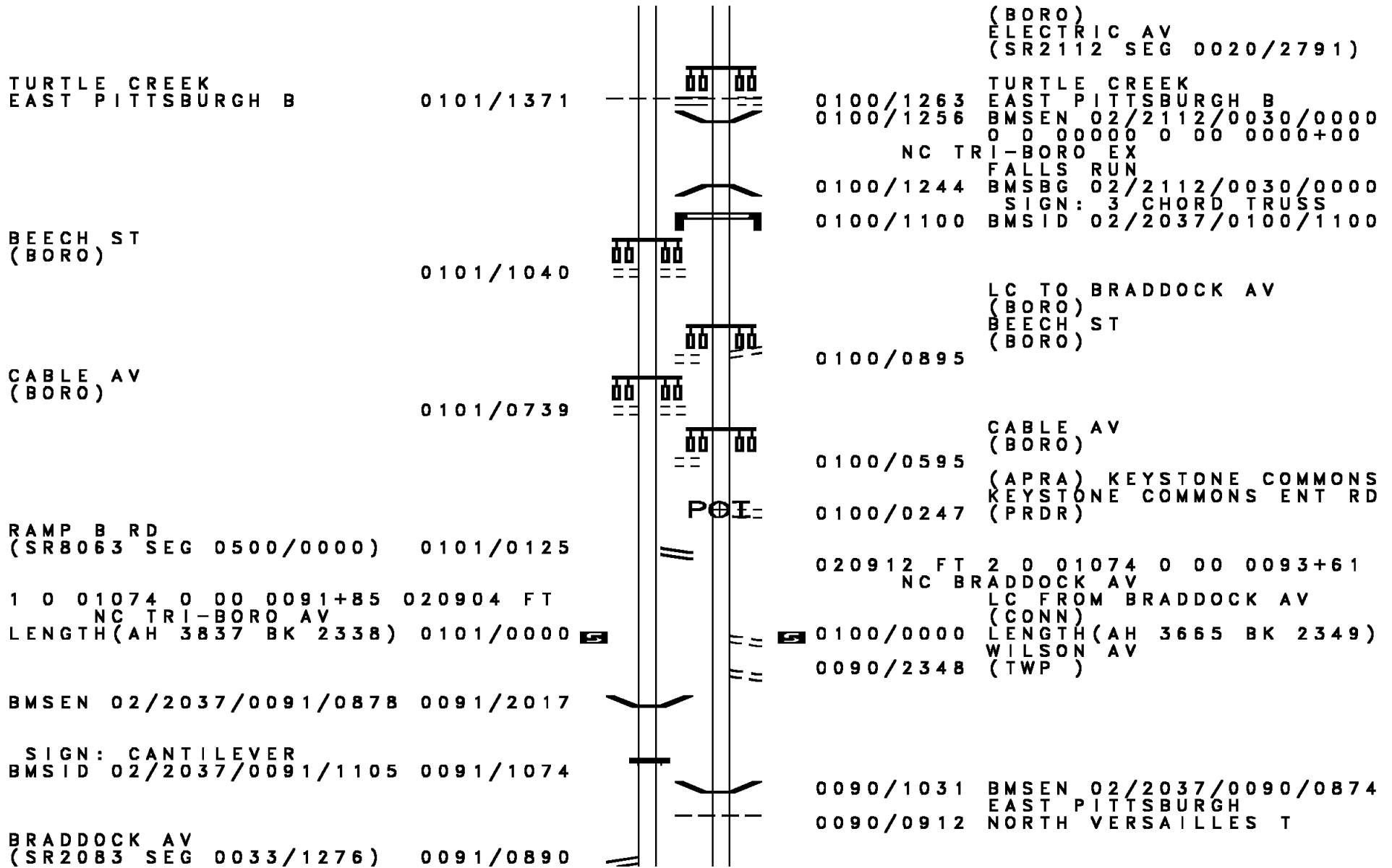
EXTRACT DATE: 12/18/2023  
PRINT DATE: 12/21/2023

ROADWAY MANAGEMENT SYSTEM  
SLD COUNTY/SR - ANNUAL PRINT

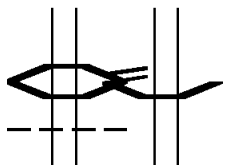
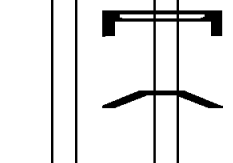
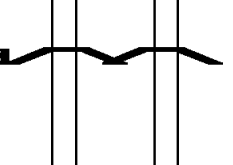
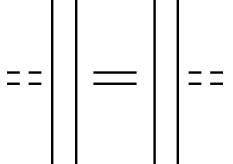
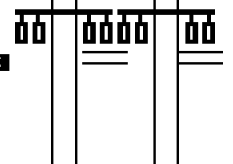
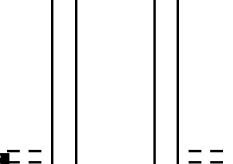
PAGE NUMBER: 529  
COUNTY: ALLEGHENY

DIR: B TOTAL LEN: 4.686 MI.  
LEFT MUN: TURTLE CREEK B

DIST: 11-1 SR: 2037  
RIGHT MUN: TURTLE CREEK B



DIR: B TOTAL LEN: 4.686 MI. DIST: 11-1 SR: 2037  
 LEFT MUN: EAST PITTSBURGH B RIGHT MUN: EAST PITTSBURGH B

0 0 00000 0 00 0000+00 UNION RAILROAD COMPA RR BMSBG 02/2037/0091/0878 0091/0860 BMSSEN 02/2037/0091/0001 0091/0841 EAST PITTSBURGH NORTH VERSAILLES T 0091/0647		0090/0860 0090/0841	BRADDOCK AV (SR2083 SEG 0033/1231) (SR2083 SEG 0032/1295) BMSSEN 02/2037/0090/0001
1 0 01074 0 00 0069+44 018566 FT NC TRI-BORO EX ELDER ST BMSBG 02/2037/0091/0001 LENGTH(AH 2338 BK 2243) 0091/0000		0090/0557 0090/0293 018563 FT	SIGN: CANTILEVER BMSID 02/2037/0090/0557 1 0 01074 0 00 0070+80 RAMP B BMSBG 02/2037/0090/0874 1 0 01074 0 00 0070+80 NC TRI-BORO EX ELDER ST BMSBG 02/2037/0090/0001 LENGTH(AH 2349 BK 2337)
DIXON AV (TWP ) ELDER RD (TWP ) 0081/0695 == == ==		0080/0745	DIXON AV (TWP ) ELDER RD (TWP )
1 0 01074 0 00 0047+72 016323 FT VERSAILLES AV (SR2026 SEG 0010/0000) LENGTH(AH 2243 BK 2251) 0081/0000		016226 FT	1 0 01074 0 00 0046+53 VERSAILLES AV (SR2026 SEG 0010/0000) LENGTH(AH 2337 BK 2473)
1 0 01074 0 00 0025+11 014072 FT DIXON AV (TWP ) LENGTH(AH 2251 BK 2520) 0071/0000		013753 FT	1 0 01074 0 00 0021+98 IRISHTOWN RD (TWP ) LENGTH(AH 2473 BK 2208) RT 0030 EB
OP ID SR 0030 EB 02/0030/0270/0000 0061/1997		0060/1669	OP ID 02/0030/0270/0259

EXTRACT DATE: 12/18/2023  
PRINT DATE: 12/21/2023

ROADWAY MANAGEMENT SYSTEM  
SLD COUNTY/SR - ANNUAL PRINT

PAGE NUMBER: 527  
COUNTY: ALLEGHENY

DIR: B TOTAL LEN: 4.686 MI.  
LEFT MUN: NORTH VERSAILLES T

DIST: 11-1 SR: 2037  
RIGHT MUN: NORTH VERSAILLES T

1 0 01074 0 00 0000+00 011552 FT  
PORT PERRY RD  
(TWP )  
NAVY MARINE CORP WY  
(SR2068 SEG 0011/0000)  
(SR2068 SEG 0010/0000)

MFC BEGIN = B  
LENGTH(AH 2520 BK 1959) 0061/0000  
LC FROM PORT PERRY RD  
(CONN) 0051/1840

MARYLAND AV  
(TWP )

0051/0805

PINE WY  
(TWP )  
2 0 02291 0 00 0029+52 009593 FT  
OVERHILL DR  
(TWP )  
LENGTH(AH 1959 BK 2475) 0051/0000  
PINE WY  
(TWP ) 0041/2015

BROWN PL  
(TWP ) 0041/1430  
SPRUCE WY  
(TWP ) 0041/1160

SPRUCE WY  
(TWP ) 0041/0515  
2 0 02291 0 00 0003+00 007118 FT  
THE LN  
(TWP )  
LENGTH(AH 2475 BK 0293) 0041/0000  
2 0 02291 0 00 0003+00 006825 FT

PITTSBURGH MCKEESPORT BL  
(CNTY)  
MFC BEGIN = C  
LENGTH(AH 0293 BK 3281) 0031/0000  
LC FOR MCKEESPORT BL  
(CONN) 0020/3115

011545 FT 1 0 01074 0 00 0000+00  
PORT PERRY RD  
(TWP )  
NAVY MARINE CORP WY  
(SR2068 SEG 0011/0000)  
(SR2068 SEG 0010/0000)

MFC BEGIN = B  
LENGTH(AH 2208 BK 1889)

MARYLAND AV  
(TWP )

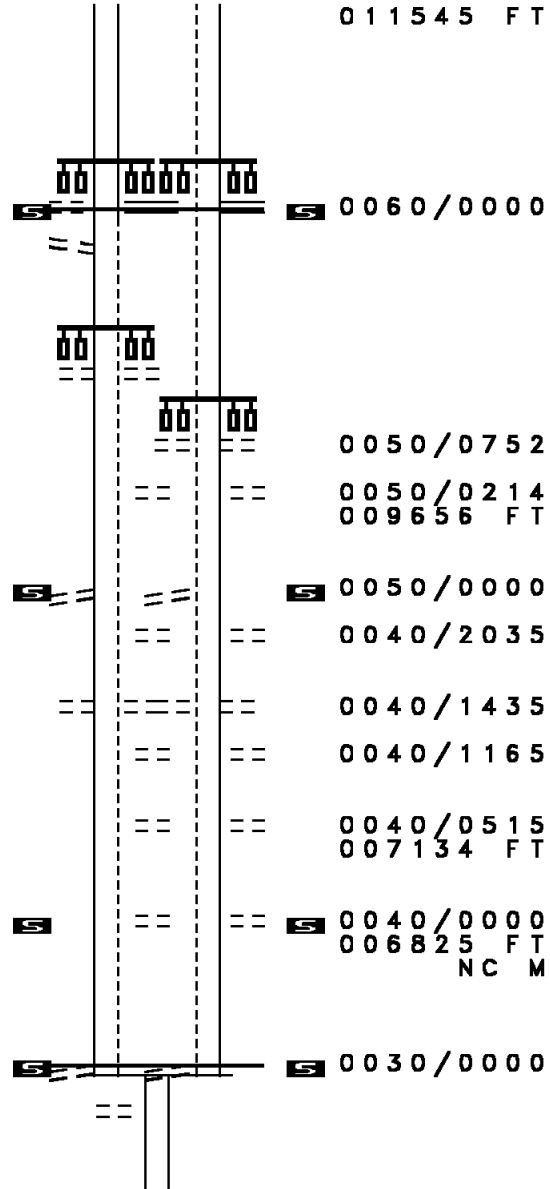
0050/0752

PINE WY  
(TWP )  
2 0 02291 0 00 0029+72  
OVERHILL DR  
(TWP )  
LENGTH(AH 1889 BK 2522)  
PINE WY  
(TWP ) 0040/2035

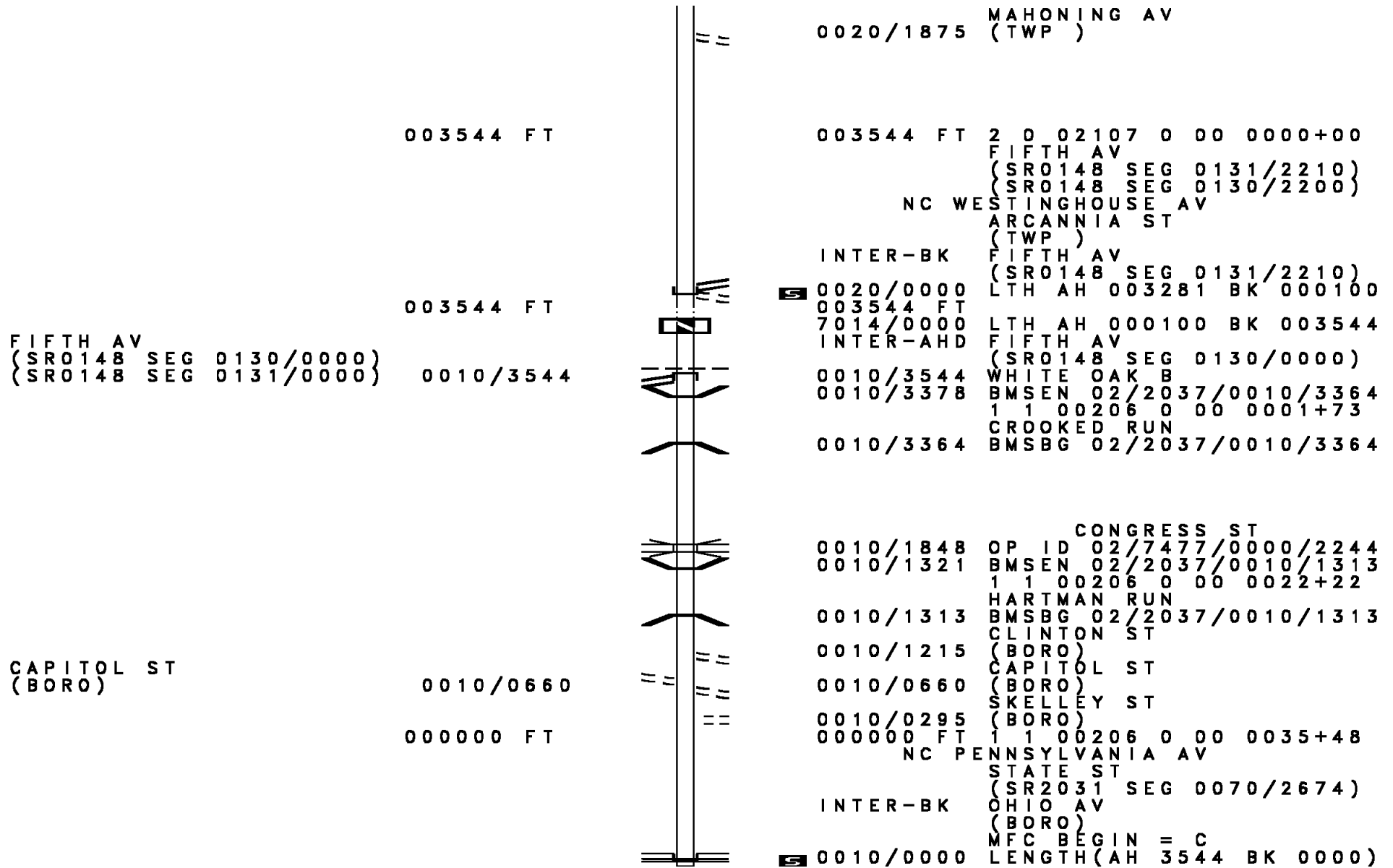
BROWN PL  
(TWP ) 0040/1435  
SPRUCE WY  
(TWP ) 0040/1165

SPRUCE WY  
(TWP ) 0040/0515  
2 0 02291 0 00 0003+00  
THE LN  
(TWP )  
LENGTH(AH 2522 BK 0309)  
2 0 02291 0 00 0000+00

PITTSBURGH MCKEESPORT BL  
(CNTY)  
MFC BEGIN = C  
LENGTH(AH 0309 BK 3281)



DIR: B TOTAL LEN: 4.686 MI. DIST: 11-1 SR: 2037  
 LEFT MUN: NORTH VERSAILLES T RIGHT MUN: NORTH VERSAILLES T



003544 FT

0020/1875 MAHONING AV (TWP)

003544 FT 2 0 02107 0 00 0000+00  
 FIFTH AV  
 (SR0148 SEG 0131/2210)  
 (SR0148 SEG 0130/2200)

NC WESTINGHOUSE AV  
 ARCAUNIA ST  
 (TWP)

INTER-BK FIFTH AV  
 (SR0148 SEG 0131/2210)  
 LTH AH 003281 BK 000100

003544 FT

0020/0000  
 003544 FT  
 7014/0000 LTH AH 000100 BK 003544  
 INTER-AHD FIFTH AV  
 (SR0148 SEG 0130/0000)

FIFTH AV  
 (SR0148 SEG 0130/0000)  
 (SR0148 SEG 0131/0000)

0010/3544

0010/3544 WHITE OAK B  
 0010/3378 BMS EN 02/2037/0010/3364  
 1 1 00206 0 00 0001+73  
 CROOKED RUN  
 0010/3364 BMSBG 02/2037/0010/3364

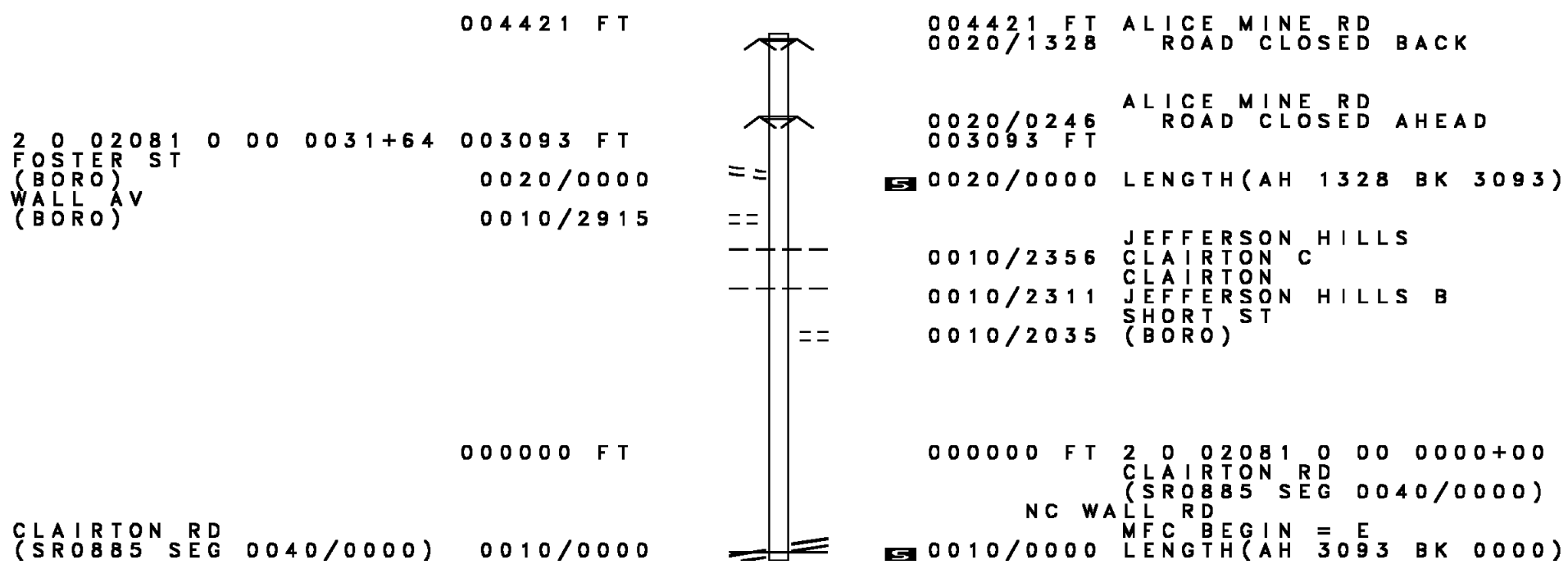
CAPITOL ST (BORO)

0010/0660

0010/1848 OP ID 02/7477/0000/2244  
 0010/1321 BMS EN 02/2037/0010/1313  
 1 1 00206 0 00 0022+22  
 HARTMAN RUN  
 0010/1313 BMSBG 02/2037/0010/1313  
 CLINTON ST

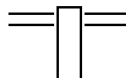
000000 FT

0010/1215 (BORO)  
 0010/0660 CAPITOL ST (BORO)  
 0010/0295 SKELLEY ST (BORO)  
 000000 FT 1 1 00206 0 00 0035+48  
 NC PENNSYLVANIA AV STATE ST  
 (SR2031 SEG 0070/2674)  
 INTER-BK OHIO AV (BORO)  
 MFC BEGIN = C  
 LENGTH (AH 3544 BK 0000)



EXTRACT DATE: 12/18/2023 ROADWAY MANAGEMENT SYSTEM PAGE NUMBER: 524  
PRINT DATE: 12/21/2023 SLD COUNTY/SR - ANNUAL PRINT COUNTY: ALLEGHENY  
DIR: B TOTAL LEN: 2.089 MI. DIST: 11-1 SR: 2035  
LEFT MUN: NORTH VERSAILLES T RIGHT MUN: NORTH VERSAILLES T

011029 FT



011029 FT LINCOLN HW  
{ SR0030 SEG 0321/0905 }  
0040/3558 { SR0030 SEG 0320/0895 }



DIR: B TOTAL LEN: 2.089 MI. DIST: 11-1 SR: 2035  
 LEFT MUN: NORTH VERSAILLES T RIGHT MUN: NORTH VERSAILLES T

NITA ST  
 (TWP )

0040/2395 ==

007471 FT

UPPER HECKMAN RD  
 (TWP )

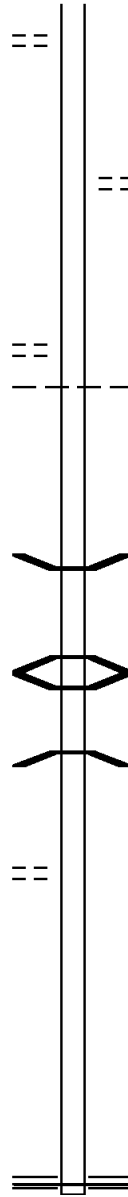
0030/2589 ==

003788 FT

2 0 02029 0 00 0024+46  
 LOWER HECKMAN RD  
 (BORO)

002436 FT  
 0020/0000 ==

000000 FT



0040/0810 DENNING WY  
 (TWP )

007471 FT 2 0 02029 0 00 0075+05  
 5 0040/0000 LENGTH(AH 3558 BK 3683)

0030/2408 NORTH VERSAILLES  
 WHITE OAK B

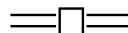
0030/0009 BMS EN 02/2035/0030/0000  
 003788 FT 2 0 02029 0 00 0038+22  
 BR JACKS RUN  
 5 0030/0000 BMSBG 02/2035/0030/0000  
 0020/1111 LENGTH(AH 3683 BK 1352)  
 BMS EN 02/2035/0020/1103  
 2 0 02029 0 00 0035+70  
 BR JACKS RUN  
 0020/1103 BMSBG 02/2035/0020/1103

002436 FT  
 5 0020/0000 LENGTH(AH 1352 BK 2436)

000000 FT 2 0 02029 0 00 0000+00  
 NC MCKEE RD  
 JACKS RUN RD  
 (SRO048 SEG 0240/0110)  
 MFC BEGIN = E  
 5 0010/0000 LENGTH(AH 2436 BK 0000)

EXTRACT DATE: 12/18/2023 ROADWAY MANAGEMENT SYSTEM PAGE NUMBER: 522  
PRINT DATE: 12/21/2023 SLD COUNTY/SR - ANNUAL PRINT COUNTY: ALLEGHENY  
DIR: B TOTAL LEN: 1.122 MI. DIST: 11-1 SR: 2034  
LEFT MUN: WEST MIFFLIN B RIGHT MUN: WEST MIFFLIN B

005925 FT



005925 FT DRAVOSBURG RD  
(SR0837 SEG 0200/0000)

EXTRACT DATE: 12/18/2023  
PRINT DATE: 12/21/2023

ROADWAY MANAGEMENT SYSTEM  
SLD COUNTY/SR - ANNUAL PRINT

PAGE NUMBER: 521  
COUNTY: ALLEGHENY

DIR: B TOTAL LEN: 1.122 MI.  
LEFT MUN: WEST MIFFLIN B

DIST: 11-1 SR: 2034  
RIGHT MUN: WEST MIFFLIN B

KINGS RD (BORO) 0030/0140  
005032 FT

LIBRTY PULTRUSIONS ENT (PRDR) 0020/0980

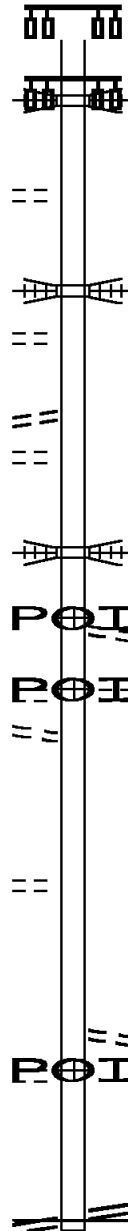
MCGOWAN AV (BORO) 0020/0315  
PEAR AL (BORO) 0020/0131  
003687 FT

GM METAL FAB DIV ENT RD (PRDR) 0010/3448  
GM METAL FAB DIV ENT RD (PRDR) 0010/3255

LEBANON SCHOOL RD (BORO) 0010/1955

MAXIM CRANE ENT RD (PRDR) 0010/0222  
000000 FT

CAMP HOLLOW RD (SR2043 SEG 0030/0000) 0010/0000



0030/0893 UNION & PENNSYLVANIA &  
0030/0845 OVERPASS IS RR X-ING  
0030/0842 (BORO)

005032 FT 2 0 02101 0 03 0111+08  
UNION & PENNSYLVANIA &  
OVERPASS IS RR X-ING  
5 0030/0000 LENGTH(AH 0893 BK 1345)

003687 FT 2 0 02101 0 03 0097+90  
UNION & PENNSYLVANIA &  
OVERPASS IS RR X-ING  
5 0020/0000 LENGTH(AH 1345 BK 3687)  
(APRA) USX MON VALLEY-I  
MON VALLEY-IRVIN WORKS  
0010/3555 (PRDR)  
(APRA) GM METAL FAB DIV  
MON VALLEY-IRVIN WORKS  
0010/3448 (PRDR)

NC LEBANON SCHOOL RD

0010/0274 FOR SR 2034 AND 2043  
(CONN)  
0010/0222 (APRA) MAXIM CRANE RENT  
000000 FT 2 0 02101 0 01 0061+95  
CAMP HOLLOW RD  
(SR2043 SEG 0030/0000)  
NC PHILLIP MURRAY RD  
MFC BEGIN = D  
5 0010/0000 LENGTH(AH 3687 BK 0000)

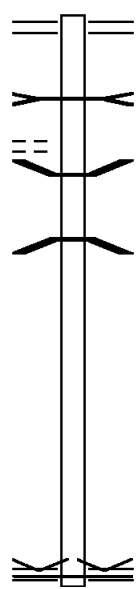
EXTRACT DATE: 12/18/2023 ROADWAY MANAGEMENT SYSTEM PAGE NUMBER: 520  
 PRINT DATE: 12/21/2023 SLD COUNTY/SR - ANNUAL PRINT COUNTY: ALLEGHENY  
 DIR: B TOTAL LEN: .625 MI. DIST: 11-1 SR: 2033  
 LEFT MUN: WHITE OAK B RIGHT MUN: WHITE OAK B

WHITE OAK PARK  
(PARK)

003298 FT

0010/2979

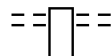
000000 FT



003298 FT JACKS RUN RD  
 0010/3298 (SR0048 SEG 0250/0000)  
 JACK'S RUN  
 STRUCTURE LENGTH 18 FT  
 0010/3216 BMSID 02/2033/0010/3242  
 0010/2520 BMSEN 02/2033/0010/2508  
 2 0 02180 0 00 0068+70  
 BR. JACKS RUN  
 0010/2508 BMSBG 02/2033/0010/2508  
 000000 FT 2 0 02180 0 00 0068+70  
 VILLAGE: WHITE OAK B  
 NC MC CLINTOCK RD  
 MUSE LN  
 (SR2024 SEG 0030/0000)  
 MFC BEGIN = D  
 0010/0000 LENGTH(AH 3298 BK 0000)







EXTRACT DATE: 12/18/2023 ROADWAY MANAGEMENT SYSTEM PAGE NUMBER: 519  
PRINT DATE: 12/21/2023 SLD COUNTY/SR - ANNUAL PRINT COUNTY: ALLEGHENY  
DIR: B TOTAL LEN: 1.452 MI. DIST: 11-1 SR: 2032  
LEFT MUN: WEST MIFFLIN B RIGHT MUN: WEST MIFFLIN B

007664 FT



007664 FT NEW ENGLAND RD  
0030/2658 (CNTY)

DIR: B TOTAL LEN: 1.452 MI. DIST: 11-1 SR: 2032  
 LEFT MUN: WEST MIFFLIN B RIGHT MUN: WEST MIFFLIN B

TIMOTHY DR (CITY)	0030/1530	==	
GINA DR (CITY)	0030/0425	==	
PINE RUN RD (CITY)	0030/0155	==	
	005006 FT		005006 FT 2 0 02074 0 00 0000+00 CLAIRTON RD (SR0885 SEG 0090/0290) (SR0885 SEG 0091/0310)
			
FROM 0885/0091 SH (CONN)	0020/1490	==	 0030/0000 MFC BEGIN = D LENGTH(AH 2658 BK 1614)
NORTH AV (CITY)	0020/0850	==	
KELLY LN (PRDR)	0020/0771	==	
	003392 FT		003392 FT 2 0 02113 0 00 0034+18 WEST MIFFLIN JEFFERSON HILLS B
WEST MIFFLIN PLEASANT HILLS B	0020/0000	--	 0020/0000 LENGTH(AH 1614 BK 3392)
		==	
		--	0010/1513 STEEL CENTER VO TECH EN (PRDR) JEFFERSON HILLS 0010/0942 PLEASANT HILLS B
TO 0051/0220 SH (CONN)	0010/0105	==	
	000000 FT		000000 FT 2 0 02113 0 00 0000+00 NC LEWIS RUN RD CLAIRTON BL (SR0051 SEG 0221/1049) (SR0051 SEG 0220/0975)
			
			INTER-BK LINDSAY SNYDER DR (BORO) MFC BEGIN = C  0010/0000 LENGTH(AH 3392 BK 0000)

DIR: B TOTAL LEN: 5.324 MI. DIST: 11-1 SR: 2031  
 LEFT MUN: NORTH VERSAILLES T RIGHT MUN: NORTH VERSAILLES T

	028113 FT		028113 FT	NEW ST JOSEPHS CEMETARY (PRDR) LINCOLN HW (SR0030 SEG 0311/3190) (SR0030 SEG 0310/3180)
WALNUT AV (TWP)	0110/2891	==	0110/3474	
		==	0110/2535	ORSEN AV (TWP)
		==	0110/2025	MARYELLEN DR (TWP)
CROOKED RUN RD (CNTY)	0110/1943	==		MARYELLEN DR (TWP)
		==		NC BROAD ST
	024639 FT		024639 FT	1 0 00288 0 00 0808+57 DIANE DR (TWP)
		==	0110/0000	LENGTH(AH 3474 BK 2213)
		==	0100/0785	HERBERT ST (TWP)
BLANCHARD LN (TWP)	0100/0140 022426 FT	==	022426 FT	1 0 00288 0 00 0786+40 MILLARD AV (TWP)
		==	0100/0000	LENGTH(AH 2213 BK 3943)
NAYSMITH RD (TWP)	0090/3515	==		

DIR: B TOTAL LEN: 5.324 MI. DIST: 11-1 SR: 2031  
 LEFT MUN: NORTH VERSAILLES T RIGHT MUN: NORTH VERSAILLES T

Left Side Description	Left Side Length (FT)	Right Side Description	Right Side Length (FT)	Right Side Notes
		HECKMAN RD (TWP) NORTH VERSAILLES	0090/2245	WHITE OAK B
		CARMELLA DR (TWP)	0090/1330	
018483 FT	018483 FT	CARMELLA DR (TWP)	1 0 00288 0 00	0747+03
		LENGTH (AH 3943 BK 1034)	5 0090/0000	
		ALLEY (BORO)	0080/0927	
STATE ST (BORO) JERSEY ST (BORO)	0080/0745	NC FOSTER RD YORK ST (BORO)	0080/0625	
		DELAWARE AV (BORO)	0080/0315	
017449 FT	017449 FT	VERMONT AV (BORO)	1 0 00288 0 00	0736+76
		LENGTH (AH 1034 BK 3629)	5 0080/0000	
		CALIFORNIA AV (BORO)	0070/3318	
		KANSAS AV (BORO)	0070/3003	
ALLEY (BORO) PENNSYLVANIA AV (SR2037 SEG 0010/0000)	0070/2830 0070/2674	OHIO AV (BORO)	0070/2674	
		ALLEY (BORO)	0070/2521	
LINCOLN WY (BORO)	0070/2375	NC STATE ST	0070/2375	
		FOSTER ST (BORO)	0070/1985	
		CENTER ST (BORO)	0070/1570	
		AULD ST (BORO)	0070/0970	



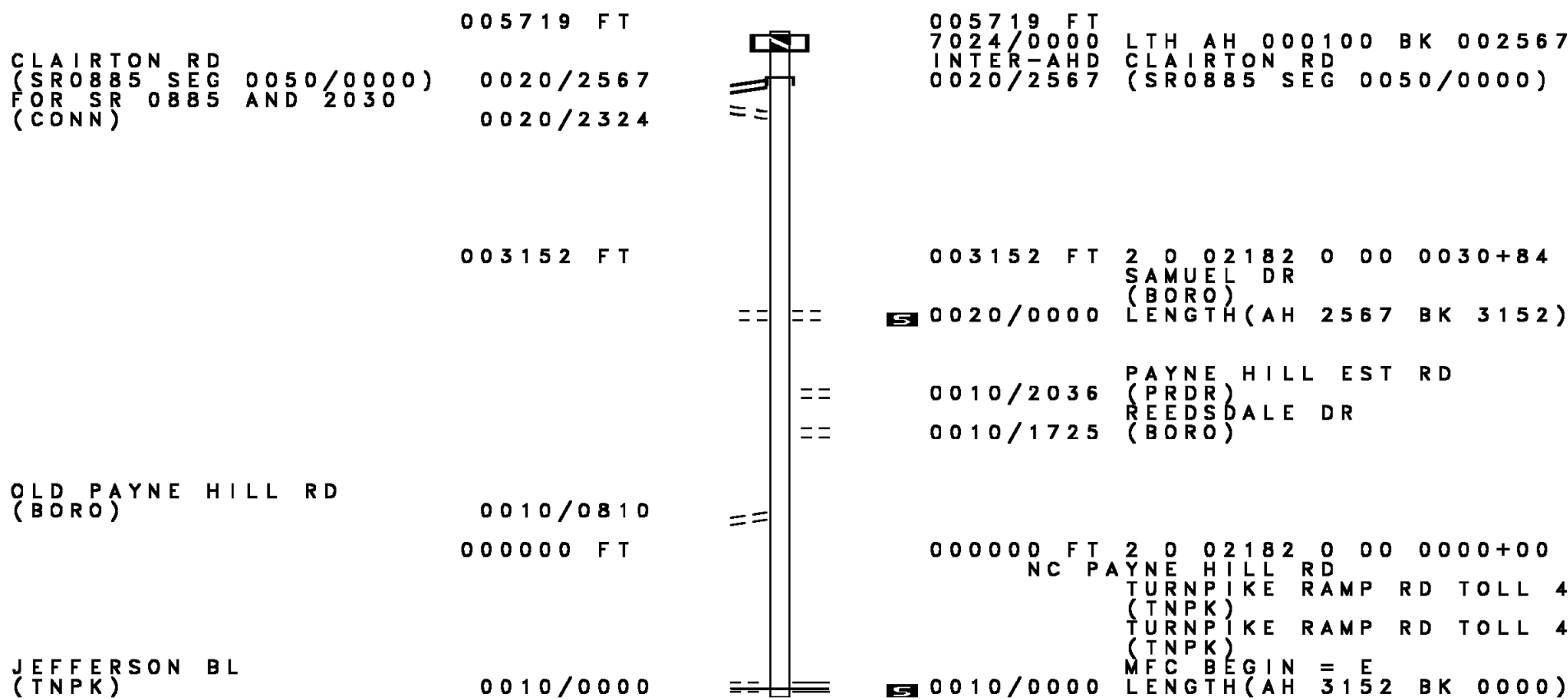
DIR: B TOTAL LEN: 5.324 MI. DIST: 11-1 SR: 2031  
 LEFT MUN: WHITE OAK B RIGHT MUN: WHITE OAK B

Location / Segment	Start / End	Length	Notes
MYERS LN (BORO)	0070/0295	013820 FT	1 0 00288 0 00 0700+49
UNKNOWN RD (PRDR)	0060/3605		MCCLURE LN (BORO) LENGTH(AH 3629 BK 3708)
COOK ST (BORO)	0060/2038		KELLY ST (BORO) WILLARD ST (BORO)
HENDERSON RD (BORO)	0060/1867		GUICE ST (BORO)
TO 0048/0211 SH (CONN)	0040/0354	010112 FT	1 0 00288 0 00 0662+78 ENT TO SHOPPING CENTER (PRDR) LENGTH(AH 3708 BK 0754)
LONG RUN RD (SR0048 SEG 0220/0000) FROM 0048/0210 SH (CONN)	0040/0232	0040/0232	FROM 0048/0221 SH (CONN) JACKS RUN RD (SR0048 SEG 0221/0000)
	009358 FT	0040/0032	BMSBG 02/2031/0040/0000 BRIDGE POSTED (TONS) 2 0 02310 0 00 0002+21 SGL 33 COMB 40 LONG RUN
		0040/0000	BMSBG 02/2031/0040/0000 LENGTH(AH 0754 BK 3445)
		0030/2436	BMSBG 02/2031/0030/2404 2 0 02310 0 00 0036+98 LONG RUN
		0030/2404	BMSBG 02/2031/0030/2404











DIR: B TOTAL LEN: 5.324 MI. DIST: 11-1 SR: 2031  
 LEFT MUN: WHITE OAK B RIGHT MUN: WHITE OAK B

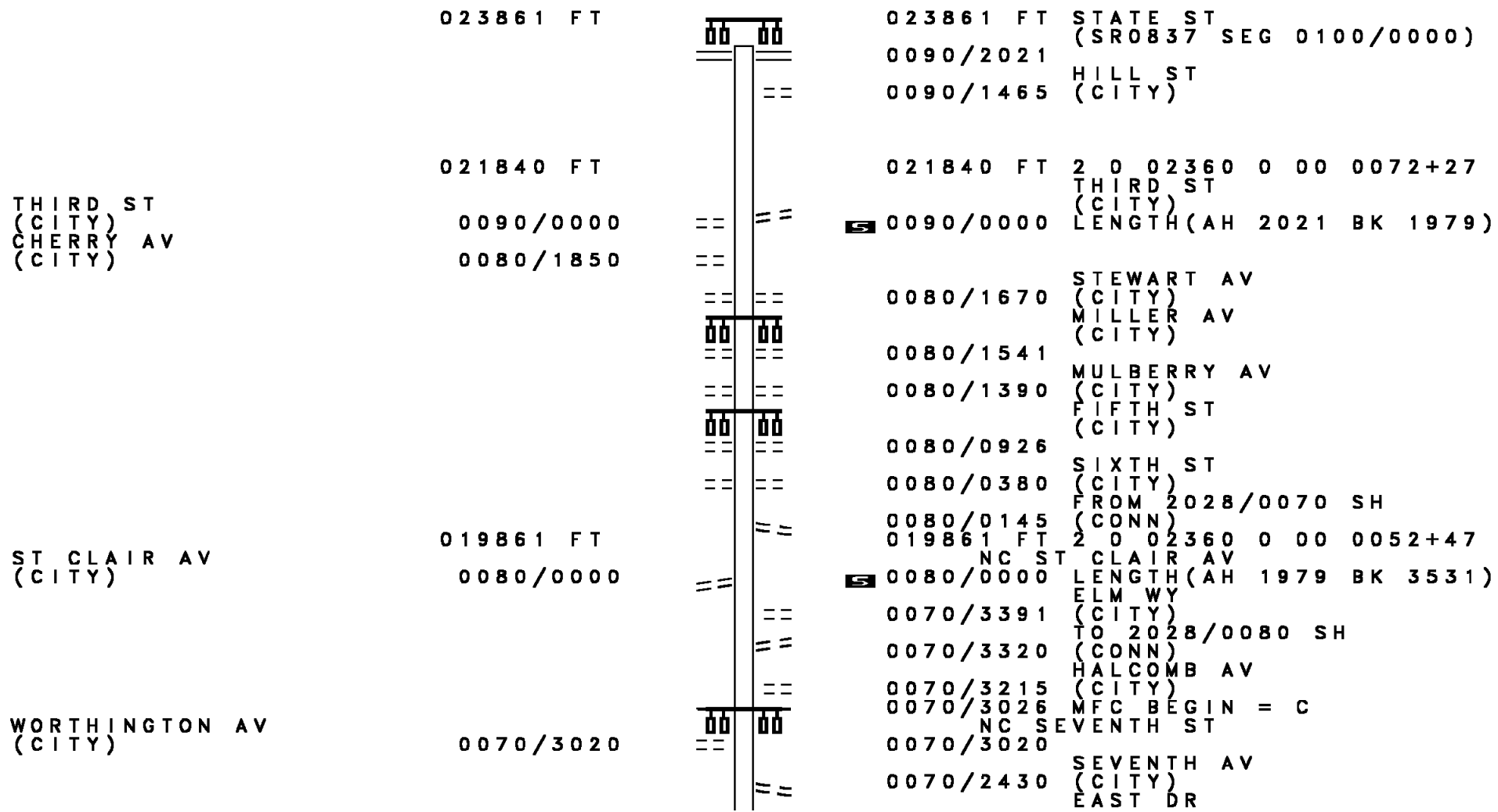
ROADWAY NAME (BORO/CNTY)	START POINT	END POINT	LENGTH (FT)	SR	DESCRIPTION
OAKVIEW DR (BORO)	0030/1585	0030/1908			LC FROM OAK PARK MALL (CONN) ENTR OAK PARK MALL (PRDR)
		0030/1836			LC TO OAK PARK MALL (CONN)
WHITE OAK BORO ST DEPT (BORO)	0020/2251	005913 FT	005913 FT	0030/0000	2 0 02310 0 00 0036+98 LENGTH(AH 3445 BK 2641)
		0020/1467			MCCLINTOCK RD (SR2024 SEG 0010/0000)
RANKIN RD (BORO)	0020/0220	003272 FT	003272 FT	0020/0000	2 0 02310 0 00 0063+37 STEWARTSVILLE HOLLOW RD (SR2022 SEG 0010/0000) LENGTH(AH 2641 BK 3272)
		0010/3263		0010/3263	BMSSEN 02/2031/0010/3245 2 0 02310 0 00 0063+86 BR. LONG RUN
		0010/3245		0010/3245	BMSBG 02/2031/0010/3245
COULTERVILLE RD (CNTY)	0010/1731	0010/1731		0010/1731	MASON RD (BORO)
	000000 FT	000000 FT	000000 FT	0010/0000	2 0 02310 0 00 0096+24 NC LINCOLN WY INTER-BK LINCOLN WY (SR3022 SEG 0010/0000) MFC BEGIN = C BK-WESTMORELAND (64) LENGTH(AH 3272 BK 0000)

DIR: B TOTAL LEN: 1.083 MI. DIST: 11-1 SR: 2030  
 LEFT MUN: JEFFERSON HILLS B RIGHT MUN: JEFFERSON HILLS B



EXTRACT DATE: 12/18/2023      ROADWAY MANAGEMENT SYSTEM      PAGE NUMBER: 512  
 PRINT DATE: 12/21/2023      SLD COUNTY/SR - ANNUAL PRINT      COUNTY: ALLEGHENY  
 DIR: B      TOTAL LEN: .000 MI.      DIST: 11-1      SR: 2029  
 LEFT MUN: CLAIRTON C      RIGHT MUN: CLAIRTON C

000000 FT		000000 FT	
000000 FT		7060/0000	LENGTH(AH 0145 BK 2858)
000000 FT		000000 FT	
000000 FT		7050/0000	LENGTH(AH 2858 BK 2488)
000000 FT		000000 FT	
000000 FT		7040/0000	LENGTH(AH 2488 BK 2557)
000000 FT		000000 FT	
000000 FT		7030/0000	LENGTH(AH 2557 BK 4162)
000000 FT		000000 FT	
000000 FT		7020/0000	LENGTH(AH 4162 BK 1015)
		000000 FT	
		7010/0000	LENGTH(AH 1015 BK 0000)



THIRD ST  
 (CITY)  
 CHERRY AV  
 (CITY)

ST CLAIR AV  
 (CITY)

WORTHINGTON AV  
 (CITY)

023861 FT  
  
 021840 FT  
 0090/0000  
 0080/1850

019861 FT  
 0080/0000

0070/3020

023861 FT STATE ST  
 (SR0837 SEG 0100/0000)  
 0090/2021  
 0090/1465 HILL ST  
 (CITY)  
  
 021840 FT 2 0 02360 0 00 0072+27  
 THIRD ST  
 (CITY)  
 0090/0000 LENGTH(AH 2021 BK 1979)  
  
 0080/1670 STEWART AV  
 (CITY)  
 MILLER AV  
 (CITY)  
 0080/1541  
 0080/1390 MULBERRY AV  
 (CITY)  
 FIFTH ST  
 (CITY)  
 0080/0926  
 0080/0380 SIXTH ST  
 (CITY)  
 FROM 2028/0070 SH  
 0080/0145 (CONN)  
 019861 FT 2 0 02360 0 00 0052+47  
 NC ST CLAIR AV  
 0080/0000 LENGTH(AH 1979 BK 3531)  
 (CITY)  
 ELM WY  
 0070/3391 TO 2028/0080 SH  
 (CONN)  
 0070/3320 HALCOMB AV  
 (CITY)  
 0070/3215 MFC BEGIN = C  
 0070/3026 NC SEVENTH ST  
 0070/3020  
 0070/2430 SEVENTH AV  
 (CITY)  
 EAST DR

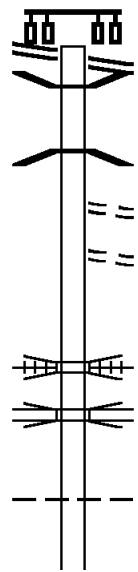
DIR: B TOTAL LEN: 4.519 MI. DIST: 11-1 SR: 2028  
 LEFT MUN: CLAIRTON C RIGHT MUN: CLAIRTON C

Street Name	Segment ID	Length (FT)	Start Station	End Station	Notes
JEFFERSON DR (CITY)	0070/1600				0070/1888 (CITY)
WASHINGTON AV (CITY)	0070/0355	016330			016330 FT 2 0 02360 0 00 0017+39
SOLTIS DR (CITY)	0070/0000				NC DESIDERIO BL
PEARL DR (CITY)	0060/1657				5 0070/0000 LENGTH(AH 3531 BK 1727)
		014603			014603 FT 2 0 02360 0 00 0000+00
					CLAIRTON
					5 0060/0000 JEFFERSON HILLS B LENGTH(AH 1727 BK 2246)
CENTURY DR (BORO)	0050/0845				HIGH RD (BORO)
		012357			TO SR 0051 RAMP RD (SR8077 SEG 0020/0000) FROM SR 0051 RAMP RD (SR8077 SEG 0010/1137) BMSBN 02/2028/0050/0000 012357 FT 2 0 02203 0 00 0098+31 SR 0051 NB
					5 0050/0000 BMSBG 02/2028/0050/0000 LENGTH(AH 2246 BK 2180) TO SR 0051 RAMP RD (SR8077 SEG 0252/0000) FR SR8077 & SR51 RAMP R (SR8077 SEG 0262/0742) SCOTIA HOLLOW RD (CNTY)
SHORT ST (BORO)	0040/1235				0040/2060
		010177			0040/1515
					0040/0770 LARKSPUR DR (BORO)
					010177 FT 2 0 02203 0 00 0057+60
					CHERRYWOOD DR (BORO)

DIR: B TOTAL LEN: 4.519 MI. DIST: 11-1 SR: 2028  
 LEFT MUN: JEFFERSON HILLS B RIGHT MUN: JEFFERSON HILLS B

				0040/0000	LENGTH(AH 2180 BK 2601)
	007576 FT		007576 FT	2 0 02203 0 00	0057+60 SILER DR (BORO)
		=		0034/0000	LENGTH(AH 2601 BK 2511)
	005065 FT		005065 FT	2 0 02203 0 00	0025+13 DALE RD (BORO)
		=		0030/0000	LENGTH(AH 2511 BK 2550)
GANLEY RD (BORO)	0020/1829	=			
	002515 FT		002515 FT	2 0 02203 0 00	0000+00 KNIGHT RD (BORO)
		=		0020/0000	LENGTH(AH 2550 BK 2515)
CASTOR LN (BORO)	0010/1965	=			
	0010/0944	=			
NEW UNNAMED RD (BORO)	0010/0746	=			
SCENIC CT (BORO)	000000 FT		000000 FT	2 0 02066 0 01	0169+46 NC RIDGE RD GILL HALL RD (SR3017 SEG 0030/0000) MFC BEGIN = D
		=		0010/0000	LENGTH(AH 2515 BK 0000)

JEROME ST BR/LYSLE BL 012255 FT  
 {SR2094 SEG 0011/0000}  
 {SR2094 SEG 0010/0000} 0070/0618



011637 FT

010839 FT

012255 FT FIFTH AV  
 {SR2021 SEG 0120/0528}  
 {SR2021 SEG 0121/0525}  
 0070/0618 BMSEN 02/7304/0000/1003  
 0070/0592 2 0 02259 0 00 0202+27  
 CSX RR  
 0070/0509 BMSBG 02/7304/0000/1003  
 RAMP NO. 1 D  
 0070/0110 (CITY)  
 REBECCA ST  
 0070/0070 (CITY)  
 011637 FT 2 0 02259 0 00 0202+27  
 S 0070/0000 LENGTH(AH 0618 BK 0798)  
 0060/0171 PITTSBURGH & LAKE ERIE  
 OVERPASS IS RR X-ING  
 JEROME STREET  
 0060/0085 OP ID 02/2094/0010/0059  
 010839 FT 2 0 02259 0 00 0196+25  
 S 0060/0000 LENGTH(AH 0798 BK 1893)  
 MCKEESPORT  
 0050/1306 PORT VUE B



DIR: B TOTAL LEN: 2.321 MI. DIST: 11-1 SR: 2027  
 LEFT MUN: MCKEESPORT C RIGHT MUN: MCKEESPORT C

2 0 02259 0 00 0175+44 008946 FT  
 CAROTHERS RD  
 (BORO) 0050/0000

008946 FT  
 5 0050/0000 LENGTH(AH 1893 BK 3351)

FIFTEENTH ST  
 (SR2185 SEG 0010/1896) 0030/0814  
 004328 FT

0040/0085 (AAR 584681S)#TRKS 02  
 005595 FT 2 0 02259 0 00 0142+24  
 LR 392 SPUR2  
 OP ID 02/2185/0010/0129  
 5 0040/0000 LENGTH(AH 3351 BK 1267)

GLENN AV  
 (BORO) 0030/0000

004328 FT 2 0 02259 0 00 0128+50  
 TRIB TO YOUGHIOGHENY RI  
 STRUCTURE LENGTH 15 FT  
 BMSID 02/2027/0030/0000  
 PORT VUE  
 LIBERTY B  
 5 0030/0000 LENGTH(AH 1267 BK 2819)

001509 FT

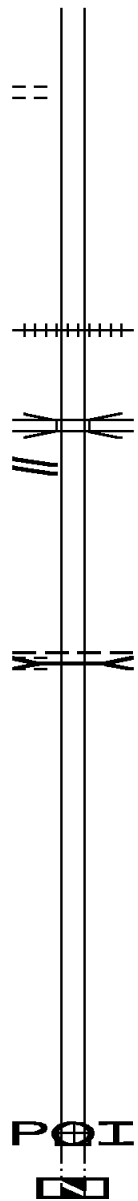
001509 FT 2 0 02259 0 00 0100+11  
 5 0020/0000 LENGTH(AH 2819 BK 1509)

000000 FT

000000 FT 2 0 02259 0 00 0084+75  
 (APRA) DURABOND COATING  
 NC RIVER RD  
 INTER-BK DURABOND COATING INC RD  
 (PRDR)

000000 FT

5 0010/0000 LTH AH 001509 BK 000100  
 000000 FT  
 7008/0000 LTH AH 000100 BK 000000



EXTRACT DATE: 12/18/2023 ROADWAY MANAGEMENT SYSTEM PAGE NUMBER: 506  
 PRINT DATE: 12/21/2023 SLD COUNTY/SR - ANNUAL PRINT COUNTY: ALLEGHENY  
 DIR: B TOTAL LEN: 1.447 MI. DIST: 11-1 SR: 2026  
 LEFT MUN: WILMERDING B RIGHT MUN: WILMERDING B

ST JOSEPH DR  
 (BORO)

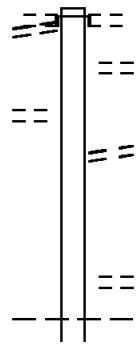
ALLEY  
 (BORO)

007638 FT

0040/0286

0040/0140

007352 FT



007638 FT

INTER-AHD STATION ST  
 (BORO)  
 CALDWELL AV  
 (BORO)  
 ALLEY  
 (BORO)

0040/0030 CARD AV  
 (BORO)  
 007352 FT 2 0 02193 0 00 0033+44  
 NC SUMMIT AV

5 0040/0000 LENGTH(AH 0286 BK 1889)

WILMERDING

EXTRACT DATE: 12/18/2023  
PRINT DATE: 12/21/2023

ROADWAY MANAGEMENT SYSTEM  
SLD COUNTY/SR - ANNUAL PRINT

PAGE NUMBER: 505  
COUNTY: ALLEGHENY

DIR: B TOTAL LEN: 1.447 MI.  
LEFT MUN: WILMERDING B

DIST: 11-1 SR: 2026  
RIGHT MUN: WILMERDING B

TINTSMAN AV  
(TWP)

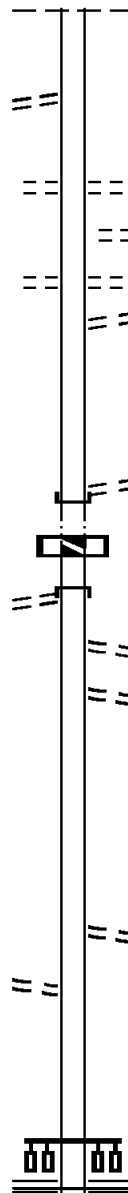
0030/0540  
005463 FT

GREENSBURG PK  
(CNTY)

004023 FT  
0014/2988

SECOND ST  
(TWP)

0010/0370  
000000 FT



0030/1254 NORTH VERSAILLES T

005463 FT 2 0 02193 0 00 0014+63  
S 0030/0000 LENGTH(AH 1889 BK 1440)  
MARY ST  
0020/1210 (TWP)  
EMMA ST  
0020/0815 (TWP)  
CORNELIA ST  
0020/0495 (TWP)  
UNKNOWN RD  
0020/0180 (TWP)  
004023 FT 2 0 02193 0 00 0000+00  
GREENSBURG PK  
(CNTY)  
NC KL  
LINE AV  
INTER-BK GREENSBURG PK  
(CNTY)  
S 0020/0000 LTH AH 001440 BK 000100  
004023 FT  
7016/0000 LTH AH 000100 BK 002988  
INTER-AHD GREENSBURG PK  
0014/2988 (CNTY)  
CASTLE AV  
0014/2495 (TWP)  
CASTLE AV  
0014/2019 (TWP)

001035 FT 2 0 02194 0 00 0022+04  
NC FIRST ST  
FIRST ST  
(TWP)  
S 0014/0000 LENGTH(AH 2988 BK 1035)

000000 FT 2 0 02194 0 00 0011+54  
NC VERSAILLES AV  
MCKEESPORT BL  
(SR2037 SEG 0081/0000)  
(SR2037 SEG 0080/0000)

S 0010/0000 MFC BEGIN = E  
LENGTH(AH 1035 BK 0000)

DIR: B TOTAL LEN: 1.136 MI. DIST: 11-1 SR: 2025  
 LEFT MUN: LINCOLN B RIGHT MUN: LINCOLN B

	005998 FT		005998 FT	
			INTER-AHD	WEST SMITHFIELD ST
				(SR2018 SEG 0020/0000)
CAROTHERS WY	0020/3333	==	0020/3353	WEST SMITHFIELD ST
(BORO)				(SR2018 SEG 0020/0000)
LIBERTY WY	0020/3185	==		
(CNTY)			0020/3185	NC LIBERTY WY
				MFC BEGIN = C
WILLOW DR	0020/0915	==		
(PRDR)				
	002645 FT		002645 FT	2 0 02056 0 00 0032+72
				SILVERLEAF DR
			0020/0000	(BORO)
				LENGTH(AH 3353 BK 2645)
			0010/1795	EVERGREEN DR
				(PRDR)
			0010/0975	DOUGLAS DR
				(PRDR)
PIERCE RD	0010/0450	==		
(BORO)				
				NC FINNEY RD
2 0 02056 0 00 0058+18	000000 FT		000000 FT	BOSTON HOLLOW RD
BOSTON HOLLOW RD				(SR0048 SEG 0100/2110)
(SR0048 SEG 0100/2110)	0010/0000		0010/0000	MFC BEGIN = E
				LENGTH(AH 2645 BK 0000)

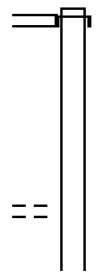
DIR: B TOTAL LEN: 1.789 MI. DIST: 11-1 SR: 2024  
 LEFT MUN: WHITE OAK B RIGHT MUN: WHITE OAK B

	009448 FT		009448 FT	AH-WESTMORELAND (64)
			INTER-AHD CARPENTER LN	
			0030/2610	(SR4019 SEG 0010/0000)
ANGORA GARDENS PARK (PARK)	0030/0960	==		
	006838 FT		006838 FT	2 0 64266 6 00 0000+00
MCCLINTOCK RD (SR2033 SEG 0010/0000)	0030/0000	==	NC MUSE LN	
			MFC BEGIN = D	
			0030/0000	LENGTH(AH 2610 BK 3350)
			0020/2995	MESSINGER LN
				(BORO)
SYLVAN DR (BORO)	0020/2100	==	0020/2505	WHITETAIL LN
				(BORO)
	003488 FT	==	0020/0230	LAUREL LN
				(BORO)
			003488 FT	2 0 02180 0 00 0035+20
			0020/0000	LENGTH(AH 3350 BK 3488)
	000000 FT		000000 FT	2 0 02180 0 00 0000+00
LINCOLN WY (SR2031 SEG 0020/1467)	0010/0000	==	LINCOLN WY	
			(SR2031 SEG 0020/1467)	
			NC MCCLINTOCK RD	
			MFC BEGIN = E	
			0010/0000	LENGTH(AH 3488 BK 0000)

EXTRACT DATE: 12/18/2023 ROADWAY MANAGEMENT SYSTEM PAGE NUMBER: 502  
 PRINT DATE: 12/21/2023 SLD COUNTY/SR - ANNUAL PRINT COUNTY: ALLEGHENY  
 DIR: B TOTAL LEN: 2.412 MI. DIST: 11-1 SR: 2023  
 LEFT MUN: LINCOLN B RIGHT MUN: LINCOLN B

BELLBRIDGE RD 012737 FT  
 (SR2021 SEG 0030/0000) 0050/2517

ABES WAY 0050/0365  
 (BORO) 010220 FT



012737 FT  
 INTER-AHD LIBERTY WY  
 0050/2517 (SR2021 SEG 0030/0000)

010220 FT 1 0 00687 0 00 0084+98  
 0050/0000 LENGTH(AH 2517 BK 2212)

DIR: B TOTAL LEN: 2.412 MI. DIST: 11-1 SR: 2023  
 LEFT MUN: LINCOLN B RIGHT MUN: LINCOLN B

LINDEN RD  
 (BORO)  
 VETERANS WY  
 (BORO)

0040/1590

0040/0824

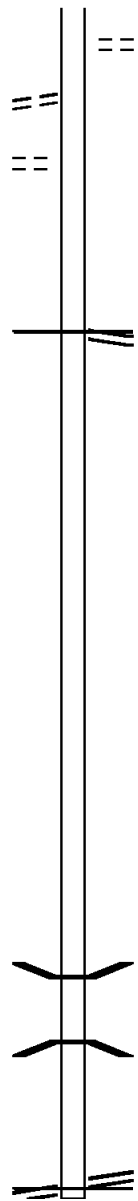
008008 FT

006035 FT

003809 FT

000000 FT

LOVEDALE RD  
 (SR2010 SEG 0030/2445) 0010/0000



0040/1705 CALHOUN RD  
 (BORO)

008008 FT 1 0 00687 0 00 0107+00  
 NC PORT VUE RD  
 WEST SMITHFIELD ST  
 (SR2018 SEG 0010/0000)  
 MFC BEGIN = C  
 0040/0000 LENGTH(AH 2212 BK 1973)

006035 FT 2 0 02071 0 00 0060+22  
 0030/0000 LENGTH(AH 1973 BK 2226)

003809 FT 2 0 02071 0 00 0038+29  
 NC HARRISON HOLLOW RD  
 0020/0000 LENGTH(AH 2226 BK 3809)

0010/0394 BMS EN 02/2023/0010/0381  
 2 0 02071 0 00 0004+01  
 BR. WYLIE RUN


0010/0381 BMSBG 02/2023/0010/0381  
 000000 FT 2 0 02071 0 00 0000+00  
 LOVEDALE RD  
 (SR2010 SEG 0030/2445)

NC HARRISON RD  
 MFC BEGIN = E  
 0010/0000 LENGTH(AH 3809 BK 0000)

EXTRACT DATE: 12/18/2023 ROADWAY MANAGEMENT SYSTEM PAGE NUMBER: 500  
 PRINT DATE: 12/21/2023 SLD COUNTY/SR - ANNUAL PRINT COUNTY: ALLEGHENY  
 DIR: B TOTAL LEN: .888 MI. DIST: 11-1 SR: 2022  
 LEFT MUN: WHITE OAK B RIGHT MUN: WHITE OAK B

2 0 02232 0 00 0034+76 003465 FT  
 TANGLEVIEW RD  
 (TWP ) 0020/0000

004686 FT



000000 FT

004686 FT AH-WESTMORELAND (64)  
 INTER-AHD COLONIAL MANOR RD  
 0020/1221 (SR3024 SEG 0010/0000)

003465 FT  
 0020/0000 LENGTH(AH 1221 BK 3465)

0010/2638 BMS EN 02/2022/0010/2622  
 2 0 02232 0 00 0026+34  
 P3  
 0010/2622 UNT TO LONG RUN  
 BMSBG 02/2022/0010/2622

000000 FT 2 0 02232 0 00 0000+00  
 NC ST STEWARTSVILLE HOLLOW RD  
 LINCOLN WY  
 (SR2031 SEG 0020/0000)  
 MFC BEGIN = D  
 0010/0000 LENGTH(AH 3465 BK 0000)



LYSLE BL 028937 FT  
 (SR2094 SEG 0010/0000) INTER-AHD

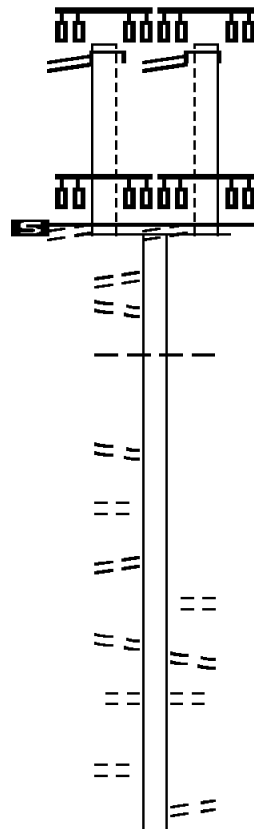
RIVER RD 0121/0525  
 (SR2027 SEG 0070/0618) 2 0 02357 0 00 0224+24 028412 FT  
 NC FIFTH AV  
 FIFTH AV  
 (CITY)

MFC BEGIN = D  
 LENGTH(AH 0525 BK 1578) 0121/0000  
 SIXTH ST  
 (CITY) 0110/1274  
 DAWSON ST  
 (CITY) 0110/0940

2 0 02357 0 00 0209+19 026834 FT  
 ALBION ST 0110/0000  
 (BORO)  
 HAVILLA ST 0100/1150  
 (BORO)  
 UPSTON AV 0100/1095  
 (BORO)

HUNTER ST  
 (BORO) 0100/0870

EDMUNDSON ST 025583 FT  
 (BORO) 0100/0000



028940 FT LYSLE BL  
 INTER-AHD (SR2094 SEG 0011/0000)

0120/0528 RIVER RD  
 028412 FT (SR2027 SEG 0070/0618) 2 0 02357 0 00 0224+24  
 NC FIFTH AV  
 FIFTH AV  
 (CITY)

0120/0000 MFC BEGIN = D  
 LENGTH(AH 0528 BK 1578)

0110/0647 MCKEESPORT  
 PORT VUE B

026834 FT  
 NC REBECCA ST  
 0110/0000 LENGTH(AH 1578 BK 1251)

0100/0972 GARFIELD ST  
 (BORO)  
 0100/0870 HUNTER ST  
 (BORO)  
 0100/0510 ELMWOOD ST  
 (BORO)  
 025583 FT 2 0 02357 0 00 0196+82  
 NC WASHINGTON BL/REBECCA ST  
 0100/0000 LENGTH(AH 1251 BK 1362)  
 J F KENNEDY RD  
 (BORO)

DIR: B TOTAL LEN: 5.481 MI. DIST: 11-1 SR: 2021  
 LEFT MUN: PORT VUE B RIGHT MUN: PORT VUE B

VETERANS WY (BORO)	0090/1030	==	0090/1160	ROMINE RD (BORO)
MONROE AV (BORO)	0090/0835	==	0090/1030	LC FOR ROMINE RD (CONN)
	024221 FT		024221 FT	2 0 02357 0 00 0182+90 SAN JUAN DR (BORO)
			5 0090/0000	LENGTH (AH 1362 BK 2119) DERSAM AV (BORO)
EDMUNDSON AV (BORO)	0080/1325	==	0080/1690	(BORO)
			0080/1005	MCCLELLAND DR (BORO)
RIVERVIEW RD (BORO)	0080/0840	==		
BELLAIRE ST (BORO)	0080/0375	==		
2 0 02357 0 00 0161+80	022102 FT		022102 FT	
SANTA MONICA ST (BORO)	0080/0000	==	5 0080/0000	LENGTH (AH 2119 BK 2066) BURBANK ST (BORO)
			0070/1715	(BORO)
			0070/1345	WOODLAND ST (BORO)
	020036 FT		0070/0150	MCCLURE RD (BORO)
			020036 FT	2 0 02357 0 00 0141+30 PORTSMOUTH DR (BORO)
			5 0070/0000	LENGTH (AH 2066 BK 3693) S ALLEGHENY ELEM SCHOOL (PRDR)
			0060/3475	RED DOG ST (BORO)
			0060/3225	(BORO)
			0060/3206	PORT VUE GLASSPORT B
			0060/2450	NAOMI AV (BORO)
OLA AV (BORO)	0060/2365	==		
EMIL ST (BORO)	0060/2157	==		


DIR: B TOTAL LEN: 5.481 MI. DIST: 11-1 SR: 2021  
 LEFT MUN: GLASSPORT B RIGHT MUN: GLASSPORT B

FAIRLEE DR (BORO)	0060/1390	==		
SUMMIT AV (BORO)	0060/1220	==		
			==	0060/0970 SCENIC ST (BORO)
2 0 02357 0 00 0104+48 016343 FT SUNSHINE ST (BORO)				016343 FT
FIRST ST (BORO)	0060/0000	==	==	5 0060/0000 LENGTH(AH 3693 BK 3943)
				SCENIC ST (BORO)
SCENIC ST (BORO)	0050/2835	==	==	0050/2875 PENNSYLVANIA AV (BORO)
				EDMUNDSON DR (BORO)
				GLASSPORT LIBERTY B
KOLLAR DR (BORO)	0050/0835	==		
ORCHARD ST (BORO)	0050/0565	==		
	012400 FT			012400 FT 2 0 02357 0 00 0065+10 SOUTH ALLEGHENY HS ENT (BORO)
				5 0050/0000 LENGTH(AH 3943 BK 3872)
				CENTER ST (CNTY)
BORO RD (BORO)	0040/1560	==		
WASHINGTON CT (BORO)	0040/0480	==		
	008528 FT			008528 FT 2 0 02357 0 00 0026+42

DIR: B TOTAL LEN: 5.481 MI. DIST: 11-1 SR: 2021  
 LEFT MUN: LIBERTY B RIGHT MUN: LIBERTY B

LIBERTY  
 LINCOLN B  
 SUNSET LN  
 (BORO)

VIRGINIA DR  
 (BORO)



0030/2104  
 0030/1790

0030/0660  
 005902 FT

003057 FT

000000 FT

PORT VUE RD  
 (CNTY)  
 NC WASHINGTON BL  
 MFC BEGIN = D  
 0040/0000 LENGTH(AH 3872 BK 2626)  
 0030/2604 LINCOLN B

TAYLOR ST  
 (BORO)  
 0030/1310

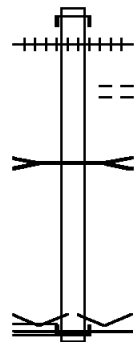
DEER LN  
 (BORO)  
 0030/0080  
 005902 FT 2 0 02357 0 00 0000+00  
 NC LIBERTY WY

PORT VUE RD  
 (SR2023 SEG 0050/2517)  
 MFC BEGIN = C  
 0030/0000 LENGTH(AH 2626 BK 2845)

HEATH'S RUN  
 STRUCTURE LENGTH 12 FT  
 BMSID 02/2021/0010/0494  
 000000 FT 1 0 00687 0 00 0000+00  
 NC BE LLBRIDGE RD  
 LINCOLN BL  
 (SR2001 SEG 0270/0000)  
 MFC BEGIN = D  
 0010/0000 LENGTH(AH 3057 BK 0000)

000468 FT

000000 FT



BLYTHEDALE RD  
 (SR2017 SEG 0080/0000) 0010/0000

000468 FT  
 INTER-AHD DOUGLAS RUN RD  
 0010/0468 (CNTY)  
 0010/0417 (AAR 584720F) #TRKS 01  
 MCPHERSON ST  
 (TWP)  
 0010/0380 DOUGLAS RUN  
 STRUCTURE LENGTH 39 FT  
 0010/0225 BMSID 02/2020/0010/0225  
 000000 FT 2 0 02315 0 00 0083+08  
 VILLAGE: ELIZABETH TWP  
 NC DOUGLAS RUN RD  
 INTER-BK BLYTHEDALE RD  
 (SR2017 SEG 0080/0000)  
 MFC BEGIN = C  
 0010/0000 LENGTH(AH 0468 BK 0000)

EXTRACT DATE: 12/18/2023      ROADWAY MANAGEMENT SYSTEM      PAGE NUMBER: 494  
 PRINT DATE: 12/21/2023      SLD COUNTY/SR - ANNUAL PRINT      COUNTY: ALLEGHENY  
 DIR: B      TOTAL LEN: .000 MI.      DIST: 11-1      SR: 2019  
 LEFT MUN: ELIZABETH T      RIGHT MUN: ELIZABETH T

000000 FT  
 000000 FT  
 000000 FT

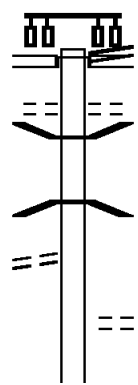


000000 FT  
 7030/0000 LENGTH(AH 3138 BK 1364)  
 000000 FT  
 7020/0000 LENGTH(AH 1364 BK 2643)  
 000000 FT  
 7010/0000 LENGTH(AH 2643 BK 0000)

EXTRACT DATE: 12/18/2023 ROADWAY MANAGEMENT SYSTEM PAGE NUMBER: 493  
 PRINT DATE: 12/21/2023 SLD COUNTY/SR - ANNUAL PRINT COUNTY: ALLEGHENY  
 DIR: B TOTAL LEN: 1.992 MI. DIST: 11-1 SR: 2018  
 LEFT MUN: ELIZABETH T RIGHT MUN: ELIZABETH T

010520 FT

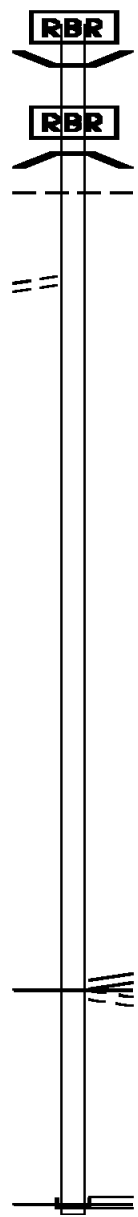
010520 FT  
 INTER-AHD BOSTON GREENOCK RD  
 (CNTY)  
 RENZIE ST  
 (SR2017 SEG 0200/3168)  
 WALNUT ST  
 (SR0048 SEG 0130/0000)  
 0040/2807  
 DONNER ST  
 (TWP)  
 0040/2674  
 0040/2231 BMSSEN 02/2018/0040/2188  
 1 0 00687 0 00 0192+55  
 CREEK  
 0040/2212 BMSBG 02/2018/0040/2188  
 0040/1056 RACK ST  
 (TWP)



YATES ST  
 (TWP)

0040/1833

DIR: B TOTAL LEN: 1.992 MI. DIST: 11-1 SR: 2018  
 LEFT MUN: ELIZABETH T RIGHT MUN: ELIZABETH T



1 0 00687 0 00 0185+50 007713 FT  
 LOWER CALHOUN RD  
 (BORO) 0040/0000

004228 FT

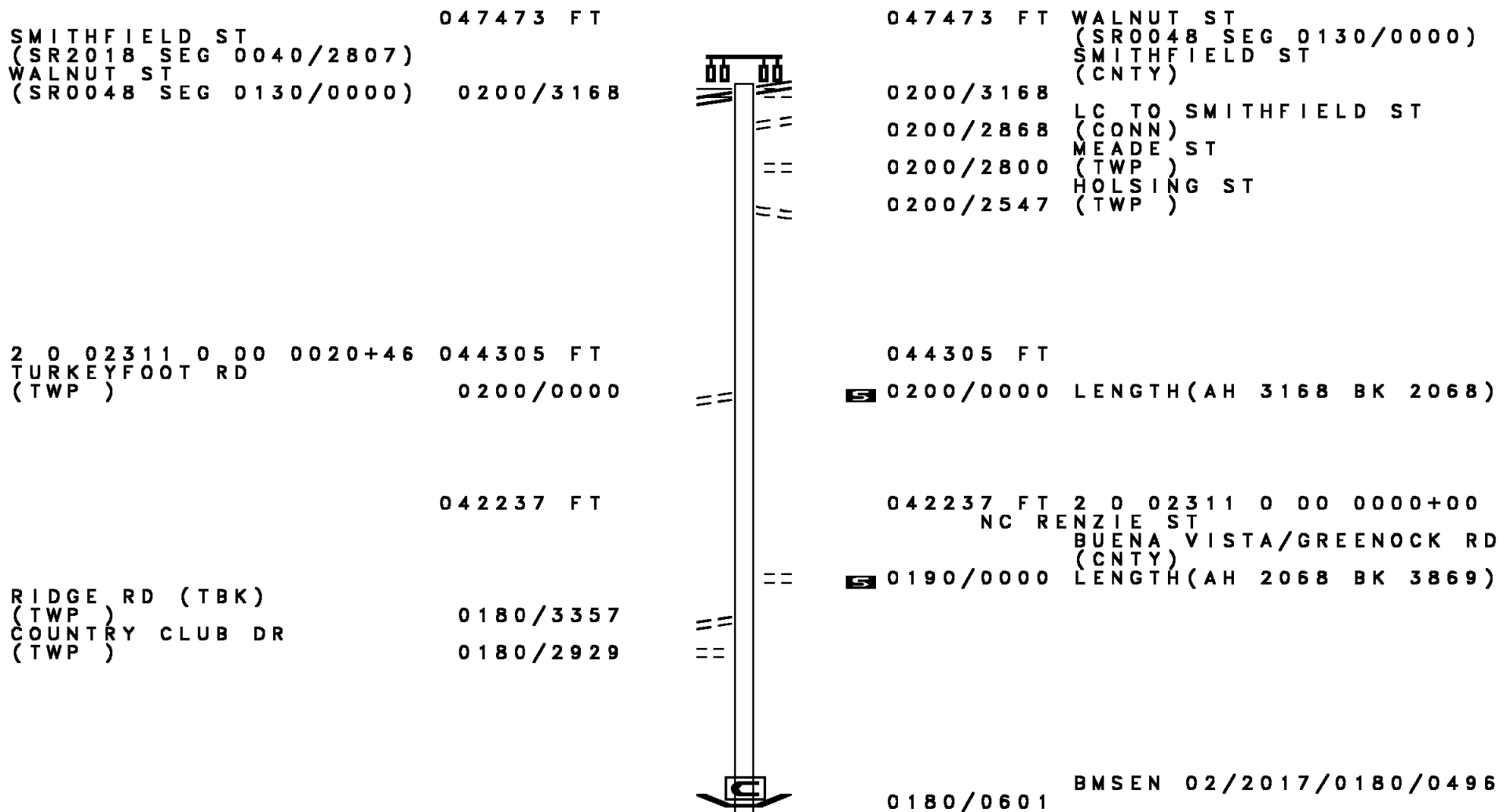
000667 FT

000000 FT

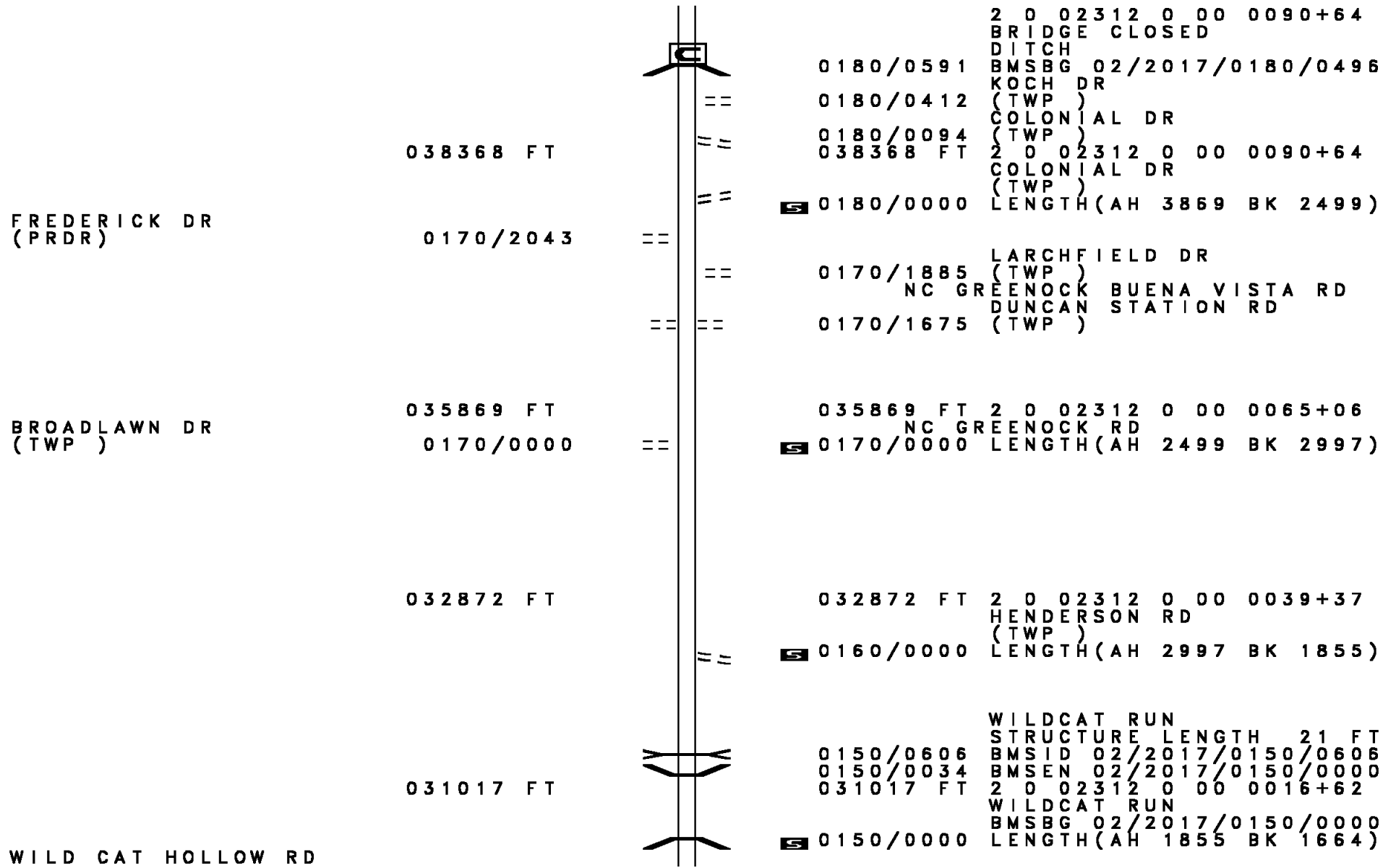
0040/0746 BMS EN 02/2018/0040/0721  
 1 0 00687 0 00 0185+50  
 P3  
 TRIB TO YOUGH RIVER  
 0040/0721 BMSBG 02/2018/0040/0721  
 ELIZABETH  
 LINCOLN B  
 0040/0376  
 007713 FT  
 5 0040/0000 LENGTH(AH 2807 BK 3485)  
  
 004228 FT 1 0 00687 0 00 0149+46  
 5 0030/0000 LENGTH(AH 3485 BK 3561)  
  
 000667 FT 1 0 00687 0 00 0113+85  
 LIBERTY WY  
 (SR2025 SEG 0020/3353)  
 NC WEST SMITHFIELD ST  
 CAROTHERS WY  
 (BORO)  
 MFC BEGIN = D  
 5 0020/0000 LENGTH(AH 3561 BK 0667)  
 000000 FT 1 0 00687 0 00 0107+00  
 NC LIBERTY WY  
 HARRISON HOLLOW RD  
 (SR2023 SEG 0040/0000)  
 INTER-BK WEST SMITHFIELD ST  
 (SR2023 SEG 0040/0000)  
 MFC BEGIN = C  
 5 0010/0000 LENGTH(AH 0667 BK 0000)



DIR: B TOTAL LEN: 8.991 MI. DIST: 11-1 SR: 2017  
 LEFT MUN: ELIZABETH T RIGHT MUN: ELIZABETH T



DIR: B TOTAL LEN: 8.991 MI. DIST: 11-1 SR: 2017  
 LEFT MUN: ELIZABETH T RIGHT MUN: ELIZABETH T



2 0 02312 0 00 0090+64  
 BRIDGE CLOSED  
 DITCH  
 0180/0591 BMSBG 02/2017/0180/0496  
 KOCH DR  
 (TWP )  
 COLONIAL DR  
 (TWP )  
 0180/0094  
 038368 FT 2 0 02312 0 00 0090+64  
 COLONIAL DR  
 (TWP )  
 S 0180/0000 LENGTH(AH 3869 BK 2499)  
 LARCHFIELD DR  
 (TWP )  
 NC GR GREENOCK BUENA VISTA RD  
 DUNCAN STATION RD  
 (TWP )  
 0170/1675  
 035869 FT 2 0 02312 0 00 0065+06  
 NC GREENOCK RD  
 S 0170/0000 LENGTH(AH 2499 BK 2997)  
 032872 FT 2 0 02312 0 00 0039+37  
 HENDERSON RD  
 (TWP )  
 S 0160/0000 LENGTH(AH 2997 BK 1855)  
 WILDCAT RUN  
 STRUCTURE LENGTH 21 FT  
 0150/0606 BMSID 02/2017/0150/0606  
 0150/0034 BMSSEN 02/2017/0150/0000  
 031017 FT 2 0 02312 0 00 0016+62  
 WILDCAT RUN  
 BMSBG 02/2017/0150/0000  
 S 0150/0000 LENGTH(AH 1855 BK 1664)

DIR: B TOTAL LEN: 8.991 MI. DIST: 11-1 SR: 2017  
 LEFT MUN: ELIZABETH T RIGHT MUN: ELIZABETH T

(TWP )	0140/1585	==	
		==	0140/0650 RUDOLPH ST
		==	(TWP ) CONROY ST
		==	0140/0370 (TWP )
		==	0140/0185 STYCHE ST
WILD CAT HOLLOW RD	0140/0155	==	
(TWP )			
			<b>RBR</b>
			0140/0136 BMSBG 02/2017/0140/0112
			2 0 02312 0 00 0001+07
			P3
			<b>RBR</b>
			0140/0112 WILDCAT RUN
2 0 02312 0 00 0000+00	029353 FT		BMSBG 02/2017/0140/0112
ROCK RUN RD			029353 FT DUNCAN ST
(TWP )	0140/0000	==	(TWP )
		==	<b>S</b> 0140/0000 LENGTH(AH 1664 BK 2105)
			<b>RBR</b>
			0130/1266 BMSBG 02/2017/0130/1248
			2 0 02313 0 00 0042+66
			P3
			<b>RBR</b>
			0130/1248 BOYDS HOLLOW RUN
BOYD HOLLOW RD (TBK)	0130/1215	==	BMSBG 02/2017/0130/1248
(TWP )			
		==	0130/0965 MCCORKLE CT
		==	(TWP )
		==	0130/0555 FELLABAUM ST
027248 FT		==	(TWP )
		==	027248 FT 2 0 02313 0 00 0024+86
		==	NC IN DUSTRY RD
		==	BUCHAN ST
		==	(TWP )
		==	<b>S</b> 0130/0000 LENGTH(AH 2105 BK 3059)
		==	
		==	0120/1778 WHITEMAN ST
		==	(TWP )
		==	0120/1544 CARPENTER LN
		==	(TWP )
		==	0120/1276 MILTON ST
		==	(TWP )
		==	PATTON ST

DIR: B TOTAL LEN: 8.991 MI. DIST: 11-1 SR: 2017  
 LEFT MUN: ELIZABETH T RIGHT MUN: ELIZABETH T

LINK DR (TWP)	0120/1078	==	==	0120/1156 (TWP)	
				ELWAY ST (TWP)	
	024189 FT			FOWLES AV (TWP)	
				2 0 02313 0 00 0000+00	
				INDUSTRY RD (TWP)	
				5 0120/0000 LENGTH(AH 3059 BK 2809)	
BOYDS LN (PRDR)	0110/0812	==			
	021380 FT			021380 FT 2 0 02314 0 00 0075+90	
				TONEY DR (TWP)	
				5 0110/0000 LENGTH(AH 2809 BK 1852)	
2 0 02314 0 00 0052+56 FALLEN TIMBER RD (TWP)	019528 FT			019528 FT	
	0100/0000	==		5 0100/0000 LENGTH(AH 1852 BK 3144)	
	016384 FT			016384 FT 2 0 02314 0 00 0021+36	
				SHALER ST (TWP)	
				5 0090/0000 LENGTH(AH 3144 BK 2135)	
				TRIB YOUGH R	
				STRUCTURE LENGTH 8 FT	
				0080/1990 BMSID 02/2017/0080/1971	
				OFFSHORE DR (TWP)	

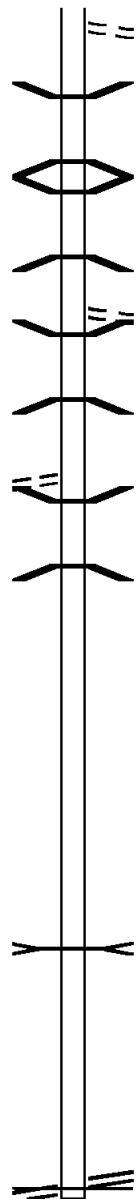
DIR: B TOTAL LEN: 8.991 MI. DIST: 11-1 SR: 2017  
 LEFT MUN: ELIZABETH T RIGHT MUN: ELIZABETH T

Left Side Description	Left Side Stationing	Right Side Description	Right Side Stationing
		0080/1820 OFFSHORE DR (TWP)	
FOR SR 2017S TO 2017S (CONN)	0080/0071 014249 FT	014249 FT 2 0 02314 0 00 0000+00 DOUGLAS RUN RD (SR2020 SEG 0010/0000) NC BLYTHEDALE RD	
FOR SR 2017S TO 2017S (CONN)	0070/1497	0080/0000 LENGTH(AH 2135 BK 1605)	
2 0 02315 0 00 0066+86 NICHOLS HILL RD (SR2079 SEG 0010/0000)	012644 FT 0070/0000	012644 FT	
		0070/0000 LENGTH(AH 1605 BK 2409) 0060/1860 BMS EN 02/2017/0060/1842 2 0 02315 0 00 0061+37 BR. DOUGLAS	
		0060/1842 BMSBG 02/2017/0060/1842	
2 0 02315 0 00 0044+72 ROUND HILL RD (CNTY) LC TO ROUNDHILL RD (CONN)	010235 FT 0060/0000 0050/1130	010235 FT	
		0060/0000 LENGTH(AH 2409 BK 1368)	
		DOUGLAS RUN STRUCTURE LENGTH 50 FT BMSID 02/2017/0050/1058	
LC FROM ROUNDHILL RD (CONN)	0050/1025	0050/1058	
2 0 02315 0 00 0037+46 BERDAR DR (TWP)	008867 FT 0050/0000	008867 FT	
		0050/0000 LENGTH(AH 1368 BK 2962)	
BERDAR DR (TWP)	0040/2201		
		FOREST HILL RD	

DIR: B TOTAL LEN: 8.991 MI. DIST: 11-1 SR: 2017  
 LEFT MUN: ELIZABETH T RIGHT MUN: ELIZABETH T

STATE RD  
(CNTY)

WEST NEWTON RD  
(SR0136 SEG 0120/2310) 0010/0000



005905 FT  
0040/0000

003003 FT

000000 FT

0040/2065 (TWP )

0040/1069 BMS EN 02/2017/0040/1045  
2 0 02315 0 00 0010+20

0040/1045 BMSBG 02/2017/0040/1045  
0040/0696 BMS EN 02/2017/0040/0681  
2 0 02315 0 00 0006+56

0040/0681 BMSBG 02/2017/0040/0681  
SKILLET HILL RD

0040/0475 (TWP )  
0040/0363 BMS EN 02/2017/0040/0342  
2 0 02315 0 00 0003+06

0040/0342 BMSBG 02/2017/0040/0342  
005905 FT 2 0 02315 0 00 0000+00

NC DOUGLAS RUN RD  
0040/0000 LENGTH(AH 2962 BK 2902)

0030/2857 BMS EN 02/2017/0030/2834  
1 0 00685 0 00 0058+26

0030/2834 BMSBG 02/2017/0030/2834

003003 FT 1 0 00685 0 00 0048+39  
0030/0000 LENGTH(AH 2902 BK 3003)

BR GILLES R.  
STRUCTURE LENGTH 19 FT  
0010/1525 BMSID 02/2017/0010/1040

000000 FT 1 0 00685 0 00 0000+00

WEST NEWTON RD  
(SR0136 SEG 0120/2310)  
NC LONG HOLLOW RD  
MFC BEGIN = D

0010/0000 LENGTH(AH 3003 BK 0000)

EXTRACT DATE: 12/18/2023 ROADWAY MANAGEMENT SYSTEM PAGE NUMBER: 485  
PRINT DATE: 12/21/2023 SLD COUNTY/SR - ANNUAL PRINT COUNTY: ALLEGHENY  
DIR: B TOTAL LEN: .000 MI. DIST: 11-1 SR: 2016  
LEFT MUN: ELIZABETH B RIGHT MUN: ELIZABETH B

000000 FT  
000000 FT



000000 FT  
7020/0000 LENGTH(AH 3163 BK 3134)  
000000 FT  
7010/0000 LENGTH(AH 3134 BK 0000)

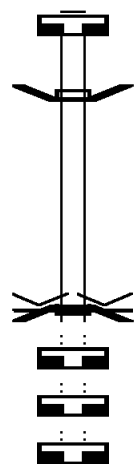
Stationing	Segment Description	Stationing	Segment Description
013104 FT	INTER-AHD	0060/1029	THIRD ST (BORO) MARKET ST/TO SR 51 SB (BORO)
0060/0735	PLUM ST (BORO)	0060/0455	STRAWBERRY ST (BORO)
0060/0190	WALNUT ST (BORO)	012075 FT	NC TH
012075 FT	THIRD AV (BORO)	0060/0000	BAYARD ST (BORO) THIRD AV (BORO) MFC BEGIN = D LENGTH(AH 1029 BK 0547) TANNER AL (BORO)
LTH AH 000100 BK 000547 7061/0000		0050/0400	FIFTH AV (BORO)
FOURTH AV (BORO)	0050/0260	0050/0155	SIXTH AV (BORO)
011528 FT		011528 FT	SEVENTH AV (BORO)
		0050/0000	EIGHTH AV (BORO)
		0040/1047	NINTH AV (BORO)
		0040/0885	NC BAYARD ST
WILLIAMSPORT RD (BORO)	0040/0465		
NINTH AV (BORO)	0040/0150		
ELEVENTH ST (T580)	010309 FT	0040/0150	NC NINTH AV ELIZABETH FORWARD T
TWELFTH ST (T581)	0040/0000	010309 FT	NC MULBERRY ST
FERRY ST (T579)	0030/2255	0040/0000	LENGTH(AH 1219 BK 2680)



DIR: B TOTAL LEN: 2.482 MI. DIST: 11-1 SR: 2015  
 LEFT MUN: FORWARD T RIGHT MUN: FORWARD T

BRAUFT ST (T582)	0030/2080	==						
THIRTEENTH ST (T601)	0030/1895	==						
FOURTEENTH ST (T600)	0030/1725	==						
FIFTEENTH ST (T599)	0030/1560	==						
SIXTEENTH ST (T598)	0030/1400	==						
WALKER RD (T597)	0030/1160	==						
	007629 FT				007629 FT	2 0 02055	0 00	0075+99
						HOMEPLACE DR		
						(T577)		
					0030/0000	LENGTH(AH	2680	BK 3753)
						MEMORY DR		
					0020/3080	(T576)		
	003876 FT				003876 FT	2 0 02055	0 00	0038+85
						LENGTH(AH	3753	BK 3876)
SADDLER'S HOLLOW RD (T594)	0010/0481	==			000000 FT	2 0 02055	0 00	0000+00
	000000 FT					WARREN HILL RD		
						(TWP)		
						NC WI		
WARREN HILL RD (TWP)	0010/0000	==				LLIAMSPORT RD		
						MFC BEGIN = D		
					0010/0000	LENGTH(AH	3876	BK 0000)

000025 FT  
  
 000000 FT  
  
 000000 FT  
 000000 FT  
 000000 FT



000025 FT  
 7034/0000 LENGTH(AH 1102 BK 0025)  
 BMSSEN 02/2014/0032/0000  
 INTER-AHD BOYD HOLLOW RD (TBK)  
 0032/0025 (TWP)  
 000000 FT 2 0 02111 0 00 0086+96  
 VILLAGE: ELIZABETH TWP  
 NC BOYD HOLLOW RD  
 INTER-BK BOYD HOLLOW RD (TBK)  
 (TWP)  
 BOYDS HOLLOW  
 BMSBG 02/2014/0032/0000  
 MFC BEGIN = E  
 5 0032/0000 LENGTH(AH 0025 BK 2164)  
 000000 FT  
 7030/0000 LENGTH(AH 2164 BK 2838)  
 000000 FT  
 7020/0000 LENGTH(AH 2838 BK 3677)  
 000000 FT  
 7010/0000 LENGTH(AH 3677 BK 0000)

EXTRACT DATE: 12/18/2023      ROADWAY MANAGEMENT SYSTEM      PAGE NUMBER: 481  
PRINT DATE: 12/21/2023      SLD COUNTY/SR - ANNUAL PRINT      COUNTY: ALLEGHENY  
DIR: B      TOTAL LEN: 1.900 MI.      DIST: 11-1      SR: 2013  
LEFT MUN: FORWARD T      RIGHT MUN: FORWARD T

DIR: B TOTAL LEN: 1.900 MI. DIST: 11-1 SR: 2013  
 LEFT MUN: FORWARD T RIGHT MUN: FORWARD T

HILLCREST ST  
 (T410)

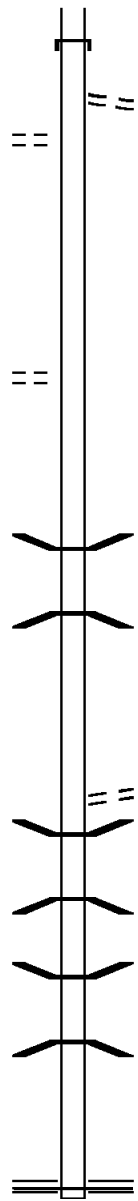
0030/2690

1 0 00684 0 00 0065+06 006464 FT  
 WISE LN  
 (PRDR)

0030/0000

003054 FT

000000 FT



INTER-AHD MENTOR RD  
 0030/3569 (SR2011 SEG 0060/0000)  
 0030/3247 (T311) GUFFEY RD

006464 FT  
 0030/0000 LENGTH(AH 3569 BK 3410)

0020/1059 BMSBN 02/2013/0020/1026  
 1 0 00684 0 00 0041+24  
 BRANCH OF BECKETS RUN  
 0020/1041 BMSBG 02/2013/0020/1026









003054 FT 1 0 00684 0 00 0030+75  
 0020/0000 LENGTH(AH 3410 BK 3054)

TUNNEL HOLLOW RD  
 (T305)  
 0010/1983 BMSBN 02/2013/0010/1574  
 1 0 00684 0 00 0015+97  
 BR. OF BECKETS RUN  
 0010/1574 BMSBG 02/2013/0010/1574

0010/0577 BMSBN 02/2013/0010/0556  
 1 0 00684 0 00 0005+48  
 BR. BECKETS

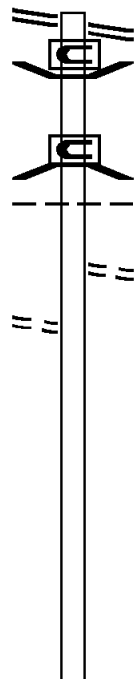
0010/0556 BMSBG 02/2013/0010/0556  
 000000 FT 1 0 00684 0 00 0000+00  
 NC EL LA HOLLOW RD  
 RAINBOW RUN RD  
 (SRO136 SEG 0090/0000)  
 MFC BEGIN = D  
 0010/0000 LENGTH(AH 3054 BK 0000)

EXTRACT DATE: 12/18/2023      ROADWAY MANAGEMENT SYSTEM      PAGE NUMBER: 479  
 PRINT DATE: 12/21/2023      SLD COUNTY/SR - ANNUAL PRINT      COUNTY: ALLEGHENY  
 DIR: B      TOTAL LEN: .000 MI.      DIST: 11-1      SR: 2012  
 LEFT MUN: ELIZABETH T      RIGHT MUN: ELIZABETH T

000000 FT		000000 FT	
000000 FT		7050/0000	LENGTH(AH 2431 BK 2421)
000000 FT		000000 FT	
000000 FT		7040/0000	LENGTH(AH 2421 BK 3675)
000000 FT		000000 FT	
000000 FT		7030/0000	LENGTH(AH 3675 BK 2203)
000000 FT		000000 FT	
000000 FT		7020/0000	LENGTH(AH 2203 BK 2398)
		000000 FT	
		7010/0000	LENGTH(AH 2398 BK 0000)

HAYDEN BL 014249 FT  
 (SR0051 SEG 0061/0000) 0070/1850

GINGER LN 0070/0816  
 (PRDR) 012399 FT



014249 FT HAYDEN BL  
 0070/1850 (SR0051 SEG 0061/0000)  
 0070/1726 BMSSEN 02/2011/0070/1668  
 0 0 00000 0 00 0000+00  
 BRIDGE CLOSED  
 FALL. TIMBER  
 0070/1711 BMSBG 02/2011/0070/1668  
 0070/1646 ELIZABETH  
 FORWARD T  
 0070/1120 HUTCHINSON RD  
 (T313)  
 NC HUTCHINSON RD  
 012399 FT 2 0 02036 0 00 0160+76  
 0070/0000 LENGTH(AH 1850 BK 3774)

DIR: B TOTAL LEN: 2.699 MI. DIST: 11-1 SR: 2011  
 LEFT MUN: FORWARD T RIGHT MUN: FORWARD T

ROBERTS HOLLOW RD  
 (CNTY)

008625 FT

008625 FT 2 0 02036 0 00 0123+02  
 ROBERTS HOLLOW RD  
 (SR2013 SEG 0030/3569)

0040/1966

NC MENTOR RD  
 MFC BEGIN = D  
 0060/0000 LENGTH(AH 3774 BK 2131)  
 NC ROBERTS HOLLOW RD

006494 FT

006494 FT 2 0 02036 0 00 0102+12  
 0040/0000 LENGTH(AH 2131 BK 3891)

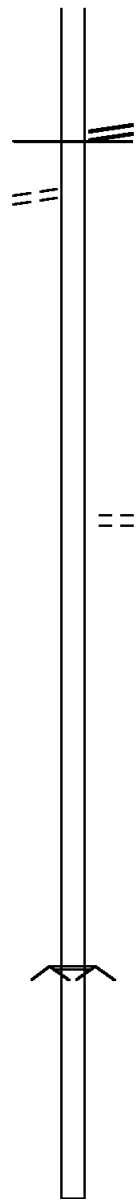
0030/1854 KELLY HOLLOW RD  
 (T636)

002603 FT

002603 FT 2 0 02036 0 00 0063+96  
 0030/0000 LENGTH(AH 3891 BK 2603)

000000 FT

000000 FT 2 0 02036 0 00 0037+00  
 NC MIRACLE RIDGE RD  
 MIRACLE RIDGE RD  
 ROAD CLOSED BACK  
 0020/0000 LENGTH(AH 2603 BK 0000)

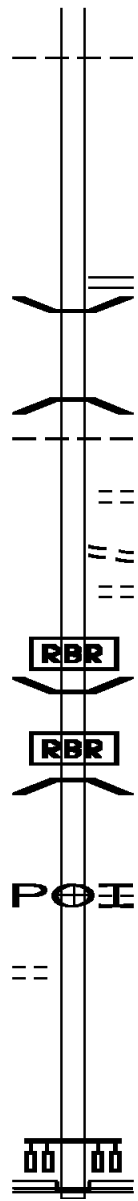


DIR: B TOTAL LEN: 2.428 MI. DIST: 11-1 SR: 2010  
 LEFT MUN: ELIZABETH T RIGHT MUN: ELIZABETH T

Location / Segment	Start Station	End Station	Length (FT)	Notes
BOSTON HOLLOW RD (SR0048 SEG 0090/2725)	012821 FT	0040/2971	012821 FT	BOSTON HOLLOW RD (SR0048 SEG 0090/2725)
PIERCE RD (TWP ) ELIZABETH LINCOLN B	0040/1435	0040/1091	0040/0998	BMS EN 02/2010/0040/0988 2 0 02305 0 00 0108+40 WYLIE RUN
LIBERTY WY (CNTY)	0040/0945	0040/0693	0040/0988	BMSBG 02/2010/0040/0988
	009850 FT	0040/0719	0040/0719	BMS EN 02/2010/0040/0693 2 0 02305 0 00 0105+38 WYLIE RUN
	009850 FT	0040/0693	0040/0693	BMSBG 02/2010/0040/0693
HARRISON RD (SR2023 SEG 0010/0000)	0030/2445	0040/0000	009850 FT	2 0 02305 0 00 0098+29 ELIZABETH LINCOLN B LENGTH(AH 2971 BK 3333)
FUEHRER DR (BORO)	0030/1395	0030/2311	0030/2311	BMS EN 02/2010/0030/2303 2 0 02305 0 00 0088+09 WYLIE RUN
	0030/1153	0030/2303	0030/2303	BMSBG 02/2010/0030/2303
	0030/1122	0030/1755	0030/1755	JACKTOWN RD (BORO)
	0030/1025	0030/1153	0030/1153	BMS EN 02/2010/0030/1122 2 0 02305 0 00 0075+91 BR. WYLIE RUN
	0030/0555	0030/1122	0030/1122	BMSBG 02/2010/0030/1122
	006517 FT	0030/1025	0030/1025	LINCOLN ELIZABETH T
	006517 FT	0030/0555	0030/0555	BMS EN 02/2010/0030/0537 2 0 02305 0 00 0070+39 WYLIE RUN
		0030/0537	0030/0537	BMSBG 02/2010/0030/0537
		006517 FT	006517 FT	2 0 02305 0 00 0065+55 MILL HILL RD (SR2008 SEG 0010/0000)



DIR: B TOTAL LEN: 2.428 MI. DIST: 11-1 SR: 2010  
 LEFT MUN: ELIZABETH T RIGHT MUN: ELIZABETH T



003454 FT

ELIZABETH  
 LINCOLN B  
 0030/0000 LENGTH(AH 3333 BK 3063)

0020/0537 ROSS ST  
 0020/0032 (SR2105 SEG 0010/0028)  
 003454 FT BMSEN 02/2010/0020/008B  
 2 0 02305 0 00 0033+21  
 WYLIE RUN  
 0020/0000 BMSBG 02/2010/0020/008B  
 LENGTH(AH 3063 BK 3454)

0010/3319 LINCOLN  
 ELIZABETH T  
 SCOTT ST  
 0010/3010 (TWP )  
 PENN ST  
 0010/2930 (TWP )  
 ROSS ST  
 0010/2380 (TWP )

0010/2255 BMSEN 02/2010/0010/223B  
 2 0 02305 0 00 0022+29  
 P3  
 0010/2238 BR WYLIE RUN  
 BMSBG 02/2010/0010/223B

0010/1160 (APRA) ROTELICA CO  
 ROTELICA CO RD  
 (PRDR)

000000 FT 2 0 02305 0 00 0000+00  
 NC LOVEDALE RD  
 LINCOLN BL  
 (SR2001 SEG 0230/1255)

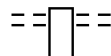
INTER-BK ATLANTIC AV  
 (TWP )  
 MFC BEGIN = C  
 0010/0000 LENGTH(AH 3454 BK 0000)

PENNDOT STOCK PILE YARD  
 (GOVT) 0010/0447  
 000000 FT

MCKEESPORT RD  
 (SR2001 SEG 0230/1255) 0010/0000

EXTRACT DATE: 12/18/2023 ROADWAY MANAGEMENT SYSTEM PAGE NUMBER: 474  
PRINT DATE: 12/21/2023 SLD COUNTY/SR - ANNUAL PRINT COUNTY: ALLEGHENY  
DIR: B TOTAL LEN: 1.825 MI. DIST: 11-1 SR: 2009  
LEFT MUN: FORWARD T RIGHT MUN: FORWARD T

009637 FT



009637 FT WILLIAMSPORT RD  
0030/3463 (CNTY)



EXTRACT DATE: 12/18/2023 ROADWAY MANAGEMENT SYSTEM PAGE NUMBER: 472  
 PRINT DATE: 12/21/2023 SLD COUNTY/SR - ANNUAL PRINT COUNTY: ALLEGHENY  
 DIR: B TOTAL LEN: .761 MI. DIST: 11-1 SR: 2008  
 LEFT MUN: ELIZABETH T RIGHT MUN: ELIZABETH T

JACKTOWN RD  
(TWP )

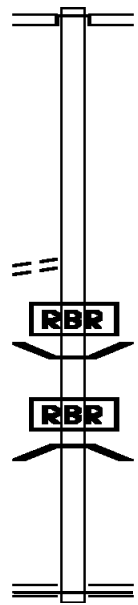
004018 FT

004018 FT  
 INTER-AHD CIRCLE DR  
 (TWP )  
 SCENERY DR  
 0020/2080 (SR0048 SEG 0070/1445)

001938 FT

001938 FT 1 0 00689 0 00 0019+54  
 0020/0000 LENGTH(AH 2080 BK 1938)

0010/1215



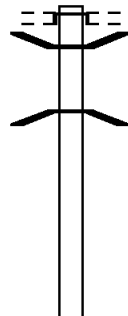
0010/0079 BMS EN 02/2008/0010/0053  
 1 0 00689 0 00 0000+47  
 P3

000000 FT

0010/0053 BMSBG 02/2008/0010/0053  
 000000 FT 1 0 00689 0 00 0000+00  
 NC MI LL HILL RD  
 LOVEDALE RD  
 (SR2010 SEG 0030/0000)  
 MFC BEGIN = E  
 0010/0000 LENGTH(AH 1938 BK 0000)

EXTRACT DATE: 12/18/2023      ROADWAY MANAGEMENT SYSTEM      PAGE NUMBER: 471  
 PRINT DATE: 12/21/2023      SLD COUNTY/SR - ANNUAL PRINT      COUNTY: ALLEGHENY  
 DIR: B      TOTAL LEN: 2.193 MI.      DIST: 11-1      SR: 2007  
 LEFT MUN: FORWARD T      RIGHT MUN: FORWARD T

011580 FT



011580 FT  
 INTER-AHD WILLIAM PENN RD  
 (T614)  
 PANGBURN HOLLOW RD  
 0060/2976 (CNTY)  
 0060/2958 BMSEN 02/2007/0060/2941  
 1 0 00394 0 00 0114+58  
 PERRY MILL R  
 0060/2941 BMSBG 02/2007/0060/2941

DIR: B TOTAL LEN: 2.193 MI. DIST: 11-1 SR: 2007  
 LEFT MUN: FORWARD T RIGHT MUN: FORWARD T

Stationing	Description	Stationing	Description
008604 FT		008604 FT	1 0 00394 0 00 0085+13
		0060/0000	LENGTH(AH 2976 BK 1599)
			MUSTANG LN (PRDR)
1 0 00394 0 00 0069+14	007005 FT	0050/0678	
RACCOON RUN RD		007005 FT	
(SR2005 SEG 0010/0000)	0050/0000	0050/0000	LENGTH(AH 1599 BK 2940)
			KENNETH ST (T613)
RIDGE RD (T608)	0040/1520	0040/1665	
			ELM DR (T649)
			MANOWN RD (T593)
MUNGER LN (T643)	0040/0555	0040/0619	
			PERRY MILL R STRUCTURE LENGTH 10 FT
	004065 FT	0040/0404	BMSID 02/2007/0040/0404
		004065 FT	1 0 00394 0 00 0035+00
			MALERIE LN (T403)
		0040/0000	LENGTH(AH 2940 BK 2801)
	001264 FT	001264 FT	1 0 00394 0 00 0006+99
		0030/0000	LENGTH(AH 2801 BK 1264)
	000000 FT	000000 FT	1 0 00394 0 00 0000+00
			BUNOLA RIVER RD (SR2001 SEG 0010/1770)
BUNOLA RIVER RD (SR2001 SEG 0010/1770)	0010/0000		NC RIVER HILL RD MFC BEGIN = D
		0010/0000	LENGTH(AH 1264 BK 0000)

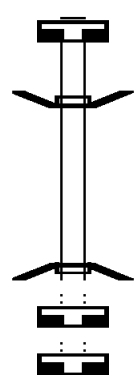
EXTRACT DATE: 12/18/2023 ROADWAY MANAGEMENT SYSTEM PAGE NUMBER: 469  
 PRINT DATE: 12/21/2023 SLD COUNTY/SR - ANNUAL PRINT COUNTY: ALLEGHENY  
 DIR: B TOTAL LEN: .003 MI. DIST: 11-1 SR: 2006  
 LEFT MUN: ELIZABETH T RIGHT MUN: ELIZABETH T

000014 FT

000000 FT

000000 FT

000000 FT



000014 FT  
 7034/0000 LENGTH(AH 3356 BK 0014)  
 BMSBN 02/2006/0030/0000  
 INTER-AHD PARK AV (TBK)  
 0030/0014 (TWP)  
 000000 FT 1 0 00688 0 00 0075+43  
 NC HA PPY HOLLOW RD  
 INTER-BK HAPPY HOLLOW RD (TBK)  
 (TWP)  
 BR.WYLIE RUN  
 BMSBG 02/2006/0030/0000  
 0030/0000 LENGTH(AH 0014 BK 3877)  
 000000 FT  
 7020/0000 LENGTH(AH 3877 BK 3546)  
 000000 FT  
 7010/0000 LENGTH(AH 3546 BK 0000)

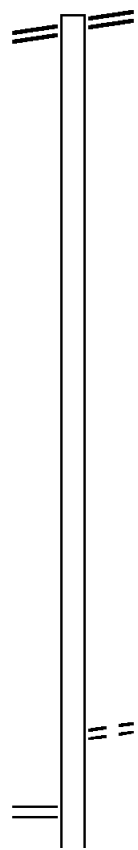
EXTRACT DATE: 12/18/2023 ROADWAY MANAGEMENT SYSTEM PAGE NUMBER: 468  
 PRINT DATE: 12/21/2023 SLD COUNTY/SR - ANNUAL PRINT COUNTY: ALLEGHENY  
 DIR: B TOTAL LEN: 3.728 MI. DIST: 11-1 SR: 2005  
 LEFT MUN: FORWARD T RIGHT MUN: FORWARD T

BUNOLA RIVER RD 019683 FT  
 (SR2001 SEG 0110/0000) 0070/1739

017944 FT

014156 FT

2 0 02040 0 01 0111+79 010473 FT  
 CHURCH HOLLOW RD  
 (SR2003 SEG 0010/0000) 0050/0000



019683 FT BUNOLA RIVER RD  
 0070/1739 (SR2001 SEG 0110/0000)









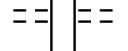
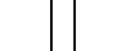

017944 FT 2 0 02040 0 01 0186+08  
 0070/0000 LENGTH(AH 1739 BK 3788)

014156 FT 2 0 02040 0 01 0147+99  
 0060/0000 LENGTH(AH 3788 BK 3683)

0050/0560 RIPPEL RD  
 010473 FT (T309)  
 0050/0000 LENGTH(AH 3683 BK 2215)



DIR: B TOTAL LEN: 3.728 MI. DIST: 11-1 SR: 2005  
 LEFT MUN: FORWARD T RIGHT MUN: FORWARD T

			0040/0572	BMSEN 02/2005/0040/0559
				2 0 02040 0 01 0095+03
				BRIDGE CLOSED
			0040/0559	KELLY RUN
			0040/0016	BMSBG 02/2005/0040/0560
008258 FT			008258 FT	BMSEN 02/2005/0040/0001
				2 0 02040 0 01 0089+38
				KELLY RUN
			 0040/0000	BMSBG 02/2005/0040/0001
				LENGTH(AH 2215 BK 3168)
005090 FT			005090 FT	2 0 02040 0 01 0057+70
				LYTLE RD
				(T307)
			 0030/0000	LENGTH(AH 3168 BK 1528)
003562 FT			003562 FT	2 0 02040 0 01 0042+78
			 0020/0000	LENGTH(AH 1528 BK 3562)
			0010/0310	RIDGE RD
			000000 FT	(T608)
000000 FT				2 0 02040 0 00 0000+00
				CCOON RUN RD
				RIVER HILL RD
				(SR2007 SEG 0050/0000)
				MFC BEGIN = E
			 0010/0000	LENGTH(AH 3562 BK 0000)

000007 FT		000007 FT	
000007 FT		7070/0000	LENGTH(AH 3246 BK 0816)
000007 FT		000007 FT	
000007 FT		7060/0000	LENGTH(AH 0816 BK 3427)
000007 FT		000007 FT	
000007 FT		7050/0000	LENGTH(AH 3427 BK 3459)
000007 FT		000007 FT	
000007 FT		7040/0000	LTH AH 003459 BK 000100
000007 FT		000007 FT	
000007 FT		7034/0000	LTH AH 000100 BK 002577
000007 FT		000007 FT	
000007 FT		7030/0000	LENGTH(AH 2577 BK 3319)
000007 FT		000007 FT	
000007 FT		7020/0000	LENGTH(AH 3319 BK 1200)
		000007 FT	
		7014/0000	LENGTH(AH 1200 BK 0007)
		INTER-AHD	WEIGLES HILL RD (TBK)
000000 FT		0010/0007	(TWP)
		000000 FT	
		000000 FT	1 1 00568 0 00 0023+35
			NC WEIGLES HILL RD
			BR.FALLEN TIM
			STRUCTURE LENGTH 7 FT
			BMSID 02/2004/0010/0000
		INTER-BK	WEIGLES HILL RD (TBK)
			(TWP)
			MFC BEGIN = D
000000 FT		0010/0000	LENGTH(AH 0007 BK 2335)
		000000 FT	
		7008/0000	LENGTH(AH 2335 BK 0000)

SALKA LN  
(PRDR)

006890 FT  
  
0030/1966

006890 FT BUNOLA RIVER RD  
0030/2915 (SR2001 SEG 0080/0000)

BERRY LN  
(T318)

003975 FT  
  
002009 FT  
  
0010/1955

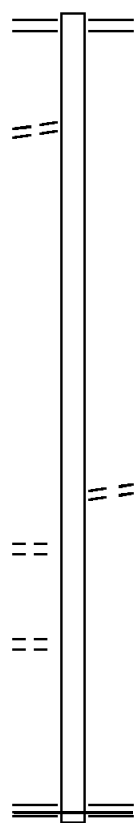
003975 FT 2 0 02155 0 00 0040+33  
 0030/0000 LENGTH(AH 2915 BK 1966)

002009 FT 2 0 02155 0 00 0020+45  
 MCVICKER LN  
 (T319)  
 0020/0000 LENGTH(AH 1966 BK 2009)

ELKHORN RD  
(T308)

0010/0795  
  
000000 FT

000000 FT 2 0 02155 0 00 0000+00  
 NC CHURCH HOLLOW RD  
 RACCOON RUN RD  
 (SR2005 SEG 0050/0000)  
 MFC BEGIN = E  
 0010/0000 LENGTH(AH 2009 BK 0000)



EXTRACT DATE: 12/18/2023 ROADWAY MANAGEMENT SYSTEM PAGE NUMBER: 464  
PRINT DATE: 12/21/2023 SLD COUNTY/SR - ANNUAL PRINT COUNTY: ALLEGHENY

DIR: B TOTAL LEN: .000 MI. DIST: 11-1 SR: 2002  
LEFT MUN: GLASSPORT B RIGHT MUN: GLASSPORT B

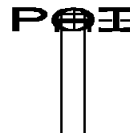
000000 FT  
000000 FT



000000 FT  
7020/0000 LENGTH(AH 2986 BK 3006)  
000000 FT  
7010/0000 LENGTH(AH 3006 BK 0000)

EXTRACT DATE: 12/18/2023 ROADWAY MANAGEMENT SYSTEM PAGE NUMBER: 463  
PRINT DATE: 12/21/2023 SLD COUNTY/SR - ANNUAL PRINT COUNTY: ALLEGHENY  
DIR: B TOTAL LEN: 13.287 MI. DIST: 11-1 SR: 2001  
LEFT MUN: GLASSPORT B RIGHT MUN: GLASSPORT B

070156 FT



067612 FT (APRA) WESTINGHOUSE ELE  
INTER-AHD OHIO AV  
(BORO)  
WALL ST  
0300/2405 (BORO)

SIGN: CANTILEVER

DIR: B TOTAL LEN: 13.287 MI. DIST: 11-1 SR: 2001  
 LEFT MUN: GLASSPORT B RIGHT MUN: GLASSPORT B

TO 2038/0010 SH  
 (CONN)  
 GLASSPORT CLAIRTON BR  
 (SR2038 SEG 0010/2442)  
 FROM 2038/0010 SH  
 (CONN)

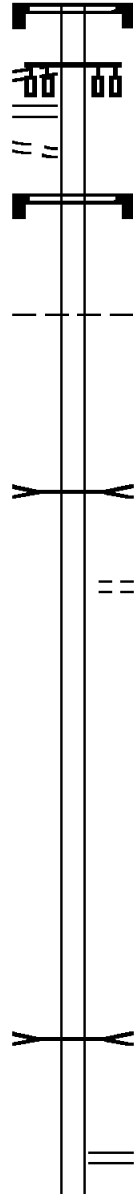
0300/1010  
 0300/0910  
 0300/0825

067751 FT

065947 FT

063112 FT

060975 FT



0300/1170 BMSID 02/2001/0300/1170

0300/0910

0300/0626 SIGN: CANTILEVER  
 BMSID 02/2001/0300/0626

065207 FT 2 0 02239 0 00 0659+08

0300/0000 GLASSPORT  
 LINCOLN B  
 LENGTH(AH 2405 BK 1804)

0290/0055 SMALL CREEK  
 STRUCTURE LENGTH 10 FT  
 BMSID 02/2001/0290/0055

063403 FT 2 0 02239 0 00 0640+00  
 COURSIN RD  
 (BORO)  
 0290/0000 LENGTH(AH 1804 BK 2835)

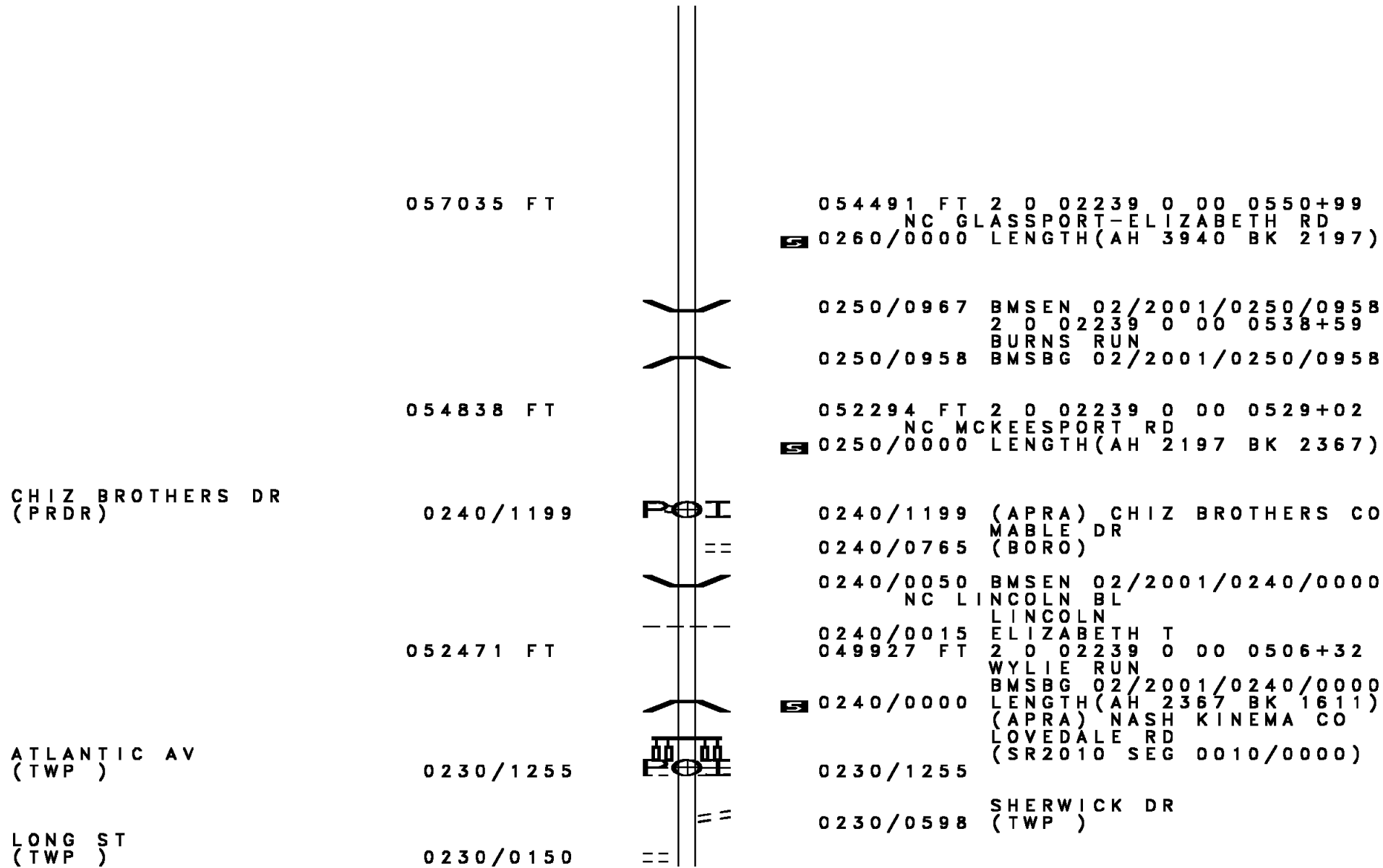
060568 FT 2 0 02239 0 00 0611+34

0280/0000 NC GLASSPORT-ELIZABETH RD  
 LENGTH(AH 2835 BK 2137)

0270/0201 FRANTI'S RUN  
 STRUCTURE LENGTH 16 FT  
 BMSID 02/2001/0270/0201

058431 FT 2 0 02239 0 00 0589+90  
 NC LINCOLN BL  
 BELLBRIDGE RD  
 (SR2021 SEG 0010/0000)  
 0270/0000 LENGTH(AH 2137 BK 3940)

DIR: B TOTAL LEN: 13.287 MI. DIST: 11-1 SR: 2001  
 LEFT MUN: LINCOLN B RIGHT MUN: LINCOLN B



057035 FT

054491 FT 2 0 02239 0 00 0550+99  
 NC GLASSPORT-ELIZABETH RD  
 0260/0000 LENGTH(AH 3940 BK 2197)

0250/0967 BMS EN 02/2001/0250/0958  
 2 0 02239 0 00 0538+59  
 BURNS RUN

0250/0958 BMSBG 02/2001/0250/0958

054838 FT

052294 FT 2 0 02239 0 00 0529+02  
 NC MCKEESPORT RD  
 0250/0000 LENGTH(AH 2197 BK 2367)

CHIZ BROTHERS DR  
 (PRDR)

0240/1199

POI

0240/1199 (APRA) CHIZ BROTHERS CO  
 MABLE DR  
 0240/0765 (BORO)

0240/0050 BMS EN 02/2001/0240/0000  
 NC LINCOLN BL  
 LINCOLN

052471 FT

0240/0015 ELIZABETH T  
 049927 FT 2 0 02239 0 00 0506+32  
 WYLIE RUN

0240/0000 BMSBG 02/2001/0240/0000  
 LENGTH(AH 2367 BK 1611)  
 (APRA) NASH KINEMA CO  
 LOVEDALE RD  
 (SR2010 SEG 0010/0000)

ATLANTIC AV  
 (TWP)

0230/1255

POI

0230/1255 SHERWICK DR  
 (TWP)

LONG ST  
 (TWP)

0230/0150

==


DIR: B TOTAL LEN: 13.287 MI.  
 LEFT MUN: ELIZABETH T

DIST: 11-1 SR: 2001  
 RIGHT MUN: ELIZABETH T

	050860 FT			048316 FT	2 0 02239 0 00 0492+00
			==		GRAHAM AV
			--	5 0230/0000	(TWP )
			==		LENGTH(AH 1611 BK 0498)
			--	0220/0432	ELIZABETH B
			==		CHICAGO AV
			--	0220/0023	(BORO)
			==	047818 FT	
2 0 02239 0 00 0487+36	050362 FT			5 0220/0000	LENGTH(AH 0498 BK 0555)
CHICAGO ST			==		
(BORO)	0220/0000		==		
PEACH ST			==		
(BORO)	0210/0325		==		
LOCUST ST			==		
(BORO)	0210/0175		==		
	049807 FT				
			==	047263 FT	2 0 02239 0 00 0479+69
			==		CHURCH ST
			==		(BORO)
			==	5 0210/0000	LENGTH(AH 0555 BK 0747)
MILL ST			==		
(BORO)	0200/0450		==		
			==		
			==	0200/0420	MAPLE AV
			==		(BORO)
			==	0200/0145	CEMETERY ST
			==		(BORO)
			==	0200/0046	MFC BEGIN = C
			==	0200/0026	BMSSEN 02/2001/0200/0001
			==		2 0 02239 0 00 0472+17
			==		FALLEN TIMBER RUN
			==	0200/0001	BMSBG 02/2001/0200/0001
			==	046516 FT	2 0 02239 0 00 0472+17
			==		NC MC KEESPORT RD
			==		INTER-BK THIRD AV
			==		(BORO)
			==	5 0200/0000	LTH AH 000747 BK 000544
LC FROM THIRD ST			==		
(CONN)	0191/0690		==		
PARK ST			==		
(BORO)	0191/0615		==		
TO SR 51 NB RAMP RD			==		
(SR8073 SEG 0020/0000)	0191/0517		==		
ROUTE 51 NORTH			==		
OP ID 02/0051/0110/0000	0191/0372		==		
LOWER MILL ST			==		
(BORO)	0191/0285		==		
2 0 02239 0 00 0467+00	048117 FT		==		
MARKET ST/TO SR 51 SB			==		
(BORO)			==		
			==	046516 FT	



DIR: B TOTAL LEN: 13.287 MI. DIST: 11-1 SR: 2001  
LEFT MUN: ELIZABETH B RIGHT MUN: ELIZABETH B



DIR: B TOTAL LEN: 13.287 MI. DIST: 11-1 SR: 2001  
 LEFT MUN: FORWARD T RIGHT MUN: FORWARD T

CHERRY LN  
(T646)

0150/1590

==

0150/1736 REGINA DR  
(T314)

LOCK DAM RD  
(GOVT)

0150/0510  
041601 FT

==

041601 FT 2 0 02239 0 00 0400+76  
 0150/0000 LENGTH(AH 2128 BK 3002)

038599 FT

038599 FT 2 0 02239 0 00 0371+08  
 0140/0000 LENGTH(AH 3002 BK 1833)

RIVERVIEW RD  
(T641)

0130/1113

==

RBR

0130/0173 BMS EN 02/2001/0130/0130  
2 0 02239 0 00 0351+30

RBR

036766 FT

0130/0081 P3  
036766 FT BMSBG 02/2001/0130/0130  
2 0 02239 0 00 0351+30

0130/0000 PANGBURN HOLLOW RD  
(CNTY)  
LENGTH(AH 1833 BK 2438)  
LC FOR PANGBURN HOLLOW  
(CNTY)  
0120/2299

034328 FT

034328 FT 2 0 02239 0 00 0327+68  
 0120/0000 LENGTH(AH 2438 BK 2261)

DIR: B TOTAL LEN: 13.287 MI. DIST: 11-1 SR: 2001  
 LEFT MUN: FORWARD T RIGHT MUN: FORWARD T

Location / Description	Segment ID	Length (FT)	Notes
	0110/0130		BMSEN 02/2001/0110/0112 2 0 02239 0 00 0305+84 KELLY RUN
032067 FT	0110/0112	032067 FT	BMSBG 02/2001/0110/0112 2 0 02239 0 00 0304+77 RACCOON RUN RD
	0110/0000		(SR2005 SEG 0070/1739) LENGTH(AH 2261 BK 2629)
LC FOR WATERFRONT RD (CONN)	0100/0110	029438 FT	(APRA) EVANFORD PARK & 2 0 02239 0 00 0278+43 RIVERVIEW GOLF COURSE E (PRDR)
WATERFRONT RD (PRDR)	0090/2561		LENGTH(AH 2629 BK 2593)
SEA BREEZE RD (PRDR)	0090/1760		(APRA) EVANFORD PARK &
026845 FT	0090/0000	026845 FT	2 0 02239 0 00 0253+78 LENGTH(AH 2593 BK 1518)
	0080/0352		BMSEN 02/2001/0080/0335 2 0 02239 0 00 0240+51 P3
DRAKE ST (T588)	0080/0335	025327 FT	TRIB TO MON BMSBG 02/2001/0080/0335
	0080/0000		CHURCH HOLLOW RD (SR2003 SEG 0030/2915) LENGTH(AH 1518 BK 2285)
DRAKE ST (T588)	0070/1951		

DIR: B TOTAL LEN: 13.287 MI. DIST: 11-1 SR: 2001  
 LEFT MUN: FORWARD T RIGHT MUN: FORWARD T

RICHMOND ST (T590)	0070/1390	==	
KERR ST (T592)	0070/0970	==	
	023042 FT		023042 FT 2 0 02239 0 00 0211+63 <span style="border: 1px solid black; padding: 0 2px;">S</span> 0070/0000 LENGTH(AH 2285 BK 3360)
			POI
CLIFF MILL DR (PRDR)	0060/2373	==	0060/2430 (APRA) UNIVAR DR
	019682 FT		019682 FT 2 0 02239 0 00 0177+26 <span style="border: 1px solid black; padding: 0 2px;">S</span> 0060/0000 LENGTH(AH 3360 BK 2917)
	016765 FT		016765 FT 2 0 02239 0 00 0148+09 <span style="border: 1px solid black; padding: 0 2px;">S</span> 0050/0000 LENGTH(AH 2917 BK 2561)
			==
	014204 FT		0040/1812 ELKHORN RD (T308)
			014204 FT 2 0 02239 0 00 0122+48 <span style="border: 1px solid black; padding: 0 2px;">S</span> 0040/0000 LENGTH(AH 2561 BK 3872)

DIR: B TOTAL LEN: 13.287 MI. DIST: 11-1 SR: 2001  
LEFT MUN: FORWARD T RIGHT MUN: FORWARD T

010332 FT

010332 FT 2 0 02239 0 00 0085+85  
S 0030/0000 LENGTH(AH 3872 BK 3909)

006423 FT

006423 FT 2 0 02239 0 00 0057+47  
S 0024/0000 LENGTH(AH 3909 BK 2512)

003911 FT

003911 FT 2 0 02239 0 00 0029+26  
S 0020/0000 LENGTH(AH 2512 BK 3911)

0010/1770 RIVER HILL RD  
(SR2007 SEG 0010/0000)

LIGGETT AV  
(T400)

0010/0641

000000 FT

0010/0120 FROM 0136/0020 SH  
000000 FT (CONN)  
2 0 02239 0 00 0000+00  
(APRA) MID MON CENTER  
NC BU NOLA RIVER RD  
MONONGAHELA CITY BR  
(SR0136 SEG 0010/1835)  
INTER-BK DELBERT'S DR  
(PRDR)  
MFC BEGIN = D  
S 0010/0000 LENGTH(AH 3911 BK 0000)

POE

DIR: N TOTAL LEN: .309 MI. DIST: 11-1 SR: 1049  
 LEFT MUN: FRAZER T RIGHT MUN: FRAZER T

(APRA) PITTSBURGH MILLS 001629 FT  
 PITTSBURGH MILLS MALL INTER-AHD  
 (PRDR) 0011/1629  
 SIGN: 3 CHORD TRUSS  
 BMSID 02/1046/0010/1492 0011/1477  
 RAMP C-1 RD  
 (SR8114 SEG 0252/0000) 0011/1461

RAMP C RD  
 (SR8114 SEG 0250/0000)  
 RAMP D RD  
 (SR8114 SEG 0500/0968)

BMS EN 02/1049/0010/0830 0011/1205  
 0 00000 0 0 0000+00 0011/1090

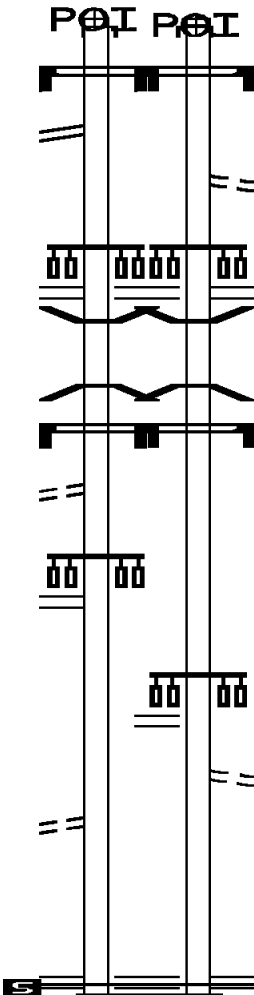
SR 0028 NB  
 BMSBG 02/1049/0010/0830 0011/0811  
 SIGN: 3 CHORD TRUSS  
 BMSID 02/1046/0010/0774 0011/0761

TO 8114/0020 SH  
 (CONN) 0011/0367  
 RAMP A RD  
 (SR8114 SEG 0020/0000)  
 RAMP B RD  
 (SR8114 SEG 0010/1467)

0011/0279

TO 1014/0055 SH  
 (CONN) 0011/0124  
 0 0 00000 0 00 0000+00 000000 FT  
 NC PITTSBURGH MILLS BL

TAWNEY RUN RD  
 (SR1014 SEG 0055/0627)  
 (SR1014 SEG 0054/0627)  
 MFC BEGIN = E  
 LENGTH(AH 1629 BK 0000) 0011/0000



001624 FT (APRA) PITTSBURGH MILLS  
 INTER-AHD PITTSBURGH MILLS MALL  
 0010/1624 (PRDR)  
 SIGN: 3 CHORD TRUSS  
 0010/1492 BMSID 02/1046/0010/1492

0010/1296 FROM 8114/0500 SH  
 (CONN)  
 RAMP C RD  
 (SR8114 SEG 0250/0000)  
 RAMP D RD  
 (SR8114 SEG 0500/0968)

0010/1205  
 0010/1109 BMS EN 02/1049/0010/0830  
 0 00000 0 0 0000+00

0010/0830 SR 0028 NB  
 BMSBG 02/1049/0010/0830  
 SIGN: 3 CHORD TRUSS  
 0010/0774 BMSID 02/1046/0010/0774

RAMP A RD  
 (SR8114 SEG 0020/0000)  
 RAMP B RD  
 (SR8114 SEG 0010/1467)

0010/0276 FROM 1014/0055 SH  
 0010/0137 (CONN)

000000 FT 0 0 00000 0 00 0000+00  
 NC PI TTTSBURGH MILLS BL

TAWNEY RUN RD  
 (SR1014 SEG 0054/0627)  
 (SR1014 SEG 0055/0627)  
 MFC BEGIN = E  
 LENGTH(AH 1624 BK 0000) 0010/0000

EXTRACT DATE: 12/18/2023      ROADWAY MANAGEMENT SYSTEM      PAGE NUMBER: 453  
 PRINT DATE: 12/21/2023      SLD COUNTY/SR - ANNUAL PRINT      COUNTY: ALLEGHENY  
 DIR: B      TOTAL LEN: .005 MI.      DIST: 11-1      SR: 1047  
 LEFT MUN: FAWN T      RIGHT MUN: FAWN T

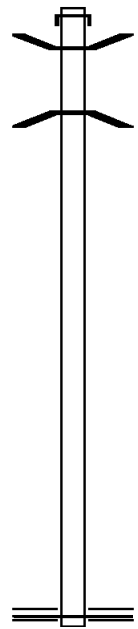
000028 FT  
 000000 FT



000028 FT BMS EN 02/1047/0010/0000  
 INTER-AHD DONNELLVILLE RD  
 0010/0028 (TWP )  
 000000 FT 0 0 00000 0 00 0000+00  
           NC DO DONNELLVILLE BRIDGE  
 INTER-BK DONNELLVILLE RD  
           (TWP )  
           LITTLE BUL CREEK RUN  
           BMSBG 02/1047/0010/0000  
           MFC BEGIN = E  
 0010/0000 LENGTH(AH 0028 BK 0000)

EXTRACT DATE: 12/18/2023 ROADWAY MANAGEMENT SYSTEM PAGE NUMBER: 452  
 PRINT DATE: 12/21/2023 SLD COUNTY/SR - ANNUAL PRINT COUNTY: ALLEGHENY  
 DIR: B TOTAL LEN: .972 MI. DIST: 11-1 SR: 1045  
 LEFT MUN: WEST DEER T RIGHT MUN: WEST DEER T

005130 FT



005130 FT  
 INTER-AHD CANNON HILL RD  
 0020/2168 (TWP )  
 0020/1835 BMSEN 02/1045/0020/1847  
 2 0 02167 0 00 0030+05  
 BR. BULL CR.  
 0020/1823 BMSBG 02/1045/0020/1847

002962 FT

002962 FT 2 0 02167 0 00 0030+05  
 5 0020/0000 LENGTH(AH 2168 BK 2962)

000000 FT

000000 FT 2 0 02167 0 00 0000+00  
 NC ARMSTRONG RD  
 BAKERSTOWN RD  
 (SR1028 SEG 0090/0090)  
 MFC BEGIN = E  
 5 0010/0000 LENGTH(AH 2962 BK 0000)



EXTRACT DATE: 12/18/2023      ROADWAY MANAGEMENT SYSTEM      PAGE NUMBER: 451  
 PRINT DATE: 12/21/2023      SLD COUNTY/SR - ANNUAL PRINT      COUNTY: ALLEGHENY  
 DIR: B      TOTAL LEN: .041 MI.      DIST: 11-1      SR: 1040  
 LEFT MUN: EAST DEER T      RIGHT MUN: EAST DEER T

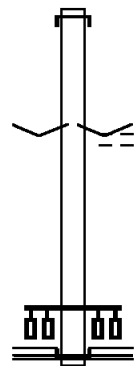
000215 FT  
 000000 FT



000215 FT BMS EN 02/1040/0010/0000  
 INTER-AHD BAKERSTOWN RD  
 0010/0215 (TWP )  
 000000 FT 1 0 01037 0 01 1030+11  
           NC BAKERSTOWN RD  
 INTER-BK BAKERSTOWN RD  
           (TWP )  
           SR 28 NB  
           BMSBG 02/1040/0010/0000  
           MFC BEGIN = E  
 0010/0000 LENGTH(AH 0215 BK 0000)

EXTRACT DATE: 12/18/2023 ROADWAY MANAGEMENT SYSTEM PAGE NUMBER: 450  
 PRINT DATE: 12/21/2023 SLD COUNTY/SR - ANNUAL PRINT COUNTY: ALLEGHENY  
 DIR: B TOTAL LEN: .165 MI. DIST: 11-1 SR: 1039  
 LEFT MUN: HARRISON T RIGHT MUN: HARRISON T

000871 FT  
 000539 FT  
 000000 FT

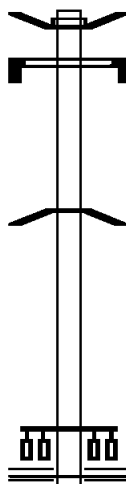


000871 FT AH-BUTLER (10)  
 INTER-AHD SILVERVILLE RD  
 0020/0332 (SR2017 SEG 0010/0000)  
 000539 FT 1 0 00388 1 00 0007+46  
 VILLAGE: HARRISON TWP  
 ACEE DR  
 (TWP )  
 0020/0000 LENGTH(AH 0332 BK 0539)  
 000000 FT 1 0 00388 1 00 0000+00  
 NC S I LVERVILLE RD  
 BAKERSTOWN RD  
 (SR1028 SEG 0290/0000)  
 INTER-BK ALTER RD  
 (TWP )  
 MFC BEGIN = D  
 0010/0000 LENGTH(AH 0539 BK 0000)

EXTRACT DATE: 12/18/2023 ROADWAY MANAGEMENT SYSTEM PAGE NUMBER: 449  
 PRINT DATE: 12/21/2023 SLD COUNTY/SR - ANNUAL PRINT COUNTY: ALLEGHENY

DIR: B TOTAL LEN: .303 MI. DIST: 11-1 SR: 1038  
 LEFT MUN: EAST DEER T RIGHT MUN: EAST DEER T

001602 FT



000000 FT

001602 FT AH-WESTMORELAND (64)  
 BMS EN 02/1038/0010/0059  
 INTER-AHD NINTH ST  
 0010/1602 (SR0056 SEG 0004/0000)  
 SIGN: CANTILEVER  
 0010/1420 BMS ID 02/1038/0010/1420

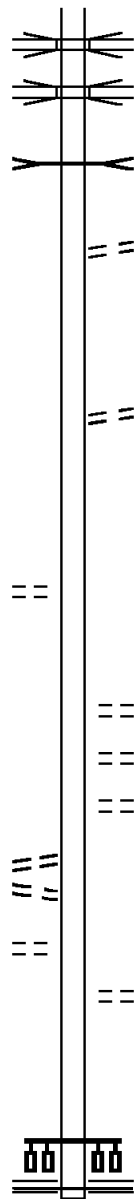
1 0 00188 0 00 0000+00  
 SR9109  
 0010/0074 BMSBG 02/1038/0010/0059  
 000000 FT 1 0 00188 0 00 0000+00  
 NC NEW KENSINGTON BR  
 FREEPORT RD RAMP  
 (SR9117 SEG 0022/0000)  
 FREEPORT RD RAMP  
 (SR9117 SEG 0012/0489)  
 FREEPORT RD  
 (SR1001 SEG 0325/0489)

0010/0000 MFC BEGIN = B  
 LENGTH(AH 1602 BK 0000)

DIR: B TOTAL LEN: 2.588 MI. DIST: 11-1 SR: 1037  
 LEFT MUN: FAWN T RIGHT MUN: FAWN T

	013662 FT		013662 FT	AH-BUTLER (10)
OLD MILL RD			INTER-AHD EKASTOWN RD	
(TWP)	0040/3084	==	0040/3189 (SR2009 SEG 0010/0000)	
CIRCLE CT			BEALE RD	
(TWP)	0040/2905	==	(TWP)	
			0040/2870 STANGLER DR	
			(TWP)	
			NC EKASTOWN RD	
BAKERSTOWN RD			0040/2380 BAKERSTOWN RD	
(SR1028 SEG 0270/0000)	0040/2380	==	(SR1028 SEG 0270/0000)	
FREEDOM LN				
(PRDR)	0040/1903	==		
	010473 FT		010473 FT	2 0 02222 0 00 0105+01
			0040/0000	LENGTH(AH 3189 BK 3329)
KUHN'S LN				
(PRDR)	0030/2176	==		
DONNELLVILLE RD				
(TWP)	0030/1229	==		
LC FOR DONNELLVILLE RD				
(CONN)	0030/1105	==		
			0030/0717	SHADY OAK LN
			(PRDR)	
			FAWN	
			0030/0446	HARRISON T

DIR: B TOTAL LEN: 2.588 MI. DIST: 11-1 SR: 1037  
 LEFT MUN: FAWN T RIGHT MUN: FAWN T



007144 FT

0030/0426 OP ID SR 0028 SB  
 SR 0028 NB  
 0030/0284 OP ID 02/0028/0460/2380  
 BR. LITTLE BU  
 STRUCTURE LENGTH 12 FT  
 0030/0118 BMSID 02/1037/0030/0180  
 007144 FT 2 0 02222 0 00 0071+64  
 ALTER RD  
 (TWP )  
 0030/0000 LENGTH(AH 3329 BK 3544)

0020/1530 CLARKS LN  
 (PRDR)

003600 FT  
 0020/0000 LENGTH(AH 3544 BK 3600)

0010/2250 RAMBLER DR  
 (TWP )  
 0010/1895 PRIMROSE LN  
 (TWP )  
 0010/1485 OLIVE AV  
 (TWP )

0010/0705 VILLAGE GREEN RD  
 (TWP )  
 000000 FT 2 0 02222 0 00 0000+00  
 NC SA XONBURG RD  
 FREEPORT RD  
 (SR1001 SEG 0471/1375)

0010/0000 MFC BEGIN = D  
 LENGTH(AH 3600 BK 0000)

2 0 02222 0 00 0036+38 003600 FT  
 ESQUIRE DR  
 (TWP ) 0020/0000

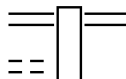
HARBISON ST 0010/1134  
 (TWP )  
 STEWART ST 0010/0985  
 (TWP )  
 UNKNOWN RD 0010/0745  
 (TWP )

000000 FT

EXTRACT DATE: 12/18/2023 ROADWAY MANAGEMENT SYSTEM PAGE NUMBER: 446  
PRINT DATE: 12/21/2023 SLD COUNTY/SR - ANNUAL PRINT COUNTY: ALLEGHENY  
DIR: B TOTAL LEN: 2.055 MI. DIST: 11-1 SR: 1036  
LEFT MUN: INDIANA T RIGHT MUN: INDIANA T

REPUBLIC AV  
(TWP)

010852 FT  
0060/1710



010852 FT GIBSONIA RD  
0060/1742 (SR0910 SEG 0390/0315)

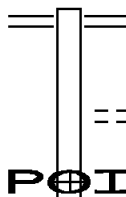
DIR: B TOTAL LEN: 2.055 MI. DIST: 11-1 SR: 1036  
 LEFT MUN: INDIANA T RIGHT MUN: INDIANA T

Stationing	Length	Right of Way	Property Name	Stationing	Length	Right of Way	Property Name
009110 FT				009110 FT	2 0 02142 0 00	0090+90	OLD MILL RD
				0060/0000			(T624)
				0050/1638			VINEYARD LN
							(PRDR)
006643 FT				006643 FT	2 0 02142 0 00	0065+54	
				0050/0000			LENGTH(AH 2467 BK 2508)
2 0 02142 0 00 0040+69	004135 FT			004135 FT			
BLUE RUN RD				0040/0000			LENGTH(AH 2508 BK 2077)
(T611)	0040/0000						
				0030/0430			WAGON WHEEL LN
							(PRDR)
002058 FT				002058 FT	2 0 02142 0 00	0019+52	
				0030/0000			LENGTH(AH 2077 BK 2058)
				0020/1349			CHATHAM LN
							(PRDR)
000000 FT				000000 FT	2 0 02142 0 00	0000+00	
							DORSEYVILLE RD
							(CNTY)
							NC INDIANOLA RD
				INTER-BK			DORSEYVILLE RD
							(CNTY)
000000 FT				0020/0000			LENGTH(AH 2058 BK 1731)
				000000 FT			
				7010/0000			LENGTH(AH 1731 BK 0000)

EXTRACT DATE: 12/18/2023 ROADWAY MANAGEMENT SYSTEM PAGE NUMBER: 444  
PRINT DATE: 12/21/2023 SLD COUNTY/SR - ANNUAL PRINT COUNTY: ALLEGHENY

DIR: B TOTAL LEN: 4.197 MI. DIST: 11-1 SR: 1035  
LEFT MUN: FAWN T RIGHT MUN: FAWN T

022158 FT



022158 FT BAKERSTOWN RD (RTE 908)  
0080/3465 (SR1028 SEG 0260/0000)

0080/2445 TRANQUILITY DR  
(PRDR)  
(APRA) FAWN #2 FIRE DEP  
FAWN DR



DIR: B TOTAL LEN: 4.197 MI. DIST: 11-1 SR: 1035  
 LEFT MUN: FAWN T RIGHT MUN: FAWN T

		==	0080/1665 (PRDR)	
		==	PRINGLE LN	
		==	0080/1205 (TWP )	
RIDGE GARDEN LN (PRDR)	0080/0865	==		
	018693 FT			
			018693 FT 2 0 02179 0 00 0200+21	
			5 0080/0000 LENGTH(AH 3465 BK 2831)	
		==		
		==	0070/1535 DONNELLVILLE RD	
			(T717)	
	015862 FT			
			015862 FT 2 0 02179 0 00 0171+63	
			5 0070/0000 LENGTH(AH 2831 BK 1658)	
		==		
SUGAR LOAF LN (PRDR)	0060/0715	==	0060/0750 BURTNER RD	
FAWN ELEM SCHOOL ENT (PRDR)	0060/0525	==	(SR1032 SEG 0010/0000)	
	014204 FT			
			014204 FT 2 0 02179 0 00 0141+85	
			5 0060/0000 LENGTH(AH 1658 BK 3221)	
PINE CREST LN (PRDR)	0050/2526	==		
ALTA VISTA RD (TWP )	0050/1076	==		
	010983 FT			
			010983 FT 2 0 02179 0 00 0109+75	
			5 0050/0000 LENGTH(AH 3221 BK 2956)	
BOVARD LN (PRDR)	0040/2830	==		
METZ RD (T772)	0040/0910	==		

DIR: B TOTAL LEN: 4.197 MI. DIST: 11-1 SR: 1035  
 LEFT MUN: FAWN T RIGHT MUN: FAWN T

	008027 FT		008027 FT 2 0 02179 0 00 0080+19
			0040/0000 LENGTH(AH 2956 BK 2014)
FIELD CREST LN			
(PRDR)	0030/1585	==	
MOUNTAIN VIEW RD			
(PRDR)	0030/1215	==	
WESLEY DR			
(PRDR)	0030/1025	==	
		==	
			0030/0385 BEDNAR LN
			(PRDR)
SOBER LN			
(PRDR)	0030/0335	==	
NAGY LN			
(PRDR)	0030/0120	==	
	006013 FT		
			006013 FT 2 0 02179 0 00 0060+05
			0030/0000 LENGTH(AH 2014 BK 3247)
KIPP LN			
(PRDR)	0020/3155	==	
REYNARD DR			
(TWP )	0020/2120	==	
	002766 FT		
			002766 FT 2 0 02179 0 00 0027+58
			0020/0000 LENGTH(AH 3247 BK 2766)
		==	
			0010/1763 PENNDOT STOCKPILE ENT
			(GOVT)
TOUR-ED MINE ENTR RD			
(PRDR)	0010/1584	==	
	000000 FT		
			000000 FT 2 0 02179 0 00 0000+00
			NC RIDGE RD
			BULL CREEK RD
			(SR1034 SEG 0073/0527)
			(SR1034 SEG 0072/0518)
			MFC BEGIN = D
			0010/0000 LENGTH(AH 2766 BK 0000)

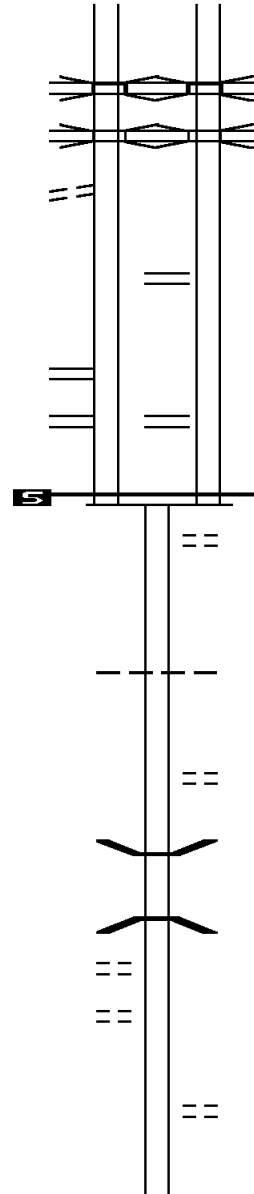
EXTRACT DATE: 12/18/2023 ROADWAY MANAGEMENT SYSTEM PAGE NUMBER: 441  
PRINT DATE: 12/21/2023 SLD COUNTY/SR - ANNUAL PRINT COUNTY: ALLEGHENY  
DIR: B TOTAL LEN: 4.181 MI. DIST: 11-1 SR: 1034  
LEFT MUN: HARRISON T RIGHT MUN: HARRISON T

DIR: B TOTAL LEN: 4.181 MI. DIST: 11-1 SR: 1034  
 LEFT MUN: HARRISON T RIGHT MUN: HARRISON T

ROSS ST INTER-AHD  
 (SR0366 SEG 0013/0000)  
 RT 0028 NB  
 OP ID 02/0028/0400/0000 0073/1415  
 RT 0028 SB  
 OP ID 02/0028/0407/0000 0073/1331  
 TO 8064/0510 SH  
 (CONN) 0073/0980

RAMP RD/TO SR 0028 SH  
 (SR8064 SEG 0510/0000)  
 RAMP FR 28S TO SR1034 W  
 (SR8064 SEG 0500/1413) 0073/0690  
 RIDGE RD  
 (SR1035 SEG 0010/0000) 0073/0527  
 0 0 0000 0 00 0000+00 020659 FT  
 MFC BEGIN = C  
 LENGTH(AH 1415 BK 1362) 0073/0000

METZ RD  
 (T772) 0060/0830  
 KERR AV  
 (TWP) 0060/0330  
 015952 FT



INTER-AHD ROSS ST  
 (SR0366 SEG 0012/0000)  
 RT 0028 NB  
 OP ID 02/0028/0400/0000 0072/1382  
 RT 0028 SB  
 OP ID 02/0028/0407/0000 0072/1314  
 RAMP RD/TO SR 0028 SH  
 (SR8064 SEG 0510/0000)  
 RAMP FR 28S TO SR1034 E  
 (SR8064 SEG 0500/1413) 0072/0690

RIDGE RD  
 (SR1035 SEG 0010/0000)  
 0 0 0000 0 00 0000+00  
 MFC BEGIN = C  
 LENGTH(AH 1382 BK 1362)  
 GRIMM RD  
 (TWP) 0072/0518  
 020659 FT  
 0072/0000  
 0070/1060

019297 FT 2 0 02276 0 00 0055+23  
 HARRISON  
 FAWN T  
 LENGTH(AH 1362 BK 3345)  
 0070/0000

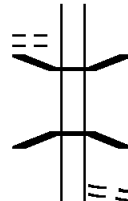
IRON BRIDGE LN  
 (PRDR) 0060/2160  
 0060/1098 BMS EN 02/1034/0060/1089  
 2 0 02276 0 00 0077+43  
 BR BULLCREEK  
 0060/1089 BMSBG 02/1034/0060/1089

015952 FT 2 0 02276 0 00 0088+48  
 BARTLEY HOLLOW LN  
 (PRDR)  
 0060/0000 LENGTH(AH 3345 BK 3786)

DIR: B TOTAL LEN: 4.181 MI. DIST: 11-1 SR: 1034  
 LEFT MUN: FAWN T RIGHT MUN: FAWN T

HUSTON DR  
 (PRDR)

0050/2380



0050/2291 BMS EN 02/1034/0050/2238  
 2 0 02276 0 00 0103+90  
 BULL CREEK  
 0050/2238 BMSBG 02/1034/0050/2238  
 HAAS LN  
 0050/1929 (PRDR)

RBR

0050/1395 BMS EN 02/1034/0050/1321  
 2 0 02276 0 00 0113+20  
 P3

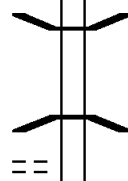
RBR

0050/1321 BMSBG 02/1034/0050/1321  
 BULL CREEK

012166 FT

JONES HOLLOW RD  
 (PRDR)

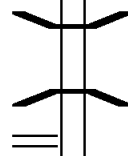
0040/3933



0050/0010 BMS EN 02/1034/0050/0001  
 012166 FT 2 0 02276 0 00 0126+31  
 BR BULL CREEK  
 0050/0000 BMSBG 02/1034/0050/0001  
 LENGTH(AH 3786 BK 4037)

HOWES RUN RD  
 (SR1033 SEG 0010/0000)

0040/1195

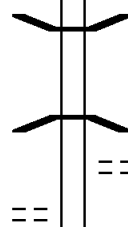


0040/1352 BMS EN 02/1034/0040/1330  
 2 0 02276 0 00 0153+25  
 HOWES RUN  
 0040/1330 BMSBG 02/1034/0040/1330

008129 FT

CREEKSIDE LN  
 (PRDR)

0030/2202



0040/0071 BMS EN 02/1034/0040/0000  
 008129 FT 2 0 02276 0 00 0166+06  
 BULL CREEK  
 0040/0000 BMSBG 02/1034/0040/0000  
 LENGTH(AH 4037 BK 2839)  
 LUMBER LN  
 0030/2785 (PRDR)

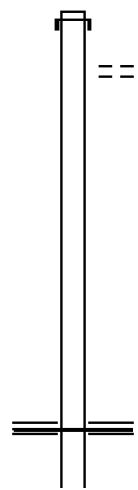
DIR: B TOTAL LEN: 4.181 MI. DIST: 11-1 SR: 1034  
 LEFT MUN: FAWN T RIGHT MUN: FAWN T

Segment Description	Segment ID	Length (FT)	Start Station	End Station	Notes
WOODROW LN (PRDR)	0030/2035				
	0030/0910				JOHNSON AV (PRDR)
	0030/0395				BETUSH RD (PRDR)
005290 FT	0030/0000	005290	2 0 02276	0 00 0194+64	ORRIS RD (PRDR) LENGTH(AH 2839 BK 2363)
	0020/0600				MASON RD (TWP)
	0020/0485				LC TO/FROM MASON RD (CONN)
002927 FT	0020/0000	002927	2 0 02276	0 00 0218+27	LENGTH(AH 2363 BK 2927)
LARDINTOWN RD (SR1031 SEG 0010/0000)	0010/2610				
	0010/2608				RUSTIC LN (PRDR)
	0010/2565				JACOBS LN (PRDR)
	0010/0700				DELLENBAUGH RD (TWP)
	0010/0475				SR 908 ET (SR1030 SEG 0050/2305)
	0010/0165				FOR SR 1028 AND 1034 (CONN)
	0010/0084				BR. BULL CR. STRUCTURE LENGTH 13 FT
000000 FT	0010/0000	000000	2 0 02276	0 00 0248+31	BMSID 02/1034/0010/0084 NC BU ROUTE 908 EXTENSION (SR1028 SEG 0180/0060)
	0010/0000				INTER-BK THOMPSON RD (T721) MFC BEGIN = C LENGTH(AH 2927 BK 0000)

EXTRACT DATE: 12/18/2023 ROADWAY MANAGEMENT SYSTEM PAGE NUMBER: 437  
 PRINT DATE: 12/21/2023 SLD COUNTY/SR - ANNUAL PRINT COUNTY: ALLEGHENY  
 DIR: B TOTAL LEN: 2.423 MI. DIST: 11-1 SR: 1033  
 LEFT MUN: FAWN T RIGHT MUN: FAWN T

012792 FT

012792 FT  
 INTER-AHD HOWES RUN RD  
 0050/3701 (TWP)  
 0050/3450 (PRDR) LONESOME HOLLOW LN



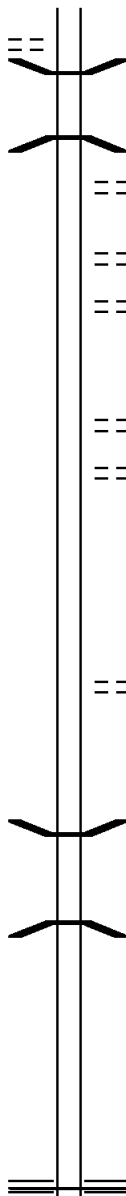
009091 FT

009091 FT 2 0 02177 0 00 0091+33  
 BAKERSTOWN RD (RTE 908)  
 (SR1028 SEG 0240/0000)  
 MFC BEGIN = E  
 0050/0000 LENGTH(AH 3701 BK 2621)

DIR: B TOTAL LEN: 2.423 MI. DIST: 11-1 SR: 1033  
 LEFT MUN: FAWN T RIGHT MUN: FAWN T

DONAHUE LN  
 (PRDR)

0040/1695



0040/1576 BMS EN 02/1033/0040/1558  
 2 0 02177 0 00 0078+01

0040/1558 MCDOWELL RUN  
 BMSBG 02/1033/0040/1558  
 FAWN TWP MUNICIPAL BLDG

0040/1487 (TWP)

0040/0785 JESSIE LN  
 (PRDR)

0040/0655 MCKINNEY LN  
 (PRDR)

006470 FT

006470 FT 2 0 02177 0 00 0065+02  
 DONNELLVILLE RD

0040/0000 LENGTH(AH 2621 BK 2505)  
 CLARICE LN

0030/1925 (PRDR)

003965 FT

003965 FT 2 0 02177 0 00 0039+79  
 LENGTH(AH 2505 BK 2123)

0030/0000 LEASURE LN  
 (PRDR)

0020/1840 (PRDR)

001842 FT

0020/0025 BMS EN 02/1033/0020/0000  
 001842 FT 2 0 02177 0 00 0018+34

HOWES RUN  
 BMSBG 02/1033/0020/0000

0020/0000 LENGTH(AH 2123 BK 1842)

000000 FT

000000 FT 2 0 02177 0 00 0000+00  
 NC HOWES RUN RD

BULL CREEK RD  
 (SR1034 SEG 0040/1195)

MFC BEGIN = D  
 0010/0000 LENGTH(AH 1842 BK 0000)

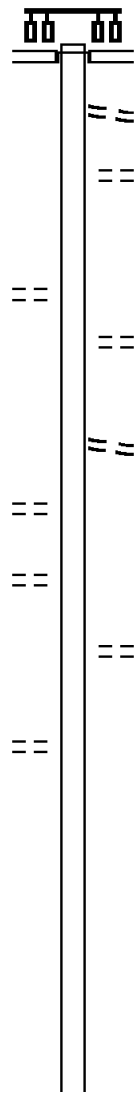


DIR: B TOTAL LEN: 5.647 MI. DIST: 11-1 SR: 1032  
 LEFT MUN: HARRISON T RIGHT MUN: HARRISON T

029817 FT

029817 FT  
 INTER-AHD

VETERANS LN  
 (TWP )  
 FREEPORT RD  
 (SR1001 SEG 0491/0665)  
 (SR1001 SEG 0490/0660)



0110/3706

YORK DR  
 (TWP )

0110/3620

PORTLAND DR  
 (TWP )

0110/2960

ALLEGHENY DR  
 (TWP )

0110/1470

WILDLIFE LN  
 (PRDR)

0110/1163

2 0 02160 0 00 0133+13 026111 FT  
 JACQUELINE DR  
 (TWP )

0110/0000

LOTHLORIEN LN  
 (PRDR)

0110/0231  
 026111 FT

5 0110/0000 LENGTH(AH 3706 BK 1826)

ALLEGHENY DR  
 (TWP )

0100/1009

RANDOLPH DR  
 (TWP )

024285 FT

5 0100/0000 LENGTH(AH 1826 BK 2381)  
 0100/0195 (TWP )  
 024285 FT 2 0 02160 0 00 0114+87

CHERRYBARK DR  
 (TWP )

0090/2219

021904 FT

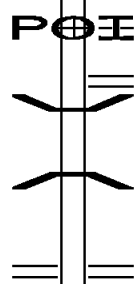
5 0090/0000 LENGTH(AH 2381 BK 3970)  
 021904 FT 2 0 02160 0 00 0092+02

DIR: B TOTAL LEN: 5.647 MI. DIST: 11-1 SR: 1032  
 LEFT MUN: HARRISON T RIGHT MUN: HARRISON T

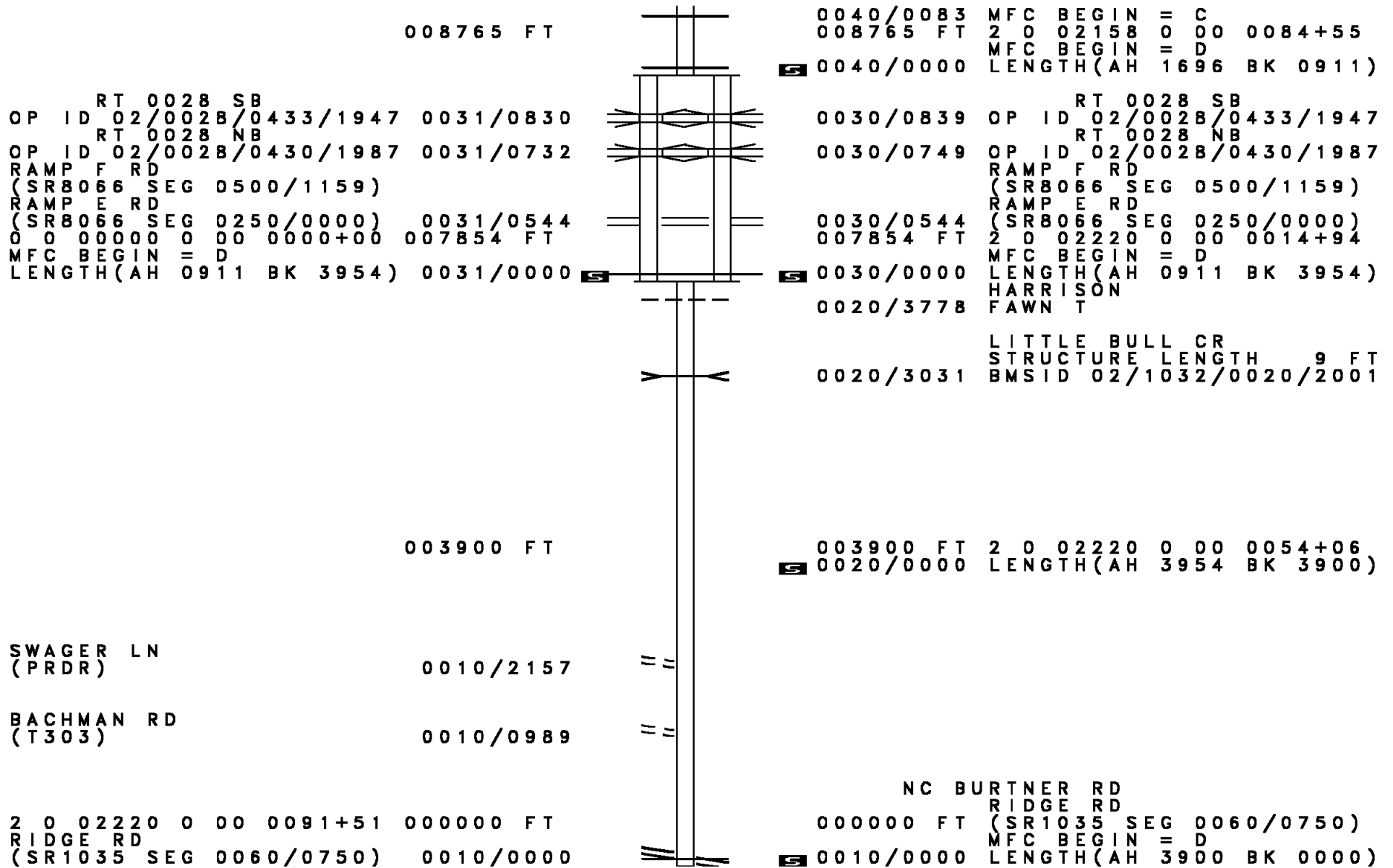
Stationing / Description	Distance (FT)	Notes	Stationing / Description	Distance (FT)	Notes
	017934			017934	2 0 02160 0 00 0051+52
			5 0080/0000		LENGTH(AH 3970 BK 1651)
					PULASKI DR
			0070/1455		(TWP )
					KARNS RD
			0070/1353		(TWP )
	016283			016283	2 0 02160 0 00 0034+78
			5 0070/0000		NC OAK MANOR RD LENGTH(AH 1651 BK 3513)
BUCHANAN ST (TWP )	0060/3270	==			MCWILLIAMS DR
			0060/2810		(TWP )
HIGH ST (TWP )	0060/2225	==			VAN DOREN DR
			0060/2225		(TWP )
					LAWEST DR
			0060/1665		(TWP )
					SHAWNEE DR
			0060/1355		(TWP )
MURDOCK AV (TWP )	0060/1175	==			ADAMS ST
ORCHARD AL (TWP )	0060/0800	==			(TWP )
COTTAGE AV (TWP )	0060/0665	==			
			0060/0387		
ADAMS ST (TWP )	0060/0375	==			
TO 1001/0460 SH (CONN)	0060/0295	==			
FREEPORT RD (SR1001 SEG 0460/1835)	0060/0205	==			FREEPORT RD (SR1001 SEG 0460/1835)
2 0 02160 0 00 0000+00	012770			012770	FREEPORT RD (SR1001 SEG 0461/1690)
FREEPORT RD (SR1001 SEG 0461/1690)	0060/0000	==	5 0060/0000		MFC BEGIN = E LENGTH(AH 3513 BK 2309)
CAROLINE ST					BEACON ST

DIR: B TOTAL LEN: 5.647 MI. DIST: 11-1 SR: 1032  
 LEFT MUN: HARRISON T RIGHT MUN: HARRISON T

Left Side	Stationing	Right Side	Stationing	Notes
(TWP )	0050/1706	0050/1706	(TWP )	
UNNAMED AL	0050/1560			
(TWP )				
NEELY ST		0050/1475	UNNAMED AL	
(TWP )	0050/1420	(TWP )		
UNNAMED AL				
(TWP )	0050/1280			
		0050/1255	SPRINGHILL RD	
		(TWP )		
		0050/1204	LILAC ST	
		(TWP )		
GLENN ST				
(TWP )	0050/1145			
		0050/1105	UNNAMED AL	
		(TWP )		
SYLVAN AV				
(TWP )	0050/0970			
		0050/0950	HARVARD AV	
		(TWP )		
		0050/0800	UNNAMED AL	
		(TWP )		
		0050/0635	PENNSYLVANIA AV	
		(TWP )		
MELROSE AV		0050/0475	UNNAMED AL	
(TWP )	0050/0475	(TWP )		
		0050/0315	PRINCETON AV	
		(TWP )		
		0050/0155	UNNAMED AL	
		(TWP )		
	010461 FT	010461 FT	2 0 02158 0 00 0097+54	
			DALLAS AV	
			(TWP )	
		0050/0000	LENGTH(AH 2309 BK 1696)	
			(APRA) J V MFG	
		0040/0792	OLD BURTNER RD	
		(PRDR)		
		0040/0382	PLEASANTVILLE RD	
		0040/0348	(SR1027 SEG 0040/3204)	
			BMS EN 02/1032/0040/0311	
			2 0 02158 0 00 0084+55	
		0040/0311	LITTLE BULL CREEK	
			BMSBG 02/1032/0040/0311	
			RAMP H RD	
			(SR8066 SEG 0750/0000)	
			RAMP G RD	
			(SR8066 SEG 0010/0791)	



DIR: B TOTAL LEN: 5.647 MI. DIST: 11-1 SR: 1032  
 LEFT MUN: HARRISON T RIGHT MUN: HARRISON T



008765 FT

RT 0028 SB  
 OP ID 02/0028/0433/1947 0031/0830  
 RT 0028 NB  
 OP ID 02/0028/0430/1987 0031/0732  
 RAMP F RD  
 (SR8066 SEG 0500/1159)  
 RAMP E RD  
 (SR8066 SEG 0250/0000) 0031/0544  
 000000 00000000+00 007854 FT  
 MFC BEGIN = D  
 LENGTH(AH 0911 BK 3954) 0031/0000

0040/0083 MFC BEGIN = C  
 008765 FT 2 0 02158 0 00 0084+55  
 MFC BEGIN = D  
 0040/0000 LENGTH(AH 1696 BK 0911)  
 RT 0028 SB  
 OP ID 02/0028/0433/1947  
 RT 0028 NB  
 OP ID 02/0028/0430/1987  
 RAMP F RD  
 (SR8066 SEG 0500/1159)  
 RAMP E RD  
 (SR8066 SEG 0250/0000)  
 0030/0544 2 0 02220 0 00 0014+94  
 007854 FT MFC BEGIN = D  
 0030/0000 LENGTH(AH 0911 BK 3954)  
 HARRISON  
 FAWN T  
 LITTLE BULL CR  
 STRUCTURE LENGTH 9 FT  
 0020/3031 BMSID 02/1032/0020/2001

003900 FT

SWAGER LN  
 (PRDR) 0010/2157  
 BACHMAN RD  
 (T303) 0010/0989  
 2 0 02220 0 00 0091+51 000000 FT  
 RIDGE RD  
 (SR1035 SEG 0060/0750) 0010/0000

003900 FT 2 0 02220 0 00 0054+06  
 0020/0000 LENGTH(AH 3954 BK 3900)  
 NC BURTNER RD  
 RIDGE RD  
 000000 FT (SR1035 SEG 0060/0750)  
 MFC BEGIN = D  
 0010/0000 LENGTH(AH 3900 BK 0000)

DIR: B TOTAL LEN: 1.788 MI. DIST: 11-1 SR: 1031  
 LEFT MUN: FAWN T RIGHT MUN: FAWN T

009440 FT

009440 FT AH-BUTLER (10)  
 INTER-AHD LARDINTOWN RD  
 0040/2431 (SR2011 SEG 0010/0000)

007009 FT

007009 FT 2 0 02175 0 00 0070+55  
 0040/0000 LENGTH(AH 2431 BK 3337)

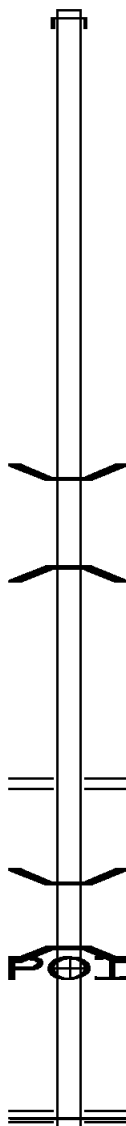
003672 FT

0030/0058 BMSBN 02/1031/0030/0001  
 003672 FT 2 0 02175 0 00 0037+18  
 LARDINTOWN RUN  
 BMSBG 02/1031/0030/0001  
 0030/0000 LENGTH(AH 3337 BK 1949)

001723 FT

001723 FT 2 0 02175 0 00 0016+42  
 BAKERSTOWN RD (RTE 908)  
 (SR1028 SEG 0190/0000)  
 0020/0000 LENGTH(AH 1949 BK 1723)

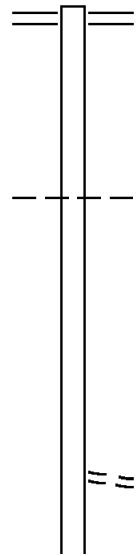
000000 FT



0010/0387 BMSBN 02/1031/0010/0310  
 2 0 02175 0 00 0003+13  
 BULL CREEK  
 0010/0310 BMSBG 02/1031/0010/0310  
 0010/0179 (APRA) FAWN #1 FIRE DEP  
 000000 FT 2 0 02175 0 00 0000+00  
 NC LARDINTOWN RD  
 BULL CREEK RD  
 (SR1034 SEG 0010/2610)  
 MFC BEGIN = E  
 0010/0000 LENGTH(AH 1723 BK 0000)

EXTRACT DATE: 12/18/2023 ROADWAY MANAGEMENT SYSTEM PAGE NUMBER: 430  
 PRINT DATE: 12/21/2023 SLD COUNTY/SR - ANNUAL PRINT COUNTY: ALLEGHENY  
 DIR: B TOTAL LEN: 2.726 MI. DIST: 11-1 SR: 1030  
 LEFT MUN: FAWN T RIGHT MUN: FAWN T

014392 FT



014392 FT BULL CREEK RD  
 0050/2305 (SR1034 SEG 0010/0475)

012087 FT

0050/0033 FAWN  
 012087 FT FRAZER T  
 0050/0000 LENGTH(AH 2305 BK 1962)

010125 FT

010125 FT 2 0 02188 0 00 0094+62  
 0040/0000 LENGTH(AH 1962 BK 2044)  
 RUBY LN  
 0030/1904 (TWP )

DIR: B TOTAL LEN: 2.726 MI. DIST: 11-1 SR: 1030  
 LEFT MUN: FRAZER T RIGHT MUN: FRAZER T

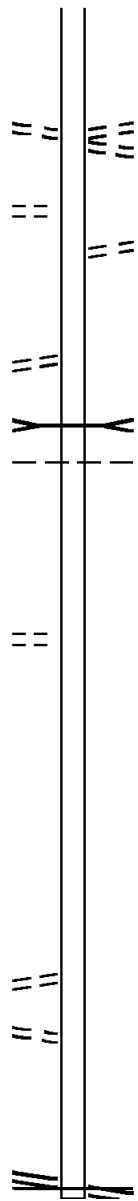
ROSE MARY LN  
 (PRDR) 0030/0025  
 2 0 02188 0 00 0074+18 008081 FT  
 TARENTUM BAKERSTOWN RD  
 (CNTY) 0030/0000

UNKNOWN RD  
 (T943) 0020/2738

UNKNOWN RD  
 (T943) 0020/0060  
 004201 FT

LC FOR FAWN RD  
 (CONN) 0010/0135  
 2 0 02188 0 00 0006+58 000693 FT  
 FAWN ST  
 (TWP) 0010/0000

2 0 02188 0 00 0000+00 000000 FT  
 RUSSELTON RD  
 (SR1015 SEG 0130/1595) 0004/0000



REA LN  
 (PRDR)  
 TARENTUM BAKERSTOWN RD  
 (CNTY) 0030/0025  
 008081 FT  
 5 0030/0000 LENGTH(AH 2044 BK 3880)  
 LC FOR BAKERSTOWN RD  
 (CONN) 0020/3755

BR OF LITTLE DEER CREEK  
 STRUCTURE LENGTH 10 FT  
 BMSID 02/1030/0020/2618  
 FRAZER  
 0020/2124 WEST DEER T

004201 FT 2 0 02188 0 00 0035+08  
 5 0020/0000 LENGTH(AH 3880 BK 3508)

000693 FT  
 5 0010/0000 LENGTH(AH 3508 BK 0693)

NC 908 EXTENSION  
 RUSSELTON RD  
 000000 FT (SR1015 SEG 0130/1595)  
 MFC BEGIN = D  
 5 0004/0000 LENGTH(AH 0693 BK 0000)

EXTRACT DATE: 12/18/2023      ROADWAY MANAGEMENT SYSTEM      PAGE NUMBER: 428  
 PRINT DATE: 12/21/2023      SLD COUNTY/SR - ANNUAL PRINT      COUNTY: ALLEGHENY  
 DIR: B      TOTAL LEN: 1.333 MI.      DIST: 11-1      SR: 1029  
 LEFT MUN: WEST DEER T      RIGHT MUN: WEST DEER T

007040 FT

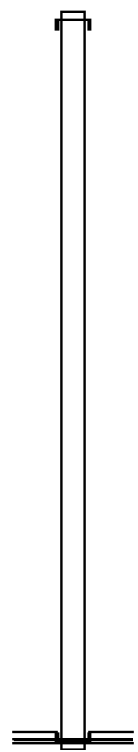
007040 FT  
 INTER-AHD DEER CREEK RD  
 0020/3540 (TWP )

003500 FT

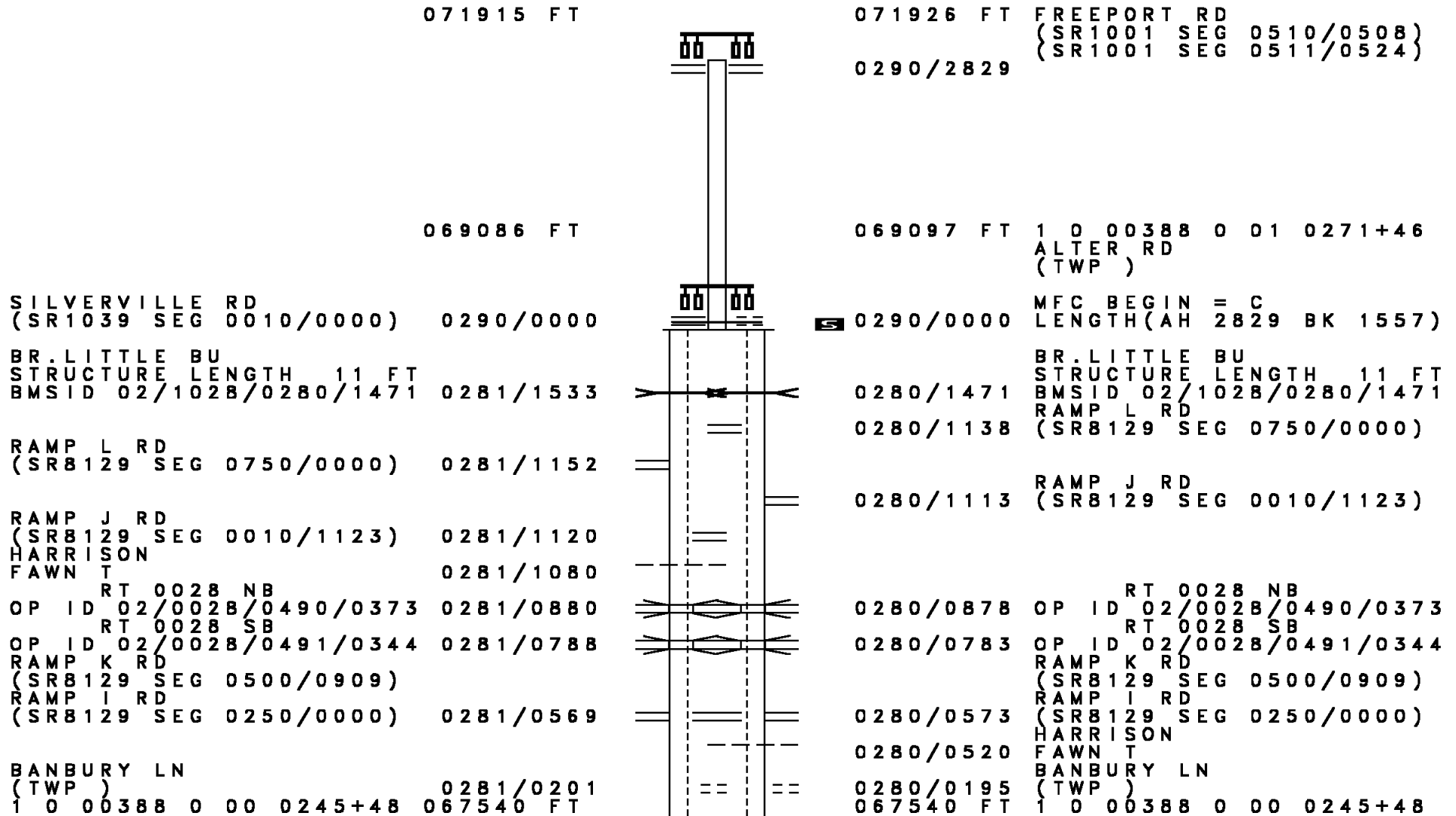
003500 FT 2 0 02163 0 00 0035+00  
 0020/0000 LENGTH(AH 3540 BK 3500)

000000 FT

000000 FT 2 0 02163 0 00 0035+00  
 NC DEER CREEK RD  
 BAKERSTOWN RD  
 (SR1028 SEG 0050/0000)  
 INTER-BK BAIRDFORD RD  
 (CNTY)  
 MFC BEGIN = E  
 0010/0000 LENGTH(AH 3500 BK 0000)

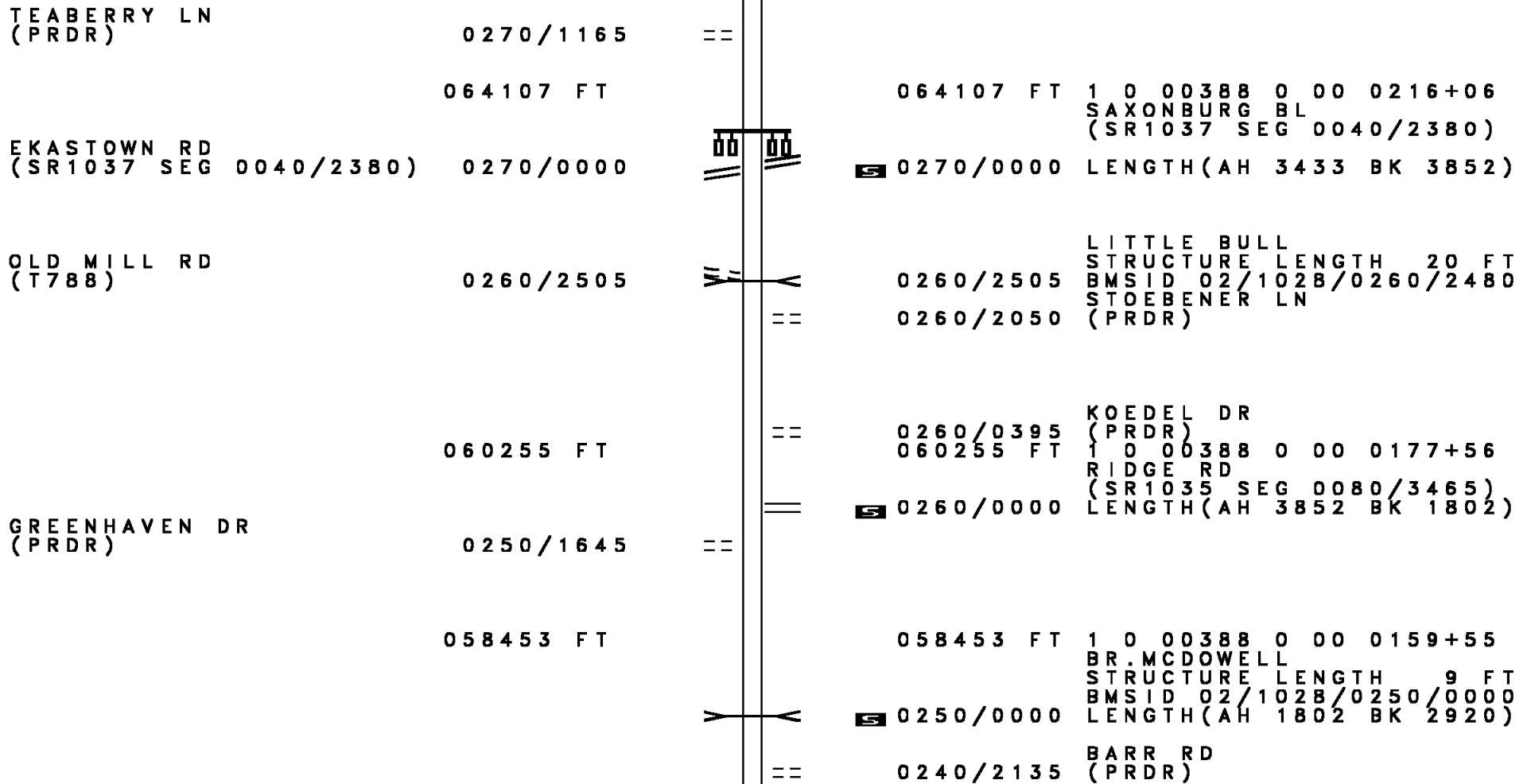






DIR: B TOTAL LEN: 13.622 MI. DIST: 11-1 SR: 1028  
 LEFT MUN: FAWN T RIGHT MUN: FAWN T

MFC BEGIN = C LENGTH(AH 1546 BK 3433) 0281/0000 MFC BEGIN = C LENGTH(AH 1557 BK 3433)



DIR: B TOTAL LEN: 13.622 MI. DIST: 11-1 SR: 1028  
 LEFT MUN: FAWN T RIGHT MUN: FAWN T

Address	Length	Notes
LESLIE LN (PRDR)	0240/1280	
BRADLEY LN (PRDR)	0240/0770	
	055533 FT	HEATHER LN (PRDR) MCDOWELL RUN STRUCTURE LENGTH 12 FT BMSID 02/1028/0240/0122 1 0 00388 0 00 0130+36 HOWES RUN RD (SR1033 SEG 0050/0000) LENGTH(AH 2920 BK 2493) LOOKOUT LN (PRDR)
	0240/0000	
	0230/1945	
LETTRICK LN (PRDR)	0230/0900	CUSTER LN (PRDR)
	053040 FT	053040 FT 1 0 00388 0 00 0106+13 LENGTH(AH 2493 BK 1784)
	051256 FT	051256 FT 1 0 00388 0 00 0087+75 HOWES RUN STRUCTURE LENGTH 9 FT BMSID 02/1028/0220/0000 LENGTH(AH 1784 BK 2040)
	049216 FT	MEANDER LN (PRDR) 049216 FT 1 0 00388 0 00 0067+18 LENGTH(AH 2040 BK 2028)
1 0 00388 0 00 0046+90 MARTIN RD (T770)	047188 FT	
	0200/0000	0200/0000 LENGTH(AH 2028 BK 2600)

DIR: B TOTAL LEN: 13.622 MI. DIST: 11-1 SR: 1028  
 LEFT MUN: FAWN T RIGHT MUN: FAWN T

ALLENBERG RD  
 (PRDR)

0190/1310

044588 FT

044588 FT 1 0 00388 0 00 0021+06  
 LARDINTOWN RD  
 (SR1031 SEG 0020/0000)  
 5 0190/0000 LENGTH(AH 2600 BK 2051)

RBR

0180/1810 BMSEN 02/1028/0180/1751  
 1 0 00388 0 00 0017+95  
 P3

RBR

0180/1751 LARDINTOWN RUN  
 BMSBG 02/1028/0180/1751

THOMPSON RD  
 (T721)

0180/0060  
 042537 FT

0180/0479 BMSEN 02/1028/0180/0430  
 1 0 00388 0 00 0004+63  
 BULL CREEK  
 0180/0430 BMSBG 02/1028/0180/0430  
 BULL CREEK RD  
 0180/0060 (SR1034 SEG 0010/0000)  
 042537 FT 1 0 00388 0 00 0000+00  
 5 0180/0000 LENGTH(AH 2051 BK 3709)  
 FOR SR 1028 AND 1034  
 0170/3624 (CONN)

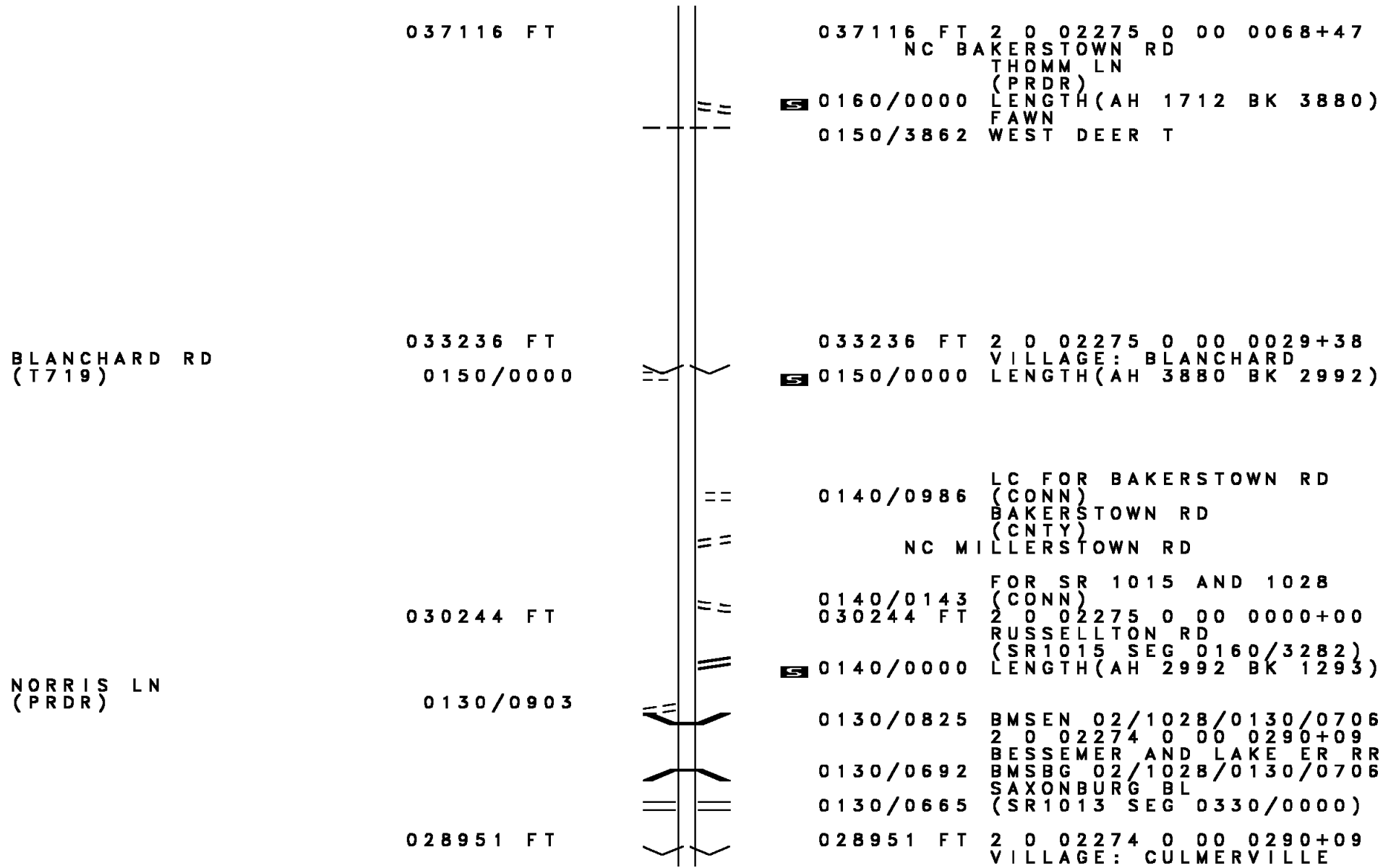
038828 FT

038828 FT 2 0 02275 0 00 0086+53  
 NC BAKERSTOWN RD (ROUTE 908)  
 5 0170/0000 LENGTH(AH 3709 BK 1712)

CALLEN LN  
 (PRDR)

0160/0650

DIR: B TOTAL LEN: 13.622 MI. DIST: 11-1 SR: 1028  
 LEFT MUN: FAWN T RIGHT MUN: FAWN T



037116 FT

037116 FT 2 0 02275 0 00 0068+47  
 NC BAKERSTOWN RD  
 THOMM LN  
 (PRDR)

0160/0000 LENGTH(AH 1712 BK 3880)  
 FAWN  
 0150/3862 WEST DEER T

BLANCHARD RD  
 (T719)

033236 FT  
 0150/0000

033236 FT 2 0 02275 0 00 0029+38  
 VILLAGE: BLANCHARD  
 0150/0000 LENGTH(AH 3880 BK 2992)

NORRIS LN  
 (PRDR)

0130/0903

0140/0986 LC FOR BAKERSTOWN RD  
 (CONN)  
 BAKERSTOWN RD  
 (CNTY)  
 NC MILLERSTOWN RD  
 FOR SR 1015 AND 1028  
 (CONN)  
 0140/0143  
 030244 FT 2 0 02275 0 00 0000+00  
 RUSSELLTON RD  
 (SR1015 SEG 0160/3282)  
 0140/0000 LENGTH(AH 2992 BK 1293)

030244 FT

0130/0825 BMS EN 02/1028/0130/0706  
 2 0 02274 0 00 0290+09  
 BESSEMER AND LAKE ER RR

0130/0692 BMSBG 02/1028/0130/0706  
 SAXONBURG BL  
 0130/0665 (SR1013 SEG 0330/0000)

028951 FT

028951 FT 2 0 02274 0 00 0290+09  
 VILLAGE: CULMERVILLE

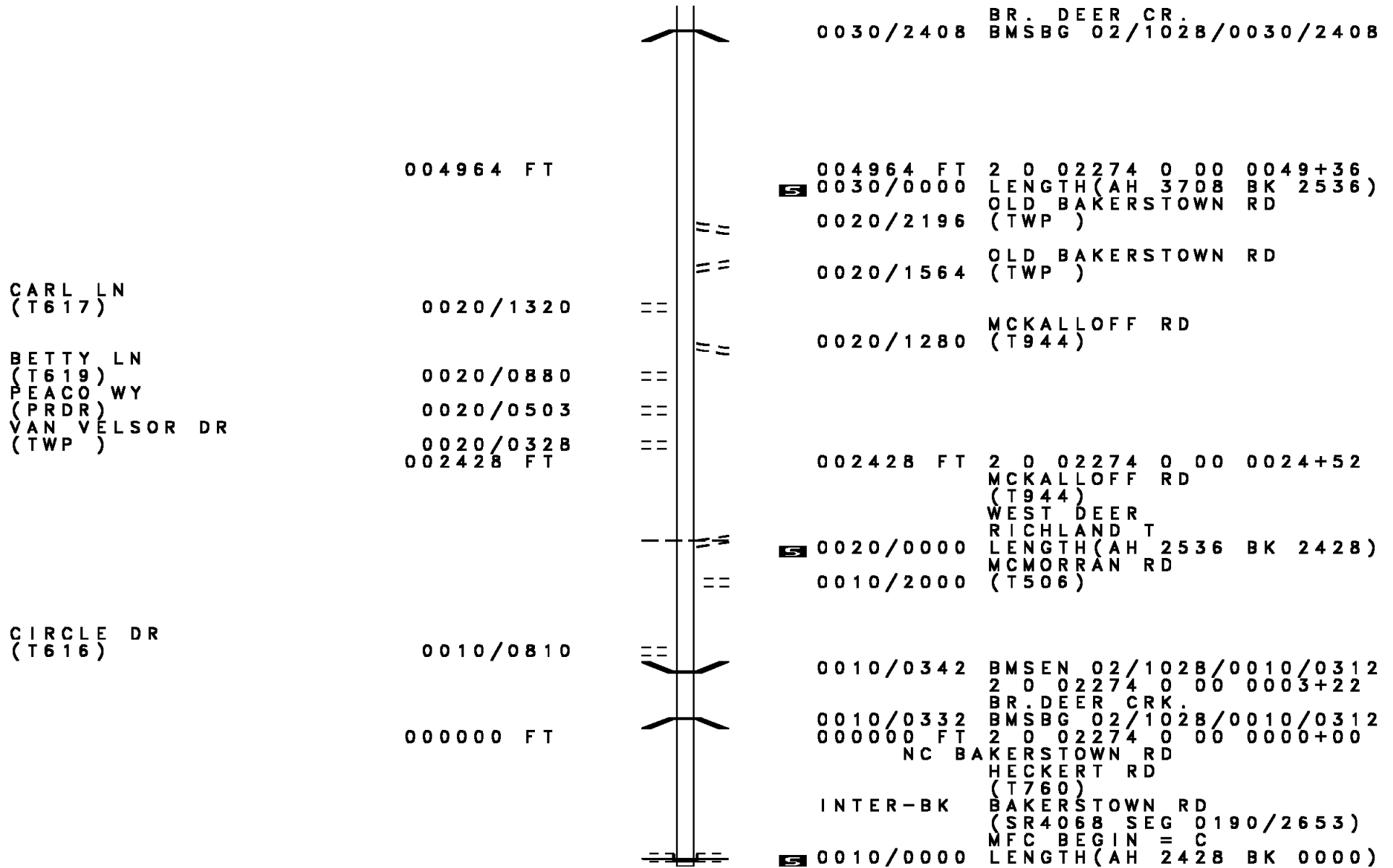
DIR: B TOTAL LEN: 13.622 MI. DIST: 11-1 SR: 1028  
 LEFT MUN: WEST DEER T RIGHT MUN: WEST DEER T

	028306 FT		0130/0000 LENGTH(AH 1293 BK 0645)
			028306 FT 2 0 02274 0 00 0283+64
			0120/0000 LENGTH(AH 0645 BK 1917)
STEWART ST (PRDR)	0110/1178 ==		
	026389 FT		026389 FT 2 0 02274 0 00 0264+42
			0110/0000 LENGTH(AH 1917 BK 2428)
CHRISTY RD (T658)	0100/0320 == 023961 FT		
			023961 FT 2 0 02274 0 00 0240+14
			0100/0000 LENGTH(AH 2428 BK 2489)
ARMSTRONG RD (SR1045 SEG 0010/0000)	0090/0090 == 021472 FT		
			021472 FT 2 0 02274 0 00 0215+15
			SHUSTER RD (T656)
			0090/0000 LENGTH(AH 2489 BK 2999)
			LOGAN RD (T632)
			0080/0830
			018473 FT
2 0 02274 0 00 0185+47 018473 FT RITTMAN RD (T532)	0080/0000 ==		0080/0000 LENGTH(AH 2999 BK 3231)

DIR: B TOTAL LEN: 13.622 MI. DIST: 11-1 SR: 1028  
 LEFT MUN: WEST DEER T RIGHT MUN: WEST DEER T

Location / Segment	Length (FT)	Segment ID	Notes / Details
	015242 FT	0070/0000	MONIER RD (T630) LENGTH(AH 3231 BK 2533)
LILAC LN (PRDR)	0060/0187 012709 FT	0060/0000	BMSBG 02/1028/0060/0000 DAWSON RUN LENGTH(AH 2533 BK 1782)
DEER CREEK RD (SR1029 SEG 0010/0000)	010927 FT 0050/0000	0050/0000	BAIRDFORD RD (CNTY) LENGTH(AH 1782 BK 2255)
GLASGOW RD (T680)	0086+85 008672 FT 0040/0000	0040/0000	HUNTER RD (TWP) LENGTH(AH 2255 BK 3708)
DONALDSON RD (T618)	0030/2470	0030/2614 0030/2418	SHEPARD RD (T618) BMSBG 02/1028/0030/2614 DEER CREEK BMSBG 02/1028/0030/2614 BMSBG 02/1028/0030/2408 LENGTH(AH 2255 BK 3708)

DIR: B TOTAL LEN: 13.622 MI. DIST: 11-1 SR: 1028  
 LEFT MUN: WEST DEER T RIGHT MUN: WEST DEER T



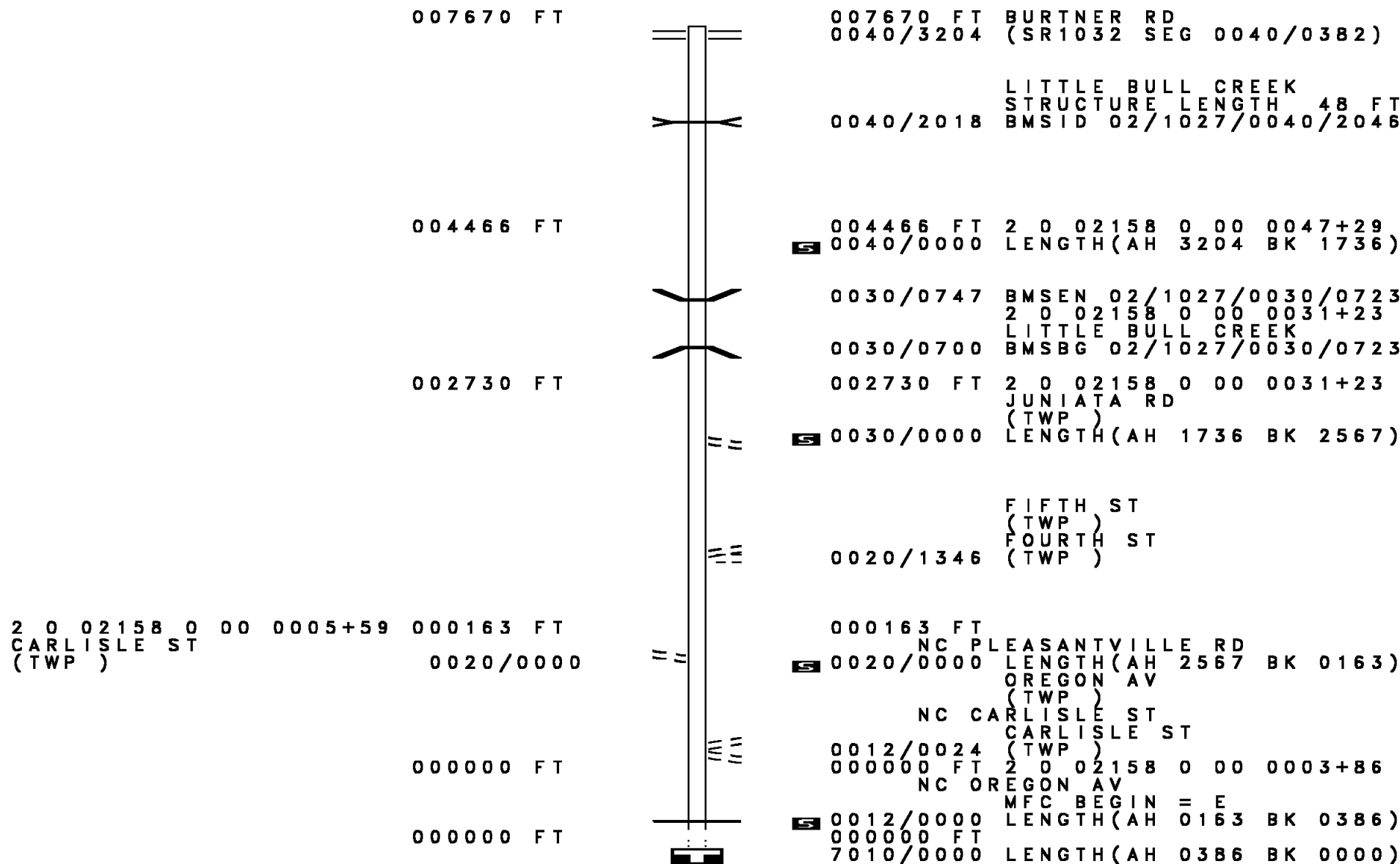
CARL LN  
(T617)

BETTY LN  
(T619)  
 PEACO WY  
(PRDR)  
 VAN VELSOR DR  
(TWP)

CIRCLE DR  
(T616)



DIR: B TOTAL LEN: 1.453 MI. DIST: 11-1 SR: 1027  
 LEFT MUN: HARRISON T RIGHT MUN: HARRISON T



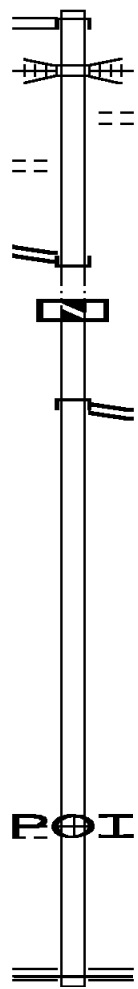
DIR: B TOTAL LEN: 1.159 MI. DIST: 11-1 SR: 1026  
 LEFT MUN: WEST DEER T RIGHT MUN: WEST DEER T

MAHAFFY RD 006117 FT  
 (SR1019 SEG 0150/0000) 0030/0787

UTLEY ST 0030/0205  
 (TWP )  
 2 0 02325 0 00 0058+47 005330 FT  
 RUSSELLTON RD  
 (SR1015 SEG 0120/2255) 0030/0000  
 005330 FT

002140 FT

DEER LAKES SCHOOL RD 0010/0280  
 (PRDR) 000000 FT



006117 FT  
 INTER-AHD CREIGHTON-RUSSELLTON RD  
 0030/0787 (SR1019 SEG 0150/0000)  
 BESSEMER AND LAKE ERIE  
 0030/0656 OVERPASS IS RR X-ING  
 BLUE ROW RD  
 0030/0320 (TWP )

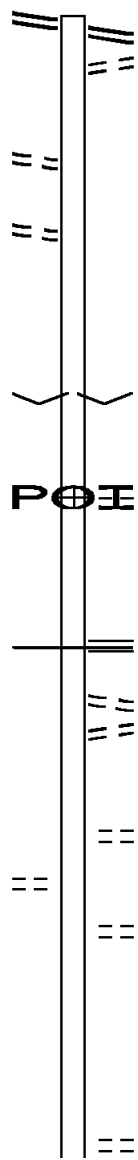
005330 FT EIGHTON-RUSSELLTON RD  
 INTER-BK RUSSELLTON RD  
 (SR1015 SEG 0120/2255)  
 0030/0000 LTH AH 000787 BK 000100  
 005330 FT  
 7024/0000 LTH AH 000100 BK 003190  
 INTER-AHD RUSSELLTON RD  
 (SR1015 SEG 0120/2045)  
 RUSSELLTON RD  
 0020/3190 (SR1015 SEG 0120/2045)

002140 FT 2 0 02152 0 00 0085+00  
 0020/0000 LENGTH(AH 3190 BK 2140)

0010/0280 (APRA) DEER LAKES SCHOO  
 000000 FT 2 0 02152 0 00 0048+73  
 NC STARR RD  
 STARR RD  
 (SR1025 SEG 0060/0000)  
 MFC BEGIN = D  
 0010/0000 LENGTH(AH 2140 BK 0000)


DIR: B TOTAL LEN: 3.953 MI. DIST: 11-1 SR: 1025  
 LEFT MUN: WEST DEER T RIGHT MUN: WEST DEER T


Location / Segment	Start Station	End Station	Length (FT)	Notes
SAXONBURG BL (SR1013 SEG 0260/0820)	020873	0070/3488	0070	SAXONBURG BL (SR1013 SEG 0260/0820) FOR SR 1013 AND 1025 (CONN)
REAGHARD DR (TWP)	0070	02460	2390	
MCCLURE RD (T652)	0070	01640	970	
	017385	0070/0000	17385	2 0 02152 0 00 0035+30 VILLAGE: MAGILL HEIGHTS LENGTH(AH 3488 BK 1304) (APRA) DEER LAKE SCHOOL DEER LAKE SCHOOL RD (PRDR)
	016081	0060/0653	16081	2 0 02152 0 00 0048+73 STARR RD (SR1026 SEG 0010/0000) MFC BEGIN = D LENGTH(AH 1304 BK 3661)
	0050	03360	2860	LINDEN DR (T953)
	0050	03223	2773	LINDEN DR (T953)
SUNSET DR (TWP)	0050	01955	1455	DEER PARK DR (T950)
	0050	01868	1368	WOODHILL DR (T948)
RUSSELLTON/DORSEYVILLE	012420	0265+81	1420	2 0 02156 0 00 0265+81 NC EAST UNION RD MICHAEL RD (T671)






DIR: B TOTAL LEN: 3.953 MI. DIST: 11-1 SR: 1025  
 LEFT MUN: WEST DEER T RIGHT MUN: WEST DEER T

(SR1020 SEG 0100/2944) 0050/0000  0050/0000 LENGTH(AH 3661 BK 3595)

2 0 02156 0 00 0229+10 008825 FT  
 MILL DAM RD  
 (SR1023 SEG 0030/0139) 0040/0000  008825 FT WEST DEER  
 INDIANA T  
 0040/0000 LENGTH(AH 3595 BK 2655)

006170 FT  
 006170 FT 2 0 02156 0 00 0202+87  
 MARSHALL HILL RD  
 (T669)  
 ==  0030/0000 LENGTH(AH 2655 BK 3258)

002912 FT  
 002912 FT 2 0 02156 0 00 0170+06  
 0020/0000 LENGTH(AH 3258 BK 2912)

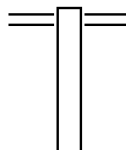
000000 FT  
 000000 FT 2 0 02156 0 00 0140+86  
 NC RICH HILL RD  
 INTER-BK LEFEVER HILL RD  
 (SR1016 SEG 0060/0000)  
 MFC BEGIN = E  
 0010/0000  0010/0000 LENGTH(AH 2912 BK 0000)

RICH HILL RD (TBK)  
 (TWP )

EXTRACT DATE: 12/18/2023 ROADWAY MANAGEMENT SYSTEM PAGE NUMBER: 415  
PRINT DATE: 12/21/2023 SLD COUNTY/SR - ANNUAL PRINT COUNTY: ALLEGHENY

DIR: B TOTAL LEN: 2.195 MI. DIST: 11-1 SR: 1024  
LEFT MUN: WEST DEER T RIGHT MUN: WEST DEER T

011587 FT



011587 FT SAXONBURG BL  
0030/3874 (SR1013 SEG 0250/0895)

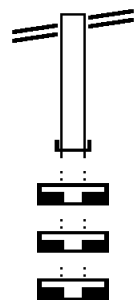
YORK WY

DIR: B TOTAL LEN: 2.195 MI. DIST: 11-1 SR: 1024  
LEFT MUN: WEST DEER T RIGHT MUN: WEST DEER T

Left Side Description	Left Side ID	Right Side Description	Right Side ID
		0030/2110 (TWP)	
ASHLEY RD (T628)	0030/0804		
	007713 FT	KELLY CT (PRDR) 2 0 02148 0 00 0119+30 NC STARZ RD STARZ RD (TWP)	
		0030/0000 LENGTH(AH 3874 BK 3850)	
BRYSON RD (SR1022 SEG 0050/2462)	0020/1585		
2 0 02148 0 00 0080+14 PRIVATE DR (PRDR) LC FOR PRIVATE DR (CONN)	003863 FT 0020/0000 0010/3645	003863 FT 0020/0000 LENGTH(AH 3850 BK 3863)	
		0010/2366 BMS EN 02/1024/0010/2346 2 0 02148 0 00 0065+01 BR. DEER CR.	
		0010/2346 BMSBG 02/1024/0010/2346	
MOUNTAIN VIEW RD (T670)	0010/0260		
2 0 02148 0 00 0043+97 GIBSONIA RD (SR0910 SEG 0290/0000)	000000 FT 0010/0000	NC MOUNTAIN VIEW RD GIBSONIA RD (SR0910 SEG 0290/0000) MFC BEGIN = E	
		0010/0000 LENGTH(AH 3863 BK 0000)	

EXTRACT DATE: 12/18/2023 ROADWAY MANAGEMENT SYSTEM PAGE NUMBER: 413  
 PRINT DATE: 12/21/2023 SLD COUNTY/SR - ANNUAL PRINT COUNTY: ALLEGHENY  
 DIR: B TOTAL LEN: .026 MI. DIST: 11-1 SR: 1023  
 LEFT MUN: WEST DEER T RIGHT MUN: WEST DEER T

RICH HILL RD  
 (SR1025 SEG 0040/0000) 000139 FT  
 0030/0139  
 000000 FT  
  
 000000 FT  
 000000 FT  
 000000 FT

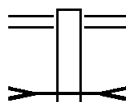


000139 FT RICH HILL RD  
 0030/0139 (SR1025 SEG 0040/0000)  
 000000 FT 2 0 02189 0 00 0082+00  
 NC MILL DAM RD  
 INTER-BK MILL DAM RD  
 (TWP)  
 5 0030/0000 LENGTH(AH 0139 BK 2212)  
 000000 FT  
 7022/0000 LENGTH(AH 2212 BK 3120)  
 000000 FT  
 7020/0000 LENGTH(AH 3120 BK 2878)  
 000000 FT  
 7010/0000 LENGTH(AH 2878 BK 0000)

EXTRACT DATE: 12/18/2023 ROADWAY MANAGEMENT SYSTEM PAGE NUMBER: 412  
 PRINT DATE: 12/21/2023 SLD COUNTY/SR - ANNUAL PRINT COUNTY: ALLEGHENY

DIR: B TOTAL LEN: 2.465 MI. DIST: 11-1 SR: 1022  
 LEFT MUN: WEST DEER T RIGHT MUN: WEST DEER T

013016 FT



013016 FT MOUNTAIN VIEW RD  
 0050/2462 (SR1024 SEG 0020/1585)  
 BRANCH OF DEER CREEK  
 STRUCTURE LENGTH 8 FT  
 0050/2335 BMSID 02/1022/0050/2335

010554 FT

010554 FT 2 0 02161 0 00 0025+22  
 0050/0000 LENGTH(AH 2462 BK 2177)  
 WAGON WHEEL LN  
 0040/2006 (PRDR)



PORTER ST  
 (TWP )  
 ORCHARD ST  
 (T709)

0040/0550 ==

0040/0385 ==



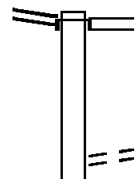


DIR: B TOTAL LEN: 2.465 MI. DIST: 11-1 SR: 1022  
 LEFT MUN: WEST DEER T RIGHT MUN: WEST DEER T

Segment ID	Start Station	End Station	Length (FT)	Notes
2 0 02161 0 00	0046+98	008377	008377	MUELLER ST (T755)
BAIRDSFORD RD (CNTY)				
BAIRDSFORD RD (CNTY)				
	0040/0000			NC BRYSON RD MFC BEGIN = E LENGTH(AH 2177 BK 3820)
LOCUST ST (TWP)				
	0030/1805			MUELLER ST (T755)
				SPRUCE AV (TWP)
PINE LN (TWP)				
	0030/1180			PINE LN (TWP)
				GILLNER LN (TWP)
	004557			DILLNER LN (TWP)
				2 0 02150 0 04 0165+81 VILLAGE: BAIRD FORD LENGTH(AH 3820 BK 1995)
	002562			DAWSON RUN STRUCTURE LENGTH 23 FT BMSID 02/1022/0020/0401
				2 0 02150 0 03 0141+92 LENGTH(AH 1995 BK 2562)
	000000			NC OAK RD GIBSONIA RD (SR0910 SEG 0270/0000) MFC BEGIN = D LENGTH(AH 2562 BK 0000)

EXTRACT DATE: 12/18/2023 ROADWAY MANAGEMENT SYSTEM PAGE NUMBER: 410  
 PRINT DATE: 12/21/2023 SLD COUNTY/SR - ANNUAL PRINT COUNTY: ALLEGHENY  
 DIR: B TOTAL LEN: 2.281 MI. DIST: 11-1 SR: 1021  
 LEFT MUN: FRAZER T RIGHT MUN: FRAZER T

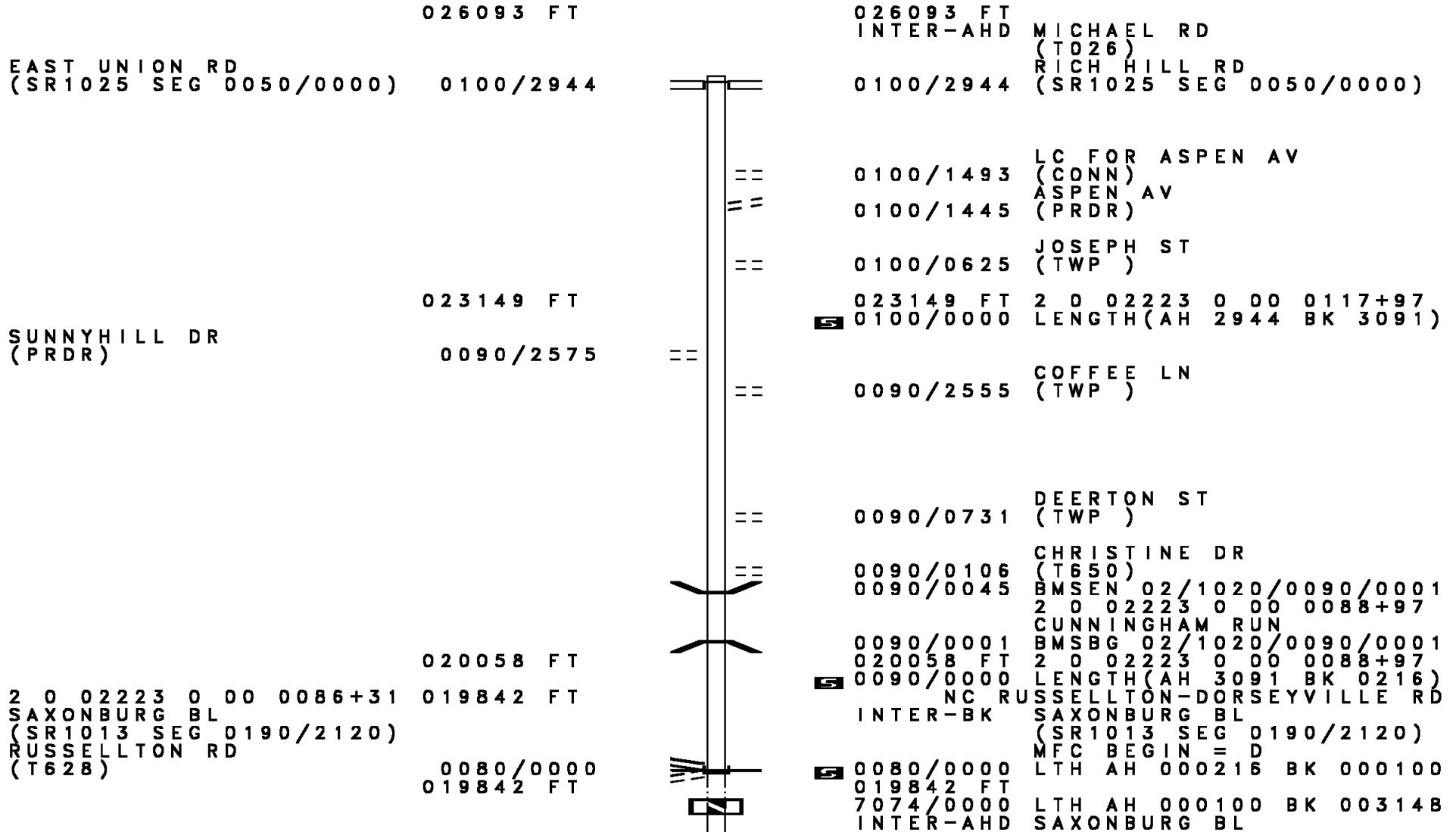
012043 FT  
 BUTLER LOGAN RD  
 (SR1019 SEG 0060/0000) 0050/0869  
 011174 FT



012043 FT  
 INTER-AHD TAWNEY RUN RD  
 (SR1014 SEG 0060/2118)  
 BUTLER LOGAN RD  
 0050/0869 (SR1019 SEG 0060/0000)  
 011174 FT 2 0 02171 0 00 0111+67  
 RIDDLE RUN RD  
 (T951)  
 NC MURRAY HILL RD  
 MURRAY HILL RD

DIR: B TOTAL LEN: 2.281 MI. DIST: 11-1 SR: 1021  
LEFT MUN: FRAZER T RIGHT MUN: FRAZER T

Distance (FT)	Parcel ID	Length (FT)	Width (FT)	Area (SQ FT)	County	Book	Page	Notes
	0050/0000				ALLEGHENY	3313	0869	(T947) LENGTH (AH 0869 BK 3313) OAK LN
	0040/3168				ALLEGHENY			(PRDR) IVANS LN
	0040/3010				ALLEGHENY			(PRDR)
007861	0040/0355				ALLEGHENY			FRAZER SPRINGDALE T
007861	0040/0000				ALLEGHENY	2123	3313	0076+89 LENGTH (AH 3313 BK 2123)
005738	005738				ALLEGHENY	1832	2123	0057+51 LENGTH (AH 2123 BK 1832)
003906	003906				ALLEGHENY	3906	1832	0037+45 LENGTH (AH 1832 BK 3906)
	0010/1300				ALLEGHENY			VALLEY VIEW DR (TWP)
000000	000000				ALLEGHENY	0775	0300	0000+00 NC RIDGLE RUN RD FREEPORT RD (SR1001 SEG 0300/0775) MFC BEGIN = D
	0010/0000				ALLEGHENY	0000	3906	LENGTH (AH 3906 BK 0000)



DIR: B TOTAL LEN: 4.942 MI. DIST: 11-1 SR: 1020  
 LEFT MUN: WEST DEER T RIGHT MUN: WEST DEER T

RUSSELLTON RD  
 (TWP )  
 STARZ RD  
 (TWP )

0070/2090 ==  
 0070/2040 ==

016694 FT

016694 FT 2 0 02223 0 00 0054+72  
 S 0070/0000 LENGTH(AH 3148 BK 2907)

013787 FT

013787 FT 2 0 02223 0 00 0025+65  
 S 0060/0000 LENGTH(AH 2907 BK 2583)

GREENTREE LN  
 (PRDR)

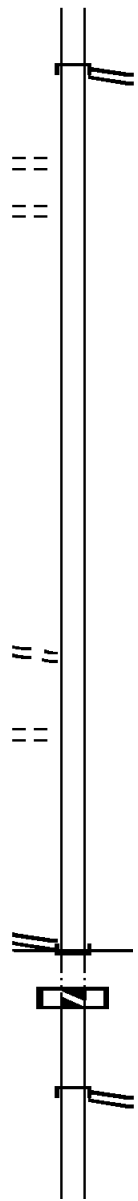
0050/2421 ==

DEER SPRING LN  
 (PRDR)

0050/1695 ==

2 0 02223 0 00 0000+00 011204 FT  
 GIBSONIA RD  
 (SR0910 SEG 0290/1615) 0050/0000  
 011204 FT

NC CAMPBELL RD  
 INTER-BK GIBSONIA RD  
 011204 FT (SR0910 SEG 0290/1615)  
 MFC BEGIN = E  
 S 0050/0000 LTH AH 002583 BK 000100  
 011204 FT  
 7044/0000 LTH AH 000100 BK 003667  
 INTER-AHD GIBSONIA RD  
 (SR0910 SEG 0310/0000)  
 GIBSONIA RD  
 0040/3667 (SR0910 SEG 0310/0000)

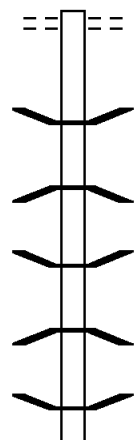


DIR: B TOTAL LEN: 4.942 MI. DIST: 11-1 SR: 1020  
 LEFT MUN: WEST DEER T RIGHT MUN: WEST DEER T

REBECCA RESIDENCE DR (PRDR)	0040/1242	==	
	007537 FT	==	
			PALOMINO DR (PRDR)
			2 0 02132 0 00 0075+33
			5 0040/0000 LENGTH(AH 3667 BK 3520)
RITZ LN (PRDR)	0030/1633	==	
MARTIN RD (T678)	0030/0918	==	
			CEDAR RIDGE ET (T261)
			CEDAR GLEN DR (TWP)
2 0 02132 0 00 0038+16	004017 FT	==	
LEX LN (PRDR)	0030/0000	==	
			5 0030/0000 LENGTH(AH 3520 BK 2238)
			TREMONT DR (TWP)
			SPRING VALLEY DR (TWP)
	001779 FT	==	
			2 0 02132 0 00 0017+64
			WEST DEER HAMPTON T
			5 0020/0000 LENGTH(AH 2238 BK 1779)
			MEADOW CREST DR
			APPLE RIDGE DR (TWP)
			NC CEDAR RIDGE RD MIDDLE RD (CNTY)
2 0 02132 0 00 0000+00	000000 FT	==	
MIDDLE RD (CNTY)	0010/0000	==	
			5 0010/0000 LENGTH(AH 1779 BK 0000)

EXTRACT DATE: 12/18/2023 ROADWAY MANAGEMENT SYSTEM PAGE NUMBER: 405  
 PRINT DATE: 12/21/2023 SLD COUNTY/SR - ANNUAL PRINT COUNTY: ALLEGHENY  
 DIR: B TOTAL LEN: 9.009 MI. DIST: 11-1 SR: 1019  
 LEFT MUN: EAST DEER T RIGHT MUN: EAST DEER T

046962 FT



046962 FT BAILEYS RUN RD  
 0220/3677 (CNTY)

0220/2412 BMS EN 02/1019/0220/2386  
 2 0 02154 0 00 0025+25  
 DAYS RUN

0220/2386 BMSBG 02/1019/0220/2386

0220/1198 BMS EN 02/1019/0220/1167  
 2 0 02154 0 00 0025+25  
 DAYS RUN

0220/1167 BMSBG 02/1019/0220/1167

043285 FT

0220/0029 BMS EN 02/1019/0220/0000  
 043285 FT 2 0 02154 0 00 0036+94

EXTRACT DATE: 12/18/2023  
PRINT DATE: 12/21/2023

ROADWAY MANAGEMENT SYSTEM  
SLD COUNTY/SR - ANNUAL PRINT

PAGE NUMBER: 404  
COUNTY: ALLEGHENY

DIR: B TOTAL LEN: 9.009 MI.  
LEFT MUN: EAST DEER T

DIST: 11-1 SR: 1019  
RIGHT MUN: EAST DEER T

		NC	DAYS	RUN	RD	
		INTER-BK	DAYS	RUN	RD	
			(TWP)			
			DAYS	RUN		
			BMSBG	02/1019/0220/0000		
043285 FT		0220/0000	LENGTH(AH	4280	BK 0167)	
043285 FT		043285 FT				
		7210/0000	LENGTH(AH	0167	BK 0564)	
		043285 FT				
		7208/0000	LENGTH(AH	0564	BK 0017)	
			BMSEN	02/1019/0206/0000		
		INTER-AHD	DAYS	RUN	RD	
			(TWP)			
043268 FT		0206/0017	FRAZER T			
		043268 FT	2 0 02154	0 00	0076+38	
		INTER-BK	CREIGHTON HOLLOW RD			
			(TWP)			
			DAYS	RUN		
			BMSBG	02/1019/0206/0000		
043268 FT		0206/0000	LENGTH(AH	0017	BK 2581)	
		043268 FT				
		7206/0000	LENGTH(AH	2581	BK 0018)	
			BMSEN	02/1019/0200/0000		
		INTER-AHD	CREIGHTON HOLLOW RD			
043250 FT		0200/0018	(TWP)			
		043250 FT	2 0 02154	0 00	0102+21	
		INTER-BK	CREIGHTON HOLLOW RD			
			(TWP)			
			DAYS	RUN		
			BMSBG	02/1019/0200/0000		
043250 FT		0200/0000	LENGTH(AH	0018	BK 0208)	
		043250 FT				
		7200/0000	LENGTH(AH	0208	BK 2963)	
		043250 FT				
		7190/0000	LENGTH(AH	2963	BK 2530)	
		043250 FT				
		7180/0000	LENGTH(AH	2530	BK 2204)	
		043250 FT				
		7174/0000	LENGTH(AH	2204	BK 0864)	
		INTER-AHD	CREIGHTON HOLLOW RD			
		0170/0864	(TWP)			
2 0 02154 0 00 0190+39		042386 FT				
PARK ENT RD						
(PARK)		0170/0000				
	==	0170/0000	LENGTH(AH	0864	BK 3480)	
		0160/2330	PARK ENT RD			
	==		(PARK)			



DIR: B TOTAL LEN: 9.009 MI. DIST: 11-1 SR: 1019  
 LEFT MUN: FRAZER T RIGHT MUN: FRAZER T

Stationing	Description	Length	Width	Depth	Notes
038906 FT	PARK ENT RD (PARK)	0160/1000			
038906 FT	2 0 02154 0 00 0224+87 FRAZER WEST DEER T	0160/0000	3480	1226	SR1026 BK 1226
037680 FT	PARK ENT (PARK)	0150/0595			
037680 FT	PARK ENT (PARK)	0150/0495			
037680 FT	2 0 02154 0 00 0237+54 CREIGHTON-RUSSELLTON RD (SR1026 SEG 0030/0787)	0150/0000	1226	2046	SR1026 BK 2046
035634 FT	035634 FT 2 0 02325 0 00 0030+04	0140/0000	2046	3004	SR1026 BK 3004
032630 FT	032630 FT 2 0 02325 0 00 0000+00 NC CREIGHTON RUN RD BAILEYS RUN RD (CNTY)	0130/0000	3004	2893	SR1026 BK 2893
0120/0990	ROCKPOINTE (PRDR)	0120/0990			
029737 FT	029737 FT 2 0 02171 0 00 0287+90 WEST DEER				

DIR: B TOTAL LEN: 9.009 MI. DIST: 11-1 SR: 1019  
 LEFT MUN: WEST DEER T RIGHT MUN: WEST DEER T

Segment ID	Start Station	End Station	Length (FT)	Right of Way	Notes
				0120/0000	FRAZER T LENGTH(AH 2893 BK 2238)
				0110/1360	GRACE LN (PRDR)
2 0 02171 0 00	0265+52	027499	FT	0110/0110	LC TO/FR CRAWFORD RUN R (CONN)
CRAWFORD RUN RD (CNTY)		0110/0000		027499	FT CRAWFORD RUN RD (TBK)
				0110/0000	(CNTY) LENGTH(AH 2238 BK 1466)
2 0 02171 0 00	0250+81	026033	FT	026033	FT
LOG CABIN RD (SR1016 SEG 0110/3741)		0104/0000		0104/0000	LENGTH(AH 1466 BK 2575)
MISERA LN (PRDR)		0100/0445		023458	FT
		023458	FT	0100/0000	LENGTH(AH 2575 BK 3660)
2 0 02171 0 00	0188+70	019798	FT	019798	FT
GATTY LN (PRDR)		0090/1830		0090/0000	LENGTH(AH 3660 BK 2823)
				0090/1778	CLARKS PIKE RD (T607)
2 0 02171 0 00	0188+70	019798	FT	0090/0000	LENGTH(AH 3660 BK 2823)
YUTES RUN RD (T702)		0090/0000		0080/2025	BARTRAM LN (PRDR)

DIR: B TOTAL LEN: 9.009 MI. DIST: 11-1 SR: 1019  
 LEFT MUN: FRAZER T RIGHT MUN: FRAZER T

	016975 FT	==	016975 FT	2 0 02171 0 00 0159+85
			5 0080/0000	LENGTH(AH 2823 BK 3115)
			0070/2873	FRAZER #2 LN (TWP )
PEACHTREE LN (TWP )	0070/1551	==		
	013860 FT	==	0070/0243	DIVISION RD (TWP )
			5 013860 FT	2 0 02171 0 00 0128+70
			0070/0000	LENGTH(AH 3115 BK 0921)
			0060/0564	BMSBG 02/1019/0060/0149
				2 0 02171 0 00 0120+99
				1037,409+42
	012939 FT		0060/0149	BMSBG 02/1019/0060/0149
			5 012939 FT	2 0 02171 0 00 0120+32
				NC BU TLER LOGAN RD
				MURRAY HILL RD
TAWNEY RUN RD (SR1014 SEG 0060/2118)	0060/0000	==	5 0060/0000	(SR1021 SEG 0050/0869) MFC BEGIN = D LENGTH(AH 0921 BK 1306)
	011633 FT		5 011633 FT	2 0 02257 0 00 0122+79
			0050/0000	LENGTH(AH 1306 BK 2451)
	009182 FT		5 009182 FT	2 0 02257 0 00 0098+28
			0040/0000	LENGTH(AH 2451 BK 2906)
				FRAZER
			0030/2877	SPRINGDALE T
			0030/2220	KERR RD (TWP )

DIR: B TOTAL LEN: 9.009 MI. DIST: 11-1 SR: 1019  
 LEFT MUN: SPRINGDALE T RIGHT MUN: SPRINGDALE T

2 0 02257 0 00 0069+32 006276 FT  
 SHRADER ST  
 (TWP ) 0030/0000

BUCKNELL DR  
 (TWP ) 0020/1920  
 RACHEL ST  
 (TWP ) 0020/1470

SYCAMORE RIDGE DR  
 (TWP ) 0020/1135  
 WILLIAMS ST  
 (TWP ) 0020/0760  
 COLFAX ST  
 (TWP ) 0020/0545

002776 FT

SPRINGDALE HS  
 (PRDR) 0010/2534

SPRINGDALE HS  
 (PRDR) 0010/2175  
 MARION AV  
 (TWP ) 0010/1685  
 SCHOOL ST  
 (TWP ) 0010/1550  
 HIGHLAND ST  
 (BORO) 0010/1210  
 ORCHARD ST  
 (BORO) 0010/0620

2 0 02257 0 00 0006+94 000000 FT  
 WILLOW ST  
 (BORO) 0010/0000

006276 FT

0030/0000 LENGTH(AH 2906 BK 3500)

0020/1295 MELZENA ST  
 (TWP )

NC BUTLER RD  
 002776 FT 2 0 02257 0 00 0034+32  
 VILLAGE: ORVILLE

NC HENDERSON DR  
 STANLEY AV  
 (TWP )  
 0020/0000 LENGTH(AH 3500 BK 2776)

0010/2518 SPRINGDALE  
 SPRINGDALE B

NC BUTLER ST  
 INTER-BK BUTLER ST (TBK)  
 000000 FT (BORO)

MFC BEGIN = E  
 0010/0000 LENGTH(AH 2776 BK 0000)

EXTRACT DATE: 12/18/2023      ROADWAY MANAGEMENT SYSTEM      PAGE NUMBER: 399  
 PRINT DATE: 12/21/2023      SLD COUNTY/SR - ANNUAL PRINT      COUNTY: ALLEGHENY  
 DIR: B      TOTAL LEN: .047 MI.      DIST: 11-1      SR: 1018  
 LEFT MUN: OHARA T      RIGHT MUN: OHARA T

000250 FT  
 000000 FT



000250 FT BMS EN 02/1018/0010/0000  
 INTER-AHD ALPHA DR  
 0010/0250 (TWP )  
 000000 FT 0 0 00000 0 00 0000+00  
           NC ALPH A DR  
 INTER-BK ALPHA DR  
           (TWP )  
           SR 0028 NB  
           BMSBG 02/1018/0010/0000  
           MFC BEGIN = E  
 0010/0000 LENGTH(AH 0250 BK 0000)

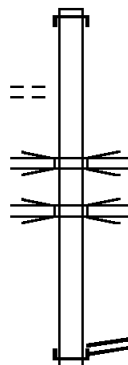
EXTRACT DATE: 12/18/2023 ROADWAY MANAGEMENT SYSTEM PAGE NUMBER: 398  
 PRINT DATE: 12/21/2023 SLD COUNTY/SR - ANNUAL PRINT COUNTY: ALLEGHENY  
 DIR: B TOTAL LEN: 1.405 MI. DIST: 11-1 SR: 1017  
 LEFT MUN: SPRINGDALE T RIGHT MUN: SPRINGDALE T

HIGH ST  
(TWP )

007421 FT

0030/1080

005601 FT



007421 FT  
 INTER-AHD YUTES RUN RD  
 0030/1820 (T702)

0030/0208 OP ID SR 0028 SB  
 SR 0028 NB  
 0030/0141 OP ID 02/0028/0311/1744  
 005601 FT 2 0 02169 0 00 0049+45  
 TAWNEY RUN RD  
 (SR1014 SEG 0040/0000)  
 NC YU TES RUN RD  
 INTER-BK MAIN ST  
 (SR1014 SEG 0040/0000)

EXTRACT DATE: 12/18/2023  
PRINT DATE: 12/21/2023

ROADWAY MANAGEMENT SYSTEM  
SLD COUNTY/SR - ANNUAL PRINT

PAGE NUMBER: 397  
COUNTY: ALLEGHENY

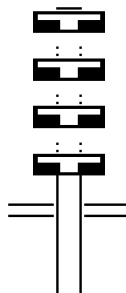
DIR: B TOTAL LEN: 1.405 MI.  
LEFT MUN: SPRINGDALE T

DIST: 11-1 SR: 1017  
RIGHT MUN: SPRINGDALE T

Left Side	Distance	Right Side	Distance
	005601 FT	MFC BEGIN = E	
		LTH AH 001820 BK 000100	
HITE RD		0030/0000	
(SR1014 SEG 0030/0365)	0020/2705	005601 FT	
		7024/0000	
SCHOOL ST		LTH AH 000100 BK 002705	
(TWP )	0020/2255	INTER-AHD HITE RD	
		0020/2705 (SR1014 SEG 0030/0365)	
LOW GRADE RD		ISOBEL ST	
(TWP )	0020/2010	(TWP )	
		0020/2330	
CENTER ST			
(TWP )	0020/1095	PLATE DR	
SPRINGWOOD SQ		(TWP )	
(PRDR)	0020/0735	0020/2125	
MAPLE ST			
(TWP )	0020/0530	THOMPSON RUN RD	
		(TWP )	
	002896 FT	ORCHARD ST	
		(TWP )	
		0020/1956	
		0020/1595	
		CAMBRIDGE MANOR RD	
		(TWP )	
		0020/1095	
		0020/0240	
		(TWP )	
		002896 FT	
		MCKINLEY AV	
		(TWP )	
		2 0 02169 0 00 0029+17	
		VILLAGE: HARWICK	
		PARKWAY DR	
		(TWP )	
		SPRINGDALE	
		CHESWICK B	
		0020/0000	
		LENGTH(AH 2705 BK 2896)	
		0010/2115	
		FAIRMONT ST	
		(BORO)	
		0010/1745	
		LINDEN ET	
		(BORO)	
		0010/0515	
		(BORO)	
		000000 FT	
		2 0 02169 0 00 0000+00	
		NC PI	
		LOW AV	
		PITTSBURGH ST	
		(SR1001 SEG 0260/0950)	
		0010/0000	
		MFC BEGIN = C	
		LENGTH(AH 2896 BK 0000)	

EXTRACT DATE: 12/18/2023      ROADWAY MANAGEMENT SYSTEM      PAGE NUMBER: 396  
 PRINT DATE: 12/21/2023      SLD COUNTY/SR - ANNUAL PRINT      COUNTY: ALLEGHENY  
 DIR: B      TOTAL LEN: 2.698 MI.      DIST: 11-1      SR: 1016  
 LEFT MUN: FRAZER T      RIGHT MUN: FRAZER T

014247 FT  
 014247 FT  
 014247 FT  
 014247 FT



014247 FT  
 7160/0000 LENGTH(AH 0636 BK 3111)  
 014247 FT  
 7150/0000 LENGTH(AH 3111 BK 3677)  
 014247 FT  
 7140/0000 LENGTH(AH 3677 BK 3493)  
 014247 FT  
 7130/0000 LENGTH(AH 3493 BK 3773)  
 BUTLER LOGAN RD  
 0110/3741 (SR1019 SEG 0104/0000)



DIR: B TOTAL LEN: 2.698 MI. DIST: 11-1 SR: 1016  
 LEFT MUN: FRAZER T RIGHT MUN: FRAZER T

FRAZER  
 INDIANA T

0110/1533

010474 FT

0110/0133 FRAZER  
 010474 FT INDIANA T  
 2 0 02156 0 00 0037+67  
 BAJACK LN  
 (PRDR)  
 0110/0000 LENGTH(AH 3773 BK 3737)

006737 FT

006737 FT 2 0 02156 0 00 0074+66  
 0100/0000 LENGTH(AH 3737 BK 1255)

005482 FT

005482 FT 2 0 02156 0 00 0087+57  
 KISSICK LN  
 (PRDR)  
 0090/0000 LENGTH(AH 1255 BK 2792)

NC LOG CABIN RD  
 LITTLE DEER CREEK RD  
 0080/2140 (SR1015 SEG 0060/0000)

RBR

0080/2015 BMS EN 02/1016/0080/1980  
 2 0 02156 0 00 0095+93  
 P3

RBR

0080/1980 LITTLE DEER  
 BMSBG 02/1016/0080/1980  
 BESSEMER AND LAKE ERIE

POI

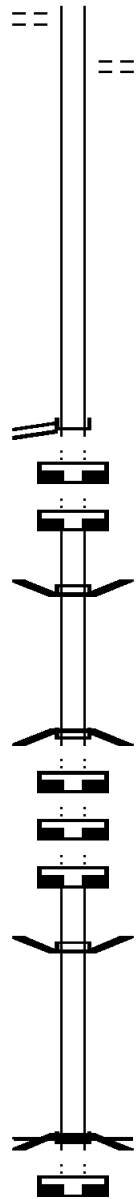
0080/1700 OVERPASS IS RR X-ING  
 0080/1372 (APRA) COSTA CONTRACTIN

HARBARGER LN

DIR: B TOTAL LEN: 2.698 MI. DIST: 11-1 SR: 1016  
 LEFT MUN: INDIANA T RIGHT MUN: INDIANA T

(PRDR)

0080/1050



002690 FT

0080/0690 CHALLENGE LN  
 (PRDR)

002690 FT 2 0 02156 0 00 0115+00  
 0080/0000 LENGTH(AH 2792 BK 1957)

000733 FT

000733 FT 2 0 02156 0 00 0135+52  
 0070/0000 LENGTH(AH 1957 BK 0556)  
 000177 FT 2 0 02156 0 00 0140+86

000177 FT

NC LEFEVER HILL RD  
 INTER-BK RICH HILL RD (TBK)  
 (TWP)

LEFEVER HILL RD  
 (SR1025 SEG 0010/0000)

0060/0000

0060/0000 LENGTH(AH 0556 BK 1940)

000177 FT

000177 FT LENGTH(AH 1940 BK 2727)

000177 FT

000177 FT LENGTH(AH 2727 BK 0023)  
 7040/0000 BMSBG 02/1016/0032/0000

000154 FT

INTER-AHD COVE RUN RD (TBK)  
 0032/0023 (TWP)

000154 FT 2 0 02110 0 00 0087+55  
 INTER-BK COVE RUN RD (TBK)  
 (TWP)

000154 FT

0032/0000 BMSBG 02/1016/0032/0000  
 000154 FT LENGTH(AH 0023 BK 3292)

000154 FT

7030/0000 LENGTH(AH 3292 BK 2849)

000154 FT

000154 FT LENGTH(AH 2849 BK 0579)

000000 FT

000154 FT LENGTH(AH 0579 BK 0154)  
 7014/0000 BMSBG 02/1016/0010/0000

INTER-AHD COVE RUN RD (TBK)  
 0010/0154 (TWP)

000000 FT 2 0 02110 0 00 0019+30  
 NC COVE RUN RD

INTER-BK COVE RUN RD (TBK)  
 (TWP)

DEER CREEK  
 BMSBG 02/1016/0010/0000

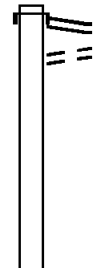
000000 FT

0010/0000 MFC BEGIN = E  
 000000 FT LENGTH(AH 0154 BK 1952)

7010/0000 LENGTH(AH 1952 BK 0000)

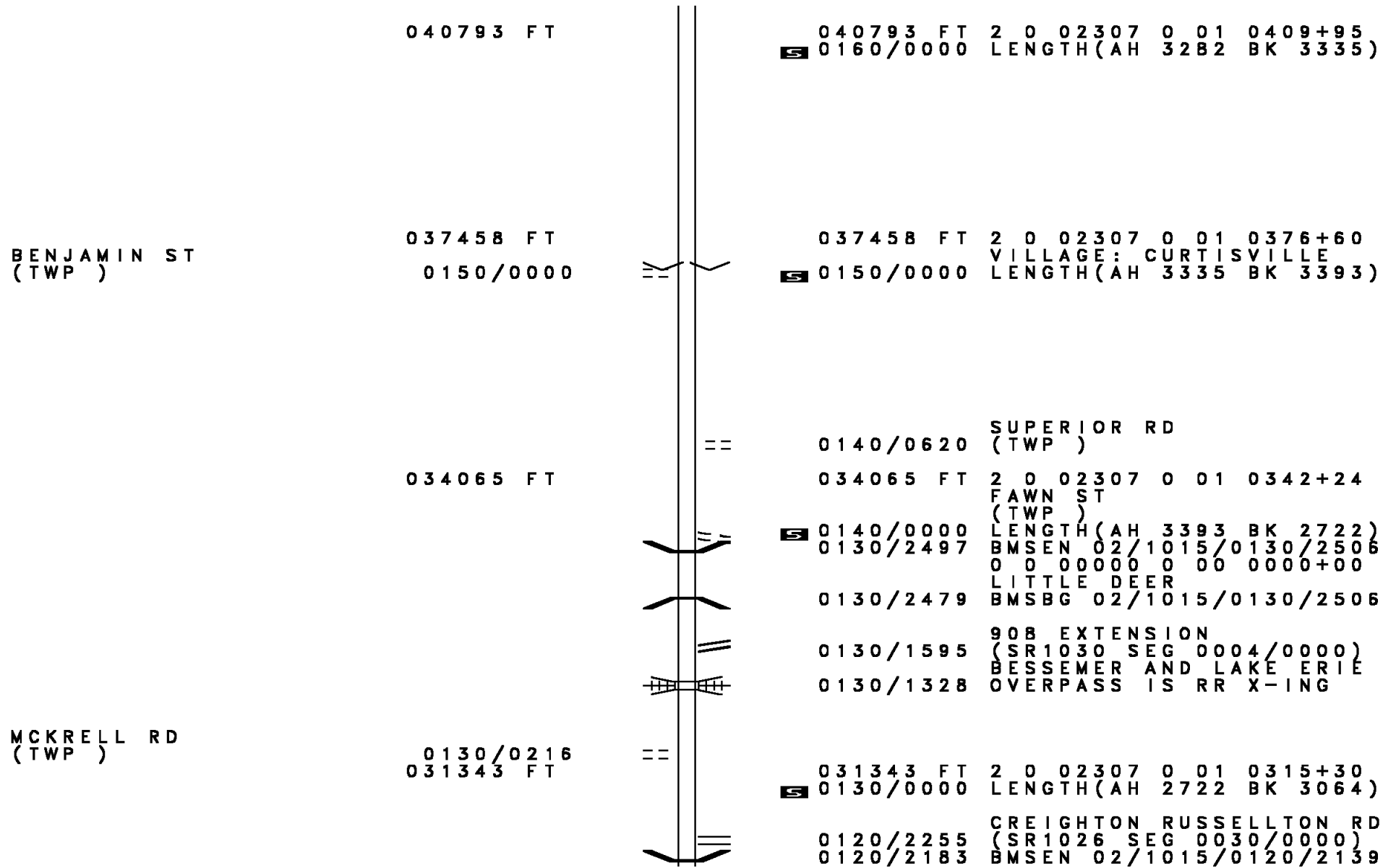
EXTRACT DATE: 12/18/2023 ROADWAY MANAGEMENT SYSTEM PAGE NUMBER: 393  
PRINT DATE: 12/21/2023 SLD COUNTY/SR - ANNUAL PRINT COUNTY: ALLEGHENY  
DIR: B TOTAL LEN: 8.348 MI. DIST: 11-1 SR: 1015  
LEFT MUN: WEST DEER T RIGHT MUN: WEST DEER T

044075 FT



044075 FT  
INTER-AHD BAKERSTOWN RD  
(SR1028 SEG 0140/0000)  
BAKERSTOWN RD  
0160/3282 (SR1028 SEG 0140/0000)  
FOR SR 1015 AND 1028  
0160/3135 (CONN)

DIR: B TOTAL LEN: 8.348 MI. DIST: 11-1 SR: 1015  
 LEFT MUN: WEST DEER T RIGHT MUN: WEST DEER T



040793 FT

040793 FT 2 0 02307 0 01 0409+95  
 0160/0000 LENGTH(AH 3282 BK 3335)

BENJAMIN ST  
 (TWP )

037458 FT  
 0150/0000

037458 FT 2 0 02307 0 01 0376+60  
 VILLAGE: CURTISVILLE  
 0150/0000 LENGTH(AH 3335 BK 3393)

034065 FT

0140/0620 SUPERIOR RD  
 (TWP )  
 034065 FT 2 0 02307 0 01 0342+24  
 FAWN ST  
 (TWP )  
 0140/0000 LENGTH(AH 3393 BK 2722)  
 0130/2497 BMSSEN 02/1015/0130/2506  
 0 0 00000 0 00 0000+00  
 LITTLE DEER  
 0130/2479 BMSBG 02/1015/0130/2506

MCKRELL RD  
 (TWP )

0130/0216  
 031343 FT

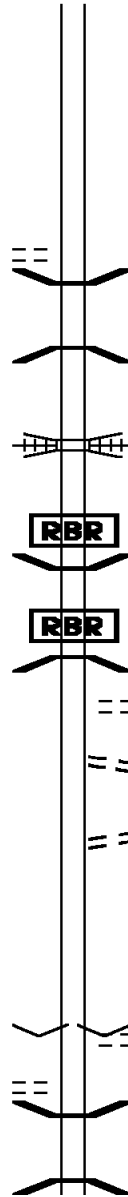
0130/1595 908 EXTENSION  
 (SR1030 SEG 0004/0000)  
 BESSEMER AND LAKE ERIE  
 0130/1328 OVERPASS IS RR X-ING  
 031343 FT 2 0 02307 0 01 0315+30  
 0130/0000 LENGTH(AH 2722 BK 3064)  
 0120/2255 CREIGHTON RUSSELLTON RD  
 (SR1026 SEG 0030/0000)  
 0120/2183 BMSSEN 02/1015/0120/2139

DIR: B TOTAL LEN: 8.348 MI. DIST: 11-1 SR: 1015  
 LEFT MUN: WEST DEER T RIGHT MUN: WEST DEER T

ROAD NAME	SEGMENT	START STATION	END STATION	ROAD TYPE	STATIONING	MARKING	ADDITIONAL INFO
STARR RD	(SR1026 SEG 0020/3190)	0120/2045	0120/2139	ROADWAY	0120/2139	0 0 00000 0 00 0000+00	LITTLE DEER BMSBG 02/1015/0120/2139
WEST ST	(TWP)	0120/0645	0120/0880	ROADWAY	0120/0880		PLANT ST (TWP)
CHURCH ST	(TWP)	0120/0350	0120/0340	ROADWAY	0120/0340		CHURCH ST (TWP)
			0120/0150	ROADWAY	0120/0150	0 0 00000 0 00 0000+00	BMSBG 02/1015/0120/0138
MICHAEL RD	(T026)	0120/0134	0120/0138	ROADWAY	0120/0138		CREEK BMSBG 02/1015/0120/0138
		028279 FT	028279 FT	ROADWAY	028279 FT	2 0 02307 0 01 0284+76	SCHOOL ST (TWP)
			0120/0000	ROADWAY	0120/0000		LENGTH (AH 3064 BK 2421)
			0110/2201	ROADWAY	0110/2201		CEDARWOOD CR (TWP)
		025858 FT	025858 FT	ROADWAY	025858 FT	2 0 02307 0 01 0260+53	LENGTH (AH 2421 BK 2381)
MACARTHUR DR	(TWP)	0100/0832	0100/0832	ROADWAY	0100/0832		
SIXTH WY	(TWP)	0100/0627	0100/0627	ROADWAY	0100/0627		
		023477 FT	0100/0043	ROADWAY	0100/0043		WEST DEER INDIANA T
			0100/0011	ROADWAY	0100/0011		BMSBG 02/1015/0100/0038
			023477 FT	ROADWAY	023477 FT	2 0 02307 0 01 0236+39	VILLAGE: RUSSELLTON CREEK
				ROADWAY			BMSBG 02/1015/0100/0038

2 0 02307 0 01 0211+86 020984 FT  
 MARSHALL HILL RD  
 (T669)

0090/0000  
 020321 FT



DUQUESNE LIGHT LN  
 (PRDR)

0060/3525

0100/0000 LENGTH(AH 2381 BK 2493)

020984 FT

0090/0000 LENGTH(AH 2493 BK 0663)  
 0080/0425 BMSBN 02/1015/0080/0375  
 0 0 00000 0 00 0000+00  
 LITTLE DEER  
 0080/0375 BMSBG 02/1015/0080/0375  
 020321 FT 2 0 02307 0 01 0203+85  
 0080/0000 LENGTH(AH 0663 BK 3932)  
 BESSEMER AND LAKE ERIE  
 0070/3840 OVERPASS IS RR X-ING

0070/2637 BMSBN 02/1015/0070/2617  
 0 0 00000 0 00 0000+00  
 P3  
 0070/2617 BMSBG 02/1015/0070/2617  
 CRAWFORD RUN RD  
 0070/2411 (CNTY)  
 HAYS ST  
 0070/2195 (T700)

0070/1265 BARNHART ST  
 (T702)

016389 FT 2 0 02307 0 01 0164+75  
 VILLAGE: RURAL RIDGE  
 VOSKAMP DR  
 (TWP)

0070/0000 LENGTH(AH 3932 BK 3587)

0060/3489 BMSBN 02/1015/0060/3476  
 0 0 00000 0 00 0000+00  
 LTLE. DR. CRK.  
 0060/3476 BMSBG 02/1015/0060/3476

DIR: B TOTAL LEN: 8.348 MI. DIST: 11-1 SR: 1015  
 LEFT MUN: INDIANA T RIGHT MUN: INDIANA T

Stationing	Description	Stationing	Description
012802 FT		012802 FT	2 0 02307 0 01 0128+93 NC LITTLE DEER CREEK RD
LEFEVER HILL RD (SR1016 SEG 0080/2140)	0060/0000	0060/0000	LOG CABIN RD (SR1016 SEG 0080/2140)
		0050/2743	LENGTH(AH 3587 BK 2936) BMSEN 02/1015/0050/2728
		0050/2728	0 0 00000 0 00 0000+00 BR. DEER CR. BMSBG 02/1015/0050/2728
009866 FT		009866 FT	2 0 02307 0 01 0099+57
		0050/0000	LENGTH(AH 2936 BK 3863) INDIANA
		0040/3666	HARMAR T
		0040/3055	HIGHLAND WOODS RD (PRDR)
TESONE TRANSPORT DR (PRDR)	0040/2447	0040/2447	(APRA) DAVID TESONE GRO
		0040/0705	DOMINICI LN (TWP)
		0040/0465	ELEANOR ST (TWP)
2 0 02307 0 01 0060+80	006003 FT	006003 FT	HITE RD
NIXON RD (T859)	0040/0000	0040/0000	(SR1014 SEG 0010/0000) LENGTH(AH 3863 BK 1767)
		0034/1360	BECKMAN ST (TWP)

DIR: B TOTAL LEN: 8.348 MI. DIST: 11-1 SR: 1015  
 LEFT MUN: HARMAR T RIGHT MUN: HARMAR T

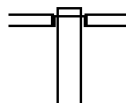
STREET NAME	START	END	LENGTH	SR	DESCRIPTION
HODEL ST (T821)	0034/1085				
BUSINESS CENTER DR (PRDR)	0034/0665				
HARMAR DR (T851)	0034/0245				
	004236 FT				0 0 00000 0 00 0000+00 VILLAGE: HARMAR HEIGHTS MFC BEGIN = C
		0034/0000			LENGTH(AH 1767 BK 1845)
		0030/1358			BMS EN 02/1015/0030/1307 0 0 00000 0 00 0000+00
		0030/1102			SR 0028 NB BMSBG 02/1015/0030/1307
TO 1008/0030 SH (CONN)	0031/0461				
SHRINERS WY (PRDR)					
GULF LAB RD (SR1008 SEG 0030/2184)	0031/0278				
					SHRINERS WY (PRDR)
					GULF LAB RD (SR1008 SEG 0030/2184)
0 0 00000 0 00 0000+00	002391 FT				2 0 02307 0 00 0021+39
MFC BEGIN = C					MFC BEGIN = C
LENGTH(AH 1845 BK 1218)	0031/0000				LENGTH(AH 1845 BK 1218)
					BESSEMER AND LAKE ERIE OVERPASS IS RR X-ING
					NC RUSSELLTON RD
					ACMETONIA SCHOOL
		0020/0929			(PRDR)
		0020/0760			ACMETONIA SCHOOL
					(PRDR)
	001173 FT				
		001173 FT			2 0 02307 0 00 0011+50
		0020/0000			LENGTH(AH 1218 BK 1173)
					CENTER AV
		0010/0710			(T795)
					LINCOLN AV
		0010/0170			(T549)
	000000 FT				2 0 02307 0 00 0000+00
					VILLAGE: ACMETONIA
					NC PEARL AV
					FREEMPORT RD
					(SR1001 SEG 0250/1506)
					MFC BEGIN = C
		0010/0000			LENGTH(AH 1173 BK 0000)



EXTRACT DATE: 12/18/2023 ROADWAY MANAGEMENT SYSTEM PAGE NUMBER: 387  
PRINT DATE: 12/21/2023 SLD COUNTY/SR - ANNUAL PRINT COUNTY: ALLEGHENY

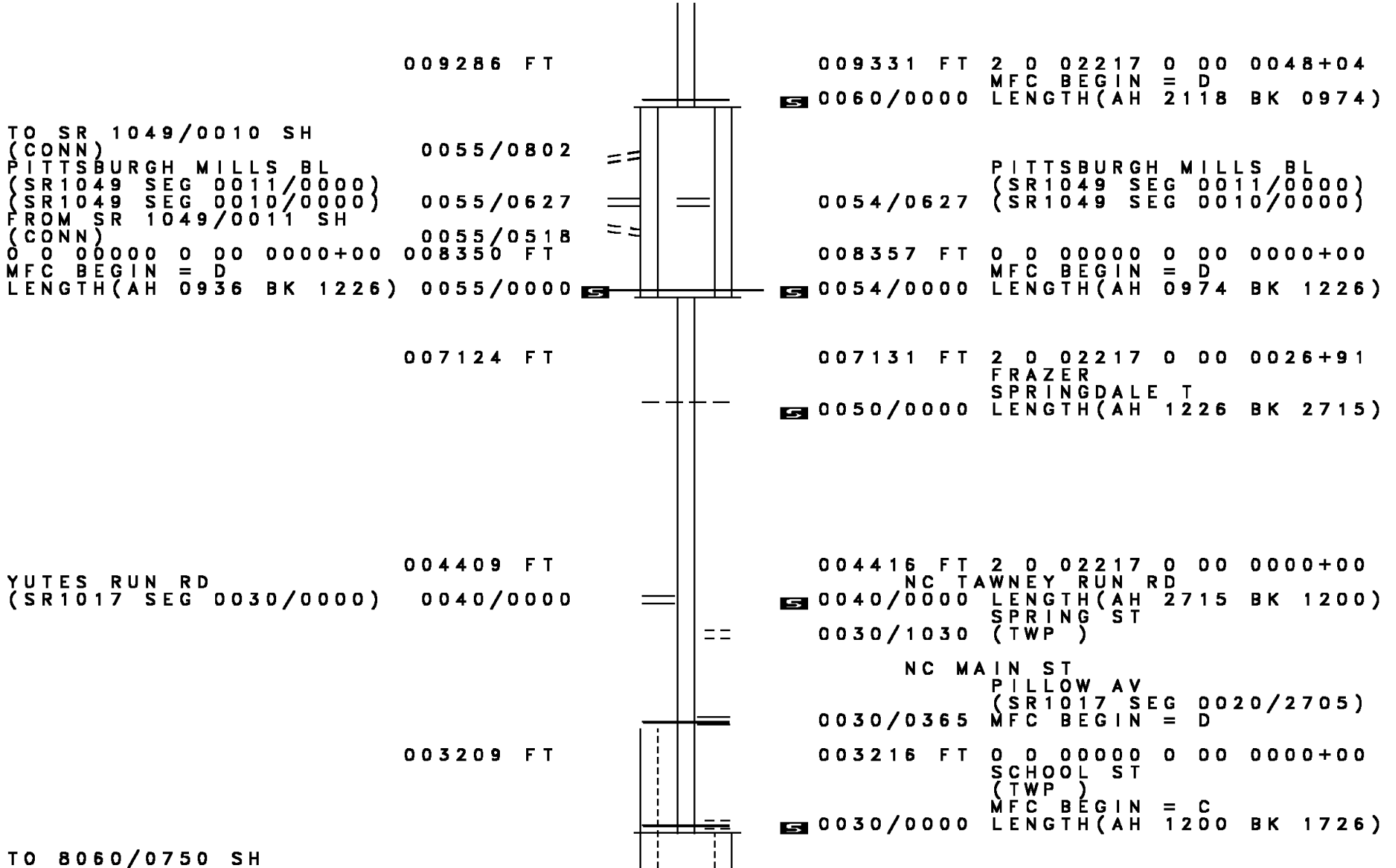
DIR: B TOTAL LEN: 2.168 MI. DIST: 11-1 SR: 1014  
LEFT MUN: FRAZER T RIGHT MUN: FRAZER T

011404 FT



011449 FT  
INTER-AHD MURRAY HILL RD  
(SR1021 SEG 0050/0869)  
BUTLER LOGAN RD  
0060/2118 (SR1019 SEG 0060/0000)

DIR: B TOTAL LEN: 2.168 MI. DIST: 11-1 SR: 1014  
 LEFT MUN: FRAZER T RIGHT MUN: FRAZER T



DIR: B TOTAL LEN: 2.168 MI. DIST: 11-1 SR: 1014  
 LEFT MUN: SPRINGDALE T RIGHT MUN: SPRINGDALE T

(CONN)	0021/1497	==			
RAMP K RD		==			
(SR8060 SEG 0750/0000)	0021/1408				
				0020/1421	RAMP K RD
					(SR8060 SEG 0750/0000)
RAMP J RD		==			
(SR8060 SEG 0760/0440)	0021/1361			0020/1386	RAMP J RD
					(SR8060 SEG 0760/0440)
FROM 8060/0760 SH		==			
(CONN)	0021/1290				SPRINGDALE
SPRINGDALE				0020/0941	HARMAR T
HARMAR T	0021/0883			0020/0766	BMSEN 02/1014/0020/0399
BMSEN 02/1014/0020/0399	0021/0782				2 0 02216 0 00 0019+91
2 0 02216 0 00 0019+91					SR 0028 NB
SR 0028 NB				0020/0485	BMSBG 02/1014/0020/0399
BMSBG 02/1014/0020/0399	0021/0501				RAMP L RD
				0020/0357	(SR8060 SEG 0250/0000)
				0020/0356	RAMP M RD
					(SR8060 SEG 0500/0822)
RAMP L RD		==			
(SR8060 SEG 0250/0000)	0021/0369			0020/0194	TO 8060/0250 SH
RAMP M RD		==			(CONN)
(SR8060 SEG 0500/0822)	0021/0361			0020/0079	HITE RD ET
				001490 FT	(TWP )
					2 0 02216 0 00 0016+18
HITE RD ET		==	==	0020/0000	MFC BEGIN = C
(TWP )	0021/0090				LENGTH(AH 1726 BK 1490)
2 0 02216 0 00 0016+73	001490 FT				
MFC BEGIN = C					
LENGTH(AH 1719 BK 1490)	0021/0000				
HILL TOP LN					
(TWP )	0010/1175				
ROBERTS ST		==		0010/0170	BAKER AL
(TWP )	0010/0380				(TWP )
				000000 FT	2 0 02216 0 00 0000+00
					(APRA) ACTION INDUSTRIE
					NC HI
					RUSSELLTON RD
					(SR1015 SEG 0040/0000)
					INTER-BK
					NIXON RD
					(T585)
					MFC BEGIN = C
UNKNOWN AL		==		0010/0000	LENGTH(AH 1490 BK 0000)
(TWP )	0010/0130				
	000000 FT				

POE

EXTRACT DATE: 12/18/2023 ROADWAY MANAGEMENT SYSTEM PAGE NUMBER: 384  
PRINT DATE: 12/21/2023 SLD COUNTY/SR - ANNUAL PRINT COUNTY: ALLEGHENY  
DIR: B TOTAL LEN: 13.570 MI. DIST: 11-1 SR: 1013  
LEFT MUN: WEST DEER T RIGHT MUN: WEST DEER T

071649 FT



071649 FT AH-BUTLER (10)  
INTER-AHD SAXONBURG BL  
0350/3380 (SR2007 SEG 0010/0000)

0350/2440 DAWSON RD  
(T721)

DIR: B TOTAL LEN: 13.570 MI. DIST: 11-1 SR: 1013  
 LEFT MUN: WEST DEER T RIGHT MUN: WEST DEER T

HENRY RD  
 (T759)

0350/1360 ==

068269 FT

068269 FT 2 0 02248 0 00 0708+91  
 S 0350/0000 LENGTH(AH 3380 BK 2856)

065413 FT

065413 FT 2 0 02248 0 00 0679+82  
 S 0340/0000 LENGTH(AH 2856 BK 1249)

064164 FT

064164 FT 2 0 02248 0 00 0667+64  
 BAKERSTOWN RD  
 (SR1028 SEG 0130/0665)  
 MFC BEGIN = D  
 S 0330/0000 LENGTH(AH 1249 BK 2719)

LAKEVIEW DR  
 (TWP )  
 MORETTI DR  
 (PRDR)  
 SKYLINE DR  
 (TWP )  
 HIGHLAND DR  
 (TWP )

0320/2120 ==

0320/1880 ==

0320/1750 ==

0320/1420 ==

061445 FT

061445 FT 2 0 02248 0 00 0640+60  
 S 0320/0000 LENGTH(AH 2719 BK 2168)  
 0310/1738 BMS EN 02/1013/0310/1726  
 2 0 02248 0 00 0636+12  
 BR LIT DEER  
 0310/1726 BMSBG 02/1013/0310/1726

POPLAR ST  
 (T901)

0310/1580 ==

HAWTHORNE LN  
 (TWP )

0310/0820 ==

059277 FT

059277 FT 2 0 02248 0 00 0621+26

DIR: B TOTAL LEN: 13.570 MI. DIST: 11-1 SR: 1013  
 LEFT MUN: WEST DEER T RIGHT MUN: WEST DEER T

ROAD NAME	START	END	LENGTH	SR	DESCRIPTION
					FORD ST (T807)
				5 0310/0000	LENGTH(AH 2168 BK 1888)
KAUFMAN RD (T707)	0300/0660				
	057389 FT				
				5 057389 FT	2 0 02248 0 00 0599+48
				5 0300/0000	LENGTH(AH 1888 BK 2467)
					BENJAMIN ST (T801)
CURTISVILLE RD (T810)	0290/1630				
	054922 FT				
				5 054922 FT	2 0 02248 0 00 0575+88
				5 0290/0000	LENGTH(AH 2467 BK 1269)
LOGAN RD (T632)	0280/0575				
	053653 FT				
				5 0280/0411	MCKRELL RD (T632)
				5 053653 FT	2 0 02248 0 00 0562+22
				5 0280/0000	LENGTH(AH 1269 BK 0540)
				5 0270/0287	BMSSEN 02/1013/0270/0276
					2 0 02248 0 00 0559+58
					BR. L. DR. CRK.
				5 0270/0276	BMSBG 02/1013/0270/0276
	053113 FT			5 053113 FT	2 0 02248 0 00 0556+82
				5 0270/0000	LENGTH(AH 0540 BK 3002)
STONECREST DR (TWP)	0260/2747				
FIELDSTONE DR (TWP)	0260/2188				
					FOR SR 1013 AND 1025 (CONN)
				5 0260/0945	EAST UNION RD (SR1025 SEG 0070/3488)
BAIRDFORD RD (CNTY)	0260/0315				
	050111 FT				
				5 050111 FT	2 0 02248 0 00 0526+67
				5 0260/0000	LENGTH(AH 3002 BK 1509)

DIR: B TOTAL LEN: 13.570 MI. DIST: 11-1 SR: 1013  
 LEFT MUN: WEST DEER T RIGHT MUN: WEST DEER T

Segment / Road Name	Start Station	End Station	Length (FT)	Notes
WEST STARZ RD (SR1024 SEG 0030/3874)	0250/0895	048602	048602 FT	
				048602 FT 2 0 02248 0 00 0511+13 LENGTH(AH 1509 BK 2461)
				REAGHARD DR (TWP)
				0240/1805
				RAMSEY RD (T673)
				0240/0720
				046141 FT 2 0 02248 0 00 0487+43 BURGER RD (TWP)
				046141 FT
				0240/0000 LENGTH(AH 2461 BK 2244) 0220/2197 BMSSEN 02/1013/0220/1288 2 0 02248 0 00 0486+51 BR CUNNINGHM
				0220/2188 BMSBG 02/1013/0220/1288
GRUBBS RD (TWP)	0220/2085			
QUIGLEY RD (T753)	0220/1775			
				TRUMP RD (T672)
				0220/0865
				043897 FT 2 0 02248 0 00 0464+16 LENGTH(AH 2244 BK 2169) SAXONY RD (TWP)
				043897 FT
				0210/1875
				MCCLURE RD (T652)
				0210/0735
				0210/0265 041728 FT 2 0 02248 0 00 0442+72 LENGTH(AH 2169 BK 1284)
				041728 FT
				0210/0000
				040444 FT 2 0 02248 0 00 0429+53 LENGTH(AH 1284 BK 2679) RUSSELLTON DORSEYVILLE (SR1020 SEG 0080/0000)
				040444 FT
				0200/0000
RUSSELLTON RD (T628)	0190/2120			
				0190/2120

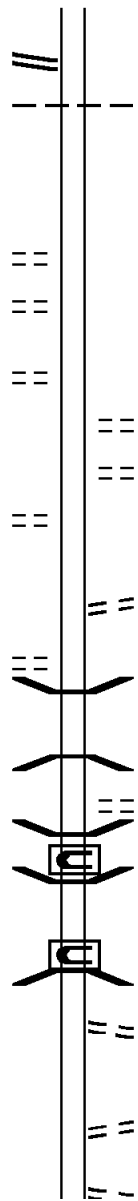
DIR: B TOTAL LEN: 13.570 MI. DIST: 11-1 SR: 1013  
 LEFT MUN: WEST DEER T RIGHT MUN: WEST DEER T

CAMPBELL DR  
 (SR1020 SEG 0070/3148) 0190/1060

MAPLE TERRACE DR  
 (PRDR) 0180/0350  
 EVERGREEN LN  
 (PRDR) 0180/0181  
 2 0 02248 0 00 0395+52 036869 FT  
 MONTICELLO DR  
 (TWP) 0180/0000

PAUL DR  
 (PRDR) 0170/0493  
 035672 FT

FOSSIL RIDGE RD  
 (PRDR) 0160/2570



0190/0903 WEST DEER INDIANA T  
 037765 FT 2 0 02248 0 00 0403+50  
 S 0190/0000 LENGTH(AH 2679 BK 0896)  
 036869 FT  
 S 0180/0000 LENGTH(AH 0896 BK 1197)  
 HALIBURTON LN  
 (TWP)  
 0170/1133 ALPINE VILLAGE DR  
 (T707)  
 0170/0948  
 035672 FT 2 0 02248 0 00 0382+00  
 ALPINE VILLAGE DR  
 (T707)  
 S 0170/0000 LENGTH(AH 1197 BK 2715)  
 0160/2021 BMS EN 02/1013/0160/1928  
 2 0 02248 0 00 0354+95  
 DEER CREEK  
 0160/1928 BMSBG 02/1013/0160/1928  
 PENNDOT STOCK PILE YARD  
 (GOVT)  
 0160/1517  
 0160/1050 BMS EN 02/1013/0160/0891  
 BMS EN 02/1013/0160/0890  
 0160/1044  
 2 0 02248 0 00 0354+95  
 BRIDGE CLOSED  
 PA TURNPIKE (I-76)  
 0160/0772 BMSBG 02/1013/0160/0890  
 OLD SAXONBURG BL  
 (TWP)  
 0160/0605  
 032957 FT 2 0 02248 0 00 0354+95  
 S 0160/0000 LENGTH(AH 2715 BK 1646)  
 OLD SAXONBURG BL  
 (TWP)  
 FROM 0910/0340 SH  
 0150/1442  
 (CONN)  
 0150/1214



DIR: B TOTAL LEN: 13.570 MI. DIST: 11-1 SR: 1013  
 LEFT MUN: INDIANA T RIGHT MUN: INDIANA T

Address	Length	Notes
BERG DR (TWP)	0150/0970	GIBSONIA RD (SR0910 SEG 0340/0000)
		0150/1155
		0150/0825 CEMETERY LN (TWP)
		0150/0670 HEATHERGATE DR (TWP)
		0150/0034 JOHN SMITH LN (PRDR)
VERANDA LN (PRDR)	0140/2830	031311 FT 2 0 02248 0 00 0343+60
		0150/0000 LENGTH(AH 1646 BK 3043)
MCCLELLAND DR (TWP)	0140/2020	WEBER DR (T764)
		0140/2559
		0140/1646 FOX CHPL MID SCHL ENT R (TWP)
		0140/1077 APPLE LN (PRDR)
CHARLES DR (TWP)	0140/0843	
CHURCH LN (SR1012 SEG 0080/2087)	0140/0404	
	028268 FT	028268 FT 2 0 02248 0 00 0308+13
		0140/0000 NC SAXONBURG BL LENGTH(AH 3043 BK 1385)
SHELBY LN (PRDR)	0130/0890	
		0130/0167 BMS EN 02/1013/0130/0132 2 0 02248 0 00 0295+74
		BLUE RUN
	026883 FT	0130/0155 BMSBG 02/1013/0130/0132 2 0 02248 0 00 0294+48
		026883 FT DORSEYVILLE RD (CNTY)
		0130/0000 LENGTH(AH 1385 BK 3622)
SMITH FARM LN (PRDR)	0120/3373	
		0120/2191 VALLEY LN (PRDR)
HABERSTICH LN (PRDR)	0120/2039	

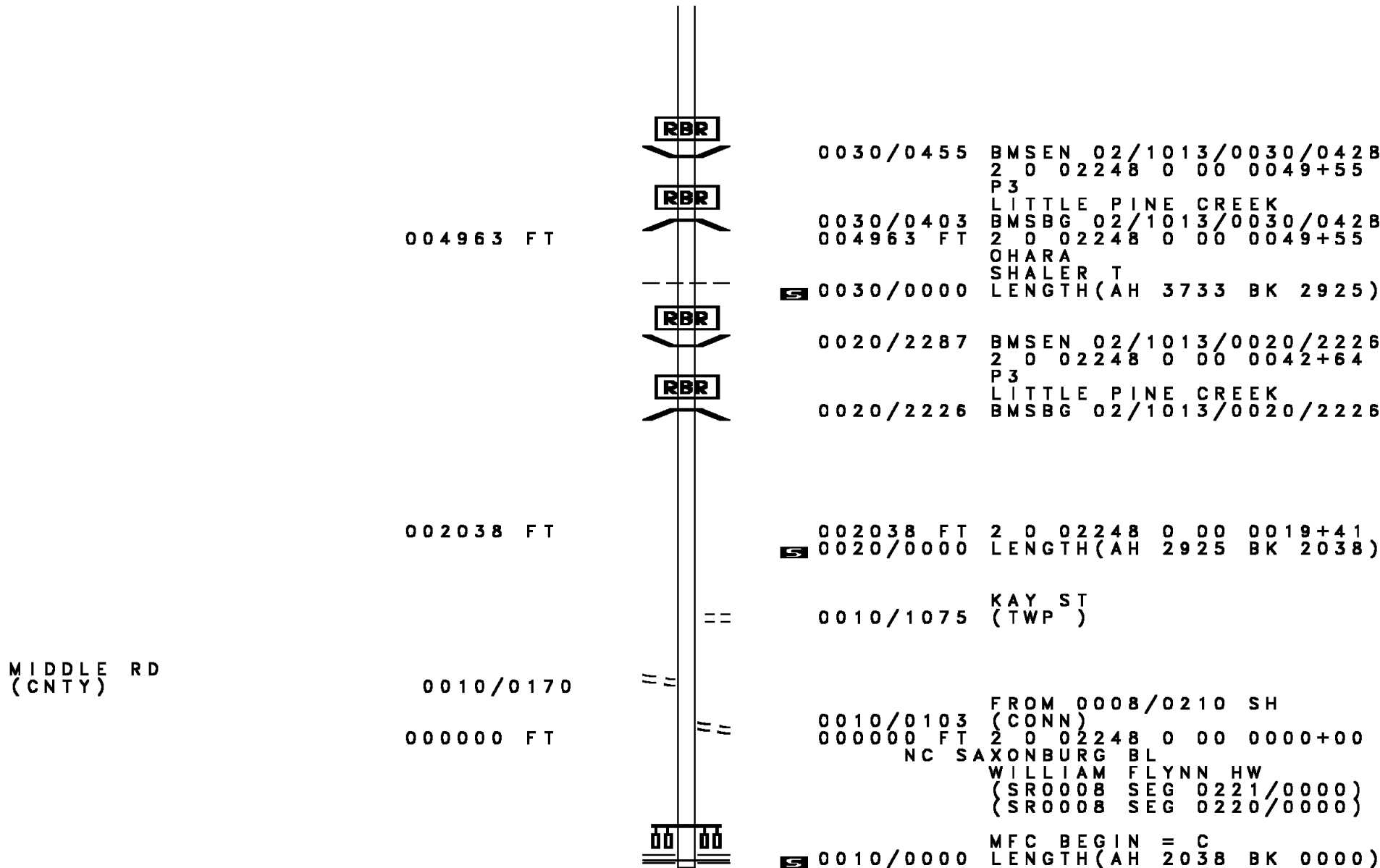
DIR: B TOTAL LEN: 13.570 MI. DIST: 11-1 SR: 1013  
 LEFT MUN: INDIANA T RIGHT MUN: INDIANA T

	023261 FT		023261 FT 2 0 02248 0 00 0257+99
LC FOR HARTWOOD ACRES P	0110/0803	==	5 0120/0000 LENGTH(AH 3622 BK 1367)
(CONN)		==	
LC FOR HARTWOOD ACRES P	0110/0275	==	
(CONN)		==	
2 0 02248 0 00 0244+19	021894 FT	==	021894 FT
HARTWOOD ACRES PS	0110/0000	==	5 0110/0000 LENGTH(AH 1367 BK 2925)
(CNTY)		==	
		==	0100/2165 WESTCHESTER DR
		==	(TWP )
FOX HUNT RD	0100/1020	==	
(TWP )		==	
	018969 FT	==	018969 FT 2 0 02248 0 00 0215+13
		==	5 0100/0000 LENGTH(AH 2925 BK 1656)
		==	0090/1458 BMSSEN 02/1013/0090/1450
		==	2 0 02248 0 00 0213+07
		==	STREAM
		==	0090/1450 BMSBG 02/1013/0090/1450
		==	MALLARD DR
		==	0090/1385 (TWP )
FIVE ACRES DR	0090/1225	==	
(PRDR)		==	
		==	0090/0324 BMSSEN 02/1013/0090/0313
		==	2 0 02248 0 00 0201+72
		==	BR. LTLE. PINE
		==	0090/0313 BMSBG 02/1013/0090/0313
		==	0090/0019 BMSSEN 02/1013/0090/0000
017313 FT		==	017313 FT 2 0 02248 0 00 0199+55
		==	BR. LTLE. PINE
		==	BMSBG 02/1013/0090/0000
		==	5 0090/0000 LENGTH(AH 1656 BK 1558)
		==	
	015755 FT	==	015755 FT 2 0 02248 0 00 0182+95
		==	NC SAXONBURG RD

DIR: B TOTAL LEN: 13.570 MI. DIST: 11-1 SR: 1013  
 LEFT MUN: INDIANA T RIGHT MUN: INDIANA T

Left Side	Center Line	Right Side
HARTS RUN RD (SR1010 SEG 0060/2378)	0080/0000 015755 FT	HARTS RUN RD (SR1006 SEG 0060/0000)
KLEIN RD (T772)	0070/0494 015261 FT	INTER-BK SAXONBURG BL (SR1006 SEG 0060/0000) LTH AH 001558 BK 000100
	013784 FT	LTH AH 000100 BK 000494 INTER-AHD SAXONBURG BL (SR1006 SEG 0040/0000) 2 0 02248 0 00 0152+80 LENGTH(AH 0494 BK 1477)
SHADY LN (PRDR) 2 0 02248 0 00 0126+72	0050/0539 012675 FT	013784 FT 2 0 02248 0 00 0137+00 LENGTH(AH 1477 BK 1109) 0050/0660 BMSSEN 02/1013/0050/0634 2 0 02248 0 00 0126+72 LITTLE PINE 0050/0600 BMSBG 02/1013/0050/0634
FRANCIONI LN (PRDR)	0050/0000	012675 FT INDIANA OHARA T LENGTH(AH 1109 BK 3979)
BERRY HILL RD (T943)	0040/1765	0040/1790 BROWNSHILL RD (T943)
	008696 FT	0040/0013 BMSSEN 02/1013/0040/0000 2 0 02248 0 00 0086+98 P3 BR LITTLE PINE CRK BMSBG 02/1013/0040/0000 LENGTH(AH 3979 BK 3733)
		0030/2990 CALMWOOD RD (TWP)

DIR: B TOTAL LEN: 13.570 MI. DIST: 11-1 SR: 1013  
 LEFT MUN: OHARA T RIGHT MUN: OHARA T

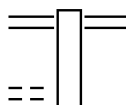


EXTRACT DATE: 12/18/2023 ROADWAY MANAGEMENT SYSTEM PAGE NUMBER: 375  
PRINT DATE: 12/21/2023 SLD COUNTY/SR - ANNUAL PRINT COUNTY: ALLEGHENY  
DIR: B TOTAL LEN: 3.866 MI. DIST: 11-1 SR: 1012  
LEFT MUN: INDIANA T RIGHT MUN: INDIANA T

MARGARET ST  
(T654)

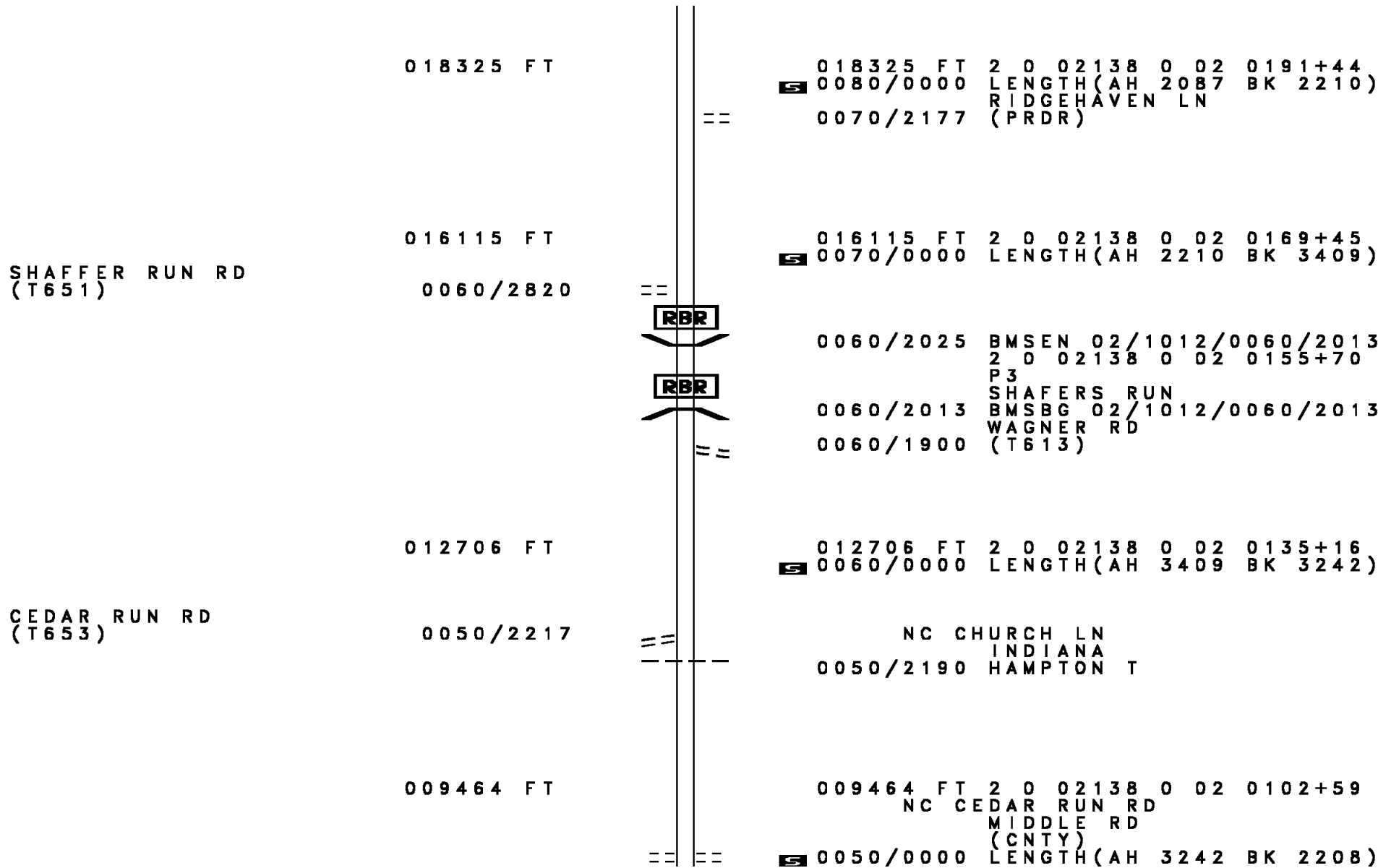
020412 FT

0080/1210



020412 FT SAXONBURG BL  
0080/2087 (SR1013 SEG 0140/0404)

DIR: B TOTAL LEN: 3.866 MI. DIST: 11-1 SR: 1012  
 LEFT MUN: INDIANA T RIGHT MUN: INDIANA T



SHAFER RUN RD  
(T651)

CEDAR RUN RD  
(T653)

018325 FT

016115 FT

0060/2820

012706 FT

0050/2217

009464 FT

018325 FT 2 0 02138 0 02 0191+44  
 S 0080/0000 LENGTH(AH 2087 BK 2210)  
 RIDGEHAVEN LN  
 0070/2177 (PRDR)

016115 FT 2 0 02138 0 02 0169+45  
 S 0070/0000 LENGTH(AH 2210 BK 3409)

0060/2025 BMSBN 02/1012/0060/2013  
 2 0 02138 0 02 0155+70  
 P3  
 SHAFERS RUN  
 0060/2013 BMSBG 02/1012/0060/2013  
 WAGNER RD  
 0060/1900 (T613)

012706 FT 2 0 02138 0 02 0135+16  
 S 0060/0000 LENGTH(AH 3409 BK 3242)

NC CHURCH LN  
 INDIANA  
 0050/2190 HAMPTON T

009464 FT 2 0 02138 0 02 0102+59  
 NC CEDAR RUN RD  
 MIDDLE RD  
 (CNTY)  
 S 0050/0000 LENGTH(AH 3242 BK 2208)

DIR: B TOTAL LEN: 3.866 MI. DIST: 11-1 SR: 1012  
 LEFT MUN: HAMPTON T RIGHT MUN: HAMPTON T

Stationing	Description	Stationing	Description
007256 FT		0040/0228	SHORT ST (TWP)
		007256 FT	2 0 02138 0 03 0073+00
		0040/0000	LENGTH(AH 2208 BK 1944)
005312 FT		005312 FT	2 0 02138 0 01 0061+07
HAMPTON COMMUNITY PARK (PARK)		0030/0000	LENGTH(AH 1944 BK 2045)
0020/1525			
		0020/0740	KENSON DR (T939)
TOPNICK DR (HAMPTON HS) (PRDR)			
0020/0506		003267 FT	2 0 02138 0 00 0040+79
003267 FT			CLAREVILLE DR (T915)
		0020/0000	LENGTH(AH 2045 BK 3267)
GREENGROVE DR (T929)			
0010/2680		0010/2320	KILBERT DR (T973)
		0010/1711	ROSANNA DR (T612)
BIRCHWOOD LN (T905)			
0010/1675			
		0010/0636	BMS EN 02/1012/0010/0620
			2 0 02138 0 00 0005+92
			MCCASLIN RUN
		0010/0620	BMSBG 02/1012/0010/0620
000000 FT		000000 FT	2 0 02138 0 00 0000+00
			NC MC CULLY RD
			WILLIAM FLYNN HW
			(SR0008 SEG 0321/2775)
			(SR0008 SEG 0320/2665)
			MFC BEGIN = D
		0010/0000	LENGTH(AH 3267 BK 0000)

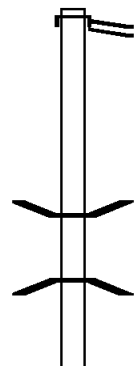
EXTRACT DATE: 12/18/2023 ROADWAY MANAGEMENT SYSTEM PAGE NUMBER: 372  
 PRINT DATE: 12/21/2023 SLD COUNTY/SR - ANNUAL PRINT COUNTY: ALLEGHENY  
 DIR: B TOTAL LEN: 1.823 MI. DIST: 11-1 SR: 1011  
 LEFT MUN: HARMAR T RIGHT MUN: HARMAR T

009627 FT

009627 FT  
 INTER-AHD GUYS RUN RD  
 (SR1006 SEG 0120/0000)  
 LOCUST HILL RD  
 0040/2068 (SR1006 SEG 0120/0000)

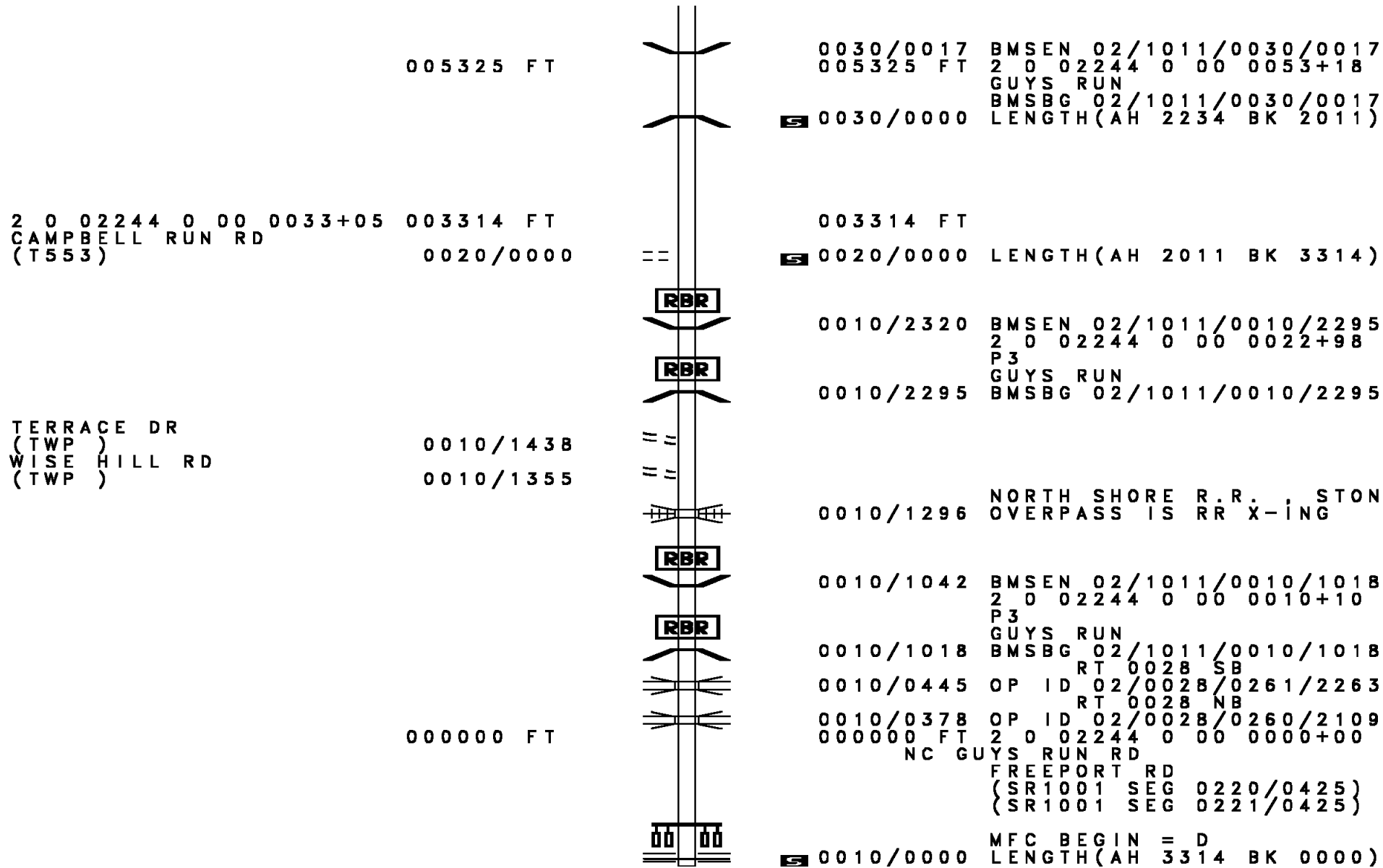
007559 FT

007559 FT 1 1 03758 0 00 0073+71  
 0040/0000 LENGTH(AH 2068 BK 2234)  
 0030/1969 BMSSEN 02/1011/0030/1942  
 2 0 02244 0 00 0072+70  
 GUYS RUN  
 0030/1942 BMSBG 02/1011/0030/1942





DIR: B TOTAL LEN: 1.823 MI. DIST: 11-1 SR: 1011  
 LEFT MUN: HARMAR T RIGHT MUN: HARMAR T



005325 FT

0030/0017 BMS EN 02/1011/0030/0017  
 005325 FT 2 0 02244 0 00 0053+18  
 G U Y S R U N  
 B M S B G 02/1011/0030/0017  
 0030/0000 LENGTH(AH 2234 BK 2011)

2 0 02244 0 00 0033+05 003314 FT  
 CAMPBELL RUN RD  
 (T553) 0020/0000

003314 FT  
 0020/0000 LENGTH(AH 2011 BK 3314)

RBR

0010/2320 BMS EN 02/1011/0010/2295  
 2 0 02244 0 00 0022+98  
 P3  
 G U Y S R U N  
 0010/2295 BMSBG 02/1011/0010/2295

RBR

TERRACE DR  
 (TWP) 0010/1438  
 WISE HILL RD  
 (TWP) 0010/1355

|||

0010/1296 NORTH SHORE R.R. STON  
 OVERPASS IS RR X-ING

RBR

0010/1042 BMS EN 02/1011/0010/1018  
 2 0 02244 0 00 0010+10  
 P3  
 G U Y S R U N

RBR

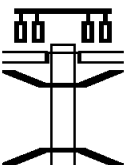
0010/1018 BMSBG 02/1011/0010/1018  
 RT 0028 SB  
 0010/0445 OP ID 02/0028/0261/2263  
 RT 0028 NB

000000 FT

0010/0378 OP ID 02/0028/0260/2109  
 000000 FT 2 0 02244 0 00 0000+00  
 N C G U Y S R U N R D  
 FREEPORT RD  
 (SR1001 SEG 0220/0425)  
 (SR1001 SEG 0221/0425)

|||

0010/0000 MFC BEGIN = D  
 LENGTH(AH 3314 BK 0000)

	015288 FT		015288 FT	INTER-AHD	HARTS RUN RD (SR1006 SEG 0060/0000) SAXONBURG BL (SR1006 SEG 0060/0000)
SAXONBURG BL (SR1013 SEG 0080/0000)	0060/2378		0060/2378	0060/2345	BMSBN 02/1010/0060/2330 0 0 00000 0 00 0000+00 LITTLE PINE
				0060/2330	BMSBG 02/1010/0060/2330
				0060/0977	BLACK WALNUT LN (PRDR)
	012910 FT		012910 FT	1 1 03757 0 00 0040+43	INDIANA HAMPTON T
				5 0060/0000	LENGTH(AH 2378 BK 1949)
	010961 FT		010961 FT	1 1 03757 0 00 0021+51	
GREEN VALLEY DR (T930)	0040/1605		5 0050/0000	LENGTH(AH 1949 BK 2062)	
FARMVIEW DR (T922)	0040/0625				
1 1 03757 0 00 0000+00	008899 FT		008899 FT		MIDDLE RD

DIR: B TOTAL LEN: 2.895 MI. DIST: 11-1 SR: 1010  
 LEFT MUN: HAMPTON T RIGHT MUN: HAMPTON T

Left Side Description	Left Side Stationing	Right Side Description	Right Side Stationing
MIDDLE RD (CNTY)	0040/0000	(CNTY) LENGTH(AH 2062 BK 3070)	0040/0000
		SUNNYFIELD DR (TWP)	0030/2200
		FERNWOOD LN (TWP)	0030/0945
		CLEARVIEW RD (T357)	0030/0153
1 1 03578 0 00 0058+31 005829 FT		005829 FT	
WOODLAND RD (T598)	0030/0000	LENGTH(AH 3070 BK 2263)	0030/0000
	003566 FT	003566 FT 1 1 03578 0 00 0035+81	0020/0000
		LENGTH(AH 2263 BK 3566)	
		GOURDHEAD RUN STRUCTURE LENGTH 25 FT	
ROSANNA DR (T612)	0010/1870	BMSID 02/1010/0010/1980	0010/1980
		BMS EN 02/1010/0010/0050	0010/0068
		0 0 00000 0 00 0000+00	
		GOURDHEAD RUN	
		BMSBG 02/1010/0010/0050	0010/0050
000000 FT		000000 FT 1 1 03578 0 00 0000+00	
		NC HARTS RUN RD	
		WILLIAM FLYNN HW	
		(SR0008 SEG 0311/3045)	
		(SR0008 SEG 0310/3076)	
		MFC BEGIN = C	
		LENGTH(AH 3566 BK 0000)	0010/0000

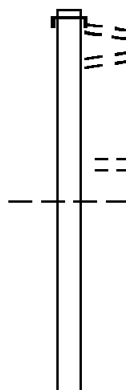
EXTRACT DATE: 12/18/2023 ROADWAY MANAGEMENT SYSTEM PAGE NUMBER: 368  
 PRINT DATE: 12/21/2023 SLD COUNTY/SR - ANNUAL PRINT COUNTY: ALLEGHENY  
 DIR: B TOTAL LEN: 2.033 MI. DIST: 11-1 SR: 1009  
 LEFT MUN: FOX CHAPEL B RIGHT MUN: FOX CHAPEL B

010736 FT

010736 FT  
 INTER-AHD FOX CHAPEL RD (#2128)  
 (CNTY)  
 FOX CHAPEL RD (#2128)  
 (CNTY)  
 LC FOR FOX CHAPEL RD  
 (CONN)

FOX CHAPEL  
 CHA R A T

0040/1997



0040/2080 WINDMERE DR  
 (BORO)

2 0 02146 0 00 0079+56 007424 FT  
 YORKSHIRE DR

007424 FT

DIR: B TOTAL LEN: 2.033 MI. DIST: 11-1 SR: 1009  
 LEFT MUN: FOX CHAPEL B RIGHT MUN: FOX CHAPEL B

Stationing	Description	Stationing	Description
(BORO) 0040/0000		0040/0000	LENGTH(AH 3312 BK 3605)
		0030/3319	FOX CHAPEL OHARA T
		0030/2615	CONRAD DR (TWP )
		0030/2135	RODGERS DR (TWP )
FIELD CLUB RD (TWP ) 0030/1650		0030/1650	FIELD CLUB RD (TWP )
		0030/0895	ORCHARD HILL DR (TWP )
CABIN LN (TWP ) 0030/0830		0030/0470	DRIFTWOOD DR (TWP )
003819 FT		003819 FT	2 0 02146 0 00 0040+00 AQUA DR (TWP )
		0030/0000	LENGTH(AH 3605 BK 2405)
FALCONHURST DR (TWP ) 0020/2138		0020/1608	LOCUST DR (TWP )
ALMA DR (TWP ) 0020/1833		0020/1303	CORAL DR (TWP )
		0020/0953	
WHITE GATE RD (TWP ) 0020/0953		0020/0117	RT 28 SB OP ID 02/0028/0241/0000
		001414 FT	2 0 02146 0 00 0007+78
CAMBERWELL DR (TWP ) 0020/0178		0020/0000	RT 28 NB OP ID 02/0028/0240/0000
001414 FT			LENGTH(AH 2405 BK 1414)
000000 FT		000000 FT	2 0 02146 0 00 0000+00 NC POWERS RUN RD FREEPORT RD (SR1001 SEG 0180/0000)
		0010/0000	MFC BEGIN = C LENGTH(AH 1414 BK 0000)

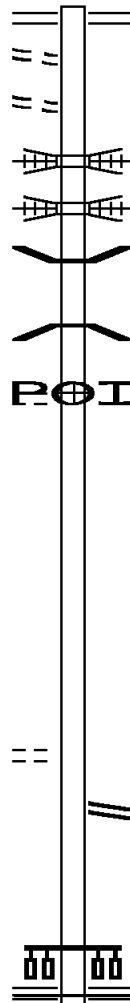
RUSSELLTON RD 006948 FT  
 (SR1015 SEG 0031/0278) 0030/2184  
 FROM 1015/0031 SH  
 (CONN) 0030/2054  
 GULF LAB RD ET  
 (T595) 0030/1675

U PARC ENTRANCE RD 004764 FT  
 (PRDR) 0030/0000

002377 FT

OLD 910 RD 0010/0285  
 (T862)

000000 FT



006948 FT RUSSELLTON RD  
 0030/2184 (SR1015 SEG 0030/0270)

0030/1237 BESSEMER AND LAKE ERIE  
 OVERPASS IS RR X-ING  
 0030/1136 BESSEMER AND LAKE ERIE  
 OVERPASS IS RR X-ING

0030/0391 BMSBN 02/1008/0030/0080  
 2 0 02215 0 00 0047+44  
 INTERSTATE 76  
 0030/0080 BMSBG 02/1008/0030/0080  
 004764 FT 2 0 02215 0 00 0047+44  
 (APRA) IT CORPORATION  
 0030/0000 LENGTH(AH 2184 BK 2387)

002377 FT 2 0 02215 0 00 0023+57  
 0020/0000 LENGTH(AH 2387 BK 2377)

0010/0154 SR 9110 SH  
 000000 FT (SR9110 SEG 0010/0180)  
 NC GU LF LAB RD 2 0 02215 0 00 0000+00  
 GIBSONIA RD  
 (SR0910 SEG 0450/0610)  
 (SR0910 SEG 0451/0630)

0010/0000 MFC BEGIN = D  
 LENGTH(AH 2377 BK 0000)

DORSEYVILLE RD 003849 FT  
 (SR1003 SEG 0080/0000) 0020/3412

ROBIN DEL DR 0020/2287  
 (TWP )

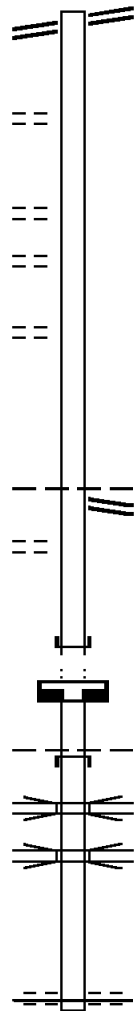
ALETA ST 0020/1345  
 (TWP )  
 BETHANY DR 0020/1147  
 (TWP )

FOUNDRY ST 0020/0261  
 (BORO) 000437 FT

BERNER ST 0014/0010  
 (BORO) 000194 FT

000194 FT

000000 FT



003849 FT DORSEYVILLE RD  
 (SR1003 SEG 0080/0000)  
 NC DORSEYVILLE RD

000437 FT 2 0 02241 0 00 0062+60  
 NC SHARPSHILL RD  
 SEIFRIED LN  
 (SR1004 SEG 0010/0000)  
 OHARA  
 SHALER T

0020/0000 LENGTH(AH 3412 BK 0243)

000194 FT 2 0 02351 0 00 0021+81  
 INTER-BK RAVINE ST (TBK)  
 (BORO)

0014/0000 LENGTH(AH 0243 BK 2003)

000194 FT  
 7012/0000 LENGTH(AH 2003 BK 0194)  
 INTER-AHD RAVINE ST (TBK)  
 (BORO)

0010/0194 SHARPSBURG B  
 ALLEGHENY VAL EXPY  
 0010/0167 OP ID 02/0028/0151/0600  
 RT 0028 NB

0010/0097 OP ID 02/0028/0150/0470  
 000000 FT 2 0 02351 0 00 0000+00  
 NC RAVINE ST

0010/0000 MFC BEGIN = E  
 LENGTH(AH 0194 BK 0000)

EXTRACT DATE: 12/18/2023      ROADWAY MANAGEMENT SYSTEM      PAGE NUMBER: 364  
 PRINT DATE: 12/21/2023      SLD COUNTY/SR - ANNUAL PRINT      COUNTY: ALLEGHENY  
 DIR: B      TOTAL LEN: 7.111 MI.      DIST: 11-1      SR: 1006  
 LEFT MUN: HARMAR T      RIGHT MUN: HARMAR T

037547 FT

037547 FT  
 INTER-AHD RICH HILL RD  
 (TWP )  
 GIBSONIA RD  
 (SR0910 SEG 0420/0727)  
 0130/3570



033977 FT

033977 FT 2 0 02144 0 00 0039+90  
 0130/0000 LENGTH(AH 3570 BK 3998)

029979 FT

029979 FT 2 0 02144 0 00 0000+00  
 GUYS RUN RD  
 (SR1011 SEG 0040/2068)  
 NC LOCUST HILL RD  
 0120/0000 LENGTH(AH 3998 BK 1515)





DIR: B TOTAL LEN: 7.111 MI. DIST: 11-1 SR: 1006  
 LEFT MUN: HARMAR T RIGHT MUN: HARMAR T

Left Side Description	Left Side ID	Left Side Length	Right Side Description	Right Side ID	Right Side Length	Right Side Notes
FOX CHASE DR (PRDR)	0110/1307		DREMME RD (TWP)	0110/1270		
	028464 FT		MEADOWVALE DR (TWP)	0100/2985		
			HARMAR INDIANA T	0100/2810		
			(APRA) HARMARVILLE REHA REX NEWTON DR (PRDR)	0100/0964		
	025296 FT		NC GUYS RUN RD (CNTY)	0100/0000		LENGTH(AH 3168 BK 3379)
			INDIANA FOX CHAPEL B (CNTY)	0090/3119		
OLD PINE LN (PRDR)	0090/2130		SHIRL DR (BORO)	0090/1774		
HUMES FARM LN (PRDR)	0090/1774		CHAPEL KNOLL DR (PRDR)	0090/1575		
OLD MILL RD (T624)	0090/0814		OLD MILL RD (BORO)	0090/0728		
WALNUT RIDGE DR (BORO)	0090/0220		FAWN MEADOW CT (BORO)	0090/0075		
	021917 FT			021917 FT		2 0 02284 0 00 0038+47

POT

DIR: B TOTAL LEN: 7.111 MI. DIST: 11-1 SR: 1006  
 LEFT MUN: INDIANA T RIGHT MUN: INDIANA T

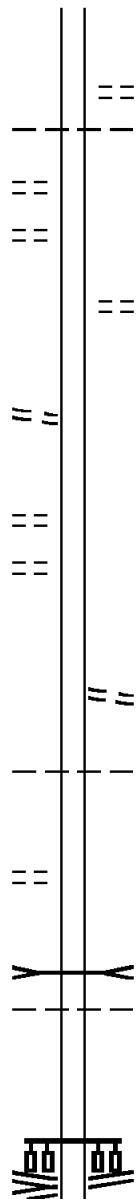
HIGHVIEW AV  
 (T626) 0080/2435  
 STROHM DR (PRDR) 0080/1939

2 0 02284 0 00 0000+00 018066 FT  
 DORSEYVILLE RD (CNTY) 0080/0000

HODIL TE (T511) 0070/0815  
 RAMON DR (T711) 0070/0390  
 016090 FT

MALLARD DR (CNTY) 0060/2055

1 1 03757 0 00 0063+92 012179 FT  
 SAXONBURG BL (SR1013 SEG 0080/0000)  
 HARTS RUN RD (SR1010 SEG 0060/2378) 0060/0000



0090/0000 LENGTH(AH 3379 BK 3851)

0080/3223 DOGWOOD LN (BORO)  
 0080/2970 FOX CHAPEL INDIANA T

0080/1121 OAK KNOLL DR (T622)

018066 FT  
 NC FOX CHAPEL RD  
 0080/0000 LENGTH(AH 3851 BK 1976)

016090 FT 2 0 02283 0 00 0000+00  
 NC DORSEYVILLE RD  
 DORSEYVILLE RD (CNTY)  
 0070/0000 LENGTH(AH 1976 BK 3911)

0060/3008 INDIANA FOX CHAPEL B

0060/1320 SMALL RUN STRUCTURE LENGTH 8 FT  
 BMSID 02/1006/0060/1320  
 0060/1150 FOX CHAPEL INDIANA T

012179 FT HARTS RUN RD (SR1010 SEG 0060/2378)  
 NC HARTS RUN RD

0060/0000 LENGTH(AH 3911 BK 2509)

DIR: B TOTAL LEN: 7.111 MI. DIST: 11-1 SR: 1006  
 LEFT MUN: INDIANA T RIGHT MUN: INDIANA T

BIGLER DR  
 (TWP)

0040/1460

009670 FT

009670 FT

009651 FT

009651 FT

009651 FT

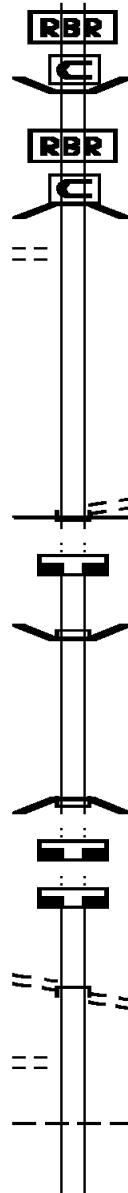
MIDDLE RD  
 (CNTY)

0030/2308

UNKNOWN RD  
 (PRDR)

0030/1560

007343 FT



0040/2509 BMSSEN 02/1006/0040/2405  
 2 0 02248 0 00 0157+74  
 P3  
 BRIDGE CLOSED  
 NO UNDERPASS INFORMATION  
 0040/1951 BMSBG 02/1006/0040/2405

009670 FT 2 0 02248 0 00 0157+74  
 KLEIN RD (TBK)  
 (T772)  
 NC SAXONBURG BL  
 INTER-BK SAXONBURG BL  
 (SR1013 SEG 0070/0494)  
 MFC BEGIN = C  
 LENGTH(AH 2509 BK 0648)

009670 FT  
 009670 FT  
 7038/0000 LENGTH(AH 0648 BK 0019)  
 BMSSEN 02/1006/0036/0000  
 INTER-AHD KLEIN RD (TBK)  
 (T772)

009651 FT 2 0 02348 0 00 0051+40  
 NC KLEIN RD  
 INTER-BK KLEIN RD (TBK)  
 (T772)  
 LITTLE PINE  
 BMSBG 02/1006/0036/0000  
 LENGTH(AH 0019 BK 2640)

009651 FT  
 009651 FT  
 7034/0000 LENGTH(AH 2640 BK 2500)  
 009651 FT  
 7032/0000 LENGTH(AH 2500 BK 2308)  
 INTER-AHD KLEIN RD (TBK)  
 (T772)

0030/2308 MIDDLE RD  
 (CNTY)

0030/1560

0030/0707 INDIANA  
 SHALER T

007343 FT 2 0 02349 0 00 0073+65

DIR: B TOTAL LEN: 7.111 MI. DIST: 11-1 SR: 1006  
 LEFT MUN: INDIANA T RIGHT MUN: INDIANA T

Left Side	Right Side
LAKESIDE DR (TWP) 0020/2755	0030/0000 PONDEROSA DR (TWP) LENGTH(AH 2308 BK 3560)
LAKESIDE DR (TWP) 0020/1380	0020/1750 DRESSEL RD (TWP)
003783 FT	0020/1240 CLARIDGE DR (TWP)
MANUEL DR (TWP) 0010/3217	003783 FT 2 0 02349 0 00 0037+75 ZENO LN (TWP)
VICTORY RD (TWP) 0010/2468	0020/0000 LENGTH(AH 3560 BK 3783)
VICTORY RD (TWP) 0010/0499	0010/2928 LEO RD (PRDR)
000000 FT	0010/2033 COLLEGE PARK RD (TWP)
	0010/1279 JO ALYCE DR (TWP)
	0010/0877 FRANKLYNN DR (TWP)
	0010/0597 WILLRUTH DR (TWP)
	0010/0485 BMS EN 02/1006/0010/0342 2 0 02349 0 00 0003+56
	0010/0369 PINE CREEK BMSBG 02/1006/0010/0342 2 0 02349 0 00 0000+00
	NC BU RCHFIELD RD WILLIAM FLYNN HW (SR0008 SEG 0290/0000) (SR0008 SEG 0291/0000)
	0010/0000 MFC BEGIN = D LENGTH(AH 3783 BK 0000)

EXTRACT DATE: 12/18/2023 ROADWAY MANAGEMENT SYSTEM PAGE NUMBER: 359  
 PRINT DATE: 12/21/2023 SLD COUNTY/SR - ANNUAL PRINT COUNTY: ALLEGHENY  
 DIR: N TOTAL LEN: .775 MI. DIST: 11-1 SR: 1005  
 LEFT MUN: OHARA T RIGHT MUN: OHARA T

SR 8082 RAMP 250 RD 003807 FT  
 (SR8082 SEG 0250/0000)  
 RAMP A FROM SR 0028 NB INTER-AHD  
 (SR8050 SEG 0010/1172) 0021/2763



004094 FT RAMP D TO SR 0028 NB SH  
 (SR8050 SEG 0750/0000)  
 RAMP C TO SR 0028 SB SH  
 (SR8050 SEG 0250/0000)  
 SIGN: 2 CHORD TRUSS  
 0020/3126 BMSID 02/1005/0020/3111  
 0020/2995 RAMP G FROM SR 1001 SH

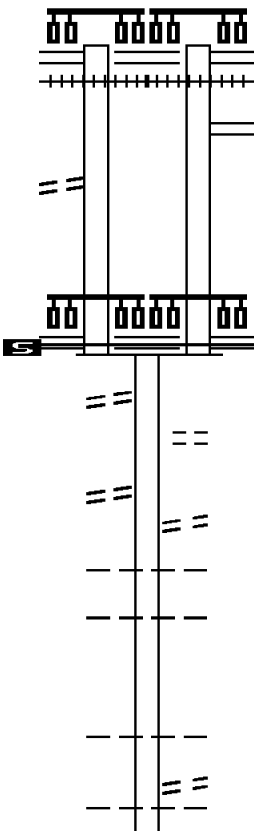
DIR: N TOTAL LEN: .775 MI. DIST: 11-1 SR: 1005  
 LEFT MUN: OHARA T RIGHT MUN: OHARA T

					0020/2844	(SR8082 SEG 0510/0995)
					0020/2709	RAMP F TO SR 1001 SH (SR8082 SEG 0500/0000)
RAMP K FROM SR 1001 SH (SR8082 SEG 0260/0509)	0021/2534					
BMSEN 02/1005/0020/2521	0021/2498			0020/2477	BMSEN 02/1005/0020/2521	O O 00000 0 00 0000+00
2 0 00260 8 00 0033+55						FREPORT ROAD SB
FREPORT ROAD SB				0020/2405	BMSBG 02/1005/0020/2521	
BMSBG 02/1005/0020/2521	0021/2426					
RAMP X FROM SR 1001 SH (SR8082 SEG 0270/0253)	0021/2394					
						RAMP W TO SR 1001 SH (SR8082 SEG 0520/0000)
BMSEN 02/1005/0020/0000	0021/2306			0020/2364	BMSEN 02/1005/0020/0000	
SIGN: 4 CHORD TRUSS				0020/2306	SIGN: 4 CHORD TRUSS	
BMSID 02/1005/0020/2209	0021/2110			0020/2093	BMSID 02/1005/0020/2209	
SIGN: 4 CHORD TRUSS						SIGN: 4 CHORD TRUSS
BMSID 02/1005/0020/1357	0021/1284			0020/1241	BMSID 02/1005/0020/1357	
						OHARA
				0020/0739	SHARPSBURG B	
						SHARPSBURG
				0020/0719	ASPINWALL B	
						ASPINWALL
				0020/0241	SHARPSBURG B	
SIGN: 4 CHORD TRUSS						SIGN: 4 CHORD TRUSS
BMSID 02/1005/0020/0314	0021/0211			0020/0198	BMSID 02/1005/0020/0314	
						SHARPSBURG
				0020/0032	PITTSBURGH C	
2 0 02260 8 00 0008+93	001044 FT			000968 FT	2 0 02260 8 00 0008+93	
RAMP C TO SR 0008 SH (SR8082 SEG 0010/0000)					RAMP D FROM SR 0008 SH (SR8082 SEG 0750/0623)	
SR 0008					SR 0008	
BMSBG 02/1005/0020/0000					BMSBG 02/1005/0020/0000	
LENGTH(AH 2763 BK 1044)	0021/0000			0020/0000	LENGTH(AH 3126 BK 0968)	
BMSEN 02/1005/0010/0823	0011/1044			0010/0968	BMSEN 02/1005/0010/0823	
2 0 02260 4 00 0000+00					2 0 02260 4 00 0000+00	
SR 0008					SR 0008	
BMSBG 02/1005/0010/0823	0011/0928			0010/0852	BMSBG 02/1005/0010/0823	
OHARA						
PITTSBURGH C	0011/0863					
2 0 02260 4 00 0000+00	000000 FT			000000 FT	2 0 02260 4 00 0000+00	
ALLEGHENY RIVER BL (SRO008 SEG 0140/1024)					ALLEGHENY RIVER BL (SRO008 SEG 0145/0000)	
NC HIGHLAND PK BR					NC HIGHLAND PK BR	
ALLEGHENY RIVER BL	INTER-BK			INTER-BK	ALLEGHENY RIVER BL	
(SRO008 SEG 0140/1024)					(SRO008 SEG 0145/0000)	
MFC BEGIN = B					MFC BEGIN = B	
LENGTH(AH 1044 BK 0000)	0011/0000			0010/0000	LENGTH(AH 0968 BK 0000)	

DIR: B TOTAL LEN: 1.166 MI. DIST: 11-1 SR: 1004  
 LEFT MUN: OHARA T RIGHT MUN: OHARA T

KITTANNING PK (SR1003 SEG 0030/0000) FOR SR 1003 AND 1004 (CONN)	006157 FT 0030/2439 0030/2363		006157 FT KITTANNING PK 0030/2439 (SR1003 SEG 0030/0000)
WINSHELL ST (TWP )	0030/2300		0030/2337 TRIBUTARY TO SEITZ RUN STRUCTURE LENGTH 8 FT BMSID 02/1004/0030/2337 LOWER RD 0030/2300 (TWP )
ALSOP RD (TWP )	0030/0555 003718 FT		003718 FT 2 0 02241 0 00 0024+62 0030/0000 LENGTH(AH 2439 BK 2432)
ALLEY (TWP )	0010/0299 000000 FT		001286 FT 2 0 02241 0 00 0049+35 SPRING GROVE RD (TWP ) 0020/0000 LENGTH(AH 2432 BK 1286) LINWOOD AV (TWP ) NC KIRKWOOD DR KIRKWOOD DR 0010/0950 (TWP )
SHARPSHILL RD (SR1007 SEG 0020/0000)	0010/0000		000000 FT 2 0 02241 0 00 0062+60 SHARPSHILL RD (SR1007 SEG 0020/0000) NC SEIFRIED LN MFC BEGIN = E 0010/0000 LENGTH(AH 1286 BK 0000)

BUTLER ST 021510 FT  
 (SR4019 SEG 0010/0000)  
 CRESCENT ST  
 (SR4019 SEG 0010/0000)  
 (AAR 145711W)#TRKS 01  
 0101/0195  
 0101/0141  
 TO 0008/0191 SH  
 (CONN)  
 0 0 00000 0 00 0000+00 0101/0096  
 021315 FT  
 BUTLER ST  
 (SR0008 SEG 0201/0000)  
 (SR0008 SEG 0200/0000)  
 MFC BEGIN = C  
 LTH AH 000195 BK 000910 0101/0000  
 SPRUCE ST  
 (TWP )  
 0090/0785  
 SNYDER ST  
 (TWP )  
 0090/0285



021973 FT BUTLER ST  
 (SR4019 SEG 0010/0000)  
 CRESCENT ST  
 (SR4019 SEG 0010/0000)  
 (AAR 145711W)#TRKS 01  
 0100/0195  
 0100/0148  
 0100/0102 BUTLER ST CONNECTOR  
 (SR9405 SEG 0010/0192)  
 021778 FT 0 0 00000 0 00 0000+00  
 BUTLER ST  
 (SR0008 SEG 0200/0000)  
 (SR0008 SEG 0201/0000)  
 MFC BEGIN = C  
 0100/0000 LENGTH(AH 0195 BK 0910)  
 CATHERINE ST  
 (TWP )  
 0090/0530  
 GREISMERE ST  
 (TWP )  
 ETNA BOROUGH  
 SHALER T  
 SHALER  
 ETNA BOROUGH B  
 0090/0016 1 0 00389 0 01 0009+83  
 020868 FT NC KI  
 0090/0000 LENGTH(AH 0910 BK 3709)  
 ETNA BOROUGH  
 SHALER T  
 LINCOLN ST  
 (BORO)  
 SHALER  
 0080/3550  
 0080/3404



DIR: N TOTAL LEN: 4.162 MI. DIST: 11-1 SR: 1003  
 LEFT MUN: SHALER T RIGHT MUN: SHALER T

LINE	DESCRIPTION	START	END	LENGTH	RIGHT OF WAY	ADJACENT PROPERTY
					0080/3392	ETNA BOROUGH B
					0080/3230	ETNA BOROUGH B SHALER T
					0080/3140	SHALER T ETNA BOROUGH B
					0080/2900	ETNA BOROUGH B SHALER T
						BADALI DR (TWP)
					0080/0395	THERESA DR (TWP)
1	0 00389 0 01 0047+31	016696	FT		0080/0295	SHALER T
	SHARPSHILL RD				017159	OHARA T
	(SR1007 SEG 0020/3412)	0080/0000			5 0080/0000	LENGTH(AH 3709 BK 2673)
	SPARROW LN	0070/2485				
	(TWP)					
						EMILY DR (TWP)
	ALSOP RD	0070/1355			0070/2335	
	(TWP)					COUNTRY CLUB LN (TWP)
	SCHENK TE	0070/0600			0070/1003	
	(TWP)					
2	0 02241 0 00 0123+05	014023	FT		014486	FT
	CREST DR	0070/0000			5 0070/0000	LENGTH(AH 2673 BK 3080)
	(TWP)					
	BROOKDALE DR	0060/2040				
	(TWP)					
	FAIRHAVEN DR	0060/1585				
	(TWP)					
	IMPERIAL CT	0060/0780				
	(TWP)					VILLAGE DR (TWP)
		010943	FT		0060/0215	
					011406	FT 2 0 02241 0 00 0153+87
						NC DORSEYVILLE RD

DIR: N TOTAL LEN: 4.162 MI. DIST: 11-1 SR: 1003  
 LEFT MUN: OHARA T RIGHT MUN: OHARA T

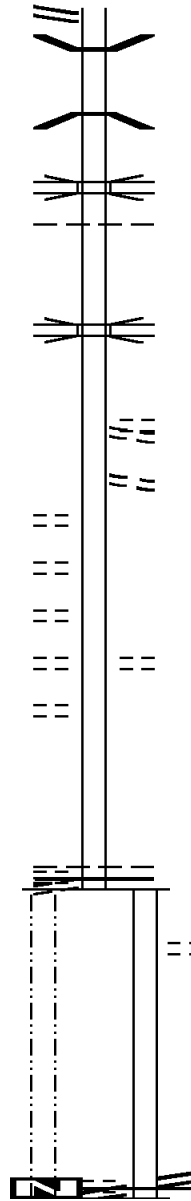
Left Municipality	Segment ID	Length (FT)	Right Municipality	Segment ID	Length (FT)	Notes
KIRKWALL DR (TWP)	0050/3025		DORSEYVILLE RD (CNTY)	0060/0000		MFC BEGIN = C
			FOX RIDGE FARMS DR (TWP)	0050/3260		LENGTH(AH 3080 BK 3736)
			RAVENCREST RD (TWP)	0050/2655		
			KERRWOOD RD (TWP)	0050/1860		
HIGHMEADOW RD (TWP)	007207 FT		KERR LN (TWP)	0050/1300		
	0040/0965		MAURERS LN (TWP)	007670 FT	1 0 00810 0 00 0076+81	
			NICHOLAS DR (TWP)	0050/0000		LENGTH(AH 3736 BK 1513)
COLLINWOOD DR (TWP)	0040/0075		OAKHURST RD (TWP)	0040/0865		
	005694 FT		HARDING RD (TWP)	006157 FT	1 0 00810 0 00 0061+58	
MURRAY ST (TWP) FOR SR 1003 AND 1004 (CONN)	0030/0215		DIVISION ST (TWP)	0040/0000		LENGTH(AH 1513 BK 2639)
	0030/0090		MARY ST (TWP)	0030/1585		
	003055 FT		JORDAN AV (TWP)	0030/1258		
			NC KITTANNING PK	0030/0485		
KIRKWOOD DR			0030/0236			
			003518 FT			

DIR: N TOTAL LEN: 4.162 MI. DIST: 11-1 SR: 1003  
 LEFT MUN: OHARA T RIGHT MUN: OHARA T

(SR1004 SEG 0030/2439) 0030/0000

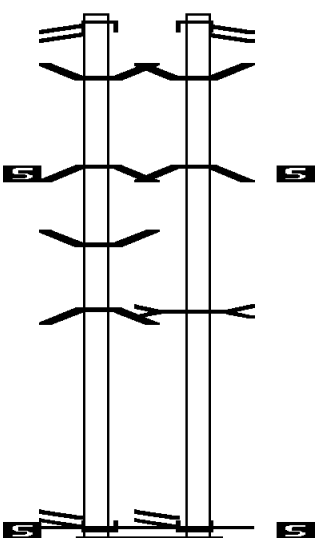
HEINZ TE 0014/1025  
 (BORO)  
 CLIFTON AV 0014/0770  
 (BORO)  
 SCHOOL ST 0014/0620  
 (BORO)  
 THIRTEENTH ST 0014/0435  
 (BORO)  
 TWELFTH ST 0014/0210  
 (BORO)  
 0 0 00000 0 00 0000+00 000000 FT  
 ELEVENTH ST  
 (BORO)  
 CLAY ST  
 (BORO)  
 SHARPSBURG 0014/0000

LTH AH 000463 BK 000000 000000 FT 7011/0000

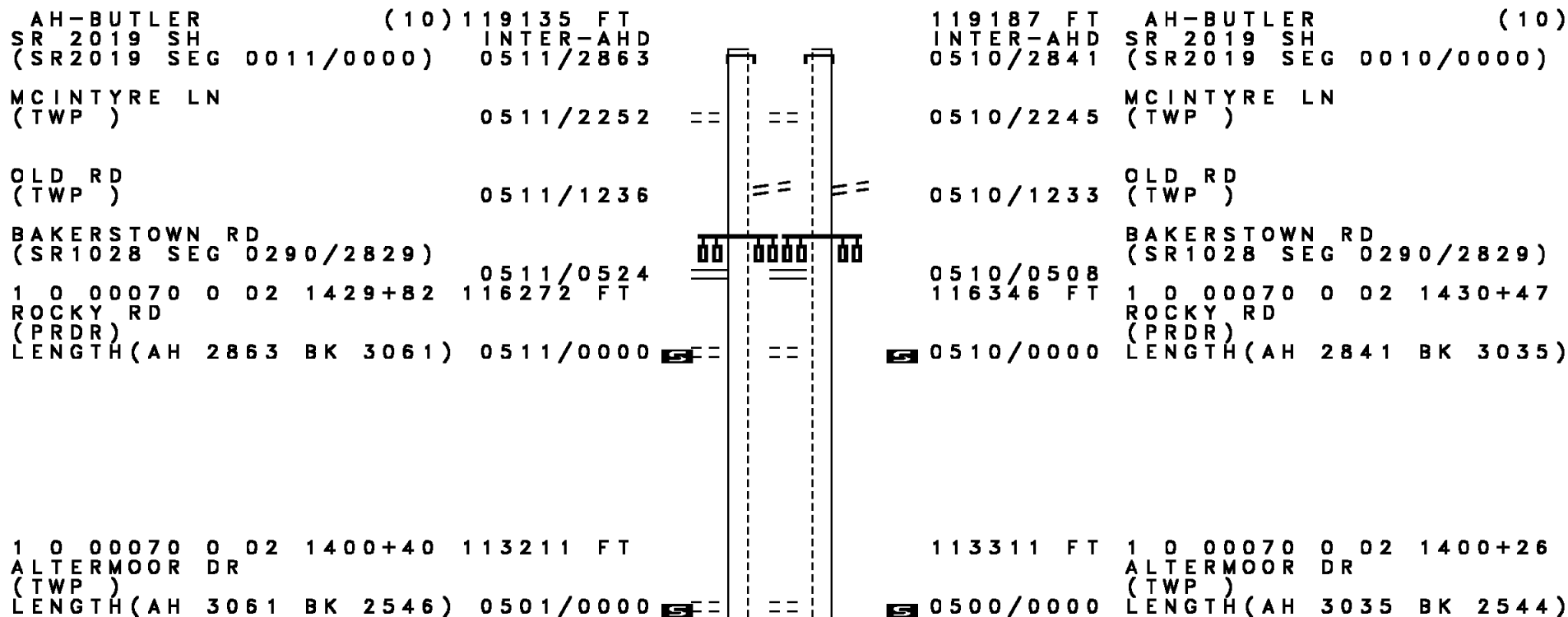


5 0030/0000 LENGTH(AH 2639 BK 1250)  
 0020/0769 BMSSEN 02/1003/0020/0734  
 1 0 00810 0 00 0030+13  
 SEITZ RUN  
 0020/0734 BMSBG 02/1003/0020/0734  
 0020/0073 TR 28,SB  
 OP ID 02/0028/0161/0000  
 OHARA  
 0020/0019 SHARPSBURG B  
 002268 FT 1 0 00810 0 00 0022+68  
 RT 0028 NB  
 5 0020/0000 OP ID 02/0028/0160/0000  
 LENGTH(AH 1250 BK 1805)  
 NOBEL ST  
 (BORO)  
 SIXTEENTH ST  
 (BORO)  
 0014/1780 FIFTEENTH ST  
 (BORO)  
 0014/1355  
 THIRTEENTH ST  
 (BORO)  
 0014/0435  
 000463 FT  
 MFC BEGIN = D  
 5 0014/0000 LENGTH(AH 1805 BK 0463)  
 BONAVENTURA WY  
 (BORO)  
 0010/0310 1 0 00810 0 00 0000+00  
 000000 FT  
 MAIN ST  
 (SR1001 SEG 0060/1660)  
 NC NORTH CANAL ST  
 TENTH ST  
 (BORO)  
 MAIN ST  
 (SR1001 SEG 0060/1660)  
 MFC BEGIN = D  
 5 0010/0000 LENGTH(AH 0463 BK 0000)

SPUR RD	002477 FT				INTER-AHD	FREEPORT RD
(SR9108 SEG 0010/0000)					(SR1001 SEG 0150/0000)	
FREEPORT RD	INTER-AHD				FREEPORT RD	
(SR1001 SEG 0151/0000)	0021/0697				(SR1001 SEG 0150/0000)	
BMS EN 02/1002/0020/0000	0021/0155				0020/0155	BMS EN 02/1002/0020/0000
1 0 00070 3 01 0235+40	001780 FT				001576 FT	1 0 00070 3 01 0235+40
SR 9108						SR 9108
BMSBG 02/1002/0020/0000	0021/0000				0020/0000	BMSBG 02/1002/0020/0000
LENGTH(AH 0697 BK 1780)						LENGTH(AH 0777 BK 1576)
BMS EN 02/1002/0011/0595	0011/0893					
1 0 00070 3 00 0223+67						
SR28 NB						
BMSBG 02/1002/0011/0595	0011/0595				0010/0856	TRIB TO ALLG
1 0 00070 3 00 0219+90	000000 FT				000000 FT	STRUCTURE LENGTH 7 FT
ALLEGHENY VALLEY EX						BMSID 02/1002/0010/0765
(SRO028 SEG 0211/0000)						1 0 00070 3 00 0218+65
NC FREEPORT RD						ALLEGHENY VALLEY EX
ALLEGHENY VALLEY EX	INTER-BK					(SRO028 SEG 0210/0192)
(SRO028 SEG 0211/0000)						FREEPORT RD
MFC BEGIN = C						ALLEGHENY VALLEY EX
LENGTH(AH 1780 BK 0000)	0011/0000				0010/0000	(SRO028 SEG 0210/0192)
						MFC BEGIN = C
						LENGTH(AH 1576 BK 0000)



DIR: B TOTAL LEN: 22.573 MI. DIST: 11-1 SR: 1001  
 LEFT MUN: HARRISON T RIGHT MUN: HARRISON T



DIR: B TOTAL LEN: 22.573 MI. DIST: 11-1 SR: 1001  
 LEFT MUN: HARRISON T RIGHT MUN: HARRISON T

OLD RD (TWP )	0491/1850	==	==	0490/1860	OLD RD (TWP )
HARRISON HILLS PR (PARK)	0491/1494		==	0490/1499	HARRISON HILLS PR (PARK)
HARTFORD DR (TWP )	0491/1275		==	0490/1280	HARTFORD DR (TWP )
VETERANS LN (TWP )					VETERANS LN (TWP )
OAK MANOR RD (SR1032 SEG 0110/3706)	0491/0665	00	0000	0490/0660	OAK MANOR RD (SR1032 SEG 0110/3706)
HIGHLAND DR (TWP )	0491/0485	==	==	0490/0485	HIGHLAND DR (TWP )
1 0 00070 0 02 1374+97 110665 FT				110767 FT	1 0 00070 0 02 1374+90
EVERGREEN RD (TWP )					EVERGREEN RD (TWP )
LENGTH(AH 2546 BK 3765)	0491/0000	5	==	5 0490/0000	LENGTH(AH 2544 BK 3733)
HIGHLANDS MALL DR (PRDR)		00	0000		HIGHLANDS MALL DR (PRDR)
LC FROM HIGHLANDS MALL (CONN)	0481/2634	==	==	0480/2625	
OLD FREEPORT RD (TWP )	0481/2566	==			OLD FREEPORT RD (TWP )
BONNIEVIEW DR (TWP )	0481/2004		==	0480/1995	BONNIEVIEW DR (TWP )
	0481/1545	==	==	0480/1540	
RAMBLER DR (TWP )	0481/0645	==	==	0480/0635	RAMBLER DR (TWP )
1 0 00070 0 02 1337+45 106900 FT				107034 FT	1 0 00070 0 02 1337+45
OLIVE AV (TWP )					OLIVE AV (TWP )
LENGTH(AH 3765 BK 2501)	0481/0000	5	==	5 0480/0000	LENGTH(AH 3733 BK 2634)
OLD FREEPORT RD (TWP )					OLD FREEPORT RD (TWP )
SAXONBURG RD (SR1037 SEG 0010/0000)	0471/1375	00	0000	0470/1500	SAXONBURG RD (SR1037 SEG 0010/0000)
LENGEL AV (TWP )	0471/0765	==	==	0470/0887	LENGEL AV (TWP )
HARRISON AV					HARRISON AV

DIR: B TOTAL LEN: 22.573 MI. DIST: 11-1 SR: 1001  
 LEFT MUN: HARRISON T RIGHT MUN: HARRISON T

(TWP )	0471/0715	==	==	0470/0840	(TWP )
GORDON ST				GORDON ST	
(TWP )	0471/0335	==	==	0470/0452	(TWP )
WASHINGTON ST				WASHINGTON ST	
(TWP )	0471/0269			0470/0395	(TWP )
				DAVIS ST	
1 0 00070 0 02 1312+35 104399 FT				0470/0123	(TWP )
DAVIS ST				104400 FT	1 0 00070 0 02 1311+38
(TWP )				0470/0000	JEFFERSON AV
LENGTH(AH 2501 BK 3202)	0471/0000	5==	==	5 0470/0000	LENGTH(AH 2634 BK 3105)
JEFFERSON AV					
(TWP )	0461/3080				
CROSSOVER RD					
(CONN)	0461/2725		↔	0460/2730	CROSSOVER RD
					(CONN)
				0460/2638	LC FROM PAINTER AV
					(CONN)
					CROSSOVER RD
					(CONN)
CROSSOVER RD					PAINTER AV
(CONN)	0461/2581		↔	0460/2567	(TWP )
					COTTAGE AV
				0460/2485	(TWP )
					FROM 1032/0060 SH
				0460/1915	(CONN)
					BURTNER RD
BURTNER RD					(SR1032 SEG 0060/0205)
(SR1032 SEG 0060/0000)					
BURTNER RD					BURTNER RD
(SR1032 SEG 0060/0000)	0461/1690			0460/1835	(SR1032 SEG 0060/0205)
BEACON ST					
(TWP )	0461/1395	==			
ALLEY					
(TWP )	0461/1285	==			
LILAC ST					
(TWP )	0461/1150	==			
ROSS ST					
(TWP )	0461/1050		===	0460/1070	ROSS ST
ALLEY					(TWP )
(TWP )	0461/1025	==			
MAPLE ST					
(TWP )	0461/0890	==			
				0460/0866	BROADVIEW BL
					(TWP )
ALLEY					
(TWP )	0461/0765	==			
POPLAR ST					
(TWP )	0461/0630	==			
ALLEY					
(TWP )	0461/0500	==			

EXTRACT DATE: 12/18/2023  
PRINT DATE: 12/21/2023

ROADWAY MANAGEMENT SYSTEM  
SLD COUNTY/SR - ANNUAL PRINT

PAGE NUMBER: 348  
COUNTY: ALLEGHENY

DIR: B TOTAL LEN: 22.573 MI.  
LEFT MUN: HARRISON T

DIST: 11-1 SR: 1001  
RIGHT MUN: HARRISON T

SPRING HILL RD  
(CNTY)

1 0 00070 0 02 1280+35 101197 FT  
0461/0354

HARVARD AV

(TWP)

LENGTH(AH 3202 BK 3262) 0461/0000

PENNSYLVANIA AV

(TWP)

PRINCETON AV

(TWP)

JP MARINO BL

(TWP)

0451/2270

ALLEY

(TWP)

DALLAS AV

(TWP)

DALLAS AV

(TWP)

FAIRMONT AV

(TWP)

LIBERTY AV

(TWP)

ALLEY

(TWP)

LANE AV

(TWP)

MONTANA AV

(TWP)

0451/0750

1 0 00070 0 02 1247+71 097935 FT

IDAHO AV

(TWP)

LENGTH(AH 3262 BK 2750) 0451/0000

CALIFORNIA AV

(BORO)

0441/2075

OREGON AV

(BORO)

ARGONNE DR

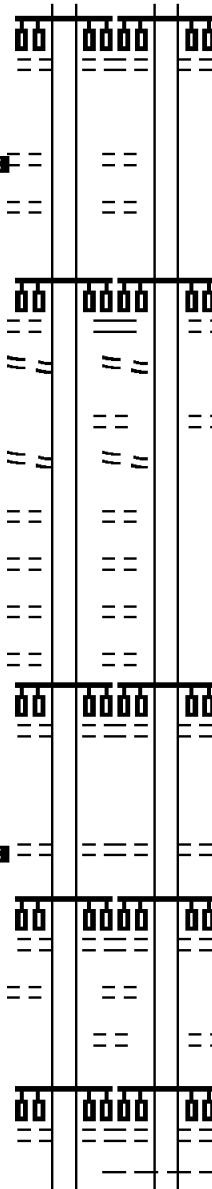
(BORO)

0441/1530

ALABAMA AV

(BORO)

0441/0700



0460/0355  
101295 FT

0460/0000

0450/2770

0450/2260

0450/1750

0450/1575

0450/1543

0450/1305

0450/1135

0450/0986

0450/0860

0450/0750

098034 FT

0450/0000

0440/2073

0440/1745

0440/1515

0440/0685

SPRING HILL RD  
(CNTY)

1 0 00070 0 02 1280+55

HARVARD AV

(TWP)

LENGTH(AH 3105 BK 3261)

PENNSYLVANIA AV

(TWP)

PRINCETON AV

(TWP)

JP MARINO BL

(TWP)

ALLEY

(TWP)

DALLAS AV

(TWP)

DALLAS AV

(TWP)

FAIRMONT AV

(TWP)

LIBERTY AV

(TWP)

ALLEY

(TWP)

LANE AV

(TWP)

MONTANA AV

(TWP)

1 0 00070 0 02 1247+80

IDAHO AV

(TWP)

LENGTH(AH 3261 BK 2760)

CALIFORNIA AV

(BORO)

OREGON AV

(BORO)

ARGONNE DR

(BORO)

ALABAMA AV

(BORO)

HARRISON



EXTRACT DATE: 12/18/2023  
PRINT DATE: 12/21/2023

ROADWAY MANAGEMENT SYSTEM  
SLD COUNTY/SR - ANNUAL PRINT

PAGE NUMBER: 347  
COUNTY: ALLEGHENY

DIR: B TOTAL LEN: 22.573 MI.  
LEFT MUN: HARRISON T

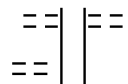
DIST: 11-1 SR: 1001  
RIGHT MUN: HARRISON T

Station	Length	Station	Length
1 0 00070 0 02 1220+15 095185 FT		0440/0033 BRACKENRIDGE B	
NC FREEPORT RD		095274 FT	1 0 00070 0 02 1220+15
MILE LOCK LN		NC FR	NC FREEPORT RD
(BORO)		MILE LOCK LN	(BORO)
LENGTH(AH 2750 BK 3614) 0441/0000	S	LENGTH(AH 2760 BK 3594)	S
OHIO ST		OHIO ST	
(BORO)		(BORO)	
GEORGIA AV		GEORGIA AV	
(BORO)		(BORO)	
PENN ST		PENN ST	
(BORO)		(BORO)	
MORGAN ST		MORGAN ST	
(BORO)		(BORO)	
ALLEY		UNNAMED AL	
(BORO)		(BORO)	
CARLISLE ST		CARLISLE ST	
(BORO)		(BORO)	
EMERSON ST		EMERSON ST	
(BORO)		(BORO)	
PROSPECT ST		PROSPECT ST	
(BORO)		(BORO)	
HARRISON			
BRACKENRIDGE B			
NORWOOD DR		NORWOOD DR	
(BORO)		(BORO)	
CEMETERY LN		CEMETERY LN	
(BORO)		(BORO)	
1 0 00070 0 02 1184+39 091571 FT		0430/0036	1 0 00070 0 02 1184+39
MFC BEGIN = C		091680 FT	MFC BEGIN = C
LENGTH(AH 3614 BK 0628) 0431/0000	S	LENGTH(AH 3594 BK 0628)	S
		HORNER ST	
		(BORO)	
		SYCAMORE AL	
		(BORO)	
		LAUREL LN	
		(BORO)	
090943 FT		1 0 00070 0 02 1178+37	
		ORMOND ST	
		(BORO)	
		BRACKENRIDGE	
		TARENTUM B	
		LENGTH(AH 0628 BK 2394)	S
		FENTZELL ST	
		(BORO)	
COE ST			
(BORO)			
0410/2062			
		SUMMIT ST	

DIR: B TOTAL LEN: 22.573 MI. DIST: 11-1 SR: 1001  
 LEFT MUN: TARENTUM B RIGHT MUN: TARENTUM B

CEDAR AV  
(BORO)


0410/1800



0410/1945 (BORO)

LAWTON ST  
(BORO)

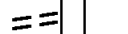
0410/0797



0410/1775 WILLS AL  
(BORO)  
 0410/1460 GARFIELD ST  
(BORO)  
 0410/1172 PORTER ST  
(BORO)  
 0410/0980 CORBET ST  
(BORO)  
 0410/0845 LAWTON ST  
(BORO)

TO 0366/0013 SH  
(CONN)

0410/0145

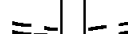


1 0 00070 0 02 1154+09 088549 FT  
 ROSS ST  
 (SRO366 SEG 0023/0000)  
 (SRO366 SEG 0022/0000)  
 0410/0000  
 088549 FT

NC TENTH AV  
 088658 FT  
 INTER-BK ROSS ST  
 (SRO366 SEG 0023/0000)  
 0410/0000 LTH AH 002394 BK 000100  
 088658 FT  
 7402/0000 LTH AH 000100 BK 000587  
 INTER-AHD ROSS ST  
 (SRO366 SEG 0033/0000)  
 SEVENTH AV  
 (BORO)

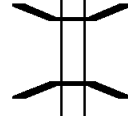
FROM 0366/0022 SH  
(CONN)  
 MILL ST  
(BORO)

0400/0465



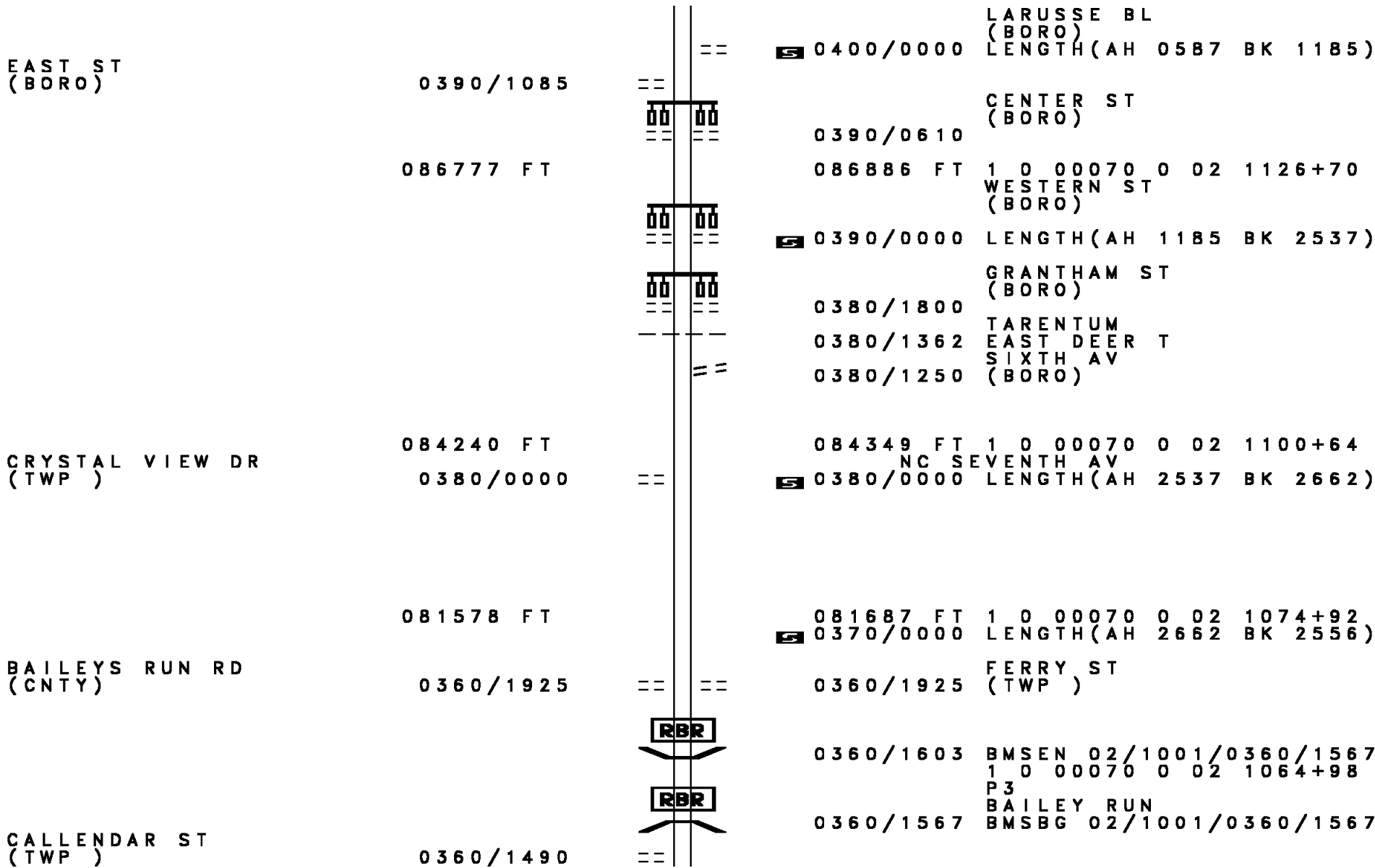
0400/0587 ROSS ST  
 (SRO366 SEG 0032/0000)  
 (SRO366 SEG 0033/0000)

087962 FT



TO 0366/0032 SH  
(CONN)  
 0400/0465 BMS EN 02/1001/0400/0294  
 0400/0334 1 0 00070 0 02 1141+88  
 BULL CREEK  
 0400/0294 BMS BG 02/1001/0400/0294  
 088071 FT 1 0 00070 0 02 1138+63

DIR: B TOTAL LEN: 22.573 MI. DIST: 11-1 SR: 1001  
 LEFT MUN: TARENTUM B RIGHT MUN: TARENTUM B



DIR: B TOTAL LEN: 22.573 MI. DIST: 11-1 SR: 1001  
 LEFT MUN: EAST DEER T RIGHT MUN: EAST DEER T

BARTSCH ST  
 (TWP ) 0360/1214 ==

1 0 00070 0 02 1048+63 079022 FT  
 CRAWFORD RUN RD (TBK)  
 (CNTY) 0360/0000 ==

MURRAY HILL RD  
 (TWP ) 0350/2370 ==  
 KELLAR AL  
 (TWP ) 0350/1990 ==  
 FOURTH ST  
 (TWP ) 0350/1864 ==

EDNA ST  
 (TWP ) 0350/1005 ==  
 THIRD ST  
 (TWP ) 0350/0735 ==

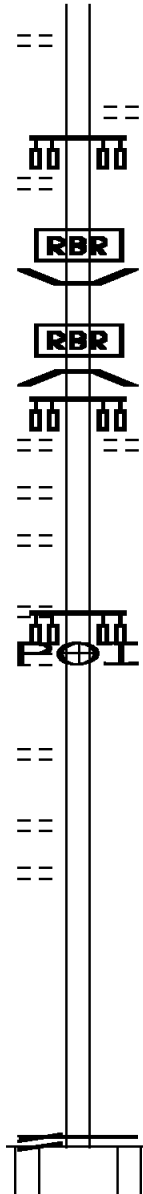
1 0 00070 0 02 1020+78 076216 FT  
 SECOND ST  
 (TWP ) 0350/0000 ==

FIRST ST  
 (TWP ) 0340/2160 ==  
 ALLEY  
 (TWP ) 0340/1707 ==

073433 FT

1 0 00070 0 02 0978+78 072524 FT  
 FREEPORT RD RAMP  
 (SR9117 SEG 0022/0540) 0330/0000 ==

NEW KENSINGTON BR



0360/0430 ROWE ST  
 079131 FT (TWP )  
 0360/0000 LENGTH(AH 2556 BK 2806)

0350/2556 BMSBN 02/1001/0350/2537  
 1 0 00070 0 02 1046+51  
 P3  
 0350/2537 CRAWFORD RUN  
 BMSBG 02/1001/0350/2537  
 FRONT ST  
 (TWP )  
 0350/2370

0350/0735 (APRA) AIR PRODUCTS CO

076325 FT  
 0350/0000 LENGTH(AH 2806 BK 2783)

073542 FT 1 0 00070 0 02 0991+22  
 0340/0000 LENGTH(AH 2783 BK 0909)

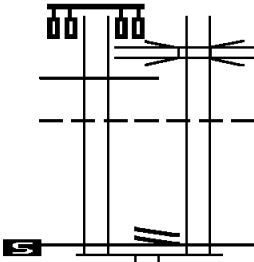
072633 FT  
 0330/0000 MFC BEGIN = C  
 LENGTH(AH 0909 BK 1030)

DIR: B TOTAL LEN: 22.573 MI. DIST: 11-1 SR: 1001  
 LEFT MUN: EAST DEER T RIGHT MUN: EAST DEER T

(SR1038 SEG 0010/0000)

MFC BEGIN = C 0325/0489  
 EAST DEER 0325/0466  
 SPRINGDALE T 0325/0251

0 0 00000 0 00 0000+00 071495 FT  
 MFC BEGIN = F  
 LENGTH(AH 1029 BK 2633) 0325/0000



SR 1038  
 OP ID 02/1038/0010/0059  
 EAST DEER  
 SPRINGDALE T  
 0 0 00000 0 00 0000+00  
 FREEPORT RD RAMP  
 (SR9117 SEG 0012/0000)  
 MFC BEGIN = B  
 LENGTH(AH 1030 BK 2633)

068862 FT

068970 FT 1 0 00070 0 02 0947+76  
 0320/0000 LENGTH(AH 2633 BK 1865)

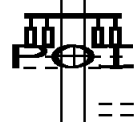
066997 FT

067105 FT 1 0 00070 0 02 0929+66  
 0310/0000 LENGTH(AH 1865 BK 2330)

RIDDLE RUN RD  
 (SR1021 SEG 0010/0000) 0300/0775

064667 FT

RIDDLE RUN  
 STRUCTURE LENGTH 8 FT  
 BMSID 02/1001/0300/0514  
 1 0 00070 0 02 0902+43  
 NC FR FREEPORT RD  
 SPRINGDALE  
 SPRINGDALE B  
 LENGTH(AH 2330 BK 2591)  
 LINCOLN AV  
 (BORO)  
 LC FOR LINCOLN AV  
 (CONN)  
 (APRA) SPRINGDALE INDUS  
 BUTLER ST  
 (BORO)  
 0290/1815 BORO AL  
 0290/1500 (BORO)

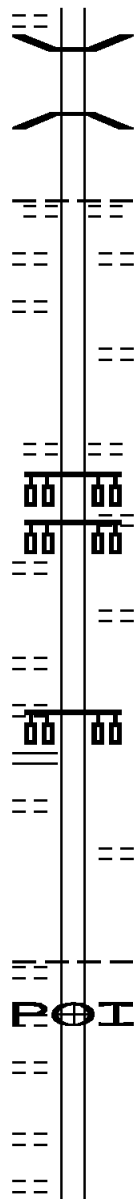


DIR: B TOTAL LEN: 22.573 MI. DIST: 11-1 SR: 1001  
 LEFT MUN: SPRINGDALE B RIGHT MUN: SPRINGDALE B

Street Name	Address Range	Notes	Address Range	Notes
ORCHARD ST (BORO)	0290/1260		0290/1370	HARTREY ST (BORO)
MOYHEND ST (BORO)	0290/0945		0290/1200	HOEVELER ST (BORO)
ALLEY (BORO)	0290/0605		0290/0710	WALTER LN (BORO)
SCHOOL ST (BORO)	0290/0410		0290/0410	RUTH ST (BORO)
	062076 FT		0290/0110	1 0 00070 0 02 0879+91
			062184 FT	CENTER ST (BORO)
			0290/0000	LENGTH(AH 2591 BK 2596)
NORTH AV (BORO)	0280/2045		0280/2397	JAMES ST (BORO)
MURTLAND AV (BORO)	0280/1680		0280/2045	OAK ST (BORO)
			0280/1800	(APRA) PPG INDUSTRIES
			0280/1245	COLFAX ST (BORO)
ROSA ST (BORO)	0280/0600		059588 FT	1 0 00070 0 02 0853+88
	059480 FT		0280/0000	PORTER ST (BORO)
			0270/2020	LENGTH(AH 2596 BK 2587)
WASHINGTON ST (BORO)			0270/1564	INACTIVE PRIVATE PROPER OVERPASS IS RR X-ING
			0270/1520	(APRA) ORION POWER PLAN ORION POWER PLANT RD (PRDR)
DUQUESNE CT (BORO) BORO RD	0270/1390			

DIR: B TOTAL LEN: 22.573 MI. DIST: 11-1 SR: 1001  
 LEFT MUN: SPRINGDALE B RIGHT MUN: SPRINGDALE B

Left Side	Right Side	Notes
(BORO) 0270/1230	0270/1096	BMS EN 02/1001/0270/1058 1 0 00070 0 02 0838+72
	0270/1072	SHOOPS RUN BMSBG 02/1001/0270/1058 DUQUESNE AV (BORO) SPRINGDALE
MURRAYHILL AV (BORO)	0270/0850	CHESWICK B
ATLANTIC AV (BORO)	0270/0575	SHADY AV (BORO)
056893 FT	0270/0275	ATLANTIC AV (BORO)
	057001 FT	1 0 00070 0 02 0828+93 ALLEGHENY AV (BORO)
	0270/0000	LENGTH(AH 2587 BK 2753) HIGHLAND AV (BORO)
HIGHLAND AV (BORO)	0260/2420	
	0260/2330	
	0260/1900	MACLEAN AV (BORO)
COOLIDGE AV (BORO)	0260/1730	
HILL AV (BORO)	0260/1415	
PILLOW AV (SR1017 SEG 0010/0000)	0260/0950	
ELIZABETH ST (BORO)	0260/0720	
054140 FT	0260/0145	BLOCKDALE ST (BORO)
	054248 FT	1 0 00070 0 02 0799+34 NC PI TTSBURGH ST CHESWICK HARMAR T
CHESWICK AV (BORO)	0260/0000	LENGTH(AH 2753 BK 2093)
COUCH AL (TWP)	0254/1745	(APRA) CUMMINS DIESEL
WILSON AV (T708)	0254/1545	
ORR AV (T792)	0254/0905	
SCHOOL AV (T790)	0254/0660	



DIR: B TOTAL LEN: 22.573 MI. DIST: 11-1 SR: 1001  
 LEFT MUN: HARMAR T RIGHT MUN: HARMAR T

JEFFERSON AV (T788)	0254/0330	==			
1 0 00070 0 01 0762+99	052047 FT			052155 FT	
HERRON AV (T786)	0254/0000	==		5 0254/0000	LENGTH(AH 2093 BK 1819)
POPLAR AL (TWP)	0250/1635	==			
PEARL AV (SR1015 SEG 0010/0000)	0250/1506	==	00 00	0250/1506	
OAK ST (TWP)	0250/1347	==			
ACME AV (TWP)	0250/1190	==			
PINE AL (TWP)	0250/1031	==			
	050228 FT			0250/0030	BESSEMER AND LAKE ERIE OVERPASS IS RR X-ING
				050336 FT	1 0 00070 0 01 0762+99
				5 0250/0000	MFC BEGIN = B LENGTH(AH 1819 BK 2358)
				0240/2295	HARBOR VIEW DR (PRDR)
TURNPIKE RAMP RD (TNPK)	0241/2029	==			
OP ID PA TPK (I-76) EB	0241/1985			0240/1918	OP ID PA TPK (I-76) EB
OP ID PA TPK (I-76) WB	0241/1911			0240/1835	OP ID PA TPK (I-76) WB
DENNY ESTATES RD (TWP)	0241/1858	==		0240/1782	DENNY ESTATES RD (TWP)
RAMP G	0241/1423			0240/1353	RAMP G
OP ID PA TPK (RAMP F)	0241/1379			0240/1309	OP ID PA TPK (RAMP F)
OP ID PA TPK (RAMP F)	0241/1379			0240/0917	OP ID PA TPK (RAMP F) TURNPIKE RAMP RD (TNPK)
TURNPIKE RAMP RD (TNPK)	0241/0607	==			
1 0 00070 0 01 0733+43	047816 FT			0240/0480	TURNPIKE RAMP RD (TNPK)
LENGTH(AH 2412 BK 2694)	0241/0000	5		047978 FT	1 0 00070 0 01 0736+50
EAST ALPHA DR (T860)	0231/2505	==	00 00 00 00	5 0240/0000	LENGTH(AH 2358 BK 2760) EAST ALPHA DR (T860)
				0230/2495	



DIR: B TOTAL LEN: 22.573 MI. DIST: 11-1 SR: 1001  
 LEFT MUN: HARMAR T RIGHT MUN: HARMAR T

WEST ALPHA DR  
 (TWP )

0231/1270



0230/1260

WEST ALPHA DR  
 (TWP )

TO 0910/0451 SH  
 (CONN)  
 1 0 00070 0 01 0710+14 045122 FT  
 WERNER CAMP RD  
 (TWP )  
 GIBSONIA RD  
 (SR0910 SEG 0450/1401)  
 (SR0910 SEG 0451/1411)  
 LENGTH(AH 2694 BK 2414) 0231/0000  
 FROM 0910/0450 SH  
 (CONN)  
 BMSSEN 02/1001/0220/1890 0221/2286  
 1 0 00070 0 01 0705+08 0221/2046  
 DEER CREEK  
 BMSBG 02/1001/0220/1890 0221/1900  
 WENZEL DR  
 (TWP ) 0221/1701

045218 FT 1 0 00070 0 01 0710+14  
 WERNER CAMP RD  
 (TWP )  
 GIBSONIA RD  
 (SR0910 SEG 0450/1401)  
 (SR0910 SEG 0451/1411)  
 LENGTH(AH 2760 BK 2376) 0230/0000  
 BMSSEN 02/1001/0220/1890 0220/2036  
 1 0 00070 0 01 0705+08  
 DEER CREEK  
 BMSBG 02/1001/0220/1890 0220/1890  
 WENZEL DR  
 (TWP ) 0220/1690

GUYS RUN RD  
 (SR1011 SEG 0010/0000)  
 1 0 00070 0 01 0686+17 042708 FT  
 MFC BEGIN = B  
 LENGTH(AH 2414 BK 1965) 0221/0000

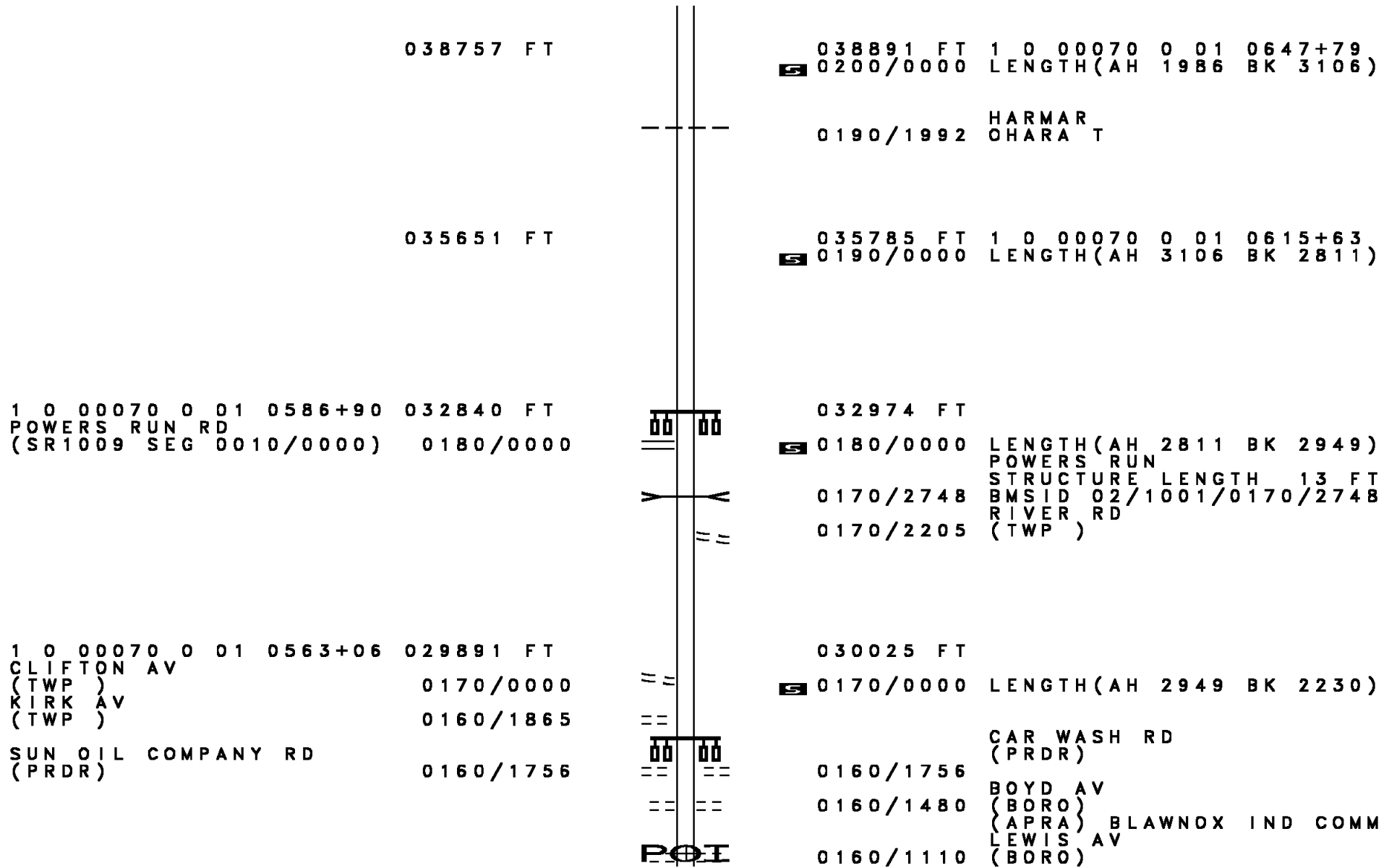
0220/0425  
 042842 FT 1 0 00070 0 01 0686+39  
 MFC BEGIN = B  
 LENGTH(AH 2376 BK 1965)  
 BMSSEN 02/1001/0210/1695  
 1 0 00070 0 01 0677+25  
 BARGE BASIN  
 BMSBG 02/1001/0210/1695  
 AL VALLEY SEWER AUTH RD  
 (TWP ) 0210/1561  
 0210/1346

040743 FT

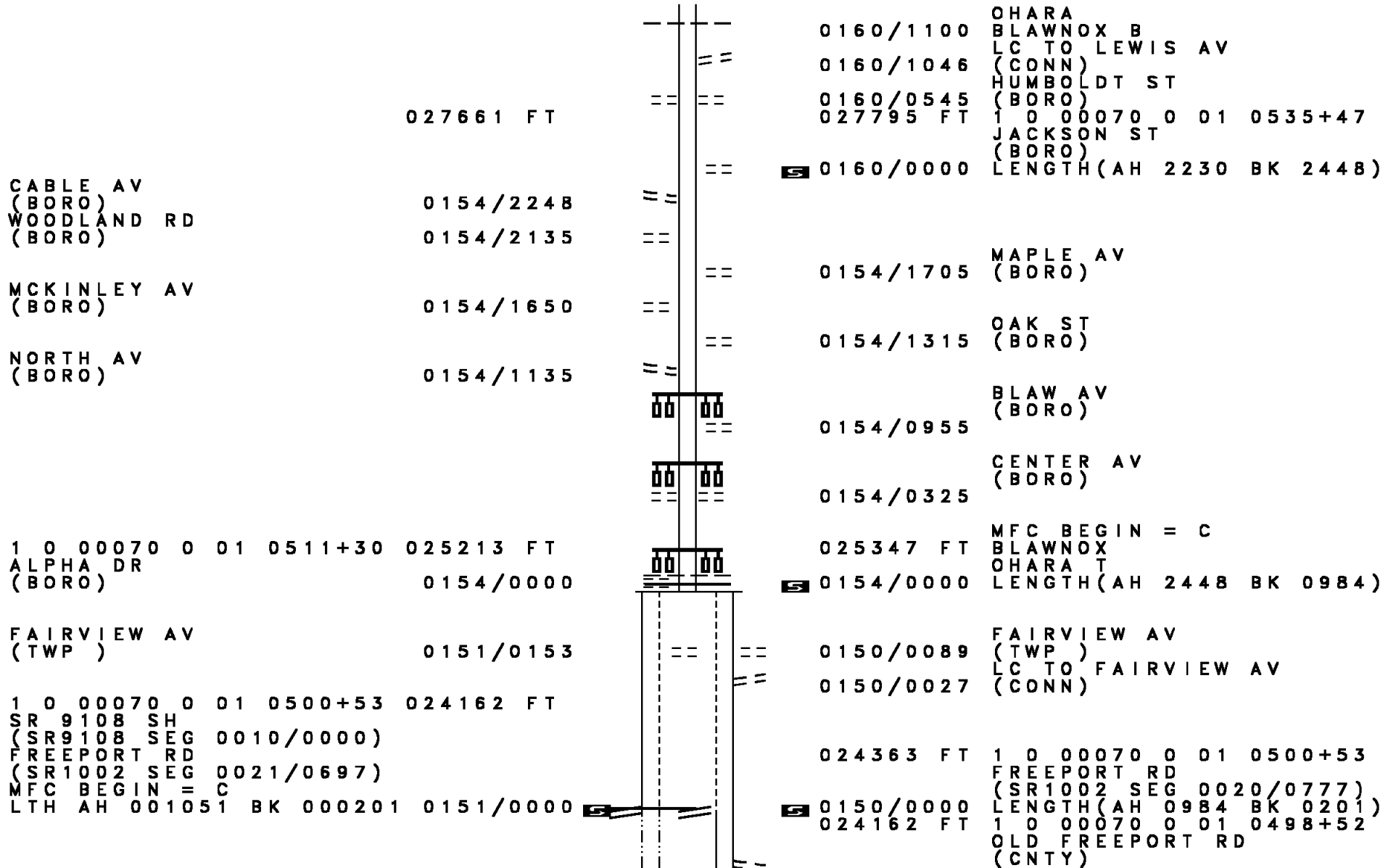
040877 FT 1 0 00070 0 01 0665+62  
 LENGTH(AH 1965 BK 1986)  
 HULTON BRIDGE RD  
 (SR2082 SEG 0010/0000)  
 0200/1852 MFC BEGIN = B



DIR: B TOTAL LEN: 22.573 MI. DIST: 11-1 SR: 1001  
 LEFT MUN: HARMAR T RIGHT MUN: HARMAR T



DIR: B TOTAL LEN: 22.573 MI. DIST: 11-1 SR: 1001  
 LEFT MUN: OHARA T RIGHT MUN: OHARA T

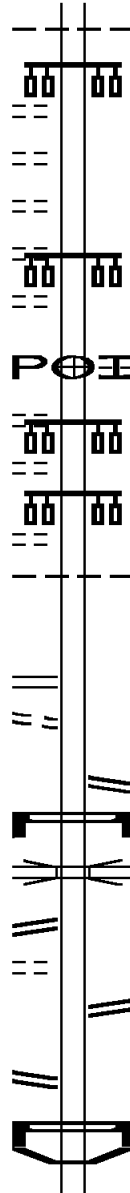


DIR: B TOTAL LEN: 22.573 MI. DIST: 11-1 SR: 1001  
 LEFT MUN: OHARA T RIGHT MUN: OHARA T

Segment Description	Stationing	Length	Notes
LTH AH 000201 BK 002479	024162 FT 7145/0000		MFC BEGIN = C LENGTH(AH 0201 BK 2479)
FROM 9108/0010 SH (CONN)	0140/1860		
SR 9108 SH (SR9108 SEG 0010/1112)	0140/1618		
EAST OAK HILL RD (TWP)	0140/0965		CREEK STRUCTURE LENGTH 8 FT BMSID 02/1001/0140/1022
SOUTH OAK HILL RD (TWP)	0140/0410		
	021683 FT		BMSID 02/1001/0140/0010 1 0 00070 0 01 0474+39 SQUAW RUN BMSBG 02/1001/0140/0010 1 0 00070 0 01 0474+39
FOX CHAPEL RD (CNTY)	0130/1510		LENGTH(AH 2479 BK 2805)  (APRA) FOX CHAPEL YATCH OLD FREEPORT RD (CNTY)
WATERWORKS MALL ENT RD (PRDR)	0130/0420 018878 FT		WATER WORKS MALL RAMP R (SR8054 SEG 0030/0601)
			CHARA PITTSBURGH C
			1 0 00070 0 01 0445+91 LENGTH(AH 2805 BK 2689)
			BMSID 02/1001/0120/2622 1 0 00070 0 01 0445+75 PRIVATE RD BMSBG 02/1001/0120/2622
WATERWORKS MALL ENT RD (PRDR)	0120/1532		0120/1532
			0120/1083
WATERWORKS MALL ENT RD (PRDR)	0120/1010		WATER TREATMENT DR (CITY)
ST MARGARET DR (CITY)	0120/0615		(APRA) WATERWORKS MALL

DIR: B TOTAL LEN: 22.573 MI. DIST: 11-1 SR: 1001  
 LEFT MUN: PITTSBURGH C RIGHT MUN: PITTSBURGH C

1 0 00070 0 01 0420+07 016189 FT  
 DELAFIELD AV  
 (CITY) 0120/0000  
 LEXINGTON RD  
 (CITY) 0110/3120  
 VIRGINIA AV  
 (BORO) 0110/2854  
 EMERSON AV  
 (BORO) 0110/2599  
 BRILLIANT AV  
 (BORO) 0110/2339  
  
 EASTERN AV  
 (BORO) 0110/1614  
 CENTER AV  
 (BORO) 0110/1054  
 WESTERN AV  
 (BORO) 0110/0414  
  
 012809 FT  
 FROM 8082/0500 SH  
 (CONN) 0100/0965  
  
 HGHLND PRK BRINT/RP K R  
 (SR8082 SEG 0260/0000) 0100/0124  
 FROM 8082/0250 SH  
 (CONN) 0100/0081  
  
 1 0 00070 0 01 0375+38 011834 FT  
 RAMP FR HIGHLAND PK BG  
 (SR8082 SEG 0250/0510) 0100/0000



0120/0020 PITTSBURGH  
 016189 FT ASPINWALL B  
 5 0120/0000 LENGTH(AH 2689 BK 3380)  
  
 0110/2339  
 (APRA) ASPINWALL MARINA  
 0110/2189 WATERWORKS DR  
 (BORO)  
  
 0110/1054  
  
 0110/0414  
 ASPINWALL  
 0110/0390 CHARA T  
 012809 FT 1 0 00070 0 01 0389+29  
 5 0110/0000 LENGTH(AH 3380 BK 0975)  
 RAMP G RD  
 0100/0975 (SR8082 SEG 0510/0000)  
  
 0100/0951 RAMP W RD  
 (SR8082 SEG 0520/0544)  
 SIGN: CANTILEVER  
 0100/0894 BMSID 02/1001/0100/0894  
 HIGHLAND PARK BRID  
 0100/0331 OP ID 02/1005/0020/2521  
  
 0100/0055 RAMP X RD  
 011834 FT (SR8082 SEG 0270/0000)  
 NC FR  
 5 0100/0000 REEPORT RD  
 LENGTH(AH 0975 BK 0843)  
 SIGN: CANTILEVER  
 0090/0820 BMSID 02/1001/0090/0820  
 0090/0733 BMSSEN 02/1001/0090/0648  
 1 0 00070 0 01 0373+47

DIR: B TOTAL LEN: 22.573 MI. DIST: 11-1 SR: 1001  
 LEFT MUN: OHARA T RIGHT MUN: OHARA T

Location	Distance (FT)	Notes
TWENTYTHIRD ST (BORO)	010991	
OHARA SHARPSBURG B	0090/0000	
TWENTYSECOND ST (BORO)	0080/1810	
TWENTYFIRST ST (BORO)	0080/1665	
NINETEENTH ST (BORO)	0080/1025	
1 0 00070 0 01 0346+95 EIGHTEENTH ST (BORO)	008925	
SIXTEENTH ST (BORO)	0070/1488	
FIFTEENTH ST (BORO)	0070/1125	
FOURTEENTH ST (BORO)	0070/0860	
MULBERRY ST (BORO)	0070/0695	
BENSON WY (BORO)	0070/0180	
1 0 00070 0 01 0322+56 TWELFTH ST (BORO)	006437	
FREEPOR T RD (BORO)	0070/0000	
NORTH CANAL ST (SR1003 SEG 0010/0000)	0060/1919	
TENTH ST		

Location	Distance (FT)	Notes
NO UNDERPASS INFORMATION	0090/0648	BMSBG 02/1001/0090/0648
OHARA SHARPSBURG B	0090/0334	GUYASUTA RUN
STRUCTURE LENGTH 8 FT	0090/0026	BMSID 02/1001/0090/0045
1 0 00070 0 01 0367+46 (APRA) PGH METAL PROCES	010991	LENGTH(AH 0843 BK 2066)
(APRA) AZCON SCRAP CORP NINETEENTH ST (BORO)	0080/1200	
LENGTH(AH 2066 BK 2488)	0080/0000	
16TH ST CRK STRUCTURE LENGTH 17 FT	0070/1454	BMSID 02/1001/0070/1440
THIRTEENTH ST (BORO)	0070/0305	
LENGTH(AH 2488 BK 2267)	0070/0000	

DIR: B TOTAL LEN: 22.573 MI. DIST: 11-1 SR: 1001  
 LEFT MUN: SHARPSBURG B RIGHT MUN: SHARPSBURG B

(BORO)	0060/1660	==		
CHURCH ST				
(BORO)	0060/1516	==		
NINTH ST				
(BORO)	0060/1355	==		
EIGHTH ST				
(BORO)	0060/1130	==		
				0060/1130 ALI ST
				(BORO)
				0060/1104 SEVENTH ST
				(BORO)
				0060/0945 NC MAIN ST
SIXTH ST				S MAIN ST
(BORO)	0060/0730	==		(BORO)
				0060/0590 FIFTH ST
				(BORO)
				0060/0290 PRAGER ST
				(BORO)
GARNIER ST				
(BORO)	0060/0225	==		
	004170 FT			
POWERS ST				004170 FT 1 0 00070 0 01 0299+36
(BORO)	0060/0000	==		NC NORTH MAIN ST
SR 9107 SH				5 0060/0000 LENGTH(AH 2267 BK 1861)
(SR9107 SEG 0010/0000)	0040/1732	==		
				0040/1500 SR 8 NB
				OP ID 02/0008/0180/2416
				BRIDGE ST
				(SR8042 SEG 0022/1045)
				BRIDGE ST
				(SR8042 SEG 0280/0000)
				NC N MAIN ST
				FR 28 N TO MAIN RAMP T
				0040/1465 (SR8042 SEG 0250/0697)
				ALLEGHENY VAL EXPY
				0040/1377 OP ID 02/0028/0140/0000
				SR 8 SB
				0040/1288 OP ID 02/0008/0181/2418
				TR 28 S.B.
				0040/1260 OP ID 02/0028/0141/0000
				SHARPSBURG
				0040/1224 ETNA BOROUGH B
SR 9107 SH				
(SR9107 SEG 0010/0435)	0040/1210	==		
				0040/1178 BMS EN 02/1001/0040/1080
				TO 8042/0520 SH
				0040/1140 (CONN)
				RAMP 8042 NB
				0040/1092 OP ID 02/8042/0260/0409

DIR: B TOTAL LEN: 22.573 MI.  
 LEFT MUN: ETNA BOROUGH B

DIST: 11-1 SR: 1001  
 RIGHT MUN: ETNA BOROUGH B

				1 0 00070 0 01 0293+17
				PINE CREEK
	0040/1080			BMSBG 02/1001/0040/1080
				FR 1001 TO 28 S RAMP U
	0040/1023			(SR8042 SEG 0520/0000)
				RAMP B SB
	0040/0995			OP ID 02/8042/0510/0056
	0040/0948			(AAR 145707G)#TRKS 02
				SYCAMORE ST
	0040/0882			(BORO)
				(APRA) TIPPINS MACHINE
				CHERRY AV
BRIDGE ST				
(BORO)	0040/0642			
				POE
GARDEN ST				
(BORO)	0040/0467			
				CHERRY ST
				(BORO)
UNION ST				
(BORO)	0040/0165			
1 0 00070 0 01 0282+24	002309 FT			
BUTLER ST				
(SR4019 SEG 0004/0000)	0040/0000			
				NC FREEPORT ST
				LENGTH (AH 1861 BK 0586)
				PRAGER ST
				(BORO)
				WINSCHEL ST
ELK ST				
(BORO)	0030/0210			(BORO)
				VFW WAY
				(BORO)
	001723 FT			1 0 00070 0 01 0275+03
				CENTER ST
				(BORO)
				LENGTH (AH 0586 BK 1723)
PROSPECT ST				
(BORO)	0010/1501			
				ISABELLA ST
				(BORO)
WASHINGTON ST				
(BORO)	0010/0765			
ANN ST				
(BORO)	0010/0295			
				RT 0028 SB
				OP ID 02/0028/0121/1214
				NC BU
				INTER-BK FR 28 N TO ETNA RAMP RD
				000000 FT (SR8048 SEG 0010/0610)
				MFC BEGIN = C
1 0 00070 0 01 0248+91	000000 FT			
FR ETNA TO 28 S RAMP RD				
(SR8048 SEG 0020/0000)	0010/0000			LENGTH (AH 1723 BK 0000)

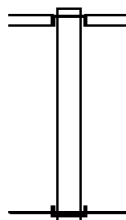


EXTRACT DATE: 12/18/2023 ROADWAY MANAGEMENT SYSTEM PAGE NUMBER: 331  
 PRINT DATE: 12/21/2023 SLD COUNTY/SR - ANNUAL PRINT COUNTY: ALLEGHENY  
 DIR: B TOTAL LEN: .116 MI. DIST: 11-1 SR: 980  
 LEFT MUN: NORTH FAYETTE T RIGHT MUN: NORTH FAYETTE T

000613 FT

000613 FT  
 INTER-AHD POTATO GARDEN RUN RD  
 (SR3071 SEG 0010/0000)  
 RAMP D RD  
 (SR8024 SEG 0010/0579)  
 STEUBENVILLE PK  
 (SR3121 SEG 0010/0000)

000000 FT



000000 FT 2 0 02183 0 00 0000+00  
 NC ROBINSON HW  
 INTER-BK ROBINSON HW  
 (SR0980 SEG 0330/2414)  
 MFC BEGIN = C  
 BK-WASHINGTON (62)  
 5 0010/0000 LENGTH(AH 0613 BK 0000)

EXTRACT DATE: 12/18/2023 ROADWAY MANAGEMENT SYSTEM PAGE NUMBER: 330  
PRINT DATE: 12/21/2023 SLD COUNTY/SR - ANNUAL PRINT COUNTY: ALLEGHENY  
DIR: B TOTAL LEN: 9.702 MI. DIST: 11-1 SR: 978  
LEFT MUN: NORTH FAYETTE T RIGHT MUN: NORTH FAYETTE T

051229 FT


051229 FT  
INTER-AHD LINCOLN HW  
(SR0030 SEG 0160/0998)  
RT 0022 EB  
0240/0553 OP ID 02/0022/0060/0771

TO 8028/0020 SH  
(CONN)

0240/0356



DIR: B TOTAL LEN: 9.702 MI. DIST: 11-1 SR: 978  
 LEFT MUN: NORTH FAYETTE T RIGHT MUN: NORTH FAYETTE T



050676 FT

0240/0251 (SR8028 RAMP O RD SEG 0020/0000)  
 0240/0218 (SR8028 RAMP N RD SEG 0010/1084)  
 050676 FT 2 0 02015 0 00 0101+42  
 5 0240/0000 LENGTH(AH 0553 BK 2384)

HIGH TECH DR  
 (TWP)  
 INTERNATIONAL DR  
 (TWP)

0230/0575  
 0230/0100  
 048292 FT

POI

(APRA) IMPERIAL AGGREGA  
 IMPERIAL AGGREGATES RD  
 (PRDR)  
 0230/0575  
 048292 FT 2 0 02015 0 00 0077+66  
 5 0230/0000 LENGTH(AH 2384 BK 3483)

044809 FT

0220/1596 OAKRIDGE HEIGHTS DR  
 (TWP)

0220/0081 OAKRIDGE HEIGHTS DR  
 (TWP)  
 0220/0010 BMSEN 02/0978/0220/0000  
 044809 FT 2 0 02015 0 00 0043+10  
 ROBINSON RUN  
 5 0220/0000 BMSBG 02/0978/0220/0000  
 LENGTH(AH 3483 BK 1839)  
 LC FOR LUTZ RD  
 0210/1310 (CONN)  
 LUTZ RD  
 0210/0865 (T340)

STONEBRIDGE MANOR DR  
 (PRDR)

0210/0218  
 042970 FT

POE

(APRA) STONEBRIDGE MANO  
 ALBERT LN  
 (TWP)  
 0210/0218  
 042970 FT 2 0 02015 0 00 0025+16  
 5 0210/0000 LENGTH(AH 1839 BK 2475)

DIR: B TOTAL LEN: 9.702 MI. DIST: 11-1 SR: 978  
LEFT MUN: NORTH FAYETTE T RIGHT MUN: NORTH FAYETTE T

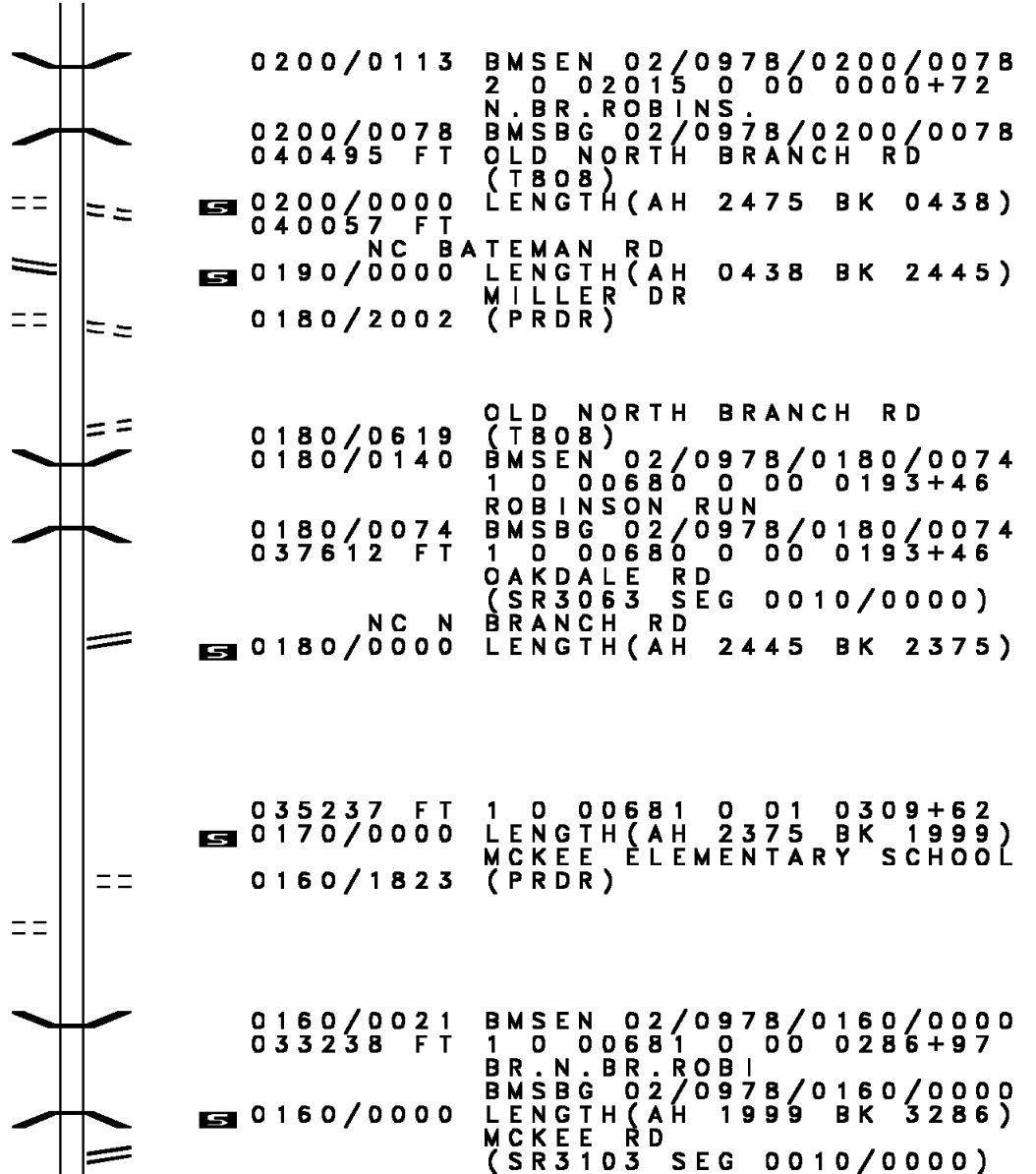
2 0 02015 0 00 0004+45 040495 FT  
SHAGAS LN  
(T808) 0200/0000  
2 0 02015 1 00 0000+00 040057 FT  
NORTH BRANCH RD  
(SR3108 SEG 0070/2453) 0190/0000  
MAXLENE DR  
(TWP) 0180/2002

EASTWARD CORP DR  
(PRDR) 0160/1230

037612 FT

035237 FT

033238 FT



0200/0113 BMSSEN 02/0978/0200/0078  
2 0 02015 0 00 0000+72  
N. BR. ROBINS.

0200/0078 BMSBG 02/0978/0200/0078  
040495 FT OLD NORTH BRANCH RD  
(T808)

5 0200/0000  
040057 FT LENGTH(AH 2475 BK 0438)

5 0190/0000 NC BA TEMAN RD  
LENGTH(AH 0438 BK 2445)

0180/2002 MILLER DR  
(PRDR)

0180/0619 OLD NORTH BRANCH RD  
(T808)

0180/0140 BMSSEN 02/0978/0180/0074  
1 0 00680 0 00 0193+46

0180/0074 ROBINSON RUN  
BMSBG 02/0978/0180/0074  
1 0 00680 0 00 0193+46

5 0180/0000 OAKDALE RD  
(SR3063 SEG 0010/0000)

5 0180/0000 NC N BRANCH RD  
LENGTH(AH 2445 BK 2375)

035237 FT 1 0 00681 0 01 0309+62  
5 0170/0000 LENGTH(AH 2375 BK 1999)

0160/1823 MCKEE ELEMENTARY SCHOOL  
(PRDR)

0160/0021 BMSSEN 02/0978/0160/0000  
1 0 00681 0 00 0286+97

5 0160/0000 BR. N. BR. ROBI  
BMSBG 02/0978/0160/0000

5 0160/0000 LENGTH(AH 1999 BK 3286)

MCKEE RD  
(SR3103 SEG 0010/0000)

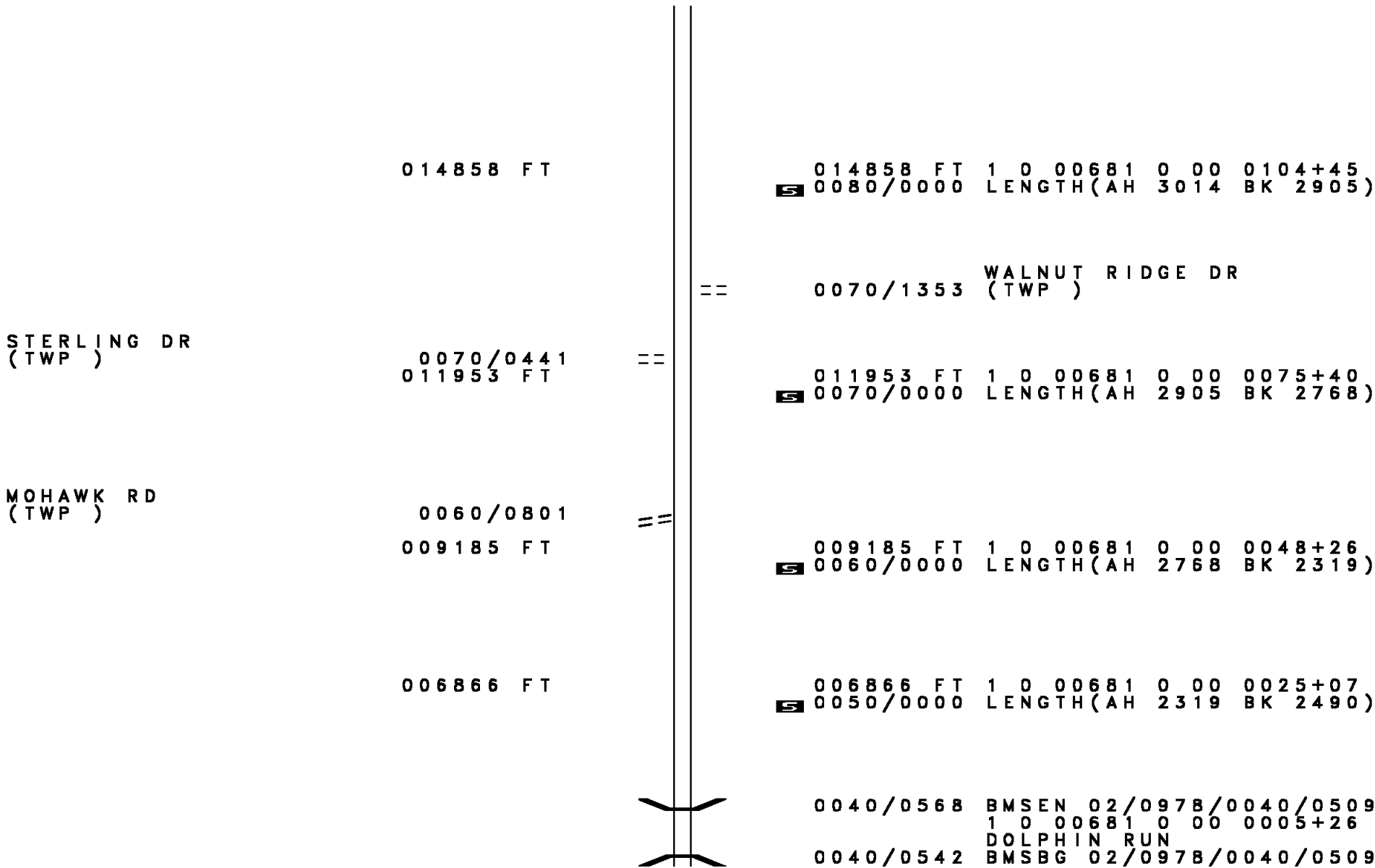
DIR: B TOTAL LEN: 9.702 MI. DIST: 11-1 SR: 978  
 LEFT MUN: NORTH FAYETTE T RIGHT MUN: NORTH FAYETTE T

Left Side Road Name	Left Side Stationing	Right Side Stationing	Right Side Road Name
PRION DR (PRDR)	0150/2757		NC OAKDALE RD
UNKNOWN RD (TWP)	0150/2630		
		0150/2480	GAMBLE RD (T362)
		0150/2026	MOLINARO CR (PRDR)
OAKDALE BORO PK RD (T853)	0150/1905		
		0150/1328	ROSE CT (PRDR)
		0150/1059	NORTH FAYETTE OAKDALE B
CLINTON AV ET (BORO)	0150/0260		
		0150/0175	CLEF DR (BORO)
		0150/0153	BMSSEN 02/0978/0150/0037 1 0 00681 0 00 0254+26 BR. ROBSN. RUN
	029952 FT	0150/0037	BMSBG 02/0978/0150/0037 1 0 00681 0 00 0253+89
MAPLE AV (BORO)	0150/0000	0150/0000	VILLAGE: NORTH FAYETTE LENGTH(AH 3286 BK 1408)
ROBINSON ST (BORO)	0140/0420 028544 FT		
		028544 FT	1 0 00681 0 00 0240+12 FIRST ST (BORO)
NOBLESTOWN RD (SR3048 SEG 0070/0000)	0130/0521	0140/0000	LENGTH(AH 1408 BK 0647)
			NC CLINTON AV NC STATE ST STATE ST
		0130/0332	(SR3048 SEG 0060/1215)
		0130/0250	BMSSEN 02/0978/0130/0171 1 0 00681 0 00 0235+42 ROBINSON RUN
		0130/0195	BMSBG 02/0978/0130/0171
WILLOW AV (BORO)	0130/0145 027897 FT		
		027897 FT	1 0 00681 0 00 0234+25
		0130/0000	LENGTH(AH 0647 BK 0772) SEMINARY AV (CNTY)
		0120/0715	

DIR: B TOTAL LEN: 9.702 MI. DIST: 11-1 SR: 978  
 LEFT MUN: OAKDALE B RIGHT MUN: OAKDALE B

Center Line Description	Stationing	Length	Right Line Description	Stationing	Length
CENTER AV (BORO)	0120/0505 027125 FT			027125 FT	1 0 00681 0 00 0226+19 VILLAGE: OAKDALE B OAKDALE SOUTH FAYETTE T
			0120/0000		LENGTH(AH 0772 BK 3459)
			0110/2590		ADULLAM DR (TWP)
LC TO SHADY LN (CONN)	0110/2446				
SHADY LN (TWP)	0110/2373				
VISTA ST (TWP)	0110/2026				
CEMETERY ENT RD (PRDR)	0110/0580				
1 0 00681 0 00 0191+47	023666 FT				
MARSHALL RD (TWP)	0110/0000		0110/0000		LENGTH(AH 3459 BK 2780) LEG A RD
LEG A RD (SR9104 SEG 0010/0000)	0100/2414		0100/2414		(SR9104 SEG 0020/0240) BATTLE RIDGE RD (SR3024 SEG 0060/0000) NC UNION AV
LEG A RD (SR9104 SEG 0010/0274)	0100/2004				
1 0 00681 0 00 0164+44	020886 FT				
ROBINSON RUN RD (SR3024 SEG 0050/1624)	0100/0000		0100/0000		LENGTH(AH 2780 BK 3014)
FOR SR 0978 AND 3024 (CONN)	0090/2628				
	017872 FT		017872 FT		1 0 00681 0 00 0134+59
			0090/0000		LENGTH(AH 3014 BK 3014)

DIR: B TOTAL LEN: 9.702 MI. DIST: 11-1 SR: 978  
 LEFT MUN: SOUTH FAYETTE T RIGHT MUN: SOUTH FAYETTE T

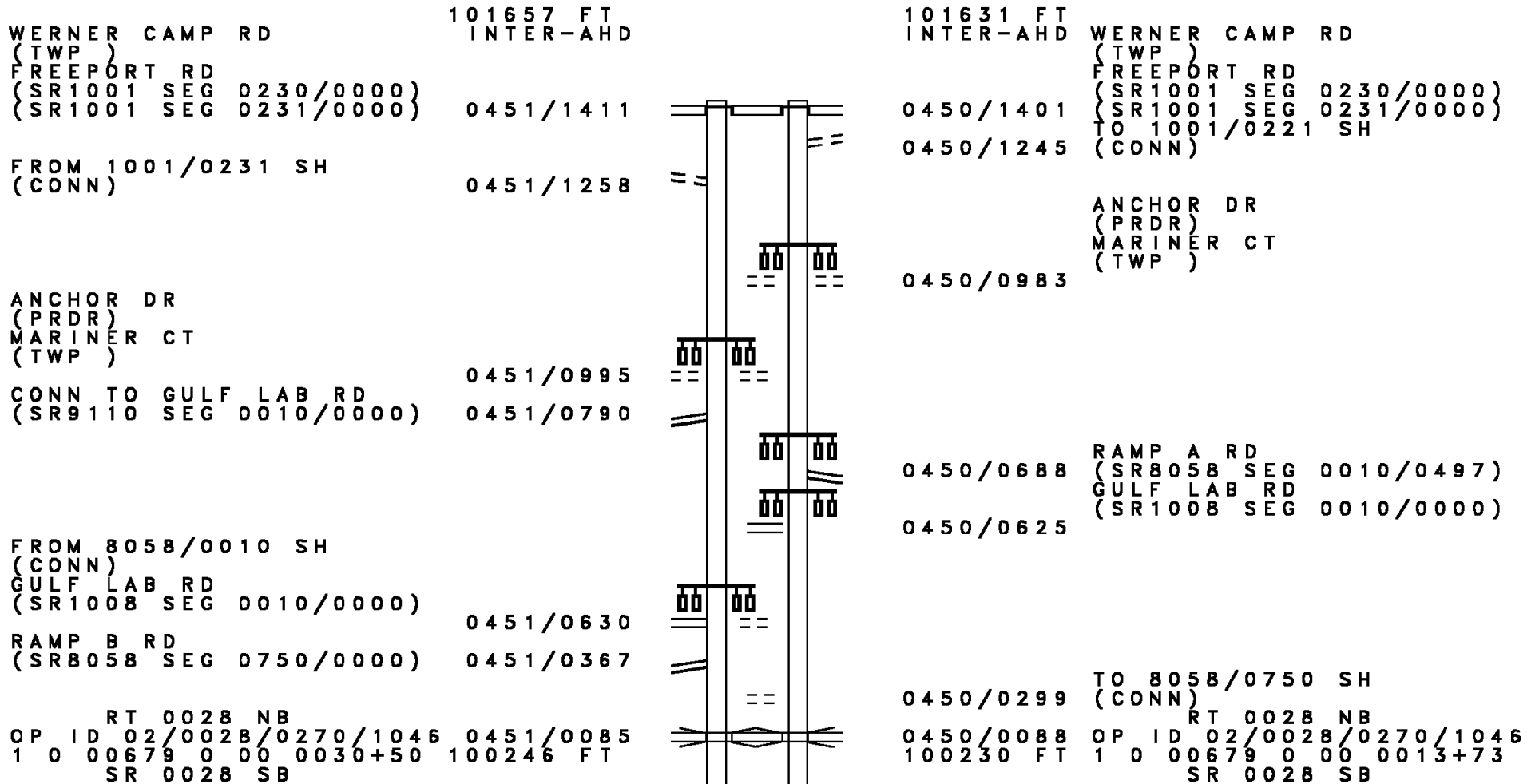


DIR: B TOTAL LEN: 9.702 MI.  
 LEFT MUN: SOUTH FAYETTE T

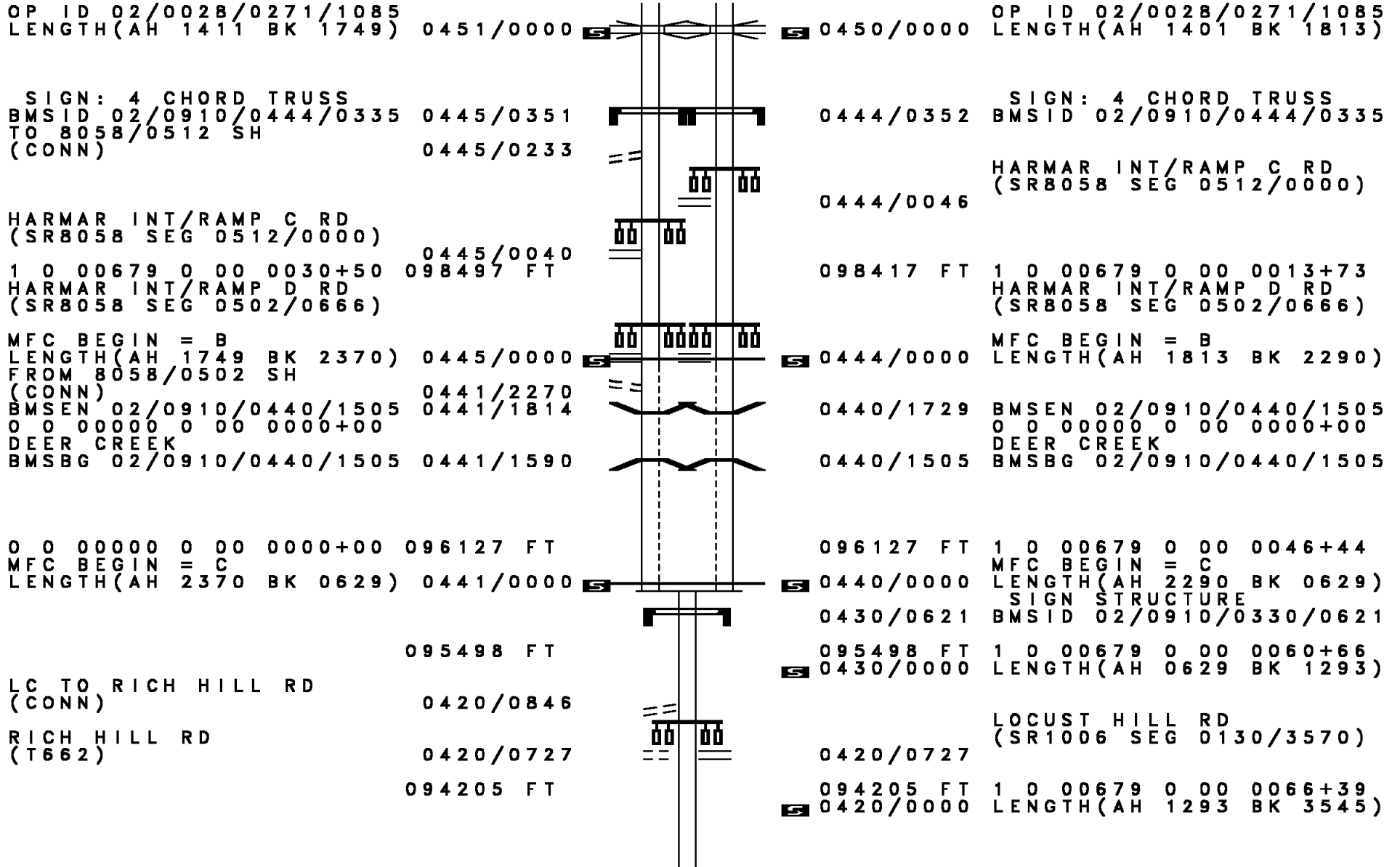
DIST: 11-1 SR: 978  
 RIGHT MUN: SOUTH FAYETTE T

Stationing	Notes	Stationing	Notes
004376 FT		004376 FT	1 0 00681 0 00 0000+00 MILLERS RUN RD (SR3026 SEG 0010/0000)
		0040/0000	NC BA TTTLE RIDGE RD
		0030/1608	LENGTH(AH 2490 BK 1703) BMSSEN 02/0978/0030/1586 1 0 00545 0 01 0088+90 DOLPHIN RUN
		0030/1586	BMSBG 02/0978/0030/1586
MOHAWK RD (TWP )			
0030/1555			
	RBR		
002673 FT		0030/0018	BMSSEN 02/0978/0030/0000
		002673 FT	1 0 00545 0 01 0073+15 P3 FISHING RUN
	RBR	0030/0000	BMSBG 02/0978/0030/0000 LENGTH(AH 1703 BK 2231)
			(APRA) HOWARD CONCRETE MCCLANE ST (TWP )
	POE	0020/1321	BMSSEN 02/0978/0020/1069
		0020/1110	1 0 00545 0 01 0061+70 SMALL STREAM
		0020/1099	BMSBG 02/0978/0020/1069
SENEX EXPLOSIVE CO (PRDR)		0020/0922	(APRA) SENEX EXPLOSIVE LEE ST (TWP )
	POI	0020/0620	(AAR 472841T)#TRKS 01
		0020/0288	
		000442 FT	
1 0 00545 0 00 0051+53			
MILLERS RUN RD		0020/0000	LENGTH(AH 2231 BK 0442)
(SR3001 SEG 0030/0386)		000000 FT	1 0 01138 1 00 0000+00 VILLAGE: SOUTH FAYETTE NC MI LLERS RUN RD
			SR 0050 SH (SR0050 SEG 0031/0000) (SR0050 SEG 0030/0000)
			INTER-BK PARKS RD (TWP )
		0010/0000	MFC BEGIN = C LENGTH(AH 0442 BK 0000)





DIR: E TOTAL LEN: 19.253 MI. DIST: 11-1 SR: 910  
 LEFT MUN: HARMAR T RIGHT MUN: HARMAR T



OP ID 02/0028/0271/1085  
 LENGTH(AH 1411 BK 1749) 0451/0000

SIGN: 4 CHORD TRUSS  
 BMSID 02/0910/0444/0335 0445/0351  
 TO 8058/0512 SH 0445/0233  
 (CONN)

HARMAR INT/RAMP C RD  
 (SR8058 SEG 0512/0000)

1 0 00679 0 00 0030+50 0445/0040  
 HARMAR INT/RAMP D RD 098497 FT  
 (SR8058 SEG 0502/0666)

MFC BEGIN = B  
 LENGTH(AH 1749 BK 2370) 0445/0000  
 FROM 8058/0502 SH

(CONN) 0441/2270  
 BMSEN 02/0910/0440/1505 0441/1814  
 0 0 00000 0 00 0000+00  
 DEER CREEK  
 BMSBG 02/0910/0440/1505 0441/1590

0 0 00000 0 00 0000+00 096127 FT  
 MFC BEGIN = C  
 LENGTH(AH 2370 BK 0629) 0441/0000

LC TO RICH HILL RD  
 (CONN) 0420/0846

RICH HILL RD  
 (T662) 0420/0727

094205 FT

0450/0000

0444/0352

0444/0046

098417 FT

0444/0000

0440/1729

0440/1505

096127 FT

0440/0000

0430/0621

095498 FT  
 0430/0000

0420/0727

094205 FT  
 0420/0000

OP ID 02/0028/0271/1085  
 LENGTH(AH 1401 BK 1813)

SIGN: 4 CHORD TRUSS  
 BMSID 02/0910/0444/0335  
 HARMAR INT/RAMP C RD  
 (SR8058 SEG 0512/0000)

HARMAR INT/RAMP C RD  
 (SR8058 SEG 0512/0000)

1 0 00679 0 00 0013+73  
 HARMAR INT/RAMP D RD  
 (SR8058 SEG 0502/0666)

MFC BEGIN = B  
 LENGTH(AH 1813 BK 2290)

BMSEN 02/0910/0440/1505  
 0 0 00000 0 00 0000+00  
 DEER CREEK  
 BMSBG 02/0910/0440/1505

1 0 00679 0 00 0046+44  
 MFC BEGIN = C  
 LENGTH(AH 2290 BK 0629)

SIGN STRUCTURE  
 BMSID 02/0910/0330/0621

1 0 00679 0 00 0060+66  
 LENGTH(AH 0629 BK 1293)

LOCUST HILL RD  
 (SR1006 SEG 0130/3570)

1 0 00679 0 00 0066+39  
 LENGTH(AH 1293 BK 3545)

DIR: E TOTAL LEN: 19.253 MI. DIST: 11-1 SR: 910  
 LEFT MUN: HARMAR T RIGHT MUN: HARMAR T

Address	Distance (FT)	Notes	APRA	Length (AH)	Block (BK)	Offset
910 COMMERCE PARK RD (PRDR)	090660		0410/0062			
TOWNSHIP RD (TWP)	0400/1750		090660	1 0 00679	0 00	0108+92
WASHINGTON DR (T503)	0400/0920		0410/0000	NC INDIANOLA RD		
LINCOLN DR (T501)	0400/0470		0410/0000	LENGTH	3545	BK 2620
WASHINGTON DR (TWP)	0400/0365					
GRANT DR (T505)	0400/0255					
SHAFT ST (T507)	088040		0400/0800	HARMAR INDIANA T		
BAYER DR (TWP)	0390/0600		088040	1 0 00679	0 00	0135+19
			0400/0000	NC SR 910 SH		
			0390/1767	INDIANOLA DR		
			0390/1245	SHORT ST (T509)		
			0390/0383	BMS EN 02/0910/0390/0341		
			0390/0366	BMS EN 02/0910/0390/0342		
				1 0 00679	0 00	0151+94
				BRIDGE CLOSED		
			0390/0362	RAWLINS RUN		
				BMSBG 02/0910/0390/0341		
				1 0 00679	0 00	0151+94
				RAWLINS RUN		
			0390/0342	BMSBG 02/0910/0390/0342		
				INDIANOLA RD		
				(SR1036 SEG 0060/1742)		
			0390/0315	REPUBLIC AV (TWP)		

DIR: E TOTAL LEN: 19.253 MI. DIST: 11-1 SR: 910  
 LEFT MUN: INDIANA T RIGHT MUN: INDIANA T

Property Name	Start Station	End Station	Notes	Start Station	End Station	Notes
MCCLELLAN RD (T587)	085877 FT	0390/0000	POI	085877 FT	1 0 00679 0 00 0156+57	(APRA) ALLEGHENY STEEL LENGTH(AH 2163 BK 3224)
BUCKEYE TERMINAL LLC (TWP )	0380/1361		==			
	082653 FT			082653 FT	1 0 00679 0 00 0188+84	BLUE RUN RD (T611) LENGTH(AH 3224 BK 1689) BMSSEN 02/0910/0370/1174 0 0 00000 0 00 0000+00 PA 0076 TURNPIKE BMSBG 02/0910/0370/1174
	080964 FT			080964 FT	1 0 00679 0 00 0205+18	BLUE RUN STRUCTURE LENGTH 18 FT BMSID 02/0910/0370/0000 LENGTH(AH 1689 BK 1913)
COVE RUN RD (TWP )	0360/1006		==			
1 0 00679 0 00 0224+76 COVE RUN RD ET (T773)	079051 FT	0360/0000	==	079051 FT		
					1 0 00679 0 00 0252+28	PA TPK 1-76 BMSBG 02/0910/0350/1589 LAKEWOOD DR (PRDR)
				0350/1589		
				0350/1490		
HILLTOP DR (T771)	0350/0276		==			

DIR: E TOTAL LEN: 19.253 MI. DIST: 11-1 SR: 910  
 LEFT MUN: INDIANA T RIGHT MUN: INDIANA T

1 0 00679 0 00 0252+28 076338 FT  
 LC FOR HILLTOP DR  
 (CONN) 0350/0000

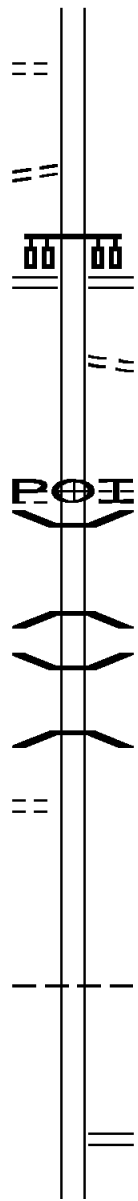
TO 1013/0150 SH  
 (CONN) 0340/0075  
 075218 FT

HAWKINS PRECAST CON RD  
 (PRDR) 0330/0247  
 072805 FT

MYERS LN  
 (PRDR) 0320/1700

069265 FT

068093 FT



076338 FT  
 0350/0000 LENGTH(AH 2713 BK 1120)

075218 FT 1 0 00679 0 00 0263+36  
 SAXONBURG BL  
 (SR1013 SEG 0150/1155)

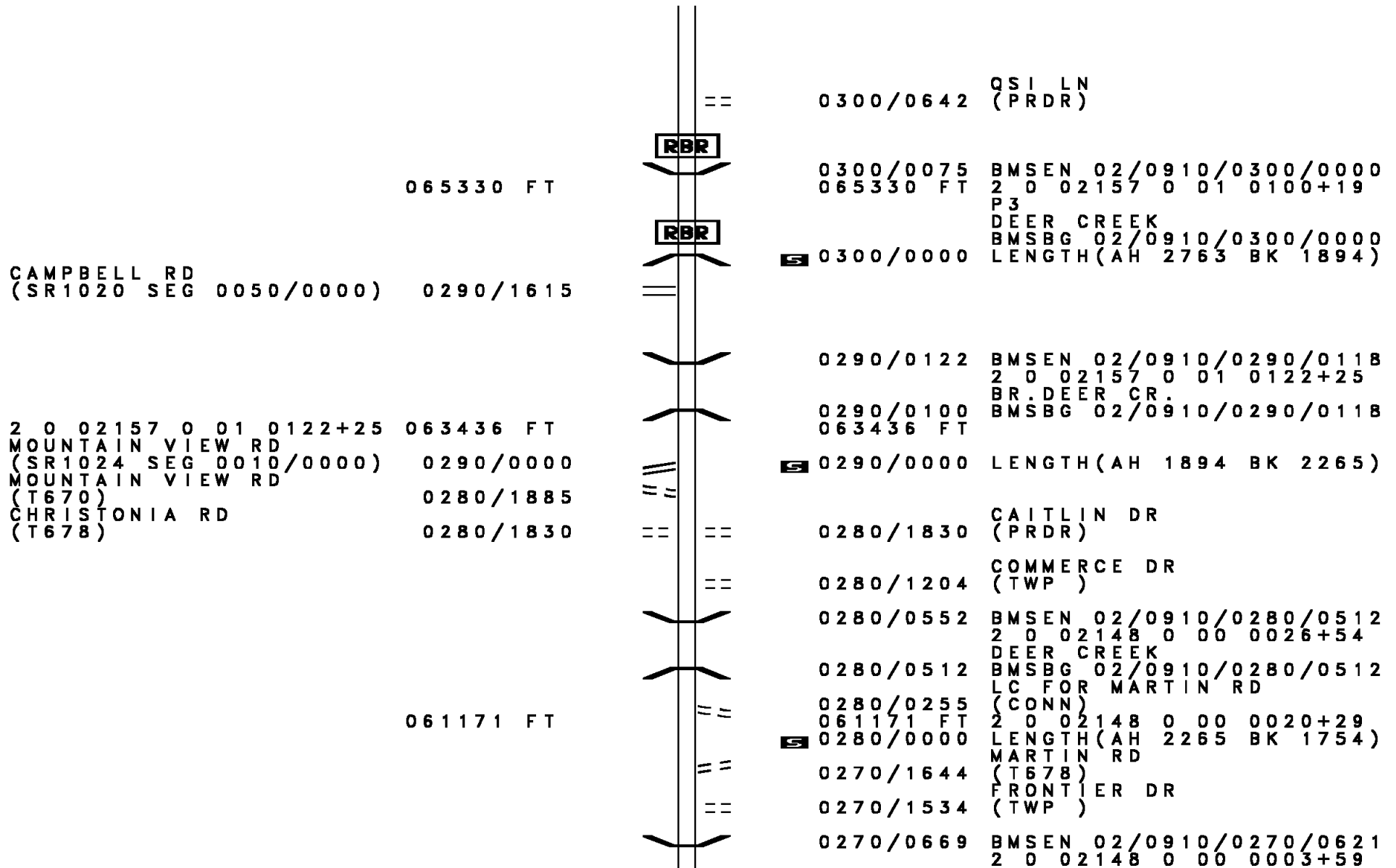
0340/0000 LENGTH(AH 1120 BK 2413)  
 0330/1706 MELLOW LN  
 (PRDR)

(APRA) HAWKINS PRECAST  
 CEDAR RUN RD  
 (T653)  
 0330/0247  
 0330/0031 BMSSEN 02/0910/0330/0000  
 072805 FT 2 0 02157 0 00 0029+96

0330/0000 LENGTH(AH 2413 BK 3540)  
 CEDAR RUN  
 BMSBG 02/0910/0330/0000  
 0320/2918 BMSSEN 02/7076/9900/4265  
 2 0 02157 0 01 0061+14  
 PA TPK 1-76  
 0320/2367 BMSBG 02/7076/9900/4265

069265 FT 2 0 02157 0 01 0061+14  
 INDIANA  
 WEST DEER T  
 0320/0000 LENGTH(AH 3540 BK 1172)

068093 FT 2 0 02157 0 01 0073+15  
 CEDAR RIDGE RD  
 (SR1020 SEG 0040/3667)  
 0310/0000 LENGTH(AH 1172 BK 2763)



DIR: E TOTAL LEN: 19.253 MI. DIST: 11-1 SR: 910  
 LEFT MUN: WEST DEER T RIGHT MUN: WEST DEER T

2 0 02148 0 00 0003+59 059417 FT  
 OAK RD  
 (SR1022 SEG 0010/0000) 0270/0000  
 MIDDLE RD ET  
 (CNTY) 0260/0908

058151 FT

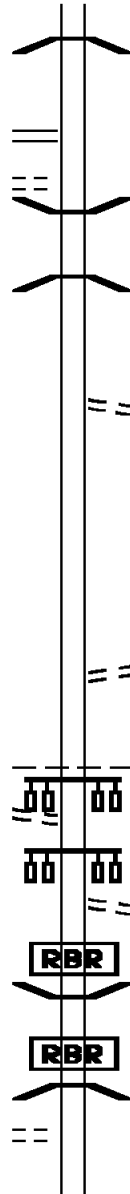
055742 FT

MCINTYRE RD  
 (T618)

0240/1685

LORI RD  
 (TWP )

0240/0253  
 051965 FT



0270/0621 DEER CREEK  
 BMSBG 02/0910/0270/0621  
 059417 FT  
 S 0270/0000 LENGTH(AH 1754 BK 1266)  
 0260/0848 BMSEN 02/0910/0260/0825  
 2 0 02150 0 01 0104+17  
 DEER CREEK  
 0260/0800 BMSBG 02/0910/0260/0825  
 058151 FT 2 0 02150 0 01 0104+17  
 MIDDLE RD  
 (CNTY)  
 S 0260/0000 LENGTH(AH 1266 BK 2409)  
 055742 FT 2 0 02150 0 01 0081+55  
 S 0250/0000 LENGTH(AH 2409 BK 3777)  
 0240/3104 HAVEN HILL DR  
 (T751)  
 0240/2088 WEST DEER  
 RICHLAND T  
 0240/1685  
 0240/1660 TURNER RD  
 (T600)  
 0240/0518 BMSEN 02/0910/0240/0485  
 2 0 02150 0 01 0047+17  
 P3  
 W. BR. DEER CREEK  
 0240/0485 BMSBG 02/0910/0240/0485  
 051965 FT 2 0 02150 0 01 0041+00  
 NC SR 0910 SH

DIR: E TOTAL LEN: 19.253 MI. DIST: 11-1 SR: 910  
 LEFT MUN: RICHLAND T RIGHT MUN: RICHLAND T

ROADWAY	STATION	LENGTH	DESCRIPTION
ALLISON RD (T705)	0230/1732	048283 FT	0240/0000 LENGTH(AH 3777 BK 3682)
CLENDENNING RD (T707)	0230/0000	047247 FT	0230/0000 LENGTH(AH 3682 BK 1036) COMM CENTER DR (TWP)
COMM CENTER DR (TWP)	0210/0515	047247 FT	0210/0515 BMSBN 02/0910/0210/0193 1 1 03581 0 00 0039+16 W.BR.DEER CR 0210/0193 BMSBG 02/0910/0210/0193 1 1 03581 0 00 0038+64 WILLIAM FLYNN HW (SR0008 SEG 0411/1196) (SR0008 SEG 0410/1032)
BENEDICK RD (T826)	0190/1865	045862 FT	0210/0000 LENGTH(AH 1036 BK 1385)
FISHER RD (TWP)	0190/1059	045862 FT	0200/0198 BEECH ST (TWP) 1 1 03581 0 00 0024+96 0200/0000 LENGTH(AH 1385 BK 2307)
FISHER RD (T795)	0180/2409	043555 FT	0190/0000 LENGTH(AH 2307 BK 2455)
	0180/2357		LC TO EWALT RD (CONN)



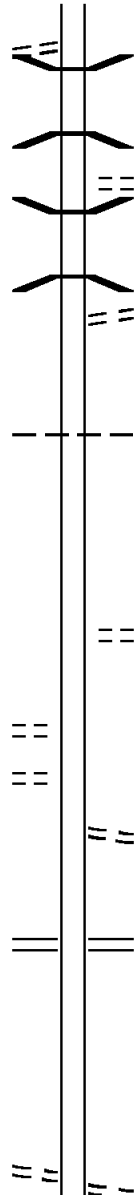
DIR: E TOTAL LEN: 19.253 MI. DIST: 11-1 SR: 910  
 LEFT MUN: RICHLAND T RIGHT MUN: RICHLAND T

ROAD NAME	ADDRESS	MARKER	MARKER	ROAD NAME	ADDRESS	MARKER	MARKER
MERIDIAN RD (CNTY)	0180/1757	==	==	RICHLAND RD (T602)	0180/2078		
FAIRFIELD DR (T749)	0180/0885	==			0180/1757		
BAUER DR (T620)	0180/0340	==					
	041100 FT	==					
					041100 FT	2 0 02324 0 00	0134+43
					0180/0000	LENGTH(AH 2455	BK 2607)
					0170/2145	ANDERSON RD (T609)	
LC FOR DICKEY RD (CONN)	0170/0917	==					
DICKEY RD (T709)	0170/0791	==					
RICHLAND AV (T686)	0170/0228	==					
	038493 FT				038493 FT	2 0 02324 0 00	0108+22
						GIBSON RD (T794)	
					0170/0000	LENGTH(AH 2607	BK 1059)
GRUBBS RD (T584)	0160/0876	==					
					0160/0850	WILLOW RUN STRUCTURE LENGTH 13 FT	
					0160/0635	BMSID 02/0910/0160/0850	
						(AAR 145729G)#TRKS 01	
2 0 02324 0 00 0097+54	037434 FT				037434 FT	HARDT RD (SR4065 SEG 0050/3034)	
LAKESIDE DR (T796)	0160/0000	==	==		0160/0000	LENGTH(AH 1059	BK 3754)
CLEARVIEW RD (T727)	0150/2725	==					
WOODLAND RD (TWP )	0150/1380	==					
2 0 02324 0 00 0061+14	033680 FT				033680 FT		

DIR: E TOTAL LEN: 19.253 MI. DIST: 11-1 SR: 910  
 LEFT MUN: RICHLAND T RIGHT MUN: RICHLAND T

MONTOUR RD  
 (T576)

0150/0000



0150/0000 LENGTH(AH 3754 BK 1413)  
 0140/1378 BMSSEN 02/0910/0140/1182  
 2 0 02324 0 00 0050+60  
 PA 0076 TURNPIKE  
 0140/1182 BMSBG 02/0910/0140/1182  
 TURNPIKE ACCESS RD  
 0140/1045 (PRDR)  
 0140/0498 BMSSEN 02/0910/0140/0460  
 2 0 02324 0 00 0050+60  
 MONTOUR RUN  
 0140/0460 BMSBG 02/0910/0140/0460  
 MONTOUR RD  
 0140/0350 (T928)  
 032267 FT 2 0 02324 0 00 0045+33  
 0140/0000 LENGTH(AH 1413 BK 3530)

032267 FT

0130/2881 RICHLAND  
 PINE T

2 0 02324 0 00 0010+68 028737 FT  
 DENNIS DR  
 (T912)  
 OLD STATE RD  
 (T574)

0130/0000

0120/0571

027685 FT

0130/0690 KARRINGTON DR  
 (TWP)

028737 FT

0130/0000 LENGTH(AH 3530 BK 1052)

0120/0119 FROM 4031/0120 SH  
 (CONN)  
 027685 FT 2 0 02324 0 00 0000+00  
 NC GI BSONIA RD  
 BABCOCK BL

0120/0000 LENGTH(AH 1052 BK 2454)

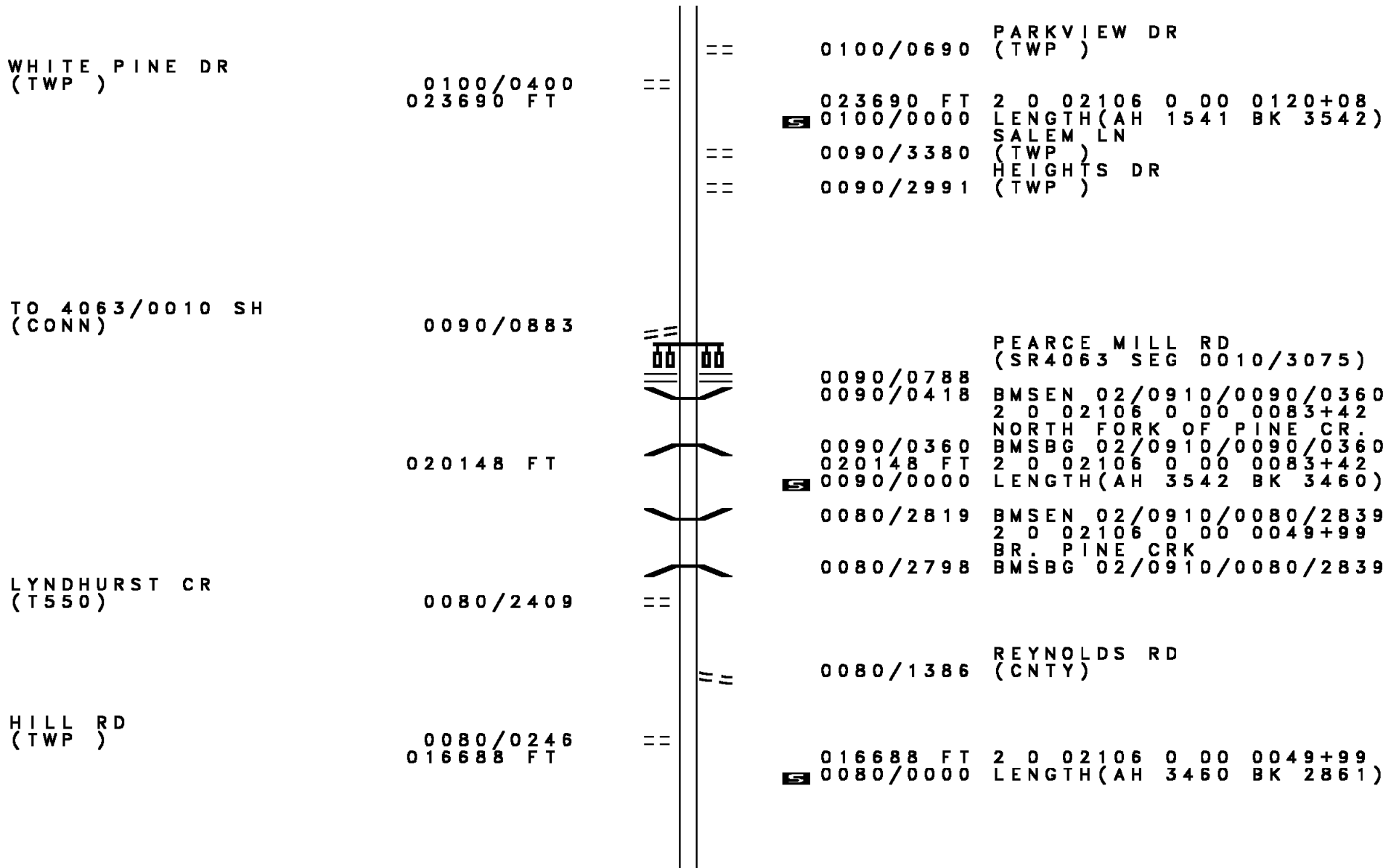
2 0 02106 0 00 0135+28 025231 FT  
 OLD RD  
 (TWP)

0110/0000

025231 FT IRWIN RD  
 (T556)

0110/0000 LENGTH(AH 2454 BK 1541)

DIR: E TOTAL LEN: 19.253 MI. DIST: 11-1 SR: 910  
 LEFT MUN: PINE T RIGHT MUN: PINE T



DIR: E TOTAL LEN: 19.253 MI. DIST: 11-1 SR: 910  
 LEFT MUN: PINE T RIGHT MUN: PINE T

VILLAGE CLUB DR  
 (TWP )

0070/0409  
 013827 FT

==

013827 FT 2 0 02106 0 00 0019+24  
 0070/0000 LENGTH(AH 2861 BK 2053)

NORTH CHAPEL DR  
 (SR4073 SEG 0010/0000)

0060/1130



==

0060/1130 SOUTH CHAPEL DR  
 0060/0723 (T502)  
 0060/0330 PERRY HWY  
 OP ID 02/0019/0610/1799  
 NC WEXFORD RD

2 0 02106 0 00 0000+00  
 NORTH CHURCH RD  
 (T835)

011774 FT  
 0060/0000



==

011774 FT (T835)

0060/0000 LENGTH(AH 2053 BK 2447)  
 0050/1950 LIMERICK RD  
 (T514)

LLOYDMONT DR  
 (TWP )

0050/1550

==

0050/1080 KILLARNEY RD  
 (T516)

2 0 02323 0 00 0192+40  
 BRENNAN RD  
 (T699)

009327 FT  
 0050/0000



==

0050/0000 LENGTH(AH 2447 BK 1803)  
 0040/1741 BMSSEN 02/0910/0040/1729  
 2 0 02323 0 00 0190+43  
 WEXFORD RUN  
 0040/1729 BMSBG 02/0910/0040/1729

CARDINAL DR  
 (PRDR)

0040/0390

==

0040/0444 BLUE HERON DR  
 (PRDR)

007524 FT

==

0040/0025 PINE  
 007524 FT MARSHALL T  
 2 0 02323 0 00 0173+26  
 COLE RD  
 (T486)



==

0040/0000 LENGTH(AH 1803 BK 3805)

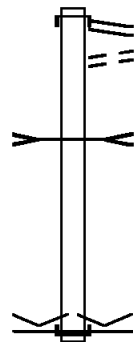
DIR: E TOTAL LEN: 19.253 MI. DIST: 11-1 SR: 910  
 LEFT MUN: MARSHALL T RIGHT MUN: MARSHALL T

Left Side Description	Left Side ID	Right Side Description	Right Side ID
MEADOWVUE DR (T522)	0030/2666	FARMINGDALE RD (TB42)	0030/2424
		WINDGATE DR (TB37)	0030/1560
WEXFORD RUN RD (SR4053 SEG 0030/0000)	0030/1140	WEXFORD RUN RD (TB62)	0030/1140
		PINE CREEK STRUCTURE LENGTH 10 FT	
HIGHPOINT DR (T858)	0030/0340 003719 FT	BMSID 02/0910/0030/0922	0030/0922
		2 0 02323 0 00 0135+25	
		LENGTH(AH 3805 BK 2342)	0030/0000
		DAVIDFORD DR (TWP )	0020/1540
2 0 02323 0 00 0104+45	001377 FT		001377 FT
MINGO RD (SR4051 SEG 0010/0000)			
MARSHALL FRANKLIN PARK B	0020/0000	MFC BEGIN = C	
		LENGTH(AH 2342 BK 1377)	0020/0000
DEVINE DR (TWP )	0011/1149	MARSHALL FRANKLIN PARK B	0010/0985
		VIP DR (TWP )	
VIP DR (TWP )		BRANDT SCHOOL RD (CNTY)	
BRANDT SCHOOL RD (CNTY)			
		2 0 02323 0 00 0093+74	
2 0 02323 0 00 0093+74	0000000 FT	NC WEXFORD BAYNE RD	0010/0285
RAMP D RD (SR8023 SEG 0750/0000)			0000000 FT
RAMP C RD (SR8023 SEG 0010/1115)			
BAYNE WEXFORD RD (SR4042 SEG 0041/1740)	INTER-BK		
MFC BEGIN = C			
LENGTH(AH 1377 BK 0000)	0011/0000	2 0 02323 0 00 0093+74	
		NC WEXFORD BAYNE RD	
		RAMP D RD (SR8023 SEG 0750/0000)	
		RAMP C RD (SR8023 SEG 0010/1115)	
		BAYNE WEXFORD RD (SR4042 SEG 0040/1750)	
		MFC BEGIN = C	
		LENGTH(AH 1377 BK 0000)	0010/0000

EXTRACT DATE: 12/18/2023 ROADWAY MANAGEMENT SYSTEM PAGE NUMBER: 310  
 PRINT DATE: 12/21/2023 SLD COUNTY/SR - ANNUAL PRINT COUNTY: ALLEGHENY  
 DIR: B TOTAL LEN: .116 MI. DIST: 11-1 SR: 906  
 LEFT MUN: FORWARD T RIGHT MUN: FORWARD T

000611 FT

000000 FT

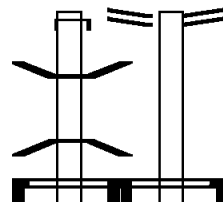


000611 FT INTER-AHD RAINBOW RUN RD  
 (SR0136 SEG 0070/0000)  
 RAINBOW RUN RD  
 0010/0611 (SR0136 SEG 0070/0000)  
 FOR SR 0136 AND 0906  
 0010/0326 (CONN)  
 BECKETS RUN  
 STRUCTURE LENGTH 14 FT  
 0010/0088 BMSID 02/0906/0010/0088  
 000000 FT 1 0 00181 7 00 0000+00  
 VILLAGE: FORWARD TWP  
 NC MO NONGAHELA RD  
 INTER-BK SCHOONMAKER AV  
 (SR0906 SEG 0180/3319)  
 MFC BEGIN = C  
 BK-WESTMORELAND (64)  
 0010/0000 LENGTH(AH 0611 BK 0000)

EXTRACT DATE: 12/18/2023 ROADWAY MANAGEMENT SYSTEM PAGE NUMBER: 309  
 PRINT DATE: 12/21/2023 SLD COUNTY/SR - ANNUAL PRINT COUNTY: ALLEGHENY

DIR: B TOTAL LEN: 14.214 MI. DIST: 11-1 SR: 885  
 LEFT MUN: PITTSBURGH C RIGHT MUN: PITTSBURGH C

074446 FT  
 BL OF ALLIES INTER-AHD  
 (SR2208 SEG 0020/1509) 0351/2149  
 BMS EN 02/0885/0351/1750 0351/1870  
 1 0 00120 0 01 0073+27  
 NO UNDERPASS INFORMATIO  
 BMS BG 02/0885/0351/1750 0351/1750  
 SIGN: 3 CHORD TRUSS  
 BMS ID 02/0885/0350/1320 0351/1351



075051 FT RAMP K CROSSTOWN BL INT  
 (SR8002 SEG 0280/0000)  
 0350/2406 RAMP G CROSSTOWN BL INT  
 (SR8002 SEG 0260/0000)  
 SIGN: 3 CHORD TRUSS  
 0350/1229 BMS ID 02/0885/0350/1320

DIR: B TOTAL LEN: 14.214 MI. DIST: 11-1 SR: 885  
 LEFT MUN: PITTSBURGH C RIGHT MUN: PITTSBURGH C

PEDESTRIAN				PEDESTRIAN				
OP ID	SR	SEG	STATION	STATION	OP ID	SR	SEG	STATION
02/0885/0350/0626			0351/0745		02/0885/0350/0626			0350/0626
BMSID 02/0885/0351/0001 0351/0336				SIGN: CANTILEVER				
1 0 00376 0 04 0812+82 072297 FT				BMSID 02/0885/0350/0353				
NO UNDERPASS INFORMATION				072645 FT 1 0 00120 0 01 0061+88				
BMSBG 02/0885/0351/0001				LENGTH(AH 2406 BK 2933)				
LENGTH(AH 2149 BK 3153) 0351/0000				BLUFF ST				
BMSEN 02/0885/0341/1412 0341/2199				(CITY)				
0 0 00000 0 00 0000+00				MARION ST				
NO UNDERPASS INFORMATION				(CITY)				
BMSBG 02/0885/0341/1412 0341/1412				VAN BRAAM ST				
BMSEN 02/0885/0341/0890 0341/1247				(CITY)				
0 0 00000 0 00 0000+00				MILTENBERGER ST				
NO UNDERPASS INFORMATION				(CITY)				
BMSBG 02/0885/0341/0890 0341/0890				GIST ST				
0 0 00000 0 00 0000+00				(CITY)				
NO UNDERPASS INFORMATION				JUMONVILLE ST				
BMSBG 02/0885/0341/0890 0341/0890				(CITY)				
0 0 00000 0 00 0000+00				RETAINING WALL				
NO UNDERPASS INFORMATION				BMSID 02/0885/0341/2700 0341/0265				
BMSBG 02/0885/0341/0890 0341/0890				BMSEN 02/0885/0341/0001 0341/0203				
0 0 00000 0 00 0000+00				1 0 00120 0 01 0079+39 069144 FT				
NO UNDERPASS INFORMATION				NO UNDERPASS INFORMATION				
BMSBG 02/0885/0341/0890 0341/0890				BMSBG 02/0885/0341/0001				
0 0 00000 0 00 0000+00				LENGTH(AH 3153 BK 2859) 0341/0000				
NO UNDERPASS INFORMATION				069712 FT 1 0 00120 0 01 0079+39				
BMSBG 02/0885/0341/0890 0341/0890				LENGTH(AH 2933 BK 3272)				
0 0 00000 0 00 0000+00				BMSEN 02/0885/0330/1797				
NO UNDERPASS INFORMATION				RAMP R FROM PY EAST WB				
BMSBG 02/0885/0341/0890 0341/0890				(SR8004 SEG 0500/1162)				
0 0 00000 0 00 0000+00				BMSEN 02/0885/0331/1302 0331/2589				
NO UNDERPASS INFORMATION				SIGN: 4 CHORD TRUSS				
BMSBG 02/0885/0341/0890 0341/0890				BMSID 02/0885/0331/2425 0331/2521				
0 0 00000 0 00 0000+00				RAMP TO SR 0376 E				
NO UNDERPASS INFORMATION				(SR8004 SEG 0760/0000) 0331/2443				
BMSBG 02/0885/0341/0890 0341/0890				BL OF ALLIES TO PY WEST				
0 0 00000 0 00 0000+00				(SR8004 SEG 0260/0000)				
NO UNDERPASS INFORMATION				SR 2085				
BMSBG 02/0885/0341/0890 0341/0890				OP ID 02/2085/0010/2248				
0 0 00000 0 00 0000+00				OP ID 02/2085/0010/2248				
NO UNDERPASS INFORMATION				SR 2085				
BMSBG 02/0885/0341/0890 0341/0890				OP ID 02/2085/0010/2248				
0 0 00000 0 00 0000+00				SR 2085				
NO UNDERPASS INFORMATION				OP ID 02/2085/0010/2248				



EXTRACT DATE: 12/18/2023  
PRINT DATE: 12/21/2023

ROADWAY MANAGEMENT SYSTEM  
SLD COUNTY/SR - ANNUAL PRINT

PAGE NUMBER: 307  
COUNTY: ALLEGHENY

DIR: B TOTAL LEN: 14.214 MI.  
LEFT MUN: PITTSBURGH C

DIST: 11-1 SR: 885  
RIGHT MUN: PITTSBURGH C

1 0 00120 0 01 0113+14  
FORBES AVE.  
BMSBG 02/0885/0331/1302 0331/1286

SIGN: CANTILEVER  
BMSID 02/0885/0331/1026 0331/1026  
RAMP A RD  
(SR8119 SEG 0010/0000) 0331/0838

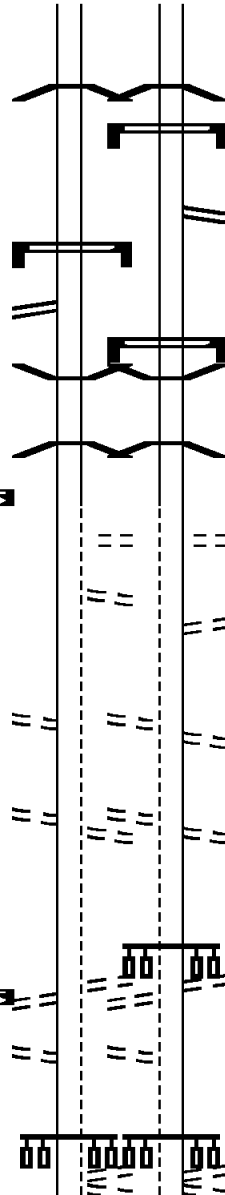
BMSEN 02/0885/0330/0048 0331/0358  
1 0 00376 0 04 0813+80  
SR 2108 EB FORBES AVE  
BMSBG 02/0885/0330/0048 0331/0048  
1 0 00376 0 04 0813+80 066285 FT  
LENGTH(AH 2859 BK 0869) 0331/0000  
MCDEVITT PL  
(CITY) 0321/0490  
HAMLET ST  
(CITY) 0321/0404

HAMLET ST  
(CITY) 0321/0380  
CRAFT PL  
(CITY)  
CRAFT PL  
(CITY) 0321/0230

1 0 00376 0 04 0806+77 065416 FT  
CRAFT AV  
(CITY)  
CRAFT AV  
(CITY)  
LENGTH(AH 0869 BK 1445) 0321/0000

NIAGARA ST  
(CITY) 0311/0845  
HALKET ST  
(CITY)

ZULEMA ST  
(CITY) 0311/0560



0330/1824  
0330/1680  
0330/1055

0330/0630  
0330/0347  
0330/0037  
066440 FT  
0330/0000

0320/0450  
0320/0393  
0320/0375  
0320/0195  
065599 FT

0320/0000  
0310/0870  
0310/0570

1 0 00120 0 01 0111+62  
FORBES AVE.  
BMSBG 02/0885/0330/1797  
SIGN: CANTILEVER  
BMSID 02/0885/0330/1653  
RAMP B RD  
(SR8119 SEG 0250/0574)

SIGN: CANTILEVER  
BMSID 02/0885/0330/0630  
BMSEN 02/0885/0330/0048  
1 0 00376 0 04 0812+82  
SR 2108 EB FORBES AVE  
BMSBG 02/0885/0330/0048  
1 0 00120 0 01 0108+27  
LENGTH(AH 3272 BK 0841)  
MCDEVITT PL  
(CITY)

LC TO MCDEVITT ST  
(CONN)  
HAMLET ST  
(CITY)  
HAMLET ST  
(CITY)  
CRAFT PL  
(CITY)  
CRAFT PL  
(CITY)  
1 0 00376 0 04 0803+11  
CRAFT AV  
(CITY)  
CRAFT AV  
(CITY)  
LENGTH(AH 0841 BK 1518)

NIAGARA ST  
(CITY)  
HALKET ST  
(CITY)

ZULEMA ST  
(CITY)

DIR: B TOTAL LEN: 14.214 MI. DIST: 11-1 SR: 885  
 LEFT MUN: PITTSBURGH C RIGHT MUN: PITTSBURGH C

SIGN: CANTILEVER  
 BMSID 02/0885/0311/0300 0311/0300  
 1 0 00376 0 04 0788+18 063971 FT  
 BATES ST  
 (CITY)  
 NC BL OF THE ALLIES

BL OF THE ALLIES  
 (CITY)  
 MFC BEGIN = B  
 LENGTH(AH 1445 BK 1706) 0311/0000

RAMP D RD  
 (SR8006 SEG 0250/0314) 0300/0553

HODGE ST  
 (CITY) 0300/0250

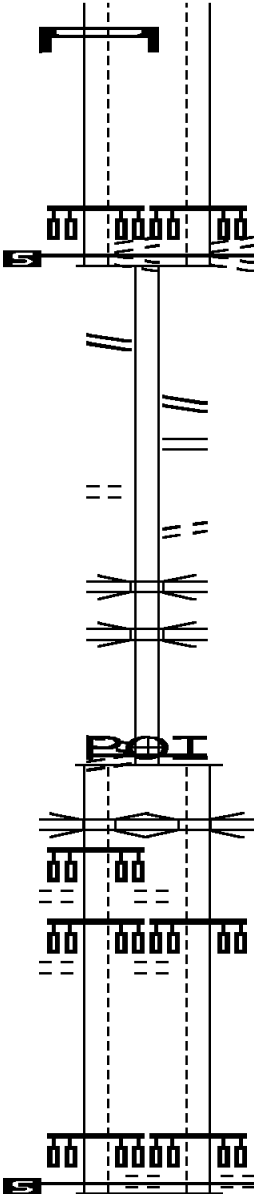
SECOND AV  
 (CITY)  
 TECHNOLOGY DR  
 (CITY) 0300/0000

PEDESTRIAN  
 OP ID 02/0885/0290/1877 0291/1881  
 HOT METAL ST  
 (CITY) 0291/1844

PARKING LOT  
 (PRDR) 0291/1353

1 0 00376 0 04 0740+26 059830 FT  
 SWINEBURNE ST  
 (CITY)

MFC BEGIN = B  
 LENGTH(AH 2435 BK 2423) 0291/0000



064081 FT 1 0 00376 0 04 0788+18  
 BATES ST  
 (CITY)  
 NC BL OF THE ALLIES

BL OF THE ALLIES  
 (CITY)  
 MFC BEGIN = B  
 LENGTH(AH 1518 BK 1706) 0310/0000

0300/0363 BATES ST INT/RAMP A RD  
 (SR8006 SEG 0500/0535)  
 0300/0260 RAMP B RD  
 (SR8006 SEG 0750/0000)

0300/0198 TO 8006/0750 SH  
 (CONN)  
 0300/0183 SR 0376 EB  
 OP ID 02/0376/0724/1534  
 GAP TRAIL  
 0300/0087 OP ID 02/0885/0300/0087  
 062375 FT 1 0 00376 0 04 0772+14  
 (APRA) ALLEGHENY ASPHAL  
 NC BA TIES ST  
 MFC BEGIN = B  
 LENGTH(AH 1706 BK 2463) 0300/0000

0290/1880 PEDESTRIAN  
 OP ID 02/0885/0290/1877

0290/1865 HOT METAL ST  
 (CITY)  
 0290/1363 PARKING LOT  
 (PRDR)

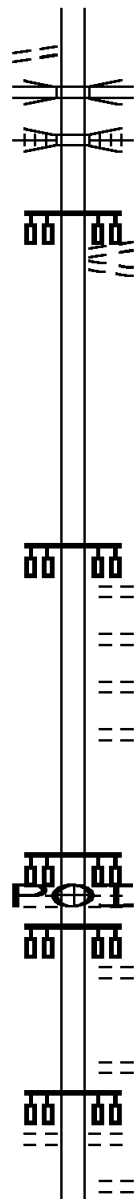
059912 FT 1 0 00376 0 04 0740+15  
 SWINEBURNE ST  
 (CITY)

MFC BEGIN = B  
 LENGTH(AH 2463 BK 2423) 0290/0000

DIR: B TOTAL LEN: 14.214 MI. DIST: 11-1 SR: 885  
 LEFT MUN: PITTSBURGH C RIGHT MUN: PITTSBURGH C

SECOND AV  
 (CITY)

0280/2020

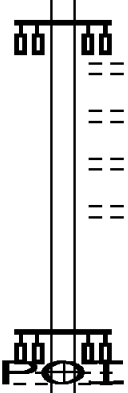


NC SECOND AV  
 PARKING LOT  
 0280/1934 OP ID 02/0885/0280/1934  
 CSX RAIL TRANSPORTATION  
 0280/1821 OVERPASS IS RR X-ING  
 SALINE ST  
 (CITY)

0280/1755 GREENFIELD AV  
 (CITY)

057407 FT

057489 FT 1 0 00376 0 04 0722+65  
 S 0280/0000 LENGTH(AH 2423 BK 3620)



MOBILE ST  
 (CITY)  
 0270/1810  
 TULLYMET ST  
 (CITY)  
 0270/1245  
 BERWICK ST  
 (CITY)  
 0270/0690  
 MINDEN ST  
 (CITY)  
 0270/0440  
 053869 FT 1 0 00376 0 04 0686+30  
 (APRA) HAZELWOOD AV

053787 FT

NC IRVINE ST  
 HAZELWOOD AV  
 (CITY)

S 0270/0000 LENGTH(AH 3620 BK 0823)  
 FLOWERS AV  
 (CITY)

052964 FT

0260/0315  
 053046 FT 1 0 00376 0 04 0678+02  
 GLEN CALADH ST  
 (CITY)  
 S 0260/0000 LENGTH(AH 0823 BK 3900)  
 TECUMSEH ST  
 (CITY)

0250/3682  
 TIPTON ST  
 (CITY)  
 0250/3427

EXTRACT DATE: 12/18/2023  
 PRINT DATE: 12/21/2023

ROADWAY MANAGEMENT SYSTEM  
 SLD COUNTY/SR - ANNUAL PRINT

PAGE NUMBER: 304  
 COUNTY: ALLEGHENY

DIR: B TOTAL LEN: 14.214 MI.  
 LEFT MUN: PITTSBURGH C

DIST: 11-1 SR: 885  
 RIGHT MUN: PITTSBURGH C

STREET NAME	ADDRESS	STREET NAME	ADDRESS
DYKE ST (CITY)	0250/3077	ELIZABETH ST (CITY)	0250/3142
MELANCHTON ST (CITY)	0250/1942	JOHNSTON AV (CITY)	0250/2767
AMERICAN ST (CITY)	0250/1512	WINSTON ST (CITY)	0250/2207
VESPUCCIUS ST (CITY)	0250/0977	MANSION ST (CITY)	0250/1872
RENOVA ST (CITY)	0250/0472	ALMEDA ST (CITY)	0250/1562
ALLUVIAN ST (CITY)	0250/0214	GLENWOOD AV (CITY)	0250/0587
ALLUVIAN ST (CITY)	0250/0069	RENOVA ST (CITY)	0250/0372
	049064 FT	ALLUVIAN ST (CITY)	0250/0069
LC TO ALLUVIAN ST (CONN)	0241/0490		049146 FT
1 0 00376 0 03 0631+77	048563 FT		1 0 00376 0 04 0642+56
LENGTH(AH 0501 BK 2888)	0241/0000		MFC BEGIN = B
BMSBN 02/0885/0230/0771	0231/2855		LENGTH(AH 3900 BK 0541)
			048605 FT
			1 0 00376 0 03 0632+04
			0240/0000
			NC SECOND AV
			0230/3073
			LENGTH(AH 0541 BK 3075)
			BMSBN 02/0885/0230/0771
0 0 00000 0 00 0000+00			
CARSON ST			1 0 00376 0 03 0596+03
BMSBG 02/0885/0230/0771	0231/0579		CARSON ST
			BMSBG 02/0885/0230/0771
			0230/0797

EXTRACT DATE: 12/18/2023  
PRINT DATE: 12/21/2023

ROADWAY MANAGEMENT SYSTEM  
SLD COUNTY/SR - ANNUAL PRINT

PAGE NUMBER: 303  
COUNTY: ALLEGHENY

DIR: B TOTAL LEN: 14.214 MI.  
LEFT MUN: PITTSBURGH C

DIST: 11-1 SR: 885  
RIGHT MUN: PITTSBURGH C

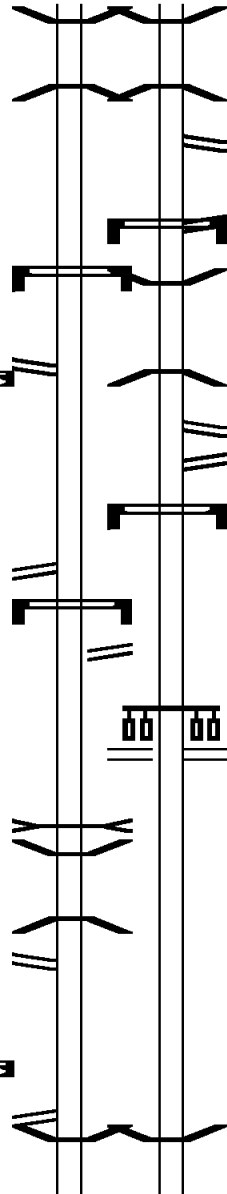
BMS EN 02/0885/0230/0539 0231/0405  
1 0 00376 0 03 0601+78  
SR 8059 SB  
BMSBG 02/0885/0230/0539 0231/0326

SIGN: 4 CHORD TRUSS  
BMSID 02/0885/0230/0205 0231/0035  
1 0 00376 0 03 0601+78 045675 FT  
RAMP A/SR 837 TO 885 SB  
(SR8059 SEG 0522/0820)  
LENGTH(AH 2888 BK 1951) 0231/0000

RAMP E RD  
(SR8059 SEG 0512/0000) 0221/1489  
SIGN: CANTILEVER  
BMSID 02/0885/0221/1423 0221/1369  
RAMP C RD  
(SR8059 SEG 0280/0920) 0221/1330

GLASS RUN  
STRUCTURE LENGTH 16 FT  
BMSID 02/0885/0221/1293 0221/1239  
BMS EN 02/0885/0221/1106 0221/1170  
1 0 00376 0 03 0583+03  
SR 3098 EB  
BMSBG 02/0885/0221/1106 0221/1038  
RAMP F RD  
(SR8059 SEG 0502/0428) 0221/0922

1 0 00376 0 03 0583+03 043724 FT  
LENGTH(AH 1951 BK 1160) 0221/0000  
RAMP G RD  
(SR8061 SEG 0500/0000) 0211/0890  
BMS EN 02/0885/0210/0000 0211/0502  
1 0 00376 0 03 0572+17 042564 FT  
RAMP ST.





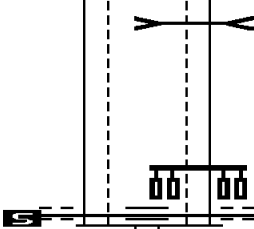








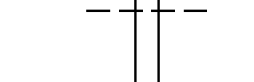
0230/0594 BMS EN 02/0885/0230/0539  
1 0 00376 0 03 0607+06  
SR 8059 SB  
0230/0515 BMSBG 02/0885/0230/0539  
RAMP B RD  
0230/0498 (SR8059 SEG 0290/0324)  
SIGN: 4 CHORD TRUSS  
0230/0205 BMSID 02/0885/0230/0205  
(SR0837 SEG 0431/1099)  
0230/0059 BMS EN 02/0885/0230/0000  
045530 FT 1 0 00376 0 03 0601+75  
RAMP 8059 SB  
0230/0000 BMSBG 02/0885/0230/0000  
LENGTH(AH 3075 BK 2044)  
RAMP D RD  
0220/2001 (SR8059 SEG 0262/0607)  
RAMP FR 885 NB TO 837 S  
0220/1621 (SR8059 SEG 0252/0000)  
SIGN: 2 CHORD TRUSS  
0220/1530 BMSID 02/0885/0220/1405

GLASS RUN RD  
(SR3098 SEG 0080/0400)  
(SR3098 SEG 0081/0405)

0220/1318

043486 FT 1 0 00376 0 03 0582+42  
0220/0000 LENGTH(AH 2044 BK 0932)  
0210/0502 BMS EN 02/0885/0210/0000  
042554 FT 1 0 00376 0 03 0572+17  
RAMP ST.

DIR: B TOTAL LEN: 14.214 MI. DIST: 11-1 SR: 885  
 LEFT MUN: PITTSBURGH C RIGHT MUN: PITTSBURGH C

BMSBG 02/0885/0210/0000 LENGTH(AH 1160 BK 0493) 0211/0000		0210/0000	BMSBG 02/0885/0210/0000 LENGTH(AH 0932 BK 0509) RAMP J RD (SR8061 SEG 0010/0000)
RAMP H RD (SR8061 SEG 0250/0760) 0201/0160		0200/0445	
1 0 00376 0 03 0566+93 042071 FT HILLBURN ST (CITY) DOERRVILLE AV (CITY) MFC BEGIN = B LENGTH(AH 0493 BK 1920) 0201/0000		0200/0034 042045 FT	BRANCH OF STREETS RUN STRUCTURE LENGTH 12 FT BMSID 02/0885/0200/0034 1 0 00376 0 03 0566+93 HILLBURN ST (CITY) DOERRVILLE AV (CITY) MFC BEGIN = B LENGTH(AH 0509 BK 1920)
		0200/0000	
		0190/0890	SLATE ST (CITY) BRANCH OF STREETS RUN STRUCTURE LENGTH 14 FT BMSID 02/0885/0190/0385 BMSSEN 02/0885/0190/0001 1 0 00376 0 03 0548+03
		0190/0385 0190/0010	BRANCH OF STREETS RUN STRUCTURE LENGTH 10 FT BMSID 02/0885/0180/1597
040151 FT		0190/0001 040125 FT	1 0 00376 0 03 0548+03 NC MI
		0190/0000	MIFFLIN RD (SR2045 SEG 0100/2370) MFC BEGIN = B LENGTH(AH 1920 BK 1683)
		0180/1597	BRANCH OF STREETS RUN STRUCTURE LENGTH 15 FT BMSID 02/0885/0170/0994
038468 FT		038442 FT 0180/0000	1 0 00376 0 03 0530+87 LENGTH(AH 1683 BK 1838) PITTSBURGH WEST MIFFLIN B
		0170/1741	
		0170/0994	

DIR: B TOTAL LEN: 14.214 MI. DIST: 11-1 SR: 885  
 LEFT MUN: WEST MIFFLIN B RIGHT MUN: WEST MIFFLIN B

MILLER RD  
 (BORO)

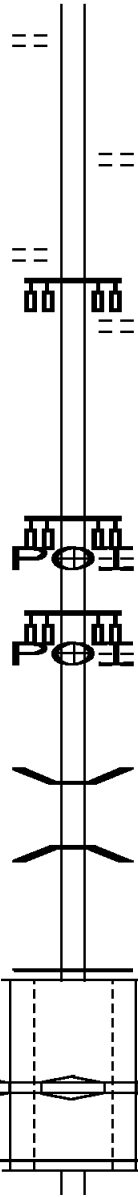
0170/0640 ==  
 036630 FT

036604 FT 1 0 00376 0 03 0511+23  
 MAIN ENTRANCE DR  
 (BORO)  
 0170/0000 LENGTH(AH 1838 BK 3754)

IRWIN RUN RD  
 (BORO)

0160/2813 ==

0160/2652 ==  
 IRWIN RUN RD  
 (BORO)



(APRA) SAFETY KLEEN  
 NOBLE DR  
 (BORO)

0160/0488

(APRA) TRUMBULL & PJ DI  
 TRUMBULL & PJ DICK CORP  
 (PRDR)

032876 FT

0160/0487  
 032850 FT 1 0 00376 0 03 0470+64  
 0160/0000 LENGTH(AH 3754 BK 2141)

0150/1124

BMSEN 02/0885/0150/1000  
 1 0 00376 0 03 0463+07  
 UNION RAILROAD COMPA RR  
 BMSBG 02/0885/0150/1000

0150/1000

030735 FT

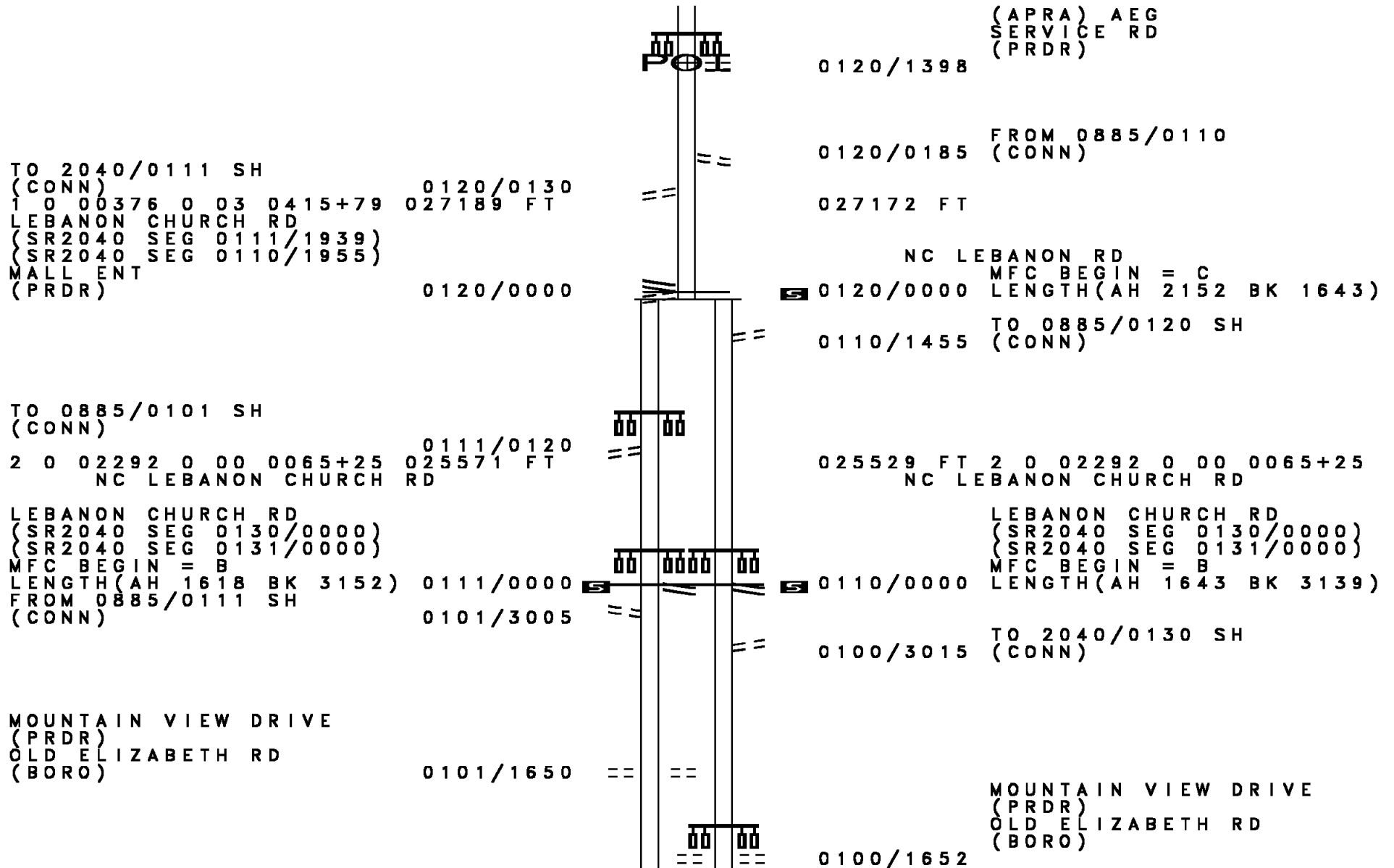
030709 FT 1 0 00376 0 03 0455+87  
 MFC BEGIN = C  
 0150/0000 LENGTH(AH 2141 BK 1385)

OP ID 02/7473/0000/6001 0141/0517  
 1 0 00376 0 03 0443+08 029341 FT  
 MFC BEGIN = C  
 LENGTH(AH 1394 BK 2152) 0141/0000

0140/0434  
 029324 FT

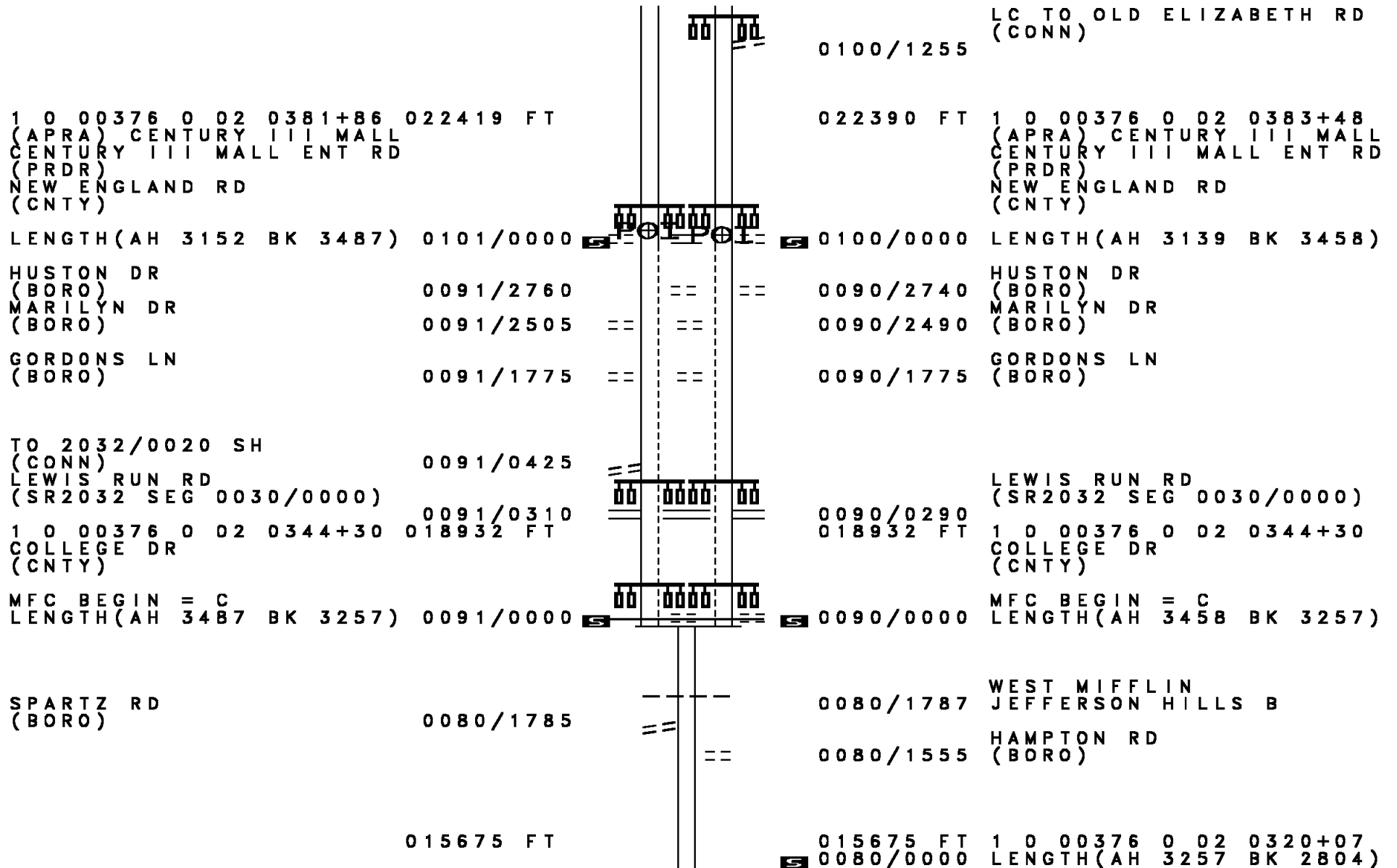
OP ID 02/7473/0000/6001  
 1 0 00376 0 03 0443+08  
 MFC BEGIN = C  
 LENGTH(AH 1385 BK 2152)

DIR: B TOTAL LEN: 14.214 MI. DIST: 11-1 SR: 885  
 LEFT MUN: WEST MIFFLIN B RIGHT MUN: WEST MIFFLIN B





DIR: B TOTAL LEN: 14.214 MI. DIST: 11-1 SR: 885  
 LEFT MUN: WEST MIFFLIN B RIGHT MUN: WEST MIFFLIN B



1 0 00376 0 02 0381+86 022419 FT  
 (APRA) CENTURY III MALL  
 CENTURY III MALL ENT RD  
 (PRDR)  
 NEW ENGLAND RD  
 (CNTY)

LENGTH(AH 3152 BK 3487) 0101/0000

HUSTON DR 0091/2760  
 (BORO) == ==  
 MARILYN DR 0091/2505  
 (BORO) == ==

GORDONS LN 0091/1775  
 (BORO) == ==

TO 2032/0020 SH 0091/0425  
 (CONN) == ==  
 LEWIS RUN RD  
 (SR2032 SEG 0030/0000)

1 0 00376 0 02 0344+30 018932 FT  
 COLLEGE DR  
 (CNTY)

MFC BEGIN = C  
 LENGTH(AH 3487 BK 3257) 0091/0000

SPARTZ RD 0080/1785  
 (BORO) == ==

015675 FT

0100/1255 LC TO OLD ELIZABETH RD  
 (CONN)

022390 FT 1 0 00376 0 02 0383+48  
 (APRA) CENTURY III MALL  
 CENTURY III MALL ENT RD  
 (PRDR)  
 NEW ENGLAND RD  
 (CNTY)

0100/0000 LENGTH(AH 3139 BK 3458)

HUSTON DR 0090/2740  
 (BORO) == ==  
 MARILYN DR 0090/2490  
 (BORO) == ==

GORDONS LN 0090/1775  
 (BORO) == ==

LEWIS RUN RD  
 (SR2032 SEG 0030/0000)

0090/0290 1 0 00376 0 02 0344+30  
 018932 FT COLLEGE DR  
 (CNTY)

MFC BEGIN = C  
 LENGTH(AH 3458 BK 3257) 0090/0000

0080/1787 WEST MIFFLIN  
 JEFFERSON HILLS B  
 0080/1555 HAMPTON RD  
 (BORO)

015675 FT 1 0 00376 0 02 0320+07  
 0080/0000 LENGTH(AH 3257 BK 2804)

DIR: B TOTAL LEN: 14.214 MI. DIST: 11-1 SR: 885  
 LEFT MUN: JEFFERSON HILLS B RIGHT MUN: JEFFERSON HILLS B

COAL VALLEY RD (CNTY)	0070/1990	==	0070/2255	FRONTIER DR (BORO)
BAKER DR (BORO) ANDREW ACRES (T885)	0070/1755	==	0070/1810	COAL VALLEY RD (CNTY)
	0070/1195	==		
1 0 00376 0 02 0294+00 012871 FT WRAY LARGE RD (BORO)	0070/0000	==	012871 FT	
			5 0070/0000	LENGTH(AH 2804 BK 2881)
WRAY DR (BORO)	0060/1105	==		
	009990 FT		009990 FT	1 0 00376 0 02 0262+55
			5 0060/0000	LENGTH(AH 2881 BK 1040)
FOR SR 0885 AND 2030 (CONN)	0050/0297	==		
1 0 00376 0 02 0252+15 008950 FT PAYNE HILL RD (SR2030 SEG 0020/2567)	0050/0000	==	008950 FT	
			5 0050/0000	LENGTH(AH 1040 BK 3253)
			0040/2510	MILLER RD (SR2030 SEG 0030/0000)
SUNSET RD (BORO)	0040/1185	==		
	005697 FT		005697 FT	1 0 00376 0 02 0216+66
			5 0040/0000	WALL RD (SR2036 SEG 0010/0000) LENGTH(AH 3253 BK 3196)

DIR: B TOTAL LEN: 14.214 MI. DIST: 11-1 SR: 885  
 LEFT MUN: JEFFERSON HILLS B RIGHT MUN: JEFFERSON HILLS B

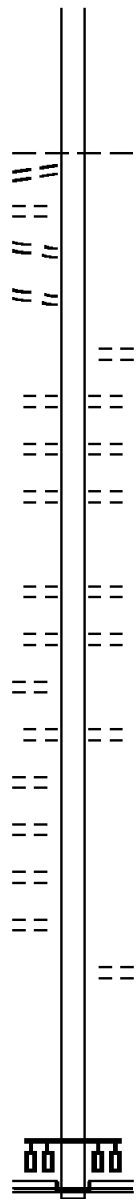
1 0 00376 0 02 0184+10 002501 FT  
 LC TO RAVENSBURG RD  
 (CONN) 0030/0000  
 RAVENSBURG RD  
 (CITY) 0020/1035  
 LC FROM CITY RD  
 (CONN) 0020/0904  
 WALNUT AV  
 (CITY) 0020/0745

001365 FT

BEECH WY  
 (CITY) 0010/1065

MAPLE ST  
 (CITY) 0010/0760  
 THIRD ST  
 (CITY) 0010/0605  
 CHERRY WY  
 (CITY) 0010/0455  
 GLENN ST  
 (CITY) 0010/0330

000000 FT



002501 FT JEFFERSON HILLS  
 CLAIRTON C  
 0030/0000 LENGTH(AH 3196 BK 1136)

NC CLAIRTON RD  
 THORNBERRY WY  
 (CITY) 0020/0615  
 SEVENTH ST  
 (CITY) 0020/0455  
 SPRUCE WY  
 (CITY) 0020/0300  
 SIXTH ST  
 (CITY) 0020/0150

001365 FT 1 0 00376 0 02 0173+00  
 CHESTNUT WY  
 (CITY) 0020/0000 LENGTH(AH 1136 BK 1365)  
 FIFTH ST  
 (CITY) 0010/1220

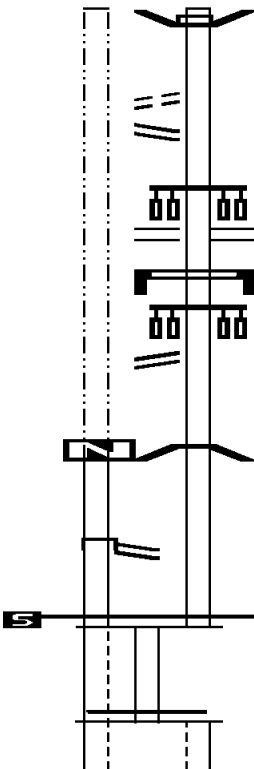
FOURTH ST  
 (CITY) 0010/0915

RANKIN ST  
 (CITY) 0010/0180  
 000000 FT 1 0 00376 0 02 0159+26  
 NC WA LNUT AV  
 STATE ST  
 (SR0837 SEG 0120/1300)

INTER-BK WALNUT AV  
 (CITY)  
 MFC BEGIN = C  
 0010/0000 LENGTH(AH 1365 BK 0000)

LTH AH 001415 BK 000050 129998 FT  
 SR 0051 SH 7601/0000  
 (SR0051 SEG 0440/1780) INTER-AHD  
 SR 0051 SH  
 (SR0051 SEG 0440/1780) 0597/0050  
 0 0 00000 0 00 0000+00 129948 FT  
 MFC BEGIN = B  
 LENGTH(AH 0050 BK 0485) 0597/0000  
 129463 FT

WEST CARSON ST



130361 FT BMSID 02/0837/0600/0000  
 INTER-AHD WEST CARSON ST  
 0600/0604 (SR0051 SEG 0450/0000)  
 0600/0584 FOR SR 0051N TO 0051S  
 (CONN)  
 0600/0455 SR 0051 SH  
 (SR0051 SEG 0441/1455)  
 WEST END BR  
 (SR0019 SEG 0281/0000)  
 (SR0019 SEG 0280/0000)  
 0600/0310 SIGN: 4 CHORD TRUSS  
 0600/0251 BMSID 02/0837/0600/0245  
 SR 0051 SH  
 0600/0177 (SR0051 SEG 0440/1903)  
 129757 FT 1 0 00076 0 00 0000+00  
 WEST CARSON ST  
 BMSBG 02/0837/0600/0000  
 0600/0000 LENGTH(AH 0604 BK 0110)  
 129647 FT 0 0 00000 0 00 0000+00  
 MFC BEGIN = B  
 0596/0000 LENGTH(AH 0110 BK 0485)  
 129162 FT 0 0 00000 0 00 0000+00  
 MFC BEGIN = B  
 0594/0000 LENGTH(AH 0485 BK 3255)

EXTRACT DATE: 12/18/2023  
PRINT DATE: 12/21/2023

ROADWAY MANAGEMENT SYSTEM  
SLD COUNTY/SR - ANNUAL PRINT

PAGE NUMBER: 295  
COUNTY: ALLEGHENY

DIR: B TOTAL LEN: 24.690 MI.  
LEFT MUN: PITTSBURGH C

DIST: 11-1 SR: 837  
RIGHT MUN: PITTSBURGH C

(SR3106 SEG 0010/1582) 0591/3077

MUSK WAY (CITY) 0591/3050

GATEWAY VIEW PL ENT RD (PRDR) 0591/1930

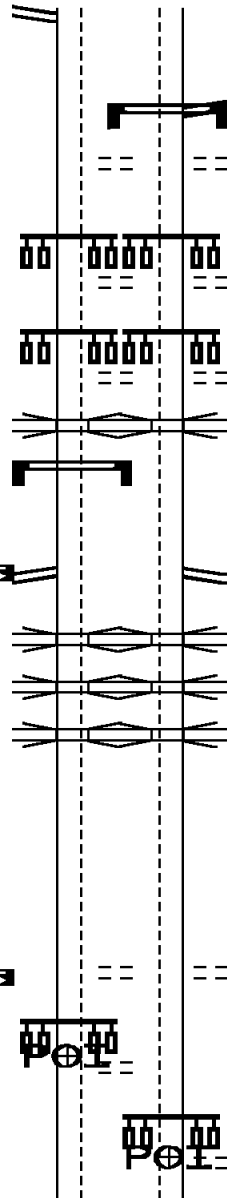
WEST ACCESS RD (PRDR) 0591/1090

PEDESTRIAN  
OP ID 02/0837/0590/0612 0591/0589  
SIGN: CANTILEVER  
BMSID 02/0837/0591/0085 0591/0065  
1 0 00257 0 03 0940+97 126206 FT  
TO SR 279 RAMP B RD  
(SR8039 SEG 0010/0000)  
LENGTH(AH 3257 BK 2665) 0591/0000

RAMP B 8039 NB  
OP ID 02/8039/0010/0332 0581/1970  
I-376WB  
OP ID 02/0376/0695/1207 0581/1904  
I-376 EB  
OP ID 02/0376/0694/0000 0581/1867

1 0 00736 0 04 1058+10 123541 FT  
NC WEST CARSON ST  
STATION SQ ENT RD  
(PRDR)  
LENGTH(AH 2665 BK 1051) 0581/0000  
(APRA) STATION SQUARE  
COMMERCE DR  
(PRDR)

0571/0601



0590/3099

0590/3075

0590/1941

0590/1108

0590/0612

125907 FT

0590/0000

0580/1961

0580/1889

0580/1849

123261 FT

0580/0000

0570/0607

SIGN: CANTILEVER  
BMSID 02/0837/0590/3119  
WEST CARSON ST  
(SR3106 SEG 0011/1686)  
MUSK WAY (CITY)

GATEWAY VIEW PL ENT RD (PRDR)

WEST ACCESS RD (PRDR)

PEDESTRIAN  
OP ID 02/0837/0590/0612

1 0 00257 0 03 0937+50  
FROM SR 279 RAMP A RD  
(SR8039 SEG 0250/0962)  
LENGTH(AH 3255 BK 2646)

RAMP B 8039 NB  
OP ID 02/8039/0010/0332  
I-376WB  
OP ID 02/0376/0695/1207  
I-376 EB  
OP ID 02/0376/0694/0000

1 0 00736 0 04 1058+10  
NC WEST CARSON ST  
STATION SQ ENT RD  
(PRDR)  
LENGTH(AH 2646 BK 1060)

(APRA) STATION SQUARE  
COMMERCE DR  
(PRDR)

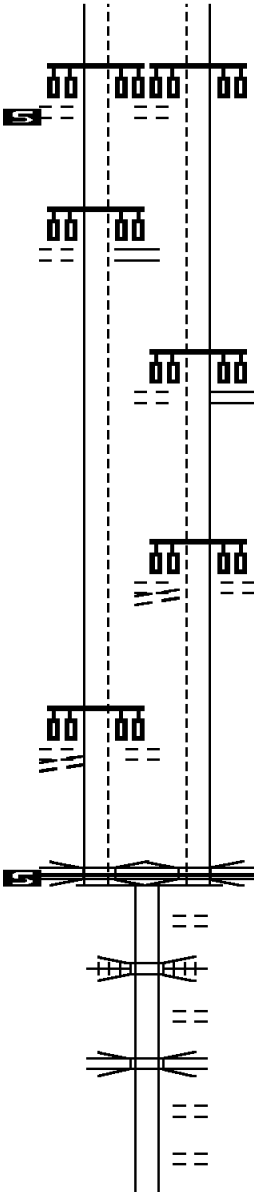
DIR: B TOTAL LEN: 24.690 MI. DIST: 11-1 SR: 837  
 LEFT MUN: PITTSBURGH C RIGHT MUN: PITTSBURGH C

1 0 00736 0 04 1058+10 122490 FT  
 WABASH TN HOV  
 (GOVT)

LENGTH(AH 1051 BK 1313) 0571/0000  
 PAT BUSWAY RD  
 (CNTY)  
 SMITHFIELD ST  
 (SR3027 SEG 0010/0000)  
 (SR3027 SEG 0011/0000)

PAT BUSWAY RD  
 (CNTY)  
 STATION SQ ENTR RD  
 (PRDR)  
 ARLINGTON AV  
 (CITY)

1 0 00736 0 04 1033+55 121177 FT  
 LRT LINE  
 OP ID 02/7301/0000/9107  
 MFC BEGIN = B  
 LENGTH(AH 1313 BK 2613) 0561/0000



122201 FT 1 0 00736 0 04 1045+84  
 WABASH TN HOV  
 (GOVT)

LENGTH(AH 1060 BK 1344)  
 PAT BUSWAY RD  
 (CNTY)  
 SMITHFIELD ST  
 (SR3027 SEG 0010/0000)  
 (SR3027 SEG 0011/0000)

PAT BUSWAY RD  
 (CNTY)  
 STATION SQ ENTR RD  
 (PRDR)  
 ARLINGTON AV  
 (CITY)

120857 FT 1 0 00736 0 04 1032+20  
 LRT LINE  
 OP ID 02/7301/0000/9107  
 MFC BEGIN = B  
 LENGTH(AH 1344 BK 2613)

FIRST ST  
 (CITY)  
 PORT AUTHORITY OF ALLEG  
 OVERPASS IS RR X-ING  
 SECOND ST  
 (CITY)  
 LIBERTY BR  
 OP ID 02/3069/0110/0135  
 THIRD ST  
 (CITY)  
 TERMINAL ST  
 (CITY)

EXTRACT DATE: 12/18/2023  
PRINT DATE: 12/21/2023

ROADWAY MANAGEMENT SYSTEM  
SLD COUNTY/SR - ANNUAL PRINT

PAGE NUMBER: 293  
COUNTY: ALLEGHENY

DIR: B TOTAL LEN: 24.690 MI.  
LEFT MUN: PITTSBURGH C

DIST: 11-1 SR: 837  
RIGHT MUN: PITTSBURGH C

Stationing	Distance	Street	Notes
118564 FT	0550/0795	FIFTH ST (CITY)	
	0550/0375	SIXTH ST (CITY)	ARROW CONCRETE I
	118244 FT	SEVENTH ST (CITY)	1 0 00736 0 04 1007+99
	0550/0000	EIGHTH ST (CITY)	LENGTH (AH 2613 BK 2841)
	0540/2495	NINTH ST (CITY)	
	0540/2155	TENTH ST (CITY)	
	0540/1815	ELEVENTH ST (CITY)	
	0540/1515	TWELFTH ST (CITY)	
	0540/1215	THIRTEENTH ST (CITY)	
	0540/0915	FOURTEENTH ST (CITY)	
	0540/0585	FIFTEENTH ST (CITY)	
115723 FT	0540/0380	SIXTEENTH ST (CITY)	
	0540/0185	SEVENTEENTH ST (CITY)	1 0 00736 0 04 0979+25
	0540/0000	EIGHTEENTH ST (CITY)	LENGTH (AH 2841 BK 2070)
	0530/1650	NINETEENTH ST (CITY)	
	0530/1250	TWENTIETH ST (CITY)	
	0530/0830	TWENTYFIRST ST (CITY)	
113653 FT	0530/0450	TWENTYSECOND ST (CITY)	1 0 00736 0 04 0958+53

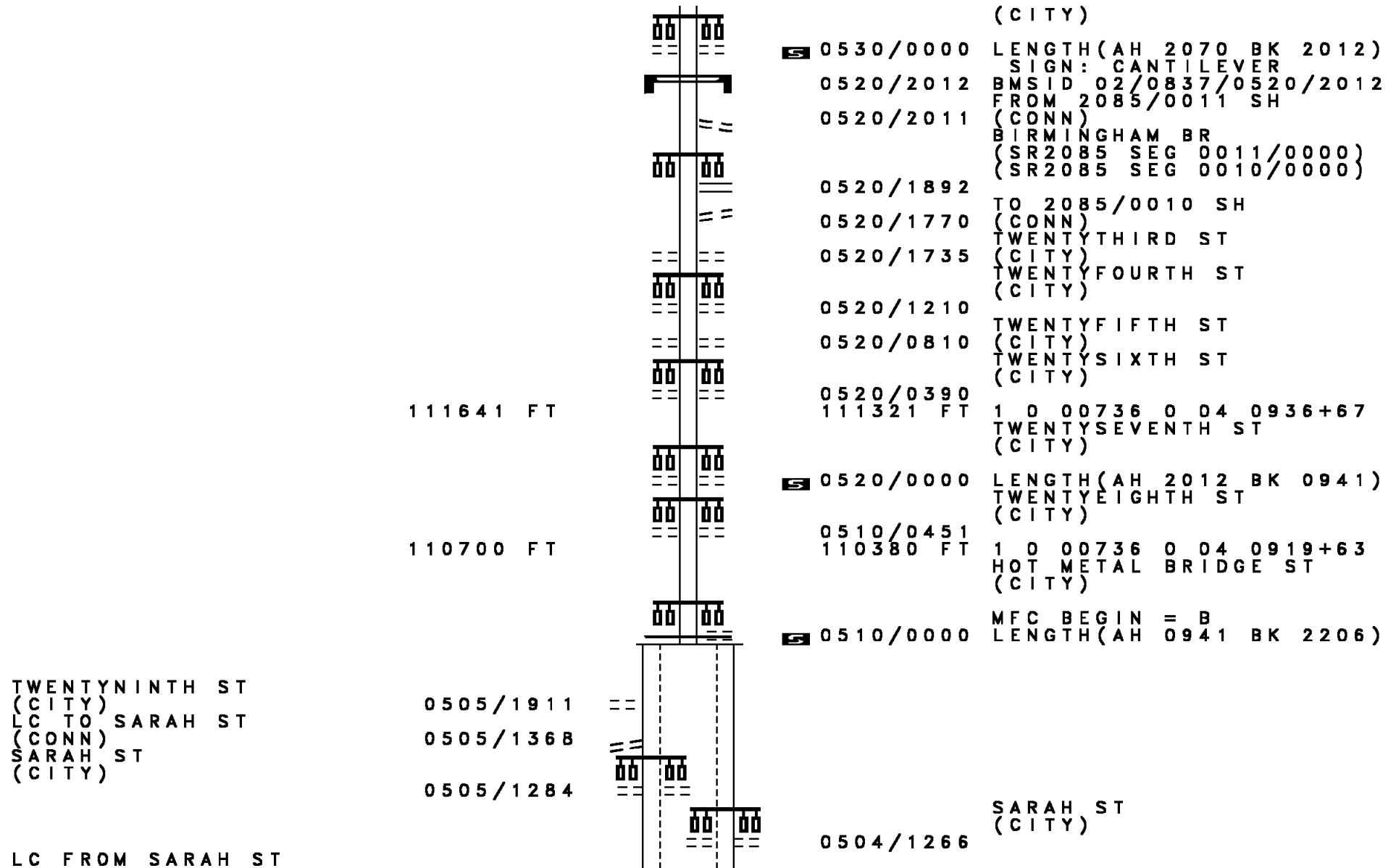
EXTRACT DATE: 12/18/2023  
PRINT DATE: 12/21/2023

ROADWAY MANAGEMENT SYSTEM  
SLD COUNTY/SR - ANNUAL PRINT

PAGE NUMBER: 292  
COUNTY: ALLEGHENY

DIR: B TOTAL LEN: 24.690 MI.  
LEFT MUN: PITTSBURGH C

DIST: 11-1 SR: 837  
RIGHT MUN: PITTSBURGH C

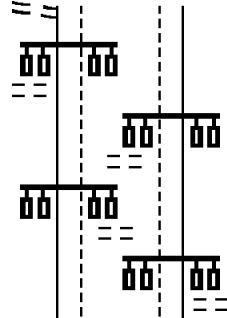




DIR: B TOTAL LEN: 24.690 MI. DIST: 11-1 SR: 837  
 LEFT MUN: PITTSBURGH C RIGHT MUN: PITTSBURGH C

(CONN)  
 WAREHOUSE ENT RD  
 (PRDR)

0505/1102  
 0505/0680



0504/0669 WAREHOUSE ENT RD  
 (PRDR)

THIRTYTHIRD ST  
 (CITY)

0505/0431

THIRTYTHIRD ST  
 (PRDR)

0 0 00000 0 00 0000+00 108648 FT  
 MFC BEGIN = B  
 LENGTH(AH 2052 BK 1279)

0504/0416  
 108174 FT

0 0 00000 0 00 0000+00  
 MFC BEGIN = B  
 LENGTH(AH 2206 BK 1279)

107369 FT

106895 FT 1 0 00736 0 04 0894+70  
 0500/0000 LENGTH(AH 1279 BK 2818)

1 0 00736 0 04 0863+70 104551 FT  
 BECKS RUN RD  
 (CNTY) 0490/0000

0490/0018 PITTSBURGH  
 0490/0017 BALDWIN B  
 BMSSEN 02/0837/0490/0010

104077 FT BECKS RUN  
 BMSBG 02/0837/0490/0010  
 0490/0000 LENGTH(AH 2818 BK 3036)

101515 FT

101041 FT 1 0 00736 0 04 0835+39  
 0480/0000 LENGTH(AH 3036 BK 3024)

DIR: B TOTAL LEN: 24.690 MI. DIST: 11-1 SR: 837  
 LEFT MUN: BALDWIN B RIGHT MUN: BALDWIN B

098491 FT

098017 FT 1 0 00736 0 04 0805+15  
 0470/0000 LENGTH(AH 3024 BK 2783)

095708 FT

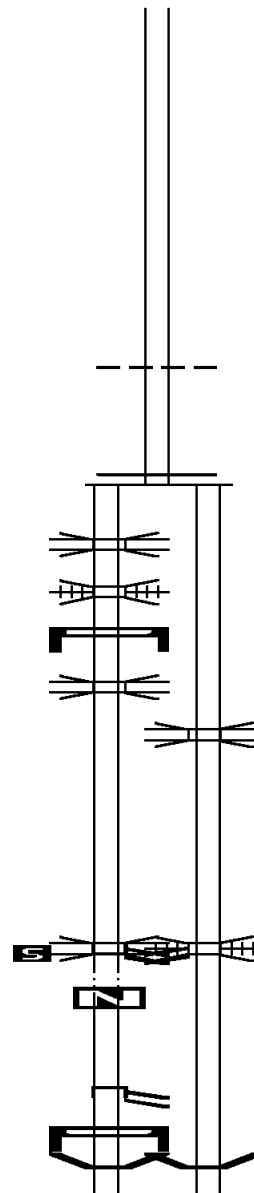
0460/0624 BALDWIN  
 PITTSBURGH C  
 095234 FT 1 0 00736 0 03 0774+21  
 MFC BEGIN = B  
 0460/0000 LENGTH(AH 2783 BK 0546)

SR885  
 OP ID 02/0885/0230/0771 0453/0550  
 NORFOLK SOUTHERN  
 OVERPASS IS RR X-ING 0453/0476  
 SIGN: 2 CHORD TRUSS  
 BMSID 02/0837/0453/0190 0453/0210  
 RAMP A (8059 SB)  
 OP ID 02/8059/0522/0000 0453/0085

1 0 00736 0 03 0764+59 094758 FT  
 RAMP D RD  
 (SR8059 SEG 0262/0000)  
 RAMP B (8059 NB)  
 OP ID 02/8059/0290/0000  
 NC EAST CARSON ST  
 RAMP C RD INTER-BK  
 (SR8059 SEG 0280/0000)  
 LTH AH 000950 BK 000100 0453/0000  
 094758 FT  
 LTH AH 000100 BK 001099 7441/0000  
 LEBANON RD INTER-AHD  
 (SR0885 SEG 0230/0205)  
 LEBANON RD  
 (SR0885 SEG 0230/0205) 0431/1099  
 SIGN: 4 CHORD TRUSS  
 BMSID 02/0885/0230/0205 0431/1080  
 BMSEN 02/0837/0431/0000 0431/0819

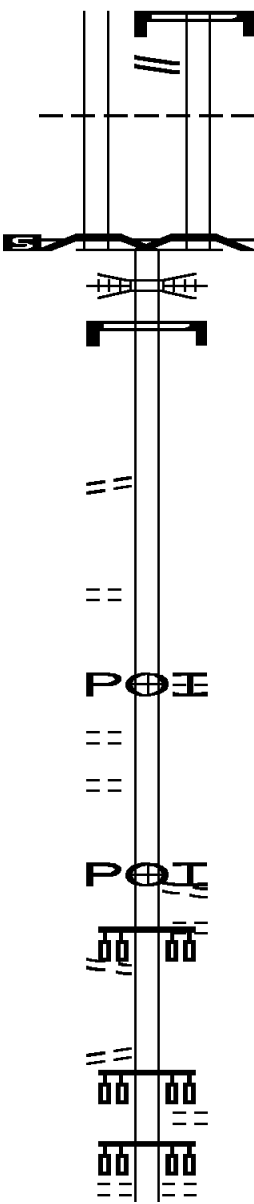
SR885  
 0452/0120 OP ID 02/0885/0230/0771  
 094688 FT 0 0 00000 0 00 0000+00  
 RAMP FR 885 NB TO 837 N  
 (SR8059 SEG 0252/1230)  
 NORFOLK SOUTHERN  
 OVERPASS IS RR X-ING  
 NC EAST CARSON ST  
 0452/0000 LENGTH(AH 0546 BK 1045)

0430/0739 BMSEN 02/0837/0430/0000  
 SIGN: CANTILEVER



DIR: B TOTAL LEN: 24.690 MI. DIST: 11-1 SR: 837  
 LEFT MUN: PITTSBURGH C RIGHT MUN: PITTSBURGH C

PITTSBURGH  
 WEST HOMESTEAD B 0431/0513  
 1 0 00736 0 03 0760+40 093659 FT  
 RAMP 8059 NB  
 BMSBG 02/0837/0431/0000  
 MFC BEGIN = B  
 LENGTH(AH 1099 BK 0624) 0431/0000



0430/0574 BMSID 02/0837/0430/0555  
 RAMP A/SR 837 TO 885 SB  
 0430/0545 (SR8059 SEG 0522/0000)  
 PITTSBURGH  
 WEST HOMESTEAD B  
 1 0 00736 0 03 0757+80  
 BALDWIN ROAD LOCAL  
 BMSBG 02/0837/0430/0000  
 MFC BEGIN = B  
 LENGTH(AH 1045 BK 0624)  
 CSX RAIL TRANSPORTATION  
 0420/0256 OVERPASS IS RR X-ING  
 SIGN: 4 CHORD TRUSS  
 0420/0110 BMSID 02/0837/0420/0110  
 093019 FT 1 0 00736 0 03 0752+93  
 S 0420/0000 LENGTH(AH 0624 BK 1710)

EIGHTH AV  
 (CITY) 0410/0575  
 091325 FT

091309 FT 1 0 00736 0 03 0735+41  
 NC W EIGHTH AV  
 S 0410/0000 LENGTH(AH 1710 BK 3019)

PARRY ST  
 (BORO) 0400/2687

(APRA) WHEMCO PLANT  
 MESTA ST  
 (PRDR)

EVANS ST  
 (BORO) 0400/1525  
 MCDONALD ST  
 (BORO) 0400/0999

0400/2054

EIGHTH AV  
 (BORO) 0400/0195  
 088306 FT  
 SARAH ST  
 (BORO) 0400/0000

0400/0325 (APRA) PARK CORP OLD J &  
 LC FROM SEVENTH AV  
 (CONN)  
 W SEVENTH AV  
 (BORO) 0400/0245  
 0400/0195 1 0 00736 0 03 0704+97  
 088290 FT SEVENTH AV  
 S 0400/0000 LENGTH(AH 3019 BK 1703)  
 HOWARD ST  
 (BORO) 0390/1580  
 NEEL ST  
 (BORO) 0390/1180

DIR: B TOTAL LEN: 24.690 MI. DIST: 11-1 SR: 837  
 LEFT MUN: WEST HOMESTEAD B RIGHT MUN: WEST HOMESTEAD B

1 0 00736 0 03 0688+06 086603 FT  
 WEST ST  
 (BORO) 0390/0000

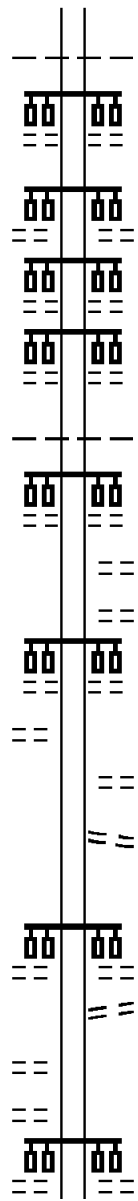
BROOK WAY  
 (BORO) 0380/0411

LIBRARY PL  
 (BORO) 0380/0000

ANDREW ST  
 (BORO) 0370/1505

MARTHA ST  
 (BORO) 0370/1055

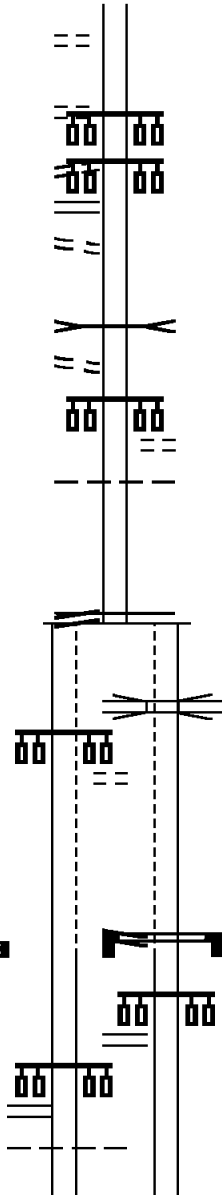
GRANT ST  
 (BORO) 0370/0823



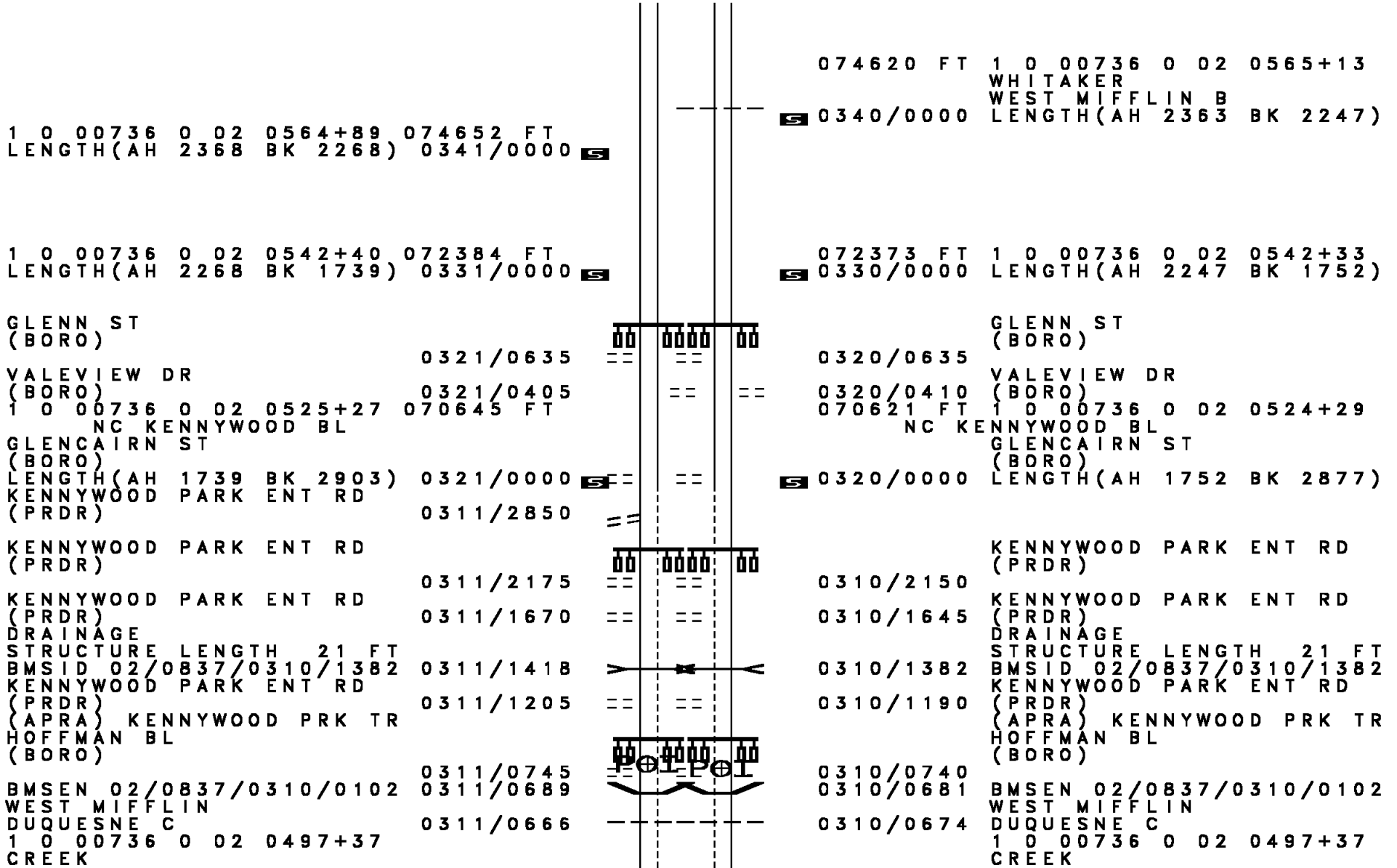
0390/0416 WEST HOMESTEAD  
 HOMESTEAD B  
 HAYS ST  
 (BORO)  
 0390/0415 HOMESTEAD GRAYS BR  
 086587 FT (CNTY)  
 0390/0000 LENGTH(AH 1703 BK 2890)  
 AMITY ST  
 (BORO)  
 0380/2350 ANN ST  
 (BORO)  
 0380/1820  
 0380/1215 HOMESTEAD  
 MUNHALL B  
 MCCLURE ST  
 (BORO)  
 0380/1203  
 0380/1105 STONE WAY  
 (BORO)  
 0380/0800 TAMMANY WAY  
 (BORO)  
 DICKSON ST  
 (BORO)  
 0380/0634  
 0380/0261 HEISEL ST  
 (BORO)  
 0380/0070 LC FROM WILLIAM MARKS W  
 (CONN)  
 083697 FT 1 0 00736 0 03 0661+09  
 NC EIGHTH AV  
 WILLIAM MARKS WY  
 (PRDR)  
 0380/0000 LENGTH(AH 2890 BK 2080)  
 LC TO WILLIAM MARKS WAY  
 (CONN)  
 0370/1964  
 WILLIAM MARKS DR  
 (PRDR)  
 0370/0823

DIR: B TOTAL LEN: 24.690 MI. DIST: 11-1 SR: 837  
 LEFT MUN: MUNHALL B RIGHT MUN: MUNHALL B

Street Name	Segment	Start Station	End Station	Length (FT)	Notes
HARRISON ST (BORO)		0370/0590	081633	081617	
MUNN ST (BORO)		0370/0000			LENGTH(AH 2080 BK 3259)
RAVINE ST (BORO)		0360/3079			
WHITAKER WAY (SR2049 SEG 0050/2188)		0360/2771			
WHITAKER WAY (BORO)		0360/2465			
HILLTOP AV (BORO)		0360/1983			HOMESTEAD RN STRUCTURE LENGTH 23 FT BMSID 02/0837/0360/2104
					WATERFRONT DR (BORO)
					MUNHALL WHITAKER B
RAMP FROM RANKIN BR (SR9111 SEG 0020/0806)		0360/0000	078374	078358	MFC BEGIN = B LENGTH(AH 3259 BK 1375)
RANKIN BR (CNTY)		0351/0539			BRADDOCK AVE OP ID 02/7456/0000/2347
NC EIGHTH AV RAMP TO RANKIN BR (SR9111 SEG 0010/0000)		0350/0000			LENGTH(AH 1375 BK 2363)
MIFFLIN AV (SR2098 SEG 0010/1670)		0341/1770			MIFFLIN AV (SR2098 SEG 0010/1670)
WHITAKER WEST MIFFLIN B		0341/1629			



DIR: B TOTAL LEN: 24.690 MI. DIST: 11-1 SR: 837  
 LEFT MUN: WHITAKER B RIGHT MUN: WHITAKER B



1 0 00736 0 02 0564+89 074652 FT  
 LENGTH(AH 2368 BK 2268) 0341/0000 S

074620 FT 1 0 00736 0 02 0565+13  
 WHITAKER  
 WEST MIFFLIN B  
 LENGTH(AH 2363 BK 2247) S

1 0 00736 0 02 0542+40 072384 FT  
 LENGTH(AH 2268 BK 1739) 0331/0000 S

072373 FT 1 0 00736 0 02 0542+33  
 S 0330/0000 LENGTH(AH 2247 BK 1752)

GLENN ST  
 (BORO) 0321/0635 == ==

GLENN ST  
 (BORO) 0320/0635

VALEVIEW DR  
 (BORO) 0321/0405 == ==

VALEVIEW DR  
 (BORO) 0320/0410

1 0 00736 0 02 0525+27 070645 FT  
 NC KENNYWOOD BL

070621 FT 1 0 00736 0 02 0524+29  
 NC KENNYWOOD BL

GLENCAIRN ST  
 (BORO) 0321/0000 S == ==

GLENCAIRN ST  
 (BORO) S 0320/0000

KENNYWOOD PARK ENT RD  
 (PRDR) 0311/2850 == ==

KENNYWOOD PARK ENT RD  
 (BORO) LENGTH(AH 1752 BK 2877)

KENNYWOOD PARK ENT RD  
 (PRDR) 0311/2175 == ==

KENNYWOOD PARK ENT RD  
 (PRDR) 0310/2150

KENNYWOOD PARK ENT RD  
 (PRDR) 0311/1670 == ==

KENNYWOOD PARK ENT RD  
 (PRDR) 0310/1645

DRAINAGE STRUCTURE LENGTH 21 FT  
 BMSID 02/0837/0310/1382 0311/1418 <== ==>

DRAINAGE STRUCTURE LENGTH 21 FT  
 BMSID 02/0837/0310/1382 0310/1382

KENNYWOOD PARK ENT RD  
 (PRDR) 0311/1205 == ==

KENNYWOOD PARK ENT RD  
 (PRDR) 0310/1190

(APRA) KENNYWOOD PRK TR  
 HOFFMAN BL (BORO) 0311/0745

(APRA) KENNYWOOD PRK TR  
 HOFFMAN BL (BORO) 0310/0740

BMSID 02/0837/0310/0102 0311/0689

BMSID 02/0837/0310/0102 0310/0681

WEST MIFFLIN  
 DUQUESNE C 0311/0666

WEST MIFFLIN  
 DUQUESNE C 0310/0674

1 0 00736 0 02 0497+37  
 CREEK

1 0 00736 0 02 0497+37  
 CREEK

EXTRACT DATE: 12/18/2023  
 PRINT DATE: 12/21/2023

ROADWAY MANAGEMENT SYSTEM  
 SLD COUNTY/SR - ANNUAL PRINT

PAGE NUMBER: 285  
 COUNTY: ALLEGHENY

DIR: B TOTAL LEN: 24.690 MI.  
 LEFT MUN: DUQUESNE C

DIST: 11-1 SR: 837  
 RIGHT MUN: DUQUESNE C

BMSBG 02/0837/0310/0102 0311/0110  
 1 0 00736 0 02 0496+32 067742 FT

HERMAN AV  
 (BORO)  
 LENGTH(AH 2903 BK 2429) 0311/0000

MILLER AV  
 (CITY) 0301/2230

HARDEN AV  
 (CITY) 0301/1950

COMMONWEALTH AV  
 (SR2044 SEG 0070/2947) 0301/1535

FAIRMONT AV  
 (CITY) 0301/1125

(APRA) UNION RR CO  
 OAKMONT AV  
 (CITY)

UNION RR CO DR  
 (PRDR) 0301/0525

1 0 00736 0 02 0471+88 065313 FT  
 LENGTH(AH 2429 BK 1267) 0301/0000

OVERLAND AV  
 (CITY) 0291/1140

BMSEN 02/0837/0290/0233 0291/1003

0 0 00000 0 00 0000+00  
 PRIVATE RD.

BMSBG 02/0837/0290/0233 0291/0195  
 1 0 00736 0 02 0460+02 064046 FT

NORTH SECOND ST  
 (CITY) 0291/0000

LC FROM NORTH SEC ST  
 (CONN) 0281/2325

PLANT ENT RD  
 (PRDR) 0281/1523

(APRA) DUQUESNE INDUSTR

(APRA) DUQUESNE INDUSTR

(APRA) DUQUESNE INDUSTR

(APRA) DUQUESNE INDUSTR

(APRA) DUQUESNE INDUSTR

(APRA) DUQUESNE INDUSTR

(APRA) DUQUESNE INDUSTR

(APRA) DUQUESNE INDUSTR

(APRA) DUQUESNE INDUSTR

(APRA) DUQUESNE INDUSTR

(APRA) DUQUESNE INDUSTR

0310/0102 BMSBG 02/0837/0310/0102  
 067744 FT 1 0 00736 0 02 0496+35

HERMAN AV  
 (BORO)  
 LENGTH(AH 2877 BK 2466)

MILLER AV  
 (CITY) 0300/2256

HARDEN AV  
 (CITY) 0300/1975

COMMONWEALTH AV  
 (SR2044 SEG 0070/2947) 0300/1540

FAIRMONT AV  
 (CITY) 0300/1130

(APRA) UNION RR CO  
 OAKMONT AV  
 (CITY)

UNION RR CO DR  
 (PRDR) 0300/0530

1 0 00736 0 02 0473+17  
 LENGTH(AH 2466 BK 1274) 0300/0000

OVERLAND AV  
 (CITY) 0290/1092

BMSEN 02/0837/0290/0233 0290/1027

0 0 00000 0 02 0460+28  
 PRIVATE RD.

BMSBG 02/0837/0290/0233 0290/0219

NORTH SECOND ST  
 (CITY) 0290/0000

LC FROM NORTH SEC ST  
 (CONN) 0280/1760

PLANT ENT RD  
 (PRDR) 0280/1250

(APRA) DUQUESNE INDUSTR

(APRA) DUQUESNE INDUSTR

(APRA) DUQUESNE INDUSTR

(APRA) DUQUESNE INDUSTR

(APRA) DUQUESNE INDUSTR

(APRA) DUQUESNE INDUSTR

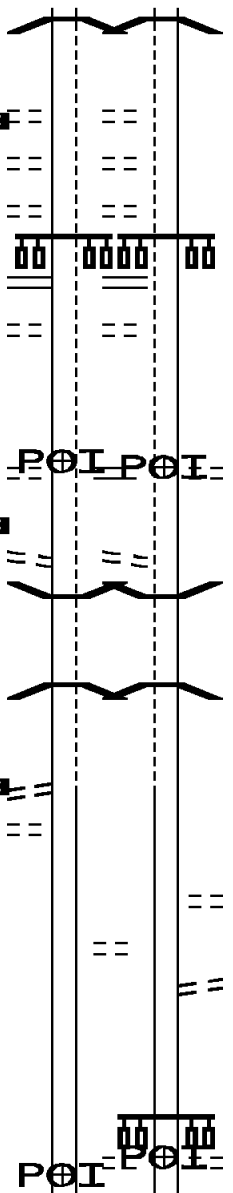
(APRA) DUQUESNE INDUSTR

(APRA) DUQUESNE INDUSTR

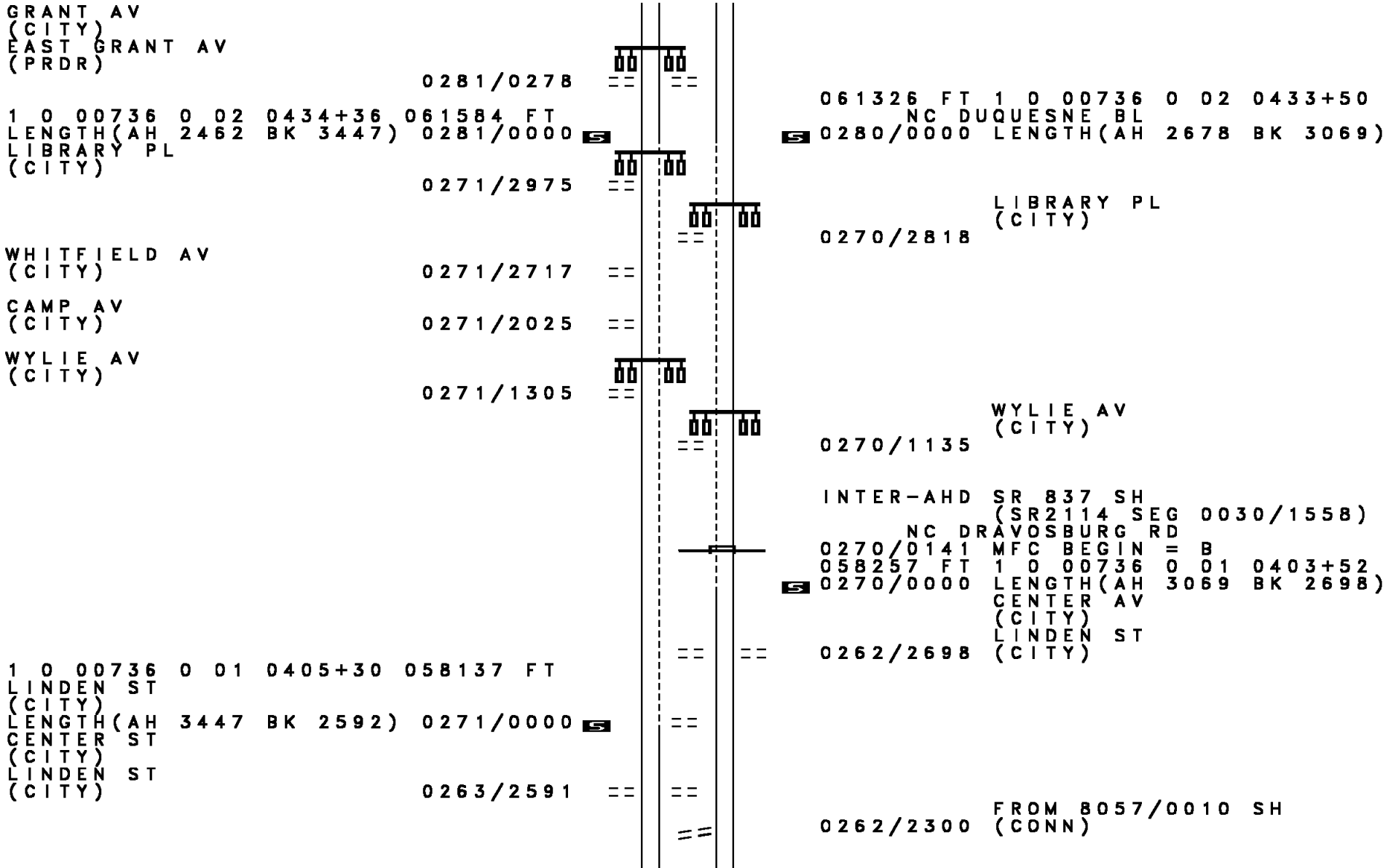
(APRA) DUQUESNE INDUSTR

(APRA) DUQUESNE INDUSTR

(APRA) DUQUESNE INDUSTR



DIR: B TOTAL LEN: 24.690 MI. DIST: 11-1 SR: 837  
 LEFT MUN: DUQUESNE C RIGHT MUN: DUQUESNE C



GRANT AV  
 (CITY)  
 EAST GRANT AV  
 (PRDR)

1 0 00736 0 02 0434+36 061584 FT  
 LENGTH(AH 2462 BK 3447) 0281/0000  
 LIBRARY PL  
 (CITY)

WHITFIELD AV  
 (CITY)

CAMP AV  
 (CITY)

WYLIE AV  
 (CITY)

1 0 00736 0 01 0405+30 058137 FT  
 LINDEN ST  
 (CITY)  
 LENGTH(AH 3447 BK 2592) 0271/0000  
 CENTER ST  
 (CITY)  
 LINDEN ST  
 (CITY)

061326 FT 1 0 00736 0 02 0433+50  
 NC DUQUESNE BL  
 0280/0000 LENGTH(AH 2678 BK 3069)

LIBRARY PL  
 (CITY)  
 0270/2818

WYLIE AV  
 (CITY)  
 0270/1135

INTER-AHD SR 837 SH  
 (SR2114 SEG 0030/1558)  
 NC DR AVOSBURG RD  
 0270/0141 MFC BEGIN = B  
 058257 FT 1 0 00736 0 01 0403+52  
 0270/0000 LENGTH(AH 3069 BK 2698)  
 CENTER AV  
 (CITY)  
 LINDEN ST  
 (CITY)  
 0262/2698

FROM 8057/0010 SH  
 (CONN)  
 0262/2300

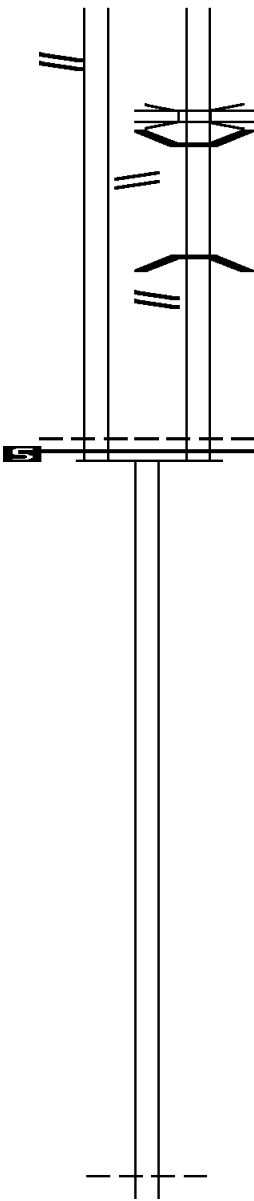


DIR: B TOTAL LEN: 24.690 MI. DIST: 11-1 SR: 837  
 LEFT MUN: DUQUESNE C RIGHT MUN: DUQUESNE C

DUQUESNE BR  
 (SR2114 SEG 0031/0150)  
 NC DUQUESNE BL

RAMP FR SR 2114 TO 837  
 (SR8057 SEG 0010/1444) 0263/0743

0 0 00000 0 00 0000+00 055545 FT  
 NC RAMP RD/TO SR 0837 SH  
 MFC BEGIN = B  
 DUQUESNE  
 WEST MIFFLIN B  
 LENGTH(AH 2592 BK 2884) 0263/0000



MCKEES.-DUQ.  
 0262/1192 OP ID 02/2114/0020/0000  
 0262/0767 BMS EN 02/0837/0262/0505

1 0 00736 0 01 0289+21  
 NO UNDERPASS INFORMATIO  
 0262/0505 BMSBG 02/0837/0262/0505  
 837 NB TO DUQ/MCKEESPT  
 0262/0390 (SR8057 SEG 0262/0000)  
 055559 FT 0 0 00000 0 00 0000+00  
 NC RAMP RD/TO CENTER ST  
 MFC BEGIN = F  
 DUQUESNE  
 WEST MIFFLIN B  
 0262/0000 LENGTH(AH 2698 BK 2884)

052661 FT

052675 FT 1 0 00736 0 01 0345+08  
 NC DRAVOSBURG RD  
 0250/0000 LENGTH(AH 2884 BK 3009)

049652 FT

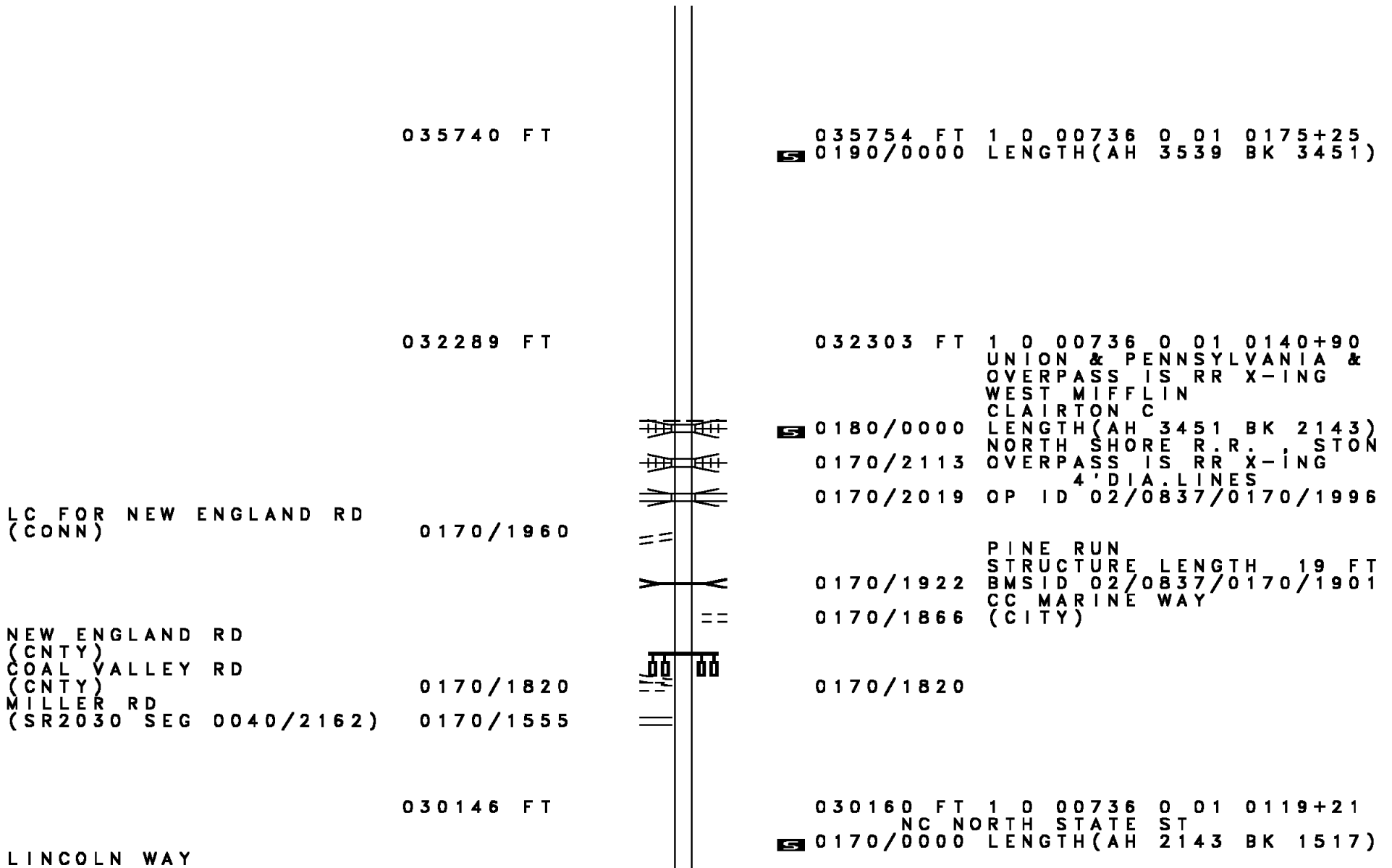
049666 FT 1 0 00736 0 01 0314+99  
 NC DUQUESNE BL  
 0240/0000 LENGTH(AH 3009 BK 2553)

0230/0302 WEST MIFFLIN  
 DRAVOSBURG B

DIR: B TOTAL LEN: 24.690 MI.  
 LEFT MUN: WEST MIFFLIN B

DIST: 11-1 SR: 837  
 RIGHT MUN: WEST MIFFLIN B

Stationing	Description	Stationing	Description
047099 FT		047113 FT	1 0 00736 0 01 0289+21 (AAR 507698M) #TRKS 02
	+++++	0230/0000	LENGTH(AH 2553 BK 2220)
	<del>POE</del>	0220/1515	(APRA) BOSWELL OIL CO KINDER-MORGAN INC (PRDR)
044879 FT		044893 FT	1 0 00736 0 01 0267+12 NC WASHINGTON ST
		0220/0000	LENGTH(AH 2220 BK 2542)
MCCLURE ST (CITY)	0210/1940		
	==		
042337 FT		0210/0535	PGH MCKPT BV OP ID 02/7423/2288/2394
	==	042351 FT	1 0 00736 0 01 0241+47
	<del>POE</del>	0210/0000	LENGTH(AH 2542 BK 3058) (APRA) A CRANE RENTAL L A CRANE RENTAL RD (PRDR)
	==	0200/2887	CENTURY HEAVY HAULING (PRDR)
ELIZABETH ST (CNTY)	0200/2095	0200/2181	
	==	0200/2089	BMSEN 02/0837/0200/2061 1 0 00736 0 01 0231+32
	==	0200/2072	CREEK BMSBG 02/0837/0200/2061
PLANT ENT RD (PRDR)	0200/1086		
	==	0200/1072	DRAVOSBURG WEST MIFFLIN B
1 0 00736 0 01 0210+64	039279 FT	039293 FT	
LEBANON SCHOOL RD		0200/0000	LENGTH(AH 3058 BK 3539)
(SR2034 SEG 0030/0893)	0200/0000		



035740 FT

035754 FT 1 0 00736 0 01 0175+25  
 0190/0000 LENGTH(AH 3539 BK 3451)

032289 FT

032303 FT 1 0 00736 0 01 0140+90  
 UNION & PENNSYLVANIA &  
 OVERPASS IS RR X-ING  
 WEST MIFFLIN  
 CLAIRTON C  
 0180/0000 LENGTH(AH 3451 BK 2143)  
 NORTH SHORE R.R. STON  
 0170/2113 OVERPASS IS RR X-ING  
 4' DIA. LINES  
 0170/2019 OP ID 02/0837/0170/1996

LC FOR NEW ENGLAND RD  
 (CONN)

0170/1960

NEW ENGLAND RD  
 (CNTY)  
 COAL VALLEY RD  
 (CNTY)  
 MILLER RD  
 (SR2030 SEG 0040/2162)

0170/1820

0170/1555

0170/1922 PINE RUN  
 STRUCTURE LENGTH 19 FT  
 BMSID 02/0837/0170/1901  
 CC MARINE WAY  
 (CITY)  
 0170/1866

0170/1820

030146 FT

030160 FT 1 0 00736 0 01 0119+21  
 NC NORTH STATE ST  
 0170/0000 LENGTH(AH 2143 BK 1517)

LINCOLN WAY

DIR: B TOTAL LEN: 24.690 MI. DIST: 11-1 SR: 837  
 LEFT MUN: CLAIRTON C RIGHT MUN: CLAIRTON C

(CITY)	0160/1136	==			
CONNECTICUT AV					
(CITY)	0160/0525	==			
NEW YORK AV					
(CITY)	0160/0348	==			
1 0 00736 0 01 0111+46	028629 FT			028643 FT	
NEW JERSEY AV					
(CITY)	0160/0000	==		5 0160/0000	MFC BEGIN = B LENGTH(AH 1517 BK 0930)
SIGN: CANTILEVER					
BMSID 02/0837/0151/0710	0151/0710				
CARNEGIE AV				0150/0445	FROM 2038/0010 SH (CONN) CARNEGIE AV
(CITY)					(CITY)
CLAIRTON-GLASSPORT BR					CLAIRTON-GLASSPORT BR
(SR2038 SEG 0010/0000)	0151/0365	==		0150/0360	(SR2038 SEG 0010/0000)
				0150/0245	TO 2038/0010 SH (CONN)
				0150/0140	SIGN: CANTILEVER
1 0 00736 0 01 0094+34	027713 FT			027713 FT	BMSID 02/0837/0150/0140 1 0 00736 0 01 0094+34
ELM ST					ELM ST
(CITY)					(CITY)
MFC BEGIN = B				5 0150/0000	MFC BEGIN = B
LENGTH(AH 0916 BK 1788)	0151/0000	==		5 0150/0000	LENGTH(AH 0930 BK 1788)
				0120/1655	PENN WAY (CITY)
				0120/1535	BAILEY WY (CITY)
				0120/1300	WALNUT AV (CITY)
WALNUT AV				0120/1300	LOCUST AV
(SR0885 SEG 0010/0000)	0120/1300	==		0120/0840	(CITY)
				025925 FT	
DIVISION AV				5 0120/0000	LENGTH(AH 1788 BK 3525)
(CITY)	0120/0400	==			
1 0 00376 0 02 0146+27	025925 FT				
MENDELSSOHN ST					
(CITY)	0120/0000	==			
				0110/2369	BMSEN 02/0837/0110/2306 1 0 00376 0 01 0133+25
				0110/2319	PETERS CK BMSBG 02/0837/0110/2306
US STEEL CLAIRTON WKS					
(CITY)	0110/1915	==			

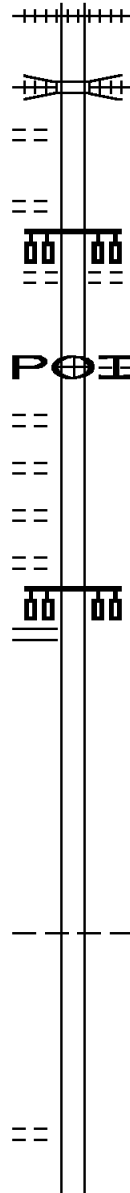
DIR: B TOTAL LEN: 24.690 MI.  
 LEFT MUN: CLAIRTON C

DIST: 11-1 SR: 837  
 RIGHT MUN: CLAIRTON C

MULBERRY AV  
 (CITY)  
 1 0 00376 0 01 0110+85 022400 FT  
 BOUNDARY AV  
 (CITY)

FRANCIS AV  
 (CITY)  
 BROAD AV  
 (CITY)  
 SHAW AV  
 (CITY)  
 PARK AV  
 (CITY)  
 1 0 00376 0 01 0081+61 019573 FT  
 ST CLAIR ST  
 (SR2028 SEG 0090/2021)

DUQUESNE LIGHT DISPOSAL  
 (PRDR) 0080/1405



0110/1482 (AAR 472960C)#TRKS 01  
 0110/0834 UNION & PENNSYLVANIA &  
 OVERPASS IS RR X-ING  
 022400 FT  
 0110/0000 LENGTH(AH 3525 BK 2827)  
 MAPLE AV  
 (CITY)  
 0100/2315  
 (APRA) US STEEL CLAIRTO  
 FRANCIS AV  
 (CITY)  
 0100/1660  
 019573 FT  
 0100/0000 LENGTH(AH 2827 BK 2820)  
 016753 FT  
 016753 FT 1 0 00376 0 00 0053+17  
 NC STATE ST  
 CLAIRTON  
 JEFFERSON HILLS B  
 0090/0000 LENGTH(AH 2820 BK 3552)

DIR: B TOTAL LEN: 24.690 MI. DIST: 11-1 SR: 837  
 LEFT MUN: JEFFERSON HILLS B RIGHT MUN: JEFFERSON HILLS B

Stationing	Description	Stationing	Description
013201 FT		013201 FT	1 0 00376 0 00 0017+17 JEFFERSON HILLS
		0080/0000	WEST ELIZABETH B LENGTH(AH 3552 BK 1839)
		0070/1517	SR 51 N TO SR 837 RAMP (SR8073 SEG 0750/0771)
		0070/0975	WEST ELIZABETH JEFFERSON HILLS B
		0070/0690	SR 51 ELIZABETH BR OP ID 02/0051/0110/1552
		0070/0602	RAMP E 8073 NB OP ID 02/8073/0532/0040
SR 837 TO SR 51 N RAMP (SR8073 SEG 0542/0000)	0070/0348		
	011362 FT	0070/0341	SR 51 S TO SR 837 RAMP (SR8073 SEG 0510/0174)
		011362 FT	1 0 00376 0 00 0000+00
		0070/0000	NC DR AVOSSBURG RD LENGTH(AH 1839 BK 0646)
		0060/0464	RAMP FR 837N TO 51S (SR8073 SEG 0522/0000)
RAMP FR 51N TO 837S (SR8073 SEG 0512/0111)	0060/0435	0060/0435	MFC BEGIN = B RAMP F 8037 SB
	010716 FT	0060/0262	OP ID 02/8073/0502/0053
		010716 FT	1 0 00736 0 00 0106+40
			SR 0051 SB
			OP ID 02/0051/0121/0210
		0060/0000	JEFFERSON HILLS WEST ELIZABETH B
		0050/0685	LENGTH(AH 0646 BK 1107) WASHINGTON ST (TWP)
		0050/0460	BORDER ST (TWP)
009609 FT		009609 FT	1 0 00736 0 00 0095+00
			LINCOLN ST (TWP)
		0050/0000	LENGTH(AH 1107 BK 0738) GRANT ST (TWP)
008871 FT		0040/0205	1 0 00736 0 00 0087+61
		008871 FT	ROBINSON ST (TWP)
		0040/0000	LENGTH(AH 0738 BK 3284)
BURNETT ST (BORO)	0030/2780		
VIOLA ST (BORO)	0030/2495		


DIR: B TOTAL LEN: 24.690 MI. DIST: 11-1 SR: 837  
 LEFT MUN: WEST ELIZABETH B RIGHT MUN: WEST ELIZABETH B

Location / Segment	Stationing	Length	Notes
MADISON ST (TWP)	0030/1740		WEST ELIZABETH JEFFERSON HILLS B NC FIFTH ST MADISON ST (BORO) EASTMAN CO RD (BORO)
JONES ST (BORO)	0030/0000	005587 FT	005587 FT LENGTH(AH 3284 BK 2870)
		002717 FT	(APRA) ALL CRANE RENTAL ALL CRANE RENTAL ENT RD (BORO)
		0020/0000	1 0 00736 0 00 0025+86 LOBBS RUN STRUCTURE LENGTH 28 FT BMSID 02/0837/0020/0000 LENGTH(AH 2870 BK 2717) (APRA) ASHLAND OIL FLOR GLASS HOUSE RD (BORO)
WALTON RD (SR3021 SEG 0010/0000)	0010/2565	0010/2565	
STATION ST (BORO)	0010/0752	000000 FT	DUQUESNE LIGHT DR (PRDR)
		000000 FT	1 0 00736 0 00 0000+00 NC RIVER RD INTER-BK RIVER RD (SR0837 SEG 0330/2766) MFC BEGIN = C BK-WASHINGTON (62)
			0010/0000 LENGTH(AH 2717 BK 0000)

EXTRACT DATE: 12/18/2023 ROADWAY MANAGEMENT SYSTEM PAGE NUMBER: 276  
PRINT DATE: 12/21/2023 SLD COUNTY/SR - ANNUAL PRINT COUNTY: ALLEGHENY

DIR: B TOTAL LEN: 2.096 MI. DIST: 11-1 SR: 791  
LEFT MUN: PENN HILLS T RIGHT MUN: PENN HILLS T

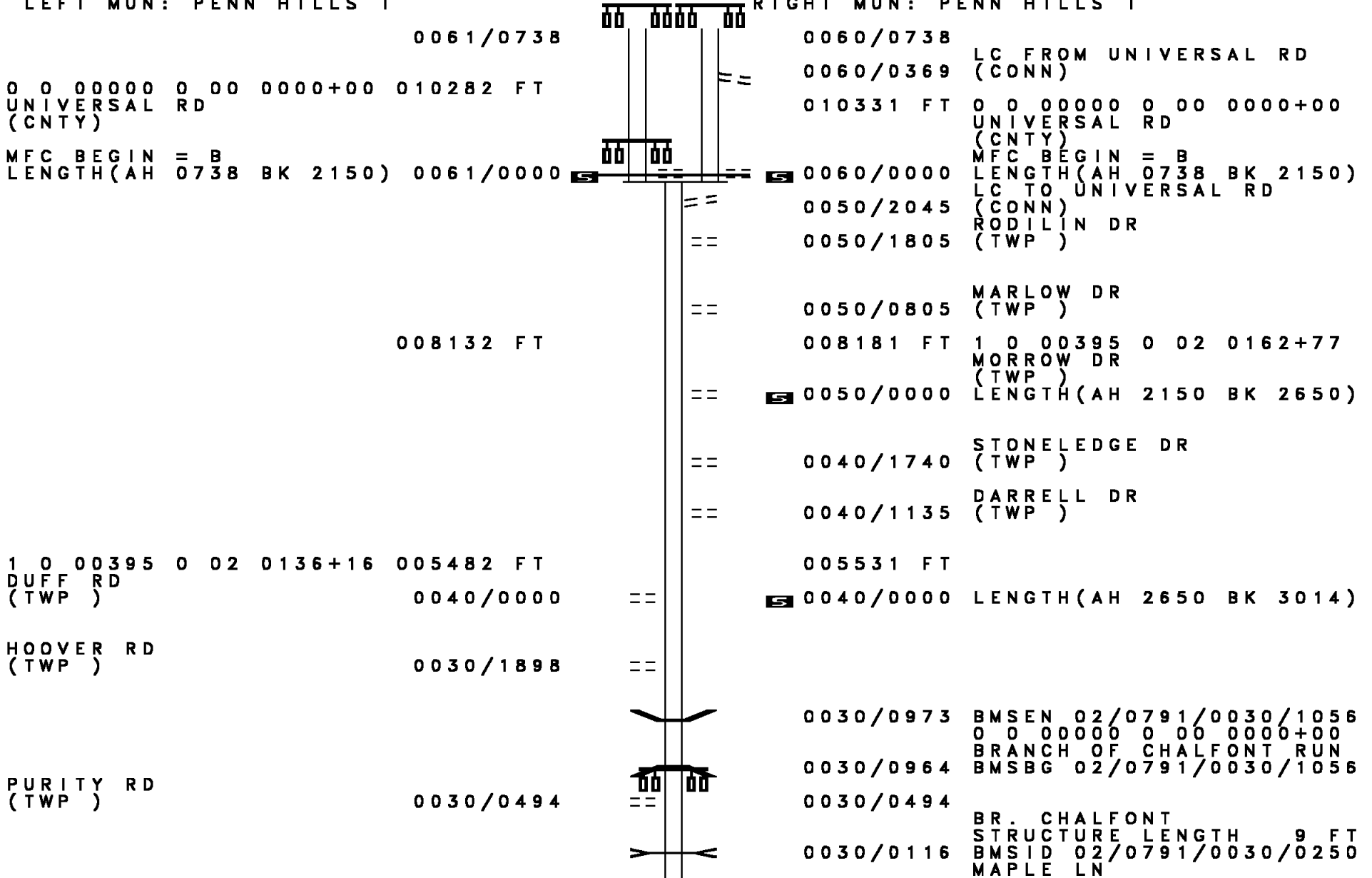
FRANKSTOWN RD 011020 FT  
(SR0400 SEG 0260/0000)



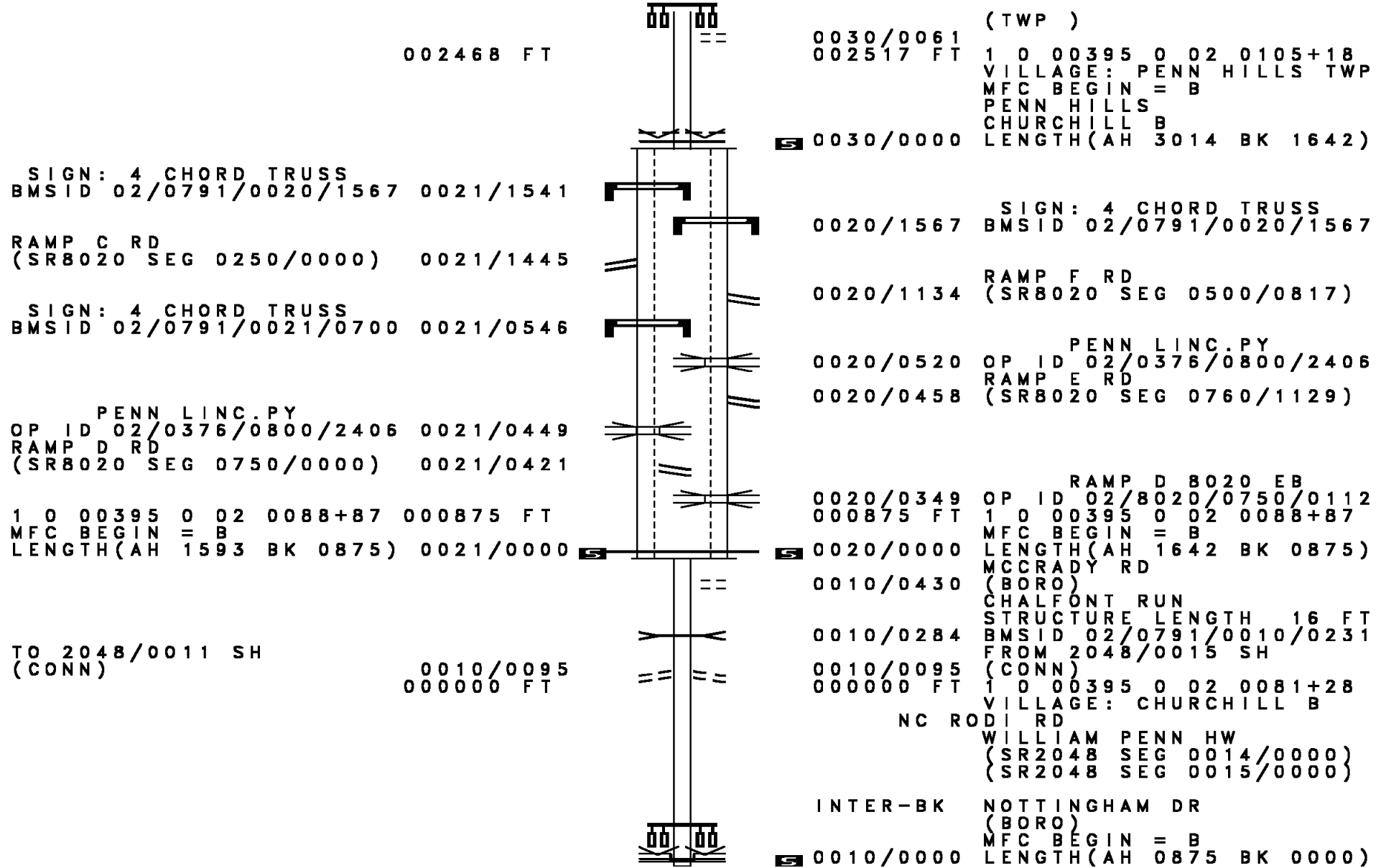
011069 FT FRANKSTOWN RD  
(SR0400 SEG 0260/0000)



DIR: B TOTAL LEN: 2.096 MI. DIST: 11-1 SR: 791  
 LEFT MUN: PENN HILLS T RIGHT MUN: PENN HILLS T



DIR: B TOTAL LEN: 2.096 MI. DIST: 11-1 SR: 791  
 LEFT MUN: PENN HILLS T RIGHT MUN: PENN HILLS T



002468 FT

0030/0061  
002517 FT

(TWP)  
1 0 00395 0 02 0105+18  
VILLAGE: PENN HILLS TWP  
MFC BEGIN = B  
PENN HILLS  
CHURCHILL B  
LENGTH(AH 3014 BK 1642)

SIGN: 4 CHORD TRUSS  
BMSID 02/0791/0020/1567 0021/1541

RAMP C RD  
(SR8020 SEG 0250/0000) 0021/1445

0020/1567 SIGN: 4 CHORD TRUSS  
BMSID 02/0791/0020/1567

0020/1134 RAMP F RD  
(SR8020 SEG 0500/0817)

SIGN: 4 CHORD TRUSS  
BMSID 02/0791/0021/0700 0021/0546

0020/0520 OP ID 02/0376/0800/2406  
0020/0458 RAMP E RD  
(SR8020 SEG 0760/1129)

PENN LINC.PY  
OP ID 02/0376/0800/2406 0021/0449  
RAMP D RD  
(SR8020 SEG 0750/0000) 0021/0421

1 0 00395 0 02 0088+87 000875 FT  
MFC BEGIN = B  
LENGTH(AH 1593 BK 0875) 0021/0000

0020/0349 OP ID 02/8020/0750/0112  
000875 FT 1 0 00395 0 02 0088+87  
MFC BEGIN = B  
LENGTH(AH 1642 BK 0875)  
MCCRADY RD

TO 2048/0011 SH  
(CONN)

0010/0095  
000000 FT

0010/0430 (BORO)  
CHALFONT RUN  
STRUCTURE LENGTH 16 FT  
BMSID 02/0791/0010/0231  
FROM 2048/0015 SH (CONN)  
0010/0095  
000000 FT 1 0 00395 0 02 0081+28  
VILLAGE: CHURCHILL B  
NC RD  
WILLIAM PENN HW  
(SR2048 SEG 0014/0000)  
(SR2048 SEG 0015/0000)

INTER-BK NOTTINGHAM DR  
(BORO)  
MFC BEGIN = B  
LENGTH(AH 0875 BK 0000)

EXTRACT DATE: 12/18/2023 ROADWAY MANAGEMENT SYSTEM PAGE NUMBER: 273  
PRINT DATE: 12/21/2023 SLD COUNTY/SR - ANNUAL PRINT COUNTY: ALLEGHENY  
DIR: N TOTAL LEN: 1.555 MI. DIST: 11-1 SR: 579  
LEFT MUN: PITTSBURGH C RIGHT MUN: PITTSBURGH C

SR 0279 SH 008194 FT  
(SR0279 SEG 0017/1838) INTER-AHD  
SR 0279 SH



008210 FT  
INTER-AHD SR 0279 SH  
(SR0279 SEG 0016/1746)  
SR 0279 SH

DIR: N TOTAL LEN: 1.555 MI. DIST: 11-1 SR: 579  
 LEFT MUN: PITTSBURGH C RIGHT MUN: PITTSBURGH C

SR	SEG	START	END	DESCRIPTION	SR	SEG	START	END	DESCRIPTION
(SR0279	SEG 0017/1838)	0011/3240			0010/3175	(SR0279	SEG 0016/1746)		
SIGN: 4	CHORD TRUSS								
BMSID	02/0279/0017/1253	0011/2700							
OP ID	02/0279/0016/1235	0011/2670			0010/2629	OP ID	02/0279/0016/1235		
	NORTH AVE						NORTH AVE		
	TRIPOLI ST						TRIPOLI ST		
OP ID	02/0279/0016/0998	0011/2470			0010/2390	OP ID	02/0279/0016/0998		
BMSEN	02/0579/0011/0000	0011/1891			0010/1838	BMSEN	02/0579/0010/0000		
						SIGN: CANTILEVER			
					0010/1814	BMSID	02/0579/0010/1862		
SIGN: CANTILEVER									
BMSID	02/0579/0011/1025	0011/1025							
RETAINING WALL						RETAINING WALL			
BMSID	02/0579/0011/1540	0011/0831			0010/0832	BMSID	02/0579/0010/1585		
RETAINING WALL						RETAINING WALL			
BMSID	02/0579/0011/1860	0011/0663			0010/0731	BMSID	02/0579/0010/1910		
						RAMP H RD			
					0010/0410	(SR8121	SEG 0752/0000)		
RAMP G RD									
(SR8121	SEG 0532/1128)	0011/0405							
RETAINING WALL						RETAINING WALL			
BMSID	02/0579/0011/1920	0011/0040			0010/0032	BMSID	02/0579/0010/1890		
0 0 00000 0 00 0000+00	004954 FT				005035 FT	0 0 00000 0 00 0000+00			
E. OHIO ST.						EAST OHIO ST			
BMSBG	02/0579/0011/0000					BMSBG	02/0579/0010/0000		
MILEPOST	001.00					MILEPOST	001.00		
LENGTH(AH 3240 BK 2639)		0011/0000			0010/0000	LENGTH(AH 3175 BK 2614)			
						SIGN: 3 CHORD TRUSS			
BMSEN	02/0579/0004/1532	0005/2639			0004/2582	BMSID	02/0579/0004/2582		
SIGN: CANTILEVER						BMSEN	02/0579/0004/1532		
BMSID	02/0579/0005/2614	0005/2614							
SIGN: 4 CHORD TRUSS									
BMSID	02/0579/0005/1875	0005/1875							
1 0 00000 0 00 0000+00						1 0 00000 0 00 0000+00			
BMSEN	02/0579/0005/0000					BMSEN	02/0579/0004/0000		
ALLEGHENY RIVER						ALLEGHENY RIVER			
BMSBG	02/0579/0004/1532	0005/1589			0004/1532	BMSBG	02/0579/0004/1532		
						SIGN: CANTILEVER			
					0004/1421	BMSID	02/0579/0004/1421		
SIGN: 4 CHORD TRUSS									
BMSID	02/0579/0005/1055	0005/1055							
RAMP J RD						RAMP B RD			
(SR8078	SEG 0500/0000)	0005/0515				(SR8078	SEG 0010/1118)		
						0 0 00000 0 00 0000+00			
0 0 00000 0 00 0000+00	002315 FT				0004/0480	0 0 00000 0 00 0000+00			
PAT E BSWY					002421 FT	PAT E BSWY			

EXTRACT DATE: 12/18/2023  
PRINT DATE: 12/21/2023

ROADWAY MANAGEMENT SYSTEM  
SLD COUNTY/SR - ANNUAL PRINT

PAGE NUMBER: 271  
COUNTY: ALLEGHENY

DIR: N TOTAL LEN: 1.555 MI.  
LEFT MUN: PITTSBURGH C

DIST: 11-1 SR: 579  
RIGHT MUN: PITTSBURGH C

BMSBG 02/0579/0005/0000  
LENGTH(AH 2639 BK 2315) 0005/0000

BIGELOW BLVD  
OP ID 02/0400/0005/1346 0003/2260  
RAMP F 8078 SB  
OP ID 02/8078/0514/0018 0003/1665  
RAMP 520 RD  
(SR8078 SEG 0520/0581) 0003/1420

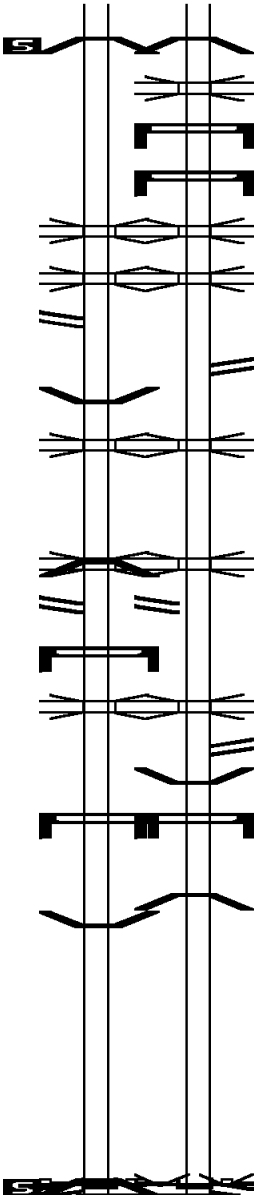
BMSEN 02/0579/0003/1060 0003/1178  
SR 0400 EB  
OP ID 02/0400/0004/0288 0003/1110  
1 0 01026 0 00 0009+64

BIGELOW BLVD  
OP ID 02/2146/0010/0000  
RAMP D  
BMSBG 02/0579/0003/1060 0003/1060  
RAMP F RD  
(SR8078 SEG 0514/1226) 0003/0800  
SIGN: 4 CHORD TRUSS  
BMSID 02/0579/0003/0779 0003/0779  
CENTRE AVE  
OP ID 02/2144/0010/0000 0003/0675

SIGN: 4 CHORD TRUSS  
BMSID 02/0579/0003/0311 0003/0311

BMSEN 02/0579/0003/0000 0003/0211  
1 0 01026 0 00 0000+00 000000 FT  
RAMP H RD  
(SR8002 SEG 0250/0000)  
RAMP J RD INTER-BK  
(SR8002 SEG 0270/0000)  
5TH AVE  
BMSBG 02/0579/0003/0000  
MFC BEGIN = A

MILEPOST 000.00  
LENGTH(AH 2315 BK 0000) 0003/0000



BMSBG 02/0579/0004/0000  
LENGTH(AH 2614 BK 2421) 0004/0000

OP ID 02/2371 0002/2371  
SIGN: CANTILEVER  
BMSID 02/0579/0002/2317  
DMS SIGN STRUCTURE  
OP ID 02/2050 0002/2050  
BMSID 02/0579/0002/2050  
BIGELOW BLVD  
OP ID 02/0400/0005/1346  
RAMP F 8078 SB  
OP ID 02/8078/0514/0018

RAMP K RD  
(SR8078 SEG 0020/0000)  
SR 0400 EB  
OP ID 02/0400/0004/0288

BIGELOW BLVD  
OP ID 02/2146/0010/0000  
RAMP D RD  
(SR8078 SEG 0262/0000)

CENTRE AVE  
OP ID 02/2144/0010/0000  
RAMP M RD  
(SR8002 SEG 0300/0000)  
BMSEN 02/0579/0002/0250  
SIGN: 4 CHORD TRUSS  
BMSID 02/0579/0003/0311  
1 0 01026 0 00 0000+00  
FIFTH AVE LOCAL  
BMSBG 02/0579/0002/0250

000000 FT 1 0 01026 0 00 0000+00  
VILLAGE: PITTSBURGH C  
NC CR OSSTOWN BL  
RAMP L RD  
(SR8002 SEG 0290/0836)  
INTER-BK RAMP K RD  
(SR8002 SEG 0280/1056)  
MFC BEGIN = A  
MILEPOST 000.00  
LENGTH(AH 2421 BK 0000) 0002/0000

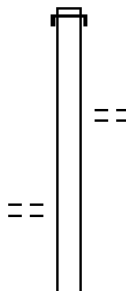
EXTRACT DATE: 12/18/2023 ROADWAY MANAGEMENT SYSTEM PAGE NUMBER: 270  
PRINT DATE: 12/21/2023 SLD COUNTY/SR - ANNUAL PRINT COUNTY: ALLEGHENY

DIR: E TOTAL LEN: 19.169 MI. DIST: 11-1 SR: 400  
LEFT MUN: PLUM BOROUGH B RIGHT MUN: PLUM BOROUGH B

100995 FT

101214 FT AH-WESTMORELAND (64)  
INTER-AHD SALTSBURG RD  
0410/1623 (SR0400 SEG 0010/0000)

1 0 00228 0 05 1054+00 099372 FT  
CLEMENTS RD  
(BORO) 0410/0000



0410/0610 OZARK DR  
(BORO)

099591 FT

0410/0000 LENGTH(AH 1623 BK 2354)

DIR: E TOTAL LEN: 19.169 MI. DIST: 11-1 SR: 400  
 LEFT MUN: PLUM BOROUGH B RIGHT MUN: PLUM BOROUGH B

ALTER DR (BORO)	0400/0965	==	==	0400/0693	MARDI GRAS DR (BORO)
KRESS DR (PRDR)	0400/0190 097018 FT	==	==	097237 FT	1 0 00228 0 05 1030+67
				0400/0000	LENGTH(AH 2354 BK 2479)
				0390/1590	ABERS CREEK RD (BORO)
MARIAH DR (BORO)	0390/0170 094539 FT	==	==	0390/0730	YORIO DR (BORO)
				094758 FT	1 0 00228 0 05 1005+90
					VILLAGE: HOLIDAY PARK
					OBLOCK RD (BORO)
				0390/0000	LENGTH(AH 2479 BK 3434)
SERENITY DR (PRDR)	0380/2529	==	==		
				0380/0906	CHAVELLE CT (BORO)
1 0 00228 0 05 0971+63 091105 FT FIRWOOD DR (BORO)	0380/0000	==	==	091324 FT	
				0380/0000	LENGTH(AH 3434 BK 3540)
				0370/2420	NEW TEXAS RD (SR2075 SEG 0070/0000)
BOYCE PARK DR (BORO)	0370/0180 087565 FT	==	==	087784 FT	1 0 00228 0 05 0936+39
				0370/0000	LENGTH(AH 3540 BK 3532)

DIR: E TOTAL LEN: 19.169 MI. DIST: 11-1 SR: 400  
 LEFT MUN: PLUM BOROUGH B RIGHT MUN: PLUM BOROUGH B

PINE CT (PRDR)	0360/1875	==		
			0360/1670	CENTER HILL RD (BORO)
	084033 FT		0360/0012	BMSEN 02/0400/0360/0000
			084252 FT	1 0 00228 0 05 0900+35
				PLUM CREEK
			0360/0000	BMSBG 02/0400/0360/0000
				LENGTH(AH 3532 BK 2914)
CENTER NEW TEXAS RD (BORO)	0350/2255	==		
UNITY TRESTLE RD (CNTY)	0350/1918	==		
LC FOR UNITY TRESTLE RD (CONN)	0350/1794	==		
			0350/1639	BMSEN 02/0400/0350/2218
				1 0 00228 0 05 0868+78
				PLUM CREEK
			0350/1619	BMSBG 02/0400/0350/2218
				PIERSON RUN RD
			0350/1566	(CNTY)
				CENTER RD
			0350/1323	(CNTY)
	081119 FT		081338 FT	1 0 00228 0 05 0868+78
			0350/0000	LENGTH(AH 2914 BK 2012)
			0344/1192	BMSEN 02/7076/9900/5366
				0 0 00000 0 00 0000+00
				1-76
			0344/0981	BMSBG 02/7076/9900/5366
				(APRA) MILLS ASSOCIATES
				DAVIDSON RD
			0344/0810	(BORO)
REGENCY DR (BORO)	0344/0548	==		
	0 0 00000 0 00 0000+00		0344/0371	WILLOW VILLAGE DR
	079107 FT		079326 FT	(BORO)

POE



DIR: E TOTAL LEN: 19.169 MI. DIST: 11-1 SR: 400  
 LEFT MUN: PLUM BOROUGH B RIGHT MUN: PLUM BOROUGH B

Property Name (Location)	Parcel ID	Length (FT)	Notes
MILLERS LN (BORO)	0344/0000		0344/0000 LENGTH(AH 2012 BK 1594)
CRESTVIEW DR (BORO)	077513 FT 0340/0000	077732 FT	1 0 00228 0 05 0835+16 VILLAGE: REGENCY PARK 0340/0000 LENGTH(AH 1594 BK 2856) PLUM BOROUGH 0330/2734 PENN HILLS T REITER RD 0330/2285 (SR2106 SEG 0010/2863)
LAVENDER HEIGHTS CT (TWP)	0330/1262		FORD AV (TWP) 0330/1575
TWIN OAK DR (TWP)	0330/0539 074657 FT		UNIVERSAL RD (CNTY) 0330/0792 074876 FT 1 0 00228 0 05 0806+51 VILLAGE: UNIVERSAL 0330/0000 LENGTH(AH 2856 BK 3725)
ALCOMA DR (TWP)	0320/0430 070932 FT		COLONIAL VILLAGE DR (TWP) TILFORD RD (TWP) 0320/2655 0320/2295 CHANTICLEER DR (TWP) 0320/1835
ALCOMA DR (TWP)	0320/0430 070932 FT		071151 FT 1 0 00228 0 05 0768+73 VILLAGE: ALCOMA HERSHEY RD (TWP) 0320/0000 LENGTH(AH 3725 BK 3924)
ALCOMA DR (TWP)	0310/2770		
STOTLERS LN (PRDR)	0310/2660		

DIR: E TOTAL LEN: 19.169 MI. DIST: 11-1 SR: 400  
 LEFT MUN: PENN HILLS T RIGHT MUN: PENN HILLS T

TURNER DR (PRDR)	0310/2545	==	
ALCOMA BL (TWP)	0310/1580	==	
	067008 FT		067227 FT 1 0 00228 0 05 0729+47 STOTLER RD (SR2067 SEG 0030/3540)
			5 0310/0000 LENGTH(AH 3924 BK 3003)
			0300/1465 ASTER ST (TWP)
LEECHBURG RD (SR2058 SEG 0140/0000)	0300/0505	==	0300/0505
MCGREGOR DR (TWP)	0300/0449	==	0300/0449
1 0 00228 0 05 0699+35	064005 FT		064224 FT
HULTON RD (SR2078 SEG 0010/0000)			NC SALTSBURG RD
SALTSBURG RD (SR2058 SEG 0130/0539)	0300/0000	==	5 0300/0000 LENGTH(AH 3003 BK 2662) PETERMANS LN
			0290/2540 (PRDR)
			0290/1765 HELTZELL ST (TWP)
			0290/0770 CRESTVIEW DR E (TWP)
CRESTVIEW RR (TWP)	0290/0715	==	0290/0600 LIBERTO DR (TWP)
	061343 FT		061562 FT 1 0 00228 0 05 0672+72
MT HOPE CEMETERY RD (PRDR)	0280/1658	==	5 0290/0000 LENGTH(AH 2662 BK 2030)

DIR: E TOTAL LEN: 19.169 MI. DIST: 11-1 SR: 400  
 LEFT MUN: PENN HILLS T RIGHT MUN: PENN HILLS T

GLENFIELD DR  
 (TWP ) 0280/1023

SPRING GROVE RD  
 (TWP ) 0280/0702

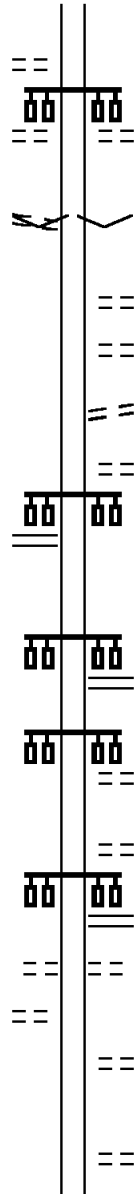
CRESCENT HILLS RD  
 (TWP ) 0280/0000

1 0 00228 0 05 0627+95 056870 FT  
 LIME HOLLOW RD  
 (SR2064 SEG 0040/0974) 0270/0000  
 055975 FT

HIGHPOINT DR  
 (TWP ) 0250/0450

052544 FT

WILSON DR



SHENANDOAH DR  
 (TWP ) 0280/0702  
 059532 FT 1 0 00228 0 05 0652+57  
 VILLAGE: CRESCENT HILLS  
 LENGTH(AH 2030 BK 2443)  
 ORCHARD DR  
 (TWP )  
 PARKRIDGE DR  
 (TWP )  
 MARYMOUNT DR  
 (TWP )  
 HARVARD DR  
 (TWP )  
 0270/0460  
 057089 FT  
 0270/0000 LENGTH(AH 2443 BK 0895)  
 056194 FT 1 0 00228 0 05 0618+95  
 RODI RD  
 (SR0791 SEG 0060/0738)  
 0260/0000 LENGTH(AH 0895 BK 3431)  
 DUFF RD  
 (TWP )  
 0250/2560  
 EVERNIA DR  
 (TWP )  
 LONG RD  
 (SR2059 SEG 0030/3125)  
 0250/1450  
 BANYON DR  
 (TWP )  
 0250/1040  
 JANICE DR  
 (TWP )  
 0250/0310  
 052763 FT 1 0 00228 0 05 0584+82  
 HIGHLAND DR  
 (TWP )  
 0250/0000 LENGTH(AH 3431 BK 2222)

DIR: E TOTAL LEN: 19.169 MI. DIST: 11-1 SR: 400  
 LEFT MUN: PENN HILLS T RIGHT MUN: PENN HILLS T

(TWP )	0240/1842	==		
ERHARDT DR				
(TWP )	0240/1341	==		
VANCE ST				
(TWP )	0240/0333	==		
	050322 FT		050541 FT	1 0 00228 0 05 0562+37
				RITZLAND RD
				(TWP )
			5 0240/0000	LENGTH(AH 2222 BK 1425)
TO 0130/0122 SH				
(CONN)	0230/0579	==		
			0230/0500	PENNOAK DR
				(TWP )
				BEULAH RD
				(SR0130 SEG 0132/0000)
COAL HOLLOW RD				
(SR0130 SEG 0132/0000)	0230/0385	==		
			0230/0385	LAKETON RD
				(CNTY)
				LC TO LAKETON RD
			0230/0200	(CONN)
	048897 FT		049116 FT	1 0 00228 0 05 0548+15
				NELBON AV
				(TWP )
			5 0230/0000	LENGTH(AH 1425 BK 2080)
			0220/0835	DUFFIELD AV
				(TWP )
				CRABHOLLOW RD
			0220/0535	(TWP )
	046817 FT		047036 FT	1 0 00228 0 05 0527+45
				CURTIS ST
				(TWP )
			5 0220/0000	LENGTH(AH 2080 BK 1935)
			0210/0805	ORIN ST
				(TWP )
MCCUTCHEON LN				
(TWP )	0210/0775	==		
			0210/0115	EVALINE ST
			045101 FT	(TWP )
1 0 00228 0 05 0508+06	044882 FT			
BON AIR RD				
(TWP )	0210/0000	==	5 0210/0000	LENGTH(AH 1935 BK 0941)

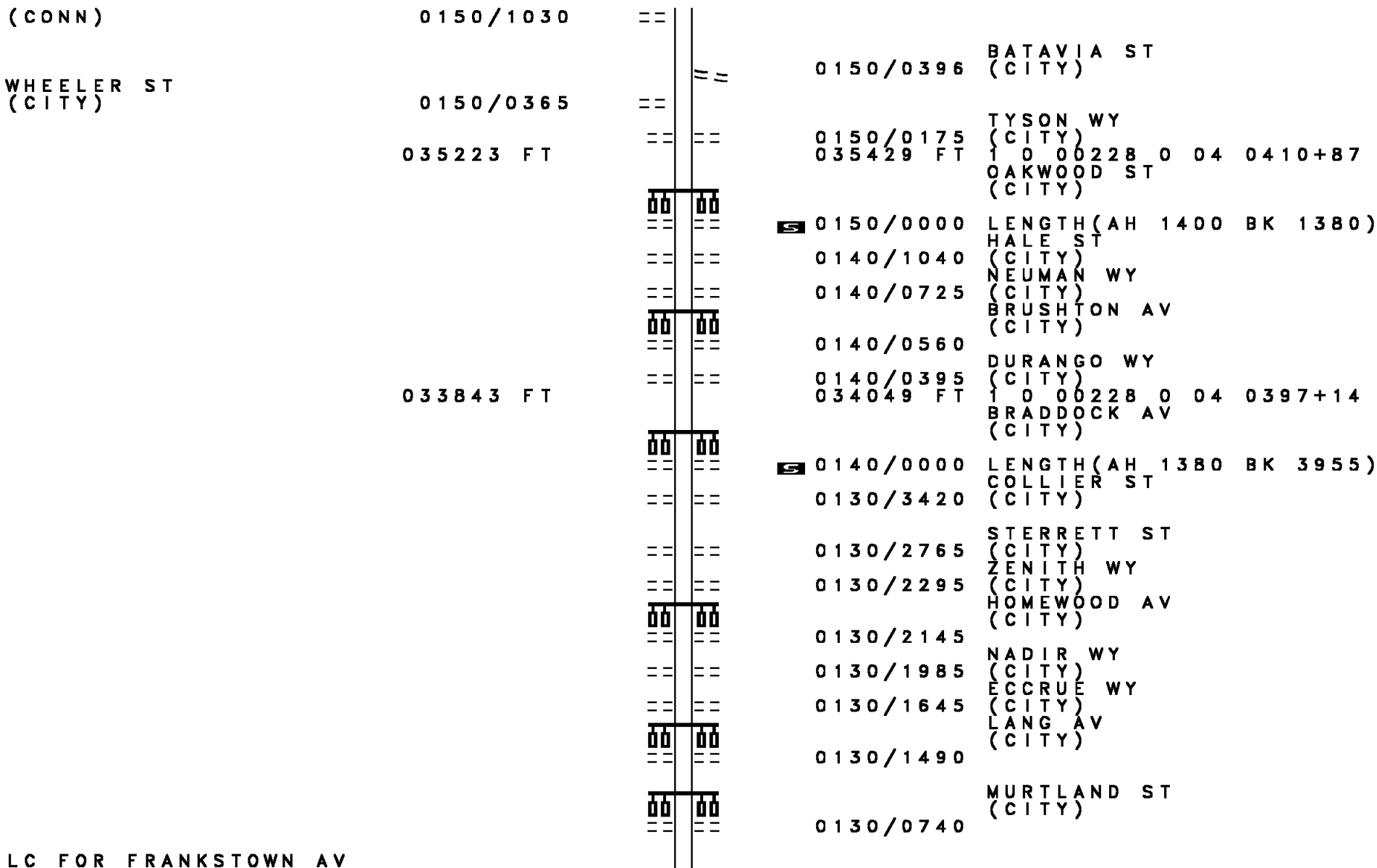
DIR: E TOTAL LEN: 19.169 MI. DIST: 11-1 SR: 400  
 LEFT MUN: PENN HILLS T RIGHT MUN: PENN HILLS T

				==	0200/0560	HOWARD ST (TWP )
				==	0200/0240	HENDERSON ST (TWP )
1 0 00228 0 05 0498+58	043941 FT			==	0200/0000	LENGTH(AH 0941 BK 1064)
TREMONT ST (TWP )				==	0190/0970	LAVERN ST (TWP )
CHAMPA ST (TWP )	0190/0670			==	0190/0460	SAMPSON ST (TWP )
CLINTON DR (TWP )	0190/0400			==		
HOCHBERG RD (TWP )	0190/0205 042877 FT			==	043096 FT	1 0 00228 0 04 0488+15 PALM AV (TWP )
				==	0190/0000	MFC BEGIN = B LENGTH(AH 1064 BK 1304)
CONESTOGA RD (TWP )	0181/1190	==	==	0180/1190	CONESTOGA RD (TWP )	
GRAHAM BL ET (TWP )				0180/0935	GRAHAM BL ET (TWP )	
GRAHAM BL (TWP )	0181/0940			0180/0755	GRAHAM BL (TWP )	
				041792 FT	LC TO GRAHAM BL (CONN)	
1 0 00228 0 04 0474+76	041592 FT			1 0 00228 0 04 0474+76	VERONA RD (SR2058 SEG 0050/0000)	
VERONA RD (SR2058 SEG 0050/0000)				ROBINSON BL (SR2058 SEG 0050/0000)	ROBINSON BL (SR2058 SEG 0050/0000)	
ROBINSON BL (SR2058 SEG 0050/0000)				0181/0000	MFC BEGIN = B LENGTH(AH 1285 BK 1533)	
MFC BEGIN = B LENGTH(AH 1285 BK 1533)	0181/0000			0180/0000	LENGTH(AH 1304 BK 1533)	
OVERBROOK RD (TWP )	0170/1167					
				0170/0769	PENN HILLS PITTSBURGH C	
EASTWOOD RD (CITY)	0170/0418			0170/0418	EAST HILLS DR (CITY)	
1 0 00228 0 04 0451+12	040059 FT			040259 FT		
TEXAS ST						

DIR: E TOTAL LEN: 19.169 MI. DIST: 11-1 SR: 400  
 LEFT MUN: PITTSBURGH C RIGHT MUN: PITTSBURGH C

Location / Stationing	Stationing	Diagram	Location / Stationing	Stationing
(CITY) PITTSBURGH PENN HILLS T	0170/0000		MFC BEGIN = B LENGTH(AH 1533 BK 2215)	0170/0000
EYMAR ST (CITY)	0163/1763		0162/1763	EYMAR ST (CITY)
WOODS AV (CITY)	0163/1446		0162/1432	WOODS AV (CITY)
MADONNA ST (CITY)	0163/0865		0162/0896	MADONNA ST (CITY)
PENN HILLS PITTSBURGH C	0163/0641		0162/0657	PITTSBURGH PENN HILLS T
WILKINSBURG AV (CITY)	0163/0618		0162/0623	WILKINSBURG AV (CITY)
0 0 00000 0 00 0000+00 037838 FT NC FRANKSTOWN RD			0162/0404	PENN HILLS PITTSBURGH C
STANDARD AV (CITY)			038044 FT	NC FRANKSTOWN RD 0 0 00000 0 00 0000+00 STANDARD AV (CITY)
MFC BEGIN = B LTH AH 002221 BK 001215	0163/0000		0162/0000	MFC BEGIN = B LENGTH(AH 2215 BK 1215) EXLEY WY (CITY)
FRANKSTOWN AV (CITY)	0160/0386		0160/1157	
	036623 FT		0160/0313	DORNBUSH ST (CITY)
TOKAY ST (CITY)	0160/0000		036829 FT	1 0 00228 0 04 0424+45 TOKAY ST (CITY)
CONEMAUGH ST (CITY)	0150/1150		0160/0000	NC FRANKSTOWN AV LENGTH(AH 1215 BK 1400)
LC FOR CONEMAUGH ST				

DIR: E TOTAL LEN: 19.169 MI. DIST: 11-1 SR: 400  
 LEFT MUN: PITTSBURGH C RIGHT MUN: PITTSBURGH C



LC FOR FRANKSTOWN AV

DIR: E TOTAL LEN: 19.169 MI. DIST: 11-1 SR: 400  
 LEFT MUN: PITTSBURGH C RIGHT MUN: PITTSBURGH C

(CONN)

0130/0040  
 029888 FT

FRANKSTOWN AV  
 (CITY)

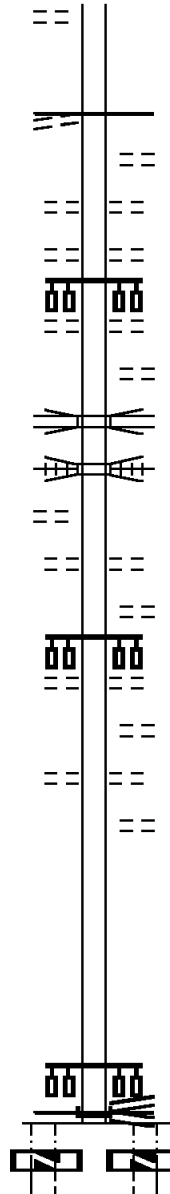
0130/0000

SIMONTON ST  
 (CITY)

0120/1400

027236 FT

LTH AH 001422 BK 001135 027236 FT  
 PENN AV 7107/0000  
 INTER-AHD



030094 FT 1 0 00228 0 04 0357+50  
 NC BENNETT ST  
 MFC BEGIN = B  
 0130/0000 LENGTH(AH 3955 BK 2652)  
 FLEURY WY  
 (CITY)  
 0120/2515 KELLY ST  
 (CITY)  
 0120/2340 FORMOSA WY  
 (CITY)  
 0120/2160 HAMILTON AV  
 (CITY)  
 0120/1985 SUSQUEHANNA ST  
 (CITY)  
 0120/1680 EAST BUSWAY  
 OP ID 02/7301/0000/9605  
 NORFOLK SOUTHERN  
 0120/1544 OVERPASS IS RR X-ING  
 MCPHERSON BL  
 (CITY)  
 0120/1090 STARLING WY  
 (CITY)  
 0120/0905 THOMAS BL  
 (CITY)  
 0120/0720 LARK WY  
 (CITY)  
 0120/0535 MEADE ST  
 (CITY)  
 0120/0365 WREN WY  
 (CITY)  
 0120/0230  
 027442 FT 1 0 00228 0 04 0330+98  
 PENN AV  
 (SR0008 SEG 0071/0000)  
 (SR0008 SEG 0070/0000)  
 NC N DALLAS AV  
 SOUTH DALLAS AV  
 (SR2108 SEG 0150/1995)  
 INTER-BK PENN AV  
 (SR0008 SEG 0070/0000)  
 MFC BEGIN = C  
 0120/0000 LTH AH 002652 BK 001511  
 027442 FT  
 7100/0000 LTH AH 001511 BK 001121  
 INTER-AHD PENN AV



EXTRACT DATE: 12/18/2023  
PRINT DATE: 12/21/2023

ROADWAY MANAGEMENT SYSTEM  
SLD COUNTY/SR - ANNUAL PRINT

PAGE NUMBER: 259  
COUNTY: ALLEGHENY

DIR: E TOTAL LEN: 19.169 MI.  
LEFT MUN: PITTSBURGH C

DIST: 11-1 SR: 400  
RIGHT MUN: PITTSBURGH C

(SR0008 SEG 0081/0000)  
FIFTH AV  
(SR0008 SEG 0080/0000)  
(SR0008 SEG 0081/0000)

FIFTH AV  
(CITY) 0097/1135

1 0 00228 0 04 0289+69 026101 FT  
BAKERY SQ BL  
(GOVT)

LENGTH(AH 1135 BK 2664) 0097/0000  
SIGNALIZED CROSSWALK 0091/2304

OP ID 02/0400/0090/2000 0091/2136  
(APRA) BAKERY SQUARE  
LIBERTY BL  
(CITY)  
REIZENSTEIN WY  
(PRDR)

VILLAGE OF EAST SIDE PZ  
(PRDR) 0091/1910

SHADY AV  
(CITY) 0091/0650

BMS EN 02/7301/0000/9002 0091/0601  
0 0 00000 0 00 0000+00

NORFOLK SOUTHERN RAI RR  
BMSBG 02/7301/0000/9002 0091/0475

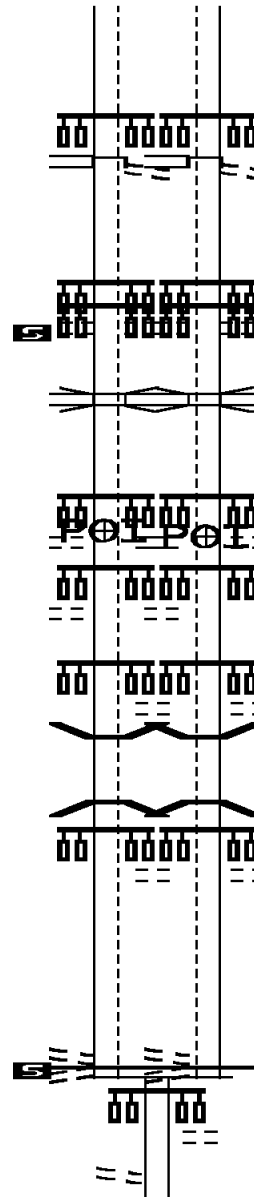
SPIRIT ST  
(CITY) 0091/0318

1 0 00228 0 03 0297+15 023437 FT  
CENTRE AV  
(CITY)

NC PENN AV  
PENN AVE  
(CITY)

MFC BEGIN = B  
LTH AH 002664 BK 000678 0091/0000

SHERIDAN SQ  
(CITY) 0082/0188



(SR0008 SEG 0080/0000)  
FIFTH AV  
(SR0008 SEG 0080/0000)  
(SR0008 SEG 0081/0000)

FIFTH AV  
(CITY) 0096/1121

0 0 00000 0 00 0000+00  
BAKERY SQ BL  
(GOVT)

LENGTH(AH 1121 BK 2649) 0096/0000  
SIGNALIZED CROSSWALK 0090/2281

OP ID 02/0400/0090/2000 0090/2105  
(APRA) BAKERY SQUARE  
LIBERTY BL  
(CITY)  
REIZENSTEIN WY  
(PRDR)

VILLAGE OF EAST SIDE PZ  
(PRDR) 0090/1876

SHADY AV  
(CITY) 0090/0618

BMS EN 02/7301/0000/9002 0090/0595  
1 0 00228 0 03 0297+15

NORFOLK SOUTHERN RAI RR  
BMSBG 02/7301/0000/9002 0090/0469

SPIRIT ST  
(CITY) 0090/0298

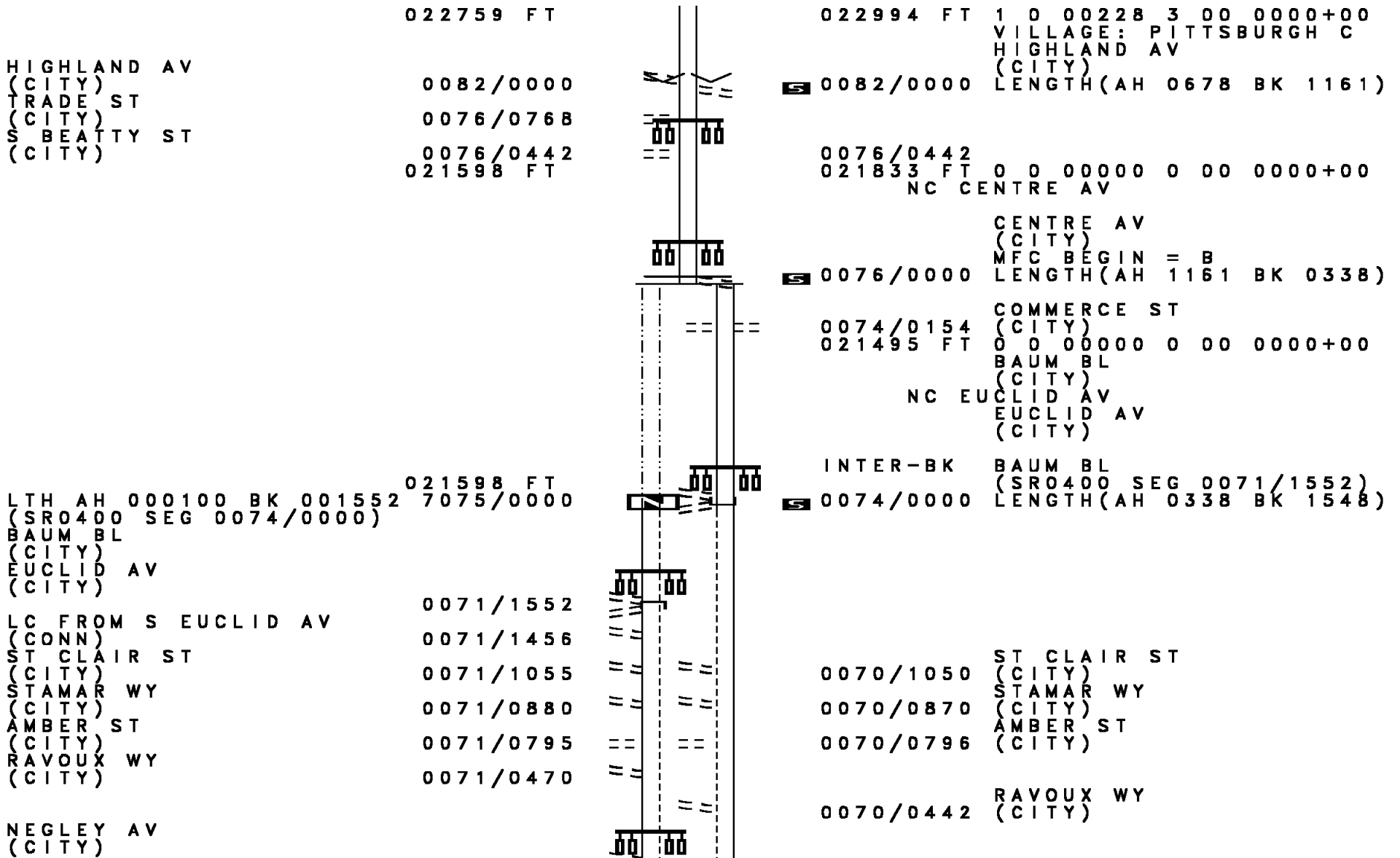
1 0 00228 0 03 0297+15  
CENTRE AV  
(CITY)

NC PENN AV  
PENN AVE  
(CITY)

MFC BEGIN = B  
LTH AH 002664 BK 000678 0090/0000

ANNIE PL  
(CITY) 0082/0332

DIR: E TOTAL LEN: 19.169 MI. DIST: 11-1 SR: 400  
 LEFT MUN: PITTSBURGH C RIGHT MUN: PITTSBURGH C



022759 FT

HIGHLAND AV  
 (CITY)  
 TRADE ST  
 (CITY)  
 S BEATTY ST  
 (CITY)

0082/0000

0076/0768

0076/0442  
 021598 FT

022994 FT 1 0 00228 3 00 0000+00

VILLAGE: PITTSBURGH C  
 HIGHLAND AV  
 (CITY)

0082/0000 LENGTH(AH 0678 BK 1161)

0076/0442  
 021833 FT 0 0 00000 0 00 0000+00  
 NC CENTRE AV

CENTRE AV  
 (CITY)

0076/0000 MFC BEGIN = B LENGTH(AH 1161 BK 0338)

0074/0154  
 021495 FT 0 0 00000 0 00 0000+00  
 COMMERCE ST  
 (CITY)  
 BAUM BL  
 (CITY)  
 NC EUCLID AV  
 EUCLID AV  
 (CITY)

021598 FT  
 LTH AH 000100 BK 001552 7075/0000  
 (SR0400 SEG 0074/0000)

BAUM BL  
 (CITY)  
 EUCLID AV  
 (CITY)

INTER-BK BAUM BL  
 (SR0400 SEG 0071/1552)  
 0074/0000 LENGTH(AH 0338 BK 1548)

0071/1552  
 LC FROM S EUCLID AV  
 (CONN)  
 ST CLAIR ST  
 (CITY)  
 STAMAR WY  
 (CITY)  
 AMBER ST  
 (CITY)  
 RAVOUX WY  
 (CITY)  
 0071/1456  
 0071/1055  
 0071/0880  
 0071/0795  
 0071/0470

NEGLEY AV  
 (CITY)

0070/1050 ST CLAIR ST  
 (CITY)  
 0070/0870 STAMAR WY  
 (CITY)  
 0070/0796 AMBER ST  
 (CITY)  
 0070/0442 RAVOUX WY  
 (CITY)

DIR: E TOTAL LEN: 19.169 MI. DIST: 11-1 SR: 400  
 LEFT MUN: PITTSBURGH C RIGHT MUN: PITTSBURGH C

Segment	City	Start	End	Length (FT)	Notes	Segment	City	Start	End	Length (FT)	Notes
1 0 00228 0 03 0237+36	ROUP AV (CITY)	0071/0230	0071/0230	020046		1 0 00228 0 03 0237+36	ROUP AV (CITY)	0070/0216	0070/0216	019947	
LENGTH (AH 1552 BK 2477)	DAPPER WY (CITY)	0071/0000	0071/0000			LENGTH (AH 1548 BK 2484)	DAPPER WY (CITY)	0070/0000	0070/0000		
FAIRMOUNT ST (CITY)	0061/2315	0061/2126				FAIRMOUNT ST (CITY)	0060/2297	0060/2111			
GRAHAM ST (CITY)	0061/1787					GRAHAM ST (CITY)	0060/1780				
GRAHAM ST (CITY)	0061/1723					GRAHAM ST (CITY)	0060/1722				
VINTAGE WY (CITY)	0061/1513					VINTAGE WY (CITY)	0060/1500				
AIKEN AV (CITY)						AIKEN AV (CITY)					
AIKEN AV (CITY)	0061/1315					AIKEN AV (CITY)	0060/1290				
ATLANTIC AV (CITY)						ATLANTIC AV (CITY)					
LIBERTY AV (CITY)						LIBERTY AV (CITY)					
LIBERTY AV (CITY)	0061/0975					LIBERTY AV (CITY)	0060/0965				
POWHATTAN ST (CITY)	0061/0630					POWHATTAN ST (CITY)	0060/0625				
CYPRESS ST (CITY)						CYPRESS ST (CITY)					
CYPRESS ST (CITY)	0061/0285					CYPRESS ST (CITY)	0060/0280				
1 0 00228 0 03 0213+21	WOODWORTH ST (CITY)	017569	017569	017569		1 0 00228 0 03 0213+21	WOODWORTH ST (CITY)	017463	017463	017463	

EXTRACT DATE: 12/18/2023  
PRINT DATE: 12/21/2023

ROADWAY MANAGEMENT SYSTEM  
SLD COUNTY/SR - ANNUAL PRINT

PAGE NUMBER: 256  
COUNTY: ALLEGHENY

DIR: E TOTAL LEN: 19.169 MI.  
LEFT MUN: PITTSBURGH C

DIST: 11-1 SR: 400  
RIGHT MUN: PITTSBURGH C

LENGTH(AH 2477 BK 3005) 0061/0000  
UPMC LUNA GARAGE  
(PRDR)

BMSEN 02/7301/0000/3008 0051/2716

0 0 00000 0 00 0000+00  
PRT EAST BUSWAY  
BMSBG 02/7301/0000/3008 0051/2346  
MOREWOOD AV  
(CITY)

BROUGHTON ST  
(CITY) 0051/1904

MILLVALE AV  
(CITY) 0051/1585

ENFIELD ST  
(CITY) 0051/1102

ENFIELD ST  
(CITY) 0051/1075

BMSEN 02/0400/0050/0673 0051/0958  
1 0 00228 0 03 0189+56  
PAT BUSWAY

BMSBG 02/0400/0050/0673 0051/0648  
MELWOOD AV  
(CITY)

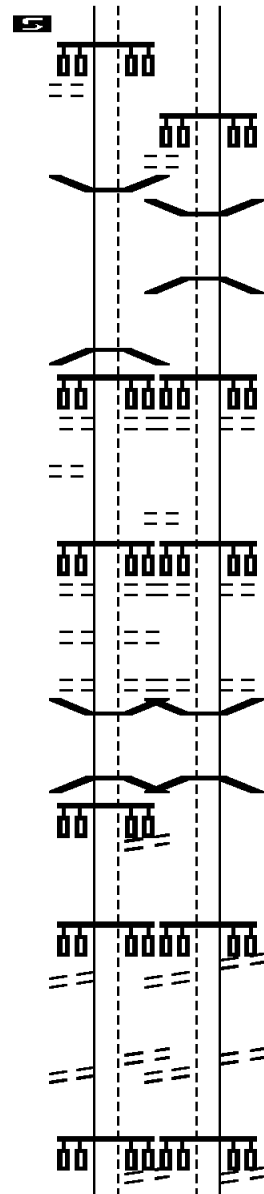
MELWOOD AV  
(CITY) 0051/0405

MELWOOD AV  
(CITY) 0051/0394

GOLD WY  
(CITY) 0051/0200

GOLD WY  
(CITY) 014564 FT  
0 0 00000 0 00 0000+00  
CRAIG ST  
(CITY)

NC BAUM BL



0060/0000 LENGTH(AH 2484 BK 3006)

UPMC LUNA GARAGE  
(PRDR) 0050/2753  
0050/2718 BMSEN 02/7301/0000/3008  
1 0 00228 0 03 0189+56  
PRT EAST BUSWAY  
0050/2348 BMSBG 02/7301/0000/3008

MOREWOOD AV  
(CITY) 0050/2300

BROUGHTON ST  
(CITY) 0050/1885

MILLVALE AV  
(CITY) 0050/1580

ENFIELD ST  
(CITY) 0050/1075

BMSEN 02/0400/0050/0673 0050/0955  
1 0 00228 0 03 0182+81  
PAT BUSWAY

BMSBG 02/0400/0050/0673 0050/0645  
BMSBG 02/0400/0050/0673

MELWOOD AV  
(CITY) 0050/0390

MELWOOD AV  
(CITY) 0050/0390

GOLD WY  
(CITY) 0050/0195

GOLD WY  
(CITY) 014457 FT  
1 0 00228 0 03 0182+81

CRAIG ST  
(CITY)

NC BAUM BL

DIR: E TOTAL LEN: 19.169 MI. DIST: 11-1 SR: 400  
LEFT MUN: PITTSBURGH C RIGHT MUN: PITTSBURGH C

LENGTH(AH 3005 BK 2783) 0051/0000 0050/0000 LENGTH(AH 3006 BK 2737)

NC CRAIG ST

BIGELOW BL  
(CITY) 0031/1615  
SIGN: CANTILEVER  
BMSID 02/0400/0031/1025 0031/1025  
LC FROM BLOOMFIELD BR  
(CONN) 0031/0800

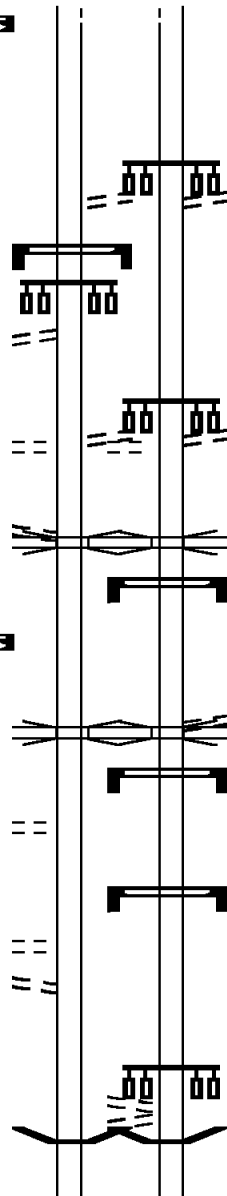
BLESSING ST  
(CITY) 0031/0700  
BLOOMFIELD BR  
(CITY) 0031/0700  
LC TO BLOOMFIELD BR  
(CONN) 0031/0565

PEDESTRIAN  
OP ID 02/0400/0030/0550 0031/0565  
1 0 00228 0 02 0154+68 011781 FT  
LENGTH(AH 2783 BK 2001) 0031/0000

PEDESTRIAN WALKWAY  
OP ID 02/0400/0020/1785 0021/1728  
FINLAND ST  
(CITY) 0021/1677

HANCOCK ST  
(CITY) 0021/0391  
BETHOVEN WY  
(CITY) 0021/0270

BMSSEN 02/0400/0020/0000 0021/0014  
1 0 00228 0 02 0134+27 009780 FT  
PAULOWNA ST



BIGELOW BL  
(CITY)  
NC CRAIG ST

0030/1506

BLESSING ST  
(CITY)  
BLOOMFIELD BR  
(CITY)

0030/0655

PEDESTRIAN  
OP ID 02/0400/0030/0550 0030/0550  
SIGN STRUCTURE  
0030/0385 BMSID 02/0400/0030/0038  
011720 FT 1 0 00228 0 02 0154+91  
0030/0000 LENGTH(AH 2737 BK 2061)  
(CITY) LC TO CONN RD

PEDESTRIAN WALKWAY  
OP ID 02/0400/0020/1785 0020/1785  
SIGN: STRUC MOUNTED  
0020/1765 BMSID 02/0400/0020/1795

SIGN: CANTILEVER  
0020/0955 BMSID 02/0400/0020/0955

PAULOWNA ST  
(CITY)  
HERRON AV  
(CITY)

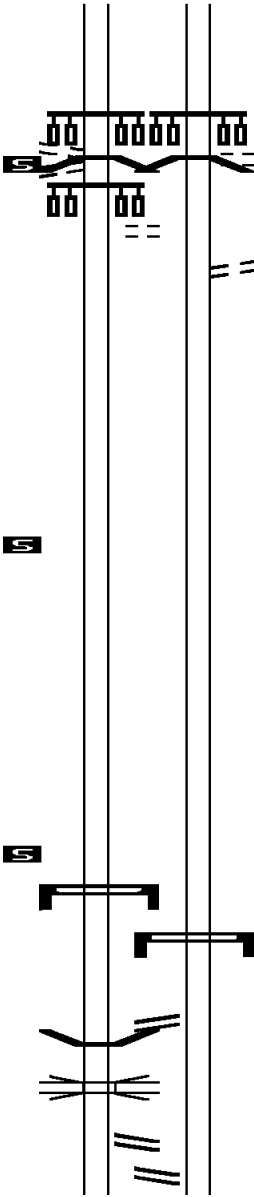
0020/0070  
0020/0014 BMSSEN 02/0400/0020/0000

DIR: E TOTAL LEN: 19.169 MI. DIST: 11-1 SR: 400  
LEFT MUN: PITTSBURGH C RIGHT MUN: PITTSBURGH C

(CITY)  
HERRON AV  
(CITY)

NO UNDERPASS INFORMATIO  
BMSBG 02/0400/0020/0000  
LENGTH(AH 2001 BK 3509)  
HERRON AV  
(CITY)

0021/0000  
0011/3444



009659 FT 1 0 00228 0 02 0134+27  
HERRON AV  
(CITY)

NO UNDERPASS INFORMATIO  
BMSBG 02/0400/0020/0000  
LENGTH(AH 2061 BK 3184)

0020/0000  
0010/3110

LC TO HERRON AV  
(CONN)

1 0 00228 0 02 0090+09 006271 FT  
LENGTH(AH 3509 BK 3563) 0011/0000

006475 FT 1 0 00228 0 02 0099+30  
0010/0000 LENGTH(AH 3184 BK 3792)

1 0 00228 0 02 0054+99 002708 FT  
LENGTH(AH 3563 BK 2708) 0007/0000  
SIGN: 4 CHORD TRUSS  
BMSID 02/0400/0005/2040 0005/2682

002683 FT 1 0 00228 0 02 0064+07  
0006/0000 LENGTH(AH 3792 BK 2683)

0004/2650 SIGN: 4 CHORD TRUSS  
BMSID 02/0400/0005/2040  
0004/1913 SR 579 TO 400 E RAMP K  
(SR8078 SEG 0020/1195)

BMSEN 02/0400/0005/1346 0005/1897  
I-579 HOV LN  
OP ID 02/6579/0010/0054 0005/1649  
SR 400 TO 579 S RAMP S  
(SR8078 SEG 0520/0000) 0005/1288

0004/1154 SR 400 TO 579 N RAMP B  
(SR8078 SEG 0010/0000)

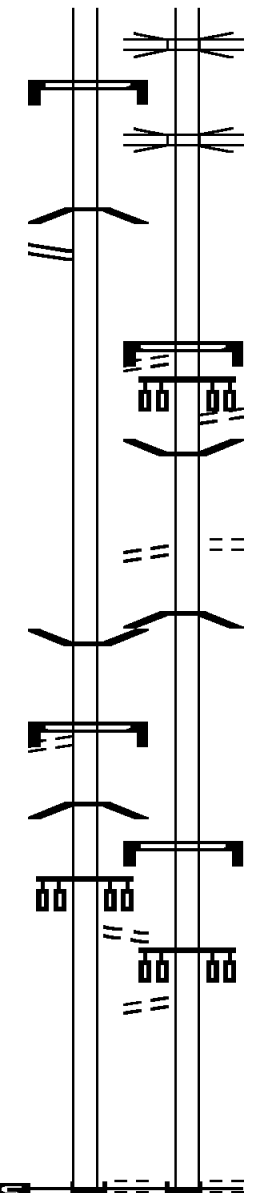
DIR: E TOTAL LEN: 19.169 MI. DIST: 11-1 SR: 400  
 LEFT MUN: PITTSBURGH C RIGHT MUN: PITTSBURGH C

SIGN: 2 CHORD TRUSS  
 BMSID 02/0400/0005/0750 0005/1057  
 0 0 00000 0 00 0000+00  
 RAMP B 8078 NB  
 BMSBG 02/0400/0005/1346 0005/0877  
 579 S TO SR 400 W RAMP  
 (SR8078 SEG 0500/1362) 0005/0645

BMSEN 02/0400/0005/0417 0005/0358  
 SIGN: 4 CHORD TRUSS  
 BMSID 02/8078/0500/1310  
 LINCOLN HW  
 (CITY) 0005/0268  
 0 0 00000 0 00 0000+00  
 RAMP G 8078 SB  
 BMSBG 02/0400/0005/0417 0005/0256

FOR SR 0400W TO 0400E  
 (CONN) 0005/0093

1 0 00228 0 02 0034+65 000000 FT  
 NC BIGELOW BL  
 CHATHAM SQ  
 (CITY)  
 BIGELOW SQ INTER-BK  
 (CITY)  
 MFC BEGIN = B  
 LENGTH(AH 2708 BK 0000) 0005/0000



0004/1120 OP ID I-579 HOV LN  
 02/6579/0010/0054

0004/1030 OP ID RAMP F 8078 SB  
 02/8078/0514/0018

0004/0638 SIGN: 4 CHORD TRUSS  
 BMSID 02/0400/0004/0700  
 LC FROM SEVENTH AV  
 (CONN)  
 BEDFORD AV  
 (CITY)

0004/0551  
 0004/0518 BMSEN 02/0400/0004/0288  
 WASHINGTON PL  
 (CITY)  
 SEVENTH ST  
 (CITY)

0004/0499 1 0 00228 0 02 0034+65  
 RAMP E (8078 SB)  
 0004/0238 BMSBG 02/0400/0004/0288

0004/0200 SIGN: 4 CHORD TRUSS  
 BMSID 02/0400/0004/0250

FOR SR 0400W TO 0400E  
 (CONN)

0004/0059 1 0 00228 0 02 0034+65  
 000000 FT NC BIGELOW BL  
 CHATHAM SQ  
 (CITY)  
 BIGELOW SQ  
 (CITY)  
 MFC BEGIN = B  
 LENGTH(AH 2683 BK 0000) 0004/0000

SIGN: 4 CHORD TRUSS  
BMSID 02/2048/0120/0596 186763 FT  
PENN LINCOLN PY INTER-AHD  
(SR0022 SEG 0251/0000)  
WILLIAM PENN HW  
(SR2048 SEG 0121/0760) 0845/0334

0 0 00000 0 00 0000+00 186429 FT  
LENGTH(AH 0334 BK 2784) 0845/0000

TURNPIKE RAMP RD  
(TNPK) 0841/2261

RAMP L RD  
(SR8022 SEG 0500/0739) 0841/1334

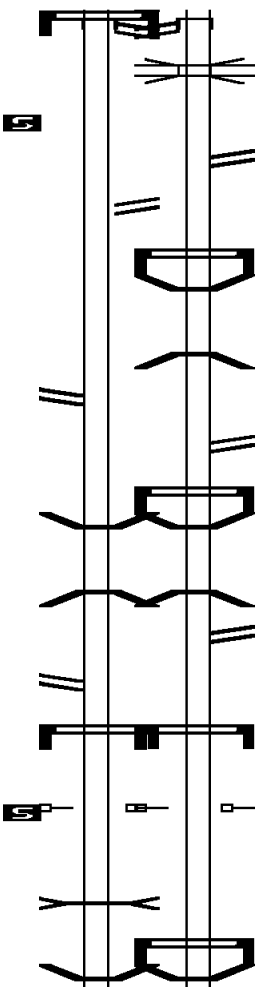
BMSEN 02/0376/0841/0913 0841/0913  
0 00000 0 0 0000+00  
SR 2057 NB  
BMSBG 02/0376/0841/0913 0841/0808

RAMP J RD  
(SR8022 SEG 0250/0451) 0841/0321

SIGN: 4 CHORD TRUSS  
BMSID 02/0376/0840/0184 0841/0191  
0 0 00000 0 00 0000+00 183645 FT  
MILEPOST 084.00  
LENGTH(AH 2784 BK 2694) 0841/0000

LEAK RUN  
STRUCTURE LENGTH 10 FT  
BMSID 02/0376/0835/1945 0835/1935

BMSEN 02/0376/0834/0952 0835/1217



187235 FT  
INTER-AHD

0844/0798

0844/0241  
186437 FT

0844/0000

0840/2511

0840/2205  
0840/1977

0840/1706

0840/1336

0840/1278  
0840/0988

0840/0872

0840/0495

0840/0184  
183797 FT

0840/0000

0834/1383  
0834/1173

PENN LINCOLN PY  
(SR0022 SEG 0250/0000)  
WILLIAM PENN HW  
(SR2048 SEG 0120/0600)  
I-76  
OP ID 02/7076/9900/5635  
0 0 00000 0 00 0000+00  
LENGTH(AH 0798 BK 2640)  
TURNPIKE RAMP RD  
(TNPK)

SIGN: 4 CHORD TRUSS  
BMSID 02/0376/0840/2205  
BMSEN 02/0376/0840/1706  
0 00000 0 0 0000+00  
SR 2048 WB  
BMSBG 02/0376/0840/1706

RAMP M RD  
(SR8022 SEG 0750/0000)  
SIGN: 4 CHORD TRUSS  
BMSID 02/0376/0840/1278  
BMSEN 02/0376/0840/0872  
0 00000 0 0 0000+00  
SR 2057 NB  
BMSBG 02/0376/0840/0872  
RAMP K RD  
(SR8022 SEG 0010/0000)

SIGN: 4 CHORD TRUSS  
BMSID 02/0376/0840/0184  
0 0 00000 0 00 0000+00  
MILEPOST 084.00  
LENGTH(AH 2640 BK 2640)

SIGN: CANTILEVER  
BMSID 02/0376/0834/1383  
BMSEN 02/0376/0834/0952



EXTRACT DATE: 12/18/2023  
PRINT DATE: 12/21/2023

ROADWAY MANAGEMENT SYSTEM  
SLD COUNTY/SR - ANNUAL PRINT

PAGE NUMBER: 251  
COUNTY: ALLEGHENY

DIR: E TOTAL LEN: 35.461 MI.  
LEFT MUN: MONROEVILLE B

DIST: 11-1 SR: 376  
RIGHT MUN: MONROEVILLE B

Stationing	Description	Length	Notes	Stationing	Description	Length	Notes
0 00000 0 0 0000+00	OLD WM.PENN			0 00000 0 0 0000+00	OLD WM.PENN		
BMSBG 02/0376/0834/0952		0835/0996		BMSBG 02/0376/0834/0952		0834/0952	
0 0 00000 0 00 0000+00	LENGTH(AH 2694 BK 2661)	180951 FT		0 0 00000 0 00 0000+00	LENGTH(AH 2640 BK 2640)	181157 FT	
OP ID 02/2099/0010/0000	GARDEN CITY	0831/2272		OP ID 02/2099/0010/0000	GARDEN CITY	0830/2242	
				SIGN: STRUC MOUNTED		0830/2214	
BMSID 02/2099/0010/0010				BMSID 02/2099/0010/0010			
BMSEN 02/0376/0830/0726		0831/0930		BMSEN 02/0376/0830/0726		0830/0950	
0 00000 0 0 0000+00	OLD W.PENN HIGHWAY			0 00000 0 0 0000+00	OLD W.PENN HIGHWAY		
BMSBG 02/0376/0830/0726		0831/0706		BMSBG 02/0376/0830/0726		0830/0726	
0 0 00000 0 00 0000+00	MILEPOST 083.00	178290 FT		0 0 00000 0 00 0000+00	MILEPOST 083.00	178517 FT	
LENGTH(AH 2661 BK 2641)		0831/0000		LENGTH(AH 2640 BK 2641)		0830/0000	
0 0 00000 0 00 0000+00	LENGTH(AH 2641 BK 2613)	175649 FT		0 0 00000 0 00 0000+00	LENGTH(AH 2641 BK 2640)	175876 FT	
LENGTH(AH 2641 BK 2613)		0825/0000		LENGTH(AH 2641 BK 2640)		0824/0000	
MONROEVILLE				MONROEVILLE			
PENN HILLS T				PENN HILLS T			
BMSEN 02/0376/0820/0342		0821/1444		BMSEN 02/0376/0820/0342		0820/1480	
		0821/1050				0820/1048	
0 00000 0 0 0000+00	THOMPSON RUN ROAD			0 00000 0 0 0000+00	THOMPSON RUN ROAD		
BMSBG 02/0376/0820/0342		0821/0344		BMSBG 02/0376/0820/0342		0820/0342	
BR.THOMPSON				BR.THOMPSON			
STRUCTURE LENGTH 10 FT				STRUCTURE LENGTH 10 FT			
BMSID 02/0376/0820/0080		0821/0084		BMSID 02/0376/0820/0080		0820/0080	
0 0 00000 0 00 0000+00	MILEPOST 082.00	173036 FT		0 0 00000 0 00 0000+00	MILEPOST 082.00	173236 FT	
LENGTH(AH 2613 BK 2640)		0821/0000		LENGTH(AH 2640 BK 2640)		0820/0000	



















DIR: E TOTAL LEN: 35.461 MI. DIST: 11-1 SR: 376  
 LEFT MUN: EDGEWOOD B RIGHT MUN: EDGEWOOD B


SIGN: CANTILEVER BMSID 02/0376/0765/1994 0765/1994		0764/2495	SIGN: CANTILEVER BMSID 02/0376/0764/2495
RAMP H RD (SR8010 SEG 0520/0000) 0765/1693			
PITTSBURGH SWISSVALE B BMSEN 02/0376/0764/0513 0765/0844 0765/0677		0764/1050	RAMP G RD (SR8010 SEG 0750/0408)
0 00000 0 0 0000+00 BRADDOCK AVE LOCAL BMSBG 02/0376/0764/0513 0765/0476 SWISSVALE PITTSBURGH C 0765/0379		0764/0714 0764/0605	BMSEN 02/0376/0764/0513 EDGEWOOD SWISSVALE B 0 00000 0 0 0000+00 BRADDOCK AVE LOCAL BMSBG 02/0376/0764/0513
BMSEN 02/0376/0764/0000 0765/0174		0764/0260 0764/0174	RAMP X RD (SR8010 SEG 0030/0220) BMSEN 02/0376/0764/0000 SWISSVALE PITTSBURGH C
0 00000 0 0 0000+00 144031 FT RAMP B 8010 EB BMSBG 02/0376/0764/0000 LENGTH(AH 2810 BK 2642) 0765/0000 BRADDOCK AV INT/RAMP E (SR8010 SEG 0540/1527) 0761/2407 RAMP F RD (SR8010 SEG 0250/0936) 0761/2385		0764/0140 144225 FT 0764/0000	0 00000 0 0 0000+00 RAMP B 8010 EB BMSBG 02/0376/0764/0000 LENGTH(AH 2640 BK 2646)
		0760/1791	RAMP A RD (SR8010 SEG 0010/0000)
SIGN: CANTILEVER BMSID 02/0376/0761/0264 0761/0264		0760/0122	MILEPOST 076.00
0 0 00000 0 00 0000+00 141389 FT MILEPOST 076.00 LENGTH(AH 2642 BK 1560) 0761/0000		141579 FT 0760/0000	0 0 00000 0 00 0000+00 LENGTH(AH 2646 BK 1561)
SIGN: CANTILEVER BMSID 02/0376/0755/0910 0755/0910 BMSEN 02/0376/0754/0000 0755/0863		0754/0863	BMSEN 02/0376/0754/0000
0 00000 0 0 0000+00 139829 FT COMMERCIAL STREET		140018 FT	0 00000 0 0 0000+00 COMMERCIAL STREET




DIR: E TOTAL LEN: 35.461 MI. DIST: 11-1 SR: 376  
 LEFT MUN: PITTSBURGH C RIGHT MUN: PITTSBURGH C


BMSBG 02/0376/0754/0000 LENGTH(AH 1560 BK 1059) 0755/0000  0754/0000  BMSBG 02/0376/0754/0000 LENGTH(AH 1561 BK 1081)  
 SIGN: 4 CHORD TRUSS 0750/0938 BMSID 02/0376/0750/0938

SIGN: 4 CHORD TRUSS  
 BMSID 02/0376/0750/0938 0751/0927 



0 0 00000 0 00 0000+00 138770 FT  
 LENGTH(AH 1059 BK 5293) 0751/0000   
 NC PENN LINCOLN PY



SERVICE ENT RD  
 (GOVT)  
 0750/0280 138937 FT 0 0 00000 0 00 0000+00  
 NC PENN LINCOLN PY  0750/0000 LENGTH(AH 1081 BK 5297)

MILEPOST 075.00 0745/2640    0744/2640 MILEPOST 075.00

SQUIRREL HILL  
 OP ID 02/0376/0745/5293 0745/1065  
 BMSEN 02/0376/0744/0878 0745/1023 


NC SQUIRREL HILL TN  
 SQUIRREL HILL  
 OP ID 02/0376/0744/1065 0744/1065  
 BMSEN 02/0376/0744/0878 0744/0969 


NC SQUIRREL HILL TN  
 0 0 00000 0 0 0000+00  
 NO UNDERPASS INFORMATIO  
 BMSBG 02/0376/0744/0878 0745/0932   
 BMSEN 02/0376/0744/0762 0745/0851  
 0 0 00000 0 0 0000+00  
 RAMP H 8008  
 BMSBG 02/0376/0744/0762 0745/0752 

0 0 00000 0 0 0000+00  
 NO UNDERPASS INFORMATIO  
 BMSBG 02/0376/0744/0878 0744/0878   
 BMSEN 02/0376/0744/0762 0744/0861  
 0 0 00000 0 0 0000+00  
 RAMP H 8008  
 BMSBG 02/0376/0744/0762 0744/0762   
 OTHER IN-PAV 677

OTHER IN-PAV 677 0745/0532M  
 SIGN: 4 CHORD TRUSS  
 BMSID 02/0376/0745/0158 0745/0158 

M 0744/0554 OTHER IN-PAV 677

RAMP D RD  
 (SR8008 SEG 0510/0000) 0745/0038  
 0 0 00000 0 00 0000+00 133477 FT  
 LENGTH(AH 5293 BK 2622) 0745/0000 

RAMP E RD  
 (SR8008 SEG 0750/0000)  
 0744/0136  
 133640 FT 0 0 00000 0 00 0000+00  
 LENGTH(AH 5297 BK 2640)   
 SIGN: CANTILEVER  
 BMSID 02/0376/0740/2510 0740/2510  
 SR 8008 EB

SR 8008 EB

EXTRACT DATE: 12/18/2023  
PRINT DATE: 12/21/2023

ROADWAY MANAGEMENT SYSTEM  
SLD COUNTY/SR - ANNUAL PRINT

PAGE NUMBER: 244  
COUNTY: ALLEGHENY

DIR: E TOTAL LEN: 35.461 MI.  
LEFT MUN: PITTSBURGH C

DIST: 11-1 SR: 376  
RIGHT MUN: PITTSBURGH C

OP ID 02/8008/0510/0569 0741/2181



0740/2211

OP ID 02/8008/0510/0569

SIGN: 4 CHORD TRUSS  
BMSID 02/0376/0740/1365 0741/1337



0740/1852

RAMP B RD  
(SR8008 SEG 0010/0538)  
SIGN: 4 CHORD TRUSS

0740/1365

BMSID 02/0376/0740/1365

RAMP A RD  
(SR8008 SEG 0250/1553) 0741/0586  
GREENFIELD ROAD



OP ID 02/7301/0000/3932 0741/0453



0740/0460

GREENFIELD ROAD  
OP ID 02/7301/0000/3932

0 0 00000 0 00 0000+00 130855 FT



0740/0222

SIGN: CANTILEVER

MILEPOST 074.00



131000 FT

BMSID 02/0376/0740/0222

LENGTH(AH 2622 BK 2301) 0741/0000



0740/0000

0 0 00000 0 00 0000+00

SIGN: CANTILEVER



0734/1657

MILEPOST 074.00

BMSID 02/0376/0735/1736 0735/1736



0734/1185

LENGTH(AH 2640 BK 2301)

BMSSEN 02/0376/0734/1185 0735/1632



0734/1185

0 0 00000 0 0 0000+00

0 0 00000 0 0 0000+00



0734/0153

SALINE STREET

BMSBG 02/0376/0734/1185 0735/1160



0734/0153

BMSSEN 02/0376/0734/1185

DMS SIGN STRUCTURE



0734/0153

DMS SIGN STRUCTURE

BMSID 02/0376/0734/0153 0735/0128



128699 FT

BMSID 02/0376/0734/0153

0 0 00000 0 00 0000+00 128554 FT



0734/0000

0 0 00000 0 00 0000+00

PARKWAY EAST



0730/2980

LENGTH(AH 2301 BK 2980)

OP ID 02/0376/0735/0000



0730/2980

BMSSEN 02/0376/0730/1965

LENGTH(AH 2301 BK 2934) 0735/0000



0730/1965

0 0 00000 0 0 0000+00

BMSSEN 02/0376/0730/1965 0731/2934



0730/1965

SWINEBURN/ FRAZIER STRE

0 0 00000 0 0 0000+00



0730/1965

BMSBG 02/0376/0730/1965

SWINEBURN/ FRAZIER STRE



0730/1965

BMSBG 02/0376/0730/1965

BMSBG 02/0376/0731/1878 0731/1878



0730/1965

0 0 00000 0 0 0000+00

0 0 00000 0 00 0000+00 125620 FT



125719 FT

0 0 00000 0 00 0000+00

MILEPOST 073.00



0730/0000

MILEPOST 073.00

LENGTH(AH 2934 BK 2661) 0731/0000



0724/2572

LENGTH(AH 2980 BK 2641)

SIGN: 4 CHORD TRUSS



0724/2350

RAMP B RD

BMSID 02/0376/0724/2350 0725/2381



0724/2350

(SR8006 SEG 0750/0869)

RAMP A RD






0724/2350

SIGN: 4 CHORD TRUSS

BMSID 02/0376/0724/2350



DIR: E TOTAL LEN: 35.461 MI. DIST: 11-1 SR: 376  
 LEFT MUN: PITTSBURGH C RIGHT MUN: PITTSBURGH C

(SR8006 SEG 0500/0000)	0725/2211		
DRAINAGE			
STRUCTURE LENGTH	28 FT		
BMSID 02/0376/0724/1670	0725/1895		0724/1730
BMSEN 02/0376/0724/1534	0725/1828		BMSEN 02/0376/0724/1534
			DRAINAGE
			STRUCTURE LENGTH 28 FT
			BMSID 02/0376/0724/1670
			SIGN: 4 CHORD TRUSS
			BMSID 02/0376/0724/1576
			0 00000 0 0 0000+00
			SR 0885 BATES STREET
			BMSBG 02/0376/0724/1534 0725/1632
			SIGN: 4 CHORD TRUSS
			BMSID 02/0376/0724/1576 0725/1579
			RAMP D RD
(SR8006 SEG 0250/0000)	0725/1491		
			0724/1576
			BMSID 02/0376/0724/1576
			0 00000 0 0 0000+00
			SR 0885 BATES STREET
			BMSBG 02/0376/0724/1534
			SIGN: CANTILEVER
			BMSID 02/0376/0725/0669 0725/0669
			DRAINAGE
			STRUCTURE LENGTH 16 FT
			BMSID 02/0376/0724/0664 0725/0581
			0724/0664
			DRAINAGE
			STRUCTURE LENGTH 16 FT
			BMSID 02/0376/0724/0664
			0 0 00000 0 00 0000+00 122959 FT
			LENGTH(AH 2661 BK 2675) 0725/0000
			DMS SIGN STRUCTURE
			BMSID 02/0376/0720/2554 0721/2567
			SIGN: CANTILEVER
			BMSID 02/0376/0721/2065 0721/2065
			SIGN: 4 CHORD TRUSS
			BMSID 02/0376/0721/1344 0721/1344
			0720/1259
			RAMP T RD
			(SR8004 SEG 0760/1297)
			0720/1234
			BMSEN 02/0376/0720/0079
			RAMP V 8004 EB
			0720/1206
			OP ID 02/8004/0750/0027
			RAMP V 8004 EB
			OP ID 02/8004/0760/0000 0721/0309
			BMSEN 02/0376/0721/0143 0721/0203
			RAMP F-EXIT
			OP ID 02/8065/0010/0000 0721/0172
			0 00000 0 0 0000+00
			BRADY STREET LOCAL
			BMSBG 02/0376/0721/0143 0721/0146
			0720/0079
			BMSBG 02/0376/0720/0079
			RAMP V RD
			0720/0053
			(SR8004 SEG 0750/0000)

DIR: E TOTAL LEN: 35.461 MI. DIST: 11-1 SR: 376  
LEFT MUN: PITTSBURGH C RIGHT MUN: PITTSBURGH C

SR 2085				SR 2085			
OP ID	SR	STATION	LENGTH	OP ID	SR	STATION	LENGTH
000000	02/2085	0010/2248	120284 FT	000000	02/2085	0010/2248	120438 FT
MILEPOST 072.00				MILEPOST 072.00			
LENGTH(AH 2675 BK 2633) 0721/0000				LENGTH(AH 2640 BK 2239) 0720/0000			
RAMP E-ENTR.				RAMP E-ENTR.			
02/8065	0250	0000	0715/2623	02/8065	0250	0000	0714/2225
RAMP U RD				SIGN: 4 CHORD TRUSS			
(SR8004 SEG 0260/0677) 0715/2158				BMSID 02/0376/0714/2143			
RETAINING WALL				SIGN: CANTILEVER			
BMSID 02/0376/0715/1244 0715/1244				BMSID 02/0376/0714/1927			
SIGN: CANTILEVER				SIGN: CANTILEVER			
BMSID 02/0376/0715/0685 0715/0685				BMSID 02/0376/0714/0725			
000000 000 0000+00 117651 FT				118199 FT			
SIGN: CANTILEVER				000000 000 0000+00			
BMSID 02/0376/0715/0000				0714/0000			
LENGTH(AH 2633 BK 2608) 0715/0000				0710/2872			
				BMSEN 02/0376/0710/2109			
				DMS SIGN STRUCTURE			
				BMSID 02/0376/0704/2571			
				SIGN: CANTILEVER			
				BMSID 02/0376/0710/2567			
				000000 000 0000+00			
				SECOND AVE			
BMSEN 02/0376/0711/1750 0711/1750				0710/2109			
SIGN: CANTILEVER				BMSBG 02/0376/0710/2109			
BMSID 02/0376/0711/1685 0711/1685							
SIGN: 4 CHORD TRUSS				SIGN: CANTILEVER			
BMSID 02/0376/0711/0699 0711/0699				BMSID 02/0376/0710/1084			
RAMP M RD							
(SR8096 SEG 0500/0000) 0711/0688				0710/0603			
SIGN: CANTILEVER				SOUTH 10TH STREET			
BMSID 02/0376/0711/0000 0711/0562				OP ID 02/7301/0000/2391			
000000 000 0000+00 115043 FT							
SECOND AVE							
BMSBG 02/0376/0711/1750				115140 FT			
MILEPOST 071.00				000000 000 0000+00			
LENGTH(AH 2608 BK 2668) 0711/0000				0710/0000			
				MILEPOST 071.00			
				LENGTH(AH 3059 BK 2640)			
				SIGN: CANTILEVER			
				BMSID 02/0376/0704/2235			





DIR: E TOTAL LEN: 35.461 MI. DIST: 11-1 SR: 376  
 LEFT MUN: PITTSBURGH C RIGHT MUN: PITTSBURGH C

MT. WASHINGTON				NC FORT PITT TN				MT WASHINGTON			
OP ID	02/0376/0691/0062	0691/0062		OP ID	02/0376/0690/0067			OP ID	02/0376/0690/0067		
0 0 0000	0 00 0000+00	104486 FT		0 0 0000	0 00 0000+00			0 0 0000	0 00 0000+00		
CROSSOVER RD (CONN)				CROSSOVER RD (CONN)				CROSSOVER RD (CONN)			
LENGTH(AH 3700 BK 2640) 0691/0000				LENGTH(AH 3691 BK 2645) 0690/0000				LENGTH(AH 3691 BK 2645) 0690/0000			
SR 0019 NB				SR 0019 NB				SR 0019 NB			
OP ID	02/0019/0230/0000	0685/2122		OP ID	02/0019/0230/0000	0684/2148		OP ID	02/0019/0230/0000	0684/2148	
SR 51 SB				SR 51 SB				SR 51 SB			
OP ID	02/0019/0231/0000	0685/2012		OP ID	02/0019/0231/0000	0684/2044		OP ID	02/0019/0231/0000	0684/2044	
GARAGE ENT (GOVT)				GARAGE ENT (GOVT)				GARAGE ENT (GOVT)			
BMS EN 02/0376/0684/1870				BMS EN 02/0376/0684/1870				BMS EN 02/0376/0684/1870			
GARAGE EXIT (GOVT)				GARAGE EXIT (GOVT)				GARAGE EXIT (GOVT)			
0 00000 0 0 0000+00				0 00000 0 0 0000+00				0 00000 0 0 0000+00			
SAW MILL RUN				SAW MILL RUN				SAW MILL RUN			
BMSBG	02/0376/0684/1870	0685/1833		BMSBG	02/0376/0684/1870	0684/1870		BMSBG	02/0376/0684/1870	0684/1870	
OTHER				OTHER				OTHER			
OVERPASS IS RR X-ING				OVERPASS IS RR X-ING				OVERPASS IS RR X-ING			
BR.SAW MILL				BR.SAW MILL				BR.SAW MILL			
STRUCTURE LENGTH 16 FT				STRUCTURE LENGTH 16 FT				STRUCTURE LENGTH 16 FT			
BMSID	02/0376/0684/1563	0685/1558		BMSID	02/0376/0684/1563	0684/1563		BMSID	02/0376/0684/1563	0684/1563	
SIGN: 4 CHORD TRUSS				SIGN: 4 CHORD TRUSS				SIGN: 4 CHORD TRUSS			
NORFOLK SOUTHERN				NORFOLK SOUTHERN				NORFOLK SOUTHERN			
OVERPASS IS RR X-ING				OVERPASS IS RR X-ING				OVERPASS IS RR X-ING			
SIGN: TRUSS MUL SPA				SIGN: TRUSS MUL SPA				SIGN: TRUSS MUL SPA			
BMSID	02/0376/0684/0876	0685/0835		BMSID	02/0376/0684/0876	0684/0876		BMSID	02/0376/0684/0876	0684/0876	
BANKSVILLE RD				BANKSVILLE RD				BANKSVILLE RD			
SR0019 SEG 0210/1861)				SR0019 SEG 0210/1861)				SR0019 SEG 0210/1861)			
SIGN: 4 CHORD TRUSS				SIGN: 4 CHORD TRUSS				SIGN: 4 CHORD TRUSS			
BMSID	02/0376/0684/0020	0685/0000		BMSID	02/0376/0684/0020	0684/0071		BMSID	02/0376/0684/0020	0684/0020	
0 0 00000 0 00 0000+00				0 0 00000 0 00 0000+00				0 0 00000 0 00 0000+00			
LENGTH(AH 2640 BK 2657) 0685/0000				LENGTH(AH 2645 BK 2637) 0684/0000				LENGTH(AH 2645 BK 2637) 0684/0000			
BMSID	02/0376/0684/0020	0681/2657		BMSID	02/0376/0684/0020	0684/0000		BMSID	02/0376/0684/0020	0684/0020	
BANKSVILLE INT/RMP 250				BANKSVILLE INT/RMP 250				BANKSVILLE INT/RMP 250			
(SR8075 SEG 0250/0000)				(SR8075 SEG 0250/0000)				(SR8075 SEG 0250/0000)			
0681/2347				0680/2553				0680/2553			
TRUCK ESCAPE RAMP RD				TRUCK ESCAPE RAMP RD				TRUCK ESCAPE RAMP RD			
(SR9301 SEG 0010/0000)				(SR9301 SEG 0010/0000)				(SR9301 SEG 0010/0000)			

DIR: E TOTAL LEN: 35.461 MI. DIST: 11-1 SR: 376  
LEFT MUN: PITTSBURGH C RIGHT MUN: PITTSBURGH C

BMS EN 02/0376/0680/1910 0681/2040 0680/2095 BMS EN 02/0376/0680/1910  
0 00000 0 0 0000+00 0681/1855 0680/1910 SR 0019 BANKSVILLE ROAD  
SR 0019 BANKSVILLE ROAD BMSBG 02/0376/0680/1910  
BMSBG 02/0376/0680/1910 0681/1787  
(SR8075 SEG 0260/0293)

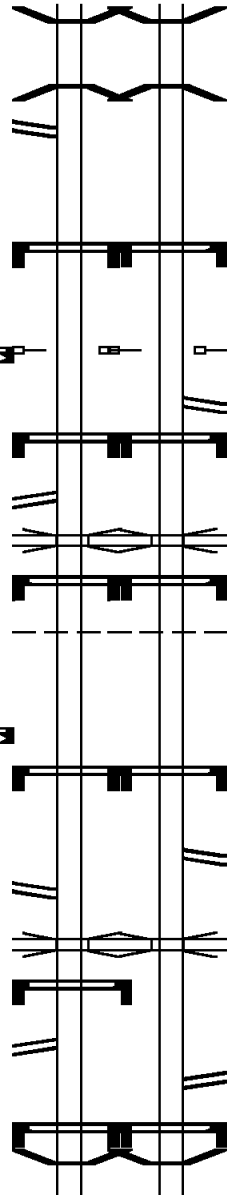
SIGN: 4 CHORD TRUSS  
BMSID 02/0376/0680/0619 0681/0582 0680/0619 SIGN: 4 CHORD TRUSS  
0 0 00000 0 00 0000+00 099189 FT 099282 FT 0 0 00000 0 00 0000+00  
MILEPOST 068.00 MILEPOST 068.00  
LENGTH(AH 2657 BK 2617) 0681/0000 0680/0000 LENGTH(AH 2637 BK 2639)  
RAMP RD  
(SR8098 SEG 0250/1904)

SIGN: 4 CHORD TRUSS  
BMSID 02/0376/0674/1923 0675/1928 0674/1923 SIGN: 4 CHORD TRUSS  
RAMP RD BMSID 02/0376/0674/1923  
(SR8098 SEG 0500/0000) 0675/1413  
SR 8091 P WAY CNT  
OP ID 02/8098/0250/0940 0675/1252 0674/1295 SR 8091 P WAY CNT  
DMS SIGN STRUCTURE 0674/0946 0674/0946 DMS SIGN STRUCTURE  
BMSID 02/0376/0674/0946 0675/0944 0674/0877 BMSID 02/0376/0674/0946  
PITTSBURGH PITTSBURGH  
GREENTREE B GREENTREE B

0 0 00000 0 00 0000+00 096572 FT 096643 FT 0 0 00000 0 00 0000+00  
LENGTH(AH 2617 BK 2659) 0675/0000 0674/0000 LENGTH(AH 2639 BK 2657)  
SIGN: 4 CHORD TRUSS  
BMSID 02/0376/0670/2548 0671/2555 0670/2548 BMSID 02/0376/0670/2548  
RAMP A RD  
(SR8035 SEG 0750/0578)

RAMP J RD  
(SR8035 SEG 0500/0474) 0671/1807  
SR 0121 NB  
OP ID 02/0121/0080/0866 0671/1508 0670/1493 SR 0121 NB  
SIGN: CANTILEVER  
BMSID 02/8035/0260/0000 0671/1259  
RAMP F RD  
(SR8035 SEG 0270/0000) 0671/1202

SIGN: 4 CHORD TRUSS  
BMSID 02/0376/0670/0803 0671/0807 0670/0803 SIGN: 4 CHORD TRUSS  
BMS EN 02/0376/0670/0490 0671/0613 0670/0605 BMS EN 02/0376/0670/0490  
0 00000 0 0 0000+00 0 00000 0 0 0000+00



DIR: E TOTAL LEN: 35.461 MI. DIST: 11-1 SR: 376  
 LEFT MUN: GREENTREE B RIGHT MUN: GREENTREE B

Left Side Data	Diagram	Right Side Data
POPLAR AVE LOCAL BMSBG 02/0376/0670/0490 0671/0498		POPLAR AVE LOCAL BMSBG 02/0376/0670/0490
RAMP E RD (SR8035 SEG 0250/0413) 0671/0208 0 0 00000 0 00 0000+00 093913 FT MILEPOST 067.00		0670/0490 RAMP K RD (SR8035 SEG 0010/0526) 0670/0226
LENGTH(AH 2659 BK 2641) 0671/0000 SIGN: 4 CHORD TRUSS BMSID 02/0376/0664/2501 0665/2494		093986 FT 0 0 00000 0 00 0000+00 MILEPOST 067.00 LENGTH(AH 2657 BK 2641) SIGN: 4 CHORD TRUSS BMSID 02/0376/0664/2501
0 0 00000 0 00 0000+00 091272 FT LENGTH(AH 2641 BK 2636) 0665/0000		091345 FT 0 0 00000 0 00 0000+00 0664/0000 LENGTH(AH 2641 BK 2636)
DMS SIGN STRUCTURE BMSID 02/0376/0660/1145 0661/1143		DMS SIGN STRUCTURE BMSID 02/0376/0660/1145
0 0 00000 0 00 0000+00 088636 FT MILEPOST 066.00 LENGTH(AH 2636 BK 2571) 0661/0000		0660/1145 BR.WHISKY R. STRUCTURE LENGTH 14 FT BMSID 02/0376/0660/0890 WHISKEY RUN STRUCTURE LENGTH 16 FT BMSID 02/0376/0660/0411 0 0 00000 0 00 0000+00 MILEPOST 066.00 LENGTH(AH 2636 BK 2623)
GREENTREE SCOTT T BR.WHISKY R. STRUCTURE LENGTH 14 FT BMSID 02/0376/0660/0890 0655/1682		0660/0890
SCOTT GREENTREE B WHISKEY RUN STRUCTURE LENGTH 16 FT BMSID 02/0376/0660/0411 0655/1214		0660/0411
BMSEN 02/0376/0654/0281 0655/0916		088709 FT 0 0 00000 0 00 0000+00 MILEPOST 066.00 LENGTH(AH 2636 BK 2623)
NORFOLK SOUTHERN OVERPASS IS RR X-ING 0 00000 0 0 0000+00		0660/0000
0655/1762		0654/1662
0655/1250		0654/0903
0655/0709		0654/0716
		BMSEN 02/0376/0654/0281 NORFOLK SOUTHERN OVERPASS IS RR X-ING 0 00000 0 0 0000+00

DIR: E TOTAL LEN: 35.461 MI. DIST: 11-1 SR: 376  
 LEFT MUN: SCOTT T RIGHT MUN: SCOTT T

Left Side Data	Diagram	Right Side Data
BELL RD BMSBG 02/0376/0654/0281 0655/0294 SIGN: CANTILEVER		0654/0281 BELL RD BMSBG 02/0376/0654/0281
BMSID 02/0376/0655/0118 0655/0118 GREENTREE SCOTT T 0655/0111 RAMP A RD (SR8134 SEG 0500/0000) 0655/0070 0 0 00000 0 00 0000+00 086065 FT		086086 FT 0 0 00000 0 00 0000+00 0654/0000 LENGTH(AH 2623 BK 2674)
LENGTH(AH 2571 BK 2652) 0655/0000 RAMP D RD (SR8134 SEG 0760/0909) 0651/2358 SR 8033 (RAMP.D)		0650/2372 (SR8134 SEG 0750/1451) SR 8033 (RAMP.D)
OP ID 02/8134/0760/0105 0651/2013 BMSEN 02/0376/0650/1095 0651/1863		0650/2027 OP ID 02/8134/0760/0105 0650/1860 BMSEN 02/0376/0650/1095
		0650/1845 RAMP C RD (SR8134 SEG 0010/0000)
		0650/1733 SIGN: CANTILEVER BMSID 02/0376/0650/1733
SCOTT CARNEGIE B 0651/1496 0 00000 0 0 0000+00		0650/1399 SCOTT CARNEGIE B 0 00000 0 0 0000+00
RAMP A BMSBG 02/0376/0650/1095 0651/1098 SIGN: 4 CHORD TRUSS		0650/1095 RAMP A BMSBG 02/0376/0650/1095
BMSID 02/0376/0650/0606 0651/0610 BMSEN 02/0376/0650/0000 0651/0560 0 00000 0 0 0000+00		0650/0606 BMSID 02/0376/0650/0606 0650/0560 BMSEN 02/0376/0650/0000
ARCH ST BMSBG 02/0376/0650/0000 0651/0050 0 0 00000 0 00 0000+00 083413 FT		0650/0050 ARCH ST 0650/0021 BMSBG 02/0376/0650/0000
LENGTH(AH 2652 BK 2630) 0651/0000 MILEPOST 065.00		083412 FT 0 0 00000 0 00 0000+00 0650/0000 LENGTH(AH 2674 BK 2593)
PAT BUSWAY RD (CNTY) 0645/2477 DMS SIGN STRUCTURE		0644/2463 PAT BUSWAY RD (CNTY)
BMSID 02/0376/0644/2143 0645/2163		0644/2143 DMS SIGN STRUCTURE BMSID 02/0376/0644/2143
CARNEGIE ROSSLYN FARMS B 0645/1178		0644/1069 CARNEGIE ROSSLYN FARMS B
SIGN: 3 CHORD TRUSS BMSID 02/0376/0644/0486 0645/0514 RAMP G RD (SR8132 SEG 0500/0000) 0645/0209		0644/0824 ROSSLYN FARMS RAMP H RD (BORO)
		0644/0486 SIGN: 3 CHORD TRUSS BMSID 02/0376/0644/0486



EXTRACT DATE: 12/18/2023  
PRINT DATE: 12/21/2023

ROADWAY MANAGEMENT SYSTEM  
SLD COUNTY/SR - ANNUAL PRINT

PAGE NUMBER: 235  
COUNTY: ALLEGHENY

DIR: E TOTAL LEN: 35.461 MI.  
LEFT MUN: ROSSLYN FARMS B

DIST: 11-1 SR: 376  
RIGHT MUN: ROSSLYN FARMS B

0 0 00000 0 00 0000+00 080783 FT  
LENGTH(AH 2630 BK 2640) 0645/0000  
SR 8031 (RAMP A)  
OP ID 02/3163/0011/0000 0641/2283

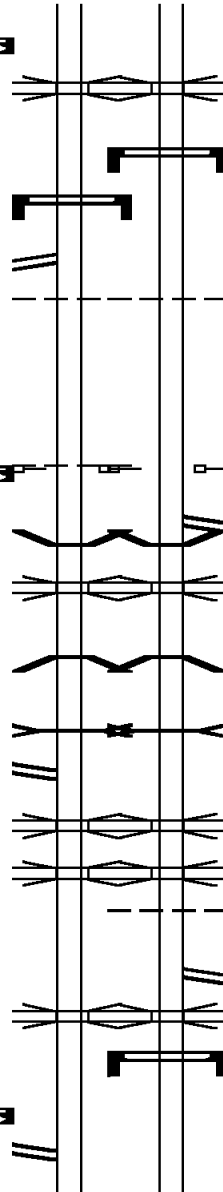
SIGN: 4 CHORD TRUSS  
BMSID 02/0376/0640/1650 0641/1627  
RAMP B RD  
(SR8009 SEG 0760/0000) 0641/1245  
ROSSLYN FARMS  
ROBINSON T 0641/1015

0 0 00000 0 00 0000+00 078143 FT  
ROBINSON  
COLLIER T  
MILEPOST 064.00  
LENGTH(AH 2640 BK 2625) 0641/0000

BMSEN 02/0376/0634/1908 0635/2019  
SR 8009 SB (RAMP B)  
OP ID 02/8009/0760/1868 0635/1953  
0 00000 0 0 0000+00  
CAMPBELLS RD COUNTY  
BMSBG 02/0376/0634/1908 0635/1896  
CAMPBELLS  
STRUCTURE LENGTH 22 FT  
BMSID 02/0376/0634/1715 0635/1698  
RAMP E RD  
(SR8009 SEG 0750/1022) 0635/1213  
SR 0079 NB  
OP ID 02/0079/0580/0774 0635/0998  
SR 0079 SB  
OP ID 02/0079/0581/0857 0635/0880

RAMP G 8009 376 EB  
OP ID 02/8009/0260/0293 0635/0633

0 0 00000 0 00 0000+00 075518 FT  
LENGTH(AH 2625 BK 2640) 0635/0000  
PITTSBURGH INT/RAMP H R  
(SR8009 SEG 0510/1417) 0631/2401



080819 FT 0 0 00000 0 00 0000+00  
0644/0000 LENGTH(AH 2593 BK 2640)  
SR 8031 (RAMP A)  
0640/2264 OP ID 02/3163/0011/0000

0640/1650 SIGN: 4 CHORD TRUSS  
BMSID 02/0376/0640/1650

0640/0887 ROSSLYN FARMS  
ROBINSON T

078179 FT 0 0 00000 0 00 0000+00  
MILEPOST 064.00  
0640/0000 LENGTH(AH 2640 BK 2619)  
RAMP A RD

0634/2553 (SR8009 SEG 0010/1378)  
0634/2031 BMSEN 02/0376/0634/1908  
SR 8009 SB (RAMP B)  
OP ID 02/8009/0760/1868 0634/1936  
0 00000 0 0 0000+00  
CAMPBELLS RD COUNTY  
0634/1908 BMSBG 02/0376/0634/1908  
CAMPBELLS  
0634/1715 STRUCTURE LENGTH 22 FT  
BMSID 02/0376/0634/1715

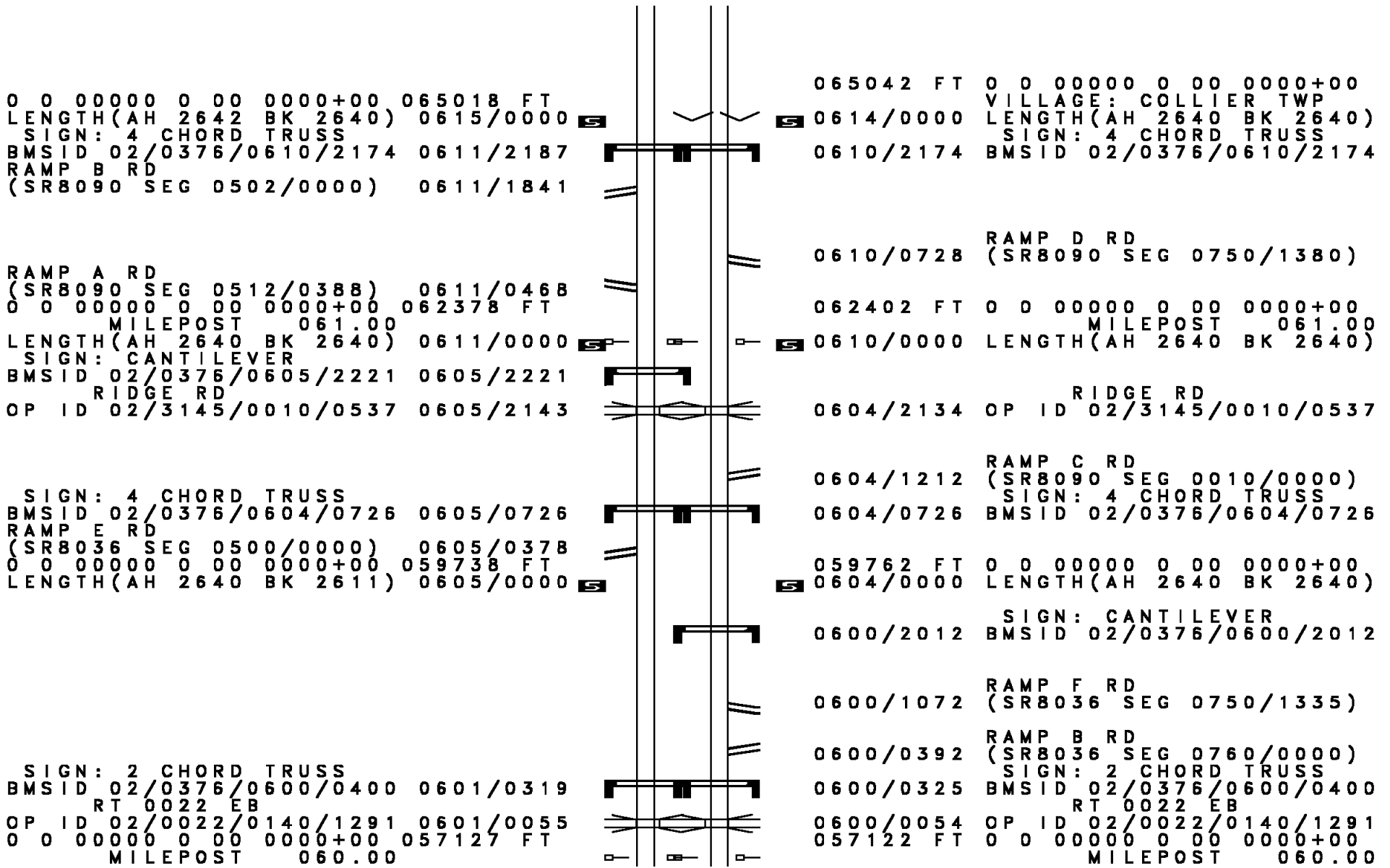
SR 0079 NB  
0634/1007 OP ID 02/0079/0580/0774  
SR 0079 SB  
0634/0898 OP ID 02/0079/0581/0857  
ROBINSON  
0634/0760 COLLIER T  
RAMP D RD  
0634/0638 (SR8009 SEG 0270/1230)  
RAMP G 8009 376 EB  
0634/0562 OP ID 02/8009/0260/0293

0634/0210 SIGN: CANTILEVER  
BMSID 02/0376/0634/0210  
075560 FT 0 0 00000 0 00 0000+00  
0634/0000 LENGTH(AH 2619 BK 2619)

DIR: E TOTAL LEN: 35.461 MI. DIST: 11-1 SR: 376  
 LEFT MUN: COLLIER T RIGHT MUN: COLLIER T

Sign Type	BMSID	Start Station	End Station	Length (FT)	Notes
4 CHORD TRUSS	02/0376/0630/1668	0631/1668			
RAMP C RD	0630/1646				(SR8009 SEG 0250/0000)
4 CHORD TRUSS	0630/1609				BMSID 02/0376/0630/1668
4 CHORD TRUSS	02/0376/0630/0500	0631/0500	072878	072941	
4 CHORD TRUSS	02/0376/0630/0500	0631/0500	072878	072941	
4 CHORD TRUSS	02/0376/0630/0000	0631/0000			
4 CHORD TRUSS	02/0376/0630/0000	0631/0000			
4 CHORD TRUSS	02/0376/0624/1700	0625/1700			
4 CHORD TRUSS	02/0376/0624/1700	0625/1700			
CANTILEVER	02/0376/0625/1000	0625/1066			
CANTILEVER	02/0376/0625/1000	0625/1066			
CANTILEVER	02/0376/0621/2000	0621/2301			
CANTILEVER	02/0376/0621/2000	0621/2301			
4 CHORD TRUSS	02/0376/0620/1372	0621/1372			
4 CHORD TRUSS	02/0376/0620/1372	0621/1372			
4 CHORD TRUSS	02/0376/0620/0203	0621/0302			
4 CHORD TRUSS	02/0376/0620/0203	0621/0302			
4 CHORD TRUSS	02/0376/0620/0203	0621/0195			
4 CHORD TRUSS	02/0376/0620/0203	0621/0195			
4 CHORD TRUSS	02/0376/0620/0000	0621/0000			
4 CHORD TRUSS	02/0376/0620/0000	0621/0000			
4 CHORD TRUSS	02/0376/0614/2613	0614/2485			
4 CHORD TRUSS	02/0376/0614/2613	0614/2485			

DIR: E TOTAL LEN: 35.461 MI. DIST: 11-1 SR: 376  
 LEFT MUN: COLLIER T RIGHT MUN: COLLIER T



0 0 00000 0 00 0000+00 065018 FT  
 LENGTH(AH 2642 BK 2640) 0615/0000  
 SIGN: 4 CHORD TRUSS  
 BMSID 02/0376/0610/2174 0611/2187  
 RAMP B RD  
 (SR8090 SEG 0502/0000) 0611/1841

RAMP A RD  
 (SR8090 SEG 0512/0388) 0611/0468  
 0 0 00000 0 00 0000+00 062378 FT  
 MILEPOST 061.00  
 LENGTH(AH 2640 BK 2640) 0611/0000  
 SIGN: CANTILEVER  
 BMSID 02/0376/0605/2221 0605/2221  
 RIDGE RD  
 OP ID 02/3145/0010/0537 0605/2143

SIGN: 4 CHORD TRUSS  
 BMSID 02/0376/0604/0726 0605/0726  
 RAMP E RD  
 (SR8036 SEG 0500/0000) 0605/0378  
 0 0 00000 0 00 0000+00 059738 FT  
 LENGTH(AH 2640 BK 2611) 0605/0000

SIGN: 2 CHORD TRUSS  
 BMSID 02/0376/0600/0400 0601/0319  
 RT 0022 EB  
 OP ID 02/0022/0140/1291 0601/0055  
 0 0 00000 0 00 0000+00 057127 FT  
 MILEPOST 060.00

065042 FT 0 0 00000 0 00 0000+00  
 VILLAGE: COLLIER TWP  
 0614/0000 LENGTH(AH 2640 BK 2640)  
 SIGN: 4 CHORD TRUSS  
 0610/2174 BMSID 02/0376/0610/2174

RAMP D RD  
 0610/0728 (SR8090 SEG 0750/1380)

062402 FT 0 0 00000 0 00 0000+00  
 MILEPOST 061.00  
 0610/0000 LENGTH(AH 2640 BK 2640)

RIDGE RD  
 0604/2134 OP ID 02/3145/0010/0537

RAMP C RD  
 0604/1212 (SR8090 SEG 0010/0000)  
 SIGN: 4 CHORD TRUSS  
 0604/0726 BMSID 02/0376/0604/0726

059762 FT 0 0 00000 0 00 0000+00  
 LENGTH(AH 2640 BK 2640)  
 0604/0000

SIGN: CANTILEVER  
 0600/2012 BMSID 02/0376/0600/2012

RAMP F RD  
 0600/1072 (SR8036 SEG 0750/1335)

RAMP B RD  
 0600/0392 (SR8036 SEG 0760/0000)  
 SIGN: 2 CHORD TRUSS  
 0600/0325 BMSID 02/0376/0600/0400  
 RT 0022 EB

0600/0054 OP ID 02/0022/0140/1291  
 057122 FT 0 0 00000 0 00 0000+00  
 MILEPOST 060.00

DIR: E TOTAL LEN: 35.461 MI. DIST: 11-1 SR: 376  
 LEFT MUN: ROBINSON T RIGHT MUN: ROBINSON T


LENGTH(AH 2611 BK 2696) 0601/0000   0600/0000 LENGTH(AH 2640 BK 2614)

SIGN: 2 CHORD TRUSS  
 BMSID 02/0376/0594/2576 0595/2576  
 RAMP C RD  
 (SR8036 SEG 0260/0000) 0595/2451  
 RAMP G RD  
 (SR8036 SEG 0250/0903) 0595/2155

SIGN: 2 CHORD TRUSS  
 BMSID 02/0376/0594/2576  
 NC PENN LINCOLN PY

SIGN: 4 CHORD TRUSS  
 BMSID 02/0376/0594/1591 0595/1661  
 ROBINSON  
 NORTH FAYETTE T 0595/1319  
 SIGN: 4 CHORD TRUSS  
 BMSID 02/0376/0594/1000 0595/0990  
 RAMP A RD  
 (SR8044 SEG 0500/0000) 0595/0676


RAMP H RD  
 (SR8036 SEG 0010/0000)  
 ROBINSON  
 NORTH FAYETTE T  
 SIGN: 4 CHORD TRUSS  
 BMSID 02/0376/0594/1591

SIGN: STRUC MOUNTED  
 BMSID 02/3144/0020/0034 0595/0069  
 SR 3144 EB ROBINSON  
 OP ID 02/3144/0020/0024 0595/0032  
 0 0 00000 0 00 0000+00 054431 FT  
 LENGTH(AH 2696 BK 2620) 0595/0000 

SIGN: 4 CHORD TRUSS  
 BMSID 02/0376/0594/1000

RAMP B RD  
 (SR8044 SEG 0250/1004) 0591/1610

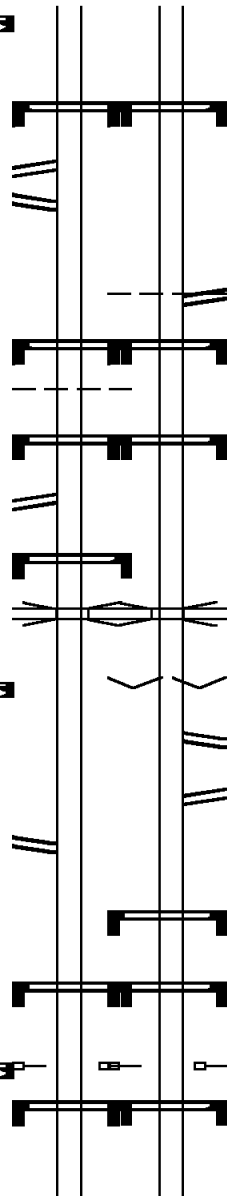
SR 3144 EB ROBINSON  
 OP ID 02/3144/0020/0024  
 0 0 00000 0 00 0000+00  
 VILLAGE: ROBINSON TWP  
 LENGTH(AH 2614 BK 2640)  
 RAMP D RD  
 (SR8044 SEG 0020/0644)  
 RAMP C RD  
 (SR8044 SEG 0010/0000)

DMS SIGN STRUCTURE  
 BMSID 02/0376/0590/0271 0591/0276  
 0 0 00000 0 00 0000+00 051811 FT  
 MILEPOST 059.00  
 LENGTH(AH 2620 BK 2593) 0591/0000   
 SIGN: 4 CHORD TRUSS  
 BMSID 02/0376/0584/2073 0585/2043

SIGN: CANTILEVER  
 BMSID 02/0376/0590/0939  
 DMS SIGN STRUCTURE  
 BMSID 02/0376/0590/0271  
 0 0 00000 0 00 0000+00  
 MILEPOST 059.00  
 LENGTH(AH 2640 BK 2623)  
 SIGN: 4 CHORD TRUSS  
 BMSID 02/0376/0584/2073

SIGN: 4 CHORD TRUSS

SIGN: 4 CHORD TRUSS



EXTRACT DATE: 12/18/2023  
PRINT DATE: 12/21/2023

ROADWAY MANAGEMENT SYSTEM  
SLD COUNTY/SR - ANNUAL PRINT

PAGE NUMBER: 231  
COUNTY: ALLEGHENY

DIR: E TOTAL LEN: 35.461 MI.  
LEFT MUN: NORTH FAYETTE T

DIST: 11-1 SR: 376  
RIGHT MUN: NORTH FAYETTE T

BMSID 02/0376/0584/1128 0585/1118  
BMSEN 02/0376/0584/0097 0585/0428  
NORTH FAYETTE  
MOON T 0585/0232

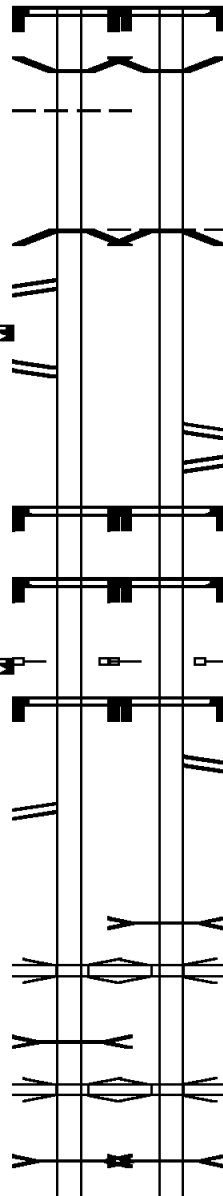
0 00000 0 0 0000+00  
CLIFF MINE ROAD EB  
BMSBG 02/0376/0584/0097 0585/0124  
MONTOUR INT RAMP D RD  
(SR8074 SEG 0274/0000) 0585/0047  
0 0 00000 0 00 0000+00 049218 FT  
LENGTH(AH 2593 BK 2619) 0585/0000  
MONTOUR INT RAMP B RD  
(SR8074 SEG 0254/0805) 0581/2317

SIGN: 4 CHORD TRUSS  
BMSID 02/0376/0580/1307 0581/1307

SIGN: 4 CHORD TRUSS  
BMSID 02/0376/0580/0504 0581/0504  
0 0 00000 0 00 0000+00 046599 FT  
MILEPOST 058.00  
LENGTH(AH 2619 BK 2725) 0581/0000  
SIGN: 4 CHORD TRUSS  
BMSID 02/0376/0574/2441 0575/2532

BUSINESS 60 SH  
(SR3160 SEG 0133/2785) 0575/2165

BUSINESS 376  
OP ID 02/3160/0132/0858 0575/1077  
BR.MCCLARENS  
STRUCTURE LENGTH 12 FT  
BMSID 02/0376/0574/1141 0575/1031  
SR 8110 (RAMP WS-C  
OP ID 02/8110/0250/2010 0575/0698  
MCCLARENS RU  
STRUCTURE LENGTH 14 FT  
BMSID 02/0376/0574/0581 0575/0447  
0 0 00000 0 00 0000+00 043874 FT



0584/1128 BMSID 02/0376/0584/1128  
0584/0401 BMSEN 02/0376/0584/0097

0 00000 0 0 0000+00  
CLIFF MINE ROAD EB  
BMSBG 02/0376/0584/0097  
NORTH FAYETTE  
MOON T

049245 FT 0 0 00000 0 00 0000+00  
0584/0000 LENGTH(AH 2623 BK 2640)

0580/1969 RAMP A SPUR AND C RD  
(SR8074 SEG 0020/0454)  
0580/1691 RAMP A RD  
(SR8074 SEG 0010/0000)  
SIGN: 4 CHORD TRUSS  
0580/1307 BMSID 02/0376/0580/1307

0580/0504 SIGN: 4 CHORD TRUSS  
046605 FT BMSID 02/0376/0580/0504  
0 0 00000 0 00 0000+00  
MILEPOST 058.00  
0580/0000 LENGTH(AH 2640 BK 2640)  
SIGN: 4 CHORD TRUSS  
0574/2441 BMSID 02/0376/0574/2441  
0574/2256 BUSINESS 60 SH  
(SR3160 SEG 0132/2390)

0574/1141 BR.MCCLARENS  
STRUCTURE LENGTH 12 FT  
BMSID 02/0376/0574/1141  
BUSINESS 376  
0574/1138 OP ID 02/3160/0132/0858

0574/0593 SR 8110 (RAMP WS-C  
OP ID 02/8110/0250/2010  
MCCLARENS RU  
STRUCTURE LENGTH 14 FT  
0574/0581 BMSID 02/0376/0574/0581  
043965 FT 0 0 00000 0 00 0000+00

DIR: E TOTAL LEN: 35.461 MI. DIST: 11-1 SR: 376  
LEFT MUN: MOON T RIGHT MUN: MOON T

LENGTH(AH 2725 BK 2591) 0575/0000 [S] 0574/0000 LENGTH(AH 2640 BK 2640)  
FR SR 3160 RAMP RD  
(SR8110 SEG 0500/1213) 0571/2538

0570/1143 TO SR 3160 RAMP RD  
(SR8110 SEG 0250/0000)

0 0 00000 0 00 0000+00 041283 FT 0570/0012 SIGN: 4 CHORD TRUSS  
MILEPOST 057.00 041325 FT BMSID 02/0376/0570/0012  
LENGTH(AH 2591 BK 2740) 0571/0000 [S] 0570/0000 0 0 00000 0 00 0000+00  
MILEPOST 057.00  
LENGTH(AH 2640 BK 2640)

RAMP TO MCCLAREN RD  
(SR8128 SEG 0500/0000) 0565/0565  
0 0 00000 0 00 0000+00 038543 FT 038685 FT 0 0 00000 0 00 0000+00  
LENGTH(AH 2740 BK 2674) 0565/0000 [S] 0564/0000 LENGTH(AH 2640 BK 2640)  
RAMP FROM MCCLAREN RD








SR 3070 MCCLAREN E  
OP ID 02/3070/0106/0000 0561/2128 0560/2208 (SR8128 SEG 0020/1629)  
SR 3070 MCCLAREN E  
OP ID 02/3070/0106/0000 0560/2087

0560/0676 RAMP TO MCCLAREN RD  
(SR8128 SEG 0010/0000)

RAMP FROM MCCLAREN RD  
(SR8128 SEG 0250/1448) 0561/0534  
0 0 00000 0 00 0000+00 035869 FT 036045 FT 0 0 00000 0 00 0000+00  
MILEPOST 056.00  
LENGTH(AH 2674 BK 2607) 0561/0000 [S] 0560/0000 LENGTH(AH 2640 BK 2640)  
BR. MONTOUR  
STRUCTURE LENGTH 8 FT  
BMSID 02/0376/0554/2251 0555/2164 > < 0554/2251 BR. MONTOUR  
STRUCTURE LENGTH 8 FT  
BMSID 02/0376/0554/2251  
SIGN: 4 CHORD TRUSS  
0554/2090 BMSID 02/0376/0554/2090

SIGN: CANTILEVER

DIR: E TOTAL LEN: 35.461 MI. DIST: 11-1 SR: 376  
 LEFT MUN: MOON T RIGHT MUN: MOON T

BMSID 02/0376/0555/0126	0555/0126		033405 FT	0 0 00000	0 00 0000+00	
0 0 00000	0 00 0000+00		0554/0000	LENGTH(AH 2640	BK 2640)	
LENGTH(AH 2607	BK 2496)					
BMSEN 02/0376/0551/1753	0551/1753		0550/1888	BMSEN 02/0376/0550/1337		
0 0 00000	0 0 0000+00			0 0 00000	0 0 0000+00	
SERVICE RD				SERVICE RD		
BMSBG 02/0376/0551/1753	0551/1193		0550/1337	BMSBG 02/0376/0550/1337		
0 0 00000	0 00 0000+00		030765 FT	0 0 00000	0 00 0000+00	
MILEPOST 055.00			0550/0000	LENGTH(AH 2640	BK 2640)	
LENGTH(AH 2496	BK 2640)					
SIGN: 4 CHORD TRUSS						
BMSID 02/0376/0545/0763	0545/0763		028125 FT	0 0 00000	0 00 0000+00	
0 0 00000	0 00 0000+00		0544/0000	LENGTH(AH 2640	BK 2640)	
LENGTH(AH 2640	BK 2640)					
SIGN: 4 CHORD TRUSS						
BMSID 02/0376/0541/0476	0541/0476					
DRAINAGE				DRAINAGE		
STRUCTURE LENGTH 16 FT				STRUCTURE LENGTH 16 FT		
BMSID 02/0376/0540/0403	0541/0399		0540/0403	BMSID 02/0376/0540/0403		
0 0 00000	0 00 0000+00		025485 FT	0 0 00000	0 00 0000+00	
MILEPOST 054.00			0540/0000	LENGTH(AH 2640	BK 2640)	
LENGTH(AH 2640	BK 2640)					
SIGN: 4 CHORD TRUSS						
BMSID 02/0376/0535/1503	0535/1503					
0 0 00000	0 00 0000+00		0534/0839	TURNPIKE RAMP RD TOLL 5		
TURNPIKE RAMP RD TOLL 5				(TNPK)		
(TNPK)						
0 0 00000	0 00 0000+00		022845 FT	0 0 00000	0 00 0000+00	
022846 FT						

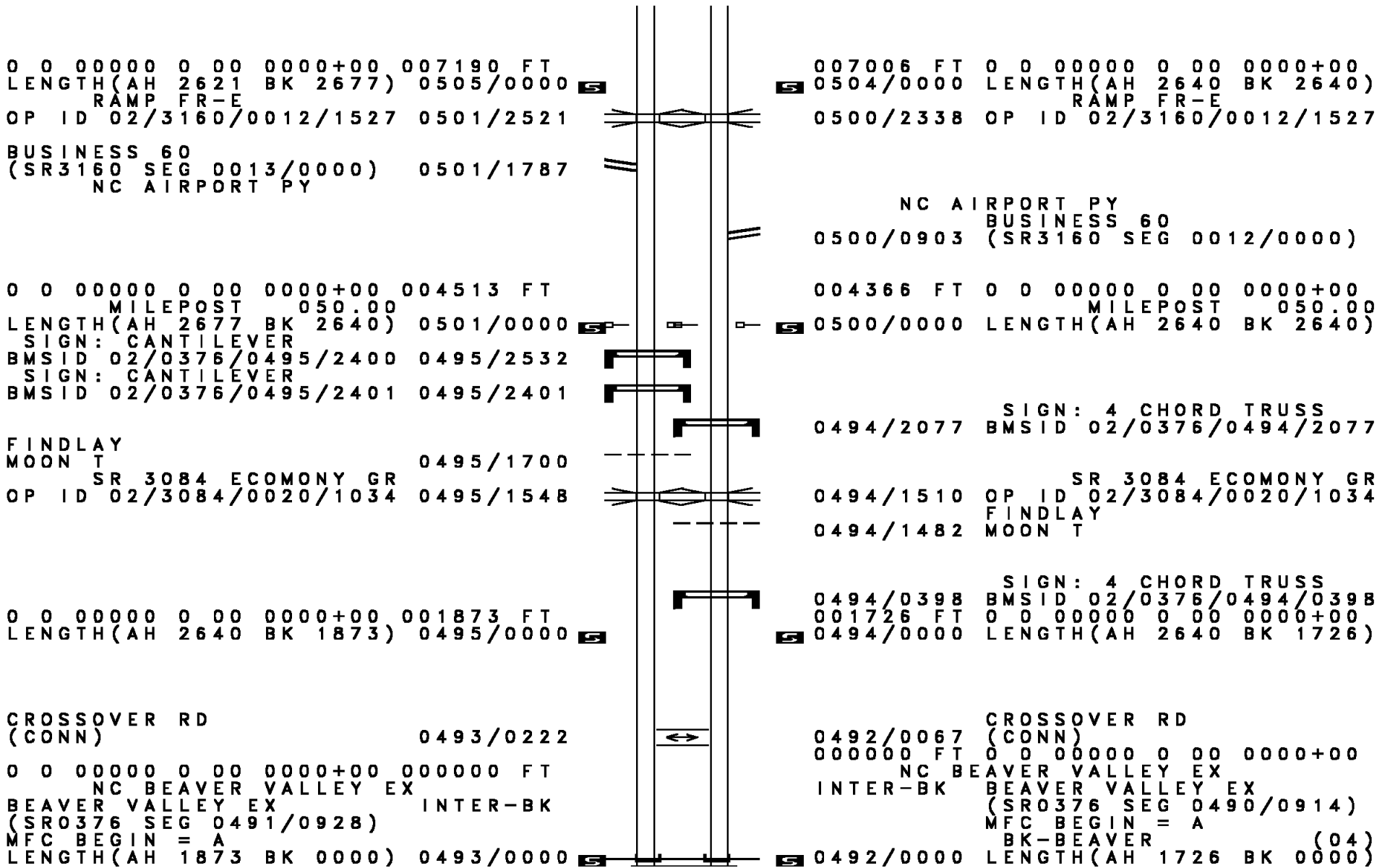




DIR: E TOTAL LEN: 35.461 MI. DIST: 11-1 SR: 376  
 LEFT MUN: MOON T RIGHT MUN: MOON T

Segment	Start Station	End Station	Length (AH/BK)	Structure	Notes
(SR8112 SEG 0250/1279)	0521/0021	0521/0021	0.00		
0 0 00000 0 00 0000+00	015035 FT	014925 FT	0.00		
MILEPOST 052.00		MILEPOST 052.00			
LENGTH(AH 2531 BK 2668)	0521/0000	0520/0000	0.00		
		0514/2641			CONNECTOR RD (SR9460 SEG 0010/3779)
SIGN: 4 CHORD TRUSS					
BMSID 02/0376/0515/2000	0515/2000	0514/1803			SIGN: 4 CHORD TRUSS BMSID 02/0376/0514/1900
SIGN: 4 CHORD TRUSS					
BMSID 02/0376/0515/0877	0515/0877				
MOON					
FINDLAY T	0515/0516				
RAREDON RUN					
STRUCTURE LENGTH 8 FT					
BMSID 02/0376/0510/1223	0515/0357				
0 0 00000 0 00 0000+00	012367 FT	0514/0144			MOON
LENGTH(AH 2668 BK 2556)	0515/0000	012202 FT			FINDLAY T
SIGN: 4 CHORD TRUSS		0514/0000			0 0 00000 0 00 0000+00
BMSID 02/0376/0511/2200	0511/2200				LENGTH(AH 2723 BK 2556)
RAMP TO FLAUGHERTY RUN					
(SR8113 SEG 0500/0000)	0511/2138				
		0510/1430			CONNECTOR RD (SR9460 SEG 0010/0000)
		0510/1268			RAMP FR-A
		0510/1205			OP ID 02/8113/0510/2040
					RAREDON RUN
					STRUCTURE LENGTH 8 FT
					BMSID 02/0376/0510/1223
RAMP FR-A					
OP ID 02/8113/0510/2040	0511/1182	0510/1159			SIGN: 4 CHORD TRUSS
					BMSID 02/0376/0510/1050
0 0 00000 0 00 0000+00	009811 FT	009646 FT			
MILEPOST 051.00		MILEPOST 051.00			
LENGTH(AH 2556 BK 2621)	0511/0000	0510/0000			
SR 3088 HOOKSTOWN					
OP ID 02/3088/0032/0000	0505/1948	0504/1975			SR 3088 HOOKSTOWN
					OP ID 02/3088/0032/0000

DIR: E TOTAL LEN: 35.461 MI. DIST: 11-1 SR: 376  
 LEFT MUN: FINDLAY T RIGHT MUN: FINDLAY T



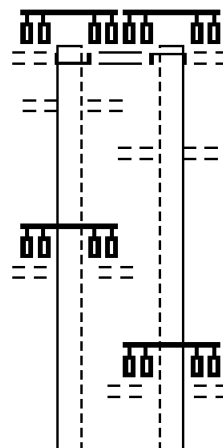
EXTRACT DATE: 12/18/2023 ROADWAY MANAGEMENT SYSTEM PAGE NUMBER: 225  
 PRINT DATE: 12/21/2023 SLD COUNTY/SR - ANNUAL PRINT COUNTY: ALLEGHENY  
 DIR: E TOTAL LEN: 1.923 MI. DIST: 11-1 SR: 366  
 LEFT MUN: TARENTUM B RIGHT MUN: TARENTUM B

AH-WESTMORELAND (64) 010132 FT  
 LEECHBURG RD  
 (CITY)  
 FREEPORT RD  
 (CITY)

STEVENSON BL INTER-BK  
 (SR0366 SEG 0012/0000) 0043/2959  
 CARL AV 0043/2470  
 (BORO)

RIVERVIEW PLAZA RD  
 (PRDR)  
 CALDWELL AV  
 (BORO)

0043/1663




010156 FT  
 INTER-AHD STEVENSON BL  
 (SR0366 SEG 0012/0000)  
 LEECHBURG RD  
 (CITY)  
 FREEPORT RD  
 (CITY)

0042/3171


0042/2684 CARL AV  
 (BORO)

0042/1887 RIVERVIEW PLAZA RD  
 (PRDR)  
 CALDWELL AV  
 (BORO)

DIR: E TOTAL LEN: 1.923 MI. DIST: 11-1 SR: 366  
 LEFT MUN: TARENTUM B RIGHT MUN: TARENTUM B



DIR: E TOTAL LEN: 1.923 MI. DIST: 11-1 SR: 366  
 LEFT MUN: TARENTUM B RIGHT MUN: TARENTUM B



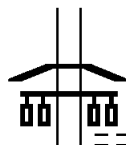
DIR: E TOTAL LEN: 4.515 MI. DIST: 11-1 SR: 286  
 LEFT MUN: PLUM BOROUGH B RIGHT MUN: PLUM BOROUGH B

	023141 FT		023841 FT	AH-WESTMORELAND (64)
			INTER-AHD GOLDEN MILE HW	
			0090/0919 (SR0286 SEG 0010/0000)	
	022222 FT		022922 FT	2 0 02143 0 00 0116+45
			0090/0000	LENGTH(AH 0919 BK 3459)
				HUMMS RUN
				STRUCTURE LENGTH 14 FT
HIALEAH DR (BORO)	0080/3360	==	0080/3422	BMSID 02/0286/0080/3412
				HOLIDAY PARK DR (BORO)
			0080/1270	
			0080/1044	BMSEN 02/0286/0080/1030
				0 0 00000 0 00 0000+00
				HUMMS RUN
			0080/1030	BMSBG 02/0286/0080/1030
	018763 FT		0080/0028	BMSEN 02/0286/0080/0000
			019463 FT	2 0 02143 0 00 0082+37
				HUMMS RUN
			0080/0000	BMSBG 02/0286/0080/0000
				LENGTH(AH 3459 BK 3067)
			0070/1735	DUANE DR (BORO)
OLD ABERS CREEK RD (BORO)	0070/0849	==		
			016396 FT	SANDUNE DR (BORO)
2 0 02143 0 00 0048+18	015696 FT		0070/0000	LENGTH(AH 3067 BK 1830)
PRESQUE ISLE DR (BORO)	0070/0000	==		
	013866 FT		0060/0032	BMSEN 02/0286/0060/0000
			014566 FT	2 0 02143 0 00 0034+16

DIR: E TOTAL LEN: 4.515 MI. DIST: 11-1 SR: 286  
 LEFT MUN: PLUM BOROUGH B RIGHT MUN: PLUM BOROUGH B

PINE VALLEY DR  
 (BORO)

0050/1701



0060/0000

HUMMS RUN  
 BMSBG 02/0286/0060/0000  
 LENGTH(AH 1830 BK 3395)  
 KANE RD  
 (BORO)

0050/2980



0050/1701

0050/0836

BMSEN 02/0286/0050/0802  
 2 0 02143 0 00 0007+98

0050/0802

ABERS CREEK  
 BMSBG 02/0286/0050/0802

010471 FT

011171 FT

2 0 02143 0 00 0000+00  
 NEW TEXAS RD  
 (SR2075 SEG 0030/0000)



0050/0000

LENGTH(AH 3395 BK 1834)

008637 FT

009337 FT

2 0 02134 0 00 0092+75  
 OLD FRANKSTOWN RD  
 (SR2066 SEG 0110/0000)



0040/0000

PLUM BOROUGH  
 MONROEVILLE B  
 LENGTH(AH 1834 BK 2757)  
 BMSBG 02/0286/0030/2662  
 2 0 02134 0 00 0091+97

0030/2662

PIERSONS RUN  
 BMSBG 02/0286/0030/2662

RICKENBAKER DR  
 (PRDR)

0030/1424



0030/1424

PHILIPS DR  
 (PRDR)

FITZSIMMON'S LN  
 (BORO)

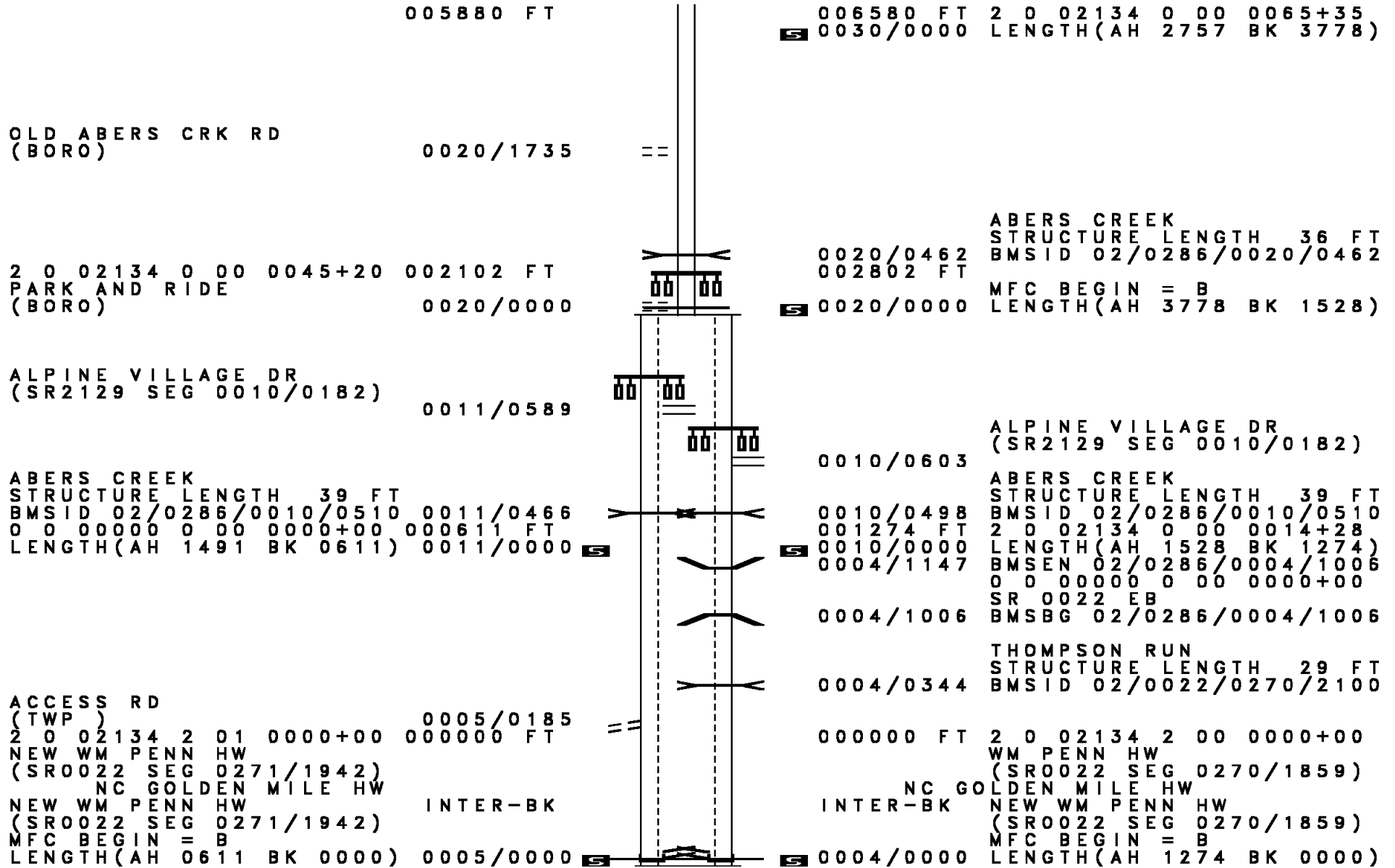
0030/0520



0030/0475

FITZSIMMON'S LN  
 (BORO)

DIR: E TOTAL LEN: 4.515 MI. DIST: 11-1 SR: 286  
 LEFT MUN: MONROEVILLE B RIGHT MUN: MONROEVILLE B



005880 FT

006580 FT 2 0 02134 0 00 0065+35  
 0030/0000 LENGTH(AH 2757 BK 3778)

OLD ABERS CRK RD (BORO) 0020/1735 ==

ABERS CREEK STRUCTURE LENGTH 36 FT  
 BMSID 02/0286/0020/0462

2 0 02134 0 00 0045+20 002102 FT  
 PARK AND RIDE (BORO) 0020/0000

0020/0462 002802 FT  
 0020/0000 MFC BEGIN = B LENGTH(AH 3778 BK 1528)

ALPINE VILLAGE DR (SR2129 SEG 0010/0182) 0011/0589

ALPINE VILLAGE DR (SR2129 SEG 0010/0182)

ABERS CREEK STRUCTURE LENGTH 39 FT  
 BMSID 02/0286/0010/0510 0011/0466  
 0 0 00000 0 00 0000+00 000611 FT  
 LENGTH(AH 1491 BK 0611) 0011/0000

0010/0603  
 0010/0498 001274 FT  
 0010/0000 LENGTH(AH 1528 BK 1274)  
 0004/1147 BMSSEN 02/0286/0004/1006  
 0 0 00000 0 00 0000+00  
 SR 0022 EB  
 0004/1006 BMSBG 02/0286/0004/1006

ACCESS RD (TWP) 0005/0185  
 2 0 02134 2 01 0000+00 000000 FT  
 NEW WM PENN HW (SR0022 SEG 0271/1942)  
 NC GOLDEN MILE HW INTER-BK  
 NEW WM PENN HW (SR0022 SEG 0271/1942)  
 MFC BEGIN = B  
 LENGTH(AH 0611 BK 0000) 0005/0000

0004/0344 THOMPSON RUN STRUCTURE LENGTH 29 FT  
 BMSID 02/0022/0270/2100  
 000000 FT 2 0 02134 2 00 0000+00  
 WM PENN HW (SR0022 SEG 0270/1859)  
 NC GO LDEN MILE HW INTER-BK  
 NEW WM PENN HW (SR0022 SEG 0270/1859)  
 MFC BEGIN = B  
 0004/0000 LENGTH(AH 1274 BK 0000)



DIR: N TOTAL LEN: 13.299 MI. DIST: 11-1 SR: 279  
LEFT MUN: FRANKLIN PARK B RIGHT MUN: FRANKLIN PARK B

RAYMOND P SHAFER HW  
(SR0079 SEG 0711/2119)  
SR 4011 ROCHESTER  
OP ID 02/4011/0210/1415  
RAYMOND P SHAFER HW  
(SR0079 SEG 0711/2119) 0133/1704  
SIGN: 3 CHORD TRUSS  
BMSID 02/0079/0711/1815 0133/1368  
069944 FT

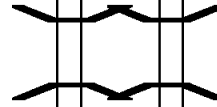


SR 0079 NB  
OP ID 02/0079/0710/1096 0133/0692  
0 0 00000 0 00 0000+00 068240 FT  
MILEPOST 013.00  
LENGTH(AH 1704 BK 2671) 0133/0000



0 0 00000 0 00 0000+00 065569 FT  
LENGTH(AH 2671 BK 2679) 0127/0000

BMSEN 02/0279/0123/1580 0123/1580  
0 00000 0 0 0000+00  
SR 4029 MCALEER RD  
BMSBG 02/0279/0123/1580 0123/1410  
CAVC 840 0123/1158M



0 0 00000 0 00 0000+00 062890 FT  
MILEPOST 012.00



071586 FT RAYMOND P SHAFER HW  
(SR0079 SEG 0710/2292)  
SR 4011 ROCHESTER  
OP ID 02/4011/0210/1415  
RAYMOND P SHAFER HW  
(SR0079 SEG 0710/2292)

0132/1576  
068642 FT 0 0 00000 0 00 0000+00  
MILEPOST 013.00  
LENGTH(AH 1576 BK 2640) 0132/0000


066002 FT 0 0 00000 0 00 0000+00  
LENGTH(AH 2640 BK 2640) 0126/0000



0122/1678 BMSEN 02/0279/0122/1512  
0 00000 0 0 0000+00  
SR 4029 MCALEER RD  
M 0122/1512 BMSBG 02/0279/0122/1512  
0122/1267 CAVC 840

063362 FT 0 0 00000 0 00 0000+00  
MILEPOST 012.00



DIR: N TOTAL LEN: 13.299 MI. DIST: 11-1 SR: 279  
 LEFT MUN: FRANKLIN PARK B RIGHT MUN: FRANKLIN PARK B

LENGTH(AH 2679 BK 2614) 0123/0000   0122/0000 LENGTH(AH 2640 BK 2640)




FRANKLIN PARK OHIO T 0117/1300  0116/1612 FRANKLIN PARK OHIO T

0 0 00000 0 00 0000+00 060276 FT 060722 FT 0 0 00000 0 00 0000+00  
 LENGTH(AH 2614 BK 2614) 0117/0000   0116/0000 LENGTH(AH 2640 BK 2640)

0 0 00000 0 00 0000+00 057662 FT 058082 FT 0 0 00000 0 00 0000+00  
 MILEPOST 011.00 MILEPOST 011.00  
 LENGTH(AH 2614 BK 2609) 0113/0000     0112/0000 LENGTH(AH 2640 BK 2640)

0 0 00000 0 00 0000+00 055053 FT 055442 FT 0 0 00000 0 00 0000+00  
 LENGTH(AH 2609 BK 2700) 0107/0000   0106/0000 LENGTH(AH 2640 BK 2640)  
 BMSEN 02/0279/0103/2399 0103/2399 0102/2315 BMSEN 02/0279/0102/2158  
 0 00000 0 0 0000+00 0 0000+00  
 SR 4022 MT NEBO RD SR 4022 MT NEBO RD  
 BMSBG 02/0279/0103/2399 0103/2242 0102/2158 BMSBG 02/0279/0102/2158

BEAR RUN BEAR RUN  
 STRUCTURE LENGTH 34 FT STRUCTURE LENGTH 34 FT  
 BMSID 02/0279/0102/1468 0103/1572  0102/1468 BMSID 02/0279/0102/1468

0 0 00000 0 00 0000+00 052353 FT 052802 FT 0 0 00000 0 00 0000+00  
 LENGTH(AH 2700 BK 2685) 0103/0000   0102/0000 LENGTH(AH 2640 BK 2640)  
 CROSSOVER RD CROSSOVER RD  
 (CONN) 0097/2560 0096/2522 (CONN)  
 DMS SIGN STRUCTURE  
 BMSID 02/0279/0097/2010 0097/2088 

DIR: N TOTAL LEN: 13.299 MI. DIST: 11-1 SR: 279  
LEFT MUN: OHIO T RIGHT MUN: OHIO T

0 0 00000 0 00 0000+00 049668 FT LENGTH(AH 2685 BK 2609) 0097/0000		050162 FT 0 0 00000 0 00 0000+00 0096/0000 LENGTH(AH 2640 BK 2640)
0 0 00000 0 00 0000+00 047059 FT MILEPOST 009.00 LENGTH(AH 2609 BK 2612) 0093/0000		047522 FT 0 0 00000 0 00 0000+00 MILEPOST 009.00 0092/0000 LENGTH(AH 2640 BK 2640)
OHIO ROSS T RAMP B RD (SR8105 SEG 0500/0000) 0087/1323 0087/1006		0086/1639 OHIO ROSS T RAMP C RD (SR8105 SEG 0750/0940) 0086/0790
0 0 00000 0 00 0000+00 044447 FT LENGTH(AH 2612 BK 2702) 0087/0000 BMSEN 02/0279/0083/2369 0083/2369 0 00000 0 0 0000+00 SR 4021 CAMP HORNE NB BMSBG 02/0279/0083/2369 0083/2139 LOWRIES RUN STRUCTURE LENGTH 48 FT BMSID 02/0279/0082/1916 0083/1932		044882 FT 0 0 00000 0 00 0000+00 0086/0000 LENGTH(AH 2640 BK 2640) 0082/2350 BMSEN 02/0279/0082/2122 0 00000 0 0 0000+00 SR 4021 CAMP HORNE NB BMSBG 02/0279/0082/2122 LOWRIES RUN STRUCTURE LENGTH 48 FT BMSID 02/0279/0082/1916 0082/1916
RAMP A RD (SR8105 SEG 0250/1909) 0083/0357 0 0 00000 0 00 0000+00 041745 FT MILEPOST 008.00 LENGTH(AH 2702 BK 2636) 0083/0000 BMSEN 02/0279/0077/1752 0077/1752 0 00000 0 0 0000+00 SR 4014 GASS RD.		0082/0926 RAMP D RD (SR8105 SEG 0010/0000) 042242 FT 0 0 00000 0 00 0000+00 MILEPOST 008.00 0082/0000 LENGTH(AH 2640 BK 2640) 0076/1755 BMSEN 02/0279/0076/1613 0 00000 0 0 0000+00 SR 4014 GASS RD.

DIR: N TOTAL LEN: 13.299 MI. DIST: 11-1 SR: 279  
LEFT MUN: ROSS T RIGHT MUN: ROSS T

BMSBG 02/0279/0077/1752 0077/1593 0076/1613 BMSBG 02/0279/0076/1613

0 0 00000 0 00 0000+00 039109 FT RAMP RD  
LENGTH(AH 2636 BK 2585) 0077/0000 5 0076/0355 (SR8104 SEG 0750/1299)  
039602 FT 0 0 00000 0 00 0000+00  
5 0076/0000 LENGTH(AH 2640 BK 2640)

UNION AVE UNION AVE  
OP ID 02/4012/0060/1190 0073/1456 0072/1560 OP ID 02/4012/0060/1190

RAMP RD RAMP RD  
(SR8104 SEG 0500/0000) 0073/0771 036962 FT 0 0 00000 0 00 0000+00  
0 0 00000 0 00 0000+00 036524 FT MILEPOST 007.00  
LENGTH(AH 2585 BK 2731) 0073/0000 5 0072/0000 LENGTH(AH 2640 BK 2640)  
5 0066/2587 RAMP RD  
(SR8104 SEG 0010/0000)

DMS SIGN STRUCTURE  
BMSID 02/0279/0067/2664 0067/2664  
RAMP RD  
(SR8104 SEG 0250/1585) 0067/2164

CORNELL AVE CORNELL AVE  
OP ID 02/7116/1089/2985 0067/0723 0066/0727 OP ID 02/7116/1089/2985  
0 0 00000 0 00 0000+00 033793 FT  
LENGTH(AH 2731 BK 2670) 0067/0000 5 0066/0000 LENGTH(AH 2640 BK 2640)  
5















BELLEVUE RD BELLEVUE RD  
OP ID 02/7116/0000/2554 0063/1176 0062/1245 OP ID 02/7116/0000/2554

JACKS RUN BR JACKS RUN BR  
OP ID 02/7116/0000/2553 0063/0537 0062/0661 OP ID 02/7116/0000/2553  
0 0 00000 0 00 0000+00 031123 FT  
LENGTH(AH 2670 BK 2568) 0063/0000 5 0062/0000 LENGTH(AH 2640 BK 2640)  
5  
SIGN: CANTILEVER

DIR: N TOTAL LEN: 13.299 MI. DIST: 11-1 SR: 279  
 LEFT MUN: ROSS T RIGHT MUN: ROSS T

BMSID 02/0279/0057/2440	0057/2440				
SIGN: 4 CHORD TRUSS					
BMSID 02/0279/0057/1545	0057/1545				
ROSS					
PITTSBURGH C	0057/1244				
		0056/1573	ROSS		
		0056/1558	PITTSBURGH C		
			BMSSEN 02/0279/0056/145B		
			0 00000 0 0000+00		
		0056/1458	SR 6279 UNDER 279 NB		
			BMSBG 02/0279/0056/145B		
TO SR 19 RAMP C RD					
(SR8103 SEG 0500/0000)	0057/0815				
		0056/0779	FR SR 19 RAMP B RD		
			(SR8103 SEG 0750/1160)		
		0056/0142	HOV LN		
			(SR8103 SEG 0760/0546)		
SIGN: 4 CHORD TRUSS					
BMSID 02/0279/0057/0046	0057/0046				
0 0 00000 0 00 0000+00	028555 FT				
LENGTH(AH 2568 BK 2618)	0057/0000	029042 FT	0 0 00000 0 00 0000+00		
		0056/0000	LENGTH(AH 2640 BK 2640)		
			LR 246 SP C1		
			OP ID 02/4044/0010/0104		
			RETAINING WALL		
		0052/2430	BMSID 02/0279/0052/2100		
LR 246 SP C1					
OP ID 02/4044/0010/0104	0053/2466				
HOV RAMP SPUR RD					
(SR8103 SEG 0260/0000)	0053/2216				
FROM SR 19 N RAMP A RD					
(SR8103 SEG 0250/0716)	0053/1833				
		0052/1170	RAMP A RD		
			(SR8103 SEG 0010/0000)		
0 0 00000 0 00 0000+00	025937 FT				
MILEPOST 005.00		026402 FT	0 0 00000 0 00 0000+00		
LENGTH(AH 2618 BK 2518)	0053/0000	0052/0000	LENGTH(AH 2640 BK 3274)		
SR 0019			MILEPOST 005.00		
OP ID 02/0019/0410/1068	0047/2191		SR 0019		
SIGN: 4 CHORD TRUSS		0046/3025	OP ID 02/0019/0410/1068		
BMSID 02/0279/0046/2650	0047/1853	0046/2650	SIGN: 4 CHORD TRUSS		
			BMSID 02/0279/0046/2650		
		0046/0834	BMSSEN 02/0279/0046/0000		

DIR: N TOTAL LEN: 13.299 MI. DIST: 11-1 SR: 279  
 LEFT MUN: PITTSBURGH C RIGHT MUN: PITTSBURGH C

BMS EN 02/0279/0047/0000	0047/0795		
SIGN: CANTILEVER			
BMS ID 02/0279/0047/0234	0047/0234		
0 0 0000 0 0 0000+00	023419 FT		023128 FT 0 0 0000 0 0 0000+00
RAMP 8102 SB TO SR 279			RAMP J (8102) SB
BMS BG 02/0279/0047/0000			BMS BG 02/0279/0046/0000
LENGTH(AH 2518 BK 2631)	0047/0000		LENGTH(AH 3274 BK 2006)
RAMP J RD			
(SR8102 SEG 0500/1406)	0043/1791		
SIGN: 4 CHORD TRUSS			
BMS ID 02/0279/0042/1411	0043/1405		0042/1411 SIGN: 4 CHORD TRUSS
			BMS ID 02/0279/0042/1411
			RAMP RD
			(SR8102 SEG 0010/0000)
RETAINING WALL			
BMS ID 02/4003/0006/1650	0043/0287		
0 0 0000 0 0 0000+00	020788 FT		021122 FT 0 0 0000 0 0 0000+00
MILEPOST 004.00			MILEPOST 004.00
LENGTH(AH 2631 BK 2620)	0043/0000		0042/0000 LENGTH(AH 2006 BK 2640)
SIGN: 4 CHORD TRUSS			
BMS ID 02/0279/0036/2449	0037/2420		0036/2449 BMS ID 02/0279/0036/2449
RAMP H RD			
(SR8101 SEG 0500/0000)	0037/2082		
RAMP F RD			
(SR8101 SEG 0510/0462)	0037/1189		
			SIGN: CANTILEVER
			BMS ID 02/0279/0036/0901
			EAST STREET
			OP ID 02/7301/0000/3137
EAST STREET			
OP ID 02/7301/0000/3137	0037/0716		
0 0 0000 0 0 0000+00	018168 FT		018482 FT 0 0 0000 0 0 0000+00
LENGTH(AH 2620 BK 2700)	0037/0000		0036/0000 LENGTH(AH 2640 BK 2640)
			SIGN: CANTILEVER
			BMS ID 02/0279/0032/1766
			MILROY ST
			OP ID 02/7301/0000/3136
MILROY ST			
OP ID 02/7301/0000/3136	0033/1022		
0 0 0000 0 0 0000+00	015468 FT		0032/0424 RAMP E RD
NC NORTH HILLS EX			(SR8131 SEG 0750/0469)
MILEPOST 003.00			015842 FT 0 0 0000 0 0 0000+00
			NC NORTH HILLS EX
			MILEPOST 003.00

EXTRACT DATE: 12/18/2023  
PRINT DATE: 12/21/2023

ROADWAY MANAGEMENT SYSTEM  
SLD COUNTY/SR - ANNUAL PRINT

PAGE NUMBER: 213  
COUNTY: ALLEGHENY

DIR: N TOTAL LEN: 13.299 MI.  
LEFT MUN: PITTSBURGH C

DIST: 11-1 SR: 279  
RIGHT MUN: PITTSBURGH C

LENGTH(AH 2700 BK 2644) 0033/0000  
SIGN: 4 CHORD TRUSS  
BMSID 02/0279/0026/2623

CHARLES ST  
OP ID 02/7301/0000/3109 0027/1901

SIGN: 4 CHORD TRUSS  
BMSID 02/0279/0026/1224 0027/1153

BMS EN 02/0279/0026/0284 0027/0371  
0 00000 0 0 0000+00

SUFFOLK ST LOCAL  
BMSBG 02/0279/0026/0284 0027/0241  
0 0 00000 0 00 0000+00 012824 FT

LENGTH(AH 2644 BK 2602) 0027/0000

SIGN: 4 CHORD TRUSS  
BMSID 02/0279/0022/2232 0023/2166

SIGN: STRUC MOUNTED  
BMSID 02/0279/0023/0586 0023/0586

PED. WALKWAY  
OP ID 02/0279/0022/0615 0023/0579  
0 0 00000 0 00 0000+00 010222 FT

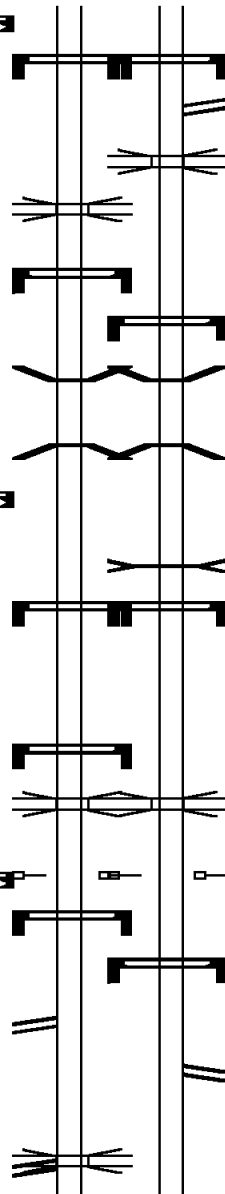
MILEPOST 002.00  
LENGTH(AH 2602 BK 2739) 0023/0000

SIGN: 4 CHORD TRUSS  
BMSID 02/0279/0016/2545 0017/2646

RAMP F RD  
(SR8099 SEG 0500/0000) 0017/2300

RAMP Q  
OP ID 02/0279/0016/1799

CROSSTOWN BL  
(SR0579 SEG 0011/3240) 0017/1838



0032/0000 LENGTH(AH 2640 BK 2640)  
SIGN: 4 CHORD TRUSS  
BMSID 02/0279/0026/2623

RAMP C RD  
(SR8131 SEG 0010/0000)  
CHARLES ST  
OP ID 02/7301/0000/3109

SIGN: 4 CHORD TRUSS  
BMSID 02/0279/0026/1224

BMS EN 02/0279/0026/0284  
0 00000 0 0 0000+00

SUFFOLK ST LOCAL  
BMSBG 02/0279/0026/0284  
0 0 00000 0 00 0000+00

LENGTH(AH 2640 BK 2640)  
STORM SEWER  
STRUCTURE LENGTH 10 FT

BMSID 02/0279/0022/2307  
SIGN: 4 CHORD TRUSS

BMSID 02/0279/0022/2232

PED. WALKWAY  
OP ID 02/0279/0022/0615  
0 0 00000 0 00 0000+00

MILEPOST 002.00  
LENGTH(AH 2640 BK 2597)

SIGN: 4 CHORD TRUSS  
BMSID 02/0279/0016/2545

RAMP S RD  
(SR8099 SEG 0010/0734)

RAMP Q

DIR: N TOTAL LEN: 13.299 MI. DIST: 11-1 SR: 279  
 LEFT MUN: PITTSBURGH C RIGHT MUN: PITTSBURGH C

OP ID	DESCRIPTION	START	END	LENGTH	OTHER DATA
0016/1746	CROSSTOWN BL				OP ID 02/0279/0016/1799 (SR0579 SEG 0010/3175)
0016/1235	NORTH AVE				
0016/1196	NORTH AVE				OP ID 02/0279/0016/1235
0016/0959	TRIPOLI ST				OP ID 02/0279/0016/0998
0016/0959	TRIPOLI ST				OP ID 02/0279/0016/0998
0016/0053	E. OHIO ST.				OP ID 02/4084/0060/0035
0016/0000	E. OHIO ST.				OP ID 02/4084/0060/0035
0012/2003	HOV LN				OP ID 02/6579/0020/0000
0012/1982	HOV LN				OP ID 02/8121/0522/0139
0012/1740	CROSSTOWN BL				OP ID 02/0579/0011/0000
0012/1554	STORM SEWER STRUCTURE			12 FT	BMSID 02/0279/0012/1567
0012/1314	NATIONAL RAILROAD PASSE OVERPASS				IS RR X-ING
0012/0781	OTHER OVERPASS				IS RR X-ING
0012/0754	NATIONAL RAILROAD PASSE OVERPASS				IS RR X-ING
0013/0590	NATIONAL RAILROAD PASSE OVERPASS				IS RR X-ING
0013/0000	NC EAST STREET VALLEY ET				LENGTH(AH 1842 BK 4449)
0012/0000	NC EAST STREET VALLEY ET				LENGTH(AH 2212 BK 4506)



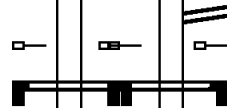
DIR: N TOTAL LEN: 13.299 MI. DIST: 11-1 SR: 279  
 LEFT MUN: PITTSBURGH C RIGHT MUN: PITTSBURGH C

SIGN: 4 CHORD TRUSS  
 BMSID 02/0279/0009/4446 0009/4446  
 BMSEN 02/0279/0009/4448 0009/4419



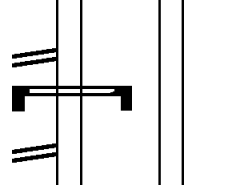
0008/4506 BMSEN 02/0279/0008/2090

MILEPOST 001.00 0009/4033  
 SIGN: 4 CHORD TRUSS  
 BMSID 02/0279/0009/3655 0009/3655

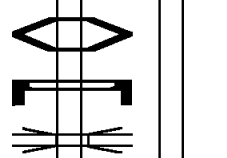


0008/4136 RAMP A RD  
 0008/4033 (SRB121 SEG 0012/0000)  
 MILEPOST 001.00  
 SIGN: 4 CHORD TRUSS  
 BMSID 02/0279/0008/3656

RAMP B RD  
 (SRB107 SEG 0250/0000) 0009/3048  
 SIGN: 4 CHORD TRUSS  
 BMSID 02/0279/0009/2841 0009/2841  
 RAMP V RD  
 (SRB107 SEG 0260/0000) 0009/2598  
 0 00000 0 0 0000+00

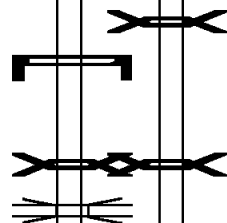


FEDERAL STREET  
 BMSBG 02/0279/0009/4448 0009/2587  
 BMSEN 02/0279/0009/2586 0009/2586  
 SIGN: CANTILEVER  
 BMSID 02/0279/0009/2478 0009/2478  
 OHIO RIV. BLV  
 OP ID 02/0065/0003/0000 0009/2357



0008/2402 RAMP W RD  
 (SRB107 SEG 0010/1327)  
 SIGN: CANTILEVER  
 BMSID 02/0279/0008/2285  
 0 00000 0 0 0000+00  
 BMSEN 02/0279/0008/1346  
 SR 279 SB  
 BMSBG 02/0279/0008/2090

SIGN: CANTILEVER  
 BMSID 02/0279/0009/1638 0009/1638  
 0 00000 0 0 0000+00  
 BMSEN 02/0279/0009/2108  
 N. SHORE DR  
 BMSBG 02/0279/0009/2586 0009/1272  
 I-279 NB  
 OP ID 02/0279/0008/0425 0009/1187



0 00000 0 0 0000+00  
 BMSEN 02/0279/0008/0425  
 SR 65 SB  
 BMSBG 02/0279/0008/1346

OHIO RIVER BL  
 (SR0065 SEG 0003/0000) 0009/0804



0008/1373 SIGN: 4 CHORD TRUSS  
 BMSID 02/0279/0008/1175  
 OHIO RIVER BL  
 (SR0065 SEG 0002/0000)

0 00000 0 0 0000+00  
 BMSEN 02/0279/0009/0351



0008/0482 SIGN: STRUC MOUNTED  
 BMSID 02/0279/0008/0482  
 0 00000 0 0 0000+00  
 BMSEN 02/0279/0008/0000

DIR: N TOTAL LEN: 13.299 MI. DIST: 11-1 SR: 279  
 LEFT MUN: PITTSBURGH C RIGHT MUN: PITTSBURGH C

Segment Description	Stationing	Structure / Notes	Stationing	Segment Description
ALLEGHENY RIVER	BMSBG 02/0279/0009/2108 0009/0351	0008/0452	1-279 SB	BMSBG 02/0279/0008/0425
RAMP K RD (SR8041 SEG 0270/0000)	0009/0264	0008/0405	RAMP G RD (SR8041 SEG 0500/1009)	
0 00000 0 0 0000+00	001192 FT	001247 FT	0 00000 0 0 0000+00	
NC FORT DUQUESNE BR		NC FORT DUQUESNE BR		
SR 8041			SR 8041 RP D	
BMSBG 02/0279/0009/0351		0008/0000	BMSBG 02/0279/0008/0000	
LENGTH(AH 4449 BK 1192)	0009/0000		LENGTH(AH 4506 BK 1247)	
SIGN: 2 CHORD TRUSS				
BMSID 02/0279/0007/0904	0007/0904			
BMSEN 02/0279/0006/0800	0007/0825			
		0006/1003	RAMP C RD (SR8041 SEG 0760/0000)	
			BMSEN 02/0279/0006/0800	
		0006/0986	RAMP B RD (SR8041 SEG 0750/1295)	
RAMP D RD (SR8041 SEG 0510/1506)	0007/0697			
0 00000 0 0 0000+00				
RAMP A RD (SR8041 SEG 0250/0000)				
NO UNDERPASS INFORMATION				
BMSBG 02/0279/0006/0800	0007/0639			
		0006/0800	0 00000 0 0 0000+00	
			NO UNDERPASS INFORMATION	
		0006/0727	BMSBG 02/0279/0006/0800	
		0006/0671	SIGN: 2 CHORD TRUSS	
BMSEN 02/0279/0007/0475	0007/0463		BMSID 02/0279/0006/0727	
			BMSEN 02/0279/0006/0000	
		0006/0321	RAMP N RD (SR8039 SEG 0500/0000)	
			SIGN: 4 CHORD TRUSS	
		0006/0216	BMSID 02/0279/0006/0216	
RAMP Q RD (SR8039 SEG 0520/1101)	0007/0096			
0 00000 0 0 0000+00	000000 FT			
PENN LINCOLN PY		000000 FT	1 0 00392 0 00 0329+03	
(SR0376 SEG 0695/1207)			PENN LINCOLN PY	
RAMP C (FT PITT TO			(SR0376 SEG 0694/1209)	
OP ID 02/0279/0006/0000			NC PENN LINCOLN PY	
NC PENN LINCOLN PY		INTER-BK	PENN LINCOLN PY	
PENN LINCOLN PY	INTER-BK		(SR0376 SEG 0694/1209)	
(SR0376 SEG 0695/1207)			RAMP G (376 WB TO 279 N	
MONONGAHELA			BMSBG 02/0279/0006/0000	
BMSBG 02/0279/0007/0475			MFC BEGIN = A	
MFC BEGIN = A			LENGTH(AH 1247 BK 0000)	
LENGTH(AH 1192 BK 0000)	0007/0000	0006/0000		

EXTRACT DATE: 12/18/2023 ROADWAY MANAGEMENT SYSTEM PAGE NUMBER: 209  
PRINT DATE: 12/21/2023 SLD COUNTY/SR - ANNUAL PRINT COUNTY: ALLEGHENY  
DIR: B TOTAL LEN: 6.505 MI. DIST: 11-1 SR: 148  
LEFT MUN: EAST MCKEESPORT B RIGHT MUN: EAST MCKEESPORT B

034277 FT



034344 FT  
INTER-AHD FIFTH AV  
(CNTY)

EXTRACT DATE: 12/18/2023  
PRINT DATE: 12/21/2023

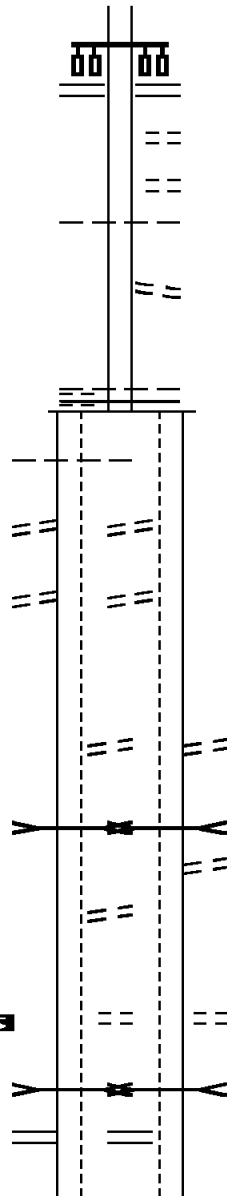
ROADWAY MANAGEMENT SYSTEM  
SLD COUNTY/SR - ANNUAL PRINT

PAGE NUMBER: 208  
COUNTY: ALLEGHENY

DIR: B TOTAL LEN: 6.505 MI.  
LEFT MUN: EAST MCKEESPORT B

DIST: 11-1 SR: 148  
RIGHT MUN: EAST MCKEESPORT B

1 0 00392 0 00 0329+03 032854 FT  
CONGRESS ST  
(BORO)  
NORTH VERSAILLES  
EAST MCKEESPORT B 0160/0000  
EAST MCKEESPORT  
NORTH VERSAILLES T 0151/3460  
ROBIN ST  
(TWP ) 0151/3426  
BARRY ST  
(TWP ) 0151/2600  
SHADY LN  
(TWP ) 0151/0691  
CROOKED RUN  
STRUCTURE LENGTH 14 FT  
BMSID 02/0148/0150/0273 0151/0248  
CROOKED RUN RD  
(CNTY) 0151/0150  
1 0 00392 0 00 0291+91 029167 FT  
NAYSMITH RD  
(TWP )  
LENGTH(AH 3687 BK 2944) 0151/0000  
CROOKED RUN  
STRUCTURE LENGTH 14 FT  
BMSID 02/0148/0140/2746 0141/2712  
WASHINGTON RD  
(SR2039 SEG 0010/0000) 0141/2490



LINCOLN HW  
(SR0030 SEG 0301/0000)  
(SR0030 SEG 0300/0000)  
0160/1423  
LACIVITA WY  
(BORO)  
COAL AL  
(BORO)  
EAST MCKEESPORT  
NORTH VERSAILLES T  
OAKDALE RD  
(BORO)  
0160/1218  
0160/0780  
0160/0760  
0160/0165  
032921 FT  
MFC BEGIN = B  
LENGTH(AH 1423 BK 3719)  
0160/0000  
ROBIN ST  
(TWP ) 0150/3439  
BARRY ST  
(TWP ) 0150/2640  
SHADY LN  
(TWP ) 0150/0708  
CROOKED RUN  
STRUCTURE LENGTH 14 FT  
BMSID 02/0148/0150/0273 0150/0273  
CROOKED RUN RD  
(CNTY) 0150/0183  
029202 FT  
1 0 00392 0 00 0290+76  
NAYSMITH RD  
(TWP )  
LENGTH(AH 3719 BK 2942)  
CROOKED RUN  
STRUCTURE LENGTH 14 FT  
BMSID 02/0148/0140/2746 0140/2678  
WASHINGTON RD  
(SR2039 SEG 0010/0000) 0140/2475

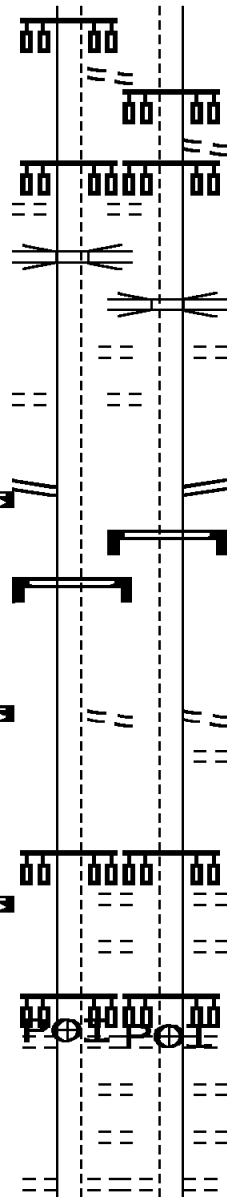
DIR: B TOTAL LEN: 6.505 MI. DIST: 11-1 SR: 148  
 LEFT MUN: NORTH VERSAILLES T RIGHT MUN: NORTH VERSAILLES T

Left Side Description	Left Side Stationing	Left Side Elevation	Right Side Description	Right Side Stationing	Right Side Elevation
ORLIC LN (TWP ) 1 0 00392 0 00 0262+22	0141/0236	026223 FT	ORLIC LN (TWP ) 1 0 00392 0 00 0262+41	0140/0235	026260 FT
LC TO OLD FIFTH AV (CONN) LENGTH(AH 2944 BK 2593)	0141/0000		LC TO OLD FIFTH AV (CONN) LENGTH(AH 2942 BK 2582)	0140/0000	
WESTINGHOUSE AV (SR2037 SEG 0020/0000)			WESTINGHOUSE AV (SR2037 SEG 0020/0000)		
ARCANNIA ST (TWP )	0131/2210		ARCANNIA ST (TWP )	0130/2200	
WABASH AV (TWP )	0131/2067		WABASH AV (TWP )	0130/2035	
NORTH VERSAILLES WHITE OAK B LC FOR OLD FIFTH AV (CONN)	0131/1868		NORTH VERSAILLES WHITE OAK B	0130/1874	
AUBERLE ST (TWP )	0131/1771		LC FOR OLD FIFTH AV (CONN) AUBERLE ST (BORO)	0130/1750	
BMSEN 02/0148/0130/1425	0131/1439		0130/1453		
1 0 00392 0 00 0250+69 CROOKED RUN			BMSEN 02/0148/0130/1425		
BMSBG 02/0148/0130/1425	0131/1411		1 0 00392 0 00 0250+69 CROOKED RUN		
			BMSBG 02/0148/0130/1425		
			STERLING ST (BORO)	0130/1184	
STERLING ST (BORO)	0131/1143		WHITE OAK MCKEESPORT C	0130/0732	
WHITE OAK MCKEESPORT C	0131/0738		GAS ST (CITY)	0130/0545	
GAS ST (CITY)	0131/0555		MCKEESPORT WHITE OAK B	0130/0339	
BMSEN 02/0148/0130/0288	0131/0320		0130/0314		
1 0 00392 0 00 0239+47 CROOKED RUN			BMSEN 02/0148/0130/0288		
BMSBG 02/0148/0130/0288	0131/0294		1 0 00392 0 00 0239+47 CROOKED RUN		
			BMSBG 02/0148/0130/0288		



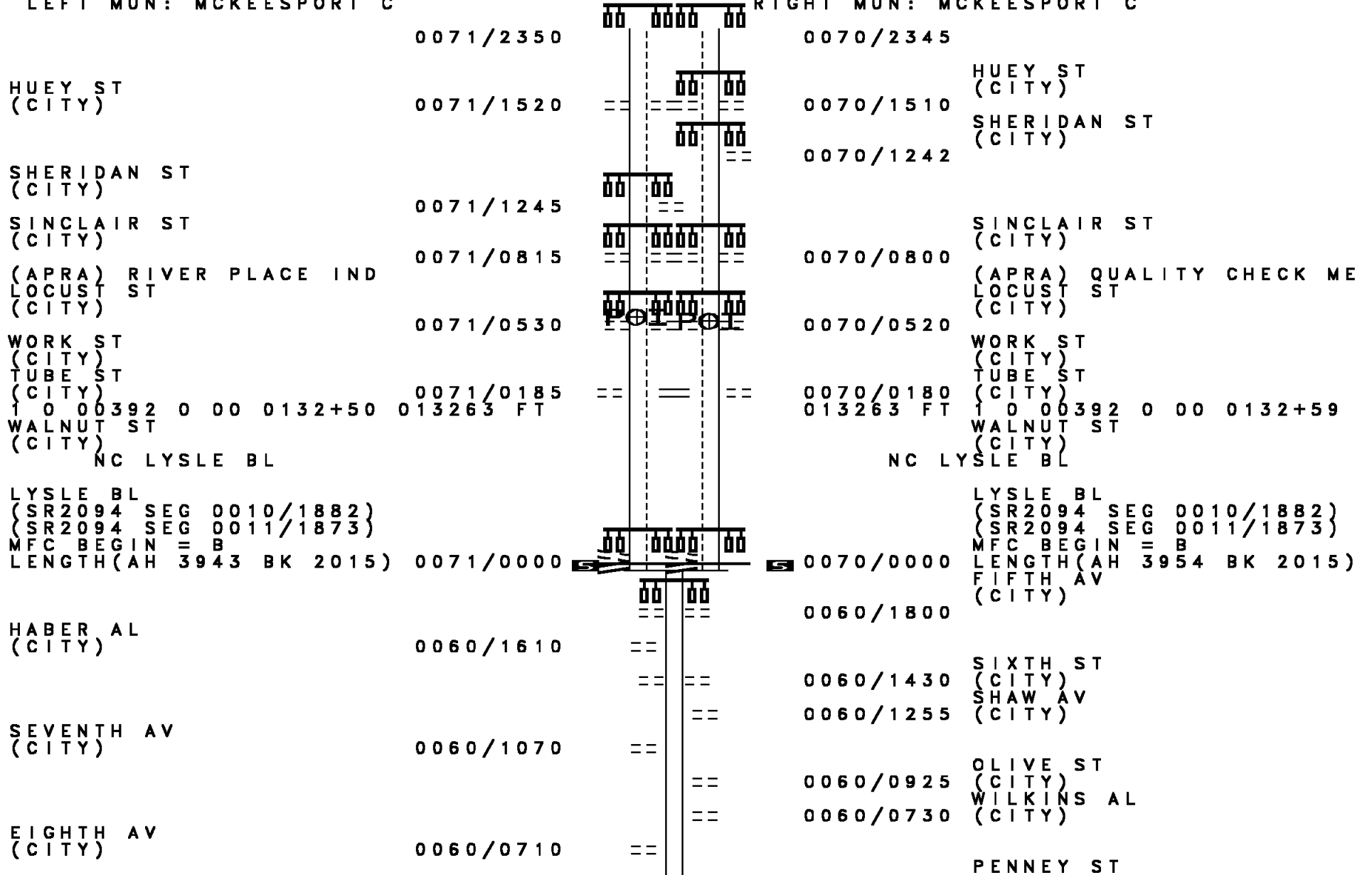
DIR: B TOTAL LEN: 6.505 MI. DIST: 11-1 SR: 148  
 LEFT MUN: MCKEESPORT C RIGHT MUN: MCKEESPORT C

QUARRY AL (CITY) 0101/0896  
 CLIFF ST (CITY) 0101/0830  
 RAMP F 8086 NB  
 OP ID 02/8086/0010/0383 0101/0762  
 PIRL ST (CITY) 0101/0420  
 CLIFF ST (CITY) 0101/0205  
 1 0 00392 0 00 0190+98 018875 FT  
 RAMP H FR DUQ/MCKEESPT (SR8086 SEG 0250/0775)  
 LENGTH(AH 1089 BK 0746) 0101/0000  
 SIGN: CANTILEVER  
 BMSID 02/0148/0091/0503 0091/0477  
 1 0 00392 0 00 0182+08 018129 FT  
 NC FIFTH AV  
 FIFTH AV (CITY)  
 LENGTH(AH 0746 BK 0923) 0091/0000  
 1 0 00392 0 00 0172+00 017206 FT  
 EVANS ST (CITY)  
 LENGTH(AH 0923 BK 3943) 0081/0000  
 WHITE ST (CITY) 0071/3455  
 (APRA) FORMER US STEEL CENTER ST (CITY)  
 HOUSEMAN AL (CITY) 0071/3325  
 MARTIN ST (CITY) 0071/3125  
 COURSN ST (CITY) 0071/2635



0100/0930 QUARRY AL (CITY)  
 0100/0880 CLIFF ST (CITY)  
 RAMP F 8086 NB  
 OP ID 02/8086/0010/0383 0100/0783  
 PIRL ST (CITY) 0100/0450  
 CLIFF ST (CITY) 0100/0245  
 1 0 00392 0 00 0188+55 018834 FT  
 RAMP F TO BOWMAN AV (SR8086 SEG 0010/0000)  
 LENGTH(AH 1164 BK 0705) 0100/0000  
 SIGN: CANTILEVER  
 BMSID 02/0148/0090/0556 0090/0556  
 018129 FT 1 0 00392 0 00 0181+90  
 NC FIFTH AV (CITY)  
 LENGTH(AH 0705 BK 0912) 0090/0000  
 LC TO FIFTH AV (CONN) 0080/0670  
 017217 FT 1 0 00392 0 00 0172+31  
 EVANS ST (CITY)  
 LENGTH(AH 0912 BK 3954) 0080/0000  
 WHITE ST (CITY) 0070/3440  
 (APRA) FORMER US STEEL CENTER ST (CITY)  
 HOUSEMAN AL (CITY) 0070/3315  
 MARTIN ST (CITY) 0070/3115  
 COURSN ST (CITY) 0070/2625

DIR: B TOTAL LEN: 6.505 MI. DIST: 11-1 SR: 148  
 LEFT MUN: MCKEESPORT C RIGHT MUN: MCKEESPORT C



HUEY ST  
(CITY)

SHERIDAN ST  
(CITY)

SINCLAIR ST  
(CITY)

(APRA) RIVER PLACE IND  
LOCUST ST  
(CITY)

WORK ST  
(CITY)

TUBE ST  
(CITY)

1 0 00392 0 00 0132+50 013263 FT  
WALNUT ST  
(CITY)  
NC LYSLE BL

LYSLE BL  
(SR2094 SEG 0010/1882)  
(SR2094 SEG 0011/1873)  
MFC BEGIN = B  
LENGTH(AH 3943 BK 2015)

HABER AL  
(CITY)

SEVENTH AV  
(CITY)

EIGHTH AV  
(CITY)

HUEY ST  
(CITY)

SHERIDAN ST  
(CITY)

SINCLAIR ST  
(CITY)

(APRA) QUALITY CHECK ME  
LOCUST ST  
(CITY)

WORK ST  
(CITY)

TUBE ST  
(CITY)

1 0 00392 0 00 0132+59  
WALNUT ST  
(CITY)  
NC LYSLE BL

LYSLE BL  
(SR2094 SEG 0010/1882)  
(SR2094 SEG 0011/1873)  
MFC BEGIN = B  
LENGTH(AH 3954 BK 2015)

FIFTH AV  
(CITY)

SIXTH ST  
(CITY)

SHAW AV  
(CITY)

OLIVE ST  
(CITY)

WILKINS AL  
(CITY)

PENNEY ST



DIR: B TOTAL LEN: 6.505 MI. DIST: 11-1 SR: 148  
 LEFT MUN: MCKEESPORT C RIGHT MUN: MCKEESPORT C

Location / Description	Segment ID	Length (FT)	Start Station	End Station	Notes / Details
SCHOOL AL (CITY)	0060/0530				
		011248			
					0060/0360 NINTH ST (CITY)
					0060/0190 SPRING ST (CITY)
					011248 FT 1 0 00392 0 00 0112+81
					TENTH ST (CITY)
					0060/0000 LENGTH(AH 2015 BK 2050)
					WHIGHAM ST (CITY)
					0050/1810 ELEVENTH ST (CITY)
					0050/1525 TWELFTH ST (CITY)
					0050/1120 THIRTEENTH ST (CITY)
		009198			0050/0595 009198 FT 1 0 00392 0 00 0093+53
					0050/0000 LENGTH(AH 2050 BK 2576)
					0040/2120 MFC BEGIN = C
FIFTEENTH ST (SR2185 SEG 0010/0000) FROM 2185/0010 SH (CONN)	0040/2097				
	0040/1976				
		006622			
					006622 FT 1 0 00392 0 00 0066+21
					0040/0000 LENGTH(AH 2576 BK 2843)
IOWA ST (PRDR)	0030/2220				
					0030/1935 STEEL AL (CITY)
					0030/1805 VOLK AL (CITY)
					0030/1680 TWENTYFOURTH ST (CITY)
					(APRA) CPI INDUSTRIAL S
CITY AL (CITY)	0030/1390				TWENTYFIFTH ST (CITY)
					TWENTYSIXTH ST (CITY)
CITY AL					0030/1040

EXTRACT DATE: 12/18/2023  
PRINT DATE: 12/21/2023

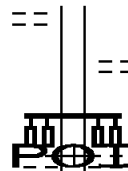
ROADWAY MANAGEMENT SYSTEM  
SLD COUNTY/SR - ANNUAL PRINT

PAGE NUMBER: 202  
COUNTY: ALLEGHENY

DIR: B TOTAL LEN: 6.505 MI.  
LEFT MUN: MCKEESPORT C

DIST: 11-1 SR: 148  
RIGHT MUN: MCKEESPORT C

(CITY) 0030/1030 ==



003779 FT

LC TO RETAIL DR  
(CONN) 0020/0104 ==

1 0 00392 0 00 0005+35 001416 FT

RETAIL DR (CITY) 0020/0000 ==

LC FROM RETAIL DR (CONN) 0010/1284 ==

WILL ST (CITY) 0010/0855

000000 FT

0030/0695 TWENTYSEVENTH ST  
(CITY)  
(APRA) MAGIC CREATIONS  
TWENTYEIGHTH ST  
(CITY)

0030/0350 1 0 00392 0 00 0037+76  
003779 FT TWENTYNINTH ST  
(CITY)

5 0030/0000 LENGTH(AH 2843 BK 2363)  
THIRTIETH ST  
(CITY)

0020/2015 THIRTYFIRST ST  
(CITY)

0020/1665 THIRTYSECOND ST  
(CITY)

0020/1390 THIRTYTHIRD ST  
(CITY)

0020/1125 THIRTYFOURTH ST  
(CITY)

0020/0850 THIRTYFIFTH ST  
(CITY)

0020/0505 THIRTY-SIXTH ST  
(CITY)

0020/0235 EDEN PARK BL  
(CNTY)

001416 FT

5 0020/0000 LENGTH(AH 2363 BK 1416)

0010/0855 (APRA) RITE AID PHARMAC  
HILLVIEW ST  
(CITY)

0010/0440 FROM 0048/0171 SH  
(CONN)

0010/0190 1 0 00392 0 00 0000+00  
000000 FT NC WA LNUT ST  
LONG RUN RD

(SRO048 SEG 0170/0000)  
(SRO048 SEG 0171/0000)

INTER-BK WALNUT ST  
(SRO048 SEG 0170/0000)  
MFC BEGIN = B

5 0010/0000 LENGTH(AH 1416 BK 0000)

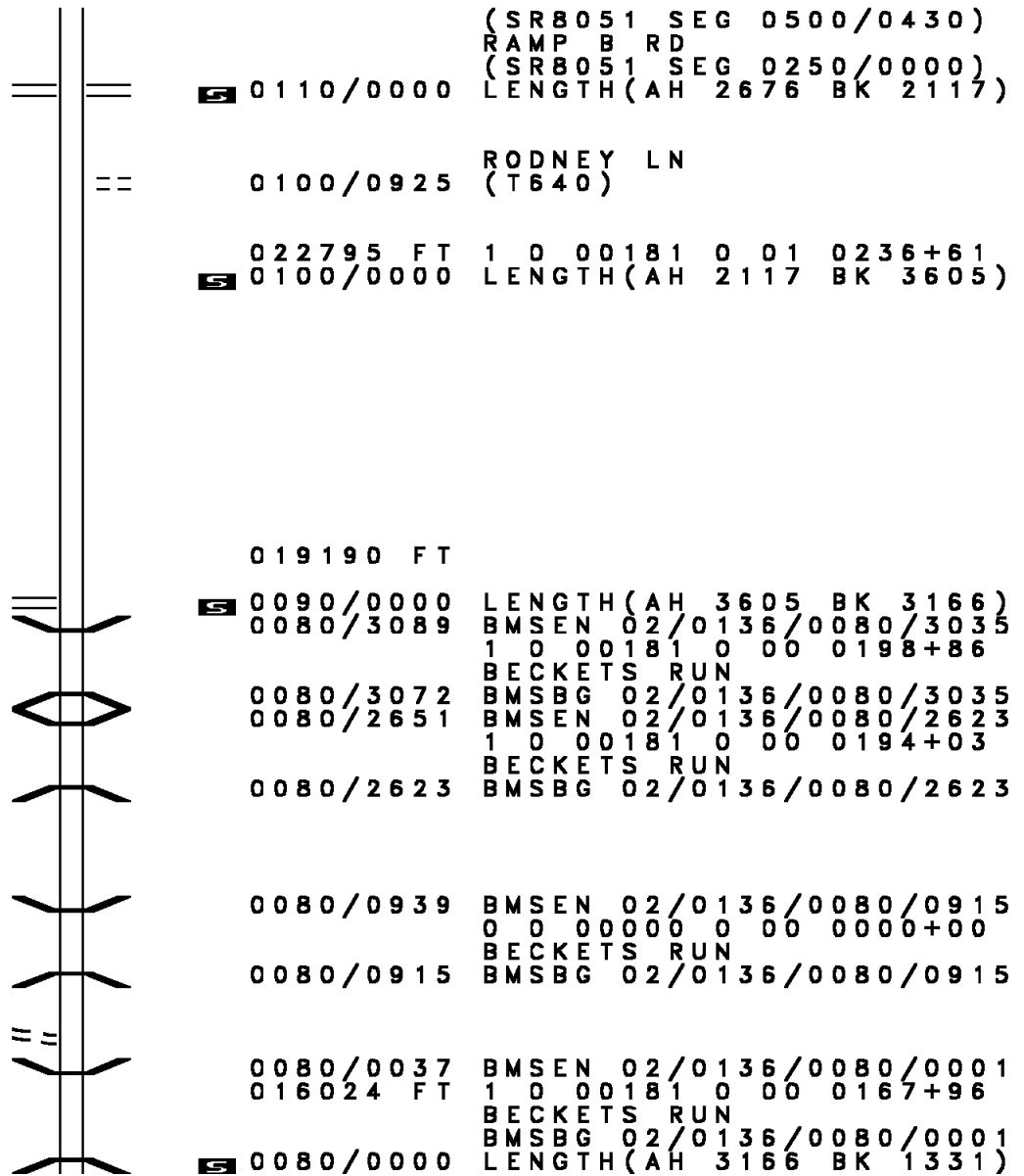
EXTRACT DATE: 12/18/2023      ROADWAY MANAGEMENT SYSTEM      PAGE NUMBER: 201  
 PRINT DATE: 12/21/2023      SLD COUNTY/SR - ANNUAL PRINT      COUNTY: ALLEGHENY  
 DIR: B      TOTAL LEN: 6.243 MI.      DIST: 11-1      SR: 136  
 LEFT MUN: ELIZABETH T      RIGHT MUN: ELIZABETH T

SKILLET HILL RD (TBK) (TWP )	032965 FT		032965 FT    AH-WESTMORELAND    (64) INTER-AHD WEST NEWTON RD 0130/1664 (SR0136 SEG 0010/0000) ROCKWOOD RD 0130/1503 (TWP )
0130/1434			

DIR: B TOTAL LEN: 6.243 MI. DIST: 11-1 SR: 136  
 LEFT MUN: ELIZABETH T RIGHT MUN: ELIZABETH T

Segment Description	Stationing	Notes	Stationing	Notes
KNOTTY PINE MOB PRK RD (PRDR)	0130/0345	POI	0130/0345	(APRA) KNOTTY PINE MOBI
KNOTTY PINE MOB PRK RD (PRDR)	0130/0185	POI	0130/0185	(APRA) KNOTTY PINE MOBI
	031301 FT		031301 FT	1 0 00181 0 01 0318+89
				BR GILLSP RN
				STRUCTURE LENGTH 12 FT
				BMSID 02/0136/0130/0000
				LENGTH(AH 1664 BK 3713)
LONG HOLLOW RD (SR2017 SEG 0010/0000)	0120/2310	RBR	0120/2187	P3 BMSEN 02/0136/0120/2172
		RBR	0120/2172	1 0 00181 0 01 0281+59
				BRANCH OF GILLESPIE RUN
				BMSBG 02/0136/0120/2172
	027588 FT		027588 FT	1 0 00181 0 01 0281+59
				LENGTH(AH 3713 BK 2676)
MUNIR DR (PRDR)	0110/0890	==	0110/0378	ELIZABETH FORWARD T
				NC WEST NEWTON RD
				RAMP D RD
				(SR8051 SEG 0750/0000)
				RAMP A RD
				(SR8051 SEG 0010/0506)
				BMSEN 02/0136/0110/0092
				1 0 00181 0 01 0258+32
				SR 0051 NB
				BMSBG 02/0136/0110/0092
	024912 FT		024912 FT	1 0 00181 0 01 0257+40
				RAMP C RD

DIR: B TOTAL LEN: 6.243 MI. DIST: 11-1 SR: 136  
 LEFT MUN: FORWARD T RIGHT MUN: FORWARD T



(SR8051 SEG 0500/0430)  
 RAMP B RD  
 (SR8051 SEG 0250/0000)  
 LENGTH(AH 2676 BK 2117)

0110/0000

RODNEY LN  
 (T640)

0100/0925

022795 FT

022795 FT 1 0 00181 0 01 0236+61  
 0100/0000 LENGTH(AH 2117 BK 3605)

1 0 00181 0 00 0199+45 019190 FT  
 ELLA HOLLOW RD  
 (SR2013 SEG 0010/0000) 0090/0000

019190 FT

0090/0000 LENGTH(AH 3605 BK 3166)  
 0080/3089 BMSSEN 02/0136/0080/3035  
 1 0 00181 0 00 0198+86

0080/3072  
 0080/2651

BECKETS RUN  
 BMSBG 02/0136/0080/3035  
 BMSSEN 02/0136/0080/2623  
 1 0 00181 0 00 0194+03

0080/2623

BECKETS RUN  
 BMSBG 02/0136/0080/2623

0080/0939

BMSSEN 02/0136/0080/0915  
 0 0 00000 0 00 0000+00  
 BECKETS RUN

0080/0915

BMSBG 02/0136/0080/0915

KELLY HOLLOW RD  
 (T636)

0080/0175

016024 FT

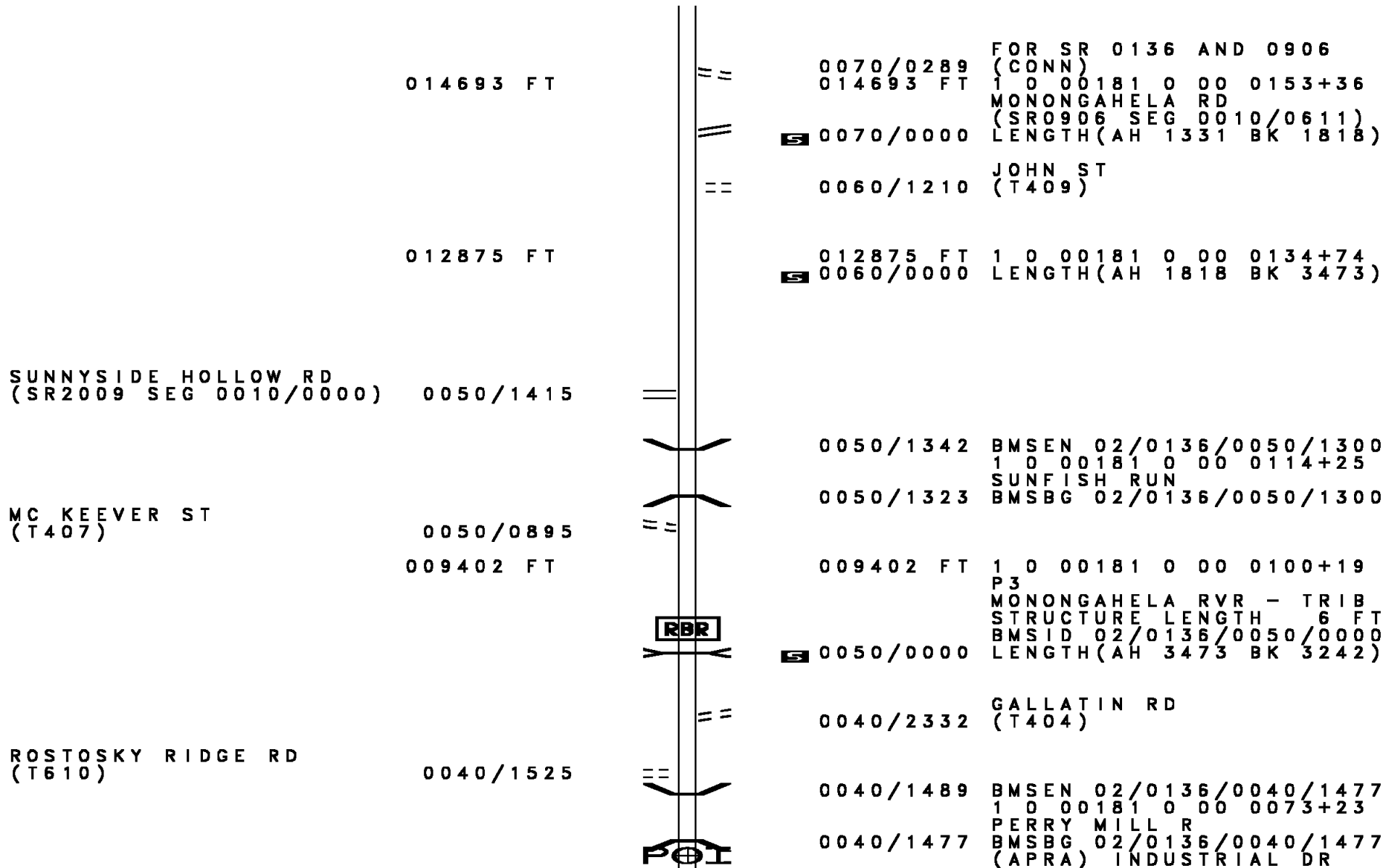
0080/0037  
 016024 FT

BMSSEN 02/0136/0080/0001  
 1 0 00181 0 00 0167+96  
 BECKETS RUN

0080/0000

BMSBG 02/0136/0080/0001  
 LENGTH(AH 3166 BK 1331)

DIR: B TOTAL LEN: 6.243 MI. DIST: 11-1 SR: 136  
 LEFT MUN: FORWARD T RIGHT MUN: FORWARD T



014693 FT

0070/0289 FOR SR 0136 AND 0906  
 014693 FT (CONN)  
 1 0 00181 0 00 0153+36  
 MONONGAHELA RD  
 (SR0906 SEG 0010/0611)  
 LENGTH(AH 1331 BK 1818)

S

0060/1210 JOHN ST  
 (T409)

012875 FT

012875 FT 1 0 00181 0 00 0134+74  
 S 0060/0000 LENGTH(AH 1818 BK 3473)

S

SUNNYSIDE HOLLOW RD  
 (SR2009 SEG 0010/0000) 0050/1415

MC KEEVER ST  
 (T407) 0050/0895

009402 FT

0050/1342 BMSEN 02/0136/0050/1300  
 1 0 00181 0 00 0114+25  
 SUNFISH RUN  
 0050/1323 BMSBG 02/0136/0050/1300

RBR

S

009402 FT 1 0 00181 0 00 0100+19  
 P3  
 MONONGAHELA RVR - TRIB  
 STRUCTURE LENGTH 6 FT  
 BMSID 02/0136/0050/0000  
 LENGTH(AH 3473 BK 3242)

ROSTOSKY RIDGE RD  
 (T610) 0040/1525

0040/2332 GALLATIN RD  
 (T404)

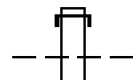
0040/1489 BMSEN 02/0136/0040/1477  
 1 0 00181 0 00 0073+23  
 PERRY MILL R  
 0040/1477 BMSBG 02/0136/0040/1477  
 (APRA) INDUSTRIAL DR

POT

Stationing	Description	Stationing	Description
	0040/1429 INDUSTRIAL DR (PRDR)		
006160 FT	006160 FT 1 0 00181 0 00 0073+23 S 0040/0000 LENGTH(AH 3242 BK 3481)		
	0030/2795 BOAT CLUB RD (T401)		
	0030/2460 CAFFARI DR (PRDR)		
	0030/2235 LOCUST AV (T402)		
	0030/1877 LOCUST AV (T402)		
	0030/0670 (APRA) MID MON CENTER DELBERTS DR (PRDR)		
002679 FT	0030/0534 LC FOR DELBERTS DR (CONN) 0030/0013 BMSSEN 02/0136/0030/0000 002679 FT 1 0 00181 0 00 0035+52 NO UNDERPASS INFORMATION BMSBG 02/0136/0030/0000 S 0030/0000 LENGTH(AH 3481 BK 0713)		
001966 FT	001966 FT 1 0 00181 0 00 0008+21 NC RA INBOW RUN RD S 0020/0000 LENGTH(AH 0713 BK 1966)		
TO 2001/0010 SH (CONN) BUNOLA RIVER RD (SR2001 SEG 0010/0000)	0010/1835 (APRA) MID MON CENTER DELBERTS DR (PRDR) 0010/1610 BMSSEN 02/0136/0010/0000		
000000 FT	000000 FT 1 0 00181 0 00 0000+00 NC MO MONONGAHELA BRIDGE RD INTER-BK MONONGAHELA BRIDGE RD (SR0136 SEG 0360/0207) 247 SPUR BMSBG 02/0136/0010/0000 MFC BEGIN = C BK-WASHINGTON (62) S 0010/0000 LENGTH(AH 1966 BK 0000)		

EXTRACT DATE: 12/18/2023 ROADWAY MANAGEMENT SYSTEM PAGE NUMBER: 196  
PRINT DATE: 12/21/2023 SLD COUNTY/SR - ANNUAL PRINT COUNTY: ALLEGHENY  
DIR: B TOTAL LEN: 13.646 MI. DIST: 11-1 SR: 130  
LEFT MUN: TRAFFORD B RIGHT MUN: TRAFFORD B

072028 FT

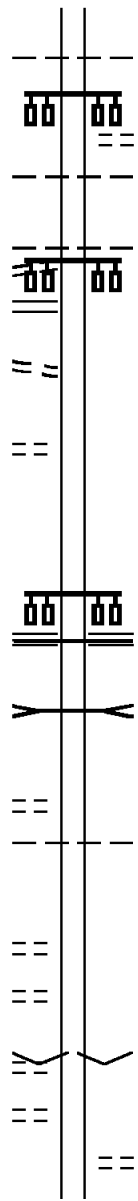


072049 FT AH-WESTMORELAND (64)  
INTER-AHD FIFTH ST ET  
0342/1629 (SR0130 SEG 0012/0000)  
TRAFFORD  
0342/1430 MONROEVILLE B



DIR: B TOTAL LEN: 13.646 MI. DIST: 11-1 SR: 130  
 LEFT MUN: TRAFFORD B RIGHT MUN: TRAFFORD B

TRAFFORD  
 MONROEVILLE B 0342/0524  
 1 0 00639 0 01 0288+29 070399 FT  
 TO 2102/0010 SH  
 (CONN) 0342/0000  
 FORBES RD 0332/2620  
 (SR2102 SEG 0010/0000)  
 COFFEY AV 0332/1725  
 (BORO)  
 CLARK AV 0332/1055  
 (BORO)  
 067629 FT  
 JEWELL WY 0322/1286  
 (BORO)  
 HILLSIDE AV 0322/0150  
 (BORO)  
 MCGINNIS AV 0322/0120  
 (BORO) 065278 FT  
 BRINTON AV 0322/0000  
 (BORO)  
 HIGHLAND AV 0312/2695  
 (BORO)



0342/0680 MONROEVILLE  
 TRAFFORD B  
 SHOP N SAVE CTR  
 (PRDR)  
 0342/0648  
 070420 FT TRAFFORD  
 MONROEVILLE B  
 0342/0000 LENGTH(AH 1629 BK 2770)  
 0332/2620  
 067650 FT 1 0 00639 0 01 0264+45  
 MOSSIDE BL  
 (SR0048 SEG 0330/0000)  
 0332/0000 MFC BEGIN = C  
 LENGTH(AH 2770 BK 2351)  
 BR TURTLE CK  
 STRUCTURE LENGTH 15 FT  
 BMSID 02/0130/0322/2245  
 0322/2245  
 0322/1183 MONROEVILLE  
 PITCAIRN B  
 065299 FT 1 0 00639 0 01 0238+58  
 VILLAGE: MONROEVILLE B  
 0322/0000 LENGTH(AH 2351 BK 2868)  
 0312/2635 ALLEY  
 (BORO)  
 CENTER AV

EXTRACT DATE: 12/18/2023  
PRINT DATE: 12/21/2023

ROADWAY MANAGEMENT SYSTEM  
SLD COUNTY/SR - ANNUAL PRINT

PAGE NUMBER: 194  
COUNTY: ALLEGHENY

DIR: B TOTAL LEN: 13.646 MI.  
LEFT MUN: PITCAIRN B

DIST: 11-1 SR: 130  
RIGHT MUN: PITCAIRN B

WALL AV (BORO) 0312/1485

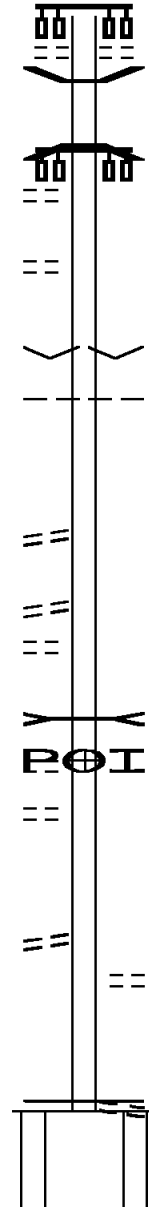
SECOND ST ET (BORO) 0312/0705  
062410 FT

MAWCO DR (BORO) 0302/2675

STEELE ST (BORO) 0302/2025  
VALLEY RD (BORO) 0302/1710

WASTE MANAGEMENT FACILI (PRDR) 0302/1467  
QUARRY RD (BORO) 0302/1050

1 0 00639 0 01 0170+42 058515 FT  
THOMAS ST (BORO) 0302/0000  
058007 FT



(BORO)  
0312/2145  
0312/1930 BMS EN 02/0130/0312/1910  
0 0 00000 0 00 0000+00  
DIRTY COMP R  
0312/1910 BMSBG 02/0130/0312/1910

0312/1485  
062431 FT 1 0 00639 0 01 0209+75  
VILLAGE: PITCAIRN B  
5 0312/0000 LENGTH(AH 2868 BK 3895)  
PITCAIRN  
0302/3891 MONROEVILLE B

BRANCH OF TURTLE CREEK  
STRUCTURE LENGTH 15 FT  
0302/1540 BMSID 02/0130/0302/1540  
0302/1467 (APRA) WASTE MANAGEMENT

058536 FT  
5 0302/0000 LENGTH(AH 3895 BK 0508)  
SPRING HILL BR  
(BORO)  
0292/0045 1 0 00639 0 00 0152+46  
058028 FT STATE ST  
(BORO)  
MFC BEGIN = B  
5 0292/0000 LENGTH(AH 0508 BK 1355)

EXTRACT DATE: 12/18/2023  
PRINT DATE: 12/21/2023

ROADWAY MANAGEMENT SYSTEM  
SLD COUNTY/SR - ANNUAL PRINT

PAGE NUMBER: 193  
COUNTY: ALLEGHENY

DIR: B TOTAL LEN: 13.646 MI.  
LEFT MUN: MONROEVILLE B

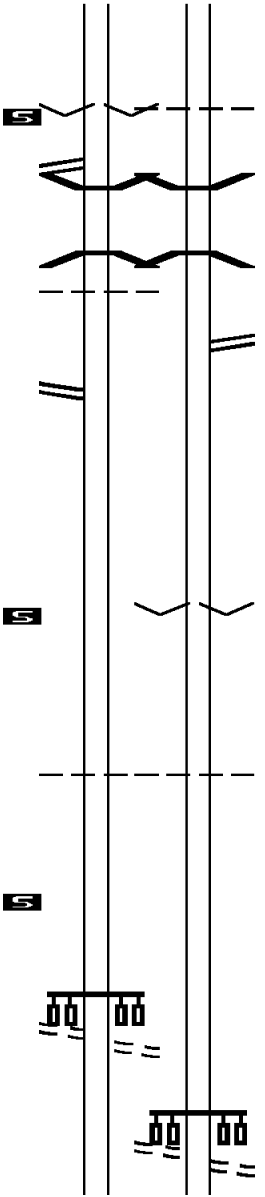
DIST: 11-1 SR: 130  
RIGHT MUN: MONROEVILLE B

1 0 00639 0 01 0179+02 056667 FT  
VILLAGE: MONROEVILLE B  
NC BROADWAY BL  
LENGTH(AH 1340 BK 3228) 0283/0000  
RAMP D-3 RD  
(SR8076 SEG 0500/0000) 0273/3042  
BMSEN 02/0130/0272/2650 0273/2683  
0 0 00000 0 00 0000+00  
PATTON STREET LOCAL  
BMSBG 02/0130/0272/2650 0273/2617  
MONROEVILLE  
WILMERDING B 0273/2102  
  
RAMP D-2 RD  
(SR8076 SEG 0250/0553) 0273/2084

1 0 00639 0 00 0119+66 053439 FT  
NC WATKINS AV  
LENGTH(AH 3228 BK 3165) 0273/0000  
  
WILMERDING  
TURTLE CREEK B 0263/1473  
  
1 0 00639 0 00 0088+30 050274 FT  
LENGTH(AH 3165 BK 2500) 0263/0000  
MONROEVILLE AV  
(BORO)  
MONROEVILLE AV  
(BORO) 0253/1873  
  
GRANT ST

056673 FT 1 0 00639 0 01 0179+02  
NC BROADWAY BL  
MONROEVILLE  
WILMERDING B  
0282/0000 LENGTH(AH 1355 BK 3238)  
0272/2716 BMSEN 02/0130/0272/2650  
0 0 00000 0 00 0000+00  
0272/2650 PATTON STREET LOCAL  
BMSBG 02/0130/0272/2650  
0272/2087 RAMP D-1 RD  
(SR8076 SEG 0010/0000)

053435 FT 1 0 00639 0 00 0120+08  
VILLAGE: WILMERDING B  
NC WATKINS AV  
0272/0000 LENGTH(AH 3238 BK 3154)  
  
0262/1323 WILMERDING  
TURTLE CREEK B  
  
050281 FT 1 0 00639 0 00 0089+34  
0262/0000 LENGTH(AH 3154 BK 2483)  
  
MONROEVILLE AV  
(BORO)  
MONROEVILLE AV  
(BORO) 0252/1801



EXTRACT DATE: 12/18/2023  
PRINT DATE: 12/21/2023

ROADWAY MANAGEMENT SYSTEM  
SLD COUNTY/SR - ANNUAL PRINT

PAGE NUMBER: 192  
COUNTY: ALLEGHENY

DIR: B TOTAL LEN: 13.646 MI.  
LEFT MUN: TURTLE CREEK B

DIST: 11-1 SR: 130  
RIGHT MUN: TURTLE CREEK B

(BORO)

CHURCH ST  
(BORO)

BMSEN 02/0130/0252/0940  
0 0 0000 0 00 0000+00

THOMPSON RUN

BMSBG 02/0130/0252/0940  
(BORO)

THOMPSON ST

(SR2065 SEG 0010/0000)

NEGLEY AV

(BORO)

FOR SR 0130S TO 0130S

(CONN)

1 0 00639 0 00 0063+38 047774 FT

SHAW AV

(TWP)

NC TRI-BORO EX

TRI-BORO EX

(SR2037 SEG 0100/3665)  
(SR2037 SEG 0101/3837)

MFC BEGIN = B

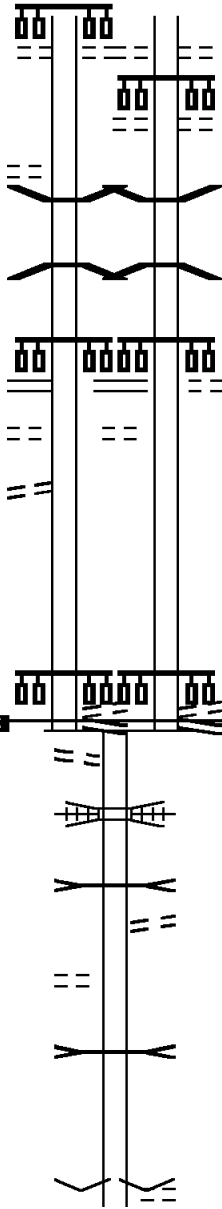
LENGTH(AH 2500 BK 1603)

FOR SR 0130S TO 0130S

(CONN)

MORTIMER AV

(BORO)



0253/1405

0253/1140

0253/1025

0253/0960

0253/0915

0253/0390

0253/0110

0253/0000

0242/1480

0242/0720

046171 FT

0252/1390

0252/1369

0252/1005

0252/0940

0252/0890

0252/0355

047798 FT

0252/0000

0242/1455

0242/1330

0242/1120

0242/0670

046195 FT

0242/0000

GRANT ST

(BORO)

GRANT ST

(BORO)

BMSEN 02/0130/0252/0940

0 0 0000 0 00 0000+00

THOMPSON RUN

BMSBG 02/0130/0252/0940

THOMPSON ST

(BORO)

THOMPSON ST

(SR2065 SEG 0010/0000)

NEGLEY AV

(BORO)

1 0 00639 0 00 0063+38

SHAW ST

(TWP)

NC TRI-BORO EX

TRI-BORO EX

(SR2037 SEG 0101/3837)  
(SR2037 SEG 0100/3665)

MFC BEGIN = B

LENGTH(AH 2483 BK 1603)

UNION & PENNSYLVANIA &

OVERPASS IS RR X-ING

SAW MILL RUN

STRUCTURE LENGTH 10 FT

BMSID 02/0130/0242/1330

BROWN AV

(TWP)

SAW MILL RUN

STRUCTURE LENGTH 10 FT

BMSID 02/0130/0242/0670

1 0 00741 0 00 0016+35

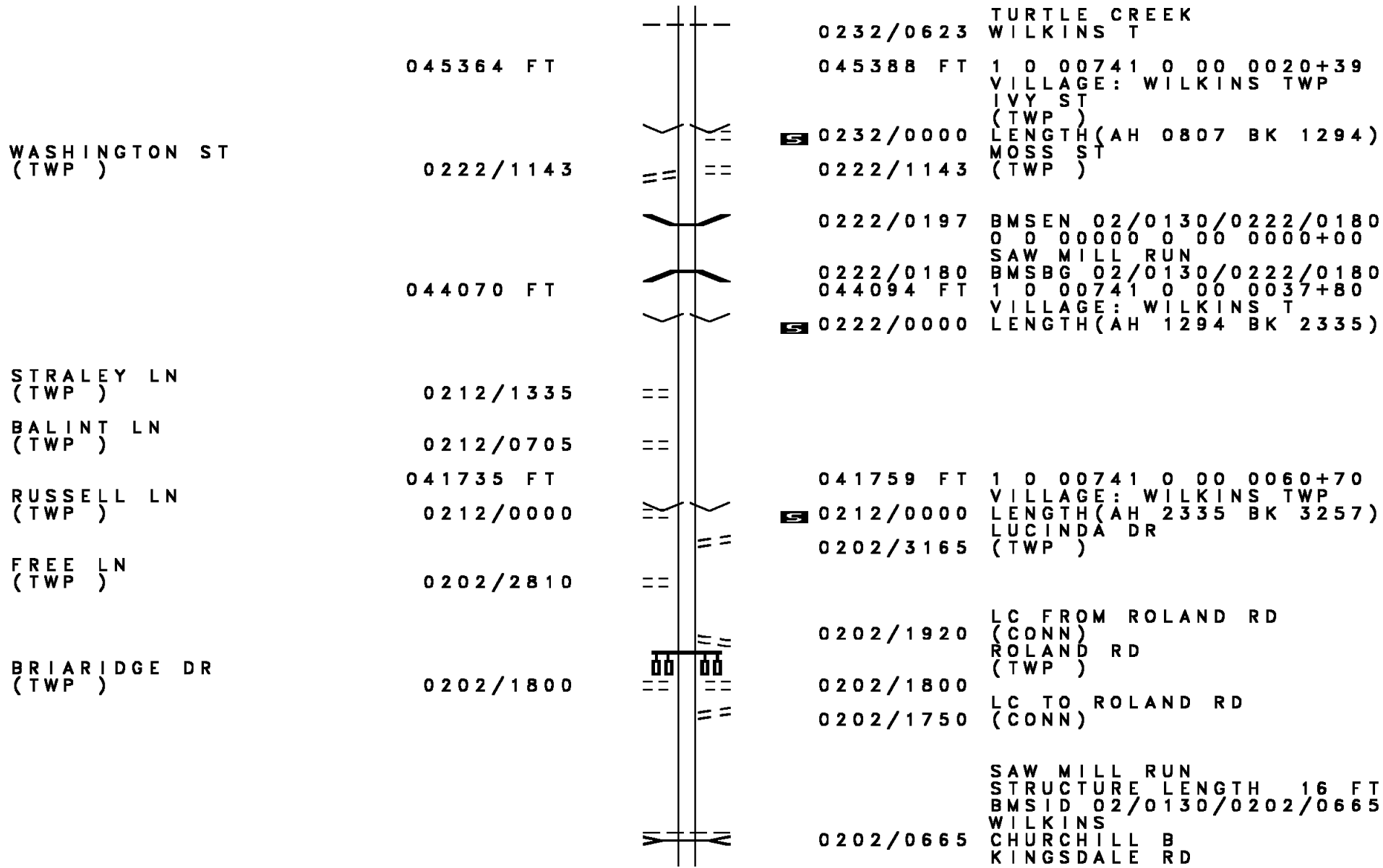
VILLAGE: TURTLE CREEK B

CEDAR ST

(TWP)

LENGTH(AH 1603 BK 0807)

DIR: B TOTAL LEN: 13.646 MI. DIST: 11-1 SR: 130  
 LEFT MUN: TURTLE CREEK B RIGHT MUN: TURTLE CREEK B



WASHINGTON ST  
(TWP )

045364 FT

0222/1143

STRALEY LN  
(TWP )

0212/1335

BALINT LN  
(TWP )

0212/0705

RUSSELL LN  
(TWP )

041735 FT

0212/0000

FREE LN  
(TWP )

0202/2810

BRIARIDGE DR  
(TWP )

0202/1800

0232/0623 TURTLE CREEK  
WILKINS T

045388 FT 1 0 00741 0 00 0020+39  
VILLAGE: WILKINS TWP  
IVY ST  
(TWP )

0232/0000 LENGTH(AH 0807 BK 1294)  
MOSS ST  
(TWP )

0222/0197 BMSID 02/0130/0222/0180  
0 0 00000 0 00 0000+00  
SAW MILL RUN

0222/0180 BMSBG 02/0130/0222/0180  
044094 FT 1 0 00741 0 00 0037+80  
VILLAGE: WILKINS T

0222/0000 LENGTH(AH 1294 BK 2335)

0212/0000 LENGTH(AH 2335 BK 3257)  
LUCINDA DR  
(TWP )

0202/1920 LC FROM ROLAND RD  
(CONN)  
ROLAND RD  
(TWP )

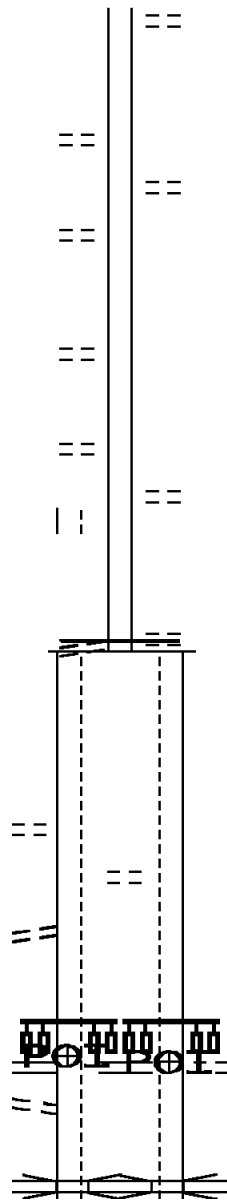
0202/1800 LC TO ROLAND RD  
(CONN)

0202/1750

0202/0665 SAW MILL RUN  
STRUCTURE LENGTH 16 FT  
BMSID 02/0130/0202/0665  
WILKINS  
CHURCHILL B  
KINGSDALE RD

DIR: B TOTAL LEN: 13.646 MI. DIST: 11-1 SR: 130  
 LEFT MUN: CHURCHILL B RIGHT MUN: CHURCHILL B

	038478 FT	==	0202/0300 (TWP )
			038502 FT 1 0 00741 0 00 0093+17
			NC BROWN AV
WOODLAND HILLS DR	0192/1440	==	0202/0000 LENGTH(AH 3257 BK 1892)
(TWP )			
HOMER DR	0192/1140	==	0192/1355 THORNBERRY DR
(TWP )			(TWP )
1 0 00741 0 00 0114+75	036586 FT		
HAMPSTEAD DR	0192/0000	==	036610 FT
(TWP )			0192/0000 LENGTH(AH 1892 BK 1936)
ROYAL OAK AV	0182/0910	==	
(TWP )			
	034650 FT		0182/0465 LEWIN LN
			(TWP )
OLD BEULAH RD	0182/0000	==	034674 FT 1 0 00741 0 00 0131+35
(TWP )			FENWICK DR
			(BORO)
			MFC BEGIN = B
			0182/0000 LENGTH(AH 1936 BK 2546)
OLD BEULAH RD	0173/0439	==	
(BORO)			
TO 2104/0010 SH	0173/0326	==	0172/0442 OLD BEULAH RD
(CONN)			(BORO)
(APRA) WESTINGHOUSE RES			(APRA) WESTINGHOUSE RES
HELLEN DR			HELLEN DR
(PRDR)			(PRDR)
CHURCHILL RD			CHURCHILL RD
(SR2104 SEG 0010/0000)	0173/0220	==	(SR2104 SEG 0010/0000)
FROM 2104/0010 SH	0173/0070	==	
(CONN)			
1 0 00741 0 00 0156+73	032106 FT		0172/0230
SR 0376 EB			
OP ID 02/0376/0790/1628			032128 FT 1 0 00741 0 00 0156+73
			SR 0376 EB
			OP ID 02/0376/0790/1628



DIR: B TOTAL LEN: 13.646 MI. DIST: 11-1 SR: 130  
 LEFT MUN: CHURCHILL B RIGHT MUN: CHURCHILL B

DRAINAGE	STRUCTURE	LENGTH	0 FT		DRAINAGE	STRUCTURE	LENGTH	0 FT
BMSID 02/0376/0790/1638					BMSID 02/0376/0790/1638			
LENGTH(AH 2544 BK 0195)	0173/0000				LENGTH(AH 2546 BK 0217)	0172/0000		
TO 2110/0040 SH								
(CONN)	0163/0095							
1 0 00741 0 00 0158+76	031911 FT				1 0 00741 0 00 0158+76	031911 FT		
PENN AV					VILLAGE: CHURCHILL B			
(SR2110 SEG 0040/0000)					PENN AV			
					(SR2110 SEG 0040/0000)			
MFC BEGIN = B					MFC BEGIN = B			
LENGTH(AH 0195 BK 2300)	0163/0000				LENGTH(AH 0217 BK 2300)	0162/0000		
					TO 2110/0031 SH			
					(CONN)			
MCCRADY RD								
(TWP )	0152/2101				0152/2161			
					0152/2101			
					0152/1534			
					FOREST DR			
					(TWP )			
					0152/0273			
					029611 FT			
					029611 FT			
					OP ID 02/0130/0152/0345			
					1 0 00742 0 00 0026+00			
					CHURCHILL			
					PENN HILLS T			
					LENGTH(AH 2300 BK 1712)			
					PEDESTRIAN			
					OP ID 02/0130/0142/1415			
LONG RD								
(SR2059 SEG 0010/0000)	0142/1184				0142/1378			
					0142/1165			
					BMSEN 02/0130/0142/1190			
					1 0 00742 0 00 0042+55			
					CHALFONT RUN			
					BMSBG 02/0130/0142/1190			
PENNY DR								
(TWP )	0142/0775							
					027899 FT			
					1 0 00742 0 00 0042+55			
					LENGTH(AH 1712 BK 2488)			
					0132/1777			
					MULBERRY LN			
					(TWP )			
					0132/1410			
					NELBON AV			
					(TWP )			
EMROSE DR								
(TWP )	0132/0825							
MELVIN CT								
(TWP )	0132/0564				LINDBERG AV			
					(TWP )			

DIR: B TOTAL LEN: 13.646 MI. DIST: 11-1 SR: 130  
 LEFT MUN: PENN HILLS T RIGHT MUN: PENN HILLS T

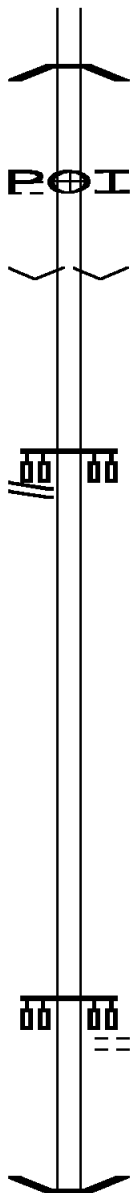
Left Side Description	Left Side Stationing	Right Side Description	Right Side Stationing
	025411 FT	025411 FT 1 0 00742 0 00 0067+69 LAKETON RD (CNTY) NC BEULAH RD FRANKSTOWN RD (SR0400 SEG 0230/0385)	
FRANKSTOWN RD (SR0400 SEG 0230/0385) FROM 0400/0230 SH (CONN)	0132/0000 0122/2862	0132/0000 LENGTH(AH 2488 BK 3047)	
CLIFF DR (TWP)	0122/1594	0122/2317 OLD COAL HOLLOW RD (TWP)	
	022364 FT	0122/0180 OLD COAL HOLLOW RD (TWP) 022364 FT 2 0 02172 0 00 0030+40 0122/0000 LENGTH(AH 3047 BK 2125)	
		0112/1300 BR. SANDY CREEK STRUCTURE LENGTH 10 FT BMSID 02/0130/0112/1300	
		0112/0113 SANDY CREEK STRUCTURE LENGTH 13 FT BMSID 02/0130/0112/0100	
LIME HOLLOW RD (SR2064 SEG 0010/0000)	020239 FT 0102/0860	0112/0100 020239 FT 2 0 02172 0 00 0051+90 0112/0000 LENGTH(AH 2125 BK 1107)	
		0102/0304 NC COAL HOLLOW RD SANDY CREEK STRUCTURE LENGTH 14 FT BMSID 02/0130/0092/0560 FROM 2058/0080 SH (CONN)	
	019132 FT	0102/0123 019132 FT 2 0 02172 0 00 0058+31 VERONA RD (SR2058 SEG 0080/0738)	
VERONA RD (SR2058 SEG 0080/0738) FROM 2058/0080 SH (CONN)	0102/0000 0082/2240	0102/0000 LENGTH(AH 1107 BK 2445)	
		0082/2215 BMSEN 02/0130/0092/0000	



DIR: B TOTAL LEN: 13.646 MI. DIST: 11-1 SR: 130  
 LEFT MUN: PENN HILLS T RIGHT MUN: PENN HILLS T

KINCAID DR  
 (PRDR)

0082/0780  
 016687 FT



2 0 02172 0 01 0110+21 014488 FT  
 ALLEGHENY RIVER BL  
 (SR2073 SEG 0010/0000) 0072/0000

2 0 02172 0 01 0087+52  
 SANDY CREEK  
 0082/2190 BMSBG 02/0130/0092/0000

0082/0780 (APRA) KINCAID MFG CO  
 016687 FT 2 0 02172 0 01 0087+52  
 VILLAGE: PENN HILLS TWP  
 0082/0000 LENGTH(AH 2445 BK 2199)

014488 FT  
 NC SANDY CREEK RD  
 0072/0000 LENGTH(AH 2199 BK 2804)

011684 FT

011684 FT 2 0 02247 0 00 0231+26  
 0062/0000 LENGTH(AH 2804 BK 2757)

008927 FT

008927 FT 2 0 02247 0 00 0203+66  
 NADINE RD  
 (CNTY)  
 0052/0000 LENGTH(AH 2757 BK 2387)

0042/0312 BMSSEN 02/0130/0042/0165

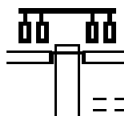
DIR: B TOTAL LEN: 13.646 MI. DIST: 11-1 SR: 130  
 LEFT MUN: PENN HILLS T RIGHT MUN: PENN HILLS T

			0 0 00000 0 00 0000+00
			ABANDONED PROPERTIES RR
	0042/0250		BMSBG 02/0130/0042/0165
			PENN HILLS
	0042/0221		PITTSBURGH C
	0042/0069		BMSSEN 02/0130/0042/0055
			0 0 00000 0 00 0000+00
			BMSSEN 02/0130/0042/0000
			SHADES RUN
006540 FT	0042/0057		BMSBG 02/0130/0042/0055
	006540 FT		2 0 02247 0 00 0181+27
			ABANDONED PROPERTIES RR
	0042/0000		BMSBG 02/0130/0042/0000
			LENGTH(AH 2387 BK 3054)
003486 FT	003486 FT	2 0 02268 0 00 0035+64	
	0032/0000		LENGTH(AH 3054 BK 2524)
000962 FT	000962 FT	2 0 02268 0 00 0010+10	
	0022/0000		LENGTH(AH 2524 BK 0962)
			OTHER
	0012/0770		OVERPASS IS RR X-ING
			OTHER
	0012/0430		OVERPASS IS RR X-ING
			FROM 0008/0120 SH
	0012/0190		(CONN)
000000 FT	000000 FT	2 0 02268 0 00 0000+00	
			WASHINGTON BL
			(SRO008 SEG 0130/0000)
			(SRO008 SEG 0131/0000)
			NC ALLEGHENY RIVER BL
			INTER-BK WASHINGTON BL
			(SRO008 SEG 0131/0000)
			MFC BEGIN = B
	0012/0000		LENGTH(AH 0962 BK 0000)

EXTRACT DATE: 12/18/2023 ROADWAY MANAGEMENT SYSTEM PAGE NUMBER: 185  
PRINT DATE: 12/21/2023 SLD COUNTY/SR - ANNUAL PRINT COUNTY: ALLEGHENY

DIR: B TOTAL LEN: 4.013 MI. DIST: 11-1 SR: 121  
LEFT MUN: PITTSBURGH C RIGHT MUN: PITTSBURGH C

021188 FT



021164 FT  
INTER-AHD

0100/2811

POPLAR ST  
(BORO)  
NOBLESTOWN RD  
(SR0050 SEG 0280/0000)  
KEARNS AV  
(BORO)

DIR: B TOTAL LEN: 4.013 MI. DIST: 11-1 SR: 121  
 LEFT MUN: PITTSBURGH C RIGHT MUN: PITTSBURGH C

TERRACE DR (BORO) 0100/1760

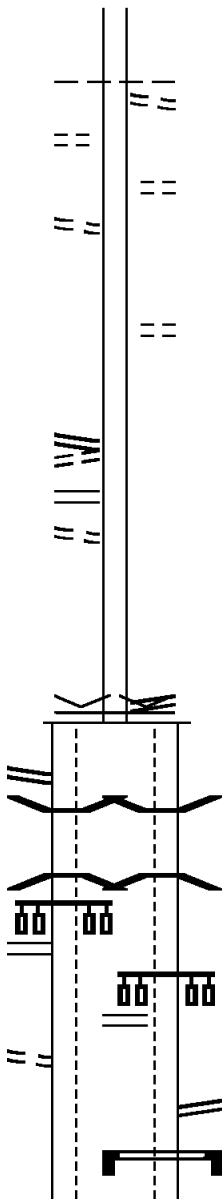
CLEARVIEW DR (BORO) 0100/1330

1 0 00108 1 00 0026+21 018377 FT  
 MANSFIELD AV (SR3062 SEG 0020/2534)  
 POPLAR ST (BORO) 0100/0000

FROM 8035/0260 SH (CONN) 0090/0528  
 017268 FT



RAMP F RD (SR8035 SEG 0270/0792) 0081/1135  
 BMS EN 02/0121/0080/0866 0081/1012  
 1 0 00802 0 03 0229+13  
 SR 0376 EB  
 BMSBG 02/0121/0080/0866 0081/0870  
 RAMP C RD (SR8035 SEG 0020/0500) 0081/0829

FROM 8035/0020 SH (CONN) 0081/0744



MCKENNA AV (BORO) PITTSBURGH GREENTREE B 0100/2330  
 CHURCHILL RD (BORO) 0100/1525  
 HECKLER DR (BORO) 0100/0375  
 018353 FT  
 NC POPLAR ST LENGTH (AH 2811 BK 1109) 0100/0000  
 RAMP H RD (SR8035 SEG 0260/0309) 0090/0615  
 017244 FT 1 0 00108 1 00 0038+63  
 VILLAGE: PITTSBURGH C  
 GREENTREE RD (SR3101 SEG 0010/0000)  
 NC MANSFIELD AV MFC BEGIN = C 0090/0000  
 LENGTH (AH 1109 BK 1258)  
 BMS EN 02/0121/0080/0866 0080/1008  
 1 0 00802 0 03 0229+13  
 SR 0376 EB  
 BMSBG 02/0121/0080/0866 0080/0866  
 RAMP C RD (SR8035 SEG 0020/0489) 0080/0821  
 RAMP A RD (SR8035 SEG 0750/0000) 0080/0532  
 SIGN: CANTILEVER  
 BMSID 02/0121/0080/0281 0080/0344  
 LC FROM ROSEBERRY WY

DIR: B TOTAL LEN: 4.013 MI. DIST: 11-1 SR: 121  
 LEFT MUN: GREENTREE B RIGHT MUN: GREENTREE B

ROSEBERRY WY (BORO)			0080/0338 (CONN) ROSEBERRY WY (BORO)
1 0 00802 0 03 0220+52 015983 FT	0081/0276		0080/0274 015986 FT
MANILLA AV (BORO)			1 0 00802 0 03 0220+52 MANILLA AV (BORO)
MFC BEGIN = C LENGTH(AH 1285 BK 2792)	0081/0000		MFC BEGIN = C LENGTH(AH 1258 BK 2792) LEON RD (BORO)
WESTERN AV (BORO)	0070/2060		0070/2480 (BORO)
			0070/1965 POCONO DR (BORO)
			0070/1185 CARNAHAN RD (BORO)
ORCHARD DR (BORO)	0070/0455		ORCHARD DR (BORO)
013191 FT			0070/0410 013194 FT
			1 0 00802 0 03 0192+91 GREEN BORO LN (BORO)
			0070/0000 LENGTH(AH 2792 BK 3879) ORIOLE DR (BORO)
GREENRIDGE LN (BORO)	0060/3165		0060/3475 (BORO)
			0060/2455 POTOMAC AV (CNTY)
ELMHURST RD (BORO)	0060/2095		0060/1400 (BORO)
CRESTMONT DR (BORO)	0060/1540		0060/0840 (BORO)
			0060/0305 MCMONAGLE AV (CNTY)
009312 FT			009315 FT
			1 0 00802 0 03 0155+66 VILLAGE: GREENTREE B

EXTRACT DATE: 12/18/2023  
PRINT DATE: 12/21/2023

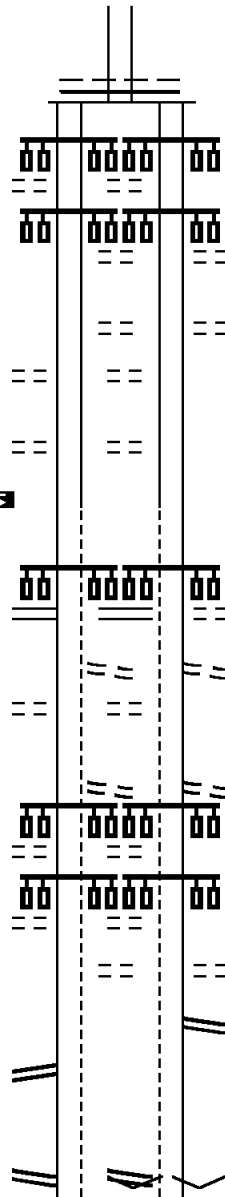
ROADWAY MANAGEMENT SYSTEM  
SLD COUNTY/SR - ANNUAL PRINT

PAGE NUMBER: 182  
COUNTY: ALLEGHENY

DIR: B TOTAL LEN: 4.013 MI.  
LEFT MUN: GREENTREE B

DIST: 11-1 SR: 121  
RIGHT MUN: GREENTREE B

ARLA DR (TWP) 0051/2149  
CHATHAM PARK DR (TWP) 0051/2056  
RYAN DR (TWP) 0051/1383  
GREEN ORCHARD DR (TWP) 0051/1110  
GREEN OAK LN (TWP) 0051/0425  
1 0 00802 0 02 0124+53 006740 FT  
LENGTH(AH 2572 BK 2772) 0051/0000  
GREENVALLEY DR (TWP)  
FORSYTHE RD (SR3056 SEG 0040/1196) 0041/2435  
GREENBRIAR DR (TWP) 0041/2140  
ORCHARD SPRING RD (TWP) 0041/2075  
GREENBRIAR DR (TWP) 0041/1415  
MARSHALLS ENTRANCE RD (PRDR) 0041/0960  
MARSHALLS ENTRANCE RD (PRDR) 0041/0635  
MANORVIEW RD (TWP) 0041/0495  
RAMP B RD (SR9404 SEG 0250/0000) 0041/0187  
1 0 00802 0 02 0099+40 003968 FT  
GREENTREE RD (SR3052 SEG 0151/1277)  
(SR3052 SEG 0150/1368)



MFC BEGIN = B  
GREENTREE  
SCOTT T  
LENGTH(AH 3879 BK 2704)  
ARLA DR (TWP) 0050/2295  
CHATHAM PARK DR (TWP) 0050/2200  
RYAN DR (TWP) 0050/1520  
GREEN ORCHARD DR (TWP) 0050/1255  
GREEN OAK LN (TWP) 0050/0585  
1 0 00802 0 02 0123+71 006611 FT  
LENGTH(AH 2704 BK 2615) 0050/0000  
GREENVALLEY DR (TWP)  
FORSYTHE RD (SR3056 SEG 0040/1196) 0040/2431  
GREENBRIAR DR (TWP) 0040/2120  
ORCHARD SPRING RD (TWP) 0040/2079  
GREENBRIAR DR (TWP) 0040/1400  
MARSHALLS ENTRANCE RD (PRDR) 0040/0955  
MARSHALLS ENTRANCE RD (PRDR) 0040/0635  
MANORVIEW RD (TWP) 0040/0500  
RAMP A RD (SR9404 SEG 0010/0334) 0040/0261  
003996 FT  
1 0 00802 0 02 0099+40  
VILLAGE: SCOTT TWP  
GREENTREE RD (SR3052 SEG 0151/1277)  
(SR3052 SEG 0150/1368)

DIR: B TOTAL LEN: 4.013 MI. DIST: 11-1 SR: 121  
 LEFT MUN: SCOTT T RIGHT MUN: SCOTT T

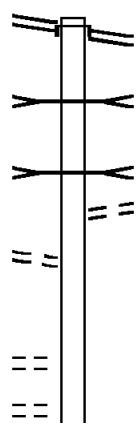
NC GREENTREE RD		NC GREENTREE RD	
LENGTH(AH 2772 BK 0651)	0041/0000	0040/0000	LENGTH(AH 2615 BK 0679)
2 0 02235 0 01 0006+88	003317 FT	0030/0445	RAMP A RD (SR9404 SEG 0010/0000)
ROESSLER RD (TWP)		003317 FT	2 0 02235 0 01 0006+88
MFC BEGIN = B		ROESSLER RD (TWP)	
SCOTT		MFC BEGIN = B	
MT LEBANON T		LENGTH(AH 0679 BK 1379)	
LENGTH(AH 0651 BK 1379)	0031/0000	0030/0000	LENGTH(AH 0679 BK 1379)
LARCHMONT RD (TWP)		001938 FT	2 0 02235 0 01 0021+65
	0020/0545	VILLAGE: MT. LEBANON T	
	001938 FT	ROBINWOOD DR (TWP)	
		0020/0000	LENGTH(AH 1379 BK 1938)
WILLIAMSBURG RD (TWP)	0010/1520	0010/1800	SCOTT MT LEBANON T
VALLEYVIEW RD (TWP)	0010/0905	0010/1455	MORRISON DR (TWP)
OSAGE RD (TWP)	0010/0824	0010/0833	PARKER DR (TWP)
SCRUBGRASS RD (TWP)	0010/0510	0010/0305	ARDEN RD (TWP)
ARDEN LN (TWP)	0010/0265	000000 FT	2 0 02235 0 01 0040+40
	000000 FT	VILLAGE: MT. LEBANON T	
		NC CO	
		CHHRAN RD	
		BEVERLY RD	
		(SRO019 SEG 0140/0907)	
		INTER-BK	
		COCHRAN RD	
		(SRO019 SEG 0140/0907)	
BEVERLY RD (TWP)	0010/0000	0010/0000	MFC BEGIN = B LENGTH(AH 1938 BK 0000)

044655 FT

SAW MILL RUN BL  
 (SR0051 SEG 0341/0000)  
 (SR0051 SEG 0340/0000) 0170/2302

FROM 0051/0341 SH  
 (CONN) 0170/2109

TARIFF ST  
 (CITY) 0170/1091  
 FORUM ST  
 (CITY) 0170/0626



044655 FT  
 INTER-AHD

0170/2302 SR 9120 CONNECTOR RD  
 (SR9120 SEG 0010/0966)  
 SAW MILL RUN BL  
 (SR0051 SEG 0341/0000)  
 (SR0051 SEG 0340/0000)

0170/2259 WEYMAN RUN  
 STRUCTURE LENGTH 24 FT  
 BMSID 02/0088/0170/2278  
 SAW MILL RUN

0170/2224 STRUCTURE LENGTH 32 FT  
 BMSID 02/0088/0170/2246  
 TO 0051/0331 SH

0170/2202 (CONN)



DIR: B TOTAL LEN: 8.457 MI. DIST: 11-1 SR: 88  
 LEFT MUN: PITTSBURGH C RIGHT MUN: PITTSBURGH C

Location / Segment	Distance (FT)	Diagram	Segment ID	Segment Description
	042353		0170/0038	BMSEN 02/0088/0170/0001
			042353	1 0 00247 0 00 0424+17
				SAW MILL RUN
				BMSBG 02/0088/0170/0001
MCNEILLY RD (CNTY)	0160/1304		0170/0000	LENGTH(AH 2302 BK 1771)
			0160/1304	
			0160/1035	ELWYN AV (CITY)
				PITTSBURGH
	040582		0160/0062	CASTLE SHANNON B
			040582	1 0 00247 0 00 0407+63
			0160/0000	LENGTH(AH 1771 BK 2073)
KILLARNEY DR (BORO)	0150/1670			SIXTH ST (BORO)
			0150/1670	
	038509		038509	1 0 00247 0 00 0385+43
				HAVELOCK ST (BORO)
			0150/0000	LENGTH(AH 2073 BK 1751)
	036758		036758	1 0 00247 0 00 0367+70
				GROVE RD (BORO)
			0140/0000	LENGTH(AH 1751 BK 2520)
GROVE RD (BORO)	0130/2503			
			0130/2503	
			0130/2224	SAXONWALD AV (BORO)
			0130/1879	HAMILTON RD (SR3037 SEG 0020/3007)
CASTLE SHANNON BL (SR3037 SEG 0030/0000)	034238		034238	1 0 00247 0 00 0343+22
	0130/0000		0130/0000	LENGTH(AH 2520 BK 2306)
				SHADY RUN AV (BORO)

EXTRACT DATE: 12/18/2023  
PRINT DATE: 12/21/2023

ROADWAY MANAGEMENT SYSTEM  
SLD COUNTY/SR - ANNUAL PRINT

PAGE NUMBER: 178  
COUNTY: ALLEGHENY

DIR: B TOTAL LEN: 8.457 MI.  
LEFT MUN: CASTLE SHANNON B

DIST: 11-1 SR: 88  
RIGHT MUN: CASTLE SHANNON B

ROCKWOOD AV  
(BORO)

0120/0020  
031932 FT

SMITH RD  
(BORO)  
CONNOR RD  
{ SR3038 SEG 0051/3611 }  
{ SR3038 SEG 0050/3587 }  
CASTLE SHANNON  
BETHEL PARK B

0110/0620  
0110/0210  
029847 FT

MILFORD DR  
(BORO)

0100/2136

SCHOOL ST  
(BORO)

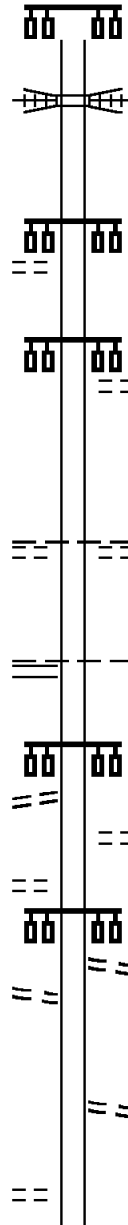
0100/1411

MOLLENAUER ST  
(BORO)

0100/0535  
026995 FT

LORETTA ST  
(BORO)

0090/2650



0120/2266  
0120/1997 NORFOLK SOUTHERN  
OVERPASS IS RR X-ING

0120/0020  
031932 FT 1 0 00247 0 00 0319+95  
MCCULLY RD  
(BORO)

0120/0000 LENGTH(AH 2306 BK 2085)

0110/0620 SPRING RD  
(BORO)  
CASTLE SHANNON  
BETHEL PARK B

029847 FT 1 0 00247 0 00 0298+28  
0110/0000 LENGTH(AH 2085 BK 2852)

0100/2136 VALLEY DR  
(BORO)

0100/0908 HILLSIDE DR  
(BORO)

026995 FT 1 0 00247 0 00 0269+17  
WAGNER DR  
(BORO)

0100/0000 LENGTH(AH 2852 BK 3703)

STUART ST

EXTRACT DATE: 12/18/2023  
PRINT DATE: 12/21/2023

ROADWAY MANAGEMENT SYSTEM  
SLD COUNTY/SR - ANNUAL PRINT

PAGE NUMBER: 177  
COUNTY: ALLEGHENY

DIR: B TOTAL LEN: 8.457 MI.  
LEFT MUN: BETHEL PARK B

DIST: 11-1 SR: 88  
RIGHT MUN: BETHEL PARK B

OLD BETHEL CHURCH RD  
(CNTY)

0090/1950

BETHEL CHURCH RD  
(CNTY)  
LINDERMER AV  
(BORO)

0090/1635

0090/1370

023292 FT

BRIGHTWOOD RD  
(CNTY)

0080/0785

021623 FT

LYTLE RD  
(T359)

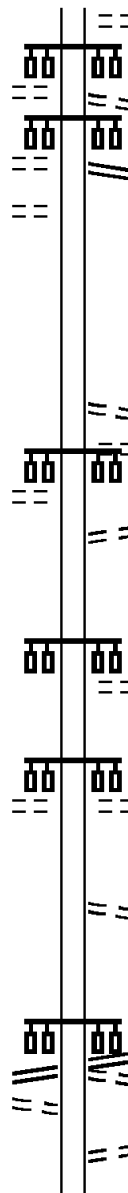
0070/1235

019210 FT

SOUTH PARK RD  
(SR3009 SEG 0070/2690)  
FROM 3009/0070 SH  
(CONN)

0070/0000

0060/3475



0090/2080 (BORO)

0090/1950 HORNING RD  
(BORO)

0090/1635 BROUGHTON RD  
(SR2040 SEG 0010/0000)

023292 FT 1 0 00247 0 00 0238+40  
0090/0000 LENGTH(AH 3703 BK 1669)

0080/0869 LC FROM BETHEL PARK SC  
(CONN)  
0080/0793 BETHEL PARK CTR RD  
(PRDR)

0080/0785 LC TO BETHEL PARK SC RD  
(CONN)

021623 FT 1 0 00247 0 00 0214+85  
PAXTON DR  
(BORO)

0080/0000 LENGTH(AH 1669 BK 2413)

0070/1235 RHODES AV  
(TWP)

0070/0105 FROM 3009/0070 SH  
(CONN)  
019210 FT 1 0 00247 0 00 0192+00  
BAPTIST RD  
(SR3009 SEG 0070/2690)

0070/0000 CORRIGAN DR  
(BORO)  
LENGTH(AH 2413 BK 3597)

0060/3405 LC TO CORRIGAN DR  
(CONN)

DIR: B TOTAL LEN: 8.457 MI. DIST: 11-1 SR: 88  
 LEFT MUN: BETHEL PARK B RIGHT MUN: BETHEL PARK B

BUICK ST (BORO)	0060/2450	==	
STUDEBAKER ST (BORO)	0060/1935	==	
WOODLAWN AV (BORO)	0060/1170	==	
			STOLTZ RD (SR3012 SEG 0010/0000)
	015613 FT		015613 FT 1 0 00247 0 00 0156+00
			0060/0000 LENGTH(AH 3597 BK 2800)
BRIGHTWOOD RD (CNTY)	0050/1745	==	
			012813 FT
1 0 00247 0 00 0128+00 SARAH ST (BORO)	012813 FT 0050/0000	==	012813 FT 0050/0000 LENGTH(AH 2800 BK 2926)
LOGAN RD (SR3010 SEG 0040/2694)	0040/1110	==	
	009887 FT		009887 FT 1 0 00247 0 00 0098+54
			KINGS SCHOOL RD (BORO)
			0040/0000 LENGTH(AH 2926 BK 2954)
			COLONIAL LN (BORO)
			BETHELMAN AV (BORO)
			LONG AV (BORO)
BEAGLE DR			0030/0570

DIR: B TOTAL LEN: 8.457 MI. DIST: 11-1 SR: 88  
 LEFT MUN: BETHEL PARK B RIGHT MUN: BETHEL PARK B

(BORO) 0030/0285  
 006933 FT

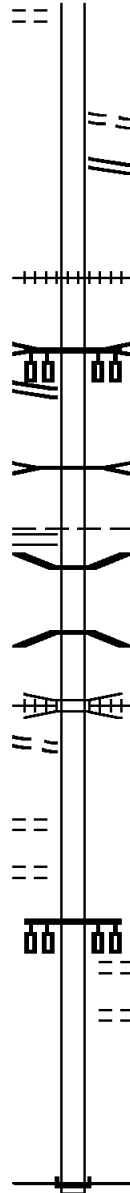
CLIFTON RD  
 (SR3004 SEG 0150/3476) 0020/0340

1 0 00247 0 00 0036+80 003780 FT  
 CHURCHILL RD  
 (SR3022 SEG 0010/3019) 0020/0000

ROYAL DR (LINDEN BROOKE  
 (TWP ) 0010/2398

TRAX RD  
 (TWP ) 0010/1745  
 MONTOUR ST  
 (T855) 0010/1556

000000 FT



006933 FT 1 0 00247 0 00 0069+11  
 PHILLIPPI AV  
 (BORO)  
 0030/0000 LENGTH(AH 2954 BK 3153)  
 0020/2664 BERRYMAN AV  
 (SR3011 SEG 0040/3376)

0020/1026 (AAR 918760F)#TRKS 02  
 BR. PINEY FORK CREEK  
 STRUCTURE LENGTH 24 FT  
 0020/0668 BMSID 02/0088/0020/0668

0020/0340 PINEY FORK CREEK  
 STRUCTURE LENGTH 24 FT  
 0020/0292 BMSID 02/0088/0020/0292  
 003780 FT BETHEL PARK

0020/0000 SOUTH PARK T  
 LENGTH(AH 3153 BK 3780)  
 0010/3224 BMSEN 02/0088/0010/3215  
 0 0 00000 0 00 0000+00  
 0010/3215 SMALL STREAM  
 BMSBG 02/0088/0010/3215

0010/2479 MONTOUR RAILROAD COMPAN  
 OVERPASS IS RR X-ING

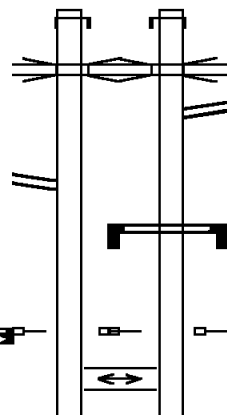
0010/0755 BROWNSVILLE RD  
 (CNTY)  
 0010/0385 VERNA ST  
 000000 FT (TWP )  
 1 0 00247 0 00 0000+00  
 NC LI BRARY RD  
 INTER-BK FINLEYVILLE LIBRARY RD  
 (SRO088 SEG 0820/1431)  
 MFC BEGIN = B  
 BK-WASHINGTON (62)  
 0010/0000 LENGTH(AH 3780 BK 0000)

EXTRACT DATE: 12/18/2023 ROADWAY MANAGEMENT SYSTEM PAGE NUMBER: 174  
 PRINT DATE: 12/21/2023 SLD COUNTY/SR - ANNUAL PRINT COUNTY: ALLEGHENY  
 DIR: N TOTAL LEN: 27.879 MI. DIST: 11-1 SR: 79  
 LEFT MUN: MARSHALL T RIGHT MUN: MARSHALL T

AH-BUTLER (10) 146564 FT  
 RAYMOND P SHAFER HW INTER-AHD  
 (SR0079 SEG 0777/0000) 0771/2414  
 SR 4054 FREEPORT R  
 OP ID 02/4054/0010/0860 0771/1883

SR 9113 COLLECTOR RD  
 (SR9113 SEG 0010/1361) 0771/1050

1 0 01021 0 00 0907+62 144150 FT  
 MILEPOST 077.00  
 LENGTH(AH 2414 BK 2640) 0771/0000  
 CROSSOVER RD  
 (CONN) 0765/2235



147200 FT  
 INTER-AHD RAYMOND P SHAFER HW  
 0770/2405 (SR0079 SEG 0776/0000)  
 SR 4054 FREEPORT R  
 OP ID 02/4054/0010/0860  
 RAMP D RD  
 0770/1863 (SR8029 SEG 0010/0000)  
 0770/1816

SIGN: 3 CHORD TRUSS  
 BMSID 02/0079/0770/0236

144795 FT 1 0 01021 0 00 0908+00  
 MILEPOST 077.00  
 LENGTH(AH 2405 BK 2680)  
 CROSSOVER RD  
 (CONN) 0770/0000  
 0764/2280

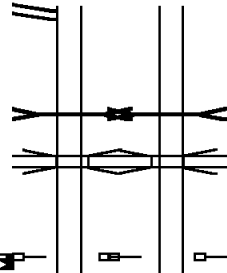
DIR: N TOTAL LEN: 27.879 MI. DIST: 11-1 SR: 79  
LEFT MUN: MARSHALL T RIGHT MUN: MARSHALL T

OP ID	DESCRIPTION	START	END	LENGTH	TYPE	START	END	LENGTH	TYPE	DETAILS
OP ID	RAMP W B027 NB	02/8027/0010/1172	0765/1586							SIGN: CANTILEVER
						0764/1456				BMSID 02/0079/0764/1456
BMSEN	02/0079/0765/0152	0765/0390				0764/0384				RAMP W RD (SR8027 SEG 0010/0000)
1 0	01021 0 00 0883+32									
PA	TURNPIKE									
BMSBG	02/0079/0765/0152	0765/0152				142115 FT				1 0 01016 0 00 0882+32
1 0	01021 0 00 0883+32			141510 FT		0764/0000				LENGTH(AH 2680 BK 2664)
LENGTH(AH	2640 BK 2488)	0765/0000				0760/2640				BMSEN 02/0079/0760/2428
										1 0 01021 0 00 0876+08
										PA TURNPIKE
BMSEN	02/0079/0761/1834	0761/2304				0760/2428				BMSBG 02/0079/0760/2428
1 0	01021 0 00 0869+07									SIGN: 3 CHORD TRUSS
US	0019 NB					0760/2357				BMSID 02/0079/0760/2357
BMSBG	02/0079/0761/1834	0761/1834				0760/2054				BMSEN 02/0079/0760/1607
										1 0 01021 0 00 0867+07
										US 0019 NB
						0760/1629				BMSBG 02/0079/0760/1607
RAMP	L RD									
(SR8027	SEG 0250/1911)	0761/0702								
1 0	01021 0 00 0854+13			139022 FT		0760/0643				SIGN: 3 CHORD TRUSS
MILEPOST	076.00									BMSID 02/0079/0760/0100
LENGTH(AH	2488 BK 2622)	0761/0000				139451 FT				1 0 01021 0 00 0855+72
						0760/0000				MILEPOST 076.00
										LENGTH(AH 2664 BK 2641)
BMSEN	02/0079/0755/0000	0755/1107								
1 0	01021 0 00 0832+61									
SR	4052 EB									
BMSBG	02/0079/0755/0000	0755/0778				0754/1249				BMSEN 02/0079/0754/0907
										1 0 01021 0 00 0833+31
										SR 4052 EB
						0754/0861				BMSBG 02/0079/0754/0907
1 0	01021 0 00 0832+61			136400 FT						
LENGTH(AH	2622 BK 2703)	0755/0000				136810 FT				1 0 01021 0 00 0833+66
						0754/0000				LENGTH(AH 2641 BK 2672)
										RAMP J RD
						0750/2282				(SR8025 SEG 0010/0000)
										SIGN: 3 CHORD TRUSS
RAMP	K RD					0750/1917				BMSID 02/0079/0750/1917

DIR: N TOTAL LEN: 27.879 MI. DIST: 11-1 SR: 79  
 LEFT MUN: MARSHALL T RIGHT MUN: MARSHALL T

(SR8025 SEG 0250/1835) 0751/1486

BRUSH CREEK  
 STRUCTURE LENGTH 16 FT  
 BMSID 02/0079/0750/0726 0751/0745  
 SR 4053 WEXFRD RN  
 OP ID 02/4053/0070/2127 0751/0665  
 1 0 01021 0 00 0803+58 133697 FT  
 MILEPOST 075.00  
 LENGTH(AH 2703 BK 2683) 0751/0000



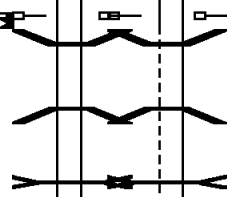
BRUSH CREEK  
 STRUCTURE LENGTH 16 FT  
 BMSID 02/0079/0750/0726 0750/0726  
 SR 4053 WEXFRD RN  
 OP ID 02/4053/0070/2127 0750/0687  
 1 0 01021 0 00 0803+36 134138 FT  
 MILEPOST 075.00  
 LENGTH(AH 2672 BK 2640) 0750/0000

1 0 01021 0 00 0776+11 131014 FT  
 LENGTH(AH 2683 BK 2650) 0745/0000



DMS SIGN STRUCTURE  
 BMSID 02/0079/0744/0777 0744/0777  
 1 0 01021 0 00 0788+11 131498 FT  
 LENGTH(AH 2640 BK 2661) 0744/0000

1 0 01021 0 00 0750+47 128364 FT  
 MILEPOST 074.00  
 LENGTH(AH 2650 BK 2650) 0741/0000  
 BMSEN 02/0079/0735/2454 0735/2648  
 1 0 01021 0 00 0743+41  
 MINGO RD SR 4051  
 BMSBG 02/0079/0735/2454 0735/2480  
 E. BR. BIG SEW  
 STRUCTURE LENGTH 10 FT  
 BMSID 02/0079/0734/2238 0735/2449



128837 FT 1 0 01021 0 00 0751+15  
 MILEPOST 074.00  
 LENGTH(AH 2661 BK 2640) 0740/0000  
 BMSEN 02/0079/0734/2360 0734/2544  
 1 0 01021 0 00 0743+41  
 MINGO RD SR 4051  
 BMSBG 02/0079/0734/2360 0734/2360  
 E. BR. BIG SEW  
 STRUCTURE LENGTH 10 FT  
 BMSID 02/0079/0734/2238 0734/2238

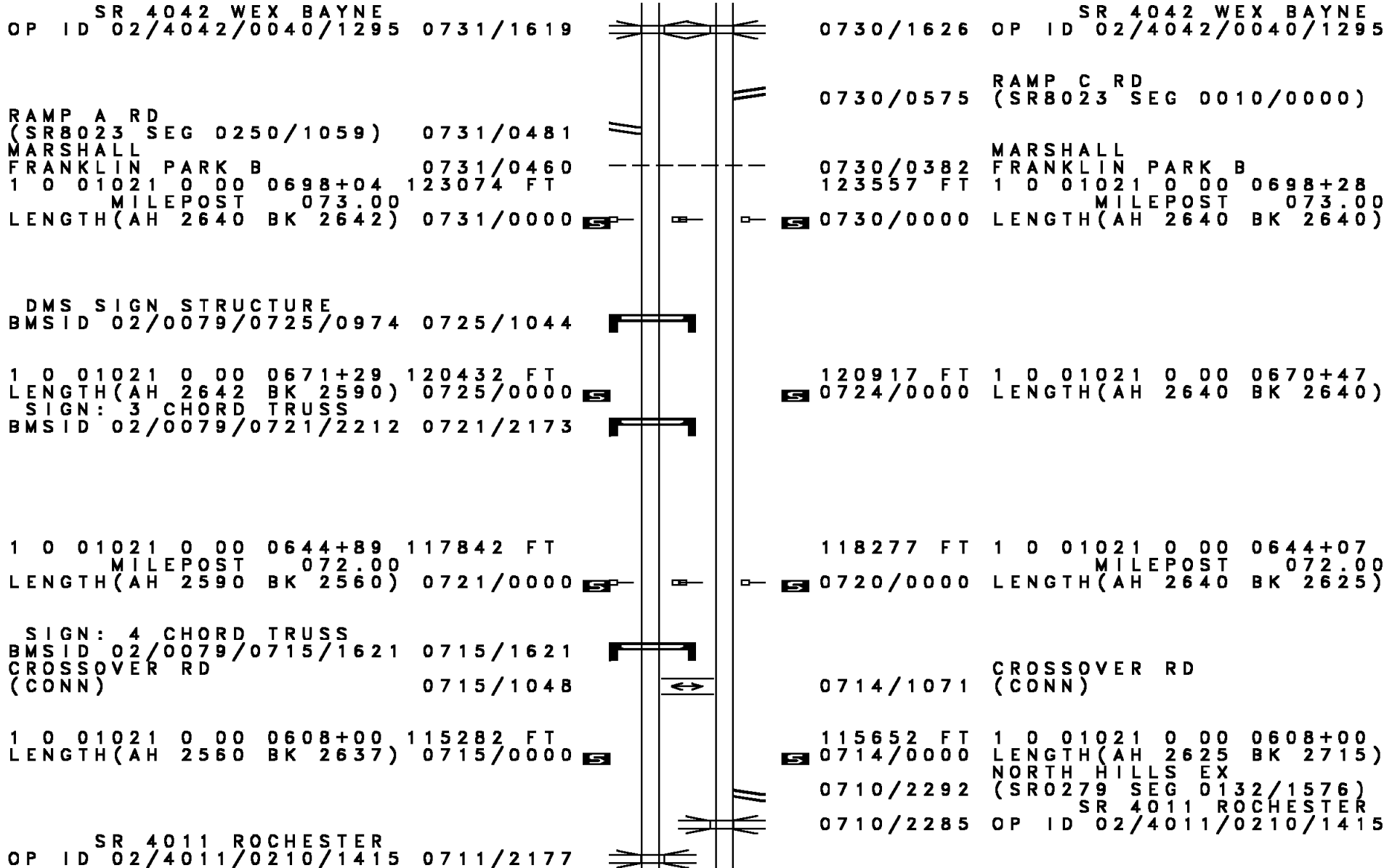
RAMP B RD  
 (SR8023 SEG 0500/0000) 0735/1157

1 0 01021 0 00 0724+47 125714 FT  
 LENGTH(AH 2650 BK 2640) 0735/0000

126197 FT 1 0 01021 0 00 0721+46  
 LENGTH(AH 2640 BK 2640) 0734/0000  
 RAMP D RD  
 (SR8023 SEG 0750/0830) 0730/2517




DIR: N TOTAL LEN: 27.879 MI. DIST: 11-1 SR: 79  
 LEFT MUN: MARSHALL T RIGHT MUN: MARSHALL T



DIR: N TOTAL LEN: 27.879 MI. DIST: 11-1 SR: 79  
 LEFT MUN: FRANKLIN PARK B RIGHT MUN: FRANKLIN PARK B

NORTH HILLS EX  
 (SR0279 SEG 0133/1704) 0711/2119  
 SIGN: 3 CHORD TRUSS  
 BMSID 02/0079/0711/1815 0711/1845



0710/1506 BMS EN 02/0079/0710/1096  
 1 0 01016 0 00 1139+31  
 SR 0279 SB  
 0710/1096 BMSBG 02/0079/0710/1096

1 0 01016 0 00 1130+84 112645 FT  
 MILEPOST 071.00  
 LENGTH(AH 2637 BK 2656) 0711/0000  
 SR 4049 NICHOLSON  
 OP ID 02/4049/0060/0175 0705/2141

112937 FT 1 0 01016 0 00 1133+15  
 MILEPOST 071.00  
 0710/0000 LENGTH(AH 2715 BK 2632)  
 SR 4049 NICHOLSON  
 0704/2008 OP ID 02/4049/0060/0175

1 0 01016 0 00 1102+51 109989 FT  
 LENGTH(AH 2656 BK 2703) 0705/0000

110305 FT 1 0 01016 0 00 1107+97  
 0704/0000 LENGTH(AH 2632 BK 2640)

1 0 01016 0 00 1075+97 107286 FT  
 MILEPOST 070.00  
 LENGTH(AH 2703 BK 2669) 0701/0000

107665 FT 1 0 01016 0 00 1080+76  
 MILEPOST 070.00  
 0700/0000 LENGTH(AH 2640 BK 2663)

FRANKLIN PARK  
 SEWICKLEY HILLS B 0695/1754

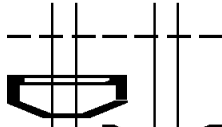

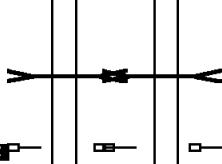

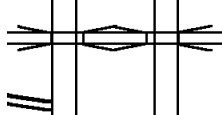


0694/1845 FRANKLIN PARK  
 SEWICKLEY HILLS B

1 0 01016 0 00 1049+27 104617 FT  
 SEWICKLEY HILLS  
 OHIO T  
 LENGTH(AH 2669 BK 2663) 0695/0000

0694/0091 SEWICKLEY HILLS  
 OHIO T

105002 FT 1 0 01016 0 00 1052+24  
 0694/0000 LENGTH(AH 2663 BK 2640)

DIR: N TOTAL LEN: 27.879 MI. DIST: 11-1 SR: 79  
 LEFT MUN: OHIO T RIGHT MUN: OHIO T

OHIO SEWICKLEY HILLS B DMS SIGN STRUCTURE BMSID 02/0079/0691/1780 BMSEN 02/0079/0691/0194	0691/1980  0691/1828 0691/1762		0690/2201	OHIO SEWICKLEY HILLS B
1 0 01016 0 00 1034+68 SR 4043-RED MUD HOLLOW BMSBG 02/0079/0691/0194	0691/1568		0690/1721 0690/1561	BMSEN 02/0079/0690/0106 1 0 01016 0 00 1038+60 SR 4043-RED MUD HOLLOW BMSBG 02/0079/0690/0106
KILBUCK RUN STRUCTURE LENGTH 12 FT BMSID 02/0079/0690/1168 1 0 01016 0 00 1023+33 MILEPOST 069.00 LENGTH(AH 2663 BK 2576)	0691/0203 101954 FT 0691/0000		0690/0114 102362 FT 0690/0000	KILBUCK RUN STRUCTURE LENGTH 12 FT BMSID 02/0079/0690/1168 1 0 01016 0 00 1027+29 MILEPOST 069.00 LENGTH(AH 2640 BK 2640)
1 0 01016 0 00 0998+20 LENGTH(AH 2576 BK 2614) RAMP C RD (SR8021 SEG 0500/0000)	099378 FT 0685/0000 0681/2387		099722 FT 0684/0000 0680/2302	1 0 01016 0 00 1000+67 LENGTH(AH 2640 BK 2640) RAMP D RD (SR8021 SEG 0750/0543)
SR 4022 MT NEBO OP ID 02/4022/0020/0000 RAMP A RD (SR8021 SEG 0250/0627)	0681/1566 0681/0784		0680/1653 0680/0809	SR 4022 MT NEBO OP ID 02/4022/0020/0000 RAMP B RD (SR8021 SEG 0010/0000)
KILBUCK RUN STRUCTURE LENGTH 14 FT BMSID 02/0079/0680/0139	0681/0006		0680/0139 0680/0132	KILBUCK RUN STRUCTURE LENGTH 14 FT BMSID 02/0079/0680/0139 SEWICKLEY HILLS OHIO T
1 0 01016 0 00 0970+76 SEWICKLEY HILLS OHIO T LENGTH(AH 2614 BK 2672)	096764 FT 0681/0000		097082 FT 0680/0000	1 0 01016 0 00 0974+49 MILEPOST 068.00 LENGTH(AH 2640 BK 2640)

DIR: N TOTAL LEN: 27.879 MI. DIST: 11-1 SR: 79  
 LEFT MUN: OHIO T RIGHT MUN: OHIO T

SIGN: CANTILEVER  
 BMSID 02/0079/0675/1046 0675/1100

OHIO  
 SEWICKLEY HILLS B 0675/0023  
 1 0 01016 0 00 0946+42 094092 FT  
 SEWICKLEY HILLS  
 ALEPPO T  
 LENGTH(AH 2672 BK 2612) 0675/0000

SIGN: CANTILEVER  
 BMSID 02/0079/0671/1351 0671/1442

1 0 01016 0 00 0917+45 091480 FT  
 MILEPOST 067.00  
 LENGTH(AH 2612 BK 2593) 0671/0000  
 CROSSOVER RD  
 (CONN) 0665/2436  
 SIGN: CANTILEVER  
 BMSID 02/0079/0665/1806 0665/1876  
 RAMP C RD  
 (SR8019 SEG 0500/0000) 0665/1147

1 0 01016 0 00 0890+94 088887 FT  
 LENGTH(AH 2593 BK 2448) 0665/0000  
 BMSEN 02/0079/0661/0760 0661/2404  
 1 0 01016 0 00 0882+84  
 GLENFIELD RD  
 BMSBG 02/0079/0661/0760 0661/1956

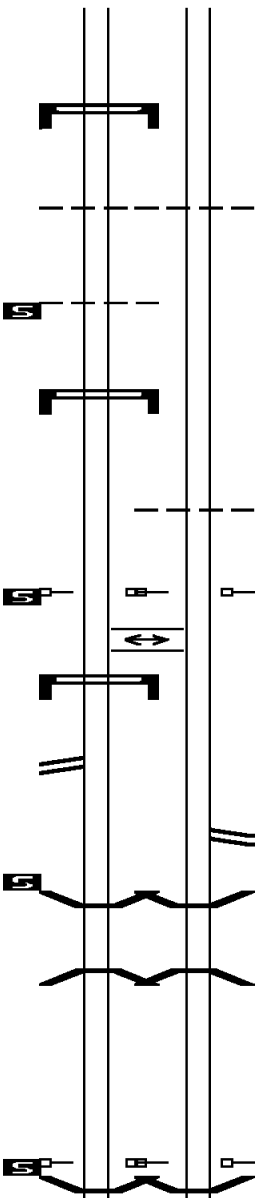
1 0 01016 0 00 0864+34 086439 FT  
 MILEPOST 066.00  
 LENGTH(AH 2448 BK 1405) 0661/0000  
 BMSEN 02/0079/0654/1019 0655/1404

0674/0036 OHIO  
 SEWICKLEY HILLS B  
 094442 FT 1 0 01016 0 00 0950+45  
 0674/0000 LENGTH(AH 2640 BK 2640)

0670/0153 SEWICKLEY HILLS  
 091802 FT ALEPPO T  
 1 0 01016 0 00 0921+45  
 MILEPOST 067.00  
 0670/0000 LENGTH(AH 2640 BK 2619)  
 0664/2457 CROSSOVER RD  
 (CONN)

0664/0511 RAMP D RD  
 089183 FT (SR8019 SEG 0750/1268)  
 0664/0000 1 0 01016 0 00 0894+77  
 0660/2286 LENGTH(AH 2619 BK 2414)  
 BMSEN 02/0079/0660/0615  
 1 0 01016 0 00 0886+35  
 GLENFIELD RD COUNTY  
 BMSBG 02/0079/0660/0615

086769 FT 1 0 01016 0 00 0869+01  
 MILEPOST 066.00  
 0660/0000 LENGTH(AH 2414 BK 1414)  
 0654/1403 BMSEN 02/0079/0654/1019



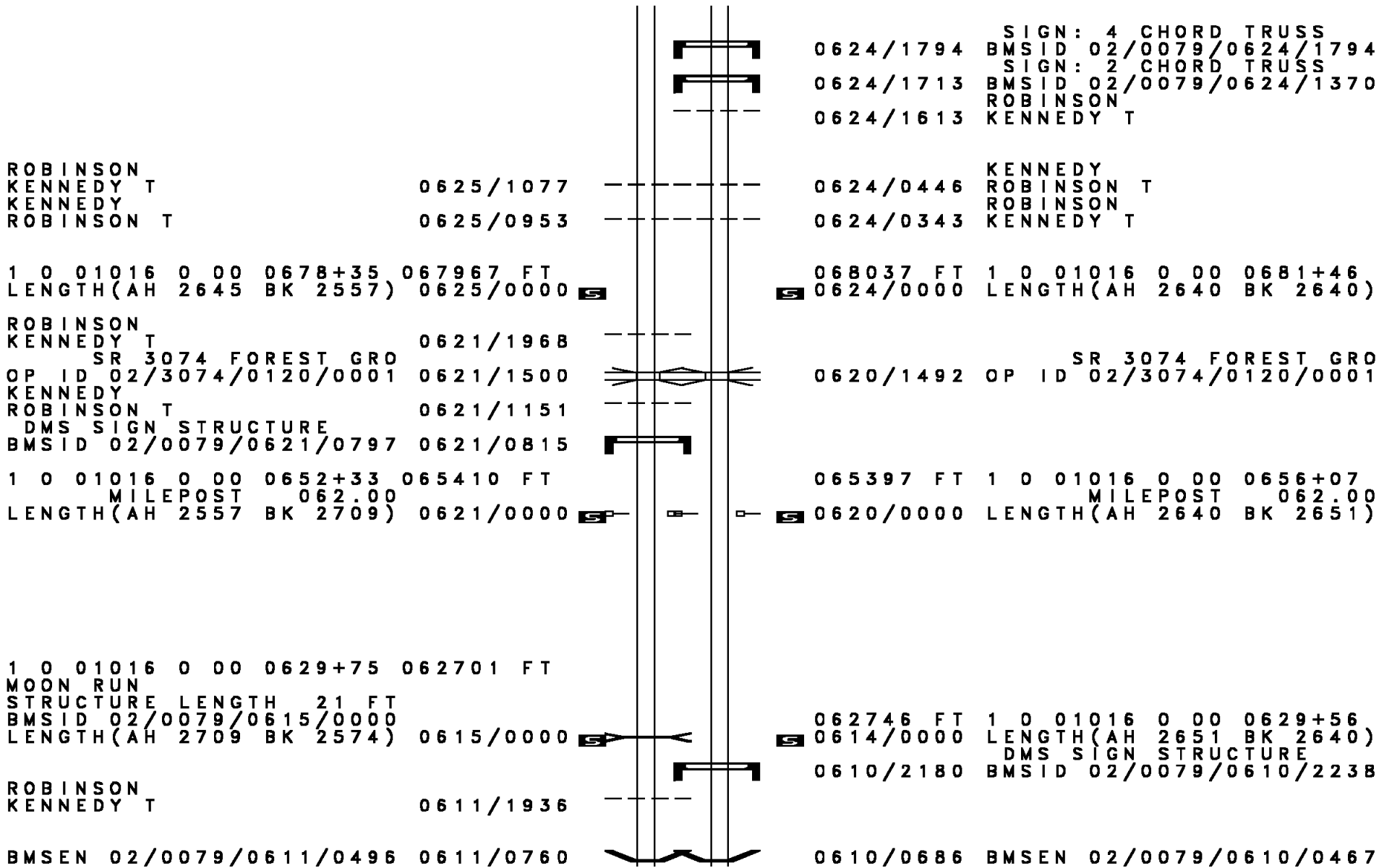
DIR: N TOTAL LEN: 27.879 MI. DIST: 11-1 SR: 79  
 LEFT MUN: ALEPPO T RIGHT MUN: ALEPPO T

Stationing / Description	Stationing / Description	Stationing / Description	Stationing / Description
ALEPPO GLENFIELD B 1 0 01016 0 00 0860+95 SR 4033, DEER RUN RD. BMSBG 02/0079/0654/1019 0655/1035 RAMP A1 RD (SR8017 SEG 0762/2221) 0655/0571	0655/1260	0654/1205	ALEPPO GLENFIELD B 1 0 01016 0 00 0860+95 SR 4033, DEER RUN RD. BMSBG 02/0079/0654/1019
1 0 01016 0 00 0848+77 085034 FT LENGTH(AH 1405 BK 4568) 0655/0000	0655/0000	085355 FT 1 0 01016 0 00 0853+03 RAMP B3 RD (SR8017 SEG 0792/0000) LENGTH(AH 1414 BK 4544) BMSEN 02/0079/0650/0000	0654/0000 0650/4544
BMSEN 02/0079/0650/0000 0651/4544	0651/4544	0650/3935	SIGN: 3 CHORD TRUSS BMSID 02/0079/0650/3935
SIGN: 3 CHORD TRUSS BMSID 02/0079/0650/3935 0651/3935	0651/3935	0650/3000	GLENFIELD NEVILLE T SIGN: 3 CHORD TRUSS BMSID 02/0079/0650/2770
GLENFIELD NEVILLE T SIGN: 3 CHORD TRUSS BMSID 02/0079/0650/2770 0651/2790 RAMP J RD (SR8015 SEG 0500/0000) 0651/2399 RAMP H RD (SR8015 SEG 0250/1222) 0651/1854	0651/2790 0651/2399 0651/1854	0650/2770	RAMP E RD (SR8015 SEG 0020/1131)
NEVILLE ROBINSON T 0651/1073	0651/1073	0650/1805	SIGN: CANTILEVER BMSID 02/0079/0650/1000
1 0 01016 0 00 0803+21 080466 FT RAMP S BMSBG 02/0079/0650/0000 MILEPOST 065.00 LENGTH(AH 4568 BK 2339) 0651/0000	0651/0000	0650/1369	NEVILLE ROBINSON T RAMP D RD (SR8015 SEG 0010/0000) 1 0 01016 0 00 0807+47 RAMP S BMSBG 02/0079/0650/0000 MILEPOST 065.00 LENGTH(AH 4544 BK 2214)
MOON RUN STRUCTURE LENGTH 30 FT BMSID 02/0079/0644/1357 0645/1495 BMSEN 02/0079/0645/1191 0645/1321	0645/1495 0645/1321	0650/1323	SIGN: 2 CHORD TRUSS BMSID 02/0079/0644/1614 MOON RUN STRUCTURE LENGTH 30 FT BMSID 02/0079/0644/1357 BMSEN 02/0079/0644/1023
		0650/0516 080811 FT	0644/1614
		0650/0000	0644/1357 0644/1206

DIR: N TOTAL LEN: 27.879 MI. DIST: 11-1 SR: 79  
 LEFT MUN: ROBINSON T RIGHT MUN: ROBINSON T

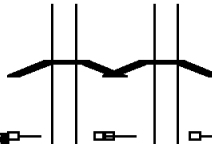


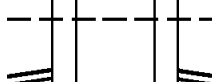
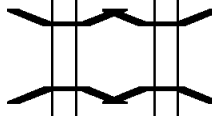

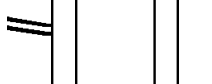

Stationing	Description	Stationing	Description
1 0 01016 0 00 0791+11		1 0 01016 0 00 0799+11	
SR 0051 NB		SR 0051 NB	
BMSBG 02/0079/0645/1191 0645/1105		BMSBG 02/0079/0644/1023	
		0644/1023	
		0644/0472	RAMP B RD (SR8013 SEG 0020/0645)
RAMP C RD			
(SR8013 SEG 0250/1406) 0645/0025			
1 0 01016 0 00 0785+19 078127 FT		078597 FT	1 0 01016 0 00 0788+77
LENGTH(AH 2339 BK 2181) 0645/0000		0644/0000	LENGTH(AH 2214 BK 2640)
		0640/2281	RAMP A RD (SR8013 SEG 0010/0000)
CROSSOVER RD			
(CONN) 0641/1734		0640/1605	CROSSOVER RD (CONN)
MOON RUN		0640/1178	SIGN: 2 CHORD TRUSS
STRUCTURE LENGTH 32 FT			BMSID 02/0079/0640/1178
BMSID 02/0079/0640/0609 0641/0358		0640/0609	MOON RUN
			STRUCTURE LENGTH 32 FT
1 0 01016 0 00 0758+79 075946 FT		075957 FT	BMSID 02/0079/0640/0609
MILEPOST 064.00		0640/0000	
LENGTH(AH 2181 BK 1864) 0641/0000			1 0 01016 0 00 0762+37
			MILEPOST 064.00
			LENGTH(AH 2640 BK 2640)
1 0 01016 0 00 0733+89 074082 FT		073317 FT	1 0 01016 0 00 0736+94
LENGTH(AH 1864 BK 3470) 0635/0000		0634/0000	LENGTH(AH 2640 BK 2640)
		0630/1060	ROBINSON KENNEDY T
		070677 FT	1 0 01016 0 00 0708+54
			KENNEDY
1 0 01016 0 00 0705+14 070612 FT			ROBINSON T
MILEPOST 063.00			
LENGTH(AH 3470 BK 2645) 0631/0000		0630/0000	MILEPOST 063.00
			LENGTH(AH 2640 BK 2640)

DIR: N TOTAL LEN: 27.879 MI. DIST: 11-1 SR: 79  
 LEFT MUN: ROBINSON T RIGHT MUN: ROBINSON T


























0624/1794 SIGN: 4 CHORD TRUSS  
 BMSID 02/0079/0624/1794  
 0624/1713 SIGN: 2 CHORD TRUSS  
 BMSID 02/0079/0624/1370  
 0624/1613 ROBINSON KENNEDY T  
 ROBINSON KENNEDY T 0625/1077  
 KENNEDY T 0625/0953  
 ROBINSON T 0624/0446  
 ROBINSON T 0624/0343  
 KENNEDY T  
 1 0 01016 0 00 0678+35 067967 FT 068037 FT 1 0 01016 0 00 0681+46  
 LENGTH(AH 2645 BK 2557) 0625/0000 S S 0624/0000 LENGTH(AH 2640 BK 2640)  
 ROBINSON KENNEDY T 0621/1968  
 SR 3074 FOREST GRO  
 OP ID 02/3074/0120/0001 0621/1500 SR 3074 FOREST GRO  
 KENNEDY 0620/1492 OP ID 02/3074/0120/0001  
 ROBINSON T 0621/1151  
 DMS SIGN STRUCTURE  
 BMSID 02/0079/0621/0797 0621/0815  
 1 0 01016 0 00 0652+33 065410 FT 065397 FT 1 0 01016 0 00 0656+07  
 MILEPOST 062.00 MILEPOST 062.00  
 LENGTH(AH 2557 BK 2709) 0621/0000 S S 0620/0000 LENGTH(AH 2640 BK 2651)  
 1 0 01016 0 00 0629+75 062701 FT  
 MOON RUN  
 STRUCTURE LENGTH 21 FT  
 BMSID 02/0079/0615/0000 062746 FT 1 0 01016 0 00 0629+56  
 LENGTH(AH 2709 BK 2574) 0615/0000 S S 0614/0000 LENGTH(AH 2651 BK 2640)  
 DMS SIGN STRUCTURE  
 0610/2180 BMSID 02/0079/0610/2238  
 ROBINSON KENNEDY T 0611/1936  
 BMS EN 02/0079/0611/0496 0611/0760 0610/0686 BMS EN 02/0079/0610/0467

DIR: N TOTAL LEN: 27.879 MI. DIST: 11-1 SR: 79  
LEFT MUN: KENNEDY T RIGHT MUN: KENNEDY T

1 0 01016 0 00 0605+32 CLEVER RD COUNTY BMSBG 02/0079/0611/0496 0611/0496 1 0 01016 0 00 0603+15 060127 FT MILEPOST 061.00 LENGTH(AH 2574 BK 2650) 0611/0000		0610/0467 060106 FT 0610/0000	1 0 01016 0 00 0604+85 CLEVER RD COUNTY BMSBG 02/0079/0610/0467 1 0 01016 0 00 0603+42 MILEPOST 061.00 LENGTH(AH 2640 BK 2655)
CROSSOVER RD (CONN) 0605/1773		0604/1743	CROSSOVER RD (CONN)
SIGN: 4 CHORD TRUSS BMSID 02/0079/0605/0250 0605/0306 1 0 01016 0 00 0574+88 057477 FT LENGTH(AH 2650 BK 2634) 0605/0000		057451 FT 0604/0000	1 0 01016 0 00 0576+61 LENGTH(AH 2655 BK 2640)
KENNEDY ROBINSON T RAMP D RD (SR8011 SEG 0510/0000) 0601/1956 0601/1864		0600/1477 0600/1234	KENNEDY ROBINSON T RAMP B RD (SR8011 SEG 0750/0848)
RAMP C RD (SR8011 SEG 0500/1194) 0601/1091 BMSEN 02/0079/0601/0080 0601/0515 1 0 01016 0 00 0550+80 SR 0060 NB BMSBG 02/0079/0601/0080 0601/0322 SIGN: 4 CHORD TRUSS BMSID 02/0079/0601/0000 0601/0225 1 0 01016 0 00 0550+00 054843 FT MILEPOST 060.00 LENGTH(AH 2634 BK 2621) 0601/0000		0600/0511 0600/0318	BMSEN 02/0079/0600/0070 1 0 01016 0 00 0551+20 SR 0060 NB BMSBG 02/0079/0600/0070
RAMP E RD (SR8011 SEG 0260/0000) 0595/2441		054811 FT 0600/0000	1 0 01016 0 00 0550+50 MILEPOST 060.00 LENGTH(AH 2640 BK 2641)
RAMP F RD (SR8011 SEG 0250/1892) 0595/1535		0594/1959 W 0594/1896	RAMP A RD (SR8011 SEG 0010/0000) RWIS SITE/AT EXIT 60
1 0 01016 0 00 0523+37 052222 FT LENGTH(AH 2621 BK 2646) 0595/0000		052170 FT 0594/0000	1 0 01016 0 00 0523+49 LENGTH(AH 2641 BK 2640)



DIR: N TOTAL LEN: 27.879 MI. DIST: 11-1 SR: 79  
 LEFT MUN: ROBINSON T RIGHT MUN: ROBINSON T

SIGN: 2 CHORD TRUSS									
BMSID 02/0079/0591/0668	0591/0696								
1 0 01016 0 00 0496+83	049576 FT				049530 FT	1 0 01016 0 00 0497+09			
MILEPOST 059.00						MILEPOST 059.00			
LENGTH(AH 2646 BK 2704)	0591/0000				0590/0000	LENGTH(AH 2640 BK 2640)			
SIGN: 3 CHORD TRUSS									
BMSID 02/0079/0585/0629	0585/0714								
BR.CMBLS.RUN						BR.CMBLS.RUN			
STRUCTURE LENGTH 19 FT						STRUCTURE LENGTH 19 FT			
BMSID 02/0079/0584/0118	0585/0219				0584/0118	BMSID 02/0079/0584/0118			
1 0 01016 0 00 0470+10	046872 FT				046890 FT	1 0 01016 0 00 0468+39			
LENGTH(AH 2704 BK 2644)	0585/0000				0584/0000	LENGTH(AH 2640 BK 2640)			
SIGN: 2 CHORD TRUSS									
BMSID 02/0079/0581/2199	0581/2242								
PITTSBURGH INT/RAMP H R						RAMP F RD			
(SR8009 SEG 0510/0000)	0581/2041				0580/2109	(SR8009 SEG 0770/2177)			
BMSEN 02/0079/0581/1472	0581/1713				0580/1620	BMSEN 02/0079/0580/1553			
1 0 01016 0 00 0457+99						0 0 00000 0 00 0000+00			
CAMPBELLS RD COUNTY						CAMPBELLS RUN RD COUNTY			
BMSBG 02/0079/0581/1472	0581/1645				0580/1553	BMSBG 02/0079/0580/1553			
RAMP G 8009 376 EB						RAMP G 8009 376 EB			
OP ID 02/8009/0260/0293	0581/1174				0580/1203	OP ID 02/8009/0260/0293			
						RAMP E RD			
						(SR8009 SEG 0750/0000)			
						SIGN: 3 CHORD TRUSS			
						BMSID 02/0079/0580/0870			
BMSEN 02/0079/0581/0857	0581/1016				0580/1072	BMSEN 02/0079/0580/0774			
1 0 01016 0 00 0450+01					0580/0939	1 0 01016 0 00 0450+12			
SR 0376 EB						SR 0376 EB			
BMSBG 02/0079/0581/0857	0581/0857				0580/0774	BMSBG 02/0079/0580/0774			
SIGN: 3 CHORD TRUSS									
BMSID 02/0079/0581/0535	0581/0732								
RAMP D RD									
(SR8009 SEG 0270/0000)	0581/0515								
1 0 01016 0 00 0444+51	044228 FT				044250 FT	1 0 01016 0 00 0444+18			
MILEPOST 058.00						MILEPOST 058.00			
LENGTH(AH 2644 BK 2484)	0581/0000				0580/0000	LENGTH(AH 2640 BK 2640)			
BMSEN 02/0079/0575/2110	0575/2386				0574/2577	BMSEN 02/0079/0574/2391			
RAMP C RD									
(SR8009 SEG 0250/2674)	0575/2305								

EXTRACT DATE: 12/18/2023  
PRINT DATE: 12/21/2023

ROADWAY MANAGEMENT SYSTEM  
SLD COUNTY/SR - ANNUAL PRINT

PAGE NUMBER: 162  
COUNTY: ALLEGHENY

DIR: N TOTAL LEN: 27.879 MI.  
LEFT MUN: ROBINSON T

DIST: 11-1 SR: 79  
RIGHT MUN: ROBINSON T

1 0 01016 0 00 0438+08  
SR 8009 RAMP B  
BMSBG 02/0079/0575/2110 0575/2094

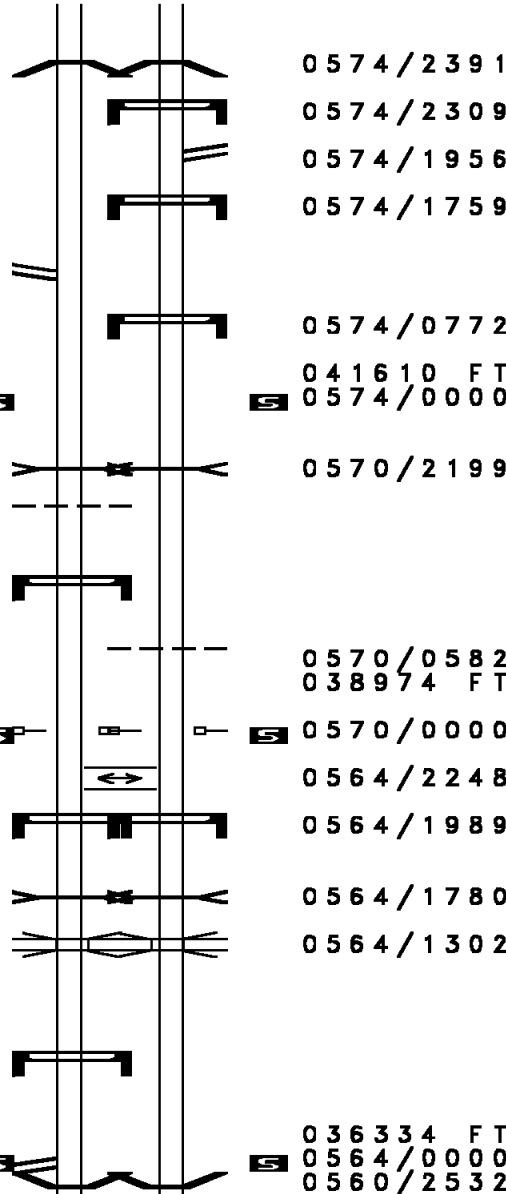
RAMP B RD  
(SR8009 SEG 0760/4266) 0575/0963

1 0 01016 0 00 0417+56 041744 FT  
LENGTH(AH 2484 BK 2740) 0575/0000 S  
CAMPBELLS.RUN  
STRUCTURE LENGTH 17 FT  
BMSID 02/0079/0570/2199 0571/2515  
ROBINSON  
COLLIER T 0571/1927

SIGN: CANTILEVER  
BMSID 02/0079/0571/0582 0571/1183

1 0 01016 0 00 0391+16 039004 FT  
MILEPOST 057.00  
LENGTH(AH 2740 BK 2650) 0571/0000 S  
CROSSOVER RD  
(CONN) 0565/2264  
SIGN: CANTILEVER  
BMSID 02/0079/0565/2061 0565/2061  
BR.ROBINSON  
STRUCTURE LENGTH 11 FT  
BMSID 02/0079/0564/1780 0565/1816  
SR 3054 COLLIER RD  
OP ID 02/3054/0080/0760 0565/1398

SIGN: CANTILEVER  
BMSID 02/0079/0565/0258 0565/0191  
1 0 01016 0 00 0366+52 036354 FT  
RAMP D RD  
(SR8007 SEG 0502/0000)  
LENGTH(AH 2650 BK 2690) 0565/0000 S  
BMSEN 02/0079/0561/1956 0561/2563



1 0 01016 0 00 0440+06  
RAMP B (8009) SB  
BMSBG 02/0079/0574/2391  
SIGN: CANTILEVER  
BMSID 02/0079/0574/2344  
RAMP A RD  
(SR8009 SEG 0010/0000)  
SIGN: 3 CHORD TRUSS  
BMSID 02/0079/0574/1600

SIGN: 3 CHORD TRUSS  
BMSID 02/0079/0574/0615

1 0 01016 0 00 0417+48  
LENGTH(AH 2640 BK 2636)  
CAMPBELLS.RUN  
STRUCTURE LENGTH 17 FT  
BMSID 02/0079/0570/2199

ROBINSON  
COLLIER T  
1 0 01016 0 00 0391+51  
MILEPOST 057.00  
LENGTH(AH 2636 BK 2640)  
CROSSOVER RD  
(CONN)  
SIGN: 3 CHORD TRUSS  
BMSID 02/0079/0564/1745  
BR.ROBINSON  
STRUCTURE LENGTH 11 FT  
BMSID 02/0079/0564/1780  
SR 3054 COLLIER RD  
OP ID 02/3054/0080/0760

1 0 01016 0 00 0362+75  
LENGTH(AH 2640 BK 2640)  
BMSEN 02/0079/0560/1946

DIR: N TOTAL LEN: 27.879 MI. DIST: 11-1 SR: 79  
 LEFT MUN: COLLIER T RIGHT MUN: COLLIER T

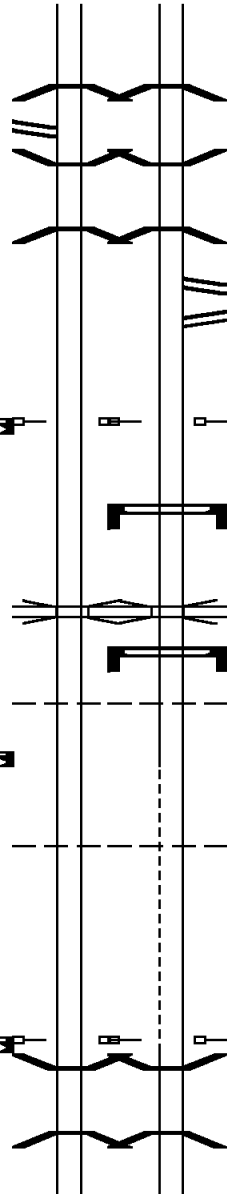
1 0 01016 0 00 0359+80  
 ROBINSON CR.  
 BMSBG 02/0079/0561/1956 0561/1956  
 RAMP C RD  
 (SR8007 SEG 0512/0730) 0561/1776  
 BMSEN 02/0079/0561/1617 0561/1736  
 0 0 00000 0 00 0000+00  
 NOBLESTOWN RD SR 3048  
 BMSBG 02/0079/0561/1617 0561/1617

1 0 01016 0 00 0338+01 033664 FT  
 MILEPOST 056.00  
 LENGTH(AH 2690 BK 2614) 0561/0000

SR 3052 HILL TOP R  
 OP ID 02/3052/0060/2289 0555/0761  
 COLLIER  
 SCOTT T 0555/0438  
 1 0 01016 0 00 0313+21 031050 FT  
 LENGTH(AH 2614 BK 2574) 0555/0000

SCOTT  
 COLLIER T 0551/1558

1 0 01016 0 00 0287+54 028476 FT  
 MILEPOST 055.00  
 LENGTH(AH 2574 BK 2577) 0551/0000  
 BMSEN 02/0079/0545/2177 0545/2576  
 0 0 00000 0 00 0000+00  
 THOMS RUN RD  
 BMSBG 02/0079/0545/2177 0545/2161



1 0 01016 0 00 0356+86  
 ROBINSON RUN  
 BMSBG 02/0079/0560/1946  
 BMSEN 02/0079/0560/1630  
 1 0 01016 0 00 0353+05  
 NOBLESTOWN RD SR 3048 E  
 BMSBG 02/0079/0560/1630  
 RAMP B RD  
 (SR8007 SEG 0020/0810)  
 RAMP A RD  
 (SR8007 SEG 0010/0000)

0560/1946  
 0560/1749  
 0560/1630  
 0560/1248  
 0560/0649  
 033694 FT  
 0560/0000  
 LENGTH(AH 2640 BK 2640)

SIGN: 3 CHORD TRUSS  
 BMSID 02/0079/0554/1667

SR 3052 HILL TOP R  
 OP ID 02/3052/0060/2289 0554/0722  
 DMS SIGN STRUCTURE  
 BMSID 02/0079/0554/0530  
 COLLIER  
 SCOTT T 0554/0367  
 031054 FT  
 0554/0000  
 LENGTH(AH 2640 BK 2648)

SCOTT  
 COLLIER T 0550/1821

028406 FT  
 0550/0000  
 0544/2639  
 0544/2295  
 1 0 01016 0 00 0284+76  
 MILEPOST 055.00  
 LENGTH(AH 2648 BK 2640)  
 BMSEN 02/0079/0544/2310  
 1 0 01016 0 00 0281+97  
 THOMS RUN RD  
 BMSBG 02/0079/0544/2310

DIR: N TOTAL LEN: 27.879 MI. DIST: 11-1 SR: 79  
 LEFT MUN: COLLIER T RIGHT MUN: COLLIER T

<p>STEEN RD                  OP ID 02/3030/0010/0000 0545/0856</p> <p>1 0 01016 0 00 0259+76 025899 FT                  LENGTH(AH 2577 BK 2519) 0545/0000</p> <p>OFF RAMP 8005 SB                  OP ID 02/8005/0260/1235 0541/2064</p> <p>RAMP B RD                  (SR8005 SEG 0260/0000) 0541/1436</p> <p>RAMP A RD                  (SR8005 SEG 0250/2935) 0541/0630</p> <p>BMS EN 02/0079/0541/0255 0541/0485                  0 0 00000 0 00 0000+00</p> <p>CHARTIERS CK                  BMSBG 02/0079/0541/0255 0541/0255                  1 0 01016 0 00 0233+79 023380 FT                  MILEPOST 054.00                  LENGTH(AH 2519 BK 2814) 0541/0000</p> <p>SR 3031 PRESLEY                  OP ID 02/3031/0020/2416 0535/2023</p> <p>SIGN: CANTILEVER                  BMSID 02/0079/0535/0174 0535/0174                  1 0 01016 0 00 0204+92 020566 FT                  LENGTH(AH 2814 BK 2687) 0535/0000</p> <p>COLLIER                  BRIDGEVILLE B 0531/0541</p> <p>1 0 01016 0 00 0179+22 017879 FT                  MILEPOST 053.00                  LENGTH(AH 2687 BK 2668) 0531/0000</p> <p>SIGN: 3 CHORD TRUSS</p>		<p>0544/0876</p> <p>0544/0308                  025766 FT                  0544/0000</p> <p>0540/2202</p> <p>0540/1636</p> <p>0540/0498</p> <p>0540/0243                  023126 FT</p> <p>0540/0000</p> <p>0534/1827</p> <p>020486 FT                  0534/0000</p> <p>0530/1417</p> <p>0530/1054</p> <p>017846 FT                  0530/0000</p>	<p>STEEN RD                  OP ID 02/3030/0010/0000</p> <p>RAMP D RD                  (SR8005 SEG 0750/0751)                  1 0 01016 0 00 0258+09                  LENGTH(AH 2640 BK 2640)</p> <p>OFF RAMP 8005 SB                  OP ID 02/8005/0260/1235</p> <p>RAMP C RD                  (SR8005 SEG 0010/0000)</p> <p>BMS EN 02/0079/0540/0243                  1 0 01016 0 00 0233+10</p> <p>CHARTIERS CK                  BMSBG 02/0079/0540/0243                  1 0 01016 0 00 0231+69                  MILEPOST 054.00                  LENGTH(AH 2640 BK 2640)</p> <p>SR 3031 PRESLEY                  OP ID 02/3031/0020/2416</p> <p>DMS SIGN STRUCTURE                  BMSID 02/0079/0530/1465                  COLLIER                  BRIDGEVILLE B</p> <p>1 0 01016 0 00 0178+98                  MILEPOST 053.00                  LENGTH(AH 2640 BK 2640)</p>
--	--	--	--

EXTRACT DATE: 12/18/2023  
PRINT DATE: 12/21/2023

ROADWAY MANAGEMENT SYSTEM  
SLD COUNTY/SR - ANNUAL PRINT

PAGE NUMBER: 159  
COUNTY: ALLEGHENY

DIR: N TOTAL LEN: 27.879 MI.  
LEFT MUN: BRIDGEVILLE B

DIST: 11-1 SR: 79  
RIGHT MUN: BRIDGEVILLE B

BMSID 02/0079/0525/1790 0525/1901

BMSEN 02/0079/0525/1150 0525/1728

1 0 01016 0 00 0163+24

CHARTIERS CK  
BMSBG 02/0079/0525/1150 0525/1150

BRIDGEVILLE  
SOUTH FAYETTE T 0525/1100

BMSEN 02/0079/0525/0486 0525/0673  
0 0 00000 0 00 0000+00

SR 0050 EB  
BMSBG 02/0079/0525/0486 0525/0486

SIGN: 3 CHORD TRUSS  
BMSID 02/0079/0525/0124 0525/0124

1 0 01016 0 00 0153+08 015211 FT

RAMP D RD  
(SR8003 SEG 0260/0000)

LENGTH(AH 2668 BK 2572) 0525/0000

RAMP C RD  
(SR8003 SEG 0250/1579) 0521/1791

DLOO 707 0521/0225M

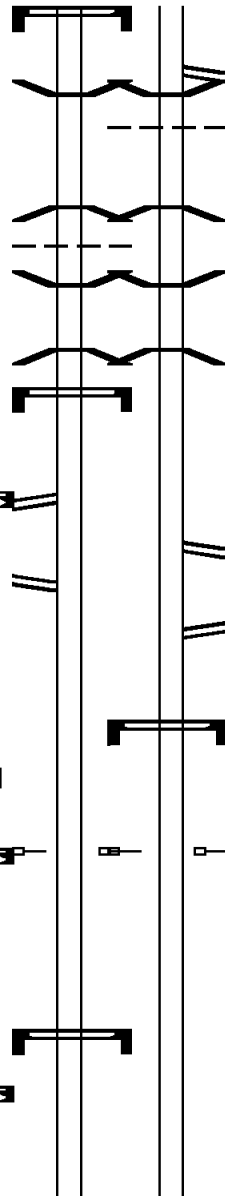
1 0 01016 0 00 0126+22 012639 FT

MILEPOST 052.00  
LENGTH(AH 2572 BK 2540) 0521/0000

SIGN: SHAPE OR TUBE  
BMSID 02/0079/0515/0250 0515/0250

1 0 01016 0 00 0103+31 010099 FT

LENGTH(AH 2540 BK 2671) 0515/0000



0524/1881 BRIDGEVILLE INT/RAMP E  
0524/1713 (SR8003 SEG 0750/1922)

0524/1144 BMSEN 02/0079/0524/1139

BRIDGEVILLE

SOUTH FAYETTE T

1 0 01016 0 00 0157+30

CHARTIERS CR

BMSBG 02/0079/0524/1139

0524/0593 BMSEN 02/0079/0524/0409

1 0 01016 0 00 0151+02

SR 0050 EB

BMSBG 02/0079/0524/0409

015206 FT 1 0 01016 0 00 0151+02

0524/0000 LENGTH(AH 2640 BK 2640)

RAMP B RD

(SR8003 SEG 0020/0906)

0520/2293

RAMP A RD

(SR8003 SEG 0010/0000)

0520/1560

SIGN: 3 CHORD TRUSS

BMSID 02/0079/0520/0390

DLOO 707

012566 FT 1 0 01016 0 00 0127+33

MILEPOST 052.00

0520/0000 LENGTH(AH 2640 BK 2610)

009956 FT 1 0 01016 0 00 0099+57

0514/0000 LENGTH(AH 2610 BK 2640)

DIR: N TOTAL LEN: 27.879 MI. DIST: 11-1 SR: 79  
 LEFT MUN: SOUTH FAYETTE T RIGHT MUN: SOUTH FAYETTE T

COAL RUN CK  
 STRUCTURE LENGTH 25 FT  
 BMSID 02/0079/0510/0933 0511/0673

1 0 01016 0 00 0073+66 007428 FT  
 MILEPOST 051.00  
 LENGTH(AH 2671 BK 2717) 0511/0000

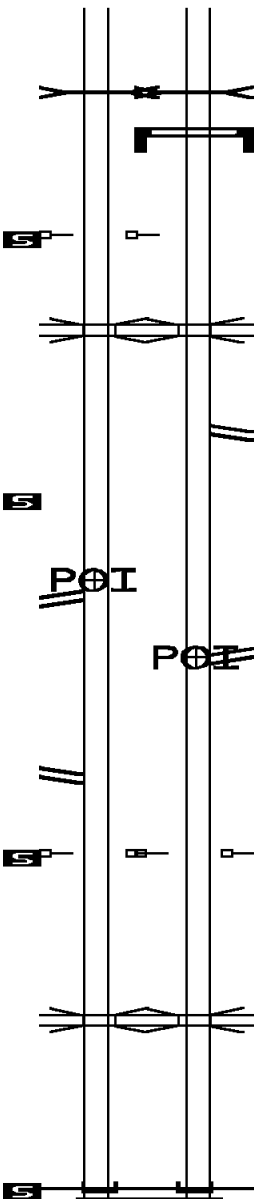
SR 3032 ALPINE RD.  
 OP ID 02/3032/0010/0000 0505/1747

1 0 01016 0 00 0044+09 004711 FT  
 LENGTH(AH 2717 BK 2649) 0505/0000

REST AREA SB  
 (SR9201 SEG 0010/0000)  
 (APRA) TRUCK STOP/REST 0501/1915

REST AREA SB  
 (SR9201 SEG 0010/1739) 0501/0120  
 1 0 01016 0 00 0021+10 002062 FT  
 MILEPOST 050.00  
 LENGTH(AH 2649 BK 2062) 0501/0000

SR 3148 CO. LINE  
 OP ID 02/3148/0010/0000 0497/0274  
 1 0 01016 0 00 0000+00 000000 FT  
 NC RAYMOND P SHAFER HW  
 SR 0079 SH INTER-BK  
 (SR0079 SEG 0495/0760)  
 MFC BEGIN = A  
 LENGTH(AH 2062 BK 0000) 0497/0000



COAL RUN CK  
 STRUCTURE LENGTH 25 FT  
 BMSID 02/0079/0510/0933 0510/0957  
 DMS SIGN STRUCTURE  
 BMSID 02/0079/0510/0905 0510/0858

007316 FT 1 0 01016 0 00 0073+17  
 0510/0000 LENGTH(AH 2640 BK 2664)

SR 3032 ALPINE RD.  
 OP ID 02/3032/0010/0000 0504/1764

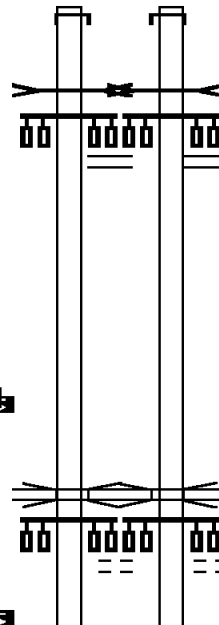
REST AREA NB  
 (SR9202 SEG 0010/1780)  
 004652 FT 1 0 01016 0 00 0046+53  
 0504/0000 LENGTH(AH 2664 BK 2640)

(APRA) TRUCK STOP/REST  
 REST AREA NB  
 (SR9202 SEG 0010/0000)  
 0500/1540

002012 FT 1 0 01016 0 00 0020+19  
 MILEPOST 050.00  
 0500/0000 LENGTH(AH 2640 BK 2012)

SR 3148 CO. LINE  
 OP ID 02/3148/0010/0000 0496/0205  
 000000 FT 1 0 01016 0 00 0000+00  
 NC RAYMOND P SHAFER HW  
 INTER-BK SR 0079 SH  
 (SR0079 SEG 0494/0847)  
 MFC BEGIN = A  
 BK-WASHINGTON (62)  
 0496/0000 LENGTH(AH 2012 BK 0000)

AH-BEAVER (04) 078099 FT  
 OHIO RIVER BL INTER-AHD  
 (SR0065 SEG 0011/0000) 0271/3036  
 BIG SEWICKLEY CREEK  
 STRUCTURE LENGTH 40 FT  
 BMSID 02/0065/0270/2969 0271/2955  
 CROSS ST  
 (SR4036 SEG 0010/0000) 0271/2540



077586 FT  
 INTER-AHD  
 0270/3028 OHIO RIVER BL  
 (SR0065 SEG 0010/0000)  
 BIG SEWICKLEY CREEK  
 STRUCTURE LENGTH 40 FT  
 BMSID 02/0065/0270/2969 0270/2969  
 CROSS ST  
 (SR4036 SEG 0010/0000) 0270/2535

1 0 00652 0 03 0746+01 075063 FT  
 CAVC 203  
 LENGTH(AH 3036 BK 1798) 0271/0000

074558 FT 1 0 00652 0 03 0746+01  
 CAVC 203  
 LENGTH(AH 3028 BK 1796) 0270/0000

FIRST STREET  
 OP ID 02/7441/0000/1002 0261/0628  
 LC TO/FROM BROAD ST  
 (CONN)  
 0261/0287  
 1 0 00652 0 03 0728+03 073265 FT  
 LENGTH(AH 1798 BK 1992) 0261/0000

FIRST STREET  
 OP ID 02/7441/0000/1002 0260/0625  
 LC TO/FROM BROAD ST  
 (CONN)  
 0260/0248  
 072762 FT 1 0 00652 0 03 0727+83  
 LENGTH(AH 1796 BK 1993) 0260/0000

DIR: N TOTAL LEN: 14.791 MI. DIST: 11-1 SR: 65  
 LEFT MUN: LEETSDALE B RIGHT MUN: LEETSDALE B

Left Side	Center	Right Side
RAPP ST (BORO) 0251/1260	==	BROAD ST RAMP (BORO) 0250/1842
MOHAWK AV (BORO) 0251/0470	==	RAPP ST (BORO) 0250/1270
SPENCER ST (BORO) 0251/0260	==	MOHAWK AV (BORO) 0250/0475
1 0 00652 0 03 0708+00 071273 FT	==	SPENCER ST (BORO) 0250/0270
FERRY ST (BORO) 0251/0000	==	070769 FT 1 0 00652 0 03 0708+09
LENGTH(AH 1992 BK 2394)	==	FERRY ST (BORO) 0250/0000
	==	LENGTH(AH 1993 BK 2404)
QUAKER VILLAGE DR (BORO) 0241/0220	==	QUAKER VILLAGE DR (BORO) 0240/0215
L. SEWICKLEY STRUCTURE LENGTH 28 FT	==	L. SEWICKLEY STRUCTURE LENGTH 28 FT
BMSID 02/0065/0240/0061 0241/0027	==	BMSID 02/0065/0240/0061 0240/0061
1 0 00652 0 03 0684+42 068879 FT	==	068365 FT 1 0 00652 0 03 0684+08
LEETSDALE EDGEWORTH B	==	LEETSDALE EDGEWORTH B
LENGTH(AH 2394 BK 3690) 0241/0000	==	LENGTH(AH 2404 BK 3726) 0240/0000
1 0 00652 0 03 0647+02 065189 FT	==	064639 FT 1 0 00652 0 03 0646+93
LENGTH(AH 3690 BK 3797) 0231/0000	==	LENGTH(AH 3726 BK 3828) 0230/0000
EDGEWORTH LN (BORO) 0221/3793	==	EDGEWORTH LN (BORO) 0220/3795
CHESTNUT RD (BORO) 0221/3000	==	CHESTNUT RD (BORO) 0220/2995
	==	EDGEWORTH COMMONS DR



DIR: N TOTAL LEN: 14.791 MI. DIST: 11-1 SR: 65  
 LEFT MUN: EDGEWORTH B RIGHT MUN: EDGEWORTH B

Left Side	Left Side	Left Side	Left Side	Left Side	Right Side	Right Side	Right Side	Right Side	Right Side
EDGEWORTH COMMONS DR (BORO)					(BORO)				
QUAKER RD (BORO)	0221/2417	==	==	==	QUAKER RD (BORO)	0220/2390			
ORCHARD PL (BORO)	0221/2069	==	==	==	ORCHARD PL (BORO)	0220/2050			
ORCHARD PL (BORO)	0221/1861	==	==	==	ORCHARD PL (BORO)	0220/1840			
HAZEL LN (BORO)	0221/1672	==	==	==	HAZEL LN (BORO)	0220/1660			
EDGEWORTH SEWICKLEY B	0221/1651	-	-	-	EDGEWORTH SEWICKLEY B	0220/1651			
BMS EN 02/0065/0221/0000 1 0 00652 0 03 0609+05 061392 FT	0221/0026				0220/0026 060811 FT	BMS EN 02/0065/0221/0000 1 0 00652 0 03 0608+69			
FERRY ST. LOCAL BMSBG 02/0065/0221/0000 LENGTH(AH 3797 BK 1465)	0221/0000	S			0220/0000	FERRY ST. LOCAL BMSBG 02/0065/0221/0000 LENGTH(AH 3828 BK 1377)			
WHITE AV (BORO)	0211/0785	==	==	==	0210/0780	WHITE AV (BORO)			
1 0 00652 0 03 0594+69 059927 FT					059434 FT	1 0 00652 0 03 0595+00			
WALNUT ST (BORO)						WALNUT ST (BORO)			
LENGTH(AH 1465 BK 1660)	0211/0000	S			0210/0000	LENGTH(AH 1377 BK 1650)			
RIVER AV (BORO)	0201/1295	==	==	==	0200/1295	RIVER AV (BORO)			
					0200/1175	LC FROM BROAD ST (CONN)			
BROAD ST (BORO)						BROAD ST (BORO)			
SEWICKLEY BR (SR4025 SEG 0010/2570)	0201/1070				0200/1080	SEWICKLEY BR (SR4025 SEG 0010/2570)			
FROM 4025/0010 SH (CONN)	0201/0975	==	==	==					
BANK ST (BORO)						BANK ST (BORO)			
CHESTNUT ST (BORO)	0201/0665	==	==	==	0200/0650	CHESTNUT ST (BORO)			
1 0 00652 0 03 0578+18 058267 FT					057784 FT	1 0 00652 0 03 0579+05			
PINE ST						PINE ST			

DIR: N TOTAL LEN: 14.791 MI. DIST: 11-1 SR: 65  
 LEFT MUN: SEWICKLEY B RIGHT MUN: SEWICKLEY B

(BORO)								(BORO)
LENGTH(AH 1660 BK 3403)	0201/0000	S	=	=		S	0200/0000	LENGTH(AH 1650 BK 3323)
GRAHAM ST								GRAHAM ST
(BORO)	0191/3040		=	=			0190/2955	(BORO)
DIPPOLD ST								DIPPOLD ST
(BORO)	0191/2395	=	=	=			0190/2315	(BORO)
BOUNDARY ST								BOUNDARY ST
(BORO)	0191/1975	=	=	=			0190/1895	(BORO)
SEWICKLEY								SEWICKLEY
GLEN OSBORNE B	0191/1878	-	-	-			0190/1878	GLEN OSBORNE B
MCKOWN LN								MCKOWN LN
(BORO)	0191/1545	=	=	=			0190/1440	(BORO)

PARKS RUN								PARKS RUN
STRUCTURE LENGTH 13 FT								STRUCTURE LENGTH 13 FT
BMSID 02/0065/0190/0030	0191/0030						0190/0030	BMSID 02/0065/0190/0030
1 0 00652 0 03 0544+17	054864 FT						054461 FT	1 0 00652 0 03 0544+74
LENGTH(AH 3403 BK 3472)	0191/0000	S				S	0190/0000	LENGTH(AH 3323 BK 3546)

GLEN OSBORNE								GLEN OSBORNE
HAYSVILLE B								HAYSVILLE B
1 0 00652 0 03 0509+25	051392 FT						050915 FT	1 0 00652 0 03 0509+25
HAYS RUN								HAYS RUN
STRUCTURE LENGTH 11 FT								STRUCTURE LENGTH 11 FT
BMSID 02/0065/0180/0000								BMSID 02/0065/0180/0000
RIVER AV								RIVER AV
(BORO)								(BORO)
RIVER AV								RIVER AV
(SR4028 SEG 0010/0000)								(SR4028 SEG 0010/0000)
LENGTH(AH 3472 BK 3209)	0181/0000	S	=	=		S	0180/0000	LENGTH(AH 3546 BK 3207)
							0170/3045	(CONN)

DIR: N TOTAL LEN: 14.791 MI. DIST: 11-1 SR: 65  
 LEFT MUN: HAYSVILLE B RIGHT MUN: HAYSVILLE B

HAYSVILLE  
 GLENFIELD B

0171/0927

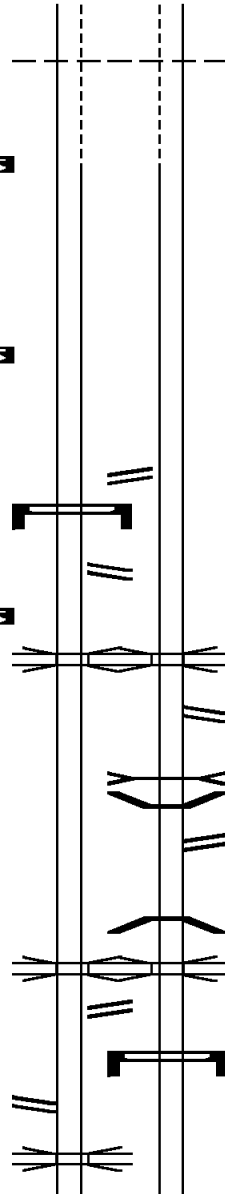
1 0 00652 0 03 0477+44 048183 FT  
 LENGTH(AH 3209 BK 2352) 0171/0000

1 0 00652 0 03 0453+69 045831 FT  
 LENGTH(AH 2352 BK 1987) 0161/0000

SIGN: 3 CHORD TRUSS  
 BMSID 02/0065/0151/0515 0151/0515  
 RAMP S RD  
 (SR8017 SEG 0250/0000) 0151/0180  
 1 0 00652 0 02 0433+77 043844 FT  
 LENGTH(AH 1987 BK 2738) 0151/0000  
 SR 0079 NB  
 OP ID 02/0079/0650/0000 0141/2337

RAMP B1 8017 SB  
 OP ID 02/8017/0752/0000 0141/1610  
 RAMP R RD  
 (SR8017 SEG 0754/0266) 0141/1470

RAMP B RD  
 (SR8017 SEG 0752/1013) 0141/1085  
 GLENFIELD VI  
 OP ID 02/4165/0010/0019 0141/0754



0170/0927 HAYSVILLE  
 GLENFIELD B

047708 FT 1 0 00652 0 03 0477+43  
 0170/0000 LENGTH(AH 3207 BK 2321)

045387 FT 1 0 00652 0 03 0453+69  
 0160/0000 LENGTH(AH 2321 BK 2031)

0150/0545 RAMP 4 RD  
 (SR8017 SEG 0260/1180)

043356 FT 1 0 00652 0 02 0433+85  
 0150/0000 LENGTH(AH 2031 BK 2700)

SR 0079 NB  
 OP ID 02/0079/0650/0000  
 RAMP B2 RD  
 (SR8017 SEG 0772/1675)

KILBUCK RUN  
 STRUCTURE LENGTH 22 FT  
 BMSID 02/0065/0140/1922  
 BMSSEN 02/0065/0140/1735

RAMP A1 RD  
 (SR8017 SEG 0762/0000)  
 1 0 00652 0 02 0424+09  
 SR 4033 GLENFIELD RD  
 BMSBG 02/0065/0140/1735


RAMP B1 8017 SB  
 OP ID 02/8017/0752/0000

0140/1922  
 0140/1877  
 0140/1835  
 0140/1735  
 0140/1673  
 0140/1410

SIGN: 3 CHORD TRUSS  
 BMSID 02/0065/0140/1410

RAMP FR 65 N TO VIADUCT

DIR: N TOTAL LEN: 14.791 MI. DIST: 11-1 SR: 65  
 LEFT MUN: GLENFIELD B RIGHT MUN: GLENFIELD B



1 0 00652 0 02 0403+02 041106 FT  
 RAMP TO 65 S FR VIADUCT  
 (SR8092 SEG 0260/0700)  
 LENGTH(AH 2738 BK 2155) 0141/0000

0140/0460 (SR8092 SEG 0250/0000)  
 SIGN: 3 CHORD TRUSS  
 0140/0370 BMSID 02/0065/0140/0370  
 040656 FT 1 0 00652 0 02 0406+74  
 0140/0000 LENGTH(AH 2700 BK 2144)

TOMS RUN RD  
 (SR4080 SEG 0050/0531)  
 GLENFIELD  
 KILBUCK T  
 TOMS RUN  
 STRUCTURE LENGTH 21 FT  
 BMSID 02/0065/0131/0377 0131/0377  
 1 0 00652 0 02 0385+06 038951 FT  
 LENGTH(AH 2155 BK 3636) 0131/0000

TOMS RUN RD  
 (SR4080 SEG 0050/0531)  
 GLENFIELD  
 KILBUCK T  
 TOMS RUN  
 STRUCTURE LENGTH 21 FT  
 BMSID 02/0065/0131/0377  
 1 0 00652 0 02 0385+54  
 LENGTH(AH 2144 BK 3674)

KILBUCK  
 EMSWORTH B  
 0121/1111  
 1 0 00652 0 02 0348+79 035315 FT  
 TERRACE AV  
 (BORO)  
 LENGTH(AH 3636 BK 2927) 0121/0000

KILBUCK  
 EMSWORTH B  
 0120/1114  
 034838 FT 1 0 00652 0 02 0348+76  
 0120/0000 LENGTH(AH 3674 BK 2919)

HAZELWOOD AV  
 (BORO) 0111/2710  
 HUNTINGTON AV  
 (BORO) 0111/2510  
 WALLISTON AV  
 (BORO) 0111/2465  
 WALLISTON AV  
 (BORO) 0111/2410  
 OLIVER AV  
 (BORO) 0111/2170  
 GREENWOOD AV  
 (BORO) 0111/2130  
 ALLEGHENY AV

HAZELWOOD AV  
 (BORO) 0110/2700  
 HUNTINGTON AV  
 (BORO) 0110/2510  
 WALLISTON AV  
 (BORO) 0110/2460  
 WALLISTON AV  
 (BORO) 0110/2385  
 OLIVER AV  
 (BORO) 0110/2160  
 GREENWOOD AV  
 (BORO) 0110/2115  
 ALLEGHENY AV  
 (BORO)

EXTRACT DATE: 12/18/2023  
PRINT DATE: 12/21/2023

ROADWAY MANAGEMENT SYSTEM  
SLD COUNTY/SR - ANNUAL PRINT

PAGE NUMBER: 151  
COUNTY: ALLEGHENY

DIR: N TOTAL LEN: 14.791 MI.  
LEFT MUN: EMSWORTH B

DIST: 11-1 SR: 65  
RIGHT MUN: EMSWORTH B

Left Side	Right Side
(BORO) ALLEGHENY AV (BORO) PENNSYLVANIA AV (BORO) ORCHARD AV (BORO) MAPLE AV (BORO) NORTH AV (BORO)	ALLEGHENY AV (BORO) PENNSYLVANIA AV (BORO) ORCHARD AV (BORO) MAPLE AV (BORO) NORTH AV (BORO) LOCUST AV (SR4057 SEG 0005/0000) LOCUST ST (BORO) 1 0 00652 0 02 0319+40 032388 FT LOWRY AV (BORO) CAMP HORNE RD (CNTY)
LOCUST ST (BORO) 1 0 00652 0 02 0319+40 032388 FT LOWRY AV (BORO) CAMP HORNE RD (CNTY)	LOCUST ST (BORO) 1 0 00652 0 02 0319+40 LOWRY AV (BORO) CAMP HORNE RD (CNTY)
LENGTH(AH 2927 BK 1379) WILLOW ST (BORO) BMSEN 02/0065/0100/0817 CHARLES ST (BORO) HILAND AV (BORO) 1 0 00652 0 02 0305+57 LOWRIES RUN BMSBG 02/0065/0100/0817	LENGTH(AH 2919 BK 1203) WILLOW ST (BORO) 0100/1025 0100/0920 BMSEN 02/0065/0100/0817 CHARLES ST (BORO) 1 0 00652 0 02 0315+27 LOWRIES RUN BMSBG 02/0065/0100/0817 HILAND AV (BORO) EMSWORTH AV (BORO) MEMORIAL DR (BORO)
EMSWORTH AV (BORO) MEMORIAL DR (BORO) LC TO MEMORIAL DR (CONN) 1 0 00652 0 02 0305+57 031009 FT ATLANTIC AV (BORO) LENGTH(AH 1379 BK 2167)	EMSWORTH AV (BORO) MEMORIAL DR (BORO) 1 0 00652 0 02 0307+65 LC TO MEMORIAL DR (CONN) LENGTH(AH 1203 BK 2320) ATLANTIC AV (BORO) DRAINAGE STRUCTURE LENGTH 10 FT BMSID 02/0065/0090/1991 0091/1991
DRAINAGE STRUCTURE LENGTH 10 FT BMSID 02/0065/0090/1991 0091/1991 LC TO ATLANTIC AV	DRAINAGE STRUCTURE LENGTH 10 FT BMSID 02/0065/0090/1991

DIR: N TOTAL LEN: 14.791 MI. DIST: 11-1 SR: 65  
 LEFT MUN: EMSWORTH B RIGHT MUN: EMSWORTH B

Left Side Description	Left Side Stationing	Right Side Description	Right Side Stationing
(CONN)	0091/1916		
EMSWORTH		HERRON ST	0090/1878
BEN AVON B	0091/1651	(BORO)	
		EMSWORTH	0090/1599
BMSEN 02/0065/0090/0745	0091/0903	BEN AVON B	
1 0 00652 0 02 0292+03		BMSEN 02/0065/0090/0745	0090/0868
FOREST AVE. LOCAL		1 0 00652 0 02 0292+03	
BMSBG 02/0065/0090/0745	0091/0840	FOREST AVE. LOCAL	
		BMSBG 02/0065/0090/0745	0090/0805
LC FROM BRIGHTON RD		LC FROM BRIGHTON RD	
(CONN)		(CONN)	
1 0 00652 0 02 0283+25	0091/0171	1 0 00652 0 02 0283+79	0090/0160
028842 FT		028396 FT	
BRIGHTON RD		BRIGHTON RD	
(BORO)		(BORO)	
BELLE RIVIERE CT		BELLE RIVIERE CT	
(BORO)		(BORO)	
LENGTH(AH 2167 BK 1951)	0091/0000	LENGTH(AH 2320 BK 1969)	0090/0000
IRWIN AV		IRWIN AV	
(BORO)	0081/1595	(BORO)	0080/1595
DICKSON AV		DICKSON AV	
(BORO)	0081/0950	(BORO)	0080/0950
BMSEN 02/0065/0080/0000	0081/0630	BMSEN 02/0065/0080/0000	0080/0630
1 0 00652 0 02 0264+72		026427 FT	
026891 FT		1 0 00652 0 02 0264+72	
SPRUCE ST. LOCAL		SPRUCE ST. LOCAL	
BMSBG 02/0065/0080/0000	0081/0000	BMSBG 02/0065/0080/0000	0080/0000
LENGTH(AH 1951 BK 1443)		LENGTH(AH 1969 BK 1462)	
LAUREL AV		LAUREL AV	
(BORO)	0071/0935	(BORO)	0070/0945
MONITOR AV		MONITOR AV	
(BORO)		(BORO)	
MONITOR AV		MONITOR AV	
(BORO)	0071/0635	(BORO)	0070/0645
FISK AV		FISK AV	
(BORO)	0071/0540	(BORO)	0070/0540
BEN AVON		BEN AVON	
AVALON B	0071/0509	AVALON B	0070/0507
(BORO)		(BORO)	
BORO AL	0071/0415	BORO AL	0070/0410
(BORO)		(BORO)	
CLEVELAND AV	0071/0275	CLEVELAND AV	0070/0275
(BORO)		(BORO)	
C AL	0071/0135	C AL	0070/0135
(BORO)		(BORO)	
1 0 00652 0 02 0248+30	025448 FT	1 0 00652 0 02 0249+77	024965 FT

DIR: N TOTAL LEN: 14.791 MI. DIST: 11-1 SR: 65  
 LEFT MUN: AVALON B RIGHT MUN: AVALON B

Left Side Description	Left Side Stationing	Left Side Length	Centerline	Right Side Stationing	Right Side Length	Right Side Description
HARRISON AV (BORO)						HARRISON AV (BORO)
LENGTH(AH 1443 BK 3956)	0071/0000	5	==	5	0070/0000	LENGTH(AH 1462 BK 3933)
BORO AL (BORO)	0061/3805		==		0060/3805	BORO AL (BORO)
OHIO ST (BORO)	0061/3670		==		0060/3670	OHIO ST (BORO)
BMSEN 02/0065/0060/3108 1 0 00652 0 02 0241+43	0061/3169				0060/3154	BMSEN 02/0065/0060/3108 1 0 00652 0 02 0241+43
BIRMINGHAM LOCAL BMSBG 02/0065/0060/3108	0061/3123				0060/3108	BIRMINGHAM LOCAL BMSBG 02/0065/0060/3108
LOCUST ST (BORO)	0061/2490		==		0060/2480	LOCUST ST (BORO)
PROSPECT ST (BORO)	0061/1690		==		0060/1670	PROSPECT ST (BORO)
ELIZABETH AV (BORO)	0061/1430				0060/1410	ELIZABETH AV (BORO)
BMSEN 02/0065/0060/0000 AVALON BELLEVUE B 1 0 00652 0 02 0210+65 021492 FT	0061/0225				0060/0225	BMSEN 02/0065/0060/0000 AVALON BELLEVUE B 1 0 00652 0 02 0210+65
W. BELLEVUE LOCAL BMSBG 02/0065/0060/0000	0061/0154		---		0060/0154	W. BELLEVUE LOCAL BMSBG 02/0065/0060/0000
LENGTH(AH 3956 BK 2027)	0061/0000	5		5	0060/0000	LENGTH(AH 3933 BK 2027)
RIVERVIEW AV (SR4012 SEG 0010/0000)	0051/1250				0050/1215	RIVERVIEW AV (SR4012 SEG 0010/0000)
BMSEN 02/0065/0050/0000 1 0 00652 0 02 0189+74 019465 FT	0051/0300				0050/0300	BMSEN 02/0065/0050/0000 1 0 00652 0 02 0189+74
NO UNDERPASS INFORMATIO BMSBG 02/0065/0050/0000	0051/0000	5		5	0050/0000	NO UNDERPASS INFORMATIO BMSBG 02/0065/0050/0000
LENGTH(AH 2027 BK 3143)	0051/0000	5		5	0050/0000	LENGTH(AH 2027 BK 3148)
SHILOH AV (BORO)	0041/2485		==		0040/2485	SHILOH AV (BORO)
GRANT AV (BORO)	0041/1945		==		0040/1945	GRANT AV (BORO)
KENDALL AV (BORO)	0041/1585				0040/1580	KENDALL AV (BORO)

EXTRACT DATE: 12/18/2023  
PRINT DATE: 12/21/2023

ROADWAY MANAGEMENT SYSTEM  
SLD COUNTY/SR - ANNUAL PRINT

PAGE NUMBER: 148  
COUNTY: ALLEGHENY

DIR: N TOTAL LEN: 14.791 MI.  
LEFT MUN: BELLEVUE B

DIST: 11-1 SR: 65  
RIGHT MUN: BELLEVUE B

BMSEN 02/0065/0040/0000 0041/0754  
BELLEVUE  
PITTSBURGH C 0041/0408  
1 0 00652 0 02 0158+76 016322 FT  
NO UNDERPASS INFORMATIO  
BMSBG 02/0065/0040/0000  
LENGTH(AH 3143 BK 3725) 0041/0000

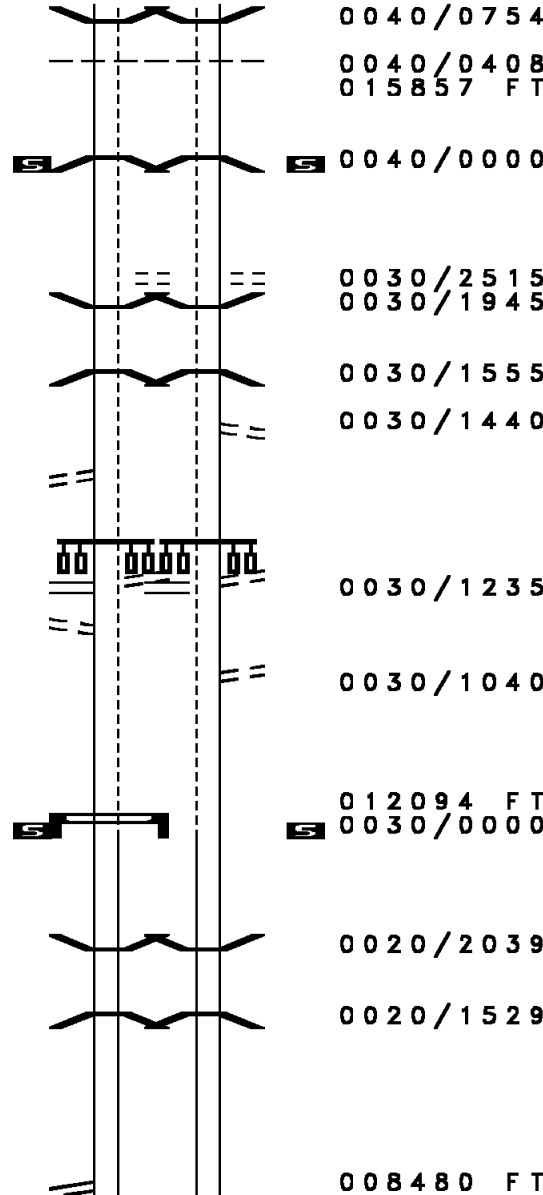
MILLERTON AV  
(CITY) 0031/2485  
BMSEN 02/0065/0030/1555 0031/1940  
1 0 00652 0 02 0118+74  
NO UNDERPASS INFORMATIO  
BMSBG 02/0065/0030/1555 0031/1550

TO 3104/0030 SH  
(CONN) 0031/1335  
BRIGHTON HEIGHTS AV  
(CITY)  
MCKEES ROCKS BR  
(SR3104 SEG 0030/3864) 0031/1225  
FROM 3104/0030 SH  
(CONN) 0031/1055

1 0 00652 0 02 0120+03 012597 FT  
DMS SIGN STRUCTURE  
BMSID 02/0065/0031/0000  
LENGTH(AH 3725 BK 3509) 0031/0000

BMSEN 02/0065/0020/1529 0021/1920  
0 0 00000 0 00 0000+00  
ECKERT STREET  
BMSBG 02/0065/0020/1529 0021/1410

1 0 00652 0 01 0085+05 009088 FT  
CALIFORNIA AV  
(SR4265 SEG 0011/2327)



0040/0754 BMSEN 02/0065/0040/0000  
BELLEVUE  
PITTSBURGH C 0040/0408  
1 0 00652 0 02 0158+76 015857 FT  
NO UNDERPASS INFORMATIO  
BMSBG 02/0065/0040/0000  
LENGTH(AH 3148 BK 3763) 0040/0000

MILLERTON AV  
(CITY) 0030/2515  
BMSEN 02/0065/0030/1555 0030/1945  
1 0 00652 0 02 0118+74  
NO UNDERPASS INFORMATIO  
BMSBG 02/0065/0030/1555 0030/1555  
LC FR TERMON AV  
(CONN) 0030/1440

BRIGHTON HEIGHTS BL  
(CITY)  
MCKEES ROCKS BR  
(SR3104 SEG 0030/3864) 0030/1235  
LC TO TERMON AV  
(CONN) 0030/1040

012094 FT 1 0 00652 0 02 0120+68  
0030/0000 LENGTH(AH 3763 BK 3614)

0020/2039 BMSEN 02/0065/0020/1529  
0 0 00000 0 00 0000+00  
ECKERT STREET  
BMSBG 02/0065/0020/1529 0020/1529

008480 FT 1 0 00652 0 01 0085+05



DIR: N TOTAL LEN: 14.791 MI. DIST: 11-1 SR: 65  
LEFT MUN: PITTSBURGH C RIGHT MUN: PITTSBURGH C

Segment ID	Segment Description	Length	Stationing	Notes
0021/0000	LENGTH(AH 3509 BK 3737)			
0013/3292	RAMP 8043 SB OP ID 02/8043/0250/0000			
0012/3380	LENGTH(AH 3614 BK 3628) RAMP 8043 SB OP ID 02/8043/0250/0000 CALIFORNIA AV (SR4265 SEG 0010/1939)			
0013/1778	BMSEN 02/0065/0012/0000			
0012/1804	BMSEN 02/0065/0012/0000			
0012/1165	RAMP FR CHATEAU ST (SR8049 SEG 0020/0943)			
0012/0026	1 0 01039 0 00 0967+45 65 SB OFF RP (CALIFORNIA) BMSBG 02/0065/0012/0000			
005351 FT	1 0 01039 0 00 0967+45 RAMP 250 RD (SR8049 SEG 0250/1477) OHIO RIVER BL INTER-BK (SR0019 SEG 0291/2684) 65 SB OFF RP (CALIFORNIA) BMSBG 02/0065/0012/0000			
0013/0000	LTH AH 003737 BK 000100			
004852 FT	1 0 00000 0 00 0000+00 OHIO RIVER BL INTER-BK (SR0019 SEG 0290/2811)			
0012/0000	LTH AH 003628 BK 000100			
004852 FT	LTH AH 000100 BK 002095 OHIO RIVER BL INTER-AHD (SR0019 SEG 0286/0000)			
7008/0000	SR 19 NB			
0005/2149	OP ID 02/0019/0280/1347			
0005/2104	PED. WALKWAY OP ID 02/0065/0004/2033			
0005/1995	TO SR 65 S FR BEAVER AV (SR8055 SEG 0530/2481)			
0005/1878	RAMP B NB OP ID 02/8055/0250/0000			
0005/1220	SIGN: 4 CHORD TRUSS BMSID 02/0065/0005/1220			
0005/0982	BMSEN 02/0065/0005/0356			
0005/0750	TO 65 S FR WEST END BR (SR8055 SEG 0250/1484)			
0005/0356	0 0 00000 0 00 0000+00 FONTELLA ST. LOCAL BMSBG 02/0065/0005/0356			
0004/2095	OP ID 02/0019/0280/1347			
0004/2055	PED. WALKWAY OP ID 02/0065/0004/2033			
0004/1988	SIGN: CANTILEVER BMSID 02/0065/0004/1988			
0004/1595	RAMP TO WEST END BR (SR8055 SEG 0010/0000)			
0004/1170	SIGN: 4 CHORD TRUSS BMSID 02/0065/0004/1170			
0004/0953	BMSEN 02/0065/0004/0859			
0004/0859	0 0 00000 0 00 0000+00 FONTELLA ST. LOCAL BMSBG 02/0065/0004/0859			

EXTRACT DATE: 12/18/2023  
PRINT DATE: 12/21/2023

ROADWAY MANAGEMENT SYSTEM  
SLD COUNTY/SR - ANNUAL PRINT

PAGE NUMBER: 146  
COUNTY: ALLEGHENY

DIR: N TOTAL LEN: 14.791 MI.  
LEFT MUN: PITTSBURGH C

DIST: 11-1 SR: 65  
RIGHT MUN: PITTSBURGH C

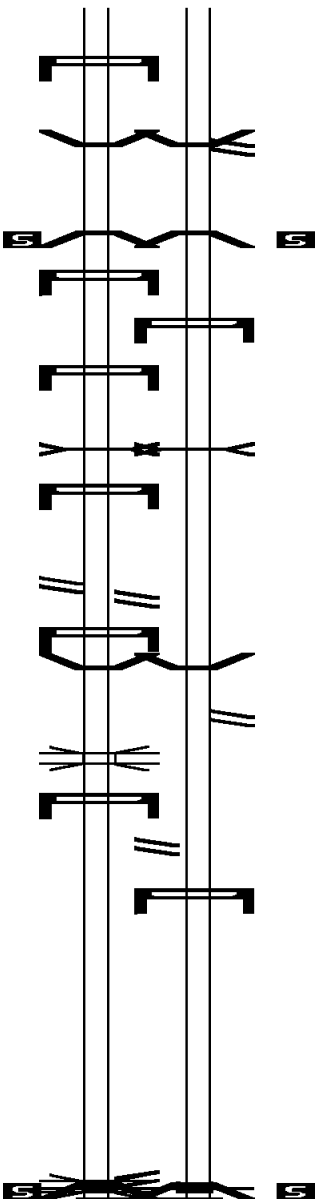
SIGN: CANTILEVER  
BMSID 02/0065/0005/0175 0005/0175

BMSEN 02/0065/0005/0000 0005/0133  
1 0 01039 0 00 0052+35 003202 FT  
RAMP 8045 SB  
BMSBG 02/0065/0005/0000  
LENGTH(AH 2149 BK 3202) 0005/0000  
SIGN: 4 CHORD TRUSS  
BMSID 02/0065/0002/3060 0003/3000

SIGN STRUCTURE  
BMSID 02/0065/0003/2466 0003/2448  
DRAINAGE  
STRUCTURE LENGTH 34 FT  
BMSID 02/0065/0002/2550 0003/2195  
SIGN: 4 CHORD TRUSS  
BMSID 02/0065/0003/1958 0003/1928  
TO SR 279 N RAMP W RD  
(SR8107 SEG 0010/0000)  
TO SR 65 S RIDGE AV  
(SR8045 SEG 0750/1990) 0003/1685  
SIGN: CANTILEVER  
BMSID 02/0065/0003/1180 0003/1269  
BMSEN 02/0065/0003/0000 0003/1153

SR8045 RAMP A  
OP ID 02/8045/0250/0000 0003/1000  
SIGN: CANTILEVER  
BMSID 02/0065/0003/0843 0003/0792

1 0 01039 0 00 0021+05 000000 FT  
SR 279 S SH  
(SR0279 SEG 0009/0804)  
SR 0279 NB  
OP ID 02/0279/0008/1346  
NC OH IO RIVER BL  
SR 279 S SH INTER-BK  
(SR0279 SEG 0009/0804)  
I-279 SB  
BMSBG 02/0065/0003/0000  
MFC BEGIN = B  
LENGTH(AH 3202 BK 0000) 0003/0000



0004/0133  
002757 FT  
0004/0000

0002/2496  
0002/2022

0002/1293  
0002/1254  
0002/0400  
0002/0327

000000 FT  
INTER-BK  
0002/0000

BMSEN 02/0065/0004/0000  
RAMP FR RIDGE AV  
(SR8045 SEG 0010/0488)  
1 0 01039 0 00 0054+58  
RAMP 8045 SB  
BMSBG 02/0065/0004/0000  
LENGTH(AH 2095 BK 2757)

SIGN: 4 CHORD TRUSS  
BMSID 02/0065/0002/3060  
DRAINAGE  
STRUCTURE LENGTH 34 FT  
BMSID 02/0065/0002/2550

BMSEN 02/0065/0002/0000  
RAMP V RD  
(SR8107 SEG 0260/1522)

RAMP 250 RD  
(SR8045 SEG 0250/0000)  
SIGN: 4 CHORD TRUSS  
BMSID 02/0065/0002/0830

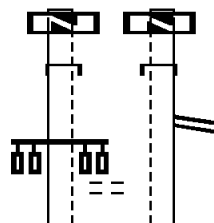
1 0 01039 0 00 0021+97  
NC OH IO RIVER BL  
INTER-BK FORT DUQUESNE BR  
(SR0279 SEG 0008/1175)  
RAMP W - SR 8107  
BMSBG 02/0065/0002/0000  
MFC BEGIN = B  
LENGTH(AH 2757 BK 0000)

EXTRACT DATE: 12/18/2023 ROADWAY MANAGEMENT SYSTEM PAGE NUMBER: 145  
 PRINT DATE: 12/21/2023 SLD COUNTY/SR - ANNUAL PRINT COUNTY: ALLEGHENY  
 DIR: N TOTAL LEN: 9.391 MI. DIST: 11-1 SR: 60  
 LEFT MUN: ROBINSON T RIGHT MUN: ROBINSON T

LTH AH 000100 BK 002179 7235/0000  
 SR 0022 SH INTER-AHD  
 (SR0022 SEG 0140/1449) 0231/2179

TO 8036/0250 SH  
 (CONN)

0231/1792



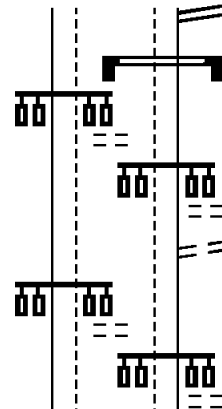
049586 FT  
 7234/0000 LTH AH 000100 BK 002237  
 INTER-AHD SR 22 & 30W SH  
 0230/2237 (SR0022 SEG 0141/1437)  
 RAMP C RD  
 0230/1983 (SR8036 SEG 0260/0787)

RAMP G RD

DIR: N TOTAL LEN: 9.391 MI. DIST: 11-1 SR: 60  
 LEFT MUN: ROBINSON T RIGHT MUN: ROBINSON T

PARK MANOR DR  
 (TWP )

0231/1250



0230/1710 (SR8036 SEG 0250/0000)  
 SIGN: CANTILEVER  
 0230/1505 BMSID 02/0060/0230/1505

PARK MANOR DR  
 (TWP )

0230/1252

LC TO PARK MANOR DR  
 (CONN)

0230/1155

ROBINSON CT  
 (PRDR)

0231/0755

ROBINSON CT  
 (PRDR)


0230/0772

1 0 00257 0 02 0425+44 045137 FT  
 (APRA) CASPER COLOSIMO  
 CAMPBELLS RUN RD  
 (CNTY)

047349 FT 1 0 00257 0 02 0425+44  
 (APRA) CASPER COLOSIMO  
 CAMPBELLS RUN RD  
 (CNTY)

MFC BEGIN = B  
 LENGTH(AH 2179 BK 3466) 0231/0000

0230/0000 MFC BEGIN = B  
 LENGTH(AH 2237 BK 3466)



0220/2495

HIGH TOWER BL  
 (TWP )

0220/2440

LC TO HIGH TOWER BL  
 (CONN)

DEVASSIE RD  
 (TWP )

0220/1345

1 0 00257 0 02 0457+92 041671 FT  
 CHURCH HILL RD  
 (T443)

043883 FT

0220/0000 LENGTH(AH 3466 BK 3107)

TWIN CIRCLES MOB HM PRK  
 (PRDR) 0210/1990

0210/1990 (APRA) TWIN CIRCLES MOB

DIR: N TOTAL LEN: 9.391 MI. DIST: 11-1 SR: 60  
 LEFT MUN: ROBINSON T RIGHT MUN: ROBINSON T

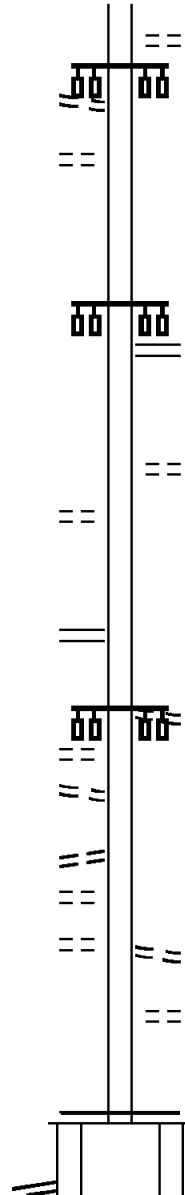
1 0 00257 0 02 0489+03 038564 FT  
 TIDBALL RD  
 (T445) 0210/0000  
 SUNSET DR 0200/1400  
 (TWP) 036687 FT

MOON RUN PARK RD 0190/1130  
 (TWP)

MCCORMICK RD 033877 FT  
 (SR3041 SEG 0080/2765) 0190/0000

OMEGA DR 0180/1590  
 (PRDR)  
 LC FROM OMEGA DR 0180/1525  
 (CONN)  
 VALLEY RD 0180/1373  
 (TWP)  
 PLANET WY 0180/1350  
 (TWP)  
 WINDHAVEN RD 0180/0825  
 (TWP)

RAMP F RD  
 (SR8011 SEG 0250/0000)



0210/0460 WATERFORD DR  
 040776 FT (TWP)  
 0210/0000 LENGTH(AH 3107 BK 1877)  
 038899 FT 1 0 00257 0 02 0508+02  
 BEAVER GRADE RD  
 (SR3077 SEG 0010/0000)  
 0200/0000 LENGTH(AH 1877 BK 2810)  
 0190/1375 MOON RUN RD  
 (TWP)  
 036089 FT 1 0 00257 0 02 0535+59  
 NC STEUBENVILLE PK  
 0190/0000 LENGTH(AH 2810 BK 2380)  
 LC TO OMEGA DR  
 (CONN) 0180/1664  
 0180/1590  
 0180/0825 MCKEES ROCKS RD  
 (TWP)  
 0180/0045 OLD STEUBENVILLE PK  
 (TWP)  
 033709 FT 1 0 00257 0 02 0551+40  
 NC OLD STEUBENVILLE PK  
 MFC BEGIN = B  
 0180/0000 LENGTH(AH 2380 BK 3609)

DIR: N TOTAL LEN: 9.391 MI. DIST: 11-1 SR: 60  
 LEFT MUN: ROBINSON T RIGHT MUN: ROBINSON T

SIGN: CANTILEVER  
 BMSID 02/0060/0151/2960 0151/3071

RAMP E RD  
 (SR8011 SEG 0260/1424) 0151/2366

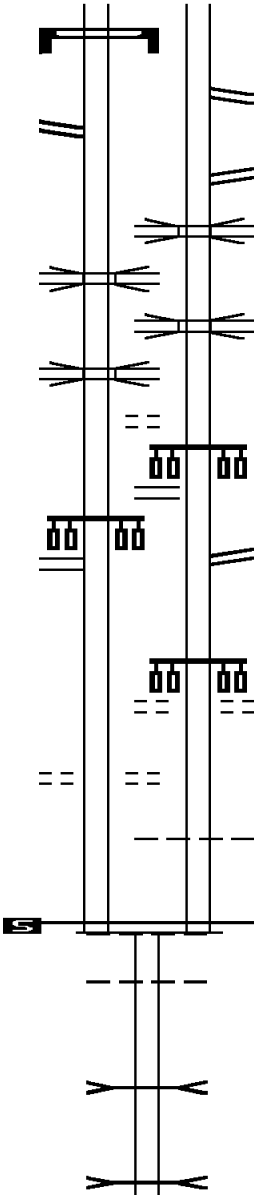
SR 0079 SB  
 OP ID 02/0079/0601/0080 0151/1983

SR 0079 NB  
 OP ID 02/0079/0600/0070 0151/1879  
 TO 8011/0750 SH  
 (CONN) 0151/1691

RAMP A RD  
 (SR8011 SEG 0010/1068) 0151/1620

LORISH RD  
 (TWP)  
 HADDOCK DR  
 (TWP) 0151/0932

1 0 00257 0 02 0589+75 027886 FT  
 MFC BEGIN = B  
 LTH AH 003611 BK 002111 0151/0000  
 KENNEDY T 0140/2111



0150/2858 RAMP D RD  
 (SR8011 SEG 0510/1637)

0150/2285 RAMP C RD  
 (SR8011 SEG 0500/0000)

0150/2006 SR 0079 SB  
 OP ID 02/0079/0601/0080

0150/1903 SR 0079 NB  
 OP ID 02/0079/0600/0070

0150/1643 RAMP A RD  
 (SR8011 SEG 0010/1068)

0150/1620 RAMP B RD  
 (SR8011 SEG 0750/0000)

0150/0934 HADDOCK DR  
 (TWP)  
 LORISH RD  
 (TWP)

0150/0163 ROBINSON  
 030100 FT KENNEDY T  
 1 0 00257 0 02 0589+75  
 MFC BEGIN = B  
 0150/0000 LENGTH(AH 3609 BK 2111)

0140/1956 KENNEDY  
 ROBINSON T

0140/1346 BR. CHARTIERS  
 STRUCTURE LENGTH 10 FT  
 BMSID 02/0060/0140/1346

0140/0510 BR. CHARTIERS  
 STRUCTURE LENGTH 8 FT  
 BMSID 02/0060/0140/0510

DIR: N TOTAL LEN: 9.391 MI. DIST: 11-1 SR: 60  
 LEFT MUN: ROBINSON T RIGHT MUN: ROBINSON T

1 0 00257 0 03 0620+13 025775 FT  
 WINDHAVEN RD  
 (T447) 0140/0000

023426 FT

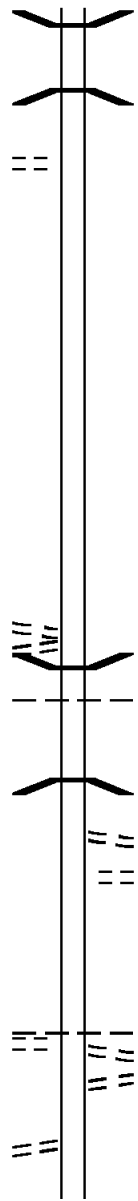
1 0 00257 0 03 0668+05 020961 FT  
 BALDWIN RD  
 (CNTY)  
 CORNELL ST  
 (TWP) 0120/0000

019951 FT

WOODMERE AV  
 (CITY) 0110/0000

CRAFTON BL  
 (BORO) 0100/2465

MCCORMICK AV



0140/0057 BMSBN 02/0060/0140/0039  
 1 0 00257 0 03 0619+76

0140/0039 BR. CHARTIERS  
 027989 FT BMSBG 02/0060/0140/0039

5 0140/0000 LENGTH(AH 2111 BK 2349)

025640 FT 1 0 00257 0 03 0643+85  
 5 0130/0000 LENGTH(AH 2349 BK 2465)

023175 FT

5 0120/0000 LENGTH(AH 2465 BK 1010)  
 0110/0880 BMSBN 02/0060/0110/0166

0110/0451 ROBINSON  
 1 0 00257 0 03 0670+04  
 NAPOR BLVD LOCAL

0110/0195 BMSBG 02/0060/0110/0166  
 LC TO WOODMERE AV

0110/0073 (CONN)  
 WOODMERE AV

0110/0040 (CITY)  
 022165 FT 1 0 00257 0 03 0677+06  
 NC ST TEUBENVILLE PK

5 0110/0000 CRAFTON B  
 LENGTH(AH 1010 BK 2656)  
 LC TO INGRAM AV

0100/2550 (CONN)

DIR: N TOTAL LEN: 9.391 MI. DIST: 11-1 SR: 60  
 LEFT MUN: CRAFTON B RIGHT MUN: CRAFTON B

Stationing	Distance	Notes	Stationing	Distance	Notes
(BORO)	0100/1865				
			0100/1365		DUNCAN AV (BORO)
					LINDEN AV (BORO)
1 0 00257 0 03 0704+83	017295 FT		0100/0500		019509 FT WALSH RD (BORO)
RICHMOND ST (BORO)	0100/0000		0100/0000		LENGTH(AH 2656 BK 2292) FOSTER AV (BORO)
			0090/1765		THOMAS ST (BORO)
CRAFTON AV (BORO)	0090/1555		0090/1655		THOMAS ST (BORO)
			0090/1555		NORMA ST (BORO)
			0090/1360		PORT AUTHORITY OF ALLEG
MILDRED ST (BORO)	0090/0560		0090/1060		OVERPASS IS RR X-ING LINCOLN AV (BORO)
	015003 FT		0090/0560		OREGON AV (BORO)
			0090/0275		1 0 00257 0 03 0727+93
			017217 FT		NOBLE AV (BORO)
					NC STEUBEN ST
					STEUBEN ST (BORO)
ALICE ST (BORO)	0080/0920		0090/0000		MFC BEGIN = B LENGTH(AH 2292 BK 1223)
					SIDNEY ST (BORO)
DIVISION ST (BORO)	0080/0438		0080/0778		SIDNEY ST (BORO)
1 0 00257 0 03 0740+25	013780 FT		015994 FT		CRAFTON AV (BORO)
CRAFTON AV (BORO)					NC NOBLE AV
NOBLE AV (BORO)	0080/0000		0080/0000		MFC BEGIN = C LENGTH(AH 1223 BK 2065)
					FRANKLIN WY (BORO)
					MAPLEWOOD AV (BORO)



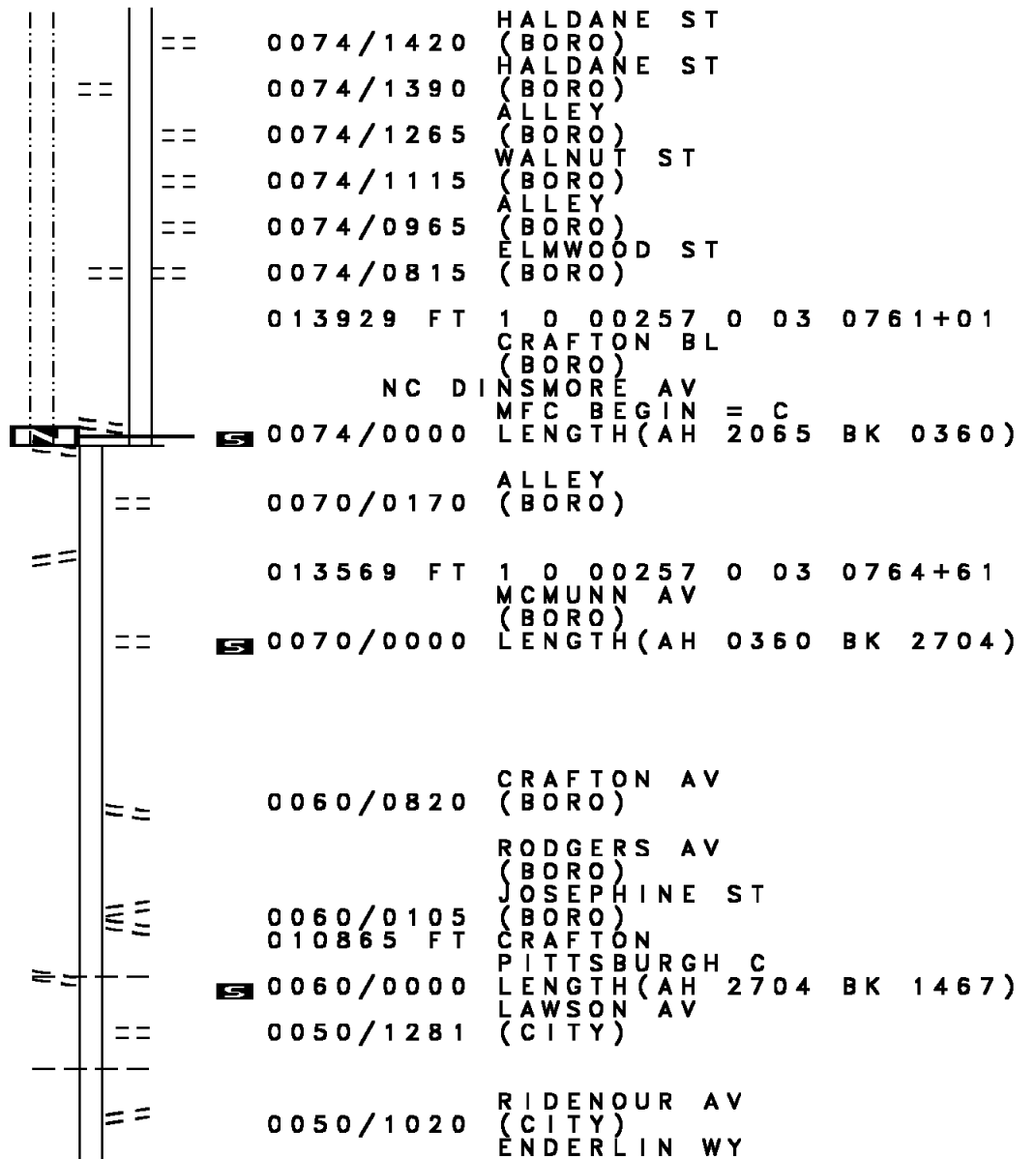
DIR: N TOTAL LEN: 9.391 MI. DIST: 11-1 SR: 60  
 LEFT MUN: CRAFTON B RIGHT MUN: CRAFTON B

LTH AH 002065 BK 000360 013780 FT  
 (BORO) 7075/0000  
 0070/0360

CLEARVIEW ET  
 (BORO) 0070/0065  
 013420 FT

1 0 00257 0 03 0791+69 010716 FT  
 CROTZER AV  
 (BORO) 0060/0000

CRAFTON  
 PITTSBURGH C 0050/1040



EXTRACT DATE: 12/18/2023  
PRINT DATE: 12/21/2023

ROADWAY MANAGEMENT SYSTEM  
SLD COUNTY/SR - ANNUAL PRINT

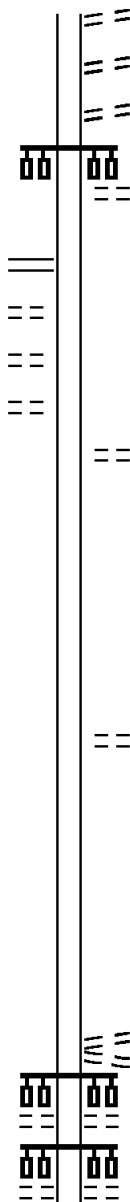
PAGE NUMBER: 138  
COUNTY: ALLEGHENY

DIR: N TOTAL LEN: 9.391 MI.  
LEFT MUN: PITTSBURGH C

DIST: 11-1 SR: 60  
RIGHT MUN: PITTSBURGH C

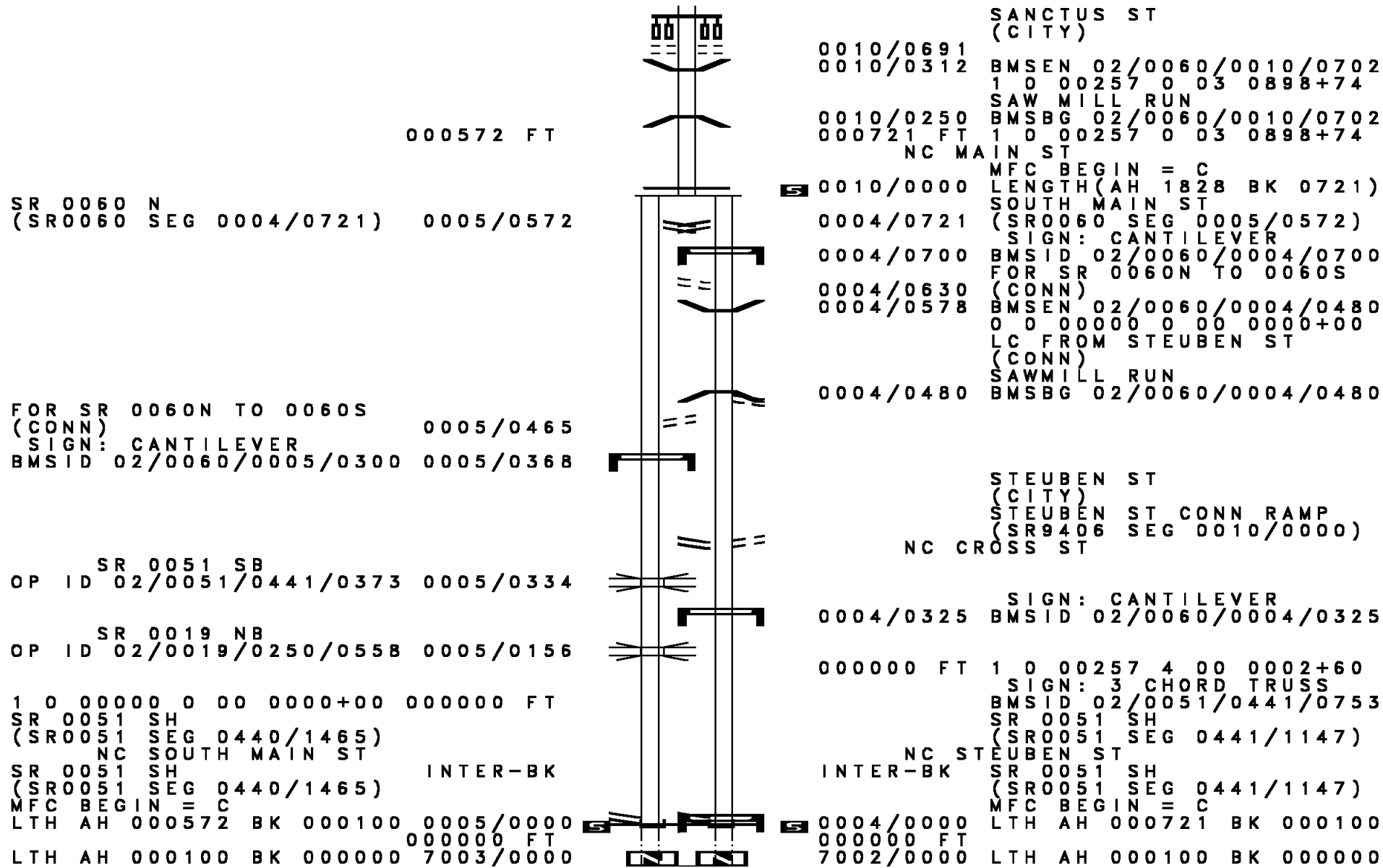
NOBLESTOWN RD  
(SR0050 SEG 0290/2053)  
HARTWELL ST  
(CITY)  
LC TO HARTWELL ST  
(CONN)  
HARTWELL ST  
(CITY)

009249 FT  
0050/0000  
0040/2894  
0040/2750  
0040/2370



0050/0885 (CITY)  
CUMBERLAND ST  
0050/0720 (CITY)  
ATHERLY WY  
0050/0560 (CITY)  
STRATMORE ST  
(CITY)  
0050/0555  
009398 FT 1 0 00257 0 03 0806+15  
NC CRAFTON BL  
0050/0000 LENGTH(AH 1467 BK 3243)  
0040/1905 OBEY ST  
(CITY)  
006006 FT  
006155 FT 1 0 00257 0 03 0838+69  
NC NOBLESTOWN RD  
0040/0000 LENGTH(AH 3243 BK 3606)  
0030/2671 WEAVER ST  
(CITY)  
002400 FT  
002549 FT 1 0 00257 0 03 0875+15  
0030/0000 LENGTH(AH 3606 BK 1828)  
WALBRIDGE ST  
(CITY)  
SOUTH MAIN ST  
(CITY)  
WABASH ST  
(CITY)  
0010/1554  
0010/1278  
ALEXANDER ST  
(CITY)  
0010/1043

DIR: N TOTAL LEN: 9.391 MI. DIST: 11-1 SR: 60  
 LEFT MUN: PITTSBURGH C RIGHT MUN: PITTSBURGH C



000572 FT

SR 0060 N  
 (SR0060 SEG 0004/0721) 0005/0572

FOR SR 0060N TO 0060S  
 (CONN) 0005/0465  
 SIGN: CANTILEVER  
 BMSID 02/0060/0005/0300 0005/0368

SR 0051 SB  
 OP ID 02/0051/0441/0373 0005/0334

SR 0019 NB  
 OP ID 02/0019/0250/0558 0005/0156

1 0 00000 0 00 0000+00 000000 FT  
 SR 0051 SH  
 (SR0051 SEG 0440/1465)  
 NC SOUTH MAIN ST  
 SR 0051 SH INTER-BK  
 (SR0051 SEG 0440/1465)  
 MFC BEGIN = C  
 LTH AH 000572 BK 000100 0005/0000  
 000000 FT  
 LTH AH 000100 BK 000000 7003/0000

SANCTUS ST  
 (CITY)  
 0010/0691  
 0010/0312 BMSEN 02/0060/0010/0702  
 1 0 00257 0 03 0898+74  
 SAW MILL RUN  
 0010/0250 BMSBG 02/0060/0010/0702  
 000721 FT 1 0 00257 0 03 0898+74  
 NC MAIN ST  
 MFC BEGIN = C  
 0010/0000 LENGTH(AH 1828 BK 0721)  
 SOUTH MAIN ST  
 0004/0721 (SR0060 SEG 0005/0572)  
 SIGN: CANTILEVER  
 0004/0700 BMSID 02/0060/0004/0700  
 FOR SR 0060N TO 0060S  
 (CONN)  
 0004/0630 BMSEN 02/0060/0004/0480  
 0004/0578 0 0 00000 0 00 0000+00  
 LC FROM STEUBEN ST  
 (CONN)  
 SAWMILL RUN  
 0004/0480 BMSBG 02/0060/0004/0480

STEUBEN ST  
 (CITY)  
 STEUBEN ST CONN RAMP  
 (SR9406 SEG 0010/0000)  
 NC CROSS ST

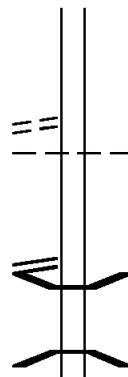
SIGN: CANTILEVER  
 0004/0325 BMSID 02/0060/0004/0325  
 000000 FT 1 0 00257 4 00 0002+60  
 SIGN: 3 CHORD TRUSS  
 BMSID 02/0051/0441/0753  
 SR 0051 SH  
 (SR0051 SEG 0441/1147)  
 NC ST  
 INTER-BK STEUBEN ST  
 SR 0051 SH  
 (SR0051 SEG 0441/1147)  
 MFC BEGIN = C  
 0004/0000 LTH AH 000721 BK 000100  
 000000 FT  
 7002/0000 LTH AH 000100 BK 000000

Left Side	Right Side
193020 FT	193753 FT AH-BEAVER (04) INTER-AHD JORDAN ST BEAVER CO 0810/3672 (SR0051 SEG 0010/0000)
HARPER RD (SR3096 SEG 0020/2501) 0810/2005	0810/2625 JEANETTE AV (TWP )
BOCKTOWN RD (SR3111 SEG 0010/0702) 0810/1075	0810/2315 DIVISION AV (TWP )
BOCKTOWN RD (SR3094 SEG 0040/0676) 0810/0545	0810/2005 PORTER ST (TWP )
2 0 02238 0 00 0132+91 189348 FT	0810/1405 MAPLE ST (TWP )
SCHOOL ST (TWP ) 0810/0000	0810/0210 FACTORY ST 190081 FT (TWP )
UNKNOWN RD (TWP ) 0800/2820	0810/0000 LENGTH(AH 3672 BK 3842)
PROSPECT ST (TWP ) 0800/2595	0800/3150 MAIN ST (TWP )
SPRING RUN RD (CNTY) 0800/1535	0800/1605 RIVERVIEW RD (TWP )
JACKSON ST (TWP ) 0800/0925	
185506 FT	186239 FT 2 0 02238 0 00 0094+98 0800/0000 LENGTH(AH 3842 BK 3588)

DIR: N TOTAL LEN: 36.696 MI. DIST: 11-1 SR: 51  
 LEFT MUN: CRESCENT T RIGHT MUN: CRESCENT T

PURDY RD  
 (TWP )

0790/1320



0790/0875 CRESCENT  
 MOON T

FLAUGHERTY RUN RD  
 (SR3089 SEG 0190/2571)

181918 FT  
 0790/0000

182651 FT 2 0 02238 0 00 0059+58  
 NC MC GOVERN BL  
 0790/0000 LENGTH(AH 3588 BK 3552)  
 0780/3486 BMS EN 02/0051/0780/3435  
 2 0 02238 0 00 0057+59  
 FLAUGHERTY RUN  
 0780/3406 BMSBG 02/0051/0780/3435

2 0 02238 0 00 0044+18  
 SHAFER RD  
 (T363)

178366 FT  
 0780/0000

179099 FT STAUNTON DR  
 (TWP )  
 0780/0000 LENGTH(AH 3552 BK 1721)

CROOKED LN  
 (PRDR)

0770/0728  
 176645 FT

177378 FT 2 0 02238 0 00 0010+66  
 MFC BEGIN = B  
 0770/0000 LENGTH(AH 1721 BK 0652)

STOOPS FERRY INT/RMP D  
 (SR9103 SEG 0020/0000)  
 0 0 00000 0 00 0000+00  
 UNIVERSITY BL  
 (SR3109 SEG 0070/3103)  
 (SR3109 SEG 0071/3218)  
 LENGTH(AH 0652 BK 2793)

0761/0240  
 175993 FT  
 0761/0000

0760/0360 RAMP C RD  
 (SR9103 SEG 0010/0405)  
 176726 FT 2 0 02238 0 00 0000+00  
 UNIVERSITY BL  
 (SR3109 SEG 0070/3103)  
 (SR3109 SEG 0071/3218)  
 0760/0000 LENGTH(AH 0652 BK 2863)  
 STOOPS FERRY INT/RMP C  
 0750/2680 (SR9103 SEG 0010/0000)

DIR: N TOTAL LEN: 36.696 MI. DIST: 11-1 SR: 51  
 LEFT MUN: MOON T RIGHT MUN: MOON T

NARROWS RUN  
 STRUCTURE LENGTH 21 FT  
 BMSID 02/0051/0750/1756 0751/1781

1 0 00076 0 03 0654+94 173200 FT  
 LENGTH(AH 2793 BK 2197) 0751/0000

SEWICKLEY BR  
 (SR4025 SEG 0010/0000) 0741/1020

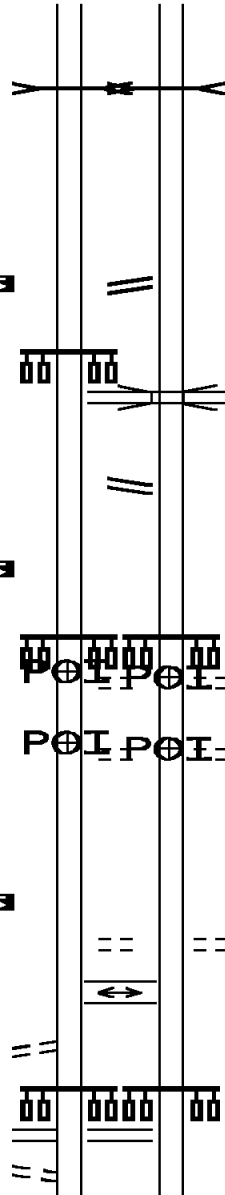
1 0 00076 0 03 0626+21 171003 FT  
 NC STOOPS FERRY RD  
 LENGTH(AH 2197 BK 2629) 0741/0000

(APRA) R.B. & W. COMPAN VALLEY AMBULANCE (PRDR) 0731/1805  
 (APRA) FAB TEC INDUSTRIES INC (PRDR) 0731/1440

0 0 00000 0 00 0000+00 168374 FT  
 NC FIFTH AV  
 LENGTH(AH 2629 BK 1660) 0731/0000

TOWNSHIP RD (PRDR) 0721/1595  
 CONNECTOR RD (CONN) 0721/1400  
 TO 3087/0040 SH (CONN) 0721/0965

NC UNIVERSITY BL THORN RUN RD (SR3087 SEG 0050/0120) 0721/0790  
 FROM 3087/0050 SH (CONN) 0721/0635



NARROWS RUN  
 STRUCTURE LENGTH 21 FT  
 BMSID 02/0051/0750/1756 0750/1756

173863 FT 1 0 00076 0 03 0653+91  
 RAMP FROM SEWICKLEY BR  
 (SR8127 SEG 0750/1115)  
 LENGTH(AH 2863 BK 2770) 0750/0000

SEWICKLEY BR  
 OP ID 02/4025/0010/0097 0740/1650

RAMP TO SEWICKLEY BR  
 (SR8127 SEG 0010/0000) 0740/0570  
 171093 FT 1 0 00076 0 03 0626+21  
 NC STOOPS FERRY RD  
 LENGTH(AH 2770 BK 2008) 0740/0000

(APRA) R.B. & W. COMPAN VALLEY AMBULANCE (PRDR) 0730/1792  
 (APRA) FAB TEC INDUSTRIES INC (PRDR) 0730/1424

169085 FT 1 0 00076 0 03 0606+58  
 NC FOURTH AV  
 LENGTH(AH 2008 BK 1639) 0730/0000

TOWNSHIP RD (PRDR) 0720/1560  
 CONNECTOR RD (CONN) 0720/1392

NC UNIVERSITY BL THORN RUN RD (SR3087 SEG 0050/0304) 0720/0720

DIR: N TOTAL LEN: 36.696 MI. DIST: 11-1 SR: 51  
 LEFT MUN: MOON T RIGHT MUN: MOON T

THORN HOLLOW RD (TWP)	0721/0565	==		0720/0191	BMSBG 02/0051/0720/0172
BMSBG 02/0051/0721/0328	0721/0347	==			1 0 00076 3 01 0073+12
1 0 00076 0 03 0592+86		==			THORN RUN
THORN RUN		==			BMSBG 02/0051/0720/0172
BMSBG 02/0051/0721/0328	0721/0328	==		0720/0172	
MOON		==			
CORAOPOLIS B	0721/0269	==			
		==		167446 FT	1 0 00076 3 01 0072+84
1 0 00076 0 03 0589+28	166714 FT	==			THORN ST
THORN ST		==			(TWP)
(TWP)		==			MOON
LENGTH(AH 1660 BK 1546)	0721/0000	==		0720/0000	CORAOPOLIS B
		==			LENGTH(AH 1639 BK 1517)
		==		0710/1038	CHESS ST
CHESS ST		==			(BORO)
(BORO)		==		0710/1025	CHESS ST
LOCUST ST	0711/1060	==			(BORO)
(BORO)		==		0710/0460	LOCUST ST
	0711/0480	==		165929 FT	(BORO)
1 0 00076 0 03 0571+24	165168 FT	==			1 0 00076 3 01 0055+14
WATT ST		==			WATT ST
(BORO)		==			(BORO)
LENGTH(AH 1546 BK 2834)	0711/0000	==		0710/0000	LENGTH(AH 1517 BK 2848)
WOOD ST		==			
(BORO)		==			
KENDALL ST	0701/2600	==			
(BORO)		==		0700/2205	KENDALL ST
MAIN ST	0701/2225	==			(BORO)
(BORO)		==			MAIN ST
	0701/1730	==		0700/1705	(BORO)
WILLOW WY		==			
(BORO)		==		0700/1090	WILLOW WY
MILL ST	0701/1140	==			(BORO)
(BORO)		==			MILL ST
	0701/0990	==		0700/0955	(BORO)
MULBERRY ST		==			
(BORO)		==		0700/0450	MULBERRY ST
	0701/0460	==			(BORO)
		==		0700/0195	LINDEN AL
1 0 00076 0 03 0540+97	162334 FT	==		163081 FT	(BORO)
BROADWAY ST		==			1 0 00076 3 01 0026+72
(BORO)		==			BROADWAY ST
		==			(BORO)
LENGTH(AH 2834 BK 2835)	0701/0000	==		0700/0000	LENGTH(AH 2848 BK 3022)
		==			UNNAMED AL

DIR: N TOTAL LEN: 36.696 MI. DIST: 11-1 SR: 51  
 LEFT MUN: CORAOPOLIS B RIGHT MUN: CORAOPOLIS B

Left Side Description	Left Side Stationing	Right Side Stationing	Right Side Description
CHESTNUT ST (BORO)		0690/2825	(BORO)
CHESTNUT ST (SR3079 SEG 0070/0219)	0691/2360	0690/2540	CHESTNUT ST (BORO)
ARCH ST (BORO)	0691/1425	0690/1606	MCCABE RUN STRUCTURE LENGTH 14 FT BMSID 02/0051/0690/1606
MCCABE RUN STRUCTURE LENGTH 10 FT BMSID 02/0051/0691/1375	0691/1375	0690/1605	ARCH ST (BORO)
MONTOUR ST (BORO) (SR3081 SEG 0060/0218)	0691/1105	0690/1160	MONTOUR ST (BORO)
FERREE ST (BORO)	0691/0545	0690/0724	FERREE ST (BORO)
BARN ST (BORO)	0691/0380	0690/0470	CORAOPOLIS BG (CNTY)
STATE ST (BORO) LC TO GEORGE ST (CONN)	0691/0140	0690/0100	BARN ST (BORO)
STATE AV (BORO) NC FIFTH AV (AH 2835 BK 0394)	0691/0000		STATE ST (BORO)
VINE ST (BORO)	0671/0150		LC TO GEORGE ST (CONN)
MFC BEGIN = B LENGTH(AH 0394 BK 2830)	0671/0000		
RIDGE AV			







DIR: N TOTAL LEN: 36.696 MI. DIST: 11-1 SR: 51  
 LEFT MUN: KENNEDY T RIGHT MUN: KENNEDY T

1 0 00076 0 02 0354+00 143130 FT  
 CORAOPOLIS RD  
 (CNTY) 0600/0000  
 LC FOR CORAOPOLIS RD  
 (CONN) 0590/1143

1 0 00076 0 02 0339+58 141717 FT  
 SIPE RD  
 (TWP) 0590/0000  
 RED PINE DR  
 (PRDR) 0580/1545

139327 FT

1 0 00076 0 02 0288+52 136652 FT  
 EWING RD  
 (SR3093 SEG 0030/2561) 0570/0000

133807 FT

== 0600/0858 STANFORD CT  
 (PRDR)  
 143684 FT  
 0600/0000 LENGTH(AH 3586 BK 1413)  
 0590/0828 STANDFORD CT  
 (PRDR)  
 0590/0752 STANFORD CT  
 (PRDR)  
 142271 FT BRIGHTWOOD DR  
 (TWP)  
 0590/0000 LENGTH(AH 1413 BK 2390)  
 0580/0000 LENGTH(AH 2390 BK 2675)  
 0570/1556 KENNEDY  
 STOWE T  
 137206 FT  
 0570/0000 LENGTH(AH 2675 BK 2845)  
 134361 FT 1 0 00076 0 02 0261+37  
 NC ROBINSON BL  
 0560/0000 LENGTH(AH 2845 BK 2279)

DIR: N TOTAL LEN: 36.696 MI. DIST: 11-1 SR: 51  
 LEFT MUN: STOWE T RIGHT MUN: STOWE T

Location / Segment	Segment ID	Length (FT)	Notes
WALTHER ST (TWP)	0550/0330		
	0550/0118		(APRA) TRIAD METALS LC FROM FLEMING BR (CONN)
	0550/0093		BMSBN 02/0051/0550/0050 1 0 00076 0 02 0240+57 BRIDGE CLOSED
	0550/0050	131528 FT	NO UNDERPASS INFORMATION BMSBG 02/0051/0550/0050
NEVILLE AV (SR3095 SEG 0010/3848)	0550/0000	132082 FT	1 0 00076 0 02 0240+57 FLEMING BR CONN RD (CNTY)
	0550/0000		LENGTH(AH 2279 BK 1101) LC TO FLEMING BR (CONN)
	0540/1010		GLENN ST (TWP)
	0540/0965		FLEMING AV (TWP)
	0540/0680	130427 FT	
	0540/0000	130981 FT	1 0 00076 0 01 0225+75 PARKWAY ST (TWP)
	0540/0000		LENGTH(AH 1101 BK 1556)
1 0 00076 0 01 0212+49	0530/0335	128871 FT	FLEMING AV (TWP)
ORR ST (TWP)	0530/0000	129425 FT	
	0530/0000		LENGTH(AH 1556 BK 3237)
KENNEDY LN (TWP)	0520/1450		
MCCOUBRAY ST (TWP)	0520/1180		
1 0 00076 0 01 0179+16	0520/0500	125634 FT	MARGARET ST (TWP)
TUNNEL WY	0520/0500	126188 FT	

DIR: N TOTAL LEN: 36.696 MI.  
 LEFT MUN: STOWE T

DIST: 11-1 SR: 51  
 RIGHT MUN: STOWE T

(SR3092 SEG 0040/1923) 0520/0000

MCCOY RD (CNTY) 0510/2079

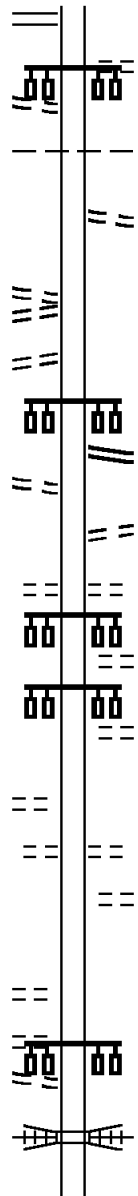
RAYMOND ST (TWP) TO 0051/0510 SH (CONN) SCHOOL ST (TWP) 0510/1154 0510/1143

FROM SR 0051S TO SR 005 (CONN) 0510/0895

1 0 00076 0 01 0150+77 122867 FT PATTERSON ST (BORO) 0510/0000

BOQUET ST (BORO) 0500/0681 MARY ST (BORO) 0500/0411 CHARTIERS AV (BORO) 0500/0236

1 0 00076 0 01 0130+10 120453 FT FURNACE ST



5 0520/0000 LENGTH (AH 3237 BK 2767) THOMAS ST (TWP)

0510/2079 0510/2018 STOWE MCKEES ROCKS B ADRIAN ST (TWP) 0510/1652

0510/1013 MC KEES ROCKS BR (SR3104 SEG 0011/0000) (SR3104 SEG 0010/0000)

0510/0853 TO 3104/0010 SH (CONN) CHURCHILL ST (BORO) ANGELINA AV (BORO)

0510/0279 MICHAEL ST (BORO)

0510/0279 123421 FT

5 0510/0000 LENGTH (AH 2767 BK 2414) BRADLEY ST (BORO) JOHN ST (BORO) 0500/2215 0500/1686











0500/0236 NC ISLAND AV 0500/0222 PITTSBURGH, CHARTIERS & OVERPASS IS RR X-ING 121007 FT

DIR: N	TOTAL LEN: 36.696 MI.	DIST: 11-1	SR: 51
LEFT MUN: MCKEES ROCKS B		RIGHT MUN: MCKEES ROCKS B	

(BORO)	0500/0000	==	5 0500/0000	LENGTH(AH 2414 BK 0726)
				LOCUST ST
MCDONALD WY	0494/0330	==	0494/0670	(BORO)
(BORO)				
	119727 FT	==	0494/0230	BELL AV
			120281 FT	(BORO)
				0 0 00000 0 00 0000+00
				NC CHARTIERS AV
				CHARTIERS AV
				(BORO)
FURNACE ST	0494/0000	==	5 0494/0000	MFC BEGIN = B
(BORO)				LENGTH(AH 0726 BK 1588)
LC FROM FURNACE RD	0491/1414	==		
(CONN)				
BMS EN 02/0051/0490/1100	0491/1350	==	0490/1330	LC TO CHARTIERS AV
			0490/1304	(CONN)
MCKEES ROCKS	0491/1250	==		BMS EN 02/0051/0490/1100
PITTSBURGH C			0490/1159	MCKEES ROCKS
1 0 00076 0 00 0112+23				PITTSBURGH C
CHARTIERS CK	0491/1155	==		
BMSBG 02/0051/0490/1100				1 0 00076 0 00 0112+23
				CHARTIERS CK
				0490/1109 BMSBG 02/0051/0490/1100
NC LINDEN ST	0491/1085	==	0490/1100	STAFFORD ST
STAFFORD ST				(CITY)
(CITY)				NC LINDEN ST
FOR SR 0051S TO 0051S	0491/0075	==	0490/0081	LC FROM WEST CARSON ST
(CONN)			118693 FT	(CONN)
1 0 00076 0 00 0104+24	118132 FT	==		1 0 00076 0 00 0104+24
WEST CARSON ST				WEST CARSON ST
(CITY)				(CITY)
NC STANHOPE ST	0491/0000	==	5 0490/0000	NC STANHOPE ST
MFC BEGIN = B				MFC BEGIN = B
LENGTH(AH 1595 BK 3075)				LENGTH(AH 1588 BK 3075)
FOR SR 0051S TO 0051S	0480/2980	==		
(CONN)				
SAGAMORE ST	0480/2785	==		
(CITY)				
TABOR ST	0480/2350	==	0480/2350	
(CITY)				
FLORIEN ST	0480/2085	==		
(CITY)				

DIR: N TOTAL LEN: 36.696 MI. DIST: 11-1 SR: 51  
 LEFT MUN: PITTSBURGH C RIGHT MUN: PITTSBURGH C

FRUSTUM ST (CITY)	0480/1725	==			
SAGINAW ST (CITY)	0480/1475	==			
SANFORD ST (CITY)	0480/1220	==			
EARL ST (CITY)	0480/0960	==			
				0480/0682	OTHER OVERPASS IS RR X-ING
				0480/0640	CSX RAIL TRANSPORTATION OVERPASS IS RR X-ING
1 0 00076 0 00 0073+73	115057 FT			115618 FT	
TELFORD ST (CITY)	0480/0000	==			0480/0000 LENGTH(AH 3075 BK 2653)
EDGECLIFF ST (CITY)	0470/2250	==			
GLEN MAWR ST (CITY)	0470/0835	==			
CASTALIA ST (CITY)	0470/0485	==			
1 0 00076 0 00 0047+13	112404 FT			112965 FT	
CORLISS ST (CITY)	0470/0000	==			0470/0000 LENGTH(AH 2653 BK 2322)
LC TO BUS EXPRESS LN (PRDR)	0460/1350	==		0460/1350	
	110082 FT				110643 FT 1 0 00076 0 00 0024+75
					0460/0000 LENGTH(AH 2322 BK 1830)
				0450/0712	SIGN: CANTILEVER BMSID 02/0051/0450/0661 WEST CARSON ST
				0450/0665	{SR3106 SEG 0010/0000} {SR3106 SEG 0011/0000}
WEST CARSON ST {SR3106 SEG 0011/0000} {SR3106 SEG 0010/0000}	0450/0581	==			
	108252 FT			108813 FT	1 0 00076 0 00 0009+23
					NC WEST CARSON ST INTER-BK WEST CARSON ST

EXTRACT DATE: 12/18/2023  
PRINT DATE: 12/21/2023

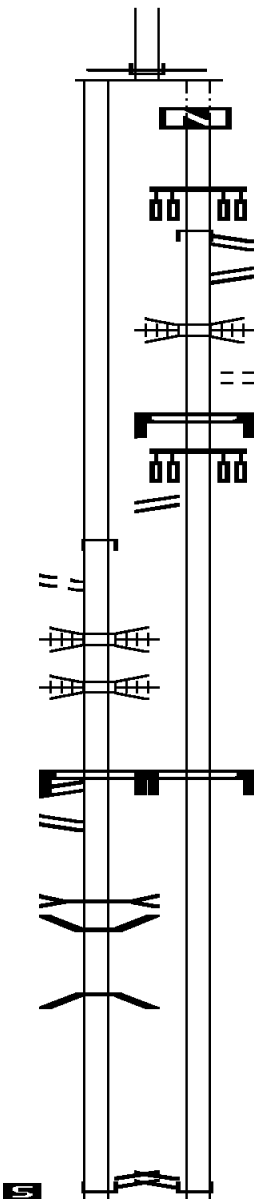
ROADWAY MANAGEMENT SYSTEM  
SLD COUNTY/SR - ANNUAL PRINT

PAGE NUMBER: 124  
COUNTY: ALLEGHENY

DIR: N TOTAL LEN: 36.696 MI.  
LEFT MUN: PITTSBURGH C

DIST: 11-1 SR: 51  
RIGHT MUN: PITTSBURGH C

WEST CARSON ST INTER-AHD  
(SR0837 SEG 0600/0455) 0441/1455  
FOR SR 0051N TO 0051S  
(CONN) 0441/1424  
CSX RAIL TRANSPORTATION  
OVERPASS IS RR X-ING 0441/1340  
CSX RAIL TRANSPORTATION  
OVERPASS IS RR X-ING 0441/1307  
SIGN: 3 CHORD TRUSS  
BMSID 02/0051/0441/0753  
STEBEN ST  
(SR0060 SEG 0004/0000) 0441/1147  
STEBEN ST CONN RAMP  
(SR9406 SEG 0010/0239) 0441/1062  
SAW MILL RUN  
STRUCTURE LENGTH 64 FT  
BMSID 02/0051/0441/0526 0441/0942  
BMSEN 02/0051/0441/0373 0441/0783  
0 0 0000 0 00 0000+00  
SR 0060 SB  
BMSBG 02/0051/0441/0373 0441/0600  
  
0 0 0000 0 00 0000+00 106797 FT  
SAW MILL RUN BL  
(SR0019 SEG 0245/1302)  
SAW MILL RUN BL INTER-BK  
(SR0019 SEG 0245/1302)  
LTH AH 001455 BK 000100 0441/0000



(SR0837 SEG 0600/0604)  
MFC BEGIN = B  
0450/0000 LTH AH 001830 BK 000100  
108813 FT  
7442/0000 LTH AH 000100 BK 001903  
INTER-AHD WEST CARSON ST  
(SR0837 SEG 0600/0177)  
  
WEST CARSON ST  
0440/1903 (SR0837 SEG 0600/0177)  
WEST CARSON ST  
0440/1780 (SR0837 SEG 0597/0050)  
NORFOLK SOUTHERN  
0440/1731 OVERPASS IS RR X-ING  
GREENLEAF ST  
0440/1707 (CITY)  
SIGN: STRUC MOUNTED  
0440/1630 BMSID 02/0051/0440/1630  
  
SOUTH MAIN ST  
0440/1465 (SR0060 SEG 0005/0000)  
  
SIGN: CANTILEVER  
0440/1122 BMSID 02/0051/0440/0600  
  
106910 FT 0 0 0000 0 00 0000+00  
SAW MILL RUN BL  
(SR0019 SEG 0244/0779)  
NC SR 0051 SH  
INTER-BK SAW MILL RUN BL  
(SR0019 SEG 0244/0779)  
0440/0000 LTH AH 001903 BK 000100

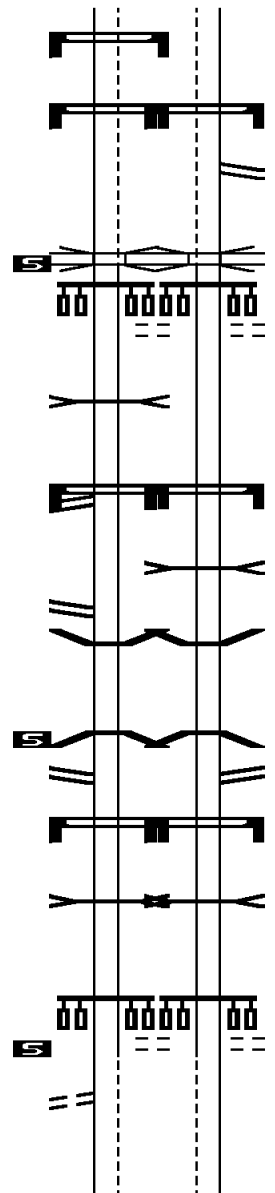


DIR: N TOTAL LEN: 36.696 MI. DIST: 11-1 SR: 51  
 LEFT MUN: PITTSBURGH C RIGHT MUN: PITTSBURGH C

Segment	Start Station	End Station	Length (FT)	Notes	Segment	Start Station	End Station	Length (FT)	Notes
LTH AH 000100 BK 000816 BANKSVILLE RD (SR0019 SEG 0231/0000)	7433	0000	7433	INTER-AHD	LTH AH 000100 BK 001039 BANKSVILLE RD (SR0019 SEG 0230/0000)	7432	0000	7432	INTER-AHD
RAMP D RD (SR8037 SEG 0010/0517)	0431	0345	0431			0430	1039	1069	SIGN: CANTILEVER BMSID 02/0051/0430/0940 RAMP B RD (SR8037 SEG 0750/0597)
1 0 00247 0 02 0648+61 LENGTH(AH 0816 BK 1924) LIME ST (CITY)	105981	0000	105981		0430/0175 LIME ST (CITY)	105871	0000	105871	1 0 00247 0 02 0647+04 LENGTH(AH 1039 BK 1695)
LEWIS ST (CITY)	0421	1880	0421		0420/1315 LEWIS ST (CITY)	0420	1315	0420	
WOODRUFF JUGHANDLE RD (SR9402 SEG 0010/0000)	0421	0468	0421		WOODRUFF JUGHANDLE RD (SR9402 SEG 0010/0305)	0420	0179	0420	
WOODRUFF JUGHANDLE RD (SR9402 SEG 0010/0305)	0421	0182	0421		WOODRUFF ST (CITY)	0420	0000	0420	
WOODRUFF ST (CITY)	0421	0000	0421		1 0 00247 0 02 0629+75 PARKING LOT OP ID 02/7301/0000/3933 LENGTH(AH 1924 BK 2542)	104057	0000	104057	1 0 00247 0 02 0629+75 PARKING LOT OP ID 02/7301/0000/3933 LENGTH(AH 1695 BK 2366)
1 0 00247 0 02 0602+41 LENGTH(AH 2542 BK 2182)	101515	0000	101515		101810 FT 1 0 00247 0 02 0605+84 LENGTH(AH 2366 BK 2297)	101810	0000	101810	SIGN: CANTILEVER BMSID 02/0051/0400/1841
CRANE AV (CITY)	0401	1268	0401		0400/1871 CRANE AV (CITY)	0400	1871	0400	
	0401	1175	0401			0400	1175	0400	

DIR: N TOTAL LEN: 36.696 MI. DIST: 11-1 SR: 51  
 LEFT MUN: PITTSBURGH C RIGHT MUN: PITTSBURGH C

Item	Sign	Structure	Length	Location	Notes
BMSID 02/0051/0401/1075	CANTILEVER		0401/0963		
BMSID 02/0051/0400/0255	3 CHORD TRUSS		0401/0303		
1 0 00247 0 02 0582+10			099333 FT		
OP ID 02/7301/0000/9101	BUSWAY LRT				
LENGTH(AH 2182 BK 0689)			0401/0000		
WARRINGTON AV (CITY)			0397/0676		
SAW MILL RUN					
STRUCTURE LENGTH 58 FT					
BMSID 02/0051/0396/0565			0397/0610		
LIBERTY TN INT/RMP C RD					
(SR8151 SEG 0500/0000)					
SIGN: 4 CHORD TRUSS					
BMSID 02/0051/0396/0585			0397/0590		
LIBERTY TN INT/RMP E RD					
(SR8151 SEG 0510/0555)			0397/0245		
BMSEN 02/0051/0396/0000			0397/0188		
0 0 00000 0 00 0000+00			098644 FT		
RAMP C (8151 SB)					
BMSBG 02/0051/0396/0000			0397/0000		
LENGTH(AH 0689 BK 1370)					
LIBERTY TN INT/RMP B RD			0387/0852		
(SR8151 SEG 0250/0445)					
SIGN: 4 CHORD TRUSS					
BMSID 02/0051/0386/0830			0387/0832		
SAW MILL RUN					
STRUCTURE LENGTH 58 FT					
BMSID 02/0051/0386/0860			0387/0792		
0 0 00000 0 00 0000+00			097274 FT		
BAUSMAN ST (CITY)					
LENGTH(AH 1370 BK 3669)			0387/0000		
TIMBERLAND AV (CITY)			0381/3545		
BMSID 02/0051/0400/0255	3 CHORD TRUSS		0400/0255		
LIBERTY TN INT/RMP D RD					
(SR8151 SEG 0750/0800)			0400/0183		
1 0 00247 0 02 0583+55			099513 FT		
OP ID 02/7301/0000/9101	BUSWAY LRT				
LENGTH(AH 2297 BK 0725)			0400/0000		
WARRINGTON AV (CITY)			0396/0700		
SAW MILL RUN					
STRUCTURE LENGTH 58 FT					
BMSID 02/0051/0396/0585			0396/0585		
LIBERTY TN INT/RMP A RD					
(SR8151 SEG 0010/0000)			0396/0188		
BMSEN 02/0051/0396/0000			0396/0000		
0 0 00000 0 00 0000+00			098788 FT		
RAMP C (8151 SB)					
BMSBG 02/0051/0396/0000			0396/0000		
LENGTH(AH 0725 BK 1405)					
LIBERTY TN INT/RMP A RD			0386/0905		
(SR8151 SEG 0010/0000)					
SIGN: 4 CHORD TRUSS					
BMSID 02/0051/0386/0830			0386/0862		
SAW MILL RUN					
STRUCTURE LENGTH 58 FT					
BMSID 02/0051/0386/0860			0386/0860		
0 0 00000 0 00 0000+00			097383 FT		
BAUSMAN ST (CITY)					
LENGTH(AH 1405 BK 3669)			0386/0000		



DIR: N TOTAL LEN: 36.696 MI. DIST: 11-1 SR: 51  
 LEFT MUN: PITTSBURGH C RIGHT MUN: PITTSBURGH C

ENSIGN AV (CITY)	0381/1760 ==				
1 0 00247 0 01 0523+13 093605 FT				093714 FT	1 0 00247 0 01 0523+13
EDGEBROOK AV (CITY)					EDGEBROOK AV (CITY)
LENGTH(AH 3669 BK 2263) 0381/0000	5		5	0380/0000	LENGTH(AH 3669 BK 2267)
BMSEN 02/0051/0370/1907 0371/1987				0370/1957	BMSEN 02/0051/0370/1907
1 0 00247 0 01 0519+72					1 0 00247 0 01 0519+72
SAW MILL RUN					SAW MILL RUN
BMSBG 02/0051/0370/1907 0371/1937				0370/1907	BMSBG 02/0051/0370/1907
GOFF ST (CITY)				0370/1340	GOFF ST (CITY)
LEVEL WY (CITY)				0370/1140	LEVEL WY (CITY)
MOREDALE ST (CITY)				0370/0870	MOREDALE ST (CITY)
1 0 00247 0 01 0502+35 091342 FT				091447 FT	1 0 00247 0 01 0502+39
WHITED ST (CITY)					WHITED ST (CITY)
COLERAIN ST (CITY)					COLERAIN ST (CITY)
LENGTH(AH 2263 BK 0722) 0371/0000	5		5	0370/0000	LENGTH(AH 2267 BK 0739)
BMSEN 02/0051/0360/0568 0361/0648					
PAT OH 9203					
OP ID 02/7301/0000/9203 0361/0598					
1 0 00247 0 01 0499+16					
SAW MILL RUN					
BMSBG 02/0051/0360/0568 0361/0588				0360/0701	BMSEN 02/0051/0360/0568
				0360/0656	PAT OH 9203
				0360/0641	OP ID 02/7301/0000/9203
				0360/0345	1 0 00247 0 01 0499+16
				090708 FT	SAW MILL RUN
					BMSBG 02/0051/0360/0568
					NOBLES LN (CITY)
NOBLES LN (CITY)					1 0 00247 0 01 0492+44
1 0 00247 0 01 0492+54 090620 FT					ANSONIA PL (CITY)
ANSONIA PL (CITY)					
LENGTH(AH 0722 BK 3003) 0361/0000	5		5	0360/0000	LENGTH(AH 0739 BK 3049)
MIDWOOD AV (CITY)					MIDWOOD AV (CITY)

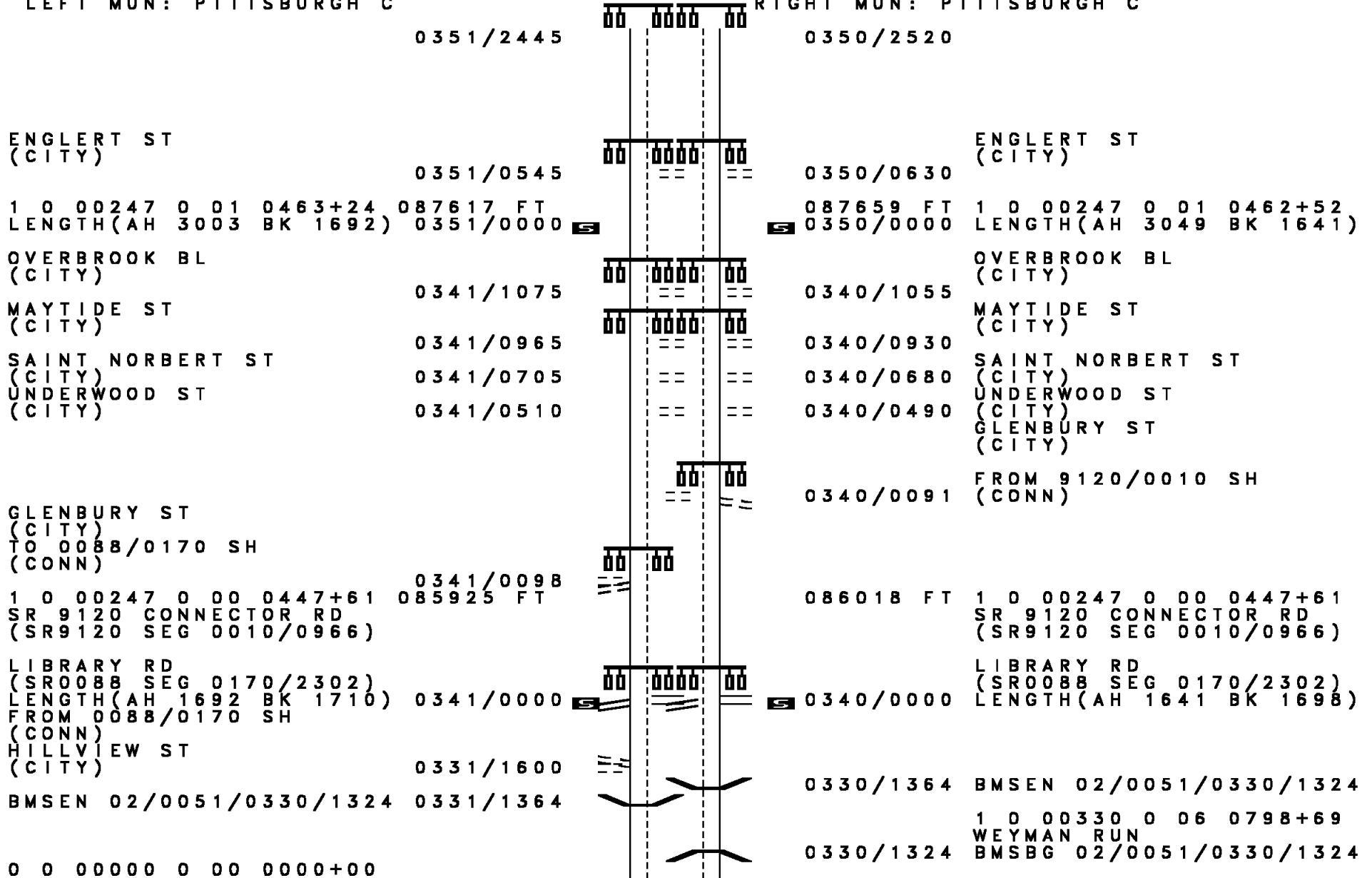
EXTRACT DATE: 12/18/2023  
PRINT DATE: 12/21/2023

ROADWAY MANAGEMENT SYSTEM  
SLD COUNTY/SR - ANNUAL PRINT

PAGE NUMBER: 120  
COUNTY: ALLEGHENY

DIR: N TOTAL LEN: 36.696 MI.  
LEFT MUN: PITTSBURGH C

DIST: 11-1 SR: 51  
RIGHT MUN: PITTSBURGH C



DIR: N TOTAL LEN: 36.696 MI. DIST: 11-1 SR: 51  
 LEFT MUN: PITTSBURGH C RIGHT MUN: PITTSBURGH C

WEYMAN RUN BMSBG 02/0051/0330/1324 0331/1324		0330/0817	SR 9120 CONNECTOR RD (SR9120 SEG 0010/0000)
FAIRHAVEN RD (SR9115 SEG 0010/0000) 0331/0678 BMSEN 02/0051/0330/0395 0331/0390		0330/0415	BMSEN 02/0051/0330/0395
1 0 00330 0 06 0785+92 WEYMAN RUN BMSBG 02/0051/0330/0395 0331/0348		0330/0373	1 0 00330 0 06 0785+92 WEYMAN RUN BMSBG 02/0051/0330/0395
STEWART AV (SR3035 SEG 0030/1136) 0331/0117		0330/0165	STEWART AV (SR3035 SEG 0030/1136)
1 0 00330 0 06 0785+92 084215 FT		084320 FT	1 0 00330 0 06 0785+92
WEYMAN RUN STRUCTURE LENGTH 16 FT BMSID 02/0051/0330/0000 0331/0000		0330/0000	WEYMAN RUN STRUCTURE LENGTH 16 FT BMSID 02/0051/0330/0000
LENGTH(AH 1710 BK 2141) PITTSBURGH		0320/1750	LENGTH(AH 1698 BK 2115) PITTSBURGH
WHITEHALL B 0321/1750		0320/1750	WHITEHALL B
STEWART AV (BORO) 0321/1424		0320/1352	STEWART AV (BORO)
WHITEHALL BRENTWOOD B 0321/0040		0320/0040	WHITEHALL BRENTWOOD B
1 0 00330 0 06 0764+21 082074 FT		082205 FT	1 0 00330 0 06 0764+56
NC SAW MILL RUN BL 0321/0000		0320/0000	NC SAW MILL RUN BL 0320/0000
LENGTH(AH 2141 BK 2618)			LENGTH(AH 2115 BK 2654)
GREENLEE RD (BORO) 0311/1915		0310/1928	GREENLEE RD (BORO)
GREENLEE RD (BORO) 0311/1836		0310/1855	GREENLEE RD (BORO)

EXTRACT DATE: 12/18/2023  
PRINT DATE: 12/21/2023

ROADWAY MANAGEMENT SYSTEM  
SLD COUNTY/SR - ANNUAL PRINT

PAGE NUMBER: 118  
COUNTY: ALLEGHENY

DIR: N TOTAL LEN: 36.696 MI.  
LEFT MUN: BRENTWOOD B

DIST: 11-1 SR: 51  
RIGHT MUN: BRENTWOOD B

1 0 00330 0 06 0738+46 079456 FT  
MARYLEA AV  
(BORO)  
DELCO RD  
(BORO)

LENGTH(AH 2618 BK 3628) 0311/0000

TOWN SQUARE WY  
(BORO)

0301/2744

OLD CLAIRTON RD  
(BORO)

0301/2125

BROWNSVILLE RD  
(BORO)  
BROWNSVILLE RD  
(BORO)

0301/0990

BRENTWOOD  
WHITEHALL B  
1 0 00330 0 06 0702+21 075828 FT  
STILLEY RD  
(SR3046 SEG 0010/0000)  
LENGTH(AH 3628 BK 3701) 0301/0000

0301/0371

0301/0000

GLEN ELM DR  
(BORO)

0291/1855

BEALL DR  
(BORO)

0291/1394

079551 FT 1 0 00330 0 06 0738+46  
MARYLEA AV  
(BORO)  
DELCO RD  
(BORO)

0310/0000 LENGTH(AH 2654 BK 3616)

TOWN SQUARE WY  
(BORO)

0300/2714

OLD CLAIRTON RD  
(BORO)

0300/2110

0300/1109 LC TO BROWNSVILLE RD  
(CONN)  
BROWNSVILLE RD  
(BORO)  
BROWNSVILLE RD  
(BORO)

0300/1023

BRENTWOOD  
WHITEHALL B  
1 0 00330 0 06 0702+11  
STILLEY RD  
(SR3046 SEG 0010/0000)  
LENGTH(AH 3616 BK 3672)

0300/0262

0300/0000

0290/3490

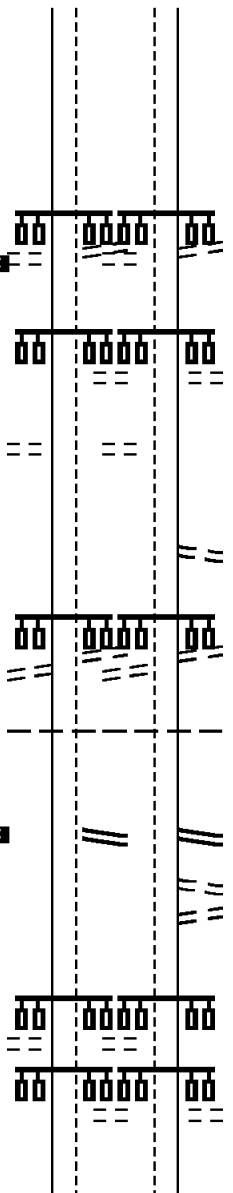
0290/3005

GLEN ELM DR  
(BORO)

0290/1865

BEALL DR  
(BORO)

0290/1398



EXTRACT DATE: 12/18/2023  
PRINT DATE: 12/21/2023

ROADWAY MANAGEMENT SYSTEM  
SLD COUNTY/SR - ANNUAL PRINT

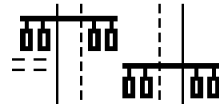
PAGE NUMBER: 117  
COUNTY: ALLEGHENY

DIR: N TOTAL LEN: 36.696 MI.  
LEFT MUN: WHITEHALL B

DIST: 11-1 SR: 51  
RIGHT MUN: WHITEHALL B

BOROUGH PARK DR  
(BORO)

0291/0062



1 0 00330 0 06 0667+53 072127 FT  
NURNBERGER DR  
(BORO)

LENGTH(AH 3701 BK 2695) 0291/0000  
CLAIRTON AV  
(BORO)

BR STREETS R  
STRUCTURE LENGTH 12 FT  
BMSID 02/0051/0280/2130 0281/2285

MAXWELL DR  
(BORO) 0281/1930

STREETS RUN RD  
(SR2046 SEG 0030/0000)

STREETS RUN RD  
(SR2046 SEG 0030/0000) 0281/0295  
1 0 00330 0 06 0638+26 069432 FT  
LEECH DR  
(BORO)

WHITEHALL  
BALDWIN B  
LENGTH(AH 2695 BK 3067) 0281/0000

BRENTVIEW RD  
(BORO)

GRACE ST



BOROUGH PARK DR  
(BORO)

0290/0061  
072263 FT

1 0 00330 0 06 0665+25  
NURNBERGER DR  
(BORO)

LENGTH(AH 3672 BK 2653) 0290/0000  
CLAIRTON AV  
(BORO)

BR STREETS R  
STRUCTURE LENGTH 12 FT  
BMSID 02/0051/0280/2130

MAXWELL DR  
(BORO) 0280/1880

WHITEHALL  
BALDWIN B  
STREETS RUN RD  
(SR2046 SEG 0030/0000)

STREETS RUN RD  
(SR2046 SEG 0030/0000)

069610 FT 1 0 00330 0 06 0638+30  
0280/0000 LENGTH(AH 2653 BK 3117)  
READSHAW WY  
(BORO)

0270/3064  
BRENTVIEW RD  
(BORO)

0270/2495  
GRACE ST

EXTRACT DATE: 12/18/2023  
PRINT DATE: 12/21/2023

ROADWAY MANAGEMENT SYSTEM  
SLD COUNTY/SR - ANNUAL PRINT

PAGE NUMBER: 116  
COUNTY: ALLEGHENY

DIR: N TOTAL LEN: 36.696 MI.  
LEFT MUN: BALDWIN B

DIST: 11-1 SR: 51  
RIGHT MUN: BALDWIN B

Left Side Description	Left Side Stationing	Right Side Description	Right Side Stationing
(BORO)		(BORO)	
IRWIN DR (BORO)	0271/2320	IRWIN DR (BORO)	0270/2340
FIDELITY DR (BORO)	0271/1875	FIDELITY DR (BORO)	0270/1895
	0271/1510	DRAINAGE STRUCTURE LENGTH 29 FT	0270/1530
CSX RAIL TRANSPORTATION OVERPASS IS RR X-ING	0271/1190	BMSID 02/0051/0270/1451	0270/1451
RAMP CC RD (SR8084 SEG 0500/0000)	0271/0830	CSX RAIL TRANSPORTATION OVERPASS IS RR X-ING	0270/1188
RAMP C RD (SR8084 SEG 0510/0361)	0271/0780		
BALDWIN PLEASANT HILLS B	0271/0640	RAMP B RD (SR8084 SEG 0750/0382)	0270/0690
BMSEN 02/0051/0270/0445	0271/0512	RAMP BB RD (SR8084 SEG 0760/0000)	0270/0650
1 0 00330 0 06 0612+17		BALDWIN PLEASANT HILLS B	0270/0638
SR 2040 LEBANON CHURCH	0271/0440	BMSEN 02/0051/0270/0445	0270/0517
BMSBG 02/0051/0270/0445		1 0 00330 0 06 0612+17	
		SR 2040 LEBANON CHURCH	0270/0445
		BMSBG 02/0051/0270/0445	
RAMP DD RD (SR8084 SEG 0260/0000)	0271/0205	RAMP A RD (SR8084 SEG 0020/0329)	0270/0335
RAMP D RD (SR8084 SEG 0250/0397)	0271/0140	RAMP AA RD (SR8084 SEG 0010/0000)	0270/0290
1 0 00330 0 05 0562+45 066365 FT			
OLD CLAIRTON RD (CNTY)		066493 FT 1 0 00330 0 05 0562+45	
OLD LEBANON CHURCH RD (CNTY)		OLD CLAIRTON RD (CNTY)	
LENGTH(AH 3067 BK 2747)	0271/0000	OLD LEBANON CHURCH RD (CNTY)	
		LENGTH(AH 3117 BK 2618)	0270/0000
PLEASANT HILLS BL (BORO)	0261/1790	PLEASANT HILLS BL (BORO)	0260/1695
		GLENBURN DR (BORO)	0260/1309



DIR: N TOTAL LEN: 36.696 MI. DIST: 11-1 SR: 51  
 LEFT MUN: PLEASANT HILLS B RIGHT MUN: PLEASANT HILLS B

GLENBURN DR  
 (BORO)

0261/1415



1 0 00330 0 05 0536+04 063618 FT  
 LENGTH(AH 2747 BK 2696) 0261/0000  
 PLEASANT HILLS BL  
 (BORO) 0251/2589

063875 FT 1 0 00330 0 05 0536+14  
 0260/0000 LENGTH(AH 2618 BK 2857)

CENTURY III MALL ENT RD  
 (PRDR)

0251/1520



CENTURY III MALL ENT RD  
 (PRDR)

0250/1560

CENTURY III MALL DR  
 (PRDR)

0251/0770



CENTURY III MALL DR  
 (PRDR)

0250/0805

1 0 00330 0 05 0508+73 060922 FT  
 (APRA) CENTURY III MALL  
 FRED FIORE DR  
 (BORO)  
 CENTURY III MALL DR  
 (PRDR)

061018 FT 1 0 00330 0 05 0508+64  
 (APRA) CENTURY III MALL  
 FRED FIORE DR  
 (BORO)  
 CENTURY III MALL DR  
 (PRDR)

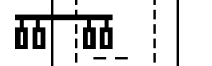
LENGTH(AH 2696 BK 2291) 0251/0000



0250/0000 LENGTH(AH 2857 BK 2206)

SOUTHLAND MALL RD  
 (PRDR)

0241/1159

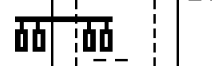


SOUTHLAND MALL RD  
 (PRDR)

0240/1049

SOUTHLAND MALL RD  
 (PRDR)

0241/0764



SOUTHLAND MALL RD  
 (PRDR)

0240/0655

1 0 00330 0 05 0485+40 058631 FT  
 LENGTH(AH 2291 BK 1883) 0241/0000  
 BRUCETON RD  
 (BORO) 0231/1675

058812 FT 1 0 00330 0 05 0485+66  
 0240/0000 LENGTH(AH 2206 BK 1930)  
 BRUCETON RD  
 (BORO) 0230/1615

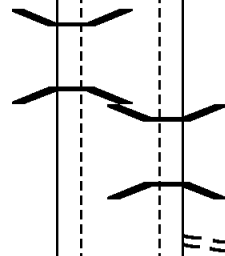


DIR: N TOTAL LEN: 36.696 MI. DIST: 11-1 SR: 51  
LEFT MUN: PLEASANT HILLS B RIGHT MUN: PLEASANT HILLS B

1 0 00330 0 05 0466+57 056748 FT  
LENGTH(AH 1883 BK 2215) 0231/0000

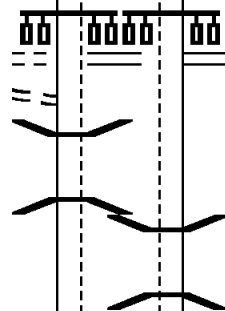
056882 FT 1 0 00330 0 05 0466+16  
0230/0000 LENGTH(AH 1930 BK 2171)

BMSEN 02/0051/0220/1065 0221/1175  
1 0 00330 0 05 0455+46  
LEWIS RUN  
BMSBG 02/0051/0220/1065 0221/1147



0220/1093 BMSEN 02/0051/0220/1065  
1 0 00330 0 05 0455+46  
LEWIS RUN  
0220/1065 BMSBG 02/0051/0220/1065  
FROM 2032/0010 SH  
0220/1050 (CONN)  
LINDSAY-SNYDER RD  
(BORO)  
LEWIS RUN RD  
(SR2032 SEG 0010/0000)

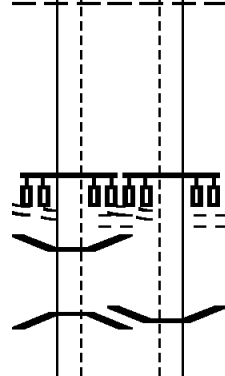
LINDSAY-SNYDER RD  
(BORO)  
LEWIS RUN RD  
(SR2032 SEG 0010/0000) 0221/1049  
FROM LINDSAY-SNYDER RD  
(BORO) 0221/0993  
BMSEN 02/0051/0220/0325 0221/0468  
1 0 00330 0 05 0448+31  
LEWIS RUN  
BMSBG 02/0051/0220/0325 0221/0442



0220/0975  
0220/0351 BMSEN 02/0051/0220/0325  
1 0 00330 0 05 0448+31  
LEWIS RUN  
0220/0325 BMSBG 02/0051/0220/0325  
054711 FT 1 0 00330 0 05 0445+13  
0220/0000 LENGTH(AH 2171 BK 2931)  
0210/2534 PLEASANT HILLS  
JEFFERSON HILLS B

1 0 00330 0 05 0444+33 054533 FT  
LENGTH(AH 2215 BK 2804) 0221/0000  
PLEASANT HILLS  
JEFFERSON HILLS B 0211/2491

COAL VALLEY RD  
(CNTY)  
COAL VALLEY RD  
(CNTY) 0211/0825  
BMSEN 02/0051/0210/0628 0211/0609  
1 0 00330 0 05 0421+74  
LEWIS RUN  
BMSBG 02/0051/0210/0628 0211/0580



COAL VALLEY RD  
(CNTY)  
COAL VALLEY RD  
(CNTY) 0210/0866  
0210/0657 BMSEN 02/0051/0210/0628  
1 0 00330 0 05 0421+74  
LEWIS RUN

EXTRACT DATE: 12/18/2023  
PRINT DATE: 12/21/2023

ROADWAY MANAGEMENT SYSTEM  
SLD COUNTY/SR - ANNUAL PRINT
















PAGE NUMBER: 113  
COUNTY: ALLEGHENY

DIR: N TOTAL LEN: 36.696 MI.  
LEFT MUN: JEFFERSON HILLS B


DIST: 11-1 SR: 51  
RIGHT MUN: JEFFERSON HILLS B

Left Side Data	Center Line Diagram	Right Side Data
LEWIS RUN RD (BORO) 0211/0256	Diagram showing road layout with dashed center line and solid boundaries.	0210/0628 BMSBG 02/0051/0210/0628
BMSEN 02/0051/0210/0000 0211/0030 1 0 00330 0 05 0415+88 051729 FT	Diagram showing a structure crossing the road.	0210/0209 (BORO) 0210/0030 BMSEN 02/0051/0210/0000 051780 FT 1 0 00330 0 05 0415+88
LEWIS RUN BMSBG 02/0051/0210/0000 LENGTH(AH 2804 BK 1728) 0211/0000	Diagram showing a structure crossing the road.	LEWIS RUN BMSBG 02/0051/0210/0000 LENGTH(AH 2931 BK 1704) 0210/0000
ELLIOT DR (BORO) 0201/1640	Diagram showing a structure crossing the road.	ELLIOT DR (BORO) 0200/1652
ELLIOT DR (BORO) 0201/1455	Diagram showing a structure crossing the road.	ELLIOT DR (BORO) 0200/1455
LEWIS RUN STRUCTURE LENGTH 23 FT BMSID 02/0051/0200/1015 0201/0990	Diagram showing a structure crossing the road.	LEWIS RUN STRUCTURE LENGTH 23 FT BMSID 02/0051/0200/1015 0200/1041
1 0 00330 0 05 0386+63 050001 FT LENGTH(AH 1728 BK 1269) 0201/0000	Diagram showing a structure crossing the road.	050076 FT 1 0 00330 0 05 0386+63 0200/0000 LENGTH(AH 1704 BK 1296)
PRACTICE T DR (PRDR) 0191/0490	Diagram showing a structure crossing the road.	0190/0535 PRACTICE T DR (PRDR)
1 0 00330 0 05 0376+95 048732 FT	Diagram showing a structure crossing the road.	048780 FT 1 0 00330 0 05 0376+95
LEWIS RUN STRUCTURE LENGTH 28 FT BMSID 02/0051/0190/0000	Diagram showing a structure crossing the road.	LEWIS RUN STRUCTURE LENGTH 28 FT BMSID 02/0051/0190/0000
LENGTH(AH 1269 BK 3182) 0191/0000	Diagram showing a structure crossing the road.	LENGTH(AH 1296 BK 2924) 0190/0000
LEWIS RUN STRUCTURE LENGTH 26 FT BMSID 02/0051/0180/2140 0181/2231	Diagram showing a structure crossing the road.	LEWIS RUN STRUCTURE LENGTH 26 FT BMSID 02/0051/0180/2140 0180/2086
1 0 00330 0 05 0355+95 045550 FT LENGTH(AH 3182 BK 1659) 0181/0000	Diagram showing a structure crossing the road.	045856 FT 1 0 00330 0 05 0355+95 0180/0000 LENGTH(AH 2924 BK 1915)
WRAY-LARGE RD (BORO) 0171/1589	Diagram showing a structure crossing the road.	WRAY-LARGE RD (BORO) 0170/1638
BMSEN 02/0051/0170/1422 0171/1424	Diagram showing a structure crossing the road.	BMSEN 02/0051/0170/1422 0170/1445
1 0 00330 0 05 0351+56	Diagram showing a structure crossing the road.	0 0 00000 0 00 0000+00
LEWIS RUN BMSBG 02/0051/0170/1422 0171/1397	Diagram showing a structure crossing the road.	LEWIS RUN BMSBG 02/0051/0170/1422 0170/1418

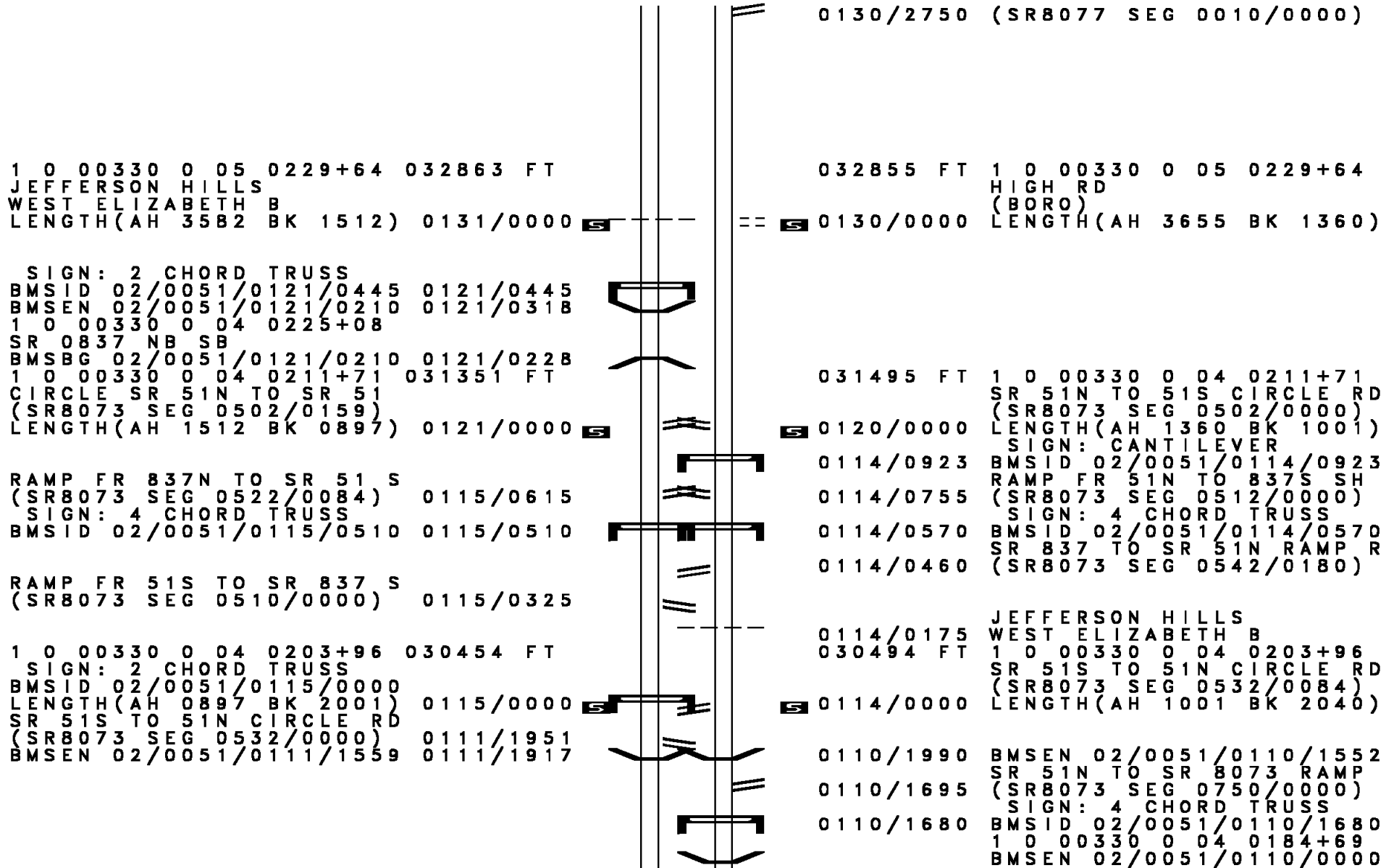
DIR: N TOTAL LEN: 36.696 MI. DIST: 11-1 SR: 51  
 LEFT MUN: JEFFERSON HILLS B RIGHT MUN: JEFFERSON HILLS B

SIGN: CANTILEVER							
BMSID 02/0051/0171/1440	0171/1390						
LEWIS RUN						LEWIS RUN	
STRUCTURE LENGTH 28 FT						STRUCTURE LENGTH 28 FT	
BMSID 02/0051/0170/0784	0171/0927				0170/0948	BMSID 02/0051/0170/0784	
TURNPIKE RAMP RD TOLL 4						TURNPIKE RAMP RD TOLL 4	
(TNPK)	0171/0560					(TNPK)	
TURNPIKE RAMP RD TOLL 4						TURNPIKE RAMP RD TOLL 4	
(TNPK)						(TNPK)	
JEFFERSON BL						JEFFERSON BL	
(TNPK)						(TNPK)	
1 0 00330 0 05 0337+05	0171/0029				0170/0030	1 0 00330 0 05 0337+05	
TURNPIKE RAMP RD TOLL 4	043891 FT				043941 FT	TURNPIKE RAMP RD TOLL 4	
(TNPK)						(TNPK)	
JEFFERSON BL						JEFFERSON BL	
(TNPK)						(TNPK)	
LENGTH(AH 1659 BK 2837)	0171/0000				0170/0000	LENGTH(AH 1915 BK 2852)	
PA TPK (TOLL 43)						PA TPK (TOLL 43)	
OP ID 02/7043/9900/5332	0161/2805				0160/2806	OP ID 02/7043/9900/5332	
						TURNPIKE RAMP RD TOLL 4	
					0160/2728	(CONN)	
RETAINING WALL						RETAINING WALL	
BMSID 02/0051/0161/2413	0161/2413					BMSID 02/0051/0161/2413	
OLD CLAIRTON RD						OLD CLAIRTON RD	
(CNTY)						(CNTY)	
	0161/1873				0160/1895		
LEWIS RUN						LEWIS RUN	
STRUCTURE LENGTH 33 FT						STRUCTURE LENGTH 33 FT	
BMSID 02/0051/0161/1640	0161/1592					BMSID 02/0051/0161/1640	
RETAINING WALL						RETAINING WALL	
BMSID 02/0051/0161/0838	0161/0838					BMSID 02/0051/0161/0838	
(APRA) DICK CORP						(APRA) DICK CORP	
NC CLAIRTON BL						NC CLAIRTON BL	
DICK CORP DR						DICK CORP DR	
(BORO)						(BORO)	
PETERS CREEK RD						PETERS CREEK RD	
(BORO)						(BORO)	
	0161/0823				0160/0853		
BMSEN 02/0051/0160/0705	0161/0757				0160/0794	BMSEN 02/0051/0160/0705	
1 0 00330 0 05 0315+95						1 0 00330 0 05 0315+95	
PETERS CREEK						PETERS CREEK	
BMSBG 02/0051/0160/0705	0161/0668				0160/0705	BMSBG 02/0051/0160/0705	
PA TPK (TOLL 43)						PA TPK (TOLL 43)	

DIR: N TOTAL LEN: 36.696 MI. DIST: 11-1 SR: 51  
LEFT MUN: JEFFERSON HILLS B RIGHT MUN: JEFFERSON HILLS B

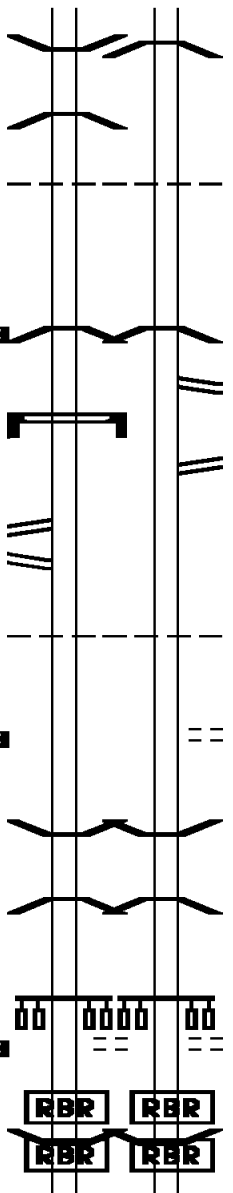


DIR: N TOTAL LEN: 36.696 MI. DIST: 11-1 SR: 51  
LEFT MUN: JEFFERSON HILLS B RIGHT MUN: JEFFERSON HILLS B



DIR: N TOTAL LEN: 36.696 MI. DIST: 11-1 SR: 51  
 LEFT MUN: WEST ELIZABETH B RIGHT MUN: WEST ELIZABETH B

Segment ID	Description	Start Station	End Station	Length (FT)	Notes	Segment ID	Description	Start Station	End Station	Length (FT)	Notes
BMSEN 02/0051/0110/0000	LOCAL ROAD	0111/1502	0111/1502			BMSBG 02/0051/0110/1552		0110/1502	0110/1552		
1 0 00330 0 04 0184+69											
BMSBG 02/0051/0111/1559		0111/1475	0111/1475								
WEST ELIZABETH						WEST ELIZABETH					
ELIZABETH B		0111/0622	0111/0622			ELIZABETH B		0110/0622	0110/0622		
1 0 00330 0 04 0184+69				028453 FT						028454 FT	
SR 2001 (SECOND ST.)						SR 2001 (SECOND ST.)					
BMSBG 02/0051/0110/0000		0111/0000	0111/0000			BMSBG 02/0051/0110/0000		0110/0000	0110/0000		
LENGTH(AH 2001 BK 1756)						LENGTH(AH 2040 BK 1695)					
SIGN: CANTILEVER						RAMP FR 3RD ST TO SR51		0100/1535	0100/1535		
BMSID 02/0051/0101/1526		0101/1446	0101/1446			(SR8073 SEG 0020/0620)					
RAMP FR SR 51 S TO 3RD						RAMP FR SR 51 N TO 3RD		0100/1335	0100/1335		
(SR8073 SEG 0260/0000)		0101/1326	0101/1326			(SR8073 SEG 0010/0000)					
RAMP FR 3RD ST TO SR51											
(SR8073 SEG 0250/0251)		0101/1107	0101/1107								
ELIZABETH FORWARD T		0101/0328	0101/0328			ELIZABETH FORWARD T		0100/0328	0100/0328		
1 0 00330 0 03 0168+50				026697 FT		1 0 00330 0 03 0168+50				026759 FT	
LENGTH(AH 1756 BK 2046)		0101/0000	0101/0000			PENNEMAN AV (BORO)					
						LENGTH(AH 1695 BK 2150)		0100/0000	0100/0000		
BMSEN 02/0051/0090/0844	FALLEN TIMBER RUN	0091/0817	0091/0817			BMSEN 02/0051/0090/0844	FALLEN TIMBER RUN	0090/0880	0090/0880		
1 0 00330 0 03 0147+00						1 0 00330 0 03 0154+94					
BMSBG 02/0051/0090/0844		0091/0781	0091/0781			BMSBG 02/0051/0090/0844		0090/0844	0090/0844		
1 0 00330 0 03 0147+00				024651 FT		1 0 00330 0 03 0147+00				024609 FT	
WEIGLES HILL RD (TBK)						WEIGLES HILL RD (TBK)					
(TWP)						(TWP)					
LENGTH(AH 2046 BK 2767)		0091/0000	0091/0000			LENGTH(AH 2150 BK 2794)		0090/0000	0090/0000		
BMSEN 02/0051/0080/2710		0081/2724	0081/2724			BMSEN 02/0051/0080/2710		0080/2742	0080/2742		
1 0 00330 0 03 0146+00						1 0 00330 0 03 0146+00					
P3						P3					



DIR: N TOTAL LEN: 36.696 MI. DIST: 11-1 SR: 51  
LEFT MUN: FORWARD T RIGHT MUN: FORWARD T

Left Side Data	Diagram	Right Side Data
FALLEN TIMBER RUN BMSBG 02/0051/0080/2710 0081/2692		FALLEN TIMBER RUN BMSBG 02/0051/0080/2710
1 0 00330 0 03 0122+50 021884 FT LENGTH(AH 2767 BK 3014) 0081/0000		021815 FT 1 0 00330 0 03 0122+50 PENN VISTA ST (TWP) LENGTH(AH 2794 BK 2980)
LC TO ROBERTS HOLLOW RD (CONN) 0071/0495		0070/1050 FIRDEN RD (TWP)
FALLEN TIMBER STRUCTURE LENGTH 21 FT BMSID 02/0051/0070/0168 0071/0178		FALLEN TIMBER STRUCTURE LENGTH 21 FT BMSID 02/0051/0070/0168
1 0 00330 0 01 0092+50 018870 FT ROBERTS HOLLOW RD (CNTY)		1 0 00330 0 01 0092+50 ROBERTS HOLLOW RD (CNTY)
LENGTH(AH 3014 BK 3305) 0071/0000		LENGTH(AH 2980 BK 3249) FORWARD ELIZABETH T
FORWARD ELIZABETH T 0061/2923		0060/2923 ELIZABETH T 0060/2723 FORWARD T 0060/2523 FORWARD T
ELIZABETH FORWARD T 0061/2723		0060/1623 ELIZABETH FORWARD T
BR.FALLEN TIM STRUCTURE LENGTH 9 FT BMSID 02/0051/0060/0985 0061/1078		BR.FALLEN TIM STRUCTURE LENGTH 9 FT BMSID 02/0051/0060/0985



DIR: N TOTAL LEN: 36.696 MI. DIST: 11-1 SR: 51  
LEFT MUN: FORWARD T RIGHT MUN: FORWARD T

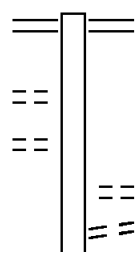
1 0 00330 0 01 0048+85 015565 FT MENTOR RD (SR2011 SEG 0070/1850) FORWARD ELIZABETH T LENGTH(AH 3305 BK 1572) 0061/0000 BR.FALLEN TIM STRUCTURE LENGTH 10 FT BMSID 02/0051/0050/1509 0051/1479		015586 FT	1 0 00330 0 01 0048+85 FORWARD ELIZABETH T LENGTH(AH 3249 BK 1561) BR.FALLEN TIM STRUCTURE LENGTH 10 FT BMSID 02/0051/0050/1509
ELIZABETH FORWARD T 1 0 00330 0 00 0034+00 013993 FT HUTCHINSON RD (T313) ROUND HILL ET (CNTY) LENGTH(AH 1572 BK 3378) 0051/0000		0051/0130 014025 FT	ELIZABETH FORWARD T 1 0 00330 0 00 0034+00 HUTCHINSON RD (T313) ROUND HILL ET (CNTY) LENGTH(AH 1561 BK 3420)
1 0 00330 0 00 0000+00 010615 FT PAYDAY DR (T611) SCENERY DR (SR0048 SEG 0010/0000) LENGTH(AH 3378 BK 3271) 0041/0000		010605 FT	1 0 00330 0 00 0000+00 PAYDAY DR (T611) SCENERY DR (SR0048 SEG 0010/0000) LENGTH(AH 3420 BK 3087) TO 0048/0010 SH (CONN)
GUFFEY RD (T311) KIMBERLY LN (TWP ) 0031/1390 0031/0927		0030/1185	GUFFEY RD (T311)
1 0 00288 0 00 0087+10 007344 FT		007518 FT	1 0 00288 0 00 0087+10

DIR: N TOTAL LEN: 36.696 MI. DIST: 11-1 SR: 51  
LEFT MUN: FORWARD T RIGHT MUN: FORWARD T

Stationing	Segment	Length	Notes	Stationing	Segment	Length	Notes
0031+00.00	UNKNOWN RD (TWP)	0025/2021		0030+00.00		0030/0000	LENGTH(AH 3087 BK 2848)
0046+60.00	1 0 00288 0 00 0046+60 (APRA) ELIZABETH EQ SER TORRENCE RD (T638) TUNNEL HOLLOW RD (T305)	004662 FT		0046+60.00	1 0 00288 0 00 0046+60 (APRA) ELIZABETH EQ SER TORRENCE RD (T638) TUNNEL HOLLOW RD (T305)	004670 FT	
0025+00.00	LENGTH(AH 2682 BK 1388)	0025/0000	POT-POI	0024+00.00	LENGTH(AH 2848 BK 1408)	0024/0000	
0021+04.50	RAMP C RD (SR8051 SEG 0500/0000)	0021/0450		0020+05.30	RAMP D RD (SR8051 SEG 0750/0524)	0020/0530	
0032+56.00	1 0 00288 0 00 0032+56 (SR 0136 EB WB) OP ID 02/0136/0110/0092	003274 FT		0032+56.00	1 0 00288 0 00 0032+56 (SR 0136 EB WB) OP ID 02/0136/0110/0092	003262 FT	
0021+00.00	LENGTH(AH 1388 BK 2123)	0021/0000		0020+00.00	LENGTH(AH 1408 BK 2140)	0020/0000	
0015+16.20	RAMP B RD (SR8051 SEG 0250/0494)	0015/1620		0014+16.32	RAMP A RD (SR8051 SEG 0010/0000)	0014/1632	
0015+00.35	RODNEY RD (T640)	0015/0035		0014+00.87	FROM AIRPORT RD (T578) RODNEY RD (T640)	0014/0087	
0011+50.00	1 0 00288 0 00 0011+50 (T578) AIRPORT RD	001151 FT		0014+00.40	1 0 00288 0 00 0011+50 (T578) AIRPORT RD	0014/0040	
0015+00.00	LENGTH(AH 2123 BK 1151)	0015/0000		0014+00.00	LENGTH(AH 2140 BK 1122)	0014/0000	
0000+00.00	1 0 00288 0 00 0000+00 (SR0051 SH INTER-BK) (SR0051 SEG 0151/2943) MFC BEGIN = B	000000 FT		0000+00.00	1 0 00288 0 00 0000+00 (SR0051 SH INTER-BK) (SR0051 SEG 0150/3070) MFC BEGIN = B	000000 FT	
0011+00.00	LENGTH(AH 1151 BK 0000)	0011/0000		0010+00.00	NC HAYDEN BL (64) BK-WESTMORELAND	0010/0000	LENGTH(AH 1122 BK 0000)

EXTRACT DATE: 12/18/2023 ROADWAY MANAGEMENT SYSTEM PAGE NUMBER: 105  
 PRINT DATE: 12/21/2023 SLD COUNTY/SR - ANNUAL PRINT COUNTY: ALLEGHENY  
 DIR: E TOTAL LEN: 12.039 MI. DIST: 11-1 SR: 50  
 LEFT MUN: PITTSBURGH C RIGHT MUN: PITTSBURGH C

CRAFTON BL 063564 FT  
 (SR0060 SEG 0050/0000) 0290/2053  
 BARR AV 0290/1350  
 (CITY)  
 BARTOW ST 0290/1189  
 (CITY)



063323 FT NOBLESTOWN RD  
 0290/2053 (SR0060 SEG 0050/0000)  
 0290/1108 BARTOW ST  
 (CITY)  
 QUEENSBURY RD  
 (CITY)

DIR: E TOTAL LEN: 12.039 MI. DIST: 11-1 SR: 50  
 LEFT MUN: PITTSBURGH C RIGHT MUN: PITTSBURGH C

Street Name (City)	Segment	Length (FT)	Notes
HARRIS AV (CITY)	0290/0280	061511 FT	DENNISONVIEW ST (CITY)
			COLESCOTT ST (CITY)
			WARRIORS RD (CITY)
	0290/0146		GUYLAND ST (CITY)
MANLEY ST (CITY)	0280/1310	058065 FT	1 0 00108 0 01 0550+93 LENGTH(AH 2053 BK 2380)
POPLAR ST (CITY)	0280/0000	059131 FT	POPLAR ST (SR0121 SEG 0100/2811)
			PITTSBURGH GREENTREE B LENGTH(AH 2380 BK 1066)
BALDWICK RD (CITY)	0270/0000	055474 FT	1 0 00108 0 01 0516+55 SCHOOL ST (BORO) LENGTH(AH 1066 BK 2591)
DURBIN ST (CITY)	0250/2329	0250/2150	LC FROM HOLIDAY DR (CONN)
			HOLIDAY DR (CITY)
			LC TO HOLIDAY DR (CONN)
ANGENA DR (CITY)	0250/2150		055233 FT 1 0 00108 0 01 0491+39 LENGTH(AH 2591 BK 2955)
			PACE DR (PRDR)

DIR: E TOTAL LEN: 12.039 MI. DIST: 11-1 SR: 50  
 LEFT MUN: PITTSBURGH C RIGHT MUN: SCOTT T

MORANGE RD  
 (CITY)

0250/1250

==

==

0250/1195

BRENFORD AV  
 (CITY)

052519 FT

052278 FT

5 0250/0000 LENGTH(AH 2955 BK 2604)  
 MANSFIELD AV  
 (SR3062 SEG 0010/0000)

0240/2365

HAWTHORNE AV  
 (TWP)

0240/2085

1 0 00108 0 01 0434+55 049915 FT

ALTER ST  
 (TWP )  
 PITTSBURGH  
 SCOTT T

0240/0000

==

049674 FT

5 0240/0000 LENGTH(AH 2604 BK 1983)

0230/1764

0230/1486

WISKEY HOLLOW RD  
 (TWP )

0230/1484

GREENTREE  
 SCOTT T

E KICHENER WY  
 (TWP )  
 DUNCAN WY  
 (TWP )

0230/1362

0230/1275

SHORT ST  
 (TWP )

WHISKEY RUN  
 STRUCTURE LENGTH 14 FT  
 BMSID 02/0050/0230/1255

IDLEWOOD AV  
 (TWP )

0230/0684

0230/0624

NORTHSIDE AV  
 (TWP )

BELL AV  
 (TWP )

0230/0195

0230/0151

PENN LINC PW  
 OP ID 02/0376/0650/1095  
 047691 FT 1 0 00108 0 01 0414+50  
 RAMP E WB

047932 FT

OP ID 02/8134/0500/1248  
 NC NOBLESTOWN RD  
 5 0230/0000 LENGTH(AH 1983 BK 1589)

DIR: E TOTAL LEN: 12.039 MI. DIST: 11-1 SR: 50  
 LEFT MUN: SCOTT T RIGHT MUN: SCOTT T

Street Name	Segment ID	Length (FT)	Right of Way (FT)	Notes
JANE ST (TWP)	0220/1335			SCOTT CARNEGIE B
				ANTHONY ST (TWP)
				HAYS ST (TWP)
CHESTNUT ST (SR3048 SEG 0250/0362)	0220/0421	046343 FT		CHESTNUT ST (SR3056 SEG 0010/0000)
				SANSBURY AV (BORO)
				1 0 00108 0 01 0398+70 NC MA IN ST
MAIN ST (BORO) LC FROM SCHOOL ST (CONN)	0220/0000			MFC BEGIN = C LENGTH (AH 1589 BK 2102)
	0212/1900			WILLIAM WY (BORO)
SCHOOL ST (BORO)	0212/1545			LYDIA ST (SR3058 SEG 0011/0000)
				ACADEMY ST (SR3097 SEG 0010/0000)
				TRIMBLE ST (BORO)
CHRISTY AV (BORO)	0212/0240	044241 FT		LINCOLN AV (BORO)
				0212/0360
				044000 FT 0 0 00000 0 00 0000+00 ROWLAND AV (BORO)
CAPITAL DR (BORO)	0210/1925			LENGTH (AH 2102 BK 2160)
				KNOX AV (BORO)
				FEDERAL AV (BORO)
				CALIFORNIA AV (BORO)
				FRANKLIN AV (BORO)
LEE ST (BORO) OSAGE WAY	0210/1175			

DIR: E TOTAL LEN: 12.039 MI. DIST: 11-1 SR: 50  
 LEFT MUN: CARNEGIE B RIGHT MUN: CARNEGIE B

Stationing	Description	Stationing	Description
(BORO) 0210/0950		0210/0870	COOK ST (BORO)
MARSHALL AV (BORO) 0210/0715		0210/0595	ROSS AV (BORO) BODEN AV (TWP) CARNEGIE
042081 FT		0210/0465	SCOTT T
041469 FT		041840 FT	1 0 00108 0 01 0360+52
		0210/0000	LENGTH(AH 2160 BK 0612)
HOPE WY (TWP) 0200/0000		041228 FT	1 0 00108 0 01 0348+79
LC TO CAROTHERS AV (CONN) 0191/0910		0200/0000	HOPE ST (TWP) MFC BEGIN = B LENGTH(AH 0612 BK 1429)
BMSEN 02/0050/0190/0775 0191/0851		0190/0813	BMSEN 02/0050/0190/0775
CAROTHERS AV (CNTY)			CAROTHERS AV (CNTY)
HOPE HOLLOW RD (CNTY) 0191/0845			HOPE HOLLOW RD (CNTY)
1 0 00108 0 00 0343+49		0190/0810	
PITTSBURGH AND OHIO RR			
BMSBG 02/0050/0190/0775 0191/0813		0190/0775	1 0 00108 0 00 0343+49
			PITTSBURGH AND OHIO RR
LC FROM CAROTHERS AV (CONN) 0191/0740			BMSBG 02/0050/0190/0775
BMSEN 02/0050/0191/0154 0191/0501		0190/0535	BMSEN 02/0050/0190/0090
			GEORGES RUN
SCOTT HEIDELBERG B 0191/0322		0190/0414	STRUCTURE LENGTH 12 FT
			BMSID 02/0050/0190/0435
1 0 00108 0 00 0337+06		0190/0285	SCOTT HEIDELBERG B
CHARTIERS CK			1 0 00108 0 00 0336+54
BMSBG 02/0050/0191/0154 0191/0154		0190/0168	CHARTIERS CK
			BMSBG 02/0050/0190/0090
		0190/0075	LC FROM FIRST ST (CONN)

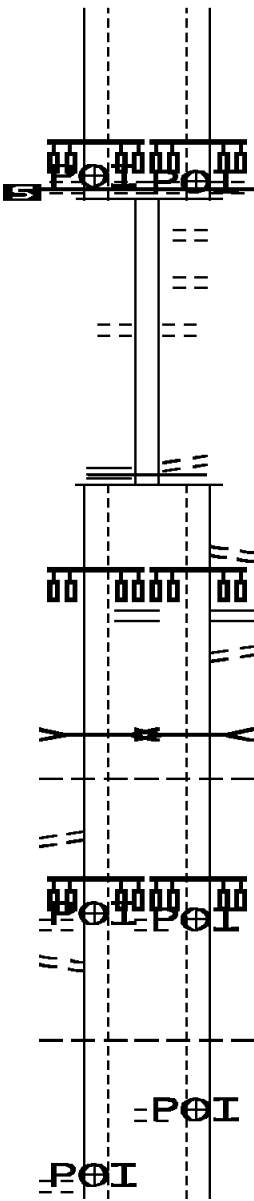
DIR: E TOTAL LEN: 12.039 MI. DIST: 11-1 SR: 50  
 LEFT MUN: HEIDELBERG B RIGHT MUN: HEIDELBERG B

1 0 00108 0 00 0333+48 040003 FT  
 (APRA) HEIDELBERG METAL  
 NC WASHINGTON AV  
 FIRST ST  
 (BORO)

039799 FT 1 0 00108 0 00 0333+74  
 (APRA) HEIDELBERG METAL  
 NC WASHINGTON AV  
 FIRST ST  
 (BORO)

MFC BEGIN = B  
 LENGTH(AH 1466 BK 2127) 0191/0000

0190/0000 MFC BEGIN = B  
 LENGTH(AH 1429 BK 2127)



037876 FT

037672 FT 1 0 00108 0 00 0314+24

COLLIER AV  
 (SR3052 SEG 0070/2151) 0180/0000

0180/0000 MFC BEGIN = B  
 LENGTH(AH 2127 BK 2391)

GREENTREE RD  
 (SR3052 SEG 0080/0000) 0171/2055

0170/2130 FROM 3052/0080 SH  
 (CONN)  
 GREENTREE RD  
 (SR3052 SEG 0080/0000)

BR. CHARTIERS  
 STRUCTURE LENGTH 10 FT  
 BMSID 02/0050/0170/1739 0171/1938  
 HEIDELBERG  
 SCOTT T 0171/1753

0170/1945 TO 3052/0080 SH  
 (CONN)  
 BR. CHARTIERS  
 STRUCTURE LENGTH 10 FT  
 BMSID 02/0050/0170/1739 0170/1926  
 HEIDELBERG  
 SCOTT T 0170/1849

LC TO RACEWAY PLAZA DR  
 (CONN) 0171/1553  
 (APRA) RACEWAY PLAZA  
 RACEWAY PLAZA DR  
 (PRDR)

(APRA) RACEWAY PLAZA  
 RACEWAY PLAZA DR  
 (PRDR)

LC FROM RACEWAY PLAZA D  
 (CONN) 0171/1390

0170/1456

SCOTT COLLIER T 0171/0614

0170/0639 SCOTT COLLIER T  
 (APRA) DUQ LT WOODVLL S  
 DUQ LT WDVLL SBSTATION  
 (PRDR) 0170/0329

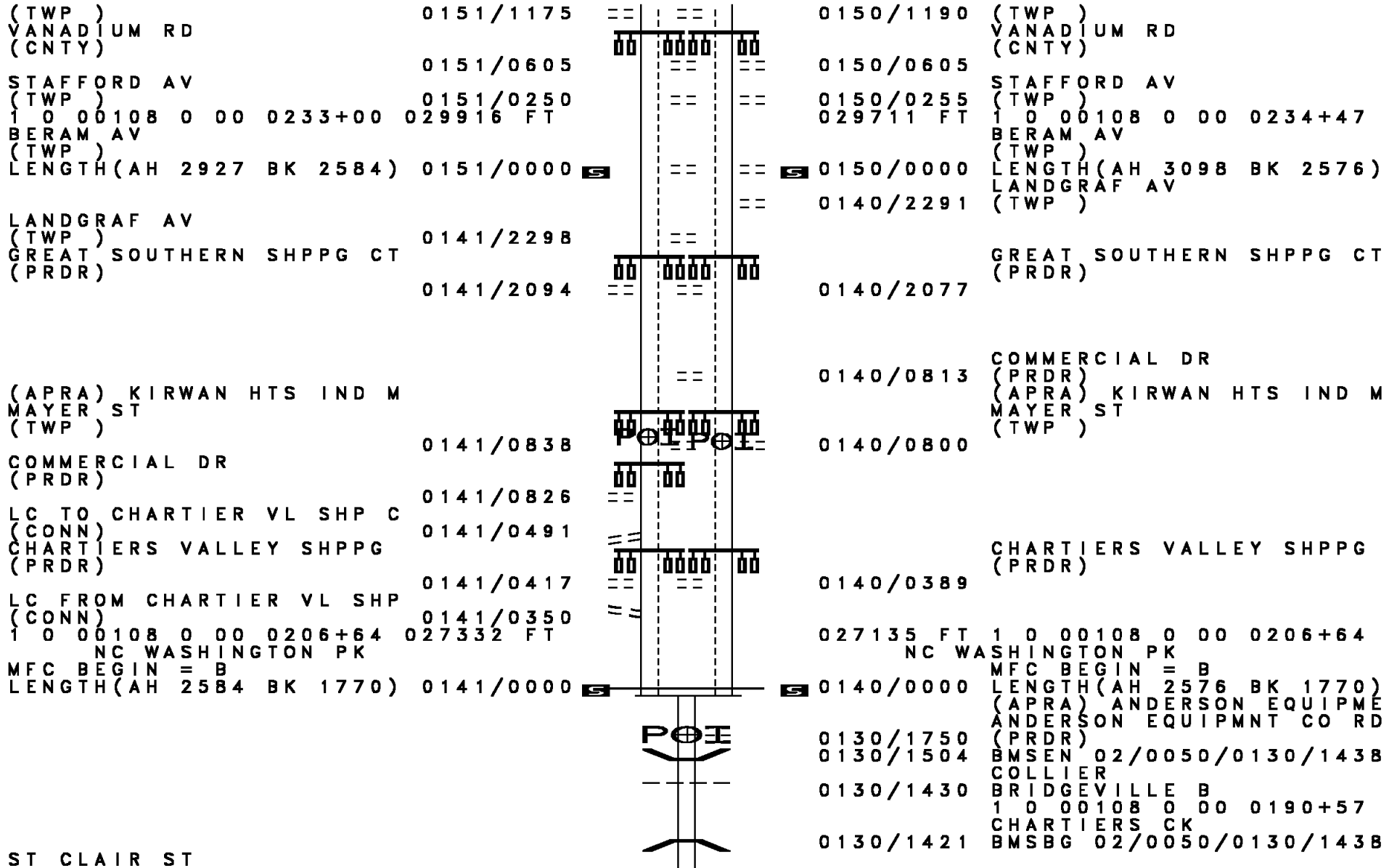
(APRA) DUQ LT WOODVLL S  
 DUQ LT WDVLL SBSTATION  
 (PRDR) 0171/0375



DIR: E TOTAL LEN: 12.039 MI. DIST: 11-1 SR: 50  
 LEFT MUN: COLLIER T RIGHT MUN: COLLIER T

LC TO COLLIER TOWN SQ (CONN) 1 0 00108 0 00 0290+25 COLLIER TOWN SQUARE DR (PRDR)	0171/0087 035463 FT	==		035281 FT	1 0 00108 0 00 0292+10 COLLIER TOWN SQUARE DR (PRDR)
LENGTH(AH 2413 BK 2620) LC FROM COLLIER SQ (CONN)	0171/0000 0161/2563	==	==	0170/0000	LENGTH(AH 2391 BK 2472)
THOMS RUN RD (CNTY)		==	==	0160/1959	THOMS RUN RD (CNTY)
BMS EN 02/0050/0160/1425 1 0 00108 0 00 0279+37 FLOOD CHAN. BMSBG 02/0050/0160/1425	0161/1980 0161/1692	==	==	0160/1697	BMS EN 02/0050/0160/1425 1 0 00108 0 00 0279+37 FLOOD CHAN. BMSBG 02/0050/0160/1425
PENNDOT STOCKPILE #12 (GOVT)	0161/0710	==	==	0160/0698	PENNDOT STOCKPILE #12 (GOVT)
1 0 00108 0 00 0263+81 STEEN RD (CNTY)	032843 FT	==	==	032809 FT	1 0 00108 0 00 0264+31 STEEN RD (CNTY)
LENGTH(AH 2620 BK 2927)	0161/0000	==	==	0160/0000	LENGTH(AH 2472 BK 3098)
WINSTEIN ST (TWP) SIGN: CANTILEVER BMSID 02/0050/0151/1790 TO 8005/0250 SH (CONN)	0151/2040	==	==	0150/2055	WINSTEIN ST (TWP)
RAMP A RD (SR8005 SEG 0250/0000) RAMP B RD (SR8005 SEG 0260/2643)	0151/1802	==	==		
	0151/1680	==	==		
		==	==	0150/1700	RAMP A RD (SR8005 SEG 0250/0000) RAMP B RD (SR8005 SEG 0260/2643)
		==	==	0150/1582	SIGN: CANTILEVER BMSID 02/0050/0150/1582
FROM 8005/0260 SH (CONN) MURRAY AV	0151/1352	==	==		MURRAY AV

DIR: E TOTAL LEN: 12.039 MI. DIST: 11-1 SR: 50  
 LEFT MUN: COLLIER T RIGHT MUN: COLLIER T



ST CLAIR ST

DIR: E TOTAL LEN: 12.039 MI. DIST: 11-1 SR: 50  
 LEFT MUN: BRIDGEVILLE B RIGHT MUN: BRIDGEVILLE B

(BORO)	0130/1212	==		
PRESTLEY RD (SR3031 SEG 0010/0000)	0130/0995	==	0130/1145 SCHULTE ST (BORO)	
		==	0130/0995	
		==	0130/0700 NORFOLK SOUTHERN OVERPASS IS RR X-ING BROOKFIELD ST (BORO)	
1 0 00108 0 00 0190+57 025562 FT		==	0130/0331	
MURRAY ST (BORO)	0130/0000	==	025365 FT BOWER HILL RD (CNTY)	
		==	5 0130/0000 LENGTH(AH 1770 BK 2195) STATION ST (SR3005 SEG 0070/1288)	
STATION ST (BORO)	0120/1637	==	0120/1637	
		==	0120/1242 BANK ST ET (BORO)	
HICKMAN ST (BORO)	0120/1006	==		
		==	0120/0946 JAMES ST (BORO)	
CHURCH ST (BORO)	0120/0408	==	0120/0946 CHARTIERS ST (SR3034 SEG 0010/0000)	
		==	0120/0408	
		==	0120/0357 BMS EN 02/0050/0120/0227 BRIDGEVILLE	
		==	0120/0295 SOUTH FAYETTE T 1 0 00108 0 00 0171+11	
FOR SR 0050W TO 0050W (CONN)	0120/0110 023367 FT	==	0120/0227 CHARTIERS CK BMSBG 02/0050/0120/0227	
		==	023170 FT 1 0 00108 0 00 0168+84 WASHINGTON PK (SR3003 SEG 0061/0771)	
		==	NC WASHINGTON AV WASHINGTON PK (SR3003 SEG 0060/0747)	
		==	5 0120/0000 MFC BEGIN = B LENGTH(AH 2195 BK 1235)	
FOR SR 0050W TO 0050W (CONN)	0101/1109	==	0100/1128 TO 3003/0061 SH (CONN)	
		==	0100/0928 FROM 8003/0010 SH (CONN)	
RAMP A RD (SR8003 SEG 0010/1200)	0101/0839	==		

DIR: E TOTAL LEN: 12.039 MI. DIST: 11-1 SR: 50  
 LEFT MUN: SOUTH FAYETTE T RIGHT MUN: SOUTH FAYETTE T

RAMP E RD  
 (SR8003 SEG 0750/0000) 0101/0803

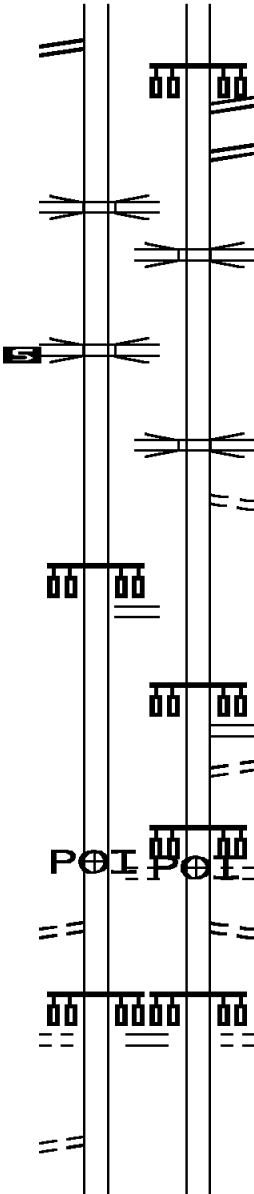
SR 0079 NB  
 OP ID 02/0079/0524/0409 0101/0128

1 0 00545 0 02 0242+52 022102 FT  
 SR 0079 SB  
 OP ID 02/0079/0525/0486  
 LENGTH(AH 1265 BK 2365) 0101/0000

RAMP C RD  
 (SR8003 SEG 0250/0000)  
 RAMP D RD  
 (SR8003 SEG 0260/1295) 0091/2188

(APRA) MALACH STEEL CO  
 HICKORY GRADE RD 0091/1797  
 (TWP )  
 LC TO NEWBURY DR 0091/1429  
 (CONN)  
 NEWBURY DR  
 (TWP )  
 TODD A MILLER DR  
 (TWP ) 0091/1312

TO 3026/0060 SH  
 (CONN) 0091/0254  
 1 0 00545 0 01 0219+86 019737 FT  
 MILLERS RUN RD



RAMP A RD  
 (SR8003 SEG 0010/1200) 0100/0791  
 RAMP B RD  
 (SR8003 SEG 0020/0000) 0100/0725

SR 0079 NB  
 OP ID 02/0079/0524/0409 0100/0128

021935 FT 1 0 00545 0 02 0242+52  
 SR 0079 SB  
 OP ID 02/0079/0525/0486  
 LENGTH(AH 1235 BK 2304)  
 FROM 8003/0260 SH  
 (CONN) 0090/2229

RAMP C RD  
 (SR8003 SEG 0250/0000)  
 RAMP D RD  
 (SR8003 SEG 0260/1295) 0090/2135  
 TO 8003/0250 SH  
 (CONN) 0090/1939  
 (APRA) MALACH STEEL CO  
 HICKORY GRADE RD  
 (TWP ) 0090/1748  
 LC FROM TODD A MILLER D  
 (CONN) 0090/1359  
 NEWBURY DR  
 (TWP )  
 TODD A MILLER DR  
 (TWP ) 0090/1242

019631 FT 1 0 00545 0 01 0219+86  
 MILLERS RUN RD

DIR: E TOTAL LEN: 12.039 MI. DIST: 11-1 SR: 50  
LEFT MUN: SOUTH FAYETTE T RIGHT MUN: SOUTH FAYETTE T

(SR3026 SEG 0060/2077)

(SR3026 SEG 0060/2077)

LENGTH(AH 2365 BK 1921) 0091/0000  
FROM 3026/0060 SH 0081/1762  
(CONN)

0090/0000 LENGTH(AH 2304 BK 1875)

1 0 01138 0 00 0177+73 017816 FT  
NC MILLERS RUN RD  
LENGTH(AH 1921 BK 3230) 0081/0000

017756 FT 1 0 01138 0 00 0177+73  
NC MILLERS RUN RD  
0080/0000 LENGTH(AH 1875 BK 3227)

MITCHELL ST  
(TWP ) 0071/0450 ==  
1 0 01138 0 00 0145+21 014586 FT  
LENGTH(AH 3230 BK 2615) 0071/0000

0070/0395 MITCHELL ST  
(TWP )  
014529 FT 1 0 01138 0 00 0145+65  
0070/0000 LENGTH(AH 3227 BK 2617)

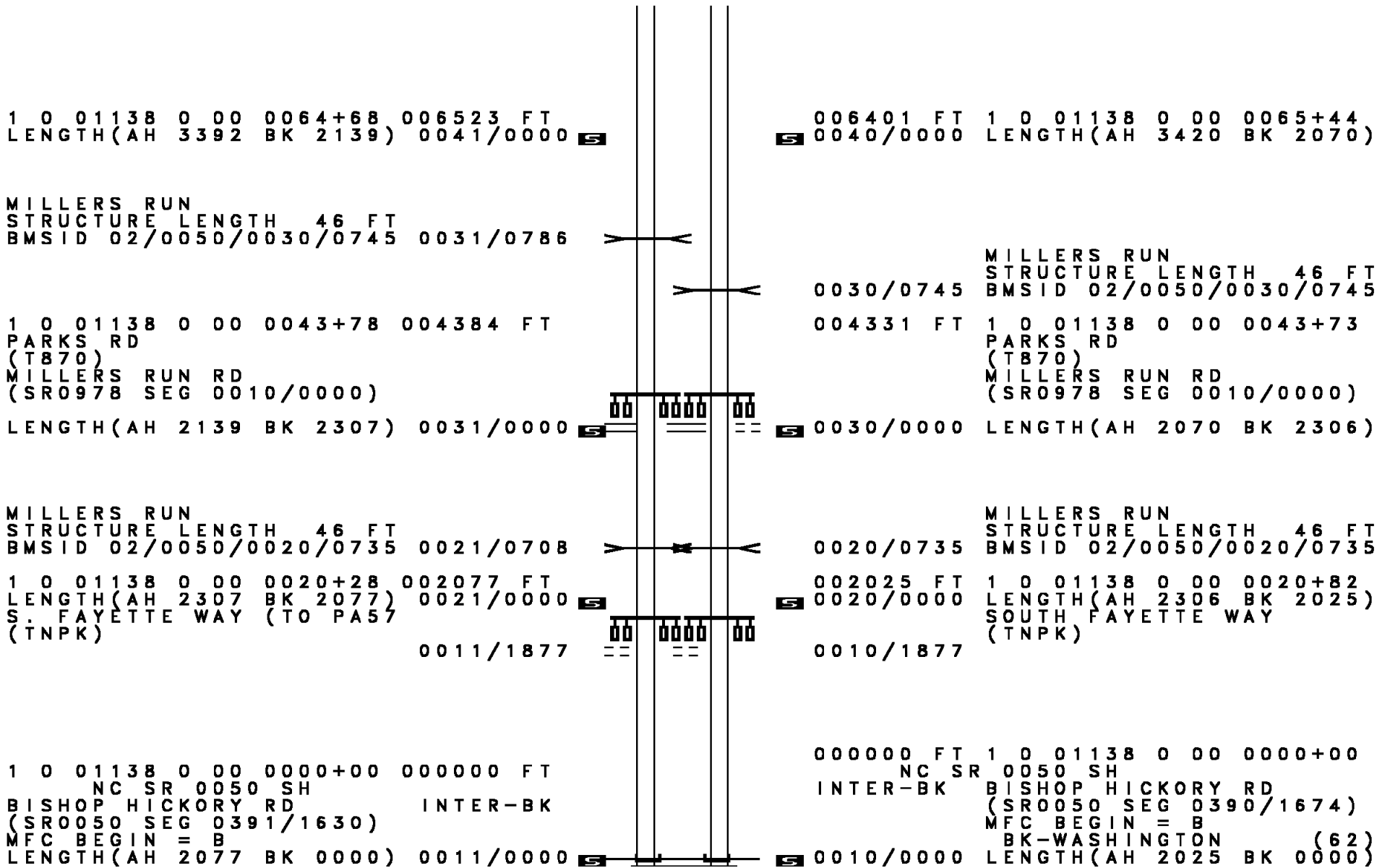
1 0 01138 0 00 0119+51 011971 FT  
LENGTH(AH 2615 BK 2056) 0061/0000

011912 FT 1 0 01138 0 00 0120+18  
0060/0000 LENGTH(AH 2617 BK 2091)

1 0 01138 0 00 0098+95 009915 FT  
UNKNOWN RD  
(TWP )  
ALPINE RD  
(TWP )  
LENGTH(AH 2056 BK 3392) 0051/0000

009821 FT 1 0 01138 0 00 0098+70  
UNKNOWN RD  
(TWP )  
ALPINE RD  
(TWP )  
0050/0000 LENGTH(AH 2091 BK 3420)

DIR: E TOTAL LEN: 12.039 MI. DIST: 11-1 SR: 50  
 LEFT MUN: SOUTH FAYETTE T RIGHT MUN: SOUTH FAYETTE T



HAYMAKER RD (SR2057 SEG 0011/0000) WILLIAM PENN HW (SR2048 SEG 0110/0000) (SR2048 SEG 0111/0000)	099965 FT INTER-AHD  0401/2769		099924 FT INTER-AHD	HAYMAKER RD (SR2057 SEG 0010/0000) WILLIAM PENN HW (SR2048 SEG 0111/0000) TO 2048/0110 SH (CONN)	
FROM 2048/0100 SH (CONN)	0401/2611		0400/2733		
LC TO UPMC EAST DR (CONN)	0401/1811		0400/2610		
HOLIDAY LN (BORO)	0401/1722			HOLIDAY LN (BORO)	
UPMC EAST DR (PRDR)	0401/1701		0400/1720	UPMC EAST DR (PRDR)	
LC FROM UPMC EAST DR (CONN)	0401/1593		0400/1704		
DAUGHERTY DR (BORO)	0401/0500			DAUGHERTY DR (BORO)	
DAUGHERTY DR (BORO)	0401/0492		0400/0565	DAUGHERTY DR (BORO)	
2 0 02105 0 00 0000+00	097196 FT				
			097191 FT	2 0 02105 0 00 0000+00	

EXTRACT DATE: 12/18/2023  
PRINT DATE: 12/21/2023

ROADWAY MANAGEMENT SYSTEM  
SLD COUNTY/SR - ANNUAL PRINT

PAGE NUMBER: 92  
COUNTY: ALLEGHENY

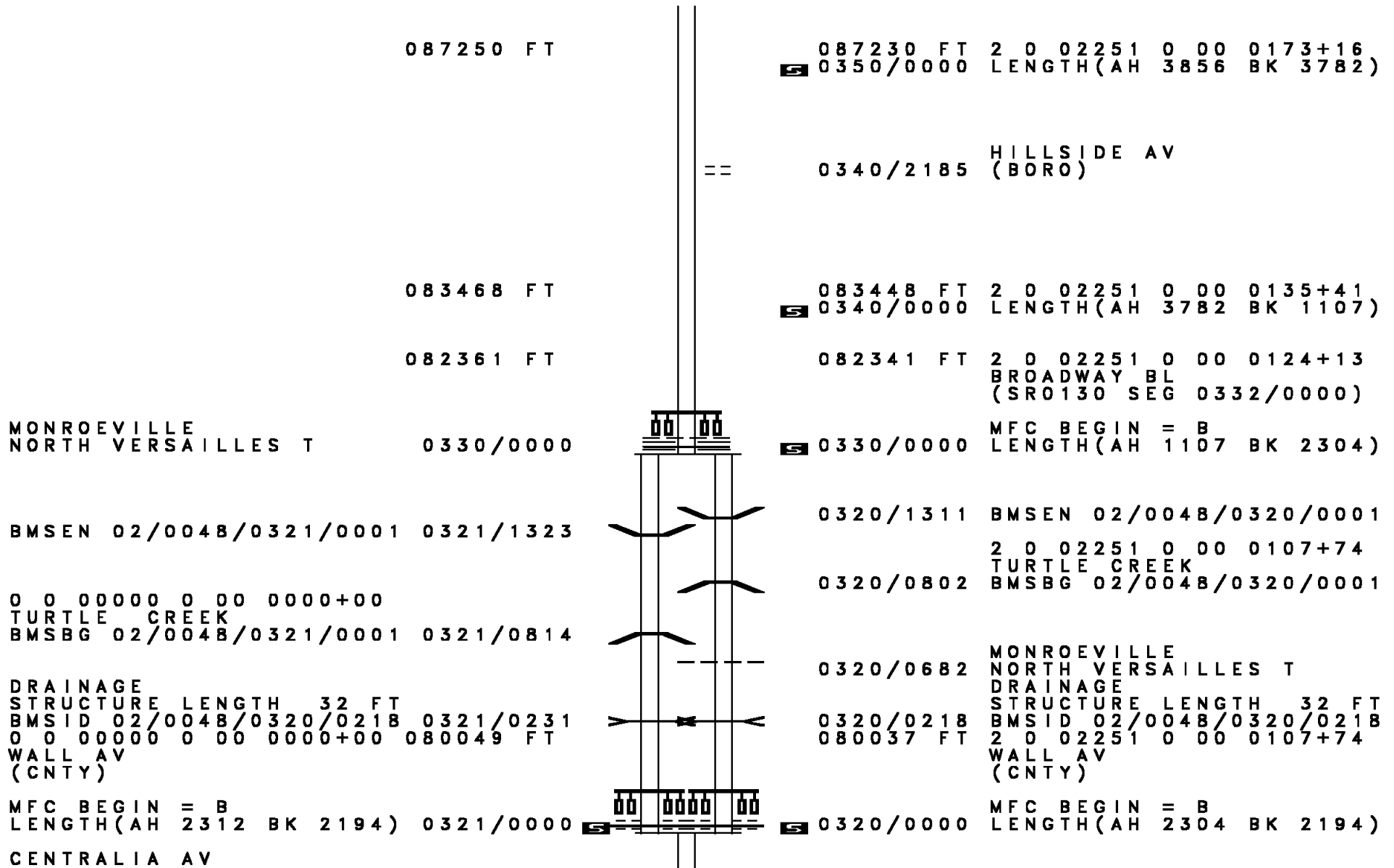
DIR: B TOTAL LEN: 18.933 MI.  
LEFT MUN: MONROEVILLE B

DIST: 11-1 SR: 48  
RIGHT MUN: MONROEVILLE B

Left Side	Center Line	Right Side
NORTHERN PK (SR2054 SEG 0020/0000) (SR2054 SEG 0021/0000)		NORTHERN PK (SR2054 SEG 0020/0000) (SR2054 SEG 0021/0000)
NORTHERN PK (SR2054 SEG 0020/0000) (SR2054 SEG 0021/0000) LENGTH(AH 2769 BK 1660) 0401/0000		NORTHERN PK (SR2054 SEG 0020/0000) (SR2054 SEG 0021/0000) LENGTH(AH 2733 BK 1675) 0400/0000
MOSSIDE VILLAGE ENT (PRDR) 0381/0817		OLD HAYMAKER RD (BORO) 0380/1049 MOSSIDE VILLAGE ENT (PRDR) 0380/0826
2 0 02251 0 00 0258+28 095536 FT GATEWAY CAMPUS BL (BORO)		095516 FT 2 0 02251 0 00 0258+28 GATEWAY CAMPUS BL (BORO)
HAYMAKER RD (BORO) MFC BEGIN = B LENGTH(AH 1660 BK 0745) 0381/0000		HAYMAKER RD (BORO) MFC BEGIN = B LENGTH(AH 1675 BK 0745) (APRA) FORBES REGIONAL LC TO HAYMAKER RD (CONN) 0380/0000
094791 FT	POE	0370/0380 094771 FT 0370/0000
MACBETH DR (BORO) 0360/2535		0360/2535
CAMBRIDGE SQUARE DR (PRDR) 0360/1645		
091106 FT		091086 FT 0360/0000
		2 0 02251 0 00 0211+85 LENGTH(AH 3685 BK 3856)



DIR: B TOTAL LEN: 18.933 MI. DIST: 11-1 SR: 48  
LEFT MUN: MONROEVILLE B RIGHT MUN: MONROEVILLE B



DIR: B TOTAL LEN: 18.933 MI. DIST: 11-1 SR: 48  
 LEFT MUN: NORTH VERSAILLES T RIGHT MUN: NORTH VERSAILLES T

(TWP ) 0310/1515  
 GRAHAM ST  
 (TWP ) 0310/1233

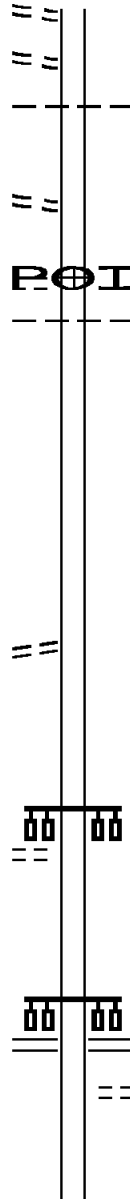
2 0 02251 0 00 0075+05 077855 FT  
 ROSS ST ET  
 (BORO) 0310/0000

SIGNAL HILL DR  
 (PRDR) 0300/2460

074769 FT

2 0 02251 0 00 0030+00 073352 FT  
 NASER RD  
 (TWP ) 0290/0000

ALDI DR  
 (TWP ) 0280/0759  
 069917 FT



0310/0814 NORTH VERSAILLES  
 WALL BOROUGH B  
 077843 FT  
 5 0310/0000 LENGTH(AH 2194 BK 3086)  
 0300/2460 (APRA) CORNERSTONE T V  
 WALL BOROUGH  
 0300/1918 NORTH VERSAILLES T

074757 FT 2 0 02251 0 00 0043+67  
 5 0300/0000 LENGTH(AH 3086 BK 1417)

073340 FT  
 5 0290/0000 LENGTH(AH 1417 BK 3435)

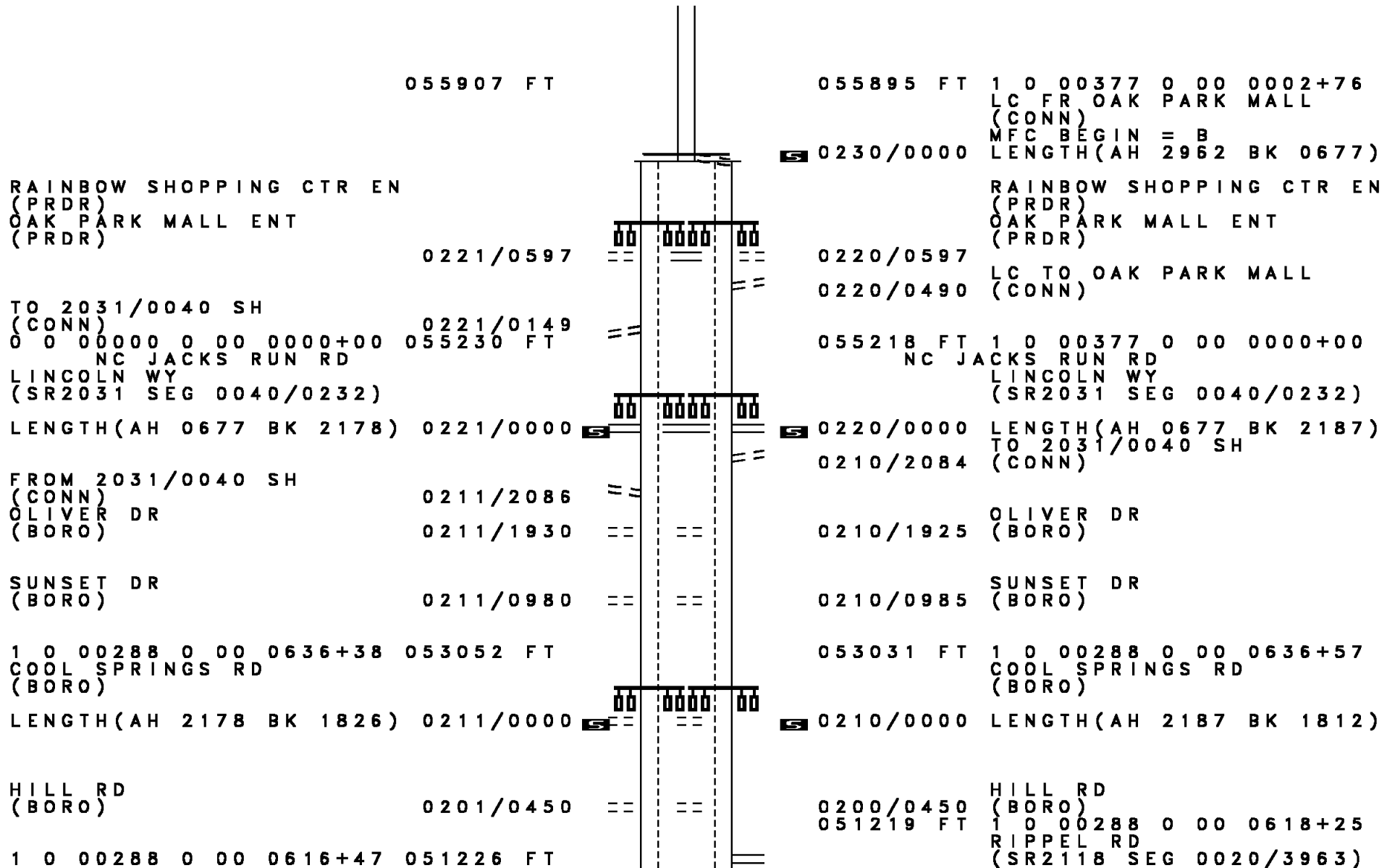
0280/0759  
 069905 FT 2 0 02251 0 00 0000+00  
 NC MOSSIDE BL  
 LINCOLN HW  
 (SR0030 SEG 0341/0000)  
 (SR0030 SEG 0340/0000)

5 0280/0000 LENGTH(AH 3435 BK 2141)  
 PRESTON RD  
 0270/1950 (TWP )

DIR: B TOTAL LEN: 18.933 MI. DIST: 11-1 SR: 48  
 LEFT MUN: NORTH VERSAILLES T RIGHT MUN: NORTH VERSAILLES T

Location / Segment	Start Station	End Station	Length (FT)	Notes
EAST ALLEGHENY SCHOOL D (PRDR)	0270/0272	067776	067764	BR JACKS RUN STRUCTURE LENGTH 9 FT BMSID 02/0048/0270/0000 LENGTH(AH 2141 BK 2966)
BIROS MOBILE HOME PARK (PRDR)	0260/1261	064810	0260/1797	NORTH VERSAILLES WHITE OAK B
	0260/0925	064798	0260/0925	MCKEESPORT SPORTSMENS E (PRDR)
	0250/0000	060983	0250/0000	MCCLINTOCK RD (SR2033 SEG 0010/3298) LENGTH(AH 3815 BK 2126)
MCKEE RD (SR2035 SEG 0010/0000)	0240/0110	058869	0240/0020	BMSEN 02/0048/0240/0000 1 0 00377 0 00 0036+46 BR. JACKS RUN BMSBG 02/0048/0240/0000 LENGTH(AH 2126 BK 2962)

DIR: B TOTAL LEN: 18.933 MI. DIST: 11-1 SR: 48  
 LEFT MUN: WHITE OAK B RIGHT MUN: WHITE OAK B



DIR: B TOTAL LEN: 18.933 MI. DIST: 11-1 SR: 48  
 LEFT MUN: WHITE OAK B RIGHT MUN: WHITE OAK B

Left Side Description	Left Side Stationing	Right Side Description	Right Side Stationing
RIPPEL RD (SR2118 SEG 0020/3963) LENGTH(AH 1826 BK 2566) WHITE OAK MCKEESPORT C	0201/0000	WHITE OAK MCKEESPORT C LENGTH(AH 1812 BK 2576)	0200/0000
OLD LONG RUN RD (TBC )	0191/2023	OLD LONG RUN RD (TBC )	0190/1245
1 0 00288 0 00 0592+20 048660 FT LOU MASHOWICH WY (PRDR)		048643 FT 1 0 00288 0 00 0592+20 LOU WASHOWICH WY (TWP )	
LENGTH(AH 2566 BK 1867)	0191/0000	LENGTH(AH 2576 BK 1748)	0190/0000
OLD LONG RUN RD (TBC )	0181/0503	OLD LONG RUN RD (TBC )	0180/0374
1 0 00288 0 00 0573+72 046793 FT LENGTH(AH 1867 BK 1794)	0181/0000	046895 FT 1 0 00288 0 00 0574+75 LENGTH(AH 1748 BK 1941)	0180/0000
0 0 00000 0 00 0000+00 044999 FT OLYMPIA SHOPPING CTR EN (PRDR)		044954 FT 0 0 00000 0 00 0000+00 OLYMPIA SHOPPING CTR EN (PRDR)	
LENGTH(AH 1794 BK 2176)	0173/0000	LENGTH(AH 1941 BK 2131)	0172/0000
MAPLEWOOD ST (CITY)	0171/1200	MAPLEWOOD ST (CITY)	0170/1190
ELIZABETH ST (CITY)	0171/0455	ELIZABETH ST (CITY)	0170/0455
TO 0148/0010 SH (CONN)	0171/0170	FOR SR 0048N TO 0048N (CONN)	0170/0170
1 0 00288 0 00 0535+03 042823 FT WALNUT ST (SR0148 SEG 0010/0000) NC LONG RUN RD		042823 FT 1 0 00288 0 00 0535+03 WALNUT ST (SR0148 SEG 0010/0000) NC LONG RUN RD	
MFC BEGIN = B LENGTH(AH 2176 BK 1360)	0171/0000	MFC BEGIN = B LENGTH(AH 2131 BK 1360)	0170/0000

DIR: B TOTAL LEN: 18.933 MI. DIST: 11-1 SR: 48  
 LEFT MUN: MCKEESPORT C RIGHT MUN: MCKEESPORT C

Street Name (BORO)	Segment ID	Length (FT)	Notes
LINCOLN AV (BORO)	0150/0400		LONG RUN STRUCTURE LENGTH 25 FT BMSID 02/0048/0150/1320 FOR SR 0048N TO 0048N (CONN)
	0150/1180		MCKEESPORT VERSAILLES B
	0150/0215	041463 FT	OLYMPIA SHOPPING CTR EN (PRDR)
JEFFERSON AV (BORO)	0150/0000	041463 FT	
GRANT AV (BORO)	0140/1923		LENGTH(AH 1360 BK 2323)
	0140/1600		(APRA) TYGART IND JUNIPER ST (BORO)
LARCH ST (BORO)	0140/1185		
WAMPLER ST (BORO)	0140/0825		
CONN RD (BORO)	0140/0620		WORTHINGTON ST (BORO)
WORTHINGTON ST (BORO)	0140/0540		
HIGH ST (BORO)	0140/0235		HIGH ST (BORO)
	039140 FT		
	0140/0000	039140 FT	1 0 00288 0 00 0497+56 CENTER ST (SR2118 SEG 0010/0000) LENGTH(AH 2323 BK 2358)
CENTER ST (BORO)	0130/2190		
THIRD ST (BORO)	0130/1940		CHESTNUT ST (BORO)
	0130/1790		LEMON AL (BORO)
	0130/1645		LINDEN ST (BORO)
KENNEDY AV (BORO)	0130/1385		BMSSEN 02/0048/0130/0203
	0130/0805		VERSAILLES ELIZABETH T
			1 0 00288 0 00 0479+25

DIR: B TOTAL LEN: 18.933 MI. DIST: 11-1 SR: 48  
 LEFT MUN: VERSAILLES B RIGHT MUN: VERSAILLES B

Stationing / Description	Stationing	Structure / Feature	Stationing / Description
	036782 FT	RAILROAD ST	0130/0203 BMSBG 02/0048/0130/0203
			036782 FT 1 0 00288 0 00 0474+71
		NC WA LNUT ST	
		SMITHFIELD ST	
		(CNTY)	
SMITHFIELD ST	0130/0000	RENZIE ST	0130/0000
(SR2018 SEG 0040/2807)		(SR2017 SEG 0200/3168)	
DONNER ST	0120/2460	LENGTH(AH 2358 BK 2867)	
(TWP)			
		PITT ST	
		(TWP)	
		PITT ST	
		(TWP)	
	033915 FT		033915 FT 1 0 00288 0 00 0446+18
			0120/0000 LENGTH(AH 2867 BK 3836)
			0110/3469 BMSEN 02/0048/0110/3476
			1 0 00288 0 00 0439+54
		WYLIE RUN	
		BMSBG 02/0048/0110/3476	
		BMSEN 02/0048/0110/3212	
		1 0 00288 0 00 0439+54	
		SMALL STREAM	
		BMSBG 02/0048/0110/3212	
FEY RD	0110/2525		
(TWP)			
		WYLIE RUN	
		STRUCTURE LENGTH 15 FT	
		BMSID 02/0048/0110/1634	
KEDDIE DR	0110/1316		
(PRDR)			
		TRIB TO BOSTON HOLLOW R	
		STRUCTURE LENGTH 9 FT	
		BMSID 02/0048/0110/0232	
		1 0 00288 0 00 0407+41	
		ELIZABETH	
		LINCOLN B	
		LENGTH(AH 3836 BK 3705)	
	030079 FT		

DIR: B TOTAL LEN: 18.933 MI. DIST: 11-1 SR: 48  
 LEFT MUN: LINCOLN B RIGHT MUN: LINCOLN B

Left Side Data	Right Side Data
	0100/2805 MANSFIELD RD (BORO)
	0100/2170 LINCOLN ELIZABETH T
FINNEY RD (SR2025 SEG 0010/0000) 0100/2110	
	0100/2041 BOSTON HOLLOW RUN STRUCTURE LENGTH 14 FT BMSID 02/0048/0100/2041
1 0 00288 0 00 0370+05 026374 FT VALLEYVUE DR (TWP ) 0100/0000	026374 FT
	0100/0000 LENGTH(AH 3705 BK 3735) HILLVIEW DR (TWP )
	0090/3607 HILLVIEW RD (TWP )
LOVEDALE RD (SR2010 SEG 0040/2971) 0090/2725	0090/3126
	0090/2601 BROADLAWN DR (CNTY)
ENTERPRISE ST (TWP ) 0090/0818	
GIBSON RD (TWP ) 0090/0228 022639 FT	
	022639 FT 1 0 00288 0 00 0333+00 GIBSON DR (TWP )
	0090/0000 LENGTH(AH 3735 BK 3233) ROCK RUN RD (CNTY)
	0080/2730
	0080/1769 SIMPSON HOWELL RD (TWP )
	0080/1650 LC FOR SIMPSON HOWELL R (CONN)



DIR: B TOTAL LEN: 18.933 MI. DIST: 11-1 SR: 48  
 LEFT MUN: ELIZABETH T RIGHT MUN: ELIZABETH T

019406 FT		019406 FT	1 0 00288 0 00 0300+28
			CIRCLE DR
			(TWP)
			NC BOSTON HOLLOW RD
		5 0080/0000	LENGTH(AH 3233 BK 3383)
MILL HILL RD		0070/1445	CIRCLE DR
(SR2008 SEG 0020/2080)			(TWP)
1 0 00288 0 00 0266+33	016023 FT	016023 FT	
COWAN DR			
(TWP)	0070/0000	5 0070/0000	LENGTH(AH 3383 BK 2607)
1 0 00288 0 00 0240+38	013416 FT	013416 FT	
HAPPY HOLLOW RD			
(TWP)	0060/0000	5 0060/0000	LENGTH(AH 2607 BK 2186)
GROUSE DR			
(TWP)	0050/0860		
GROUSE DR			
(TWP)	0050/0270		
	011230 FT	011230 FT	1 0 00288 0 00 0218+37
			PEAIRS RD
			(TWP)
		5 0050/0000	LENGTH(AH 2186 BK 2084)
1 0 00288 0 00 0197+66	009146 FT	009146 FT	
WEIGLES HILL RD (TBK)			
(TWP)	0040/0000	5 0040/0000	LENGTH(AH 2084 BK 2289)
LC FOR WEIGLES HILL RD			
(CONN)	0030/2014		

DIR: B TOTAL LEN: 18.933 MI. DIST: 11-1 SR: 48  
 LEFT MUN: ELIZABETH T RIGHT MUN: ELIZABETH T

BUS DEPOT RD  
 (PRDR)

0030/1605



0030/1605 (APRA) ELIZABETH/FORWAR

006857 FT

006857 FT 1 0 00288 0 00 0174+74

PARKSIDE DR  
 (TWP)



0030/0000 LENGTH(AH 2289 BK 3676)

1 0 00288 0 00 0137+21 003181 FT  
 ROUND HILL ET  
 (CNTY)

0020/0000



003181 FT  
 0020/0000 LENGTH(AH 3676 BK 3181)

ROUND HILL RD  
 (CNTY)

ELIZABETH  
 FORWARD T



0010/2376

DOUGLASS RUN  
 STRUCTURE LENGTH 11 FT  
 BMSID 02/0048/0010/2376

000000 FT

0010/0476 SCENERY DR  
 (TWP)  
 0010/0325 LC FOR SCENERY DR  
 (CONN)  
 0010/0131 FROM 0051/0030 SH  
 (CONN)  
 000000 FT 1 0 00288 0 00 0106+02

SCENERY DR  
 (TWP)

LC FOR SCENERY DR  
 (CONN)

FROM 0051/0030 SH  
 (CONN)

1 0 00288 0 00 0106+02  
 NC SCENERY DR

HAYDEN BL  
 (SR0051 SEG 0040/0000)

INTER-BK PAYDAYS DR  
 (T611)  
 MFC BEGIN = B  
 0010/0000 LENGTH(AH 3181 BK 0000)



EXTRACT DATE: 12/18/2023 ROADWAY MANAGEMENT SYSTEM PAGE NUMBER: 81  
 PRINT DATE: 12/21/2023 SLD COUNTY/SR - ANNUAL PRINT COUNTY: ALLEGHENY

DIR: B TOTAL LEN: 15.024 MI. DIST: 11-1 SR: 30  
 LEFT MUN: NORTH VERSAILLES T RIGHT MUN: NORTH VERSAILLES T

AH-WESTMORELAND (64) 079327 FT LINCOLN HW INTER-AHD (SR0030 SEG 0011/0000) 0341/2448  TRACY DR (BORO) 0341/1760  REISS LN (BORO) 0341/1145  1 0 00120 0 01 0831+41 076879 FT MOSSIDE BL (SR0048 SEG 0280/0000) JACKS RUN RD (SR0048 SEG 0280/0000)  LENGTH(AH 2448 BK 2035) 0341/0000		079244 FT INTER-AHD LINCOLN HW 0340/2437 (SR0030 SEG 0010/0000)  TRACY DR (BORO) 0340/1750  REISS LN (BORO) 0340/1145  076807 FT 1 0 00120 0 01 0831+41 MOSSIDE BL (SR0048 SEG 0280/0000) JACKS RUN RD (SR0048 SEG 0280/0000)  LENGTH(AH 2437 BK 1997)
---	--	--

DIR: B TOTAL LEN: 15.024 MI. DIST: 11-1 SR: 30  
 LEFT MUN: NORTH VERSAILLES T RIGHT MUN: NORTH VERSAILLES T

DIX DR (BORO)	0331/1160	==	==	0330/1150	DIX DR (BORO)
BACH DR (BORO)	0331/0565	==	==	0330/0555	BACH DR (BORO)
1 0 00120 0 01 0811+15 074844 FT				074810 FT	1 0 00120 0 01 0811+33
N VERSAILLES PLAZA (PRDR)					N VERSAILLES PLAZA (PRDR)
LUEHM AV (BORO)					LUEHM AV (BORO)
LENGTH(AH 2035 BK 2951)	0331/0000	==	==	0330/0000	LENGTH(AH 1997 BK 2945)
DENNING WY (BORO)	0321/2115	==	==	0320/2095	DENNING WY (BORO)
NASER RD (BORO)	0321/1237	==	==	0320/1195	NASER RD (BORO)
MCKEE RD (SR2035 SEG 0040/3558)	0321/0905	==	==	0320/0895	MCKEE RD (SR2035 SEG 0040/3558)
1 0 00120 0 01 0781+65 071893 FT				071865 FT	1 0 00120 0 01 0781+88
LENGTH(AH 2951 BK 3735)	0321/0000	==	==	0320/0000	LENGTH(AH 2945 BK 3751)
ST JOE CEMETERY RD (PRDR)				0310/3486	UNKNOWN RD (TWP)
BROAD ST (SR2031 SEG 0110/3474)	0311/3190	==	==	0310/3180	ST JOE CEMETERY RD (PRDR)
JACOB ST (BORO)	0311/2260	==	==	0310/2255	BROAD ST (SR2031 SEG 0110/3474)
ISAAC ST (BORO)	0311/1745	==	==	0310/1740	JACOB ST (BORO)
JACKMAN ST (BORO)	0311/1385	==	==	0310/1380	ISAAC ST (BORO)
TAYLOR ST (BORO)	0311/1025	==	==	0310/1025	JACKMAN ST (BORO)
TAYLOR ST (BORO)	0311/0885	==	==	0310/0880	TAYLOR ST (BORO)
EDWARD ST (BORO)	0311/0625	==	==	0310/0625	TAYLOR ST (BORO)
ELIZABETH ST (BORO)	0311/0300	==	==	0310/0300	EDWARD ST (BORO)
1 0 00120 0 01 0744+31 068158 FT				068114 FT	ELIZABETH ST (BORO)
THIRD ST					1 0 00120 0 01 0744+31
					THIRD ST

EXTRACT DATE: 12/18/2023  
PRINT DATE: 12/21/2023

ROADWAY MANAGEMENT SYSTEM  
SLD COUNTY/SR - ANNUAL PRINT

PAGE NUMBER: 79  
COUNTY: ALLEGHENY

DIR: B TOTAL LEN: 15.024 MI.  
LEFT MUN: NORTH VERSAILLES T

DIST: 11-1 SR: 30  
RIGHT MUN: NORTH VERSAILLES T

Segment	Length (AH BK)	Stationing	Notes	Segment	Length (AH BK)	Stationing	Notes
(BORO) PARK AV (TWP)	(AH 3735 BK 1497)	0311/0000	5	(BORO) PARK AV (TWP)	(AH 3751 BK 1516)	0310/0000	5
NORTH VERSAILLES EAST MCKEESPORT B GRAHAM AV (BORO)		0301/1100		NORTH VERSAILLES EAST MCKEESPORT B GRAHAM AV (BORO)		0300/1110	
THOMAS AV (BORO)		0301/0913		THOMAS AV (BORO)		0300/0894	
MCCLURE AV (BORO)		0301/0865		MCCLURE AV (BORO)		0300/0875	
MCCLURE AV (BORO)		0301/0575		MCCLURE AV (BORO)		0300/0585	
1 0 00120 0 01 0729+31 066661 FT		0301/0395		1 0 00120 0 01 0729+31 066598 FT		0300/0400	
FIFTH AV (CNTY)		0301/0255		FIFTH AV (CNTY)		0300/0270	
FIFTH AV (SR0148 SEG 0160/1423)				FIFTH AV (SR0148 SEG 0160/1423)			
LENGTH(AH 1497 BK 1853) BROADWAY AV (BORO)		0301/0000	5	LENGTH(AH 1516 BK 1796) BROADWAY AV (BORO)		0300/0000	5
LARGO ST (BORO)		0291/1680		LARGO ST (BORO)		0290/1628	
ICE PLANT HILL (CNTY)				ICE PLANT HILL (CNTY)			
SANTOS AV (BORO)		0291/1505		SANTOS AV (BORO)		0290/1484	
HILDA AV (BORO)		0291/1411		HILDA AV (BORO)		0290/1419	
GREENSBURG PK (CNTY)		0291/0995		GREENSBURG PK (CNTY)		0290/0973	
EAST MCKEESPORT NORTH VERSAILLES T GREENSBURG PK (CNTY)		0291/0556		EAST MCKEESPORT NORTH VERSAILLES T GREENSBURG PK (CNTY)		0290/0536	
1 0 00120 0 01 0710+93 064808 FT		0291/0306		1 0 00120 0 01 0710+93 064802 FT		0290/0245	
OP ID 02/2087/0010/0001 LENGTH(AH 1853 BK 2622) HIGHWOOD RD (BORO)		0291/0000	5	OP ID 02/2087/0010/0001 LENGTH(AH 1796 BK 2847) HIGHWOOD RD (BORO)		0290/0000	5
MARYLAND AV		0281/2183		MARYLAND AV		0280/2423	

DIR: B TOTAL LEN: 15.024 MI. DIST: 11-1 SR: 30  
 LEFT MUN: NORTH VERSAILLES T RIGHT MUN: NORTH VERSAILLES T

(BORO)	0281/1725	==	==	0280/1929	(BORO)
				LC TO MARYLAND AV	
				0280/1795	(CONN)
				FROM 2068/0010 SH	
				0280/1373	(CONN)
NAVY MARINE CORP WY				NAVY MARINE CORP WY	
(SR2068 SEG 0011/1385)				(SR2068 SEG 0011/1385)	
(SR2068 SEG 0010/1418)				(SR2068 SEG 0010/1418)	
	0281/1080			0280/1269	
				TO 2068/0011 SH	
				0280/1179	(CONN)
LC TO WARREN RD					
(CONN)					
WARREN DR	0281/0718	==		WARREN DR	
(BORO)				(BORO)	
BRINTON RD				BRINTON RD	
(BORO)	0281/0555			(BORO)	
				LC TO BRINTON RD	
				0280/0607	(CONN)
1 0 00120 0 01 0685+75 062186 FT				061955 FT	1 0 00120 0 01 0684+94
LENGTH(AH 2622 BK 1364)	0281/0000			0280/0000	LENGTH(AH 2847 BK 1197)
DELLA DR					
(BORO)	0271/0447	==			
				0270/0452	DELLA DR
BMSEN 02/0030/0270/0259	0271/0406			0270/0424	(BORO)
1 0 00120 0 01 0674+78					BMSEN 02/0030/0270/0259
SR 2037 NB					1 0 00120 0 01 0674+78
BMSBG 02/0030/0270/0259	0271/0263			0270/0281	SR 2037 NB
1 0 00120 0 01 0671+23 060822 FT				060758 FT	BMSBG 02/0030/0270/0259
DRAINAGE					1 0 00120 0 01 0671+23
STRUCTURE LENGTH 40 FT					DRAINAGE
BMSID 02/0030/0270/0000					STRUCTURE LENGTH 40 FT
LENGTH(AH 1364 BK 3010)	0271/0000			0270/0000	BMSID 02/0030/0270/0000
					LENGTH(AH 1197 BK 2996)
CLYDE AV					
(BORO)	0261/2744				
				0260/2721	CLYDE AV
				0260/2555	(BORO)
					LC TO CLYDE AV
					(CONN)
BMSEN 02/0030/0260/0000	0261/1524			0260/1524	BMSEN 02/0030/0260/0000



EXTRACT DATE: 12/18/2023  
PRINT DATE: 12/21/2023

ROADWAY MANAGEMENT SYSTEM  
SLD COUNTY/SR - ANNUAL PRINT

PAGE NUMBER: 76  
COUNTY: ALLEGHENY

DIR: B TOTAL LEN: 15.024 MI.  
LEFT MUN: NORTH BRADDOCK B

DIST: 11-1 SR: 30  
RIGHT MUN: NORTH BRADDOCK B

STRUCTURE LENGTH 10 FT  
BMSID 02/0030/0220/1532 0221/1532

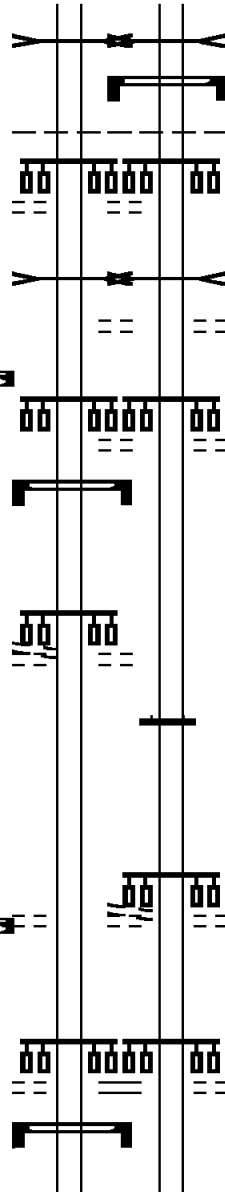
NORTH BRADDOCK  
FOREST HILLS B  
AVENUE B RD  
(BORO)  
0221/1004  
0221/0700

FALLS RUN  
STRUCTURE LENGTH 12 FT  
BMSID 02/0030/0220/0612 0221/0631  
ROCKWOOD AV  
(BORO)  
1 0 00120 0 01 0555+49 049297 FT  
LENGTH(AH 3306 BK 1365) 0221/0000  
YOST BL  
(CNTY)

SIGN: SHAPE OR TUBE  
BMSID 02/0030/0211/0406 0211/0406  
AVENUE K  
(BORO)  
SUMNER AV  
(BORO)  
KENMORE AV  
(BORO)  
0211/0875  
0211/0265

1 0 00120 0 01 0541+65 047932 FT  
LENOX AV  
(BORO)  
LENGTH(AH 1365 BK 2925) 0211/0000

MARION AV  
(BORO)  
BERKLEY AV  
(BORO)  
0201/2162  
SIGN: SHAPE OR TUBE  
BMSID 02/0030/0201/2008 0201/2039



STRUCTURE LENGTH 10 FT  
BMSID 02/0030/0220/1532 0220/1532

SIGN: CANTILEVER  
BMSID 02/0030/0220/1367 0220/1367  
NORTH BRADDOCK  
FOREST HILLS B  
AVENUE B RD  
(BORO)  
0220/1026  
0220/0710

FALLS RUN  
STRUCTURE LENGTH 12 FT  
BMSID 02/0030/0220/0612 0220/0601  
ROCKWOOD AV  
(BORO)  
1 0 00120 0 01 0555+03 049227 FT  
LENGTH(AH 3327 BK 1112) 0220/0000  
YOST BL  
(CNTY)  
0210/0630

SIGN: SHAPE OR TUBE  
BMSID 02/0030/0210/0142 0210/0142  
1 0 00120 0 01 0544+40 048115 FT  
AVENUE K  
(BORO)  
SUMNER AV  
(BORO)  
KENMORE AV  
(BORO)  
0210/0000  
LENGTH(AH 1112 BK 3057)

MARION AV  
(BORO)  
BERKLEY AV  
(BORO)  
0200/2065













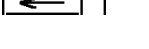
EXTRACT DATE: 12/18/2023  
PRINT DATE: 12/21/2023

ROADWAY MANAGEMENT SYSTEM  
SLD COUNTY/SR - ANNUAL PRINT

PAGE NUMBER: 75  
COUNTY: ALLEGHENY

DIR: B TOTAL LEN: 15.024 MI.  
LEFT MUN: FOREST HILLS B

DIST: 11-1 SR: 30  
RIGHT MUN: FOREST HILLS B

Left Side	Center Line	Right Side
		SIGN: SHAPE OR TUBE BMSID 02/0030/0200/1945
BMSEN 02/0030/0200/1878 0201/1916		0200/1890 BMSEN 02/0030/0200/1878 1 0 00120 0 01 0532+63
1 0 00120 0 01 0513+27 BR. FALLS RUN STRUCTURE LENGTH 12 FT BMSID 02/0030/0200/1876 BR. FALLS RUN BMSBG 02/0030/0200/1878		0200/1878 BMSBG 02/0030/0200/1878
FILMORE RD (BORO)		0200/1876 BR. FALLS RUN STRUCTURE LENGTH 12 FT BMSID 02/0030/0200/1876 FILMORE RD (BORO)
0201/1856 == ==		0200/1750
CENTURION DR (BORO) FAIRFAX RD (BORO)		CENTURION DR (BORO) FAIRFAX RD (BORO)
0201/0678 == == ==		0200/0595
1 0 00120 0 01 0513+27 045007 FT FALLS RUN STRUCTURE LENGTH 18 FT BMSID 02/0030/0200/0001 LENGTH(AH 2925 BK 2765)		045058 FT 1 0 00120 0 01 0513+37 FALLS RUN STRUCTURE LENGTH 18 FT BMSID 02/0030/0200/0001 LENGTH(AH 3057 BK 2766)
0201/0000		0200/0000
P3 FALLS RUN STRUCTURE LENGTH 19 FT BMSID 02/0030/0190/1870 BRADDOCK RD (CNTY)		P3 FALLS RUN STRUCTURE LENGTH 19 FT BMSID 02/0030/0190/1870 BRADDOCK RD (CNTY)
0191/1802		0190/1870
0191/1757 == == ==		0190/1715
NEWPORT RD (BORO)		NEWPORT RD (BORO)
0191/0995 == ==		0190/0960
CROSSOVER RD (CONN)		0190/0771 FALLS RUN STRUCTURE LENGTH 15 FT BMSID 02/0030/0190/0771 CROSSOVER RD (CONN)
0191/0485		0190/0410 BEVINGTON RD (BORO)
		0190/0370 CROSSOVER RD (CONN)
		0190/0340

DIR: B TOTAL LEN: 15.024 MI. DIST: 11-1 SR: 30  
 LEFT MUN: FOREST HILLS B RIGHT MUN: FOREST HILLS B

CROSSOVER RD  
(CONN)

1 0 00120 0 01 0485+26 0191/0358  
 LENGTH(AH 2765 BK 2315) 042242 FT  
 0191/0000

042292 FT 1 0 00120 0 01 0485+03  
 0190/0000 LENGTH(AH 2766 BK 2355)

LAFAYETTE RD  
(BORO)

0181/1810

0180/1755 LAFAYETTE RD  
(BORO)

LC TO MORROW RD  
(CONN)

0181/0785

MORROW RD  
(BORO)

MORROW RD  
(BORO)

DIGITAL PL  
(PRDR)

0181/0695

0180/0680

DIGITAL PL  
(PRDR)

FOREST HILLS

0181/0558

0180/0136

FOREST HILLS  
WILKINSBURG B

WILKINSBURG B  
SIGN: CANTILEVER

BMSID 02/0030/0181/0515 0181/0515  
 RAMP A RD (SR8012 SEG 0750/0000) 0181/0405

1 0 00120 0 01 0461+95 039927 FT  
 SIGN: CANTILEVER  
 BMSID 02/0030/0181/0364 0181/0364

RAMP D 8012 EB TO  
 OP ID 02/8012/0280/1906

039937 FT 1 0 00120 0 01 0461+95  
 RAMP D 8012 EB TO  
 OP ID 02/8012/0280/1906

NC LINCOLN HW  
 LENGTH(AH 2315 BK 0578) 0181/0000

0180/0000 NC LINCOLN HW  
 LENGTH(AH 2355 BK 0588)

RAMP F RD

(SR8012 SEG 0760/0719) 0171/0255  
 1 0 00120 0 01 0456+05 039349 FT

039349 FT 1 0 00120 0 01 0456+05  
 PARKWAY EAST

OP ID 02/0376/0774/2445  
 NC ARDMORE BL

OP ID 02/0376/0774/2445  
 NC ARDMORE BL

ARDMORE BL INTER-BK  
 (SR0008 SEG 0010/0000)

INTER-BK ARDMORE BL  
 (SR0008 SEG 0011/0000)

MFC BEGIN = B  
 LTH AH 000578 BK 000100 0171/0000

0170/0000 MFC BEGIN = B  
 LTH AH 000588 BK 000100

039349 FT INTER-AHD

039349 FT INTER-AHD  
 7164/0000

0170/0000 LTH AH 000100 BK 000998

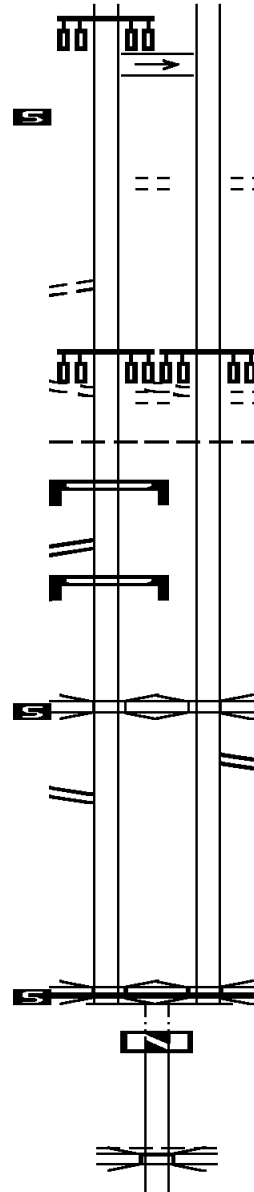
0160/0998 LTH AH 000100 BK 000998  
 (TO 22/30E) BATEMAN RD  
 (SR0978 SEG 0240/0553)

0160/0998 OP ID 02/0022/0060/0771

0160/0998 OP ID 02/0022/0060/0771  
 NORTH FAYETTE T

NORTH FAYETTE T

RAMP L RD



DIR: B TOTAL LEN: 15.024 MI.  
 LEFT MUN: NORTH FAYETTE T

DIST: 11-1 SR: 30  
 RIGHT MUN: NORTH FAYETTE T

FROM 8028/0500 SH  
 (CONN) 0160/0660  
 STEUBEN ST  
 (T439) 0160/0505  
 TO 3066/0010 SH  
 (CONN) 0160/0164

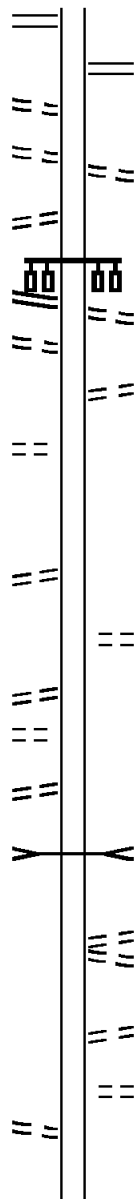
2 0 02015 0 00 0118+29 038351 FT  
 STEUBENVILLE PK  
 (SR3066 SEG 0010/0000) 0160/0000  
 FROM 3066/0010 SH  
 (CONN) 0150/0535

CHIRI LN  
 (TWP ) 0150/0074  
 037653 FT

SEDLOCK LN  
 (TWP ) 0140/1771

LC TO CHURCH RD  
 (CONN) 0140/0834  
 CHURCH RD  
 (TWP ) 0140/0461  
 CHURCH RD  
 (TWP ) 0140/0347

PATTERSON AV  
 (TWP ) 0130/1085



0160/0854 (SR8028 SEG 0500/0639)  
 (TO 22 W) RAMP K RD  
 0160/0755 (SR8028 SEG 0250/0000)

0160/0505 STEUBEN ST  
 (T439)

038351 FT OLD STEUBENVILLE PK  
 (TWP )  
 5 0160/0000 LENGTH(AH 0998 BK 0698)

0150/0360 LC FOR STEUBENVILLE PK  
 (CONN)

037653 FT 1 0 00538 0 00 0377+48  
 5 0150/0000 LENGTH(AH 0698 BK 2470)

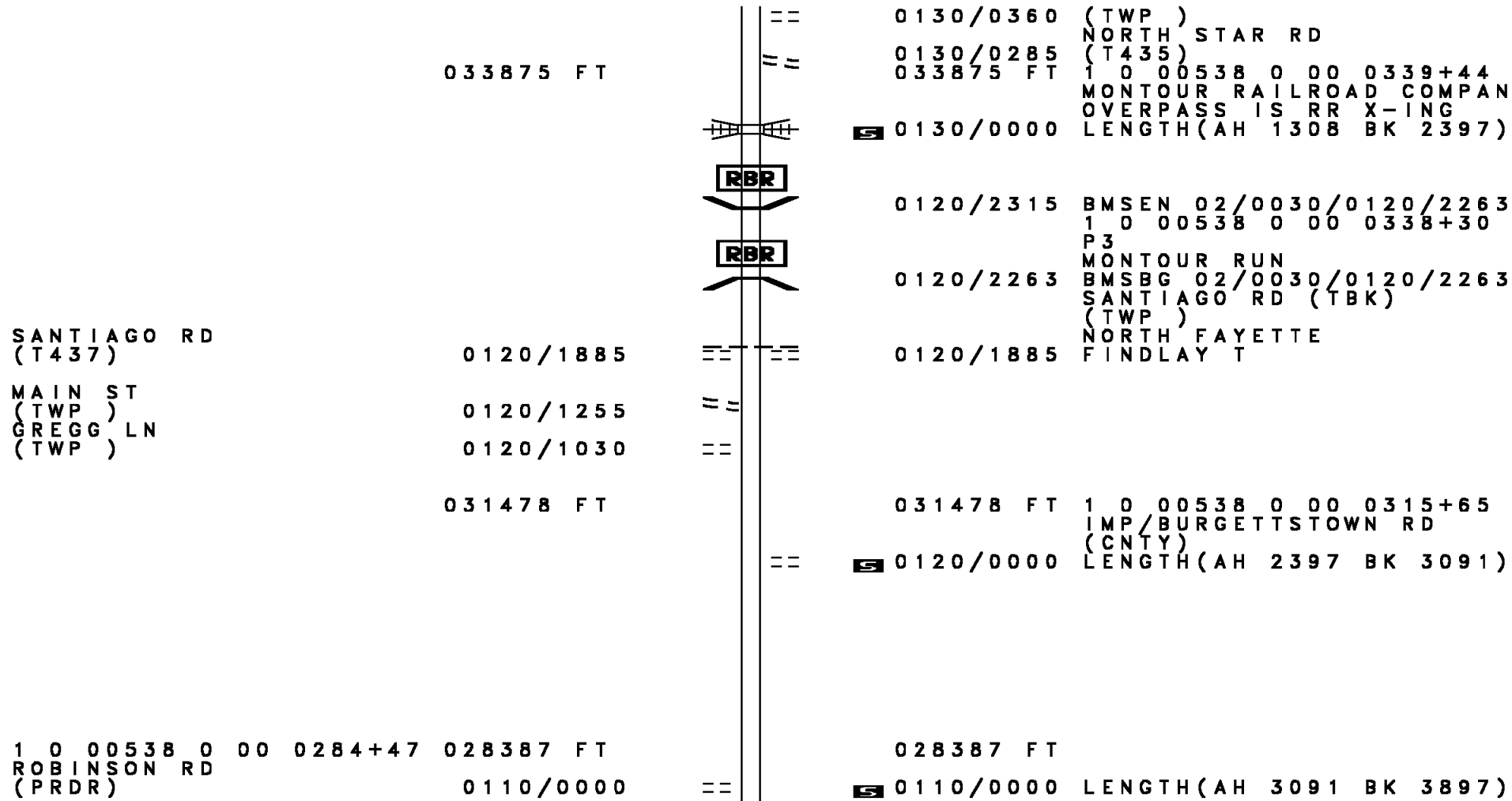
0140/1141 VALLEYVIEW RD  
 (TWP )

0140/0282 BRA. OF MONTOUR RUN  
 STRUCTURE LENGTH 12 FT  
 BMSID 02/0030/0140/0282  
 BARBARA ST  
 (TWP )  
 WALNUT ST  
 (TWP )  
 035183 FT 1 0 00538 0 00 0352+48  
 FAYETTE ST  
 (TWP )  
 5 0140/0000 LENGTH(AH 2470 BK 1308)  
 HILL ST  
 (TWP )

0130/1130 (TWP )

MARSHALL LN

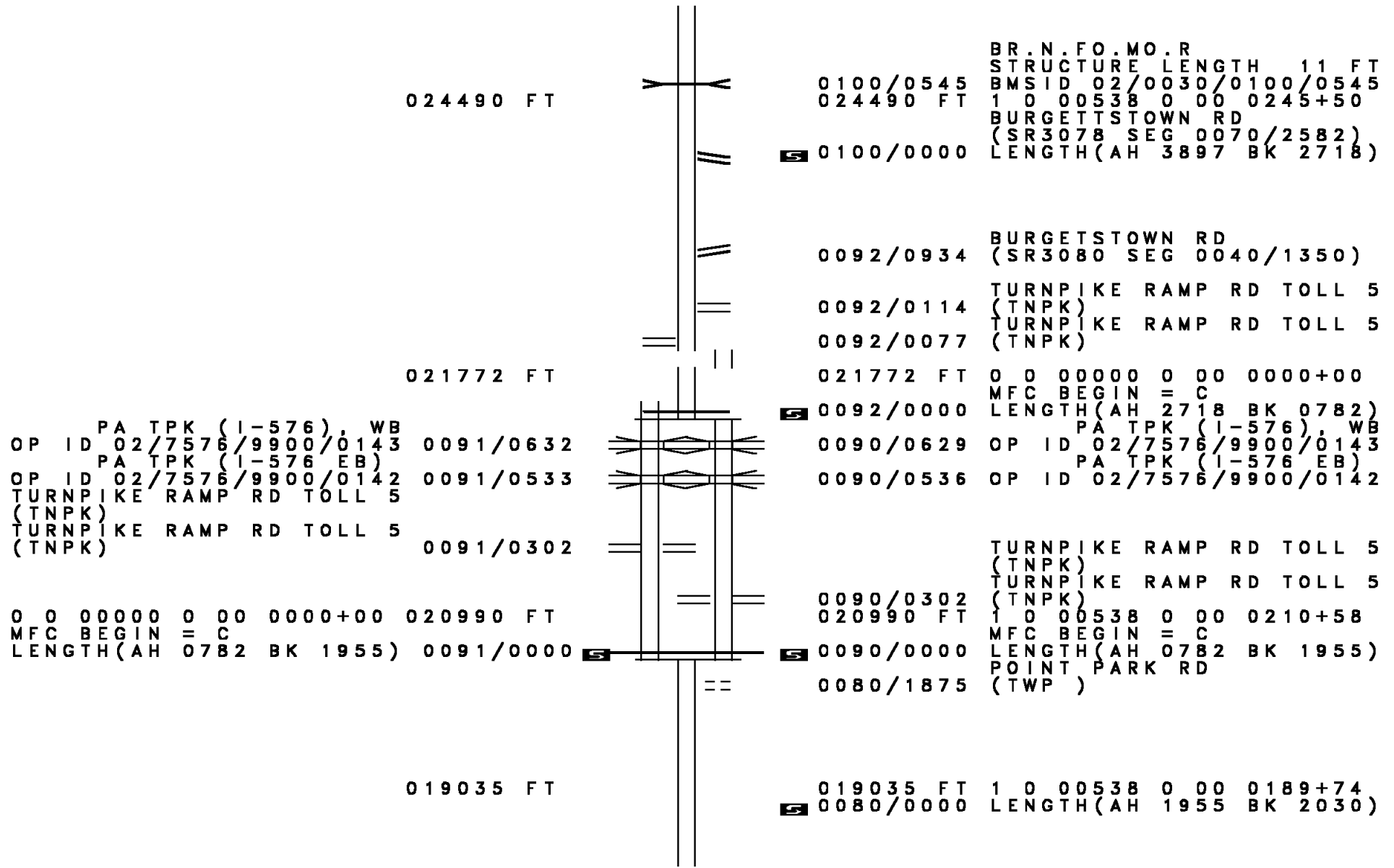
DIR: B TOTAL LEN: 15.024 MI. DIST: 11-1 SR: 30  
 LEFT MUN: NORTH FAYETTE T RIGHT MUN: NORTH FAYETTE T



SANTIAGO RD  
 (T437)  
 MAIN ST  
 (TWP)  
 GREGG LN  
 (TWP)

1 0 00538 0 00 0284+47 028387 FT  
 ROBINSON RD  
 (PRDR) 0110/0000

0130/0360 (TWP )  
 NORTH STAR RD  
 0130/0285 (T435)  
 033875 FT 1 0 00538 0 00 0339+44  
 MONTOUR RAILROAD COMPAN  
 OVERPASS IS RR X-ING  
 0130/0000 LENGTH(AH 1308 BK 2397)  
 0120/2315 BMSBG 02/0030/0120/2263  
 1 0 00538 0 00 0338+30  
 P3  
 MONTOUR RUN  
 0120/2263 BMSBG 02/0030/0120/2263  
 SANTIAGO RD (TBK)  
 (TWP )  
 NORTH FAYETTE  
 0120/1885 FINDLAY T  
 031478 FT 1 0 00538 0 00 0315+65  
 IMP/BURGETTSTOWN RD  
 (CNTY)  
 0120/0000 LENGTH(AH 2397 BK 3091)  
 028387 FT  
 0110/0000 LENGTH(AH 3091 BK 3897)



024490 FT

0100/0545  
024490 FT

BR.N.FO.MO.R  
STRUCTURE LENGTH 11 FT  
BMSID 02/0030/0100/0545  
1 0 00538 0 00 0245+50  
BURGETTSTOWN RD  
(SR3078 SEG 0070/2582)  
LENGTH(AH 3897 BK 2718)

5 0100/0000

0092/0934

BURGETTSTOWN RD  
(SR3080 SEG 0040/1350)

0092/0114

TURNPIKE RAMP RD TOLL 5  
(TNPK)

0092/0077

TURNPIKE RAMP RD TOLL 5  
(TNPK)

021772 FT

021772 FT

0 0 00000 0 00 0000+00

5 0092/0000

MFC BEGIN = C  
LENGTH(AH 2718 BK 0782)

OP ID PA TPK (1-576) WB  
02/7576/9900/0143 0091/0632  
PA TPK (1-576 EB)  
OP ID 02/7576/9900/0142 0091/0533  
TURNPIKE RAMP RD TOLL 5  
(TNPK)  
TURNPIKE RAMP RD TOLL 5  
(TNPK)  
0091/0302

0090/0629

OP ID 02/7576/9900/0143

0090/0536

OP ID 02/7576/9900/0142

0 0 00000 0 00 0000+00 020990 FT  
MFC BEGIN = C  
LENGTH(AH 0782 BK 1955) 0091/0000

0090/0302

TURNPIKE RAMP RD TOLL 5  
(TNPK)

020990 FT

TURNPIKE RAMP RD TOLL 5  
(TNPK)

5 0090/0000

1 0 00538 0 00 0210+58

0080/1875

MFC BEGIN = C  
LENGTH(AH 0782 BK 1955)  
POINT PARK RD  
(TWP)

019035 FT

019035 FT

1 0 00538 0 00 0189+74

5 0080/0000

LENGTH(AH 1955 BK 2030)

DIR: B TOTAL LEN: 15.024 MI. DIST: 11-1 SR: 30  
 LEFT MUN: FINDLAY T RIGHT MUN: FINDLAY T

Stationing	Description	Length	Notes
0+00 to 0+169	CRESCENT DR (T458)	017005 FT	
0+169 to 0+170		0070/0000	5 LENGTH(AH 2030 BK 2534)
0+170 to 0+180	PRIORITY EQ RENTAL DR (PRDR)	0060/1803	
0+180 to 0+167		0060/1679	(APRA) PRIORITY EQ RENT PHYLLIS DR (TWP)
0+167 to 0+155		0060/1550	WILSON LN (PRDR)
0+00 to 0+052	CRESCENT DR (T457)	0060/0525	
0+00 to 0+144	CLINTON RD (SR3089 SEG 0070/0000) FROM 3089/0070 SH (CONN)	014471 FT	WASHINGTON RD (SR3089 SEG 0070/0000)
0+144 to 0+050		0060/0000	5 LENGTH(AH 2534 BK 3630)
0+050 to 0+347		0050/3472	
0+050 to 0+314	MATCHETTE RD (T316)	0050/2785	MUNICIPAL DR (TWP)
0+050 to 0+278		0050/2785	(APRA) PRECISION KIDD PARKVIEW DR (TWP)
0+050 to 0+222		0050/2225	RIZOR LN (TWP)
0+050 to 0+211		0050/2115	
0+050 to 0+145	CAMP MEETING RD (T314)	0050/1450	
0+050 to 0+136		0050/1365	CLINTON PARK DR (T847)
0+050 to 0+087	POPLAR DR (T318)	0050/0870	
0+050 to 0+084		0050/0845	POPLAR DR (CNTY)
0+00 to 0+108		010841 FT	
0+00 to 0+108		0050/0000	1 0 00538 0 00 0108+00 MOODY RD (T306) 5 LENGTH(AH 3630 BK 3865)
0+00 to 0+040	MANSE DR (TWP)	0040/3017	MOODY LN (T851)

DIR: B TOTAL LEN: 15.024 MI. DIST: 11-1 SR: 30  
 LEFT MUN: FINDLAY T RIGHT MUN: FINDLAY T

FERGUSON RD  
 (T503)

0040/0216 ==  
 006976 FT

006976 FT 1 0 00538 0 00 0069+24  
 0040/0000 LENGTH(AH 3865 BK 2402)  
 COMBS RD  
 0030/2363 (T505)

004574 FT ==

004574 FT 1 0 00538 0 00 0045+29  
 COMBS RD  
 (T505)  
 0030/0000 LENGTH(AH 2402 BK 2999)

CORK-BOCKTOWN RD  
 (TWP)

0020/2366 ==

0020/2366 POTATO GARDEN RUN RD  
 (SR3071 SEG 0100/0000)  
 WINTER TR  
 0020/1675 (T304)

001575 FT ==

0020/0075 HEBRON RD  
 (T302)  
 001575 FT 1 0 00538 0 00 0017+71  
 CLINTON FRANKFORT RD  
 (SR3082 SEG 0010/3512)  
 0020/0000 LENGTH(AH 2999 BK 1575)

000000 FT ==

000000 FT 1 0 00538 0 00 0000+00  
 NC LINCOLN HW  
 INTER-BK LINCOLN HW  
 (SR0030 SEG 0220/1824)  
 MFC BEGIN = C  
 BK-BEAVER (04)  
 0010/0000 LENGTH(AH 1575 BK 0000)

DIR: N TOTAL LEN: 24.087 MI. DIST: 11-1 SR: 28  
 LEFT MUN: HARRISON T RIGHT MUN: HARRISON T

<p>AH-BUTLER (10) 126959 FT                  ALLEGHENY VALLEY EX INTER-AHD                  (SR0028 SEG 0011/0000) 0491/1333                  RAMP K RD                  (SR8129 SEG 0500/0000) 0491/1307</p> <p>BMSEN 02/0028/0491/0344 0491/0564                  1 0 01037 0 01 0839+24                  BAKERSTOWN RD SR 1028 E                  BMSBG 02/0028/0491/0344 0491/0344                  1 0 01037 0 01 0835+80 125626 FT                  LENGTH(AH 1333 BK 1551) 0491/0000</p> <p>RAMP I RD                  (SR8129 SEG 0250/0748) 0481/1151</p> <p>1 0 01037 0 01 0820+29 124075 FT                  LENGTH(AH 1551 BK 2650) 0481/0000</p> <p>1 0 01037 0 01 0792+40 121425 FT                  CROSSOVER RD                  (CONN)                  HARRISON                  FAWN T                  LENGTH(AH 2650 BK 3682) 0471/0000</p>		<p>127178 FT                  INTER-AHD ALLEGHENY VALLEY EX                  0490/1351 (SR0028 SEG 0010/0000)</p> <p>0490/0603 BMSEN 02/0028/0490/0373                  1 0 01037 0 01 0838+96                  BAKERSTOWN RD SR 1028 E                  0490/0373 BMSBG 02/0028/0490/0373                  125827 FT 1 0 01037 0 01 0835+23                  0490/0000 LENGTH(AH 1351 BK 1836)                  RAMP J RD                  0480/1320 (SR8129 SEG 0010/0000)</p> <p>123991 FT 1 0 01037 0 01 0816+87                  0480/0000 LENGTH(AH 1836 BK 2660)</p> <p>0470/0269 CROSSOVER RD                  (CONN)</p> <p>121331 FT 1 0 01037 0 01 0791+28                  HARRISON                  FAWN T                  0470/0000 LENGTH(AH 2660 BK 3464)</p>
--	--	--



DIR: N TOTAL LEN: 24.087 MI. DIST: 11-1 SR: 28  
 LEFT MUN: FAWN T RIGHT MUN: FAWN T

FAWN HARRISON T BMSBN 02/0028/0461/2413 0461/2767 0461/2757		0460/2696 0460/2660 W 0460/2505	BMSBN 02/0028/0460/2380 FAWN HARRISON T RWIS SITE/AT TARENTUM 1 0 01037 0 01 0756+75 LR 02222 BMSBG 02/0028/0460/2380
1 0 01037 0 01 0780+27 LR 02222 BMSBG 02/0028/0461/2413 0461/2392		0460/2357	
1 0 01037 0 01 0756+58 117743 FT LENGTH(AH 3682 BK 3146) 0461/0000		117867 FT 0460/0000	1 0 01037 0 01 0756+75 LENGTH(AH 3464 BK 3072)
1 0 01037 0 01 0725+13 114597 FT LENGTH(AH 3146 BK 2657) 0451/0000		114795 FT 0450/0000	1 0 01037 0 01 0725+78 LENGTH(AH 3072 BK 2430)
1 0 01037 0 01 0697+90 111940 FT LENGTH(AH 2657 BK 3246) 0443/0000 RAMP F RD (SR8066 SEG 0500/0000) 0433/3187		112365 FT 0440/0000 0430/3239	1 0 01037 0 01 0700+18 LENGTH(AH 2430 BK 3531) RAMP H RD (SR8066 SEG 0750/1160)
BMSBN 02/0028/0433/1947 0433/2100 1 0 01037 0 01 0685+70 BURTNER RD SR 1032 WB BMSBG 02/0028/0433/1947 0433/1947		0430/2121 0430/1968	BMSBN 02/0028/0430/1987 1 0 01037 0 01 0677+38 BURTNER ROAD SR 1032 WB BMSBG 02/0028/0430/1987
RAMP E RD (SR8066 SEG 0250/0831) 0433/1155 LITTLE BULL STRUCTURE LENGTH 12 FT		0430/1285	RAMP G RD (SR8066 SEG 0010/0000) LITTLE BULL STRUCTURE LENGTH 12 FT

DIR: N TOTAL LEN: 24.087 MI. DIST: 11-1 SR: 28  
LEFT MUN: HARRISON T RIGHT MUN: HARRISON T

BMSID 02/0028/0430/1159 0433/1119 <---|---> 0430/1136 BMSID 02/0028/0430/1159

1 0 01037 0 01 0665+38 108694 FT  
HARRISON  
EAST DEER T  
LENGTH(AH 3246 BK 2436) 0433/0000

108834 FT 1 0 01037 0 01 0665+98  
0430/0000 LENGTH(AH 3531 BK 3948)

1 0 01037 0 01 0641+02 106258 FT  
LENGTH(AH 2436 BK 3833) 0425/0000

104886 FT 1 0 01037 0 00 0625+19  
HARRISON  
EAST DEER T  
0420/0000 LENGTH(AH 3948 BK 2682)

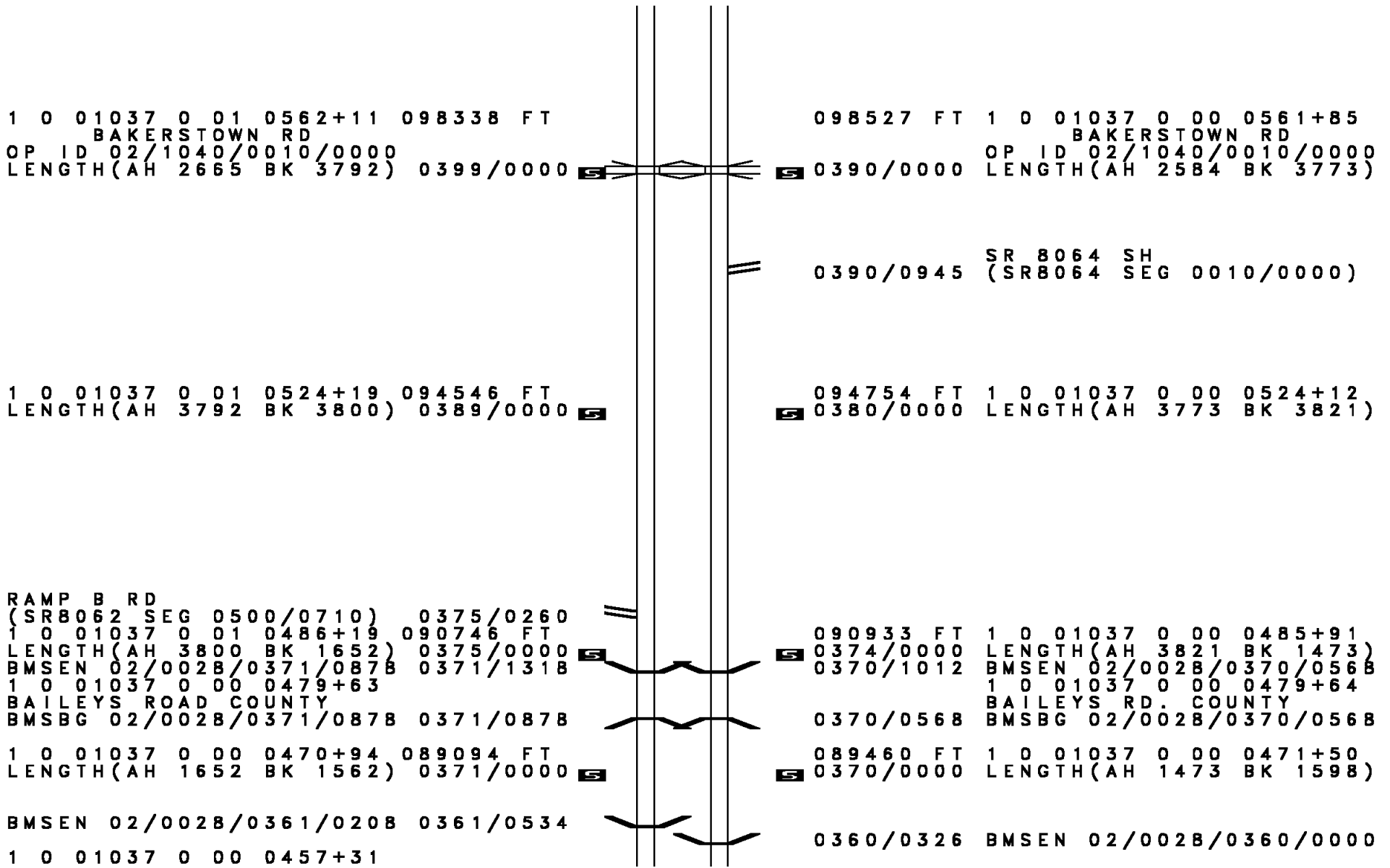
1 0 01037 0 01 0602+45 102425 FT  
LENGTH(AH 3833 BK 1422) 0417/0000  
SR 8064 SH  
(SR8064 SEG 0500/0000) 0407/1335

102204 FT 1 0 01037 0 00 0598+62  
0410/0000 LENGTH(AH 2682 BK 1093)


SR 8064 SH  
(SR8064 SEG 0510/1235) 0407/0260  
BMSEN 02/0028/0407/0000 0407/0152  
1 0 01037 0 01 0588+00 101003 FT  
SR 1034 WB  
BMSBG 02/0028/0407/0000  
LENGTH(AH 1422 BK 2665) 0407/0000  
BULL CREEK  
STRUCTURE LENGTH 35 FT  
BMSID 02/0028/0390/2289 0399/2318

0400/0705 SR 8064 SH  
0400/0152 (SR8064 SEG 0750/0822)  
101111 FT BMSEN 02/0028/0400/0000  
1 0 01037 0 01 0588+00  
SR 0366 EB  
BMSBG 02/0028/0400/0000  
LENGTH(AH 1093 BK 2584)  
BULL CREEK  
STRUCTURE LENGTH 35 FT  
BMSID 02/0028/0390/2289

DIR: N TOTAL LEN: 24.087 MI. DIST: 11-1 SR: 28  
LEFT MUN: EAST DEER T RIGHT MUN: EAST DEER T



DIR: N TOTAL LEN: 24.087 MI. DIST: 11-1 SR: 28  
 LEFT MUN: EAST DEER T RIGHT MUN: EAST DEER T



DIR: N TOTAL LEN: 24.087 MI. DIST: 11-1 SR: 28  
 LEFT MUN: FRAZER T RIGHT MUN: FRAZER T

FRAZER SPRINGDALE T	0321/0960		0320/1323 0320/0978	BMSID 02/0028/0320/1323 FRAZER SPRINGDALE T
			077366 FT	1 0 01037 0 00 0352+07 SIGN: CANTILEVER
1 0 01037 0 00 0352+25 077248 FT LENGTH(AH 2852 BK 2989)	0321/0000		0320/0000	BMSID 02/0028/0320/0000 LENGTH(AH 2957 BK 2703)
YUTES RUN STRUCTURE LENGTH 9 FT BMSID 02/0028/0310/2048 0311/2120 BMSSEN 02/0028/0311/1744 0311/1878 1 0 01037 0 00 0339+97 SR 1017 BMSBG 02/0028/0311/1744 0311/1764			0310/1965 0310/1565	YUTES RUN STRUCTURE LENGTH 9 FT BMSID 02/0028/0310/2048 BMSSEN 02/0028/0310/1477 1 0 01037 0 00 0323+77 SR 1017 BMSBG 02/0028/0310/1477
RAMP M RD (SR8060 SEG 0500/0000)	0311/0355		0310/0264	RAMP K RD (SR8060 SEG 0750/0370)
1 0 01037 0 00 0322+12 074259 FT SPRINGDALE HARMAR T LENGTH(AH 2989 BK 3131)	0311/0000		074663 FT 0310/0000	1 0 01037 0 00 0323+77 LENGTH(AH 2703 BK 3471) RAMP J RD (SR8060 SEG 0760/0000) SPRINGDALE HARMAR T
SR 1014 EB OP ID 02/1014/0020/0399	0301/2809		0300/3170 0300/2859	SR 1014 EB OP ID 02/1014/0020/0399 SIGN: 3 CHORD TRUSS
			0300/2355	BMSID 02/0028/0300/2355
RAMP L RD (SR8060 SEG 0250/1423)	0301/1285			
1 0 01037 0 00 0290+92 071128 FT SR 1015 OP ID 02/1015/0030/1307 LENGTH(AH 3131 BK 3025)	0301/0000		071192 FT	1 0 01037 0 00 0288+41 SR 1015 OP ID 02/1015/0030/1307 LENGTH(AH 3471 BK 2831)
BESSEMER AND LAKE ERIE				BESSEMER AND LAKE ERIE

EXTRACT DATE: 12/18/2023  
PRINT DATE: 12/21/2023

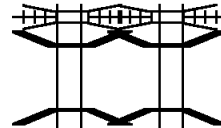
ROADWAY MANAGEMENT SYSTEM  
SLD COUNTY/SR - ANNUAL PRINT

PAGE NUMBER: 62  
COUNTY: ALLEGHENY

DIR: N TOTAL LEN: 24.087 MI.  
LEFT MUN: HARMAR T

DIST: 11-1 SR: 28  
RIGHT MUN: HARMAR T

OVERPASS IS RR X-ING 0291/1976  
BMSBN 02/0028/0291/1327 0291/1499  
1 0 01037 0 00 0273+52  
PA TURNPIKE 0076  
BMSBG 02/0028/0291/1327 0291/1303



0290/1780 OVERPASS IS RR X-ING  
0290/1299 BMSBN 02/0028/0290/1112  
1 0 01037 0 00 0271+18  
PA TURNPIKE 0076  
BMSBG 02/0028/0290/1112


1 0 01037 0 00 0260+25 068103 FT  
LENGTH(AH 3025 BK 1755) 0291/0000

068361 FT 1 0 01037 0 00 0260+06  
0290/0000 LENGTH(AH 2831 BK 1654)

1 0 01037 0 00 0242+93 066348 FT  
LENGTH(AH 1755 BK 3420) 0281/0000

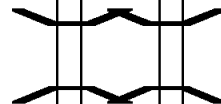
066707 FT 1 0 01037 0 00 0243+52  
0280/0000 LENGTH(AH 1654 BK 3664)

RAMP D RD (SR8058 SEG 0502/0000) 0271/3035  
RAMP C RD (SR8058 SEG 0512/0614) 0271/2465



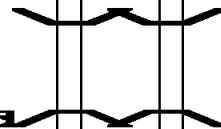
0270/2007 RAMP B RD (SR8058 SEG 0750/1023)

BMSBN 02/0028/0271/1085 0271/1275  
1 0 01037 0 00 0219+89  
SR 910 EB  
BMSBG 02/0028/0271/1085 0271/1085



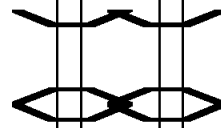
0270/1236 BMSBN 02/0028/0270/1046  
1 0 01037 0 00 0217+50  
SR 910 EB  
BMSBG 02/0028/0270/1046

BMSBN 02/0028/0271/0000 0271/0176  
1 0 01037 0 00 0208+95 062928 FT  
DEER CREEK  
BMSBG 02/0028/0271/0000  
LENGTH(AH 3420 BK 2879) 0271/0000



0270/0515 RAMP A RD (SR8058 SEG 0010/0000)  
0270/0176 BMSBN 02/0028/0270/0000  
063043 FT 1 0 01037 0 00 0208+63  
DEER CREEK  
BMSBG 02/0028/0270/0000  
LENGTH(AH 3664 BK 3540)

BMSBN 02/0028/0261/2263 0261/1572  
1 0 01037 0 00 0194+58  
SR 1011 GUYS RUN RD  
BMSBG 02/0028/0261/2263 0261/1429  
BMSBN 02/0028/0261/1084 0261/1233



0260/2230 BMSBN 02/0028/0260/2109  
1 0 01037 0 00 0177+16  
GUYS RUN ROAD SR 1011  
BMSBG 02/0028/0260/2109  
BMSBN 02/0028/0260/0801

1 0 01037 0 00 0180+40  
SERVICE ROAD  
BMSBG 02/0028/0261/1084 0261/0241



0260/0785 1 0 01037 0 00 0169+38  
SERVICE ROAD  
BMSBG 02/0028/0260/0801

1 0 01037 0 00 0169+56 060049 FT

059503 FT 1 0 01037 0 00 0169+38

DIR: N TOTAL LEN: 24.087 MI. DIST: 11-1 SR: 28  
LEFT MUN: HARMAR T RIGHT MUN: HARMAR T

LENGTH(AH 2879 BK 3798) 0261/0000 0260/0000 LENGTH(AH 3540 BK 3793)

HARMAR OHARA T 0251/0481 HARMAR OHARA T  
1 0 01037 0 00 0132+80 056251 FT 055710 FT 1 0 01037 0 00 0131+45  
LENGTH(AH 3798 BK 4558) 0251/0000 0250/0000 LENGTH(AH 3793 BK 3979)

BMSEN 02/0028/0241/0000 0241/0182 0240/0242 BMSEN 02/0028/0240/0000  
1 0 01037 0 00 0096+58 051693 FT 051731 FT 1 0 01037 0 00 0093+77  
SR 1009 SR 1009  
BMSBG 02/0028/0241/0000 BMSBG 02/0028/0240/0000  
LENGTH(AH 4558 BK 3039) 0241/0000 0240/0000 LENGTH(AH 3979 BK 2803)

1 0 01037 0 00 0066+29 048654 FT 048928 FT 1 0 01037 0 00 0067+25  
LENGTH(AH 3039 BK 2998) 0231/0000 0230/0000 LENGTH(AH 2803 BK 3168)

RAMP C RD (SR8056 SEG 0500/0000) 0221/2893 0220/3078 (SR8056 SEG 0750/0439)  
BMSEN 02/0028/0221/2358 0221/2564 0220/2642 BMSEN 02/0028/0220/2488

EXTRACT DATE: 12/18/2023  
PRINT DATE: 12/21/2023

ROADWAY MANAGEMENT SYSTEM  
SLD COUNTY/SR - ANNUAL PRINT

PAGE NUMBER: 60  
COUNTY: ALLEGHENY

DIR: N TOTAL LEN: 24.087 MI.  
LEFT MUN: OHARA T

DIST: 11-1 SR: 28  
RIGHT MUN: OHARA T

1 0 01037 0 00 0059+84  
TWP RD. 505  
BMSBG 02/0028/0221/2358 0221/2377  
  
RAMP B RD  
(SR8056 SEG 0250/0830) 0221/1454

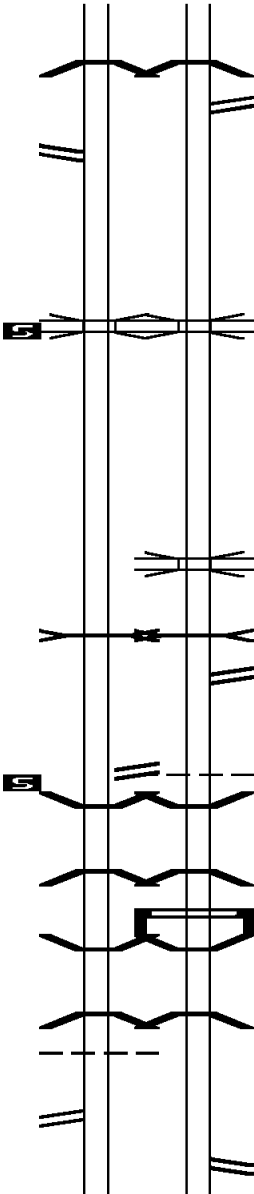
1 0 01037 0 00 0036+19 045656 FT  
ALPHA DRIVE  
OP ID 02/1018/0010/0000  
LENGTH(AH 2998 BK 3399) 0221/0000

TRIB TO ALLG  
STRUCTURE LENGTH 7 FT  
BMSID 02/1002/0010/0765 0211/0290

1 0 01037 0 00 0000+00 042257 FT  
FREEPORT RD  
(SR1002 SEG 0011/0000)  
LENGTH(AH 3399 BK 2681) 0211/0000  
BMSEN 02/0028/0201/2295 0201/2414  
1 0 00070 3 00 0212+69  
S.OAKHILL DR  
BMSBG 02/0028/0201/2295 0201/2184

BMSEN 02/0028/0201/1684 0201/1729  
1 0 00070 3 00 0206+51  
FOX CHAPEL RD COUNTY  
BMSBG 02/0028/0201/1684 0201/1599  
OHARA  
PITTSBURGH C 0201/1580  
RAMP O RD  
(SR8054 SEG 0260/0000) 0201/1455

RAMP Q RD



0220/2467  
0220/1960

045760 FT  
0220/0000

0210/0786  
0210/0566  
0210/0192  
042203 FT

0210/0000  
0200/2488  
0200/2263  
0200/1862  
0200/1767

0200/1638  
  
0200/1089

1 0 01037 0 00 0034+05  
TWP RD. 505  
BMSBG 02/0028/0220/2488  
RAMP A RD  
(SR8056 SEG 0010/0000)

1 0 01037 0 00 0034+05  
ALPHA DRIVE  
OP ID 02/1018/0010/0000  
LENGTH(AH 3168 BK 3557)

SB RAMP  
OP ID 02/1002/0011/0595  
TRIB TO ALLG  
STRUCTURE LENGTH 7 FT  
BMSID 02/1002/0010/0765  
FREEPORT RD  
(SR1002 SEG 0010/0000)  
1 0 01037 0 00 0000+00  
OHARA  
PITTSBURGH C  
LENGTH(AH 3557 BK 2763)  
BMSEN 02/0028/0200/2040  
O O 00000 0 00 0000+00  
S.OAKHILL DR  
BMSBG 02/0028/0200/2040  
SIGN: 3 CHORD TRUSS  
BMSID 02/0028/0200/1631  
BMSEN 02/0028/0200/1415  
O O 00000 0 00 0000+00  
FOX CHAPEL RD COUNTY  
BMSBG 02/0028/0200/1415

RAMP P RD  
(SR8054 SEG 0020/1048)



DIR: N TOTAL LEN: 24.087 MI. DIST: 11-1 SR: 28  
 LEFT MUN: PITTSBURGH C RIGHT MUN: PITTSBURGH C

(SR8054 SEG 0250/0751) 0201/1076

1 0 00070 3 00 0189+76 039576 FT  
 LENGTH(AH 2681 BK 2797) 0201/0000

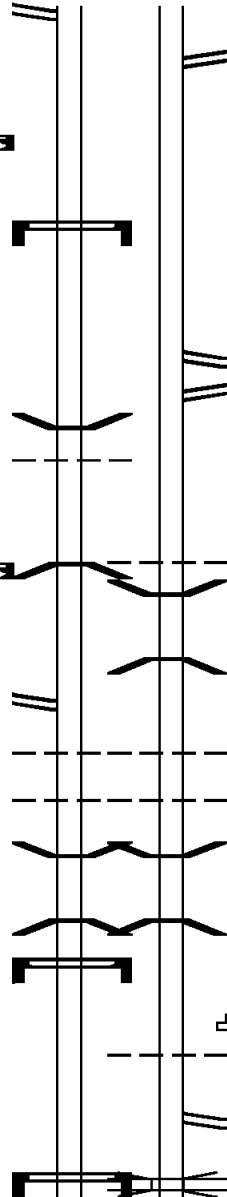
SIGN: 3 CHORD TRUSS  
 BMSID 02/0028/0191/1770 0191/1770

BMSEN 02/0028/0191/0000 0191/0314  
 PITTSBURGH  
 ASPINWALL B 0191/0193  
 1 0 00070 3 00 0166+22 036779 FT  
 DELAFIELD RD LOCAL  
 BMSBG 02/0028/0191/0000  
 LENGTH(AH 2797 BK 2713) 0191/0000

RAMP J RD  
 (SR8052 SEG 0250/0301) 0181/2080  
 ASPINWALL  
 OHARA T 0181/1778  
 OHARA  
 ASPINWALL B 0181/1467

BMSEN 02/0028/0181/1015 0181/1073  
 0 0 00000 0 00 0000+00  
 CENTER AVE. LOCAL  
 BMSBG 02/0028/0181/1015 0181/1015  
 SIGN: 3 CHORD TRUSS  
 BMSID 02/0028/0181/0740 0181/0763

1 0 00070 3 00 0134+61 034066 FT  
 SIGN: 4 CHORD TRUSS  
 BMSID 02/0028/0181/0000



0200/0784 RAMP N RD  
 (SR8054 SEG 0010/0000)

039440 FT 1 0 00070 3 00 0189+85  
 0200/0000 LENGTH(AH 2763 BK 2268)

0190/0438 RAMP L RD  
 (SR8052 SEG 0750/0755)  
 0190/0337 RAMP K RD  
 (SR8052 SEG 0760/0000)

037172 FT 1 0 00070 3 00 0164+35  
 PITTSBURGH  
 ASPINWALL B  
 LENGTH(AH 2268 BK 3501)  
 0190/0000 BMSEN 02/0028/0180/3070  
 0180/3383 0 0 00000 0 00 0000+00  
 DELAFIELD RD LOCAL  
 0180/3070 BMSBG 02/0028/0180/3070

0180/2386 ASPINWALL  
 0180/2075 OHARA T  
 OHARA  
 ASPINWALL B  
 0180/1392 BMSEN 02/0028/0180/1373  
 1 0 00070 3 00 0129+08  
 0180/1334 CENTER AVE. LOCAL  
 BMSBG 02/0028/0180/1373

0180/0680 RETAINING WALL  
 BMSID 02/0028/0180/0680  
 0180/0286 ASPINWALL  
 OHARA T  
 0180/0215 RAMP D RD  
 (SR8050 SEG 0750/0516)  
 033671 FT 1 0 00070 3 00 0129+08  
 RAMP B SR 8050 SB  
 OP ID 02/8050/0500/0030

DIR: N TOTAL LEN: 24.087 MI. DIST: 11-1 SR: 28  
LEFT MUN: OHARA T RIGHT MUN: OHARA T

Stationing	Description	Stationing	Description
0181/0000	RAMP B RD (SR8050 SEG 0500/0000)	0180/0000	RAMP 8050 NB TO 2B (SR8050 SEG 0250/0305)
0171/2805		0170/1944	
0171/2070	RAMP C RD (SR8050 SEG 0250/0576)	0170/1530	RAMP A RD (SR8050 SEG 0010/0000)
0171/1856	OHARA T	0170/1492	GUYASUTA RUN
0171/1784	GUYASUTA RUN STRUCTURE LENGTH 12 FT	0170/1425	GUYASUTA RUN STRUCTURE LENGTH 12 FT
0171/1737	BMSID 02/0028/0171/0955	0170/1331	BMSID 02/0028/0170/1326
0171/1579	BMSBG 02/0028/0171/0955	0170/1145	BMSBG 02/0028/0170/1145
031089 FT	1 0 00070 3 00 0105+02	031301 FT	1 0 00070 3 00 0105+46
0171/0000	LENGTH(AH 2977 BK 2440)	0170/0000	LENGTH(AH 2370 BK 2696)
0161/2175	SIGN: 2 CHORD TRUSS BMSID 02/0028/0161/2175	0160/0945	SIGN: 2 CHORD TRUSS BMSID 02/0028/0160/0945
0161/0570	BMSEN 02/0028/0161/0000	0160/0522	BMSEN 02/0028/0160/0000
0161/0049	OHARA SHARPSBURG B	0160/0339	OHARA SHARPSBURG B
028649 FT	1 0 00070 3 00 0081+67	028605 FT	1 0 00070 3 00 0078+41
0161/0000	NC ALLEGHENY VALLEY EX	0160/0000	NC ALLEGHENY VALLEY EX
0161/0000	KITTANNING P BMSBG 02/0028/0161/0000	0160/0000	SR 1003 BMSBG 02/0028/0160/0000
0151/2185	LENGTH(AH 2440 BK 3304)	0150/1838	LENGTH(AH 2696 BK 3193)
0151/2185	SIGN: 3 CHORD TRUSS BMSID 02/0028/0151/2130	0150/1785	SIGN: 2 CHORD TRUSS BMSID 02/0028/0150/1785

DIR: N TOTAL LEN: 24.087 MI. DIST: 11-1 SR: 28  
 LEFT MUN: SHARPSBURG B RIGHT MUN: SHARPSBURG B

Stationing	Description	Stationing	Description
0+00	BMSEN 02/0028/0151/0600 0151/0777 RAVINE STREET	0+00	BMSEN 02/0028/0150/0470 RAVINE ST. SR 1007
0+00	BMSBG 02/0028/0151/0600 0151/0621	0+00	BMSBG 02/0028/0150/0470
0+70	1 0 00070 3 00 0048+75 025345 FT	0+70	1 0 00070 3 00 0047+05
0+70	SR 8042 SH	0+70	SR 8042 SH
0+70	(SR8042 SEG 0752/0000)	0+70	(SR8042 SEG 0762/0821)
0+70	NC SR 0028 SH	0+70	NC SR 0028 SH
0+70	LENGTH(AH 3304 BK 1102) 0151/0000	0+70	LENGTH(AH 3193 BK 1043)
0+70	BMSEN 02/0028/0141/0000 0141/1046	0+70	BMSEN 02/0028/0140/0000
0+70	SHARPSBURG	0+70	SHARPSBURG
0+70	ETNA BOROUGH B	0+70	ETNA BOROUGH B
0+70	1 0 00070 3 00 0037+51 024243 FT	0+70	1 0 00070 3 00 0035+99
0+70	N MAIN ST	0+70	NORTH MAIN STREET
0+70	BMSBG 02/0028/0141/0000	0+70	BMSBG 02/0028/0140/0000
0+70	LENGTH(AH 1102 BK 1567) 0141/0000	0+70	LENGTH(AH 1043 BK 1715)
0+70	SR 8042 SH	0+70	SR 8042 SH
0+70	(SR8042 SEG 0510/1086) 0131/1198	0+70	(SR8042 SEG 0260/0000)
0+70	BMSEN 02/0028/0131/1093 0131/0924	0+70	RAMP T RD
0+70	1 0 00070 3 00 0016+77	0+70	(SR8042 SEG 0250/0000)
0+70	CSX	0+70	BMSEN 02/0028/0130/0857
0+70	BMSBG 02/0028/0131/1093 0131/0663	0+70	1 0 00070 3 00 0027+19
0+70	RR	0+70	CSX
0+70	1 0 00070 3 00 0016+77 022676 FT	0+70	BMSBG 02/0028/0130/0857
0+70	LENGTH(AH 1567 BK 2343) 0131/0000	0+70	SIGN: 2 CHORD TRUSS
0+70	BMSEN 02/0028/0121/1214 0121/2025	0+70	BMSID 02/0028/0130/1155
0+70	1 0 00070 3 00 0011+05	0+70	1 0 00070 3 00 0020+44
0+70	SR 1001 BUTLER ST	0+70	LENGTH(AH 1715 BK 1705)
0+70	BMSBG 02/0028/0121/1214 0121/1633	0+70	
0+70	SR 8048 SH	0+70	
0+70	(SR8048 SEG 0020/0360) 0121/0808	0+70	
0+70	SIGN: CANTILEVER	0+70	
0+70	BMSID 02/0028/0121/0570 0121/0513	0+70	
0+70	1 0 00070 3 00 0000+00 020333 FT	0+70	
0+70	NC ETNA BP	0+70	
0+70	LENGTH(AH 2343 BK 0772) 0121/0000	0+70	
0+70	RETAINING WALL	0+70	
0+70	BMSID 02/0028/0121/1215 0111/0675	0+70	
0+70	ETNA BOROUGH	0+70	

ETNA BOROUGH







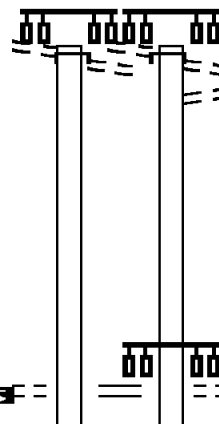


EXTRACT DATE: 12/18/2023 ROADWAY MANAGEMENT SYSTEM PAGE NUMBER: 52  
 PRINT DATE: 12/21/2023 SLD COUNTY/SR - ANNUAL PRINT COUNTY: ALLEGHENY  
 DIR: E TOTAL LEN: 10.282 MI. DIST: 11-1 SR: 22  
 LEFT MUN: MONROEVILLE B RIGHT MUN: MONROEVILLE B

AH-WESTMORELAND (64) 054287 FT  
 WILLIAM PENN HW INTER-AHD  
 (SR0022 SEG 0011/0000)  
 OLD WILLIAM PENN HW  
 (BORO)

PLAZA DR  
 (BORO) 0291/2080

1 0 00187 0 01 0508+35 052207 FT  
 MC CLURE RD  
 (BORO)  
 CAVITT RD  
 (BORO)  
 LENGTH(AH 2080 BK 2200) 0291/0000



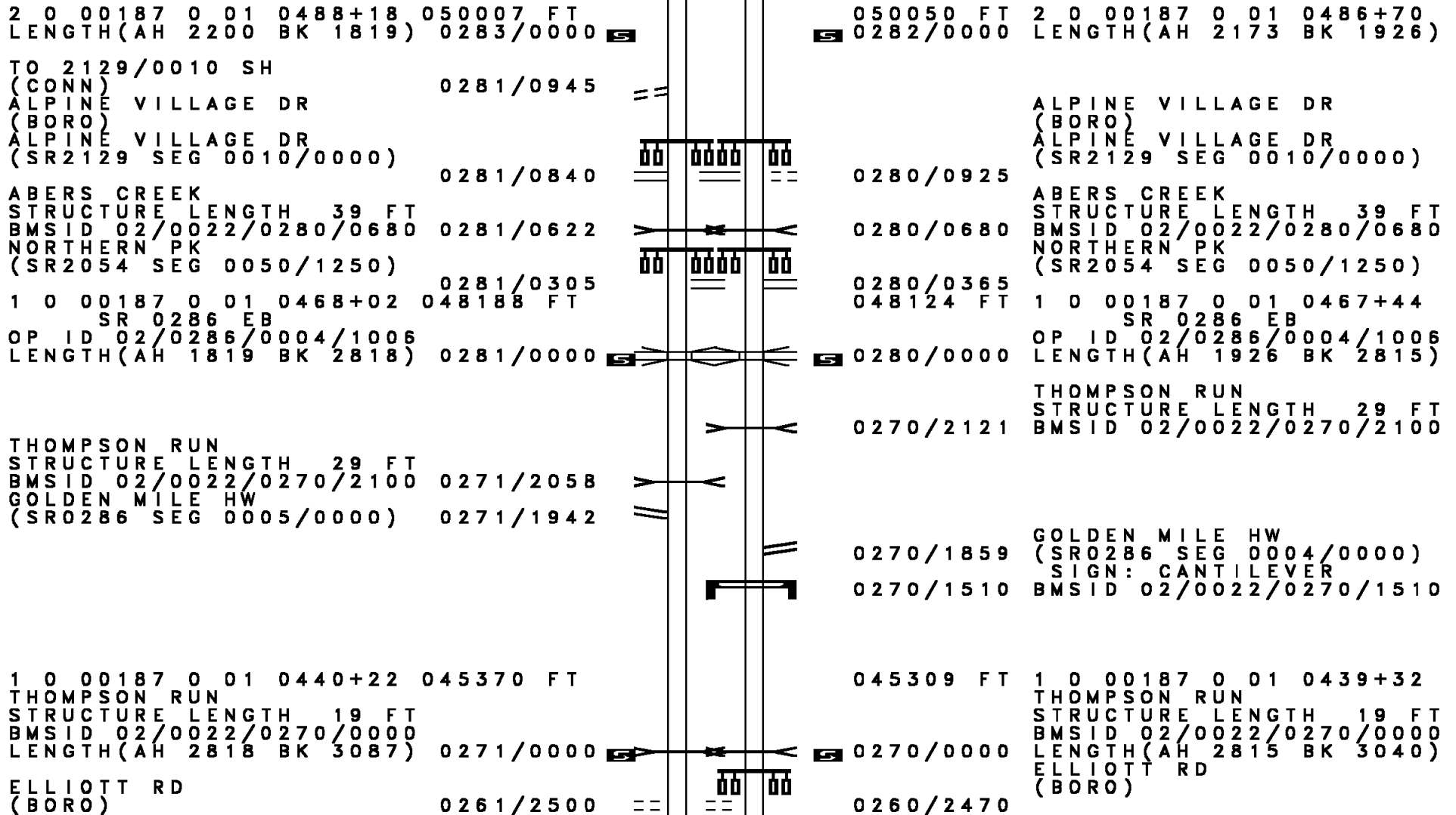
054273 FT  
 INTER-AHD WILLIAM PENN HW  
 (SR0022 SEG 0010/0000)  
 OLD WM PENN HW  
 (BORO)

0290/2050 PLAZA DR  
 (BORO)  
 0290/1865 LC TO PLAZA DR  
 (CONN)

052223 FT 1 0 00187 0 01 0506+87  
 MCCLURE RD  
 (BORO)  
 CAVITT RD  
 (BORO)  
 LENGTH(AH 2050 BK 2173) 0290/0000



DIR: E TOTAL LEN: 10.282 MI. DIST: 11-1 SR: 22  
 LEFT MUN: MONROEVILLE B RIGHT MUN: MONROEVILLE B



DMS SIGN STRUCTURE  
 BMSID 02/0022/0261/1658 0261/1658

LC TO OLD WM PENN HW  
 (CONN) 0261/0160

1 0 00187 0 01 0409+12 042283 FT  
 OLD WILLIAM PENN HW  
 (BORO)  
 LTH AH 003087 BK 003680 0261/0000  
 THOMPSON RUN  
 STRUCTURE LENGTH 16 FT  
 BMSID 02/0022/0250/3482 0251/3472

SIGN: CANTILEVER  
 BMSID 02/0022/0251/2785 0251/2785

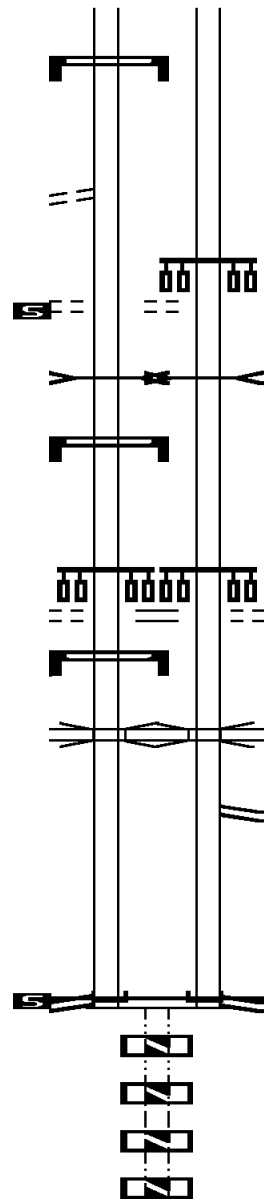
CAR DEALERSHIP  
 (PRDR)  
 CAR DEALERSHIP  
 (PRDR) 0251/1625

SIGN: CANTILEVER  
 BMSID 02/0022/0251/1262 0251/1262

OP ID 1-76 02/7076/9900/5635 0251/0574

1 0 00187 0 01 0372+32 038603 FT  
 NC NEW WM PENN HW  
 PENN LINCOLN PY  
 (SR0376 SEG 0845/0334)  
 WILLIAM PENN HW INTER-BK  
 (SR2048 SEG 0121/0760)  
 MFC BEGIN = B  
 LTH AH 003680 BK 000100 0251/0000

038603 FT  
 038603 FT  
 038603 FT  
 038603 FT



042269 FT 1 0 00187 0 01 0408+92  
 OLD WILLIAM PENN HW  
 (BORO)  
 0260/0000 LTH AH 003040 BK 003650  
 THOMPSON RUN  
 STRUCTURE LENGTH 16 FT  
 0250/3452 BMSID 02/0022/0250/3482

CAR DEALERSHIP  
 (PRDR)  
 CAR DEALERSHIP  
 (PRDR) 0250/1604

OP ID 1-76 02/7076/9900/5635 0250/0605

0250/0001 TURNPIKE RAMP RD  
 (TNPK)  
 038619 FT 1 0 00187 0 01 0372+42  
 NC NEW WM PENN HW  
 PENN LINCOLN PY  
 (SR0376 SEG 0844/0798)  
 INTER-BK WILLIAM PENN HW  
 (SR2048 SEG 0120/0600)  
 MFC BEGIN = B  
 LTH AH 003650 BK 000100

0250/0000 LTH AH 000100 BK 000100  
 038619 FT  
 7250/0000 LTH AH 000100 BK 000100  
 038619 FT  
 7248/0000 LTH AH 000100 BK 000100  
 038619 FT  
 7246/0000 LTH AH 000100 BK 000100  
 038619 FT  
 7244/0000 LTH AH 000100 BK 000100

DIR: E TOTAL LEN: 10.282 MI. DIST: 11-1 SR: 22  
 LEFT MUN: ROBINSON T RIGHT MUN: ROBINSON T

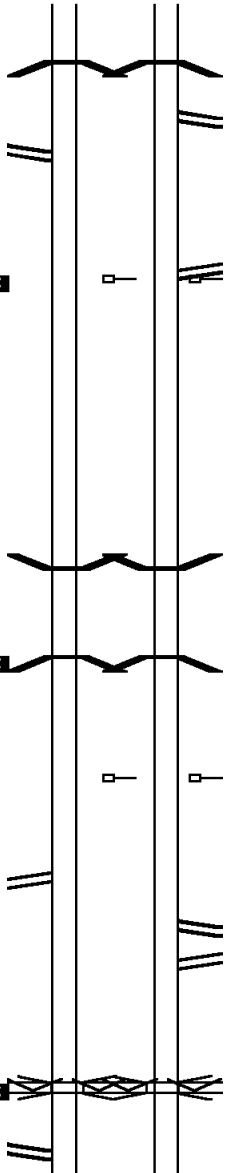
038603 FT		038619 FT	
038603 FT		7242/0000	LTH AH 000100 BK 000100
038603 FT		038619 FT	
038603 FT		7240/0000	LTH AH 000100 BK 000100
038603 FT		038619 FT	
038603 FT		7238/0000	LTH AH 000100 BK 000100
038603 FT		038619 FT	
038603 FT		7236/0000	LTH AH 000100 BK 000100
038603 FT		038619 FT	
038603 FT		7234/0000	LTH AH 000100 BK 000100
038603 FT		038619 FT	
038603 FT		7232/0000	LTH AH 000100 BK 000100
038603 FT		038619 FT	
038603 FT		7230/0000	LTH AH 000100 BK 000100
038603 FT		038619 FT	
038603 FT		7228/0000	LTH AH 000100 BK 000100
038603 FT		038619 FT	
038603 FT		7226/0000	LTH AH 000100 BK 000100
038603 FT		038619 FT	
038603 FT		7224/0000	LTH AH 000100 BK 000100
038603 FT		038619 FT	
038603 FT		7222/0000	LTH AH 000100 BK 000100
038603 FT		038619 FT	
038603 FT		7142/0000	LTH AH 000100 BK 001449
LTH AH 000100 BK 001437	7143/0000	7142/0000	BMS EN 02/0022/0140/1291
BMS EN 02/0022/0140/1291			STEUBENVILLE PK TO 60N
SR 0060 SH	INTER-AHD	INTER-AHD	(SR0060 SEG 0231/2179)
(SR0060 SEG 0230/2237)	0141/1437	0140/1449	ROBINSON T
ROBINSON T			1 0 00257 0 02 0402+48
1 0 00257 0 02 0402+48			SR 0376 EB
SR 0376 EB			BMSBG 02/0022/0140/1291
BMSBG 02/0022/0140/1291	0141/1287	0140/1299	RAMP B RD
			(SR8036 SEG 0760/0755)
		0140/1098	RAMP F RD
			(SR8036 SEG 0750/0000)
		0140/0902	
RAMP F RD			
(SR8036 SEG 0750/0000)	0141/0901		
		0140/0755	TO 8036/0750 SH
			(CONN)
RAMP H RD			
(SR8036 SEG 0010/0928)	0141/0511		
		0140/0339	ROBINSON
			NORTH FAYETTE T
		0140/0243	SIGN: 4 CHORD TRUSS
			BMSID 02/0022/0140/0270
SIGN: 4 CHORD TRUSS			
BMSID 02/0022/0140/0270	0141/0250		
		037170 FT	1 0 00257 0 02 0386+64

DIR: E TOTAL LEN: 10.282 MI. DIST: 11-1 SR: 22  
 LEFT MUN: NORTH FAYETTE T RIGHT MUN: NORTH FAYETTE T

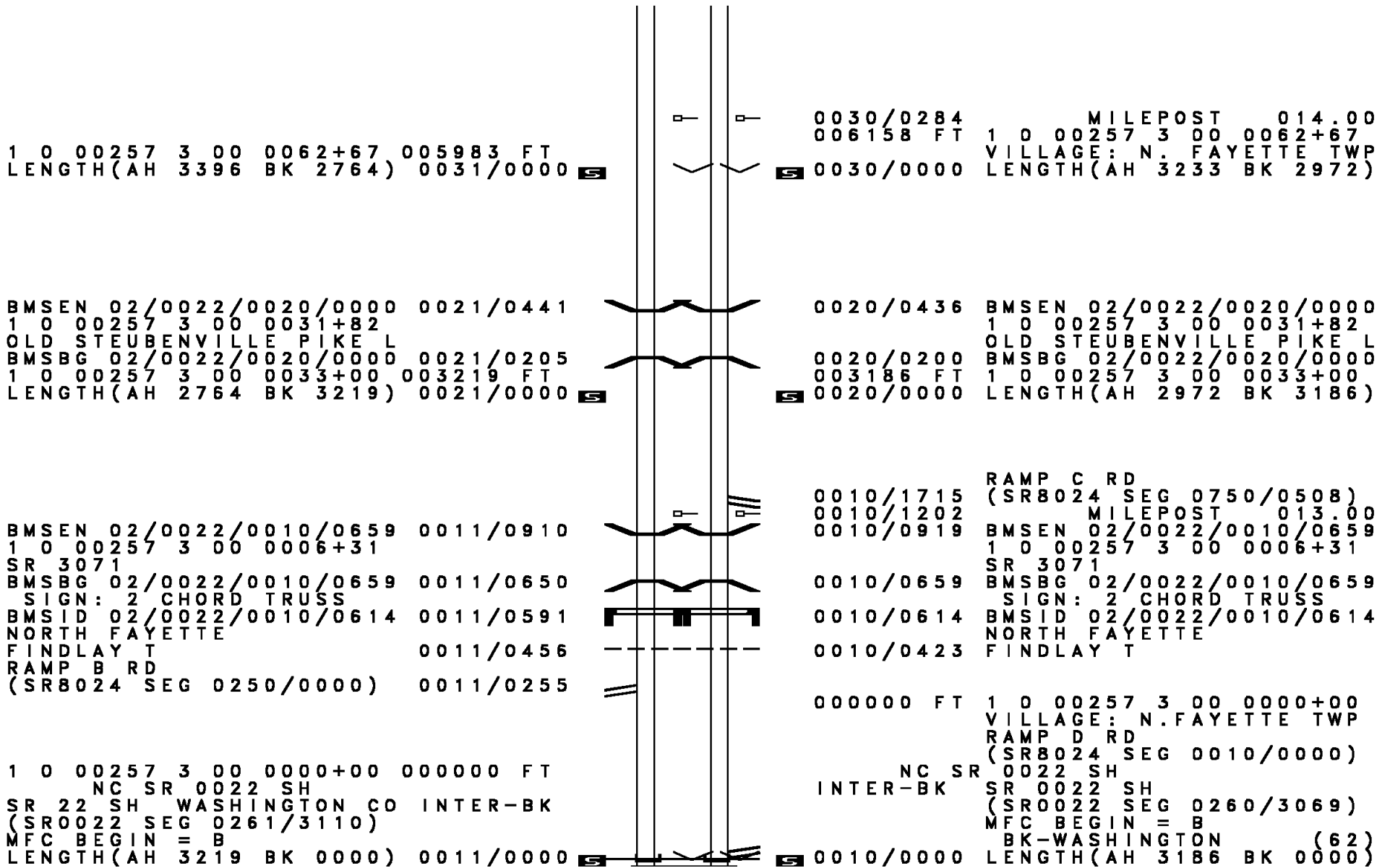
1 0 00257 0 02 0386+64 037166 FT					VILLAGE: ROBINSON TWP
ROBINSON					STEUBENVILLE PK
NORTH FAYETTE T					(SR3066 SEG 0090/0870)
LENGTH(AH 1437 BK 3942) 0141/0000					LENGTH(AH 1449 BK 3578)
RAMP V RD					RAMP X RD
(SR8034 SEG 0500/0000) 0131/3412					(SR8034 SEG 0750/0000)
					MONTOUR CHURCH ROA
OP ID 02/3086/0010/0001 0131/2893					OP ID 02/3086/0010/0001
SIGN: 2 CHORD TRUSS					
BMSID 02/0022/0130/2195 0131/2600					
					SIGN: 2 CHORD TRUSS
RAMP U RD					BMSID 02/0022/0130/2195
(SR8034 SEG 0250/0596) 0131/2357					
					STUEBEN PIKE
OP ID 02/3066/0080/0000 0131/1600					OP ID 02/3066/0080/0000
1 0 00257 3 00 0333+48 033224 FT					033592 FT 1 0 00257 3 00 0335+41
LENGTH(AH 3942 BK 2618) 0131/0000					LENGTH(AH 3578 BK 2992)
					MILEPOST 019.00
RAMP Y RD					RAMP Z RD
(SR8032 SEG 0500/0000) 0121/0625					(SR8032 SEG 0750/0666)
BMSEN 02/0022/0120/0000 0121/0140					BMSEN 02/0022/0120/0000
1 0 00257 3 00 0305+81 030606 FT					1 0 00257 3 00 0305+81
SR 3103 MCKEE RD					SR 3103 MCKEE RD
BMSBG 02/0022/0120/0000					BMSBG 02/0022/0120/0000
LENGTH(AH 2618 BK 1826) 0121/0000					LENGTH(AH 2992 BK 1683)
1 0 00257 3 00 0287+55 028780 FT					028917 FT 1 0 00257 3 00 0286+24



DIR: E TOTAL LEN: 10.282 MI. DIST: 11-1 SR: 22  
LEFT MUN: NORTH FAYETTE T RIGHT MUN: NORTH FAYETTE T

1 0 00257 3 00 0168+22 SR 0978 BMSBG 02/0022/0060/0771 0061/0819		0060/0773 0060/0535 016820 FT	1 0 00257 3 00 0164+82 SR 0978 BMSBG 02/0022/0060/0771 (FR 30E/978S) RAMP O RD (SR8028 SEG 0020/0811)
(FROM 30 E) RAMP K RD (SR8028 SEG 0250/0548) 0061/0251			
1 0 00257 3 00 0168+22 016730 FT LENGTH(AH 2322 BK 3717) 0061/0000		0060/0000	1 0 00257 3 00 0164+82 (TO 30W/978S) RAMP N RD (SR8028 SEG 0010/0000) MILEPOST 016.00 LENGTH(AH 2307 BK 3766)
BMSEN 02/0022/0050/0000 0051/0039 1 0 00257 3 00 0130+08 013013 FT TWP 873 BMSBG 02/0022/0050/0000 LENGTH(AH 3717 BK 3634) 0051/0000		0050/0039 013054 FT 0050/0000	BMSEN 02/0022/0050/0000 1 0 00257 3 00 0130+08 TWP 873 BMSBG 02/0022/0050/0000 LENGTH(AH 3766 BK 3663)
		0040/2127	MILEPOST 015.00
RAMP F RD (SR8026 SEG 0500/0000) 0041/1023		0040/0683 0040/0295 009391 FT	RAMP G RD (SR8026 SEG 0760/0784) RAMP H RD (SR8026 SEG 0750/0000) 1 0 00257 3 00 0093+62 VILLAGE: N. FAYETTE TWP KELSO ROAD OP ID 02/3051/0050/0296 LENGTH(AH 3634 BK 3396) 0041/0000
1 0 00257 3 00 0093+62 009379 FT VILLAGE: N. FAYETTE TWP KELSO ROAD OP ID 02/3051/0050/0296 LENGTH(AH 3634 BK 3396) 0041/0000		0040/0000	1 0 00257 3 00 0093+62 VILLAGE: N. FAYETTE TWP KELSO ROAD OP ID 02/3051/0050/0296 LENGTH(AH 3663 BK 3233)
RAMP E RD (SR8026 SEG 0250/0595) 0031/2788			

DIR: E TOTAL LEN: 10.282 MI. DIST: 11-1 SR: 22  
 LEFT MUN: NORTH FAYETTE T RIGHT MUN: NORTH FAYETTE T



AH-BUTLER (10) 153246 FT  
 PERRY HW BUTLER CO INTER-AHD  
 (SR0019 SEG 0011/0000) 0681/3516  
 EMERYVILLE DR  
 (T877)  
 FREEPORT RD  
 (SR4054 SEG 0010/0000)

0681/3165

LC TO THORN HILL RD  
 (CONN) 0681/0971  
 (APRA) THORN HILL IND P  
 THORN HILL RD  
 (CNTY) 0681/0870

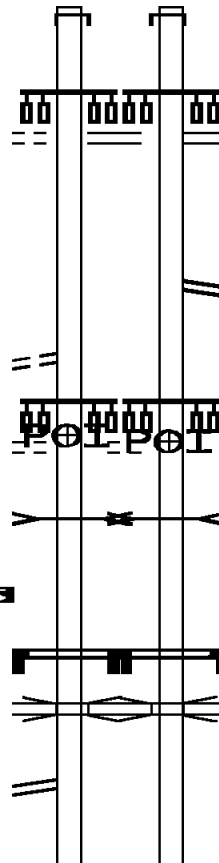
BR BRUSH CR  
 STRUCTURE LENGTH 14 FT  
 BMSID 02/0019/0680/0605 0681/0605

1 0 00246 0 04 0998+88 149730 FT  
 LENGTH(AH 3516 BK 3490) 0681/0000

SIGN: 3 CHORD TRUSS  
 BMSID 02/0019/0670/2401 0671/2792  
 PA TPK 76  
 OP ID 02/7076/9900/2972 0671/2725

RAMP V RD  
 (SR8027 SEG 0250/0000) 0671/2029

LR 1021 - I-79 SB



153885 FT  
 INTER-AHD PERRY HW BUTLER CO  
 0680/3452 (SR0019 SEG 0010/0000)  
 EMERYVILLE DR  
 (T877)  
 FREEPORT RD  
 (SR4054 SEG 0010/0000)

0680/3090

0680/1515 RAMP W RD  
 (SR8027 SEG 0010/3259)

(APRA) THORN HILL IND P  
 THORN HILL RD  
 (CNTY) 0680/0800

BR BRUSH CR  
 STRUCTURE LENGTH 14 FT  
 BMSID 02/0019/0680/0605 0680/0605

150433 FT 1 0 00246 0 04 1000+32  
 0680/0000 LENGTH(AH 3452 BK 3223)

SIGN: 3 CHORD TRUSS  
 BMSID 02/0019/0670/2401 0670/2421  
 PA TPK 76  
 OP ID 02/7076/9900/2972 0670/2292

LR 1021 - I-79 SB



EXTRACT DATE: 12/18/2023  
PRINT DATE: 12/21/2023

ROADWAY MANAGEMENT SYSTEM  
SLD COUNTY/SR - ANNUAL PRINT

PAGE NUMBER: 43  
COUNTY: ALLEGHENY

DIR: N TOTAL LEN: 29.145 MI.  
LEFT MUN: MARSHALL T

DIST: 11-1 SR: 19  
RIGHT MUN: MARSHALL T

OP ID 02/0079/0761/1834 0671/1046  
BRUSH CREEK  
STRUCTURE LENGTH 16 FT  
BMSID 02/0019/0670/0480 0671/0798  
SR 0079 NB  
OP ID 02/0079/0760/1607 0671/0707

1 0 00246 0 04 0968+28 146240 FT  
LENGTH(AH 3490 BK 2133) 0671/0000

TO 4052/0091 SH  
(CONN) 0661/1498  
WARRENDALE BAYNE RD  
(SR4052 SEG 0100/0000)

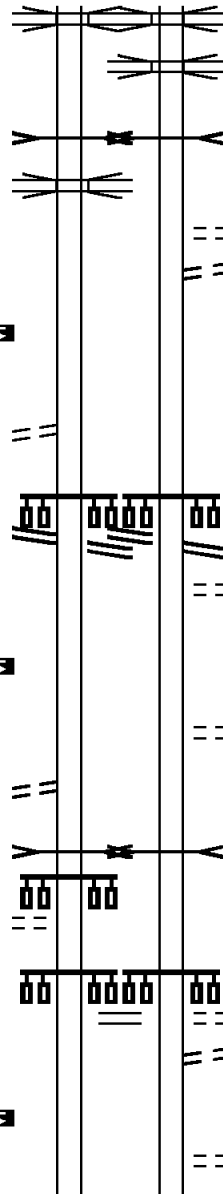
WARRENDALE BAYNE RD  
(SR4052 SEG 0100/0000) 0661/1273

1 0 00246 0 04 0945+52 144107 FT  
LENGTH(AH 2133 BK 1923) 0661/0000

HARMONY RD  
(T388) 0651/1232  
BR. BRUSH CR.  
STRUCTURE LENGTH 17 FT  
BMSID 02/0019/0650/0841 0651/0651  
SHENOT RD  
(T482)

NORTHGATE DR  
(TWP) 0651/0276  
0651/0275

1 0 00246 0 04 0924+16 142184 FT  
LENGTH(AH 1923 BK 2865) 0651/0000



0670/0961 OP ID 02/0079/0761/1834  
SR 0079 NB  
0670/0582 OP ID 02/0079/0760/1607  
BRUSH CREEK  
STRUCTURE LENGTH 16 FT  
BMSID 02/0019/0670/0480

0670/0535  
NORTHGATE DR  
(PRDR)  
NORTHGATE RD  
(TWP)  
1 0 00246 0 04 0968+28  
147210 FT  
0670/0000 LENGTH(AH 3223 BK 2259)

WARRENDALE BAYNE RD  
(SR4052 SEG 0100/0000)

WARRENDALE BAYNE RD  
(SR4052 SEG 0100/0000) 0660/1040  
TO 4052/0100 SH  
(CONN) 0660/0846

144951 FT 1 0 00246 0 04 0944+75  
0660/0000 LENGTH(AH 2259 BK 2294)

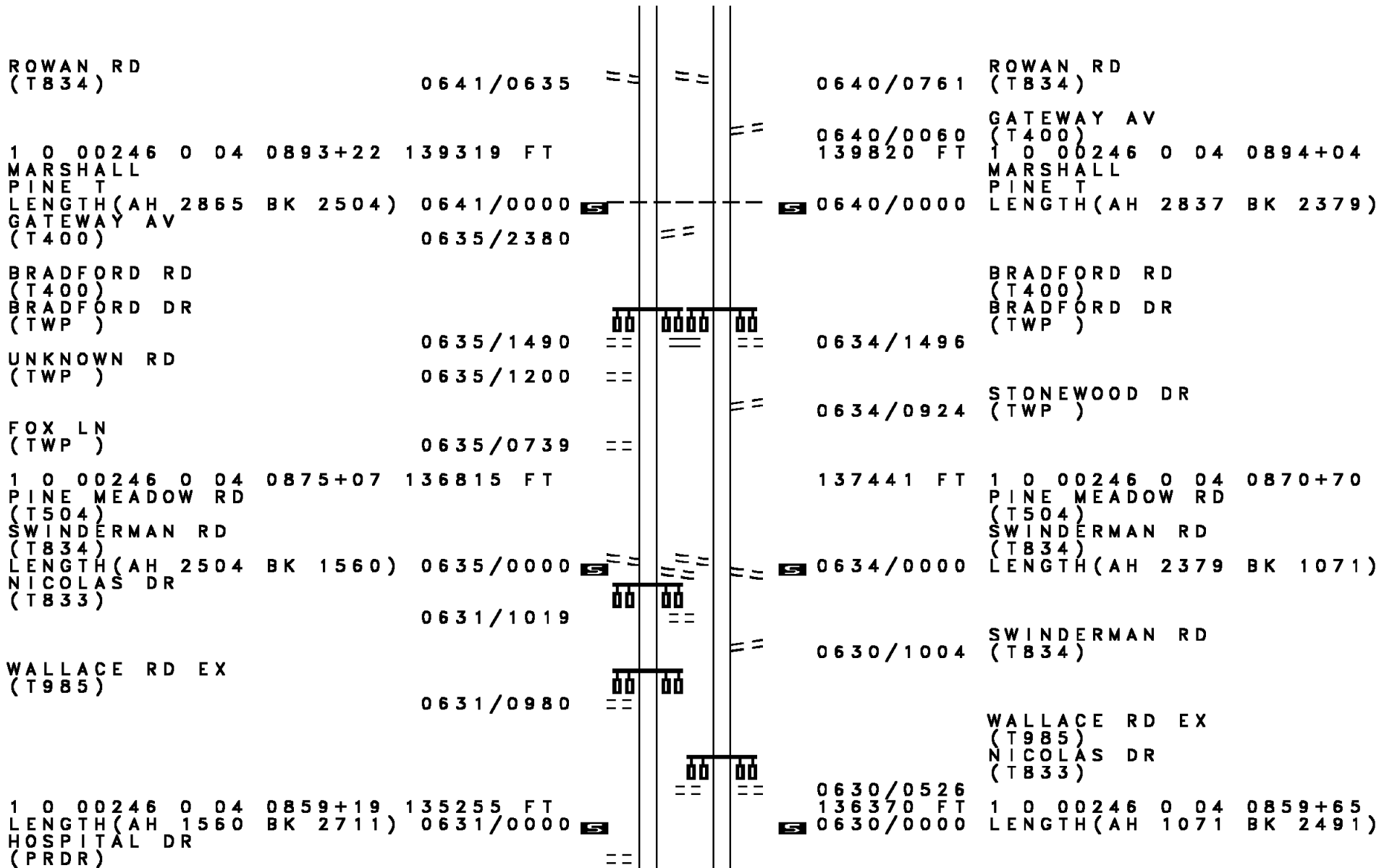
0650/1543 HARMONY RD  
(T388)

BR. BRUSH CR.  
STRUCTURE LENGTH 17 FT  
BMSID 02/0019/0650/0841 0650/0822

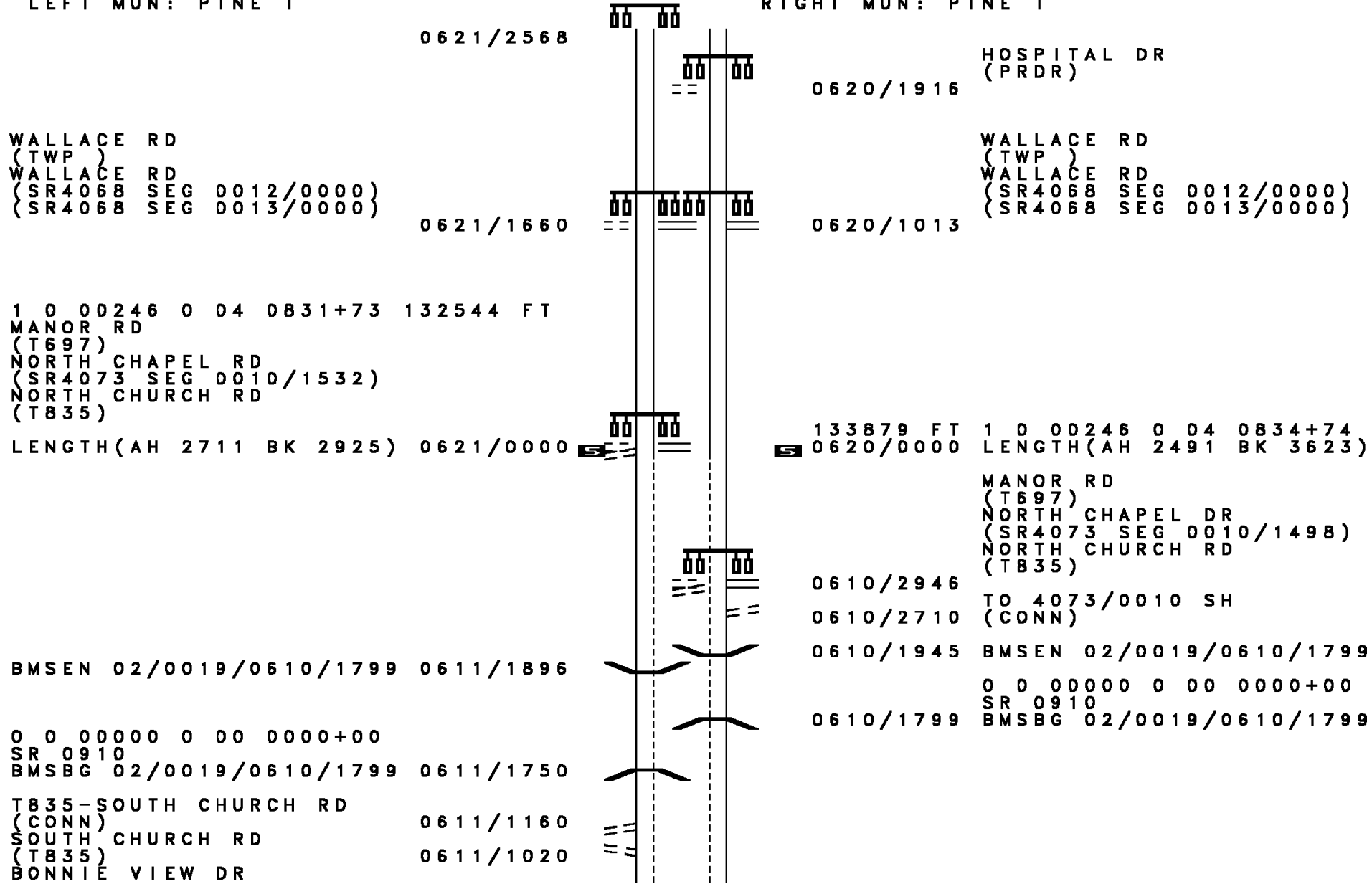
SHENOT RD  
(TWP)  
NORTHGATE DR  
(T482) 0650/0410

LC TO NORTHGATE DR  
(CONN) 0650/0105  
142657 FT 1 0 00246 0 04 0923+04  
0650/0000 LENGTH(AH 2294 BK 2837)  
FAIRMONT SQ  
(TWP) 0640/2444

DIR: N TOTAL LEN: 29.145 MI. DIST: 11-1 SR: 19  
 LEFT MUN: MARSHALL T RIGHT MUN: MARSHALL T



DIR: N TOTAL LEN: 29.145 MI. DIST: 11-1 SR: 19  
 LEFT MUN: PINE T RIGHT MUN: PINE T



WALLACE RD  
 (TWP )  
 WALLACE RD  
 (SR4068 SEG 0012/0000 )  
 (SR4068 SEG 0013/0000 )

HOSPITAL DR  
 (PRDR)

WALLACE RD  
 (TWP )  
 WALLACE RD  
 (SR4068 SEG 0012/0000 )  
 (SR4068 SEG 0013/0000 )

1 0 00246 0 04 0831+73 132544 FT  
 MANOR RD  
 (T697)  
 NORTH CHAPEL RD  
 (SR4073 SEG 0010/1532)  
 NORTH CHURCH RD  
 (T835)

133879 FT 1 0 00246 0 04 0834+74  
 0620/0000 LENGTH(AH 2491 BK 3623)

MANOR RD  
 (T697)  
 NORTH CHAPEL DR  
 (SR4073 SEG 0010/1498)  
 NORTH CHURCH RD  
 (T835)

LENGTH(AH 2711 BK 2925) 0621/0000

0610/2946  
 TO 4073/0010 SH  
 0610/2710 (CONN)  
 0610/1945 BMSEN 02/0019/0610/1799  
 0 0 00000 0 00 0000+00  
 SR 0910  
 0610/1799 BMSBG 02/0019/0610/1799

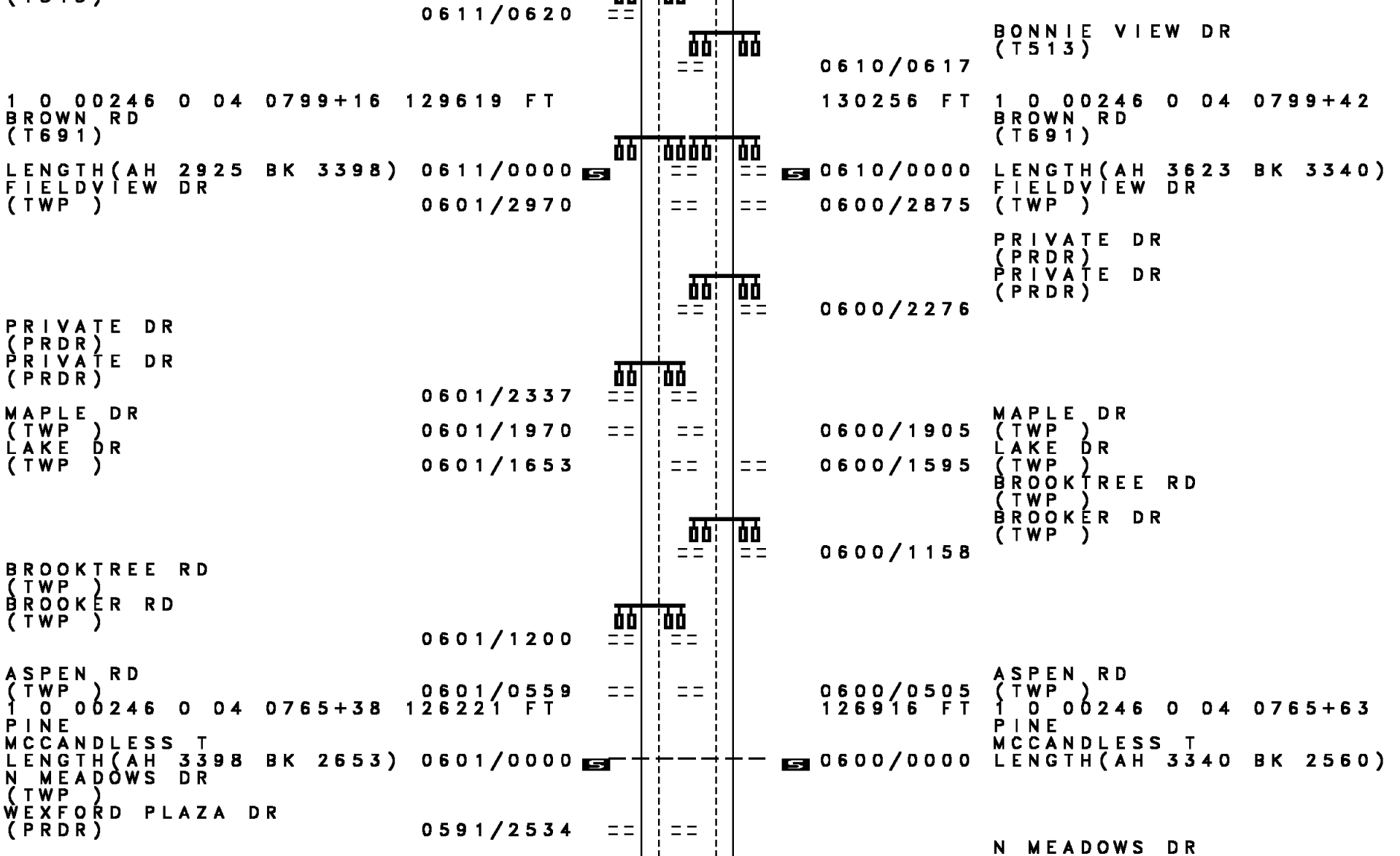
BMSEN 02/0019/0610/1799 0611/1896

0 0 00000 0 00 0000+00  
 SR 0910  
 BMSBG 02/0019/0610/1799 0611/1750

T835-SOUTH CHURCH RD  
 (CONN) 0611/1160  
 SOUTH CHURCH RD  
 (T835) 0611/1020  
 BONNIE VIEW DR

DIR: N TOTAL LEN: 29.145 MI. DIST: 11-1 SR: 19  
 LEFT MUN: PINE T RIGHT MUN: PINE T

(T513)



DIR: N TOTAL LEN: 29.145 MI. DIST: 11-1 SR: 19  
 LEFT MUN: MCCANDLESS T RIGHT MUN: MCCANDLESS T

Left Side	Right Side
	(TWP) WEXFORD PLAZA DR (TWP)
	0590/2406
REICHOLD RD (TWP) RICHARD RD (SR4053 SEG 0010/0000)	REICHOLD RD (TWP) RICHARD RD (SR4053 SEG 0010/0000)
0591/1618	0590/1481
WELLER DR (TWP)	WELLER DR (TWP)
0591/1146	0590/1005
ALBEMARLE RD (TWP)	
0591/0125	124356 FT 1 0 00246 0 04 0741+24 ALBERMARLE RD (TWP)
1 0 00246 0 04 0739+59 123568 FT LENGTH(AH 2653 BK 2719)	0590/0000 LENGTH(AH 2560 BK 2950)
EINHOUSE DR (TWP)	
0581/2460	0580/2572
LC TO N ALLEGHENY HS (CONN) N ALLEGHENY HS ENT/EX (TWP)	EINHOUSE RD (TWP)
0581/2327	0580/2405
LC FR ALLEG SCHOOL RD (CONN)	N ALLEGHENY HS ENT/EX (TWP)
0581/2285	
0581/2195	
SCHOOL ENT (PRDR) ZEYFANG LN (TWP)	ZEYFANG LN (TWP)
0581/1070	0580/1055
0581/0944	
OLD PERRY HW (TWP)	OLD PERRY HW (TWP)
0581/0183	0580/0280
	0580/0100
1 0 00246 0 04 0712+33 120849 FT LONGVUE AV (TWP)	121406 FT 1 0 00246 0 04 0713+62 LENGTH(AH 2950 BK 2879)
0581/0000	0580/0000
FORESTVUE AV (TWP)	
0571/2320	

DIR: N TOTAL LEN: 29.145 MI. DIST: 11-1 SR: 19  
 LEFT MUN: MCCANDLESS T RIGHT MUN: MCCANDLESS T

SIGN: CANTILEVER  
 BMSID 02/0019/0571/1375 0571/1406

SIGN: CANTILEVER  
 BMSID 02/0019/0571/0345 0571/0345  
 SARVER RD  
 (TWP)  
 MCKNIGHT RD  
 (SR4003 SEG 0161/2268)  
 MFC BEGIN = B 0571/0255

1 0 00246 0 04 0684+47 117921 FT  
 LENGTH(AH 2928 BK 1635) 0571/0000

MCKNIGHT RD  
 OP ID 02/4003/0161/0599 0561/0363  
 1 0 00246 0 04 0666+33 116286 FT  
 PINE CREEK RD  
 (SR4086 SEG 0040/0000)

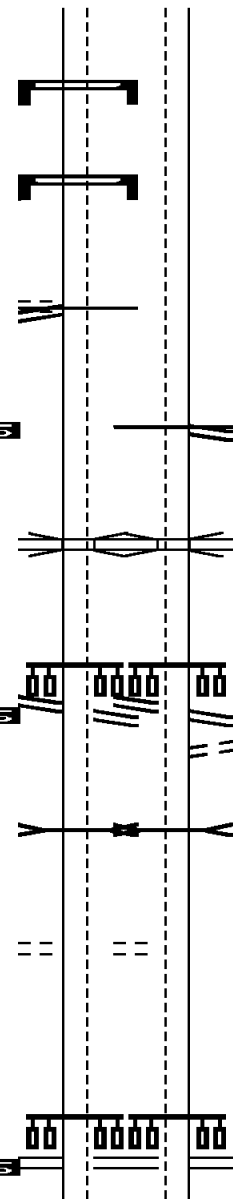
PINE CREEK RD  
 (SR4086 SEG 0040/0000)  
 LENGTH(AH 1635 BK 2693) 0561/0000

PINE CREEK  
 STRUCTURE LENGTH 26 FT  
 BMSID 02/0019/0550/2307 0551/2351

STOCKPILE #17  
 (GOVT) 0551/1010

1 0 00246 0 04 0639+35 113593 FT  
 W INGOMAR RD  
 (SR4070 SEG 0030/0000)  
 INGOMAR RD  
 (SR4070 SEG 0030/0000)

LENGTH(AH 2693 BK 3354) 0551/0000  
 CRESTMONT RD



118527 FT 1 0 00246 0 04 0684+87  
 MCKNIGHT RD  
 (SR4003 SEG 0160/1470)  
 MFC BEGIN = B  
 LENGTH(AH 2879 BK 1593)

MCKNIGHT RD  
 OP ID 02/4003/0161/0599  
 1 0 00246 0 04 0666+33  
 PINE CREEK RD  
 (SR4086 SEG 0040/0000)

PINE CREEK RD  
 (SR4086 SEG 0040/0000)  
 LENGTH(AH 1593 BK 2693)  
 TO 4086/0040 SH  
 (CONN)

PINE CREEK  
 STRUCTURE LENGTH 26 FT  
 BMSID 02/0019/0550/2307

STOCKPILE #17  
 (GOVT) 0550/1040

1 0 00246 0 04 0639+35  
 W INGOMAR RD  
 (SR4070 SEG 0030/0000)  
 INGOMAR RD  
 (SR4070 SEG 0030/0000)

LENGTH(AH 2693 BK 3184)  
 CRESTMONT RD

DIR: N TOTAL LEN: 29.145 MI. DIST: 11-1 SR: 19  
 LEFT MUN: MCCANDLESS T RIGHT MUN: MCCANDLESS T

(TWP )	0541/2985	==	==	0540/2805	(TWP )
PINE RD					PINE RD
(TWP )	0541/2835	==	==	0540/2650	(TWP )
OLD PERRY HW					OLD PERRY HW
(TWP )	0541/2710	==	==	0540/2544	(TWP )
ARCADIA DR					ARCADIA DR
(TWP )	0541/1045	==	==	0540/0860	(TWP )
ARCADIA DR					ARCADIA DR
(TWP )	0541/1010	==	==	0540/0820	(TWP )
GUENEVERE DR					GUENEVERE DR
(TWP )	0541/0185	==	==	111057 FT	1 0 00246 0 04 0607+30
1 0 00246 0 04 0604+82 110239 FT					
OLD PERRY HW					OLD PERRY HW
(TWP )	0541/0000	==	==	0540/0000	(TWP )
LENGTH(AH 3354 BK 2956)					LENGTH(AH 3184 BK 3649)
PERRYVISTA AV					PERRYVISTA AV
(TWP )	0531/2765	==	==	0530/3425	(TWP )
CUMBERLAND RD					CUMBERLAND RD
(SR4024 SEG 0010/0000)					(SR4024 SEG 0010/0000)
MOHICAN AV					MOHICAN AV
(TWP )	0531/2620	==	==	0530/3110	(TWP )
OLD PERRY HW					OLD PERRY HW
(TWP )	0531/2460	==	==	0530/2955	(TWP )
OLD PERRY HW					OLD PERRY HW
(TWP )	0531/2258	==	==	0530/2777	(TWP )
HILLVUE LN					HILLVUE LN
(TWP )	0531/1660	==	==	0530/2150	(TWP )
OLD PERRY HW					OLD PERRY HW
(TWP )	0531/1265	==	==	0530/1745	(TWP )
MEMORIAL DR					MEMORIAL DR
(TWP )	0531/1191	==	==	0530/1680	(TWP )
MEMORIAL DR					MEMORIAL DR
(TWP )					(TWP )
NINETEEN NORTH DR					NINETEEN NORTH DR
(TWP )	0531/0484	==	==	0530/0987	(TWP )
OLD PERRY HW					OLD PERRY HW
(TWP )					(TWP )
1 0 00246 0 04 0576+18 107283 FT					107408 FT
OLD PERRY HW					1 0 00246 0 04 0575+47
(TWP )					PRESCOTT DR

DIR: N TOTAL LEN: 29.145 MI. DIST: 11-1 SR: 19  
 LEFT MUN: MCCANDLESS T RIGHT MUN: MCCANDLESS T

Left Side	Stationing	Right Side	Stationing
LENGTH(AH 2956 BK 2637) PRESCOTT DR (TWP )	0531/0000 0521/2150	0530/0000 LENGTH(AH 3649 BK 2621)	
OLD PERRY HW (TWP ) GLORIA ST (TWP )	0521/1230	OLD PERRY HW (TWP ) GLORIA ST (TWP )	0520/1685
MONTCLAIR AV (TWP ) W FAIRVIEW AV (TWP ) FAIRVIEW AV (TWP )	0521/0995 0521/0450	MONTCLAIR AV (TWP ) W FAIRVIEW AV (TWP ) FAIRVIEW AV (TWP ) W SANDLE AV (TWP ) E SANDLE AV (TWP )	0520/1460 0520/0925
1 0 00246 0 04 0547+90 104646 FT W SANDLE AV (TWP ) E SANDLE DR (TWP )		104787 FT PERRYMONT RD (SR4056 SEG 0010/0000)	
LENGTH(AH 2637 BK 3159) PERRYMONT RD (SR4056 SEG 0010/0000)	0521/0000	LENGTH(AH 2621 BK 2583)	0520/0000
ROLSHOUSE RD (TWP )	0511/2670 0511/2631	ROLSHOUSE RD (TWP )	0510/2520
MANOR RD (TWP ) BIRCH AV (TWP ) LINCOLN AV (TWP ) MCCANDLESS ROSS T WASHINGTON BL (TWP )	0511/1922 0511/1848 0511/1451 0511/1300	MANOR RD (TWP ) BIRCH AV (TWP ) LINCOLN AV (TWP ) MCCANDLESS ROSS T WASHINGTON BL (TWP )	0510/1820 0510/1740 0510/1345 0510/1171
OLD PERRY HW (TWP ) LEE AV (TWP ) OLD PERRY HW	0511/1252 0511/1085 0511/1007	OLD PERRY HW (TWP ) LEE AV (TWP ) OLD PERRY HW	0510/1155 0510/0940 0510/0905



DIR: N TOTAL LEN: 29.145 MI. DIST: 11-1 SR: 19  
 LEFT MUN: ROSS T RIGHT MUN: ROSS T

Left Side Description	Left Side ID	Right Side ID	Right Side Description
(TWP ) TRION RD (TWP )	0511/0434	0510/0355	(TWP ) TRION RD (TWP )
OAKRIDGE RD (TWP )	0511/0392	0510/0305	OAK RIDGE RD (TWP )
1 0 00246 0 04 0518+70 101487 FT ROSS PINE T LENGTH(AH 3159 BK 2775)	0511/0000	102204 FT 5 0510/0000	1 0 00246 0 04 0519+59 LENGTH(AH 2583 BK 2878) TRION RD (TWP )
(TWP )	0501/2537	0500/2532	
LC FROM TRION RD (CONN)	0501/2331		
THON DR (TWP )	0501/1935	0500/1918	THON DR (TWP )
PINE ROSS T GLENVUE DR (TWP )	0501/1496		
LOMBARDY DR (TWP )	0501/1468	0500/1494	GLENVUE DR (TWP )
SEWICKLEY OAKMONT RD (SR4022 SEG 0150/2360)	0501/1275	0500/1265	LOMBARDY DR (TWP ) SEWICKLEY OAKMONT RD (SR4022 SEG 0150/2360)
GRAHAM RD (TWP )			GRAHAM RD (TWP )
THREE DEGREE RD (CNTY)	0501/1055	0500/1025	THREE DEGREE RD (CNTY)
REEL AV (TWP )	0501/0810	0500/0781	REEL AV (TWP )
DECKER LN (TWP )	0501/0351	0500/0351	DECKER LN (TWP )
GRAHAM RD (TWP )	0501/0085	0500/0055	GRAHAM RD (TWP )
1 0 00246 0 04 0488+27 098712 FT MFC BEGIN = C	0501/0000	099326 FT 5 0500/0000	1 0 00246 0 04 0490+34 MFC BEGIN = C
LTH AH 002775 BK 002335			LENGTH(AH 2878 BK 2335) JACKSON ST (TWP )
LINDLEY LN (TWP )	0490/2029	0490/2073	
		0490/2029	CELMAR DR (TWP )
		0490/1823	MALVERN ST

DIR: N TOTAL LEN: 29.145 MI. DIST: 11-1 SR: 19  
 LEFT MUN: ROSS T RIGHT MUN: ROSS T

		==	0490/1571	(TWP )					
		==		GOOD LN					
		==		(TWP )					
		==	0490/1312						
ATLANTIC AV		==							
(TWP )	0490/0787	==							
ATLANTIC AV		==							
(TWP )	0490/0246	==							
	096377 FT	==							
		==	096991 FT	1 0 00246	0 04	0465+69			
		==	0490/0000	LENGTH(AH	2335	BK 2898)			
		==		SCHARS LN					
		==	0480/2771	(TWP )					
DEIMLING RD		==							
(TWP )	0480/2600	==							
HIGHLAND VALLEY DR		==							
(TWP )	0480/1728	==							
		==							
PERRY LN		==							
(TWP )	0480/0830	==							
HARDING RD		==							
(TWP )	0480/0475	==							
	093479 FT	==							
		==							
		==	094093 FT	1 0 00246	0 04	0438+54			
		==	0480/0000	LENGTH(AH	2898	BK 1996)			
		==		HARDEN DR					
		==	0470/1770	(TWP )					
		==		ROCHESTER RD					
		==		(SR4011 SEG	0080/0000)				
		==	0470/1305						
HILAND VALLEY DR		==							
(TWP )	0470/0812	==							
		==							
		==	0470/0607	ROSS					
		==		WEST VIEW B					
		==	0470/0605	SCHWITTER AV					
		==		(BORO)					
	091483 FT	==							
		==	092097 FT	1 0 00246	0 04	0418+55			
		==		HIGHLAND AV					
		==		(BORO)					
HIGHLAND AV		==							
(SR4012 SEG	0090/2940)	==	0470/0000	LENGTH(AH	1996	BK 2386)			
CHALFONTE AV		==							
(BORO)	0460/2005	==	0460/2005	CHALFONTE AV					
		==		(BORO)					

NC PERRY HW  
 CENTER AV

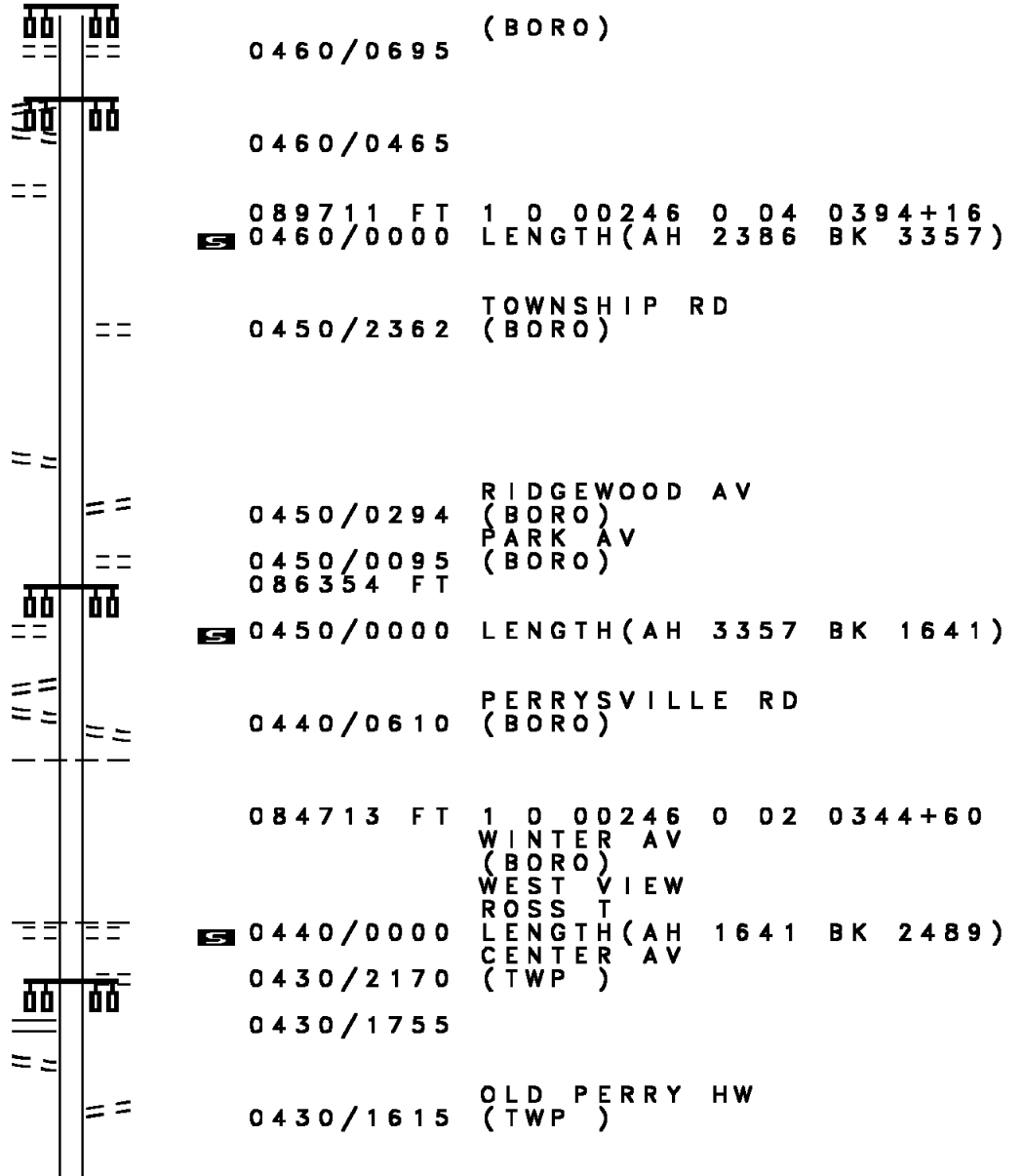
DIR: N TOTAL LEN: 29.145 MI. DIST: 11-1 SR: 19  
 LEFT MUN: WEST VIEW B RIGHT MUN: WEST VIEW B

LC TO WEST VIEW PARK DR  
 (CONN) 0460/0545  
 WEST VIEW PARK DR  
 (BORO) 0460/0465  
 NORTH PARK RD  
 (BORO) 0460/0248  
 089097 FT

PARK RD  
 (BORO) 0450/0715

1 0 00246 0 02 0360+90 085740 FT  
 BELLEVUE RD  
 (BORO) 0450/0000  
 PERRYSVILLE RD  
 (BORO) 0440/1140  
 PERRYSVILLE RD  
 (BORO) 0440/0610  
 WEST VIEW  
 ROSS T 0440/0601  
 084099 FT

HOV LN TO/FR NORTHSORE  
 (SR6279 SEG 0090/3095) 0430/1755  
 FROM 6279/0090 SH  
 (CONN) 0430/1678



DIR: N TOTAL LEN: 29.145 MI. DIST: 11-1 SR: 19  
 LEFT MUN: ROSS T RIGHT MUN: ROSS T

Stationing / Description	Stationing / Description	Stationing / Description	Stationing / Description
	081610 FT	0430/0675	CLARWIN AV (TWP)
		082224 FT	1 0 00246 0 02 0319+68
			NC PERRYSSVILLE AV
STOCKPILE #19 (GOVT) TO 4044/0010 SH (CONN)	0430/0000	0430/0000	HANWAY AV (TWP) LENGTH(AH 2489 BK 2393)
	0420/2005		
SR 4044 SH (SR4044 SEG 0010/0678)	0420/1895	0420/1895	CEMETERY LN (CNTY)
		0420/1050	PAT TRANSIT ENTR/EXIT (CNTY)
		0420/0515	PAT TRANSIT ENTR/EXIT (CNTY)
			WEST VIEW AV (TWP)
	079217 FT	0420/0379	
		079831 FT	1 0 00246 0 02 0294+52
		0420/0000	LENGTH(AH 2393 BK 1928)
			ROSS
		0410/1495	PITTSBURGH C
			NC PERRY HW
		0410/1471	IVORY AV (CNTY)
		0410/1410	LC TO IVORY AV (CONN)
		0410/1282	BMS EN 02/0019/0410/1068
			1 0 00246 0 00 0287+97
		0410/1068	SR 6279 HOV
			BMSBG 02/0019/0410/1068
			PHIPPS ST (CITY)
CONNIE DR (CITY) LC FROM CONNIE DR (CONN)	0410/0790	0410/0790	
	0410/0715		
	077289 FT	077903 FT	1 0 00246 0 02 0276+00
			BLUEBELLE ST (CITY)
			PITTSBURGH
		0410/0000	ROSS T LENGTH(AH 1928 BK 1567)
			ROSS
PERRY VIEW AV (CITY)	0400/1185	0400/1246	PITTSBURGH C

DIR: N TOTAL LEN: 29.145 MI. DIST: 11-1 SR: 19  
 LEFT MUN: PITTSBURGH C RIGHT MUN: PITTSBURGH C

Left Side Street	Left Side Stationing	Right Side Street	Right Side Stationing	Right Side Notes
BASCOM ST (CITY)		VINCETON ST (CITY)	0400/0800	
VINCETON ST (CITY)	0400/0800			
PORTMAN AV (CITY)	0400/0495			
	075722 FT		076336 FT	1 0 00246 0 02 0260+78
				WALDORF ST (CITY)
			0400/0000	LENGTH(AH 1567 BK 2673)
				FRANKLIN RD (CITY)
			0390/2155	BONVUE ST (CITY)
				BAYTREE ST (CITY)
MAIRDALE AV (CITY)	0390/1890	EAST ST (CITY)	0390/1890	
HEMPHILL ST (CITY)	0390/1635			
DE FOE ST (CITY)	0390/0935			
			0390/0885	GOULD AV (CITY)
SEMICIR ST (CITY)	0390/0810			
			0390/0635	RICHEY AV (CITY)
			0390/0380	DUNLAP ST (CITY)
	073049 FT		073663 FT	1 0 00246 0 02 0234+12
				CHERRYFIELD ST (CITY)
			0390/0000	LENGTH(AH 2673 BK 2716)
RIVERVIEW AV (CITY)	0380/2318	VENTURE ST (CITY)		
		WATSON BL (CITY)	0380/2050	
		CHEMUNG ST (CITY)	0380/1820	
	070333 FT		070947 FT	1 0 00246 0 02 0207+03

DIR: N TOTAL LEN: 29.145 MI. DIST: 11-1 SR: 19  
 LEFT MUN: PITTSBURGH C RIGHT MUN: PITTSBURGH C

			DELAWARE ST (CITY)
		0380/0000	LENGTH(AH 2716 BK 1829)
		0370/1385	WATSON BL (CITY)
MARSHALL RD (CITY)	0370/1280		
			MILROY ST (CITY)
TO 0019/0360 SH (CONN)	0370/0085 068504 FT		
		069118 FT	1 0 00246 0 02 0188+79 NC PERRYSVILLE AV PERRYSVILLE AV (CITY)
		0370/0000	LENGTH(AH 1829 BK 2093)
FROM 0019/0370 SH (CONN)	0360/1970		
NORWOOD AV (CITY)	0360/1450		
MARSHALL RD (CITY)	0360/1190		
KENNEDY AV (CITY)	0360/0930		
		0360/0875	KENNEDY AV (CITY)
		0360/0590	MAYFIELD AV (CITY)
		0360/0235	HAWKINS ST (CITY)
		0360/0060	LINWOOD ST (CITY)
	066411 FT	067025 FT	1 0 00246 0 02 0168+07
		0360/0000	LENGTH(AH 2093 BK 3326)
			DANBURY ST (CITY)
PALISADE RD (CITY)	0350/1756	0350/1756	IRWIN AV (CITY)
		0350/1712	KATHERINE ST (CITY)
		0350/1475	TWAIN ST (CITY)
		0350/0920	
LC TO BRIGHTON RD			

DIR: N TOTAL LEN: 29.145 MI. DIST: 11-1 SR: 19  
 LEFT MUN: PITTSBURGH C RIGHT MUN: PITTSBURGH C

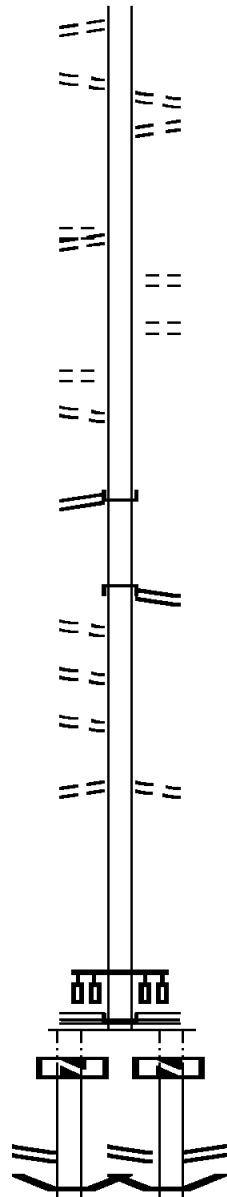
(CONN)  
 1 0 00246 0 02 0135+00 063085 FT  
 BRIGHTON RD  
 (CITY) 0350/0107  
 0350/0000

STAYTON ST  
 (CITY)  
 NEW HAMPSHIRE DR  
 (CITY) 0340/1295

NEW HAMPSHIRE DR  
 (CITY) 0340/0455  
 SORRELL ST  
 (CITY) 0340/0142  
 1 0 00246 0 02 0120+81 061502 FT  
 MARSHALL AV  
 (SR0019 SEG 0330/0786) 0340/0000

MCCOOK ST  
 (CITY) 0330/0475  
 MANNHEIM ST  
 (CITY) 0330/0341  
 ATMORE ST  
 (CITY) 0330/0185  
 TO 4265/0010 SH  
 (CONN) 0330/0145  
 060695 FT

LTH AH 000100 BK 002684 060695 FT  
 RAMP FR CALIFORNIA AV 7293/0000  
 (SR8049 SEG 0250/1477)  
 OHIO RIVER BL  
 (SR0065 SEG 0013/0000) 0291/2684  
 BMS EN 02/0019/0290/2068 0291/2168



063699 FT BRIGHTON RD  
 (CITY)  
 0350/0000 LENGTH(AH 3326 BK 1583)  
 LC TO BRIGHTON RD  
 0340/1505 (CONN)

0340/1140 RIDGELAND DR  
 (CITY)  
 0340/0725 RIDGELAND DR  
 (CITY)

062116 FT  
 INTER-BK RAMP RD  
 (SR8049 SEG 0030/2091)  
 0340/0000 LENGTH(AH 1583 BK 0807)  
 INTER-AHD MARSHALL AV  
 (SR0019 SEG 0340/0000)  
 RAMP RD  
 0330/0786 (SR8049 SEG 0030/2091)

0330/0145 FROM 8049/0750 SH  
 (CONN)  
 061309 FT 0 0 00000 0 00 0000+00  
 NC MA MARSHALL AV  
 CALIFORNIA AV  
 (SR4265 SEG 0010/0000)  
 (SR4265 SEG 0011/0000)

INTER-BK RAMP RD  
 (SR8049 SEG 0250/0000)  
 MFC BEGIN = C  
 0330/0000 LTH AH 000807 BK 000100  
 061309 FT  
 7292/0000 LTH AH 000100 BK 002811  
 FR SR 19 N TO MARSHALL  
 (SR8049 SEG 0010/0000)  
 OHIO RIVER BL  
 (SR0065 SEG 0012/0000)  
 0290/2811 BMS EN 02/0019/0290/2068  
 0290/2268

EXTRACT DATE: 12/18/2023  
PRINT DATE: 12/21/2023

ROADWAY MANAGEMENT SYSTEM  
SLD COUNTY/SR - ANNUAL PRINT

PAGE NUMBER: 28  
COUNTY: ALLEGHENY


















DIR: N TOTAL LEN: 29.145 MI.  
LEFT MUN: PITTSBURGH C

DIST: 11-1 SR: 19  
RIGHT MUN: PITTSBURGH C

Stationing	Structure/Feature	Stationing	Structure/Feature
0 00000 0 0 0000+00		0 00000 0 0 0000+00	
BEAVER AVE LOCAL		BEAVER AVE LOCAL	
BMSBG 02/0019/0290/2068 0291/1968		BMSBG 02/0019/0290/2068	
SIGN: 4 CHORD TRUSS		SIGN: CANTILEVER	
BMSID 02/0019/0291/1677 0291/1653		BMSID 02/0019/0290/1381	
DRAINAGE			
STRUCTURE LENGTH 28 FT			
BMSID 02/0019/0291/1282 0291/1282			
RETAINING WALL		RETAINING WALL	
BMSID 02/0019/0291/0755 0291/0755		BMSID 02/0019/0290/0834	
SIGN: 4 CHORD TRUSS			
BMSID 02/8055/0510/0400 0291/0260			
0 0 00000 0 00 0000+00 058011 FT		058498 FT	
SR 65/19 SB TO SR 19 SH		0 0 00000 0 00 0000+00	
(SR8055 SEG 0510/0000)		CHATEAU ST	
LENGTH(AH 2684 BK 0950) 0291/0000		(SR8055 SEG 0750/0680)	
BMSID 02/8055/0510/0260 0287/0950		LENGTH(AH 2811 BK 0731)	
RETAINING WALL BEGIN			
BMSID 02/8055/0510/0260 0287/0650			
SIGN: CANTILEVER			
BMSID 02/0019/0287/0635 0287/0635			
SIGN: 4 CHORD TRUSS			
BMSID 02/0019/0287/0300 0287/0300			
SR 19 S TO REEDSDALE ST			
(SR8055 SEG 0520/0000) 0287/0050			
0 0 00000 0 00 0000+00 057061 FT		057767 FT	
SR 19 NB		0 0 00000 0 00 0000+00	
OP ID 02/0019/0280/1347		SR 19 NB	
NC OHIO RIVER BL		OP ID 02/0019/0280/1347	
OHIO RIVER BL		NC OHIO RIVER BL	
(SR0065 SEG 0005/2149) INTER-BK		INTER-BK	
LTH AH 000950 BK 000100 0287/0000		0286/0000	
057061 FT		057767 FT	
7285/0000		7284/0000	
INTER-AHD		INTER-AHD	
WESTERN AV		WESTERN AV	
(TBC)		(TBC)	
CHATEAU ST		FROM WEST END BR TO 19	
(SR8055 SEG 0750/0000)		(SR8055 SEG 0750/0000)	
RAMP RD		65 NB TO WEST END BR	
(SR8055 SEG 0010/0438) 0281/2184		(SR8055 SEG 0010/0438)	
SIGN: 4 CHORD TRUSS		SIGN: 4 CHORD TRUSS	
BMSID 02/0019/0280/2005 0281/1975		BMSID 02/0019/0280/2005	
RAMP RD		RAMP RD	
(SR8055 SEG 0250/0000) 0280/1784		(SR8055 SEG 0250/0000)	
SIGN: 4 CHORD TRUSS		SIGN: 4 CHORD TRUSS	



DIR: N TOTAL LEN: 29.145 MI. DIST: 11-1 SR: 19  
LEFT MUN: PITTSBURGH C RIGHT MUN: PITTSBURGH C

BMSID 02/0019/0280/1705	0281/1665		0280/1682	BMSID 02/0019/0280/1705
000000000000+00				000000000000+00
RAMP H				RAMP H
BMSBG 02/0019/0280/1347	0281/1381		0280/1397	BMSBG 02/0019/0280/1347
BMSEN 02/0019/0280/0126	0281/1336		0280/1347	BMSEN 02/0019/0280/0126
SIGN: 4 CHORD TRUSS				SIGN: 4 CHORD TRUSS
BMSID 02/0019/0280/0995	0281/0965		0280/0995	BMSID 02/0019/0280/0995
SIGN: 3 CHORD TRUSS				SIGN: 3 CHORD TRUSS
BMSID 02/0019/0280/0382	0281/0398		0280/0417	BMSID 02/0019/0280/0382
000000000000+00				000000000000+00
OHIO RIVER				OHIO RIVER
BMSBG 02/0019/0280/0126	0281/0115		0280/0126	BMSBG 02/0019/0280/0126
10000764000000+00	054877 FT		055567 FT	10000764000000+00
NC WEST END BR				NC WEST END BR
CARSON ST				CARSON ST
(SR0837 SEG 0600/0310)				(SR0837 SEG 0600/0310)
LENGTH(AH 2184 BK 1047)	0281/0000		0280/0000	LENGTH(AH 2200 BK 1052)
BMSEN 02/0060/0004/0100	0251/1021		0250/1022	BMSEN 02/0019/0250/1013
10002574000003+84				000000000000+00
SAW MILL RUN				NO UNDERPASS INFORMATION
BMSBG 02/0060/0004/0100	0251/0986		0250/0998	BMSBG 02/0019/0250/1013
				SIGN: STRUC MOUNTED
NORFOLK SOUTHERN				BMSID 02/0019/0250/0948
OVERPASS IS RR X-ING	0251/0923		0250/0948	NORFOLK SOUTHERN
BMSEN 02/0019/0250/0558	0251/0615		0250/0938	OVERPASS IS RR X-ING
000000000000+00			0250/0642	BMSEN 02/0019/0250/0558
SR 60 SB				10002570030898+74
BMSBG 02/0019/0250/0558	0251/0424		0250/0451	SR 60 SB
SIGN: 3 CHORD TRUSS				BMSBG 02/0019/0250/0558
BMSID 02/0019/0246/0000	0251/0279		0250/0298	SIGN: 3 CHORD TRUSS
10002574000002+60	053830 FT		0250/0298	BMSID 02/0019/0246/0000
LENGTH(AH 1047 BK 1595)	0251/0000		054515 FT	10002570030898+74
SR 0051 SH			0250/0000	LENGTH(AH 1052 BK 1592)
(SR0051 SEG 0441/0000)	0245/1302			
SIGN: 3 CHORD TRUSS				SR 0051 SH
BMSID 02/0019/0244/0372	0245/0397		0244/0779	(SR0051 SEG 0440/0000)
10002470020693+32	052235 FT		0244/0372	SIGN: 3 CHORD TRUSS
LENGTH(AH 1595 BK 2108)	0245/0000		052923 FT	BMSID 02/0019/0244/0372
			0244/0000	10002470020689+53
SIGN: CENTER MOUNTD				LENGTH(AH 1592 BK 2050)
BMSID 02/0019/0241/1458	0241/1458			
				SIGN: CANTILEVER
				BMSID 02/0019/0234/0000
10002470020673+09	050127 FT		0240/0406	

EXTRACT DATE: 12/18/2023  
PRINT DATE: 12/21/2023

ROADWAY MANAGEMENT SYSTEM  
SLD COUNTY/SR - ANNUAL PRINT

PAGE NUMBER: 26  
COUNTY: ALLEGHENY

DIR: N TOTAL LEN: 29.145 MI.  
LEFT MUN: PITTSBURGH C

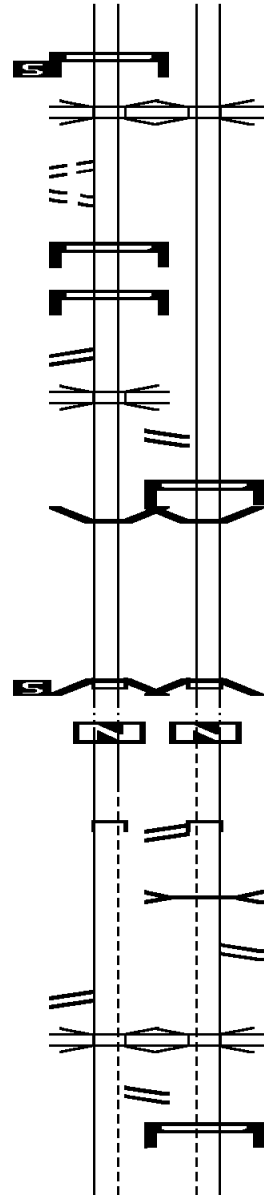
DIST: 11-1 SR: 19  
RIGHT MUN: PITTSBURGH C

SIGN: CANTILEVER  
BMSID 02/0019/0241/0000  
LENGTH(AH 2108 BK 1407) 0241/0000  
SHALER STREET  
OP ID 02/3110/0010/0001 0231/1202  
WABASH ST  
(CITY) 0231/1110  
WABASH ST  
(CITY) 0231/0970  
SIGN: CANTILEVER  
BMSID 02/0019/0231/0734 0231/0734  
SIGN: 4 CHORD TRUSS  
BMSID 02/0019/0231/0656 0231/0656  
TO SR 376 RAMP C RD  
(SR8037 SEG 0260/0000) 0231/0600  
RAMP A B037 SB  
OP ID 02/8037/0250/0053 0231/0456

BMSEN 02/0019/0231/0000 0231/0183  
1 0 00247 0 02 0657+02 048720 FT  
NC SAW MILL RUN BL  
SAW MILL RUN BL INTER-BK  
(SR0051 SEG 0431/0816)  
SR 0376 EB  
BMSBG 02/0019/0231/0000  
LTH AH 001407 BK 000100 0231/0000  
048720 FT  
LTH AH 000100 BK 001211 7221/0000

SAWMILL RUN INT/RAMP C INTER-AHD  
(SR8037 SEG 0260/2617) 0211/1211

TO SR 376 RAMP RD  
(SR8075 SEG 0260/0000) 0211/1100  
SR 0376 EB  
OP ID 02/0376/0680/1910 0211/0880  
RAMP E RD  
(SR8075 SEG 0010/0000) 0211/0778

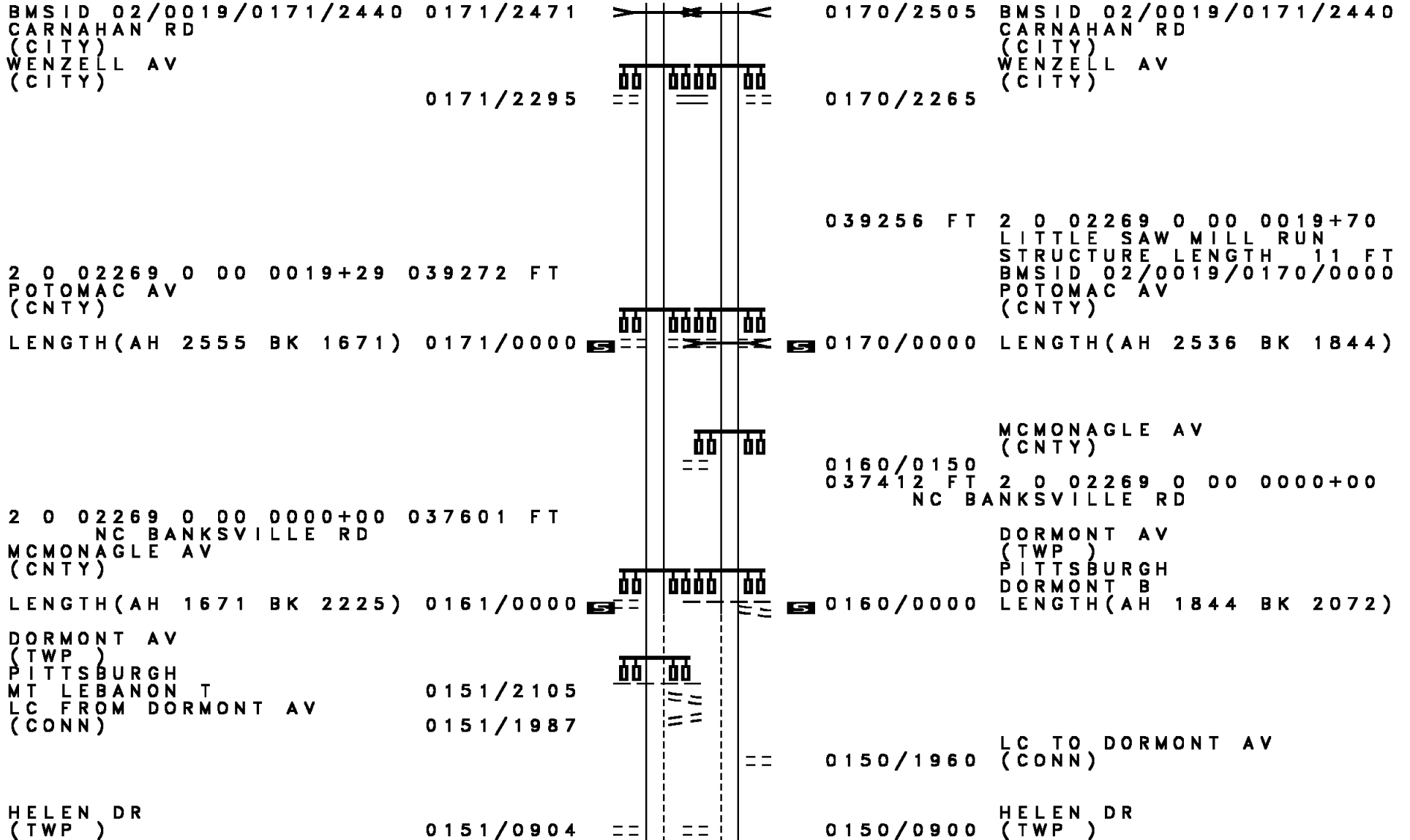


050873 FT 1 0 00247 0 02 0669+30  
0240/0000 LENGTH(AH 2050 BK 1405)  
SHALER STREET  
0230/1220 OP ID 02/3110/0010/0001  
TO SR 279S RAMP A RD  
(SR8037 SEG 0250/0000)  
SIGN: 4 CHORD TRUSS  
0230/0333 BMSID 02/0019/0230/0333  
0230/0220 BMSEN 02/0019/0230/0000  
049468 FT 1 0 00247 0 02 0657+02  
NC SAW MILL RUN BL  
INTER-BK SAW MILL RUN BL  
(SR0051 SEG 0430/1039)  
SR 0376 EB  
BMSBG 02/0019/0230/0000  
LTH AH 001405 BK 000100  
LTH AH 000100 BK 001861  
PENN LINCOLN PY  
(SR0376 SEG 0684/0876)  
PENN LINCOLN PY  
(SR0376 SEG 0684/0876)  
SAW MILL RUN  
STRUCTURE LENGTH 16 FT  
BMSID 02/0019/0210/1521  
RAMP E RD  
0210/1861 (SR8075 SEG 0010/0677)  
0210/1360  
0210/1190  
RAMP E B075 NB  
0210/0740 OP ID 02/8075/0010/0189  
SIGN: 4 CHORD TRUSS  
BMSID 02/0019/0210/0706  
L.SAW MILL  
STRUCTURE LENGTH 12 FT

DIR: N TOTAL LEN: 29.145 MI. DIST: 11-1 SR: 19  
LEFT MUN: PITTSBURGH C RIGHT MUN: PITTSBURGH C

Station	Length	Structure	Structure Length	BMSID	Station	Length	Structure	Structure Length	BMSID
0103+19	047509 FT	L. SAW MILL	12 FT	02/0019/0200/1392	0103+12	047509 FT	L. SAW MILL	12 FT	02/0019/0200/1392
BANKSVILLE AV (CITY)					BANKSVILLE AV (CITY)				
0085+63	045946 FT	L. SAW MIL RN	15 FT	02/0019/0191/0700	0085+51	045946 FT	L. SAW MIL RN	15 FT	02/0019/0191/0700
BANKSVILLE AV (CITY)					BANKSVILLE AV (CITY)				
CRANE AV (CNTY)					CRANE AV (CNTY)				
0066+56	043967 FT	L. SAW MILL	12 FT	02/0019/0180/0909	0066+83	043967 FT	L. SAW MILL	12 FT	02/0019/0180/0909
OLD BANKSVILLE RD (CITY)					GOLDSTROM AV (CITY)				
0044+90	041827 FT	L. SAW MILL	17 FT	02/0019/0180/0909	0044+54	041827 FT	L. SAW MILL	17 FT	02/0019/0180/0909
OLD BANKSVILLE AV (CITY)					CHAPPEL AV (CITY)				

DIR: N TOTAL LEN: 29.145 MI. DIST: 11-1 SR: 19  
 LEFT MUN: PITTSBURGH C RIGHT MUN: PITTSBURGH C



EXTRACT DATE: 12/18/2023  
PRINT DATE: 12/21/2023

ROADWAY MANAGEMENT SYSTEM  
SLD COUNTY/SR - ANNUAL PRINT

PAGE NUMBER: 23  
COUNTY: ALLEGHENY

DIR: N TOTAL LEN: 29.145 MI.  
LEFT MUN: MT LEBANON T

DIST: 11-1 SR: 19  
RIGHT MUN: DORMONT B

2 0 02347 0 00 0022+02 035376 FT  
NC MCFARLAND RD

MCFARLAND RD  
(SR3119 SEG 0010/2150)  
BEVERLY RD INTER-BK  
(CNTY)  
MFC BEGIN = B  
LTH AH 002225 BK 000100 0151/0000  
035376 FT

COCHRAN RD  
(SR0121 SEG 0010/0000)  
BEVERLY RD  
(CNTY) 0140/0907

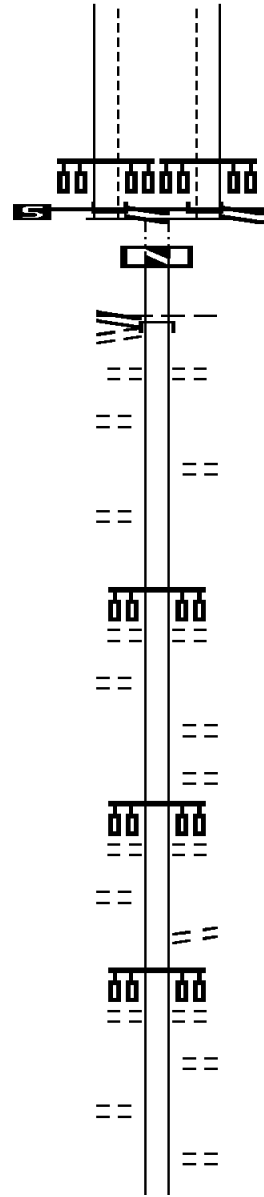
MCCULLY ST  
(TWP) 0140/0335

BEAVER PL  
(TWP) 0140/0185  
034469 FT

BOWER AL  
(TWP) 0130/2870

SERPENTINE DR  
(TWP) 0130/1915

ATLANTA DR  
(TWP) 0130/0790



035340 FT 2 0 02347 0 00 0022+02  
NC MCFARLAND RD

MCFARLAND RD  
(SR3119 SEG 0010/2150)  
BEVERLY RD INTER-BK  
(CNTY)  
MFC BEGIN = B  
LTH AH 002072 BK 000100 0150/0000  
035340 FT

7144/0000 LTH AH 000100 BK 000907  
INTER-AHD BEVERLY RD  
(CNTY) 0140/0907  
MT LEBANON T  
ROYCE AV  
(TWP) 0140/0605

MCCULLY ST  
(TWP) 0140/0305

034433 FT 2 0 02235 0 01 0049+09  
BOWER HILL RD  
(TWP)

0140/0000 LENGTH(AH 0907 BK 3020)

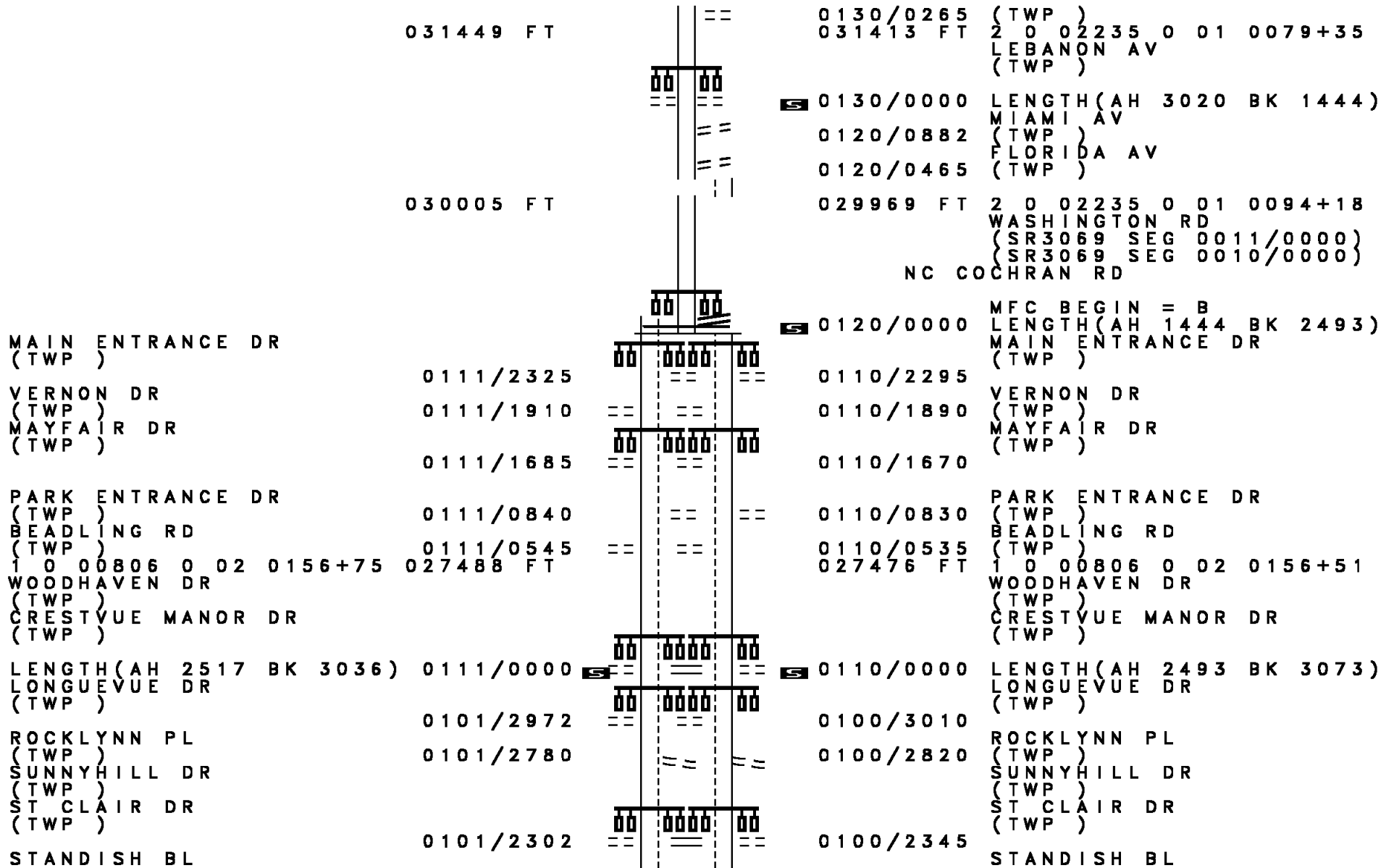
0130/2690 NAVATO PL  
(TWP)  
0130/2445 LANDSDALE PL  
(TWP)  
ALTOONA PL  
(TWP)  
0130/2210

0130/1605 ACADEMY AV  
(TWP)  
CEDAR BL  
(TWP)

0130/1255 ATLANTA DR  
(TWP)  
0130/0920

0130/0585 BAYWOOD AV  
(TWP)  
MAGNOLIA PL

DIR: N TOTAL LEN: 29.145 MI. DIST: 11-1 SR: 19  
 LEFT MUN: MT LEBANON T RIGHT MUN: MT LEBANON T



MAIN ENTRANCE DR  
(TWP )

VERNON DR  
(TWP )  
MAYFAIR DR  
(TWP )

PARK ENTRANCE DR  
(TWP )

BEADLING RD  
(TWP )  
1 0 00806 0 02 0156+75 027488 FT  
WOODHAVEN DR  
(TWP )  
CRESTVUE MANOR DR  
(TWP )

LENGTH(AH 2517 BK 3036) 0111/0000  
LONGUEVUE DR  
(TWP )

ROCKLYNN PL  
(TWP )  
SUNNYHILL DR  
(TWP )  
ST CLAIR DR  
(TWP )

STANDISH BL

031449 FT

030005 FT

0111/2325

0111/1910

0111/1685

0111/0840

0111/0545

0111/0000

0101/2972

0101/2780

0101/2302

0130/0265 (TWP )  
031413 FT 2 0 02235 0 01 0079+35  
LEBANON AV  
(TWP )

0130/0000 LENGTH(AH 3020 BK 1444)  
MIAMI AV  
(TWP )  
0120/0882 FLORIDA AV  
(TWP )  
0120/0465 (TWP )

029969 FT 2 0 02235 0 01 0094+18  
WASHINGTON RD  
(SR3069 SEG 0011/0000)  
(SR3069 SEG 0010/0000)  
NC CO CHRAN RD

0120/0000 MFC BEGIN = B  
LENGTH(AH 1444 BK 2493)  
MAIN ENTRANCE DR  
(TWP )

0110/2295

0110/1890

0110/1670

0110/0830

0110/0535

027476 FT 1 0 00806 0 02 0156+51  
WOODHAVEN DR  
(TWP )  
CRESTVUE MANOR DR  
(TWP )

0110/0000 LENGTH(AH 2493 BK 3073)  
LONGUEVUE DR  
(TWP )

0100/3010

0100/2820

0100/2345

PARK ENTRANCE DR  
(TWP )

BEADLING RD  
(TWP )  
WOODHAVEN DR  
(TWP )  
CRESTVUE MANOR DR  
(TWP )

ROCKLYNN PL  
(TWP )  
SUNNYHILL DR  
(TWP )  
ST CLAIR DR  
(TWP )

STANDISH BL

DIR: N TOTAL LEN: 29.145 MI. DIST: 11-1 SR: 19  
 LEFT MUN: MT LEBANON T RIGHT MUN: MT LEBANON T

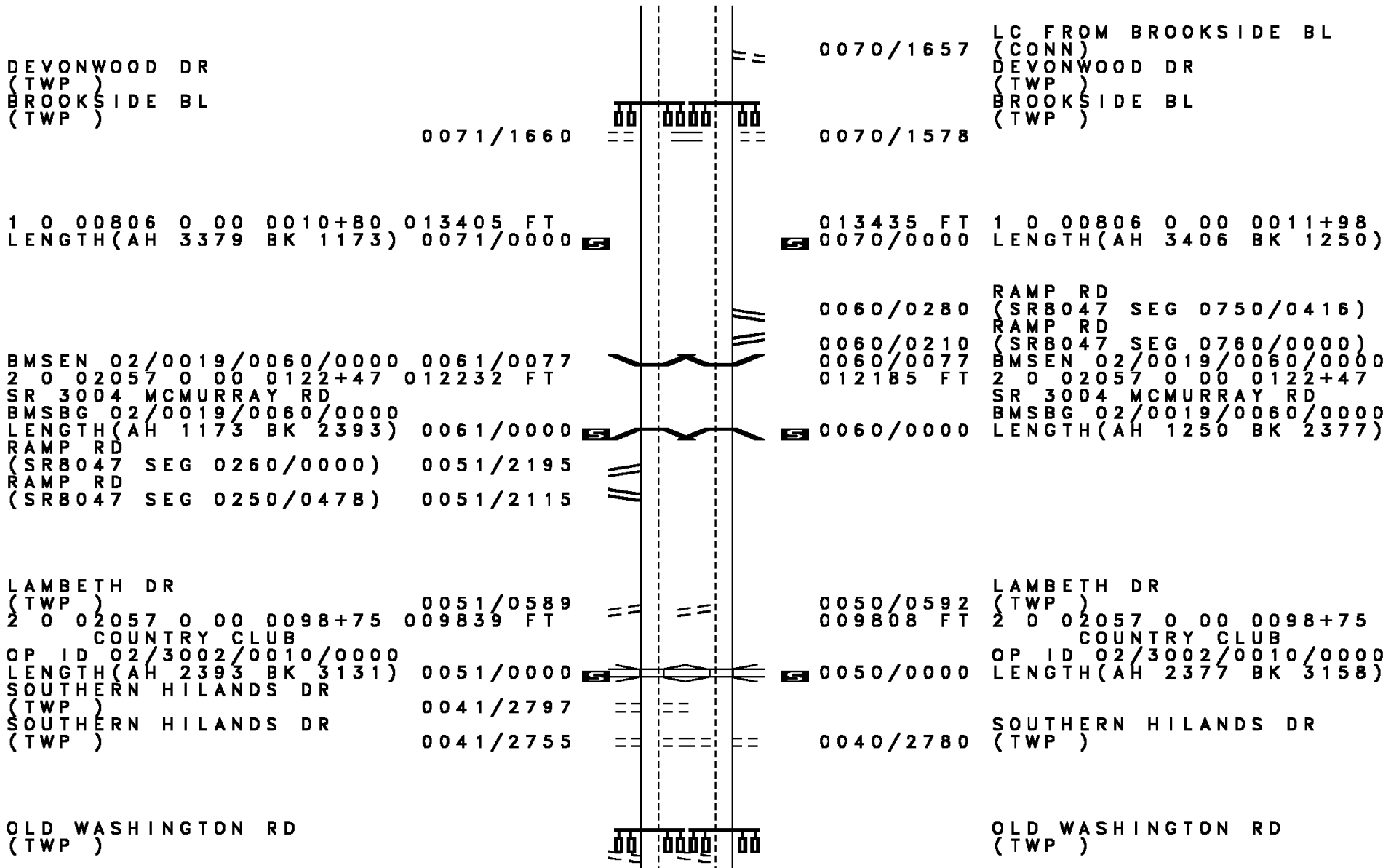
Stationing / Description	Stationing	Diagram	Stationing	Description
(TWP )	0101/2058		0100/2110	(TWP )
LC FOR STANDISH BL	0101/1843		0100/1853	LC FOR STANDISH BL
(CONN)			0100/1780	(CONN)
MT LEBANON BL			0100/1660	MT LEBANON BL
(SR3042 SEG 0010/0000)	0101/1623		0100/1565	(SR3042 SEG 0010/0000)
TERRACE DR			0100/1290	TERRACE DR
(TWP )	0101/1272			(TWP )
1 0 00806 0 02 0125+56 024452 FT	0101/0000		024403 FT	1 0 00806 0 02 0125+10
LENGTH(AH 3036 BK 3826)	0091/3265		0100/0000	LENGTH(AH 3073 BK 3774)
ORDALE BL			0090/3213	ORDALE BL
(TWP )				(TWP )
TO 3038/0031 SH			0090/2324	TO 3038/0041 SH
(CONN)	0091/2319		0090/2210	(CONN)
PAINTERS RUN			0090/2130	PAINTERS RUN
STRUCTURE LENGTH 8 FT			0090/1984	STRUCTURE LENGTH 8 FT
BMSID 02/0019/0090/2324	0091/2275		0090/1025	BMSID 02/0019/0090/2324
GILKESON RD			020629 FT	GILKESON RD
(SR3038 SEG 0031/3073)			0090/0000	(SR3038 SEG 0031/3073)
CONNOR RD	0091/2143			CONNOR RD
(SR3038 SEG 0031/3073)	0091/2046			(SR3038 SEG 0031/3073)
FROM 3038/0030 SH				FROM 3038/0030 SH
(CONN)				(CONN)
HIGHLAND RD	0091/1493			HIGHLAND RD
(TWP )				(TWP )
ABBAYVILLE RD	0091/1065			ABBAYVILLE RD
(TWP )				(TWP )
1 0 00806 0 01 0085+02 020626 FT			020629 FT	1 0 00806 0 01 0084+71
MT LEBANON			0090/0000	MT LEBANON
BETHEL PARK B				BETHEL PARK B
LENGTH(AH 3826 BK 1263)	0091/0000			LENGTH(AH 3774 BK 1350)
				LC FROM HIGHLAND RD

DIR: N TOTAL LEN: 29.145 MI. DIST: 11-1 SR: 19  
 LEFT MUN: BETHEL PARK B RIGHT MUN: BETHEL PARK B

Left Side Description	Left Side ID	Right Side Description	Right Side ID
HIGHLAND RD (TWP ) HIGHLAND RD (TWP )	0085/0932	(CONN) HIGHLAND RD (TWP ) HIGHLAND RD (TWP )	0084/1030
BETHEL PARK UPPER ST CLAIR T	0085/0157	BETHEL PARK UPPER ST CLAIR T LC FROM FORT COUCH RD (CONN)	0084/0940 0084/0194
1 0 00806 0 01 0071+15 019363 FT FORT COUCH RD (TWP )		0084/0100 019279 FT 1 0 00806 0 01 0072+81 FORT COUCH RD (TWP )	
FORT COUCH RD (SR3036 SEG 0030/2783) LENGTH(AH 1263 BK 2579) FROM 3036/0030 SH (CONN)	0085/0000	FORT COUCH RD (SR3036 SEG 0030/2783) LENGTH(AH 1350 BK 2438)	0084/0000
SIENA DR (PRDR)	0081/2405		
CONCOURSE DR (PRDR)	0081/1851		
LC FR SIENA DR (CONN)	0081/1847 0081/1782		
		SIENA DR (PRDR) CONCOURSE DR (PRDR)	0080/1718
FIELDGATE DR (TWP ) VILLAGE DR (TWP )	0081/0478	FIELDGATE DR (TWP ) VILLAGE DR (TWP )	0080/0451
LC TO SIENA DR (CONN)	0081/0193	LC TO VILLAGE DR (CONN)	0080/0311
1 0 00806 0 01 0045+82 016784 FT LENGTH(AH 2579 BK 3379)	0081/0000	016841 FT 1 0 00806 0 01 0047+62 LENGTH(AH 2438 BK 3406)	0080/0000
ORR RD (TWP )	0071/2580	ORR RD (TWP )	0070/2508

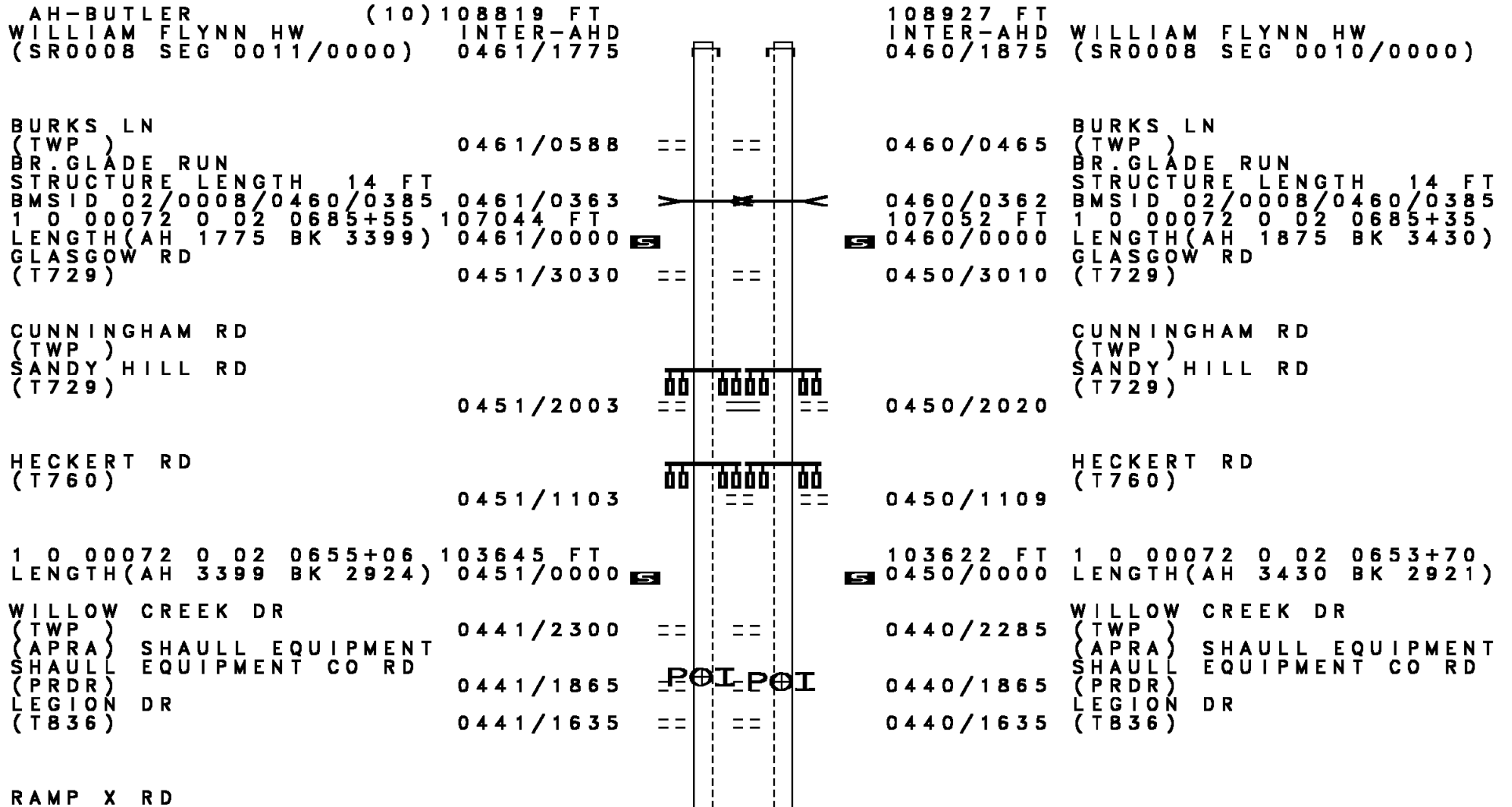


DIR: N TOTAL LEN: 29.145 MI. DIST: 11-1 SR: 19  
 LEFT MUN: UPPER ST CLAIR T RIGHT MUN: UPPER ST CLAIR T



DIR: N TOTAL LEN: 29.145 MI. DIST: 11-1 SR: 19  
 LEFT MUN: UPPER ST CLAIR T RIGHT MUN: UPPER ST CLAIR T

Segment Description	Stationing	Length (FT)	Start Station	End Station	Segment Description	Stationing	Length (FT)	Start Station	End Station
OLD WASHINGTON RD (TWP)	0041/1310				OLD WASHINGTON RD (TWP)	0040/1235			
2 0 02057 0 00 0067+87 006708 FT LENGTH(AH 3131 BK 2594)	0041/0000	5			006650 FT 2 0 02057 0 00 0067+72 LENGTH(AH 3158 BK 2690)	0040/0000	5		
CHAPELWOOD DR (TWP)	0031/1659				CHAPELWOOD DR (TWP)	0030/1813			
2 0 02057 0 00 0041+40 004114 FT LENGTH(AH 2594 BK 2001)	0031/0000	5			003960 FT 2 0 02057 0 00 0041+96 LENGTH(AH 2690 BK 2103)	0030/0000	5		
BOYCE RD (T335) BOYCE RD (SR3006 SEG 0060/1904)	0021/1021				BOYCE RD (T335) BOYCE RD (SR3006 SEG 0060/1904)	0020/1271			
2 0 02057 0 00 0021+76 002113 FT LENGTH(AH 2001 BK 2113)	0021/0000	5			001857 FT 2 0 02057 0 00 0020+93 LENGTH(AH 2103 BK 1857)	0020/0000	5		
OLD WASHINGTON RD (TWP) CIRCLE DR (TWP) BR BRUSH RUN STRUCTURE LENGTH 20 FT BMSID 02/0019/0010/0246	0011/0461 0011/0322 0011/0251				OLD WASHINGTON RD (TWP) CIRCLE DR (TWP) BR BRUSH RUN STRUCTURE LENGTH 20 FT BMSID 02/0019/0010/0246	0010/0510 0010/0328 0010/0283			
2 0 02057 0 00 0000+00 000000 FT NC WASHINGTON RD INTER-BK (SR0019 SEG 0601/2279) MFC BEGIN = B	0011/0000	5			000000 FT NC WASHINGTON RD INTER-BK (SR0019 SEG 0600/2250) MFC BEGIN = B BK-WASHINGTON (62)	0010/0000	5		
LENGTH(AH 2113 BK 0000)					LENGTH(AH 1857 BK 0000)				



DIR: N TOTAL LEN: 20.630 MI. DIST: 11-1 SR: 8  
 LEFT MUN: RICHLAND T RIGHT MUN: RICHLAND T

Stationing	Description	Stationing	Description
(SR8040 SEG 0500/0000) 0441/0335		0440/0380	RAMP B RD (SR8040 SEG 0750/0328)
DEER CREEK STRUCTURE LENGTH 8 FT		0440/0217	DEER CREEK STRUCTURE LENGTH 8 FT
BMSID 02/0008/0440/0217 0441/0165		0440/0050	BMSID 02/0008/0440/0217
BMSEN 02/0008/0440/0000 0441/0050		100701 FT	BMSEN 02/0008/0440/0000
1 0 00072 0 02 0622+30 100721 FT			1 0 00072 0 02 0622+30
SR 4068 RED BELT			SR 4068 RED BELT
BMSBG 02/0008/0440/0000		0440/0000	BMSBG 02/0008/0440/0000
LENGTH(AH 2924 BK 2275) 0441/0000			LENGTH(AH 2921 BK 2292)
RAMP RD			
(SR8040 SEG 0250/0225) 0431/2115			
HECKERT RD (T760) 0431/1404		0430/1405	HECKERT RD (T760)
ST GEORGE DR (TWP) 0431/1333		0430/1357	ST GEORGE DR (TWP)
		0430/1300	LC TO HECKERT RD (CONN)
		0430/0200	LEE RD (TWP)
1 0 00072 0 02 0597+60 098446 FT		098409 FT	1 0 00072 0 02 0597+57
DICKEY RD (T709)		0430/0000	DICKEY RD (T709)
LENGTH(AH 2275 BK 2679) 0431/0000			LENGTH(AH 2292 BK 2601)
GRANDVIEW CROSSING (CONN) 0421/1839			GRANDVIEW CROSSING (TWP)
GRANDVIEW CROSSING (TWP)			GRANDVIEW DR (TWP)
GRANDVIEW DR (TWP) 0421/1744		0420/1674	
GRANDVIEW CROSSING (CONN) 0421/1672			
COMMUNITY CENTER DR (T760) 0421/1199		0420/1053	COMMUNITY CENTER DR (T760)
		095808 FT	1 0 00072 0 02 0572+76
1 0 00072 0 02 0573+41 095767 FT		0420/0000	LENGTH(AH 2601 BK 2134)
LENGTH(AH 2679 BK 2189) 0421/0000			
LC TO NORTHTOWN SQ (CONN) 0411/2075			NORTHTOWN SQ (PRDR)
NORTHTOWN SQ (PRDR)			

EXTRACT DATE: 12/18/2023  
PRINT DATE: 12/21/2023

ROADWAY MANAGEMENT SYSTEM  
SLD COUNTY/SR - ANNUAL PRINT

PAGE NUMBER: 15  
COUNTY: ALLEGHENY

DIR: N TOTAL LEN: 20.630 MI.  
LEFT MUN: RICHLAND T

DIST: 11-1 SR: 8  
RIGHT MUN: RICHLAND T

Left Side	Center Line	Right Side
0411/1990	00000	0410/1857
LC FROM NORTHTOWN SQ (CONN)	==	
0411/1948	RBR RBR	
BMSEN 02/0008/0410/1108 1 0 00072 0 02 0563+04 P3	RBR RBR	0410/1136 BMSEN 02/0008/0410/1108 1 0 00072 0 02 0563+04 P3
WEST BRANCH DEER CREEK BMSBG 02/0008/0410/1108 GIBSONIA RD (SR0910 SEG 0210/0000)	RBR RBR	0410/1108 WEST BRANCH DEER CREEK BMSBG 02/0008/0410/1108 GIBSONIA RD (SR0910 SEG 0210/0000)
GIBSONIA RD (SR0910 SEG 0210/0000)	00000	0410/1032 GIBSONIA RD (SR0910 SEG 0210/0000)
WESTLAND DR (T788)	==	0410/0322 WESTLAND DR (T788)
1 0 00072 0 02 0546+14 093578 FT COMMUNITY CENTER DR (T760)	==	093674 FT 1 0 00072 0 02 0550+87 LENGTH(AH 2134 BK 2408) COMMUNITY CENTER DR (T760)
LENGTH(AH 2189 BK 2274) 0411/0000	==	0400/2275
WESTLAND DR (T786)	==	0400/1040 WESTLAND DR (T786)
APPLEWOOD DR (T610)	==	0400/0915 APPLEWOOD DR (T610)
1 0 00072 0 02 0528+01 091304 FT EWALT RD (T788)	==	091266 FT 1 0 00072 0 02 0528+14 EWALT RD (T788)
LENGTH(AH 2274 BK 2354) 0401/0000	==	0400/0000 LENGTH(AH 2408 BK 2048)
KENNETH DR (TWP)	==	
0391/1938	==	
COOK RD (T760)	==	0390/1510 COOK RD (T760)
KREBS DR (PRDR)	==	
0391/1357	==	
		089218 FT 1 0 00072 0 02 0505+15 MALL ENTRANCE RD

EXTRACT DATE: 12/18/2023  
PRINT DATE: 12/21/2023

ROADWAY MANAGEMENT SYSTEM  
SLD COUNTY/SR - ANNUAL PRINT

PAGE NUMBER: 14  
COUNTY: ALLEGHENY

DIR: N TOTAL LEN: 20.630 MI.  
LEFT MUN: RICHLAND T

DIST: 11-1 SR: 8  
RIGHT MUN: RICHLAND T

MALL ENTRANCE RD  
(PRDR)

0391/0306



0390/0000

(PRDR)

LENGTH(AH 2048 BK 2479)  
COOK RD  
(TWP)

1 0 00072 0 02 0499+67 088950 FT

PIONEER RD  
(TWP)

LENGTH(AH 2354 BK 2183) 0391/0000

(APRA) PENN AGH TRUCK S  
PENN AGH TRUCK STOP RD  
(PRDR)

0381/2073



0380/2170

PIONEER RD  
(TWP)

VISTA VUE DR  
(T441)

0381/1680

RANALLI DR  
(T444)

0381/1230

0380/2089

(APRA) PENN AGH TRUCK S  
PENN AGH TRUCK STOP RD  
(PRDR)

0380/1670

VISTA VUE DR  
(T441)

0380/1220

RANALLI DR  
(T444)

RICHLAND  
HAMPTON T

0381/0446

1 0 00072 0 02 0482+54 086767 FT

EAST HARDIES RD  
(SR4067 SEG 0080/0000)

LENGTH(AH 2183 BK 1783) 0381/0000



0380/0621

RICHLAND  
HAMPTON T

0380/0000

1 0 00072 0 02 0482+54  
EAST HARDIES RD  
(SR4067 SEG 0080/0000)

LENGTH(AH 2479 BK 1785)

TPK RAMP AB  
OP ID 02/7076/9900/3903

TURNPIKE RAMP RD  
(TNPK)

0371/0894



0370/1145

TURNPIKE RAMP RD  
(TNPK)

0370/0909

TPK RAMP AB  
OP ID 02/7076/9900/3903

TURNPIKE RAMP RD  
(TNPK)

0371/0555



0370/0570

TURNPIKE RAMP RD  
(TNPK)

BMSBN 02/7076/9900/3910 0371/0121  
1 0 00072 0 02 0465+36 084984 FT

I-76  
BMSBG 02/7076/9900/3910

LENGTH(AH 1783 BK 3071) 0371/0000



0370/0121

BMSBN 02/7076/9900/3910  
1 0 00072 0 02 0465+62

0370/0000

I-76  
BMSBG 02/7076/9900/3910  
LENGTH(AH 1785 BK 3067)

BARDONNER RD  
(T600)

0361/1800



0360/1810

BARDONNER RD  
(T600)

BARDONNER RD ET

BARDONNER RD ET

EXTRACT DATE: 12/18/2023  
PRINT DATE: 12/21/2023

ROADWAY MANAGEMENT SYSTEM  
SLD COUNTY/SR - ANNUAL PRINT

PAGE NUMBER: 13  
COUNTY: ALLEGHENY

DIR: N TOTAL LEN: 20.630 MI.  
LEFT MUN: HAMPTON T

DIST: 11-1 SR: 8  
RIGHT MUN: HAMPTON T

Left Side	Right Side
(T677) BR. CROUSE STRUCTURE LENGTH 10 FT BMSID 02/0008/0360/1428	(T677) BR. CROUSE STRUCTURE LENGTH 10 FT BMSID 02/0008/0360/1428
MALL ENTRANCE RD (PRDR)	MALL ENTRANCE RD (PRDR)
1 0 00072 0 02 0433+58 081913 FT GRANDVIEW DR (T927) LENGTH(AH 3071 BK 2195)	1 0 00072 0 02 0433+79 GRANDVIEW DR (T927) LENGTH(AH 3067 BK 2208)
MCNEAL RD (T992)	MCNEAL RD (T992)
WOODLAND CR (T979)	WOODLAND CR (T979)
1 0 00072 0 02 0411+59 079718 FT PIONEER RD (T760) LENGTH(AH 2195 BK 3061)	079679 FT PIONEER RD (T760) LENGTH(AH 2208 BK 3042)
OXFORD BLVD (PRDR) TALLEY CAVEY RD (T970)	OXFORD BLVD (PRDR) TALLEY CAVEY RD (T970)
LC FROM HAMPTON SHOPPE (CONN)	
BELLA VISTA DR (T578)	
WILDWOOD RD ET (SR4070 SEG 0140/0000)	WILDWOOD RD ET (SR4070 SEG 0140/0000)
WILDWOOD RD (SR4070 SEG 0140/0000)	WILDWOOD RD (SR4070 SEG 0140/0000)

DIR: N TOTAL LEN: 20.630 MI. DIST: 11-1 SR: 8  
 LEFT MUN: HAMPTON T RIGHT MUN: HAMPTON T

Stationing	Length	Segment	Right of Way	Notes	Stationing	Length	Segment	Right of Way	Notes
0390+54	076657 FT				0382+37	076637 FT			
ANDERSON DR (T900)					ANDERSON DR (T900)				
0341/0000					0340/0000				
MT ROYAL BL (SR4019 SEG 0150/3001)	0331/1842				MT ROYAL BL (SR4019 SEG 0150/3001)	0330/1830			
0354+82	074042 FT				0355+36	074026 FT			
CRAIGHEAD RD (T995)					CRAIGHEAD RD (T995)				
0321/3098					0320/2995				
MCCULLY RD (SR1012 SEG 0010/0000)	0321/2775				MCCULLY RD (SR1012 SEG 0010/0000)	0320/2665			
0321/0091					070696 FT				
HILLCREST FARM RD (PRDR)					HILLCREST FARM RD (PRDR)				
0323+78	070704 FT				0322+08				
HARTS RUN RD (SR1010 SEG 0010/0000)	0321/0000				HARTS RUN RD (SR1010 SEG 0010/0000)	0320/0000			
0311/3045					0310/3076				
OLD ROUTE 8 RD (T996)	0311/2373				OLD ROUTE 8 RD (T996)	0310/2353			
0311/1150					0310/1110				
CLEARVIEW RD (T357)					CLEARVIEW RD (T357)				
0311/0787					0310/0791				
BMSBG 02/0008/0310/0745					BMSBG 02/0008/0310/0745				
0294+02					0294+02				
GOURDHEAD RN					GOURDHEAD RN				
0311/0741					0310/0745				
BMSBG 02/0008/0310/0745					BMSBG 02/0008/0310/0745				
0286+76	067177 FT				0286+57	067126 FT			
OLD ROUTE 8 RD (T996)					OLD ROUTE 8 RD (T996)				



EXTRACT DATE: 12/18/2023  
PRINT DATE: 12/21/2023

ROADWAY MANAGEMENT SYSTEM  
SLD COUNTY/SR - ANNUAL PRINT

PAGE NUMBER: 11  
COUNTY: ALLEGHENY

DIR: N TOTAL LEN: 20.630 MI.  
LEFT MUN: HAMPTON T

DIST: 11-1 SR: 8  
RIGHT MUN: HAMPTON T

Left Side	Center Line	Right Side
LENGTH(AH 3527 BK 2992) 0311/0000		0310/0000 LENGTH(AH 3570 BK 2991)
DUNCAN AV (CNTY)	00 0000 00	DUNCAN AV (CNTY)
0301/1915	== == ==	0300/1915
MURRAY AV (TWP)	0301/1455	MURRAY AV (TWP)
NAYLOR AV (TWP)	0301/1425	NAYLOR AV (TWP)
CLEVELAND ST (TWP)	0301/1205	CLEVELAND ST (TWP)
BMS EN 02/0008/0300/1095	0301/1176	0300/1230
1 0 00072 0 02 0267+67		0300/1186
PINE CREEK		BMS EN 02/0008/0300/1095
BMSBG 02/0008/0300/1095		1 0 00072 0 02 0267+67
0301/1085		PINE CREEK
		BMSBG 02/0008/0300/1095
(APRA) ALLISON PARK IND INDUSTRIAL DR (PRDR)	POI POI	(APRA) ALLISON PARK IND INDUSTRIAL DR (PRDR)
1 0 00072 0 02 0255+41 064185 FT		0300/0035 064135 FT
HAMPTON SHALER T		1 0 00072 0 02 0257+10
LENGTH(AH 2992 BK 3297) 0301/0000		HAMPTON SHALER T
		LENGTH(AH 2991 BK 3338)
BR. PINE CR. STRUCTURE LENGTH 15 FT		BR. PINE CR. STRUCTURE LENGTH 15 FT
BMSID 02/0008/0290/2024		BMSID 02/0008/0290/2024
ELFINWILD RD (TWP)		ELFINWILD RD (TWP)
ELFINWILD RD (SR4024 SEG 0120/2237)		ELFINWILD RD (SR4024 SEG 0120/2237)
0291/2000		0290/2024
0291/1610		0290/1635
1 0 00072 0 02 0223+60 060888 FT		060797 FT
BURCHFIELD RD (SR1006 SEG 0010/0000)		1 0 00072 0 02 0222+96
LENGTH(AH 3297 BK 3474) 0291/0000		BURCHFIELD RD (SR1006 SEG 0010/0000)
		LENGTH(AH 3338 BK 3397)
EIGHTH AV (TWP) (APRA) HERTZ EQUIP RENT	POI POI	(APRA) HERTZ EQUIP RENT
0281/2525		

DIR: N TOTAL LEN: 20.630 MI. DIST: 11-1 SR: 8  
 LEFT MUN: SHALER T RIGHT MUN: SHALER T

DUQUESNE ST  
 (TWP )

0281/1970



0280/1940

DUQUESNE ST  
 (TWP )


BUTLER PLANK RD  
 (SR4060 SEG 0030/3013) 0281/0515  
 BMSSEN 02/0008/0280/0000 0281/0057  
 1 0 00072 0 02 0189+10 057414 FT  
 PINE CREEK  
 BMSBG 02/0008/0280/0000  
 LENGTH(AH 3474 BK 1977) 0281/0000



0280/0548  
 0280/0057  
 057400 FT

BUTLER PLANK RD  
 (SR4060 SEG 0030/3013)  
 BMSSEN 02/0008/0280/0000  
 1 0 00072 0 02 0189+10  
 PINE CREEK  
 BMSBG 02/0008/0280/0000  
 LENGTH(AH 3397 BK 1984)

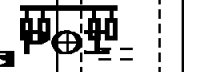
1 0 00072 0 02 0169+55 055437 FT  
 (APRA) V B FABRICATING  
 SPENCER LN ET  
 (TWP )  
 LENGTH(AH 1977 BK 2082) 0271/0000



0270/0019

(APRA) V B FABRICATING  
 SPENCER LN ET  
 (TWP )

SPENCER LN  
 (TWP ) 0261/1125  
 BMSSEN 02/0008/0260/0293 0261/0456  
 1 0 00072 0 02 0152+44  
 PINE CREEK  
 BMSBG 02/0008/0260/0293 0261/0396  
 SPENCER LN  
 (TWP )



055416 FT  
 0270/0000

1 0 00072 0 02 0169+39  
 LENGTH(AH 1984 BK 1981)

1 0 00072 0 02 0148+55 053355 FT  
 SPENCER LN  
 (TWP )  
 LENGTH(AH 2082 BK 3003) 0261/0000



053435 FT

1 0 00072 0 02 0149+11  
 SPENCER LN  
 (TWP )

LENGTH(AH 2082 BK 3003) 0261/0000



0260/0000

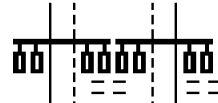
LENGTH(AH 1981 BK 2707)  
 SPENCER LN  
 (TWP )

0250/2630

DIR: N TOTAL LEN: 20.630 MI. DIST: 11-1 SR: 8  
 LEFT MUN: SHALER T RIGHT MUN: SHALER T

FALL RUN RD  
 (TWP )

0251/1914



0250/1542

FALL RUN RD  
 (TWP )

OLD BUTLER PLANK RD  
 (TWP )

0251/0385

1 0 00072 0 02 0118+57 050352 FT  
 LENGTH(AH 3003 BK 1789) 0251/0000

OLD BUTLER PLANK RD  
 (TWP )

0241/1485

BMS EN 02/0008/0240/0248 0241/0466  
 1 0 00072 0 02 0000+00

PINE CREEK  
 BMSBG 02/0008/0240/0248 0241/0403  
 1 0 00072 0 02 0100+45 048563 FT  
 LENGTH(AH 1789 BK 2893) 0241/0000

OLD BUTLER PLANK RD  
 (TWP )

0231/0755

PENNVIEW ST  
 (TWP )

1 0 00072 0 02 0071+96 045670 FT  
 NC WILLIAM FLINN HW

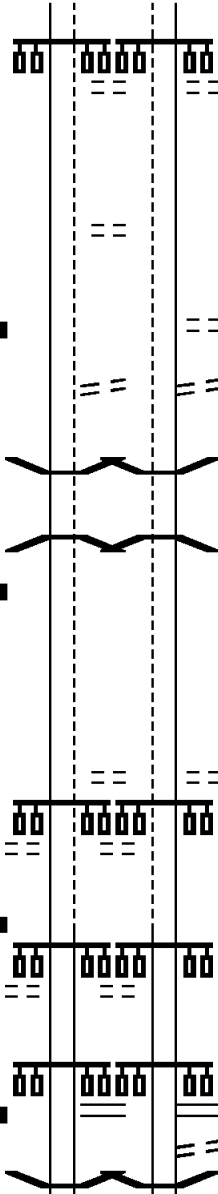
LENGTH(AH 2893 BK 0958) 0231/0000  
 SHOP & SAVE LOT  
 (PRDR)

1 0 00072 0 02 0062+50 044712 FT  
 SAXONBURG BL

(SR1013 SEG 0010/0000)

LENGTH(AH 0958 BK 1488) 0221/0000

BMS EN 02/0008/0210/0974 0211/1265



050728 FT

0250/0000

0240/1429

0240/0419

0240/0356

048694 FT

0240/0000

0230/0765

0230/0470

045713 FT

0230/0000

0220/0576

044757 FT

0220/0000

0210/1885

0210/1753

1 0 00072 0 02 0122+34  
 OLD BUTLER PLANK RD  
 (TWP )  
 LENGTH(AH 2707 BK 2034)

OLD BUTLER PLANK RD  
 (TWP )

BMS EN 02/0008/0240/0248  
 1 0 00072 0 02 0000+00

PINE CREEK  
 BMSBG 02/0008/0240/0248  
 1 0 00072 0 02 0101+58  
 LENGTH(AH 2034 BK 2981)

OLD BUTLER PLANK RD  
 (TWP )

PENNVIEW ST  
 (TWP )

1 0 00072 0 02 0072+09  
 NC WILLIAM FLINN HW

LENGTH(AH 2981 BK 0956)  
 SHOP & SAVE LOT  
 (PRDR)

1 0 00072 0 02 0062+24  
 SAXONBURG BL

(SR1013 SEG 0010/0000)

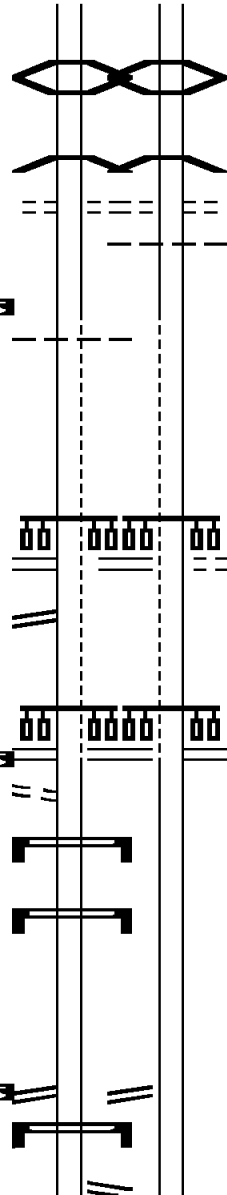
LENGTH(AH 0956 BK 1924)  
 TO 1013/0010 SH

(CONN)  
 BMS EN 02/0008/0210/0974

DIR: N TOTAL LEN: 20.630 MI. DIST: 11-1 SR: 8  
 LEFT MUN: SHALER T RIGHT MUN: SHALER T

1 0 00072 0 02 0059+31  
 PINE CREEK  
 BMSBG 02/0008/0210/0974 0211/1198  
 BMSEN 02/0008/0210/0471 0211/0802  
 1 0 00072 0 02 0054+26  
 PINE CREEK  
 BMSBG 02/0008/0210/0471 0211/0691  
 CHARLES ST  
 (TWP) 0211/0241  
  
 1 0 00072 0 02 0049+66 043224 FT  
 LENGTH(AH 1488 BK 2454) 0211/0000  
 SHALER  
 ETNA BOROUGH B 0201/2362

CATHERINE ST  
 (BORO)  
 GRANT AV  
 (SR4017 SEG 0004/0000) 0201/0800  
 BUTLER ST CONNECTOR  
 (SR9405 SEG 0010/0000) 0201/0391  
 1 0 00072 0 00 0023+58 040770 FT  
 KITTANNING ST  
 (SR1003 SEG 0101/0000)  
 (SR1003 SEG 0100/0000)  
 LENGTH(AH 2454 BK 2443) 0201/0000  
 FROM 1003/0101 SH  
 (CONN) 0191/2343  
 SIGN: 2 CHORD TRUSS  
 BMSID 02/0008/0191/1750 0191/1750  
 SIGN: 2 CHORD TRUSS  
 BMSID 02/0008/0191/0944 0191/0944  
  
 1 0 00072 3 00 0013+50 038327 FT  
 RAMP RD 038318 FT  
 (SR8042 SEG 0510/0000)  
 NC BUTLER ST  
 LENGTH(AH 2443 BK 3296) 0191/0000  
 SIGN: 2 CHORD TRUSS  
 BMSID 02/0008/0181/3250 0181/3283  
 RAMP RD  
 (SR8042 SEG 0762/0000) 0181/3242



1 0 00072 0 02 0059+31  
 PINE CREEK  
 BMSBG 02/0008/0210/0974  
 BMSEN 02/0008/0210/0471  
 1 0 00072 0 02 0059+31  
 PINE CREEK  
 BMSBG 02/0008/0210/0471  
 CHARLES ST  
 (TWP)  
 SHALER  
 ETNA BOROUGH B  
 1 0 00072 0 02 0049+66  
 LENGTH(AH 1924 BK 2000)  
  
 CATHERINE ST  
 (BORO)  
 GRANT AV  
 (SR4017 SEG 0004/0000) 0200/0757  
 040833 FT  
 1 0 00072 0 00 0023+58  
 KITTANNING ST  
 (SR1003 SEG 0101/0000)  
 (SR1003 SEG 0100/0000)  
 LENGTH(AH 2000 BK 2515)  
 0200/0000  
  
 038318 FT  
 RAMP RD  
 (SR8042 SEG 0260/0949)  
 NC BUTLER ST  
 LENGTH(AH 2515 BK 3304)

DIR: N TOTAL LEN: 20.630 MI. DIST: 11-1 SR: 8  
 LEFT MUN: ETNA BOROUGH B RIGHT MUN: ETNA BOROUGH B

RAMP 8042 NB  
 OP ID 02/8042/0260/0409 0181/3117  
 BMSEN 02/0008/0181/2418 0181/3116  
 TR 28 S.B.  
 OP ID 02/0028/0141/0000 0181/2804  
 OP ID ALLEGHENY VAL EXPY 0181/2686  
 RAMP X RD  
 (SR8042 SEG 0270/0000) 0181/2500

2 0 02260 5 00 0022+90  
 SR28 NB OFF RP  
 BMSBG 02/0008/0181/2418 0181/2418  
 BMSEN 02/0008/0180/0048 0181/2176

BRIDGE ST  
 (SR8042 SEG 0280/1017) 0181/1550

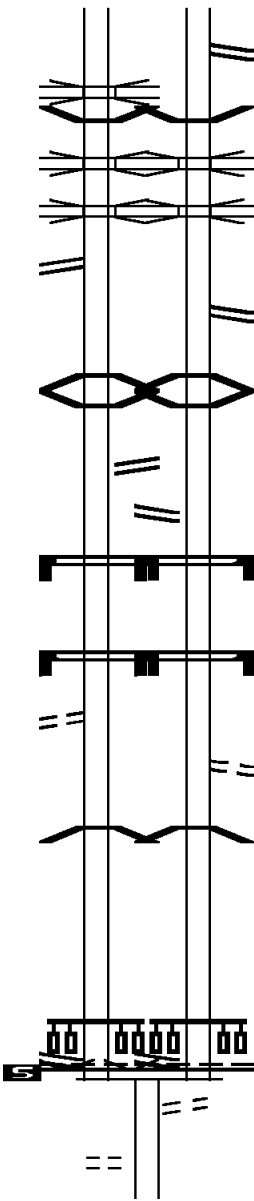
SIGN: 4 CHORD TRUSS  
 BMSID 02/0008/0180/1370 0181/1370

SIGN: 4 CHORD TRUSS  
 BMSID 02/0008/0180/0255 0181/0255  
 TO 2122/0080 SH  
 (CONN) 0181/0100

2 0 02260 5 00 0000+00  
 S.MAIN ST.  
 BMSBG 02/0008/0180/0048 0181/0070  
 2 0 02260 8 00 0000+54 035031 FT  
 VILLAGE: ETNA BOROUGH  
 BUTLER ST  
 (SR2122 SEG 0080/1623)  
 NC SIXTYSECOND ST BR

MFC BEGIN = B  
 ETNA BOROUGH  
 PITTSBURGH C  
 LENGTH(AH 3296 BK 2167) 0181/0000

LIVONIA ST  
 (CITY) 0160/1774



0180/3275 RAMP RD  
 (SR8042 SEG 0752/0642)

0180/3214 BMSEN 02/0008/0180/2416  
 TR 28 S.B.

0180/2839 OP ID 02/0028/0141/0000  
 ALLEGHENY VAL EXPY

0180/2717 OP ID 02/0028/0140/0000

0180/2505 RAMP Y RD  
 (SR8042 SEG 0012/0414)  
 2 0 02260 5 00 0022+94

0180/2442 SR 1001  
 BMSBG 02/0008/0180/2416  
 0180/2154 BMSEN 02/0008/0180/0048

0180/1525 BRIDGE ST  
 (SR8042 SEG 0022/0000)

0180/1370 SIGN: 4 CHORD TRUSS  
 BMSID 02/0008/0180/1370

0180/0255 SIGN: 4 CHORD TRUSS  
 BMSID 02/0008/0180/0255

0180/0075 FROM 0008/0160 SH  
 (CONN)

0180/0048 2 0 02260 5 00 0000+00  
 S.MAIN ST.

035014 FT BMSBG 02/0008/0180/0048  
 2 0 02260 8 00 0000+54

BUTLER ST  
 (SR2122 SEG 0080/1623)  
 NC SIXTYSECOND ST BR

0180/0000 MFC BEGIN = B  
 ETNA BOROUGH  
 PITTSBURGH C

0160/2098 LENGTH(AH 3304 BK 2167)  
 TO 0008/0180 SH

(CONN)



DIR: N TOTAL LEN: 20.630 MI. DIST: 11-1 SR: 8  
 LEFT MUN: PITTSBURGH C RIGHT MUN: PITTSBURGH C

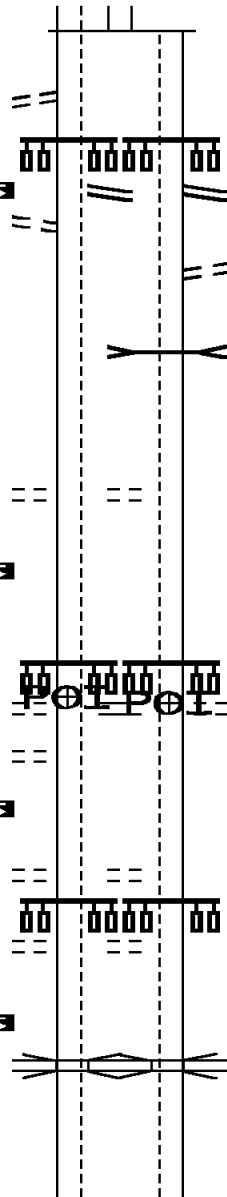
TO 0008/0121 SH  
 (CONN) 0131/0165  
 2 0 02260 0 00 0264+50 026339 FT  
 ALLEGHENY RIVER BL  
 (SR0130 SEG 0012/0000)  
 LENGTH(AH 0755 BK 3105) 0131/0000  
 FROM 0008/0131 SH  
 (CONN) 0121/2951

DRIVER EXAM CTR  
 (GOVT) 0121/0630  
 2 0 02337 0 00 0086+94 023234 FT  
 LENGTH(AH 3105 BK 0973) 0121/0000  
 (APRA) SHUMAN CENTER VA  
 DRIVER EXAM STATION DR  
 (GOVT)  
 HIGHLAND DR (LEECH FARM  
 (CITY)

HACP POLICE HDQTRS  
 (GOVT) 0111/0432  
 2 0 02337 0 00 0078+59 022261 FT  
 LENGTH(AH 0973 BK 1851) 0111/0000

POLICE FIRE CTR EXIT  
 (CITY) 0101/1185  
 NEGLEY RUN BL  
 (CITY) 0101/0835

2 0 02337 0 00 0058+67 020410 FT  
 LENGTH(AH 1851 BK 3791) 0101/0000  
 LARIMER AVE  
 OP ID 02/7301/0000/3047 0091/3570



0140/0000 LENGTH(AH 1827 BK 0740)

026337 FT 2 0 02260 0 00 0264+50

0130/0000 LENGTH(AH 0740 BK 3100)

0120/2879 TO 0130/0012 SH  
 (CONN)

0120/2308 DRAINAGE  
 STRUCTURE LENGTH 7 FT  
 BMSID 02/0008/0120/2308

0120/0630 DRIVER EXAM CTR  
 (GOVT)

023237 FT 2 0 02337 0 00 0086+56  
 0120/0000 LENGTH(AH 3100 BK 1065)

(APRA) SHUMAN CENTER VA  
 HACP POLICE HDQTRS  
 (GOVT)  
 HIGHLAND DR (LEECH FARM  
 (CITY)

0110/0510

022172 FT 2 0 02337 0 00 0075+36  
 0110/0000 LENGTH(AH 1065 BK 1794)

0100/1204 POLICE FIRE CTR EXIT  
 (CITY)  
 0100/0854 NEGLEY RUN BL  
 (CITY)

020378 FT 2 0 02337 0 00 0058+16  
 0100/0000 LENGTH(AH 1794 BK 3766)

0090/3545 OP ID 02/7301/0000/3047





DIR: N TOTAL LEN: 20.630 MI. DIST: 11-1 SR: 8  
 LEFT MUN: PITTSBURGH C RIGHT MUN: PITTSBURGH C

Stationing	Segment	Length	City	Stationing	Segment	Length	City
0081/0000	LC FROM FIFTH AV	0081/0000	(CITY)	0080/0000	POINT BREEZE PL	0080/0000	(CITY)
0071/1400	(CONN)	0071/1400	(CITY)	0070/1070	(CITY)	0070/1070	(CITY)
0071/1075	POINT BREEZE PL	0071/1075	(CITY)	0070/0740	LINDEN AV	0070/0740	(CITY)
0071/0745	LINDEN AV	0071/0745	(CITY)				
013015 FT		013015 FT		012998 FT		012998 FT	
000000 000000+00	SOUTH DALLAS AV	000000 000000+00	(CITY)	1000228 0040330+98	SOUTH DALLAS AV	1000228 0040330+98	(CITY)
(SR2108 SEG 0150/1995)	(SR2108 SEG 0150/1995)	(SR2108 SEG 0150/1995)	(CITY)	(SR2108 SEG 0150/1995)	(SR2108 SEG 0150/1995)	(SR2108 SEG 0150/1995)	(CITY)
(SR0400 SEG 0120/0000)	(SR0400 SEG 0120/0000)	(SR0400 SEG 0120/0000)	(CITY)	(SR0400 SEG 0120/0000)	(SR0400 SEG 0120/0000)	(SR0400 SEG 0120/0000)	(CITY)
0071/0000	MURTLAND ST	0071/0000	(CITY)	0070/0000	MURTLAND ST	0070/0000	(CITY)
0065/1520	(CITY)	0065/1520	(CITY)	0064/1520	(CITY)	0064/1520	(CITY)
0065/1355	MURTLAND ST	0065/1355	(CITY)	0064/1360	MURTLAND ST	0064/1360	(CITY)
	LANG AV		(CITY)		LANG AV		(CITY)
0065/0740	(CITY)	0065/0740	(CITY)	0064/0735	(CITY)	0064/0735	(CITY)
0065/0355	OSAGE LN	0065/0355	(CITY)	0064/0355	OSAGE LN	0064/0355	(CITY)
010929 FT	(CITY)	010929 FT	(CITY)	010914 FT	(CITY)	010914 FT	(CITY)
00120 0010352+43	HOMWOOD AV	00120 0010352+43	(CITY)	00120 0010346+15	HOMWOOD AV	00120 0010346+15	(CITY)
0065/0000	LEXINGTON ST	0065/0000	(CITY)	0064/0000	LEXINGTON ST	0064/0000	(CITY)
0061/1841	(CITY)	0061/1841	(CITY)	0060/1841	(CITY)	0060/1841	(CITY)
0061/1781	LEXINGTON AV	0061/1781	(CITY)	0060/1781	LEXINGTON AV	0060/1781	(CITY)
0061/1376	CARNEGIE PL	0061/1376	(CITY)	0060/1376	CARNEGIE PL	0060/1376	(CITY)
0061/1136	(CITY)	0061/1136	(CITY)	0060/1136	(CITY)	0060/1136	(CITY)
0061/0886	PENFIELD CT	0061/0886	(CITY)	0060/0886	PENFIELD CT	0060/0886	(CITY)
0061/0451	(CITY)	0061/0451	(CITY)	0060/0451	(CITY)	0060/0451	(CITY)
0061/0092	RICHLAND LN	0061/0092	(PRDR)	0060/0092	RICHLAND LN	0060/0092	(PRDR)
008605 FT	BRADDOCK AV	008605 FT	(CITY)	008593 FT	BRADDOCK AV	008593 FT	(CITY)
00120 0010371+16	EAST END AV	00120 0010371+16	(BORO)	00120 0010370+59	EAST END AV	00120 0010370+59	(BORO)
008605 FT	(BORO)	008605 FT	(BORO)	008593 FT	(BORO)	008593 FT	(BORO)
	BRUSHTON AV		(BORO)		BRUSHTON AV		(BORO)
	(BORO)		(BORO)		(BORO)		(BORO)

DIR: N TOTAL LEN: 20.630 MI. DIST: 11-1 SR: 8  
 LEFT MUN: PITTSBURGH C RIGHT MUN: PITTSBURGH C

Location / Description	Stationing	Notes	Location / Description	Stationing	Notes
MFC BEGIN = B LENGTH(AH 2324 BK 2714)	0061/0000	[S]	MFC BEGIN = B LENGTH(AH 2321 BK 2714)	0060/0000	[S]
PEEBLES ST (BORO)	0050/2435	==	PITTSBURGH WILKINSBURG B	0050/2563	
			TRENTON AV (BORO)	0050/1985	
			BMS EN 02/0008/0050/1716	0050/1729	1 0 00120 0 01 0379+46
			DAULS RUN	0050/1716	
WEST ST (BORO)	0050/1460	==	BMSBG 02/0008/0050/1716	0050/1460	
PENNWOOD AV (BORO)	0050/1030	==			
			NATIONAL RAILROAD PASSE	0050/0964	OVERPASS IS RR X-ING
			PORT AUTHORITY BUS	0050/0914	OP ID 02/0008/0050/0914
			PAT BSWY9608	0050/0831	OP ID 02/7478/0000/9608
			PITT ST (BORO)	0050/0778	
SAWYER WY (BORO)	0050/0727	==			
LC TO SAWYER WY (CONN)	0050/0650	==			
			HAY ST (BORO)	0050/0340	
	005891 FT		WOOD ST (BORO)	005879 FT	1 0 00120 0 01 0396+56
			LENGTH(AH 2714 BK 1637)	[S] 0050/0000	
			ALLEY (BORO)	0040/1270	
			CENTER ST (BORO)	0040/0782	
			MILL ST (BORO)	0040/0415	
	004254 FT		COAL ST (BORO)	004242 FT	1 0 00120 0 01 0413+86
			LENGTH(AH 1637 BK 2258)	[S] 0040/0000	
			SWISSVALE AV (SR2058 SEG 0011/0000)		

DIR: N TOTAL LEN: 20.630 MI. DIST: 11-1 SR: 8  
 LEFT MUN: WILKINSBURG B RIGHT MUN: WILKINSBURG B

SWISSVALE AV (BORO)	0030/1760	==	0030/1760	(SR2058 SEG 0010/0000)
STONER WAY (BORO)	0030/1470	==		
		==	0030/1365	MONTIER ST (BORO)
		==	0030/1130	PENN AV (SR2110 SEG 0010/0000)
ROSS AV (BORO)	0030/1055	==	0030/1055	
SOUTH AV (BORO)	0030/0455	==		NC PENN AV
1 0 00120 0 01 0431+92 001996 FT			001984 FT	FRANKLIN AV (BORO)
FRANKLIN AV (BORO)		==	0030/0000	MFC BEGIN = B LENGTH(AH 2258 BK 1984)
FRANKLIN AV (BORO)		==		
HAZEL WAY (BORO)	0011/1996	==		
REBECCA AV (BORO)	0011/1865	==	0010/1864	HAZEL WAY (BORO)
	0011/1578	==	0010/1554	REBECCA AV (BORO)
MARLBORO AV (BORO)		==		
BRINTON RD (SR2120 SEG 0020/1810)	0011/0920	==	0010/0920	MARLBORO AV (BORO)
SIGN: CANTILEVER		==		BRINTON RD (SR2120 SEG 0020/1810)
BMSID 02/0008/0011/0840	0011/0840	==		
RAMP C RD (SR8012 SEG 0270/0000)	0011/0785	==		
		==	0010/0460	CHANNEL 4 TV ENT (PRDR)
OP ID 02/8012/0750/1423	0011/0317	==	0010/0306	RAMP A (8012) WB T
1 0 00120 0 01 0456+05 000000 FT		==	000000 FT	OP ID 02/8012/0750/1423
NC ARDMORE BL		==		1 0 00120 0 01 0456+05
LINCOLN HW (SR0030 SEG 0170/0000)	INTER-BK	==		PARKWAY EAST
MFC BEGIN = B		==		OP ID 02/0376/0774/2445
LENGTH(AH 1996 BK 0000)	0011/0000	==	0010/0000	NC ARDMORE BL
		==		INTER-BK
		==		LINCOLN HW (SR0030 SEG 0171/0000)
		==		MFC BEGIN = B
		==		LENGTH(AH 1984 BK 0000)