

# **Straight Line Diagram**

## **Beaver 4**

### **January 2024**

This document was produced by the Pennsylvania Department of Transportation (PENNDOT) as an internal management tool for State maintained highways and is not to be used for other purposes. The printed information was compiled from the Department's computerized Roadway Management System (RMS) and is subject to change without notice. Use of any or all of the printed information for purposes other than those intended by the Department may not satisfy other accuracy and completeness requirements and the Department does not warrant that such printed information is accurate or complete.

ROADWAY MANAGEMENT SYSTEM  
INDEX FOR SR'S LOCATED IN THE COUNTY OF BEAVER

SR	BGN	PAGE	END	PAGE	SR	BGN	PAGE	END	PAGE	SR	BGN	PAGE	END	PAGE
0018		1		23	1041		226		226	3040		335		335
0030		24		30	1061		227		227	3042		336		338
0051		31		49	1065		228		228	3044		339		339
0065		50		63	1066		229		229	3050		340		340
0068		64		80	2001		230		232	3054		341		341
0151		81		88	2002		233		233	3060		342		342
0168		89		105	2003		234		235	3198		343		343
0251	106			113	2004		236		239	4001		344		346
0288	114			118	2005		240		242	4002		347		349
0351	119			124	2006		243		247	4003		350		350
0376	125			134	2008		248		250	4004		351		353
0551	135			140	2010		251		251	4005		354		355
0588	141			150	2012		252		253	4006		356		357
0989	151			160	2014		254		255	4007		358		359
1001	161			163	2016		256		256	4008		360		361
1002	164			164	2018		257		258	4009		362		362
1003	165			166	3001		259		261	4010		363		365
1004	167			167	3002		262		263	4011		366		367
1005	168			169	3004		264		264	4012		368		372
1006	170			171	3005		265		267	4013		373		373
1008	172			174	3006		268		268	4014		374		374
1009	175			177	3007		269		276	4015		375		375
1010	178			178	3008		277		277	4016		376		376
1011	179			180	3009		278		279	4017		377		378
1012	181			182	3010		280		282	4018		379		381
1013	183			183	3011		283		283	4019		382		384
1014	184			185	3012		284		285	4020		385		386
1015	186			187	3013		286		288	4021		387		388
1016	188			191	3014		289		289	4022		389		392
1017	192			192	3015		290		290	4023		393		393
1018	193			193	3016		291		299	4024		394		394
1019	194			195	3017		300		302	4025		395		395
1020	196			196	3018		303		304	4026		396		396
1021	197			198	3019		305		306	4027		397		399
1022	199			200	3020		307		308	4028		400		405
1023	201			202	3021		309		309	4029		406		408
1024	203			204	3022		310		312	4030		409		409
1025	205			206	3023		313		315	4031		410		410
1026	207			207	3024		316		316	4032		411		413
1027	208			209	3025		317		318	4033		414		414
1028	210			211	3026		319		320	4034		415		417
1029	212			213	3027		321		322	4035		418		418
1030	214			215	3028		323		323	4036		419		419
1031	216			217	3029		324		324	4037		420		421
1032	218			218	3030		325		326	4038		422		422
1033	219			219	3032		327		330	4039		423		424
1034	220			220	3034		331		331	4040		425		426
1035	221			223	3036		332		332	4041		427		427
1037	224			224	3037		333		333	4042		428		428
1039	225			225	3038		334		334	4043		429		429





December 30, 2023

## Pennsylvania State Roads - Straight Line Diagrams

Contained within this document are the 2024 Pennsylvania Straight Line Diagrams (SLDs) for State Routes by county within a particular PennDOT district. At the end of each year, PennDOT takes a snapshot of its current SLD database and creates PDF files from the SLD snapshot. The SLDs are a graphical representation of State Routes (SRs) that PennDOT maintains. The information shown on the SLD is generated from data found in PennDOT's Roadway Management System (RMS) database. The data from RMS is constantly being updated to match actual roadway inventory data found on Pennsylvania's state highways. PennDOT's SR system is explained briefly in this document along with symbol definitions for each type of roadway feature or attribute found on the SLD. This PDF version of the SLD contains an individual county list of all state roads found in that county. The SRs found on the list are linked to the actual pages that show the individual SLDs. To find an SLD for a particular road that you want, simply point to that road on the SR index list and click on it to jump to the beginning page of that SLD.

If you have any questions or comments concerning information found in this document, please contact Ty Reed, Chief, Roadway Inventory and Testing Unit, Asset Management Division, Bureau of Operations, by calling (717) 787-7294.

*Additional information on state owned highways is available from your local PENNDOT Engineering District Office, RMS Unit, RMS Coordinator.*

**Straight Line Diagram Disclaimer:** This document is for informational purposes only and may be viewed by anyone. No part of the information contained in this document may be altered or redistributed without prior written consent of PENNDOT. Straight Line Diagram information is provided "as is" without warranty of any kind, either expressed or implied. This information could include technical inaccuracies or errors of omission. Changes may be made periodically to the information herein.

Copyright © 2023 by the Commonwealth of Pennsylvania. All rights reserved.



## **Asset Management Division**

### **Mission Statement**

To protect and preserve Pennsylvania's infrastructure by providing meaningful, timely, and accurate pavement and roadway management, design, standards, strategies, inventory and condition, as well as fair, consistent and efficient application of Commonwealth laws and regulations.

# CUSTOMER SERVICE RATING FORM

## Straight Line Diagram (SLD) – Customer Service Rating

As means to improve customer service, we would like you to rate the product/ service you have received, by circling a “grade” from “A” (excellent) to “E” (fail).

**A**                      **B**                      **C**                      **D**                      **E**

If your rating is not an “A,” please let us know what we could do better.

---

---

---

---

---

Name and Organization (optional)

---

Thank You.

*(Fold along line, and tape or staple together before mailing)*

*(Cut along dashed line)*

---

---

---

Bureau of Operations  
Asset Management Division – PennDOT Annex  
907 Elmerton Avenue  
Harrisburg, PA 17110  
ATTN: Ty Reed

**PENNSYLVANIA DEPARTMENT OF TRANSPORTATION**  
**Bureau of Operations, Asset Management Division**

**Location Referencing System (LRS) – Definitions, Uses & Testing**

The Department's LRS, implemented in 1987, is the mechanism to designate the State highway network, to define roadway lengths, locations, and route connectivity, and to serve as the basis for the collection, storage, and integration of roadway information.

An LRS key is a unique series of numbers that identifies the location of each point or feature along a State route. The fourteen digit number is an integral part of the Roadway Management System (RMS) where roadway data is stored. 07/4016/0100/0857 is an example of an LRS key, which identifies County (CO) = 07, State Route (SR) = 4016, Segment (SEG) = 0100, and Offset = 0857.

**County (CO)**

Each of Pennsylvania's sixty-seven counties is identified by a number.

Name	#	Name	#	Name	#	Name	#
Adams	1	Clinton	18	Lackawanna	35	Potter	52
Allegheny	2	Columbia	19	Lancaster	36	Schuylkill	53
Armstrong	3	Crawford	20	Lawrence	37	Snyder	54
Beaver	4	Cumberland	21	Lebanon	38	Somerset	55
Bedford	5	Dauphin	22	Lehigh	39	Sullivan	56
Berks	6	Delaware	23	Luzerne	40	Susquehanna	57
Blair	7	Elk	24	Lycoming	41	Tioga	58
Bradford	8	Erie	25	McKean	42	Union	59
Bucks	9	Fayette	26	Mercer	43	Venango	60
Butler	10	Forest	27	Mifflin	44	Warren	61
Cambria	11	Franklin	28	Monroe	45	Washington	62
Cameron	12	Fulton	29	Montgomery	46	Wayne	63
Carbon	13	Greene	30	Montour	47	Westmoreland	64
Centre	14	Huntingdon	31	Northampton	48	Wyoming	65
Chester	15	Indiana	32	Northumberland	49	York	66
Clarion	16	Jefferson	33	Perry	50	Philadelphia	67
Clearfield	17	Juniata	34	Pike	51		

**State Route (SR)**

State Routes (SR's) are identified by four-digit numbers. SR numbers are assigned as follows:

- |  |           |
|--|-----------|
| 1. Traffic Routes: Routes designated as Interstates, US or PA Routes | 0001-0999 |
| 2. Quadrant Routes (Non-Traffic Routes)                              | 1001-4999 |
| 3. Relocated Traffic Routes  | 6000-6999 |
| 4. Turned Back, Abandoned, or Null Routes                            | 7000-7999 |
| 5. Interchanges  | 8001-8999 |
| 6. WYE's   | 9101-9199 |
| 7. Rest Areas  | 9201-9299 |
| 8. Truck Escape Ramps  | 9301-9399 |
| 9. Others  | 9401-9499 |
| 10. Park and Rides   | 9501-9599 |

Even/Odd Convention: Even numbers are typically given to SR's in the East/West direction, and odd numbers to SR's that run North/South. This convention applies to Interstate Routes (except those that are Beltways or Spurs), and Quadrant Routes. This convention may or may not apply to PA or US Traffic Routes.

Hierarchy: If two or more traffic routes occupy the same section of roadway, the SR number is based on the "higher" type route, according to the following hierarchy. If the traffic routes are the same hierarchy class, then the SR number is assigned the lower numbered traffic route (Figure 1).

1. Interstates
2. U.S. Routes
3. PA Routes
4. Quadrant Routes

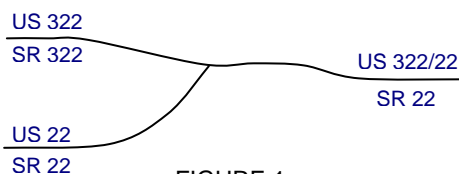


FIGURE 1

Other Numbering Conventions:

1. The first digit of a quadrant route is based on which quadrant of the county the route is located, as shown in the following diagram (Figure 2).
2. The last three digits of a Relocated Traffic Route are the same as the Traffic Route that was relocated.
3. Interchanges are numbered sequentially. Odd numbers are given to interchanges along SR's in the North/South direction; even numbers are given to interchanges along SR's in the East/West direction (Figure 3).
4. WYE's are given odd numbers if the connecting SR is odd numbered, and even numbers if the connecting SR is even numbered.
5. Rest Areas or Truck Escape Ramps are given odd numbers if they connect to the Southbound or Westbound side of an SR, and even numbers if they connect to the Northbound or Eastbound side.

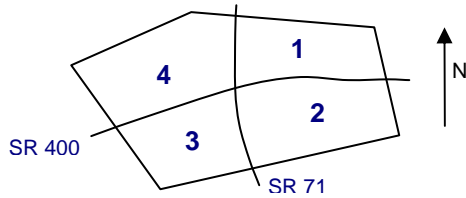


FIGURE 2

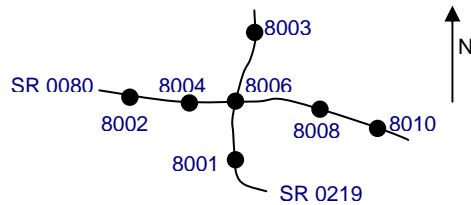


FIGURE 3

**Segment (SEG)**

State routes are divided into segments, which are approximately one-half mile long, and are identified by a four-digit number. Segment begin and end points are placed at physical features where possible. Segment numbers increase in the North or East direction, and typically by 10's (Figure 4). Segments are even numbered on undivided roadways, and in the Northbound or Eastbound direction of divided roadways. Segments are odd numbered in the Southbound or Westbound direction of divided roadways (Figure 5). Interstate segments are associated with the mile posts (Figure 6).

Undivided Roadways

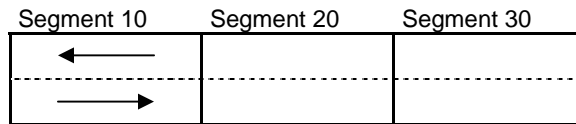


FIGURE 4

Divided Roadways

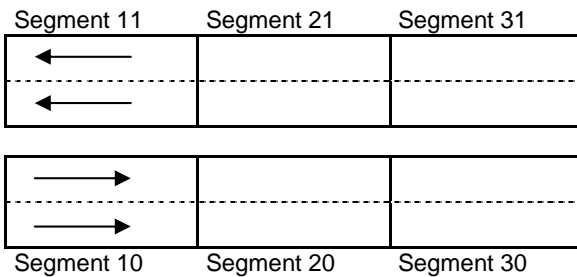


FIGURE 5

Interstate Roadways

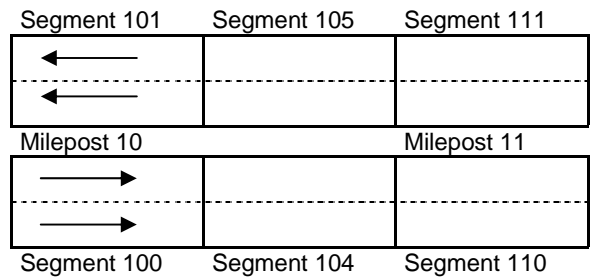


FIGURE 6

Turned Back, Abandoned, and Null Segments are given numbers in the range of 7000-7999. For two coinciding State routes, the route with "lower" hierarchy is "nulled."

Segment numbering restarts on Traffic Routes at County boundaries, except Interstates (Figure 7).

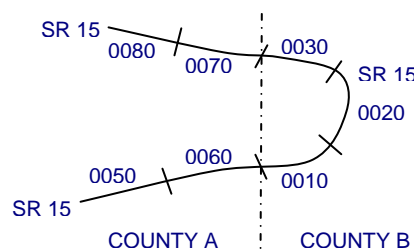


FIGURE 7



## Offset

The offset, a subdivision of the segment, is the distance (in feet) from the beginning of the segment, expressed as a four-digit number. Offsets are measured in the increasing segment direction.

## Segment Markers

Segment markers, which allow for easy identification of the LRS location on the State highway system, indicate the State route and segment number at the point that each segment is entered. If the beginning of a segment occurs at a physical feature, then the point of reference is at the physical feature and not the sign. At intersections, signs are used to identify beginning or ending State routes or segments.



## Users of the LRS

Locations of all intersections, structures, and other points of interest are field verified and inventoried in the RMS. This information can be displayed on Straight Line Diagrams (SLD's) which can be viewed in the RMS, or hardcopy form. SLD books are refreshed and printed annually for distribution to the Department's District and County offices, as well as too many external entities.

A list of those within the Department that use the LRS to identify locations in the RMS and in the field includes personnel from the following organizations: Pavement Testing, County Maintenance, Traffic, Design, Surveys, Construction, Bridge, Permits, Crash Review, Planning and Programming, Posted & Bonded Roads, Tort Liability, and Emergency Management.

Users outside the Department include: County & Municipal governments, County 911, Planning Commissions, Federal Highway Administration, State & Local Police, Local Emergency Management, Delivery Services (UPS, Fed Ex, etc.), Fire Departments, Utility Companies, Contractors, and Consultants.

Without segment markers located in the field, all of these users would have to rely solely on the SLD, which would be extremely cumbersome at best and impossible for some.

## Verification, QA & QC

In order to assure that LRS information is indicated properly in the RMS, on SLD's, and in the field, LRS Quality Assurance (QA) and Quality Commitment (QC) programs are performed each year. The Bureau of Operations, Asset Management Division, Roadway Inventory & Testing Unit (RITU) performs all Statewide QC testing. Field verification and QA is also performed by RITS, except in Engineering Districts 2-0, 11-0, and 12-0, where it is done "in-house." Each Engineering District is responsible for its own LRS completeness and maintenance with respect to the RMS.

Twenty percent of each county is field tested annually as part of the QA program, and five percent of each county is tested for the annual QC program. The goal of the QC program is to maintain at least 90% accuracy between the RMS and the actual field locations of highway features. Annual QC ratings are developed and reported to the Engineering Districts.









































Field testing is performed by two-person teams (a permanent employee that operates the test, and a temporary employee that drives the device) with the use of vans equipped with an on-board computer and a Data Measurement Subsystem. Testing is typically performed during the months of April through November.

Vehicle location and roadway features are displayed on the van's computer screen in SLD format, and the software accepts operator inputs verifying or modifying roadway feature locations, as well as comments. Though the system can function at greater speed, test speeds are typically less than 25 mph to ensure accuracy.

There are five categories of information that is verified and/or modified:

1. State Route Length
2. Segment Length
3. Roadway Geometry (lane count, pavement & shoulder types & widths)
4. Intersecting Feature Location (intersections & bridges)
5. Segment Marker Location

STRAIGHT LINE DIAGRAM (SLD) ANNUAL REFRESH ATTRIBUTE KEY PAGE 1 OF 2

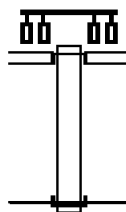
 SEGMENT MARKER	 AHEAD LEFT INTER STATE OWNED	 RAILROAD CROSSING	 INTERSTATE MILEPOST
 TURNBACK	 AHEAD LEFT INTER NON-STATE	 RAILROAD OVER-PASS	 MFC BEGIN
 NULL	 AHEAD RIGHT INTE STATE OWNED	 OVER-PASS	 MUNICIPAL BOUNDARY
 UNDIVIDED HIGHWAY	 AHEAD RIGHT INTE NON-STATE	 BRIDGE END	 VILLAGE BEGIN
 PHYSICALLY DIVIDED	 BACK LEFT INTER STATE OWNED	 BRIDGE BEGIN	AH - LENGTH FORWARD TO NEXT SEGMENT BEGIN BK - LENGTH BACKWARD TO PREVIOUS SEGMENT BEGIN
 PAINT DIVIDED	 BACK LEFT INTER NON-STATE	 TUNNEL	
 INTERSECTION AHEAD	 BACK RIGHT INTER STATE OWNED	 SIGN STRUCTURE	MFC - MAINTENANCE FUNCTIONAL CLASS A = INTERSTATE EXPRESSWAY AND/OR PRINCIPLE ARTERIAL C = MINOR ARTERIAL D = COLLECTOR E = LOCAL ACCESS F = INTERCHANGE RAMP
 INTERSECTION BACK	 BACK RIGHT INTER NON-STATE	 P3 BRIDGE	
 REFERENCE AHEAD/BACK	 T-LEFT INTERSEC STATE OWNED	 RETAINING WALL	
 DIVIDED CONNECTOR	 T-LEFT INTERSEC NON-STATE	 BRIDGE/CULVERT UNDER FILL	NULL AND TURNBACK SEGMENTS ARE DISPLAYED IN THE DEPARTMENT'S ROADWAY MANAGEMENT SYSTEM (RMS) AS 100 FEET IN LENGTH. ACTUAL SEGMENT AND SECTION LENGTHS MAY VARY SIGNIFICANTLY
 CROSS INTERSEC STATE OWNED	 T-RIGHT INTERSEC STATE OWNED	 PIPE (STAMPP)	
 CROSS INTERSEC NON-STATE	 T-RIGHT INTERSEC NON-STATE	 ROTARY INTERSEC	



EXTRACT DATE: 12/18/2023      ROADWAY MANAGEMENT SYSTEM      PAGE NUMBER: 469  
 PRINT DATE: 12/21/2023      SLD COUNTY/SR - ANNUAL PRINT      COUNTY: BEAVER  
 DIR: N      TOTAL LEN: .082 MI.      DIST: 11-2      SR: 9401  
 LEFT MUN: PATTERSON T      RIGHT MUN: PATTERSON T

000435 FT

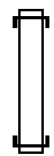
000000 FT



000435 FT  
 INTER-AHD BRADYS RUN RD  
 (SR4012 SEG 0150/1132)  
 CONSTITUTION BL  
 (SR0051 SEG 0310/0000)  
 0010/0435  
 000000 FT 0 0 00000 0 00 0000+00  
 NC BRADYS RUN JUGHANDLE RD  
 INTER-BK CONSTITUTION BL  
 (SR0051 SEG 0300/2201)  
 MFC BEGIN = F  
 0010/0000 LENGTH(AH 0435 BK 0000)

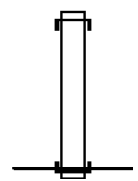
EXTRACT DATE: 12/18/2023      ROADWAY MANAGEMENT SYSTEM      PAGE NUMBER: 468  
 PRINT DATE: 12/21/2023      SLD COUNTY/SR - ANNUAL PRINT      COUNTY: BEAVER  
 DIR: S      TOTAL LEN: .147 MI.      DIST: 11-2      SR: 9105  
 LEFT MUN: CENTER T      RIGHT MUN: CENTER T

000777 FT  
 000325 FT



000777 FT  
 INTER-AHD OLD BRODHEAD RD  
 0750/0452 (SR3002 SEG 0010/0305)  
 000325 FT 1 0 00076 2 11 0000+00  
           NC RAMP B RD  
 INTER-BK BRODHEAD RD  
           (SR3007 SEG 0210/0134)  
 0750/0000 LENGTH(AH 0452 BK 0325)

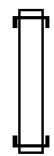
000000 FT



INTER-AHD FRANKFORT RD SR18SB  
 0250/0325 (SR0018 SEG 0401/1580)  
 000000 FT 1 0 00076 2 13 0000+00  
           NC RAMP D RD  
 INTER-BK BRODHEAD RD  
           (SR0018 SEG 0421/0195)  
           MFC BEGIN = F  
 0250/0000 LENGTH(AH 0325 BK 0000)

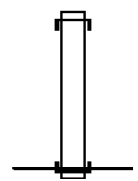
EXTRACT DATE: 12/18/2023      ROADWAY MANAGEMENT SYSTEM      PAGE NUMBER: 467  
 PRINT DATE: 12/21/2023      SLD COUNTY/SR - ANNUAL PRINT      COUNTY: BEAVER  
 DIR: N      TOTAL LEN: .082 MI.      DIST: 11-2      SR: 9102  
 LEFT MUN: CENTER T      RIGHT MUN: CENTER T

000434 FT  
 000257 FT



000434 FT  
 INTER-AHD BRODHEAD RD  
 0020/0177 (SR3007 SEG 0150/1100)  
 000257 FT 0 0 00000 0 00 0000+00  
           NC RAMP G RD  
 INTER-BK PLEASANT DR  
           (SR3017 SEG 0011/0170)  
 0020/0000 LENGTH(AH 0177 BK 0257)

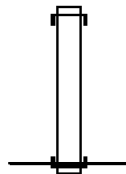
000000 FT



INTER-AHD PLEASANT DR  
 0010/0257 (SR3017 SEG 0010/0245)  
 000000 FT 0 0 00000 0 00 0000+00  
           NC RAMP F RD  
 INTER-BK BRODHEAD RD  
           (SR3007 SEG 0150/1417)  
           MFC BEGIN = F  
 0010/0000 LENGTH(AH 0257 BK 0000)

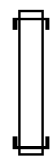
EXTRACT DATE: 12/18/2023      ROADWAY MANAGEMENT SYSTEM      PAGE NUMBER: 466  
 PRINT DATE: 12/21/2023      SLD COUNTY/SR - ANNUAL PRINT      COUNTY: BEAVER  
 DIR: N      TOTAL LEN: .040 MI.      DIST: 11-2      SR: 9101  
 LEFT MUN: INDEPENDENCE T      RIGHT MUN: INDEPENDENCE T

000210 FT  
 000000 FT



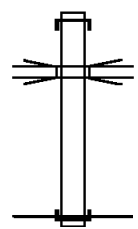
000210 FT  
 INTER-AHD INDEPENDENCE RD  
 0010/0210 (SR3013 SEG 0010/0080)  
 000000 FT 0 0 00000 0 00 0000+00  
           NC Y CONN RD  
 INTER-BK BOCKTOWN RD  
           (SR0151 SEG 0150/0247)  
           MFC BEGIN = F  
 0010/0000 LENGTH(AH 0210 BK 0000)

000691 FT  
 000256 FT



000691 FT  
 INTER-AHD JUNCTION STRETCH RD  
 0752/0435 (SR0018 SEG 0550/0465)  
 000256 FT 0 0 00000 0 00 0000+00  
 NC RAMP B RD  
 INTER-BK DELAWARE AV  
 (SR6018 SEG 0050/1411)  
 0752/0000 LENGTH(AH 0435 BK 0256)

000000 FT



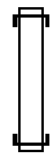
INTER-AHD DELAWARE AV  
 0500/0256 (SR6018 SEG 0050/1411)  
 FRANKFORT RD  
 0500/0115 OP ID 04/0018/0550/0000  
 000000 FT 1 0 00077 2 01 0000+00  
 NC RAMP A RD  
 INTER-BK JUNCTION STRETCH RD  
 (SR0018 SEG 0551/0215)  
 MFC BEGIN = F  
 0500/0000 LENGTH(AH 0256 BK 0000)



EXTRACT DATE: 12/18/2023      ROADWAY MANAGEMENT SYSTEM      PAGE NUMBER: 464  
 PRINT DATE: 12/21/2023      SLD COUNTY/SR - ANNUAL PRINT      COUNTY: BEAVER  
 DIR: W      TOTAL LEN: .471 MI.      DIST: 11-2      SR: 8039  
 LEFT MUN: BRIDGEWATER B      RIGHT MUN: BRIDGEWATER B

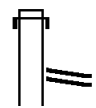
002488 FT

002194 FT



002488 FT  
 INTER-AHD RAMP A RD  
 0270/0294 (SR8039 SEG 0260/0233)  
 002194 FT 0 0 00000 0 00 0000+00  
           NC BRIDGEWATER INT/RAMP B RD  
 INTER-BK MARKET ST  
           (SR4042 SEG 0010/0000)  
 0270/0000 LENGTH(AH 0294 BK 0378)

001816 FT



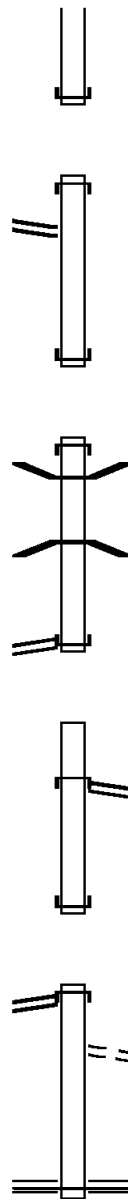
INTER-AHD CONSTITUTION BL  
 0260/0378 (SR0051 SEG 0233/1730)  
           RAMP B RD  
 0260/0233 (SR8039 SEG 0270/0294)  
 001816 FT 0 0 00000 0 00 0000+00

DIR: W TOTAL LEN: .471 MI. DIST: 11-2 SR: 8039  
 LEFT MUN: BRIDGEWATER B RIGHT MUN: BRIDGEWATER B

RAMP A1 RD  
 (SR8039 SEG 0260/0000) 0250/0190  
 001153 FT

1 0 00204 2 00 0002+69 000623 FT  
 RAMP D RD  
 (SR8039 SEG 0020/0216) 0030/0000

RAMP D RD  
 (SR8039 SEG 0020/0216) 0010/0407  
 000000 FT



NC BRIDGEWATER INT/RMP A1 RD  
 INTER-BK RAMP C RD  
 (SR8039 SEG 0250/0190)  
 0260/0000 LENGTH(AH 0378 BK 0663)

INTER-AHD MARKET ST  
 0250/0663 (SR4042 SEG 0010/0000)  
 001153 FT 0 0 00000 0 00 0000+00  
 NC BRIDGEWATER INT/RAMP C RD  
 INTER-BK THIRD ST  
 (SR0068 SEG 0340/1766)  
 0250/0000 LENGTH(AH 0663 BK 0530)

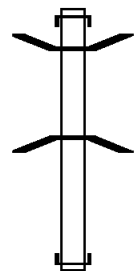
INTER-AHD THIRD ST  
 0030/0530 (SR0068 SEG 0340/1766)  
 0030/0462 BMS EN 04/8039/0030/0298  
 0 0 00000 0 00 0000+00  
 SR 0051 NB  
 0030/0362 BMS BG 04/8039/0030/0298  
 000623 FT IDGEWATER INT/RMP AD RD  
 INTER-BK RAMP A RD  
 (SR8039 SEG 0010/0407)  
 0030/0000 LENGTH(AH 0530 BK 0216)

INTER-AHD RAMP AD RD  
 (SR8039 SEG 0030/0000)  
 RAMP A RD  
 0020/0216 (SR8039 SEG 0010/0407)  
 000407 FT 1 0 00204 2 00 0000+00  
 NC BRIDGEWATER INT/RAMP D RD  
 INTER-BK CONSTITUTION BL  
 (SR0051 SEG 0230/1500)  
 0020/0000 LENGTH(AH 0216 BK 0407)

INTER-AHD RAMP AD RD  
 0010/0407 (SR8039 SEG 0030/0000)  
 FROM 4042/0010 SH  
 0010/0067 (CONN)  
 000000 FT 1 0 00076 2 17 0000+00  
 NC BRIDGEWATER INT/RAMP A RD  
 MARKET ST  
 (SR4042 SEG 0010/0825)  
 MFC BEGIN = F  
 0010/0000 LENGTH(AH 0407 BK 0000)

EXTRACT DATE: 12/18/2023 ROADWAY MANAGEMENT SYSTEM PAGE NUMBER: 462  
 PRINT DATE: 12/21/2023 SLD COUNTY/SR - ANNUAL PRINT COUNTY: BEAVER  
 DIR: N TOTAL LEN: .766 MI. DIST: 11-2 SR: 8037  
 LEFT MUN: ROCHESTER B RIGHT MUN: ROCHESTER B

004042 FT

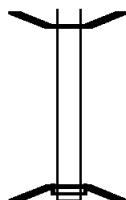


002899 FT

004042 FT  
 INTER-AHD PLEASANT ST  
 0260/1143 (SR1061 SEG 0010/0165)  
 0260/1097 BMSSEN 04/8037/0260/0420  
 0 0 00000 0 00 0000+00  
 SR 0018 NB  
 0260/0425 BMSBG 04/8037/0260/0420  
 002899 FT 1 0 00204 2 00 0000+00  
 NC RO CHESTER INT/RAMP E RD  
 INTER-BK OHIO RIVER BL  
 (SR0018 SEG 0531/1370)  
 0260/0000 LENGTH(AH 1143 BK 0704)  
 INTER-AHD OHIO RIVER BL  
 0250/0704 (SR0018 SEG 0531/0850)

DIR: N TOTAL LEN: .766 MI. DIST: 11-2 SR: 8037  
 LEFT MUN: ROCHESTER B RIGHT MUN: ROCHESTER B

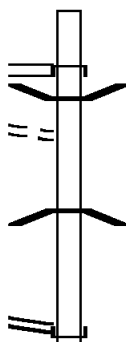
002195 FT



0250/0300 BMSEN 04/8037/0250/0085  
 002195 FT 1 0 00641 2 00 0000+00  
 NC RO CHESTER INT/RAMP A RD  
 INTER-BK CONSTITUTION BL  
 (SR0051 SEG 0233/0225)  
 NORFOLK SOUTHERN RAI RR  
 BMSBG 04/8037/0250/0085  
 5 0250/0000 LENGTH(AH 0704 BK 0784)

TO 1061/0010 SH  
 (CONN)

0030/0490



INTER-AHD PLEASANT ST  
 (SR1061 SEG 0010/0390)  
 PLEASANT ST  
 0030/0784 (SR1061 SEG 0010/0390)  
 0030/0526 BMSEN 04/8037/0030/0429

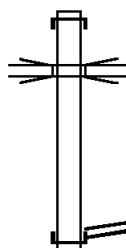
001411 FT

RAMP D RD  
 (SR8037 SEG 0020/0000)

0030/0000

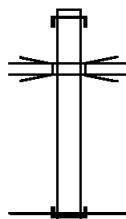
1 0 00204 2 04 0000+00  
 RAMP B (8057 NB)  
 0030/0427 BMSBG 04/8037/0030/0429  
 001411 FT 1 0 00204 2 04 0000+00  
 NC RO CHESTER INT/RAMP F RD  
 INTER-BK OHIO RIVER BL  
 (SR0051 SEG 0233/0000)  
 5 0030/0000 LENGTH(AH 0784 BK 0660)

000751 FT



INTER-AHD OHIO RIVER BL  
 0020/0660 (SR0018 SEG 0530/0755)  
 RAMP F (8037 SB)  
 0020/0516 OP ID 04/8037/0030/0429  
 000751 FT 1 0 00077 2 00 0000+00  
 RAMP F RD  
 (SR8037 SEG 0030/0000)  
 NC RO CHESTER INT/RAMP D RD  
 INTER-BK OHIO RIVER BL  
 (SR0051 SEG 0233/0000)  
 5 0020/0000 LENGTH(AH 0660 BK 0751)

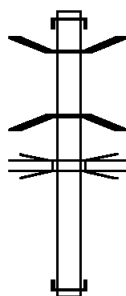
000000 FT



INTER-AHD OHIO RIVER BL  
 0010/0751 (SR0051 SEG 0230/0000)  
 RAMP F (8037 SB)  
 0010/0199 OP ID 04/8037/0030/0429  
 000000 FT 1 0 00204 2 03 0000+00  
 NC RO CHESTER INT/RAMP B RD  
 INTER-BK OHIO RIVER BL  
 (SR0018 SEG 0530/0603)  
 MFC BEGIN = F  
 5 0010/0000 LENGTH(AH 0751 BK 0000)

DIR: N TOTAL LEN: .211 MI. DIST: 11-2 SR: 8035  
 LEFT MUN: ROCHESTER B RIGHT MUN: ROCHESTER B

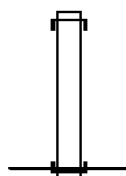
001116 FT



001116 FT  
 INTER-AHD OHIO RIVER BL  
 0020/0649 (SR0051 SEG 0211/0939)  
 0020/0538 BMSSEN 04/8035/0020/0209  
 1 0 00641 2 01 0002+90  
 NO UNDERPASS INFORMATION  
 0020/0209 BMSBG 04/8035/0020/0209  
 OHIO RIVER BLVD  
 0020/0199 OP ID 04/0051/0220/0000  
 000467 FT 1 0 00641 2 01 0000+00  
 NC RO ROCHESTER INT/RAMP A RD  
 INTER-BK BRIGHTON AV  
 (SR1034 SEG 0010/1230)  
 0020/0000 LENGTH(AH 0649 BK 0467)

000467 FT

000000 FT

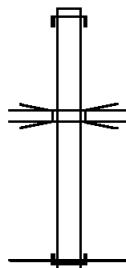


INTER-AHD BRIGHTON AV  
 0010/0467 (SR1034 SEG 0010/1230)  
 000000 FT 1 0 00641 2 04 0000+00  
 NC RO ROCHESTER INT/RAMP B RD  
 INTER-BK OHIO RIVER BL  
 (SR0051 SEG 0210/0844)  
 MFC BEGIN = F  
 0010/0000 LENGTH(AH 0467 BK 0000)

EXTRACT DATE: 12/18/2023      ROADWAY MANAGEMENT SYSTEM      PAGE NUMBER: 459  
 PRINT DATE: 12/21/2023      SLD COUNTY/SR - ANNUAL PRINT      COUNTY: BEAVER  
 DIR: N      TOTAL LEN: .284 MI.      DIST: 11-2      SR: 8033  
 LEFT MUN: ROCHESTER B      RIGHT MUN: ROCHESTER B

001501 FT

000000 FT



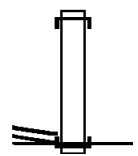
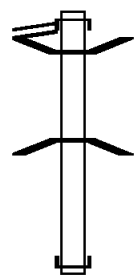
001501 FT  
 INTER-AHD OHIO RIVER BL  
 0010/1501 (SR0065 SEG 0191/1275)

0010/0566 OP ID E RCH-MON BR  
 000000 FT 1 0 00641 2 03 0000+00  
 NC E ROCHESTER INT/RMP AB RD  
 INTER-BK OHIO RIVER BL  
 (SR0051 SEG 0201/0071)  
 MFC BEGIN = F  
 0010/0000 LENGTH(AH 1501 BK 0000)

FREEDOM INT/RAMP D RD 001229 FT  
 (SR8031 SEG 0010/0000) 0020/0778

000451 FT

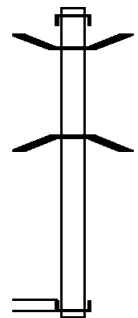
1 0 00641 2 07 0000+00 000000 FT  
 RAMP C RD  
 (SR8031 SEG 0020/0778) 0010/0000



INTER-AHD THIRD AV  
 0020/0778 (SR1065 SEG 0020/2613)  
 0020/0672 BMSEN 04/8031/0020/0047  
 0 0 00000 0 00 0000+00  
 SR 6005 NB  
 0020/0047 BMSBG 04/8031/0020/0047  
 000451 FT 1 0 00641 2 08 0000+00  
 NC F FREEDOM INT/RAMP C RD  
 INTER-BK OHIO RIVER BL  
 (SR0065 SEG 0191/0445)  
 5 0020/0000 LENGTH(AH 0778 BK 0451)

INTER-AHD OHIO RIVER BL  
 0010/0451 (SR0065 SEG 0190/0260)  
 NC F FREEDOM INT/RAMP D RD  
 INTER-BK THIRD AV  
 000000 FT (SR1065 SEG 0020/2613)  
 MFC BEGIN = F  
 5 0010/0000 LENGTH(AH 0451 BK 0000)

001772 FT



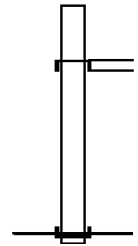
001772 FT  
 INTER-AHD OHIO RIVER BL  
 0020/1078 (SR0065 SEG 0171/0201)  
 0020/0889 BMSEN 04/8029/0020/0089

000694 FT

1 0 00641 2 05 0001+22  
 SR 0065 NB  
 0020/0091 BMSBG 04/8029/0020/0089  
 000694 FT 1 0 00641 2 05 0000+00  
 NC F FREEDOM INT/RAMP A RD  
 HARVEY RUN RD  
 (SR2002 SEG 0010/0000)

INTER-BK THIRD AV  
 (SR1065 SEG 0010/0000)  
 0020/0000 LENGTH(AH 1078 BK 0694)

000000 FT



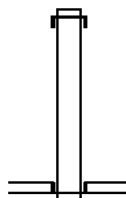
INTER-AHD THIRD AV  
 (SR1065 SEG 0010/0000)  
 HARVEY RUN RD  
 0010/0694 (SR2002 SEG 0010/0000)

000000 FT 1 0 00641 2 06 0000+00  
 NC F FREEDOM INT/RAMP B RD  
 INTER-BK OHIO RIVER BL  
 (SR0065 SEG 0170/0855)  
 MFC BEGIN = F  
 0010/0000 LENGTH(AH 0694 BK 0000)



002111 FT

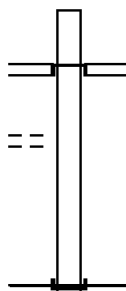
001410 FT



002111 FT  
 INTER-AHD CONSTITUTION BL  
 0750/0701 (SR0051 SEG 0100/2105)

001410 FT 0 0 00000 0 00 0000+00  
 HENRY MANCINI MEMORIAL  
 (SR3050 SEG 0010/0035)  
 INTER-BK ALIQUIPPA INTERCHANGE R  
 (SR8025 SEG 0010/1410)  
 0750/0000 LENGTH(AH 0701 BK 1410)

INTER-AHD ALIQUIPPA INTERCHANGE R  
 (SR8025 SEG 0750/0000)  
 HENRY MANCINI MEMORIAL  
 (SR3050 SEG 0010/0035)



WEST HIGHLAND RD  
 (TWP )

0010/0517  
 000000 FT

000000 FT 1 1 00294 2 00 0000+00  
 NC ALIQUIPPA INTERCHANGE RD  
 INTER-BK CONSTITUTION BL  
 (SR0051 SEG 0100/0000)  
 MFC BEGIN = F  
 0010/0000 LENGTH(AH 1410 BK 0000)

EXTRACT DATE: 12/18/2023 ROADWAY MANAGEMENT SYSTEM PAGE NUMBER: 455  
 PRINT DATE: 12/21/2023 SLD COUNTY/SR - ANNUAL PRINT COUNTY: BEAVER  
 DIR: N TOTAL LEN: .360 MI. DIST: 11-2 SR: 8023  
 LEFT MUN: BRIGHTON T RIGHT MUN: BRIGHTON T

001900 FT

001900 FT  
 INTER-AHD CONSTITUTION BL  
 0750/0974 (SR0051 SEG 0040/3257)

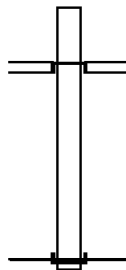
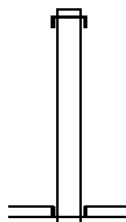
000926 FT

000926 FT 0 0 00000 0 00 0000+00  
 AMBRIDGE/ALQUIPPA BRID  
 (SR3060 SEG 0010/0024)  
 INTER-BK RAMP A RD  
 (SR8023 SEG 0010/0926)  
 0750/0000 LENGTH(AH 0974 BK 0926)

INTER-AHD RAMP A RD  
 (SR8023 SEG 0750/0000)  
 0010/0926 AMBRIDGE/ALQUIPPA BRID  
 (SR3060 SEG 0010/0024)

000000 FT

000000 FT 1 1 03955 2 02 0000+00  
 NC RAMP A RD  
 INTER-BK CONSTITUTION BL  
 (SR0051 SEG 0040/1155)  
 MFC BEGIN = F  
 0010/0000 LENGTH(AH 0926 BK 0000)



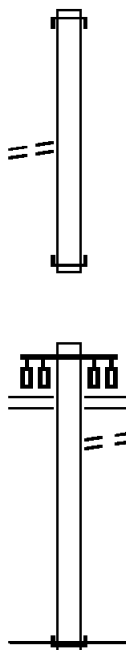
EXTRACT DATE: 12/18/2023 ROADWAY MANAGEMENT SYSTEM PAGE NUMBER: 454  
 PRINT DATE: 12/21/2023 SLD COUNTY/SR - ANNUAL PRINT COUNTY: BEAVER  
 DIR: N TOTAL LEN: .501 MI. DIST: 11-2 SR: 8013  
 LEFT MUN: CHIPPEWA T RIGHT MUN: CHIPPEWA T

FROM 0051/0370 SH  
 (CONN)

002644 FT

0750/0089  
 001296 FT

000000 FT



002644 FT  
 INTER-AHD BEAVER VALLEY EX  
 0750/1348 (SR0376 SEG 0310/0760)

001296 FT 0 0 00000 0 00 0000+00  
 NC CHIPPEWA INT/RAMP A RD  
 INTER-BK CONSTITUTION BL  
 (SR0051 SEG 0371/1126)  
 0750/0000 LENGTH(AH 1348 BK 1296)

CONSTITUTION BL  
 (SR0051 SEG 0371/0218)  
 (SR0051 SEG 0370/0230)  
 0500/1296  
 TO 0051/0371 SH  
 0500/1190 (CONN)

000000 FT 1 0 01023 2 45 0018+94  
 NC CHIPPEWA INT/RAMP B RD  
 INTER-BK BEAVER VALLEY EX  
 (SR0376 SEG 0311/1158)  
 MFC BEGIN = F  
 0500/0000 LENGTH(AH 1296 BK 0000)

EXTRACT DATE: 12/18/2023 ROADWAY MANAGEMENT SYSTEM PAGE NUMBER: 453  
PRINT DATE: 12/21/2023 SLD COUNTY/SR - ANNUAL PRINT COUNTY: BEAVER  
DIR: N TOTAL LEN: .867 MI. DIST: 11-2 SR: 8010  
LEFT MUN: BRIGHTON T RIGHT MUN: BRIGHTON T

004579 FT

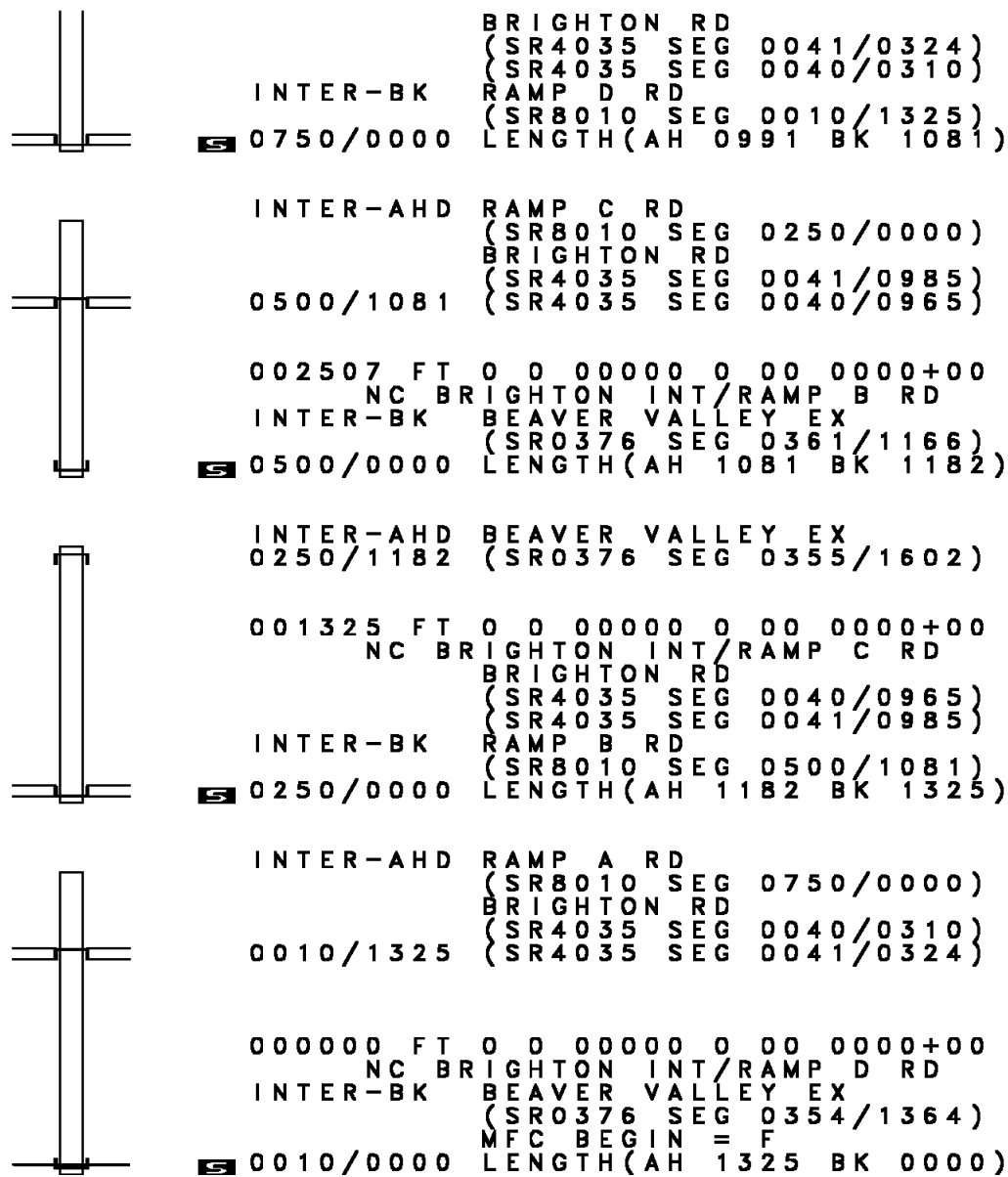
003588 FT



004579 FT  
INTER-AHD BEAVER VALLEY EX  
0750/0991 (SR0376 SEG 0360/1089)

003588 FT 0 0 00000 0 00 0000+00  
NC BRIGHTON INT/RAMP A RD

DIR: N TOTAL LEN: .867 MI. DIST: 11-2 SR: 8010  
 LEFT MUN: BRIGHTON T RIGHT MUN: BRIGHTON T



BRIGHTON RD  
 (SR4035 SEG 0041/0324)  
 (SR4035 SEG 0040/0310)  
 INTER-BK RAMP D RD  
 (SR8010 SEG 0010/1325)  
 0750/0000 LENGTH(AH 0991 BK 1081)

002507 FT  
 INTER-AHD RAMP C RD  
 (SR8010 SEG 0250/0000)  
 BRIGHTON RD  
 (SR4035 SEG 0041/0985)  
 (SR4035 SEG 0040/0965)  
 0500/1081  
 002507 FT 0 0 00000 0 00 0000+00  
 NC BR BRIGHTON INT/RAMP B RD  
 INTER-BK BEAVER VALLEY EX  
 (SR0376 SEG 0361/1166)  
 0500/0000 LENGTH(AH 1081 BK 1182)

001325 FT  
 INTER-AHD BEAVER VALLEY EX  
 0250/1182 (SR0376 SEG 0355/1602)  
 001325 FT 0 0 00000 0 00 0000+00  
 NC BR BRIGHTON INT/RAMP C RD  
 BRIGHTON RD  
 (SR4035 SEG 0040/0965)  
 (SR4035 SEG 0041/0985)  
 INTER-BK RAMP B RD  
 (SR8010 SEG 0500/1081)  
 0250/0000 LENGTH(AH 1182 BK 1325)

000000 FT  
 INTER-AHD RAMP A RD  
 (SR8010 SEG 0750/0000)  
 BRIGHTON RD  
 (SR4035 SEG 0040/0310)  
 (SR4035 SEG 0041/0324)  
 0010/1325  
 000000 FT 0 0 00000 0 00 0000+00  
 NC BR BRIGHTON INT/RAMP D RD  
 INTER-BK BEAVER VALLEY EX  
 (SR0376 SEG 0354/1364)  
 MFC BEGIN = F  
 0010/0000 LENGTH(AH 1325 BK 0000)

EXTRACT DATE: 12/18/2023 ROADWAY MANAGEMENT SYSTEM PAGE NUMBER: 451  
PRINT DATE: 12/21/2023 SLD COUNTY/SR - ANNUAL PRINT COUNTY: BEAVER  
DIR: N TOTAL LEN: .802 MI. DIST: 11-2 SR: 8009  
LEFT MUN: VANPORT T RIGHT MUN: VANPORT T



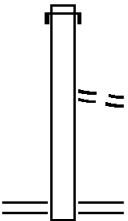
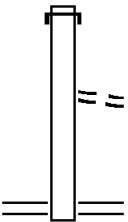
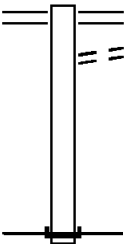
004234 FT

003831 FT



004234 FT  
INTER-AHD STATE AV  
0500/0403 (SR0068 SEG 0280/0945)  
003831 FT 1 0 01023 2 34 0000+00  
NC VANPORT INT/RAMP A RD

DIR: N TOTAL LEN: .802 MI. DIST: 11-2 SR: 8009  
 LEFT MUN: VANPORT T RIGHT MUN: VANPORT T

		INTER-BK BEAVER VALLEY EX (SR0376 SEG 0381/1663) 0500/0000 LENGTH(AH 0403 BK 0891)
002940 FT		INTER-AHD STATE AV 0260/0891 (SR0068 SEG 0281/0986) 002940 FT 0 0 00000 0 00 0000+00 NC VANPORT INT/RAMP C RD INTER-BK BEAVER VALLEY EX (SR0376 SEG 0381/0874) 0260/0000 LENGTH(AH 0891 BK 1038)
001902 FT		INTER-AHD BEAVER VALLEY EX 0250/1038 (SR0376 SEG 0381/0522) FROM 0068/0281 SH 0250/0213 (CONN) 001902 FT 1 0 01023 2 37 0000+00 NC VANPORT INT/RAMP D RD STATE AV (SR0068 SEG 0281/1124) 0250/0000 LENGTH(AH 1038 BK 0934)
000968 FT		INTER-AHD BEAVER VALLEY EX 0020/0934 (SR0376 SEG 0380/0887) FROM 0068/0281 SH 0020/0138 (CONN) 000968 FT 1 0 01023 2 38 0000+00 NC VANPORT INT/RAMP F RD STATE AV (SR0068 SEG 0281/0267) 0020/0000 LENGTH(AH 0934 BK 0968)
000000 FT		STATE AV 0010/0968 (SR0068 SEG 0281/0267) TO 0068/0281 SH 0010/0712 (CONN) 000000 FT 1 0 01023 2 36 0000+00 NC VANPORT INT/RAMP G RD INTER-BK BEAVER VALLEY EX (SR0376 SEG 0380/0542) MFC BEGIN = F 0010/0000 LENGTH(AH 0968 BK 0000)

DIR: S TOTAL LEN: 1.474 MI. DIST: 11-2 SR: 8007  
 LEFT MUN: POTTER T RIGHT MUN: POTTER T

007782 FT

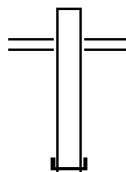


007782 FT  
 INTER-AHD BEAVER VALLEY EX  
 0750/1491 (SR0376 SEG 0390/2608)

006291 FT

006291 FT 1 0 01023 2 24 0000+00  
 NC MONACA INT/RAMP G RD  
 INTER-BK FRANKFORT RD  
 (SR0018 SEG 0384/1366)  
 0750/0000 LENGTH(AH 1491 BK 0313)

005978 FT



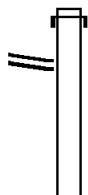
FRANKFORT RD  
 (SR0018 SEG 0391/1576)  
 0520/0313 (SR0018 SEG 0390/1566)  
 005978 FT 0 0 00000 0 00 0000+00  
 NC RAMP N RD  
 INTER-BK MONACA INT/RAMP H RD  
 (SR8007 SEG 0500/1008)  
 0520/0000 LENGTH(AH 0313 BK 0990)

004988 FT



INTER-AHD BEAVER VALLEY EX  
 0510/0990 (SR0376 SEG 0391/2481)  
 004988 FT 0 0 00000 0 00 0000+00  
 NC MONACA INT/RAMP I RD  
 INTER-BK FRANKFORT RD  
 (SR0018 SEG 0390/0668)  
 0510/0000 LENGTH(AH 0990 BK 1202)

RAMP N RD  
 (SR8007 SEG 0520/0000) 0500/1008



003786 FT

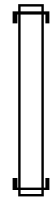
INTER-AHD FRANKFORT RD  
 0500/1202 (SR0018 SEG 0390/1800)  
 003786 FT 1 0 01023 2 29 0000+00  
 NC MONACA INT/RAMP H RD  
 INTER-BK BEAVER VALLEY EX



DIR: S TOTAL LEN: 1.474 MI. DIST: 11-2 SR: 8007  
 LEFT MUN: CENTER T RIGHT MUN: CENTER T



0500/0000 (SR0376 SEG 0395/0515)  
 LENGTH(AH 1202 BK 1112)

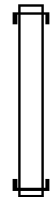


002674 FT

INTER-AHD BEAVER VALLEY EX  
 0250/1112 (SR0376 SEG 0391/1567)

002674 FT 1 0 01023 2 26 0000+00  
 NC MONACA INT/RAMP M RD

INTER-BK FRANKFORT RD  
 (SR0018 SEG 0391/1629)  
 0250/0000 LENGTH(AH 1112 BK 1116)

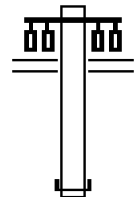


001558 FT

INTER-AHD BEAVER VALLEY EX  
 0030/1116 (SR0376 SEG 0390/1325)

001558 FT 0 0 00000 0 00 0000+00  
 NC MONACA INT/RAMP K RD

INTER-BK FRANKFORT RD  
 (SR0018 SEG 0391/0384)  
 0030/0000 LENGTH(AH 1116 BK 0219)

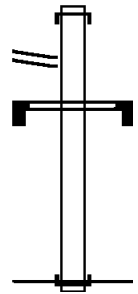


001339 FT

FRANKFORT RD  
 (SR0018 SEG 0391/0000)  
 (SR0018 SEG 0390/0000)

0020/0219  
 001339 FT 0 0 00000 0 00 0000+00  
 NC MONACA INT/RAMP J RD

INTER-BK RAMP L RD  
 (SR8007 SEG 0010/1042)  
 0020/0000 LENGTH(AH 0219 BK 1339)



RAMP J RD (SR8007 SEG 0020/0000) 0010/1042

000000 FT

INTER-AHD FRANKFORT RD  
 0010/1339 (SR0018 SEG 0385/1520)

0010/0667 SIGN: CANTILEVER  
 BMSID 04/8007/0010/0667

000000 FT 0 0 00000 0 00 0000+00  
 NC MONACA INT/RAMP L RD

INTER-BK BEAVER VALLEY EX  
 (SR0376 SEG 0390/0751)  
 MFC BEGIN = F  
 0010/0000 LENGTH(AH 1339 BK 0000)

EXTRACT DATE: 12/18/2023      ROADWAY MANAGEMENT SYSTEM      PAGE NUMBER: 447  
PRINT DATE: 12/21/2023      SLD COUNTY/SR - ANNUAL PRINT      COUNTY: BEAVER  
DIR: S      TOTAL LEN: .814 MI.      DIST: 11-2      SR: 8005  
LEFT MUN: CENTER T      RIGHT MUN: CENTER T

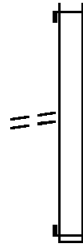
004298 FT

004298 FT  
INTER-AHD BEAVER VALLEY EX

DIR: S TOTAL LEN: .814 MI. DIST: 11-2 SR: 8005  
LEFT MUN: CENTER T RIGHT MUN: CENTER T

FROM 3017/0020 SH  
(CONN)

0750/0049  
003228 FT




0750/1070 (SR0376 SEG 0414/1704)

003228 FT 1 0 01023 2 17 0000+00  
NC CENTER INT/RAMP C RD  
INTER-BK PLEASANT DR  
(SR3017 SEG 0021/1102)  
5 0750/0000 LENGTH(AH 1070 BK 1053)

TO 3017/0020 SH  
(CONN)

0500/0976  
002175 FT

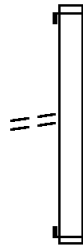


INTER-AHD PLEASANT DR  
0500/1053 (SR3017 SEG 0021/0505)

002175 FT 1 0 01023 2 19 0000+00  
NC CENTER INT/RAMP A RD  
INTER-BK BEAVER VALLEY EX  
(SR0376 SEG 0415/1876)  
5 0500/0000 LENGTH(AH 1053 BK 1148)

FROM 3017/0021 SH  
(CONN)

0250/0020  
001027 FT




INTER-AHD BEAVER VALLEY EX  
0250/1148 (SR0376 SEG 0411/2344)

001027 FT 1 0 01023 2 18 0000+00  
NC CENTER INT/RAMP B RD  
INTER-BK PLEASANT DR  
(SR3017 SEG 0020/0605)  
5 0250/0000 LENGTH(AH 1148 BK 1027)

TO 3017/0021 SH  
(CONN)

0010/0951  
000000 FT

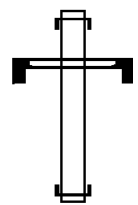


INTER-AHD PLEASANT DR  
0010/1027 (SR3017 SEG 0030/0071)

000000 FT 1 0 01023 2 16 0000+00  
NC CENTER INT/RAMP D RD  
INTER-BK BEAVER VALLEY EX  
(SR0376 SEG 0410/2120)  
MFC BEGIN = F  
5 0010/0000 LENGTH(AH 1027 BK 0000)

EXTRACT DATE: 12/18/2023 ROADWAY MANAGEMENT SYSTEM PAGE NUMBER: 445  
 PRINT DATE: 12/21/2023 SLD COUNTY/SR - ANNUAL PRINT COUNTY: BEAVER  
 DIR: N TOTAL LEN: .227 MI. DIST: 11-2 SR: 8004  
 LEFT MUN: INDUSTRY B RIGHT MUN: INDUSTRY B

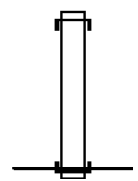
001198 FT



001198 FT  
 INTER-AHD MIDLAND BEAVER RD  
 0750/0721 (SR0068 SEG 0120/2110)  
 SIGN: 4 CHORD TRUSS  
 0750/0450 BMSID 04/0068/0121/1734  
 000477 FT 1 0 00483 2 00 0000+00  
 NC SHIPNGPORT BR INT/RP A RD  
 INTER-BK SHIPPINGPORT HILL RD  
 (SR0168 SEG 0270/0178)  
 0750/0000 LENGTH(AH 0721 BK 0477)

000477 FT

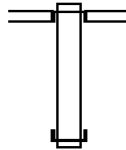
000000 FT



INTER-AHD SHIPPINGPORT HILL RD  
 0500/0477 (SR0168 SEG 0270/0194)  
 000000 FT 1 0 00483 2 01 0000+00  
 NC SHIPNGPORT BR INT/RP B RD  
 INTER-BK MIDLAND BEAVER RD  
 (SR0068 SEG 0121/1715)  
 MFC BEGIN = F  
 0500/0000 LENGTH(AH 0477 BK 0000)

006967 FT

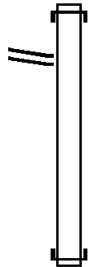
006967 FT  
 INTER-AHD RAMP L SPUR RD  
 (SR8003 SEG 0020/0000)  
 GREEN GARDEN RD  
 (SR3016 SEG 0190/0145)  
 (SR3016 SEG 0191/0125)  
 0760/0268 1 0 01023 2 09 0007+62  
 006699 FT NC ALIQUIPPA/RMP K SPUR RD  
 INTER-BK RAMP K RD  
 (SR8003 SEG 0750/1376)  
 0760/0000 LENGTH(AH 0268 BK 1750)



006699 FT

RAMP K RD  
 (SR8003 SEG 0760/0000) 0750/1376

INTER-AHD GREEN GARDEN RD  
 0750/1750 (SR3016 SEG 0190/0460)

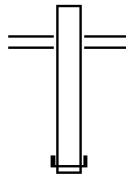


004949 FT

004949 FT 1 0 01023 2 09 0000+00  
 NC ALIQUIPPA INT/RAMP K RD  
 INTER-BK BEAVER VALLEY EX  
 (SR0376 SEG 0444/1818)  
 0750/0000 LENGTH(AH 1750 BK 0221)

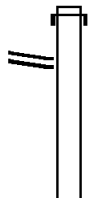
004728 FT

GREEN GARDEN RD  
 (SR3016 SEG 0190/1325)  
 (SR3016 SEG 0191/1305)  
 0510/0221 1 0 01023 2 10 0007+17  
 004728 FT NC ALIQUIPPA/RMP I SPUR RD  
 INTER-BK RAMP I RD  
 (SR8003 SEG 0500/1120)  
 0510/0000 LENGTH(AH 0221 BK 1502)



RAMP I SPUR RD  
 (SR8003 SEG 0510/0000) 0500/1120

INTER-AHD GREEN GARDEN RD  
 0500/1502 (SR3016 SEG 0190/1650)



003226 FT

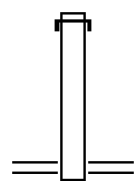
003226 FT 1 0 01023 2 10 0000+00  
 NC ALIQUIPPA INT/RAMP I RD  
 INTER-BK BEAVER VALLEY EX

DIR: W TOTAL LEN: 1.320 MI. DIST: 11-2 SR: 8003  
 LEFT MUN: HOPEWELL T RIGHT MUN: HOPEWELL T



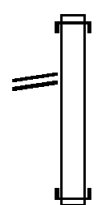
0500/0000 (SR0376 SEG 0451/0104)  
 LENGTH(AH 1502 BK 0238)

002988 FT



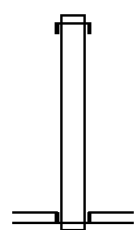
INTER-AHD RAMP J RD  
 0260/0238 (SR8003 SEG 0250/0516)  
 002988 FT 1 0 01023 2 11 0013+83  
 NC GR GAR INT/RP J SPUR RD  
 GREEN GARDEN RD  
 (SR3016 SEG 0190/1145)  
 (SR3016 SEG 0191/1130)  
 0260/0000 LENGTH(AH 0238 BK 1008)

RAMP J SPUR RD  
 (SR8003 SEG 0260/0238) 0250/0516  
 001980 FT



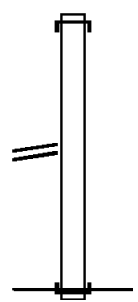
INTER-AHD BEAVER VALLEY EX  
 0250/1008 (SR0376 SEG 0445/0582)  
 001980 FT 1 0 01023 2 11 0000+00  
 NC GR GARDEN INT/RAMP J RD  
 INTER-BK GREEN GARDEN RD  
 (SR3016 SEG 0191/1610)  
 0250/0000 LENGTH(AH 1008 BK 0238)

001742 FT



INTER-AHD RAMP L RD  
 0020/0238 (SR8003 SEG 0010/0375)  
 001742 FT 1 0 01023 2 08 0010+12  
 NC GR GAR INT/RP L SPUR RD  
 GREEN GARDEN RD  
 (SR3016 SEG 0190/0145)  
 (SR3016 SEG 0191/0125)  
 INTER-BK RAMP K SPUR RD  
 (SR8003 SEG 0760/0268)  
 0020/0000 LENGTH(AH 0238 BK 1742)

RAMP L SPUR RD  
 (SR8003 SEG 0020/0238) 0010/0375  
 000000 FT



INTER-AHD BEAVER VALLEY EX  
 0010/1742 (SR0376 SEG 0444/0597)  
 000000 FT 1 0 01023 2 08 0000+00  
 NC GR GARDEN INT/RAMP L RD  
 INTER-BK GREEN GARDEN RD  
 (SR3016 SEG 0191/0429)  
 MFC BEGIN = F  
 0010/0000 LENGTH(AH 1742 BK 0000)

EXTRACT DATE: 12/18/2023 ROADWAY MANAGEMENT SYSTEM PAGE NUMBER: 442  
PRINT DATE: 12/21/2023 SLD COUNTY/SR - ANNUAL PRINT COUNTY: BEAVER  
DIR: S TOTAL LEN: .941 MI. DIST: 11-2 SR: 8001  
LEFT MUN: HOPEWELL T RIGHT MUN: HOPEWELL T

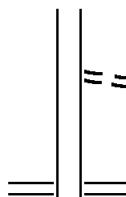
004966 FT



004966 FT  
INTER-AHD BEAVER VALLEY EX  
0510/1017 (SR0376 SEG 0475/2392)

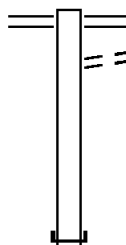
DIR: S TOTAL LEN: .941 MI. DIST: 11-2 SR: 8001  
 LEFT MUN: HOPEWELL T RIGHT MUN: HOPEWELL T

003949 FT



0510/0205 FROM 0151/0190 SH  
 (CONN)  
 003949 FT 1 0 01023 2 02 0000+00  
 NC HOPEWELL INT/RAMP R RD  
 BOCKTOWN RD  
 (SR0151 SEG 0190/0561)  
 5 0510/0000 LENGTH(AH 1017 BK 1076)

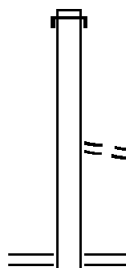
002873 FT



0500/1076 BOCKTOWN RD  
 (SR0151 SEG 0190/0582)  
 TO 0151/0190 SH  
 0500/0922 (CONN)  
 002873 FT 1 0 01023 2 03 0000+00  
 NC HOPEWELL INT/RAMP Q RD  
 INTER-BK BEAVER VALLEY EX  
 (SR0376 SEG 0481/0260)  
 5 0500/0000 LENGTH(AH 1076 BK 1419)

INTER-AHD BEAVER VALLEY EX  
 0020/1419 (SR0376 SEG 0474/1527)

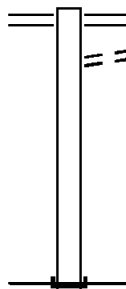
001454 FT



0020/0184 FROM 0151/0180 SH  
 (CONN)  
 001454 FT 1 0 01023 2 04 0000+00  
 NC HOPEWELL INT/RAMP S RD  
 BOCKTOWN RD  
 (SR0151 SEG 0180/0661)  
 5 0020/0000 LENGTH(AH 1419 BK 1454)

0010/1454 BOCKTOWN RD  
 (SR0151 SEG 0180/0640)  
 TO 0151/0180 SH  
 0010/1371 (CONN)

000000 FT



000000 FT 1 0 01023 2 00 0000+00  
 NC HOPEWELL INT/RAMP T RD  
 INTER-BK BEAVER VALLEY EX  
 (SR0376 SEG 0474/1031)  
 MFC BEGIN = F  
 5 0010/0000 LENGTH(AH 1454 BK 0000)

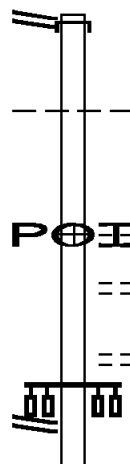


EXTRACT DATE: 12/18/2023 ROADWAY MANAGEMENT SYSTEM PAGE NUMBER: 440  
 PRINT DATE: 12/21/2023 SLD COUNTY/SR - ANNUAL PRINT COUNTY: BEAVER  
 DIR: B TOTAL LEN: .945 MI. DIST: 11-2 SR: 6018  
 LEFT MUN: ROCHESTER T RIGHT MUN: ROCHESTER T

RAMP A  
 (SR8041 SEG 0500/0256) 004930 FT  
 0050/1411

003519 FT

1 0 00077 4 00 0000+00 002005 FT  
 BRIDGE ST  
 (SR4042 SEG 0040/0262) 0040/0000



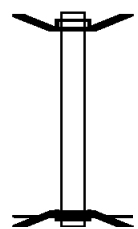
INTER-AHD RAMP B  
 0050/1411 (SR8041 SEG 0752/0000)

0050/0311 ROCHESTER  
 003577 FT ROCHESTER B  
 5 0050/0000 LENGTH(AH 1411 BK 1514)  
 (APRA) ROME METALS  
 DEER LN  
 0040/1275 (BORO)  
 WEBSTER ST  
 0040/0980 (BORO)  
 MONROE ST  
 0040/0165 (BORO)  
 NC DELAWARE AV  
 5 0040/0000 LENGTH(AH 1514 BK 1165)  
 BEDFORD AV



EXTRACT DATE: 12/18/2023      ROADWAY MANAGEMENT SYSTEM      PAGE NUMBER: 438  
 PRINT DATE: 12/21/2023      SLD COUNTY/SR - ANNUAL PRINT      COUNTY: BEAVER  
 DIR: B      TOTAL LEN: .031 MI.      DIST: 11-2      SR: 4053  
 LEFT MUN: SOUTH BEAVER T      RIGHT MUN: SOUTH BEAVER T

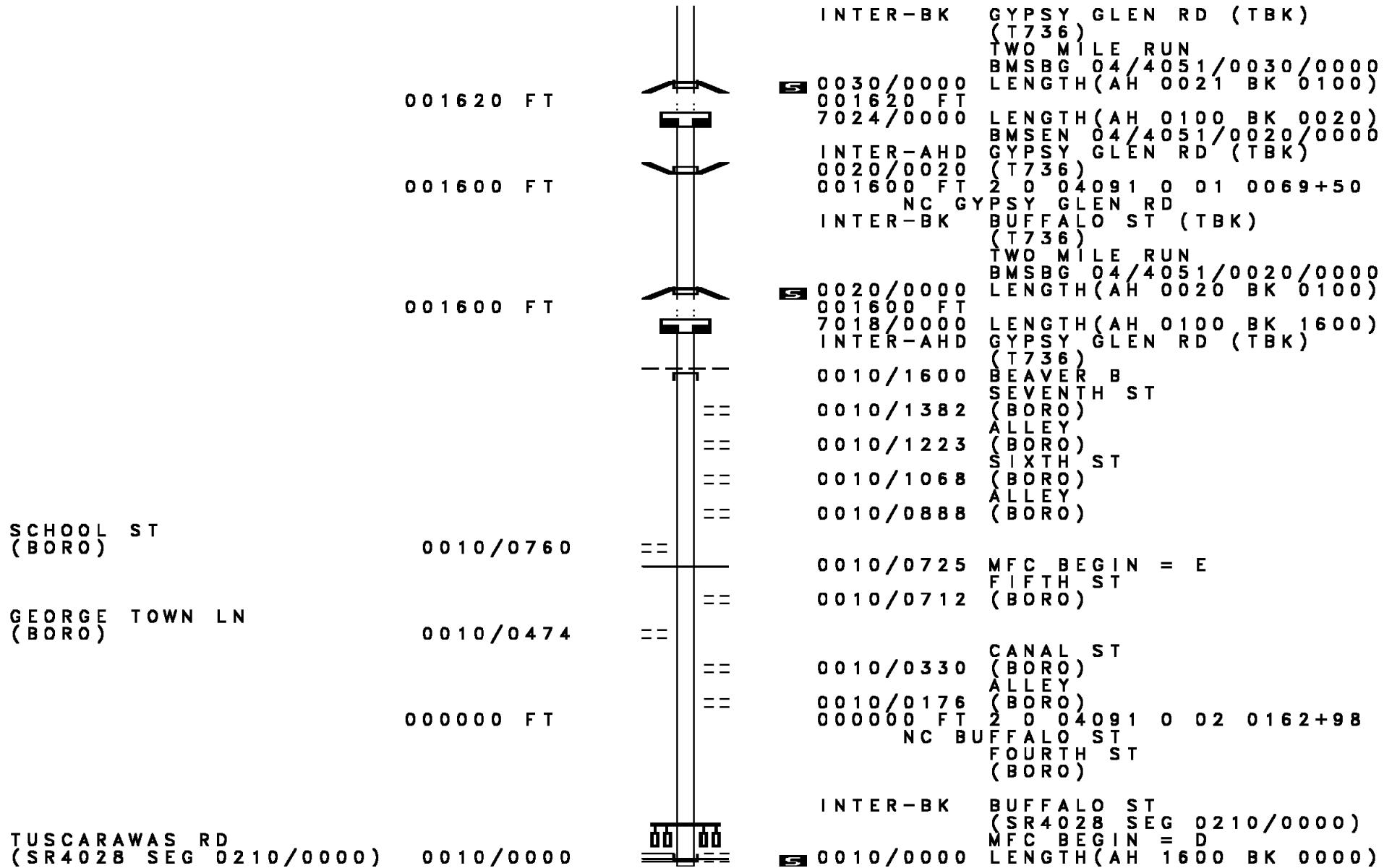
000162 FT  
 000000 FT



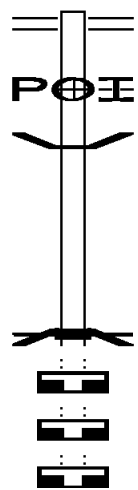
000162 FT BMS EN 04/4053/0010/0000  
 INTER-AHD GEORGETOWN RD  
 0010/0162 (T402)  
 000000 FT 0 0 00000 0 00 0000+00  
           NC GEORGETOWN RD BR  
 INTER-BK GEORGETOWN RD  
           (T402)  
           SR 0051 NB  
           BMSBG 04/4053/0010/0000  
           MFC BEGIN = E  
 0010/0000 LENGTH(AH 0162 BK 0000)



DIR: B TOTAL LEN: .311 MI. DIST: 11-2 SR: 4051  
 LEFT MUN: BRIGHTON T RIGHT MUN: BRIGHTON T



001006 FT  
  
 000000 FT  
  
 000000 FT  
 000000 FT  
 000000 FT



001006 FT CONSTITUTION BL  
 0040/1006 {SR0051 SEG 0251/1650}  
 {SR0051 SEG 0250/1555}  
 (APRA) RIVER HARBOR MAR  
 RIVER HARBOR MARINA RD  
 0040/0750 (PRDR)  
 0040/0010 BMSBN 04/4049/0040/0000  
 000000 FT 1 0 00204 1 00 0000+00  
 INTER-BK NC RIVERSIDE DR  
 RIVERSIDE DR (TBK)  
 (CITY)  
 TRIB BEAVER  
 BMSBG 04/4049/0040/0000  
 MFC BEGIN = D  
 5 0040/0000 LENGTH(AH 1006 BK 1088)  
 000000 FT  
 7030/0000 LENGTH(AH 1088 BK 2547)  
 000000 FT  
 7020/0000 LENGTH(AH 2547 BK 1492)  
 000000 FT  
 7010/0000 LENGTH(AH 1492 BK 0000)

EXTRACT DATE: 12/18/2023 ROADWAY MANAGEMENT SYSTEM PAGE NUMBER: 434  
 PRINT DATE: 12/21/2023 SLD COUNTY/SR - ANNUAL PRINT COUNTY: BEAVER  
 DIR: B TOTAL LEN: 2.909 MI. DIST: 11-2 SR: 4047  
 LEFT MUN: OHIOVILLE B RIGHT MUN: OHIOVILLE B

SALEM CHURCH RD 015359 FT  
 (SR0168 SEG 0370/0000) 0060/1017

TUSCARAWAS RD 014342 FT  
 (T310) 0060/0000

DANIELS RD 0050/1125  
 (BORO)

010848 FT



015359 FT  
 INTER-AHD TUSCARAWAS RD  
 0060/1017 (SR0168 SEG 0370/0000)

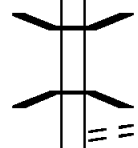
014342 FT 1 0 00278 0 02 0867+48  
 NC TUSCARAWAS RD  
 0060/0000 LENGTH(AH 1017 BK 3494)

010848 FT 1 0 00278 0 02 0830+70  
 0050/0000 LENGTH(AH 3494 BK 1922)

DIR: B TOTAL LEN: 2.909 MI. DIST: 11-2 SR: 4047  
 LEFT MUN: OHIOVILLE B RIGHT MUN: OHIOVILLE B

008926 FT

008926 FT 1 0 00278 0 02 0811+24  
 0040/0000 LENGTH(AH 1922 BK 3878)



0030/2556 BMS EN 04/4047/0030/2614  
 1 0 00278 0 02 0771+74  
 UPPER DRY RUN  
 0030/2528 BMSBG 04/4047/0030/2614  
 WESTWOOD DR (TBK) SR 40  
 0030/2300 (BORO)

005048 FT

005048 FT 1 0 00278 0 02 0771+74  
 0030/0000 LENGTH(AH 3878 BK 3803)

001245 FT

001245 FT 1 0 00278 0 02 0733+71  
 NC SMITHS FERRY RD  
 0020/0000 LENGTH(AH 3803 BK 1245)

SMITH FERRY RD  
 (BORO)

0010/0215



NC SMITH FERRY RD  
 MIDLAND ROAD  
 0010/0050 OP ID 04/0068/0030/0000  
 000000 FT 1 0 00278 0 02 0721+97  
 NORTH SHORE R.R. STON  
 OVERPASS IS RR X-ING  
 INTER-BK LIBERTY RD  
 (BORO)

000000 FT

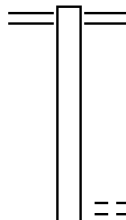
0010/0000 LENGTH(AH 1245 BK 0487)  
 000000 FT  
 7010/0000 LENGTH(AH 0487 BK 0000)





EXTRACT DATE: 12/18/2023      ROADWAY MANAGEMENT SYSTEM      PAGE NUMBER: 432  
 PRINT DATE: 12/21/2023      SLD COUNTY/SR - ANNUAL PRINT      COUNTY: BEAVER  
 DIR: B      TOTAL LEN: 1.595 MI.      DIST: 11-2      SR: 4045  
 LEFT MUN: INDUSTRY B      RIGHT MUN: INDUSTRY B

008420 FT



008420 FT WOLF RUN RD  
 0040/1702 (SR4034 SEG 0090/1180)

006718 FT

006718 FT 2 0 04080 0 00 0069+66  
 RUSSEL HILL RD  
 (BORO)  
 0040/0000 LENGTH(AH 1702 BK 2067)

DIR: B TOTAL LEN: 1.595 MI. DIST: 11-2 SR: 4045  
 LEFT MUN: INDUSTRY B RIGHT MUN: INDUSTRY B

Location	Segment ID	Length (FT)	Start Station	End Station	Notes
SUNRISE DR (BORO)	0030/0190	004651	2 0 04080	0 00 0046+10	INDUSTRY MIDLAND B
BEECHWOOD DR (BORO)	0020/3581	0020/3175	0030/0000	2067 BK 3698	BOYANA DR (BORO)
DELAWARE AV (BORO)	0020/0790	0020/1130	NC MURPHY HILL RD HILLCREST RD (BORO)		
VIRGINIA AV (BORO)	0020/0358	000953	VIRGINIA AV (BORO) NC TENTH ST ET		
OHIO AV (BORO)	0020/0000	000953	NC VIRGINIA AV (BORO) OHIO AV (BORO) NC PARK PLACE E	0 00 0010+05	0020/0000 LENGTH(AH 3698 BK 0953)
WOODS LN (PRDR)	0010/0165	000000	BEAVER AV (BORO) WOODS LN (PRDR)		
			0010/0165 (APRA) J&L SPECIALTY ST NC TENTH ST MIDLAND AV (SR0068 SEG 0090/0540)		
			INTER-BK TENTH ST (BORO) MFC BEGIN = E		
			0010/0000 LENGTH(AH 0953 BK 0000)		



DIR: B TOTAL LEN: .597 MI. DIST: 11-2 SR: 4044  
 LEFT MUN: MONACA B RIGHT MUN: MONACA B

	003154 FT		003154 FT	
			INTER-AHD	PENNSYLVANIA AV
				(SR0018 SEG 0474/1195)
NINTH ST				NINTH ST
(BORO)	0020/1833	==	0020/1833	(SR0018 SEG 0474/1195)
LC FROM NINTH ST	0020/1710	==		
(CONN)		==		
		==	0020/1445	TENTH ST
		==	0020/1095	(BORO)
		==		ELEVETH ST
WAHL ST	0020/0925	==		(BORO)
(BORO)		==	0020/0850	GRAPE AL
		==	0020/0620	(BORO)
		==		TWELFTH ST
ALLEY	0020/0585	==		(BORO)
(BORO)		==	0020/0205	THIRTEENTH ST
		==	001321 FT	(BORO)
1 1 04015 0 00 0066+96	001321 FT	==	0020/0000	LENGTH(AH 1833 BK 1321)
FOURTEENTH ST	0020/0000	==	0010/0961	FIFTEENTH ST
(BORO)		==		(BORO)
		==		
LOCUST AL	0010/0320	==	0010/0260	SIXTEENTH ST
(BORO)		==	0010/0116	(BORO)
		==	0010/0115	FROM 0051/0180 SH
		==	000000 FT	(CONN)
	000000 FT	==		TO 0051/0180 SH
		==		(CONN)
		==		1 1 00254 0 00 0142+31
		==		NC PE PENNSYLVANIA AV
		==		PENNSYLVANIA AV
		==		(SR0051 SEG 0180/0000)
		==		INTER-BK PENNSYLVANIA AV
		==		(SR0051 SEG 0180/0000)
		==		MFC BEGIN = B
		==	0010/0000	LENGTH(AH 1321 BK 0000)

DIR: B TOTAL LEN: 1.652 MI. DIST: 11-2 SR: 4043  
 LEFT MUN: INDUSTRY B RIGHT MUN: INDUSTRY B

ENGLE RD 008725 FT  
 (SR4032 SEG 0040/0000) 0030/3993  
 WILLOW BROOK WEST  
 (BORO) 0030/3925

008725 FT ENGLE RD  
 0030/3993 (SR4032 SEG 0040/0000)

0030/2590 MIDDLE RD  
 (BORO)

004732 FT

004732 FT 2 0 04080 0 00 0145+55  
 0030/0000 LENGTH(AH 3993 BK 3736)

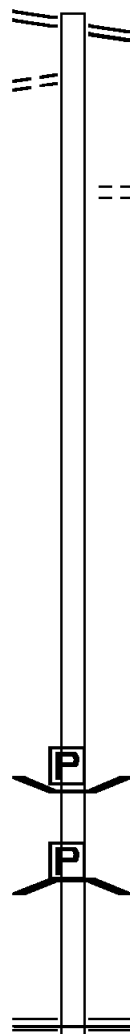
000996 FT

000996 FT 2 0 04080 0 00 0108+41  
 0020/0000 LENGTH(AH 3736 BK 0996)

0010/0231 BMSEN 04/4043/0010/0212  
 BRIDGE POSTED (TONS)  
 2 0 04080 0 00 0100+61  
 SGL 30 COMB 40

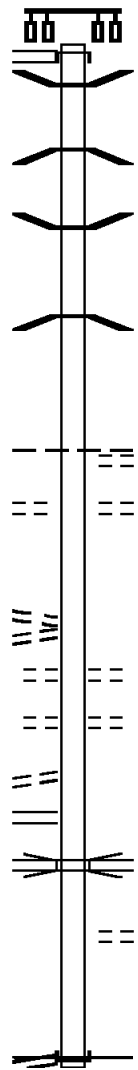
000000 FT

0010/0212 WOLF RUN  
 BMSBG 04/4043/0010/0212  
 000000 FT 2 0 04080 0 00 0098+58  
 NC KE LLEY RD  
 WOLF RUN RD  
 (SR4034 SEG 0110/0000)  
 MFC BEGIN = E  
 0010/0000 LENGTH(AH 0996 BK 0000)



DIR: B TOTAL LEN: .500 MI. DIST: 11-2 SR: 4042  
 LEFT MUN: ROCHESTER B RIGHT MUN: ROCHESTER B

002638 FT  
 DELAWARE AV (SR6018 SEG 0040/0000) 0040/0262  
  
 002376 FT  
  
 001655 FT  
  
 ALLEY (BORO) 0020/0183  
 1 0 00076 0 02 0719+73 001332 FT  
 MARKET ST (BORO)  
 BRIDGE ST (BORO) 0020/0000  
  
 TO 8039/0010 SH (CONN) 0010/0895  
  
 1 0 00076 0 02 0725+68 000000 FT  
 RAMP B RD (SR8039 SEG 0270/0000) 0010/0000



002638 FT INTER-AHD W MADISON ST (SR6018 SEG 0040/0000)  
 0040/0262  
 0040/0107 BMSBN 04/4042/0040/0036  
 1 0 00076 0 02 0708+24  
 RT 0018 NB  
 0040/0036 BMSBG 04/4042/0040/0036  
 002376 FT 1 0 00076 0 02 0708+25  
 0040/0000 LENGTH(AH 0262 BK 0721)  
 0030/0718 BMSBN 04/4042/0030/0070  
  
 0 0 00000 0 00 0000+00  
 OLD BEAVER RIVER BLVD  
 0030/0070 BMSBG 04/4042/0030/0070  
 001655 FT 1 0 00076 0 02 0716+47  
 RIVERSIDE DR (PRDR)  
 ROCHESTER BRIDGEWATER B  
 0030/0000 LENGTH(AH 0721 BK 0323)  
 BRKICH WY (BORO)  
  
 NC BRIDGE ST  
 0020/0000 LENGTH(AH 0323 BK 1332)  
 MULBERRY RD (BORO)  
 0010/1165  
 BOUNDRY LN (BORO)  
 0010/0970  
  
 RAMP A RD (SR8039 SEG 0010/0000)  
 0010/0825  
 CONSTITUTION BLVD.  
 0010/0740 OP ID 04/0051/0230/1222  
 NC MARKET ST  
 MULBERRY ST ET (BORO)  
 0010/0248  
 NC WOLF LN  
 INTER-BK RAMP C RD (SR8039 SEG 0250/0663)  
 000000 FT  
 MFC BEGIN = C  
 0010/0000 LENGTH(AH 1332 BK 0000)

EXTRACT DATE: 12/18/2023      ROADWAY MANAGEMENT SYSTEM      PAGE NUMBER: 427  
 PRINT DATE: 12/21/2023      SLD COUNTY/SR - ANNUAL PRINT      COUNTY: BEAVER  
 DIR: B      TOTAL LEN: 1.228 MI.      DIST: 11-2      SR: 4041  
 LEFT MUN: INDUSTRY B      RIGHT MUN: INDUSTRY B

MIDDLE RD  
(T408)

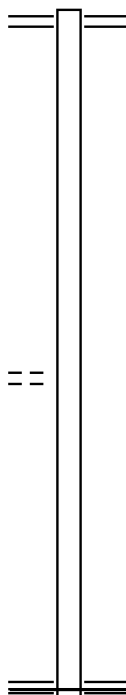
006483 FT

006483 FT ENGLE RD  
0020/3054 (SR4032 SEG 0070/0000)

003429 FT

003429 FT 2 0 04107 0 00 0062+61  
S 0020/0000 LENGTH(AH 3054 BK 3429)

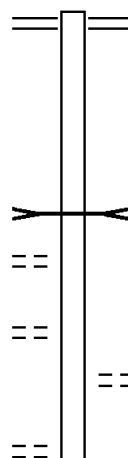
0010/2455



000000 FT

000000 FT 2 0 04107 0 00 0027+38  
NC PARADISE RD  
WOLF RUN RD  
(SR4034 SEG 0130/0000)  
MFC BEGIN = E  
S 0010/0000 LENGTH(AH 3429 BK 0000)

EXTRACT DATE: 12/18/2023 ROADWAY MANAGEMENT SYSTEM PAGE NUMBER: 426  
 PRINT DATE: 12/21/2023 SLD COUNTY/SR - ANNUAL PRINT COUNTY: BEAVER  
 DIR: B TOTAL LEN: 2.881 MI. DIST: 11-2 SR: 4040  
 LEFT MUN: CHIPPEWA T RIGHT MUN: CHIPPEWA T

THIRTYSEVENTH ST (SR0251 SEG 0170/0000)	015214 FT 0060/1390		015214 FT OAKVILLE RD 0060/1390 (SR0251 SEG 0170/0000)
	013824 FT		013824 FT 2 0 04007 0 01 0196+79 BR. WALLACE STRUCTURE LENGTH 10 FT BMSID 04/4040/0060/0000 LENGTH(AH 1390 BK 2941)
PINEBROOK DR (TWP )	0050/2680	==	0060/0000
SUNVIEW DR (TWP )	0050/1865	==	
WANDA ST (T132)	0050/0640	==	0050/1390 BROOKS DR (T131)

DIR: B TOTAL LEN: 2.881 MI. DIST: 11-2 SR: 4040  
 LEFT MUN: CHIPPEWA T RIGHT MUN: CHIPPEWA T

Left Side Description	Left Side Length	Right Side Description	Right Side Length
LIPINWOOD DR (T134)	0050/0190 010883 FT	010883 FT 2 0 04007 0 01 0165+75 0050/0000 LENGTH(AH 2941 BK 2547)	
SHENANGO RD (SR4017 SEG 0020/0000)	0040/1080 008336 FT	0040/1080 SHENANGO RD (SR4017 SEG 0020/0000)	
		008336 FT 2 0 04007 0 01 0140+32 0040/0000 LENGTH(AH 2547 BK 2556) WILLOW LN (TWP )	
MCKINLEY RD (SR4015 SEG 0030/0000)	005780 FT 0030/0000	005780 FT 2 0 04007 0 01 0114+92 MCKINLEY RD (SR4015 SEG 0030/0000)	
		0030/0000 LENGTH(AH 2556 BK 2823)	
	002957 FT	002957 FT 2 0 04007 0 01 0087+12 0020/0000 LENGTH(AH 2823 BK 2957) CHIPPEWA BIG BEAVER B	
2 0 04007 0 01 0056+36 000000 FT WALLACE RUN RD (SR0551 SEG 0100/0000)	0010/0000	NC THIRTY SEVENTH ST ET WALLACE RUN RD 000000 FT (SR0551 SEG 0100/0000) MFC BEGIN = D 0010/0000 LENGTH(AH 2957 BK 0000)	



EXTRACT DATE: 12/18/2023 ROADWAY MANAGEMENT SYSTEM PAGE NUMBER: 424  
 PRINT DATE: 12/21/2023 SLD COUNTY/SR - ANNUAL PRINT COUNTY: BEAVER  
 DIR: B TOTAL LEN: 2.833 MI. DIST: 11-2 SR: 4039  
 LEFT MUN: BRIGHTON T RIGHT MUN: BRIGHTON T

BARCLAY HILL RD 014959 FT  
 (SR4037 SEG 0060/0000) 0060/3465

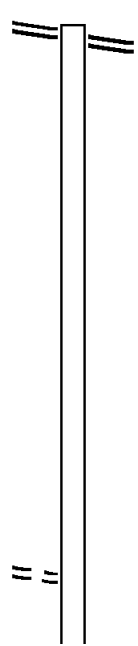
014959 FT BARCLAY HILL RD  
 0060/3465 (SR4037 SEG 0060/0000)

011494 FT

011494 FT 2 0 04037 0 01 0117+28  
 0060/0000 LENGTH(AH 3465 BK 2817)

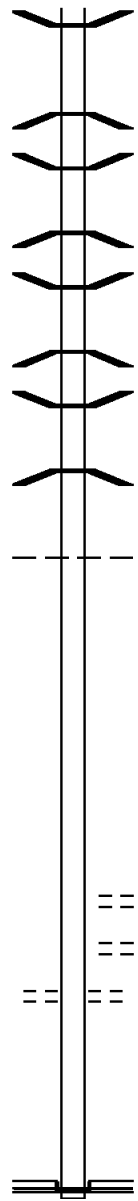
2 0 04037 0 01 0089+11 008677 FT  
 PINE GROVE RD  
 (T432) 0050/0000

008677 FT  
 NC DOYLE DR  
 0050/0000 LENGTH(AH 2817 BK 1189)



DIR: B TOTAL LEN: 2.833 MI. DIST: 11-2 SR: 4039  
 LEFT MUN: BRIGHTON T RIGHT MUN: BRIGHTON T

007488 FT



0040/0032 BMS EN 04/4039/0040/0000  
 007488 FT 2 0 04037 0 01 0076+82  
 SIX MI RUN  
 BMSBG 04/4039/0040/0000  
 5 0040/0000 LENGTH(AH 1189 BK 2744)

0030/2052 BMS EN 04/4039/0030/2025  
 2 0 04037 0 01 0069+56  
 SIX MI RUN

0030/2025 BMSBG 04/4039/0030/2025

0030/1185 BMS EN 04/4039/0030/1155  
 2 0 04037 0 00 0060+51  
 6 MILE RUN

0030/1155 BMSBG 04/4039/0030/1155

0030/0547 BMS EN 04/4039/0030/0522  
 2 0 04037 0 00 0054+16  
 6 MI. RUN

004744 FT

0030/0522 BMSBG 04/4039/0030/0522  
 004744 FT 2 0 04037 0 00 0048+94  
 BRIGHTON  
 INDUSTRY B

5 0030/0000 LENGTH(AH 2744 BK 2266)




002478 FT

002478 FT 2 0 04037 0 00 0024+77  
 5 0020/0000 LENGTH(AH 2266 BK 2478)

000000 FT

== 0010/0885 UPLAND DR  
 (BORO)  
 == 0010/0700 AVONDALE DR  
 (BORO)  
 == 0010/0360 OHIOVIEW DR  
 (BORO)  
 000000 FT 2 0 04037 0 00 0000+00  
 NC P I NE GROVE RD  
 MIDLAN BEAVER RD  
 (SRO068 SEG 0200/0000)  
 INTER-BK PINE GROVE RD  
 (BORO)  
 MFC BEGIN = E  
 5 0010/0000 LENGTH(AH 2478 BK 0000)

EXTRACT DATE: 12/18/2023      ROADWAY MANAGEMENT SYSTEM      PAGE NUMBER: 422  
 PRINT DATE: 12/21/2023      SLD COUNTY/SR - ANNUAL PRINT      COUNTY: BEAVER  
 DIR: B      TOTAL LEN: .000 MI.      DIST: 11-2      SR: 4038  
 LEFT MUN: BRIGHTON T      RIGHT MUN: BRIGHTON T

000000 FT		000000 FT	
000000 FT		7030/0000 FT	LENGTH(AH 1247 BK 0700)
000000 FT		000000 FT	
		7020/0000 FT	LENGTH(AH 0700 BK 1990)
		000000 FT	
		7008/0000 FT	LENGTH(AH 1990 BK 0000)

DIR: B TOTAL LEN: 3.428 MI. DIST: 11-2 SR: 4037  
 LEFT MUN: BRIGHTON T RIGHT MUN: BRIGHTON T

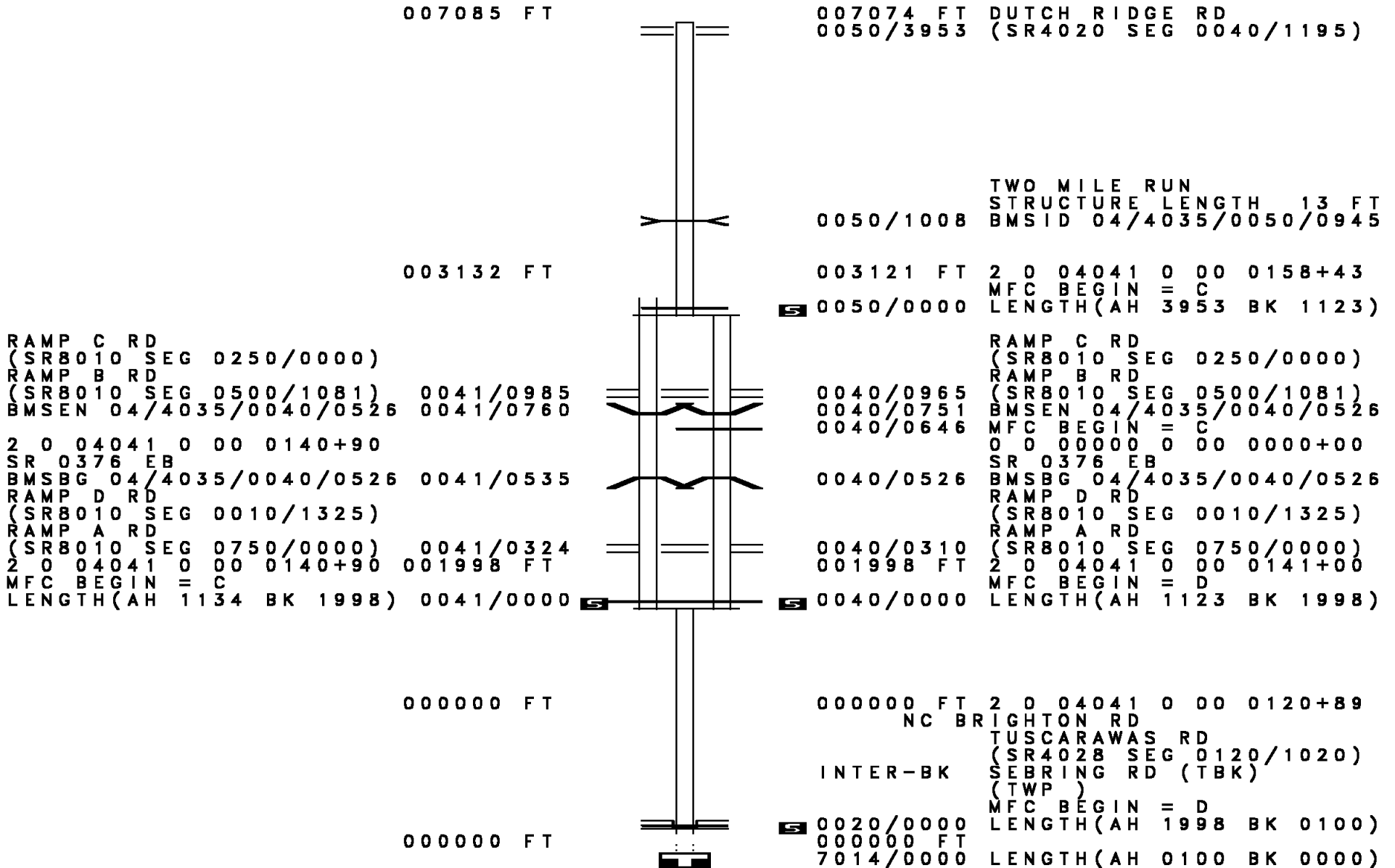
	018101 FT	==	018101 FT	TUSCARAWAS RD
		==	0070/2486	(SR4028 SEG 0100/0770)
		==	0070/2120	VANDIVORT DR
		==		(T724)
		==	0070/1710	VANDIVORT DR
		==		(T724)
NICHOLAS DR		==		
(TWP )	0070/1532	==		
NICHOLAS DR		==		
(TWP )	0070/1454	==		
		==	0070/1175	VALLEY DR
JAMES DR		==		(T723)
(TWP )	0070/0678	==		
		==	0070/0665	EAKIN DR
		==		(TWP )
	015615 FT		015615 FT	2 0 04033 0 02 0158+90
		==		DAPPENBROOK DR
		==	5 0070/0000	(TWP )
		==		LENGTH(AH 2486 BK 1996)
		==		
2 0 04033 0 02 0137+39	013619 FT		013619 FT	
DOYLE DR		==	5 0060/0000	LENGTH(AH 1996 BK 1684)
(SR4039 SEG 0060/3465)	0060/0000	==		
		==		
	011935 FT		011935 FT	2 0 04033 0 02 0120+16
		==	5 0050/0000	LENGTH(AH 1684 BK 2602)



DIR: B TOTAL LEN: 1.405 MI. DIST: 11-2 SR: 4036  
 LEFT MUN: WHITE T RIGHT MUN: WHITE T

Left Side	Right Side
STEFFIN HILL RD (SR0588 SEG 0050/2380) TWENTYFIFTH ST (T104)	007420 FT STEFFIN HILL RD 0020/3856 (SR0588 SEG 0050/2380)
	0020/3609
TWENTYSIXTH ST (T123)	0020/3308 TWENTYSIXTH ST (T123)
TWENTYSEVENTH ST (T112)	
NINETEENTH AV (T111)	
TWENTYTHIRD AV (TWP )	0020/0988 TWENTYFIRST AV (T119)
	0020/0652 TWENTYSECOND AV (T120)
	003564 FT 2 0 04042 0 00 0035+60 TWENTYFOURTH AV (T122)
	0020/0000 LENGTH(AH 3856 BK 3564) CRAIGHEAD LN
	0010/3060 (TWP )
	0010/2586 FERN ST (T781)
TWENTYSIXTH AV (T127)	
	0010/2331 TWENTYSEVENTH AV (T126)
	0010/2241 WHITE CHIPPEWA T
	0010/2066 CHIPPEWA DR (TWP )
GEORGE ST (T109)	
	000000 FT 2 0 04042 0 00 0000+00 DARLINGTON RD (SR0588 SEG 0030/0000)
DARLINGTON RD (SR0588 SEG 0030/0000)	NC CLAYTON RD MFC BEGIN = D 0010/0000 LENGTH(AH 3564 BK 0000)

DIR: B TOTAL LEN: 1.342 MI. DIST: 11-2 SR: 4035  
 LEFT MUN: BRIGHTON T RIGHT MUN: BRIGHTON T



007085 FT

007074 FT DUTCH RIDGE RD  
 0050/3953 (SR4020 SEG 0040/1195)

003132 FT

TWO MILE RUN  
 STRUCTURE LENGTH 13 FT  
 0050/1008 BMSID 04/4035/0050/0945

RAMP C RD  
 (SR8010 SEG 0250/0000)  
 RAMP B RD  
 (SR8010 SEG 0500/1081) 0041/0985  
 BMSEN 04/4035/0040/0526 0041/0760

2 0 04041 0 00 0140+90  
 SR 0376 EB  
 BMSBG 04/4035/0040/0526 0041/0535

RAMP D RD  
 (SR8010 SEG 0010/1325)

RAMP A RD  
 (SR8010 SEG 0750/0000) 0041/0324

2 0 04041 0 00 0140+90 001998 FT  
 MFC BEGIN = C  
 LENGTH(AH 1134 BK 1998) 0041/0000

0050/0000 LENGTH(AH 3953 BK 1123)

RAMP C RD  
 (SR8010 SEG 0250/0000)  
 RAMP B RD  
 (SR8010 SEG 0500/1081)  
 BMSEN 04/4035/0040/0526  
 MFC BEGIN = C

0 0 00000 0 00 0000+00  
 SR 0376 EB  
 BMSBG 04/4035/0040/0526

RAMP D RD  
 (SR8010 SEG 0010/1325)

RAMP A RD  
 (SR8010 SEG 0750/0000)

2 0 04041 0 00 0141+00  
 MFC BEGIN = D  
 LENGTH(AH 1123 BK 1998)

000000 FT

000000 FT 2 0 04041 0 00 0120+89  
 NC BR

BRIGHTON RD  
 TUSCARAWAS RD  
 (SR4028 SEG 0120/1020)

INTER-BK SEBRING RD (TBK)  
 (TWP)

MFC BEGIN = D  
 LENGTH(AH 1998 BK 0100)

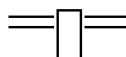
000000 FT

0020/0000  
 000000 FT  
 7014/0000 LENGTH(AH 0100 BK 0000)

EXTRACT DATE: 12/18/2023 ROADWAY MANAGEMENT SYSTEM PAGE NUMBER: 417  
PRINT DATE: 12/21/2023 SLD COUNTY/SR - ANNUAL PRINT COUNTY: BEAVER

DIR: B TOTAL LEN: 1.956 MI. DIST: 11-2 SR: 4034  
LEFT MUN: INDUSTRY B RIGHT MUN: INDUSTRY B

010329 FT



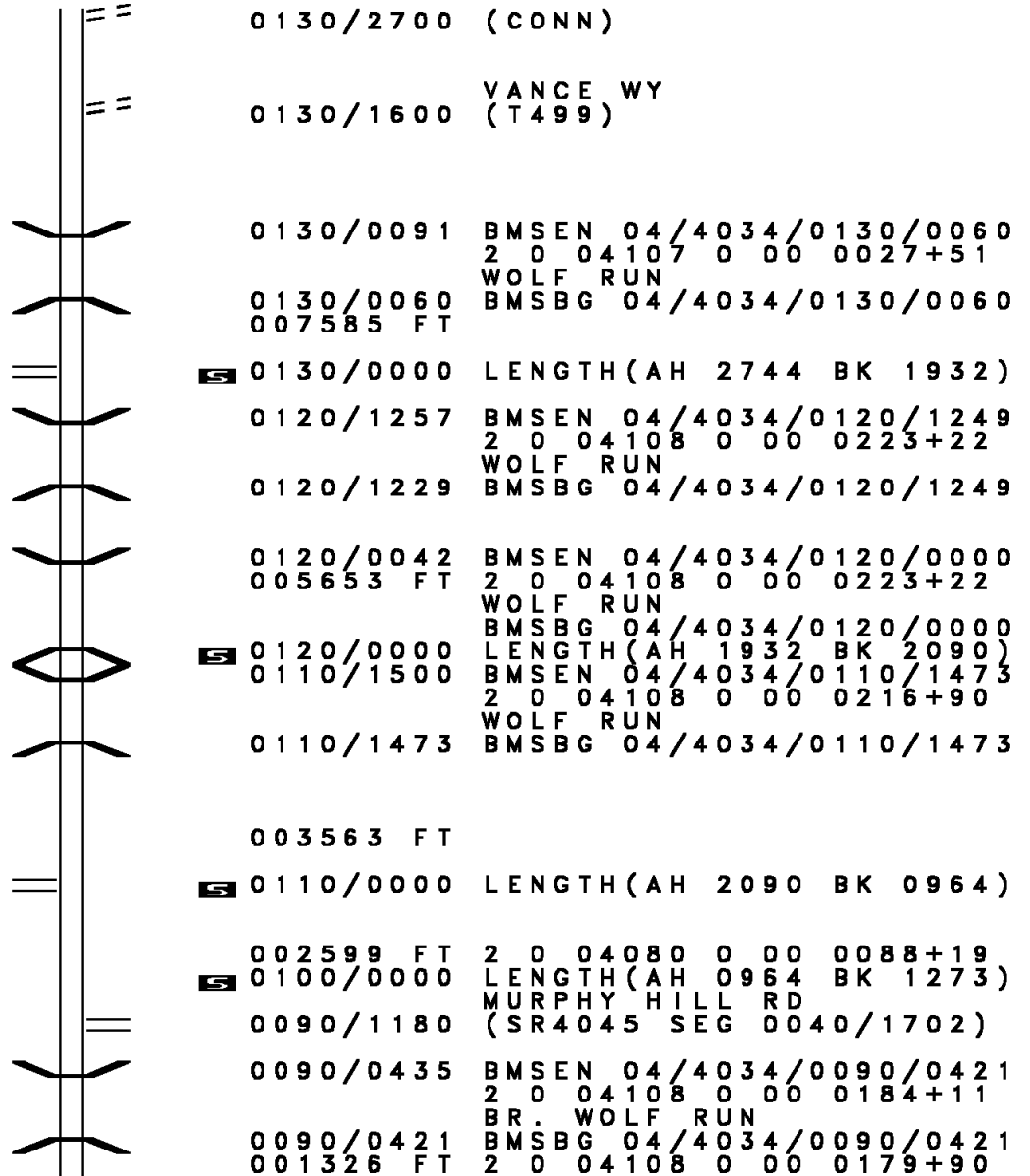
010329 FT MIDLAND BEAVER RD  
0130/2744 (SR0068, SEG 0160/2191)  
TO 0068/0160 SH



DIR: B TOTAL LEN: 1.956 MI. DIST: 11-2 SR: 4034  
 LEFT MUN: INDUSTRY B RIGHT MUN: INDUSTRY B

2 0 04107 0 00 0027+38 007585 FT  
 PARADISE RD  
 (SR4041 SEG 0010/0000) 0130/0000

2 0 04108 0 00 0202+08 003563 FT  
 KELLEY RD  
 (SR4043 SEG 0010/0000) 0110/0000



005653 FT

002599 FT

001326 FT

0130/2700 (CONN)

0130/1600 VANCE WY  
(T499)

0130/0091 BMS EN 04/4034/0130/0060  
 2 0 04107 0 00 0027+51  
 WOLF RUN

0130/0060 BMSBG 04/4034/0130/0060  
 007585 FT

5 0130/0000 LENGTH(AH 2744 BK 1932)

0120/1257 BMS EN 04/4034/0120/1249  
 2 0 04108 0 00 0223+22  
 WOLF RUN

0120/1229 BMSBG 04/4034/0120/1249

0120/0042 BMS EN 04/4034/0120/0000  
 005653 FT  
 2 0 04108 0 00 0223+22  
 WOLF RUN

5 0120/0000 LENGTH(AH 1932 BK 2090)  
 0110/1500 BMS EN 04/4034/0110/1473  
 2 0 04108 0 00 0216+90  
 WOLF RUN

0110/1473 BMSBG 04/4034/0110/1473

003563 FT

5 0110/0000 LENGTH(AH 2090 BK 0964)

002599 FT 2 0 04080 0 00 0088+19  
 5 0100/0000 LENGTH(AH 0964 BK 1273)  
 MURPHY HILL RD

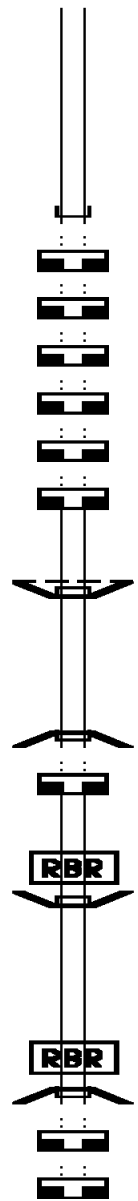
0090/1180 (SR4045 SEG 0040/1702)

0090/0435 BMS EN 04/4034/0090/0421  
 2 0 04108 0 00 0184+11  
 BR. WOLF RUN

0090/0421 BMSBG 04/4034/0090/0421  
 001326 FT 2 0 04108 0 00 0179+90

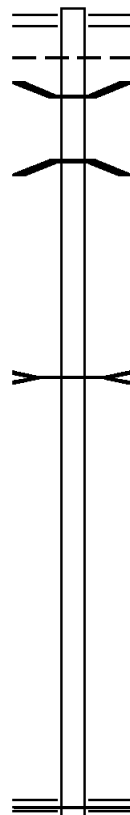
DIR: B TOTAL LEN: 1.956 MI. DIST: 11-2 SR: 4034  
 LEFT MUN: INDUSTRY B RIGHT MUN: INDUSTRY B

			5 0090/0000	LENGTH(AH 1273 BK 1272)
000054	FT		000054	FT 2 0 04108 0 00 0166+30 NC WOLF RUN RD INTER-BK WESTWOOD RD (TBK) (TWP)
			5 0080/0000	LENGTH(AH 1272 BK 1618)
000054	FT		000054	FT 7070/0000 LENGTH(AH 1618 BK 2472)
000054	FT		000054	FT 7060/0000 LENGTH(AH 2472 BK 2497)
000054	FT		000054	FT 7050/0000 LENGTH(AH 2497 BK 2177)
000054	FT		000054	FT 7040/0000 LENGTH(AH 2177 BK 3155)
000054	FT		000054	FT 7030/0000 LENGTH(AH 3155 BK 0124)
000054	FT		000054	FT 7028/0000 LENGTH(AH 0124 BK 0030) BMSBN 04/4034/0026/0000 INTER-AHD WESTWOOD RD (TBK) (TWP)
			0026/0030	CHIOVILLE B
000024	FT		000024	FT 2 0 04108 0 00 0045+25 INTER-BK WESTWOOD RD (TBK) (TWP) UP. DRY RUN BMSBG 04/4034/0026/0000
			5 0026/0000	LENGTH(AH 0030 BK 0355)
000024	FT		000024	FT 7024/0000 LENGTH(AH 0355 BK 0024)
				BMSBN 04/4034/0020/0000
			INTER-AHD	WESTWOOD RD (TBK) (TWP)
000000	FT		0020/0024	000000 FT 2 0 04108 0 00 0041+41 P3 NC WESTWOOD RD INTER-BK WESTWOOD RD (TBK) (TWP) UPPER DRY RUN BMSBG 04/4034/0020/0000
			5 0020/0000	LENGTH(AH 0024 BK 1456)
000000	FT		000000	FT 7020/0000 LENGTH(AH 1456 BK 2689)
000000	FT		000000	FT 7010/0000 LENGTH(AH 2689 BK 0000)



EXTRACT DATE: 12/18/2023 ROADWAY MANAGEMENT SYSTEM PAGE NUMBER: 414  
 PRINT DATE: 12/21/2023 SLD COUNTY/SR - ANNUAL PRINT COUNTY: BEAVER  
 DIR: B TOTAL LEN: 1.179 MI. DIST: 11-2 SR: 4033  
 LEFT MUN: PATTERSON T RIGHT MUN: PATTERSON T

006227 FT



006227 FT CONSTITUTION BL  
 0020/2754 (SR0051 SEG 0290/1050)  
 PATTERSON  
 0020/2725 BRIGHTON T  
 0020/2710 BMSID 04/4033/0020/2658  
 2 0 04092 0 00 0040+10  
 BRADY RUN  
 0020/2658 BMSBG 04/4033/0020/2658

003473 FT

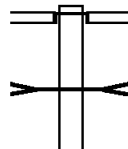
BRANCH BRADY RUN  
 STRUCTURE LENGTH 13 FT  
 0020/0498 BMSID 04/4033/0020/0498  
 003473 FT 2 0 04092 0 00 0034+90  
 0020/0000 LENGTH(AH 2754 BK 3473)

000000 FT

000000 FT 2 0 04092 0 00 0000+00  
 NC WI LDWOOD RD  
 DUTCH RIDGE RD  
 (SR4018 SEG 0040/1350)  
 MFC BEGIN = E  
 0010/0000 LENGTH(AH 3473 BK 0000)

EXTRACT DATE: 12/18/2023      ROADWAY MANAGEMENT SYSTEM      PAGE NUMBER: 413  
 PRINT DATE: 12/21/2023      SLD COUNTY/SR - ANNUAL PRINT      COUNTY: BEAVER  
 DIR: B      TOTAL LEN: 4.505 MI.      DIST: 11-2      SR: 4032  
 LEFT MUN: INDUSTRY B      RIGHT MUN: INDUSTRY B

023787 FT



023787 FT  
 INTER-AHD      DEBBIE DR  
                   (TWP )  
                   MIDLAND BEAVER RD  
 0090/3329      (SRO068 SEG 0180/2310)  
                   SIX MILE RUN  
                   STRUCTURE LENGTH 31 FT  
 0090/3048      BMSID 04/4032/0090/3048

DIR: B TOTAL LEN: 4.505 MI. DIST: 11-2 SR: 4032  
LEFT MUN: INDUSTRY B RIGHT MUN: INDUSTRY B

Stationing	Segment	Length	Notes
	0090/2142		PA DOT STOCKPILE YARD (GOVT)
020458 FT	0090/0000	020458 FT	2 0 04013 0 00 0034+85 LENGTH(AH 3329 BK 2441)
018017 FT	0080/0000	018017 FT	2 0 04013 0 00 0059+76 LENGTH(AH 2441 BK 2720)
015297 FT	0070/0000	015297 FT	2 0 04013 0 00 0086+70 PARADISE RD. (SR4041 SEG 0020/3054) LENGTH(AH 2720 BK 2343)
012954 FT	0060/0000	012954 FT	2 0 04013 0 00 0110+21 OAK GROVE RD (T509) LENGTH(AH 2343 BK 2645)
010309 FT	0050/0000	010309 FT	2 0 04013 0 00 0136+35 LENGTH(AH 2645 BK 2106)

DIR: B TOTAL LEN: 4.505 MI. DIST: 11-2 SR: 4032  
 LEFT MUN: INDUSTRY B RIGHT MUN: INDUSTRY B

WILLOWBROOK RD  
 (T507)

0040/0060  
 008203 FT

==

008203 FT 2 0 04013 0 00 0157+41  
 KELLEY RD

SR 0040/0000 LENGTH(AH 2106 BK 3842)  
 (SR4043 SEG 0030/3993)

004361 FT

004361 FT 2 0 04013 0 00 0196+27  
 INDUSTRY

SR 0030/0000 LENGTH(AH 3842 BK 1868)  
 OHIOVILLE B

REED RD  
 (BORO)

0020/1655

==

2 0 04013 0 00 0214+95 002493 FT  
 HIGHLAND DR  
 (BORO)

0020/0000

==

002493 FT  
 SR 0020/0000 LENGTH(AH 1868 BK 2493)

HUNTERS DR  
 (BORO)  
 FOR SR 4028 AND 4032  
 (CONN)

0010/0270

==

0010/0175

==

0010/0894 PILLAR DR  
 (PRDR)

2 0 04013 0 00 0239+29 000000 FT  
 TUSCARAWAS RD  
 (SR4028 SEG 0040/0000)

0010/0000

==

NC ENGLE RD  
 TUSCARAWAS RD  
 000000 FT (SR4028 SEG 0040/0000)  
 MFC BEGIN = D  
 SR 0010/0000 LENGTH(AH 2493 BK 0000)



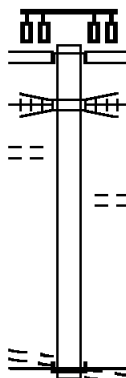
DIR: B TOTAL LEN: .210 MI. DIST: 11-2 SR: 4030  
 LEFT MUN: BRIDGEWATER B RIGHT MUN: BRIDGEWATER B

MAGNOLIA ST  
 (BORO)

2 0 04132 0 00 0000+00 000000 FT  
 SHARON RD  
 (BORO) 0010/0000

001107 FT

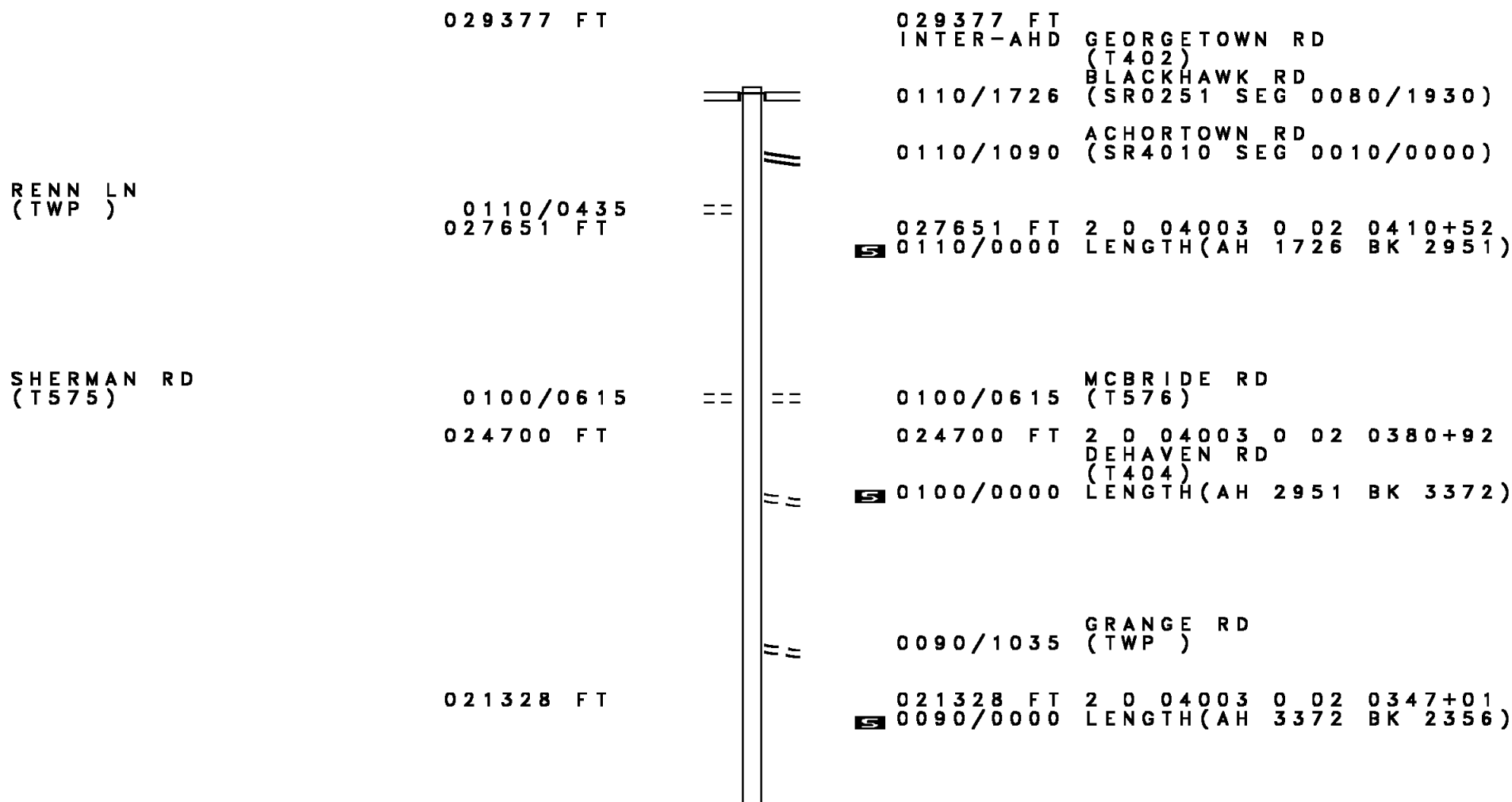
0010/0735



001107 FT  
 INTER-AHD LEOPARD LN  
 (BORO)  
 CONSTITUTION BL  
 (SR0051 SEG 0240/0000)  
 (SR0051 SEG 0241/0000)  
 0010/1107  
 0010/0986 CSX RAIL TRANSPORTATION  
 OVERPASS IS RR X-ING  
 0010/0570 FAIR AV  
 (BORO)  
 NC LEOPARD LN  
 SHARON RD  
 (BORO)  
 LEOPARD LN  
 (BORO)  
 INTER-BK MFC BEGIN = D  
 000000 FT (BORO)  
 0010/0000 LENGTH(AH 1107 BK 0000)



DIR: B TOTAL LEN: 5.564 MI. DIST: 11-2 SR: 4029  
 LEFT MUN: SOUTH BEAVER T RIGHT MUN: SOUTH BEAVER T



029377 FT

029377 FT  
 INTER-AHD GEORGETOWN RD  
 (T402)  
 BLACKHAWK RD  
 0110/1726 (SR0251 SEG 0080/1930)

RENN LN  
 (TWP )

0110/0435  
 027651 FT

ACHORTOWN RD  
 0110/1090 (SR4010 SEG 0010/0000)

027651 FT 2 0 04003 0 02 0410+52  
 5 0110/0000 LENGTH(AH 1726 BK 2951)

SHERMAN RD  
 (T575)

0100/0615  
 024700 FT

0100/0615 MCBRIDE RD  
 (T576)

024700 FT 2 0 04003 0 02 0380+92  
 5 0100/0000 DEHAVEN RD  
 (T404)  
 LENGTH(AH 2951 BK 3372)

021328 FT

0090/1035 GRANGE RD  
 (TWP )

021328 FT 2 0 04003 0 02 0347+01  
 5 0090/0000 LENGTH(AH 3372 BK 2356)

DIR: B TOTAL LEN: 5.564 MI. DIST: 11-2 SR: 4029  
 LEFT MUN: SOUTH BEAVER T RIGHT MUN: SOUTH BEAVER T

2 0 04003 0 02 0323+68 018972 FT  
 ALLEN RD  
 (T378) 0080/0000

018972 FT  
 0080/0000 LENGTH(AH 2356 BK 2270)

016702 FT

016702 FT 2 0 04003 0 02 0300+41  
 MCCLOY RD  
 (T543)  
 0070/0000 LENGTH(AH 2270 BK 3849)

012853 FT

012853 FT 2 0 04003 0 02 0262+31  
 0060/0000 LENGTH(AH 3849 BK 3751)

0050/1555 GROSCOST RD  
 (SR4012 SEG 0010/0000)

009102 FT

009102 FT 2 0 04003 0 02 0224+66  
 LISBON RD  
 (SR4022 SEG 0090/1410)  
 NC OLD BLACKHAWK RD  
 INTER-BK LISBON RD  
 (SR4022 SEG 0090/1410)

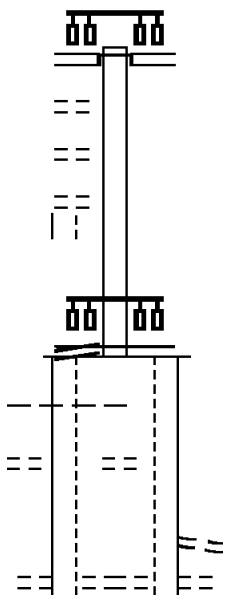
009102 FT

0050/0000 LTH AH 003751 BK 000100  
 009102 FT  
 7044/0000 LTH AH 000100 BK 001657  
 INTER-AHD LISBON RD

DIR: B TOTAL LEN: 5.564 MI. DIST: 11-2 SR: 4029  
 LEFT MUN: OHIOVILLE B RIGHT MUN: OHIOVILLE B

Segment ID	Length (FT)	Start Station	End Station	Notes
LISBON RD (SR4022 SEG 0090/1305)	0040/1657	0040/1657	0040/1657	(SR4022 SEG 0090/1305) OHIOVILLE B MCELREY RN
	007445 FT	0040/1369	0040/1369	STRUCTURE LENGTH 8 FT BMSID 04/4029/0040/1369
	005312 FT	0040/0000	0040/0000	2 0 04003 0 01 0206+10 ENGL RD (T390) LENGTH(AH 1657 BK 2133)
	003296 FT	0030/0000	0030/0000	2 0 04003 0 01 0185+27 LENGTH(AH 2133 BK 2016)
BROOKVUE RD (T529)	0020/0965	0020/0844	0020/0831	BMS EN 04/4029/0020/0831 2 0 04003 0 01 0173+51 BEALER RUN
	003296 FT	0020/0831	0020/0831	BMSBG 04/4029/0020/0831
	000000 FT	0020/0000	0020/0000	2 0 04003 0 01 0164+87 LENGTH(AH 2016 BK 3296)
		0010/0835	0010/0595	ENGLEWOOD DR (BORO) ORCHARD RD (BORO)
		000000 FT	000000 FT	2 0 04003 0 01 0132+23 NC RIDGEMONT DR TUSCARAWAS RD (SR4028 SEG 0020/1610)
		INTER-BK	INTER-BK	RIDGEMONT RD (BORO) MFC BEGIN = D
		0010/0000	0010/0000	LENGTH(AH 3296 BK 0000)

	054597 FT		054620 FT	
			INTER-AHD	BUFFALO ST
				(BORO)
				THIRD ST
				(SR0068 SEG 0320/0000)
TURNPIKE ST	0210/0390	==	0210/0754	
(BORO)				
UNKNOWN AL	0210/0208	==		
(BORO)				
FOURTH ST	0210/0027	==		
(BORO)				
	053843 FT		053866 FT	1 0 00278 0 03 1448+94
			NC	BUFFALO ST
MILL ST	0210/0000	==	0210/0000	MFC BEGIN = D
(SR4051 SEG 0010/0000)			5	LENGTH(AH 0754 BK 1065)
BEAVER	0201/1006	==	0200/0880	MCCALLISTER WY
VANPORT T	0201/0840	==		(BORO)
MCCALLISTER WY			0200/0124	LC FROM GEORGETOWN LN
(BORO)				(CONN)
	0201/0095	==	0200/0080	GEORGETOWN LN
GEORGETOWN LN				(BORO)
(BORO)				



DIR: B TOTAL LEN: 10.345 MI. DIST: 11-2 SR: 4028  
 LEFT MUN: VANPORT T RIGHT MUN: VANPORT T

Stationing	Segment	Length	Notes
052801 FT	1 0 00278 0 03 1437+67	052801 FT	MFC BEGIN = D BEAVER VANPORT T
1 0 00278 0 03 1437+37	0200/0000	0190/0822	LENGTH(AH 1065 BK 0980) BMS EN 04/4028/0190/0802
		0190/0802	1 0 00278 0 03 1435+68 TWO MILE RUN BMSBG 04/4028/0190/0802
051821 FT	1 0 00278 0 03 1427+66	051821 FT	LENGTH(AH 0980 BK 2000)
		049821 FT	VANPORT BRIGHTON T
1 0 00278 0 03 1407+65	0180/0000	0180/0000	LENGTH(AH 2000 BK 1861) SPRING LN
PLEASANT VIEW DR (T652)		0170/1600	(T662)
RIDGE AV (T654)	0170/1235	0170/1080	MORROW LN (T663)
		0170/0565	CENTER DR (T506)
047960 FT	047960 FT	0170/0000	1 0 00278 0 03 1388+97 LENGTH(AH 1861 BK 2242)
		0160/1550	LAUREL DR (T665)
MACKALL DR (T664)	0160/1355	045718 FT	1 0 00278 0 03 1356+00 STOKES DR (T668)
LAKE DR (T660)	0160/0570 045718 FT	0160/0000	LENGTH(AH 2242 BK 2408)
PINKERTON DR (T693)	0150/2297		
LC FOR PINKERTON DR (CONN)	0150/2195		
NORTHVIEW CR (T692)	0150/1385		
			RIDGEVIEW DR

DIR: B TOTAL LEN: 10.345 MI. DIST: 11-2 SR: 4028  
 LEFT MUN: BRIGHTON T RIGHT MUN: BRIGHTON T

		==	0150/0815 (T666)
	043310 FT		043310 FT 1 0 00278 0 03 1332+72 ORNIDA DR (T689)
		==	5 0150/0000 LENGTH(AH 2408 BK 3522)
		==	0140/2482 FERNWOOD DR (TWP)
		==	0140/0690 ORCHARD DR (T651)
	039788 FT		039788 FT 1 0 00278 0 03 1303+72
COPPER DR (T535)	0130/1020	==	5 0140/0000 LENGTH(AH 3522 BK 1111)
			0130/0770 BMS EN 04/4028/0130/0501 1 0 00278 0 02 1301+31 SR 0376 WB
CIRCLE DR (T659)	0130/0190 038677 FT	==	0130/0501 BMSBG 04/4028/0130/0501
CIRCLE DR (T659)	0120/1630	==	5 038677 FT 1 0 00278 0 02 1296+43 0130/0000 LENGTH(AH 1111 BK 2121)
BRIGHTON RD (SR4035 SEG 0020/0000)	0120/1020	==	0120/1033 SEBRING RD (TWP)
MURRAY DR (T706)	0120/0415	==	
	036556 FT	==	0120/0375 YOST DR (T655)
		==	5 036556 FT 1 0 00278 0 02 1273+02 0120/0000 LENGTH(AH 2121 BK 2512)
		==	0110/1530 COLEMAN DR (T658)

DIR: B TOTAL LEN: 10.345 MI. DIST: 11-2 SR: 4028  
 LEFT MUN: BRIGHTON T RIGHT MUN: BRIGHTON T

034044 FT

034044 FT 1 0 00278 0 02 1247+15  
 0110/0000 LENGTH(AH 2512 BK 3753)

= 0100/2345 WISHART DR  
 (T713)

= 0100/0770 BARCLAY HILL RD  
 (SR4037 SEG 0070/2486)

030291 FT

030291 FT 1 0 00278 0 02 1212+40  
 0100/0000 LENGTH(AH 3753 BK 3695)

= 0090/0845 NEVILLE RD  
 (T434)

= 0090/0230 CHESTNUT ST  
 (T673)

1 0 00278 0 02 1175+45 026596 FT  
 DUTCH RIDGE RD  
 (SR4020 SEG 0010/0000) 0090/0000

= 0090/0000 LENGTH(AH 3695 BK 2853)  
 MAPLE DR

LITTLE BEAVER DR  
 (TWP ) 0080/1859

= 0080/2310 (T657)

EDGEWOOD RD  
 (T705) 0080/0291  
 1 0 00278 0 02 1146+80 023743 FT  
 DARLINGTON RD  
 (T428) 0080/0000

= 0080/0462 TIMOTHY TRAIL  
 (TWP )

023743 FT

LISBON RD  
 (SR4022 SEG 0130/2678) 0070/3240

= 0080/0000 LENGTH(AH 2853 BK 3958)

DIR: B TOTAL LEN: 10.345 MI. DIST: 11-2 SR: 4028  
 LEFT MUN: BRIGHTON T RIGHT MUN: BRIGHTON T

Street Name	Offset	Distance (FT)	Notes
		019785	PINE GROVE RD (T432)
		019785	1 0 00278 0 02 1107+66 BRIGHTON OHIOVILLE B
		0070/0000	LENGTH(AH 3958 BK 3805)
		015980	015980 FT 1 0 00278 0 02 1068+99
		0060/0000	LENGTH(AH 3805 BK 3781) WILLOWBROOK DR
		0050/3510	(T507)
SAINOVICH DR (PRDR)		0050/1347	
		012199	012199 FT 1 0 00278 0 02 1031+28
		0050/0000	LENGTH(AH 3781 BK 3385)
ASHWOOD DR (T396)		0040/2620	



DIR: B TOTAL LEN: 10.345 MI. DIST: 11-2 SR: 4028  
 LEFT MUN: OHIOVILLE B RIGHT MUN: OHIOVILLE B

ENGLE ST  
 (BORO)

0040/0203 ==

008814 FT ==

0040/0187 FOR SR 2028 AND 4032  
 008814 FT (CONN)  
 1 0 00278 0 02 0992+64  
 ENGLE RD  
 (SR4032 SEG 0010/0000)  
 5 0040/0000 LENGTH(AH 3385 BK 3500)

1 0 00278 0 02 0957+64 005314 FT  
 LONGVUE DR  
 (T350) 0030/0000 ==

005314 FT  
 5 0030/0000 LENGTH(AH 3500 BK 2334)

RIDGEMONT DR  
 (SR4029 SEG 0010/0000) 0020/1610 ==

0020/1610 RIDGEMONT DR  
 (T392) ==

1 0 00278 0 02 0938+90 002980 FT  
 PLEASANTVIEW DR (TBK)  
 (TWP) 0020/0000 ==

0020/0041 VALLEYVIEW RD  
 002980 FT (T394)  
 5 0020/0000 LENGTH(AH 2334 BK 2980)

000000 FT

000000 FT 1 0 00278 0 02 0909+10  
 NC TU SCARAWAS RD  
 FAIRVIEW RD  
 (SR0168 SEG 0360/0000)  
 INTER-BK TUSCARAWAS RD  
 (SR0168 SEG 0360/0000)  
 MFC BEGIN = D  
 5 0010/0000 LENGTH(AH 2980 BK 0000)

DIR: B TOTAL LEN: 3.879 MI. DIST: 11-2 SR: 4027  
 LEFT MUN: CHIPPEWA T RIGHT MUN: CHIPPEWA T






Stationing	Street Name	Stationing	Street Name
020480 FT		020480 FT	
TWENTIETH ST ET (TWP )	0072/3555	INTER-AHD	DARLINGTON RD (SR0588 SEG 0040/0000)
		0072/3555	STEFFIN HILL RD (SR0588 SEG 0040/0000)
		0072/3496	CHIPPEWA PATTERSON T
NINETEENTH ST (TWP )	0072/3134	0072/3386	FIGLEY ST (TWP )
		0072/2901	EIGHTEENTH ST (TWP )
SEVENTEENTH ST (TWP )	0072/2218	0072/1814	SIXTEENTH ST (TWP )
		0072/1480	FIFTEENTH ST (TWP )
		0072/1095	FOURTEENTH ST (TWP )
		0072/0875	THIRTEENTH & A HALF ST (TWP )
		0072/0431	THIRTEENTH ST (TWP )
	016925 FT	016925 FT	2 0 04120 0 00 0129+15 TWELFTH ST (TWP )
		0072/0000	LENGTH (AH 3555 BK 2981) ELEVENTH ST (TWP )
SCHOOL ST (TWP )	0062/2288	0062/2418	(TWP )
		0062/1845	NINTH ST (TWP )
BRAUN DR (SR4008 SEG 0050/3150)	0062/1506	0062/1506	EIGHTH ST (TWP )
		0062/1212	SEVENTH ST (TWP )
SEVENTH ST (TWP )	0062/1167	0062/0983	DIXON WY (TWP )
SIXTH ST (TWP )	0062/0836		SIXTH ST

DIR: B TOTAL LEN: 3.879 MI. DIST: 11-2 SR: 4027  
 LEFT MUN: PATTERSON T RIGHT MUN: PATTERSON T

FIFTH ST (TWP )	0062/0500 013944 FT	==	==	0062/0751 (TWP )	
				013944 FT	2 0 04120 0 00 0158+79
					FOURTH ST (TWP )
YORK PL (TWP )	0052/3415	==	==	5 0062/0000	LENGTH(AH 2981 BK 3657)
VILLA CT (TWP )	0052/3241	==			
				0052/3091	THIRD ST (TWP )
				0052/2678	SECOND ST (TWP )
				0052/2221	FOURTH ST (TWP )
ST MARTINIQUE DR (TWP )	0052/1768	==	==	0052/1768	FIFTH ST (TWP )
				0052/1555	SIXTH ST (TWP )
				0052/1376	PATTERSON PATTERSON HEIGHTS B SEVENTH ST
				0052/1208	(TWP ) ALLEY
				0052/0852	(TWP )
				0052/0502	PATTERSON HEIGHTS PATTERSON T
				0052/0501	EIGHTH ST (TWP )
DAVIDSON DR (TWP )	0052/0447	==			
2 0 04120 0 00 0195+42	010287 FT			010287 FT	
WINDYCREST DR (TWP )	0052/0000	==	==	5 0052/0000	LENGTH(AH 3657 BK 2440)
				0042/1700	FERN AV (TWP )
BONNIEVIEW DR (TWP )	0042/1503	==			
LINDSAY DR (TWP )	0042/0823	==			
PLEASANT GROVE DR (PRDR)	0042/0405	==			
2 0 04120 0 00 0219+87	007847 FT			007847 FT	
ST ANDREWS DR (TWP )	0042/0000	==	==	5 0042/0000	LENGTH(AH 2440 BK 2212)



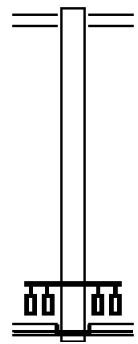
EXTRACT DATE: 12/18/2023      ROADWAY MANAGEMENT SYSTEM      PAGE NUMBER: 396  
 PRINT DATE: 12/21/2023      SLD COUNTY/SR - ANNUAL PRINT      COUNTY: BEAVER  
 DIR: B      TOTAL LEN: .000 MI.      DIST: 11-2      SR: 4026  
 LEFT MUN: CHIPPEWA T      RIGHT MUN: CHIPPEWA T

000000 FT		000000 FT	
000000 FT		7040/0000	LENGTH(AH 3715 BK 3928)
000000 FT		000000 FT	
000000 FT		7030/0000	LENGTH(AH 3928 BK 2119)
000000 FT		000000 FT	
		7020/0000	LENGTH(AH 2119 BK 3390)
		000000 FT	
		7010/0000	LENGTH(AH 3390 BK 0000)

EXTRACT DATE: 12/18/2023      ROADWAY MANAGEMENT SYSTEM      PAGE NUMBER: 395  
 PRINT DATE: 12/21/2023      SLD COUNTY/SR - ANNUAL PRINT      COUNTY: BEAVER  
 DIR: B      TOTAL LEN: .274 MI.      DIST: 11-2      SR: 4025  
 LEFT MUN: CHIPPEWA T      RIGHT MUN: CHIPPEWA T

001448 FT

000000 FT






001448 FT DARLINGTON RD  
 0010/1448 (SR0588 SEG 0020/0000)

000000 FT 2 0 04049 0 00 0027+73  
 NC BRADEN SCHOOL RD  
 CONSTITUTION BL  
 (SR0051 SEG 0380/0000)  
 (SR0051 SEG 0381/0000)

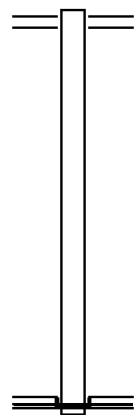
INTER-BK EMMET DR  
 (TWP )  
 MFC BEGIN = E  
 0010/0000 LENGTH(AH 1448 BK 0000)

EXTRACT DATE: 12/18/2023      ROADWAY MANAGEMENT SYSTEM      PAGE NUMBER: 394  
 PRINT DATE: 12/21/2023      SLD COUNTY/SR - ANNUAL PRINT      COUNTY: BEAVER  
 DIR: B      TOTAL LEN: .000 MI.      DIST: 11-2      SR: 4024  
 LEFT MUN: CHIPPEWA T      RIGHT MUN: CHIPPEWA T

000000 FT		000000 FT	
000000 FT		7030/0000	LENGTH(AH 2688 BK 3913)
000000 FT		000000 FT	
		7020/0000	LENGTH(AH 3913 BK 3624)
		000000 FT	
		7010/0000	LENGTH(AH 3624 BK 0000)

EXTRACT DATE: 12/18/2023      ROADWAY MANAGEMENT SYSTEM      PAGE NUMBER: 393  
 PRINT DATE: 12/21/2023      SLD COUNTY/SR - ANNUAL PRINT      COUNTY: BEAVER  
 DIR: B      TOTAL LEN: .523 MI.      DIST: 11-2      SR: 4023  
 LEFT MUN: CHIPPEWA T      RIGHT MUN: CHIPPEWA T

002761 FT  
 001436 FT  
 000000 FT



002761 FT CONSTITUTION BL  
 0020/1325 (SR0051 SEG 0360/3305)  
 001436 FT 2 0 04049 0 00 0014+34  
 0020/0000 LENGTH(AH 1325 BK 1436)  
 000000 FT 2 0 04049 0 00 0000+00  
 NC BRADEN SCHOOL RD  
 BRAUN RD  
 (SR4008 SEG 0030/0000)  
 INTER-BK BRADEN SCHOOL RD  
 (TWP )  
 MFC BEGIN = E  
 0010/0000 LENGTH(AH 1436 BK 0000)



EXTRACT DATE: 12/18/2023 ROADWAY MANAGEMENT SYSTEM PAGE NUMBER: 392  
 PRINT DATE: 12/21/2023 SLD COUNTY/SR - ANNUAL PRINT COUNTY: BEAVER  
 DIR: B TOTAL LEN: 6.867 MI. DIST: 11-2 SR: 4022  
 LEFT MUN: BRIGHTON T RIGHT MUN: BRIGHTON T

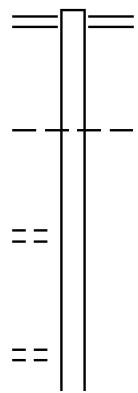
MUIRFIELD PL  
(PRDR)

DANO DR  
(PRDR)

036257 FT

0130/0094  
033579 FT

0120/2790



036257 FT TUSCARAWAS RD  
0130/2678 (SR4028 SEG 0070/3240)

0130/1286 BRIGHTON  
OHIOVILLE B

033579 FT 2 0 04002 0 00 0334+70  
5 0130/0000 LENGTH(AH 2678 BK 3409)

DIR: B TOTAL LEN: 6.867 MI. DIST: 11-2 SR: 4022  
 LEFT MUN: OHIOVILLE B RIGHT MUN: OHIOVILLE B

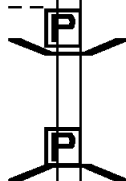
DANO DR  
 (PRDR)

0120/1795 ==

BRADYS RUN RD  
 (T406)

0120/0470 ==

030170 FT



0120/0039 BMSEN 04/4022/0120/0000  
 030170 FT BRIDGE POSTED (TONS)  
 2 0 04002 0 00 0300+66  
 SGL 24 COMB 31  
 BR. BRADYS RN  
 BMSBG 04/4022/0120/0000  
 0120/0000 LENGTH(AH 3409 BK 2980)

027190 FT

027190 FT 2 0 04002 0 00 0270+73  
 ASHWOOD DR  
 (T396)  
 0110/0000 LENGTH(AH 2980 BK 1283)

025907 FT

025907 FT 2 0 04002 0 00 0257+90  
 0100/0000 LENGTH(AH 1283 BK 3782)

OLD BLACKHAWK RD  
 (SR4029 SEG 0050/0000)

0090/1410 ==



0090/1401 OHIOVILLE  
 SOUTH BEAVER T  
 RIDGEMONT ST  
 0090/1305 (SR4029 SEG 0040/1657)

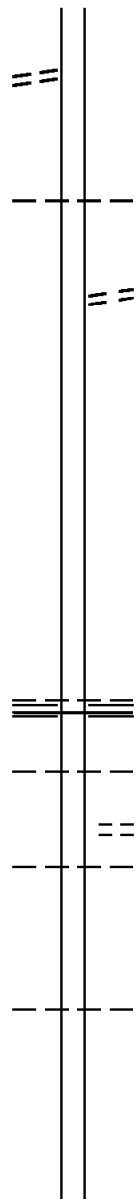
022125 FT

022125 FT 2 0 04002 0 00 0220+25  
 0090/0000 LENGTH(AH 3782 BK 3198)

DIR: B TOTAL LEN: 6.867 MI. DIST: 11-2 SR: 4022  
 LEFT MUN: SOUTH BEAVER T RIGHT MUN: SOUTH BEAVER T

ALLEN RD  
 (T378)

0080/2230



018927 FT

0080/0523 SOUTH BEAVER  
 018927 FT OHIOVILLE B  
 2 0 04002 0 00 0188+28  
 WINDOVER DR  
 (T376)  
 0080/0000 LENGTH(AH 3198 BK 3545)

015382 FT

015382 FT 2 0 04002 0 00 0152+76  
 SALEM CHURCH RD  
 (SR0168 SEG 0420/0000)  
 MFC BEGIN = D  
 OHIOVILLE  
 SOUTH BEAVER T  
 0070/0000 LENGTH(AH 3545 BK 2685)

0060/1837 SOUTH BEAVER  
 OHIOVILLE B  
 FREDERICKTOWN (TBK)  
 0060/1595 (TWP)  
 OHIOVILLE  
 0060/1099 SOUTH BEAVER T

012697 FT

012697 FT 2 0 04002 0 00 0127+01  
 SOUTH BEAVER  
 OHIOVILLE B  
 0060/0000 LENGTH(AH 2685 BK 3199)

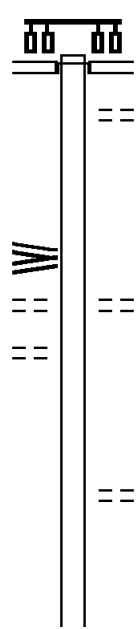
DIR: B TOTAL LEN: 6.867 MI. DIST: 11-2 SR: 4022  
 LEFT MUN: OHIOVILLE B RIGHT MUN: OHIOVILLE B

LIHI RD  
 (T557)

009498 FT	--	0050/0037 OHIOVILLE 009498 FT SOUTH BEAVER T [S] 0050/0000 LENGTH(AH 3199 BK 2390)
007108 FT	==	0040/0620 WILDWOOD ET (T334) 007108 FT 2 0 04002 0 00 0070+48 SOUTH BEAVER OHIOVILLE B [S] 0040/0000 LENGTH(AH 2390 BK 2022)
005086 FT	--	005086 FT 2 0 04002 0 00 0050+26 [S] 0030/0000 LENGTH(AH 2022 BK 1299)
0020/1150	==	
003787 FT	--	003787 FT 2 0 04002 0 00 0037+65 [S] 0020/0000 LENGTH(AH 1299 BK 3787)
000000 FT	==	0010/0205 TWP RD (TWP ) TWP RD 0010/0045 (TWP ) 000000 FT 2 0 04002 0 00 0000+00 NC LI SBON RD INTER-BK OHIO STATE LINE (STBD) MFC BEGIN = E [S] 0010/0000 LENGTH(AH 3787 BK 0000)

DIR: B TOTAL LEN: 2.556 MI. DIST: 11-2 SR: 4021  
 LEFT MUN: CHIPPEWA T RIGHT MUN: CHIPPEWA T

	013494 FT		013494 FT	
			INTER-AHD	DARLINGTON RD
				(SR0588 SEG 0010/0000)
				CONSTITUTION BL
				(SR0051 SEG 0380/2980)
				(SR0051 SEG 0381/2960)
			0070/1085	MC MILLEN AV
			0070/0849	(T411)
			012409 FT	
				NC DARLINGTON RD
1 0 00640 0 00 0443+35	012409 FT		5 0070/0000	LENGTH(AH 1085 BK 1794)
SHENANGO RD				DARLINGTON AL
(SR0251 SEG 0130/0000)			0060/1425	(TWP)
DARLINGTON RD				
(SR0251 SEG 0130/0000)	0070/0000			
RAY ST				
(T329)	0060/1425			
SCHOOL ST				
(T331)	0060/1110			
	010615 FT		010615 FT	2 0 04032 0 00 0285+07
				GILLILAND AV
				(T410)
			5 0060/0000	LENGTH(AH 1794 BK 1531)
	009084 FT		009084 FT	2 0 04032 0 00 0271+00



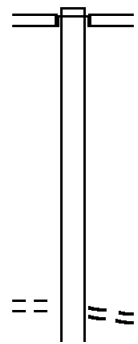
DIR: B TOTAL LEN: 2.556 MI. DIST: 11-2 SR: 4021  
 LEFT MUN: CHIPPEWA T RIGHT MUN: CHIPPEWA T

Street Name	Segment	Length (FT)	Stationing	Notes
MCLANAHAN DR (T409)	0050/0000	006190	0239+79	LENGTH(AH 1531 BK 2894)
CHESTNUT RIDGE DR (TWP)	0040/0241	006190	0239+79	
LESTER DR (T332)	0030/0388	005548	0227+76	
CHARLES ST (T334)	0030/0000	005548	0227+76	LENGTH(AH 0642 BK 3311)
		002237	0200+53	
	0020/0000	002237	0200+53	LENGTH(AH 3311 BK 2237)
	0010/1544	0010	0178+30	BMS EN 04/4021/0010/1538 BRIDGE POSTED (TONS) 2 0 04032 0 00 0178+30 SGL 21 COMB 25 N BR BRADY R
	0010/1520	0010	0178+30	BMSBG 04/4021/0010/1538
		000000	0178+30	
PARK RD (SR4019 SEG 0040/0000)	0010/0000	0010	0178+30	LENGTH(AH 2237 BK 0000)

EXTRACT DATE: 12/18/2023 ROADWAY MANAGEMENT SYSTEM PAGE NUMBER: 386  
 PRINT DATE: 12/21/2023 SLD COUNTY/SR - ANNUAL PRINT COUNTY: BEAVER  
 DIR: B TOTAL LEN: 2.799 MI. DIST: 11-2 SR: 4020  
 LEFT MUN: BRIGHTON T RIGHT MUN: BRIGHTON T

014780 FT

014780 FT  
 INTER-AHD BRADYS RIDGE RD  
 (T555)  
 PARK RD  
 (SR4018 SEG 0020/0000)



012174 FT

012174 FT 1 0 00972 0 00 0000+00  
 0050/0000 LENGTH(AH 2606 BK 2740)

CHAPEL RD  
 (T535)

0040/1880

0040/1880 CHAPEL RD  
 (T535)

DIR: B TOTAL LEN: 2.799 MI. DIST: 11-2 SR: 4020  
 LEFT MUN: BRIGHTON T RIGHT MUN: BRIGHTON T

Stationing	Segment	Length	Notes
	BRIGHTON RD (SR4035 SEG 0050/3953)	0040/1195	MFC BEGIN = C
009434 FT		009434 FT	2 0 04010 0 01 0095+08
		0040/0000	LENGTH(AH 2740 BK 1817)
	BMS EN 04/4020/0030/0658	0030/1031	2 0 04010 0 00 0082+67
	376 WB		
	BMSBG 04/4020/0030/0658	0030/0658	
007617 FT		007617 FT	2 0 04010 0 00 0076+10
		0030/0000	LENGTH(AH 1817 BK 3595)
	BAKER ENTR RD	0020/3003	(PRDR)
	YANKEE CT (TWP)	0020/1060	
004022 FT		004022 FT	2 0 04010 0 00 0039+89
	APPLETREE DR (TWP)	0020/0000	LENGTH(AH 3595 BK 2678)
GLENFIELD DR (T715)		0014/2185	
0 0 00000 0 00 0000+00		001344 FT	
GRANGE RD (SR4031 SEG 0010/0000)		0014/0000	LENGTH(AH 2678 BK 1344)
000000 FT		000000 FT	2 0 04010 0 00 0000+00
TUSCARAWAS RD (SR4028 SEG 0090/0000)		0010/0000	TUSCARAWAS RD NC DU TCH RIDGE RD MFC BEGIN = D LENGTH(AH 1344 BK 0000)

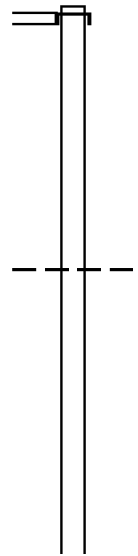


EXTRACT DATE: 12/18/2023 ROADWAY MANAGEMENT SYSTEM PAGE NUMBER: 384  
 PRINT DATE: 12/21/2023 SLD COUNTY/SR - ANNUAL PRINT COUNTY: BEAVER  
 DIR: B TOTAL LEN: 5.140 MI. DIST: 11-2 SR: 4019  
 LEFT MUN: SOUTH BEAVER T RIGHT MUN: SOUTH BEAVER T

ELMBROOK RD 027141 FT  
 (SR4011 SEG 0030/1220) 0090/2401

024740 FT

022394 FT

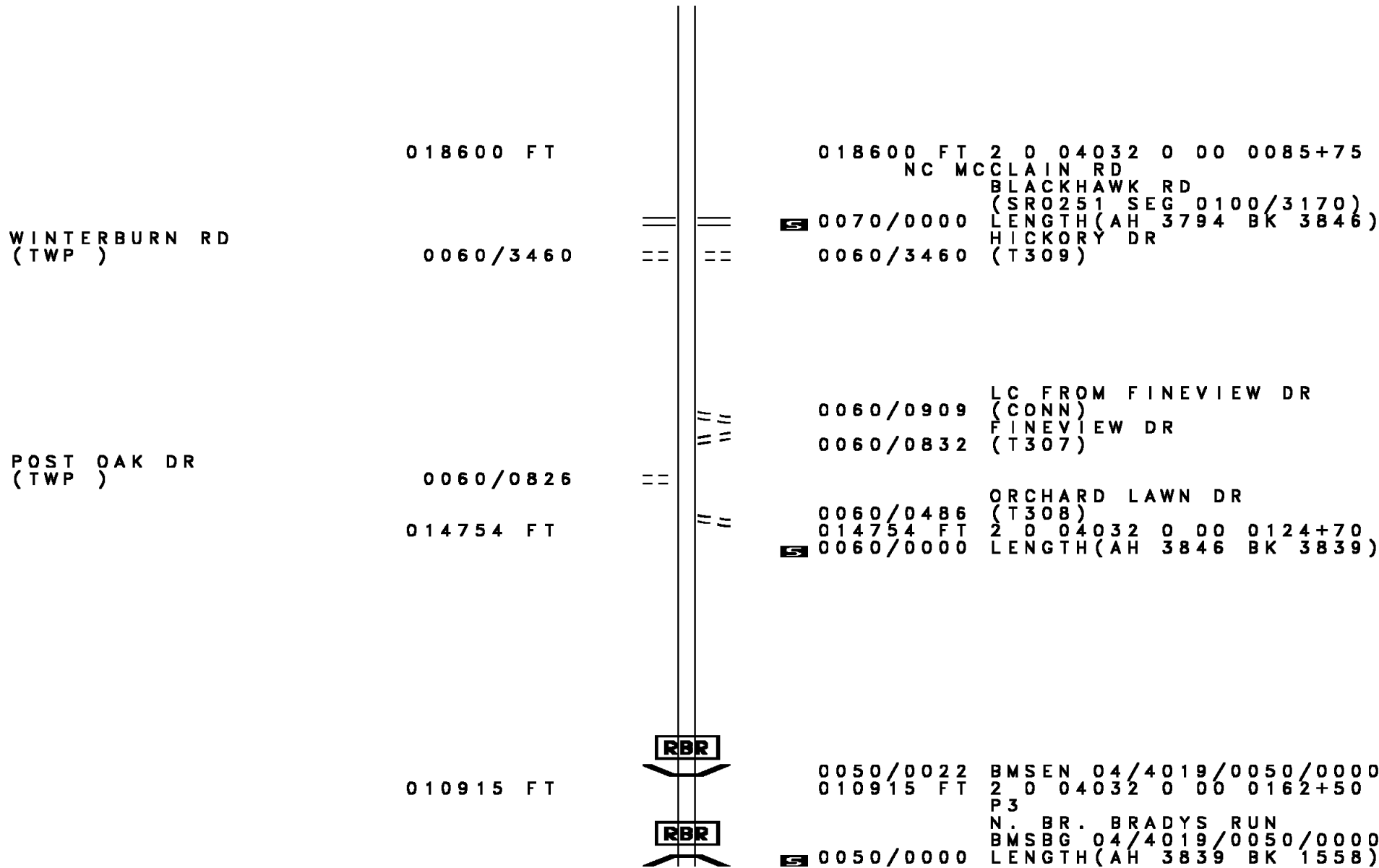


027141 FT  
 INTER-AHD MCCLAIN RD  
 0090/2401 (SR4011 SEG 0030/1220)

024740 FT 2 0 04032 0 00 0024+64  
 SOUTH BEAVER  
 CHIPPEWA T  
 0090/0000 LENGTH(AH 2401 BK 2346)

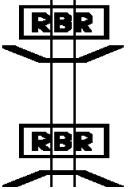
022394 FT 2 0 04032 0 00 0048+10  
 0080/0000 LENGTH(AH 2346 BK 3794)

DIR: B TOTAL LEN: 5.140 MI. DIST: 11-2 SR: 4019  
 LEFT MUN: CHIPPEWA T RIGHT MUN: CHIPPEWA T



WINTERBURN RD  
(TWP)

POST OAK DR  
(TWP)



018600 FT 2 0 04032 0 00 0085+75  
 NC MC CLAIN RD  
 BLACKHAWK RD  
 (SRO251 SEG 0100/3170)  
 LENGTH(AH 3794 BK 3846)  
 HICKORY DR  
 (T309)

0060/0909 LC FROM FINEVIEW DR  
 (CONN)  
 FINEVIEW DR  
 (T307)

0060/0486 ORCHARD LAWN DR  
 (T308)  
 014754 FT 2 0 04032 0 00 0124+70  
 LENGTH(AH 3846 BK 3839)

0050/0022 BMS EN 04/4019/0050/0000  
 010915 FT 2 0 04032 0 00 0162+50  
 P3  
 N. BR. BRADYS RUN  
 BMSBG 04/4019/0050/0000  
 LENGTH(AH 3839 BK 1558)

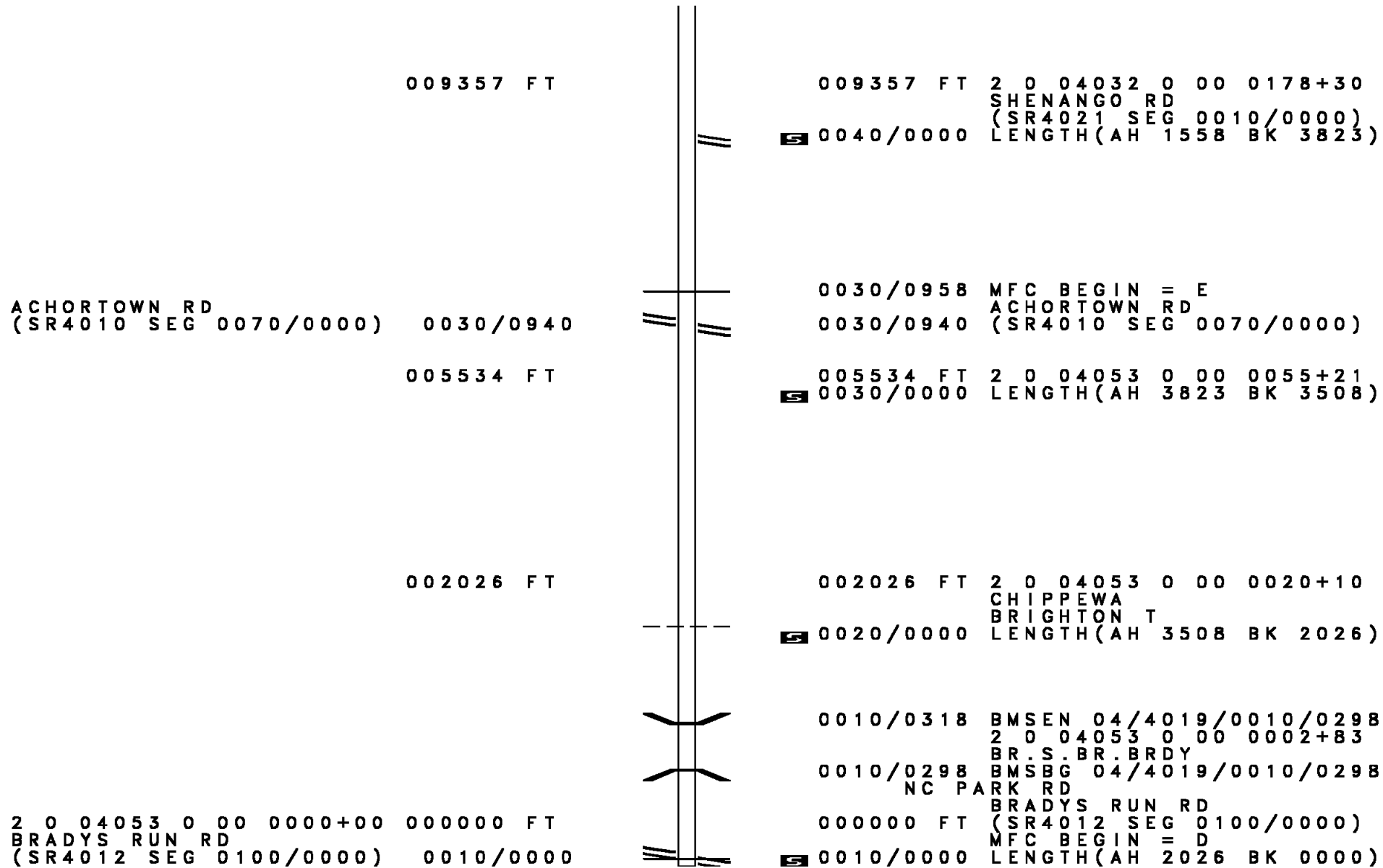
018600 FT  
  
 0060/3460

0060/0826

014754 FT

010915 FT

DIR: B TOTAL LEN: 5.140 MI. DIST: 11-2 SR: 4019  
 LEFT MUN: CHIPPEWA T RIGHT MUN: CHIPPEWA T



009357 FT

009357 FT 2 0 04032 0 00 0178+30  
 SHENANGO RD  
 (SR4021 SEG 0010/0000)  
 S 0040/0000 LENGTH(AH 1558 BK 3823)

ACHORTOWN RD  
 (SR4010 SEG 0070/0000) 0030/0940

0030/0958 MFC BEGIN = E  
 ACHORTOWN RD  
 0030/0940 (SR4010 SEG 0070/0000)

005534 FT

005534 FT 2 0 04053 0 00 0055+21  
 S 0030/0000 LENGTH(AH 3823 BK 3508)

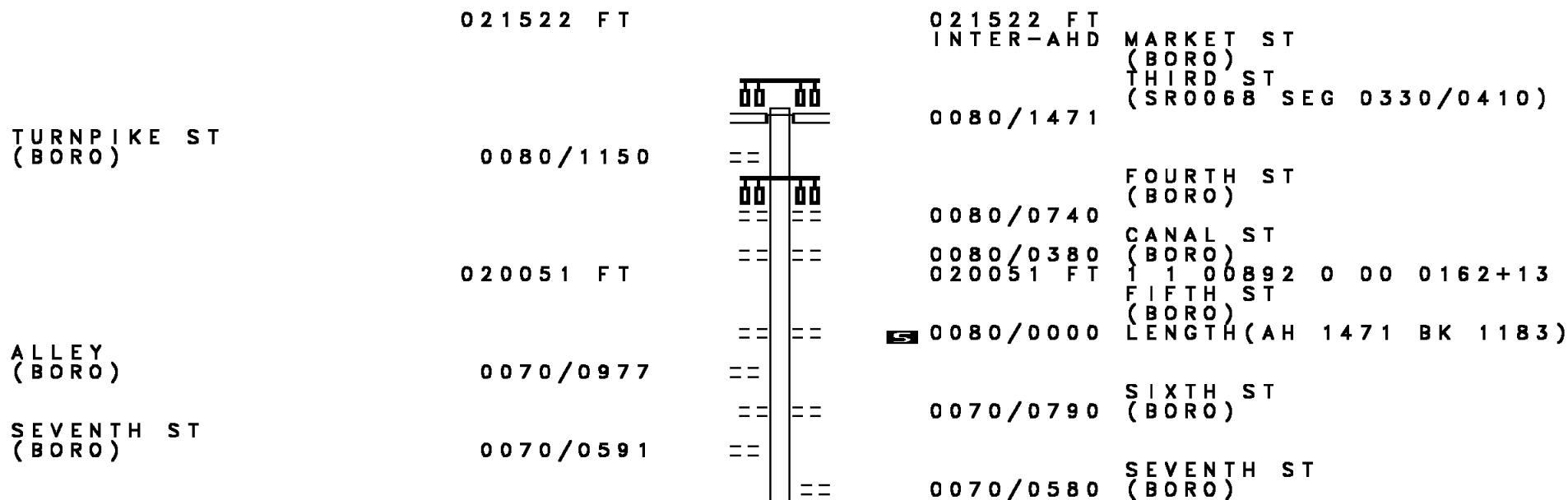
002026 FT

002026 FT 2 0 04053 0 00 0020+10  
 CHIPPEWA  
 BRIGHTON T  
 S 0020/0000 LENGTH(AH 3508 BK 2026)

2 0 04053 0 00 0000+00 000000 FT  
 BRADYS RUN RD  
 (SR4012 SEG 0100/0000) 0010/0000

0010/0318 BMS EN 04/4019/0010/0298  
 2 0 04053 0 00 0002+83  
 BR. S. BR. BRDY  
 0010/0298 BMSBG 04/4019/0010/0298  
 NC PARK RD  
 BRADYS RUN RD  
 000000 FT (SR4012 SEG 0100/0000)  
 MFC BEGIN = D  
 S 0010/0000 LENGTH(AH 2026 BK 0000)

EXTRACT DATE: 12/18/2023 ROADWAY MANAGEMENT SYSTEM PAGE NUMBER: 381  
 PRINT DATE: 12/21/2023 SLD COUNTY/SR - ANNUAL PRINT COUNTY: BEAVER  
 DIR: B TOTAL LEN: 4.076 MI. DIST: 11-2 SR: 4018  
 LEFT MUN: BEAVER B RIGHT MUN: BEAVER B



DIR: B TOTAL LEN: 4.076 MI. DIST: 11-2 SR: 4018  
 LEFT MUN: BEAVER B RIGHT MUN: BEAVER B

Left Side	Right Side
018868 FT	018868 FT 1 1 00892 0 00 0150+05 NC MARKET ST BEAVER BRIGHTON T
WESTVIEW DR (T523) 0060/3255	5 0070/0000 LENGTH(AH 1183 BK 3720)
MIDWAY DR (T525) 0060/2829	0060/2870 WINDY GHOUL DR (T682)
EIGHTH AV (T536) 0060/2670	
NINTH AV (T327) 0060/2250	
WESTERN AV (T650) 0060/1455	0060/1945 MAPLEWOOD DR (T708) 0060/1455 WESTERN AV (T650)
1 1 00892 0 00 0114+00 015148 FT	0060/0300 LYNNHAVEN DR 015148 FT (TWP )
COLVIN DR (T684) 0060/0000	5 0060/0000 LENGTH(AH 3720 BK 3483) FRIENDSHIP CR (TWP )
BEANER HOLLOW RD (SR4016 SEG 0010/0000) 0050/2615	0050/2911 FRIENDSHIP CR (TWP )
BEAVER CO MED CENTER RD (PRDR) 0050/2012	5 0050/2012 (APRA) BEAVER CO MED CE
GRANDVUE DR (T702) 0050/1101	
011665 FT	011665 FT 1 1 00892 0 00 0078+57 5 0050/0000 LENGTH(AH 3483 BK 3589)
EL SHADDAI DR (PRDR) 0040/1790	

DIR: B TOTAL LEN: 4.076 MI. DIST: 11-2 SR: 4018  
 LEFT MUN: BRIGHTON T RIGHT MUN: BRIGHTON T

WILDWOOD RD  
 (SR4033 SEG 0010/0000) 0040/1350

1 1 00892 0 00 0042+15 008076 FT  
 BEACOM DR  
 (T556) 0040/0000

006053 FT

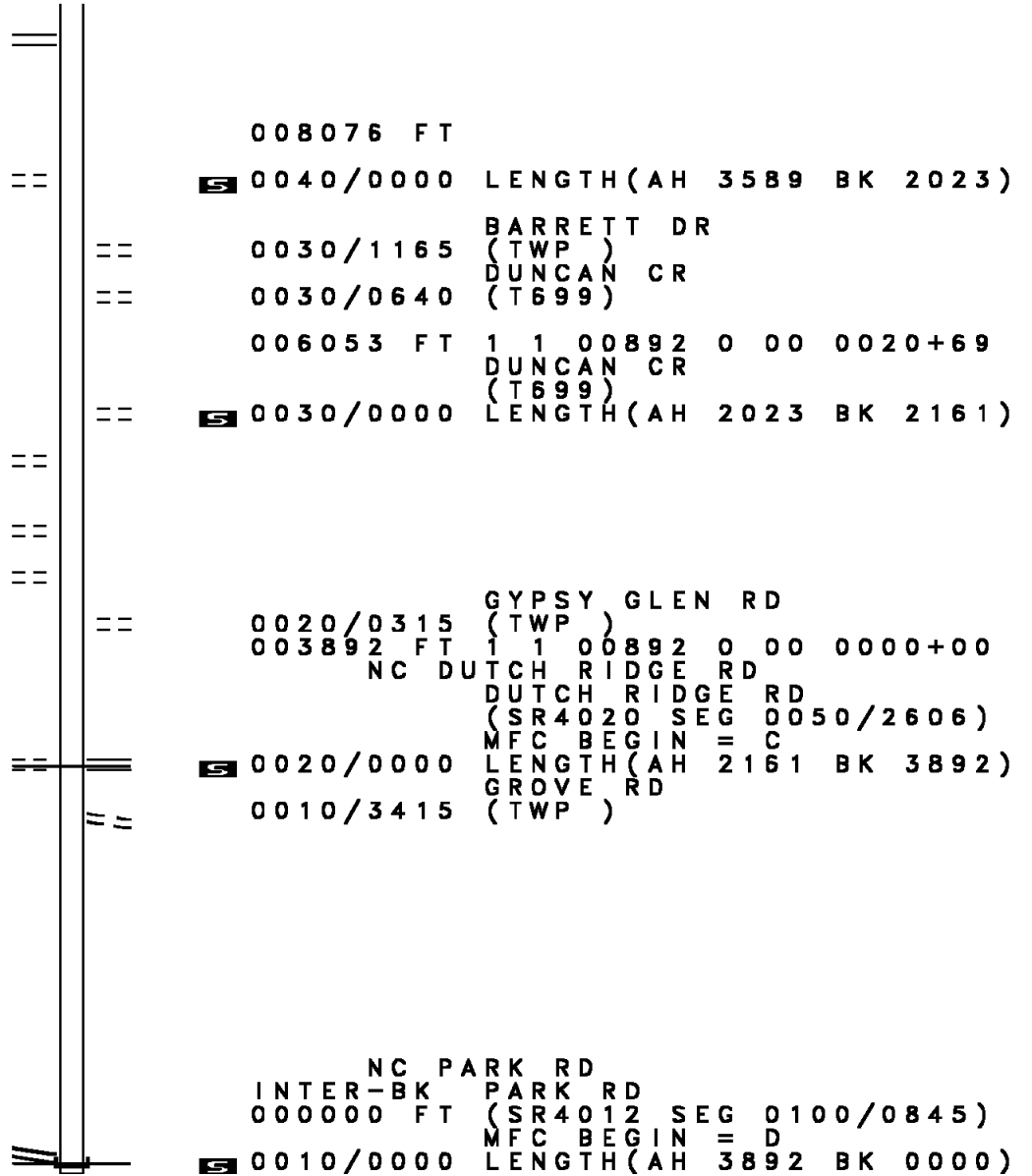
BRIGHTON FIELDS DR  
 (T699) 0020/1715

LOGAN DR  
 (TWP ) 0020/0895  
 CLEARVIEW DR  
 (TWP ) 0020/0338

003892 FT

BRADYS RIDGE RD  
 (T555) 0020/0000

2 0 04066 0 00 0038+77 000000 FT  
 BRADYS RUN RD  
 (SR4012 SEG 0100/0845) 0010/0000



EXTRACT DATE: 12/18/2023 ROADWAY MANAGEMENT SYSTEM PAGE NUMBER: 378  
 PRINT DATE: 12/21/2023 SLD COUNTY/SR - ANNUAL PRINT COUNTY: BEAVER  
 DIR: B TOTAL LEN: 2.285 MI. DIST: 11-2 SR: 4017  
 LEFT MUN: BIG BEAVER B RIGHT MUN: BIG BEAVER B

SHENANGO RD 012063 FT  
 (SR4006 SEG 0030/0000) 0050/2077

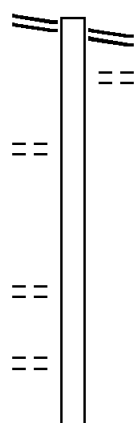
PARK LN  
 (BORO) 0050/0995

009986 FT

LAUREL RD  
 (PRDR) 0040/1699

PINEHURST RD  
 (BORO) 0040/0805

008016 FT



012063 FT FRIENDSHIP RD  
 0050/2077 (SR4006 SEG 0030/0000)  
 0050/1685 HOLLY DR  
 (BORO)

009986 FT 2 0 04105 0 00 0100+41  
 0050/0000 LENGTH(AH 2077 BK 1970)

008016 FT 2 0 04105 0 00 0080+65

EXTRACT DATE: 12/18/2023  
PRINT DATE: 12/21/2023

ROADWAY MANAGEMENT SYSTEM  
SLD COUNTY/SR - ANNUAL PRINT

PAGE NUMBER: 377  
COUNTY: BEAVER

DIR: B TOTAL LEN: 2.285 MI.  
LEFT MUN: BIG BEAVER B

DIST: 11-2 SR: 4017  
RIGHT MUN: BIG BEAVER B

Stationing	Distance	Notes
		WALLACE RUN RD (SR0551 SEG 0060/0000) MFC BEGIN = E LENGTH(AH 1970 BK 1410)
006606 FT	006606 FT	2 0 04105 0 00 0066+50 TUSCARORA DR (T695)
		LENGTH(AH 1410 BK 2663)
LAKEVIEW RD (BORO)	0020/1880	
	0020/1780	BMSEN 04/4017/0020/1768 BIG BEAVER
	0020/1774	CHIPPEWA T 2 0 04105 0 00 0057+58
	0020/1768	WALLACE RUN BMSBG 04/4017/0020/1768 CHURCH LN
	0020/1415	(TWP )
	003943 FT	CROSSWYNDS DR (PRDR) 2 0 04105 0 00 0039+92
	003943 FT	THIRTYSEVENTH ST ET (SR4040 SEG 0040/1080)
		LENGTH(AH 2663 BK 3943)
STICKLE RD (T200) PONDEROSA DR (T423)	0010/3112	
	0010/2649	
	0010/1909	BROOKS DR (T135)
	000000 FT	2 0 04105 0 00 0000+00 NC SHENANGO RD OAKVILLE RD (SR0251 SEG 0150/0000)
	INTER-BK	OAKVILLE RD (SR0251 SEG 0150/0000)
		MFC BEGIN = D
		LENGTH(AH 3943 BK 0000)



DIR: B TOTAL LEN: 1.403 MI. DIST: 11-2 SR: 4016  
 LEFT MUN: BRIDGEWATER B RIGHT MUN: BRIDGEWATER B

<p>007409 FT</p> <p>006459 FT</p> <p>005871 FT</p> <p>002882 FT</p> <p>BEAVER CO MED CENTER RD (PRDR) 0010/0987</p> <p>000000 FT</p> <p>DUTCH RIDGE RD (SR4018 SEG 0050/2615) 0010/0000</p>		<p>007409 FT RIVERSIDE DR              0040/0950 (BORO)              MARKET ST              0040/0715 (BORO)              PENNA. AV              0040/0550 OP ID 04/0051/0250/0468              CSX RAIL TRANSPORTATION              0040/0464 OVERPASS IS RR X-ING              006459 FT 2 0 04006 0 00 0065+54              NC SHARON RD              SHARON RD              (BORO)              0040/0000 LENGTH(AH 0950 BK 0588)              005871 FT 2 0 04006 0 00 0059+32              BRIDGEWATER              BRIGHTON T              0030/0000 LENGTH(AH 0588 BK 2989)</p> <p>002882 FT 2 0 04006 0 00 0029+43              0020/0000 LENGTH(AH 2989 BK 2882)</p> <p>0010/1830 TENTH AV              (T687)</p> <p>0010/0987 (APRA) BEAVER CO MED CE</p> <p>000000 FT 2 0 04006 0 00 0000+00              DUTCH RIDGE RD              (SR4018 SEG 0050/2615)              NC BEANER HOLLOW RD              MFC BEGIN = D              0010/0000 LENGTH(AH 2882 BK 0000)</p>
---	--	--

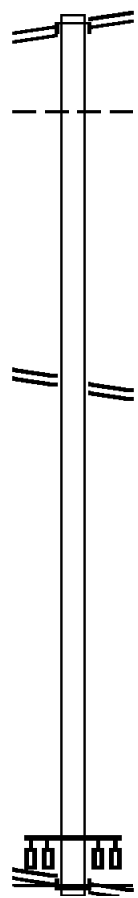
DIR: B TOTAL LEN: 1.521 MI. DIST: 11-2 SR: 4015  
LEFT MUN: BIG BEAVER B RIGHT MUN: BIG BEAVER B

008031 FT  
WALLACE RUN RD  
(SR0551 SEG 0080/0025) 0030/3886

2 0 04051 0 01 0090+47 004145 FT  
THIRTYSEVENTH ST ET  
(SR4040 SEG 0030/0000) 0030/0000

002451 FT

2 0 04051 0 00 0049+87 000000 FT  
CONSTITUTION BL  
(SR0051 SEG 0410/0000) 0010/0000



008031 FT  
INTER-AHD MCKINLEY RD  
(BORO)  
WALLACE RUN RD  
(SR0551 SEG 0080/0025) 0030/3886

0030/2716 BIG BEAVER  
CHIPPEWA T

004145 FT THIRTYSEVENTH ST ET  
(SR4040 SEG 0030/0000)  
LENGTH(AH 3886 BK 1694) 0030/0000

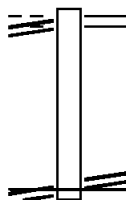
002451 FT 2 0 04051 0 01 0074+75  
LENGTH(AH 1694 BK 2451) 0020/0000

NC MCKINLEY RD

CONSTITUTION BL  
(SR0051 SEG 0411/0000)  
INTER-BK MCKINLEY RD  
000000 FT (T202)  
MFC BEGIN = E  
LENGTH(AH 2451 BK 0000) 0010/0000

EXTRACT DATE: 12/18/2023 ROADWAY MANAGEMENT SYSTEM PAGE NUMBER: 374  
 PRINT DATE: 12/21/2023 SLD COUNTY/SR - ANNUAL PRINT COUNTY: BEAVER  
 DIR: B TOTAL LEN: .149 MI. DIST: 11-2 SR: 4014  
 LEFT MUN: FALLSTON B RIGHT MUN: FALLSTON B

BEAVER ST 000786 FT  
 (BORO)  
 DARLINGTON RD  
 (SR4027 SEG 0022/0053) 0010/0786  
 000000 FT  
 CONSTITUTION BL  
 (SR0051 SEG 0270/1843) 0010/0000

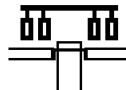


000786 FT  
 0010/0786 DARLINGTON RD  
 (SR4027 SEG 0022/0053)  
 000000 FT 2 0 04004 0 00 0388+80  
 CONSTITUTION BL  
 (SR0051 SEG 0270/1843)  
 NC COVE HILL RD  
 MFC BEGIN = D  
 0010/0000 LENGTH(AH 0786 BK 0000)

Stationing	Notes	Stationing	Notes
009102 FT		009102 FT	INTER-AHD WALLACE RUN RD (SR0551 SEG 0110/1343)
		0030/3337	WALLACE RUN RD (SR0551 SEG 0110/1343)
GEORGETOWN RD (T402)	0030/2382	0030/1786	PENNDOT STOCKPILE 13 (GOVT)
		005765 FT	2 0 04137 0 00 0050+85 PENNA. AVE.
		0030/0000	OP ID 04/0051/0450/0420 LENGTH(AH 3337 BK 2054)
		003711 FT	2 0 04137 0 00 0030+05
LOUTHAN RD (T603)	0010/3238	0020/0000	LENGTH(AH 2054 BK 3711)
		0010/3186	SMALL RUN STRUCTURE LENGTH 20 FT BMSID 04/4013/0010/3186
MCCLAIN RD (SR4011 SEG 0030/3458)	0010/2361		
		0010/0612	HUZZY RAE DR (PRDR)
		000000 FT	2 0 04137 0 00 0000+00
		0010/0000	NC OLD DARLINGTON RD INTER-BK DARLINGTON RD (T300) MFC BEGIN = D LENGTH(AH 3711 BK 0000)

EXTRACT DATE: 12/18/2023 ROADWAY MANAGEMENT SYSTEM PAGE NUMBER: 372  
PRINT DATE: 12/21/2023 SLD COUNTY/SR - ANNUAL PRINT COUNTY: BEAVER  
DIR: B TOTAL LEN: 7.313 MI. DIST: 11-2 SR: 4012  
LEFT MUN: PATTERSON T RIGHT MUN: PATTERSON T

038612 FT



038612 FT  
INTER-AHD

JUGHANDLE RD  
(SR9401 SEG 0010/0435)  
CONSTITUTION BL  
(SR0051 SEG 0310/0000)

0150/1132

FROM 0051/0310 SH

DIR: B TOTAL LEN: 7.313 MI. DIST: 11-2 SR: 4012  
 LEFT MUN: PATTERSON T RIGHT MUN: PATTERSON T

(CONN) 0150/1035



0150/0959 BMS EN 04/4012/0150/0926  
 2 0 04004 0 00 0376+05  
 P3  
 BRADY'S RUN  
 0150/0881 BMSBG 04/4012/0150/0926  
 PATTERSON  
 0150/0850 BRIGHTON T

037480 FT

037480 FT 2 0 04004 0 00 0376+05  
 (APRA) BRADYS RUN PARK  
 BRADYS RUN PARK RD  
 (TWP )



ACHORTOWN RD  
 (SR4010 SEG 0120/2163) 0140/0965

0150/0000 LENGTH(AH 1132 BK 1595)

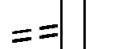
035885 FT

035885 FT 2 0 04004 0 00 0360+06  
 0140/0000 LENGTH(AH 1595 BK 3065)

032820 FT

032820 FT 2 0 04004 0 00 0331+11  
 0130/0000 LENGTH(AH 3065 BK 3518)

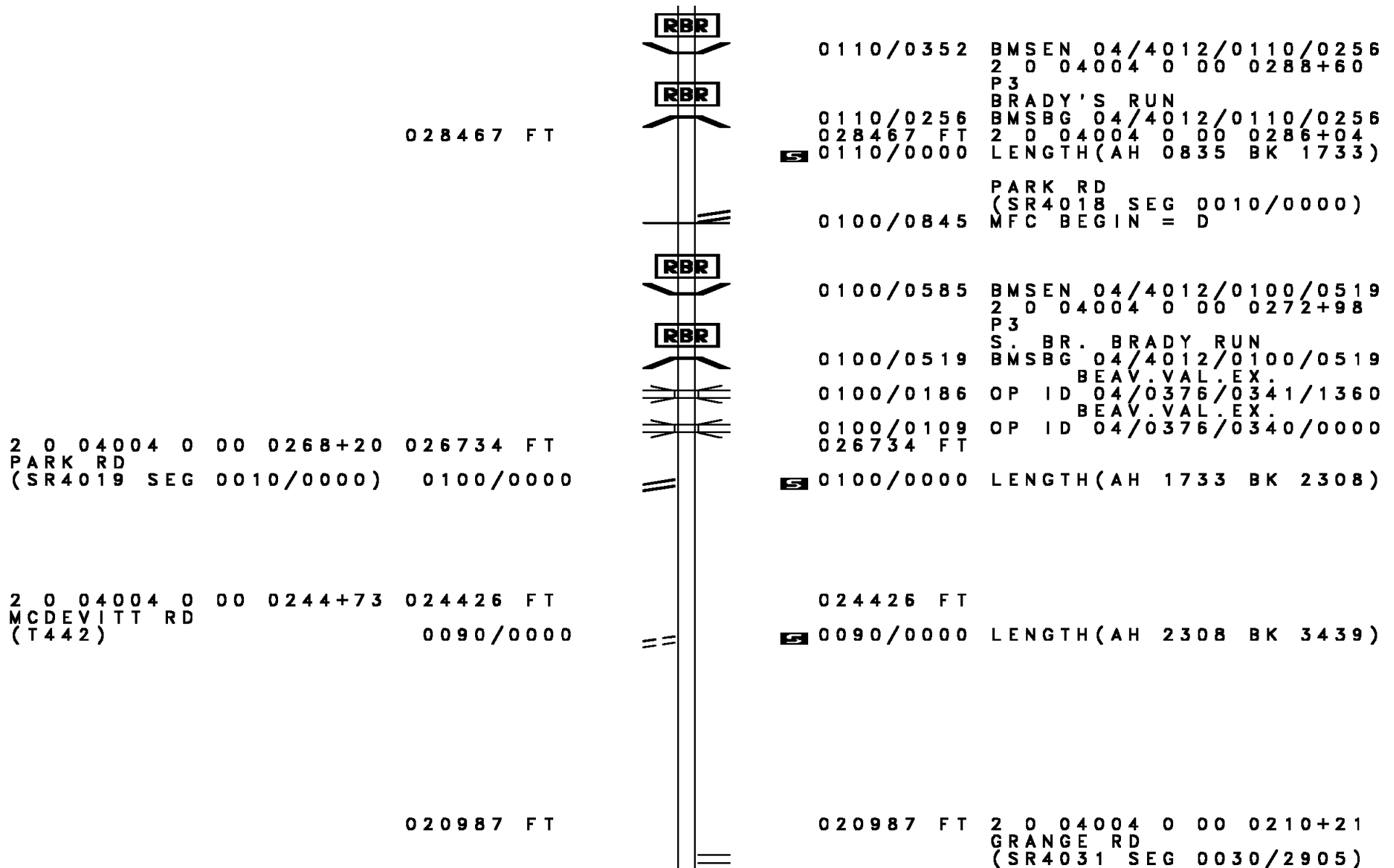
ED L CALLAND RD  
 (TWP ) 0120/1581



029302 FT

RETAINING WALL  
 0120/0220 BMSID 04/4012/0120/0250  
 029302 FT 2 0 04004 0 00 0294+35  
 0120/0000 LENGTH(AH 3518 BK 0835)

DIR: B TOTAL LEN: 7.313 MI. DIST: 11-2 SR: 4012  
 LEFT MUN: BRIGHTON T RIGHT MUN: BRIGHTON T



028467 FT

0110/0352 BMS EN 04/4012/0110/0256  
 2 0 04004 0 00 0288+60  
 P3  
 BRADY'S RUN  
 0110/0256 BMSBG 04/4012/0110/0256  
 028467 FT 2 0 04004 0 00 0286+04  
 5 0110/0000 LENGTH(AH 0835 BK 1733)

PARK RD  
 (SR4018 SEG 0010/0000)  
 0100/0845 MFC BEGIN = D

2 0 04004 0 00 0268+20 026734 FT  
 PARK RD  
 (SR4019 SEG 0010/0000) 0100/0000

0100/0585 BMS EN 04/4012/0100/0519  
 2 0 04004 0 00 0272+98  
 P3  
 S. BR. BRADY RUN  
 0100/0519 BMSBG 04/4012/0100/0519  
 BEAV. VAL. EX.  
 0100/0186 OP ID 04/0376/0341/1360  
 BEAV. VAL. EX.  
 0100/0109 OP ID 04/0376/0340/0000  
 026734 FT  
 5 0100/0000 LENGTH(AH 1733 BK 2308)

2 0 04004 0 00 0244+73 024426 FT  
 MCDEVITT RD  
 (T442) 0090/0000

024426 FT  
 5 0090/0000 LENGTH(AH 2308 BK 3439)

020987 FT

020987 FT 2 0 04004 0 00 0210+21  
 GRANGE RD  
 (SR4031 SEG 0030/2905)

DIR: B TOTAL LEN: 7.313 MI. DIST: 11-2 SR: 4012  
 LEFT MUN: BRIGHTON T RIGHT MUN: BRIGHTON T

MAY RD  
(T302)

0070/1900

0080/0000 LENGTH(AH 3439 BK 3218)

0070/2249 BRIGHTON  
CHIPPEWA T

017769 FT

0070/0015 BMSSEN 04/4012/0070/0001  
2 0 04004 0 00 0177+85  
BRANCH OF S. BRADY'S RU  
0070/0001 BMSBG 04/4012/0070/0001  
017769 FT 2 0 04004 0 00 0177+85  
0070/0000 LENGTH(AH 3218 BK 3333)

2 0 04004 0 00 0144+39 014436 FT  
MORROW RD  
(T301)

0060/0000

014436 FT

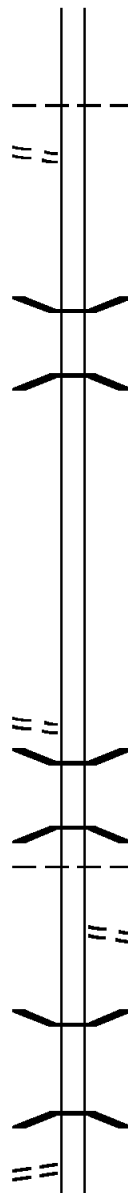
0060/0000 LENGTH(AH 3333 BK 2715)  
0050/2401 BMSSEN 04/4012/0050/2351  
2 0 04004 0 00 0140+87  
S. BRANCH BRADYS RUN  
0050/2351 BMSBG 04/4012/0050/2351  
CHIPPEWA  
0050/1753 SOUTH BEAVER T  
DARLINGTON RD  
0050/1470 (T624)

011721 FT

0050/0033 BMSSEN 04/4012/0050/0000  
011721 FT 2 0 04004 0 00 0117+25  
S. BR. BRADY R  
0050/0000 BMSBG 04/4012/0050/0000  
LENGTH(AH 2715 BK 2782)

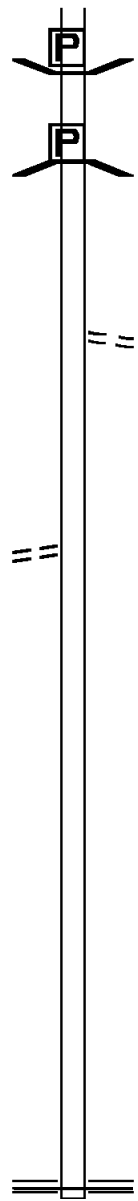
DEHAVEN RD  
(T404)

0040/2646





DIR: B TOTAL LEN: 7.313 MI. DIST: 11-2 SR: 4012  
 LEFT MUN: SOUTH BEAVER T RIGHT MUN: SOUTH BEAVER T



0040/1500 BMSBG 04/4012/0040/1517  
 BRIDGE POSTED (TONS)  
 2 0 04004 0 00 0089+64  
 SGL 33 COMB  
 MCELROY RUN

008939 FT

0040/1488 BMSBG 04/4012/0040/1517  
 008939 FT 2 0 04004 0 00 0089+64  
 GAILEY RD  
 (T406)  
 LENGTH(AH 2782 BK 2382)

MCCLOY RD  
 (T543)

006557 FT  
 0030/0000

006557 FT 2 0 04004 0 00 0065+53  
 NC BRADYS RUN RD  
 LENGTH(AH 2382 BK 2735)

003822 FT

003822 FT 2 0 04004 0 00 0038+23  
 LENGTH(AH 2735 BK 3822)

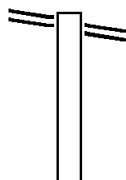
000000 FT

000000 FT 2 0 04004 0 00 0000+00  
 NC GROSSCOST RD  
 OLD BLACKHAWK RD  
 (SR4029 SEG 0050/1555)  
 MFC BEGIN = E  
 LENGTH(AH 3822 BK 0000)

EXTRACT DATE: 12/18/2023 ROADWAY MANAGEMENT SYSTEM PAGE NUMBER: 367  
PRINT DATE: 12/21/2023 SLD COUNTY/SR - ANNUAL PRINT COUNTY: BEAVER

DIR: B TOTAL LEN: 2.095 MI. DIST: 11-2 SR: 4011  
LEFT MUN: SOUTH BEAVER T RIGHT MUN: SOUTH BEAVER T

OLD DARLINGTON RD 011059 FT  
(SR4013 SEG 0010/2361) 0030/3458



011059 FT OLD DARLINGTON RD  
0030/3458 (SR4013 SEG 0010/2361)

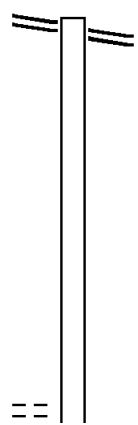


EXTRACT DATE: 12/18/2023 ROADWAY MANAGEMENT SYSTEM PAGE NUMBER: 365  
 PRINT DATE: 12/21/2023 SLD COUNTY/SR - ANNUAL PRINT COUNTY: BEAVER  
 DIR: B TOTAL LEN: 5.254 MI. DIST: 11-2 SR: 4010  
 LEFT MUN: BRIGHTON T RIGHT MUN: BRIGHTON T

BRADY RUN RD 027741 FT  
 (SR4012 SEG 0140/0965) 0120/2163

025578 FT

PARK ENTR RD 0110/0320  
 (PARK)



027741 FT BRADY RUN RD  
 0120/2163 (SR4012 SEG 0140/0965)

025578 FT 2 0 04014 0 00 0256+10  
 0120/0000 LENGTH(AH 2163 BK 2476)

DIR: B TOTAL LEN: 5.254 MI. DIST: 11-2 SR: 4010  
 LEFT MUN: BRIGHTON T RIGHT MUN: BRIGHTON T

023102 FT		023102 FT	2 0 04014 0 00	0231+58
			BRIGHTON	
			CHIPPEWA T	
		0110/0000	LENGTH(AH	2476 BK 2145)
020957 FT		020957 FT	2 0 04014 0 00	0210+13
		0100/0000	LENGTH(AH	2145 BK 1818)
019139 FT		019139 FT	2 0 04014 0 00	0191+68
		0090/0000	LENGTH(AH	1818 BK 2090)
		0080/1005	BMS EN 04/4010/0080/0640	
			2 0 04014 0 00	0177+12
			SR 0376 EB	
		0080/0640	BMSBG 04/4010/0080/0640	
017049 FT		017049 FT	2 0 04014 0 00	0170+48
		0080/0000	LENGTH(AH	2090 BK 0889)
016160 FT		016160 FT	2 0 04014 0 00	0161+85
			PARK RD	
			(SR4019 SEG 0030/0940)	
			MFC BEGIN = E	
		0070/0000	LENGTH(AH	0889 BK 2657)
013503 FT		013503 FT	2 0 04014 0 00	0135+07
		0060/0000	LENGTH(AH	2657 BK 2665)
		0050/0710	MCDEVITT RD	
			(T303)	

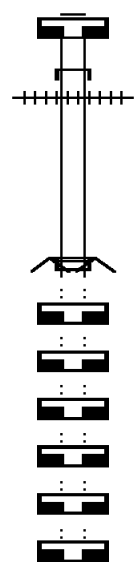
DIR: B TOTAL LEN: 5.254 MI. DIST: 11-2 SR: 4010  
 LEFT MUN: CHIPPEWA T RIGHT MUN: CHIPPEWA T

Stationing	Segment	Length	Start Station	End Station	Notes
010838 FT			010838 FT	2 0 04014 0 00 0108+64	MAY RD (T302)
	0050/0000				LENGTH(AH 2665 BK 3356)
0040/0545			0040/0545	2 0 04014 0 00 0074+89	MORROW RD (TWP)
007482 FT			007482 FT		
	0040/0000				LENGTH(AH 3356 BK 2429)
			0030/1000		MCBRIDE RD (T301)
005053 FT			005053 FT	2 0 04014 0 00 0050+60	
	0030/0000				LENGTH(AH 2429 BK 2207)
002846 FT			002846 FT	2 0 04014 0 00 0028+53	CHIPPEWA SOUTH BEAVER T
	0020/0000				LENGTH(AH 2207 BK 2846)
000000 FT			000000 FT	2 0 04014 0 00 0000+00	OLD BLACKHAWK RD (SR4029 SEG 0110/1090)
	0010/0000				NC AC HORTOWN RD MFC BEGIN = D LENGTH(AH 2846 BK 0000)

WINTERBURN RD (TWP)

OLD BLACKHAWK RD (SR4029 SEG 0110/1090)

000009 FT  
 000000 FT  
 000000 FT  
 000000 FT  
 000000 FT  
 000000 FT  
 000000 FT  
 000000 FT  
 000000 FT



000009 FT  
 7066/0000 LENGTH(AH 0948 BK 0009)  
 INTER-AHD WATTS MILL RD  
 0064/0009 (TWP )  
 0064/0005 (AAR 869969P)#TRKS 01  
 000000 FT 0 0 00000 0 00 0000+00  
 NC WA TTS MILL RD  
 INTER-BK WATTS MILL RD  
 (TWP )  
 WATTS MILL BRIDGE  
 ROAD CLOSED BACK  
 0064/0000 LENGTH(AH 0009 BK 0104)  
 000000 FT  
 7062/0000 LENGTH(AH 0104 BK 3388)  
 000000 FT  
 7050/0000 LENGTH(AH 3388 BK 3602)  
 000000 FT  
 7040/0000 LENGTH(AH 3602 BK 2953)  
 000000 FT  
 7030/0000 LENGTH(AH 2953 BK 1034)  
 000000 FT  
 7020/0000 LENGTH(AH 1034 BK 1835)  
 000000 FT  
 7010/0000 LENGTH(AH 1835 BK 0000)

DIR: B TOTAL LEN: 2.279 MI. DIST: 11-2 SR: 4008  
 LEFT MUN: PATTERSON T RIGHT MUN: PATTERSON T

SCHOOL ST  
 (TWP )  
 HIGHLAND AV  
 (TWP )

012033 FT

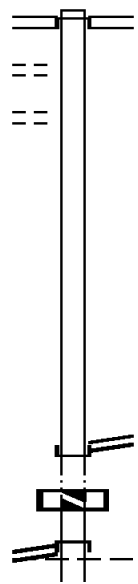
0050/2777

0050/2586

008883 FT

008883 FT

CONSTITUTION BL  
 (SR0051 SEG 0340/1645) 0040/1999



012033 FT  
 INTER-AHD

0050/3150

EIGHTH ST  
 (TWP )  
 DARLINGTON RD  
 (SR4027 SEG 0062/1506)

008883 FT 2 0 04036 0 01 0089+35  
 CONSTITUTION BL  
 (SR0051 SEG 0340/1525)

NC E I  
 INTER-BK CONSTITUTION BL  
 (SR0051 SEG 0340/1525)

0050/0000 LTH AH 003150 BK 000110  
 008883 FT  
 7048/0000 LTH AH 000110 BK 001999  
 INTER-AHD CONSTITUTION BL  
 0040/1999 (SR0051 SEG 0340/1645)  
 PATTERSON



DIR: B TOTAL LEN: 2.279 MI. DIST: 11-2 SR: 4008  
 LEFT MUN: PATTERSON T RIGHT MUN: PATTERSON T

					0040/1886	CHIPPEWA T	
					0040/1823	BMS EN 04/4008/0040/1714	
						2 0 04036 0 01 0086+54	
						BR BRADY RUN	
					0040/1807	BMSBG 04/4008/0040/1714	
					006884 FT		
					0040/0000	LENGTH(AH 1999 BK 2795)	
					0030/1525	JAMES ST (T405)	
					0030/0696	CHIPPEWA ESTATES DR (PRDR)	
					004089 FT		
					004089 FT	2 0 04036 0 01 0041+15	
						BRADEN SCHOOL RD (TWP)	
					0030/0000	LENGTH(AH 2795 BK 0966)	
					0020/0680	MANNAL ST (T401)	
					003123 FT		
					0020/0000	LENGTH(AH 0966 BK 3123)	
						TIMBERWOOD DR (PRDR)	
					0010/2190	SR 0376 WB OP ID 04/0376/0315/1426	
					0010/2114	SR 0376 EB OP ID 04/0376/0314/1341	
					0010/1803		
					0010/0895		
					000000 FT		
					000000 FT	2 0 04036 0 00 0000+00	
						NC BRAUN RD	
						SHENANGO RD (SR4021 SEG 0040/0000)	
						MFC BEGIN = E	
					0010/0000	LENGTH(AH 3123 BK 0000)	

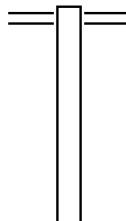
BRADEN SCHOOL RD  
 (SR4023 SEG 0010/0000)

CHEROKEE DR  
 (PRDR)

PENNDOT STOCKPILE  
 (GOVT)

EXTRACT DATE: 12/18/2023      ROADWAY MANAGEMENT SYSTEM      PAGE NUMBER: 359  
 PRINT DATE: 12/21/2023      SLD COUNTY/SR - ANNUAL PRINT      COUNTY: BEAVER  
 DIR: B      TOTAL LEN: 2.800 MI.      DIST: 11-2      SR: 4007  
 LEFT MUN: DARLINGTON T      RIGHT MUN: DARLINGTON T

014785 FT




014785 FT TAGGART RD  
 0050/1309 (SR4002 SEG 0030/0000)

013476 FT

013476 FT 2 0 04045 0 00 0129+82  
 0050/0000 LENGTH(AH 1309 BK 3210)

DIR: B TOTAL LEN: 2.800 MI. DIST: 11-2 SR: 4007  
 LEFT MUN: DARLINGTON T RIGHT MUN: DARLINGTON T



2 0 04045 0 00 0097+74 010266 FT  
 RED HILL RD  
 (T338) 0040/0000

007515 FT

003974 FT

000000 FT

0040/1641 E PALESTINE RD  
 (T663)

010266 FT  
 0040/0000 LENGTH(AH 3210 BK 2751)

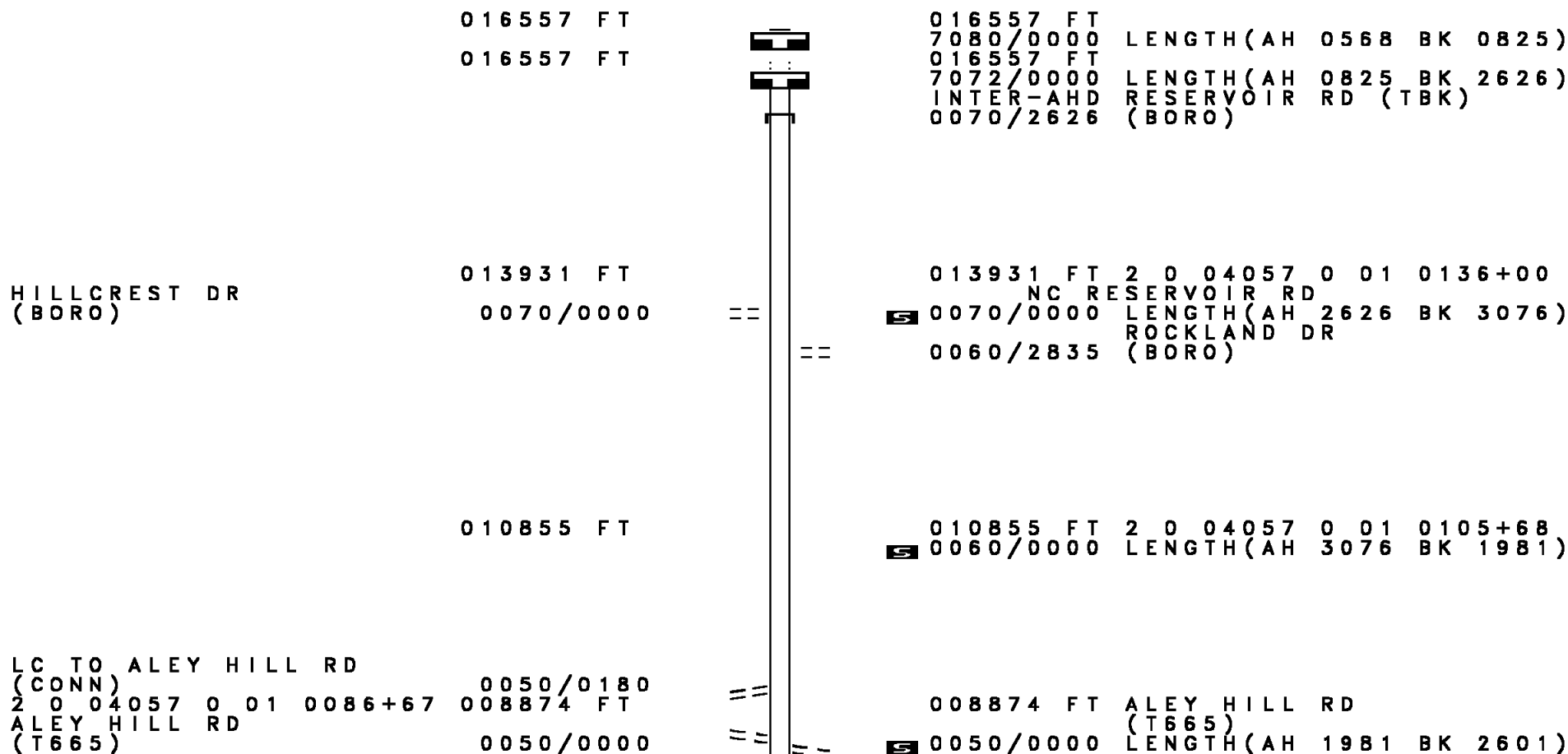
007515 FT 2 0 04045 0 00 0069+90  
 0030/0000 LENGTH(AH 2751 BK 3541)

003974 FT 2 0 04045 0 00 0034+75  
 0020/0000 LENGTH(AH 3541 BK 3974)

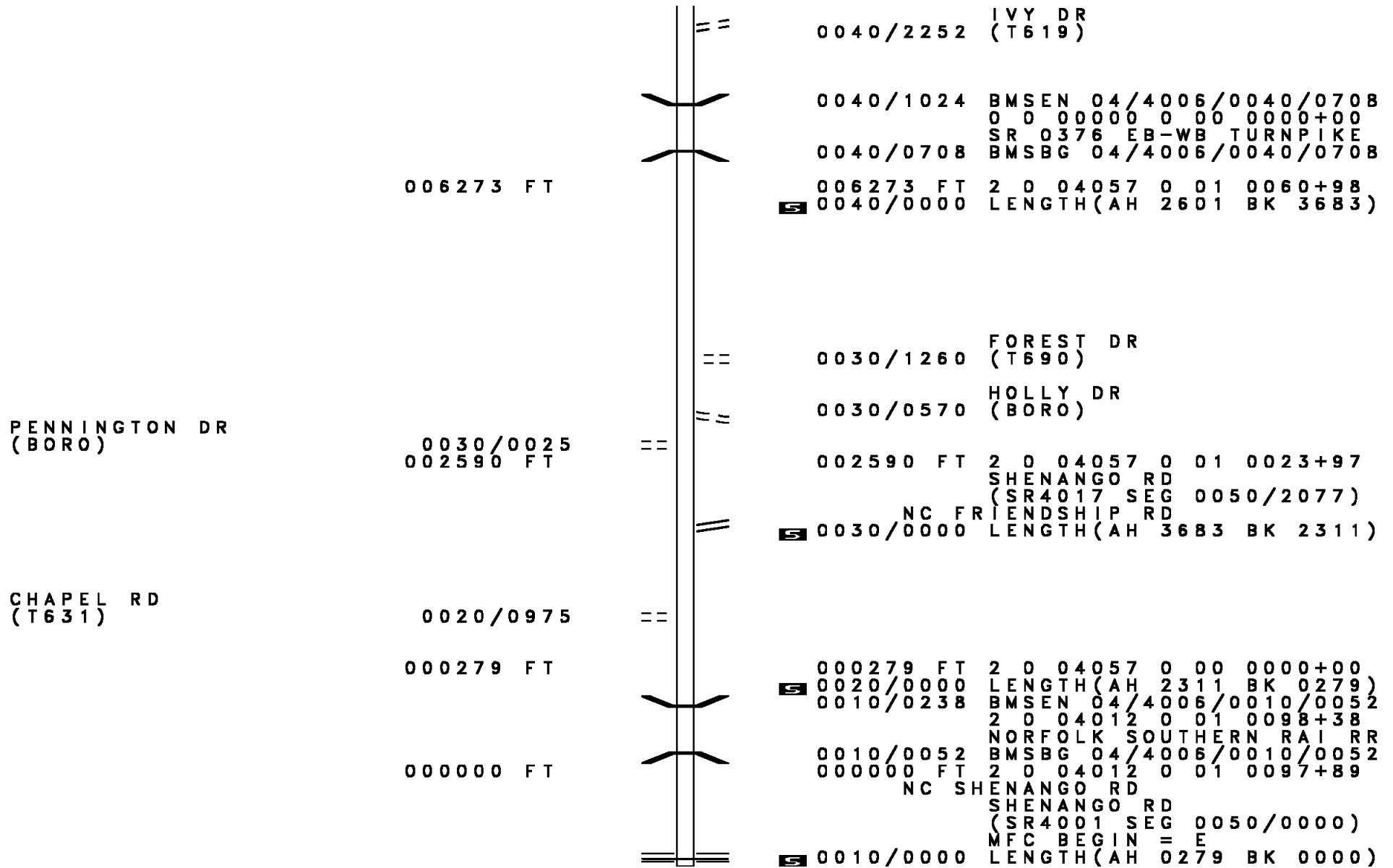
0010/1366 SINCLAIR DR  
 (TWP)

000000 FT 2 0 04045 0 00 0000+00  
 NC VALLEY RD  
 CANNELTON RD  
 (SR4004 SEG 0040/1710)  
 MFC BEGIN = D  
 0010/0000 LENGTH(AH 3974 BK 0000)

DIR: B TOTAL LEN: 3.136 MI. DIST: 11-2 SR: 4006  
 LEFT MUN: BIG BEAVER B RIGHT MUN: BIG BEAVER B



DIR: B TOTAL LEN: 3.136 MI. DIST: 11-2 SR: 4006  
 LEFT MUN: BIG BEAVER B RIGHT MUN: BIG BEAVER B



006273 FT

0040/2252 IVY DR (T619)  
 0040/1024 BMS EN 04/4006/0040/0708  
 0 0 00000 0 00 0000+00  
 SR 0376 EB-WB TURNPIKE  
 0040/0708 BMSBG 04/4006/0040/0708  
 006273 FT 2 0 04057 0 01 0060+98  
 S 0040/0000 LENGTH(AH 2601 BK 3683)

PENNINGTON DR (BORO)

0030/0025  
 002590 FT

0030/1260 FOREST DR (T690)  
 0030/0570 HOLLY DR (BORO)  
 002590 FT 2 0 04057 0 01 0023+97  
 SHENANGO RD  
 (SR4017 SEG 0050/2077)  
 NC FRIENDSHIP RD  
 S 0030/0000 LENGTH(AH 3683 BK 2311)

CHAPEL RD (T631)

0020/0975  
 000279 FT

000279 FT 2 0 04057 0 00 0000+00  
 S 0020/0000 LENGTH(AH 2311 BK 0279)  
 0010/0238 BMS EN 04/4006/0010/0052  
 2 0 04012 0 01 0098+38  
 NORFOLK SOUTHERN RAI RR  
 0010/0052 BMSBG 04/4006/0010/0052  
 000000 FT 2 0 04012 0 01 0097+89  
 NC SHENANGO RD  
 SHENANGO RD  
 (SR4001 SEG 0050/0000)  
 MFC BEGIN = E  
 S 0010/0000 LENGTH(AH 0279 BK 0000)

EXTRACT DATE: 12/18/2023 ROADWAY MANAGEMENT SYSTEM PAGE NUMBER: 355  
PRINT DATE: 12/21/2023 SLD COUNTY/SR - ANNUAL PRINT COUNTY: BEAVER  
DIR: B TOTAL LEN: 1.592 MI. DIST: 11-2 SR: 4005  
LEFT MUN: NEW GALILEE B RIGHT MUN: NEW GALILEE B

008406 FT



008406 FT  
INTER-AHD ENON RD  
(SR0351 SEG 0060/0000)

EXTRACT DATE: 12/18/2023  
PRINT DATE: 12/21/2023

ROADWAY MANAGEMENT SYSTEM  
SLD COUNTY/SR - ANNUAL PRINT

PAGE NUMBER: 354  
COUNTY: BEAVER

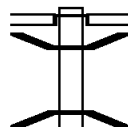
DIR: B TOTAL LEN: 1.592 MI.  
LEFT MUN: NEW GALILEE B

DIST: 11-2 SR: 4005  
RIGHT MUN: NEW GALILEE B

Left Side	Distance	Right Side	Notes
		0040/1121	CLEVELAND AV (SR0351 SEG 0060/0000) FOR SR 0351 AND 4005
		0040/0939	(CONN) (APRA) ZIMA MOBILE HOME LOCUST ST
		0040/0775	(PRDR)
	007285 FT	007285 FT	1 0 00265 0 01 0104+73 NEW GALILEE
		0040/0000	BIG BEAVER B LENGTH(AH 1121 BK 3159)
		0030/3005	BIG BEAVER DARLINGTON T
EDGEWATER DR (T702)	0030/2955		
EDGEWATER DR (T701)	0030/1566		
		0030/0738	BMS EN 04/4005/0030/0587 1 0 00265 0 01 0078+33 N.FK.LIT.BEA
		0030/0587	BMSBG 04/4005/0030/0587
HANEY RD (T661)	0030/0376		
	004126 FT	004126 FT	1 0 00265 0 01 0069+81
		0030/0000	LENGTH(AH 3159 BK 2200) LAKESHORE DR
		0020/1930	(PRDR)
	001926 FT	001926 FT	1 0 00265 0 01 0049+55
		0020/0000	LENGTH(AH 2200 BK 1926)
	000000 FT	000000 FT	1 0 00265 0 01 0031+00
ELMWOOD BL (SR0168 SEG 0570/0000)	0010/0000		ELMWOOD BL (SR0168 SEG 0570/0000) NC NEW GALILEE RD MFC BEGIN = D
		0010/0000	LENGTH(AH 1926 BK 0000)

EXTRACT DATE: 12/18/2023      ROADWAY MANAGEMENT SYSTEM      PAGE NUMBER: 353  
 PRINT DATE: 12/21/2023      SLD COUNTY/SR - ANNUAL PRINT      COUNTY: BEAVER  
 DIR: B      TOTAL LEN: 4.515 MI.      DIST: 11-2      SR: 4004  
 LEFT MUN: DARLINGTON T      RIGHT MUN: DARLINGTON T

023837 FT



023837 FT  
 INTER-AHD CANNELTON RD  
 (T498)  
 CONSTITUTION BL  
 0080/0722 (SR0051 SEG 0480/0000)  
 0080/0318 BMSBN 04/4004/0080/0282  
 1 0 00481 0 00 0233+57  
 DILWORTH RUN  
 0080/0282 BMSBG 04/4004/0080/0282



DIR: B TOTAL LEN: 4.515 MI. DIST: 11-2 SR: 4004  
 LEFT MUN: DARLINGTON T RIGHT MUN: DARLINGTON T

023115 FT

023115 FT 1 0 00481 0 00 0230+75  
 0080/0000 LENGTH(AH 0722 BK 2063)

021052 FT

021052 FT 1 0 00481 0 00 0210+12  
 0070/0000 LENGTH(AH 2063 BK 2453)

POE

0060/1375 (APRA) PTC ALLIANCE  
 PTC ALLIANCE ENT RD  
 (PRDR)

018599 FT

018599 FT 1 0 00481 0 00 0185+39  
 0060/0000 LENGTH(AH 2453 BK 3906)

++++  
 ==

0050/2759 (AAR 869975T)#TRKS 01  
 PARK RD  
 (TWP )

==

0050/0290 KREPPE LN  
 (PRDR)  
 014693 FT

1 0 00481 0 00 0147+80 014693 FT  
 RIDGE RD  
 (T382) 0050/0000

==

0050/0000 LENGTH(AH 3906 BK 3271)  
 BLACK DR

==  
 ++++

0040/3090 (PRDR)  
 0040/2971 (AAR 869973E)#TRKS 01

VALLEY RD  
 (SR4007 SEG 0010/0000) 0040/1710

==  
 < >

0040/1574 BMSBN 04/4004/0040/153B  
 1 0 00481 0 00 0129+45  
 COALBANK RUN

< >

0040/1556 BMSBG 04/4004/0040/153B  
 (APRA) PRECSN SPCLTY FS  
 PRCSN SPCLTY FSTNR ENT

POE

0040/1360 (PRDR)

DIR: B TOTAL LEN: 4.515 MI. DIST: 11-2 SR: 4004  
 LEFT MUN: DARLINGTON T RIGHT MUN: DARLINGTON T

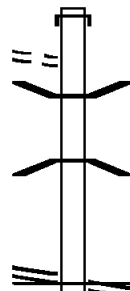
	011422 FT			011422 FT 1 0 00481 0 00 0114+07
				0040/0000 LENGTH(AH 3271 BK 3812)
GISH LN				
(PRDR)	0030/3125	==		
FARROW LN				
(PRDR)	0030/2544	==		
ALLISON DR				
(PRDR)	0030/2407	==		
				WATTS MILL RD
				(TBC )
	007610 FT			007610 FT 1 0 00481 0 00 0076+03
				0030/0000 LENGTH(AH 3812 BK 3828)
	003782 FT			003782 FT 1 0 00481 0 00 0037+75
				0020/0000 LENGTH(AH 3828 BK 3782)
	000000 FT			000000 FT 1 0 00481 0 00 0000+00
				NC CANNELTON RD
STATE LINE RD				INTER-BK OHIO STATE LINE
(TWP )				(STBD)
	0010/0000	==		MFC BEGIN = D
				0010/0000 LENGTH(AH 3782 BK 0000)

EXTRACT DATE: 12/18/2023 ROADWAY MANAGEMENT SYSTEM PAGE NUMBER: 350  
 PRINT DATE: 12/21/2023 SLD COUNTY/SR - ANNUAL PRINT COUNTY: BEAVER  
 DIR: B TOTAL LEN: .289 MI. DIST: 11-2 SR: 4003  
 LEFT MUN: BIG BEAVER B RIGHT MUN: BIG BEAVER B

IDLEWILD DR  
 (BORO)

001528 FT

0010/0989




1 1 00207 0 00 0000+00 000000 FT  
 FAIRLANE BL  
 (SR0351 SEG 0090/0000) 0010/0000

001528 FT  
 INTER-AHD KENFOREST DR  
 0010/1528 (BORO)

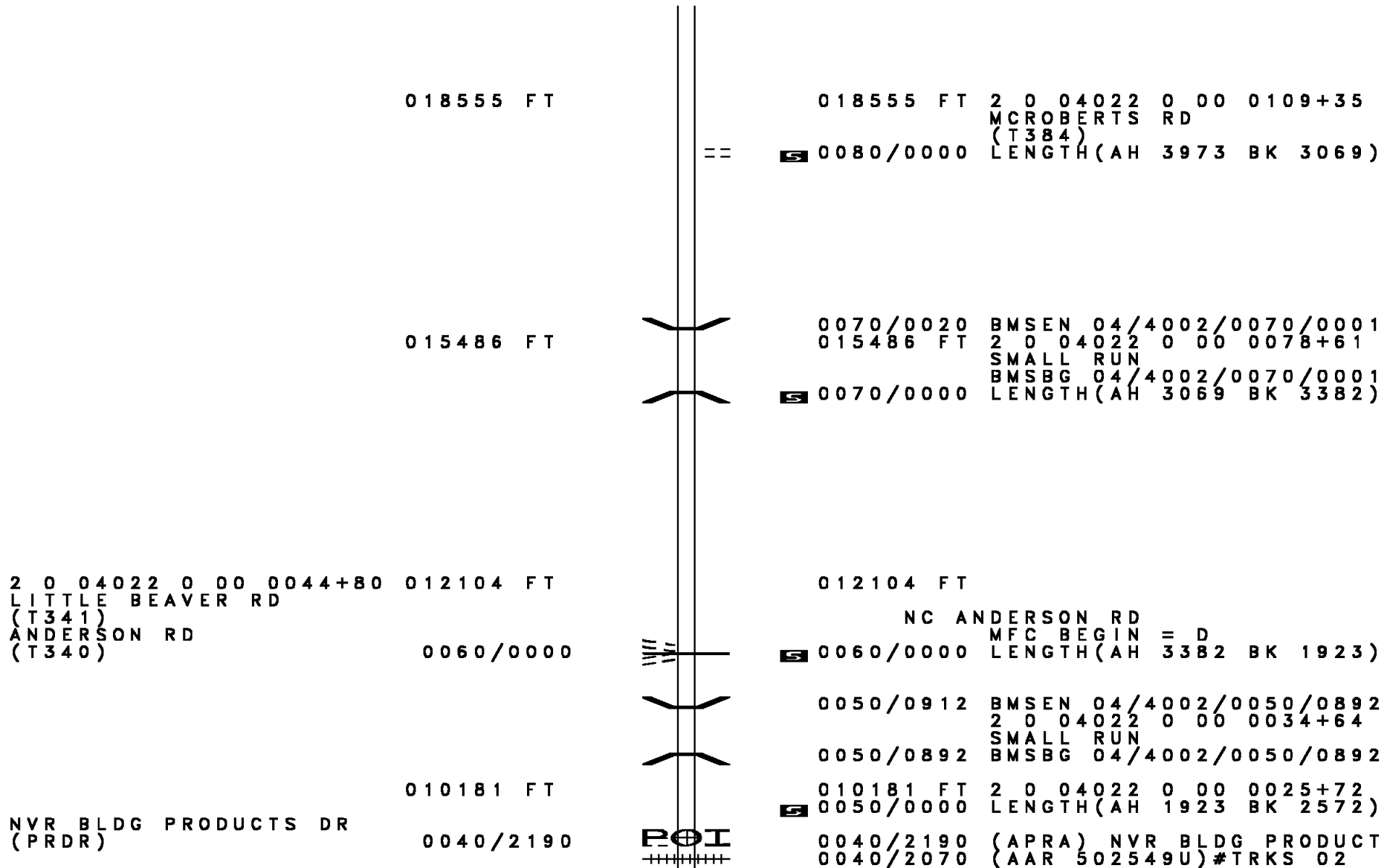
0010/0617 BMS EN 04/4003/0010/0619  
 1 1 00207 0 00 0000+00  
 JORDAN RUN  
 0010/0599 BMSBG 04/4003/0010/0619  
 NC KENFOREST DR  
 FAIRLANE BL  
 000000 FT (SR0351 SEG 0090/0000)  
 MFC BEGIN = E  
 0010/0000 LENGTH(AH 1528 BK 0000)

EXTRACT DATE: 12/18/2023 ROADWAY MANAGEMENT SYSTEM PAGE NUMBER: 349  
PRINT DATE: 12/21/2023 SLD COUNTY/SR - ANNUAL PRINT COUNTY: BEAVER  
DIR: B TOTAL LEN: 4.267 MI. DIST: 11-2 SR: 4002  
LEFT MUN: DARLINGTON T RIGHT MUN: DARLINGTON T

022528 FT



022528 FT  
INTER-AHD ANDERSON RD  
0080/3973 (TBC)





EXTRACT DATE: 12/18/2023      ROADWAY MANAGEMENT SYSTEM      PAGE NUMBER: 346  
 PRINT DATE: 12/21/2023      SLD COUNTY/SR - ANNUAL PRINT      COUNTY: BEAVER  
 DIR: B      TOTAL LEN: 4.648 MI.      DIST: 11-2      SR: 4001  
 LEFT MUN: BIG BEAVER B      RIGHT MUN: BIG BEAVER B

024540 FT

024540 FT  
 INTER-AHD WAMPUM NEW GALILEE RD  
 0100/1753 (TWP )

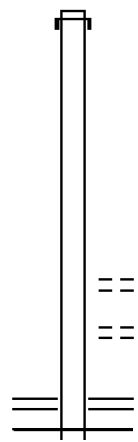
022787 FT

022787 FT 2 0 04086 0 00 0019+53  
 0100/0000 LENGTH(AH 1753 BK 0674)

022113 FT

022113 FT 2 0 04086 0 00 0000+00  
 0090/0000 LENGTH(AH 0674 BK 3582)  
 EAGLE ROCK RD  
 (T687)  
 LC TO OLD SHENANGO RD  
 (CONN)

==  
==



0086/2280 FAIRLANE BL  
 (SR0351 SEG 0110/0000)  
 0086/2277 MFC BEGIN = E

DIR: B TOTAL LEN: 4.648 MI. DIST: 11-2 SR: 4001  
 LEFT MUN: BIG BEAVER B RIGHT MUN: BIG BEAVER B

TURNPIKE RAMP RD  
 (TNPK)

0086/1117

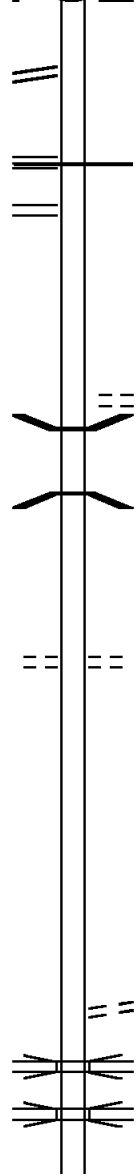
018531 FT

017545 FT

016101 FT

013002 FT

POI



0086/1829 (APRA) LINDY PAVING

TURNPIKE RAMP RD TOLL 3  
 (TNPK)

0086/0309 MFC BEGIN = C

0086/0295 (TNPK)  
 TURNPIKE RAMP RD

018531 FT 0 0 00000 0 00 0000+00  
 0086/0000 LENGTH(AH 3582 BK 0986)

017545 FT 2 0 04099 0 01 0077+70  
 CAREYWOOD RD  
 (T667)

0080/0000 LENGTH(AH 0986 BK 1444)  
 0070/1362 BMSSEN 04/7076/9900/1013  
 2 0 04099 0 01 0063+36  
 1-76

0070/1230 BMSBG 04/7076/9900/1013

016101 FT 2 0 04099 0 01 0063+36  
 FOXWOOD RD  
 (T655)

0070/0000 LENGTH(AH 1444 BK 3099)

013002 FT 2 0 04099 0 01 0021+13

0060/0000 LENGTH(AH 3099 BK 3208)

0050/2078 ALEY HILL RD  
 (T665)

0050/1545 OP ID 04/7376/9900/2705  
 PA TPK (1-376)

0050/1461 OP ID 04/7376/9900/2704  
 PA TPK (1-376)



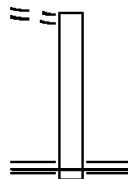
DIR: B TOTAL LEN: 4.648 MI. DIST: 11-2 SR: 4001  
 LEFT MUN: BIG BEAVER B RIGHT MUN: BIG BEAVER B

Stationing	Distance	Right-of-Way	Notes
009794 FT		2 0 04099 0 00 0000+17	NC SHENANGO RD
RIDGEMONT DR (T422)	0040/2184	0050/0000	FRIENDSHIP RD (SR4006 SEG 0010/0000) LENGTH(AH 3208 BK 2397)
007397 FT		2 0 04012 0 01 0073+67	
007397 FT		0040/0000	LENGTH(AH 2397 BK 2173)
BEAVER BROOK DR (BORO)	0030/0730		
005224 FT		2 0 04012 0 01 0052+32	
005224 FT		0030/0000	LENGTH(AH 2173 BK 2204)
		0020/0960	MCKINLEY RD (T627)
003020 FT		2 0 04012 0 01 0030+32	
003020 FT		0020/0000	LENGTH(AH 2204 BK 3020)
		0010/1967	NORTH SHORE R.R. OVERPASS IS RR X-ING STON
		0010/0130	FOR SR 0168 AND 4001 (CONN)
000000 FT		2 0 04012 0 00 0000+00	
ELMWOOD BL (SR0168 SEG 0580/1222)	0010/0000		ELMWOOD BL (SR0168 SEG 0580/1222) NC ASHWOOD RD MFC BEGIN = E LENGTH(AH 3020 BK 0000)

EXTRACT DATE: 12/18/2023      ROADWAY MANAGEMENT SYSTEM      PAGE NUMBER: 343  
 PRINT DATE: 12/21/2023      SLD COUNTY/SR - ANNUAL PRINT      COUNTY: BEAVER  
 DIR: B      TOTAL LEN: .320 MI.      DIST: 11-2      SR: 3198  
 LEFT MUN: GREENE T      RIGHT MUN: GREENE T

RED DOG RD EX  
 (T312)

000447 FT  
 0010/0447  
 000000 FT

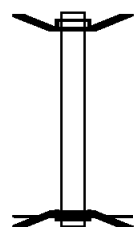


000447 FT  
 000000 FT 0 0 00000 0 00 0000+00  
 NC OLD LINCOLN HWY  
 LINCOLN HW  
 (SRO030 SEG 0022/2244)  
 MFC BEGIN = C  
 0010/0000 LENGTH(AH 1692 BK 0000)



EXTRACT DATE: 12/18/2023      ROADWAY MANAGEMENT SYSTEM      PAGE NUMBER: 341  
 PRINT DATE: 12/21/2023      SLD COUNTY/SR - ANNUAL PRINT      COUNTY: BEAVER  
 DIR: B      TOTAL LEN: .040 MI.      DIST: 11-2      SR: 3054  
 LEFT MUN: POTTER T      RIGHT MUN: POTTER T

000212 FT  
 000000 FT




000212 FT BMS EN 04/3054/0010/0000  
 INTER-AHD MAIN ST  
 0010/0212 (TWP )  
 000000 FT 0 0 00000 0 00 0000+00  
           NC MA IN ST  
 INTER-BK MAIN ST  
                   (TWP )  
                   BEAV.VAL.EX.  
                   BMSBG 04/3054/0010/0000  
                   MFC BEGIN = E  
 0010/0000 LENGTH(AH 0212 BK 0000)

EXTRACT DATE: 12/18/2023 ROADWAY MANAGEMENT SYSTEM PAGE NUMBER: 340  
 PRINT DATE: 12/21/2023 SLD COUNTY/SR - ANNUAL PRINT COUNTY: BEAVER  
 DIR: B TOTAL LEN: .011 MI. DIST: 11-2 SR: 3050  
 LEFT MUN: HOPEWELL T RIGHT MUN: HOPEWELL T

000056 FT

000000 FT



000056 FT BMS EN 04/3050/0010/0000  
 INTER-AHD ALIQUIPPA BOROUGH BR  
 0010/0056 (CNTY)  
 ALIQUIPPA INTERCHANGE R  
 (SR8025 SEG 0750/0000)  
 ALIQUIPPA INTERCHANGE R  
 0010/0035 (SR8025 SEG 0010/1410)  
 000000 FT 0 0 00000 0 00 0000+00  
 NC HENRY MANCINI MEMORIAL BR  
 CONSTITUTION BL  
 (SR0051 SEG 0101/1720)  
 SR 51 NB  
 BMSBG 04/3050/0010/0000  
 MFC BEGIN = D  
 0010/0000 LENGTH(AH 0056 BK 0000)

EXTRACT DATE: 12/18/2023      ROADWAY MANAGEMENT SYSTEM      PAGE NUMBER: 339  
 PRINT DATE: 12/21/2023      SLD COUNTY/SR - ANNUAL PRINT      COUNTY: BEAVER  
 DIR: B      TOTAL LEN: .000 MI.      DIST: 11-2      SR: 3044  
 LEFT MUN: HANOVER T      RIGHT MUN: HANOVER T

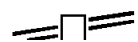
000000 FT  
 000000 FT  
 000000 FT



000000 FT  
 7030/0000 LTH AH 000100 BK 000100  
 000000 FT  
 7020/0000 LTH AH 000100 BK 000100  
 000000 FT  
 7010/0000 LTH AH 000100 BK 000000

EXTRACT DATE: 12/18/2023 ROADWAY MANAGEMENT SYSTEM PAGE NUMBER: 338  
PRINT DATE: 12/21/2023 SLD COUNTY/SR - ANNUAL PRINT COUNTY: BEAVER  
DIR: B TOTAL LEN: 4.579 MI. DIST: 11-2 SR: 3042  
LEFT MUN: HANOVER T RIGHT MUN: HANOVER T

LINCOLN HW 024178 FT  
(SR0030 SEG 0200/0000) 0080/1750



024178 FT LINCOLN HW  
0080/1750 (SR0030 SEG 0200/0000)

DIR: B TOTAL LEN: 4.579 MI. DIST: 11-2 SR: 3042  
 LEFT MUN: HANOVER T RIGHT MUN: HANOVER T

FOR SR 0030 AND 3042  
 (CONN)

0080/1620

==

0080/1320 COTTAGE RD  
 (T478)

==

022428 FT

022428 FT 2 0 04054 0 00 0226+93  
 TRUXELL DR  
 (PRDR)

==

5 0080/0000 LENGTH(AH 1750 BK 3855)

==

0070/1235 SIEBER DR  
 (PRDR)

018573 FT

018573 FT 2 0 04054 0 00 0187+84  
 5 0070/0000 LENGTH(AH 3855 BK 3735)

CAMPBELL DR  
 (TWP)  
 ARNOLD DR  
 (PRDR)

0060/2934

==

0060/2750

==

==

0060/1635 MURDOCKSVILLE RD  
 (T476)

ROGERS DR  
 (T490)

0060/0275  
 014838 FT

==

014838 FT 2 0 04054 0 00 0150+49  
 5 0060/0000 LENGTH(AH 3735 BK 3855)



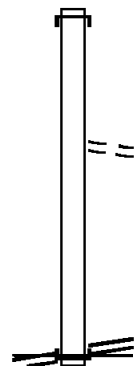
DIR: B TOTAL LEN: 4.579 MI. DIST: 11-2 SR: 3042  
 LEFT MUN: HANOVER T RIGHT MUN: HANOVER T

	010983 FT			010983 FT 2 0 04054 0 00 0111+94 S 0050/0000 LENGTH(AH 3855 BK 3502)
JONES DR (PRDR)	0040/0840	==		
	007481 FT			007481 FT 2 0 04054 0 00 0077+17 CAIN RD (T487)
CHICCARELLO DR (T487)	0040/0000	==	==	S 0040/0000 LENGTH(AH 3502 BK 1939)
	005542 FT			005542 FT 2 0 04054 0 00 0057+37 S 0030/0000 LENGTH(AH 1939 BK 2092)
	003450 FT			003450 FT 2 0 04054 0 00 0036+93 KEIFER SCHOOL RD (T360)
			==	S 0020/0000 LENGTH(AH 2092 BK 3450)
	000000 FT			000000 FT 2 0 04054 0 00 0000+00 NC ANDERSON HOZAK RD FRANKFORT RD (SRO018 SEG 0040/0000) MFC BEGIN = D
				S 0010/0000 LENGTH(AH 3450 BK 0000)

EXTRACT DATE: 12/18/2023 ROADWAY MANAGEMENT SYSTEM PAGE NUMBER: 335  
 PRINT DATE: 12/21/2023 SLD COUNTY/SR - ANNUAL PRINT COUNTY: BEAVER  
 DIR: B TOTAL LEN: .418 MI. DIST: 11-2 SR: 3040  
 LEFT MUN: HOPEWELL T RIGHT MUN: HOPEWELL T

002208 FT

002208 FT AH-ALLEGHENY (02)  
 INTER-AHD BOCKTOWN RD  
 0010/2208 (SR3094 SEG 0010/0000)

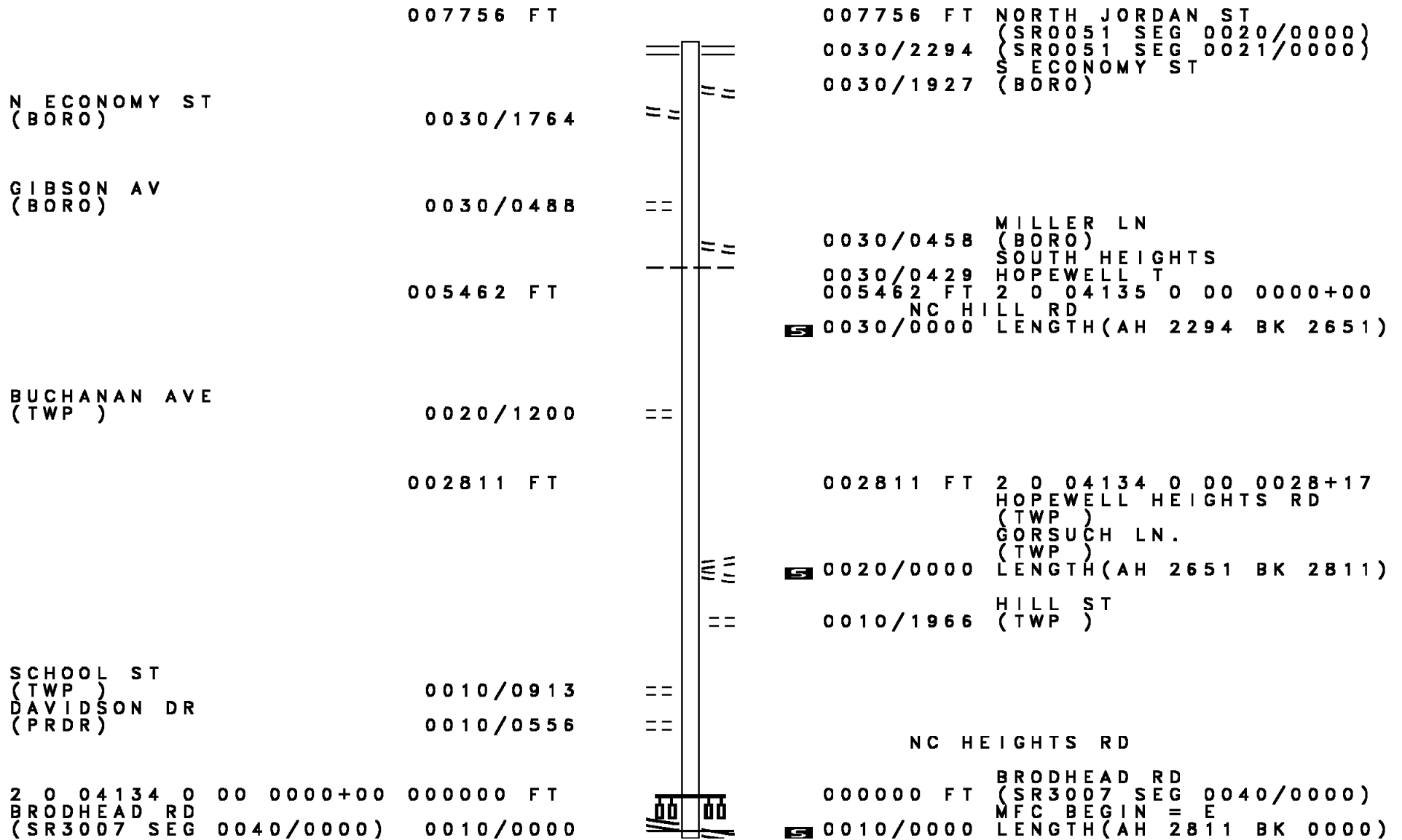


000000 FT

0010/0840 DIAMOND ST (TWP)  
 000000 FT 2 0 04127 0 00 0000+00  
 BRODHEAD RD  
 (SR3007 SEG 0020/0000)  
 NC BOCKTOWN RD  
 INTER-BK SHARON GRANGE RD  
 (T347)  
 MFC BEGIN = E  
 0010/0000 LENGTH(AH 2208 BK 0000)

BRODHEAD RD  
 (SR3007 SEG 0020/0000) 0010/0000

DIR: B TOTAL LEN: 1.469 MI. DIST: 11-2 SR: 3038  
 LEFT MUN: SOUTH HEIGHTS B RIGHT MUN: SOUTH HEIGHTS B



N ECONOMY ST  
(BORO)

GIBSON AV  
(BORO)

BUCHANAN AVE  
(TWP)

SCHOOL ST  
(TWP)  
DAVIDSON DR  
(PRDR)

2 0 04134 0 00 0000+00 000000 FT  
BRODHEAD RD  
(SR3007 SEG 0040/0000) 0010/0000

007756 FT NORTH JORDAN ST  
(SR0051 SEG 0020/0000)  
0030/2294 (SR0051 SEG 0021/0000)  
0030/1927 S ECONOMY ST  
(BORO)

0030/0458 MILLER LN  
(BORO)  
0030/0429 SOUTH HEIGHTS  
HOPEWELL T  
005462 FT 2 0 04135 0 00 0000+00  
5 0030/0000 NC HILL RD  
LENGTH(AH 2294 BK 2651)

002811 FT 2 0 04134 0 00 0028+17  
HOPEWELL HEIGHTS RD  
(TWP)  
GORSUCH LN.  
(TWP)  
5 0020/0000 LENGTH(AH 2651 BK 2811)

0010/1966 HILL ST  
(TWP)

NC HEIGHTS RD

000000 FT BRODHEAD RD  
(SR3007 SEG 0040/0000)  
MFC BEGIN = E  
5 0010/0000 LENGTH(AH 2811 BK 0000)

010497 FT		010497 FT LINCOLN HW 0040/2532 (SR0030 SEG 0070/2800)
007965 FT		007965 FT 2 0 04048 0 00 0219+23 S 0040/0000 LENGTH(AH 2532 BK 2827)
	== ==	0030/1920 SILVER SLIPPER RD (T368)
005138 FT		005138 FT 2 0 04048 0 00 0189+77 S 0030/0000 LENGTH(AH 2827 BK 2041) LOKOMSKI RD
	==	0020/1692 (T348)
003097 FT		003097 FT 2 0 04048 0 00 0169+36 S 0020/0000 LENGTH(AH 2041 BK 3097)
000000 FT		000000 FT 2 0 04048 0 00 0135+95 NC OLD MILL CREEK RD HOOKSTOWN FRANKFORT RD (SR0168 SEG 0130/0000) MFC BEGIN = E
		S 0010/0000 LENGTH(AH 3097 BK 0000)

DIR: B TOTAL LEN: 1.859 MI. DIST: 11-2 SR: 3036  
 LEFT MUN: HOPEWELL T RIGHT MUN: HOPEWELL T

GRINGO RD 009818 FT  
 (SR0151 SEG 0200/0780) 0040/1651

LEXINGTON DR 0040/0835  
 (TWP) 008167 FT

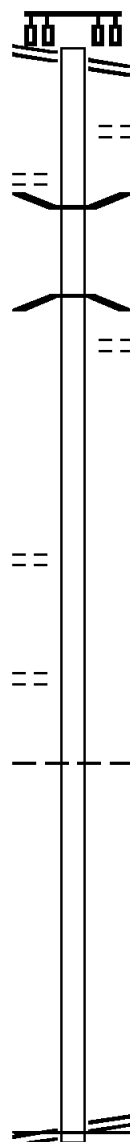
2 0 04125 0 01 0053+54 005331 FT  
 DAVIDSON LN 0030/0000  
 (TWP)

SPRINGER LN 0020/1713  
 (PRDR)

002337 FT

000000 FT

INDEPENDENCE RD 0010/0000  
 (SR3013 SEG 0040/0000)



009818 FT GRINGO RD  
 0040/1651 (SR0151 SEG 0200/0780)

0040/1015 WESTFIELD DR  
 (TWP)

0040/0340 BMS EN 04/3036/0040/0000  
 008167 FT 2 0 04125 0 01 0081+85  
 SR 0376 EB  
 BMSBG 04/3036/0040/0000  
 0040/0000 LENGTH(AH 1651 BK 2836)  
 BOAKE DR  
 0030/2280 (TWP)

005331 FT  
 0030/0000 LENGTH(AH 2836 BK 2994)

0020/0642 HOPEWELL INDEPENDENCE T  
 002337 FT 2 0 04125 0 00 0023+50  
 0020/0000 LENGTH(AH 2994 BK 2337)

000000 FT 2 0 04125 0 00 0000+00  
 INDEPENDENCE RD  
 (SR3013 SEG 0040/0000)  
 NC GR INGO INDEPENDENCE RD  
 MFC BEGIN = E  
 0010/0000 LENGTH(AH 2337 BK 0000)

EXTRACT DATE: 12/18/2023      ROADWAY MANAGEMENT SYSTEM      PAGE NUMBER: 331  
 PRINT DATE: 12/21/2023      SLD COUNTY/SR - ANNUAL PRINT      COUNTY: BEAVER  
 DIR: B      TOTAL LEN: .978 MI.      DIST: 11-2      SR: 3034  
 LEFT MUN: HANOVER T      RIGHT MUN: HANOVER T

005162 FT

005162 FT LINCOLN HIGHWAY  
 0020/2662 (SR0030 SEG 0150/0000)  
 BR. LIT. TRAV.  
 STRUCTURE LENGTH 17 FT  
 0020/2573 BMSID 04/3034/0020/2554

002500 FT

002500 FT 2 0 04088 0 00 0024+73  
 0020/0000 LENGTH(AH 2662 BK 2500)

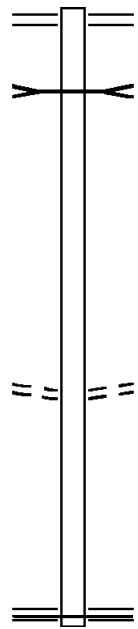
GRAFF DR  
(T485)

0010/1415

0010/1415 MC KENZIE RD  
 (T322)

000000 FT

000000 FT 2 0 04088 0 00 0000+00  
 NC CENTURY FARM RD  
 FRANKFORT RD  
 (SR0018 SEG 0110/0000)  
 MFC BEGIN = E  
 0010/0000 LENGTH(AH 2500 BK 0000)



EXTRACT DATE: 12/18/2023 ROADWAY MANAGEMENT SYSTEM PAGE NUMBER: 330  
 PRINT DATE: 12/21/2023 SLD COUNTY/SR - ANNUAL PRINT COUNTY: BEAVER  
 DIR: B TOTAL LEN: 7.153 MI. DIST: 11-2 SR: 3032  
 LEFT MUN: HANOVER T RIGHT MUN: HANOVER T

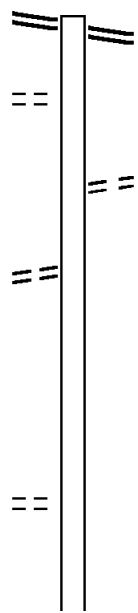
FRANKFORT RD 037767 FT  
 (SR0018 SEG 0120/0000) 0150/2054

PRICE LN  
 (PRDR) 0150/1232

2 0 04046 0 03 0361+80 035713 FT  
 HARSHAVILLE RD  
 (T450) 0150/0000

2 0 04046 0 03 0339+00 033131 FT  
 BOYD RD  
 (T369) 0140/0000

HOOVER RD



037767 FT FRANKFORT RD  
 0150/2054 (SR0018 SEG 0120/0000)

0150/0282 WEBER RD  
 035713 FT (T484)  
 0150/0000 LENGTH(AH 2054 BK 2582)

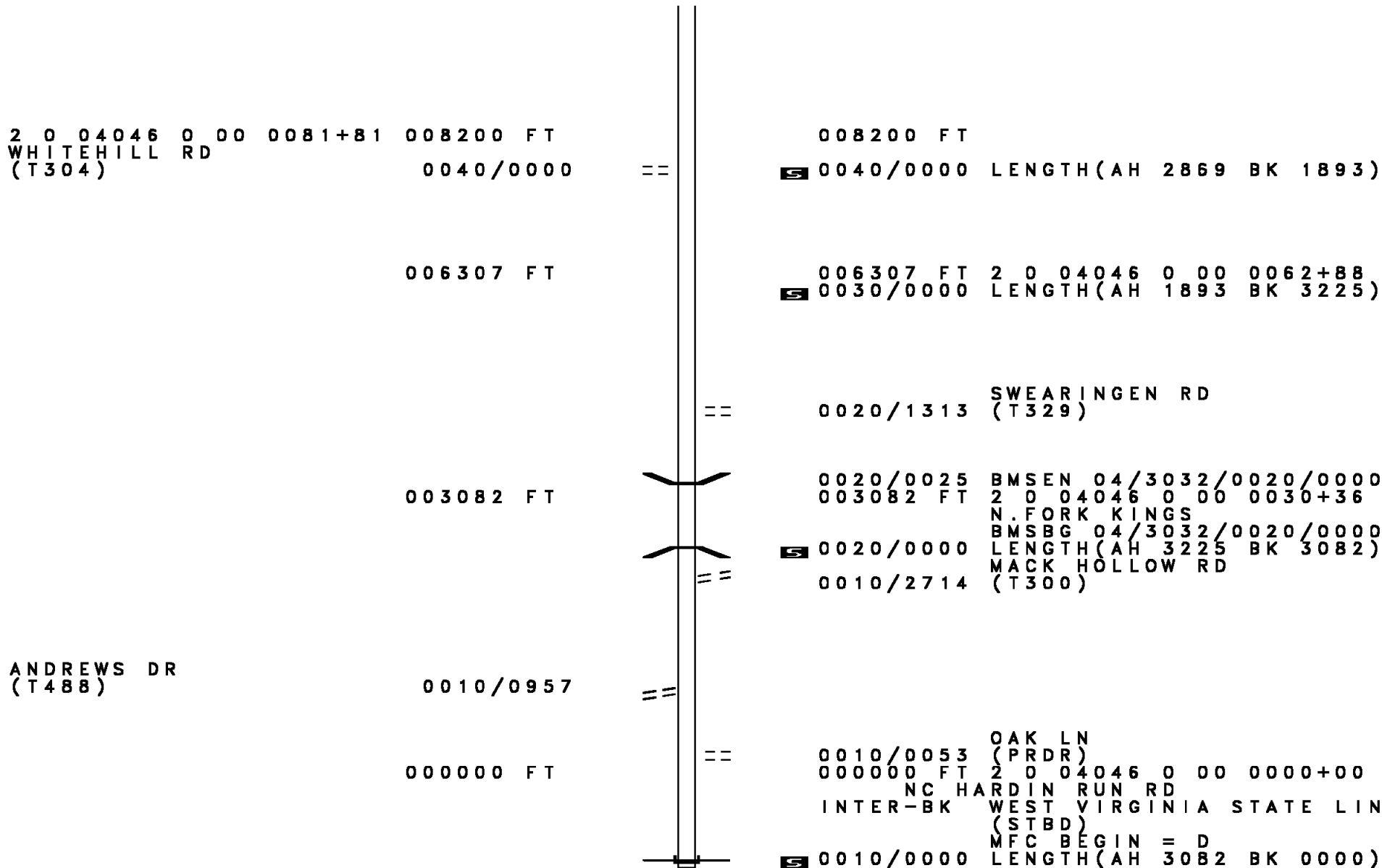
033131 FT  
 0140/0000 LENGTH(AH 2582 BK 3236)







DIR: B TOTAL LEN: 7.153 MI. DIST: 11-2 SR: 3032  
 LEFT MUN: HANOVER T RIGHT MUN: HANOVER T



EXTRACT DATE: 12/18/2023 ROADWAY MANAGEMENT SYSTEM PAGE NUMBER: 326  
 PRINT DATE: 12/21/2023 SLD COUNTY/SR - ANNUAL PRINT COUNTY: BEAVER

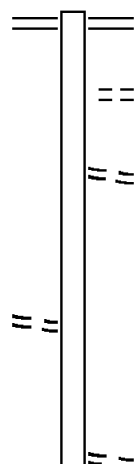
DIR: B TOTAL LEN: 3.249 MI. DIST: 11-2 SR: 3030  
 LEFT MUN: HANOVER T RIGHT MUN: HANOVER T

SNOWDEN RD  
 (T368)

017157 FT

014993 FT

0050/2312



017157 FT LINCOLN HW  
 0060/2164 (SR0030 SEG 0100/0000)

0060/1333 ESTHER DR  
 (TWP)

0060/0529 GENTRY DR  
 (PRDR)

014993 FT 2 0 04071 0 00 0150+14  
 0060/0000 LENGTH(AH 2164 BK 3611)

0050/1112 BOYD RD  
 (T369)

DIR: B TOTAL LEN: 3.249 MI. DIST: 11-2 SR: 3030  
 LEFT MUN: HANOVER T RIGHT MUN: HANOVER T

011382 FT

011382 FT 2 0 04071 0 00 0113+98  
 0050/0000 LENGTH(AH 3611 BK 3780)

007602 FT

007602 FT 2 0 04071 0 00 0076+18  
 0040/0000 LENGTH(AH 3780 BK 3840)

SCHMIDT LN  
 (PRDR)

0030/2482 ==

RAMBO RD  
 (T350)

0030/1360 ==

003762 FT

003762 FT 2 0 04071 0 00 0040+04  
 0030/0000 LENGTH(AH 3840 BK 1765)

2 0 04071 0 00 0001+76  
 LANGFITT RD  
 (T339)

001997 FT  
 0020/0000 ==

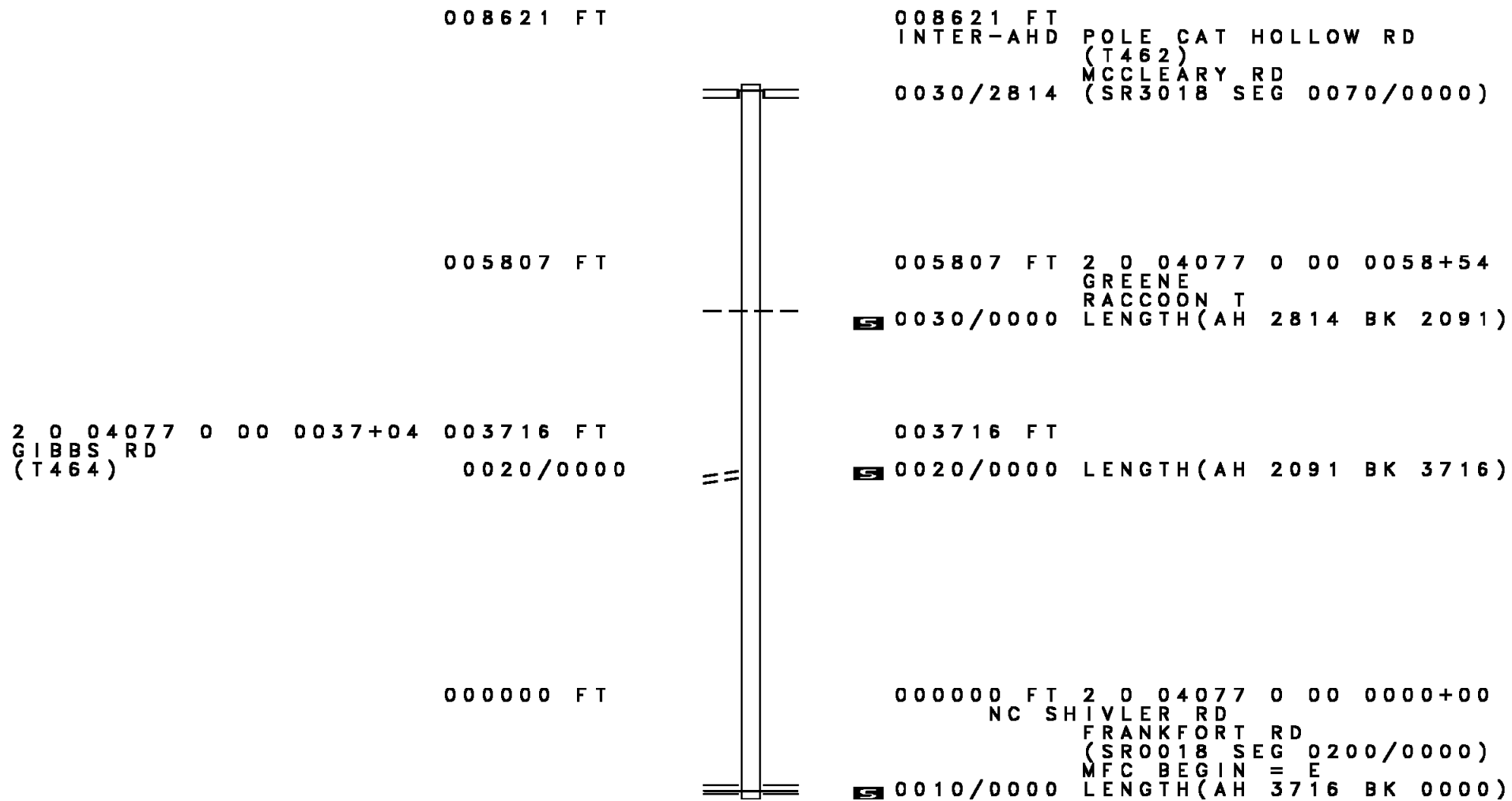
001997 FT  
 0020/0000 LENGTH(AH 1765 BK 1997)

FOR SR 3030 AND 3032  
 (CONN)

0010/0132 ==

2 0 04071 1 00 0000+00 000000 FT  
 HANOVER KENDALL RD  
 (SR3032 SEG 0080/0000) 0010/0000

NC PLEASANT HILLS RD  
 HANOVER KENDALL RD  
 000000 FT (SR3032 SEG 0080/0000)  
 MFC BEGIN = E  
 0010/0000 LENGTH(AH 1997 BK 0000)



EXTRACT DATE: 12/18/2023 ROADWAY MANAGEMENT SYSTEM PAGE NUMBER: 323  
PRINT DATE: 12/21/2023 SLD COUNTY/SR - ANNUAL PRINT COUNTY: BEAVER  
DIR: B TOTAL LEN: .000 MI. DIST: 11-2 SR: 3028  
LEFT MUN: GREENE T RIGHT MUN: GREENE T

000000 FT  
000000 FT



000000 FT  
7020/0000 LENGTH(AH 3891 BK 3836)  
000000 FT  
7010/0000 LENGTH(AH 3836 BK 0000)



DIR: B TOTAL LEN: .201 MI. DIST: 11-2 SR: 3027  
 LEFT MUN: GREENE T RIGHT MUN: GREENE T

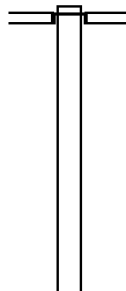
Distance (FT)	Diagram	Segment Description	Length (FT)	Segment Description
000933	[Diagram]	INTER-BK HOOKSTOWN RD GEORGETOWN RD (TBK) (TWP) MILL CREEK BMSBG 04/3027/0040/0000	0040	LENGTH(AH 0054 BK 0283)
000933	[Diagram]		7040	LENGTH(AH 0283 BK 3779)
000933	[Diagram]		7030	LENGTH(AH 3779 BK 1135)
000933	[Diagram]		7028	LENGTH(AH 1135 BK 0015) BMSSEN 04/3027/0026/0000
000918	[Diagram]	INTER-AHD GEORGETOWN RD (TBK) (TWP)	0026	
000918	[Diagram]	INTER-BK GEORGETOWN RD (TBK) (TWP) BR. MILL CR. BMSBG 04/3027/0026/0000	0026	LENGTH(AH 0015 BK 1386)
000918	[Diagram]		7024	LENGTH(AH 1386 BK 0015) BMSSEN 04/3027/0020/0000
000903	[Diagram]	INTER-AHD GEORGETOWN RD (TBK) (TWP)	0020	
000903	[Diagram]	INTER-BK GEORGETOWN RD (TBK) (TWP) BR. MILL CR. BMSBG 04/3027/0020/0000	0020	LENGTH(AH 0015 BK 1275)
000903	[Diagram]		7020	LENGTH(AH 1275 BK 2861)
000903	[Diagram]		7012	LENGTH(AH 2861 BK 0903)
000000	[Diagram]	INTER-AHD GEORGETOWN RD (TBK) (BORO) HOOKSTOWN B WASHINGTON ST (BORO)	0010	
000000	[Diagram]	INTER-BK PINE ST MAIN ST (T570) PINE ST (SRO168 SEG 0180/0000) MFC BEGIN = D	0010	LENGTH(AH 0903 BK 0000)
0010	[Diagram]	MAIN ST (SRO168 SEG 0180/0000)	0010	



EXTRACT DATE: 12/18/2023 ROADWAY MANAGEMENT SYSTEM PAGE NUMBER: 320  
PRINT DATE: 12/21/2023 SLD COUNTY/SR - ANNUAL PRINT COUNTY: BEAVER

DIR: B TOTAL LEN: 2.616 MI. DIST: 11-2 SR: 3026  
LEFT MUN: GREENE T RIGHT MUN: GREENE T

013813 FT



013813 FT  
INTER-AHD GAS VALLEY ET  
(TWP )  
0040/3830 HOOKSTOWN FRANKFORT RD  
(SR0168 SEG 0120/2430)

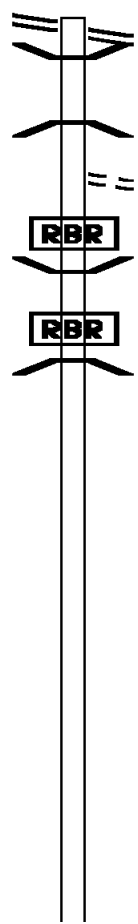
DIR: B TOTAL LEN: 2.616 MI. DIST: 11-2 SR: 3026  
 LEFT MUN: GREENE T RIGHT MUN: GREENE T

Segment	Length (FT)	Stationing	Notes
UNKNOWN RD (TWP)	009983 FT	0030/3088	009983 FT 2 0 04048 0 00 0093+91 0040/0000 LENGTH(AH 3830 BK 3488)
LEEPER RD (T314)	0030/1685		
2 0 04048 0 00 0063+65 CHAPMAN RD (T357)	006495 FT	0030/0000	006495 FT 0030/0000 LENGTH(AH 3488 BK 2910)
	003585 FT		TOMLINSON RUN CHURCH RD (T355) 0020/0430 2 0 04048 0 00 0036+53 GREENE HANOVER T 0020/0000 LENGTH(AH 2910 BK 3585)
			PUMPKIN HOLLOW RD (TBC) 0010/1940 BMSBN 04/3026/0010/1754 0010/1776 2 0 04048 0 00 0018+09 BRANCH OF TOMLINSON RUN 0010/1754 BMSBG 04/3026/0010/1754
			WHITE HILL RD (T304) 0010/1040
	000000 FT		000000 FT 2 0 04048 0 00 0000+00 NC GA S VALLEY RD INTER-BK WEST VIRGINIA STATE LIN (STBD) MFC BEGIN = D 0010/0000 LENGTH(AH 3585 BK 0000)

EXTRACT DATE: 12/18/2023 ROADWAY MANAGEMENT SYSTEM PAGE NUMBER: 318  
PRINT DATE: 12/21/2023 SLD COUNTY/SR - ANNUAL PRINT COUNTY: BEAVER

DIR: B TOTAL LEN: 3.678 MI. DIST: 11-2 SR: 3025  
LEFT MUN: INDEPENDENCE T RIGHT MUN: INDEPENDENCE T

BOCKTOWN RD 019420 FT  
(SR0151 SEG 0150/1090) 0070/2082



019420 FT BOCKTOWN RD  
0070/2082 (SR0151 SEG 0150/1090)  
0070/1926 BMSSEN 04/3025/0070/1894  
2 0 04069 0 00 0194+04  
BR. RAREDN RN  
0070/1911 BMSBG 04/3025/0070/1894  
POTTS HOLLOW RD  
0070/1530 (T544)

0070/1467 BMSSEN 04/3025/0070/1409  
2 0 04069 0 00 0189+13  
P3  
0070/1409 RAREDON RUN  
BMSBG 04/3025/0070/1409

017338 FT

017338 FT 2 0 04069 0 00 0174+17  
5 0070/0000 LENGTH(AH 2082 BK 2933)

014405 FT

014405 FT 2 0 04069 0 00 0144+86  
5 0060/0000 LENGTH(AH 2933 BK 3122)

DIR: B TOTAL LEN: 3.678 MI. DIST: 11-2 SR: 3025  
 LEFT MUN: INDEPENDENCE T RIGHT MUN: INDEPENDENCE T

STONE RIDGE TR  
 (TWP )

011283 FT

0040/2842 ==

011283 FT 2 0 04069 0 00 0113+25  
 0050/0000 LENGTH(AH 3122 BK 3372)

007911 FT

== ==

007911 FT 2 0 04069 0 00 0079+82  
 E HOOKSTOWN GRADE RD  
 (T319)  
 0040/0000 LENGTH(AH 3372 BK 2156)

005755 FT

005755 FT 2 0 04069 0 00 0057+94  
 0030/0000 LENGTH(AH 2156 BK 1968)






003787 FT

003787 FT 2 0 04069 0 00 0038+26  
 0020/0000 LENGTH(AH 1968 BK 3787)

000000 FT

000000 FT 2 0 04069 0 00 0000+00  
 NC BOCKTOWN CORK RD  
 INTER-BK BOCKTOWN CORK RD  
 (SR3071 SEG 0110/1612)  
 MFC BEGIN = D  
 BK-ALLEGHENY (02)  
 0010/0000 LENGTH(AH 3787 BK 0000)

EXTRACT DATE: 12/18/2023      ROADWAY MANAGEMENT SYSTEM      PAGE NUMBER: 316  
 PRINT DATE: 12/21/2023      SLD COUNTY/SR - ANNUAL PRINT      COUNTY: BEAVER  
 DIR: B      TOTAL LEN: .000 MI.      DIST: 11-2      SR: 3024  
 LEFT MUN: INDEPENDENCE T      RIGHT MUN: INDEPENDENCE T

000000 FT		000000 FT	
000000 FT		7040/0000	LENGTH(AH 0843 BK 3291)
000000 FT		000000 FT	
000000 FT		7030/0000	LENGTH(AH 3291 BK 2343)
000000 FT		000000 FT	
		7020/0000	LENGTH(AH 2343 BK 0910)
		000000 FT	
		7010/0000	LENGTH(AH 0910 BK 0000)

DIR: B TOTAL LEN: 5.933 MI. DIST: 11-2 SR: 3023  
 LEFT MUN: INDEPENDENCE T RIGHT MUN: INDEPENDENCE T

CLEARVIEW RD (SR3022 SEG 0060/0000)	031325 FT 0110/3441		031325 FT INTER-AHD TANK FARM RD 0110/3441 (SR3022 SEG 0060/0000)
	027884 FT		027884 FT 2 0 04075 0 00 0280+51 0110/0000 LENGTH(AH 3441 BK 1252)
RIDGE RD (T359)	026632 FT 0100/0000		RIDGE RD (T359) 026632 FT 2 0 04075 0 00 0267+99 NC TANK FARM RD 0100/0000 LENGTH(AH 1252 BK 1537)
2 0 04075 0 00 0249+94 ROSE LN (TWP )	025095 FT 0090/0000		025095 FT 0090/0000 LENGTH(AH 1537 BK 2621)
	022474 FT		022474 FT 2 0 04075 0 00 0225+73 0080/0000 LENGTH(AH 2621 BK 3635)
RANCH ST (T553)	0070/2935		

DIR: B TOTAL LEN: 5.933 MI. DIST: 11-2 SR: 3023  
 LEFT MUN: INDEPENDENCE T RIGHT MUN: INDEPENDENCE T

LONGS RUN RD  
 (T351)

0070/0250  
 018839 FT

==

018839 FT 2 0 04075 0 00 0189+78

BOCKTOWN RD  
 (SR0151 SEG 0120/0000)

NC THOMPSON HILL RD  
 SCHOOL RD  
 (T514)

INTER-BK BOCKTOWN RD  
 (SR0151 SEG 0120/0000)

MFC BEGIN = E  
 LTH AH 003635 BK 000100

018839 FT



0070/0000 LTH AH 000100 BK 002906

018839 FT

7064/0000 LTH AH 000100 BK 002906

INTER-AHD BOCKTOWN RD  
 0060/2906 (SR0151 SEG 0110/2050)

BOCKTOWN RD  
 (SR0151 SEG 0110/2050)  
 BUSH RD  
 (T758)

0060/2906

0060/2836

==

015933 FT

015933 FT 2 0 04075 0 00 0160+33  
 0060/0000 LENGTH(AH 2906 BK 3538)

BUSH RD  
 (T758)

0050/2800

==

2 0 04075 0 00 0124+43 012395 FT  
 HOOKSTOWN GRADE RD  
 (T345) 0050/0000

==

012395 FT

0050/0000 LENGTH(AH 3538 BK 2948)

DIR: B TOTAL LEN: 5.933 MI. DIST: 11-2 SR: 3023  
 LEFT MUN: INDEPENDENCE T RIGHT MUN: INDEPENDENCE T

009447 FT

009447 FT 2 0 04075 0 00 0095+22  
 E HOOKSTOWN GRADE RD  
 (T319)  
 5 0040/0000 LENGTH(AH 2948 BK 1804)

007643 FT

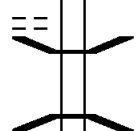
007643 FT 2 0 04075 0 00 0075+73  
 5 0030/0000 LENGTH(AH 1804 BK 3785)

003858 FT

003858 FT 2 0 04075 0 00 0037+68  
 5 0020/0000 LENGTH(AH 3785 BK 3858)

ALLISON RD  
 (T480)

0010/2800



0010/2758 BMS EN 04/3023/0010/2735  
 2 0 04075 0 00 0026+64  
 BR. L. TRAVERS  
 0010/2735 BMSBG 04/3023/0010/2735

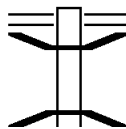
000000 FT

000000 FT 2 0 04075 0 00 0000+00  
 NC PARK RD  
 LINCOLN HW  
 (SRO030 SEG 0180/1725)  
 MFC BEGIN = D  
 5 0010/0000 LENGTH(AH 3858 BK 0000)



EXTRACT DATE: 12/18/2023      ROADWAY MANAGEMENT SYSTEM      PAGE NUMBER: 312  
 PRINT DATE: 12/21/2023      SLD COUNTY/SR - ANNUAL PRINT      COUNTY: BEAVER  
 DIR: B      TOTAL LEN: 4.229 MI.      DIST: 11-2      SR: 3022  
 LEFT MUN: INDEPENDENCE T      RIGHT MUN: INDEPENDENCE T

022330 FT



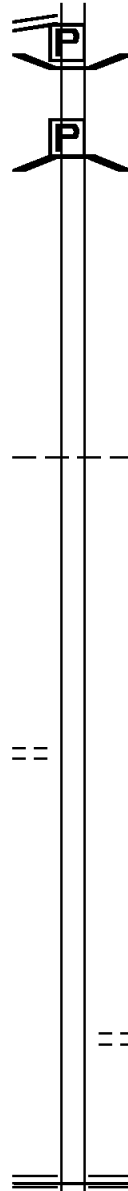
022330 FT INDEPENDENCE RD  
 0080/2245 (SR3013 SEG 0050/0000)  
 0080/2211 BMSEN 04/3022/0080/2045  
           0 0 0000 0 00 0000+00  
           RACCOON CREEK  
 0080/2066 BMSBG 04/3022/0080/2045

DIR: B TOTAL LEN: 4.229 MI. DIST: 11-2 SR: 3022  
 LEFT MUN: INDEPENDENCE T RIGHT MUN: INDEPENDENCE T

Left Side	Right Side
SHADY LN (TWP )	0080/2020 ==
	== 0080/1638 COWPATH RD (T530)
KARA PL (T556)	0080/0810 ==
2 0 04070 0 00 0275+07 020085 FT	020085 FT
PARRISH RD (T369)	0080/0000 ==
	5 0080/0000 LENGTH(AH 2245 BK 1909)
018176 FT	5 018176 FT 2 0 04070 0 00 0256+23 5 0070/0000 LENGTH(AH 1909 BK 3578)
014598 FT	== 0060/0162 MCCUNE RD (T518) 014598 FT 2 0 04070 0 00 0220+21 NC TANK FARM RD TANK FARM RD (SR3023 SEG 0110/3441)
	== 5 0060/0000 LENGTH(AH 3578 BK 2836)
011762 FT	5 011762 FT 2 0 04070 0 00 0192+06 5 0050/0000 LENGTH(AH 2836 BK 2695)
SERVICE CREEK DR	

DIR: B TOTAL LEN: 4.229 MI. DIST: 11-2 SR: 3022  
 LEFT MUN: INDEPENDENCE T RIGHT MUN: INDEPENDENCE T

(SR3020 SEG 0010/0000) 0040/1085



NC SERVICE CREEK RD  
 0040/1057 BMSEN 04/3022/0040/1012  
 BRIDGE POSTED (TONS)  
 2 0 04070 0 00 0174+63  
 SGL 23 COMB 29  
 SERVICE CR.  
 0040/1012 BMSBG 04/3022/0040/1012

009067 FT

009067 FT 2 0 04070 0 00 0164+51  
 5 0040/0000 LENGTH(AH 2695 BK 2098)

006969 FT

006969 FT 2 0 04050 0 00 0021+06  
 INDEPENDENCE  
 RACCOON T  
 5 0030/0000 LENGTH(AH 2098 BK 3262)

2 0 04050 0 00 0053+68 003707 FT  
 DAVIS RD  
 (TWP ) 0020/0000

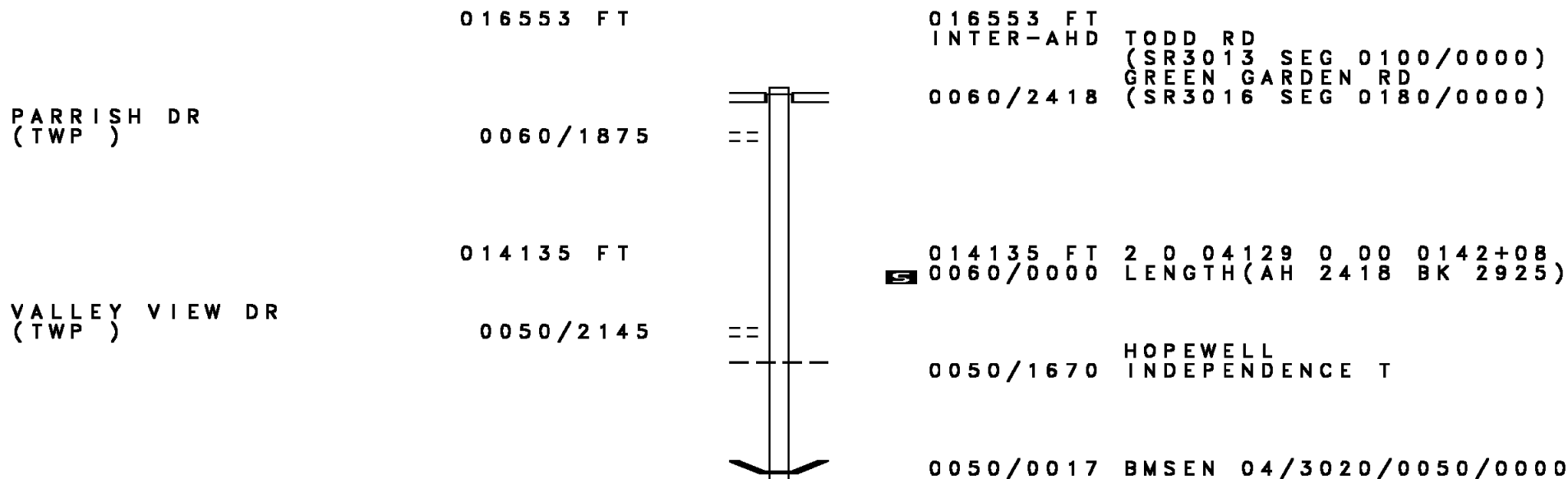
003707 FT  
 5 0020/0000 LENGTH(AH 3262 BK 3707)

000000 FT

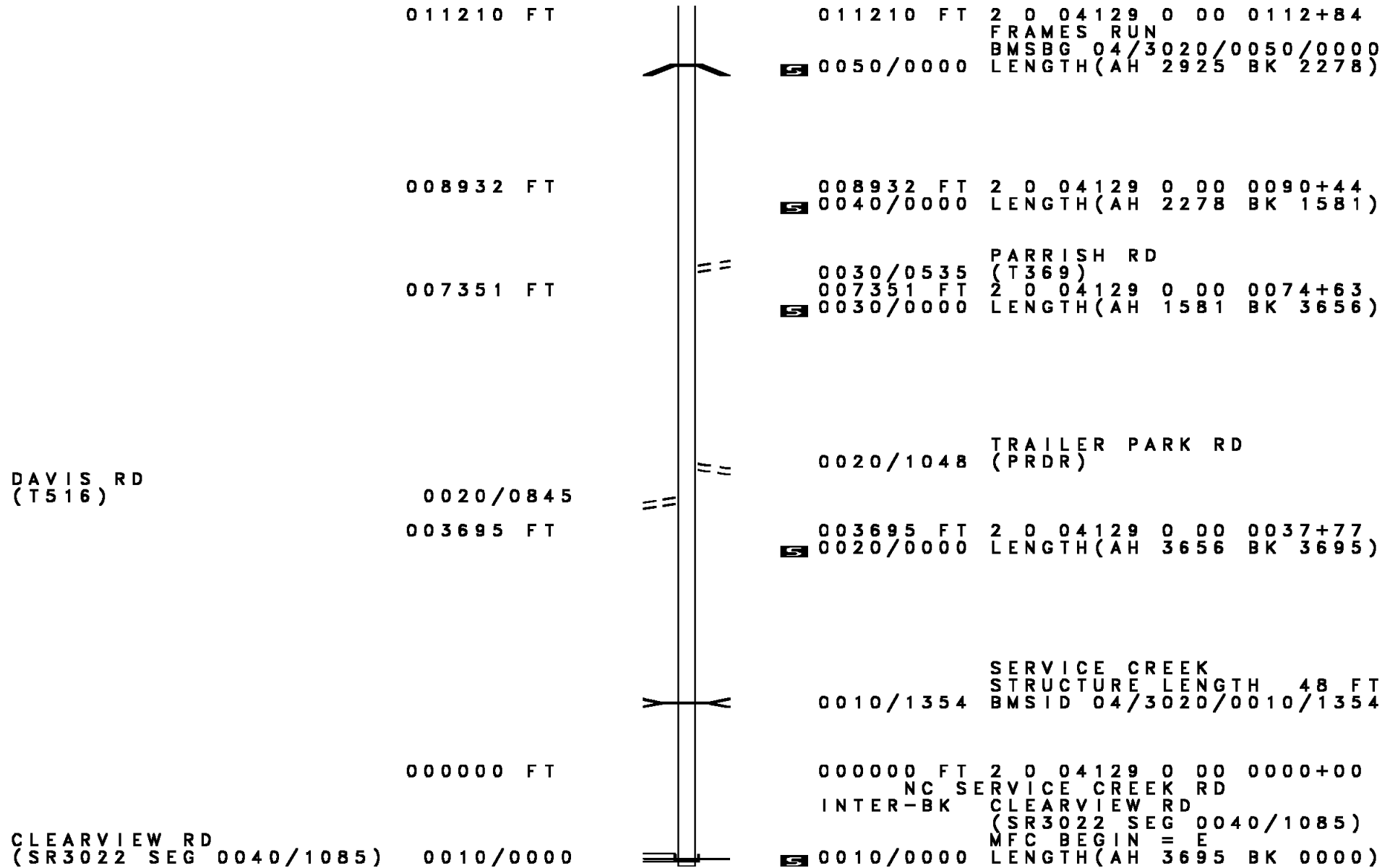
0010/0270 DONNA ST  
 (T507)  
 000000 FT 2 0 04050 0 00 0090+92  
 NC CL EARVIEW RD  
 GREEN GARDEN RD  
 (SR3016 SEG 0120/2500)  
 MFC BEGIN = E  
 5 0010/0000 LENGTH(AH 3707 BK 0000)



EXTRACT DATE: 12/18/2023 ROADWAY MANAGEMENT SYSTEM PAGE NUMBER: 308  
 PRINT DATE: 12/21/2023 SLD COUNTY/SR - ANNUAL PRINT COUNTY: BEAVER  
 DIR: B TOTAL LEN: 3.135 MI. DIST: 11-2 SR: 3020  
 LEFT MUN: HOPEWELL T RIGHT MUN: HOPEWELL T



DIR: B TOTAL LEN: 3.135 MI. DIST: 11-2 SR: 3020  
 LEFT MUN: INDEPENDENCE T RIGHT MUN: INDEPENDENCE T



011210 FT

011210 FT 2 0 04129 0 00 0112+84  
 FRAMES RUN  
 BMSBG 04/3020/0050/0000  
 0050/0000 LENGTH(AH 2925 BK 2278)

008932 FT

008932 FT 2 0 04129 0 00 0090+44  
 0040/0000 LENGTH(AH 2278 BK 1581)

007351 FT

PARRISH RD  
 (T369)  
 007351 FT 2 0 04129 0 00 0074+63  
 0030/0000 LENGTH(AH 1581 BK 3656)

DAVIS RD  
 (T516)

0020/0845  
 003695 FT

TRAILER PARK RD  
 (PRDR)  
 0020/1048  
 003695 FT 2 0 04129 0 00 0037+77  
 0020/0000 LENGTH(AH 3656 BK 3695)

CLEARVIEW RD  
 (SR3022 SEG 0040/1085) 0010/0000

SERVICE CREEK  
 STRUCTURE LENGTH 48 FT  
 BMSID 04/3020/0010/1354  
 0010/1354  
 000000 FT 2 0 04129 0 00 0000+00  
 NC SERVICE CREEK RD  
 INTER-BK CLEARVIEW RD  
 (SR3022 SEG 0040/1085)  
 MFC BEGIN = E  
 0010/0000 LENGTH(AH 3695 BK 0000)

EXTRACT DATE: 12/18/2023      ROADWAY MANAGEMENT SYSTEM      PAGE NUMBER: 306  
 PRINT DATE: 12/21/2023      SLD COUNTY/SR - ANNUAL PRINT      COUNTY: BEAVER  
 DIR: B      TOTAL LEN: 2.901 MI.      DIST: 11-2      SR: 3019  
 LEFT MUN: POTTER T      RIGHT MUN: POTTER T

015318 FT

015318 FT (APRA) BEAVER COGENERAT  
 INTER-AHD BEAVER COGEN PLANT RD  
 (PRDR)  
 FRANKFORT RD  
 0050/2901 (SR0018 SEG 0360/0000)

~~POE~~

012417 FT

012417 FT 2 0 04101 0 00 0124+26  
 0050/0000 LENGTH(AH 2901 BK 2521)

2 0 04101 0 00 0099+13 009896 FT

009896 FT

DIR: B TOTAL LEN: 2.901 MI. DIST: 11-2 SR: 3019  
 LEFT MUN: POTTER T RIGHT MUN: POTTER T

MOWRY RD  
 (T467)

0040/0000

0040/0000 LENGTH(AH 2521 BK 3744)

UNKNOWN RD  
 (PRDR)

0030/0364

006152 FT

0030/0330 POTTER  
 0030/0031 RACCOON T  
 006152 FT BMSEN 04/3019/0030/0000  
 2 0 04101 0 00 0061+57  
 FISHPOT RUN  
 BMSBG 04/3019/0030/0000  
 0030/0000 LENGTH(AH 3744 BK 3150)

003002 FT

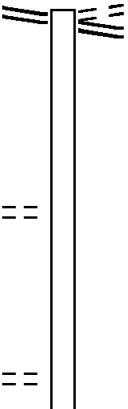
0020/0957 SANDY BEACH LN  
 (TWP )  
 0020/0530 SANDY BEACH LN  
 (TWP )  
 003002 FT 2 0 04101 0 00 0030+06  
 0020/0000 LENGTH(AH 3150 BK 3002)

000000 FT

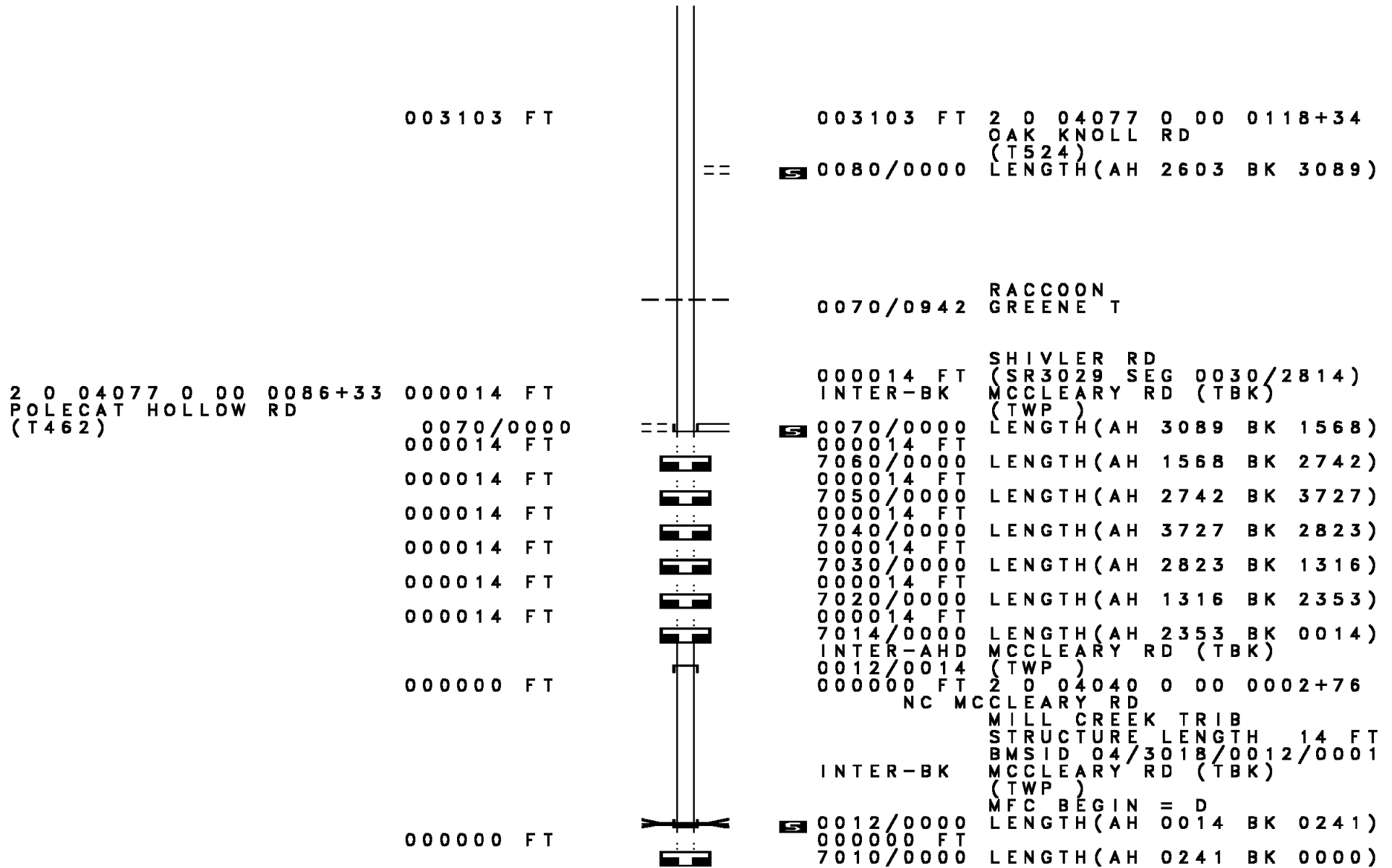
000000 FT 2 0 04101 0 00 0000+00  
 NC RA CCOON CREEK RD  
 MOFFET MILL RD  
 (SR3010 SEG 0060/2355)  
 INTER-BK MOFFET MILL RD  
 (SR3010 SEG 0060/2355)  
 MFC BEGIN = E  
 0010/0000 LENGTH(AH 3002 BK 0000)



EXTRACT DATE: 12/18/2023      ROADWAY MANAGEMENT SYSTEM      PAGE NUMBER: 304  
 PRINT DATE: 12/21/2023      SLD COUNTY/SR - ANNUAL PRINT      COUNTY: BEAVER  
 DIR: N      TOTAL LEN: 1.797 MI.      DIST: 11-2      SR: 3018  
 LEFT MUN: RACCOON T      RIGHT MUN: RACCOON T

	009486 FT		009486 FT	POHLS RD
FRANKFORT RD				(T379)
(SR0018 SEG 0250/0000)	0090/3780		0090/3780	FRANKFORT RD
				(SR0018 SEG 0250/0000)
 MOORES RD				
(T451)	0090/1550	==		
 2 0 04077 0 00 0144+70	005706 FT		005706 FT	
KENNEDY RD				
(T385)	0090/0000	==	5 0090/0000	LENGTH(AH 3780 BK 2603)

DIR: N TOTAL LEN: 1.797 MI. DIST: 11-2 SR: 3018  
 LEFT MUN: RACCOON T RIGHT MUN: RACCOON T



EXTRACT DATE: 12/18/2023      ROADWAY MANAGEMENT SYSTEM      PAGE NUMBER: 302  
 PRINT DATE: 12/21/2023      SLD COUNTY/SR - ANNUAL PRINT      COUNTY: BEAVER  
 DIR: N      TOTAL LEN: 3.497 MI.      DIST: 11-2      SR: 3017  
 LEFT MUN: POTTER T      RIGHT MUN: POTTER T

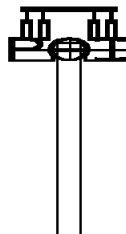
018447 FT

018462 FT (APRA) ZINC CORP  
 INTER-AHD ZINC CORP RD  
 (PRDR)  
 FRANKFORT RD  
 (SR0018 SEG 0384/0000)  
 (SR0018 SEG 0385/0000)

0080/1118

017329 FT

017344 FT 2 0 04043 0 01 0455+12  
 0080/0000 LENGTH(AH 1118 BK 3698)



DIR: N TOTAL LEN: 3.497 MI. DIST: 11-2 SR: 3017  
 LEFT MUN: POTTER T RIGHT MUN: POTTER T

Distance (FT)	Structure / Length	Notes
013631 FT	POOR HOUSE R STRUCTURE LENGTH 9 FT BMSID 04/3017/0070/0527 013646 FT 2 0 04043 0 01 0419+51 5 0070/0000 LENGTH(AH 3698 BK 2888)	
010743 FT	010758 FT 2 0 04043 0 01 0390+08 5 0060/0000 LENGTH(AH 2888 BK 2024)	
008719 FT	008734 FT 2 0 04043 0 01 0369+08 5 0050/0000 LENGTH(AH 2024 BK 3104)	
005615 FT	0040/0149 MAIN ST (T625) 005630 FT 2 0 04043 0 01 0338+28 LC TO/FROM MAIN ST (CONN) POTTER CENTER T 5 0040/0000 LENGTH(AH 3104 BK 2902)	

DIR: N TOTAL LEN: 3.497 MI. DIST: 11-2 SR: 3017  
 LEFT MUN: CENTER T RIGHT MUN: CENTER T

(PRDR)	0030/0969	==		
MOFFETT RUN RD (SR3010 SEG 0080/3972)	0030/0369	==		
	002713 FT			
			0030/0071	RAMP D RD
			002728 FT	(SR8005 SEG 0010/1027)
				2 0 04043 0 01 0311+50
				MFC BEGIN = E
			0030/0000	LENGTH(AH 2902 BK 1139)
FROM 8005/0010 SH (CONN)	0021/1130	==		
RAMP C RD (SR8005 SEG 0750/0000)	0021/1102	==		
BMS EN 04/3017/0020/0755	0021/0980	==	0020/1050	TO 8005/0750 SH
MFC BEGIN = E	0021/0978	==	0020/0994	(CONN)
2 0 04043 0 01 0291+94			0020/0978	BMS EN 04/3017/0020/0755
SR 0376 WB				MFC BEGIN = E
BMSBG 04/3017/0020/0755	0021/0741	==	0020/0755	2 0 04043 0 01 0304+69
TO 8005/0250 SH	0021/0640	==		SR 0376 WB
(CONN)				BMSBG 04/3017/0020/0755
RAMP A RD (SR8005 SEG 0500/1053)	0021/0505	==	0020/0605	RAMP B RD
2 0 04043 0 01 0291+94	001568 FT	==	0020/0555	(SR8005 SEG 0250/0000)
CENTER PLACE (PRDR)				FROM 8005/0500 SH
AUTUMN ST (T734)			001589 FT	(CONN)
LENGTH(AH 1145 BK 1568)	0021/0000	==	0020/0000	LENGTH(AH 1139 BK 1589)
PLEASANT DR (TWP)	0011/1260	==	0010/1250	PLEASANT DR (TWP)
RAMP G RD (SR9102 SEG 0020/0000)	0011/0170	==	0010/0245	RAMP F RD
2 0 04043 0 01 0281+47	000000 FT	==		(SR9102 SEG 0010/0257)
NC PLEASANT DR			000000 FT	2 0 04043 0 01 0281+47
BRODHEAD RD (SR3007 SEG 0150/1215)				NC PL
MFC BEGIN = C				PLEASANT DR
LENGTH(AH 1568 BK 0000)	0011/0000	==	0010/0000	BRODHEAD RD
				(SR3007 SEG 0150/1215)
				MFC BEGIN = C
				LENGTH(AH 1589 BK 0000)

EXTRACT DATE: 12/18/2023 ROADWAY MANAGEMENT SYSTEM PAGE NUMBER: 299  
PRINT DATE: 12/21/2023 SLD COUNTY/SR - ANNUAL PRINT COUNTY: BEAVER

DIR: B TOTAL LEN: 12.280 MI. DIST: 11-2 SR: 3016  
LEFT MUN: ALIQUIPPA CITY C RIGHT MUN: ALIQUIPPA CITY C

HOPEWELL AV  
(CITY)

064809 FT  
0270/3892

POI

064838 FT (APRA) ALIQUIPPA IND PA  
INTER-AHD FRANKLIN AV  
0270/3892 (CITY)

EXTRACT DATE: 12/18/2023  
PRINT DATE: 12/21/2023

ROADWAY MANAGEMENT SYSTEM  
SLD COUNTY/SR - ANNUAL PRINT

PAGE NUMBER: 298  
COUNTY: BEAVER

DIR: B TOTAL LEN: 12.280 MI.  
LEFT MUN: ALIQUIPPA CITY C

DIST: 11-2 SR: 3016  
RIGHT MUN: ALIQUIPPA CITY C

Address	Distance	Notes	Address	Distance	Notes
			0270/3820		OP ID 04/0051/0080/0000
					CONSTITUTION
			0270/3620		KIEHL ST
COCHRAN ST	0270/3295	POI	(CITY)		
(CITY)			0270/3295		(APRA) NICK ISTOCK INC
					CITY ST
SUPERIOR AV	0270/3055		0270/3095		(CITY)
(CITY)					
BANK AL	0270/2855		0270/3055		
(CITY)					
					COPELAND ST
MCLON ST	0270/2155		0270/2470		(CITY)
(CITY)					
					CHURCH ST
			0270/1915		(CITY)
					ENGLE ST
ENGLE ST	0270/1341		0270/1368		(CITY)
(CITY)					
			0270/1341		
CITY AL	0270/0680				
(CITY)					
	060917 FT		060946 FT		1 1 00294 0 00 0028+25
					SPRING ST
					(CITY)
			0270/0000		LENGTH (AH 3892 BK 2260)
					MAIN ST
			0260/1830		(CITY)
SYCAMORE ST	0260/1290				FROM 3016/0260 SH
(CITY)					(CONN)
PINE ST	0260/0895				NC FR ANKLIN AV
(CITY)					LOGTOWN RUN
ORCHARD ST	0260/0435				STRUCTURE LENGTH 12 FT
(CITY)			0260/0135		BMSID 04/3016/0260/0135
TO 3001/0010 SH	0260/0228		058657 FT		1 1 00294 0 00 0003+52
(CONN)					TO 3016/0260 SH
					(CONN)
SHEFFIELD AV/MONACO RD	0260/0135				MFC BEGIN = C
(SR3001 SEG 0010/0000)	058657 FT				LENGTH (AH 2260 BK 2104)
			0260/0000		
WAUGAMAN ST	0260/0000				
(CITY)					





DIR: B TOTAL LEN: 12.280 MI. DIST: 11-2 SR: 3016  
 LEFT MUN: ALIQUIPPA CITY C RIGHT MUN: ALIQUIPPA CITY C

(SR3007 SEG 0090/0700)				(SR3007 SEG 0090/0700)			
LENGTH(AH 2699 BK 3679)	0211/0000	==	==	LENGTH(AH 2671 BK 3702)	0210/0000	==	==
CALVERT ST (CITY)	0201/3354	==	==	CALVERT ST (CITY)	0200/3565	==	==
RACCOON ST (CITY)	0201/2675	==	==	RACCOON ST (CITY)	0200/3350	==	==
GOLF COURSE RD (SR3014 SEG 0050/1353)	0201/2457	==	==	GOLF COURSE RD (SR3014 SEG 0050/1353)	0200/2695	==	==
HEMLOCK ST (CITY)	0201/2130	==	==	HEMLOCK ST (CITY)	0200/2470	==	==
HEMLOCK DR (CITY)	0201/2092	==	==	HEMLOCK DR (CITY)	0200/2170	==	==
HEMLOCK ST (CITY)	0201/1900	==	==	HEMLOCK ST (CITY)	0200/2115	==	==
CHESTNUT ST (CITY)	0201/1685	==	==	CHESTNUT ST (CITY)	0200/1940	==	==
DIPIETRO DR (CITY)	0201/1630	==	==	DIPIETRO DR (CITY)	0200/1730	==	==
HICKORY DR (CITY)	0201/1400	==	==	HICKORY DR (CITY)	0200/1670	==	==
CHERRY AL (CITY)	0201/1235	==	==	CHERRY AL (CITY)	0200/1445	==	==
HALL AV (CITY)	0201/0895	==	==	HALL AV (CITY)	0200/1280	==	==
MAPLE AV (CITY)	0201/0565	==	==	MAPLE AV (CITY)	0200/0945	==	==
2 0 04 123 0 00 0335+27 047905 FT				2 0 04 123 0 00 0335+22 047902 FT			
SPRING ST (CITY)				SPRING ST (CITY)			
GUY ST (CITY)				GUY ST (CITY)			
LENGTH(AH 3679 BK 2963)	0201/0000	==	==	LENGTH(AH 3702 BK 2960)	0200/0000	==	==
NC MILL ST ALIQUIPPA CITY	0191/2890	==	==	NC MILL ST ALIQUIPPA CITY	0190/2907	==	==
HOPEWELL T	0191/1826	==	==	HOPEWELL T	0190/1821	==	==
SIGN: 3 CHORD TRUSS BMSID 04/3016/0190/1821				SIGN: 3 CHORD TRUSS BMSID 04/3016/0190/1821			

DIR: B TOTAL LEN: 12.280 MI. DIST: 11-2 SR: 3016  
 LEFT MUN: HOPEWELL T RIGHT MUN: HOPEWELL T

RAMP J RD  
 (SR8003 SEG 0250/0000) 0191/1610

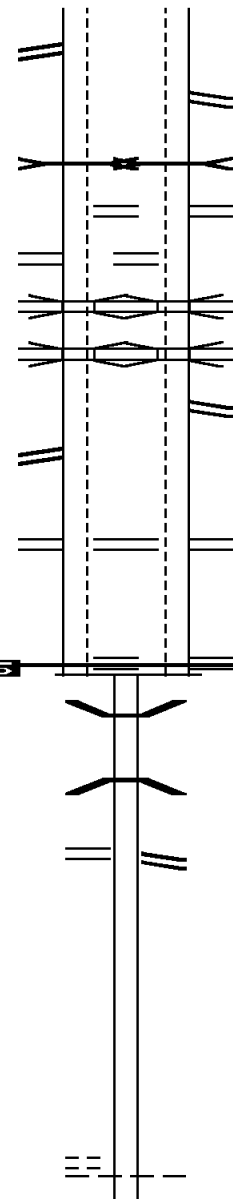
TRAMP MILL  
 STRUCTURE LENGTH 24 FT  
 BMSID 04/3016/0190/1497 0191/1450  
 RAMP I SPUR RD  
 (SR8003 SEG 0510/0221) 0191/1305  
 SPUR J RD  
 (SR8003 SEG 0260/0000) 0191/1130  
 SR 0376 WB  
 OP ID 04/0376/0445/1411 0191/1058  
 SR 0376 EB  
 OP ID 04/0376/0444/1193 0191/0980

RAMP K RD  
 (SR8003 SEG 0010/0000) 0191/0429  
 RAMP K SPUR RD  
 (SR8003 SEG 0020/0000)  
 RAMP L SPUR RD  
 (SR8003 SEG 0760/0268) 0191/0125  
 2 0 04123 0 00 0306+10 044942 FT  
 INDEPENDENCE RD  
 (SR3013 SEG 0090/1327)  
 MFC BEGIN = C  
 LENGTH(AH 2963 BK 0821) 0191/0000

2 0 04123 0 00 0298+13 044121 FT  
 TODD RD  
 (SR3013 SEG 0100/0000) 0180/0000

042340 FT

PETITTA LN  
 (PRDR) 0160/0481



0190/1650  
 0190/1497  
 0190/1325  
 0190/1145  
 0190/1076  
 0190/0994  
 0190/0460

RAMP I RD  
 (SR8003 SEG 0500/1502)  
 TRAMP MILL  
 STRUCTURE LENGTH 24 FT  
 BMSID 04/3016/0190/1497  
 RAMP I SPUR RD  
 (SR8003 SEG 0510/0221)  
 SPUR J RD  
 (SR8003 SEG 0260/0000)  
 SR 0376 WB  
 OP ID 04/0376/0445/1411  
 SR 0376 EB  
 OP ID 04/0376/0444/1193  
 RAMP L RD  
 (SR8003 SEG 0750/1750)

RAMP K SPUR RD  
 (SR8003 SEG 0020/0000)  
 RAMP L SPUR RD  
 (SR8003 SEG 0760/0268)  
 2 0 04123 0 00 0306+10  
 INDEPENDENCE RD  
 (SR3013 SEG 0090/1327)  
 MFC BEGIN = C  
 LENGTH(AH 2960 BK 0821)

0180/0157  
 0180/0025  
 044121 FT  
 0180/0000

BMS EN 04/3016/0180/0025  
 2 0 04123 0 00 0298+47  
 RACCOON CREEK  
 BMSBG 04/3016/0180/0025  
 SERVICE CREEK RD  
 (SR3020 SEG 0060/2418)  
 LENGTH(AH 0821 BK 1781)

042340 FT  
 0170/0000

2 0 04123 0 00 0279+71  
 LENGTH(AH 1781 BK 2460)

HOPEWELL

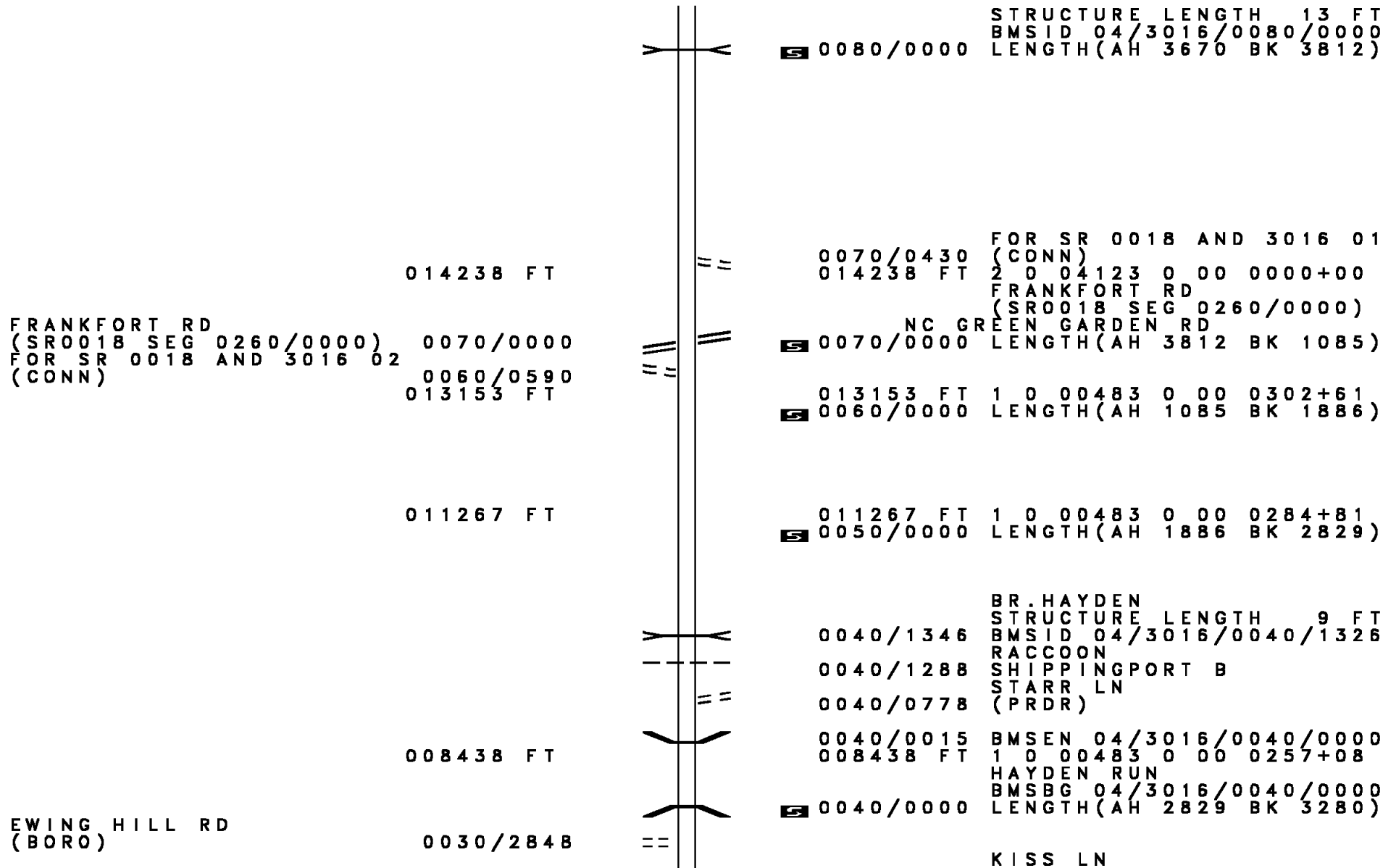
DIR: B TOTAL LEN: 12.280 MI. DIST: 11-2 SR: 3016  
 LEFT MUN: HOPEWELL T RIGHT MUN: HOPEWELL T

	039880 FT		0160/0126 RACCOON T 039880 FT 2 0 04123 0 00 0257+01 HIDDEN HOLLOW LN (PRDR)
		==	5 0160/0000 LENGTH(AH 2460 BK 3197)
2 0 04123 0 00 0224+05 PENNY HOLLOW RD (T520)	036683 FT 0150/0000	==	036683 FT 5 0150/0000 LENGTH(AH 3197 BK 1565) SPRINGER LN (PRDR)
		==	0140/1305 (PRDR)
	035118 FT		035118 FT 2 0 04123 0 00 0208+31 MCKIBBEN DR (T529)
		==	5 0140/0000 LENGTH(AH 1565 BK 3569)
E SHAFFER DR (T531)	0130/2308	==	
		==	0130/2286 W SHAFFER DR (T508)
HARVEY LN (PRDR)	0130/0844	==	
2 0 04123 0 00 0172+87 GUMS RUN RD (T510)	031549 FT 0130/0000	==	031549 FT 5 0130/0000 LENGTH(AH 3569 BK 3316)
		==	0120/2500 CLEARVIEW RD (SR3022 SEG 0010/0000)
ENGLEWOOD DR (T528)	0120/2285	==	
		==	0120/2020 GRANT ST (T506)

DIR: B TOTAL LEN: 12.280 MI. DIST: 11-2 SR: 3016  
LEFT MUN: RACCOON T RIGHT MUN: RACCOON T

028233 FT	028233 FT	2 0 04123 0 00 0139+61
	==	SHANNON RD
	5	0120/0000 LENGTH(AH 3316 BK 2505)
		(T377)
2 0 04123 0 00 0114+79 025728 FT	025728 FT	
PATTERSON RD	==	
(SR3021 SEG 0010/0000) 0110/0000	5	0110/0000 LENGTH(AH 2505 BK 1926)
023802 FT	023802 FT	2 0 04123 0 00 0092+86
	==	SERVICE CHURCH RD
	5	0100/0000 LENGTH(AH 1926 BK 2082)
		(T482)
	==	POHLS RD
		(TWP )
2 0 04123 0 00 0074+60 021720 FT	021720 FT	
CRAIL HILL RD	==	
(T484) 0090/0000	5	0090/0000 LENGTH(AH 2082 BK 3670)
KIPIN DR	0080/0138	0080/0138 (APRA) KIPIN IND.
(PRDR)	018050 FT	018050 FT 2 0 04123 0 00 0037+41
	POI	TRIB. RESVOIR

DIR: B TOTAL LEN: 12.280 MI. DIST: 11-2 SR: 3016  
 LEFT MUN: RACCOON T RIGHT MUN: RACCOON T



FRANKFORT RD  
 (SRO018 SEG 0260/0000)  
 FOR SR 0018 AND 3016 02  
 (CONN)

014238 FT

0070/0000  
 0060/0590  
 013153 FT

011267 FT

EWING HILL RD  
 (BORO)

0030/2848

STRUCTURE LENGTH 13 FT  
 BMSID 04/3016/0080/0000  
 LENGTH(AH 3670 BK 3812)

0070/0430 FOR SR 0018 AND 3016 01  
 014238 FT (CONN)  
 2 0 04123 0 00 0000+00  
 FRANKFORT RD  
 (SRO018 SEG 0260/0000)

NC GREEN GARDEN RD  
 LENGTH(AH 3812 BK 1085)

013153 FT 1 0 00483 0 00 0302+61  
 LENGTH(AH 1085 BK 1886)

011267 FT 1 0 00483 0 00 0284+81  
 LENGTH(AH 1886 BK 2829)

BR. HAYDEN  
 STRUCTURE LENGTH 9 FT  
 BMSID 04/3016/0040/1326

0040/1346  
 0040/1288  
 0040/0778  
 RACCOON SHIPPINGPORT B  
 STARR LN  
 (PRDR)

008438 FT

0040/0015 BMSEN 04/3016/0040/0000  
 008438 FT 1 0 00483 0 00 0257+08

HAYDEN RUN  
 BMSBG 04/3016/0040/0000  
 LENGTH(AH 2829 BK 3280)

KISS LN

DIR: B TOTAL LEN: 12.280 MI. DIST: 11-2 SR: 3016  
 LEFT MUN: SHIPPINGPORT B RIGHT MUN: SHIPPINGPORT B

PENN ENERGY GENERATION  
 (PRDR) 0030/1094  
 1 0 00483 0 00 0224+37 005158 FT  
 FERRY HILL RD  
 (BORO) 0030/0000  
 LC FOR FERRY HILL RD  
 (CONN) 0020/2294

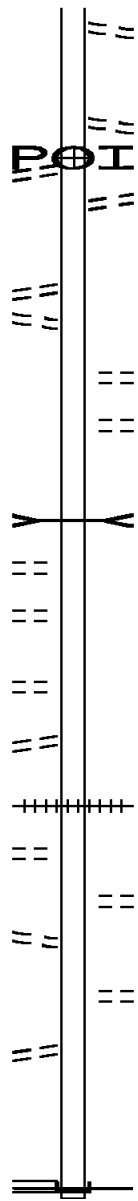
KERONA RD  
 (BORO) 0020/0685  
 WALNUT ST  
 (BORO) 0020/0300  
 1 0 00483 0 00 0196+80 002435 FT  
 KERONA RD  
 (BORO) 0020/0000  
 ALLISON RD  
 (BORO) 0010/2135

FERRY HILL RD  
 (BORO) 0010/0945

TECHNOLOGY BLVD  
 (BORO) 0010/0420

TO 0168/0250 SH  
 (CONN) 0010/0090  
 000000 FT

SHIPPINGPORT HILL RD  
 (SR0168 SEG 0250/0000) 0010/0000



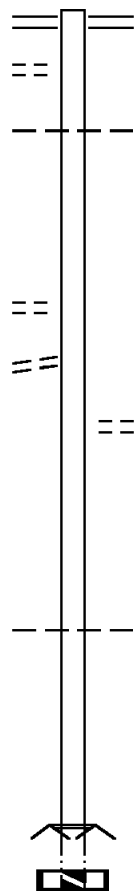
0030/2593 (BORO)  
 0030/1511 COTTER RD  
 (BORO)  
 0030/1094 (APRA) PENN POWER-MANSF  
 COTTER RD  
 (BORO)  
 0030/0504  
 005158 FT  
 5 0030/0000 LENGTH(AH 3280 BK 2723)  
 0020/1755 SHIPPINGPORT PARK RD  
 (PARK)  
 MORROW DR  
 (BORO)  
 0020/1445  
 0020/0729 DRAINAGE  
 STRUCTURE LENGTH 9 FT  
 BMSID 04/3016/0020/0729  
 002435 FT  
 5 0020/0000 LENGTH(AH 2723 BK 2435)  
 0010/1013 (AAR 004030\*)#TRKS 01  
 0010/0760 BEAVER VALLEY POWER STA  
 (PRDR)  
 0010/0215 GREEN HILL RD  
 (BORO)  
 000000 FT 1 0 00483 0 00 0172+39  
 NC SH SHIPPINGPORT HILL RD  
 INTER-BK SHIPPINGPORT HILL RD  
 (SR0168 SEG 0250/0000)  
 MFC BEGIN = C  
 5 0010/0000 LENGTH(AH 2435 BK 0000)

DIR: B TOTAL LEN: 1.555 MI. DIST: 11-2 SR: 3015  
 LEFT MUN: CENTER T RIGHT MUN: CENTER T

Left Side Description	Left Side Length (FT)	Right Side Description	Right Side Length (FT)
PLEASANT DR (TWP)	008213 FT 0040/1115	BRODHEAD RD 0040/1439 (SR3007 SEG 0150/0885) NC PLEASANT DR	008213 FT
PATTON DR (TWP)	006774 FT 0030/2388	ZIMMERMAN DR (T633) 0040/0000 LENGTH(AH 1439 BK 2720)	006774 FT
OLSHANSKI DR (PRDR)	0030/0257 004054 FT	BRIDGET ST (TWP) 004054 FT 2 0 04043 0 01 0239+89 0030/0000 LENGTH(AH 2720 BK 3038)	0030/0660
	001016 FT	001016 FT 2 0 04043 0 01 0209+51 0020/0000 LENGTH(AH 3038 BK 1016)	001016 FT
	000000 FT	000000 FT 2 0 04043 0 01 0194+12 NC BUNKER HILL RD INTER-BK SR 3013 SH (TBK) (TWP) MFC BEGIN = E 0010/0000 LENGTH(AH 1016 BK 0000)	000000 FT

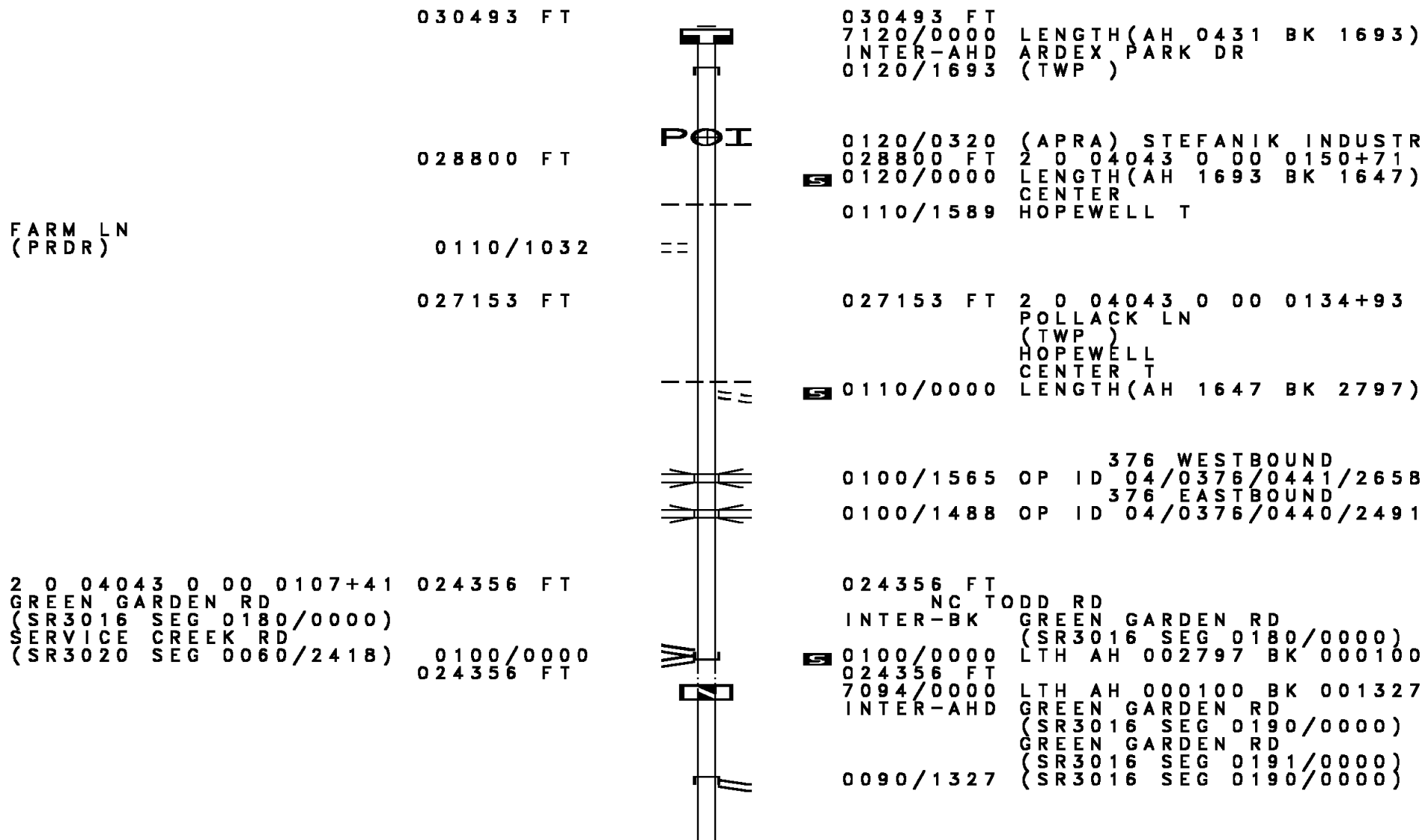
DIR: B TOTAL LEN: 1.359 MI. DIST: 11-2 SR: 3014  
 LEFT MUN: ALIQUIPPA CITY C RIGHT MUN: ALIQUIPPA CITY C

Street Name	Start Station	End Station	Length (FT)	Notes
ACADEMY ST (CITY)	007178	0050/0965	0050/0965	MILL ST (SR3016 SEG 0201/2457)
	005825	004949	005825	ALIQUIPPA CITY HOPEWELL T
	004949	0030/1637	004949	005825 FT 2 0 04072 0 00 0119+44 LENGTH(AH 1353 BK 0876)
JOSEPH DR (PRDR) BEAVER LAKES BL (CITY)	0030/1637	0030/1318	0030/1637	004949 FT 2 0 04072 0 00 0110+25 LENGTH(AH 0876 BK 1921)
	0030/1318	0030/0699	0030/1318	CRISSMAN DR (CITY)
	0030/0699	0030/0000	0030/0699	003028 FT 2 0 04072 0 00 0091+50 LENGTH(AH 1921 BK 2158)
	0030/0000	0020/0598	0030/0000	HOPEWELL CENTER T
	0020/0598	0020/0000	0020/0598	000870 FT 2 0 04072 0 00 0075+46 LENGTH(AH 2158 BK 0870)
	0020/0000	000000	0020/0000	000000 FT 2 0 04072 0 00 0070+30 NC GO LF COURSE RD GOLF COURSE RD ROAD CLOSED BACK
	000000	000000	000000	0010/0000 LTH AH 000870 BK 000100 000000 FT 7010/0000 LTH AH 000100 BK 000000





DIR: B TOTAL LEN: 5.775 MI. DIST: 11-2 SR: 3013  
 LEFT MUN: CENTER T RIGHT MUN: CENTER T



DIR: B TOTAL LEN: 5.775 MI. DIST: 11-2 SR: 3013  
 LEFT MUN: CENTER T RIGHT MUN: CENTER T

Stationing	Segment	Length	Notes
023029	FT		
0090/0000		023029 FT	2 0 04043 0 00 0091+88 LENGTH(AH 1327 BK 3226)
0080/2188			PARSONS LN (PRDR)
019803	FT		
0080/0477		019803 FT	GRAYSTONE LN (PRDR) 2 0 04043 0 00 0059+37 CENTER HOPEWELL T
0070/2716			ARROW LN (PRDR)
0080/0000			LENGTH(AH 3226 BK 3216)
016587	FT		
0070/0000		016587 FT	2 0 04043 0 00 0029+56 LENGTH(AH 3216 BK 2961)
013626	FT		
0060/0000		013626 FT	2 0 04043 0 00 0000+00 BRYSON RD (TBK) (TWP) LENGTH(AH 2961 BK 2372)
0050/1539			HOPEWELL INDEPENDENCE T
011254	FT		
0050/0000		011254 FT	LENGTH(AH 2372 BK 3208)
011254	FT		
0050/0000			
0297+58			
011254	FT		
0050/0000			
011254	FT		
0050/0000			

DIR: B TOTAL LEN: 5.775 MI. DIST: 11-2 SR: 3013  
 LEFT MUN: INDEPENDENCE T RIGHT MUN: INDEPENDENCE T

VILLAGE RD  
 (T555)  
 LC FOR VILLAGE RD  
 (CONN)

0040/2785  
 0040/2575

008046 FT

008046 FT 2 0 04084 0 00 0068+30  
 GRINGO INDEPENDENCE RD  
 (SR3036 SEG 0010/0000)  
 0040/0000 LENGTH(AH 3208 BK 3770)

004276 FT

004276 FT 2 0 04084 0 00 0031+17  
 0030/0000 LENGTH(AH 3770 BK 3090)

0020/1665 STONE QUARRY RD  
 (T349)

2 0 04084 0 00 0000+00 001186 FT  
 RIDGE RD  
 (T359) 0020/0000

001186 FT  
 0020/0000 LENGTH(AH 3090 BK 1186)

000000 FT

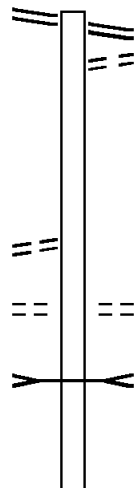
0010/0080 Y CONN RD  
 (SR9101 SEG 0010/0210)  
 000000 FT 2 0 04084 1 00 0000+00  
 NC INDEPENDENCE RD  
 BOCKTOWN RD  
 (SR0151 SEG 0150/0000)  
 MFC BEGIN = E  
 0010/0000 LENGTH(AH 1186 BK 0000)

MONACA RD 014651 FT  
 (SR3001 SEG 0040/1565) 0050/1076

013575 FT

DANA DR 0040/2590  
 (PRDR)

UNKNOWN RD 0040/1905  
 (PRDR)



014651 FT MONACA RD  
 0050/1076 (SR3001 SEG 0040/1565)  
 0050/0829 (FOR SR 3001 AND 3012  
 (CONN))  
 013575 FT 2 0 04074 0 00 0135+15  
 0050/0000 LENGTH(AH 1076 BK 3728)

0040/1905 ELKHORN RD  
 (T560)  
 0040/1539 ELKHORN RUN  
 STRUCTURE LENGTH 18 FT  
 BMSID 04/3012/0040/1561

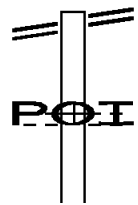
DIR: B TOTAL LEN: 2.775 MI. DIST: 11-2 SR: 3012  
 LEFT MUN: CENTER T RIGHT MUN: CENTER T

Left Side Description	Left Side Length	Right Side Description	Right Side Length
2 0 04074 0 00 0098+40 009847 FT ROLLING HILLS DR (T664)	0040/0000	009847 FT 0040/0000 LENGTH(AH 3728 BK 2625)	
MATEER DR (TWP )	0030/1875	0030/1805 REINISH DR (TWP )	
	007222 FT	007222 FT 2 0 04074 0 00 0072+16 GOURLEY LN (T620)	
LC FOR BISKUP LN (CONN) BISKUP LN (T485)	0020/2665 0020/2310	0030/0000 LENGTH(AH 2625 BK 3537)	
BILLIGEN ST (T715)	0020/0455	0020/1260 CHAPEL RD (SR3005 SEG 0060/0000)	
2 0 04074 0 00 0036+85 003685 FT SCHOOL ST (PRDR)	0020/0000	003685 FT 0020/0000 LENGTH(AH 3537 BK 3685)	
POPLAR DR (T731)	0010/2642	0010/3192 JUSTICE DR (TWP )	
		0010/1655 WOODLAND DR (T622)	
POSTLEWAITE LN (TWP )	0010/0530 000000 FT	000000 FT 2 0 04074 0 00 0000+00 NC CENTER GRANGE RD BRODHEAD RD (SR3007 SEG 0180/0000) MFC BEGIN = D	
		0010/0000 LENGTH(AH 3685 BK 0000)	



EXTRACT DATE: 12/18/2023 ROADWAY MANAGEMENT SYSTEM PAGE NUMBER: 282  
PRINT DATE: 12/21/2023 SLD COUNTY/SR - ANNUAL PRINT COUNTY: BEAVER  
DIR: B TOTAL LEN: 4.376 MI. DIST: 11-2 SR: 3010  
LEFT MUN: CENTER T RIGHT MUN: CENTER T

PLEASANT ST 023103 FT  
(SR3017 SEG 0030/0369) 0080/3972



023103 FT PLEASANT ST  
0080/3972 (SR3017 SEG 0030/0369)  
(APRA) GATEWAY REHAB CE  
BUTTONWOOD DR  
0080/3185 (PRDR)

DIR: B TOTAL LEN: 4.376 MI. DIST: 11-2 SR: 3010  
 LEFT MUN: CENTER T RIGHT MUN: CENTER T

COTTONWOOD DR  
 (TWP )

0080/1455 ==

019131 FT

019131 FT 2 0 04068 0 00 0250+30  
 0080/0000 LENGTH(AH 3972 BK 2568)



0070/0167 BMS EN 04/3010/0070/0025  
 CENTER

0070/0076 RACCOON T  
 2 0 04068 0 00 0224+62



016563 FT

0070/0025 BMSBG 04/3010/0070/0025  
 016563 FT 2 0 04068 0 00 0224+62

0070/0000 NC MOFFETT RUN RD  
 LENGTH(AH 2568 BK 2381)

RACCOON CREEK RD  
 (SR3019 SEG 0010/0000)

0060/2355 ==

014182 FT

014182 FT 2 0 04068 0 00 0200+44  
 GUMS RUN RD

0060/0000 (T510)  
 LENGTH(AH 2381 BK 1493)

012689 FT

012689 FT 2 0 04068 0 00 0185+21  
 0050/0000 LENGTH(AH 1493 BK 3422)



DIR: B TOTAL LEN: 4.376 MI. DIST: 11-2 SR: 3010  
 LEFT MUN: RACCOON T RIGHT MUN: RACCOON T

2 0 04068 0 00 0151+06 009267 FT  
 MAPLEHURST DR  
 (T505) 0040/0000

VALLEY VIEW LN  
 (TWP ) 0030/2460  
 MORNINGSTAR DR  
 (T536) 0030/2175

005610 FT

FISHPOT RD  
 (T466) 0020/1530

ENDERS LN  
 (TWP ) 0020/0510  
 003354 FT

LUTTON LN  
 (TWP ) 0010/1955  
 PLEASANT ST  
 (T532) 0010/1555

000000 FT

009267 FT

NC MOFFETT MILL RD  
 0040/0000 LENGTH(AH 3422 BK 3657)  
 CHRISTY DR  
 (T504) 0030/3205

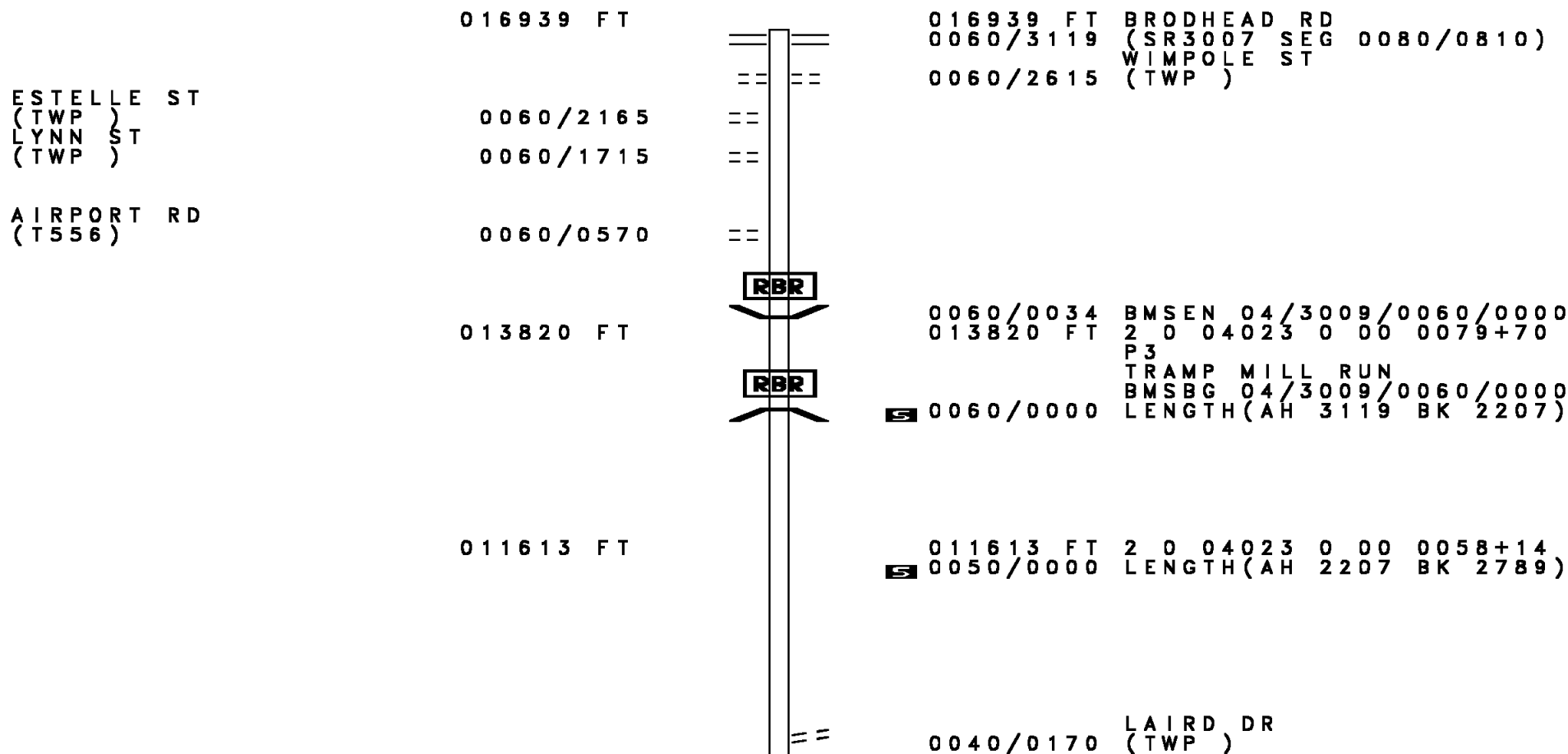
005610 FT 2 0 04068 0 00 0114+54

PATTERSON RD  
 (SR3021 SEG 0020/3417)  
 0030/0000 LENGTH(AH 3657 BK 2256)

003354 FT 2 0 04068 0 00 0091+78  
 0020/0000 LENGTH(AH 2256 BK 3354)  
 SCOTLAND DR  
 (TWP ) 0010/3110

MAPLE LN  
 (TWP ) 0010/0365  
 000000 FT 2 0 04068 0 00 0058+16  
 NC HO LT RD  
 FRANKFORT RD  
 (SR0018 SEG 0290/0000)  
 INTER-BK EWING HILL RD  
 (T453)  
 MFC BEGIN = E  
 0010/0000 LENGTH(AH 3354 BK 0000)

DIR: B TOTAL LEN: 3.208 MI. DIST: 11-2 SR: 3009  
 LEFT MUN: HOPEWELL T RIGHT MUN: HOPEWELL T



DIR: B TOTAL LEN: 3.208 MI. DIST: 11-2 SR: 3009  
 LEFT MUN: HOPEWELL T RIGHT MUN: HOPEWELL T

STEUER LN  
 (T371)

0040/0026  
 008824 FT

0040/0007 BMS EN 04/3009/0040/0000  
 008824 FT 2 0 04023 0 00 0030+38  
 BR TRAMP MILL  
 BMSBG 04/3009/0040/0000  
 0040/0000 LENGTH(AH 2789 BK 2936)

2 0 04023 0 00 0000+00 005888 FT  
 AIRPRT RD (TBK SR 3024)  
 (TWP ) 0030/0000  
 HOPEWELL ELEM ENT RD  
 (PRDR) 0020/2238

005888 FT  
 0030/0000 LENGTH(AH 2936 BK 2363)

VEASEY RD  
 (TWP ) 0020/0935

003525 FT

003525 FT 2 0 04070 0 00 0421+19  
 BRADBURY DR  
 (TWP )  
 0020/0000 LENGTH(AH 2363 BK 3525)

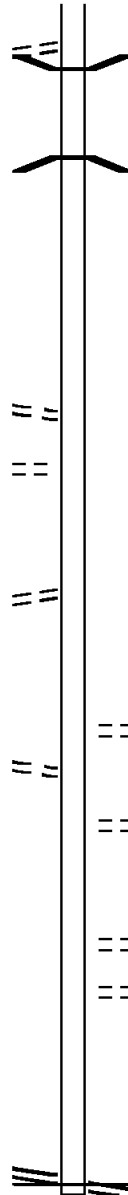
VEASEY RD  
 (TWP ) 0010/3489

0010/3055 FOREST DR  
 (TWP )

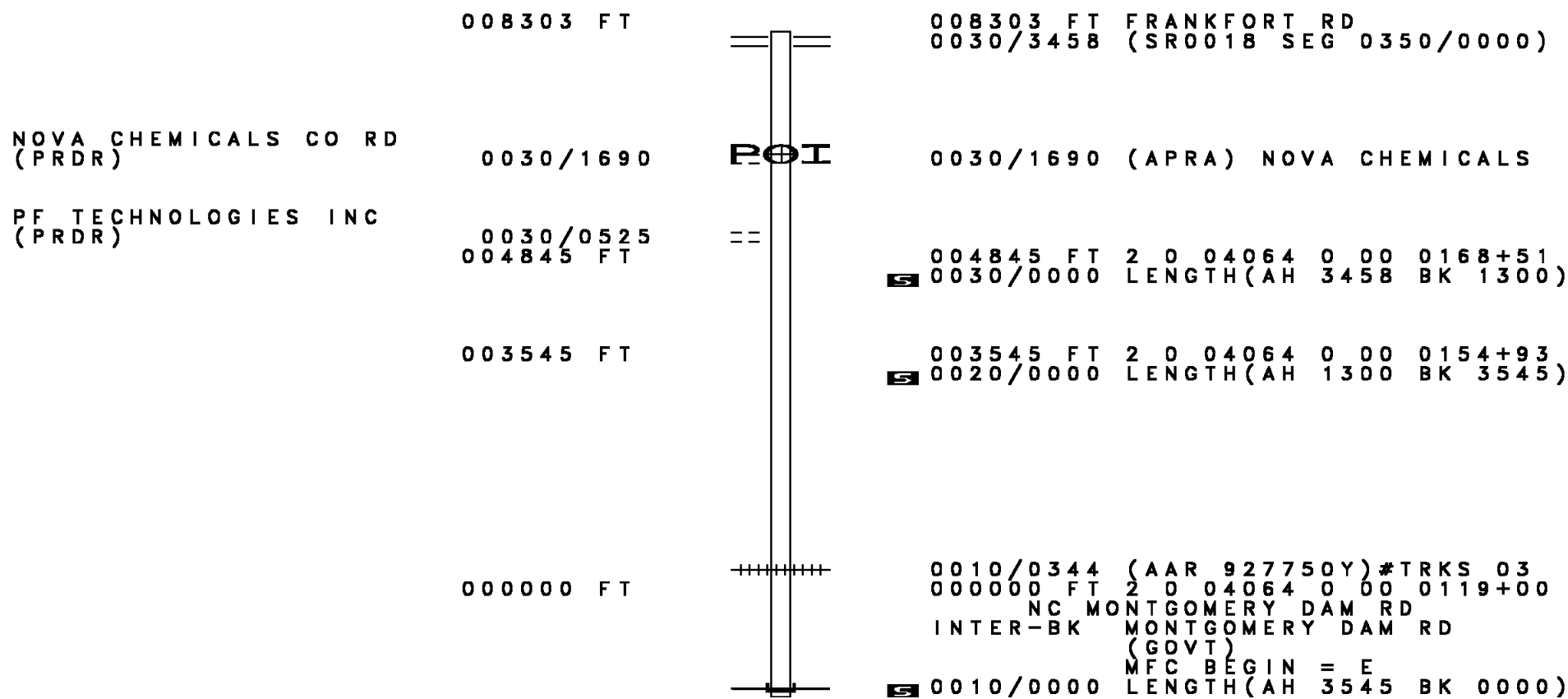
0010/1594 VALLEYVIEW AV  
 (TWP )  
 0010/1224 WALLACE CR  
 (TWP )

0 0 00000 0 00 0000+00 000000 FT  
 GRINGO CLINTON RD  
 (SR0151 SEG 0220/0000) 0010/0000

NC KANE RD  
 GRINGO CLINTON RD  
 000000 FT (SR0151 SEG 0220/0000)  
 MFC BEGIN = D  
 0010/0000 LENGTH(AH 3525 BK 0000)

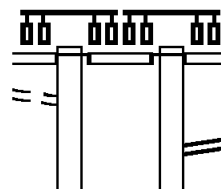


EXTRACT DATE: 12/18/2023 ROADWAY MANAGEMENT SYSTEM PAGE NUMBER: 277  
 PRINT DATE: 12/21/2023 SLD COUNTY/SR - ANNUAL PRINT COUNTY: BEAVER  
 DIR: B TOTAL LEN: 1.573 MI. DIST: 11-2 SR: 3008  
 LEFT MUN: POTTER T RIGHT MUN: POTTER T



DIR: B TOTAL LEN: 9.706 MI. DIST: 11-2 SR: 3007  
 LEFT MUN: CENTER T RIGHT MUN: CENTER T

BRODHEAD RD 051247 FT  
 (SR0018 SEG 0421/0000) INTER-AHD  
 FRANKFORT RD  
 (SR0018 SEG 0421/0000)  
 (SR0018 SEG 0420/0000)  
 OLD BRODHEAD RD  
 (SR3002 SEG 0010/0000)  
 FROM 0018/0400 SH 0211/0408  
 (CONN) 0211/0168  
 0 0 00000 0 00 0000+00 050839 FT



051247 FT  
 INTER-AHD BRODHEAD RD  
 (SR0018 SEG 0421/0000)  
 FRANKFORT RD  
 (SR0018 SEG 0421/0000)  
 (SR0018 SEG 0420/0000)  
 OLD BRODHEAD RD  
 (SR3002 SEG 0010/0000)  
 RAMP B RD  
 (SR9105 SEG 0750/0000)  
 0210/0408 1 0 00076 0 00 0506+11  
 0210/0134  
 050839 FT

DIR: B TOTAL LEN: 9.706 MI. DIST: 11-2 SR: 3007  
 LEFT MUN: CENTER T RIGHT MUN: CENTER T

Left Side	Center Line	Right Side
MFC BEGIN = C LENGTH(AH 0408 BK 1316) KATERINA DR (PRDR)	0211/0000 0200/1211	MFC BEGIN = C LENGTH(AH 0408 BK 1316)
BROHIOS DR (PRDR)	0200/0300	LC FOR BRANCH RD (CONN)
1 0 00076 0 00 0496+58 049523 FT OAK LN (TWP )	0200/0000	0200/0479 BRANCH RD (T647)
SIMONFIELD RD (TWP )	0190/2340	0200/0266 049523 FT 0200/0000 LENGTH(AH 1316 BK 3471)
BONANNI DR (TWP ) EDWARD ST (TWP )	0190/0545 0190/0185 046052 FT	0190/2810 NEWGATE DR (T645) 0190/1910 LINCOLN DR (T666) 0190/1315 CHRISTY DR (T636) 0190/0895 BAKER RD (T655)
CORSI BL (PRDR) CORSI DR (PRDR) FRONKO ST (TWP )	0180/2431 0180/2425 0180/1875	046052 FT 1 0 00076 0 00 0460+25 CHURCH DR (T720) 0190/0000 LENGTH(AH 3471 BK 3468) MULBERRY LN (T611) COMM COLLEGE DR (T759)
IVAN WY (TWP )	0180/1681	0180/3040 0180/2510 0180/1810 BLUE JAY WY (PRDR) 0180/1420 SHERWOOD DR (T752)

DIR: B TOTAL LEN: 9.706 MI. DIST: 11-2 SR: 3007  
 LEFT MUN: CENTER T RIGHT MUN: CENTER T

	042584 FT		042584 FT	1 0 00076 0 00 0425+42
				CENTER GRANGE RD
				(SR3012 SEG 0010/0000)
			0180/0000	LENGTH(AH 3468 BK 3445)
				ROMAN DR
			0170/2888	(PRDR)
MAIN ST (T625)	0170/2645	==		
HILGER DR (TWP)	0170/1874	==		
			0170/1815	JENNY LYNN DR (T760)
CHARITY DR (T728)	0170/1180	==		
LINDBERG DR (T627)	0170/0885	==		
			0170/0695	WOODLAND DR (T719)
BENNETT BL (T629)	0170/0605	==		
1 0 00076 0 00 0390+96	039139 FT		039139 FT	E SHAFFER RD (T482)
W SHAFFER RD (T481)	0170/0000	==	0170/0000	LENGTH(AH 3445 BK 1400)
				SHAFFERS RUN
			0160/1371	STRUCTURE LENGTH 8 FT
				BMSID 04/3007/0160/1340
			0160/0891	PLODINEC DR (PRDR)
ZIMMERLE DR (T726)	0160/0860	==		
	037739 FT		037739 FT	1 0 00076 0 00 0377+00
			0160/0000	LENGTH(AH 1400 BK 2059)
OAK HILL DR (T631)	0150/1970	==		
RAMP F RD (SR9102 SEG 0010/0000)	0150/1417	==		
PLEASANT DR (SR3017 SEG 0010/0000)	0150/1215	==		
(SR3017 SEG 0011/0000)				
RAMP G RD (SR9102 SEG 0020/0177)	0150/1100	==		
PLEASANT DR (SR3015 SEG 0040/1439)	0150/0885	==		

DIR: B TOTAL LEN: 9.706 MI. DIST: 11-2 SR: 3007  
 LEFT MUN: CENTER T RIGHT MUN: CENTER T

GROSS DR (T626)	0150/0430	==	
MINE DR (TWP)	0150/0190	==	
	035680 FT		
			035680 FT 1 0 00076 0 00 0356+09
			0150/0000 LENGTH(AH 2059 BK 3294)
			RIDGEVIEW DR
			0140/2855 (T615)
PINE ST (T612)	0140/1945	==	
			0140/1694 CAPITAL DR
			(PRDR)
IVY LN (T614)	0140/1605	==	
RIDGE RD (TWP)	0140/0435	==	
1 0 00076 0 00 0323+21	032386 FT		
MAPLEWOOD AV (TWP)	0140/0000	==	
			032386 FT
			0140/0000 LENGTH(AH 3294 BK 2675)
RIDGE RD (TWP)	0130/2050	==	
			0130/1838 HOOVER BL
			(T653)
			0130/1010 BRIARCLIFF DR
			(T471)
EAST DR (T660)	0130/0915	==	
MT CARMEL DR (TWP)	0130/0040	==	
	029711 FT		
			029711 FT 1 0 00076 0 00 0293+70
			ORCHARD ST
			(T677)
			0130/0000 LENGTH(AH 2675 BK 1663)
			CENTER
			0120/1375 HOPEWELL T
			JAMES ST
			(TWP)
			0120/1145 NEISH AV
			(TWP)
			0120/0775 VIRGINIA AV
			(TWP)
VIRGINIA AV (TWP)	0120/0370	==	



DIR: B TOTAL LEN: 9.706 MI. DIST: 11-2 SR: 3007  
 LEFT MUN: HOPEWELL T RIGHT MUN: HOPEWELL T

Stationing	Segment	Length	Start Station	End Station	Notes
028048 FT			028048 FT	0279+77	SMITH AV (TWP) HOPEWELL ALIQUIPPA CITY C
	0120/0000				LENGTH(AH 1663 BK 1940)
026108 FT			026108 FT	0260+41	CHAPEL RD (SR3005 SEG 0010/0000)
	0110/0000				LENGTH(AH 1940 BK 1896)
HOSPITAL DR (CITY)	0100/1245				
			0100/1225		CALER ST (CITY)
			0100/0855		BUCHANAN ST (CITY)
			0100/0565		RITCHIE ST (CITY)
			0100/0275		ADMIRAL ST (CITY)
024212 FT			024212 FT	0241+55	
	0100/0000				LENGTH(AH 1896 BK 1035) FROM 3016/0211 SH (CONN)
	0090/0810				KENNEDY BL (SR3016 SEG 0210/0000) (SR3016 SEG 0211/0000)
MILL ST (SR3016 SEG 0211/0000) (SR3016 SEG 0210/0000) FROM 3016/0200 SH (CONN)	0090/0700				
CONCORD ST (CITY)	0090/0560				
	0090/0455				
023177 FT			023177 FT	0231+30	SHEFFIELD RD (CITY)
	0090/0000				LENGTH(AH 1035 BK 2795)
ALLEY (CITY)	0080/2439				
	0080/2185				MCMINN ST (CITY)
WEST MAIN ST (CITY)	0080/1955				MAIN ST

DIR: B TOTAL LEN: 9.706 MI. DIST: 11-2 SR: 3007  
 LEFT MUN: ALIQUIPPA CITY C RIGHT MUN: ALIQUIPPA CITY C

		==	0080/1888 (CITY)
ALLEY (CITY)	0080/1830	==	
IRWIN ST (CITY)	0080/1695	==	
		==	0080/1606 IRWIN ST (CITY)
WADE ST (CITY)	0080/1435	==	0080/1435 ALLEY (CITY)
		==	0080/1280 MCLEAN ST (CITY)
MARTHA ST (CITY)	0080/1170	==	
KANE RD (SR3009 SEG 0060/3119)	0080/0810	==	
WOODBINE RD (TWP)	0080/0483	==	
WIGWAM RD (TWP)	0080/0160	==	
	020382 FT		020382 FT 1 0 00076 0 00 0203+19 TWENTIETH ST (CITY) ALIQUIPPA CITY HOPEWELL T
		==	0080/0000 LENGTH(AH 2795 BK 3027)
WOODBINE RD (TWP)	0070/1305	==	
CRESMONT DR (TWP)	0070/0895	==	
1 0 00076 0 00 0170+15	017355 FT		017355 FT
ELAINE ST (TWP)	0070/0000	==	0070/0000 LENGTH(AH 3027 BK 3705)
CRESMONT DR (TWP)	0060/2315	==	
		==	0060/2085 CIRCLE DR (TWP)
ENSIGN DR (TWP)	0060/1790	==	
		==	0060/1585 CLARK BL (TWP)
FORGE DR (TWP)	0060/1065	==	

DIR: B TOTAL LEN: 9.706 MI. DIST: 11-2 SR: 3007  
 LEFT MUN: HOPEWELL T RIGHT MUN: HOPEWELL T

LAIRD DR (TWP )	0060/0350 013650 FT	==	==	0060/0350 013650 FT	LAIRD AV (TWP )	1 0 00076 0 00 0135+86
				<del>5</del> 0060/0000	LONGVUE AV (TWP )	LENGTH(AH 3705 BK 3726)
JEROME ST (TWP )	0050/2108	==	==	0050/2203	FATIMA DR (TWP )	
PARK AV (TWP )	0050/1629	==	==	0050/1945	MCKINLEY AV (TWP )	
				0050/1629	ROOSEVELT AV (TWP )	
				0050/1326	CLEVELAND AV (TWP )	
				0050/1020	HARDING AV (TWP )	
SCOTT AV (TWP )	0050/0800	==	==	0050/0714	WILSON AV (TWP )	
	009924 FT			009924 FT	1 0 00076 0 00 0098+70	
SCHMIDT DR (TWP )	0040/2975	==	==	<del>5</del> 0050/0000	LENGTH(AH 3726 BK 3338)	
BEVERLY DR (TWP )	0040/2450	==	==	0040/2835	MILLER LN (TWP )	
				0040/2186	TEE LINE DR (TWP )	
				0040/1660	ROBIN ST (TWP )	
				0040/1180	CREESE ST ET (TWP )	
				0040/0660	SCHOOL ST (TWP )	
				0040/0325	DAVIDSON DR (TWP )	
	006586 FT			006586 FT	1 0 00076 0 00 0065+40	
					S HEIGHTS RD (SR3038 SEG 0010/0000)	
					FROM 0151/0230 SH	

EXTRACT DATE: 12/18/2023  
PRINT DATE: 12/21/2023

ROADWAY MANAGEMENT SYSTEM  
SLD COUNTY/SR - ANNUAL PRINT

PAGE NUMBER: 269  
COUNTY: BEAVER

DIR: B TOTAL LEN: 9.706 MI.  
LEFT MUN: HOPEWELL T

DIST: 11-2 SR: 3007  
RIGHT MUN: HOPEWELL T

TO 0151/0220 SH  
(CONN) 0040/0000  
GRINGO CLINTON RD  
(SR0151 SEG 0230/0000) 0030/1943  
FROM 0151/0220 SH  
(CONN) 0030/1860

STRAWBERRY AL  
(TWP) 0030/1605

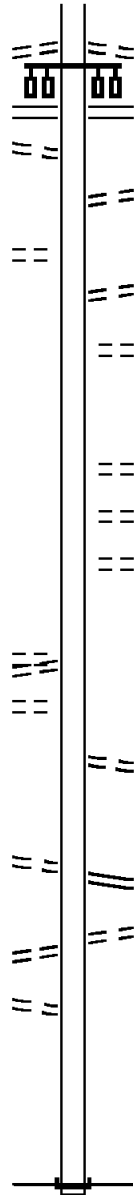
004569 FT

YALE DR  
(TWP)  
GLENWALL DR  
(TWP) 0020/1835  
WINDON DR  
(TWP) 0020/1262

1 0 00076 0 00 0016+22 001682 FT  
SHARON GRANGE RD  
(T347) 0020/0000

DIAMOND ST  
(TWP) 0010/0930

GARNET ST  
(TWP) 0010/0197  
000000 FT



(CONN)  
S 0040/0000 LENGTH(AH 3338 BK 2017)  
LAUREL RD  
(SR0151 SEG 0230/0000)

0030/1943

0030/1835 TO 0151/0230 SH  
(CONN)

0030/1165 WOODSIDE AV  
(TWP)  
0030/0790 OHIOVIEW AV  
(TWP)

004569 FT 1 0 00076 0 00 0045+10  
MORROW WY  
(TWP)

S 0030/0000 LENGTH(AH 2017 BK 2887)  
WINCHESTER AV

0020/2540 (TWP)  
0020/2095 MORROW AV  
(TWP)

0020/1175 HOEVELER AV  
(TWP)






001682 FT BOCKTOWN RD  
(SR3040 SEG 0010/0000)  
S 0020/0000 LENGTH(AH 2887 BK 1682)

0010/0930 DIAMOND ST  
(TWP)

000000 FT 1 0 00076 0 00 0000+00

NC BR RODHEAD RD  
INTER-BK BRODHEAD RD  
(SR3077 SEG 0230/2064)  
MFC BEGIN = C  
BK-ALLEGHENY (02)  
S 0010/0000 LENGTH(AH 1682 BK 0000)

EXTRACT DATE: 12/18/2023      ROADWAY MANAGEMENT SYSTEM      PAGE NUMBER: 268  
 PRINT DATE: 12/21/2023      SLD COUNTY/SR - ANNUAL PRINT      COUNTY: BEAVER  
 DIR: B      TOTAL LEN: .000 MI.      DIST: 11-2      SR: 3006  
 LEFT MUN: CENTER T      RIGHT MUN: CENTER T

000000 FT		000000 FT	LENGTH(AH 2035 BK 1329)
000000 FT		7040/0000 FT	
000000 FT		000000 FT	LENGTH(AH 1329 BK 1919)
000000 FT		7030/0000 FT	
000000 FT		000000 FT	LENGTH(AH 1919 BK 3200)
		7020/0000 FT	
		000000 FT	LENGTH(AH 3200 BK 0000)
		7010/0000 FT	

DIR: B TOTAL LEN: 5.124 MI. DIST: 11-2 SR: 3005  
 LEFT MUN: CENTER T RIGHT MUN: CENTER T

OLD BRODHEAD RD 027054 FT  
 (SR3002 SEG 0030/1105) 0080/3702

CLOVER DR 0080/1705  
 (T606)

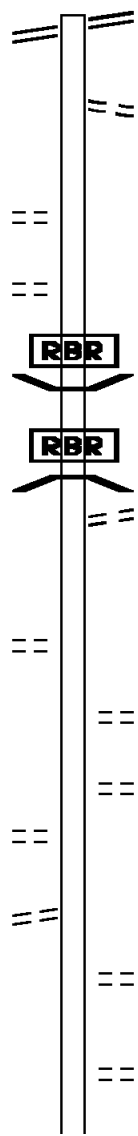
HIGHLAND AV 0080/1045  
 (T738)

2 0 04103 0 00 0072+94 023352 FT  
 EDGEWATER DR 0080/0000  
 (T619)

TODD LN 0070/1815  
 (T489)

SASSAFRAS LN 0070/1045  
 (TWP )

019603 FT



027054 FT OLD BRODHEAD RD  
 0080/3702 (SR3002 SEG 0030/1105)

0080/2920 SHADES HOLLOW RD  
 (T491)

0080/0950 BMS EN 04/3005/0080/0933  
 2 0 04103 0 00 0082+41

0080/0933 MOON RUN  
 BMSBG 04/3005/0080/0933  
 0080/0914 MORGAN LN  
 (PRDR)

023352 FT  
 0080/0000 LENGTH(AH 3702 BK 3749)

0070/2855 COCHRAN DR  
 (T671)

0070/2060 MCCRACKEN DR  
 (TWP )

0070/0415 CEDAR RIDGE DR  
 (TWP )  
 019603 FT 2 0 04103 0 00 0037+23  
 HIGH ST  
 (T621)

0070/0000 LENGTH(AH 3749 BK 3572)  
 PLEASANTVIEW DR

DIR: B TOTAL LEN: 5.124 MI. DIST: 11-2 SR: 3005  
 LEFT MUN: CENTER T RIGHT MUN: CENTER T




Left Side Description	Left Side Stationing	Right Side Stationing	Right Side Description
		0060/2970	(T609)
			BR. MOON RUN
		0060/2083	STRUCTURE LENGTH 12 FT BMSID 04/3005/0060/2083
	016031 FT	016031 FT	2 0 04 103 0 00 0000+00
CENTER GRANGE RD (SR3012 SEG 0020/1260)	0060/0000	0060/0000	CENTER GRANGE RD (SR3012 SEG 0020/1260) MFC BEGIN = D LENGTH (AH 3572 BK 3675)
		0050/3220	CHERRY LN (T613)
		0050/2840	CHERRY LN (T613)
		0050/2365	AMY DR (T758)
COLONIAL WY (TWP )	0050/2205		
		0050/1945	SHADYSIDE DR (T676)
PARK ENTRANCE RD (TWP )	0050/1345		
		0050/1160	TRINITY DR (T674)
HALL RD (T658)	0050/0705		
2 0 04061 0 00 0121+81 012356 FT		012356 FT	
TURKMAR DR (TWP )	0050/0000	0050/0000	LENGTH (AH 3675 BK 3943)
		0040/2844	MICHAEL DR (PRDR)
EAST SHAFFER RD (T482)	0040/1440		
		0040/1185	BMS EN 04/3005/0040/1170 2 0 04061 0 00 0095+92
		0040/1170	ELKHORN RUN BMSBG 04/3005/0040/1170 ELKHORN RD

DIR: B TOTAL LEN: 5.124 MI. DIST: 11-2 SR: 3005  
 LEFT MUN: CENTER T RIGHT MUN: CENTER T

Stationing	Description	Length	Notes
2 0 04061 0 00 0084+22	SKYVIEW DR (T637)	008413 FT	
		0040/0000	0040/0755 (T560)
			008413 FT
			0040/0000 LENGTH(AH 3943 BK 3854)
	RODEO DR (PRDR)	0030/2475	
	BAINBRIDGE DR (TWP)	0030/2090	
			0030/1915 ZERNICH DR (TWP)
	COLUMBIA DR (T651)	0030/1735	
	PINEHURST DR (TWP)	0030/1210	
	GENEVA DR (T650)	0030/0775	
		004559 FT	
			004559 FT 2 0 04061 0 00 0045+80
			0030/0000 LENGTH(AH 3854 BK 2464)
			CENTER HOPEWELL T
			0020/1664
			0020/0119 BMS EN 04/3005/0020/0095
			2 0 04061 0 00 0022+11
			LOGTOWN RUN
		0020/0095	BMSBG 04/3005/0020/0095
		002095 FT	2 0 04061 0 00 0015+41
			IMPERIAL DR (TWP)
			HOPEWELL
			ALIQUIPPA CITY C
			0020/0000 LENGTH(AH 2464 BK 2095)
			NC CHAPEL RD
			BRODHEAD RD
		000000 FT	(SR3007 SEG 0110/0000)
			MFC BEGIN = E
			0010/0000 LENGTH(AH 2095 BK 0000)
2 0 04061 0 00 0000+00	BRODHEAD RD (SR3007 SEG 0110/0000)	000000 FT	
		0010/0000	



EXTRACT DATE: 12/18/2023      ROADWAY MANAGEMENT SYSTEM      PAGE NUMBER: 264  
 PRINT DATE: 12/21/2023      SLD COUNTY/SR - ANNUAL PRINT      COUNTY: BEAVER  
 DIR: E      TOTAL LEN: .000 MI.      DIST: 11-2      SR: 3004  
 LEFT MUN: CENTER T      RIGHT MUN: CENTER T

000000 FT		000000 FT	
000000 FT		7020/0000 FT	LENGTH(AH 3125 BK 1674)
000000 FT		000000 FT	
		7010/0000 FT	LENGTH(AH 1674 BK 0100)
		000000 FT	
		7008/0000 FT	LENGTH(AH 0100 BK 0000)

EXTRACT DATE: 12/18/2023 ROADWAY MANAGEMENT SYSTEM PAGE NUMBER: 263  
 PRINT DATE: 12/21/2023 SLD COUNTY/SR - ANNUAL PRINT COUNTY: BEAVER  
 DIR: E TOTAL LEN: 1.817 MI. DIST: 11-2 SR: 3002  
 LEFT MUN: CENTER T RIGHT MUN: CENTER T

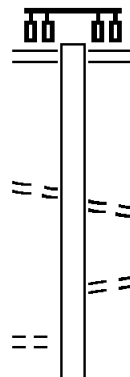
LAFAYETTE DR  
 (T700)

PSU BEAVER CAMPUS RD  
 (PRDR)

009592 FT

0040/0110  
 007762 FT

0030/1448



009592 FT BRODHEAD RD  
 (SR0018 SEG 0460/0000)  
 (SR0018 SEG 0461/0000)  
 0040/1830

0040/0110 LC FOR MARSHALL RD  
 (CONN)  
 007762 FT 1 0 00076 0 00 0589+29  
 MARSHALL RD  
 (T763)  
 0040/0000 LENGTH(AH 1830 BK 1914)

CHAPEL RD

DIR: E TOTAL LEN: 1.817 MI. DIST: 11-2 SR: 3002  
 LEFT MUN: CENTER T RIGHT MUN: CENTER T

PSU BEAVER CAMPUS RD  
 (PRDR)

0030/0430  
 005848 FT

POI

0030/1105 (SR3005 SEG 0080/3702)

0030/0430 (APRA) PSU BEAVER CAMPUS  
 005848 FT 1 0 00076 0 00 0566+36  
 CLOVER DR  
 (T606)

5 0030/0000 LENGTH(AH 1914 BK 3148)

WICKHAM DR  
 (T639)  
 CHESTNUT DR  
 (T664)

0020/1993

0020/1558

CENTER MANOR DR  
 (PRDR)

002700 FT  
 0020/0000

POI

002700 FT 1 0 00076 0 00 0539+24  
 (APRA) TATE MOBILE HOME  
 5 0020/0000 LENGTH(AH 3148 BK 2344)

WILHELM DR  
 (T617)

0014/1489

STONE QUARRY RD  
 (T725)

0014/0589  
 000356 FT

POI

0014/0589 NORTH BRANCH RD  
 000356 FT (T725)  
 0 0 00000 0 00 0000+00  
 VILLAGE: CENTER TWP  
 MFC BEGIN = C  
 5 0014/0000 LENGTH(AH 2344 BK 0356)

RAMP B RD  
 (SR9105 SEG 0750/0452)

0010/0305

TO 0018/0420 SH  
 (CONN)

0011/0255

0 0 00000 0 00 0000+00 000000 FT  
 BRODHEAD RD  
 (SR0018 SEG 0421/0000)  
 (SR0018 SEG 0420/0000)  
 NC OLD BRODHEAD RD

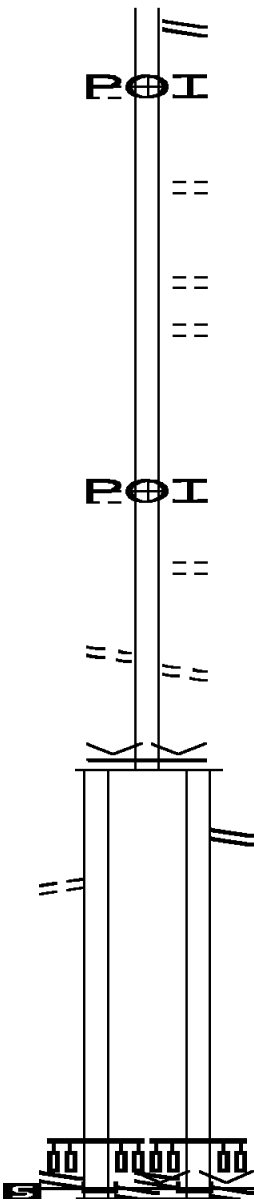
000000 FT 1 0 00076 0 00 0512+09  
 VILLAGE: CENTER TWP  
 BRODHEAD RD  
 (SR0018 SEG 0421/0000)  
 (SR0018 SEG 0420/0000)  
 NC OLD BRODHEAD RD

BRODHEAD RD  
 (SR3007 SEG 0210/0408)  
 FRANKFORT RD  
 (SR0018 SEG 0420/0000)  
 MFC BEGIN = C  
 LENGTH(AH 0356 BK 0000)

INTER-BK

BRODHEAD RD  
 (SR3007 SEG 0210/0408)  
 FRANKFORT RD  
 (SR0018 SEG 0420/0000)  
 MFC BEGIN = C  
 5 0010/0000 LENGTH(AH 0356 BK 0000)

INTER-BK



EXTRACT DATE: 12/18/2023 ROADWAY MANAGEMENT SYSTEM PAGE NUMBER: 261  
 PRINT DATE: 12/21/2023 SLD COUNTY/SR - ANNUAL PRINT COUNTY: BEAVER  
 DIR: B TOTAL LEN: 4.298 MI. DIST: 11-2 SR: 3001  
 LEFT MUN: CENTER T RIGHT MUN: CENTER T

CONSTITUTION BL 022691 FT  
 {SR0051 SEG 0130/2075}  
 {SR0051 SEG 0131/2065} 0070/1894

STOBO ST  
 (TWP ) 0070/0435  
 2 0 04019 0 00 0280+07 020797 FT  
 DOROTHY ST  
 (T712) 0070/0000  
 GRIMM ST  
 (T607) 0060/3470  
 VANKIRK RD  
 (T560) 0060/3005



022691 FT CONSTITUTION BL  
 0070/1894 {SR0051 SEG 0130/2075}  
 {SR0051 SEG 0131/2065}

0070/0775 GILLIAN DR  
 (T484)  
 020797 FT  
 5 0070/0000 LENGTH(AH 1894 BK 3637)  
 0060/3005 GILLIN DR  
 (T484)  
 0060/2354 ERIC DR  
 (PRDR)

DIR: B TOTAL LEN: 4.298 MI. DIST: 11-2 SR: 3001  
 LEFT MUN: CENTER T RIGHT MUN: CENTER T

2 0 04019 0 00 0247+71	017160 FT		017160 FT
SPRING VALLEY LN			
(TWP )	0060/0000	==	5 0060/0000 LENGTH(AH 3637 BK 2553)
LYNDA LN			
(T748)	0050/1709	==	
	014607 FT		
			014607 FT 2 0 04019 0 00 0218+47
			5 0050/0000 LENGTH(AH 2553 BK 3586)
HIGHLAND MEADOWS RD			
(PRDR)	0040/2952	==	
CENTER GRANGE RD			
(SR3012 SEG 0050/1076)	0040/1565	==	
FOR SR 3001 AND 3012			
(CONN)	0040/1285	==	
2 0 04019 0 00 0181+97	011021 FT		011021 FT CENTER
TEMPLE RD			HOPEWELL T
(T477)	0040/0000	==	5 0040/0000 LENGTH(AH 3586 BK 3707)
			0030/1315 STRAUB FARM RD
			(TWP )
	007314 FT		
			007314 FT 2 0 04019 0 00 0144+60
			5 0030/0000 LENGTH(AH 3707 BK 3753)

DIR: B TOTAL LEN: 4.298 MI. DIST: 11-2 SR: 3001  
 LEFT MUN: HOPEWELL T RIGHT MUN: HOPEWELL T

GLEN ST  
 (TWP )

0020/0135  
 003561 FT

GROVE ST  
 (CITY)

0010/2885

BETHEL LN  
 (CITY)  
 DAVIS ST  
 (CITY)  
 RETURN ST  
 (CITY)

0010/2575

0010/2250

GREEN ST  
 (CITY)

0010/0190

000000 FT

==	0020/0984	HONEYSUCKLE LN (PRDR)
==	0020/0761	BEECHWOOD AV (TWP )
==	0020/0540	JENNY ST (TWP )
==	003561 FT	2 0 04019 0 00 0106+82 HOPEWELL
---	5 0020/0000	ALIQUIPPA CITY C LENGTH(AH 3753 BK 3561)
==	0010/3048	GREGORY ST (CITY)
==	0010/2770	HILL ST (CITY)
==	0010/2020	SIXTH AV (CITY)
==	0010/1110	THIRD AV (CITY)
==	0010/0465	SHEFFIELD AV (CITY)
==	0010/0175	ALLEY (CITY)
==	0010/0100	FROM 3016/0260 SH (CONN)
==	000000 FT	2 0 04019 0 00 0071+88 NC MO NACA RD
		LOGTOWN RUN STRUCTURE LENGTH 12 FT BMSID 04/3016/0260/0135
	INTER-BK	FRANKLIN AV (SR3016 SEG 0260/0135)
		KENNEDY BL (SR3016 SEG 0260/0135)
		MFC BEGIN = D
---	5 0010/0000	LENGTH(AH 3561 BK 0000)

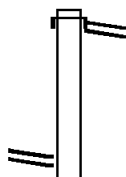
EXTRACT DATE: 12/18/2023 ROADWAY MANAGEMENT SYSTEM PAGE NUMBER: 258  
PRINT DATE: 12/21/2023 SLD COUNTY/SR - ANNUAL PRINT COUNTY: BEAVER

DIR: B TOTAL LEN: 1.768 MI. DIST: 11-2 SR: 2018  
LEFT MUN: NEW SEWICKLEY T RIGHT MUN: NEW SEWICKLEY T

009337 FT

009337 FT  
INTER-AHD FREEDOM CRIDER RD  
(SR2004 SEG 0050/0000)  
CROWS RUN RD  
0050/1217 (SR2004 SEG 0050/0000)

0 0 00000 0 00 0000+00 008120 FT  
LOVI RD  
(SR2006 SEG 0010/0000) 0050/0000



008120 FT  
NC FREEDOM CRIDER RD  
0050/0000 LENGTH(AH 1217 BK 2391)





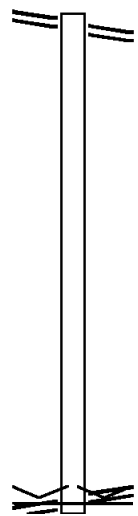
EXTRACT DATE: 12/18/2023 ROADWAY MANAGEMENT SYSTEM PAGE NUMBER: 256  
 PRINT DATE: 12/21/2023 SLD COUNTY/SR - ANNUAL PRINT COUNTY: BEAVER  
 DIR: B TOTAL LEN: .784 MI. DIST: 11-2 SR: 2016  
 LEFT MUN: ECONOMY B RIGHT MUN: ECONOMY B

HOENIG RD 004141 FT  
 (SR2003 SEG 0040/0000) 0020/2130

002011 FT

000000 FT

RIDGE RD ET 0010/0000  
 (SR0989 SEG 0120/1130)



004141 FT HOENIG RD  
 0020/2130 (SR2003 SEG 0040/0000)

002011 FT 2 0 04060 0 00 0020+00  
 0020/0000 LENGTH(AH 2130 BK 2011)

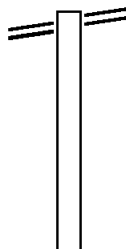
000000 FT 2 0 04060 0 00 0000+00  
 VILLAGE: ECONOMY B  
 RIDGE RD ET  
 (SR0989 SEG 0120/1130)

NC MASON RD  
 MFC BEGIN = E  
 0010/0000 LENGTH(AH 2011 BK 0000)

EXTRACT DATE: 12/18/2023 ROADWAY MANAGEMENT SYSTEM PAGE NUMBER: 255  
 PRINT DATE: 12/21/2023 SLD COUNTY/SR - ANNUAL PRINT COUNTY: BEAVER  
 DIR: B TOTAL LEN: 2.081 MI. DIST: 11-2 SR: 2014  
 LEFT MUN: ECONOMY B RIGHT MUN: ECONOMY B

RIDGE ROAD ET 010988 FT  
 (SR0989 SEG 0100/1420) 0040/1939

009049 FT



010988 FT RIDGE ROAD ET  
 0040/1939 (SR0989 SEG 0100/1420)

009049 FT 2 0 04114 0 01 0092+03  
 0040/0000 LENGTH(AH 1939 BK 3019)

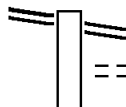
DEER RUN DR

DIR: B TOTAL LEN: 2.081 MI. DIST: 11-2 SR: 2014  
 LEFT MUN: ECONOMY B RIGHT MUN: ECONOMY B

Location / Description	Segment ID	Length (FT)	Notes / Details
(PRDR)	0030/2230		
	0030/0915		HILLSDALE AV (T646)
FORCEY DR (BORO)	0030/0160 006030 FT		
	006030 FT	2 0 04114 0 01	0061+35
	0030/0000		LENGTH(AH 3019 BK 2939) ECONOMY
	0020/2905		HARMONY T (APRA) BEEMAC TRUCKING
	0020/2795		BEEMAC TRUCKING DR (PRDR)
	003091 FT		
	003091 FT	2 0 04114 0 01	0031+59
			NC HEMMERLE RD N. BRANCH CR STRUCTURE LENGTH 13 FT BMSID 04/2014/0020/0000
	0020/0000		LENGTH(AH 2939 BK 3091) NC HEMERLE RD
OLD LEGIONVILLE RD (T423)	0010/3008		
	0010/1208		PENNDOT STOCKPILE 11 (GOVT) BR. LEGIONVIL
	0010/0737		STRUCTURE LENGTH 15 FT BMSID 04/2014/0010/0737
	000000 FT		
	000000 FT	2 0 04114 0 01	0000+00
			NC LEGIONVILLE RD DUSS AV (SR2001 SEG 0030/1019) MFC BEGIN = D
	0010/0000		LENGTH(AH 3091 BK 0000)

EXTRACT DATE: 12/18/2023 ROADWAY MANAGEMENT SYSTEM PAGE NUMBER: 253  
PRINT DATE: 12/21/2023 SLD COUNTY/SR - ANNUAL PRINT COUNTY: BEAVER  
DIR: B TOTAL LEN: 1.797 MI. DIST: 11-2 SR: 2012  
LEFT MUN: ECONOMY B RIGHT MUN: ECONOMY B

RIDGE ROAD ET 009488 FT  
(SR0989 SEG 0150/0000) 0040/2847



009488 FT RIDGE ROAD ET  
0040/2847 (SR0989 SEG 0150/0000)  
0040/2707 FOR SR 0989 AND 2012  
(CONN)  
HARMONY RD

DIR: B TOTAL LEN: 1.797 MI. DIST: 11-2 SR: 2012  
 LEFT MUN: ECONOMY B RIGHT MUN: ECONOMY B

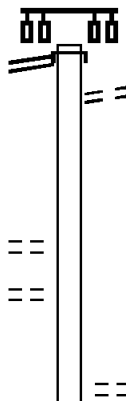
Stationing	Segment	Length	Start Station	End Station	Right of Way	County	SR	Notes
			0040/2122					(T441)
006641 FT			006641 FT	2 0 04016 0 01	ECONOMY			0066+26
			0040/0000		BADEN B			LENGTH(AH 2847 BK 2350)
004291 FT			004291 FT	2 0 04016 0 01				0042+94
0030/0000			0030/0000		NC PHILLIPS ST			LENGTH(AH 2350 BK 2966)
			0020/2210		MCKEE AV			
			0020/1865		(BORO)			
			0020/1530		STRAUBE AV			
			0020/1190		(BORO)			
			0020/0945		BURKHARDT ST			
					DALY AV			
					(BORO)			
					MURPHY AV			
					(BORO)			
001325 FT			001325 FT	2 0 04016 0 01				0013+66
			0020/0000					LENGTH(AH 2966 BK 1325)
			0010/0420		BERRY ST			
					(BORO)			
0010/0385			0010/0385					
0010/0195			0010/0195					
000000 FT			000000 FT	2 0 04016 0 01				0000+00
					NC PHILLIPS ST			
					STATE ST			
					(SR2001 SEG 0080/0000)			
			0010/0000		MFC BEGIN = C			
								LENGTH(AH 1325 BK 0000)

Stationing	Distance	Location	Stationing	Distance	Location
	009266 FT		009266 FT		INTER-AHD
					SUNSET DR (TB11)
			0030/2531		GOLDEN GROVE RD (SR2006 SEG 0140/0000)
SUMMERFIELD DR (TB10)	0030/1905		0030/1465		CHECKERBERRY RD (BORO)
			0030/0785		HEATH DR (BORO)
2 0 04018 0 00 0067+50	006735 FT		006735 FT		MARY REED RD (TWP)
PARKHILL RD (T690)	0030/0000		5 0030/0000		LENGTH(AH 2531 BK 3253)
SILVERDALE DR (BORO)	0020/2745				
			0020/1410		SHORT CUT RD (BORO)
WOODCROFT RD (BORO)	0020/0755				NC BRADFORD PARK RD
	003482 FT		003482 FT		2 0 04018 0 00 0035+33
			5 0020/0000		WALNUT DR (BORO)
					LENGTH(AH 3253 BK 3482)
	000000 FT		000000 FT		2 0 04018 0 00 0000+00
					NC BOCK LN
					CONWAY WALLROSE RD (SR2005 SEG 0090/1215)
			5 0010/0000		MFC BEGIN = E
					LENGTH(AH 3482 BK 0000)

EXTRACT DATE: 12/18/2023 ROADWAY MANAGEMENT SYSTEM PAGE NUMBER: 250  
 PRINT DATE: 12/21/2023 SLD COUNTY/SR - ANNUAL PRINT COUNTY: BEAVER  
 DIR: B TOTAL LEN: 2.998 MI. DIST: 11-2 SR: 2008  
 LEFT MUN: ECONOMY B RIGHT MUN: ECONOMY B

015828 FT  
 DUNLAP HILL RD  
 (SR0989 SEG 0190/0000) 0080/3423

LIBERTY LN  
 (BORO) 0080/1528  
 ORCHARD LN  
 (BORO) 0080/1225



015828 FT  
 INTER-AHD CONWAY WALLROSE RD  
 (SR0989 SEG 0190/0000)  
 0080/3423  
 WASSUM RD  
 (PRDR) 0080/3286

0080/0235 SUNSET HILLS DR  
 (BORO)





DIR: B TOTAL LEN: 2.998 MI. DIST: 11-2 SR: 2008  
 LEFT MUN: CONWAY B RIGHT MUN: CONWAY B

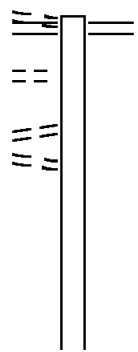
STREET NAME	START	END	LENGTH	UNIT	MARKING	DESCRIPTION
SAMPSON ST (BORO)	0030/1560	0040/0000	000940	FT	S	(BORO) LENGTH (AH 2264 BK 1869) CATHERINE DR
		0030/1265	000295	FT		(BORO) DEWEY ST
		0030/1120	000145	FT		(BORO) SCHLEY AL
		0030/0675	000825	FT		(BORO) FOOTE ST
		0030/0525	000150	FT		(BORO) BORO AL
		0030/0385	000140	FT		(BORO) PORTER ST
DUPONT ST (BORO)	0030/0085	002260	002260	FT		NC THIRTEENTH ST
THIRTEENTH ST ET (BORO)	0030/0000	0030/0000	000000	FT	S	LENGTH (AH 1869 BK 1384) CENTER AV
		0020/0972	000272	FT		(BORO) NC SEVENTH AV
		0020/0915	00057	FT		(BORO) SEVENTH AV
FIFTH AV (BORO)	0020/0320	0020/0305	00015	FT		(BORO) FIFTH AV
FOURTH AV (BORO)	0020/0145	000876	000731	FT		(BORO) FOURTH AV
1 0 00992 0 00 0317+36 THIRD AL (BORO)	0020/0000	0020/0000	000000	FT	S	LENGTH (AH 1384 BK 0876) THIRD AV
SECOND AL (BORO)	0010/0575	0010/0730	00155	FT		(BORO)
		0010/0420	00135	FT		(BORO) SECOND AV
FIRST AL (BORO)	0010/0275	000000	000275	FT		(BORO)
		000000	000000	FT		1 0 00992 0 00 0326+16 (APRA) N & S RR CONWAY
						NC EL SEVENTH ST OHIO RIVER BL (SRO065 SEG 0140/1999) (SRO065 SEG 0141/1975)
		0010/0000	000000	FT	S	MFC BEGIN = D LENGTH (AH 0876 BK 0000)



EXTRACT DATE: 12/18/2023 ROADWAY MANAGEMENT SYSTEM PAGE NUMBER: 247  
 PRINT DATE: 12/21/2023 SLD COUNTY/SR - ANNUAL PRINT COUNTY: BEAVER  
 DIR: B TOTAL LEN: 9.112 MI. DIST: 11-2 SR: 2006  
 LEFT MUN: ECONOMY B RIGHT MUN: ECONOMY B

AMSLER RD 048109 FT  
 (BORO) 0180/2170  
 FRIEL RD  
 (BORO) 0180/1835  
 LC FOR ST MATT CHRCH RD  
 (CONN) 0180/1609  
 ST MATTHEWS CHURCH RD  
 (BORO) 0180/1490

045939 FT



048109 FT CONWAY-WALLROSE RD  
 0180/2170 (SR2005 SEG 0030/1440)

045939 FT 2 0 04090 0 00 0021+98  
 5 0180/0000 LENGTH(AH 2170 BK 2101)

DIR: B TOTAL LEN: 9.112 MI. DIST: 11-2 SR: 2006  
 LEFT MUN: ECONOMY B RIGHT MUN: ECONOMY B

			==	0170/0813	EMERICK DR (PRDR)
CLIFF RD (BORO)	043838 FT			043838 FT	2 0 04090 0 00 0042+94
	0170/0000	==	5	0170/0000	NC WALLROSE HEIGHTS RD LENGTH(AH 2101 BK 3656)
LOCUST RD (T443)	0160/0676	==		040182 FT	2 0 04090 0 00 0079+32
	040182 FT		5	0160/0000	LENGTH(AH 3656 BK 2050)
GROVE HILL RD (BORO)	0150/0635	==	==	0150/0735	CLOVER RD (BORO)
	038132 FT		5	0150/0000	038132 FT 2 0 04090 0 00 0100+79 LENGTH(AH 2050 BK 2314)
			==	0140/2025	ROCK ROSE DR (BORO)
WINTERSET RD (BORO)	0140/1015	==	==	0140/0795	GREEN FOREST DR (BORO)
2 0 04090 0 00 0123+17	035818 FT		5	0140/0000	035818 FT BRADFORD PARK RD (SR2010 SEG 0030/2531)
SUNSET DR (T811)	0140/0000	==	5	0140/0000	LENGTH(AH 2314 BK 3191)

DIR: B TOTAL LEN: 9.112 MI. DIST: 11-2 SR: 2006  
 LEFT MUN: ECONOMY B RIGHT MUN: ECONOMY B

2 0 04018 0 00 0125+11 032627 FT  
 PLEASANT HILL RD  
 (SR4052 SEG 0010/0000)  
 WOODLAND RD  
 (T725)

0130/0000

031555 FT

TRI COUNTY DR  
 (T755)  
 TO 2004/0130 SH  
 (CONN)

0110/0970

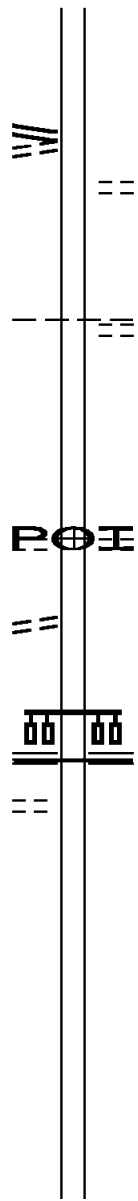
0110/0115  
 028418 FT

WASHINGTON RD  
 (PRDR)

0100/1494

026549 FT

023185 FT



032627 FT

NC GOLDEN GROVE RD  
 0130/0000 LENGTH(AH 3191 BK 1072)  
 TIMBER RIDGE RD  
 (BORO)  
 0120/0512 2 0 04058 0 00 0160+26  
 031555 FT  
 0120/0000 LENGTH(AH 1072 BK 3137)  
 SUMMERFIELD DR  
 (BORO)  
 ECONOMY  
 0110/3120 NEW SEWICKLEY T

(APRA) KRAFT CORP/BUNCH  
 COMMERCE DR  
 (T754)  
 0110/0970

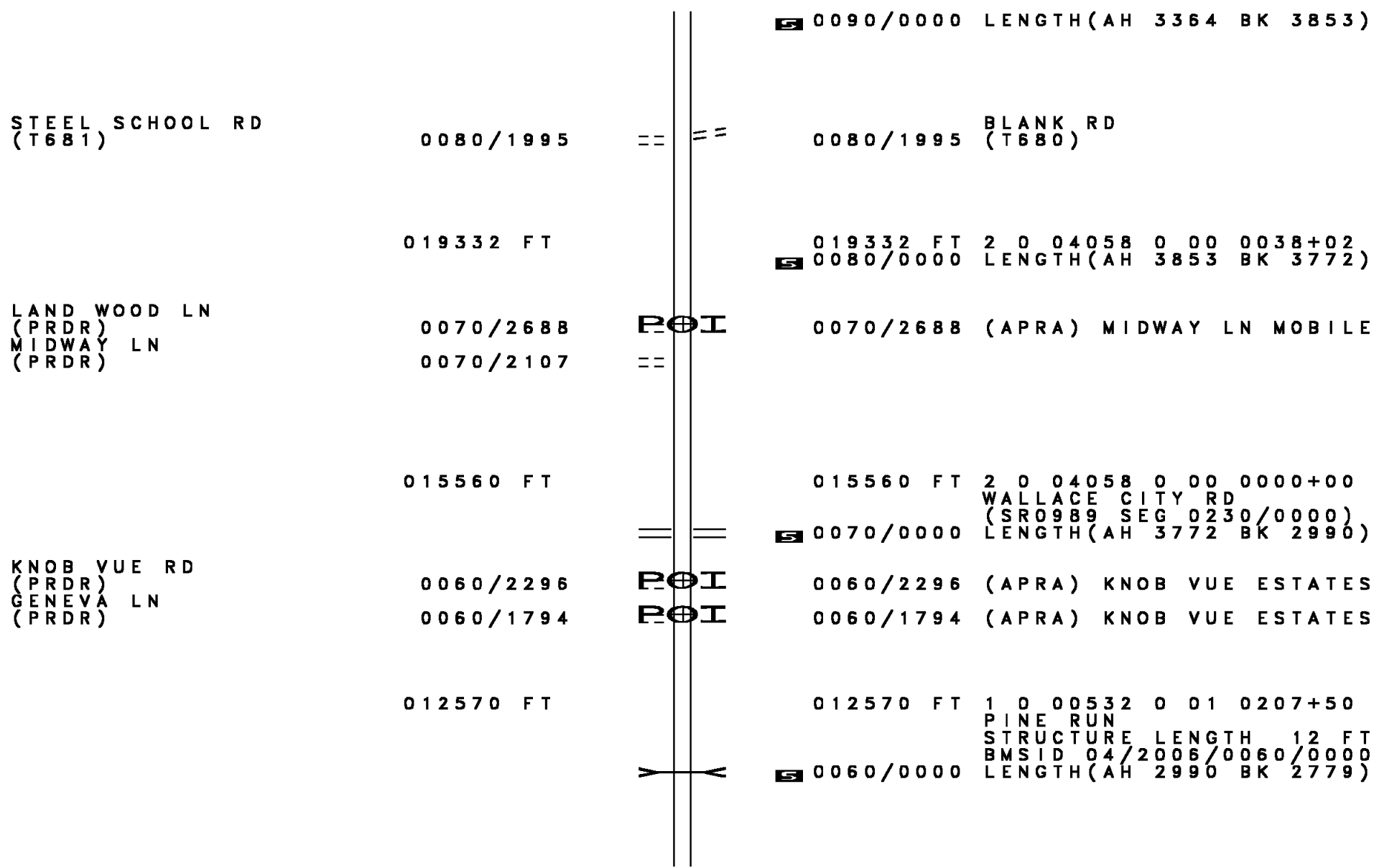
028418 FT 2 0 04058 0 00 0128+63  
 FREEDOM CRIDER RD  
 (SR2004 SEG 0130/0000)

0110/0000 MFC BEGIN = E  
 LENGTH(AH 3137 BK 1869)

026549 FT 2 0 04058 0 00 0110+26  
 0100/0000 LENGTH(AH 1869 BK 3364)

023185 FT 2 0 04058 0 00 0076+40

DIR: B TOTAL LEN: 9.112 MI. DIST: 11-2 SR: 2006  
 LEFT MUN: NEW SEWICKLEY T RIGHT MUN: NEW SEWICKLEY T



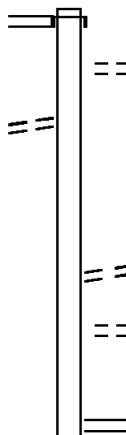
DIR: B TOTAL LEN: 9.112 MI. DIST: 11-2 SR: 2006  
 LEFT MUN: NEW SEWICKLEY T RIGHT MUN: NEW SEWICKLEY T

Stationing	Right of Way	Structure	Length	Start Station	End Station	Notes
009791 FT	009791 FT	1 0 00532 0 01	0179+72			WOLFE RUN RD (T610)
FEZELL RD (T608)	0040/2085	5 0050/0000	LENGTH(AH 2779 BK 2617)			
007174 FT	007174 FT	1 0 00532 0 01	0153+74			
BLACKS WOODS RD (T598)	0030/1914	5 0040/0000	LENGTH(AH 2617 BK 2607)			
004567 FT	004567 FT	1 0 00532 0 01	0127+50			
	0030/0000	5 0030/0000	LENGTH(AH 2607 BK 2639)			
				0020/1104		SNAKE RUN STRUCTURE LENGTH 13 FT BMSID 04/2006/0020/1104
001928 FT	001928 FT	1 0 00532 0 01	0100+84			
	0020/0000	5 0020/0000	LENGTH(AH 2639 BK 1928)			
000000 FT	000000 FT	1 0 00532 0 01	0081+40			FREEDOM CRIDER RD (SR2018 SEG 0050/0000)
	NC LOVI RD INTER-BK					(SR2018 SEG 0050/0000) MFC BEGIN = D
	0010/0000	5 0010/0000	LENGTH(AH 1928 BK 0000)			

EXTRACT DATE: 12/18/2023 ROADWAY MANAGEMENT SYSTEM PAGE NUMBER: 242  
 PRINT DATE: 12/21/2023 SLD COUNTY/SR - ANNUAL PRINT COUNTY: BEAVER  
 DIR: B TOTAL LEN: 4.878 MI. DIST: 11-2 SR: 2005  
 LEFT MUN: ECONOMY B RIGHT MUN: ECONOMY B

RIDGE RD ET 025756 FT  
 (SR0989 SEG 0180/0000) 0100/1992  
 VALLEY DR  
 (BORO) 0100/1414

023764 FT



025756 FT  
 INTER-AHD CONWAY WALLROSE RD  
 0100/1992 (SR0989 SEG 0180/0000)  
 0100/1529 ASHWOOD CT  
 (BORO)

023764 FT 1 0 00992 0 00 0144+18  
 ANDRUS DR  
 (BORO)  
 5 0100/0000 LENGTH (AH 1992 BK 2409)  
 RIDGE AV  
 (T675)  
 0090/2160 (T675)

0090/1215 BOCK LN  
 (SR2010 SEG 0010/0000)

DIR: B TOTAL LEN: 4.878 MI. DIST: 11-2 SR: 2005  
 LEFT MUN: ECONOMY B RIGHT MUN: ECONOMY B

Stationing	Description	Length	Notes
021355 FT	TOWER RD (PRDR)	0080/1803	ALVA LN (PRDR)
0080/1803			0090/0402 (PRDR)
0080/1803			021355 FT 1 0 00992 0 00 0120+41
0080/1803			0090/0000 LENGTH(AH 2409 BK 2205)
0080/1207	KENNETH CAMPBELL WY (PRDR)	0080/1635	SILVER HOLLOW DR (PRDR)
0080/1207		0080/0880	ROSEMARY LN (PRDR)
019150 FT	1 0 00992 0 00 0098+26 FREDRICK RD (BORO)	019150 FT	
0080/0000	ROBERTS LN (BORO)	0080/0000	LENGTH(AH 2205 BK 2044)
0070/1805			
017106 FT	1 0 00992 0 00 0078+00 PFAFF RD (T441)	017106 FT	
0070/0000		0070/0000	LENGTH(AH 2044 BK 2314)
0060/1558		0060/1558	CETTO DR (PRDR)
0060/1331		0060/1331	BLANK DR (BORO)
014792 FT		014792 FT	1 0 00992 0 00 0055+28
0060/0000		0060/0000	LENGTH(AH 2314 BK 1774)
013018 FT		013018 FT	1 0 00992 0 00 0037+75
0050/0000	HOENIG RD (SR2003 SEG 0060/2327)	0050/0000	LENGTH(AH 1774 BK 3761)
0040/3210		0040/2795	MARY REED RD (T690)
0040/2714		0040/2714	N.F.K. BIG SWK STRUCTURE LENGTH 16 FT BMSID 04/2005/0040/2714



DIR: B TOTAL LEN: 4.878 MI. DIST: 11-2 SR: 2005  
 LEFT MUN: ECONOMY B RIGHT MUN: ECONOMY B

ROAD NAME	START	END	LENGTH	TYPE	STATIONING	DESCRIPTION
PAWLASKI LN (PRDR)	0040/0093	009257 FT	009257 FT	1 0	00992 0 00 0000+00	LENGTH(AH 3761 BK 1683)
AMSLER RD (BORO)	0030/1440		0030/1440			WALLROSE HTS RD (SR2006 SEG 0180/2170)
VALLEY RD (BORO)	0030/0389	007574 FT	007574 FT	1 1	04846 0 00 0075+83	LENGTH(AH 1683 BK 3739)
COMPTON RD (BORO)	0020/2095		0020/2470			MCGUIRE LN (BORO)
	003835 FT		003835 FT	1 1	04846 0 00 0038+47	LENGTH(AH 3739 BK 3835)
	000000 FT		000000 FT	1 1	04846 0 00 0000+00	NC CONWAY WALLROSE RD (SR4036 SEG 0140/1055) MFC BEGIN = D
			0010/0000			LENGTH(AH 3835 BK 0000)

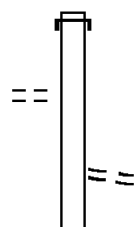
EXTRACT DATE: 12/18/2023      ROADWAY MANAGEMENT SYSTEM      PAGE NUMBER: 239  
 PRINT DATE: 12/21/2023      SLD COUNTY/SR - ANNUAL PRINT      COUNTY: BEAVER  
 DIR: B      TOTAL LEN: 5.883 MI.      DIST: 11-2      SR: 2004  
 LEFT MUN: NEW SEWICKLEY T      RIGHT MUN: NEW SEWICKLEY T

DANBURY DR  
(T575)

031062 FT

0130/0980

029338 FT

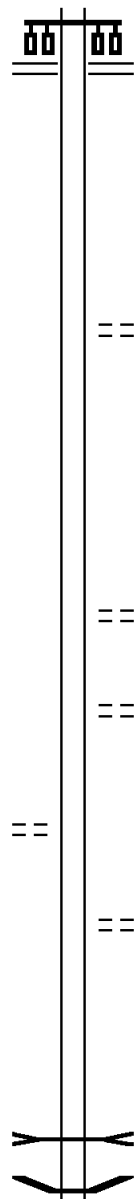


031062 FT      AH-BUTLER      (10)  
 INTER-AHD      FREEDOM RD  
 0130/1724      (SR3020 SEG 0010/0000)

0130/0081      FROM 2006/0110 SH  
 029338 FT      (CONN)  
    2 0 04020 1 00 0000+00  
    LOVI RD

DIR: B TOTAL LEN: 5.883 MI. DIST: 11-2 SR: 2004  
 LEFT MUN: NEW SEWICKLEY T RIGHT MUN: NEW SEWICKLEY T

(SR2006 SEG 0110/0000)



0130/0000 LENGTH(AH 1724 BK 2472)

026866 FT

026866 FT 2 0 04020 0 00 0207+55  
 PARK HILL RD  
 (T690)

0120/0000 LENGTH(AH 2472 BK 2755)

024111 FT

024111 FT 2 0 04020 0 00 0177+50  
 WOODCROFT RD  
 (T692)

0110/0000 LENGTH(AH 2755 BK 2497)

0100/1484 LEIBOLT CT  
 (TWP)

MCELHANEY RD  
 (T674)

0100/0244  
 021614 FT

021614 FT 2 0 04020 0 00 0151+54  
 STEWART RD  
 (T675)

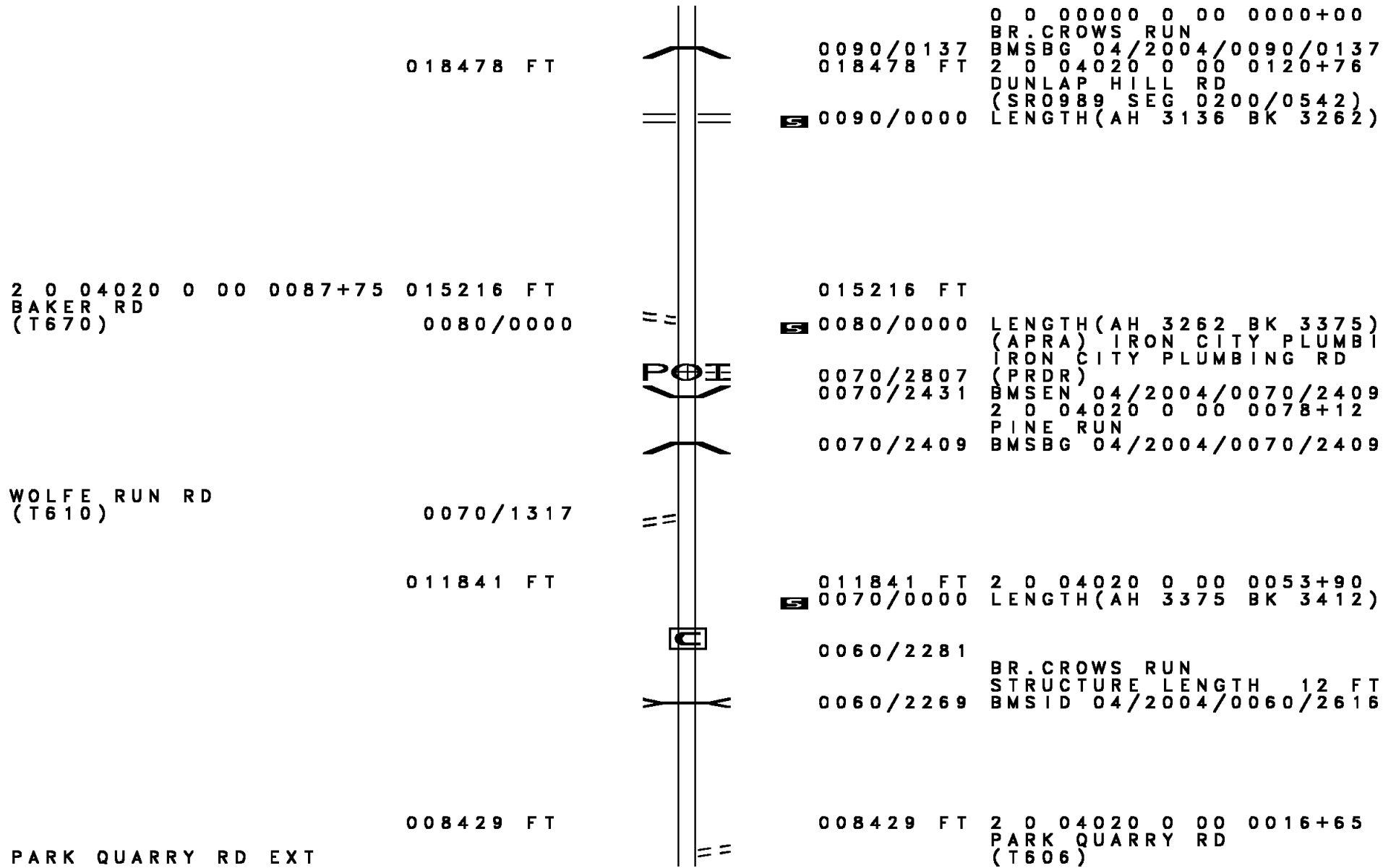
0100/0000 LENGTH(AH 2497 BK 3136)

CROW'S RUN  
 STRUCTURE LENGTH 34 FT  
 BMSID 04/2004/0090/1042

0090/1019

0090/0153 BMSSEN 04/2004/0090/0137

DIR: B TOTAL LEN: 5.883 MI. DIST: 11-2 SR: 2004  
 LEFT MUN: NEW SEWICKLEY T RIGHT MUN: NEW SEWICKLEY T



018478 FT

0090/0137  
018478 FT

0 0 00000 0 00 0000+00  
 BR. CROWS RUN  
 BMSBG 04/2004/0090/0137  
 2 0 04020 0 00 0120+76  
 DUNLAP HILL RD  
 (SR0989 SEG 0200/0542)  
 LENGTH(AH 3136 BK 3262)

0090/0000

2 0 04020 0 00 0087+75 015216 FT  
 BAKER RD  
 (T670)

015216 FT

0080/0000 LENGTH(AH 3262 BK 3375)  
 (APRA) IRON CITY PLUMBING RD  
 IRON CITY PLUMBING RD  
 (PRDR)  
 BMSSEN 04/2004/0070/2409  
 2 0 04020 0 00 0078+12  
 PINE RUN  
 BMSBG 04/2004/0070/2409

POE

0070/2807  
0070/2431

WOLFE RUN RD  
 (T610)

0070/1317

011841 FT

011841 FT 2 0 04020 0 00 0053+90  
 0070/0000 LENGTH(AH 3375 BK 3412)

C

0060/2281

BR. CROWS RUN  
 STRUCTURE LENGTH 12 FT  
 BMSID 04/2004/0060/2616

0060/2269

008429 FT

008429 FT 2 0 04020 0 00 0016+65  
 PARK QUARRY RD  
 (T606)

PARK QUARRY RD EXT

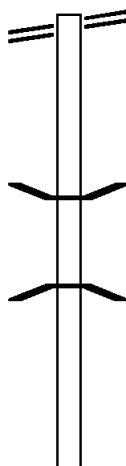
DIR: B TOTAL LEN: 5.883 MI. DIST: 11-2 SR: 2004  
 LEFT MUN: NEW SEWICKLEY T RIGHT MUN: NEW SEWICKLEY T

Segment Description	Start Station	End Station	Length (FT)	Notes
(TWP )	0060/0000	0050/0302	007731	LENGTH(AH 3412 BK 0698) BMSSEN 04/2004/0050/0300 0 0 00000 0 0 0000+00 SNAKE RUN
FREEDOM CRIDER RD (SR2018 SEG 0050/1217)	0050/0000	0042/1031	005898	BMSBG 04/2004/0050/0300 0 0 00000 0 00 0000+00 NC FREEDOM CRIDER RD NEW SEWICKLEY FREEDOM B
	0042/0567	0042/0553	004285	LENGTH(AH 0698 BK 1833) ROMIGH RD (T738) BMSSEN 04/2004/0042/0000 0 0 00000 0 00 0000+00 PINE RUN
	0042/0000	0032/0126	001985	BMSBG 04/2004/0042/0000 0 0 00000 0 00 0000+00 LENGTH(AH 1833 BK 1613)
	0032/0000	0022/0000	000000	BMSSEN 04/2004/0050/0290 0 0 00000 0 00 0000+00 SNAKE RUN BMSBG 04/2004/0050/0290 LENGTH(AH 1613 BK 2300)
	0022/0000	0012/0000	000000	0 0 00000 0 00 0000+00 CROWS RUN RD EXT (TWP ) LENGTH(AH 2300 BK 1985)
	0012/0000			0 0 00000 0 00 0000+00 NC CROWS RUN RD OHIO RIVER BL (SR0065 SEG 0161/0000) (SR0065 SEG 0160/0000)
	0012/0000			MFC BEGIN = C LENGTH(AH 1985 BK 0000)

EXTRACT DATE: 12/18/2023      ROADWAY MANAGEMENT SYSTEM      PAGE NUMBER: 235  
 PRINT DATE: 12/21/2023      SLD COUNTY/SR - ANNUAL PRINT      COUNTY: BEAVER  
 DIR: B      TOTAL LEN: 3.059 MI.      DIST: 11-2      SR: 2003  
 LEFT MUN: ECONOMY B      RIGHT MUN: ECONOMY B

CONWAY WALLROSE RD      016154 FT  
 (SR2005 SEG 0040/3210)      0060/2327

013827 FT



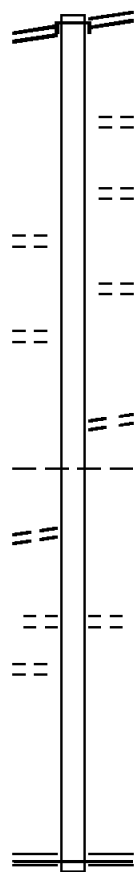
016154 FT CONWAY WALLROSE RD  
 0060/2327 (SR2005 SEG 0040/3210)

0060/0015 BMS EN 04/2003/0060/0000  
 013827 FT 2 0 04025 0 00 0139+04  
 BR.N.FK.B.SE  
 BMSBG 04/2003/0060/0000  
 5 0060/0000 LENGTH(AH 2327 BK 2784)

DIR: B TOTAL LEN: 3.059 MI. DIST: 11-2 SR: 2003  
LEFT MUN: ECONOMY B RIGHT MUN: ECONOMY B

Stationing	Distance (FT)	Notes	Stationing	Distance (FT)	Notes
	011043		0050/0022		BMS EN 04/2003/0050/0000
			011043		2 0 04025 0 00 0111+22
					BR-N-F-B-SEW
			0050/0000		BMSBG 04/2003/0050/0000
					LENGTH(AH 2784 BK 2589)
2 0 04025 0 00 0085+30	008454			008454	
MASON RD			0040/0000		LENGTH(AH 2589 BK 2970)
(SR2016 SEG 0020/2130)					
	005484			005484	
			0030/0000		2 0 04025 0 00 0057+90
					LENGTH(AH 2970 BK 2698)
	002786			002786	
			0020/0000		2 0 04025 0 00 0028+79
					LENGTH(AH 2698 BK 2786)
	0010/0270			0010/1085	COONEY HOLLOW RD
EDGEWOOD RD					(BORO)
(BORO)				000000	
					2 0 04025 0 00 0000+00
					NC HOENIG RD
					BIG SEWICKLEY CREEK RD
					(SR4036 SEG 0110/0000)
					MFC BEGIN = E
			0010/0000		LENGTH(AH 2786 BK 0000)

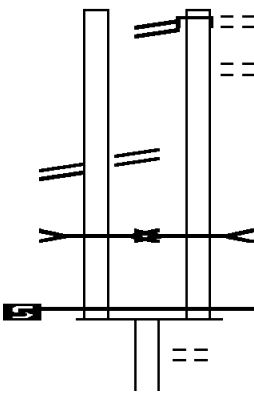
Street Name	Segment	Start Station	End Station	Length (FT)	Notes
NINTH ST ET	(SR2018 SEG 0040/0000)	0020/3472	0020/0000	005691 FT	INTER-AHD PINE RUN RD (T452) FREEDOM CRIDER RD (SR2018 SEG 0040/0000)
SUZANNE ST	(T736)	0020/1285	0020/0000	0020/2500	PINE ST (T752)
PECKY ST	(T753)	0020/0460	0020/0000	0020/1865	WHITE OAK ST (T751)
EIGHTH AV	(BORO)	0010/1496	0010/0000	0020/0900	HARVEY AV (T720)
FOURTH AV	(BORO)	0010/0135	000000 FT	002219 FT	2 0 04138 0 00 0022+27 LENGTH(AH 3472 BK 2219) SCHOOL ST (TWP)
THIRD AV	(SR1065 SEG 0010/0000)	0010/0000	0010/0000	0010/1870	NEW SEWICKLEY FREEDOM B
				0010/0310	FIFTH AV (BORO)
				000000 FT	2 0 04138 0 00 0000+00 NC HARVEY RUN RD RAMP A RD (SR8029 SEG 0020/0000) RAMP B RD (SR8029 SEG 0010/0694) MFC BEGIN = E
				0010/0000	LENGTH(AH 2219 BK 0000)





DIR: N TOTAL LEN: 2.576 MI. DIST: 11-2 SR: 2001  
 LEFT MUN: BADEN B RIGHT MUN: BADEN B

OHIO RIVER BL  
 (SR0065 SEG 0110/0470)  
 OHIO RIVER BL  
 (SR0065 SEG 0111/0470) 0085/0160  
 ALL FOURS RUN  
 STRUCTURE LENGTH 12 FT  
 BMSID 04/0065/0110/0459 0085/0144  
 O O 00000 0 00 0000+00 013109 FT  
 MFC BEGIN = C  
 LENGTH(AH 0160 BK 0575) 0085/0000



013599 FT  
 INTER-AHD  
 OHIO RIVER BL  
 (SR0065 SEG 0110/0920)  
 ROTTECK ST  
 (BORO)  
 OHIO RIVER BL  
 (SR0065 SEG 0110/0920)  
 SCHILLER ST  
 (BORO)

0084/0507  
 0084/0260  
 ALL FOURS RUN  
 STRUCTURE LENGTH 12 FT  
 BMSID 04/0065/0110/0459  
 O O 00000 0 00 0000+00  
 MFC BEGIN = C  
 LENGTH(AH 0507 BK 0575)  
 PINNEY ST  
 (BORO)

BORO ST

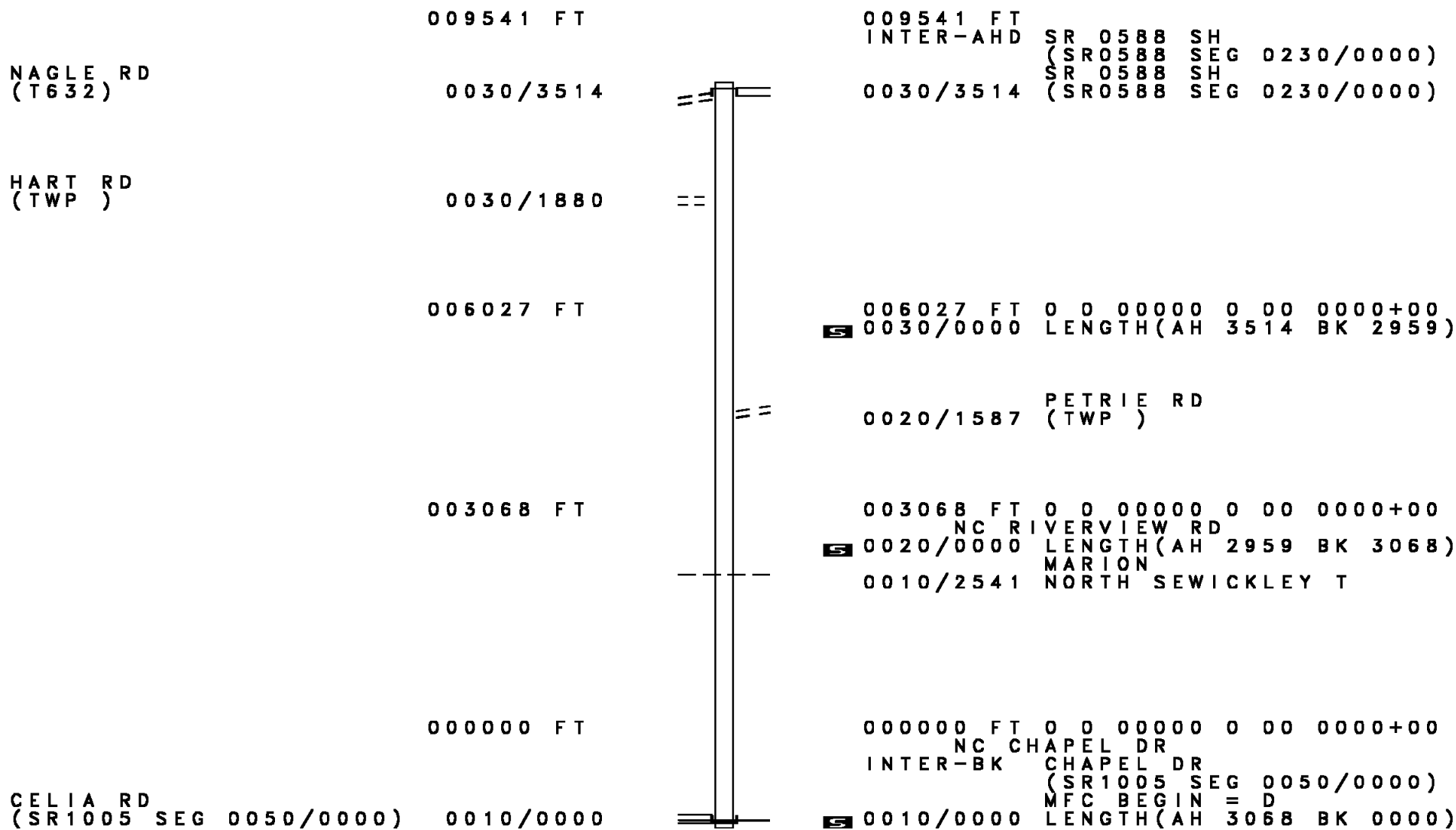
DIR: N TOTAL LEN: 2.576 MI. DIST: 11-2 SR: 2001  
 LEFT MUN: BADEN B RIGHT MUN: BADEN B

Address	Start	End	Length	Notes
(BORO)	0080/0175	012534 FT		PHILLIPS ST (SR2012 SEG 0010/0000)
			0080/0000	LENGTH(AH 0575 BK 1600)
			0070/1270	BRYAN AV
			0070/0925	DIPPOLD AV
			0070/0685	MELLON AV
			0070/0395	HOLMES AV
			0070/0240	ALLEY (BORO)
LINMORE AV (BORO)	0070/0040	010934 FT		MOORE AV (BORO)
			0070/0000	LENGTH(AH 1600 BK 3155)
JOHNSON AV (BORO)	0060/2375			BAUMAN AV (BORO)
BAUMAN AV (BORO)	0060/1796			HARMONY RD (BORO)
WASHINGTON ST (BORO)	0060/1335			
CENTER ST (BORO)	0060/0650			
	007779 FT			EHMAN AV (BORO)
LOGANS LN (BORO)	0060/0000			NC STATE ST BADEN HARMONY T DEARBORN ST (TWP)
	006948 FT			LENGTH(AH 3155 BK 0831)
			0050/0455	
			006931 FT	
			0050/0000	LENGTH(AH 0831 BK 0824) ANTHONY WAYNE DR

DIR: N TOTAL LEN: 2.576 MI. DIST: 11-2 SR: 2001  
 LEFT MUN: HARMONY T RIGHT MUN: HARMONY T

Stationing / Description	Distance (FT)	Notes	Stationing / Description	Distance (FT)	Notes
006124 FT	006107 FT	(TWP )	0040/0354	006107 FT	2 0 04016 0 00 0008+20
ONEAL CO RD (PRDR)	0030/1019	POI	0040/0000	0030/1019	LEGIONVILLE STRUCTURE LENGTH 13 FT BMSID 04/2001/0040/0000 LENGTH(AH 0824 BK 1752)
004372 FT	004355 FT	(APRA) ONEAL CO RD LEGIONVILLE RD (SR2014 SEG 0010/0000)	0030/0000	004355 FT	2 0 04016 0 00 0000+00 MONARK STUDENT TRANSPOR (PRDR) MFC BEGIN = C LENGTH(AH 1752 BK 2108)
(APRA) MSI HOSPITALITY MSI HOSPITALITY SOL RD (PRDR)	0021/1314	POI	0020/1324	0021/1314	(APRA) MSI HOSPITALITY MSI HOSPITALITY SOL RD (PRDR)
KEYSTONE RD (T623) (APRA) AMBRDG REG DIST AMBRIDGE REGIONAL RD (PRDR)	0021/0500	POI	0020/0510	0021/0500	KEYSTONE RD (T623) (APRA) AMBRDG REG DIST AMBRIDGE REGIONAL RD (PRDR)
2 0 04114 0 00 0022+73 LENGTH(AH 2099 BK 2273)	0021/0230 002273 FT 0021/0000	POI	0020/0240 002247 FT 0020/0000	0021/0230 002273 FT 0021/0000	2 0 04114 0 00 0021+97 LENGTH(AH 2108 BK 2247)
HARMONY AV (T621)	0011/1485	POI	0010/1480	0011/1485	HARMONY AV (T621)
ARLETTA AL (TWP ) TWENTYFIFTH ST (TWP )	0011/0455	POI	0010/0450	0011/0455	ARLETTA AL (TWP ) TWENTYFIFTH ST (TWP )
2 0 04114 0 00 0000+00 NC DUSS AV	0011/0310 000000 FT	POI	0010/0305	0011/0310 000000 FT	2 0 04114 0 00 0000+00 NC DUSS AV
TWENTYFOURTH ST (SR0989 SEG 0040/0000)	INTER-BK	POI	0010/0000	TWENTYFOURTH ST (SR0989 SEG 0040/0000)	INTER-BK
TWENTYFOURTH ST (SR0989 SEG 0040/0000) MFC BEGIN = C LENGTH(AH 2273 BK 0000)	0011/0000	POI	0010/0000	TWENTYFOURTH ST (SR0989 SEG 0040/0000) MFC BEGIN = C LENGTH(AH 2247 BK 0000)	0011/0000

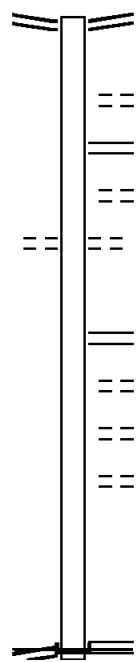
DIR: B TOTAL LEN: 1.807 MI. DIST: 11-2 SR: 1066  
 LEFT MUN: MARION T RIGHT MUN: MARION T



RAMP FROM SR 0065/RAMP 004012 FT  
 (SR8031 SEG 0020/0778) 0020/2613

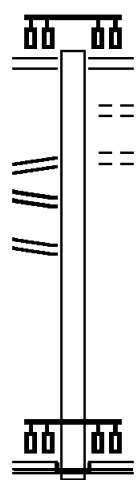
001399 FT

0 0 00000 0 00 0000+00 000000 FT  
 FREEDOM INT/RAMP A RD  
 (SR8029 SEG 0020/0000) 0010/0000



004012 FT RAMP TO SR 0065/RAMP D  
 0020/2613 (SR8031 SEG 0010/0000)  
 FIFTH ST  
 (BORO)  
 FOURTH AV  
 0020/1735 (SR1035 SEG 0010/0000)  
 SEVENTH ST  
 (BORO)  
 EIGHTH ST  
 (BORO)  
 0020/0620  
 0020/0355  
 001399 FT 0 0 00000 0 00 0000+00  
 NINTH ST  
 (SR2018 SEG 0010/0000)  
 LENGTH(AH 2613 BK 1399)  
 TENTH ST  
 (BORO)  
 0010/1044  
 ELEVENTH ST  
 (BORO)  
 0010/0690  
 TWELFTH ST  
 (BORO)  
 0010/0356  
 NC TH  
 HIRD AV  
 HARVEY RUN ROAD  
 (SR2002 SEG 0010/0000)  
 INTER-BK RAMP B ROAD  
 000000 FT (SR8029 SEG 0010/0694)  
 MFC BEGIN = E  
 0010/0000 LENGTH(AH 1399 BK 0000)

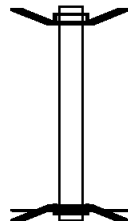
000945 FT  
 FROM 8037/0030 SH  
 (CONN)  
 RAMP F RD 0010/0580  
 (SR8037 SEG 0030/0784) 0010/0390  
 RAMP E RD 0010/0165  
 (SR8037 SEG 0260/1143) 000000 FT



000945 FT ADAMS ST  
 (SR0068 SEG 0360/0230)  
 0010/0945 WEST PARK ST  
 (BORO)  
 0010/0760 WEST WASHINGTON ST  
 (BORO)  
 0010/0580 (BORO)  
 NC MASSACHUSETTS AV  
 000000 FT 0 0 00000 0 00 0000+00  
 NC PLEASANT ST  
 RHODE ISLAND AV  
 (SR6018 SEG 0010/0060)  
 INTER-BK PLEASANT ST  
 (BORO)  
 MFC BEGIN = E  
 0010/0000 LENGTH(AH 0945 BK 0000)

EXTRACT DATE: 12/18/2023      ROADWAY MANAGEMENT SYSTEM      PAGE NUMBER: 226  
 PRINT DATE: 12/21/2023      SLD COUNTY/SR - ANNUAL PRINT      COUNTY: BEAVER  
 DIR: B      TOTAL LEN: .035 MI.      DIST: 11-2      SR: 1041  
 LEFT MUN: FRANKLIN T      RIGHT MUN: FRANKLIN T

000184 FT  
 000000 FT



000184 FT BMS EN 04/1041/0010/0000  
 INTER-AHD HARMONY FISHER AV  
 0010/0184 (TWP )  
 000000 FT 0 0 00000 0 00 0000+00  
           NC HARMONY FISHER AV  
 INTER-BK HARMONY FISHER AV  
           (TWP )  
           347.56+39  
           BMSBG 04/1041/0010/0000  
           MFC BEGIN = E  
 0010/0000 LENGTH(AH 0184 BK 0000)

DIR: B TOTAL LEN: 1.127 MI. DIST: 11-2 SR: 1039  
 LEFT MUN: PULASKI T RIGHT MUN: PULASKI T

SUNFLOWER RD (SR1022 SEG 0040/0000)	005953 FT 0020/2286	==	005953 FT SUNFLOWER RD 0020/2286 (SR1022 SEG 0040/0000)
FORTYFIFTH ST (T556)	0020/2005	==	
FORTYSIXTH ST (T554)	0020/1700	==	0020/1700 FORTYSIXTH ST (T554)
FORTYSEVENTH ST (T553)	0020/1425	==	0020/1425 FORTYSEVENTH ST (T553)
FORTYNINTH ST (T549)	0020/0825	==	
FIFTIETH ST (TWP)	0020/0535	==	0020/0680 FORTYNINTH ST (TWP)
FIFTYFIRST ST (TWP)	0020/0255	==	0020/0310 FIFTYFIRST ST (T551)
LC TO FIFTYSECOND ST (CONN)	003667 FT 0020/0000	==	003667 FT 2 0 04122 0 00 0036+79 NC RD CHESTER RD 5 0020/0000 LENGTH(AH 2286 BK 3667) PULASKI
FIFTYSECOND ST (T572)	0010/3595	==	0010/3621 ROCHESTER T 0010/3595 FIFTYSECOND ST (T572)
		==	
		==	0010/2431 BEAVER ST (T567)
		==	0010/2048 HILL ST (T603)
		==	0010/1781 MCLEAN ST (T565)
		==	0010/1485 MINK ST (T563)
		==	
		==	0010/0709 WOLF AV (TWP)
GRANT ST (T605)	0010/0453 000000 FT	==	000000 FT 2 0 04122 0 00 0000+00 SUNFLOWER RD (SR0068 SEG 0410/0000)
		==	NC VIRGINIA AV
VIRGINIA AV (SR0068 SEG 0410/0000)	0010/0000	==	5 0010/0000 MFC BEGIN = D LENGTH(AH 3667 BK 0000)



DIR: B TOTAL LEN: 1.672 MI. DIST: 11-2 SR: 1037  
 LEFT MUN: NEW SEWICKLEY T RIGHT MUN: NEW SEWICKLEY T

BIG KNOB RD 008830 FT  
 (SR1028 SEG 0010/1830) 0030/2860

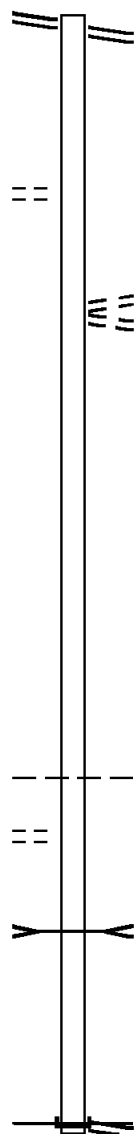
KORNMAN RD 0030/1040  
 (T726)

005970 FT

002293 FT

NOONEN ST 0010/1215  
 (T539)

000000 FT



008830 FT BIG KNOB RD  
 0030/2860 (SR1028 SEG 0010/1830)

GRANGE RD  
 (T725)  
 NC PINE RUN RD  
 PINE RUN RD  
 (T452)  
 0030/0605  
 005970 FT 2 0 04085 0 00 0155+59  
 0030/0000 LENGTH(AH 2860 BK 3677)

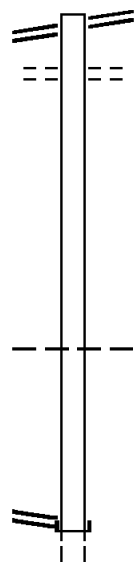
002293 FT 2 0 04085 0 00 0118+34  
 0020/0000 LENGTH(AH 3677 BK 2293)

0010/1219 NEW SEWICKLEY  
 ROCHESTER T

SMALL STREAM  
 STRUCTURE LENGTH 10 FT  
 0010/0523 BMSID 04/1037/0010/0523  
 000000 FT 2 0 04085 0 00 0095+58  
 NC RE NO ST ET  
 UNIONVILLE RD  
 (SR1035 SEG 0050/0000)  
 INTER-BK RENO ST ET  
 (SR1035 SEG 0050/0000)  
 MFC BEGIN = E  
 0010/0000 LENGTH(AH 2293 BK 0000)

EXTRACT DATE: 12/18/2023 ROADWAY MANAGEMENT SYSTEM PAGE NUMBER: 223  
 PRINT DATE: 12/21/2023 SLD COUNTY/SR - ANNUAL PRINT COUNTY: BEAVER  
 DIR: B TOTAL LEN: 4.009 MI. DIST: 11-2 SR: 1035  
 LEFT MUN: DAUGHERTY T RIGHT MUN: DAUGHERTY T

VIRGINIA ST 021168 FT  
 (SR0068 SEG 0430/2020) 0080/3032



021168 FT VIRGINIA ST  
 0080/3032 (SR0068 SEG 0430/2020)  
 0080/2910 ALLENDALE RD  
 (T553)

018136 FT

018136 FT 2 0 04085 0 00 0031+03  
 DAUGHERTY  
 ROCHESTER T  
 0080/0000 LENGTH(AH 3032 BK 1541)

2 0 04085 0 00 0045+81 016595 FT  
 DEER LN ET  
 (SR1024 SEG 0020/3785) 0070/0000  
 016595 FT

016595 FT  
 INTER-BK DEER LN ET  
 (SR1024 SEG 0020/3785)  
 0070/0000 LTH AH 001541 BK 000100  
 016595 FT


EXTRACT DATE: 12/18/2023  
PRINT DATE: 12/21/2023

ROADWAY MANAGEMENT SYSTEM  
SLD COUNTY/SR - ANNUAL PRINT

PAGE NUMBER: 222  
COUNTY: BEAVER

DIR: B TOTAL LEN: 4.009 MI.  
LEFT MUN: ROCHESTER T

DIST: 11-2 SR: 1035  
RIGHT MUN: ROCHESTER T



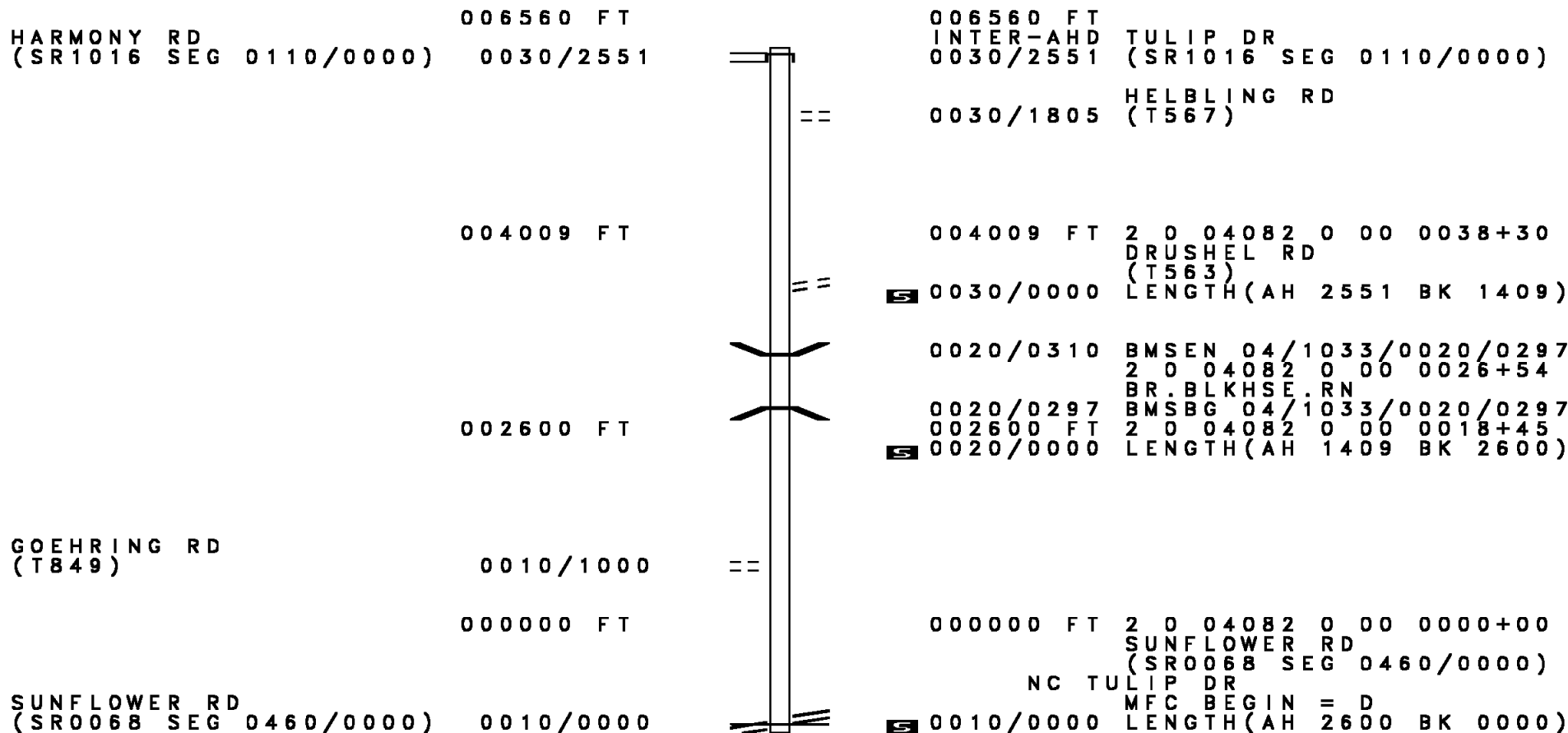
DIR: B TOTAL LEN: 4.009 MI. DIST: 11-2 SR: 1035  
 LEFT MUN: ROCHESTER T RIGHT MUN: ROCHESTER T

Stationing	Description	Stationing	Description
005659 FT		005659 FT	2 0 04073 0 00 0056+55 MOOSE AV (T622)
		0030/0000	LENGTH(AH 2982 BK 2702)
		0020/1032	SKYLIGHT DR (PRDR)
		0020/0486	ROCHESTER FREEDOM B
SEVENTH AV (BORO) FIRST ST (BORO)	0020/0355		
2 0 04073 0 00 0029+53	002957 FT	0020/0155	CYCLE DR (T750)
CHERRY AL (BORO)	0020/0000	002957 FT	
SIXTH AV (BORO)	0010/2801	0020/0000	NC UNIONVILLE RD LENGTH(AH 2702 BK 2957)
FIFTH AV (BORO)	0010/2650		
CENTER AV (BORO)	0010/2505	0010/2650	FIFTH AV (BORO)
LC TO FOURTH AV (CONN)	0010/2465		
FOURTH AV (BORO)	0010/2345		NC SECOND ST
		0010/1460	THIRD ST (BORO)
		0010/1215	FOURTH ST (BORO)
		0010/0850	FIFTH ST (BORO)
			SIXTH ST (BORO)
			NC FOURTH AV
		0010/0260	FOURTH AV (BORO)
000000 FT		000000 FT	2 0 04073 0 00 0000+00 NC SIXTH ST
			THIRD AV (SR1065 SEG 0020/1140) MFC BEGIN = E
		0010/0000	LENGTH(AH 2957 BK 0000)

DIR: E TOTAL LEN: .254 MI. DIST: 11-2 SR: 1034  
 LEFT MUN: ROCHESTER B RIGHT MUN: ROCHESTER B

RAMP B RD (SR8035 SEG 0010/0467)	001340 FT 0010/1230		INTER-AHD RAMP A RD 0010/1230 (SR8035 SEG 0020/0000)
NEW YORK AV (BORO)	0010/1193		NEW YORK AV (SR1032 SEG 0010/0000)
PINNEY ST (BORO)	0010/0402		PLEASANT ST (BORO)
CONNECTICUT AV (BORO)	000110 FT		LINDEN AV (BORO)
TO SR 0068/0370 SH (CONN)	0003/0057		HINDS ST (BORO)
0 0 00000 0 00 0000+00	000000 FT		GREEN LN (BORO)
NC BRIGHTON AV ROCHESTER-ADAMS ST (BORO)	INTER-BK		WASHINGTON ST (BORO)
ADAMS ST (SR0068 SEG 0370/0281)			1 0 00641 4 00 0015+68
MFC BEGIN = C			MFC BEGIN = C
LENGTH(AH 0110 BK 0000)	0003/0000		LENGTH(AH 1230 BK 0110)
		000000 FT 0 0 00000 0 00 0000+00	
		NC BR IGH TON AV ROCHESTER-ADAMS ST (BORO)	
		INTER-BK ADAMS ST (SR0068 SEG 0370/0231)	
		MFC BEGIN = C	
		LENGTH(AH 0110 BK 0000)	

DIR: B TOTAL LEN: 1.242 MI. DIST: 11-2 SR: 1033  
 LEFT MUN: DAUGHERTY T RIGHT MUN: DAUGHERTY T



004340 FT

004340 FT  
 INTER-AHD PRIVATE RD  
 0020/2008 (PRDR)  
 0020/1927 (AAR 507576H)#TRKS 01  
 (APRA) ASHLAND OIL CO  
 ASHLAND OIL CO RD  
 0020/1859 (PRDR)  
 (APRA) BEAVER CONTRACT I  
 BEAVER CONTRACTNG CO RD  
 0020/1214 (PRDR)

002332 FT

002332 FT 2 0 04136 0 01 0007+72  
 S 0020/0000 LENGTH(AH 2008 BK 2332)  
 NC RA ILLROAD ST  
 NEW YORK AV  
 0010/1832 (BORO)  
 EAST ROCHESTER  
 0010/1752 ROCHESTER B  
 NEW YORK AVE  
 0010/1744 OP ID 04/1032/0010/0178

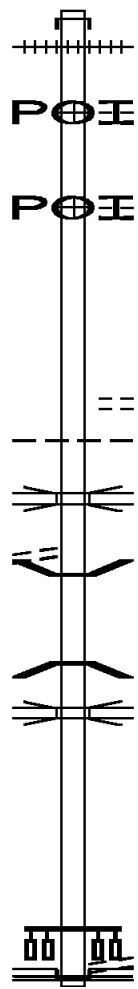
HARRISON ST  
 (BORO)

0010/1191

NC HARRISON ST  
 0010/0888 BMSEN 04/1032/0010/0178  
 2 0 04136 0 00 0001+87  
 NEW YORK AVE  
 0010/0178 BMSBG 04/1032/0010/0178  
 OHIO RIVER BLVD  
 0010/0126 OP ID 04/0051/0220/0000  
 000000 FT 2 0 04136 0 00 0000+00  
 PLEASANT ST  
 (BORO)  
 NC NEW YORK AV  
 BRIGHTON AV  
 (SR1034 SEG 0010/1193)

000000 FT

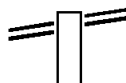
INTER-BK NEW YORK AV  
 (BORO)  
 MFC BEGIN = D  
 S 0010/0000 LENGTH(AH 2332 BK 0000)



EXTRACT DATE: 12/18/2023 ROADWAY MANAGEMENT SYSTEM PAGE NUMBER: 217  
PRINT DATE: 12/21/2023 SLD COUNTY/SR - ANNUAL PRINT COUNTY: BEAVER

DIR: B TOTAL LEN: 2.371 MI. DIST: 11-2 SR: 1031  
LEFT MUN: DAUGHERTY T RIGHT MUN: DAUGHERTY T

WISE'S GROVE RD 012521 FT  
(SR1014 SEG 0030/0000) 0050/2488



012521 FT WISE'S GROVE RD  
0050/2488 (SR1014 SEG 0030/0000)



DIR: B TOTAL LEN: 2.371 MI. DIST: 11-2 SR: 1031  
 LEFT MUN: DAUGHERTY T RIGHT MUN: DAUGHERTY T

010033 FT

010033 FT 2 0 04128 0 00 0100+09  
 0050/0000 LENGTH(AH 2488 BK 2352)

007681 FT

007681 FT 2 0 04128 0 00 0076+57  
 0040/0000 LENGTH(AH 2352 BK 1588)

== 0030/0872 SILVER SPRING RD  
 (T585)

006093 FT

006093 FT 2 0 04128 0 00 0060+69  
 0030/0000 LENGTH(AH 1588 BK 3674)

== 0020/1749 FRISHKORN RD  
 (T571)

0020/0749 BMS EN 04/1031/0020/0679  
 2 0 04128 0 00 0031+29  
 BR. BLCKHSE. R

0020/0716 BMSBG 04/1031/0020/0679

002419 FT

002419 FT 2 0 04128 0 00 0024+19  
 0020/0000 LENGTH(AH 3674 BK 2419)

000000 FT

000000 FT 2 0 04128 0 00 0000+00  
 HARMONY RD  
 (SR1016 SEG 0060/0049)

NC BLOCKHOUSE RUN RD

MFC BEGIN = E

HARMONY RD  
 (SR1016 SEG 0060/0049) 0010/0000

0010/0000 LENGTH(AH 2419 BK 0000)


EXTRACT DATE: 12/18/2023 ROADWAY MANAGEMENT SYSTEM PAGE NUMBER: 215  
PRINT DATE: 12/21/2023 SLD COUNTY/SR - ANNUAL PRINT COUNTY: BEAVER  
DIR: B TOTAL LEN: 2.501 MI. DIST: 11-2 SR: 1030  
LEFT MUN: NEW SEWICKLEY T RIGHT MUN: NEW SEWICKLEY T

013205 FT

013205 FT AH-BUTLER (10)  
INTER-AHD ROCHESTER RD  
0040/1744 (SR3022 SEG 0010/0000)

CLIMO LN  
(PRDR)

0040/0740



DARLINGTON RD

DIR: B TOTAL LEN: 2.501 MI. DIST: 11-2 SR: 1030  
 LEFT MUN: NEW SEWICKLEY T RIGHT MUN: NEW SEWICKLEY T

Stationing	Segment	Length	Start	End	Notes
011461 FT	0040/0706	(T706)	011461 FT	2 0 04056 0 00 0113+99	0040/0000 LENGTH(AH 1744 BK 3947)
0030/1746	0030/1612	STEEL SCHOOL RD (T681)	0030/1612	007514 FT	2 0 04056 0 00 0076+20
007514 FT	0030/0479	007514 FT	0030/0000	003811 FT	2 0 04056 0 00 0038+05
003811 FT	0020/0000	003811 FT	0020/0000	000000 FT	2 0 04056 0 00 0000+00
000000 FT	0010/0000	000000 FT	0010/0000	0010/0000	2 0 04056 0 00 0000+00
WALLACE CITY RD (SR0989 SEG 0240/2020)	0010/0000	0010/0000	0010/0000	0010/0000	2 0 04056 0 00 0000+00
					WALLACE CITY RD (SR0989 SEG 0240/2020)
					NC RO CHESTER RD MFC BEGIN = D
					0010/0000 LENGTH(AH 3811 BK 0000)

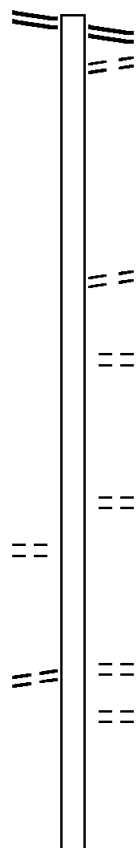
CONCORD CHURCH RD 017352 FT  
 (SR0588 SEG 0140/3343) 0060/2021

015331 FT

013472 FT

RUSSELL PL 0040/3664  
 (PRDR)

GLENDAL RD 0040/2200  
 (T608)



017352 FT CONCORD CHURCH RD  
 0060/2021 (SR0588 SEG 0140/3343)  
 0060/1895 (CONN) FOR SR 0588 AND 1029

015331 FT 2 0 04063 0 01 0152+55  
 0060/0000 LENGTH(AH 2021 BK 1859)  
 NORTHVIEW DR  
 0050/1690 (TWP)

0050/1029 FOX LN  
 (PRDR)

013472 FT 2 0 04063 0 01 0135+02  
 0050/0000 BREWERS GROVE DR  
 (PRDR) LENGTH(AH 1859 BK 3694)

0040/2200 GLENDAL RD  
 (T609)  
 0040/1807 SCHNAUZER LN  
 (PRDR)

DIR: B TOTAL LEN: 3.286 MI. DIST: 11-2 SR: 1029  
 LEFT MUN: NORTH SEWICKLEY T RIGHT MUN: NORTH SEWICKLEY T

2 0 04063 0 00 0097+19 009778 FT  
 OLD CONCORD CIRCLE RD  
 (T718) 0040/0000

009778 FT  
 0040/0000 LENGTH(AH 3694 BK 3024)

CASTEL AV  
 (PRDR) 0030/0956

BR. BRUSH CR.  
 STRUCTURE LENGTH 11 FT  
 BMSID 04/1029/0030/1093

006754 FT

006754 FT 2 0 04063 0 00 0067+74  
 NC CONCORD CIRCLE RD  
 WISE'S GROVE RD  
 (SR1014 SEG 0040/0000)  
 NORTH SEWICKLEY  
 DAUGHERTY T  
 0030/0000 LENGTH(AH 3024 BK 3635)

003119 FT

003119 FT 2 0 04063 0 00 0030+97  
 0020/0000 LENGTH(AH 3635 BK 3119)

SILVER SPRING LN  
 (T585) 0010/2365

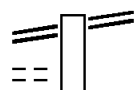
000000 FT

000000 FT 2 0 04063 0 00 0000+00  
 NC DOGWOOD DR  
 HARMONY RD  
 (SR1016 SEG 0090/1660)  
 MFC BEGIN = D  
 0010/0000 LENGTH(AH 3119 BK 0000)

EXTRACT DATE: 12/18/2023 ROADWAY MANAGEMENT SYSTEM PAGE NUMBER: 211  
PRINT DATE: 12/21/2023 SLD COUNTY/SR - ANNUAL PRINT COUNTY: BEAVER

DIR: B TOTAL LEN: 3.355 MI. DIST: 11-2 SR: 1028  
LEFT MUN: NEW SEWICKLEY T RIGHT MUN: NEW SEWICKLEY T

WALLACE CITY RD 017712 FT  
(SR0989 SEG 0250/0000) 0060/3268  
FOR SR 0989 AND 1028  
(CONN) 0060/2928



POE

1 0 00078 7 00 0144+30 014444 FT  
MILLER RD  
(T729) 0060/0000

PAIGE DR  
(T761) 0050/0338  
012089 FT

017712 FT WALLACE CITY RD  
0060/3268 (SR0989 SEG 0250/0000)

(APRA) MOBILE HOME PARK  
ASH ST  
(PRDR) 0060/1935

014444 FT  
S 0060/0000 LENGTH(AH 3268 BK 2355)

MELLON DR  
(T739)  
WALL ST  
(T719) 0050/0700

012089 FT 1 0 00078 7 00 0121+07  
BLACKS WOODS RD  
(T598)  
S 0050/0000 LENGTH(AH 2355 BK 3775)

LC FOR OCHS ST  
(CONN) 0040/2381  
OCHS ST  
(T740) 0040/2305

DIR: B TOTAL LEN: 3.355 MI. DIST: 11-2 SR: 1028  
 LEFT MUN: NEW SEWICKLEY T RIGHT MUN: NEW SEWICKLEY T

ROAD NAME	START	END	TYPE	DESCRIPTION
SHORTY LN (TWP)	0040/1465	0040/1465	POI	(APRA) FOREST BROOK MOB
	008314 FT	008314 FT		1 0 00078 7 00 0083+19 GRANGE RD (T725)
BONZO RD (T547)	0030/3085	0040/0000	5	LENGTH(AH 3775 BK 3169)
	005145 FT	005145 FT		1 0 00078 7 00 0051+43 TAFFY RUN RD (T596)
	003590 FT	0020/0000	5	LENGTH(AH 3169 BK 1555)
		0010/1830		PINE RUN RD (SR1037 SEG 0030/2860)
	000000 FT	000000 FT		1 0 00078 7 00 0000+00 NC BIG KNOB RD
DEER LN (SR0068 SEG 0480/0000)	0010/0000	0010/0000	5	DEER LN (SR1024 SEG 0060/3665) INTER-BK VIRGINIA ST (SR0068 SEG 0480/0000) MFC BEGIN = D LENGTH(AH 3590 BK 0000)

EXTRACT DATE: 12/18/2023      ROADWAY MANAGEMENT SYSTEM      PAGE NUMBER: 209  
PRINT DATE: 12/21/2023      SLD COUNTY/SR - ANNUAL PRINT      COUNTY: BEAVER  
DIR: B      TOTAL LEN: 1.969 MI.      DIST: 11-2      SR: 1027  
LEFT MUN: NEW SEWICKLEY T      RIGHT MUN: NEW SEWICKLEY T

010396 FT

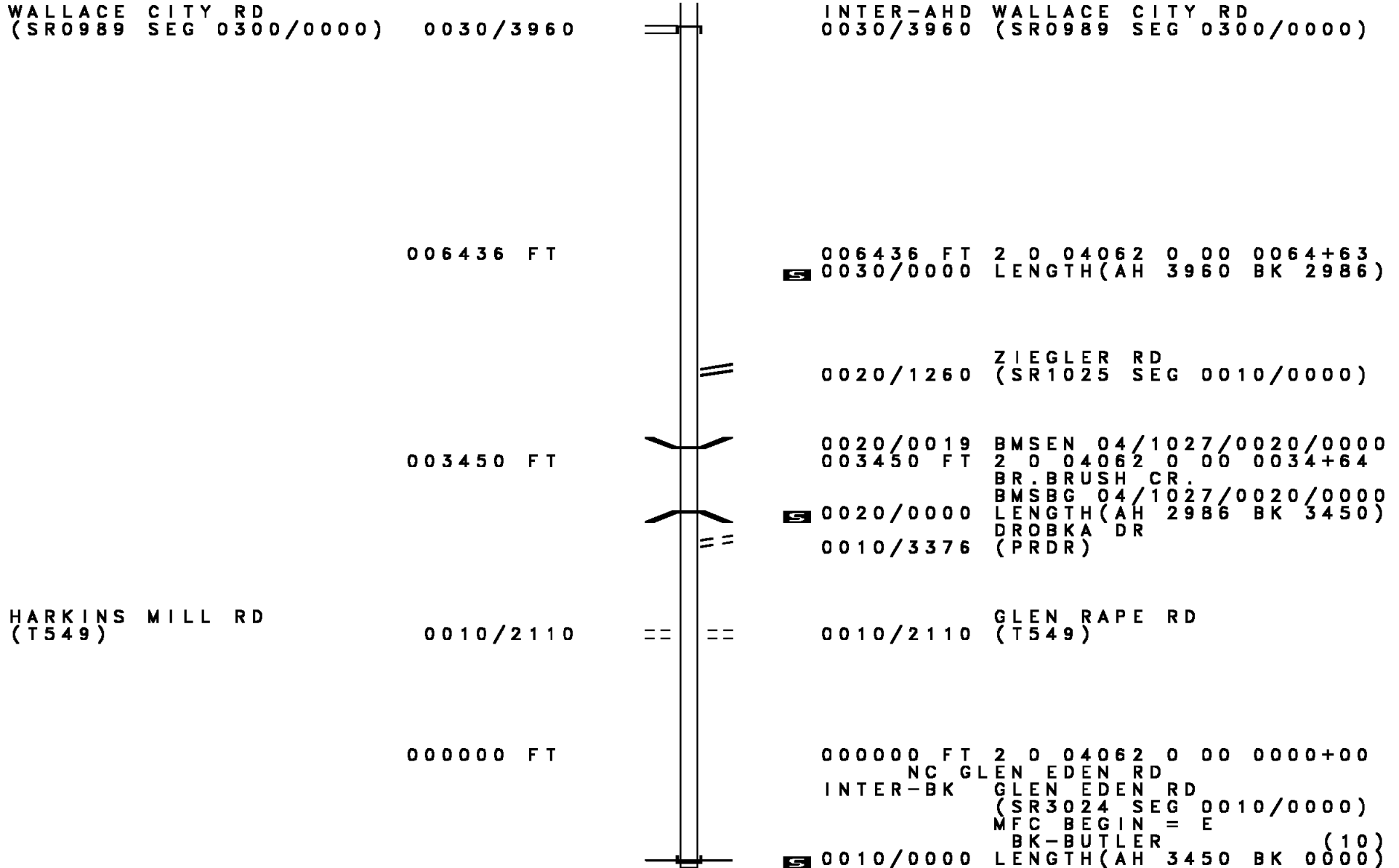
010396 FT



DIR: B TOTAL LEN: 1.969 MI. DIST: 11-2 SR: 1027  
 LEFT MUN: NEW SEWICKLEY T RIGHT MUN: NEW SEWICKLEY T

WALLACE CITY RD  
 (SR0989 SEG 0300/0000) 0030/3960

INTER-AHD WALLACE CITY RD  
 0030/3960 (SR0989 SEG 0300/0000)



006436 FT

006436 FT 2 0 04062 0 00 0064+63  
 S 0030/0000 LENGTH(AH 3960 BK 2986)

0020/1260 ZIEGLER RD  
 (SR1025 SEG 0010/0000)

003450 FT

0020/0019 BMS EN 04/1027/0020/0000  
 003450 FT 2 0 04062 0 00 0034+64  
 BR. BRUSH CR.  
 S 0020/0000 BMSBG 04/1027/0020/0000  
 LENGTH(AH 2986 BK 3450)  
 0010/3376 DROBKA DR  
 (PRDR)

HARKINS MILL RD  
 (T549)

0010/2110

0010/2110 GLEN RAPE RD  
 (T549)

000000 FT

000000 FT 2 0 04062 0 00 0000+00  
 INTER-BK NC GL EN EDEN RD  
 (SR3024 SEG 0010/0000)  
 MFC BEGIN = E  
 BK-BUTLER (10)  
 S 0010/0000 LENGTH(AH 3450 BK 0000)

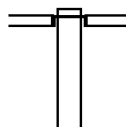
DIR: B TOTAL LEN: 1.305 MI. DIST: 11-2 SR: 1026  
 LEFT MUN: ROCHESTER T RIGHT MUN: ROCHESTER T

PITTSBURGH RD (SR1035 SEG 0060/0871)	006890 FT 0030/2207		006890 FT INTER-AHD RENO ST ET 0030/2207 (SR1035 SEG 0060/0871) KNOX DR (PRDR)  STURM LN (TWP ) PORTER LN (T623)  004683 FT 2 0 04118 0 00 0057+42 0030/0000 LENGTH(AH 2207 BK 2495)
004683 FT	002188 FT		002188 FT 2 0 04118 0 00 0032+96 HIGHLAND RD (T541) NC RENO ST ET 0020/0000 LENGTH(AH 2495 BK 2188) 0010/2097 BMSSEN 04/1026/0010/2078 2 0 04118 0 00 0010+92 LACOCK RUN 0010/2078 BMSBG 04/1026/0010/2078  ADAMS ST ET (TWP )
002188 FT	000000 FT		0010/0300 CENTER ST (TWP ) 000000 FT 2 0 04118 0 00 0010+92 NC RENO ST HENON AV (TWP ) INTER-BK RENO ST (TWP ) MFC BEGIN = E 0010/0000 LENGTH(AH 2188 BK 0000)

EXTRACT DATE: 12/18/2023 ROADWAY MANAGEMENT SYSTEM PAGE NUMBER: 206  
PRINT DATE: 12/21/2023 SLD COUNTY/SR - ANNUAL PRINT COUNTY: BEAVER

DIR: B TOTAL LEN: 2.526 MI. DIST: 11-2 SR: 1025  
LEFT MUN: NEW SEWICKLEY T RIGHT MUN: NEW SEWICKLEY T

013337 FT



013337 FT  
INTER-AHD STEINBACH RD  
(T698)  
0050/1804 SUNFLOWER RD  
(SR0068 SEG 0560/0000)

DIR: B TOTAL LEN: 2.526 MI. DIST: 11-2 SR: 1025  
LEFT MUN: NEW SEWICKLEY T RIGHT MUN: NEW SEWICKLEY T

2 0 04035 0 00 0098+36 011533 FT  
WILLOUGHBY RUN RD  
(SR1023 SEG 0040/0000) 0050/0000

011533 FT MUNTZ RD  
(SR1023 SEG 0040/0000)  
S 0050/0000 LENGTH(AH 1804 BK 2101)

009432 FT

009432 FT 2 0 04039 0 00 0019+85  
S 0040/0000 LENGTH(AH 2101 BK 1990)

0030/0984 IFFT RD  
(SR1020 SEG 0010/0000)

2 0 04039 0 00 0000+00 007442 FT  
TEETS RD  
(T565) 0030/0000

007442 FT  
S 0030/0000 LENGTH(AH 1990 BK 3640)

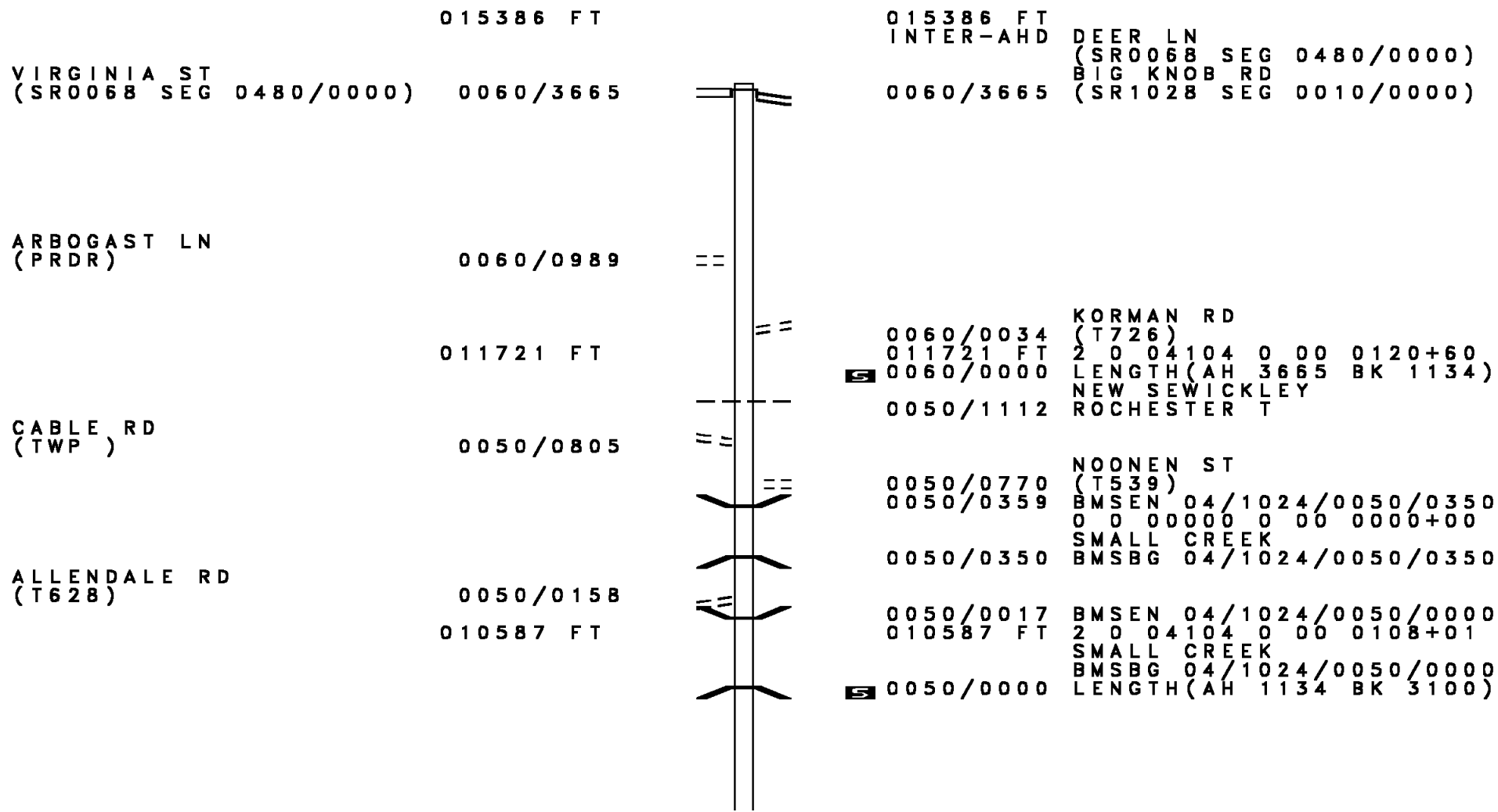
003802 FT

003802 FT 2 0 04096 0 00 0038+16  
S 0020/0000 LENGTH(AH 3640 BK 3802)

2 0 04096 0 00 0000+00 000000 FT  
GLEN EDEN RD  
(SR1027 SEG 0020/1260) 0010/0000

NC ZEIGLER RD  
GLEN EDEN RD  
000000 FT (SR1027 SEG 0020/1260)  
MFC BEGIN = E  
S 0010/0000 LENGTH(AH 3802 BK 0000)

DIR: B TOTAL LEN: 2.914 MI. DIST: 11-2 SR: 1024  
 LEFT MUN: NEW SEWICKLEY T RIGHT MUN: NEW SEWICKLEY T





EXTRACT DATE: 12/18/2023 ROADWAY MANAGEMENT SYSTEM PAGE NUMBER: 202  
PRINT DATE: 12/21/2023 SLD COUNTY/SR - ANNUAL PRINT COUNTY: BEAVER  
DIR: B TOTAL LEN: 2.857 MI. DIST: 11-2 SR: 1023  
LEFT MUN: NEW SEWICKLEY T RIGHT MUN: NEW SEWICKLEY T

015085 FT

015085 FT  
INTER-AHD TOWNSHIP RD  
0050/2767 (TWP )



012318 FT

012318 FT 2 0 04109 0 00 0025+14





DIR: B TOTAL LEN: 2.147 MI. DIST: 11-2 SR: 1022  
 LEFT MUN: DAUGHERTY T RIGHT MUN: DAUGHERTY T

SUNFLOWER RD 011337 FT  
 (SR0068 SEG 0440/0000) 0050/3283  
 JOHN ST  
 (T818) 0050/2925

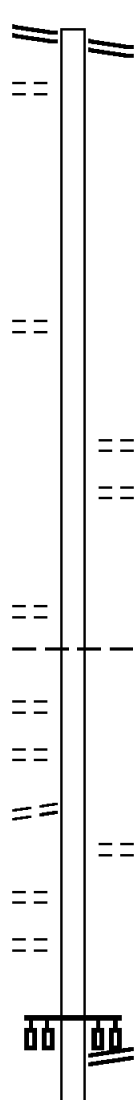
LONDONDERRY DR  
 (TWP ) 0050/0145  
 008054 FT

HILLCREST DR  
 (TWP ) 0040/1755

FORTYFIRST AV  
 (T550) 0040/1110  
 FORTIETH AV  
 (T555) 0040/0815  
 FORTYTHIRD ST  
 (T557) 0040/0760

THIRTYSEVENTH AV  
 (T570) 0040/0255  
 DONAWITZ AV  
 (PRDR) 0040/0086  
 004521 FT

THIRTYFOURTH AV



011337 FT SUNFLOWER RD  
 0050/3283 (SR0068 SEG 0440/0000)

008054 FT 2 0 04117 0 00 0080+74  
 NC MARION HILL RD  
 DAUGHERTY DR  
 (TWP )  
 0050/0000 LENGTH(AH 3283 BK 3533)  
 0040/3085 (T326) RUSSELL DR

0040/1375 DAUGHERTY  
 PULASKI T

0040/0415 THIRTYEIGHTH AV  
 (T546)

004521 FT 2 0 04117 0 00 0045+35  
 ROCHESTER RD  
 (SR1039 SEG 0020/2286)

0040/0000 LENGTH(AH 3533 BK 2381)

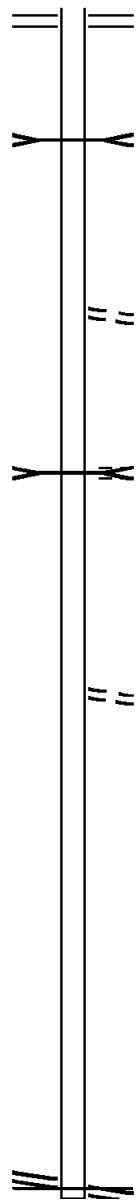
DIR: B TOTAL LEN: 2.147 MI. DIST: 11-2 SR: 1022  
 LEFT MUN: PULASKI T RIGHT MUN: PULASKI T

(T544)	0030/2125	==							
ZILK LN (TWP )			==	0030/2043	THIRTYFOURTH AV (T544)				
	0030/1766	==							
			==	0030/1616	THIRTYTHIRD AV (T560)				
			==	0030/1504	FORTYFOURTH ST (T558)				
	002140 FT			002140 FT	2 0 04117 0 00 0021+54				
			---	0030/0000	PULASKI NEW BRIGHTON B LENGTH(AH 2381 BK 0758)				
			---	0020/0645	BLOCKHOUSE R STRUCTURE LENGTH 36 FT BMSID 04/1022/0020/0645				
	001382 FT		==	0020/0520	ELEVENTH AV (BORO)				
			==	001382 FT	2 0 04130 0 00 0013+78				
					NC SUNFLOWER RD PENN AV (BORO)				
VINCENT ST (BORO) EIGHTH AV (BORO)	0010/1250	==	==	0020/0000	LENGTH(AH 0758 BK 1382)				
	0010/1085	==							
			==	0010/1000	EIGHTH AV (BORO)				
			==	0010/0810	SEVENTH AV (BORO)				
			==	0010/0640	SIXTH AV (BORO)				
			==	0010/0440	FIFTH AV (BORO)				
			==	0010/0240	FOURTH AV (BORO)				
	000000 FT		==	000000 FT	2 0 04130 0 00 0000+00				
					NC THIRTEENTH ST THIRD AV (SR0018 SEG 0580/0000)				
				INTER-BK	THIRTEENTH ST (BORO)				
				0010/0000	MFC BEGIN = D LENGTH(AH 1382 BK 0000)				



EXTRACT DATE: 12/18/2023      ROADWAY MANAGEMENT SYSTEM      PAGE NUMBER: 198  
PRINT DATE: 12/21/2023      SLD COUNTY/SR - ANNUAL PRINT      COUNTY: BEAVER  
DIR: B      TOTAL LEN: 1.953 MI.      DIST: 11-2      SR: 1021  
LEFT MUN: MARION T      RIGHT MUN: MARION T

DIR: B TOTAL LEN: 1.953 MI. DIST: 11-2 SR: 1021  
 LEFT MUN: MARION T RIGHT MUN: MARION T



0030/2921 (SR0588 SEG 0270/0000)

0030/1951 PINE RUN  
 STRUCTURE LENGTH 36 FT  
 BMSID 04/1021/0030/1951

007392 FT

0030/0139 LC FOR BEN VENUE RD  
 (CONN)  
 007392 FT 2 0 04116 0 00 0075+00  
 PINE RUN  
 STRUCTURE LENGTH 13 FT  
 BMSID 04/1021/0030/0000  
 BEN VENUE RD  
 (T611)

0030/0000 LENGTH(AH 2921 BK 3681)

0020/1255 MEADOW LN  
 (TWP)

003711 FT

003711 FT 2 0 04116 0 00 0037+29  
 0020/0000 LENGTH(AH 3681 BK 3711)

2 0 04116 0 00 0000+00 000000 FT  
 HARTZELL SCHOOL RD  
 (SR1015 SEG 0020/0000) 0010/0000

NC PINE RUN RD  
 HARTZELL SCHOOL RD  
 000000 FT (SR1015 SEG 0020/0000)  
 MFC BEGIN = E  
 0010/0000 LENGTH(AH 3711 BK 0000)

EXTRACT DATE: 12/18/2023 ROADWAY MANAGEMENT SYSTEM PAGE NUMBER: 196  
PRINT DATE: 12/21/2023 SLD COUNTY/SR - ANNUAL PRINT COUNTY: BEAVER

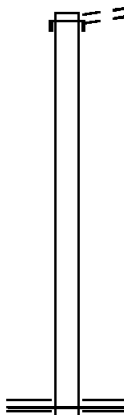
DIR: B TOTAL LEN: .657 MI. DIST: 11-2 SR: 1020  
LEFT MUN: NEW SEWICKLEY T RIGHT MUN: NEW SEWICKLEY T

003467 FT

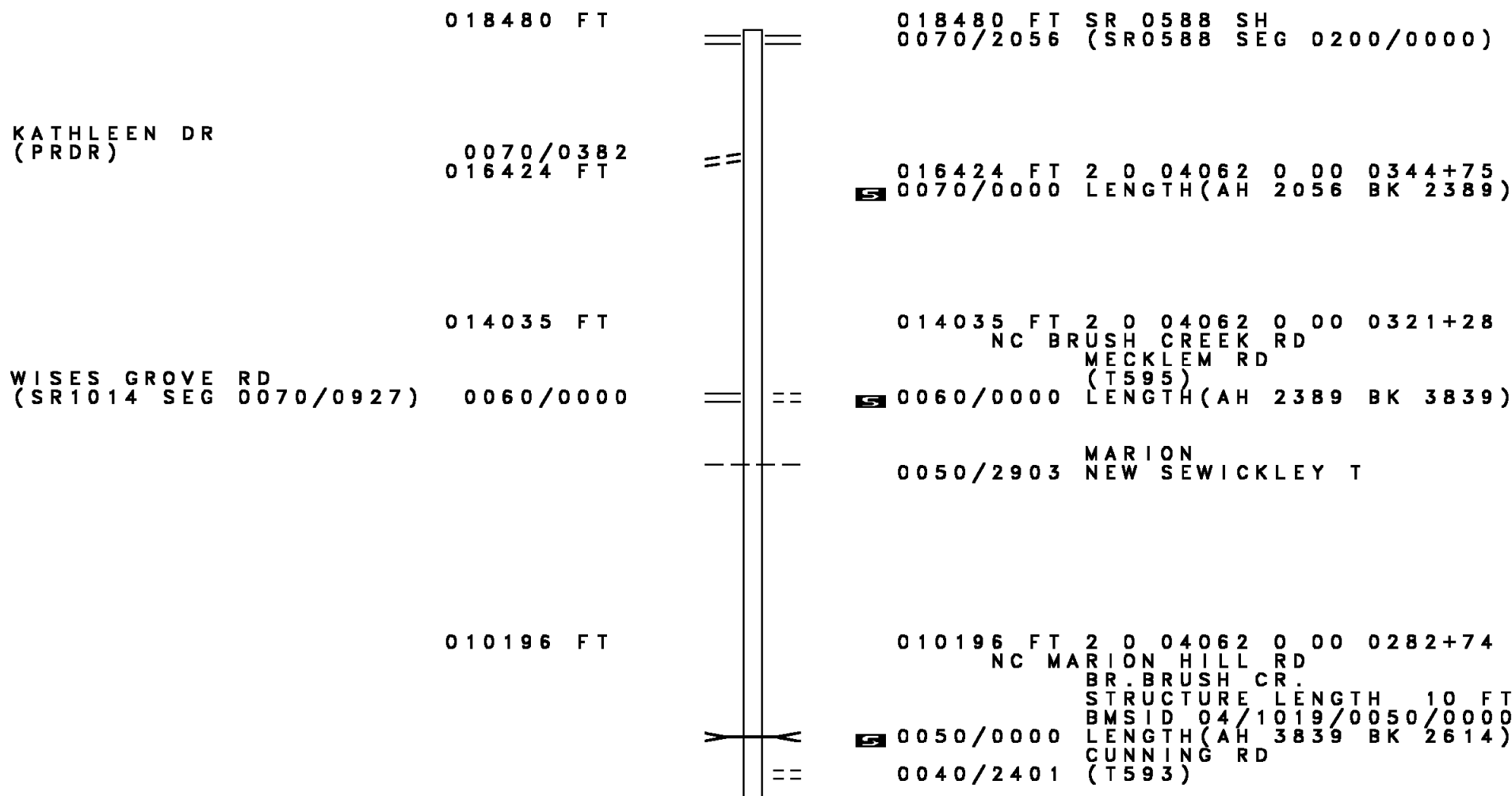
003467 FT  
INTER-AHD ZEHNER SCHOOL RD  
(TB11)  
PRIVATE DR  
0010/3467 (PRDR)

000000 FT

000000 FT 2 0 04039 1 00 0000+00  
NC IF FT RD  
ZIEGLER RD  
(SR1025 SEG 0030/0984)  
MFC BEGIN = E  
0010/0000 LENGTH(AH 3467 BK 0000)

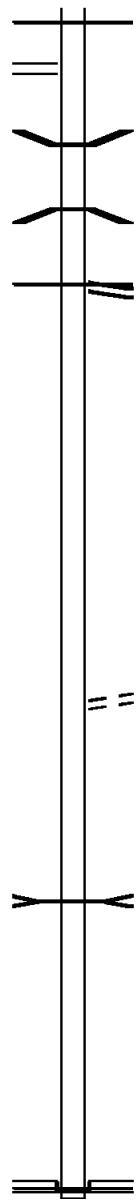


DIR: B TOTAL LEN: 3.500 MI. DIST: 11-2 SR: 1019  
 LEFT MUN: MARION T RIGHT MUN: MARION T



DIR: B TOTAL LEN: 3.500 MI. DIST: 11-2 SR: 1019  
 LEFT MUN: NEW SEWICKLEY T RIGHT MUN: NEW SEWICKLEY T

TULIP DR  
 (SR1016 SEG 0130/1400) 0040/1500



007582 FT

0040/1520 MFC BEGIN = E

0040/0598 BMS EN 04/1019/0040/0582  
 2 0 04062 0 00 0262+44  
 BR. BRUSH CR.

0040/0582 BMSBG 04/1019/0040/0582  
 MELLON RD  
 (SR1018 SEG 0010/0000)

0040/0240 MFC BEGIN = D  
 007582 FT 2 0 04062 0 00 0256+52  
 0040/0000 LENGTH(AH 2614 BK 3547)

004035 FT

004035 FT 2 0 04062 0 00 0220+94  
 0030/0000 LENGTH(AH 3547 BK 2423)

0020/1435 POWELL RD  
 (T652)

001612 FT

001612 FT 2 0 04062 0 00 0196+66  
 BR. BRUSH CR.  
 STRUCTURE LENGTH 15 FT  
 BMSID 04/1019/0020/0000  
 0020/0000 LENGTH(AH 2423 BK 1612)

000000 FT

000000 FT 2 0 04062 0 00 0180+69  
 NC BRUSH CREEK RD  
 SUNFLOWER RD  
 (SR0068 SEG 0520/0000)  
 INTER-BK GLEN EDEN RD  
 (SR0989 SEG 0310/3999)  
 MFC BEGIN = E  
 0010/0000 LENGTH(AH 1612 BK 0000)

DIR: B TOTAL LEN: 1.840 MI. DIST: 11-2 SR: 1018  
 LEFT MUN: MARION T RIGHT MUN: MARION T

HARTZELL SCHOOL RD 009716 FT  
 (SR1015 SEG 0030/0000) 0050/1233

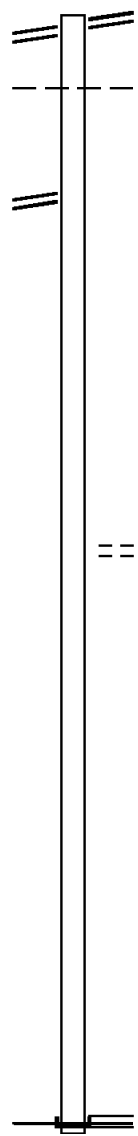
2 0 04095 0 00 0085+18 008483 FT  
 RIDGE RD  
 (SR1017 SEG 0010/0000) 0050/0000

006967 FT

005041 FT

002417 FT

000000 FT



009716 FT HARTZELL SCHOOL RD  
 0050/1233 (SR1015 SEG 0030/0000)

MARION  
 0050/0612 NEW SEWICKLEY T

008483 FT

5 0050/0000 LENGTH(AH 1233 BK 1516)

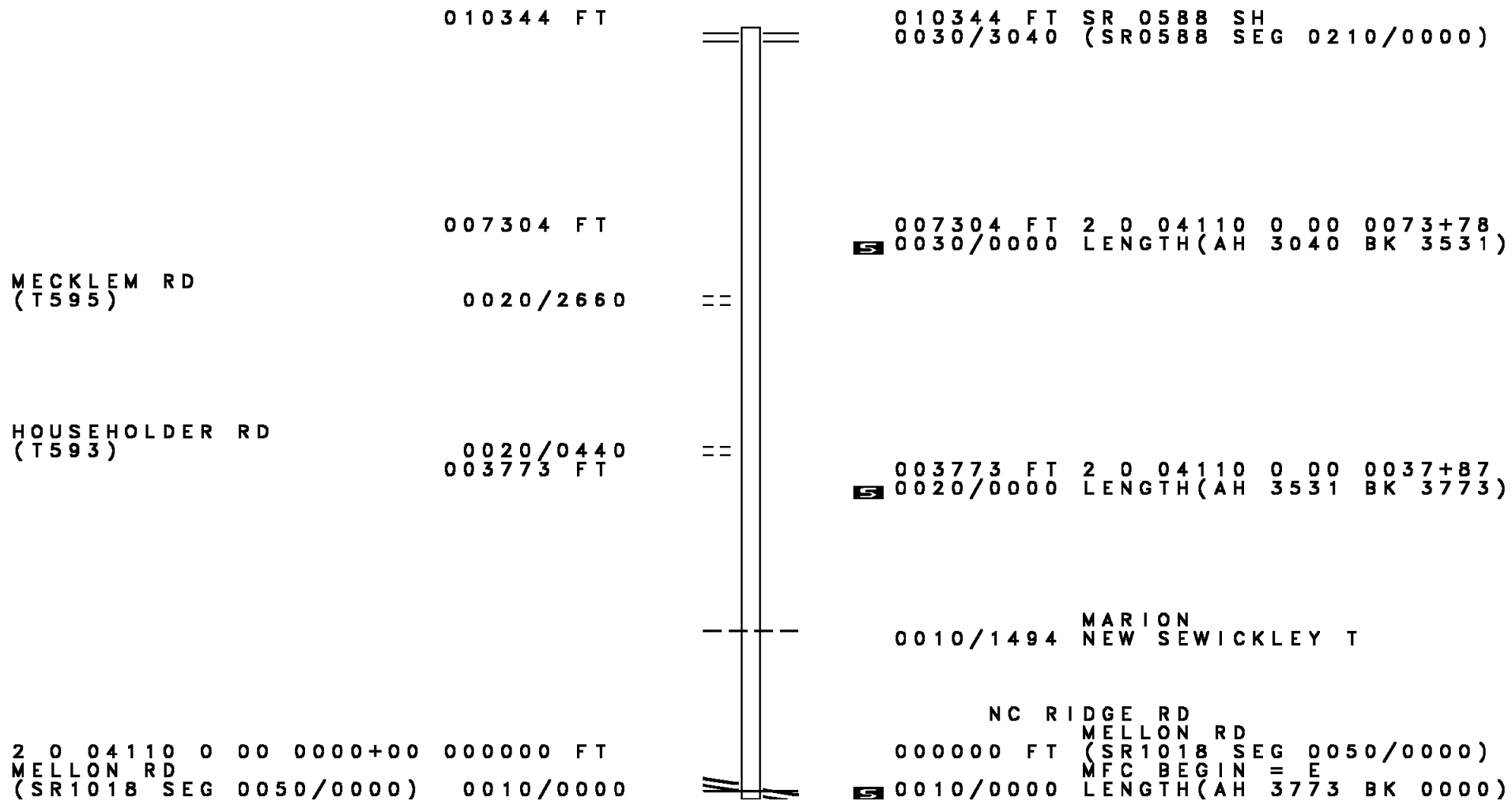
006967 FT 2 0 04095 0 00 0069+88  
 5 0040/0000 LENGTH(AH 1516 BK 1926)

005041 FT 2 0 04095 0 00 0050+62  
 POWELL RD  
 (T652)  
 5 0030/0000 LENGTH(AH 1926 BK 2624)

002417 FT 2 0 04095 0 00 0024+38  
 5 0020/0000 LENGTH(AH 2624 BK 2417)

000000 FT 2 0 04095 0 00 0000+00  
 NC ME LLON RD  
 BRUSH CREEK RD  
 (SR1019 SEG 0040/0240)  
 INTER-BK BRUSH CREEK RD  
 (SR1019 SEG 0040/0240)  
 MFC BEGIN = D  
 5 0010/0000 LENGTH(AH 2417 BK 0000)





010344 FT

010344 FT SR 0588 SH  
 0030/3040 (SR0588 SEG 0210/0000)

007304 FT

007304 FT 2 0 04110 0 00 0073+78  
 S 0030/0000 LENGTH(AH 3040 BK 3531)

MECKLEM RD  
 (T595)

0020/2660

=

HOUSEHOLDER RD  
 (T593)

0020/0440  
 003773 FT

=

003773 FT 2 0 04110 0 00 0037+87  
 S 0020/0000 LENGTH(AH 3531 BK 3773)

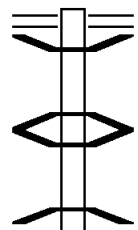
0010/1494 MARION  
 NEW SEWICKLEY T

2 0 04110 0 00 0000+00 000000 FT  
 MELLON RD  
 (SR1018 SEG 0050/0000) 0010/0000

000000 FT  
 NC RIDGE RD  
 MELLON RD  
 (SR1018 SEG 0050/0000)  
 MFC BEGIN = E  
 S 0010/0000 LENGTH(AH 3773 BK 0000)

EXTRACT DATE: 12/18/2023 ROADWAY MANAGEMENT SYSTEM PAGE NUMBER: 191  
 PRINT DATE: 12/21/2023 SLD COUNTY/SR - ANNUAL PRINT COUNTY: BEAVER  
 DIR: B TOTAL LEN: 5.686 MI. DIST: 11-2 SR: 1016  
 LEFT MUN: NEW SEWICKLEY T RIGHT MUN: NEW SEWICKLEY T

030024 FT



030024 FT BRUSH CREEK RD  
 0130/1400 (SR1019 SEG 0040/1500)  
 0130/1221 BMSEN 04/1016/0130/1161  
 0 0 00000 0 00 0000+00  
 BRUSH CREEK  
 0130/1165 BMSBG 04/1016/0130/1161  
 0130/0601 BMSEN 04/7076/9900/1967  
 2 0 04081 0 04 0288+25  
 1-76  
 0130/0442 BMSBG 04/7076/9900/1967  
 028624 FT 2 0 04081 0 04 0288+25  
 0130/0000 LENGTH(AH 1400 BK 3628)

028624 FT

024996 FT

024996 FT 2 0 04081 0 02 0246+46  
 NEW SEWICKLEY  
 DAUGHERTY T  
 0120/0000 LENGTH(AH 3628 BK 3007)

DIR: B TOTAL LEN: 5.686 MI. DIST: 11-2 SR: 1016  
LEFT MUN: DAUGHERTY T RIGHT MUN: DAUGHERTY T

Stationing	Distance	Street Name	Segment	Length	Start Station	End Station
021989 FT		NC TULIP DR		0110/0000	0217+20	0217+20
020208 FT		TULIP DR		0100/0000	0198+06	0198+06
DOGWOOD DR (SR1029 SEG 0010/0000)	0090/1660					
017255 FT				0090/0000	0168+31	0168+31
		GOEHRING RD		0080/2398	(T849)	(T849)
013406 FT				0080/0000	0130+29	0130+29
ROMBOLD LN (TWP )	0070/2783					

DIR: B TOTAL LEN: 5.686 MI. DIST: 11-2 SR: 1016  
 LEFT MUN: DAUGHERTY T RIGHT MUN: DAUGHERTY T

Left Side Description	Left Side Length	Right Side Description	Right Side Length
	009981 FT	009981 FT 2 0 04081 0 02 0095+77	
		0070/0000 LENGTH(AH 3425 BK 1747)	
BLOCK HOUSE RUN RD (SR1031 SEG 0010/0000)	0060/0049	NC HARMONY RD	
		0060/0029 BMSSEN 04/1016/0060/0001	
		2 0 04081 0 02 0078+32	
		BLOCKHOUSE RUN	
	008234 FT	0060/0010 BMSBG 04/1016/0060/0001	
		008234 FT 2 0 04081 0 02 0078+32	
COUNTRY CREEK DR (PRDR)	0050/1519	0060/0000 LENGTH(AH 1747 BK 1908)	
		0050/1519 (APRA) COUNTRY CREEK MO	
		(APRA) SHADYSIDE MOB HO	
		SHADYSIDE DR	
	006326 FT	0050/0859 (PRDR)	
WILLOW TREE ESTATES DR (PRDR)	0040/2476	006326 FT 2 0 04081 0 02 0059+49	
		0050/0000 LENGTH(AH 1908 BK 2521)	
		0040/2476 (APRA) WILLOW TREE MOBI	
		DAUGHERTY	
		0040/2473 PULASKI T	
		0040/1641 THIRTIETH ST	
		(T565)	
CEMETERY RD (T542)	0040/0481		
2 0 04081 0 01 0033+60	003805 FT	003805 FT PULASKI	
TEGRANT CORP DR (PRDR)	0040/0000	NEW BRIGHTON B	
		0040/0000 LENGTH(AH 2521 BK 0987)	
	002818 FT	002818 FT 2 0 04081 0 01 0023+35	
		ALBANY ST	
		(BORO)	
		NC BL BLOCK HOUSE RUN RD	
		HARMONY AV	
		(BORO)	

EXTRACT DATE: 12/18/2023  
PRINT DATE: 12/21/2023

ROADWAY MANAGEMENT SYSTEM  
SLD COUNTY/SR - ANNUAL PRINT

PAGE NUMBER: 188  
COUNTY: BEAVER

DIR: B TOTAL LEN: 5.686 MI.  
LEFT MUN: NEW BRIGHTON B

DIST: 11-2 SR: 1016  
RIGHT MUN: NEW BRIGHTON B

GROVE AV  
(BORO)

0020/0740

ELEVENTH AV  
(BORO)

0020/0341

TENTH AV  
(BORO)

0020/0084

NINTH AV  
(BORO)  
ALLEGHENY ST  
(BORO)

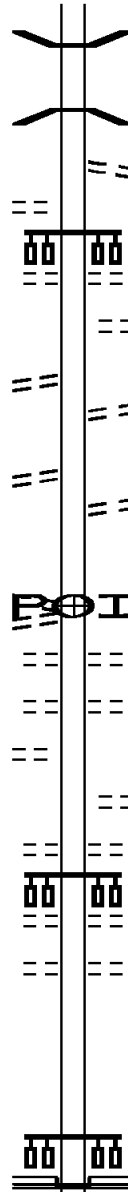
001403 FT

0020/0000

SEVENTH AV  
(BORO)

0010/0865

000000 FT



0030/0000 LENGTH(AH 0987 BK 1415)  
0020/1080 BMSEN 04/1016/0020/1050  
2 0 04081 0 01 0009+73  
BLOCKHOUSE R  
0020/1039 BMSBG 04/1016/0020/1050  
LC FROM PENN AV  
0020/0828 (CONN)  
PENN AV  
(BORO)  
0020/0616  
ALLEY  
(BORO)  
0020/0504  
ELEVENTH AV  
(BORO)  
0020/0294  
TENTH AV  
(BORO)  
0020/0070 (BORO)  
001403 FT 2 0 04081 0 01 0009+73  
(APRA) ROCHESTER MACHIN  
NC ALLEGHENY ST  
0020/0000 LENGTH(AH 1415 BK 1403)  
NINTH AV  
0010/1293 (BORO)  
EIGHTH AV  
0010/1104 (BORO)  
SEVENTH AV  
(BORO)  
0010/0842 SIXTH AV  
(BORO)  
0010/0649 FIFTH AV  
(BORO)  
0010/0434 FOURTH AV  
(BORO)  
0010/0231 (BORO)  
000000 FT 2 0 04081 0 00 0000+00  
NC NINTH ST  
THIRD AV  
(SR0018 SEG 0580/1700)  
INTER-BK NINTH ST  
(BORO)  
MFC BEGIN = D  
0010/0000 LENGTH(AH 1403 BK 0000)

DIR: B TOTAL LEN: 3.770 MI. DIST: 11-2 SR: 1015  
 LEFT MUN: FRANKLIN T RIGHT MUN: FRANKLIN T

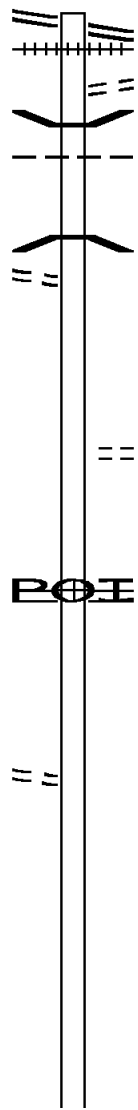
FOMBELL RD 019906 FT  
 (SR1009 SEG 0060/0057) 0070/2834

ECKERT STOP LN 0070/2555  
 (TWP )

HY-CREST LN 0060/1200  
 (PRDR)

013539 FT

011558 FT



019906 FT FOMBELL RD  
 0070/2834 (SR1009 SEG 0060/0057)  
 0070/2808 (AAR 145807L)#TRKS 01  
 TO 1009/0060 SH  
 0070/2741 (CONN)  
 0070/2728 BMSEN 04/1015/0070/2608  
 FRANKLIN  
 0070/2673 MARION T  
 2 0 04027 0 00 0026+20  
 CONNOQUENESSING CR  
 0070/2608 BMSBG 04/1015/0070/2608

0070/0740 DAMBACH LN  
 (PRDR)  
 017072 FT 2 0 04027 0 00 0000+00  
 (APRA) THE ALTA GROUP  
 SR 0588 SH  
 0070/0000 (SR0588 SEG 0250/0000)  
 LENGTH(AH 2834 BK 3533)

013539 FT 2 0 04030 0 00 0135+82  
 0060/0000 LENGTH(AH 3533 BK 1981)

011558 FT 2 0 04030 0 00 0115+38  
 0050/0000 LENGTH(AH 1981 BK 2521)

DIR: B TOTAL LEN: 3.770 MI. DIST: 11-2 SR: 1015  
LEFT MUN: MARION T RIGHT MUN: MARION T

OAK LN  
(TWP )

0040/0335 ==  
009037 FT

009037 FT 2 0 04030 0 00 0091+41  
5 0040/0000 LENGTH(AH 2521 BK 3055)

2 0 04030 0 00 0059+55 005982 FT  
MELLON RD  
(SR1018 SEG 0050/1233) 0030/0000

005982 FT  
5 0030/0000 LENGTH(AH 3055 BK 2159)

003823 FT

003823 FT 2 0 04030 0 00 0038+11  
PINE RUN RD  
(SR1021 SEG 0010/0000)  
5 0020/0000 LENGTH(AH 2159 BK 3823)  
MARION  
0010/3786 NEW SEWICKLEY T

==

0010/0910 WOODROW ST  
(T718)

2 0 04030 0 00 0000+00 000000 FT  
SUNFLOWER RD  
(SR0068 SEG 0550/1340) 0010/0000

NC HARTZELL SCHOOL RD  
SUNFLOWER RD  
000000 FT (SR0068 SEG 0550/1340)  
MFC BEGIN = D  
5 0010/0000 LENGTH(AH 3823 BK 0000)





DIR: B TOTAL LEN: 3.141 MI. DIST: 11-2 SR: 1014  
 LEFT MUN: NORTH SEWICKLEY T RIGHT MUN: NORTH SEWICKLEY T

LEXINGTON DR  
 (T610)  
 FOSTER RD  
 (T608)

HIGHLAND AV  
 (TWP )

007376 FT

0020/1646

003594 FT

0010/2487

000000 FT

0030/1584 DAUGHERTY T

007376 FT 2 0 04076 0 00 0153+43  
 BLOCK HOUSE RUN RD  
 (SR1031 SEG 0050/2488)  
 5 0030/0000 LENGTH(AH 1841 BK 3782)

0020/0695 CARDINAL DR  
 (TWP )  
 003594 FT 2 0 04076 0 00 0115+07  
 DAUGHERTY  
 NORTH SEWICKLEY T  
 5 0020/0000 LENGTH(AH 3782 BK 3594)

0010/2570 NORTH SEWICKLEY  
 DAUGHERTY T

0010/2138 CARDINAL DR  
 (TB57)

0010/1329 KLEIN RD  
 (TB25)

000000 FT 2 0 04076 0 00 0079+61  
 NC WI SES GROVE RD  
 MERCER RD  
 (SRO065 SEG 0290/0000)  
 INTER-BK SUNSET DR  
 (TWP )  
 MFC BEGIN = D  
 5 0010/0000 LENGTH(AH 3594 BK 0000)

005751 FT

005751 FT AH-LAWRENCE (37)  
 INTER-AHD TOWER RD  
 0020/2626 (SR2009 SEG 0010/0000)

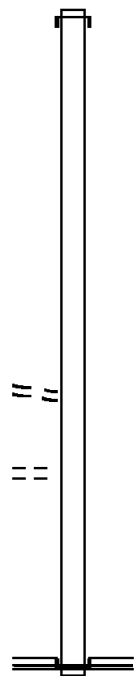
003125 FT

003125 FT 2 0 04065 0 00 0031+02  
 0020/0000 LENGTH(AH 2626 BK 3125)

LYNNWOOD DR  
 (T709)  
 PANDER HOLLOW RD  
 (T590)

0010/1243

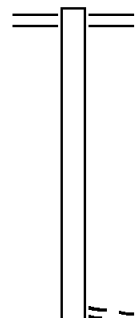
0010/0557  
 000000 FT



000000 FT 2 0 04065 0 00 0000+00  
 NC NORTH TOWER RD  
 ZELIENOPE RD  
 (SR0288 SEG 0070/0000)  
 INTER-BK SOUTH TOWER RD  
 (T600)  
 MFC BEGIN = E  
 0010/0000 LENGTH(AH 3125 BK 0000)

EXTRACT DATE: 12/18/2023 ROADWAY MANAGEMENT SYSTEM PAGE NUMBER: 182  
PRINT DATE: 12/21/2023 SLD COUNTY/SR - ANNUAL PRINT COUNTY: BEAVER  
DIR: B TOTAL LEN: 2.786 MI. DIST: 11-2 SR: 1012  
LEFT MUN: NORTH SEWICKLEY T RIGHT MUN: NORTH SEWICKLEY T

014710 FT



014710 FT CHAPEL DR  
0040/3282 (SR1005 SEG 0030/0000)

011428 FT

011428 FT 2 0 04078 0 01 0120+23  
BARRISVILLE RD  
(TWP )

DIR: B TOTAL LEN: 2.786 MI. DIST: 11-2 SR: 1012  
 LEFT MUN: NORTH SEWICKLEY T RIGHT MUN: NORTH SEWICKLEY T

JOHN BROWN ST  
 (TWP )  
 CZAR RD  
 (T576)

0030/2505 ==  
 0030/2443 ==

0040/0000 LENGTH(AH 3282 BK 3970)  
 LC TO BARRISVILLE RD  
 0030/3655 (T578)

007458 FT

007458 FT 2 0 04078 0 00 0074+78  
 0030/0000 LENGTH(AH 3970 BK 3848)

003610 FT

003610 FT 2 0 04078 0 00 0036+30  
 ORCHARD CREST DR  
 (T562)  
 0020/0000 LENGTH(AH 3848 BK 3610)

000000 FT

000000 FT 2 0 04078 0 00 0000+00  
 NC HARPERS FERRY RD  
 MERCER RD  
 (SRO065 SEG 0330/2225)  
 MFC BEGIN = E  
 0010/0000 LENGTH(AH 3610 BK 0000)

EXTRACT DATE: 12/18/2023 ROADWAY MANAGEMENT SYSTEM PAGE NUMBER: 180  
PRINT DATE: 12/21/2023 SLD COUNTY/SR - ANNUAL PRINT COUNTY: BEAVER  
DIR: B TOTAL LEN: 2.208 MI. DIST: 11-2 SR: 1011  
LEFT MUN: FRANKLIN T RIGHT MUN: FRANKLIN T

011658 FT



011658 FT AH-LAWRENCE (37)  
INTER-AHD CAMP RUN RD  
0040/3913 (SR2011 SEG 0010/0000)

DIR: B TOTAL LEN: 2.208 MI. DIST: 11-2 SR: 1011  
 LEFT MUN: FRANKLIN T RIGHT MUN: FRANKLIN T

BATES RD  
 (T599)

0040/3862

==

== ==

0040/3244 LANCASTER RD  
 (T656)

007745 FT

007745 FT 2 0 04059 0 00 0078+68  
 S 0040/0000 LENGTH(AH 3913 BK 2237)

== ==

0030/1348 AMERICAN SCHOOL RD  
 (T675)

005508 FT

005508 FT 2 0 04059 0 00 0056+31  
 S 0030/0000 LENGTH(AH 2237 BK 2173)

003335 FT

003335 FT 2 0 04059 0 00 0034+58  
 S 0020/0000 LENGTH(AH 2173 BK 3335)

000000 FT

000000 FT 2 0 04059 0 00 0000+00  
 NC NORTH CAMP RUN RD  
 ZELIENOPE RD  
 (SRO288 SEG 0110/2670)  
 INTER-BK SOUTH CAMP RUN RD  
 (T660)  
 MFC BEGIN = D  
 S 0010/0000 LENGTH(AH 3335 BK 0000)

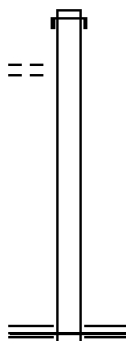
EXTRACT DATE: 12/18/2023 ROADWAY MANAGEMENT SYSTEM PAGE NUMBER: 178  
 PRINT DATE: 12/21/2023 SLD COUNTY/SR - ANNUAL PRINT COUNTY: BEAVER  
 DIR: B TOTAL LEN: .357 MI. DIST: 11-2 SR: 1010  
 LEFT MUN: FRANKLIN T RIGHT MUN: FRANKLIN T

DUTCH RD  
(T708)

001887 FT

0014/1817

000000 FT



001887 FT  
 INTER-AHD FANKER RD  
 0014/1887 (CNTY)

000000 FT 0 0 00000 0 00 0000+00  
 NC LAKE RD  
 OLD MERCER RD  
 (SR0288 SEG 0134/0792)  
 MFC BEGIN = E

0014/0000 LENGTH(AH 1887 BK 0000)

EXTRACT DATE: 12/18/2023 ROADWAY MANAGEMENT SYSTEM PAGE NUMBER: 177  
PRINT DATE: 12/21/2023 SLD COUNTY/SR - ANNUAL PRINT COUNTY: BEAVER  
DIR: B TOTAL LEN: 4.221 MI. DIST: 11-2 SR: 1009  
LEFT MUN: FRANKLIN T RIGHT MUN: FRANKLIN T

ZELIENOPLE RD

022286 FT

022286 FT ZELIENOPLE RD



DIR: B TOTAL LEN: 4.221 MI.  
 LEFT MUN: FRANKLIN T

DIST: 11-2 SR: 1009  
 RIGHT MUN: FRANKLIN T

(SR0288 SEG 0090/1935) 0090/0847  
 2 0 04055 0 01 0285+06 021439 FT  
 SOAP RUN RD  
 (SR1008 SEG 0090/1656) 0090/0000

0090/0847 (SR0288 SEG 0090/1935)  
 021439 FT  
 5 0090/0000 LENGTH(AH 0847 BK 2277)

019162 FT

019162 FT 2 0 04027 0 00 0100+59  
 5 0080/0000 LENGTH(AH 2277 BK 3858)

015304 FT

015304 FT 2 0 04027 0 00 0062+15  
 5 0070/0000 LENGTH(AH 3858 BK 3369)  
 PHILLIS DR  
 0060/3109 (T714)

NARROWS RD  
 (T645)

0060/1105

0060/0787 SOUTH CAMP RUN RD  
 (T660)  
 0060/0718 BMSEN 04/1009/0060/0616  
 2 0 04027 0 00 0034+73  
 CAMP RUN  
 0060/0664 BMSBG 04/1009/0060/0616

HARTZELL SCHOOL RD  
 (SR1015 SEG 0070/2834)

0060/0057  
 011935 FT

FROM 1015/0070 SH  
 (CONN)

0060/0000

011935 FT 2 0 04027 0 00 0028+46  
 NC FOMBELL RD  
 5 0060/0000 LENGTH(AH 3369 BK 2290)

Stationing	Structure	Length	Notes
009645 FT		009645 FT	2 0 04034 0 00 0023+77
		0050/0000	LENGTH(AH 2290 BK 2445)
BURNADETTE ST (PRDR)		0040/1460	==
		0040/1186	== LAUTEN LN (PRDR)
		0040/0751	== WHITE PINE DR (PRDR)
007200 FT		007200 FT	2 0 04034 0 00 0048+22
		0040/0000	LENGTH(AH 2445 BK 1297)
2 0 04034 0 00 0061+19		005903 FT	
BESSOR RD (T647)		0030/0000	==
		0030/0000	LENGTH(AH 1297 BK 3006)
SPEICHER ST (PRDR)		0020/0483	==
		002897 FT	
		0020/0000	==
		002897 FT	2 0 04034 0 00 0090+90
		0020/0000	LENGTH(AH 3006 BK 2897)
000000 FT		0010/0209	BUCK RUN STRUCTURE LENGTH 9 FT
		000000 FT	BMSID 04/1009/0010/0216
			2 0 04034 0 00 0119+70
			VILLAGE: FRANKLIN TWP
			ZELIENOPLE RD
			(SR0288 SEG 0130/2720)
ZELIENOPLE RD (SR0288 SEG 0130/2720)		0010/0000	NC OLD FURNACE RD
		0010/0000	MFC BEGIN = D
		0010/0000	LENGTH(AH 2897 BK 0000)

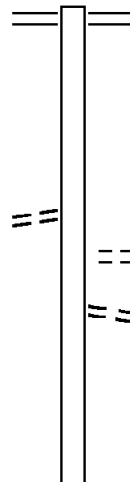
EXTRACT DATE: 12/18/2023 ROADWAY MANAGEMENT SYSTEM PAGE NUMBER: 174  
 PRINT DATE: 12/21/2023 SLD COUNTY/SR - ANNUAL PRINT COUNTY: BEAVER  
 DIR: B TOTAL LEN: 5.120 MI. DIST: 11-2 SR: 1008  
 LEFT MUN: FRANKLIN T RIGHT MUN: FRANKLIN T

HART ST  
 (TWP )

027036 FT

025380 FT

0080/3549



027036 FT OLD FURNACE RD  
 0090/1656 (SR1009 SEG 0090/0000)

025380 FT 2 0 04055 0 01 0250+57  
 0090/0000 LENGTH(AH 1656 BK 3712)

0080/3392 TARA DR  
 (TWP )  
 0080/3178 OMNI ST  
 (TWP )

DIR: B TOTAL LEN: 5.120 MI. DIST: 11-2 SR: 1008  
 LEFT MUN: FRANKLIN T RIGHT MUN: FRANKLIN T

	021668 FT		021668 FT 2 0 04055 0 01 0213+87 0080/0000 LENGTH(AH 3712 BK 2616)
			0070/0570 BMSBN 04/1008/0070/0554 2 0 04055 0 01 0193+61 HAZEN RUN
2 0 04055 0 01 0188+07 019052 FT HICKERNELL RD (T588)	0070/0000		0070/0554 019052 FT BMSBG 04/1008/0070/0554 0070/0000 LENGTH(AH 2616 BK 2660) BELLIAN LN (PRDR)
	016392 FT		016392 FT 2 0 04055 0 01 0169+92 NC SOAP RUN RD 0060/0000 LENGTH(AH 2660 BK 3747)
			0050/1990 (AAR 145813P)#TRKS 01
	012645 FT		0050/0420 CELIA RD (SR1005 SEG 0050/1815) 012645 FT 2 0 04055 0 01 0132+46 0050/0000 LENGTH(AH 3747 BK 3822) PAPPY LN (PRDR)
THOMAS HILL RD (T586)	0040/1804		0040/2148 DAIRY LN (PRDR)

DIR: B TOTAL LEN: 5.120 MI. DIST: 11-2 SR: 1008  
 LEFT MUN: FRANKLIN T RIGHT MUN: FRANKLIN T

WILEY ST  
(PRDR)

008823 FT

008823 FT 2 0 04055 0 01 0094+26  
 0040/0000 LENGTH(AH 3822 BK 3463)

0030/2715 ==

== 0030/0450 MCKIM WY  
 (T710)  
 == 0030/0205 JACKSON'S WY  
 (TWP)

005360 FT

005360 FT 2 0 04055 0 01 0059+86  
 (AAR 145817S)#TRKS 01  
 0030/0000 LENGTH(AH 3463 BK 2699)

2 0 04055 0 00 0026+80  
 STAMM HOLLOW RD  
 (T671)

002661 FT

== 0020/0135 WATER FRONT RD  
 (T672)  
 002661 FT

0020/0000 ==

0020/0000 LENGTH(AH 2699 BK 2661)

EVERGREEN ST  
(T729)

0010/1800 ==

== 0010/1610 OAK ST  
 (T722)

WALNUT ST  
(T713)

0010/1260 ==

000000 FT

== 0010/0320 BIRCH ST  
 (T715)  
 000000 FT 2 0 04055 0 00 0000+00  
 NC SHADYREST RD  
 ZELIENOPE RD  
 (SR0288 SEG 0040/0000)  
 MFC BEGIN = E  
 0010/0000 LENGTH(AH 2661 BK 0000)

EXTRACT DATE: 12/18/2023 ROADWAY MANAGEMENT SYSTEM PAGE NUMBER: 171  
PRINT DATE: 12/21/2023 SLD COUNTY/SR - ANNUAL PRINT COUNTY: BEAVER  
DIR: B TOTAL LEN: 1.834 MI. DIST: 11-2 SR: 1006  
LEFT MUN: FRANKLIN T RIGHT MUN: FRANKLIN T

LOOKOUT AV  
(T535)

009681 FT

0040/1175



009681 FT AH-LAWRENCE (37)  
INTER-AHD MERCER RD  
0040/1469 (SR2018 SEG 0010/0000)

DIR: B TOTAL LEN: 1.834 MI. DIST: 11-2 SR: 1006  
 LEFT MUN: FRANKLIN T RIGHT MUN: FRANKLIN T

Left Side	Right Side
MORRISON AV (T498)	MORNINGSTAR DR (T500)
0040/0300 008212 FT	0040/1025
ADA DR (PRDR)	008212 FT 2 0 04029 0 00 0081+84 <span style="border: 1px solid black; padding: 2px;">S</span> 0040/0000 LENGTH(AH 1469 BK 2819)
0030/1921	0030/1740
MECKLEM LN (T574)	CLEARWATER DR (TWP)
0030/0305 005393 FT	0030/1740
ZELIENOPLE RD (SR0288 SEG 0021/0660) (SR0288 SEG 0020/0645)	005393 FT 2 0 04029 0 00 0053+93 ZELIENOPLE RD (SR0288 SEG 0021/0660) (SR0288 SEG 0020/0645)
0030/0000	<span style="border: 1px solid black; padding: 2px;">S</span> 0030/0000 MFC BEGIN = D LENGTH(AH 2819 BK 3031)
2 0 04029 0 00 0023+70 002362 FT HARMONY FISHER AV (T733)	0020/0560 002362 FT MAIN ST (T568)
0020/0000	<span style="border: 1px solid black; padding: 2px;">S</span> 0020/0000 LENGTH(AH 3031 BK 2362) CSX RAIL TRANSPORTATION OVERPASS IS RR X-ING
BURKE ST (PRDR)	0010/2002
0010/1830	0010/1830 (APRA) GRAHAM & SONS CO
	0010/0954 WATER FRONT ST (T672)
2 0 04029 0 00 0000+00 000000 FT MERCER RD (SR0065 SEG 0390/0000)	NC MERCER RD MERCER RD 000000 FT (SR0065 SEG 0390/0000) MFC BEGIN = E <span style="border: 1px solid black; padding: 2px;">S</span> 0010/0000 LENGTH(AH 2362 BK 0000)

DIR: B TOTAL LEN: 2.150 MI. DIST: 11-2 SR: 1005  
 LEFT MUN: FRANKLIN T RIGHT MUN: FRANKLIN T

SECOND AV  
 (T619)  
 E FOURTH AV  
 (TWP)

RIVERVIEW ST  
 (T620)

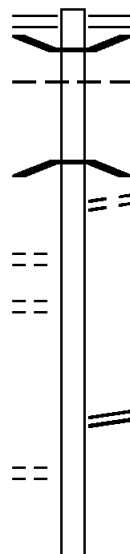
011354 FT

0050/0985

0050/0490  
 009539 FT

0040/0700

008495 FT



011354 FT SHADYREST RD  
 0050/1815 (SR1008 SEG 0050/0420)  
 0050/1770 BMSBN 04/1005/0050/1560  
 FRANKLIN  
 0050/1664 NORTH SEWICKLEY T  
 0 0 00000 0 00 0000+00  
 CONNOQNSSING  
 0050/1560 BMSBG 04/1005/0050/1560  
 VISTA LN  
 0050/1120 (TWP)

009539 FT 2 0 04078 0 01 0172+20  
 CHAPEL DR  
 (SR1066 SEG 0010/0000)

NC CELIA RD  
 0050/0000 LENGTH(AH 1815 BK 1044)

008495 FT 2 0 04078 0 01 0161+98  
 0040/0000 LENGTH(AH 1044 BK 0996)



DIR: B TOTAL LEN: 2.150 MI. DIST: 11-2 SR: 1005  
 LEFT MUN: NORTH SEWICKLEY T RIGHT MUN: NORTH SEWICKLEY T

Address	Length	Notes	SR	Segment	Start	End
			0030	0312	BMS EN 04/1005/0030/0176	2 0 04078 0 01 0156+12
			0030	0176	BMSBG 04/1005/0030/0176	2 0 04078 0 01 0154+36
007499 FT			0030	0000	HARPERS FERRY RD (SR1012 SEG 0040/3282)	LENGTH(AH 0996 BK 3985)
		RBR				
			0020	2464	BMS EN 04/1005/0020/2450	2 0 04100 0 00 0059+73
		RBR				
			0020	2450	P3 UNT TO BRUSH CREEK BMSBG 04/1005/0020/2450	
COUNTRY CLUB DR (T639)	0020/1540	==				
		==	0020	1010	COLLINS RD (T637)	
ANN ST (T778)	0020/0230 003514 FT	==	0020	0000	003514 FT 2 0 04100 0 00 0037+77	LENGTH(AH 3985 BK 3514)
		==	0010	2770	TERRACE DR (T757)	
RUSTIC PARK RD (T641)	0010/2665	==				
FAIRVIEW DR (T783)	0010/1480	==				
			0010	0670	BR. CONNOQUENESSING CRK STRUCTURE LENGTH 16 FT BMSID 04/1005/0010/0670	
	000000 FT		000000	0000	NC CHAPEL DR MERCER RD (SRO065 SEG 0380/0982)	MFC BEGIN = D
			0010	0000	LENGTH(AH 3514 BK 0000)	

EXTRACT DATE: 12/18/2023 ROADWAY MANAGEMENT SYSTEM PAGE NUMBER: 167  
 PRINT DATE: 12/21/2023 SLD COUNTY/SR - ANNUAL PRINT COUNTY: BEAVER  
 DIR: B TOTAL LEN: 1.095 MI. DIST: 11-2 SR: 1004  
 LEFT MUN: NORTH SEWICKLEY T RIGHT MUN: NORTH SEWICKLEY T

BRIGHTON RD  
 (SR1003 SEG 0020/0000) 005783 FT  
 0020/2894

005783 FT BRIGHTON RD  
 0020/2894 (SR1003 SEG 0020/0000)  
 CLEARVUE DR  
 0020/2735 (TWP)

002889 FT

002889 FT 2 0 04024 0 00 0030+00  
 0020/0000 LENGTH(AH 2894 BK 2889)

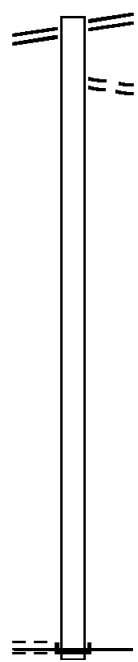
000000 FT

000000 FT 2 0 04024 0 00 0000+00  
 NC BELTON RD  
 INTER-BK BELTON RD  
 (T543)  
 MFC BEGIN = E

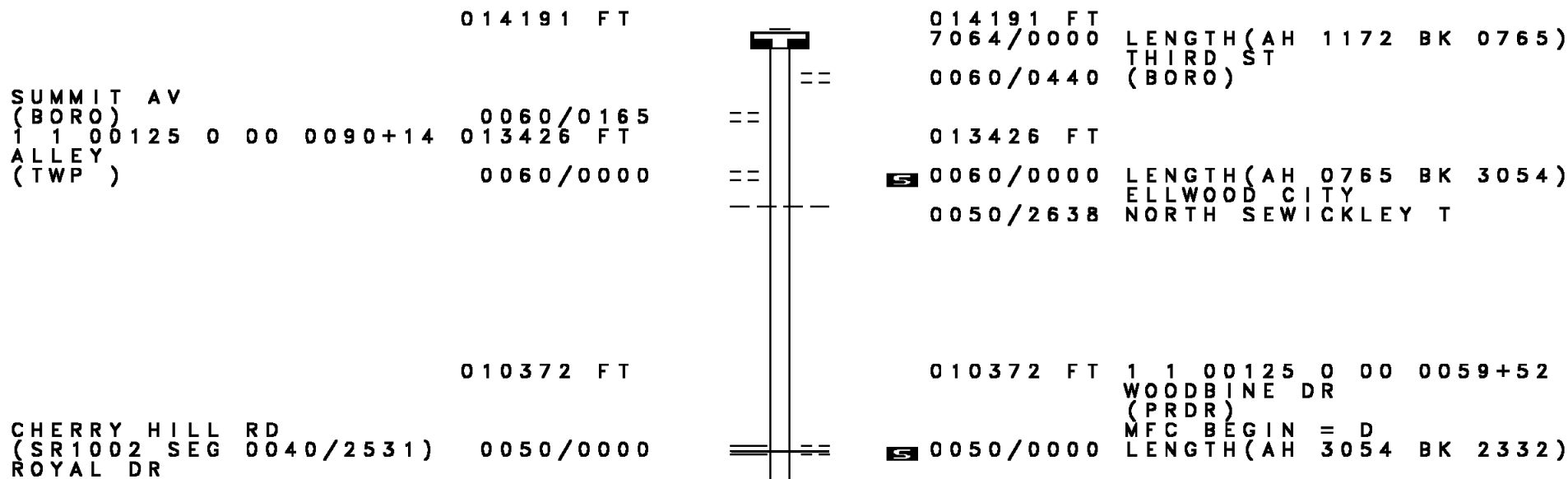
TOWNWOOD RD  
 (T543)

0010/0000

0010/0000 LENGTH(AH 2889 BK 0000)



DIR: B TOTAL LEN: 2.688 MI. DIST: 11-2 SR: 1003  
 LEFT MUN: ELLWOOD CITY B RIGHT MUN: ELLWOOD CITY B



DIR: B TOTAL LEN: 2.688 MI. DIST: 11-2 SR: 1003  
 LEFT MUN: NORTH SEWICKLEY T RIGHT MUN: NORTH SEWICKLEY T

(TWP )	0040/1765	==							
			==	0040/1710	MIDWAY DR (T749)				
			==	0040/0953	LONGVUE DR (T747)				
			==	0040/0485	HUTTER AV (T745)				
1 1 00125 0 00 0036+22 008040 FT				008040 FT					
KANAWHA ST (T805)	0040/0000	==		5 0040/0000	LENGTH(AH 2332 BK 3650)				
HOMESTEAD ST (TWP )	0030/2380	==							
LINWOOD DR (TWP )	0030/1665	==							
			==	0030/1435	RAMBLER DR (TWP )				
	004390 FT			004390 FT					
			==	5 0030/0000	1 1 00125 0 00 0000+00 GRANDVIEW RD (T653) LENGTH(AH 3650 BK 2560)				
			==	0020/2040	RIDGEVUE DR (TWP )				
2 0 04119 0 00 0018+34 001830 FT				001830 FT					
BELTON RD (SR1004 SEG 0020/2894)	0020/0000	==		5 0020/0000	LENGTH(AH 2560 BK 1830)				
GREENSBURG ST (TWP )	0010/0255	==							
	000000 FT		==	000000 FT					
			==	5 0010/0000	2 0 04119 0 00 0000+00 NC BR IGHTON RD MERCER RD (SR0065 SEG 0350/2395) MFC BEGIN = E LENGTH(AH 1830 BK 0000)				

DIR: B TOTAL LEN: 1.538 MI. DIST: 11-2 SR: 1002  
 LEFT MUN: NORTH SEWICKLEY T RIGHT MUN: NORTH SEWICKLEY T

Stationing / Description	Length (FT)	Stationing / Description	Length (FT)	Notes
UPPER DAVIDSON ST (T779)	0040/1331	008119 FT	0040/2531	BRIGHTON RD (SR1003 SEG 0050/0000)
CONSTITUTION AV (T755)	0040/0662	0040/2110	0040/1667	BROWN RD (T669) FAIRLANE DR (TWP)
2 0 04028 0 01 0051+00 BROWN RD (T540)	005588 FT	0040/1475	005588 FT	LARK DR (TWP)
	0040/0000	0030/2135	0040/0000	LENGTH(AH 2531 BK 2165) BROWN RD (T540)
BROWN RD (T540)	0020/3017	003423 FT	0030/0000	LENGTH(AH 2165 BK 3060)
	000363 FT	000363 FT	0020/0000	LENGTH(AH 3060 BK 0363) TOWNWOOD RD (T543)
	000000 FT	000000 FT	0010/0264	NC CHERRYHILL RD RIVER RD (SR0351 SEG 0180/0000) MFC BEGIN = D
			0010/0000	LENGTH(AH 0363 BK 0000)

EXTRACT DATE: 12/18/2023 ROADWAY MANAGEMENT SYSTEM PAGE NUMBER: 163  
 PRINT DATE: 12/21/2023 SLD COUNTY/SR - ANNUAL PRINT COUNTY: BEAVER  
 DIR: B TOTAL LEN: 4.897 MI. DIST: 11-2 SR: 1001  
 LEFT MUN: NORTH SEWICKLEY T RIGHT MUN: NORTH SEWICKLEY T

FAIRLANE BL 025858 FT  
 (SR0351 SEG 0170/0000) 0090/2630

023228 FT



025858 FT  
 INTER-AHD FAIRLANE BL  
 0090/2630 (SR0351 SEG 0170/0000)

023228 FT 2 0 04005 0 00 0232+20  
 WILDWOOD RD  
 (TWP)  
 5 0090/0000 LENGTH(AH 2630 BK 1717)

DIR: B TOTAL LEN: 4.897 MI. DIST: 11-2 SR: 1001  
 LEFT MUN: NORTH SEWICKLEY T RIGHT MUN: NORTH SEWICKLEY T

021511 FT

021511 FT 2 0 04005 0 00 0215+11  
 0080/0000 LENGTH(AH 1717 BK 3257)

=

0070/2006 BELTON RD  
 (T669)

018254 FT

018254 FT 2 0 04005 0 00 0182+59  
 0070/0000 LENGTH(AH 3257 BK 2728)

015526 FT

015526 FT 2 0 04005 0 00 0154+55  
 0060/0000 LENGTH(AH 2728 BK 2664)

=

0050/0790 THOMPSON RUN RD  
 (T635)

012862 FT

012862 FT 2 0 04005 0 00 0128+58  
 PA TPK (1-76)

≡

OP ID 04/7076/9900/1321  
 0050/0000 LENGTH(AH 2664 BK 2758)

≡

THOMPSON RUN  
 STRUCTURE LENGTH 14 FT  
 0040/2349 BMSID 04/1001/0040/2393

010104 FT

010104 FT 2 0 04005 0 00 0100+82  
 OLD RIVER RD  
 (T617)

=

DIR: B TOTAL LEN: 4.897 MI. DIST: 11-2 SR: 1001  
 LEFT MUN: NORTH SEWICKLEY T RIGHT MUN: NORTH SEWICKLEY T

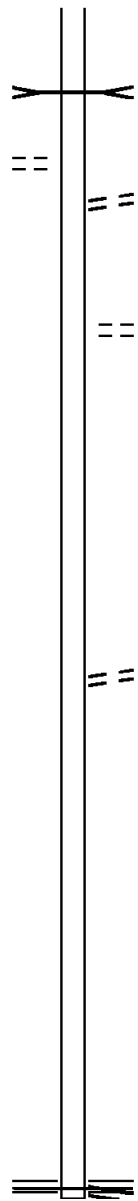
TULIP TREE LN  
 (TWP )

0030/1687

007550 FT

003749 FT

000000 FT



0040/0000 LENGTH(AH 2758 BK 2554)  
 BR. THOMPSON  
 STRUCTURE LENGTH 10 FT  
 0030/2400 BMSID 04/1001/0030/2400

0030/1422 SNIEZEK LN  
 (TWP )

0030/0101 GILLEN RD  
 (T615)  
 007550 FT 2 0 04005 0 00 0075+93  
 0030/0000 LENGTH(AH 2554 BK 3801)

0020/0050 VALLEYVIEW LN  
 (PRDR)  
 003749 FT 2 0 04005 0 00 0037+90  
 0020/0000 LENGTH(AH 3801 BK 3749)

000000 FT 2 0 04005 0 00 0000+00  
 NC R I  
 BENNETT RUN RD  
 (SR0588 SEG 0110/0000)  
 BENNETT RUN RD  
 (SR0588 SEG 0110/0000)  
 MFC BEGIN = E  
 0010/0000 LENGTH(AH 3749 BK 0000)



EXTRACT DATE: 12/18/2023 ROADWAY MANAGEMENT SYSTEM PAGE NUMBER: 160  
PRINT DATE: 12/21/2023 SLD COUNTY/SR - ANNUAL PRINT COUNTY: BEAVER  
DIR: B TOTAL LEN: 15.088 MI. DIST: 11-2 SR: 989  
LEFT MUN: NEW SEWICKLEY T RIGHT MUN: NEW SEWICKLEY T

079662 FT



079662 FT  
INTER-AHD BRUSH CREEK RD  
(SR1019 SEG 0010/0000)  
SUNFLOWER RD  
0310/3999 (SR0068 SEG 0520/0000)

DIR: B TOTAL LEN: 15.088 MI. DIST: 11-2 SR: 989  
 LEFT MUN: NEW SEWICKLEY T RIGHT MUN: NEW SEWICKLEY T

SNYDER DR  
 (T561)

0310/2866 ==

075663 FT

075663 FT 2 0 04062 0 00 0141+37  
 0310/0000 LENGTH(AH 3999 BK 3650)

072013 FT

0300/0831 BMS EN 04/0989/0300/0819  
 2 0 04062 0 00 0112+36  
 BR. BRUSH CR.  
 0300/0819 BMSBG 04/0989/0300/0819  
 WILLOUGHBY RUN RD  
 0300/0466 (SR1023 SEG 0010/0000)  
 072013 FT 2 0 04062 0 00 0104+03  
 NC GL EN EDEN RD  
 GLEN EDEN RD  
 (SR1027 SEG 0030/3960)  
 MFC BEGIN = E

070904 FT

0300/0000 LENGTH(AH 3650 BK 1109)  
 0290/0644 BMS EN 04/0989/0290/0466  
 2 0 04011 0 01 0628+44  
 1 76 EB AND WB  
 0290/0466 BMSBG 04/0989/0290/0466  
 070904 FT 2 0 04011 0 01 0628+44  
 0290/0000 LENGTH(AH 1109 BK 0864)  
 BRENNER LN  
 (PRDR)

070040 FT

0280/0853 BMS EN 04/0989/0280/0385  
 0 0 00000 0 00 0000+00  
 BRUSH CREEK  
 0280/0385 BMSBG 04/0989/0280/0385  
 070040 FT 2 0 04011 0 01 0620+36  
 0280/0000 LENGTH(AH 0864 BK 3477)

DIR: B TOTAL LEN: 15.088 MI. DIST: 11-2 SR: 989  
LEFT MUN: NEW SEWICKLEY T RIGHT MUN: NEW SEWICKLEY T

2 0 04011 0 01 0584+80 066563 FT  
MILLER RD  
(T729) 0270/0000

063313 FT

FOR SR 0989 AND 1028  
(CONN) 0250/0351  
2 0 04011 0 01 0524+39 060528 FT  
KNOB RD  
(SR1028 SEG 0060/3268) 0250/0000

2 0 04011 0 01 0493+49 057480 FT  
GRAHAM DR  
(TWP) 0240/0000

0270/0303 HARKINS MILL RD  
066563 FT (T549)

5 0270/0000 LENGTH(AH 3477 BK 3250)

063313 FT 2 0 04011 0 01 0552+28  
5 0260/0000 LENGTH(AH 3250 BK 2785)

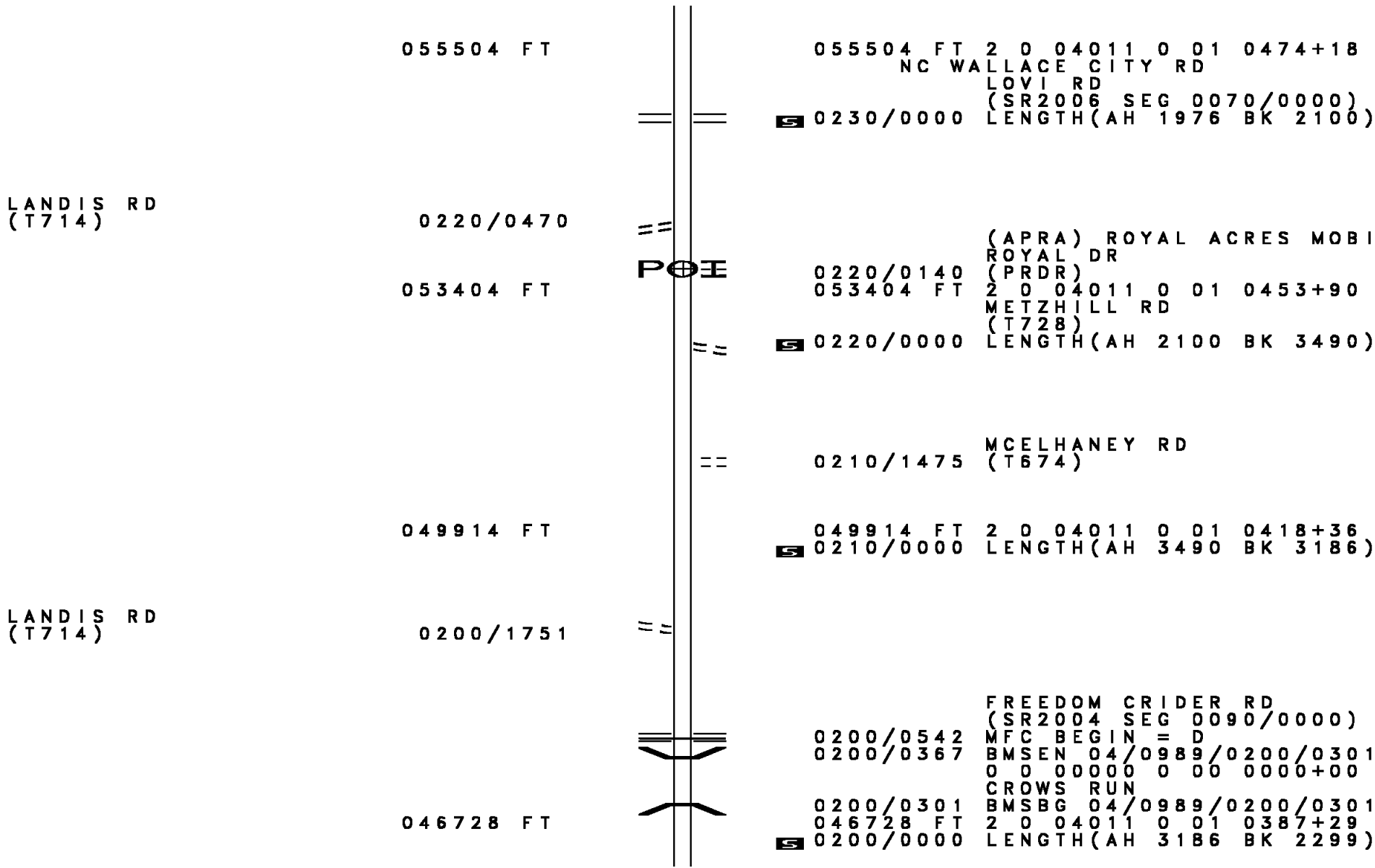
(APRA) BRUNNER LANDFILL  
0250/0351 KLEIN RD  
060528 FT (T537)

5 0250/0000 LENGTH(AH 2785 BK 3048)

0240/2020 ROCHESTER RD  
(SR1030 SEG 0010/0000)

057480 FT  
5 0240/0000 LENGTH(AH 3048 BK 1976)

DIR: B TOTAL LEN: 15.088 MI. DIST: 11-2 SR: 989  
 LEFT MUN: NEW SEWICKLEY T RIGHT MUN: NEW SEWICKLEY T



DIR: B TOTAL LEN: 15.088 MI. DIST: 11-2 SR: 989  
 LEFT MUN: NEW SEWICKLEY T RIGHT MUN: NEW SEWICKLEY T

BARBARA DR  
 (TWP)

0190/0570

2 0 04011 0 01 0363+20 044429 FT  
 CONWAY WALLROSE RD  
 (SR2008 SEG 0080/3423) 0190/0000  
 044029 FT

POI

II

0190/0705 RIDGEWOOD DR  
 (TWP)  
 0190/0570 (APRA) ECONOMY METALS  
 NC DUNLAP HILL RD

044429 FT NEW SEWICKLEY  
 ECONOMY B  
 0190/0000 LENGTH(AH 2299 BK 0400)  
 044029 FT 1 0 00992 0 00 0164+17  
 NC CONWAY WALLROSE RD  
 CONWAY WALLROSE RD  
 (SR2005 SEG 0100/1992)  
 0180/0000 LENGTH(AH 0400 BK 3230)

040799 FT

040799 FT 2 0 04011 0 01 0330+88  
 NEELEY RD  
 (T668)

0170/0000 LENGTH(AH 3230 BK 3808)

KRUEST DR  
 (BORO)

0160/1025

036991 FT

036991 FT 2 0 04011 0 01 0292+08  
 0160/0000 LENGTH(AH 3808 BK 3427)

0150/1639 THOMAS B JOHNSON BL  
 (T612)

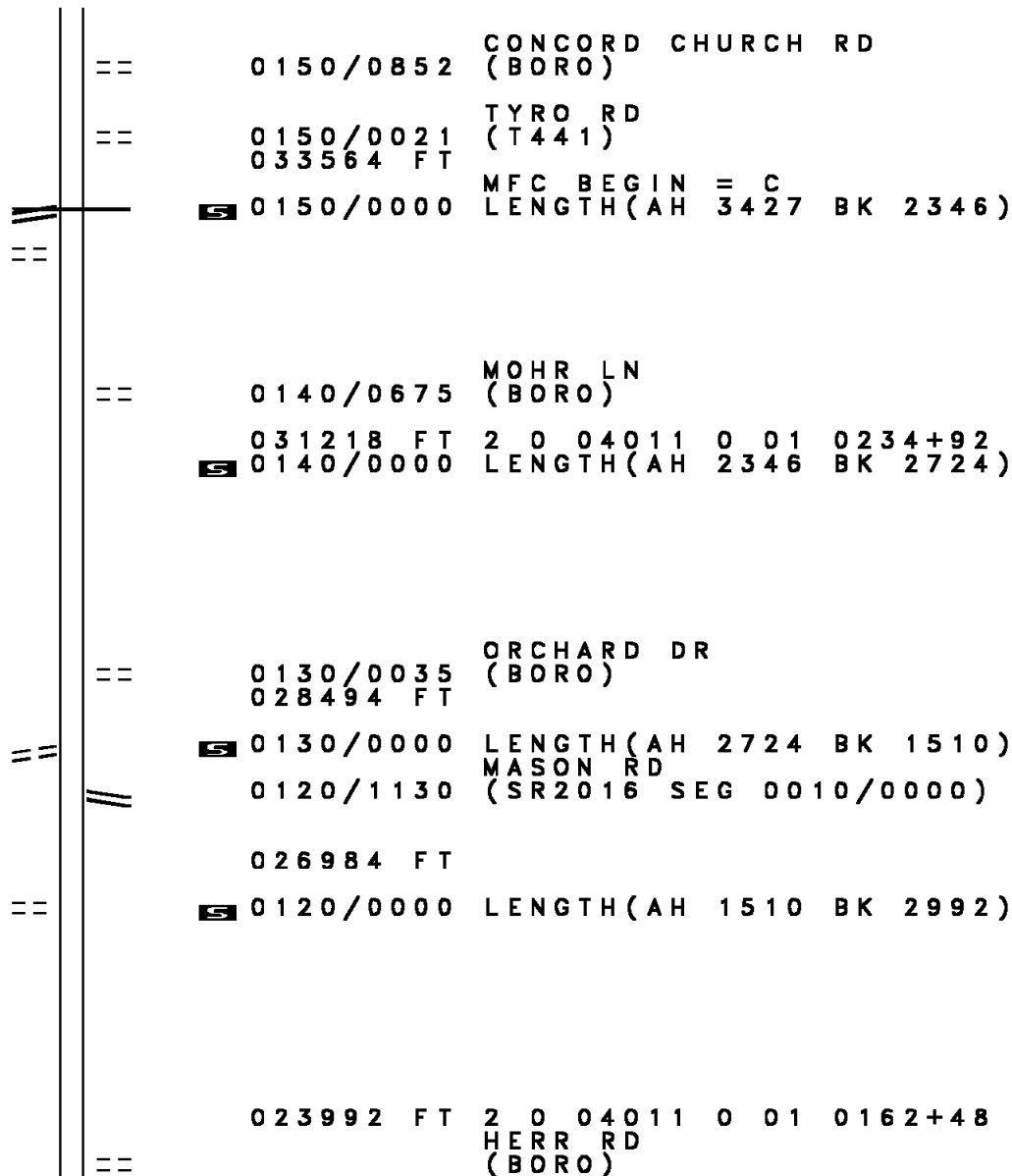
DIR: B TOTAL LEN: 15.088 MI. DIST: 11-2 SR: 989  
 LEFT MUN: ECONOMY B RIGHT MUN: ECONOMY B

2 0 04011 0 01 0258+36 033564 FT  
 PHILLIPS ST ET  
 (SR2012 SEG 0040/2847) 0150/0000  
 FOR SR 0989 AND 2012  
 (CONN) 0140/2190

2 0 04011 0 01 0207+42 028494 FT  
 LEGIONVILLE HOLLOW RD  
 (T423) 0130/0000

2 0 04011 0 01 0192+41 026984 FT  
 FORCEY DR  
 (BORO) 0120/0000

023992 FT



0150/0852 CONCORD CHURCH RD  
 (BORO)

0150/0021 TYRO RD  
 (T441)  
 033564 FT

S 0150/0000 MFC BEGIN = C  
 LENGTH(AH 3427 BK 2346)

0140/0675 MOHR LN  
 (BORO)

S 0140/0000 031218 FT 2 0 04011 0 01 0234+92  
 LENGTH(AH 2346 BK 2724)

0130/0035 ORCHARD DR  
 (BORO)  
 028494 FT

S 0130/0000 LENGTH(AH 2724 BK 1510)

0120/1130 MASON RD  
 (SR2016 SEG 0010/0000)

026984 FT

S 0120/0000 LENGTH(AH 1510 BK 2992)

023992 FT 2 0 04011 0 01 0162+48  
 HERR RD  
 (BORO)

DIR: B TOTAL LEN: 15.088 MI. DIST: 11-2 SR: 989  
 LEFT MUN: ECONOMY B RIGHT MUN: ECONOMY B

HEMMERLE RD  
 (SR2014 SEG 0040/1939) 0100/1420  
 KREPPS RD  
 (BORO) 0100/1215

021370 FT

PERRY DR  
 (BORO) 0090/0665  
 2 0 04011 0 01 0111+00 019085 FT  
 DROZ AV  
 (T701) 0090/0000  
 SIMPSON CT  
 (BORO) 0080/1490

017289 FT

014314 FT

FAIRVIEW AV

0110/0000 LENGTH(AH 2992 BK 2622)  
 ZEHNDER RD  
 0100/2456 (TB13)

021370 FT 2 0 04011 0 01 0135+41  
 0100/0000 LENGTH(AH 2622 BK 2285)

0090/0665 SHAFFER RD  
 (BORO)  
 019085 FT

0090/0000 LENGTH(AH 2285 BK 1796)

0080/1370 CONCORD RD  
 (BORO)

017289 FT 2 0 04011 0 01 0095+37  
 WATCH HILL DR  
 (BORO)

0080/0000 LENGTH(AH 1796 BK 2975)  
 SCHELL DR  
 0070/2765 (BORO)

0070/0545 MERRIMAN RD  
 (T646)  
 014314 FT 2 0 04011 0 01 0065+77  
 LONGVUE CR  
 (T644)

0070/0000 LENGTH(AH 2975 BK 2344)

DIR: B TOTAL LEN: 15.088 MI. DIST: 11-2 SR: 989  
 LEFT MUN: ECONOMY B RIGHT MUN: ECONOMY B

(BORO)	0060/2285	==		
WOODSIDE DR (TWP)	0060/1545	==		
HILLSDALE AV (T646)	0060/1355	==		NC RIDGE RD ET ECONOMY 0060/1542 HARMONY T
			==	RIDGE RD (T600)
2 0 04011 0 01 0042+30 011970 FT SOLAR DR (T766)	0060/0000	==		011970 FT HARMONY AMBRIDGE B 5 0060/0000 LENGTH(AH 2344 BK 2205) AMBRIDGE 0050/2001 HARMONY T HARMONY 0050/1851 AMBRIDGE B AMBRIDGE 0050/1271 HARMONY T HARMONY 0050/1164 AMBRIDGE B
FOREST RD (T764)	0050/0775	==		AMBRIDGE 0050/0601 HARMONY T HARMONY 0050/0501 AMBRIDGE B
WOODLAND RD (T642) LC TO/FROM MAYFIELD AV (CONN)	0050/0240	==		
2 0 04011 0 01 0020+02 009765 FT MAYFIELD AV (T762)	0050/0000	==		009765 FT 5 0050/0000 LENGTH(AH 2205 BK 2019) AMBRIDGE 0040/1803 HARMONY T HARMONY 0040/1603 AMBRIDGE B AMBRIDGE 0040/1020 HARMONY T
BEAVER RD (TWP)	0040/0895	==		NC BREITENSTEIN RD BEAVER RD 0040/0840 (TWP)
ALLEY (BORO)	0040/0740	==		ALLEY (BORO)
			==	0040/0645

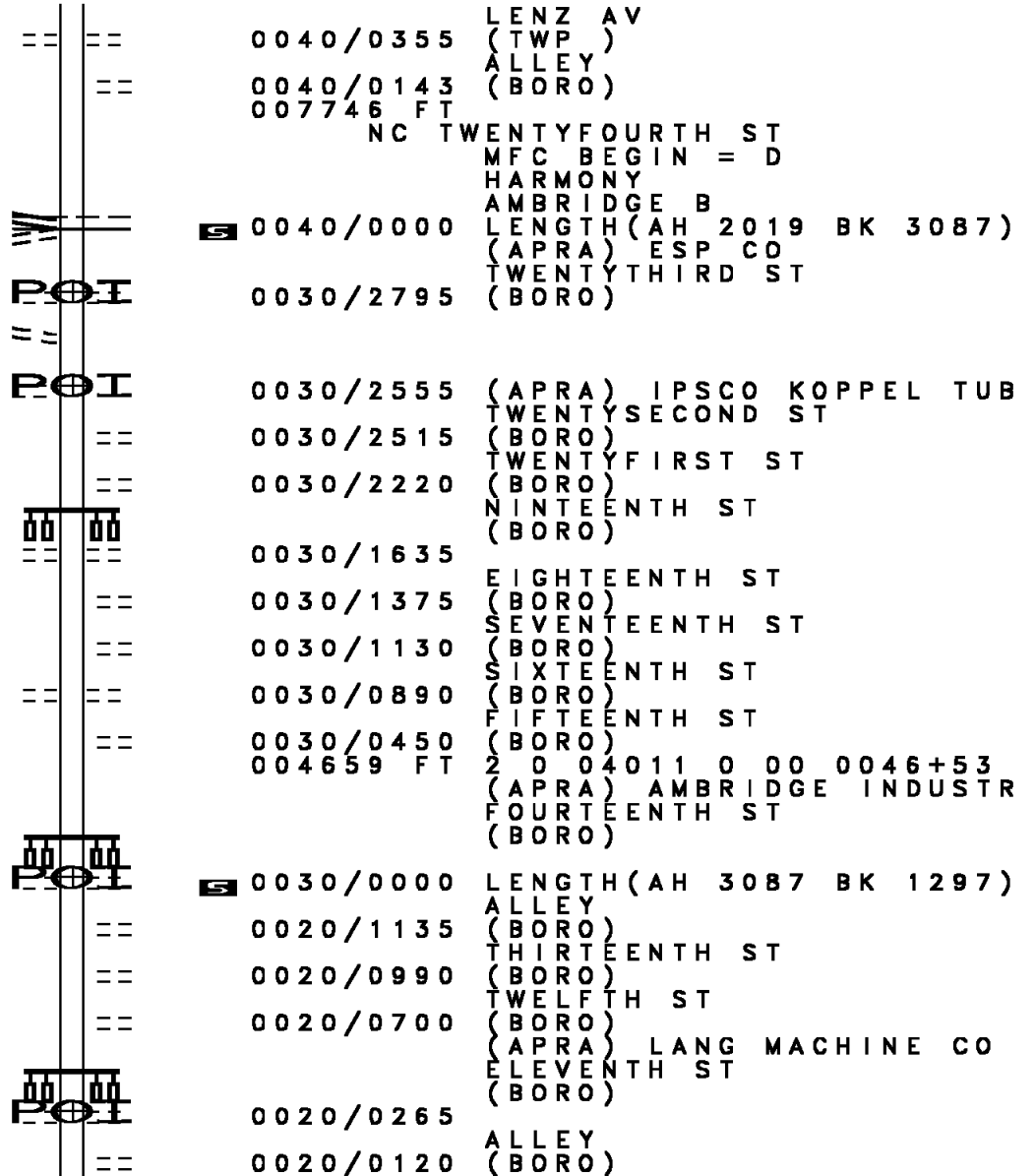


DIR: B TOTAL LEN: 15.088 MI. DIST: 11-2 SR: 989  
 LEFT MUN: HARMONY T RIGHT MUN: HARMONY T

2 0 04011 0 01 0000+00 007746 FT  
 DUSS AV  
 (SR2001 SEG 0011/0000)  
 (SR2001 SEG 0010/0000)  
 TWENTYFOURTH ST  
 (BORO) 0040/0000

LC FROM AMBRIDGE/REG CE  
 (CONN) 0030/2715  
 IPSCO KOPPEL RD  
 (PRDR) 0030/2555

004659 FT



DIR: B TOTAL LEN: 15.088 MI. DIST: 11-2 SR: 989  
 LEFT MUN: AMBRIDGE B RIGHT MUN: AMBRIDGE B

	003362 FT		003362 FT	2 0 04011 0 00 0033+54
		==	0020/0000	KERR ST (BORO) LENGTH (AH 1297 BK 3362)
		==	0010/3112	TENTH ST (BORO)
		==	0010/2595	NINTH ST (BORO)
		==	0010/2205	LENZ AV (BORO)
				EIGHTH ST (BORO)
				NC DUSS AV
		==	0010/1998	DUSS AV (BORO)
		==	0010/1644	OLIVE LN (BORO)
		==	0010/1362	GLENWOOD AV (BORO)
GLENWOOD AV (BORO)	0010/1310	==		
		==	0010/1064	MELROSE AV (BORO)
NO NAME ST (BORO)	0010/0930	==	0010/0930	NO NAME ST (BORO)
		==	0010/0797	MERCHANT ST (BORO)
		==	0010/0644	ALLEY (BORO)
MAPLEWOOD AV (BORO)	0010/0510	==	0010/0494	MAPLEWOOD AV (BORO)
ALLEY (BORO)	0010/0360	==		
KENNEDY DR (BORO)	0010/0225	==	0010/0124	PARK RD (BORO)
	000000 FT	==	000000 FT	2 0 04011 0 00 0000+00
				NC E I GHTH ST
				OHIO RIVER BL (SR0065 SEG 0031/0000)
				(SR0065 SEG 0030/0000)
		==	0010/0000	MFC BEGIN = C LENGTH (AH 3362 BK 0000)

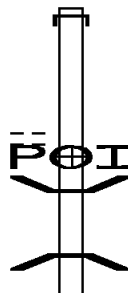
EXTRACT DATE: 12/18/2023 ROADWAY MANAGEMENT SYSTEM PAGE NUMBER: 150  
 PRINT DATE: 12/21/2023 SLD COUNTY/SR - ANNUAL PRINT COUNTY: BEAVER  
 DIR: B TOTAL LEN: 14.962 MI. DIST: 11-2 SR: 588  
 LEFT MUN: FRANKLIN T RIGHT MUN: FRANKLIN T

079001 FT

078519 FT

0280/2065

TASA DR  
(PRDR)



079001 FT AH-BUTLER (10)  
 INTER-AHD SR 0588 SH (BUTLER CO)  
 0290/0482 (SR0588 SEG 0010/0000)  
 078519 FT 2 0 04026 0 02 0488+03  
 0290/0000 LENGTH(AH 0482 BK 2860)  
 0280/2060 (APRA) ZELIENOPE MUN A  
 0280/1515 BMSSEN 04/0588/0280/1067  
 2 0 04026 0 02 0470+39  
 CONNOQUENESSING CREEK  
 0280/1067 BMSBG 04/0588/0280/1067

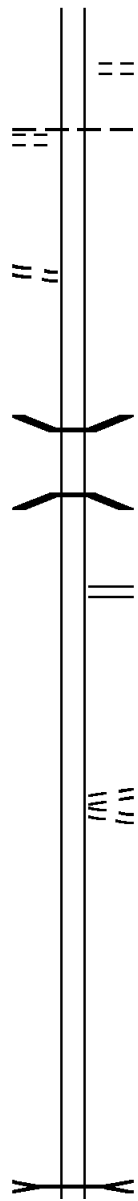
DIR: B TOTAL LEN: 14.962 MI. DIST: 11-2 SR: 588  
 LEFT MUN: FRANKLIN T RIGHT MUN: FRANKLIN T

2 0 04026 0 02 0459+74 075659 FT  
 WEST RD  
 (T649) 0280/0000

VEKA DR  
 (PRDR) 0270/2105

071922 FT

069354 FT



0280/0035 BRIDGE DR  
 075659 FT (PRDR)  
 FRANKLIN  
 MARION T  
 0280/0000 LENGTH(AH 2860 BK 3737)

0270/0061 BMS EN 04/0588/0270/0036  
 2 0 04026 0 02 0422+60  
 PINE RUN  
 0270/0036 BMS BG 04/0588/0270/0036  
 071922 FT 2 0 04026 0 02 0422+27  
 PINE RUN RD  
 (SR1021 SEG 0030/2921)  
 0270/0000 LENGTH(AH 3737 BK 2568)

0260/0630 SPRUCE HILL LN  
 (PRDR)  
 SILVER LAKE LN  
 (PRDR)  
 069354 FT 2 0 04026 0 02 0396+44  
 0260/0000 LENGTH(AH 2568 BK 3823)

0250/0323 SMALL STREAM  
 STRUCTURE LENGTH 9 FT  
 BMS ID 04/0588/0250/0323

DIR: B TOTAL LEN: 14.962 MI. DIST: 11-2 SR: 588  
LEFT MUN: MARION T RIGHT MUN: MARION T

065531 FT

065531 FT 2 0 04026 0 02 0358+61  
HARTZELL SCHOOL RD  
(SR1015 SEG 0070/0000)  
0250/0000 LENGTH(AH 3823 BK 3102)  
0240/2895 (PRDR) STERN MANOR DR

062429 FT

062429 FT 2 0 04026 0 01 0307+00  
0240/0000 LENGTH(AH 3102 BK 3179)  
HERMAN RD  
0230/2154 (T602)  
0230/1919 BMSEN 04/0588/0230/1904  
2 0 04026 0 01 0292+16  
BR CONNOQUEN  
0230/1904 BMSBG 04/0588/0230/1904

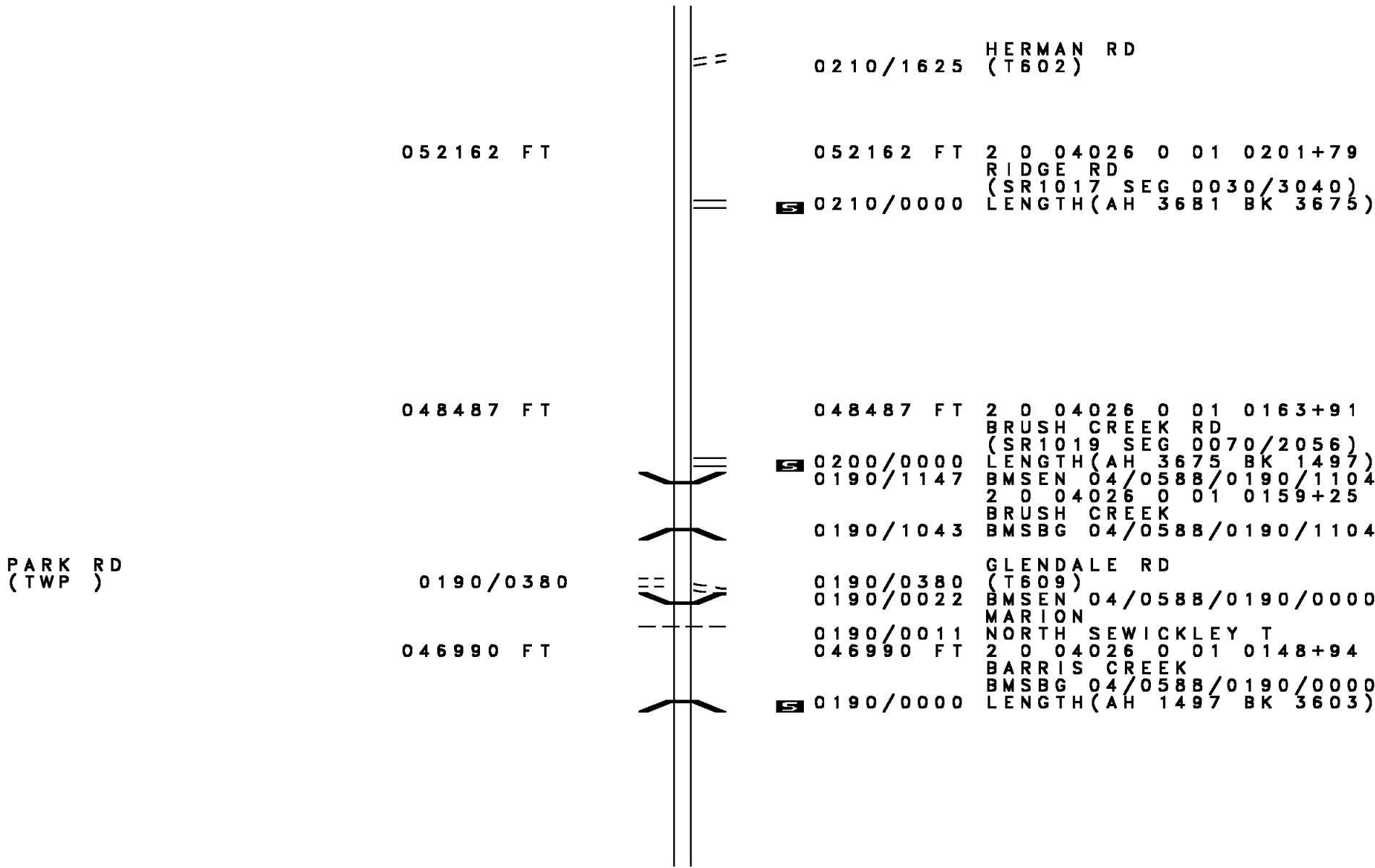
2 0 04026 0 01 0272+82 059250 FT  
NAGEL RD  
(T632)  
CHAPPEL DR  
(SR1066 SEG 0030/3514) 0230/0000

059250 FT  
0230/0000 LENGTH(AH 3179 BK 3407)

2 0 04026 0 01 0238+65 055843 FT  
PETRIE RD  
(T614) 0220/0000

055843 FT  
0220/0000 LENGTH(AH 3407 BK 3681)

DIR: B TOTAL LEN: 14.962 MI. DIST: 11-2 SR: 588  
 LEFT MUN: MARION T RIGHT MUN: MARION T



052162 FT 0210/1625 HERMAN RD (T602)

052162 FT 2 0 04026 0 01 0201+79  
 RIDGE RD  
 (SR1017 SEG 0030/3040)  
 S 0210/0000 LENGTH(AH 3681 BK 3675)

048487 FT 048487 FT 2 0 04026 0 01 0163+91  
 BRUSH CREEK RD  
 (SR1019 SEG 0070/2056)  
 S 0200/0000 LENGTH(AH 3675 BK 1497)  
 0190/1147 BMSBN 04/0588/0190/1104  
 2 0 04026 0 01 0159+25  
 BRUSH CREEK  
 0190/1043 BMSBG 04/0588/0190/1104

0190/0380 0190/0380 GLENDALE RD (T609)  
 0190/0022 BMSBN 04/0588/0190/0000  
 MARION

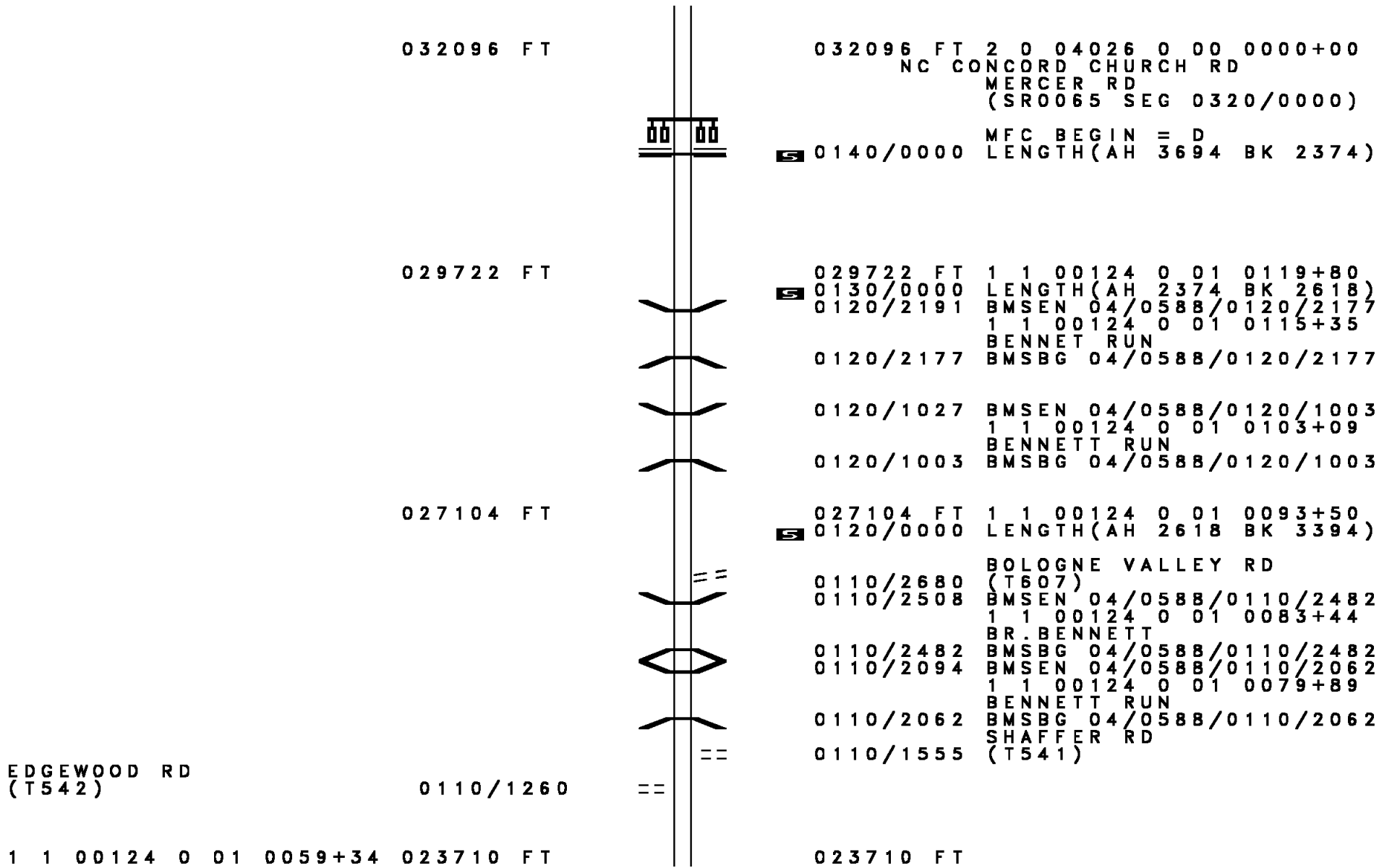
046990 FT 0190/0011 NORTH SEWICKLEY T  
 046990 FT 2 0 04026 0 01 0148+94  
 BARRIS CREEK  
 BMSBG 04/0588/0190/0000  
 S 0190/0000 LENGTH(AH 1497 BK 3603)

PARK RD  
 (TWP )

DIR: B TOTAL LEN: 14.962 MI. DIST: 11-2 SR: 588  
 LEFT MUN: NORTH SEWICKLEY T RIGHT MUN: NORTH SEWICKLEY T

Street Name	Stationing	Length	Notes
BARRISVILLE RD (T578)	043387 FT 0180/0000	043387 FT	2 0 04026 0 01 0112+86 NC SR 0588 SH LENGTH(AH 3603 BK 3233)
BRUCE DR (T791)	0170/1900		
BRUCE DR (T791)	0170/1265		
FLEETWOOD RD (T513)	0170/0361 040154 FT	040154 FT	2 0 04026 0 01 0080+10 LENGTH(AH 3233 BK 3096)
CARR'S LN (PRDR)	0160/1380 037058 FT	037058 FT	2 0 04026 0 01 0048+37 LENGTH(AH 3096 BK 1268)
ORCHARD-CREST DR (T562)	0150/0135 035790 FT	035790 FT	2 0 04026 0 00 0037+15 I-76 OP ID 04/7076/9900/1588 LENGTH(AH 1268 BK 3694) FOR SR 0588 AND 1029 (CONN) CONCORD CIRCLE RD (SR1029 SEG 0060/2021)

DIR: B TOTAL LEN: 14.962 MI. DIST: 11-2 SR: 588  
 LEFT MUN: NORTH SEWICKLEY T RIGHT MUN: NORTH SEWICKLEY T



032096 FT

032096 FT 2 0 04026 0 00 0000+00  
 NC CONCORD CHURCH RD  
 MERCER RD  
 (SR0065 SEG 0320/0000)



0140/0000 MFC BEGIN = D  
 LENGTH(AH 3694 BK 2374)

029722 FT

029722 FT 1 1 00124 0 01 0119+80  
 0130/0000 LENGTH(AH 2374 BK 2618)  
 0120/2191 BMSSEN 04/0588/0120/2177  
 1 1 00124 0 01 0115+35  
 BENNETT RUN



0120/2177 BMSBG 04/0588/0120/2177

0120/1027 BMSSEN 04/0588/0120/1003  
 1 1 00124 0 01 0103+09

0120/1003 BENNETT RUN  
 BMSBG 04/0588/0120/1003

027104 FT

027104 FT 1 1 00124 0 01 0093+50  
 0120/0000 LENGTH(AH 2618 BK 3394)



0110/2680 BOLOGNE VALLEY RD  
 (T607)  
 0110/2508 BMSSEN 04/0588/0110/2482  
 1 1 00124 0 01 0083+44  
 BR. BENNETT

0110/2482 BMSBG 04/0588/0110/2482

0110/2094 BMSSEN 04/0588/0110/2062  
 1 1 00124 0 01 0079+89



0110/2062 BENNETT RUN  
 BMSBG 04/0588/0110/2062

EDGEWOOD RD  
 (T542)

0110/1260



0110/1555 SHAFFER RD  
 (T541)

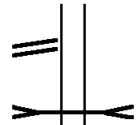
1 1 00124 0 01 0059+34 023710 FT

023710 FT



DIR: B TOTAL LEN: 14.962 MI. DIST: 11-2 SR: 588  
 LEFT MUN: NORTH SEWICKLEY T RIGHT MUN: NORTH SEWICKLEY T

RIVER RD  
 (SR1001 SEG 0010/0000) 0110/0000

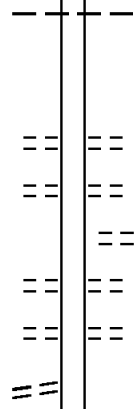


0110/0000 LENGTH(AH 3394 BK 3305)  
 BENNET RUN  
 STRUCTURE LENGTH 30 FT  
 0100/3201 BMSID 04/0588/0100/3201

020405 FT

020405 FT 1 1 00124 0 01 0022+82  
 NC BE BENNETT RUN RD  
 NORTH SEWICKLEY  
 EASTVALE B

0100/0000 LENGTH(AH 3305 BK 2738)



FOR SR 0588W TO 0588W  
 (CONN)

0090/0051  
 017667 FT

0090/1489 SEVENTH ST  
 (BORO)  
 0090/1090 SIXTH ST  
 (BORO)  
 0090/0972 SUNSET DR  
 (BORO)  
 0090/0685 FIFTH ST  
 (BORO)  
 0090/0336 FOURTH ST  
 (BORO)

017667 FT 1 1 00124 0 00 0014+22  
 NC SE SECOND AV  
 SECOND AV  
 (TWP)

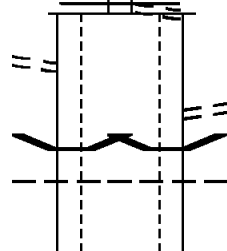
0090/0000 MFC BEGIN = C  
 LENGTH(AH 2738 BK 1143)

FOR SR 0588W TO 0588W  
 (CONN)

0081/1084

BMSEN 04/0588/0080/0095  
 EASTVALE  
 BEAVER FALLS C  
 1 1 00124 0 00 0001+01  
 TO 0018/0660 SH

0081/0935  
 0081/0596

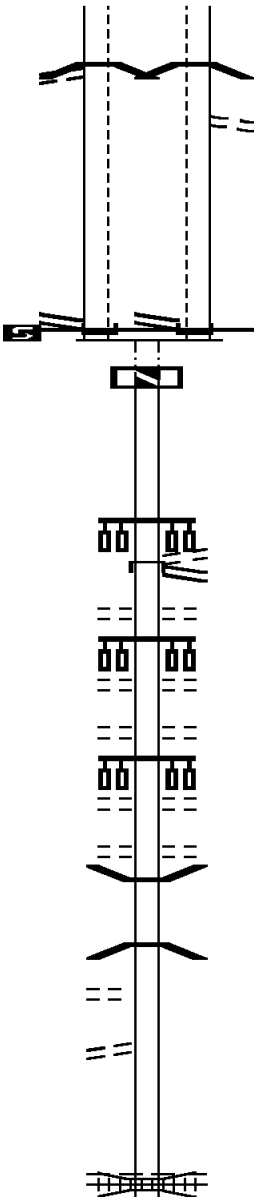


0080/1075 LC TO SECOND AV  
 (CONN)  
 0080/0935 BMSEN 04/0588/0080/0095  
 EASTVALE  
 0080/0596 BEAVER FALLS C

DIR: B TOTAL LEN: 14.962 MI. DIST: 11-2 SR: 588  
 LEFT MUN: EASTVALE B RIGHT MUN: EASTVALE B

(CONN)  
 BEAVER RIVER  
 BMSBG 04/0588/0080/0095 0081/0095

1 0 00124 0 00 0000+00 016524 FT  
 SEVENTH AV  
 (SRO018 SEG 0661/0745)  
 (SRO018 SEG 0660/0745)  
 NC FOURTH ST  
 SEVENTH AV INTER-BK  
 (SRO018 SEG 0660/0745)  
 MFC BEGIN = C  
 LTH AH 001143 BK 000100 0081/0000  
 016524 FT



0080/0095  
 0080/0062  
 016524 FT  
 INTER-BK  
 0080/0000  
 016524 FT  
 7070/0000  
 INTER-AHD

1 1 00124 0 00 0001+01  
 BEAVER RIVER  
 BMSBG 04/0588/0080/0095  
 FROM 0018/0660 SH  
 (CONN)  
 1 1 00124 0 00 0000+00  
 SEVENTH AV  
 (SRO018 SEG 0661/0745)  
 NC FOURTH ST  
 INTER-BK SEVENTH AV  
 (SRO018 SEG 0661/0745)  
 MFC BEGIN = C  
 LTH AH 001143 BK 000100  
 LTH AH 000100 BK 001746  
 COLLEGE AV  
 (SRO018 SEG 0661/0000)  
 TWENTYFOURTH ST  
 (CITY)

0060/1746  
 0060/1560  
 0060/1385  
 0060/1205  
 0060/1025  
 0060/0840  
 0060/0662  
 0060/0640

SEVENTH AV  
 (SRO018 SEG 0660/0000)  
 (SRO018 SEG 0661/0000)  
 MARGINAL AV  
 (CITY)  
 EIGHTH AV  
 (CITY)  
 CEDAR AL  
 (CITY)  
 NINTH AV  
 (CITY)  
 TENTH AV  
 (CITY)  
 BMSEN 04/0588/0060/0640  
 1 0 00077 7 00 0008+56  
 WALNUT BOTTOM RUN  
 BMSBG 04/0588/0060/0640  
 014778 FT  
 1 0 00077 1 00 0000+00  
 (AAR 505289N)#TRKS 01  
 NORTH SHORE R.R. STON  
 OVERPASS IS RR X-ing  
 NC TWENTYFOURTH ST  
 BEAVER FALLS

TWENTYFIFTH ST  
 (CITY)  
 UNKNOWN  
 (CITY)  
 0060/0398  
 0060/0090  
 014778 FT



DIR: B TOTAL LEN: 14.962 MI. DIST: 11-2 SR: 588  
 LEFT MUN: CHIPPEWA T RIGHT MUN: CHIPPEWA T

2 0 04120 0 00 0058+77 005908 FT  
 CLAYTON AV  
 (SR4036 SEG 0010/0000) 0030/0000

WESTERN ST  
 (T104) 0020/2800

KLEIN ST  
 (T106) 0020/2005

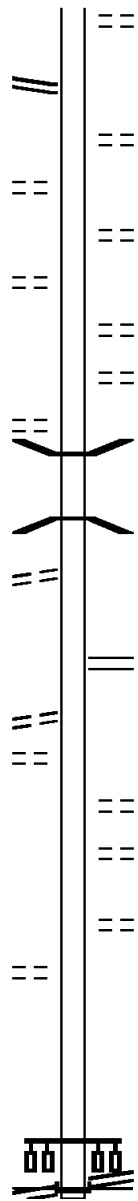
VALLEY ST  
 (T107) 0020/1170

SAMUEL ST  
 (T111) 0020/0242  
 002588 FT

CHARMONT AV  
 (T113) 0010/2137  
 THOMPSON RD  
 (TWP) 0010/1678

BRIARCLIFF RD  
 (T120) 0010/0252  
 000000 FT

CONSTITUTION BL  
 (SR0051 SEG 0380/2980)  
 (SR0051 SEG 0381/2960) 0010/0000



0030/0175 (T417)  
 005908 FT  
 0030/0000 LENGTH(AH 3478 BK 3320)  
 CENTER ST  
 0020/2905 (T416)  
 0020/2375 THORNDALE DR  
 (T415)  
 0020/1930 HOWLEY AV  
 (T414)  
 0020/1370 GERTRUDE ST  
 (T413)  
 0020/1075 BMSEN 04/0588/0020/0710  
 0 0 00000 0 00 0000+00  
 PA TURNPIKE  
 0020/0710 BMSBG 04/0588/0020/0710  
 002588 FT 2 0 04120 0 00 0027+53  
 BRADEN SCHOOL RD  
 (SR4025 SEG 0010/1448)  
 0020/0000 LENGTH(AH 3320 BK 2588)  
 0010/1534 BRADMORE ST  
 (TWP)  
 0010/1130 DERBY DR  
 (TWP)  
 0010/0527 FROM 0051/0380 SH  
 (CONN)  
 000000 FT 2 0 04120 0 00 0000+00  
 CONSTITUTION BL  
 (SR0051 SEG 0380/2953)  
 NC DARLINGTON RD  
 INTER-BK DARLINGTON RD  
 (SR4021 SEG 0070/1085)  
 MFC BEGIN = C  
 0010/0000 LENGTH(AH 2588 BK 0000)

EXTRACT DATE: 12/18/2023 ROADWAY MANAGEMENT SYSTEM PAGE NUMBER: 140  
PRINT DATE: 12/21/2023 SLD COUNTY/SR - ANNUAL PRINT COUNTY: BEAVER  
DIR: B TOTAL LEN: 9.007 MI. DIST: 11-2 SR: 551  
LEFT MUN: DARLINGTON T RIGHT MUN: DARLINGTON T

047559 FT



047559 FT AH-LAWRENCE (37)  
INTER-AHD MAIN ST  
0200/3970 (SR0551 SEG 0010/0000)

DIR: B TOTAL LEN: 9.007 MI. DIST: 11-2 SR: 551  
LEFT MUN: DARLINGTON T RIGHT MUN: DARLINGTON T

043589 FT

043589 FT 2 0 04009 0 00 0162+80  
S 0200/0000 LENGTH(AH 3970 BK 3067)

2 0 04009 0 00 0132+13 040522 FT  
BRADFORD RD  
(T398) 0190/0000 ==

040522 FT  
S 0190/0000 LENGTH(AH 3067 BK 3523)

JESSICA LN  
(PRDR) 0180/2145 ==

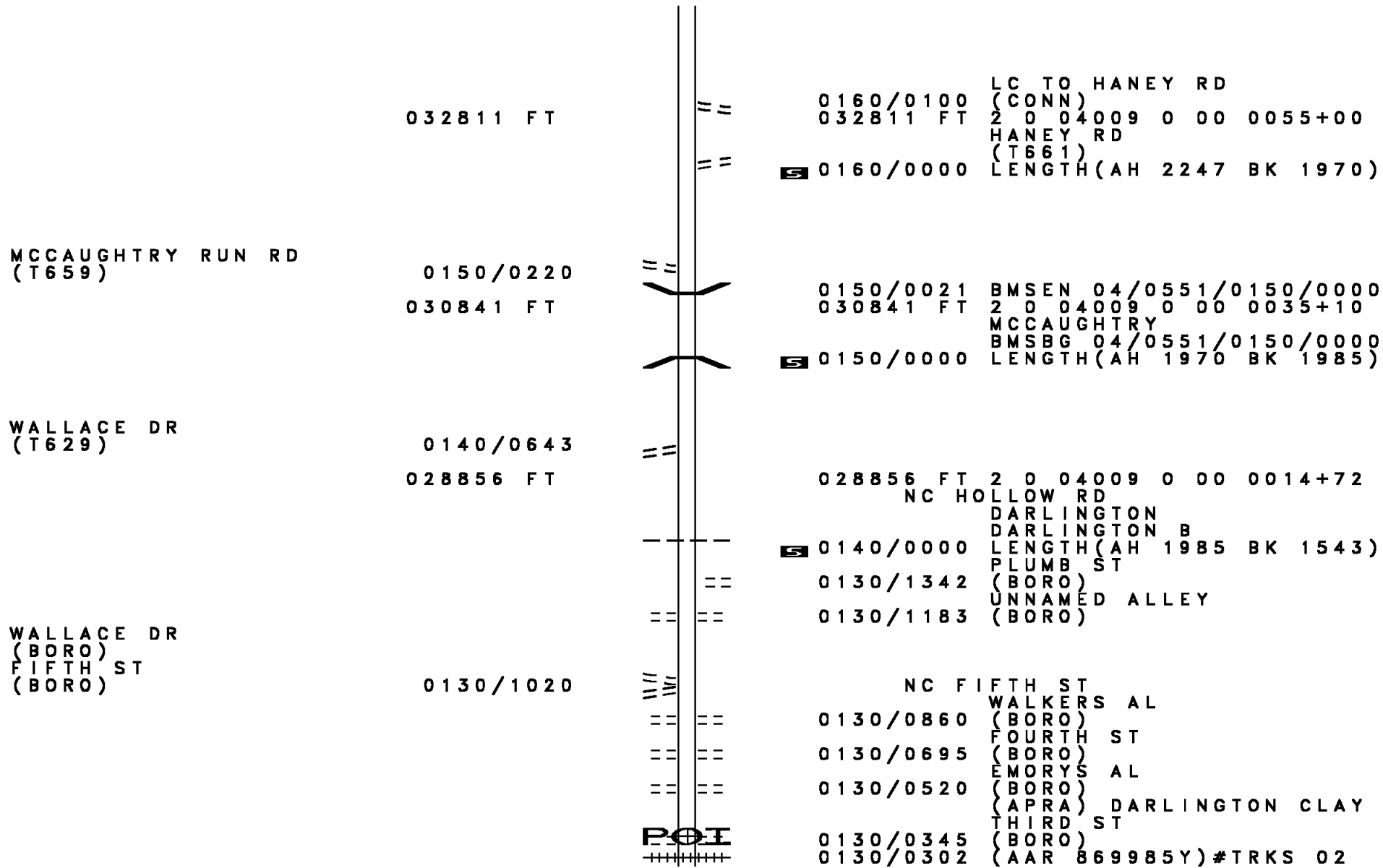
036999 FT

036999 FT 2 0 04009 0 00 0096+77  
ECHO VALLEY RD  
(T400)  
S 0180/0000 LENGTH(AH 3523 BK 1941)

035058 FT

035058 FT 2 0 04009 0 00 0078+04  
S 0170/0000 LENGTH(AH 1941 BK 2247)

DIR: B TOTAL LEN: 9.007 MI. DIST: 11-2 SR: 551  
 LEFT MUN: DARLINGTON T RIGHT MUN: DARLINGTON T



DIR: B TOTAL LEN: 9.007 MI. DIST: 11-2 SR: 551  
 LEFT MUN: DARLINGTON B RIGHT MUN: DARLINGTON B

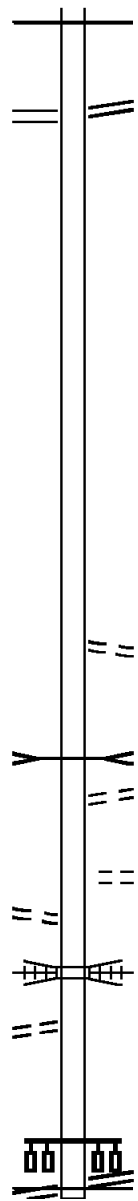
Stationing	Street Name	Notes
027313 FT		POTTERS AL (BORO) 2 0 04009 0 00 0000+00
0130/0000	SECOND ST (BORO)	INTER-BK MARKET ST (SR0168 SEG 0560/0000)
027313 FT		ELMWOOD BL (SR0168 SEG 0560/0000)
0110/1561	TUSCARAWAS RD (SR0168 SEG 0550/0000)	LTH AH 001543 BK 000100
0110/1343	OLD DARLINGTON RD (SR4013 SEG 0030/3337)	7124/0000 LTH AH 000100 BK 001561
0110/0986		INTER-AHD MARKET ST (SR0168 SEG 0550/0000)
025752 FT		SOUTH BEAVER T
0110/0000		BR LIT BEAV STRUCTURE LENGTH 19 FT BMSID 04/0551/0110/0986
0100/1185	STITT RD (T605)	2 0 04007 0 00 0014+15 SOUTH BEAVER DARLINGTON B
022477 FT		5 0110/0000 LENGTH(AH 1561 BK 3275)
0100/0000	2 0 04007 0 01 0056+36 THIRTYSEVENTH ST ET (SR4040 SEG 0010/0000)	5 0100/0000 DARDINGTON BIG BEAVER B LENGTH(AH 3275 BK 2239)
020238 FT		
0080/2490	DOGWOOD DR (T207)	5 020238 FT 2 0 04044 0 00 0023+94 0090/0000 LENGTH(AH 2239 BK 3180)



DIR: B TOTAL LEN: 9.007 MI. DIST: 11-2 SR: 551  
 LEFT MUN: BIG BEAVER B RIGHT MUN: BIG BEAVER B

MCKINLEY RD (SR4015 SEG 0030/3886)	0080/0025 017058 FT	==	017058 FT	2 0 04044 0 00 0054+53
		==		MCKINLEY RD (T420)
ROBERT WILLIAM WY (BORO)	0070/2125	==	5 0080/0000	LENGTH(AH 3180 BK 2513)
LISA DR (BORO)	0070/0455 014545 FT	==	5 0070/0000	014545 FT 2 0 04044 0 00 0082+27 LENGTH(AH 2513 BK 1154)
PATRICIA DR (BORO)	0060/0550 013391 FT	==	5 0060/0000	013391 FT 2 0 04044 0 00 0093+81 SHENANGO RD (SR4017 SEG 0040/0000) LENGTH(AH 1154 BK 2755)
	010636 FT		5 0050/0000	010636 FT 2 0 04044 0 00 0119+80 LENGTH(AH 2755 BK 2039)
TURNPIKE RAMP RD TOLL 3 (TNPK)	0040/0385 008597 FT	==	5 0040/0000	TURNPIKE RAMP RD TOLL 3 (TNPK) PA TPK (1-376) OP ID 04/7376/9900/2881 008597 FT 2 0 04044 0 00 0140+84 PA TPK (1-376) OP ID 04/7376/9900/2880 LENGTH(AH 2039 BK 2289)

DIR: B TOTAL LEN: 9.007 MI. DIST: 11-2 SR: 551  
 LEFT MUN: BIG BEAVER B RIGHT MUN: BIG BEAVER B



0030/2229 MFC BEGIN = D  
 TURNPIKE RAMP RD TOLL 3  
 (TNPK)  
 0030/2113 TURNPIKE RAMP RD TOLL 3  
 (TNPK)

006308 FT 006308 FT 2 0 04044 0 00 0161+70  
 0030/0000 LENGTH(AH 2289 BK 3469)

002839 FT 002839 FT 2 0 04044 0 00 0197+00  
 WOODHAVEN DR  
 (BORO)  
 0020/0000 LENGTH(AH 3469 BK 2839)

0010/1848 WALLACE RUN  
 STRUCTURE LENGTH 19 FT  
 BMSID 04/0551/0010/1881  
 WOODHAVEN DR  
 (BORO)  
 0010/1392 (BORO)

0010/0750 NORWOOD DR  
 (BORO)

GLADE ST (BORO) 0010/0693

0010/0620 NORTH SHORE R.R. STON  
 OVERPASS IS RR X-ING

FIFTH AV (BORO) 0010/0435  
 000000 FT

000000 FT 2 0 04044 0 00 0224+25  
 FOURTH AV  
 (SR0018 SEG 0700/2320)  
 NC WALLACE RUN RD

FOURTH AV (SR0018 SEG 0700/2320) 0010/0000

0010/0000 MFC BEGIN = C  
 LENGTH(AH 2839 BK 0000)

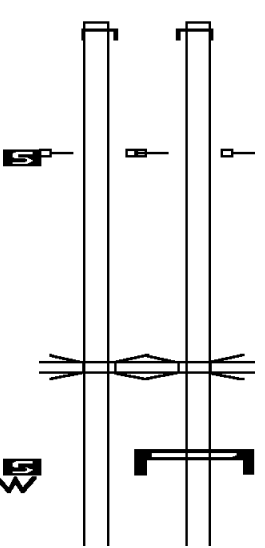
EXTRACT DATE: 12/18/2023 ROADWAY MANAGEMENT SYSTEM PAGE NUMBER: 134  
 PRINT DATE: 12/21/2023 SLD COUNTY/SR - ANNUAL PRINT COUNTY: BEAVER  
 DIR: B TOTAL LEN: 17.885 MI. DIST: 11-2 SR: 376  
 LEFT MUN: HOPEWELL T RIGHT MUN: HOPEWELL T

AH-ALLEGHENY (02) 094291 FT  
 BEAVER VALLEY EX INTER-AHD  
 (SR0376 SEG 0493/0000) 0491/0928

0 0 00000 0 00 0000+00 093363 FT  
 MILEPOST 049.00  
 LENGTH(AH 0928 BK 2670) 0491/0000

SR 3011GRINGO-CLIN  
 OP ID 04/3011/0030/0000 0485/0047

0 0 00000 0 00 0000+00 090693 FT  
 LENGTH(AH 2670 BK 2596) 0485/0000  
 RWIS SITE/AT BEAVER-ALL 0481/2561



094435 FT  
 INTER-AHD BEAVER VALLEY EX  
 0490/0914 (SR0376 SEG 0492/0000)

093521 FT 0 0 00000 0 00 0000+00  
 MILEPOST 049.00  
 LENGTH(AH 0914 BK 2640)

SR 3011GRINGO-CLIN  
 OP ID 04/3011/0030/0000 0484/0119  
 090881 FT

DMS SIGN STRUCTURE  
 BMSID 04/0376/0484/0000  
 LENGTH(AH 2640 BK 2640)

DIR: B TOTAL LEN: 17.885 MI. DIST: 11-2 SR: 376  
 LEFT MUN: HOPEWELL T RIGHT MUN: HOPEWELL T

RAMP Q RD (SR8001 SEG 0500/0000) 0481/0260 0 0 00000 0 00 0000+00 088097 FT		088241 FT 0 0 00000 0 00 0000+00 MILEPOST 048.00
LENGTH(AH 2596 BK 2640) 0481/0000 RAMP R RD (SR8001 SEG 0510/1017) 0475/2392 BMSEN 04/0376/0475/2340 0475/2340 0 00000 0 0 0000+00		0480/0000 LENGTH(AH 2640 BK 2640) 0474/2347 BMSEN 04/0376/0474/2157 0 00000 0 0 0000+00
SR 0151 BMSBG 04/0376/0475/2340 0475/2150		0474/2157 BMSBG 04/0376/0474/2157 SR 0151
SR 3036 GRINGO IND OP ID 04/3036/0040/0000 0475/0816 0 0 00000 0 00 0000+00 085457 FT		0474/1527 RAMP S RD (SR8001 SEG 0020/1419) 0474/1031 RAMP T RD (SR8001 SEG 0010/0000) SR 3036 GRINGO IND
LENGTH(AH 2640 BK 2676) 0475/0000		0474/0787 OP ID 04/3036/0040/0000 085601 FT 0 0 00000 0 00 0000+00
0 0 00000 0 00 0000+00 082781 FT		0474/0000 LENGTH(AH 2640 BK 2640)
LENGTH(AH 2676 BK 2640) 0471/0000		082961 FT 0 0 00000 0 00 0000+00 MILEPOST 047.00
0 0 00000 0 00 0000+00 080141 FT		0470/0000 LENGTH(AH 2640 BK 2641)
LENGTH(AH 2640 BK 2616) 0465/0000 BMSEN 04/0376/0461/2122 0461/2122 0 00000 0 0 0000+00		080320 FT 0 0 00000 0 00 0000+00 0464/0000 LENGTH(AH 2641 BK 2640) 0460/2160 BMSEN 04/0376/0460/2020 0 00000 0 0 0000+00
NO UNDERPASS INFORMATIO BMSBG 04/0376/0461/2122 0461/2016		0460/2020 BRYSON ROAD BMSBG 04/0376/0460/2020

DIR: B TOTAL LEN: 17.885 MI. DIST: 11-2 SR: 376  
 LEFT MUN: HOPEWELL T RIGHT MUN: HOPEWELL T

EMERGENCY CROSSOVER  
 (CONN) 0461/0720

0 0 00000 0 00 0000+00 077525 FT  
 MILEPOST 046.00  
 LENGTH(AH 2616 BK 2640) 0461/0000

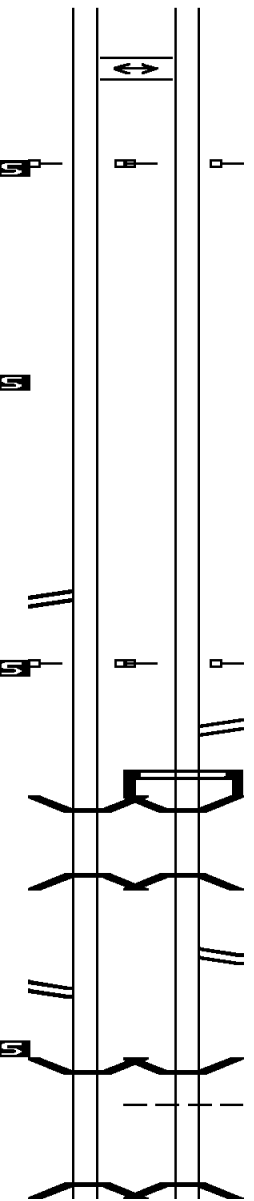
0 0 00000 0 00 0000+00 074885 FT  
 LENGTH(AH 2640 BK 2640) 0455/0000

RAMP I RD  
 (SR8003 SEG 0500/0000) 0451/0104  
 0 0 00000 0 00 0000+00 072245 FT  
 MILEPOST 045.00  
 LENGTH(AH 2640 BK 2548) 0451/0000

BMSID 04/0376/0445/1411 0445/1411  
 0 00000 0 0 0000+00  
 SR 3016 EB  
 BMSBG 04/0376/0445/1411 0445/1244

RAMP J RD  
 (SR8003 SEG 0250/1008) 0445/0582  
 0 0 00000 0 00 0000+00 069697 FT  
 LENGTH(AH 2548 BK 2793) 0445/0000  
 BMSID 04/0376/0441/2658 0441/2793

0 00000 0 0 0000+00  
 SR 3013  
 BMSBG 04/0376/0441/2658 0441/2491



0460/0721 EMERGENCY CROSSOVER  
 (CONN)

077680 FT 0 0 00000 0 00 0000+00  
 MILEPOST 046.00  
 LENGTH(AH 2640 BK 2640) 0460/0000

075040 FT 0 0 00000 0 00 0000+00  
 LENGTH(AH 2640 BK 2640) 0454/0000

072400 FT 0 0 00000 0 00 0000+00  
 MILEPOST 045.00  
 LENGTH(AH 2640 BK 2487) 0450/0000

RAMP L RD  
 (SR8003 SEG 0750/0000)  
 SIGN: 3 CHORD TRUSS  
 0444/1818 BMSID 04/0376/0444/1415  
 0444/1415 BMSID 04/0376/0444/1415  
 0444/1356 BMSID 04/0376/0444/1193  
 0 00000 0 0 0000+00  
 SR 3016 EB  
 0444/1193 BMSBG 04/0376/0444/1193

0444/0597 RAMP K RD  
 (SR8003 SEG 0010/1742)


069913 FT 0 0 00000 0 00 0000+00  
 LENGTH(AH 2487 BK 2793)  
 0444/0000 BMSID 04/0376/0440/2491  
 0440/2793 BMSID 04/0376/0440/2491  
 HOPEWELL  
 CENTER T

0440/2597  
 0 00000 0 0 0000+00  
 SR 3013  
 0440/2491 BMSBG 04/0376/0440/2491

DIR: B TOTAL LEN: 17.885 MI. DIST: 11-2 SR: 376  
 LEFT MUN: HOPEWELL T RIGHT MUN: HOPEWELL T

0 0 00000 0 00 0000+00 066904 FT		067120 FT 0 0 00000 0 00 0000+00
MILEPOST 044.00		MILEPOST 044.00
LENGTH(AH 2793 BK 2590) 0441/0000	5	LENGTH(AH 2793 BK 2640) 0440/0000
HOPEWELL		
CENTER T		
BMSEN 04/0376/0435/1601 0435/1941		0434/1672 BMSEN 04/0376/0434/1282
0 00000 0 0 0000+00		0 00000 0 0 0000+00
RACCOON CK		RACCOON CK
BMSBG 04/0376/0435/1601 0435/1211		0434/1282 BMSBG 04/0376/0434/1282
0 0 00000 0 00 0000+00 064314 FT		064480 FT 0 0 00000 0 00 0000+00
LENGTH(AH 2590 BK 2589) 0435/0000	5	LENGTH(AH 2640 BK 2641) 0434/0000
BMSEN 04/0376/0431/2546 0431/2546		0430/2555 BMSEN 04/0376/0430/2403
0 00000 0 0 0000+00		0 00000 0 0 0000+00
BUNKER HILL ROAD		BUNKER HILL ROAD
BMSBG 04/0376/0431/2546 0431/2409		0430/2403 BMSBG 04/0376/0430/2403
CROSSOVER RD		CROSSOVER RD
(CONN) 0431/1770		(CONN) 0430/1782
0 0 00000 0 00 0000+00 061725 FT		061839 FT 0 0 00000 0 00 0000+00
MILEPOST 043.00		MILEPOST 043.00
LENGTH(AH 2589 BK 2640) 0431/0000	5	LENGTH(AH 2641 BK 2640) 0430/0000
0 0 00000 0 00 0000+00 059085 FT		059199 FT 0 0 00000 0 00 0000+00
LENGTH(AH 2640 BK 2575) 0425/0000	5	LENGTH(AH 2640 BK 2640) 0424/0000

DIR: B TOTAL LEN: 17.885 MI. DIST: 11-2 SR: 376  
LEFT MUN: CENTER T RIGHT MUN: CENTER T



DIR: B TOTAL LEN: 17.885 MI. DIST: 11-2 SR: 376  
 LEFT MUN: CENTER T RIGHT MUN: CENTER T

MILEPOST	040.00					MILEPOST	040.00
LENGTH(AH 2640 BK 2665)	0401/0000					LENGTH(AH 2640 BK 2640)	0400/0000
POTTER CENTER T	0395/2571						
CROSSOVER RD (CONN)	0395/1860					CROSSOVER RD (CONN)	0394/1848
SIGN: 4 CHORD TRUSS						SIGN: 4 CHORD TRUSS	
BMSID 04/0376/0394/1330	0395/1339					BMSID 04/0376/0394/1330	0394/1330
CENTER POTTER T	0395/0573						
RAMP H RD (SR8007 SEG 0500/0000)	0395/0515						
0 0 00000 0 00 0000+00	043262 FT					0 0 00000 0 00 0000+00	043359 FT
LENGTH(AH 2665 BK 2640)	0395/0000					LENGTH(AH 2640 BK 2640)	0394/0000
RAMP I RD (SR8007 SEG 0510/0990)	0391/2481					RAMP G RD (SR8007 SEG 0750/1491)	0390/2608
BMSEN 04/0376/0390/1899	0391/2097					BMSEN 04/0376/0390/1899	0390/2077
0 0 00000 0 0 0000+00						0 0 00000 0 0 0000+00	
SR 0018 FRANKFORT NB						SR 0018 FRANKFORT NB	
BMSBG 04/0376/0390/1899	0391/1919					BMSBG 04/0376/0390/1899	0390/1899
RAMP M RD (SR8007 SEG 0250/1112)	0391/1567					RAMP K RD (SR8007 SEG 0030/1116)	0390/1325
						RAMP L RD (SR8007 SEG 0010/0000)	0390/0751
						POTTER VANPORT T	
0 0 00000 0 00 0000+00	040622 FT					0 0 00000 0 00 0000+00	040719 FT
LENGTH(MILEPOST 039.00)	0391/0000					LENGTH(MILEPOST 039.00)	0390/0000
BMSEN 04/0376/0384/0935	0385/1226					BMSEN 04/0376/0384/0935	0384/1242
0 0 00000 0 0 0000+00						0 0 00000 0 0 0000+00	
PRIVATE ROAD						PRIVATE ROAD	
BMSBG 04/0376/0384/0935	0385/0919					BMSBG 04/0376/0384/0935	0384/0935
0 0 00000 0 00 0000+00	039087 FT					0 0 00000 0 00 0000+00	039184 FT
LENGTH(AH 1535 BK 3769)	0385/0000					LENGTH(AH 1535 BK 3748)	0384/0000
BMSEN 04/0376/0380/1981	0381/3769					BMSEN 04/0376/0380/1981	0380/3748
POTTER VANPORT T	0381/3579						



DIR: B TOTAL LEN: 17.885 MI. DIST: 11-2 SR: 376  
 LEFT MUN: POTTER T RIGHT MUN: POTTER T

SIGN: STRUC MOUNTED  
 BMSID 04/0376/0380/2001 0381/2541  
 0 00000 0 0 0000+00  
 HAUL ROAD  
 BMSBG 04/0376/0380/1981 0381/2002  
 SIGN: 3 CHORD TRUSS  
 BMSID 04/0376/0380/1811 0381/1837

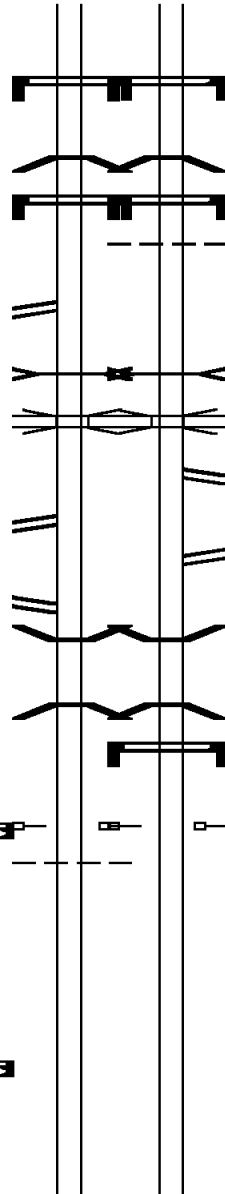
RAMP A RD  
 (SR8009 SEG 0500/0000) 0381/1663  
 TWO MILE RUN  
 STRUCTURE LENGTH 22 FT  
 BMSID 04/0376/0380/1356 0381/1481  
 SR 0068 EB  
 OP ID 04/0068/0280/1240 0381/1271

RAMP C RD  
 (SR8009 SEG 0260/0000) 0381/0874

RAMP D RD  
 (SR8009 SEG 0250/1038) 0381/0522  
 BMSEN 04/0376/0380/0316 0381/0512  
 0 00000 0 0 0000+00  
 DIVISION LANE  
 BMSBG 04/0376/0380/0316 0381/0334

0 0 00000 0 00 0000+00 035318 FT  
 MILEPOST 038.00  
 LENGTH(AH 3769 BK 2697) 0381/0000  
 VANPORT  
 BRIGHTON T 0375/2218

0 0 00000 0 00 0000+00 032621 FT  
 LENGTH(AH 2697 BK 2586) 0375/0000



SIGN: STRUC MOUNTED  
 BMSID 04/0376/0380/2001 0380/2506  
 0 00000 0 0 0000+00  
 HAUL ROAD  
 BMSBG 04/0376/0380/1981 0380/1981  
 SIGN: 3 CHORD TRUSS  
 BMSID 04/0376/0380/1811 0380/1811  
 VANPORT  
 BRIGHTON T 0380/1784

TWO MILE RUN  
 STRUCTURE LENGTH 22 FT  
 BMSID 04/0376/0380/1356 0380/1356  
 SR 0068 EB  
 OP ID 04/0068/0280/1240 0380/1245  
 RAMP F RD  
 (SR8009 SEG 0020/0934) 0380/0887


RAMP G RD  
 (SR8009 SEG 0010/0000) 0380/0542

BMSEN 04/0376/0380/0316 0380/0494  
 0 00000 0 0 0000+00  
 DIVISION LANE  
 BMSBG 04/0376/0380/0316 0380/0316  
 SIGN: 3 CHORD TRUSS  
 BMSID 04/0376/0380/0219 0380/0219  
 0 0 00000 0 00 0000+00  
 MILEPOST 038.00

LENGTH(AH 3748 BK 2640) 0380/0000

032796 FT 0 0 00000 0 00 0000+00  
 0374/0000 LENGTH(AH 2640 BK 2640)

DIR: B TOTAL LEN: 17.885 MI. DIST: 11-2 SR: 376  
LEFT MUN: BRIGHTON T RIGHT MUN: BRIGHTON T



DIR: B TOTAL LEN: 17.885 MI. DIST: 11-2 SR: 376  
 LEFT MUN: BRIGHTON T RIGHT MUN: BRIGHTON T

MILEPOST	035.00					MILEPOST	035.00
LENGTH(AH 2533 BK 2596)	0351/0000					LENGTH(AH 2640 BK 2645)	0350/0000
BMSEN 04/0376/0345/1702	0345/1702					BMSEN 04/0376/0344/1570	0344/1683
0 00000 0 0 0000+00						0 00000 0 0 0000+00	
TWP RD 535						TWP RD 535	
BMSBG 04/0376/0345/1702	0345/1566					BMSBG 04/0376/0344/1570	0344/1570
CAVC	838					CAVC	838
0 0 00000 0 00 0000+00	016986 FT					0 0 00000 0 00 0000+00	016951 FT
LENGTH(AH 2596 BK 2698)	0345/0000					LENGTH(AH 2645 BK 2646)	0344/0000
BMSEN 04/0376/0341/1360	0341/1379					BMSEN 04/0376/0340/0000	0340/1360
0 00000 0 0 0000+00	014288 FT					0 00000 0 0 0000+00	014305 FT
LR 04004						LR 04004	
BMSBG 04/0376/0341/1360						BMSBG 04/0376/0340/0000	
MILEPOST 034.00						MILEPOST 034.00	
LENGTH(AH 2698 BK 2486)	0341/0000					LENGTH(AH 2646 BK 2455)	0340/0000
BRIGHTON						BRIGHTON	
CHIPPEWA T	0335/0718					CHIPPEWA T	0334/0860
CROSSOVER RD						CROSSOVER RD	
(CONN)	0335/0670					(CONN)	0334/0667
0 0 00000 0 00 0000+00	011802 FT					0 0 00000 0 00 0000+00	011850 FT
LENGTH(AH 2486 BK 2588)	0335/0000					LENGTH(AH 2455 BK 2639)	0334/0000
0 0 00000 0 00 0000+00	009214 FT					0 0 00000 0 00 0000+00	009211 FT
MILEPOST 033.00						MILEPOST 033.00	
LENGTH(AH 2588 BK 2607)	0331/0000					LENGTH(AH 2639 BK 2640)	0330/0000
SR 4010 ANCHORTOWN						SR 4010 ANCHORTOWN	0324/2110
							RWIS SITE/AT SR 51 CHIP
							SR 4010 ANCHORTOWN

DIR: B TOTAL LEN: 17.885 MI. DIST: 11-2 SR: 376  
 LEFT MUN: CHIPPEWA T RIGHT MUN: CHIPPEWA T

OP ID 04/4010/0080/0640 0325/1745 0324/1797 OP ID 04/4010/0080/0640

				N BR BRADYS			
				STRUCTURE LENGTH 14 FT			
0 0 00000 0 00 0000+00 006607 FT				0324/0024			
LENGTH(AH 2607 BK 2643) 0325/0000				006571 FT			
N BR BRADYS				0 0 00000 0 00 0000+00			
STRUCTURE LENGTH 14 FT				0324/0000			
BMSID 04/0376/0324/0024 0321/2508				LENGTH(AH 2640 BK 2643)			
0 0 00000 0 00 0000+00 003964 FT				003928 FT	0 0 00000 0 00 0000+00		
MILEPOST 032.00					MILEPOST 032.00		
LENGTH(AH 2643 BK 2642) 0321/0000				0320/0000	LENGTH(AH 2643 BK 2642)		
BMSEN 04/0376/0315/1426 0315/1426				0314/1465	BMSEN 04/0376/0314/1341		
0 00000 0 0 0000+00					0 00000 0 0 0000+00		
SR 4008					SR 4008		
BMSBG 04/0376/0315/1426 0315/1302				0314/1341	BMSBG 04/0376/0314/1341		
SIGN: 4 CHORD TRUSS							
BMSID 04/0376/0315/0752 0315/0752							
0 0 00000 0 00 0000+00 001322 FT				001286 FT	0 0 00000 0 00 0000+00		
LENGTH(AH 2642 BK 1322) 0315/0000				0314/0000	LENGTH(AH 2642 BK 1286)		
RAMP B RD							
(SR8013 SEG 0500/0000) 0311/1158							
SIGN: CANTILEVER							
BMSID 04/0376/0311/0855 0311/0855							
0 0 00000 0 00 0000+00 000000 FT				0310/0760	RAMP A RD		
NC BEAVER VALLEY EX					(SR8013 SEG 0750/1348)		
TURNPIKE RAMP RD TOLL 3 INTER-BK				000000 FT	0 0 00000 0 00 0000+00		
(TNPK)					NC BEAVER VALLEY EX		
MFC BEGIN = A					TURNPIKE RAMP RD TOLL 3		
LTH AH 001322 BK 000100 0311/0000				0310/0000	(TNPK)		
000000 FT					MFC BEGIN = A		
LTH AH 000100 BK 000000 7309/0000				000000 FT	LTH AH 001286 BK 000100		
				7308/0000	BK-LAWRENCE (37)		
					LTH AH 000100 BK 000000		

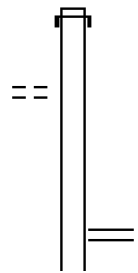
EXTRACT DATE: 12/18/2023      ROADWAY MANAGEMENT SYSTEM      PAGE NUMBER: 124  
 PRINT DATE: 12/21/2023      SLD COUNTY/SR - ANNUAL PRINT      COUNTY: BEAVER  
 DIR: B      TOTAL LEN: 8.921 MI.      DIST: 11-2      SR: 351  
 LEFT MUN: NORTH SEWICKLEY T      RIGHT MUN: NORTH SEWICKLEY T

PARK GATE RD  
(PRDR)

047104 FT

0180/1170

045296 FT



047104 FT    AH-LAWRENCE      (37)  
 INTER-AHD VINE ST  
 0180/1808    (SR0351 SEG 0150/0000)

045296 FT    2 0 04005 0 00 0274+27  
 CHERRY HILL RD  
 (SR1002 SEG 0010/0000)  
 0180/0000    LENGTH(AH 1808 BK 1574)

DIR: B TOTAL LEN: 8.921 MI. DIST: 11-2 SR: 351  
 LEFT MUN: NORTH SEWICKLEY T RIGHT MUN: NORTH SEWICKLEY T

043722 FT		043722 FT	2 0 04005 0 00 0258+53 RIVER RD (SR1001 SEG 0090/2630) LENGTH(AH 1574 BK 2227)
		0170/0000	
		0160/1240	BMSEN 04/0351/0160/0001
041495 FT		041495 FT	2 0 04017 0 00 0043+73 BEAVER RIVER BMSBG 04/0351/0160/0001 NORTH SEWICKLEY MONACA B LENGTH(AH 2227 BK 3027)
		0160/0000	
		0150/1945	CSX RAIL TRANSPORTATION OVERPASS IS RR X-ING SERVICE RD.
		0150/1926	OP ID 04/0351/0150/1926
		0150/1135	RICHARD ST (BORO)
		0150/1122	MONACA KOPPEL B (APRA) KOPPEL STEEL CO MOUNT ST
038468 FT		0150/0560	(BORO)
		038468 FT	2 0 04017 0 00 0014+61 ARTHUR ST (BORO) NC FIFTH AV FIFTH AV (BORO)
		0150/0000	LENGTH(AH 3027 BK 1334) ALLEY
		0140/1195	(BORO)
		0140/1055	(BORO)
		0140/1020	FOURTH AV (BORO) (AAR 502534E)#TRKS 01 CEDAR AL
		0140/0975	(BORO)
ALLEY (BORO)		0140/0945	THIRD AV

POI

DIR: B TOTAL LEN: 8.921 MI. DIST: 11-2 SR: 351  
 LEFT MUN: KOPPEL B RIGHT MUN: KOPPEL B

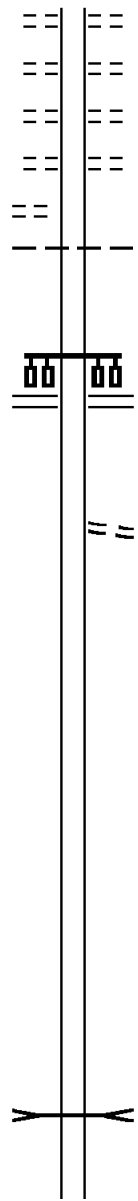
FIRST AV  
(BORO)

0140/0140

037134 FT

033212 FT

029442 FT



0140/0810 (BORO)  
 MEADOW AL  
 0140/0645 (BORO)  
 SECOND AV  
 0140/0475 (BORO)  
 ALLEY  
 0140/0305 (BORO)

0140/0034 KOPPEL  
 BIG BEAVER B  
 037134 FT 2 0 04017 0 00 0000+00  
 NC AR THUR ST  
 BIG BEAVER BL  
 (SR0018 SEG 0760/0000)

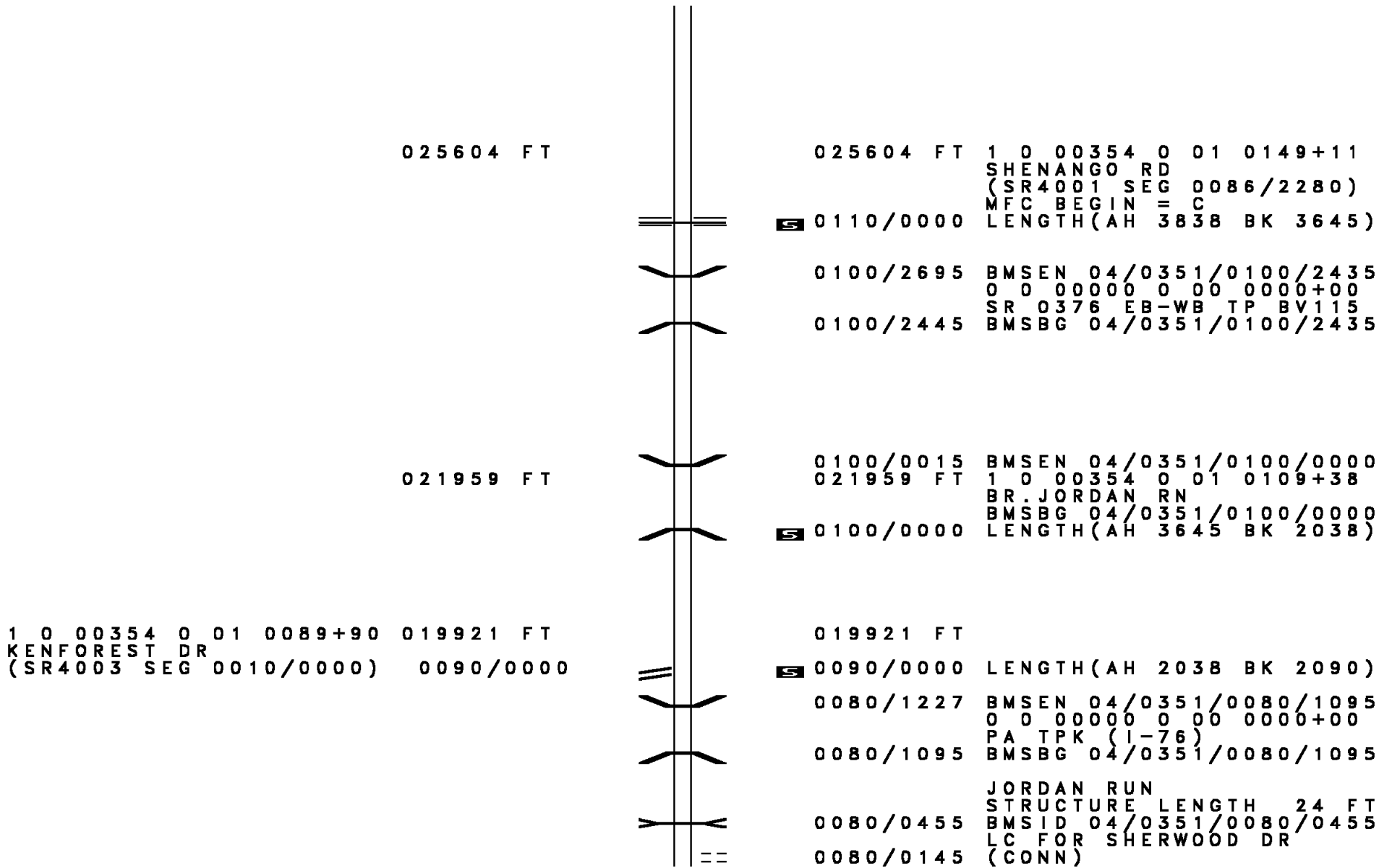
0140/0000 LENGTH(AH 1334 BK 3922)

0130/2653 CAREYWOOD RD  
 (T667)

033212 FT 1 0 00354 0 01 0221+41  
 0130/0000 LENGTH(AH 3922 BK 3770)

029442 FT 1 0 00354 0 01 0184+06  
 BR. STOCKMAN  
 STRUCTURE LENGTH 9 FT  
 BMSID 04/0351/0120/0000  
 0120/0000 LENGTH(AH 3770 BK 3838)

DIR: B TOTAL LEN: 8.921 MI. DIST: 11-2 SR: 351  
 LEFT MUN: BIG BEAVER B RIGHT MUN: BIG BEAVER B



025604 FT

025604 FT 1 0 00354 0 01 0149+11  
 SHENANGO RD  
 (SR4001 SEG 0086/2280)  
 MFC BEGIN = C  
 5 0110/0000 LENGTH(AH 3838 BK 3645)

0100/2695 BMS EN 04/0351/0100/2435  
 0 0 00000 0 00 0000+00  
 SR 0376 EB-WB TP BV115  
 0100/2445 BMSBG 04/0351/0100/2435

021959 FT

0100/0015 BMS EN 04/0351/0100/0000  
 021959 FT 1 0 00354 0 01 0109+38  
 BR. JORDAN RN  
 BMSBG 04/0351/0100/0000  
 5 0100/0000 LENGTH(AH 3645 BK 2038)

1 0 00354 0 01 0089+90 019921 FT  
 KENFOREST DR  
 (SR4003 SEG 0010/0000) 0090/0000

019921 FT  
 5 0090/0000 LENGTH(AH 2038 BK 2090)  
 0080/1227 BMS EN 04/0351/0080/1095  
 0 0 00000 0 00 0000+00  
 PA TPK (I-76)  
 0080/1095 BMSBG 04/0351/0080/1095

JORDAN RUN  
 STRUCTURE LENGTH 24 FT  
 0080/0455 BMSID 04/0351/0080/0455  
 LC FOR SHERWOOD DR  
 0080/0145 (CONN)



EXTRACT DATE: 12/18/2023  
PRINT DATE: 12/21/2023

ROADWAY MANAGEMENT SYSTEM  
SLD COUNTY/SR - ANNUAL PRINT

PAGE NUMBER: 120  
COUNTY: BEAVER

DIR: B TOTAL LEN: 8.921 MI.  
LEFT MUN: BIG BEAVER B

DIST: 11-2 SR: 351  
RIGHT MUN: BIG BEAVER B

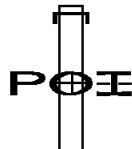
Stationing	Notes	Stationing	Notes
017831 FT		017831 FT	1 0 00354 0 00 0062+79 SHERWOOD DR (BORO) S 0080/0000 LENGTH(AH 2090 BK 3825)
		0070/1355	FOXWOOD DR (T667)
014006 FT		0070/0485	BIG BEAVER NEW GALILEE B
		014006 FT	1 0 00354 0 00 0023+50 CENTENNIAL AV (SR0168 SEG 0610/0000)
		INTER-NC FA	AIRLANE BL
014006 FT		INTER-BK	CENTENNIAL AV (SR0168 SEG 0610/0000)
MONROE ST (BORO) CENTENNIAL AV (SR0168 SEG 0620/0000)		S 0070/0000	LTH AH 003825 BK 000100
		014006 FT	
		7064/0000	LTH AH 000100 BK 001599
		INTER-AHD	CENTENNIAL AV (SR0168 SEG 0620/0000)
0060/1599		0060/1599	WASHINGTON AV (BORO)
		0060/1293	
CLEVELAND AV (BORO)		0060/0985	(AAR 544680B)#TRKS 02
0060/0553			
		0060/0080	FOR SR 0351 AND 4005 (CONN)
012407 FT		012407 FT	1 0 00354 0 00 0000+00 NEW GALILEE RD (SR4005 SEG 0040/1121)
		NC MON	ROE ST
		S 0060/0000	LENGTH(AH 1599 BK 1337)
		011070 FT	
011070 FT		011070 FT	1 0 00265 0 02 0138+47 NEW GALILEE DARLINGTON T
		S 0050/0000	LENGTH(AH 1337 BK 3131)

DIR: B TOTAL LEN: 8.921 MI. DIST: 11-2 SR: 351  
 LEFT MUN: DARLINGTON T RIGHT MUN: DARLINGTON T

LARCHWOOD DR (T479)	0040/0755	==	==	0040/0755	WHITE CHURCH RD (T416)
1 0 00265 0 02 0164+08	007939 FT			007939 FT	SYLVANIA DR (T703)
SYLVANIA DR (T703)	0040/0000	==	==	0040/0000	LENGTH(AH 3131 BK 3806)
				0030/3277	BMSSEN 04/0351/0030/3173
					1 0 00265 0 02 0170+40
				0030/3173	N BR L BEAVER CR
					BMSBG 04/0351/0030/3173
COUNTY LINE RD (T414)	0030/1485	==	==	0030/1485	COUNTY LINE RD (T414)
				0030/1225	BMSSEN 04/0351/0030/1217
					0 0 00000 0 00 0000+00
				0030/1217	SMALL CREEK
					BMSBG 04/0351/0030/1217
	004133 FT			004133 FT	1 0 00265 0 02 0201+99
				0030/0000	LENGTH(AH 3806 BK 1800)
	002333 FT			002333 FT	1 0 00265 0 02 0219+98
				0020/0000	LENGTH(AH 1800 BK 2333)
	000000 FT		==	0010/0015	ECHO VALLEY RD (T400)
				000000 FT	1 0 00265 0 02 0243+36
				NC CR	CRESCENT DR
				INTER-BK	CRESENT DR
					(SRO351 SEG 0140/2763)
					MFC BEGIN = D
					BK-LAWRENCE (37)
				0010/0000	LENGTH(AH 2333 BK 0000)

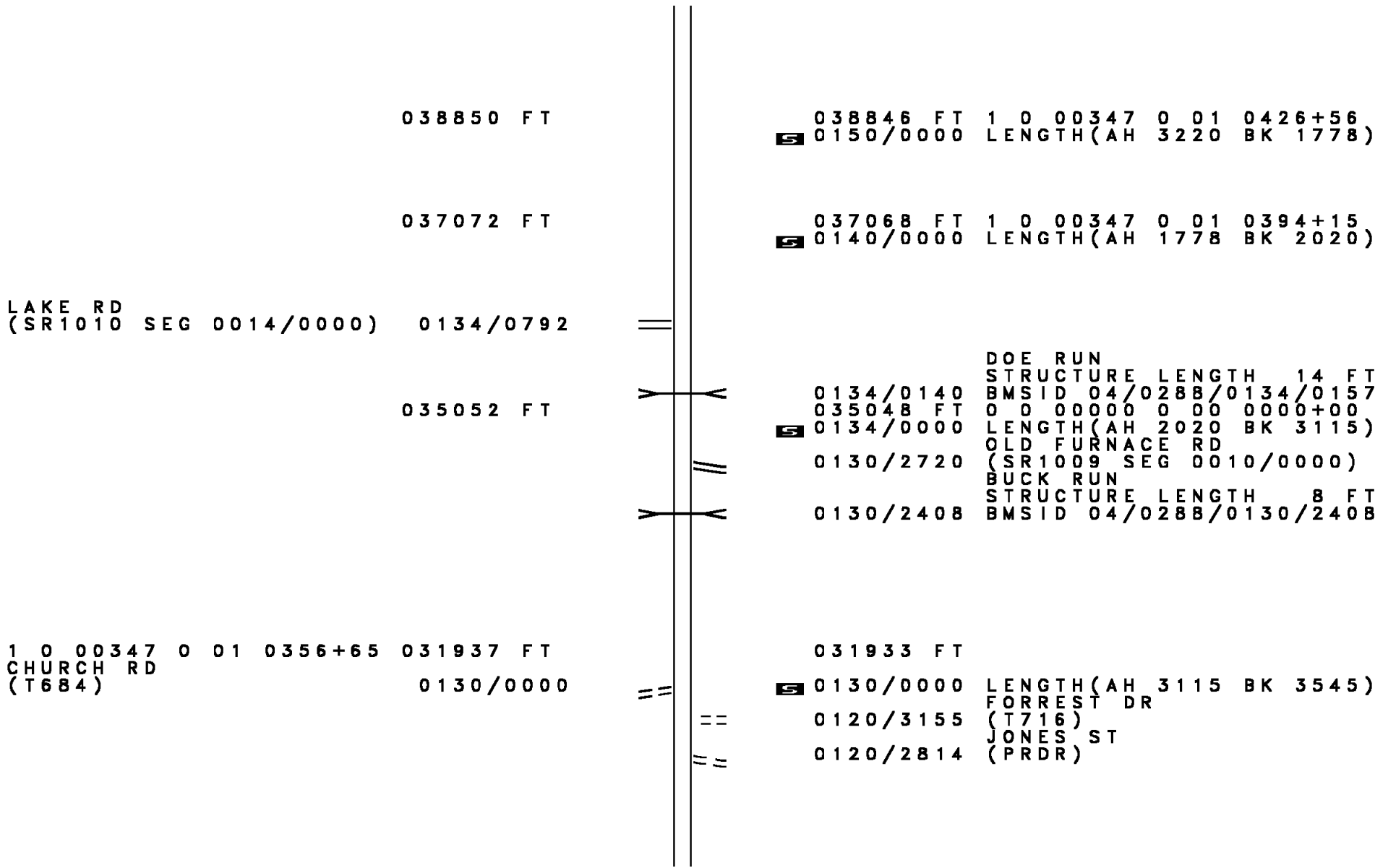
EXTRACT DATE: 12/18/2023 ROADWAY MANAGEMENT SYSTEM PAGE NUMBER: 118  
PRINT DATE: 12/21/2023 SLD COUNTY/SR - ANNUAL PRINT COUNTY: BEAVER  
DIR: E TOTAL LEN: 7.968 MI. DIST: 11-2 SR: 288  
LEFT MUN: FRANKLIN T RIGHT MUN: FRANKLIN T

042070 FT



042066 FT AH-BUTLER (10)  
INTER-AHD NEW CASTLE RD  
0150/3220 (SR0288 SEG 0010/0000)  
(APRA) APPLE TRACTOR CO  
MOODY CORP RD  
0150/2921 (PRDR)

DIR: E TOTAL LEN: 7.968 MI. DIST: 11-2 SR: 288  
 LEFT MUN: FRANKLIN T RIGHT MUN: FRANKLIN T



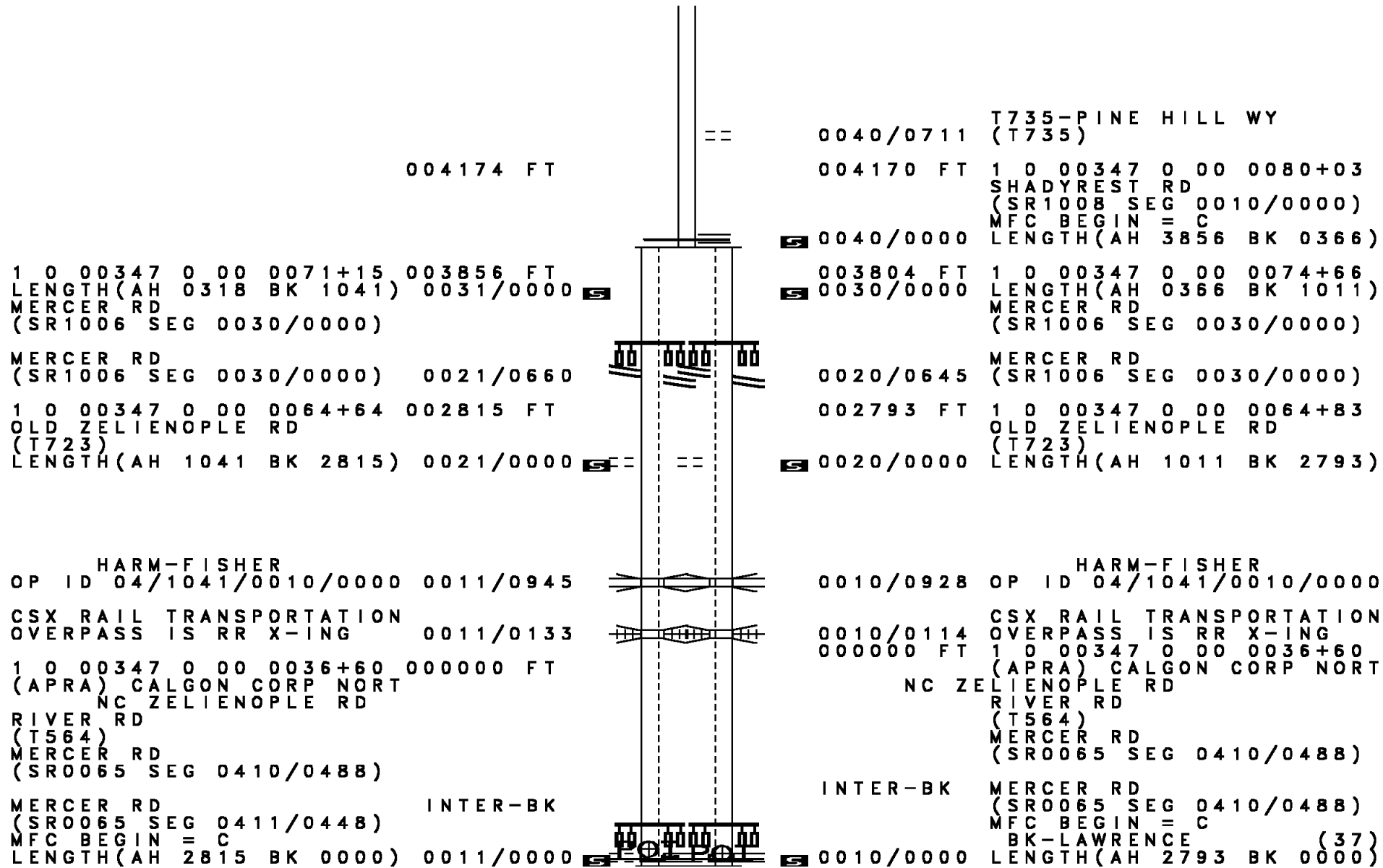
DIR: E TOTAL LEN: 7.968 MI. DIST: 11-2 SR: 288  
 LEFT MUN: FRANKLIN T RIGHT MUN: FRANKLIN T

	028392 FT		0120/0059	BMSEN 04/0288/0120/0001
			028388 FT	1 0 00347 0 01 0321+33
				CAMP RUN
				BMSBG 04/0288/0120/0001
			0120/0000	LENGTH(AH 3545 BK 3352)
NORTH CAMP RUN RD (SR1011 SEG 0010/0000)	0110/2670		0110/2670	SOUTH CAMP RUN RD (T660)
BOWERS DR (PRDR)	0110/1700			
	025040 FT		025036 FT	1 0 00347 0 01 0287+39
			0110/0000	LENGTH(AH 3352 BK 3785)
			0100/3067	NYE ST (PRDR)
HARVEST LN (PRDR)	0100/2909			
			021251 FT	
1 0 00347 0 01 0249+54 LANCASTER RD (T656)	021255 FT 0100/0000		0100/0000	LENGTH(AH 3785 BK 1943)
			0090/1935	FOMBELL RD (SR1009 SEG 0090/0847)
MOYER LN (PRDR)	0090/0788			
	019312 FT		0090/0442	FIELD ST (PRDR)
			019308 FT	1 0 00347 0 01 0229+78
			0090/0000	LENGTH(AH 1943 BK 2099)

DIR: E TOTAL LEN: 7.968 MI. DIST: 11-2 SR: 288  
 LEFT MUN: FRANKLIN T RIGHT MUN: FRANKLIN T

Segment	Start Station	End Station	Length (FT)	Width	Depth	Notes
GREENWOOD RD (T677)	0209+34	017213	017213	0080	0000	017209 FT 0080/0000 LENGTH(AH 2099 BK 2460)
NORTH TOWER RD (SR1013 SEG 0010/0000)	014753	0070	014753	0070	0000	014749 FT 1 0 00347 0 01 0184+76 SOUTH TOWER RD (T600) 0070/0000 LENGTH(AH 2460 BK 3732)
LILLYVILLE RD (T673)	0060	2285	0060	2285		
BOOTS ST (PRDR)	0060	0555	0060	0555		
HICKERNELL RD (T588)	011021	0060	011021	0060	0000	011017 FT 1 0 00347 0 01 0147+46 HICKERNELL RD (T588) 0060/0000 LENGTH(AH 3732 BK 2991)
HARDY LN (PRDR)	0050	1961	0050	1961		
GYPSY LN (PRDR)	0050	1734	0050	1734		
CODY LN (PRDR)	0050	1542	0050	1542		
	008030		008030			HILLTOP DR (T711) 0050/0273 008026 FT 1 0 00347 0 01 0115+76 0050/0000 LENGTH(AH 2991 BK 3856)

DIR: E TOTAL LEN: 7.968 MI. DIST: 11-2 SR: 288  
 LEFT MUN: FRANKLIN T RIGHT MUN: FRANKLIN T



004174 FT

0040/0711 T735-PINE HILL WY (T735)  
 004170 FT 1 0 00347 0 00 0080+03 SHADYREST RD (SR1008 SEG 0010/0000) MFC BEGIN = C  
 0040/0000 LENGTH(AH 3856 BK 0366)

1 0 00347 0 00 0071+15 003856 FT  
 LENGTH(AH 0318 BK 1041) 0031/0000  
 MERCER RD (SR1006 SEG 0030/0000)

003804 FT 1 0 00347 0 00 0074+66  
 0030/0000 LENGTH(AH 0366 BK 1011) MERCER RD (SR1006 SEG 0030/0000)

MERCER RD (SR1006 SEG 0030/0000) 0021/0660

0020/0645 MERCER RD (SR1006 SEG 0030/0000)

1 0 00347 0 00 0064+64 002815 FT  
 OLD ZELIENOPE RD (T723)  
 LENGTH(AH 1041 BK 2815) 0021/0000

002793 FT 1 0 00347 0 00 0064+83  
 OLD ZELIENOPE RD (T723)  
 0020/0000 LENGTH(AH 1011 BK 2793)

OP ID 04/1041/0010/0000 0011/0945

0010/0928 OP ID 04/1041/0010/0000

CSX RAIL TRANSPORTATION OVERPASS IS RR X-ING 0011/0133

0010/0114 CSX RAIL TRANSPORTATION OVERPASS IS RR X-ING 000000 FT

1 0 00347 0 00 0036+60 000000 FT  
 (APRA) CALGON CORP NORT NC ZELIENOPE RD

1 0 00347 0 00 0036+60  
 (APRA) CALGON CORP NORT LIENOPE RD

RIVER RD (T564) MERCER RD (SR0065 SEG 0410/0488)

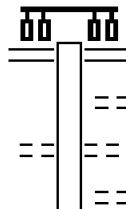
RIVER RD (T564) MERCER RD (SR0065 SEG 0410/0488)

MERCER RD (SR0065 SEG 0411/0448) INTER-BK MFC BEGIN = C LENGTH(AH 2815 BK 0000) 0011/0000

INTER-BK MERCER RD (SR0065 SEG 0410/0488) MFC BEGIN = C BK-LAWRENCE (37) LENGTH(AH 2793 BK 0000)

EXTRACT DATE: 12/18/2023      ROADWAY MANAGEMENT SYSTEM      PAGE NUMBER: 113  
 PRINT DATE: 12/21/2023      SLD COUNTY/SR - ANNUAL PRINT      COUNTY: BEAVER  
 DIR: B      TOTAL LEN: 11.597 MI.      DIST: 11-2      SR: 251  
 LEFT MUN: BEAVER FALLS C      RIGHT MUN: BEAVER FALLS C

061233 FT



061233 FT FOURTH AV  
 (SR0018 SEG 0690/1065)  
 0200/1745 PEAR AL  
 (CITY)  
 0200/1555 FIFTH AV  
 (CITY)  
 0200/1375 PLUM AL  
 (CITY)  
 0200/1195 (CITY)




DIR: B TOTAL LEN: 11.597 MI. DIST: 11-2 SR: 251  
 LEFT MUN: BEAVER FALLS C RIGHT MUN: BEAVER FALLS C

Address	Distance	Notes	Address
			SIXTH AV
			(CITY)
			CITY AL
			(CITY)
			SEVENTH AV
			(CITY)
			COLLEGE AL
			(CITY)
			EIGHTH AV
			(CITY)
			0200/1015
			0200/0835
			0200/0695
			0200/0555
			0200/0420
			0200/0075
059488 FT			059488 FT
			BMSEN 04/0251/0200/0000
			2 0 04007 0 02 0292+57
			NORFOLK SOUTHERN RAI RR
			BMSBG 04/0251/0200/0000
			BEAVER FALLS
			WEST MAYFIELD B
			LENGTH(AH 1745 BK 2821)
W SECOND AV (BORO)	0190/2660		0200/0000
BEAVER FALLS MACHINE DR (PRDR)	0190/2526	POT	0190/2561
			(BORO)
			0190/2526
			(APRA) BEAVERFALLS MACH
			THIRD AV
			(BORO)
			HARBISON ST
			(BORO)
			FOURTH AV
			(BORO)
FOURTH AV (BORO)	0190/2020		0190/2372
ALLEY (BORO)	0190/1840		0190/2037
			(BORO)
			ALLEY (BORO)
			0190/1876
			(BORO)
			0190/1711
			CRAIG ST (BORO)
W FIFTH AV (BORO)	0190/1623		0190/1565
			(BORO)
			ALLEY (BORO)
			MATILDA ST (BORO)
W SIXTH AV (BORO)	0190/1085		0190/1085
			(BORO)
			ALLEY (BORO)
			0190/0940
			(BORO)
			KNAPE ST (BORO)
W SEVENTH AV (BORO)	0190/0725		0190/0790
			(BORO)
			ALLEY

DIR: B TOTAL LEN: 11.597 MI. DIST: 11-2 SR: 251  
 LEFT MUN: WEST MAYFIELD B RIGHT MUN: WEST MAYFIELD B

ALLEY (BORO)	0190/0556	==	==	0190/0630 (BORO)
W EIGHTH AV (BORO)	0190/0370	==	==	0190/0475 SHORT ST (BORO)
			==	0190/0325 ALLEY (BORO)
	056667 FT		==	0190/0170 JEAN ST (BORO)
			==	056667 FT 2 0 04007 0 02 0265+23 SHUTTE LN (BORO)
W NINTH AV (BORO)	0180/2070	==	==	5 0190/0000 LENGTH(AH 2821 BK 2187)
TENTH AV (BORO)	0180/1454	==	==	0180/2005 ORCHARD ST (BORO)
HIGH ST (BORO)	0180/0630	==	==	
			==	0180/0510 ROCK AV (BORO)
	054480 FT		==	0180/0366 WEST MAYFIELD CHIPPEWA T (BORO)
			==	054480 FT 2 0 04007 0 02 0240+80 SKYLINE DR (T127)
			==	5 0180/0000 LENGTH(AH 2187 BK 3234)
CLEARVIEW ST (T128)	0170/1927	==	==	
			==	0170/1626 SCHUTTE DR (T126)
			==	0170/1038 BMSSEN 04/0251/0170/0793 0 0 00000 0 00 0000+00 SR 0376 EB-WB TP BV104
			==	0170/0793 BMSBG 04/0251/0170/0793
PLEASANTVIEW ST (T130)	0170/0651	==	==	
	051246 FT		==	0170/0226 BRADEN ST (T124)
THIRTYSEVENTH ST ET (SR4040 SEG 0060/1390)	0170/0000	==	==	051246 FT 2 0 04007 0 02 0210+65 NC THIRTY SEVENTH ST
			==	5 0170/0000 LENGTH(AH 3234 BK 2337)

DIR: B TOTAL LEN: 11.597 MI. DIST: 11-2 SR: 251  
 LEFT MUN: CHIPPEWA T RIGHT MUN: CHIPPEWA T



DARLINGTON RD

DIR: B TOTAL LEN: 11.597 MI. DIST: 11-2 SR: 251  
 LEFT MUN: CHIPPEWA T RIGHT MUN: CHIPPEWA T

Left Side	Right Side
(T300)	NC DARLINGTON RD
TAMA ST	
(TWP)	
0120/2265	
0120/2070	
	LC FOR YOUNG ST
	(CONN)
	YOUNG ST
DAVIS ST	0120/1734
(T320)	0120/1675
0120/1455	(T330)
	BRADY AV
	(T318)
	POLK AV
	(T317)
041391 FT	041391 FT 1 0 00640 0 00 0413+19
	0120/0000 LENGTH(AH 2980 BK 3737)
	TOWNSHIP RD
	0110/3405 (TWP)
	KLITCH ST
	(T310)
NAUGLE RD	
(T312)	
0110/1660	0110/1660
	NAUGLE RD
	(T312)
REED ST	
(T316)	
0110/0730	
	037654 FT
1 0 00640 0 00 0377+00 037654 FT	
ALLEN ST	0110/0000
(T314)	0110/0000 LENGTH(AH 3737 BK 3927)
MCLAIN RD	
(SR4019 SEG 0070/0000)	
0100/3170	0100/3170
	PARK RD
	(SR4019 SEG 0070/0000)
	RHODES DR
	(T305)
DILLON ST	
(T306)	
0100/0925	
	0100/1650
033727 FT	033727 FT 1 0 00640 0 00 0338+25
	CHIPPEWA
	SOUTH BEAVER T

DIR: B TOTAL LEN: 11.597 MI. DIST: 11-2 SR: 251  
 LEFT MUN: CHIPPEWA T RIGHT MUN: CHIPPEWA T

Left Side Description	Left Side Length	Right Side Description	Right Side Length
ELMBROOK RD (SR4011 SEG 0010/0000)	0090/1240	0100/0000 LENGTH(AH 3927 BK 3446)	
1 0 00640 0 00 0304+00 030281 FT PINECREST DR (T405)	0090/0000	0090/0855 ARROWHEAD DR (T403) 030281 FT	
ELISA DR (TWP ) BRADSHAW ST (TWP ) KATHY ST (PRDR)	0080/3209 0080/2715 0080/2535	0090/0000 LENGTH(AH 3446 BK 3622) ARROWHEAD DR (T403) 0080/3345	
GEORGETOWN RD (T402)	0080/1930	0080/1930 OLD BLACKHAWK RD (SR4029 SEG 0110/1726)	
	026659 FT	026659 FT 1 0 00640 0 00 0265+77 0080/0000 LENGTH(AH 3622 BK 1014)	
0 0 00000 0 00 0000+00 025645 FT FEITS LN (PRDR)	0076/0000	025645 FT 0076/0000 LENGTH(AH 1014 BK 3069)	
	022576 FT	0070/0905 SHERMAN RD (T575) 022576 FT 1 0 00640 0 00 0225+61 BR BRUSH RUN	

DIR: B TOTAL LEN: 11.597 MI. DIST: 11-2 SR: 251  
 LEFT MUN: SOUTH BEAVER T RIGHT MUN: SOUTH BEAVER T

MARTIN RD  
 (T582)

Structure ID	Length	Structure Name	Start Station	End Station
0070/0000	10 FT	STRUCTURE	0060+28.80	0060+28.80
0060/2880		MARTIN RD (T582)	0060+28.80	0060+28.80
0060/0025	018881 FT	BMS EN 04/0251/0060/0000	0060+28.80	0060+28.80
0060/0000		BRUSH RUN	0060+28.80	0060+28.80
0050/3305		BMS BG 04/0251/0060/0000	0060+28.80	0060+28.80
		COURT RD (T380)	0060+28.80	0060+28.80
0050/0000	015535 FT	OHIOVILLE RD (SR0168 SEG 0460/0000)	0060+28.80	0060+28.80
0046/0000	013614 FT	LENGTH (AH 3346 BK 1921)	0060+28.80	0060+28.80
0040/0725		MOORE RD (T342)	0060+28.80	0060+28.80
0050/0000	011390 FT	LENGTH (AH 3346 BK 1921)	0060+28.80	0060+28.80

DIR: B TOTAL LEN: 11.597 MI. DIST: 11-2 SR: 251  
 LEFT MUN: SOUTH BEAVER T RIGHT MUN: SOUTH BEAVER T

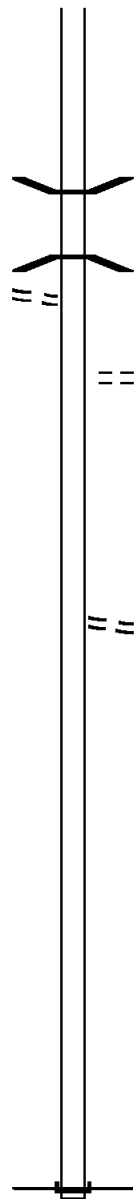
WATTS MILL RD  
 (TBC )

0030/1370

007512 FT

003603 FT

000000 FT



0040/0000 LENGTH(AH 2224 BK 3878)

0030/1482 BMSEN 04/0251/0030/1434  
 1 0 00640 0 00 0089+39  
 BRUSH RUN  
 0030/1434 BMSBG 04/0251/0030/1434

0030/0610 SWAMP POODLE RD  
 (T579)

007512 FT 1 0 00640 0 00 0075+58  
 0030/0000 LENGTH(AH 3878 BK 3909)

0020/2080 STATE LINE RD  
 (T324)

003603 FT 1 0 00640 0 00 0036+01  
 0020/0000 LENGTH(AH 3909 BK 3603)

000000 FT 1 0 00640 0 00 0000+00  
 NC BLACKHAWK RD  
 INTER-BK OHIO STATE LINE  
 (STBD)  
 MFC BEGIN = D

0010/0000 LENGTH(AH 3603 BK 0000)

DIR: B TOTAL LEN: 31.796 MI. DIST: 11-2 SR: 168  
 LEFT MUN: BIG BEAVER B RIGHT MUN: BIG BEAVER B

	167874 FT		167881 FT	AH-LAWRENCE (37)
			INTER-AHD EASTBROOK RD	
			0640/1908 (SR0168 SEG 0010/0000)	
	165966 FT		165973 FT	2 0 04047 0 00 0044+68
			0640/0000	LENGTH(AH 1908 BK 2128)
	163838 FT		163845 FT	2 0 04047 0 00 0023+40
			0630/0000	LENGTH(AH 2128 BK 2363)
			0620/0946	OAK HILL ET (BORO)
MURPHYS WY (BORO)	0620/0560	==	0620/0941	BIG BEAVER NEW GALILEE B
	161475 FT	==	0620/0225	MADISON ST (BORO)
MONROE ST (SR0351 SEG 0060/1599)	0620/0000	==	161482 FT	2 0 04047 0 00 0000+00
JEFFERSON ST (BORO)	0610/0475	==	0620/0000	MONROE ST (BORO) LENGTH(AH 2363 BK 0700)
JACKSON ST (BORO)	0610/0265	==	0610/0265	FIREFIGHTERS RD (BORO)



DIR: B TOTAL LEN: 31.796 MI. DIST: 11-2 SR: 168  
 LEFT MUN: NEW GALILEE B RIGHT MUN: NEW GALILEE B

Stationing	Distance	Notes
160775 FT		
LOCUST ST (BORO)	0600/1260	MONROE ST (SR0351 SEG 0070/0000) LENGTH(AH 0700 BK 1570) BMSSEN 04/0168/0600/1527 2 0 04021 0 01 0094+43 JORDAN RUN BMSBG 04/0168/0600/1527 UNKNOWN AL (BORO) POPLAR ST (BORO) MAPLE ST (BORO) NEW GALILEE BIG BEAVER B
RJ BOYLE WY (BORO)	0600/0575	
WASHINGTON AV (BORO)	0600/0360	
159205 FT		DAVIDSON ST (BORO) BEAVER AV (BORO) 2 0 04021 0 01 0079+08 NC CE ENTENNIAL AV PENNSYLVANIA AV (BORO) LENGTH(AH 1570 BK 2791) (AAR 544682P)#TRKS 02
156414 FT		2 0 04021 0 01 0051+01 LENGTH(AH 2791 BK 2692)
ELIZABETH ST (BORO)	0580/0280	ASHWOOD RD (SR4001 SEG 0010/0000) FOR SR 0168 AND 4001 (CONN)
153722 FT		2 0 04021 0 00 0022+29 BIG BEAVER

EXTRACT DATE: 12/18/2023  
PRINT DATE: 12/21/2023

ROADWAY MANAGEMENT SYSTEM  
SLD COUNTY/SR - ANNUAL PRINT

PAGE NUMBER: 103  
COUNTY: BEAVER

DIR: B TOTAL LEN: 31.796 MI.  
LEFT MUN: BIG BEAVER B

DIST: 11-2 SR: 168  
RIGHT MUN: BIG BEAVER B

MOFFETT DR  
(TWP)

0570/1684

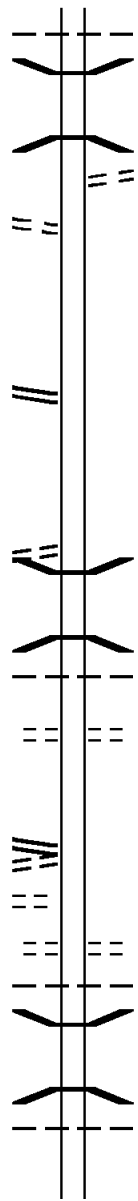
2 0 04021 0 00 0000+00 151417 FT  
NEW GALILEE RD  
(SR4005 SEG 0010/0000) 0570/0000

THIRD ST  
(TWP)

0560/1434

1 0 00265 0 00 0000+00 148458 FT  
MARKET ST  
(SR0551 SEG 0130/0000)  
SECOND ST  
(BORO) 0560/0000  
BORO AL  
(BORO) 0550/1510

146780 FT



0580/0000 DARLINGTON T  
0570/2088 LENGTH(AH 2692 BK 2305)  
BMSEN 04/0168/0570/1996  
2 0 04021 0 00 0020+51  
N FORK LITTLE BEAVER CR  
0570/2024 BMSBG 04/0168/0570/1996  
0570/1725 MORGANS LN  
(TWP)

151424 FT  
NC ELMWOOD BL  
0570/0000 LENGTH(AH 2305 BK 2959)

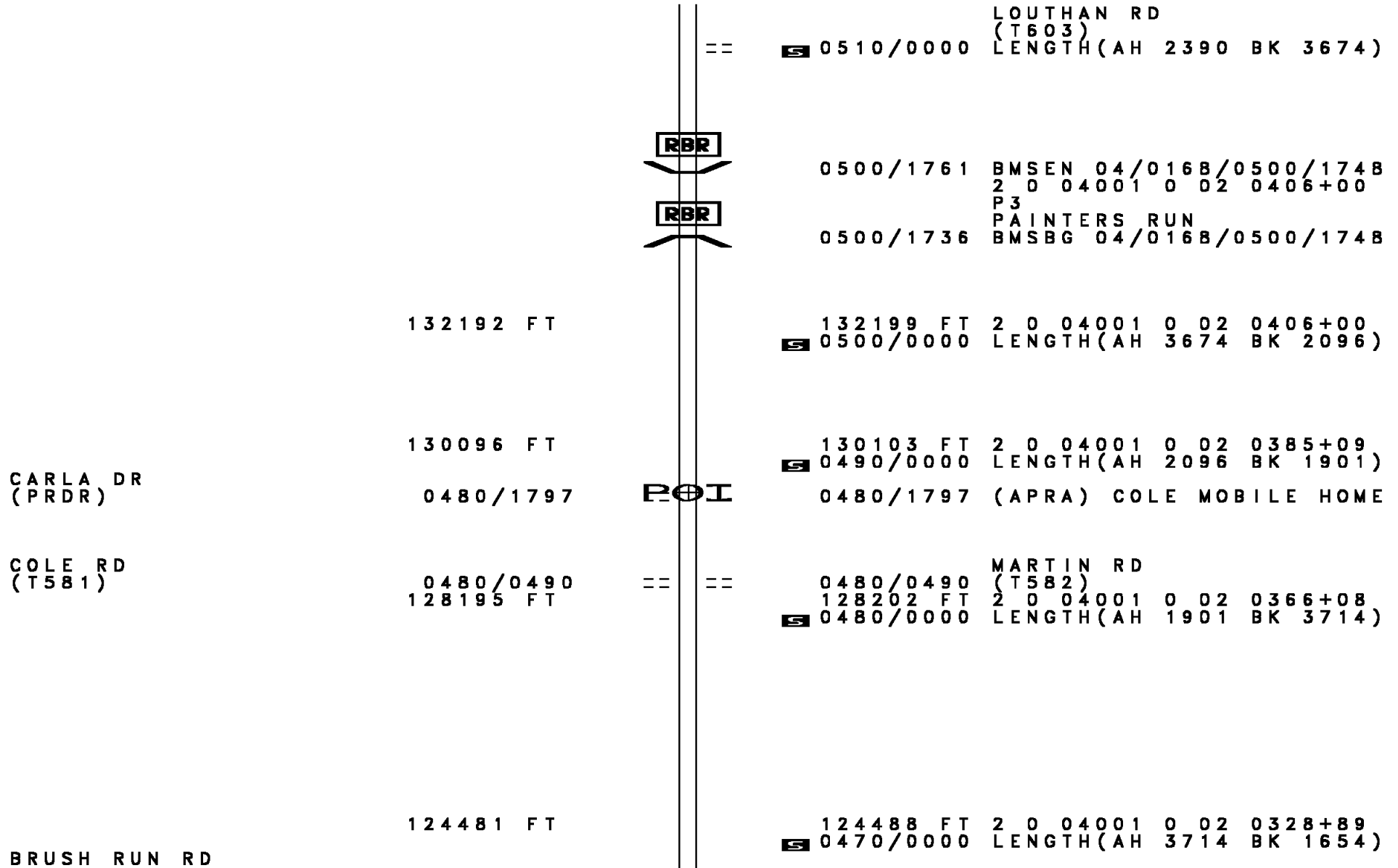
0560/1092 BMSEN 04/0168/0560/1062  
1 0 00265 0 00 0010+65  
MCCAUTRY RUN  
0560/1062 BMSBG 04/0168/0560/1062  
DARLINGTON  
0560/0624 DARLINGTON B  
PLUMB ST  
0560/0330 (BORO)  
148465 FT

NC SECOND ST  
0560/0000 LENGTH(AH 2959 BK 1678)

0550/1335 FIRST ST  
(BORO)  
DARLINGTON  
0550/0978 DARLINGTON T  
0550/0617 BMSEN 04/0168/0550/0517  
2 0 04007 1 00 0008+33  
N.FK.LIT.BEA  
0550/0517 BMSBG 04/0168/0550/0517  
DARLINGTON  
0550/0329 SOUTH BEAVER T  
146787 FT 2 0 04007 1 00 0003+25  
NC MARKET ST



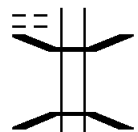
DIR: B TOTAL LEN: 31.796 MI. DIST: 11-2 SR: 168  
 LEFT MUN: SOUTH BEAVER T RIGHT MUN: SOUTH BEAVER T



DIR: B TOTAL LEN: 31.796 MI. DIST: 11-2 SR: 168  
LEFT MUN: SOUTH BEAVER T RIGHT MUN: SOUTH BEAVER T

(BORO)

0460/1344



0460/1235 BMS EN 04/0168/0460/1190  
2 0 04001 0 01 0324+11  
BRUSH RUN  
0460/1190 BMSBG 04/0168/0460/1190

122827 FT

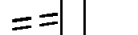
122834 FT 2 0 04001 0 01 0312+14  
NC OHIOVILLE RD  
BLACKHAWK RD  
(SR0251 SEG 0050/0000)

5 0460/0000 LENGTH(AH 1654 BK 3257)

119570 FT

119577 FT 2 0 04001 0 01 0278+42  
5 0450/0000 LENGTH(AH 3257 BK 3828)

2 0 04001 0 01 0240+14 115742 FT  
TOWNSEND RD  
(T559) 0440/0000



115749 FT  
5 0440/0000 LENGTH(AH 3828 BK 3416)

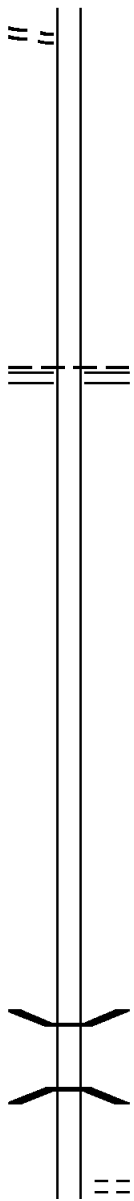
112326 FT

112333 FT 2 0 04001 0 01 0203+60  
5 0430/0000 LENGTH(AH 3416 BK 3523)

DIR: B TOTAL LEN: 31.796 MI. DIST: 11-2 SR: 168  
 LEFT MUN: SOUTH BEAVER T RIGHT MUN: SOUTH BEAVER T

MOORE RD  
 (TWP )

0420/2817



108803 FT

108810 FT 2 0 04001 0 01 0169+08  
 LISBON RD  
 (SR4022 SEG 0070/0000)  
 SOUTH BEAVER  
 OHIOVILLE B

0420/0000 LENGTH(AH 3523 BK 3070)

105733 FT

105740 FT 2 0 04001 0 01 0138+38  
 0410/0000 LENGTH(AH 3070 BK 2486)

103247 FT

103254 FT 2 0 04001 0 00 0113+12  
 0400/0000 LENGTH(AH 2486 BK 3800)

0390/1629 BMS EN 04/0168/0390/1610  
 2 0 04001 0 00 0075+07  
 BIELER RUN  
 0390/1608 BMSBG 04/0168/0390/1610

0390/0517 UNKNOWN RD  
 (PRDR)

DIR: B TOTAL LEN: 31.796 MI. DIST: 11-2 SR: 168  
LEFT MUN: OHIOVILLE B RIGHT MUN: OHIOVILLE B

099447 FT

==

0390/0483 UNKNOWN RD  
(PRDR)  
099454 FT 2 0 04001 0 00 0075+07  
0390/0000 LENGTH(AH 3800 BK 3862)

095585 FT

==

095592 FT 2 0 04001 0 00 0036+14  
PLEASANTVIEW DR (TBK)  
(TWP )  
0380/0000 LENGTH(AH 3862 BK 3553)

2 0 04001 0 00 0000+00 092032 FT  
TUSCARAWAS RD  
(SR4047 SEG 0060/1017) 0370/0000

==

092039 FT  
NC SALEM CHURCH RD  
0370/0000 LENGTH(AH 3553 BK 3107)

088925 FT

==

088932 FT 1 0 00278 0 02 0909+10  
NC TUSCARAWAS RD  
TUSCARAWAS RD  
(SR4028 SEG 0010/0000)  
0360/0000 LENGTH(AH 3107 BK 2616)

DIR: B TOTAL LEN: 31.796 MI. DIST: 11-2 SR: 168  
 LEFT MUN: OHIOVILLE B RIGHT MUN: OHIOVILLE B

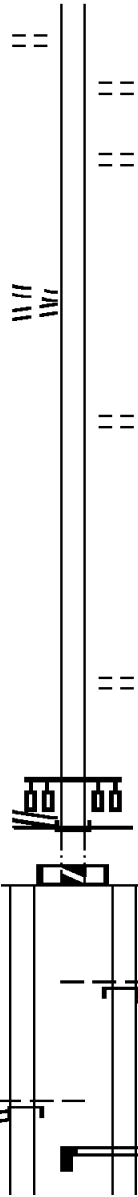
Location	Stationing	Length	Notes
	086309 FT	086316 FT	2 0 04121 0 00 0151+05
		5 0350/0000	LENGTH(AH 2616 BK 3731)
WOOD ST (BORO)	0340/2455		
HUMMEL RD (BORO)	0340/1961		
KNOLLWOOD RD (BORO)	0340/0274	082578 FT	2 0 04121 0 00 0110+97
		5 0340/0000	LENGTH(AH 3731 BK 3540)
MEADOWBROOK RD (BORO)	0330/2390		
			RBR
		0330/1025	BMS EN 04/0168/0330/0983 2 0 04121 0 00 0085+70 P3
			RBR
WESTWOOD DR (BORO) (TBK SR 403)	0330/0866	0330/1000	BMSBG 04/0168/0330/0983 EASTWOOD DR (TBK SR 403)
		0330/0866	(BORO) BR UP DRY RN STRUCTURE LENGTH 8 FT
		0330/0617	BMSID 04/0168/0330/0617
	079038 FT	079045 FT	2 0 04121 0 00 0075+69 BR UP DRY RN STRUCTURE LENGTH 8 FT
		5 0330/0000	BMSID 04/0168/0330/0000 LENGTH(AH 3540 BK 2908)
		0320/2510	OHIOVILLE MIDLAND B
		0320/2330	FARM DR (BORO)
UNKNOWN RD (PRDR)	0320/2001		



DIR: B TOTAL LEN: 31.796 MI. DIST: 11-2 SR: 168  
 LEFT MUN: MIDLAND B RIGHT MUN: MIDLAND B

UNKNOWN RD  
 (PRDR)

0320/1579



0320/1090 THIRD ST  
 (BORO)

076130 FT

0320/0465 SECOND ST  
 (BORO)  
 076137 FT 2 0 04121 0 00 0046+54  
 0320/0000 LENGTH(AH 2908 BK 0995)

COLUMBUS AV  
 (BORO)  
 SUMMIT AV  
 (BORO)

0310/0520  
 075135 FT

075142 FT 2 0 04121 0 00 0036+79  
 NC FA IRVIEW RD  
 NO NAME RD  
 (BORO)  
 0310/0000 LENGTH(AH 0995 BK 3404)

0300/0395 WOOD LN  
 (BORO)  
 NC BEAVER RD

2 0 04121 0 00 0000+00 071731 FT  
 MIDLAND RD  
 (SR0068 SEG 0070/0000) 0300/0000  
 071731 FT

INTER-BK MIDLAND RD  
 071738 FT (SR0068 SEG 0070/0000)  
 MFC BEGIN = D  
 0300/0000 LTH AH 003404 BK 000100  
 071738 FT  
 7294/0000 LTH AH 000100 BK 001297  
 INTER-AHD MIDLAND BEAVER RD  
 (SR0068 SEG 0121/0000)

MIDLAND BEAVER RD  
 (SR0068 SEG 0120/0000)  
 MIDLAND BEAVER RD  
 (SR0068 SEG 0120/0000)  
 INDUSTRY B

INTER-AHD

0281/1290

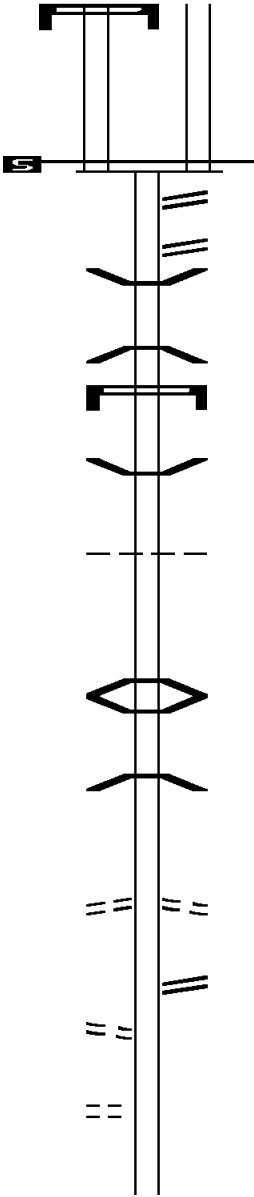
0280/1297 INDUSTRY B  
 SIGN: 4 CHORD TRUSS  
 0280/1279 BMSID 04/0068/0120/0049

SIGN: 4 CHORD TRUSS

DIR: B TOTAL LEN: 31.796 MI. DIST: 11-2 SR: 168  
 LEFT MUN: INDUSTRY B RIGHT MUN: INDUSTRY B

BMSID 04/0068/0120/0049 0281/1248

0 0 00000 0 00 0000+00 070441 FT  
 MFC BEGIN = C  
 LENGTH(AH 1290 BK 0254) 0281/0000



070441 FT 1 0 00483 1 00 0041+17  
 MFC BEGIN = C  
 LENGTH(AH 1297 BK 0254)

0280/0000 (SR8004 SEG 0500/0477)  
 RAMP B RD  
 RAMP A RD  
 (SR8004 SEG 0750/0000)  
 0270/0194  
 0270/0178  
 0270/0169 BMSEN 04/0168/0270/0112  
 1 0 00483 1 00 0038+96  
 SR 0068

070187 FT

0270/0112 BMSBG 04/0168/0270/0112  
 SIGN: 4 CHORD TRUSS  
 0270/0063 BMSID 04/0168/0270/0063  
 070187 FT 1 0 00483 1 00 0038+79  
 0270/0000 LENGTH(AH 0254 BK 1616)  
 0260/1616 BMSEN 04/0168/0260/0000

068571 FT

INDUSTRY SHIPPINGPORT B  
 0260/0712  
 068571 FT 1 0 00483 1 00 0022+61  
 SERVICE RD.  
 BMSBG 04/0168/0260/0000  
 0260/0000 LENGTH(AH 1616 BK 2172)  
 0250/1627 BMSEN 04/0168/0250/1507  
 1 0 00483 1 00 0015+01  
 SERVICE RD  
 BMSBG 04/0168/0250/1507

TO 0168/0240 SH (CONN)

0250/0095  
 066399 FT

FROM 3016/0010 SH (CONN)  
 1 0 00483 1 00 0000+00  
 SHIPPINGPORT HILL RD  
 (SR3016 SEG 0010/0000)  
 0250/0000 LENGTH(AH 2172 BK 2412)

FROM 0168/0250 SH (CONN)

0240/2340

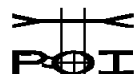
BEAVER VALLEY BL (PRDR)

0240/1722

PEGGS RUN STRUCTURE LENGTH 23 FT

DIR: B TOTAL LEN: 31.796 MI. DIST: 11-2 SR: 168  
 LEFT MUN: SHIPPINGPORT B RIGHT MUN: SHIPPINGPORT B

BEAVER POWER STA ENT RD  
 (PRDR) 0240/0931



0240/1003 BMSID 04/0168/0240/1003

0240/0931 (APRA) BEAVER POWER STA  
 PEGGS RUN

STRUCTURE LENGTH 14 FT

0240/0618 BMSID 04/0168/0240/0618

063987 FT

063987 FT 1 0 00483 0 00 0148+34

PEGGS RUN

STRUCTURE LENGTH 17 FT

BMSID 04/0168/0240/0000

5 0240/0000 LENGTH(AH 2412 BK 3298)

PEGGS RUN

STRUCTURE LENGTH 17 FT

0230/2007 BMSID 04/0168/0230/2007

PEGGS RUN

STRUCTURE LENGTH 16 FT

0230/1494 BMSID 04/0168/0230/1494

060689 FT



SHAFFER RD

(T452)

0230/0090 1 0 00483 0 00 0116+03

5 0230/0000 LENGTH(AH 3298 BK 2554)

058135 FT

058135 FT 1 0 00483 0 00 0090+10

SHIPPINGPORT

GREENE T

5 0220/0000 LENGTH(AH 2554 BK 2524)

055611 FT

055611 FT 1 0 00483 0 00 0065+08

5 0210/0000 LENGTH(AH 2524 BK 2439)

CAIN RD

DIR: B TOTAL LEN: 31.796 MI. DIST: 11-2 SR: 168  
 LEFT MUN: GREENE T RIGHT MUN: GREENE T

(T444)

0200/1555

053172 FT

051098 FT

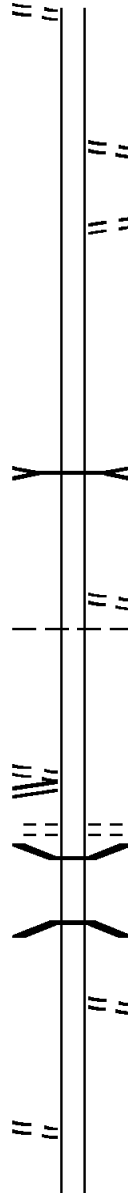
1 0 00483 0 00 0000+00 049146 FT

MAIN ST  
 (BORO)  
 PINE ST  
 (SR3027 SEG 0010/0000) 0180/0000

047444 FT

WASHINGTON ST  
 (TWP )

0160/1980



0200/0215 LC FOR MCCLEARY RD  
 (CONN)  
 053172 FT 1 0 00483 0 00 0040+05  
 MCCLEARY RD  
 (TWP )  
 0200/0000 LENGTH(AH 2439 BK 2074)

051098 FT 1 0 00483 0 00 0019+67  
 BR. MILL CRK.  
 STRUCTURE LENGTH 10 FT  
 BMSID 04/0168/0190/0000  
 0190/0000 LENGTH(AH 2074 BK 1952)

NC SHIPPINGPORT HILL RD  
 MILL ST  
 0180/0671 (BORO)  
 GREENE  
 0180/0670 HOOKSTOWN B  
 049146 FT

NC PINE ST  
 0180/0000 LENGTH(AH 1952 BK 1702)  
 MILL ST  
 (TWP )  
 0170/1360  
 0170/1152 BMSEN 04/0168/0170/1137  
 1 0 00278 0 01 0487+59

BR. MILL CR.  
 0170/1137 BMSBG 04/0168/0170/1137  
 NC MA  
 IN ST  
 PITTSBURGH GRADE RD  
 (T318)  
 0170/1025

047444 FT 1 0 00278 0 01 0477+28  
 0170/0000 LENGTH(AH 1702 BK 2146)

DIR: B TOTAL LEN: 31.796 MI. DIST: 11-2 SR: 168  
 LEFT MUN: HOOKSTOWN B RIGHT MUN: HOOKSTOWN B

TWP RD  
 (T464)

0160/0440  
 045298 FT

==

045298 FT 1 0 00278 0 01 0455+15  
 HOOKSTOWN

0160/0000 LENGTH(AH 2146 BK 1806)

SILVER SLIPPER RD  
 (T368)

043492 FT

==

043492 FT 1 0 00278 0 01 0436+85

BR. MILL CR.  
 STRUCTURE LENGTH 10 FT

0150/0000 LENGTH(AH 1806 BK 2330)

041162 FT

<-->

041162 FT 1 0 00278 0 01 0413+53

LINCOLN HW  
 (SR0030 SEG 0050/0000)

0140/0000 MFC BEGIN = C  
 LENGTH(AH 2330 BK 2526)



038636 FT

==

038636 FT 1 0 00278 0 01 0388+30

OLD MILL CREEK RD  
 (SR3037 SEG 0010/0000)

0130/0000 LENGTH(AH 2526 BK 3718)

GAS VALLEY RD  
 (SR3026 SEG 0040/3830) 0120/2430

==

==

0120/2430 GAS VALLEY ET  
 (TWP )

DIR: B TOTAL LEN: 31.796 MI. DIST: 11-2 SR: 168  
 LEFT MUN: GREENE T RIGHT MUN: GREENE T

Stationing	Right of Way	Notes
034918 FT	034918 FT	1 0 00278 0 01 0351+16
	0120/0000	LENGTH(AH 3718 BK 3708)
TOMLINSON RUN CHURCH RD (T355)	0110/2535	==
	0110/2250	== SUNRISE DR (TWP)
	0110/1760	== TEMPLE RD (T341)
	0110/1495	== LANGFITT RD (T339)
	0110/1415	== LC TO LANGFITT RD (CONN)
031210 FT	031210 FT	1 0 00278 0 01 0314+65
	0110/0000	GREENE HANOVER T LENGTH(AH 3708 BK 3853)
PUMPKIN HOLLOW RD (TBC)	0100/1825	==
027357 FT	027357 FT	1 0 00278 0 01 0275+52
	0100/0000	LENGTH(AH 3853 BK 3824)
HARDENS RUN RD	0090/0630	== HANOVER KENDALL RD (SR3032 SEG 0060/0000)

DIR: B TOTAL LEN: 31.796 MI. DIST: 11-2 SR: 168  
LEFT MUN: HANOVER T RIGHT MUN: HANOVER T

(SR3032 SEG 0050/1356) 0090/0235  
023533 FT

023533 FT 1 0 00278 0 01 0237+46  
S 0090/0000 LENGTH(AH 3824 BK 3802)

019731 FT

019731 FT 1 0 00278 0 01 0199+19  
S 0080/0000 LENGTH(AH 3802 BK 2268)

NICHOL RD  
(TWP)

0070/1593 ==

017463 FT

017463 FT 1 0 00278 0 00 0175+08  
S 0070/0000 LENGTH(AH 2268 BK 2081)

RIDGE RD  
(T316)

015382 FT

015382 FT 1 0 00278 0 00 0154+27  
S 0060/0000 LENGTH(AH 2081 BK 3791)

0050/3399 ==

011591 FT

011591 FT 1 0 00278 0 00 0116+36  
S 0050/0000 LENGTH(AH 3791 BK 3842)

GOLDEN POND DR  
(PRDR)

0040/3677 ==

DIR: B TOTAL LEN: 31.796 MI. DIST: 11-2 SR: 168  
 LEFT MUN: HANOVER T RIGHT MUN: HANOVER T

JOHNAN RD  
 (T346)

0040/1707 ==

007749 FT

007749 FT 1 0 00278 0 00 0078+33  
 0040/0000 LENGTH(AH 3842 BK 2153)

MAPLE DR  
 (PRDR)

0030/1904 ==


SPRINGS RD  
 (T315)

0030/0032 ==  
 005596 FT

005596 FT 1 0 00278 0 00 0055+68  
 SPRINGS DR  
 (T315)  
 0030/0000 LENGTH(AH 2153 BK 1752)

003844 FT

003844 FT 1 0 00278 0 00 0038+16  
 NC HOOKSTOWN FRANKFORT RD  
 0020/0000 LENGTH(AH 1752 BK 3844)



0010/2342 OP ID PEDESTRIAN  
 04/0168/0010/2342

000000 FT

0010/0377 HANOVER  
 FRANKFORT SPRINGS B  
 000000 FT 1 0 00278 0 00 0000+00  
 MAIN ST  
 (SR0018 SEG 0020/0000)

MAIN ST  
 (SR0018 SEG 0020/0000) 0010/0000

NC MAIN ST  
 MFC BEGIN = D  
 0010/0000 LENGTH(AH 3844 BK 0000)



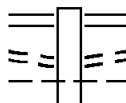


EXTRACT DATE: 12/18/2023 ROADWAY MANAGEMENT SYSTEM PAGE NUMBER: 88  
PRINT DATE: 12/21/2023 SLD COUNTY/SR - ANNUAL PRINT COUNTY: BEAVER  
DIR: B TOTAL LEN: 13.319 MI. DIST: 11-2 SR: 151  
LEFT MUN: SOUTH HEIGHTS B RIGHT MUN: SOUTH HEIGHTS B

FROM 0051/0010 SH  
(CONN)

070325 FT

0250/2631



070325 FT JORDAN ST  
0250/2763 (SR0051 SEG 0010/0283)  
0250/2631 TO 0051/0010 SH  
(CONN)  
SOUTH HEIGHTS

DIR: B TOTAL LEN: 13.319 MI. DIST: 11-2 SR: 151  
 LEFT MUN: SOUTH HEIGHTS B RIGHT MUN: SOUTH HEIGHTS B

0250/2418 HOPEWELL T

067562 FT

067562 FT 1 0 00445 0 01 0581+20  
 0250/0000 LENGTH(AH 2763 BK 2113)

065449 FT

065449 FT 1 0 00445 0 01 0560+25  
 NC LAUREL RD  
 0240/0000 LENGTH(AH 2113 BK 2630)

TO 3007/0040 SH  
 (CONN)

0230/0084  
 062819 FT

0230/0151 FROM 3007/0030 SH  
 (CONN)

FROM 3007/0040 SH  
 (CONN)

0220/1980

062819 FT 1 0 00445 0 01 0533+95  
 BRODHEAD RD  
 (SR3007 SEG 0030/1943)  
 0230/0000 LENGTH(AH 2630 BK 2079)  
 TO 3007/0030 SH  
 0220/1980 (CONN)

KANE RD  
 (SR3009 SEG 0010/0000)

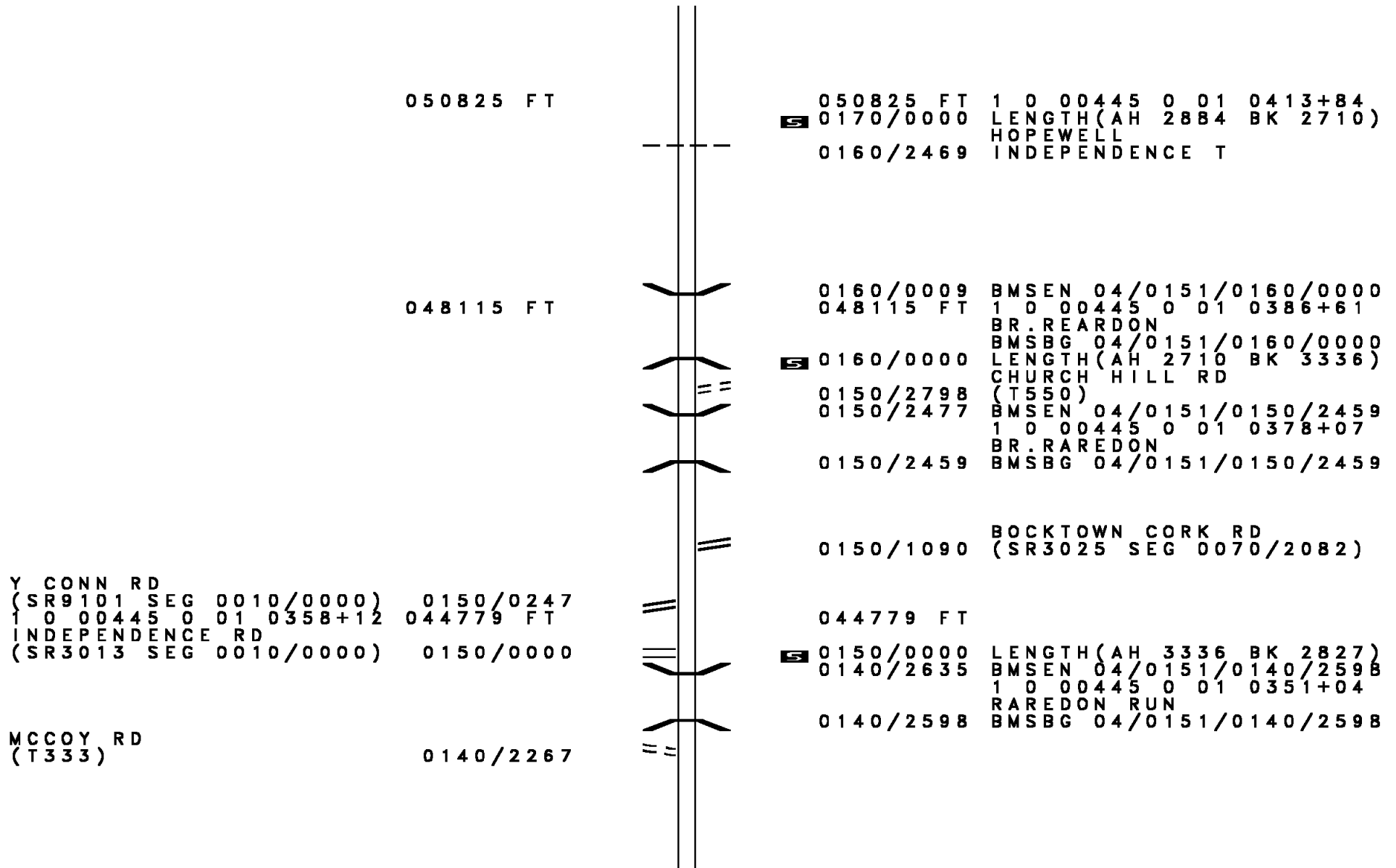
060740 FT  
 0220/0000

060740 FT 1 0 00445 0 01 0512+97  
 NC GRINGO - CLINTON RD  
 0220/0000 LENGTH(AH 2079 BK 2653)

BUSS RD

0210/1623 MCINTOSH DR  
 (TWP)





050825 FT

050825 FT 1 0 00445 0 01 0413+84  
 S 0170/0000 LENGTH(AH 2884 BK 2710)  
 HOPEWELL  
 0160/2469 INDEPENDENCE T

048115 FT

0160/0009 BMSSEN 04/0151/0160/0000  
 048115 FT 1 0 00445 0 01 0386+61  
 BR. REARDON  
 S 0160/0000 BMSBG 04/0151/0160/0000  
 LENGTH(AH 2710 BK 3336)  
 CHURCH HILL RD  
 (T550)  
 0150/2798 BMSSEN 04/0151/0150/2459  
 0150/2477 1 0 00445 0 01 0378+07  
 BR. RAREDON  
 0150/2459 BMSBG 04/0151/0150/2459  
 BOCKTOWN CORK RD  
 0150/1090 (SR3025 SEG 0070/2082)

Y CONN RD  
 (SR9101 SEG 0010/0000) 0150/0247  
 1 0 00445 0 01 0358+12 044779 FT  
 INDEPENDENCE RD  
 (SR3013 SEG 0010/0000) 0150/0000

044779 FT  
 S 0150/0000 LENGTH(AH 3336 BK 2827)  
 0140/2635 BMSSEN 04/0151/0140/2598  
 1 0 00445 0 01 0351+04  
 RAREDON RUN  
 0140/2598 BMSBG 04/0151/0140/2598

MCCOY RD  
 (T333) 0140/2267


DIR: B TOTAL LEN: 13.319 MI. DIST: 11-2 SR: 151  
 LEFT MUN: INDEPENDENCE T RIGHT MUN: INDEPENDENCE T

Stationing	Notes	Stationing	Notes
041952 FT		041952 FT	1 0 00445 0 01 0325+60
		0140/0000	LENGTH(AH 2827 BK 2090)
039862 FT		0130/0118	BMS EN 04/0151/0130/0000
		039862 FT	1 0 00445 0 01 0304+17
			RACCOON CK
		0130/0000	BMSBG 04/0151/0130/0000
			LENGTH(AH 2090 BK 3441)
COWPATH RD (T530)		0120/2145	==
036421 FT		036421 FT	1 0 00445 0 01 0269+83
THOMPSON HILL RD (SR3023 SEG 0070/0000)		0120/0000	SCHOOL RD (T514)
		0110/2620	LENGTH(AH 3441 BK 2971)
			BMS EN 04/0151/0110/2555
			1 0 00445 0 01 0265+91
		0110/2600	OBNEY RUN
			BMSBG 04/0151/0110/2555
		0110/2050	PARK RD
		0110/1637	(SR3023 SEG 0060/2906)
			BMS EN 04/0151/0110/1604
			1 0 00445 0 01 0256+22
		0110/1623	BR. OBNEY RUN
			BMSBG 04/0151/0110/1604
		0110/0947	BR. OBNEY RUN
			STRUCTURE LENGTH 9 FT
			BMSID 04/0151/0110/0947
033450 FT		0110/0014	BMS EN 04/0151/0110/0000
		033450 FT	1 0 00445 0 01 0240+21
			BR. OBNEY RUN
		0110/0000	BMSBG 04/0151/0110/0000
			LENGTH(AH 2971 BK 3460)

DIR: B TOTAL LEN: 13.319 MI. DIST: 11-2 SR: 151  
 LEFT MUN: INDEPENDENCE T RIGHT MUN: INDEPENDENCE T

Stationing / Description	Distance (FT)	Segment / Notes	Stationing / Description	Distance (FT)	Segment / Notes
	029990	FT		029990	FT 1 0 00445 0 01 0205+88
				0100/0000	LENGTH(AH 3460 BK 3472)
PLUNKETT RD (T490)	0090/1575				
	026518	FT		026518	FT 1 0 00445 0 00 0139+13
				0090/0000	LENGTH(AH 3472 BK 2312)
					LC TO HOOKSTN GRD RD
				0080/2005	(CONN)
					HOOKSTOWN GRADE RD
				0080/1760	(T345)
	024206	FT		024206	FT 1 0 00445 0 00 0115+75
					WILSON RD
					(T472)
				0080/0000	LENGTH(AH 2312 BK 2081)
MOBILE HOME ENTRANCE RD (PRDR)	0074/1686				
MOBILE HOME ENTRANCE RD (PRDR)	0074/1585				
				0074/1281	INDEPENDENCE HANOVER T
	022125	FT		022125	FT 1 0 00445 0 00 0094+86
					SHORT DR
					(T495)
				0074/0000	LENGTH(AH 2081 BK 2595)

DIR: B TOTAL LEN: 13.319 MI. DIST: 11-2 SR: 151  
 LEFT MUN: HANOVER T RIGHT MUN: HANOVER T

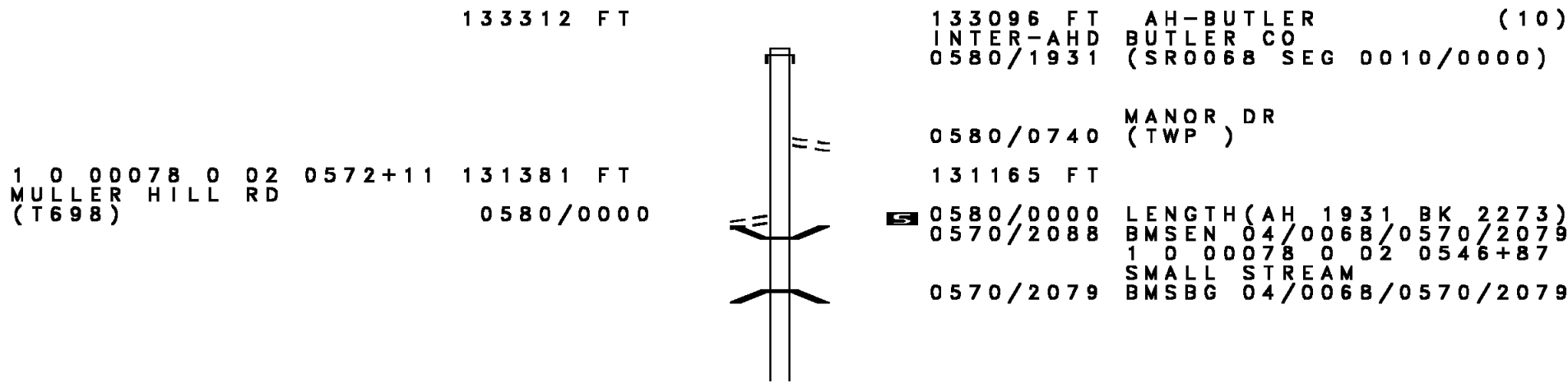


DIR: B TOTAL LEN: 13.319 MI. DIST: 11-2 SR: 151  
 LEFT MUN: RACCOON T RIGHT MUN: RACCOON T

Distance (FT)	Marker	Segment ID	Description	Length (FT)	Start Station	End Station	Notes
010819	POE	0040/0234	(APRA) HARSHBARGER MOBI HARSHBARGER MOBILE RD (PRDR)	010819	0107+97	0107+97	
	==	0040/0000	UNKNOWN RD (PRDR)				LENGTH(AH 1774 BK 3686)
	==	0030/3406					
007133	==	0030/0735	WELLINGTON RD (TB26)	007133	0071+09	0071+09	
	---	0030/0000	RACCOON GREENE T				LENGTH(AH 3686 BK 3495)
003638		0020/0000		003638	0036+14	0036+14	LENGTH(AH 3495 BK 3638)
000000		0010/0000	NC BOCKTOWN RD LINCOLN HW (SRO030 SEG 0080/2265) MFC BEGIN = C	000000	0000+00	0000+00	LENGTH(AH 3638 BK 0000)



EXTRACT DATE: 12/18/2023 ROADWAY MANAGEMENT SYSTEM PAGE NUMBER: 80  
 PRINT DATE: 12/21/2023 SLD COUNTY/SR - ANNUAL PRINT COUNTY: BEAVER  
 DIR: B TOTAL LEN: 25.248 MI. DIST: 11-2 SR: 68  
 LEFT MUN: MARION T RIGHT MUN: MARION T



DIR: B TOTAL LEN: 25.248 MI. DIST: 11-2 SR: 68  
 LEFT MUN: MARION T RIGHT MUN: MARION T

Stationing	Segment Description	Length (FT)	Right-of-Way Stationing	Right-of-Way Description
129108		FT	128892	1 0 00078 0 02 0546+87
			0570/0000	LENGTH(AH 2273 BK 2051)
			0560/1922	MARION NEW SEWICKLEY T
127057	1 0 00078 0 02 0526+78 STEINBACH RD (T698)	FT	126841	ZEIGLER RD
			0560/0000	(SR1025 SEG 0050/1804) LENGTH(AH 2051 BK 3282)
	HARTZEL SCHOOL RD (SR1015 SEG 0010/0000)	0550/1340		
123775		FT	123559	1 0 00078 0 02 0494+14
			0550/0000	LENGTH(AH 3282 BK 3395)
120380		FT	120164	1 0 00078 0 02 0460+03
			0540/0000	LENGTH(AH 3395 BK 2718)
			0530/1230	PFLUG RD (T682)
117662		FT	117446	1 0 00078 0 02 0432+50
			0530/0000	BURNS RD (T672) LENGTH(AH 2718 BK 3639)

DIR: B TOTAL LEN: 25.248 MI. DIST: 11-2 SR: 68  
 LEFT MUN: NEW SEWICKLEY T RIGHT MUN: NEW SEWICKLEY T

1 0 00078 0 02 0396+70 114023 FT  
 BRUSH CREEK RD  
 (SR1019 SEG 0010/0000) 0520/0000

WILLOWMERE PARK RD  
 (T700) 0510/1520

BROWN RD  
 (T715) 0510/1095

110271 FT

ROTHART DR  
 (T567) 0500/0775

1 0 00078 0 02 0324+42 106821 FT  
 DRUSCHELL RD  
 (T563) 0500/0000

113807 FT GLEN EDEN RD  
 (SR0989 SEG 0310/3999)  
 0520/0000 LENGTH(AH 3639 BK 3752)

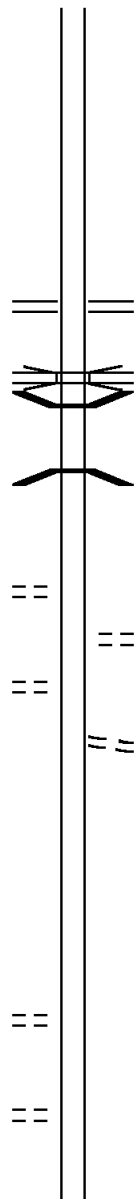
I-76  
 0510/3072 OP ID 04/7076/9900/2116  
 0510/2932 BMS EN 04/0068/0510/2835  
 1 0 00078 0 02 0387+43  
 BRUSH CREEK  
 0510/2835 BMSBG 04/0068/0510/2835

0510/1345 LITTLE CREEK DR  
 (TWP)

0510/0860 TAFFY RUN RD  
 (T596)

110055 FT 1 0 00078 0 02 0359+75  
 0510/0000 LENGTH(AH 3752 BK 3450)

106605 FT  
 0500/0000 LENGTH(AH 3450 BK 3676)



DIR: B TOTAL LEN: 25.248 MI. DIST: 11-2 SR: 68  
 LEFT MUN: NEW SEWICKLEY T RIGHT MUN: NEW SEWICKLEY T

103145 FT

==

102929 FT 1 0 00078 0 02 0288+22  
 0490/0000 LENGTH(AH 3676 BK 2671)  
 THOMAS DR  
 (T531)  
 0480/2085

100474 FT

≡

100258 FT 1 0 00078 0 02 0261+00  
 BIG KNOB RD  
 (SR1028 SEG 0010/0000)  
 DEER LN ET  
 (SR1024 SEG 0060/3665)  
 0480/0000 LENGTH(AH 2671 BK 3521)

==

0470/1695 ROSS DR  
 (TWP )

096953 FT

---

096737 FT 1 0 00078 0 02 0225+56  
 NEW SEWICKLEY  
 DAUGHERTY T  
 0470/0000 LENGTH(AH 3521 BK 3113)

==

0460/1710 INMAN DR  
 (TB31)

==

1 0 00078 0 02 0194+43 093840 FT  
 TULIP DR  
 (SR1033 SEG 0010/0000) 0460/0000

093624 FT  
 0460/0000 LENGTH(AH 3113 BK 2201)

DIR: B TOTAL LEN: 25.248 MI. DIST: 11-2 SR: 68  
 LEFT MUN: DAUGHERTY T RIGHT MUN: DAUGHERTY T

Location / Segment	Length (FT)	Segment ID	Notes
ROSE ST (TWP)	0450/1335		
	091639 FT		
SCHOOL HOUSE RD (TWP)	0440/1895		
	089284 FT		
1 0 00078 0 02 0151+87 MARION HILL RD (SR1022 SEG 0050/3283)	089500 FT	0440/0000	LENGTH(AH 2139 BK 3204)
	086296 FT		
	0430/2555		WALLACE DR (T855)
	0430/2020		PITTSBURGH RD (SR1035 SEG 0080/3032)
	0430/1785		ALLENDALE RD (T553)
	086080 FT	0430/0000	LENGTH(AH 3204 BK 2993)
	0420/2891		DAUGHERTY ROCHESTER T
	0420/1840		COLEMAN DR (TWP)
1 0 00078 0 02 0089+27 MCLEAN ST (TWP)	083303 FT	0420/0000	LENGTH(AH 2993 BK 2110)
	0410/2010		VALLEY DR (T596)
	0410/1558		DAVIDSON DR (TWP)

DIR: B TOTAL LEN: 25.248 MI. DIST: 11-2 SR: 68  
 LEFT MUN: ROCHESTER T RIGHT MUN: ROCHESTER T

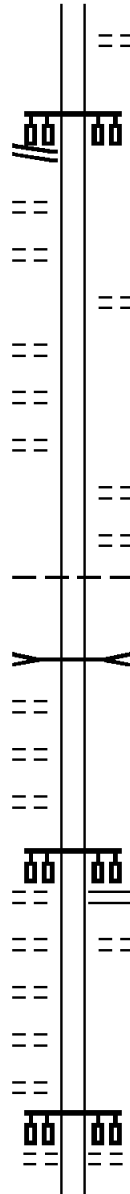
1 0 00078 0 02 0068+12 081193 FT  
 VIRGINIA AV  
 (SR1039 SEG 0010/0000) 0410/0000  
 ARTHUR ST  
 (T561) 0400/2305  
 HARRISON ST  
 (T559) 0400/1905

CLEVELAND ST  
 (BORO) 0400/1505  
 MCKINLEY ST  
 (T557) 0400/1100  
 MILLER ST  
 (TWP) 0400/0820

FRY WY  
 (TWP) 0400/0440  
 PARK ST  
 (TWP) 0400/0295  
 LIBERTY WY  
 (TWP) 0400/0150

1 0 00078 0 02 0041+06 078472 FT  
 DEER LN  
 (TWP) 0400/0000  
 WEBSTER ST  
 (BORO) 0390/1270  
 CLAY ST  
 (BORO) 0390/0985  
 HELLER ST  
 (BORO) 0390/0830  
 COOLIDGE WY  
 (BORO) 0390/0625

UNNAMED AL



0410/1027 APOLLO LN  
 (T612)  
 080977 FT  
 NC SUNFLOWER RD  
 0410/0000 LENGTH(AH 2110 BK 2721)  
 0400/1675 SUNSET DR  
 (BORO)  
 0400/0760 MILLER ST  
 (T553)  
 0400/0550 IRVIN AV  
 (BORO)  
 0400/0541 ROCHESTER  
 ROCHESTER B  
 MCKINLEY RUN  
 STRUCTURE LENGTH 14 FT  
 0400/0467 BMSID 04/0068/0400/0467  
 078256 FT DEER LN ET  
 (SR1024 SEG 0010/0000)  
 0400/0000 LENGTH(AH 2721 BK 1561)  
 SCHOOL ST  
 (BORO)  
 0390/1270  
 0390/0439 RENO ST  
 (BORO)

DIR: B TOTAL LEN: 25.248 MI. DIST: 11-2 SR: 68  
 LEFT MUN: ROCHESTER B RIGHT MUN: ROCHESTER B

Segment ID	Length (FT)	Start Station	End Station	Notes
(BORO) 0390/0291	076911	0390/0175	0390/0000	MADISON ST (BORO)
		0390/0000	0380/2294	JEFFERSON ST (BORO)
		0380/2294	0380/2086	ADAMS ST (BORO)
		0380/2086	0380/1670	NC VIRGINIA AV (BORO)
		0380/1670	0380/1616	VIRGINIA AV (BORO)
PENNSYLVANIA AV (BORO)		0380/1616	0380/1263	PENNSYLVANIA AV (BORO)
NEW YORK AV (BORO)		0380/1263	0380/1215	NEW YORK AV (BORO)
		0380/1215	0380/0917	OHIO AV (BORO)
		0380/0917	0380/0563	VERMONT AV (BORO)
		0380/0563	0380/0190	CONNECTICUT AV (BORO)
IDEN WY (BORO)	074415	0380/0041	074199	
		074199	0380/0000	MFC BEGIN = C LENGTH(AH 2496 BK 0422)
FOR SR 0068E TO 0068W (CONN) ROCHESTER-ADAMS ST (BORO)		0371/0293	0370/0344	FROM 1034/0003 SH (CONN)
		0370/0344	0370/0301	FOR SR 0068E TO 0068W (CONN)
		0370/0301	0370/0281	ROCHESTER-ADAMS ST (BORO)
		0370/0281		ROCHESTER-ADAMS ST (BORO)
				BRIGHTON AV (SR1034 SEG 0002/0000)
				(SR1034 SEG 0003/0000)
				BRIGHTON AV (SR1034 SEG 0003/0000)

DIR: B TOTAL LEN: 25.248 MI. DIST: 11-2 SR: 68  
 LEFT MUN: ROCHESTER B RIGHT MUN: ROCHESTER B

Left Side Description	Left Side Stationing	Right Side Description	Right Side Stationing
ROCHESTER-ADAMS ST (BORO)		(SR1034 SEG 0002/0000) ROCHESTER-ADAMS ST (BORO)	0370/0231
BRIGHTON AV (SR6018 SEG 0023/0000)		ROCHESTER-ADAMS ST (BORO)	
(SR6018 SEG 0022/0000)	0371/0229	RHODE ISLAND AV (SR6018 SEG 0015/0119)	0370/0174
BRIGHTON AV (SR6018 SEG 0022/0000)		(SR6018 SEG 0014/0119)	
(SR6018 SEG 0023/0000)			
ROCHESTER-ADAMS ST (BORO)		RHODE ISLAND AV (SR6018 SEG 0014/0119)	
RH ISLAND AV/BRIGHTON A (SR6018 SEG 0022/0000)		(SR6018 SEG 0015/0119)	
(SR6018 SEG 0023/0000)	0371/0101	ROCHESTER-ADAMS ST (BORO)	0370/0108
		ROCHESTER BRIDGEWATER B	0370/0100
ROCHESTER-ADAMS ST (BORO)		ROCHESTER-ADAMS ST (BORO)	
FOR SR 0068W TO 0068E (CONN)		FOR SR 0068W TO 0068E (CONN)	
0 0 0000 0 00 0000+00	0371/0062		0370/0068
MFC BEGIN = C	074013 FT		
ROCHESTER		073777 FT	0 0 0000 0 00 0000+00
BRIDGEWATER B			MFC BEGIN = C
LENGTH(AH 0402 BK 0495)	0371/0000	0370/0000	LTH AH 000422 BK 000495
		0360/0420	WEST PARK ST (BORO)
		0360/0230	MASSACHUSETTS AV (SR1061 SEG 0010/0945)
	073518 FT	073282 FT	1 0 00204 1 00 0005+87
			(APRA) GIANT EAGLE DR
			NC AD
			AMMS ST
			CENTURY PL (PRDR)
			MFC BEGIN = C
GIANT EAGLE DR (PRDR)		0360/0000	BEAVER B
ROCHESTER B	0360/0000		LTH AH 000495 BK 000100
0 0 0000 0 00 0000+00	0351/0358		
073160 FT			
CONSTITUTION BL (SR0051 SEG 0230/0000)			
MFC BEGIN = C			
LTH AH 000358 BK 000100	0351/0000		
	073160 FT		
		073282 FT	LTH AH 000100 BK 000100
		073282 FT	
		7344/0000	LTH AH 000100 BK 001766
		INTER-AHD	RAMP C RD
RAMP AD RD			



DIR: B TOTAL LEN: 25.248 MI. DIST: 11-2 SR: 68  
 LEFT MUN: BEAVER B RIGHT MUN: BEAVER B

Segment / Stationing	Stationing	Notes	Stationing	Notes
(SR8039 SEG 0030/0530)	0340/1766		0340/1766	(SR8039 SEG 0250/0000)
			0340/1611	CSX RAIL TRANSPORTATION
			0340/1320	OVERPASS IS RR X-ING E RIVER RD (BORO)
EAST END AV (BORO)	0340/1295			
LINCOLN AV (BORO)	0340/0995			
IROQUOIS PL (BORO)	0340/0460		0340/0715	WILSON AV (BORO)
	071394 FT		0340/0375	TAYLOR AV (BORO)
			071516 FT	1 0 00076 0 03 0748+21 BEAVER ST (BORO)
BEAVER B	0330/2140		0340/0000	LENGTH(AH 1766 BK 2140)
			0330/1705	WAYNE ST (BORO)
			0330/1270	COLLEGE AV (BORO)
			0330/0830	INSURANCE ST (BORO)
MARKET ST (SR4018 SEG 0080/1471)	0330/0410		0330/0410	MARKET ST (BORO)
	069254 FT		069376 FT	1 0 00076 0 03 0767+79 COMMERCE ST (BORO)
			0330/0000	LENGTH(AH 2140 BK 1296)
			0320/0845	DRAVO AV (BORO)
	067958 FT		0320/0420	NAVIGATION ST (BORO)
			068080 FT	1 0 00243 0 01 0682+52 BUFFALO ST (BORO)
BUFFALO ST (SR4028 SEG 0210/0754)	0320/0000		0320/0000	LENGTH(AH 1296 BK 2171)
			0310/1960	ALLEY (BORO)
			0310/1645	ORCHARD ST (BORO)
				WALNUT ST

DIR: B TOTAL LEN: 25.248 MI. DIST: 11-2 SR: 68  
 LEFT MUN: BEAVER B RIGHT MUN: BEAVER B

Stationing	Description	Stationing	Description
0660+60	065787 FT	0310/1200	(BORO)
			ELM ST
		0310/0750	(BORO)
			OAK ST
		0310/0300	(BORO)
		065909 FT	
1 0 00243 0 01 0660+60	065787 FT	0310/0000	LENGTH(AH 2171 BK 1190)
S WALNUT ST			CHESTNUT ST
(BORO)	0310/0000	0300/1037	(BORO)
			BEAVER
		0300/0612	VANPORT T
			SASSAFRAS LN
	064597 FT	0300/0592	(TWP)
		064719 FT	
		0300/0000	LENGTH(AH 1190 BK 2642)
			TAMAQUI DR
		0284/2555	(TWP)
TOY ST			
(TWP)	0284/2261		LOCUST ST
		0284/1869	(TWP)
D ST			
(TWP)	0284/1739		EAST WY
		0284/1594	(TWP)
			LYNN ST
		0284/1432	(TWP)
		0284/1247	ROSE WY
			(TWP)
		0284/1100	DRAVO ST
			(TWP)
F ST		0284/0989	
(TWP)	0284/0989	0284/0989	OAK ST
			(TWP)
		0284/0929	MAPLEWOOD ST
			(TWP)
		0284/0744	(TWP)
			ELM ST
		0284/0509	(TWP)
			VINE ST
		0284/0314	(TWP)
H ST			
(TWP)	0284/0239		NC THIRD ST
			CHESTNUT ST
	061955 FT	0284/0060	(TWP)
		062077 FT	
			MFC BEGIN = B
		0284/0000	LENGTH(AH 2642 BK 1397)

DIR: B TOTAL LEN: 25.248 MI. DIST: 11-2 SR: 68  
 LEFT MUN: VANPORT T RIGHT MUN: VANPORT T

SIGN: 4 CHORD TRUSS  
 BMSID 04/0068/0280/1970  
 TO 8009/0250 SH  
 (CONN)

VANPORT INT/RAMP D RD  
 (SR8009 SEG 0250/0000) 0281/1124

RAMP C RD  
 (SR8009 SEG 0260/0891) 0281/0986

BR. 2 MILE R  
 STRUCTURE LENGTH 10 FT  
 BMSID 04/0068/0280/0447 0281/0638

SIGN: CANTILEVER  
 BMSID 04/0068/0281/0773 0281/0564  
 TO 8009/0020 SH  
 (CONN)

BMSEN 04/0068/0280/1240 0281/0445  
 1 0 00243 0 01 0614+82 0281/0438

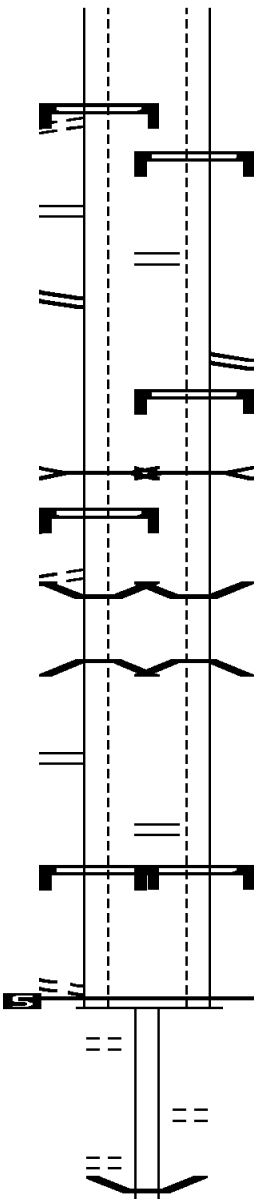
SR 0376 EB 0281/0342  
 BMSBG 04/0068/0280/1240

VANPORT INT/RAMP F RD  
 (SR8009 SEG 0020/0000)  
 VANPORT INT/RAMP G RD  
 (SR8009 SEG 0010/0968) 0281/0267

SIGN: 3 CHORD TRUSS  
 BMSID 04/0068/0280/0705 0281/0067  
 1 0 00243 0 01 0602+55 060548 FT

FROM 8009/0010 SH  
 (CONN)  
 MFC BEGIN = B  
 LENGTH(AH 1407 BK 2284) 0281/0000  
 DIVISION LN  
 (TWP) 0270/1711

SEBRING RD (TBK)  
 (TWP) 0270/0370



0280/1303 SIGN: 4 CHORD TRUSS  
 BMSID 04/0068/0280/1970

0280/1108 VANPORT INT/RAMP D RD  
 (SR8009 SEG 0250/0000)

0280/0945 VANPORT INT/RAMP A RD  
 (SR8009 SEG 0500/0403)

0280/0796 SIGN: CANTILEVER  
 BMSID 04/0068/0281/0773  
 BR. 2 MILE R  
 STRUCTURE LENGTH 10 FT  
 0280/0628 BMSID 04/0068/0280/0447

0280/0438 BMSEN 04/0068/0280/1240  
 1 0 00243 0 01 0602+55

0280/0342 SR 0376 EB  
 BMSBG 04/0068/0280/1240

0280/0266 VANPORT INT/RAMP F RD  
 (SR8009 SEG 0020/0000)  
 VANPORT INT/RAMP G RD  
 (SR8009 SEG 0010/0968)

0280/0067 SIGN: 3 CHORD TRUSS  
 BMSID 04/0068/0280/0705

060680 FT 1 0 00243 0 01 0602+55  
 MFC BEGIN = B  
 0280/0000 LENGTH(AH 1397 BK 2284)

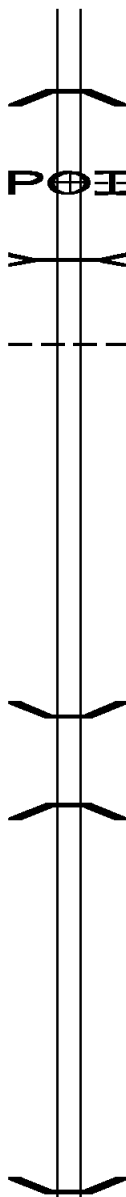
NC STATE AV

0270/0945 CONWAY ST  
 (TWP)

0270/0245 BMSEN 04/0068/0270/0000

DIR: B TOTAL LEN: 25.248 MI. DIST: 11-2 SR: 68  
 LEFT MUN: VANPORT T RIGHT MUN: VANPORT T

058264 FT



058396 FT 1 0 00243 0 01 0586+04  
 NORFOLK SOUTHERN RAI RR  
 BMSBG 04/0068/0270/0000  
 5 0270/0000 LENGTH(AH 2284 BK 3095)

0260/2470 (APRA) INTERSTATE CHEMI  
 INTERSTATE CHEMICAL RD  
 (PRDR)  
 CREEK  
 STRUCTURE LENGTH 10 FT  
 0260/2079 BMSID 04/0068/0260/2079

0260/0981 VANPORT  
 INDUSTRY B

055169 FT

055301 FT 1 0 00243 0 01 0554+69  
 5 0260/0000 LENGTH(AH 3095 BK 3503)

051666 FT

0250/0021 BMSEN 04/0068/0250/0000  
 051798 FT 1 0 00243 0 01 0519+65  
 FOUR MILE CK  
 BMSBG 04/0068/0250/0000  
 5 0250/0000 LENGTH(AH 3503 BK 1978)

049688 FT

049820 FT 1 0 00243 0 01 0499+87  
 5 0240/0000 LENGTH(AH 1978 BK 1904)

047784 FT

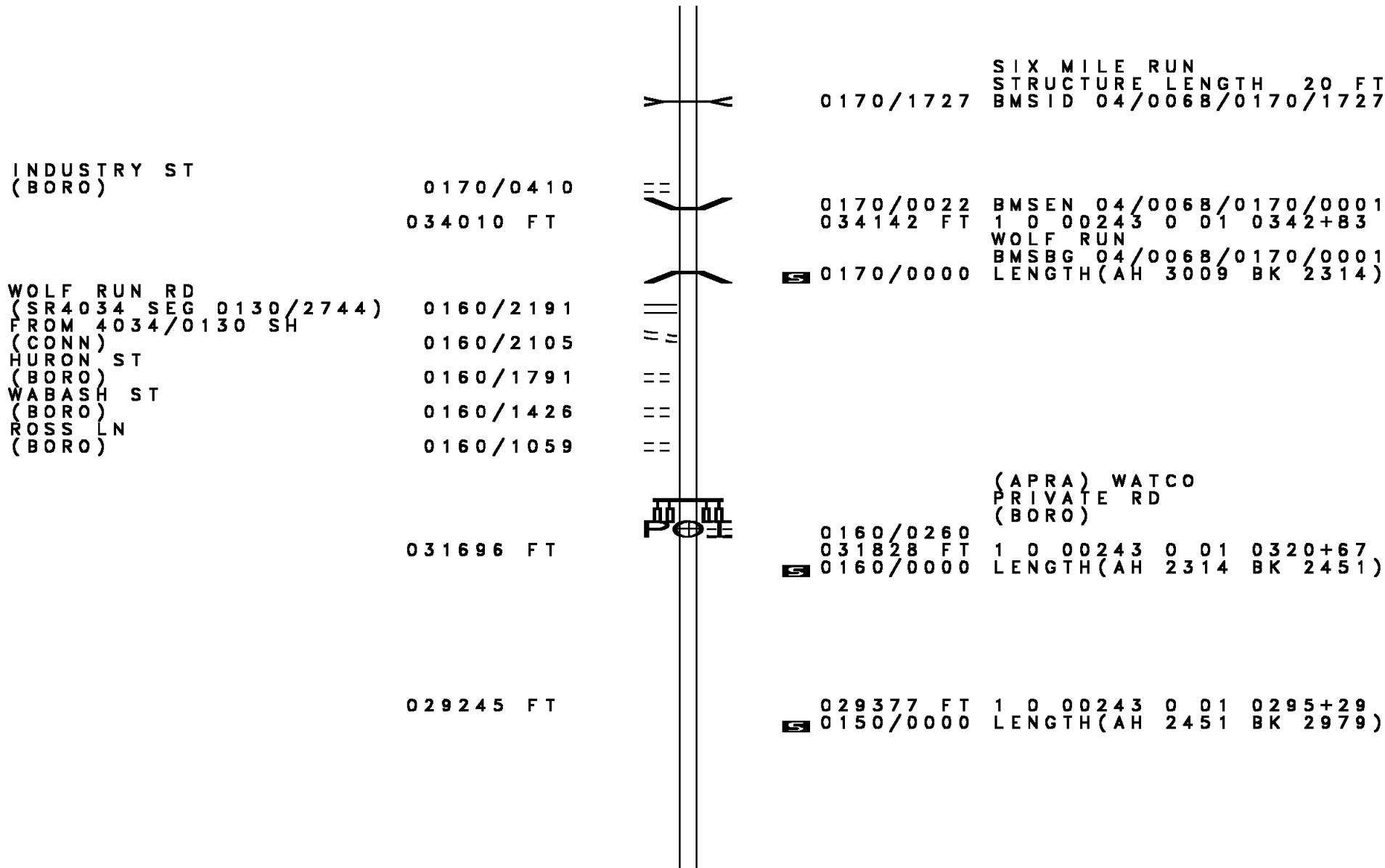
047916 FT 1 0 00243 0 01 0476+84  
 5 0230/0000 LENGTH(AH 1904 BK 1566)  
 0220/0780 BMSEN 04/0068/0220/0000

DIR: B TOTAL LEN: 25.248 MI. DIST: 11-2 SR: 68  
 LEFT MUN: INDUSTRY B RIGHT MUN: INDUSTRY B

Stationing	Distance	Right of Way	Notes
046218 FT		046350 FT	1 0 00243 0 01 0461+26 RR ACCESS RD BMSBG 04/0068/0220/0000 LENGTH(AH 1566 BK 2670)
BARCLAY HILL RD (SR4037 SEG 0010/0000)	0210/1365	0220/0000	
1 0 00243 0 01 0439+10	043548 FT	043680 FT	
PATTERSON AV (BORO)	0210/0000	0210/0000	LENGTH(AH 2670 BK 1459)
HICE AV (BORO)	0200/0935		
	042089 FT		HIGHLAND AV (T504)
PINE GROVE RD (SR4039 SEG 0010/0000)	0200/0000	0200/0340	1 0 00243 0 01 0423+32 PINE GROVE RD (T502)
		042221 FT	LENGTH(AH 1459 BK 2200)
OHIOVIEW DR (BORO)	0190/1505	0190/1850	GRANDVIEW AV (BORO)
		0190/1505	OVERLOOK DR (BORO)
		0190/1300	WILSON AV (BORO)
	039889 FT	0190/0435	SOUTH ST (BORO)
ENGLE RD (SR4032 SEG 0090/3329)	0180/2310	040021 FT	1 0 00243 0 01 0400+83 CENTER AV (BORO)
		0190/0000	LENGTH(AH 2200 BK 2870)
		0180/2310	DEBBIE DR (BORO)
		0180/1470	FRIENDSHIP DR (BORO)
		0180/0890	MIDWAY AV (BORO)
	037019 FT	037151 FT	1 0 00243 0 01 0373+00 (APRA) ARROW TERMINALS CLARK AV (BORO)
		0180/0000	LENGTH(AH 2870 BK 3009)

POE

DIR: B TOTAL LEN: 25.248 MI. DIST: 11-2 SR: 68  
 LEFT MUN: INDUSTRY B RIGHT MUN: INDUSTRY B



DIR: B TOTAL LEN: 25.248 MI. DIST: 11-2 SR: 68  
 LEFT MUN: INDUSTRY B RIGHT MUN: INDUSTRY B

026266 FT

026398 FT 1 0 00243 0 01 0266+36  
 MFC BEGIN = B  
 0130/0000 LENGTH(AH 2979 BK 2253)  
 0120/2110 SHIPNGPORT BR INT/RP A  
 (SR8004 SEG 0750/0721)

SIGN: 4 CHORD TRUSS  
 BMSID 04/0068/0121/1734 0121/1734  
 RAMP B RD  
 (SR8004 SEG 0500/0000) 0121/1715

0120/1408 SHPPNGPRT RD  
 OP ID 04/0168/0270/0112

SIGN: 4 CHORD TRUSS  
 BMSID 04/0068/0120/0049 0121/0049  
 1 0 00243 0 01 0242+96 024145 FT  
 SHIPPINGPORT HILL RD  
 (SR0168 SEG 0280/1297)  
 MFC BEGIN = B  
 LENGTH(AH 2121 BK 0843) 0121/0000

SIGN: 4 CHORD TRUSS  
 BMSID 04/0068/0120/0049  
 1 0 00243 0 01 0241+82  
 SHIPPINGPORT HILL RD  
 (SR0168 SEG 0281/1290)  
 MFC BEGIN = B  
 LENGTH(AH 2253 BK 0843) 0120/0000

023302 FT

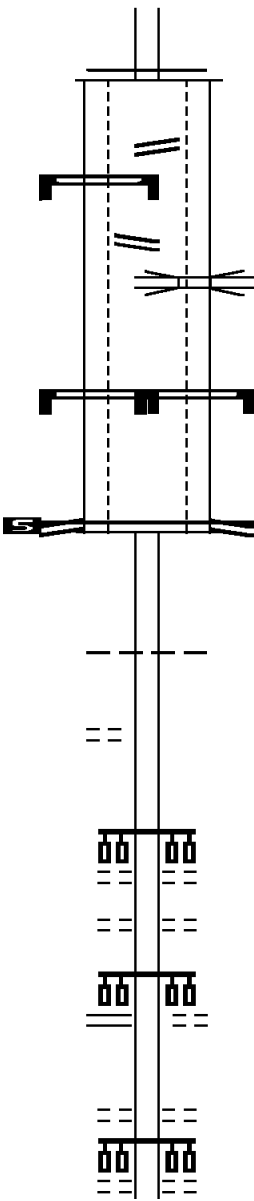
023302 FT 1 0 00243 0 01 0238+33  
 NC MIDLAND BEAVER RD  
 INDUSTRY  
 MIDLAND B  
 0110/0000 LENGTH(AH 0843 BK 1318)

THIRTEENTH ST  
 (BORO) 0100/0680  
 021984 FT

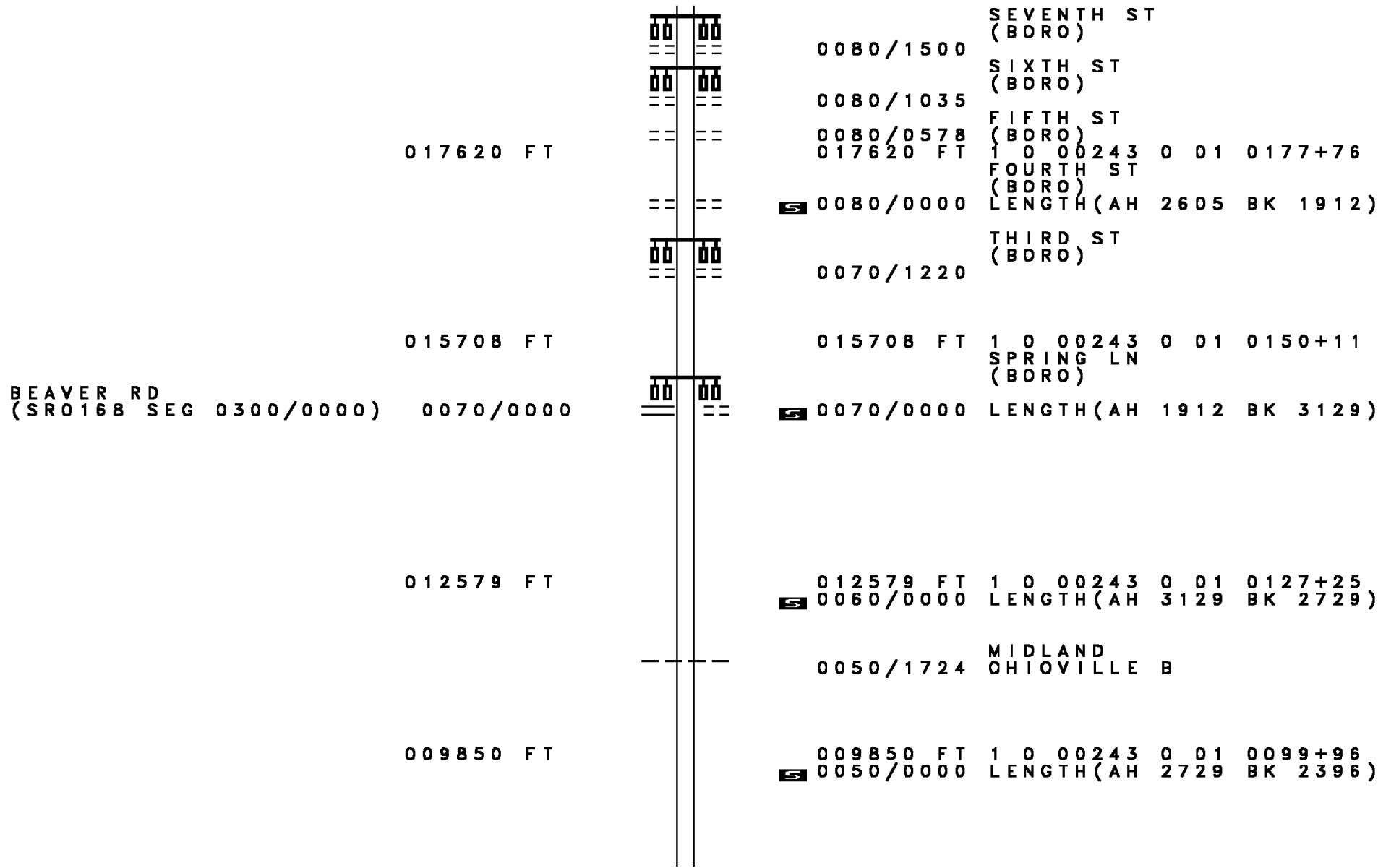
021984 FT 1 0 00243 0 01 0221+36  
 TWELFTH ST  
 (BORO)  
 0100/0000 LENGTH(AH 1318 BK 1759)  
 ELEVENTH ST  
 (BORO)  
 0090/1240

TENTH ST  
 (SR4045 SEG 0010/0000) 0090/0540  
 020225 FT

TENTH ST  
 (BORO)  
 0090/0540  
 020225 FT 1 0 00243 0 01 0203+75  
 NINTH ST  
 (BORO)  
 LENGTH(AH 1759 BK 2605)  
 EIGHTH ST  
 (BORO)  
 0090/0000  
 0080/2010



DIR: B TOTAL LEN: 25.248 MI. DIST: 11-2 SR: 68  
 LEFT MUN: MIDLAND B RIGHT MUN: MIDLAND B



BEAVER RD  
 (SR0168 SEG 0300/0000) 0070/0000

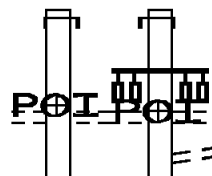


DIR: B TOTAL LEN: 25.248 MI. DIST: 11-2 SR: 68  
 LEFT MUN: OHIOVILLE B RIGHT MUN: OHIOVILLE B

Stationing / Description	Distance (FT)	Notes / Details
007454 FT	007454 FT	1 0 00243 0 01 0076+00 LENGTH(AH 2396 BK 2615)
004839 FT	004839 FT	0030/0027 BMS EN 04/0068/0030/0000 1 0 00243 0 00 0049+88 LR 278 BMSBG 04/0068/0030/0000
SMITH FERRY RD (BORO)	0020/2615	0030/0000 LENGTH(AH 2615 BK 2663)
		UPPER DRY RN STRUCTURE LENGTH 24 FT BMSID 04/0068/0020/2423 OHIOVILLE GLASGOW B
		HILL ST (BORO)
1 0 00243 0 00 0024+74 TUSCARAWAS RD (BORO)	002176 FT	002176 FT MAIN ST (BORO) LENGTH(AH 2663 BK 2176) 0020/0000 BMS EN 04/0068/0010/1680 0010/2110 GLASGOW 0010/1885 OHIOVILLE B 0 0 00000 0 00 0000+00 LITTLE BEAVER CREEK 0010/1680 BMSBG 04/0068/0010/1680
LC TO CALCUTTA RD (CONN)	0010/1370	
CALCUTTA RD (BORO)	0010/1265	
LC FROM CALCUTTA RD (CONN)	0010/1195	
000000 FT	000000 FT	1 0 00243 0 00 0000+00 NC MIDLAND RD INTER-BK OHIO STATE LINE (STBD) MFC BEGIN = B 0010/0000 LENGTH(AH 2176 BK 0000)

EXTRACT DATE: 12/18/2023 ROADWAY MANAGEMENT SYSTEM PAGE NUMBER: 63  
 PRINT DATE: 12/21/2023 SLD COUNTY/SR - ANNUAL PRINT COUNTY: BEAVER  
 DIR: N TOTAL LEN: 18.570 MI. DIST: 11-2 SR: 65  
 LEFT MUN: ELLWOOD CITY B RIGHT MUN: ELLWOOD CITY B

AH-LAWRENCE (37) 098049 FT  
 SECOND ST INTER-AHD  
 (SR0065 SEG 0010/0000) 0431/1467  
 (APRA) PA AMERICAN WATE  
 HILLSIDE AV  
 (BORO) 0431/1396



097982 FT  
 INTER-AHD  
 0430/1395  
 SECOND ST  
 (SR0065 SEG 0010/0000)  
 (APRA) PA AMERICAN WATE  
 HILLSIDE AV  
 (BORO)  
 0430/1300  
 0430/1220 LC TO HILLSIDE AV  
 (CONN)

DIR: N TOTAL LEN: 18.570 MI. DIST: 11-2 SR: 65  
 LEFT MUN: ELLWOOD CITY B RIGHT MUN: ELLWOOD CITY B

1 0 00347 0 00 0014+47 096582 FT  
 ELLWOOD CITY  
 FRANKLIN T  
 LENGTH(AH 1467 BK 2604) 0431/0000

096587 FT 0 0 00000 0 00 0000+00  
 0430/0000 LENGTH(AH 1395 BK 2624)

BRENTWOOD AV  
 (BORO) 0411/1237

BRENTWOOD AV  
 (BORO) 0410/1282  
 BRENTWOOD AV  
 (BORO) 0410/1259  
 BMSEN 04/0065/0410/0590  
 0 0 00000 0 00 0000+00  
 CONNOQUENESS  
 BMSBG 04/0065/0410/0590

BMSEN 04/0065/0411/0505 0411/0863  
 0 0 00000 0 00 0000+00  
 CONOQUENESS  
 BMSBG 04/0065/0411/0505 0411/0582  
 (APRA) CALGON CORP NORT  
 RIVER RD  
 (BORO)

ZELIENOPE RD  
 (SR0288 SEG 0011/0000)  
 (SR0288 SEG 0010/0000) 0411/0448

(APRA) CALGON CORP NORT  
 RIVER RD  
 (BORO)

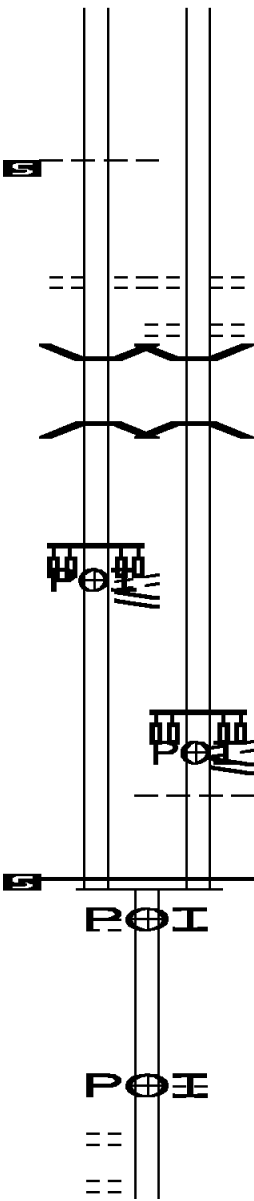
1 0 00482 0 02 0478+33 093978 FT  
 MFC BEGIN = C  
 LTH AH 002604 BK 001558 0411/0000  
 CIRCLE DR  
 (PRDR) 0400/1052

ZELIENOPE RD  
 (SR0288 SEG 0010/0000)  
 (SR0288 SEG 0011/0000)  
 ELLWOOD CITY  
 FRANKLIN T  
 093963 FT 1 0 00482 0 02 0478+33  
 MFC BEGIN = C  
 LENGTH(AH 2624 BK 1558)  
 (APRA) FERN-DALE TRAIL

092420 FT

092405 FT 1 0 00482 0 02 0460+47  
 0400/0000 LENGTH(AH 1558 BK 2376)  
 (APRA) CALGON SOUTH PLA  
 CALGON SOUTH PLANT RD  
 (PRDR) 0390/2010

SARA DR  
 (PRDR) 0390/1915  
 SYCAMORE DR  
 (PRDR) 0390/1470



DIR: N TOTAL LEN: 18.570 MI. DIST: 11-2 SR: 65  
 LEFT MUN: FRANKLIN T RIGHT MUN: FRANKLIN T

HAZENS BEND RD  
 (PRDR)

0390/1280

POE

0390/1347

(APRA) DEAR JOHN INC  
 DEAR JOHN INC ENT RD  
 (PRDR)

090044 FT

090029 FT

1 0 00482 0 02 0437+23  
 MERCER RD

0390/0000  
 0380/2756

(SR1006 SEG 0010/0000)  
 LENGTH(AH 2376 BK 2778)  
 BMSEN 04/0065/0380/2528  
 FRANKLIN

0380/2632

NORTH SEWICKLEY T  
 1 0 00482 0 02 0434+91

0380/2554

CONNOQUENESSING CREEK  
 BMSBG 04/0065/0380/2528  
 COUNTRY CLUB DR

0380/2509

(T639)

MOSSROCK PL  
 (PRDR)

0380/2474

HERRONS LANDING RD  
 (PRDR)

0380/0982

POI

0380/0982

(APRA) NEIGHBORS GOLF C  
 CHAPEL DR  
 (SR1005 SEG 0010/0000)

1 0 00482 0 02 0404+80 087266 FT  
 GRANDVIEW RD  
 (T653)

0380/0000

087251 FT

0380/0000

LENGTH(AH 2778 BK 2884)

0370/1725

FOREST DR  
 (PRDR)

0370/1528

BR. CONNOQNSG  
 STRUCTURE LENGTH 9 FT  
 BMSID 04/0065/0370/1668

084382 FT

084367 FT

0370/0000

1 0 00482 0 02 0379+37  
 LENGTH(AH 2884 BK 3071)

DIR: N TOTAL LEN: 18.570 MI. DIST: 11-2 SR: 65  
 LEFT MUN: NORTH SEWICKLEY T RIGHT MUN: NORTH SEWICKLEY T

		0360/1335	BENNETT DR (PRDR)
		0360/0510	KREPPS LN (PRDR)
	081311 FT	081296 FT	1 0 00482 0 02 0349+94
		0360/0000	LENGTH(AH 3071 BK 2714)
BRIGHTON RD (SR1003 SEG 0010/0000)	0350/2395		
ADAMS ST (TWP )	0350/2040		
SUMNER ST (TWP )	0350/1855		
WALKER ST (TWP )	0350/1500		
THOMPSON RUN RD (T635)	0350/1150		0350/1416 COLLINS RD (T637)
DENNIS LN (TWP )	0350/0065 078597 FT		
		078582 FT	1 0 00482 0 02 0316+18
		0350/0000	LENGTH(AH 2714 BK 3404)
		0340/2680	HOWARD DR (T793)
		0340/2190	KELLY DR (TWP )
		0340/2175	ABELS DR (TWP )
YOUNG LN (TWP )	0340/1020		
1 0 00482 0 02 0288+95	075193 FT		
THISTLE RIDGE DR (TWP )	0340/0000		075178 FT
		0340/0000	LENGTH(AH 3404 BK 2296)
		0330/2225	HARPERS FERRY RD (SR1012 SEG 0010/0000)
BAKER RD (T618)	0330/1480		
		0330/1455	TOWER LN (PRDR) MEITER LN (PRDR)

DIR: N TOTAL LEN: 18.570 MI. DIST: 11-2 SR: 65  
 LEFT MUN: NORTH SEWICKLEY T RIGHT MUN: NORTH SEWICKLEY T

STONE QUARRY RD (TWP )	0330/0890	==	0330/1370	BAKER LN (PRDR)
		==	0330/0265	HILL CREST CT (PRDR)
	072897 FT	==	0330/0160	BMS EN 04/7076/9900/1496
		==	072882 FT	1 0 00482 0 02 0269+30
		==		I-76
DOUGLASS RD (T617)	0320/2625	==	0330/0000	BMSBG 04/7076/9900/1496 LENGTH(AH 2296 BK 2907)
EDGEWOOD RD (T615)	0320/0825	==		
GLENDA DR (T761)	0320/0480	==		
1 0 00482 0 02 0236+90	069990 FT	==	069975 FT	CONCORD CHURCH RD (SR0588 SEG 0140/0000)
BENNETTS RUN RD (SR0588 SEG 0140/0000)	0320/0000	==	0320/0000	LENGTH(AH 2907 BK 2039)
MARSHALL AV (T769)	0310/0615	==	0310/0850	BRANDT DR (T764)
	067951 FT	==	067936 FT	1 0 00482 0 02 0210+10
		==		ROSEMARY DR (T790)
KEYLINE DR (TWP )	0300/2480	==	0310/0000	LENGTH(AH 2039 BK 2610)
		==	0300/2065	PINE LN (TWP )
		==	0300/1800	DEER LN (TWP )
SANGER DR (T801)	0300/1575	==		
GOEHRING LN (TWP )	0300/0805	==		

DIR: N TOTAL LEN: 18.570 MI. DIST: 11-2 SR: 65  
 LEFT MUN: NORTH SEWICKLEY T RIGHT MUN: NORTH SEWICKLEY T

Stationing	Distance	Right of Way	Property
065341 FT		065326 FT	1 0 00482 0 02 0184+00 SYLVIA DR (T788)
		0300/0000	LENGTH(AH 2610 BK 3856)
		0290/3400	OAKLAND DR (T802)
		0290/2529	BR. BENNETT STRUCTURE LENGTH 10 FT BMSID 04/0065/0290/2509
BOLOGNE VALLEY RD (T607)	0290/2385	0290/2385	FOSTER RD (T608)
		061470 FT	WISE'S GROVE RD (SR1014 SEG 0010/0000) NORTH SEWICKLEY
1 0 00482 0 02 0151+95 SUNSET DR (T605)	061485 FT 0290/0000	0290/0000	DAUGHERTY T LENGTH(AH 3856 BK 1861)
MCCREARY RD (TWP ) OLD MERCER RD (T848) OLD MERCER RD (T848)	0282/0985 0282/0470 059624 FT	059609 FT	0 0 00000 0 00 0000+00 HILTON DR (T846)
		0282/0000	LENGTH(AH 1861 BK 2188)
KENAH DR (TWP )	0280/0430 057436 FT	057421 FT	1 0 00482 0 01 0115+00 OLDFIELD PL (T840)
KENAH DR (TWP )	0270/1865	0280/0000	LENGTH(AH 2188 BK 2071)

DIR: N TOTAL LEN: 18.570 MI. DIST: 11-2 SR: 65  
 LEFT MUN: DAUGHERTY T RIGHT MUN: DAUGHERTY T

Stationing	Location	Stationing	Location
055365 FT		055350 FT	1 0 00482 0 01 0091+52
		0270/0000	LENGTH(AH 2071 BK 2068)
		0260/1950	FRY DR
		0260/1425	(PRDR)
			FRANKLIN RD
			(T850)
STUBER RD (T542)	0260/0714		
WILLIAM PENN WY (TWP)	0260/0305		
	053297 FT	053282 FT	1 0 00482 0 01 0069+42
			NC MERCER RD
		0260/0000	LENGTH(AH 2068 BK 1847)
		0250/1595	NORTH AV
			(TWP)
PINE ST (TWP)	0250/1190		
		0250/1070	CRESCENT HTS PL
			(T573)
WILLIAM PENN WY (T573)	0250/0890	0250/0890	MAIN AV
			(T573)
		0250/0548	VALLEY AV
		051435 FT	(TWP)
1 0 00482 0 01 0053+02	051450 FT		
FOURTH ST (TWP)	0250/0000	0250/0000	LENGTH(AH 1847 BK 1337)
			DAUGHERTY
		0240/1108	NEW BRIGHTON B
			THIRD ST
		0240/1070	(TWP)
DEWHIRST AV (TWP)	0240/0935		
SECOND ST (BORO)	0240/0415	0240/0415	SECOND ST
			(TWP)
		0240/0260	BEITSCH ST
		050098 FT	(BORO)
	050113 FT		
		1 0 00482 0 01 0037+38	
			FIRST ST
			(BORO)
FIRST ST (BORO)	0240/0000		
SECOND ST (BORO)	0230/1455	0240/0000	LENGTH(AH 1337 BK 1723)
			SECOND ST
		0230/1455	(BORO)
		0230/1330	ALLEY
			(BORO)
THIRD ST (BORO)	0230/1210	0230/1210	THIRD ST
			(BORO)
			ALLEY



DIR: N TOTAL LEN: 18.570 MI. DIST: 11-2 SR: 65  
 LEFT MUN: NEW BRIGHTON B RIGHT MUN: NEW BRIGHTON B

FIFTEENTH AV (BORO) 0230/0540

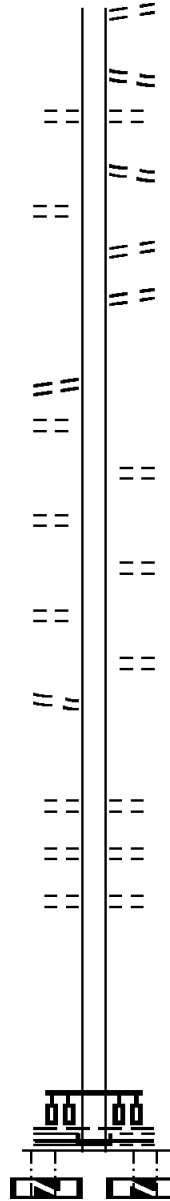
1 0 00482 0 01 0020+39 048390 FT  
 FOURTEENTH AV (BORO) 0230/0000  
 THIRTEENTH AV (BORO) 0220/1250

TWELFTH AV (BORO) 0220/1055

ELEVENTH AV (BORO) 0220/0895

TENTH AV (BORO) 0220/0585  
 047017 FT

FIFTH AV (SR0018 SEG 0596/0419) 0216/0000  
 046362 FT  
 LTH AH 000100 BK 002216 7211/0000



0230/1065 (BORO) PENN AV  
 0230/0970 (BORO) FOURTH ST  
 0230/0935 (BORO) SHORT AL  
 0230/0725 (BORO)  
 0230/0515 FIFTEENTH AV (BORO) BELLO LN (BORO)  
 0230/0165 048375 FT  
 0230/0000 LENGTH(AH 1723 BK 1373)  
 0220/1230 THIRTEENTH AV (BORO)  
 0220/1020 TWELFTH AV (BORO)  
 0220/0820 ELEVENTH AV (BORO)  
 047002 FT 1 0 00482 0 00 0006+65 EIGHTH AV (BORO)  
 0220/0000 LENGTH(AH 1373 BK 0655) SEVENTH AV (CITY)  
 0216/0440 SIXTH AV (CITY)  
 0216/0215 046347 FT 1 0 00482 0 00 0000+00 FIFTH ST (CITY)  
 INTER-BK FIFTH ST (SR0018 SEG 0596/0419) MFC BEGIN = C FREEDOM B  
 0216/0000 LTH AH 000655 BK 000782  
 046347 FT  
 7210/0000 LTH AH 000782 BK 002353

DIR: N TOTAL LEN: 18.570 MI. DIST: 11-2 SR: 65  
 LEFT MUN: EAST ROCHESTER B RIGHT MUN: EAST ROCHESTER B

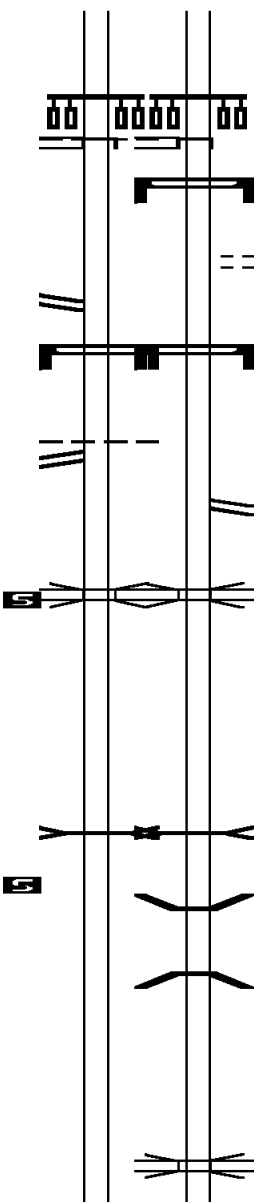
(SR0051 SEG 0191/0000)  
 SEVENTEENTH STREET  
 (SR0051 SEG 0190/0000)  
 (SR0051 SEG 0191/0000)

EAST ROCHESTER B 0191/2216

RAMP B RD  
 (SR8033 SEG 0010/1501) 0191/1275  
 SIGN: 3 CHORD TRUSS  
 BMSID 04/0065/0190/0260 0191/0751  
 RAMP C RD  
 (SR8031 SEG 0020/0000)  
 EAST ROCHESTER  
 FREEDOM B 0191/0445

1 0 00641 0 01 0431+53 044146 FT  
 RAMP C (8031 SB)  
 OP ID 04/8031/0020/0047  
 LENGTH(AH 2216 BK 2553) 0191/0000

DUTCHMAN RUN  
 STRUCTURE LENGTH 18 FT  
 BMSID 04/0065/0180/0180 0181/0048  
 1 0 00641 0 01 0408+85 041593 FT  
 LENGTH(AH 2553 BK 2986) 0181/0000



INTER-AHD SEVENTEENTH STREET  
 (SR0051 SEG 0190/0000)  
 SEVENTEENTH STREET  
 (SR0051 SEG 0191/0000)  
 (SR0051 SEG 0190/0000)

0190/2353  
 0190/2185 SIGN: CANTILEVER  
 BMSID 04/0065/0190/2185  
 0190/1435 CONSTITUTION WY  
 (BORO)

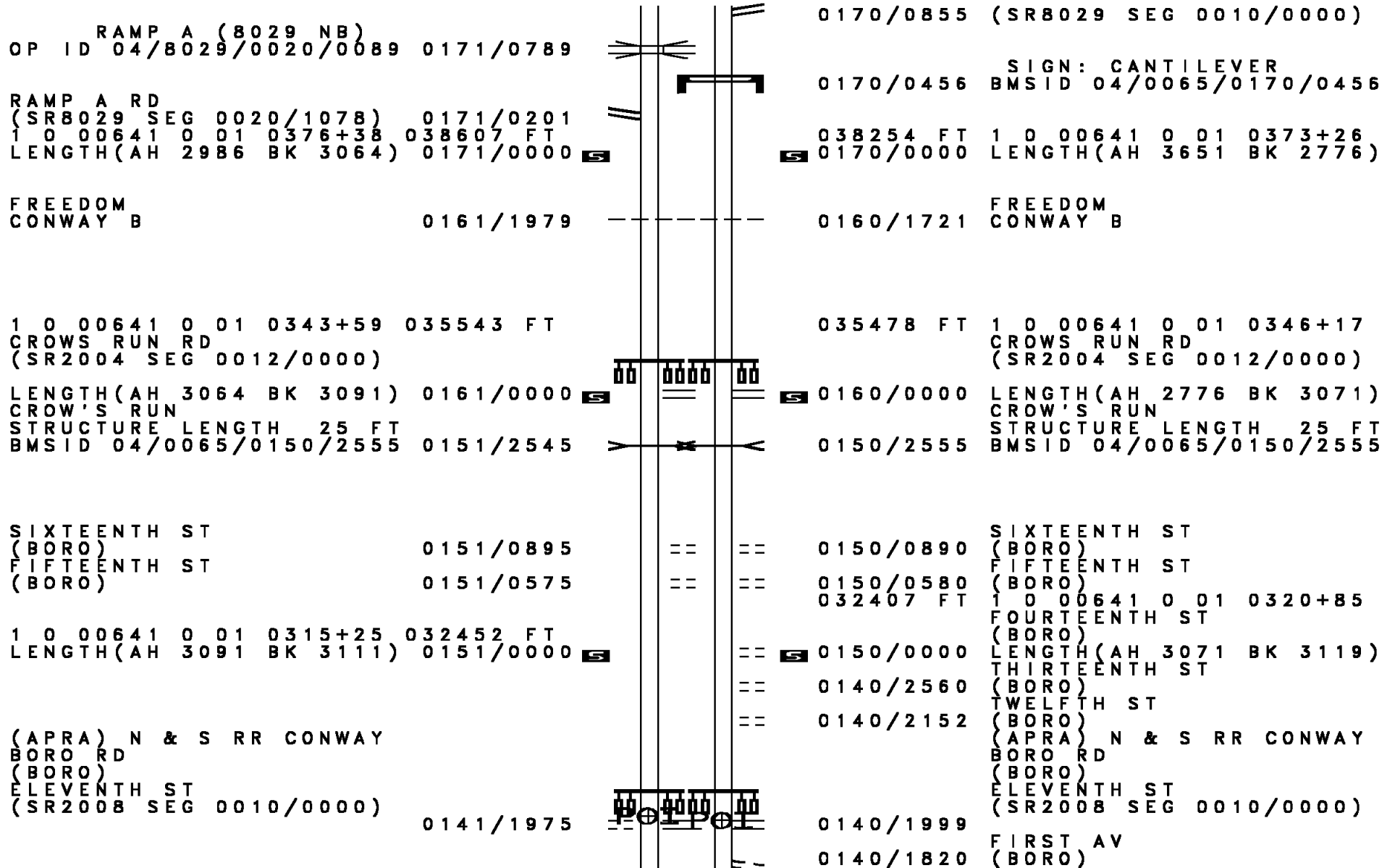
0190/0874 SIGN: 3 CHORD TRUSS  
 BMSID 04/0065/0190/0260

0190/0260 RAMP D RD  
 (SR8031 SEG 0010/0451)  
 043994 FT 1 0 00641 0 01 0431+53  
 RAMP C (8031 SB)  
 OP ID 04/8031/0020/0047  
 LENGTH(AH 2353 BK 2089) 0190/0000

0180/0180 DUTCHMAN RUN  
 STRUCTURE LENGTH 18 FT  
 BMSID 04/0065/0180/0180  
 041905 FT 1 0 00641 0 01 0408+85  
 LENGTH(AH 2089 BK 3651)  
 0180/0000 BMSID 04/0065/0170/3360  
 0170/3353 0 0 00000 0 00 0000+00  
 8TH STREET  
 BMSBG 04/0065/0170/3360

0170/1187 RAMP A (8029 NB)  
 OP ID 04/8029/0020/0089  
 RAMP B RD

DIR: N TOTAL LEN: 18.570 MI. DIST: 11-2 SR: 65  
 LEFT MUN: FREEDOM B RIGHT MUN: FREEDOM B



RAMP A (8029 NB)  
 OP ID 04/8029/0020/0089 0171/0789

RAMP A RD  
 (SR8029 SEG 0020/1078) 0171/0201  
 1 0 00641 0 01 0376+38 038607 FT  
 LENGTH(AH 2986 BK 3064) 0171/0000

FREEDOM  
 CONWAY B 0161/1979

1 0 00641 0 01 0343+59 035543 FT  
 CROWS RUN RD  
 (SR2004 SEG 0012/0000)

LENGTH(AH 3064 BK 3091) 0161/0000  
 CROW'S RUN  
 STRUCTURE LENGTH 25 FT  
 BMSID 04/0065/0150/2555 0151/2545

SIXTEENTH ST  
 (BORO) 0151/0895  
 FIFTEENTH ST  
 (BORO) 0151/0575

1 0 00641 0 01 0315+25 032452 FT  
 LENGTH(AH 3091 BK 3111) 0151/0000

(APRA) N & S RR CONWAY  
 BORO RD  
 (BORO)  
 ELEVENTH ST  
 (SR2008 SEG 0010/0000) 0141/1975

0170/0855 (SR8029 SEG 0010/0000)

0170/0456 SIGN: CANTILEVER  
 BMSID 04/0065/0170/0456

038254 FT 1 0 00641 0 01 0373+26  
 0170/0000 LENGTH(AH 3651 BK 2776)

0160/1721 FREEDOM  
 CONWAY B

035478 FT 1 0 00641 0 01 0346+17  
 CROWS RUN RD  
 (SR2004 SEG 0012/0000)

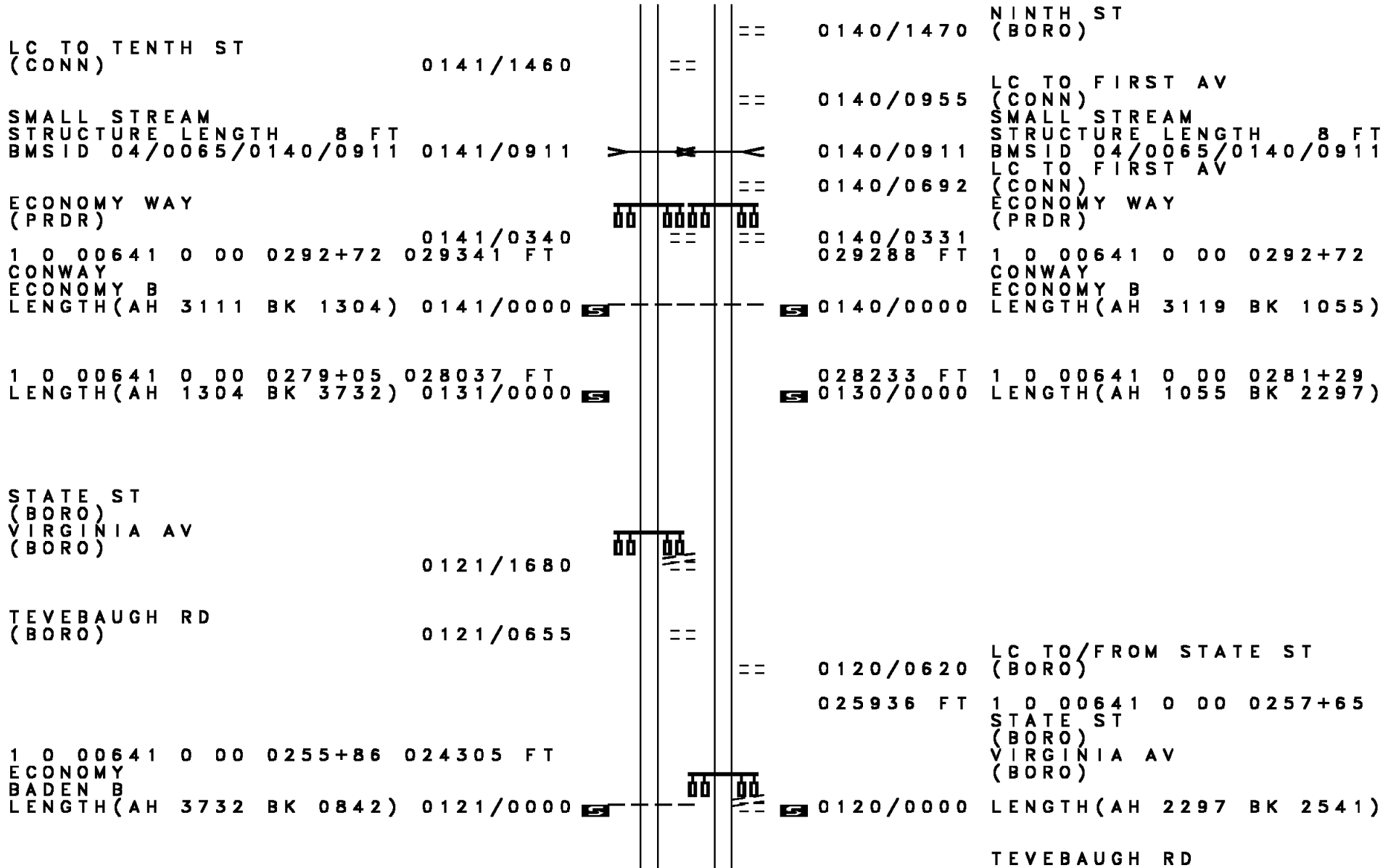
0160/0000 LENGTH(AH 2776 BK 3071)  
 CROW'S RUN  
 STRUCTURE LENGTH 25 FT  
 BMSID 04/0065/0150/2555 0150/2555

0150/0890 SIXTEENTH ST  
 (BORO)  
 0150/0580 FIFTEENTH ST  
 (BORO)  
 032407 FT 1 0 00641 0 01 0320+85  
 FOURTEENTH ST  
 (BORO)

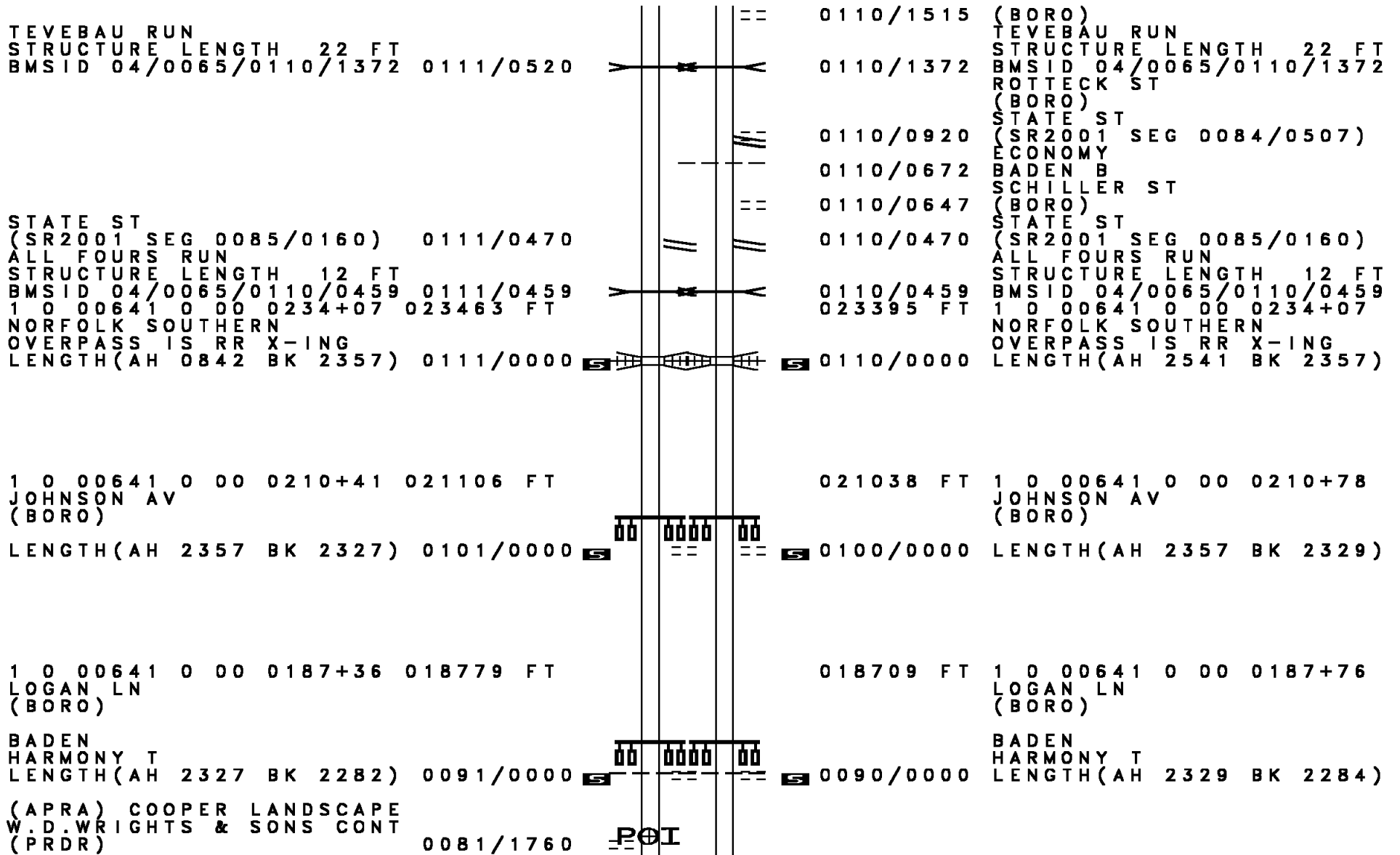
0150/0000 LENGTH(AH 3071 BK 3119)  
 THIRTEENTH ST  
 (BORO)  
 0140/2560 TWELFTH ST  
 (BORO)  
 0140/2152 (APRA) N & S RR CONWAY  
 BORO RD  
 (BORO)

0140/1999 ELEVENTH ST  
 (SR2008 SEG 0010/0000)  
 0140/1820 FIRST AV  
 (BORO)

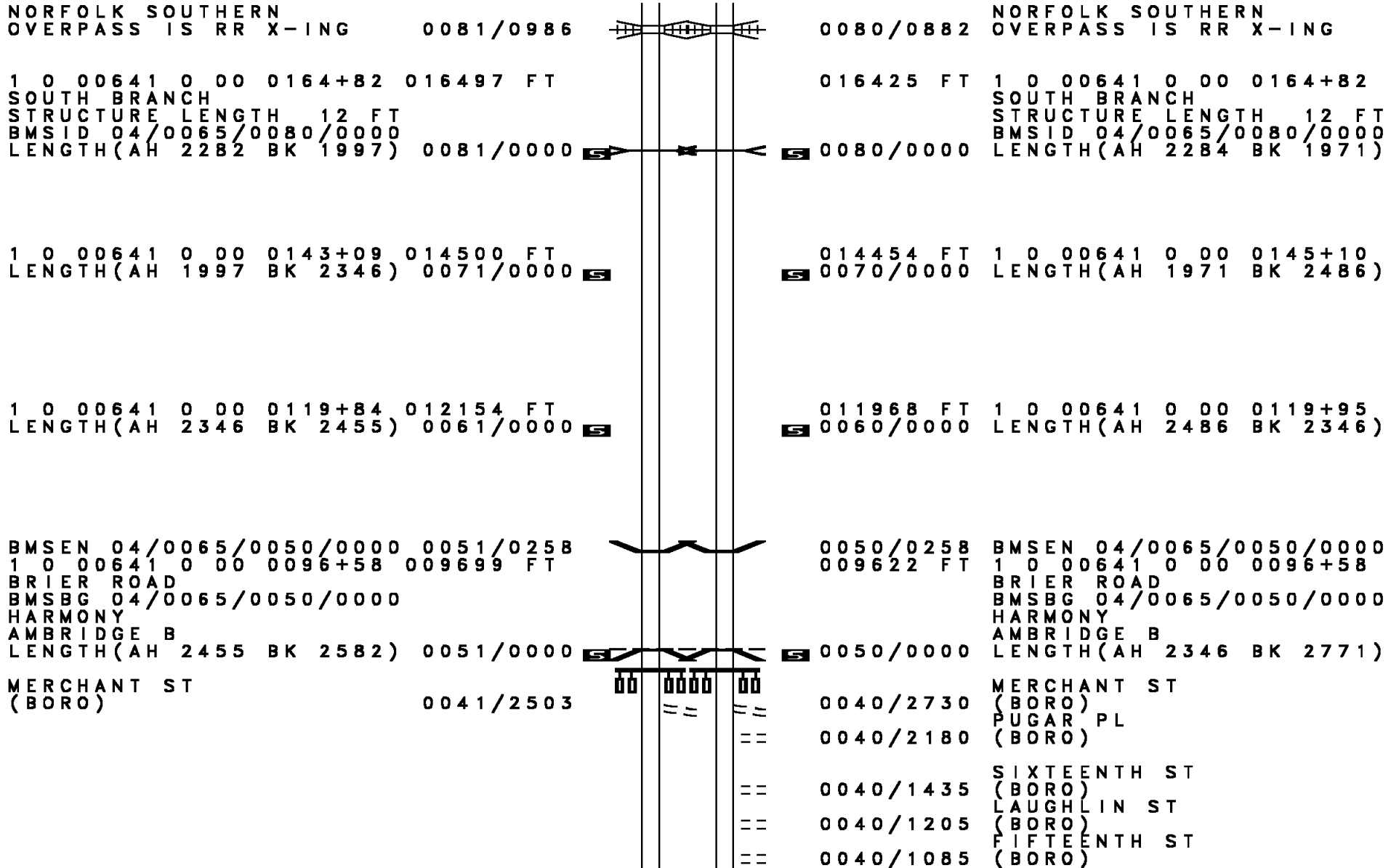
DIR: N TOTAL LEN: 18.570 MI. DIST: 11-2 SR: 65  
 LEFT MUN: CONWAY B RIGHT MUN: CONWAY B



DIR: N TOTAL LEN: 18.570 MI. DIST: 11-2 SR: 65  
 LEFT MUN: ECONOMY B RIGHT MUN: ECONOMY B



DIR: N TOTAL LEN: 18.570 MI. DIST: 11-2 SR: 65  
 LEFT MUN: HARMONY T RIGHT MUN: HARMONY T



NORFOLK SOUTHERN  
 OVERPASS IS RR X-ING 0081/0986

1 0 00641 0 00 0164+82 016497 FT  
 SOUTH BRANCH  
 STRUCTURE LENGTH 12 FT  
 BMSID 04/0065/0080/0000  
 LENGTH(AH 2282 BK 1997) 0081/0000

1 0 00641 0 00 0143+09 014500 FT  
 LENGTH(AH 1997 BK 2346) 0071/0000

1 0 00641 0 00 0119+84 012154 FT  
 LENGTH(AH 2346 BK 2455) 0061/0000

BMS EN 04/0065/0050/0000 0051/0258  
 1 0 00641 0 00 0096+58 009699 FT  
 BRIER ROAD  
 BMSBG 04/0065/0050/0000  
 HARMONY  
 AMBRIDGE B  
 LENGTH(AH 2455 BK 2582) 0051/0000

MERCHANT ST  
 (BORO) 0041/2503

0080/0882 NORFOLK SOUTHERN  
 OVERPASS IS RR X-ING

016425 FT 1 0 00641 0 00 0164+82  
 SOUTH BRANCH  
 STRUCTURE LENGTH 12 FT  
 BMSID 04/0065/0080/0000  
 LENGTH(AH 2284 BK 1971)

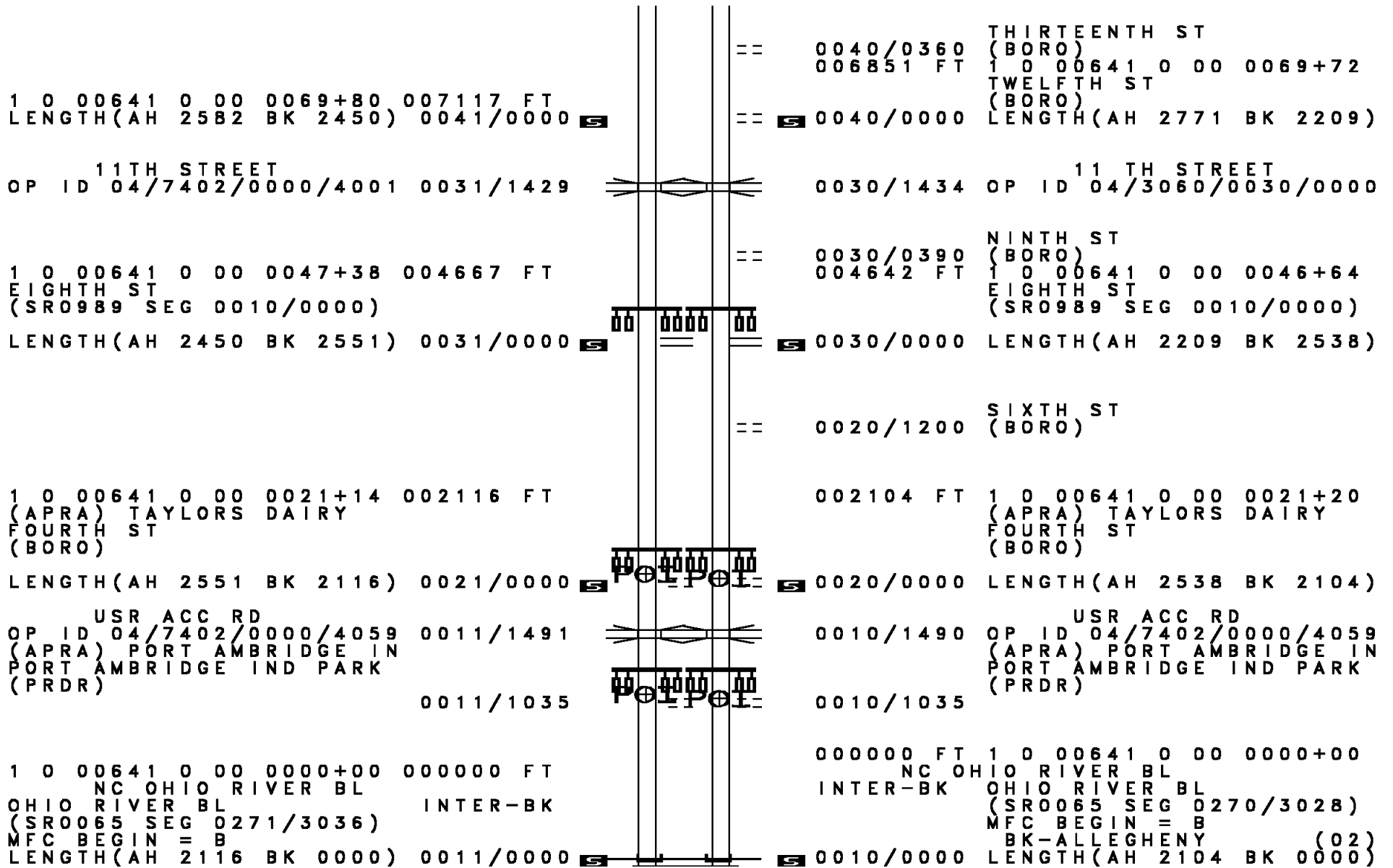
014454 FT 1 0 00641 0 00 0145+10  
 LENGTH(AH 1971 BK 2486)

011968 FT 1 0 00641 0 00 0119+95  
 LENGTH(AH 2486 BK 2346)

0050/0258 BMS EN 04/0065/0050/0000  
 009622 FT 1 0 00641 0 00 0096+58  
 BRIER ROAD  
 BMSBG 04/0065/0050/0000  
 HARMONY  
 AMBRIDGE B  
 LENGTH(AH 2346 BK 2771)

0040/2730 MERCHANT ST  
 (BORO)  
 0040/2180 PUGAR PL  
 (BORO)  
 0040/1435 SIXTEENTH ST  
 (BORO)  
 0040/1205 LAUGHLIN ST  
 (BORO)  
 0040/1085 FIFTEENTH ST  
 (BORO)

DIR: N TOTAL LEN: 18.570 MI. DIST: 11-2 SR: 65  
 LEFT MUN: AMBRIDGE B RIGHT MUN: AMBRIDGE B



EXTRACT DATE: 12/18/2023 ROADWAY MANAGEMENT SYSTEM PAGE NUMBER: 49  
PRINT DATE: 12/21/2023 SLD COUNTY/SR - ANNUAL PRINT COUNTY: BEAVER  
DIR: B TOTAL LEN: 27.048 MI. DIST: 11-2 SR: 51  
LEFT MUN: DARLINGTON T RIGHT MUN: DARLINGTON T

142804 FT

N PLEASANT DR



142811 FT  
INTER-AHD

OHIO STATE LINE  
(STBD)  
N PLEASANT DR



DIR: B TOTAL LEN: 27.048 MI. DIST: 11-2 SR: 51  
 LEFT MUN: DARLINGTON T RIGHT MUN: DARLINGTON T

(TWP )

0590/2638

0590/2638 (TWP )

140166 FT

140173 FT 2 0 04102 0 00 0025+16  
 0590/0000 LENGTH(AH 2638 BK 1748)

138418 FT

138425 FT 2 0 04102 0 00 0043+46  
 ANDERSON RD  
 (T340)  
 0580/0000 LENGTH(AH 1748 BK 2347)

ANDERSON RD EXT  
 (PRDR)

0570/2215

BR. SMALL RUN  
 STRUCTURE LENGTH 14 FT  
 BMSID 04/0051/0570/0938  
 BMSSEN 04/0051/0570/0556  
 0 0 00000 0 00 0000+00  
 NORFOLK SOUTHERN RAI RR  
 BMSBG 04/0051/0570/0556  
 136078 FT 2 0 04102 0 00 0072+42  
 0570/0000 LENGTH(AH 2347 BK 1144)

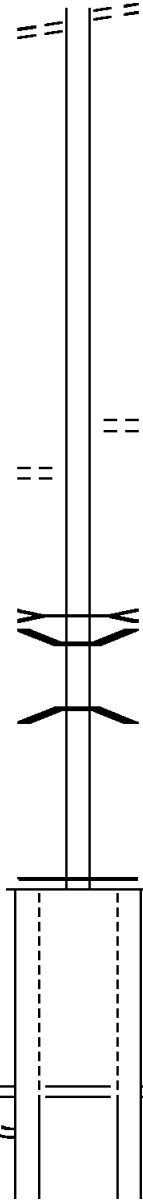
136071 FT

134934 FT 2 0 04102 0 00 0078+39  
 MFC BEGIN = B  
 0560/0000 LENGTH(AH 1144 BK 0942)

134927 FT

2 0 04102 0 00 0087+86 133975 FT  
 TAGGART RD  
 (SR4002 SEG 0040/0000)  
 LITTLE BEAVER RD  
 (SR4002 SEG 0040/0000)  
 LENGTH(AH 0952 BK 2429)  
 FROM 4002/0030 SH  
 (CONN)  
 0551/0000  
 0541/2270

133992 FT 2 0 04102 0 00 0087+86  
 TAGGART RD  
 (SR4002 SEG 0040/0000)  
 LITTLE BEAVER RD  
 (SR4002 SEG 0040/0000)  
 LENGTH(AH 0942 BK 2437)  
 0550/0000




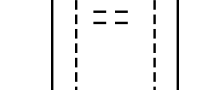







DIR: B TOTAL LEN: 27.048 MI. DIST: 11-2 SR: 51  
 LEFT MUN: DARLINGTON T RIGHT MUN: DARLINGTON T

LOGTOWN RD (T500)	0541/0910	==	==	0540/0910	LOGTOWN RD (T500)
1 0 00204 0 00 0100+82 131546 FT LENGTH(AH 2429 BK 2240) 0541/0000				131555 FT 0540/0000	1 0 00204 0 00 0098+72 LENGTH(AH 2437 BK 2590)
1 0 00204 0 00 0124+79 129306 FT LENGTH(AH 2240 BK 2274) 0531/0000				128965 FT 0530/0000	1 0 00204 0 00 0125+45 LENGTH(AH 2590 BK 1867)
ENON RD (T386)	0521/1135	==	==	0520/1095	ENON RD (T386)
E PALESTINE RD (T663) BMSSEN 04/0051/0520/0000	0521/0055 0521/0022	==		0520/0022	BMSSEN 04/0051/0520/0000 E PALESTINE RD (T663)
1 0 00204 0 00 0145+37 127032 FT DILWORTH RUN BMSBG 04/0051/0520/0000	0521/0000	==		0520/0005 127098 FT	1 0 00204 0 00 0145+37 DILWORTH RUN BMSBG 04/0051/0520/0000
DARLINGTON RD (T499)	0511/2254	==	==	0510/2165	DARLINGTON RD (T499)
(APRA) GRIM MOBILE HOME GRIM MOBILE HOME PRK RD (PRDR)	0511/0909	==			(APRA) GRIM MOBILE HOME GRIM MOBILE HOME PRK RD (PRDR)
(APRA) GRIM MOBILE HOME GRIM MOBILE HOME PRK RD (PRDR)	0511/0652	==	==	0510/0510	(APRA) GRIM MOBILE HOME GRIM MOBILE HOME PRK RD (PRDR)
1 0 00204 0 00 0176+45 123859 FT LENGTH(AH 3173 BK 2165) 0511/0000				124013 FT 0510/0000	1 0 00204 0 00 0175+61 LENGTH(AH 3085 BK 2332)
PUTO DR (TWP)	0501/1925	==	==	0500/1935	PUTO DR (TWP)

DIR: B TOTAL LEN: 27.048 MI. DIST: 11-2 SR: 51  
 LEFT MUN: DARLINGTON T RIGHT MUN: DARLINGTON T

BMSEN 04/0051/0500/0663 0501/0726		0500/0691	BMSEN 04/0051/0500/0663
1 0 00204 0 00 0192+28			1 0 00204 0 00 0192+28
DILWORTH RUN			DILWORTH RUN
BMSBG 04/0051/0500/0663 0501/0698		0500/0663	BMSBG 04/0051/0500/0663
1 0 00204 0 00 0199+10 121694 FT		121681 FT	1 0 00204 0 00 0199+10
OAKDALE RD			OAKDALE RD
(T625)			(T625)
LENGTH(AH 2165 BK 2495) 0501/0000		0500/0000	LENGTH(AH 2332 BK 2661)
BMSEN 04/0051/0490/1789 0491/1560		0490/1821	BMSEN 04/0051/0490/1789
1 0 00204 0 00 0208+18			1 0 00204 0 00 0208+18
DILWORTH RUN			DILWORTH RUN
BMSBG 04/0051/0490/1789 0491/1528		0490/1789	BMSBG 04/0051/0490/1789
AGWAY DR			AGWAY DR
(TWP )			(TWP )
0491/0529		0490/0730	
WAGONER DR			
(PRDR)			
1 0 00204 0 00 0224+46 119199 FT		119020 FT	1 0 00204 0 00 0225+59
LENGTH(AH 2495 BK 2571) 0491/0000		0490/0000	LENGTH(AH 2661 BK 2386)
1 0 00204 0 00 0249+62 116628 FT		116634 FT	1 0 00204 0 00 0249+62
CANNELTON RD			CANNELTON RD
(T498)			(T498)
CANNELTON RD			CANNELTON RD
(SR4004 SEG 0080/0722)			(SR4004 SEG 0080/0722)
LENGTH(AH 2571 BK 2757) 0481/0000		0480/0000	LENGTH(AH 2386 BK 2746)
SIGN: CANTILEVER			
BMSID 04/0051/0471/1996 0471/1996		0470/1953	(AAR 869979V)#TRKS 01
(AAR 869979V)#TRKS 01 0471/1970			SIGN: CANTILEVER
BMSEN 04/0051/0470/1816 0471/1842		0470/1926	BMSID 04/0051/0470/1926
1 0 00204 0 00 0258+73		0470/1839	BMSEN 04/0051/0470/1816
TRIB N FORK LITTLE BVR			1 0 00204 0 00 0258+73
BMSBG 04/0051/0470/1816 0471/1819		0470/1816	TRIB N FORK LITTLE BVR
BMSEN 04/0051/0470/0860 0471/1216		0470/1190	BMSBG 04/0051/0470/1816
			BMSEN 04/0051/0470/0860

DIR: B TOTAL LEN: 27.048 MI. DIST: 11-2 SR: 51  
 LEFT MUN: DARLINGTON T RIGHT MUN: DARLINGTON T

1 0 00204 0 00 0265+15 L. BEAVER CK BMSBG 04/0051/0470/0860 0471/0886 HAAS DR (PRDR) 0471/0669		0470/0860	1 0 00204 0 00 0265+15 L. BEAVER CK BMSBG 04/0051/0470/0860
1 0 00204 0 00 0275+55 113871 FT LEMP WY (PRDR) DARLINGTON SOUTH BEAVER T LENGTH(AH 2757 BK 2357) 0471/0000		113888 FT	1 0 00204 0 00 0276+69 LEMP WY (PRDR) DARLINGTON SOUTH BEAVER T LENGTH(AH 2746 BK 2338)
OHIOVILLE RD (SR0168 SEG 0540/0000)		0460/1230	TO 0168/0530 SH (CONN) OHIOVILLE RD (SR0168 SEG 0540/0000)
OHIOVILLE RD (SR0168 SEG 0540/0000) 0461/1160 TO 0168/0540 SH (CONN) 0461/1040		0460/1120	OHIOVILLE RD (SR0168 SEG 0540/0000)
1 0 00204 0 00 0299+92 111514 FT LENGTH(AH 2357 BK 3057) 0461/0000		111550 FT	1 0 00204 0 00 0298+99 LENGTH(AH 2338 BK 2614)
OP ID 04/4053/0010/0000 0451/1921		0450/1505	OP ID 04/4053/0010/0000
BMSEN 04/0051/0450/0420 0451/0947 1 0 00204 0 00 0321+25 SR 4013 BMSBG 04/0051/0450/0420 0451/0797 SMALL RUN STRUCTURE LENGTH 29 FT BMSID 04/0051/0450/0058 0451/0399 1 0 00204 0 00 0326+49 108457 FT LENGTH(AH 3057 BK 2214) 0451/0000		0450/0570	BMSEN 04/0051/0450/0420 1 0 00204 0 00 0321+25 SR 4013 BMSBG 04/0051/0450/0420 SMALL RUN STRUCTURE LENGTH 29 FT BMSID 04/0051/0450/0058 1 0 00204 0 00 0326+38 LENGTH(AH 2614 BK 2689)
PINEHURST DR (TWP) 0441/1375		0440/1087	PINEHURST DR (TWP)
PINEHURST DR (TWP) 0441/1020			

DIR: B TOTAL LEN: 27.048 MI. DIST: 11-2 SR: 51  
 LEFT MUN: SOUTH BEAVER T RIGHT MUN: SOUTH BEAVER T

1 0 00204 0 00 0350+03 106243 FT  
 SOUTH BEAVER  
 CHIPPEWA T  
 LENGTH(AH 2214 BK 2393) 0441/0000

STITT RD  
 (T605)  
 JOE HALL RD  
 (T605) 0431/1550

1 0 00204 0 00 0379+78 103850 FT  
 LENGTH(AH 2393 BK 2848) 0431/0000

1 0 00204 0 00 0405+87 101002 FT  
 LENGTH(AH 2848 BK 2789) 0421/0000

ADAMS ST  
 (T204) 0411/0955

1 0 00204 0 00 0433+45 098213 FT  
 (APRA) BEAVER COUNTY AI  
 MCKINLEY RD  
 (SR4015 SEG 0010/0000)  
 MCKINLEY RD  
 (T202)

LENGTH(AH 2789 BK 2361) 0411/0000

CHIPPEWA TOWN CENTRE

106247 FT 1 0 00204 0 00 0350+22  
 SOUTH BEAVER  
 CHIPPEWA T  
 LENGTH(AH 2689 BK 2871)

STITT RD  
 (T605)  
 JOE HALL RD  
 (T605) 0430/2090

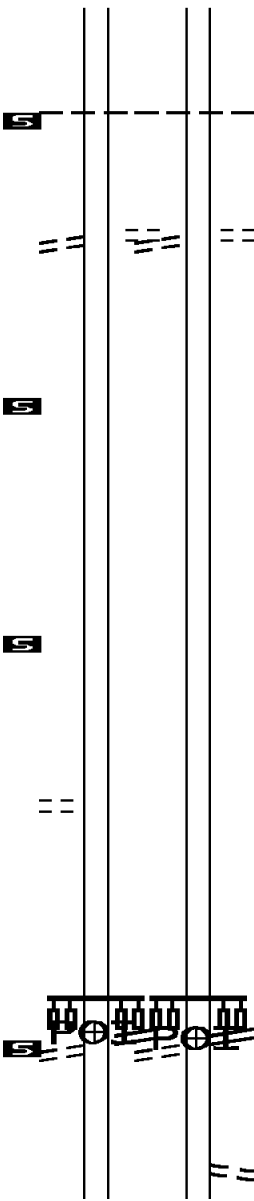
103376 FT 1 0 00204 0 00 0380+30  
 LENGTH(AH 2871 BK 2375)

101001 FT 1 0 00204 0 00 0405+14  
 LENGTH(AH 2375 BK 2717)

098284 FT 1 0 00204 0 00 0433+45  
 (APRA) BEAVER COUNTY AI  
 MCKINLEY RD  
 (SR4015 SEG 0010/0000)  
 MCKINLEY RD  
 (T202)

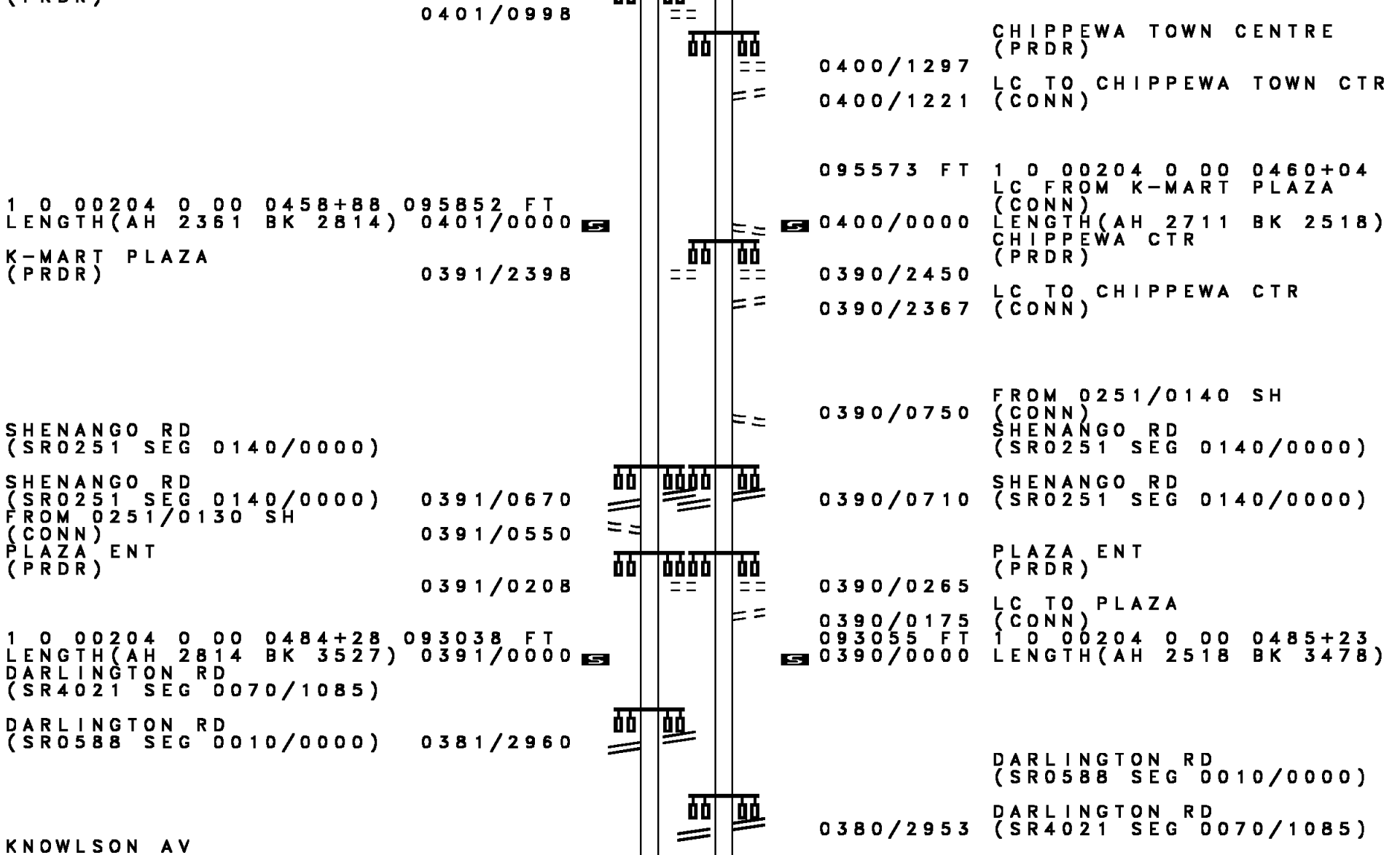
LENGTH(AH 2717 BK 2711)

0400/1391 LC FROM CHIPPEWA TOWN C  
 (CONN)



DIR: B TOTAL LEN: 27.048 MI. DIST: 11-2 SR: 51  
 LEFT MUN: CHIPPEWA T RIGHT MUN: CHIPPEWA T

(PRDR)



0401/0998

CHIPPEWA TOWN CENTRE  
(PRDR)

0400/1297

LC TO CHIPPEWA TOWN CTR  
(CONN)

095573 FT

1 0 00204 0 00 0460+04  
LC FROM K-MART PLAZA  
(CONN)

1 0 00204 0 00 0458+88 095852 FT  
LENGTH(AH 2361 BK 2814) 0401/0000

0400/0000

LENGTH(AH 2711 BK 2518)  
CHIPPEWA CTR  
(PRDR)

K-MART PLAZA  
(PRDR)

0391/2398

0390/2450

LC TO CHIPPEWA CTR  
(CONN)

0390/2367

SHENANGO RD  
(SR0251 SEG 0140/0000)

0390/0750

FROM 0251/0140 SH  
(CONN)  
SHENANGO RD  
(SR0251 SEG 0140/0000)

SHENANGO RD  
(SR0251 SEG 0140/0000)  
FROM 0251/0130 SH  
(CONN)  
PLAZA ENT  
(PRDR)

0391/0670

0390/0710

SHENANGO RD  
(SR0251 SEG 0140/0000)

0391/0550

PLAZA ENT  
(PRDR)

0391/0208

0390/0265

LC TO PLAZA  
(CONN)

1 0 00204 0 00 0484+28 093038 FT  
LENGTH(AH 2814 BK 3527) 0391/0000

093055 FT

1 0 00204 0 00 0485+23  
LENGTH(AH 2518 BK 3478)

DARLINGTON RD  
(SR4021 SEG 0070/1085)

0390/0000

DARLINGTON RD  
(SR0588 SEG 0010/0000)

0381/2960

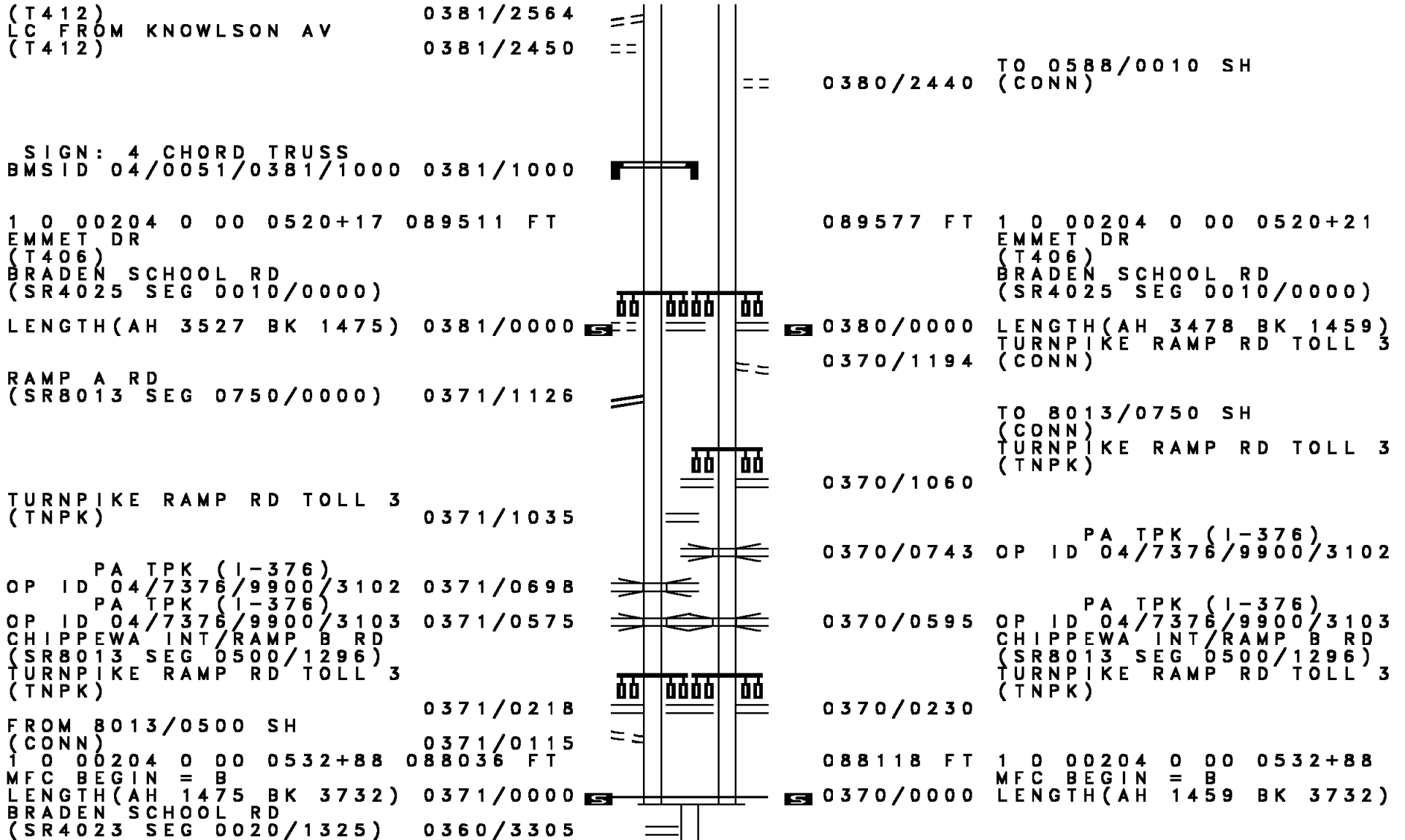
DARLINGTON RD  
(SR0588 SEG 0010/0000)

KNOWLSON AV

0380/2953

DARLINGTON RD  
(SR4021 SEG 0070/1085)

DIR: B TOTAL LEN: 27.048 MI. DIST: 11-2 SR: 51  
 LEFT MUN: CHIPPEWA T RIGHT MUN: CHIPPEWA T



Stationing	Distance	Notes
084304 FT	0360/1265	WOODLAND RD (T417)
	0360/1204	BMSEN 04/0051/0360/1192 1 0 00204 0 01 0609+76
	0360/1192	BRADY'S RUN BMSBG 04/0051/0360/1192
084386 FT	1 0 00204 0 01 0620+20	CHIPPEWA PATTERSON T
082377 FT	0360/0000	LENGTH(AH 3732 BK 1927)
082459 FT	1 0 00204 0 01 0640+17	CHIPPEWA PATTERSON T
0350/0000	0340/1645	LENGTH(AH 1927 BK 2162)
0340/1525		EIGHTH ST (SR4008 SEG 0050/0000)
0340/0120	0340/0120	(APRA) CHIPPEWA TREATME
080215 FT	080297 FT	1 0 00204 0 01 0659+73 CHIPPEWA T
0340/0000	0340/0000	LENGTH(AH 2162 BK 1674)
078541 FT	078623 FT	1 0 00204 0 01 0677+17
0330/0000	0330/0000	LENGTH(AH 1674 BK 2263)
076278 FT	076360 FT	1 0 00204 0 01 0700+55 CHIPPEWA PATTERSON T



DIR: B TOTAL LEN: 27.048 MI. DIST: 11-2 SR: 51  
 LEFT MUN: CHIPPEWA T RIGHT MUN: CHIPPEWA T

TO 4012/0150 SH  
 (CONN) 0310/0130  
 1 0 00204 0 01 0723+50 074090 FT  
 BRADYS RUN RD  
 (SR4012 SEG 0150/1132) 0310/0000

071536 FT

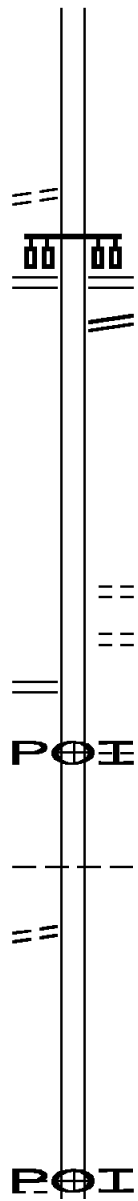
WILDWOOD RD  
 (SR4033 SEG 0020/2754) 0290/1050

069359 FT

CIRCLE ST  
 (TWP ) 0280/2195

067071 FT

TOWNSHIP RD  
 (TWP ) 0270/2205



0320/0000 LENGTH(AH 2263 BK 2188)

074172 FT JUGHANDLE RD  
 (SR9401 SEG 0010/0435)

0310/0000 LENGTH(AH 2188 BK 2554)  
 0300/2201 JUGHANDLE RD  
 (SR9401 SEG 0010/0000)

071618 FT 1 0 00204 0 01 0749+15  
 0300/0000 LENGTH(AH 2554 BK 2177)

0290/1545 TRAILER CT  
 (PRDR)  
 0290/1380 TRAILER CT  
 (PRDR)

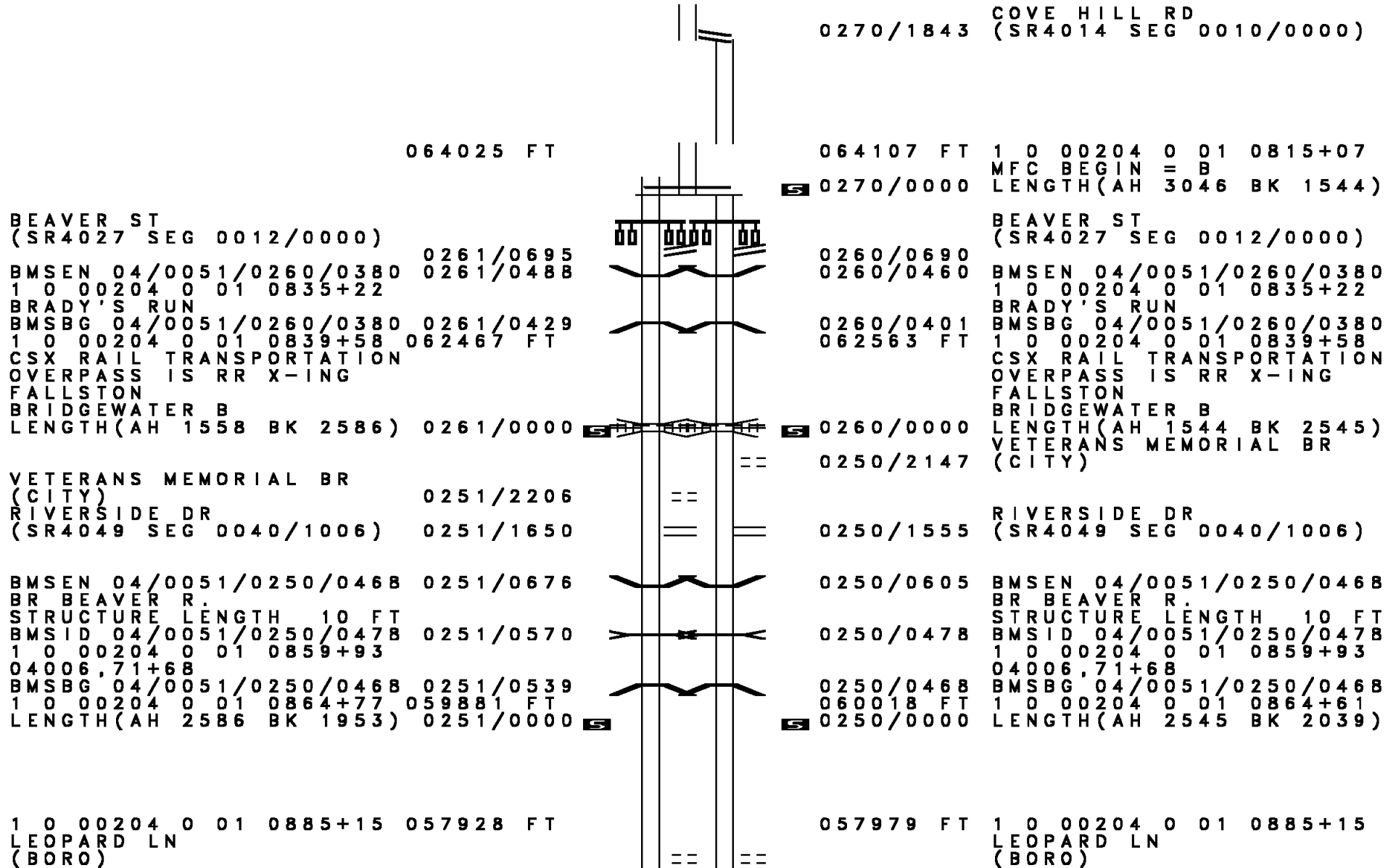
0290/0780 (APRA) MANSELLS MOB HOM  
 MANSELL MOB HOME PRK DR  
 (PRDR)

069441 FT 1 0 00204 0 01 0770+06  
 PATTERSON  
 FALLSTON B  
 0290/0000 LENGTH(AH 2177 BK 2288)

067153 FT 1 0 00204 0 01 0793+17  
 0280/0000 LENGTH(AH 2288 BK 3046)

0270/2205 (APRA) LITTELL STEEL CO

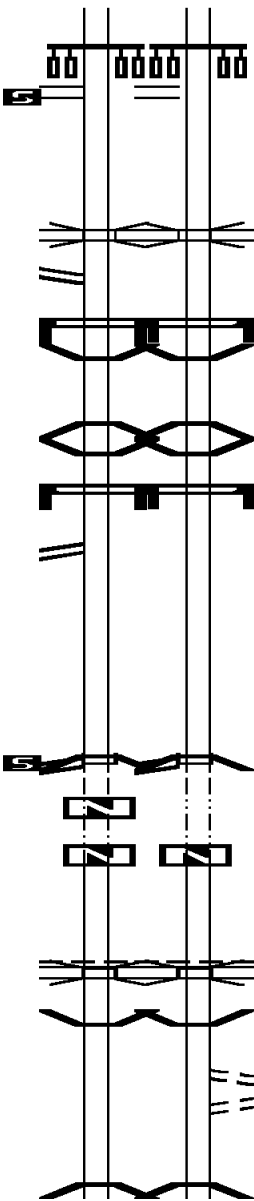
DIR: B TOTAL LEN: 27.048 MI. DIST: 11-2 SR: 51  
 LEFT MUN: FALLSTON B RIGHT MUN: FALLSTON B



DIR: B TOTAL LEN: 27.048 MI. DIST: 11-2 SR: 51  
 LEFT MUN: BRIDGEWATER B RIGHT MUN: BRIDGEWATER B

LEOPARD LN  
 (SR4030 SEG 0010/1107)  
 LENGTH(AH 1953 BK 3942) 0241/0000


RAMP 8039 WB  
 OP ID 04/8039/0030/0298 0233/2205  
 RAMP A RD-FROM SR 0068  
 (SR8039 SEG 0260/0378) 0233/1730  
 SIGN: 4 CHORD TRUSS  
 BMSID 04/0051/0230/1371 0233/1371  
 BMSEN 04/0051/0230/1222 0233/1337  
 1 0 00204 0 01 0910+79  
 MARKET ST  
 BMSBG 04/0051/0230/1222 0233/1210  
 BMSEN 04/0051/0230/0000 0233/0993  
 SIGN: 4 CHORD TRUSS  
 BMSID 04/0051/0230/0429 0233/0449  
 RAMP A RD  
 (SR8037 SEG 0250/0000) 0233/0225  
 1 0 00204 0 01 0912+87 053986 FT  
 RAMP F RD  
 (SR8037 SEG 0030/0000)  
 RAMP D RD NC CONSTITUTION BL INTER-BK  
 (SR8037 SEG 0020/0000)  
 SR 65  
 BMSBG 04/0051/0230/0000  
 LTH AH 003942 BK 000100 0233/0000  
 053986 FT  
 LTH AH 000100 BK 001421 7227/0000  
 053986 FT  
 LTH AH 001421 BK 001398 7225/0000  
 OHIO RIVER BL INTER-AHD  
 (SR0018 SEG 0531/0000)  
 SR 0018  
 OP ID 04/0018/0490/0000  
 ROCHESTER B 0221/1398  
 BMSEN 04/0051/0221/0000 0221/0980  
 1 0 00641 0 03 0496+52 052588 FT  
 NEW YORK AVE  
 BMSBG 04/0051/0221/0000



LEOPARD LN  
 (SR4030 SEG 0010/1107)  
 LENGTH(AH 2039 BK 3857) 0240/0000

RAMP 8039 WB  
 OP ID 04/8039/0030/0298 0230/2134  
 SIGN: 4 CHORD TRUSS  
 BMSID 04/0051/0230/1371 0230/1371  
 BMSEN 04/0051/0230/1222 0230/1349  
 1 0 00204 0 01 0910+79  
 MARKET ST  
 BMSBG 04/0051/0230/1222 0230/1222  
 BMSEN 04/0051/0230/0000 0230/0993  
 SIGN: 4 CHORD TRUSS  
 BMSID 04/0051/0230/0429 0230/0429  
 RAMP B RD  
 (SR8037 SEG 0010/0751) 054122 FT  
 1 0 00204 0 01 0912+87  
 RAMP B RD NC CO  
 (SR8037 SEG 0010/0751) INTER-BK  
 ROCHESTER INT/ADAMS ST  
 (SR0068 SEG 0351/0000)  
 SR 65  
 BMSBG 04/0051/0230/0000  
 LTH AH 003857 BK 000100 0230/0000  
 054122 FT  
 7224/0000  
 INTER-AHD  
 LTH AH 000100 BK 001365  
 OHIO RIVER BL  
 (SR0018 SEG 0530/0000)  
 SR 0018  
 OP ID 04/0018/0490/0000  
 ROCHESTER B 0220/1365  
 BMSEN 04/0051/0220/0000 0220/0750  
 LC FROM BRIDGE ST  
 (CONN)  
 LC TO BRIDGE ST  
 (CONN)  
 1 0 00641 0 03 0496+60  
 RAMP A TO 65SB  
 BMSBG 04/0051/0220/0000

DIR: B TOTAL LEN: 27.048 MI. DIST: 11-2 SR: 51  
 LEFT MUN: ROCHESTER B RIGHT MUN: ROCHESTER B



DIR: B TOTAL LEN: 27.048 MI. DIST: 11-2 SR: 51  
 LEFT MUN: EAST ROCHESTER B RIGHT MUN: EAST ROCHESTER B

MAPLE AV  
 (BORO) 0180/0526  
 TO 4044/0010 SH 0180/0298  
 (CONN)

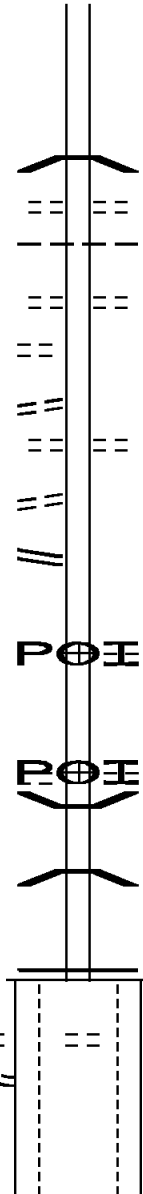
FROM 4044/0010 SH 0180/0150  
 (CONN) 045072 FT  
 1 1 00254 7 00 0000+00  
 PENNSYLVANIA AV (SR4044 SEG 0010/0000) 0180/0000

ROME METALS ENTR RD  
 (PRDR) 0160/0819

042841 FT

BEAVER AV  
 (BORO) 0151/1150  
 LC TO/FROM BEAVER AV 0151/1133  
 (CONN)

1 1 00254 0 00 0107+73 041587 FT  
 BEAVER RD



1 1 00254 7 00 0013+14  
 SR 8033  
 0180/1351 BMSBG 04/0051/0180/1351  
 INDIANA AV  
 (BORO)  
 0180/0885 EAST ROCHESTER  
 0180/0863 MONACA B  
 WASHINGTON AV  
 (BORO)  
 0180/0560

0180/0295 VIRGINIA AV  
 (BORO)

045086 FT  
 NC SEVENTEENTH ST  
 5 0180/0000 LENGTH(AH 3418 BK 1258)

(APRA) MOOR INDUSTRIAL  
 MOOR INDUSTRIAL PARK RD  
 (PRDR)  
 5 0170/0000 1 1 00254 0 00 0129+35  
 LENGTH(AH 1258 BK 0973)

(APRA) BEAVER VALLEY IN  
 BEAVER VALLEY IND PRK R  
 (PRDR)  
 0160/0819 BMSEN 04/0051/0160/0195  
 0160/0274 1 1 00254 0 00 0120+00

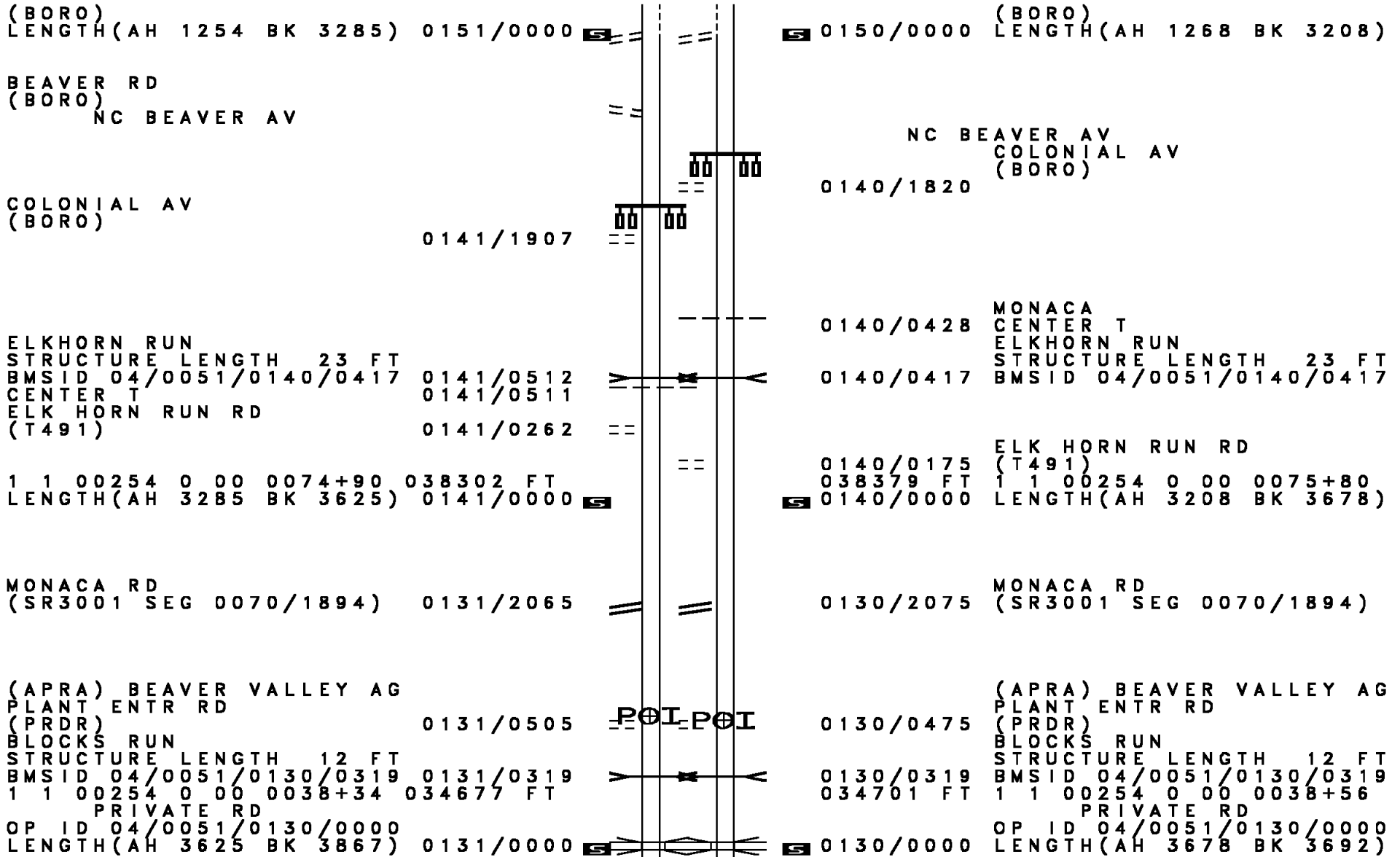
CSX RR  
 0160/0085 BMSBG 04/0051/0160/0195  
 042855 FT 1 1 00254 0 00 0120+00  
 NC PENNSYLVANIA AV

5 0160/0000 MFC BEGIN = B  
 LENGTH(AH 0973 BK 1268)

0150/1155 BEAVER AV  
 (BORO)

041587 FT 1 1 00254 0 00 0107+32  
 BEAVER RD

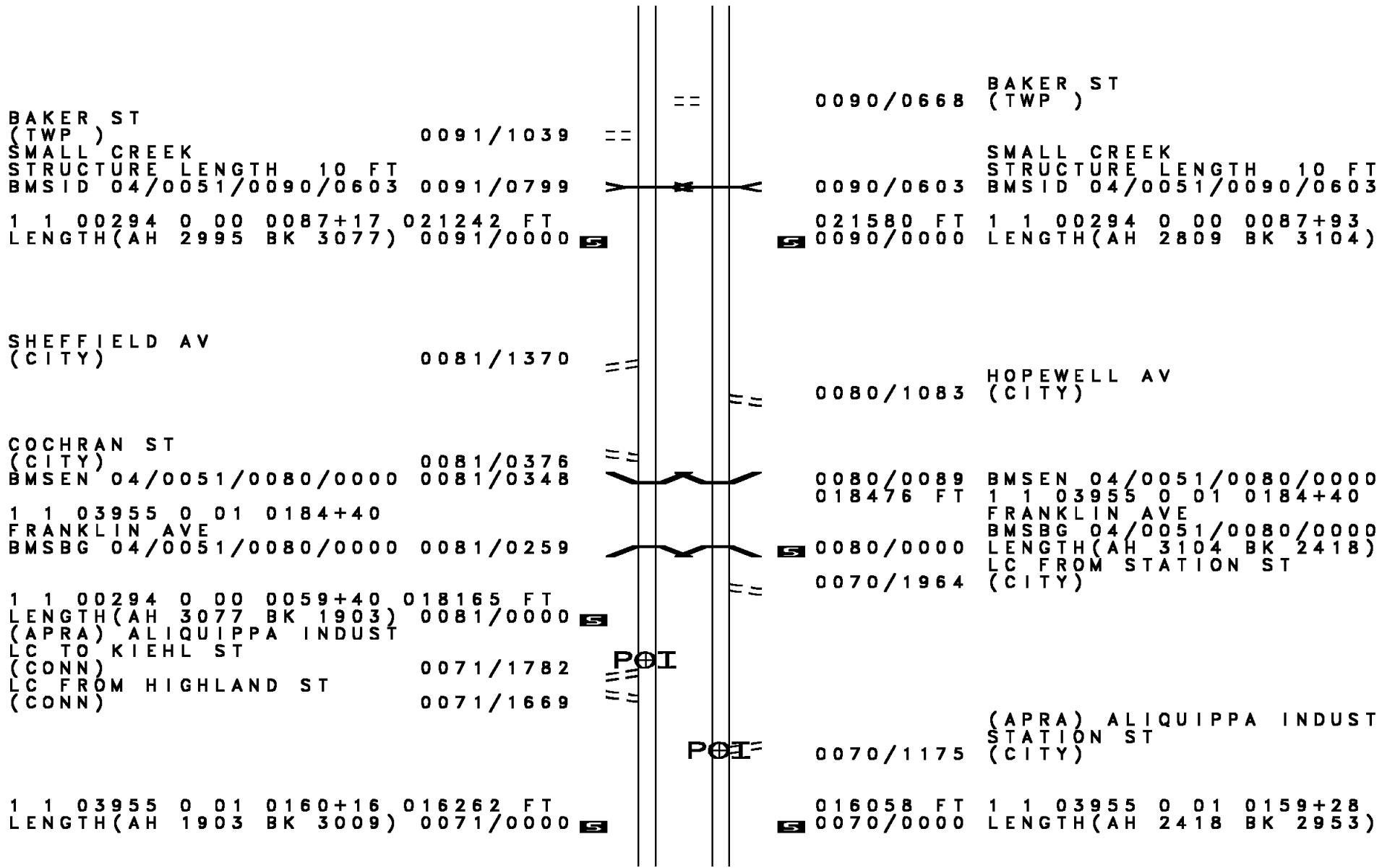
DIR: B TOTAL LEN: 27.048 MI. DIST: 11-2 SR: 51  
 LEFT MUN: MONACA B RIGHT MUN: MONACA B



DIR: B TOTAL LEN: 27.048 MI. DIST: 11-2 SR: 51  
 LEFT MUN: CENTER T RIGHT MUN: CENTER T

1 1 00254 0 00 0000+00 030810 FT CENTER ALIQUIPPA CITY C LENGTH(AH 3867 BK 2134) 0121/0000	031009 FT 1 1 00254 0 00 0000+00 CENTER ALIQUIPPA CITY C LENGTH(AH 3692 BK 2157)
0 0 00000 0 00 0000+00 028676 FT ALIQUIPPA CITY HOPEWELL T LENGTH(AH 2134 BK 1764) 0113/0000	028852 FT 0 0 00000 0 00 0000+00 0112/0000 LENGTH(AH 2157 BK 2133)
1 1 00294 0 01 0146+10 026912 FT HOPEWELL ALIQUIPPA CITY C LENGTH(AH 1764 BK 2675) 0111/0000	026719 FT 1 1 00294 0 01 0144+96 0110/0000 LENGTH(AH 2133 BK 2330) ALIQUIPPA INTERCHANGE 0100/2105 (SR8025 SEG 0750/0701)
HENRY MANCINI MEM BR (SR3050 SEG 0010/0000) 0101/1720	A-294 RAMP G 0100/1410 OP ID 04/3050/0010/0000
HIGHLAND RD (TWP ) 0101/0639	
1 1 00294 0 00 0115+08 024237 FT LENGTH(AH 2675 BK 2995) 0101/0000	024389 FT 1 1 00294 0 00 0116+98 ALIQUIPPA INTERCHANGE (SR8025 SEG 0010/0000) 0100/0000 LENGTH(AH 2330 BK 2809)

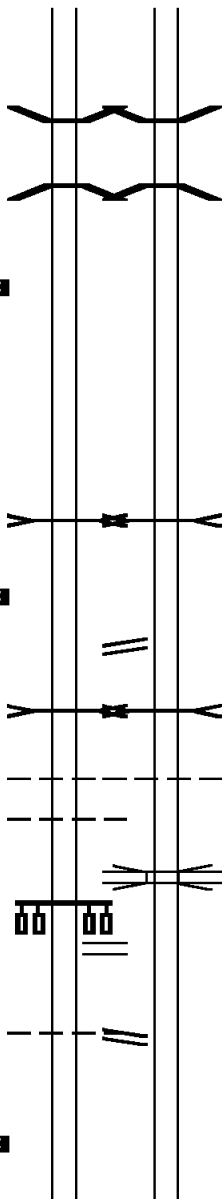
DIR: B TOTAL LEN: 27.048 MI. DIST: 11-2 SR: 51  
 LEFT MUN: ALIQUIPPA CITY C RIGHT MUN: ALIQUIPPA CITY C





DIR: B TOTAL LEN: 27.048 MI. DIST: 11-2 SR: 51  
 LEFT MUN: ALIQUIPPA CITY C RIGHT MUN: ALIQUIPPA CITY C

BMS EN 04/0051/0060/0927 0061/0760  
 1 1 03955 0 01 0140+09  
 CREEK  
 BMSBG 04/0051/0060/0927 0061/0746  
  
 1 1 03955 0 01 0131+09 013253 FT  
 LENGTH(AH 3009 BK 3087) 0061/0000



0060/0941 BMS EN 04/0051/0060/0927  
 1 1 03955 0 01 0140+09  
 CREEK  
 BMSBG 04/0051/0060/0927  
  
 013105 FT 1 1 03955 0 01 0130+99  
 0060/0000 LENGTH(AH 2953 BK 3015)

CREEK  
 STRUCTURE LENGTH 11 FT  
 BMSID 04/0051/0050/0589 0051/0604  
  
 1 1 03955 0 00 0100+10 010166 FT  
 LENGTH(AH 3087 BK 3768) 0051/0000

0050/0589 CREEK  
 STRUCTURE LENGTH 11 FT  
 BMSID 04/0051/0050/0589  
  
 010090 FT 1 1 03955 0 01 0100+26  
 0050/0000 LENGTH(AH 3015 BK 3753)

CREEK  
 STRUCTURE LENGTH 14 FT  
 BMSID 04/0051/0040/3071 0041/3046  
  
 ALIQUIPPA CITY  
 HOPEWELL T 0041/2417  
 HOPEWELL  
 ALIQUIPPA CITY C 0041/2169

0040/3257 RAMP B RD  
 (SR8023 SEG 0750/0974)  
 CREEK  
 STRUCTURE LENGTH 14 FT  
 BMSID 04/0051/0040/3071

AMBRIDGE/ALIQUIPPA BRID  
 (SR3060 SEG 0010/0000)  
 0041/2102

0040/2154 OP ID AMBRIDGE ALIQUIPPA  
 04/3060/0010/0000

ALIQUIPPA CITY  
 HOPEWELL T 0041/1155

0040/1155 RAMP A RD  
 (SR8023 SEG 0010/0000)

1 1 03955 0 00 0063+18 006398 FT  
 LENGTH(AH 3768 BK 1149) 0041/0000

006337 FT 1 1 03955 0 00 0063+09  
 0040/0000 LENGTH(AH 3753 BK 1135)

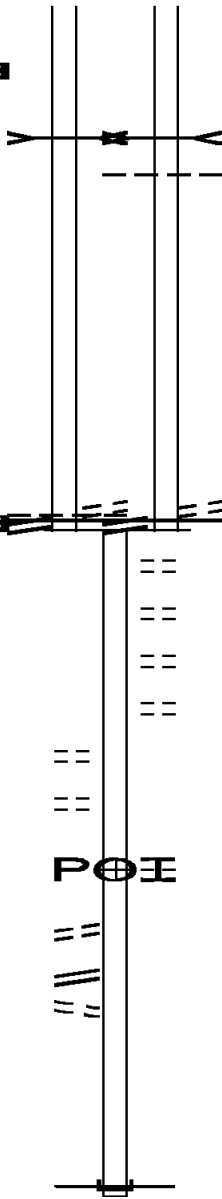
DIR: B TOTAL LEN: 27.048 MI. DIST: 11-2 SR: 51  
 LEFT MUN: HOPEWELL T RIGHT MUN: HOPEWELL T

1 1 03955 0 00 0051+69 005249 FT  
 NC CONSTITUTION BL  
 LENGTH(AH 1149 BK 2509) 0031/0000  
 CREEK  
 STRUCTURE LENGTH 12 FT  
 BMSID 04/0051/0020/1877 0021/1930

1 1 03955 0 00 0027+78 002740 FT  
 NORTH ST  
 (BORO)  
 NC NORTH JORDON ST  
 HILL RD  
 (SR3038 SEG 0030/2294)  
 MFC BEGIN = B  
 HOPEWELL  
 SOUTH HEIGHTS B  
 LENGTH(AH 2509 BK 2740) 0021/0000

FOURTH ST (BORO) 0010/1620  
 CRAWFORD ST (BORO) 0010/1150

TO 0151/0250 SH (CONN) 0010/0334  
 LAUREL RD (SR0151 SEG 0250/2763) 0010/0283  
 FROM 0151/0250 SH (CONN) 0010/0151  
 000000 FT



005202 FT 1 1 03955 0 00 0051+74  
 NC CONSTITUTION BL  
 LENGTH(AH 1135 BK 2462)  
 CREEK  
 STRUCTURE LENGTH 12 FT  
 BMSID 04/0051/0020/1877  
 HOPEWELL  
 SOUTH HEIGHTS B

002740 FT 1 1 03955 0 00 0027+32  
 NORTH ST  
 (BORO)  
 NC NORTH JORDON ST  
 HILL RD  
 (SR3038 SEG 0030/2294)  
 MFC BEGIN = B  
 LENGTH(AH 2462 BK 2740)  
 CURTIS ST (BORO)  
 FIRST ST (BORO)  
 PENN AL (BORO)  
 THIRD ST (BORO)

0010/0756 (APRA) PHILLIPS SUBSTAT  
 DUQUESNE LIGHT CO (PRDR)

000000 FT 1 1 03955 0 00 0000+00  
 NC SOUTH JORDON ST  
 INTER-BK STATE ST  
 (SR0051 SEG 0810/3672)  
 MFC BEGIN = B  
 BK-ALLEGHENY (02)  
 LENGTH(AH 2740 BK 0000)

EXTRACT DATE: 12/18/2023 ROADWAY MANAGEMENT SYSTEM PAGE NUMBER: 30  
PRINT DATE: 12/21/2023 SLD COUNTY/SR - ANNUAL PRINT COUNTY: BEAVER

DIR: B TOTAL LEN: 13.478 MI. DIST: 11-2 SR: 30  
LEFT MUN: INDEPENDENCE T RIGHT MUN: INDEPENDENCE T

NEWMAN RD  
(T488)

071162 FT

071162 FT AH-ALLEGHENY (02)  
INTER-AHD LINCOLN HW  
0220/1824 (SR0030 SEG 0010/0000)

069338 FT

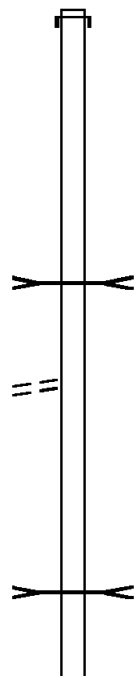
069338 FT 1 0 00538 0 00 0694+52  
0220/0000 LENGTH(AH 1824 BK 3340)

0210/2579 BRANCH OF RACCOON RUN  
STRUCTURE LENGTH 16 FT  
BMSID 04/0030/0210/2579

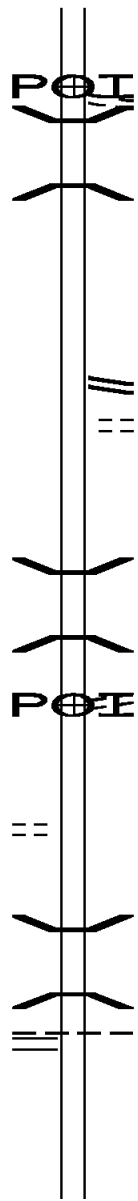
0210/1590

065998 FT

065998 FT 1 0 00538 0 00 0661+53  
BR RACCOON CR  
STRUCTURE LENGTH 16 FT  
BMSID 04/0030/0210/0001  
0210/0000 LENGTH(AH 3340 BK 3987)



DIR: B TOTAL LEN: 13.478 MI. DIST: 11-2 SR: 30  
 LEFT MUN: INDEPENDENCE T RIGHT MUN: INDEPENDENCE T



1 0 00538 0 00 0590+00 058829 FT  
 BACKBONE RD  
 (T315) 0190/0000

PARK RD  
 (SR3023 SEG 0010/0000) 0180/1725

062011 FT

055364 FT

(APRA) INDEPENDENCE PAR  
 MAPLE AV  
 (T313)  
 0200/2347 BMSSEN 04/0030/0200/1792  
 0200/1934 1 0 00538 0 00 0639+62  
 RACCOON CK  
 0200/1792 BMSBG 04/0030/0200/1792

062011 FT 1 0 00538 0 00 0624+75  
 ANDERSON HOZAK RD  
 (SR3042 SEG 0080/1750)  
 0200/0000 LENGTH(AH 3987 BK 3182)  
 FOR SR 0030 AND 3042  
 (CONN)  
 0190/3100

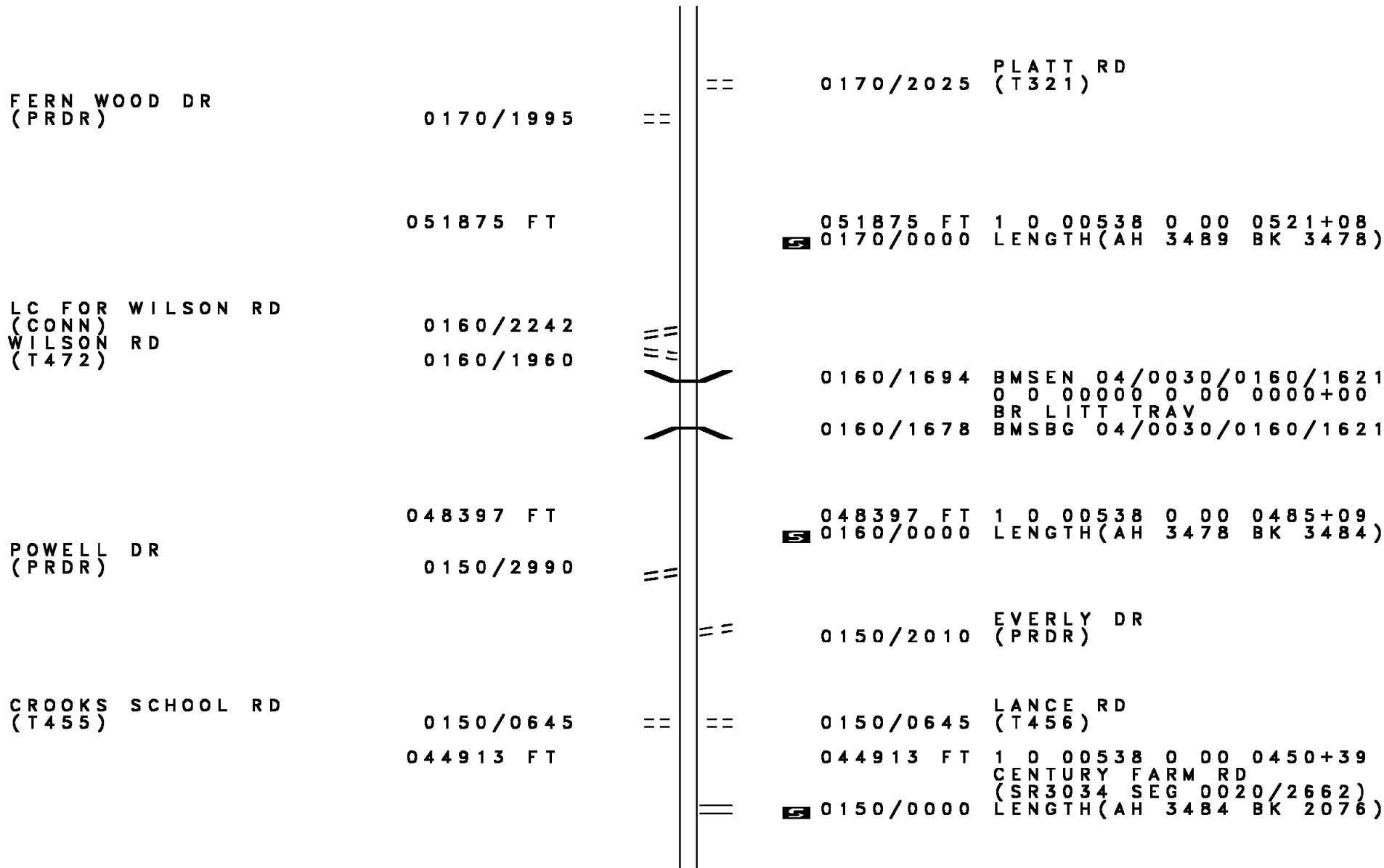
0190/1187 BMSSEN 04/0030/0190/1102  
 1 0 00538 0 00 0601+13  
 TRAVERSE CR.  
 0190/1122 BMSBG 04/0030/0190/1102  
 (APRA) RACCOON CREEK ST  
 RACCOON PARK RD  
 (PARK)  
 0190/1045

058829 FT  
 0190/0000 LENGTH(AH 3182 BK 3465)

0180/2036 BMSSEN 04/0030/0180/2027  
 1 0 00538 0 00 0554+71  
 LIT TRAV CRK  
 0180/1998 BMSBG 04/0030/0180/2027  
 INDEPENDENCE  
 0180/1725 HANOVER T

055364 FT 1 0 00538 0 00 0554+71  
 0180/0000 LENGTH(AH 3465 BK 3489)

DIR: B TOTAL LEN: 13.478 MI. DIST: 11-2 SR: 30  
 LEFT MUN: HANOVER T RIGHT MUN: HANOVER T



DIR: B TOTAL LEN: 13.478 MI. DIST: 11-2 SR: 30  
 LEFT MUN: HANOVER T RIGHT MUN: HANOVER T

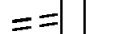
	042837 FT			042837 FT 1 0 00538 0 00 0429+25
				0140/0000 LENGTH(AH 2076 BK 2123)
TO 0018/0130 SH (CONN)	0130/0185	==		
	040714 FT			0130/0134 FROM 0018/0120 SH (CONN)
				040714 FT 1 0 00538 0 00 0408+57
				FRANKFORT RD (SR0018 SEG 0130/0000)
FRANKFORT RD (SR0018 SEG 0130/0000) CONN FOR SR 0018 AND 00 (CONN)	0130/0000	==		0130/0000 LENGTH(AH 2123 BK 3415)
	0120/3174			0120/3133 BMSEN 04/0030/0120/3117 0 0 00000 0 00 0000+00
				L. TRAVERSE
				0120/3117 BMSBG 04/0030/0120/3117
				HILLENDALE HOMES DR
				0120/3080 (PRDR)
	037299 FT			037299 FT 1 0 00538 0 00 0374+21
				0120/0000 LENGTH(AH 3415 BK 3391)
	033908 FT			033908 FT 1 0 00538 0 00 0339+35
				0110/0000 LENGTH(AH 3391 BK 3858)
				RYBACKI DR

DIR: B TOTAL LEN: 13.478 MI. DIST: 11-2 SR: 30  
 LEFT MUN: HANOVER T RIGHT MUN: HANOVER T

		==	0100/3800 (PRDR)
		==	0100/3186 PADOT STOCKPILE YD 9 (GOVT)
		==	0100/1880 HARSHAVILLE RD (T450)
	030050 FT		030050 FT 1 0 00538 0 00 0305+26 PLEASANT HILLS RD (SR3030 SEG 0060/2164) HANOVER GREENE T
		==	0100/0000 LENGTH(AH 3858 BK 3140)
LANGHAM DR (T821)	0090/2145	==	
GREEN RIDGE RD (PRDR)	0090/1725	==	
	026910 FT		026910 FT 1 0 00538 0 00 0270+90
		==	0090/0000 LENGTH(AH 3140 BK 3529)
BOCKTOWN RD (SR0151 SEG 0010/0000)	0080/2265	==	
	023381 FT	==	0080/0640 LINCOLN CT (TWP)
		==	023381 FT 1 0 00538 0 00 0235+45
		==	0080/0000 LENGTH(AH 3529 BK 3337) OLD MILL CREEK RD (SR3037 SEG 0040/2532)
UPPER SERVICE RD			

DIR: B TOTAL LEN: 13.478 MI. DIST: 11-2 SR: 30  
 LEFT MUN: GREENE T RIGHT MUN: GREENE T

(T367) 0070/2093



1 0 00538 0 00 0199+88 020044 FT  
 POTTS RD  
 (T820) 0070/0000



0 0 00000 0 00 0000+00 018067 FT  
 PITTSBURGH GRADE RD  
 (T318) 0064/0000



COUNTRY COURT ESTATES R  
 (PRDR) 0060/0897



SILVER SLIPPER RD  
 (T368) 0060/0020  
 015947 FT



012154 FT



0070/1177 TOWER LANE  
 (T725)

020044 FT

5 0070/0000 LENGTH(AH 3337 BK 1977)  
 HOOKSTOWN RD  
 (PRDR) 0064/1400

018067 FT

5 0064/0000 LENGTH(AH 1977 BK 2120)

015947 FT 1 0 00538 0 00 0161+00  
 SILVER SLIPPER RD  
 (T368)

5 0060/0000 LENGTH(AH 2120 BK 3793)  
 BRANCH MILL CREEK  
 STRUCTURE LENGTH 13 FT  
 BMSID 04/0030/0050/3550

012154 FT 1 0 00538 0 00 0123+00  
 HOOKSTOWN FRANKFORT RD  
 (SR0168 SEG 0140/0000)

5 0050/0000 LENGTH(AH 3793 BK 3268)  
 0040/2762 BMSSEN 04/0030/0040/2230  
 0 0 00000 0 00 0000+00







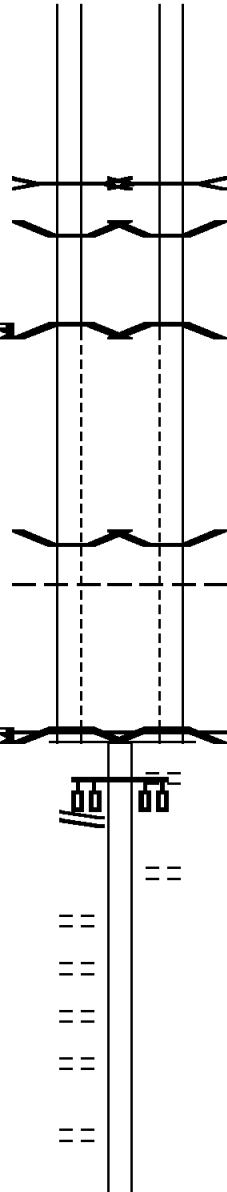
Stationing	Structure Length	Structure Name	Notes
05 0578+50	169990 FT	PENNDALE RD (T685)	TRIB TO BEAV STRUCTURE LENGTH 9 FT BMSID 04/0018/0780/0831
0780/0000	169723 FT		
0780/0000	166738 FT	PINE VALLEY RD (BORO)	LENGTH(AH 3122 BK 3252) PENNDALE ET (BORO) HUFFMAN LN (BORO) (APRA) BABCOCK & WILCOX PENN STATE SPEC MET INC (PRDR)
0770/0000	166471 FT		
0770/3240	165910 FT	FAIRLANE BL (SR0351 SEG 0140/0000)	1 0 00077 0 05 0546+00 MOUNT ST (BORO) LENGTH(AH 3252 BK 0561) ARTHUR ST (SR0351 SEG 0140/0000)
0770/2945	165177 FT	IDA ST (BORO)	MFC BEGIN = B LENGTH(AH 0561 BK 3384)
0770/2750	162704 FT	BIG BEAVER KOPPEL B NORWOOD DR (BORO)	IDA ST (BORO) MARY ST (BORO) BIG BEAVER KOPPEL B NORWOOD DR (BORO)
0770/1780	162704 FT		
0751/2875	162704 FT	STOCKMAN RUN	STOCKMAN RUN STRUCTURE LENGTH 18 FT BMSID 04/0018/0750/1127
0751/2241	162704 FT		
0751/1818	162704 FT		
0751/1135	162704 FT		
0750/2792	162704 FT		
0750/2229	162704 FT		
0750/2024	162704 FT		
0750/1690	162704 FT		
0750/1071	162704 FT		
04 0504+89	162704 FT	KOPPEL	

DIR: B TOTAL LEN: 32.786 MI. DIST: 11-2 SR: 18  
 LEFT MUN: KOPPEL B RIGHT MUN: KOPPEL B

Stationing / Description	Stationing / Description
BIG BEAVER B LENGTH(AH 3473 BK 3068) 0751/0000	162526 FT 1 0 00077 0 04 0504+45 0750/0000 LENGTH(AH 3384 BK 3168) KOPPEL 0740/3103 BIG BEAVER B
WESTGATE DR (BORO) EASTWOOD RD (BORO) 0741/1474	WESTGATE DR (BORO) EASTWOOD RD (BORO) 0740/1485
NORTH SHORE R.R. STON OVERPASS IS RR X-ING 0741/0596	NORTH SHORE R.R. STON OVERPASS IS RR X-ING 0740/0691 TURNPIKE RAMP RD (TNPK) 0740/0155 159358 FT 1 0 00077 0 03 0471+60
1 0 00077 0 03 0468+44 159636 FT PA TPK RAMP B OP ID 04/7076/9900/1276 LENGTH(AH 3068 BK 3891) 0741/0000 TURNPIKE RAMP RD (TNPK) 0731/3700	OP ID 04/7076/9900/1276 LENGTH(AH 3168 BK 3985) 0740/0000 TURNPIKE RAMP RD (TNPK) 0730/3606
TURNPIKE RAMP RD (TNPK) 0731/3485 I-76 OP ID 04/7076/9900/1283 0731/2951 BIG BEAVER HOMEWOOD B 0731/2737 FIRST AV (BORO) 0731/2540 CLARKS RUN STRUCTURE LENGTH 16 FT BMSID 04/0018/0730/2240 0731/2279	OP ID 04/7076/9900/1283 0730/3020 BIG BEAVER HOMEWOOD B 0730/2691 FIRST AV (BORO) 0730/2613 CLARKS RUN STRUCTURE LENGTH 16 FT BMSID 04/0018/0730/2240 0730/2286
HOMEWOOD BIG BEAVER B 0731/1243	
1 0 00077 0 03 0434+60 155745 FT LENGTH(AH 3891 BK 3603) 0731/0000	155373 FT 1 0 00077 0 03 0435+34 HOMEWOOD BIG BEAVER B LENGTH(AH 3985 BK 3587) 0730/0000

DIR: B TOTAL LEN: 32.786 MI. DIST: 11-2 SR: 18  
 LEFT MUN: BIG BEAVER B RIGHT MUN: BIG BEAVER B

SMALL CREEK  
 STRUCTURE LENGTH 8 FT  
 BMSID 04/0018/0720/1288 0721/1110  
 BMSEN 04/0018/0720/0000 0721/0506  
 1 0 00077 0 03 0397+87 152142 FT  
 CREEK  
 BMSBG 04/0018/0720/0000  
 LENGTH(AH 3603 BK 3393) 0721/0000



SMALL CREEK  
 STRUCTURE LENGTH 8 FT  
 BMSID 04/0018/0720/1288  
 BMSEN 04/0018/0720/0000 0720/0506  
 1 0 00077 0 03 0397+87 151786 FT  
 CREEK  
 BMSBG 04/0018/0720/0000  
 LENGTH(AH 3587 BK 3302)

BMSEN 04/0018/0710/0000 0711/0545  
 BIG BEAVER  
 BEAVER FALLS C 0711/0272  
 1 0 00077 0 03 0365+28 148749 FT  
 NC BIG BEAVER BL  
 SERVICE ROAD  
 BMSBG 04/0018/0710/0000  
 MFC BEGIN = B  
 LENGTH(AH 3393 BK 2634) 0711/0000

BMSEN 04/0018/0710/0000 0710/0545  
 BIG BEAVER  
 BEAVER FALLS C 0710/0272  
 1 0 00077 0 03 0365+28 148484 FT  
 NC BIG BEAVER BL  
 SERVICE ROAD  
 BMSBG 04/0018/0710/0000  
 MFC BEGIN = B  
 LENGTH(AH 3302 BK 2634)

WALLACE RUN RD/GLADS ST  
 (SR0551 SEG 0010/0000) 0700/2320

ALLEY (CITY)  
 0700/2425  
 ALLEY (CITY)  
 0700/2320  
 ALLEY (CITY)  
 0700/1775

FORTYSEVENTH ST (CITY) 0700/1650  
 FORTYSIXTH ST (CITY) 0700/1300  
 FORTYFIFTH ST (CITY) 0700/0905  
 FORTYFOURTH ST (CITY) 0700/0350  
 1 0 00077 0 03 0335+35 146115 FT  
 FORTYTHIRD ST (CITY) 0700/0000

145850 FT  
 0700/0000 LENGTH(AH 2634 BK 3066)

FORTYFIRST ST

DIR: B TOTAL LEN: 32.786 MI. DIST: 11-2 SR: 18  
 LEFT MUN: BEAVER FALLS C RIGHT MUN: BEAVER FALLS C

(CITY)	0690/2360	==			
FORTIETH ST		==	0690/1985	FORTIETH ST	
(CITY)	0690/1960	==		(CITY)	
THIRTYNINTH ST		==			
(CITY)	0690/1665	==			
THIRTYEIGHTH ST		==	0690/1635	THIRTYNINTH ST	
(CITY)	0690/1375	==		(CITY)	
THIRTYSEVENTH ST		==	0690/1260	THIRTYEIGHTH ST	
(SR0251 SEG 0200/1745)	0690/1065	==	0690/1065	(CITY)	
		==	0690/0720	THIRTY SIXTH ST	
1 0 00077 0 03 0309+57 143049 FT		==	0690/0360	(CITY)	
THIRTYFOURTH ST		==	142784 FT	THIRTYFIFTH ST	
(CITY)	0690/0000	==		(CITY)	
THIRTYTHIRD ST		==	0690/0000	LENGTH(AH 3066 BK 1334)	
(CITY)	0680/0974	==			
THIRTYSECOND ST		==	0680/0586	ALLEY	
(CITY)	0680/0364	==		(CITY)	
	141715 FT	==	141450 FT	1 0 00077 0 03 0291+83	
		==		(APRA) GENEVA COLLEGE	
		==		NC FOURTH AV	
		==		GENEVA COLLEGE RD	
THIRTYFIRST ST		==		(PRDR)	
(CITY)	0680/0000	==	0680/0000	LENGTH(AH 1334 BK 2387)	
TWENTYNINTH ST		==			
(CITY)	0670/1611	==			
NINTH AV		==			
(CITY)	0670/1141	==			
LC FROM NINTH AV		==			
(CONN)	0670/1019	==			
TWENTYSEVENTH ST		==	0670/0575		
(CITY)	0670/0575	==			
EIGHTH AV		==			
(CITY)	0670/0465	==			
		==	0670/0002	RETAINING WALL	
		==	0670/0001	BMSID 04/0018/0670/0002	
		==		RETAINING WALL	
		==		BMSID 04/0018/0670/0001	

DIR: B TOTAL LEN: 32.786 MI. DIST: 11-2 SR: 18  
 LEFT MUN: BEAVER FALLS C RIGHT MUN: BEAVER FALLS C

139328 FT

139063 FT 1 0 00077 0 02 0266+02  
 NC THIRD AV  
 0670/0000 LENGTH(AH 2387 BK 0957)

TWENTYSEVENTH ST  
 (SR0588 SEG 0080/0000) 0661/0745

0660/0814 FROM 0588/0081 SH  
 (CONN) STIFFIN HILL RD  
 0660/0745 (SR0588 SEG 0081/0000)  
 TO 0588/0080 SH  
 (CONN)

TWENTYFIFTH ST  
 (CITY) 0661/0350  
 1 0 00077 0 02 0258+71 138370 FT  
 NC COLLEGE AV

0660/0695 TWENTYFIFTH ST  
 (CITY) 0660/0350  
 1 0 00077 0 02 0258+71  
 NC COLLEGE AV

TWENTYFOURTH ST  
 (CITY)  
 TWENTYFOURTH ST  
 (SR0588 SEG 0060/1746)

TWENTYFOURTH ST  
 (CITY)  
 TWENTYFOURTH ST  
 (SR0588 SEG 0060/1746)

LENGTH(AH 0958 BK 1285) 0661/0000

0660/0000 LENGTH(AH 0957 BK 1283)

TWENTYTHIRD ST  
 (CITY) 0651/0945

TWENTYTHIRD ST  
 (CITY) 0650/0945

TWENTYSECOND ST  
 (CITY) 0651/0600

TWENTYSECOND ST  
 (CITY) 0650/0600

TWENTYFIRST ST  
 (CITY) 0651/0350

TWENTYFIRST ST  
 (CITY) 0650/0350

1 0 00077 0 02 0245+84 137085 FT  
 TWENTIETH ST  
 (CITY)

1 0 00077 0 02 0245+84  
 TWENTIETH ST  
 (CITY)

LENGTH(AH 1285 BK 0934) 0651/0000

0650/0000 LENGTH(AH 1283 BK 0944)

NINETEENTH ST  
 (CITY) 0641/0585

NINETEENTH ST  
 (CITY) 0640/0585

EIGHTEENTH ST  
 (CITY) 0641/0240

EIGHTEENTH ST  
 (CITY) 0640/0240

1 0 00077 0 02 0237+46 136151 FT  
 (APRA) BEAVER FALLS H S  
 SEVENTEENTH ST  
 (CITY)

1 0 00077 0 02 0237+46  
 (APRA) BEAVER FALLS H S  
 SEVENTEENTH ST  
 (CITY)

LENGTH(AH 0934 BK 3269) 0641/0000

0640/0000 LENGTH(AH 0944 BK 3261)

SIXTEENTH ST  
 (CITY) 0631/2890

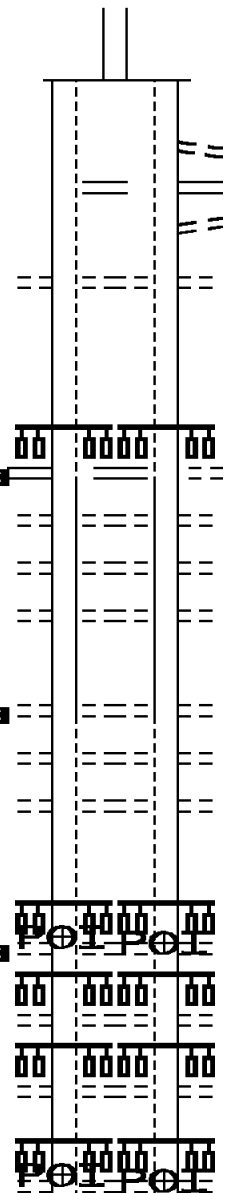
SIXTEENTH ST  
 (CITY) 0630/2890

FIFTEENTH ST  
 (CITY) 0631/2530

FIFTEENTH ST  
 (CITY) 0630/2525

(APRA) MCCARLS FABRICAT  
 FOURTEENTH ST  
 (CITY) 0631/2170

(APRA) MCCARLS FABRICAT  
 FOURTEENTH ST  
 (CITY) 0630/2165



EXTRACT DATE: 12/18/2023  
PRINT DATE: 12/21/2023

ROADWAY MANAGEMENT SYSTEM  
SLD COUNTY/SR - ANNUAL PRINT

PAGE NUMBER: 17  
COUNTY: BEAVER

DIR: B TOTAL LEN: 32.786 MI.  
LEFT MUN: BEAVER FALLS C

DIST: 11-2 SR: 18  
RIGHT MUN: BEAVER FALLS C

Stationing	Structure	Notes	Stationing	Structure	Notes
THIRTEENTH ST (CITY)	0631/1805		THIRTEENTH ST (CITY)	0630/1800	
TWELFTH ST (CITY)	0631/1445		TWELFTH ST (CITY)	0630/1445	
ELEVENTH ST (CITY)	0631/1085		ELEVENTH ST (CITY)	0630/1085	
TENTH ST (CITY)	0631/0725		TENTH ST (CITY)	0630/0725	
NINTH ST (CITY)	0631/0365		NINTH ST (CITY)	0630/0360	
1 0 00077 0 02 0203+84 132882 FT			1 0 00077 0 02 0203+84 132618 FT		
EIGHTH ST (CITY)	0631/0000		EIGHTH ST (CITY)	0630/0000	
LENGTH(AH 3269 BK 1199)			LENGTH(AH 3261 BK 1202)		
SEVENTH ST (CITY)	0621/0900		SEVENTH ST (CITY)	0620/0904	
SIXTH ST (CITY)	0621/0630		SIXTH ST (CITY)	0620/0620	
(APRA) BEAVER FALLS WAS			(APRA) BEAVER FALLS WAS		
FIFTH ST (CITY)	0621/0320		FIFTH ST (CITY)	0620/0320	
1 0 00077 0 02 0186+27 131683 FT			1 0 00000 0 00 0000+00		
FOURTH ST (CITY)			FOURTH ST (CITY)		
BEAVER FALLS NEW BRIGHTON B			BEAVER FALLS NEW BRIGHTON B		
LENGTH(AH 1199 BK 2470)	0621/0000		LENGTH(AH 1202 BK 2410)	0620/0000	
THIRD ST (BORO)	0611/2015		THIRD ST (BORO)	0610/1965	
WALNUT BOTTOM RUN			WALNUT BOTTOM RUN		
STRUCTURE LENGTH 13 FT			STRUCTURE LENGTH 13 FT		
BMSID 04/0018/0611/1942	0611/1900		BMSID 04/0018/0611/1942	0610/1900	
BMSEN 04/0018/0611/0000	0611/1310		BMSEN 04/0018/0610/0000	0610/1310	
1 0 00077 0 01 0161+57 129213 FT			1 0 00077 0 01 0161+20		
SIGN: CANTILEVER			NC SEVENTH AV		
BMSID 04/0018/0611/0710			ACCESS ROAD		
9TH AVE			BMSBG 04/0018/0610/0000		
BMSBG 04/0018/0611/0000			LENGTH(AH 2410 BK 0705)		
LENGTH(AH 2470 BK 0730)	0611/0000		0610/0000		

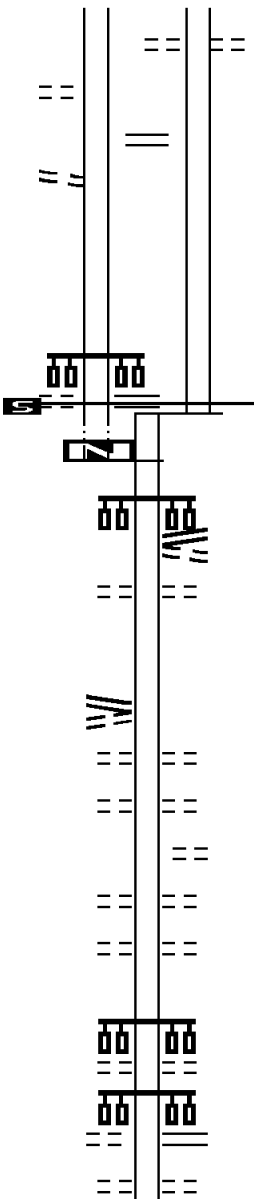


DIR: B TOTAL LEN: 32.786 MI. DIST: 11-2 SR: 18  
 LEFT MUN: NEW BRIGHTON B RIGHT MUN: NEW BRIGHTON B

LC TO THIRD AV  
 (CONN) 0601/0290  
 PLUM ALLEY  
 (BORO) 0601/0235  
 LC FR THIRD AV  
 (CONN) 0601/0036  
 1 0 00077 0 01 0154+27 128483 FT  
 NC THIRD AV PL  
 FIFTH ST  
 (BORO)  
 FIFTH ST  
 (SR0018 SEG 0596/0000)  
 MFC BEGIN = B  
 LTH AH 000730 BK 000100 0601/0000  
 128483 FT  
 LTH AH 000100 BK 000419 7597/0000

1 0 00077 0 01 0154+27 128064 FT  
 THIRD AV PL  
 (SR0018 SEG 0601/0000)  
 FIFTH ST  
 (BORO) 0596/0000

NINTH ST  
 (BORO) 0580/1700



0600/0495 FOURTH ST  
 (BORO)  
 0600/0225 PLUM ALLEY  
 (BORO)  
 128301 FT 1 0 00077 0 01 0154+27  
 NC FIFTH AV PL  
 MFC BEGIN = B  
 0600/0000 LENGTH(AH 0705 BK 0419)  
 FIFTH ST  
 (SR0065 SEG 0216/0000)  
 0596/0419 FIFTH AV  
 (BORO)  
 0596/0193 FOURTH AV  
 (BORO)  
 127882 FT  
 NC FIFTH ST  
 0596/0000 LENGTH(AH 0419 BK 1293)  
 STRAWBERRY AL  
 (BORO)  
 0590/1105 SIXTH ST  
 (BORO)  
 0590/0880 MULBERRY AL  
 (BORO)  
 0590/0660 SEVENTH ST  
 (BORO)  
 0590/0445 SASSAFRAS AL  
 (BORO)  
 126771 FT 0590/0220  
 126589 FT 1 0 00077 0 01 0141+02  
 EIGHTH ST  
 (BORO)  
 0590/0000 LENGTH(AH 1293 BK 2149)  
 NINTH ST  
 (SR1016 SEG 0010/0000)  
 TENTH ST  
 (BORO)  
 0580/1700

EXTRACT DATE: 12/18/2023  
PRINT DATE: 12/21/2023

ROADWAY MANAGEMENT SYSTEM  
SLD COUNTY/SR - ANNUAL PRINT

PAGE NUMBER: 15  
COUNTY: BEAVER

DIR: B TOTAL LEN: 32.786 MI.  
LEFT MUN: NEW BRIGHTON B

DIST: 11-2 SR: 18  
RIGHT MUN: NEW BRIGHTON B

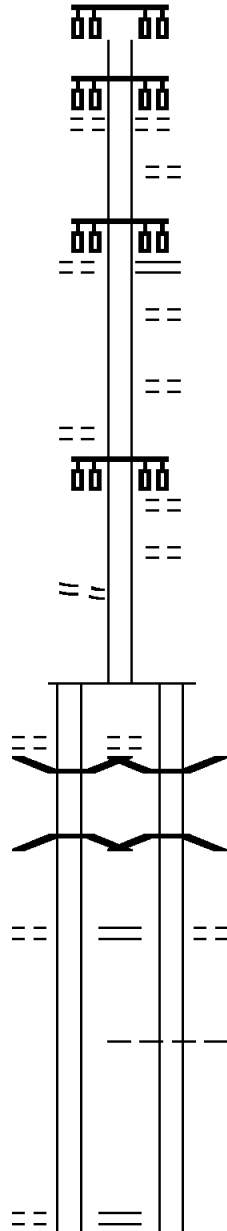
1 0 00077 0 01 0119+54 124622 FT  
THIRTEENTH ST  
(BORO) 0580/0000

FIFTEENTH ST  
(BORO) 0570/1446

EIGHTEENTH ST  
(BORO) 0570/0446  
121775 FT

NINETEENTH ST  
(BORO) 0561/3000  
BMSSEN 04/0018/0560/2753 0561/2758  
0 0 00000 0 00 0000+00  
BLOCKHOUSE R  
BMSBG 04/0018/0560/2753 0561/2714  
CONCORD ST  
(BORO)  
PENNSYLVANIA AV  
(BORO) 0561/2550

1 0 00077 0 00 0073+50 118679 FT  
VETERANS MEMORIAL BR  
(BORO)  
YMCA DR  
(BORO)



0580/1260 ELEVENTH ST  
(BORO)  
0580/0820 TWELFTH ST  
(BORO)  
0580/0380 THIRTEENTH ST  
124440 FT (SR1022 SEG 0010/0000)  
0580/0000 LENGTH(AH 2149 BK 2847)  
FOURTEENTH ST  
(BORO)  
0570/2411 FIFTEENTH ST  
(BORO)  
0570/1576 SIXTEENTH ST  
(BORO)  
0570/1149 SEVENTEENTH ST  
(BORO)  
0570/0723  
121593 FT 1 0 00077 0 00 0104+88  
NC THIR AV  
0570/0000 LENGTH(AH 2847 BK 3088)  
NINETEENTH ST  
(BORO) 0560/3000  
0560/2797 BMSSEN 04/0018/0560/2753  
0 0 00000 0 00 0000+00  
BLOCKHOUSE R  
0560/2753 BMSBG 04/0018/0560/2753  
CONCORD ST  
(BORO)  
0560/2535 PENNSYLVANIA AV  
(BORO)  
0560/1138 NEW BRIGHTON  
ROCHESTER T  
118505 FT 1 0 00077 0 00 0073+46  
VETERANS MEMORIAL BR  
(BORO)

EXTRACT DATE: 12/18/2023  
PRINT DATE: 12/21/2023

ROADWAY MANAGEMENT SYSTEM  
SLD COUNTY/SR - ANNUAL PRINT

PAGE NUMBER: 14  
COUNTY: BEAVER

DIR: B TOTAL LEN: 32.786 MI.  
LEFT MUN: ROCHESTER T

DIST: 11-2 SR: 18  
RIGHT MUN: ROCHESTER T

Left Side Description	Left Side Stationing	Right Side Description	Right Side Stationing
NEW BRIGHTON ROCHESTER T LENGTH(AH 3096 BK 2893)	0561/0000	YMCA DR (BORO) LENGTH(AH 3088 BK 2933)	0560/0000
NORTH SHORE R.R. STON OVERPASS IS RR X-ING	0551/2153	NORTH SHORE R.R. STON OVERPASS IS RR X-ING	0550/2217
SHARON RD (BORO) WHISTLER RUN STRUCTURE LENGTH 12 FT BMSID 04/0018/0550/0800	0551/1150 0551/0735	SHARON RD (BORO) WHISTLER RUN STRUCTURE LENGTH 12 FT BMSID 04/0018/0550/0800	0550/1180 0550/0800
RAMP A RD (SR8041 SEG 0500/0000)	0551/0215	RAMP B RD (SR8041 SEG 0752/0435)	0550/0465
1 0 00077 0 00 0119+63 115786 FT NC JUNCTION STRETCH RD		115572 FT 1 0 00077 0 00 0044+14 NC JUNCTION STRETCH RD	
ROCHESTER ROCHESTER B LENGTH(AH 2893 BK 2976)	0551/0000	SR 8041 RAMP A BMSBG 04/0018/0550/0000 ROCHESTER ROCHESTER B LENGTH(AH 2933 BK 2949)	0550/0000
MCKINLEY RUN STRUCTURE LENGTH 14 FT BMSID 04/0018/0540/1760	0541/1810	MCKINLEY RUN STRUCTURE LENGTH 14 FT BMSID 04/0018/0540/1760	0540/1800
1 0 00077 0 00 0111+95 112810 FT W MADISON ST		112623 FT 1 0 00077 0 00 0119+24 W MADISON ST	
OP ID 04/4042/0040/0036 LENGTH(AH 2976 BK 2121)	0541/0000	OP ID 04/4042/0040/0036 LENGTH(AH 2949 BK 2023)	0540/0000
ROCH-BRDGWATER RAMP E RD (SR8037 SEG 0260/0000)	0531/1445 0531/1370	ROCH-BRDGWATER RAMP D RD (SR8037 SEG 0020/0660)	0530/1350 0530/0755
RAMP A RD (SR8037 SEG 0250/0704)	0531/0850	RAMP B RD	

DIR: B TOTAL LEN: 32.786 MI. DIST: 11-2 SR: 18  
 LEFT MUN: ROCHESTER B RIGHT MUN: ROCHESTER B

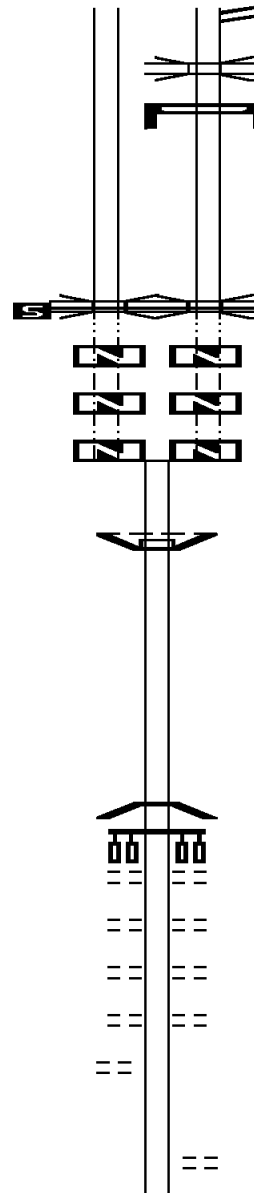
1 0 00077 0 00 0102+22 110689 FT  
 SR 0018  
 OP ID 04/0018/0490/0000  
 NC OHIO RIVER BL  
 OHIO RIVER BL INTER-BK  
 (SR0051 SEG 0221/1398)  
 MFC BEGIN = B  
 LTH AH 002121 BK 001640 0531/0000  
 110689 FT  
 LTH AH 001640 BK 002952 7521/0000  
 110689 FT  
 LTH AH 002952 BK 001420 7511/0000  
 110689 FT  
 LTH AH 001420 BK 002116 7501/0000

MONACA B 0490/2116

108573 FT

WASHINGTON AV (BORO) 0480/0030  
 107837 FT

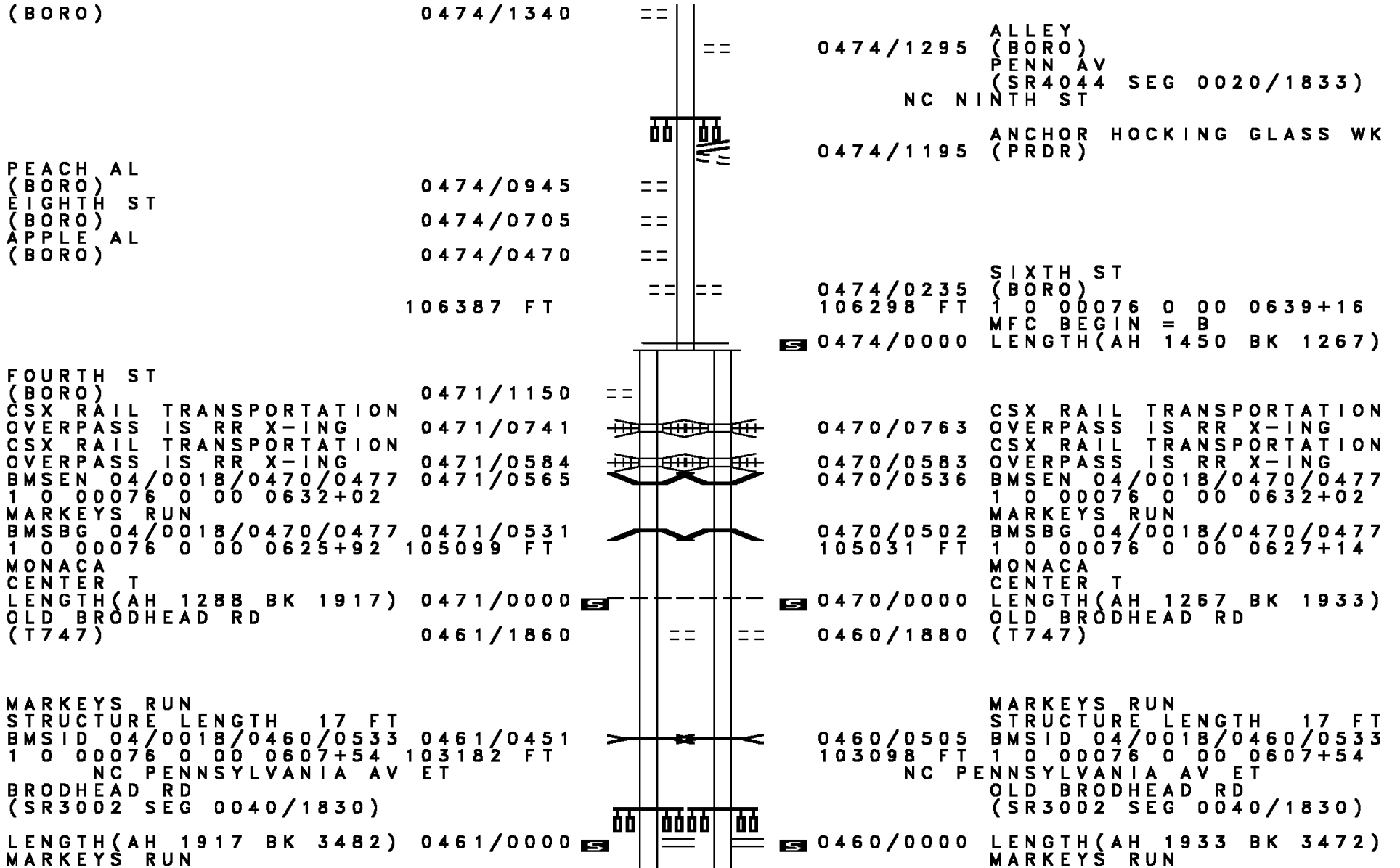
ALLEY



0530/0603 (SR8037 SEG 0010/0000)  
 RAMP E  
 0530/0420 OP ID 04/8037/0260/0420  
 SIGN: 2 CHORD TRUSS  
 0530/0284 BMSID 04/0018/0530/0284  
 110600 FT 1 0 00077 0 00 0108+92  
 SR 0018  
 OP ID 04/0018/0490/0000  
 NC OHIO RIVER BL  
 INTER-BK OHIO RIVER BL  
 (SR0051 SEG 0220/1365)  
 MFC BEGIN = B  
 0530/0000 LTH AH 002023 BK 001188  
 110600 FT  
 7520/0000 LTH AH 001188 BK 002952  
 110600 FT  
 7510/0000 LTH AH 002952 BK 001529  
 110600 FT  
 7500/0000 LTH AH 001529 BK 002116  
 BMSEN 04/0018/0490/0000  
 INTER-AHD RHODE ISLAND AV  
 (SR6018 SEG 0010/0000)  
 0490/2116 MONACA B

108484 FT 1 0 00076 0 01 0662+95  
 NC MONACA/ROCHESTER BR  
 SR 51 NB  
 BMSBG 04/0018/0490/0000  
 0490/0000 LENGTH(AH 2116 BK 0736)  
 ATLANTIC AV  
 (BORO)  
 0480/0640 BEECH AL  
 (BORO)  
 0480/0485 INDIANA AV  
 (BORO)  
 0480/0340 (BORO)  
 WALNUT AL  
 0480/0180 (BORO)  
 107748 FT 1 0 00076 0 00 0654+33  
 WASHINGTON AV  
 (BORO)  
 0480/0000 LENGTH(AH 0736 BK 1450)

DIR: B TOTAL LEN: 32.786 MI. DIST: 11-2 SR: 18  
 LEFT MUN: MONACA B RIGHT MUN: MONACA B



(BORO) 0474/1340  
 PEACH AL (BORO) EIGHTH ST (BORO) APPLE AL (BORO) 0474/0945  
 0474/0705  
 0474/0470  
 106387 FT

FOURTH ST (BORO) 0471/1150  
 CSX RAIL TRANSPORTATION OVERPASS IS RR X-ING 0471/0741  
 CSX RAIL TRANSPORTATION OVERPASS IS RR X-ING 0471/0584  
 BMSSEN 04/0018/0470/0477 0471/0565  
 1 0 00076 0 00 0632+02  
 MARKEYS RUN BMSBG 04/0018/0470/0477 0471/0531  
 1 0 00076 0 00 0625+92 105099 FT  
 MONACA CENTER T LENGTH(AH 1288 BK 1917) 0471/0000  
 OLD BRODHEAD RD (T747) 0461/1860

MARKEYS RUN STRUCTURE LENGTH 17 FT BMSID 04/0018/0460/0533 0461/0451  
 1 0 00076 0 00 0607+54 103182 FT  
 NC PENNSYLVANIA AV ET  
 BRODHEAD RD (SR3002 SEG 0040/1830)  
 LENGTH(AH 1917 BK 3482) 0461/0000  
 MARKEYS RUN

0474/1295 ALLEY (BORO) PENN AV (SR4044 SEG 0020/1833) NC NINTH ST  
 0474/1195 ANCHOR HOCKING GLASS WK (PRDR)  
 0474/0235 SIXTH ST (BORO) 1 0 00076 0 00 0639+16  
 MFC BEGIN = B  
 0474/0000 LENGTH(AH 1450 BK 1267)

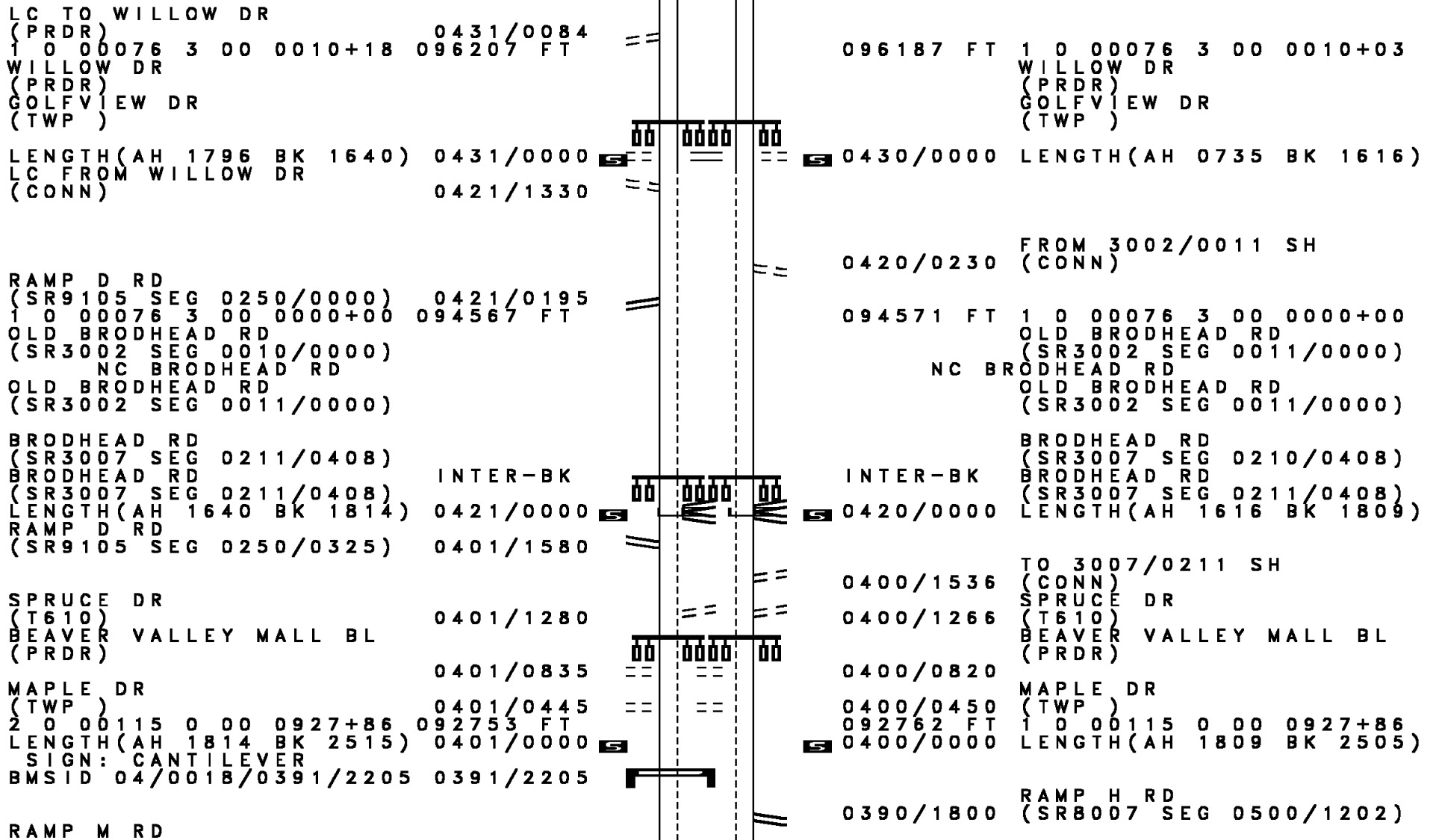
0470/0763 CSX RAIL TRANSPORTATION OVERPASS IS RR X-ING  
 0470/0583 CSX RAIL TRANSPORTATION OVERPASS IS RR X-ING  
 0470/0536 BMSSEN 04/0018/0470/0477 1 0 00076 0 00 0632+02  
 MARKEYS RUN BMSBG 04/0018/0470/0477 0470/0502 1 0 00076 0 00 0627+14  
 MONACA CENTER T LENGTH(AH 1267 BK 1933) 0470/0000  
 OLD BRODHEAD RD (T747) 0460/1880

0460/0505 MARKEYS RUN STRUCTURE LENGTH 17 FT BMSID 04/0018/0460/0533 0460/0000 1 0 00076 0 00 0607+54  
 NC PENNSYLVANIA AV ET  
 OLD BRODHEAD RD (SR3002 SEG 0040/1830)  
 LENGTH(AH 1933 BK 3472) 0460/0000  
 MARKEYS RUN

DIR: B TOTAL LEN: 32.786 MI. DIST: 11-2 SR: 18  
 LEFT MUN: CENTER T RIGHT MUN: CENTER T

STRUCTURE LENGTH 11 FT						STRUCTURE LENGTH 11 FT
BMSID 04/0018/0450/3200	0451/3222	≡	≡	≡	0450/3200	BMSID 04/0018/0450/3200
MARKEYS RUN						MARKEYS RUN
STRUCTURE LENGTH 13 FT						STRUCTURE LENGTH 13 FT
BMSID 04/0018/0450/2770	0451/2729	≡	≡	≡	0450/2770	BMSID 04/0018/0450/2770
BMSEN 04/0018/0450/1702	0451/1717					
0 0 0000 0 00 0000+00						
MARKEYS RUN						
BMSBG 04/0018/0450/1702	0451/1702					
WAGNER RD						WAGNER RD
(T515)	0451/1670	==	==		0450/1670	(T515)
					0450/1665	BMSEN 04/0018/0450/1702
						1 0 00076 3 00 0059+45
					0450/1650	MARKEYS RUN
						BMSBG 04/0018/0450/1702
LC TO SHORT ST						
(CONN)	0451/0128	==				LC FROM MILNE DR
					0450/0080	(CONN)
1 0 00076 3 00 0058+14	099700 FT				099626 FT	1 0 00076 3 00 0059+45
SHORT ST						SHORT ST
(T515)						(T515)
MILNE DR						MILNE DR
(PRDR)						(PRDR)
LENGTH(AH 3482 BK 1697)	0451/0000	≡	≡	≡	0450/0000	LENGTH(AH 3472 BK 2704)
					0440/2605	LC TO MILNE DR
						(CONN)
LC FROM SHORT ST						
(CONN)	0441/1618	==				CENTER COMMONS BL
					0440/0945	(PRDR)
1 0 00076 3 00 0023+81	098003 FT				096922 FT	1 0 00076 3 00 0023+34
LENGTH(AH 1697 BK 1796)	0441/0000	≡	≡	≡	0440/0000	LENGTH(AH 2704 BK 0735)
CENTER COMMONS BL						
(PRDR)	0431/1715	==				

DIR: B TOTAL LEN: 32.786 MI. DIST: 11-2 SR: 18  
 LEFT MUN: CENTER T RIGHT MUN: CENTER T



DIR: B TOTAL LEN: 32.786 MI. DIST: 11-2 SR: 18  
 LEFT MUN: CENTER T RIGHT MUN: CENTER T

(SR8007 SEG 0250/0000) 0391/1629					
RAMP N RD					RAMP N RD
(SR8007 SEG 0520/0313) 0391/1576			0390/1566		(SR8007 SEG 0520/0313)
SR 0376 EB					SR 0376 EB
OP ID 04/0376/0390/1899 0391/0798			0390/0789		OP ID 04/0376/0390/1899
KELLY'S SCREEK					KELLY'S SCREEK
STRUCTURE LENGTH 10 FT					STRUCTURE LENGTH 10 FT
BMSID 04/0018/0390/1956 0391/0742			0390/0702		BMSID 04/0018/0390/1956
RAMP K RD					RAMP I RD
(SR8007 SEG 0030/0000) 0391/0384			0390/0668		(SR8007 SEG 0510/0000)
CENTER					CENTER
POTTER T			0390/0249		POTTER T
1 0 00115 0 00 0890+29 090238 FT			090257 FT		1 0 00115 0 00 0890+29
RAMP J RD					RAMP J RD
(SR8007 SEG 0020/0219)					(SR8007 SEG 0020/0219)
MFC BEGIN = B					MFC BEGIN = B
LENGTH(AH 2515 BK 1726) 0391/0000			0390/0000		LENGTH(AH 2505 BK 1716)
RAMP L RD					
(SR8007 SEG 0010/1339) 0385/1520					
SIGN: 4 CHORD TRUSS			0384/1366		MONACA INT/RAMP G RD
BMSID 04/0018/0384/0859 0385/0855			0384/0859		(SR8007 SEG 0750/0000)
0 0 00000 0 00 0000+00 088512 FT					SIGN: 4 CHORD TRUSS
(APRA) ZINC CORP					BMSID 04/0018/0384/0859
ZINC CORP			088541 FT		0 0 00000 0 00 0000+00
(PRDR)					ZINC CORP
PLEASANT DR					(PRDR)
(SR3017 SEG 0080/1118)					PLEASANT DR
LENGTH(AH 1726 BK 2835) 0385/0000			0384/0000		(SR3017 SEG 0080/1118)
POORHOUSE RUN					LENGTH(AH 1716 BK 2864)
STRUCTURE LENGTH 12 FT					POORHOUSE RUN
BMSID 04/0018/0374/2720 0375/2683			0374/2720		STRUCTURE LENGTH 12 FT
(APRA) ZINC CORP					BMSID 04/0018/0374/2720
ZINC CORP					
(PRDR)			0375/1730		(APRA) ZINC CORP
					ZINC CORP
			0374/1763		(PRDR)
GATE NUMBER 2					
(PRDR) 0375/0813			0374/0825		GATE NUMBER 2
0 0 00000 0 00 0000+00 085677 FT			085677 FT		(PRDR)
(APRA) SHELL PLANT					0 0 00000 0 00 0000+00
					(APRA) SHELL PLANT



DIR: B TOTAL LEN: 32.786 MI. DIST: 11-2 SR: 18  
 LEFT MUN: POTTER T RIGHT MUN: POTTER T

GATE NUMBER 1  
 (PRDR)

MFC BEGIN = C  
 LENGTH(AH 2835 BK 4057) 0375/0000

GATE NUMBER 1  
 (PRDR)

0374/0000 MFC BEGIN = C  
 LENGTH(AH 2864 BK 4057)



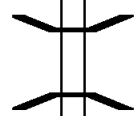
BASF CO RD  
 (PRDR)

0360/1840



0360/2711 PGT WAY  
 (PRDR)  
 0360/1840 (APRA) BASF CO

081620 FT



0360/0405 BMSBN 04/0018/0360/0176  
 1 0 00115 0 00 0816+77  
 RACCOON CREEK  
 0360/0176 BMSBG 04/0018/0360/0176  
 081620 FT 1 0 00115 0 00 0815+21  
 (APRA) BEAVER COGENERAT  
 RACCOON CREEK RD  
 0360/0000 (SR3019 SEG 0050/2901)  
 LENGTH(AH 4057 BK 1509)




NOVA CHEMICALS CO RD  
 (PRDR) 0350/0215  
 1 0 00115 0 00 0800+28 080111 FT  
 MONTGOMERY DAM RD  
 (SR3008 SEG 0030/3458) 0350/0000



0350/0215 (APRA) NOVA CHEMICALS  
 080111 FT  
 0350/0000 LENGTH(AH 1509 BK 3106)

077005 FT

077005 FT 1 0 00115 0 00 0768+58



DIR: B TOTAL LEN: 32.786 MI. DIST: 11-2 SR: 18  
 LEFT MUN: POTTER T RIGHT MUN: POTTER T

Stationing	Segment Description	Length	Notes
			0340/0000 LENGTH(AH 3106 BK 2864)
074141 FT			
074141 FT	1 0 00115 0 00 0740+32 BAUER RD (T468)		0330/0000 LENGTH(AH 2864 BK 2110)
0320/2090			
072031 FT			072031 FT 1 0 00115 0 00 0719+02 0320/0000 LENGTH(AH 2110 BK 2127)
0310/1380			
0310/0550			
069904 FT			0310/0260 LC TO/FROM MOWRY RD 069904 FT (CONN) 1 0 00115 0 00 0698+00 MOWRY RD (T465)
			0310/0000 LENGTH(AH 2127 BK 1739)
068165 FT			0300/0155 PARDUE DR 068165 FT (T529)
0300/0000			POTTER RACCOON T 0300/0000 LENGTH(AH 1739 BK 3290)
0290/2330			

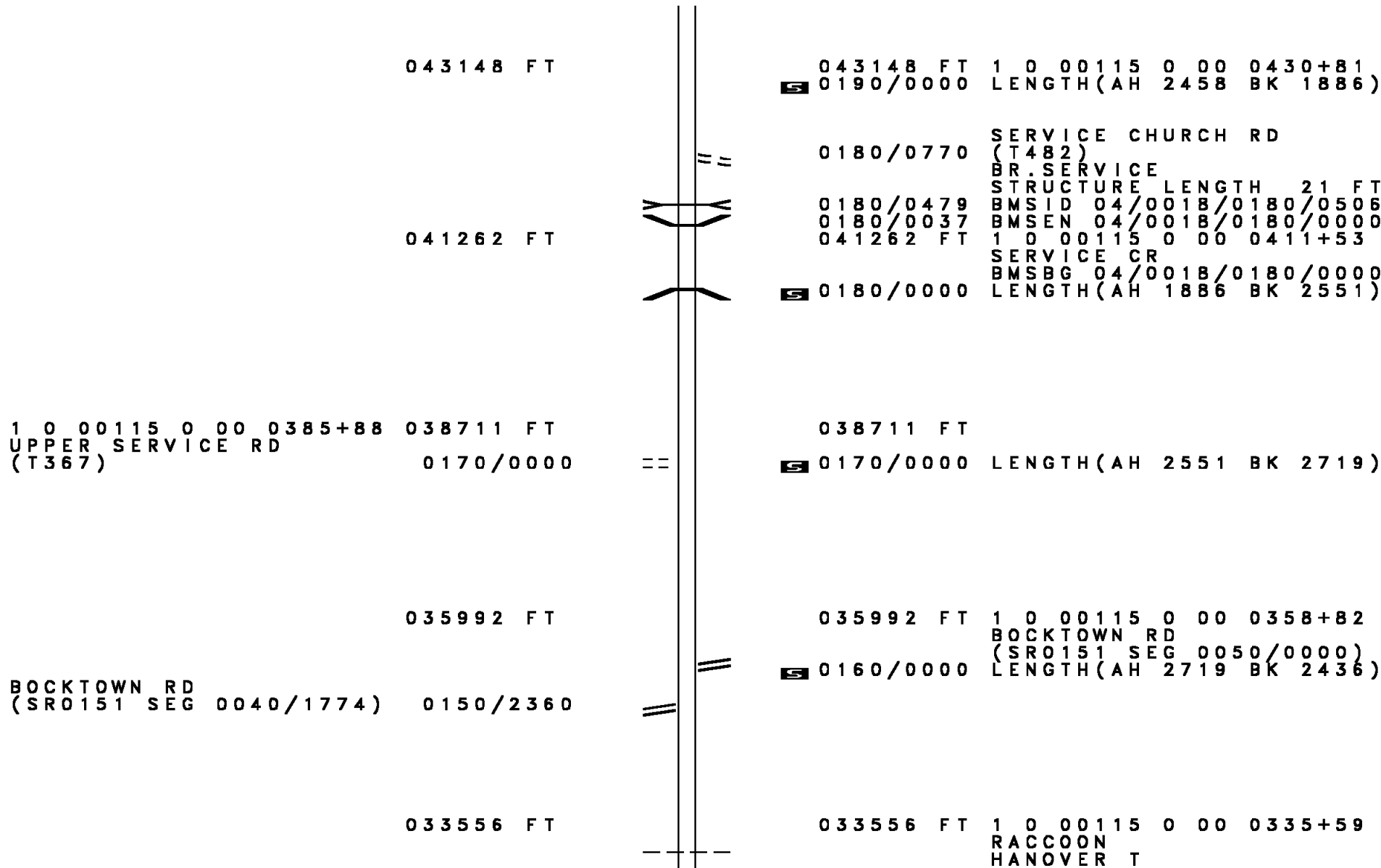
DIR: B TOTAL LEN: 32.786 MI. DIST: 11-2 SR: 18  
 LEFT MUN: RACCOON T RIGHT MUN: RACCOON T

ASPEN LN (TWP )	0290/0740	==	
1 0 00115 0 00 0647+62 064875 FT EWING HILL RD (T453)	0290/0000	==	064875 FT HOLT RD (SR3010 SEG 0010/0000) 5 0290/0000 LENGTH(AH 3290 BK 2799)
INGLES ST (TWP )	0280/1180	==	
	062076 FT	==	0280/0975 ANDERSON ST (T473)
MATHENY LN (TWP )	0270/1105	==	5 0280/0000 062076 FT 1 0 00115 0 00 0620+09 LENGTH(AH 2799 BK 1539)
	060537 FT	==	060537 FT 1 0 00115 0 00 0604+98 WINFORD LN (TWP ) 5 0270/0000 LENGTH(AH 1539 BK 1347) BRITTAIN LN (TWP )
FOR SR 0018 AND 3016 02 (CONN)	0260/0465	==	0260/1010
1 0 00115 0 00 0590+61 059190 FT SHIPPINGPORT HILL RD (SR3016 SEG 0070/0000)	0260/0000	==	5 059190 FT GREEN GARDEN RD (SR3016 SEG 0070/0000) 5 0260/0000 LENGTH(AH 1347 BK 1884) FOR SR 0018 AND 3016 01 (CONN)
WYND LN (TWP )	0250/0905	==	0250/1420
WOODS LN (TWP )	0250/0550	==	0250/0835 RAVINE LN (TWP )
	057306 FT	==	0250/0440 MAYHUE DR (TWP ) 5 057306 FT 1 0 00115 0 00 0571+45 POHLS RD (TWP )
MCCLEARY RD (SR3018 SEG 0090/3780)	0250/0000	==	5 0250/0000 LENGTH(AH 1884 BK 2681)

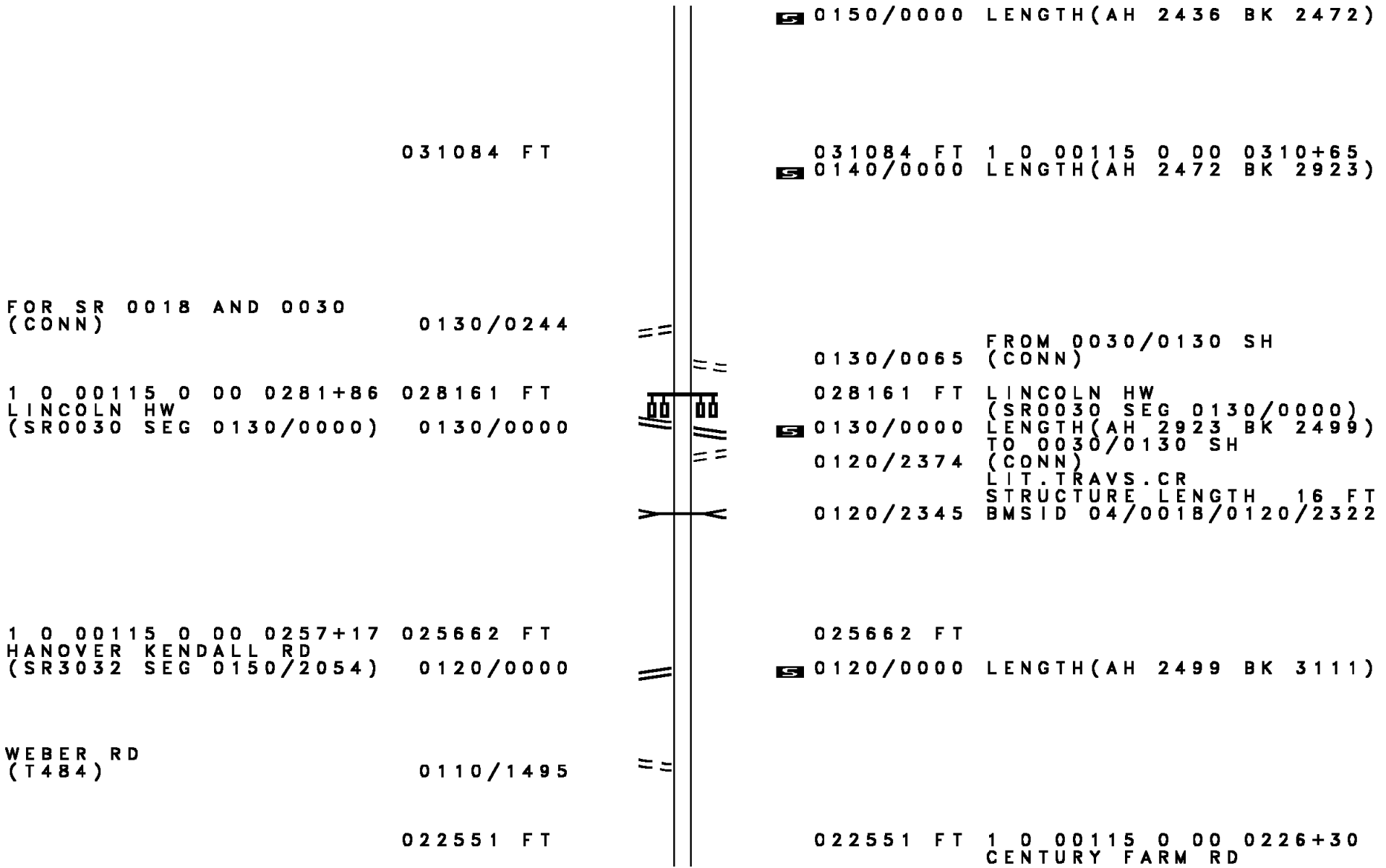
DIR: B TOTAL LEN: 32.786 MI. DIST: 11-2 SR: 18  
 LEFT MUN: RACCOON T RIGHT MUN: RACCOON T

Stationing	Segment	Length	Start Station	End Station	Notes
054625	FT		0544+84	0546+25	LENGTH(AH 2681 BK 2406)
052219	FT		0521+00	0522+19	CALHOON RD (APRA) CALHOON RD (T375)
0220/1538			0220+00	0220+1538	POE LENGTH(AH 2406 BK 2378)
049841	FT		0497+40	0498+41	MACVES RD (T373)
0220/0995			0220+00	0220+0995	SMITH RD (T468)
047640	FT		0475+28	0476+40	LENGTH(AH 2378 BK 2201)
0210/0000			0210+00	0210+0000	LENGTH(AH 2201 BK 2034)
045606	FT		0455+00	0456+06	
0200/0000			0200+00	0200+0000	SHIVLER RD (SR3029 SEG 0010/0000) LENGTH(AH 2034 BK 2458)

DIR: B TOTAL LEN: 32.786 MI. DIST: 11-2 SR: 18  
 LEFT MUN: RACCOON T RIGHT MUN: RACCOON T



DIR: B TOTAL LEN: 32.786 MI. DIST: 11-2 SR: 18  
 LEFT MUN: RACCOON T RIGHT MUN: RACCOON T



0150/0000 LENGTH(AH 2436 BK 2472)

031084 FT

031084 FT 1 0 00115 0 00 0310+65  
 0140/0000 LENGTH(AH 2472 BK 2923)

FOR SR 0018 AND 0030  
 (CONN) 0130/0244

1 0 00115 0 00 0281+86 028161 FT  
 LINCOLN HW  
 (SR0030 SEG 0130/0000) 0130/0000

0130/0065 FROM 0030/0130 SH  
 (CONN)  
 028161 FT LINCOLN HW  
 (SR0030 SEG 0130/0000)  
 0130/0000 LENGTH(AH 2923 BK 2499)  
 TO 0030/0130 SH  
 0120/2374 (CONN)  
 LIT. TRAVS. CR  
 STRUCTURE LENGTH 16 FT  
 0120/2345 BMSID 04/0018/0120/2322

1 0 00115 0 00 0257+17 025662 FT  
 HANOVER KENDALL RD  
 (SR3032 SEG 0150/2054) 0120/0000

025662 FT  
 0120/0000 LENGTH(AH 2499 BK 3111)

WEBER RD  
 (T484) 0110/1495

022551 FT

022551 FT 1 0 00115 0 00 0226+30  
 CENTURY FARM RD

DIR: B TOTAL LEN: 32.786 MI. DIST: 11-2 SR: 18  
 LEFT MUN: HANOVER T RIGHT MUN: HANOVER T

Stationing	Description	Stationing	Description
		0110/0000	(SR3034 SEG 0010/0000) LENGTH(AH 3111 BK 1877)
020674 FT		020674 FT	1 0 00115 0 00 0207+35
		0100/0000	LENGTH(AH 1877 BK 2215)
1 0 00115 0 00 0184+43	018459 FT	018459 FT	JOHNSTON DR
MARTIN RD		(T371)	
(T370)	0090/0000	0090/0000	LENGTH(AH 2215 BK 2465)
		015994 FT	
		015994 FT	1 0 00115 0 00 0159+78
		0080/0000	LENGTH(AH 2465 BK 1886)
		014108 FT	
		014108 FT	1 0 00115 0 00 0140+92
		0070/0000	LENGTH(AH 1886 BK 2536)
		0060/2140	PARKSIDE DR (PRDR)
		011572 FT	
		0060/0047	BMSEN 04/0018/0060/0000
		011572 FT	1 0 00115 0 00 0115+72
			TRAVERSE CK
		0060/0000	BMSBG 04/0018/0060/0000
			LENGTH(AH 2536 BK 2351)
CABIN RD			
(PARK)	0050/2160		
		0050/1965	RACCOON PARK RD (PARK)

DIR: B TOTAL LEN: 32.786 MI. DIST: 11-2 SR: 18  
 LEFT MUN: HANOVER T RIGHT MUN: HANOVER T

Segment Description	Length (FT)	Start Station	End Station	Notes
	009221	0091+57	0000	LENGTH(AH 2351 BK 3332)
	005889	0056+21	0000	ANDERSON HOZAK RD (SR3042 SEG 0010/0000) LENGTH(AH 3332 BK 2633)
	003256	0032+38	0000	NC FRANKFORT RD LENGTH(AH 2633 BK 1155)
	002101	0020+63	0000	HANOVER FRANKFORT SPRINGS B
HOOKSTOWN FRANKFORT RD (SR0168 SEG 0010/0000)	002101	0020+63	0000	FRANKFORT SPRINGS B
	0010	0010+00	1670	B K LN (BORO)
LOGUE RD (BORO)	0010	0010+00	0500	CLINTON FRANKFORT RD (SR4002 SEG 0004/0000)
	000000	0000+00	0000+00	1 0 00115 0 00 0000+00 NC MAIN ST INTER-BK EAST MAIDEN ST (SR0018 SEG 0920/1716) MFC BEGIN = C BK-WASHINGTON (62)
	0010	0010+00	0000	LENGTH(AH 2101 BK 0000)