

Straight Line Diagram

(Including Drain Pipes)

Lawrence

37

January 2024

This document was produced by the Pennsylvania Department of Transportation (PENNDOT) as an internal management tool for State maintained highways and is not to be used for other purposes. The printed information was compiled from the Department's computerized Roadway Management System (RMS) and is subject to change without notice. Use of any or all of the printed information for purposes other than those intended by the Department may not satisfy other accuracy and completeness requirements and the Department does not warrant that such printed information is accurate or complete.

ROADWAY MANAGEMENT SYSTEM
INDEX FOR SR'S LOCATED IN THE COUNTY OF LAWRENCE

SR	BGN	PAGE	END	PAGE	SR	BGN	PAGE	END	PAGE	SR	BGN	PAGE	END	PAGE
0018		1		19	2013		265		269	8014		372		372
0019		20		27	2014		270		272	8016		373		374
0065		28		41	2015		273		274	8018		375		375
0079		42		47	2016		275		275	8020		376		376
0108		48		63	2017		276		276	9101		377		377
0158		64		66	2018		277		277	9102		378		378
0168		67		83	2020		278		279	9201		379		379
0208		84		95	2021		280		280	9203		380		380
0224		96		105	2022		281		285					
0288	106			109	2024		286		287					
0317	110			113	2026		288		289					
0351	114			120	2028		290		292					
0376	121			131	2030		293		294					
0388	132			137	2032		295		296					
0422	138			155	3001		297		298					
0488	156			163	3002		299		300					
0551	164			174	3003		301		303					
0956	175			182	3004		304		306					
1001	183			183	3005		307		308					
1002	184			188	3006		309		311					
1003	189			190	3007		312		313					
1004	191			192	3008		314		315					
1005	193			200	3009		316		318					
1006	201			202	3010		319		320					
1007	203			205	3011		321		323					
1008	206			206	3012		324		324					
1009	207			208	3014		325		325					
1010	209			211	3015		326		327					
1011	212			214	3016		328		328					
1012	215			220	4001		329		331					
1013	221			221	4002		332		335					
1014	222			222	4003		336		336					
1015	223			224	4004		337		340					
1016	225			228	4005		341		344					
1017	229			229	4006		345		347					
1018	230			232	4007		348		349					
1020	233			234	4008		350		353					
1022	235			235	4009		354		354					
2001	236			241	4010		355		355					
2002	242			242	4011		356		356					
2003	243			246	4012		357		357					
2004	247			251	4013		358		358					
2005	252			252	4015		359		359					
2006	253			253	4016		360		360					
2007	254			255	8002		361		362					
2008	256			256	8004		363		364					
2009	257			258	8006		365		365					
2010	259			259	8008		366		368					
2011	260			261	8010		369		370					
2012	262			264	8012		371		371					



December 30, 2023

Pennsylvania State Roads - Straight Line Diagrams

Contained within this document are the 2024 Pennsylvania Straight Line Diagrams (SLDs) for State Routes by county within a particular PennDOT district. At the end of each year, PennDOT takes a snapshot of its current SLD database and creates PDF files from the SLD snapshot. The SLDs are a graphical representation of State Routes (SRs) that PennDOT maintains. The information shown on the SLD is generated from data found in PennDOT's Roadway Management System (RMS) database. The data from RMS is constantly being updated to match actual roadway inventory data found on Pennsylvania's state highways. PennDOT's SR system is explained briefly in this document along with symbol definitions for each type of roadway feature or attribute found on the SLD. This PDF version of the SLD contains an individual county list of all state roads found in that county. The SRs found on the list are linked to the actual pages that show the individual SLDs. To find an SLD for a particular road that you want, simply point to that road on the SR index list and click on it to jump to the beginning page of that SLD.

If you have any questions or comments concerning information found in this document, please contact Ty Reed, Chief, Roadway Inventory and Testing Unit, Asset Management Division, Bureau of Operations, by calling (717) 787-7294.

Additional information on state owned highways is available from your local PENNDOT Engineering District Office, RMS Unit, RMS Coordinator.

Straight Line Diagram Disclaimer: This document is for informational purposes only and may be viewed by anyone. No part of the information contained in this document may be altered or redistributed without prior written consent of PENNDOT. Straight Line Diagram information is provided "as is" without warranty of any kind, either expressed or implied. This information could include technical inaccuracies or errors of omission. Changes may be made periodically to the information herein.

Copyright © 2023 by the Commonwealth of Pennsylvania. All rights reserved.



Asset Management Division

Mission Statement

To protect and preserve Pennsylvania's infrastructure by providing meaningful, timely, and accurate pavement and roadway management, design, standards, strategies, inventory and condition, as well as fair, consistent and efficient application of Commonwealth laws and regulations.

CUSTOMER SERVICE RATING FORM

Straight Line Diagram (SLD) – Customer Service Rating

As means to improve customer service, we would like you to rate the product/ service you have received, by circling a “grade” from “A” (excellent) to “E” (fail).

A **B** **C** **D** **E**

If your rating is not an “A,” please let us know what we could do better.

Name and Organization (optional)

Thank You.

(Fold along line, and tape or staple together before mailing)

(Cut along dashed line)

Bureau of Operations
Asset Management Division – PennDOT Annex
907 Elmerton Avenue
Harrisburg, PA 17110
ATTN: Ty Reed

PENNSYLVANIA DEPARTMENT OF TRANSPORTATION
Bureau of Operations, Asset Management Division

Location Referencing System (LRS) – Definitions, Uses & Testing

The Department's LRS, implemented in 1987, is the mechanism to designate the State highway network, to define roadway lengths, locations, and route connectivity, and to serve as the basis for the collection, storage, and integration of roadway information.

An LRS key is a unique series of numbers that identifies the location of each point or feature along a State route. The fourteen digit number is an integral part of the Roadway Management System (RMS) where roadway data is stored. 07/4016/0100/0857 is an example of an LRS key, which identifies County (CO) = 07, State Route (SR) = 4016, Segment (SEG) = 0100, and Offset = 0857.

County (CO)

Each of Pennsylvania's sixty-seven counties is identified by a number.

Name	#	Name	#	Name	#	Name	#
Adams	1	Clinton	18	Lackawanna	35	Potter	52
Allegheny	2	Columbia	19	Lancaster	36	Schuylkill	53
Armstrong	3	Crawford	20	Lawrence	37	Snyder	54
Beaver	4	Cumberland	21	Lebanon	38	Somerset	55
Bedford	5	Dauphin	22	Lehigh	39	Sullivan	56
Berks	6	Delaware	23	Luzerne	40	Susquehanna	57
Blair	7	Elk	24	Lycoming	41	Tioga	58
Bradford	8	Erie	25	McKean	42	Union	59
Bucks	9	Fayette	26	Mercer	43	Venango	60
Butler	10	Forest	27	Mifflin	44	Warren	61
Cambria	11	Franklin	28	Monroe	45	Washington	62
Cameron	12	Fulton	29	Montgomery	46	Wayne	63
Carbon	13	Greene	30	Montour	47	Westmoreland	64
Centre	14	Huntingdon	31	Northampton	48	Wyoming	65
Chester	15	Indiana	32	Northumberland	49	York	66
Clarion	16	Jefferson	33	Perry	50	Philadelphia	67
Clearfield	17	Juniata	34	Pike	51		

State Route (SR)

State Routes (SR's) are identified by four-digit numbers. SR numbers are assigned as follows:

- | | |
|--|-----------|
| 1. Traffic Routes: Routes designated as Interstates, US or PA Routes | 0001-0999 |
| 2. Quadrant Routes (Non-Traffic Routes) | 1001-4999 |
| 3. Relocated Traffic Routes | 6000-6999 |
| 4. Turned Back, Abandoned, or Null Routes | 7000-7999 |
| 5. Interchanges | 8001-8999 |
| 6. WYE's | 9101-9199 |
| 7. Rest Areas | 9201-9299 |
| 8. Truck Escape Ramps | 9301-9399 |
| 9. Others | 9401-9499 |
| 10. Park and Rides | 9501-9599 |

Even/Odd Convention: Even numbers are typically given to SR's in the East/West direction, and odd numbers to SR's that run North/South. This convention applies to Interstate Routes (except those that are Beltways or Spurs), and Quadrant Routes. This convention may or may not apply to PA or US Traffic Routes.

Hierarchy: If two or more traffic routes occupy the same section of roadway, the SR number is based on the "higher" type route, according to the following hierarchy. If the traffic routes are the same hierarchy class, then the SR number is assigned the lower numbered traffic route (Figure 1).

1. Interstates
2. U.S. Routes
3. PA Routes
4. Quadrant Routes

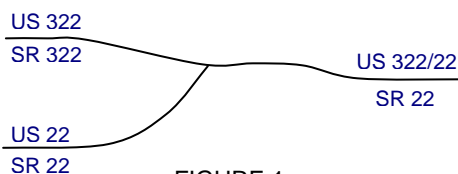


FIGURE 1

Other Numbering Conventions:

1. The first digit of a quadrant route is based on which quadrant of the county the route is located, as shown in the following diagram (Figure 2).
2. The last three digits of a Relocated Traffic Route are the same as the Traffic Route that was relocated.
3. Interchanges are numbered sequentially. Odd numbers are given to interchanges along SR's in the North/South direction; even numbers are given to interchanges along SR's in the East/West direction (Figure 3).
4. WYE's are given odd numbers if the connecting SR is odd numbered, and even numbers if the connecting SR is even numbered.
5. Rest Areas or Truck Escape Ramps are given odd numbers if they connect to the Southbound or Westbound side of an SR, and even numbers if they connect to the Northbound or Eastbound side.

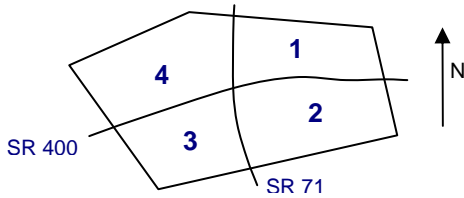


FIGURE 2

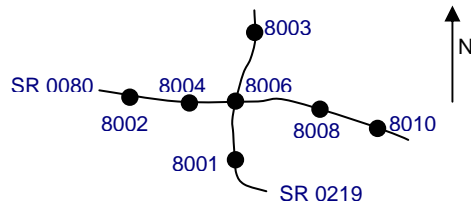


FIGURE 3

Segment (SEG)

State routes are divided into segments, which are approximately one-half mile long, and are identified by a four-digit number. Segment begin and end points are placed at physical features where possible. Segment numbers increase in the North or East direction, and typically by 10's (Figure 4). Segments are even numbered on undivided roadways, and in the Northbound or Eastbound direction of divided roadways. Segments are odd numbered in the Southbound or Westbound direction of divided roadways (Figure 5). Interstate segments are associated with the mile posts (Figure 6).

Undivided Roadways

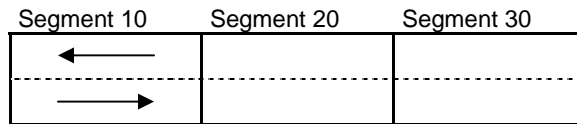


FIGURE 4

Divided Roadways

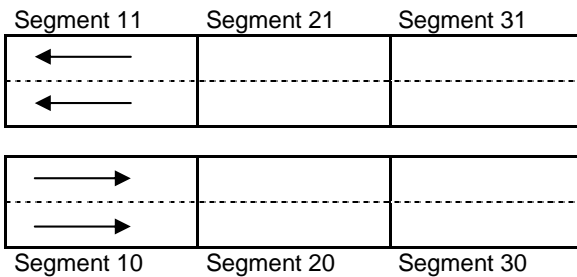


FIGURE 5

Interstate Roadways

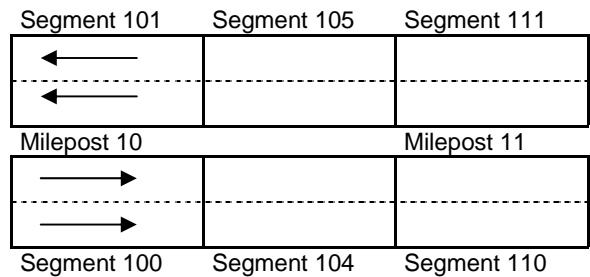


FIGURE 6

Turned Back, Abandoned, and Null Segments are given numbers in the range of 7000-7999. For two coinciding State routes, the route with "lower" hierarchy is "nulled."

Segment numbering restarts on Traffic Routes at County boundaries, except Interstates (Figure 7).

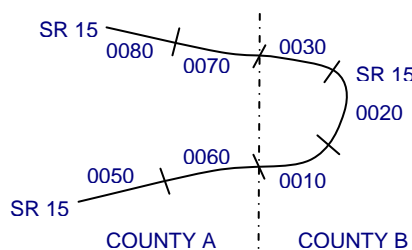


FIGURE 7

Offset

The offset, a subdivision of the segment, is the distance (in feet) from the beginning of the segment, expressed as a four-digit number. Offsets are measured in the increasing segment direction.

Segment Markers

Segment markers, which allow for easy identification of the LRS location on the State highway system, indicate the State route and segment number at the point that each segment is entered. If the beginning of a segment occurs at a physical feature, then the point of reference is at the physical feature and not the sign. At intersections, signs are used to identify beginning or ending State routes or segments.



Users of the LRS

Locations of all intersections, structures, and other points of interest are field verified and inventoried in the RMS. This information can be displayed on Straight Line Diagrams (SLD's) which can be viewed in the RMS, or hardcopy form. SLD books are refreshed and printed annually for distribution to the Department's District and County offices, as well as too many external entities.

A list of those within the Department that use the LRS to identify locations in the RMS and in the field includes personnel from the following organizations: Pavement Testing, County Maintenance, Traffic, Design, Surveys, Construction, Bridge, Permits, Crash Review, Planning and Programming, Posted & Bonded Roads, Tort Liability, and Emergency Management.

Users outside the Department include: County & Municipal governments, County 911, Planning Commissions, Federal Highway Administration, State & Local Police, Local Emergency Management, Delivery Services (UPS, Fed Ex, etc.), Fire Departments, Utility Companies, Contractors, and Consultants.

Without segment markers located in the field, all of these users would have to rely solely on the SLD, which would be extremely cumbersome at best and impossible for some.

Verification, QA & QC

In order to assure that LRS information is indicated properly in the RMS, on SLD's, and in the field, LRS Quality Assurance (QA) and Quality Commitment (QC) programs are performed each year. The Bureau of Operations, Asset Management Division, Roadway Inventory & Testing Unit (RITU) performs all Statewide QC testing. Field verification and QA is also performed by RITS, except in Engineering Districts 2-0, 11-0, and 12-0, where it is done "in-house." Each Engineering District is responsible for its own LRS completeness and maintenance with respect to the RMS.

Twenty percent of each county is field tested annually as part of the QA program, and five percent of each county is tested for the annual QC program. The goal of the QC program is to maintain at least 90% accuracy between the RMS and the actual field locations of highway features. Annual QC ratings are developed and reported to the Engineering Districts.









































Field testing is performed by two-person teams (a permanent employee that operates the test, and a temporary employee that drives the device) with the use of vans equipped with an on-board computer and a Data Measurement Subsystem. Testing is typically performed during the months of April through November.

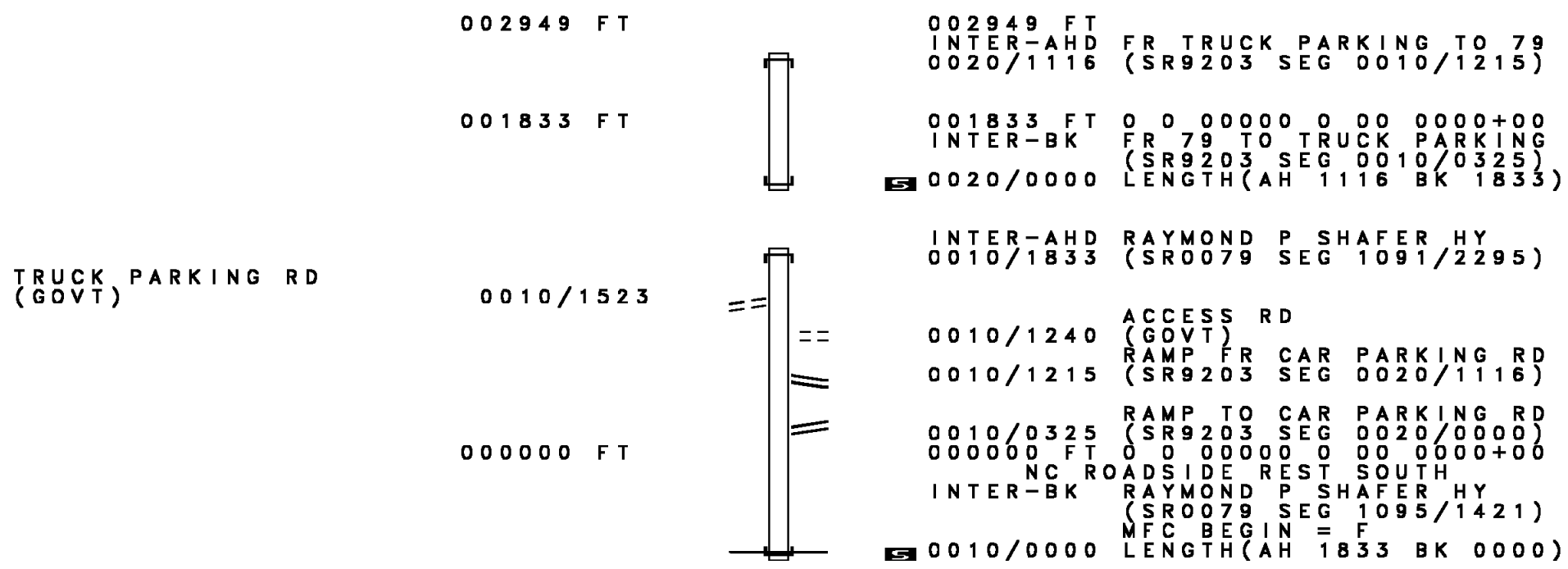
Vehicle location and roadway features are displayed on the van's computer screen in SLD format, and the software accepts operator inputs verifying or modifying roadway feature locations, as well as comments. Though the system can function at greater speed, test speeds are typically less than 25 mph to ensure accuracy.

There are five categories of information that is verified and/or modified:

1. State Route Length
2. Segment Length
3. Roadway Geometry (lane count, pavement & shoulder types & widths)
4. Intersecting Feature Location (intersections & bridges)
5. Segment Marker Location

STRAIGHT LINE DIAGRAM (SLD) ANNUAL REFRESH ATTRIBUTE KEY PAGE 1 OF 2

 SEGMENT MARKER	 AHEAD LEFT INTER STATE OWNED	 RAILROAD CROSSING	 INTERSTATE MILEPOST
 TURNBACK	 AHEAD LEFT INTER NON-STATE	 RAILROAD OVER-PASS	 MFC BEGIN
 NULL	 AHEAD RIGHT INTE STATE OWNED	 OVER-PASS	 MUNICIPAL BOUNDARY
 UNDIVIDED HIGHWAY	 AHEAD RIGHT INTE NON-STATE	 BRIDGE END	 VILLAGE BEGIN
 PHYSICALLY DIVIDED	 BACK LEFT INTER STATE OWNED	 BRIDGE BEGIN	AH - LENGTH FORWARD TO NEXT SEGMENT BEGIN BK - LENGTH BACKWARD TO PREVIOUS SEGMENT BEGIN
 PAINT DIVIDED	 BACK LEFT INTER NON-STATE	 TUNNEL	
 INTERSECTION AHEAD	 BACK RIGHT INTER STATE OWNED	 SIGN STRUCTURE	MFC - MAINTENANCE FUNCTIONAL CLASS A = INTERSTATE EXPRESSWAY AND/OR PRINCIPLE ARTERIAL C = MINOR ARTERIAL D = COLLECTOR E = LOCAL ACCESS F = INTERCHANGE RAMP
 INTERSECTION BACK	 BACK RIGHT INTER NON-STATE	 P3 BRIDGE	
 REFERENCE AHEAD/BACK	 T-LEFT INTERSEC STATE OWNED	 RETAINING WALL	
 DIVIDED CONNECTOR	 T-LEFT INTERSEC NON-STATE	 BRIDGE/CULVERT UNDER FILL	NULL AND TURNBACK SEGMENTS ARE DISPLAYED IN THE DEPARTMENT'S ROADWAY MANAGEMENT SYSTEM (RMS) AS 100 FEET IN LENGTH. ACTUAL SEGMENT AND SECTION LENGTHS MAY VARY SIGNIFICANTLY
 CROSS INTERSEC STATE OWNED	 T-RIGHT INTERSEC STATE OWNED	 PIPE (STAMPP)	
 CROSS INTERSEC NON-STATE	 T-RIGHT INTERSEC NON-STATE	 ROTARY INTERSEC	

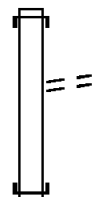


002645 FT

002645 FT
 INTER-AHD RAMP FR TRUCK PARKING R
 0020/0975 (SR9201 SEG 0010/1365)

001670 FT

ACCESS RD
 (GOVT)
 0020/0080 1 0 01021 2 02 0006+75
 001670 FT INTER-BK RAMP TO TRUCK PARKING R
 (SR9201 SEG 0010/0425)
 0020/0000 LENGTH(AH 0975 BK 1670)



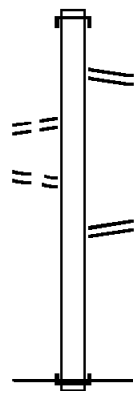
FROM TRUCK PARKING
 (CONN)
 TO TRUCK PARKING
 (CONN)

0010/1240

0010/0508

000000 FT

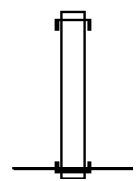
INTER-AHD RAYMOND P SHAFER HW
 0010/1670 (SR0079 SEG 1070/1880)
 RAMP FR CAR PARKING RD
 0010/1365 (SR9201 SEG 0020/0975)



RAMP TO CAR PARKING RD
 (SR9201 SEG 0020/0000)
 0010/0425 1 0 01021 2 02 0000+00
 000000 FT INTER-BK NC REST AREA PZ
 RAYMOND P SHAFER HW
 (SR0079 SEG 1070/0250)
 MFC BEGIN = F
 0010/0000 LENGTH(AH 1670 BK 0000)

EXTRACT DATE: 12/18/2023 ROADWAY MANAGEMENT SYSTEM PAGE NUMBER: 378
 PRINT DATE: 12/21/2023 SLD COUNTY/SR - ANNUAL PRINT COUNTY: LAWRENCE
 DIR: E TOTAL LEN: .059 MI. DIST: 11-4 SR: 9102
 LEFT MUN: WILMINGTON T RIGHT MUN: WILMINGTON T

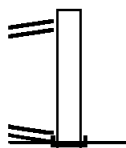
000309 FT
 000000 FT



000309 FT
 INTER-AHD NORTH JEFFERSON ST
 0010/0309 (SR0158 SEG 0010/0085)
 000000 FT 0 0 00000 0 00 0000+00
 NC Y CONN RD
 INTER-BK WILMINGTON RD
 (SR0018 SEG 0490/2719)
 MFC BEGIN = F
 0010/0000 LENGTH(AH 0309 BK 0000)

EXTRACT DATE: 12/18/2023 ROADWAY MANAGEMENT SYSTEM PAGE NUMBER: 377
 PRINT DATE: 12/21/2023 SLD COUNTY/SR - ANNUAL PRINT COUNTY: LAWRENCE
 DIR: N TOTAL LEN: .079 MI. DIST: 11-4 SR: 9101
 LEFT MUN: UNION T RIGHT MUN: UNION T

OLD YOUNGSTOWN RD 000415 FT
 (SR4007 SEG 0010/0285) 0010/0415
 0 0 00000 0 00 0000+00 000000 FT
 STATE ST
 (SR0224 SEG 0150/0000) 0010/0000

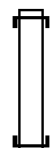


000415 FT
 NC CONN 224 TO STATE ST
 INTER-BK STATE ST/SR 224 SH
 000000 FT (SR0224 SEG 0150/0000)
 MFC BEGIN = F
 0010/0000 LENGTH(AH 0415 BK 0000)

EXTRACT DATE: 12/18/2023 ROADWAY MANAGEMENT SYSTEM PAGE NUMBER: 376
 PRINT DATE: 12/21/2023 SLD COUNTY/SR - ANNUAL PRINT COUNTY: LAWRENCE
 DIR: S TOTAL LEN: .120 MI. DIST: 11-4 SR: 8020
 LEFT MUN: UNION T RIGHT MUN: UNION T

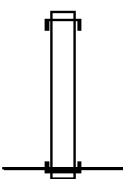
000594 FT

000233 FT



000594 FT
 INTER-AHD HARBOR BRIDGE EDINBURG
 0500/0361 (SR4004 SEG 0040/2800)
 000233 FT 0 0 00000 0 00 0000+00
 NC RAMP 500 RD
 INTER-BK BENJAMIN FRANKLIN HW
 (SR0422 SEG 0171/0444)
 0500/0000 LENGTH(AH 0401 BK 0233)

000000 FT



INTER-AHD HARBOR BRIDGE EDINBURG
 0010/0233 (SR4004 SEG 0040/2215)
 000000 FT 0 0 00000 0 00 0000+00
 NC RAMP 10 RD
 INTER-BK BENJAMIN FRANKLIN HW
 (SR0422 SEG 0160/1855)
 MFC BEGIN = F
 0010/0000 LENGTH(AH 0233 BK 0000)

DIR: E TOTAL LEN: .705 MI. DIST: 11-4 SR: 8018
 LEFT MUN: SHENANGO T RIGHT MUN: SHENANGO T

003721 FT



003721 FT
 INTER-AHD BENJAMIN FRANKLIN HW
 0510/0912 (SR0422 SEG 0401/0480)

002809 FT

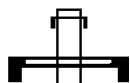
002809 FT 1 0 01055 2 00 0000+00
 NC NEW CASTLE INT/RAMP J RD
 INTER-BK BENJAMIN FRANKLIN HW
 (SR0422 SEG 0390/1335)
 5 0510/0000 LENGTH(AH 0912 BK 1091)



INTER-AHD BENJAMIN FRANKLIN HW
 0500/1091 (SR0422 SEG 0391/0956)

001718 FT

001718 FT 1 0 01055 2 10 0000+00
 NC NEW CASTLE INT/RAMP K RD
 INTER-BK BENJAMIN FRANKLIN HW
 (SR0422 SEG 0401/0964)
 5 0500/0000 LENGTH(AH 1091 BK 1095)



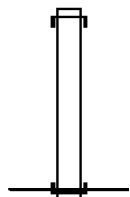
INTER-AHD BENJAMIN FRANKLIN HW
 0250/1095 (SR0422 SEG 0391/0051)
 SIGN: 3 CHORD TRUSS
 0250/1000 BMSID 37/0422/0390/0000

000623 FT



000623 FT 1 0 01055 2 00 0000+00
 NC NEW CASTLE INT/RAMP L RD
 INTER-BK NEW BUTLER RD
 (SR2004 SEG 0080/0660)
 5 0250/0000 LENGTH(AH 1095 BK 0623)

000000 FT

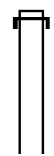


INTER-AHD BENJAMIN FRANKLIN HW
 0010/0623 (SR0422 SEG 0400/0410)
 000000 FT 1 0 01055 2 11 0000+00
 NC NEW CASTLE INT/RAMP M RD
 INTER-BK BENJAMIN FRANKLIN HW
 (SR0422 SEG 0390/0748)
 MFC BEGIN = F
 5 0010/0000 LENGTH(AH 0623 BK 0000)

EXTRACT DATE: 12/18/2023 ROADWAY MANAGEMENT SYSTEM PAGE NUMBER: 374
 PRINT DATE: 12/21/2023 SLD COUNTY/SR - ANNUAL PRINT COUNTY: LAWRENCE
 DIR: S TOTAL LEN: .653 MI. DIST: 11-4 SR: 8016
 LEFT MUN: SHENANGO T RIGHT MUN: SHENANGO T

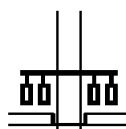
003449 FT

002612 FT

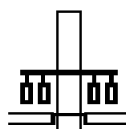


003449 FT
 INTER-AHD BENJAMIN FRANKLIN HW
 0750/0837 (SR0422 SEG 0370/0941)
 002612 FT 1 0 01055 2 06 0000+00
 NC E WASH INT/RAMP F RD
 EAST WASHINGTON ST
 (SR0065 SEG 0281/0770)

DIR: S TOTAL LEN: .653 MI. DIST: 11-4 SR: 8016
 LEFT MUN: SHENANGO T RIGHT MUN: SHENANGO T

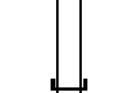


(SR0065 SEG 0280/0730)
 INTER-BK RAMP E RD
 (SR8016 SEG 0010/1012)
 0750/0000 LENGTH(AH 0837 BK 0915)

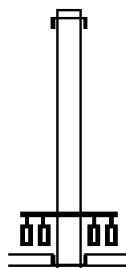


INTER-AHD RAMP H RD
 (SR8016 SEG 0250/0000)
 LINE AV
 (SR0065 SEG 0291/0425)
 (SR0065 SEG 0290/0420)
 0500/0915

001697 FT

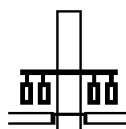


001697 FT 1 0 01055 2 07 0000+00
 NC E WASH INT/RAMP G RD
 INTER-BK BENJAMIN FRANKLIN HW
 (SR0422 SEG 0371/0780)
 0500/0000 LENGTH(AH 0915 BK 0685)



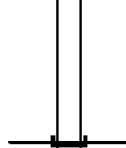
INTER-AHD BENJAMIN FRANKLIN HW
 0250/0685 (SR0422 SEG 0361/1586)
 001012 FT 1 0 01055 2 04 0000+00
 NC E WASH INT/RAMP H RD
 LINE AV
 (SR0065 SEG 0290/0420)
 (SR0065 SEG 0291/0425)
 INTER-BK RAMP G RD
 (SR8016 SEG 0500/0915)
 0250/0000 LENGTH(AH 0685 BK 1012)

001012 FT



INTER-AHD RAMP F RD
 (SR8016 SEG 0750/0000)
 EAST WASHINGTON ST
 (SR0065 SEG 0280/0730)
 (SR0065 SEG 0281/0770)
 0010/1012

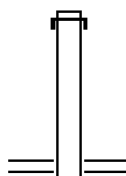
000000 FT



000000 FT 1 0 01055 2 05 0000+00
 NC E WASH INT/RAMP E RD
 INTER-BK BENJAMIN FRANKLIN HW
 (SR0422 SEG 0360/1709)
 MFC BEGIN = F
 0010/0000 LENGTH(AH 1012 BK 0000)

DIR: W TOTAL LEN: .702 MI. DIST: 11-4 SR: 8014
 LEFT MUN: TAYLOR T RIGHT MUN: TAYLOR T

003707 FT



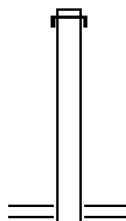
003707 FT
 INTER-AHD BENJAMIN FRANKLIN HW
 0750/0872 (SR0422 SEG 0300/1194)

002835 FT

002835 FT 1 0 01055 2 01 0000+00
 NC MORAVIA ST INT/RP B RD
 MORAVIA ST
 (SR0168 SEG 0200/0814)
 0750/0000 LENGTH(AH 0872 BK 0987)

INTER-AHD BENJAMIN FRANKLIN HW
 0510/0987 (SR0422 SEG 0301/0515)

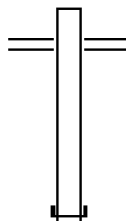
001848 FT



001848 FT 1 0 01055 2 02 0000+00
 NC MORAVIA ST INT/RP C RD
 MORAVIA ST
 (SR0168 SEG 0201/1920)
 (SR0168 SEG 0200/1900)
 0510/0000 LENGTH(AH 0987 BK 1107)

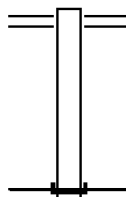
MORAVIA ST
 (SR0168 SEG 0201/1920)
 (SR0168 SEG 0200/1900)

000741 FT



000741 FT 1 0 01055 2 03 0000+00
 NC MORAVIA ST INT/RP D RD
 INTER-BK BENJAMIN FRANKLIN HW
 (SR0422 SEG 0301/1370)
 0500/0000 LENGTH(AH 1107 BK 0741)

000000 FT



0010/0741 MORAVIA ST
 (SR0168 SEG 0200/0814)
 000000 FT 1 0 01055 2 00 0000+00
 NC MORAVIA ST INT/RP A RD
 INTER-BK BENJAMIN FRANKLIN HW
 (SR0422 SEG 0300/0479)
 MFC BEGIN = F
 0010/0000 LENGTH(AH 0741 BK 0000)

EXTRACT DATE: 12/18/2023 ROADWAY MANAGEMENT SYSTEM PAGE NUMBER: 371
 PRINT DATE: 12/21/2023 SLD COUNTY/SR - ANNUAL PRINT COUNTY: LAWRENCE
 DIR: E TOTAL LEN: .956 MI. DIST: 11-4 SR: 8012
 LEFT MUN: UNION T RIGHT MUN: UNION T

005048 FT

005048 FT
 INTER-AHD BENJAMIN FRANKLIN HW
 0500/1636 (SR0422 SEG 0260/0535)

003412 FT

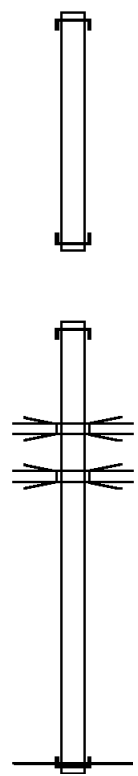
003412 FT 0 0 00000 0 00 0000+00
 NC RAMP M RD
 INTER-BK BENJAMIN FRANKLIN HW
 (SR0376 SEG 0145/2408)
 5 0500/0000 LENGTH(AH 1636 BK 3412)

INTER-AHD BENJAMIN FRANKLIN HW
 0010/3412 (SR0376 SEG 0144/2544)

0010/2350 OP ID US 0422 EB 37/0422/0254/1231
 0010/2249 OP ID US 0422 WB 37/0422/0255/1253

000000 FT

000000 FT 0 0 00000 0 00 0000+00
 NC RAMP N RD
 INTER-BK BENJAMIN FRANKLIN HW
 (SR0422 SEG 0255/0000)
 MFC BEGIN = F
 5 0010/0000 LENGTH(AH 3412 BK 0000)

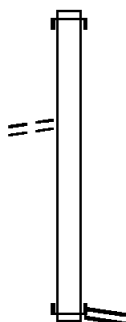


EXTRACT DATE: 12/18/2023 ROADWAY MANAGEMENT SYSTEM PAGE NUMBER: 370
 PRINT DATE: 12/21/2023 SLD COUNTY/SR - ANNUAL PRINT COUNTY: LAWRENCE
 DIR: S TOTAL LEN: 1.064 MI. DIST: 11-4 SR: 8010
 LEFT MUN: UNION T RIGHT MUN: UNION T

FROM 0224/0161 SH
 (CONN)

005619 FT

0750/0183
 004502 FT



005619 FT
 INTER-AHD BENJAMIN FRANKLIN HW
 0750/1117 (SR0376 SEG 0134/0828)

004502 FT 1 0 00000 0 00 0000+00
 STATE ST
 (SR0224 SEG 0160/1600)
 (SR0224 SEG 0161/1678)

NC STATE ST INT/RAMP G RD
 INTER-BK STATE ST
 (SR0224 SEG 0160/1611)
 0750/0000 LENGTH(AH 1117 BK 1134)

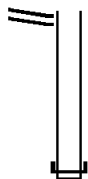
INTER-AHD STATE ST
 0272/1134 (SR0224 SEG 0171/0440)

RAMP K SPUR RD

DIR: S TOTAL LEN: 1.064 MI. DIST: 11-4 SR: 8010
 LEFT MUN: UNION T RIGHT MUN: UNION T

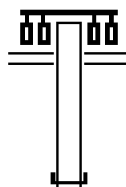
(SR8010 SEG 0262/0000) 0272/0750

003368 FT



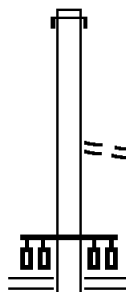
003368 FT 0 0 00000 0 00 0000+00
 NC STATE ST INT/RAMP K RD
 INTER-BK BENJAMIN FRANKLIN HW
 (SR0376 SEG 0131/2247)
 0272/0000 LENGTH(AH 1134 BK 0332)

003036 FT



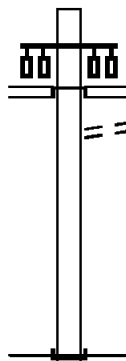
STATE ST
 (SR0224 SEG 0171/0711)
 0262/0332
 003036 FT 0 0 00000 0 00 0000+00
 NC RAMP K SPUR RD
 INTER-BK STATE ST INT/RAMP K RD
 (SR8010 SEG 0272/0750)
 0262/0000 LENGTH(AH 0332 BK 1559)

001477 FT



INTER-AHD BENJAMIN FRANKLIN HW
 0250/1559 (SR0376 SEG 0131/1229)
 FROM 0224/0171 SH
 0250/0120 (CONN)
 001477 FT 1 0 01023 2 07 0000+00
 NC STATE ST INT/RAMP L RD
 STATE ST
 (SR0224 SEG 0170/0696)
 0250/0000 LENGTH(AH 1559 BK 1477)

000000 FT



INTER-AHD UNION SQ RD
 (T318)
 STATE ST
 (SR0224 SEG 0161/1033)
 0010/1477
 TO 0224/0161 SH
 0010/1350 (CONN)
 000000 FT 1 0 01023 2 09 0000+00
 NC STATE ST INT/RAMP H RD
 INTER-BK BENJAMIN FRANKLIN HW
 (SR0376 SEG 0130/0871)
 MFC BEGIN = F
 0010/0000 LENGTH(AH 1477 BK 0000)

EXTRACT DATE: 12/18/2023 ROADWAY MANAGEMENT SYSTEM PAGE NUMBER: 368
PRINT DATE: 12/21/2023 SLD COUNTY/SR - ANNUAL PRINT COUNTY: LAWRENCE
DIR: S TOTAL LEN: 2.497 MI. DIST: 11-4 SR: 8008
LEFT MUN: UNION T RIGHT MUN: UNION T

013182 FT

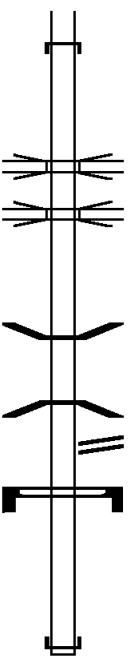
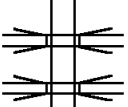
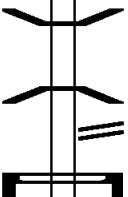
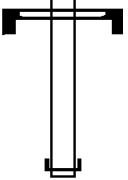


013182 FT
INTER-AHD SAMPSON ST SR422E TO400

DIR: S TOTAL LEN: 2.497 MI.
LEFT MUN: UNION T

DIST: 11-4 SR: 8008
RIGHT MUN: UNION T

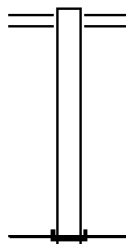
	0760/1714 (SR0422 SEG 0192/1714)
011468 FT	011468 FT 0 0 00000 0 00 0000+00 NC RAMP B RD INTER-BK BENJAMIN FRANKLIN HW (SR0376 SEG 0120/1232) S 0760/0000 LENGTH(AH 1714 BK 2464)
	INTER-AHD BENJAMIN FRANKLIN HW 0750/2464 (SR0376 SEG 0120/2138)
009004 FT	009004 FT 0 0 00000 0 00 0000+00 NC RAMP A RD INTER-BK BENJAMIN FRANKLIN HW (SR0422 SEG 0192/0773) S 0750/0000 LENGTH(AH 2464 BK 1262)
	INTER-AHD BENJAMIN FRANKLIN HW 0520/1262 (SR0376 SEG 0121/1210)
007742 FT	007742 FT 0 0 00000 0 00 0000+00 NC RAMP D RD INTER-BK SAMPSON ST (SR4002 SEG 0010/0581) S 0520/0000 LENGTH(AH 1262 BK 1095)
	INTER-AHD SAMPSON ST 0510/1095 (SR4002 SEG 0020/0933)
006647 FT	006647 FT 0 0 00000 0 00 0000+00 NC RAMP E SPUR RD INTER-BK RAMP E RD (SR8008 SEG 0500/0965) S 0510/0000 LENGTH(AH 1095 BK 4774)

DIR: S TOTAL LEN: 2.497 MI. DIST: 11-4 SR: 8008
 LEFT MUN: UNION T RIGHT MUN: UNION T

		INTER-AHD BENJAMIN FRANKLIN HW 0500/4774 (SR0422 SEG 0193/0335)
		0500/3420 OP ID I-376 EB 37/0376/0114/2344 0500/3318 OP ID I-376 WB 37/0376/0115/3018
		0500/1794 BMS EN 37/8008/0500/1536 1 0 01023 2 14 0000+00 SR 4002 EB 0500/1536 BMSBG 37/8008/0500/1536 RAMP E SPUR RD 0500/0965 (SR8008 SEG 0510/0000) SIGN: 2 CHORD TRUSS 0500/0637 BMSID 37/8008/0500/0605
001873 FT		001873 FT 0 0 00000 0 00 0000+00 NC RAMP E RD INTER-BK BENJAMIN FRANKLIN HW (SR0376 SEG 0125/0465) 0500/0000 LENGTH(AH 4774 BK 0843)
001030 FT		INTER-AHD BENJAMIN FRANKLIN HW 0250/0843 (SR0376 SEG 0121/0312) 001030 FT 1 0 01023 2 14 0000+00 NC RAMP F RD INTER-BK SAMPSON ST (SR4002 SEG 0011/0555) 0250/0000 LENGTH(AH 0843 BK 1030)
000000 FT		INTER-AHD BEAVER VALLEY EX 0010/1030 (SR0376 SEG 0120/0107) 000000 FT 1 0 01023 2 18 0000+00 NC RAMP C RD INTER-BK BENJAMIN FRANKLIN HW (SR0422 SEG 0193/1510) MFC BEGIN = F 0010/0000 LENGTH(AH 1030 BK 0000)

EXTRACT DATE: 12/18/2023 ROADWAY MANAGEMENT SYSTEM PAGE NUMBER: 365
 PRINT DATE: 12/21/2023 SLD COUNTY/SR - ANNUAL PRINT COUNTY: LAWRENCE
 DIR: S TOTAL LEN: .229 MI. DIST: 11-4 SR: 8006
 LEFT MUN: NESHANNOCK T RIGHT MUN: NESHANNOCK T

001207 FT



000000 FT

001207 FT PULASKI RD
 0010/1207 (SR4004 SEG 0060/0000)

000000 FT 0 0 00000 0 00 0000+00
 NC HAR BR/EDNBRG INT/RP G RD
 INTER-BK BEAVER VALLEY EX
 (SR0376 SEG 0114/0761)
 MFC BEGIN = F
 0010/0000 LENGTH(AH 1207 BK 0000)

EXTRACT DATE: 12/18/2023 ROADWAY MANAGEMENT SYSTEM PAGE NUMBER: 364
 PRINT DATE: 12/21/2023 SLD COUNTY/SR - ANNUAL PRINT COUNTY: LAWRENCE
 DIR: S TOTAL LEN: .670 MI. DIST: 11-4 SR: 8004
 LEFT MUN: PULASKI T RIGHT MUN: PULASKI T

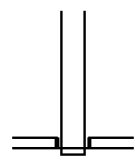
003538 FT



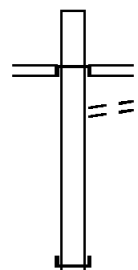
002956 FT

003538 FT
 INTER-AHD BEAVER VALLEY EX
 0750/0582 (SR0376 SEG 0050/0948)
 FROM 0208/0132 SH
 (CONN)
 0750/0050
 002956 FT 0 0 00000 0 00 0000+00

DIR: S TOTAL LEN: .670 MI. DIST: 11-4 SR: 8004
 LEFT MUN: PULASKI T RIGHT MUN: PULASKI T



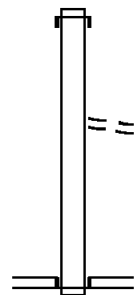
NC PULASKI INT/RAMP A RD
 PULASKI RD
 (SR0208 SEG 0132/0284)
 INTER-BK PULASKI INT/RAMP B RD
 (SR8004 SEG 0010/0742)
 0750/0000 LENGTH(AH 0582 BK 0931)



002025 FT

INTER-AHD PULASKI INT/RAMP C RD
 (SR8004 SEG 0250/0000)
 PULASKI RD
 0500/0931 (SR0208 SEG 0132/0782)
 TO 0208/0132 SH
 0500/0890 (CONN)

002025 FT 0 0 00000 0 00 0000+00
 NC PU LASKI INT/RAMP D RD
 INTER-BK BEAVER VALLEY EX
 (SR0376 SEG 0051/1428)
 0500/0000 LENGTH(AH 0931 BK 1283)

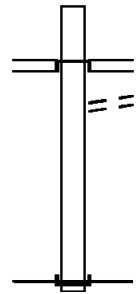


000742 FT

INTER-AHD BEAVER VALLEY EX
 0250/1283 (SR0376 SEG 0045/1778)

0250/0085 FROM 0208/0133 SH
 (CONN)
 000742 FT 1 0 01023 2 26 0000+00

NC PU LASKI INT/RAMP C RD
 PULASKI RD
 (SR0208 SEG 0133/0771)
 INTER-BK PULASKI INT/RAMP D RD
 (SR8004 SEG 0500/0931)
 0250/0000 LENGTH(AH 1283 BK 0742)



000000 FT

INTER-AHD PULASKI INT/RAMP A RD
 (SR8004 SEG 0750/0000)
 PULASKI RD
 0010/0742 (SR0208 SEG 0133/0284)
 TO 0208/0133 SH
 0010/0695 (CONN)

000000 FT 1 0 01023 2 25 0000+00
 NC PU LASKI INT/RAMP B RD
 INTER-BK BEAVER VALLEY EX
 (SR0376 SEG 0044/2328)
 MFC BEGIN = F
 0010/0000 LENGTH(AH 0742 BK 0000)

EXTRACT DATE: 12/18/2023 ROADWAY MANAGEMENT SYSTEM PAGE NUMBER: 362
PRINT DATE: 12/21/2023 SLD COUNTY/SR - ANNUAL PRINT COUNTY: LAWRENCE
DIR: S TOTAL LEN: .998 MI. DIST: 11-4 SR: 8002
LEFT MUN: NESHANNOCK T RIGHT MUN: NESHANNOCK T

005269 FT



005269 FT
INTER-AHD MITCHELL INT/RAMP V RD
(SR8002 SEG 0250/0000)
MITCHELL RD

DIR: S TOTAL LEN: .998 MI. DIST: 11-4 SR: 8002
 LEFT MUN: NESHANNOCK T RIGHT MUN: NESHANNOCK T

003892 FT 0500/1377 (SR4012 SEG 0020/0085)
 003892 FT 0 0 00000 0 00 0000+00
 NC MITCHELL INT/RAMP T RD
 INTER-BK BEAVER VALLEY EX
 (SR0376 SEG 0095/0853)
 0500/0000 LENGTH(AH 1377 BK 0821)

003071 FT 0250/0821 BEAVER VALLEY EX
 (SR0376 SEG 0091/1426)
 0250/0065 FROM 4012/0020 SH
 (CONN)
 003071 FT 0 0 00000 0 00 0000+00
 NC MITCHELL INT/RAMP V RD
 MITCHELL RD
 (SR4012 SEG 0020/0085)
 INTER-BK MITCHELL INT/RAMP T RD
 (SR8002 SEG 0500/1377)
 0250/0000 LENGTH(AH 0821 BK 1251)

001820 FT 0020/1251 BEAVER VALLEY EX
 (SR0376 SEG 0090/1963)
 001820 FT 0 0 00000 0 00 0000+00
 NC MITCHELL INT/RAMP S RD
 INTER-BK MITCHELL RD
 (SR4012 SEG 0011/0000)
 0020/0000 LENGTH(AH 1251 BK 1820)

000000 FT 0010/1820 MITCHELL RD
 (SR4012 SEG 0010/0000)
 000000 FT 1 0 01023 2 13 0000+00
 NC MITCHELL INT/RAMP U RD
 INTER-BK BEAVER VALLEY EX
 (SR0376 SEG 0090/0852)
 MFC BEGIN = F
 0010/0000 LENGTH(AH 1820 BK 0000)

EXTRACT DATE: 12/18/2023 ROADWAY MANAGEMENT SYSTEM PAGE NUMBER: 360
 PRINT DATE: 12/21/2023 SLD COUNTY/SR - ANNUAL PRINT COUNTY: LAWRENCE
 DIR: B TOTAL LEN: .049 MI. DIST: 11-4 SR: 4016
 LEFT MUN: NESHANNOCK T RIGHT MUN: NESHANNOCK T

000259 FT
 000000 FT



000259 FT BMS EN 37/4016/0010/0000
 INTER-AHD KINGS CHAPEL RD
 0010/0259 (T515)
 000000 FT 0 0 00000 0 00 0000+00
 NC KINGS CHAPEL RD
 INTER-BK KINGS CHAPEL RD
 (T515)
 I-376 EB
 BMSBG 37/4016/0010/0000
 MFC BEGIN = E
 0010/0000 LENGTH(AH 0259 BK 0000)

EXTRACT DATE: 12/18/2023 ROADWAY MANAGEMENT SYSTEM PAGE NUMBER: 359
 PRINT DATE: 12/21/2023 SLD COUNTY/SR - ANNUAL PRINT COUNTY: LAWRENCE
 DIR: B TOTAL LEN: .009 MI. DIST: 11-4 SR: 4015
 LEFT MUN: MAHONING T RIGHT MUN: MAHONING T

000046 FT
 000000 FT



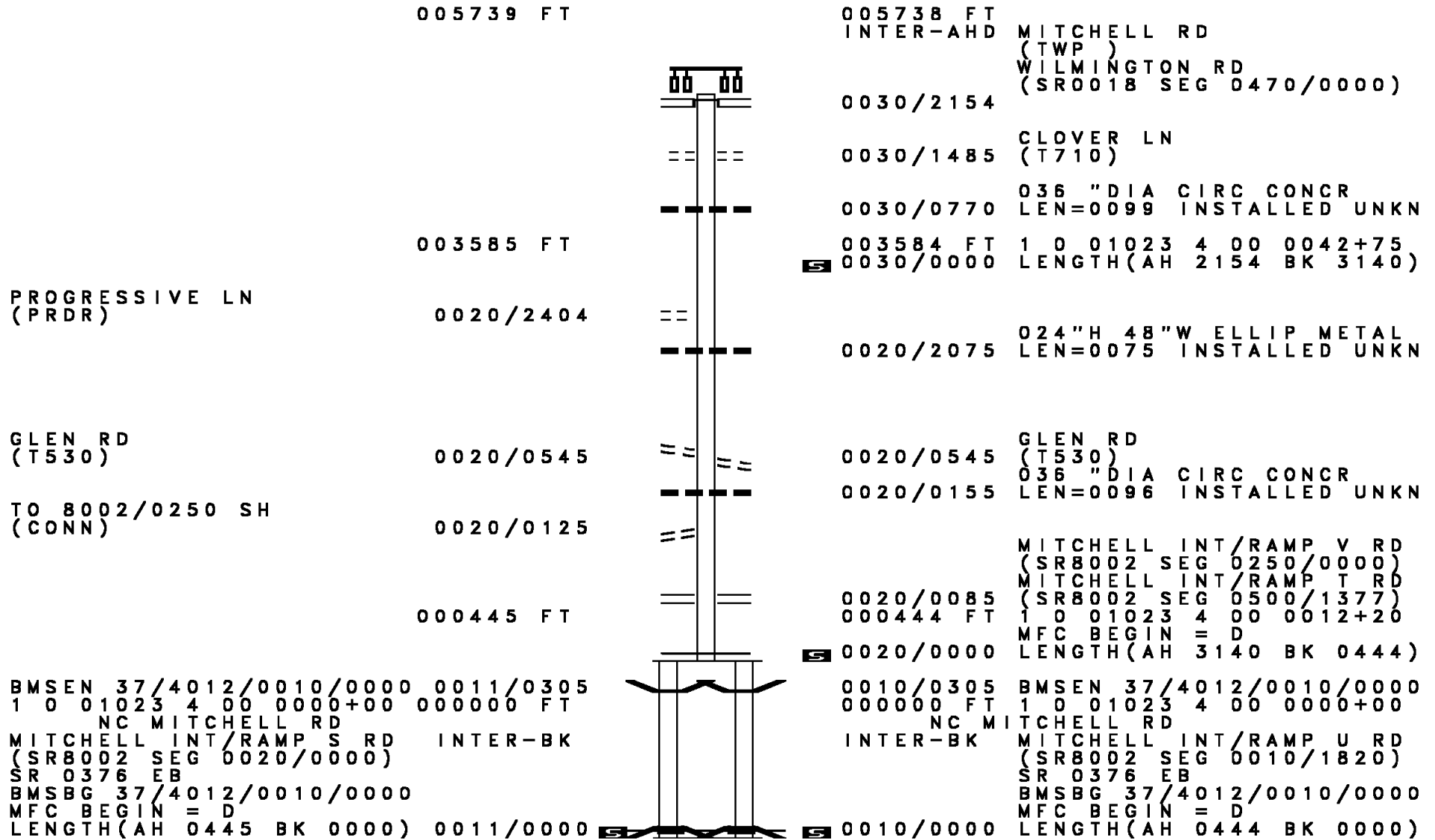
000046 FT BMS EN 37/4015/0010/0000
 INTER-AHD CHURCHILL RD
 0010/0046 (T324)
 000000 FT 0 0 00000 0 00 0000+00
 NC CHURCHILL RD
 INTER-BK CHURCHILL RD
 (T324)
 SR 0224
 BMSBG 37/4015/0010/0000
 MFC BEGIN = E
 0010/0000 LENGTH(AH 0046 BK 0000)

EXTRACT DATE: 12/18/2023 ROADWAY MANAGEMENT SYSTEM PAGE NUMBER: 358
PRINT DATE: 12/21/2023 SLD COUNTY/SR - ANNUAL PRINT COUNTY: LAWRENCE
DIR: E TOTAL LEN: .000 MI. DIST: 11-4 SR: 4013
LEFT MUN: NESHANNOCK T RIGHT MUN: NESHANNOCK T

000000 FT
000000 FT



000000 FT
7010/0000 LTH AH 002976 BK 000100
000000 FT
7004/0000 LTH AH 000100 BK 000000

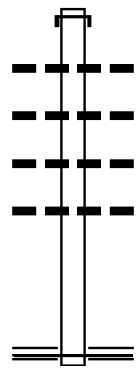


BMSBG 37/4012/0010/0000 0011/0305
 1 0 01023 4 00 0000+00 000000 FT
 NC MITCHELL RD
 MITCHELL INT/RAMP S RD INTER-BK
 (SR8002 SEG 0020/0000)
 SR 0376 EB
 BMSBG 37/4012/0010/0000
 MFC BEGIN = D
 LENGTH(AH 0445 BK 0000) 0011/0000

0010/0305 BMSBG 37/4012/0010/0000
 000000 FT 1 0 01023 4 00 0000+00
 NC MI
 INTER-BK MITCHELL RD
 MITCHELL INT/RAMP U RD
 (SR8002 SEG 0010/1820)
 SR 0376 EB
 BMSBG 37/4012/0010/0000
 MFC BEGIN = D
 LENGTH(AH 0444 BK 0000)

EXTRACT DATE: 12/18/2023 ROADWAY MANAGEMENT SYSTEM PAGE NUMBER: 356
 PRINT DATE: 12/21/2023 SLD COUNTY/SR - ANNUAL PRINT COUNTY: LAWRENCE
 DIR: B TOTAL LEN: .228 MI. DIST: 11-4 SR: 4011
 LEFT MUN: PULASKI T RIGHT MUN: PULASKI T

001203 FT



000000 FT

001203 FT
 INTER-AHD OAK HILL RD MERCER CO
 0010/1203 (T955)
 018" DIA CIR PLASTIC
 0010/0825 LEN=0024 INSTALLED UNKN
 018" DIA CIRC CONCR
 0010/0500 LEN=0028 INSTALLED UNKN
 018" DIA CIRC CONCR
 0010/0245 LEN=0028 INSTALLED UNKN
 018" DIA CIRC CONCR
 0010/0030 LEN=0040 INSTALLED UNKN
 000000 FT 2 0 37029 0 01 0417+69
 NC OAK HILL RD
 HIGH HILL RD
 (SR4008 SEG 0090/0000)
 MFC BEGIN = E
 0010/0000 LENGTH(AH 1203 BK 0000)

EXTRACT DATE: 12/18/2023 ROADWAY MANAGEMENT SYSTEM PAGE NUMBER: 355
PRINT DATE: 12/21/2023 SLD COUNTY/SR - ANNUAL PRINT COUNTY: LAWRENCE
DIR: B TOTAL LEN: .000 MI. DIST: 11-4 SR: 4010
LEFT MUN: PULASKI T RIGHT MUN: PULASKI T

000000 FT
000000 FT

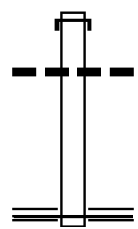


000000 FT
7020/0000 LENGTH(AH 2117 BK 2024)
000000 FT
7010/0000 LENGTH(AH 2024 BK 0000)

EXTRACT DATE: 12/18/2023 ROADWAY MANAGEMENT SYSTEM PAGE NUMBER: 354
 PRINT DATE: 12/21/2023 SLD COUNTY/SR - ANNUAL PRINT COUNTY: LAWRENCE
 DIR: B TOTAL LEN: .084 MI. DIST: 11-4 SR: 4009
 LEFT MUN: PULASKI T RIGHT MUN: PULASKI T

000444 FT

000000 FT



000444 FT AH-MERCER (43)
 INTER-AHD SHARON BEDFORD RD
 0010/0444 (SR3003 SEG 0010/0000)
 018 "DIA CIR PLASTIC
 0010/0402 LEN=0040 INSTALLED 2006
 000000 FT 2 0 37035 0 00 0090+71
 NC BEDFORD RD
 HIGH HILL RD
 (SR4008 SEG 0050/0000)
 MFC BEGIN = D
 0010/0000 LENGTH(AH 0444 BK 0000)

EXTRACT DATE: 12/18/2023 ROADWAY MANAGEMENT SYSTEM PAGE NUMBER: 353
PRINT DATE: 12/21/2023 SLD COUNTY/SR - ANNUAL PRINT COUNTY: LAWRENCE
DIR: B TOTAL LEN: 4.806 MI. DIST: 11-4 SR: 4008
LEFT MUN: PULASKI T RIGHT MUN: PULASKI T

PULASKI RD

025377 FT

025377 FT
INTER-AHD PULASKI RD

DIR: B TOTAL LEN: 4.806 MI. DIST: 11-4 SR: 4008
 LEFT MUN: PULASKI T RIGHT MUN: PULASKI T

(SR0208 SEG 0120/0000) 0100/3342

0100/3342	(SR0208 SEG 0120/0000)
0100/3268	018" H 18" W CON BOX CUL LEN=0056 INSTALLED UNKN
0100/3172	018" DIA CIRC METAL LEN=0072 INSTALLED UNKN
0100/2950	024" DIA CIRC CONCR LEN=0032 INSTALLED UNKN
0100/2572	018" DIA CIRC CONCR LEN=0032 INSTALLED UNKN
0100/2360	018" DIA CIR PLASTIC LEN=0040 INSTALLED 2013
0100/2102	024" DIA CIR PLASTIC LEN=0040 INSTALLED 2013
0100/1770	018" DIA CIR PLASTIC LEN=0032 INSTALLED 2013
0100/0905	024" DIA CIRC CONCR LEN=0040 INSTALLED UNKN

KOOSH LN
(PRDR)

0100/0881

0100/0415	018" DIA CIRC CONCR LEN=0028 INSTALLED UNKN
0100/0123	018" DIA CIRC CONCR LEN=0028 INSTALLED UNKN
0100/0000	2 0 37029 0 01 0395+53 LENGTH(AH 3342 BK 2216) 018" DIA CIR PLASTIC LEN=0040 INSTALLED UNKN

022035 FT

2 0 37029 0 01 0417+69 019819 FT
 OAK HILL RD
 (SR4011 SEG 0010/0000) 0090/0000

0090/1173	FISHER LN (PRDR) 018" DIA CIR PLASTIC LEN=0040 INSTALLED UNKN
0090/1147	030" DIA CIR PLASTIC LEN=0032 INSTALLED UNKN
0090/0735	030" DIA CIR PLASTIC LEN=0040 INSTALLED 2013
0090/0020	019819 FT
0090/0000	LENGTH(AH 2216 BK 3043)

EXTRACT DATE: 12/18/2023
PRINT DATE: 12/21/2023

ROADWAY MANAGEMENT SYSTEM
SLD COUNTY/SR - ANNUAL PRINT

PAGE NUMBER: 351
COUNTY: LAWRENCE

DIR: B TOTAL LEN: 4.806 MI.
LEFT MUN: PULASKI T

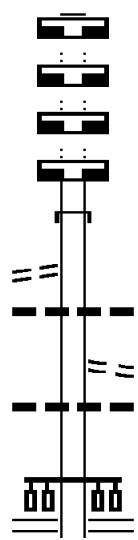
DIST: 11-4 SR: 4008
RIGHT MUN: PULASKI T

Stationing	Description	Stationing	Description
016776 FT		016776 FT	2 0 37069 0 00 0076+00 BROWN SCHOOL RD (T340)
	==	0080/0000	LENGTH(AH 3043 BK 3149)
	---	0070/2932	018 "DIA CIR PLASTIC LEN=0032 INSTALLED UNKN
	---	0070/2181	018 "DIA CIR PLASTIC LEN=0028 INSTALLED UNKN
	---	0070/1919	018 "DIA CIR PLASTIC LEN=0002 INSTALLED 2013
	---	0070/1388	018 "DIA CIR PLASTIC LEN=0040 INSTALLED 2013
	---	0070/0015	018 "DIA CIR PLASTIC LEN=0030 INSTALLED UNKN
013627 FT		013627 FT	2 0 37069 0 00 0046+00 VALLEY VIEW RD (T338)
	==	0070/0000	LENGTH(AH 3149 BK 1940)
	---	0060/1083	024 "DIA CIR PLASTIC LEN=0020 INSTALLED 2000
	---	0060/0650	018 "DIA CIR PLASTIC LEN=0035 INSTALLED UNKN
	---	0060/0608	015 "DIA CIRC CONCR LEN=0028 INSTALLED UNKN
011687 FT		011687 FT	2 0 37069 0 00 0026+62
	---	0060/0000	LENGTH(AH 1940 BK 2648)
	---	0050/2220	018 "DIA CIR PLASTIC LEN=0048 INSTALLED UNKN
	---	0050/0552	BMS EN 37/4008/0050/0527 2 0 37069 0 00 0005+47 BR. DEER CRK.
2 0 37069 0 00 0000+00		0050/0540	BMS BG 37/4008/0050/0527
BEDFORD RD		009039 FT	
(SR4009 SEG 0010/0000)		0050/0000	LENGTH(AH 2648 BK 0817)
	==		DEER CREEK
	---	0040/0094	STRUCTURE LENGTH 14 FT
008222 FT		008222 FT	BMS ID 37/4008/0040/0094 2 0 37035 0 00 0082+44

DIR: B TOTAL LEN: 4.806 MI. DIST: 11-4 SR: 4008
 LEFT MUN: PULASKI T RIGHT MUN: PULASKI T

Stationing	Notes	Material	Length	Installation
	DEERCREEK RD (T320)			
0040/0000	LENGTH(AH 0817 BK 3003)			
0030/2400	LEN=0028	015 " DIA CIR PLASTIC		INSTALLED UNKN
0030/2245	LEN=0028	036 " DIA CIR UNKNOWN		INSTALLED UNKN
0030/2005	LEN=0079	036 " DIA CIR PLASTIC		INSTALLED 2003
005219 FT	0030/0041	018 " DIA CIR PLASTIC		INSTALLED UNKN
	005219 FT	2 0 37035 0 00 0052+31		
		NEW SHARON-BEDFORD RD (SR4001 SEG 0100/1700)		
		MFC BEGIN = D		
	0030/0000	LENGTH(AH 3003 BK 2208)		
	0020/2208	018 " DIA CIR PLASTIC		INSTALLED UNKN
		BRANCH OF DEER CREEK STRUCTURE LENGTH 13 FT		
	0020/1525	BMSID 37/4008/0020/1525		
003011 FT	0020/0899	036 " DIA CIR PLASTIC		INSTALLED UNKN
	003011 FT	2 0 37035 0 00 0030+11		
	0020/0000	LENGTH(AH 2208 BK 3011)		
	0010/2024	018 " DIA CIR PLASTIC		INSTALLED UNKN
	0010/1241	018 " DIA CIR PLASTIC		INSTALLED 2013
000000 FT	000000 FT	2 0 37035 0 00 0000+00		
		NC HIGH HILL RD EVERGREEN RD (T304)		
		MFC BEGIN = E		
	0010/0000	LENGTH(AH 3011 BK 0000)		

008884 FT
 008884 FT
 008884 FT
 008884 FT



0040/0175

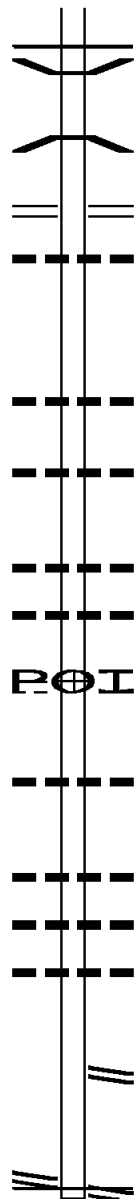
008490 FT

TO 0422/0161 SH
 (CONN)

008884 FT
 7070/0000 LENGTH(AH 3214 BK 2994)
 008884 FT
 7060/0000 LENGTH(AH 2994 BK 3257)
 008884 FT
 7050/0000 LENGTH(AH 3257 BK 2170)
 008884 FT
 7042/0000 LENGTH(AH 2170 BK 0394)
 INTER-AHD MATHEWS RD
 0040/0394 (TWP)

0040/0145 030 " DIA CIRC METAL
 LEN=0072 INSTALLED UNKN
 FROM 0422/0161 SH
 (CONN)
 0040/0119 018 " DIA CIRC METAL
 LEN=0060 INSTALLED UNKN
 008490 FT 2 0 37092 0 00 0000+00
 NC MA THEWS RD
 BENJAMIN FRANKLIN HW
 (SR0422 SEG 0160/0705)

DIR: B TOTAL LEN: 1.683 MI. DIST: 11-4 SR: 4007
 LEFT MUN: UNION T RIGHT MUN: UNION T



0040/0000 MFC BEGIN = E
 0030/3300 LENGTH(AH 0394 BK 3543)
 BMSSEN 37/4007/0030/3248
 1 0 00081 0 01 0417+36
 SANKEY RUN
 0030/3248 BMSBG 37/4007/0030/3248
 HARBOR EDINBURG RD
 0030/2565 (SR4004 SEG 0040/1445)
 018 "DIA CIRC CONCR
 0030/2560 LEN=0050 INSTALLED UNKN
 018 "DIA CIR PLASTIC
 0030/0975 LEN=0040 INSTALLED 1999
 018 "DIA CIRC CONCR
 0030/0255 LEN=0020 INSTALLED 1999
 004947 FT 1 0 00081 0 01 0449+89
 0030/0000 LENGTH(AH 3543 BK 2496)
 018 "DIA CIR PLASTIC
 0020/2400 LEN=0040 INSTALLED UNKN
 018 "DIA CIRC METAL
 0020/1913 LEN=0040 INSTALLED UNKN
 POI 0020/1035 (APRA) NEW CASTLE AIRPO
 024 "DIA CIRC CONCR
 0020/0070 LEN=0054 INSTALLED UNKN
 002451 FT 1 0 00081 0 01 0474+85
 0020/0000 LENGTH(AH 2496 BK 2451)
 024 "DIA CIR PLASTIC
 0010/2353 LEN=0050 INSTALLED UNKN
 024 "DIA CIRC CONCR
 0010/1825 LEN=0050 INSTALLED UNKN
 018 "DIA CIR PLASTIC
 0010/1362 LEN=0050 INSTALLED UNKN
 CONN 224 TO STATE ST
 0010/0285 (SR9101 SEG 0010/0415)
 NC OL D YOUNGSTOWN RD
 YOUNGSTOWN POLAND RD
 000000 FT (SR0224 SEG 0140/2210)
 MFC BEGIN = D
 0010/0000 LENGTH(AH 2451 BK 0000)

004947 FT

FRANK FARONE DR
(PRDR)

0020/1035

002451 FT

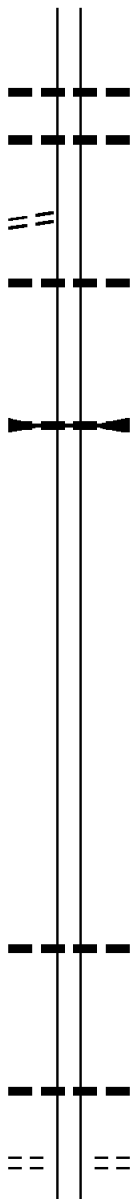
1 0 00081 0 01 0503+85 000000 FT
 YOUNGSTOWN POLAND RD
 (SR0224 SEG 0140/2210) 0010/0000

DIR: B TOTAL LEN: 4.971 MI. DIST: 11-4 SR: 4006
 LEFT MUN: MAHONING T RIGHT MUN: MAHONING T

Location / Segment	Start Station	End Station	Length (FT)	Notes
YOUNGSTOWN POLAND RD (SR0224 SEG 0110/0694)	026247 FT	0090/0502	0090/0502	060" H 84" W ELLIP ALUM LEN=0040 INSTALLED UNKN BR. OF MAHONING RIVER STRUCTURE LENGTH 8 FT
	025745 FT			BMSID 37/4006/0090/0311 2 0 37030 0 00 0257+70 NC NEW CASTLE STRUTHERS RD HARBOR-EDINBURG RD (SR4004 SEG 0010/0265)
		0090/0000		LENGTH(AH 0502 BK 2593)
	023152 FT			018 " DIA CIRC METAL LEN=0100 INSTALLED UNKN 2 0 37030 0 00 0231+66 EDINBURG RD (SR0551 SEG 0220/0000)
EDINBURG RD (SR0551 SEG 0220/0000)	0080/0000			018 " DIA CIRC CONCR LEN=0030 INSTALLED UNKN NC SKY HILL RD
		0080/0000		LENGTH(AH 2593 BK 2502)
		0070/2465		018 " DIA CIRC CONCR LEN=0030 INSTALLED UNKN
		0070/0550		030 " DIA CIRC CONCR LEN=0020 INSTALLED UNKN
	020650 FT			018 " DIA CIR PLASTIC LEN=0020 INSTALLED UNKN 2 0 37030 0 00 0206+69 TOWNSHIP 0354 RT (T354)
TOWNSHIP 0354 RT (T354)	0070/0000			LENGTH(AH 2502 BK 1490)

DIR: B TOTAL LEN: 4.971 MI. DIST: 11-4 SR: 4006
 LEFT MUN: MAHONING T RIGHT MUN: MAHONING T

2 0 37030 0 00 0191+75 019160 FT
 AMBROSIA RD
 (T352) 0060/0000




0060/0203 036 "DIA CIR PLASTIC
 LEN=0040 INSTALLED 2018
 0060/0155 030 "DIA CIRC METAL
 019160 FT LEN=0020 INSTALLED UNKN
 0060/0000 LENGTH(AH 1490 BK 2155)
 0054/1452 036 "DIA CIR PLASTIC
 LEN=0020 INSTALLED UNKN
 0054/0672 072 "DIA CIRC METAL
 LEN=0024 INSTALLED UNKN
 MARSHALL RUN
 STRUCTURE LENGTH 10 FT
 BMSID 37/4006/0054/0672
 017005 FT 2 0 37030 0 00 0170+36
 NC NEW CASTLE STRUTHERS RD
 0054/0000 LENGTH(AH 2155 BK 3960)

013045 FT

013045 FT 2 0 37030 0 00 0130+76
 0052/0000 LENGTH(AH 3960 BK 2768)

2 0 37030 0 00 0103+08 010277 FT
 HILLSVILLE RD
 (TWP) 0050/0000

0050/1775 018 "DIA CIR PLASTIC
 LEN=0040 INSTALLED UNKN
 0050/0131 024 "DIA CIRC METAL
 010277 FT LEN=0031 INSTALLED UNKN
 HILLSVILLE RD
 (T324)
 0050/0000 LENGTH(AH 2768 BK 1989)



008288 FT

008288 FT 2 0 37030 0 00 0083+07
 COFFEE RUN
 STRUCTURE LENGTH 32 FT
 BMSID 37/4006/0040/0001
 LENGTH(AH 1989 BK 2559)

NEW BEDFORD RD (TBK)
 (T310)

005729 FT

005729 FT 2 0 37030 0 00 0057+38
 EVERGREEN RD
 (T310)
 LENGTH(AH 2559 BK 2853)

0030/0000

0030/0000

2 0 37030 0 00 0028+81
 BAIRD RD
 (T505)

002876 FT

0020/0255 018 "DIA CIR PLASTIC
 LEN=0030 INSTALLED UNKN
 002876 FT ERSKINE QUARRY RD
 (T505)
 LENGTH(AH 2853 BK 2876)

0020/0000

0020/0000

MCBRIDE RD
 (T507)

0010/0540
 000000 FT

0010/2540 018 "DIA CIRC CONCR
 LEN=0030 INSTALLED UNKN

0010/1615 018 "DIA CIR PLASTIC
 LEN=0024 INSTALLED UNKN

0010/0732 036 "DIA CIRC CONCR
 LEN=0024 INSTALLED UNKN

000000 FT 2 0 37030 0 00 0000+00
 NC SKY HILL RD
 INTER-BK OHIO STATE LINE
 (STBD)
 MFC BEGIN = E
 LENGTH(AH 2876 BK 0000)

DIR: B TOTAL LEN: 6.521 MI. DIST: 11-4 SR: 4005
 LEFT MUN: PULASKI T RIGHT MUN: PULASKI T

STRUCTURE	LENGTH	20 FT
0080/1385	BMSID 37/4005/0080/1385	
0080/1345	SCHWARZ'S LN (TWP)	
0080/1208	095"H 95"W CONC STRUCT	
0080/0871	LEN=0032 INSTALLED UNKN	
	018" DIA CIRC CONCR	
	LEN=0020 INSTALLED UNKN	
015752 FT	015752 FT	2 0 37038 0 00 0253+61
	048" DIA CIRC METAL	
	LEN=0040 INSTALLED UNKN	
	LENGTH(AH 2714 BK 2476)	
	036" DIA CIRC METAL	
	LEN=0020 INSTALLED UNKN	
	018" DIA CIRC METAL	
	LEN=0030 INSTALLED UNKN	
	0070/0780	018"H 24"W ELLIP CONC
	LEN=0030 INSTALLED UNKN	
013276 FT	013276 FT	2 0 37038 0 00 0228+87
	0070/0000	LENGTH(AH 2476 BK 2552)
		066"H 84"W ELLIP CONC
	0060/2552	LEN=0032 INSTALLED UNKN
		066" DIA CIRC CONCR
	0060/1688	LEN=0032 INSTALLED UNKN
	0060/0760	024" DIA CIR PLASTIC
		LEN=0050 INSTALLED UNKN
		SR 0376 EB
	0060/0284	OP ID 37/0376/0094/1508
		SR 0376 WB
	0060/0149	OP ID 37/0376/0095/1816
		PULASKI
	0060/0035	NESHANNOCK T
010724 FT	010724 FT	2 0 37038 0 00 0203+35
		GLEN RD
		(T530)
		LENGTH(AH 2552 BK 2436)
		048" DIA CIRC METAL
	0050/2385	LEN=0050 INSTALLED UNKN
		018" DIA CIRC CONCR
	0050/1928	LEN=0040 INSTALLED UNKN

DIR: B TOTAL LEN: 6.521 MI. DIST: 11-4 SR: 4005
 LEFT MUN: NESHANNOCK T RIGHT MUN: NESHANNOCK T

Stationing	Notes	Stationing	Notes
008288 FT		008288 FT	2 0 37038 0 00 0178+86
		5 0050/0000	NC RIVER RD LENGTH(AH 2436 BK 1403) CHAPIN RD
		0040/0982	(T551)
		0040/0582	018" DIA CIRC CONCR LEN=0030 INSTALLED UNKN
		0040/0553	018"H 12"W ELLIP CONC LEN=0030 INSTALLED UNKN
		0040/0027	BMSEN 37/4005/0040/0001
006885 FT		006885 FT	2 0 37038 0 00 0164+88
		5 0040/0000	CAMP RUN BMSBG 37/4005/0040/0001 LENGTH(AH 1403 BK 3577)
OVERHILL DR (TWP)		0030/2836	CIARA DR (TWP)
		0030/2050	018" DIA CIRC CONCR LEN=0040 INSTALLED 2002
LEAWOOD DR (T545)		0030/0920	
WALLACE DR (T541)		0030/0505	
2 0 37038 0 00 0129+10		003308 FT	
BLUE SKY DR (T543)		0030/0000	
		5 0030/0000	LENGTH(AH 3577 BK 1296) KINGS CHAPEL RD
		0020/0830	(T515)
002012 FT		002012 FT	2 0 37038 0 00 0116+18
		5 0020/0000	LENGTH(AH 1296 BK 2012) 018" DIA CIRC CONCR
		0010/1867	LEN=0030 INSTALLED UNKN
		0010/1700	018" DIA CIRC CONCR LEN=0030 INSTALLED UNKN
		0010/1183	018" DIA CIRC CONCR LEN=0030 INSTALLED UNKN
000000 FT		000000 FT	2 0 37038 0 00 0095+00
			NC OLD PULASKI RD PULASKI RD (SR4004 SEG 0070/0000) MFC BEGIN = D
		5 0010/0000	LENGTH(AH 2012 BK 0000)

DIR: B TOTAL LEN: 5.133 MI. DIST: 11-4 SR: 4004
 LEFT MUN: NESHANNOCK T RIGHT MUN: NESHANNOCK T

Stationing	Segment	Length	Material	Notes
027103 FT	0094/0896	0094	018" DIA CIRC CONCR	WILMINGTON RD (SR0018 SEG 0380/0904)
	0094/0870	0040	INSTALLED UNKN	TO 0018/0380 SH
	0094/0790		(CONN)	WALKER ST
	0094/0580		018" DIA CIRC CONCR	(T544)
	0094/0456	0040	INSTALLED UNKN	
	0094/0025	0035	INSTALLED UNKN	
2 0 37038 0 00 0009+63 026207 FT CLEN MOORE BL (T509)	026207 FT		018" DIA CIRC CONCR	
	0094/0000		LEN=0025 INSTALLED UNKN	
	0090/0000		LENGTH(AH 0896 BK 3868)	
	0090/3450	0035	INSTALLED UNKN	
	0090/3151	0040	INSTALLED UNKN	
	0090/2940	0060	INSTALLED UNKN	
	0090/2750	0040	INSTALLED UNKN	
	0090/2204	0050	INSTALLED UNKN	
	0090/1924	0035	INSTALLED UNKN	
	0090/1740		015" DIA CIRC CONCR	CROCKER LN (TWP)
	0090/1357	0040	INSTALLED UNKN	
	0090/0921	0030	INSTALLED UNKN	
ENGLEWOOD AV (T601) FORNEY LN (PRDR)	0090/0820		036" DIA CIRC CONCR	
	0090/0480		LEN=0030 INSTALLED UNKN	
022339 FT	022339 FT		2 0 37038 0 00 0048+71	
			072"H 95"W ELLIP METAL	
			LEN=0090 INSTALLED UNKN	

DIR: B TOTAL LEN: 5.133 MI. DIST: 11-4 SR: 4004
 LEFT MUN: UNION T RIGHT MUN: UNION T

Stationing	Description	Material	Length	Status
0040/0000		018" DIA CIRC CONCR	0030	INSTALLED UNKN
0030/2950		099"H 01"W UNK PLASTIC	0050	INSTALLED UNKN
0030/2051		018"H 18"W **UNKNOWN**	0060	INSTALLED UNKN
0030/1425		030" DIA CIRC CONCR	0060	INSTALLED UNKN
0030/1135		018" DIA CIR PLASTIC	0060	INSTALLED UNKN
0030/1125		018" DIA CIRC CONCR	0035	INSTALLED UNKN
0030/0525		018" DIA CIRC CONCR	0060	INSTALLED UNKN
004308 FT		UNION MAHONING T		
0030/0000		042" DIA CIRC METAL	0000	INSTALLED UNKN
0020/0730		024" DIA CIRC METAL	0088	INSTALLED UNKN
0020/0485		024" DIA CIRC METAL	0080	INSTALLED UNKN
002328 FT		042" DIA CIRC METAL	0080	INSTALLED UNKN
0020/0000		057" DIA CIRC METAL	0040	INSTALLED UNKN
0010/2320		018" DIA CIRC CONCR	0040	INSTALLED UNKN
0010/1305		030" DIA CIR PLASTIC	0060	INSTALLED UNKN
0010/1085		SKYHILL RD	0040	INSTALLED UNKN
0010/0815		(SR4006 SEG 0090/0000)	0040	INSTALLED UNKN
0010/0265		024" DIA CIRC CONCR	0088	INSTALLED UNKN
0010/0240		2 0 37031 0 00 0000+00	0088	INSTALLED UNKN
000000 FT		YOUNGSTOWN-POLAND RD		
0010/0000		(SR0224 SEG 0110/0000)		
0010/0000		NC HARBOR EDINBURG RD		
0010/0000		MFC BEGIN = D		
0010/0000		LENGTH(AH 2328 BK 0000)		

HARBOR TERRACE DR
(PRDR)

0030/1855

2 0 37031 0 00 0042+95
 SANKEY RUN RD
 (T710)

004308 FT
 0030/0000














002328 FT

000000 FT

YOUNGSTOWN-POLAND RD
 (SR0224 SEG 0110/0000)

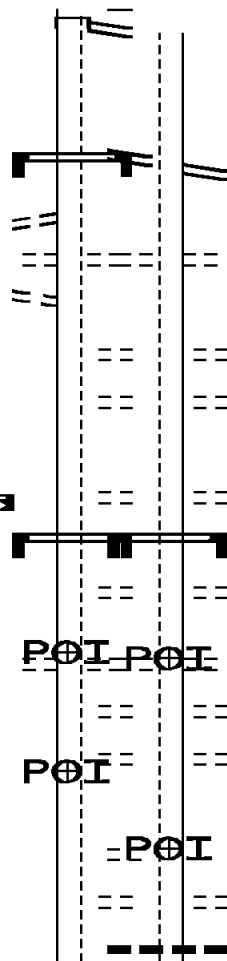
0010/0000

EXTRACT DATE: 12/18/2023 ROADWAY MANAGEMENT SYSTEM PAGE NUMBER: 336
 PRINT DATE: 12/21/2023 SLD COUNTY/SR - ANNUAL PRINT COUNTY: LAWRENCE
 DIR: E TOTAL LEN: .000 MI. DIST: 11-4 SR: 4003
 LEFT MUN: NEW CASTLE C RIGHT MUN: NEW CASTLE C

000000 FT		000000 FT	
000000 FT		7060/0000	LENGTH(AH 1985 BK 3364)
000000 FT		000000 FT	
000000 FT		7050/0000	LENGTH(AH 3364 BK 2022)
000000 FT		000000 FT	
000000 FT		7042/0000	LENGTH(AH 2022 BK 0740)
000000 FT		000000 FT	
000000 FT		7040/0000	LENGTH(AH 0740 BK 3305)
000000 FT		000000 FT	
000000 FT		7030/0000	LENGTH(AH 3305 BK 2021)
000000 FT		000000 FT	
000000 FT		7020/0000	LENGTH(AH 2021 BK 2071)
000000 FT		000000 FT	
		7010/0000	LENGTH(AH 2071 BK 0000)

DIR: E TOTAL LEN: 2.689 MI. DIST: 11-4 SR: 4002
 LEFT MUN: NEW CASTLE C RIGHT MUN: NEW CASTLE C

Location / Segment	Stationing	Length (FT)	Notes
FALLS ST (SR0224 SEG 0223/0290)	0061/1109	014196	INTER-AHD
FALLS ST (SR0224 SEG 0223/0290)	0061/1109	014196	
SIGN: 3 CHORD TRUSS	0061/1074		
BMSID 37/0224/0222/0308	0061/1074		
LC TO GRANT ST (CONN)	0061/0830		
GRANT ST (CITY)	0061/0745		
LC TO GRANT ST (CONN)	0061/0657		
ALLEY (CITY)	0061/0555		
CONN ST (CITY)	0061/0280		
2 0 37061 0 00 0178+97	013087	012981	
MITCHELL ST (CITY)	0061/0000		
LENGTH (AH 1109 BK 2207)	0061/0000		
SIGN: 3 CHORD TRUSS	0051/2040		
BMSID 37/4002/0050/2034	0051/2040		
ALLEY (CITY)	0051/1875		
(APRA) SHENAGO REFRACTO	0051/1375		
MCCLEARY AV (CITY)	0051/1375		
PORTER ST (CITY)	0051/1160		
EMERY ST (CITY)	0051/0605		
(APRA) SUBURBAN PROPANE	0051/0400		
REBECCA ST (CITY)	0051/0295		
		014959	FALLS ST (SR0224 SEG 0222/0000)
			(SR0224 SEG 0223/0000)
			FALLS ST (SR0224 SEG 0223/0000)
			(SR0224 SEG 0222/0000)
		0060/0904	
		0060/0745	GRANT ST (CITY)
		0060/0550	ALLEY (CITY)
		0060/0280	CONN ST (CITY)
		012981	2 0 37061 0 00 0178+97
			MITCHELL ST (CITY)
		0060/0000	LENGTH (AH 0904 BK 2203)
		0050/2034	SIGN: 3 CHORD TRUSS
		0050/1875	BMSID 37/4002/0050/2034
		0050/1875	ALLEY (CITY)
		0050/1375	(APRA) SHENAGO REFRACTO
		0050/1375	MCCLEARY AV (CITY)
		0050/1160	PORTER ST (CITY)
		0050/0600	EMERY ST (CITY)
		0050/0395	(APRA) SUBURBAN PROPANE
		0050/0295	SUBURBAN PROPANE ENT RD (PRDR)
		0050/0295	REBECCA ST (CITY)
		0050/0030	018 " DIA CIRC METAL
			LEN=0026 INSTALLED UNKN



DIR: E TOTAL LEN: 2.689 MI. DIST: 11-4 SR: 4002
 LEFT MUN: NEW CASTLE C RIGHT MUN: NEW CASTLE C

Stationing	Description	Length	Material	Notes
2 0 37061 0 00 0157+19 010880 FT	DANIEL RD (CITY)	0051/0000	018 "DIA CIRC METAL	LEN=0001 INSTALLED UNKN
	BAILEY ST (PRDR)	0041/2645	018 "DIA CIRC METAL	LEN=0099 INSTALLED UNKN
	(APRA) VALLEY SPRING EN VALLEY SPRING ENT RD (PRDR)	0041/2060	018 "DIA CIRC METAL	LEN=0099 INSTALLED UNKN
	SMALL RUN STRUCTURE LENGTH 10 FT BMSID 37/4002/0040/2192 GEORGE DR (PRDR)	0041/1930	018 "DIA CIRC METAL	LEN=0099 INSTALLED UNKN
	NEW CASTLE UNION T	0041/1806	018 "DIA CIRC METAL	LEN=0099 INSTALLED UNKN
	HARBOR RD (T719)	0041/0830	018 "DIA CIRC METAL	LEN=0001 INSTALLED UNKN
		0041/0735	018 "DIA CIRC METAL	LEN=0050 INSTALLED UNKN
		0041/0507	018 "DIA CIRC METAL	LEN=0004 INSTALLED UNKN
		0040/0335	018 "DIA CIRC METAL	LEN=0004 INSTALLED UNKN
		0040/0193	LC TO HARBOR RD (CONN)	
010778 FT	DANIEL RD (CITY)	0050/0000	018 "DIA CIRC METAL	LEN=0001 INSTALLED UNKN
	BAILEY ST (PRDR)	0040/2585	018 "DIA CIRC METAL	LEN=0099 INSTALLED UNKN
		0040/2322	018 "DIA CIRC METAL	LEN=0050 INSTALLED UNKN
		0040/2037	018 "DIA CIRC METAL	LEN=0001 INSTALLED UNKN
		0040/1995	018 "DIA CIRC METAL	LEN=0001 INSTALLED UNKN
		0040/1887	SMALL RUN STRUCTURE LENGTH 10 FT BMSID 37/4002/0040/2192	
		0040/1857	GEORGE DR (PRDR)	
		0040/1777	NEW CASTLE UNION T	
		0040/1615	LC FROM HARBOR RD (CONN)	
		0040/0795	HARBOR RD (T719)	

DIR: E TOTAL LEN: 2.689 MI. DIST: 11-4 SR: 4002
 LEFT MUN: UNION T RIGHT MUN: UNION T

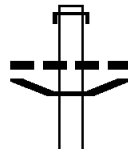
Item ID	Description	Length (AH)	Length (BK)	SR	Notes	Item ID	Description	Length (AH)	Length (BK)	SR	Notes
LEN=0001	INSTALLED UNKN	0041	0000	5		007922 FT	2 0 37061 0 00	0127	+78		
018 "DIA	CIRC METAL	2935	3363			5	0040/0000	2856	3353		
LEN=0080	INSTALLED UNKN	0031	3022								
018 "DIA	CIRC METAL					0030/2988	018 "DIA	CIRC METAL			
LEN=0080	INSTALLED UNKN	0031	2575				LEN=0005	INSTALLED UNKN			
018 "DIA	CIRC METAL					0030/2508	024 "DIA	CIRC CONCR			
LEN=0050	INSTALLED UNKN	0031	2239				LEN=0050	INSTALLED UNKN			
018 "DIA	CIRC METAL					0030/2178	024 "DIA	CIRC METAL			
LEN=0060	INSTALLED UNKN	0031	1140				LEN=0050	INSTALLED UNKN			
SHENG R TRIB	STRUCTURE LENGTH 10 FT					0030/1918	024 "DIA	CIRC CONCR			
BMSID 37/4002/0030/1195		0031	1129				LEN=0005	INSTALLED UNKN			
024 "DIA	CIRC METAL					0030/1423	018 "DIA	CIRC CONCR			
LEN=0060	INSTALLED UNKN	0031	0655				LEN=0005	INSTALLED UNKN			
SHENG R TRIB	STRUCTURE LENGTH 10 FT					0030/1108	SHENG R TRIB	STRUCTURE LENGTH 10 FT			
BMSID 37/4002/0030/1195		0031	1129				BMSID 37/4002/0030/1195				
024 "DIA	CIRC METAL					0030/1010	018 "DIA	CIRC CONCR			
LEN=0060	INSTALLED UNKN	0031	0327				LEN=0001	INSTALLED UNKN			
018 "DIA	CIRC METAL					0030/0492	018 "DIA	CIRC CONCR			
LEN=0060	INSTALLED UNKN	0031	0080				LEN=0001	INSTALLED UNKN			
018 "DIA	CIRC METAL					0030/0261	018 "DIA	CIRC CONCR			
LEN=0060	INSTALLED UNKN	0031	0000				LEN=0001	INSTALLED UNKN			
2 0 37061 0 00 0094+51	004582 FT					0030/0020	015 "DIA	CIRC CONCR			
LENGTH(AH 3363 BK 3677)		0031	0000	5			LEN=0099	INSTALLED UNKN			
018 "DIA	CIRC METAL					004569 FT	2 0 37061 0 00	0094	+25		
LEN=0060	INSTALLED UNKN	0021	3285			5	0030/0000	3353	3677		
018 "DIA	CIRC METAL						0020/3437	042 "DIA	CIRC METAL		
LEN=0060	INSTALLED UNKN	0021	3032					LEN=0099	INSTALLED UNKN		
030 "DIA	CIRC METAL					0020/3200	018 "DIA	CIRC CONCR			
LEN=0060	INSTALLED UNKN	0021	3032				LEN=0099	INSTALLED UNKN			
						0020/2914	018 "DIA	CIRC CONCR			
							LEN=0001	INSTALLED UNKN			
							LC FROM	RAPSON AV			

DIR: E TOTAL LEN: 2.689 MI. DIST: 11-4 SR: 4002
 LEFT MUN: UNION T RIGHT MUN: UNION T

Stationing	Description	Stationing	Description
0021/2360	RAPSON AV (T704)	0020/2611	(CONN)
0021/1270	024 "DIA CIRC METAL LEN=0096 INSTALLED UNKN	0020/2449	018 "DIA CIRC CONCR LEN=0001 INSTALLED UNKN
0021/1037	030 "DIA CIRC METAL LEN=0096 INSTALLED UNKN	0020/2397	018 "DIA CIRC CONCR LEN=0001 INSTALLED UNKN
0021/0398	SIGN: 4 CHORD TRUSS BMSID 37/4002/0021/0400	0020/2330	RAPSON AV (T704)
0021/0070	030 "DIA CIRC METAL LEN=0096 INSTALLED UNKN	0020/2246	030 "DIA CIRC CONCR LEN=0001 INSTALLED UNKN
0021/0000	2 0 37061 0 00 0059+48 000905 FT SR 8008 RAMP WB OP ID 37/8008/0500/1536 LENGTH(AH 3677 BK 0905)	0020/1522	018 "DIA CIRC CONCR LEN=0096 INSTALLED UNKN
0011/0555	RAMP F RD (SR8008 SEG 0250/0000) SIGN: STRUC MOUNTED BMSID 37/0376/0121/0879	0020/1080	030 "DIA CIRC CONCR LEN=0096 INSTALLED UNKN
0011/0000	2 0 37061 0 00 0048+37 000000 FT SR 0376 WB OP ID 37/0376/0121/0869 NC SAMPSON ST BENJAMIN FRANKLIN HW INTER-BK (SR0422 SEG 0193/2079) MFC BEGIN = C LENGTH(AH 0905 BK 0000)	0020/0995	024 "DIA CIRC CONCR LEN=0096 INSTALLED UNKN
		0020/0933	RAMP E SPUR RD (SR8008 SEG 0510/1095) SIGN: 4 CHORD TRUSS BMSID 37/4002/0021/0400
		0020/0387	036 "DIA CIRC CONCR LEN=0001 INSTALLED UNKN
		0020/0250	000892 FT 2 0 37061 0 00 0057+48 SR 8008 RAMP WB OP ID 37/8008/0500/1536 LENGTH(AH 3677 BK 0892)
		0020/0000	024 "DIA CIRC CONCR LEN=0096 INSTALLED UNKN
		0010/0875	RAMP D RD (SR8008 SEG 0520/0000)
		0010/0581	000000 FT 2 0 37061 0 00 0048+37 SR 0376 WB OP ID 37/0376/0121/0869 NC SAMPSON ST BENJAMIN FRANKLIN HW INTER-BK (SR0422 SEG 0192/2287) MFC BEGIN = C LENGTH(AH 0892 BK 0000)

EXTRACT DATE: 12/18/2023 ROADWAY MANAGEMENT SYSTEM PAGE NUMBER: 331
 PRINT DATE: 12/21/2023 SLD COUNTY/SR - ANNUAL PRINT COUNTY: LAWRENCE
 DIR: B TOTAL LEN: 1.883 MI. DIST: 11-4 SR: 4001
 LEFT MUN: PULASKI T RIGHT MUN: PULASKI T

009941 FT



009941 FT AH-MERCER (43)
 INTER-AHD NORTH MAIN ST
 0100/2856 (SR3001 SEG 0010/0000)
 024 " DIA CIRC CONCR
 0100/2435 LEN=0040 INSTALLED UNKN
 0100/2301 BMS EN 37/4001/0100/2285
 2 0 37033 0 00 0092+99
 BR. DEER CRK.

DIR: B TOTAL LEN: 1.883 MI. DIST: 11-4 SR: 4001
 LEFT MUN: PULASKI T RIGHT MUN: PULASKI T

007085 FT

0100/2285 BMSBG 37/4001/0100/2285
 HIGH HILL RD
 0100/1700 (SR4008 SEG 0030/0000)
 0100/1000 018 " DIA CIRC CONCR
 LEN=0030 INSTALLED UNKN
 007085 FT 2 0 37033 0 00 0070+00
 0100/0000 LENGTH(AH 2856 BK 3588)
 048 " DIA CIRC METAL
 0090/3530 LEN=0040 INSTALLED UNKN
 024 " DIA CIRC CONCR
 0090/3080 LEN=0030 INSTALLED UNKN

003497 FT

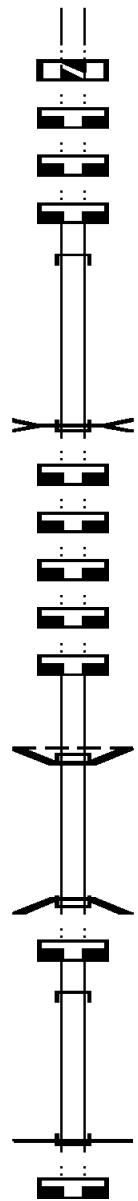
0090/0990 015 " DIA CIRC CONCR
 LEN=0030 INSTALLED UNKN
 003497 FT 2 0 37033 0 00 0034+51
 NC NEW SHARON-BEDFORD RD
 DEER CREEK RD
 (T326)
 0090/0000 LENGTH(AH 3588 BK 3455)

000042 FT

0080/2850 024 " DIA CIRC CONCR
 LEN=0040 INSTALLED UNKN
 BR. DEER CRK.
 STRUCTURE LENGTH 12 FT
 0080/1796 BMSID 37/4001/0080/1796
 WILLOW BROOK DR
 (T625)
 0080/0900 024 " DIA CIR PLASTIC
 LEN=0040 INSTALLED UNKN
 0080/0880
 000042 FT 2 0 37033 0 00 0000+00
 PULASKI RD
 (SR0208 SEG 0030/0770)
 NC NEW BEDFORD-SHARON RD
 LIONS PARK RD
 (TWP)
 INTER-BK PULASKI RD
 (SR0208 SEG 0030/0770)

DIR: B TOTAL LEN: 1.883 MI. DIST: 11-4 SR: 4001
 LEFT MUN: PULASKI T RIGHT MUN: PULASKI T

000042 FT		5 0080/0000	LTH AH 003455 BK 000100
		000042 FT	
000042 FT		7072/0000	LTH AH 000100 BK 003500
		000042 FT	
000042 FT		7070/0000	LENGTH(AH 3500 BK 2848)
		000042 FT	
000042 FT		7060/0000	LENGTH(AH 2848 BK 0667)
		000042 FT	
000042 FT		7054/0000	LENGTH(AH 0667 BK 0011)
		INTER-AHD	EVERGREEN RD (TBK)
		0052/0011	(T651)
000031 FT		000031 FT	1 0 00647 0 00 0014+33
			COFFEE RUN
			STRUCTURE LENGTH 11 FT
			BMSID 37/4001/0052/0000
			EVERGREEN RD (TBK)
			(T651)
		INTER-BK	
		5 0052/0000	LENGTH(AH 0011 BK 1437)
000031 FT		000031 FT	
		7050/0000	LENGTH(AH 1437 BK 1733)
000031 FT		000031 FT	
		7040/0000	LENGTH(AH 1733 BK 3215)
000031 FT		000031 FT	
		7030/0000	LENGTH(AH 3215 BK 2997)
000031 FT		000031 FT	
		7020/0000	LENGTH(AH 2997 BK 0924)
000031 FT		000031 FT	
		7018/0000	LENGTH(AH 0924 BK 0021)
			BMSEN 37/4001/0016/0000
			EVERGREEN RD
			(T651)
		INTER-AHD	MAHONING T
000010 FT		0016/0021	2 0 37032 0 00 0020+06
		000010 FT	
		INTER-BK	EVERGREEN RD
			(T651)
			BR. COFFEE RU
			BMSBG 37/4001/0016/0000
000010 FT		5 0016/0000	LENGTH(AH 0021 BK 1052)
		000010 FT	
		7014/0000	LENGTH(AH 1052 BK 0010)
		INTER-AHD	EVERGREEN RD
			(T651)
000000 FT		0010/0010	2 0 37032 0 00 0009+56
		000000 FT	
		INTER-BK	EVERGREEN RD
			NC EV
			NEW BEDFORD RD (TBK)
			(T651)
			MFC BEGIN = D
000000 FT		5 0010/0000	LENGTH(AH 0010 BK 0922)
		000000 FT	
		7010/0000	LENGTH(AH 0922 BK 0000)

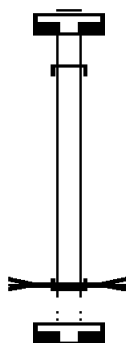


EXTRACT DATE: 12/18/2023 ROADWAY MANAGEMENT SYSTEM PAGE NUMBER: 328
 PRINT DATE: 12/21/2023 SLD COUNTY/SR - ANNUAL PRINT COUNTY: LAWRENCE
 DIR: B TOTAL LEN: .002 MI. DIST: 11-4 SR: 3016
 LEFT MUN: MAHONING T RIGHT MUN: MAHONING T

000011 FT

000000 FT

000000 FT



000011 FT
 7014/0000 LENGTH(AH 0100 BK 0011)
 INTER-AHD OLD TR 224 (TBK)
 0010/0011 (T344)
 000000 FT 2 0 00444 1 00 0023+94
 NC MI LLER FARM RD
 TRIB MAHONIN
 STRUCTURE LENGTH 11 FT
 BMSID 37/3016/0010/0000
 INTER-BK OLD TR 224 (TBK)
 (T344)
 MFC BEGIN = E
 0010/0000 LENGTH(AH 0011 BK 0100)
 000000 FT
 7006/0000 LENGTH(AH 0100 BK 0000)

EXTRACT DATE: 12/18/2023 ROADWAY MANAGEMENT SYSTEM PAGE NUMBER: 327
PRINT DATE: 12/21/2023 SLD COUNTY/SR - ANNUAL PRINT COUNTY: LAWRENCE
DIR: B TOTAL LEN: .946 MI. DIST: 11-4 SR: 3015
LEFT MUN: TAYLOR T RIGHT MUN: TAYLOR T

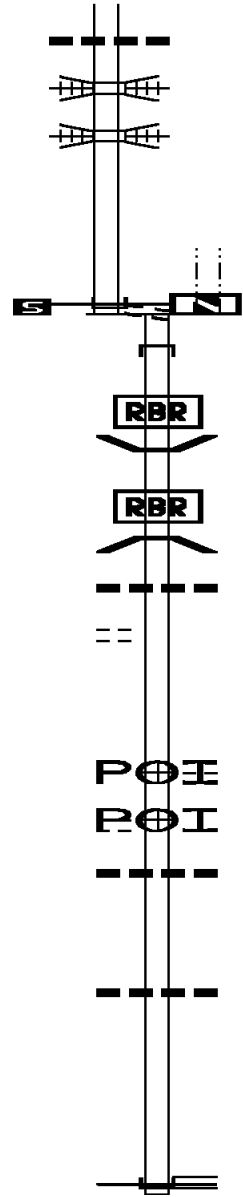
UNION VALLEY RD INTER-AHD
(SR2012 SEG 0010/0000)
CENTER AV
(SR0168 SEG 0160/0000)
FROM 0168/0160 SH
(CONN)

0031/0743
0031/0615



DIR: B TOTAL LEN: .946 MI. DIST: 11-4 SR: 3015
 LEFT MUN: TAYLOR T RIGHT MUN: TAYLOR T

012 " DIA CIRC CONCR
 LEN=0040 INSTALLED UNKN 0031/0602
 CSX RAIL TRANSPORTATION
 OVERPASS IS RR X-ING 0031/0528
 PITTSBURGH & LAKE ERIE
 OVERPASS IS RR X-ING 0031/0199
 2 0 37015 0 00 0012+02 004254 FT
 REL ENERGY ENT RD
 (PRDR)
 INDUSTRIAL ST INTER-BK
 (SR3015 SEG 0020/1880) 004997 FT
 MFC BEGIN = D
 LENGTH(AH 0743 BK 1880) 0031/0000



004869 FT
 004254 FT
 7030/0000 LTH AH 000743 BK 001880
 INTER-AHD INDUSTRIAL ST
 0020/1880 (SR3015 SEG 0031/0000)

0020/1319 BMS EN 37/3015/0020/1288
 2 0 37015 0 00 0005+99
 P3
 MCKEE RUN
 0020/1288 BMSBG 37/3015/0020/1288
 018 " DIA CIRC CONCR
 0020/0760 LEN=0001 INSTALLED 1999

NEW CASTLE ENERGY ENTR
 (PRDR) 0020/0607
 002374 FT

002374 FT 1 0 00760 0 03 0055+03
 (APRA) OHIO EDISON CO
 NINTH ST
 (TWP)
 0020/0000 LENGTH(AH 1880 BK 2374)

REMACOR/REACTIVE METAL
 (PRDR) 0010/1965

0010/1965 (APRA) REMACOR CORP
 015 " DIA CIRC CONCR
 0010/1455 LEN=0035 INSTALLED 1999

000000 FT

0010/0112 015 " DIA CIRC METAL
 000000 FT LEN=0036 INSTALLED 1999
 1 0 00760 0 03 0031+29
 NC IN DUSTRIAL ST
 EASTBROOK RD
 (SR0168 SEG 0116/3108)
 INTER-BK EASTBROOK RD
 (SR0168 SEG 0116/3108)
 MFC BEGIN = D
 0010/0000 LENGTH(AH 2374 BK 0000)

EXTRACT DATE: 12/18/2023 ROADWAY MANAGEMENT SYSTEM PAGE NUMBER: 325
PRINT DATE: 12/21/2023 SLD COUNTY/SR - ANNUAL PRINT COUNTY: LAWRENCE
DIR: B TOTAL LEN: .000 MI. DIST: 11-4 SR: 3014
LEFT MUN: LITTLE BEAVER T RIGHT MUN: LITTLE BEAVER T

000000 FT



000000 FT
7010/0000 LENGTH(AH 1607 BK 0000)

EXTRACT DATE: 12/18/2023 ROADWAY MANAGEMENT SYSTEM PAGE NUMBER: 324
PRINT DATE: 12/21/2023 SLD COUNTY/SR - ANNUAL PRINT COUNTY: LAWRENCE
DIR: B TOTAL LEN: .000 MI. DIST: 11-4 SR: 3012
LEFT MUN: LITTLE BEAVER T RIGHT MUN: LITTLE BEAVER T

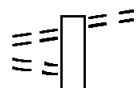
000000 FT



000000 FT
7010/0000 LENGTH(AH 1740 BK 0000)

EXTRACT DATE: 12/18/2023 ROADWAY MANAGEMENT SYSTEM PAGE NUMBER: 323
PRINT DATE: 12/21/2023 SLD COUNTY/SR - ANNUAL PRINT COUNTY: LAWRENCE
DIR: B TOTAL LEN: 3.380 MI. DIST: 11-4 SR: 3011
LEFT MUN: LITTLE BEAVER T RIGHT MUN: LITTLE BEAVER T

WAMPUM MT AIR RD 017848 FT
(T343) 0070/2636
LC FOR WAMPUM MT AIR RD
(CONN) 0070/2547



017848 FT WAMPUM MT AIR RD
0070/2636 (T343)

EXTRACT DATE: 12/18/2023
PRINT DATE: 12/21/2023

ROADWAY MANAGEMENT SYSTEM
SLD COUNTY/SR - ANNUAL PRINT

PAGE NUMBER: 321
COUNTY: LAWRENCE

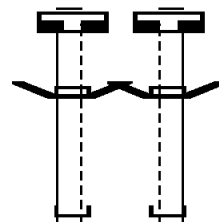
DIR: B TOTAL LEN: 3.380 MI.
LEFT MUN: LITTLE BEAVER T

DIST: 11-4 SR: 3011
RIGHT MUN: LITTLE BEAVER T

Stationing	Notes	Material	Length
006763 FT	0040/0045	024 " DIA CIR PLASTIC	LEN=0050 INSTALLED UNKN
	006763 FT	2 0 37004 0 00 0068+04	
	0040/0000	LENGTH(AH 3183 BK 2571)	
	0030/1655	018 " DIA CIR PLASTIC	LEN=0060 INSTALLED UNKN
	0030/1000	024 " DIA CIR PLASTIC	LEN=0040 INSTALLED UNKN
	0030/0532	036 " DIA CIR PLASTIC	LEN=0040 INSTALLED UNKN
	0030/0383	024 " DIA CIRC METAL	LEN=0045 INSTALLED UNKN
004192 FT	0030/0010	012 " DIA CIRC CONCR	LEN=0045 INSTALLED UNKN
	004192 FT	2 0 37004 0 00 0042+33	
		SCOTT WALLACE RD	
		(T317)	
	0030/0000	LENGTH(AH 2571 BK 2639)	
	0020/1763	018 " DIA CIR PLASTIC	LEN=0040 INSTALLED UNKN
ORCHARD RD (T342)	0020/1225		
	0020/0379	018 " DIA CIRC METAL	LEN=0040 INSTALLED UNKN
001553 FT	001553 FT	2 0 37004 0 00 0015+22	
	0020/0000	LENGTH(AH 2639 BK 1553)	
	0010/1115	BMSFN 37/3011/0010/0979	
		2 0 37004 0 00 0009+79	
		NORTH FORK LITTLE BEAVER	
	0010/0992	BMSBG 37/3011/0010/0979	
		SCOTT WALLACE RD	
		(T356)	
	0010/0474	018 " DIA CIRC CONCR	LEN=0030 INSTALLED UNKN
000000 FT	0010/0188	2 0 37004 0 00 0000+00	
	000000 FT	PETERSBURG RD	
		(SR0351 SEG 0140/0000)	
PETERSBURG RD (SR0351 SEG 0140/0000)	0010/0000	NC HUSTON RD	
		MFC BEGIN = E	
	0010/0000	LENGTH(AH 1553 BK 0000)	

EXTRACT DATE: 12/18/2023 ROADWAY MANAGEMENT SYSTEM PAGE NUMBER: 320
 PRINT DATE: 12/21/2023 SLD COUNTY/SR - ANNUAL PRINT COUNTY: LAWRENCE
 DIR: B TOTAL LEN: .147 MI. DIST: 11-4 SR: 3010
 LEFT MUN: NEW CASTLE C RIGHT MUN: NEW CASTLE C

LENGTH(AH 0901 BK 0226) 7099/0000
 BMSFN 37/3010/0096/0000
 WASHINGTON ST (TBK) INTER-AHD
 (CITY) 0097/0226
 2 0 37087 0 00 0007+73 000551 FT
 NC WASHINGTON ST
 WASHINGTON ST (TBK) INTER-BK
 (CITY)
 SHENANGO RIVER



000777 FT
 7098/0000 LENGTH(AH 0903 BK 0226)
 BMSFN 37/3010/0096/0000
 INTER-AHD WASHINGTON ST (TBK)
 0096/0226 (CITY)
 000551 FT 2 0 37087 0 00 0007+73
 NC WASHINGTON ST
 INTER-BK WASHINGTON ST (TBK)
 (CITY)
 SHENANGO RIVER

EXTRACT DATE: 12/18/2023
PRINT DATE: 12/21/2023

ROADWAY MANAGEMENT SYSTEM
SLD COUNTY/SR - ANNUAL PRINT

PAGE NUMBER: 319
COUNTY: LAWRENCE

DIR: B TOTAL LEN: .147 MI.
LEFT MUN: NEW CASTLE C

DIST: 11-4 SR: 3010
RIGHT MUN: NEW CASTLE C

BMSBG 37/3010/0096/0000

MFC BEGIN = C
LENGTH(AH 0226 BK 0216) 0097/0000
000551 FT
LENGTH(AH 0216 BK 0426) 7095/0000
000551 FT
LENGTH(AH 0426 BK 1989) 7091/0000
000551 FT
000551 FT
000551 FT
000551 FT
000551 FT

UNION T

0044/0273
000278 FT

000278 FT

000000 FT

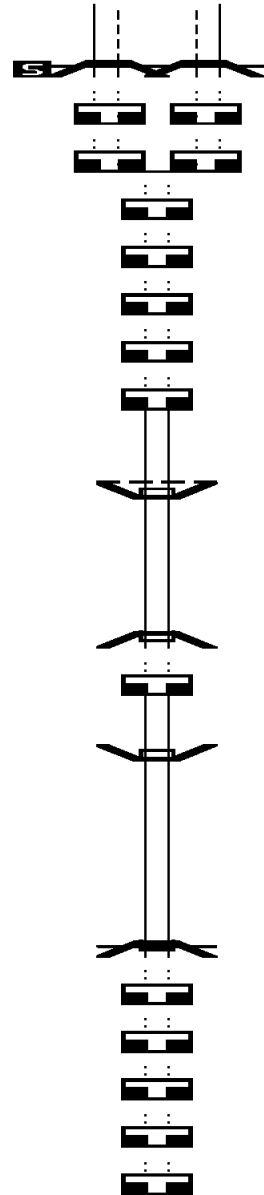
000000 FT

000000 FT

000000 FT

000000 FT

000000 FT



0096/0000
000551 FT
7094/0000
000551 FT
7090/0000
000551 FT
7080/0000
000551 FT
7070/0000
000551 FT
7060/0000
000551 FT
7050/0000
000551 FT
7046/0000

INTER-AHD

0044/0273
000278 FT
INTER-BK

0044/0000
000278 FT
7042/0000

INTER-AHD
0040/0278
000000 FT

INTER-BK

0040/0000
000000 FT
7034/0000
000000 FT
7032/0000
000000 FT
7030/0000
000000 FT
7020/0000
000000 FT
7010/0000

BMSBG 37/3010/0096/0000

MFC BEGIN = C
LENGTH(AH 0226 BK 0221) 0096/0000
000551 FT
LENGTH(AH 0221 BK 0428) 7094/0000
000551 FT
LENGTH(AH 0428 BK 1989) 7090/0000
000551 FT
LENGTH(AH 1989 BK 1626) 7080/0000
000551 FT
LENGTH(AH 1626 BK 3721) 7070/0000
000551 FT
LENGTH(AH 3721 BK 2241) 7060/0000
000551 FT
LENGTH(AH 2241 BK 0187) 7050/0000
000551 FT
LENGTH(AH 0187 BK 0273) 7046/0000

BMSSEN 37/3010/0044/0000

WASHINGTON ST (TBK)
(TWP)
UNION T
2 0 37028 0 01 0117+91

WASHINGTON ST ET (TBK)
(TWP)

NO UNDERPASS INFORMATION

BMSBG 37/3010/0044/0000

LENGTH(AH 0273 BK 0584) 0044/0000
000278 FT

BMSSEN 37/3010/0040/0000

WASHINGTON ST ET (TBK)
(TWP)

2 0 37028 0 01 0109+33

WASHINGTON ST ET (TBK)
(TWP)

SR 0376 EB

BMSBG 37/3010/0040/0000

MFC BEGIN = D
LENGTH(AH 0278 BK 0133) 0040/0000
000000 FT

LENGTH(AH 0133 BK 0886) 7034/0000
000000 FT

LENGTH(AH 0886 BK 3343) 7032/0000
000000 FT

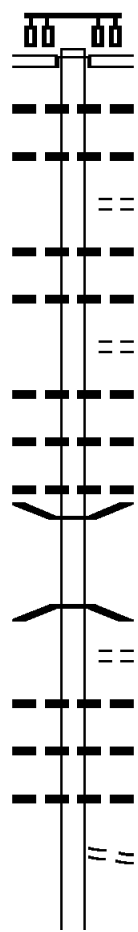
LENGTH(AH 3343 BK 2988) 7030/0000
000000 FT

LENGTH(AH 2988 BK 3545) 7020/0000
000000 FT

LENGTH(AH 3545 BK 0000) 7010/0000

020722 FT

020722 FT
 INTER-AHD



EDINBURG RD
 (SR0317 SEG 0110/1171)
 MT JACKSON RD
 (SR0108 SEG 0110/0000)
 0070/2166
 024 " DIA CIRC CONCR
 LEN=0036 INSTALLED UNKN
 024 " DIA CIRC CONCR
 0070/1857
 LEN=0040 INSTALLED UNKN
 SUMMIT ST
 (T458)
 018 " DIA CIRC CONCR
 0070/1412
 LEN=0042 INSTALLED UNKN
 018 " DIA CIRC CONCR
 0070/1397
 LEN=0042 INSTALLED UNKN
 BATTERY B ST
 (T457)
 018 " DIA CIRC CONCR
 0070/0987
 LEN=0050 INSTALLED UNKN
 018 " DIA CIRC CONCR
 0070/0802
 LEN=0040 INSTALLED UNKN
 024 " DIA CIRC METAL
 0070/0530
 LEN=0050 INSTALLED UNKN
 0070/0368
 0070/0128
 BMSFN 37/3009/0070/0000
 018556 FT 2 0 37009 0 00 0191+42
 HICKORY RUN
 BMSBG 37/3009/0070/0000
 0070/0000 LENGTH(AH 2166 BK 2239)
 REED RD
 (T370)
 018 " DIA CIRC CONCR
 0060/2190
 LEN=0040 INSTALLED UNKN
 024 " DIA CIRC CONCR
 0060/2170
 LEN=0040 INSTALLED UNKN
 018 " DIA CIRC CONCR
 0060/1767
 LEN=0044 INSTALLED UNKN
 PADEN RD
 (T368)
 0060/1415

018556 FT

5

016317 FT

016317 FT 2 0 37009 0 00 0166+86

EXTRACT DATE: 12/18/2023
PRINT DATE: 12/21/2023

ROADWAY MANAGEMENT SYSTEM
SLD COUNTY/SR - ANNUAL PRINT

PAGE NUMBER: 317
COUNTY: LAWRENCE

DIR: B TOTAL LEN: 3.925 MI.
LEFT MUN: NORTH BEAVER T

DIST: 11-4 SR: 3009
RIGHT MUN: NORTH BEAVER T

2 0 37009 0 00 0138+52 013483 FT
WESTFEILD RD
(TWP)

0056/0000

FULLERTON RD
(T407)

0040/1635

009236 FT

0060/0000	LENGTH(AH 2239 BK 2834)
030 "DIA	CIRC CONCR
0056/2531	LEN=0042 INSTALLED UNKN
024 "DIA	CIRC CONCR
0056/2310	LEN=0040 INSTALLED UNKN
018 "DIA	CIRC CONCR
0056/1923	LEN=0060 INSTALLED UNKN
048 "DIA	CIRC CONCR
0056/1298	LEN=0050 INSTALLED UNKN
018 "DIA	CIRC CONCR
0056/0721	LEN=0042 INSTALLED UNKN
018 "DIA	CIRC CONCR
0056/0354	LEN=0040 INSTALLED UNKN
013483 FT	
0056/0000	LENGTH(AH 2834 BK 1340)
024 "DIA	CIRC CONCR
0050/1270	LEN=0040 INSTALLED UNKN
018 "DIA	CIRC CONCR
0050/0665	LEN=0040 INSTALLED UNKN
018 "DIA	CIRC CONCR
0050/0180	LEN=0040 INSTALLED UNKN
024 "DIA	CIRC CONCR
0050/0017	LEN=0038 INSTALLED UNKN
012143 FT	2 0 37009 0 00 0125+15
0050/0000	LENGTH(AH 1340 BK 2907)
042 "DIA	CIRC CONCR
0040/2255	LEN=0040 INSTALLED UNKN
015 "DIA	CIRC CONCR
0040/1433	LEN=0040 INSTALLED UNKN
009236 FT	2 0 37009 0 00 0096+08
0040/0000	LENGTH(AH 2907 BK 3548)
024 "DIA	CIRC CONCR
0030/1917	LEN=0060 INSTALLED UNKN

DIR: B TOTAL LEN: 3.925 MI. DIST: 11-4 SR: 3009
 LEFT MUN: NORTH BEAVER T RIGHT MUN: NORTH BEAVER T

Stationing	Description	Material	Length	Status
005688 FT	0030/0464	018" DIA CIRC CONCR	LEN=0042	INSTALLED UNKN
	0030/0217	015" DIA CIRC CONCR	LEN=0060	INSTALLED UNKN
	005688 FT	2 0 37009 0 00 0060+60		MCKIM RD (T385)
	0030/0000	LENGTH(AH 3548 BK 1046)		
	0020/0935	015" DIA CIRC CONCR	LEN=0050	INSTALLED UNKN
	0020/0362	024" DIA CIRC CONCR	LEN=0065	INSTALLED UNKN
004642 FT	004642 FT			
	0020/0000	LENGTH(AH 1046 BK 2311)		
	0014/2222	018" DIA CIRC CONCR	LEN=0050	INSTALLED UNKN
	0014/1441	015" DIA CIRC METAL	LEN=0024	INSTALLED UNKN
	0014/1085	018" DIA CIR PLASTIC	LEN=0032	INSTALLED UNKN
	0014/0720	015" DIA CIRC CONCR	LEN=0040	INSTALLED UNKN
	0014/0525	018" DIA CIR PLASTIC	LEN=0030	INSTALLED UNKN
	0014/0459	015" DIA CIRC CONCR	LEN=0025	INSTALLED UNKN
002331 FT	002331 FT			
	0014/0000	2 0 37073 0 00 0074+51		
	0014/0000	LENGTH(AH 2311 BK 2331)		
	0010/2297	018" DIA CIRC CONCR	LEN=0056	INSTALLED UNKN
	0010/2223	015" DIA CIRC CONCR	LEN=0025	INSTALLED UNKN
	0010/1288	015" DIA CIRC CONCR	LEN=0025	INSTALLED UNKN
	0010/0220	015" DIA CIRC CONCR	LEN=0035	INSTALLED UNKN
000000 FT	000000 FT			
		2 0 37073 0 00 0051+42		
		NC MT AIR RD MORAVIA RD (T361)		
	INTER-BK	MT AIR RD (T346)		
	0010/0000	MFC BEGIN = E		
	0010/0000	LENGTH(AH 2331 BK 0000)		

EXTRACT DATE: 12/18/2023
PRINT DATE: 12/21/2023

ROADWAY MANAGEMENT SYSTEM
SLD COUNTY/SR - ANNUAL PRINT

PAGE NUMBER: 314
COUNTY: LAWRENCE

DIR: B TOTAL LEN: 1.856 MI.
LEFT MUN: NEW BEAVER B

DIST: 11-4 SR: 3008
RIGHT MUN: NEW BEAVER B

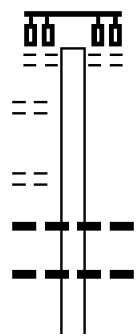
Stationing	Notes	Material	Status
006034 FT	0030/0489	LEN=0042	INSTALLED UNKN
	0030/0021	BMSSEN 37/3008/0030/0000	
	006034 FT	2 0 37057 0 00 0060+75	
		WAMPUM RUN	
	0030/0000	BMSBG 37/3008/0030/0000	
	0020/2784	LENGTH(AH 2227 BK 3102)	
	0020/2684	015 " DIA CIRC METAL	INSTALLED UNKN
	0020/2589	LEN=0032	INSTALLED UNKN
	0020/2042	018 " DIA CIRC METAL	INSTALLED UNKN
	0020/1582	LEN=0032	INSTALLED UNKN
	0020/1341	015 " DIA CIR PLASTIC	INSTALLED UNKN
		015 " DIA CIR PLASTIC	INSTALLED UNKN
		015 " DIA CIR PLASTIC	INSTALLED UNKN
		015 " DIA CIR PLASTIC	INSTALLED UNKN
		015 " DIA CIR PLASTIC	INSTALLED UNKN
		024 " DIA CIR PLASTIC	INSTALLED UNKN
002932 FT	0020/0257	LEN=0034	INSTALLED UNKN
	002932 FT	2 0 37057 0 00 0029+25	
	0020/0000	LENGTH(AH 3102 BK 2932)	
	0010/2290	015 " DIA CIRC ALUMIN	INSTALLED UNKN
	0010/2074	018 " DIA CIR PLASTIC	INSTALLED UNKN
	0010/1429	LEN=0036	INSTALLED 1999
	0010/0995	POSSUM HOLLOW RD (T305)	
	0010/0990	024 " DIA CIR PLASTIC	INSTALLED 1999
	0010/0853	LEN=0036	INSTALLED 1999
		BMSSEN 37/3008/0010/0866	
		2 0 37057 0 00 0000+00	
		BRIDGE CLOSED	
		WAMPUM RUN	
	0010/0844	BMSBG 37/3008/0010/0866	
	0010/0477	012 " DIA CIR PLASTIC	INSTALLED UNKN
000000 FT	000000 FT	2 0 37057 0 00 0000+00	
		WAMPUM NEW GALILEE RD (TWP)	
		NC DA RDLINGTON RD	
		MFC BEGIN = E	
0010/0000	0010/0000	LENGTH(AH 2932 BK 0000)	

WAMPUM NEW GALILEE RD
(TWP)

EXTRACT DATE: 12/18/2023 ROADWAY MANAGEMENT SYSTEM PAGE NUMBER: 313
 PRINT DATE: 12/21/2023 SLD COUNTY/SR - ANNUAL PRINT COUNTY: LAWRENCE
 DIR: B TOTAL LEN: 1.383 MI. DIST: 11-4 SR: 3007
 LEFT MUN: NEW CASTLE C RIGHT MUN: NEW CASTLE C

BURKE ST
(CITY)
 ETNA ST
(CITY)

007303 FT
 0030/1175
 0030/0410
 005673 FT



007303 FT WASHINGTON ST
(CITY)
 0030/1630

0030/0313 015 " DIA CIRC CONCR
 LEN=0032 INSTALLED UNKN
 0030/0020 015 " DIA CIRC CONCR
 LEN=0032 INSTALLED UNKN
 005673 FT 2 0 37091 0 00 0056+94
 NC ATLANTIC AV

DIR: B TOTAL LEN: 1.383 MI. DIST: 11-4 SR: 3007
 LEFT MUN: NEW CASTLE C RIGHT MUN: NEW CASTLE C

SUNNY AV
(T463)

0020/0520

002878 FT

ALLEY
(CITY)

0010/0690

000000 FT

WILDER ST
(CITY)

0010/0000

Segment ID	Length (FT)	Material	Notes
0030/0000		NEW CASTLE UNION T	LENGTH(AH 1630 BK 2795)
0020/2301		015 "DIA CIRC CONCR	LEN=0040 INSTALLED UNKN
0020/1999		015 "DIA CIRC CONCR	LEN=0050 INSTALLED UNKN
0020/1725		015 "DIA CIRC CONCR	LEN=0065 INSTALLED UNKN
0020/1048		048 "DIA CIRC CONCR	LEN=0088 INSTALLED UNKN
0020/0014		015 "DIA CIRC METAL	LEN=0016 INSTALLED UNKN
002878 FT		2 0 37091 0 00 0028+32	MADONNA DR (T461)
0020/0000		015 "DIA CIRC METAL	LENGTH(AH 2795 BK 2878)
0010/2867		015 "DIA CIRC METAL	LEN=0088 INSTALLED UNKN
0010/2238		UNION TAYLOR T	024 "DIA CIRC CONCR
0010/2161		018 "DIA CIRC CONCR	LEN=0088 INSTALLED UNKN
0010/1655		018 "DIA CIRC CONCR	LEN=0060 INSTALLED UNKN
0010/1630		OAKLAND RD (T411)	018 "DIA CIRC CONCR
0010/1319		018 "DIA CIRC CONCR	LEN=0060 INSTALLED UNKN
0010/0974		018 "DIA CIRC CONCR	LEN=0055 INSTALLED UNKN
0010/0798		TAYLOR NEW CASTLE C	
0010/0167		024 "DIA CIRC CONCR	LEN=0030 INSTALLED UNKN
000000 FT		2 0 37091 0 00 0000+00	MAHONING AV (SR0018 SEG 0300/0000)
0010/0000		LIBERTY ST (SR0018 SEG 0300/0000)	MFC BEGIN = C
0010/0000		018 "DIA CIRC CONCR	LENGTH(AH 2878 BK 0000)

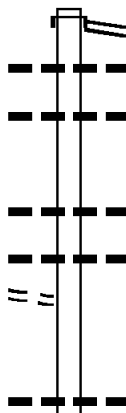
EXTRACT DATE: 12/18/2023 ROADWAY MANAGEMENT SYSTEM PAGE NUMBER: 311
 PRINT DATE: 12/21/2023 SLD COUNTY/SR - ANNUAL PRINT COUNTY: LAWRENCE
 DIR: B TOTAL LEN: 3.517 MI. DIST: 11-4 SR: 3006
 LEFT MUN: NORTH BEAVER T RIGHT MUN: NORTH BEAVER T

018569 FT

018569 FT
 INTER-AHD MT JACKSON RD
 (SR0108 SEG 0090/0000)
 MT JACKSON RD
 (SR0108 SEG 0090/0000)
 0080/2122 018 "DIA CIRC METAL
 0080/1976 LEN=0030 INSTALLED 2002
 018 "DIA CIR PLASTIC
 0080/1730 LEN=0042 INSTALLED UNKN

 018 "DIA CIR PLASTIC
 0080/0718 LEN=0040 INSTALLED UNKN
 018 "DIA CIRC METAL
 0080/0410 LEN=0040 INSTALLED UNKN

 016447 FT 2 0 37003 0 00 0164+74
 0080/0000 LENGTH(AH 2122 BK 2684)
 018 "DIA CIRC METAL
 0070/2667 LEN=0032 INSTALLED UNKN



DOLLARD LN
 (TWP)

0080/0230
 016447 FT

EXTRACT DATE: 12/18/2023
PRINT DATE: 12/21/2023

ROADWAY MANAGEMENT SYSTEM
SLD COUNTY/SR - ANNUAL PRINT

PAGE NUMBER: 310
COUNTY: LAWRENCE

DIR: B TOTAL LEN: 3.517 MI.
LEFT MUN: NORTH BEAVER T

DIST: 11-4 SR: 3006
RIGHT MUN: NORTH BEAVER T

Stationing	Material	Length	Notes
0070/1846	018" DIA CIR PLASTIC	LEN=0040	INSTALLED UNKN
0070/1314	024" DIA CIR PLASTIC	LEN=0050	INSTALLED UNKN
0070/0861	024" DIA CIR PLASTIC	LEN=0010	INSTALLED 2014
0070/0020	018" DIA CIR PLASTIC	LEN=0070	INSTALLED UNKN
013763 FT	2 0 37003 0 00 0137+90		SMALLS FERRY RD (T312)
0070/0000	LENGTH(AH 2684 BK 1693)		
0060/1483	018" DIA CIR PLASTIC	LEN=0028	INSTALLED UNKN
0060/1073	018" DIA CIRC METAL	LEN=0032	INSTALLED UNKN
0060/0973	018" DIA CIR PLASTIC	LEN=0040	INSTALLED 2002
0060/0435	018" DIA CIR PLASTIC	LEN=0028	INSTALLED 2002
012070 FT	2 0 37003 0 00 0120+89		
0060/0000	018" DIA CIRC METAL	LEN=0028	INSTALLED 2002
0060/0000	LENGTH(AH 1693 BK 3518)		
0050/3376	015" DIA CIR PLASTIC	LEN=0024	INSTALLED UNKN
0050/3221	015" DIA CIR PLASTIC	LEN=0024	INSTALLED UNKN
0050/2532	018" DIA CIR PLASTIC	LEN=0045	INSTALLED UNKN
0050/2026	018" DIA CIR PLASTIC	LEN=0026	INSTALLED UNKN
0050/0184	018" DIA CIR PLASTIC	LEN=0026	INSTALLED UNKN
008552 FT	2 0 37003 0 00 0085+71		MCCCLAIN RD (T320)
0050/0000	LENGTH(AH 3518 BK 2419)		
0040/2008	018" DIA CIR PLASTIC	LEN=0055	INSTALLED 2004
0040/1950			

SOUTH MAIN ST
(SR3001 SEG 0010/0000)

006133 FT

006133 FT 2 0 37003 0 00 0061+58
 0040/0000 LENGTH(AH 24 19 BK 2233)
 036 "DIA CIR PLASTIC UNKN
 0030/1773 LEN=0040 INSTALLED UNKN
 015 "DIA CIR PLASTIC UNKN
 0030/1357 LEN=0030 INSTALLED UNKN
 024 "DIA CIR PLASTIC UNKN
 0030/0873 LEN=0030 INSTALLED UNKN
 048 "DIA CIR PLASTIC UNKN
 0030/0366 LEN=0040 INSTALLED UNKN

003900 FT

003900 FT 2 0 37003 0 00 0039+25
 TROTTER RD
 (TWP)
 0030/0000 LENGTH(AH 2233 BK 1958)
 024 "DIA CIR PLASTIC UNKN
 0020/1918 LEN=0030 INSTALLED UNKN
 018 "DIA CIR PLASTIC UNKN
 0020/1273 LEN=0030 INSTALLED UNKN

001942 FT

MANGO LN
 (PRDR)
 0020/0216 2 0 37003 0 00 0019+42
 001942 FT LENGTH(AH 1958 BK 1942)
 0020/0000 048"H 00"W MULT CONCR UNKN
 0010/1904 LEN=0040 INSTALLED UNKN
 0010/1889 BMSFN 37/3006/0010/1874
 2 0 37003 0 00 0018+64
 0010/1874 BRANCH OF HICKORY RUN
 BMSBG 37/3006/0010/1874

CRUM RD
 (T314)

0010/1665

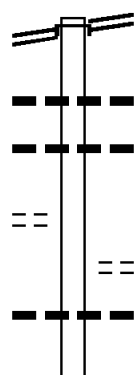
000000 FT

000000 FT 2 0 37003 0 00 0000+00
 NC CO COLUMBIANA RD
 STATE LINE RD
 (SR3003 SEG 0050/0000)
 INTER-BK COLUMBIANA RD
 (STBD)
 MFC BEGIN = D
 0010/0000 LENGTH(AH 1942 BK 0000)

010974 FT
 MT JACKSON RD
 (SR0108 SEG 0140/0000) 0040/2887

 CODY LN
 (PRDR) 0040/1054

 2 0 37059 0 00 0080+66 008087 FT



010974 FT
 INTER-AHD CLELAND MILL RD
 (T378)
 MT JACKSON RD
 (SR0108 SEG 0140/0000) 0040/2887

 018 " DIA CIR PLASTIC
 LEN=0050 INSTALLED 2005
 018 " DIA CIR PLASTIC
 LEN=0030 INSTALLED UNKN

 0040/2245
 0040/1883

 KURTZ LN
 (PRDR)
 012 " DIA CIRC METAL
 LEN=0040 INSTALLED UNKN

 0040/0735
 0040/0618

 008087 FT

DIR: B TOTAL LEN: 2.078 MI. DIST: 11-4 SR: 3005
 LEFT MUN: NORTH BEAVER T RIGHT MUN: NORTH BEAVER T

Stationing	Notes	Stationing	Notes
ONEIDA ST (T469)	0040/0000	0040/0000	LENGTH(AH 2887 BK 2614) SHIRLEY LN
SENECA WY (T401)	0030/2065	0030/2489	(PRDR)
		0030/1766	018 "DIA CIR PLASTIC LEN=0032 INSTALLED 2001
	005473 FT	0030/0065	BMSEN 37/3005/0030/0000
		005473 FT	2 0 37059 0 00 0055+13 HICKORY RUN
		0030/0000	BMSBG 37/3005/0030/0000
		0020/2344	LENGTH(AH 2614 BK 2552) 012 "DIA CIRC CONCR
		0020/2183	LEN=0040 INSTALLED UNKN 012 "DIA CIRC CONCR
		0020/1637	LEN=0040 INSTALLED UNKN DEVIL'S BACKBONE RD (TWP)
		0020/0837	024 "DIA CIR PLASTIC LEN=0032 INSTALLED UNKN
2 0 37059 0 00 0029+00 KYLE RD (T425)	002921 FT	002921 FT	
	0020/0000	0020/0000	LENGTH(AH 2552 BK 2921) 024 "DIA CIRC METAL
		0010/2530	LEN=0032 INSTALLED UNKN 018 "DIA CIR PLASTIC
		0010/2181	LEN=0032 INSTALLED UNKN
		0010/1265	036 "DIA CIRC METAL LEN=0045 INSTALLED UNKN
		0010/0917	018 "DIA CIR PLASTIC LEN=0060 INSTALLED UNKN
	000000 FT	000000 FT	2 0 37059 0 00 0000+00 NC CL CLELAND MILL RD GILMORE RD (T409)
		INTER-BK	CLELAND MILL RD (T378)
		0010/0000	MFC BEGIN = E LENGTH(AH 2921 BK 0000)

DIR: B TOTAL LEN: 4.580 MI. DIST: 11-4 SR: 3004
 LEFT MUN: NORTH BEAVER T RIGHT MUN: NORTH BEAVER T

017536 FT



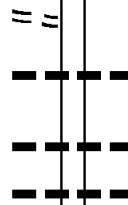
017536 FT 2 0 37072 0 00 0175+16
 BRANCH OF SUGAR CREEK
 BMSBG 37/3004/0070/0001
 S 0070/0000 LENGTH(AH 1633 BK 2285)

015251 FT



0060/0023 BMSBN 37/3004/0060/0000
 015251 FT 2 0 37072 0 00 0152+40
 P3
 BR OF HONEY CREEK
 BMSBG 37/3004/0060/0000
 S 0060/0000 LENGTH(AH 2285 BK 2195)

2 0 37072 0 00 0130+35 013056 FT
 MCCLAIN RD
 (T320) 0050/0000



013056 FT
 S 0050/0000 LENGTH(AH 2195 BK 3147)
 0040/2713 015 "DIA CIRC CONCR
 LEN=0032 INSTALLED UNKN
 0040/2069 018 "DIA CIR PLASTIC
 LEN=0032 INSTALLED UNKN
 0040/1659 018 "DIA CIRC CONCR
 LEN=0040 INSTALLED UNKN

009909 FT



0040/0704 021 "DIA CIRC CONCR
 LEN=0028 INSTALLED UNKN
 009909 FT 2 0 37072 0 00 0099+00
 MORAVIA RD
 (T361)
 NC PE TERSBURG RD
 S 0040/0000 LENGTH(AH 3147 BK 3701)
 0030/3503 BMSBN 37/3004/0030/3493
 2 0 37072 0 00 0096+87
 0030/3493 TRIB TO SUGAR CREEK
 BMSBG 37/3004/0030/3493
 0030/2753 018 "DIA CIRC CONCR
 LEN=0099 INSTALLED UNKN

DIR: B TOTAL LEN: 4.580 MI. DIST: 11-4 SR: 3004
 LEFT MUN: NORTH BEAVER T RIGHT MUN: NORTH BEAVER T

Stationing	Description	Material	Length	Notes
0030/1247	024" DIA	CIR PLASTIC	LEN=0030	INSTALLED UNKN
0030/0953	018" DIA	CIRC METAL	LEN=0028	INSTALLED UNKN
0030/0809	018" DIA	CIR PLASTIC	LEN=0040	INSTALLED UNKN
0030/0014	015" DIA	CIRC CONCR	LEN=0030	INSTALLED UNKN
006208 FT	2 0 37072 0 00 0062+06	BURKEY RD		(T341)
0030/0000			LENGTH(AH 3701 BK 3374)	
0020/2464	042" DIA	CIRC CONCR	LEN=0042	INSTALLED UNKN
0020/2232	024" DIA	CIR PLASTIC	LEN=0040	INSTALLED UNKN
0020/1524	036" DIA	CIR PLASTIC	LEN=0020	INSTALLED 2004
0020/0401	021" DIA	CIRC CONCR	LEN=0026	INSTALLED UNKN
002834 FT	2 0 37072 0 00 0028+38	MUSSER RD		(T306)
0020/0000			LENGTH(AH 3374 BK 2834)	
0010/2352	018" DIA	CIR PLASTIC	LEN=0030	INSTALLED 2019
0010/2003	015" DIA	CIRC CONCR	LEN=0025	INSTALLED UNKN
0010/1662	018" DIA	CIRC CONCR	LEN=0025	INSTALLED UNKN
0010/0660	048" DIA	CIRC METAL	LEN=0050	INSTALLED UNKN
000000 FT	2 0 37072 0 00 0000+00	NC MO RAVIA RD		INTER-BK OHIO STATE LINE (STBD)
0010/0000			MFC BEGIN = E	LENGTH(AH 2834 BK 0000)

EXTRACT DATE: 12/18/2023 ROADWAY MANAGEMENT SYSTEM PAGE NUMBER: 303
PRINT DATE: 12/21/2023 SLD COUNTY/SR - ANNUAL PRINT COUNTY: LAWRENCE
DIR: B TOTAL LEN: 3.575 MI. DIST: 11-4 SR: 3003
LEFT MUN: NORTH BEAVER T RIGHT MUN: NORTH BEAVER T

018878 FT



018878 FT
INTER-AHD STATE LINE RD
(T302)

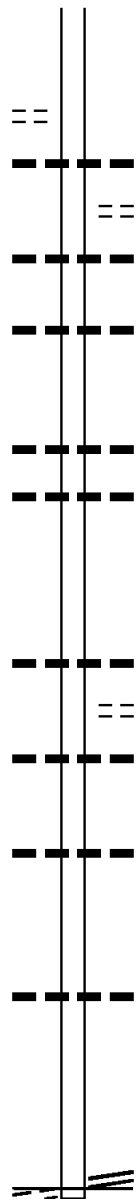
DIR: B TOTAL LEN: 3.575 MI. DIST: 11-4 SR: 3003
 LEFT MUN: NORTH BEAVER T RIGHT MUN: NORTH BEAVER T

Stationing / Description	Symbol	Stationing / Description
OHIO STATE LINE (STBD) 0080/1787	==	WEST POLAND RD (SR0317 SEG 0010/0000) 0080/1787
	---	018 "DIA CIR PLASTIC 0080/1500 LEN=0036 INSTALLED UNKN
017091 FT	⌢	0080/0025 BMSBG 37/3003/0080/0000 017091 FT 2 0 37090 0 00 0170+88 HICKORY CRK.
	⌢	0080/0000 LENGTH(AH 1787 BK 1686)
015405 FT	==	015405 FT 2 0 37090 0 00 0154+00 CRUM RD (TWP)
	---	0070/0000 LENGTH(AH 1686 BK 1863)
	⊕	(APRA) MOHAWK MOBILE HO RENEW WY
	⊕	(PRDR) MOHAWK MOBILE HO MARY'S DR
2 0 37090 0 00 0135+49 013542 FT MIDDLETOWN RD (STBD) 0060/0000	==	013542 FT 0060/0000 LENGTH(AH 1863 BK 1958) 024 "DIA CIRC CONCR 0050/1549 LEN=0036 INSTALLED UNKN

2 0 37090 0 00 0115+92 011584 FT COLUMBIANA RD (STBD) 0050/0000	==	011584 FT COLUMBIANA RD (SR3006 SEG 0010/0000) 0050/0000 LENGTH(AH 1958 BK 3374)
	---	0040/2142 024 "DIA CIR PLASTIC LEN=0032 INSTALLED UNKN

DIR: B TOTAL LEN: 3.575 MI. DIST: 11-4 SR: 3003
 LEFT MUN: NORTH BEAVER T RIGHT MUN: NORTH BEAVER T

2 0 37090 0 00 0082+28 008210 FT
 SOUTH RANGE RD
 (STBD) 0040/0000



008210 FT
 0040/0000 LENGTH(AH 3374 BK 2170)
 018 "DIA CIRC METAL
 LEN=0032 INSTALLED 1999
 HAYES LN
 (TWP)
 0030/1941 024"H 48"W ELLIP METAL
 LEN=0040 INSTALLED UNKN
 0030/1765
 0030/1464 018 "DIA CIR PLASTIC
 LEN=0032 INSTALLED UNKN
 0030/0800
 006040 FT 2 0 37090 0 00 0060+20
 0030/0000 LENGTH(AH 2170 BK 3042)
 018 "DIA CIR PLASTIC
 LEN=0040 INSTALLED UNKN
 0020/2788 018 "DIA CIR PLASTIC
 LEN=0030 INSTALLED UNKN
 0020/2234
 0020/0370 018 "DIA CIR PLASTIC
 LEN=0030 INSTALLED UNKN
 NORA DR
 (PRDR)
 0020/0175 012 "DIA CIRC CONCR
 LEN=0032 INSTALLED UNKN
 002998 FT 2 0 37090 0 00 0029+78
 0020/0000 LENGTH(AH 3042 BK 2998)
 012 "DIA CIRC CONCR
 LEN=0032 INSTALLED UNKN
 0010/2785
 0010/1081 012 "DIA CIR PLASTIC
 LEN=0040 INSTALLED UNKN
 000000 FT 2 0 37090 0 00 0000+00
 GARFIELD RD
 (SRO108 SEG 0010/0000)
 NC STATE LINE RD
 MFC BEGIN = E
 0010/0000 LENGTH(AH 2998 BK 0000)

GARFIELD RD
 (T302)

DIR: B TOTAL LEN: .020 MI. DIST: 11-4 SR: 3002
 LEFT MUN: NEW BEAVER B RIGHT MUN: NEW BEAVER B

Distance (FT)	Diagram	Stationing	Description
000088		00082/0000	(TWP) LITTLE BEAVER CRK TRIB BMSBG 37/3002/0082/0000 LENGTH(AH 0019 BK 1132)
000088		7080/0000	LENGTH(AH 1132 BK 1700)
000088		7072/0000	LENGTH(AH 1700 BK 1234)
000088		7070/0000	LENGTH(AH 1234 BK 3178)
000088		7060/0000	LENGTH(AH 3178 BK 3754)
000088		7050/0000	LENGTH(AH 3754 BK 3092)
000088		7040/0000	LENGTH(AH 3092 BK 2832)
000088		7030/0000	LENGTH(AH 2832 BK 2300)
000088		7020/0000	LENGTH(AH 2300 BK 2175)
000088		7014/0000	LENGTH(AH 2175 BK 0013)
000075		0012/0013	INTER-AHD BEAVER DAM RD (TWP) LITTLE BEAVER T 2 0 37005 0 01 0000+13 NC BEAVER DAM RD BR BEAVERDAM STRUCTURE LENGTH 13 FT BMSID 37/3002/0012/0000
000075		0012/0000	INTER-BK BEAVER DAM RD (TWP) LENGTH(AH 0013 BK 1293)
000075		7010/0000	LENGTH(AH 1293 BK 0100)
000075		7008/0000	LENGTH(AH 0100 BK 0075)
000000		0006/0075	BMSSEN 37/3002/0006/0000 CLARK RD (TBK) (TWP) 1 0 37056 0 00 0111+15 NC CLARK RD INTER-BK CLARK RD (TBK) (TWP) HONEY CREEK BMSBG 37/3002/0006/0000
000000		0006/0000	MFC BEGIN = E LENGTH(AH 0075 BK 0100)
000000		7004/0000	LENGTH(AH 0100 BK 0000)

EXTRACT DATE: 12/18/2023
PRINT DATE: 12/21/2023

ROADWAY MANAGEMENT SYSTEM
SLD COUNTY/SR - ANNUAL PRINT

PAGE NUMBER: 297
COUNTY: LAWRENCE

DIR: B TOTAL LEN: 1.451 MI.
LEFT MUN: BESSEMER B

DIST: 11-4 SR: 3001
RIGHT MUN: BESSEMER B

Stationing	Distance	Notes	Material	Length
	0030/0471	BMS EN 37/3001/0030/0259	2 0 37081 0 00 0063+15	
		P3		
	0030/0412	HAUL ROAD		
		BMSBG 37/3001/0030/0259	024 "DIA CIRC CONCR	
	0030/0259	LEN=0036	INSTALLED UNKN	
005932 FT	005932 FT	2 0 37081 0 00 0060+71		
	0030/0000	LENGTH(AH 1729 BK 2350)		
		018 "DIA CIRC METAL		
	0020/1920	LEN=0154	INSTALLED UNKN	
		OVERLOOK LN		
	0020/1285	(BORO)		
W FAIRVIEW AV (BORO)	0020/0715			
		E FAIRVIEW AV		
	0020/0695	(BORO)		
		015 "DIA CIRC CONCR		
	0020/0692	LEN=0063	INSTALLED UNKN	
		015 "H 18 "W **UNKNOWN**		
	0020/0289	LEN=0099	INSTALLED UNKN	
		E STEWART AV		
W STEWART AV (BORO)	0020/0260	(BORO)		
003582 FT	003582 FT	2 0 37081 0 00 0035+82		
		BESSEMER		
	0020/0000	NORTH BEAVER T		
		LENGTH(AH 2350 BK 3582)		
		018 "DIA CIR PLASTIC		
	0010/3000	LEN=0040	INSTALLED UNKN	
		024 "DIA CIR PLASTIC		
	0010/2864	LEN=0030	INSTALLED UNKN	
		024 "DIA CIR PLASTIC		
	0010/2701	LEN=0034	INSTALLED UNKN	
		021 "DIA CIR PLASTIC		
	0010/2187	LEN=0040	INSTALLED UNKN	
		024 "DIA CIRC CONCR		
	0010/1984	LEN=0030	INSTALLED UNKN	
		021 "DIA CIRC CONCR		
	0010/1470	LEN=0032	INSTALLED UNKN	
		018 "DIA CIRC CONCR		
	0010/1073	LEN=0060	INSTALLED UNKN	
		024 "DIA CIRC CONCR		
	0010/0505	LEN=0030	INSTALLED UNKN	
000000 FT	000000 FT	2 0 37081 0 00 0000+00		
		NC SOUTH MAIN ST		
		COLUMBIANA RD		
		(SR3006 SEG 0040/1950)		
		MFC BEGIN = D		
	0010/0000	LENGTH(AH 3582 BK 0000)		

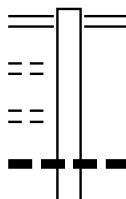
EXTRACT DATE: 12/18/2023 ROADWAY MANAGEMENT SYSTEM PAGE NUMBER: 296
 PRINT DATE: 12/21/2023 SLD COUNTY/SR - ANNUAL PRINT COUNTY: LAWRENCE
 DIR: B TOTAL LEN: .756 MI. DIST: 11-4 SR: 2032
 LEFT MUN: TAYLOR T RIGHT MUN: TAYLOR T

PENNDOT STOCKPILE
 (GOVT)
 PENNDOT STOCKPILE
 (GOVT)

003990 FT

0020/1930

0020/1535



003990 FT THIRD ST
 (SR0168 SEG 0200/0000)
 0020/2117 (SR0168 SEG 0201/0000)

0020/1401 024 " DIA CIRC CONCR
 LEN=0045 INSTALLED UNKN
 036 " DIA CIRC CONCR

DIR: B TOTAL LEN: .756 MI. DIST: 11-4 SR: 2032
 LEFT MUN: TAYLOR T RIGHT MUN: TAYLOR T

Location	Stationing	Length	Notes
	0020/0961	LEN=0040	INSTALLED UNKN
	0020/0803	LEN=0045	INSTALLED UNKN
	0020/0739	LEN=0072	INSTALLED UNKN
	0020/0567	LEN=0030	INSTALLED UNKN
	0020/0546	(AAR 141640N)#TRKS 01	(APRA) KASGRO RAIL CO
	0020/0500	(PRDR)	KASGRO RAIL CO RD
	0020/0497	LEN=0036	INSTALLED UNKN
	0020/0460	BMSSEN 37/2032/0020/0000	TAYLOR
	0020/0222	NEW CASTLE C	
001873 FT	001873 FT	2 0 37089 0 00 0017+18	SHENANGO R.
	0020/0000	BMSBG 37/2032/0020/0000	LENGTH(AH 2117 BK 1873)
	0010/1801	LEN=0026	INSTALLED UNKN
	0010/1623	LEN=0026	INSTALLED UNKN
	0010/1566	LEN=0026	INSTALLED UNKN
INDUSTRIAL ST (CITY)	0010/1335	(APRA) CONN CONSTRUCTION	
NEWELL AV (CITY)	0010/0690	(AAR 502528B)#TRKS 01	
	0010/0550	WAYNE ST (CITY)	
CEDAR ST (CITY)	0010/0350	(APRA) PENN POWER SUB S	
	0010/0317	LEN=0026	INSTALLED 2001
	0010/0300	CEDAR ST (CITY)	
ALLEY (CITY)	0010/0180		
000000 FT	000000 FT	2 0 37089 0 00 0000+00	VILLAGE: TAYLOR TWP
		NC CHERRY ST	
		LIBERTY ST	
		(SRO018 SEG 0270/1083)	
		INTER-BK WEST CHERRY ST	
		(CITY)	
		MFC BEGIN = D	
	0010/0000	LENGTH(AH 1873 BK 0000)	

DIR: B TOTAL LEN: 2.948 MI. DIST: 11-4 SR: 2030
 LEFT MUN: PERRY T RIGHT MUN: PERRY T

GOLDEN POND LN
 (PRDR)

015565 FT

015565 FT
 INTER-AHD

BARKLEY RD
 (T524)
 PORTERSVILLE RD
 (SR0488 SEG 0170/0000)
 072 " DIA CIRC METAL
 LEN=0030 INSTALLED UNKN

0060/2161

0060/2536

0060/2204

036 " DIA CIRC CONCR
 LEN=0040 INSTALLED UNKN

0060/2130

0060/1478

024 " DIA CIR PLASTIC
 LEN=0030 INSTALLED UNKN

013029 FT

013029 FT

2 0 37078 0 01 0131+27
 BREAKNECK BRIDGE RD (TB
 (TWP)

0060/0000

LENGTH(AH 2536 BK 2834)

0050/1990

042 " DIA CIR PLASTIC
 LEN=0040 INSTALLED 2013

0050/0949

030 " DIA CIR PLASTIC
 LEN=0040 INSTALLED 2013

010195 FT

010195 FT

2 0 37078 0 01 0102+97
 LENGTH(AH 2834 BK 1926)

0050/0000

036 " DIA CIR PLASTIC
 LEN=0040 INSTALLED 2013

0040/1475

008269 FT

008269 FT

2 0 37078 0 01 0083+71
 NYE RD
 (T516)

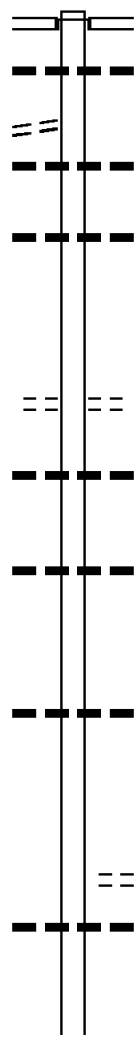
0040/0000

LENGTH(AH 1926 BK 2865)

0030/2300

018 " DIA CIR PLASTIC
 LEN=0099 INSTALLED UNKN

036 " DIA CIR PLASTIC



DIR: B TOTAL LEN: 2.948 MI. DIST: 11-4 SR: 2030
 LEFT MUN: PERRY T RIGHT MUN: PERRY T

MILLER LN
 (PRDR)

HEINZ CAMP RD
 (SR2022 SEG 0100/0000) 0010/0000

005404 FT

0020/2469

002882 FT

000000 FT

0030/1010	LEN=0030	INSTALLED UNKN
005404 FT	2 0 37078 0 01 0054+29	
0030/0000	LENGTH(AH 2865 BK 2522)	
	030 "DIA CIRC CONCR	
0020/2518	LEN=0028	INSTALLED UNKN
0020/1479	018 "DIA CIRC PLASTIC	
	LEN=0030	INSTALLED UNKN
0020/0135	015 "DIA CIRC PLASTIC	
	LEN=0040	INSTALLED UNKN
0020/0098	018 "DIA CIRC PLASTIC	
	LEN=0028	INSTALLED UNKN
002882 FT	2 0 37078 0 01 0029+07	
0020/0000	LENGTH(AH 2522 BK 2882)	
	015 "DIA CIRC PLASTIC	
0010/2604	LEN=0030	INSTALLED UNKN
0010/2427	018 "DIA CIRC METAL	
	LEN=0032	INSTALLED UNKN
0010/2057	018 "DIA CIRC PLASTIC	
	LEN=0040	INSTALLED 2018
0010/1791	BMSSEN 37/2030/0010/1613	
	PERRY	
0010/1682	SLIPPERY ROCK T	
	2 0 37078 0 00 0000+00	
	SLIPPERY ROCK	
0010/1600	BMSBG 37/2030/0010/1613	
	018 "DIA CIRC PLASTIC	
0010/1153	LEN=0030	INSTALLED UNKN
	018 "DIA CIRC PLASTIC	
0010/0868	LEN=0030	INSTALLED UNKN
	SLIPPERY ROCK	
0010/0734	WAYNE T	
0010/0690	015 "DIA CIRC PLASTIC	
	LEN=0032	INSTALLED UNKN
	024 "DIA CIRC PLASTIC	
0010/0303	LEN=0030	INSTALLED UNKN
000000 FT	2 0 37078 0 00 0000+00	
	HEINZ CAMP RD	
	(SR2022 SEG 0100/0000)	
	NC MO UNTVILLE RD	
	MFC BEGIN = E	
0010/0000	LENGTH(AH 2882 BK 0000)	

EXTRACT DATE: 12/18/2023 ROADWAY MANAGEMENT SYSTEM PAGE NUMBER: 292
PRINT DATE: 12/21/2023 SLD COUNTY/SR - ANNUAL PRINT COUNTY: LAWRENCE
DIR: B TOTAL LEN: 3.327 MI. DIST: 11-4 SR: 2028
LEFT MUN: SLIPPERY ROCK T RIGHT MUN: SLIPPERY ROCK T

MILL BRIDGE RD

017564 FT

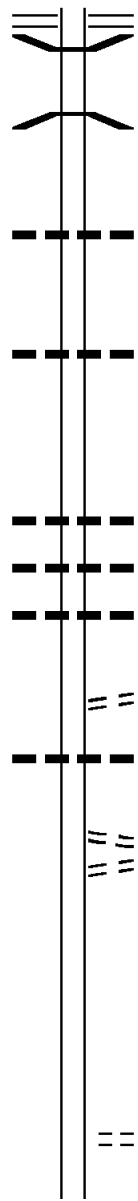


017564 FT
INTER-AHD

TRUSEL RD
(T512)
ECKERT BRIDGE RD

DIR: B TOTAL LEN: 3.327 MI. DIST: 11-4 SR: 2028
 LEFT MUN: SLIPPERY ROCK T RIGHT MUN: SLIPPERY ROCK T

(SR2013 SEG 0090/0000) 0070/2360



0070/2360 (SR2013 SEG 0090/0000)
 0070/2184 BMSSEN 37/2028/0070/2172
 2 0 37024 0 01 0224+24
 TRIB OF SLIPPERY ROCK
 0070/2172 BMSBG 37/2028/0070/2172

015204 FT

0070/0846 018 "DIA CIR PLASTIC
 LEN=0050 INSTALLED 2001
 015204 FT 2 0 37024 0 01 0206+27
 0070/0000 LENGTH(AH 2360 BK 3313)
 0060/2948 018 "DIA CIR PLASTIC
 LEN=0030 INSTALLED UNKN

011891 FT

0060/1114 015 "DIA CIRC METAL
 LEN=0032 INSTALLED UNKN
 0060/0741 018 "DIA CIR PLASTIC
 LEN=0028 INSTALLED UNKN
 0060/0162 018 "DIA CIR PLASTIC
 LEN=0040 INSTALLED 2001
 011891 FT 2 0 37024 0 01 0173+14
 HOUK RD
 (T401)
 0060/0000 LENGTH(AH 3313 BK 3465)
 0050/3431 015 "DIA CIR PLASTIC
 LEN=0040 INSTALLED 2012

008426 FT

0050/2599 LC FOR DAVIS RD
 (CONN)
 DAVIS RD
 0050/2552 (T403)
 008426 FT 2 0 37024 0 01 0138+66
 DAVIS RD
 (T403)
 0050/0000 LENGTH(AH 3465 BK 1282)
 018 "DIA CIRC METAL

EXTRACT DATE: 12/18/2023
PRINT DATE: 12/21/2023

ROADWAY MANAGEMENT SYSTEM
SLD COUNTY/SR - ANNUAL PRINT

PAGE NUMBER: 290
COUNTY: LAWRENCE

DIR: B TOTAL LEN: 3.327 MI.
LEFT MUN: SLIPPERY ROCK T

DIST: 11-4 SR: 2028
RIGHT MUN: SLIPPERY ROCK T

2 0 37024 0 01 0125+84 007144 FT
WATTERS RD
(T484)

0040/0000

005044 FT

002264 FT

COPPER RD
(T478)

0010/0229
000000 FT

CENTER CHURCH RD
(SR2022 SEG 0050/0000) 0010/0000

0040/0429	LEN=0032	INSTALLED UNKN
018 "DIA	CIR PLASTIC	
0040/0199	LEN=0050	INSTALLED 2007
007144 FT		
0040/0000	LENGTH(AH 1282 BK 2100)	
018 "DIA	CIR PLASTIC	
0030/1721	LEN=0032	INSTALLED UNKN
024 "DIA	CIRC METAL	
0030/0998	LEN=0060	INSTALLED UNKN
018 "DIA	CIRC METAL	
0030/0184	LEN=0034	INSTALLED UNKN
005044 FT	2 0 37024 0 00 0103+40	
018 "DIA	CIR PLASTIC	
0030/0000	LEN=0040	INSTALLED UNKN
LENGTH(AH 2100 BK 2780)		
018 "DIA	CIRC CONCR	
0020/1996	LEN=0030	INSTALLED UNKN
SHAFFER RD		
0020/1730	018 "DIA	CIR PLASTIC
0020/1678	LEN=0040	INSTALLED UNKN
018 "DIA	CIR PLASTIC	
0020/1353	LEN=0040	INSTALLED UNKN
018 "DIA	CIR PLASTIC	
0020/0835	LEN=0040	INSTALLED UNKN
018 "DIA	CIR PLASTIC	
0020/0415	LEN=0040	INSTALLED UNKN
018 "DIA	CIR PLASTIC	
0020/0199	LEN=0045	INSTALLED UNKN
002264 FT	2 0 37024 0 00 0075+60	
0020/0000	LENGTH(AH 2780 BK 2264)	
HELL RUN		
STRUCTURE LENGTH 21 FT		
0010/1368	BMSID 37/2028/0010/1392	
024 "DIA	CIR PLASTIC	
0010/1026	LEN=0066	INSTALLED UNKN
000000 FT	2 0 37024 0 00 0052+96	
CENTER CHURCH RD		
(SR2022 SEG 0050/0000)		
NC FA IRVIEW SCHOOL RD		
MFC BEGIN = E		
0010/0000	LENGTH(AH 2264 BK 0000)	

EXTRACT DATE: 12/18/2023 ROADWAY MANAGEMENT SYSTEM PAGE NUMBER: 289
PRINT DATE: 12/21/2023 SLD COUNTY/SR - ANNUAL PRINT COUNTY: LAWRENCE
DIR: B TOTAL LEN: 1.754 MI. DIST: 11-4 SR: 2026
LEFT MUN: SLIPPERY ROCK T RIGHT MUN: SLIPPERY ROCK T

009262 FT



009262 FT
INTER-AHD FREW RD
(T393)
WASHINGTON ST
0030/2667 (SR0065 SEG 0190/0720)

DIR: B TOTAL LEN: 1.754 MI. DIST: 11-4 SR: 2026
 LEFT MUN: SLIPPERY ROCK T RIGHT MUN: SLIPPERY ROCK T

Station / Description	Segment ID	Length (FT)	Material / Details
	0030/2372		SLIPPERY ROCK SHENANGO T
	0030/2209		018 " DIA CIR PLASTIC LEN=0030 INSTALLED UNKN
HAZEN ST (T486)	0030/1170		
WILLIAMS DR (T713)	0030/0430		
	0030/0192		060 " DIA CIRC METAL LEN=0030 INSTALLED 1996
	0030/0030		018 " DIA CIR PLASTIC LEN=0032 INSTALLED 2002
2 0 37053 0 00 0065+73 STATION RD (T460)	0030/0000	006595 FT	5 0030/0000 LENGTH(AH 2667 BK 3143) STATION RD (T460)
HOLLOW RD (T458)	0020/2780		0020/3112 (T460) 0020/2780 (T458)
CENTER ST (T669)	0020/1710		
	0020/1400		WILEY LN (T470)
	003452 FT		
	5 0020/0000	003452 FT	2 0 37053 0 00 0034+52 LENGTH(AH 3143 BK 3452)
	0010/2584		015 " DIA CIR PLASTIC LEN=0028 INSTALLED UNKN
	0010/1801		015 " DIA CIR PLASTIC LEN=0032 INSTALLED 2002
	0010/1354		018 " DIA CIR PLASTIC LEN=0030 INSTALLED UNKN
	000000 FT		
OLD PITTSBURGH RD (TWP)	0010/0000		5 0010/0000 LENGTH(AH 3452 BK 0000) 2 0 37053 0 00 0000+00 OLD PITTSBURGH RD (TWP) NC HARMONY BAPTIST RD MFC BEGIN = E

EXTRACT DATE: 12/18/2023 ROADWAY MANAGEMENT SYSTEM PAGE NUMBER: 287
PRINT DATE: 12/21/2023 SLD COUNTY/SR - ANNUAL PRINT COUNTY: LAWRENCE
DIR: B TOTAL LEN: 1.791 MI. DIST: 11-4 SR: 2024
LEFT MUN: SLIPPERY ROCK T RIGHT MUN: SLIPPERY ROCK T

CENTER CHURCH RD

009459 FT

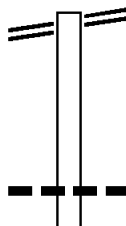
009459 FT HEINZ CAMP RD

DIR: B TOTAL LEN: 1.791 MI. DIST: 11-4 SR: 2024
 LEFT MUN: SLIPPERY ROCK T RIGHT MUN: SLIPPERY ROCK T

Segment ID	Length (FT)	Material / Details	Installation Status
(SR2022 SEG 0070/0000) 0040/1755		0040/1755 (SR2022 SEG 0070/0000) 015 "DIA CIR PLASTIC	INSTALLED UNKN
007704 FT	007704 FT	2 0 37067 0 00 0077+05 0040/0000 LENGTH(AH 1755 BK 2376) 018 "DIA CIRC METAL	INSTALLED UNKN
005328 FT	005328 FT	2 0 37067 0 00 0053+07 018 "DIA CIRC METAL 0030/0000 LENGTH(AH 2376 BK 2679)	INSTALLED UNKN
002649 FT	002649 FT	DUTCH RIDGE RD (T478) 0020/0594 002649 FT 2 0 37067 0 00 0026+28 SQUAW RUN RD (T472) 0020/0000 LENGTH(AH 2679 BK 2649) 024 "DIA CIR PLASTIC	INSTALLED 1998
	0010/2521	024 "DIA CIR PLASTIC	INSTALLED 1998
	0010/1912	018 "DIA CIR PLASTIC	INSTALLED 1998
	0010/0776	018 "DIA CIR PLASTIC	INSTALLED UNKN
000000 FT	0010/0060	012 "DIA CIR PLASTIC	INSTALLED UNKN
	000000 FT	2 0 37067 0 00 0000+00 NC HO GUE RD ELLWOOD RD (SR0065 SEG 0180/0000) MFC BEGIN = E	
	0010/0000	0010/0000 LENGTH(AH 2649 BK 0000)	INSTALLED UNKN

EXTRACT DATE: 12/18/2023 ROADWAY MANAGEMENT SYSTEM PAGE NUMBER: 285
 PRINT DATE: 12/21/2023 SLD COUNTY/SR - ANNUAL PRINT COUNTY: LAWRENCE
 DIR: B TOTAL LEN: 7.443 MI. DIST: 11-4 SR: 2022
 LEFT MUN: PERRY T RIGHT MUN: PERRY T

ELLWOOD PORTERSVILLE RD 039298 FT
 (SR0488 SEG 0130/1645) 0140/1886



039298 FT ELLWOOD PORTERSVILLE RD
 0140/1886 (SR0488 SEG 0130/1645)

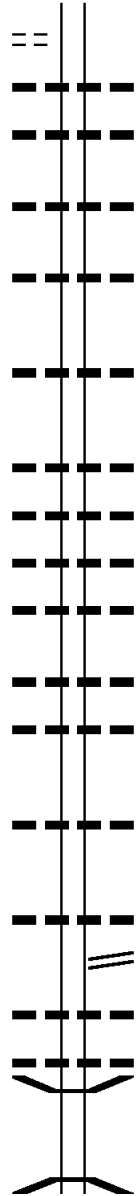
2 0 37052 0 00 0018+98 037412 FT

0140/0024 018 " DIA CIR PLASTIC
 037412 FT LEN=0050 INSTALLED 2005

DIR: B TOTAL LEN: 7.443 MI. DIST: 11-4 SR: 2022
 LEFT MUN: PERRY T RIGHT MUN: PERRY T

NYE RD
 (T548)

0140/0000



0140/0000	LENGTH(AH 1886 BK 3275)
0130/3087	018 " DIA CIR PLASTIC
0130/2780	LEN=0001 INSTALLED UNKN
	018 " DIA CIRC CONCR
0130/2125	LEN=0030 INSTALLED UNKN
	024 " DIA CIR PLASTIC
0130/1338	LEN=0032 INSTALLED UNKN
	018 " DIA CIR PLASTIC
	LEN=0040 INSTALLED UNKN
	015 " DIA CIR PLASTIC
0130/0279	LEN=0030 INSTALLED UNKN
034137 FT	2 0 37052 0 00 0051+52
0130/0000	LENGTH(AH 3275 BK 3296)
	018 " DIA CIR PLASTIC
0120/3030	LEN=0030 INSTALLED UNKN
	024 " DIA CIR PLASTIC
0120/2505	LEN=0040 INSTALLED 2005
	024 " DIA CIR PLASTIC
0120/2190	LEN=0042 INSTALLED UNKN
	024 " DIA CIR PLASTIC
0120/1709	LEN=0032 INSTALLED UNKN
	024 " DIA CIR PLASTIC
0120/0867	LEN=0030 INSTALLED UNKN
	024 " DIA CIR PLASTIC
0120/0453	LEN=0040 INSTALLED UNKN
030841 FT	2 0 37052 0 00 0084+62
0120/0000	LENGTH(AH 3296 BK 2995)
	024 " DIA CIR PLASTIC
0110/2813	LEN=0040 INSTALLED UNKN
	024 " DIA CIR PLASTIC
0110/1836	LEN=0030 INSTALLED UNKN
	ARMSTRONG RD
0110/1250	(SR2007 SEG 0060/2320)
	001"H 01"W **UNKNOWN**
0110/1057	LEN=0001 INSTALLED UNKN
	024 " DIA CIR PLASTIC
0110/0735	LEN=0001 INSTALLED UNKN
0110/0146	BMSSEN 37/2022/0110/0000
027846 FT	2 0 37052 0 00 0115+43
	SLIP. ROCK CK
	BMSBG 37/2022/0110/0000
0110/0000	LENGTH(AH 2995 BK 2514)

034137 FT

030841 FT

027846 FT

DIR: B TOTAL LEN: 7.443 MI. DIST: 11-4 SR: 2022
 LEFT MUN: PERRY T RIGHT MUN: PERRY T

2 0 37052 0 00 0140+70 025332 FT
 MOUNTVILLE RD
 (SR2030 SEG 0010/0000) 0100/0000

0100/2092	018 " DIA	CIRC METAL
	LEN=0030	INSTALLED UNKN
0100/1651	018 " DIA	CIR PLASTIC
	LEN=0030	INSTALLED UNKN
0100/1390	036 " DIA	CIRC CONCR
	LEN=0050	INSTALLED UNKN
0100/0478	024 " DIA	CIR PLASTIC
	LEN=0050	INSTALLED UNKN
0100/0312	024 " DIA	CIRC METAL
025332 FT	LEN=0050	INSTALLED UNKN
	PERRY	
	SLIPPERY	ROCK T
0100/0000	LENGTH(AH 2514 BK 2906)	
	018 " DIA	CIR PLASTIC
0090/2857	LEN=0050	INSTALLED UNKN
0090/2043	015 " DIA	CIR PLASTIC
	LEN=0014	INSTALLED UNKN
0090/1742	024 " DIA	CIR PLASTIC
	LEN=0040	INSTALLED UNKN
0090/1531	024 " DIA	CIR PLASTIC
	LEN=0010	INSTALLED UNKN
0090/1112	036 " DIA	CIR PLASTIC
	LEN=0005	INSTALLED UNKN
0090/0876	024 " DIA	CIR PLASTIC
	LEN=0032	INSTALLED UNKN
0090/0138	048 " DIA	CIRC METAL
022426 FT	LEN=0050	INSTALLED UNKN
0090/0000	2 0 37052 0 00 0169+97	
	LENGTH(AH 2906 BK 3057)	
0080/2083	024 " DIA	CIRC METAL
	LEN=0030	INSTALLED UNKN
0080/1520	024 " DIA	CIRC METAL
	LEN=0032	INSTALLED UNKN
0080/0697	001 " DIA	CIR UNKNOWN
	LEN=0001	INSTALLED UNKN
019369 FT	2 0 37052 0 00 0199+23	
0080/0000	LENGTH(AH 3057 BK 3174)	
0070/1805	024 " DIA	CIR PLASTIC
	LEN=0028	INSTALLED UNKN

EXTRACT DATE: 12/18/2023
PRINT DATE: 12/21/2023

ROADWAY MANAGEMENT SYSTEM
SLD COUNTY/SR - ANNUAL PRINT

PAGE NUMBER: 282
COUNTY: LAWRENCE

DIR: B TOTAL LEN: 7.443 MI.
LEFT MUN: SLIPPERY ROCK T

DIST: 11-4 SR: 2022
RIGHT MUN: SLIPPERY ROCK T

Stationing	Notes	Stationing	Notes
016195 FT		016195 FT	2 0 37052 0 00 0231+12 HOGUE RD (SR2024 SEG 0040/1755)
		0070/0000	NC HE INZ CAMP RD LENGTH(AH 3174 BK 2901) 036 "DIA CIR PLASTIC
		0060/2840	LEN=0040 INSTALLED UNKN
		0060/2193	048 "DIA CIRC METAL LEN=0040 INSTALLED UNKN
SHAFFER RD (T484)		0060/1900	SHAFFER RD (T484)
0060/1900		0060/1780	024 "DIA CIR PLASTIC LEN=0028 INSTALLED 1998
		0060/1192	018 "DIA CIRC METAL LEN=0030 INSTALLED UNKN
		0060/0796	032 "DIA CIR PLASTIC LEN=0032 INSTALLED UNKN
013294 FT		013294 FT	2 0 37052 0 00 0261+71
		0060/0000	LENGTH(AH 2901 BK 2284) 048 "DIA CIR PLASTIC
		0050/2193	LEN=0040 INSTALLED UNKN
		0050/1780	024 "DIA CIR PLASTIC LEN=0028 INSTALLED UNKN
		0050/1192	018 "DIA CIR PLASTIC LEN=0040 INSTALLED UNKN
		0050/0796	032 "DIA CIR PLASTIC LEN=0032 INSTALLED UNKN
2 0 37052 0 00 0283+65 FAIRVIEW SCHOOL RD (SR2028 SEG 0010/0000)		011010 FT	011010 FT
0050/0000		0050/0000	LENGTH(AH 2284 BK 2728) 018 "DIA CIR PLASTIC
		0040/2649	LEN=0040 INSTALLED UNKN
		0040/0835	024 "DIA CIR PLASTIC LEN=0015 INSTALLED 1997
008282 FT		008282 FT	2 0 37024 0 00 0024+91
		0040/0000	LENGTH(AH 2728 BK 2477)

DIR: B TOTAL LEN: 7.443 MI. DIST: 11-4 SR: 2022
 LEFT MUN: SLIPPERY ROCK T RIGHT MUN: SLIPPERY ROCK T

Segment ID	Length (FT)	Material / Description	Start Station	End Station
0030/1012		042 " DIA CIRC CONCR LEN=0036 INSTALLED UNKN		
005805 FT	005805 FT	2 0 37024 0 00 0000+00 STATE RD		
STATE RD (SR0388 SEG 0030/0000)	0030/0000	(SR0388 SEG 0030/0000) LENGTH(AH 2477 BK 2509)		
0020/2419		024 " DIA CIR PLASTIC LEN=0050 INSTALLED UNKN		
0020/2018		018 " DIA CIR PLASTIC LEN=0030 INSTALLED UNKN		
0020/0235		018 " DIA CIR PLASTIC LEN=0060 INSTALLED UNKN		
0020/0024		018 " DIA CIRC CONCR LEN=0040 INSTALLED 2012		
003296 FT	003296 FT	2 0 37066 0 00 0025+15 SHERWOOD DR (T368) SLIPPERY ROCK SHENANGO T		
0020/0000		LENGTH(AH 2509 BK 3296)		
0010/1901		024 " DIA CIRC METAL LEN=0030 INSTALLED UNKN		
0010/1653		018 " DIA CIR PLASTIC LEN=0168 INSTALLED UNKN		
0010/0051		024 " DIA CIR PLASTIC LEN=0032 INSTALLED 1997		
000000 FT	000000 FT	2 0 37066 0 00 0057+98 NC CENTER CHURCH RD ELLWOOD RD (SR0065 SEG 0250/0000) INTER-BK GARDNER CENTER RD (T429) MFC BEGIN = E		
0010/0000		LENGTH(AH 3296 BK 0000)		

EXTRACT DATE: 12/18/2023 ROADWAY MANAGEMENT SYSTEM PAGE NUMBER: 280
 PRINT DATE: 12/21/2023 SLD COUNTY/SR - ANNUAL PRINT COUNTY: LAWRENCE
 DIR: B TOTAL LEN: .057 MI. DIST: 11-4 SR: 2021
 LEFT MUN: SHENANGO T RIGHT MUN: SHENANGO T

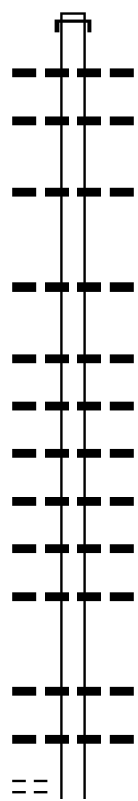
000299 FT
 000000 FT



000299 FT BMS EN 37/2021/0010/0000
 INTER-AHD MARTHA ST
 0010/0299 (T434)
 000000 FT 0 0 00000 0 00 0000+00
 NC MA MARTHA ST
 INTER-BK MARTHA ST
 (T434)
 US 422 EB
 BMSBG 37/2021/0010/0000
 MFC BEGIN = E
 0010/0000 LENGTH(AH 0299 BK 0000)

012717 FT

012717 FT



INTER-AHD PLEASANT HILL RD
 0050/1800 (TWP)
 018 " DIA CIR PLASTIC
 0050/1377 LEN=0040 INSTALLED UNKN
 018 " DIA CIR PLASTIC
 0050/1179 LEN=0040 INSTALLED 2005
 048 " DIA CIR PLASTIC
 0050/0291 LEN=0034 INSTALLED UNKN
 010917 FT 2 0 37020 0 00 0114+26
 5 0050/0000 LENGTH(AH 1800 BK 2307)
 018 " DIA CIRC METAL
 0040/2171 LEN=0030 INSTALLED UNKN
 018 " DIA CIRC METAL
 0040/1491 LEN=0028 INSTALLED UNKN
 018 " DIA CIRC METAL
 0040/1180 LEN=0030 INSTALLED UNKN
 018 " DIA CIRC METAL
 0040/0763 LEN=0025 INSTALLED UNKN
 018 " DIA CIRC METAL
 0040/0686 LEN=0030 INSTALLED UNKN
 018 " DIA CIRC METAL
 0040/0417 LEN=0030 INSTALLED UNKN
 015 " DIA CIRC METAL
 0040/0053 LEN=0032 INSTALLED UNKN
 008610 FT 2 0 37020 0 00 0091+19
 5 0040/0000 LENGTH(AH 2307 BK 1607)
 018 " DIA CIRC CONCR
 0030/1400 LEN=0030 INSTALLED UNKN
 018 " DIA CIRC CONCR
 0030/1080 LEN=0035 INSTALLED UNKN

010917 FT

008610 FT

0030/1047

BARKLEY RD
 (TWP)

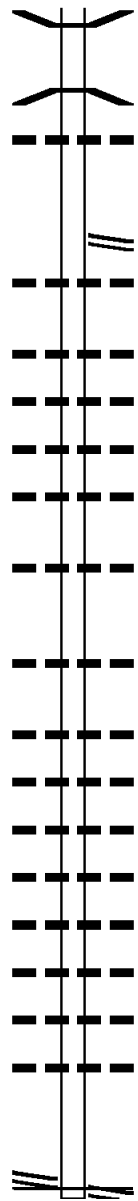
EXTRACT DATE: 12/18/2023
PRINT DATE: 12/21/2023

ROADWAY MANAGEMENT SYSTEM
SLD COUNTY/SR - ANNUAL PRINT

PAGE NUMBER: 278
COUNTY: LAWRENCE

DIR: B TOTAL LEN: 2.409 MI.
LEFT MUN: PERRY T

DIST: 11-4 SR: 2020
RIGHT MUN: PERRY T



007003 FT

003906 FT

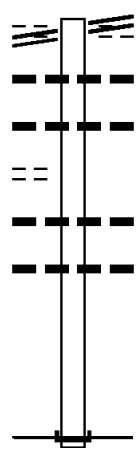
0030/0469 BMS EN 37/2020/0030/0445
2 0 37020 0 00 0079+32
CAMP RUN
0030/0420 BMSBG 37/2020/0030/0445
024 " DIA CIR PLASTIC
0030/0143 LEN=0033 INSTALLED UNKN
007003 FT 2 0 37020 0 00 0075+18
NORTH CAMP RUN RD
(SR2011 SEG 0030/1576)
5 0030/0000 LENGTH(AH 1607 BK 3097)
018 " DIA CIR PLASTIC
0020/2764 LEN=0030 INSTALLED UNKN
018 " DIA CIR PLASTIC
0020/2066 LEN=0028 INSTALLED UNKN
018 " DIA CIR PLASTIC
0020/1850 LEN=0025 INSTALLED UNKN
018 " DIA CIR PLASTIC
0020/1535 LEN=0032 INSTALLED UNKN
018 " DIA CIR PLASTIC
0020/1236 LEN=0025 INSTALLED UNKN
024 " DIA CIR PLASTIC
0020/0358 LEN=0050 INSTALLED 2006
003906 FT 2 0 37021 0 00 0038+97
5 0020/0000 LENGTH(AH 3097 BK 3906)
024 " DIA CIRC METAL
0010/3748 LEN=0032 INSTALLED UNKN
018 " DIA CIR PLASTIC
0010/3012 LEN=0030 INSTALLED UNKN
018 " DIA CIR PLASTIC
0010/2726 LEN=0030 INSTALLED UNKN
018 " DIA CIRC METAL
0010/2440 LEN=0032 INSTALLED UNKN
018 " DIA CIR PLASTIC
0010/2259 LEN=0032 INSTALLED UNKN
018 " DIA CIR PLASTIC
0010/1840 LEN=0036 INSTALLED UNKN
018 " DIA CIR PLASTIC
0010/1520 LEN=0032 INSTALLED UNKN
018 " DIA CIR PLASTIC
0010/1016 LEN=0024 INSTALLED UNKN
024 " DIA CIRC METAL
0010/0499 LEN=0024 INSTALLED UNKN
NC PL LEASANT HILL RD
ELLWOOD PORTERSVILLE RD
000000 FT (SR0488 SEG 0110/1374)
MFC BEGIN = D
5 0010/0000 LENGTH(AH 3906 BK 0000)

2 0 37021 0 00 0000+00 000000 FT
ELLWOOD PORTERSVILLE RD
(SR0488 SEG 0110/1374) 0010/0000

ROBIN ST 001114 FT
 (TWP)
 PORTERSVILLE RD
 (SR0488 SEG 0050/0000) 0010/1114

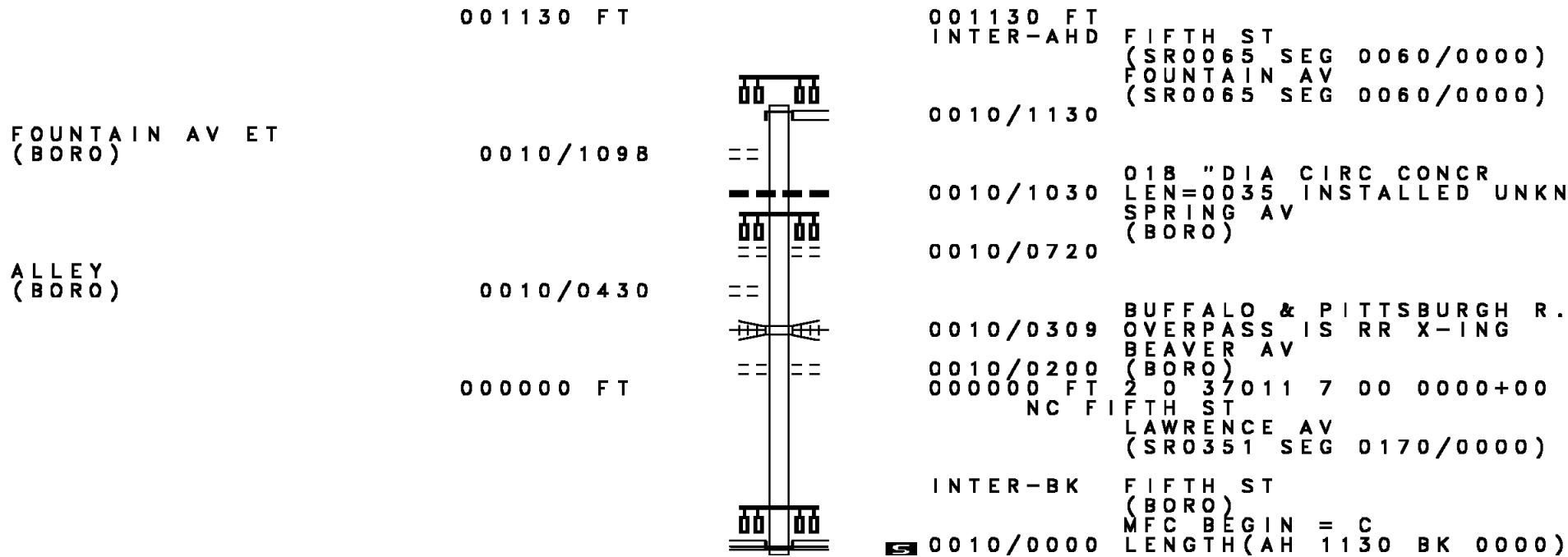
CUTOFF ST
 (T480) 0010/0855

000000 FT



001114 FT PORTERSVILLE RD
 (SR0488 SEG 0050/0000)
 PALO ALTO DR
 (TWP)
 0010/1114 018 " DIA CIRC CONCR
 0010/0943 LEN=0012 INSTALLED 2002
 0010/0931 008 " DIA CIRC METAL
 LEN=0030 INSTALLED 2014

0010/0646 018 " DIA CIRC CONCR
 LEN=0261 INSTALLED UNKN
 024 " DIA CIRC CONCR
 0010/0194 LEN=0001 INSTALLED UNKN
 000000 FT 2 0 37018 0 00 0000+00
 NC ME
 INTER-BK MERCER RD
 MERCER RD
 (SR1006 SEG 0040/1469)
 MFC BEGIN = D
 BK-BEAVER (04)
 0010/0000 LENGTH(AH 1114 BK 0000)



FOUNTAIN AV ET (BORO)

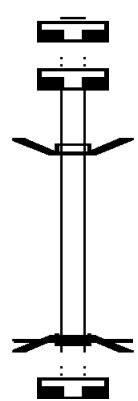
ALLEY (BORO)

EXTRACT DATE: 12/18/2023 ROADWAY MANAGEMENT SYSTEM PAGE NUMBER: 275
 PRINT DATE: 12/21/2023 SLD COUNTY/SR - ANNUAL PRINT COUNTY: LAWRENCE
 DIR: B TOTAL LEN: .001 MI. DIST: 11-4 SR: 2016
 LEFT MUN: PERRY T RIGHT MUN: PERRY T

000007 FT
 000007 FT

 000000 FT

 000000 FT



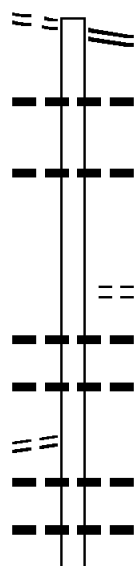
000007 FT
 7020/0000 LENGTH(AH 1774 BK 0250)
 000007 FT
 7014/0000 LENGTH(AH 0250 BK 0007)
 INTER-AHD BMSBG 37/2016/0012/0000
 0012/0007 RIVER RD (TBK)
 000000 FT (TWP)
 NC RIVER RD 2 0 37082 0 00 0021+21
 INTER-BK RIVER RD (TBK)
 (TWP)
 BR. CONOQUEN
 BMSBG 37/2016/0012/0000
 MFC BEGIN = D
 0012/0000 LENGTH(AH 0007 BK 1963)
 000000 FT
 7010/0000 LENGTH(AH 1963 BK 0000)

OLD PITTSBURGH RD (TBK) 011811 FT
 (TWP) 0040/2583

009228 FT

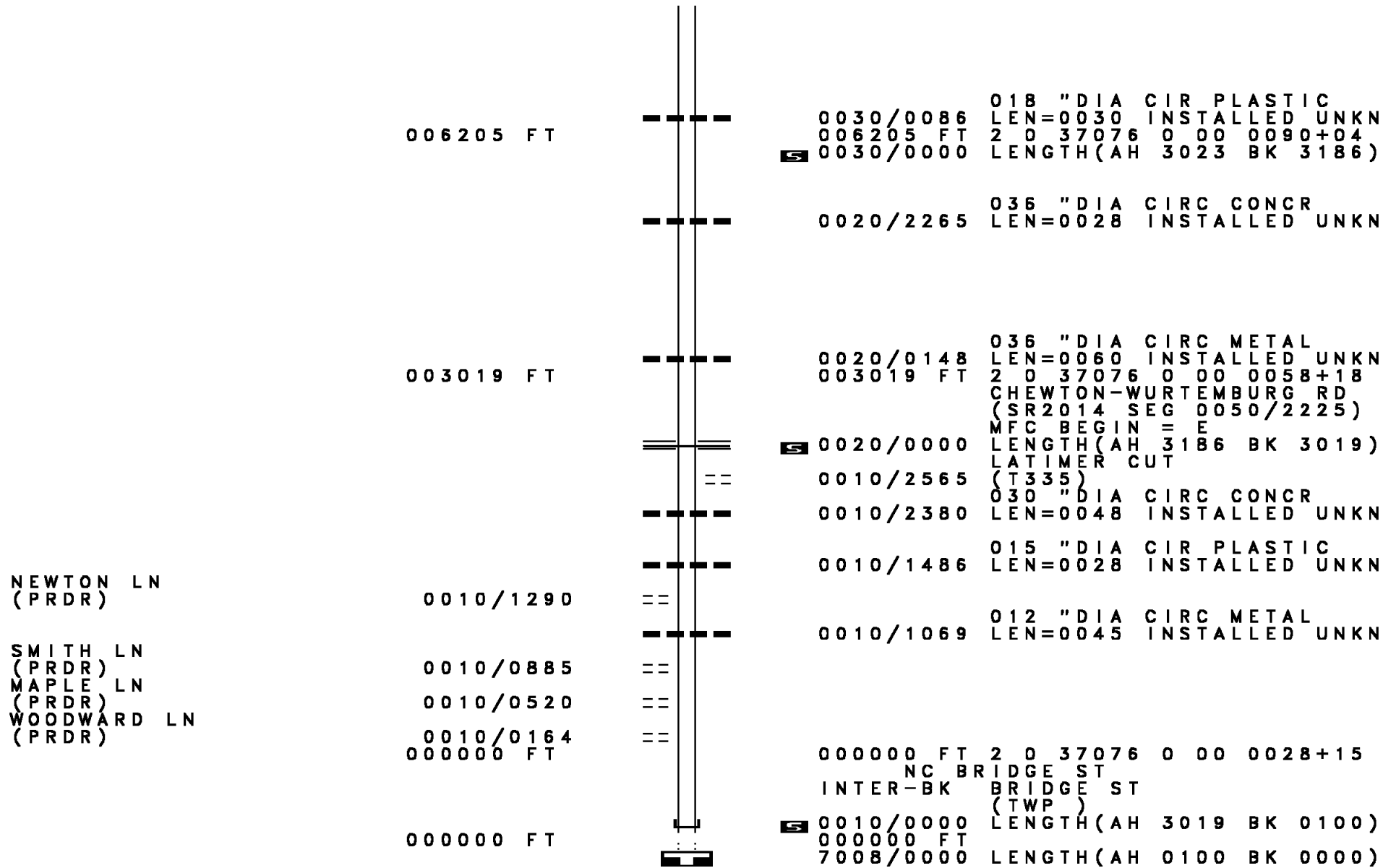
SMILEY STOP RD
 (T347)

0030/2434



011811 FT	OLD PITTSBURGH RD
0040/2583	(SR2003 SEG 0070/2648)
0040/1761	018 "DIA CIRC METAL LEN=0018 INSTALLED UNKN
0040/0887	018 "DIA CIR PLASTIC LEN=0040 INSTALLED UNKN
009228 FT	2 0 37076 0 00 0120+31 SMILEY STOP RD (T347)
0040/0000	LENGTH(AH 2583 BK 3023)
0030/2846	048 "DIA CIRC CONCR LEN=0060 INSTALLED UNKN
0030/2700	018 "DIA CIR PLASTIC LEN=0040 INSTALLED UNKN
0030/2410	018 "DIA CIR PLASTIC LEN=0099 INSTALLED UNKN
0030/2374	018 "DIA CIR PLASTIC LEN=0030 INSTALLED UNKN

DIR: B TOTAL LEN: 2.237 MI. DIST: 11-4 SR: 2015
 LEFT MUN: WAYNE T RIGHT MUN: WAYNE T



006205 FT 0030/0086 018 " DIA CIR PLASTIC
 LEN=0030 INSTALLED UNKN
 006205 FT 2 0 37076 0 00 0090+04
 5 0030/0000 LENGTH(AH 3023 BK 3186)

0020/2265 036 " DIA CIRC CONCR
 LEN=0028 INSTALLED UNKN

003019 FT 0020/0148 036 " DIA CIRC METAL
 LEN=0060 INSTALLED UNKN
 003019 FT 2 0 37076 0 00 0058+18
 CHEWTON-WURTEMBERG RD
 (SR2014 SEG 0050/2225)
 MFC BEGIN = E
 5 0020/0000 LENGTH(AH 3186 BK 3019)
 LATIMER CUT
 (T335)

0010/2565 030 " DIA CIRC CONCR
 LEN=0048 INSTALLED UNKN

0010/2380 015 " DIA CIR PLASTIC
 LEN=0028 INSTALLED UNKN

0010/1486 012 " DIA CIRC METAL
 LEN=0045 INSTALLED UNKN

NEWTON LN (PRDR) 0010/1290

SMITH LN (PRDR) 0010/0885

MAPLE LN (PRDR) 0010/0520

WOODWARD LN (PRDR) 0010/0164

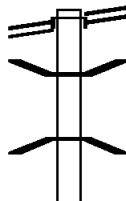
000000 FT

000000 FT 2 0 37076 0 00 0028+15
 NC BRIDGE ST
 INTER-BK BRIDGE ST
 (TWP)

5 0010/0000 LENGTH(AH 3019 BK 0100)
 000000 FT
 7008/0000 LENGTH(AH 0100 BK 0000)

EXTRACT DATE: 12/18/2023 ROADWAY MANAGEMENT SYSTEM PAGE NUMBER: 272
 PRINT DATE: 12/21/2023 SLD COUNTY/SR - ANNUAL PRINT COUNTY: LAWRENCE
 DIR: B TOTAL LEN: 3.638 MI. DIST: 11-4 SR: 2014
 LEFT MUN: WAYNE T RIGHT MUN: WAYNE T

019211 FT
 OLD PITTSBURGH RD
 (SR2003 SEG 0050/0000) 0070/2701

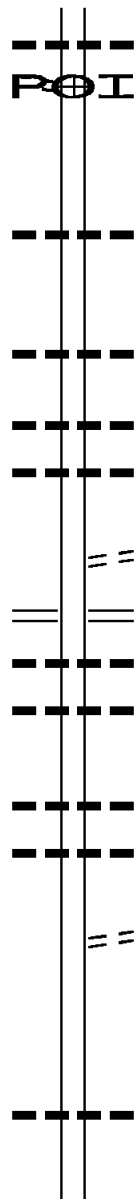


019211 FT
 INTER-AHD SLIPPERY ROCK DR
 (TWP)
 OLD PITTSBURGH RD
 0070/2701 (SR2003 SEG 0050/0000)
 0070/2025 BMS EN 37/2014/0070/2008
 2 0 37012 0 00 0185+12
 DUCK RUN
 0070/2008 BMSBG 37/2014/0070/2008

DIR: B TOTAL LEN: 3.638 MI. DIST: 11-4 SR: 2014
 LEFT MUN: WAYNE T RIGHT MUN: WAYNE T

IA CONSTRUCTION CORP RD
 (PRDR)

0070/0724
 016510 FT



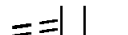
0070/0980 015 "DIA CIRC CONCR
 LEN=0030 INSTALLED UNKN
 0070/0724 (APRA) IA CONSTRUCTION
 016510 FT 2 0 37012 0 00 0165+04
 S 0070/0000 LENGTH(AH 2701 BK 2962)
 0060/2325 015 "DIA CIRC METAL
 LEN=0025 INSTALLED UNKN
 0060/1108 018 "DIA CIR PLASTIC
 LEN=0045 INSTALLED 1998
 0060/0505 018"H 24"W CON BOX CUL
 LEN=0024 INSTALLED UNKN
 0060/0176 042 "DIA CIRC CONCR
 013548 FT LEN=0035 INSTALLED UNKN
 013548 FT 2 0 37012 0 00 0135+50
 LATIMER CUT ST
 (T335)
 S 0060/0000 LENGTH(AH 2962 BK 2668)
 BRIDGE ST
 0050/2225 (SR2015 SEG 0020/0000)
 0050/2156 018 "DIA CIR PLASTIC
 LEN=0035 INSTALLED UNKN
 0050/1681 024 "DIA CIRC CONCR
 LEN=0025 INSTALLED UNKN
 0050/0660 018 "DIA CIR PLASTIC
 LEN=0022 INSTALLED UNKN
 0050/0188 018 "DIA CIR PLASTIC
 010880 FT LEN=0040 INSTALLED UNKN
 010880 FT 2 0 37012 0 00 0109+10
 LINE AV
 (T454)
 S 0050/0000 LENGTH(AH 2668 BK 2656)
 0040/0709 018 "DIA CIR PLASTIC
 LEN=0032 INSTALLED UNKN
 008224 FT

2 0 37012 0 00 0082+20 008224 FT
 SMILEY STOP RD

DIR: B TOTAL LEN: 3.638 MI. DIST: 11-4 SR: 2014
 LEFT MUN: WAYNE T RIGHT MUN: WAYNE T

(T452)

0040/0000



5 0040/0000 LENGTH(AH 2656 BK 2142)
 018 " DIA CIR PLASTIC
 0030/1766 LEN=0032 INSTALLED UNKN



0030/1076 018 " DIA CIR PLASTIC
 LEN=0035 INSTALLED UNKN



006082 FT



0030/0015 BMS EN 37/2014/0030/0000
 006082 FT 2 0 37012 0 00 0060+76
 BEAVER RUN



5 0030/0000 BMSBG 37/2014/0030/0000
 LENGTH(AH 2142 BK 2375)



0020/1759 042"H 72"W ELLIP METAL
 LEN=0030 INSTALLED UNKN



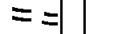
0020/1468 015 " DIA CIR PLASTIC
 LEN=0030 INSTALLED UNKN



0020/0998 018 " DIA CIR PLASTIC
 LEN=0040 INSTALLED UNKN

VINEGAR VALLEY RD
 (T450)

0020/0415



003707 FT



0020/0046 BMS EN 37/2014/0020/0001
 003707 FT 2 0 37012 0 00 0037+10
 NC CHEWTON-WURTEMBERG RD
 TR BEAVER RIVER



5 0020/0000 BMSBG 37/2014/0020/0001
 LENGTH(AH 2375 BK 3707)




0010/1532 024 " DIA CIRC CONCR
 LEN=0035 INSTALLED UNKN



0010/0420 ALICE ST
 (T690)

LAURA ST
 (T686)

0010/0215
 000000 FT



000000 FT 2 0 37012 0 00 0000+00
 NC HENRY ST



OSWALD ST
 (SR2001 SEG 0010/1420)



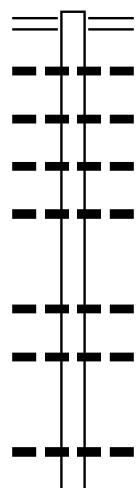
INTER-BK HENRY ST
 (T345)



5 0010/0000 MFC BEGIN = D
 LENGTH(AH 3707 BK 0000)

EXTRACT DATE: 12/18/2023 ROADWAY MANAGEMENT SYSTEM PAGE NUMBER: 269
 PRINT DATE: 12/21/2023 SLD COUNTY/SR - ANNUAL PRINT COUNTY: LAWRENCE
 DIR: B TOTAL LEN: 6.738 MI. DIST: 11-4 SR: 2013
 LEFT MUN: SCOTT T RIGHT MUN: SCOTT T

035578 FT



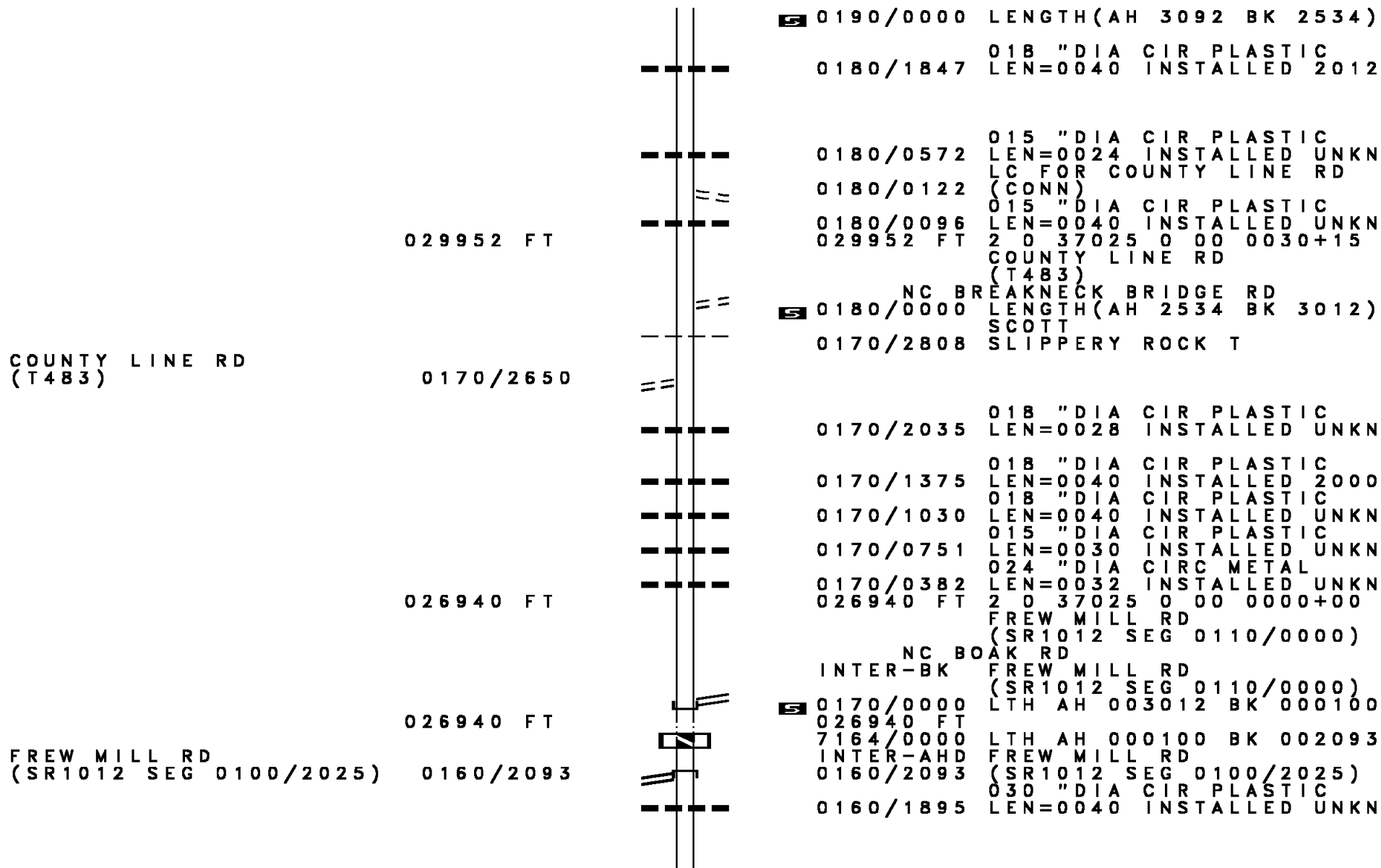
035578 FT HARLANDSBURG RD
 0190/3092 (SR0108 SEG 0320/0000)
 018 " DIA CIR PLASTIC
 0190/3061 LEN=0040 INSTALLED UNKN
 018 " DIA CIR PLASTIC
 0190/2874 LEN=0048 INSTALLED UNKN
 018 " DIA CIR PLASTIC
 0190/2700 LEN=0040 INSTALLED 2004
 018 " DIA CIR PLASTIC
 0190/2395 LEN=0040 INSTALLED 2000

 015 " DIA CIR PLASTIC
 0190/1413 LEN=0030 INSTALLED UNKN
 015 " DIA CIR PLASTIC
 0190/1113 LEN=0030 INSTALLED UNKN

 018 " DIA CIR PLASTIC
 0190/0144 LEN=0028 INSTALLED UNKN
 032486 FT 2 0 37025 0 00 0055+49

032486 FT

DIR: B TOTAL LEN: 6.738 MI. DIST: 11-4 SR: 2013
 LEFT MUN: SCOTT T RIGHT MUN: SCOTT T



S 0190/0000 LENGTH(AH 3092 BK 2534)
 0180/1847 018 "DIA CIR PLASTIC
 LEN=0040 INSTALLED 2012
 0180/0572 015 "DIA CIR PLASTIC
 LEN=0024 INSTALLED UNKN
 LC FOR COUNTY LINE RD
 0180/0122 (CONN)
 015 "DIA CIR PLASTIC
 0180/0096 LEN=0040 INSTALLED UNKN
 029952 FT 2 0 37025 0 00 0030+15
 COUNTY LINE RD
 (T483)
 NC BR
 S 0180/0000 LENGTH(AH 2534 BK 3012)
 SCOTT
 0170/2808 SLIPPERY ROCK T
 0170/2035 018 "DIA CIR PLASTIC
 LEN=0028 INSTALLED UNKN
 0170/1375 018 "DIA CIR PLASTIC
 LEN=0040 INSTALLED 2000
 018 "DIA CIR PLASTIC
 0170/1030 LEN=0040 INSTALLED UNKN
 015 "DIA CIR PLASTIC
 0170/0751 LEN=0030 INSTALLED UNKN
 024 "DIA CIRC METAL
 0170/0382 LEN=0032 INSTALLED UNKN
 026940 FT 2 0 37025 0 00 0000+00
 FREW MILL RD
 (SR1012 SEG 0110/0000)
 NC BO
 INTER-BK
 FREW MILL RD
 (SR1012 SEG 0110/0000)
 S 0170/0000 LTH AH 003012 BK 000100
 026940 FT
 7164/0000 LTH AH 000100 BK 002093
 INTER-AHD FREW MILL RD
 0160/2093 (SR1012 SEG 0100/2025)
 030 "DIA CIR PLASTIC
 0160/1895 LEN=0040 INSTALLED UNKN

DIR: B TOTAL LEN: 6.738 MI. DIST: 11-4 SR: 2013
 LEFT MUN: SLIPPERY ROCK T RIGHT MUN: SLIPPERY ROCK T

024847 FT	0160/0661	018"H 36"W ELLIP METAL LEN=0040 INSTALLED UNKN
	0160/0540	018" DIA CIR PLASTIC LEN=0040 INSTALLED UNKN
	024847 FT	2 0 37022 0 00 0404+00
	0160/0000	LENGTH(AH 2093 BK 3345)
021502 FT	0150/1569	015" DIA CIRC METAL LEN=0099 INSTALLED UNKN
	0150/1445	BRIAR LN (PRDR)
021502 FT	021502 FT	2 0 37022 0 00 0369+20 PRINCETON STATION RD (T443)
	0150/0000	LENGTH(AH 3345 BK 2357)
	0140/2337	015" DIA CIR PLASTIC LEN=0040 INSTALLED UNKN
	0140/1600	036" DIA CIR PLASTIC LEN=0080 INSTALLED UNKN
019145 FT	0140/0039	018" DIA CIR PLASTIC LEN=0050 INSTALLED UNKN
	019145 FT	2 0 37022 0 00 0345+67 NC MT HERMAN CHURCH RD BENJAMIN FRANKLIN HW (SR0422 SEG 0470/0000)
	0140/0000	LENGTH(AH 2357 BK 2665)
	0130/2532	018" DIA CIR PLASTIC LEN=0150 INSTALLED 2004 OLD 422 RD
	0130/2425	(T741)
	0130/1620	018" DIA CIRC METAL LEN=0032 INSTALLED UNKN
LC TO CHURCH RD (CONN)	0130/0380	018" DIA CIR PLASTIC

DIR: B TOTAL LEN: 6.738 MI. DIST: 11-4 SR: 2013
 LEFT MUN: SLIPPERY ROCK T RIGHT MUN: SLIPPERY ROCK T

Stationing	Length	Notes	Material	Installation
2 0 37022 0 00 0318+15	016480 FT	CHURCH RD (T484)	0130/0020 016480 FT	LEN=0050 INSTALLED UNKN
	0130/0000		0130/0000	LENGTH(AH 2665 BK 2169) 015 " DIA CIR PLASTIC
LC FOR PRINCETON RD (CONN) PRINCETON RD (T437)	0120/1325 0120/1225		0120/1787	LEN=0150 INSTALLED UNKN
			0120/1180	FIREHALL RD (T437) 036 " DIA CIRC METAL
2 0 37022 0 00 0297+51	014311 FT	SHAFFER RD (T484)	0120/0465 014311 FT	LEN=0030 INSTALLED UNKN
	0120/0000		0120/0000	LENGTH(AH 2169 BK 2190) 024 " DIA CIR PLASTIC
			0110/1405	LEN=0040 INSTALLED UNKN
	012121 FT		012121 FT	2 0 37022 0 00 0275+65 LENGTH(AH 2190 BK 2054) 036 " DIA CIRC METAL
CRESTVIEW LN (PRDR)	0100/1812		0100/0000	LEN=0030 INSTALLED UNKN
			0100/1048	060"H 60"W CON BOX CUL LEN=0032 INSTALLED UNKN
	010067 FT		010067 FT	2 0 37022 0 00 0255+11 LENGTH(AH 2054 BK 3533)
UNKNOWN RD (PRDR)	0090/2274		0100/0000	
			0090/2232	024 " DIA CIR PLASTIC LEN=0040 INSTALLED UNKN
			0090/1108	018 " DIA CIR PLASTIC LEN=0033 INSTALLED 2001

EXTRACT DATE: 12/18/2023
PRINT DATE: 12/21/2023

ROADWAY MANAGEMENT SYSTEM
SLD COUNTY/SR - ANNUAL PRINT

PAGE NUMBER: 265
COUNTY: LAWRENCE

DIR: B TOTAL LEN: 6.738 MI.
LEFT MUN: SLIPPERY ROCK T

DIST: 11-4 SR: 2013
RIGHT MUN: SLIPPERY ROCK T

FAIRVIEW SCHOOL RD
(SR2028 SEG 0070/2360)

2 0 37022 0 00 0172+80
HOUK RD
(T401)

006534 FT

0090/0000

004969 FT

0070/0000

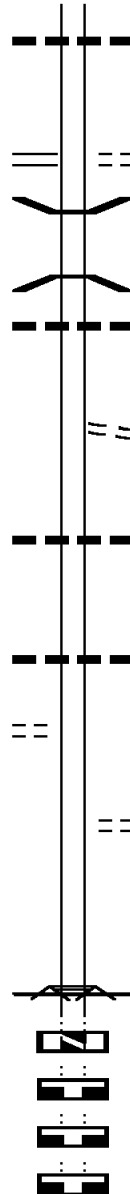
000000 FT

000000 FT

000000 FT

000000 FT

000000 FT



0090/0116
006534 FT
NC MI

5 0090/0000

0080/0810

0080/0794

0080/0477
004969 FT

5 0080/0000

0070/1572

0070/0240
001918 FT

5 0070/0000

0060/0883

000000 FT
NC EC

5 0060/0000

000000 FT

7040/0000

000000 FT

7030/0000

000000 FT

7020/0000

000000 FT

036"H 68"W CON BOX CUL
LEN=0025 INSTALLED UNKN
2 0 37022 0 00 0219+78
LL BRIDGE RD
TRUSEL RD
(T512)

LENGTH(AH 3533 BK 1565)

BMS EN 37/2013/0080/0794
2 0 37022 0 00 0212+16
BR. SLIP. ROCK

BMSBG 37/2013/0080/0794
036 " DIA CIR PLASTIC

LEN=0030 INSTALLED UNKN
2 0 37022 0 00 0204+00
MCCONNELLS MILL RD
(T415)

LENGTH(AH 1565 BK 3051)

024 " DIA CIR PLASTIC
LEN=0024 INSTALLED UNKN

018 " DIA CIR PLASTIC
LEN=0050 INSTALLED 2002

LENGTH(AH 3051 BK 1918)

MT HOPE FURNACE RD
(T514)

2 0 37022 0 00 0150+18
KERT BRIDGE RD

MFC BEGIN = D
MCCONNELL RD
ROAD CLOSED BACK

LTH AH 001918 BK 000100

LTH AH 000100 BK 002435

LENGTH(AH 2435 BK 3129)

LENGTH(AH 3129 BK 3178)

LENGTH(AH 3178 BK 0000)

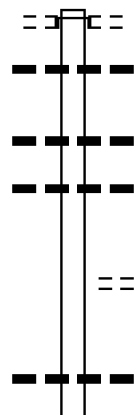
EXTRACT DATE: 12/18/2023 ROADWAY MANAGEMENT SYSTEM PAGE NUMBER: 264
 PRINT DATE: 12/21/2023 SLD COUNTY/SR - ANNUAL PRINT COUNTY: LAWRENCE
 DIR: B TOTAL LEN: 3.176 MI. DIST: 11-4 SR: 2012
 LEFT MUN: SHENANGO T RIGHT MUN: SHENANGO T

016767 FT

016767 FT
 INTER-AHD SHENANGO STOP RD
 (T365)
 OLD PITTSBURGH RD
 (TWP)
 0050/2768 036 " DIA CIR PLASTIC
 0050/2312 LEN=0040 INSTALLED UNKN
 018 " DIA CIR PLASTIC
 0050/1607 LEN=0040 INSTALLED UNKN
 024"H 00"W MULT CONCR
 0050/1444 LEN=0060 INSTALLED 2000

013999 FT

0050/0435 SNAKE RUN RD
 (T365)
 013999 FT 2 0 37014 0 01 014 1+90
 0050/0000 LENGTH(AH 2768 BK 3468)
 018 " DIA CIR CONCR
 0040/3460 LEN=0035 INSTALLED UNKN
 018 " DIA CIR CONCR



DIR: B TOTAL LEN: 3.176 MI. DIST: 11-4 SR: 2012
 LEFT MUN: SHENANGO T RIGHT MUN: SHENANGO T

---	0040/3196	LEN=0025	INSTALLED	UNKN
---	0040/2965	LEN=0030	INSTALLED	UNKN
---	0040/2469	LEN=0030	INSTALLED	UNKN
---	0040/2059	LEN=0030	INSTALLED	UNKN
---	0040/1510	LEN=0028	INSTALLED	UNKN
---	0040/1203	LEN=0030	INSTALLED	UNKN
---	0040/1104	LEN=0040	INSTALLED	UNKN
---	0040/0734	LEN=0030	INSTALLED	UNKN
---	0040/0009	LEN=0040	INSTALLED	UNKN
---	0040/0000	LEN=0000	INSTALLED	UNKN
---	0030/3288	LEN=0025	INSTALLED	UNKN
---	0030/2724	LEN=0040	INSTALLED	UNKN
---	0030/2271	LEN=0040	INSTALLED	UNKN
---	0030/2099	LEN=0025	INSTALLED	UNKN
---	0030/1876	LEN=0025	INSTALLED	UNKN
---	0030/1685	LEN=0025	INSTALLED	UNKN
---	0030/0411	LEN=0030	INSTALLED	UNKN
---	0030/0077	LEN=0022	INSTALLED	UNKN
---	0030/0000	LEN=0000	INSTALLED	UNKN
---	0020/2573	LEN=0070	INSTALLED	UNKN
---	0020/2525	LEN=0000	INSTALLED	UNKN
---	0020/2521	LEN=0000	INSTALLED	UNKN
---	0020/1890	LEN=0000	INSTALLED	UNKN

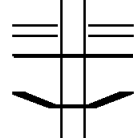
010531 FT

006986 FT

SAVANNAH RD
 (SR2001 SEG 0090/0000) 0020/2525

S

S



BMS EN 37/2012/0020/185B
 072"H 72"W CONC STRUCT

DIR: B TOTAL LEN: 3.176 MI. DIST: 11-4 SR: 2012
 LEFT MUN: SHENANGO T RIGHT MUN: SHENANGO T


003584 FT

000000 FT

0020/1882	LEN=0020	INSTALLED	2014
	2 0 37014	0 00	0054+49
	MCKEE	RUN	
0020/1858	BMSBG 37/2012/0020/1858		
	012"H 12"W	ELLIP CONC	
0020/1296	LEN=0001	INSTALLED	UNKN
0020/0505	BMSEN 37/2012/0020/0472		
	072"H 72"W	CONC STRUCT	
0020/0491	LEN=0020	INSTALLED	2014
	2 0 37014	0 00	0040+80
	MCKEE	RUN	
0020/0472	BMSBG 37/2012/0020/0472		
	001 "DIA	CIR UNKNOWN	
0020/0056	LEN=0001	INSTALLED	UNKN
003584 FT	2 0 37014	0 00	0036+16
	SHENANGO		
	TAYLOR	T	
0020/0000	LENGTH(AH 3402	BK 3584)	
0010/3506	BMSEN 37/2012/0010/3494		
	2 0 37014	0 00	0035+07
	P3		
	052"H 94"W	CONC STRUCT	
	LEN=0022	INSTALLED	UNKN
	MCKEE	RUN	
0010/3494	BMSBG 37/2012/0010/3494		
	018"H 24"W	ELLIP CONC	
0010/2781	LEN=0040	INSTALLED	2006
	024 "DIA	CIR PLASTIC	
0010/2198	LEN=0040	INSTALLED	UNKN
	018 "DIA	CIR PLASTIC	
0010/1211	LEN=0040	INSTALLED	UNKN
000000 FT	2 0 37014	0 00	0000+00
	NC UN	ION VALLEY RD	
	CENTER AV		
	(SR0168	SEG 0160/0000)	
	INTER-BK	INDUSTRIAL ST	
	(SR3015	SEG 0031/0743)	
	MFC BEGIN = D		
0010/0000	LENGTH(AH 3584	BK 0000)	

EXTRACT DATE: 12/18/2023 ROADWAY MANAGEMENT SYSTEM PAGE NUMBER: 261
 PRINT DATE: 12/21/2023 SLD COUNTY/SR - ANNUAL PRINT COUNTY: LAWRENCE
 DIR: B TOTAL LEN: 1.427 MI. DIST: 11-4 SR: 2011
 LEFT MUN: PERRY T RIGHT MUN: PERRY T

PLEASANT HILL RD 007535 FT
 (SR2020 SEG 0030/0000) 0030/1576



007535 FT PLEASANT HILL RD
 0030/1576 (SR2020 SEG 0030/0000)
 0030/1460 018 "DIA CIR PLASTIC
 0030/1123 LEN=0038 INSTALLED UNKN
 0030/0838 018 "DIA CIRC METAL
 BMSSEN 37/2011/0030/0824
 2 0 37020 0 00 0067+63

EXTRACT DATE: 12/18/2023
PRINT DATE: 12/21/2023

ROADWAY MANAGEMENT SYSTEM
SLD COUNTY/SR - ANNUAL PRINT

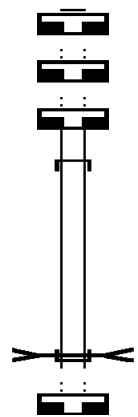
PAGE NUMBER: 260
COUNTY: LAWRENCE

DIR: B TOTAL LEN: 1.427 MI.
LEFT MUN: PERRY T

DIST: 11-4 SR: 2011
RIGHT MUN: PERRY T

Stationing	Material	Length	Notes
0030/0824	BR. CAMP RUN	0030/0824	BMSBG 37/2011/0030/0824
0030/0486	018" DIA CIR PLASTIC	LEN=0040	INSTALLED 1997
005959 FT	2 0 37020	0 0 00 0059+41	
0030/0000	024" DIA CIR PLASTIC	LEN=0037	INSTALLED UNKN
0020/2700	LENGTH(AH 1576 BK 3035)	018" DIA CIR PLASTIC	
0020/2245	LEN=0040	INSTALLED 2005	
	024" DIA CIR PLASTIC	LEN=0044	INSTALLED 2012
	018" DIA CIR PLASTIC	LEN=0042	INSTALLED 1997
0020/1385	018" DIA CIR PLASTIC	LEN=0030	INSTALLED UNKN
0020/0999	036" DIA CIRC METAL	LEN=0040	INSTALLED 2003
0020/0558	024" DIA CIR PLASTIC	LEN=0035	INSTALLED 2003
0020/0409	2 0 37020	0 0 00 0029+78	
002924 FT	LENGTH(AH 3035 BK 2924)	018" DIA CIR PLASTIC	
0020/0000	LEN=0026	INSTALLED UNKN	
	018" DIA CIRC METAL	LEN=0041	INSTALLED UNKN
0010/2867	024" DIA CIR PLASTIC	LEN=0048	INSTALLED 2012
0010/2609	018" DIA CIR PLASTIC	LEN=0040	INSTALLED UNKN
0010/2502	018" DIA CIR PLASTIC	LEN=0040	INSTALLED UNKN
0010/2040	018" DIA CIR PLASTIC	LEN=0037	INSTALLED UNKN
0010/1654	024" DIA CIR PLASTIC	LEN=0040	INSTALLED 2012
0010/1270	018" DIA CIR PLASTIC	LEN=0034	INSTALLED UNKN
0010/1157	018" DIA CIR PLASTIC	LEN=0042	INSTALLED UNKN
0010/0924	018" DIA CIR PLASTIC	LEN=0031	INSTALLED UNKN
0010/0590	018" DIA CIR PLASTIC	LEN=0041	INSTALLED UNKN
0010/0407	2 0 37020	0 0 00 0000+00	
000000 FT	NC NO		
	INTER-BK		
	NORTH CAMP RUN RD		
	(SR1011 SEG 0040/3913)		
	MFC BEGIN = D		
	BK-BEAVER (04)		
	LENGTH(AH 2924 BK 0000)		

000016 FT
 000016 FT
 000016 FT
 000000 FT
 000000 FT



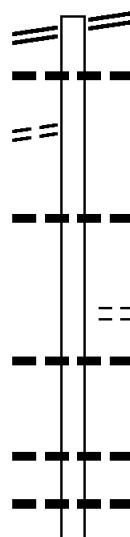
000016 FT
 7040/0000 LENGTH(AH 1059 BK 2068)
 000016 FT
 7030/0000 LENGTH(AH 2068 BK 0819)
 000016 FT
 7022/0000 LENGTH(AH 0819 BK 0016)
 INTER-AHD GARDNER CENTER RD (TBK)
 0020/0016 (TWP)
 000000 FT 2 0 37060 0 00 0026+12
 NC GA RDNER CENTER RD
 BRANCH OF BIG RUN
 STRUCTURE LENGTH 16 FT
 BMSID 37/2010/0020/0001
 INTER-BK GARDNER CENTER RD (TBK)
 (TWP)
 0020/0000 LENGTH(AH 0016 BK 2614)
 000000 FT
 7010/0000 LENGTH(AH 2614 BK 0000)

EXTRACT DATE: 12/18/2023 ROADWAY MANAGEMENT SYSTEM PAGE NUMBER: 258
 PRINT DATE: 12/21/2023 SLD COUNTY/SR - ANNUAL PRINT COUNTY: LAWRENCE
 DIR: B TOTAL LEN: 2.189 MI. DIST: 11-4 SR: 2009
 LEFT MUN: PERRY T RIGHT MUN: PERRY T

ELLWOOD PORTERSVILLE RD 011560 FT
 (SR0488 SEG 0110/1178) 0040/1931

MILE HILL RD
 (T329) 0040/1515

009629 FT



011560 FT ELLWOOD PORTERSVILLE RD
 0040/1931 (SR0488 SEG 0110/1178)
 0040/1526 015 "DIA CIRC METAL
 LEN=0024 INSTALLED UNKN

0040/0436 018 "DIA CIRC METAL
 009629 FT LEN=0024 INSTALLED UNKN
 2 0 37019 0 00 0095+12
 BATES RD
 (T325)

S 0040/0000 LENGTH(AH 1931 BK 2742)
 0030/2660 018 "DIA CIRC METAL
 LEN=0032 INSTALLED UNKN

0030/1577 024 "DIA CIR PLASTIC
 LEN=0024 INSTALLED UNKN
 0030/0998 018 "DIA CIRC METAL
 LEN=0025 INSTALLED UNKN

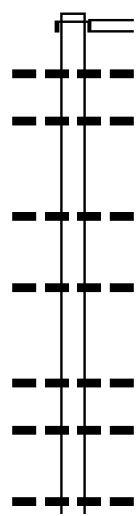
011839 FT

011839 FT
 INTER-AHD ARMSTRONG RD
 (SR2022 SEG 0110/1250)
 HEINZ CAMP RD
 (SR2022 SEG 0110/1250)
 0060/2320 024 " DIA CIR PLASTIC
 0060/2298 LEN=0050 INSTALLED 2005
 024 " DIA CIR PLASTIC
 0060/1866 LEN=0055 INSTALLED 1997

 0060/0917 015 " DIA CIR PLASTIC
 LEN=0026 INSTALLED UNKN

 0060/0129 015 " DIA CIRC CONCR
 LEN=0026 INSTALLED UNKN
 009519 FT 2 0 37075 0 00 0096+46
 0060/0000 LENGTH(AH 2320 BK 1938)
 018 " DIA CIR METAL
 0050/1564 LEN=0030 INSTALLED 1997
 030 " DIA CIRC ALUMIN
 0050/1339 LEN=0044 INSTALLED UNKN

 0050/0732 018 " DIA CIR PLASTIC
 LEN=0045 INSTALLED 1997

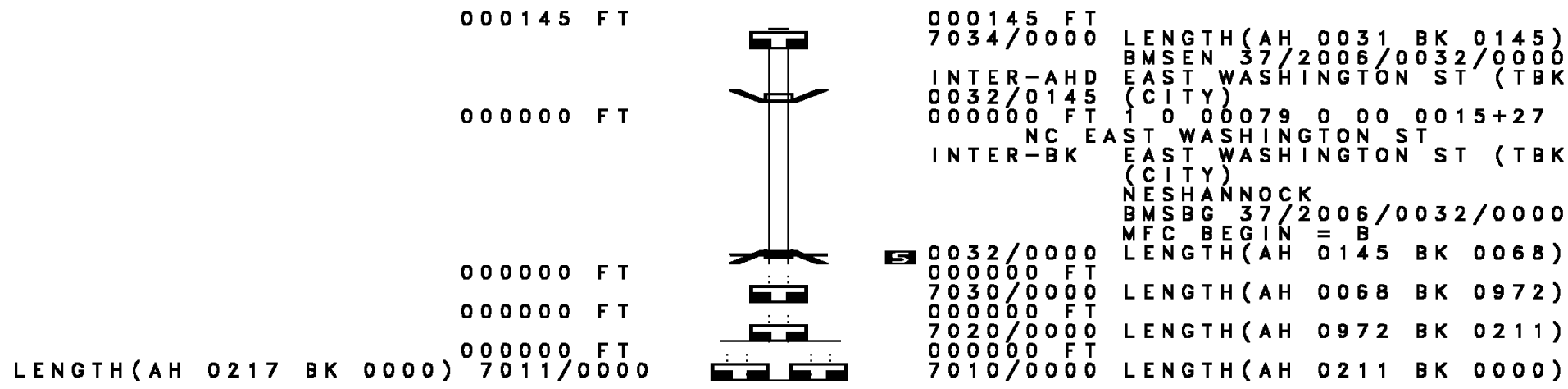











009519 FT

DIR: B TOTAL LEN: 2.242 MI. DIST: 11-4 SR: 2007
 LEFT MUN: PERRY T RIGHT MUN: PERRY T

Stationing	Description	Material	Length	Notes
007581 FT				
0050/0000	007581 FT 2 0 37075 0 00 0077+08	036 " DIA CIR PLASTIC	1938	BK 1565
0040/0938		LEN=0040		INSTALLED UNKN
006016 FT				
0040/0000	006016 FT 2 0 37075 0 00 0061+43	BRSLIPPERYRK	16	STRUCTURE LENGTH FT
0040/0000		BMSID 37/2007/0040/0001	1565	BK 3871
0020/2600		018 " DIA CIR PLASTIC	0048	INSTALLED UNKN
0020/2491		ONE CUT LN		(TWP)
0020/1843		018 " DIA CIR PLASTIC	0030	INSTALLED UNKN
0020/1418		018 " DIA CIR PLASTIC	0032	INSTALLED UNKN
0020/0782		024 " DIA CIR PLASTIC	0040	INSTALLED 2012
0020/0493		018 " DIA CIR PLASTIC	0040	INSTALLED 1997
0020/0202		GRAHAM LN		(TWP)
002145 FT				
0020/0000	2 0 37075 0 00 0023+29 002145 FT		3871	BK 2145
0010/2110		018 " DIA CIR PLASTIC	0040	INSTALLED UNKN
0010/0408		024 " DIA CIR PLASTIC	0024	INSTALLED UNKN
0010/0102		024 " DIA CIR PLASTIC	0024	INSTALLED UNKN
000000 FT		NC ARMSTRONG RD		ELLWOOD PORTERSVILLE RD
0010/0000	2 0 37075 0 00 0000+00 000000 FT	(SR0488 SEG 0110/0000)	2145	BK 0000
0010/0000		MFC BEGIN = E		

EXTRACT DATE: 12/18/2023 ROADWAY MANAGEMENT SYSTEM PAGE NUMBER: 253
 PRINT DATE: 12/21/2023 SLD COUNTY/SR - ANNUAL PRINT COUNTY: LAWRENCE
 DIR: E TOTAL LEN: .027 MI. DIST: 11-4 SR: 2006
 LEFT MUN: NEW CASTLE C RIGHT MUN: NEW CASTLE C




000324 FT		000324 FT 7042/0000	LENGTH(AH 1607 BK 0311) BMSSEN 37/2005/0040/0001
		INTER-AHD 0040/0311	VAN GORDERS MILL RD (TB (TWP)
000013 FT		000013 FT INTER-BK	2 0 37083 0 00 0076+38 VAN GORDERS MILL RD (TB (TWP)
		0040/0000	SLIPPERY ROCK CREEK BMSBG 37/2005/0040/0001
000013 FT		000013 FT	LENGTH(AH 0311 BK 1925)
000013 FT		7030/0000	LENGTH(AH 1925 BK 2002)
000013 FT		000013 FT	
		7020/0000	LENGTH(AH 2002 BK 2018)
000013 FT		000013 FT	
		7014/0000	LENGTH(AH 2018 BK 0013)
		INTER-AHD	VAN GORDERS MILL RD (TB (TWP)
000000 FT		0012/0013	PERRY T
		000000 FT	2 0 37083 0 00 0015+40
		NC VA	VAN GORDER MILL RD BRAN.SLIPPERY ROCK CK.
		INTER-BK	STRUCTURE LENGTH 13 FT BMSID 37/2005/0012/0000
			VAN GORDERS MILL RD (TB (TWP)
			MFC BEGIN = E
000000 FT		0012/0000	LENGTH(AH 0013 BK 1540)
		000000 FT	
		7010/0000	LENGTH(AH 1540 BK 0000)

DIR: E TOTAL LEN: 3.121 MI. DIST: 11-4 SR: 2004
 LEFT MUN: SHENANGO T RIGHT MUN: SHENANGO T

BENJAMIN FRANKLIN HW 016478 FT
 (SR0422 SEG 0401/0000) INTER-AHD
 US 0422 EB
 OP ID 37/0422/0390/1130 0081/1418

BMS EN 37/2004/0080/1277 0081/0951
 0 0 00000 0 00 0000+00
 WILLOW BROOK
 BMSBG 37/2004/0080/1277 0081/0916

018 "DIA CIRC CONCR
 LEN=0042 INSTALLED UNKN 0081/0393
 018 "DIA CIRC CONCR
 LEN=0042 INSTALLED UNKN 0081/0271
 1 0 00079 0 00 0146+53 015060 FT
 WILLOWBROOK RD
 (T441)
 MFC BEGIN = B
 LENGTH(AH 1418 BK 3560) 0081/0000



016478 FT
 INTER-AHD BENJAMIN FRANKLIN HW
 (SR0422 SEG 0400/0000)
 US 0422 EB
 OP ID 37/0422/0390/1130 0080/1429
 018 "DIA CIRC CONCR
 LEN=0110 INSTALLED UNKN
 024 "DIA CIRC CONCR
 LEN=0060 INSTALLED UNKN
 BMS EN 37/2004/0080/1277 0080/0979
 1 0 00079 0 00 0146+53
 WILLOW BROOK
 BMSBG 37/2004/0080/1277 0080/0944
 012 "DIA CIRC CONCR
 LEN=0030 INSTALLED UNKN
 RAMP L RD
 (SR8018 SEG 0250/0000)
 012 "DIA CIRC CONCR
 LEN=0030 INSTALLED UNKN
 012 "DIA CIRC CONCR
 LEN=0040 INSTALLED UNKN

015049 FT 1 0 00079 0 00 0146+53
 WILLOWBROOK RD
 (T441)
 MFC BEGIN = B
 LENGTH(AH 1429 BK 3560) 0080/0000
 018 "DIA CIRC CONCR

DIR: E TOTAL LEN: 3.121 MI. DIST: 11-4 SR: 2004
 LEFT MUN: SHENANGO T RIGHT MUN: SHENANGO T

Location / Description	Project ID	Length / Notes	Material / Status
KOZAL RD (PRDR)	0070/2569	0070/2865	LEN=0040 INSTALLED UNKN
KERR RD (PRDR)	0070/2483	0070/2512	RIFE DR (PRDR)
		0070/2483	(APRA) MOBILE HOME PK
		0070/2322	BMSSEN 37/2004/0070/2224
			1 0 00079 0 00 0133+14
			BIG RUN
		0070/2224	BMSBG 37/2004/0070/2224
HIGHVIEW DR (TWP)	0070/1193	0070/0990	018 "DIA CIRC CONCR LEN=0050 INSTALLED UNKN
		0070/0665	SERVICE ST (TWP)
SERVICE ST (TWP)	0070/0620	0070/0625	018 "DIA CIRC CONCR LEN=0055 INSTALLED UNKN
		0070/0284	LC FROM GIANT EAGLE PZ (CONN)
		0070/0203	GIANT EAGLE (PRDR)
		0070/0088	LC TO GIANT EAGLE PZ (CONN)
	011500 FT	011489 FT	1 0 00079 0 00 0110+86
		0070/0000	LENGTH(AH 3560 BK 1062)
LC FOR OLD BUTLER RD (CONN)	0060/0743	010427 FT	1 0 00079 0 00 0100+00
OLD BUTLER RD (TWP)		0060/0000	NC NEW BUTLER RD LENGTH(AH 1062 BK 2095)
CROWE ST (TWP)	0060/0315	0050/2053	SHENANGO NEW CASTLE C
	010438 FT	0050/1965	018 "DIA CIRC CONCR LEN=0040 INSTALLED UNKN
		0050/1715	018 "DIA CIRC CONCR LEN=0032 INSTALLED UNKN

DIR: E TOTAL LEN: 3.121 MI. DIST: 11-4 SR: 2004
 LEFT MUN: NEW CASTLE C RIGHT MUN: NEW CASTLE C

Location	Segment ID	Length (FT)	Notes
			CASCADE ST (SR1007 SEG 0020/0000)
			ADAMS ST (CITY)
ALLEY (CITY)	0050/1216		ALLEY (CITY)
			BECKFORD ST (CITY)
			MARYLAND AV (CITY)
1 0 00079 0 00 0079+48 008343 FT		008332 FT	
GRANDVIEW AV (CITY)	0050/0000		0050/0000 LENGTH(AH 2095 BK 3293)
			018 "DIA CIRC CONCR
			LEN=0032 INSTALLED UNKN
			018 "DIA CIRC CONCR
			LEN=0032 INSTALLED UNKN
			018 "DIA CIRC CONCR
			LEN=0032 INSTALLED UNKN
			018 "DIA CIRC CONCR
			LEN=0032 INSTALLED UNKN
FREW MILL RD (CITY)	0040/2275		
			018 "DIA CIRC CONCR
			LEN=0032 INSTALLED UNKN
			018 "H 00 "W **UNKNOWN**
			LEN=0030 INSTALLED UNKN
			PAUL ST (CITY)
			018 "DIA CIRC CONCR
			LEN=0030 INSTALLED UNKN
JOHN ST (CITY)	0040/1500		
			RAY ST (CITY)
			018 "DIA CIRC CONCR
			LEN=0030 INSTALLED UNKN
ALLEY (CITY)	0040/0715		
FORREST ST (CITY)	0040/0575		
			018 "DIA CIRC CONCR
			LEN=0004 INSTALLED UNKN
ALLEY			

DIR: E TOTAL LEN: 3.121 MI. DIST: 11-4 SR: 2004
 LEFT MUN: NEW CASTLE C RIGHT MUN: NEW CASTLE C

Location / City	Segment ID	Length (FT)	Notes / Details
(CITY) RAYMOND ST (CITY)	0040/0395		
(CITY)	0040/0205		
	005050 FT		0040/0124 018" DIA CIRC CONCR LEN=0030 INSTALLED UNKN FROM 0065/0350 SH
			0040/0115 (CONN) 005039 FT 1 0 00079 0 00 0046+00 EAST WASHINGTON ST (SR0065 SEG 0350/1110) NC BUTLER AV
EAST WASHINGTON ST (SR0065 SEG 0350/1110)	0040/0000		MFC BEGIN = B LENGTH(AH 3293 BK 2398)
HURON ST (CITY)	0030/2230		
			0030/2094 018"H 18"W CON BOX CUL LEN=0030 INSTALLED UNKN SUPERIOR ST
			0030/2060 (CITY) MONROE ST
ALLEN ST (CITY)	0030/1575		0030/1925 (CITY) CUNNINGHAM AV
			0030/1575 (CITY) 018"H 01"W **UNKNOWN**
WALLS ST (CITY)	0030/1210		0030/1551 LEN=0032 INSTALLED UNKN
			0030/1175 018" DIA CIRC CONCR LEN=0030 INSTALLED UNKN REAR MABEL ST
			0030/1030 (CITY)
			0030/0888 015"H 00"W **UNKNOWN** LEN=0100 INSTALLED UNKN MAPLE ST
			0030/0845 (CITY)
FAIRVIEW AV (CITY)	0030/0470		0030/0591 018" DIA CIRC CONCR LEN=0030 INSTALLED UNKN
			0030/0295 PEARSON ST (CITY)
			0030/0271 018"H 00"W **UNKNOWN** LEN=0032 INSTALLED UNKN ALLEY
			0030/0150 (CITY)
002652 FT			002641 FT 1 0 00079 7 01 0020+53 NEAL ST (CITY) NC TAYLOR ST

DIR: E TOTAL LEN: 3.121 MI. DIST: 11-4 SR: 2004
 LEFT MUN: NEW CASTLE C RIGHT MUN: NEW CASTLE C

SHADYSIDE RD
(CITY)

0020/1255

GROVE ST
(CITY)

0020/0320

000800 FT

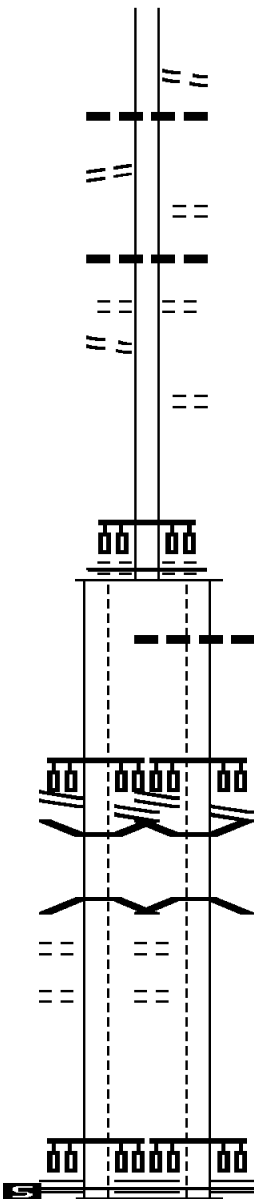
CROTON AV
(SRO108 SEG 0180/0856)
(SRO108 SEG 0181/0856)

CROTON AV
(SRO108 SEG 0180/0856) 0011/0620
(SRO108 SEG 0181/0856) 0011/0571
BMSEN 37/2004/0010/0322
1 0 00079 7 00 0003+48

NESHANNOCK
BMSBG 37/2004/0010/0322 0011/0354
MERCER ST
(CITY) 0011/0315
COCHRAN WY
(CITY) 0011/0210

1 0 00079 7 00 0000+00 000000 FT
NC GROVE ST
JEFFERSON ST
(SRO018 SEG 0331/0000)
(SRO018 SEG 0330/0000)

MFC BEGIN = C
LENGTH(AH 0800 BK 0000) 0011/0000



TAYLOR ST
(CITY)
0030/0000 LENGTH(AH 2398 BK 1852)
0020/1811 018 "DIA CIRC CONCR
LEN=0099 INSTALLED UNKN

















MECHANIC ST
(CITY)
0020/1070 018 "DIA CIRC CONCR
0020/0987 LEN=0032 INSTALLED UNKN
WHITE ST
(CITY)
0020/0700

CITY AL
(CITY)
0020/0180 1 0 00079 7 01 0001+75
000789 FT
NC NEAL ST
MILL ST
(CITY)

MFC BEGIN = C
0020/0000 LENGTH(AH 1852 BK 0789)
0010/0755 018 "DIA CIRC CONCR
LEN=0100 INSTALLED UNKN
CROTON AV
(SRO108 SEG 0180/0856)
(SRO108 SEG 0181/0856)

CROTON AV
(SRO108 SEG 0181/0856) 0010/0610
(SRO108 SEG 0180/0856) 0010/0539
BMSEN 37/2004/0010/0322
1 0 00079 7 00 0003+48
NESHANNOCK
BMSBG 37/2004/0010/0322 0010/0322
MERCER ST
(CITY) 0010/0315
COCHRAN WY
(CITY) 0010/0205
1 0 00079 7 00 0000+00
000000 FT
NC GROVE ST
JEFFERSON ST
(SRO018 SEG 0331/0000)
(SRO018 SEG 0330/0000)

MFC BEGIN = C
0010/0000 LENGTH(AH 0789 BK 0000)

021084 FT		021084 FT 7184/0000	LENGTH(AH 1074 BK 0027) BMSBN 37/2003/0182/0000
		INTER-AHD 0182/0027	OLD PITTSBURGH RD (TBK) (TWP)
021057 FT		021057 FT INTER-BK	2 0 37016 0 00 0375+25 OLD PITTSBURGH RD (TBK) (TWP) BR. BIG RUN
		0182/0000	BMSBG 37/2003/0182/0000
021057 FT		021057 FT 7180/0000	LENGTH(AH 0027 BK 2103)
021057 FT		021057 FT 7170/0000	LENGTH(AH 2103 BK 3474)
021057 FT		021057 FT 7160/0000	LENGTH(AH 3474 BK 2038)
021057 FT		021057 FT 7150/0000	LENGTH(AH 2038 BK 1971)
021057 FT		021057 FT 7144/0000	LENGTH(AH 1971 BK 0058)
		INTER-AHD 0142/0032	LENGTH(AH 0058 BK 0032) BMSBN 37/2003/0142/0000
021025 FT		021025 FT INTER-BK	OLD PITTSBURGH RD (TBK) (TWP) 2 0 37016 0 00 0278+64 OLD PITTSBURGH RD (TBK) (TWP) MCKEE RUN
		0142/0000	BMSBG 37/2003/0142/0000
021025 FT		021025 FT 7140/0000	LENGTH(AH 0032 BK 3639)
021025 FT		021025 FT 7130/0000	LENGTH(AH 3639 BK 2995)
021025 FT		021025 FT 7120/0000	LENGTH(AH 2995 BK 1898)
021025 FT		021025 FT 7110/0000	LENGTH(AH 1898 BK 2445)
021025 FT		021025 FT 7100/0000	LENGTH(AH 2445 BK 1846)
021025 FT		021025 FT 7090/0000	LENGTH(AH 1846 BK 3041)
021025 FT		021025 FT 7080/0000	LENGTH(AH 3041 BK 2155)
		INTER-AHD 0070/2648	LENGTH(AH 2155 BK 2648) OLD PITTSBURGH RD (TBK) (TWP)
BRIDGE ST (SR2015 SEG 0040/2583)		0070/2648	WAYNE T 018 "DIA CIR PLASTIC
		0070/2395	LEN=0040 INSTALLED UNKN

Stationing	Length	Material	Notes
0070/1550	0035	015" DIA CIRC CONCR	INSTALLED UNKN
0070/0025	0040	018" DIA CIR PLASTIC	INSTALLED UNKN
0070/0000	2648	018" DIA CIRC CONCR	LENGTH(AH 2648 BK 2946)
0060/2946	0036	024" DIA CIRC METAL	INSTALLED UNKN
0060/2503	0070	018" DIA CIR PLASTIC	INSTALLED UNKN
0060/2050	0075	018" DIA CIR PLASTIC	INSTALLED UNKN
0060/1754	0060	BMS EN 37/2003/0060/1736	20370160000058+18
0060/1736	0060	BMSBG 37/2003/0060/1736	SMILEY STOP RD
0060/1700	0060	015" DIA CIRC CONCR	HOLLOW RD (T458)
0060/1625	0060	015" DIA CIRC CONCR	FRIDAYS HILL RD (T347)
0060/1430	0060	015" DIA CIRC CONCR	INSTALLED UNKN
0060/1172	0099	018" DIA CIRC CONCR	INSTALLED UNKN
0060/0676	0040	024" DIA CIR PLASTIC	INSTALLED UNKN
0060/0230	0040	015" DIA CIRC CONCR	INSTALLED UNKN
0060/0207	0040	015" DIA CIRC CONCR	INSTALLED UNKN
0060/0000	2946	024" DIA CIRC CONCR	LENGTH(AH 2946 BK 1175)
0054/1175	0036	015" DIA CIRC CONCR	INSTALLED UNKN
0054/0869	0030	015" DIA CIRC METAL	INSTALLED UNKN
0054/0309	0030	015" DIA CIRC CONCR	INSTALLED UNKN

2 0 37016 0 00 0070+16 018377 FT
 SMILEY STOP RD
 (T347) 0070/0000

CALVERTS LN
 (PRDR) 0060/2009

015431 FT

JOHNS LN
 (PRDR) 0054/0370

DIR: B TOTAL LEN: 3.993 MI. DIST: 11-4 SR: 2003
 LEFT MUN: WAYNE T RIGHT MUN: WAYNE T

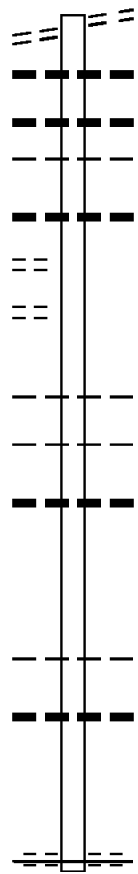
LC TO COLE RD (CONN)	0054/0205	==	0054/0173 014256 FT	024 " DIA CIRC CONCR LEN=0090 INSTALLED UNKN
2 0 37016 0 00 0029+40 014256 FT COLE RD (T347)	0054/0000	==	0054/0173 014256 FT	024 " DIA CIRC CONCR LEN=0090 INSTALLED UNKN
			0050/2734	LENGTH(AH 1175 BK 2895) 015 " DIA CIRC CONCR LEN=0040 INSTALLED UNKN
			0050/2632	015 " DIA CIRC CONCR LEN=0040 INSTALLED UNKN
			0050/1596	048 " DIA CIRC METAL LEN=0042 INSTALLED UNKN
			0050/0623	018 " DIA CIRC CONCR LEN=0032 INSTALLED UNKN
			0050/0122 011361 FT	015 " DIA CIRC CONCR LEN=0030 INSTALLED UNKN SLIPPERY ROCK DR
2 0 37016 0 00 0000+00 011361 FT CHEWTON-WURTEMBERG RD (SR2014 SEG 0070/2701)	0050/0000	==	0050/0000	(T333) LENGTH(AH 2895 BK 1818) 015 " DIA CIRC CONCR
			0040/1727	LEN=0030 INSTALLED UNKN
			0040/1187	018 " DIA CIR PLASTIC LEN=0040 INSTALLED 2012
			0040/0029 NC OL	015 " DIA CIRC CONCR LEN=0080 INSTALLED UNKN D PITTSBURGH RD
2 0 37012 0 00 0210+04 009543 FT LINE AV (SR0065 SEG 0120/0000)	0040/0000	==	009543 FT	LINE AV (SR0065 SEG 0120/0000) LENGTH(AH 1818 BK 2329)
			0030/2261	BRANCH OF DUCK RUN STRUCTURE LENGTH 8 FT BMSID 37/2003/0030/2261 072"H 84"W ELLIP CONC
			0030/2260	LEN=0050 INSTALLED UNKN
			0030/1482	018 " DIA CIRC CONCR LEN=0040 INSTALLED UNKN
			0030/0460	018 " DIA CIRC METAL LEN=0040 INSTALLED UNKN
			0030/0123	018 " DIA CIR PLASTIC LEN=0050 INSTALLED UNKN

DIR: B TOTAL LEN: 3.993 MI. DIST: 11-4 SR: 2003
 LEFT MUN: WAYNE T RIGHT MUN: WAYNE T

Stationing	Street Name	Material	Length	Notes
007214 FT				
0072+00	DUTCH RIDGE RD (T478)		2 0 37017 0 00	
0030/0000				LENGTH(AH 2329 BK 3834)
0020/2850		015 " DIA CIRC METAL		LEN=0040 INSTALLED UNKN
0020/2545	LEXIE LN (PRDR)			
0020/2474	BUBB LN (PRDR)			
0020/1859		018 " DIA CIR PLASTIC		LEN=0040 INSTALLED 2012
0020/1560		018 " DIA CIR PLASTIC		LEN=0050 INSTALLED 2012
0020/1228	GARDNER LN (PRDR)			
0020/1120		024 " DIA CIRC METAL		LEN=0050 INSTALLED UNKN
0020/0771		024 " DIA CIRC METAL		LEN=0032 INSTALLED UNKN
0020/0464		018 " DIA CIRC METAL		LEN=0050 INSTALLED 2001
0020/0215		018 " DIA CIRC METAL		LEN=0030 INSTALLED UNKN
003380 FT				
003380 FT			2 0 37017 0 00	0033+80
0020/0000				LENGTH(AH 3834 BK 3380)
0010/3132		018 " DIA CIRC METAL		LEN=0080 INSTALLED UNKN
0010/2504		024 " DIA CIRC METAL		LEN=0045 INSTALLED UNKN
0010/2357	PARADISE DR (PRDR)			
0010/1755		024 " DIA CIR PLASTIC		LEN=0099 INSTALLED UNKN
0010/1445	LUNDYS LN (TWP)			
000000 FT				
000000 FT	NC WU RTEMBURG RD		2 0 37017 0 00	0000+00
0010/0000	PORTERSVILLE RD (SRO488 SEG 0060/0745)			MFC BEGIN = D LENGTH(AH 3380 BK 0000)

PENNA AV
(TWP)

004401 FT
0030/2114



004401 FT PENNA AV
0030/2114 (TWP)
018 "DIA CIRC CONCR
LEN=0001 INSTALLED UNKN
018 "DIA CIRC CONCR
0030/1657
LEN=0040 INSTALLED UNKN
0030/1336 SHENANGO
SOUTH NEW CASTLE B
018 "DIA CIRC CONCR
0030/1035
LEN=0001 INSTALLED UNKN
0030/1011

ADELLA ST
(TWP)
GILMORE ST
(TWP)

0030/0715
0030/0420
002287 FT

002287 FT 2 0 37084 0 00 0022+87
SOUTH NEW CASTLE
SHENANGO T
5 0030/0000 LENGTH(AH 2114 BK 1579)
SHENANGO
0020/1338 SOUTH NEW CASTLE B
018 "DIA CIRC METAL
0020/1312 LEN=0030 INSTALLED UNKN

000708 FT

000708 FT 2 0 37084 0 00 0007+08
5 0020/0000 LENGTH(AH 1579 BK 0708)
SOUTH NEW CASTLE

000000 FT

0010/0584 SHENANGO T
018 "DIA CIRC CONCR
0010/0034 LEN=0060 INSTALLED UNKN
000000 FT 2 0 37084 0 00 0000+00
NC BR YSON MILL RD
MARTHA ST
(T434)
MFC BEGIN = E
5 0010/0000 LENGTH(AH 0708 BK 0000)

Location	Segment ID	Length (FT)	Notes
	036123	FT	MORAVIA ST (SR0018 SEG 0310/0960)
	0140/1900		001 "DIA CIR UNKNOWN
	0140/1874		LEN=0001 INSTALLED UNKN
	0140/1465		SCIOTA ST (CITY)
	0140/1440		015 "DIA CIRC METAL
	0140/1437		LEN=0024 INSTALLED UNKN
	0140/1100		015 "DIA CIRC CONCR
	0140/1060		LEN=0024 INSTALLED UNKN
			JEFFERSON ST (CITY)
	0140/0905		001"H 01"W **UNKNOWN**
HOWARD WAY (CITY)			LEN=0001 INSTALLED UNKN
	0140/0770		001"H 01"W **UNKNOWN**
FRANK WAY (CITY)	0140/0555		LEN=0001 INSTALLED UNKN
	0140/0540		001"H 01"W **UNKNOWN**
	0140/0485		LEN=0001 INSTALLED UNKN
			ALLEY (CITY)
			MILL ST (CITY)
	0140/0305		SCHOOL ST (CITY)
	0140/0015		2 0 37 013 0 01 0427+88
	034223	FT	NC LONG AV (CITY)
	0140/0000		LENGTH (AH 1900 BK 2245)
	0130/2085		CENTER ST (CITY)
CENTER ST (CITY)	0130/2070		
BIG RUN RD (CITY)	0130/1710		
	0130/1661		001"H 01"W **UNKNOWN**
			LEN=0025 INSTALLED UNKN
			LYNDALL ST

EXTRACT DATE: 12/18/2023
PRINT DATE: 12/21/2023

ROADWAY MANAGEMENT SYSTEM
SLD COUNTY/SR - ANNUAL PRINT

PAGE NUMBER: 240
COUNTY: LAWRENCE

DIR: B TOTAL LEN: 6.841 MI.
LEFT MUN: NEW CASTLE C

DIST: 11-4 SR: 2001
RIGHT MUN: NEW CASTLE C

2 0 37013 0 01 0405+25 031978 FT
BALPH AV
(CITY)

==	0130/1630	(CITY)
==	0130/1325	ALLEY (CITY)
---	0130/1003	018 "DIA CIRC CONCR LEN=0010 INSTALLED UNKN
---	0130/1002	018 "DIA CIR PLASTIC LEN=0001 INSTALLED UNKN
==	0130/1000	GALBREATH ST (CITY)
==	0130/0505	DENVER ST (CITY)
==	0130/0175	CARL ST (CITY)
	031978 FT	BALPH AV (CITY)
	INTER-BK	PENNSYLVANIA AV (TWP)
==	0130/0000	LENGTH(AH 2245 BK 2123)
	031978 FT	031978 FT
	031978 FT	7120/0000 LENGTH(AH 2123 BK 2536)
		031978 FT
		7114/0000 LENGTH(AH 2536 BK 0054)
		INTER-AHD BMSID 37/2001/0112/0000
		PENNSYLVANIA AV (TWP)
	031924 FT	0112/0054 SHENANGO T
		031924 FT 2 0 37013 0 01 0357+58
		INTER-BK PENNSYLVANIA AV (TWP)
		BIG RUN
		BMSBG 37/2001/0112/0000
	031924 FT	LENGTH(AH 0054 BK 0279)
	031924 FT	031924 FT
		7110/0000 LENGTH(AH 0279 BK 0333)
		031924 FT
		7104/0000 LENGTH(AH 0333 BK 0012)
		INTER-AHD PENNSYLVANIA AV (TWP)
	031912 FT	0102/0012
		031912 FT 2 0 37013 0 01 0351+12
		NC PENNSYLVANIA AV
		BR. BIG RUN
		STRUCTURE LENGTH 12 FT
		INTER-BK BMSID 37/2001/0102/0000
		PENNSYLVANIA AV (TWP)
	031912 FT	0102/0000 LENGTH(AH 0012 BK 2867)
		031912 FT
		7100/0000 LENGTH(AH 2867 BK 3163)
		INTER-AHD PENNSYLVANIA AV (TWP)

DIR: B TOTAL LEN: 6.841 MI. DIST: 11-4 SR: 2001
 LEFT MUN: SHENANGO T RIGHT MUN: SHENANGO T

Location / Distance	Item ID	Description	Length	Material	Status
022530 FT	0090/0809	NC SAVANNAH RD	0037	INSTALLED	2018
	0090/0000	UNION VALLEY RD (SR2012 SEG 0020/2525)	3121	LENGTH(AH 3121 BK 2710)	
019820 FT	0080/2605	BMS EN 37/2001/0080/2619	0202	001	0202+00
	0080/2583	MC KEE RUN	018	"DIA CIR PLASTIC	
	0080/2225	018 "DIA CIR METAL	0040	INSTALLED	2019
	0080/2147	018 "DIA CIR METAL	0030	INSTALLED	UNKN
016752 FT	0080/0346	NC CORNER SCHOOL RD	0042	INSTALLED	UNKN
	0080/0000	048"H 72"W ELLIP METAL	2710	LENGTH(AH 2710 BK 3068)	
016752 FT	0070/2260	024 "DIA CIR PLASTIC	0080	INSTALLED	2012
	0070/0707	024 "DIA CIR PLASTIC	0060	INSTALLED	2012
	0070/0000	NC FLETCHER HILL RD (T389)	3068	LENGTH(AH 3068 BK 1945)	
	0064/1479	018 "DIA CIR PLASTIC	0040	INSTALLED	2012
		018 "DIA CIR METAL			

EXTRACT DATE: 12/18/2023
PRINT DATE: 12/21/2023

ROADWAY MANAGEMENT SYSTEM
SLD COUNTY/SR - ANNUAL PRINT

PAGE NUMBER: 237
COUNTY: LAWRENCE

DIR: B TOTAL LEN: 6.841 MI.
LEFT MUN: SHENANGO T

DIST: 11-4 SR: 2001
RIGHT MUN: SHENANGO T

2 0 37013 0 01 0152+70 014807 FT
CONNER SCHOOL RD
(T377)

0064/0000

---|---

0064/0506 LEN=0030 INSTALLED UNKN
014807 FT

==

5 0064/0000 LENGTH(AH 1945 BK 2355)

---|---

0060/1666 018 "DIA CIRC CONCR
LEN=0030 INSTALLED UNKN

---|---

0060/0432 018 "DIA CIR PLASTIC
LEN=0040 INSTALLED 2012

---|---

0060/0158 018 "DIA CIR PLASTIC
LEN=0040 INSTALLED 2012

012452 FT

---|---

5 0060/0000 2 0 37013 0 01 0129+15
LENGTH(AH 2355 BK 1735)

---|---

0050/0727 018 "DIA CIR PLASTIC
LEN=0032 INSTALLED UNKN

---|---

0050/0010 018 "DIA CIR PLASTIC
LEN=0070 INSTALLED 2012

2 0 37013 0 01 0111+80 010717 FT
CHEWTOWN PITTS RD
(T373)

0050/0000

==

5 0050/0000 LENGTH(AH 1735 BK 3498)

---|---

0040/3234 024 "DIA CIRC METAL
LEN=0028 INSTALLED UNKN

---|---

0040/2608 018 "DIA CIR PLASTIC
LEN=0040 INSTALLED 2012

---|---

0040/2448 018 "DIA CIR PLASTIC
LEN=0040 INSTALLED 2012

---|---

0040/2180 015 "DIA CIR PLASTIC
LEN=0026 INSTALLED UNKN

NC TURKEY HILL RD
SHENANGO

---|---

0040/1679 WAYNE T
015 "DIA CIR PLASTIC
LEN=0038 INSTALLED UNKN

---|---

0040/1084 018 "DIA CIR PLASTIC
LEN=0050 INSTALLED 2012

---|---

0040/0753

==

0040/0120 SNAKE RUN RD
(TWP)

007219 FT

---|---

0040/0026 BMSBN 37/2001/0040/0000
007219 FT 2 0 37013 0 00 0073+12

---|---

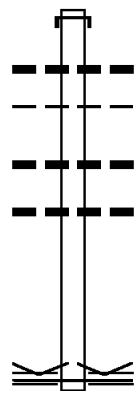
5 0040/0000 SNAKE RUN
BMSBG 37/2001/0040/0000
LENGTH(AH 3498 BK 2385)

DIR: B TOTAL LEN: 6.841 MI. DIST: 11-4 SR: 2001
 LEFT MUN: WAYNE T RIGHT MUN: WAYNE T

Address	Segment	Length	Material	Status
TONY DITKO DR (T365)	0030/1554	0030/1897	018" DIA CIRC CONCR	LEN=0035 INSTALLED UNKN
		0030/1295	024" DIA CIRC METAL	LEN=0034 INSTALLED 2018
	004834 FT	0030/0588	018" DIA CIRC CONCR	LEN=0030 INSTALLED UNKN
		004834 FT	2 0 37013 0 00 0052+56	MURPHY'S CUT
		0030/0000	LENGTH(AH 2385 BK 2169)	030" DIA CIRC CONCR
		0020/1851	LEN=0064	INSTALLED UNKN
		0020/1663	024" DIA CIR PLASTIC	LEN=0010 INSTALLED UNKN
		0020/1650	MURPHY'S CUT	(TWP)
		0020/1392	018" DIA CIRC METAL	LEN=0030 INSTALLED UNKN
		0020/0814	018" DIA CIRC METAL	LEN=0034 INSTALLED 2018
		0020/0576	ST CLAIR LN	(PRDR)
HOWARD ST (T695)	0020/0080	002665 FT	2 0 37013 0 00 0026+87	HOWARD ST (T690)
		0020/0000	LENGTH(AH 2169 BK 2665)	
ANTHONY ST (T693)	0010/2310	0010/2255	ANTHONY ST (T693)	
CHEW ST (T691)	0010/1869	0010/1854	CHEW ST (T691)	
HENRY ST (T345)	0010/1420	0010/1420	HENRY ST (SR2014 SEG 0010/0000)	
WILLIAM ST (T689)	0010/0994			
JOSEPH ST (T687)	0010/0569			
2 0 37013 0 00 0000+00	000000 FT	000000 FT	NC OSWALD ST WAMPUM RD (SR0288 SEG 0040/0740)	MFC BEGIN = D
WAMPUM RD (SR0288 SEG 0040/0740)	0010/0000	0010/0000	LENGTH(AH 2665 BK 0000)	

EXTRACT DATE: 12/18/2023 ROADWAY MANAGEMENT SYSTEM PAGE NUMBER: 235
 PRINT DATE: 12/21/2023 SLD COUNTY/SR - ANNUAL PRINT COUNTY: LAWRENCE
 DIR: B TOTAL LEN: .332 MI. DIST: 11-4 SR: 1022
 LEFT MUN: SLIPPERY ROCK T RIGHT MUN: SLIPPERY ROCK T

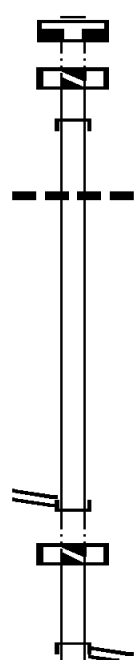
001751 FT



000000 FT

001751 FT
 INTER-AHD COUNTRY VIEW RD
 0010/1751 (TB62)
 024 " DIA CIR PLASTIC
 0010/1612 LEN=0050 INSTALLED 2012
 SLIPPERY ROCK
 0010/1023 SCOTT T
 018 " DIA CIR PLASTIC
 0010/0865 LEN=0040 INSTALLED 2012
 048 " DIA CIR PLASTIC
 0010/0280 LEN=0040 INSTALLED 2012
 000000 FT 2 0 37027 0 00 0000+00
 VILLAGE: SLIPPERY ROCK
 NC CO COUNTRY VIEW RD
 PERRY HW
 (SR0019 SEG 0050/1615)
 MFC BEGIN = D
 0010/0000 LENGTH(AH 1751 BK 0000)

013187 FT
 013187 FT



013187 FT
 7050/0000 LTH AH 000863 BK 000100
 013187 FT
 7042/0000 LTH AH 000100 BK 003865
 INTER-AHD TOWNSHIP RD
 0040/3865 (TWP)
 0040/3170 036 "DIA CIR PLASTIC
 LEN=0040 INSTALLED 2006

2 0 37065 0 00 0093+29 009322 FT
 MOORES CORNER RD
 (SR1015 SEG 0030/0000) 0040/0000
 009322 FT

009322 FT LLER RD
 INTER-BK MOORES CORNER RD
 (SR1015 SEG 0030/0000)
 0040/0000 LTH AH 003865 BK 000100
 009322 FT
 7032/0000 LTH AH 000100 BK 002569
 INTER-AHD MOORES CORNER RD
 (SR1015 SEG 0020/0000)
 MOORES CORNER RD
 (SR1015 SEG 0020/0000)
 0030/2569

DIR: B TOTAL LEN: 2.498 MI. DIST: 11-4 SR: 1020
 LEFT MUN: PLAIN GROVE T RIGHT MUN: PLAIN GROVE T

ARTHUR DR
 (T509)

		0030/2269	012 "DIA CIR PLASTIC LEN=0030 INSTALLED 2012
006753 FT		006753 FT	2 0 37065 0 00 0068+06
		0030/0000	LENGTH(AH 2569 BK 2228) JAMISON RUN
		0020/1712	STRUCTURE LENGTH 15 FT
		0020/1518	BMSID 37/1020/0020/1712 BMSSEN 37/1020/0020/1294
		0020/1294	2 0 37065 0 00 0057+85 I-79 NB
		0020/0885	BMSBG 37/1020/0020/1294 RODGERS RD (T543)
004525 FT		0020/0025	BMSSEN 37/1020/0020/0000
		004525 FT	2 0 37065 0 00 0045+37
		0020/0000	JAMISON RUN BMSBG 37/1020/0020/0000
		0014/1534	LENGTH(AH 2228 BK 2179) 012 "DIA CIRC CONCR LEN=0030 INSTALLED UNKN
		0014/0748	012 "DIA CIR PLASTIC LEN=0030 INSTALLED 2004
002346 FT		0014/0046	012 "DIA CIRC CONCR LEN=0030 INSTALLED UNKN
		002346 FT	2 0 37065 0 00 0023+46
		0014/0000	LENGTH(AH 2179 BK 2346)
		0010/1605	024 "DIA CIR PLASTIC LEN=0030 INSTALLED 2012
000000 FT		000000 FT	2 0 37065 0 00 0000+00
		NC PO	LLLOCK STORE RD PLAIN GROVE RD (TBK) (T680)
		0010/0000	MFC BEGIN = E LENGTH(AH 2346 BK 0000)

EXTRACT DATE: 12/18/2023 ROADWAY MANAGEMENT SYSTEM PAGE NUMBER: 232
PRINT DATE: 12/21/2023 SLD COUNTY/SR - ANNUAL PRINT COUNTY: LAWRENCE
DIR: B TOTAL LEN: 3.370 MI. DIST: 11-4 SR: 1018
LEFT MUN: PLAIN GROVE T RIGHT MUN: PLAIN GROVE T

017791 FT

017791 FT PLAIN GROVE RD (TBK)

EXTRACT DATE: 12/18/2023
PRINT DATE: 12/21/2023

ROADWAY MANAGEMENT SYSTEM
SLD COUNTY/SR - ANNUAL PRINT

PAGE NUMBER: 231
COUNTY: LAWRENCE

DIR: B TOTAL LEN: 3.370 MI.
LEFT MUN: PLAIN GROVE T

DIST: 11-4 SR: 1018
RIGHT MUN: PLAIN GROVE T

GRANGE HALL RD
(T546)

016133 FT

0060/0135
012739 FT

010052 FT

==	==	0070/1658	(T600)
---	---	0070/1626	018 "DIA CIR PLASTIC
---	---	0070/1027	LEN=0200 INSTALLED UNKN
			018 "DIA CIR PLASTIC
			LEN=0040 INSTALLED UNKN
		0070/0015	BMSEN 37/1018/0070/0001
			0 0 00000 0 00 0000+00
			BR TAYLOR RUN
		0070/0001	BMSBG 37/1018/0070/0001
		016133 FT	2 0 37054 0 00 0161+41
		0070/0000	LENGTH(AH 1658 BK 3394)
		0060/2867	018 "DIA CIRC METAL
			LEN=0030 INSTALLED UNKN
		0060/2335	018 "DIA CIR PLASTIC
			LEN=0040 INSTALLED UNKN
		0060/1642	018 "DIA CIR PLASTIC
			LEN=0040 INSTALLED UNKN
		0060/0724	018 "DIA CIRC METAL
			LEN=0035 INSTALLED UNKN
		0060/0340	024 "DIA CIR PLASTIC
			LEN=0040 INSTALLED UNKN
		0060/0041	BMSEN 37/1018/0060/0000
		012739 FT	2 0 37054 0 00 0127+47
			TAYLOR RUN
		0060/0000	BMSBG 37/1018/0060/0000
			LENGTH(AH 3394 BK 2687)
		0050/1640	GERBER RD
			(T547)
		0050/0195	024 "DIA CIR PLASTIC
			LEN=0030 INSTALLED UNKN
		0050/0014	BMSEN 37/1018/0050/0001
		010052 FT	2 0 37054 0 00 0100+57
			BR TAYLOR RUN
		0050/0000	BMSBG 37/1018/0050/0001
			LENGTH(AH 2687 BK 2009)
			018 "DIA CIR PLASTIC

EXTRACT DATE: 12/18/2023
PRINT DATE: 12/21/2023

ROADWAY MANAGEMENT SYSTEM
SLD COUNTY/SR - ANNUAL PRINT

PAGE NUMBER: 230
COUNTY: LAWRENCE

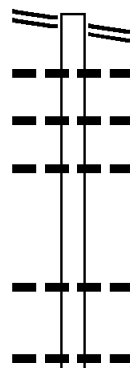
DIR: B TOTAL LEN: 3.370 MI.
LEFT MUN: PLAIN GROVE T

DIST: 11-4 SR: 1018
RIGHT MUN: PLAIN GROVE T

Stationing	Segment	Length	Notes
	0040/0884	LEN=0028	INSTALLED UNKN
008043 FT	008043 FT	2 0 37054 0 00 0080+61	
	0040/0000	LENGTH(AH 2009 BK 2525)	
		018 "DIA CIR PLASTIC	
	0030/2475	LEN=0040	INSTALLED 2004
		018 "DIA CIR PLASTIC	
	0030/1750	LEN=0040	INSTALLED 2004
		036 "DIA CIRC METAL	
	0030/0650	LEN=0050	INSTALLED UNKN
		018 "DIA CIR PLASTIC	
	0030/0123	LEN=0040	INSTALLED UNKN
2 0 37054 0 00 0055+36	005518 FT	005518 FT	
DAVIS RD			
(T586)	0030/0000		
	0030/0000	LENGTH(AH 2525 BK 2615)	
		018 "DIA CIR PLASTIC	
	0020/2040	LEN=0030	INSTALLED UNKN
		PLAIN GROVE	
	0020/1739	WASHINGTON T	
		018 "DIA CIRC METAL	
	0020/1270	LEN=0030	INSTALLED UNKN
		018 "DIA CIR PLASTIC	
	0020/0525	LEN=0040	INSTALLED 2012
		018 "DIA CIR PLASTIC	
002903 FT	0020/0065	LEN=0040	INSTALLED 2004
	002903 FT	2 0 37054 0 00 0029+03	
	0020/0000	LENGTH(AH 2615 BK 2903)	
		024 "DIA CIR PLASTIC	
	0010/1960	LEN=0040	INSTALLED 2012
		009"H 09"W UNKN STRUCT	
	0010/0072	LEN=0040	INSTALLED UNKN
000000 FT	000000 FT	2 0 37054 0 00 0000+00	
		PERRY HW	
		(SR0019 SEG 0150/0250)	
		NC GEORGETOWN RD	
		VOSLER RD	
		(TWP)	
PERRY HW		MFC BEGIN = E	
(SR0019 SEG 0150/0250)	0010/0000	LENGTH(AH 2903 BK 0000)	

EXTRACT DATE: 12/18/2023 ROADWAY MANAGEMENT SYSTEM PAGE NUMBER: 228
 PRINT DATE: 12/21/2023 SLD COUNTY/SR - ANNUAL PRINT COUNTY: LAWRENCE
 DIR: B TOTAL LEN: 5.038 MI. DIST: 11-4 SR: 1016
 LEFT MUN: PLAIN GROVE T RIGHT MUN: PLAIN GROVE T

PLAIN GROVE-LIBERTY RD 026601 FT
 (SR1015 SEG 0050/0000) 0100/3147



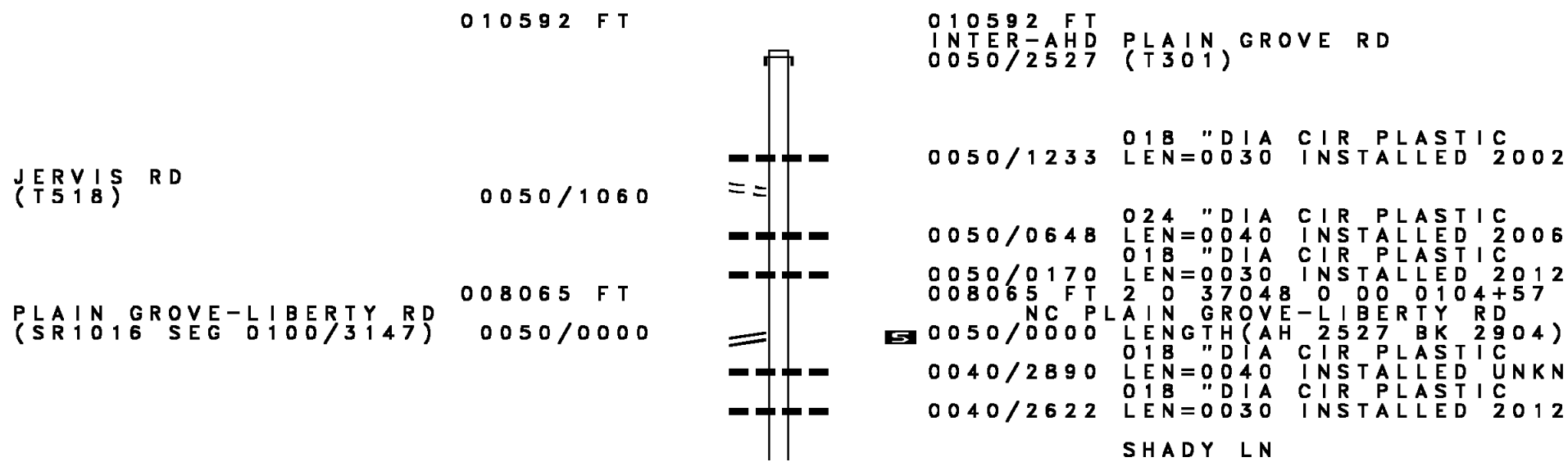
026601 FT	MOORES CORNER RD
0100/3147	(SR1015 SEG 0050/0000)
	018 " DIA CIR PLASTIC
0100/3072	LEN=0040 INSTALLED 2012
	018 " DIA CIR PLASTIC
0100/3052	LEN=0030 INSTALLED UNKN
	018 " DIA CIR PLASTIC
0100/2929	LEN=0024 INSTALLED UNKN
	015 " DIA CIR PLASTIC
0100/1685	LEN=0030 INSTALLED UNKN
	018 " DIA CIR PLASTIC
0100/0977	LEN=0030 INSTALLED 2012

DIR: B TOTAL LEN: 5.038 MI. DIST: 11-4 SR: 1016
 LEFT MUN: PLAIN GROVE T RIGHT MUN: PLAIN GROVE T

013469 FT

010496 FT

---	0060/2038	018 " DIA CIR PLASTIC LEN=0040 INSTALLED 2012
---	0060/1945	018 " DIA CIR PLASTIC LEN=0040 INSTALLED UNKN
---	0060/1450	015 " DIA CIR PLASTIC LEN=0030 INSTALLED UNKN
---	0060/0455	036 " DIA CIR PLASTIC LEN=0040 INSTALLED 2003
5	0060/0000	2 0 37047 0 00 0134+30 LENGTH(AH 2713 BK 2973) 018 " DIA CIR PLASTIC
---	0050/2690	LEN=0040 INSTALLED 2006
---	0050/2344	018 " DIA CIR PLASTIC LEN=0040 INSTALLED UNKN
---	0050/1695	018 " DIA CIR PLASTIC LEN=0040 INSTALLED 2004
---	0050/1280	018 " DIA CIRC METAL LEN=0040 INSTALLED UNKN
---	0050/0143	018 " DIA CIRC CONCR LEN=0035 INSTALLED UNKN
5	0050/0040	BMSSEN 37/1016/0050/0014 2 0 37047 0 00 0104+59
5	0050/0000	TAYLOR RUN BMSBG 37/1016/0050/0014 LENGTH(AH 2973 BK 3256)
---	0040/2910	015 " DIA CIRC CONCR LEN=0030 INSTALLED UNKN
---	0040/2597	018 " DIA CIR PLASTIC LEN=0040 INSTALLED 2012
---	0040/2450	015 " DIA CIR PLASTIC LEN=0030 INSTALLED UNKN
---	0040/1760	018 " DIA CIR PLASTIC LEN=0040 INSTALLED 2012
---	0040/1600	036 " DIA CIRC METAL LEN=0040 INSTALLED UNKN
POI	0040/1194	(APRA) SLIPPERY ROCK MA (PRDR) ROCK MAT INC.
---	0040/0970	018 " DIA CIR PLASTIC LEN=0040 INSTALLED 2012
---	0040/0077	CONVEYOR BELT OP ID 37/1016/0040/0077



EXTRACT DATE: 12/18/2023
PRINT DATE: 12/21/2023

ROADWAY MANAGEMENT SYSTEM
SLD COUNTY/SR - ANNUAL PRINT

PAGE NUMBER: 223
COUNTY: LAWRENCE

DIR: B TOTAL LEN: 2.006 MI.
LEFT MUN: PLAIN GROVE T

DIST: 11-4 SR: 1015
RIGHT MUN: PLAIN GROVE T

Stationing	Description	Length	Material	Notes
0040/1894	(PRDR)			
0040/1360	018" DIA CIR PLASTIC	LEN=0050	INSTALLED UNKN	
0040/1151	018" DIA CIR PLASTIC	LEN=0030	INSTALLED 2012	
0040/0656	015" DIA CIRC METAL	LEN=0030	INSTALLED UNKN	
0040/0310	015" DIA CIRC METAL	LEN=0030	INSTALLED UNKN	
0040/0012	BMSSEN 37/1015/0040/0000			
005161 FT	2 0 37049 0 00 0054+37			
	BR. JAMISON			
0040/0000	BMSBG 37/1015/0040/0000			
	LENGTH(AH 2904 BK 1869)			
0030/1690	018" DIA CIR PLASTIC	LEN=0050	INSTALLED 2012	
0030/1130	024" DIA CIR PLASTIC	LEN=0050	INSTALLED 2012	
0030/1105	024" DIA CIR PLASTIC	LEN=0050	INSTALLED 2012	
0030/0545	018" DIA CIR PLASTIC	LEN=0040	INSTALLED 2012	
003292 FT	2 0 37049 0 00 0035+53			
	018" DIA CIR PLASTIC	LEN=0090	INSTALLED 2012	
	MILLER RD			
0030/0000	(SR1020 SEG 0040/0000)			
	LENGTH(AH 1869 BK 1606)			
0020/0720	018" DIA CIR PLASTIC	LEN=0050	INSTALLED 2012	
0020/0030	018" DIA CIR PLASTIC	LEN=0030	INSTALLED UNKN	
001686 FT				
0020/0000	LENGTH(AH 1606 BK 1686)			
0010/1626	018" DIA CIR PLASTIC	LEN=0040	INSTALLED 2002	
000000 FT				
	2 0 37049 0 00 0000+00			
	NC MOORES CORNER RD			
	INTER-BK WEST PARK RD			
	(T890)			
	MFC BEGIN = D			
	BK-BUTLER (10)			
0010/0000	LENGTH(AH 1686 BK 0000)			

DIR: B TOTAL LEN: .155 MI. DIST: 11-4 SR: 1013
 LEFT MUN: SCOTT T RIGHT MUN: SCOTT T

000820 FT		000820 FT	
000820 FT		7100/0000	LENGTH(AH 3203 BK 1028)
000820 FT		000820 FT	
000820 FT		7090/0000	LENGTH(AH 1028 BK 2210)
000820 FT		000820 FT	
000820 FT		7080/0000	LENGTH(AH 2210 BK 2633)
000820 FT		000820 FT	
000820 FT		7070/0000	LENGTH(AH 2633 BK 3041)
000820 FT		000820 FT	
000820 FT		7060/0000	LENGTH(AH 3041 BK 3312)
000820 FT		000820 FT	
000820 FT		7050/0000	LENGTH(AH 3312 BK 2974)
000820 FT		000820 FT	
000820 FT		7040/0000	LENGTH(AH 2974 BK 4033)
000820 FT		000820 FT	
000820 FT		7030/0000	LENGTH(AH 4033 BK 3232)
000820 FT		000820 FT	
000820 FT		7020/0000	LENGTH(AH 3232 BK 2674)
000820 FT		000820 FT	
		7012/0000	LENGTH(AH 2674 BK 0820)
		INTER-AHD	PLAIN GROVE RD
		0010/0820	(T600)
		0010/0770	001 "DIA CIR UNKNOWN LEN=0001 INSTALLED UNKN
		0010/0083	024 "DIA CIRC METAL LEN=0040 INSTALLED UNKN
		000000 FT	1 1 07224 0 00 0000+00
			NC PLAIN GROVE RD
			HARLANDSBURG RD
			(SRO108 SEG 0420/2775)
			MFC BEGIN = D
		0010/0000	LENGTH(AH 0820 BK 0000)

ELLIOTT MILLS LN
 (PRDR)

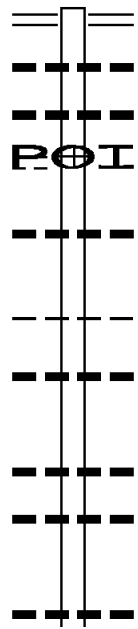
EXTRACT DATE: 12/18/2023 ROADWAY MANAGEMENT SYSTEM PAGE NUMBER: 220
 PRINT DATE: 12/21/2023 SLD COUNTY/SR - ANNUAL PRINT COUNTY: LAWRENCE
 DIR: B TOTAL LEN: 8.436 MI. DIST: 11-4 SR: 1012
 LEFT MUN: SCOTT T RIGHT MUN: SCOTT T

MOBILE HOME PARK DR
(PRDR)

044544 FT

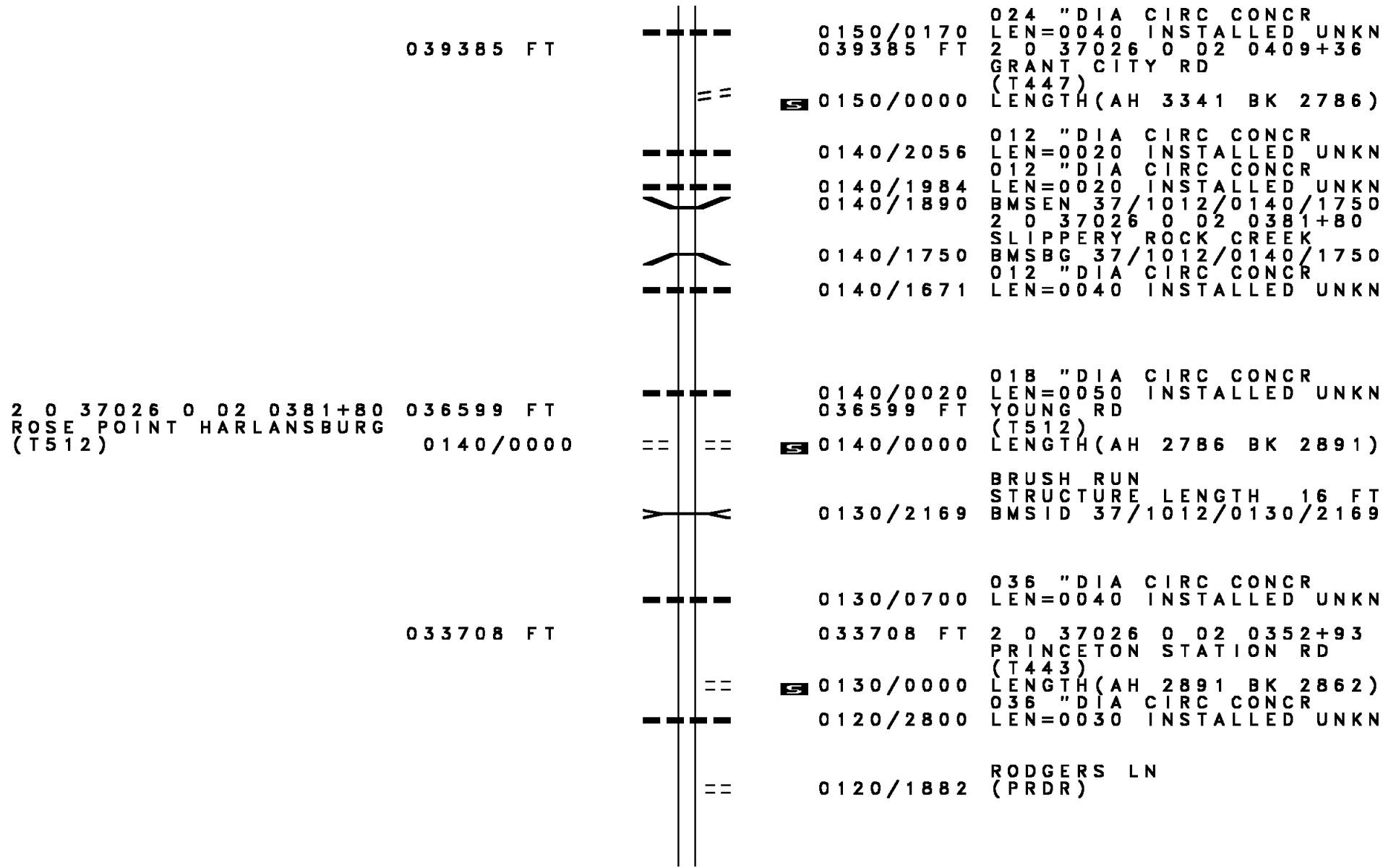
0160/1079

042726 FT



044544 FT PERRY HW
 0160/1818 (SR0019 SEG 0060/0000)
 0160/1721 015 "DIA CIR PLASTIC
 LEN=0050 INSTALLED UNKN
 0160/1315 015 "DIA CIR METAL
 LEN=0040 INSTALLED UNKN
 0160/1079 (APRA) MOBILE HOME PARK
 018 "DIA CIR CONCR
 0160/0350 LEN=0032 INSTALLED UNKN
 042726 FT 2 0 37026 0 02 0443+50
 5 0160/0000 LENGTH(AH 1818 BK 3341)
 SCOTT
 0150/3278 SLIPPERY ROCK T
 0150/3157 015 "DIA CIR CONCR
 LEN=0024 INSTALLED UNKN
 0150/2085 048 "DIA CIR PLASTIC
 LEN=0060 INSTALLED 2012
 024 "DIA CIR CONCR
 0150/1495 LEN=0040 INSTALLED UNKN
 0150/0512 024 "DIA CIR CONCR
 LEN=0032 INSTALLED UNKN

DIR: B TOTAL LEN: 8.436 MI. DIST: 11-4 SR: 1012
 LEFT MUN: SLIPPERY ROCK T RIGHT MUN: SLIPPERY ROCK T



EXTRACT DATE: 12/18/2023
PRINT DATE: 12/21/2023

ROADWAY MANAGEMENT SYSTEM
SLD COUNTY/SR - ANNUAL PRINT

PAGE NUMBER: 218
COUNTY: LAWRENCE

DIR: B TOTAL LEN: 8.436 MI.
LEFT MUN: SLIPPERY ROCK T

DIST: 11-4 SR: 1012
RIGHT MUN: SLIPPERY ROCK T

Stationing	Notes	Stationing	Notes
030846 FT		POE	(APRA) MOBILE HOME PK LUCAS LN (PRDR)
		0120/0188	
		030846 FT	2 0 37026 0 02 0324+08
		0120/0000	LENGTH(AH 2862 BK 3910)
		0110/2136	048 "DIA CIR PLASTIC LEN=0040 INSTALLED UNKN
		0110/1030	018 "DIA CIRC CONCR LEN=0030 INSTALLED UNKN
		0110/0062	WOODMERE DR (TWP)
2 0 37026 0 02 0284+98 026936 FT		026936 FT	
BOAK RD		0110/0000	MFC BEGIN = E LENGTH(AH 3910 BK 3680)
(SR2013 SEG 0170/0000)		0110/0000	
		0100/3004	036 "DIA CIRC METAL LEN=0040 INSTALLED UNKN
		0100/2043	MFC BEGIN = D
		0100/2025	MT HERMAN CHURCH RD (SR2013 SEG 0160/2093)
		0100/0948	015"H 24"W ELLIP CONC LEN=0030 INSTALLED UNKN
		0100/0075	018 "DIA CIRC METAL LEN=0040 INSTALLED UNKN
2 0 37026 0 02 0248+07 023256 FT		023256 FT	
SHAW RD		0100/0000	LENGTH(AH 3680 BK 1790)
(T488)		0100/0000	
		0090/1785	024 "DIA CIR PLASTIC LEN=0040 INSTALLED UNKN
		0090/0970	COW PATH LN (PRDR)
		0090/0965	018 "DIA CIR PLASTIC LEN=0040 INSTALLED UNKN
		0090/0785	015 "DIA CIRC CONCR LEN=0030 INSTALLED UNKN

DIR: B TOTAL LEN: 8.436 MI. DIST: 11-4 SR: 1012
 LEFT MUN: SLIPPERY ROCK T RIGHT MUN: SLIPPERY ROCK T

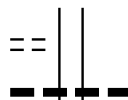
BIG RUN RD
(T478)

Distance (FT)	Marker	Code	Description
021466	RBR	0090/0029	BMS EN 37/1012/0090/0000
		021466 FT	2 0 37026 0 02 0230+11
	RBR	0090/0000	BIG RUN BMSBG 37/1012/0090/0000
		0080/2510	LENGTH(AH 1790 BK 3115) 015 " DIA CIRC METAL LEN=0010 INSTALLED UNKN
		0080/1070	060 " DIA CIRC METAL LEN=0075 INSTALLED UNKN
018351		018351 FT	2 0 37026 0 02 0198+92
		0080/0000	COPPER RD (T478) LENGTH(AH 3115 BK 1891)
0070/0320			
	RBR	0070/0089	BMS EN 37/1012/0070/0000
		0070/0030	096"H 94"W CONC STRUCT LEN=0099 INSTALLED UNKN
016460		016460 FT	2 0 37026 0 01 0179+74
	RBR	0070/0000	BIG RUN BMSBG 37/1012/0070/0000
		0060/2433	LENGTH(AH 1891 BK 2889) 030 " DIA CIRC CONCR LEN=0040 INSTALLED UNKN
		0060/2215	018 " DIA CIRC CONCR LEN=0040 INSTALLED UNKN
		0060/1540	018 " DIA CIR PLASTIC LEN=0040 INSTALLED UNKN
		0060/1240	018 " DIA CIRC CONCR LEN=0072 INSTALLED UNKN
		0060/1213	MFC BEGIN = E
		0060/1195	STATE RD (SR0388 SEG 0100/0000)

DIR: B TOTAL LEN: 8.436 MI. DIST: 11-4 SR: 1012
 LEFT MUN: SLIPPERY ROCK T RIGHT MUN: SLIPPERY ROCK T

OLD STATE RD
 (T483)

0060/0910



013571 FT

0060/0885 024 " DIA CIRC CONCR
 LEN=0048 INSTALLED UNKN

013571 FT 2 0 37026 0 01 0150+40
 036 " DIA CIR PLASTIC
 LEN=0040 INSTALLED UNKN
 SLIPPERY ROCK
 SHENANGO T
 5 0060/0000 LENGTH(AH 2889 BK 2988)



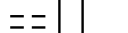
0050/1715 001 " DIA CIR UNKNOWN
 LEN=0001 INSTALLED UNKN



0050/1005 018 " DIA CIRC METAL
 LEN=0040 INSTALLED UNKN

COUNTY LINE RD
 (T476)

0050/0805



010583 FT

0050/0555 024 " DIA CIR PLASTIC
 LEN=0040 INSTALLED UNKN

0050/0019 018 " DIA CIRC METAL
 LEN=0040 INSTALLED UNKN

010583 FT 2 0 37026 0 01 0121+43
 5 0050/0000 LENGTH(AH 2988 BK 2971)



0040/2950 018 " DIA CIRC METAL
 LEN=0040 INSTALLED 2017



0040/2825 024 " DIA CIR PLASTIC
 LEN=0040 INSTALLED UNKN



0040/2495 015 " DIA CIR PLASTIC
 LEN=0040 INSTALLED UNKN



0040/2295 018 " DIA CIR PLASTIC
 LEN=0060 INSTALLED UNKN



0040/2280 012 " DIA CIRC METAL
 LEN=0040 INSTALLED 2017



0040/1921 018 " DIA CIR PLASTIC
 LEN=0010 INSTALLED UNKN



0040/1402 018 " DIA CIR PLASTIC
 LEN=0040 INSTALLED UNKN



0040/0650 001 " DIA CIR UNKNOWN
 LEN=0040 INSTALLED UNKN



007612 FT

0040/0022 BMS EN 37/1012/0040/0000
 007612 FT 2 0 37026 0 01 0091+07



BR. BIG RUN
 BMSBG 37/1012/0040/0000



5 0040/0000 LENGTH(AH 2971 BK 3171)



DIR: B TOTAL LEN: 8.436 MI. DIST: 11-4 SR: 1012
 LEFT MUN: SHENANGO T RIGHT MUN: SHENANGO T

PENNDOT STOCKPILE #11
 (GOVT) 0030/2479
 COMMERCE AV 0030/2080
 (T573)

2 0 37026 0 01 0059+36 004441 FT
 NEW CASTLE YOUTH DEV CT
 (TWP) 0030/0000

001556 FT

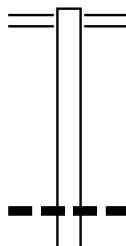
000000 FT

Stationing	Description	Material	Length	Notes
0030/2080	POI	(APRA) SHENANGO COMMERC		
0030/1934	---	015" DIA CIRC METAL	LEN=0040	INSTALLED UNKN
0030/1569	---	042" DIA CIRC METAL	LEN=0040	INSTALLED UNKN
0030/1235	==	DOUGHERTY RD		
0030/1174	---	(T441) 024" DIA CIR PLASTIC	LEN=0100	INSTALLED UNKN
0030/0819	---	018" DIA CIRC METAL	LEN=0040	INSTALLED UNKN
0030/0527	---	018" DIA CIRC CONCR	LEN=0030	INSTALLED UNKN
004441 FT	==			
0030/0000	5	LENGTH(AH 3171 BK 2885)		
0020/2465	---	030" DIA CIR PLASTIC	LEN=0040	INSTALLED UNKN
001556 FT	5	2 0 37026 0 01 0030+53		
0020/0000	---	LENGTH(AH 2885 BK 1556)		
0010/1121	---	018" DIA CIRC METAL	LEN=0030	INSTALLED UNKN
0010/0583	---	SHENANGO		
0010/0400	---	NEW CASTLE C		
0010/0200	---	015" DIA CIRC METAL	LEN=0001	INSTALLED UNKN
0010/0015	---	015" DIA CIRC METAL	LEN=0001	INSTALLED UNKN
000000 FT	---	015"H 15"W **UNKNOWN**	LEN=0001	INSTALLED UNKN
	---	2 0 37026 0 00 0016+72		
		(APRA) GRAZIANI CONSTR		
		NC FR FREW MILL RD		
		CASCADE ST		
		(SR1007 SEG 0030/0000)		
		INTER-BK FREW MILL RD		
		(CITY)		
		MFC BEGIN = D		
0010/0000	5	LENGTH(AH 1556 BK 0000)		
	POI			

EXTRACT DATE: 12/18/2023 ROADWAY MANAGEMENT SYSTEM PAGE NUMBER: 214
PRINT DATE: 12/21/2023 SLD COUNTY/SR - ANNUAL PRINT COUNTY: LAWRENCE

DIR: B TOTAL LEN: 4.483 MI. DIST: 11-4 SR: 1011
LEFT MUN: WASHINGTON T RIGHT MUN: WASHINGTON T

023668 FT



023668 FT PERRY HW
0090/3232 (SR0019 SEG 0180/0000)

0090/0935 018 " DIA CIR PLASTIC
LEN=0030 INSTALLED 2001

DIR: B TOTAL LEN: 4.483 MI. DIST: 11-4 SR: 1011
 LEFT MUN: WASHINGTON T RIGHT MUN: WASHINGTON T

Stationing	Notes	Material	Length	Installation
020436 FT	020436 FT 2 0 37080 0 00 0204+28	0090/0000	LENGTH(AH 3232 BK 1921)	
	0080/1300	048 " DIA CIR PLASTIC	LEN=0040	INSTALLED 2001
018515 FT	018515 FT 2 0 37080 0 00 0184+73	0080/0000	LENGTH(AH 1921 BK 3605)	
	0070/3300	018 " DIA CIRC CONCR	LEN=0040	INSTALLED 2012
	0070/1345	024 " DIA CIRC CONCR	LEN=0040	INSTALLED 2012
	0070/0766	018 " DIA CIR PLASTIC	LEN=0040	INSTALLED 2012
014910 FT	014910 FT 2 0 37080 0 00 0148+78	0070/0286	LENGTH(AH 3605 BK 1909)	
	0070/0000	018 " DIA CIR PLASTIC	LEN=0040	INSTALLED 2012
013001 FT	013001 FT 2 0 37080 0 00 0129+69	0060/0000	LENGTH(AH 1909 BK 2991)	
	0060/0000	018 " DIA CIR PLASTIC	LEN=0040	INSTALLED 2012
010010 FT	010010 FT 2 0 37080 0 00 0099+96	0050/0545	LENGTH(AH 2991 BK 2462)	
	0050/0000	018 " DIA CIR UNKNOWN	LEN=0030	INSTALLED UNKN
	0040/2320	024 " DIA CIRC CONCR	LEN=0040	INSTALLED UNKN

VOSLER RD
(T579)

EXTRACT DATE: 12/18/2023 ROADWAY MANAGEMENT SYSTEM PAGE NUMBER: 212
 PRINT DATE: 12/21/2023 SLD COUNTY/SR - ANNUAL PRINT COUNTY: LAWRENCE
 DIR: B TOTAL LEN: 4.483 MI. DIST: 11-4 SR: 1011
 LEFT MUN: WASHINGTON T RIGHT MUN: WASHINGTON T

	---	0040/1440	018 " DIA CIR PLASTIC LEN=0040 INSTALLED 2001
	---	0040/1225	024 " DIA CIRC METAL LEN=0030 INSTALLED 2012
007548 FT		007548 FT	2 0 37080 0 00 0075+34 NESHANNOCK FALLS RD (SR0956 SEG 0060/1965)
	==	0040/0000	LENGTH(AH 2462 BK 2094) 018 " DIA CIR PLASTIC
	---	0030/1790	LEN=0040 INSTALLED UNKN
005454 FT		005454 FT	2 0 37080 0 00 0054+46 KINO RD (T553)
	==	0030/0000	LENGTH(AH 2094 BK 2969) 018 " DIA CIR PLASTIC
	---	0020/2459	LEN=0040 INSTALLED 2012
	---	0020/1895	018 " DIA CIR PLASTIC LEN=0040 INSTALLED UNKN
002485 FT		0020/0029	WASHINGTON SCOTT T
		002485 FT	2 0 37080 0 00 0024+85
	---	0020/0000	LENGTH(AH 2969 BK 2485)
	---	0010/1250	030 " DIA CIRC METAL LEN=0040 INSTALLED UNKN
000000 FT		000000 FT	2 0 37080 0 00 0000+00 VILLAGE: WASHINGTON T EASTBROOK-HARLANSBURG R (SR1010 SEG 0030/0420)
EASTBROOK-HARLANSBURG R (SR1010 SEG 0030/0420)		0010/0000	NC GEORGE WASHINGTON RD MFC BEGIN = E LENGTH(AH 2485 BK 0000)

EXTRACT DATE: 12/18/2023 ROADWAY MANAGEMENT SYSTEM PAGE NUMBER: 211
PRINT DATE: 12/21/2023 SLD COUNTY/SR - ANNUAL PRINT COUNTY: LAWRENCE
DIR: B TOTAL LEN: 3.230 MI. DIST: 11-4 SR: 1010
LEFT MUN: SCOTT T RIGHT MUN: SCOTT T

NESHANNOCK FALLS RD 017054 FT
(SR0956 SEG 0030/0040) 0070/1466



017054 FT
INTER-AHD NESHANNOCK FALLS RD
0070/1466 (SR0956 SEG 0030/0040)

DIR: B TOTAL LEN: 3.230 MI. DIST: 11-4 SR: 1010
 LEFT MUN: SCOTT T RIGHT MUN: SCOTT T

FOR SR 0956 AND 1010
 (CONN)

0070/1330

==

---|---

0070/1210 015 "DIA CIR PLASTIC
 LEN=0040 INSTALLED UNKN

015588 FT

015588 FT 2 0 37044 0 02 0159+77
 5 0070/0000 LENGTH(AH 1466 BK 2830)

---|---

0060/2596 036 "DIA CIR PLASTIC
 LEN=0050 INSTALLED 2012

---|---

0060/2595 036 "DIA CIR PLASTIC
 LEN=0050 INSTALLED 2012

---|---

0060/1949 018 "DIA CIR PLASTIC
 LEN=0050 INSTALLED 2012

---|---

0060/1206 018 "DIA CIR PLASTIC
 LEN=0040 INSTALLED UNKN

---|---

0060/1111 018 "DIA CIR PLASTIC
 LEN=0050 INSTALLED UNKN

---|---

0060/0836 018 "DIA CIR PLASTIC
 LEN=0040 INSTALLED UNKN

012758 FT

012758 FT 2 0 37044 0 02 0131+42
 HOTTENBAUGH

>|<

5 0060/0000 STRUCTURE LENGTH 24 FT
 BMSID 37/1010/0060/0000
 LENGTH(AH 2830 BK 1942)

---|---

0050/1790 018 "DIA CIR PLASTIC
 LEN=0040 INSTALLED UNKN

---|---

0050/0700 015 "DIA CIR PLASTIC
 LEN=0040 INSTALLED UNKN

010816 FT

010816 FT 2 0 37044 0 02 0112+00
 5 0050/0000 LENGTH(AH 1942 BK 3682)

==

0040/3205 GRANGE HALL RD
 (T492)

---|---

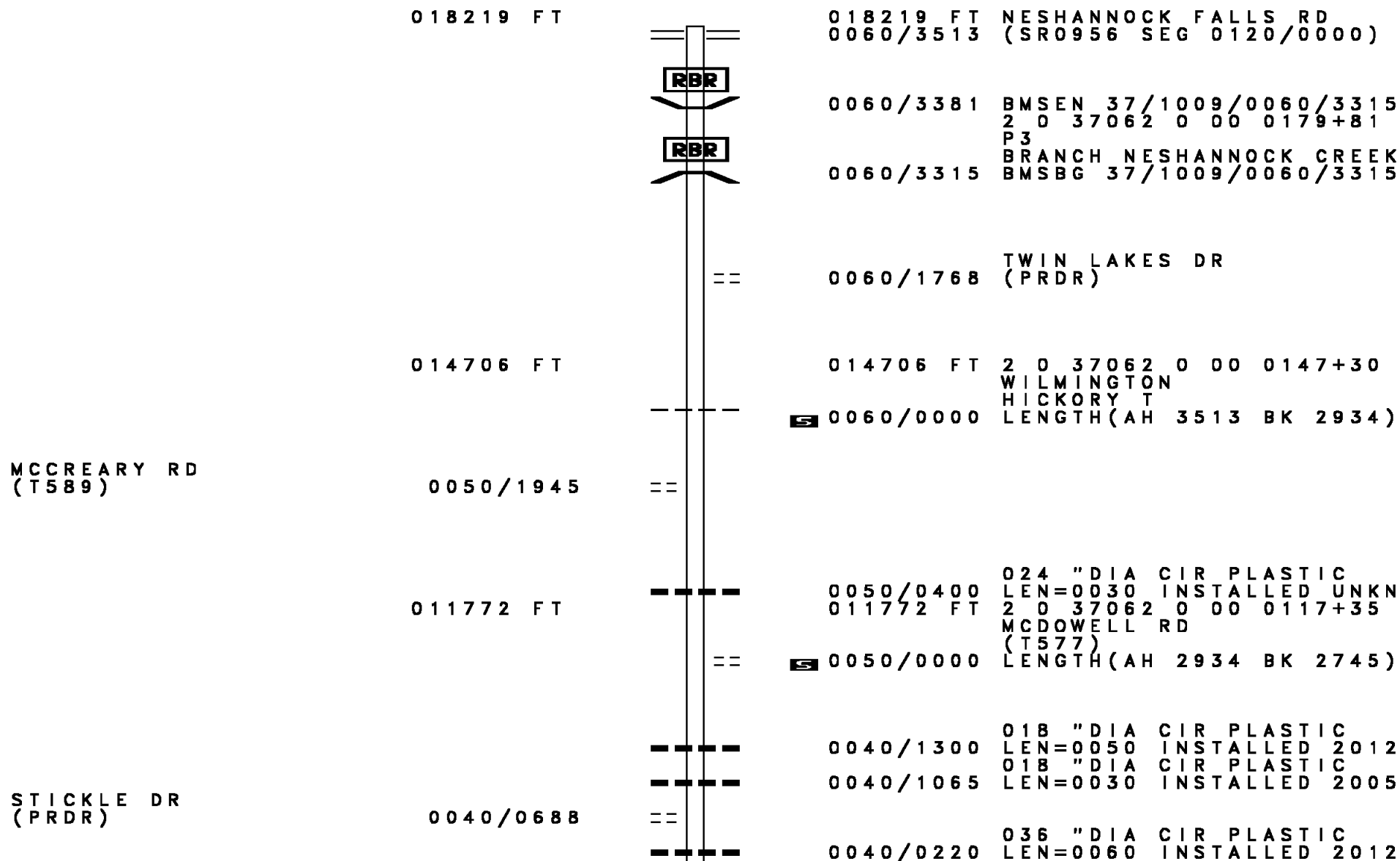
0040/1925 048 "DIA CIR PLASTIC
 LEN=0050 INSTALLED UNKN

HENNON LN
 (PRDR)

0040/1531

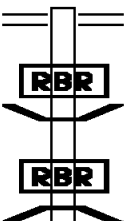
==

DIR: B TOTAL LEN: 3.451 MI. DIST: 11-4 SR: 1009
 LEFT MUN: WILMINGTON T RIGHT MUN: WILMINGTON T



018219 FT

018219 FT NESHANNOCK FALLS RD
 0060/3513 (SR0956 SEG 0120/0000)



0060/3381 BMS EN 37/1009/0060/3315
 2 0 37062 0 00 0179+81
 P3
 BRANCH NESHANNOCK CREEK
 0060/3315 BMSBG 37/1009/0060/3315

==

0060/1768 TWIN LAKES DR
 (PRDR)

014706 FT

014706 FT 2 0 37062 0 00 0147+30
 WILMINGTON
 HICKORY T
 0060/0000 LENGTH(AH 3513 BK 2934)

MCCREARY RD
 (T589)

0050/1945

==

0050/0400 024 " DIA CIR PLASTIC
 LEN=0030 INSTALLED UNKN
 011772 FT 2 0 37062 0 00 0117+35
 MCDOWELL RD
 (T577)
 0050/0000 LENGTH(AH 2934 BK 2745)

STICKLE DR
 (PRDR)

0040/0688

==

0040/1300 018 " DIA CIR PLASTIC
 LEN=0050 INSTALLED 2012
 0040/1065 018 " DIA CIR PLASTIC
 LEN=0030 INSTALLED 2005
 0040/0220 036 " DIA CIR PLASTIC
 LEN=0060 INSTALLED 2012

DIR: B TOTAL LEN: 3.451 MI. DIST: 11-4 SR: 1009
 LEFT MUN: HICKORY T RIGHT MUN: HICKORY T

2 0 37062 0 00 0090+00 009027 FT
 BOWDEN RD
 (T559) 0040/0000

009027 FT
 0040/0000 LENGTH(AH 2745 BK 2926)
 018 "DIA CIR PLASTIC
 LEN=0040 INSTALLED UNKN
 0030/2475 BMSSEN 37/1009/0030/2110
 0030/2141 2 0 37062 0 00 0081+85
 BRANCH OF NESHANNOCK CR
 0030/2130 BMSBG 37/1009/0030/2110

006101 FT

0030/0660 036 "DIA CIR PLASTIC
 LEN=0030 INSTALLED UNKN
 006101 FT 2 0 37062 0 00 0060+60
 HARTZELL RD
 (T557)
 0030/0000 LENGTH(AH 2926 BK 2585)
 018 "DIA CIR PLASTIC
 LEN=0040 INSTALLED 1998
 0020/2315
 0020/1602 CHAPIN LN
 (PRDR)

2 0 37062 0 00 0034+81 003516 FT
 BRIARHILL RD
 (T549) 0020/0000

003516 FT
 0020/0000 LENGTH(AH 2585 BK 3516)

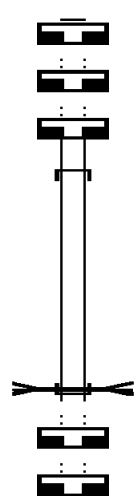
000000 FT

0010/0887 048 "DIA CIR PLASTIC
 LEN=0040 INSTALLED 2018
 0010/0353 BMSSEN 37/1009/0010/0291
 2 0 37062 0 00 0002+54
 HETTENBAUGH
 0010/0291 BMSBG 37/1009/0010/0291
 000000 FT 2 0 37062 0 00 0000+00
 NC NE SHANNOCK FALLS RD
 EASTBRK NESHANCK FALLS
 (SRO168 SEG 0280/1811)
 MFC BEGIN = E
 0010/0000 LENGTH(AH 3516 BK 0000)

000016 FT
 000016 FT
 000016 FT

 000000 FT

 000000 FT
 000000 FT



000016 FT
 7040/0000 LENGTH(AH 2769 BK 2495)
 000016 FT
 7030/0000 LENGTH(AH 2495 BK 0666)
 000016 FT
 7026/0000 LENGTH(AH 0666 BK 0016)
 INTER-AHD JORDAN RD (TBK)
 0020/0016 (TWP)
 000000 FT 2 0 37064 0 00 0043+03
 NC JORDAN RD
 HOTTENBAUGH RUN
 STRUCTURE LENGTH 16 FT
 BMSID 37/1008/0020/0000
 INTER-BK JORDAN RD (TBK)
 (TWP)
 MFC BEGIN = E
 0020/0000 LENGTH(AH 0016 BK 1810)
 000000 FT
 7020/0000 LENGTH(AH 1810 BK 2503)
 000000 FT
 7010/0000 LENGTH(AH 2503 BK 0000)

Street Name	Segment	Start Station	End Station	Length (FT)	Material / Notes
EASTBROOK ST (SR0168 SEG 0230/0205)	0050/1706	010426	0050/1706	010426	INTER-AHD CASCADE ST (CITY)
FEDERAL ST (CITY)	0050/1240	0050/1570	0050/1240	0050/1570	EASTBROOK ST (SR0168 SEG 0230/0205) CROTON AV (SR0108 SEG 0210/1425) 018" DIA CIRC CONCR LEN=0999 INSTALLED 2002
BEATTY ST (CITY)	0050/0890	0050/1346	0050/0890	0050/1346	018" DIA CIRC CONCR LEN=0999 INSTALLED 2002 018" DIA CIRC CONCR LEN=0435 INSTALLED 2002
		0050/0840	0050/0840	0050/0840	018" DIA CIRC CONCR LEN=0100 INSTALLED 2002
		0050/0820	0050/0820	0050/0820	018" DIA CIRC CONCR LEN=0100 INSTALLED 2002
		0050/0760	0050/0760	0050/0760	FRANCIS PL (CITY) 018" DIA CIRC CONCR LEN=0032 INSTALLED 2002
		0050/0480	0050/0480	0050/0480	018" DIA CIRC CONCR LEN=0032 INSTALLED 2002
		0050/0110	0050/0110	0050/0110	009"H 00"W MULT PLSTIC LEN=0100 INSTALLED 2002
		0050/0040	0050/0040	0050/0040	LEN=0100 INSTALLED 2002
		008720	008720	008720	2 0 37085 0 00 0070+40

DIR: B TOTAL LEN: 1.975 MI. DIST: 11-4 SR: 1007
 LEFT MUN: NEW CASTLE C RIGHT MUN: NEW CASTLE C

Location	Stationing	Length	Material	Notes			
PARKWOOD CT (CITY)	0040/0571	0040/0000	018" DIA CIRC CONCR	LEN=0032 INSTALLED 2002			
	PINE OAK DR (CITY)	0040/0245	0040/1790	018" DIA CIRC CONCR	LEN=0032 INSTALLED 2002		
		006772 FT	0040/1540	018" DIA CIRC METAL	LEN=0032 INSTALLED 2002		
		FREW MILL RD (CITY)	0030/0000	0040/1305	018" DIA CIRC CONCR	LEN=0032 INSTALLED 2002	
			GRANDVIEW AV (CITY)	0020/1075	0040/1060	018" DIA CIRC CONCR	LEN=0032 INSTALLED 2002
				0020/1070	0040/0680	018" DIA CIRC CONCR	LEN=0032 INSTALLED 2002
0020/1030	0040/0333			018" DIA CIRC CONCR	LEN=0032 INSTALLED 2002		
		006772 FT	2 0 37085 0 00 0050+92	COUNTY LINE ST (CITY)			
FREW MILL RD (CITY)	0030/0000	0040/0000	015" DIA CIRC CONCR	LEN=1600 INSTALLED 2002			
	GRANDVIEW AV (CITY)	0020/1620	0030/1600	018" DIA CIRC CONCR	LEN=0032 INSTALLED 2002		
		0020/1375	0030/1300	018" H 16" W ELLIP CONC	LEN=0032 INSTALLED 2002		
		0020/1365	0030/0950	018" DIA CIRC CONCR	LEN=0032 INSTALLED 2002		
		0020/1075	0030/0550	018" DIA CIRC CONCR	LEN=0032 INSTALLED 2002		
		0020/1070	0030/0354	018" DIA CIRC CONCR	LEN=0032 INSTALLED 2002		
		0020/1070	0030/0025	012" DIA CIRC CONCR	LEN=0001 INSTALLED UNKN		
		0020/1070	005154 FT	2 0 37085 0 00 0034+87	(APRA) GRAZIANI CONSTR FREW MILL RD (SR1012 SEG 0010/0000)		
		0020/1070	0030/0000	018" DIA CIRC CONCR	LEN=0024 INSTALLED UNKN		
		0020/1070	0020/1620	015" DIA CIRC CONCR	LEN=0006 INSTALLED UNKN		
0020/1070	0020/1375	012" DIA CIRC CONCR	LEN=0001 INSTALLED UNKN				
0020/1070	0020/1365	018" DIA CIRC CONCR	LEN=0020 INSTALLED UNKN				
0020/1070	0020/1075	015" DIA CIRC CONCR	LEN=0010 INSTALLED UNKN				

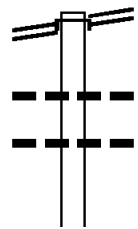
DIR: B TOTAL LEN: 1.975 MI. DIST: 11-4 SR: 1007
 LEFT MUN: NEW CASTLE C RIGHT MUN: NEW CASTLE C

Stationing	Description	Material	Length
0020/0415	POE	018 " DIA CIR PLASTIC	LEN=0020 INSTALLED UNKN
0020/0170	POE	(APRA) BLAIR STEEL STRI BLAIR STEEL STRIP CO RD	(PRDR)
0020/0055	POE	018 " DIA CIRC CONCR	LEN=0030 INSTALLED UNKN
2 0 37026 0 00 0000+00 003487 FT	BUTLER AV		
(SR2004 SEG 0050/1450)	ADAMS ST		
(CITY)	0020/0000	BUTLER AV	
		(SR2004 SEG 0050/1450)	
		LENGTH(AH 1667 BK 3487)	
		012 " DIA CIRC CONCR	
		LEN=0030 INSTALLED UNKN	
		ROSE AV	
		(CITY)	
		024 " DIA CIRC CONCR	
		LEN=0055 INSTALLED UNKN	
		WARREN AV	
		(CITY)	
		018 " DIA CIR UNKNOWN	
		LEN=0001 INSTALLED UNKN	
		MELROSE AV	
		(CITY)	
		SEAMANS ST	
		(CITY)	
		036 " DIA CIRC CONCR	
		LEN=0001 INSTALLED UNKN	
		018 " DIA CIRC CONCR	
		LEN=0040 INSTALLED UNKN	
		ROBISON LN	
		(CITY)	
		NEW CASTLE	
		SHENANGO T	
		NC CA	
		SCADE ST	
		EAST WASHINGTON ST	
		(SR0065 SEG 0310/1455)	
		MFC BEGIN = D	
		LENGTH(AH 3487 BK 0000)	
2 0 37085 0 00 0000+00 000000 FT	EAST WASHINGTON ST		
(SR0065 SEG 0310/1455)	0010/0000		

EXTRACT DATE: 12/18/2023 ROADWAY MANAGEMENT SYSTEM PAGE NUMBER: 202
 PRINT DATE: 12/21/2023 SLD COUNTY/SR - ANNUAL PRINT COUNTY: LAWRENCE
 DIR: B TOTAL LEN: 2.212 MI. DIST: 11-4 SR: 1006
 LEFT MUN: WASHINGTON T RIGHT MUN: WASHINGTON T

011681 FT

PERRY HW
 (SR0019 SEG 0190/0000) 0040/2734



011681 FT
 INTER-AHD BLACK RD
 (T617)
 PERRY HW
 (SR0019 SEG 0190/0000)
 0040/2734
 0040/1875 018 " DIA CIRC CONCR
 LEN=0050 INSTALLED UNKN
 0040/1380 018 " DIA CIR PLASTIC
 LEN=0050 INSTALLED 2012
 018 " DIA CIR PLASTIC

DIR: B TOTAL LEN: 2.212 MI. DIST: 11-4 SR: 1006
 LEFT MUN: WASHINGTON T RIGHT MUN: WASHINGTON T

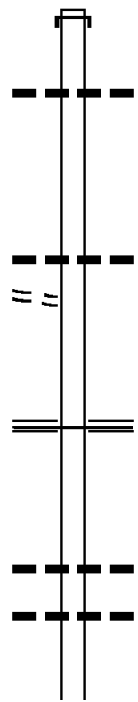
008947 FT	0040/0360	LEN=0050	INSTALLED UNKN
	008947 FT	2 0 37046	0 00 0089+90
	0040/0000	LENGTH(AH	2734 BK 2600)
006347 FT	0030/0010	018 " DIA	CIR PLASTIC
	006347 FT	LEN=0040	INSTALLED 2012
	0030/0000	2 0 37046	0 00 0063+90
	0030/0000	LENGTH(AH	2600 BK 2641)
003706 FT	0020/1585	024 " DIA	CIRC METAL
	0020/1414	LEN=0040	INSTALLED UNKN
		GARGASZ LN	(PRDR)
003706 FT	003706 FT	2 0 37046	0 00 0037+52
		BR. POTTER R.	STRUCTURE LENGTH 15 FT
	0020/0000	BMSID 37/1006/0020/0000	LENGTH(AH 2641 BK 3706)
0010/2730	0010/2730	018 " DIA	CIR PLASTIC
		LEN=0050	INSTALLED UNKN
0010/2360	0010/2360	018 " DIA	CIRC CONCR
		LEN=0040	INSTALLED UNKN
0010/1920	0010/1920	048 " DIA	CIRC CONCR
		LEN=0036	INSTALLED UNKN
0010/1270	0010/1270	018 " DIA	CIRC CONCR
		LEN=0030	INSTALLED UNKN
0010/0870	0010/0870	024 " DIA	CIR PLASTIC
		LEN=0050	INSTALLED 2000
000000 FT	0010/0125	GRIMM RD	(T548)
	000000 FT	2 0 37046	0 00 0000+00
	NC PO	TTER RUN RD	EASTBROOK RD
		(SRO168	SEG 0390/2379)
		MFC BEGIN = D	
	0010/0000	LENGTH(AH	3706 BK 0000)

BOWER LN
(PRDR)

050058 FT

0200/0135
046733 FT

044515 FT



050058 FT AH-MERCER (43)
 INTER-AHD NEW CASTLE RD
 0200/3325 (SR2001 SEG 0010/0000)

0200/2450 024 " DIA CIR PLASTIC
 LEN=0040 INSTALLED UNKN

0200/0520 036 " DIA CIRC CONCR
 LEN=0060 INSTALLED UNKN

046733 FT 2 0 37074 0 00 0000+00
 MARKET ST
 (SR0208 SEG 0280/0000)
 MFC BEGIN = E

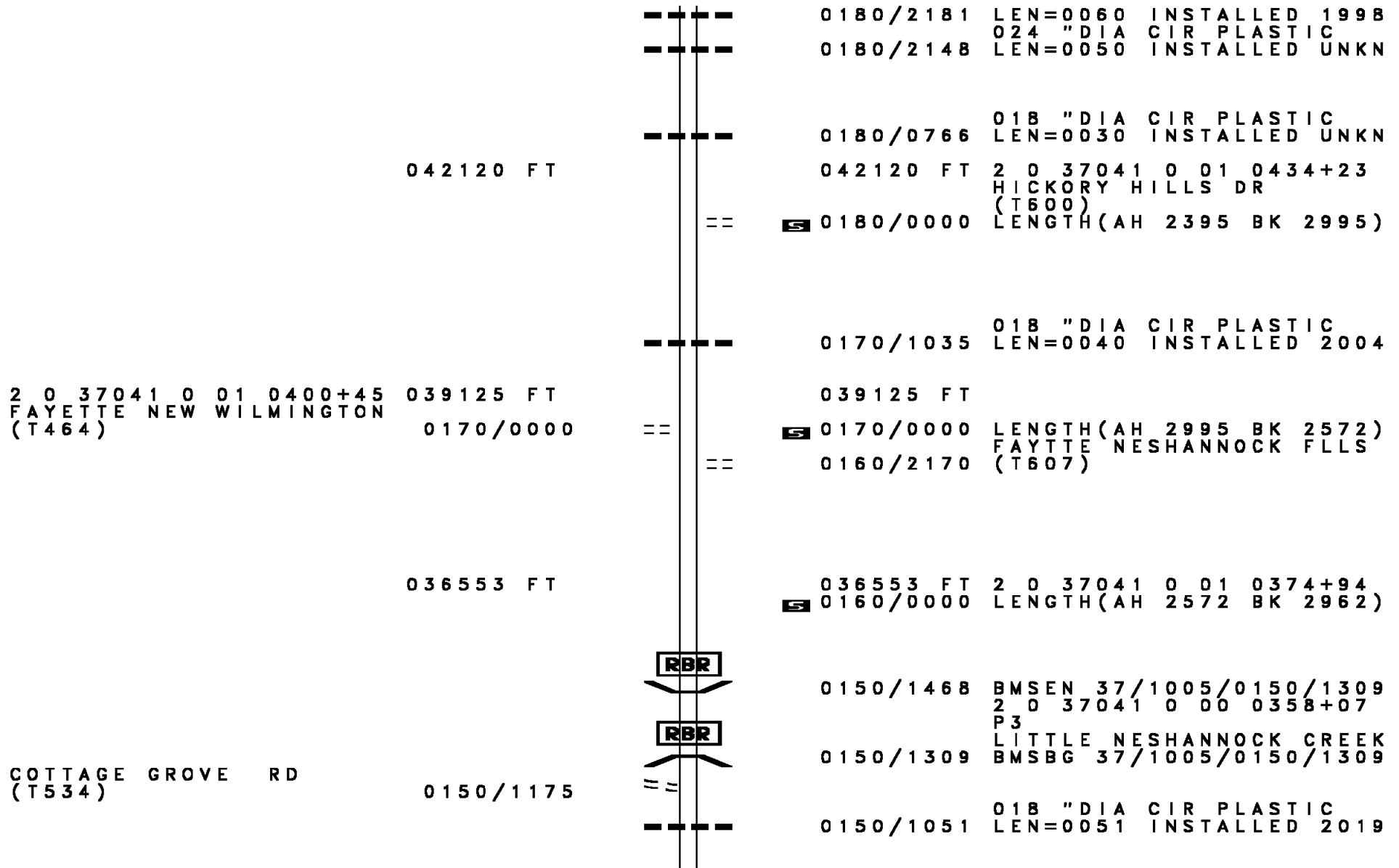
0200/0000 LENGTH(AH 3325 BK 2218)

0190/0560 018 " DIA CIRC METAL
 LEN=0040 INSTALLED UNKN

0190/0076 018 " DIA CIRC METAL
 LEN=0024 INSTALLED UNKN

044515 FT 2 0 37041 0 01 0454+36
 0190/0000 LENGTH(AH 2218 BK 2395)
 018 " DIA CIR PLASTIC

DIR: B TOTAL LEN: 9.481 MI. DIST: 11-4 SR: 1005
 LEFT MUN: WILMINGTON T RIGHT MUN: WILMINGTON T



DIR: B TOTAL LEN: 9.481 MI. DIST: 11-4 SR: 1005
 LEFT MUN: NESHANNOCK T RIGHT MUN: NESHANNOCK T

Location	Segment ID	Length	Material	Status
MITCHELL RD (T561)	0120/0000	3679	036" DIA CIR PLASTIC	INSTALLED
	0110/2789	0100	024" DIA CIR PLASTIC	INSTALLED
	0110/2505	0044	048" DIA CIRC METAL	UNKN
	0110/1870	0024	SUNSET VALLEY RD	UNKN
	0110/1335	024	(T561) 024" DIA CIRC METAL	UNKN
	0110/1305	0040	024" DIA CIRC CONCR	UNKN
	0110/1249	0024	024" DIA CIRC CONCR	UNKN
PEARSON PARK DR (PARK)	0110/0971	0024	INSTALLED	UNKN
	021423 FT	37041	0 00 0223+06	TANGLEWOOD DR (T463)
SHENANGO RD (T551)	0110/0000	3355	012" DIA CIRC CONCR	UNKN
	0100/1770	0059	015" DIA CIRC METAL	UNKN
	0100/1152	0027	2 0 37041 0 00 0198+36	SUNRISE DR (T551)
BLACKSTONE DR (T311)	0100/0454	0100	0100/0000	LENGTH(AH 2462 BK 2744)
	018961 FT	0030	012" DIA CIRC CONCR	UNKN
MORNINGSTAR LN (PRDR)	0090/2200	0030	024" DIA CIRC CONCR	UNKN
	0090/1915	0030	INSTALLED	UNKN
	0090/1645	0030	SMITH LN (TWP)	
	0090/1185	0040	030" DIA CIRC METAL	UNKN
	0090/1130	0040	INSTALLED	UNKN
	0090/1045			

DIR: B TOTAL LEN: 9.481 MI. DIST: 11-4 SR: 1005
 LEFT MUN: NESHANNOCK T RIGHT MUN: NESHANNOCK T

FIELDSDRUN RD
 (TWP)
 ROBERTS LN
 (T670)

016217 FT	---	0090/0403	012 " DIA CIRC CONCR
	---	016217 FT	LEN=0030 INSTALLED UNKN
	---		2 0 37041 0 00 0170+76
	---		018 " DIA CIRC METAL
	---		LEN=0040 INSTALLED UNKN
	---		SANKEY LN
	---		(T675)
	---	0090/0000	LENGTH(AH 2744 BK 2288)
	---	0080/1700	036"H 04"W BOX CULVRT+
	---		LEN=0030 INSTALLED UNKN
0080/1298	==		
0080/0585	==		
	---	0080/0545	012 " DIA CIRC CONCR
	---		LEN=0030 INSTALLED UNKN
	---	0080/0262	012 " DIA CIRC CONCR
013929 FT	---	013929 FT	LEN=0024 INSTALLED UNKN
	---		2 0 37041 0 00 0148+28
	---		MAITLAND LN
	---		(SR1002 SEG 0050/1030)
	---	0080/0000	LENGTH(AH 2288 BK 1808)
	---	0070/1590	018 " DIA CIRC CONCR
	---		LEN=0040 INSTALLED UNKN
	---	0070/1360	018 " DIA CIRC CONCR
	---		LEN=0040 INSTALLED UNKN
	---		SUMMITVIEW DR
	---	0070/1340	(T665)
	---	0070/1155	018 " DIA CIRC CONCR
	---		LEN=0040 INSTALLED UNKN
	---	0070/0915	018 " DIA CIRC CONCR
	---		LEN=0015 INSTALLED UNKN
	---		BONAIR AV
	---	0070/0910	(T315)
	---		RIDGE LAWN AV
	---	0070/0600	(T527)
	---	0070/0590	018 " DIA CIRC CONCR
	---		LEN=0040 INSTALLED UNKN
	---	0070/0580	018 " DIA CIRC CONCR
	---		LEN=0016 INSTALLED UNKN
	---	0070/0435	024 " DIA CIRC CONCR
	---		LEN=0050 INSTALLED UNKN
	---		FAIRGREEN AV
	---	0070/0305	(TWP)
	---	0070/0160	018 " DIA CIRC CONCR
012121 FT	---	012121 FT	LEN=0040 INSTALLED UNKN
	---		2 0 37041 0 00 0130+23
	---		LAWNVIEW AV

EXTRACT DATE: 12/18/2023
PRINT DATE: 12/21/2023

ROADWAY MANAGEMENT SYSTEM
SLD COUNTY/SR - ANNUAL PRINT

PAGE NUMBER: 195
COUNTY: LAWRENCE

DIR: B TOTAL LEN: 9.481 MI.
LEFT MUN: NESHANNOCK T

DIST: 11-4 SR: 1005
RIGHT MUN: NESHANNOCK T

Street Name	Segment	Length	Material	Notes
	0070/0000		(T675)	
	0060/2300		024" DIA CIRC CONCR	LENGTH(AH 1808 BK 2426)
	0060/2120		018" DIA CIRC CONCR	LEN=0040 INSTALLED UNKN
	0060/1975		FALLS AV	EVERGREEN AV
	0060/1750		018" DIA CIRC CONCR	(T523)
	0060/1725		018" DIA CIRC CONCR	LEN=0030 INSTALLED UNKN
	0060/1655		FADDIS AV	(T521)
	0060/1500		018" DIA CIRC CONCR	LEN=0024 INSTALLED UNKN
	0060/1310		024" DIA CIRC ALUMIN	(T686)
	0060/1300		018" DIA CIRC CONCR	LEN=0469 INSTALLED UNKN
	0060/1115		018" DIA CIRC CONCR	LEN=0470 INSTALLED UNKN
	0060/0885		018" DIA CIRC CONCR	LEN=0040 INSTALLED UNKN
	0060/0560		018" DIA CIRC CONCR	LEN=0195 INSTALLED UNKN
PLANK RD (SR1003 SEG 0010/0000)	0060/0214		018" DIA CIRC CONCR	LEN=0005 INSTALLED UNKN
MCCARTY LN (T552)	0060/0179		018" DIA CIRC CONCR	LEN=0040 INSTALLED UNKN
	009695 FT			
ENGLEWOOD AV (T661)	0050/2795		018" DIA CIRC CONCR	LEN=0040 INSTALLED UNKN
	0050/2754		ENGLEWOOD AV	(CITY)
	0050/2565		FAIRFIELD AV	(T713)
FAIRFIELD AV (T713)	0050/2485			
	0050/2400		NESHANNOCK	NEW CASTLE C
HAZELCROFT AV (CITY)	0050/2160		HAZELCROFT AV	(CITY)
			EDGEWOOD AV	

DIR: B TOTAL LEN: 9.481 MI. DIST: 11-4 SR: 1005
 LEFT MUN: NEW CASTLE C RIGHT MUN: NEW CASTLE C

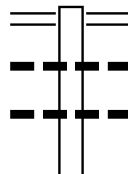
EDGEWOOD AV (CITY)	0050/1835	==	==	0050/1935 (CITY)	
		---	---	0050/1660	024 "DIA CIRC CONCR LEN=0024 INSTALLED UNKN
MEYER AV (CITY)	0050/1525	==	==	0050/1620 (CITY)	MEYER AV
NORTHVIEW ST (CITY)	0050/1215	==	==	0050/1315 (CITY)	NORTHVIEW ST
ELIZABETH ST (CITY)	0050/1005	==	==	0050/0990 (CITY)	ELIZABETH ST
FAIRMONT AV (CITY)	0050/0695	==	==	0050/0665 (CITY)	FAIRMONT AV
HILLCREST AV (CITY)	0050/0374	==	==	0050/0356 (CITY)	HILLCREST AV
	006744 FT			006744 FT	2 0 37041 0 00 0076+45 CLENMOORE BL
NORWOOD AV (CITY)	0040/1205	==	==	0050/0000	LENGTH(AH 2951 BK 1597)
SUMMER AV (CITY)	0040/0800	==	==	0040/1125 (CITY)	NORWOOD AV
				0040/0760 (CITY)	SUMMER AV
				0040/0390 (CITY)	EUCLID AV
	005147 FT			005147 FT	2 0 37041 0 00 0060+38 SHERIDAN AV
				0040/0000	LENGTH(AH 1597 BK 2573)
				0030/2214 (CITY)	GARFIELD AV
				0030/1845 (CITY)	LEASURE AV
WINTER AV (CITY)	0030/1463	==	==	0030/1463 (CITY)	WINTER AV
EDISON AV					

DIR: B TOTAL LEN: 9.481 MI. DIST: 11-4 SR: 1005
 LEFT MUN: NEW CASTLE C RIGHT MUN: NEW CASTLE C

Segment	Start Station	End Station	Notes
(CITY)	0030/1131		
MOODY AV			
(CITY)	0030/0818		
		0030/0818	MOODY AV
			(CITY)
		0030/0445	LAUREL AV
			(CITY)
LAUREL AV			
(CITY)	0030/0429		
		0030/0389	LAUREL AV
			(CITY)
		0030/0383	024 " DIA CIRC CONCR
			LEN=0050 INSTALLED UNKN
		0030/0110	024 " DIA CIRC CONCR
			LEN=0024 INSTALLED UNKN
	002574 FT	002574 FT	2 0 37041 0 00 0034+62
			PARK AV
			(CITY)
PARK AV			
(CITY)	0030/0000		
BOYLES AV			
(CITY)	0020/1782		
		0030/0000	LENGTH(AH 2573 BK 2175)
			BOYLES AV
		0020/1782	(CITY)
			REIS ST
		0020/1652	(CITY)
			MILLS WY
MILLS WY			
(CITY)	0020/1533		
		0020/1533	(CITY)
			WALLACE AV
WALLACE AV			
(CITY)	0020/1287		
ALLEY			
(CITY)	0020/1048		
LINCOLN AV			
(CITY)	0020/0790		
		0020/0790	(CITY)
			STEWART PL
		0020/0205	(CITY)
			016 " DIA CIRC METAL
		0020/0201	LEN=0030 INSTALLED UNKN
	000399 FT	000399 FT	2 0 37041 0 00 0012+93
			NC HIGHLAND AV
			GRANT ST
			(CITY)
		0020/0000	LENGTH(AH 2175 BK 0399)
	000000 FT	000000 FT	2 0 37041 0 00 0000+00
			NC MILL ST
			FALLS ST
			(CITY)
			INTER-BK MILL ST (TBK)
			(CITY)
			MFC BEGIN = D
		0012/0000	LENGTH(AH 0399 BK 0910)
	000000 FT	000000 FT	
		7010/0000	LENGTH(AH 0910 BK 0000)

EXTRACT DATE: 12/18/2023 ROADWAY MANAGEMENT SYSTEM PAGE NUMBER: 192
 PRINT DATE: 12/21/2023 SLD COUNTY/SR - ANNUAL PRINT COUNTY: LAWRENCE
 DIR: B TOTAL LEN: 1.823 MI. DIST: 11-4 SR: 1004
 LEFT MUN: WASHINGTON T RIGHT MUN: WASHINGTON T

009626 FT



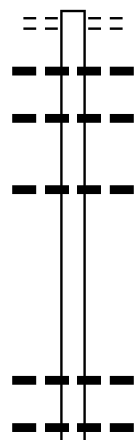
009626 FT PERRY HW
 0030/3688 (SR0019 SEG 0200/1125)
 018 " DIA CIR PLASTIC
 0030/3299 LEN=0050 INSTALLED 2012
 030 " DIA CIR PLASTIC
 0030/2950 LEN=0050 INSTALLED UNKN

Stationing	Material	Length	Notes
0030/0930	030 " DIA CIRC CONCR	LEN=0050	INSTALLED UNKN
0030/0730	018 " DIA CIR PLASTIC	LEN=0040	INSTALLED 2002
0030/0295	024 " DIA CIR PLASTIC	LEN=0060	INSTALLED 2012
0030/0150	018 " DIA CIR PLASTIC	LEN=0050	INSTALLED 2012
005938 FT	2 0 37071 0 00 0059+10		
0030/0000	024 " DIA CIR PLASTIC	LENGTH(AH 3688 BK 2912)	
0020/2850	018 " DIA CIR PLASTIC	LEN=0050	INSTALLED 2012
0020/2685	018 " DIA CIR PLASTIC	LEN=0040	INSTALLED UNKN
0020/1995	048 " DIA CIRC CONCR	LEN=0100	INSTALLED UNKN
0020/1640	018 " DIA CIR PLASTIC	LEN=0050	INSTALLED 2012
0020/0710	024 " DIA CIR PLASTIC	LEN=0045	INSTALLED 1996
0020/0220	024 " DIA CIR PLASTIC	LEN=0090	INSTALLED 1998
003026 FT	2 0 37071 0 00 0030+26		
0020/0000	018 " DIA CIR PLASTIC	LEN=0040	INSTALLED UNKN
	LENGTH(AH 2912 BK 3026)		
0010/2150	024 " DIA CIRC METAL	LEN=0080	INSTALLED UNKN
0010/1860	054 " DIA CIR PLASTIC	LEN=0080	INSTALLED UNKN
0010/1450	018 " DIA CIR PLASTIC	LEN=0040	INSTALLED 2012
0010/1050	018 " DIA CIR PLASTIC	LEN=0040	INSTALLED UNKN
0010/0110	018 " DIA CIRC METAL	LEN=0050	INSTALLED UNKN
000000 FT	NC SHAW RD MARKET ST		
(SR0208 SEG 0340/0000)	MFC BEGIN = E		
0010/0000	LENGTH(AH 3026 BK 0000)		

2 0 37071 0 00 0000+00 000000 FT
 MARKET ST
 (SR0208 SEG 0340/0000) 0010/0000

EXTRACT DATE: 12/18/2023 ROADWAY MANAGEMENT SYSTEM PAGE NUMBER: 190
 PRINT DATE: 12/21/2023 SLD COUNTY/SR - ANNUAL PRINT COUNTY: LAWRENCE
 DIR: B TOTAL LEN: 1.782 MI. DIST: 11-4 SR: 1003
 LEFT MUN: NESHANNOCK T RIGHT MUN: NESHANNOCK T

009410 FT



009410 FT SHENANGO RD
 0030/2447 (T551)
 010 " DIA CIR PLASTIC
 0030/2431 LEN=0030 INSTALLED UNKN
 018 " DIA CIR METAL
 0030/2165 LEN=0035 INSTALLED UNKN
 024 " DIA CIR PLASTIC
 0030/1540 LEN=0084 INSTALLED 2001

006963 FT

006963 FT 1 0 00809 0 00 0074+62
 5 0030/0000 LENGTH(AH 2447 BK 2833)
 024 " DIA CIR METAL
 0020/2530 LEN=0040 INSTALLED 2001
 015 " DIA CIR CONCR
 0020/1950 LEN=0035 INSTALLED UNKN

DIR: B TOTAL LEN: 1.782 MI. DIST: 11-4 SR: 1003
 LEFT MUN: NESHANNOCK T RIGHT MUN: NESHANNOCK T

Street Name	Stationing	Length	Material	Notes
OAKWOOD WY (T503)	0020/1890	0020/1342	018" DIA CIRC METAL	LEN=0040 INSTALLED UNKN
		0020/1339	024" DIA CIRC METAL	LEN=0040 INSTALLED UNKN
BUENAVISTA WY (T519)	0020/1330	0020/0535	MAITLAND LN (SR1002 SEG 0040/1190)	036" DIA CIRC CONCR
		0020/0510	WOODLAND DR (T321)	LEN=0035 INSTALLED UNKN
1 0 00809 0 00 0036+00 DECKER DR (T501)	004130 FT	0020/0000	LENGTH(AH 2833 BK 1675)	015" DIA CIRC METAL
		0014/1569	FRAZIER LAKE DR (T312)	LEN=0035 INSTALLED UNKN
		0014/1090		
		0014/0409	024" DIA CIRC METAL	LEN=0035 INSTALLED UNKN
0 0 00000 0 00 0000+00 WHITEHILL DR (T313)	002455 FT	0014/0000	LENGTH(AH 1675 BK 2455)	024" DIA CIRC METAL
		0010/2418	018" DIA CIR PLASTIC	LEN=0060 INSTALLED 2001
		0010/2214	024" DIA CIR PLASTIC	LEN=0024 INSTALLED UNKN
		0010/2136	018" DIA CIRC CONCR	LEN=0040 INSTALLED 2001
		0010/1810	030" DIA CIRC METAL	LEN=0040 INSTALLED 2001
		0010/1747	024" DIA CIR PLASTIC	LEN=0050 INSTALLED 2001
		0010/1074	018" DIA CIR PLASTIC	LEN=0035 INSTALLED 2001
MCCARTY LN (T552)	0010/0055	000000 FT		
		000000 FT	HIGHLAND AV (SR1005 SEG 0060/0214)	1 0 00809 0 00 0000+00
			NC OLD PLANK RD	MFC BEGIN = D
HIGHLAND AV (SR1005 SEG 0060/0214)	0010/0000	0010/0000	LENGTH(AH 2455 BK 0000)	

EXTRACT DATE: 12/18/2023 ROADWAY MANAGEMENT SYSTEM PAGE NUMBER: 188
PRINT DATE: 12/21/2023 SLD COUNTY/SR - ANNUAL PRINT COUNTY: LAWRENCE
DIR: B TOTAL LEN: 5.066 MI. DIST: 11-4 SR: 1002
LEFT MUN: HICKORY T RIGHT MUN: HICKORY T

EASTBROOK RD

026746 FT

026746 FT EASTBROOK RD

DIR: B TOTAL LEN: 5.066 MI. DIST: 11-4 SR: 1002
 LEFT MUN: NESHANNOCK T RIGHT MUN: NESHANNOCK T

Location	Stationing	Notes	Material	Status
CAMP EASTBROOK DR (PRDR)	0070/3436	==		
	0070/3315	---	018 " DIA	CIRC CONCR INSTALLED UNKN
	0070/2250	---	024 " DIA	CIRC CONCR INSTALLED UNKN
	0070/2000	---	018 " DIA	CIRC CONCR INSTALLED UNKN
MOONEY DR (PRDR)	0070/1702	---	018 " DIA	CIRC CONCR INSTALLED UNKN
	0070/1488	==		
	0070/1327	---	024 " DIA	CIRC CONCR INSTALLED UNKN
	0070/1012	---	BROOK DR (PRDR)	
	0070/0518	---	024 " DIA	CIRC CONCR INSTALLED UNKN
	0070/0157	---	024 " DIA	CIRC CONCR INSTALLED UNKN
	0070/0030	---	048 " DIA	CIRC CONCR INSTALLED UNKN
2037039 VALLEY RD (T462)	0180+50 018105 FT	0070/0000	018105 FT	
HAVEN POINT DR (TWP)	0060/0940	==		
	0060/3514	---	LENGTH (AH 3711 BK 3761)	
	0060/3180	---	018 " DIA	CIRC CONCR INSTALLED UNKN
	0060/2900	---	GRACELAND RD (T462)	
	0060/2875	---	018 " DIA	CIRC CONCR INSTALLED UNKN
	0060/2546	---	018 " DIA	CIRC CONCR INSTALLED UNKN
	0060/2375	---	018 " DIA	CIRC CONCR INSTALLED UNKN
	0060/1945	---	LEN=0040	INSTALLED UNKN
	0060/1865	---	LUANNE LN (PRDR)	
	0060/1624	---	018 " H	00 " W MULT CONCR INSTALLED UNKN
0060/1385	---	PAINTER DR (PRDR)		
		BLEWS WY (T454)		

EXTRACT DATE: 12/18/2023
PRINT DATE: 12/21/2023

ROADWAY MANAGEMENT SYSTEM
SLD COUNTY/SR - ANNUAL PRINT

PAGE NUMBER: 185
COUNTY: LAWRENCE

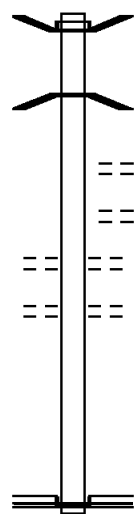
DIR: B TOTAL LEN: 5.066 MI.
LEFT MUN: NESHANNOCK T

DIST: 11-4 SR: 1002
RIGHT MUN: NESHANNOCK T

Stationing	Notes	Stationing	Notes
014344 FT		0060/0205	048 " DIA CIRC CONCR LEN=0100 INSTALLED UNKN
		014344 FT	2 0 37039 0 00 0142+82
			BR. NESHANNOCK
			STRUCTURE LENGTH 10 FT
			BMSID 37/1002/0060/0000
		0060/0000	LENGTH(AH 3761 BK 2806)
			018 " DIA CIRC CONCR
		0050/2500	LEN=0032 INSTALLED UNKN
		0050/1080	018 " DIA CIRC CONCR LEN=0060 INSTALLED UNKN
			MERCER RD
			(SR1005 SEG 0080/0000)
		0050/1030	
			SHANDYLANE DR
		0050/0630	(T326)
LOCUST LN (TWP)			
0050/0370			
		0050/0070	018 " DIA CIRC CONCR LEN=0040 INSTALLED UNKN
011538 FT		011538 FT	2 0 37039 0 00 0117+69
			FRAZIER DR
			(TWP)
		0050/0000	LENGTH(AH 2806 BK 3032)
		0040/2075	FRAZIER DR (TWP)
		0040/1995	024 " DIA CIRC CONCR LEN=0060 INSTALLED UNKN
		0040/1220	042 " DIA CIRC CONCR LEN=0048 INSTALLED UNKN
			OLD PLANK RD
		0040/1190	(SR1003 SEG 0020/0535)
			024 " DIA CIRC CONCR
		0040/1150	LEN=0069 INSTALLED UNKN
			042 " DIA CIRC CONCR
		0040/0680	LEN=0060 INSTALLED UNKN
2 0 37039 0 00 0084+74 008506 FT		008506 FT	
ORCHARD WY (T532)			
0040/0000		0040/0000	LENGTH(AH 3032 BK 3361)
		0030/2624	042 " DIA CIRC CONCR LEN=0060 INSTALLED UNKN

EXTRACT DATE: 12/18/2023 ROADWAY MANAGEMENT SYSTEM PAGE NUMBER: 183
 PRINT DATE: 12/21/2023 SLD COUNTY/SR - ANNUAL PRINT COUNTY: LAWRENCE
 DIR: B TOTAL LEN: .329 MI. DIST: 11-4 SR: 1001
 LEFT MUN: NEW WILMINGTON B RIGHT MUN: NEW WILMINGTON B

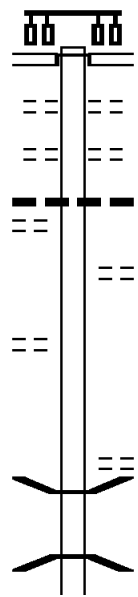
001737 FT



000000 FT

001737 FT AH-MERCER (43)
 BMSBN 37/1001/0010/1698
 INTER-AHD BETHEL NEW WILMINGTON R
 0010/1737 (SR3011 SEG 0010/0000)
 2 0 43005 6 00 0016+72
 BR. OF NESHANNOCK CR
 0010/1724 BMSBG 37/1001/0010/1698
 SHORT ST
 (BORO)
 0010/1075 CHURCH ST
 (BORO)
 0010/0635 WOOD ST
 (BORO)
 0010/0420 LANDON ST
 (BORO)
 0010/0220
 000000 FT 2 0 43005 6 00 0000+00
 NC HIGH ST
 NESHANNOCK AV
 (SR0158 SEG 0070/0230)
 INTER-BK HIGH ST
 (BORO)
 MFC BEGIN = D
 0010/0000 LENGTH(AH 1737 BK 0000)

	058024 FT		058024 FT	
			INTER-AHD	MARKET ST
				(SR0158 SEG 0070/0655)
				NESHANNOCK AV
				(SR0208 SEG 0240/0000)
			0220/0953	JACKSON ST
			0220/0735	(BORO)
			0220/0515	VINE ST
			0220/0282	(BORO)
				018" DIA CIR PLASTIC
				LEN=0099 INSTALLED UNKN
			0220/0125	MAPLE ST
			057071 FT	(BORO)
CHERRY ST	0220/0280		0220/0000	LENGTH(AH 0953 BK 0804)
(BORO)			056267 FT	2 0 37042 0 00 0017+32
				WESTMINSTER DR
2 0 37042 0 00 0009+50	057071 FT		0210/0000	(BORO)
WAUGH AV	0220/0000		0200/1719	LENGTH(AH 0804 BK 1914)
(BORO)				BMSSEN 37/0956/0200/1694
	056267 FT		0200/1694	2 0 37042 0 00 0019+34
				MCLURES RUN
				BMSBG 37/0956/0200/1694
BEECHWOOD RD				



DIR: B TOTAL LEN: 10.989 MI. DIST: 11-4 SR: 956
 LEFT MUN: NEW WILMINGTON B RIGHT MUN: NEW WILMINGTON B

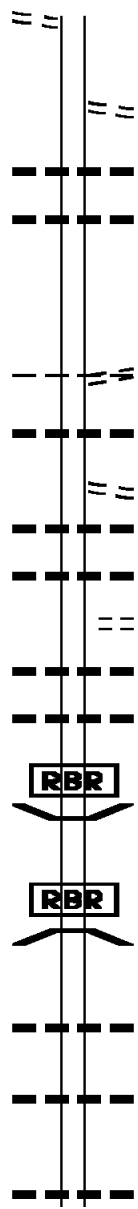
(BORO)

0200/1425

054353 FT

051836 FT

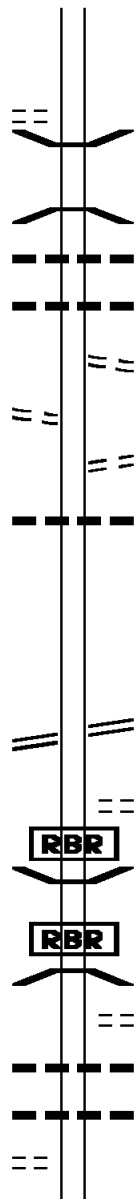
049516 FT



0200/0815 PROSPECT ST (BORO)
 0200/0085 024 " DIA CIRC METAL LEN=0056 INSTALLED UNKN
 0200/0005 024 " DIA CIRC METAL LEN=0056 INSTALLED UNKN
 054353 FT 2 0 37042 0 00 0037+25 COLLEGE DR (BORO)
 NC MARKET ST NEW WILMINGTON WILMINGTON T
 5 0200/0000 LENGTH(AH 1914 BK 2517) 018 " DIA CIRC METAL LEN=0024 INSTALLED UNKN
 0190/2120 VILLAGE LN (TWP)
 0190/1955 015 " DIA CIRC METAL LEN=0024 INSTALLED 2001
 0190/1830 018 " DIA CIRC CONCR LEN=0036 INSTALLED 2001
 0190/1345 STONE CREEK LN (PRDR)
 0190/1124 015 " DIA CIRC METAL LEN=0001 INSTALLED 2001
 0190/0823 015 " DIA CIRC METAL LEN=0030 INSTALLED 2001
 0190/0558
 0190/0014 BMS EN 37/0956/0190/0000 2 0 37042 0 00 0061+86 P3
 051836 FT BR. LT. NESH. 5 0190/0000 BMSBG 37/0956/0190/0000 LENGTH(AH 2517 BK 2320)
 0180/1215 015 " DIA CIRC METAL LEN=0035 INSTALLED 2001
 0180/0480 048 " DIA CIRC METAL LEN=0030 INSTALLED 2001
 049516 FT 2 0 37042 0 00 0085+18
 5 0180/0000 LENGTH(AH 2320 BK 2839) 036 " DIA CIRC METAL LEN=0050 INSTALLED 2001
 0170/2600

HAYES LN
(PRDR)

0170/1390



0170/0909 BMS EN 37/0956/0170/0891
 2 0 37042 0 00 0104+73
 BR. LT. NESH.
 0170/0891 BMSBG 37/0956/0170/0891
 015"H 60"W METAL STRUC
 0170/0487 LEN=0030 INSTALLED 2001
 060"H 72"W CON BOX CUL
 0170/0200 LEN=0030 INSTALLED 2001
 FROM 0956/0160 SH
 0170/0103 (CONN)
 046677 FT

2 0 37042 0 00 0114+27
 WILSON MILL RD
(T601)

0170/0000

5 0170/0000 LENGTH(AH 2839 BK 2178)
 TO 0956/0170 SH
 0160/2107 (CONN)
 018 " DIA CIRC CONCR
 0160/1900 LEN=0040 INSTALLED 2001

044499 FT

HIGHLAND AV
(SR1005 SEG 0150/0000)

0160/0000

044499 FT 2 0 37042 0 00 0135+03
 HIGHLAND AV
 (SR1005 SEG 0150/0000)
 5 0160/0000 LENGTH(AH 2178 BK 2903)
 0150/2112 FULKERSON LN
 (PRDR)

RBR

RBR

0150/1285 BMS EN 37/0956/0150/1187
 2 0 37042 0 00 0152+51
 P3
 LITTLE NESHANNOCK CREEK
 0150/1187 BMSBG 37/0956/0150/1187
 OAK RIDGE LN
 (PRDR)
 0150/1140 015 " DIA CIRC METAL
 0150/0770 LEN=0035 INSTALLED 2001
 024 " DIA CIRC METAL
 0150/0172 LEN=0040 INSTALLED 2001

PIELA CT
(PRDR)

0150/0091
 041596 FT

041596 FT 2 0 37042 0 00 0164+38

DIR: B TOTAL LEN: 10.989 MI. DIST: 11-4 SR: 956
 LEFT MUN: WILMINGTON T RIGHT MUN: WILMINGTON T

LAKWOOD NESHANNOCK RD
 (PRDR)

0140/0674



0150/0000 LENGTH(AH 2903 BK 3090)
 024 " DIA CIRC METAL
 0140/2635 LEN=0060 INSTALLED 2001



0140/1438 072 " DIA CIRC CONCR
 LEN=0036 INSTALLED 2001



0140/0674 SIPE RD
 (PRDR)



0140/0408 015 " DIA CIRC METAL
 LEN=0050 INSTALLED 2001



0140/0255 018 " DIA CIRC METAL
 LEN=0045 INSTALLED 2001

038506 FT



038506 FT 2 0 37042 0 00 0195+28
 0140/0000 LENGTH(AH 3090 BK 3643)



0130/2651 KLOSS LN
 (PRDR)

HARRIS LN
 (PRDR)

0130/1727



0130/0926 MAE & GENE LN
 (PRDR)



034863 FT



034863 FT 2 0 37042 0 00 0231+59
 FAYETTE NESHANNOCK RD
 (T607)



0130/0000 LENGTH(AH 3643 BK 2442)
 024 " DIA CIRC METAL



0120/2340 LEN=0040 INSTALLED 2001



0120/1665 024 " DIA CIRC METAL
 LEN=0030 INSTALLED 2001



0120/0955 015 " DIA CIRC METAL
 LEN=0060 INSTALLED 2001



0120/0659 BMS EN 37/0956/0120/0542
 2 0 37042 0 00 0256+02
 P3



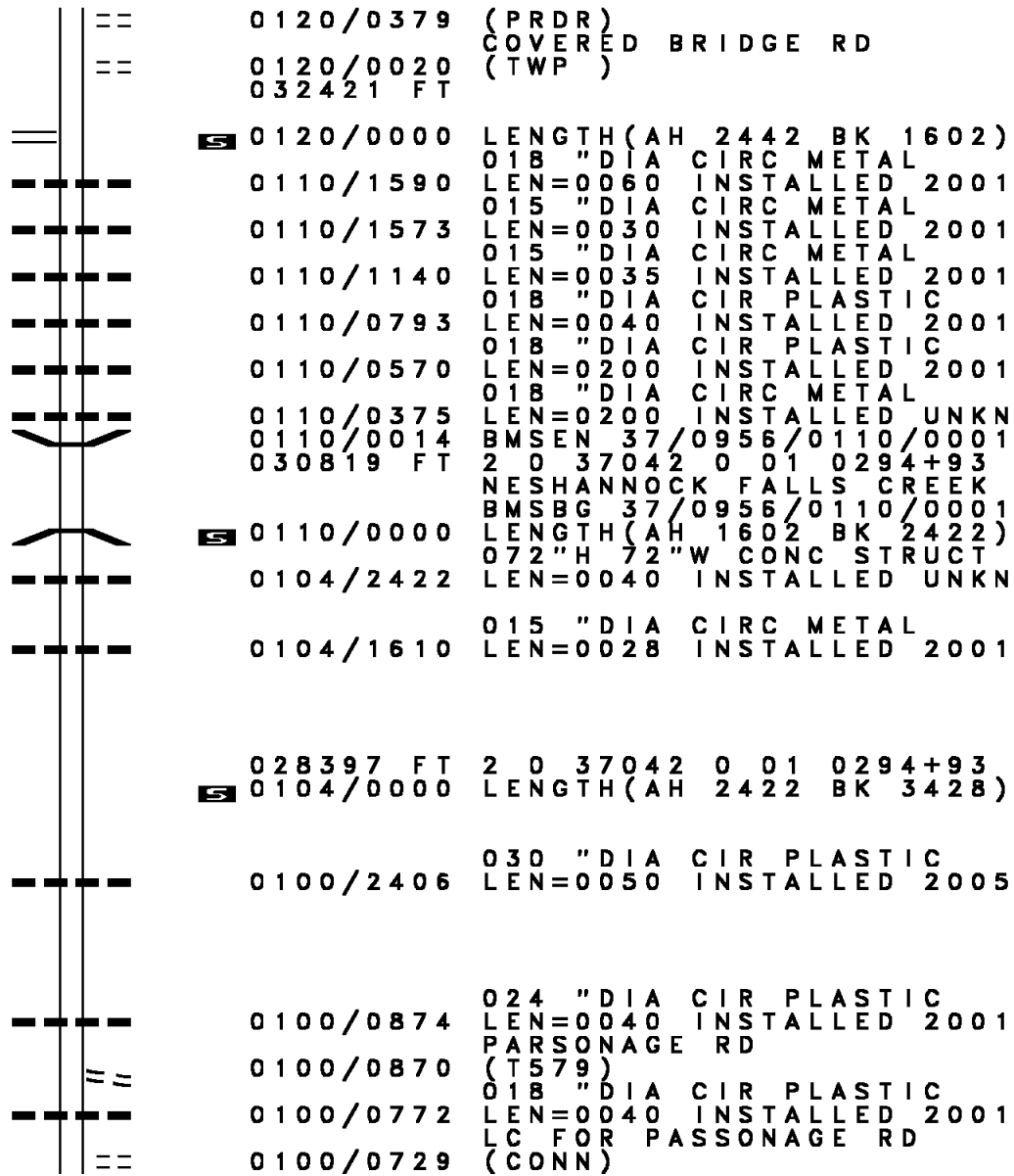
0120/0514 NESHANNOCK CREEK
 BMSBG 37/0956/0120/0542



0120/0514 ABBYS LN

DIR: B TOTAL LEN: 10.989 MI. DIST: 11-4 SR: 956
 LEFT MUN: WILMINGTON T RIGHT MUN: WILMINGTON T

2 0 37042 0 00 0256+02 032421 FT
 NESHANNOCK FALLS RD
 (SR1009 SEG 0060/3513) 0120/0000



030819 FT

028397 FT

0120/0379 (PRDR)
 COVERED BRIDGE RD
 0120/0020 (TWP)
 032421 FT
 S 0120/0000 LENGTH(AH 2442 BK 1602)
 0110/1590 018 " DIA CIRC METAL
 LEN=0060 INSTALLED 2001
 0110/1573 015 " DIA CIRC METAL
 LEN=0030 INSTALLED 2001
 0110/1140 015 " DIA CIRC METAL
 LEN=0035 INSTALLED 2001
 0110/0793 018 " DIA CIR PLASTIC
 LEN=0040 INSTALLED 2001
 0110/0570 018 " DIA CIR PLASTIC
 LEN=0200 INSTALLED 2001
 0110/0375 018 " DIA CIRC METAL
 LEN=0200 INSTALLED UNKN
 0110/0014 BMSSEN 37/0956/0110/0001
 030819 FT 2 0 37042 0 01 0294+93
 NESHANNOCK FALLS CREEK
 BMSBG 37/0956/0110/0001
 S 0110/0000 LENGTH(AH 1602 BK 2422)
 0104/2422 072"H 72"W CONC STRUCT
 LEN=0040 INSTALLED UNKN
 0104/1610 015 " DIA CIRC METAL
 LEN=0028 INSTALLED 2001
 028397 FT 2 0 37042 0 01 0294+93
 S 0104/0000 LENGTH(AH 2422 BK 3428)
 0100/2406 030 " DIA CIR PLASTIC
 LEN=0050 INSTALLED 2005
 0100/0874 024 " DIA CIR PLASTIC
 LEN=0040 INSTALLED 2001
 PARSONAGE RD
 0100/0870 (T579)
 0100/0772 018 " DIA CIR PLASTIC
 LEN=0040 INSTALLED 2001
 LC FOR PASSONAGE RD
 0100/0729 (CONN)

DIR: B TOTAL LEN: 10.989 MI. DIST: 11-4 SR: 956
 LEFT MUN: WILMINGTON T RIGHT MUN: WILMINGTON T

Stationing	Notes	Material	Length	Installation
024969 FT		022 " DIA CIRC METAL	0100/0120	LEN=0040 INSTALLED 2001
		2 0 37042 0 01 0330+83	024969 FT	
		EASTBROOK RD		
		(SR0168 SEG 0340/2395)		
0100/0000		024 " DIA CIRC METAL	0100/0000	LEN=0030 INSTALLED 2001
		024 " DIA CIR PLASTIC	0090/2310	LEN=0045 INSTALLED 2006
		018 " DIA CIRC METAL	0090/1585	LEN=0040 INSTALLED 2001
		018 " DIA CIR PLASTIC	0090/0804	LEN=0060 INSTALLED 2001
022178 FT		2 0 37043 0 00 0027+84	022178 FT	
		HICKORY		
		WASHINGTON T		
		018 " DIA CIR PLASTIC	0090/0000	LEN=0040 INSTALLED 2001
		030 " DIA CIR PLASTIC	0080/2080	LEN=0020 INSTALLED 2005
		018 " DIA CIR UNKNOWN	0080/1965	LEN=0030 INSTALLED UNKN
		018 " DIA CIR PLASTIC	0080/0765	LEN=0030 INSTALLED 2001
019937 FT		2 0 37043 0 00 0050+25	019937 FT	
		018 " DIA CIR PLASTIC	0080/0000	LEN=0040 INSTALLED 2005
		018 " DIA CIR PLASTIC	0070/2202	LEN=0040 INSTALLED 2001
		018 " DIA CIRC CONCR	0070/0844	LEN=0030 INSTALLED 2001
2 0 37043 0 00 0073+49		018 " DIA CIRC CONCR	0070/0475	LEN=0030 INSTALLED 2001
YOUNG RD		048 " DIA CIR PLASTIC	017641 FT	
(T557)			0070/0000	LENGTH(AH 2296 BK 3440)

EXTRACT DATE: 12/18/2023
PRINT DATE: 12/21/2023

ROADWAY MANAGEMENT SYSTEM
SLD COUNTY/SR - ANNUAL PRINT

PAGE NUMBER: 176
COUNTY: LAWRENCE

DIR: B TOTAL LEN: 10.989 MI.
LEFT MUN: WASHINGTON T

DIST: 11-4 SR: 956
RIGHT MUN: WASHINGTON T

Segment ID	Length	Material	Installation
0060/3380	LEN=0060		INSTALLED 2001
GEORGE WASHINGTON RD (SR1011 SEG 0040/0000)	0060/1965	GEORGE WASHINGTON RD (SR1011 SEG 0040/0000)	
	0060/1500	018 " DIA CIR PLASTIC LEN=0040	INSTALLED 2001
	0060/1155	018 " DIA CIR PLASTIC LEN=0040	INSTALLED 2001
	0060/0630	018 " DIA CIRC CONCR LEN=0040	INSTALLED 2001
2 0 37043 0 00 0107+85 KING RD (T553)	014201 FT 0060/0000	014201 FT KING RD (TBK) (T553)	
	0050/3154	LENGTH(AH 3440 BK 3487) 018 " DIA CIRC METAL LEN=0040	INSTALLED 2001
	0050/2672	018 " DIA CIR PLASTIC LEN=0035	INSTALLED 2001
	0050/2459	018 " DIA CIR PLASTIC LEN=0040	INSTALLED 2001
PINE TREE LN (PRDR)	0050/2294		
LEONARDS AV (PRDR)	0050/2177		
	0050/1669	018 " DIA CIR PLASTIC LEN=0040	INSTALLED 2001
	0050/0867	018 " DIA CIRC CONCR LEN=0167	INSTALLED UNKN
	0050/0690	015 " DIA CIRC CONCR LEN=0040	INSTALLED 2001
	010714 FT	010714 FT	
	0050/0000	2 0 37043 0 00 0143+46 WASHINGTON SCOTT T LENGTH(AH 3487 BK 2760)	
	0040/2716	018 " DIA CIRC METAL LEN=0035	INSTALLED 2001
	0040/1680	030 " DIA CIRC METAL LEN=0040	INSTALLED UNKN
	0040/0775	BMS EN 37/0956/0040/0675 2 0 37043 0 00 0163+17 HOTTENBAUGH RUN	

EXTRACT DATE: 12/18/2023
PRINT DATE: 12/21/2023

ROADWAY MANAGEMENT SYSTEM
SLD COUNTY/SR - ANNUAL PRINT

PAGE NUMBER: 175
COUNTY: LAWRENCE

DIR: B TOTAL LEN: 10.989 MI.
LEFT MUN: SCOTT T

DIST: 11-4 SR: 956
RIGHT MUN: SCOTT T

FOR SR 0956 AND 1010
(CONN)
HARLANSBURG RD
(SR1010 SEG 0070/1466)
2 0 37043 0 00 0203+81
EAST BROOK RD
(T300)

007954 FT

0030/0175

0030/0040
004565 FT

0030/0000

002040 FT

000000 FT



0040/0709 BMSBG 37/0956/0040/0675

007954 FT 2 0 37043 0 00 0169+91
5 0040/0000 LENGTH(AH 2760 BK 3389)

018 "DIA CIR PLASTIC
0030/3345 LEN=0040 INSTALLED UNKN
018 "DIA CIR PLASTIC

0030/2995 LEN=0040 INSTALLED UNKN
015 "DIA CIRC METAL

0030/2680 LEN=0030 INSTALLED 2001
030 "DIA CIRC CONCR

0030/2218 LEN=0030 INSTALLED UNKN
030 "DIA CIRC CONCR

0030/1880 LEN=0030 INSTALLED UNKN
036 "DIA CIRC METAL

0030/1192 LEN=0030 INSTALLED UNKN
018 "DIA CIRC METAL

0030/0300 LEN=0040 INSTALLED UNKN

004565 FT

5 0030/0000 LENGTH(AH 3389 BK 2525)
018 "DIA CIR PLASTIC

0020/2454 LEN=0060 INSTALLED 2001
015 "DIA CIRC METAL

0020/1936 LEN=0040 INSTALLED 2001
015 "DIA CIRC METAL

0020/0537 LEN=0040 INSTALLED UNKN
002040 FT 2 0 37063 0 00 0025+25

5 0020/0000 LENGTH(AH 2525 BK 2040)










0010/0725 015 "DIA CIRC CONCR
LEN=0001 INSTALLED UNKN

000000 FT 2 0 37063 0 00 0046+12
NC NE SHANNOCK FALLS RD

PERRY HW
(SRO019 SEG 0110/0000)
MFC BEGIN = D

5 0010/0000 LENGTH(AH 2040 BK 0000)

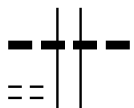
DIR: B TOTAL LEN: 15.941 MI. DIST: 11-4 SR: 551
 LEFT MUN: PULASKI T RIGHT MUN: PULASKI T

084167 FT		084167 FT	AH-MERCER (43)
084167 FT		7390/0000	LENGTH(AH 0363 BK 1874)
084167 FT		084167 FT	
		7380/0000	LENGTH(AH 1874 BK 0442)
		084167 FT	
		7374/0000	LENGTH(AH 0442 BK 0016)
		INTER-AHD	MERCER ST
		0372/0016	(T649)
084151 FT		084151 FT	1 0 00694 0 00 0020+85
			NC DENNY DR
			BUCHANAN RUN
			STRUCTURE LENGTH 16 FT
			BMSID 37/0551/0372/0000
		INTER-BK	MERCER ST
			(T649)
		0372/0000	LENGTH(AH 0016 BK 1146)
084151 FT		084151 FT	
		7370/0000	LENGTH(AH 1146 BK 0922)
084151 FT		084151 FT	
		7360/0000	LTH AH 000922 BK 000100
084151 FT		084151 FT	
		7354/0000	LTH AH 000100 BK 001826
PULASKI RD		INTER-AHD	PULASKI RD
(SR0208 SEG 0110/0000)		0340/1826	(SR0208 SEG 0110/0000)
		0340/0077	BMS EN 37/0551/0340/0001
082325 FT		082325 FT	2 0 37029 0 00 0315+87
			DEER CREEK
			BMSBG 37/0551/0340/0001
		0340/0000	LENGTH(AH 1826 BK 2122)
			018 "DIA CONC CR
		0330/1816	LEN=0050 INSTALLED UNKN

DIR: B TOTAL LEN: 15.941 MI. DIST: 11-4 SR: 551
 LEFT MUN: PULASKI T RIGHT MUN: PULASKI T

TOPPER HILL RD
 (T660)

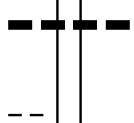
0330/1210



0330/1220 018 "DIA CIRC CONCR
 LEN=0040 INSTALLED UNKN

THOMPSON LN
 (PRDR)

0330/0065



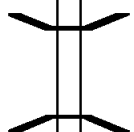
0330/1000 018 "DIA CIRC CONCR
 LEN=0040 INSTALLED UNKN

080203 FT



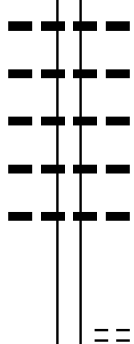
BR. SHENANGO RIVER
 STRUCTURE LENGTH 9 FT
 BMSID 37/0551/0330/0001
 2 0 37029 0 00 0294+60
 0330/0000 LENGTH(AH 2122 BK 1914)

078289 FT



0320/0012 BMSEN 37/0551/0320/0000
 078289 FT 2 0 37029 0 00 0275+44
 BR. SHENANGO
 BMSBG 37/0551/0320/0000
 0320/0000 LENGTH(AH 1914 BK 2292)

075997 FT



0310/1263 018 "DIA CIR PLASTIC
 LEN=0206 INSTALLED UNKN
 0310/1254 024 "DIA CIR PLASTIC
 LEN=0098 INSTALLED UNKN
 0310/1073 018 "DIA CIR PLASTIC
 LEN=0040 INSTALLED UNKN
 0310/1002 018 "DIA CIR PLASTIC
 LEN=0067 INSTALLED UNKN
 0310/0617 024 "DIA CIR PLASTIC
 LEN=0040 INSTALLED UNKN
 075997 FT 2 0 37029 0 00 0252+76
 GARNER RD
 (T374)
 0310/0000 LENGTH(AH 2292 BK 1736)
 0300/1692 018"H 18"W ELLIP CONC
 LEN=0001 INSTALLED UNKN

2 0 37029 0 00 0235+38 074261 FT



0300/0318 018 "DIA CIRC CONCR
 074261 FT LEN=0048 INSTALLED UNKN

DIR: B TOTAL LEN: 15.941 MI. DIST: 11-4 SR: 551
 LEFT MUN: PULASKI T RIGHT MUN: PULASKI T

MAPLE LN
 (T569)

0300/0000 ==

0300/0000 LENGTH(AH 1736 BK 2587)

---|---|

0290/1126 018 "DIA CIRC METAL
 LEN=0050 INSTALLED UNKN

071674 FT

071674 FT 2 0 37029 0 00 0210+10
 NC DENNIE DR

---|---|

0290/0000 LENGTH(AH 2587 BK 2582)
 018 "DIA CIRC CONCR
 0280/2566 LEN=0040 INSTALLED 2002

069092 FT

---|---|

0280/0451 024 "DIA CIRC METAL
 LEN=0040 INSTALLED UNKN
 069092 FT 2 0 37029 0 00 0187+08
 0280/0000 LENGTH(AH 2582 BK 2435)

066657 FT

---|---|

0270/0630 018 "DIA CIR PLASTIC
 LEN=0040 INSTALLED UNKN
 PENNDOT STOCKPILE
 (GOVT)

==|==|

0270/0399
 066657 FT 2 0 37029 0 00 0161+07
 FIVE POINTS RD
 (T563)
 PULASKI
 MAHONING T

MARR RD
 (T717)

0260/3325 ==|==|

0270/0000 LENGTH(AH 2435 BK 3548)
 018 "DIA CIRC CONCR
 0260/3333 LEN=0040 INSTALLED 2002
 MATHEWS RD SR4007 (TBK)

---|---|


0260/3325 (T345)
 012 "DIA CIRC CONCR
 0260/3255 LEN=0040 INSTALLED UNKN
 024 "DIA CIRC CONCR
 0260/2666 LEN=0066 INSTALLED UNKN

==|==|

0260/2000 DENNEY DR
 (T510)

DIR: B TOTAL LEN: 15.941 MI. DIST: 11-4 SR: 551
 LEFT MUN: MAHONING T RIGHT MUN: MAHONING T

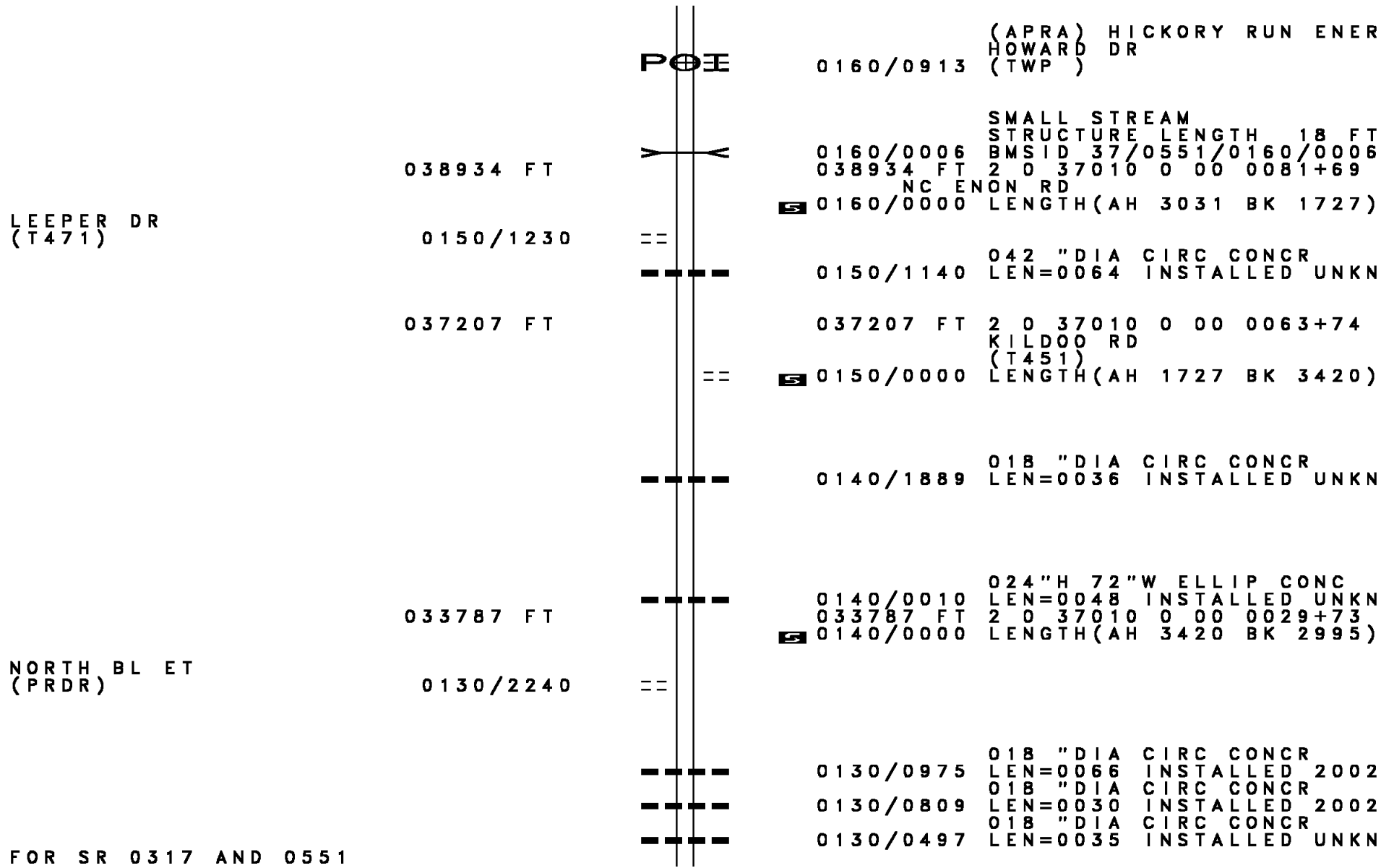
Location / Description	Stationing	Length / Notes	Material / Details
TROLLEY LN (PRDR)	0260/1340		
TO 0422/0110 SH (CONN)	0260/0120		
2 0 37029 0 00 0124+07 BENJAMIN FRANKLIN HW (SR0422 SEG 0120/0000)	063109 FT 0260/0000	063109 FT	BENJAMIN FRANKLIN HW (SR0422 SEG 0120/0000) LENGTH(AH 3548 BK 2432) TO 0422/0120 SH
	0250/2305		(CONN)
	0250/2215		018 " DIA CIRC CONCR LEN=0036 INSTALLED UNKN
TWILIGHT LN (PRDR)	0250/1131		
	0250/1040		042 " DIA CIRC METAL LEN=0080 INSTALLED UNKN
TWILIGHT LN (PRDR) LC FOR TWILIGHT LN (CONN)	0250/1035 0250/0891		
	0250/0820		GARY LN (TWP)
	0250/0667		036 " DIA CIRC CONCR LEN=0048 INSTALLED UNKN
	0250/0503		WESLEY LN (TWP)
060677 FT	060677 FT 0250/0000	060677 FT	2 0 37029 0 00 0100+03 LENGTH(AH 2432 BK 1976) 015 " DIA CIRC CONCR
	0240/1815		LEN=0044 INSTALLED UNKN
	0240/1215		018 " DIA CIRC CONCR LEN=0044 INSTALLED UNKN
	058701 FT	058701 FT	2 0 37029 0 00 0079+69 LENGTH(AH 1976 BK 2553)
	0230/2120		018 " DIA CIRC CONCR LEN=0060 INSTALLED UNKN
	0230/1894		018 " DIA CIRC CONCR LEN=0040 INSTALLED UNKN



DIR: B TOTAL LEN: 15.941 MI. DIST: 11-4 SR: 551
 LEFT MUN: MAHONING T RIGHT MUN: MAHONING T

Street Name	Segment ID	Length (FT)	Notes
(T556) CLAY ST (T360)	0190/0608	0190/0608	(T556)
	0190/0314	048835 FT	2 0 37010 1 00 0019+68 ERIE ST (T556) NC JACKSON ST JACKSON ST (T571)
FIRST ST (T611) THIRD ST (T647)	0180/3143	0180/2651	0190/0000 LENGTH(AH 1957 BK 3533)
	0180/2016	0180/1994	(AAR 544752C)#TRKS 01 060"H 60"W ELLIP CONC LEN=0048 INSTALLED UNKN
	0180/1290	0180/1290	024 "DIA CIRC CONCR LEN=0360 INSTALLED UNKN
	045302 FT	045302 FT	2 0 37010 0 00 0144+85 0180/0000 LENGTH(AH 3533 BK 3337) BLUEBIRD LN
	041965 FT	041965 FT	0170/0187 018 "DIA CIRC CONCR LEN=0040 INSTALLED UNKN 041965 FT 2 0 37010 0 00 0111+68 NC ERIE ST MAHONING NORTH BEAVER T
MCCLELLAND RD (T455)	0160/2035	0160/2040	0170/0000 LENGTH(AH 3337 BK 3031) 018 "DIA CIRC CONCR LEN=0040 INSTALLED UNKN

DIR: B TOTAL LEN: 15.941 MI. DIST: 11-4 SR: 551
 LEFT MUN: NORTH BEAVER T RIGHT MUN: NORTH BEAVER T



EXTRACT DATE: 12/18/2023
PRINT DATE: 12/21/2023

ROADWAY MANAGEMENT SYSTEM
SLD COUNTY/SR - ANNUAL PRINT

PAGE NUMBER: 167
COUNTY: LAWRENCE

DIR: B TOTAL LEN: 15.941 MI.
LEFT MUN: NORTH BEAVER T

DIST: 11-4 SR: 551
RIGHT MUN: NORTH BEAVER T

(CONN) 0130/0115
2 0 37010 0 00 0000+00 030792 FT
MOHAWK SCHOOL RD
(SR0317 SEG 0110/0000) 0130/0000
030792 FT
MT JACKSON RD
(SR0108 SEG 0060/0000) 0120/3039

RANEY LN
(TWP)

027753 FT

0110/1995

025076 FT

==
030792 FT INBURG RD
INTER-BK EDINBURG RD
(SR0317 SEG 0110/0000)
5 0130/0000 LTH AH 002995 BK 000100
030792 FT
7124/0000 LTH AH 000100 BK 003039
INTER-AHD MT JACKSON RD
0120/3039 (SR0108 SEG 0060/0000)
015 " DIA CIRC CONCR
LEN=0036 INSTALLED UNKN
015 " DIA CIRC CONCR
LEN=0032 INSTALLED UNKN
012 " DIA CIRC CONCR
LEN=0040 INSTALLED UNKN
0120/2279
0120/2045
0120/1672
015 "H 30 "W ELLIP CONC
LEN=0036 INSTALLED UNKN
012 " DIA CIRC CONCR
LEN=0036 INSTALLED UNKN
0120/0475
0120/0041
027753 FT 1 0 00265 0 00 0393+25
5 0120/0000 LENGTH(AH 3039 BK 2677)
018 " DIA CIRC CONCR
LEN=0040 INSTALLED UNKN
0110/2420
018 " DIA CIRC CONCR
LEN=0040 INSTALLED UNKN
0110/1792
018 "H 18 "W ELLIP METAL
LEN=0060 INSTALLED UNKN
0110/1173
FULLERTON RD
(T407)
0110/0300
0110/0013 BMSSEN 37/0551/0110/0000
025076 FT 1 0 00265 0 00 0367+91
SUGAR CREEK
BMSBG 37/0551/0110/0000
5 0110/0000 LENGTH(AH 2677 BK 3401)
015 " DIA CIRC CONCR
LEN=0050 INSTALLED UNKN
0100/2882 PETERSBURG RD
(SR3004 SEG 0080/0000)
0100/2460 018 " DIA CIRC CONCR
LEN=0040 INSTALLED UNKN
0100/2183
024 " DIA CIRC CONCR
LEN=0040 INSTALLED UNKN
0100/1490

DIR: B TOTAL LEN: 15.941 MI. DIST: 11-4 SR: 551
 LEFT MUN: NORTH BEAVER T RIGHT MUN: NORTH BEAVER T

Stationing	Notes	Length	Material	Status
021675 FT	0100/0596	036"	DIA CIRC CONCR	LEN=0044 INSTALLED UNKN
	021675 FT	1 0	00265 0 00	0334+78
	0100/0000	LENGTH(AH 3401 BK 2848)		
	0090/2640	012"	DIA CIRC CONCR	LEN=0036 INSTALLED UNKN
	0090/1830	015"	DIA CIRC CONCR	LEN=0040 INSTALLED UNKN
018827 FT	0090/0020	012"	DIA CIRC CONCR	LEN=0032 INSTALLED UNKN
	018827 FT	1 0	00265 0 00	0305+28
		MORAVIA RD (T361)		
	0090/0000	LENGTH(AH 2848 BK 2726)		
	0080/2726	012"	DIA CIRC CONCR	LEN=0032 INSTALLED UNKN
	0080/2304	018"	DIA CIRC CONCR	LEN=0030 INSTALLED UNKN
	0080/1820	015"	DIA CIRC CONCR	LEN=0032 INSTALLED UNKN
0080/1541	0080/1218	018"	DIA CIRC CONCR	LEN=0030 INSTALLED UNKN
016101 FT	016101 FT	1 0	00265 0 00	0277+48
		NORTH BEAVER LITTLE BEAVER T		
	0080/0000	LENGTH(AH 2726 BK 2685)		
	0070/2373	015"	DIA CIRC CONCR	LEN=0048 INSTALLED UNKN
	0070/1393	012"	DIA CIRC CONCR	LEN=0040 INSTALLED UNKN
		WAMPUM MT AIR RD (T343)		
013416 FT	013416 FT	1 0	00265 0 00	0251+06
	0070/0000	LENGTH(AH 2685 BK 3486)		

OHYLOR DR
(TWP)

DIR: B TOTAL LEN: 15.941 MI. DIST: 11-4 SR: 551
 LEFT MUN: LITTLE BEAVER T RIGHT MUN: LITTLE BEAVER T

ROAD NAME / ID	START / END	MARKER	DESCRIPTION
CLARK RD (TWP)	0060/2810	==	
TURNPIKE ACCESS RD (PRDR)	0060/2327	==	
		==	BEAVER DAM RD (TWP)
		==	0060/2300 BMS EN 37/0551/0060/1944
		==	0060/2118 1 0 00265 0 00 0215+45
		==	1-76 TURNPIKE
TURNPIKE ACCESS RD (PRDR)	0060/1681	==	0060/1919 BMSBG 37/0551/0060/1944
		==	0060/1240 012 "DIA CIRC CONCR
		==	LEN=0040 INSTALLED UNKN
	009930 FT	==	009930 FT 1 0 00265 0 00 0215+45
		==	LC FOR ORCHARD RD
		==	(CONN)
		==	5 0060/0000 LENGTH(AH 3486 BK 3460)
		==	0050/3374 ORCHARD RD (T342)
		==	0050/1800 015 "DIA CIRC CONCR
		==	LEN=0040 INSTALLED UNKN
		==	0050/1195 048 "DIA CIRC CONCR
		==	LEN=0040 INSTALLED UNKN
		==	0050/0205 024 "DIA CIRC CONCR
		==	LEN=0040 INSTALLED UNKN
1 0 00265 0 00 0181+77	006470 FT	==	006470 FT
GILMORE RD (T331)	0050/0000	==	5 0050/0000 LENGTH(AH 3460 BK 2197)
		==	0040/1603 018 "DIA CIRC CONCR
		==	LEN=0040 INSTALLED UNKN
		==	0040/1217 018 "DIA CIRC CONCR
		==	LEN=0030 INSTALLED UNKN
		==	LAWRENCE DR (PRDR)
		==	0040/0938 012 "DIA CIRC CONCR
		==	LEN=0030 INSTALLED UNKN
004273 FT	004273 FT	==	1 0 00265 0 00 0159+73

DIR: B TOTAL LEN: 8.705 MI. DIST: 11-4 SR: 488
 LEFT MUN: PERRY T RIGHT MUN: PERRY T

Stationing	Segment	Length	Material	Status
045965 FT	0180/2829	0180/2745	AH-BUTLER INTER-AHD (SR0488) 015" DIA CIRC CONCR	INSTALLED UNKN
PFEIFER RD (T528)	0180/2360	0180/1141	015" DIA CIRC CONCR	INSTALLED UNKN
		0180/0852	015" DIA CIRC CONCR	INSTALLED UNKN
		0180/0388	015" DIA CIRC CONCR	INSTALLED UNKN
		0180/0108	015" DIA CIRC CONCR	INSTALLED UNKN
043136 FT	043136 FT	1 0 00350 0 00 0430+44	BAUDER MILL RD (T369)	
	0180/0000	0170/0961	LENGTH(AH 2829 BK 1450) 024" DIA CIRC CONCR	INSTALLED UNKN
		0170/0763	015" DIA CIRC CONCR	INSTALLED UNKN
		0170/0349	015" DIA CIRC CONCR	INSTALLED UNKN
		0170/0044	015" DIA CIRC CONCR	INSTALLED UNKN
		041686 FT	1 0 00350 0 00 0416+09	BARKLEY RD (T524)
MOUNTVILLE RD (SR2030 SEG 0060/2536)	0170/0000	0160/2050	LENGTH(AH 1450 BK 2498) 084"H 72"W CONCR ARCH	INSTALLED UNKN
		0160/1897	015" DIA CIRC CONCR	INSTALLED UNKN
		0160/1608	015" DIA CIRC CONCR	INSTALLED UNKN
		0160/1342	015" DIA CIRC CONCR	INSTALLED UNKN
		0160/1006	015" DIA CIRC CONCR	INSTALLED UNKN

DIR: B TOTAL LEN: 8.705 MI. DIST: 11-4 SR: 488
 LEFT MUN: PERRY T RIGHT MUN: PERRY T

1 0 00350 0 00 0391+00 039188 FT
 BREAKNECK BRIDGE RD
 (TWP) 0160/0000

SUNSET RIDGE DR
 (TWP) 0150/0849

036561 FT

034448 FT

HEINZ CAMP RD
 (SR2022 SEG 0140/1886) 0130/1645

0160/0632	024 " DIA CIRC CONCR LEN=0050	INSTALLED UNKN
039188 FT		
0160/0000	LENGTH(AH 2498 BK 2627) 015 " DIA CIRC CONCR LEN=0040	INSTALLED UNKN
0150/2546	STICKLE RD (T522)	
0150/2429	018 " DIA CIRC CONCR LEN=0045	INSTALLED UNKN
0150/2369	015 " DIA CIRC CONCR LEN=0050	INSTALLED UNKN
0150/1549	015 " DIA CIRC CONCR LEN=0045	INSTALLED UNKN
0150/1260	STUDEBAKER RD (T355)	
0150/1072	015 " DIA CIRC CONCR LEN=0045	INSTALLED UNKN
0150/0452	018 " DIA CIRC CONCR LEN=0040	INSTALLED UNKN
0150/0207	1 0 00350 0 00 0364+96 LENGTH(AH 2627 BK 2113)	
0150/0000	018 " DIA CIRC CONCR LEN=0040	INSTALLED UNKN
0140/1735	018 " H 00 " W **UNKNOWN** LEN=0050	INSTALLED UNKN
0140/1353	030 " DIA CIRC CONCR LEN=0070	INSTALLED UNKN
0140/1007	1 0 00350 0 00 0343+60 STUDEBAKER RD (T355)	
0140/0000	LENGTH(AH 2113 BK 2811) 018 " DIA CIRC CONCR LEN=0045	INSTALLED UNKN
0130/2784	018 " DIA CIRC CONCR LEN=0090	INSTALLED UNKN
0130/2419	PINE LAKE RD (T516)	
0130/1645	015 " DIA CIRC CONCR LEN=0040	INSTALLED UNKN
0130/1544	015 " DIA CIRC CONCR LEN=0045	INSTALLED UNKN
0130/1402		

DIR: B TOTAL LEN: 8.705 MI. DIST: 11-4 SR: 488
 LEFT MUN: PERRY T RIGHT MUN: PERRY T

1 0 00350 0 00 0316+00 031637 FT
 RENO RD
 (T349) 0130/0000

PERRY TWP MCPL BLDG RD
 (TWP) 0120/2445

028740 FT

0130/0606	015 " DIA	CIR PLASTIC
	LEN=0044	INSTALLED UNKN
0130/0393	015 " DIA	CIRC CONCR
031637 FT	LEN=0040	INSTALLED UNKN
5 0130/0000	LENGTH(AH 2811 BK 2897)	
	024 " DIA	CIRC CONCR
0120/2630	LEN=0044	INSTALLED UNKN
0120/2411	015 " DIA	CIRC CONCR
	LEN=0038	INSTALLED UNKN
0120/2149	015 " DIA	CIRC CONCR
	LEN=0042	INSTALLED UNKN
0120/1948	015 " DIA	CIRC CONCR
	LEN=0040	INSTALLED UNKN
0120/1642	018 " DIA	CIRC CONCR
	LEN=0040	INSTALLED UNKN
0120/1220	018 " DIA	CIRC CONCR
	LEN=0035	INSTALLED UNKN
0120/0809	015 " DIA	CIRC CONCR
	LEN=0038	INSTALLED UNKN
0120/0526	015 " DIA	CIRC CONCR
	LEN=0038	INSTALLED UNKN
0120/0012	015 " DIA	CIRC CONCR
028740 FT	LEN=0038	INSTALLED UNKN
5 0120/0000	LENGTH(AH 2897 BK 2988)	
	1 0 00350 0 00 0287+11	
0110/2720	015 " DIA	CIRC CONCR
	LEN=0040	INSTALLED UNKN
0110/2350	015 " DIA	CIRC CONCR
	LEN=0045	INSTALLED UNKN
0110/2197	018 " DIA	CIR UNKNOWN
	LEN=0050	INSTALLED UNKN
0110/2115	018 " DIA	CIRC CONCR
	LEN=0042	INSTALLED UNKN
0110/1830	018 " DIA	CIRC CONCR
	LEN=0040	INSTALLED UNKN
0110/1374	PLEASANT HILL RD	
	(SR2020 SEG 0010/0000)	
0110/1178	TOWER RD	
	(SR2009 SEG 0040/1931)	
0110/1078	018 " DIA	CIRC CONCR
	LEN=0040	INSTALLED UNKN
0110/0775	018 " DIA	CIRC CONCR
	LEN=0040	INSTALLED UNKN
	024 " DIA	CIRC CONCR

DIR: B TOTAL LEN: 8.705 MI. DIST: 11-4 SR: 488
 LEFT MUN: PERRY T RIGHT MUN: PERRY T

1 0 00350 0 00 0257+34 025752 FT
 ARMSTRONG RD
 (SR2007 SEG 0010/0000) 0110/0000

023535 FT

VALLEY LN
 (PRDR)

0090/0890

020943 FT

WEHMAN LN
 (PRDR)

0080/2499

0110/0117	LEN=0040	INSTALLED UNKN
015 "DIA	CIRC CONCR	
0110/0013	LEN=0048	INSTALLED UNKN
025752 FT		
5 0110/0000	LENGTH(AH 2988 BK 2217)	
	015 "DIA	CIRC CONCR
0100/2116	LEN=0040	INSTALLED UNKN
	018 "DIA	CIRC CONCR
0100/1960	LEN=0040	INSTALLED UNKN
	018 "DIA	CIRC CONCR
0100/1808	LEN=0045	INSTALLED UNKN
	015 "DIA	CIRC CONCR
0100/1493	LEN=0050	INSTALLED UNKN
	015 "DIA	CIRC CONCR
0100/1160	LEN=0050	INSTALLED UNKN
	015 "DIA	CAST IRON
0100/0402	LEN=0042	INSTALLED UNKN
023535 FT	1 0 00350 0 00 0235+23	
5 0100/0000	LENGTH(AH 2217 BK 2592)	
	MORRISON RUN	
	STRUCTURE LENGTH 10 FT	
	BMSID 37/0488/0090/2350	
0090/2350	015 "DIA	CIRC CONCR
0090/2086	LEN=0045	INSTALLED UNKN
	015 "DIA	CIRC CONCR
0090/1449	LEN=0045	INSTALLED UNKN
	018 "DIA	CIRC CONCR
0090/1041	LEN=0050	INSTALLED UNKN
	MORRISON RUN	
	STRUCTURE LENGTH 8 FT	
	BMSID 37/0488/0090/0775	
0090/0775	018 "DIA	CIRC CONCR
0090/0205	LEN=0050	INSTALLED UNKN
020943 FT	1 0 00350 0 00 0209+19	
	MORRISON RUN	
	STRUCTURE LENGTH 19 FT	
	BMSID 37/0488/0090/0001	
5 0090/0000	LENGTH(AH 2592 BK 3058)	
	018 "DIA	CIRC CONCR
0080/2739	LEN=0040	INSTALLED UNKN
	030 "DIA	CIRC CONCR
0080/2426	LEN=0040	INSTALLED UNKN

DIR: B TOTAL LEN: 8.705 MI. DIST: 11-4 SR: 488
 LEFT MUN: PERRY T RIGHT MUN: PERRY T

ROADWAY NAME	START STATION	END STATION	LENGTH (FT)	DESCRIPTION
	0080/1724	0080/1764	40	024 " DIA CIRC CONCR INSTALLED UNKN
	0080/1327	0080/1367	40	030 " DIA CIRC CONCR INSTALLED UNKN
	0080/0359	0080/0359	0	MILE HILL RD (T329)
	0080/0330	0080/0372	42	015 " DIA CIRC CONCR INSTALLED UNKN
017885 FT	017885 FT	017885 FT	0	1 0 00350 0 00 0178+98 BR. MORRISON STRUCTURE LENGTH 12 FT BMSID 37/0488/0080/0000 LENGTH(AH 3058 BK 3337)
	0080/0000	0080/0000	0	5
	0070/2649	0070/2691	42	024 " DIA CIRC CONCR INSTALLED UNKN
LOVERS COLLEGE RD (T347)	0070/2635	0070/2635	0	
	0070/2410	0070/2455	45	018 " DIA CIRC CONCR INSTALLED UNKN
	0070/2273	0070/2318	45	018 " DIA CIRC CONCR INSTALLED UNKN
	0070/1825	0070/1865	40	018 " DIA CIRC CONCR INSTALLED UNKN
	0070/1587	0070/1632	45	015 " DIA CIRC CONCR INSTALLED UNKN
	0070/1390	0070/1440	50	018 " DIA CIRC CONCR INSTALLED UNKN
	0070/1255	0070/1295	40	018 " DIA CIRC CONCR INSTALLED UNKN
	0070/1206	0070/1206	0	GRANDVIEW RD (TWP)
	0070/0655	0070/0655	0	MC CARTNEY HOLLOW RD (T311)
VAN GORDERS MILL RD (TWP)	0070/0655	0070/0655	0	
	0070/0635	0070/0675	40	015 " DIA CIRC CONCR INSTALLED UNKN
	0070/0561	0070/0601	40	BMSSEN 37/0488/0070/0000 PERRY WAYNE T
014548 FT	014548 FT	014548 FT	0	1 0 00350 0 00 0145+67 SLIP. ROCK CK BMSBG 37/0488/0070/0000 LENGTH(AH 3337 BK 2447)
	0070/0000	0070/0000	0	5
	0060/2155	0060/2195	40	015 " DIA CIRC CONCR INSTALLED UNKN
	0060/1765	0060/1805	40	024 " DIA CIRC CONCR INSTALLED UNKN
MONASTERY LN				

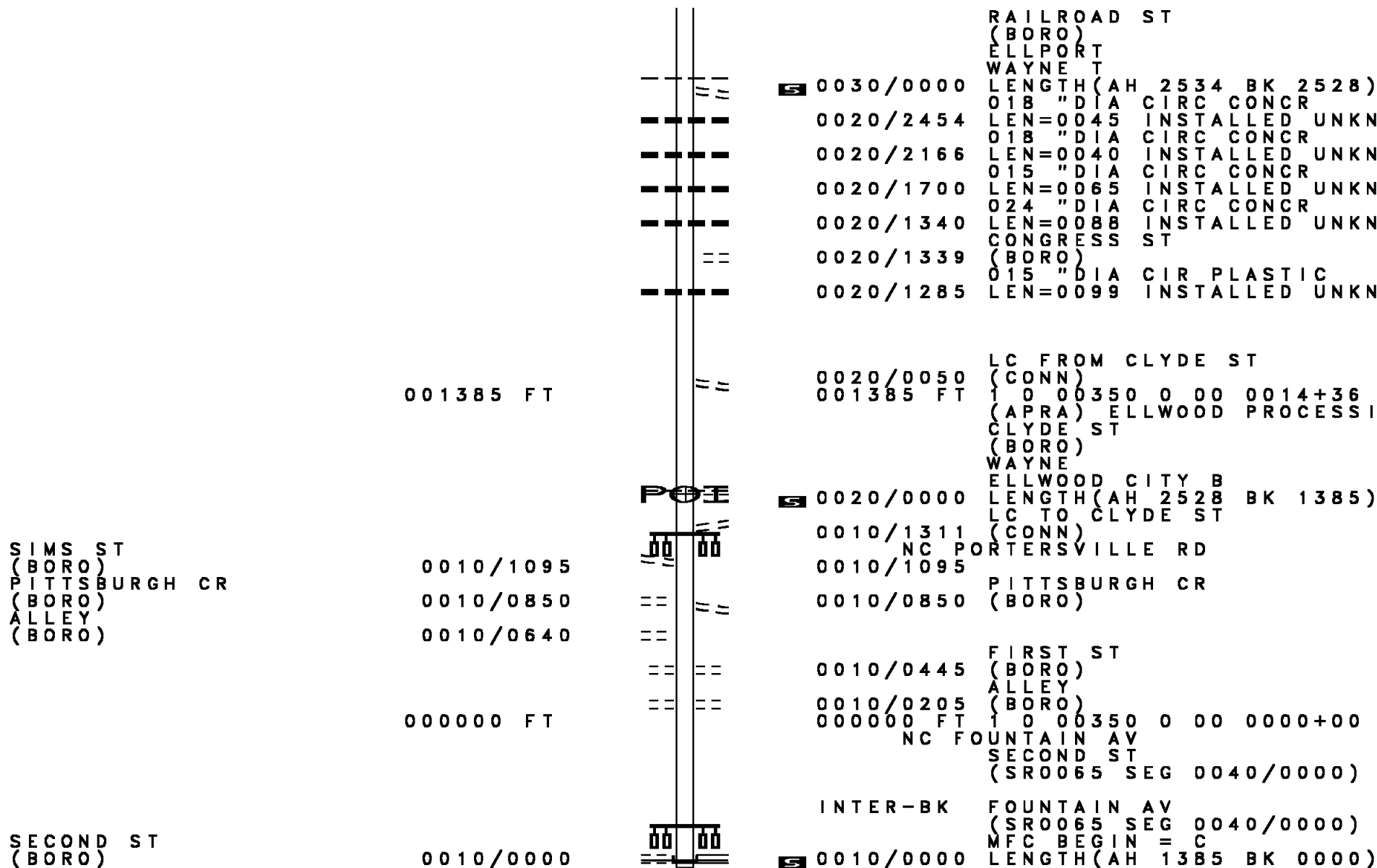
DIR: B TOTAL LEN: 8.705 MI. DIST: 11-4 SR: 488
 LEFT MUN: WAYNE T RIGHT MUN: WAYNE T

Stationing / Description	Stationing	Structure / Notes
(PRDR)	0060/1657	==
	0060/1510	018 " DIA CIRC CONCR LEN=0040 INSTALLED UNKN CREEK LN
	0060/1079	== (PRDR) GRAHAM RUN
	0060/0859	STRUCTURE LENGTH 10 FT BMSID 37/0488/0060/0881
WURTEMBERG RD (SR2003 SEG 0010/0000)	0060/0745	==
	0060/0312	BMSEN 37/0488/0060/0000 WAYNE
	0060/0155	PERRY T
012101 FT	012101 FT	1 0 00350 0 00 0121+14 SLIPPERY ROCK CREEK BMSBG 37/0488/0060/0000
	0060/0000	LENGTH(AH 2447 BK 2582) HICKERNELL RD
	0050/2465	(TWP)
	0050/2382	015 " DIA CIRC CONCR LEN=0040 INSTALLED UNKN
	0050/1998	018 " DIA CIRC CONCR LEN=0038 INSTALLED UNKN KOSHLER RUN
	0050/1401	STRUCTURE LENGTH 12 FT BMSID 37/0488/0050/1401
	0050/1005	012 " DIA CIRC CONCR LEN=0050 INSTALLED UNKN
	0050/0700	015 " DIA CIRC CONCR LEN=0035 INSTALLED UNKN MEADOWLAND AV
	0050/0370	(T501)
LINE ST (T480)	0050/0275	==
	0050/0241	015 " DIA CIRC CONCR LEN=0042 INSTALLED UNKN PALO ALTO DR
	009519 FT	(T503) MERCER RD
1 0 00350 0 00 0095+24 009519 FT	009519 FT	(SR2018 SEG 0010/1114)
ROBIN ST	0050/0000	LENGTH(AH 2582 BK 3072)
(T503)		CUTOFF ST
ALLEY	0040/2700	(TWP)
(TWP)		
WHELDON AV	0040/2545	
(T480)		
FRENCH WY	0040/2395	
(TWP)		
	0040/2198	036 " DIA CIRC CONCR LEN=0040 INSTALLED UNKN LOOKOUT AV

DIR: B TOTAL LEN: 8.705 MI. DIST: 11-4 SR: 488
 LEFT MUN: PERRY T RIGHT MUN: PERRY T

Location	Stationing	Notes
	0040/2175	(T477)
	0040/1550	012 " DIA CIRC CONCR LEN=0036 INSTALLED UNKN
	0040/1320	018 " DIA CIRC CONCR LEN=0038 INSTALLED UNKN
	0040/1175	RIVER RD (TWP)
	0040/1160	018 " DIA CIRC CONCR LEN=0040 INSTALLED UNKN
	0040/0911	BMSSEN 37/0488/0040/0682 PERRY
	0040/0788	ELLPORT B 0 0 00000 0 00 0000+00 CONNOQUENESSING CREEK
JAMISON AV (BORO)	0040/0683	BMSBG 37/0488/0040/0682 CHURCH ST
	0040/0430	(BORO)
	0040/0395	015 " DIA CIR PLASTIC LEN=0060 INSTALLED 2000
	0040/0310	SEABER AV (BORO)
1 0 00350 0 00 0064+61 006447 FT DEEMER AV (BORO)	0040/0000	006447 FT
	0040/0000	LENGTH (AH 3072 BK 2534) DOLTER AV
	0030/2365	(BORO)
	0030/2035	TIZLOU AV (BORO)
GOLF AV (BORO)	0030/1920	(BORO)
	0030/1615	GRIM AV (BORO)
	0030/1208	STATE AV (BORO)
	0030/1137	WURTEM WY (BORO)
	0030/0907	015 " DIA CIRC CONCR LEN=0040 INSTALLED UNKN
	0030/0850	015 " DIA CIRC CONCR LEN=0040 INSTALLED UNKN
	0030/0753	FLORENCE ST (BORO)
	0030/0485	018 " DIA CIRC CONCR LEN=0045 INSTALLED UNKN
	0030/0020	DUNN ST (BORO)
RICHARD ST (BORO)	003913 FT	003913 FT 1 0 00350 0 00 0039+01

DIR: B TOTAL LEN: 8.705 MI. DIST: 11-4 SR: 488
 LEFT MUN: ELLPORT B RIGHT MUN: ELLPORT B



EXTRACT DATE: 12/18/2023 ROADWAY MANAGEMENT SYSTEM PAGE NUMBER: 155
PRINT DATE: 12/21/2023 SLD COUNTY/SR - ANNUAL PRINT COUNTY: LAWRENCE
DIR: B TOTAL LEN: 21.734 MI. DIST: 11-4 SR: 422
LEFT MUN: SLIPPERY ROCK T RIGHT MUN: SLIPPERY ROCK T

AH-BUTLER (10) 114756 FT 113044 FT
BENJAMIN FRANKLIN HW INTER-AHD INTER-AHD BENJAMIN FRANKLIN HW

EXTRACT DATE: 12/18/2023
PRINT DATE: 12/21/2023

ROADWAY MANAGEMENT SYSTEM
SLD COUNTY/SR - ANNUAL PRINT

PAGE NUMBER: 154
COUNTY: LAWRENCE

DIR: B TOTAL LEN: 21.734 MI.
LEFT MUN: SLIPPERY ROCK T

DIST: 11-4 SR: 422
RIGHT MUN: SLIPPERY ROCK T

Segment ID	Material	Length	Notes	Stationing
(SR0422 SEG 0011/0000)				0551/1141
018 "DIA CIRC CONCR				0551/0993
LEN=0057	INSTALLED UNKN			
018 "DIA CIRC CONCR				0551/0442
LEN=0060	INSTALLED UNKN			
018 "DIA CIRC CONCR				0551/0293
LEN=0099	INSTALLED UNKN			
1 0 00079 0 01 0528+15		113615 FT		
LENGTH(AH 1141 BK 2960)				0551/0000
MCCONNELLS MILL RD (T415)				0541/2652
024 "DIA CIRC CONCR				0540/2643
LEN=0100	INSTALLED UNKN			
024 "DIA CIRC CONCR				0540/1874
LEN=0150	INSTALLED UNKN			
018 "DIA CIRC CONCR				0540/1383
LEN=0080	INSTALLED UNKN			
024 "DIA CIRC CONCR				0540/1124
LEN=0100	INSTALLED UNKN			
024 "DIA CIRC CONCR				0541/1111
LEN=0065	INSTALLED UNKN			
024 "DIA CIRC CONCR				0541/0895
LEN=0150	INSTALLED UNKN			
024 "DIA CIRC CONCR				0540/0870
LEN=0075	INSTALLED UNKN			
024 "DIA CIRC CONCR				0540/0632
LEN=0060	INSTALLED UNKN			
018 "DIA CIRC CONCR				0540/0392
LEN=0100	INSTALLED UNKN			
024 "DIA CIRC CONCR				0540/0217
LEN=0040	INSTALLED UNKN			
018 "DIA CIRC CONCR				0540/0170
LEN=0028	INSTALLED UNKN			
OLD 422 RD (T741)				0541/0160
012 "DIA CIR PLASTIC				0541/0140
LEN=0030	INSTALLED UNKN			
1 0 00079 0 01 0500+61		110655 FT		
LENGTH(AH 2960 BK 1140)				0541/0000
016 "DIA CIRC CONCR				0531/1095
LEN=0030	INSTALLED UNKN			
0550/1121				(SR0422 SEG 0010/0000)
0550/0785	RAMP Z RD			(SR8016 SEG 0250/0000)
0550/0779	018 "DIA CIRC CONCR			LEN=0040 INSTALLED UNKN
111923 FT	1 0 00079 0 01 0529+90			
0550/0000	LENGTH(AH 1121 BK 2952)			MCCONNELLS MILL RD (T415)
0540/2675				
0540/2643				
0540/1874				
0540/1383				
0540/1124				
0540/0870				
0540/0632				
0540/0392				
0540/0217				
0540/0170				
108971 FT	1 0 00079 0 01 0500+38			
0540/0000	LENGTH(AH 2952 BK 1117)			018 "DIA CIRC CONCR
0530/1097	LEN=0030			INSTALLED UNKN

EXTRACT DATE: 12/18/2023
PRINT DATE: 12/21/2023

ROADWAY MANAGEMENT SYSTEM
SLD COUNTY/SR - ANNUAL PRINT

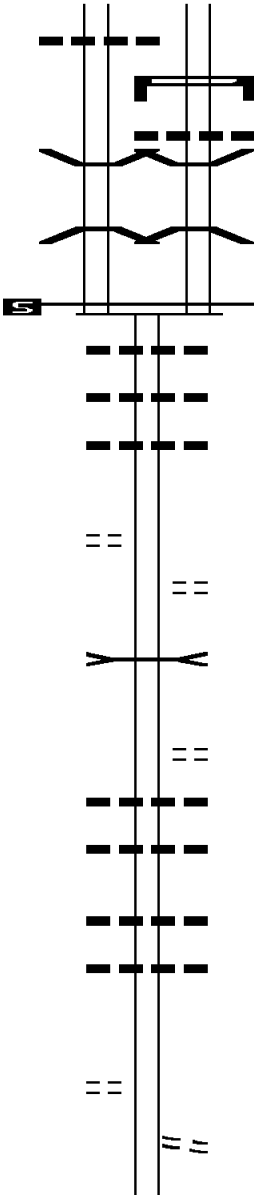
PAGE NUMBER: 153
COUNTY: LAWRENCE

DIR: B TOTAL LEN: 21.734 MI.
LEFT MUN: SLIPPERY ROCK T

DIST: 11-4 SR: 422
RIGHT MUN: SLIPPERY ROCK T

018 "DIA CIRC CONCR
LEN=0040 INSTALLED UNKN 0531/0925

BMS EN 37/0422/0530/0124 0531/0632
1 0 00079 0 01 0490+42
SLIPPERY ROCK CREEK
BMS BG 37/0422/0530/0124 0531/0129
1 0 00079 0 01 0489+21 109515 FT
MFC BEGIN = B
LENGTH(AH 1140 BK 1826) 0531/0000



0530/0890 DMS SIGN STRUCTURE
BMS ID 37/0422/0530/0875
018 "DIA CIRC CONCR
LEN=0028 INSTALLED UNKN
0530/0885
0530/0627 BMS EN 37/0422/0530/0124
1 0 00079 0 01 0490+42
SLIPPERY ROCK CREEK
0530/0124 BMS BG 37/0422/0530/0124
107854 FT 1 0 00079 0 01 0489+21
MFC BEGIN = B
0530/0000 LENGTH(AH 1117 BK 1826)
024 "DIA CIRC CONCR
0520/1675 LEN=0050 INSTALLED UNKN
048 "DIA CIR PLASTIC
0520/1670 LEN=0020 INSTALLED UNKN
024 "DIA CIRC CONCR
0520/1376 LEN=0050 INSTALLED UNKN

OLD 422 RD
(T741)

0520/0430

107689 FT

0520/0190 MT HOPE FURNACE RD
(T514)
FISHERS RUN
STRUCTURE LENGTH 20 FT
0520/0090 BMS ID 37/0422/0520/0090
106028 FT 1 0 00079 0 01 0470+86
OLD 422 RD
(T741)
0520/0000 LENGTH(AH 1826 BK 2326)
0510/1866 018 "DIA CIRC CONCR
LEN=0100 INSTALLED UNKN
0510/1316 018 "DIA CIRC CONCR
LEN=0100 INSTALLED UNKN
0510/0530 036 "DIA CIRC CONCR
LEN=0080 INSTALLED UNKN
0510/0187 018 "DIA CIRC CONCR
LEN=0060 INSTALLED UNKN
103702 FT 1 0 00079 0 01 0448+32
0510/0000 LENGTH(AH 2326 BK 2304)

105363 FT

YOUNG RD
(T512)

0500/1585

0500/1560 YOUNG RD
(T512)

DIR: B TOTAL LEN: 21.734 MI. DIST: 11-4 SR: 422
 LEFT MUN: SLIPPERY ROCK T RIGHT MUN: SLIPPERY ROCK T

Stationing	Distance	Notes	Structure	Material	Length	Remarks
103059 FT	0500/0200		018" DIA CIRC CONCR	LEN=0070	INSTALLED UNKN	
	101398 FT		1 0 00079 0 01 0424+48			
	0500/0000		LENGTH(AH 2304 BK 2743)			
	0490/1760	==	STONER DR			(T515)
	0490/1067	---	024" DIA CIRC CONCR	LEN=0060	INSTALLED UNKN	
	0490/0694	<-->	BR SLIP ROCK	STRUCTURE LENGTH 10 FT		BMSID 37/0422/0490/0694
1 0 00079 0 01 0397+30	100316 FT		098655 FT	FOX RD		(T437)
FOX RD			0490/0000			LENGTH(AH 2743 BK 2161)
(T437)		==				
	0480/1420	---	018" DIA CIRC CONCR	LEN=0099	INSTALLED UNKN	
	0480/1398	---	018" DIA CIRC CONCR	LEN=0060	INSTALLED UNKN	
098155 FT	096494 FT		1 0 00079 0 01 0375+82			
	0480/0000		LENGTH(AH 2161 BK 1721)			
	0470/1058	---	030" DIA CIRC CONCR	LEN=0080	INSTALLED UNKN	
1 0 00079 0 01 0358+46	096434 FT		018" DIA CIRC CONCR	LEN=0075	INSTALLED UNKN	
MT HERMAN CHURCH RD			094773 FT			MILL BRIDGE RD
(SR2013 SEG 0140/0000)	0470/0000	==				(SR2013 SEG 0140/0000)
			0470/0000			LENGTH(AH 1721 BK 2900)
	0460/1960	---	024" DIA CIRC CONCR	LEN=0060	INSTALLED UNKN	
	0460/1894	---	030" DIA CIRC CONCR	LEN=0030	INSTALLED UNKN	
	0460/1668	---	018" DIA CIRC CONCR	LEN=0075	INSTALLED UNKN	
POE	0460/1600	---	(APRA) PRINCETON AC M H			GEORGE ST
			(PRDR)			
			036" DIA CIRC CONCR			

EXTRACT DATE: 12/18/2023
PRINT DATE: 12/21/2023

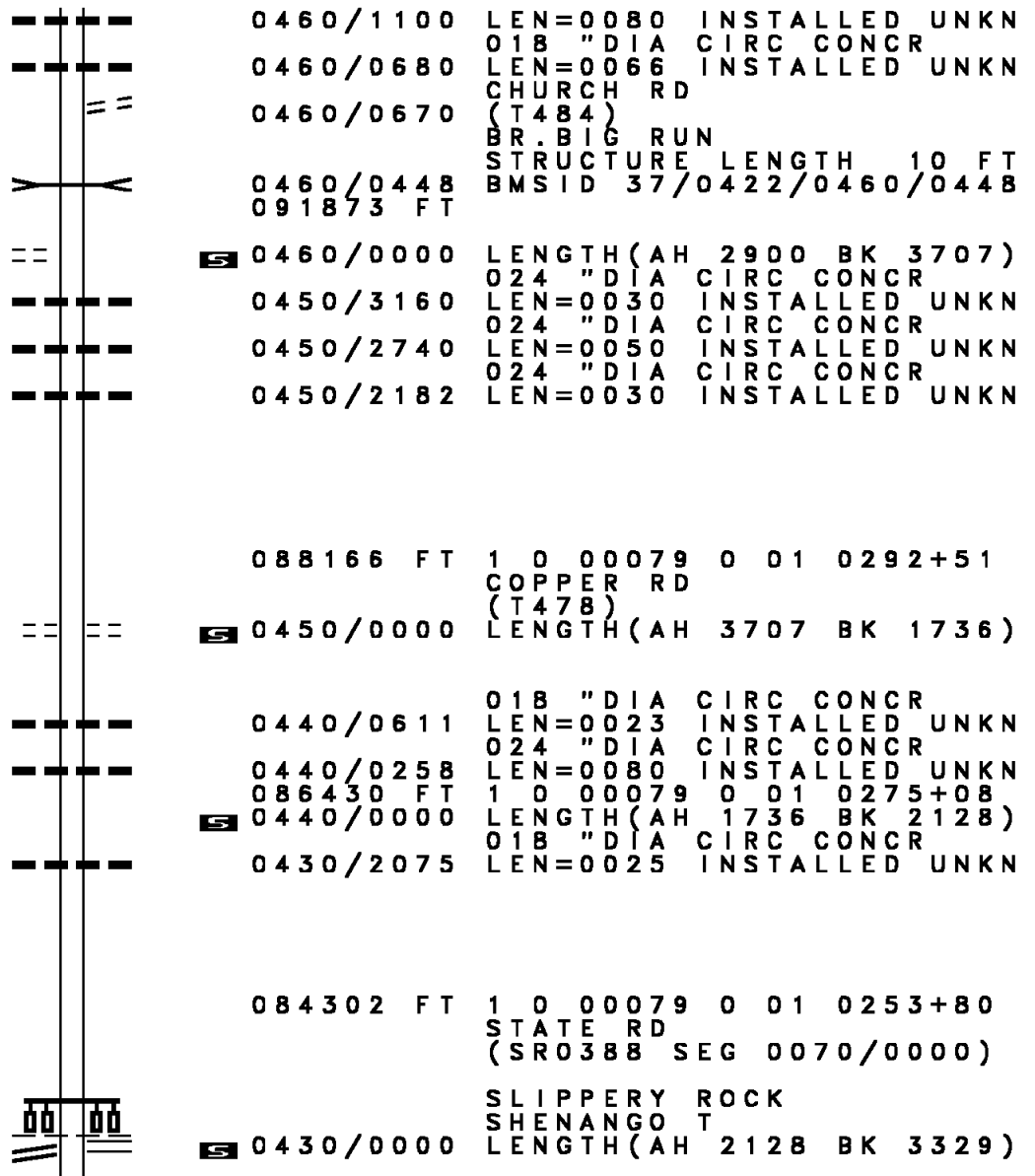
ROADWAY MANAGEMENT SYSTEM
SLD COUNTY/SR - ANNUAL PRINT

PAGE NUMBER: 151
COUNTY: LAWRENCE

DIR: B TOTAL LEN: 21.734 MI.
LEFT MUN: SLIPPERY ROCK T

DIST: 11-4 SR: 422
RIGHT MUN: SLIPPERY ROCK T

1 0 00079 0 01 0329+58 093534 FT
OLD 422 RD
(T741) 0460/0000



0460/1100 LEN=0080 INSTALLED UNKN
018 "DIA CIRC CONCR
0460/0680 LEN=0066 INSTALLED UNKN
CHURCH RD
(T484)
0460/0670 BR. BIG RUN
STRUCTURE LENGTH 10 FT
BMSID 37/0422/0460/0448

5 0460/0000 LENGTH(AH 2900 BK 3707)
024 "DIA CIRC CONCR
0450/3160 LEN=0030 INSTALLED UNKN
024 "DIA CIRC CONCR
0450/2740 LEN=0050 INSTALLED UNKN
024 "DIA CIRC CONCR
0450/2182 LEN=0030 INSTALLED UNKN

089827 FT 088166 FT 1 0 00079 0 01 0292+51
COPPER RD
(T478)
5 0450/0000 LENGTH(AH 3707 BK 1736)

0440/0611 018 "DIA CIRC CONCR
LEN=0023 INSTALLED UNKN
024 "DIA CIRC CONCR
0440/0258 LEN=0080 INSTALLED UNKN
088091 FT 1 0 00079 0 01 0275+08
5 0440/0000 LENGTH(AH 1736 BK 2128)
018 "DIA CIRC CONCR
0430/2075 LEN=0025 INSTALLED UNKN

085963 FT 084302 FT 1 0 00079 0 01 0253+80
STATE RD
(SR0388 SEG 0070/0000)

STATE RD
(SR0388 SEG 0070/0000) 0430/0000

5 0430/0000 SLIPPERY ROCK
SHENANGO T
LENGTH(AH 2128 BK 3329)

BALDWIN RD
(TWP)

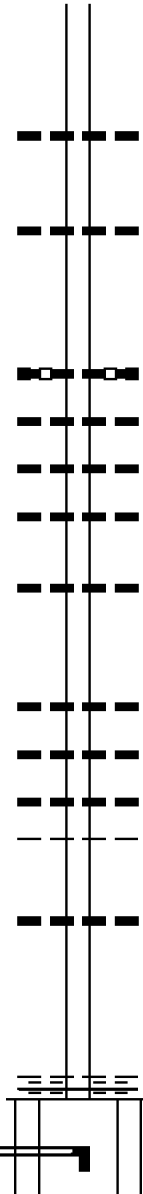
082634 FT

0420/0000

080421 FT

078208 FT

SIGN: SHAPE OR TUBE
 BMSID 37/0422/0400/1369 0401/1317



0420/1454	018 " DIA LEN=0080	CIRC CONCR INSTALLED UNKN
0420/0320 080973 FT	018 " DIA LEN=0123 1 0 00079	CIRC CONCR INSTALLED UNKN 0 01 0220+59
0420/0000	016 " DIA LEN=0200 AIKEN RD (T476)	CIRC CONCR INSTALLED UNKN
0414/2180	018 " DIA LEN=0080	CIRC CONCR INSTALLED UNKN
0414/1763	018 " DIA LEN=0060	CIRC CONCR INSTALLED UNKN
0414/1261	018 " DIA LEN=0089	CIRC CONCR INSTALLED UNKN
0414/0525 078760 FT	018 " DIA LEN=0070 1 0 00079	CIRC CONCR INSTALLED UNKN 0 01 0198+49
0410/1342	018 " DIA LEN=0080	CIRC CONCR INSTALLED UNKN
0410/1028	016 " DIA LEN=0091	CIRC CONCR INSTALLED UNKN
0410/0732	018 " DIA LEN=0080	CIRC CONCR INSTALLED UNKN
0410/0701	SHENANGO UNION T	
0410/0087 076547 FT	036 " DIA LEN=0037 1 0 00079	CIRC CONCR INSTALLED UNKN 0 01 0176+36
0410/0000	HOOVER RD (T470) MFC BEGIN = B UNION SHENANGO T	
0410/0000	LENGTH(AH 2213 BK 1590)	

SIGN: SHAPE OR TUBE

DIR: B TOTAL LEN: 21.734 MI. DIST: 11-4 SR: 422
 LEFT MUN: SHENANGO T RIGHT MUN: SHENANGO T

Segment ID	Segment Description	Start Station	End Station	Length (FT)	Notes
0400/1328	BMSID 37/0422/0400/1369				
(SR8018 SEG 0500/0000)	RAMP K RD	0401/0964			
016 "DIA CIRC CONCR					
LEN=0099	INSTALLED UNKN	0401/0515			
(SR8018 SEG 0510/0912)	RAMP J RD	0401/0480			
0400/0507	018 "DIA CIRC CONCR				
0400/0410	LEN=0060 INSTALLED UNKN				
0400/0368	RAMP M RD				
0400/0204	(SR8018 SEG 0010/0623)				
0400/0072	018 "DIA CIRC CONCR				
074957 FT	LEN=0060 INSTALLED UNKN				
1 0 00079 0 00 0160+64	018 "DIA CIRC CONCR				
076655 FT	LEN=0060 INSTALLED UNKN				
US 0422 EB					
OP ID 37/0422/0390/1130					
NEW BUTLER RD	INTER-BK				
(SR2004 SEG 0081/1418)					
LTH AH 001553 BK 000100	0401/0000				
076655 FT					
RAMP K RD	INTER-AHD				
(SR8018 SEG 0500/1091)					
LTH AH 000100 BK 000956	7393/0000				
074957 FT					
7392/0000					
BMSEN 37/0422/0390/1130	INTER-AHD				
0391/0951					
1 0 01055 0 01 0350+69					
SR 0422 EB UNDER					
BMSBG 37/0422/0390/1130	0391/0746				
018 "DIA CIRC CONCR					
LEN=0015	INSTALLED UNKN	0391/0651			
BR. BIG RUN					
STRUCTURE LENGTH 19 FT					
BMSID 37/0422/0390/0844	0391/0456				
018 "DIA CIRC CONCR					
LEN=0099	INSTALLED UNKN	0391/0450			
0390/0844					
0390/0748	RAMP M RD				
0390/0436	(SR8018 SEG 0010/0000)				
0390/0389	016 "DIA CIRC CONCR				
	LEN=0999 INSTALLED UNKN				
	SIGN: 3 CHORD TRUSS				
1 0 01055 0 01 0341+75					
075699 FT					
SIGN: 3 CHORD TRUSS					

DIR: B TOTAL LEN: 21.734 MI. DIST: 11-4 SR: 422
LEFT MUN: SHENANGO T RIGHT MUN: SHENANGO T

Item ID	Description	Length	Material	Status	Notes	Item ID	Description	Length	Material	Status	Notes
012	"DIA CIRC CONCR	LEN=0200	INSTALLED	UNKN	0361/0305	0360/1379	BMSID	37/0422/0360/1332			
	BR. BIG RUN	STRUCTURE LENGTH 11 FT					BR. BIG RUN	STRUCTURE LENGTH 11 FT			
	BMSID 37/0422/0360/0321				0361/0177	0360/0413	BMSID 37/0422/0360/0321				
							CROSSOVER RD				
1 0 01055	0 00 0275+10	069151 FT				0360/0048	(CONN)				
LENGTH(AH 2390 BK 2088)		0361/0000				067145 FT	1 0 01055 0 00 0275+41				
CROSSOVER RD						0360/0000	LENGTH(AH 2642 BK 2042)				
(CONN)					0351/1823						
012	"DIA CIRC CONCR	LEN=0060	INSTALLED	UNKN	0351/0726						
018	"DIA CIRC CONCR	LEN=0060	INSTALLED	UNKN	0351/0130	0350/0352	016 "DIA CIRC CONCR	LEN=0099	INSTALLED	UNKN	
1 0 01055	0 00 0255+06	067063 FT									
LENGTH(AH 2088 BK 2695)		0351/0000				065103 FT	1 0 01055 0 00 0254+99				
018	"DIA CIRC CONCR	LEN=0075	INSTALLED	UNKN	0341/2421	0350/0000	LENGTH(AH 2042 BK 2501)				
012	"DIA CIRC CONCR	LEN=0050	INSTALLED	UNKN	0341/1968						
012	"DIA CIRC CONCR	LEN=0050	INSTALLED	UNKN	0341/1540						
012	"DIA CIRC CONCR	LEN=0065	INSTALLED	UNKN	0341/1139						
018	"DIA CIRC CONCR	LEN=0060	INSTALLED	UNKN	0341/0712						
BMSEN 37/0422/0341/0000		0341/0404				0340/0404	BMSEN 37/0422/0340/0000				
012	"DIA CIRC ALUMIN	LEN=0099	INSTALLED	UNKN	0341/0015						
1 0 01055	0 00 0228+11	064368 FT				062602 FT	1 0 01055 0 00 0229+98				
PENNSYLVANIA AVE						37013,252+22	BMSBG 37/0422/0340/0000				
BMSBG 37/0422/0341/0000		0341/0000				0340/0000	LENGTH(AH 2501 BK 1938)				
LENGTH(AH 2695 BK 1749)											
012	"DIA CIRC CONCR	LEN=0100	INSTALLED	UNKN	0331/1469						
012	"DIA CIRC CONCR	LEN=0070	INSTALLED	UNKN	0331/1210						
018	"DIA CIRC CONCR	LEN=0099	INSTALLED	UNKN	0331/0840						
018	"DIA CIRC CONCR	LEN=0070	INSTALLED	UNKN	0331/0473						

DIR: B TOTAL LEN: 21.734 MI. DIST: 11-4 SR: 422
LEFT MUN: SHENANGO T RIGHT MUN: SHENANGO T

LEN=0100 INSTALLED UNKN 0331/0200	0330/0030	060 "DIA CIRC CONCR
1 0 01055 0 00 0210+33 062619 FT	060664 FT	LEN=0100 INSTALLED UNKN
LENGTH(AH 1749 BK 2190) 0331/0000	0330/0000	1 0 01055 0 00 0210+18
016 "DIA CIRC CONCR		LENGTH(AH 1938 BK 2031)
LEN=0100 INSTALLED UNKN 0321/2026		
CROSSOVER RD (CONN)	0320/1719	CROSSOVER RD (CONN)
0321/1695		
018 "DIA CIRC CONCR	0320/1368	036 "DIA CIRC CONCR
LEN=0100 INSTALLED UNKN 0321/1308		LEN=0034 INSTALLED UNKN
DMS SIGN STRUCTURE	0320/0091	018 "DIA CIRC CONCR
BMSID 37/0422/0321/0050 0321/0050		LEN=0060 INSTALLED UNKN
1 0 01055 0 00 0188+43 060429 FT	058633 FT	1 0 01055 0 00 0189+87
T-434		T-434
OP ID 37/2021/0010/0000		OP ID 37/2021/0010/0000
SHENANGO		SHENANGO
TAYLOR T		TAYLOR T
LENGTH(AH 2190 BK 2502) 0321/0000	0320/0000	LENGTH(AH 2031 BK 2454)
	0310/1980	024"H 00"W 0 PIPE DESC
018 "DIA CIRC CONCR		LEN=0082 INSTALLED UNKN
LEN=0064 INSTALLED UNKN 0311/1409		
018 "DIA CIRC CONCR		
LEN=0064 INSTALLED UNKN 0311/1389		
	0310/1375	016 "DIA CIRC CONCR
		LEN=0099 INSTALLED UNKN
018 "DIA CIRC CONCR		
LEN=0064 INSTALLED UNKN 0311/0465		
	0310/0436	016 "DIA CIRC CONCR
	056179 FT	LEN=0099 INSTALLED UNKN
1 0 01055 0 00 0163+26 057927 FT		1 0 01055 0 00 0165+65
LENGTH(AH 2502 BK 1740) 0311/0000	0310/0000	018 "DIA CIRC CONCR
RAMP D RD		LEN=0125 INSTALLED UNKN
(SR8014 SEG 0500/0000) 0301/1370		LENGTH(AH 2454 BK 1751)
		024 "DIA CIRC CONCR

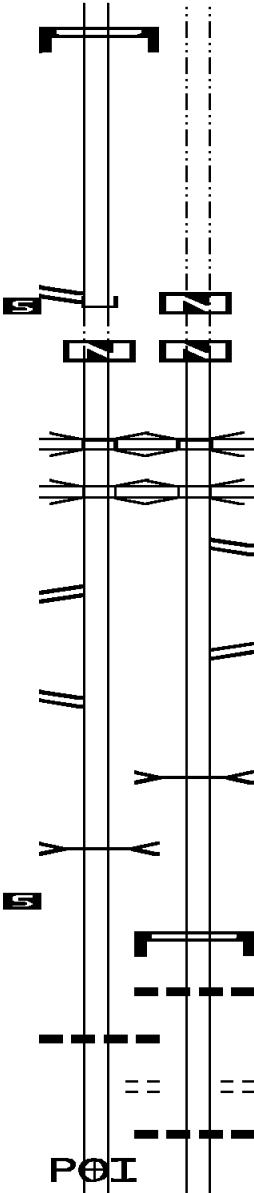
DIR: B TOTAL LEN: 21.734 MI. DIST: 11-4 SR: 422
 LEFT MUN: TAYLOR T RIGHT MUN: TAYLOR T

Station	Description	Station	Description
0300/1345	LEN=0100 INSTALLED UNKN	0300/1345	LEN=0100 INSTALLED UNKN
0300/1194	RAMP B RD (SR8014 SEG 0750/0872)	0300/1194	RAMP B RD (SR8014 SEG 0750/0872)
0300/0865	016 "DIA CIRC CONCR LEN=0099 INSTALLED UNKN	0300/0865	016 "DIA CIRC CONCR LEN=0099 INSTALLED UNKN
0301/0515	RAMP C RD (SR8014 SEG 0510/0987)	0300/0479	RAMP A RD (SR8014 SEG 0010/0000)
0301/0357	SR 168 NB OP ID 37/0168/0200/1337	0301/0357	SR 168 NB OP ID 37/0168/0200/1337
0301/0000	1 0 01055 0 00 0145+93 056187 FT 095 "DIA CIRC CONCR LEN=0099 INSTALLED UNKN LENGTH(AH 1740 BK 1804) BMSSEN 37/0422/0291/0000	0300/0245	SR 168 NB OP ID 37/0168/0200/1337 1 0 01055 0 00 0147+82 054428 FT 016 "H 00" W 0 PIPE DESC LEN=0126 INSTALLED UNKN LENGTH(AH 1751 BK 1951) BMSSEN 37/0422/0290/0000
0291/1216	TAYLOR NEW CASTLE C	0291/1734	TAYLOR NEW CASTLE C
0291/1734	TAYLOR NEW CASTLE C	0290/1765	TAYLOR NEW CASTLE C
0281/2023	1 0 01055 0 00 0127+89 054383 FT INDUSTRIAL ST BMSBG 37/0422/0291/0000 LENGTH(AH 1804 BK 2348) BMSSEN 37/0422/0281/1516	0290/1115	1 0 01055 0 00 0128+66 052477 FT INDUSTRIAL ST BMSBG 37/0422/0290/0000 LENGTH(AH 1951 BK 2384) BMSSEN 37/0422/0280/1610
0281/1597	SR 0018 NB SB BMSBG 37/0422/0281/1516 018 "DIA CIRC CONCR LEN=0085 INSTALLED UNKN	0280/2034	1 0 01055 0 00 0120+38 SR 0018 NB SB BMSBG 37/0422/0280/1610 SR 0018 NB SB BMSBG 37/0422/0280/1610
0281/0805	012 "DIA CIRC CONCR LEN=0099 INSTALLED UNKN	0280/1610	016 "DIA CIRC CONCR LEN=0099 INSTALLED 2014
0281/0578	012 "DIA CIRC CONCR LEN=0100 INSTALLED UNKN	0280/1500	016 "DIA CIRC CONCR LEN=0099 INSTALLED UNKN
0281/0255	024 "DIA CIRC CONCR LEN=0090 INSTALLED UNKN	0280/0595	016 "DIA CIRC CONCR LEN=0099 INSTALLED UNKN
0281/0000	1 0 01055 0 00 0104+89 052035 FT LENGTH(AH 2348 BK 2820)	050093 FT	1 0 01055 0 00 0104+74 052035 FT LENGTH(AH 2384 BK 2804)
0271/2204	EMERGENCY CROSSOVER (CONN)	0280/0000	EMERGENCY CROSSOVER (CONN)
		0270/2195	EMERGENCY CROSSOVER (CONN)

DIR: B TOTAL LEN: 21.734 MI. DIST: 11-4 SR: 422
 LEFT MUN: UNION T RIGHT MUN: UNION T

SIGN: 4 CHORD TRUSS
 BMSID 37/0376/0144/0010 0253/1382

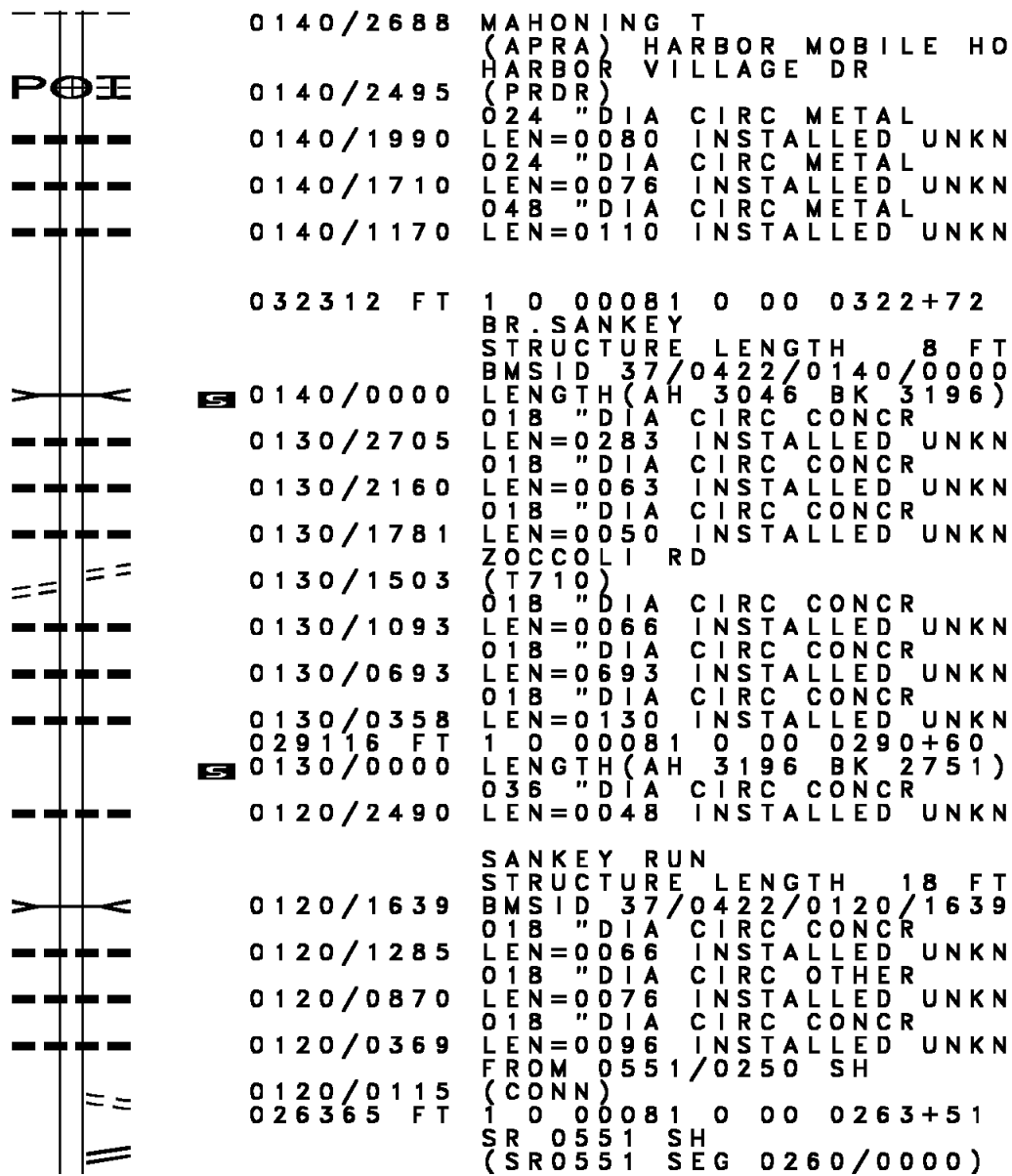
0 0 00000 0 00 0000+00 042571 FT
 BENJAMIN FRANKLIN HW
 (SR0376 SEG 0141/1059)
 BENJAMIN FRANKLIN HW INTER-BK
 (SR0376 SEG 0141/1059)
 LTH AH 002377 BK 000100 0253/0000
 042571 FT
 LTH AH 000100 BK 002079 7195/0000
 SAMPSON ST INTER-AHD
 (SR4002 SEG 0011/0000)
 SR 0376 WB
 OP ID 37/0376/0121/0869 0193/2079
 SR 0376 EB
 OP ID 37/0376/0120/0576 0193/1951
 RAMP C RD
 (SR8008 SEG 0010/0000) 0193/1510
 RAMP E RD
 (SR8008 SEG 0500/4774) 0193/0335
 SHEN. R. TR.
 STRUCTURE LENGTH 10 FT
 BMSID 37/0422/0192/1903 0193/0120
 0 0 00000 0 00 0000+00 040492 FT
 LENGTH(AH 2079 BK 1539) 0193/0000
 018 "DIA CIRC CONCR
 LEN=0145 INSTALLED UNKN 0181/0882
 HARBOR RD
 (T719) 0181/0785
 (APRA) HARBOR STEEL CO
 HARBOR STEEL CO RD



042570 FT
 7252/0000 LTH AH 000100 BK 000100
 042570 FT
 7196/0000 LTH AH 000100 BK 002287
 INTER-AHD SAMPSON ST TO SR 422 E
 (SR4002 SEG 0010/0000)
 SR 0376 WB
 0192/2287 OP ID 37/0376/0121/0869
 SR 0376 EB
 0192/2162 OP ID 37/0376/0120/0576
 RAMP B RD
 0192/1714 (SR8008 SEG 0760/1714)
 RAMP A RD
 0192/0773 (SR8008 SEG 0750/0000)
 SHEN. R. TR.
 STRUCTURE LENGTH 10 FT
 BMSID 37/0422/0192/1903
 0 0 00000 0 00 0000+00
 LENGTH(AH 2287 BK 1381)
 SIGN: 2 CHORD TRUSS
 BMSID 37/0422/0192/1623
 018 "DIA CIRC PLASTIC
 LEN=0030 INSTALLED UNKN
 HARBOR RD
 (T719)
 036 "DIA CIRC METAL
 LEN=0353 INSTALLED UNKN

POI

DIR: B TOTAL LEN: 21.734 MI. DIST: 11-4 SR: 422
 LEFT MUN: UNION T RIGHT MUN: UNION T



0140/2688 MAHONING T
 (APRA) HARBOR MOBILE HO
 HARBOR VILLAGE DR
 (PRDR)
 0140/2495 024 " DIA CIRC METAL
 LEN=0080 INSTALLED UNKN
 0140/1990 024 " DIA CIRC METAL
 LEN=0076 INSTALLED UNKN
 0140/1710 048 " DIA CIRC METAL
 LEN=0110 INSTALLED UNKN
 032312 FT 032312 FT 1 0 00081 0 00 0322+72
 BR. SANKEY
 STRUCTURE LENGTH 8 FT
 BMSID 37/0422/0140/0000
 S 0140/0000 LENGTH(AH 3046 BK 3196)
 018 " DIA CIRC CONCR
 0130/2705 LEN=0283 INSTALLED UNKN
 018 " DIA CIRC CONCR
 0130/2160 LEN=0063 INSTALLED UNKN
 018 " DIA CIRC CONCR
 0130/1781 LEN=0050 INSTALLED UNKN
 ZOCCOLI RD
 0130/1503 (T710)
 018 " DIA CIRC CONCR
 0130/1093 LEN=0066 INSTALLED UNKN
 018 " DIA CIRC CONCR
 0130/0693 LEN=0693 INSTALLED UNKN
 018 " DIA CIRC CONCR
 0130/0358 LEN=0130 INSTALLED UNKN
 029116 FT 1 0 00081 0 00 0290+60
 S 0130/0000 LENGTH(AH 3196 BK 2751)
 036 " DIA CIRC CONCR
 0120/2490 LEN=0048 INSTALLED UNKN
 SANKEY RUN
 STRUCTURE LENGTH 18 FT
 BMSID 37/0422/0120/1639
 0120/1639 018 " DIA CIRC CONCR
 0120/1285 LEN=0066 INSTALLED UNKN
 018 " DIA CIRC OTHER
 0120/0870 LEN=0076 INSTALLED UNKN
 018 " DIA CIRC CONCR
 0120/0369 LEN=0096 INSTALLED UNKN
 FROM 0551/0250 SH
 (CONN)
 0120/0115 1 0 00081 0 00 0263+51
 026365 FT SR 0551 SH
 (SR0551 SEG 0260/0000)

PALMER RD
 (TWP)

DIR: B TOTAL LEN: 21.734 MI. DIST: 11-4 SR: 422
 LEFT MUN: MAHONING T RIGHT MUN: MAHONING T

SR 0551 SH
 (SR0551 SEG 0260/0000) 0120/0000

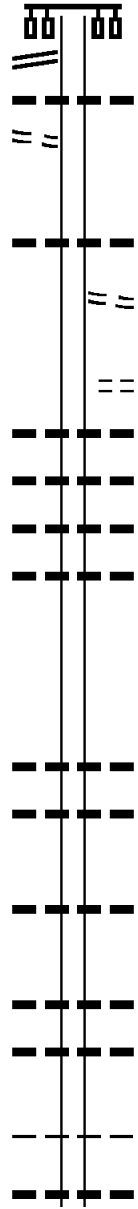
FROM 0551/0260 SH
 (CONN) 0110/1475

024780 FT

022864 FT

020658 FT

018621 FT



0120/0000 LENGTH(AH 2751 BK 1585)
 024 " DIA CIRC CONCR
 0110/1506 LEN=0120 INSTALLED UNKN

0110/0436 024"H 00"W MULT CONCR
 LEN=0001 INSTALLED UNKN
 BAIRD RD
 (T505)
 0110/0125 1 0 00081 0 00 0249+12
 024780 FT LC FOR BAIRD RD
 (CONN)

0110/0000 LENGTH(AH 1585 BK 1916)
 036 " DIA CIRC CONCR
 0100/1645 LEN=0076 INSTALLED UNKN
 018 " DIA CIRC CONCR
 0100/1120 LEN=0001 INSTALLED UNKN
 030 " DIA CIRC CONCR
 0100/0785 LEN=0130 INSTALLED UNKN
 018 " DIA CIRC CONCR
 0100/0544 LEN=0066 INSTALLED UNKN
 022864 FT 1 0 00081 0 00 0229+96
 0100/0000 LENGTH(AH 1916 BK 2206)

0090/0561 018 " DIA CIRC CONCR
 LEN=0070 INSTALLED UNKN
 018 " DIA CIRC CONCR
 0090/0171 LEN=0001 INSTALLED UNKN
 020658 FT 1 0 00081 0 00 0207+90
 0090/0000 LENGTH(AH 2206 BK 2037)
 018 " DIA CIRC CONCR
 0080/1845 LEN=0060 INSTALLED UNKN

0080/0892 018 " DIA CIRC CONCR
 LEN=0060 INSTALLED UNKN
 018 " DIA CIRC CONCR
 0080/0400 LEN=0092 INSTALLED UNKN
 018621 FT 1 0 00081 0 00 0187+53
 MAHONING
 PULASKI T

0080/0000 LENGTH(AH 2037 BK 1879)
 048 " DIA CIRC CONCR
 0070/1508 LEN=0096 INSTALLED UNKN

DIR: B TOTAL LEN: 21.734 MI. DIST: 11-4 SR: 422
 LEFT MUN: PULASKI T RIGHT MUN: PULASKI T

Segment Description	Stationing	Length	Notes
	0070/1325		LC FOR AMBROSIA RD (CONN)
	0070/1155		AMBROSIA RD (T352)
016742 FT	0070/0375	016742 FT	036 " DIA CIRC CONCR LEN=0076 INSTALLED UNKN 1 0 00081 0 00 0167+30 HILLSVILLE RD (T595)
	0070/0000		LENGTH(AH 1879 BK 3554)
	0060/1809		018 " DIA CIRC CONCR LEN=0100 INSTALLED UNKN
PINE GLEN RD (T336) LC FROM PINE GLENN RD (CONN)	0060/0679		MEADOW MIST RD (T662) PINE GLEN RD (T336)
	0060/0562	013188 FT	
LAPIN LN (T568)	0050/2882		013188 FT 1 0 00081 0 00 0119+00 LENGTH(AH 3554 BK 2925)
	0050/1470		030 " DIA CIRC CONCR LEN=0096 INSTALLED UNKN
	0050/0815		054 " DIA CIRC CONCR LEN=0096 INSTALLED UNKN
010263 FT	0050/0040	010263 FT	018 " DIA CIRC CONCR LEN=0076 INSTALLED UNKN 1 0 00081 0 00 0102+55 CHERRIWOOD RD (T324)
CHERRIWOOD RD (T324)	0050/0000		LENGTH(AH 2925 BK 2799)

DIR: B TOTAL LEN: 21.734 MI. DIST: 11-4 SR: 422
 LEFT MUN: PULASKI T RIGHT MUN: PULASKI T

Segment ID	Length (FT)	Start Station	End Station	Material	Notes
007464	FT	0040/0560	0040/0245	018" DIA CIRC CONCR	INSTALLED UNKN
007464	FT	007464	0040/0000	018" DIA CIRC CONCR	INSTALLED UNKN
0030	FT	0030/2340	0030/1606	018" DIA CIRC CONCR	INSTALLED UNKN
0030	FT	0030/1606	0030/1090	024" DIA CIRC CONCR	INSTALLED UNKN
004663	FT	004663	004663	1 0 00081 0 00 0046+47	EVERGREEN RD (TBK)
0030	FT	0030/0000	0020/2072	018" DIA CIRC CONCR	INSTALLED UNKN
0020	FT	0020/2072	0020/2011	095" DIA CIRC CONCR	INSTALLED UNKN
002591	FT	002591	0020/0000	024" DIA CIRC CONCR	INSTALLED UNKN
0010	FT	0010/2507	0010/1460	018" DIA CIRC CONCR	INSTALLED UNKN
0010	FT	0010/1460	0010/0950	036" DIA CIRC CONCR	INSTALLED UNKN
0010	FT	0010/0950	0010/0430	SIGN: 3 CHORD TRUSS	BMSID 37/0422/0010/0430
000000	FT	000000	000000	1 0 00081 0 00 0000+00	NC BENJAMIN FRANKLIN HW
0010	FT	0010/0000	0010/0110	000000 FT	STATELINE RD (T536)
0010	FT	0010/0000	0010/0000	INTER-BK	OHIO STATE LINE (STBD)
0010	FT	0010/0000	0010/0000	MFC BEGIN = B	LENGTH(AH 2591 BK 0000)

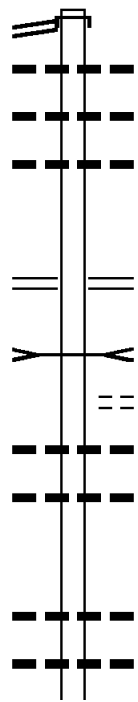
PULASKI RD
 (SR0208 SEG 0010/0000) 0010/0110
 000000 FT

EASATBROOK RD
 (SR0168 SEG 0300/1541) 044195 FT
 0170/1808

044195 FT
 0170/1808

042387 FT

040423 FT



044195 FT
 INTER-AHD EASTBROOK RD
 0170/1808 (SR0168 SEG 0300/1541)
 0170/1446 012 " DIA CIRC METAL
 0170/1118 LEN=0099 INSTALLED UNKN
 0170/0837 018 " DIA CIR PLASTIC
 LEN=0040 INSTALLED UNKN
 018 " DIA CIR PLASTIC
 LEN=0080 INSTALLED UNKN
 042387 FT 2 0 37023 1 00 0000+00
 HARLANSBURG RD
 (SR1010 SEG 0010/1530)
 0170/0000 LENGTH(AH 1808 BK 1964)
 HOTTENBAUGH
 STRUCTURE LENGTH 40 FT
 0160/1680 BMSID 37/0388/0160/1680
 AUCTION LN
 0160/1604 (PRDR)
 018 " DIA CIR PLASTIC
 0160/1133 LEN=0060 INSTALLED UNKN
 015 " DIA CIRC METAL
 0160/0730 LEN=0050 INSTALLED UNKN
 040423 FT 2 0 37023 0 00 0405+49
 0160/0000 LENGTH(AH 1964 BK 3524)
 015 " DIA CIRC CONCR
 0150/3180 LEN=0035 INSTALLED UNKN
 015 " DIA CIRC METAL
 0150/2650 LEN=0042 INSTALLED UNKN
 024 " DIA CIR PLASTIC

DIR: B TOTAL LEN: 8.370 MI. DIST: 11-4 SR: 388
 LEFT MUN: HICKORY T RIGHT MUN: HICKORY T

ROGERS RD
(T533)

0150/0800

036899 FT

PATTON RD
(T529)

0140/2280

033361 FT

030606 FT

---	0150/2225	LEN=0040	INSTALLED	UNKN
---	0150/1654	LEN=0040	INSTALLED	UNKN
---	0150/1416	LEN=0040	INSTALLED	UNKN
---	0150/0957	LEN=0040	INSTALLED	UNKN
==	0150/0930	PATTERSON RD (T533)		
---	0150/0928	LEN=0010	INSTALLED	201B
---	0150/0889	LEN=0040	INSTALLED	UNKN
==	0150/0800			
---	0150/0520	LEN=0035	INSTALLED	UNKN
---	0150/0000	LENGTH(AH 3524 BK 3538)		
---	0140/3296	LEN=0032	INSTALLED	UNKN
---	0140/2626	LEN=0040	INSTALLED	UNKN
==	0140/2280			
---	0140/1893	LEN=0040	INSTALLED	UNKN
---	0140/1242	LEN=0040	INSTALLED	UNKN
---	0140/0894	LEN=0040	INSTALLED	UNKN
---	0140/0515	LEN=0040	INSTALLED	UNKN
---	0140/0000	LENGTH(AH 3538 BK 2755)		
---	0130/1960	LEN=0040	INSTALLED	UNKN
---	0130/1378	LEN=0032	INSTALLED	UNKN
---	0130/1045	LEN=0040	INSTALLED	UNKN
---	0130/0584	LEN=0040	INSTALLED	UNKN
---	0130/0000	LENGTH(AH 2755 BK 2527)		

DIR: B TOTAL LEN: 8.370 MI. DIST: 11-4 SR: 388
 LEFT MUN: HICKORY T RIGHT MUN: HICKORY T

Station	Length	Material	Notes
0120/1526	015 " DIA	CIRC CONCR	LEN=0032 INSTALLED UNKN
0120/1077	024 " DIA	CIR PLASTIC	LEN=0070 INSTALLED UNKN
0120/0582	015 " DIA	CIRC CONCR	LEN=0042 INSTALLED UNKN
0120/0292	015 " DIA	CIRC CONCR	LEN=0042 INSTALLED UNKN
0120/0020	015 " DIA	CIRC CONCR	LEN=0030 INSTALLED UNKN
028079 FT	2 0 37023	0 00 0282+12	NEWMAN RD (T474)
0120/0000	LENGTH(AH	2527 BK 2604)	015 " DIA CIRC CONCR
0110/2251	015 " DIA	CIRC CONCR	LEN=0030 INSTALLED UNKN
0110/1917	015 " DIA	CIRC CONCR	LEN=0035 INSTALLED UNKN
0110/1614	015 " DIA	CIRC CONCR	LEN=0040 INSTALLED UNKN
SERVEDIO DR (PRDR) 0110/1504	015 " DIA	CIRC CONCR	LEN=0032 INSTALLED UNKN
0110/1304	015 " DIA	CIRC CONCR	LEN=0030 INSTALLED UNKN
0110/0770	NEWMAN RD (T474)		
0110/0710	018 " DIA	CIRC CONCR	LEN=0032 INSTALLED UNKN
UNKNOWN RD (PRDR) 0110/0597	018 " DIA	CIRC CONCR	LEN=0032 INSTALLED UNKN
0110/0468	018 " DIA	CIRC CONCR	LEN=0032 INSTALLED UNKN
025475 FT	2 0 37023	0 00 0256+02	COUNTY LINE RD (T483) HICKORY SHENANGO T
0110/0055	LENGTH(AH	2604 BK 2871)	
0100/2805	030 " DIA	CIRC CONCR	LEN=0038 INSTALLED UNKN
LC FOR OLD STATE RD (CONN) 0100/2294	018 " DIA	CIRC CONCR	
0100/1612	030 " DIA	CIRC CONCR	LEN=0038 INSTALLED UNKN

Stationing	Description	Material	Status
0100/1167	LEN=0032	INSTALLED	UNKN
022604 FT	2 0 37023 0 00 0227+37	FREW MILL RD	
0100/0000	(SR1012 SEG 0060/1195)	LENGTH(AH 2871 BK 1721)	
0090/1502	BMSSEN 37/0388/0090/1452	2 0 37023 0 00 0210+05	
0090/1422	BMSBG 37/0388/0090/1452	BIG RUN	
0090/1147	018 "DIA CIRC CONCR	LEN=0035	INSTALLED UNKN
0090/1011	SHENANGO SLIPPERY ROCK T	036 "DIA CIRC CONCR	
0090/0561	LEN=0042	INSTALLED UNKN	
020883 FT	2 0 37023 0 00 0210+05	0090/0000	LENGTH(AH 1721 BK 2862)
0080/2108	015 "DIA CIRC CONCR	LEN=0030	INSTALLED UNKN
0080/1928	SHENANGO T	SLIPPERY ROCK	
0080/1740	015 "DIA CIRC CONCR	LEN=0080	INSTALLED UNKN
0080/1452	015 "DIA CIRC CONCR	LEN=0032	INSTALLED UNKN
0080/1286	018 "DIA CIRC CONCR	LEN=0040	INSTALLED UNKN
0080/1277	018 "DIA CIRC CONCR	LEN=0032	INSTALLED UNKN
0080/1046	018 "DIA CIRC CONCR	LEN=0040	INSTALLED UNKN
0080/1033	018 "DIA CIRC CONCR	LEN=0035	INSTALLED UNKN
0080/0764	018 "DIA CIRC CONCR	LEN=0032	INSTALLED UNKN
0080/0420	021 "DIA CIRC CONCR	LEN=0040	INSTALLED UNKN
018021 FT	OLD 422 RD	(T741)	
0080/0000	5 0080/0000	LENGTH(AH 2862 BK 1575)	
0070/0665	015"H 05"W **UNKNOWN**	LEN=0032	INSTALLED UNKN
0070/0417	018 "DIA CIRC CONCR	LEN=0030	INSTALLED UNKN
016446 FT	2 0 37023 0 00 0165+85	016446 FT	

2 0 37023 0 00 0181+43 018021 FT
 OLD BUTLER RD
 (T741) 0080/0000

Location / Stationing	Segment ID	Material / Description	Length (FT)
BEN FRANKLIN HW (SR0422 SEG 0430/0000)	0070/0000	LENGTH(AH 1575 BK 1801) SHENANGO	
	0060/1555	SLIPPERY ROCK T 024"H 36"W ELLIP METAL	
ACORN DR (T405)	0060/1436	LEN=0050 INSTALLED UNKN	
	0060/1250		
	0060/1086	018 " DIA CIRC CONCR LEN=0042 INSTALLED UNKN	
	0060/0217	015 " DIA CIRC CONCR LEN=0042 INSTALLED UNKN	
014645 FT	014645 FT	2 0 37023 0 00 0147+92	
	0060/0000	LENGTH(AH 1801 BK 2904) 018 " DIA CIRC CONCR	
	0050/2875	LEN=0040 INSTALLED UNKN	
CURRIE LN (PRDR)	0050/2102	SHEFFLER'S WY (PRDR)	
	0050/2102		
	011741 FT	PRINCETON RD (T437)	
2 0 37023 0 00 0118+88 OLD PRINCETON RD (T437)	011741 FT	SLIPPERY ROCK SHENANGO T	
	0050/0000	LENGTH(AH 2904 BK 2783)	
	0040/1688	018 " DIA CIRC METAL LEN=0030 INSTALLED UNKN	
	0040/1180	018 " DIA CIRC CONCR LEN=0030 INSTALLED UNKN	
	0040/1016	015 " DIA CIRC CONCR LEN=0028 INSTALLED UNKN	
	0040/0014	BMS EN 37/0388/0040/0000 2 0 37023 0 00 0090+99	
008958 FT	008958 FT	BR. BIG RUN BMSBG 37/0388/0040/0000 SHENANGO	
	0040/0000	SLIPPERY ROCK T LENGTH(AH 2783 BK 3536)	

EXTRACT DATE: 12/18/2023
PRINT DATE: 12/21/2023

ROADWAY MANAGEMENT SYSTEM
SLD COUNTY/SR - ANNUAL PRINT

PAGE NUMBER: 132
COUNTY: LAWRENCE

DIR: B TOTAL LEN: 8.370 MI.
LEFT MUN: SLIPPERY ROCK T

DIST: 11-4 SR: 388
RIGHT MUN: SLIPPERY ROCK T

2 0 37023 0 00 0055+81 005422 FT
CENTER CHURCH RD
(SR2022 SEG 0030/0000) 0030/0000

001934 FT

000000 FT

0030/2467	015 "DIA CIRC METAL LEN=0040 INSTALLED UNKN
0030/0635	018 "DIA CIRC METAL LEN=0040 INSTALLED UNKN
0030/0278	024 "DIA CIRC CONCR LEN=0040 INSTALLED UNKN
005422 FT	CENTER CHURCH RD (SR2022 SEG 0030/0000)
0030/0000	LENGTH(AH 3536 BK 3488) 024 "DIA CIRC CONCR
0020/2979	LEN=0032 INSTALLED UNKN
0020/2559	018 "DIA CIRC CONCR LEN=0032 INSTALLED UNKN
0020/2280	018 "DIA CIRC CONCR LEN=0032 INSTALLED UNKN
0020/1888	018 "DIA CIRC CONCR LEN=0032 INSTALLED UNKN
0020/1181	018 "DIA CIRC METAL LEN=0012 INSTALLED UNKN
0020/0422	032 "DIA CIRC METAL LEN=0040 INSTALLED UNKN
0020/0047	015 "DIA CIRC METAL LEN=0030 INSTALLED UNKN
001934 FT	2 0 37023 0 00 0019+34 SLIPPERY ROCK SHENANGO T
0020/0000	LENGTH(AH 3488 BK 1934) 018 "DIA CIR PLASTIC
0010/1710	LEN=0040 INSTALLED UNKN
0010/0060	FROM 0065/0200 SH (CONN)
000000 FT	2 0 37023 0 00 0000+00 NC ST ATE RD ELWOOD RD (SR0065 SEG 0200/0670) MFC BEGIN = D
0010/0000	LENGTH(AH 1934 BK 0000)

DIR: E TOTAL LEN: 11.049 MI. DIST: 11-4 SR: 376
 LEFT MUN: UNION T RIGHT MUN: UNION T

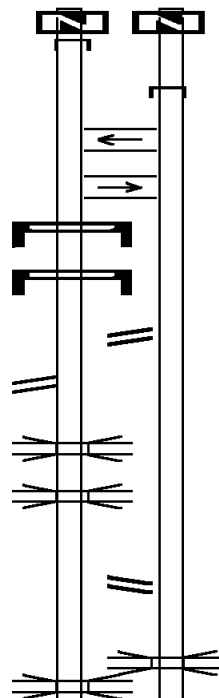
AH-BEAVER (04)
 LTH AH 000100 BK 003477 7147/0000
 (TNPK) 0145/3477

CROSSOVER RD
 (CONN) 0145/3042
 SIGN: CENTER MOUNTD
 BMSID 37/0376/0145/2949 0145/2949
 SIGN: 3 CHORD TRUSS
 BMSID 37/0376/0145/2792 0145/2792

RAMP M RD
 (SR8012 SEG 0500/0000) 0145/2408

US 0422 WB
 OP ID 37/0422/0255/1253 0145/1793
 US 0422 EB
 OP ID 37/0422/0254/1231 0145/1698

COVERT ROAD
 OP ID 37/3010/0044/0000 0145/0027



057641 FT
 7146/0000 LTH AH 000100 BK 003810

INTER-AHD TURNPIKE RAMP RD TOLL 3
 0144/3765 (TNPK)
 0144/3392 CROSSOVER RD
 (CONN)

0144/2544 RAMP N RD
 (SR8012 SEG 0010/3412)

0144/0440 BENJAMIN FRANKLIN HW
 (SR0422 SEG 0254/0000)

0144/0029 SR 3010 COVERT RD
 OP ID 37/3010/0040/0000

DIR: E TOTAL LEN: 11.049 MI. DIST: 11-4 SR: 376
LEFT MUN: UNION T RIGHT MUN: UNION T

0 0 00000 0 00 0000+00 054862 FT 053831 FT 0 0 00000 0 00 0000+00
LENGTH(AH 3477 BK 3520) 0145/0000 0144/0000 LENGTH(AH 3810 BK 2612)

0140/2497 SIGN: 4 CHORD TRUSS
BMSID 37/0376/0144/0010

018 "DIA CIRC CONCR
LEN=0070 INSTALLED UNKN 0141/1607
018 "DIA CIRC CONCR
LEN=0070 INSTALLED UNKN 0141/1534
BENJAMIN FRANKLIN HW
(SR0422 SEG 0253/0000) 0141/1059
018 "DIA CIRC CONCR
LEN=0070 INSTALLED UNKN 0141/0912
018 "DIA CIRC CONCR
LEN=0120 INSTALLED UNKN 0141/0882

018 "DIA CIRC CONCR
LEN=0090 INSTALLED UNKN 0141/0219
018 "DIA CIRC CONCR
LEN=0090 INSTALLED UNKN 0141/0189

SIGN: 4 CHORD TRUSS
BMSID 37/0376/0140/0136 0140/0136 SIGN: 4 CHORD TRUSS
0 0 00000 0 00 0000+00 051342 FT 051219 FT 0 0 00000 0 00 0000+00
MILEPOST 014.00 MILEPOST 014.00
LENGTH(AH 3520 BK 2643) 0141/0000 0140/0000 LENGTH(AH 2612 BK 2643)

018 "DIA CIRC CONCR
LEN=0096 INSTALLED UNKN 0135/2446

SIGN: CANTILEVER
BMSID 37/0376/0135/1606 0135/1606

0134/2127 SIGN: CENTER MOUNTD
BMSID 37/0376/0134/2127

SIGN: 4 CHORD TRUSS
BMSID 37/0376/0135/0273 0135/0128
0 0 00000 0 00 0000+00 048699 FT
LENGTH(AH 2643 BK 2662) 0135/0000

0134/0828 RAMP G RD
(SR8010 SEG 0750/1117)
036 "DIA CIRC CONCR
0134/0708 LEN=0708 INSTALLED UNKN

OP ID 37/0224/0170/0000 0131/2489

048576 FT 0 0 00000 0 00 0000+00
0134/0000 LENGTH(AH 2643 BK 2642)

RAMP K RD
(SR8010 SEG 0272/0000) 0131/2247

0130/2431 OP ID 37/0224/0170/0000

DIR: E TOTAL LEN: 11.049 MI. DIST: 11-4 SR: 376
 LEFT MUN: NESHANNOCK T RIGHT MUN: NESHANNOCK T

Item ID	Description	Material	Status	Stationing	Length (ft)	Notes
012	"DIA CIRC CONCR	CONCR	INSTALLED	0111/0293		
LEN=0099	INSTALLED	UNKN				
024	"DIA CIRC CONCR	CONCR	INSTALLED	0111/0046		
LEN=0046	INSTALLED	UNKN				
0 0 00000 0 00 0000+00 035438 FT 035373 FT 0 0 00000 0 00 0000+00 MILEPOST 011.00 MILEPOST 011.00						
LENGTH(AH 2642 BK 2594) 0111/0000 LENGTH(AH 2642 BK 2643)						
042	"DIA CIRC CONCR	CONCR	INSTALLED	0105/2510		
LEN=0099	INSTALLED	UNKN				
030	"DIA CIRC CONCR	CONCR	INSTALLED	0105/2085		
LEN=0024	INSTALLED	UNKN				
024	"DIA CIRC CONCR	CONCR	INSTALLED	0105/1872		
LEN=0024	INSTALLED	UNKN				
018	"DIA CIRC CONCR	CONCR	INSTALLED	0105/1863		
LEN=0099	INSTALLED	UNKN				
SIGN: 2 CHORD TRUSS BMSID 37/0376/0104/1875 0104/1669 024 "DIA CIRC CONCR 0104/1271 LEN=0024 INSTALLED UNKN EMERGENCY CROSSOVER (CONN) 0104/1159						
EMERGENCY CROSSOVER (CONN) 0105/1146						
0104/0836 018 "DIA CIRC CONCR LEN=0096 INSTALLED UNKN 0104/0823 024 "DIA CIRC CONCR LEN=0024 INSTALLED UNKN						
024	"DIA CIRC CONCR	CONCR	INSTALLED	0105/0815		
LEN=0024	INSTALLED	UNKN				
0104/0639 024 "H 36 "W ELLIP CONC LEN=0099 INSTALLED UNKN						
018	"DIA CIRC CONCR	CONCR	INSTALLED	0105/0405		
LEN=0099	INSTALLED	UNKN				
0104/0303 024 "DIA CIRC CONCR LEN=0024 INSTALLED UNKN						
024	"DIA CIRC CONCR	CONCR	INSTALLED	0105/0248		
LEN=0024	INSTALLED	UNKN				
024	"H 36 "W ELLIP CONC	CONC	INSTALLED	0105/0247		
LEN=0099	INSTALLED	UNKN				
0 0 00000 0 00 0000+00 032844 FT 032730 FT 0 0 00000 0 00 0000+00 LENGTH(AH 2594 BK 2623) 0105/0000 LENGTH(AH 2643 BK 2643)						
0104/0000 024 "DIA CIRC CONCR 0100/2215 LEN=0024 INSTALLED UNKN 016 "DIA CIRC METAL 0100/2171 LEN=0096 INSTALLED UNKN						
018	"DIA CIRC CONCR	CONCR	INSTALLED	0101/1634		
LEN=0050	INSTALLED	UNKN				
0100/1695 016 "DIA CIRC METAL LEN=0099 INSTALLED UNKN TRIB. SHENANG						
TRIB. SHENANG						

EXTRACT DATE: 12/18/2023
PRINT DATE: 12/21/2023

ROADWAY MANAGEMENT SYSTEM
SLD COUNTY/SR - ANNUAL PRINT

PAGE NUMBER: 126
COUNTY: LAWRENCE

DIR: E TOTAL LEN: 11.049 MI.
LEFT MUN: NESHANNOCK T

DIST: 11-4 SR: 376
RIGHT MUN: NESHANNOCK T

STRUCTURE LENGTH 14 FT
BMSID 37/0376/0100/1534 0101/1428

018 "DIA CIRC CONCR
LEN=0099 INSTALLED UNKN 0101/0563

0 0 00000 0 00 0000+00 030221 FT
MILEPOST 010.00
LENGTH(AH 2623 BK 2640) 0101/0000

TR. SHENANGO
STRUCTURE LENGTH 13 FT
BMSID 37/0376/0094/2007 0095/1890

BMSSEN 37/0376/0095/1816 0095/1816
018 "DIA CIRC CONCR
LEN=0024 INSTALLED UNKN 0095/1804

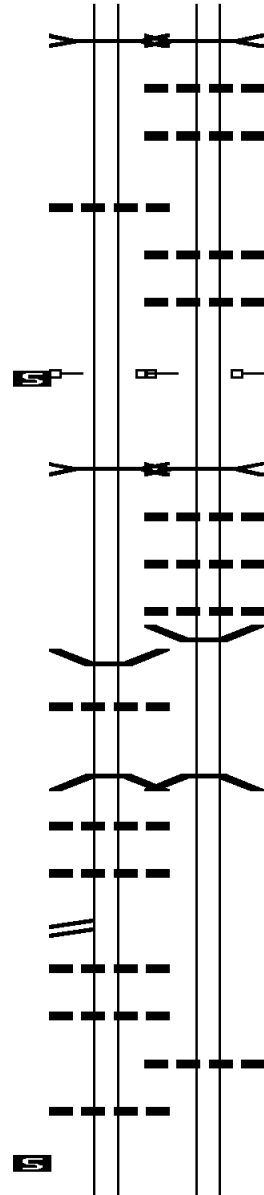
0 0 00000 0 0 0000+00
OLD PULASKI RD
BMSBG 37/0376/0095/1816 0095/1623

024 "DIA CIRC CONCR
LEN=0024 INSTALLED UNKN 0095/1500
018 "DIA CIRC CONCR
LEN=0099 INSTALLED UNKN 0095/1418

MITCHELL RD INT RP T RD
(SR8002 SEG 0500/0000) 0095/0853
018 "DIA CIRC CONCR
LEN=0040 INSTALLED UNKN 0095/0655

018 "DIA CIRC CONCR
LEN=0050 INSTALLED UNKN 0095/0507

018 "DIA CIRC CONCR
LEN=0020 INSTALLED UNKN 0095/0159
0 0 00000 0 00 0000+00 027581 FT
LENGTH(AH 2640 BK 2678) 0095/0000



STRUCTURE LENGTH 14 FT
BMSID 37/0376/0100/1534 0100/1534
024 "DIA CIRC CONCR
LEN=0024 INSTALLED UNKN
0100/1449
020 "DIA CIRC METAL
LEN=0096 INSTALLED UNKN
0100/1434

0100/0033 030 "DIA CIRC CONCR
LEN=0024 INSTALLED UNKN
016 "DIA CIRC METAL
LEN=0080 INSTALLED UNKN
0100/0025 030087 FT 0 0 00000 0 00 0000+00
MILEPOST 010.00
030087 FT 0100/0000 LENGTH(AH 2643 BK 2640)

TR. SHENANGO
STRUCTURE LENGTH 13 FT
BMSID 37/0376/0094/2007 0094/2007
036 "DIA CIRC METAL
LEN=0075 INSTALLED UNKN
018 "DIA CIRC CONCR
LEN=0024 INSTALLED UNKN
036 "DIA CIRC METAL
LEN=0050 INSTALLED UNKN
0094/1817
0094/1779
0094/1767
0094/1720 BMSSEN 37/0376/0094/1508

0 0 00000 0 0 0000+00
SR 4005 OLD PULASKI
BMSBG 37/0376/0094/1508

0094/0298 036 "DIA CIRC METAL
LEN=0096 INSTALLED UNKN

027447 FT 0 0 00000 0 00 0000+00
0094/0000 LENGTH(AH 2640 BK 2640)
006 "DIA CIRC METAL

DIR: E TOTAL LEN: 11.049 MI. DIST: 11-4 SR: 376
 LEFT MUN: NESHANNOCK T RIGHT MUN: NESHANNOCK T

Item ID	Description	Length	Material	Status	Stationing	Notes
018	"DIA CIRC CONCR	0091	CONCRETE	UNKN	2403	
018	LEN=0024 INSTALLED UNKN	0091	CONCRETE	UNKN	2403	
SR	4012 MITCHELL R					
OP ID	37/4012/0010/0000	0091			2255	
024	"DIA CIRC CONCR	0099	CONCRETE	UNKN	1075	
024	LEN=0099 INSTALLED UNKN	0099	CONCRETE	UNKN	1075	
MITCHELL RD INT RP V RD		0091			1426	
(SR8002 SEG 0250/0821)		0091			1426	
030	"DIA CIRC METAL	0099	METAL	UNKN	0959	
030	LEN=0099 INSTALLED UNKN	0099	METAL	UNKN	0959	
024	"DIA CIRC CONCR	0099	CONCRETE	UNKN	0852	
024	LEN=0099 INSTALLED UNKN	0099	CONCRETE	UNKN	0852	
MITCHELL RD INT RAMP U		0099			0852	
(SR8002 SEG 0010/0000)		0099			0852	
024	"DIA CIRC CONCR	0099	CONCRETE	UNKN	0502	
024	LEN=0099 INSTALLED UNKN	0099	CONCRETE	UNKN	0502	
024	"DIA CIRC CONCR	0096	CONCRETE	UNKN	0077	
024	LEN=0096 INSTALLED UNKN	0096	CONCRETE	UNKN	0077	
0 0 00000 0 00 0000+00	024903 FT					
LENGTH(AH 2678 BK 2679)	0091/0000					
LEN=0050 INSTALLED UNKN	0085/2679					
024	"DIA CIRC METAL	0050	METAL	UNKN	1958	
024	LEN=0050 INSTALLED UNKN	0050	METAL	UNKN	1958	
036	"DIA CIRC METAL	0099	METAL	UNKN	1023	
036	LEN=0099 INSTALLED UNKN	0099	METAL	UNKN	1023	
0 0 00000 0 00 0000+00	022224 FT					
LENGTH(AH 2679 BK 2719)	0085/0000					
LEN=0050 INSTALLED UNKN	0085/0000					
006	"DIA CIRC CONCR	0001	CONCRETE	UNKN	0971	
006	LEN=0001 INSTALLED UNKN	0001	CONCRETE	UNKN	0971	
018	"DIA CIRC CONCR	0096	CONCRETE	UNKN	1925	
018	LEN=0096 INSTALLED UNKN	0096	CONCRETE	UNKN	1925	
018	"DIA CIRC METAL	0001	METAL	UNKN	1758	
018	LEN=0001 INSTALLED UNKN	0001	METAL	UNKN	1758	
024	"DIA CIRC CONCR	0096	CONCRETE	UNKN	1255	
024	LEN=0096 INSTALLED UNKN	0096	CONCRETE	UNKN	1255	
006	"DIA CIRC CONCR	0001	CONCRETE	UNKN	0971	
006	LEN=0001 INSTALLED UNKN	0001	CONCRETE	UNKN	0971	
0 0 00000 0 00 0000+00	022167 FT					
LENGTH(AH 2640 BK 2553)	0084/0000					
LEN=0050 INSTALLED UNKN	0084/0000					
SHENANGO TR.						
STRUCTURE LENGTH 9 FT						
BMSID 37/0376/0080/2234	0081/2337					
BMSSEN 37/0376/0081/2169	0081/2231					
0 00000 0 0 0000+00						

DIR: E TOTAL LEN: 11.049 MI. DIST: 11-4 SR: 376
 LEFT MUN: NESHANNOCK T RIGHT MUN: NESHANNOCK T

Structure ID	Description	Length	Material	Status	Notes
0081/2100	TWP RD 593 BMSBG 37/0376/0081/2169	0081/2100		0080/2022	TWP RD 593 LOCAL BMSBG 37/0376/0080/1994
0081/2086	NESHANNOCK WILMINGTON T	0081/2086		0080/2012	018 "DIA CIRC CONCR LEN=0001 INSTALLED UNKN
0081/1216	WILMINGTON PULASKI T	0081/1216		0080/1430	WILMINGTON PULASKI T 024 "DIA CIRC CONCR LEN=0050 INSTALLED UNKN
0081/1059	SHENANGO TR. STRUCTURE LENGTH 8 FT BMSID 37/0376/0080/1129	0081/1059		0080/1385	SHENANGO TR. STRUCTURE LENGTH 8 FT BMSID 37/0376/0080/1129
0081/0434	030 "DIA CIRC METAL LEN=0050 INSTALLED UNKN EMERGENCY CROSSOVER (CONN)	0081/0434		0080/1129	024 "DIA CIRC CONCR SHENANGO TR. STRUCTURE LENGTH 8 FT BMSID 37/0376/0080/1129
0081/0234	0081/0234			0080/1023	030 "DIA CIRC CONCR LEN=0050 INSTALLED UNKN
0080/0241	EMERGENCY CROSSOVER (CONN)	0080/0241		0080/0497	030 "DIA CIRC METAL LEN=0050 INSTALLED UNKN
0080/0000	0080/0000			0080/2469	024 "DIA CIRC CONCR LEN=0050 INSTALLED UNKN
0075/2645	0075/2645			0074/1996	030 "DIA CIRC METAL LEN=0050 INSTALLED UNKN
0075/1485	0075/1485			0074/0047	036 "DIA CIRC METAL LEN=0099 INSTALLED UNKN
0075/0843	0075/0843			0074/0047	030 "DIA CIRC CONCR LEN=0096 INSTALLED UNKN
0075/0328	0075/0328			0074/0000	030 "DIA CIRC METAL LEN=0050 INSTALLED UNKN
0075/0002	0075/0002			0074/0000	030 "DIA CIRC METAL LEN=0050 INSTALLED UNKN
0075/0000	0075/0000			0074/0000	030 "DIA CIRC METAL LEN=0050 INSTALLED UNKN


DIR: E TOTAL LEN: 11.049 MI. DIST: 11-4 SR: 376
 LEFT MUN: PULASKI T RIGHT MUN: PULASKI T

Station	Description	Length	Station	Description	Length
024	"DIA CIRC CONCR LEN=0099 INSTALLED UNKN	0051/0522	042	"DIA CIRC METAL LEN=0090 INSTALLED	1970
OP ID 37/0208/0132/0367	SR 0208 PULASKI E	0051/0400	OP ID 37/0208/0132/0367	SR 0208 PULASKI E	
0 0 00000 0 00 0000+00	003798 FT		0 0 00000 0 00 0000+00	003829 FT	
LENGTH(AH 2500 BK 2658)	0051/0000		LENGTH(AH 2583 BK 2702)	0050/0000	
024	"DIA CIRC METAL LEN=0099 INSTALLED UNKN	0045/2146	030	"DIA CIRC CONCR LEN=0075 INSTALLED UNKN	
024	"DIA CIRC CONCR LEN=0024 INSTALLED UNKN	0045/1899	RAMP B RD	(SR8004 SEG 0010/0000)	
018	"DIA CIRC METAL LEN=0055 INSTALLED UNKN	0045/1818			
RAMP C RD	(SR8004 SEG 0250/1283)	0045/1778			
BUCHANAN RUN	STRUCTURE LENGTH 16 FT				
BMSID 37/0376/0045/1190	0045/1552				
072"H 80"W CON BOX CUL	LEN=0060 INSTALLED UNKN	0045/1429			
BMS EN 37/0376/0045/1083	0045/1083		018	"DIA CIRC CONCR LEN=0075 INSTALLED UNKN	
0 0 00000 0 0 0000+00			BMS EN 37/0376/0044/1021	0044/1021	
MERCER ROAD LOCAL			0 0 00000 0 0 0000+00		
BMSBG 37/0376/0045/1083	0045/0994		MERCER ROAD LOCAL		
			BMSBG 37/0376/0044/1021	0044/0977	
0 0 00000 0 00 0000+00	001140 FT		018	"DIA CIRC CONCR LEN=0070 INSTALLED UNKN	
LENGTH(AH 2658 BK 1140)	0045/0000		0 0 00000 0 00 0000+00		
030	"DIA CIRC CONCR LEN=0024 INSTALLED UNKN	0043/0556	LENGTH(AH 2702 BK 1127)		
024	"DIA CIRC METAL LEN=0070 INSTALLED UNKN	0043/0542			
0 0 00000 0 00 0000+00	000000 FT		018	"DIA CIRC CONCR LEN=0075 INSTALLED	1972
BEAVER VALLEY EX	INTER-BK		0 0 00000 0 00 0000+00		
(SR0376 SEG 0041/1515)			NC BEAVER VALLEY EX		
MFC BEGIN = A			BEAVER VALLEY EX		
LENGTH(AH 1140 BK 0000)	0043/0000		(SR0376 SEG 0040/1516)		
			MFC BEGIN = A		
			BK-MERCER	(43)	
			LENGTH(AH 1127 BK 0000)		

DIR: B TOTAL LEN: 8.157 MI. DIST: 11-4 SR: 351
 LEFT MUN: ELLWOOD CITY B RIGHT MUN: ELLWOOD CITY B

Street Name	Start Station	End Station	Notes
UNKNOWN ST (BORO)	043069 FT	0170/1680	043069 FT SECOND ST (SR0065 SEG 0020/1045) 0170/1736 018"H 36"W CON BOX CUL 0170/1680 LEN=0045 INSTALLED UNKN 0170/1505 018"DIA CIRC CONCR 0170/1505 LEN=0100 INSTALLED UNKN THIRD ST (BORO) 0170/1290 CHERRY WY (BORO) 0170/1055 008"DIA CIRC CONCR 0170/1049 LEN=0100 INSTALLED UNKN NC CRESCENT AV
FOURTH ST (BORO)	0170/0860	0170/0660	0170/0860 CRESCENT AV (BORO) 0170/0660 BELL AV (BORO) 0170/0560 018"DIA CIRC CONCR 0170/0560 LEN=0100 INSTALLED UNKN 0170/0520 015"DIA CIR PLASTIC 0170/0520 LEN=0060 INSTALLED UNKN 0170/0500 015"DIA CIR PLASTIC 0170/0500 LEN=0020 INSTALLED UNKN
LAWRENCE AV (BORO)	0170/0460	0170/0296	0170/0460 NC FOURTH ST 0170/0296 015"DIA CIRC CONCR 0170/0296 LEN=0040 INSTALLED UNKN 0170/0249 012"DIA CIR PLASTIC 0170/0249 LEN=0040 INSTALLED UNKN 0170/0201 012"DIA CIRC CONCR 0170/0201 LEN=0201 INSTALLED UNKN
FOURTH ST (BORO)	041333 FT	041333 FT	041333 FT 2 0 37011 0 00 0068+05 FIFTH ST (BORO)
FIFTH ST			

DIR: B TOTAL LEN: 8.157 MI. DIST: 11-4 SR: 351
 LEFT MUN: WAYNE T RIGHT MUN: WAYNE T



0150/1818 LEN=0040 INSTALLED UNKN
 HILLSIDE AV
 0150/1442 (TWP)
 018 " DIA CIR PLASTIC
 0150/1115 LEN=0035 INSTALLED UNKN
 018 " DIA CIR PLASTIC
 0150/0981 LEN=0040 INSTALLED UNKN
 CHURCH ST
 0150/0725 (T587)
 018 " DIA CIR PLASTIC
 0150/0381 LEN=0035 INSTALLED UNKN
 018 " DIA CIRC CONCR
 0150/0207 LEN=0050 INSTALLED UNKN
 034266 FT 2 0 37011 0 00 0000+00
 NC LAWRENCE AV
 INTER-BK FAIRLANE BL
 (SR0351 SEG 0180/1808)
 MFC BEGIN = C
 BK-BEAVER (04)
 0150/0000 LTH AH 003840 BK 000100
 034266 FT AH-BEAVER (04)
 7144/0000 LTH AH 000100 BK 002763
 INTER-AHD CRESCENT DR
 (SR0351 SEG 0010/0000)
 0140/2763 LITTLE BEAVER T
 018 " DIA CIRC CONCR
 0140/2700 LEN=0035 INSTALLED UNKN
 018 " DIA CIRC CONCR
 0140/2326 LEN=0072 INSTALLED UNKN
 ECHO VALLEY RD
 0140/1990 (T400)
 018 " DIA CIRC CONCR
 0140/1905 LEN=0032 INSTALLED UNKN
 018 " DIA CIRC CONCR
 0140/1646 LEN=0032 INSTALLED UNKN
 024 " DIA CIRC CONCR
 0140/1451 LEN=0035 INSTALLED UNKN
 018 " DIA CIRC CONCR
 0140/1019 LEN=0042 INSTALLED UNKN
 0140/0645 BMS EN 37/0351/0140/0357
 0000000 0 00 0000+00
 NORFOLK SOUTHERN RAI RR
 0140/0376 BMSBG 37/0351/0140/0357
 018 " DIA CIRC CONCR
 0140/0375 LEN=0030 INSTALLED UNKN
 031503 FT
 0140/0000 LENGTH(AH 2763 BK 2528)

DIR: B TOTAL LEN: 8.157 MI. DIST: 11-4 SR: 351
 LEFT MUN: ENON VALLEY BOROUGH B RIGHT MUN: ENON VALLEY BOROUGH B

CHURCH ST
(BORO)

0110/1951

0110/2250	LEN=0080	INSTALLED UNKN
	015 "DIA	CIRC CONCR
0110/2198	LEN=0060	INSTALLED UNKN
	015 "DIA	CIR PLASTIC
0110/2062	LEN=0030	INSTALLED UNKN
0110/1916	LEN=0030	INSTALLED UNKN
	015 "DIA	CIRC CONCR
	GARDNER ST	
	(BORO)	
0110/1896	LEN=0045	INSTALLED UNKN
	015 "DIA	CIR PLASTIC
0110/1300	LEN=0050	INSTALLED UNKN
	018"H 18"W	**UNKNOWN**
0110/0921	LEN=0035	INSTALLED UNKN
0110/0553	LEN=0035	INSTALLED UNKN

POPCORN LN
(PRDR)

0110/0381
023663 FT

023663 FT	1 0 00265 0 00	0106+02
	NC STATE ST	
	ENON VALLEY BOROUGH	
	LITTLE BEAVER T	
0110/0000	LENGTH(AH 2457 BK 2273)	
	CHERRY HILL RD	
	(TWP)	
0100/1126	LEN=0030	INSTALLED UNKN
	018 "DIA	CIRC CONCR
	OLD ENON UNITY RD	
	(T315)	
0100/1060	LEN=0040	INSTALLED UNKN
	015 "DIA	CIR PLASTIC
0100/0773	LEN=0040	INSTALLED UNKN
021390 FT		
0100/0000	LENGTH(AH 2273 BK 2404)	
	BMS EN 37/0351/0090/1899	
	1 0 00539 0 00	0209+06
	NORTH FORK LITTLE BEAVER	
	BMSBG 37/0351/0090/1899	
	024 "DIA	CIR PLASTIC
0090/1990	LEN=0052	INSTALLED UNKN
0090/1932		
0090/1420		
0090/0472	LEN=0040	INSTALLED UNKN
	018 "DIA	CIRC METAL
018986 FT	1 0 00539 0 00	0190+48

1 0 00265 0 00 0128+75 021390 FT
 ENON RD
 (SR0551 SEG 0020/0000) 0100/0000
 FOR SR 0351 AND 0551
 (CONN) 0090/2224

018986 FT

EXTRACT DATE: 12/18/2023
PRINT DATE: 12/21/2023

ROADWAY MANAGEMENT SYSTEM
SLD COUNTY/SR - ANNUAL PRINT

PAGE NUMBER: 115
COUNTY: LAWRENCE

DIR: B TOTAL LEN: 8.157 MI.
LEFT MUN: LITTLE BEAVER T

DIST: 11-4 SR: 351
RIGHT MUN: LITTLE BEAVER T

GILMORE RD
(T331)

0080/1519

==

1 0 00539 0 00 0161+17 015989 FT
ROSE LN
(TWP)

0080/0000

==

1 0 00539 0 00 0136+62 013601 FT
KAUFFMAN RD
(T318)

0070/0000

==

010967 FT

5 0090/0000 LENGTH(AH 2404 BK 2997)

0080/0864 015 "DIA CIRC METAL
LEN=0035 INSTALLED UNKN
0080/0445 015 "DIA CIRC METAL
15989 FT LEN=0040 INSTALLED UNKN

5 0080/0000 LENGTH(AH 2997 BK 2388)
0070/2266 018 "DIA CIRC METAL
LEN=0099 INSTALLED UNKN

0070/1481 048 "DIA CIR PLASTIC
LEN=0050 INSTALLED UNKN
0070/1455 048"H 72"W ELLIP METAL
LEN=0050 INSTALLED UNKN
FOUR OAK LN
(TWP)

013601 FT

5 0070/0000 LENGTH(AH 2388 BK 2634)

0060/1057 015 "DIA CIRC METAL
LEN=0042 INSTALLED UNKN

5 010967 FT 1 0 00539 0 00 0110+42
0060/0000 LENGTH(AH 2634 BK 2996)
0050/2559 018 "DIA CIR PLASTIC
LEN=0050 INSTALLED UNKN
0050/2205 024 "DIA CIR PLASTIC
LEN=0050 INSTALLED UNKN

0050/1357 066 "DIA CIR PLASTIC
LEN=0050 INSTALLED UNKN
MUD BRIDGE RD
(T306)

0050/0389 024 "DIA CIRC METAL
LEN=0050 INSTALLED UNKN

EXTRACT DATE: 12/18/2023
PRINT DATE: 12/21/2023

ROADWAY MANAGEMENT SYSTEM
SLD COUNTY/SR - ANNUAL PRINT

PAGE NUMBER: 114
COUNTY: LAWRENCE

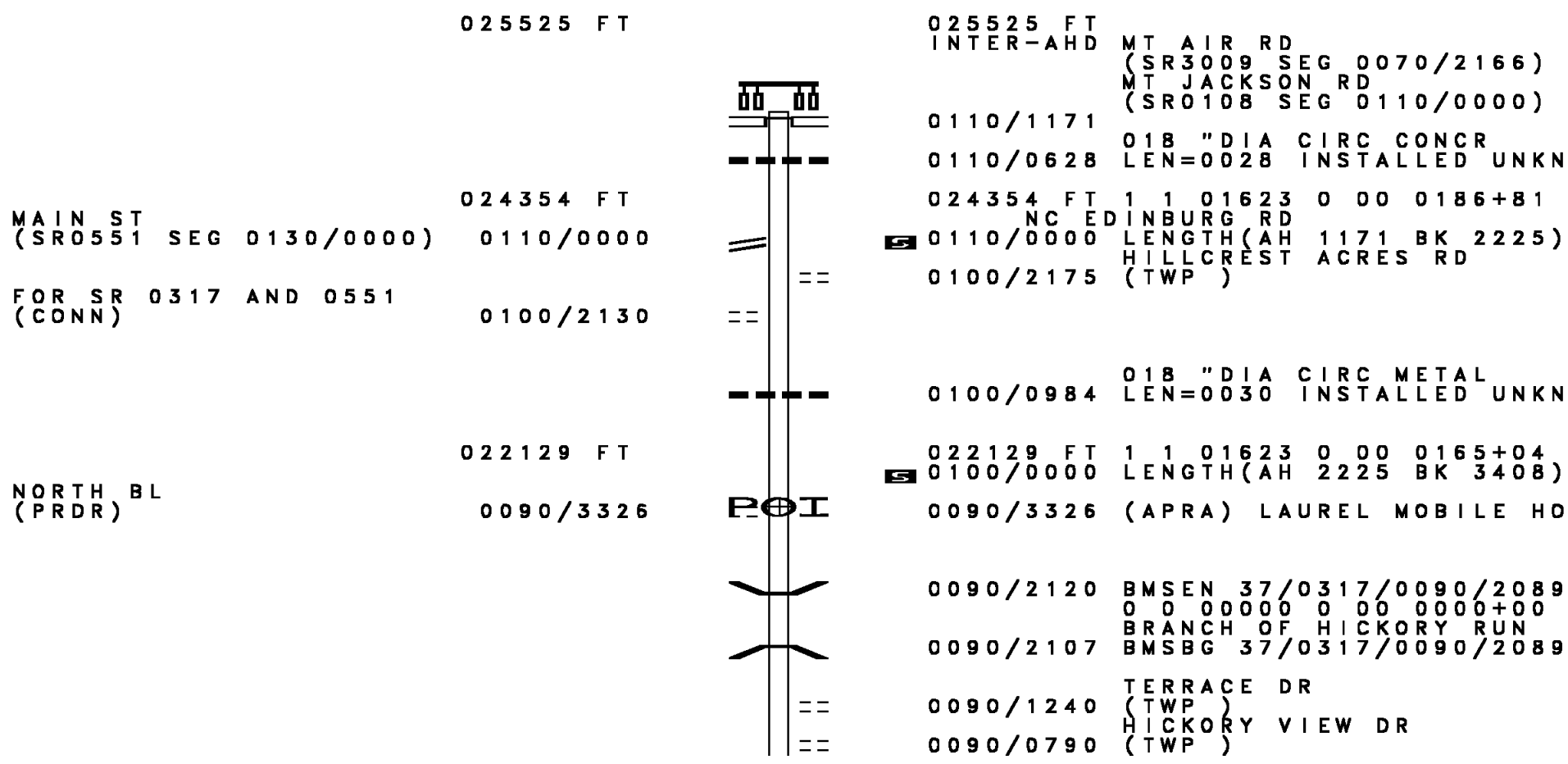
DIR: B TOTAL LEN: 8.157 MI.
LEFT MUN: LITTLE BEAVER T

DIST: 11-4 SR: 351
RIGHT MUN: LITTLE BEAVER T

Stationing	Segment	Material	Length	Notes
007971 FT	0040/3117	024" DIA CIRC CONCR	0088	HERON DR (PRDR)
0040/2583	015" DIA CIR PLASTIC	0055	INSTALLED UNKN	
0040/1634	018" DIA CIR PLASTIC	0055	INSTALLED UNKN	
0040/0773	024" DIA CIR PLASTIC	0035	INSTALLED UNKN	
004647 FT	0040/0000	KERR RD (T307)		
0040/0000	018" DIA CIRC METAL	0088	INSTALLED UNKN	
0030/2617	024" DIA CIR PLASTIC	0040	INSTALLED UNKN	
0030/2470	030" DIA CIRC CONCR	0040	INSTALLED UNKN	
0030/1080	024" DIA CIRC METAL	0040	INSTALLED UNKN	
0030/0747	002024 FT	0030/0000	0020+72	LENGTH(AH 2623 BK 1041)
002024 FT	0020/0326	018" DIA CIRC CONCR	0032	INSTALLED UNKN
000983 FT	000983 FT	1 0 00539 0 00 0010+31		BURKEY RD (T341)
0020/0000	0020/0000	LENGTH(AH 1041 BK 0983)		
0010/0020	0010/0020	018" DIA CIRC CONCR	0040	INSTALLED UNKN
000000 FT	000000 FT	1 0 00539 0 00 0000+00		NC PE TERSBURG RD (STBD)
0010/0000	0010/0000	MFC BEGIN = D		LENGTH(AH 0983 BK 0000)

1 0 00539 0 00 0046+95
CLARK DAIRY RD
(TWP)

004647 FT
0040/0000



025525 FT

025525 FT
INTER-AHD

MT AIR RD
(SR3009 SEG 0070/2166)
MT JACKSON RD
(SR0108 SEG 0110/0000)

MAIN ST
(SR0551 SEG 0130/0000)

FOR SR 0317 AND 0551
(CONN)

024354 FT
0110/0000

0100/2130

0110/1171

018 "DIA CIRC CONCR
LEN=0028 INSTALLED UNKN

024354 FT

1 1 01623 0 00 0186+81

0110/0000

NC ED INBURG RD
LENGTH(AH 1171 BK 2225)
HILLCREST ACRES RD
(TWP)

0100/2175

NORTH BL
(PRDR)

022129 FT
0090/3326

0100/0984

018 "DIA CIRC METAL
LEN=0030 INSTALLED UNKN

022129 FT

1 1 01623 0 00 0165+04
LENGTH(AH 2225 BK 3408)

0100/0000

0090/3326

(APRA) LAUREL MOBILE HO

0090/2120

BMSEN 37/0317/0090/2089
0 0 00000 0 00 0000+00
BRANCH OF HICKORY RUN

0090/2107

BMSBG 37/0317/0090/2089

0090/1240

TERRACE DR
(TWP)
HICKORY VIEW DR
(TWP)

0090/0790

EXTRACT DATE: 12/18/2023
PRINT DATE: 12/21/2023

ROADWAY MANAGEMENT SYSTEM
SLD COUNTY/SR - ANNUAL PRINT

PAGE NUMBER: 112
COUNTY: LAWRENCE

DIR: B TOTAL LEN: 4.834 MI.
LEFT MUN: NORTH BEAVER T

DIST: 11-4 SR: 317
RIGHT MUN: NORTH BEAVER T

MOHAWK SCHOOL RD
(T449)

0090/0061

018721 FT

015751 FT

012957 FT

0090/0765	024 " DIA CIRC CONCR LEN=0036 INSTALLED UNKN
0090/0228	015 " DIA CIRC CONCR LEN=0032 INSTALLED UNKN
0090/0018	LC TO BLAZ LN (CONN)
018721 FT	1 1 01623 0 00 0131+11
0090/0000	MOHAWK SCHOOL RD LENGTH(AH 3408 BK 2970)
0080/2932	BLAZ LN (PRDR)
0080/2499	015 " DIA CIRC CONCR LEN=0088 INSTALLED UNKN
0080/2084	015 " DIA CIRC CONCR LEN=0088 INSTALLED UNKN
0080/1695	015 " DIA CIRC CONCR LEN=0032 INSTALLED UNKN
0080/1294	015 " DIA CIRC CONCR LEN=0034 INSTALLED UNKN
0080/0852	015 " DIA CIRC CONCR LEN=0032 INSTALLED UNKN
0080/0064	BMS EN 37/0317/0080/0034 1 1 01623 0 00 0100+74
015751 FT	HICKORY RUN BMSBG 37/0317/0080/0034
0080/0000	LENGTH(AH 2970 BK 2794) SYCAMORE STREAM LN
0070/2739	(PRDR)
0070/2493	MIRO LN (PRDR)
0070/1636	012 " DIA CIRC METAL LEN=0040 INSTALLED UNKN
0070/0868	SMALLS FERRY RD (TWP)
0070/0594	012 " DIA CIRC CONCR LEN=0099 INSTALLED UNKN
0070/0313	018 " DIA CIRC CONCR LEN=0060 INSTALLED UNKN
0070/0140	012 " DIA CIRC CONCR LEN=0040 INSTALLED UNKN
012957 FT	1 1 01623 0 00 0072+93
	MARTIN DR (PRDR)
	NORTH BEAVER BESSEMER B

EXTRACT DATE: 12/18/2023
PRINT DATE: 12/21/2023

ROADWAY MANAGEMENT SYSTEM
SLD COUNTY/SR - ANNUAL PRINT

PAGE NUMBER: 111
COUNTY: LAWRENCE

DIR: B TOTAL LEN: 4.834 MI.
LEFT MUN: NORTH BEAVER T

DIST: 11-4 SR: 317
RIGHT MUN: NORTH BEAVER T

STREET	STATIONING	MARKING	DESCRIPTION
		5	0070/0000 LENGTH(AH 2794 BK 3224) 012 "DIA CIRC CONCR
			0060/2730 LEN=0040 INSTALLED UNKN
			0060/2575 015 "DIA CIRC CONCR LEN=0035 INSTALLED UNKN
			0060/2325 018 "DIA CIRC CONCR LEN=0040 INSTALLED UNKN
			0060/1976 BMSSEN 37/0317/0060/1929 1 1 01623 0 00 0040+60 HICKORY RUN
			0060/1879 BMSBG 37/0317/0060/1929
THIRTEENTH ST (BORO)	0060/1770	=	
			0060/1444 012 "DIA CIRC CONCR LEN=0088 INSTALLED UNKN
TWELFTH ST (BORO)	0060/1425	=	
		=	0060/1190 METRO DR (BORO)
			0060/1170 012 "DIA CIRC METAL LEN=0040 INSTALLED UNKN
ELEVENTH ST (BORO)	0060/0975	=	
TENTH ST (BORO)	0060/0670	=	
			0060/0435 016 "DIA CIRC CONCR LEN=0040 INSTALLED UNKN
1 1 01623 0 00 0040+60	009733 FT		009733 FT
EIGHTH ST (BORO)	0060/0000	=	5 0060/0000 LENGTH(AH 3224 BK 2688)
SEVENTH ST (BORO)	0050/2340	=	
SIXTH ST (BORO)	0050/1985	=	
FIFTH ST (BORO)	0050/1635	=	
FOURTH ST (BORO)	0050/1280	=	
		=	0050/0760 SECOND ST (BORO)
		=	0050/0415 FIRST ST (BORO)
			0050/0260 012 "DIA CIRC CONCR LEN=0040 INSTALLED UNKN
POLAND AV (BORO)	0050/0234	=	
			0050/0020 018 "DIA CIRC CONCR LEN=0032 INSTALLED UNKN
	007045 FT		007045 FT 1 1 01623 0 00 0013+66 NC EAST POLAND AV

EXTRACT DATE: 12/18/2023
PRINT DATE: 12/21/2023

ROADWAY MANAGEMENT SYSTEM
SLD COUNTY/SR - ANNUAL PRINT

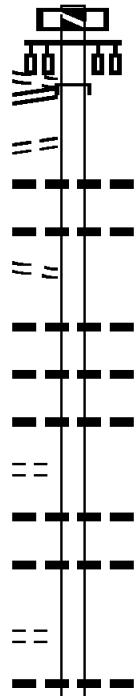
PAGE NUMBER: 110
COUNTY: LAWRENCE

DIR: B TOTAL LEN: 4.834 MI.
LEFT MUN: BESSEMER B

DIST: 11-4 SR: 317
RIGHT MUN: BESSEMER B

Street Name	Segment ID	Start Station	End Station	Length	Material	Notes
NORTH MAIN ST (BORO)	0050/0000	0050/0000	0040/2876	0040/2876	018" DIA CIRC CONCR	LEN=0032 INSTALLED UNKN
WALNUT ST (BORO)	0040/2557	0040/2557	0040/2493	0040/2493	018" DIA CIRC CONCR	LEN=0030 INSTALLED UNKN
ELM ST (BORO)	0040/2227					
OAK ST (BORO)	0040/1895					
		004100 FT	004100 FT		015" DIA CIRC METAL	LEN=0032 INSTALLED UNKN
			0040/0000		1 1 01623 0 00 0000+00	BESSEMER NORTH BEAVER T
						LENGTH(AH 2945 BK 2711)
					ESSROC CEMENT DR (PRDR)	
			0020/1075			
1 1 04918 0 00 0030+67	001389 FT		0020/0295	001389 FT	015"H 15"W **UNKNOWN**	LEN=0100 INSTALLED UNKN
LEN-ANN DR (TWP)	0020/0000					LENGTH(AH 2711 BK 1389)
		000000 FT	0010/0229	000000 FT	015" DIA CIRC CONCR	LEN=0035 INSTALLED UNKN
					1 1 04918 0 00 0000+00	NC WEST POLAND RD STATE LINE RD
STATE LINE RD (T302)	0010/0000				(SR3003 SEG 0080/1787)	OHIO STATE LINE (STBD) MFC BEGIN = D
						LENGTH(AH 1389 BK 0000)

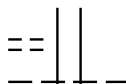
Location	Segment	Length (FT)	Material	Notes
WAMPUM AV (BORO)		025040 FT		
NORTH ST (SR0065 SEG 0070/0000)		0110/1867	018 " DIA CIRC CONCR	LEN=0100 INSTALLED UNKN
TODD AV (BORO)		0110/1700	018 " DIA CIRC CONCR	LEN=0035 INSTALLED UNKN
COLLEGE ST (BORO)		0110/1215	018 " DIA CIR PLASTIC	LEN=0035 INSTALLED UNKN
		0110/0967	018 " DIA CIR PLASTIC	LEN=0034 INSTALLED UNKN
		0110/0933	012 " DIA CIRC CONCR	LEN=0030 INSTALLED UNKN
CEDAR ST (BORO)		0110/0585	018 " DIA CIRC CONCR	LEN=0050 INSTALLED UNKN
		0110/0580	018 " DIA CIRC CONCR	LEN=0010 INSTALLED UNKN
1 0 00482 0 00 0017+29 GREGG ST (BORO)		023173 FT	060 " DIA CIRC METAL	LEN=0088 INSTALLED UNKN
		0110/0000		LENGTH(AH 1867 BK 2744)
		0100/2243		



DIR: B TOTAL LEN: 4.742 MI. DIST: 11-4 SR: 288
 LEFT MUN: ELLWOOD CITY B RIGHT MUN: ELLWOOD CITY B

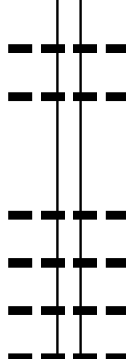
MCKINLEY ST
 (BORO)

0100/2163



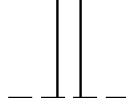
0100/1573 ELLWOOD CITY
 WAYNE T

020429 FT



0100/0892 036 " DIA CIRC CONCR
 LEN=0040 INSTALLED UNKN
 018 " DIA CIRC CONCR
 0100/0356 LEN=0060 INSTALLED UNKN
 NC WAMPUM AV
 020429 FT 1 0 00482 0 00 0044+32
 S 0100/0000 LENGTH(AH 2744 BK 2448)
 018 " DIA CIRC CONCR
 0090/2427 LEN=0200 INSTALLED UNKN
 018 " DIA CIRC CONCR
 0090/1829 LEN=0050 INSTALLED UNKN
 018 " DIA CIRC CONCR
 0090/1299 LEN=0060 INSTALLED UNKN
 018 " DIA CIRC CONCR
 0090/0869 LEN=0100 INSTALLED UNKN

017981 FT



017981 FT 1 0 00482 0 00 0069+13
 S 0090/0000 LENGTH(AH 2448 BK 2299)
 018 " DIA CIRC CONCR
 0080/2043 LEN=0096 INSTALLED UNKN

1 0 00482 0 00 0091+91
 JOCKEY MOORE RD
 (T321)

015682 FT

0080/0000



015682 FT
 S 0080/0000 LENGTH(AH 2299 BK 2325)
 084"H 72"W CON BOX CUL
 0070/2076 LEN=0088 INSTALLED UNKN
 018 " DIA CIRC CONCR
 0070/1535 LEN=0050 INSTALLED UNKN

013357 FT



013357 FT 1 0 00482 0 00 0115+47
 S 0070/0000 LENGTH(AH 2325 BK 2300)
 018 " DIA CIRC CONCR
 0060/2034 LEN=0040 INSTALLED UNKN

DIR: B TOTAL LEN: 4.742 MI. DIST: 11-4 SR: 288
 LEFT MUN: WAYNE T RIGHT MUN: WAYNE T

Stationing	Structure	Material	Notes
011057 FT	SPANGLER RUN	CONCR	STRUCTURE LENGTH 36 FT BMSID 37/0288/0060/0000 LENGTH(AH 2300 BK 2651)
008406 FT	0040/1265	018" DIA CIRC CONCR	LEN=0050 INSTALLED UNKN
OSWALD ST (SR2001 SEG 0010/0000)	0040/0740	018" DIA CIRC METAL	LEN=0064 INSTALLED 2020
FOR SR 0288 AND 2001 (CONN)	0040/0550	018" DIA CIRC METAL	LEN=0076 INSTALLED 2020
	0040/0397	018" DIA CIRC METAL	LEN=0042 INSTALLED 2020
	0040/0352	018" DIA CIRC CONCR	LEN=0050 INSTALLED UNKN
	0040/0327	018" DIA CIRC METAL	LEN=0048 INSTALLED 2020
006514 FT	0040/0167	BMSSEN 37/0288/0040/0001	
	0040/0000	CSX RR	BMSBG 37/0288/0040/0001 LENGTH(AH 1892 BK 2346) 018"H 24"W CON BOX CUL
	0030/2314	018" DIA CIRC CONCR	LEN=0035 INSTALLED UNKN
	0030/0710	018" DIA CIRC CONCR	LEN=0008 INSTALLED 2002
	0030/0669	MASON ST	(T593)
	0030/0456	ALLEY	(TWP)
	0030/0233	TO/FROM CHEW ST	(CONN)

DIR: B TOTAL LEN: 4.742 MI. DIST: 11-4 SR: 288
 LEFT MUN: WAYNE T RIGHT MUN: WAYNE T

RIVER RD
 (T436)

0030/0052
 004168 FT



004168 FT 1 0 00482 0 00 0207+36
 CHEW ST
 (T436)

LC TO/FROM RIVER RD
 (CONN)

0020/2541

5 0030/0000 LENGTH(AH 2346 BK 2637)

0020/2480 BMSEN 37/0288/0020/1650
 WAYNE
 0020/2464 WAMPUM B

MAIN ST
 (BORO)
 DARLINGTON RD
 (BORO)

0020/1470

0020/1335

1 0 00482 0 00 0216+68
 RIVER ROAD
 0020/1666 BMSBG 37/0288/0020/1650

0020/1071 018 " DIA CIR PLASTIC
 LEN=0045 INSTALLED UNKN
 0020/1006 BMSEN 37/0288/0020/0957
 1 0 00482 0 00 0233+73
 WAMPUM RUN

0020/0928 BMSBG 37/0288/0020/0957
 018 " DIA CIR PLASTIC
 0020/0880 LEN=0040 INSTALLED UNKN

CSX RAIL TRANSPORTATION
 0020/0670 OVERPASS IS RR X-ING

018 " DIA CIRC CONCR
 0020/0620 LEN=0040 INSTALLED UNKN

018 " DIA CIRC CONCR
 0020/0476 LEN=0040 INSTALLED UNKN

001531 FT

001531 FT 1 0 00482 0 00 0233+36
 CSX RAIL TRANSPORTATION

5 0020/0000 OVERPASS IS RR X-ING
 LENGTH(AH 2637 BK 1531)

018 " DIA CIRC CONCR
 0010/1256 LEN=0040 INSTALLED 2002

018 " DIA CIRC CONCR
 0010/0717 LEN=0032 INSTALLED UNKN

000000 FT

0010/0393 OP ID 37/0288/0010/0393
 000000 FT 1 0 00482 0 00 0248+57

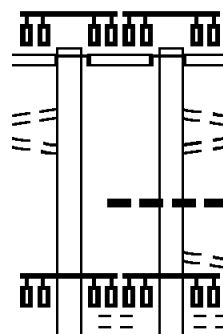
MAHONING AV
 (SR0018 SEG 0060/0000) 0010/0000

MAHONING AV
 (SR0018 SEG 0060/0000)
 NC WA WAMPUM AV
 MFC BEGIN = D
 5 0010/0000 LENGTH(AH 1531 BK 0000)

FALLS ST
 (CITY)
 JEFFERSON ST
 (SR0018 SEG 0350/0860)
 (SR0018 SEG 0351/0850)
 LC TO BEAVER ST
 (CITY)
 LC FROM BEAVER ST
 (CITY)
 COLUMBUS INNER BELT RD
 (CITY)

053573 FT
 INTER-AHD

0223/3394
 0223/3025
 0223/2920
 0223/2560



053546 FT
 INTER-AHD

FALLS ST
 (CITY)
 JEFFERSON ST
 (SR0018 SEG 0350/0860)
 (SR0018 SEG 0351/0850)
 LC FROM BEAVER ST
 (CITY)
 LC TO BEAVER ST
 (CONN)
 018 " DIA CIRC CONCR
 LEN=0070 INSTALLED UNKN
 LC FR INNER BELT RD
 (CONN)
 COLUMBUS INNER BELT RD
 (CITY)

0222/3370
 0222/3015
 0222/2930
 0222/2840
 0222/2655
 0222/2553

DIR: B TOTAL LEN: 10.146 MI. DIST: 11-4 SR: 224
 LEFT MUN: NEW CASTLE C RIGHT MUN: NEW CASTLE C

Stationing	Structure	Material	Notes
0222/2500	036 " DIA	CIRC CONCR	LEN=0060 INSTALLED UNKN
0222/2210	018 " DIA	CIRC CONCR	LEN=0060 INSTALLED UNKN
0223/2007	024 " DIA	CIRC CONCR	LEN=0104 INSTALLED UNKN
0223/1958	BMSID 37/0224/0222/1130		
0222/1838	024 " DIA	CIRC CONCR	LEN=0060 INSTALLED UNKN
0223/1511	BMSID 37/0224/0222/1130		
0222/1577	BMSID 37/0224/0222/1130		
0222/1130	SHENANGO R.		
0223/0815	LOWRY ST (CITY)		
0222/0806	018 " DIA	CIRC CONCR	LEN=0040 INSTALLED UNKN
0223/0378	030 " DIA	CIRC CONCR	LEN=0040 INSTALLED UNKN
0223/0290	SAMPSON ST (SR4002 SEG 0061/1109)		
0222/0250	SIGN: 3 CHORD TRUSS		
0222/0000	BMSID 37/0224/0222/0308		
0213/0538	SHENANGO TR. STRUCTURE LENGTH 8 FT		
0213/0449	GRANT ST (CITY)		
0212/0446	LC FROM SANKEY ST (CONN)		
0212/0405	SHENANGO TR. STRUCTURE LENGTH 8 FT		
0213/0400	BMSID 37/0224/0212/0434		
0212/0400	024 " DIA	CIRC METAL	LEN=0020 INSTALLED UNKN
0212/0380	GRANT ST (CITY)		
0213/0380	BELL ST (CITY)		

DIR: B TOTAL LEN: 10.146 MI. DIST: 11-4 SR: 224
 LEFT MUN: NEW CASTLE C RIGHT MUN: NEW CASTLE C

Station	Segment	Material	Length (FT)	Notes
024 "DIA CIRC CONCR LEN=0080 INSTALLED UNKN HARBOR ST (CITY)	0213/0190			
	0213/0130			
0 0 00000 0 00 0000+00 049365 FT WILLARD AV (CITY) MFC BEGIN = B LENGTH(AH 0814 BK 1458)	0212/0080		049349 FT	
	0212/0000			
HEMLOCK ST (CITY)	0202/0295		047891 FT	
	0202/0000			
MCCLELLAND AV (T418)	0192/2750			
	0192/2674			
ENGLISH AV (T416)	0192/2445			
	0192/2325			
GARDNER LN (PRDR)	0192/2195			
	0192/1975			
KING AV (T412)	0192/1885			
	0192/1620			
OAKWOOD AV	0192/1600			
	0192/1480			
HARBOR ST (CITY) 018 "DIA CIRC CONCR LEN=0040 INSTALLED UNKN WILLARD AV (CITY) MFC BEGIN = B LENGTH(AH 0827 BK 1458)	0212/0125			
	0212/0000			
NEW CASTLE UNION T LENGTH(AH 1458 BK 2967)	0202/1400			
	0192/2674			
ALLEN ST (PRDR) 018 "DIA CIRC METAL LEN=0015 INSTALLED UNKN NORTH KNOX AV (T422)	0192/2445			
	0192/2325			
MILLER AV (T420) 018 "DIA CIRC METAL LEN=0060 INSTALLED UNKN N CONKLE AV (T736)	0192/1975			
	0192/1885			
018 "DIA CIRC CONCR LEN=0015 INSTALLED 2002	0192/1620			
	0192/1600			
018 "DIA CIRC CONCR LEN=0050 INSTALLED 2002 GRANDVIEW AV (T412)	0192/1480			
	0192/1182			
015 "DIA CIRC CONCR LEN=0048 INSTALLED UNKN	0192/1180			
	0192/0855			

DIR: B TOTAL LEN: 10.146 MI. DIST: 11-4 SR: 224
 LEFT MUN: UNION T RIGHT MUN: UNION T

Location / Segment	Stationing	Length	Material / Notes
(T410)	0192/0685		
CECIL AV (T408)	0192/0620	015 " DIA CIRC CONCR LEN=0048	INSTALLED UNKN
	0192/0320		
	044940 FT	0192/0308 044924 FT	015 " DIA CIRC CONCR LEN=0048 INSTALLED UNKN 0 0 00000 0 00 0000+00 SCOTLAND LN (T406)
		0192/0000	LENGTH(AH 2967 BK 2201) 018 " DIA CIR PLASTIC
		0182/2185	LEN=0099 INSTALLED UNKN
		0182/1728	036 " DIA CIRC CONCR LEN=0050 INSTALLED UNKN
LOWER IDLEWILD DR (T400)	0182/0600	0182/0815	018 " DIA CIRC CONCR LEN=0048 INSTALLED UNKN
UPPER IDLEWILD DR (T398)	0182/0110 042739 FT	0182/0560	018 " DIA CIRC CONCR LEN=0075 INSTALLED UNKN
	042500 FT	042723 FT	0 0 00000 0 00 0000+00
		0182/0000	LENGTH(AH 2201 BK 0239) 018 " DIA CIRC CONCR
		0172/0172 042484 FT	LEN=0060 INSTALLED 2002 0 0 00000 0 00 0000+00 COATES AV (T326)
COATES AV (T326)	0171/1902	0172/0000	MFC BEGIN = B LENGTH(AH 0239 BK 1881) COATES AV
FRENZ DR (T316)	0171/1540	0170/1881	(T326)
WILSON RD (T724)	0171/1350	0170/1525	FRENZ DR (T316)
		0170/1325	WILSON RD (T724)
TO 8010/0250 SH (CONN)	0171/0853	0170/1285	018 " DIA CIRC CONCR LEN=0060 INSTALLED UNKN
		0170/0696	STATE ST INT/RAMP L RD (SR8010 SEG 0250/0000) RAMP K SPUR RD (SR8010 SEG 0262/0332)

DIR: B TOTAL LEN: 10.146 MI. DIST: 11-4 SR: 224
 LEFT MUN: UNION T RIGHT MUN: UNION T

CONN TO STATE ST
 (SR9101 SEG 0010/0000) 036223 FT
 0150/0000

OLD YOUNGSTOWN RD
 (SR4007 SEG 0010/0000) 0140/2210

033773 FT

030101 FT

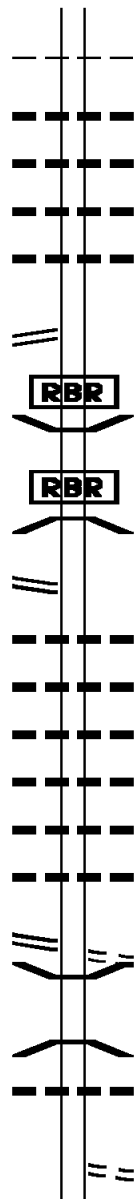
0150/1545	LEN=0050	INSTALLED UNKN
0150/1305	MATHEWS WY (T330)	
0150/1150	015 "DIA CIRC CONCR LEN=0050	INSTALLED UNKN
0150/1000	CLARKSON DR (T332)	
0150/0733	018 "DIA CIRC CONCR LEN=0060	INSTALLED UNKN
0150/0530	018 "DIA CIRC PLASTIC LEN=0050	INSTALLED UNKN
036223 FT	1 0 00081 0 01 0503+85	
0150/0000	NC STATE ST LENGTH(AH 2590 BK 2450)	
0140/2255	WASHINGTON ST (T450)	
0140/2045	018 "DIA CIRC CONCR LEN=0001	INSTALLED UNKN
0140/1485	018 "DIA CIRC CONCR LEN=0036	INSTALLED UNKN
0140/0430	024 "DIA CIRC PLASTIC LEN=0040	INSTALLED UNKN
0140/0020	015 "DIA CIRC CONCR LEN=0040	INSTALLED UNKN
033773 FT	1 0 00444 0 00 0337+99	
0140/0000	WESTVIEW RD (T681)	
0120/3205	LENGTH(AH 2450 BK 3672) FORDING RD (TWP)	
0120/3010	018 "DIA CIRC CONCR LEN=0040	INSTALLED UNKN
0120/1940	015 "DIA CIRC CONCR LEN=0040	INSTALLED UNKN
0120/0725	018 "DIA CIRC CONCR LEN=0036	INSTALLED UNKN
0120/0435	015 "DIA CIRC CONCR LEN=0040	INSTALLED UNKN
0120/0200	024 "DIA CIRC METAL LEN=0036	INSTALLED UNKN
030101 FT	1 0 00444 0 00 0301+33	

DIR: B TOTAL LEN: 10.146 MI. DIST: 11-4 SR: 224
 LEFT MUN: UNION T RIGHT MUN: UNION T

SKYHILL RD
 (SR4006 SEG 0090/0502) 0110/0694

1 0 00444 0 00 0276+59 027627 FT
 HARBOR EDINBURG RD
 (SR4004 SEG 0010/0000) 0110/0000

1 0 00444 0 00 0252+94 025278 FT
 EDINBURG RD
 (SR0551 SEG 0210/0000) 0100/0000



0120/0000 LENGTH(AH 3672 BK 2474)
 UNION
 0110/2388 MAHONING T
 018 " DIA CIRC METAL
 0110/2320 LEN=0036 INSTALLED UNKN
 015 " DIA CIRC CONCR
 0110/2007 LEN=0040 INSTALLED UNKN
 018 " DIA CIRC CONCR
 0110/1415 LEN=0099 INSTALLED UNKN
 018 " DIA CIRC CONCR
 0110/1307 LEN=0042 INSTALLED UNKN

0110/0424 BMSBN 37/0224/0110/0412
 1 0 00444 0 00 0280+73
 P3
 BRANCH OF MAHONING RIVE
 BMSBG 37/0224/0110/0412

0110/0412
 027627 FT

0110/0000 LENGTH(AH 2474 BK 2349)
 030 " DIA CIRC CONCR
 0100/2330 LEN=0089 INSTALLED 2020
 018 " DIA CIRC METAL
 0100/1774 LEN=0048 INSTALLED UNKN
 018 " DIA CIRC CONCR
 0100/1589 LEN=0030 INSTALLED UNKN
 015 " DIA CIRC CONCR
 0100/1219 LEN=0060 INSTALLED UNKN
 015 " DIA CIRC CONCR
 0100/0637 LEN=0060 INSTALLED UNKN
 012 " DIA CIRC CONCR
 0100/0430 LEN=0040 INSTALLED UNKN
 025278 FT ROBINSON ST
 (T371)

0100/0000 LENGTH(AH 2349 BK 3249)
 0090/2864 BMSBN 37/0224/0090/2584
 1 0 00444 0 00 0224+87
 MAHONING RIVER
 0090/2337 BMSBG 37/0224/0090/2584
 024 " DIA CIRC CONCR
 0090/2141 LEN=0030 INSTALLED UNKN

0090/1275 FROM 0551/0190 SH
 (CONN)
 015 " DIA CIR PLASTIC

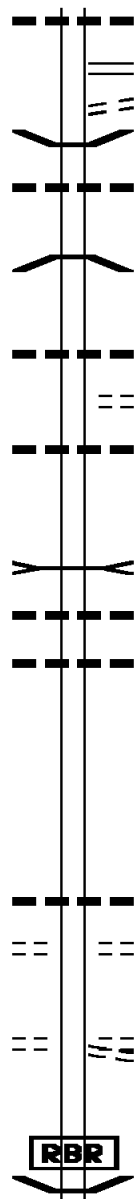
EXTRACT DATE: 12/18/2023
PRINT DATE: 12/21/2023

ROADWAY MANAGEMENT SYSTEM
SLD COUNTY/SR - ANNUAL PRINT

PAGE NUMBER: 98
COUNTY: LAWRENCE

DIR: B TOTAL LEN: 10.146 MI.
LEFT MUN: MAHONING T

DIST: 11-4 SR: 224
RIGHT MUN: MAHONING T



022029 FT

019501 FT

CHRISTINE DR
(T341)

PEZUOLO RD
(TWP)

0070/0680

0070/0290
016061 FT

0090/1265 LEN=0040 INSTALLED UNKN
JACKSON ST
0090/1174 (SR0551 SEG 0190/1957)
TO 0551/0190 SH
0090/1104 (CONN)
0090/0614 BMSEN 37/0224/0090/0497
018 " DIA CIRC CONCR
0090/0512 LEN=0030 INSTALLED UNKN
1 0 00444 0 00 0224+87
NORFOLK SOUTHERN RAI RR
0090/0418 BMSBG 37/0224/0090/0497
022029 FT 1 0 00444 0 00 0220+33
5 0090/0000 LENGTH(AH 3249 BK 2528)
018 " DIA CIRC CONCR
0080/2354 LEN=0064 INSTALLED UNKN
MOHAWK SCHOOL RD
0080/1900 (T348)
015 " DIA CIRC METAL
0080/1333 LEN=0040 INSTALLED UNKN

BR MAHON R
STRUCTURE LENGTH 9 FT
0080/0400 BMSID 37/0224/0080/0400
066"H 94"W METAL ARCH
0080/0337 LEN=0088 INSTALLED UNKN
018 " DIA CIR PLASTIC
0080/0099 LEN=0099 INSTALLED UNKN
019501 FT 1 0 00444 0 00 0195+05
5 0080/0000 LENGTH(AH 2528 BK 3440)

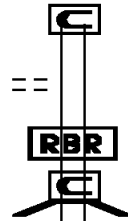
0070/1050 048 " DIA CIRC CONCR
LEN=0100 INSTALLED UNKN
MILLER FARM RD
0070/0680 (T344)
ERIC DR
(TWP)
CARBON MICCO RD
(T683)
0070/0290 0070/0290
016061 FT 1 0 00444 0 00 0160+71
5 0070/0000 LENGTH(AH 3440 BK 2116)

BMSEN 37/0224/0060/1429

DIR: B TOTAL LEN: 10.146 MI. DIST: 11-4 SR: 224
 LEFT MUN: MAHONING T RIGHT MUN: MAHONING T

ARENA LN
 (TWP)

0060/1679



0060/1987

1 0 00444 0 00 0153+90
 P3
 BRIDGE CLOSED
 NO UNDERPASS INFORMATION
 BMSBG 37/0224/0060/1429

CARBON MICCO RD
 (T332)

013945 FT

013945 FT

1 0 00444 0 00 0139+55
 CARBON MICCO RD
 (T332)
 LENGTH(AH 2116 BK 3364)
 015 "DIA CIRC CONCR
 LEN=0060 INSTALLED UNKN
 015 "DIA CIRC CONCR
 LEN=0099 INSTALLED UNKN

0060/0000

0060/0000

RACHEL LN
 (TWP)

0050/0945

0050/1190

015 "DIA CIRC CONCR
 LEN=0055 INSTALLED UNKN

0050/0900

018 "DIA CIRC CONCR
 LEN=0050 INSTALLED UNKN

010581 FT

010581 FT

1 0 00444 0 00 0106+10
 MARTIN KELLY SPEARS RD
 (T686)
 LENGTH(AH 3364 BK 2282)

0050/0000

1 0 00444 0 00 0083+25
 CHURCHILL RD
 (T324)

008299 FT

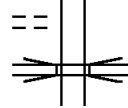
0040/0095
 008299 FT

015 "DIA CIRC CONCR
 LEN=0050 INSTALLED UNKN

0040/0000

0040/0000

LENGTH(AH 2282 BK 1788)
 CHURCHILL ROAD
 OP ID 37/4015/0010/0000
 024 "DIA CIRC CONCR



DIR: B TOTAL LEN: 10.146 MI. DIST: 11-4 SR: 224
 LEFT MUN: MAHONING T RIGHT MUN: MAHONING T

Stationing	Length	Material	Notes
0030/1410	LEN=0050	018" DIA CIR PLASTIC	INSTALLED UNKN
0030/1380	LEN=0060	018" DIA CIR PLASTIC	INSTALLED UNKN
0030/0970	LEN=0060	024" DIA CIRC CONCR	INSTALLED UNKN
0030/0745	LEN=0088	018" DIA CIRC CONCR	INSTALLED UNKN
0030/0300	LEN=0060	018" DIA CIRC CONCR	INSTALLED UNKN
006511 FT	1 0 00444 0 00 0065+34	NC YOUNGSTOWN-POLAND RD	
0030/0000	LENGTH(AH 1788 BK 2974)	018" DIA CIRC CONCR	
0020/2450	LEN=0060	018" DIA CIRC METAL	INSTALLED UNKN
0020/1095	LEN=0010	015" DIA CIRC CONCR	INSTALLED UNKN
0020/0640	LEN=0050	015" DIA CIRC CONCR	INSTALLED UNKN
0020/0300	LEN=0050	015" DIA CIRC CONCR	INSTALLED UNKN
003537 FT	1 0 00444 0 00 0035+60	CARBON LIMESTONE RD (TWP)	
0020/0000	LENGTH(AH 2974 BK 3537)	015" DIA CIRC CONCR	
0010/3019	LEN=0080	018" DIA CIRC CONCR	INSTALLED UNKN
0010/2780	LEN=0050	QUAKER RUN STRUCTURE	LENGTH 16 FT
0010/2496	BMSID 37/0224/0010/2473	012" DIA CIRC CONCR	
0010/1955	LEN=0060	GENNARO DR	INSTALLED UNKN
QUAKER HEIGHTS LN (T681)	0010/1865	(TWP)	
1 0 00444 0 00 0000+00	000000 FT	WEST MAIN ST (T643)	
QUAKER HEIGHTS LN (T681)	0010/0000	NC STATE ST INTER-BK STATE LINE (STBD)	
		MFC BEGIN = B	
		0010/0000	LENGTH(AH 3537 BK 0000)

EXTRACT DATE: 12/18/2023
PRINT DATE: 12/21/2023

ROADWAY MANAGEMENT SYSTEM
SLD COUNTY/SR - ANNUAL PRINT

PAGE NUMBER: 94
COUNTY: LAWRENCE

DIR: B TOTAL LEN: 15.429 MI.
LEFT MUN: VOLANT B

DIST: 11-4 SR: 208
RIGHT MUN: VOLANT B

MERCER ST
(BORO)
ALLEY
(BORO)

0310/0850
0310/0700

CHURCH ST
(BORO)

0310/0520

075629 FT

LUSK RD
(T480)

0300/0000

==	0310/1850	(BORO)
==	0310/1779	BMSSEN 37/0208/0310/1625 2 0 37045 0 00 0218+94 NESHANNOCK
==	0310/1625	BMSBG 37/0208/0310/1625 018 "DIA CIRC CONCR
==	0310/1448	LEN=0040 INSTALLED UNKN
==	0310/1340	BMSSEN 37/0208/0310/1300 2 0 37045 0 00 0215+75 MILL RACE
==	0310/1300	BMSBG 37/0208/0310/1300 018 "DIA CIRC CONCR
==	0310/0863	LEN=0036 INSTALLED UNKN
==	0310/0850	
==	0310/0700	
==	0310/0680	018 "DIA CIRC CONCR LEN=0048 INSTALLED UNKN
==	0310/0520	
==	0310/0468	012 "DIA CIRC CONCR LEN=0008 INSTALLED UNKN PEARSON ST
==	0310/0375	(BORO)
==	0310/0305	042 "DIA CIRC CONCR LEN=0070 INSTALLED UNKN
==	0310/0095	018 "DIA CIRC CONCR LEN=0030 INSTALLED UNKN
==	075620 FT	2 0 37045 0 00 0203+00 NC MAIN ST VOLANT WILMINGTON T
==	0310/0000	LENGTH(AH 2186 BK 2141) 036 "DIA CIRC METAL
==	0300/1645	LEN=0072 INSTALLED UNKN
==	0300/0930	024 "DIA CIRC CONCR LEN=0080 INSTALLED UNKN
==	0300/0670	018 "DIA CIRC CONCR LEN=0048 INSTALLED UNKN
==	0300/0308	015 "DIA CIRC CONCR LEN=0048 INSTALLED UNKN
==	073488 FT	2 0 37045 0 00 0181+87 BEAGLE CLUB RD (TWP)
==	0300/0000	LENGTH(AH 2141 BK 3470) 015 "DIA CIRC CONCR
==	0290/2920	LEN=0048 INSTALLED UNKN 018 "DIA CIRC CONCR

DIR: B TOTAL LEN: 15.429 MI. DIST: 11-4 SR: 208
 LEFT MUN: WILMINGTON T RIGHT MUN: WILMINGTON T

	0290/2430	LEN=0045	INSTALLED UNKN
	0290/1017	036 " DIA CIRC CONCR LEN=0060	INSTALLED UNKN
	0290/0656	012 " DIA CIRC CONCR LEN=0050	INSTALLED UNKN
070018 FT	0290/0373	036 " DIA CIRC CONCR LEN=0060	INSTALLED UNKN
	070009 FT	2 0 37045 0 00 0146+67 NESSHANOCK STRUCTURE LENGTH 16 FT BMSID 37/0208/0290/0000	
	0290/0000	LENGTH(AH 3470 BK 3340)	
	0280/2465	042 " DIA CIRC CONCR LEN=0072	INSTALLED UNKN
	0280/1685	COVERED BRIDGE RD (T476)	
	0280/1682	024 " DIA CIRC CONCR LEN=0065	INSTALLED UNKN
	0280/1040	036 " DIA CIRC CONCR LEN=0072	INSTALLED UNKN
066678 FT	066669 FT	2 0 37045 0 00 0113+41 MERCER RD	
	0280/0000	(SR1005 SEG 0200/0000) LENGTH(AH 3340 BK 3465)	
	0270/2640	018 " DIA CIRC CONCR LEN=0040	INSTALLED UNKN
	0270/2300	018 " DIA CIRC CONCR LEN=0045	INSTALLED UNKN
	0270/1986	018 " DIA CIRC CONCR LEN=0035	INSTALLED UNKN
	0270/1235	018 " DIA CIRC CONCR LEN=0045	INSTALLED UNKN
	0270/0890	018 " DIA CIRC CONCR LEN=0040	INSTALLED UNKN
063213 FT	063204 FT	2 0 37045 0 00 0078+39	
	0270/0000	LENGTH(AH 3465 BK 2980)	
	0260/2640	036 " DIA CIRC CONCR LEN=0060	INSTALLED UNKN

EXTRACT DATE: 12/18/2023
PRINT DATE: 12/21/2023

ROADWAY MANAGEMENT SYSTEM
SLD COUNTY/SR - ANNUAL PRINT

PAGE NUMBER: 92
COUNTY: LAWRENCE

DIR: B TOTAL LEN: 15.429 MI.
LEFT MUN: WILMINGTON T

DIST: 11-4 SR: 208
RIGHT MUN: WILMINGTON T

MEANS RD
(T367)

2 0 37045 0 00 0000+00 055364 FT

060233 FT

0250/3025

057171 FT

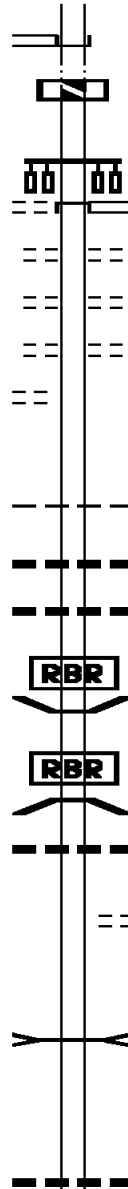
0260/1800	018 " DIA CIRC CONCR LEN=0045 INSTALLED UNKN
0260/1306	024 " DIA CIRC CONCR LEN=0060 INSTALLED UNKN
0260/1175	018 " DIA CIRC CONCR LEN=0060 INSTALLED UNKN
0260/0645	024 " DIA CIRC CONCR LEN=0040 INSTALLED UNKN
060224 FT	2 0 37045 0 00 0048+59 FAYETTE NEW WILMINGTON (T464)
0260/0000	LENGTH(AH 2980 BK 3062)
0250/3017	018 " DIA CIRC CONCR LEN=0060 INSTALLED UNKN
0250/2023	BMS EN 37/0208/0250/1996 2 0 37045 0 00 0037+89
0250/1996	BR. LTL. NESH.
0250/1609	BMSBG 37/0208/0250/1996 BMS EN 37/0208/0250/1496 2 0 37045 0 00 0033+00
0250/1496	LT. NESH. CK. BMSBG 37/0208/0250/1496
0250/0170	WESTMINISTER DR (PRDR)
057162 FT	2 0 37045 0 00 0018+04 WILMINGTON NEW WILMINGTON B
0250/0000	LENGTH(AH 3062 BK 1807)
0240/0650	ALLEY (BORO)
0240/0523	018 " DIA CIRC CONCR LEN=0035 INSTALLED UNKN
0240/0435	MERCER ST (BORO)
0240/0215	CHESTNUT ST (BORO)
055355 FT	MARKET ST (SR0956 SEG 0220/0953)
INTER-BK	NESHANNOCK AV

DIR: B TOTAL LEN: 15.429 MI. DIST: 11-4 SR: 208
 LEFT MUN: NEW WILMINGTON B RIGHT MUN: NEW WILMINGTON B

MARKET ST
 (SR0158 SEG 0070/0655) 0240/0000
 055364 FT

NEW CASTLE ST
 (BORO) 0230/1577

FRANCIS ST
 (BORO) 0230/0290
 053787 FT



0240/0000 (SR0158 SEG 0070/0655) LTH AH 001807 BK 000100
 055355 FT
 7234/0000 LTH AH 000100 BK 001577
 INTER-AHD NESHANNOCK AV
 (SR0158 SEG 0070/0000)
 NEW CASTLE ST
 (SR0158 SEG 0070/0000)
 0230/1577 ALLEY
 (BORO)
 0230/1355 (BORO)
 0230/1135 PARK ST
 (BORO)
 0230/0710 LINCOLN ST
 (BORO)
 053778 FT 1 0 00238 0 00 0077+63
 NC NE SHANNOCK AV
 NEW WILMINGTON
 WILMINGTON T
 0230/0000 LENGTH(AH 1577 BK 1660)
 018 "DIA CIRC CONCR
 0220/1505 LEN=0040 INSTALLED UNKN
 018 "DIA CIRC CONCR
 0220/1470 LEN=0040 INSTALLED UNKN
 0220/1398 BMS EN 37/0208/0220/1379
 1 0 00238 0 00 0074+88
 P3
 MCCLURES RUN
 0220/1379 BMSBG 37/0208/0220/1379
 018 "DIA CIRC CONCR
 0220/1060 LEN=0055 INSTALLED UNKN
 0220/0178 PEARSON DR
 (T612)
 052118 FT 1 0 00238 0 00 0061+09
 MCCLURES RUN
 STRUCTURE LENGTH 8 FT
 BMSID 37/0208/0220/0000
 0220/0000 LENGTH(AH 1660 BK 3475)
 0210/1830 015 "DIA CIRC METAL
 LEN=0001 INSTALLED UNKN

DIR: B TOTAL LEN: 15.429 MI. DIST: 11-4 SR: 208
 LEFT MUN: WILMINGTON T RIGHT MUN: WILMINGTON T

TO 0018/0550 SH
 (CONN)

0210/0110

048652 FT

FROM 0018/0550 SH
 (CONN)

0200/3315

045237 FT

041693 FT

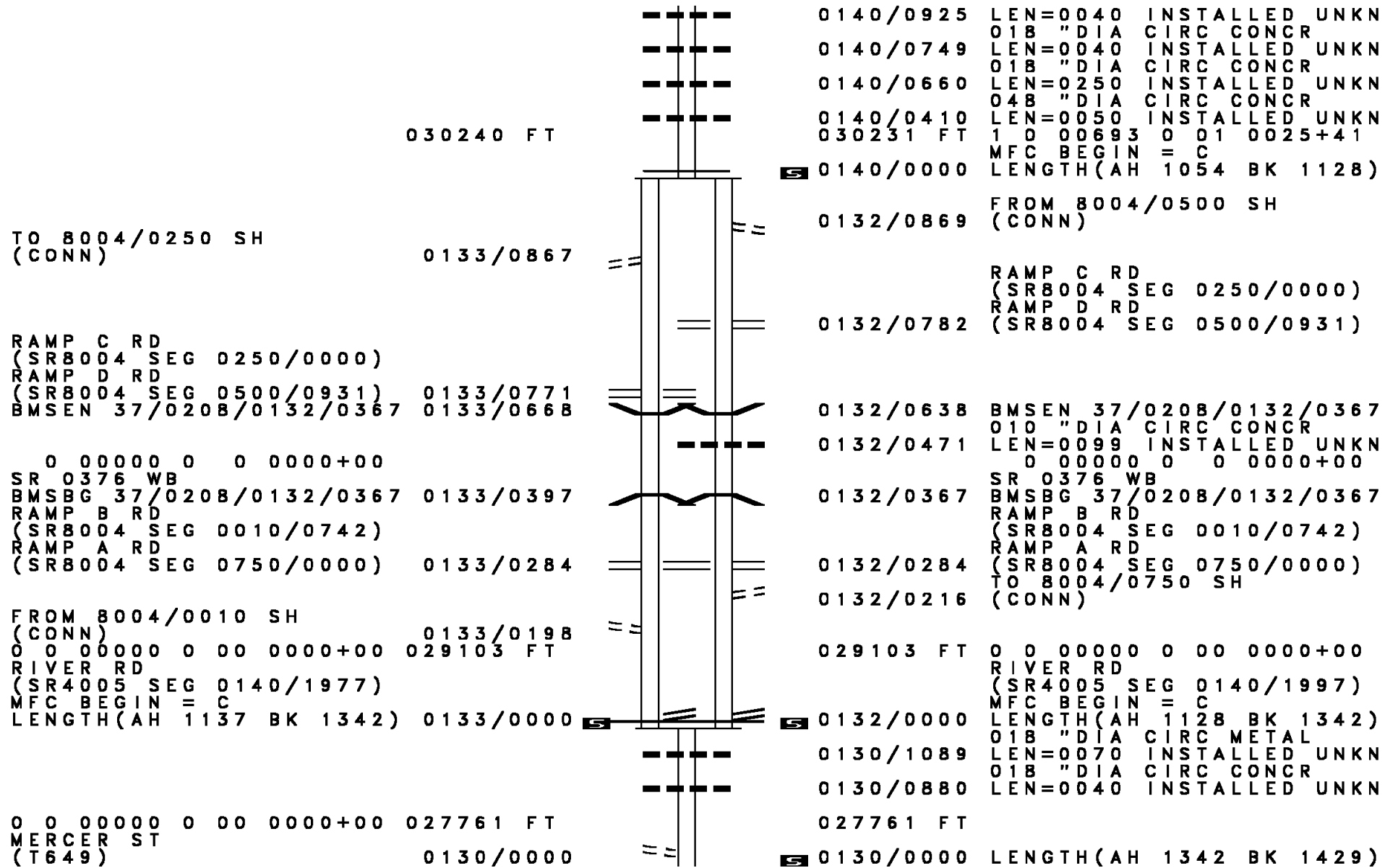
0210/1461	015 " DIA	CIRC	CONCR	
	LEN=0055	INSTALLED	UNKN	
0210/0900	036 " DIA	CIRC	CONCR	
	LEN=0080	INSTALLED	UNKN	
0210/0079	FROM 0018/0540 SH			
	(CONN)			
048643 FT	1 0 00238	0 00	0026+36	
	WILMINGTON RD			
	(SR0018 SEG 0550/0000)			
0210/0000	LENGTH(AH 3475	BK 3415)		
0200/3279	TO 0018/0540 SH			
	(CONN)			
0200/2142	024 " DIA	CIRC	CONCR	
	LEN=0036	INSTALLED	UNKN	
0200/1498	030 " DIA	CIRC	CONCR	
	LEN=0054	INSTALLED	UNKN	
0200/1202	018 " DIA	CIRC	CONCR	
	LEN=0036	INSTALLED	UNKN	
0200/0393	015 " DIA	CIR	UNKNOWN	
	LEN=0045	INSTALLED	UNKN	
0200/0066	016 "H 16 "W	CON	BOX	CUL
	LEN=0036	INSTALLED	UNKN	
045228 FT	1 0 00693	0 01	0173+82	
0200/0000	LENGTH(AH 3415	BK 3544)		
0190/3133	018 " DIA	CIRC	CONCR	
	LEN=0045	INSTALLED	UNKN	
0190/2632	024 " DIA	CIRC	CONCR	
	LEN=0036	INSTALLED	UNKN	
0190/2008	018 " DIA	CIRC	CONCR	
	LEN=0040	INSTALLED	UNKN	
041684 FT	1 0 00693	0 01	0139+07	
0190/0000	LENGTH(AH 3544	BK 1506)		
	WILMINGTON			
0180/1478	PULASKI T			

DIR: B TOTAL LEN: 15.429 MI. DIST: 11-4 SR: 208
 LEFT MUN: WILMINGTON T RIGHT MUN: WILMINGTON T

ENGLISH RD
(T665)

	0180/0430	018 " DIA CIRC CONCR LEN=0036 INSTALLED UNKN
	0180/0020	080"H 66"W METAL STRUC LEN=0036 INSTALLED UNKN
040187 FT	040178 FT	1 0 00693 0 01 0124+01
	0180/0000	LENGTH(AH 1506 BK 2486)
	0170/1305	024"H 18"W CONCR ARCH LEN=0050 INSTALLED UNKN
0170/1067	0170/1067	COTTON RD (T382)
	0170/0550	024 " DIA CIRC CONCR LEN=0045 INSTALLED UNKN
037701 FT	037692 FT	1 0 00693 0 01 0099+15
	0170/0000	LENGTH(AH 2486 BK 3007)
	0160/2630	018 " DIA CIRC CONCR LEN=0040 INSTALLED UNKN
	0160/2222	024 " DIA CIRC CONCR LEN=0045 INSTALLED UNKN
	0160/1820	018 " DIA CIRC CONCR LEN=0040 INSTALLED UNKN
	0160/1500	018"H 24"W ELLIP CONC LEN=0040 INSTALLED UNKN
	0160/1260	018 " DIA CIRC CONCR LEN=0050 INSTALLED UNKN
	0160/0240	018 " DIA CIRC METAL LEN=0040 INSTALLED UNKN
034694 FT	034685 FT	1 0 00693 0 01 0069+08
	0160/0000	LENGTH(AH 3007 BK 3400)
	0150/3090	018 " DIA CIRC CONCR LEN=0040 INSTALLED UNKN
	0150/2584	024 " DIA CIRC CONCR LEN=0055 INSTALLED UNKN
	0150/1327	018 " DIA CIRC CONCR LEN=0045 INSTALLED UNKN
	0150/0840	018 " DIA CIRC CONCR LEN=0040 INSTALLED UNKN
	0150/0330	018 " DIA CIRC CONCR LEN=0050 INSTALLED UNKN
031294 FT	031285 FT	1 0 00693 0 01 0035+08
	0150/0000	LENGTH(AH 3400 BK 1054)
		018 " DIA CIRC CONCR

DIR: B TOTAL LEN: 15.429 MI. DIST: 11-4 SR: 208
 LEFT MUN: PULASKI T RIGHT MUN: PULASKI T



0140/0925 LEN=0040 INSTALLED UNKN
 018 " DIA CIRC CONCR
 0140/0749 LEN=0040 INSTALLED UNKN
 018 " DIA CIRC CONCR
 0140/0660 LEN=0250 INSTALLED UNKN
 048 " DIA CIRC CONCR
 0140/0410 LEN=0050 INSTALLED UNKN
 030231 FT 1 0 00693 0 01 0025+41
 MFC BEGIN = C
 0140/0000 LENGTH(AH 1054 BK 1128)
 FROM 8004/0500 SH
 (CONN)
 0132/0869
 RAMP C RD
 (SR8004 SEG 0250/0000)
 RAMP D RD
 (SR8004 SEG 0500/0931)
 0132/0782
 0132/0638 BMSEN 37/0208/0132/0367
 010 " DIA CIRC CONCR
 0132/0471 LEN=0099 INSTALLED UNKN
 0 00000 0 0 0000+00
 SR 0376 WB
 0132/0367 BMSBG 37/0208/0132/0367
 RAMP B RD
 (SR8004 SEG 0010/0742)
 RAMP A RD
 (SR8004 SEG 0750/0000)
 0132/0284
 0132/0216 TO 8004/0750 SH
 (CONN)
 029103 FT 0 0 00000 0 00 0000+00
 RIVER RD
 (SR4005 SEG 0140/1997)
 MFC BEGIN = C
 0132/0000 LENGTH(AH 1128 BK 1342)
 018 " DIA CIRC METAL
 0130/1089 LEN=0070 INSTALLED UNKN
 018 " DIA CIRC CONCR
 0130/0880 LEN=0040 INSTALLED UNKN
 027761 FT
 0130/0000 LENGTH(AH 1342 BK 1429)

030240 FT
 TO 8004/0250 SH
 (CONN)
 0133/0867
 RAMP C RD
 (SR8004 SEG 0250/0000)
 RAMP D RD
 (SR8004 SEG 0500/0931)
 BMSEN 37/0208/0132/0367 0133/0771
 0133/0668
 0 00000 0 0 0000+00
 SR 0376 WB
 BMSBG 37/0208/0132/0367 0133/0397
 RAMP B RD
 (SR8004 SEG 0010/0742)
 RAMP A RD
 (SR8004 SEG 0750/0000)
 0133/0284
 FROM 8004/0010 SH
 (CONN)
 0133/0198
 0 0 00000 0 00 0000+00 029103 FT
 RIVER RD
 (SR4005 SEG 0140/1977)
 MFC BEGIN = C
 LENGTH(AH 1137 BK 1342) 0133/0000
 0 0 00000 0 00 0000+00 027761 FT
 MERCER ST
 (T649)
 0130/0000

DIR: B TOTAL LEN: 15.429 MI. DIST: 11-4 SR: 208
 LEFT MUN: PULASKI T RIGHT MUN: PULASKI T

NORTH ST ET
 (T643)

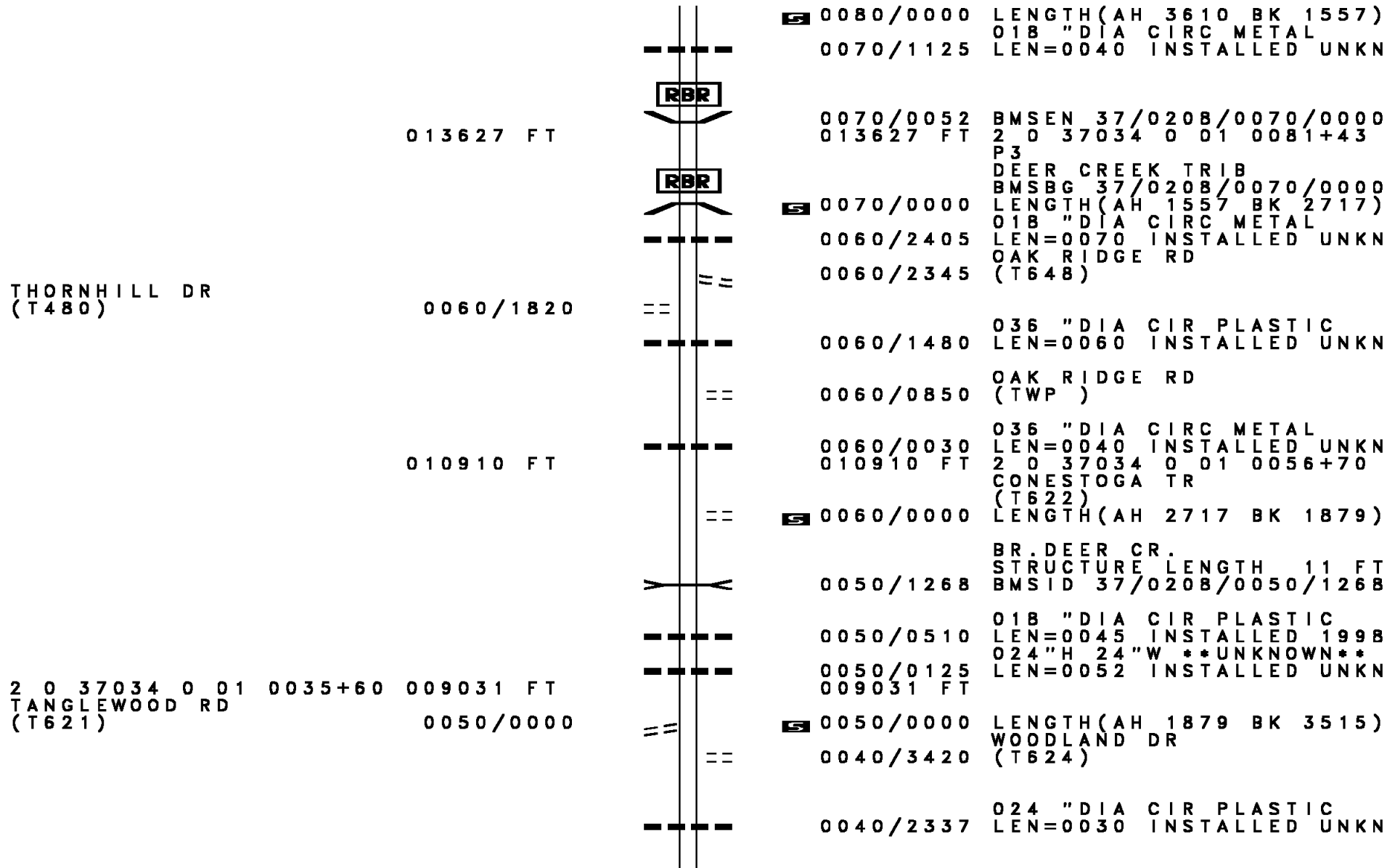
0120/0460

2 0 37055 0 00 0000+00 026332 FT
 HIGH HILL RD
 (SR4008 SEG 0100/3342) 0120/0000

023774 FT

== ==	0120/1100	LIBERTY ST (T366)
== ==	0120/0911	GRELL ST (TWP)
---	0120/0700	018 " DIA CIRC METAL LEN=0025 INSTALLED UNKN
---	0120/0680	WATER ST (T302) 018 " DIA CIRC CONCR LEN=0036 INSTALLED UNKN
==	0120/0298	BMS EN 37/0208/0120/005B 2 0 37055 0 00 0000+50 SHENANGO R.
==	0120/0058	BMSBG 37/0208/0120/005B 026332 FT
==	0120/0000	LENGTH(AH 1429 BK 2558) 018 " DIA CIRC CONCR LEN=0074 INSTALLED UNKN
---	0110/2365	018 " DIA CIRC CONCR LEN=0074 INSTALLED UNKN
---	0110/2225	024 " DIA CIRC CONCR LEN=0036 INSTALLED UNKN
---	0110/1835	018 " DIA CIRC CONCR LEN=0046 INSTALLED UNKN
---	0110/1495	018 " DIA CIRC CONCR LEN=0046 INSTALLED UNKN
---	0110/1405	018 " DIA CIRC CONCR LEN=0035 INSTALLED UNKN
---	0110/1090	024 " DIA CIRC CONCR LEN=0057 INSTALLED UNKN
---	0110/0492	2 0 37029 0 00 0333+93 SR 0551 SH (SR0551 SEG 0340/1826)
==	0110/0000	LENGTH(AH 2558 BK 3050) 018 " DIA CIRC CONCR LEN=0060 INSTALLED UNKN
---	0100/2330	018 " DIA CIRC CONCR LEN=0060 INSTALLED UNKN
---	0100/2195	018 " DIA CIRC CONCR LEN=0060 INSTALLED UNKN
---	0100/2070	018 " DIA CIRC CONCR LEN=0060 INSTALLED UNKN
---	0100/1873	018 " DIA CIR PLASTIC LEN=0040 INSTALLED 201B
---	0100/1065	024 " DIA CIRC METAL LEN=0040 INSTALLED UNKN 024 " DIA CIRC METAL

DIR: B TOTAL LEN: 15.429 MI. DIST: 11-4 SR: 208
 LEFT MUN: PULASKI T RIGHT MUN: PULASKI T

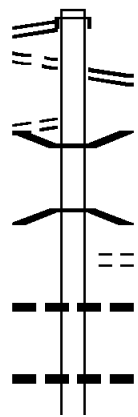


DIR: B TOTAL LEN: 15.429 MI. DIST: 11-4 SR: 208
 LEFT MUN: PULASKI T RIGHT MUN: PULASKI T

Street Name	Segment	Length (FT)	Material	Length (FT)	Notes
WILLOWBROOK DR (T625)	0040/0970	0040	018" DIA CIR PLASTIC	0040/1102	LEN=0038 INSTALLED UNKN
		005516		005516	FT 2 0 37034 0 01 0000+00
					MARR RD (T717)
				0040/0000	LENGTH(AH 3515 BK 1006)
				0030/0790	042"H 84"W UNKN CONC
NEW SHARON-BEDFORD RD (SR4001 SEG 0080/0000)	0030/0770	0030	018"H 18"W UNK PLASTIC	0030/0770	LEN=0040 INSTALLED UNKN
					LIONS PARK RD (TWP)
				0030/0300	LEN=0030 INSTALLED UNKN
				0030/0025	072" DIA CIRC CONCR
		004510		004510	FT 2 0 37034 0 00 0000+00
					EVERGREEN RD (T651)
				0030/0000	LENGTH(AH 1006 BK 1375)
					(APRA) HYLAND LN MOBILE
					HYLAND LN (PRDR)
				0020/0588	015" DIA CIRC CONCR
				0020/0282	LEN=0038 INSTALLED UNKN
		003135		003135	FT 2 0 37086 0 00 0030+95
				0020/0000	LENGTH(AH 1375 BK 3135)
				0010/2845	015" DIA CIRC CONCR
					LEN=0040 INSTALLED UNKN
				0010/1324	018" DIA CIR PLASTIC
					LEN=0039 INSTALLED 2002
		000000		000000	FT 2 0 37086 0 00 0000+00
					NC PU LASKI RD
					BENJAMIN FRANKLIN HW
					(SR0422 SEG 0010/0110)
					MFC BEGIN = C
				0010/0000	LENGTH(AH 3135 BK 0000)

EXTRACT DATE: 12/18/2023 ROADWAY MANAGEMENT SYSTEM PAGE NUMBER: 83
 PRINT DATE: 12/21/2023 SLD COUNTY/SR - ANNUAL PRINT COUNTY: LAWRENCE
 DIR: B TOTAL LEN: 19.472 MI. DIST: 11-4 SR: 168
 LEFT MUN: WASHINGTON T RIGHT MUN: WASHINGTON T

102810 FT
 MAIN ST (SR0208 SEG 0330/0000) 0390/2474
 FROM 0208/0310 SH (CONN) 0390/2379
 HIGH ST (TWP) 0390/2295



102787 FT
 INTER-AHD MAIN ST (SR0208 SEG 0330/0000)
 0390/2474 POTTER RUN RD (SR1006 SEG 0010/0000)
 0390/2379
 0390/1770 BMS EN 37/0168/0390/1734
 1 0 00614 0 01 0450+97
 POTTER RUN
 0390/1734 BMSBG 37/0168/0390/1734
 GRIMM RD (T548)
 0390/1410 018 " DIA CIRC CONCR
 0390/1211 LEN=0036 INSTALLED UNKN
 0390/0459 024 " DIA CIRC CONCR
 LEN=0038 INSTALLED UNKN
 015 " DIA CIRC CONCR

EXTRACT DATE: 12/18/2023
PRINT DATE: 12/21/2023

ROADWAY MANAGEMENT SYSTEM
SLD COUNTY/SR - ANNUAL PRINT

PAGE NUMBER: 82
COUNTY: LAWRENCE

DIR: B TOTAL LEN: 19.472 MI.
LEFT MUN: WASHINGTON T

DIST: 11-4 SR: 168
RIGHT MUN: WASHINGTON T

Station	Length	Notes	Station	Length	Notes
	100336 FT		0390/0156	LEN=0038	INSTALLED UNKN
			100313 FT	1 0 00614 0 01 0433+73	CARTER RD (T625)
			0390/0000	LENGTH(AH 2474 BK 2517)	042 "DIA CIRC CONCR
CAMP ELLIOTT LN (PRDR)	0380/2262		0380/2514	LEN=0040	INSTALLED UNKN
			0380/2096	015 "H 01 "W **UNKNOWN**	LEN=0040 INSTALLED UNKN
			0380/1811	042 "DIA CIRC CONCR	LEN=0055 INSTALLED UNKN
			0380/1246	015 "DIA CIRC CONCR	LEN=0032 INSTALLED UNKN
			0380/0787	WASHINGTON WILMINGTON T	015 "DIA CIRC CONCR
			0380/0573	LEN=0036	INSTALLED UNKN
			0380/0277	018 "DIA CIRC CONCR	LEN=0030 INSTALLED UNKN
			0380/0093	015 "DIA CIRC CONCR	LEN=0036 INSTALLED UNKN
	097819 FT		097796 FT	1 0 00614 0 01 0408+55	BR NESHAN CR STRUCTURE LENGTH 11 FT BMSID 37/0168/0380/0000
			0380/0000	LENGTH(AH 2517 BK 3289)	018 "DIA CIRC CONCR
			0370/2500	LEN=0050	INSTALLED UNKN
GERBER RD (T603)	0370/1735		0370/1735	LAKE RD (T603)	018 "DIA CIRC CONCR
			0370/1454	LEN=0030	INSTALLED UNKN
			0370/0763	015 "DIA CIRC CONCR	LEN=0055 INSTALLED UNKN
MCFARLAND LN (PRDR)	0370/0608		094507 FT	1 0 00614 0 01 0375+71	LADYBUG LN (PRDR)
	094530 FT		0370/0000	LENGTH(AH 3289 BK 3541)	018 "DIA CIRC CONCR
			0360/3120	LEN=0088	INSTALLED UNKN
			0360/2752	015 "DIA CIRC CONCR	LEN=0036 INSTALLED UNKN

STRUCTURE	LENGTH	10 FT
SMALL STREAM		
STRUCTURE	LENGTH	10 FT
BMSID 37/0168/0320/2254		
018 " DIA CIRC PLASTIC		
LEN=0035	INSTALLED	UNKN
018 " DIA CIRC CONCR		
LEN=0035	INSTALLED	UNKN
018 " DIA CIRC CONCR		
LEN=0099	INSTALLED	UNKN
048 " DIA CIRC CONCR		
LEN=0060	INSTALLED	UNKN
081385 FT	1 0 00614	0 01 0246+29
5 0320/0000	LENGTH(AH 3380 BK 3289)	
018 " DIA CIRC CONCR		
LEN=0040	INSTALLED	UNKN
015 " DIA CIRC CONCR		
LEN=0032	INSTALLED	UNKN
018 " DIA CIRC CONCR		
LEN=0032	INSTALLED	UNKN
STATE RD		
0300/1541	(SR0388 SEG 0170/1808)	
018 " DIA CIRC CONCR		
LEN=0032	INSTALLED	UNKN
015 " DIA CIRC CONCR		
LEN=0035	INSTALLED	UNKN
015 " DIA CIRC CONCR		
LEN=0035	INSTALLED	UNKN
018 " DIA CIRC CONCR		
LEN=0030	INSTALLED	UNKN
015 " DIA CIRC CONCR		
LEN=0035	INSTALLED	UNKN
0300/0076	078096 FT	
5 0300/0000	LENGTH(AH 3289 BK 2735)	
EASTBROOK HARLANSBURG R		
(SR1010 SEG 0010/0000)		
015 " DIA CIRC CONCR		
LEN=0035	INSTALLED	UNKN
015 " DIA CIRC CONCR		
LEN=0035	INSTALLED	UNKN
CUTOFF RD		
(T439)		
012 " DIA CIRC CONCR		
LEN=0035	INSTALLED	UNKN
012 " DIA CIRC CONCR		
LEN=0035	INSTALLED	UNKN

081408 FT

1 0 00614 0 01 0213+00 078119 FT
 SUNVIEW DR
 (T537) 0300/0000

018"H 01"W **UNKNOWN**

DIR: B TOTAL LEN: 19.472 MI. DIST: 11-4 SR: 168
 LEFT MUN: HICKORY T RIGHT MUN: HICKORY T

	==	0290/0987	LEN=0032	INSTALLED UNKN
			TAYLOR RD	
		0290/0850	(T535)	
075384 FT		075361 FT	1 0 00614 0 01 0184+44	
			ROGERS RD	
			(T533)	
	==	5 0290/0000	LENGTH(AH 2735 BK 3019)	
		0280/2340	BMS EN 37/0168/0280/2339	
			1 0 00614 0 00 0164+30	
			HOTTENBAUGH	
NESHANNOCK FALLS RD		0280/2314	BMSBG 37/0168/0280/2339	
(SR1009 SEG 0010/0000)				
0280/1811				
	==	0280/1736	DEVILS ELBOW RD	
			(T476)	
		0280/1245	BMS EN 37/0168/0280/1174	
			1 0 00614 0 00 0152+98	
			HOTTENBAUGH	
		0280/1143	BMSBG 37/0168/0280/1174	
1 0 00614 0 00 0152+98		072365 FT		
MAITLAND LN				
(SR1002 SEG 0090/1811)		0280/0000	LENGTH(AH 3019 BK 2818)	
	==	5 0280/0000	HOTTENBAUGH	
			STRUCTURE LENGTH 62 FT	
		0270/2720	BMSID 37/0168/0270/2700	
			BR. HOTTENBAU	
			STRUCTURE LENGTH 9 FT	
		0270/2553	BMSID 37/0168/0270/2509	
			024 "DIA CIRC CONCR	
		0270/2280	LEN=0060	INSTALLED UNKN
		0270/1363	054 "DIA CIRC METAL	
			LEN=0088	INSTALLED UNKN
		0270/0689	024 "DIA CIRC CONCR	
			LEN=0048	INSTALLED UNKN
069547 FT		069524 FT	1 0 00614 0 00 0124+64	
		5 0270/0000	LENGTH(AH 2818 BK 2907)	
			054 "DIA CIRC METAL	
		0260/2880	LEN=0080	INSTALLED UNKN
		0260/1864	018 "DIA CIRC CONCR	
			LEN=0045	INSTALLED UNKN

DIR: B TOTAL LEN: 19.472 MI. DIST: 11-4 SR: 168
 LEFT MUN: HICKORY T RIGHT MUN: HICKORY T

LAKWOOD RD
 (T464)

W MOFFATT RD
 (T529)

0260/0460
 066640 FT

0260/0000

063124 FT

059802 FT

0260/1196	024 " DIA CIRC CONCR LEN=0040	INSTALLED UNKN
066617 FT	1 0 00614 0 00 0095+57 MOFFATT RD (T529)	
0260/0000	LENGTH(AH 2907 BK 3516) 024 " DIA CIRC CONCR	
0250/3462	LEN=0060	INSTALLED UNKN
0250/2409	018 " DIA CIRC CONCR LEN=0050	INSTALLED UNKN
0250/1945	018 " DIA CIRC CONCR LEN=0040	INSTALLED UNKN
0250/1526	018 " DIA CIRC CONCR LEN=0040	INSTALLED UNKN
0250/1285	BR NESHAN CR STRUCTURE LENGTH 11 FT BMSID 37/0168/0250/1685	
0250/0365	018 " DIA CIRC CONCR LEN=0030	INSTALLED UNKN
063101 FT	1 0 00614 0 00 0060+39	
0250/0000	LENGTH(AH 3516 BK 3322) 030 " DIA CIRC CONCR	
0240/3045	LEN=0088	INSTALLED UNKN
0240/2276	024 " DIA CIRC CONCR LEN=0040	INSTALLED UNKN
0240/1817	024 " DIA CIRC CONCR LEN=0045	INSTALLED UNKN
0240/1198	HICKORY DR (T493)	
0240/0730	018 " DIA CIRC CONCR LEN=0045	INSTALLED UNKN
0240/0408	015 " DIA CIRC CONCR LEN=0040	INSTALLED UNKN
0240/0110	018 " DIA CIRC CONCR LEN=0088	INSTALLED UNKN
059779 FT	1 0 00614 0 00 0027+11 HUNTERS LN (T491)	
	NC EASTBROOK RD RICH DR	

DIR: B TOTAL LEN: 19.472 MI. DIST: 11-4 SR: 168
 LEFT MUN: HICKORY T RIGHT MUN: HICKORY T

CASCADE ST
(CITY)

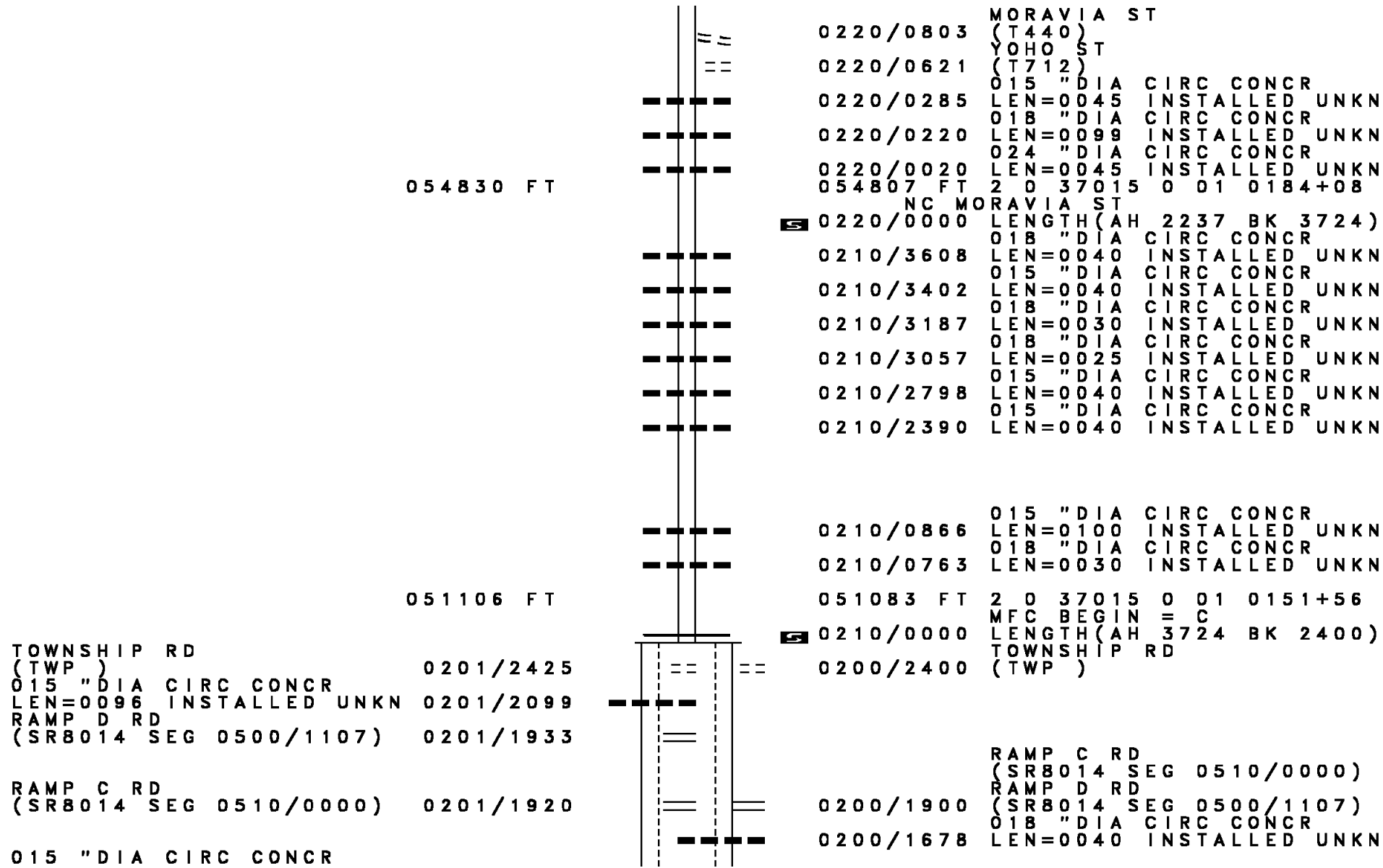
0230/0205
057067 FT

MAHONING AV
(SR0018 SEG 0310/0000) 0220/2237

057067 FT

==	0240/0000	(TWP)
---	0230/2701	LENGTH(AH 3322 BK 2735)
---	0230/2529	018 " DIA CIRC CONCR
---		LEN=0050 INSTALLED UNKN
---		HICKORY
---		NEW CASTLE C
---	0230/1600	048"H 48"W CON BOX CUL
---		LEN=0025 INSTALLED UNKN
---	0230/1490	015 " DIA CIRC OTHER
---		LEN=0035 INSTALLED UNKN
==	0230/0205	CASCADE ST
==	057044 FT	(SR1007 SEG 0050/1706)
		1 0 00614 0 00 0000+00
		CROTON AV
		(SR0108 SEG 0210/1270)
		NC EASTBROOK ST
	INTER-BK	CROTON AV
		(SR0108 SEG 0210/1270)
	0230/0000	LTH AH 002735 BK 000100
	057044 FT	
	7222/0000	LTH AH 000100 BK 002237
	INTER-AHD	MORAVIA ST
		(SR0018 SEG 0310/0000)
		FULTON ST
		(CITY)
	0220/2237	UNNAMED AL
==	0220/1994	(CITY)
==	0220/1842	TERRACE AV
==	0220/1511	(CITY)
==	0220/1377	MILLER ST
==	0220/1233	(CITY)
==	0220/1093	UNNAMED AL
==	0220/1020	(CITY)
==	0220/0952	CHARTES ST
==	0220/0857	(TWP)
---		UNNAMED AL
---		(CITY)
---		NEW CASTLE
---		TAYLOR T
---		BALPH AV
---		(TWP)
---		018 " DIA CIRC CONCR
---		LEN=0040 INSTALLED UNKN

DIR: B TOTAL LEN: 19.472 MI. DIST: 11-4 SR: 168
 LEFT MUN: TAYLOR T RIGHT MUN: TAYLOR T



0220/0803	MORAVIA ST (T440)				
0220/0621	YOHO ST (T712)				
0220/0285	015 " DIA	CIRC	CONCR		
	LEN=0045	INSTALLED	UNKN		
0220/0220	018 " DIA	CIRC	CONCR		
	LEN=0099	INSTALLED	UNKN		
0220/0020	024 " DIA	CIRC	CONCR		
	LEN=0045	INSTALLED	UNKN		
054807 FT	2 0 37015	0 01	0184+08		
0220/0000	NC MO RAVIA ST	LENGTH(AH	2237	BK	3724)
	018 " DIA	CIRC	CONCR		
0210/3608	LEN=0040	INSTALLED	UNKN		
0210/3402	015 " DIA	CIRC	CONCR		
	LEN=0040	INSTALLED	UNKN		
0210/3187	018 " DIA	CIRC	CONCR		
	LEN=0030	INSTALLED	UNKN		
0210/3057	018 " DIA	CIRC	CONCR		
	LEN=0025	INSTALLED	UNKN		
0210/2798	015 " DIA	CIRC	CONCR		
	LEN=0040	INSTALLED	UNKN		
0210/2390	015 " DIA	CIRC	CONCR		
	LEN=0040	INSTALLED	UNKN		
0210/0866	015 " DIA	CIRC	CONCR		
	LEN=0100	INSTALLED	UNKN		
0210/0763	018 " DIA	CIRC	CONCR		
	LEN=0030	INSTALLED	UNKN		
051083 FT	2 0 37015	0 01	0151+56		
0210/0000	MFC BEGIN = C	LENGTH(AH	3724	BK	2400)
0200/2400	TOWNSHIP RD (TWP)				
0200/1900	RAMP C RD (SR8014 SEG 0510/0000)				
0200/1678	RAMP D RD (SR8014 SEG 0500/1107)				
	018 " DIA	CIRC	CONCR		
	LEN=0040	INSTALLED	UNKN		

054830 FT

051106 FT

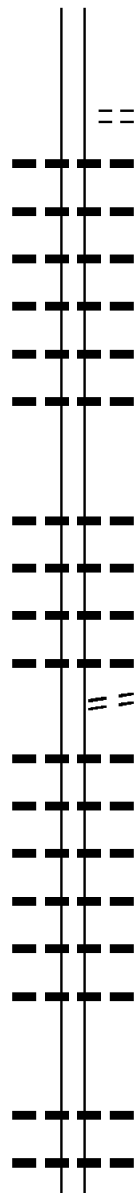
TOWNSHIP RD
 (TWP) 0201/2425
 015 " DIA CIRC CONCR
 LEN=0096 INSTALLED UNKN 0201/2099
 RAMP D RD
 (SR8014 SEG 0500/1107) 0201/1933

 RAMP C RD
 (SR8014 SEG 0510/0000) 0201/1920

 015 " DIA CIRC CONCR

DIR: B TOTAL LEN: 19.472 MI. DIST: 11-4 SR: 168
 LEFT MUN: TAYLOR T RIGHT MUN: TAYLOR T

045225 FT



045227 FT 2 0 37015 0 01 0088+82
 ENGLISH HOLLOW RD
 (T431)

- 5 0190/0000 LENGTH(AH 3456 BK 2098)
 060 "DIA CIRC CONCR
- 0180/1670 LEN=0080 INSTALLED UNKN
 018 "DIA CIRC CONCR
- 0180/1361 LEN=0050 INSTALLED UNKN
 024 "DIA CIRC METAL
- 0180/1092 LEN=0070 INSTALLED UNKN
 018 "DIA CIRC CONCR
- 0180/0870 LEN=0050 INSTALLED UNKN
 018 "DIA CIRC CONCR
- 0180/0588 LEN=0050 INSTALLED UNKN
 018 "DIA CIRC CONCR
- 0180/0228 LEN=0050 INSTALLED UNKN

043127 FT

043129 FT 2 0 37015 0 00 0065+55
 NC TH IRD ST

- 5 0180/0000 LENGTH(AH 2098 BK 2480)
 012 "DIA CIRC CONCR
- 0170/2382 LEN=0060 INSTALLED UNKN
 024 "DIA CIRC CONCR
- 0170/2120 LEN=0060 INSTALLED UNKN
 048 "DIA CIRC CONCR
- 0170/1850 LEN=0060 INSTALLED UNKN
 024 "DIA CIRC METAL
- 0170/1622 LEN=0050 INSTALLED UNKN
 MANSFIELD RD
 (T429)
- 0170/1520 024 "DIA CIRC METAL
- 0170/1518 LEN=0050 INSTALLED UNKN
 024 "DIA CIRC METAL
- 0170/1265 LEN=0050 INSTALLED UNKN
 030 "DIA CIRC METAL
- 0170/1005 LEN=0050 INSTALLED UNKN
 018 "DIA CIRC METAL
- 0170/0700 LEN=0050 INSTALLED UNKN
 018 "DIA CIRC CONCR
- 0170/0395 LEN=0088 INSTALLED UNKN
 030 "DIA CIRC CONCR
- 0170/0090 LEN=0050 INSTALLED UNKN

040647 FT

040649 FT 2 0 37015 0 00 0040+75
 NC P I TTSBURGH RD

- 5 0170/0000 LENGTH(AH 2480 BK 2200)
 018 "DIA CIRC CONCR
- 0160/1934 LEN=0050 INSTALLED UNKN
 018 "DIA CIRC METAL
- 0160/1608 LEN=0060 INSTALLED UNKN

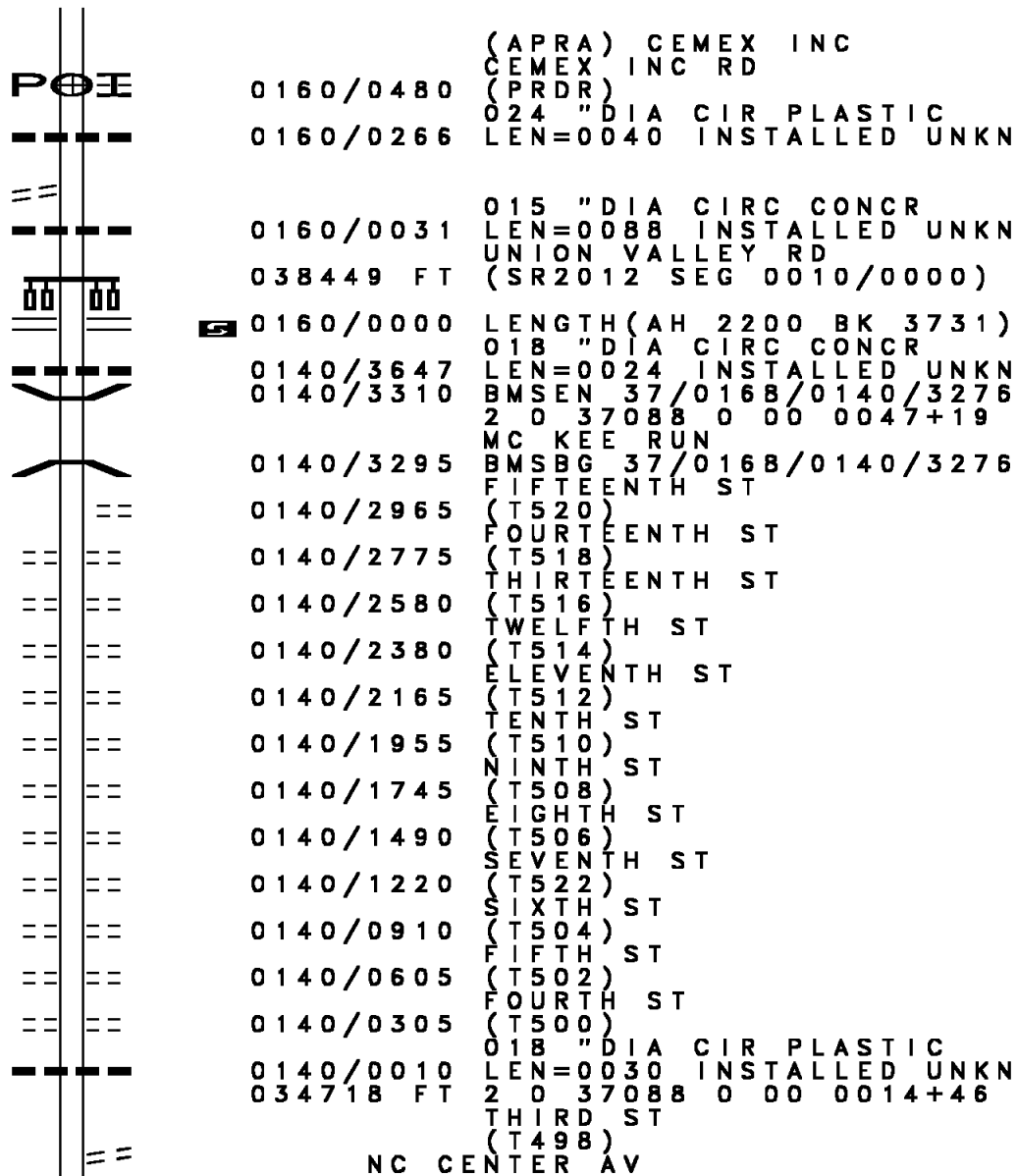
DIR: B TOTAL LEN: 19.472 MI. DIST: 11-4 SR: 168
 LEFT MUN: TAYLOR T RIGHT MUN: TAYLOR T

TO 3015/0031 SH
 (CONN)

0160/0130

2 0 37015 0 00 0018+75 038447 FT
 INDUSTRIAL ST
 (SR3015 SEG 0031/0743) 0160/0000

034716 FT



(APRA) CEMEX INC
 CEMEX INC RD
 (PRDR)
 0160/0480 024 " DIA CIR PLASTIC
 0160/0266 LEN=0040 INSTALLED UNKN
 015 " DIA CIRC CONCR
 0160/0031 LEN=0088 INSTALLED UNKN
 UNION VALLEY RD
 038449 FT (SR2012 SEG 0010/0000)
 0160/0000 LENGTH(AH 2200 BK 3731)
 018 " DIA CIRC CONCR
 0140/3647 LEN=0024 INSTALLED UNKN
 0140/3310 BMSSEN 37/0168/0140/3276
 2 0 37088 0 00 0047+19
 MC KEE RUN
 0140/3295 BMSBG 37/0168/0140/3276
 FIFTEENTH ST
 0140/2965 (T520)
 FOURTEENTH ST
 0140/2775 (T518)
 THIRTEENTH ST
 0140/2580 (T516)
 TWELFTH ST
 0140/2380 (T514)
 ELEVENTH ST
 0140/2165 (T512)
 TENTH ST
 0140/1955 (T510)
 NINTH ST
 0140/1745 (T508)
 EIGHTH ST
 0140/1490 (T506)
 SEVENTH ST
 0140/1220 (T522)
 SIXTH ST
 0140/0910 (T504)
 FIFTH ST
 0140/0605 (T502)
 FOURTH ST
 0140/0305 (T500)
 018 " DIA CIR PLASTIC
 0140/0010 LEN=0030 INSTALLED UNKN
 034718 FT 2 0 37088 0 00 0014+46
 THIRD ST
 (T498)
 NC CENTER AV

DIR: B TOTAL LEN: 19.472 MI. DIST: 11-4 SR: 168
 LEFT MUN: TAYLOR T RIGHT MUN: TAYLOR T

Street Name	Segment ID	Length (FT)	Material / Notes
GRAHAM AV (T365)	0130/0716		CENTER AV (TWP) POE
	0140/0000		LENGTH(AH 3731 BK 1294) 018" DIA CIR PLASTIC
	0130/0948		LEN=0024 INSTALLED UNKN
	0130/0785		018" DIA CIR PLASTIC LEN=0023 INSTALLED UNKN
	0130/0716		(APRA) IA CONSTRUCTION RIVER RD (T328)
INDUSTRIAL ST (SR3015 SEG 0010/0000)	0130/0703		018" DIA CIRC CONCR
	0130/0380		LEN=0025 INSTALLED UNKN
	0130/0341		BMSSEN 37/0168/0130/0154 2 0 37088 0 00 0002+00 CSX RR
	0130/0099		BMSBG 37/0168/0130/0154 018" DIA CIRC CONCR
	0130/0035	033422 FT	LEN=0025 INSTALLED UNKN
CANAL ST (TWP)	0130/0000	033424 FT	2 0 37088 0 00 0002+00
	0116/2988		LENGTH(AH 1294 BK 3213) POE
	0116/2940		OLD CHEWTON RD (T436) 018" DIA CIRC CONCR
	0116/2562		LEN=0040 INSTALLED UNKN 024" DIA CIR PLASTIC
	0116/2428		LEN=0064 INSTALLED UNKN (APRA) S & S PROCESSING S & S PROCESSING INC (PRDR)
NC THIRD ST WAMPUM RD (TWP) TAYLOR	0116/2232		(APRA) APLS INC (PRDR) POE
	0116/1834		BMSSEN 37/0168/0116/0984
	0116/0984		1 0 00760 0 01 0007+68 BEAVER RIVER BMSBG 37/0168/0116/0984
	030211 FT	030209 FT	1 0 00760 0 01 0000+00
	0116/0000		LENGTH(AH 3213 BK 0903) POE
	0110/0638		BMSSEN 37/0168/0110/0579 1 0 00760 0 00 0005+83

DIR: B TOTAL LEN: 19.472 MI. DIST: 11-4 SR: 168
 LEFT MUN: NORTH BEAVER T RIGHT MUN: NORTH BEAVER T

Item ID	Description	Length (FT)	Material	Status
0095/0582	018 "DIA CIRC CONCR	0095	CONCRETE	UNKN
0094/0473	018 "DIA CIRC CONCR	0094	CONCRETE	UNKN
0095/0534	PA TPK (1-376) TURNPIKE RAMP RD TOLL 3 (TNPK)	0095	TURNPIKE RAMP	UNKN
0094/0468	OP ID 37/7376/9900/1995 TURNPIKE RAMP RD TOLL 3 (TNPK)	0094	TURNPIKE RAMP	UNKN
0095/0231	018 "DIA CIRC CONCR	0095	CONCRETE	UNKN
0094/0245	018 "DIA CIRC CONCR	0094	CONCRETE	UNKN
0095/0170	LEN=0030 INSTALLED UNKN	0095	CONCRETE	UNKN
0094/0170	LEN=0050 INSTALLED UNKN	0094	CONCRETE	UNKN
0094/0003	CLELAND MILL RD (T378)	0094	MILL	UNKN
0094/0000	MFC BEGIN = D	0094	MFC	UNKN
0095/0000	LENGTH(AH 1114 BK 1231)	0095	LENGTH	UNKN
0090/0978	015 "DIA CIRC METAL	0090	METAL	UNKN
0090/0730	018 "DIA CIRC CONCR	0090	CONCRETE	UNKN
0090/0387	024 "DIA CIRC CONCR	0090	CONCRETE	UNKN
024914 FT	2 0 37006 0 01 0253+49	024914	CONCRETE	UNKN
0090/0000	NC SR 168	0090	SR	UNKN
0080/3584	LENGTH(AH 1231 BK 3799)	0080	LENGTH	UNKN
0080/2694	024 "DIA CIR PLASTIC	0080	PLASTIC	UNKN
0080/2473	LEN=0045 INSTALLED UNKN	0080	PLASTIC	UNKN
0080/2310	024 "DIA CIRC METAL	0080	METAL	UNKN
0080/1686	LEN=0050 INSTALLED UNKN	0080	METAL	UNKN
0080/1214	018 "DIA CIRC METAL	0080	METAL	UNKN
0080/1201	LEN=0032 INSTALLED UNKN	0080	METAL	UNKN
0080/0696	018 "DIA CIR PLASTIC	0080	PLASTIC	UNKN
021115 FT	LEN=0060 INSTALLED UNKN	021115	PLASTIC	UNKN
	018 "DIA CIRC METAL	021115	METAL	UNKN
	LEN=0032 INSTALLED UNKN	021115	METAL	UNKN
	2 0 37006 0 01 0215+49	021115	CONCRETE	UNKN
	MALLORY RD			UNKN
	(T389)			UNKN
	NORTH BEAVER			UNKN
	NEW BEAVER B			UNKN

EXTRACT DATE: 12/18/2023
PRINT DATE: 12/21/2023

ROADWAY MANAGEMENT SYSTEM
SLD COUNTY/SR - ANNUAL PRINT

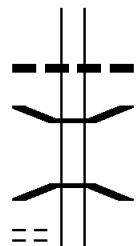
PAGE NUMBER: 69
COUNTY: LAWRENCE

DIR: B TOTAL LEN: 19.472 MI.
LEFT MUN: NORTH BEAVER T

DIST: 11-4 SR: 168
RIGHT MUN: NORTH BEAVER T

MCBRIDE RD
(T359)

0070/2510



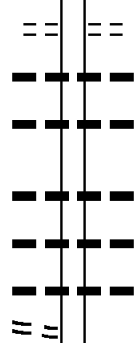
0080/0000 LENGTH(AH 3799 BK 3559)
018 "DIA CIRC CONCR
0070/3534 LEN=0010 INSTALLED UNKN
0070/2799 BMS EN 37/0168/0070/2777
2 0 37006 0 01 0207+59
JENKINS RUN
0070/2777 BMSBG 37/0168/0070/2777

017556 FT

0070/0704 018 "DIA CIRC CONCR
LEN=0045 INSTALLED UNKN
017556 FT 2 0 37006 0 01 0179+60
PATTERSON RD
(T357)

WAMPUM MT AIR RD
(T343)

0060/0793



0070/0000 LENGTH(AH 3559 BK 3059)
018 "DIA CIRC CONCR
0060/3017 LEN=0045 INSTALLED UNKN
018 "DIA CIR PLASTIC
0060/2567 LEN=0045 INSTALLED UNKN
0060/1848 018 "DIA CIRC METAL
LEN=0060 INSTALLED UNKN
024 "DIA CIRC METAL
0060/1534 LEN=0060 INSTALLED UNKN
018 "DIA CIR PLASTIC
0060/0965 LEN=0070 INSTALLED 2003

014497 FT

0060/0765 WAMPUM MT AIR RD
(T343)
036 "DIA CIRC METAL
LEN=0070 INSTALLED UNKN
014497 FT 2 0 37006 0 00 0144+96
0060/0000 LENGTH(AH 3059 BK 3567)
0050/2922 036 "DIA CIR PLASTIC
LEN=0050 INSTALLED 2007
0050/2065 024 "DIA CIR PLASTIC
LEN=0042 INSTALLED UNKN
018 "DIA CIRC METAL
0050/1506 LEN=0060 INSTALLED UNKN
015 "DIA CIRC CONCR

DIR: B TOTAL LEN: 19.472 MI. DIST: 11-4 SR: 168
 LEFT MUN: NEW BEAVER B RIGHT MUN: NEW BEAVER B

2 0 37006 0 00 0109+29 010930 FT
 HAMILTON LN
 (PRDR) 0050/0000

---	0050/1209	LEN=0050	INSTALLED UNKN
---	0050/0616	018 "DIA	CIR PLASTIC
---	0050/0267	LEN=0040	INSTALLED UNKN
---	010930 FT	030 "DIA	CIRC METAL
---	0050/0000	LEN=0050	INSTALLED UNKN
==	5 0050/0000	LENGTH(AH 3567 BK 3562)	
---	0040/3542	018 "DIA	CIRC METAL
---	0040/3150	LEN=0040	INSTALLED UNKN
---	0040/2859	015 "DIA	CIRC METAL
---	0040/2558	LEN=0045	INSTALLED UNKN
---	0040/2267	015 "DIA	CIRC METAL
---	0040/1965	LEN=0040	INSTALLED UNKN
---	0040/1937	015 "DIA	CIRC CONCR
==		LEN=0050	INSTALLED UNKN
---		015 "DIA	CIRC CONCR
---		LEN=0055	INSTALLED UNKN
---		018 "DIA	CIR PLASTIC
---		LEN=0035	INSTALLED UNKN
---		BENEDICT LN	
---		(PRDR)	
---		048 "DIA	CIR PLASTIC
---	0040/0645	LEN=0050	INSTALLED UNKN
---	0040/0245	015 "DIA	CIRC METAL
---	007368 FT	LEN=0042	INSTALLED UNKN
---		2 0 37006 0 00 0073+32	
---		COSGROVE RD	
---		(T319)	
==	5 0040/0000	LENGTH(AH 3562 BK 2196)	
---	0030/2178	018 "DIA	CIRC METAL
---	0030/2032	LEN=0050	INSTALLED UNKN
---		BMSSEN 37/0168/0030/2018	
---		2 0 37006 0 00 0072+02	
---		BR. BEAV. DAM	
---	0030/2018	BMSBG 37/0168/0030/2018	
---	0030/1847	018 "DIA	CAST IRON
---		LEN=0040	INSTALLED UNKN
---		018 "DIA	CIR PLASTIC
---	0030/1127	LEN=0045	INSTALLED UNKN
---		018 "DIA	CIRC CONCR
---	0030/0735	LEN=0080	INSTALLED UNKN
---		018 "DIA	CIR PLASTIC
---	0030/0360	LEN=0100	INSTALLED UNKN
---		024 "DIA	CIRC CONCR
---	0030/0035	LEN=0040	INSTALLED UNKN

007368 FT

EXTRACT DATE: 12/18/2023
PRINT DATE: 12/21/2023

ROADWAY MANAGEMENT SYSTEM
SLD COUNTY/SR - ANNUAL PRINT

PAGE NUMBER: 67
COUNTY: LAWRENCE

DIR: B TOTAL LEN: 19.472 MI.
LEFT MUN: NEW BEAVER B

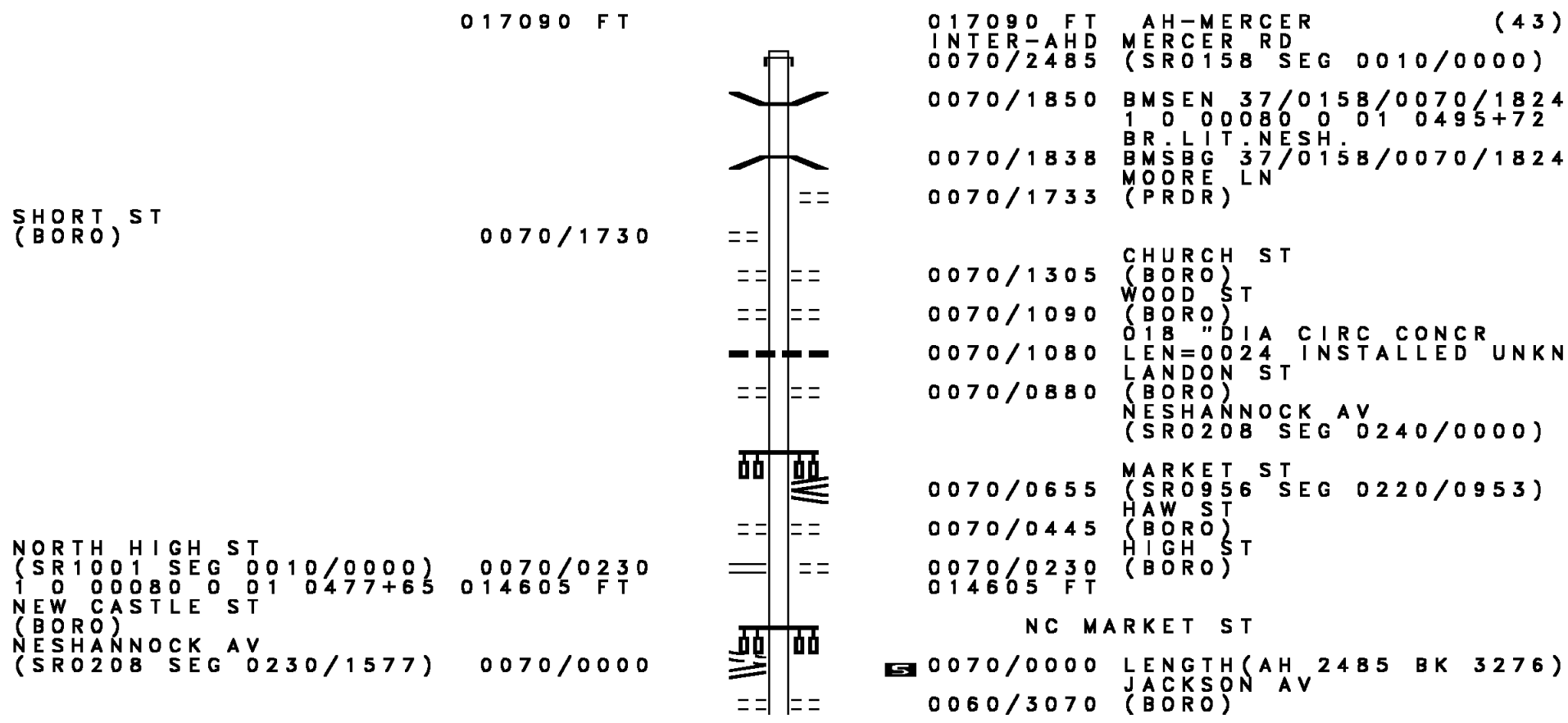
DIST: 11-4 SR: 168
RIGHT MUN: NEW BEAVER B

2 0 37006 0 00 0051+45 005172 FT
BEAVER DAM RD
(TBC) 0030/0000

2 0 37006 0 00 0033+44 003356 FT
HAGGERTY RD
(T301) 0020/0000

000000 FT

==	==	5	0030/0000	BRITTON SCHOOL RD (T350)
---	---		0020/1796	LENGTH(AH 2196 BK 1816) 018 "DIA CIRC CONCR
---	---		0020/1429	LEN=0080 INSTALLED UNKN 018 "DIA CIRC CONCR
---	---		0020/1426	LEN=0099 INSTALLED UNKN 018 "DIA CIRC CONCR
---	---		0020/1358	LEN=0024 INSTALLED UNKN BMS EN 37/0168/0020/1180
---	---		0020/1180	0 0 00000 0 00 0000+00 I-76 BMS BG 37/0168/0020/1180
---	---		0020/1115	024 "DIA CIRC CONCR LEN=0035 INSTALLED UNKN
---	---		0020/0754	036"H 64"W CONCR ARCH LEN=0040 INSTALLED UNKN
---	==		0020/0651	FREDERICKS MOB HOME PRK (PRDR)
---	---		0020/0545	015 "DIA CIRC METAL LEN=0045 INSTALLED UNKN
---	---		003356 FT	
==	==	5	0020/0000	LENGTH(AH 1816 BK 3356) BR. BEAV. DAM
---	---		0010/3269	STRUCTURE LENGTH 12 FT BMS ID 37/0168/0010/3195
---	---		0010/2131	015 "DIA CIRC CONCR LEN=0032 INSTALLED UNKN
---	---		0010/1624	015 "DIA CIRC CONCR LEN=0032 INSTALLED UNKN
---	---		0010/0551	018 "DIA CIRC OTHER LEN=0058 INSTALLED UNKN
---	---		0010/0494	LARCHWOOD DR (TBC)
---	---		0010/0405	018 "DIA CIRC CONCR LEN=0044 INSTALLED UNKN
---	---		0010/0145	015"H 01"W **UNKNOWN** LEN=0035 INSTALLED UNKN
---	---		000000 FT	2 0 37006 0 00 0000+00
				NC SR 168 INTER-BK CENTENNIAL AV (SR0168 SEG 0640/1908)
				MFC BEGIN = D BK-BEAVER (04)
		5	0010/0000	LENGTH(AH 3356 BK 0000)



SHORT ST
(BORO)

017090 FT

0070/1730

NORTH HIGH ST
(SR1001 SEG 0010/0000) 0070/0230
 1 0 00080 0 01 0477+65 014605 FT
 NEW CASTLE ST
(BORO)
 NESHANNOCK AV
(SR0208 SEG 0230/1577) 0070/0000

017090 FT AH-MERCER (43)
 INTER-AHD MERCER RD
 0070/2485 (SR0158 SEG 0010/0000)
 0070/1850 BMSBN 37/0158/0070/1824
 1 0 00080 0 01 0495+72
 BR-LIT-NESH.
 0070/1838 BMSBG 37/0158/0070/1824
 MOORE LN
 0070/1733 (PRDR)
 CHURCH ST
 (BORO)
 WOOD ST
 (BORO)
 0070/1090
 018" DIA CIRC CONCR
 0070/1080 LEND=0024 INSTALLED UNKN
 LONDON ST
 (BORO)
 0070/0880 NESHANNOCK AV
 (SR0208 SEG 0240/0000)
 MARKET ST
 (SR0956 SEG 0220/0953)
 HAW ST
 (BORO)
 0070/0445
 HIGH ST
 (BORO)
 0070/0230
 014605 FT
 NC MARKET ST
 0070/0000 LENGTH(AH 2485 BK 3276)
 JACKSON AV
 (BORO)
 0060/3070

DIR: B TOTAL LEN: 3.237 MI. DIST: 11-4 SR: 158
 LEFT MUN: NEW WILMINGTON B RIGHT MUN: NEW WILMINGTON B

CAROL DR
 (BORO)
 MEADOWBROOK DR
 (BORO)

SPRINGHOUSE LN
 (BORO)

0060/1685
 0060/1505

011329 FT

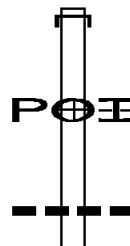
---	0060/2877	018 " DIA CIRC METAL LEN=0024 INSTALLED UNKN
==	0060/2855	VINE ST (BORO)
==	0060/2620	CHERRY AV (BORO)
---	0060/2353	018 " DIA CIRC METAL LEN=0024 INSTALLED UNKN
==	0060/2335	WAUGH AV (BORO)
---	0060/2010	018 " DIA CIRC CONCR LEN=0001 INSTALLED UNKN
==	0060/1925	ALLEY (BORO)
---	0060/1876	BMSSEN 37/0158/0060/1840 1 0 00080 0 00 0463+27
---	0060/1840	MCLURES RUN BMSBG 37/0158/0060/1840
==	0060/1425	018 " DIA CIRC CONCR LEN=0024 INSTALLED UNKN
==	0060/1110	BEECHWOOD RD (BORO)
---	0060/1090	012"H 24"W CON BOX CUL LEN=0001 INSTALLED UNKN
==	0060/0910	018 " DIA CIRC METAL LEN=0024 INSTALLED UNKN
---	0060/0630	015 " DIA CIRC METAL LEN=0024 INSTALLED UNKN
---	0060/0330	015 " DIA CIRC METAL LEN=0024 INSTALLED UNKN
---	0060/0030	015 " DIA CIR PLASTIC LEN=0024 INSTALLED UNKN
---	011329 FT	011329 FT 1 0 00080 0 01 0444+95
---	0060/0000	NC NEW CASTLE ST LENGTH(AH 3276 BK 2918)
---	0050/2250	018 " DIA CIR PLASTIC LEN=0080 INSTALLED UNKN
---	0050/1950	036 " DIA CIRC CONCR LEN=0048 INSTALLED UNKN

DIR: B TOTAL LEN: 3.237 MI. DIST: 11-4 SR: 158
 LEFT MUN: NEW WILMINGTON B RIGHT MUN: NEW WILMINGTON B

Stationing	Segment	Length	Description
008411 FT	0050/0055	008411 FT	018 " DIA CIRC CONCR LEN=0030 INSTALLED UNKN 1 0 00080 0 01 0415+77 MELODY LN (BORO) NEW WILMINGTON WILMINGTON T
	0050/0000		LENGTH(AH 2918 BK 3166)
1 0 00080 0 01 0384+11 JOHNSTON RD (T605)	0040/0595	005245 FT	018 " DIA CIRC METAL LEN=0050 INSTALLED UNKN PHILLIPS SCHOOL RD (T605)
	0040/0000		LENGTH(AH 3166 BK 3291)
	0030/2878		060"H 48"W CONC STRUCT LEN=0040 INSTALLED UNKN
ORCHARD TE (T602)	0030/2240		WOODLAND DR (TWP)
	0030/2095		
001954 FT	001954 FT	001954 FT	1 0 00080 0 01 0351+07 WILSON MILL RD (T601)
	0030/0000		LENGTH(AH 3291 BK 1954)
EDEN DALE LN (TWP)	0010/0600		
	000000 FT		Y CONN RD FROM 0018 SH (SR9102 SEG 0010/0309)
	000000 FT		1 0 00080 0 00 0322+68 NC NORTH JEFFERSON ST WILMINGTON RD (SRO018 SEG 0500/0000)
	0010/0000		MFC BEGIN = D LENGTH(AH 1954 BK 0000)

EXTRACT DATE: 12/18/2023 ROADWAY MANAGEMENT SYSTEM PAGE NUMBER: 63
 PRINT DATE: 12/21/2023 SLD COUNTY/SR - ANNUAL PRINT COUNTY: LAWRENCE
 DIR: B TOTAL LEN: 20.864 MI. DIST: 11-4 SR: 108
 LEFT MUN: PLAIN GROVE T RIGHT MUN: PLAIN GROVE T

110162 FT



110138 FT AH-BUTLER (10)
 INTER-AHD SR 0108 SH
 0440/1945 (SR0108 SEG 0010/0000)

(APRA) GLACIAL SAND & G
 ELLIOTT LN
 0440/1280 (PRDR)

108217 FT

018 " DIA CIRC CONCR
 0440/0167 LEN=0060 INSTALLED UNKN
 108193 FT 1 0 00233 0 02 0609+83

EXTRACT DATE: 12/18/2023
PRINT DATE: 12/21/2023

ROADWAY MANAGEMENT SYSTEM
SLD COUNTY/SR - ANNUAL PRINT

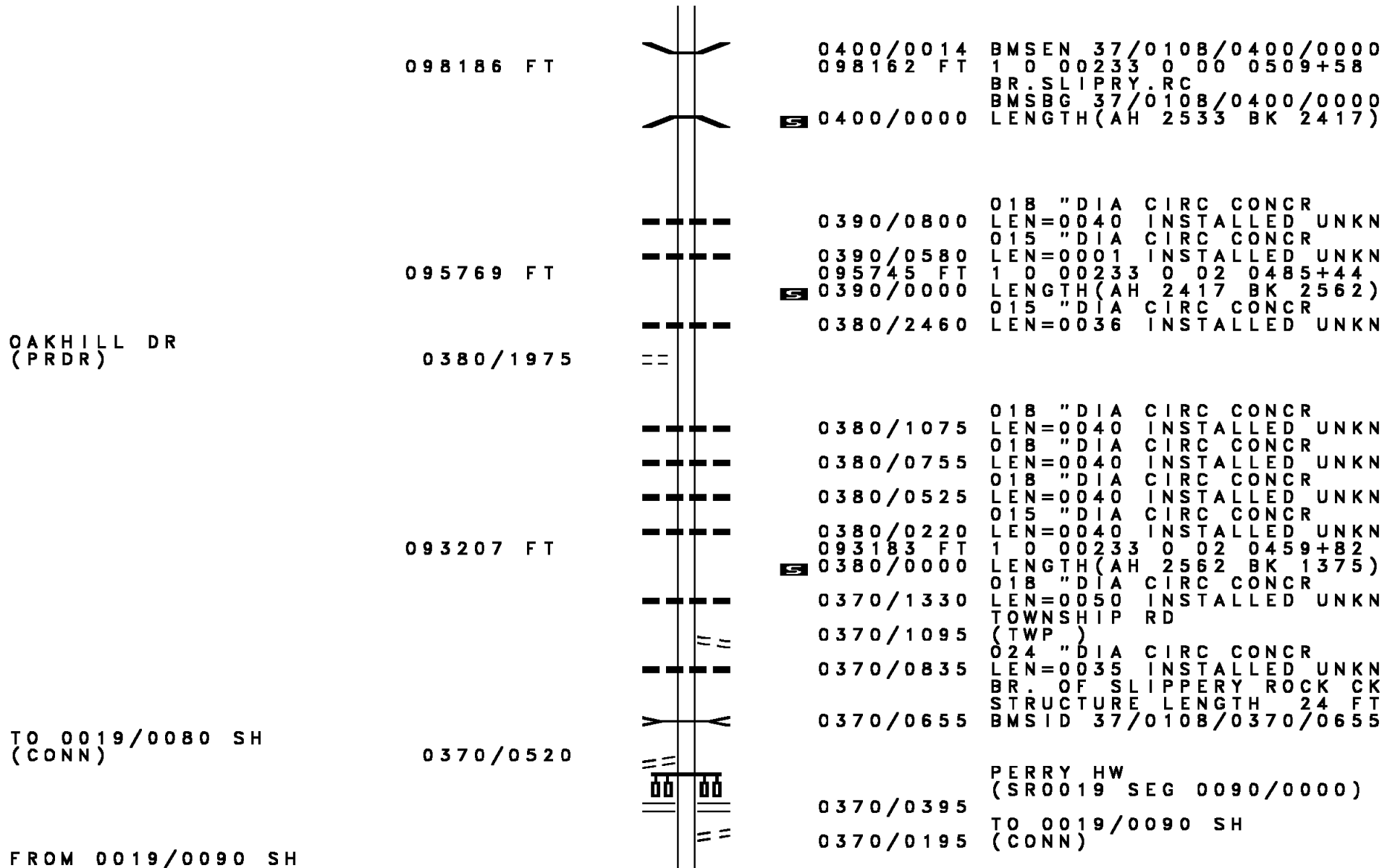
PAGE NUMBER: 62
COUNTY: LAWRENCE

DIR: B TOTAL LEN: 20.864 MI.
LEFT MUN: PLAIN GROVE T

DIST: 11-4 SR: 108
RIGHT MUN: PLAIN GROVE T

Segment Description	Segment ID	Length (FT)	Notes
	0440/0000		LENGTH(AH 1945 BK 2316) 003 " DIA CIRC CONCR
	0430/1900		LEN=1900 INSTALLED UNKN
	0430/0704		PLAIN GROVE SCOTT T
	0430/0531		BMSSEN 37/0108/0430/0466 1 0 00233 0 00 0591+38
	0430/0466		JAMISON RUN BMSBG 37/0108/0430/0466 1 0 00233 0 02 0586+26
105901 FT	0430/0000	105877 FT	STUDEBAKER RD (T497) LENGTH(AH 2316 BK 2816)
PLAIN GROVE RD (SR1013 SEG 0010/0000)	0420/2775		
	0420/1847		VILLAGE RD (TWP)
	0420/1820		018 " DIA CIRC CONCR LEN=0040 INSTALLED UNKN
PENNDOT STOCKPILE #16 (GOVT)	0420/1635		
	0420/0135		STOUGHTON RD (T485)
103085 FT	0420/0049	103061 FT	BMSSEN 37/0108/0420/0001 1 0 00233 0 02 0558+48
	0420/0000		TAYLOR RUN BMSBG 37/0108/0420/0001 LENGTH(AH 2816 BK 2366)
	0410/1106		030 " DIA CIRC CONCR LEN=0040 INSTALLED UNKN
100719 FT	0410/0000	100695 FT	LENGTH(AH 2366 BK 2533) 015 " DIA CIRC CONCR
	0400/2080		LEN=0042 INSTALLED UNKN

DIR: B TOTAL LEN: 20.864 MI. DIST: 11-4 SR: 108
 LEFT MUN: SCOTT T RIGHT MUN: SCOTT T



DIR: B TOTAL LEN: 20.864 MI. DIST: 11-4 SR: 108
 LEFT MUN: SCOTT T RIGHT MUN: SCOTT T

(CONN)

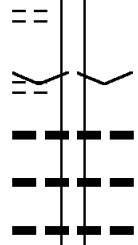
0370/0160
 091832 FT



091808 FT 1 0 00233 0 01 0444+36
 (APRA) CEDAR ACRES MOBI
 OLD ROUTE 19 RD
 (T301)
 LENGTH(AH 1375 BK 2441)
 018 " DIA CIRC CONCR
 LEN=0030 INSTALLED UNKN
 ROSE POINT HARLANSBURG
 (TWP)
 015 " DIA CIRC CONCR
 LEN=0040 INSTALLED UNKN
 018 " DIA CIRC CONCR
 LEN=0036 INSTALLED UNKN

TOWNSHIP RD
 (TWP)
 BROWNHOME RD
 (T495)

0360/0383
 089391 FT
 0360/0000



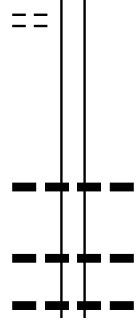
089367 FT 1 0 00233 0 01 0419+89
 VILLAGE: HARLANSBURG
 LENGTH(AH 2441 BK 2013)
 015 " DIA CIRC CONCR
 LEN=0040 INSTALLED UNKN
 018 " DIA CIRC CONCR
 LEN=0042 INSTALLED UNKN
 015 " DIA CIRC CONCR
 LEN=0042 INSTALLED UNKN

087378 FT

087354 FT 1 0 00233 0 01 0399+83
 LENGTH(AH 2013 BK 1950)
 015 " DIA CIRC CONCR
 LEN=0048 INSTALLED UNKN
 024 " DIA CIRC CONCR
 LEN=0036 INSTALLED UNKN

MEMORY LN
 (PRDR)

0340/0535
 085428 FT



085404 FT 1 0 00233 0 01 0380+33
 LENGTH(AH 1950 BK 2530)
 018 " DIA CIRC CONCR
 LEN=0030 INSTALLED UNKN
 095 " H 36 " W CON BOX CUL
 LEN=0099 INSTALLED UNKN
 095 " H 36 " W CON BOX CUL
 LEN=0099 INSTALLED UNKN

DIR: B TOTAL LEN: 20.864 MI. DIST: 11-4 SR: 108
 LEFT MUN: SCOTT T RIGHT MUN: SCOTT T

Stationing	Length	Notes
1 0 00233 0 01 0355+03	082898 FT	018 " DIA CIRC CONCR LEN=0040 INSTALLED UNKN HECKATHORNE RD (T494)
DEAN RD (T494)	0330/0000	0330/0047 082874 FT 0330/0000 LENGTH(AH 2530 BK 2480)
080418 FT	0320/0180	036 " DIA CIR PLASTIC LEN=0030 INSTALLED 2005 1 0 00233 0 01 0330+36 HUNT RD (SR2013 SEG 0190/3092)
GRANGE HALL RD (T492)	0310/2460	0320/0180 080394 FT 0320/0000 LENGTH(AH 2480 BK 3127)
077291 FT	0310/0801	095 " DIA CIRC CONCR LEN=0099 INSTALLED UNKN
077291 FT	0310/0191	018 " DIA CIR PLASTIC LEN=0030 INSTALLED UNKN ACRE RD (TWP)
077291 FT	0310/0050	0310/0050 077267 FT 0310/0000 LENGTH(AH 3127 BK 2696)
074595 FT	0300/1989	MCCRACKEN STRUCTURE LENGTH 20 FT BMSID 37/0108/0300/1989
FORBES RD (T488)	0300/1165	HOUK RD (T488) 048"H 60"W CON BOX CUL LEN=0040 INSTALLED 1996
074595 FT	0300/1050	018 " DIA CIRC CONCR LEN=0048 INSTALLED UNKN
074595 FT	0300/0570	018 " DIA CIRC CONCR LEN=0060 INSTALLED UNKN
074595 FT	0300/0235	1 0 00233 0 00 0271+76 GLENDA DR (TWP)
074595 FT	0300/0000	0300/0235 074571 FT 0300/0000 LENGTH(AH 2696 BK 3131)

DIR: B TOTAL LEN: 20.864 MI. DIST: 11-4 SR: 108
 LEFT MUN: SCOTT T RIGHT MUN: SCOTT T

MCCASLIN RD
 (T478)

0290/0746

071464 FT

068807 FT

066938 FT

---	---	0290/2163	015 "DIA CIRC METAL LEN=0042 INSTALLED UNKN
==	---	0290/1128	TOBY LN (PRDR)
---	---	0290/1100	024 "DIA CIRC CONCR LEN=0050 INSTALLED UNKN
==	---	0290/0328	SCOTT HICKORY T
---	---	071440 FT	1 0 00233 0 00 0239+88 MIDWAY RD (T464)
==	---	5 0290/0000	LENGTH(AH 3131 BK 2657)
==	---	0280/1750	BODZIACH RD (T478)
---	---	0280/1230	015 "DIA CIRC CONCR LEN=0048 INSTALLED UNKN
---	---	0280/0729	015 "DIA CIRC CONCR LEN=0045 INSTALLED UNKN
---	---	0280/0546	018 "DIA CIRC CONCR LEN=0040 INSTALLED UNKN
---	---	0280/0110	015 "DIA CIRC CONCR LEN=0040 INSTALLED UNKN
---	---	068783 FT	1 0 00233 0 00 0213+72 STATE RD (SR0388 SEG 0130/0000)
==	---	5 0280/0000	LENGTH(AH 2657 BK 1869)
---	---	0270/1724	018 "DIA CIRC CONCR LEN=0045 INSTALLED UNKN
---	---	0270/1250	015 "DIA CIR PLASTIC LEN=0056 INSTALLED UNKN
---	---	0270/0330	018 "DIA CIRC CONCR LEN=0048 INSTALLED UNKN
---	---	066914 FT	1 0 00233 0 00 0195+03
---	---	5 0270/0000	LENGTH(AH 1869 BK 1676)
---	---	0260/1263	015 "DIA CIRC CONCR LEN=0050 INSTALLED UNKN
---	---	0260/0388	BMS EN 37/0108/0260/0375 1 0 00233 0 00 0182+08 BR. BIG RUN

EXTRACT DATE: 12/18/2023
PRINT DATE: 12/21/2023

ROADWAY MANAGEMENT SYSTEM
SLD COUNTY/SR - ANNUAL PRINT

PAGE NUMBER: 57
COUNTY: LAWRENCE

DIR: B TOTAL LEN: 20.864 MI.
LEFT MUN: HICKORY T

DIST: 11-4 SR: 108
RIGHT MUN: HICKORY T

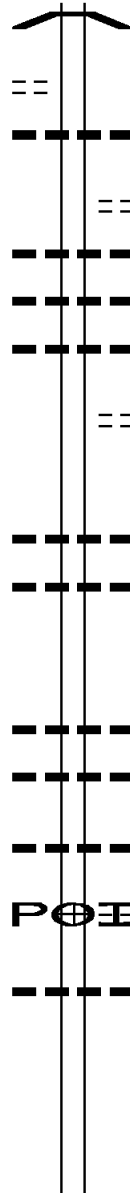
1 0 00233 0 00 0178+28 065262 FT
CAMERON RD
(T476)

0260/0000

063272 FT

061586 FT

058709 FT



0260/0375 BMSBG 37/0108/0260/0375
065238 FT

5 0260/0000 LENGTH(AH 1676 BK 1990)
015 "DIA CIRC CONCR
0250/1980 LEN=0048 INSTALLED UNKN

FAIRGROUND RD
(T476)
0250/1339 030 "DIA CIRC METAL
0250/1153 LEN=0040 INSTALLED UNKN
018 "DIA CIRC CONCR
0250/0830 LEN=0050 INSTALLED UNKN
024 "DIA CIRC CONCR
0250/0678 LEN=0082 INSTALLED UNKN

WILLIAMS DR
(PRDR)
0250/0069 063248 FT 1 0 00233 0 00 0158+38
5 0250/0000 LENGTH(AH 1990 BK 1686)

018 "DIA CIRC CONCR
0240/1080 LEN=0048 INSTALLED UNKN
018 "DIA CIRC CONCR
0240/0680 LEN=0099 INSTALLED UNKN

061562 FT 1 0 00233 0 00 0141+52
5 0240/0000 LENGTH(AH 1686 BK 2877)

018 "DIA CIRC CONCR
0230/2131 LEN=0048 INSTALLED UNKN
018 "DIA CIR PLASTIC
0230/1836 LEN=0048 INSTALLED UNKN

024 "DIA CIRC CONCR
0230/1184 LEN=0048 INSTALLED UNKN
(APRA) GAS LIGHT TRAIL
INDEPENDENCE LN
0230/0912 (TWP)

018 "DIA CIRC CONCR
0230/0075 LEN=0042 INSTALLED UNKN
058685 FT 1 0 00233 0 00 0112+22
5 0230/0000 LENGTH(AH 2877 BK 3761)

030 "DIA CIRC METAL

DIR: B TOTAL LEN: 20.864 MI. DIST: 11-4 SR: 108
 LEFT MUN: HICKORY T RIGHT MUN: HICKORY T

Street Name	Segment ID	Length (FT)	Material	Status
HUNTER LN (T491)	0220/1759		0220/1914	LEN=0060 INSTALLED UNKN
DEVIN DR (TWP)	0220/0949		0220/1525	030 "DIA CIRC CONCR LEN=0060 INSTALLED UNKN
			0220/1122	018 "DIA CIRC CONCR LEN=0100 INSTALLED UNKN
	054948 FT		0220/0725	018 "DIA CIRC CONCR LEN=0083 INSTALLED UNKN
SHEET ST (CITY)	0210/2395		054924 FT	1 0 00233 0 00 0075+17 NC HARLANDSBURG RD HAWTHORNE ST (CITY) HICKORY NEW CASTLE C
			0220/0000	LENGTH(AH 3761 BK 2560)
EASTBROOK ST (SR0168 SEG 0230/0000)	0210/1270		0210/1805	DUQUESNE ST (CITY)
ALLEY (CITY)	0210/1015		0210/1764	018 "DIA CIRC METAL LEN=0036 INSTALLED UNKN
UNKNOWN AL (CITY)	0210/0575		0210/1577	ALLEY (CITY)
ALLEY (CITY)	0210/0439		0210/1425	CASCADE ST (SR1007 SEG 0050/1570)
ALLEY (CITY)	0210/0305		0210/1270	FERN ST (CITY)
ALLEY (CITY)	0210/0198		0210/1130	ALLEY (CITY)
HAUS AV (CITY)	0210/0070		0210/1015	VINE ST (CITY)
	052388 FT		0210/0670	(CITY)
			0210/0019	018 "DIA CIR PLASTIC LEN=0025 INSTALLED UNKN
			052364 FT	1 0 00233 0 00 0049+61

DIR: B TOTAL LEN: 20.864 MI. DIST: 11-4 SR: 108
 LEFT MUN: NEW CASTLE C RIGHT MUN: NEW CASTLE C

Street Name	City	Segment ID	Length (FT)	Material / Notes
FLEMING WY	(CITY)	0200/2153		
BUTZ ST	(CITY)	0200/1775		
MARTIN ST	(CITY)	0200/1296		
		050099 FT		
		0200/0162		
		050075 FT		
		0200/0000		
		0190/2675		
NORTH ST	(CITY)	0190/1657		
		0190/1368		
		0190/1140		
EAST WASHINGTON ST	(CITY)	0190/0855		
		0190/0632		
		0190/0600		
		0190/0400		
		0190/0110		
		046532 FT		
MILL ST	(CITY)			

HARDING ST
 (CITY)
 LENGTH(AH 2560 BK 2289)

SCOTT ST
 (CITY)
 018"H 01"W **UNKNOWN**
 LEN=0001 INSTALLED UNKN

RAY ST
 (CITY)

CRAWFORD AV
 (CITY)
 1 0 00233 0 00 0026+72
 WALNUT ST
 (CITY)
 LENGTH(AH 2289 BK 3543)

018 "DIA CIR PLASTIC
 LEN=0034 INSTALLED UNKN

018 "DIA CIR PLASTIC
 LEN=0030 INSTALLED UNKN
 018"H 00"W MULT PLSTIC
 LEN=0030 INSTALLED UNKN
 EAST WASHINGTON ST
 (SR0065 SEG 0370/1913)

018 "DIA CIR PLASTIC
 LEN=0020 INSTALLED UNKN
 PRODUCE ST
 (CITY)

018 "DIA CIRC CONCR
 LEN=0020 INSTALLED UNKN
 018 "DIA CIR PLASTIC
 LEN=0070 INSTALLED UNKN

MILL ST
 (CITY)
 MFC BEGIN = C

DIR: B TOTAL LEN: 20.864 MI. DIST: 11-4 SR: 108
 LEFT MUN: NEW CASTLE C RIGHT MUN: NEW CASTLE C

(CITY)	0190/0000	0190/0000	LENGTH(AH 3543 BK 1128)
GROVE ST (SR2004 SEG 0010/0610) (SR2004 SEG 0011/0620)		0180/1075	018 "DIA CIRC CONCR LEN=0040 INSTALLED UNKN GROVE ST (SR2004 SEG 0011/0620) (SR2004 SEG 0010/0610)
GROVE ST (SR2004 SEG 0010/0610) (SR2004 SEG 0011/0620)	0181/0856	0180/0856	GROVE ST (SR2004 SEG 0010/0610) (SR2004 SEG 0011/0620)
018 "DIA CIRC CONCR LEN=0040 INSTALLED UNKN 1 0 00233 7 00 0000+00 JEFFERSON ST (SR0018 SEG 0320/2400) NC CROTON AV COLUMBUS INNER BELT RD (CITY)	0181/0045 045405 FT	045404 FT	1 0 00233 7 00 0000+00 JEFFERSON ST (SR0018 SEG 0320/2400) NC CROTON AV COLUMBUS INNER BELT RD (CITY)
JEFFERSON ST (SR0018 SEG 0320/2400) MFC BEGIN = C LTH AH 001151 BK 000100	INTER-BK 0181/0000 045405 FT	INTER-BK 0180/0000 045404 FT 7174/0000 INTER-AHD	JEFFERSON ST (SR0018 SEG 0320/2400) MFC BEGIN = C LTH AH 001128 BK 000100 LTH AH 000100 BK 001512 LIBERTY ST (SR0018 SEG 0232/0272) LIBERTY ST (SR0018 SEG 0232/0272)
LIBERTY ST (SR0018 SEG 0233/0272) FROM 0018/0260 SH (CONN)	0170/1512 0170/1392	0170/1512	
		0170/1346 0170/1336	018 "DIA CIRC CONCR LEN=0045 INSTALLED UNKN BMSBN 37/0108/0170/0990 NEW CASTLE NORTH BEAVER T 0 0 00000 0 00 0000+00 MAHONING RIVER BMSBG 37/0108/0170/0990
		0170/0990	018 "DIA CIRC CONCR LEN=0040 INSTALLED UNKN
		0170/0980	018 "DIA CIRC CONCR LEN=0064 INSTALLED UNKN
		0170/0600	018 "DIA CIRC CONCR LEN=0048 INSTALLED UNKN
	043893 FT	0170/0265 043892 FT	1 0 00265 0 01 0700+29 LENGTH(AH 1512 BK 2980) 030 "DIA CIRC CONCR
		0170/0000	

DIR: B TOTAL LEN: 20.864 MI. DIST: 11-4 SR: 108
 LEFT MUN: NORTH BEAVER T RIGHT MUN: NORTH BEAVER T

Street Name	Segment ID	Length (FT)	Material	Status	Notes
COVERT RD (T433)	0160/2265		018 "DIA CIRC CONCR	INSTALLED UNKN	
			LEN=0040		
			0160/1544		
			LEN=0040		
			0160/1415		
			LEN=0040		
MICHIGAN ST (PRDR)	0160/1030		018 "DIA CIRC CONCR	INSTALLED UNKN	
			LEN=0040		
			0160/0839		
			LEN=0040		
			036"H 48"W CON BOX CUL		
BRYAN ST (T469)	0160/0410		018 "DIA CIRC CONCR	INSTALLED UNKN	
			LEN=0040		
			0160/0357		
			LEN=0030		
			PARADY AV (PRDR)		
			0160/0312		
			LEN=0048		
			0160/0113		
			LEN=0048		
			1 0 00265 0 00 0674+85		
			SUNNYSIDE RD (T433)		
			MFC BEGIN = D		
			0160/0000		
			LENGTH(AH 2980 BK 1617)		
018 "DIA CIRC CONCR	0151/1551				
LEN=0040 INSTALLED UNKN					
CHARLES ST (T466)	0151/1330				
			0150/1320		
			LEN=0048		
			036 "DIA CIRC CONCR		
			LEN=0048		
TURNPIKE RAMP RD TOLL 3 (TNPK)					
TURNPIKE RAMP RD TOLL 3 (TNPK)					
018 "DIA CIRC CONCR	0151/1090				
LEN=0040 INSTALLED UNKN					
			0150/1095		
			LEN=0040		
			018 "DIA CIRC CONCR		
			LEN=0040		
018 "DIA CIRC CONCR	0151/0990				
LEN=0040 INSTALLED UNKN					
			0150/0990		
			LEN=0040		
			018 "DIA CIRC CONCR		
			LEN=0040		
			0150/0860		
			LEN=0040		
BMSSEN 37/0108/0150/0635	0151/0856				
018 "DIA CIRC CONCR					
			0150/0852		
			BMSSEN 37/0108/0150/0635		
			018 "DIA CIRC CONCR		

DIR: B TOTAL LEN: 20.864 MI. DIST: 11-4 SR: 108
 LEFT MUN: NORTH BEAVER T RIGHT MUN: NORTH BEAVER T

5	0130/0000	LENGTH(AH 2005 BK 2733)
	018 "DIA	CIRC CONCR
	LEN=0048	INSTALLED UNKN
	0120/2695	018 "DIA CIRC METAL
	LEN=0040	INSTALLED UNKN
	0120/2440	018 "DIA CIRC CONCR
	LEN=0048	INSTALLED UNKN
	0120/2190	015 "DIA CIRC CONCR
	LEN=0040	INSTALLED UNKN
	0120/1940	018"H 18"W CON BOX CUL
	LEN=0050	INSTALLED UNKN
	0120/1600	018 "DIA CIRC CONCR
	LEN=0048	INSTALLED UNKN
	0120/1175	018 "DIA CIRC CONCR
	LEN=0048	INSTALLED UNKN
	0120/0925	018 "DIA CIRC CONCR
	LEN=0048	INSTALLED UNKN
	0120/0685	018 "DIA CIRC CONCR
	LEN=0048	INSTALLED UNKN
	0120/0437	018 "DIA CIRC CONCR
	LEN=0040	INSTALLED UNKN
	0120/0225	018 "DIA CIRC CONCR
	LEN=0010	INSTALLED UNKN
	0120/0014	018 "DIA CIRC CONCR
	LEN=0048	INSTALLED UNKN
	033101 FT	
	0120/0000	LENGTH(AH 2733 BK 3700)
	018 "DIA	CIRC CONCR
	LEN=0048	INSTALLED UNKN
	0110/3480	018 "DIA CIRC CONCR
	LEN=0042	INSTALLED UNKN
	0110/2550	THE TRAILS AT MT JACKSO
	0110/2057	(TWP)
	012 "DIA	CIRC CONCR
	LEN=0040	INSTALLED UNKN
	0110/1585	OLD HICKORY RD
	0110/0945	(T450)
	024 "DIA	CIRC CONCR
	LEN=0050	INSTALLED UNKN
	0110/0790	018 "DIA CIRC CONCR
	LEN=0028	INSTALLED UNKN
	0110/0288	MT AIR RD
	029401 FT	(SR3009 SEG 0070/2166)
	5	0110/0000
		LENGTH(AH 3700 BK 2290)
		018 "DIA CIRC CONCR
		LEN=0032
		INSTALLED UNKN
		0100/1580

1 0 00265 0 00 0592+63 033101 FT
 BREWSTER RD
 (T372) 0120/0000

1 0 00265 0 00 0555+58 029401 FT
 EDINBURG RD
 (SR0317 SEG 0110/1171) 0110/0000

DIR: B TOTAL LEN: 20.864 MI. DIST: 11-4 SR: 108
 LEFT MUN: NORTH BEAVER T RIGHT MUN: NORTH BEAVER T

Stationing	Structure	Material	Length	Notes
027111 FT	0100/0455 0100/0049	018 "DIA CIRC CONCR	LEN=0048	INSTALLED UNKN
	027111 FT	BMSSEN 37/0108/0100/0000	1 0 00265 0 00 0532+61	VILLAGE: MT JACKSON HICKORY RUN
	0100/0000	BMSBG 37/0108/0100/0000	LENGTH(AH 2290 BK 2860)	
	0090/2530	018 "DIA CIRC CONCR	LEN=0048	INSTALLED UNKN
	0090/1840	018 "DIA CIRC CONCR	LEN=0040	INSTALLED UNKN
	0090/1765	018 "DIA CIRC CONCR	LEN=0048	INSTALLED UNKN
SHIDERLY LN (PRDR)	0090/1062			
1 0 00265 0 00 0504+33 COLUMBIANA RD (SR3006 SEG 0080/2122)	024251 FT 0090/0000	018 "DIA CIRC CONCR	LEN=0040	INSTALLED UNKN
	0090/0000	LENGTH(AH 2860 BK 2073)		
	0080/1620	018 "DIA CIRC CONCR	LEN=0060	INSTALLED UNKN
	0080/0848	012 "DIA CIRC CONCR	LEN=0030	INSTALLED UNKN
	0080/0412	015 "DIA CIRC CONCR	LEN=0036	INSTALLED UNKN
022178 FT	022178 FT	1 0 00265 0 00 0483+45	060"H 84"W CON BOX CUL	LEN=0030 INSTALLED UNKN
	0080/0000	BR HICK CRK	STRUCTURE LENGTH 8 FT	BMSID 37/0108/0080/0000
	0080/0000	LENGTH(AH 2073 BK 2295)		
019883 FT	019883 FT	1 0 00265 0 00 0460+54	WESTFIELD RD	(T423)
	0070/0000	LENGTH(AH 2295 BK 3546)		

DIR: B TOTAL LEN: 20.864 MI. DIST: 11-4 SR: 108
 LEFT MUN: NORTH BEAVER T RIGHT MUN: NORTH BEAVER T

SMALLS FERRY RD
 (T312)

0060/1347

016337 FT

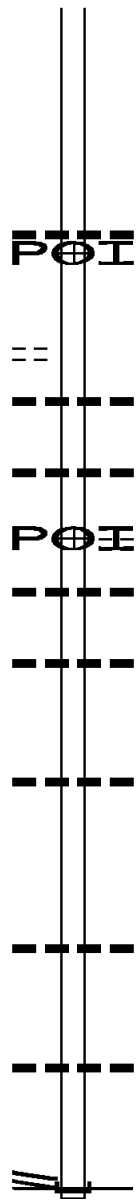
MCCLAIN RD
 (T320)

0040/1875

009969 FT

0060/2778	015 " DIA	CIRC CONCR	LEN=0032	INSTALLED UNKN
0060/2109	015 " DIA	CIRC CONCR	LEN=0032	INSTALLED UNKN
0060/1575	012 " DIA	CIRC CONCR	LEN=0030	INSTALLED UNKN
0060/1165	015 " DIA	CIRC CONCR	LEN=0036	INSTALLED UNKN
0060/0685	018 " DIA	CIRC CONCR	LEN=0036	INSTALLED UNKN
016337 FT	1 0 00265	0 00 0425+17	NC MT JACKSON RD	
0060/0000	ENON RD	(SR0551	SEG 0120/3039)	LENGTH(AH 3546 BK 3360)
0050/3322	018 " DIA	CIRC CONCR	LEN=0040	INSTALLED UNKN
0050/2426	018 " DIA	CIR PLASTIC	LEN=0024	INSTALLED UNKN
0050/0045	072 " DIA	CIRC METAL	LEN=0030	INSTALLED UNKN
012977 FT	012977 FT	2 0 37002	0 00 0129+68	LENGTH(AH 3360 BK 3008)
0040/2263	BMS EN 37/0108/0040/2240	2 0 37002	0 00 0122+17	BR. SUGAR CR.
0040/2253	BMS BG 37/0108/0040/2240	MCCLAIN RD		
0040/1875	(T320)			
0040/0325	018 " DIA	CIRC METAL	LEN=0030	INSTALLED UNKN
009969 FT	009969 FT	2 0 37002	0 00 0099+81	LENGTH(AH 3008 BK 3735)

2 0 37002 0 00 0062+46 006234 FT
 TROTTER RD
 (T308) 0030/0000



0030/0940 015 "DIA CIRC METAL
 0030/0625 LEN=0030 INSTALLED UNKN
 (APRA) SNPJ
 006234 FT
 0030/0000 LENGTH(AH 3735 BK 2745)
 018 "DIA CIR PLASTIC
 0020/2721 LEN=0024 INSTALLED UNKN
 0020/2111 018 "DIA CIR PLASTIC
 LEN=0035 INSTALLED 2003
 (APRA) SNPJ
 POE MARTIN RD
 0020/1640 (T405)
 0020/1587 036 "DIA CIR PLASTIC
 LEN=0030 INSTALLED UNKN
 0020/0795 048 "DIA CIRC METAL
 LEN=0030 INSTALLED UNKN
 003489 FT 2 0 37002 0 00 0035+01
 0020/0000 LENGTH(AH 2745 BK 3489)
 018 "DIA CIR PLASTIC
 0010/3354 LEN=0024 INSTALLED UNKN
 0010/1313 018 "DIA CIR PLASTIC
 LEN=0030 INSTALLED UNKN
 0010/0092 024 "DIA CIRC CONCR
 LEN=0030 INSTALLED UNKN
 NC GARFIELD RD
 INTER-BK OHIO STATE LINE
 000000 FT (STBD)
 MFC BEGIN = D
 0010/0000 LENGTH(AH 3489 BK 0000)

2 0 37002 0 00 0000+00 000000 FT
 STATE LINE RD
 (SR3003 SEG 0010/0000) 0010/0000

EXTRACT DATE: 12/18/2023
PRINT DATE: 12/21/2023

ROADWAY MANAGEMENT SYSTEM
SLD COUNTY/SR - ANNUAL PRINT

PAGE NUMBER: 47
COUNTY: LAWRENCE

DIR: N TOTAL LEN: 5.416 MI.
LEFT MUN: PLAIN GROVE T

DIST: 11-4 SR: 79
RIGHT MUN: PLAIN GROVE T

AH-MERCER (43) 028599 FT
RAYMOND P SHAFER HW INTER-AHD
(SR0079 SEG 1105/0000) 1101/1928
CROSSOVER RD
(CONN) 1101/1610

018 "DIA CIRC CONCR
LEN=0090 INSTALLED UNKN 1101/1195

003 "DIA CIRC CONCR
LEN=0087 INSTALLED UNKN 1101/0628

BRENT NORTH LIB RD
OP ID 37/1014/0040/0000 1101/0113
1 0 01021 0 00 0266+61 026671 FT
MILEPOST 110.00
LENGTH(AH 1928 BK 2689) 1101/0000

015 "DIA CIRC METAL
LEN=0090 INSTALLED UNKN 1095/2053

REST AREA RD
(SR9203 SEG 0010/0000) 1095/1421

018 "DIA CIRC CONCR
LEN=0050 INSTALLED UNKN 1095/1177

1 0 01021 0 00 0239+82 023982 FT
LENGTH(AH 2689 BK 2675) 1095/0000

028441 FT
INTER-AHD
1100/1887

1100/1727
1100/1282

1100/0718

1100/0055
026554 FT

1100/0000

1094/1988

1094/1685

1094/1441

1094/1079

1094/0590

1094/0570

024007 FT
1094/0000

RAYMOND P SHAFER HW
(SR0079 SEG 1104/0000)
CROSSOVER RD
(CONN)
018 "DIA CIRC CONCR
LEN=0090 INSTALLED UNKN

018 "DIA CIRC CONCR
LEN=0050 INSTALLED UNKN

BRENT NORTH LIB RD
OP ID 37/1014/0040/0000
1 0 01021 0 00 0265+36
MILEPOST 110.00
LENGTH(AH 1887 BK 2547)

018 "DIA CIRC CONCR
LEN=0070 INSTALLED UNKN

018 "DIA CIRC METAL
LEN=0100 INSTALLED UNKN

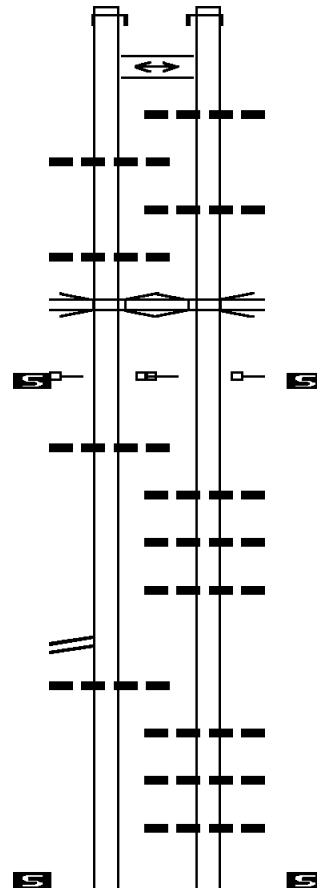
018 "DIA CIRC CONCR
LEN=0070 INSTALLED UNKN

018 "DIA CIRC CONCR
LEN=0075 INSTALLED UNKN

018 "DIA CIRC CONCR
LEN=0060 INSTALLED UNKN

018 "DIA CIRC CONCR
LEN=0050 INSTALLED UNKN

1 0 01021 0 00 0239+22
LENGTH(AH 2547 BK 2667)



DIR: N TOTAL LEN: 5.416 MI. DIST: 11-4 SR: 79
 LEFT MUN: PLAIN GROVE T RIGHT MUN: PLAIN GROVE T

018 "DIA CIRC CONCR	LEN=0001	INSTALLED UNKN	1091/2670	---	---				
018 "DIA CIRC CONCR	LEN=0096	INSTALLED UNKN	1091/2490	---	---				
REST AREA RD	(SR9203 SEG 0010/1833)		1091/2295	==	---			1090/2395	018 "DIA CIRC CONCR
018 "DIA CIRC CONCR	LEN=0096	INSTALLED UNKN	1091/1743	---	---				LEN=0096 INSTALLED UNKN
018 "DIA CIRC CONCR	LEN=0060	INSTALLED UNKN	1091/1142	---	---				
018 "DIA CIRC CONCR	LEN=0050	INSTALLED UNKN	1091/0765	---	---			1090/1104	018 "DIA CIRC CONCR
									LEN=0050 INSTALLED UNKN
								1090/0735	018 "DIA CIRC CONCR
									LEN=0060 INSTALLED UNKN
								1090/0700	018 "DIA CIRC CONCR
									LEN=0050 INSTALLED UNKN
								1090/0405	018 "DIA CIRC CONCR
									LEN=0050 INSTALLED UNKN
								1090/0395	018 "DIA CIRC CONCR
									LEN=0060 INSTALLED UNKN
								1090/0055	018 "DIA CIRC CONCR
									LEN=0060 INSTALLED UNKN
								1090/0044	018 "DIA CIRC CONCR
									LEN=0050 INSTALLED UNKN
1 0 01021 0 00 0213+07 021307 FT								021340 FT	1 0 01021 0 00 0211+55
MILEPOST 109.00									MILEPOST 109.00
LENGTH(AH 2675 BK 2733) 1091/0000								1090/0000	LENGTH(AH 2667 BK 2719)
								1084/2109	018 "DIA CIRC CONCR
									LEN=0090 INSTALLED UNKN
								1084/1146	006 "DIA CIR PLASTIC
									LEN=0096 INSTALLED UNKN
048 "DIA CIRC METAL	LEN=0096	INSTALLED UNKN	1085/0530	---	---				
018 "DIA CIRC CONCR	LEN=0037	INSTALLED UNKN	1085/0020	---	---				
1 0 01021 0 00 0185+74 018574 FT								018621 FT	1 0 01021 0 00 0185+36
LENGTH(AH 2733 BK 2538) 1085/0000								1084/0000	LENGTH(AH 2719 BK 2554)
									036 "DIA CIRC METAL
								1080/2436	LEN=0090 INSTALLED UNKN
018 "DIA CIRC CONCR	LEN=0090	INSTALLED UNKN	1081/2432	---	---				

EXTRACT DATE: 12/18/2023
PRINT DATE: 12/21/2023

ROADWAY MANAGEMENT SYSTEM
SLD COUNTY/SR - ANNUAL PRINT

PAGE NUMBER: 44
COUNTY: LAWRENCE

DIR: N TOTAL LEN: 5.416 MI.
LEFT MUN: PLAIN GROVE T

DIST: 11-4 SR: 79
RIGHT MUN: PLAIN GROVE T

Segment ID	Material	Length (FT)	Stationing	Notes
LEN=0060	018 "DIA CIRC CONCR	0060	1075/0061	INSTALLED UNKN
1 0 01021	0 00 0131+29	013129	FT	
LENGTH(AH 2907 BK 2352)			1075/0000	
LEN=0048	018 "DIA CIRC CONCR	0048	1074/0040	INSTALLED UNKN
1 0 01021	0 00 0130+95	013137	FT	
LENGTH(AH 2930 BK 2372)			1074/0000	
REST AREA RD			1070/1880	(SR9201 SEG 0010/1670)
LEN=0060	018 "DIA CIRC CONCR	0060	1071/1747	INSTALLED UNKN
LEN=0050	018 "DIA CIRC CONCR	0050	1071/1450	INSTALLED UNKN
REST AREA RD			1070/0250	(SR9201 SEG 0010/0000)
1 0 01021	0 00 0107+77	010777	FT	
MILEPOST 107.00			1070/0181	
LENGTH(AH 2352 BK 2726)			010765	FT
			1070/0000	
LEN=0096	018 "DIA CIRC CONCR	0096	1064/2569	INSTALLED UNKN
1 0 01021	0 00 0106+96	010696	FT	
MILEPOST 107.00			1064/2174	
LENGTH(AH 2372 BK 2802)			1064/1615	
LEN=0096	018 "DIA CIRC CONCR	0096	1065/2038	INSTALLED UNKN
LEN=0060	018 "DIA CIRC CONCR	0060	1065/1586	INSTALLED UNKN
LEN=0050	018 "DIA CIRC CONCR	0050	1065/1259	INSTALLED UNKN
LEN=0200	018 "DIA CIRC CONCR	0200	1065/1250	INSTALLED UNKN
LEN=0096	018 "DIA CIRC CONCR	0096	1064/1259	INSTALLED UNKN
LEN=0060	018 "DIA CIRC CONCR	0060	1064/0901	INSTALLED UNKN
LEN=0200	018 "DIA CIRC CONCR	0200	1065/0942	INSTALLED UNKN
LEN=0099	018 "DIA CIRC CONCR	0099	1065/0930	INSTALLED UNKN
LEN=0040	024 "DIA CIRC CONCR	0040	1064/0884	INSTALLED UNKN
LEN=0048	024 "DIA CIRC CONCR	0048	1064/0884	INSTALLED UNKN
LEN=0060	018 "DIA CIRC CONCR	0060	1065/0452	INSTALLED UNKN
OP ID 37/1020/0020/1294			1065/0380	
OP ID 37/1020/0020/1294			1064/0400	
018 "DIA CIRC CONCR				

EXTRACT DATE: 12/18/2023
PRINT DATE: 12/21/2023

ROADWAY MANAGEMENT SYSTEM
SLD COUNTY/SR - ANNUAL PRINT

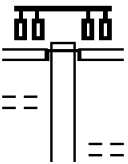
PAGE NUMBER: 43
COUNTY: LAWRENCE

DIR: N TOTAL LEN: 5.416 MI.
LEFT MUN: PLAIN GROVE T

DIST: 11-4 SR: 79
RIGHT MUN: PLAIN GROVE T

Stationing	Description	Length	Material	Status	Stationing	Description	Length	Material	Status
1 0 01021 0 00 0080+51 008051 FT					1064/0259		LEN=0006	INSTALLED	UNKN
LENGTH(AH 2726 BK 2510) 1065/0000					007963 FT	1 0 01021 0 00 0078+94			
018 "DIA CIRC CONCR					1064/0000	LENGTH(AH 2802 BK 2490)			
LEN=0090 INSTALLED UNKN 1061/2405									
BR. JAMISON R									
STRUCTURE LENGTH 15 FT									
BMSID 37/0079/1061/2115 1061/2115					1060/2125	BR. JAMISON			
024 "DIA CIR PLASTIC						STRUCTURE LENGTH 15 FT			
LEN=0110 INSTALLED UNKN 1061/1854						BMSID 37/0079/1060/2125			
018 "DIA CIRC CONCR					1060/1783	018 "DIA CIRC METAL			
LEN=0060 INSTALLED UNKN 1061/1417						LEN=0096 INSTALLED UNKN			
					1060/1389	018 "DIA CIRC CONCR			
						LEN=0050 INSTALLED UNKN			
					1060/1366	018 "DIA CIRC CONCR			
018 "DIA CIRC CONCR						LEN=0045 INSTALLED UNKN			
LEN=0060 INSTALLED UNKN 1061/1140									
					1060/1070	018 "DIA CIRC CONCR			
						LEN=0045 INSTALLED UNKN			
					1060/1055	018 "DIA CIRC CONCR			
018 "DIA CIRC CONCR						LEN=0050 INSTALLED UNKN			
LEN=0040 INSTALLED UNKN 1061/0796									
					1060/0720	018 "DIA CIRC CONCR			
						LEN=0045 INSTALLED UNKN			
					1060/0706	018 "DIA CIRC CONCR			
						LEN=0050 INSTALLED UNKN			
						018 "DIA CIRC CONCR			
					1060/0457	LEN=0096 INSTALLED UNKN			
1 0 01021 0 00 0055+41 005541 FT					005473 FT	1 0 01021 0 00 0054+04			
MILEPOST 106.00						MILEPOST 106.00			
LENGTH(AH 2510 BK 2771) 1061/0000					1060/0000	LENGTH(AH 2490 BK 2849)			
						018 "DIA CIRC CONCR			
						LEN=0050 INSTALLED 2002			
					1054/2733	018 "DIA CIRC CONCR			
						LEN=0050 INSTALLED 2002			
					1054/2706	018 "DIA CIRC CONCR			
						LEN=0045 INSTALLED 2002			
					1054/2686	018 "DIA CIRC CONCR			
						LEN=0050 INSTALLED 2002			
					1054/2418	018 "DIA CIRC CONCR			
						LEN=0050 INSTALLED 2002			
					1054/2385	018 "DIA CIRC CONCR			
018 "DIA CIRC CONCR						LEN=0050 INSTALLED 2002			
LEN=0060 INSTALLED UNKN 1055/2122									
					1054/2115	018 "DIA CIRC CONCR			
018 "DIA CIRC CONCR						LEN=0096 INSTALLED 2002			

EXTRACT DATE: 12/18/2023 ROADWAY MANAGEMENT SYSTEM PAGE NUMBER: 41
 PRINT DATE: 12/21/2023 SLD COUNTY/SR - ANNUAL PRINT COUNTY: LAWRENCE
 DIR: B TOTAL LEN: 13.382 MI. DIST: 11-4 SR: 65
 LEFT MUN: NEW CASTLE C RIGHT MUN: NEW CASTLE C

	070648 FT		070659 FT	
SOUTH CROTON AV			INTER-AHD	EAST WASHINGTON ST (TBK
(SR0108 SEG 0190/0855)	0370/1913			(CITY)
KURTZ PL	0370/1328		0370/1913	NORTH CROTON AV
(CITY)			0370/1319	(SR0108 SEG 0190/0855)
				KURTZ PL
				(CITY)

DIR: B TOTAL LEN: 13.382 MI. DIST: 11-4 SR: 65
 LEFT MUN: NEW CASTLE C RIGHT MUN: NEW CASTLE C

Street Name	City	Stationing	Length (FT)	Notes
JR HIGH ST	(CITY)	0350/0000	066586	0350/0103 (CITY) 018" DIA CIR UNKNOWN LEN=0144 INSTALLED UNKN 066597 FT 1 0 00315 0 02 0662+50
LUTTON ST	(CITY)	0340/0790	065107	0340/1423 (CITY) LEN=0040 INSTALLED UNKN 0340/0960 (CITY)
LATHROP ST	(CITY)	0330/1525		0340/0560 MORTON ST (CITY) 0340/0260 HARRISON ST (CITY) 065118 FT 1 0 00315 0 02 0642+12 MARSHALL AV (CITY)
ALLEY	(CITY)	0330/1335		0340/0000 LENGTH(AH 1479 BK 1575) 0330/1525
ARLINGTON AV	(CITY)	0330/0050	063532	0330/1300 WINSLOW AV (CITY) 0330/0990 MARYLAND AV (CITY) 0330/0675 BECKFORD ST (CITY) 0330/0315 ADAMS ST (CITY)
ADDIS ST	(CITY)	0320/1950		0330/0050 ROSE AV (CITY) 063543 FT 1 0 00315 0 02 0632+21
HAZEL AV				0330/0000 LENGTH(AH 1575 BK 2226) 0320/1915 RYAN AV (CITY) 0320/1585 WARREN AV (CITY) 0320/1290 HAZEL AV (CITY)

DIR: B TOTAL LEN: 13.382 MI. DIST: 11-4 SR: 65
 LEFT MUN: NEW CASTLE C RIGHT MUN: NEW CASTLE C

Location / Stationing	Segment ID	Length (FT)	Notes / Details
(CITY) 0320/1122	==		
UNKNOWN AL (CITY) 0320/0880	==		TEMPLE AV (CITY)
VOGAN ST (CITY) 0320/0425	==		CLARENCE AV (CITY)
1 0 00315 0 02 0610+48 061306 FT	==		VOGAN ST (CITY)
FRANK AV (CITY) 0320/0000	==		
		061317 FT	NEW CASTLE SHENANGO T
		0320/0000	LENGTH(AH 2226 BK 1669)
		0310/1455	CASCADE ST (SR1007 SEG 0010/0000)
		0310/1268	018 " DIA CIRC CONCR LEN=0044 INSTALLED UNKN
		0310/0871	018 " DIA CIRC CONCR LEN=0096 INSTALLED UNKN
		0310/0730	CASS ST (T610)
		0310/0506	BIG RUN STRUCTURE LENGTH 27 FT
		0310/0339	BMSID 37/0065/0310/0551 BMSSEN 37/0065/0310/0300
		1 0 00315 0 01 0593+81	BRIDGE CLOSED
		0310/0300	CSX RR
1 0 00315 0 01 0593+00 059637 FT		059648 FT	BMSBG 37/0065/0310/0300
LAKEVIEW DR (T539) 0310/0000		0310/0000	LENGTH(AH 1669 BK 0817)
SCHENLEY AV (T677) 0300/0390			
		0300/0200	024 " DIA CIRC CONCR LEN=0036 INSTALLED UNKN
WASHINGTON ST (T612) 0300/0155			
058820 FT		058831 FT	1 0 00315 0 00 0584+46
		0300/0000	MFC BEGIN = C LENGTH(AH 0817 BK 1185)
		0290/0944	018 " DIA CIRC CONCR LEN=0030 INSTALLED UNKN
WILLOWBROOK RD (TWP) 0291/0688		0290/0725	WILLOWBROOK RD (TWP)
		0290/0680	018 " DIA CIRC CONCR LEN=0090 INSTALLED UNKN

EXTRACT DATE: 12/18/2023
PRINT DATE: 12/21/2023

ROADWAY MANAGEMENT SYSTEM
SLD COUNTY/SR - ANNUAL PRINT

PAGE NUMBER: 37
COUNTY: LAWRENCE

DIR: B TOTAL LEN: 13.382 MI.
LEFT MUN: SHENANGO T

DIST: 11-4 SR: 65
RIGHT MUN: SHENANGO T

Station	Description	Station	Description
0291/0425	RAMP H RD (SR8016 SEG 0250/0000)	0290/0420	RAMP G RD (SR8016 SEG 0500/0915)
0291/0355	018 "DIA CIRC CONCR LEN=0044 INSTALLED UNKN	0290/0264	RAMP H RD (SR8016 SEG 0250/0000)
0291/0264	BMSBN 37/0065/0290/0000	0290/0000	BMSBN 37/0065/0290/0000
0291/0000	1 0 00315 0 00 0573+30 057686 FT	0290/0000	1 0 00315 0 00 0573+30 057646 FT
0291/0000	US 422 EB BMSBG 37/0065/0290/0000	0290/0000	US 422 EB BMSBG 37/0065/0290/0000
0281/0770	LENGTH(AH 1134 BK 0943) RAMP E RD (SR8016 SEG 0010/1012)	0280/0730	LENGTH(AH 1185 BK 0903) RAMP E RD (SR8016 SEG 0010/1012)
0281/0626	RAMP F RD (SR8016 SEG 0750/0000)	0280/0445	RAMP F RD (SR8016 SEG 0750/0000)
0281/0565	018 "DIA CIRC CONCR LEN=0050 INSTALLED UNKN	0280/0000	018 "DIA CIRC CONCR LEN=0030 INSTALLED UNKN
0281/0472	LC TO SAVANNAH RD (CONN) SAVANNAH RD (T715)	0280/0000	LC TO SAVANNAH RD (CONN) SAVANNAH RD (T715)
0281/0472	OLD PRINCETON RD (T437)	0280/0000	OLD PRINCETON RD (T437)
0281/0000	1 0 00315 0 00 0563+59 056743 FT	0280/0000	1 0 00315 0 00 0563+59 056743 FT
0281/0000	CAVC 020 MFC BEGIN = C LENGTH(AH 0943 BK 3758)	0280/0000	CAVC 020 MFC BEGIN = C LENGTH(AH 0903 BK 3758)
0270/3478	SHENANGO HIGH SCHOOL DR (PRDR)	0270/3600	SHENANGO HIGH SCHOOL DR (PRDR)
0270/3445	SHENANGO HIGH SCHOOL DR (PRDR)	0270/3478	SHENANGO HIGH SCHOOL DR (PRDR)
0270/3310	SHENANGO HIGH SCHOOL DR (PRDR)	0270/3445	SHENANGO HIGH SCHOOL DR (PRDR)
0270/3110	SHENANGO HIGH SCHOOL DR (PRDR)	0270/3310	SHENANGO HIGH SCHOOL DR (PRDR)
0270/2710	SHENANGO HIGH SCHOOL DR (PRDR)	0270/3110	SHENANGO HIGH SCHOOL DR (PRDR)
0270/2157	SHENANGO PLAZA RD (PRDR)	0270/2710	SHENANGO PLAZA RD (PRDR)
0270/1905	SHENANGO PLAZA RD (PRDR)	0270/2157	SHENANGO PLAZA RD (PRDR)
0270/1872	SHENANGO PLAZA RD (PRDR)	0270/1905	SHENANGO PLAZA RD (PRDR)
		0270/1872	SHENANGO PLAZA RD (PRDR)

DIR: B TOTAL LEN: 13.382 MI. DIST: 11-4 SR: 65
 LEFT MUN: SHENANGO T RIGHT MUN: SHENANGO T

LAWRENCE VILLAGE PZ RD (PRDR) 0270/1415
 KITTELY RIDGE DR (PRDR) 0270/0880
 PA AMERICAN WATER CO RD (PRDR) 0270/0360
 052985 FT
 GARDNER STOP RD (TWP) 0270/0000

0270/1511	LEN=0030	INSTALLED UNKN
0270/1425	LARK DR (TWP)	
0270/1415	(APRA)	LAWRENCE VILLAGE
0270/0881	015 " DIA	CIRC CONCR
0270/0880	LEN=0040	INSTALLED UNKN
0270/0370	(APRA)	KITTELY RIDGE AP
0270/0360	018 " DIA	CIRC CONCR
0270/0200	LEN=0050	INSTALLED UNKN
052985 FT	1 0 00315	0 00 0526+00
0270/0000	030 " DIA	CIRC CONCR
0260/3478	LEN=0050	INSTALLED UNKN
0260/3336	CAVC	020
0260/3294	018 " DIA	CIR PLASTIC
0260/3146	LEN=0020	INSTALLED UNKN
0260/2765	018 " DIA	CIR PLASTIC
0260/2217	LEN=0040	INSTALLED UNKN
0260/2195	LINKS DR (TWP)	
0260/1710	018 " DIA	CIRC CONCR
0260/1670	LEN=0050	INSTALLED UNKN
0260/0347	PLEASANTVIEW DR (T446)	
049429 FT	018 " DIA	CIRC CONCR
0260/0000	LEN=0044	INSTALLED UNKN
0250/2565	1 0 00315	0 00 0490+48
0250/1751	018 " DIA	CIRC CONCR
0250/1367	LEN=0048	INSTALLED UNKN
	018 " DIA	CIRC CONCR
	024 " DIA	CIRC CONCR
	LEN=0040	INSTALLED UNKN
	036 " DIA	CIRC CONCR

DIR: B TOTAL LEN: 13.382 MI. DIST: 11-4 SR: 65
 LEFT MUN: SHENANGO T RIGHT MUN: SHENANGO T

1 0 00315 0 00 0462+87 046668 FT
 GARDNER CENTER RD
 (T429) 0250/0000

1 0 00315 0 00 0443+30 044719 FT
 SHENANGO STOP RD
 (T365) 0240/0000

DOUGLAS DR
 (T650) 0230/0780

1 0 00315 0 00 0419+06 042302 FT
 ROSE STOP RD
 (T389) 0230/0000

040536 FT

0250/0903	LEN=0050	INSTALLED UNKN
0250/0498	030 "DIA	CIRC CONCR
046668 FT	LEN=0050	INSTALLED UNKN
0250/0000	CENTER CHURCH RD	(SR2022 SEG 0010/0000)
0240/1896	LENGTH(AH 2761 BK 1949)	018 "DIA CIRC CONCR
0240/1330	LEN=0050	INSTALLED UNKN
0240/0908	015 "H 24 "W	ELLIP METAL
	NADINE DR	LEN=0040 INSTALLED UNKN
	(PRDR)	
0240/0045	018 "DIA	CIRC CONCR
044719 FT	LEN=0036	INSTALLED UNKN
0240/0000	SHERWOOD DR	(T368)
0230/2355	LENGTH(AH 1949 BK 2417)	015 "DIA CIRC CONCR
0230/2075	LEN=0040	INSTALLED UNKN
0230/2012	MARIE AV	(T361)
0230/1760	018 "DIA	CIRC CONCR
	LEN=0040	INSTALLED UNKN
	MOSSER DR	(T375)
0230/1137	018 "DIA	CIRC CONCR
	LEN=0040	INSTALLED UNKN
0230/0625	018 "DIA	CIRC CONCR
0230/0152	LEN=0044	INSTALLED UNKN
042302 FT	015 "DIA	CIRC CONCR
0230/0000	LEN=0050	INSTALLED UNKN
0220/1558	LENGTH(AH 2417 BK 1766)	036 "DIA CIRC CONCR
0220/1138	LEN=0052	INSTALLED UNKN
	015 "DIA	CIRC CONCR
	LEN=0200	INSTALLED UNKN
040536 FT	1 0 00315 0 00 0401+58	
0220/0000	LENGTH(AH 1766 BK 2571)	018 "DIA CIRC CONCR
0210/2555	LEN=0042	INSTALLED UNKN
	(APRA) COUNTRY ROADS MO	MOYER RD

POI

DIR: B TOTAL LEN: 13.382 MI. DIST: 11-4 SR: 65
 LEFT MUN: SHENANGO T RIGHT MUN: SHENANGO T

Street Name	Segment ID	Length	Material	Status
MELODY LN (T401)	0210/1945		0210/2525 (PRDR)	
HOLLOW RD (T458)	0210/1230		0210/1275	018 "DIA CIRC CONCR LEN=0030 INSTALLED UNKN
KALDY DR (PRDR)	0200/1723	037965 FT	0210/0625	018 "DIA CIRC CONCR LEN=0038 INSTALLED UNKN
			0210/0103	015 "DIA CIRC CONCR LEN=0042 INSTALLED UNKN
			0210/0000	037965 FT 1 0 00315 0 00 0375+87 LENGTH(AH 2571 BK 2749)
GIBSON ST (T486)	0200/0000	035216 FT	0200/1435	024 "DIA CIRC CONCR LEN=0052 INSTALLED UNKN
			0200/0670	STATE RD (SR0388 SEG 0010/0000)
			0200/0498	024 "DIA CIRC CONCR LEN=0060 INSTALLED UNKN TO 0388/0010 SH (CONN) SHAFFER RD (T484)
CLINE ST (T487)	0190/2335	0190/1950	0200/0124	SHENANGO SLIPPERY ROCK T
			0200/0040	018 "DIA CIRC CONCR LEN=0050 INSTALLED UNKN
AMBROSE ST (PRDR)	0190/1215	0190/1779	0200/0000	018 "DIA CIRC CONCR LEN=0050 INSTALLED UNKN LENGTH(AH 2749 BK 2911)
			0190/2600	015 "DIA CIRC CONCR LEN=0060 INSTALLED UNKN
			0190/1282	027 "DIA CIRC CONCR LEN=0050 INSTALLED UNKN

EXTRACT DATE: 12/18/2023
PRINT DATE: 12/21/2023

ROADWAY MANAGEMENT SYSTEM
SLD COUNTY/SR - ANNUAL PRINT

PAGE NUMBER: 33
COUNTY: LAWRENCE

DIR: B TOTAL LEN: 13.382 MI.
LEFT MUN: SLIPPERY ROCK T

DIST: 11-4 SR: 65
RIGHT MUN: SLIPPERY ROCK T

HARMONY BAPTIST RD
(SR2026 SEG 0030/2667) 0190/0720

032305 FT

== ==

--- ---

--- ---

030334 FT

== ==

== ==

--- ---

027965 FT

--- ---

--- ---

--- ---

025358 FT

--- ---

--- ---

--- ---

1 0 00315 0 00 0229+16 023292 FT
FRIDAYS HILL RD
(T347) 0150/0000

== ==

--- ---

0190/0720

0190/0373

032305 FT

5 0190/0000

0180/0867

0180/0567

030334 FT

5 0180/0000

0170/1695

027965 FT

5 0170/0000

0160/1909

0160/1158

5 025358 FT

5 0160/0000

0150/1513

0150/0976

0150/0169

023292 FT

5 0150/0000

0140/2385

FREW RD

(T393)

018 "DIA CIRC CONCR

LEN=0035 INSTALLED UNKN

1 0 00315 0 00 0319+27

LENGTH(AH 2911 BK 1971)

015 "DIA CIRC CONCR

LEN=0040 INSTALLED UNKN

SCHOOLEY LN

(PRDR)

1 0 00315 0 00 0299+56

HOGUE RD

(SR2024 SEG 0010/0000)

LENGTH(AH 1971 BK 2369)

012 "DIA CIRC CONCR

LEN=0075 INSTALLED UNKN

1 0 00315 0 00 0275+89

SLIPPERY ROCK

WAYNE T

LENGTH(AH 2369 BK 2607)

015 "DIA CIRC CONCR

LEN=0040 INSTALLED UNKN

015 "DIA CIRC CONCR

LEN=0040 INSTALLED UNKN

1 0 00315 0 00 0249+82

LENGTH(AH 2607 BK 2066)

024"H 24"W CON BOX CUL

LEN=0040 INSTALLED UNKN

018 "DIA CIRC CONCR

LEN=0040 INSTALLED UNKN

015 "DIA CIRC CONCR

LEN=0038 INSTALLED UNKN

MT HOPE RD

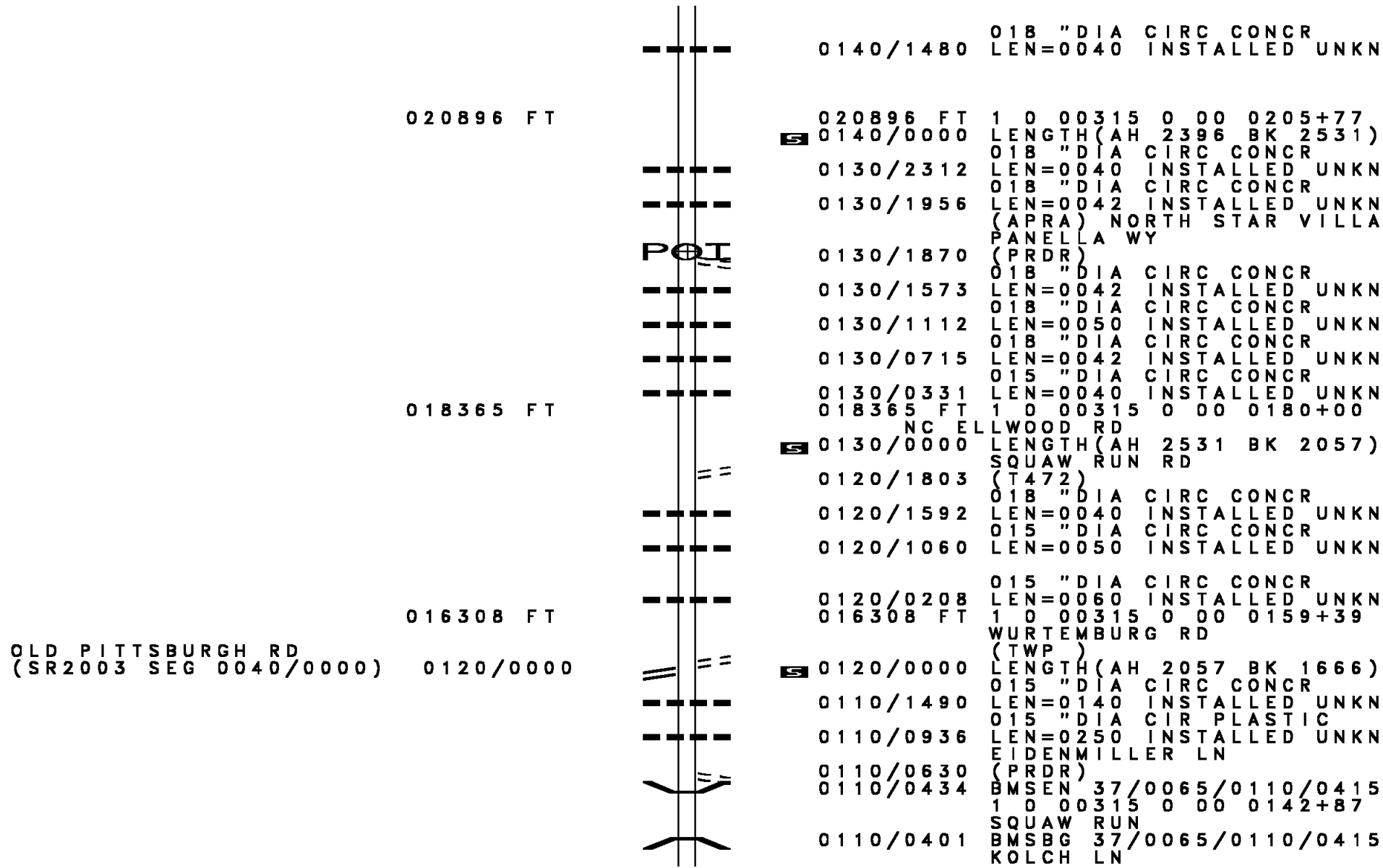
(T347)

LENGTH(AH 2066 BK 2396)

012 "DIA CIRC CONCR

LEN=0040 INSTALLED UNKN

DIR: B TOTAL LEN: 13.382 MI. DIST: 11-4 SR: 65
 LEFT MUN: WAYNE T RIGHT MUN: WAYNE T



0140/1480 018 " DIA CIRC CONCR
 LEN=0040 INSTALLED UNKN

020896 FT

0140/0000 1 0 00315 0 00 0205+77
 LENGTH(AH 2396 BK 2531)
 018 " DIA CIRC CONCR

0130/2312 LEN=0040 INSTALLED UNKN
 018 " DIA CIRC CONCR

0130/1956 LEN=0042 INSTALLED UNKN
 (APRA) NORTH STAR VILLA
 PANELLA WY
 (PRDR)

POT 0130/1870 018 " DIA CIRC CONCR

0130/1573 LEN=0042 INSTALLED UNKN
 018 " DIA CIRC CONCR

0130/1112 LEN=0050 INSTALLED UNKN
 018 " DIA CIRC CONCR

0130/0715 LEN=0042 INSTALLED UNKN
 015 " DIA CIRC CONCR

018365 FT 0130/0331 LEN=0040 INSTALLED UNKN
 018365 FT 1 0 00315 0 00 0180+00
 NC EL LWOOD RD

0130/0000 LENGTH(AH 2531 BK 2057)
 SQUAW RUN RD
 (T472)

0120/1803 018 " DIA CIRC CONCR

0120/1592 LEN=0040 INSTALLED UNKN
 015 " DIA CIRC CONCR

0120/1060 LEN=0050 INSTALLED UNKN

016308 FT 0120/0208 015 " DIA CIRC CONCR
 LEN=0060 INSTALLED UNKN
 016308 FT 1 0 00315 0 00 0159+39
 WURTEMBERG RD
 (TWP)

0120/0000 LENGTH(AH 2057 BK 1666)
 015 " DIA CIRC CONCR

0110/1490 LEN=0140 INSTALLED UNKN
 015 " DIA CIR PLASTIC

0110/0936 LEN=0250 INSTALLED UNKN
 EIDENMILLER LN
 (PRDR)

0110/0630 BMSSEN 37/0065/0110/0415
 0110/0434 1 0 00315 0 00 0142+87
 SQUAW RUN

0110/0401 BMSBG 37/0065/0110/0415
 KOLCH LN

EXTRACT DATE: 12/18/2023
PRINT DATE: 12/21/2023

ROADWAY MANAGEMENT SYSTEM
SLD COUNTY/SR - ANNUAL PRINT

PAGE NUMBER: 31
COUNTY: LAWRENCE

DIR: B TOTAL LEN: 13.382 MI.
LEFT MUN: WAYNE T

DIST: 11-4 SR: 65
RIGHT MUN: WAYNE T

Street Name	Stationing	Notes
	014642 FT	0110/0113 (PRDR) 0110/0033 BMSSEN 37/0065/0110/0000 014642 FT 1 0 00315 0 00 0142+87 DUCK RUN BMSBG 37/0065/0110/0000 WAYNE ELLWOOD CITY B
WILSON ST (BORO)	0100/1339	5 0110/0000 LENGTH(AH 1666 BK 1862)
	012780 FT	0100/0992 018 "DIA CIRC CONCR LEN=0035 INSTALLED UNKN 0100/0542 018 "DIA CIRC CONCR LEN=0035 INSTALLED UNKN 012780 FT 1 0 00315 0 00 0124+75 5 0100/0000 LENGTH(AH 1862 BK 1747) 018 "DIA CIRC CONCR 0090/1520 LEN=0050 INSTALLED UNKN 018 "DIA CIRC METAL 0090/1404 LEN=0036 INSTALLED UNKN
CROSS ST (BORO)	0090/1285	
	011033 FT	0090/0197 018 "DIA CIRC CONCR LEN=0040 INSTALLED UNKN 0090/0106 018 "DIA CIRC CONCR LEN=0034 INSTALLED UNKN 011033 FT 1 0 00315 0 00 0107+00 CARMEN BEATRICE BL (BORO) 5 0090/0000 LENGTH(AH 1747 BK 2198) 018 "DIA CIRC CONCR 0080/2121 LEN=0060 INSTALLED UNKN 018 "DIA CIRC CONCR 0080/2120 LEN=0060 INSTALLED UNKN
ARGONNE BL (BORO)	0080/1645	
	0080/1346	0080/1600 018 "DIA CIRC CONCR LEN=0008 INSTALLED UNKN 0080/1186 015"H 18"W **UNKNOWN** LEN=0030 INSTALLED UNKN PERSHING ST (BORO) 0080/1044 HAIG ST

DIR: B TOTAL LEN: 13.382 MI. DIST: 11-4 SR: 65
 LEFT MUN: ELLWOOD CITY B RIGHT MUN: ELLWOOD CITY B

MT VERNON DR
 (BORO)

0080/0125
 008835 FT

SMILEY ST
 (BORO)
 ALLEY
 (BORO)
 UNION ST
 (BORO)
 ALLEY
 (BORO)
 OAKLAND ST
 (BORO)
 ALLEY
 (BORO)

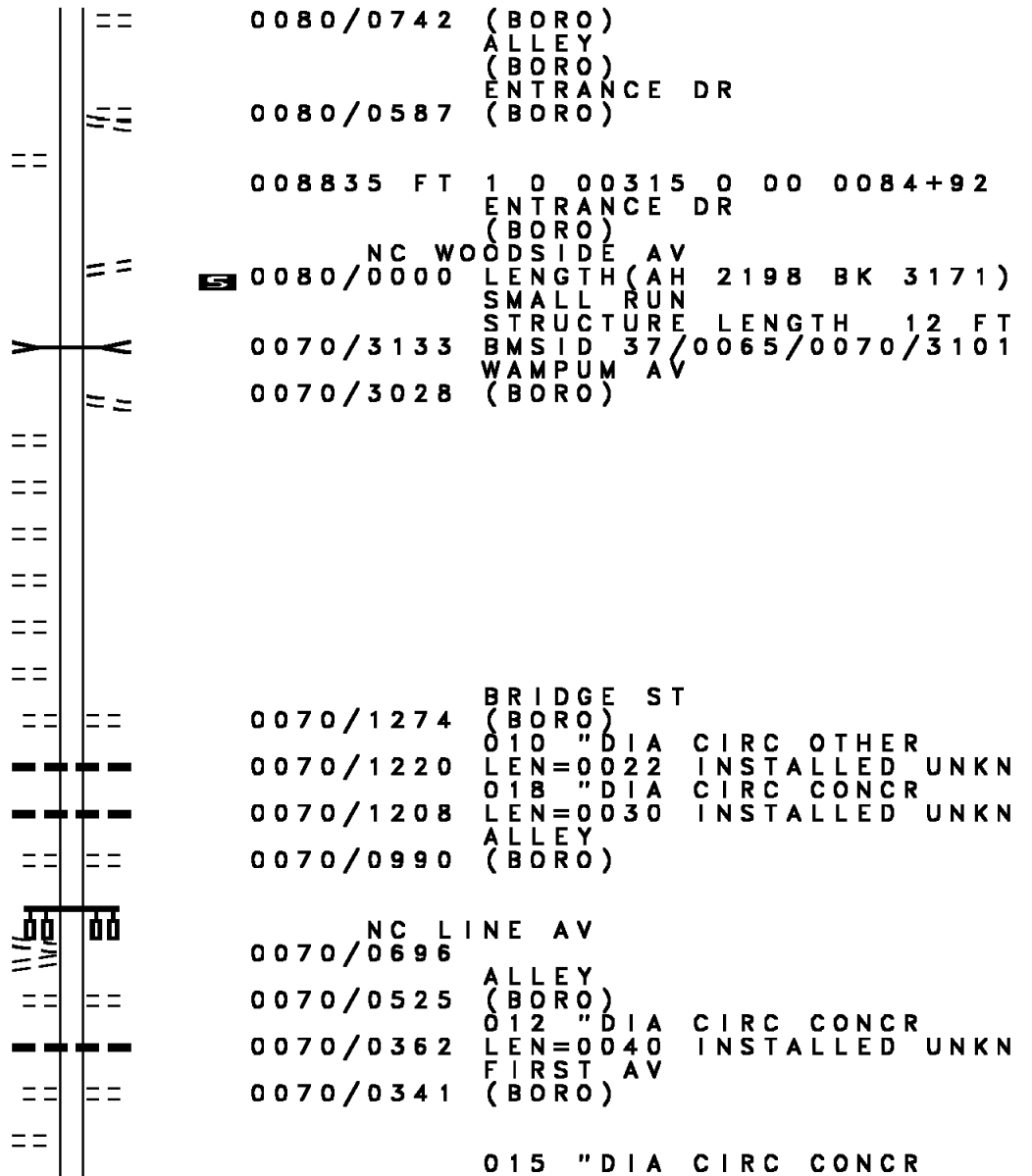
0070/2976
 0070/2694
 0070/2409
 0070/2127
 0070/1842
 0070/1561

NORTH ST
 (BORO)
 LINE AV
 (BORO)

0070/0696

ARTHUR WY
 (BORO)

0070/0156



DIR: B TOTAL LEN: 13.382 MI. DIST: 11-4 SR: 65
 LEFT MUN: ELLWOOD CITY B RIGHT MUN: ELLWOOD CITY B

Street Name	Segment	Length (FT)	Stationing	Notes
		005664 FT		0070/0037 LEN=0037 INSTALLED UNKN 005664 FT 1 0 00315 0 00 0053+35 NC NORTH ST WAMPUM AV (BORO)
WAMPUM AV (SR0288 SEG 0110/1867)	0070/0000			0070/0000 LENGTH(AH 3171 BK 1328) 0060/1281 BMSBN 37/0065/0060/0478 012 "DIA CIRC CONCR 0060/1263 LEN=0050 INSTALLED UNKN
				0060/0530 021 "DIA CIRC CONCR LEN=0030 INSTALLED UNKN 0060/0500 036 "DIA CIRC CONCR LEN=0030 INSTALLED UNKN 1 0 00315 0 00 0043+29 CONNEQ. CK. 0060/0478 BMSBG 37/0065/0060/0478 012 "DIA CIRC CONCR 0060/0282 LEN=0040 INSTALLED UNKN GLEN AV
GLEN AV (BORO)	0060/0250	004336 FT		0060/0250 (BORO) 004336 FT 1 0 00315 0 00 0039+12 NC FIFTH ST
FIFTH ST (SR2017 SEG 0010/1130)	0060/0000			0060/0000 LENGTH(AH 1328 BK 1340) KEYSTONE WY (BORO) 0040/1110 PITTSBURGH CR (BORO)
FOURTH ST (BORO)	0040/0875			0040/0875 015 "DIA CIRC CONCR 0040/0838 LEN=0025 INSTALLED UNKN ALLEY (BORO) 0040/0650 THIRD ST (BORO) 0040/0455 ALLEY (BORO) 0040/0215 (BORO) 002996 FT 1 0 00315 0 00 0025+75 SECOND ST (BORO) NC FOUNTAIN AV
		002996 FT		FOUNTAIN AV (SR0488 SEG 0010/0000) 0040/0000 LENGTH(AH 1340 BK 0865) 018 "DIA CIRC CONCR 0030/0823 LEN=0030 INSTALLED UNKN ALLEY

EXTRACT DATE: 12/18/2023
PRINT DATE: 12/21/2023

ROADWAY MANAGEMENT SYSTEM
SLD COUNTY/SR - ANNUAL PRINT

PAGE NUMBER: 28
COUNTY: LAWRENCE

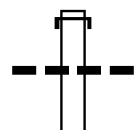
DIR: B TOTAL LEN: 13.382 MI.
LEFT MUN: ELLWOOD CITY B

DIST: 11-4 SR: 65
RIGHT MUN: ELLWOOD CITY B

Street Name	Segment	Length	Notes
		0030/0650	(BORO)
		0030/0450	SPRING AV (BORO)
		0030/0422	012" DIA CIR PLASTIC LEN=0050 INSTALLED UNKN HICKORY WY
		0030/0255	(BORO)
		002131 FT	1 0 00315 0 00 0017+14 (APRA) ELLWOOD PROCESS I PITTSBURGH CR
			(BORO)
CIRCLE WY (BORO)	0020/1610		POI 5 0030/0000 LENGTH(AH 0865 BK 1729)
		0020/1376	BMS EN 37/0065/0020/1266 1 0 00315 0 00 0012+59
		0020/1266	BUFFALO & PITTSBURGH RR BMSBG 37/0065/0020/1266
CRESCENT AV (SR0351 SEG 0170/1736)	0020/1045		
		0020/1026	018" DIA CIRC CONCR LEN=0040 INSTALLED UNKN
		0020/0852	018" DIA CIRC CONCR LEN=0099 INSTALLED UNKN
ALLEY (BORO)	0020/0850		
			(APRA) THIMONS CO
PARK AV (BORO)	0020/0655		EARLY ST
JET INDUSTRIES DR (PRDR)	0020/0560		POE (BORO)
		0020/0560	POI (APRA) JET INDUSTRIES
		0020/0491	018" DIA CIRC CONCR LEN=0060 INSTALLED UNKN
ALLEY (BORO)	0020/0150		
	000402 FT		000402 FT 1 0 00315 0 00 0000+00 FRANKLIN AV (BORO)
			5 0020/0000 LENGTH(AH 1729 BK 0402)
		0010/0250	ALLEY (BORO)
DIVISION AV (TBC)	0010/0100		
	000000 FT		000000 FT 1 0 00347 0 00 0003+20 NC SECOND ST INTER-BK MERCER RD (SR0065 SEG 0430/1395) MFC BEGIN = C BK-BEAVER (04)
		0010/0000	5 LENGTH(AH 0402 BK 0000)

EXTRACT DATE: 12/18/2023 ROADWAY MANAGEMENT SYSTEM PAGE NUMBER: 27
PRINT DATE: 12/21/2023 SLD COUNTY/SR - ANNUAL PRINT COUNTY: LAWRENCE
DIR: B TOTAL LEN: 10.591 MI. DIST: 11-4 SR: 19
LEFT MUN: WASHINGTON T RIGHT MUN: WASHINGTON T

055918 FT



055918 FT AH-MERCER (43)
INTER-AHD PERRY HW
0200/2665 (SR0019 SEG 0010/0000)
018 " DIA CIRC CONCR
0200/2628 LEN=0040 INSTALLED UNKN

DIR: B TOTAL LEN: 10.591 MI. DIST: 11-4 SR: 19
 LEFT MUN: WASHINGTON T RIGHT MUN: WASHINGTON T

SHAW RD
 (SR1004 SEG 0030/3688) 0200/1125

053253 FT

1 0 00246 0 00 0507+37 050519 FT
 POTTER RUN RD
 (SR1006 SEG 0040/2734) 0190/0000

1 0 00246 0 00 0488+75 048664 FT
 GEORGE WASHINGTON RD
 (SR1011 SEG 0090/3232) 0180/0000

0200/1500	018 "DIA	CIR PLASTIC
	LEN=0060	INSTALLED UNKN
0200/1195	018 "DIA	CIR PLASTIC
	LEN=0099	INSTALLED UNKN
0200/0825	018 "DIA	CIR PLASTIC
	LEN=0050	INSTALLED UNKN
0200/0558	018 "DIA	CIRC CONCR
	LEN=0040	INSTALLED UNKN
0200/0358	018 "DIA	CIR PLASTIC
	LEN=0040	INSTALLED UNKN
053253 FT	1 0 00246	0 00 0534+37
0200/0000	LENGTH(AH	2665 BK 2734)
	024 "DIA	CIR PLASTIC
0190/2640	LEN=0050	INSTALLED UNKN
	COOPER TOWN RD	
0190/2630	(T627)	
	036 "DIA	CIR PLASTIC
0190/2125	LEN=0040	INSTALLED UNKN
	036 "DIA	CIR PLASTIC
0190/1620	LEN=0050	INSTALLED UNKN
	018 "DIA	CIRC METAL
0190/1000	LEN=0050	INSTALLED UNKN
050519 FT	BLACK RD	
	(T617)	
0190/0000	LENGTH(AH	2734 BK 1855)
	018 "DIA	CIRC CONCR
0180/1460	LEN=0040	INSTALLED UNKN
	015 "DIA	CIRC CONCR
0180/0813	LEN=0040	INSTALLED UNKN
	015 "DIA	CIRC CONCR
0180/0364	LEN=0040	INSTALLED UNKN
	018 "DIA	CIR PLASTIC
0180/0065	LEN=0040	INSTALLED UNKN
048664 FT		
0180/0000	LENGTH(AH	1855 BK 3277)
	JACKSON SCHOOL RD	
0170/3235	(T478)	
	018 "DIA	CIRC CONCR
0170/2161	LEN=0036	INSTALLED UNKN
	024 "DIA	CIRC CONCR
0170/1660	LEN=0044	INSTALLED UNKN

DIR: B TOTAL LEN: 10.591 MI. DIST: 11-4 SR: 19
 LEFT MUN: WASHINGTON T RIGHT MUN: WASHINGTON T

Stationing	Length	Material	Notes
045387 FT	0170/0000	024 " DIA CIR PLASTIC	INSTALLED UNKN
	0160/2380	036 " DIA CIRC CONCR	INSTALLED UNKN
	0160/1470	015 " DIA CIRC CONCR	INSTALLED UNKN
	0160/1115	024 " DIA CIRC CONCR	INSTALLED UNKN
LAKE RD (T603)	042046 FT	GOLF COURSE RD	(SR1016 SEG 0010/0000)
	0160/0000	015 " DIA CIRC CONCR	INSTALLED UNKN
	0150/3130	015 " DIA CIRC CONCR	INSTALLED UNKN
	0150/2630	018 " DIA CIRC CONCR	INSTALLED UNKN
	0150/1731	018 " DIA CIRC CONCR	INSTALLED UNKN
	0150/1256	018 " DIA CIRC CONCR	INSTALLED UNKN
	0150/0852	018 " DIA CIRC CONCR	INSTALLED UNKN
	0150/0476	018 " DIA CIRC CONCR	INSTALLED UNKN
VOSLER RD (T579)	0150/0250	GEORGETOWN RD	(SR1018 SEG 0010/0000)
	0150/0030	018 " DIA CIRC CONCR	INSTALLED UNKN
	038327 FT	018 " DIA CIRC CONCR	INSTALLED UNKN
	0150/0000	024 " DIA CIRC CONCR	INSTALLED UNKN
	0144/1781	018 " DIA CIRC CONCR	INSTALLED UNKN
	0144/1455	024 " DIA CIRC CONCR	INSTALLED UNKN
		018 " DIA CIRC CONCR	

DIR: B TOTAL LEN: 10.591 MI. DIST: 11-4 SR: 19
 LEFT MUN: WASHINGTON T RIGHT MUN: WASHINGTON T

1 0 00246 0 00 0361+00 035885 FT
 FOSTER RD
 (TWP) 0144/0000

1 0 00246 0 00 0345+15 034310 FT
 JORDAN RD
 (T630) 0140/0000

031592 FT

030357 FT

0144/0360	LEN=0048	INSTALLED	UNKN
015 "DIA	CIRC	CONCR	
0144/0053	LEN=0048	INSTALLED	UNKN
035885 FT			
0144/0000	LENGTH(AH 2442 BK 1575)		
018 "DIA	CIRC	CONCR	
0140/1090	LEN=0048	INSTALLED	UNKN
015 "DIA	CIRC	CONCR	
0140/0702	LEN=0048	INSTALLED	UNKN
018 "DIA	CIRC	CONCR	
0140/0520	LEN=0050	INSTALLED	UNKN
018 "DIA	CIRC	CONCR	
0140/0245	LEN=0040	INSTALLED	UNKN
034310 FT			
0140/0000	LENGTH(AH 1575 BK 2718)		
018 "DIA	CIRC	CONCR	
0130/2695	LEN=0048	INSTALLED	UNKN
018 "DIA	CIRC	CONCR	
0130/2118	LEN=0048	INSTALLED	UNKN
018 "DIA	CIRC	CONCR	
0130/1795	LEN=0048	INSTALLED	UNKN
036 "DIA	CIRC	CONCR	
0130/0580	LEN=0056	INSTALLED	UNKN
031592 FT	1 0 00246 0 00 0317+83		
0130/0000	LENGTH(AH 2718 BK 1235)		
	REESE RD		
	(T539)		
0120/0860	015 "DIA	CIRC	CONCR
0120/0840	LEN=0048	INSTALLED	UNKN
030357 FT	1 0 00246 0 00 0305+48		
	WASHINGTON		
	SCOTT T		
0120/0000	LENGTH(AH 1235 BK 2875)		
015 "DIA	CIRC	CONCR	
0110/2775	LEN=0048	INSTALLED	UNKN
015 "DIA	CIRC	CONCR	
0110/2475	LEN=0048	INSTALLED	UNKN
015 "DIA	CIRC	CONCR	
0110/2170	LEN=0096	INSTALLED	UNKN
015 "DIA	CIRC	CONCR	
0110/1875	LEN=0001	INSTALLED	UNKN
024 "DIA	CIRC	CONCR	
0110/1550	LEN=0060	INSTALLED	UNKN
015 "DIA	CIRC	CONCR	

DIR: B TOTAL LEN: 10.591 MI. DIST: 11-4 SR: 19
 LEFT MUN: SCOTT T RIGHT MUN: SCOTT T

Segment Description	Segment ID	Length (FT)	Material / Notes
GUMP DR (PRDR)	0110/1042		0110/1095 LEN=0054 INSTALLED UNKN
			048 " DIA CIRC CONCR LEN=0072 INSTALLED 2001
			015 " DIA CIRC CONCR LEN=0048 INSTALLED UNKN
1 0 00246 0 00 0276+73 027482 FT NESHANNOCK FALLS RD (SR0956 SEG 0010/0000)	0110/0000	027482 FT	0110/0230 027482 FT S 0110/0000 LENGTH(AH 2875 BK 3502) 018 " DIA CIRC CONCR
			0100/3460 LEN=0060 INSTALLED UNKN
			0100/2230 018 " DIA CIRC CONCR LEN=0050 INSTALLED UNKN
			0100/1360 018 " DIA CIRC CONCR LEN=0048 INSTALLED UNKN
			0100/1070 018 " DIA CIRC CONCR LEN=0048 INSTALLED UNKN
		023980 FT	023980 FT 1 0 00246 0 00 0241+93 SYLVANIA RD (T547)
			S 0100/0000 LENGTH(AH 3502 BK 2688)
EAST BROOK-HARLANSBURG (T300)	0090/1580		0090/1514 BMS EN 37/0019/0090/1460 1 0 00246 0 00 0229+60 BR. SLIPPERY ROCK CREEK
			0090/1460 BMSBG 37/0019/0090/1460
EAST BROOK RD (T301) LC FOR EAST BROOK RD (CONN)	0090/1375 0090/1120		
			0090/0450 036"H 00"W MULT CONCR LEN=0060 INSTALLED UNKN
TO 0108/0370 SH (CONN)	0090/0240		
			0090/0206 018 " DIA CIRC CONCR LEN=0072 INSTALLED UNKN FROM 0108/0370 SH (CONN)
		021292 FT	0090/0160 (CONN) 021292 FT 1 0 00246 0 00 0215+01

DIR: B TOTAL LEN: 10.591 MI. DIST: 11-4 SR: 19
 LEFT MUN: SCOTT T RIGHT MUN: SCOTT T

FROM 0108/0370 SH
 (CONN)

OLD ROUTE 19 HW
 (T301)

Stationing	Notes	Material	Status
0080/2173	0090/0000	024 " DIA CIRC METAL	INSTALLED UNKN
018920 FT	0080/0085	018 " DIA CIRC CONCR	INSTALLED UNKN
	018920 FT	1 0 00246 0 00 0191+37	
	0080/0000	LENGTH(AH 2372 BK 3341)	
	0070/3165	018 " DIA CIRC CONCR	INSTALLED UNKN
	0070/2925	018 " DIA CIRC CONCR	INSTALLED UNKN
	0070/2740	018 " DIA CIRC CONCR	INSTALLED UNKN
	0070/2570	018 " DIA CIRC CONCR	INSTALLED UNKN
	0070/2190	015 " DIA CIRC CONCR	INSTALLED UNKN
0070/1770	0070/1620	024 " DIA CIRC CONCR	INSTALLED UNKN
	0070/1035	018 " DIA CIRC CONCR	INSTALLED UNKN
015579 FT	0070/0349	BMS EN 37/0019/0070/0119	
	0070/0119	0 0 00000 0 00 0000+00	
	015579 FT	SLIP ROCK CK	
		BMS BG 37/0019/0070/0119	
		1 0 00246 0 00 0157+96	
		ROCK SPRINGS RD	
	0070/0000	LENGTH(AH 3341 BK 3205)	
	0060/2840	018 " DIA CIRC CONCR	INSTALLED UNKN
		BR/SLIP ROCK	
		STRUCTURE LENGTH 11 FT	
	0060/2672	BMS ID 37/0019/0060/2672	
	0060/2210	018 " DIA CIRC CONCR	INSTALLED UNKN
	0060/1770	018 " DIA CIRC CONCR	INSTALLED UNKN

DIR: B TOTAL LEN: 10.591 MI. DIST: 11-4 SR: 19
 LEFT MUN: SCOTT T RIGHT MUN: SCOTT T

1 0 00246 0 00 0124+15 012374 FT
 FREW MILL RD
 (SR1012 SEG 0160/1818) 0060/0000

0060/1376	018 " DIA	CIRC CONCR
	LEN=0072	INSTALLED UNKN
0060/1150	018 " DIA	CIRC CONCR
	LEN=0072	INSTALLED UNKN
0060/0817	018 " DIA	CIRC CONCR
	LEN=0060	INSTALLED UNKN
0060/0350	018 " DIA	CIRC CONCR
012374 FT	LEN=0072	INSTALLED UNKN
5 0060/0000	LENGTH(AH 3205 BK 2584) STOUGHTON RD	
	(T485)	
0050/2415	018 " DIA	CIRC CONCR
	LEN=0060	INSTALLED UNKN
0050/2395	048"H 48"W	CON BOX CUL
	LEN=0096	INSTALLED UNKN
0050/1935	COUNTRY VIEW RD	
	(SR1022 SEG 0010/0000)	
0050/1615	SCOTT SLIPPERY ROCK T	
	015 " DIA	CIRC CONCR
0050/1590	LEN=0001	INSTALLED UNKN
0050/1190	015 " DIA	CIRC CONCR
	LEN=0048	INSTALLED UNKN
0050/0985	015 " DIA	CIRC CONCR
	LEN=0048	INSTALLED UNKN
0050/0090	015 " DIA	CIRC CONCR
009790 FT	LEN=0060	INSTALLED UNKN
5 0050/0000	1 0 00246 0 00 0100+00 LENGTH(AH 2584 BK 2877)	
0040/2630	015 " DIA	CIRC CONCR
	LEN=0048	INSTALLED UNKN
0040/2290	015 " DIA	CIRC CONCR
	LEN=0048	INSTALLED UNKN
0040/1820	015 " DIA	CIRC CONCR
	LEN=0048	INSTALLED UNKN
0040/1150	018 " DIA	CIRC CONCR
	LEN=0048	INSTALLED UNKN
0040/0053	018 " DIA	CIRC CONCR
	LEN=0060	INSTALLED UNKN
006913 FT	1 0 00246 0 00 0071+24 HUNT RD (T447)	

009790 FT

GRANT CITY RD
 (T447)

0040/0017
 006913 FT

EXTRACT DATE: 12/18/2023
PRINT DATE: 12/21/2023

ROADWAY MANAGEMENT SYSTEM
SLD COUNTY/SR - ANNUAL PRINT

PAGE NUMBER: 20
COUNTY: LAWRENCE

DIR: B TOTAL LEN: 10.591 MI.
LEFT MUN: SLIPPERY ROCK T

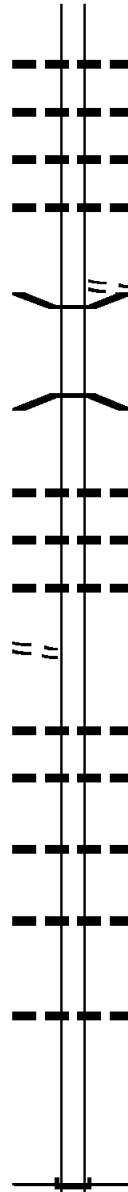
DIST: 11-4 SR: 19
RIGHT MUN: SLIPPERY ROCK T

1 0 00246 0 00 0026+65 002509 FT
MUDDY CREEK RD
(T445) 0020/0000

004525 FT

000271 FT

000000 FT



5 0040/0000 LENGTH(AH 2877 BK 2388)
018 "DIA CIRC CONCR
0030/2003 LEN=0048 INSTALLED UNKN
024 "DIA CIRC CONCR
0030/1660 LEN=0060 INSTALLED UNKN
018 "DIA CIRC CONCR
0030/1348 LEN=0099 INSTALLED UNKN
015 "DIA CIRC CONCR
0030/1045 LEN=0060 INSTALLED UNKN

UNKNOWN RD
(PRDR)
0030/0407
0030/0102 BMSEN 37/0019/0030/0000
004525 FT 1 0 00246 0 00 0042+74
MUDDY CREEK
BMSBG 37/0019/0030/0000
5 0030/0000 LENGTH(AH 2388 BK 2016)

024 "DIA CIRC CONCR
0020/0960 LEN=0060 INSTALLED UNKN
024 "DIA CIRC CONCR
0020/0560 LEN=0072 INSTALLED UNKN
024 "DIA CIRC CONCR
0020/0220 LEN=0072 INSTALLED UNKN
002509 FT

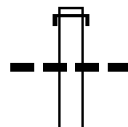
5 0020/0000 LENGTH(AH 2016 BK 2238)
018 "DIA CIRC CONCR
0012/1635 LEN=0048 INSTALLED UNKN
015 "DIA CIRC CONCR
0012/1290 LEN=0050 INSTALLED UNKN

018 "DIA CIRC CONCR
0012/0684 LEN=0048 INSTALLED UNKN

018 "DIA CIRC CONCR
0012/0056 LEN=0070 INSTALLED UNKN
000271 FT 1 0 00246 0 00 0004+56
5 0012/0000 LENGTH(AH 2238 BK 0271)
018 "DIA CIRC CONCR
0010/0010 LEN=0088 INSTALLED UNKN
000000 FT 1 0 00246 0 00 0002+07
NC PERRY HW
INTER-BK PERRY HW
(SR0019 SEG 0490/2202)
MFC BEGIN = C
BK-BUTLER (10)
5 0010/0000 LENGTH(AH 0271 BK 0000)

EXTRACT DATE: 12/18/2023 ROADWAY MANAGEMENT SYSTEM PAGE NUMBER: 19
PRINT DATE: 12/21/2023 SLD COUNTY/SR - ANNUAL PRINT COUNTY: LAWRENCE
DIR: B TOTAL LEN: 21.576 MI. DIST: 11-4 SR: 18
LEFT MUN: WILMINGTON T RIGHT MUN: WILMINGTON T

113921 FT



113911 FT AH-MERCER (43)
INTER-AHD WILMINGTON RD
0550/2646 (SR0018 SEG 0010/0000)
018 " DIA CIRC CONCR
0550/2200 LEN=0048 INSTALLED UNKN

Stationing	Length	Material	Notes
0510/1533	0040	018" DIA CIRC CONCR	INSTALLED UNKN
0510/0560	0048	018" DIA CIRC CONCR	INSTALLED UNKN
0510/0010	0040	024" DIA CIRC CONCR	INSTALLED UNKN
101949 FT			
2 0 37040 0 00 0035+53 101959 FT			
POVERTY POINT RD (T599)	0510/0000		
	0510/0000	LENGTH(AH 2727 BK 2862)	
	0500/2560	024" DIA CIRC CONCR	INSTALLED UNKN
	0500/1952	015" DIA CIRC CONCR	INSTALLED UNKN
	0500/1515	012" DIA CIRC CONCR	INSTALLED UNKN
	0500/1225	015" DIA CIRC CONCR	INSTALLED UNKN
	0500/0722	EDEN DALE LN	(TWP)
099097 FT	099087 FT	2 0 37040 0 00 0000+00	
		N JEFFERSON ST	
	0500/0000	(SR0158 SEG 0010/0000)	
	0490/2719	SR 9102 SH	(SR9102 SEG 0010/0000)
NASHUA RD (T593)	0490/2670		
	0490/2468	012" DIA CIR PLASTIC	INSTALLED UNKN
	0490/1080	(APRA) WILMINGTON STEEL	HONEYBEE LN (TWP)
POE	0490/0575	WILMINGTON	
096082 FT	096072 FT	NESHANNOCK T	
		1 0 00080 0 00 0297+85	
		MCGARY RD	(T591)
	0490/0000	LENGTH(AH 3015 BK 3601)	
GREEN RIDGE DR (TWP)	0480/2845		

DIR: B TOTAL LEN: 21.576 MI. DIST: 11-4 SR: 18
 LEFT MUN: NESHANNOCK T RIGHT MUN: NESHANNOCK T

ROAD NAME	ID	TYPE	LEN	DETAILS
GLEN RD (T530)	0480/2485	0480/2521	018 " DIA CIRC CONCR LEN=0075	INSTALLED UNKN
WILDCHERRY RD (T513)	0480/1550	0480/2301	TRIB SHENANG STRUCTURE LENGTH 10 FT BMSID 37/0018/0480/2301	
COVER RD (T505) LC TO CLOVER LN (CONN)	0480/0860	0480/1478	015 " DIA CIRC CONCR LEN=0070	INSTALLED UNKN
1 0 00080 0 00 0262+13 CLOVER LN (T710)	0480/0310 0480/0000	092471 FT 0480/0000	LENGTH(AH 3601 BK 1836) 012 " DIA CIRC CONCR LEN=0050	INSTALLED UNKN
		0470/1805	060 " DIA CIRC CONCR LEN=0080	INSTALLED UNKN
		0470/0770	024 " DIA CIRC CONCR LEN=0090	INSTALLED UNKN
	090645 FT	0470/0100 090635 FT	1 0 00080 0 00 0243+64 MITCHELL RD (T561)	
MITCHELL RD (SR4012 SEG 0030/2154)	0470/0000	0470/0000	MFC BEGIN = C LENGTH(AH 1836 BK 2351)	
STEPHEN DR (T553)	0460/1060	0460/1420	ENCLAVE DR (TWP)	
		0460/0880	024 " DIA CIRC CONCR LEN=0060	INSTALLED UNKN
	088294 FT	088284 FT	1 0 00080 0 00 0219+90 SMALL STREAM STRUCTURE LENGTH 12 FT BMSID 37/0018/0460/0000	
		0460/0000	LENGTH(AH 2351 BK 2429)	

DIR: B TOTAL LEN: 21.576 MI. DIST: 11-4 SR: 18
 LEFT MUN: NESHANNOCK T RIGHT MUN: NESHANNOCK T

CLOVER LN
 (T710)
 COUNTRY CLUB DR
 (TWP)

0450/1240
 0450/0884

1 0 00080 0 00 0195+70 085865 FT
 CHAPIN RD
 (T551)

0450/0000

FAIRHILL DR
 (T703)

0440/1430

UPLAND DR
 (T709)

0440/0745

1 0 00080 0 00 0173+86 083732 FT
 SUNSET DR
 (T716)

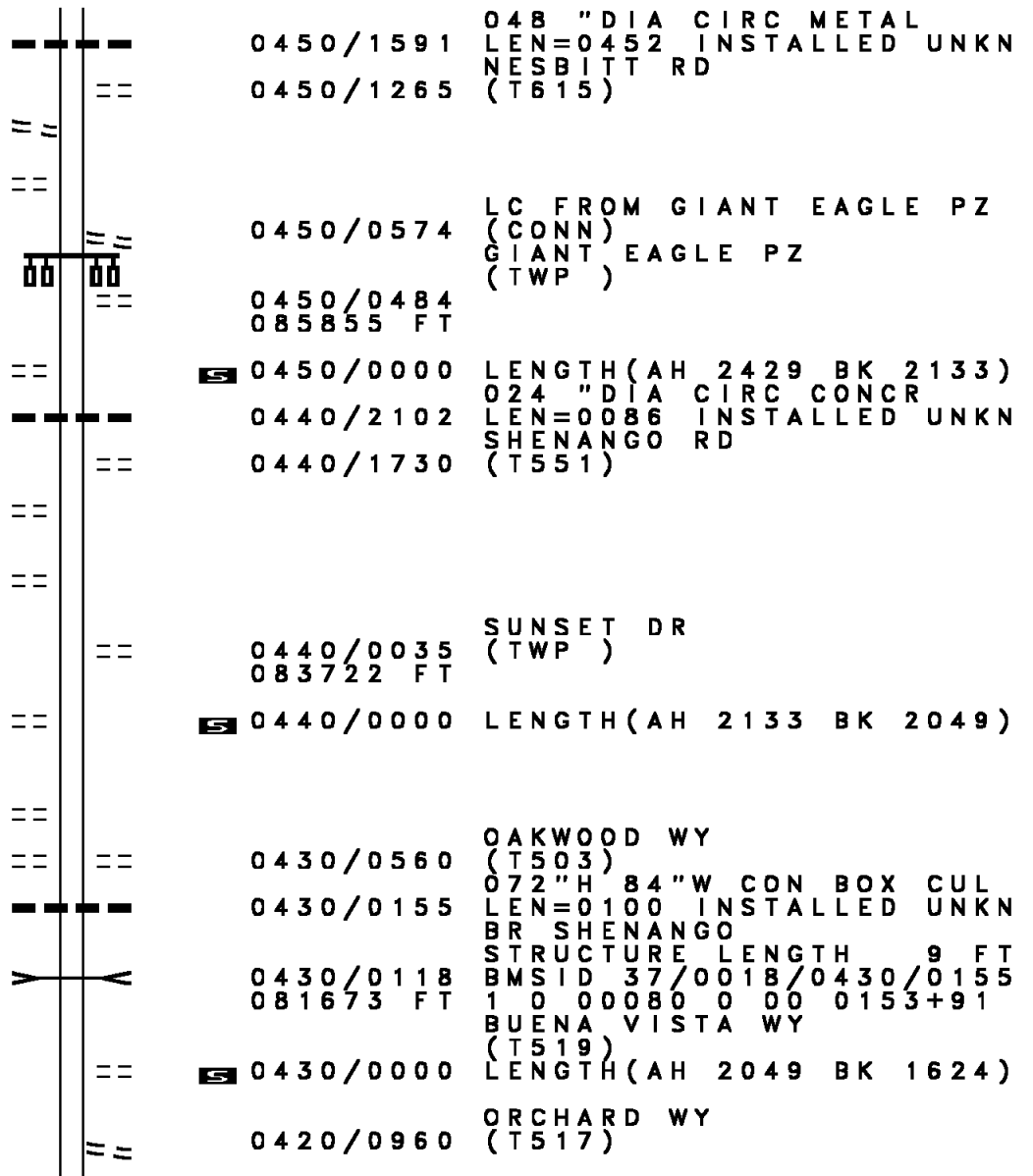
0440/0000

RIDGEWOOD WY
 (T318)
 OAKWOOD WY
 (T515)

0430/1035
 0430/0560

081683 FT

LUDWIG RD



DIR: B TOTAL LEN: 21.576 MI. DIST: 11-4 SR: 18
 LEFT MUN: NESHANNOCK T RIGHT MUN: NESHANNOCK T

Stationing	Notes	Stationing	Notes
(T530)	0420/0575 080059 FT	080049 FT	1 0 00080 0 00 0137+69 MAITLAND LN (SR1002 SEG 0030/1775)
		0420/0000	LENGTH(AH 1624 BK 1834) 024 " DIA CIRC CONCR
		0410/1656	LEN=1656 INSTALLED UNKN 084"H 84"W CONCR ARCH LEN=0075 INSTALLED UNKN SULPHUR RUN
		0410/1310	STRUCTURE LENGTH 8 FT BMSID 37/0018/0410/1310
		0410/1270	DECKER DR (T501)
ALEYNA LN (TWP)	0410/1047	0410/0726	018 " DIA CIRC METAL LEN=0048 INSTALLED UNKN
MISSION MEADE RD (T309)	0410/0455	0410/0370	018 " DIA CIRC CONCR LEN=0048 INSTALLED UNKN
		0410/0049	018 " DIA CIRC CONCR LEN=0049 INSTALLED UNKN
	078225 FT	078215 FT	1 0 00080 0 00 0122+00 FRUITLAND DR (T537)
		0410/0000	LENGTH(AH 1834 BK 2470) 018 " DIA CIRC CONCR
BROADWAY ST (TWP)	0400/2083	0400/2325	LEN=0048 INSTALLED UNKN
		0400/1907	018 " DIA CIRC CONCR LEN=0048 INSTALLED UNKN
LIBERTY MUTUAL INS (PRDR)	0400/1553	0400/1860	BELLAIRE DR (T539)
ENGLEWOOD AV (T601)	0400/0800	0400/1553	
		0400/0180	HAZELCROFT AV (T702)
		0400/0034	018 " DIA CIR PLASTIC LEN=0050 INSTALLED UNKN
1 0 00080 0 00 0096+59 ORLANDO AV (T605)	075755 FT 0400/0000	075745 FT	
		0400/0000	LENGTH(AH 2470 BK 2031)

EXTRACT DATE: 12/18/2023
PRINT DATE: 12/21/2023

ROADWAY MANAGEMENT SYSTEM
SLD COUNTY/SR - ANNUAL PRINT

PAGE NUMBER: 13
COUNTY: LAWRENCE

DIR: B TOTAL LEN: 21.576 MI.
LEFT MUN: NESHANNOCK T

DIST: 11-4 SR: 18
RIGHT MUN: NESHANNOCK T

Left Side	Right Side
MEYER AV (T677) NORTHVIEW AV (T659)	MEYER AV (T677) NORTHVIEW AV (T659)
0390/1545	0390/1545
0390/1220	0390/1220
	0390/1105 018 " DIA CIR PLASTIC LEN=0040 INSTALLED UNKN ELIZABETH ST (T303)
ELIZABETH ST (T657)	0390/0950
0390/0915	
	0390/0900 050 " DIA CIRC CONCR LEN=0001 INSTALLED UNKN FAIRMONT AV (T531)
FAIRMONT AV (T531)	0390/0680
0390/0615	
	0390/0318 PENNDOT MAINT BUILDING (GOVT)
HILLCREST AV (T319)	
0390/0315	
	0390/0020 018 " DIA CIR PLASTIC LEN=0020 INSTALLED 1999 073724 FT 1 0 00080 0 00 0074+59 CLEN MOORE BL (T509)
	0390/0000 LENGTH(AH 2031 BK 1494) WORTHINGTON AV (T685)
	0380/0966
PULASKI RD (SR4004 SEG 0094/0896) FROM 4004/0094 SH (CONN)	
0380/0904	
0380/0730	
	0380/0596 KENNETH AV (T533) EUCLID AV (T581)
	0380/0114 072220 FT 1 0 00080 0 00 0059+26 NC W I LMINGTON RD
MAPLE DR (T583)	0380/0000 LENGTH(AH 1494 BK 3354) NESHANNOCK NEW CASTLE C SHERIDAN AV (CITY)
072230 FT	0370/3216
0380/0000	0370/3073
SHERIDAN AV (CITY)	
0370/3073	
	0370/2682 GARFIELD AV (CITY) LEASURE AV (CITY)
GARFIELD AV (CITY)	0370/2682
LEASURE AV (CITY)	0370/2297
0370/2297	024 " DIA CIRC CONCR

DIR: B TOTAL LEN: 21.576 MI. DIST: 11-4 SR: 18
 LEFT MUN: NEW CASTLE C RIGHT MUN: NEW CASTLE C

Street Name	Segment ID	Length (FT)	Notes
WINTER AV (CITY)	0370/1923		LEN=0029 INSTALLED UNKN
			WINTER AV (CITY)
			018 " DIA CIRC CONCR
			LEN=0010 INSTALLED UNKN
			EDISON AV (CITY)
MOODY AV (CITY)	0370/1306		MOODY AV (CITY)
LAUREL AV (CITY)	0370/0979		LAUREL AV (CITY)
			024 " DIA CIRC CONCR
			LEN=0030 INSTALLED UNKN
			LC FROM JEFFERSON ST (CONN)
BOYLES AV (CITY)	0370/0149	068876 FT	
			068866 FT
			1 0 00080 0 00 0027+24
			JEFFERSON ST (CITY)
			NC WI L MINGTON AV
			MFC BEGIN = B
			LENGTH(AH 3354 BK 1373)
WALLACE AV (CITY)	0361/1110		WALLACE AV (CITY)
LINCOLN AV (CITY)	0361/0710		LINCOLN AV (CITY)
CRAIG ST (CITY)	0361/0305		CRAIG ST (CITY)
			018 " DIA CIRC CONCR
			LEN=0030 INSTALLED UNKN
1 0 00080 0 00 0012+33		067489 FT	1 0 00080 0 00 0012+33
GRANT ST (CITY)			GRANT ST (CITY)
LENGTH(AH 1387 BK 1246)	0361/0000		LENGTH(AH 1373 BK 1250)
FALLS ST (CITY)			FALLS ST (CITY)
FALLS ST (SR0224 SEG 0223/3394)			FALLS ST (SR0224 SEG 0222/3370)
FALLS ST (SR0224 SEG 0222/3370)			FALLS ST (SR0224 SEG 0223/3394)
NORTH ST (CITY)	0351/0850		0350/0860
	0351/0459		
			NORTH ST

DIR: B TOTAL LEN: 21.576 MI. DIST: 11-4 SR: 18
 LEFT MUN: NEW CASTLE C RIGHT MUN: NEW CASTLE C

SYCAMORE ST
 (CITY)
 1 0 00080 0 00 0000+00 066243 FT
 WASHINGTON ST
 (CITY)
 E WASHINGTON ST
 (CITY)

LENGTH(AH 1246 BK 1026) 0351/0000
 018 "DIA CIRC CONCR
 LEN=0001 INSTALLED UNKN 0331/1007
 WASHINGTON ST
 (CITY)
 E WASHINGTON ST
 (CITY)

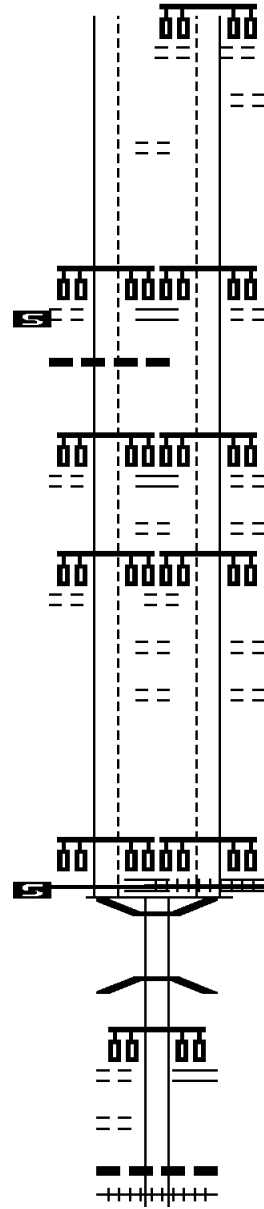
CITY AL
 (CITY)
 SOUTH ST
 (CITY)

SOUTH ST
 (CITY)
 LAWRENCE ST
 (CITY)

2 0 37015 0 01 0259+08 065217 FT
 GROVE AV
 (SR2004 SEG 0010/0000)
 (SR2004 SEG 0011/0000)

MFC BEGIN = B
 LENGTH(AH 1026 BK 2973) 0331/0000

COLUMBUS INNER BELT RD
 (CITY)
 MARGARET ST
 (CITY)



(CITY)
 0350/0454
 SYCAMORE ST
 (CITY)
 0350/0237
 066243 FT 1 0 00080 0 00 0000+00
 WASHINGTON ST
 (CITY)
 E WASHINGTON ST
 (CITY)
 0350/0000 LENGTH(AH 1250 BK 1026)
 WASHINGTON ST
 (CITY)
 E WASHINGTON ST
 (CITY)
 0330/0925
 CITY AL
 (CITY)
 0330/0690 SOUTH ST
 (CITY)
 0330/0620 SOUTH ST
 (CITY)
 0330/0475 LAWRENCE ST
 (CITY)
 0330/0190
 065217 FT 2 0 37015 0 01 0259+08
 (AAR 502510R)#TRKS 00
 GROVE AV
 (SR2004 SEG 0011/0000)
 (SR2004 SEG 0010/0000)
 MFC BEGIN = B
 LENGTH(AH 1026 BK 2973) 0330/0000
 0320/2654 BMSSEN 37/0018/0320/2459
 2 0 37015 0 01 0253+84
 NESHANNOCK CREEK
 BMSBG 37/0018/0320/2459
 CROTON AV
 (SR0108 SEG 0181/0000)
 (SR0108 SEG 0180/0000)
 0320/2478
 0320/2400
 0320/2400
 0320/1910
 0320/1889 012 "DIA CIRC CONCR
 LEN=0030 INSTALLED UNKN
 (AAR 502509W)#TRKS 05

DIR: B TOTAL LEN: 21.576 MI. DIST: 11-4 SR: 18
 LEFT MUN: NEW CASTLE C RIGHT MUN: NEW CASTLE C

SHERMAN ST
(TWP)

0320/1475

FURNACE ST
(CITY)

0320/0330

062244 FT

GARDNER AV
(CITY)

0310/0475

+++++	0320/1831	(AAR 502511X)	#TRKS 01
+++++	0320/1597	(AAR 141657S)	#TRKS 01
		NC JEFFERSON ST	
		GEORGE ST ET	
==	0320/1565	(CITY)	
==			
---	0320/1070	012 "DIA	CIRC CONCR
		LEN=0001	INSTALLED UNKN
---	0320/1062	012 "DIA	CIRC CONCR
		LEN=0030	INSTALLED UNKN
---	0320/0998	012 "DIA	CIRC CONCR
		LEN=0030	INSTALLED UNKN
		DIVISION ST	
==	0320/0935	(CITY)	
---	0320/0850	012 "DIA	CIRC CONCR
		LEN=0001	INSTALLED UNKN
		HOME ST	
==	0320/0500	(CITY)	
---	0320/0400	024 "DIA	CIRC CONCR
		LEN=0001	INSTALLED UNKN
POI	0320/0330	(APRA) GARDNER STEEL CO	
---	0320/0281	018 "DIA	CIRC CONCR
		LEN=0001	INSTALLED UNKN
	062244 FT	2 0 37015 0 01 0228+93	
		LUTTON ST	
==	0320/0000	LENGTH (AH 2973 BK 2285)	
==	0310/1884	ENGINE HOUSE WY	
==	0310/1375	(CITY)	
		REYNOLDS ST	
---	0310/1305	018 "DIA	CIRC CONCR
		LEN=0030	INSTALLED UNKN
---	0310/1020	018 "DIA	CIRC CONCR
		LEN=0099	INSTALLED UNKN
---	0310/0985	024 "DIA	CIRC CONCR
		LEN=0001	INSTALLED UNKN
		LONG AV	
		(SR2001 SEG 0140/1900)	
---	0310/0960	012 "DIA	CIRC CONCR
		LEN=0020	INSTALLED UNKN
---	0310/0593	BMSSEN 37/0018/0310/0521	
		2 0 37015 0 01 0211+75	
		BIG RUN	
---	0310/0521	BMSBG 37/0018/0310/0521	
POI	0310/0475	(APRA) HOBEL BROS SALVA	

DIR: B TOTAL LEN: 21.576 MI. DIST: 11-4 SR: 18
 LEFT MUN: NEW CASTLE C RIGHT MUN: NEW CASTLE C

Stationing	Notes	Stationing	Notes
059959 FT		0310/0460	018 " DIA CIRC CONCR LEN=0060 INSTALLED UNKN LC FROM SCIOTA ST
		0310/0092	(CONN)
		059959 FT	2 0 37015 0 01 0206+61 FULTON ST (CITY) NC MORAVIA ST
			MORAVIA ST (SR0168 SEG 0220/2237)
		0310/0000	LENGTH(AH 2285 BK 3688)
		0300/3572	BMSSEN 37/0018/0300/2363
			1 0 00077 0 00 0586+77
		0300/2377	SHENANGO R. BMSBG 37/0018/0300/2363
			(APRA) MC DUFF CO ROCKWELL DR
		0300/1800	(CITY)
		0300/1740	012 " DIA CIRC CONCR LEN=0001 INSTALLED UNKN
		0300/1727	012 " DIA CIRC CONCR LEN=0030 INSTALLED UNKN
		0300/1370	012 " DIA CIRC CONCR LEN=0030 INSTALLED UNKN
		0300/1280	012 " DIA CIRC CONCR LEN=0099 INSTALLED UNKN
			(APRA) CONN CONSTRUCTION INDUSTRIAL ST
		0300/0930	(CITY)
		0300/0906	(AAR 502526M) #TRKS 02
		0300/0775	(AAR 502526M) #TRKS 02
		0300/0382	012 " DIA CIRC CONCR LEN=0099 INSTALLED UNKN
			(APRA) PENN POWER SUB S CEDAR ST
		0300/0375	(CITY)
		056271 FT	
			NC MAHONING AV
		0300/0000	LENGTH(AH 3688 BK 2193) SWANSEA ST
		0290/1640	(CITY)
		0290/1462	095 " DIA CIRC CONCR LEN=0001 INSTALLED UNKN

HOBART ST
(CITY)

0300/2130

CEDAR ST
(CITY)
1 0 00077 0 00 0563+07
ELMWOOD ST
(SR3007 SEG 0010/0000)
WILDER ST
(CITY)

0300/0375
056271 FT

0300/0000

EXTRACT DATE: 12/18/2023
PRINT DATE: 12/21/2023

ROADWAY MANAGEMENT SYSTEM
SLD COUNTY/SR - ANNUAL PRINT

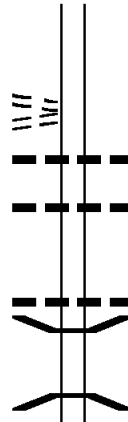
PAGE NUMBER: 6
COUNTY: LAWRENCE

DIR: B TOTAL LEN: 21.576 MI.
LEFT MUN: NORTH BEAVER T

DIST: 11-4 SR: 18
RIGHT MUN: NORTH BEAVER T

1 0 00077 0 00 0448+80 044870 FT
SUNNYSIDE RD
(T433)
MILLION DR
(TWP)

0220/0000



044870 FT

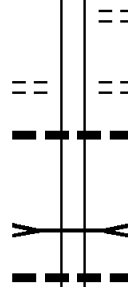
5 0220/0000 LENGTH(AH 1288 BK 1992)
018 "DIA CIRC CONCR
0210/1894 LEN=0042 INSTALLED UNKN
030 "DIA CIRC CONCR
0210/1816 LEN=0050 INSTALLED UNKN

0210/0767 024 "DIA CIRC CONCR
LEN=0040 INSTALLED UNKN
0210/0534 BMSSEN 37/0018/0210/0460
1 0 00077 0 00 0433+38

0210/0460 HICKORY RUN
BMSBG 37/0018/0210/0460
WILLOW DR

1 0 00077 0 00 0428+74 042878 FT
VANCE RD
(T394)

0210/0000



0210/0179 (PRDR)
042878 FT SOUTH ST
(TWP)
5 0210/0000 LENGTH(AH 1992 BK 2877)
024 "DIA CIR PLASTIC
0200/2729 LEN=0075 INSTALLED UNKN

0200/1985 DRAINAGE
STRUCTURE LENGTH 18 FT
BMSID 37/0018/0200/1985
018 "DIA CIRC CONCR
0200/1457 LEN=0050 INSTALLED UNKN

040001 FT

040001 FT 1 0 00077 0 00 0399+85
NC LIBERTY ST
5 0200/0000 LENGTH(AH 2877 BK 2124)

0190/1400 018 "DIA CIRC CONCR
LEN=0042 INSTALLED UNKN
0190/1035 018 "DIA CIRC CONCR
LEN=0072 INSTALLED UNKN

1 0 00077 0 00 0378+61 037877 FT
GILMORE RD
(T409)

0190/0000



0190/0190 WAMPUM RD
037877 FT (T395)

5 0190/0000 LENGTH(AH 2124 BK 2813)
018 "DIA CIRC CONCR
0180/2300 LEN=0040 INSTALLED UNKN
018 "DIA CIRC CONCR

EXTRACT DATE: 12/18/2023
PRINT DATE: 12/21/2023

ROADWAY MANAGEMENT SYSTEM
SLD COUNTY/SR - ANNUAL PRINT

PAGE NUMBER: 5
COUNTY: LAWRENCE

DIR: B TOTAL LEN: 21.576 MI.
LEFT MUN: NORTH BEAVER T

DIST: 11-4 SR: 18
RIGHT MUN: NORTH BEAVER T

Stationing	Right of Way	Structure	Material	Status
	0180/1822	018" DIA	CIRC CONCR	INSTALLED UNKN
	0180/1540	018" DIA	CIRC CONCR	INSTALLED UNKN
	0180/1250	018" DIA	CIRC CONCR	INSTALLED UNKN
	0180/0848	018" DIA	CIRC CONCR	INSTALLED UNKN
	0180/0685	018" DIA	CIRC CONCR	INSTALLED UNKN
	0180/0255	018" DIA	CIRC CONCR	INSTALLED UNKN
035064 FT	035064 FT	1 0 00077 0 00	0350+48	
	0180/0000	LENGTH(AH 2813 BK 2611)		
	0170/1817	018" DIA	CIRC CONCR	INSTALLED UNKN
WEAR DR (PRDR)	0170/1695			
MCKINLEY LN (PRDR)	0170/1319			
	0170/1280	018" DIA	CIRC CONCR	INSTALLED UNKN
	0170/0910	042" DIA	CIRC CONCR	INSTALLED UNKN
	0170/0482	036" H 00" W 0	PIPE DESC	INSTALLED UNKN
1 0 00077 0 00 0324+37 032453 FT	032453 FT			
OLD SR 18 SH (T393)	0170/0000	LENGTH(AH 2611 BK 2123)		
	0160/2100	003" DIA	CIRC CONCR	INSTALLED UNKN
	0160/2066	018" DIA	CIRC CONCR	INSTALLED UNKN
PAULINES DR (BORO)	0160/1974			
	0160/1679	018" DIA	CIRC CONCR	INSTALLED UNKN
	0160/1181	018" DIA	CIRC CONCR	INSTALLED UNKN
PAULINE DR (T393)	0160/1122			
	0160/0804	060" DIA	CIRC CONCR	INSTALLED UNKN
GALILEE RD (SR0168 SEG 0110/0000)	0160/0073			
	030330 FT	1 0 00077 0 00	0303+68	
	0160/0000	LENGTH(AH 2123 BK 2270)		

DIR: B TOTAL LEN: 21.576 MI. DIST: 11-4 SR: 18
 LEFT MUN: NORTH BEAVER T RIGHT MUN: NORTH BEAVER T

ROAD NAME	STRUCTURE ID	LENGTH	TYPE	STATUS
	0140/1863	21 FT	EDWARDS RUN	STRUCTURE
	0140/1828	020	018" DIA CIRC CONCR	INSTALLED UNKN
	0140/1822	050	018" DIA CIRC CONCR	INSTALLED UNKN
	0140/1470	060	018" DIA CIRC CONCR	INSTALLED UNKN
GRINNEN DR (PRDR)	0140/1111			
	0140/1048	060	018" DIA CIRC CONCR	INSTALLED UNKN
	0140/0625	048	018" DIA CIRC CONCR	INSTALLED UNKN
028060 FT	0140/0224	048	018" DIA CIRC CONCR	INSTALLED UNKN
	0140/0000	2270	038" DIA CIRC CONCR	LENGTH(AH 2270 BK 1062)
	0130/1040	100	018" DIA CIRC CONCR	INSTALLED UNKN
026998 FT	0130/0535	060	018" DIA CIRC CONCR	INSTALLED UNKN
	0130/0000	1062	030" DIA CIRC METAL	LENGTH(AH 1062 BK 2546)
	0120/2320	096	018" DIA CIRC CONCR	INSTALLED UNKN
	0120/1930	044	021" DIA CIRC METAL	INSTALLED UNKN
	0120/1367	060	018" DIA CIRC CONCR	INSTALLED UNKN
HALLTOWN RD (T363)	0120/1359			
	0120/1095		HALLTOWN RD (T359)	
	0120/1028	24 FT	JENKINS RUN	STRUCTURE
GLENKIRK RD (T359)	0120/0903			
	0120/0815	072	036" DIA CIRC CONCR	INSTALLED UNKN
	0120/0370	080	054" DIA CIRC CONCR	INSTALLED UNKN
024452 FT	0120/0000	2546	036" DIA CIRC CONCR	LENGTH(AH 2546 BK 1944)

DIR: B TOTAL LEN: 21.576 MI. DIST: 11-4 SR: 18
 LEFT MUN: NORTH BEAVER T RIGHT MUN: NORTH BEAVER T

Stationing	Structure	Material	Length	Notes
022508 FT	0110/0000	018 " DIA CIRC CONCR	0054	INSTALLED UNKN
020026 FT	0100/0000	030 " DIA CIRC CONCR	0060	INSTALLED UNKN
017797 FT	0090/0000	018 " DIA CIRC CONCR	0060	INSTALLED UNKN
017797 FT	0080/2275	018 " DIA CIRC CONCR	0018	INSTALLED UNKN
017797 FT	0080/1864	018 " DIA CIRC CONCR	0060	INSTALLED UNKN
015254 FT	0080/0000	024 " DIA CIRC CONCR	0048	INSTALLED UNKN
015254 FT	0080/0120	030 " DIA CIRC CONCR	0099	INSTALLED UNKN
015254 FT	0080/0000	018 " DIA CIRC CONCR	0048	INSTALLED UNKN

1 0 00077 0 00 0178+20 017797 FT
 WAMPUM MT AIR RD
 (BORO) 0090/0000

ALLEN CT
 (BORO) 0080/0870

1 0 00077 0 00 0152+50 015254 FT
 CLYDE ST
 (BORO) 0080/0000

022508 FT 1 0 00077 0 00 0225+10
 NORTH BEAVER
 NEW BEAVER B
 LENGTH(AH 1944 BK 2482)

0100/0668 018 " DIA CIRC CONCR
 LEN=0054 INSTALLED UNKN

020026 FT 1 0 00077 0 00 0200+21
 NEWPORT RD
 (T386)
 LENGTH(AH 2482 BK 2229)

0090/2208 030 " DIA CIRC CONCR
 LEN=0060 INSTALLED UNKN
 0090/1680 018 " DIA CIRC CONCR
 LEN=0060 INSTALLED UNKN

017797 FT PARK DR
 (BORO)
 LENGTH(AH 2229 BK 2543)
 ECKLES RUN
 STRUCTURE LENGTH 18 FT
 BMSID 37/0018/0080/2275
 NEW BEAVER
 WAMPUM B

0080/0435 024 " DIA CIRC CONCR
 LEN=0048 INSTALLED UNKN
 0080/0120 030 " DIA CIRC CONCR
 LEN=0099 INSTALLED UNKN

015254 FT CLYDE ST
 (BORO)
 LENGTH(AH 2543 BK 1885)

0070/0685 018 " DIA CIRC CONCR
 LEN=0048 INSTALLED UNKN

EXTRACT DATE: 12/18/2023
PRINT DATE: 12/21/2023

ROADWAY MANAGEMENT SYSTEM
SLD COUNTY/SR - ANNUAL PRINT

PAGE NUMBER: 1
COUNTY: LAWRENCE

DIR: B TOTAL LEN: 21.576 MI.
LEFT MUN: NEW BEAVER B

DIST: 11-4 SR: 18
RIGHT MUN: NEW BEAVER B

Stationing	Notes	Stationing	Notes
	==	0030/1705	YOUNGBLOOD PAVING RD (PRDR)
	---	0030/1615	018 " DIA CIRC CONCR LEN=0060 INSTALLED UNKN
	---	0030/1322	018 " DIA CIRC CONCR LEN=0040 INSTALLED UNKN
	---	0030/0940	018 " DIA CIRC CONCR LEN=0048 INSTALLED UNKN
	---	0030/0320	024 " DIA CIRC CONCR LEN=0048 INSTALLED UNKN
004912 FT	---	004912 FT	1 0 00077 0 00 0048+14
	---	0030/0000	LENGTH(AH 2786 BK 2814) 018 " DIA CIRC CONCR
	---	0020/2280	LEN=0050 INSTALLED UNKN
		002098 FT	1 0 00077 0 00 0020+00 (APRA) ALARON CORP INDUSTRIAL PARK DR (T305)
POSSUM HOLLOW ET (T305)	POE	0020/0000	LENGTH(AH 2814 BK 2098)
	==	0010/2030	(APRA) ALARON CORP ALARON CORP RD (PRDR)
TONY'S LN (PRDR)	POE	0010/1780	(PRDR)
	==	0010/1741	
	---	0010/1446	SHADY BROOK STRUCTURE LENGTH 10 FT BMSID 37/0018/0010/1446
WILSON CR ET (BORO)	==	0010/0733	WILSON CR (BORO)
	---	0010/0546	024 " DIA CIRC CONCR LEN=0075 INSTALLED UNKN
	==	0010/0192	APPLEWOOD LN (BORO)
000000 FT	---	000000 FT	1 0 00077 0 00 0000+00
		INTER-BK	NC MA HONING AV BIG BEAVER BL (SR0018 SEG 0780/3122) MFC BEGIN = B BK-BEAVER (04)
	---	0010/0000	LENGTH(AH 2098 BK 0000)