

# **Straight Line Diagram**

**Lawrence  
37**

**January 2024**

This document was produced by the Pennsylvania Department of Transportation (PENNDOT) as an internal management tool for State maintained highways and is not to be used for other purposes. The printed information was compiled from the Department's computerized Roadway Management System (RMS) and is subject to change without notice. Use of any or all of the printed information for purposes other than those intended by the Department may not satisfy other accuracy and completeness requirements and the Department does not warrant that such printed information is accurate or complete.

ROADWAY MANAGEMENT SYSTEM  
INDEX FOR SR'S LOCATED IN THE COUNTY OF LAWRENCE

SR	BGN	PAGE	END	PAGE	SR	BGN	PAGE	END	PAGE	SR	BGN	PAGE	END	PAGE
0018		1		15	2013		206		209	8014		297		297
0019		16		21	2014		210		211	8016		298		299
0065		22		32	2015		212		213	8018		300		300
0079		33		35	2016		214		214	8020		301		301
0108		36		47	2017		215		215	9101		302		302
0158		48		50	2018		216		216	9102		303		303
0168		51		62	2020		217		218	9201		304		304
0208		63		72	2021		219		219	9203		305		305
0224		73		80	2022		220		223					
0288		81		83	2024		224		224					
0317		84		87	2026		225		225					
0351		88		92	2028		226		227					
0376		93		99	2030		228		229					
0388	100			104	2032		230		230					
0422	105			117	3001		231		232					
0488	118			123	3002		233		234					
0551	124			132	3003		235		236					
0956	133			138	3004		237		239					
1001	139			139	3005		240		241					
1002	140			142	3006		242		243					
1003	143			143	3007		244		244					
1004	144			144	3008		245		246					
1005	145			151	3009		247		248					
1006	152			153	3010		249		250					
1007	154			155	3011		251		252					
1008	156			156	3012		253		253					
1009	157			158	3014		254		254					
1010	159			160	3015		255		256					
1011	161			162	3016		257		257					
1012	163			167	4001		258		259					
1013	168			168	4002		260		262					
1014	169			169	4003		263		263					
1015	170			171	4004		264		266					
1016	172			174	4005		267		270					
1017	175			175	4006		271		273					
1018	176			177	4007		274		275					
1020	178			179	4008		276		278					
1022	180			180	4009		279		279					
2001	181			185	4010		280		280					
2002	186			186	4011		281		281					
2003	187			190	4012		282		282					
2004	191			194	4013		283		283					
2005	195			195	4015		284		284					
2006	196			196	4016		285		285					
2007	197			198	8002		286		287					
2008	199			199	8004		288		289					
2009	200			201	8006		290		290					
2010	202			202	8008		291		293					
2011	203			203	8010		294		295					
2012	204			205	8012		296		296					



December 30, 2023

## Pennsylvania State Roads - Straight Line Diagrams

Contained within this document are the 2024 Pennsylvania Straight Line Diagrams (SLDs) for State Routes by county within a particular PennDOT district. At the end of each year, PennDOT takes a snapshot of its current SLD database and creates PDF files from the SLD snapshot. The SLDs are a graphical representation of State Routes (SRs) that PennDOT maintains. The information shown on the SLD is generated from data found in PennDOT's Roadway Management System (RMS) database. The data from RMS is constantly being updated to match actual roadway inventory data found on Pennsylvania's state highways. PennDOT's SR system is explained briefly in this document along with symbol definitions for each type of roadway feature or attribute found on the SLD. This PDF version of the SLD contains an individual county list of all state roads found in that county. The SRs found on the list are linked to the actual pages that show the individual SLDs. To find an SLD for a particular road that you want, simply point to that road on the SR index list and click on it to jump to the beginning page of that SLD.

If you have any questions or comments concerning information found in this document, please contact Ty Reed, Chief, Roadway Inventory and Testing Unit, Asset Management Division, Bureau of Operations, by calling (717) 787-7294.

*Additional information on state owned highways is available from your local PENNDOT Engineering District Office, RMS Unit, RMS Coordinator.*

**Straight Line Diagram Disclaimer:** This document is for informational purposes only and may be viewed by anyone. No part of the information contained in this document may be altered or redistributed without prior written consent of PENNDOT. Straight Line Diagram information is provided "as is" without warranty of any kind, either expressed or implied. This information could include technical inaccuracies or errors of omission. Changes may be made periodically to the information herein.

Copyright © 2023 by the Commonwealth of Pennsylvania. All rights reserved.



## **Asset Management Division**

### **Mission Statement**

To protect and preserve Pennsylvania's infrastructure by providing meaningful, timely, and accurate pavement and roadway management, design, standards, strategies, inventory and condition, as well as fair, consistent and efficient application of Commonwealth laws and regulations.

# CUSTOMER SERVICE RATING FORM

## Straight Line Diagram (SLD) – Customer Service Rating

As means to improve customer service, we would like you to rate the product/ service you have received, by circling a “grade” from “A” (excellent) to “E” (fail).

**A**                      **B**                      **C**                      **D**                      **E**

If your rating is not an “A,” please let us know what we could do better.

---

---

---

---

---

Name and Organization (optional)

---

Thank You.

*(Fold along line, and tape or staple together before mailing)*

*(Cut along dashed line)*

---

---

---

Bureau of Operations  
Asset Management Division – PennDOT Annex  
907 Elmerton Avenue  
Harrisburg, PA 17110  
ATTN: Ty Reed

**PENNSYLVANIA DEPARTMENT OF TRANSPORTATION**  
**Bureau of Operations, Asset Management Division**

**Location Referencing System (LRS) – Definitions, Uses & Testing**

The Department's LRS, implemented in 1987, is the mechanism to designate the State highway network, to define roadway lengths, locations, and route connectivity, and to serve as the basis for the collection, storage, and integration of roadway information.

An LRS key is a unique series of numbers that identifies the location of each point or feature along a State route. The fourteen digit number is an integral part of the Roadway Management System (RMS) where roadway data is stored. 07/4016/0100/0857 is an example of an LRS key, which identifies County (CO) = 07, State Route (SR) = 4016, Segment (SEG) = 0100, and Offset = 0857.

**County (CO)**

Each of Pennsylvania's sixty-seven counties is identified by a number.

Name	#	Name	#	Name	#	Name	#
Adams	1	Clinton	18	Lackawanna	35	Potter	52
Allegheny	2	Columbia	19	Lancaster	36	Schuylkill	53
Armstrong	3	Crawford	20	Lawrence	37	Snyder	54
Beaver	4	Cumberland	21	Lebanon	38	Somerset	55
Bedford	5	Dauphin	22	Lehigh	39	Sullivan	56
Berks	6	Delaware	23	Luzerne	40	Susquehanna	57
Blair	7	Elk	24	Lycoming	41	Tioga	58
Bradford	8	Erie	25	McKean	42	Union	59
Bucks	9	Fayette	26	Mercer	43	Venango	60
Butler	10	Forest	27	Mifflin	44	Warren	61
Cambria	11	Franklin	28	Monroe	45	Washington	62
Cameron	12	Fulton	29	Montgomery	46	Wayne	63
Carbon	13	Greene	30	Montour	47	Westmoreland	64
Centre	14	Huntingdon	31	Northampton	48	Wyoming	65
Chester	15	Indiana	32	Northumberland	49	York	66
Clarion	16	Jefferson	33	Perry	50	Philadelphia	67
Clearfield	17	Juniata	34	Pike	51		

**State Route (SR)**

State Routes (SR's) are identified by four-digit numbers. SR numbers are assigned as follows:

- |  |           |
|--|-----------|
| 1. Traffic Routes: Routes designated as Interstates, US or PA Routes | 0001-0999 |
| 2. Quadrant Routes (Non-Traffic Routes)                              | 1001-4999 |
| 3. Relocated Traffic Routes  | 6000-6999 |
| 4. Turned Back, Abandoned, or Null Routes                            | 7000-7999 |
| 5. Interchanges  | 8001-8999 |
| 6. WYE's   | 9101-9199 |
| 7. Rest Areas  | 9201-9299 |
| 8. Truck Escape Ramps  | 9301-9399 |
| 9. Others  | 9401-9499 |
| 10. Park and Rides   | 9501-9599 |

Even/Odd Convention: Even numbers are typically given to SR's in the East/West direction, and odd numbers to SR's that run North/South. This convention applies to Interstate Routes (except those that are Beltways or Spurs), and Quadrant Routes. This convention may or may not apply to PA or US Traffic Routes.

Hierarchy: If two or more traffic routes occupy the same section of roadway, the SR number is based on the "higher" type route, according to the following hierarchy. If the traffic routes are the same hierarchy class, then the SR number is assigned the lower numbered traffic route (Figure 1).

1. Interstates
2. U.S. Routes
3. PA Routes
4. Quadrant Routes

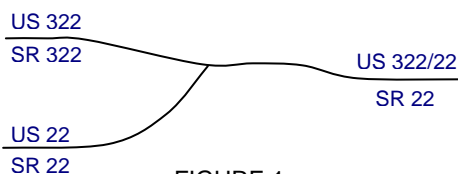


FIGURE 1

Other Numbering Conventions:

1. The first digit of a quadrant route is based on which quadrant of the county the route is located, as shown in the following diagram (Figure 2).
2. The last three digits of a Relocated Traffic Route are the same as the Traffic Route that was relocated.
3. Interchanges are numbered sequentially. Odd numbers are given to interchanges along SR's in the North/South direction; even numbers are given to interchanges along SR's in the East/West direction (Figure 3).
4. WYE's are given odd numbers if the connecting SR is odd numbered, and even numbers if the connecting SR is even numbered.
5. Rest Areas or Truck Escape Ramps are given odd numbers if they connect to the Southbound or Westbound side of an SR, and even numbers if they connect to the Northbound or Eastbound side.

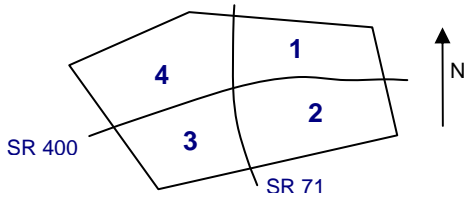


FIGURE 2

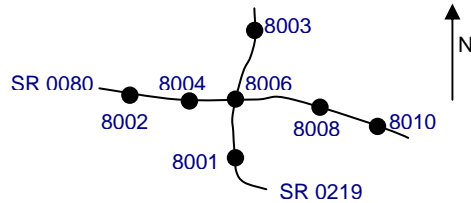


FIGURE 3

**Segment (SEG)**

State routes are divided into segments, which are approximately one-half mile long, and are identified by a four-digit number. Segment begin and end points are placed at physical features where possible. Segment numbers increase in the North or East direction, and typically by 10's (Figure 4). Segments are even numbered on undivided roadways, and in the Northbound or Eastbound direction of divided roadways. Segments are odd numbered in the Southbound or Westbound direction of divided roadways (Figure 5). Interstate segments are associated with the mile posts (Figure 6).

Undivided Roadways

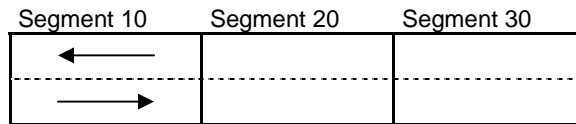


FIGURE 4

Divided Roadways

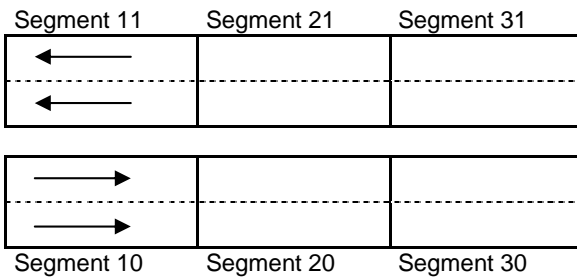


FIGURE 5

Interstate Roadways

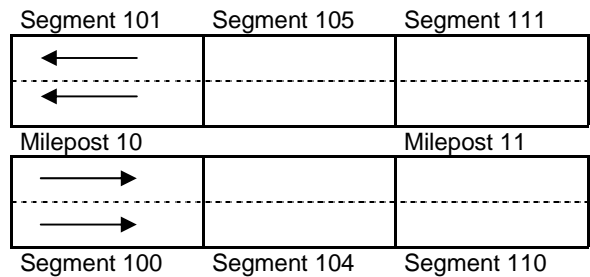


FIGURE 6

Turned Back, Abandoned, and Null Segments are given numbers in the range of 7000-7999. For two coinciding State routes, the route with "lower" hierarchy is "nulled."

Segment numbering restarts on Traffic Routes at County boundaries, except Interstates (Figure 7).

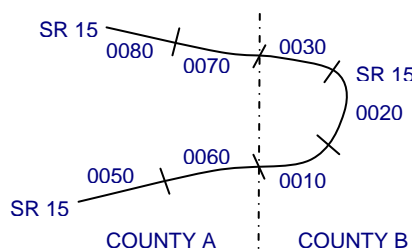


FIGURE 7

## Offset

The offset, a subdivision of the segment, is the distance (in feet) from the beginning of the segment, expressed as a four-digit number. Offsets are measured in the increasing segment direction.

## Segment Markers

Segment markers, which allow for easy identification of the LRS location on the State highway system, indicate the State route and segment number at the point that each segment is entered. If the beginning of a segment occurs at a physical feature, then the point of reference is at the physical feature and not the sign. At intersections, signs are used to identify beginning or ending State routes or segments.



## Users of the LRS

Locations of all intersections, structures, and other points of interest are field verified and inventoried in the RMS. This information can be displayed on Straight Line Diagrams (SLD's) which can be viewed in the RMS, or hardcopy form. SLD books are refreshed and printed annually for distribution to the Department's District and County offices, as well as too many external entities.

A list of those within the Department that use the LRS to identify locations in the RMS and in the field includes personnel from the following organizations: Pavement Testing, County Maintenance, Traffic, Design, Surveys, Construction, Bridge, Permits, Crash Review, Planning and Programming, Posted & Bonded Roads, Tort Liability, and Emergency Management.

Users outside the Department include: County & Municipal governments, County 911, Planning Commissions, Federal Highway Administration, State & Local Police, Local Emergency Management, Delivery Services (UPS, Fed Ex, etc.), Fire Departments, Utility Companies, Contractors, and Consultants.

Without segment markers located in the field, all of these users would have to rely solely on the SLD, which would be extremely cumbersome at best and impossible for some.

## Verification, QA & QC

In order to assure that LRS information is indicated properly in the RMS, on SLD's, and in the field, LRS Quality Assurance (QA) and Quality Commitment (QC) programs are performed each year. The Bureau of Operations, Asset Management Division, Roadway Inventory & Testing Unit (RITU) performs all Statewide QC testing. Field verification and QA is also performed by RITS, except in Engineering Districts 2-0, 11-0, and 12-0, where it is done "in-house." Each Engineering District is responsible for its own LRS completeness and maintenance with respect to the RMS.

Twenty percent of each county is field tested annually as part of the QA program, and five percent of each county is tested for the annual QC program. The goal of the QC program is to maintain at least 90% accuracy between the RMS and the actual field locations of highway features. Annual QC ratings are developed and reported to the Engineering Districts.

Field testing is performed by two-person teams (a permanent employee that operates the test, and a temporary employee that drives the device) with the use of vans equipped with an on-board computer and a Data Measurement Subsystem. Testing is typically performed during the months of April through November.









































Vehicle location and roadway features are displayed on the van's computer screen in SLD format, and the software accepts operator inputs verifying or modifying roadway feature locations, as well as comments. Though the system can function at greater speed, test speeds are typically less than 25 mph to ensure accuracy.

There are five categories of information that is verified and/or modified:

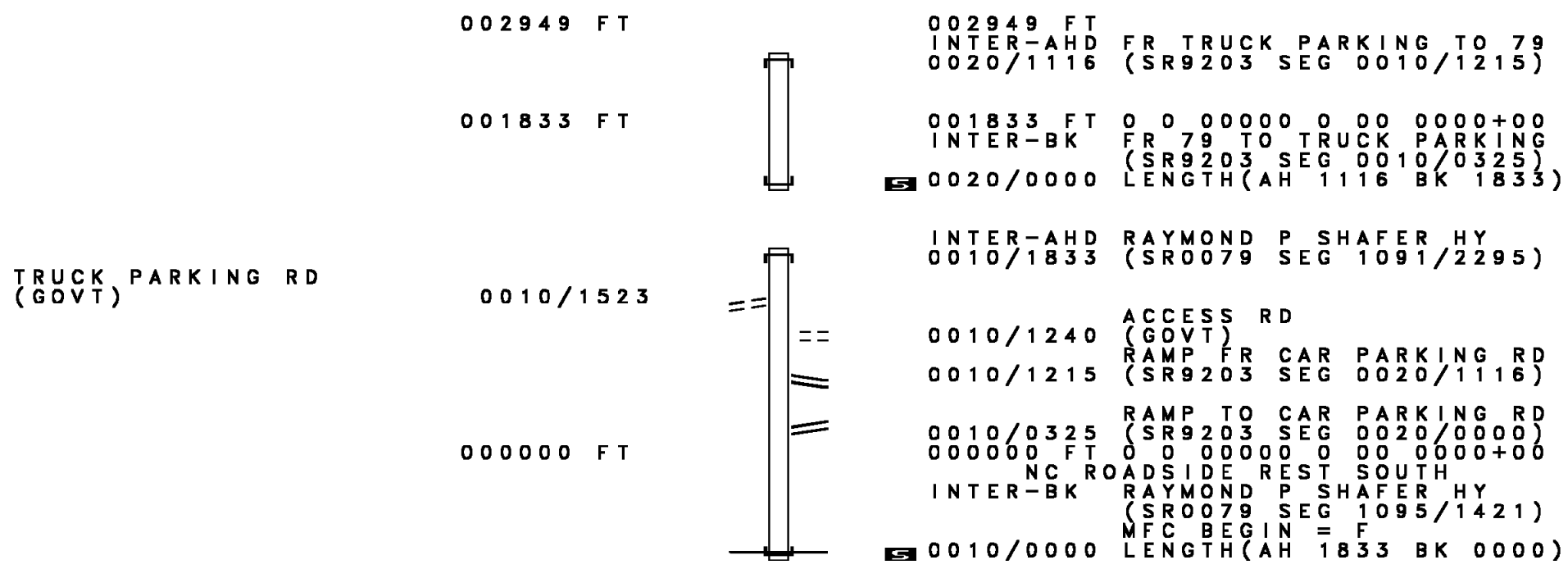
1. State Route Length
2. Segment Length
3. Roadway Geometry (lane count, pavement & shoulder types & widths)
4. Intersecting Feature Location (intersections & bridges)
5. Segment Marker Location



STRAIGHT LINE DIAGRAM (SLD) ANNUAL REFRESH ATTRIBUTE KEY PAGE 1 OF 2

 SEGMENT MARKER	 AHEAD LEFT INTER STATE OWNED	 RAILROAD CROSSING	 INTERSTATE MILEPOST
 TURNBACK	 AHEAD LEFT INTER NON-STATE	 RAILROAD OVER-PASS	 MFC BEGIN
 NULL	 AHEAD RIGHT INTE STATE OWNED	 OVER-PASS	 MUNICIPAL BOUNDARY
 UNDIVIDED HIGHWAY	 AHEAD RIGHT INTE NON-STATE	 BRIDGE END	 VILLAGE BEGIN
 PHYSICALLY DIVIDED	 BACK LEFT INTER STATE OWNED	 BRIDGE BEGIN	AH - LENGTH FORWARD TO NEXT SEGMENT BEGIN BK - LENGTH BACKWARD TO PREVIOUS SEGMENT BEGIN
 PAINT DIVIDED	 BACK LEFT INTER NON-STATE	 TUNNEL	
 INTERSECTION AHEAD	 BACK RIGHT INTER STATE OWNED	 SIGN STRUCTURE	MFC - MAINTENANCE FUNCTIONAL CLASS  A = INTERSTATE EXPRESSWAY AND/OR PRINCIPLE ARTERIAL C = MINOR ARTERIAL D = COLLECTOR E = LOCAL ACCESS F = INTERCHANGE RAMP
 INTERSECTION BACK	 BACK RIGHT INTER NON-STATE	 P3 BRIDGE	
 REFERENCE AHEAD/BACK	 T-LEFT INTERSEC STATE OWNED	 RETAINING WALL	
 DIVIDED CONNECTOR	 T-LEFT INTERSEC NON-STATE	 BRIDGE/CULVERT UNDER FILL	NULL AND TURNBACK SEGMENTS ARE DISPLAYED IN THE DEPARTMENT'S ROADWAY MANAGEMENT SYSTEM (RMS) AS 100 FEET IN LENGTH. ACTUAL SEGMENT AND SECTION LENGTHS MAY VARY SIGNIFICANTLY
 CROSS INTERSEC STATE OWNED	 T-RIGHT INTERSEC STATE OWNED	 PIPE (STAMPP)	
 CROSS INTERSEC NON-STATE	 T-RIGHT INTERSEC NON-STATE	 ROTARY INTERSEC	



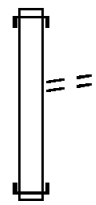


002645 FT

002645 FT  
 INTER-AHD RAMP FR TRUCK PARKING R  
 0020/0975 (SR9201 SEG 0010/1365)

001670 FT

ACCESS RD  
 (GOVT)  
 0020/0080 1 0 01021 2 02 0006+75  
 001670 FT INTER-BK RAMP TO TRUCK PARKING R  
 (SR9201 SEG 0010/0425)  
 0020/0000 LENGTH(AH 0975 BK 1670)



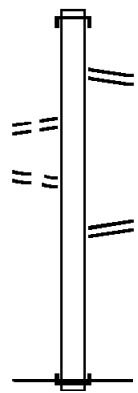
FROM TRUCK PARKING  
 (CONN)  
 TO TRUCK PARKING  
 (CONN)

0010/1240

0010/0508

000000 FT

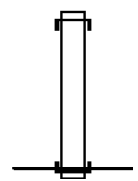
INTER-AHD RAYMOND P SHAFER HW  
 0010/1670 (SR0079 SEG 1070/1880)  
 RAMP FR CAR PARKING RD  
 0010/1365 (SR9201 SEG 0020/0975)



RAMP TO CAR PARKING RD  
 (SR9201 SEG 0020/0000)  
 0010/0425 1 0 01021 2 02 0000+00  
 000000 FT INTER-BK NC REST AREA PZ  
 RAYMOND P SHAFER HW  
 (SR0079 SEG 1070/0250)  
 MFC BEGIN = F  
 0010/0000 LENGTH(AH 1670 BK 0000)

EXTRACT DATE: 12/18/2023      ROADWAY MANAGEMENT SYSTEM      PAGE NUMBER: 303  
 PRINT DATE: 12/21/2023      SLD COUNTY/SR - ANNUAL PRINT      COUNTY: LAWRENCE  
 DIR: E      TOTAL LEN: .059 MI.      DIST: 11-4      SR: 9102  
 LEFT MUN: WILMINGTON T      RIGHT MUN: WILMINGTON T

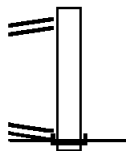
000309 FT  
 000000 FT



000309 FT  
 INTER-AHD NORTH JEFFERSON ST  
 0010/0309 (SR0158 SEG 0010/0085)  
 000000 FT 0 0 00000 0 00 0000+00  
           NC Y CONN RD  
 INTER-BK WILMINGTON RD  
           (SR0018 SEG 0490/2719)  
           MFC BEGIN = F  
 0010/0000 LENGTH(AH 0309 BK 0000)

EXTRACT DATE: 12/18/2023 ROADWAY MANAGEMENT SYSTEM PAGE NUMBER: 302  
 PRINT DATE: 12/21/2023 SLD COUNTY/SR - ANNUAL PRINT COUNTY: LAWRENCE  
 DIR: N TOTAL LEN: .079 MI. DIST: 11-4 SR: 9101  
 LEFT MUN: UNION T RIGHT MUN: UNION T

OLD YOUNGSTOWN RD 000415 FT  
 (SR4007 SEG 0010/0285) 0010/0415  
 0 0 00000 0 00 0000+00 000000 FT  
 STATE ST  
 (SR0224 SEG 0150/0000) 0010/0000

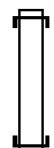


000415 FT  
 NC CONN 224 TO STATE ST  
 INTER-BK STATE ST/SR 224 SH  
 000000 FT (SR0224 SEG 0150/0000)  
 MFC BEGIN = F  
 0010/0000 LENGTH(AH 0415 BK 0000)

EXTRACT DATE: 12/18/2023 ROADWAY MANAGEMENT SYSTEM PAGE NUMBER: 301  
 PRINT DATE: 12/21/2023 SLD COUNTY/SR - ANNUAL PRINT COUNTY: LAWRENCE  
 DIR: S TOTAL LEN: .120 MI. DIST: 11-4 SR: 8020  
 LEFT MUN: UNION T RIGHT MUN: UNION T

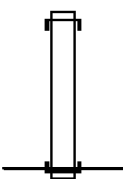
000594 FT

000233 FT



000594 FT  
 INTER-AHD HARBOR BRIDGE EDINBURG  
 0500/0361 (SR4004 SEG 0040/2800)  
 000233 FT 0 0 00000 0 00 0000+00  
 NC RAMP 500 RD  
 INTER-BK BENJAMIN FRANKLIN HW  
 (SR0422 SEG 0171/0444)  
 0500/0000 LENGTH(AH 0401 BK 0233)

000000 FT



INTER-AHD HARBOR BRIDGE EDINBURG  
 0010/0233 (SR4004 SEG 0040/2215)  
 000000 FT 0 0 00000 0 00 0000+00  
 NC RAMP 10 RD  
 INTER-BK BENJAMIN FRANKLIN HW  
 (SR0422 SEG 0160/1855)  
 MFC BEGIN = F  
 0010/0000 LENGTH(AH 0233 BK 0000)

DIR: E TOTAL LEN: .705 MI. DIST: 11-4 SR: 8018  
 LEFT MUN: SHENANGO T RIGHT MUN: SHENANGO T

003721 FT



003721 FT  
 INTER-AHD BENJAMIN FRANKLIN HW  
 0510/0912 (SR0422 SEG 0401/0480)

002809 FT

002809 FT 1 0 01055 2 00 0000+00  
 NC NEW CASTLE INT/RAMP J RD  
 INTER-BK BENJAMIN FRANKLIN HW  
 (SR0422 SEG 0390/1335)  
 5 0510/0000 LENGTH(AH 0912 BK 1091)



INTER-AHD BENJAMIN FRANKLIN HW  
 0500/1091 (SR0422 SEG 0391/0956)

001718 FT

001718 FT 1 0 01055 2 10 0000+00  
 NC NEW CASTLE INT/RAMP K RD  
 INTER-BK BENJAMIN FRANKLIN HW  
 (SR0422 SEG 0401/0964)  
 5 0500/0000 LENGTH(AH 1091 BK 1095)



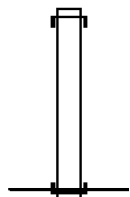
INTER-AHD BENJAMIN FRANKLIN HW  
 0250/1095 (SR0422 SEG 0391/0051)  
 SIGN: 3 CHORD TRUSS  
 0250/1000 BMSID 37/0422/0390/0000

000623 FT



000623 FT 1 0 01055 2 00 0000+00  
 NC NEW CASTLE INT/RAMP L RD  
 INTER-BK NEW BUTLER RD  
 (SR2004 SEG 0080/0660)  
 5 0250/0000 LENGTH(AH 1095 BK 0623)

000000 FT



INTER-AHD BENJAMIN FRANKLIN HW  
 0010/0623 (SR0422 SEG 0400/0410)  
 000000 FT 1 0 01055 2 11 0000+00  
 NC NEW CASTLE INT/RAMP M RD  
 INTER-BK BENJAMIN FRANKLIN HW  
 (SR0422 SEG 0390/0748)  
 MFC BEGIN = F  
 5 0010/0000 LENGTH(AH 0623 BK 0000)



EXTRACT DATE: 12/18/2023      ROADWAY MANAGEMENT SYSTEM      PAGE NUMBER: 299  
 PRINT DATE: 12/21/2023      SLD COUNTY/SR - ANNUAL PRINT      COUNTY: LAWRENCE  
 DIR: S      TOTAL LEN: .653 MI.      DIST: 11-4      SR: 8016  
 LEFT MUN: SHENANGO T      RIGHT MUN: SHENANGO T

003449 FT

002612 FT



003449 FT  
 INTER-AHD BENJAMIN FRANKLIN HW  
 0750/0837 (SR0422 SEG 0370/0941)  
 002612 FT 1 0 01055 2 06 0000+00  
 NC E WASH INT/RAMP F RD  
 EAST WASHINGTON ST  
 (SR0065 SEG 0281/0770)

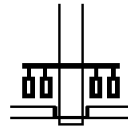
EXTRACT DATE: 12/18/2023  
PRINT DATE: 12/21/2023

ROADWAY MANAGEMENT SYSTEM  
SLD COUNTY/SR - ANNUAL PRINT


PAGE NUMBER: 298  
COUNTY: LAWRENCE

DIR: S TOTAL LEN: .653 MI.  
LEFT MUN: SHENANGO T

DIST: 11-4 SR: 8016  
RIGHT MUN: SHENANGO T

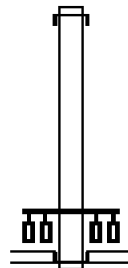


(SR0065 SEG 0280/0730)  
INTER-BK RAMP E RD  
0750/0000 (SR8016 SEG 0010/1012)  
LENGTH(AH 0837 BK 0915)



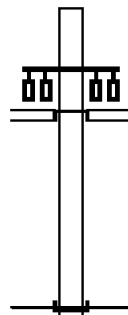
001697 FT

INTER-AHD RAMP H RD  
(SR8016 SEG 0250/0000)  
LINE AV  
(SR0065 SEG 0291/0425)  
(SR0065 SEG 0290/0420)  
0500/0915  
001697 FT 1 0 01055 2 07 0000+00  
NC E WASH INT/RAMP G RD  
INTER-BK BENJAMIN FRANKLIN HW  
(SR0422 SEG 0371/0780)  
0500/0000 LENGTH(AH 0915 BK 0685)



001012 FT

INTER-AHD BENJAMIN FRANKLIN HW  
0250/0685 (SR0422 SEG 0361/1586)  
001012 FT 1 0 01055 2 04 0000+00  
NC E WASH INT/RAMP H RD  
LINE AV  
(SR0065 SEG 0290/0420)  
(SR0065 SEG 0291/0425)  
INTER-BK RAMP G RD  
(SR8016 SEG 0500/0915)  
0250/0000 LENGTH(AH 0685 BK 1012)

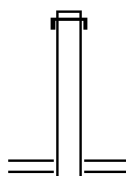


000000 FT

INTER-AHD RAMP F RD  
(SR8016 SEG 0750/0000)  
EAST WASHINGTON ST  
(SR0065 SEG 0280/0730)  
(SR0065 SEG 0281/0770)  
0010/1012  
000000 FT 1 0 01055 2 05 0000+00  
NC E WASH INT/RAMP E RD  
INTER-BK BENJAMIN FRANKLIN HW  
(SR0422 SEG 0360/1709)  
MFC BEGIN = F  
0010/0000 LENGTH(AH 1012 BK 0000)

DIR: W TOTAL LEN: .702 MI. DIST: 11-4 SR: 8014  
 LEFT MUN: TAYLOR T RIGHT MUN: TAYLOR T

003707 FT



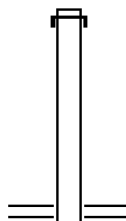
003707 FT  
 INTER-AHD BENJAMIN FRANKLIN HW  
 0750/0872 (SR0422 SEG 0300/1194)

002835 FT

002835 FT 1 0 01055 2 01 0000+00  
 NC MORAVIA ST INT/RP B RD  
 MORAVIA ST  
 (SR0168 SEG 0200/0814)  
 0750/0000 LENGTH(AH 0872 BK 0987)

INTER-AHD BENJAMIN FRANKLIN HW  
 0510/0987 (SR0422 SEG 0301/0515)

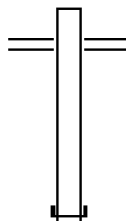
001848 FT



001848 FT 1 0 01055 2 02 0000+00  
 NC MORAVIA ST INT/RP C RD  
 MORAVIA ST  
 (SR0168 SEG 0201/1920)  
 (SR0168 SEG 0200/1900)  
 0510/0000 LENGTH(AH 0987 BK 1107)

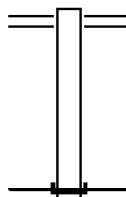
MORAVIA ST  
 (SR0168 SEG 0201/1920)  
 (SR0168 SEG 0200/1900)

000741 FT



000741 FT 1 0 01055 2 03 0000+00  
 NC MORAVIA ST INT/RP D RD  
 INTER-BK BENJAMIN FRANKLIN HW  
 (SR0422 SEG 0301/1370)  
 0500/0000 LENGTH(AH 1107 BK 0741)

000000 FT



MORAVIA ST  
 (SR0168 SEG 0200/0814)  
 000000 FT 1 0 01055 2 00 0000+00  
 NC MORAVIA ST INT/RP A RD  
 INTER-BK BENJAMIN FRANKLIN HW  
 (SR0422 SEG 0300/0479)  
 MFC BEGIN = F  
 0010/0000 LENGTH(AH 0741 BK 0000)

EXTRACT DATE: 12/18/2023 ROADWAY MANAGEMENT SYSTEM PAGE NUMBER: 296  
 PRINT DATE: 12/21/2023 SLD COUNTY/SR - ANNUAL PRINT COUNTY: LAWRENCE  
 DIR: E TOTAL LEN: .956 MI. DIST: 11-4 SR: 8012  
 LEFT MUN: UNION T RIGHT MUN: UNION T

005048 FT

005048 FT  
 INTER-AHD BENJAMIN FRANKLIN HW  
 0500/1636 (SR0422 SEG 0260/0535)

003412 FT

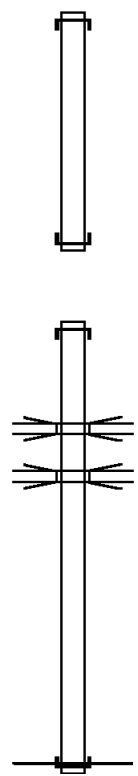
003412 FT 0 0 00000 0 00 0000+00  
 NC RAMP M RD  
 INTER-BK BENJAMIN FRANKLIN HW  
 (SR0376 SEG 0145/2408)  
 5 0500/0000 LENGTH(AH 1636 BK 3412)

INTER-AHD BENJAMIN FRANKLIN HW  
 0010/3412 (SR0376 SEG 0144/2544)

0010/2350 OP ID US 0422 EB 37/0422/0254/1231  
 US 0422 WB  
 0010/2249 OP ID 37/0422/0255/1253

000000 FT

000000 FT 0 0 00000 0 00 0000+00  
 NC RAMP N RD  
 INTER-BK BENJAMIN FRANKLIN HW  
 (SR0422 SEG 0255/0000)  
 MFC BEGIN = F  
 5 0010/0000 LENGTH(AH 3412 BK 0000)

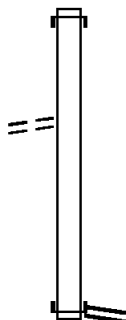


EXTRACT DATE: 12/18/2023 ROADWAY MANAGEMENT SYSTEM PAGE NUMBER: 295  
 PRINT DATE: 12/21/2023 SLD COUNTY/SR - ANNUAL PRINT COUNTY: LAWRENCE  
 DIR: S TOTAL LEN: 1.064 MI. DIST: 11-4 SR: 8010  
 LEFT MUN: UNION T RIGHT MUN: UNION T

FROM 0224/0161 SH  
 (CONN)

005619 FT

0750/0183  
 004502 FT



005619 FT  
 INTER-AHD BENJAMIN FRANKLIN HW  
 0750/1117 (SR0376 SEG 0134/0828)

004502 FT 1 0 00000 0 00 0000+00  
 STATE ST  
 (SR0224 SEG 0160/1600)  
 (SR0224 SEG 0161/1678)

NC STATE ST INT/RAMP G RD  
 INTER-BK STATE ST  
 (SR0224 SEG 0160/1611)  
 0750/0000 LENGTH(AH 1117 BK 1134)


INTER-AHD STATE ST  
 0272/1134 (SR0224 SEG 0171/0440)

RAMP K SPUR RD

DIR: S TOTAL LEN: 1.064 MI. DIST: 11-4 SR: 8010  
 LEFT MUN: UNION T RIGHT MUN: UNION T

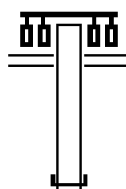
(SR8010 SEG 0262/0000) 0272/0750

003368 FT



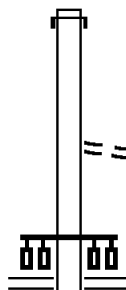
003368 FT 0 0 00000 0 00 0000+00  
 NC STATE ST INT/RAMP K RD  
 INTER-BK BENJAMIN FRANKLIN HW  
 (SR0376 SEG 0131/2247)  
 0272/0000 LENGTH(AH 1134 BK 0332)

003036 FT



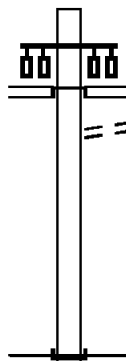
STATE ST  
 (SR0224 SEG 0171/0711)  
 0262/0332  
 003036 FT 0 0 00000 0 00 0000+00  
 NC RAMP K SPUR RD  
 INTER-BK STATE ST INT/RAMP K RD  
 (SR8010 SEG 0272/0750)  
 0262/0000 LENGTH(AH 0332 BK 1559)

001477 FT



INTER-AHD BENJAMIN FRANKLIN HW  
 0250/1559 (SR0376 SEG 0131/1229)  
 FROM 0224/0171 SH  
 (CONN)  
 0250/0120  
 001477 FT 1 0 01023 2 07 0000+00  
 NC STATE ST INT/RAMP L RD  
 STATE ST  
 (SR0224 SEG 0170/0696)  
 0250/0000 LENGTH(AH 1559 BK 1477)

000000 FT



INTER-AHD UNION SQ RD  
 (T318)  
 STATE ST  
 (SR0224 SEG 0161/1033)  
 0010/1477  
 TO 0224/0161 SH  
 (CONN)  
 000000 FT 1 0 01023 2 09 0000+00  
 NC STATE ST INT/RAMP H RD  
 INTER-BK BENJAMIN FRANKLIN HW  
 (SR0376 SEG 0130/0871)  
 MFC BEGIN = F  
 0010/0000 LENGTH(AH 1477 BK 0000)

EXTRACT DATE: 12/18/2023 ROADWAY MANAGEMENT SYSTEM PAGE NUMBER: 293  
PRINT DATE: 12/21/2023 SLD COUNTY/SR - ANNUAL PRINT COUNTY: LAWRENCE  
DIR: S TOTAL LEN: 2.497 MI. DIST: 11-4 SR: 8008  
LEFT MUN: UNION T RIGHT MUN: UNION T

013182 FT

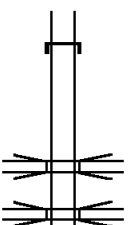



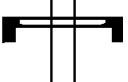
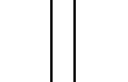


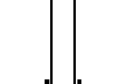

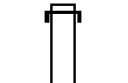
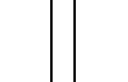


013182 FT  
INTER-AHD SAMPSON ST SR422E TO400

DIR: S TOTAL LEN: 2.497 MI. DIST: 11-4 SR: 8008  
LEFT MUN: UNION T RIGHT MUN: UNION T

	0760/1714 (SR0422 SEG 0192/1714)
011468 FT	011468 FT 0 0 00000 0 00 0000+00 NC RAMP B RD INTER-BK BENJAMIN FRANKLIN HW (SR0376 SEG 0120/1232) 5 0760/0000 LENGTH(AH 1714 BK 2464)
	INTER-AHD BENJAMIN FRANKLIN HW 0750/2464 (SR0376 SEG 0120/2138)
009004 FT	009004 FT 0 0 00000 0 00 0000+00 NC RAMP A RD INTER-BK BENJAMIN FRANKLIN HW (SR0422 SEG 0192/0773) 5 0750/0000 LENGTH(AH 2464 BK 1262)
	INTER-AHD BENJAMIN FRANKLIN HW 0520/1262 (SR0376 SEG 0121/1210)
007742 FT	007742 FT 0 0 00000 0 00 0000+00 NC RAMP D RD INTER-BK SAMPSON ST (SR4002 SEG 0010/0581) 5 0520/0000 LENGTH(AH 1262 BK 1095)
	INTER-AHD SAMPSON ST 0510/1095 (SR4002 SEG 0020/0933)
006647 FT	006647 FT 0 0 00000 0 00 0000+00 NC RAMP E SPUR RD INTER-BK RAMP E RD (SR8008 SEG 0500/0965) 5 0510/0000 LENGTH(AH 1095 BK 4774)

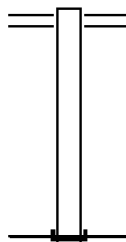


DIR: S TOTAL LEN: 2.497 MI. DIST: 11-4 SR: 8008  
 LEFT MUN: UNION T RIGHT MUN: UNION T

		INTER-AHD BENJAMIN FRANKLIN HW 0500/4774 (SR0422 SEG 0193/0335)
		0500/3420 OP ID I-376 EB 37/0376/0114/2344
		0500/3318 OP ID I-376 WB 37/0376/0115/3018
		0500/1794 BMS EN 37/8008/0500/1536 1 0 01023 2 14 0000+00
		0500/1536 SR 4002 EB BMSBG 37/8008/0500/1536
		0500/0965 RAMP E SPUR RD (SR8008 SEG 0510/0000)
		0500/0637 SIGN: 2 CHORD TRUSS BMSID 37/8008/0500/0605
001873 FT		001873 FT 0 0 00000 0 00 0000+00 NC RAMP E RD
		INTER-BK BENJAMIN FRANKLIN HW (SR0376 SEG 0125/0465)
		5 0500/0000 LENGTH(AH 4774 BK 0843)
		INTER-AHD BENJAMIN FRANKLIN HW 0250/0843 (SR0376 SEG 0121/0312)
001030 FT		001030 FT 1 0 01023 2 14 0000+00 NC RAMP F RD
		INTER-BK SAMPSON ST (SR4002 SEG 0011/0555)
		5 0250/0000 LENGTH(AH 0843 BK 1030)
		INTER-AHD BEAVER VALLEY EX 0010/1030 (SR0376 SEG 0120/0107)
000000 FT		000000 FT 1 0 01023 2 18 0000+00 NC RAMP C RD
		INTER-BK BENJAMIN FRANKLIN HW (SR0422 SEG 0193/1510)
		MFC BEGIN = F 5 0010/0000 LENGTH(AH 1030 BK 0000)

EXTRACT DATE: 12/18/2023      ROADWAY MANAGEMENT SYSTEM      PAGE NUMBER: 290  
 PRINT DATE: 12/21/2023      SLD COUNTY/SR - ANNUAL PRINT      COUNTY: LAWRENCE  
 DIR: S      TOTAL LEN: .229 MI.      DIST: 11-4      SR: 8006  
 LEFT MUN: NESHANNOCK T      RIGHT MUN: NESHANNOCK T

001207 FT



000000 FT

001207 FT PULASKI RD  
 0010/1207 (SR4004 SEG 0060/0000)

000000 FT 0 0 00000 0 00 0000+00  
 NC HAR BR/EDNBRG INT/RP G RD  
 INTER-BK BEAVER VALLEY EX  
 (SR0376 SEG 0114/0761)  
 MFC BEGIN = F  
 0010/0000 LENGTH(AH 1207 BK 0000)

EXTRACT DATE: 12/18/2023      ROADWAY MANAGEMENT SYSTEM      PAGE NUMBER: 289  
 PRINT DATE: 12/21/2023      SLD COUNTY/SR - ANNUAL PRINT      COUNTY: LAWRENCE  
 DIR: S      TOTAL LEN: .670 MI.      DIST: 11-4      SR: 8004  
 LEFT MUN: PULASKI T      RIGHT MUN: PULASKI T

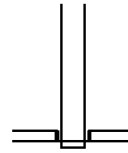
003538 FT



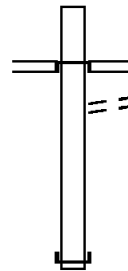
002956 FT

003538 FT  
 INTER-AHD BEAVER VALLEY EX  
 0750/0582 (SR0376 SEG 0050/0948)  
 FROM 0208/0132 SH  
 (CONN)  
 0750/0050  
 002956 FT 0 0 00000 0 00 0000+00

DIR: S TOTAL LEN: .670 MI. DIST: 11-4 SR: 8004  
 LEFT MUN: PULASKI T RIGHT MUN: PULASKI T



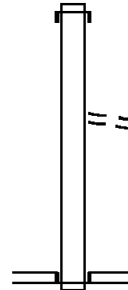
NC PULASKI INT/RAMP A RD  
 PULASKI RD  
 (SR0208 SEG 0132/0284)  
 INTER-BK PULASKI INT/RAMP B RD  
 (SR8004 SEG 0010/0742)  
 0750/0000 LENGTH(AH 0582 BK 0931)



002025 FT

INTER-AHD PULASKI INT/RAMP C RD  
 (SR8004 SEG 0250/0000)  
 PULASKI RD  
 0500/0931 (SR0208 SEG 0132/0782)  
 TO 0208/0132 SH  
 0500/0890 (CONN)

002025 FT 0 0 00000 0 00 0000+00  
 NC PU LASKI INT/RAMP D RD  
 INTER-BK BEAVER VALLEY EX  
 (SR0376 SEG 0051/1428)  
 0500/0000 LENGTH(AH 0931 BK 1283)

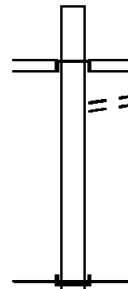


000742 FT

INTER-AHD BEAVER VALLEY EX  
 0250/1283 (SR0376 SEG 0045/1778)

0250/0085 FROM 0208/0133 SH  
 (CONN)  
 000742 FT 1 0 01023 2 26 0000+00

NC PU LASKI INT/RAMP C RD  
 PULASKI RD  
 (SR0208 SEG 0133/0771)  
 INTER-BK PULASKI INT/RAMP D RD  
 (SR8004 SEG 0500/0931)  
 0250/0000 LENGTH(AH 1283 BK 0742)



000000 FT

INTER-AHD PULASKI INT/RAMP A RD  
 (SR8004 SEG 0750/0000)  
 PULASKI RD  
 0010/0742 (SR0208 SEG 0133/0284)  
 TO 0208/0133 SH  
 0010/0695 (CONN)

000000 FT 1 0 01023 2 25 0000+00  
 NC PU LASKI INT/RAMP B RD  
 INTER-BK BEAVER VALLEY EX  
 (SR0376 SEG 0044/2328)  
 MFC BEGIN = F  
 0010/0000 LENGTH(AH 0742 BK 0000)

EXTRACT DATE: 12/18/2023 ROADWAY MANAGEMENT SYSTEM PAGE NUMBER: 287  
PRINT DATE: 12/21/2023 SLD COUNTY/SR - ANNUAL PRINT COUNTY: LAWRENCE  
DIR: S TOTAL LEN: .998 MI. DIST: 11-4 SR: 8002  
LEFT MUN: NESHANNOCK T RIGHT MUN: NESHANNOCK T

005269 FT



005269 FT  
INTER-AHD MITCHELL INT/RAMP V RD  
(SR8002 SEG 0250/0000)  
MITCHELL RD

DIR: S TOTAL LEN: .998 MI. DIST: 11-4 SR: 8002  
 LEFT MUN: NESHANNOCK T RIGHT MUN: NESHANNOCK T

003892 FT 0500/1377 (SR4012 SEG 0020/0085)  
 003892 FT 0 0 00000 0 00 0000+00  
 NC MITCHELL INT/RAMP T RD  
 INTER-BK BEAVER VALLEY EX  
 (SR0376 SEG 0095/0853)  
 0500/0000 LENGTH(AH 1377 BK 0821)

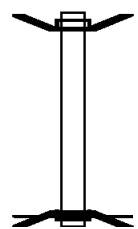
003071 FT 0250/0821 BEAVER VALLEY EX  
 (SR0376 SEG 0091/1426)  
 FROM 4012/0020 SH  
 (CONN)  
 003071 FT 0 0 00000 0 00 0000+00  
 NC MITCHELL INT/RAMP V RD  
 MITCHELL RD  
 (SR4012 SEG 0020/0085)  
 INTER-BK MITCHELL INT/RAMP T RD  
 (SR8002 SEG 0500/1377)  
 0250/0000 LENGTH(AH 0821 BK 1251)

001820 FT 0020/1251 BEAVER VALLEY EX  
 (SR0376 SEG 0090/1963)  
 001820 FT 0 0 00000 0 00 0000+00  
 NC MITCHELL INT/RAMP S RD  
 INTER-BK MITCHELL RD  
 (SR4012 SEG 0011/0000)  
 0020/0000 LENGTH(AH 1251 BK 1820)

000000 FT 0010/1820 MITCHELL RD  
 (SR4012 SEG 0010/0000)  
 000000 FT 1 0 01023 2 13 0000+00  
 NC MITCHELL INT/RAMP U RD  
 INTER-BK BEAVER VALLEY EX  
 (SR0376 SEG 0090/0852)  
 MFC BEGIN = F  
 0010/0000 LENGTH(AH 1820 BK 0000)

EXTRACT DATE: 12/18/2023      ROADWAY MANAGEMENT SYSTEM      PAGE NUMBER: 285  
 PRINT DATE: 12/21/2023      SLD COUNTY/SR - ANNUAL PRINT      COUNTY: LAWRENCE  
 DIR: B      TOTAL LEN: .049 MI.      DIST: 11-4      SR: 4016  
 LEFT MUN: NESHANNOCK T      RIGHT MUN: NESHANNOCK T

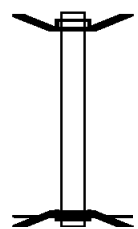
000259 FT  
 000000 FT



000259 FT BMS EN 37/4016/0010/0000  
 INTER-AHD KINGS CHAPEL RD  
 0010/0259 (T515)  
 000000 FT 0 0 00000 0 00 0000+00  
           NC KINGS CHAPEL RD  
 INTER-BK KINGS CHAPEL RD  
           (T515)  
           I-376 EB  
           BMSBG 37/4016/0010/0000  
           MFC BEGIN = E  
 0010/0000 LENGTH(AH 0259 BK 0000)

EXTRACT DATE: 12/18/2023      ROADWAY MANAGEMENT SYSTEM      PAGE NUMBER: 284  
 PRINT DATE: 12/21/2023      SLD COUNTY/SR - ANNUAL PRINT      COUNTY: LAWRENCE  
 DIR: B      TOTAL LEN: .009 MI.      DIST: 11-4      SR: 4015  
 LEFT MUN: MAHONING T      RIGHT MUN: MAHONING T

000046 FT  
 000000 FT



000046 FT BMS EN 37/4015/0010/0000  
 INTER-AHD CHURCHILL RD  
 0010/0046 (T324)  
 000000 FT 0 0 00000 0 00 0000+00  
           NC CHURCHILL RD  
 INTER-BK CHURCHILL RD  
           (T324)  
           SR 0224  
           BMSBG 37/4015/0010/0000  
           MFC BEGIN = E  
 0010/0000 LENGTH(AH 0046 BK 0000)

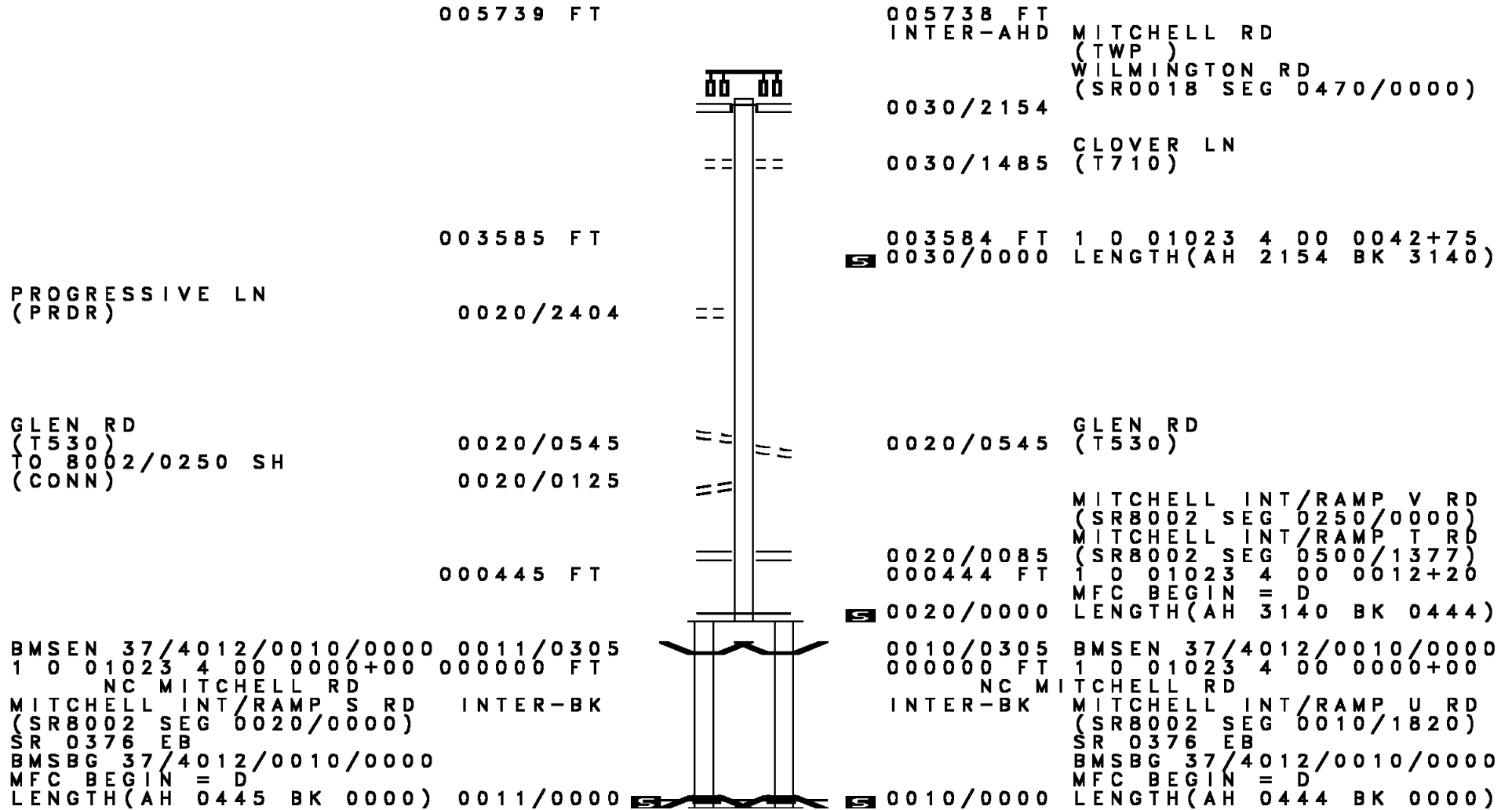


EXTRACT DATE: 12/18/2023 ROADWAY MANAGEMENT SYSTEM PAGE NUMBER: 283  
PRINT DATE: 12/21/2023 SLD COUNTY/SR - ANNUAL PRINT COUNTY: LAWRENCE  
DIR: E TOTAL LEN: .000 MI. DIST: 11-4 SR: 4013  
LEFT MUN: NESHANNOCK T RIGHT MUN: NESHANNOCK T

000000 FT  
000000 FT



000000 FT  
7010/0000 LTH AH 002976 BK 000100  
000000 FT  
7004/0000 LTH AH 000100 BK 000000



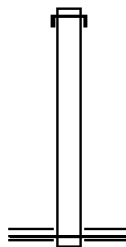
EXTRACT DATE: 12/18/2023      ROADWAY MANAGEMENT SYSTEM      PAGE NUMBER: 281  
 PRINT DATE: 12/21/2023      SLD COUNTY/SR - ANNUAL PRINT      COUNTY: LAWRENCE  
 DIR: B      TOTAL LEN: .228 MI.      DIST: 11-4      SR: 4011  
 LEFT MUN: PULASKI T      RIGHT MUN: PULASKI T

001203 FT

001203 FT  
 INTER-AHD OAK HILL RD      MERCER CO  
 0010/1203 (T955)

000000 FT

000000 FT 2 0 37029 0 01 0417+69  
 NC OAK HILL RD  
 HIGH HILL RD  
 (SR4008 SEG 0090/0000)  
 MFC BEGIN = E  
 0010/0000 LENGTH(AH 1203 BK 0000)



EXTRACT DATE: 12/18/2023 ROADWAY MANAGEMENT SYSTEM PAGE NUMBER: 280  
PRINT DATE: 12/21/2023 SLD COUNTY/SR - ANNUAL PRINT COUNTY: LAWRENCE  
DIR: B TOTAL LEN: .000 MI. DIST: 11-4 SR: 4010  
LEFT MUN: PULASKI T RIGHT MUN: PULASKI T

000000 FT  
000000 FT

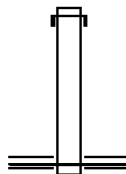


000000 FT  
7020/0000 LENGTH(AH 2117 BK 2024)  
000000 FT  
7010/0000 LENGTH(AH 2024 BK 0000)

EXTRACT DATE: 12/18/2023      ROADWAY MANAGEMENT SYSTEM      PAGE NUMBER: 279  
 PRINT DATE: 12/21/2023      SLD COUNTY/SR - ANNUAL PRINT      COUNTY: LAWRENCE  
 DIR: B      TOTAL LEN: .084 MI.      DIST: 11-4      SR: 4009  
 LEFT MUN: PULASKI T      RIGHT MUN: PULASKI T

000444 FT

000000 FT

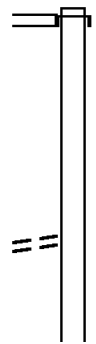


000444 FT AH-MERCER (43)  
 INTER-AHD SHARON BEDFORD RD  
 0010/0444 (SR3003 SEG 0010/0000)  
 000000 FT 2 0 37035 0 00 0090+71  
           NC BE DFORD RD  
                   HIGH HILL RD  
                   (SR4008 SEG 0050/0000)  
                   MFC BEGIN = D  
 0010/0000 LENGTH(AH 0444 BK 0000)

EXTRACT DATE: 12/18/2023 ROADWAY MANAGEMENT SYSTEM PAGE NUMBER: 278  
 PRINT DATE: 12/21/2023 SLD COUNTY/SR - ANNUAL PRINT COUNTY: LAWRENCE  
 DIR: B TOTAL LEN: 4.806 MI. DIST: 11-4 SR: 4008  
 LEFT MUN: PULASKI T RIGHT MUN: PULASKI T

PULASKI RD 025377 FT  
 (SR0208 SEG 0120/0000) 0100/3342

KOOSH LN  
 (PRDR) 0100/0881  
 022035 FT



025377 FT  
 INTER-AHD PULASKI RD  
 0100/3342 (SR0208 SEG 0120/0000)

022035 FT 2 0 37029 0 01 0395+53  
 0100/0000 LENGTH(AH 3342 BK 2216)

DIR: B TOTAL LEN: 4.806 MI. DIST: 11-4 SR: 4008  
 LEFT MUN: PULASKI T RIGHT MUN: PULASKI T

2 0 37029 0 01 0417+69 019819 FT  
 OAK HILL RD  
 (SR4011 SEG 0010/0000) 0090/0000

= 0090/1173 FISHER LN  
 (PRDR)

019819 FT

5 0090/0000 LENGTH(AH 2216 BK 3043)

016776 FT

016776 FT 2 0 37069 0 00 0076+00  
 BROWN SCHOOL RD  
 (T340)

= 5 0080/0000 LENGTH(AH 3043 BK 3149)

013627 FT

013627 FT 2 0 37069 0 00 0046+00  
 VALLEY VIEW RD  
 (T338)

= 5 0070/0000 LENGTH(AH 3149 BK 1940)

011687 FT

5 011687 FT 2 0 37069 0 00 0026+62  
 5 0060/0000 LENGTH(AH 1940 BK 2648)

0050/0552 BMSBN 37/4008/0050/0527  
 2 0 37069 0 00 0005+47  
 BR. DEER CRK.  
 0050/0540 BMSBG 37/4008/0050/0527

DIR: B TOTAL LEN: 4.806 MI. DIST: 11-4 SR: 4008  
 LEFT MUN: PULASKI T RIGHT MUN: PULASKI T

2 0 37069 0 00 0000+00 009039 FT  
 BEDFORD RD  
 (SR4009 SEG 0010/0000) 0050/0000

009039 FT

5 0050/0000 LENGTH(AH 2648 BK 0817)

008222 FT

0040/0094  
 008222 FT

DEER CREEK  
 STRUCTURE LENGTH 14 FT  
 BMSID 37/4008/0040/0094  
 2 0 37035 0 00 0082+44  
 DEERCREEK RD  
 (T320)

5 0040/0000 LENGTH(AH 0817 BK 3003)

005219 FT

005219 FT

2 0 37035 0 00 0052+31  
 NEW SHARON-BEDFORD RD  
 (SR4001 SEG 0100/1700)

5 0030/0000 LENGTH(AH 3003 BK 2208)

003011 FT

003011 FT  
 5 0020/0000

BRANCH OF DEER CREEK  
 STRUCTURE LENGTH 13 FT  
 BMSID 37/4008/0020/1525

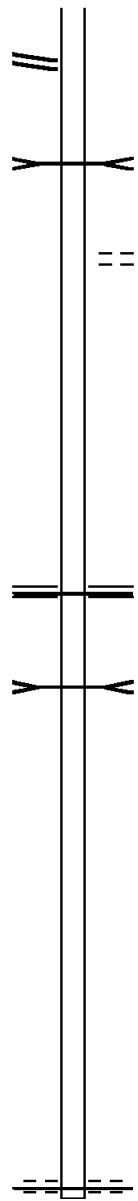
2 0 37035 0 00 0030+11  
 LENGTH(AH 2208 BK 3011)

000000 FT

000000 FT

2 0 37035 0 00 0000+00  
 NC HIGH HILL RD  
 EVERGREEN RD  
 (T304)

5 0010/0000 LENGTH(AH 3011 BK 0000)





EXTRACT DATE: 12/18/2023      ROADWAY MANAGEMENT SYSTEM      PAGE NUMBER: 275  
 PRINT DATE: 12/21/2023      SLD COUNTY/SR - ANNUAL PRINT      COUNTY: LAWRENCE  
 DIR: B      TOTAL LEN: 1.683 MI.      DIST: 11-4      SR: 4007  
 LEFT MUN: UNION T      RIGHT MUN: UNION T

008884 FT  
 008884 FT  
 008884 FT  
 008884 FT



008884 FT  
 7070/0000 LENGTH(AH 3214 BK 2994)  
 008884 FT  
 7060/0000 LENGTH(AH 2994 BK 3257)  
 008884 FT  
 7050/0000 LENGTH(AH 3257 BK 2170)  
 008884 FT  
 7042/0000 LENGTH(AH 2170 BK 0394)  
 INTER-AHD MATHEWS RD

DIR: B TOTAL LEN: 1.683 MI. DIST: 11-4 SR: 4007  
LEFT MUN: UNION T RIGHT MUN: UNION T

TO 0422/0161 SH  
(CONN)

0040/0175

008490 FT

0040/0394 (TWP )

0040/0119 FROM 0422/0161 SH  
008490 FT (CONN)  
2 0 37092 0 00 0000+00  
NC MA THEWS RD  
BENJAMIN FRANKLIN HW  
(SR0422 SEG 0160/0705)

0040/0000 MFC BEGIN = E  
0030/3300 LENGTH(AH 0394 BK 3543)  
BMSEN 37/4007/0030/324B  
1 0 00081 0 01 0417+36  
SANKEY RUN  
0030/3248 BMSBG 37/4007/0030/3248

0030/2565 HARBOR EDINBURG RD  
(SR4004 SEG 0040/1445)

004947 FT

004947 FT 1 0 00081 0 01 0449+89  
0030/0000 LENGTH(AH 3543 BK 2496)

FRANK FARONE DR  
(PRDR)

0020/1035

002451 FT

POI

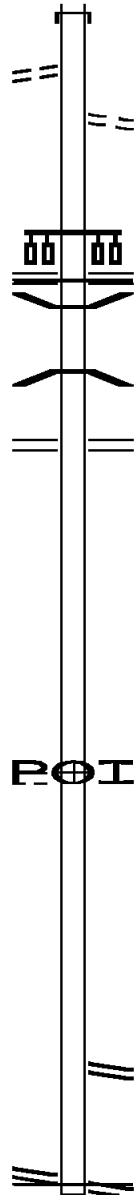
0020/1035 (APRA) NEW CASTLE AIRPO

002451 FT 1 0 00081 0 01 0474+85  
0020/0000 LENGTH(AH 2496 BK 2451)

1 0 00081 0 01 0503+85 000000 FT  
YOUNGSTOWN POLAND RD  
(SR0224 SEG 0140/2210) 0010/0000

0010/0285 CONN 224 TO STATE ST  
(SR9101 SEG 0010/0415)  
NC OLD YOUNGSTOWN RD

000000 FT YOUNGSTOWN POLAND RD  
(SR0224 SEG 0140/2210)  
MFC BEGIN = D  
0010/0000 LENGTH(AH 2451 BK 0000)

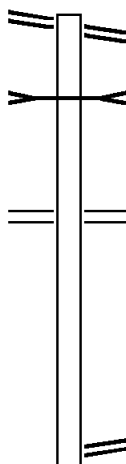


EXTRACT DATE: 12/18/2023 ROADWAY MANAGEMENT SYSTEM PAGE NUMBER: 273  
 PRINT DATE: 12/21/2023 SLD COUNTY/SR - ANNUAL PRINT COUNTY: LAWRENCE  
 DIR: B TOTAL LEN: 4.971 MI. DIST: 11-4 SR: 4006  
 LEFT MUN: MAHONING T RIGHT MUN: MAHONING T

YOUNGSTOWN POLAND RD 026247 FT  
 (SR0224 SEG 0110/0694) 0090/0502

025745 FT

023152 FT



026247 FT YOUNGSTOWN POLAND RD  
 0090/0502 (SR0224 SEG 0110/0694)  
 BR. OF MAHONING RIVER  
 STRUCTURE LENGTH 8 FT  
 0090/0310 BMSID 37/4006/0090/0311  
 025745 FT 2 0 37030 0 00 0257+70  
 NC NEW CASTLE STRUTHERS RD  
 HARBOR-EDINBURG RD  
 (SR4004 SEG 0010/0265)  
 0090/0000 LENGTH(AH 0502 BK 2593)

023152 FT 2 0 37030 0 00 0231+66  
 EDINBURG RD  
 (SR0551 SEG 0220/0000)

DIR: B TOTAL LEN: 4.971 MI. DIST: 11-4 SR: 4006  
 LEFT MUN: MAHONING T RIGHT MUN: MAHONING T

EDINBURG RD  
 (SR0551 SEG 0220/0000) 0080/0000

NC SKY HILL RD  
 0080/0000 LENGTH(AH 2593 BK 2502)

020650 FT  
 TOWNSHIP 0354 RT  
 (T354) 0070/0000

020650 FT 2 0 37030 0 00 0206+69  
 TOWNSHIP 0354 RT  
 (T354)  
 0070/0000 LENGTH(AH 2502 BK 1490)

2 0 37030 0 00 0191+75 019160 FT  
 AMBROSIA RD  
 (T352) 0060/0000

019160 FT  
 0060/0000 LENGTH(AH 1490 BK 2155)

017005 FT

MARSHALL RUN  
 STRUCTURE LENGTH 10 FT  
 0054/0672 BMSID 37/4006/0054/0672  
 017005 FT 2 0 37030 0 00 0170+36  
 NC NEW CASTLE STRUTHERS RD  
 0054/0000 LENGTH(AH 2155 BK 3960)

013045 FT

013045 FT 2 0 37030 0 00 0130+76  
 0052/0000 LENGTH(AH 3960 BK 2768)

DIR: B TOTAL LEN: 4.971 MI. DIST: 11-4 SR: 4006  
 LEFT MUN: MAHONING T RIGHT MUN: MAHONING T

2 0 37030 0 00 0103+08 010277 FT  
 HILLSVILLE RD  
 (TWP) 0050/0000

010277 FT HILLSVILLE RD  
 (T324)  
 0050/0000 LENGTH(AH 2768 BK 1989)

008288 FT

008288 FT 2 0 37030 0 00 0083+07  
 COFFEE RUN  
 STRUCTURE LENGTH 32 FT  
 BMSID 37/4006/0040/0001  
 0040/0000 LENGTH(AH 1989 BK 2559)

005729 FT  
 NEW BEDFORD RD (TBK)  
 (T310) 0030/0000

005729 FT 2 0 37030 0 00 0057+38  
 EVERGREEN RD  
 (T310)  
 0030/0000 LENGTH(AH 2559 BK 2853)

2 0 37030 0 00 0028+81 002876 FT  
 BAIRD RD  
 (T505) 0020/0000

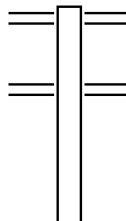
002876 FT ERSKINE QUARRY RD  
 (T505)  
 0020/0000 LENGTH(AH 2853 BK 2876)

MCBRIDE RD  
 (T507) 0010/0540  
 000000 FT

000000 FT 2 0 37030 0 00 0000+00  
 NC SKY HILL RD  
 INTER-BK OHIO STATE LINE  
 (STBD)  
 MFC BEGIN = E  
 0010/0000 LENGTH(AH 2876 BK 0000)

EXTRACT DATE: 12/18/2023      ROADWAY MANAGEMENT SYSTEM      PAGE NUMBER: 270  
 PRINT DATE: 12/21/2023      SLD COUNTY/SR - ANNUAL PRINT      COUNTY: LAWRENCE  
 DIR: B      TOTAL LEN: 6.521 MI.      DIST: 11-4      SR: 4005  
 LEFT MUN: PULASKI T      RIGHT MUN: PULASKI T

034433 FT



034433 FT	PULASKI	RD	
	{SR0208	SEG	0133/0000}
0140/1997	{SR0208	SEG	0132/0000}
	PULASKI	RD	
0140/1977	{SR0208	SEG	0132/0000}
	{SR0208	SEG	0133/0000}

DIR: B TOTAL LEN: 6.521 MI. DIST: 11-4 SR: 4005  
LEFT MUN: PULASKI T RIGHT MUN: PULASKI T

032436 FT

032436 FT 2 0 37038 0 00 0420+45  
S 0140/0000 LENGTH(AH 1997 BK 2476)

029960 FT

029960 FT 2 0 37038 0 00 0395+03  
S 0130/0000 LENGTH(AH 2476 BK 3325)

026635 FT

0120/0158 BMS EN 37/4005/0120/0134  
0 0 00000 0 00 0000+00  
MCCLANAHAN RUN  
0120/0134 BMSBG 37/4005/0120/0134  
026635 FT 2 0 37038 0 00 0362+44  
HEATHER HEIGHTS RD  
(T605)  
S 0120/0000 LENGTH(AH 3325 BK 2227)


024408 FT

024408 FT 2 0 37038 0 00 0339+94  
S 0110/0000 LENGTH(AH 2227 BK 2591)

021817 FT

021817 FT 2 0 37038 0 00 0314+10  
CANTERBERRY RD  
(T599)  
S 0100/0000 LENGTH(AH 2591 BK 3351)

DIR: B TOTAL LEN: 6.521 MI. DIST: 11-4 SR: 4005  
 LEFT MUN: PULASKI T RIGHT MUN: PULASKI T





DIR: B TOTAL LEN: 6.521 MI. DIST: 11-4 SR: 4005  
 LEFT MUN: NESHANNOCK T RIGHT MUN: NESHANNOCK T

Stationing	Distance	Right of Way	Notes
008288 FT		NC RIVER RD	2 0 37038 0 00 0178+86
		CHAPIN RD	LENGTH(AH 2436 BK 1403)
			(T551)
006885 FT		BMSBG 37/4005/0040/0001	2 0 37038 0 00 0164+88
		CAMP RUN	
			LENGTH(AH 1403 BK 3577)
OVERHILL DR (TWP )	0030/2836	CIARA DR (TWP )	
LEAWOOD DR (T545)	0030/0920		
WALLACE DR (T541)	0030/0505		
2 0 37038 0 00 0129+10	003308 FT		
BLUE SKY DR (T543)	0030/0000		
		KINGS CHAPEL RD	LENGTH(AH 3577 BK 1296)
			(T515)
002012 FT			2 0 37038 0 00 0116+18
			LENGTH(AH 1296 BK 2012)
000000 FT		NC OLD PULASKI RD	2 0 37038 0 00 0095+00
		PULASKI RD	
			(SR4004 SEG 0070/0000)
		MFC BEGIN = D	
			LENGTH(AH 2012 BK 0000)

DIR: B TOTAL LEN: 5.133 MI. DIST: 11-4 SR: 4004  
 LEFT MUN: NESHANNOCK T RIGHT MUN: NESHANNOCK T

	027103 FT		027103 FT WILMINGTON RD
			(SR0018 SEG 0380/0904)
			TO 0018/0380 SH
			(CONN)
			WALKER ST
			(T544)
			0094/0580
			026207 FT
2 0 37038 0 00 0009+63	026207 FT		
CLEN MOORE BL			
(T509)	0094/0000		
			0094/0000 LENGTH(AH 0896 BK 3868)
			0090/1740 CROCKER LN
			(TWP)
ENGLEWOOD AV	0090/0820		
(T601)			
FORNEY LN	0090/0480		
(PRDR)	022339 FT		
			022339 FT 2 0 37038 0 00 0048+71
			0090/0000 LENGTH(AH 3868 BK 1926)
HONEY BEE LN	0080/1295		
(PRDR)			
			0080/1295 IVYWOOD LN
			(PRDR)
COCHRAN DR	0080/0640		
(T444)			
2 0 37038 0 00 0067+92	020413 FT		
SUNNYBROOK DR			
(T306)	0080/0000		
			020413 FT
			0080/0000 LENGTH(AH 1926 BK 2707)

BR SULFER RN  
 STRUCTURE LENGTH 8 FT

DIR: B TOTAL LEN: 5.133 MI. DIST: 11-4 SR: 4004  
 LEFT MUN: NESHANNOCK T RIGHT MUN: NESHANNOCK T

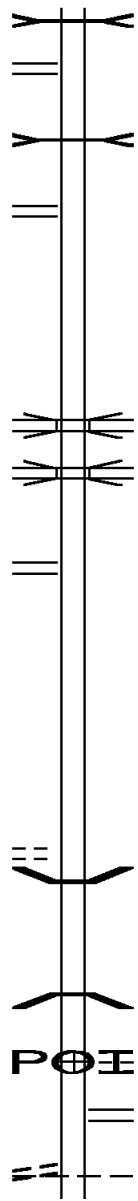
MAITLAND LN  
 (SR1002 SEG 0010/0000) 0070/0430

2 0 37038 0 00 0095+00 017706 FT  
 OLD PULASKI RD  
 (SR4005 SEG 0010/0000) 0070/0000

014795 FT

KINGS CHAPEL RD  
 (T515) 0050/0305  
 010926 FT

TO 0422/0161 SH  
 (CONN) 0040/2715



0070/0484 BMSID 37/4004/0070/0504

FISHER RUN  
 STRUCTURE LENGTH 10 FT  
 BMSID 37/4004/0070/0265

0070/0265  
 017706 FT

5 0070/0000 LENGTH(AH 2707 BK 2911)

0060/0349 OP ID SR 0376 WB  
 SR 0376 EB  
 0060/0258 OP ID 37/0376/0114/1935  
 014795 FT 2 0 37031 0 00 0148+19

RAMP G RD  
 (SR8006 SEG 0010/1207)  
 5 0060/0000 LENGTH(AH 2911 BK 3869)

0050/0197 BMS EN 37/4004/0050/0000  
 010926 FT 2 0 37031 0 00 0108+96  
 NC HA RBOR EDINBURG RD

SHENANGO R.  
 BMSBG 37/4004/0050/0000  
 5 0050/0000 LENGTH(AH 3869 BK 3319)  
 (APRA) WEST PENN PLASTI














NEW CASTLE SCH OF TRADE  
 (PRDR)  
 RAMP B RD  
 0040/3285  
 0040/2800 (SR8020 SEG 0500/0361)

NESHANNOCK

DIR: B TOTAL LEN: 5.133 MI. DIST: 11-4 SR: 4004  
 LEFT MUN: NESHANNOCK T RIGHT MUN: NESHANNOCK T

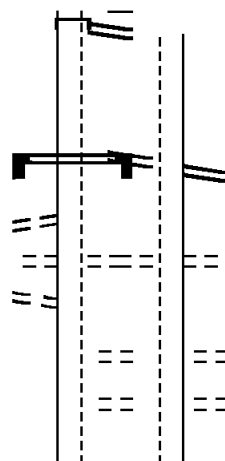
Left Side Description	Left Side Segment	Right Side Description	Right Side Segment
0040/2603 NC PU		UNION T LASKI RD	
		BENJAMIN FRANKLIN HW	
		(SR0422 SEG 0171/0000)	
		(SR0422 SEG 0170/0000)	
0040/2570		RAMP A RD	
0040/2215		(SR8020 SEG 0010/0233)	
OLD YOUNGSTOWN RD (SR4007 SEG 0030/2565)	0040/1445	OLD YOUNGSTOWN RD	
		(SR4007 SEG 0030/2565)	
		HARLEY DR	
		(PRDR)	
007607 FT		2 0 37031 0 00 0075+94	
		LENGTH(AH 3319 BK 3299)	
HARBOR TERRACE DR (PRDR)	0030/1855		
2 0 37031 0 00 0042+95	004308 FT	UNION MAHONING T	
SANKEY RUN RD (T710)	0030/0000	LENGTH(AH 3299 BK 1980)	
002328 FT		2 0 37031 0 00 0023+28	
		LENGTH(AH 1980 BK 2328)	
000000 FT		SKYHILL RD	
		(SR4006 SEG 0090/0000)	
		2 0 37031 0 00 0000+00	
		YOUNGSTOWN-POLAND RD	
		(SR0224 SEG 0110/0000)	
YOUNGSTOWN-POLAND RD (SR0224 SEG 0110/0000)	0010/0000	NC HARBOR EDINBURG RD	
		MFC BEGIN = D	
		LENGTH(AH 2328 BK 0000)	

EXTRACT DATE: 12/18/2023      ROADWAY MANAGEMENT SYSTEM      PAGE NUMBER: 263  
 PRINT DATE: 12/21/2023      SLD COUNTY/SR - ANNUAL PRINT      COUNTY: LAWRENCE  
 DIR: E      TOTAL LEN: .000 MI.      DIST: 11-4      SR: 4003  
 LEFT MUN: NEW CASTLE C      RIGHT MUN: NEW CASTLE C

000000 FT		000000 FT	
000000 FT		7060/0000	LENGTH(AH 1985 BK 3364)
000000 FT		000000 FT	
000000 FT		7050/0000	LENGTH(AH 3364 BK 2022)
000000 FT		000000 FT	
000000 FT		7042/0000	LENGTH(AH 2022 BK 0740)
000000 FT		000000 FT	
000000 FT		7040/0000	LENGTH(AH 0740 BK 3305)
000000 FT		000000 FT	
000000 FT		7030/0000	LENGTH(AH 3305 BK 2021)
000000 FT		000000 FT	
000000 FT		7020/0000	LENGTH(AH 2021 BK 2071)
000000 FT		000000 FT	
		7010/0000	LENGTH(AH 2071 BK 0000)

FALLS ST INTER-AHD  
 (SR0224 SEG 0223/0290)  
 FALLS ST  
 (SR0224 SEG 0223/0290) 0061/1109  
 014196 FT

SIGN: 3 CHORD TRUSS  
 BMSID 37/0224/0222/0308 0061/1074  
 LC TO GRANT ST  
 (CONN) 0061/0830  
 GRANT ST  
 (CITY) 0061/0745  
 LC TO GRANT ST  
 (CONN) 0061/0657  
 ALLEY  
 (CITY) 0061/0555  
 CONN ST  
 (CITY) 0061/0280  
 2 0 37061 0 00 0178+97 013087 FT  
 MITCHELL ST



014959 FT FALLS ST  
 (SR0224 SEG 0222/0000)  
 (SR0224 SEG 0223/0000)  
 FALLS ST  
 (SR0224 SEG 0223/0000)  
 (SR0224 SEG 0222/0000)  
 0060/0904  
 GRANT ST  
 (CITY) 0060/0745  
 ALLEY  
 (CITY) 0060/0550  
 CONN ST  
 (CITY) 0060/0280  
 012981 FT 2 0 37061 0 00 0178+97  
 MITCHELL ST

EXTRACT DATE: 12/18/2023  
PRINT DATE: 12/21/2023

ROADWAY MANAGEMENT SYSTEM  
SLD COUNTY/SR - ANNUAL PRINT


PAGE NUMBER: 261  
COUNTY: LAWRENCE

DIR: E TOTAL LEN: 2.689 MI.  
LEFT MUN: NEW CASTLE C

DIST: 11-4 SR: 4002  
RIGHT MUN: NEW CASTLE C

Left Side Data	Diagram	Right Side Data
(CITY) LENGTH (AH 1109 BK 2207) 0061/0000 S	==	(CITY) LENGTH (AH 0904 BK 2203) 0060/0000 S
SIGN: 3 CHORD TRUSS		SIGN: 3 CHORD TRUSS
BMSID 37/4002/0050/2034 0051/2040	┌───┐	BMSID 37/4002/0050/2034 0050/2034
ALLEY		ALLEY
(CITY) 0051/1875	==	(CITY) 0050/1875
(APRA) SHENAGO REFRACTO		(APRA) SHENAGO REFRACTO
MCCLEARY AV		MCCLEARY AV
(CITY) 0051/1375	POI	(CITY) 0050/1375
PORTER ST		PORTER ST
(CITY) 0051/1160	==	(CITY) 0050/1160
EMERY ST		EMERY ST
(CITY) 0051/0605	POI	(CITY) 0050/0600
(APRA) SUBURBAN PROPANE		(APRA) SUBURBAN PROPANE
		SUBURBAN PROPANE ENT RD
REBECCA ST		REBECCA ST
(CITY) 0051/0295	POI	(CITY) 0050/0295
2 0 37061 0 00 0157+19 010880 FT		2 0 37061 0 00 0157+19 010778 FT
DANIEL RD		DANIEL RD
(CITY) 0051/0000 S	==	(CITY) 0050/0000 S
LENGTH (AH 2207 BK 2935)		LENGTH (AH 2203 BK 2856)
BAILEY ST		BAILEY ST
(PRDR) 0041/2645 ==		(PRDR) 0040/2585
(APRA) VALLEY SPRING EN		(APRA) VALLEY SPRING EN
VALLEY SPRING ENT RD		VALLEY SPRING ENT RD
(PRDR) 0041/2060	POI	(PRDR) 0040/1995
SMALL RUN		SMALL RUN
STRUCTURE LENGTH 10 FT		STRUCTURE LENGTH 10 FT
BMSID 37/4002/0040/2192 0041/1930	┌───┐	BMSID 37/4002/0040/2192 0040/1887
GEORGE DR		GEORGE DR
(PRDR) 0041/1919	==	(PRDR) 0040/1857
NEW CASTLE		NEW CASTLE
UNION T 0041/1806	---	UNION T 0040/1777
HARBOR RD		LC FROM HARBOR RD
(T719) 0041/0830	==	(CONN) 0040/1615
		HARBOR RD
		(T719) 0040/0795

DIR: E TOTAL LEN: 2.689 MI. DIST: 11-4 SR: 4002  
LEFT MUN: UNION T RIGHT MUN: UNION T







EXTRACT DATE: 12/18/2023  
PRINT DATE: 12/21/2023

ROADWAY MANAGEMENT SYSTEM  
SLD COUNTY/SR - ANNUAL PRINT

PAGE NUMBER: 258  
COUNTY: LAWRENCE

DIR: B TOTAL LEN: 1.883 MI.  
LEFT MUN: PULASKI T

DIST: 11-4 SR: 4001  
RIGHT MUN: PULASKI T

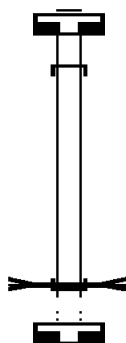
000042 FT		5 0080/0000	LTH AH 003455 BK 000100
		000042 FT	
000042 FT		7072/0000	LTH AH 000100 BK 003500
		000042 FT	
000042 FT		7070/0000	LENGTH(AH 3500 BK 2848)
		000042 FT	
000042 FT		7060/0000	LENGTH(AH 2848 BK 0667)
		000042 FT	
		7054/0000	LENGTH(AH 0667 BK 0011)
		INTER-AHD	EVERGREEN RD (TBK)
		0052/0011	(T651)
000031 FT		000031 FT	1 0 00647 0 00 0014+33
			COFFEE RUN
			STRUCTURE LENGTH 11 FT
			BMSID 37/4001/0052/0000
			EVERGREEN RD (TBK)
			(T651)
		5 0052/0000	LENGTH(AH 0011 BK 1437)
000031 FT		000031 FT	
		7050/0000	LENGTH(AH 1437 BK 1733)
000031 FT		000031 FT	
		7040/0000	LENGTH(AH 1733 BK 3215)
000031 FT		000031 FT	
		7030/0000	LENGTH(AH 3215 BK 2997)
000031 FT		000031 FT	
		7020/0000	LENGTH(AH 2997 BK 0924)
000031 FT		000031 FT	
		7018/0000	LENGTH(AH 0924 BK 0021)
			BMSSEN 37/4001/0016/0000
			EVERGREEN RD
			(T651)
		0016/0021	MAHONING T
000010 FT		000010 FT	2 0 37032 0 00 0020+06
		INTER-BK	EVERGREEN RD
			(T651)
			BR. COFFEE RU
			BMSBG 37/4001/0016/0000
000010 FT		5 0016/0000	LENGTH(AH 0021 BK 1052)
		000010 FT	
		7014/0000	LENGTH(AH 1052 BK 0010)
		INTER-AHD	EVERGREEN RD
			(T651)
000000 FT		0010/0010	2 0 37032 0 00 0009+56
		000000 FT	NC EV
		INTER-BK	EVERGREEN RD
			NEW BEDFORD RD (TBK)
			(T651)
			MFC BEGIN = D
000000 FT		5 0010/0000	LENGTH(AH 0010 BK 0922)
		000000 FT	
		7010/0000	LENGTH(AH 0922 BK 0000)

EXTRACT DATE: 12/18/2023 ROADWAY MANAGEMENT SYSTEM PAGE NUMBER: 257  
 PRINT DATE: 12/21/2023 SLD COUNTY/SR - ANNUAL PRINT COUNTY: LAWRENCE  
 DIR: B TOTAL LEN: .002 MI. DIST: 11-4 SR: 3016  
 LEFT MUN: MAHONING T RIGHT MUN: MAHONING T

000011 FT

000000 FT

000000 FT



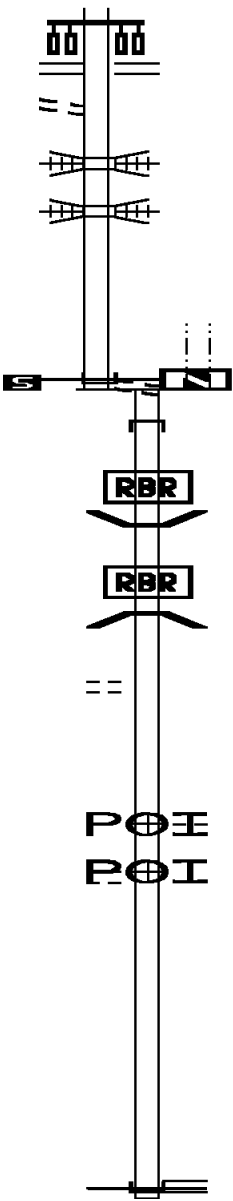
000011 FT  
 7014/0000 LENGTH(AH 0100 BK 0011)  
 INTER-AHD OLD TR 224 (TBK)  
 0010/0011 (T344)  
 000000 FT 2 0 00444 1 00 0023+94  
           NC MI MILLER FARM RD  
                   TRIB MAHONIN  
                   STRUCTURE LENGTH 11 FT  
 INTER-BK BMSID 37/3016/0010/0000  
           OLD TR 224 (TBK)  
           (T344)  
           MFC BEGIN = E  
 0010/0000 LENGTH(AH 0011 BK 0100)  
 000000 FT  
 7006/0000 LENGTH(AH 0100 BK 0000)

EXTRACT DATE: 12/18/2023      ROADWAY MANAGEMENT SYSTEM      PAGE NUMBER: 256  
PRINT DATE: 12/21/2023      SLD COUNTY/SR - ANNUAL PRINT      COUNTY: LAWRENCE  
DIR: B      TOTAL LEN: .946 MI.      DIST: 11-4      SR: 3015  
LEFT MUN: TAYLOR T      RIGHT MUN: TAYLOR T

UNION VALLEY RD      INTER-AHD      H -  
(SR2012 SEG 0010/0000)

DIR: B TOTAL LEN: .946 MI. DIST: 11-4 SR: 3015  
 LEFT MUN: TAYLOR T RIGHT MUN: TAYLOR T

CENTER AV  
 (SR0168 SEG 0160/0000) 0031/0743  
 FROM 0168/0160 SH 0031/0615  
 (CONN)  
 CSX RAIL TRANSPORTATION 0031/0528  
 OVERPASS IS RR X-ING  
 PITTSBURGH & LAKE ERIE  
 OVERPASS IS RR X-ING 0031/0199  
 2 0 37015 0 00 0012+02 004254 FT  
 REL ENERGY ENT RD  
 (PRDR)  
 INDUSTRIAL ST INTER-BK  
 (SR3015 SEG 0020/1880) 004997 FT  
 MFC BEGIN = D  
 LENGTH(AH 0743 BK 1880) 0031/0000



NEW CASTLE ENERGY ENTR  
 (PRDR) 0020/0607  
 002374 FT

REMACOR/REACTIVE METAL  
 (PRDR) 0010/1965

004869 FT  
 004254 FT  
 7030/0000 LTH AH 000743 BK 001880  
 INTER-AHD INDUSTRIAL ST  
 0020/1880 (SR3015 SEG 0031/0000)

0020/1319 BMS EN 37/3015/0020/1288  
 2 0 37015 0 00 0005+99  
 P3  
 MCKEE RUN  
 0020/1288 BMSBG 37/3015/0020/1288

002374 FT 1 0 00760 0 03 0055+03  
 (APRA) OHIO EDISON CO  
 NINTH ST  
 (TWP )  
 0020/0000 LENGTH(AH 1880 BK 2374)  
 0010/1965 (APRA) REMACOR CORP

000000 FT 1 0 00760 0 03 0031+29  
 NC IN DUSTRIAL ST  
 EASTBROOK RD  
 (SR0168 SEG 0116/3108)  
 INTER-BK EASTBROOK RD  
 (SR0168 SEG 0116/3108)  
 MFC BEGIN = D  
 0010/0000 LENGTH(AH 2374 BK 0000)

EXTRACT DATE: 12/18/2023 ROADWAY MANAGEMENT SYSTEM PAGE NUMBER: 254  
PRINT DATE: 12/21/2023 SLD COUNTY/SR - ANNUAL PRINT COUNTY: LAWRENCE  
DIR: B TOTAL LEN: .000 MI. DIST: 11-4 SR: 3014  
LEFT MUN: LITTLE BEAVER T RIGHT MUN: LITTLE BEAVER T

000000 FT



000000 FT  
7010/0000 LENGTH(AH 1607 BK 0000)

EXTRACT DATE: 12/18/2023 ROADWAY MANAGEMENT SYSTEM PAGE NUMBER: 253  
PRINT DATE: 12/21/2023 SLD COUNTY/SR - ANNUAL PRINT COUNTY: LAWRENCE  
DIR: B TOTAL LEN: .000 MI. DIST: 11-4 SR: 3012  
LEFT MUN: LITTLE BEAVER T RIGHT MUN: LITTLE BEAVER T

000000 FT



000000 FT  
7010/0000 LENGTH(AH 1740 BK 0000)

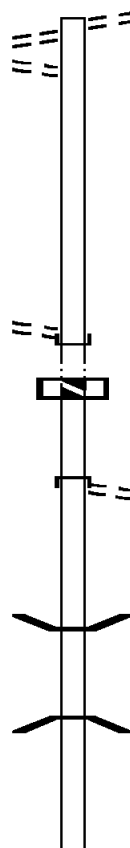
DIR: B TOTAL LEN: 3.380 MI. DIST: 11-4 SR: 3011  
 LEFT MUN: LITTLE BEAVER T RIGHT MUN: LITTLE BEAVER T

WAMPUM MT AIR RD 017848 FT  
 (T343) 0070/2636  
 LC FOR WAMPUM MT AIR RD  
 (CONN) 0070/2547

2 0 37004 0 00 0152+40 015212 FT  
 BEAVER DAM RD 0070/0000  
 (TWP ) 015212 FT

014160 FT

013151 FT

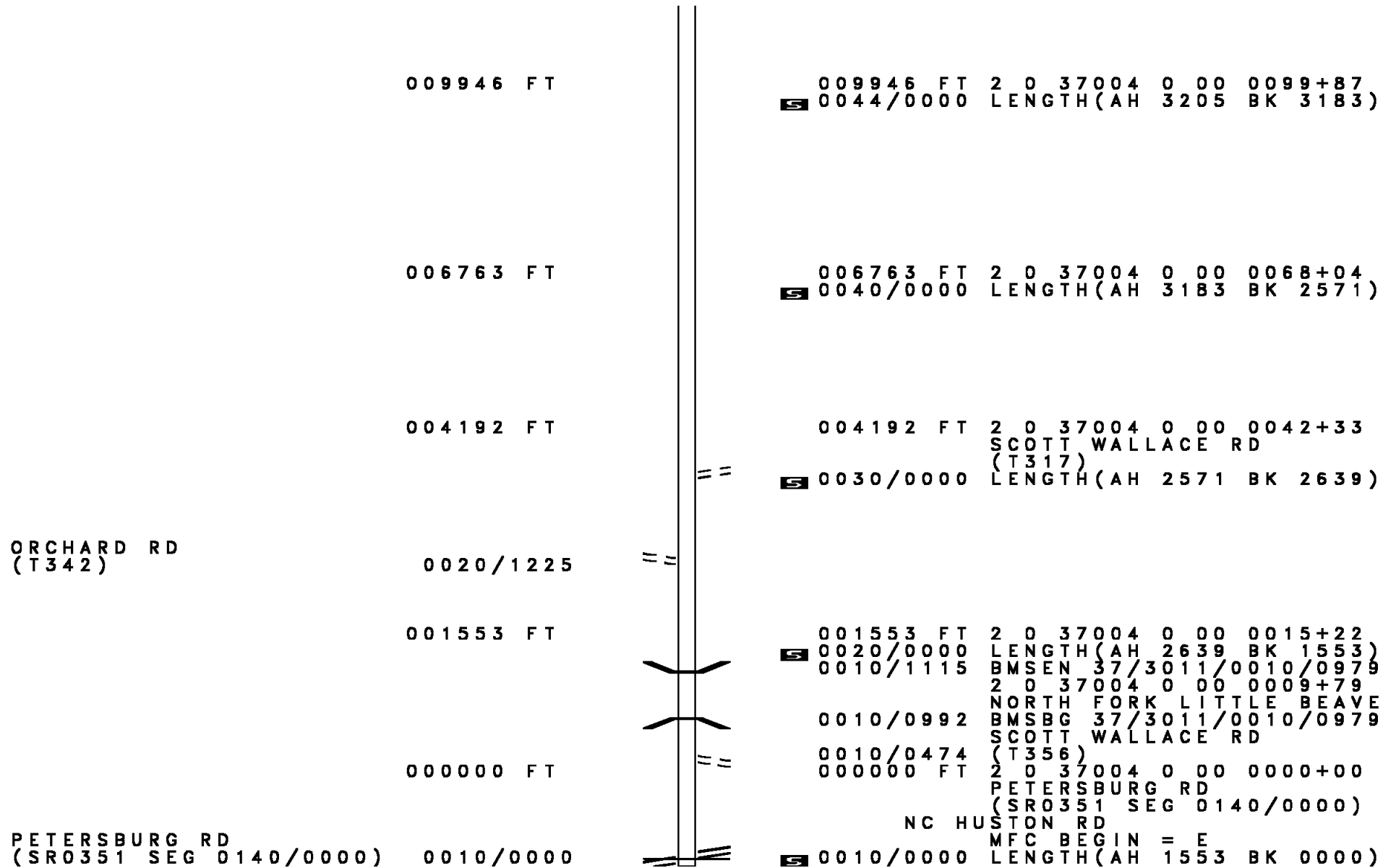


017848 FT WAMPUM MT AIR RD  
 0070/2636 (T343)

015212 FT AIR RD  
 INTER-BK BEAVER DAM RD  
 (TWP )  
 0070/0000 LTH AH 002636 BK 000100  
 015212 FT  
 7064/0000 LTH AH 000100 BK 001052  
 INTER-AHD BEAVER DAM RD  
 (TWP )  
 BEAVER DAM RD  
 (TWP )  
 0060/1052  
 014160 FT 2 0 37004 0 00 0142+44  
 0060/0000 LENGTH(AH 1052 BK 1009)  
 0050/0131 BMSBN 37/3011/0050/0000  
 013151 FT 2 0 37004 0 00 0132+29  
 PA TPK (I-76)  
 BMSBG 37/3011/0050/0000  
 0050/0000 LENGTH(AH 1009 BK 3205)



DIR: B TOTAL LEN: 3.380 MI. DIST: 11-4 SR: 3011  
 LEFT MUN: LITTLE BEAVER T RIGHT MUN: LITTLE BEAVER T



009946 FT

009946 FT 2 0 37004 0 00 0099+87  
 0044/0000 LENGTH(AH 3205 BK 3183)

006763 FT

006763 FT 2 0 37004 0 00 0068+04  
 0040/0000 LENGTH(AH 3183 BK 2571)

004192 FT

004192 FT 2 0 37004 0 00 0042+33  
 SCOTT WALLACE RD  
 (T317)  
 0030/0000 LENGTH(AH 2571 BK 2639)

ORCHARD RD  
 (T342)

0020/1225

001553 FT

001553 FT 2 0 37004 0 00 0015+22  
 0020/0000 LENGTH(AH 2639 BK 1553)  
 0010/1115 BMSSEN 37/3011/0010/0979  
 2 0 37004 0 00 0009+79  
 NORTH FORK LITTLE BEAVER RD  
 0010/0992 BMSBG 37/3011/0010/0979  
 SCOTT WALLACE RD  
 (T356)

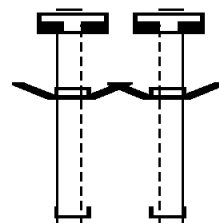
000000 FT

000000 FT 2 0 37004 0 00 0000+00  
 PETERSBURG RD  
 (SR0351 SEG 0140/0000)  
 NC HUSTON RD  
 MFC BEGIN = E  
 0010/0000 LENGTH(AH 1553 BK 0000)

PETERSBURG RD  
 (SR0351 SEG 0140/0000) 0010/0000

EXTRACT DATE: 12/18/2023 ROADWAY MANAGEMENT SYSTEM PAGE NUMBER: 250  
 PRINT DATE: 12/21/2023 SLD COUNTY/SR - ANNUAL PRINT COUNTY: LAWRENCE  
 DIR: B TOTAL LEN: .147 MI. DIST: 11-4 SR: 3010  
 LEFT MUN: NEW CASTLE C RIGHT MUN: NEW CASTLE C

LENGTH(AH 0901 BK 0226) 7099/0000  
 BMSFN 37/3010/0096/0000  
 WASHINGTON ST (TBK) INTER-AHD  
 (CITY) 0097/0226  
 2 0 37087 0 00 0007+73 000551 FT  
 NC WASHINGTON ST  
 WASHINGTON ST (TBK) INTER-BK  
 (CITY)  
 SHENANGO RIVER



000777 FT  
 7098/0000 LENGTH(AH 0903 BK 0226)  
 BMSFN 37/3010/0096/0000  
 WASHINGTON ST (TBK) INTER-AHD  
 (CITY) 0096/0226  
 2 0 37087 0 00 0007+73 000551 FT  
 NC WASHINGTON ST  
 WASHINGTON ST (TBK) INTER-BK  
 (CITY)  
 SHENANGO RIVER

EXTRACT DATE: 12/18/2023  
PRINT DATE: 12/21/2023

ROADWAY MANAGEMENT SYSTEM  
SLD COUNTY/SR - ANNUAL PRINT

PAGE NUMBER: 249  
COUNTY: LAWRENCE

DIR: B TOTAL LEN: .147 MI.  
LEFT MUN: NEW CASTLE C

DIST: 11-4 SR: 3010  
RIGHT MUN: NEW CASTLE C

BMSBG 37/3010/0096/0000

MFC BEGIN = C  
LENGTH(AH 0226 BK 0216) 0097/0000  
000551 FT  
LENGTH(AH 0216 BK 0426) 7095/0000  
000551 FT  
LENGTH(AH 0426 BK 1989) 7091/0000  
000551 FT  
000551 FT  
000551 FT  
000551 FT  
000551 FT

UNION T

0044/0273  
000278 FT

000278 FT

000000 FT

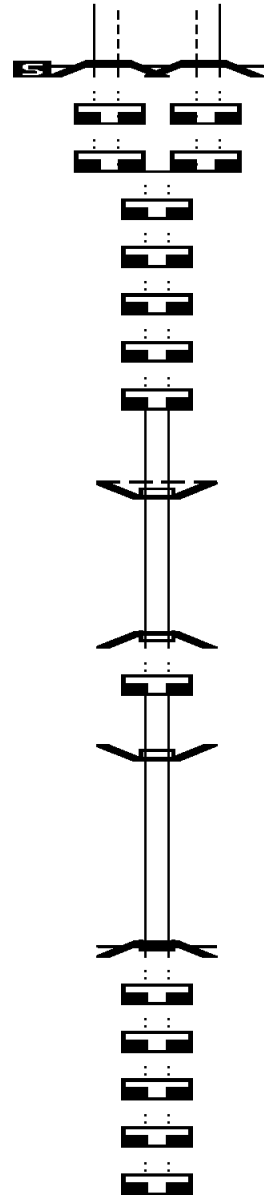
000000 FT

000000 FT

000000 FT

000000 FT

000000 FT



0096/0000  
000551 FT  
7094/0000  
000551 FT  
7090/0000  
000551 FT  
7080/0000  
000551 FT  
7070/0000  
000551 FT  
7060/0000  
000551 FT  
7050/0000  
000551 FT  
7046/0000

INTER-AHD

0044/0273  
000278 FT  
INTER-BK

0044/0000  
000278 FT  
7042/0000

INTER-AHD  
0040/0278  
000000 FT

INTER-BK

0040/0000  
000000 FT  
7034/0000  
000000 FT  
7032/0000  
000000 FT  
7030/0000  
000000 FT  
7020/0000  
000000 FT  
7010/0000

BMSBG 37/3010/0096/0000

MFC BEGIN = C  
LENGTH(AH 0226 BK 0221) 0096/0000  
000551 FT  
LENGTH(AH 0221 BK 0428) 7094/0000  
000551 FT  
LENGTH(AH 0428 BK 1989) 7090/0000  
000551 FT  
LENGTH(AH 1989 BK 1626) 7080/0000  
000551 FT  
LENGTH(AH 1626 BK 3721) 7070/0000  
000551 FT  
LENGTH(AH 3721 BK 2241) 7060/0000  
000551 FT  
LENGTH(AH 2241 BK 0187) 7050/0000  
000551 FT  
LENGTH(AH 0187 BK 0273) 7046/0000

BMSSEN 37/3010/0044/0000  
WASHINGTON ST (TBK)

(TWP)  
UNION T  
2 0 37028 0 01 0117+91  
WASHINGTON ST ET (TBK)

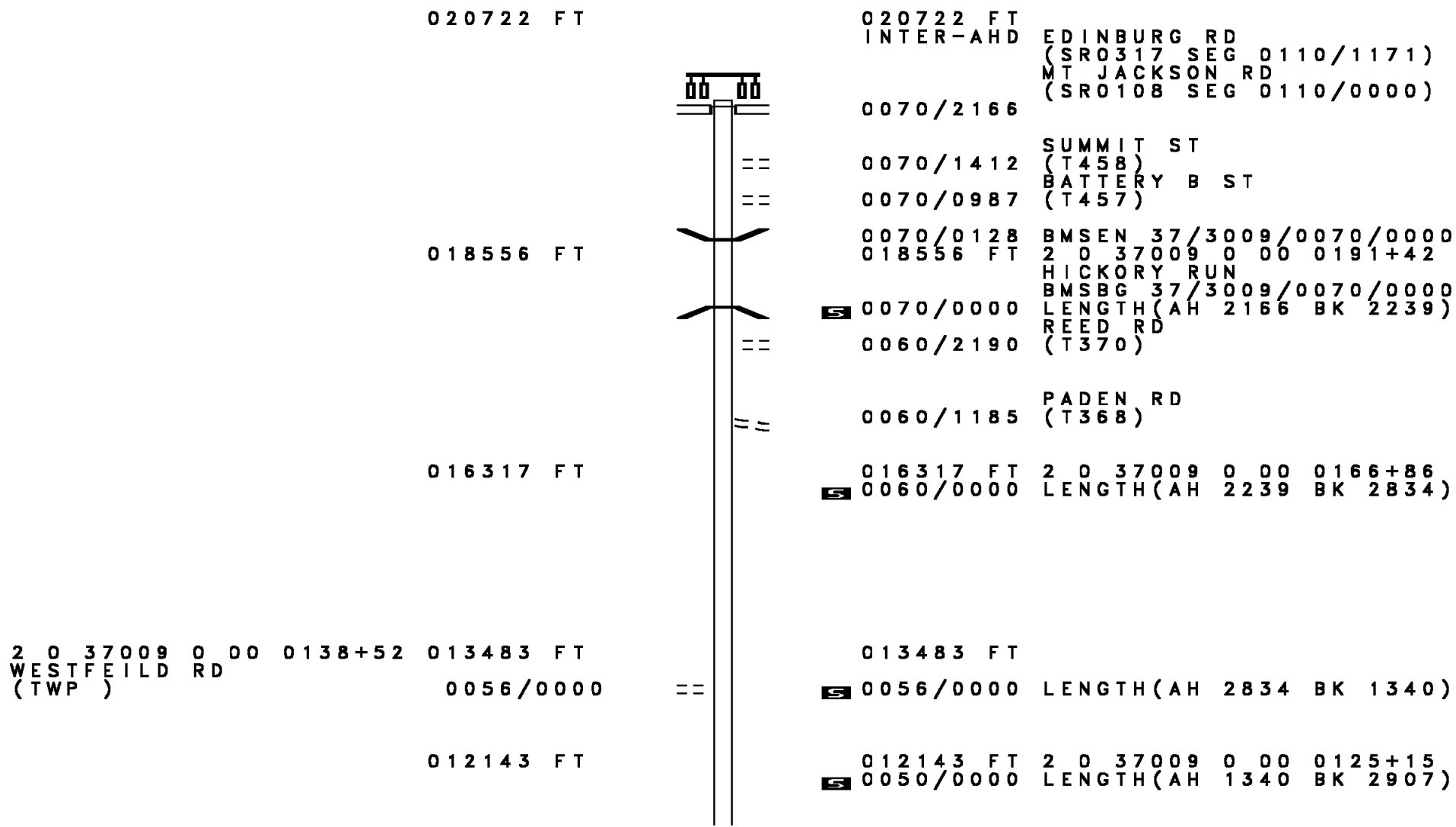
(TWP)  
NO UNDERPASS INFORMATION  
BMSBG 37/3010/0044/0000  
LENGTH(AH 0273 BK 0584)

LENGTH(AH 0584 BK 0278)  
BMSSEN 37/3010/0040/0000  
WASHINGTON ST ET (TBK)

(TWP)  
2 0 37028 0 01 0109+33  
ST WASHINGTON ST ET  
WASHINGTON ST ET (TBK)

(TWP)  
SR 0376 EB  
BMSBG 37/3010/0040/0000  
MFC BEGIN = D

LENGTH(AH 0278 BK 0133)  
LENGTH(AH 0133 BK 0886)  
LENGTH(AH 0886 BK 3343)  
LENGTH(AH 3343 BK 2988)  
LENGTH(AH 2988 BK 3545)  
LENGTH(AH 3545 BK 0000)



020722 FT

020722 FT  
 INTER-AHD EDINBURG RD  
 (SR0317 SEG 0110/1171)  
 MT JACKSON RD  
 (SR0108 SEG 0110/0000)

0070/2166

0070/1412 SUMMIT ST  
 (T458)  
 0070/0987 BATTERY B ST  
 (T457)

018556 FT

0070/0128 BMS EN 37/3009/0070/0000  
 018556 FT 2 0 37009 0 00 0191+42  
 HICKORY RUN  
 BMSBG 37/3009/0070/0000  
 S 0070/0000 LENGTH(AH 2166 BK 2239)  
 REED RD  
 (T370)  
 0060/2190

0060/1185 PADEN RD  
 (T368)

016317 FT

016317 FT 2 0 37009 0 00 0166+86  
 S 0060/0000 LENGTH(AH 2239 BK 2834)

2 0 37009 0 00 0138+52 013483 FT  
 WESTFEILD RD  
 (TWP ) 0056/0000

013483 FT  
 S 0056/0000 LENGTH(AH 2834 BK 1340)

012143 FT

012143 FT 2 0 37009 0 00 0125+15  
 S 0050/0000 LENGTH(AH 1340 BK 2907)

DIR: B TOTAL LEN: 3.925 MI. DIST: 11-4 SR: 3009  
 LEFT MUN: NORTH BEAVER T RIGHT MUN: NORTH BEAVER T

FULLERTON RD  
 (T407)

0040/1635 ==

009236 FT

009236 FT 2 0 37009 0 00 0096+08  
 S 0040/0000 LENGTH(AH 2907 BK 3548)

005688 FT

005688 FT 2 0 37009 0 00 0060+60  
 MCKIM RD

== S 0030/0000 LENGTH(AH 3548 BK 1046)

2 0 37009 0 00 0049+65 004642 FT  
 PETERSBURG RD  
 (SR3004 SEG 0090/1963) 0020/0000

004642 FT

S 0020/0000 LENGTH(AH 1046 BK 2311)

002331 FT

002331 FT 2 0 37073 0 00 0074+51  
 S 0014/0000 LENGTH(AH 2311 BK 2331)

000000 FT

000000 FT 2 0 37073 0 00 0051+42  
 NC MT AIR RD

MORAVIA RD  
 (T361)

INTER-BK MT AIR RD  
 (T346)

S 0010/0000 MFC BEGIN = E  
 LENGTH(AH 2331 BK 0000)

EXTRACT DATE: 12/18/2023 ROADWAY MANAGEMENT SYSTEM PAGE NUMBER: 246  
PRINT DATE: 12/21/2023 SLD COUNTY/SR - ANNUAL PRINT COUNTY: LAWRENCE  
DIR: B TOTAL LEN: 1.856 MI. DIST: 11-4 SR: 3008  
LEFT MUN: NEW BEAVER B RIGHT MUN: NEW BEAVER B

009800 FT



009800 FT  
INTER-AHD  
0040/1539  
BOROUGH ST  
(BORO)  
WAMPUM RUN  
STRUCTURE LENGTH 24 FT

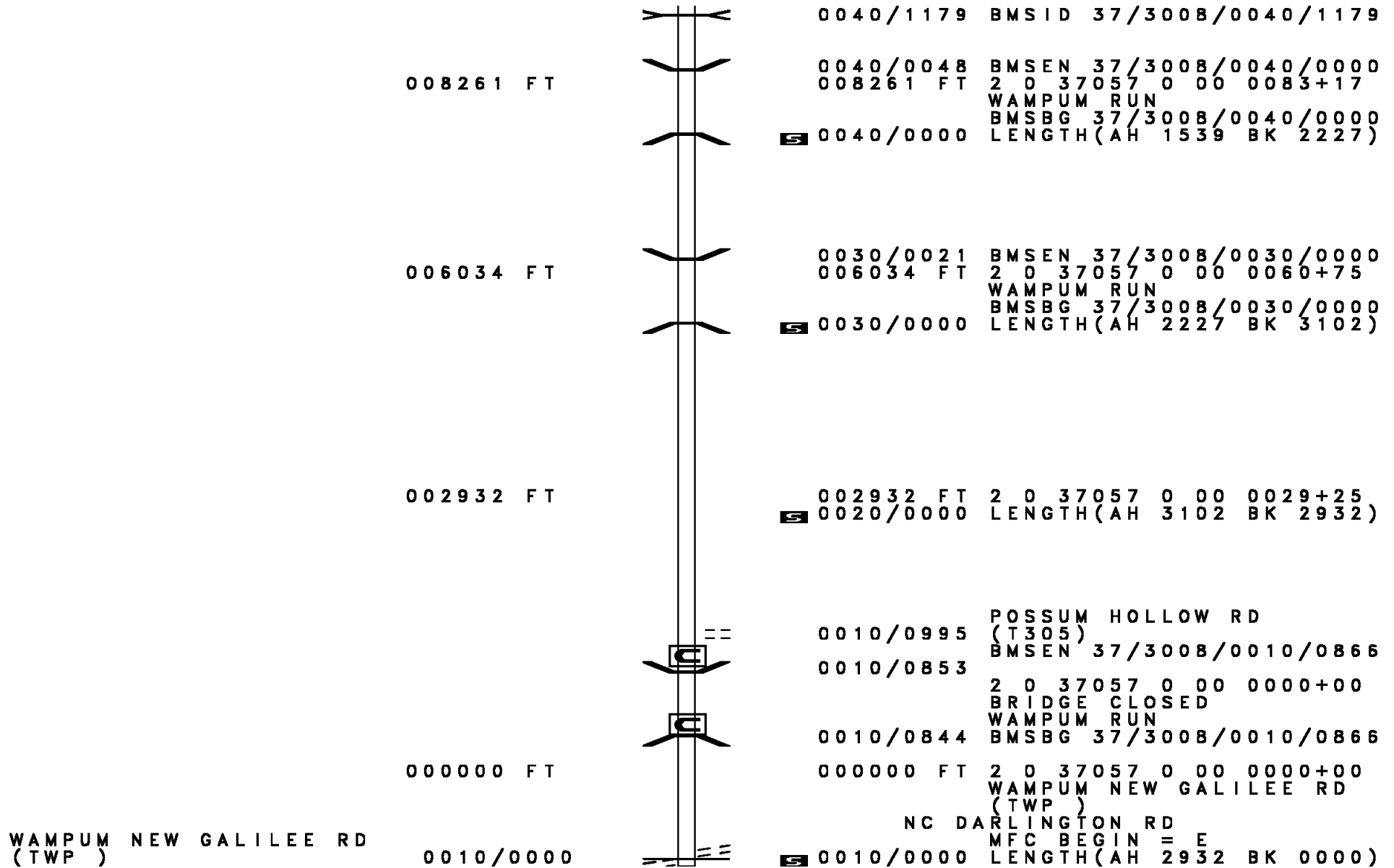
EXTRACT DATE: 12/18/2023  
PRINT DATE: 12/21/2023

ROADWAY MANAGEMENT SYSTEM  
SLD COUNTY/SR - ANNUAL PRINT

PAGE NUMBER: 245  
COUNTY: LAWRENCE

DIR: B TOTAL LEN: 1.856 MI.  
LEFT MUN: NEW BEAVER B

DIST: 11-4 SR: 3008  
RIGHT MUN: NEW BEAVER B



WAMPUM NEW GALILEE RD  
(TWP )

0010/0000

0040/1179 BMSID 37/3008/0040/1179  
0040/0048 BMSSEN 37/3008/0040/0000  
008261 FT 2 0 37057 0 00 0083+17  
WAMPUM RUN  
BMSBG 37/3008/0040/0000  
S 0040/0000 LENGTH(AH 1539 BK 2227)  
0030/0021 BMSSEN 37/3008/0030/0000  
006034 FT 2 0 37057 0 00 0060+75  
WAMPUM RUN  
BMSBG 37/3008/0030/0000  
S 0030/0000 LENGTH(AH 2227 BK 3102)  
002932 FT 2 0 37057 0 00 0029+25  
S 0020/0000 LENGTH(AH 3102 BK 2932)  
POSSUM HOLLOW RD  
(T305)  
0010/0995 BMSSEN 37/3008/0010/0866  
0010/0853 2 0 37057 0 00 0000+00  
BRIDGE CLOSED  
WAMPUM RUN  
0010/0844 BMSBG 37/3008/0010/0866  
000000 FT 2 0 37057 0 00 0000+00  
WAMPUM NEW GALILEE RD  
(TWP )  
NC DARLINGTON RD  
MFC BEGIN = E  
S 0010/0000 LENGTH(AH 2932 BK 0000)

DIR: B TOTAL LEN: 1.383 MI. DIST: 11-4 SR: 3007  
 LEFT MUN: NEW CASTLE C RIGHT MUN: NEW CASTLE C

Street Name	Segment	Length (FT)	Stationing	Notes
BURKE ST (CITY)	0030/1175	007303	0030/1630	WASHINGTON ST (CITY)
ETNA ST (CITY)	0030/0410	005673	2 0 37091 0 00 0056+94	NC ATLANTIC AV NEW CASTLE UNION T
	005673 FT		0030/0000	LENGTH(AH 1630 BK 2795)
SUNNY AV (T463)	0020/0520	002878	2 0 37091 0 00 0028+32	MADONNA DR (T461)
	002878 FT		0020/0000	LENGTH(AH 2795 BK 2878)
			0010/2238	UNION TAYLOR T NC ELMWOOD ST OAKLAND RD (T411)
			0010/1630	
ALLEY (CITY)	0010/0690	000000	0010/0798	TAYLOR NEW CASTLE C
	000000 FT		000000	2 0 37091 0 00 0000+00 MAHONING AV (SR0018 SEG 0300/0000) NC LIBERTY ST INTER-BK LIBERTY ST (SR0018 SEG 0300/0000) MFC BEGIN = C
WILDER ST (CITY)	0010/0000		0010/0000	LENGTH(AH 2878 BK 0000)



EXTRACT DATE: 12/18/2023 ROADWAY MANAGEMENT SYSTEM PAGE NUMBER: 243  
 PRINT DATE: 12/21/2023 SLD COUNTY/SR - ANNUAL PRINT COUNTY: LAWRENCE  
 DIR: B TOTAL LEN: 3.517 MI. DIST: 11-4 SR: 3006  
 LEFT MUN: NORTH BEAVER T RIGHT MUN: NORTH BEAVER T

DOLLARD LN  
(TWP)

018569 FT

018569 FT  
 INTER-AHD MT JACKSON RD  
 (SR0108 SEG 0090/0000)  
 MT JACKSON RD  
 (SR0108 SEG 0090/0000)

0080/0230  
 016447 FT

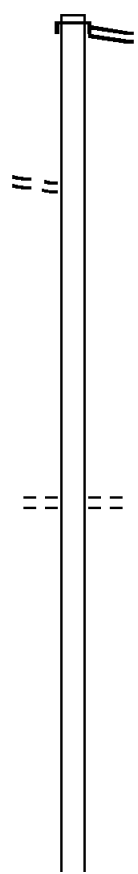
016447 FT 2 0 37003 0 00 0164+74  
 0080/0000 LENGTH(AH 2122 BK 2684)

013763 FT

013763 FT 2 0 37003 0 00 0137+90  
 SMALLS FERRY RD  
 (T312)  
 0070/0000 LENGTH(AH 2684 BK 1693)

012070 FT

012070 FT 2 0 37003 0 00 0120+89  
 0060/0000 LENGTH(AH 1693 BK 3518)

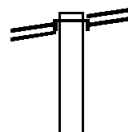


DIR: B TOTAL LEN: 3.517 MI. DIST: 11-4 SR: 3006  
 LEFT MUN: NORTH BEAVER T RIGHT MUN: NORTH BEAVER T

	008552 FT	==	008552 FT	2 0 37003 0 00 0085+71
				MCCLAIN RD
				(T320)
SOUTH MAIN ST	0040/1950	==	0050/0000	LENGTH(AH 3518 BK 2419)
(SR3001 SEG 0010/0000)				
	006133 FT		006133 FT	2 0 37003 0 00 0061+58
			0040/0000	LENGTH(AH 2419 BK 2233)
	003900 FT		003900 FT	2 0 37003 0 00 0039+25
				TROTTER RD
				(TWP)
		==	0030/0000	LENGTH(AH 2233 BK 1958)
	001942 FT		0020/0216	MANGO LN
			001942 FT	(PRDR)
			0020/0000	2 0 37003 0 00 0019+42
			0010/1889	LENGTH(AH 1958 BK 1942)
				BMSSEN 37/3006/0010/1874
				2 0 37003 0 00 0018+64
				BRANCH OF HICKORY RUN
CRUM RD	0010/1665	==	0010/1874	BMSBG 37/3006/0010/1874
(T314)				
	000000 FT		000000 FT	2 0 37003 0 00 0000+00
				NC CO COLUMBIANA RD
				STATE LINE RD
				(SR3003 SEG 0050/0000)
				INTER-BK COLUMBIANA RD
				(STBD)
				MFC BEGIN = D
			0010/0000	LENGTH(AH 1942 BK 0000)

EXTRACT DATE: 12/18/2023 ROADWAY MANAGEMENT SYSTEM PAGE NUMBER: 241  
PRINT DATE: 12/21/2023 SLD COUNTY/SR - ANNUAL PRINT COUNTY: LAWRENCE  
DIR: B TOTAL LEN: 2.078 MI. DIST: 11-4 SR: 3005  
LEFT MUN: NORTH BEAVER T RIGHT MUN: NORTH BEAVER T

010974 FT  
MT JACKSON RD  
(SR0108 SEG 0140/0000) 0040/2887



010974 FT  
INTER-AHD CLELAND MILL RD  
(T378)  
0040/2887 MT JACKSON RD  
(SR0108 SEG 0140/0000)

EXTRACT DATE: 12/18/2023 ROADWAY MANAGEMENT SYSTEM PAGE NUMBER: 240  
 PRINT DATE: 12/21/2023 SLD COUNTY/SR - ANNUAL PRINT COUNTY: LAWRENCE

DIR: B TOTAL LEN: 2.078 MI. DIST: 11-4 SR: 3005  
 LEFT MUN: NORTH BEAVER T RIGHT MUN: NORTH BEAVER T

CODY LN (PRDR)	0040/1054	==	==	0040/0735	KURTZ LN (PRDR)
2 0 37059 0 00 0080+66	008087 FT			008087 FT	
ONEIDA ST (T469)	0040/0000	==	==	0040/0000	LENGTH(AH 2887 BK 2614)
SENECA WY (T401)	0030/2065	==	==	0030/2489	SHIRLEY LN (PRDR)
	005473 FT			0030/0065	BMSEN 37/3005/0030/0000
				005473 FT	2 0 37059 0 00 0055+13
				0030/0000	HICKORY RUN
					BMSBG 37/3005/0030/0000
				0020/1637	DEVIL'S BACKBONE RD (TWP)
2 0 37059 0 00 0029+00	002921 FT			002921 FT	
KYLE RD (T425)	0020/0000	==	==	0020/0000	LENGTH(AH 2552 BK 2921)
	000000 FT			000000 FT	2 0 37059 0 00 0000+00
					NC CL ECLELAND MILL RD
				INTER-BK	GILMORE RD (T409)
					CLELAND MILL RD (T378)
					MFC BEGIN = E
				0010/0000	LENGTH(AH 2921 BK 0000)

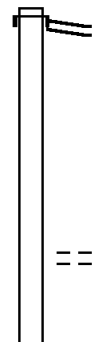
EXTRACT DATE: 12/18/2023      ROADWAY MANAGEMENT SYSTEM      PAGE NUMBER: 239  
 PRINT DATE: 12/21/2023      SLD COUNTY/SR - ANNUAL PRINT      COUNTY: LAWRENCE  
 DIR: B      TOTAL LEN: 4.580 MI.      DIST: 11-4      SR: 3004  
 LEFT MUN: NORTH BEAVER T      RIGHT MUN: NORTH BEAVER T

024185 FT

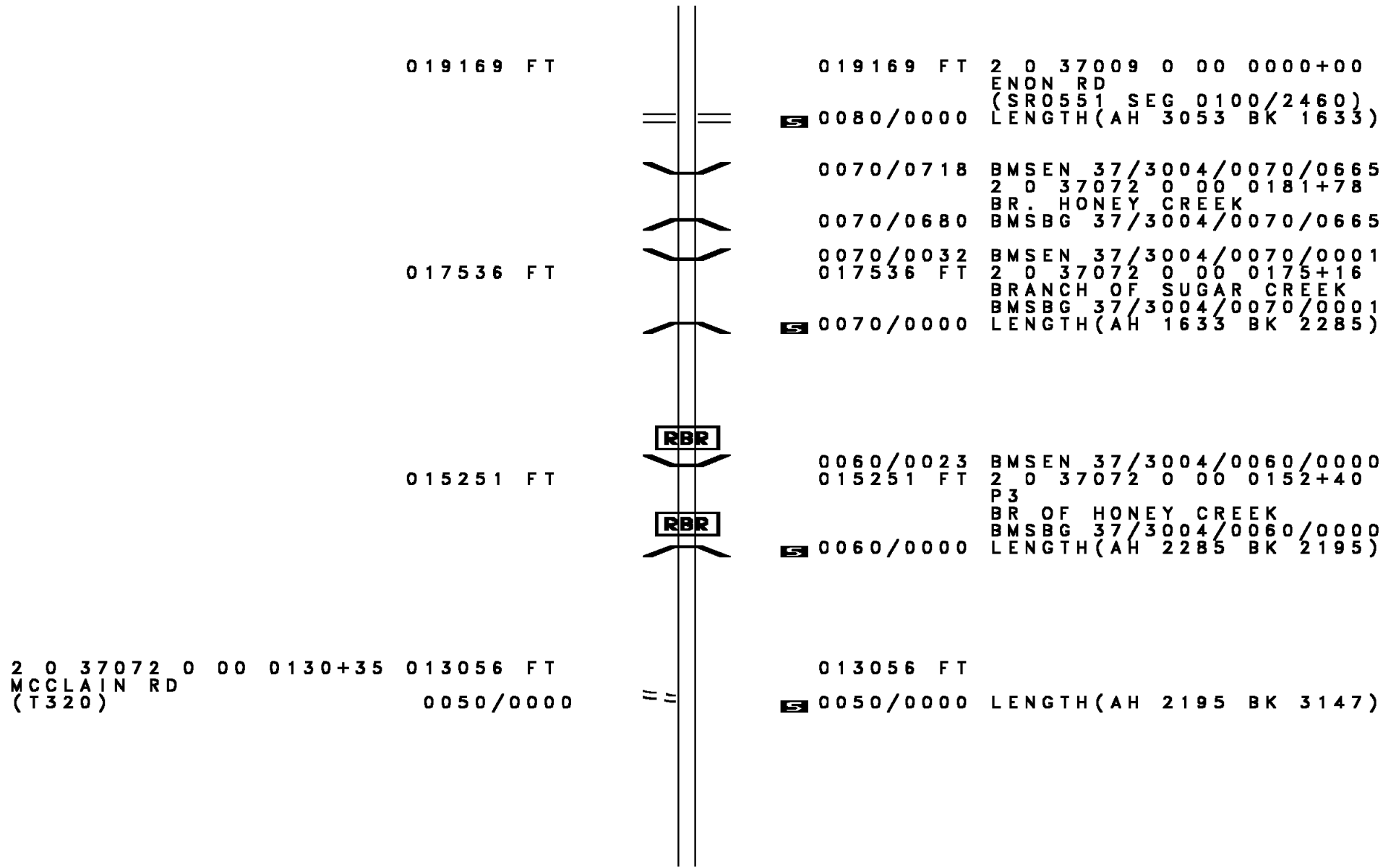
024185 FT  
 INTER-AHD MT AIR RD  
 (SR3009 SEG 0020/0000)  
 MT AIR RD  
 0090/1963 (SR3009 SEG 0020/0000)

022222 FT

022222 FT 2 0 37009 0 00 0030+17  
 5 0090/0000 LENGTH(AH 1963 BK 3053)  
 0080/2195 WITHERSPOON RD  
 (TWP )



DIR: B TOTAL LEN: 4.580 MI. DIST: 11-4 SR: 3004  
 LEFT MUN: NORTH BEAVER T RIGHT MUN: NORTH BEAVER T



019169 FT

019169 FT 2 0 37009 0 00 0000+00  
 ENON RD  
 (SR0551 SEG 0100/2460)  
 5 0080/0000 LENGTH(AH 3053 BK 1633)

0070/0718 BMSBN 37/3004/0070/0665  
 2 0 37072 0 00 0181+78  
 BR. HONEY CREEK  
 0070/0680 BMSBG 37/3004/0070/0665

017536 FT

0070/0032 BMSBN 37/3004/0070/0001  
 017536 FT 2 0 37072 0 00 0175+16  
 BRANCH OF SUGAR CREEK  
 5 0070/0000 BMSBG 37/3004/0070/0001  
 LENGTH(AH 1633 BK 2285)

RBR

015251 FT

0060/0023 BMSBN 37/3004/0060/0000  
 015251 FT 2 0 37072 0 00 0152+40  
 P3  
 BR OF HONEY CREEK  
 5 0060/0000 BMSBG 37/3004/0060/0000  
 LENGTH(AH 2285 BK 2195)

RBR

2 0 37072 0 00 0130+35 013056 FT  
 MCCLAIN RD  
 (T320) 0050/0000

013056 FT  
 5 0050/0000 LENGTH(AH 2195 BK 3147)

DIR: B TOTAL LEN: 4.580 MI. DIST: 11-4 SR: 3004  
LEFT MUN: NORTH BEAVER T RIGHT MUN: NORTH BEAVER T

009909 FT

009909 FT 2 0 37072 0 00 0099+00

MORAVIA RD  
(T361)

NC PETERSBURG RD  
[S] 0040/0000 LENGTH(AH 3147 BK 3701)  
0030/3503 BMSEN 37/3004/0030/3493  
2 0 37072 0 00 0096+87  
TRIB TO SUGAR CREEK  
0030/3493 BMSBG 37/3004/0030/3493

006208 FT

006208 FT 2 0 37072 0 00 0062+06

BURKEY RD  
(T341)

[S] 0030/0000 LENGTH(AH 3701 BK 3374)

2 0 37072 0 00 0028+38 002834 FT  
MUSSEY RD  
(T306) 0020/0000

002834 FT

[S] 0020/0000 LENGTH(AH 3374 BK 2834)

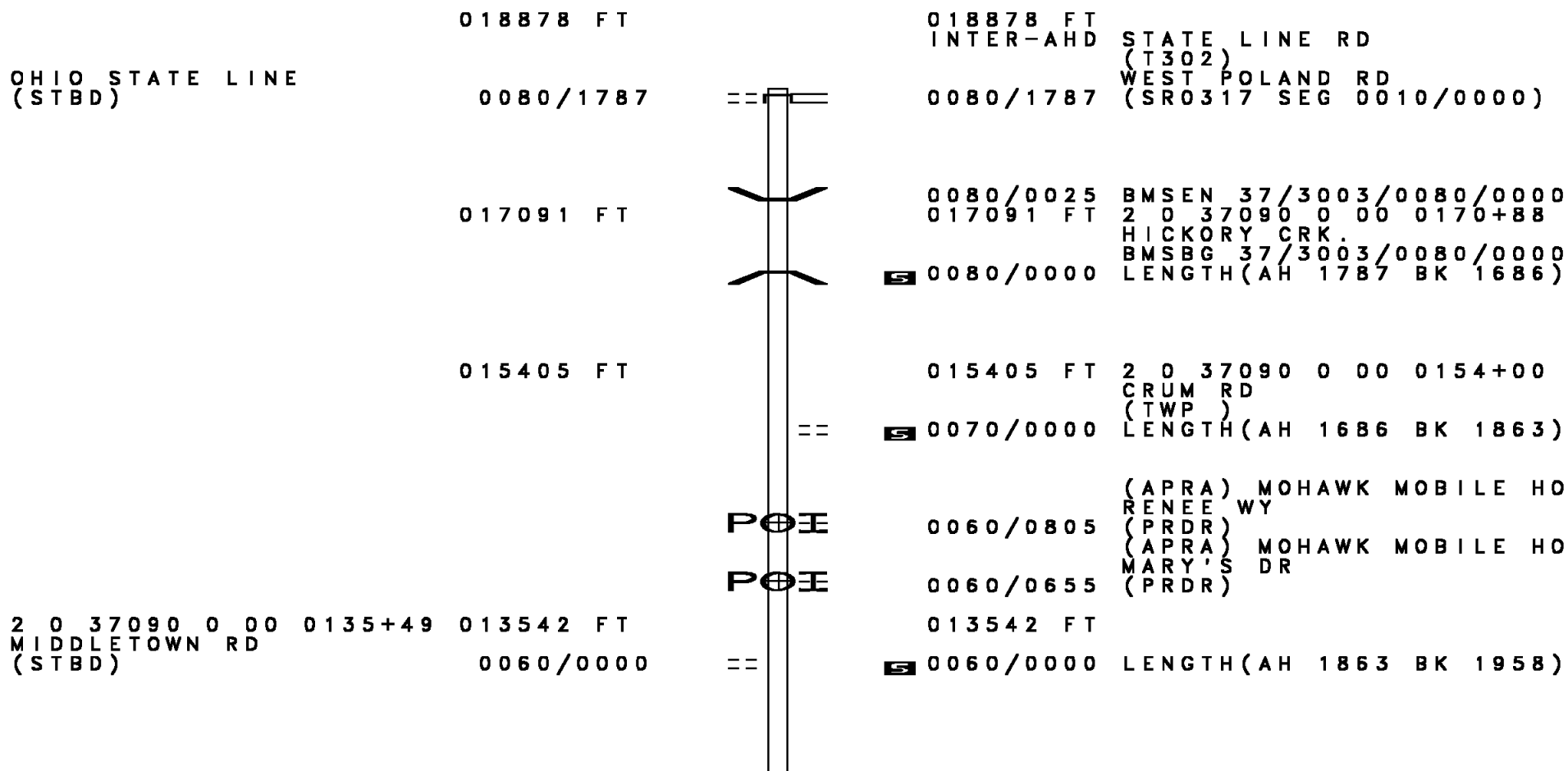
000000 FT

000000 FT 2 0 37072 0 00 0000+00

NC MORAVIA RD  
INTER-BK OHIO STATE LINE  
(STBD)

MFC BEGIN = E  
[S] 0010/0000 LENGTH(AH 2834 BK 0000)

DIR: B TOTAL LEN: 3.575 MI. DIST: 11-4 SR: 3003  
 LEFT MUN: NORTH BEAVER T RIGHT MUN: NORTH BEAVER T



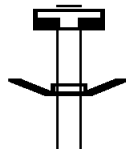


DIR: B TOTAL LEN: 3.575 MI. DIST: 11-4 SR: 3003  
LEFT MUN: NORTH BEAVER T RIGHT MUN: NORTH BEAVER T

Stationing	Segment	Length	Notes
2 0 37090 0 00 0115+92	011584 FT COLUMBIANA RD (SR3006 SEG 0010/0000)	0050/0000	LENGTH(AH 1958 BK 3374)
2 0 37090 0 00 0082+28	008210 FT SOUTH RANGE RD (STBD)	0040/0000	LENGTH(AH 3374 BK 2170)
		0030/1765	HAYES LN (TWP)
	006040 FT	0030/0000	2 0 37090 0 00 0060+20 LENGTH(AH 2170 BK 3042)
	002998 FT	0020/0175	NORA DR (PRDR)
		0020/0000	2 0 37090 0 00 0029+78 LENGTH(AH 3042 BK 2998)
	000000 FT	000000 FT	2 0 37090 0 00 0000+00
GARFIELD RD (T302)		0010/0000	GARFIELD RD (SR0108 SEG 0010/0000) NC STATE LINE RD MFC BEGIN = E LENGTH(AH 2998 BK 0000)

EXTRACT DATE: 12/18/2023 ROADWAY MANAGEMENT SYSTEM PAGE NUMBER: 234  
 PRINT DATE: 12/21/2023 SLD COUNTY/SR - ANNUAL PRINT COUNTY: LAWRENCE  
 DIR: B TOTAL LEN: .020 MI. DIST: 11-4 SR: 3002  
 LEFT MUN: NEW BEAVER B RIGHT MUN: NEW BEAVER B

000107 FT



000088 FT

000107 FT  
 7084/0000 LENGTH(AH 0843 BK 0019)  
 INTER-AHD BMS EN 37/3002/0082/0000  
 0082/0019 BEAVER DAM RD  
 (TWP )  
 000088 FT 0 00000 0 0 0000+00  
 INTER-BK BEAVER DAM RD

EXTRACT DATE: 12/18/2023  
PRINT DATE: 12/21/2023

ROADWAY MANAGEMENT SYSTEM  
SLD COUNTY/SR - ANNUAL PRINT

PAGE NUMBER: 233  
COUNTY: LAWRENCE

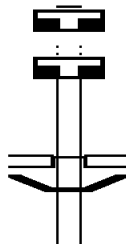
DIR: B TOTAL LEN: .020 MI.  
LEFT MUN: NEW BEAVER B

DIST: 11-4 SR: 3002  
RIGHT MUN: NEW BEAVER B

Distance (FT)	Diagram	Stationing	Description
000088		00082/0000	(TWP ) LITTLE BEAVER CRK TRIB BMSBG 37/3002/0082/0000
000088		000088 FT	LENGTH(AH 0019 BK 1132)
000088		7080/0000	LENGTH(AH 1132 BK 1700)
000088		000088 FT	
000088		7072/0000	LENGTH(AH 1700 BK 1234)
000088		000088 FT	
000088		7070/0000	LENGTH(AH 1234 BK 3178)
000088		000088 FT	
000088		7060/0000	LENGTH(AH 3178 BK 3754)
000088		000088 FT	
000088		7050/0000	LENGTH(AH 3754 BK 3092)
000088		000088 FT	
000088		7040/0000	LENGTH(AH 3092 BK 2832)
000088		000088 FT	
000088		7030/0000	LENGTH(AH 2832 BK 2300)
000088		000088 FT	
000088		7020/0000	LENGTH(AH 2300 BK 2175)
000088		000088 FT	
000088		7014/0000	LENGTH(AH 2175 BK 0013)
		INTER-AHD	BEAVER DAM RD (TWP )
000075		0012/0013	LITTLE BEAVER T
000075		000075 FT	2 0 37005 0 01 0000+13
		NC BE	AVER DAM RD BR BEAVERDAM STRUCTURE LENGTH 13 FT
		INTER-BK	BMSID 37/3002/0012/0000 BEAVER DAM RD (TWP )
000075		0012/0000	LENGTH(AH 0013 BK 1293)
000075		000075 FT	
000075		7010/0000	LENGTH(AH 1293 BK 0100)
000075		000075 FT	
000075		7008/0000	LENGTH(AH 0100 BK 0075)
		INTER-AHD	BMSEN 37/3002/0006/0000 CLARK RD (TBK) (TWP )
000000		0006/0075	1 0 37056 0 00 0111+15
000000		000000 FT	NC CLARK RD INTER-BK CLARK RD (TBK) (TWP )
		INTER-BK	HONEY CREEK BMSBG 37/3002/0006/0000 MFC BEGIN = E
000000		0006/0000	LENGTH(AH 0075 BK 0100)
000000		000000 FT	
000000		7004/0000	LENGTH(AH 0100 BK 0000)

EXTRACT DATE: 12/18/2023      ROADWAY MANAGEMENT SYSTEM      PAGE NUMBER: 232  
 PRINT DATE: 12/21/2023      SLD COUNTY/SR - ANNUAL PRINT      COUNTY: LAWRENCE  
 DIR: B      TOTAL LEN: 1.451 MI.      DIST: 11-4      SR: 3001  
 LEFT MUN: BESSEMER B      RIGHT MUN: BESSEMER B

007661 FT  
 007661 FT



007661 FT  
 7050/0000 LENGTH(AH 2482 BK 1998)  
 007661 FT  
 7040/0000 LENGTH(AH 1998 BK 1729)  
 INTER-AHD SOUTH MAIN ST  
 (TWP )  
 EAST POLAND AV  
 (SR0317 SEG 0050/0000)  
 0030/1729 BMSN 37/3001/0030/1510  
 0030/1682 2 0 37081 0 00 0012+87  
 HICKORY CREEK

EXTRACT DATE: 12/18/2023  
PRINT DATE: 12/21/2023

ROADWAY MANAGEMENT SYSTEM  
SLD COUNTY/SR - ANNUAL PRINT

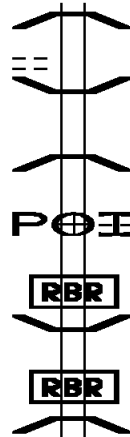
PAGE NUMBER: 231  
COUNTY: LAWRENCE

DIR: B TOTAL LEN: 1.451 MI.  
LEFT MUN: BESSEMER B

DIST: 11-4 SR: 3001  
RIGHT MUN: BESSEMER B

FIRST COVENANT AV  
(PRDR)

0030/1614



0030/1649 BMSBG 37/3001/0030/1510

0030/1196 BMSBG 37/3001/0030/1022  
2 0 37081 0 00 0072+33

0030/1161 BMSBG 37/3001/0030/1022

BR.HICK.CK.  
(APRA) ESSROC CO  
ESSROC CO ENT RD  
(PRDR)

0030/0599

0030/0471 BMSBG 37/3001/0030/0259  
2 0 37081 0 00 0063+15

005932 FT

P3

HAUL ROAD  
0030/0412 BMSBG 37/3001/0030/0259

005932 FT 2 0 37081 0 00 0060+71

5 0030/0000 LENGTH(AH 1729 BK 2350)

W FAIRVIEW AV  
(BORO)

0020/0715

0020/1285 OVERLOOK LN  
(BORO)

W STEWART AV  
(BORO)

0020/0260  
003582 FT

0020/0695 E FAIRVIEW AV  
(BORO)

E STEWART AV  
(BORO)

0020/0260 2 0 37081 0 00 0035+82

003582 FT BESSEMER  
NORTH BEAVER T

5 0020/0000 LENGTH(AH 2350 BK 3582)

000000 FT

000000 FT 2 0 37081 0 00 0000+00

NC SOUTH MAIN ST  
COLUMBIANA RD

(SR3006 SEG 0040/1950)  
MFC BEGIN = D

5 0010/0000 LENGTH(AH 3582 BK 0000)

Stationing	Description	Stationing	Description
003990 FT		003990 FT	THIRD ST
		0020/2117	{SRO168 SEG 0200/0000}
			{SRO168 SEG 0201/0000}
PENNDOT STOCKPILE (GOVT)	0020/1930		
PENNDOT STOCKPILE (GOVT)	0020/1535		
		0020/0546	{AAR 141640N}#TRKS 01
			{APRA} KASGRD RAIL CO
		0020/0500	{PRDR} KASGRD RAIL CO RD
		0020/0460	BMSEN 37/2032/0020/0000
			TAYLOR
		0020/0222	NEW CASTLE C
		001873 FT	2 0 37089 0 00 0017+18
			SHENANGO R.
			BMSBG 37/2032/0020/0000
		5 0020/0000	LENGTH(AH 2117 BK 1873)
INDUSTRIAL ST (CITY)	0010/1335	0010/1335	{APRA} CONN CONSTRUCTIO
NEWELL AV (CITY)	0010/0690	0010/0820	{AAR 502528B}#TRKS 01
		0010/0550	WAYNE ST (CITY)
CEDAR ST (CITY)	0010/0350	0010/0350	{APRA} PENN POWER SUB S
			CEDAR ST
		0010/0300	(CITY)
ALLEY (CITY)	0010/0180		
	000000 FT		
		000000 FT	2 0 37089 0 00 0000+00
			VILLAGE: TAYLOR TWP
			NC CHERRY ST
			LIBERTY ST
			{SRO018 SEG 0270/1083}
		INTER-BK	WEST CHERRY ST
			(CITY)
			MFC BEGIN = D
		5 0010/0000	LENGTH(AH 1873 BK 0000)

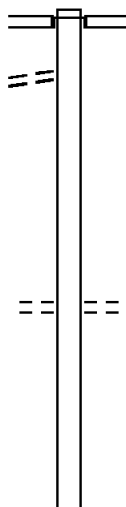
EXTRACT DATE: 12/18/2023 ROADWAY MANAGEMENT SYSTEM PAGE NUMBER: 229  
 PRINT DATE: 12/21/2023 SLD COUNTY/SR - ANNUAL PRINT COUNTY: LAWRENCE  
 DIR: B TOTAL LEN: 2.948 MI. DIST: 11-4 SR: 2030  
 LEFT MUN: PERRY T RIGHT MUN: PERRY T

GOLDEN POND LN  
(PRDR)

015565 FT

0060/2161

013029 FT



015565 FT  
INTER-AHD

0060/2536

013029 FT

5 0060/0000

BARKLEY RD  
(T524)  
PORTERSVILLE RD  
(SR0488 SEG 0170/0000)

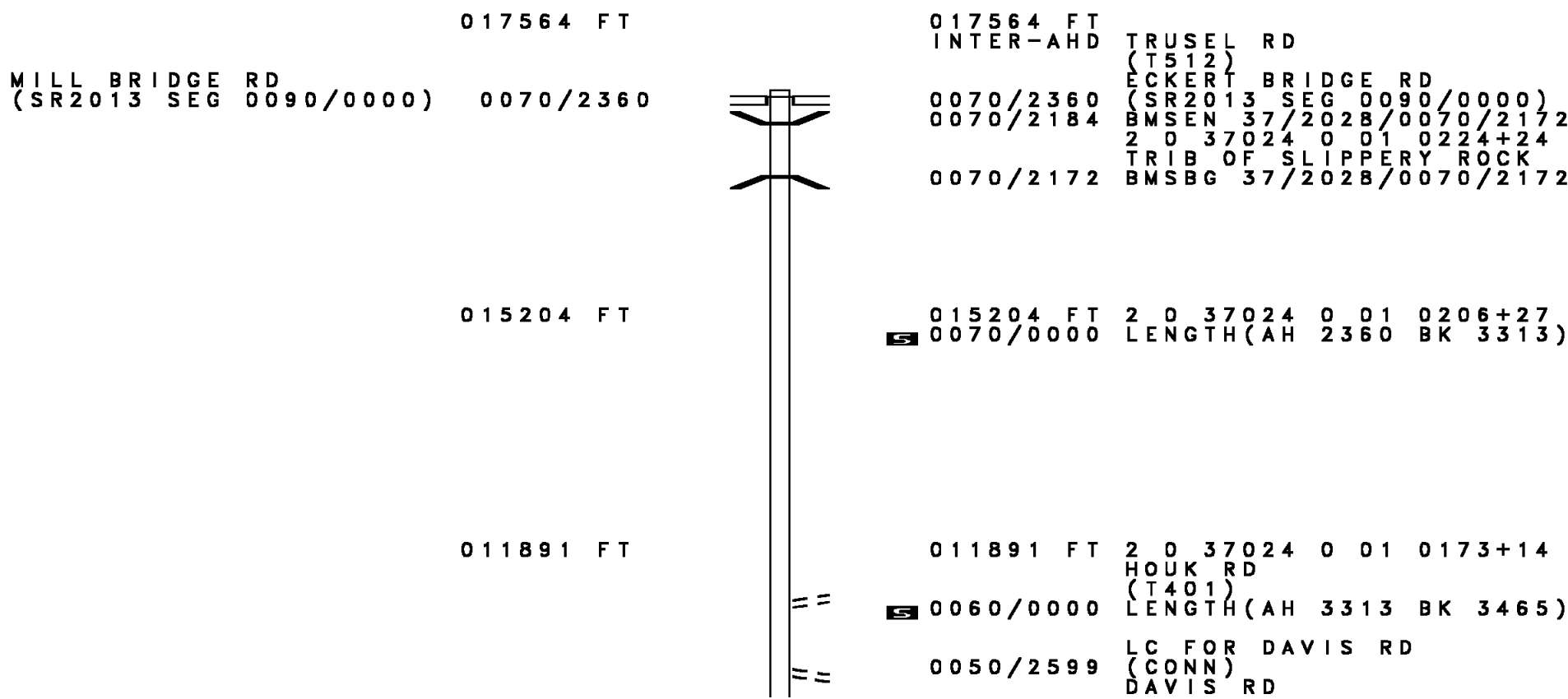
2 0 37078 0 01 0131+27  
BREAKNECK BRIDGE RD (TB  
(TWP )  
LENGTH(AH 2536 BK 2834)

DIR: B TOTAL LEN: 2.948 MI. DIST: 11-4 SR: 2030  
LEFT MUN: PERRY T RIGHT MUN: PERRY T

Stationing	Length	Notes	Stationing	Length	Notes
010195 FT			010195 FT	2 0 37078 0 01	0102+97
			0050/0000		LENGTH(AH 2834 BK 1926)
008269 FT			008269 FT	2 0 37078 0 01	0083+71
					NYE RD
					(T516)
			0040/0000		LENGTH(AH 1926 BK 2865)
005404 FT			005404 FT	2 0 37078 0 01	0054+29
			0030/0000		LENGTH(AH 2865 BK 2522)
MILLER LN (PRDR)	0020/2469				
002882 FT			002882 FT	2 0 37078 0 01	0029+07
			0020/0000		LENGTH(AH 2522 BK 2882)
			0010/1791		BMSBN 37/2030/0010/1613
					PERRY
			0010/1682		SLIPPERY ROCK T
					2 0 37078 0 00 0000+00
					SLIPPERY ROCK
			0010/1600		BMSBG 37/2030/0010/1613
					SLIPPERY ROCK
			0010/0734		WAYNE T
000000 FT			000000 FT	2 0 37078 0 00	0000+00
					HEINZ CAMP RD
					(SR2022 SEG 0100/0000)
HEINZ CAMP RD (SR2022 SEG 0100/0000)	0010/0000				NC MO UNTVILLE RD
					MFC BEGIN = E
			0010/0000		LENGTH(AH 2882 BK 0000)



EXTRACT DATE: 12/18/2023 ROADWAY MANAGEMENT SYSTEM PAGE NUMBER: 227  
 PRINT DATE: 12/21/2023 SLD COUNTY/SR - ANNUAL PRINT COUNTY: LAWRENCE  
 DIR: B TOTAL LEN: 3.327 MI. DIST: 11-4 SR: 2028  
 LEFT MUN: SLIPPERY ROCK T RIGHT MUN: SLIPPERY ROCK T



017564 FT

MILL BRIDGE RD  
 (SR2013 SEG 0090/0000) 0070/2360

017564 FT  
 INTER-AHD TRUSEL RD  
 (T512)  
 ECKERT BRIDGE RD  
 (SR2013 SEG 0090/0000)  
 BMSBN 37/2028/0070/2172  
 2 0 37024 0 01 0224+24  
 TRIB OF SLIPPERY ROCK  
 BMSBG 37/2028/0070/2172

015204 FT

015204 FT 2 0 37024 0 01 0206+27  
 5 0070/0000 LENGTH(AH 2360 BK 3313)

011891 FT

011891 FT 2 0 37024 0 01 0173+14  
 HOUK RD  
 (T401)  
 5 0060/0000 LENGTH(AH 3313 BK 3465)  
 LC FOR DAVIS RD  
 (CONN)  
 DAVIS RD

DIR: B TOTAL LEN: 3.327 MI. DIST: 11-4 SR: 2028  
 LEFT MUN: SLIPPERY ROCK T RIGHT MUN: SLIPPERY ROCK T

Stationing	Distance (FT)	Right of Way (S)	Structure / Notes
		0050/2552	(T403)
	008426	008426	2 0 37024 0 01 0138+66 DAVIS RD (T403)
		0050/0000	LENGTH(AH 3465 BK 1282)
2 0 37024 0 01 0125+84 WATTERS RD (T484)	007144	007144	
		0040/0000	LENGTH(AH 1282 BK 2100)
	005044	005044	2 0 37024 0 00 0103+40 LENGTH(AH 2100 BK 2780)
		0020/1730	SHAFFER RD (T484)
	002264	002264	2 0 37024 0 00 0075+60 LENGTH(AH 2780 BK 2264)
		0010/1368	HELL RUN STRUCTURE LENGTH 21 FT BMSID 37/2028/0010/1392
COPPER RD (T478)	0010/0229	000000	
		000000	2 0 37024 0 00 0052+96 CENTER CHURCH RD (SR2022 SEG 0050/0000)
CENTER CHURCH RD (SR2022 SEG 0050/0000)	0010/0000	0010/0000	NC FA IRVIEW SCHOOL RD MFC BEGIN = E LENGTH(AH 2264 BK 0000)

DIR: B TOTAL LEN: 1.754 MI. DIST: 11-4 SR: 2026  
 LEFT MUN: SLIPPERY ROCK T RIGHT MUN: SLIPPERY ROCK T

	009262 FT		009262 FT	INTER-AHD	FREW RD (T393)
			0030/2667		WASHINGTON ST (SR0065 SEG 0190/0720)
			0030/2372		SLIPPERY ROCK SHENANGO T
HAZEN ST (T486)	0030/1170	==			
WILLIAMS DR (T713)	0030/0430	==			
2 0 37053 0 00 0065+73	006595 FT		006595 FT		
STATION RD (T460)	0030/0000	==	0030/0000	LENGTH(AH 2667 BK 3143)	
		==	0020/3112	STATION RD (T460)	
HOLLOW RD (T458)	0020/2780	==	0020/2780	HOLLOW RD (T458)	
		==			
CENTER ST (T669)	0020/1710	==	0020/1400	WILEY LN (T470)	
		==			
	003452 FT		003452 FT	2 0 37053 0 00 0034+52	
			0020/0000	LENGTH(AH 3143 BK 3452)	
	000000 FT		000000 FT	2 0 37053 0 00 0000+00	
				OLD PITTSBURGH RD (TWP)	
OLD PITTSBURGH RD (TWP)	0010/0000	==	0010/0000	NC HARMONY BAPTIST RD MFC BEGIN = E	
		==		LENGTH(AH 3452 BK 0000)	

EXTRACT DATE: 12/18/2023 ROADWAY MANAGEMENT SYSTEM PAGE NUMBER: 224  
 PRINT DATE: 12/21/2023 SLD COUNTY/SR - ANNUAL PRINT COUNTY: LAWRENCE  
 DIR: B TOTAL LEN: 1.791 MI. DIST: 11-4 SR: 2024  
 LEFT MUN: SLIPPERY ROCK T RIGHT MUN: SLIPPERY ROCK T

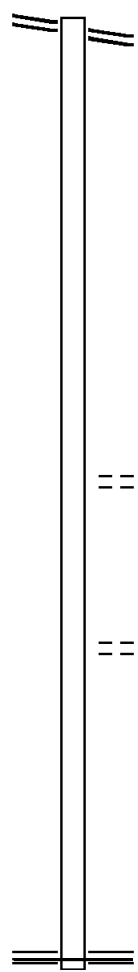
CENTER CHURCH RD 009459 FT  
 (SR2022 SEG 0070/0000) 0040/1755

007704 FT

005328 FT

002649 FT

000000 FT



009459 FT HEINZ CAMP RD  
 0040/1755 (SR2022 SEG 0070/0000)

007704 FT 2 0 37067 0 00 0077+05  
 0040/0000 LENGTH(AH 1755 BK 2376)

005328 FT 2 0 37067 0 00 0053+07  
 0030/0000 LENGTH(AH 2376 BK 2679)

== 0020/1250 DUTCH RIDGE RD  
 (T478)

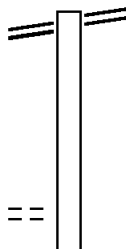
002649 FT 2 0 37067 0 00 0026+28  
 SQUAW RUN RD  
 (T472)  
 0020/0000 LENGTH(AH 2679 BK 2649)

000000 FT 2 0 37067 0 00 0000+00  
 NC HOGUE RD  
 ELLWOOD RD  
 (SR0065 SEG 0180/0000)  
 MFC BEGIN = E  
 0010/0000 LENGTH(AH 2649 BK 0000)

EXTRACT DATE: 12/18/2023 ROADWAY MANAGEMENT SYSTEM PAGE NUMBER: 223  
 PRINT DATE: 12/21/2023 SLD COUNTY/SR - ANNUAL PRINT COUNTY: LAWRENCE  
 DIR: B TOTAL LEN: 7.443 MI. DIST: 11-4 SR: 2022  
 LEFT MUN: PERRY T RIGHT MUN: PERRY T

ELLWOOD PORTERSVILLE RD 039298 FT  
 (SR0488 SEG 0130/1645) 0140/1886

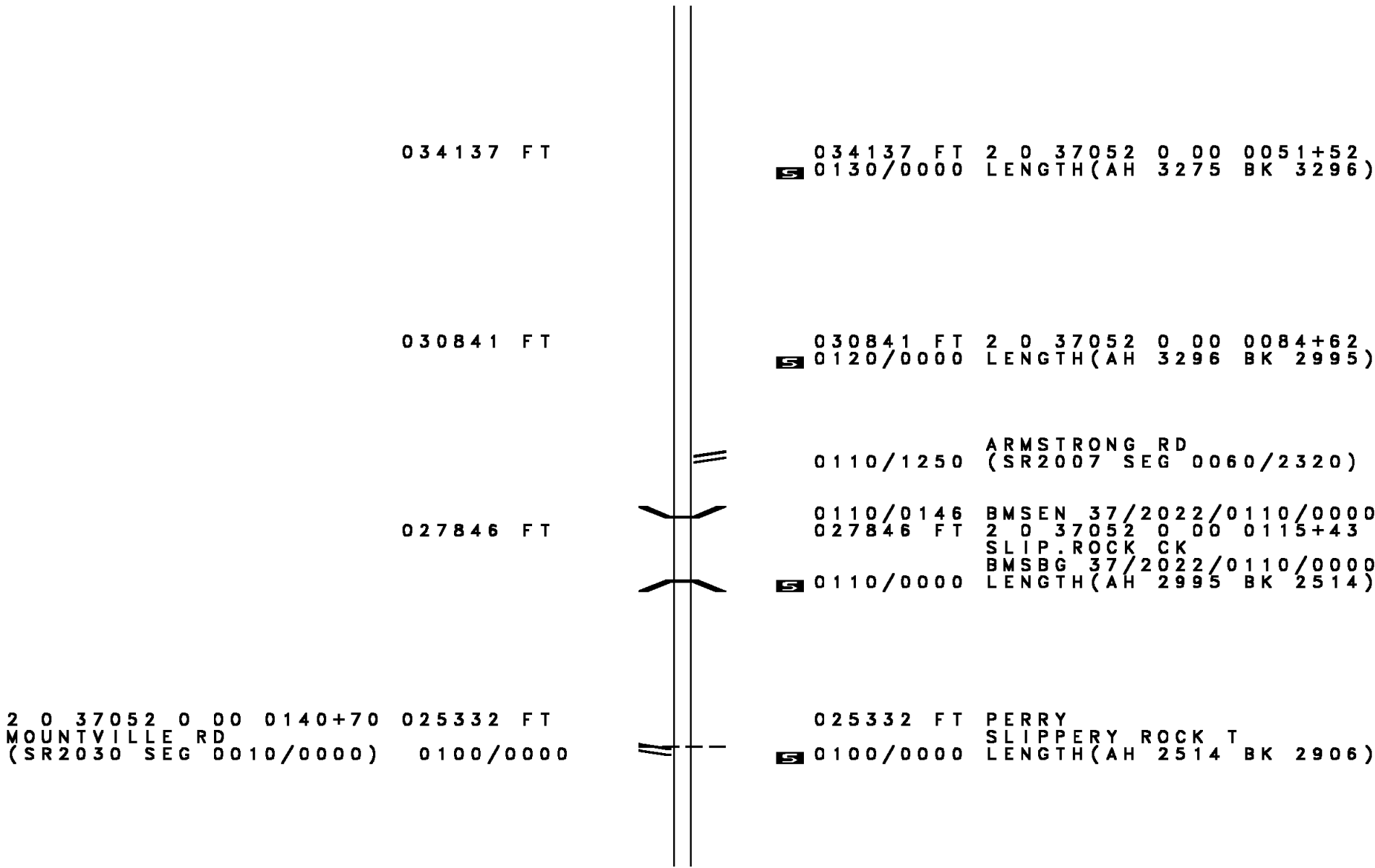
2 0 37052 0 00 0018+98 037412 FT  
 NYE RD  
 (T548) 0140/0000



039298 FT ELLWOOD PORTERSVILLE RD  
 0140/1886 (SR0488 SEG 0130/1645)

037412 FT  
 5 0140/0000 LENGTH(AH 1886 BK 3275)

DIR: B TOTAL LEN: 7.443 MI. DIST: 11-4 SR: 2022  
 LEFT MUN: PERRY T RIGHT MUN: PERRY T



034137 FT

034137 FT 2 0 37052 0 00 0051+52  
 S 0130/0000 LENGTH(AH 3275 BK 3296)

030841 FT

030841 FT 2 0 37052 0 00 0084+62  
 S 0120/0000 LENGTH(AH 3296 BK 2995)

0110/1250 ARMSTRONG RD  
 (SR2007 SEG 0060/2320)

027846 FT

0110/0146 BMSBN 37/2022/0110/0000  
 027846 FT 2 0 37052 0 00 0115+43  
 SLIP. ROCK CK  
 S 0110/0000 BMSBG 37/2022/0110/0000  
 LENGTH(AH 2995 BK 2514)

2 0 37052 0 00 0140+70 025332 FT  
 MOUNTVILLE RD  
 (SR2030 SEG 0010/0000) 0100/0000

025332 FT PERRY  
 SLIPPERY ROCK T  
 S 0100/0000 LENGTH(AH 2514 BK 2906)

DIR: B TOTAL LEN: 7.443 MI. DIST: 11-4 SR: 2022  
LEFT MUN: SLIPPERY ROCK T RIGHT MUN: SLIPPERY ROCK T

022426 FT

022426 FT 2 0 37052 0 00 0169+97  
S 0090/0000 LENGTH(AH 2906 BK 3057)

019369 FT

019369 FT 2 0 37052 0 00 0199+23  
S 0080/0000 LENGTH(AH 3057 BK 3174)

016195 FT

016195 FT 2 0 37052 0 00 0231+12  
HOGUE RD  
(SR2024 SEG 0040/1755)  
NC HEINZ CAMP RD  
S 0070/0000 LENGTH(AH 3174 BK 2901)

SHAFFER RD  
(T484)

0060/1900

0060/1900 SHAFFER RD  
(T484)

013294 FT

013294 FT 2 0 37052 0 00 0261+71  
S 0060/0000 LENGTH(AH 2901 BK 2284)

2 0 37052 0 00 0283+65 011010 FT  
FAIRVIEW SCHOOL RD  
(SR2028 SEG 0010/0000) 0050/0000

011010 FT  
S 0050/0000 LENGTH(AH 2284 BK 2728)

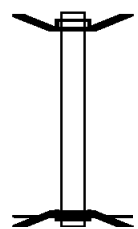
DIR: B TOTAL LEN: 7.443 MI. DIST: 11-4 SR: 2022  
 LEFT MUN: SLIPPERY ROCK T RIGHT MUN: SLIPPERY ROCK T

Segment Description	Length (FT)	Start Station	End Station	Notes
	008282 FT	0040/0000	0024+91	LENGTH(AH 2728 BK 2477)
STATE RD (SR0388 SEG 0030/0000)	005805 FT	0030/0000	0000+00	STATE RD (SR0388 SEG 0030/0000) LENGTH(AH 2477 BK 2509)
	003296 FT	0020/0000	0025+15	SHERWOOD DR (T368) SLIPPERY ROCK SHENANGO T LENGTH(AH 2509 BK 3296)
	000000 FT	0010/0000	0057+98	NC CENTER CHURCH RD ELLWOOD RD (SR0065 SEG 0250/0000) INTER-BK GARDNER CENTER RD (T429) MFC BEGIN = E LENGTH(AH 3296 BK 0000)



EXTRACT DATE: 12/18/2023 ROADWAY MANAGEMENT SYSTEM PAGE NUMBER: 219  
 PRINT DATE: 12/21/2023 SLD COUNTY/SR - ANNUAL PRINT COUNTY: LAWRENCE  
 DIR: B TOTAL LEN: .057 MI. DIST: 11-4 SR: 2021  
 LEFT MUN: SHENANGO T RIGHT MUN: SHENANGO T


000299 FT  
 000000 FT



000299 FT BMS EN 37/2021/0010/0000  
 INTER-AHD MARTHA ST  
 0010/0299 (T434)  
 000000 FT 0 0 00000 0 00 0000+00  
 NC MARTHA ST  
 INTER-BK MARTHA ST  
 (T434)  
 US 422 EB  
 BMSBG 37/2021/0010/0000  
 MFC BEGIN = E  
 0010/0000 LENGTH(AH 0299 BK 0000)

EXTRACT DATE: 12/18/2023 ROADWAY MANAGEMENT SYSTEM PAGE NUMBER: 218  
PRINT DATE: 12/21/2023 SLD COUNTY/SR - ANNUAL PRINT COUNTY: LAWRENCE  
DIR: B TOTAL LEN: 2.409 MI. DIST: 11-4 SR: 2020  
LEFT MUN: PERRY T RIGHT MUN: PERRY T

012717 FT



012717 FT  
INTER-AHD PLEASANT HILL RD  
0050/1800 (TWP)

DIR: B TOTAL LEN: 2.409 MI. DIST: 11-4 SR: 2020  
 LEFT MUN: PERRY T RIGHT MUN: PERRY T

BARKLEY RD  
 (TWP )

010917 FT

010917 FT 2 0 37020 0 00 0114+26  
 0050/0000 LENGTH(AH 1800 BK 2307)

008610 FT

008610 FT 2 0 37020 0 00 0091+19  
 0040/0000 LENGTH(AH 2307 BK 1607)

0030/1047



0030/0469 BMS EN 37/2020/0030/0445  
 2 0 37020 0 00 0079+32  
 CAMP RUN

007003 FT

0030/0420 BMSBG 37/2020/0030/0445  
 007003 FT 2 0 37020 0 00 0075+18  
 NORTH CAMP RUN RD  
 (SR2011 SEG 0030/1576)  
 0030/0000 LENGTH(AH 1607 BK 3097)

003906 FT

003906 FT 2 0 37021 0 00 0038+97  
 0020/0000 LENGTH(AH 3097 BK 3906)

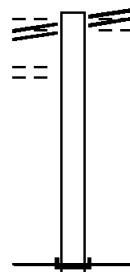
2 0 37021 0 00 0000+00 000000 FT  
 ELLWOOD PORTERSVILLE RD  
 (SR0488 SEG 0110/1374) 0010/0000



NC PLEASANT HILL RD  
 ELLWOOD PORTERSVILLE RD  
 000000 FT (SR0488 SEG 0110/1374)  
 MFC BEGIN = D  
 0010/0000 LENGTH(AH 3906 BK 0000)

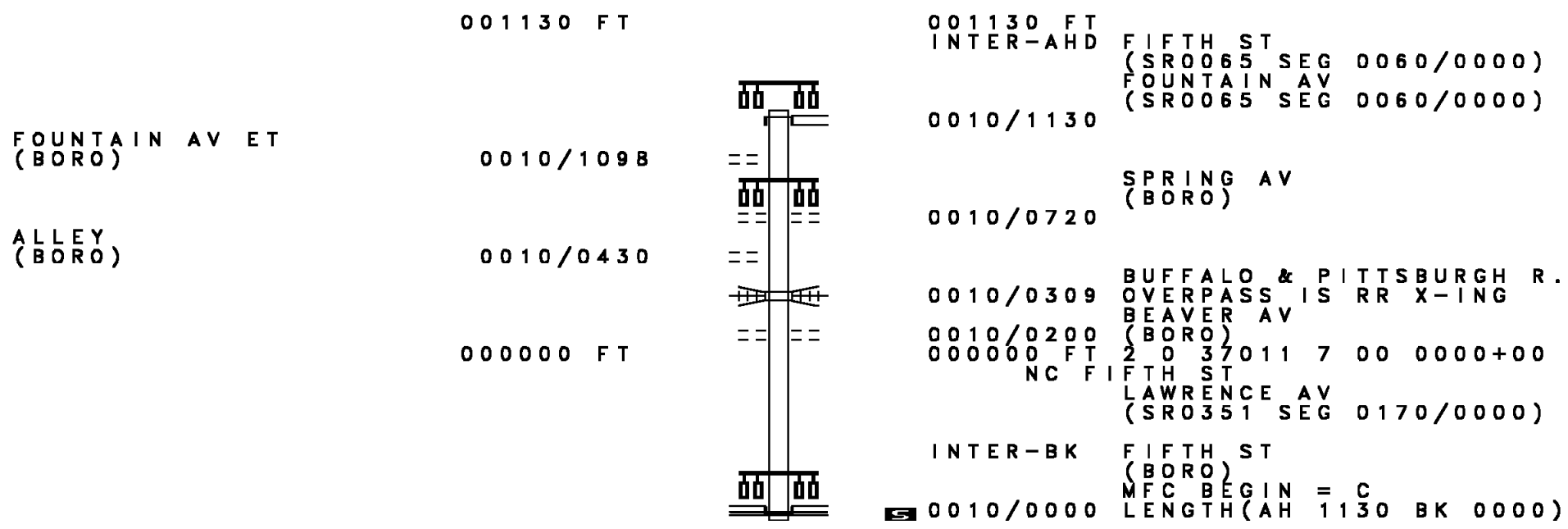
EXTRACT DATE: 12/18/2023 ROADWAY MANAGEMENT SYSTEM PAGE NUMBER: 216  
 PRINT DATE: 12/21/2023 SLD COUNTY/SR - ANNUAL PRINT COUNTY: LAWRENCE  
 DIR: B TOTAL LEN: .211 MI. DIST: 11-4 SR: 2018  
 LEFT MUN: PERRY T RIGHT MUN: PERRY T

ROBIN ST 001114 FT  
 (TWP )  
 PORTERSVILLE RD  
 (SR0488 SEG 0050/0000) 0010/1114  
 CUTOFF ST 0010/0855  
 (T480) 000000 FT



001114 FT PORTERSVILLE RD  
 (SR0488 SEG 0050/0000)  
 PALO ALTO DR  
 0010/1114 (TWP )  
 000000 FT 2 0 37018 0 00 0000+00  
 NC MERCER RD  
 INTER-BK MERCER RD  
 (SR1006 SEG 0040/1469)  
 MFC BEGIN = D  
 BK-BEAVER (04)  
 0010/0000 LENGTH(AH 1114 BK 0000)

EXTRACT DATE: 12/18/2023 ROADWAY MANAGEMENT SYSTEM PAGE NUMBER: 215  
 PRINT DATE: 12/21/2023 SLD COUNTY/SR - ANNUAL PRINT COUNTY: LAWRENCE  
 DIR: B TOTAL LEN: .214 MI. DIST: 11-4 SR: 2017  
 LEFT MUN: ELLWOOD CITY B RIGHT MUN: ELLWOOD CITY B



FOUNTAIN AV ET  
(BORO)

ALLEY  
(BORO)

001130 FT

0010/1098

0010/0430

000000 FT

001130 FT  
INTER-AHD

0010/1130

0010/0720

0010/0309

0010/0200  
000000 FT

INTER-BK

0010/0000

FIFTH ST  
(SR0065 SEG 0060/0000)  
FOUNTAIN AV  
(SR0065 SEG 0060/0000)

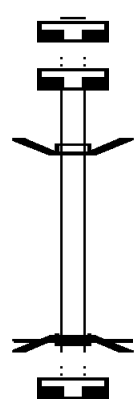
SPRING AV  
(BORO)

BUFFALO & PITTSBURGH R.  
OVERPASS IS RR X-ING  
BEAVER AV  
(BORO)  
2 0 37011 7 00 0000+00  
NC FIFTH ST  
LAWRENCE AV  
(SR0351 SEG 0170/0000)

FIFTH ST  
(BORO)  
MFC BEGIN = C  
LENGTH(AH 1130 BK 0000)

EXTRACT DATE: 12/18/2023 ROADWAY MANAGEMENT SYSTEM PAGE NUMBER: 214  
 PRINT DATE: 12/21/2023 SLD COUNTY/SR - ANNUAL PRINT COUNTY: LAWRENCE  
 DIR: B TOTAL LEN: .001 MI. DIST: 11-4 SR: 2016  
 LEFT MUN: PERRY T RIGHT MUN: PERRY T

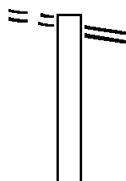
000007 FT  
 000007 FT  
  
 000000 FT  
  
  
 000000 FT



000007 FT  
 7020/0000 LENGTH(AH 1774 BK 0250)  
 000007 FT  
 7014/0000 LENGTH(AH 0250 BK 0007)  
 INTER-AHD BMSBG 37/2016/0012/0000  
 0012/0007 RIVER RD (TBK)  
 000000 FT (TWP )  
 NC RIVER RD 2 0 37082 0 00 0021+21  
 INTER-BK RIVER RD (TBK)  
 (TWP )  
 BR. CONOQUEN  
 BMSBG 37/2016/0012/0000  
 MFC BEGIN = D  
 0012/0000 LENGTH(AH 0007 BK 1963)  
 000000 FT  
 7010/0000 LENGTH(AH 1963 BK 0000)

EXTRACT DATE: 12/18/2023 ROADWAY MANAGEMENT SYSTEM PAGE NUMBER: 213  
PRINT DATE: 12/21/2023 SLD COUNTY/SR - ANNUAL PRINT COUNTY: LAWRENCE  
DIR: B TOTAL LEN: 2.237 MI. DIST: 11-4 SR: 2015  
LEFT MUN: WAYNE T RIGHT MUN: WAYNE T

OLD PITTSBURGH RD (TBK) 011811 FT  
(TWP ) 0040/2583



011811 FT OLD PITTSBURGH RD  
0040/2583 (SR2003 SEG 0070/2648)

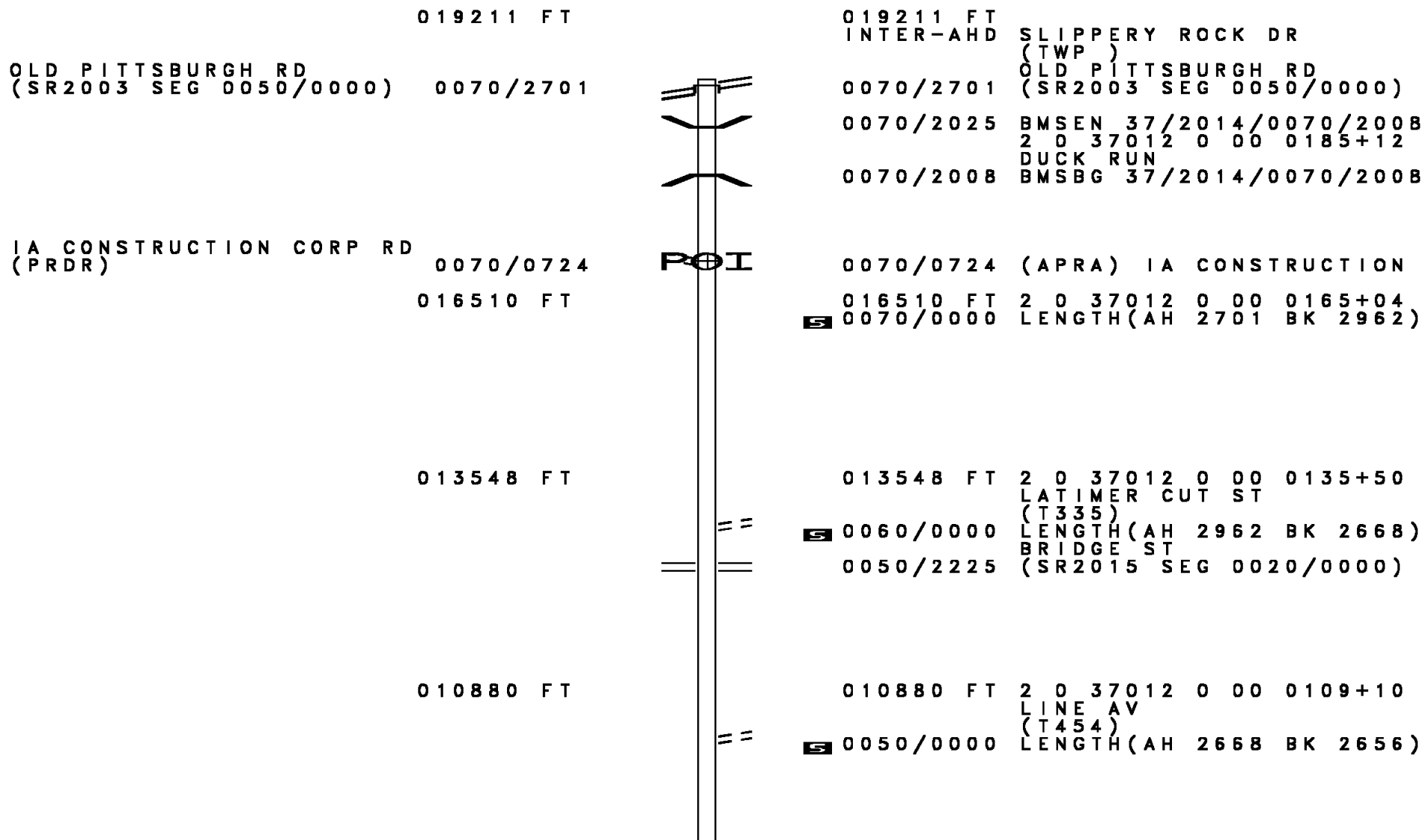
DIR: B TOTAL LEN: 2.237 MI. DIST: 11-4 SR: 2015  
 LEFT MUN: WAYNE T RIGHT MUN: WAYNE T

Stationing	Description	Stationing	Description
009228 FT		009228 FT	2 0 37076 0 00 0120+31 SMILEY STOP RD (T347)
0030/2434		5 0040/0000	LENGTH(AH 2583 BK 3023)
006205 FT		5 006205 FT	2 0 37076 0 00 0090+04 LENGTH(AH 3023 BK 3186)
003019 FT		5 003019 FT	2 0 37076 0 00 0058+18 CHEWTON-WURTEMBERG RD (SR2014 SEG 0050/2225) MFC BEGIN = E LENGTH(AH 3186 BK 3019) LATIMER CUT (T335)
0010/1290			
0010/0885			
0010/0520			
0010/0164			
000000 FT		5 000000 FT	2 0 37076 0 00 0028+15 NC BRIDGE ST INTER-BK BRIDGE ST (TWP)
000000 FT		5 0010/0000	LENGTH(AH 3019 BK 0100)
		000000 FT	
		7008/0000	LENGTH(AH 0100 BK 0000)



EXTRACT DATE: 12/18/2023 ROADWAY MANAGEMENT SYSTEM PAGE NUMBER: 211  
 PRINT DATE: 12/21/2023 SLD COUNTY/SR - ANNUAL PRINT COUNTY: LAWRENCE

DIR: B TOTAL LEN: 3.638 MI. DIST: 11-4 SR: 2014  
 LEFT MUN: WAYNE T RIGHT MUN: WAYNE T



DIR: B TOTAL LEN: 3.638 MI. DIST: 11-4 SR: 2014  
 LEFT MUN: WAYNE T RIGHT MUN: WAYNE T

2 0 37012 0 00 0082+20 008224 FT  
 SMILEY STOP RD  
 (T452) 0040/0000

008224 FT  
 0040/0000 LENGTH(AH 2656 BK 2142)

006082 FT

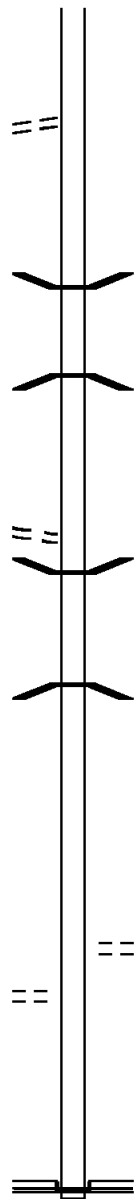
0030/0015 BMS EN 37/2014/0030/0000  
 006082 FT 2 0 37012 0 00 0060+76  
 BEAVER RUN  
 0030/0000 BMSBG 37/2014/0030/0000  
 LENGTH(AH 2142 BK 2375)

VINEGAR VALLEY RD  
 (T450) 0020/0415  
 003707 FT

0020/0046 BMS EN 37/2014/0020/0001  
 003707 FT 2 0 37012 0 00 0037+10  
 NC CHEWTON-WURTEMBERG RD  
 TR BEAVER RIVER  
 0020/0000 BMSBG 37/2014/0020/0001  
 LENGTH(AH 2375 BK 3707)

LAURA ST  
 (T686) 0010/0215  
 000000 FT

0010/0420 ALICE ST  
 (T690)  
 000000 FT 2 0 37012 0 00 0000+00  
 NC HENRY ST  
 OSWALD ST  
 (SR2001 SEG 0010/1420)  
 INTER-BK HENRY ST  
 (T345)  
 MFC BEGIN = D  
 0010/0000 LENGTH(AH 3707 BK 0000)



EXTRACT DATE: 12/18/2023      ROADWAY MANAGEMENT SYSTEM      PAGE NUMBER: 209  
 PRINT DATE: 12/21/2023      SLD COUNTY/SR - ANNUAL PRINT      COUNTY: LAWRENCE  
 DIR: B      TOTAL LEN: 6.738 MI.      DIST: 11-4      SR: 2013  
 LEFT MUN: SCOTT T      RIGHT MUN: SCOTT T

035578 FT

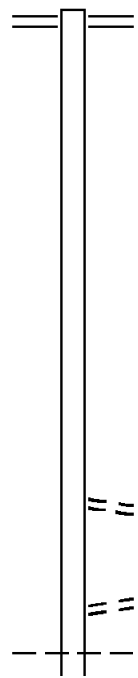
035578 FT HARLANDSBURG RD  
 0190/3092 (SR0108 SEG 0320/0000)

032486 FT

032486 FT 2 0 37025 0 00 0055+49  
 0190/0000 LENGTH(AH 3092 BK 2534)

029952 FT

0180/0122 LC FOR COUNTY LINE RD  
 029952 FT (CONN)  
 2 0 37025 0 00 0030+15  
 COUNTY LINE RD  
 (T483)  
 NC BREAKNECK BRIDGE RD  
 0180/0000 LENGTH(AH 2534 BK 3012)  
 SCOTT  
 0170/2808 SLIPPERY ROCK T



DIR: B TOTAL LEN: 6.738 MI. DIST: 11-4 SR: 2013  
 LEFT MUN: SCOTT T RIGHT MUN: SCOTT T

COUNTY LINE RD  
 (T483)

0170/2650

026940 FT

026940 FT 2 0 37025 0 00 0000+00  
 FREW MILL RD  
 (SR1012 SEG 0110/0000)

NC BOAK RD  
 INTER-BK FREW MILL RD  
 (SR1012 SEG 0110/0000)

026940 FT

0170/0000 LTH AH 003012 BK 000100  
 026940 FT  
 7164/0000 LTH AH 000100 BK 002093  
 INTER-AHD FREW MILL RD  
 0160/2093 (SR1012 SEG 0100/2025)

FREW MILL RD  
 (SR1012 SEG 0100/2025)

0160/2093

024847 FT

024847 FT 2 0 37022 0 00 0404+00  
 0160/0000 LENGTH(AH 2093 BK 3345)

BRIAR LN  
 (PRDR)

021502 FT

021502 FT 2 0 37022 0 00 0369+20  
 PRINCETON STATION RD  
 (T443)

0150/0000 LENGTH(AH 3345 BK 2357)

019145 FT

019145 FT 2 0 37022 0 00 0345+67  
 NC MT HERMAN CHURCH RD  
 BENJAMIN FRANKLIN HW

DIR: B TOTAL LEN: 6.738 MI. DIST: 11-4 SR: 2013  
 LEFT MUN: SLIPPERY ROCK T RIGHT MUN: SLIPPERY ROCK T

Segment Description	Start Station	End Station	Length (FT)	Right-of-Way (S)	Notes
LC TO CHURCH RD (CONN) 2 0 37022 0 00 0318+15	0130/0380	016480	FT		
CHURCH RD (T484)	0130/0000				
LC FOR PRINCETON RD (CONN) PRINCETON RD (T437)	0120/1325	0120/1225			
2 0 37022 0 00 0297+51	014311		FT		
SHAFFER RD (T484)	0120/0000				
	012121		FT		
CRESTVIEW LN (PRDR)	0100/1812				
	010067		FT		
UNKNOWN RD (PRDR)	0090/2274				

Segment Description	Start Station	End Station	Length (FT)	Right-of-Way (S)	Notes
	0140/0000				(SR0422 SEG 0470/0000) LENGTH(AH 2357 BK 2665) OLD 422 RD (T741)
	0130/2425				
	0130/0000				LENGTH(AH 2665 BK 2169)
	0120/1180				FIREHALL RD (T437)
	014311		FT		
	0120/0000				LENGTH(AH 2169 BK 2190)
	0110/0000				LENGTH(AH 2190 BK 2054) 2 0 37022 0 00 0275+65
	0100/0000				LENGTH(AH 2054 BK 3533) 2 0 37022 0 00 0255+11

DIR: B TOTAL LEN: 6.738 MI. DIST: 11-4 SR: 2013  
 LEFT MUN: SLIPPERY ROCK T RIGHT MUN: SLIPPERY ROCK T

Stationing	Description	Length	Notes
006534 FT			
0090/0000	FAIRVIEW SCHOOL RD (SR2028 SEG 0070/2360)	0090/0000	NC MILL BRIDGE RD TRUSEL RD (T512)
004969 FT			
0080/0000		0080/0000	BMSEN 37/2013/0080/0794 2 0 37022 0 00 0212+16 BR. SLIP. ROCK
0080/0794		0080/0794	BMSBG 37/2013/0080/0794
004969 FT			
0080/0000		0080/0000	2 0 37022 0 00 0204+00 MCCONNELLS MILL RD (T415)
001918 FT			
0070/0000	HOUK RD (T401)	0070/0000	2 0 37022 0 00 0172+80
000000 FT			
0060/0883		0060/0883	MT HOPE FURNACE RD (T514)
000000 FT			
000000 FT		000000 FT	2 0 37022 0 00 0150+18 NC EC KERT BRIDGE RD MFC BEGIN = D MCCONNELL RD ROAD CLOSED BACK
000000 FT		0060/0000	LTH AH 001918 BK 000100
000000 FT		000000 FT	
000000 FT		7040/0000	LTH AH 000100 BK 002435
000000 FT		000000 FT	
000000 FT		7030/0000	LENGTH(AH 2435 BK 3129)
000000 FT		000000 FT	
000000 FT		7020/0000	LENGTH(AH 3129 BK 3178)
000000 FT		000000 FT	
000000 FT		7010/0000	LENGTH(AH 3178 BK 0000)

EXTRACT DATE: 12/18/2023      ROADWAY MANAGEMENT SYSTEM      PAGE NUMBER: 205  
 PRINT DATE: 12/21/2023      SLD COUNTY/SR - ANNUAL PRINT      COUNTY: LAWRENCE  
 DIR: B      TOTAL LEN: 3.176 MI.      DIST: 11-4      SR: 2012  
 LEFT MUN: SHENANGO T      RIGHT MUN: SHENANGO T

016767 FT

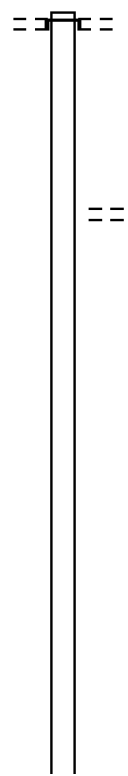
016767 FT  
 INTER-AHD SHENANGO STOP RD  
 (T365)  
 0050/2768 OLD PITTSBURGH RD  
 (TWP)

013999 FT

0050/0435 SNAKE RUN RD  
 (T365)  
 013999 FT 2 0 37014 0 01 0141+90  
 0050/0000 LENGTH(AH 2768 BK 3468)

010531 FT

010531 FT 2 0 37014 0 01 0107+22  
 0040/0000 LENGTH(AH 3468 BK 3545)



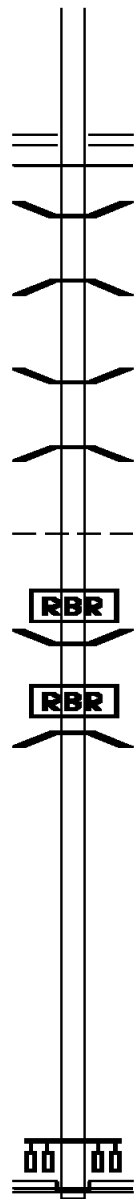
DIR: B TOTAL LEN: 3.176 MI. DIST: 11-4 SR: 2012  
 LEFT MUN: SHENANGO T RIGHT MUN: SHENANGO T

SAVANNAH RD  
 (SR2001 SEG 0090/0000) 0020/2525

006986 FT

003584 FT

000000 FT



006986 FT 2 0 37014 0 01 0071+77  
 0030/0000 LENGTH(AH 3545 BK 3402)  
 FLETCHER HILL RD  
 0020/2525 (SR2001 SEG 0090/0000)  
 0020/2521 MFC BEGIN = E  
 0020/1890 BMS EN 37/2012/0020/1858  
 2 0 37014 0 00 0054+49  
 MCKEE RUN  
 0020/1858 BMSBG 37/2012/0020/1858  
 0020/0505 BMS EN 37/2012/0020/0472  
 2 0 37014 0 00 0040+80  
 MCKEE RUN  
 0020/0472 BMSBG 37/2012/0020/0472  
 003584 FT 2 0 37014 0 00 0036+16  
 SHENANGO  
 TAYLOR T  
 0020/0000 LENGTH(AH 3402 BK 3584)  
 0010/3506 BMS EN 37/2012/0010/3494  
 2 0 37014 0 00 0035+07  
 P3  
 MCKEE RUN  
 0010/3494 BMSBG 37/2012/0010/3494  
 000000 FT 2 0 37014 0 00 0000+00  
 NC UN ION VALLEY RD  
 CENTER AV  
 (SR0168 SEG 0160/0000)  
 INTER-BK INDUSTRIAL ST  
 (SR3015 SEG 0031/0743)  
 MFC BEGIN = D  
 0010/0000 LENGTH(AH 3584 BK 0000)



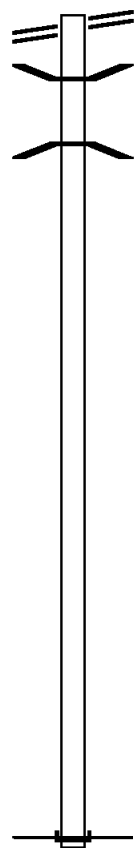
EXTRACT DATE: 12/18/2023 ROADWAY MANAGEMENT SYSTEM PAGE NUMBER: 203  
 PRINT DATE: 12/21/2023 SLD COUNTY/SR - ANNUAL PRINT COUNTY: LAWRENCE  
 DIR: B TOTAL LEN: 1.427 MI. DIST: 11-4 SR: 2011  
 LEFT MUN: PERRY T RIGHT MUN: PERRY T

PLEASANT HILL RD 007535 FT  
 (SR2020 SEG 0030/0000) 0030/1576

005959 FT

002924 FT

000000 FT

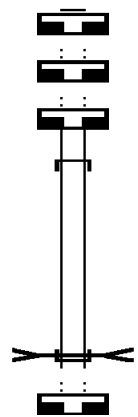


007535 FT PLEASANT HILL RD  
 0030/1576 (SR2020 SEG 0030/0000)  
 0030/0838 BMS EN 37/2011/0030/0824  
 2 0 37020 0 00 0067+63  
 BR. CAMP RUN  
 0030/0824 BMSBG 37/2011/0030/0824  
 005959 FT 2 0 37020 0 00 0059+41  
 0030/0000 LENGTH(AH 1576 BK 3035)

002924 FT 2 0 37020 0 00 0029+78  
 0020/0000 LENGTH(AH 3035 BK 2924)

000000 FT 2 0 37020 0 00 0000+00  
 NC NORTH CAMP RUN RD  
 INTER-BK NORTH CAMP RUN RD  
 (SR1011 SEG 0040/3913)  
 MFC BEGIN = D  
 BK-BEAVER (04)  
 0010/0000 LENGTH(AH 2924 BK 0000)

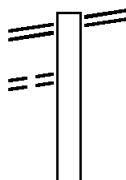
000016 FT  
 000016 FT  
 000016 FT  
 000000 FT  
 000000 FT



000016 FT  
 7040/0000 LENGTH(AH 1059 BK 2068)  
 000016 FT  
 7030/0000 LENGTH(AH 2068 BK 0819)  
 000016 FT  
 7022/0000 LENGTH(AH 0819 BK 0016)  
 INTER-AHD GARDNER CENTER RD (TBK)  
 0020/0016 (TWP)  
 000000 FT 2 0 37060 0 00 0026+12  
 NC GA RDNER CENTER RD  
 BRANCH OF BIG RUN  
 STRUCTURE LENGTH 16 FT  
 BMSID 37/2010/0020/0001  
 INTER-BK GARDNER CENTER RD (TBK)  
 (TWP)  
 0020/0000 LENGTH(AH 0016 BK 2614)  
 000000 FT  
 7010/0000 LENGTH(AH 2614 BK 0000)

EXTRACT DATE: 12/18/2023 ROADWAY MANAGEMENT SYSTEM PAGE NUMBER: 201  
PRINT DATE: 12/21/2023 SLD COUNTY/SR - ANNUAL PRINT COUNTY: LAWRENCE  
DIR: B TOTAL LEN: 2.189 MI. DIST: 11-4 SR: 2009  
LEFT MUN: PERRY T RIGHT MUN: PERRY T

ELLWOOD PORTERSVILLE RD 011560 FT  
(SR0488 SEG 0110/1178) 0040/1931  
MILE HILL RD  
(T329) 0040/1515



011560 FT ELLWOOD PORTERSVILLE RD  
0040/1931 (SR0488 SEG 0110/1178)

DIR: B TOTAL LEN: 2.189 MI. DIST: 11-4 SR: 2009  
 LEFT MUN: PERRY T RIGHT MUN: PERRY T

Stationing	Description	Length	Notes
009629 FT		009629 FT	2 0 37019 0 00 0095+12 BATES RD (T325)
		0040/0000	LENGTH(AH 1931 BK 2742)
2 0 37019 0 00 0067+61	GRANDVIEW RD (T325)	006887 FT	
		0030/0000	LENGTH(AH 2742 BK 2588)
		004299 FT	2 0 37019 0 00 0041+82
MARSHALL LN (PRDR)		0020/2343	LENGTH(AH 2588 BK 2509)
BOOTS LN (PRDR)		0020/2033	
2 0 37019 0 00 0016+73	MC CARTNEY HOLLOW RD (T311)	001790 FT	
		0020/0000	LENGTH(AH 2509 BK 1790)
		0010/1612	FUNK RUN STRUCTURE LENGTH 20 FT BMSID 37/2009/0010/1613
		0010/0850	EDGAR LN (PRDR)
000000 FT		000000 FT	2 0 37019 0 00 0000+00
		0010/0000	NC NORTH TOWER RD INTER-BK NORTH TOWER RD (SR1013 SEG 0020/2626) MFC BEGIN = E BK-BEAVER (04)
		0010/0000	LENGTH(AH 1790 BK 0000)

EXTRACT DATE: 12/18/2023  
 PRINT DATE: 12/21/2023

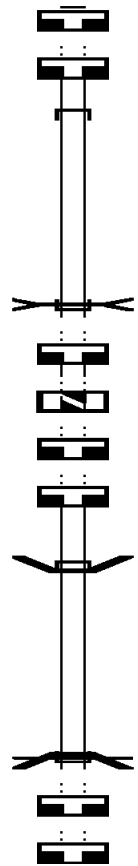
ROADWAY MANAGEMENT SYSTEM  
 SLD COUNTY/SR - ANNUAL PRINT

PAGE NUMBER: 199  
 COUNTY: LAWRENCE

DIR: B TOTAL LEN: .004 MI.  
 LEFT MUN: SHENANGO T

DIST: 11-4 SR: 2008  
 RIGHT MUN: SHENANGO T

000022 FT  
 000022 FT  
 000012 FT  
 000012 FT  
 000012 FT  
 000012 FT  
 000012 FT  
 000000 FT  
 000000 FT  
 000000 FT



000022 FT  
 7050/0000 LENGTH(AH 2387 BK 1248)  
 000022 FT  
 7044/0000 LENGTH(AH 1248 BK 0010)  
 INTER-AHD WILLOWBROOK RD (TBK)  
 0042/0010 (TWP)  
 000012 FT 2 0 37036 0 00 0079+88  
 NC WI LLOWBROOK RD  
 BIG RUN BR  
 STRUCTURE LENGTH 10 FT  
 BMSID 37/2008/0042/0001  
 INTER-BK SAVANNAH RD (TBK)  
 (TWP)  
 LENGTH(AH 0010 BK 0386)  
 0042/0000  
 000012 FT  
 7040/0000 LTH AH 000386 BK 000100  
 000012 FT  
 7034/0000 LTH AH 000100 BK 000880  
 000012 FT  
 7030/0000 LENGTH(AH 0880 BK 1063)  
 000012 FT  
 7024/0000 LENGTH(AH 1063 BK 0012)  
 BMSID 37/2008/0022/0000  
 INTER-AHD SAVANNAH RD (TBK)  
 0022/0012 (T715)  
 000000 FT 2 0 37036 0 00 0056+41  
 NC SA VANNAH RD  
 INTER-BK SAVANNAH RD (TBK)  
 (T715)  
 BIG RUN BR.  
 BMSBG 37/2008/0022/0000  
 MFC BEGIN = C  
 0022/0000 LENGTH(AH 0012 BK 2643)  
 000000 FT  
 7020/0000 LENGTH(AH 2643 BK 2993)  
 000000 FT  
 7010/0000 LENGTH(AH 2993 BK 0000)

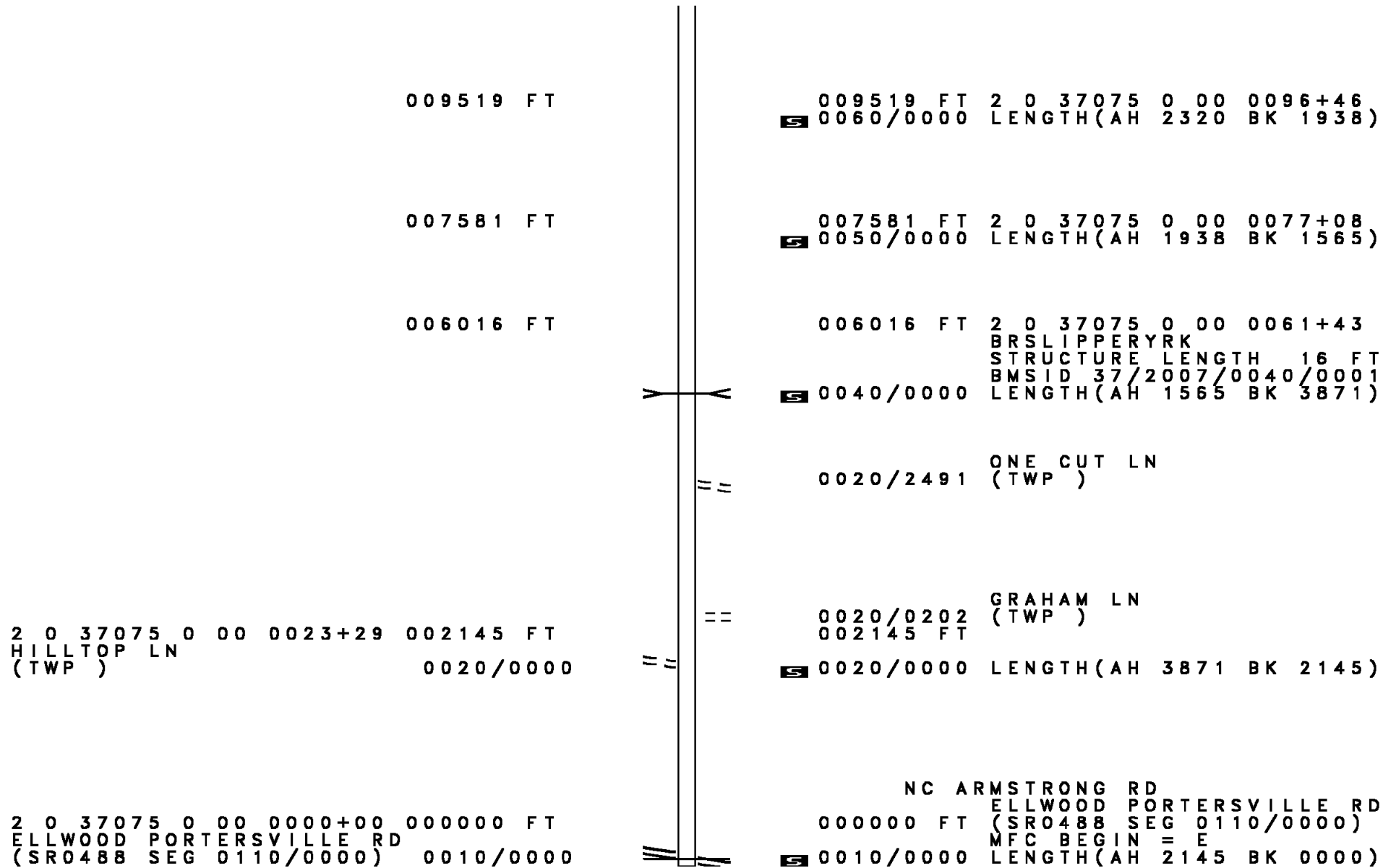
EXTRACT DATE: 12/18/2023 ROADWAY MANAGEMENT SYSTEM PAGE NUMBER: 198  
PRINT DATE: 12/21/2023 SLD COUNTY/SR - ANNUAL PRINT COUNTY: LAWRENCE  
DIR: B TOTAL LEN: 2.242 MI. DIST: 11-4 SR: 2007  
LEFT MUN: PERRY T RIGHT MUN: PERRY T

011839 FT

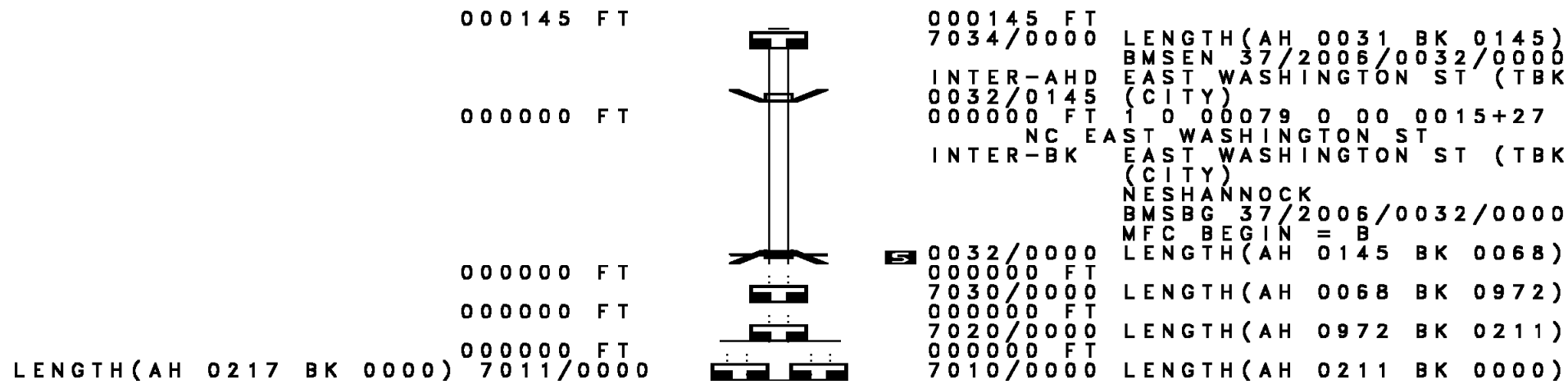
011839 FT  
INTER-AHD ARMSTRONG RD  
(SR2022 SEG 0110/1250)  
HEINZ CAMP RD  
0060/2320 (SR2022 SEG 0110/1250)










DIR: B TOTAL LEN: 2.242 MI. DIST: 11-4 SR: 2007  
 LEFT MUN: PERRY T RIGHT MUN: PERRY T



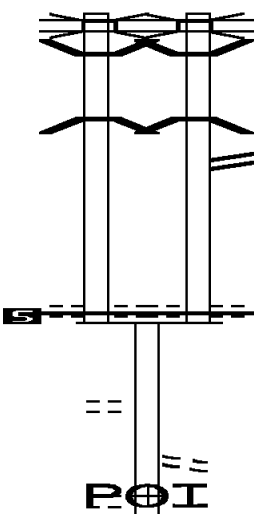
EXTRACT DATE: 12/18/2023 ROADWAY MANAGEMENT SYSTEM PAGE NUMBER: 196  
 PRINT DATE: 12/21/2023 SLD COUNTY/SR - ANNUAL PRINT COUNTY: LAWRENCE  
 DIR: E TOTAL LEN: .027 MI. DIST: 11-4 SR: 2006  
 LEFT MUN: NEW CASTLE C RIGHT MUN: NEW CASTLE C





000324 FT		000324 FT 7042/0000	LENGTH(AH 1607 BK 0311) BMSSEN 37/2005/0040/0001
000013 FT		INTER-AHD 0040/0311 000013 FT INTER-BK	VAN GORDERS MILL RD (TB (TWP ) 2 0 37083 0 00 0076+38 VAN GORDERS MILL RD (TB (TWP ) SLIPPERY ROCK CREEK BMSBG 37/2005/0040/0001
000013 FT		0040/0000 000013 FT 7030/0000	LENGTH(AH 0311 BK 1925)
000013 FT		000013 FT 7020/0000	LENGTH(AH 1925 BK 2002)
000013 FT		000013 FT 7014/0000	LENGTH(AH 2002 BK 2018)
000000 FT		0012/0013 000000 FT NC VA	LENGTH(AH 2018 BK 0013) VAN GORDERS MILL RD (TB (TWP ) PERRY T 2 0 37083 0 00 0015+40 VAN GORDER MILL RD BRAN.SLIPPERY ROCK CK. STRUCTURE LENGTH 13 FT BMSID 37/2005/0012/0000
000000 FT		INTER-BK 0012/0000 000000 FT 7010/0000	VAN GORDERS MILL RD (TB (TWP ) MFC BEGIN = E LENGTH(AH 0013 BK 1540) LENGTH(AH 1540 BK 0000)

BENJAMIN FRANKLIN HW 016478 FT  
 (SR0422 SEG 0401/0000) INTER-AHD  
 US 0422 EB  
 OP ID 37/0422/0390/1130 0081/1418  
 BMSEN 37/2004/0080/1277 0081/0951  
 0 0 0000 0 00 0000+00  
 WILLOW BROOK  
 BMSBG 37/2004/0080/1277 0081/0916  
  
 1 0 00079 0 00 0146+53 015060 FT  
 WILLOWBROOK RD  
 (T441)  
 MFC BEGIN = B  
 LENGTH(AH 1418 BK 3560) 0081/0000  
  
 KOZAL RD  
 (PRDR) 0070/2569  
  
 KERR RD  
 (PRDR) 0070/2483



016478 FT  
 INTER-AHD BENJAMIN FRANKLIN HW  
 (SR0422 SEG 0400/0000)  
 US 0422 EB  
 OP ID 37/0422/0390/1130 0080/1429  
 BMSEN 37/2004/0080/1277 0080/0979  
 1 0 00079 0 00 0146+53  
 WILLOW BROOK  
 BMSBG 37/2004/0080/1277  
 RAMP L RD  
 (SR8018 SEG 0250/0000)  
  
 015049 FT 1 0 00079 0 00 0146+53  
 WILLOWBROOK RD  
 (T441)  
 MFC BEGIN = B  
 LENGTH(AH 1429 BK 3560) 0080/0000  
  
 RIFE DR  
 (PRDR) 0070/2512  
  
 (APRA) MOBILE HOME PK 0070/2483

EXTRACT DATE: 12/18/2023  
PRINT DATE: 12/21/2023

ROADWAY MANAGEMENT SYSTEM  
SLD COUNTY/SR - ANNUAL PRINT

PAGE NUMBER: 193  
COUNTY: LAWRENCE

DIR: E TOTAL LEN: 3.121 MI.  
LEFT MUN: SHENANGO T

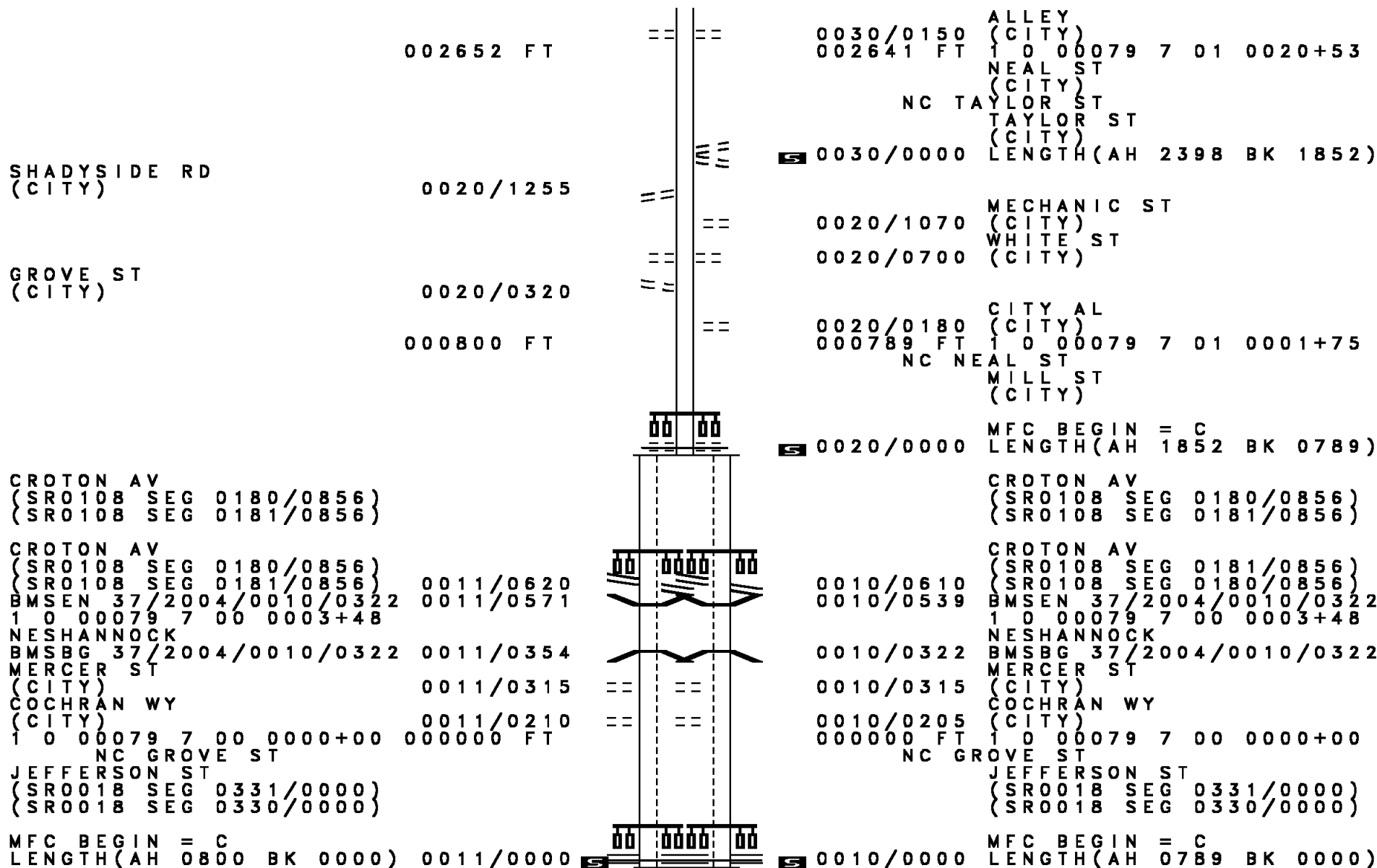
DIST: 11-4 SR: 2004  
RIGHT MUN: SHENANGO T

Location / Description	Segment ID	Length / Notes	Segment ID	Description / Notes
			0070/2322	BMSEN 37/2004/0070/2224 1 0 00079 0 00 0133+14 BIG RUN
			0070/2224	BMSBG 37/2004/0070/2224
HIGHVIEW DR (TWP)	0070/1193		0070/0665	SERVICE ST (TWP)
SERVICE ST (TWP)	0070/0620		0070/0284	LC FROM GIANT EAGLE PZ (CONN) GIANT EAGLE (PRDR)
			0070/0203	LC TO GIANT EAGLE PZ (CONN)
	011500 FT		0070/0088	011489 FT
			0070/0000	1 0 00079 0 00 0110+86 LENGTH(AH 3560 BK 1062)
LC FOR OLD BUTLER RD (CONN) OLD BUTLER RD (TWP) CROWE ST (TWP)	0060/0743		010427 FT	1 0 00079 0 00 0100+00 NC NEW BUTLER RD
	0060/0315		0060/0000	LENGTH(AH 1062 BK 2095) SHENANGO
	010438 FT		0050/2053	NEW CASTLE C
				CASCADE ST (SR1007 SEG 0020/0000)
			0050/1450	ADAMS ST (CITY)
			0050/1250	ALLEY (CITY)
ALLEY (CITY)	0050/1216		0050/1060	BECKFORD ST (CITY)
			0050/0725	MARYLAND AV (CITY)

DIR: E TOTAL LEN: 3.121 MI. DIST: 11-4 SR: 2004  
 LEFT MUN: NEW CASTLE C RIGHT MUN: NEW CASTLE C

Stationing	Description	Length	Notes
0079+48	GRANDVIEW AV (CITY)	008343 FT	008332 FT
0050/0000			5 0050/0000 LENGTH(AH 2095 BK 3293)
0040/2275	FREW MILL RD (CITY)		
0040/1800	JOHN ST (CITY)		PAUL ST (CITY)
0040/1500			RAY ST (CITY)
0040/0900	ALLEY (CITY)		
0040/0715	FORREST ST (CITY)		
0040/0575	ALLEY (CITY)		
0040/0395	RAYMOND ST (CITY)		
0040/0205			FROM 0065/0350 SH (CONN)
005050 FT			0040/0115 (CONN) 005039 FT 1 0 00079 0 00 0046+00 EAST WASHINGTON ST (SR0065 SEG 0350/1110) NC BUTLER AV
0040/0000	EAST WASHINGTON ST (SR0065 SEG 0350/1110)		5 0040/0000 MFC BEGIN = B LENGTH(AH 3293 BK 2398)
0030/2230	HURON ST (CITY)		
0030/2060			SUPERIOR ST (CITY)
0030/1925			MONROE ST (CITY)
0030/1575	ALLEN ST (CITY)		CUNNINGHAM AV (CITY)
0030/1210	WALLS ST (CITY)		
0030/1030			REAR MABEL ST (CITY)
0030/0845	FAIRVIEW AV (CITY)		MAPLE ST (CITY)
0030/0470			PEARSON ST (CITY)
0030/0295			

DIR: E TOTAL LEN: 3.121 MI. DIST: 11-4 SR: 2004  
 LEFT MUN: NEW CASTLE C RIGHT MUN: NEW CASTLE C



EXTRACT DATE: 12/18/2023 ROADWAY MANAGEMENT SYSTEM PAGE NUMBER: 190  
PRINT DATE: 12/21/2023 SLD COUNTY/SR - ANNUAL PRINT COUNTY: LAWRENCE  
DIR: B TOTAL LEN: 3.993 MI. DIST: 11-4 SR: 2003  
LEFT MUN: SHENANGO T RIGHT MUN: SHENANGO T

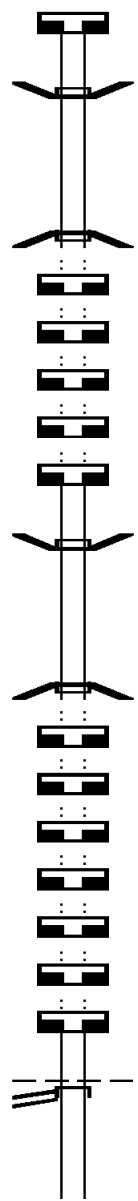
EXTRACT DATE: 12/18/2023  
PRINT DATE: 12/21/2023

ROADWAY MANAGEMENT SYSTEM  
SLD COUNTY/SR - ANNUAL PRINT

PAGE NUMBER: 189  
COUNTY: LAWRENCE

DIR: B TOTAL LEN: 3.993 MI.  
LEFT MUN: SHENANGO T

DIST: 11-4 SR: 2003  
RIGHT MUN: SHENANGO T



	7184/0000	LENGTH(AH 1074 BK 0027)
		BMSEN 37/2003/0182/0000
	INTER-AHD	OLD PITTSBURGH RD (TBK)
	0182/0027	(TWP)
021057 FT	021057 FT	2 0 37016 0 00 0375+25
	INTER-BK	OLD PITTSBURGH RD (TBK)
		(TWP)
		BR. BIG RUN
		BMSBG 37/2003/0182/0000
021057 FT	0182/0000	LENGTH(AH 0027 BK 2103)
021057 FT	021057 FT	
021057 FT	7180/0000	LENGTH(AH 2103 BK 3474)
021057 FT	021057 FT	
021057 FT	7170/0000	LENGTH(AH 3474 BK 2038)
021057 FT	021057 FT	
021057 FT	7160/0000	LENGTH(AH 2038 BK 1971)
021057 FT	021057 FT	
021057 FT	7150/0000	LENGTH(AH 1971 BK 0058)
021057 FT	021057 FT	
	7144/0000	LENGTH(AH 0058 BK 0032)
		BMSEN 37/2003/0142/0000
	INTER-AHD	OLD PITTSBURGH RD (TBK)
	0142/0032	(TWP)
021025 FT	021025 FT	2 0 37016 0 00 0278+64
	INTER-BK	OLD PITTSBURGH RD (TBK)
		(TWP)
		MCKEE RUN
		BMSBG 37/2003/0142/0000
021025 FT	0142/0000	LENGTH(AH 0032 BK 3639)
021025 FT	021025 FT	
021025 FT	7140/0000	LENGTH(AH 3639 BK 2995)
021025 FT	021025 FT	
021025 FT	7130/0000	LENGTH(AH 2995 BK 1898)
021025 FT	021025 FT	
021025 FT	7120/0000	LENGTH(AH 1898 BK 2445)
021025 FT	021025 FT	
021025 FT	7110/0000	LENGTH(AH 2445 BK 1846)
021025 FT	021025 FT	
021025 FT	7100/0000	LENGTH(AH 1846 BK 3041)
021025 FT	021025 FT	
021025 FT	7090/0000	LENGTH(AH 3041 BK 2155)
021025 FT	021025 FT	
	7080/0000	LENGTH(AH 2155 BK 2648)
	INTER-AHD	OLD PITTSBURGH RD (TBK)
		(TWP)
	0070/2648	WAYNE T

BRIDGE ST  
(SR2015 SEG 0040/2583) 0070/2648

DIR: B TOTAL LEN: 3.993 MI. DIST: 11-4 SR: 2003  
 LEFT MUN: WAYNE T RIGHT MUN: WAYNE T

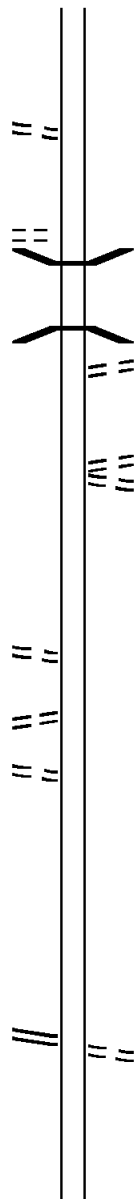
2 0 37016 0 00 0070+16 018377 FT  
 SMILEY STOP RD  
 (T347) 0070/0000

CALVERTS LN  
 (PRDR) 0060/2009

015431 FT

JOHNS LN  
 (PRDR) 0054/0370  
 LC TO COLE RD  
 (CONN) 0054/0205  
 2 0 37016 0 00 0029+40 014256 FT  
 COLE RD  
 (T347) 0054/0000

2 0 37016 0 00 0000+00 011361 FT  
 CHEWTON-WURTEMBERG RD  
 (SR2014 SEG 0070/2701) 0050/0000



018377 FT  
 0070/0000 LENGTH(AH 2648 BK 2946)

0060/1754 BMS EN 37/2003/0060/1736  
 2 0 37016 0 00 0058+18  
 DUCK RUN  
 0060/1736 BMSBG 37/2003/0060/1736  
 SMILEY STOP RD  
 0060/1700 (TWP)  
 HOLLOW RD  
 (T458)  
 0060/1430 FRIDAYS HILL RD  
 (T347)

015431 FT 2 0 37016 0 00 0041+15  
 0060/0000 LENGTH(AH 2946 BK 1175)

014256 FT  
 0054/0000 LENGTH(AH 1175 BK 2895)

011361 FT SLIPPERY ROCK DR  
 (T333)  
 0050/0000 LENGTH(AH 2895 BK 1818)



DIR: B TOTAL LEN: 3.993 MI. DIST: 11-4 SR: 2003  
 LEFT MUN: WAYNE T RIGHT MUN: WAYNE T

2 0 37012 0 00 0210+04 009543 FT  
 LINE AV  
 (SR0065 SEG 0120/0000) 0040/0000

009543 FT LINE AV  
 (SR0065 SEG 0120/0000)  
 0040/0000 LENGTH(AH 1818 BK 2329)  
 BRANCH OF DUCK RUN  
 STRUCTURE LENGTH 8 FT  
 BMSID 37/2003/0030/2261

007214 FT

007214 FT 2 0 37017 0 00 0072+00  
 DUTCH RIDGE RD  
 (T478)  
 0030/0000 LENGTH(AH 2329 BK 3834)

LEXIE LN  
 (PRDR)

0020/2545

0020/2474 BUBB LN  
 (PRDR)

0020/1228 GARDNER LN  
 (PRDR)

003380 FT

003380 FT 2 0 37017 0 00 0033+80  
 0020/0000 LENGTH(AH 3834 BK 3380)

PARADISE DR  
 (PRDR)

0010/2357

LUNDYS LN  
 (TWP)

0010/1445

000000 FT

000000 FT 2 0 37017 0 00 0000+00  
 NC WURTEMBERG RD  
 PORTERSVILLE RD  
 (SR0488 SEG 0060/0745)  
 MFC BEGIN = D  
 0010/0000 LENGTH(AH 3380 BK 0000)

PENNA AV  
 (TWP )

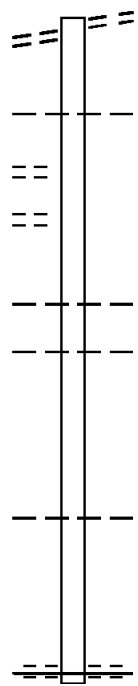
ADELLA ST  
 (TWP )  
 GILMORE ST  
 (TWP )

004401 FT  
 0030/2114

0030/0715  
 0030/0420  
 002287 FT

000708 FT

000000 FT



004401 FT PENNA AV  
 0030/2114 (TWP )

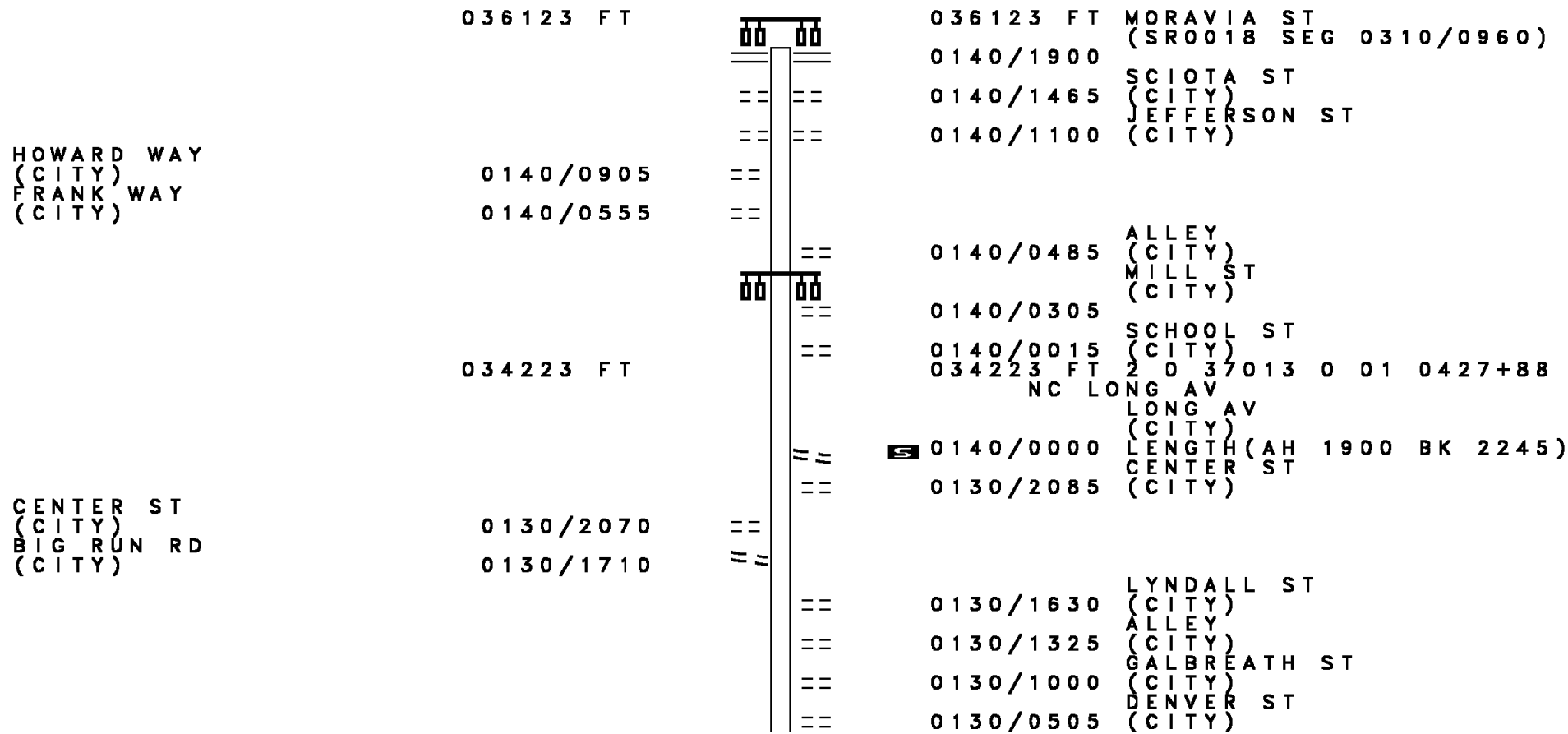
0030/1035 SHENANGO  
 SOUTH NEW CASTLE B

002287 FT 2 0 37084 0 00 0022+87  
 SOUTH NEW CASTLE

5 0030/0000 LENGTH(AH 2114 BK 1579)  
 SHENANGO T  
 SHENANGO  
 0020/1338 SOUTH NEW CASTLE B

5 000708 FT 2 0 37084 0 00 0007+08  
 0020/0000 LENGTH(AH 1579 BK 0708)  
 SOUTH NEW CASTLE

0010/0584 SHENANGO T  
 000000 FT 2 0 37084 0 00 0000+00  
 NC BR YSON MILL RD  
 MARTHA ST  
 (T434)  
 MFC BEGIN = E  
 5 0010/0000 LENGTH(AH 0708 BK 0000)



EXTRACT DATE: 12/18/2023  
PRINT DATE: 12/21/2023

ROADWAY MANAGEMENT SYSTEM  
SLD COUNTY/SR - ANNUAL PRINT

PAGE NUMBER: 184  
COUNTY: LAWRENCE

DIR: B TOTAL LEN: 6.841 MI.  
LEFT MUN: NEW CASTLE C

DIST: 11-4 SR: 2001  
RIGHT MUN: NEW CASTLE C

2 0 37013 0 01 0405+25  
BALPH AV  
(CITY)

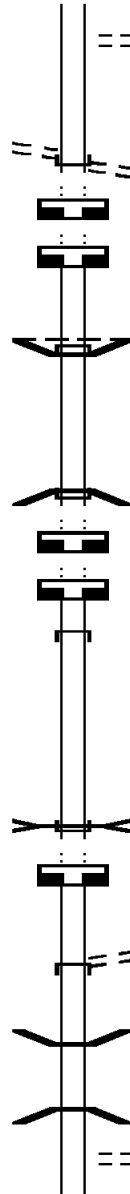
031978 FT  
0130/0000  
031978 FT  
031978 FT

031924 FT

031924 FT  
031924 FT

031912 FT

031912 FT




0130/0175 CARL ST  
(CITY)  
031978 FT BALPH AV  
INTER-BK (CITY)  
PENNSYLVANIA AV  
(TWP )  
S 0130/0000 LENGTH(AH 2245 BK 2123)  
031978 FT  
7120/0000 LENGTH(AH 2123 BK 2536)  
031978 FT  
7114/0000 LENGTH(AH 2536 BK 0054)  
INTER-AHD BMS EN 37/2001/0112/0000  
PENNSYLVANIA AV  
(TWP )  
0112/0054 SHENANGO T  
031924 FT 2 0 37013 0 01 0357+58  
INTER-BK PENNSYLVANIA AV  
(TWP )  
BIG RUN  
S 0112/0000 BMSBG 37/2001/0112/0000  
031924 FT LENGTH(AH 0054 BK 0279)  
7110/0000 LENGTH(AH 0279 BK 0333)  
031924 FT  
7104/0000 LENGTH(AH 0333 BK 0012)  
INTER-AHD PENNSYLVANIA AV  
(TWP )  
0102/0012  
031912 FT 2 0 37013 0 01 0351+12  
NC PE PENNSYLVANIA AV  
BR. BIG RUN  
STRUCTURE LENGTH 12 FT  
INTER-BK BMSID 37/2001/0102/0000  
PENNSYLVANIA AV  
(TWP )  
S 0102/0000 LENGTH(AH 0012 BK 2867)  
031912 FT  
7100/0000 LENGTH(AH 2867 BK 3163)  
INTER-AHD PENNSYLVANIA AV  
(TWP )  
SAVANNAH RD  
0096/3163 (TWP )  
0096/2190 BMS EN 37/2001/0096/2155  
2 0 37013 0 01 0291+89  
BIG RUN  
0096/2180 BMSBG 37/2001/0096/2155  
BESSELL RD  
0096/1754 (PRDR)

DIR: B TOTAL LEN: 6.841 MI. DIST: 11-4 SR: 2001  
 LEFT MUN: SHENANGO T RIGHT MUN: SHENANGO T

028749 FT



0096/0008  
 028749 FT 2 0 37013 0 01 0291+89  
 MCKEE RUN  
 STRUCTURE LENGTH 8 FT  
 BMSID 37/2001/0096/0000  
 LENGTH(AH 3163 BK 3098)



0096/0000

025651 FT

025651 FT 2 0 37013 0 01 0260+78  
 0092/0000 LENGTH(AH 3098 BK 3121)

022530 FT

022530 FT 2 0 37013 0 01 0229+57  
 NC SAVANNAH RD  
 UNION VALLEY RD  
 (SR2012 SEG 0020/2525)  
 0090/0000 LENGTH(AH 3121 BK 2710)



0080/2605 BMS EN 37/2001/0080/2619  
 2 0 37013 0 01 0202+00  
 P3



0080/2583 MC KEE RUN  
 BMSBG 37/2001/0080/2619

019820 FT

019820 FT 2 0 37013 0 01 0202+00

DIR: B TOTAL LEN: 6.841 MI. DIST: 11-4 SR: 2001  
 LEFT MUN: SHENANGO T RIGHT MUN: SHENANGO T

Stationing	Left Side Description	Right Side Description
0080/0000	CORNER SCHOOL RD (T432)	NC CORNER SCHOOL RD 0080/0000 LENGTH(AH 2710 BK 3068)
016752 FT		016752 FT 2 0 37013 0 01 0172+00 NC FLETCHER HILL RD FLETCHER HILL RD (T389) 0070/0000 LENGTH(AH 3068 BK 1945)
014807 FT	2 0 37013 0 01 0152+70 CONNER SCHOOL RD (T377) 0064/0000	014807 FT 0064/0000 LENGTH(AH 1945 BK 2355)
012452 FT		012452 FT 2 0 37013 0 01 0129+15 0060/0000 LENGTH(AH 2355 BK 1735)
010717 FT	2 0 37013 0 01 0111+80 CHEWTOWN PITTS RD (T373) 0050/0000	010717 FT 0050/0000 LENGTH(AH 1735 BK 3498)
		NC TURKEY HILL RD SHENANGO 0040/1679 WAYNE T

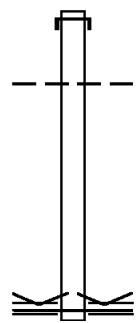
DIR: B TOTAL LEN: 6.841 MI. DIST: 11-4 SR: 2001  
 LEFT MUN: SHENANGO T RIGHT MUN: SHENANGO T

Stationing	Right-of-Way	Structure	Notes
007219 FT	0040/0120	Snake Run Rd	(TWP)
	0040/0026	BMSEN 37/2001/0040/0000	
	007219 FT	2 0 37013 0 00 0073+12	
		Snake Run	
		BMSBG 37/2001/0040/0000	
	0040/0000	LENGTH(AH 3498 BK 2385)	
TONY DITKO DR (T365)	0030/1554		
	004834 FT		
	004834 FT	2 0 37013 0 00 0052+56	
		MURPHY'S CUT	
		(TWP)	
	0030/0000	LENGTH(AH 2385 BK 2169)	
		MURPHY'S CUT	
	0020/1650	(TWP)	
HOWARD ST (T695)	0020/0080	ST CLAIR LN	
	002665 FT	(PRDR)	
	002665 FT	2 0 37013 0 00 0026+87	
		HOWARD ST	
		(T690)	
	0020/0000	LENGTH(AH 2169 BK 2665)	
ANTHONY ST (T693)	0010/2310		
	0010/2255	ANTHONY ST	
		(T693)	
CHEW ST (T691)	0010/1869		
	0010/1854	CHEW ST	
		(T691)	
	0010/1420	HENRY ST	
HENRY ST (T345)	0010/1420	(SR2014 SEG 0010/0000)	
WILLIAM ST (T689)	0010/0994		
JOSEPH ST (T687)	0010/0569		
2 0 37013 0 00 0000+00	000000 FT	NC OSWALD ST	
WAMPUM RD		WAMPUM RD	
(SR0288 SEG 0040/0740)	0010/0000	(SR0288 SEG 0040/0740)	
		MFC BEGIN = D	
	0010/0000	LENGTH(AH 2665 BK 0000)	

EXTRACT DATE: 12/18/2023      ROADWAY MANAGEMENT SYSTEM      PAGE NUMBER: 180  
 PRINT DATE: 12/21/2023      SLD COUNTY/SR - ANNUAL PRINT      COUNTY: LAWRENCE  
 DIR: B      TOTAL LEN: .332 MI.      DIST: 11-4      SR: 1022  
 LEFT MUN: SLIPPERY ROCK T      RIGHT MUN: SLIPPERY ROCK T

001751 FT

000000 FT



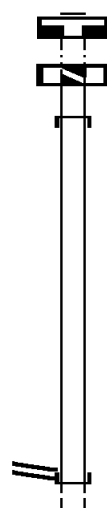
001751 FT  
 INTER-AHD COUNTRY VIEW RD  
 0010/1751 (T862)  
 0010/1023 SLIPPERY ROCK  
 SCOTT T  
 000000 FT 2 0 37027 0 00 0000+00  
 VILLAGE: SLIPPERY ROCK  
 NC CO COUNTRY VIEW RD  
 PERRY HW  
 (SR0019 SEG 0050/1615)  
 MFC BEGIN = D  
 0010/0000 LENGTH(AH 1751 BK 0000)



EXTRACT DATE: 12/18/2023 ROADWAY MANAGEMENT SYSTEM PAGE NUMBER: 179  
PRINT DATE: 12/21/2023 SLD COUNTY/SR - ANNUAL PRINT COUNTY: LAWRENCE

DIR: B TOTAL LEN: 2.498 MI. DIST: 11-4 SR: 1020  
LEFT MUN: PLAIN GROVE T RIGHT MUN: PLAIN GROVE T

013187 FT  
013187 FT



013187 FT  
7050/0000 LTH AH 000863 BK 000100  
013187 FT  
7042/0000 LTH AH 000100 BK 003865  
INTER-AHD TOWNSHIP RD  
0040/3865 (TWP )

2 0 37065 0 00 0093+29 009322 FT  
MOORES CORNER RD  
(SR1015 SEG 0030/0000) 0040/0000  
009322 FT

009322 FT LLER RD  
INTER-BK MOORES CORNER RD  
(SR1015 SEG 0030/0000)  
0040/0000 LTH AH 003865 BK 000100  
009322 FT

EXTRACT DATE: 12/18/2023  
PRINT DATE: 12/21/2023

ROADWAY MANAGEMENT SYSTEM  
SLD COUNTY/SR - ANNUAL PRINT

PAGE NUMBER: 178  
COUNTY: LAWRENCE

DIR: B TOTAL LEN: 2.498 MI.  
LEFT MUN: PLAIN GROVE T

DIST: 11-4 SR: 1020  
RIGHT MUN: PLAIN GROVE T

ARTHUR DR  
(T509)

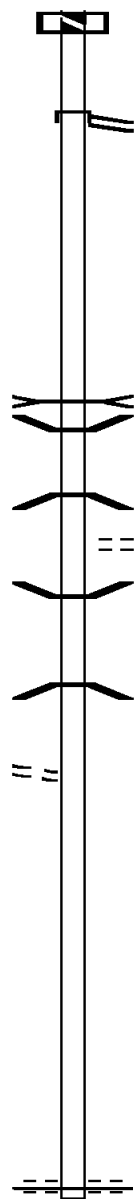
006753 FT

004525 FT

0014/1235

002346 FT

000000 FT



7032/0000 LTH AH 000100 BK 002569  
INTER-AHD MOORES CORNER RD  
(SR1015 SEG 0020/0000)  
MOORES CORNER RD  
0030/2569 (SR1015 SEG 0020/0000)

006753 FT 2 0 37065 0 00 0068+06  
0030/0000 LENGTH(AH 2569 BK 2228)

JAMISON RUN  
STRUCTURE LENGTH 15 FT  
0020/1712 BMSID 37/1020/0020/1712  
0020/1518 BMSSEN 37/1020/0020/1294  
2 0 37065 0 00 0057+85  
I-79 NB

0020/1294 BMSBG 37/1020/0020/1294  
RODGERS RD  
0020/0885 (T543)

0020/0025 BMSSEN 37/1020/0020/0000  
004525 FT 2 0 37065 0 00 0045+37

JAMISON RUN  
BMSBG 37/1020/0020/0000  
0020/0000 LENGTH(AH 2228 BK 2179)

002346 FT 2 0 37065 0 00 0023+46  
0014/0000 LENGTH(AH 2179 BK 2346)

000000 FT 2 0 37065 0 00 0000+00  
NC PO LLOCK STORE RD  
PLAIN GROVE RD (TBK)  
(T680)  
MFC BEGIN = E  
0010/0000 LENGTH(AH 2346 BK 0000)

EXTRACT DATE: 12/18/2023 ROADWAY MANAGEMENT SYSTEM PAGE NUMBER: 177  
PRINT DATE: 12/21/2023 SLD COUNTY/SR - ANNUAL PRINT COUNTY: LAWRENCE

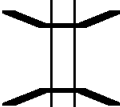
DIR: B TOTAL LEN: 3.370 MI. DIST: 11-4 SR: 1018  
LEFT MUN: PLAIN GROVE T RIGHT MUN: PLAIN GROVE T

017791 FT



017791 FT PLAIN GROVE RD (TBK)  
0070/1658 (T600)

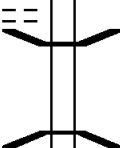
016133 FT



0070/0015 BMS EN 37/1018/0070/0001  
0 0 00000 0 00 0000+00  
BR TAYLOR RUN  
0070/0001 BMSBG 37/1018/0070/0001  
016133 FT 2 0 37054 0 00 0161+41  
5 0070/0000 LENGTH(AH 1658 BK 3394)

GRANGE HALL RD  
(T546)

0060/0135  
012739 FT



0060/0041 BMS EN 37/1018/0060/0000  
012739 FT 2 0 37054 0 00 0127+47  
TAYLOR RUN  
5 0060/0000 BMSBG 37/1018/0060/0000  
LENGTH(AH 3394 BK 2687)

0050/1640 GERBER RD  
(T547)



DIR: B TOTAL LEN: 3.370 MI. DIST: 11-4 SR: 1018  
LEFT MUN: PLAIN GROVE T RIGHT MUN: PLAIN GROVE T

Stationing	Segment	Notes	Stationing	Segment	Notes
010052	FT		0050/0014	BMSEN 37/1018/0050/0001	
			010052	FT 2 0 37054 0 00 0100+57	
				BR TAYLOR RUN	
			0050/0000	BMSBG 37/1018/0050/0001	
				LENGTH(AH 2687 BK 2009)	
008043	FT		008043	FT 2 0 37054 0 00 0080+61	
			0040/0000	LENGTH(AH 2009 BK 2525)	
2 0 37054 0 00 0055+36	005518	FT	005518	FT	
DAVIS RD	0030/0000		0030/0000	LENGTH(AH 2525 BK 2615)	
(T586)				PLAIN GROVE	
			0020/1739	WASHINGTON T	
002903	FT		002903	FT 2 0 37054 0 00 0029+03	
			0020/0000	LENGTH(AH 2615 BK 2903)	
000000	FT		000000	FT 2 0 37054 0 00 0000+00	
				PERRY HW	
				(SR0019 SEG 0150/0250)	
				NC GEORGETOWN RD	
				INTER-BK VOSLER RD	
				(TWP)	
PERRY HW	0010/0000			MFC BEGIN = E	
(SR0019 SEG 0150/0250)			0010/0000	LENGTH(AH 2903 BK 0000)	

000026 FT		000026 FT	
000026 FT		7050/0000	LENGTH(AH 2514 BK 2150)
000026 FT		000026 FT	
000026 FT		7040/0000	LENGTH(AH 2150 BK 4386)
000026 FT		000026 FT	
000026 FT		7030/0000	LENGTH(AH 4386 BK 2385)
		000026 FT	
		7022/0000	LENGTH(AH 2385 BK 0026)
			BMSBN 37/1017/0020/0000
		INTER-AHD	ROSE POINT-HARLANSBURG
		0020/0026	(TWP )
000000 FT		000000 FT	2 0 37079 0 00 0015+67
		NC RO	ROSE POINT-HARLANSBURG RD
		INTER-BK	ROSE POINT-HARLANSBURG
		(TWP )	
		BRANCH OF SLPRCK CR	
		BMSBG 37/1017/0020/0000	
	5 0020/0000	LENGTH(AH 0026 BK 1573)	
	000000 FT		
000000 FT		7010/0000	LENGTH(AH 1573 BK 0000)

EXTRACT DATE: 12/18/2023 ROADWAY MANAGEMENT SYSTEM PAGE NUMBER: 174  
 PRINT DATE: 12/21/2023 SLD COUNTY/SR - ANNUAL PRINT COUNTY: LAWRENCE  
 DIR: B TOTAL LEN: 5.038 MI. DIST: 11-4 SR: 1016  
 LEFT MUN: PLAIN GROVE T RIGHT MUN: PLAIN GROVE T

PLAIN GROVE-LIBERTY RD 026601 FT  
 (SR1015 SEG 0050/0000) 0100/3147

026601 FT MOORES CORNER RD  
 0100/3147 (SR1015 SEG 0050/0000)

MASON RD  
 (T506)

023454 FT  
 0100/0000

023454 FT 2 0 37048 0 00 0072+72  
 (APRA) IA CONSTRUCTION  
 5 0100/0000 LENGTH(AH 3147 BK 2316)  
 0090/1857 BMSSEN 37/1016/0090/1622  
 2 0 37048 0 00 0065+55  
 SR 79 NB  
 0090/1622 BMSBG 37/1016/0090/1622  
 0090/1030 BMSSEN 37/1016/0090/0996  
 2 0 37048 0 00 0059+78  
 JAMISON RUN  
 0090/0996 BMSBG 37/1016/0090/0996

021138 FT

5 021138 FT 2 0 37048 0 00 0049+56  
 0090/0000 LENGTH(AH 2316 BK 2476)



DIR: B TOTAL LEN: 5.038 MI. DIST: 11-4 SR: 1016  
 LEFT MUN: PLAIN GROVE T RIGHT MUN: PLAIN GROVE T

BOOK RD  
(T504)

PLAIN GROVE RD  
(T600)

018662 FT

018662 FT 2 0 37048 0 00 0024+80  
 0080/0000 LENGTH(AH 2476 BK 2480)

0070/1335 ==

016182 FT

016182 FT 2 0 37048 0 00 0000+00  
 PLAIN GROVE RD  
 (T600)

NC PLAIN GROVE N. LIBERTY RD  
 INTER-BK PLAIN GROVE RD (TBK)  
 (T600)

016182 FT

0070/0000 LTH AH 002480 BK 000100  
 016182 FT  
 7064/0000 LTH AH 000100 BK 002713  
 INTER-AHD PLAIN GROVE RD (TBK)  
 0060/2713 (T600)

0060/2713

013469 FT

013469 FT 2 0 37047 0 00 0134+30  
 0060/0000 LENGTH(AH 2713 BK 2973)

010496 FT

0050/0040 BMS EN 37/1016/0050/0014  
 010496 FT 2 0 37047 0 00 0104+59  
 TAYLOR RUN  
 BMSBG 37/1016/0050/0014  
 0050/0000 LENGTH(AH 2973 BK 3256)

Stationing	Description	Length	Notes
007240 FT	MCCONAHY RD (T585)	0040/0000	(APRA) SLIPPERY ROCK MA SLIPPERY ROCK MAT INC. (PRDR)
0030/1692	TROY SAND GRAVEL INC. R (PRDR)	0030/1692	CONVEYOR BELT OP ID 37/1016/0040/0077 DAVIS RD (T586)
004978 FT		004978 FT	LENGTH(AH 3256 BK 2262)
002491 FT		002491 FT	(APRA) TROY SAND GRAVEL
0010/1855	NELSON RD (T496)	0010/1855	2 0 37047 0 00 0049+52 PLAIN GROVE WASHINGTON T
000000 FT		000000 FT	LENGTH(AH 2262 BK 2487)
		0020/0000	2 0 37047 0 00 0025+16
		0010/0000	LENGTH(AH 2487 BK 2491)
		000000 FT	NC GO LF COURSE RD
		0010/0000	PERRY HW (SR0019 SEG 0160/0000) LAKE RD (T603) MFC BEGIN = E
		0010/0000	LENGTH(AH 2491 BK 0000)



EXTRACT DATE: 12/18/2023 ROADWAY MANAGEMENT SYSTEM PAGE NUMBER: 171  
PRINT DATE: 12/21/2023 SLD COUNTY/SR - ANNUAL PRINT COUNTY: LAWRENCE  
DIR: B TOTAL LEN: 2.006 MI. DIST: 11-4 SR: 1015  
LEFT MUN: PLAIN GROVE T RIGHT MUN: PLAIN GROVE T

010592 FT

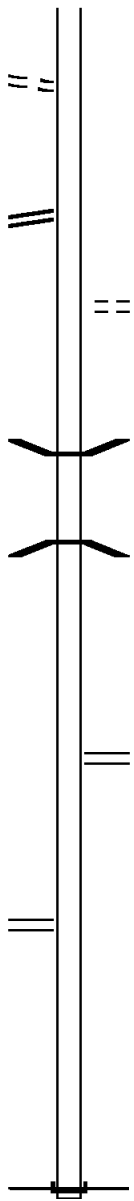


010592 FT  
INTER-AHD PLAIN GROVE RD  
0050/2527 (T301)

DIR: B TOTAL LEN: 2.006 MI. DIST: 11-4 SR: 1015  
 LEFT MUN: PLAIN GROVE T RIGHT MUN: PLAIN GROVE T

JERVIS RD  
 (T518)

0050/1060



PLAIN GROVE-LIBERTY RD  
 (SR1016 SEG 0100/3147)

008065 FT  
 0050/0000

008065 FT 2 0 37048 0 00 0104+57  
 NC PLAIN GROVE-LIBERTY RD  
 0050/0000 LENGTH(AH 2527 BK 2904)

0040/1894 SHADY LN  
 (PRDR)

005161 FT

0040/0012 BMSBN 37/1015/0040/0000  
 005161 FT 2 0 37049 0 00 0054+37  
 BR. JAMISON  
 BMSBG 37/1015/0040/0000  
 0040/0000 LENGTH(AH 2904 BK 1869)

003292 FT

003292 FT 2 0 37049 0 00 0035+53  
 MILLER RD  
 (SR1020 SEG 0040/0000)  
 0030/0000 LENGTH(AH 1869 BK 1606)

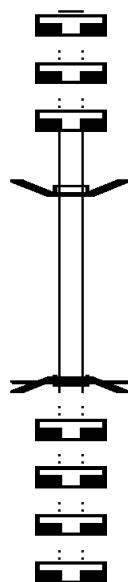
2 0 37049 0 00 0019+50 001686 FT  
 POLLOCK STORE RD  
 (SR1020 SEG 0030/2569) 0020/0000

001686 FT  
 0020/0000 LENGTH(AH 1606 BK 1686)

000000 FT













000000 FT 2 0 37049 0 00 0000+00  
 NC MOORES CORNER RD  
 INTER-BK WEST PARK RD  
 (T890)  
 MFC BEGIN = D  
 BK-BUTLER (10)  
 0010/0000 LENGTH(AH 1686 BK 0000)

000179 FT  
 000179 FT  
 000179 FT  
  
 000000 FT  
  
  
 000000 FT  
 000000 FT  
 000000 FT  
 000000 FT



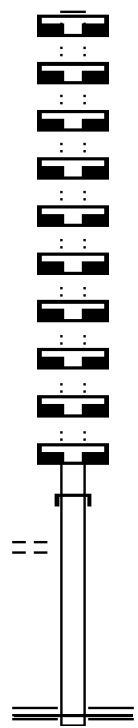
000179 FT  
 7050/0000 LENGTH(AH 1743 BK 0465)  
 000179 FT  
 7044/0000 LENGTH(AH 0465 BK 1217)  
 000179 FT  
 7042/0000 LENGTH(AH 1217 BK 0179)  
 BMSBN 37/1014/0040/0000  
 INTER-AHD BRENT-N LIBERTY RD(TBK)  
 0040/0179 (TWP )  
 000000 FT 2 0 37051 0 00 0089+72  
 NC BR ENT-N LIBERTY RD  
 INTER-BK BRENT-N LIBERTY RD(TBK)  
 (TWP )  
 RT 79 NB  
 BMSBG 37/1014/0040/0000  
 MFC BEGIN = E  
 0040/0000 LENGTH(AH 0179 BK 0784)  
 000000 FT  
 7040/0000 LENGTH(AH 0784 BK 3066)  
 000000 FT  
 7030/0000 LENGTH(AH 3066 BK 2494)  
 000000 FT  
 7020/0000 LENGTH(AH 2494 BK 2533)  
 000000 FT  
 7010/0000 LENGTH(AH 2533 BK 0000)

DIR: B TOTAL LEN: .155 MI. DIST: 11-4 SR: 1013  
 LEFT MUN: SCOTT T RIGHT MUN: SCOTT T

000820 FT		000820 FT	7100/0000 LENGTH(AH 3203 BK 1028)
000820 FT		000820 FT	7090/0000 LENGTH(AH 1028 BK 2210)
000820 FT		000820 FT	7080/0000 LENGTH(AH 2210 BK 2633)
000820 FT		000820 FT	7070/0000 LENGTH(AH 2633 BK 3041)
000820 FT		000820 FT	7060/0000 LENGTH(AH 3041 BK 3312)
000820 FT		000820 FT	7050/0000 LENGTH(AH 3312 BK 2974)
000820 FT		000820 FT	7040/0000 LENGTH(AH 2974 BK 4033)
000820 FT		000820 FT	7030/0000 LENGTH(AH 4033 BK 3232)
000820 FT		000820 FT	7020/0000 LENGTH(AH 3232 BK 2674)
000820 FT		000820 FT	7012/0000 LENGTH(AH 2674 BK 0820)
		INTER-AHD	PLAIN GROVE RD
		0010/0820	(T600)

ELLIOTT MILLS LN  
(PRDR)

0010/0783  
000000 FT



000000 FT 1 1 07224 0 00 0000+00  
 NC PLAIN GROVE RD  
 HARLANDSBURG RD  
 (SRO108 SEG 0420/2775)  
 MFC BEGIN = D  
 0010/0000 LENGTH(AH 0820 BK 0000)

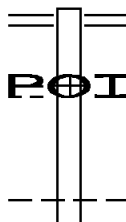
EXTRACT DATE: 12/18/2023 ROADWAY MANAGEMENT SYSTEM PAGE NUMBER: 167  
 PRINT DATE: 12/21/2023 SLD COUNTY/SR - ANNUAL PRINT COUNTY: LAWRENCE  
 DIR: B TOTAL LEN: 8.436 MI. DIST: 11-4 SR: 1012  
 LEFT MUN: SCOTT T RIGHT MUN: SCOTT T

MOBILE HOME PARK DR  
 (PRDR)

044544 FT

0160/1079

042726 FT

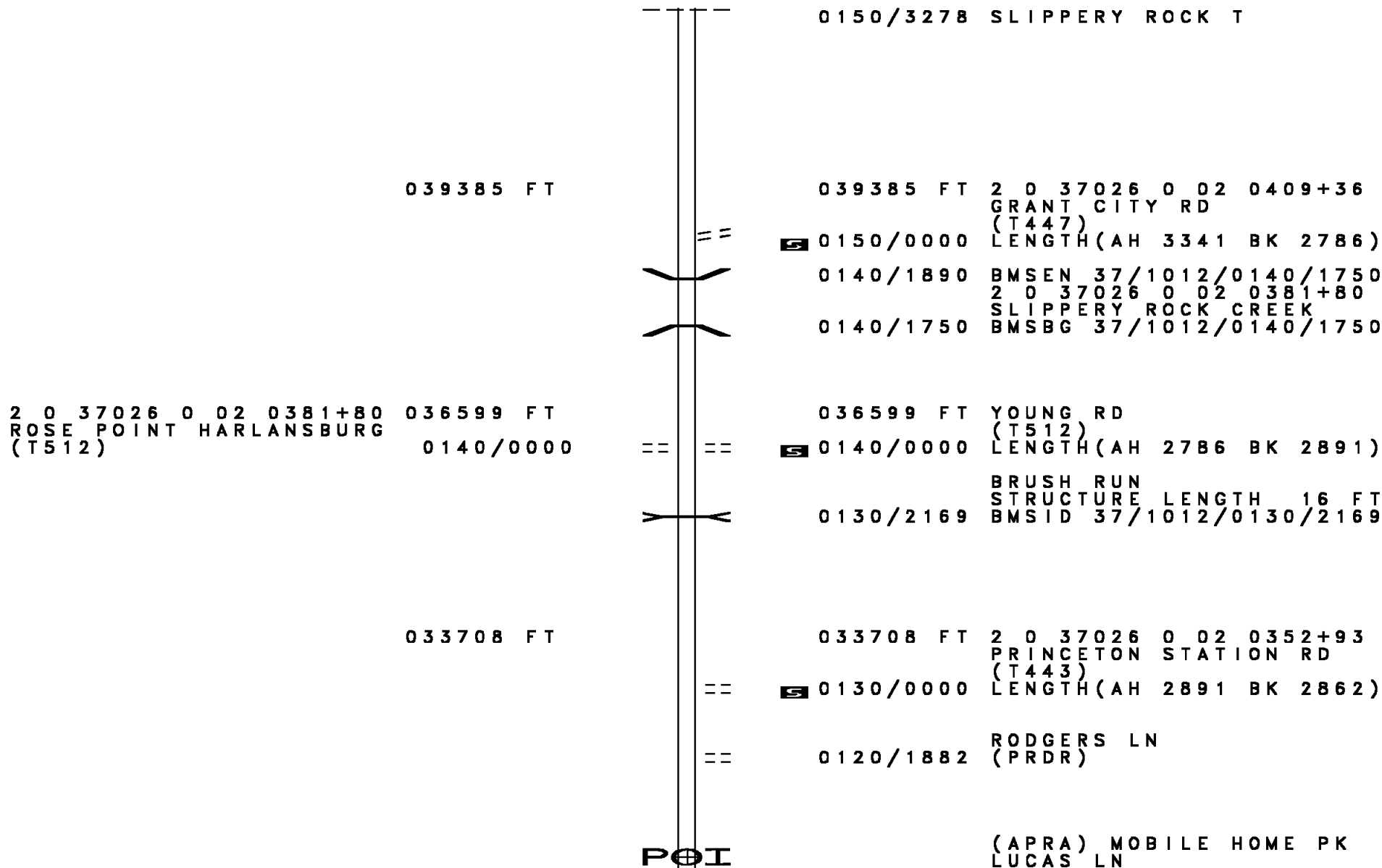


044544 FT PERRY HW  
 0160/1818 (SR0019 SEG 0060/0000)

0160/1079 (APRA) MOBILE HOME PARK

042726 FT 2 0 37026 0 02 0443+50  
 0160/0000 LENGTH(AH 1818 BK 3341)  
 SCOTT

DIR: B TOTAL LEN: 8.436 MI. DIST: 11-4 SR: 1012  
 LEFT MUN: SCOTT T RIGHT MUN: SCOTT T



DIR: B TOTAL LEN: 8.436 MI. DIST: 11-4 SR: 1012  
 LEFT MUN: SLIPPERY ROCK T RIGHT MUN: SLIPPERY ROCK T

030846 FT == 0120/0188 (PRDR)  
 030846 FT 2 0 37026 0 02 0324+08  
 0120/0000 LENGTH(AH 2862 BK 3910)

2 0 37026 0 02 0284+98 026936 FT == 0110/0062 WOODMERE DR  
 BOAK RD (TWP )  
 (SR2013 SEG 0170/0000) 0110/0000 026936 FT  
 0110/0000 MFC BEGIN = E  
 LENGTH(AH 3910 BK 3680)

0100/2043 MFC BEGIN = D  
 MT HERMAN CHURCH RD  
 0100/2025 (SR2013 SEG 0160/2093)

2 0 37026 0 02 0248+07 023256 FT == 023256 FT  
 SHAW RD (T488) 0100/0000 0100/0000 LENGTH(AH 3680 BK 1790)

0090/0970 COW PATH LN (PRDR)

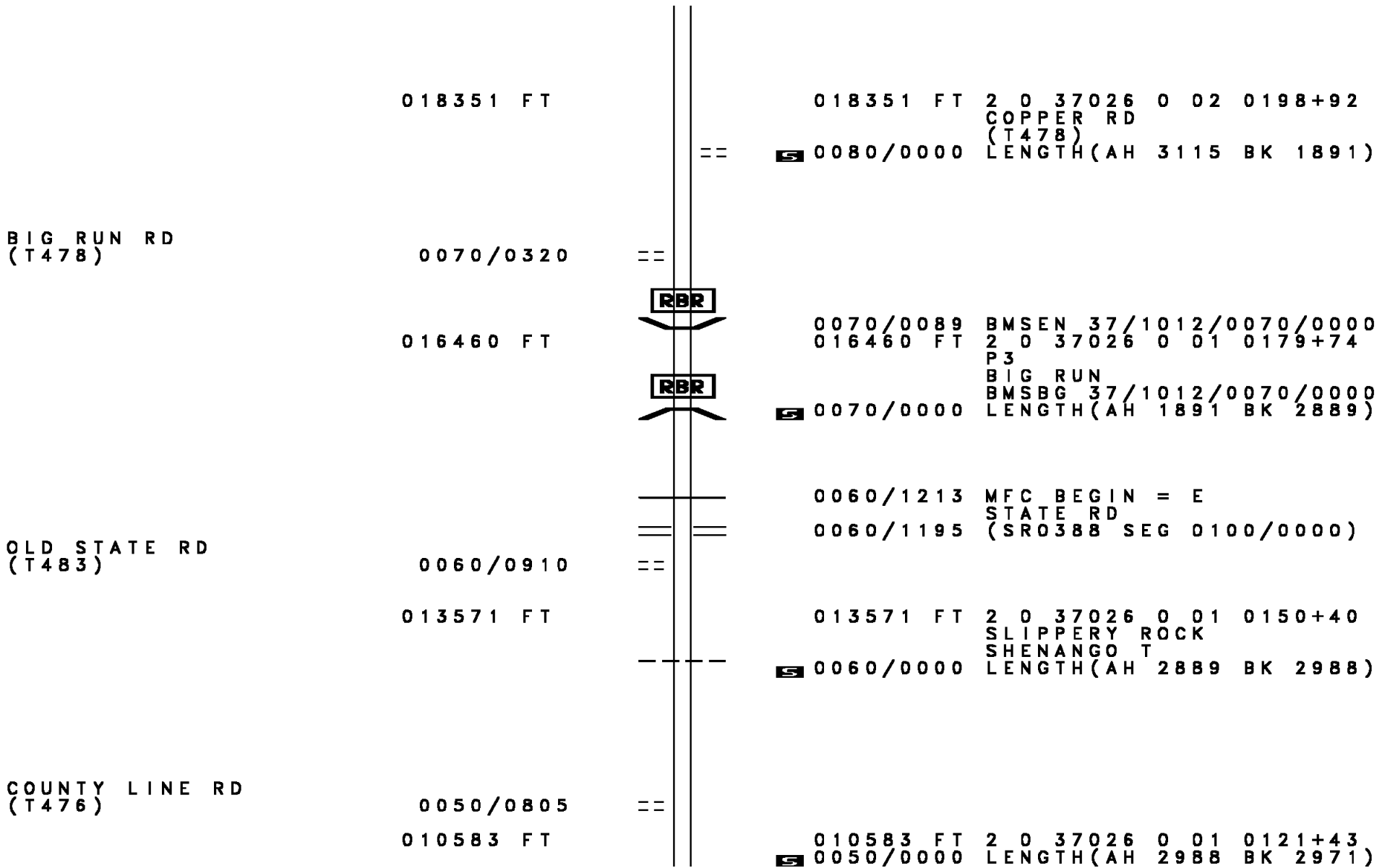


021466 FT 0090/0029 BMS EN 37/1012/0090/0000  
 021466 FT 2 0 37026 0 02 0230+11



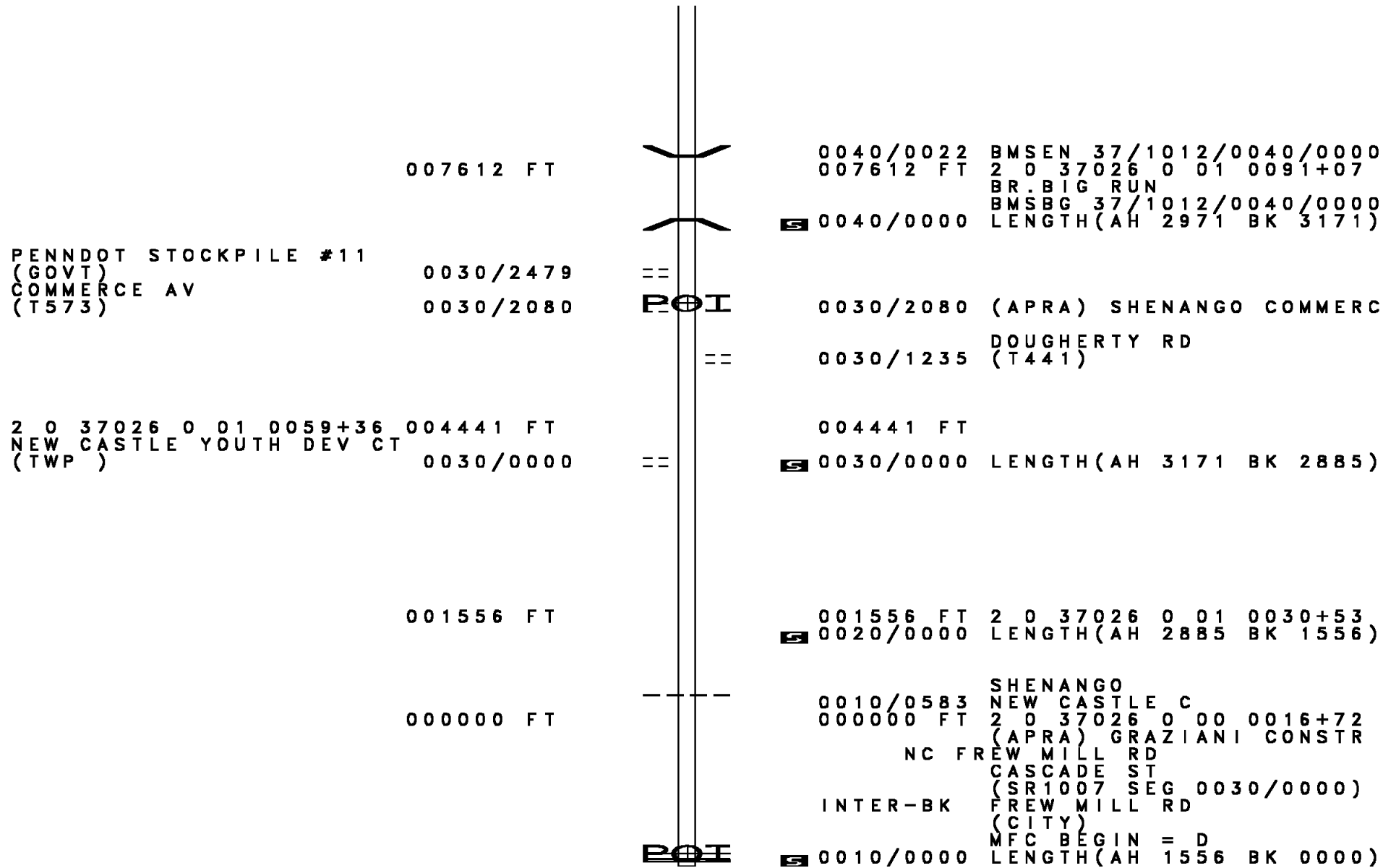
0090/0000 BIG RUN  
 BMSBG 37/1012/0090/0000  
 LENGTH(AH 1790 BK 3115)

DIR: B TOTAL LEN: 8.436 MI. DIST: 11-4 SR: 1012  
 LEFT MUN: SLIPPERY ROCK T RIGHT MUN: SLIPPERY ROCK T





DIR: B TOTAL LEN: 8.436 MI. DIST: 11-4 SR: 1012  
 LEFT MUN: SHENANGO T RIGHT MUN: SHENANGO T



007612 FT

0040/0022 BMSBG 37/1012/0040/0000  
 007612 FT 2 0 37026 0 01 0091+07  
 BR. BIG RUN  
 BMSBG 37/1012/0040/0000  
 LENGTH(AH 2971 BK 3171)

PENNDOT STOCKPILE #11  
 (GOVT)  
 COMMERCE AV  
 (T573)

0030/2479  
 0030/2080

==  
 POI

0030/2080 (APRA) SHENANGO COMMERC  
 DOUGHERTY RD  
 (T441)

2 0 37026 0 01 0059+36 004441 FT  
 NEW CASTLE YOUTH DEV CT  
 (TWP ) 0030/0000

004441 FT  
 LENGTH(AH 3171 BK 2885)

001556 FT

001556 FT 2 0 37026 0 01 0030+53  
 LENGTH(AH 2885 BK 1556)

000000 FT

0010/0583 SHENANGO  
 000000 FT NEW CASTLE C  
 2 0 37026 0 00 0016+72  
 (APRA) GRAZIANI CONSTR  
 NC FREW MILL RD  
 CASCADE ST  
 (SR1007 SEG 0030/0000)  
 INTER-BK FREW MILL RD  
 (CITY)  
 MFC BEGIN = D  
 LENGTH(AH 1556 BK 0000)

POI

DIR: B TOTAL LEN: 4.483 MI. DIST: 11-4 SR: 1011  
LEFT MUN: WASHINGTON T RIGHT MUN: WASHINGTON T

023668 FT

023668 FT PERRY HW  
0090/3232 (SR0019 SEG 0180/0000)

020436 FT

020436 FT 2 0 37080 0 00 0204+28  
0090/0000 LENGTH(AH 3232 BK 1921)

018515 FT

018515 FT 2 0 37080 0 00 0184+73  
LAKE RD  
(T603)  
0080/0000 LENGTH(AH 1921 BK 3605)

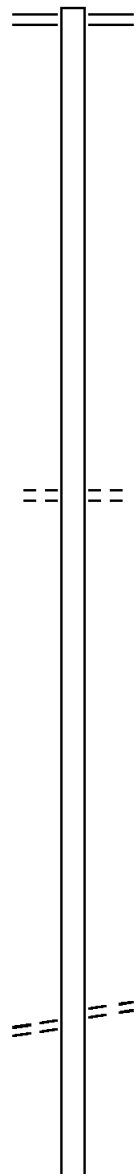
014910 FT

014910 FT 2 0 37080 0 00 0148+78  
0070/0000 LENGTH(AH 3605 BK 1909)

013001 FT

013001 FT 2 0 37080 0 00 0129+69  
VOSLER RD  
(T579)  
0060/0000 LENGTH(AH 1909 BK 2991)

VOSLER RD  
(T579)

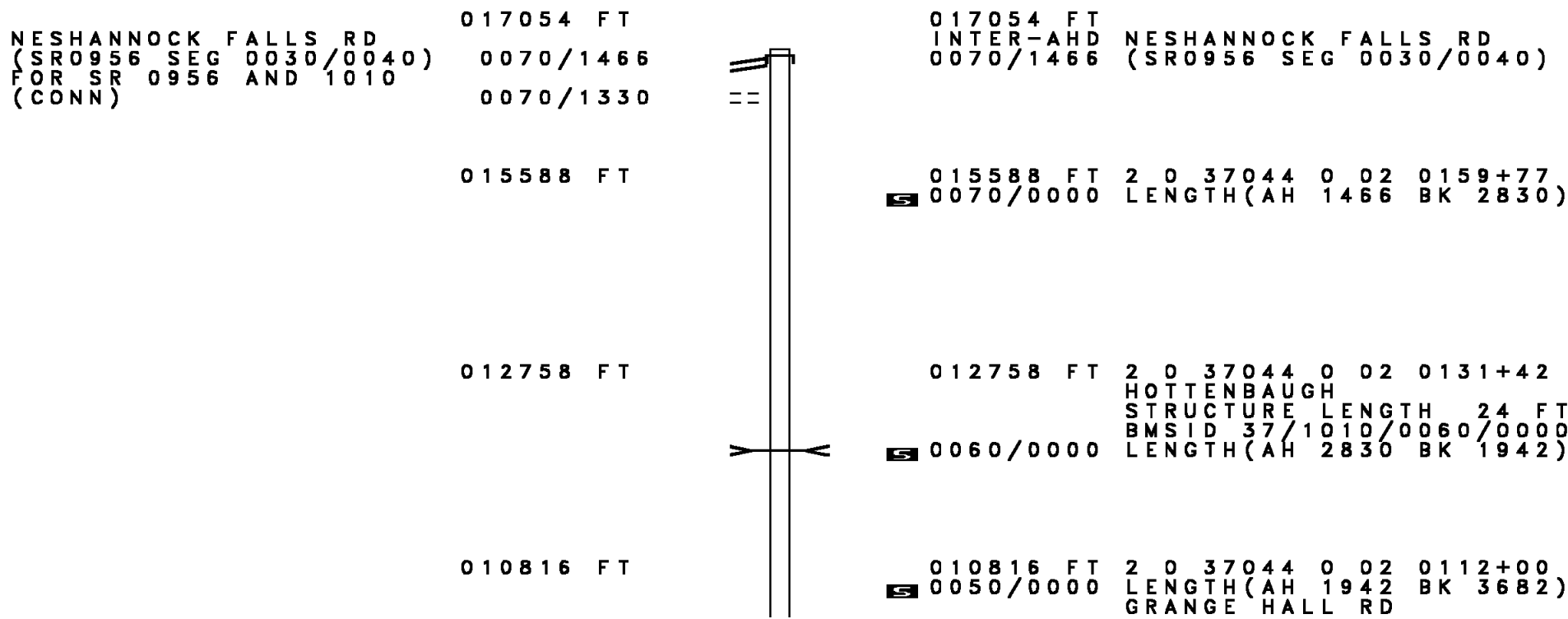


DIR: B TOTAL LEN: 4.483 MI. DIST: 11-4 SR: 1011  
 LEFT MUN: WASHINGTON T RIGHT MUN: WASHINGTON T

Stationing	Segment	Length	Start	End	Notes
010010 FT	0050/0000	2 0 37080	0 00	0099+96	LENGTH(AH 2991 BK 2462)
007548 FT	0040/0000	2 0 37080	0 00	0075+34	NESHANNOCK FALLS RD (SR0956 SEG 0060/1965) LENGTH(AH 2462 BK 2094)
005454 FT	0030/0000	2 0 37080	0 00	0054+46	KINO RD (T553) LENGTH(AH 2094 BK 2969)
002485 FT	0020/0029	2 0 37080	0 00	0024+85	WASHINGTON SCOTT T LENGTH(AH 2969 BK 2485)
000000 FT	0010/0000	2 0 37080	0 00	0000+00	VILLAGE: WASHINGTON T EASTBROOK-HARLANSBURG R (SR1010 SEG 0030/0420) NC GEORGE WASHINGTON RD MFC BEGIN = E LENGTH(AH 2485 BK 0000)

EASTBROOK-HARLANSBURG R  
 (SR1010 SEG 0030/0420) 0010/0000

EXTRACT DATE: 12/18/2023 ROADWAY MANAGEMENT SYSTEM PAGE NUMBER: 160  
 PRINT DATE: 12/21/2023 SLD COUNTY/SR - ANNUAL PRINT COUNTY: LAWRENCE  
 DIR: B TOTAL LEN: 3.230 MI. DIST: 11-4 SR: 1010  
 LEFT MUN: SCOTT T RIGHT MUN: SCOTT T



DIR: B TOTAL LEN: 3.230 MI. DIST: 11-4 SR: 1010  
 LEFT MUN: SCOTT T RIGHT MUN: SCOTT T

HENNON LN  
 (PRDR)

0040/1531 ==

007134 FT

0040/3205 (T492)

007134 FT 2 0 37044 0 02 0074+99  
 0040/0000 LENGTH(AH 3682 BK 2850)

0030/1800 BMSEN 37/1010/0030/1785  
 2 0 37044 0 02 0064+35  
 HOTTENBAUGH  
 0030/1785 BMSBG 37/1010/0030/1785

GEORGE WASHINGTON RD  
 (SR1011 SEG 0010/0000)

0030/0420  
 004284 FT ==

004284 FT 2 0 37044 0 01 0046+37  
 SCOTT

0030/0000 HICKORY T  
 LENGTH(AH 2850 BK 2147)  
 MCCASLIN RD  
 0020/1835 (T478)

002137 FT

002137 FT 2 0 37044 0 01 0024+96  
 0020/0000 LENGTH(AH 2147 BK 2137)

0010/1530 STATE RD  
 (SR0388 SEG 0170/0000)

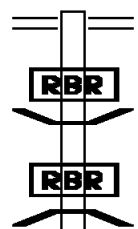
0010/0685 CUTOFF RD  
 (T439)

000000 FT

000000 FT 2 0 37044 0 00 0000+00  
 NC EASTBROOK HARLANSBURG RD  
 EASTBROOK RD  
 (SR0168 SEG 0290/2480)  
 MFC BEGIN = D

0010/0000 LENGTH(AH 2137 BK 0000)

018219 FT



018219 FT NESHANNOCK FALLS RD  
 0060/3513 (SR0956 SEG 0120/0000)

0060/3381 BMS EN 37/1009/0060/3315  
 2 0 37062 0 00 0179+81  
 P3

0060/3315 BRANCH NESHANNOCK CREEK  
 BMSBG 37/1009/0060/3315

0060/1768 TWIN LAKES DR  
 (PRDR)

014706 FT

014706 FT 2 0 37062 0 00 0147+30  
 WILMINGTON  
 HICKORY T

5 0060/0000 LENGTH(AH 3513 BK 2934)

MCCREARY RD  
 (T589)

0050/1945

011772 FT







011772 FT 2 0 37062 0 00 0117+35  
 MCDOWELL RD  
 (T577)

5 0050/0000 LENGTH(AH 2934 BK 2745)

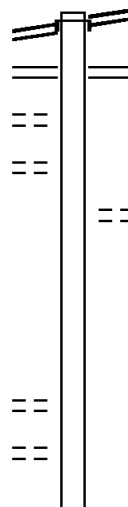
STICKLE DR

DIR: B TOTAL LEN: 3.451 MI. DIST: 11-4 SR: 1009  
 LEFT MUN: HICKORY T RIGHT MUN: HICKORY T

(PRDR)	0040/0688	==	
2 0 37062 0 00 0090+00	009027 FT		009027 FT
BOWDEN RD			
(T559)	0040/0000	==	5 0040/0000 LENGTH(AH 2745 BK 2926)
			0030/2141 BMS EN 37/1009/0030/2110
			2 0 37062 0 00 0081+85
			BRANCH OF NESHANNOCK CR
			0030/2130 BMSBG 37/1009/0030/2110
	006101 FT		006101 FT 2 0 37062 0 00 0060+60
			HARTZELL RD
			(T557)
			5 0030/0000 LENGTH(AH 2926 BK 2585)
			0020/1602 CHAPIN LN
			(PRDR)
2 0 37062 0 00 0034+81	003516 FT		003516 FT
BRIARHILL RD			
(T549)	0020/0000	==	5 0020/0000 LENGTH(AH 2585 BK 3516)
			0010/0353 BMS EN 37/1009/0010/0291
			2 0 37062 0 00 0002+54
			HETTENBAUGH
			0010/0291 BMSBG 37/1009/0010/0291
	000000 FT		000000 FT 2 0 37062 0 00 0000+00
			NC NE SHANNOCK FALLS RD
			EASTBRK NESHANCK FALLS
			(SRO168 SEG 0280/1811)
			MFC BEGIN = E
			5 0010/0000 LENGTH(AH 3516 BK 0000)

000016 FT		000016 FT	
000016 FT		7040/0000	LENGTH(AH 2769 BK 2495)
000016 FT		000016 FT	000016 FT
000016 FT		7030/0000	LENGTH(AH 2495 BK 0666)
		000016 FT	000016 FT
		7026/0000	LENGTH(AH 0666 BK 0016)
		INTER-AHD	JORDAN RD (TBK)
000000 FT		0020/0016	(TWP)
		000000 FT	2 0 37064 0 00 0043+03
			NC JORDAN RD
			HOTTENBAUGH RUN
			STRUCTURE LENGTH 16 FT
			BMSID 37/1008/0020/0000
		INTER-BK	JORDAN RD (TBK)
			(TWP)
			MFC BEGIN = E
000000 FT		0020/0000	LENGTH(AH 0016 BK 1810)
000000 FT		000000 FT	000000 FT
		7020/0000	LENGTH(AH 1810 BK 2503)
		000000 FT	000000 FT
		7010/0000	LENGTH(AH 2503 BK 0000)



	010426 FT		010426 FT	
EASTBROOK ST (SR0168 SEG 0230/0205)	0050/1706		INTER-AHD	CASCADE ST (CITY)
FEDERAL ST (CITY)	0050/1240	==	0050/1706	EASTBROOK ST (SR0168 SEG 0230/0205)
BEATTY ST (CITY)	0050/0890	==	0050/1570	CROTON AV (SR0108 SEG 0210/1425)
	008720 FT	==	0050/0760	FRANCIS PL (CITY)
PARKWOOD CT (CITY)	0040/0571	==	008720 FT	2 0 37085 0 00 0070+40
PINE OAK DR (CITY)	0040/0245	==	<b>S</b> 0050/0000	LENGTH(AH 1706 BK 1948)
	006772 FT		006772 FT	2 0 37085 0 00 0050+92
				COUNTY LINE ST

DIR: B TOTAL LEN: 1.975 MI. DIST: 11-4 SR: 1007  
 LEFT MUN: NEW CASTLE C RIGHT MUN: NEW CASTLE C

Stationing	Segment	City	Length	Notes
	0040/0000	(CITY)	005154 FT	LENGTH(AH 1948 BK 1618)
	0030/0000	FREW MILL RD (CITY)	005154 FT	2 0 37085 0 00 0034+87 (APRA) GRAZIANI CONSTR FREW MILL RD (SR1012 SEG 0010/0000) LENGTH(AH 1618 BK 1667)
	0020/1030	GRANDVIEW AV (CITY)	0020/1030	
	0020/0170		0020/0170	(APRA) BLAIR STEEL STRIP CO RD (PRDR)
2 0 37026 0 00 0000+00	003487 FT	BUTLER AV (SR2004 SEG 0050/1450)	003487 FT	
	0020/0000	ADAMS ST (CITY)	0020/0000	BUTLER AV (SR2004 SEG 0050/1450) LENGTH(AH 1667 BK 3487)
	0010/3080	ROSE AV (CITY)	0010/3080	ROSE AV (CITY)
	0010/2695	RYAN AV (CITY)	0010/2695	
	0010/2260	WARREN AV (CITY)	0010/2260	WARREN AV (CITY)
	0010/1910	HAZEL ST (CITY)	0010/1910	
	0010/1435	MELROSE AV (CITY)	0010/1435	MELROSE AV (CITY)
	0010/0990	SEAMANS ST (CITY)	0010/0990	SEAMANS ST (CITY)
	0010/0435	ROBISON LN (CITY)	0010/0435	ROBISON LN (CITY)
	0010/0428	NEW CASTLE SHENANGO T NC CA	0010/0428	NEW CASTLE SHENANGO T NC CA
2 0 37085 0 00 0000+00	000000 FT	EAST WASHINGTON ST (SR0065 SEG 0310/1455)	000000 FT	EAST WASHINGTON ST (SR0065 SEG 0310/1455) MFC BEGIN = D
	0010/0000		0010/0000	LENGTH(AH 3487 BK 0000)

EXTRACT DATE: 12/18/2023 ROADWAY MANAGEMENT SYSTEM PAGE NUMBER: 153  
PRINT DATE: 12/21/2023 SLD COUNTY/SR - ANNUAL PRINT COUNTY: LAWRENCE  
DIR: B TOTAL LEN: 2.212 MI. DIST: 11-4 SR: 1006  
LEFT MUN: WASHINGTON T RIGHT MUN: WASHINGTON T

011681 FT

PERRY HW  
(SR0019 SEG 0190/0000) 0040/2734



011681 FT  
INTER-AHD

BLACK RD  
(T617)  
PERRY HW  
(SR0019 SEG 0190/0000) 0040/2734

DIR: B TOTAL LEN: 2.212 MI. DIST: 11-4 SR: 1006  
 LEFT MUN: WASHINGTON T RIGHT MUN: WASHINGTON T

008947 FT

008947 FT 2 0 37046 0 00 0089+90  
 0040/0000 LENGTH(AH 2734 BK 2600)

006347 FT


006347 FT 2 0 37046 0 00 0063+90  
 0030/0000 LENGTH(AH 2600 BK 2641)

==

0020/1414 GARGASZ LN  
 (PRDR)

003706 FT

003706 FT 2 0 37046 0 00 0037+52  
 BR. POTTER R.  
 STRUCTURE LENGTH 15 FT  
 BMSID 37/1006/0020/0000  
 0020/0000 LENGTH(AH 2641 BK 3706)



==

000000 FT

0010/0125 GRIMM RD  
 (T548)  
 000000 FT 2 0 37046 0 00 0000+00  
 NC POTTER RUN RD  
 EASTBROOK RD  
 (SRO168 SEG 0390/2379)  
 MFC BEGIN = D  
 0010/0000 LENGTH(AH 3706 BK 0000)



EXTRACT DATE: 12/18/2023 ROADWAY MANAGEMENT SYSTEM PAGE NUMBER: 151  
PRINT DATE: 12/21/2023 SLD COUNTY/SR - ANNUAL PRINT COUNTY: LAWRENCE  
DIR: B TOTAL LEN: 9.481 MI. DIST: 11-4 SR: 1005  
LEFT MUN: WILMINGTON T RIGHT MUN: WILMINGTON T

050058 FT



050058 FT AH-MERCER  
INTER-AHD NEW CASTLE RD

(43)

DIR: B TOTAL LEN: 9.481 MI. DIST: 11-4 SR: 1005  
 LEFT MUN: WILMINGTON T RIGHT MUN: WILMINGTON T

0200/3325 (SR2001 SEG 0010/0000)

BOWER LN  
(PRDR)

0200/0135  
046733 FT

==

046733 FT 2 0 37074 0 00 0000+00  
 MARKET ST  
 (SR0208 SEG 0280/0000)

==

0200/0000 LENGTH(AH 3325 BK 2218)

044515 FT

044515 FT 2 0 37041 0 01 0454+36  
 0190/0000 LENGTH(AH 2218 BK 2395)

042120 FT

==

042120 FT 2 0 37041 0 01 0434+23  
 HICKORY HILLS DR  
 (T600)  
 0180/0000 LENGTH(AH 2395 BK 2995)

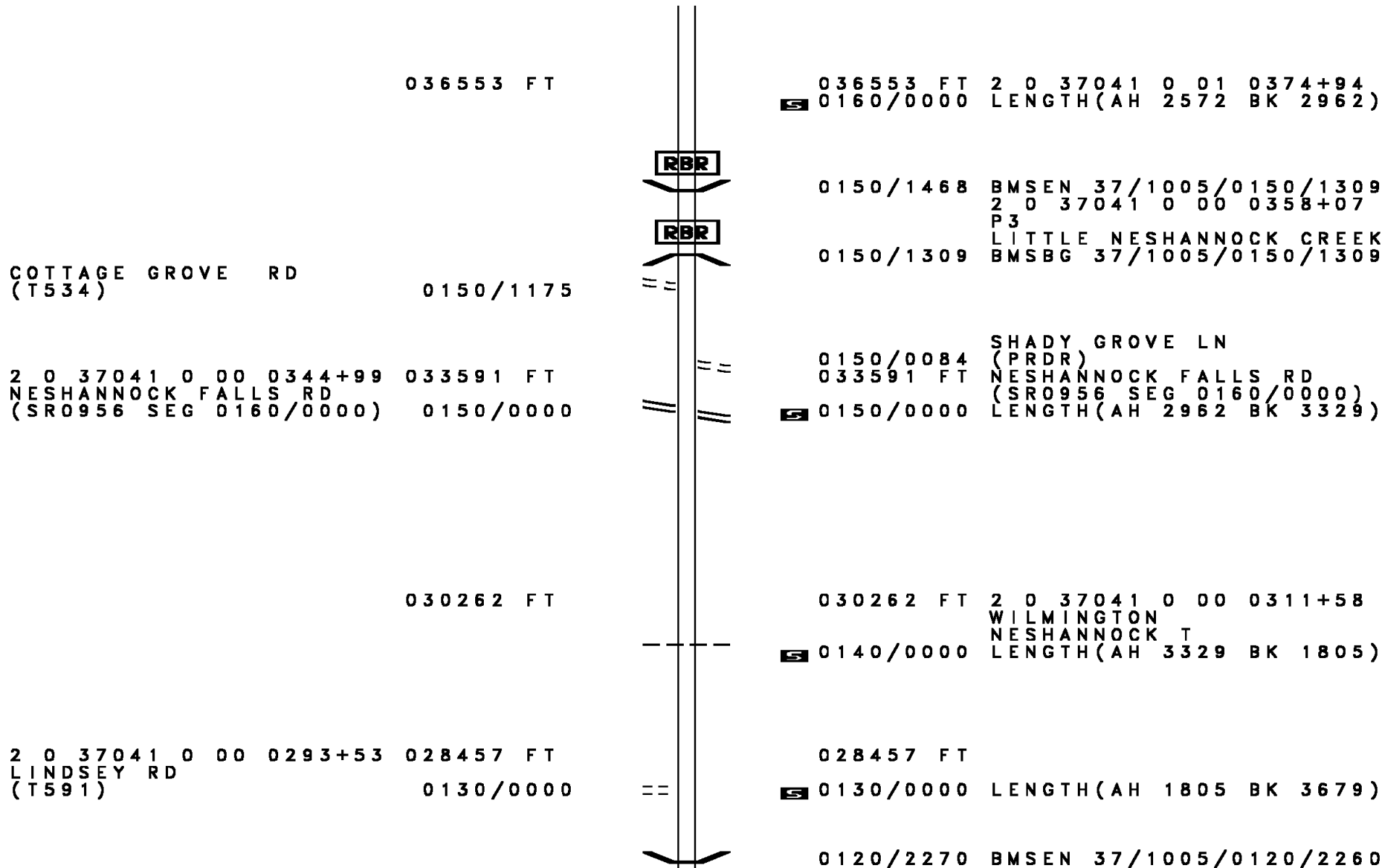
2 0 37041 0 01 0400+45 039125 FT  
 FAYETTE NEW WILMINGTON  
 (T464) 0170/0000

==

039125 FT  
 0170/0000 LENGTH(AH 2995 BK 2572)  
 FAYETTE NESHANNOCK FLLS  
 (T607)  
 0160/2170

==

DIR: B TOTAL LEN: 9.481 MI. DIST: 11-4 SR: 1005  
 LEFT MUN: WILMINGTON T RIGHT MUN: WILMINGTON T



036553 FT

036553 FT 2 0 37041 0 01 0374+94  
 0160/0000 LENGTH(AH 2572 BK 2962)

RBR

0150/1468 BMSBG 37/1005/0150/1309  
 2 0 37041 0 00 0358+07

RBR

COTTAGE GROVE RD  
 (T534)

0150/1175

0150/1309 LITTLE NESHANNOCK CREEK  
 BMSBG 37/1005/0150/1309

2 0 37041 0 00 0344+99 033591 FT  
 NESHANNOCK FALLS RD  
 (SR0956 SEG 0160/0000) 0150/0000

0150/0084 SHADY GROVE LN  
 (PRDR)  
 033591 FT NESHANNOCK FALLS RD  
 (SR0956 SEG 0160/0000)  
 0150/0000 LENGTH(AH 2962 BK 3329)

030262 FT

030262 FT 2 0 37041 0 00 0311+58  
 WILMINGTON  
 NESHANNOCK T  
 0140/0000 LENGTH(AH 3329 BK 1805)

2 0 37041 0 00 0293+53 028457 FT  
 LINDSEY RD  
 (T591) 0130/0000

028457 FT  
 0130/0000 LENGTH(AH 1805 BK 3679)

0120/2270 BMSBG 37/1005/0120/2260

DIR: B TOTAL LEN: 9.481 MI. DIST: 11-4 SR: 1005  
 LEFT MUN: NESHANNOCK T RIGHT MUN: NESHANNOCK T

Street Name	Length (FT)	Segment	Stationing	Notes
			0120/2260	2 0 37041 0 00 0257+05 MINNOW RUN BMSBG 37/1005/0120/2260
	024778 FT	==	0120/0790	CUNNINGHAM LN (T575)
			024778 FT	2 0 37041 0 00 0257+05 VALLEY RD (T462)
		==	5 0120/0000	LENGTH(AH 3679 BK 3355)
MITCHELL RD (T561)	0110/1335	==	0110/1335	SUNSET VALLEY RD (T561)
	021423 FT		021423 FT	2 0 37041 0 00 0223+06 TANGLEWOOD DR (T463)
		==	5 0110/0000	LENGTH(AH 3355 BK 2462)
PEARSON PARK DR (PARK)	0100/1770	==		
	018961 FT		018961 FT	2 0 37041 0 00 0198+36 SUNRISE DR (T551)
		==	5 0100/0000	LENGTH(AH 2462 BK 2744)
SHENANGO RD (T551)	0090/2290	==		
BLACKSTONE DR (T311)	0090/1645	==		
		==	0090/1185	SMITH LN (TWP )
MORNINGSTAR LN (PRDR)	0090/1045	==		
	016217 FT		016217 FT	2 0 37041 0 00 0170+76



DIR: B TOTAL LEN: 9.481 MI. DIST: 11-4 SR: 1005  
 LEFT MUN: NESHANNOCK T RIGHT MUN: NESHANNOCK T

FIELDSDRUN RD  
 (TWP )  
 ROBERTS LN  
 (T670)

0080/1298 ==  
 0080/0585 ==  
 013929 FT



SANKEY LN  
 (T675)  
 == 0090/0000 LENGTH(AH 2744 BK 2288)  
 013929 FT 2 0 37041 0 00 0148+28  
 MAITLAND LN  
 (SR1002 SEG 0050/1030)  
 0080/0000 LENGTH(AH 2288 BK 1808)  
 SUMMITVIEW DR  
 == 0070/1340 (T665)  
 BONAIR AV  
 == 0070/0910 (T315)  
 RIDGELAWN AV  
 == 0070/0600 (T527)  
 FAIRGREEN AV  
 == 0070/0305 (TWP )  
 012121 FT 2 0 37041 0 00 0130+23  
 LAWNVIEW AV  
 (T675)  
 == 0070/0000 LENGTH(AH 1808 BK 2426)  
 EVERGREEN AV  
 == 0060/2120 (T523)  
 FALLS AV  
 == 0060/1750 (T521)  
 FADDIS AV  
 == 0060/1655 (T686)

PLANK RD  
 (SR1003 SEG 0010/0000)  
 MCCARTY LN  
 (T552)

0060/0214 ==  
 0060/0179 ==  
 009695 FT

ENGLEWOOD AV  
 (T661)

0050/2795 ==

FAIRFIELD AV

009695 FT 2 0 37041 0 00 0105+84  
 NC MERCER RD  
 0060/0000 LENGTH(AH 2426 BK 2951)  
 == 0050/2754 ENGLEWOOD AV  
 (CITY)  
 FAIRFIELD AV  
 == 0050/2565 (T713)

DIR: B TOTAL LEN: 9.481 MI. DIST: 11-4 SR: 1005  
 LEFT MUN: NESHANNOCK T RIGHT MUN: NESHANNOCK T

(T713)	0050/2485	==						
		--			0050/2400	NESHANNOCK		
						NEW CASTLE C		
						HAZELCROFT AV		
HAZELCROFT AV	0050/2160	==			0050/2255	(CITY)		
(CITY)								
						EDGEWOOD AV		
EDGEWOOD AV	0050/1835	==			0050/1935	(CITY)		
(CITY)								
						MEYER AV		
MEYER AV	0050/1525	==			0050/1620	(CITY)		
(CITY)								
						NORTHVIEW ST		
NORTHVIEW ST	0050/1215	==			0050/1315	(CITY)		
(CITY)								
ELIZABETH ST	0050/1005	==						
(CITY)								
						ELIZABETH ST		
FAIRMONT AV	0050/0695	==			0050/0990	(CITY)		
(CITY)								
						FAIRMONT AV		
HILLCREST AV	0050/0374	==			0050/0665	(CITY)		
(CITY)								
						HILLCREST AV		
	006744 FT				0050/0356	(CITY)		
					006744 FT	2 0 37041 0 00 0076+45		
						CLENMOORE BL		
						(CITY)		
						LENGTH(AH 2951 BK 1597)		
NORWOOD AV	0040/1205	==			5 0050/0000			
(CITY)								
						NORWOOD AV		
SUMMER AV	0040/0800	==			0040/1125	(CITY)		
(CITY)								
						SUMMER AV		
						(CITY)		
						EUCLID AV		
						(CITY)		
	005147 FT				0040/0390	2 0 37041 0 00 0060+38		
					005147 FT	SHERIDAN AV		
						(CITY)		
						LENGTH(AH 1597 BK 2573)		
					5 0040/0000	GARFIELD AV		

DIR: B TOTAL LEN: 9.481 MI. DIST: 11-4 SR: 1005  
 LEFT MUN: NEW CASTLE C RIGHT MUN: NEW CASTLE C

WINTER AV  
 (CITY)  
 EDISON AV  
 (CITY)  
 MOODY AV  
 (CITY)

LAUREL AV  
 (CITY)

PARK AV  
 (CITY)  
 BOYLES AV  
 (CITY)

MILLS WY  
 (CITY)

WALLACE AV  
 (CITY)  
 ALLEY  
 (CITY)  
 LINCOLN AV  
 (CITY)

0030/1463	0030/2214 (CITY)		
0030/1131	LEASURE AV		
0030/0818	(CITY)		
0030/0429	WINTER AV		
002574 FT	(CITY)		
0030/0000	MOODY AV		
0020/1782	(CITY)		
0020/1533	LAUREL AV		
0020/1287	(CITY)		
0020/1048	0030/0389		
0020/0790	002574 FT		
000399 FT	2 0 37041 0 00 0034+62		
000000 FT	PARK AV		
000000 FT	(CITY)		
7010/0000	0030/0000		
	LENGTH(AH 2573 BK 2175)		
	BOYLES AV		
	(CITY)		
	REIS ST		
	(CITY)		
	MILLS WY		
	(CITY)		
	WALLACE AV		
	(CITY)		
	ALLEY		
	(CITY)		
	LINCOLN AV		
	(CITY)		
	STEWART PL		
	(CITY)		
	2 0 37041 0 00 0012+93		
	NC HIGHLAND AV		
	GRANT ST		
	(CITY)		
	0020/0000		
	LENGTH(AH 2175 BK 0399)		
	2 0 37041 0 00 0000+00		
	NC MILL ST		
	FALLS ST		
	(CITY)		
	INTER-BK		
	MILL ST (TBK)		
	(CITY)		
	MFC BEGIN = D		
	0012/0000		
	LENGTH(AH 0399 BK 0910)		
	000000 FT		
	7010/0000		
	LENGTH(AH 0910 BK 0000)		

EXTRACT DATE: 12/18/2023 ROADWAY MANAGEMENT SYSTEM PAGE NUMBER: 144  
PRINT DATE: 12/21/2023 SLD COUNTY/SR - ANNUAL PRINT COUNTY: LAWRENCE

DIR: B TOTAL LEN: 1.823 MI. DIST: 11-4 SR: 1004  
LEFT MUN: WASHINGTON T RIGHT MUN: WASHINGTON T

009626 FT

009626 FT PERRY HW  
0030/3688 (SR0019 SEG 0200/1125)

005938 FT

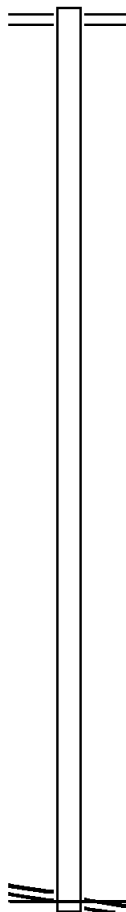
005938 FT 2 0 37071 0 00 0059+10  
S 0030/0000 LENGTH(AH 3688 BK 2912)

003026 FT

003026 FT 2 0 37071 0 00 0030+26  
S 0020/0000 LENGTH(AH 2912 BK 3026)

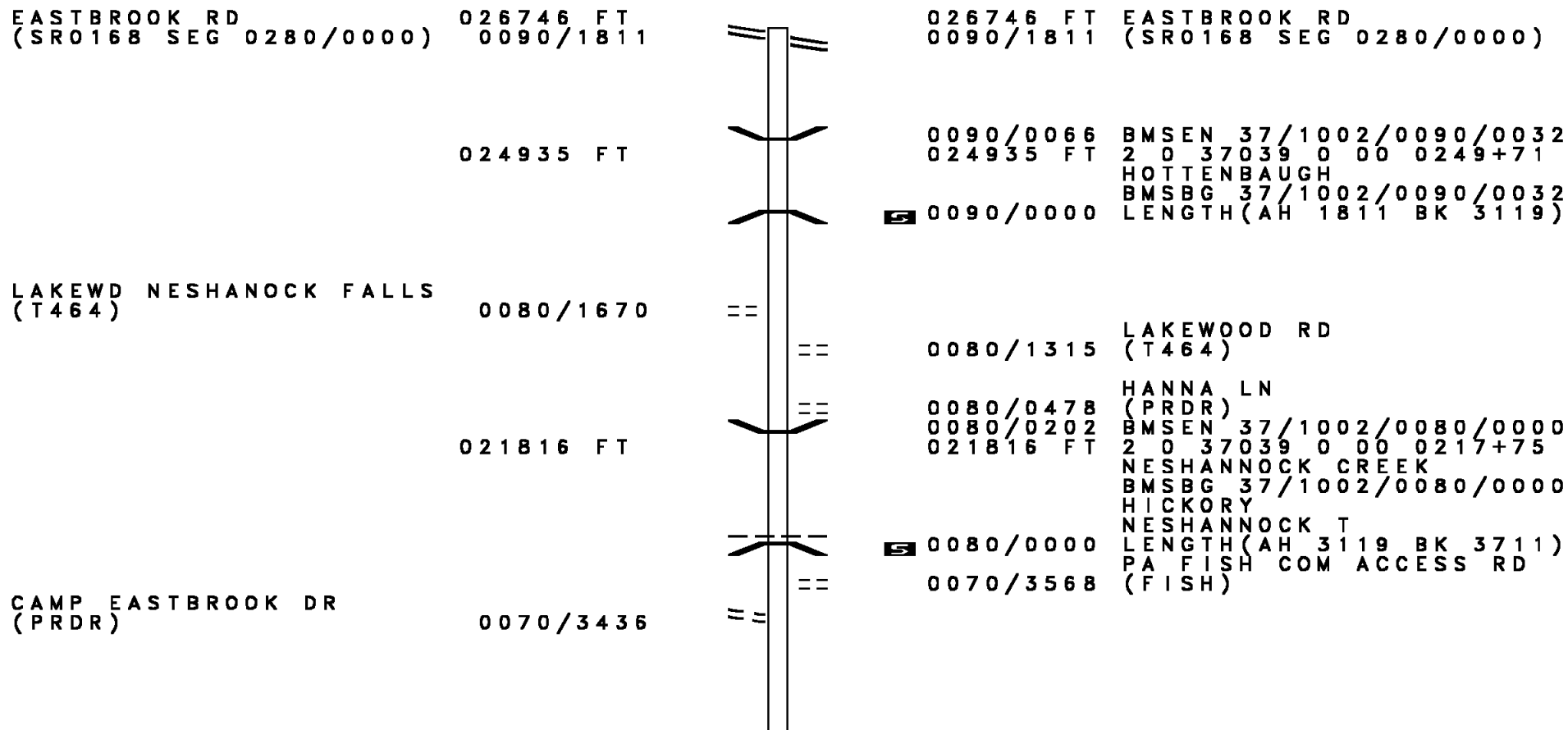
2 0 37071 0 00 0000+00 000000 FT  
MARKET ST  
(SR0208 SEG 0340/0000) 0010/0000

NC SHAW RD  
MARKET ST  
000000 FT (SR0208 SEG 0340/0000)  
MFC BEGIN = E  
S 0010/0000 LENGTH(AH 3026 BK 0000)



DIR: B TOTAL LEN: 1.782 MI. DIST: 11-4 SR: 1003  
 LEFT MUN: NESHANNOCK T RIGHT MUN: NESHANNOCK T

	009410 FT	==	==	009410 FT SHENANGO RD 0030/2447 (T551)
	006963 FT			006963 FT 1 0 00809 0 00 0074+62 <span style="border: 1px solid black; padding: 1px;">S</span> 0030/0000 LENGTH(AH 2447 BK 2833)
OAKWOOD WY (T503)	0020/1890	==		
BUENAVISTA WY (T519)	0020/1330	==		
1 0 00809 0 00 0036+00	004130 FT	==	==	0020/0535 MAITLAND LN 004130 FT (SR1002 SEG 0040/1190) WOODLAND DR
DECKER DR (T501)	0020/0000	==	==	<span style="border: 1px solid black; padding: 1px;">S</span> 0020/0000 LENGTH(AH 2833 BK 1675) FRAZIER LAKE DR
0 0 00000 0 00 0000+00	002455 FT		==	0014/1090 (T312)
WHITEHILL DR (T313)	0014/0000	==	==	002455 FT
				<span style="border: 1px solid black; padding: 1px;">S</span> 0014/0000 LENGTH(AH 1675 BK 2455)
MCCARTY LN (T552)	0010/0055 000000 FT	==		
HIGHLAND AV (SR1005 SEG 0060/0214)	0010/0000			000000 FT 1 0 00809 0 00 0000+00 HIGHLAND AV (SR1005 SEG 0060/0214) NC OLD PLANK RD MFC BEGIN = D
				<span style="border: 1px solid black; padding: 1px;">S</span> 0010/0000 LENGTH(AH 2455 BK 0000)



DIR: B TOTAL LEN: 5.066 MI. DIST: 11-4 SR: 1002  
 LEFT MUN: NESHANNOCK T RIGHT MUN: NESHANNOCK T

MOONEY DR (PRDR)	0070/1488	==							
			==		0070/1012	BROOK DR (PRDR)			
2 0 37039 0 00 0180+50 018105 FT VALLEY RD (T462)	0070/0000	==			018105 FT				
			==		5 0070/0000	LENGTH(AH 3711 BK 3761) GRACELAND RD (T462)			
			==		0060/3180	GRACELAND RD (T462)			
			==		0060/2900	(T462)			
			==		0060/1945	LUANNE LN (PRDR)			
			==		0060/1624	PAINTER DR (PRDR)			
			==		0060/1385	BLEWS WY (T454)			
HAVEN POINT DR (TWP)	0060/0940	==							
	014344 FT				014344 FT	2 0 37039 0 00 0142+82 BR. NESHANNOCK STRUCTURE LENGTH 10 FT BMSID 37/1002/0060/0000			
					5 0060/0000	LENGTH(AH 3761 BK 2806)			
						MERCER RD (SR1005 SEG 0080/0000)			
					0050/1030				
					0050/0630	SHANDYLANE DR (T326)			
LOCUST LN (TWP)	0050/0370 011538 FT	==			011538 FT	2 0 37039 0 00 0117+69 FRAZIER DR (TWP)			
					5 0050/0000	LENGTH(AH 2806 BK 3032)			
					0040/2075	FRAZIER DR (TWP)			

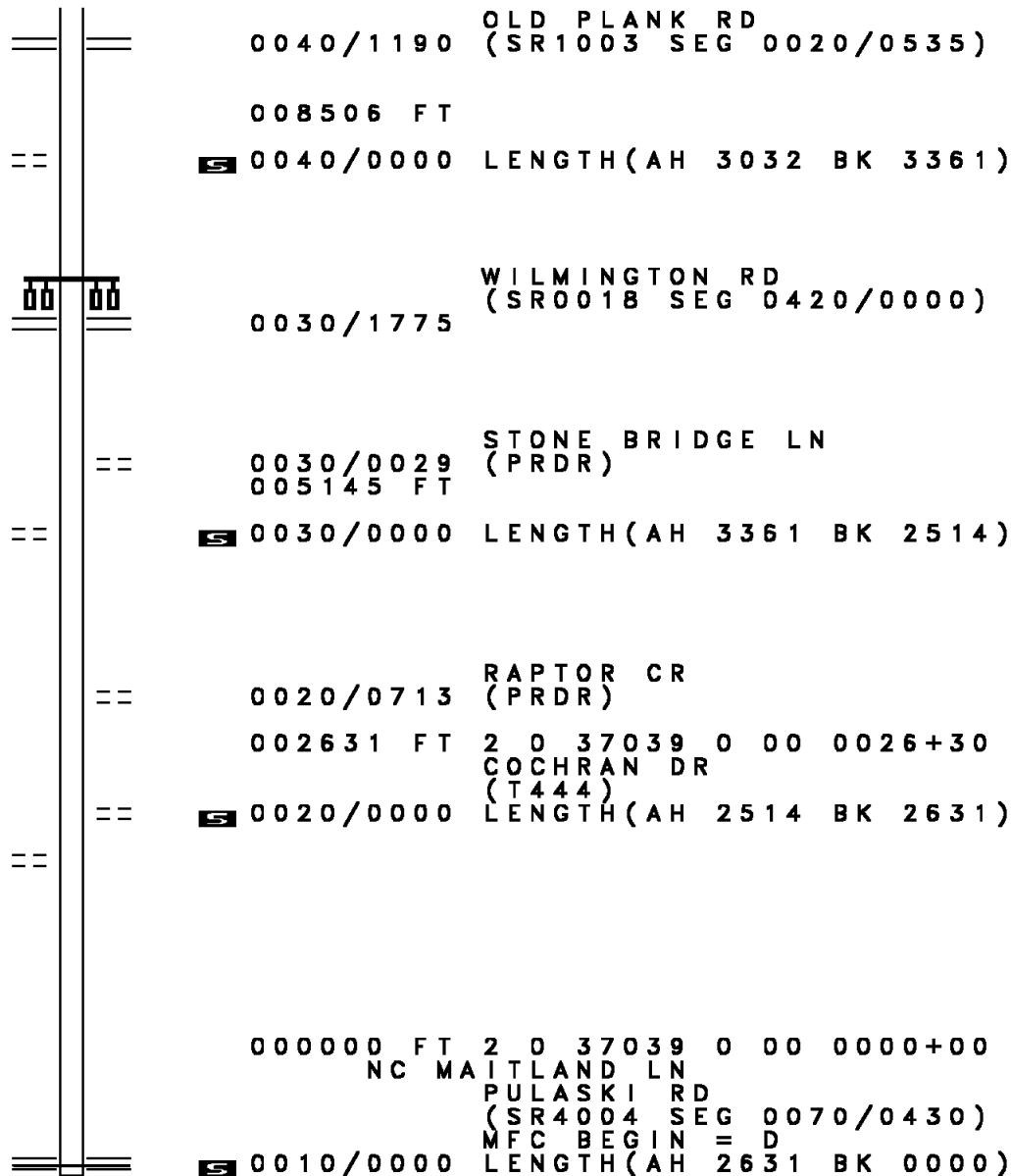
DIR: B TOTAL LEN: 5.066 MI. DIST: 11-4 SR: 1002  
 LEFT MUN: NESHANNOCK T RIGHT MUN: NESHANNOCK T

2 0 37039 0 00 0084+74 008506 FT  
 ORCHARD WY  
 (T532) 0040/0000

2 0 37039 0 00 0050+00 005145 FT  
 WINDSOR RIDGE RD  
 (T329) 0030/0000

BREST RD  
 (T442) 0010/2620

000000 FT



0040/1190 OLD PLANK RD  
 (SR1003 SEG 0020/0535)

008506 FT

0040/0000 LENGTH(AH 3032 BK 3361)

0030/1775 WILMINGTON RD  
 (SR0018 SEG 0420/0000)

0030/0029 (PRDR)  
 005145 FT

0030/0000 LENGTH(AH 3361 BK 2514)

0020/0713 RAPTOR CR  
 (PRDR)

002631 FT 2 0 37039 0 00 0026+30  
 COCHRAN DR  
 (T444)

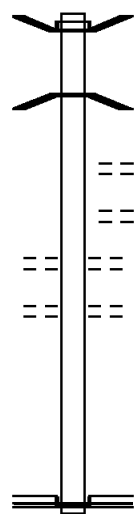
0020/0000 LENGTH(AH 2514 BK 2631)

000000 FT 2 0 37039 0 00 0000+00  
 NC MA ITLAND LN  
 PULASKI RD  
 (SR4004 SEG 0070/0430)  
 MFC BEGIN = D  
 0010/0000 LENGTH(AH 2631 BK 0000)



EXTRACT DATE: 12/18/2023 ROADWAY MANAGEMENT SYSTEM PAGE NUMBER: 139  
 PRINT DATE: 12/21/2023 SLD COUNTY/SR - ANNUAL PRINT COUNTY: LAWRENCE  
 DIR: B TOTAL LEN: .329 MI. DIST: 11-4 SR: 1001  
 LEFT MUN: NEW WILMINGTON B RIGHT MUN: NEW WILMINGTON B

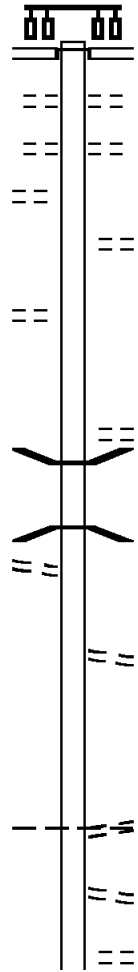
001737 FT



000000 FT

001737 FT AH-MERCER (43)  
 BMSBN 37/1001/0010/1698  
 INTER-AHD BETHEL NEW WILMINGTON R  
 0010/1737 (SR3011 SEG 0010/0000)  
 2 0 43005 6 00 0016+72  
 BR. OF NESHANNOCK CR  
 0010/1724 BMSBG 37/1001/0010/1698  
 SHORT ST  
 (BORO)  
 0010/1075 CHURCH ST  
 (BORO)  
 0010/0635 WOOD ST  
 (BORO)  
 0010/0420 LANDON ST  
 (BORO)  
 0010/0220  
 000000 FT 2 0 43005 6 00 0000+00  
 NC HIGH ST  
 NESHANNOCK AV  
 (SR0158 SEG 0070/0230)  
 INTER-BK HIGH ST  
 (BORO)  
 MFC BEGIN = D  
 0010/0000 LENGTH(AH 1737 BK 0000)

	058024 FT		058024 FT	INTER-AHD	MARKET ST (SRO158 SEG 0070/0655) NESHANNOCK AV (SRO208 SEG 0240/0000)
			0220/0953		JACKSON ST (BORO)
			0220/0735		VINE ST (BORO)
			0220/0515		
CHERRY ST (BORO)	0220/0280				MAPLE ST (BORO)
2 0 37042 0 00 0009+50	057071 FT		0220/0125		
WAUGH AV (BORO)	0220/0000		057071 FT		
	056267 FT		0220/0000	LENGTH(AH 0953 BK 0804)	
			056267 FT	2 0 37042 0 00 0017+32	WESTMINSTER DR (BORO)
			0210/0000	LENGTH(AH 0804 BK 1914)	
			0200/1719	BMSSEN 37/0956/0200/1694	
			0200/1694	2 0 37042 0 00 0019+34	MCLURES RUN BMSBG 37/0956/0200/1694
BEECHWOOD RD (BORO)	0200/1425				
	054353 FT		0200/0815	PROSPECT ST (BORO)	
			054353 FT	2 0 37042 0 00 0037+25	COLLEGE DR (BORO)
				NC MARKET ST NEW WILMINGTON	
			0200/0000	WILMINGTON T	
			0190/1955	LENGTH(AH 1914 BK 2517)	
				VILLAGE LN (TWP)	
			0190/1124	STONE CREEK LN (PRDR)	



EXTRACT DATE: 12/18/2023  
PRINT DATE: 12/21/2023

ROADWAY MANAGEMENT SYSTEM  
SLD COUNTY/SR - ANNUAL PRINT

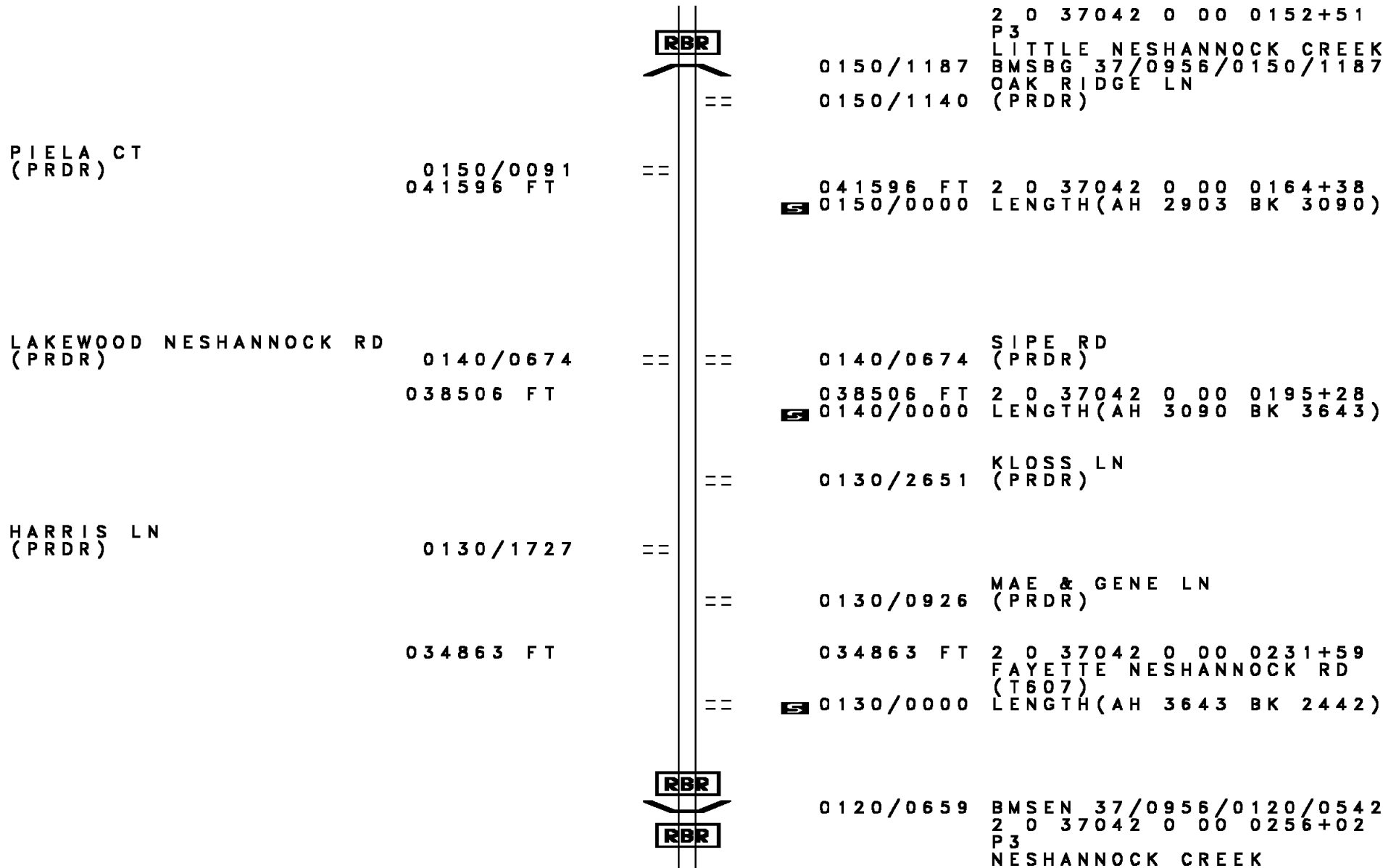
PAGE NUMBER: 137  
COUNTY: LAWRENCE

DIR: B TOTAL LEN: 10.989 MI.  
LEFT MUN: WILMINGTON T

DIST: 11-4 SR: 956  
RIGHT MUN: WILMINGTON T

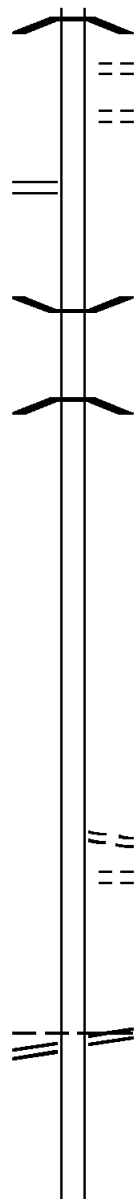
Stationing	Notes	Segment	Length	Start	End	Details
051836 FT		0190/0014	051836 FT	2 0 37042 0 00	0061+86	BMS EN 37/0956/0190/0000 P3 BR.LT.NESH.
		0190/0000				BMSBG 37/0956/0190/0000 LENGTH(AH 2517 BK 2320)
049516 FT		0180/0000	049516 FT	2 0 37042 0 00	0085+18	LENGTH(AH 2320 BK 2839)
HAYES LN (PRDR)		0170/1390				BMS EN 37/0956/0170/0891 2 0 37042 0 00 0104+73 BR.LT.NESH.
		0170/0891				BMSBG 37/0956/0170/0891
2 0 37042 0 00 0114+27 WILSON MILL RD (T601)		0170/0103	046677 FT			FROM 0956/0160 SH (CONN)
		0170/0000				LENGTH(AH 2839 BK 2178) TO 0956/0170 SH (CONN)
044499 FT		0160/0000	044499 FT	2 0 37042 0 00	0135+03	HIGHLAND AV (SR1005 SEG 0150/0000)
HIGHLAND AV (SR1005 SEG 0150/0000)		0160/0000				LENGTH(AH 2178 BK 2903)
		0150/2112				FULKERSON LN (PRDR)
		0150/1285				BMS EN 37/0956/0150/1187

DIR: B TOTAL LEN: 10.989 MI. DIST: 11-4 SR: 956  
 LEFT MUN: WILMINGTON T RIGHT MUN: WILMINGTON T



DIR: B TOTAL LEN: 10.989 MI. DIST: 11-4 SR: 956  
 LEFT MUN: WILMINGTON T RIGHT MUN: WILMINGTON T

2 0 37042 0 00 0256+02 032421 FT  
 NESHANNOCK FALLS RD  
 (SR1009 SEG 0060/3513) 0120/0000



0120/0514 BMSBG 37/0956/0120/0542  
 ABBYS LN  
 (PRDR)  
 COVERED BRIDGE RD  
 (TWP )  
 0120/0379  
 0120/0020  
 032421 FT  
 0120/0000 LENGTH(AH 2442 BK 1602)

030819 FT

0110/0014 BMSBG 37/0956/0110/0001  
 2 0 37042 0 01 0294+93  
 NESHANNOCK FALLS CREEK  
 BMSBG 37/0956/0110/0001  
 0110/0000 LENGTH(AH 1602 BK 2422)

028397 FT

028397 FT 2 0 37042 0 01 0294+93  
 0104/0000 LENGTH(AH 2422 BK 3428)

024969 FT

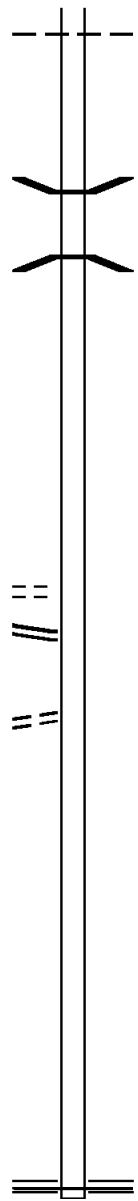
EASTBROOK RD  
 (SR0168 SEG 0340/2395) 0100/0000

0100/0870 PARSONAGE RD  
 (T579)  
 LC FOR PASSONAGE RD  
 (CONN)  
 0100/0729  
 024969 FT 2 0 37042 0 01 0330+83  
 EASTBROOK RD  
 (SR0168 SEG 0340/2395)  
 WILMINGTON  
 HICKORY T  
 0100/0000 LENGTH(AH 3428 BK 2791)

DIR: B TOTAL LEN: 10.989 MI. DIST: 11-4 SR: 956  
 LEFT MUN: HICKORY T RIGHT MUN: HICKORY T

Stationing / Description	Length (FT)	Segment / Notes	Stationing / Description	Length (FT)	Segment / Notes
022178 FT			022178 FT		2 0 37043 0 00 0027+84 HICKORY WASHINGTON T
			0090/0000		LENGTH(AH 2791 BK 2241)
019937 FT			019937 FT		2 0 37043 0 00 0050+25
			0080/0000		LENGTH(AH 2241 BK 2296)
2 0 37043 0 00 0073+49	017641 FT		017641 FT		
YOUNG RD (T557)	0070/0000		0070/0000		LENGTH(AH 2296 BK 3440)
GEORGE WASHINGTON RD (SR1011 SEG 0040/0000)	0060/1965		0060/1965		GEORGE WASHINGTON RD (SR1011 SEG 0040/0000)
2 0 37043 0 00 0107+85	014201 FT		014201 FT		KING RD (TBK)
KING RD (T553)	0060/0000		0060/0000		(T553) LENGTH(AH 3440 BK 3487)
PINE TREE LN (PRDR)	0050/2294				
LEONARDS AV (PRDR)	0050/2177				
010714 FT			010714 FT		2 0 37043 0 00 0143+46 WASHINGTON

DIR: B TOTAL LEN: 10.989 MI. DIST: 11-4 SR: 956  
 LEFT MUN: WASHINGTON T RIGHT MUN: WASHINGTON T



SCOTT T  
 0050/0000 LENGTH(AH 3487 BK 2760)

0040/0775 BMS EN 37/0956/0040/0675  
 2 0 37043 0 00 0163+17

HOTTENBAUGH RUN  
 0040/0709 BMSBG 37/0956/0040/0675

007954 FT

007954 FT 2 0 37043 0 00 0169+91  
 0040/0000 LENGTH(AH 2760 BK 3389)

FOR SR 0956 AND 1010  
 (CONN) 0030/0175  
 HARLANSBURG RD  
 (SR1010 SEG 0070/1466) 0030/0040  
 2 0 37043 0 00 0203+81 004565 FT  
 EAST BROOK RD  
 (T300) 0030/0000

004565 FT

0030/0000 LENGTH(AH 3389 BK 2525)

002040 FT

002040 FT 2 0 37063 0 00 0025+25  
 0020/0000 LENGTH(AH 2525 BK 2040)

000000 FT

000000 FT 2 0 37063 0 00 0046+12  
 NC NESHANNOCK FALLS RD  
 PERRY HW  
 (SR0019 SEG 0110/0000)  
 MFC BEGIN = D

0010/0000 LENGTH(AH 2040 BK 0000)

DIR: B TOTAL LEN: 15.941 MI. DIST: 11-4 SR: 551  
 LEFT MUN: PULASKI T RIGHT MUN: PULASKI T

084167 FT		084167 FT	AH-MERCER (43)
084167 FT		7390/0000	LENGTH(AH 0363 BK 1874)
084167 FT		084167 FT	
084167 FT		7380/0000	LENGTH(AH 1874 BK 0442)
		084167 FT	
		7374/0000	LENGTH(AH 0442 BK 0016)
		INTER-AHD	MERCER ST
		0372/0016	(T649)
084151 FT		084151 FT	1 0 00694 0 00 0020+85
			NC DENNY DR
			BUCHANAN RUN
			STRUCTURE LENGTH 16 FT
			BMSID 37/0551/0372/0000
		INTER-BK	MERCER ST
			(T649)
			LENGTH(AH 0016 BK 1146)
084151 FT		0372/0000	
084151 FT		084151 FT	
084151 FT		7370/0000	LENGTH(AH 1146 BK 0922)
		084151 FT	
		7360/0000	LTH AH 000922 BK 000100
		084151 FT	
		7354/0000	LTH AH 000100 BK 001826
PULASKI RD		INTER-AHD	PULASKI RD
(SR0208 SEG 0110/0000)	0340/1826	0340/1826	(SR0208 SEG 0110/0000)
		0340/0077	BMS EN 37/0551/0340/0001
082325 FT		082325 FT	2 0 37029 0 00 0315+87
			DEER CREEK
			BMSBG 37/0551/0340/0001
		0340/0000	LENGTH(AH 1826 BK 2122)
TOPPER HILL RD			
(T660)	0330/1210		
THOMPSON LN			
(PRDR)	0330/0065		
			BR. SHENANGO RIVER
			STRUCTURE LENGTH 9 FT
		0330/0001	BMSID 37/0551/0330/0001
080203 FT		080203 FT	2 0 37029 0 00 0294+60
		0330/0000	LENGTH(AH 2122 BK 1914)



DIR: B TOTAL LEN: 15.941 MI. DIST: 11-4 SR: 551  
LEFT MUN: PULASKI T RIGHT MUN: PULASKI T

Stationing	Right-of-Way	Structure	Notes
078289 FT	0320/0012	BMS EN 37/0551/0320/0000	078289 FT 2 0 37029 0 00 0275+44 BR. SHENANGO BMSBG 37/0551/0320/0000
	0320/0000	LENGTH(AH 1914 BK 2292)	
075997 FT	075997 FT	2 0 37029 0 00 0252+76	GARNER RD (T374)
	0310/0000	LENGTH(AH 2292 BK 1736)	
2 0 37029 0 00 0235+38 MAPLE LN (T569)	074261 FT	074261 FT	
	0300/0000	LENGTH(AH 1736 BK 2587)	
071674 FT	071674 FT	2 0 37029 0 00 0210+10	NC DENNIE DR
	0290/0000	LENGTH(AH 2587 BK 2582)	
069092 FT	069092 FT	2 0 37029 0 00 0187+08	
	0280/0000	LENGTH(AH 2582 BK 2435)	
066657 FT	0270/0399	PENNDOT STOCKPILE (GOVT)	
	066657 FT	2 0 37029 0 00 0161+07	

DIR: B TOTAL LEN: 15.941 MI. DIST: 11-4 SR: 551  
 LEFT MUN: PULASKI T RIGHT MUN: PULASKI T

Street Name	Segment ID	Length (FT)	Notes
MARR RD (T717)	0260/3325		FIVE POINTS RD (T563) PULASKI MAHONING T LENGTH(AH 2435 BK 3548) MATHEWS RD SR4007 (TBK) (T345)
TROLLEY LN (PRDR)	0260/1340		DENNEY DR (T510)
TO 0422/0110 SH (CONN)	0260/0120		
2 0 37029 0 00 0124+07 BENJAMIN FRANKLIN HW (SR0422 SEG 0120/0000)	063109 FT 0260/0000	063109 FT	BENJAMIN FRANKLIN HW (SR0422 SEG 0120/0000) LENGTH(AH 3548 BK 2432) TO 0422/0120 SH (CONN)
TWILIGHT LN (PRDR)	0250/1131		
TWILIGHT LN (PRDR)	0250/1035		
LC FOR TWILIGHT LN (CONN)	0250/0891		
	060677 FT		GARY LN (TWP) WESLEY LN (TWP) 2 0 37029 0 00 0100+03 LENGTH(AH 2432 BK 1976)
	058701 FT		058701 FT 2 0 37029 0 00 0079+69 LENGTH(AH 1976 BK 2553)

DIR: B TOTAL LEN: 15.941 MI. DIST: 11-4 SR: 551  
 LEFT MUN: MAHONING T RIGHT MUN: MAHONING T

Stationing / Description	Length (FT)	Stationing / Description	Length (FT)
056148 FT		056148 FT 2 0 37029 0 00 0055+14 [S] 0230/0000 LENGTH(AH 2553 BK 2059)	
2 0 37029 0 00 0033+93 054089 FT SKY HILL RD (SR4006 SEG 0080/0000) 0220/0000		NC SR 0551 SH 054089 FT SKY HILL RD (SR4006 SEG 0080/0000) [S] 0220/0000 LENGTH(AH 2059 BK 3297)	
GALAZIA LN (PRDR) 0210/1795			
EAST RIVER RD (T501) 0210/0110 050792 FT		050792 FT 2 0 37029 0 00 0000+00 RIVER RD (SR0224 SEG 0100/0000) NC ED INBURG RD ROBINSON ST (T371) INTER-BK RIVER RD (SR0224 SEG 0100/0000) [S] 0210/0000 LTH AH 003297 BK 000100 050792 FT 7204/0000 LTH AH 000100 BK 001957 INTER-AHD STATE RD 0190/1957 (SR0224 SEG 0090/1174) TO 0224/0090 SH 0190/1826 (CONN)	
STATE RD (SR0224 SEG 0090/1174) 0190/1957 FROM 0224/0090 SH (CONN) 0190/1826			
DUNCAN ST (TWP) 0190/0890 HOOVER LN (T556) 0190/0608 CLAY ST (T360) 0190/0314		0190/0608 WEST ST (T556)	

DIR: B TOTAL LEN: 15.941 MI. DIST: 11-4 SR: 551  
 LEFT MUN: MAHONING T RIGHT MUN: MAHONING T

Stationing	Structure	Length	Notes
048835 FT		2 0 37010 1 00 0019+68	ERIE ST (T556) NC JACKSON ST JACKSON ST (T571)
FIRST ST (T611)	==	0180/3143	5 0190/0000 LENGTH(AH 1957 BK 3533)
THIRD ST (T647)	==	0180/2651	
	+++++	0180/2016	(AAR 544752C)#TRKS 01
045302 FT		2 0 37010 0 00 0144+85	5 0180/0000 LENGTH(AH 3533 BK 3337) BLUEBIRD LN (PRDR)
	==	0170/3068	
041965 FT		2 0 37010 0 00 0111+68	NC ERIE ST MAHONING NORTH BEAVER T
	---	5 0170/0000	LENGTH(AH 3337 BK 3031)
MCCLELLAND RD (T455)	==	0160/2035	
	POE	0160/0913	(APRA) HICKORY RUN ENER HOWARD DR (TWP)
	<-->	0160/0006	SMALL STREAM STRUCTURE LENGTH 18 FT BMSID 37/0551/0160/0006

DIR: B TOTAL LEN: 15.941 MI.  
 LEFT MUN: NORTH BEAVER T

DIST: 11-4 SR: 551  
 RIGHT MUN: NORTH BEAVER T

	038934 FT		038934 FT	2 0 37010 0 00 0081+69
				NC ENON RD
LEEPER DR (T471)	0150/1230	==	5 0160/0000	LENGTH(AH 3031 BK 1727)
	037207 FT		037207 FT	2 0 37010 0 00 0063+74
				KILDOO RD
		==	5 0150/0000	(T451) LENGTH(AH 1727 BK 3420)
	033787 FT		033787 FT	2 0 37010 0 00 0029+73
NORTH BL ET (PRDR)	0130/2240	==	5 0140/0000	LENGTH(AH 3420 BK 2995)
FOR SR 0317 AND 0551 (CONN)	0130/0115	==		
2 0 37010 0 00 0000+00	030792 FT		030792 FT	INBURG RD
MOHAWK SCHOOL RD				EDINBURG RD
(SR0317 SEG 0110/0000)	0130/0000		5 0130/0000	(SR0317 SEG 0110/0000)
	030792 FT			LTH AH 002995 BK 000100
MT JACKSON RD				
(SR0108 SEG 0060/0000)	0120/3039			7124/0000 LTH AH 000100 BK 003039
				INTER-AHD MT JACKSON RD
				0120/3039 (SR0108 SEG 0060/0000)

DIR: B TOTAL LEN: 15.941 MI. DIST: 11-4 SR: 551  
 LEFT MUN: NORTH BEAVER T RIGHT MUN: NORTH BEAVER T

RANEY LN  
 (TWP )

027753 FT

027753 FT 1 0 00265 0 00 0393+25  
 0120/0000 LENGTH(AH 3039 BK 2677)

0110/1995 ==

025076 FT

0110/0300 FULLERTON RD  
 (T407)  
 0110/0013 BMSEN 37/0551/0110/0000  
 025076 FT 1 0 00265 0 00 0367+91  
 SUGAR CREEK  
 BMSBG 37/0551/0110/0000  
 0110/0000 LENGTH(AH 2677 BK 3401)

0100/2460 PETERSBURG RD  
 (SR3004 SEG 0080/0000)

021675 FT

021675 FT 1 0 00265 0 00 0334+78  
 0100/0000 LENGTH(AH 3401 BK 2848)

018827 FT

018827 FT 1 0 00265 0 00 0305+28  
 MORAVIA RD  
 (T361)  
 0090/0000 LENGTH(AH 2848 BK 2726)

OHYLOR DR  
 (TWP )

0080/1541 ==

DIR: B TOTAL LEN: 15.941 MI. DIST: 11-4 SR: 551  
 LEFT MUN: NORTH BEAVER T RIGHT MUN: NORTH BEAVER T

	016101 FT		016101 FT	1 0 00265 0 00 0277+48
				NORTH BEAVER
				LITTLE BEAVER T
			5 0080/0000	LENGTH(AH 2726 BK 2685)
				WAMPUM MT AIR RD
			0070/1085	(T343)
	013416 FT		013416 FT	1 0 00265 0 00 0251+06
			5 0070/0000	LENGTH(AH 2685 BK 3486)
CLARK RD				
(TWP )	0060/2810	==		
TURNPIKE ACCESS RD				
(PRDR)	0060/2327	==		
				BEAVER DAM RD
			0060/2300	(TWP )
			0060/2118	BMS EN 37/0551/0060/1944
				1 0 00265 0 00 0215+45
				I-76 TURNPIKE
TURNPIKE ACCESS RD			0060/1919	BMSBG 37/0551/0060/1944
(PRDR)	0060/1681	==		
	009930 FT		009930 FT	1 0 00265 0 00 0215+45
				LC FOR ORCHARD RD
				(CONN)
			5 0060/0000	LENGTH(AH 3486 BK 3460)
				ORCHARD RD
			0050/3374	(T342)
1 0 00265 0 00 0181+77	006470 FT		006470 FT	
GILMORE RD				

DIR: B TOTAL LEN: 15.941 MI. DIST: 11-4 SR: 551  
 LEFT MUN: LITTLE BEAVER T RIGHT MUN: LITTLE BEAVER T

(T331)	0050/0000	==	5 0050/0000	LENGTH(AH 3460 BK 2197)
	004273 FT	==	0040/0938	LAWRENCE DR (PRDR)
			5 0040/0000	1 0 00265 0 00 0159+73 LENGTH(AH 2197 BK 3112)
			0020/2460	VOGEL LN (PRDR)
			0020/0818	ROD & GUN DR (PRDR)
			0020/0551	BMSSEN 37/0551/0020/0370 1 0 00265 0 00 0133+21
			0020/0438	N FORK LITTLE BEAVER CR BMSBG 37/0551/0020/0370
FOR SR 0351 AND 0551 (CONN)	0020/0245	==		
1 0 00265 0 00 0128+75 MT JACKSON ENON VALLEY (SR0351 SEG 0100/0000)	001161 FT	==	001161 FT	ON RD INTER-BK MT JACKSON ENON VALLEY (SR0351 SEG 0100/0000)
	0020/0000	==	5 0020/0000	LTH AH 003112 BK 000100
	001161 FT	==	001161 FT	7014/0000 INTER-AHD LTH AH 000100 BK 001161 MAIN ST (SR0351 SEG 0120/0000)
VINE ST (TBC )	0010/1161	==	0010/1161	VINE ST (SR0351 SEG 0120/0000)
DEPOT ST (BORO)	0010/0840	==		ENON VALLEY BOROUGH B
			0010/0739	(AAR 502554R)#TRKS 02 FRONT ST
			0010/0565	(BORO) KOSSUTH ST
KOSSUTH/ENON RD (BORO)	0010/0240	==	0010/0240	(BORO)
	000000 FT	==	000000 FT	2 0 04009 6 00 0000+00 NC MA IN ST INTER-BK MAIN ST (SR0551 SEG 0200/3970) MFC BEGIN = D BK-BEAVER (04)
			5 0010/0000	LENGTH(AH 1161 BK 0000)



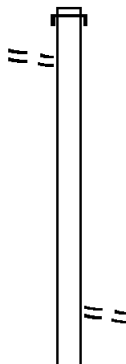
EXTRACT DATE: 12/18/2023 ROADWAY MANAGEMENT SYSTEM PAGE NUMBER: 123  
 PRINT DATE: 12/21/2023 SLD COUNTY/SR - ANNUAL PRINT COUNTY: LAWRENCE  
 DIR: B TOTAL LEN: 8.705 MI. DIST: 11-4 SR: 488  
 LEFT MUN: PERRY T RIGHT MUN: PERRY T

PFEIFER RD  
 (T528)

045965 FT

0180/2360

043136 FT




045965 FT AH-BUTLER (10)  
 INTER-AHD SR 0488 SH  
 0180/2829 (SR0488 SEG 0010/0000)

043136 FT 1 0 00350 0 00 0430+44  
 BAUDER MILL RD  
 (T369)  
 5 0180/0000 LENGTH(AH 2829 BK 1450)

DIR: B TOTAL LEN: 8.705 MI. DIST: 11-4 SR: 488  
 LEFT MUN: PERRY T RIGHT MUN: PERRY T

	041686 FT			041686 FT	1 0 00350 0 00 0416+09
MOUNTVILLE RD					BARKLEY RD
(SR2030 SEG 0060/2536)	0170/0000	==	==	5 0170/0000	(T524) LENGTH(AH 1450 BK 2498)
1 0 00350 0 00 0391+00	039188 FT			039188 FT	
BREAKNECK BRIDGE RD				5 0160/0000	LENGTH(AH 2498 BK 2627)
(TWP )	0160/0000	==	==	0150/2429	STICKLE RD (T522)
				0150/1072	STUDEBAKER RD (T355)
SUNSET RIDGE DR					
(TWP )	0150/0849	==	==		
	036561 FT			5 036561 FT	1 0 00350 0 00 0364+96
				0150/0000	LENGTH(AH 2627 BK 2113)
	034448 FT			034448 FT	1 0 00350 0 00 0343+60
					STUDEBAKER RD
				5 0140/0000	(T355) LENGTH(AH 2113 BK 2811)
HEINZ CAMP RD					
(SR2022 SEG 0140/1886)	0130/1645	==	==	0130/1645	PINE LAKE RD (T516)
1 0 00350 0 00 0316+00	031637 FT			031637 FT	
RENO RD				5 0130/0000	LENGTH(AH 2811 BK 2897)
(T349)	0130/0000	==	==		
PERRY TWP MCPL BLDG RD					
(TWP )	0120/2445	==	==		

DIR: B TOTAL LEN: 8.705 MI. DIST: 11-4 SR: 488  
 LEFT MUN: PERRY T RIGHT MUN: PERRY T



ROAD NAME	START STATION	END STATION	STRUCTURE LENGTH	STRUCTURE TYPE
MILE HILL RD (T329)	017885 FT	017885 FT	12 FT	BR. MORRISON
LOVERS COLLEGE RD (T347)	0070/2635	0080/0000		
VAN GORDERS MILL RD (TWP)	0070/0655	0070/0561		
WAYNE T	014548 FT	014548 FT		
MONASTERY LN (PRDR)	0060/1657	0070/0000		
WURTEMBERG RD (SR2003 SEG 0010/0000)	0060/0745	0060/0859	10 FT	GRAHAM RUN
	012101 FT	012101 FT		
HICKERNELL RD (TWP)	0050/2465	0060/0000		

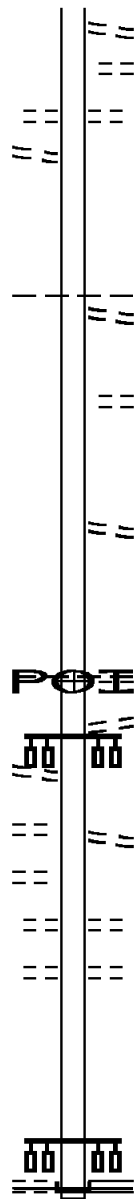
DIR: B TOTAL LEN: 8.705 MI. DIST: 11-4 SR: 488  
 LEFT MUN: PERRY T RIGHT MUN: PERRY T

LINE ST (T480)	0050/0275	==	0050/1401	KOSHLER RUN STRUCTURE LENGTH 12 FT BMSID 37/0488/0050/1401
1 0 00350 0 00 0095+24 009519 FT				
ROBIN ST (T503)	0050/0000	==	0050/0370	MEADOWLAND AV (T501)
ALLEY (TWP)	0040/2700	==		PALO ALTO DR (T503)
WHELDON AV (T480)	0040/2545	==	009519 FT	MERCER RD (SR2018 SEG 0010/1114)
FRENCH WY (TWP)	0040/2395	==	0050/0000	LENGTH(AH 2582 BK 3072)
			0040/2700	CUTOFF ST (TWP)
				LOOKOUT AV (T477)
			0040/2175	
			0040/1175	RIVER RD (TWP)
			0040/0911	BMSEN 37/0488/0040/0682
			0040/0788	PERRY ELLPORT B 0 0 00000 0 00 0000+00
JAMISON AV (BORO)	0040/0430	==	0040/0683	CONNOQUENESSING CREEK BMSBG 37/0488/0040/0682
1 0 00350 0 00 0064+61 006447 FT			0040/0430	CHURCH ST (BORO)
DEEMER AV (BORO)	0040/0000	==	0040/0310	SEABER AV (BORO)
			006447 FT	
			0040/0000	LENGTH(AH 3072 BK 2534)
			0030/2365	DOLTER AV (BORO)
			0030/2035	TIZLOU AV (BORO)
GOLF AV (BORO)	0030/1920	==		
			0030/1615	GRIM AV (BORO)
				STATE AV (BORO)
				WURTEM WY

DIR: B TOTAL LEN: 8.705 MI. DIST: 11-4 SR: 488  
 LEFT MUN: ELLPORT B RIGHT MUN: ELLPORT B

RICHARD ST  
 (BORO)

0030/0020  
 003913 FT



0030/1208 (BORO)  
 FLORENCE ST  
 0030/0850 (BORO)  
 DUNN ST  
 0030/0485 (BORO)  
 003913 FT 1 0 00350 0 00 0039+01  
 RAILROAD ST  
 (BORO)  
 ELLPORT  
 WAYNE T  
 5 0030/0000 LENGTH(AH 2534 BK 2528)  
 0020/1339 CONGRESS ST  
 (BORO)  
 0020/0050 LC FROM CLYDE ST  
 (CONN)  
 001385 FT 1 0 00350 0 00 0014+36  
 (APRA) ELLWOOD PROCESS I  
 CLYDE ST  
 (BORO)  
 WAYNE  
 5 0020/0000 ELLWOOD CITY B  
 LENGTH(AH 2528 BK 1385)  
 LC TO CLYDE ST  
 0010/1311 (CONN)  
 NC PO RTERSVILLE RD  
 0010/1095  
 0010/1095 PITTSBURGH CR  
 (BORO)  
 0010/0850  
 0010/0640  
 0010/0445 FIRST ST  
 (BORO)  
 ALLEY  
 0010/0205 (BORO)  
 000000 FT 1 0 00350 0 00 0000+00  
 NC FO UNTAIN AV  
 SECOND ST  
 (SR0065 SEG 0040/0000)  
 INTER-BK FOUNTAIN AV  
 (SR0065 SEG 0040/0000)  
 MFC BEGIN = C  
 5 0010/0000 LENGTH(AH 1385 BK 0000)

SIMS ST  
 (BORO)  
 PITTSBURGH CR  
 (BORO)  
 ALLEY  
 (BORO)

0010/1095  
 0010/0850  
 0010/0640

000000 FT

SECOND ST  
 (BORO)

0010/0000

DIR: B TOTAL LEN: 21.734 MI. DIST: 11-4 SR: 422  
 LEFT MUN: SLIPPERY ROCK T RIGHT MUN: SLIPPERY ROCK T

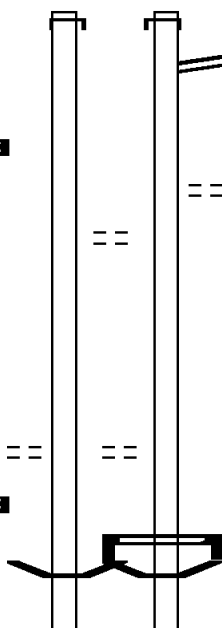
AH-BUTLER (10) 114756 FT  
 BENJAMIN FRANKLIN HW INTER-AHD  
 (SR0422 SEG 0011/0000) 0551/1141

1 0 00079 0 01 0528+15 113615 FT  
 LENGTH(AH 1141 BK 2960) 0551/0000

MCCONNELLS MILL RD  
 (T415) 0541/2652

OLD 422 RD  
 (T741) 0541/0160  
 1 0 00079 0 01 0500+61 110655 FT  
 LENGTH(AH 2960 BK 1140) 0541/0000

BMSEN 37/0422/0530/0124 0531/0632  
 1 0 00079 0 01 0490+42  
 SLIPPERY ROCK CREEK



113044 FT  
 INTER-AHD BENJAMIN FRANKLIN HW  
 0550/1121 (SR0422 SEG 0010/0000)  
 0550/0785 RAMP Z RD  
 (SR8016 SEG 0250/0000)

111923 FT 1 0 00079 0 01 0529+90  
 0550/0000 LENGTH(AH 1121 BK 2952)  
 0540/2675 MCCONNELLS MILL RD  
 (T415)

OLD 422 RD  
 (T741)  
 1 0 00079 0 01 0500+38  
 108971 FT LENGTH(AH 2952 BK 1117)  
 0540/0000 DMS SIGN STRUCTURE  
 0530/0890 BMSEN 37/0422/0530/0875  
 0530/0627 BMSEN 37/0422/0530/0124  
 1 0 00079 0 01 0490+42  
 SLIPPERY ROCK CREEK

DIR: B TOTAL LEN: 21.734 MI. DIST: 11-4 SR: 422  
 LEFT MUN: SLIPPERY ROCK T RIGHT MUN: SLIPPERY ROCK T

BMSBG 37/0422/0530/0124 0531/0129 0530/0124 BMSBG 37/0422/0530/0124  
 1 0 00079 0 01 0489+21 109515 FT 107854 FT 1 0 00079 0 01 0489+21  
 MFC BEGIN = B MFC BEGIN = B  
 LENGTH(AH 1140 BK 1826) 0531/0000 0530/0000 LENGTH(AH 1117 BK 1826)

OLD 422 RD  
 (T741)

0520/0430

==

0520/0190

==

MT HOPE FURNACE RD  
 (T514)  
 FISHERS RUN  
 STRUCTURE LENGTH 20 FT  
 BMSID 37/0422/0520/0090  
 1 0 00079 0 01 0470+86  
 OLD 422 RD  
 (T741)  
 LENGTH(AH 1826 BK 2326)

107689 FT

0520/0090  
 106028 FT

<-->

0520/0000

105363 FT

103702 FT 1 0 00079 0 01 0448+32  
 0510/0000 LENGTH(AH 2326 BK 2304)

YOUNG RD  
 (T512)

0500/1585

==

0500/1560 YOUNG RD  
 (T512)

==

103059 FT

101398 FT 1 0 00079 0 01 0424+48  
 0500/0000 LENGTH(AH 2304 BK 2743)

==

0490/1760 STONER DR  
 (T515)

1 0 00079 0 01 0397+30 100316 FT  
 FOX RD  
 (T437)  
 0490/0000

0490/0694 BR SLIP ROCK  
 STRUCTURE LENGTH 10 FT  
 BMSID 37/0422/0490/0694

<-->

098655 FT FOX RD  
 (T437)  
 0490/0000 LENGTH(AH 2743 BK 2161)

==



DIR: B TOTAL LEN: 21.734 MI. DIST: 11-4 SR: 422  
LEFT MUN: SLIPPERY ROCK T RIGHT MUN: SLIPPERY ROCK T

Stationing	Segment	Length	Notes
098155		FT	
1 0 00079 0 01 0358+46	MT HERMAN CHURCH RD	096434	FT
(SR2013 SEG 0140/0000)		0470	/0000
096494		FT	
5 0480/0000		1 0 00079 0 01 0375+82	LENGTH(AH 2161 BK 1721)
094773		FT	
5 0470/0000	MILL BRIDGE RD	(SR2013 SEG 0140/0000)	LENGTH(AH 1721 BK 2900)
POE			(APRA) PRINCETON AC M H GEORGE ST (PRDR)
		0460	/1600
		0460	/0670
		0460	/0448
		0918	73 FT
		0460	/0000
1 0 00079 0 01 0329+58	OLD 422 RD	093534	FT
(T741)		0460	/0000
		088166	FT
		1 0 00079 0 01 0292+51	COPPER RD
		(T478)	LENGTH(AH 3707 BK 1736)
		5 0450/0000	
089827		FT	

DIR: B TOTAL LEN: 21.734 MI. DIST: 11-4 SR: 422  
 LEFT MUN: SLIPPERY ROCK T RIGHT MUN: SLIPPERY ROCK T

Stationing	Segment	Length	Notes
088091		FT	
086430		FT	1 0 00079 0 01 0275+08
0440/0000			LENGTH(AH 1736 BK 2128)
085963		FT	
084302		FT	1 0 00079 0 01 0253+80
			STATE RD
			(SR0388 SEG 0070/0000)
STATE RD			
(SR0388 SEG 0070/0000)			
0430/0000			
			SLIPPERY ROCK
			SHENANGO T
0430/0000			LENGTH(AH 2128 BK 3329)
1 0 00079 0 01 0220+59			
082634		FT	
BALDWIN RD			
(TWP )			
0420/0000			
			AIKEN RD
			(T476)
0420/0000			LENGTH(AH 3329 BK 2213)
080421		FT	
078760		FT	1 0 00079 0 01 0198+49
0414/0000			LENGTH(AH 2213 BK 2213)
			SHENANGO
			UNION T
078208		FT	
076547		FT	1 0 00079 0 01 0176+36
			HOOVER RD
			(T470)
			MFC BEGIN = B
			UNION
			SHENANGO T
0410/0000			LENGTH(AH 2213 BK 1590)

DIR: B TOTAL LEN: 21.734 MI. DIST: 11-4 SR: 422  
 LEFT MUN: SHENANGO T RIGHT MUN: SHENANGO T

SIGN: SHAPE OR TUBE  
 BMSID 37/0422/0400/1369 0401/1317

RAMP K RD  
 (SR8018 SEG 0500/0000) 0401/0964  
 RAMP J RD  
 (SR8018 SEG 0510/0912) 0401/0480

1 0 00079 0 00 0160+64 076655 FT  
 US 0422 EB  
 OP ID 37/0422/0390/1130  
 NEW BUTLER RD INTER-BK  
 (SR2004 SEG 0081/1418)  
 LTH AH 001553 BK 000100 0401/0000

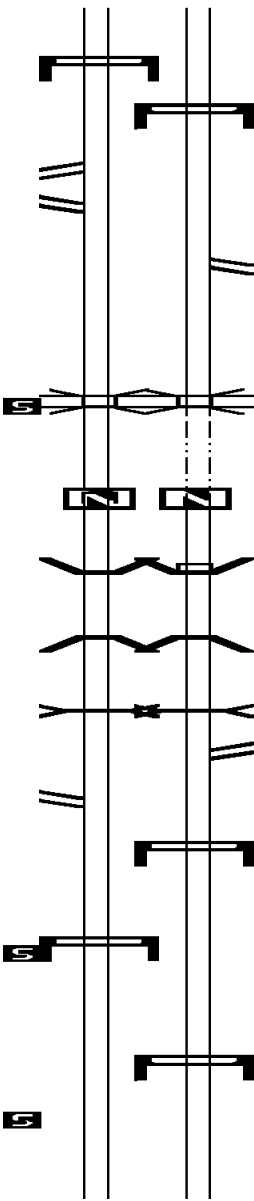
RAMP K RD  
 (SR8018 SEG 0500/1091)  
 LTH AH 000100 BK 000956 076655 FT  
 INTER-AHD 7393/0000

BMSEN 37/0422/0390/1130 0391/0951  
 1 0 01055 0 01 0350+69  
 SR 0422 EB UNDER  
 BMSBG 37/0422/0390/1130 0391/0746  
 BR. BIG RUN  
 STRUCTURE LENGTH 19 FT  
 BMSID 37/0422/0390/0844 0391/0456

RAMP L RD  
 (SR8018 SEG 0250/1095) 0391/0051

1 0 01055 0 01 0341+75 075699 FT  
 SIGN: 3 CHORD TRUSS  
 BMSID 37/0422/0390/0000  
 LENGTH(AH 0956 BK 1946) 0391/0000

1 0 01055 0 00 0321+56 073753 FT  
 LENGTH(AH 1946 BK 2212) 0381/0000



SIGN: SHAPE OR TUBE  
 BMSID 37/0422/0400/1369 0400/1328

RAMP M RD  
 (SR8018 SEG 0010/0623)  
 1 0 00079 0 00 0160+64  
 US 0422 EB  
 OP ID 37/0422/0390/1130  
 NEW BUTLER RD INTER-BK  
 (SR2004 SEG 0080/1429)  
 LTH AH 001590 BK 000100 0400/0000

074957 FT  
 7392/0000

INTER-AHD 0390/1335  
 RAMP J RD  
 (SR8018 SEG 0510/0000)  
 1 0 01055 0 01 0350+69  
 SR 0422 EB UNDER  
 BMSBG 37/0422/0390/1130  
 BR. BIG RUN  
 STRUCTURE LENGTH 19 FT  
 BMSID 37/0422/0390/0844  
 RAMP M RD  
 (SR8018 SEG 0010/0000)

SIGN: 3 CHORD TRUSS  
 BMSID 37/0422/0390/0000

073622 FT  
 0390/0000 LENGTH(AH 1335 BK 1718)

SIGN: SHAPE OR TUBE  
 BMSID 37/0422/0380/0498  
 1 0 01055 0 00 0322+73  
 LENGTH(AH 1718 BK 2117)

SIGN: SHAPE OR TUBE

DIR: B TOTAL LEN: 21.734 MI. DIST: 11-4 SR: 422  
 LEFT MUN: SHENANGO T RIGHT MUN: SHENANGO T

Segment ID	Description	Start Station	End Station	Length (FT)	Notes	Segment ID	Description	Start Station	End Station	Length (FT)	Notes
BMSID 37/0422/0371/1121		0371/1100									
RAMP G RD (SR8016 SEG 0500/0000)		0371/0780				0370/0941	RAMP F RD (SR8016 SEG 0750/0837)				
1 0 01055 0 00 0299+79	ELLWOOD ROAD (NB)	071541		FT		069787	FT	1 0 01055 0 00 0301+56	ELLWOOD ROAD (NB)		
OP ID 37/0065/0290/0000								OP ID 37/0065/0290/0000			
LENGTH(AH 2212 BK 2390)		0371/0000				0370/0000		LENGTH(AH 2117 BK 2642)			
RAMP H RD (SR8016 SEG 0250/0685)		0361/1586									
						0360/1709	RAMP E RD (SR8016 SEG 0010/0000)				
						0360/1379	SIGN: SHAPE OR TUBE				
							BMSID 37/0422/0360/1332				
BR. BIG RUN STRUCTURE LENGTH 11 FT		0361/0177				0360/0413	BR. BIG RUN STRUCTURE LENGTH 11 FT				
BMSID 37/0422/0360/0321						0360/0048	BMSID 37/0422/0360/0321				
1 0 01055 0 00 0275+10	CROSSOVER RD (CONN)	069151		FT		067145	CROSSOVER RD (CONN)	1 0 01055 0 00 0275+41			
LENGTH(AH 2390 BK 2088)		0361/0000				0360/0000		LENGTH(AH 2642 BK 2042)			
		0351/1823									
1 0 01055 0 00 0255+06		067063		FT		065103		1 0 01055 0 00 0254+99			
LENGTH(AH 2088 BK 2695)		0351/0000				0350/0000		LENGTH(AH 2042 BK 2501)			
BMSEN 37/0422/0341/0000		0341/0404				0340/0404	BMSEN 37/0422/0340/0000				
1 0 01055 0 00 0228+11	PENNSYLVANIA AVE	064368		FT		062602	1 0 01055 0 00 0229+98				
BMSBG 37/0422/0341/0000							37013,252+22				
LENGTH(AH 2695 BK 1749)		0341/0000				0340/0000	BMSBG 37/0422/0340/0000				
							LENGTH(AH 2501 BK 1938)				

DIR: B TOTAL LEN: 21.734 MI. DIST: 11-4 SR: 422  
LEFT MUN: SHENANGO T RIGHT MUN: SHENANGO T

1 0 01055 0 00 0210+33 062619 FT  
LENGTH(AH 1749 BK 2190) 0331/0000

CROSSOVER RD  
(CONN) 0321/1695

DMS SIGN STRUCTURE  
BMSID 37/0422/0321/0050 0321/0050  
1 0 01055 0 00 0188+43 060429 FT  
T-434  
OP ID 37/2021/0010/0000  
SHENANGO  
TAYLOR T  
LENGTH(AH 2190 BK 2502) 0321/0000

1 0 01055 0 00 0163+26 057927 FT  
LENGTH(AH 2502 BK 1740) 0311/0000  
RAMP D RD  
(SR8014 SEG 0500/0000) 0301/1370

RAMP C RD  
(SR8014 SEG 0510/0987) 0301/0515

SR 168 NB  
OP ID 37/0168/0200/1337 0301/0357

1 0 01055 0 00 0145+93 056187 FT  
LENGTH(AH 1740 BK 1804) 0301/0000  
BMSEN 37/0422/0291/0000 0291/1734

TAYLOR  
NEW CASTLE C 0291/1216

060664 FT 1 0 01055 0 00 0210+18  
0330/0000 LENGTH(AH 1938 BK 2031)  
CROSSOVER RD  
0320/1719 (CONN)

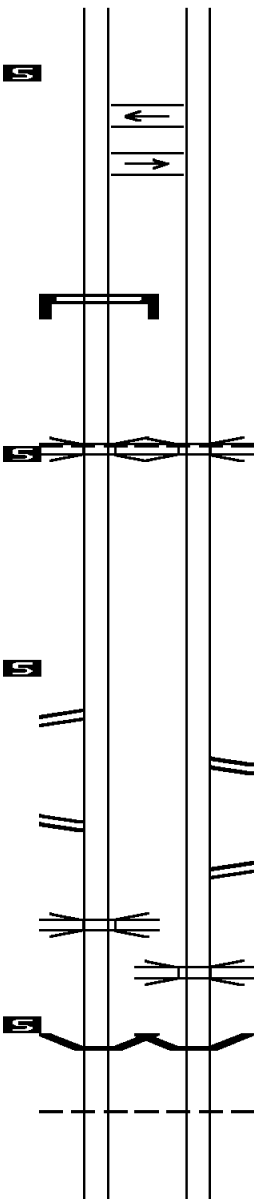
058633 FT 1 0 01055 0 00 0189+87  
T-434  
OP ID 37/2021/0010/0000  
SHENANGO  
TAYLOR T  
LENGTH(AH 2031 BK 2454)

056179 FT 1 0 01055 0 00 0165+65  
0310/0000 LENGTH(AH 2454 BK 1751)  
RAMP B RD  
0300/1194 (SR8014 SEG 0750/0872)

0300/0479 RAMP A RD  
(SR8014 SEG 0010/0000)

SR 168 NB  
OP ID 37/0168/0200/1337  
0300/0245 1 0 01055 0 00 0147+82  
054428 FT LENGTH(AH 1751 BK 1951)  
0300/0000 BMSEN 37/0422/0290/0000  
0290/1765


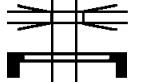


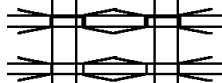






TAYLOR  
NEW CASTLE C 0290/1115



DIR: B TOTAL LEN: 21.734 MI. DIST: 11-4 SR: 422  
 LEFT MUN: TAYLOR T RIGHT MUN: TAYLOR T

Station	Description	Length (AH/BK)	Offset	Notes
0127+89	INDUSTRIAL ST	0291/0000	054383 FT	
0128+66	INDUSTRIAL ST	0290/0000	052477 FT	
0120+38	SR 0018 NB SB	0281/1597	0120+38	
0128+66	SR 0018 NB SB	0280/1610	0128+66	
0104+89	EMERGENCY CROSSOVER (CONN)	0271/2204	052035 FT	
0104+74	EMERGENCY CROSSOVER (CONN)	0270/2195	050093 FT	
0077+20	NEW CASTLE UNION T	0271/0051	049215 FT	
0076+70	NEW CASTLE UNION T	0270/0000	047289 FT	
0051+16	SIGN: 4 CHORD TRUSS	0261/1255	046703 FT	
0053+49	RAMP M RD (SR8012 SEG 0500)	0260/0000	044696 FT	
0255/1253	BMSEN 37/0422	0255/0983	0255/1253	
0254/1231	BMSEN 37/0422	0254/1231	0254/1520	
0255/0295	SIGN: 4 CHORD TRUSS	0255/0271	0255/0710	
0000+00	BENHAMIN FRANKLIN HWY (SR0376 SEG 0144)	044948 FT	042570 FT	

DIR: B TOTAL LEN: 21.734 MI. DIST: 11-4 SR: 422  
 LEFT MUN: UNION T RIGHT MUN: UNION T

RAMP N RD (SR8012 SEG 0010/0000) LENGTH(AH 1755 BK 2377) 0255/0000		INTER-BK BENJAMIN FRANKLIN HWY (SR0376 SEG 0144/0440) LTH AH 002126 BK 000100
OP ID 37/3010/0040/0000 0253/1519 SIGN: 4 CHORD TRUSS BMSID 37/0376/0144/0010 0253/1382		
0 0 00000 0 00 0000+00 042571 FT BENJAMIN FRANKLIN HW (SR0376 SEG 0141/1059) BENJAMIN FRANKLIN HW (SR0376 SEG 0141/1059) LTH AH 002377 BK 000100 0253/0000		042570 FT 7252/0000 LTH AH 000100 BK 000100 042570 FT 7196/0000 LTH AH 000100 BK 002287
LTH AH 000100 BK 002079 042571 FT SAMPSON ST TO SR 422 E (SR4002 SEG 0011/0000) SR 0376 WB OP ID 37/0376/0121/0869 0193/2079		INTER-AHD SAMPSON ST TO SR 422 E (SR4002 SEG 0010/0000) SR 0376 WB OP ID 37/0376/0121/0869
OP ID 37/0376/0120/0576 0193/1951		OP ID 37/0376/0120/0576 RAMP B RD (SR8008 SEG 0760/1714)
RAMP C RD (SR8008 SEG 0010/0000) 0193/1510		
RAMP E RD (SR8008 SEG 0500/4774) 0193/0335		0192/0773 RAMP A RD (SR8008 SEG 0750/0000)
SHEN. R. TR. STRUCTURE LENGTH 10 FT BMSID 37/0422/0192/1903 0193/0120		0192/0279 SHEN. R. TR. STRUCTURE LENGTH 10 FT BMSID 37/0422/0192/1903
0 0 00000 0 00 0000+00 040492 FT LENGTH(AH 2079 BK 1539) 0193/0000		040283 FT 0 0 00000 0 00 0000+00 0192/0000 LENGTH(AH 2287 BK 1381) SIGN: 2 CHORD TRUSS BMSID 37/0422/0192/1623
HARBOR RD (T719) HARBOR STEEL CO HARBOR STEEL CO RD (PRDR) 0181/0785		0180/1380 HARBOR RD (T719) 0180/0825
0181/0578		

EXTRACT DATE: 12/18/2023  
PRINT DATE: 12/21/2023

ROADWAY MANAGEMENT SYSTEM  
SLD COUNTY/SR - ANNUAL PRINT

PAGE NUMBER: 108  
COUNTY: LAWRENCE

DIR: B TOTAL LEN: 21.734 MI.  
LEFT MUN: UNION T

DIST: 11-4 SR: 422  
RIGHT MUN: UNION T

2 0 37061 0 00 0011+96 038953 FT  
LENGTH(AH 1539 BK 1196) 0181/0000

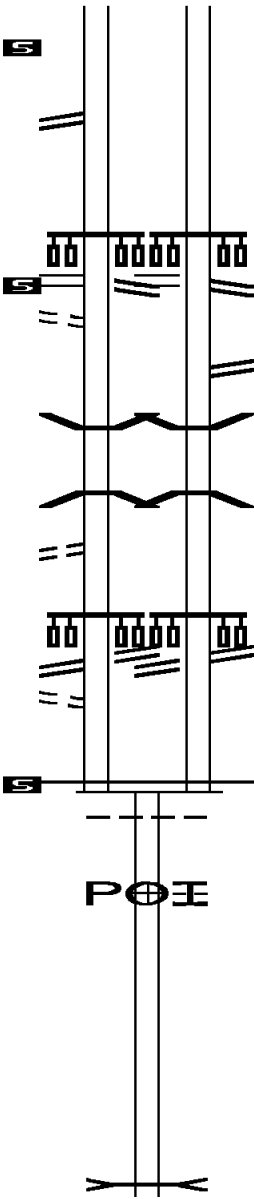
RAMP 500 RD  
(SR8020 SEG 0500/0000) 0171/0444  
2 0 37061 0 00 0000+00 037757 FT  
HARBOR BRIDGE EDENBURG  
(SR4004 SEG 0040/2570)

HARBOR BRIDGE EDENBURG  
(SR4004 SEG 0040/2570)  
LENGTH(AH 1196 BK 2399) 0171/0000  
FROM 4004/0040 SH  
(CONN) 0161/2165

BMSEN 37/0422/0160/0970 0161/1006  
1 0 00081 7 00 0002+61  
SANKEY RUN  
BMSBG 37/0422/0160/0970 0161/0975  
TO 4007/0040 SH  
(CONN) 0161/0820  
MATHEWS RD  
(SR4007 SEG 0040/0000)

MATHEWS RD  
(SR4007 SEG 0040/0000) 0161/0695  
FROM 4007/0040 SH  
(CONN) 0161/0515  
1 0 00081 0 00 0353+55 035358 FT  
MFC BEGIN = B  
LENGTH(AH 2399 BK 3046) 0161/0000

032312 FT



038902 FT 2 0 37061 0 00 0012+02  
0180/0000 LENGTH(AH 1381 BK 1176)

037726 FT 2 0 37061 0 00 0000+00  
HARBOR BRIDGE EDENBURG  
(SR4004 SEG 0040/2570)

HARBOR BRIDGE EDENBURG  
(SR4004 SEG 0040/2570)  
LENGTH(AH 1176 BK 2368) 0170/0000  
RAMP 10 RD  
(SR8020 SEG 0010/0000) 0160/1855

0160/1001 BMSEN 37/0422/0160/0970  
1 0 00081 7 00 0002+61  
SANKEY RUN  
BMSBG 37/0422/0160/0970 0160/0970

MATHEWS RD  
(SR4007 SEG 0040/0000) 0160/0705  
MATHEWS RD  
(SR4007 SEG 0040/0000)

035358 FT 1 0 00081 0 00 0353+55  
MFC BEGIN = B  
LENGTH(AH 2368 BK 3046) 0160/0000  
UNION  
MAHONING T 0140/2688  
(APRA) HARBOR MOBILE HO  
HARBOR VILLAGE DR  
(PRDR) 0140/2495

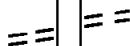
032312 FT 1 0 00081 0 00 0322+72  
BR. SANKEY  
STRUCTURE LENGTH 8 FT  
BMSID 37/0422/0140/0000  
LENGTH(AH 3046 BK 3196) 0140/0000



DIR: B TOTAL LEN: 21.734 MI. DIST: 11-4 SR: 422  
 LEFT MUN: MAHONING T RIGHT MUN: MAHONING T

PALMER RD  
 (TWP)

0130/1503



0130/1503 ZOCCOLI RD  
 (T710)

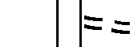
029116 FT

029116 FT 1 0 00081 0 00 0290+60  
 0130/0000 LENGTH(AH 3196 BK 2751)



0120/1639 SANKEY RUN  
 STRUCTURE LENGTH 18 FT  
 BMSID 37/0422/0120/1639

026365 FT



0120/0115 FROM 0551/0250 SH  
 (CONN)  
 026365 FT 1 0 00081 0 00 0263+51  
 SR 0551 SH  
 (SR0551 SEG 0260/0000)

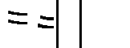
SR 0551 SH  
 (SR0551 SEG 0260/0000)  
 FROM 0551/0260 SH  
 (CONN)

0120/0000




0120/0000 LENGTH(AH 2751 BK 1585)

0110/1475



024780 FT



0110/0125 BAIRD RD  
 (T505)  
 024780 FT 1 0 00081 0 00 0249+12  
 LC FOR BAIRD RD  
 (CONN)

0110/0000 LENGTH(AH 1585 BK 1916)

022864 FT

022864 FT 1 0 00081 0 00 0229+96  
 0100/0000 LENGTH(AH 1916 BK 2206)

DIR: B TOTAL LEN: 21.734 MI. DIST: 11-4 SR: 422  
 LEFT MUN: MAHONING T RIGHT MUN: MAHONING T

020658 FT

020658 FT 1 0 00081 0 00 0207+90  
 0090/0000 LENGTH(AH 2206 BK 2037)

018621 FT

018621 FT 1 0 00081 0 00 0187+53  
 MAHONING  
 PULASKI T  
 0080/0000 LENGTH(AH 2037 BK 1879)  
 LC FOR AMBROSIA RD  
 (CONN)  
 0070/1325 AMBROSIA RD  
 (T352)  
 0070/1155

016742 FT

016742 FT 1 0 00081 0 00 0167+30  
 HILLSVILLE RD  
 (T595)  
 0070/0000 LENGTH(AH 1879 BK 3554)

PINE GLEN RD  
 (T336)  
 LC FROM PINE GLENN RD  
 (CONN)

0060/0679  
 0060/0562  
 013188 FT

0060/0786 MEADOW MIST RD  
 (T662)  
 0060/0679 PINE GLEN RD  
 (T336)

LAPIN LN  
 (T568)

0050/2882

013188 FT 1 0 00081 0 00 0119+00  
 0060/0000 LENGTH(AH 3554 BK 2925)

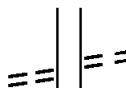
010263 FT

010263 FT 1 0 00081 0 00 0102+55

DIR: B TOTAL LEN: 21.734 MI. DIST: 11-4 SR: 422  
 LEFT MUN: PULASKI T RIGHT MUN: PULASKI T

CHERRIWOOD RD  
 (T324)

0050/0000



CHERRIWOOD RD  
 (T324)  
 0050/0000 LENGTH(AH 2925 BK 2799)

007464 FT

007464 FT 1 0 00081 0 00 0074+48  
 0040/0000 LENGTH(AH 2799 BK 2801)

004663 FT



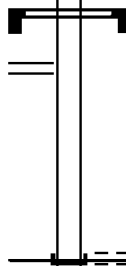
004663 FT 1 0 00081 0 00 0046+47  
 EVERGREEN RD (TBK)  
 (T651)  
 0030/0000 LENGTH(AH 2801 BK 2072)

002591 FT

002591 FT 1 0 00081 0 00 0025+91  
 0020/0000 LENGTH(AH 2072 BK 2591)

PULASKI RD  
 (SR0208 SEG 0010/0000)

0010/0110  
 000000 FT



0010/0430 SIGN: 3 CHORD TRUSS  
 BMSID 37/0422/0010/0430  
 000000 FT 1 0 00081 0 00 0000+00  
 NC BENJAMIN FRANKLIN HW  
 STATELINE RD  
 (T536)  
 INTER-BK OHIO STATE LINE  
 (STBD)  
 MFC BEGIN = B  
 0010/0000 LENGTH(AH 2591 BK 0000)



DIR: B TOTAL LEN: 8.370 MI. DIST: 11-4 SR: 388  
 LEFT MUN: HICKORY T RIGHT MUN: HICKORY T

				0170/0000	LENGTH(AH 1808 BK 1964) HOTTENBAUGH STRUCTURE LENGTH 40 FT
				0160/1680	BMSID 37/0388/0160/1680 AUCTION LN
				0160/1604	(PRDR)
	040423 FT			040423 FT	2 0 37023 0 00 0405+49
				0160/0000	LENGTH(AH 1964 BK 3524)
ROGERS RD (T533)	0150/0800			0150/0930	PATTERSON RD (T533)
	036899 FT			036899 FT	2 0 37023 0 00 0370+25
				0150/0000	LENGTH(AH 3524 BK 3538)
PATTON RD (T529)	0140/2280				
	033361 FT			033361 FT	2 0 37023 0 00 0334+87
				0140/0000	LENGTH(AH 3538 BK 2755)
	030606 FT			030606 FT	2 0 37023 0 00 0307+32
					NEW CASTLE ST (SR0108 SEG 0280/0000)

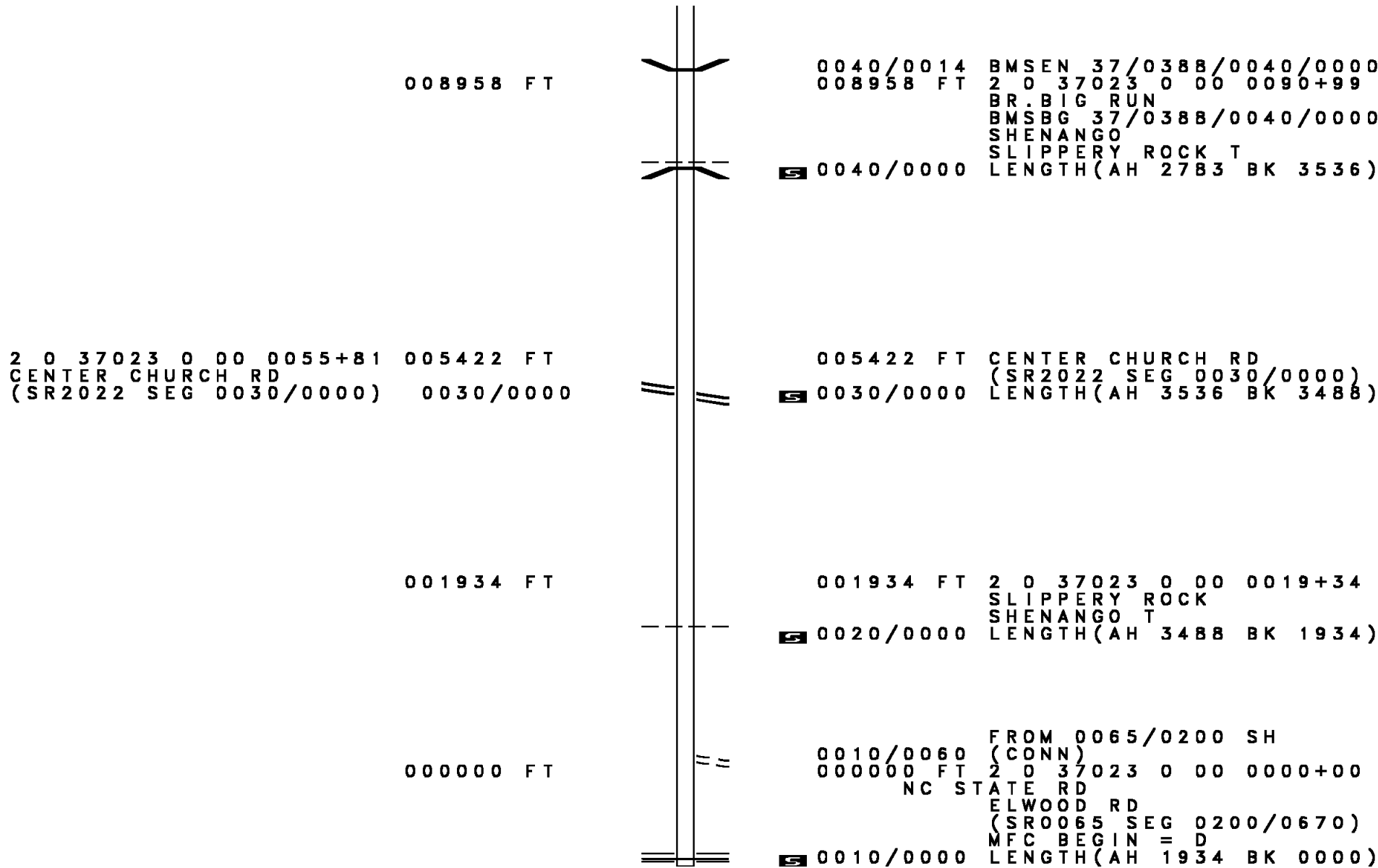
DIR: B TOTAL LEN: 8.370 MI. DIST: 11-4 SR: 388  
 LEFT MUN: HICKORY T RIGHT MUN: HICKORY T

Left Side Description	Left Side Stationing	Right Side Stationing	Right Side Description
		0130/0000	LENGTH(AH 2755 BK 2527)
	028079 FT	028079 FT	2 0 37023 0 00 0282+12 NEWMAN RD (T474)
		0120/0000	LENGTH(AH 2527 BK 2604)
SERVEDIO DR (PRDR)	0110/1504		
		0110/0710	NEWMAN RD (T474)
UNKNOWN RD (PRDR)	0110/0597 025475 FT	025475 FT	2 0 37023 0 00 0256+02 COUNTY LINE RD (T483) HICKORY SHENANGO T
		0110/0000	LENGTH(AH 2604 BK 2871)
OLD STATE RD (T705) LC FOR OLD STATE RD (CONN)	0100/2805 0100/2294		
	022604 FT	022604 FT	2 0 37023 0 00 0227+37 FREW MILL RD (SR1012 SEG 0060/1195)
		0100/0000	LENGTH(AH 2871 BK 1721)
		0090/1502	BMSBN 37/0388/0090/1452 2 0 37023 0 00 0210+05 BIG RUN
		0090/1422	BMSBG 37/0388/0090/1452 SHENANGO
		0090/1011	SLIPPERY ROCK T
	020883 FT	020883 FT	2 0 37023 0 00 0210+05

DIR: B TOTAL LEN: 8.370 MI. DIST: 11-4 SR: 388  
 LEFT MUN: SHENANGO T RIGHT MUN: SHENANGO T

Stationing	Distance	Notes	Stationing	Distance	Notes
			0090/0000		LENGTH(AH 1721 BK 2862)
			0080/1928		SLIPPERY ROCK SHENANGO T
2 0 37023 0 00 0181+43	018021 FT	OLD BUTLER RD (T741)	018021 FT		OLD 422 RD (T741)
	0080/0000		0080/0000		LENGTH(AH 2862 BK 1575)
	016446 FT		016446 FT		2 0 37023 0 00 0165+85 BEN FRANKLIN HW (SR0422 SEG 0430/0000)
			0070/0000		LENGTH(AH 1575 BK 1801) SHENANGO
ACORN DR (T405)	0060/1250		0060/1555		SLIPPERY ROCK T
	014645 FT		014645 FT		2 0 37023 0 00 0147+92
			0060/0000		LENGTH(AH 1801 BK 2904)
CURRIE LN (PRDR)	0050/2102		0050/2102		SHEFFLER'S WY (PRDR)
					PRINCETON RD (T437)
2 0 37023 0 00 0118+88	011741 FT	OLD PRINCETON RD (T437)	011741 FT		SLIPPERY ROCK SHENANGO T
	0050/0000		0050/0000		LENGTH(AH 2904 BK 2783)

DIR: B TOTAL LEN: 8.370 MI. DIST: 11-4 SR: 388  
 LEFT MUN: SHENANGO T RIGHT MUN: SHENANGO T



008958 FT 0040/0014 BMS EN 37/0388/0040/0000  
 008958 FT 2 0 37023 0 00 0090+99  
 BR. BIG RUN  
 BMSBG 37/0388/0040/0000  
 SHENANGO  
 SLIPPERY ROCK T  
 0040/0000 LENGTH(AH 2783 BK 3536)

2 0 37023 0 00 0055+81 005422 FT  
 CENTER CHURCH RD  
 (SR2022 SEG 0030/0000) 0030/0000  
 005422 FT CENTER CHURCH RD  
 (SR2022 SEG 0030/0000)  
 0030/0000 LENGTH(AH 3536 BK 3488)

001934 FT 001934 FT 2 0 37023 0 00 0019+34  
 SLIPPERY ROCK  
 SHENANGO T  
 0020/0000 LENGTH(AH 3488 BK 1934)

000000 FT 0010/0060 FROM 0065/0200 SH  
 (CONN)  
 000000 FT 2 0 37023 0 00 0000+00  
 NC STATE RD  
 ELWOOD RD  
 (SR0065 SEG 0200/0670)  
 MFC BEGIN = D  
 0010/0000 LENGTH(AH 1934 BK 0000)

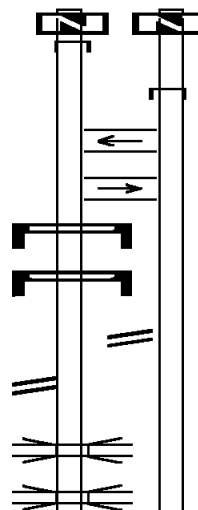


AH-BEAVER (04)  
 LTH AH 000100 BK 003477 7147/0000  
 (TNPK) 0145/3477

CROSSOVER RD  
 (CONN) 0145/3042  
 SIGN: CENTER MOUNTD  
 BMSID 37/0376/0145/2949 0145/2949  
 SIGN: 3 CHORD TRUSS  
 BMSID 37/0376/0145/2792 0145/2792

RAMP M RD  
 (SR8012 SEG 0500/0000) 0145/2408

US 0422 WB  
 OP ID 37/0422/0255/1253 0145/1793  
 US 0422 EB  
 OP ID 37/0422/0254/1231 0145/1698




057641 FT  
 7146/0000 LTH AH 000100 BK 003810

INTER-AHD TURNPIKE RAMP RD TOLL 3  
 0144/3765 (TNPK)  
 0144/3392 CROSSOVER RD  
 (CONN)

0144/2544 RAMP N RD  
 (SR8012 SEG 0010/3412)

DIR: E TOTAL LEN: 11.049 MI. DIST: 11-4 SR: 376  
 LEFT MUN: UNION T RIGHT MUN: UNION T



COVERT ROAD  
 OP ID 37/3010/0044/0000 0145/0027  
 0 0 00000 0 00 0000+00 054862 FT  
 LENGTH(AH 3477 BK 3520) 0145/0000 S

0144/0440 BENJAMIN FRANKLIN HW  
 (SR0422 SEG 0254/0000)  
 SR 3010 COVERT RD  
 0144/0029 OP ID 37/3010/0040/0000  
 053831 FT 0 0 00000 0 00 0000+00  
 S 0144/0000 LENGTH(AH 3810 BK 2612)

BENJAMIN FRANKLIN HW  
 (SR0422 SEG 0253/0000) 0141/1059

SIGN: 4 CHORD TRUSS  
 BMSID 37/0376/0140/0136 0141/0136  
 0 0 00000 0 00 0000+00 051342 FT  
 MILEPOST 014.00  
 LENGTH(AH 3520 BK 2643) 0141/0000 S

0140/2497 SIGN: 4 CHORD TRUSS  
 BMSID 37/0376/0144/0010

SIGN: 4 CHORD TRUSS  
 BMSID 37/0376/0140/0136 0140/0136  
 051219 FT 0 0 00000 0 00 0000+00  
 MILEPOST 014.00  
 S 0140/0000 LENGTH(AH 2612 BK 2643)  
 SIGN: CENTER MOUNTD  
 BMSID 37/0376/0134/2127 0134/2127

SIGN: CANTILEVER  
 BMSID 37/0376/0135/1606 0135/1606

0134/0828 RAMP G RD  
 (SR8010 SEG 0750/1117)

SIGN: 4 CHORD TRUSS  
 BMSID 37/0376/0135/0273 0135/0128  
 0 0 00000 0 00 0000+00 048699 FT  
 LENGTH(AH 2643 BK 2662) 0135/0000 S

S 048576 FT 0 0 00000 0 00 0000+00  
 S 0134/0000 LENGTH(AH 2643 BK 2642)

STATE ST EB  
 OP ID 37/0224/0170/0000 0131/2489

0130/2431 OP ID 37/0224/0170/0000

RAMP K RD  
 (SR8010 SEG 0272/0000) 0131/2247

RAMP L RD  
 (SR8010 SEG 0250/1559) 0131/1229

0130/0871 RAMP H RD  
 (SR8010 SEG 0010/0000)

DIR: E TOTAL LEN: 11.049 MI. DIST: 11-4 SR: 376  
 LEFT MUN: UNION T RIGHT MUN: UNION T

0 0 00000 0 00 0000+00 046037 FT SIGN: 4 CHORD TRUSS  
 MILEPOST 013.00 BMSID 37/0376/0130/0168  
 LENGTH(AH 2662 BK 2668) 0131/0000 0130/0183 045934 FT 0 0 00000 0 00 0000+00  
 0130/0000 LENGTH(AH 2642 BK 2643) MILEPOST 013.00

SIGN: 4 CHORD TRUSS  
 BMSID 37/0376/0125/1154 0125/1154  
 RAMP E RD  
 (SR8008 SEG 0500/0000) 0125/0465  
 0 0 00000 0 00 0000+00 043369 FT  
 NC BENJAMIN FRANKLIN HW  
 LENGTH(AH 2668 BK 2201) 0125/0000

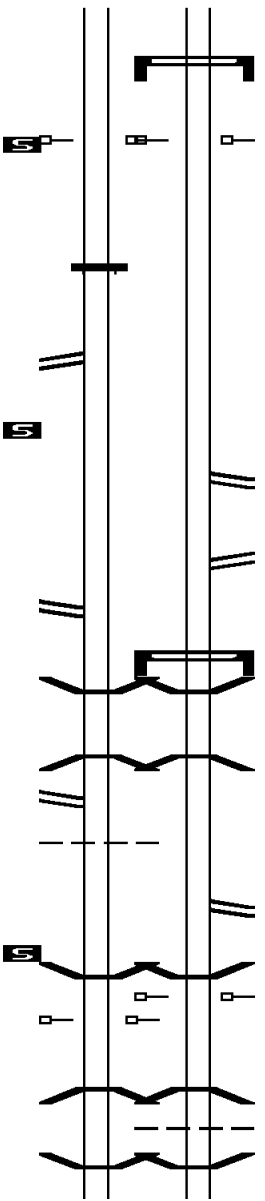
043291 FT 0 0 00000 0 00 0000+00  
 NC BENJAMIN FRANKLIN HW  
 0124/0000 LENGTH(AH 2643 BK 2209)  
 RAMP A RD  
 0120/2138 (SR8008 SEG 0750/2464)

RAMP D RD  
 (SR8008 SEG 0520/1262) 0121/1210  
 BMSEN 37/0376/0121/0869 0121/0869  
 0 0 00000 0 0 0000+00  
 SR 0422 WB  
 BMSBG 37/0376/0121/0869 0121/0577  
 RAMP D RD  
 (SR8008 SEG 0250/0843) 0121/0312  
 UNION  
 NESHANNOCK T 0121/0182

0120/1232 RAMP B RD  
 (SR8008 SEG 0760/0000)  
 0120/0937 SIGN: 4 CHORD TRUSS  
 0120/0868 BMSID 37/0376/0120/0937  
 BMSEN 37/0376/0120/0576  
 0 0 00000 0 0 0000+00  
 SR 0422 WB  
 0120/0576 BMSBG 37/0376/0120/0576

0 0 00000 0 00 0000+00 041168 FT  
 LENGTH(AH 2201 BK 3088) 0121/0000  
 BMSEN 37/0376/0115/3018 0115/3012  
 MILEPOST 012.00 0115/2640  
 0 0 00000 0 0 0000+00  
 RAMP E W.B.  
 BMSBG 37/0376/0115/3018 0115/2378  
 BMSEN 37/0376/0115/2152 0115/2152  
 0 0 00000 0 0 0000+00

0120/0107 RAMP C RD  
 (SR8008 SEG 0010/1030)  
 041082 FT 0 0 00000 0 00 0000+00  
 0120/0000 LENGTH(AH 2209 BK 3067)  
 0114/2978 BMSEN 37/0376/0114/2344  
 0114/2640 MILEPOST 012.00  
 0 0 00000 0 0 0000+00  
 RAMP E W.B.  
 0114/2344 BMSBG 37/0376/0114/2344  
 UNION  
 0114/2339 NESHANNOCK T  
 0114/2127 BMSEN 37/0376/0114/1935  
 0 0 00000 0 0 0000+00





DIR: E TOTAL LEN: 11.049 MI. DIST: 11-4 SR: 376  
 LEFT MUN: NESHANNOCK T RIGHT MUN: NESHANNOCK T

Stationing	Description	Stationing	Description
0095/1816	BMS EN 37/0376/0095/1816	0094/1527	BMS BG 37/0376/0094/1508
0095/1623	OLD PULASKI RD	0094/0000	SR 4005 OLD PULASKI
0095/0853	MITCHELL RD INT RP T RD	0090/2233	SR 4012 MITCHELL R
0095/0000	(SR8002 SEG 0500/0000)	0090/1963	MITCHELL RD INT RP S RD
027581 FT	LENGTH(AH 2640 BK 2678)	0090/0852	MITCHELL RD INT RAMP U
0091/2255	SR 4012 MITCHELL R	0090/0000	(SR8002 SEG 0010/0000)
0091/1426	MITCHELL RD INT RP V RD	024807 FT	LENGTH(MILEPOST 009.00)
0091/0000	(SR8002 SEG 0250/0821)	0090/0000	LENGTH(AH 2640 BK 2640)
022224 FT	LENGTH(AH 2679 BK 2719)	0084/0000	LENGTH(AH 2640 BK 2553)
0081/2337	SHENANGO TR. STRUCTURE LENGTH 9 FT	0080/2259	NESHANNOCK
0081/2231	BMS ID 37/0376/0080/2234	0080/2251	WILMINGTON T
0081/2100	BMS EN 37/0376/0081/2169	0080/2153	SHENANGO TR. STRUCTURE LENGTH 9 FT
0081/2086	WILMINGTON T	0080/2022	BMS ID 37/0376/0080/2234
0081/1216	WILMINGTON PULASKI T	0080/1430	BMS EN 37/0376/0080/1994
0081/1059	SHENANGO TR. STRUCTURE LENGTH 8 FT	0080/1129	WILMINGTON PULASKI T
	BMS ID 37/0376/0080/1129		SHENANGO TR. STRUCTURE LENGTH 8 FT
			BMS ID 37/0376/0080/1129

DIR: E TOTAL LEN: 11.049 MI. DIST: 11-4 SR: 376  
 LEFT MUN: PULASKI T RIGHT MUN: PULASKI T

EMERGENCY CROSSOVER  
 (CONN) 0081/0234

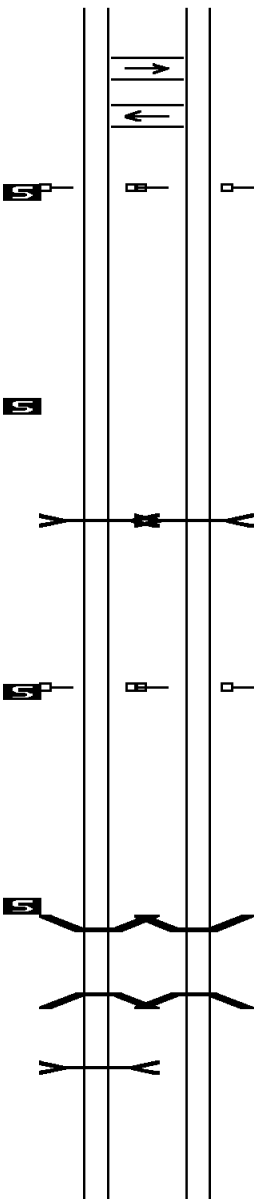
0 0 00000 0 00 0000+00 019505 FT  
 MILEPOST 008.00  
 LENGTH(AH 2719 BK 2647) 0081/0000

0 0 00000 0 00 0000+00 016858 FT  
 LENGTH(AH 2647 BK 2640) 0075/0000

FAULKMAN RUN  
 STRUCTURE LENGTH 8 FT  
 BMSID 37/0376/0070/1663 0071/1588

0 0 00000 0 00 0000+00 014218 FT  
 MILEPOST 007.00  
 LENGTH(AH 2640 BK 2640) 0071/0000

0 0 00000 0 00 0000+00 011578 FT  
 LENGTH(AH 2640 BK 2640) 0065/0000  
 BMSEN 37/0376/0061/2609 0061/2609  
 0 00000 0 0 0000+00  
 HEATHER HEIGHTS LOCAL  
 BMSBG 37/0376/0061/2609 0061/2434  
 MCCLANANNAN  
 STRUCTURE LENGTH 9 FT  
 BMSID 37/0376/0061/2314 0061/2305



EMERGENCY CROSSOVER  
 (CONN) 0080/0241  
 019614 FT 0 0 00000 0 00 0000+00  
 MILEPOST 008.00  
 LENGTH(AH 2553 BK 2642) 0080/0000

016972 FT 0 0 00000 0 00 0000+00  
 0074/0000 LENGTH(AH 2642 BK 2640)

FAULKMAN RUN  
 STRUCTURE LENGTH 8 FT  
 BMSID 37/0376/0070/1663 0070/1663

014332 FT 0 0 00000 0 00 0000+00  
 MILEPOST 007.00  
 LENGTH(AH 2640 BK 2640) 0070/0000

011692 FT 0 0 00000 0 00 0000+00  
 LENGTH(AH 2640 BK 2640) 0064/0000  
 BMSEN 37/0376/0060/2301 0060/2459  
 0 00000 0 0 0000+00  
 HEATHER HT LOCAL  
 BMSBG 37/0376/0060/2301 0060/2301

DIR: E TOTAL LEN: 11.049 MI. DIST: 11-4 SR: 376  
 LEFT MUN: PULASKI T RIGHT MUN: PULASKI T

Stationing	Description	Length	Notes
0000+00 to 0006+00	008938 FT	006.00	MILEPOST 006.00
0006+00 to 0061+00	0061/0000		SR 2640 BK 2640
0060+00 to 0066+00	0060/0000		SR 2640 BK 2640
0066+00 to 0072+00	006412 FT	006.00	MILEPOST 006.00
0072+00 to 0078+00	0054/0000		SR 2640 BK 2583
0078+00 to 0085+00	RAMP D RD		(SR8004 SEG 0500/0000) 0051/1428
0085+00 to 0091+00	RAMP A RD		(SR8004 SEG 0750/0582) 0050/0948
0091+00 to 0097+00	006298 FT		SR 0208 PULASKI E
0097+00 to 0103+00	0051/0400		OP ID 37/0208/0132/0367
0103+00 to 0109+00	003798 FT	005.00	MILEPOST 005.00
0109+00 to 0115+00	0051/0000		SR 0208 PULASKI E
0115+00 to 0121+00	0050/0000		OP ID 37/0208/0132/0367
0121+00 to 0127+00	0044/2328		RAMP B RD (SR8004 SEG 0010/0000)
0127+00 to 0133+00	RAMP C RD		(SR8004 SEG 0250/1283) 0045/1778
0133+00 to 0139+00	BUCHANAN RUN		STRUCTURE LENGTH 16 FT
0139+00 to 0145+00	BMSID 37/0376/0045/1190	0045/1552	
0145+00 to 0151+00	BMSEN 37/0376/0045/1083	0045/1083	
0151+00 to 0157+00	MERCER ROAD LOCAL		
0157+00 to 0163+00	BMSBG 37/0376/0045/1083	0045/0994	
0163+00 to 0169+00	0044/1110		BMSEN 37/0376/0044/1021
0169+00 to 0175+00	0044/1021		MERCER ROAD LOCAL
0175+00 to 0181+00	001140 FT	001.140	MILEPOST 001.140
0181+00 to 0187+00	0045/0000		SR 2658 BK 1140
0187+00 to 0193+00	001127 FT		SR 2702 BK 1127
0193+00 to 0199+00	000000 FT		SR 2702 BK 1127
0199+00 to 0205+00	INTER-BK		NC BEAVER VALLEY EX
0205+00 to 0211+00	BEAVER VALLEY EX		(SR0376 SEG 0041/1515)
0211+00 to 0217+00	MFC BEGIN = A		BEAVER VALLEY EX
0217+00 to 0223+00	0043/0000		(SR0376 SEG 0040/1516)
0223+00 to 0229+00	0042/0000		MFC BEGIN = A
0229+00 to 0235+00	000000 FT		BK-MERCER (43)
0235+00 to 0241+00	0042/0000		SR 1127 BK 0000

Street Name	Segment	Length (FT)	Notes
UNKNOWN ST (BORO)	0170/1680	043069	
FOURTH ST (BORO)	0170/0860	043069	SECOND ST (SR0065 SEG 0020/1045)
LAWRENCE AV (BORO)	0170/0460	041333	THIRD ST (BORO)
FOURTH ST (BORO)	0170/0000	0170	CHERRY WY (BORO)
FIFTH ST (SR2017 SEG 0010/0000)	0170/0000	0170	NC CRESCENT AV (BORO)
			CRESCENT AV (BORO)
			BELL AV (BORO)
			NC FOURTH ST (BORO)
			FIFTH ST (BORO)
			SIXTH ST (BORO)
			SEVENTH ST (BORO)
			EIGHTH ST (BORO)
			NINTH ST (BORO)
			TENTH ST (BORO)
			ELEVENTH ST (BORO)
			LENGTH (AH 1736 BK 3227)
			038106 FT 2 0 37011 0 00 0035+93



EXTRACT DATE: 12/18/2023  
PRINT DATE: 12/21/2023

ROADWAY MANAGEMENT SYSTEM  
SLD COUNTY/SR - ANNUAL PRINT

PAGE NUMBER: 91  
COUNTY: LAWRENCE

DIR: B TOTAL LEN: 8.157 MI.  
LEFT MUN: ELLWOOD CITY B

DIST: 11-4 SR: 351  
RIGHT MUN: ELLWOOD CITY B

FOURTEENTH ST  
(TWP )

0150/3035

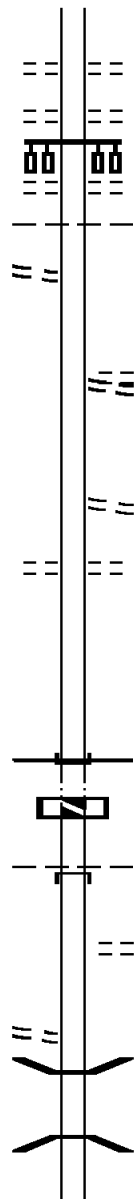
034266 FT

034266 FT

HAGGERTY RD  
(T301)

0140/0893

1 0 00265 0 00 0027+50 031503 FT  
HUSTON RD



TWELFTH ST  
(BORO)  
0160/0000 LENGTH(AH 3227 BK 3840)  
THIRTEENTH ST  
(TWP )  
0150/3385  
FOURTEENTH ST  
(TWP )  
0150/3250  
ELLWOOD CITY  
0150/3215 WAYNE T  
FIFTEENTH ST  
(TWP )  
0150/2860 SIXTEENTH ST  
(TWP )  
HILLSIDE AV  
(TWP )  
0150/1442  
CHURCH ST  
(T587)  
0150/0725  
034266 FT 2 0 37011 0 00 0000+00  
INTER-BK NC LAWRENCE AV  
FAIRLANE BL  
(SR0351 SEG 0180/1808)  
MFC BEGIN = C  
BK-BEAVER (04)  
0150/0000 LTH AH 003840 BK 000100 (04)  
034266 FT AH-BEAVER (04)  
7144/0000 LTH AH 000100 BK 002763  
INTER-AHD CRESCENT DR  
(SR0351 SEG 0010/0000)  
0140/2763 LITTLE BEAVER T  
ECHO VALLEY RD  
(T400)  
0140/1990  
0140/0645 BMS EN 37/0351/0140/0357  
0 0 00000 0 00 0000+00  
NORFOLK SOUTHERN RAI RR  
0140/0376 BMSBG 37/0351/0140/0357  
031503 FT

DIR: B TOTAL LEN: 8.157 MI. DIST: 11-4 SR: 351  
 LEFT MUN: LITTLE BEAVER T RIGHT MUN: LITTLE BEAVER T

Segment ID	Start Station	End Station	Length (FT)	Notes
(SR3011 SEG 0010/0000)	0140/0000			0140/0000 LENGTH(AH 2763 BK 2528)
	028975 FT		028975 FT	1 0 00265 0 00 0052+96 LITTLE BEAVER
VINE ST (BORO)	0120/2465			0130/0000 LENGTH(AH 2528 BK 2855) ENON VALLEY BOROUGH B
RUSSELL ST (T340)	0120/1280			
SCHOOL ST (BORO)	0120/0810			
	026120 FT		0120/0345	LIBERTY ST (BORO) 1 0 00265 0 00 0081+51 MAIN ST (SR0551 SEG 0010/1161) NC VINE ST (TBC)
			0120/0000	LENGTH(AH 2855 BK 2457)
CASS ST (BORO)	0110/2269		0110/2452	MAIN ST (BORO)
CHURCH ST (BORO)	0110/1951		NC MAIN ST	CASS ST (BORO)
			0110/1896	GARDNER ST (BORO)
POPCORN LN (PRDR)	0110/0381		023663 FT	1 0 00265 0 00 0106+02 NC STATE ST ENON VALLEY BOROUGH LITTLE BEAVER T
			0110/0000	LENGTH(AH 2457 BK 2273) CHERRY HILL RD

DIR: B TOTAL LEN: 8.157 MI. DIST: 11-4 SR: 351  
 LEFT MUN: LITTLE BEAVER T RIGHT MUN: LITTLE BEAVER T

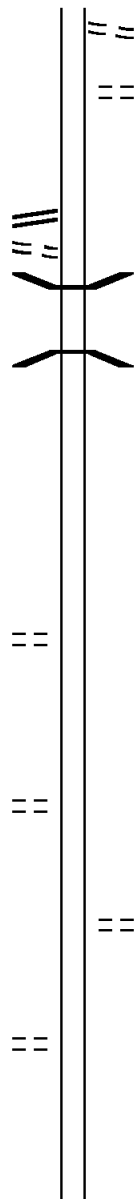
1 0 00265 0 00 0128+75 021390 FT  
 ENON RD  
 (SR0551 SEG 0020/0000) 0100/0000  
 FOR SR 0351 AND 0551  
 (CONN) 0090/2224

018986 FT

GILMORE RD  
 (T331) 0080/1519

1 0 00539 0 00 0161+17 015989 FT  
 ROSE LN  
 (TWP ) 0080/0000

1 0 00539 0 00 0136+62 013601 FT  
 KAUFFMAN RD  
 (T318) 0070/0000



0100/1865 (TWP )  
 0100/1060 OLD ENON UNITY RD  
 (T315)  
 021390 FT  
 0100/0000 LENGTH(AH 2273 BK 2404)  
 0090/1990 BMS EN 37/0351/0090/1899  
 1 0 00539 0 00 0209+06  
 NORTH FORK LITTLE BEAVE  
 0090/1932 BMSBG 37/0351/0090/1899

018986 FT 1 0 00539 0 00 0190+48  
 0090/0000 LENGTH(AH 2404 BK 2997)

015989 FT  
 0080/0000 LENGTH(AH 2997 BK 2388)

0070/1108 FOUR OAK LN  
 (TWP )

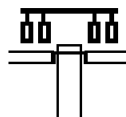
013601 FT  
 0070/0000 LENGTH(AH 2388 BK 2634)

DIR: B TOTAL LEN: 8.157 MI. DIST: 11-4 SR: 351  
 LEFT MUN: LITTLE BEAVER T RIGHT MUN: LITTLE BEAVER T

010967 FT		010967 FT	1 0 00539 0 00	0110+42
		0060/0000	LENGTH(AH 2634 BK 2996)	
	==	0050/1084	MUD BRIDGE RD (T306)	
007971 FT		007971 FT	1 0 00539 0 00	0080+51
		0050/0000	LENGTH(AH 2996 BK 3324)	
	==	0040/2895	HERON DR (PRDR)	
1 0 00539 0 00 0046+95 004647 FT		004647 FT	KERR RD (T307)	
CLARK DAIRY RD (TWP )		0040/0000	LENGTH(AH 3324 BK 2623)	
	==			
002024 FT		002024 FT	1 0 00539 0 00	0020+72
		0030/0000	LENGTH(AH 2623 BK 1041)	
000983 FT		000983 FT	1 0 00539 0 00	0010+31
			BURKEY RD (T341)	
	==	0020/0000	LENGTH(AH 1041 BK 0983)	
000000 FT		000000 FT	1 0 00539 0 00	0000+00
			NC PE PETERSBURG RD OHIO STATE LINE (STBD) MFC BEGIN = D	
		0010/0000	LENGTH(AH 0983 BK 0000)	

EXTRACT DATE: 12/18/2023 ROADWAY MANAGEMENT SYSTEM PAGE NUMBER: 87  
PRINT DATE: 12/21/2023 SLD COUNTY/SR - ANNUAL PRINT COUNTY: LAWRENCE  
DIR: B TOTAL LEN: 4.834 MI. DIST: 11-4 SR: 317  
LEFT MUN: NORTH BEAVER T RIGHT MUN: NORTH BEAVER T

025525 FT



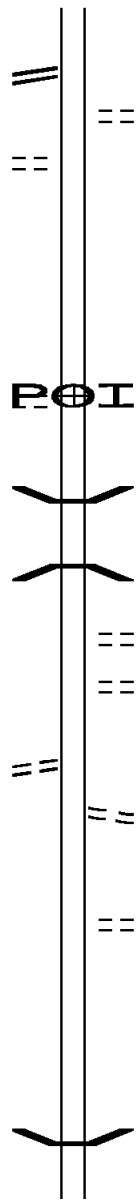
025525 FT  
INTER-AHD

0110/1171

MT AIR RD  
(SR3009 SEG 0070/2166)  
MT JACKSON RD  
(SR0108 SEG 0110/0000)

DIR: B TOTAL LEN: 4.834 MI. DIST: 11-4 SR: 317  
 LEFT MUN: NORTH BEAVER T RIGHT MUN: NORTH BEAVER T

Segment Description	Length (FT)	Start Station	End Station	Notes
MAIN ST (SR0551 SEG 0130/0000)	024354	0110/0000	0186+81	NC EDINBURG RD
FOR SR 0317 AND 0551 (CONN)	0100/2130	0100/2175		LENGTH(AH 1171 BK 2225) HILLCREST ACRES RD (TWP)
NORTH BL (PRDR)	022129	0090/3326	0165+04	LENGTH(AH 2225 BK 3408)
MOHAWK SCHOOL RD (T449)	0090/0061	0090/3326		(APRA) LAUREL MOBILE HO
	018721	0090/0018	02089	BMSEN 37/0317/0090/2089 0 0 00000 0 00 0000+00 BRANCH OF HICKORY RUN BMSBG 37/0317/0090/2089
	015751	0090/0018	0131+11	TERRACE DR (TWP) HICKORY VIEW DR (TWP)
		0090/0000	02970	LC TO BLAZ LN (CONN) NC MOHAWK SCHOOL RD LENGTH(AH 3408 BK 2970) BLAZ LN (PRDR)
		0080/0064	0034	BMSEN 37/0317/0080/0034 HICKORY RUN



EXTRACT DATE: 12/18/2023  
PRINT DATE: 12/21/2023

ROADWAY MANAGEMENT SYSTEM  
SLD COUNTY/SR - ANNUAL PRINT

PAGE NUMBER: 85  
COUNTY: LAWRENCE

DIR: B TOTAL LEN: 4.834 MI.  
LEFT MUN: NORTH BEAVER T

DIST: 11-4 SR: 317  
RIGHT MUN: NORTH BEAVER T

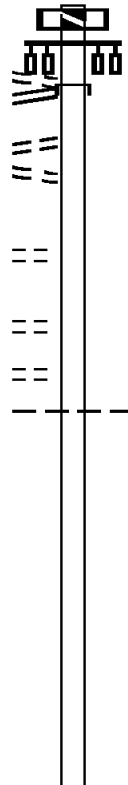
Stationing	Street Name	Notes
012957 FT		
0080/0000	SYCAMORE STREAM LN	BMSBG 37/0317/0080/0034 LENGTH(AH 2970 BK 2794)
0070/2739		(PRDR)
0070/2493		MIRO LN (PRDR)
0070/0868	SMALLS FERRY RD	(TWP)
012957 FT		
0070/0000	MARTIN DR	1 1 01623 0 00 0072+93 (PRDR) NORTH BEAVER BESSEMER B
0060/1976	HICKORY RUN	BMSBG 37/0317/0060/1929 1 1 01623 0 00 0040+60
0060/1879		BMSBG 37/0317/0060/1929
0060/1770	THIRTEENTH ST	(BORO)
0060/1425	TWELFTH ST	(BORO)
0060/0975	ELEVENTH ST	(BORO)
0060/0670	TENTH ST	(BORO)
009733 FT		
0060/0000	EIGHTH ST	(BORO)
0050/2340	SEVENTH ST	(BORO)
0050/1985	SIXTH ST	(BORO)
0050/1635	FIFTH ST	(BORO)
0050/1280	FOURTH ST	(BORO)
0050/0760	SECOND ST	(BORO)

DIR: B TOTAL LEN: 4.834 MI. DIST: 11-4 SR: 317  
 LEFT MUN: BESSEMER B RIGHT MUN: BESSEMER B

Left Side Description	Left Side Stationing	Right Side Description	Right Side Stationing
POLAND AV (BORO)	0050/0234 007045 FT	FIRST ST (BORO)	0050/0415
NORTH MAIN ST (BORO)	0050/0000	1 1 01623 0 00 0013+66 NC EAST POLAND AV SOUTH MAIN ST (SR3001 SEG 0030/1729)	007045 FT
WALNUT ST (BORO)	0040/2557	5 0050/0000 LENGTH(AH 2688 BK 2945)	0040/2634
ELM ST (BORO)	0040/2227	BRANCH OF HICKORY RUN STRUCTURE LENGTH 24 FT	0040/2557
OAK ST (BORO)	0040/1895	BMSID 37/0317/0040/2584 FIRST COVENANT DR	0040/2557
	004100 FT	BESSEMER	004100 FT
		NORTH BEAVER T	5 0040/0000
		LENGTH(AH 2945 BK 2711)	
		ESSROC CEMENT DR (PRDR)	0020/1075
1 1 04918 0 00 0030+67 LEN-ANN DR (TWP)	001389 FT 0020/0000		001389 FT
	000000 FT	5 0020/0000	0020/0000
STATE LINE RD (T302)	0010/0000	000000 FT 1 1 04918 0 00 0000+00 NC WEST POLAND RD STATE LINE RD (SR3003 SEG 0080/1787)	0010/0000
		INTER-BK OHIO STATE LINE (STBD) MFC BEGIN = D	5 0010/0000
		LENGTH(AH 1389 BK 0000)	



WAMPUM AV 025040 FT  
 (BORO)  
 NORTH ST  
 (SR0065 SEG 0070/0000) 0110/1867  
 TODD AV  
 (BORO) 0110/1700  
 COLLEGE ST  
 (BORO) 0110/1215  
 CEDAR ST  
 (BORO) 0110/0585  
 1 0 00482 0 00 0017+29 023173 FT  
 GREGG ST  
 (BORO) 0110/0000  
 MCKINLEY ST  
 (BORO) 0100/2163



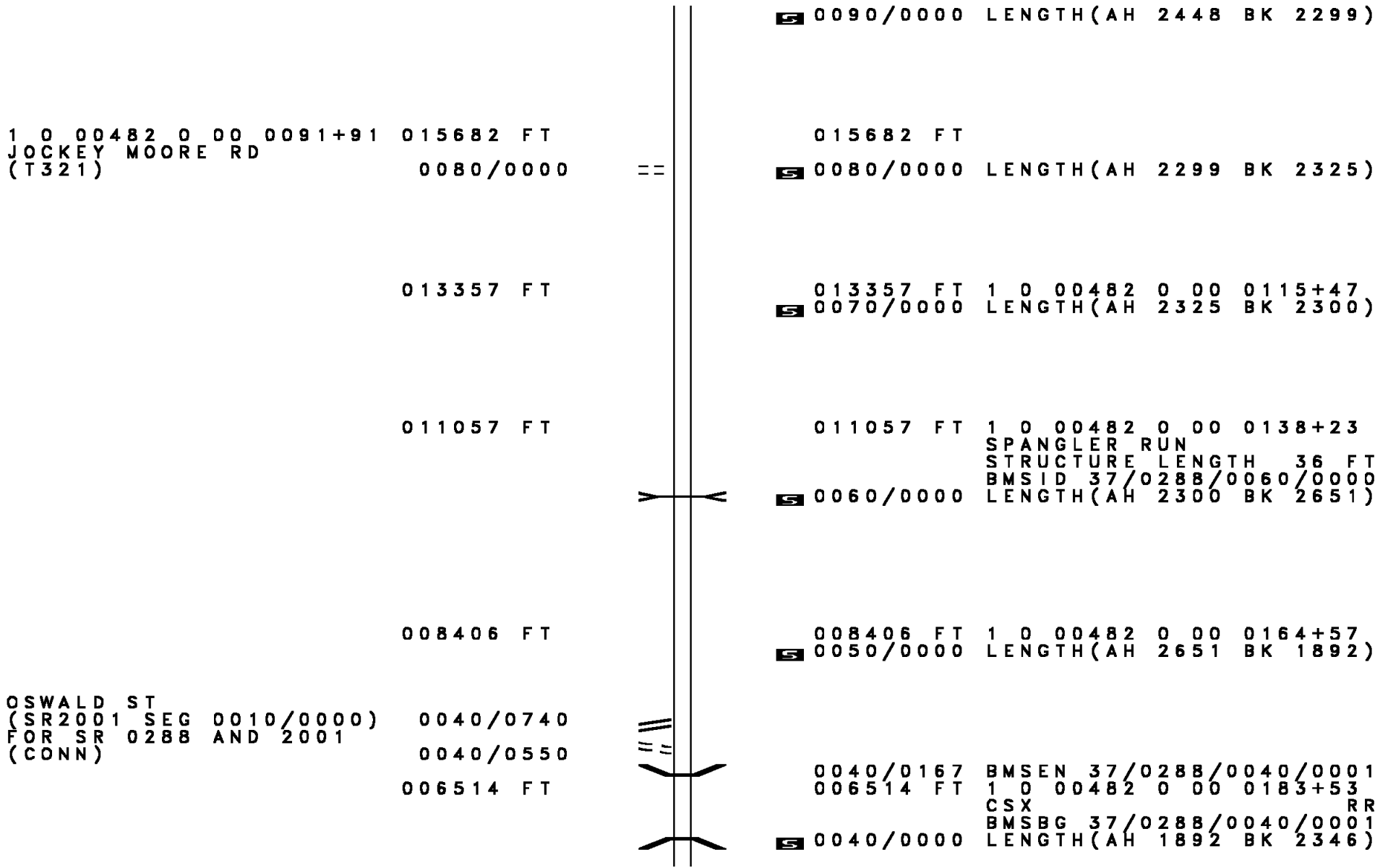
020429 FT

017981 FT

025040 FT AH-BEAVER (04)  
 7124/0000 LTH AH 000100 BK 001867  
 INTER-AHD FIFTH ST  
 0110/1867 (SR0065 SEG 0070/0000)  
 023173 FT  
 5 0110/0000 LENGTH(AH 1867 BK 2744)  
 0100/1573 ELLWOOD CITY WAYNE T  
 NC WAMPUM AV  
 5 020429 FT 1 0 00482 0 00 0044+32  
 0100/0000 LENGTH(AH 2744 BK 2448)

017981 FT 1 0 00482 0 00 0069+13

DIR: B TOTAL LEN: 4.742 MI. DIST: 11-4 SR: 288  
 LEFT MUN: WAYNE T RIGHT MUN: WAYNE T



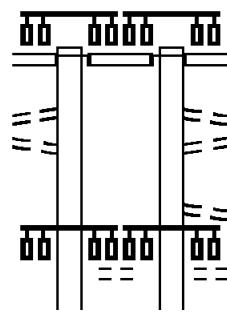
DIR: B TOTAL LEN: 4.742 MI. DIST: 11-4 SR: 288  
 LEFT MUN: WAYNE T RIGHT MUN: WAYNE T

Location / Segment	Segment ID	Length (FT)	Notes / Details
RIVER RD (T436)	0030/0052	004168	MASON ST (T593) ALLEY (TWP) TO/FROM CHEW ST (CONN)
LC TO/FROM RIVER RD (CONN)	0020/2541		004168 FT 1 0 00482 0 00 0207+36 CHEW ST (T436) NC MAIN ST
MAIN ST (BORO) DARLINGTON RD (BORO)	0020/1470 0020/1335		0030/0000 LENGTH(AH 2346 BK 2637) 0020/2480 BMS EN 37/0288/0020/1650 WAYNE WAMPUM B 0020/2464 RIVER ROAD 1 0 00482 0 00 0216+68 BMSBG 37/0288/0020/1650
MAHONING AV (SR0018 SEG 0060/0000)	0010/0000	000000	0020/1006 BMS EN 37/0288/0020/0957 1 0 00482 0 00 0233+73 WAMPUM RUN 0020/0928 BMSBG 37/0288/0020/0957 CSX RAIL TRANSPORTATION OVERPASS IS RR X-ING 0020/0670 001531 FT 1 0 00482 0 00 0233+36 CSX RAIL TRANSPORTATION OVERPASS IS RR X-ING 0020/0000 LENGTH(AH 2637 BK 1531) 0010/0393 PRIVATE RD. OP ID 37/0288/0010/0393 000000 FT 1 0 00482 0 00 0248+57 MAHONING AV (SR0018 SEG 0060/0000) NC WAMPUM AV MFC BEGIN = D 0010/0000 LENGTH(AH 1531 BK 0000)

FALLS ST  
 (CITY)  
 JEFFERSON ST  
 (SR0018 SEG 0350/0860)  
 (SR0018 SEG 0351/0850)  
 LC TO BEAVER ST  
 (CITY)  
 LC FROM BEAVER ST  
 (CITY)  
 COLUMBUS INNER BELT RD  
 (CITY)

053573 FT  
 INTER-AHD

0223/3394  
 0223/3025  
 0223/2920  
 0223/2560



053546 FT  
 INTER-AHD

FALLS ST  
 (CITY)  
 JEFFERSON ST  
 (SR0018 SEG 0350/0860)  
 (SR0018 SEG 0351/0850)  
 LC FROM BEAVER ST  
 (CITY)  
 LC TO BEAVER ST  
 (CONN)  
 LC FR INNER BELT RD  
 (CONN)  
 COLUMBUS INNER BELT RD  
 (CITY)

0222/3370  
 0222/3015  
 0222/2930  
 0222/2655  
 0222/2553

DIR: B TOTAL LEN: 10.146 MI. DIST: 11-4 SR: 224  
 LEFT MUN: NEW CASTLE C RIGHT MUN: NEW CASTLE C

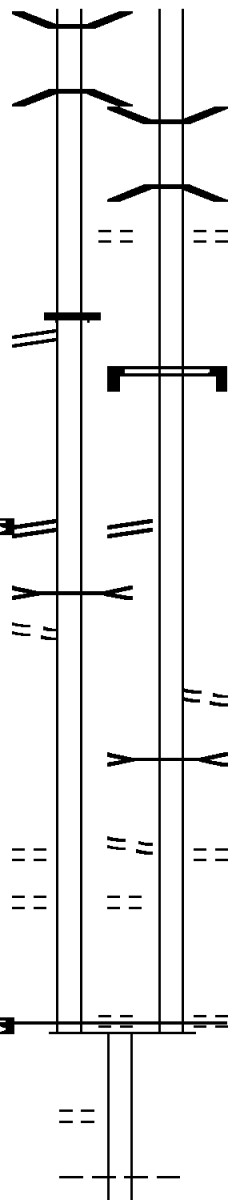
BMSID 37/0224/0222/1130 0223/1958  
 0 00000 0 0 0000+00  
 SHENANGO R.  
 BMSBG 37/0224/0222/1130 0223/1511

LOWRY ST (CITY) 0223/0815  
 SIGN: 3 CHORD TRUSS  
 BMSID 37/0224/0222/0308  
 SAMPSON ST (SR4002 SEG 0061/1109) 0223/0290

0 0 00000 0 00 0000+00 050179 FT  
 NC FALLS ST  
 SAMPSON ST (SR4002 SEG 0061/1074)  
 (SR4002 SEG 0060/0904)  
 LENGTH(AH 3394 BK 0814) 0223/0000  
 SHENANGO TR. STRUCTURE LENGTH 8 FT  
 BMSID 37/0224/0212/0434 0213/0538  
 GRANT ST (CITY) 0213/0449

BELL ST (CITY) 0213/0380  
 HARBOR ST (CITY) 0213/0130  
 0 0 00000 0 00 0000+00 049365 FT  
 WILLARD AV (CITY)  
 MFC BEGIN = B  
 LENGTH(AH 0814 BK 1458) 0213/0000

HEMLOCK ST (CITY) 0202/0295  
 047907 FT



0222/1577 BMSID 37/0224/0222/1130  
 0 00000 0 0 0000+00  
 SHENANGO R.  
 BMSBG 37/0224/0222/1130  
 LOWRY ST (CITY) 0222/0806

SIGN: 3 CHORD TRUSS  
 BMSID 37/0224/0222/0308  
 0 0 00000 0 00 0000+00  
 NC FALLS ST  
 SAMPSON ST (SR4002 SEG 0060/0904)  
 LENGTH(AH 3370 BK 0827) 0222/0000

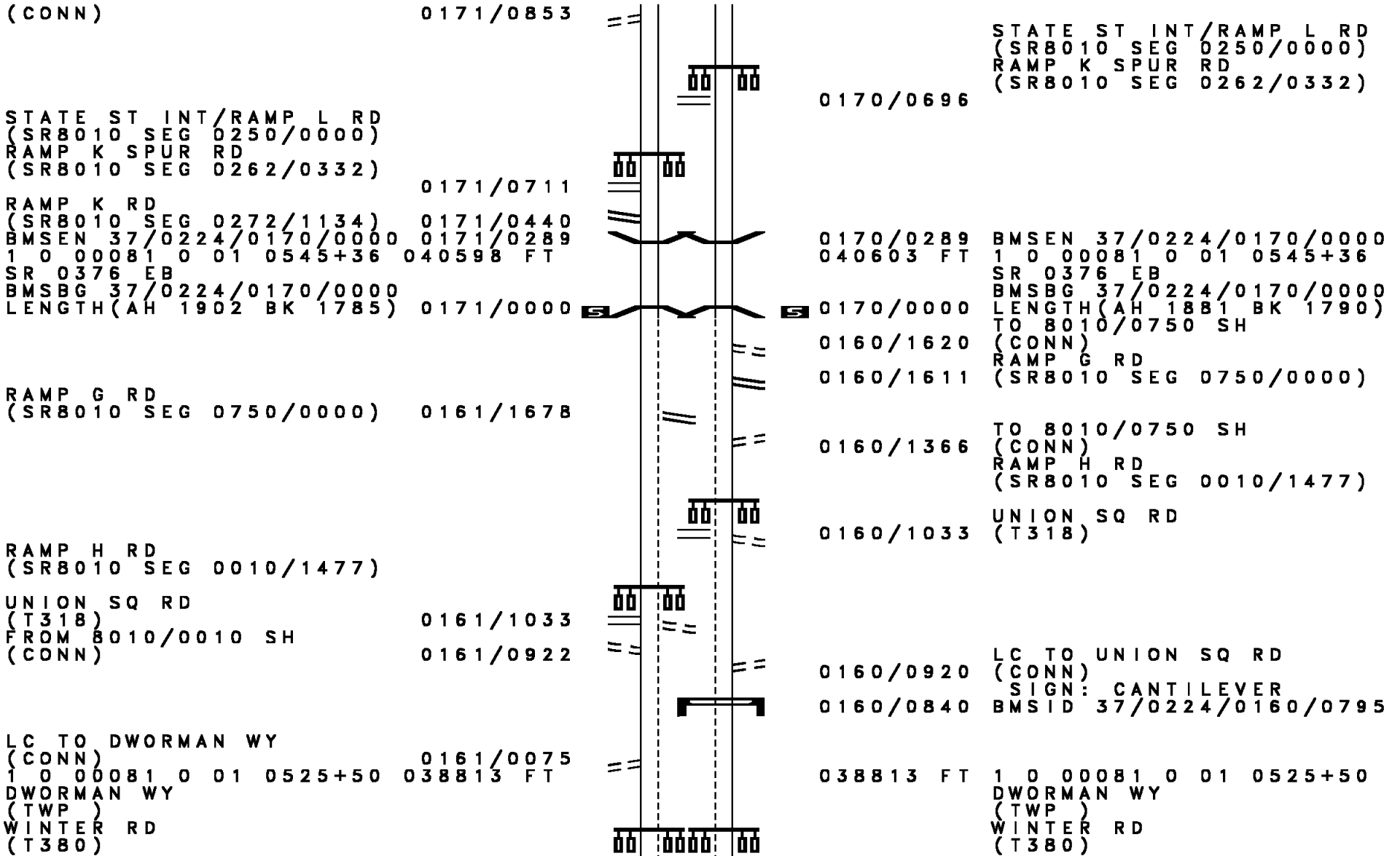
LC FROM SANKEY ST (CONN) 0212/0446  
 SHENANGO TR. STRUCTURE LENGTH 8 FT  
 BMSID 37/0224/0212/0434 0212/0405  
 GRANT ST (CITY) 0212/0380  
 SANKEY ST (CITY) 0212/0125  
 HARBOR ST (CITY) 049349 FT  
 0 0 00000 0 00 0000+00  
 WILLARD AV (CITY)  
 MFC BEGIN = B  
 LENGTH(AH 0827 BK 1458) 0212/0000

047891 FT 0 0 00000 0 00 0000+00  
 NEW CASTLE UNION T

DIR: B TOTAL LEN: 10.146 MI. DIST: 11-4 SR: 224  
 LEFT MUN: NEW CASTLE C RIGHT MUN: NEW CASTLE C

MCCLELLAND AV (T418)	0192/2750	==	==	5 0202/0000	LENGTH(AH 1458 BK 2967)
					ALLEN ST
				0192/2674	(PRDR)
ENGLISH AV (T416)	0192/2195	==	==	0192/2325	NORTH KNOX AV
					(T422)
				0192/1975	MILLER AV
GARDNER LN (PRDR)	0192/1480	==	==	0192/1620	(T420)
					N CONKLE AV
					(T736)
KING AV (T412)	0192/1125	==	==	0192/1180	GRANDVIEW AV
OAKWOOD AV (T410)	0192/0685	==	==		(T412)
CECIL AV (T408)	0192/0320	==	==		
	044940 FT			044924 FT	0 0 00000 0 00 0000+00
					SCOTLAND LN
					(T406)
				5 0192/0000	LENGTH(AH 2967 BK 2201)
LOWER IDLEWILD DR (T400)	0182/0600	==	==		
UPPER IDLEWILD DR (T398)	0182/0110	==	==		
	042739 FT			042723 FT	0 0 00000 0 00 0000+00
	042500 FT			5 0182/0000	LENGTH(AH 2201 BK 0239)
				042484 FT	0 0 00000 0 00 0000+00
					COATES AV
					(T326)
COATES AV (T326)	0171/1902	==	==	5 0172/0000	MFC BEGIN = B
FRENZ DR (T316)	0171/1540	==	==		LENGTH(AH 0239 BK 1881)
WILSON RD (T724)	0171/1350	==	==		COATES AV
TO 8010/0250 SH					(T326)
					FRENZ DR
					(T316)
					WILSON RD
					(T724)

DIR: B TOTAL LEN: 10.146 MI. DIST: 11-4 SR: 224  
 LEFT MUN: UNION T RIGHT MUN: UNION T



DIR: B TOTAL LEN: 10.146 MI. DIST: 11-4 SR: 224  
 LEFT MUN: UNION T RIGHT MUN: UNION T

Segment Description	Length (FT)	Segment ID	Start Station	End Station	Notes
MFC BEGIN = B LENGTH(AH 1785 BK 2590)	0161/0000	S			
CONN TO STATE ST (SR9101 SEG 0010/0000)	0150/0000				
OLD YOUNGSTOWN RD (SR4007 SEG 0010/0000)	0140/2210				
	036223 FT				
	033773 FT				
	030101 FT				
SKYHILL RD (SR4006 SEG 0090/0502)	0110/0694				
	0160/0000	S			
	0150/1985				PENN BL (T324)
	0150/1305				MATHEWS WY (T330)
	0150/1000				CLARKSON DR (T332)
	036223 FT				
	0150/0000	S			NC STATE ST LENGTH(AH 2590 BK 2450)
	0140/2255				WASHINGTON ST (T450)
	033773 FT				
	0140/0000	S			WESTVIEW RD (T681) LENGTH(AH 2450 BK 3672)
	0120/3205				FORDING RD (TWP)
	030101 FT				
	0120/0000	S			UNION LENGTH(AH 3672 BK 2474)
	0110/2388				MAHONING T

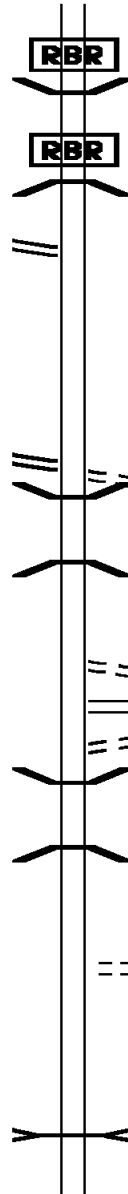


1 0 00444 0 00 0276+59 027627 FT  
 HARBOR EDINBURG RD  
 (SR4004 SEG 0010/0000) 0110/0000

1 0 00444 0 00 0252+94 025278 FT  
 EDINBURG RD  
 (SR0551 SEG 0210/0000) 0100/0000

022029 FT

019501 FT



0110/0424 BMSID 37/0224/0110/0412  
 1 0 00444 0 00 0280+73  
 P3  
 BRANCH OF MAHONING RIVE  
 BMSBG 37/0224/0110/0412  
 0110/0412  
 027627 FT  
 0110/0000 LENGTH(AH 2474 BK 2349)  
 025278 FT ROBINSON ST  
 (T371)  
 LENGTH(AH 2349 BK 3249)  
 0100/0000  
 0090/2864 BMSID 37/0224/0090/2584  
 1 0 00444 0 00 0224+87  
 MAHONING RIVER  
 0090/2337 BMSBG 37/0224/0090/2584  
 0090/1275 FROM 0551/0190 SH  
 (CONN)  
 JACKSON ST  
 0090/1174 (SR0551 SEG 0190/1957)  
 TO 0551/0190 SH  
 (CONN)  
 0090/1104  
 0090/0614 BMSID 37/0224/0090/0497  
 1 0 00444 0 00 0224+87  
 NORFOLK SOUTHERN RAI RR  
 BMSBG 37/0224/0090/0497  
 0090/0418  
 022029 FT 1 0 00444 0 00 0220+33  
 0090/0000 LENGTH(AH 3249 BK 2528)  
 0080/1900 MOHAWK SCHOOL RD  
 (T348)  
 BR MAHON R  
 STRUCTURE LENGTH 9 FT  
 0080/0400  
 019501 FT BMSID 37/0224/0080/0400  
 1 0 00444 0 00 0195+05  
 0080/0000 LENGTH(AH 2528 BK 3440)

DIR: B TOTAL LEN: 10.146 MI. DIST: 11-4 SR: 224  
 LEFT MUN: MAHONING T RIGHT MUN: MAHONING T

Left Side	Left Segment	Left Length	Center	Right Segment	Right Length	Right Side
CHRISTINE DR (T341)	0070/0680		== ==	0070/0680		MILLER FARM RD (T344) ERIC DR (TWP)
PEZUOLO RD (TWP)	0070/0290	016061 FT	== ==	0070/0290	016061 FT	CARBON MICCO RD (T683)
				0070/0000		1 0 00444 0 00 0160+71 LENGTH(AH 3440 BK 2116)
			RBR			
			C			
ARENA LN (TWP)	0060/1679		==	0060/1987		BMSEN 37/0224/0060/1429
						1 0 00444 0 00 0153+90
			RBR			P3
			C			BRIDGE CLOSED
				0060/1429		NO UNDERPASS INFORMATION BMSBG 37/0224/0060/1429
		013945 FT			013945 FT	1 0 00444 0 00 0139+55
CARBON MICCO RD (T332)	0060/0000		== ==	0060/0000		CARBON MICCO RD (T332)
				0060/0000		LENGTH(AH 2116 BK 3364)
RACHEL LN (TWP)	0050/0945		==			
		010581 FT			010581 FT	1 0 00444 0 00 0106+10
				0050/0000		MARTIN KELLY SPEARS RD (T686)
				0050/0000		LENGTH(AH 3364 BK 2282)

DIR: B TOTAL LEN: 10.146 MI. DIST: 11-4 SR: 224  
 LEFT MUN: MAHONING T RIGHT MUN: MAHONING T

1 0 00444 0 00 0083+25 008299 FT  
 CHURCHILL RD  
 (T324) 0040/0000

008299 FT  
 0040/0000 LENGTH(AH 2282 BK 1788)  
 CHURCHILL ROAD  
 0030/1649 OP ID 37/4015/0010/0000

006511 FT

006511 FT 1 0 00444 0 00 0065+34  
 NC YOUNGSTOWN-POLAND RD  
 0030/0000 LENGTH(AH 1788 BK 2974)

003537 FT

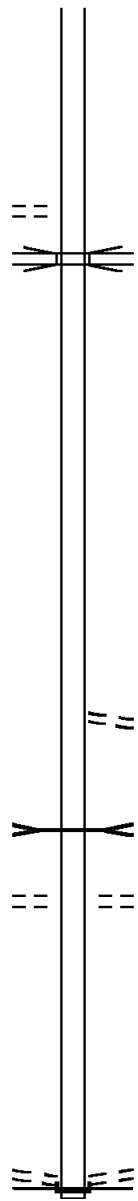
003537 FT 1 0 00444 0 00 0035+60  
 CARBON LIMESTONE RD  
 (TWP )  
 0020/0000 LENGTH(AH 2974 BK 3537)

QUAKER HEIGHTS LN  
 (T681) 0010/1865

QUAKER RUN  
 STRUCTURE LENGTH 16 FT  
 0010/2496 BMSID 37/0224/0010/2473  
 GENNARO DR  
 (TWP ) 0010/1865

1 0 00444 0 00 0000+00 000000 FT  
 QUAKER HEIGHTS LN  
 (T681) 0010/0000

WEST MAIN ST  
 (T643)  
 NC STATE ST  
 INTER-BK STATE LINE  
 000000 FT (STBD)  
 MFC BEGIN = B  
 0010/0000 LENGTH(AH 3537 BK 0000)




EXTRACT DATE: 12/18/2023 ROADWAY MANAGEMENT SYSTEM PAGE NUMBER: 72  
PRINT DATE: 12/21/2023 SLD COUNTY/SR - ANNUAL PRINT COUNTY: LAWRENCE  
DIR: B TOTAL LEN: 15.429 MI. DIST: 11-4 SR: 208  
LEFT MUN: WASHINGTON T RIGHT MUN: WASHINGTON T

081465 FT

081456 FT AH-MERCER (43)  
INTER-AHD LEESBURG VOLANT RD  
0340/1966 (SR0208 SEG 0010/0000)

079499 FT

079490 FT 1 0 00614 0 01 0475+87  
SHAW RD



DIR: B TOTAL LEN: 15.429 MI. DIST: 11-4 SR: 208  
 LEFT MUN: WASHINGTON T RIGHT MUN: WASHINGTON T

FASSINGER LN  
 (BORO)

0330/1145

077815 FT

MERCER ST  
 (BORO)  
 ALLEY  
 (BORO)  
 CHURCH ST  
 (BORO)

0310/0850

0310/0700

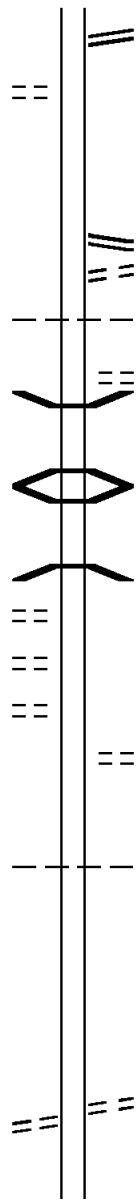
0310/0520

075629 FT

LUSK RD  
 (T480)

073488 FT

0300/0000



0340/0000 (SR1004 SEG 0010/0000)  
 LENGTH(AH 1966 BK 1684)

077806 FT 1 0 00614 0 01 0458+40  
 EASTBROOK RD  
 (SR0168 SEG 0390/2474)

0330/0000 LENGTH(AH 1684 BK 2186)  
 TO 0168/0390 SH

0310/2070 (CONN)  
 WASHINGTON  
 VOLANT B  
 MCCracken ST  
 (BORO)

0310/1850  
 0310/1779 BMSen 37/0208/0310/1625  
 2 0 37045 0 00 0218+94  
 NESHANNOCK

0310/1625  
 0310/1340 BMSBG 37/0208/0310/1625  
 BMSen 37/0208/0310/1300  
 2 0 37045 0 00 0215+75  
 MILL RACE

0310/1300 BMSBG 37/0208/0310/1300

0310/0375 PEARSON ST  
 (BORO)  
 075620 FT 2 0 37045 0 00 0203+00  
 NC MA IN ST  
 VOLANT  
 WILMINGTON T

0310/0000 LENGTH(AH 2186 BK 2141)

073479 FT 2 0 37045 0 00 0181+87  
 BEAGLE CLUB RD  
 (TWP)

0300/0000 LENGTH(AH 2141 BK 3470)

DIR: B TOTAL LEN: 15.429 MI. DIST: 11-4 SR: 208  
 LEFT MUN: WILMINGTON T RIGHT MUN: WILMINGTON T

070018 FT

070009 FT 2 0 37045 0 00 0146+67  
 NESSHANOCK  
 STRUCTURE LENGTH 16 FT  
 BMSID 37/0208/0290/0000  
 5 0290/0000 LENGTH(AH 3470 BK 3340)

0280/1685 COVERED BRIDGE RD  
 (T476)

066678 FT

066669 FT 2 0 37045 0 00 0113+41  
 MERCER RD  
 (SR1005 SEG 0200/0000)  
 5 0280/0000 LENGTH(AH 3340 BK 3465)

063213 FT

063204 FT 2 0 37045 0 00 0078+39  
 5 0270/0000 LENGTH(AH 3465 BK 2980)

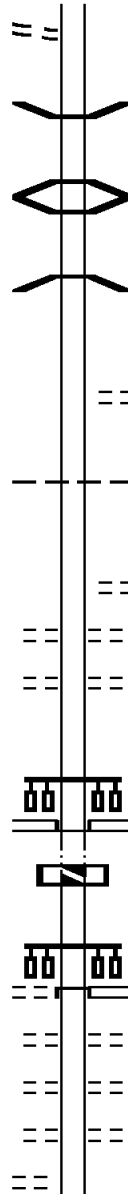
060233 FT

060224 FT 2 0 37045 0 00 0048+59  
 FAYETTE NEW WILMINGTON  
 (T464)  
 5 0260/0000 LENGTH(AH 2980 BK 3062)

DIR: B TOTAL LEN: 15.429 MI. DIST: 11-4 SR: 208  
 LEFT MUN: WILMINGTON T RIGHT MUN: WILMINGTON T

MEANS RD  
 (T367)

0250/3025



0250/2023 BMS EN 37/0208/0250/1996  
 2 0 37045 0 00 0037+89  
 BR. LTL. NESH.  
 0250/1996 BMSBG 37/0208/0250/1996  
 0250/1609 BMS EN 37/0208/0250/1496  
 2 0 37045 0 00 0033+00  
 LT. NESH. CK.  
 0250/1496 BMSBG 37/0208/0250/1496

057171 FT

0250/0170 WESTMINISTER DR  
 (PRDR)  
 057162 FT 2 0 37045 0 00 0018+04  
 WILMINGTON  
 NEW WILMINGTON B  
 0250/0000 LENGTH(AH 3062 BK 1807)

2 0 37045 0 00 0000+00 055364 FT  
 MARKET ST  
 (SR0158 SEG 0070/0655) 0240/0000  
 055364 FT

0240/0650 ALLEY  
 (BORO)  
 0240/0435 MERCER ST  
 (BORO)  
 0240/0215 CHESTNUT ST  
 (BORO)  
 MARKET ST  
 (SR0956 SEG 0220/0953)  
 055355 FT NESHANNOCK AV  
 INTER-BK (SR0158 SEG 0070/0655)  
 0240/0000 LTH AH 001807 BK 000100  
 055355 FT  
 7234/0000 LTH AH 000100 BK 001577  
 INTER-AHD NESHANNOCK AV  
 (SR0158 SEG 0070/0000)  
 NEW CASTLE ST  
 (SR0158 SEG 0070/0000)

NEW CASTLE ST  
 (BORO) 0230/1577

0230/1577 ALLEY  
 (BORO)  
 0230/1355 (BORO)  
 PARK ST  
 (BORO)  
 0230/1135 LINCOLN ST  
 (BORO)  
 0230/0710

FRANCIS ST  
 (BORO) 0230/0290

DIR: B TOTAL LEN: 15.429 MI. DIST: 11-4 SR: 208  
 LEFT MUN: NEW WILMINGTON B RIGHT MUN: NEW WILMINGTON B

053787 FT

053778 FT 1 0 00238 0 00 0077+63

NC NESHANNOCK AV  
 NEW WILMINGTON  
 WILMINGTON T

0230/0000 LENGTH(AH 1577 BK 1660)

RBR

0220/1398 BMS EN 37/0208/0220/1379

1 0 00238 0 00 0074+88

RBR

0220/1379 BMSBG 37/0208/0220/1379

PEARSON DR  
 (T612)

052127 FT

0220/0178 1 0 00238 0 00 0061+09

052118 FT MCCLURES RUN

STRUCTURE LENGTH 8 FT

0220/0000 BMSID 37/0208/0220/0000  
 LENGTH(AH 1660 BK 3475)

TO 0018/0550 SH  
 (CONN)

0210/0110

048652 FT

0210/0079 FROM 0018/0540 SH  
 (CONN)

048643 FT 1 0 00238 0 00 0026+36

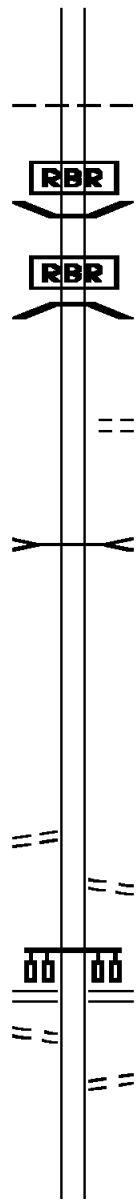
WILMINGTON RD  
 (SR0018 SEG 0550/0000)

FROM 0018/0550 SH  
 (CONN)

0200/3315

0210/0000 LENGTH(AH 3475 BK 3415)

0200/3279 TO 0018/0540 SH  
 (CONN)





DIR: B TOTAL LEN: 15.429 MI. DIST: 11-4 SR: 208  
 LEFT MUN: WILMINGTON T RIGHT MUN: WILMINGTON T

045237 FT

045228 FT 1 0 00693 0 01 0173+82  
 0200/0000 LENGTH(AH 3415 BK 3544)

041693 FT

041684 FT 1 0 00693 0 01 0139+07  
 0190/0000 LENGTH(AH 3544 BK 1506)  
 WILMINGTON  
 0180/1478 PULASKI T

040187 FT

040178 FT 1 0 00693 0 01 0124+01  
 0180/0000 LENGTH(AH 1506 BK 2486)

ENGLISH RD  
 (T665)

0170/1067 == ==

0170/1067 COTTON RD  
 (T382)

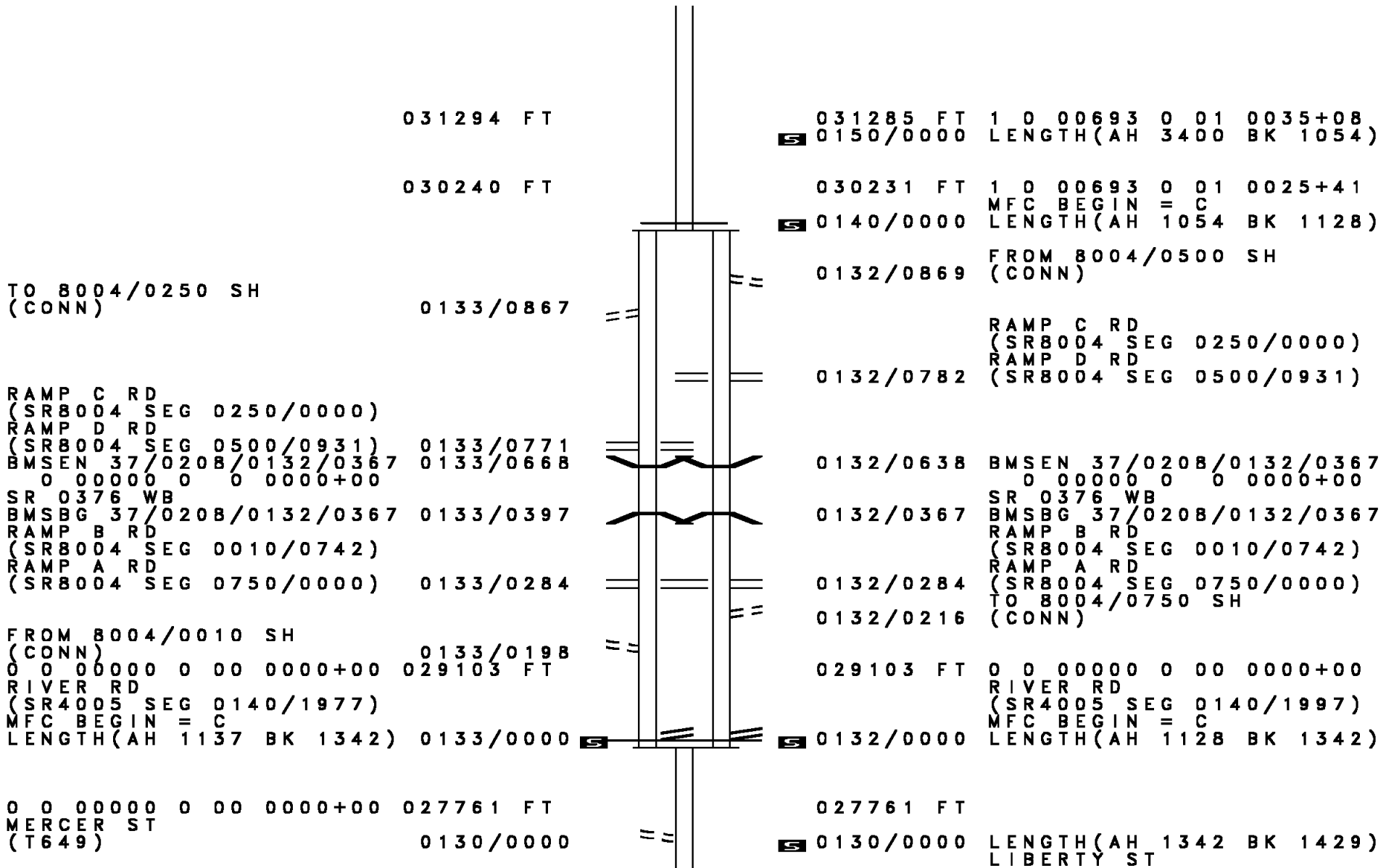
037701 FT

037692 FT 1 0 00693 0 01 0099+15  
 0170/0000 LENGTH(AH 2486 BK 3007)

034694 FT

034685 FT 1 0 00693 0 01 0069+08  
 0160/0000 LENGTH(AH 3007 BK 3400)

DIR: B TOTAL LEN: 15.429 MI. DIST: 11-4 SR: 208  
 LEFT MUN: PULASKI T RIGHT MUN: PULASKI T



DIR: B TOTAL LEN: 15.429 MI. DIST: 11-4 SR: 208  
 LEFT MUN: PULASKI T RIGHT MUN: PULASKI T

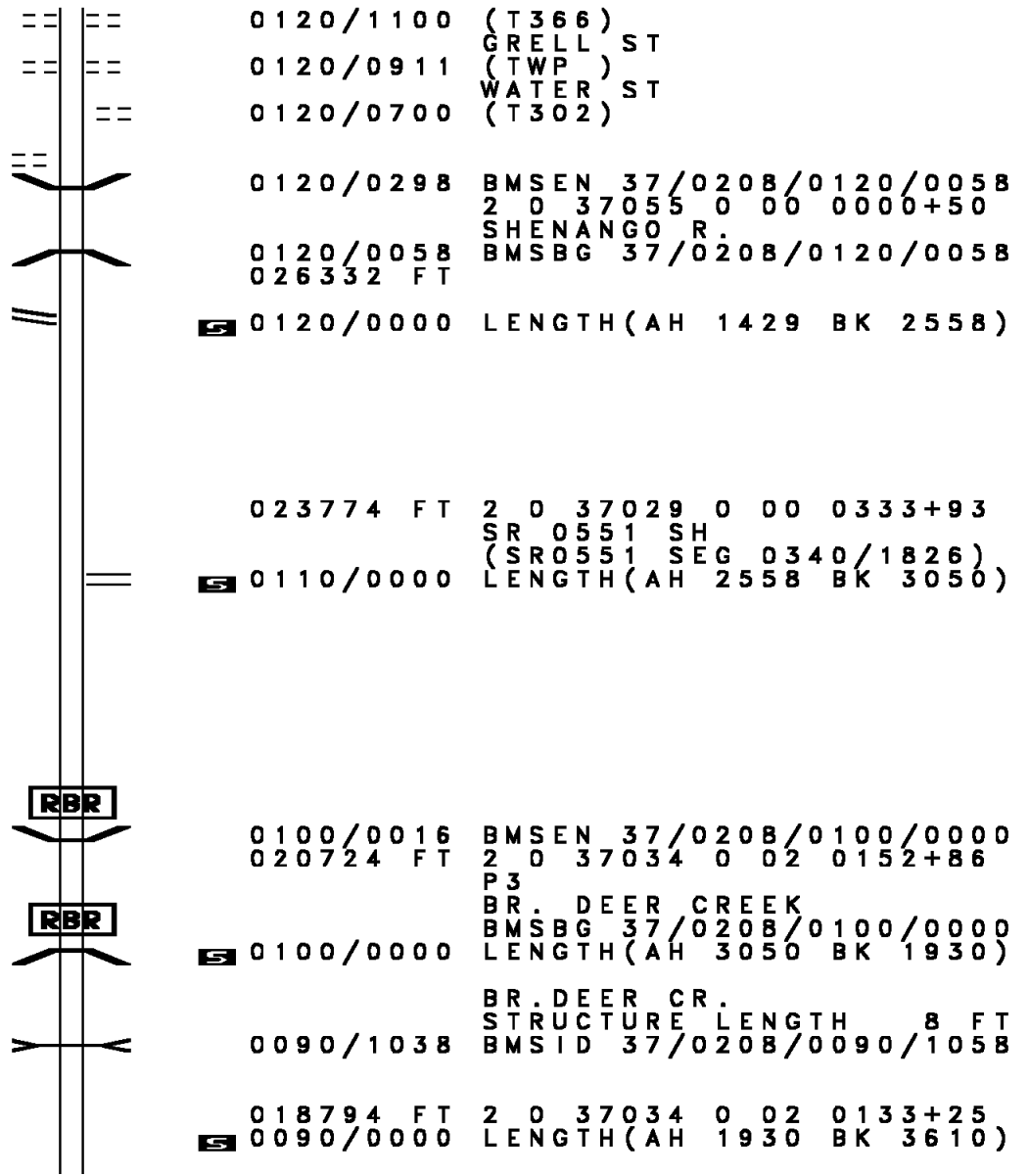
NORTH ST ET  
 (T643)

2 0 37055 0 00 0000+00 026332 FT  
 HIGH HILL RD  
 (SR4008 SEG 0100/3342) 0120/0000

023774 FT

020724 FT

018794 FT



0120/1100 (T366)  
 GRELL ST  
 0120/0911 (TWP)  
 WATER ST  
 0120/0700 (T302)

0120/0298 BMS EN 37/0208/0120/0058  
 2 0 37055 0 00 0000+50  
 SHENANGO R.

0120/0058 BMSBG 37/0208/0120/0058  
 026332 FT

0120/0000 LENGTH(AH 1429 BK 2558)

023774 FT 2 0 37029 0 00 0333+93  
 SR 0551 SH

0110/0000 (SR0551 SEG 0340/1826)  
 LENGTH(AH 2558 BK 3050)

0100/0016 BMS EN 37/0208/0100/0000  
 020724 FT 2 0 37034 0 02 0152+86  
 P3

0100/0000 BR. DEER CREEK  
 BMSBG 37/0208/0100/0000  
 LENGTH(AH 3050 BK 1930)

0090/1038 BR. DEER CR.  
 STRUCTURE LENGTH 8 FT  
 BMSID 37/0208/0090/1058

018794 FT 2 0 37034 0 02 0133+25  
 0090/0000 LENGTH(AH 1930 BK 3610)

DIR: B TOTAL LEN: 15.429 MI. DIST: 11-4 SR: 208  
 LEFT MUN: PULASKI T RIGHT MUN: PULASKI T

VALLEY VIEW RD  
 (T338)

0080/0275

==



015184 FT

0080/0205  
 0080/0061  
 0080/0036  
 015184 FT

VALLEY VIEW RD  
 (T338)  
 BMSSEN 37/0208/0080/0001  
 BMSSEN 37/0208/0080/0000  
 2 0 37034 0 02 0097+45  
 BRIDGE CLOSED  
 DEER CREEK  
 BMSBG 37/0208/0080/0001  
 LENGTH(AH 3610 BK 1557)

S



RBR

013627 FT

0070/0052  
 013627 FT

BMSSEN 37/0208/0070/0000  
 2 0 37034 0 01 0081+43  
 P3  
 DEER CREEK TRIB  
 BMSBG 37/0208/0070/0000  
 LENGTH(AH 1557 BK 2717)  
 OAK RIDGE RD  
 (T648)

S

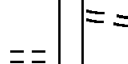


RBR

THORNHILL DR  
 (T480)

0060/1820

==



010910 FT

0060/2345

==

0060/0850

OAK RIDGE RD  
 (TWP )  
 2 0 37034 0 01 0056+70  
 CONESTOGA TR  
 (T622)  
 LENGTH(AH 2717 BK 1879)

S



RBR

0050/1268

BR. DEER CR.  
 STRUCTURE LENGTH 11 FT  
 BMSID 37/0208/0050/1268



RBR

DIR: B TOTAL LEN: 15.429 MI. DIST: 11-4 SR: 208  
 LEFT MUN: PULASKI T RIGHT MUN: PULASKI T

2 0 37034 0 01 0035+60 009031 FT  
 TANGLEWOOD RD  
 (T621) 0050/0000

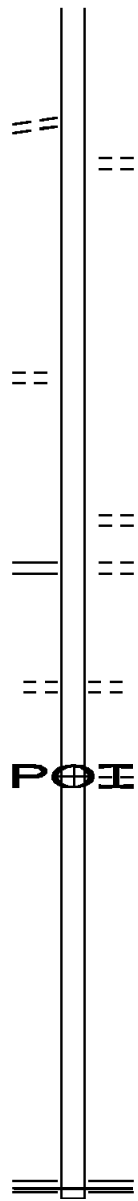
WILLOWBROOK DR  
 (T625) 0040/0970

NEW SHARON-BEDFORD RD  
 (SR4001 SEG 0080/0000) 0030/0770

004510 FT

003135 FT

000000 FT



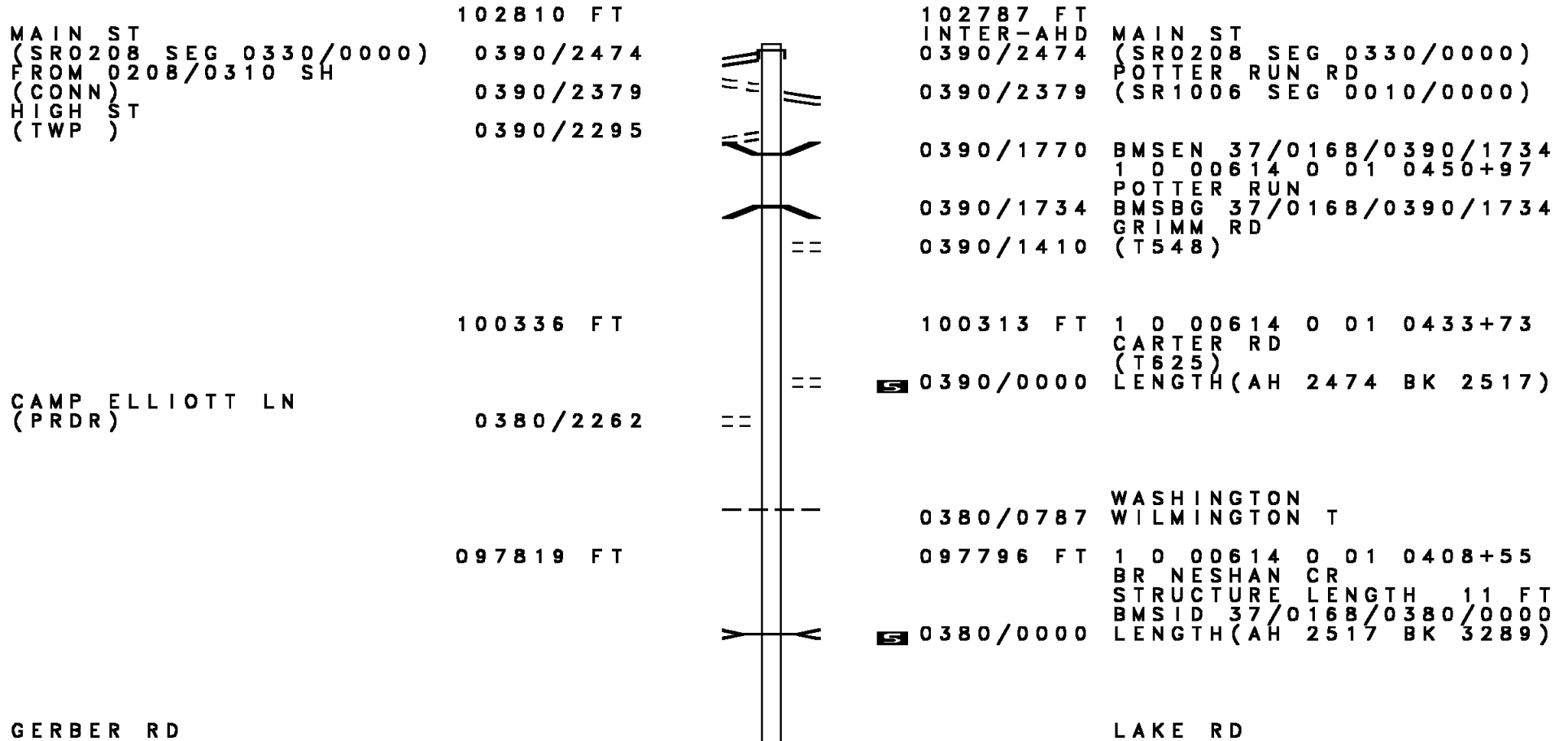
009031 FT  
 0050/0000 LENGTH(AH 1879 BK 3515)  
 WOODLAND DR  
 (T624)  
 0040/3420

005516 FT 2 0 37034 0 01 0000+00  
 MARR RD  
 (T717)  
 0040/0000 LENGTH(AH 3515 BK 1006)  
 LIONS PARK RD  
 (TWP)  
 0030/0770

004510 FT 2 0 37034 0 00 0000+00  
 EVERGREEN RD  
 (T651)  
 0030/0000 LENGTH(AH 1006 BK 1375)

(APRA) HYLAND LN MOBILE  
 HYLAND LN  
 (PRDR)  
 0020/0588  
 003135 FT 2 0 37086 0 00 0030+95  
 0020/0000 LENGTH(AH 1375 BK 3135)

000000 FT 2 0 37086 0 00 0000+00  
 NC PU LASKI RD  
 BENJAMIN FRANKLIN HW  
 (SR0422 SEG 0010/0110)  
 MFC BEGIN = C  
 0010/0000 LENGTH(AH 3135 BK 0000)



DIR: B TOTAL LEN: 19.472 MI. DIST: 11-4 SR: 168  
LEFT MUN: WILMINGTON T RIGHT MUN: WILMINGTON T

Segment	Start Station	End Station	Length (FT)	Notes
(T603)	0370/1735	0370/1735		(T603)
MCFARLAND LN (PRDR)	0370/0608	094530	094530 FT	
	0370/0000	0370/0000		LADYBUG LN (PRDR) LENGTH(AH 3289 BK 3541)
1 0 00614 0 01 0340+30	090989	090989	090989 FT	
PARSONAGE RD (T579)	0360/0000	0360/0000		WILMINGTON HICKORY T LENGTH(AH 3541 BK 2983) BR NESHAN CR STRUCTURE LENGTH 8 FT BMSID 37/0168/0340/2497 NESHANNOCK FALLS RD (SR0956 SEG 0100/0000)
NESHANNOCK FALLS RD (SR0956 SEG 0100/0000)	0340/2395	0340/2395	0340/2395	
1 0 00614 0 01 0310+60	088006	088006	088006 FT	
MCDOWELL RD (T577)	0340/0000	0340/0000		LENGTH(AH 2983 BK 3218)
1 0 00614 0 01 0278+75	084788	084788	084788 FT	
	0330/0430	084765	084765 FT	YOUNG RD (T557)

DIR: B TOTAL LEN: 19.472 MI. DIST: 11-4 SR: 168  
 LEFT MUN: HICKORY T RIGHT MUN: HICKORY T

HARTZELL RD  
 (T557)

0330/0000

0330/0000 LENGTH(AH 3218 BK 3380)

SMALL STREAM  
 STRUCTURE LENGTH 10 FT  
 BMSID 37/0168/0320/2254

0320/2254

081408 FT

081385 FT 1 0 00614 0 01 0246+29  
 0320/0000 LENGTH(AH 3380 BK 3289)

0300/1541 STATE RD  
 (SR0388 SEG 0170/1808)

1 0 00614 0 01 0213+00 078119 FT  
 SUNVIEW DR  
 (T537)

0300/0000

078096 FT

0300/0000 LENGTH(AH 3289 BK 2735)  
 EASTBROOK HARLANSBURG R  
 (SR1010 SEG 0010/0000)

0290/1770 CUTOFF RD  
 (T439)

075384 FT

0290/0850 TAYLOR RD  
 (T535)

075361 FT 1 0 00614 0 01 0184+44  
 ROGERS RD  
 (T533)

0290/0000 LENGTH(AH 2735 BK 3019)

0280/2340 BMSEN 37/0168/0280/2339  
 1 0 00614 0 00 0164+30

NESHANNOCK FALLS RD  
 (SR1009 SEG 0010/0000) 0280/1811

0280/2314 BMSBG 37/0168/0280/2339

DEVILS ELBOW RD

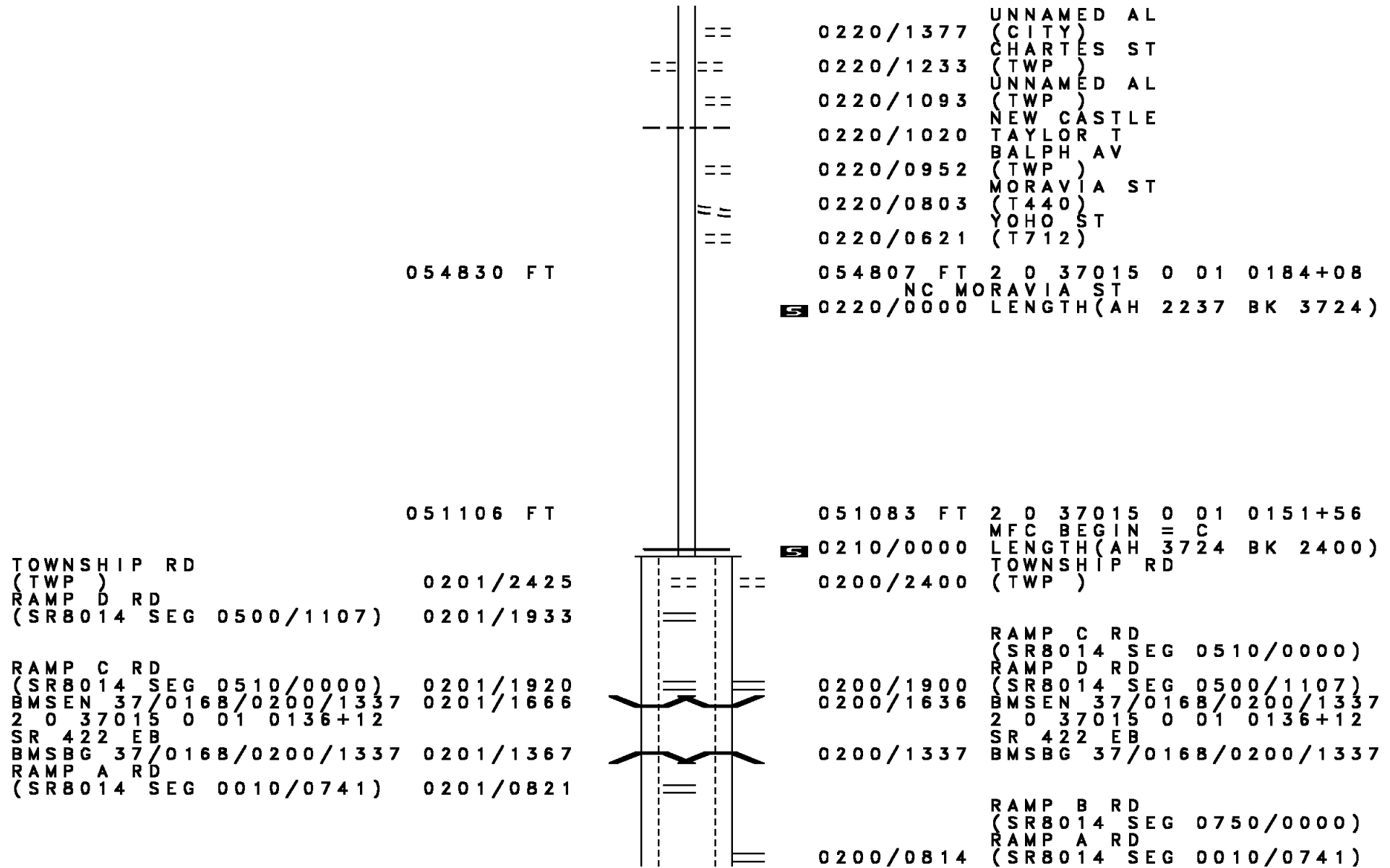




DIR: B TOTAL LEN: 19.472 MI. DIST: 11-4 SR: 168  
LEFT MUN: HICKORY T RIGHT MUN: HICKORY T

Stationing	Distance	Segment	Notes
063124	FT	063101	0250/0000 LENGTH(AH 3516 BK 3322)
059802	FT	0240/1198	HICKORY DR (T493)
057067	FT	059779	1 0 00614 0 00 0027+11 HUNTERS LN (T491) NC EASTBROOK RD RICH DR (TWP)
057044	FT	0240/0000	0230/2529 NEW CASTLE C LENGTH(AH 3322 BK 2735) HICKORY
057067	FT	0230/0205	057044 FT 1 0 00614 0 00 0000+00 CASCAD ST (SR1007 SEG 0050/1706) CROTON AV (SR0108 SEG 0210/1270) NC EASTBROOK ST
0220/2237		0230/0000	INTER-BK CROTON AV (SR0108 SEG 0210/1270) LTH AH 002735 BK 000100
0220/1994		057044	7222/0000 LTH AH 000100 BK 002237
0220/1842		INTER-AHD	MORAVIA ST (SR0018 SEG 0310/0000) FULTON ST (CITY)
0220/1511		0220/2237	UNNAMED AL (CITY)
		0220/1994	TERRACE AV (CITY)
		0220/1842	MILLER ST (CITY)
		0220/1511	(CITY)

DIR: B TOTAL LEN: 19.472 MI. DIST: 11-4 SR: 168  
 LEFT MUN: NEW CASTLE C RIGHT MUN: NEW CASTLE C



054830 FT

054807 FT 2 0 37015 0 01 0184+08  
 NC MORAVIA ST  
 0220/0000 LENGTH(AH 2237 BK 3724)

051106 FT

051083 FT 2 0 37015 0 01 0151+56  
 MFC BEGIN = C  
 0210/0000 LENGTH(AH 3724 BK 2400)  
 TOWNSHIP RD

TOWNSHIP RD (TWP) 0201/2425  
 RAMP D RD (SR8014 SEG 0500/1107) 0201/1933

RAMP C RD (SR8014 SEG 0510/0000) 0201/1920  
 BMSSEN 37/0168/0200/1337 0201/1666  
 2 0 37015 0 01 0136+12  
 SR 422 EB  
 BMSBG 37/0168/0200/1337 0201/1367  
 RAMP A RD (SR8014 SEG 0010/0741) 0201/0821

0200/2400 (TWP)  
 RAMP C RD (SR8014 SEG 0510/0000)  
 RAMP D RD (SR8014 SEG 0500/1107)  
 BMSSEN 37/0168/0200/1337  
 2 0 37015 0 01 0136+12  
 SR 422 EB  
 BMSBG 37/0168/0200/1337  
 RAMP B RD (SR8014 SEG 0750/0000)  
 RAMP A RD (SR8014 SEG 0010/0741)  
 0200/0814

DIR: B TOTAL LEN: 19.472 MI. DIST: 11-4 SR: 168  
LEFT MUN: TAYLOR T RIGHT MUN: TAYLOR T

RAMP B RD  
(SR8014 SEG 0750/0000) 0201/0806  
2 0 37015 0 01 0122+97 048681 FT  
CHERRY ST  
(SR2032 SEG 0020/2117)  
MFC BEGIN = C  
LENGTH(AH 2425 BK 3456) 0201/0000

048683 FT 2 0 37015 0 01 0122+97  
CHERRY ST  
(SR2032 SEG 0020/2117)  
MFC BEGIN = C  
LENGTH(AH 2400 BK 3456)

045225 FT

045227 FT 2 0 37015 0 01 0088+82  
ENGLISH HOLLOW RD  
(T431)  
0190/0000 LENGTH(AH 3456 BK 2098)

043127 FT

043129 FT 2 0 37015 0 00 0065+55  
NC THIRD ST  
0180/0000 LENGTH(AH 2098 BK 2480)

0170/1520 MANSFIELD RD  
(T429)

040647 FT

040649 FT 2 0 37015 0 00 0040+75  
NC PITTSBURGH RD  
0170/0000 LENGTH(AH 2480 BK 2200)

(APRA) CEMEX INC  
CEMEX INC RD  
(PRDR)

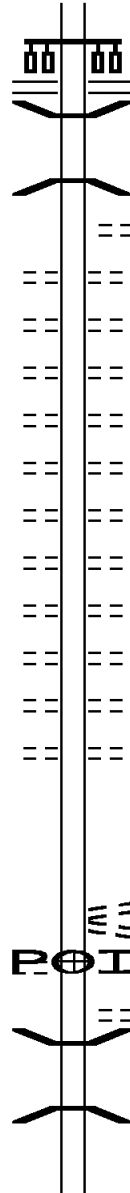
TO 3015/0031 SH  
(CONN)

0160/0130

POE

DIR: B TOTAL LEN: 19.472 MI. DIST: 11-4 SR: 168  
 LEFT MUN: TAYLOR T RIGHT MUN: TAYLOR T

2 0 37015 0 00 0018+75 038447 FT  
 INDUSTRIAL ST  
 (SR3015 SEG 0031/0743) 0160/0000



038449 FT UNION VALLEY RD  
 (SR2012 SEG 0010/0000)  
 0160/0000 LENGTH(AH 2200 BK 3731)  
 0140/3310 BMSSEN 37/0168/0140/3276  
 2 0 37088 0 00 0047+19  
 MC KEE RUN  
 0140/3295 BMSBG 37/0168/0140/3276  
 FIFTEENTH ST  
 0140/2965 (T520)  
 FOURTEENTH ST  
 0140/2775 (T518)  
 THIRTEENTH ST  
 0140/2580 (T516)  
 TWELFTH ST  
 0140/2380 (T514)  
 ELEVENTH ST  
 0140/2165 (T512)  
 TENTH ST  
 0140/1955 (T510)  
 NINTH ST  
 0140/1745 (T508)  
 EIGHTH ST  
 0140/1490 (T506)  
 SEVENTH ST  
 0140/1220 (T522)  
 SIXTH ST  
 0140/0910 (T504)  
 FIFTH ST  
 0140/0605 (T502)  
 FOURTH ST  
 0140/0305 (T500)  
 034716 FT 2 0 37088 0 00 0014+46  
 THIRD ST  
 (T498)  
 NC CENTER AV  
 CENTER AV  
 (TWP)  
 0140/0000 LENGTH(AH 3731 BK 1294)  
 0130/0716 (APRA) IA CONSTRUCTION  
 RIVER RD  
 0130/0703 (T328)  
 0130/0341 BMSSEN 37/0168/0130/0154  
 2 0 37088 0 00 0002+00  
 CSX RR  
 0130/0099 BMSBG 37/0168/0130/0154  
 033424 FT 2 0 37088 0 00 0002+00  
 0130/0000 LENGTH(AH 1294 BK 3213)

GRAHAM AV  
 (T365)

0130/0716

INDUSTRIAL ST

033422 FT

DIR: B TOTAL LEN: 19.472 MI. DIST: 11-4 SR: 168  
 LEFT MUN: TAYLOR T RIGHT MUN: TAYLOR T

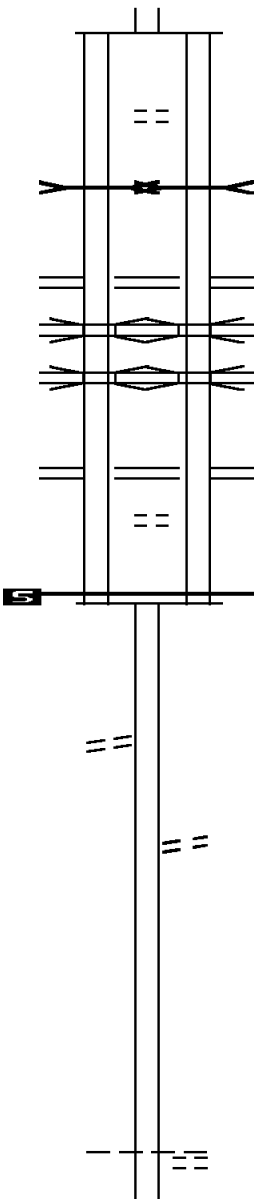
Location / Segment	Stationing	Notes / Details
(SR3015 SEG 0010/0000)	0116/3108	
CANAL ST (TWP)	0116/2232	POE
	030209 FT	
MILL ST (T380)	0110/0555	
	029306 FT	
MAHONING AV (SR0018 SEG 0160/0000)	0100/2047	
WOODCREST DR (T378)	0100/0043 027259 FT	
	0116/2988	OLD CHEWTON RD (T436)
	0116/2428	(APRA) S & S PROCESSING S & S PROCESSING INC
	0116/2232	(PRDR) (APRA) APLS INC
	0116/1834	(PRDR) BMSSEN 37/0168/0116/0984
	0116/0984	1 0 00760 0 01 0007+68 BEAVER RIVER BMSBG 37/0168/0116/0984
	030211 FT	NC THIRD ST WAMPUM RD (TWP) TAYLOR
	0116/0000	LENGTH (AH 3213 BK 0903)
	0110/0638	1 0 00760 0 00 0005+83 BMSSEN 37/0168/0110/0579
	0110/0600	EDWARDS RUN BMSBG 37/0168/0110/0579
	0110/0509	NORTH SHORE R.R. STON OVERPASS IS RR X-ING
	029308 FT	1 0 00760 0 00 0000+00 MAHONING AV (SR0018 SEG 0160/0073)
	029306 FT	NC GA INTER-BK LILEE RD MAHONING AV (SR0018 SEG 0160/0073)
	0110/0000	1 0 00760 0 00 0000+00 LTH AH 000903 BK 000100
	029308 FT	7104/0000 LTH AH 000100 BK 002047
	0100/2047	INTER-AHD MAHONING AV (SR0018 SEG 0160/0000)
	027261 FT	2 0 37006 0 01 0279+82 MFC BEGIN = D

DIR: B TOTAL LEN: 19.472 MI. DIST: 11-4 SR: 168  
 LEFT MUN: NORTH BEAVER T RIGHT MUN: NORTH BEAVER T

EDWARDS RUN  
 STRUCTURE LENGTH 16 FT  
 BMSID 37/7376/9900/1994 0095/0857  
 TURNPIKE RAMP RD TOLL 3  
 (TNPK)  
 TURNPIKE RAMP RD TOLL 3  
 (TNPK)  
 PA TPK (1-376)  
 OP ID 37/7376/9900/1996 0095/0628  
 PA TPK (1-376)  
 OP ID 37/7376/9900/1995 0095/0534  
 TURNPIKE RAMP RD TOLL 3  
 (TNPK)  
 TURNPIKE RAMP RD TOLL 3  
 (TNPK)  
 0 0 00000 0 00 0000+00 026145 FT  
 MFC BEGIN = D  
 LENGTH(AH 1114 BK 1231) 0095/0000

MORAVIA RD  
 (T379)  
 024914 FT  
 0090/0000

021115 FT



0100/0000 LENGTH(AH 2047 BK 1116)  
 0094/1076 WOODCREST DR  
 (T378)  
 EDWARDS RUN  
 STRUCTURE LENGTH 16 FT  
 BMSID 37/7376/9900/1994 0094/0840  
 TURNPIKE RAMP RD TOLL 3  
 (TNPK)  
 TURNPIKE RAMP RD TOLL 3  
 (TNPK)  
 PA TPK (1-376)  
 OP ID 37/7376/9900/1996 0094/0616  
 PA TPK (1-376)  
 OP ID 37/7376/9900/1995 0094/0468  
 TURNPIKE RAMP RD TOLL 3  
 (TNPK)  
 TURNPIKE RAMP RD TOLL 3  
 (TNPK)  
 CLELAND MILL RD  
 (T378)  
 0 0 00000 0 00 0000+00  
 MFC BEGIN = D  
 LENGTH(AH 1116 BK 1231) 0094/0000

024914 FT 2 0 37006 0 01 0253+49  
 NC SR 168  
 0090/0000 LENGTH(AH 1231 BK 3799)

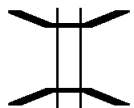
0080/2310 HALLTOWN RD  
 (T363)  
 NC GALILEE RD

021115 FT 2 0 37006 0 01 0215+49  
 MALLORY RD  
 (T389)  
 NORTH BEAVER  
 NEW BEAVER B  
 0080/0000 LENGTH(AH 3799 BK 3559)

DIR: B TOTAL LEN: 19.472 MI. DIST: 11-4 SR: 168  
 LEFT MUN: NEW BEAVER B RIGHT MUN: NEW BEAVER B

MCBRIDE RD  
 (T359)

0070/2510



0070/2799 BMS EN 37/0168/0070/2777  
 2 0 37006 0 01 0207+59  
 JENKINS RUN  
 0070/2777 BMSBG 37/0168/0070/2777

017556 FT

017556 FT 2 0 37006 0 01 0179+60  
 PATTERSON RD  
 (T357)



0070/0000 LENGTH(AH 3559 BK 3059)

WAMPUM MT AIR RD  
 (T343)

0060/0793



0060/0765 WAMPUM MT AIR RD  
 (T343)

014497 FT

014497 FT 2 0 37006 0 00 0144+96  
 0060/0000 LENGTH(AH 3059 BK 3567)

2 0 37006 0 00 0109+29 010930 FT  
 HAMILTON LN  
 (PRDR) 0050/0000



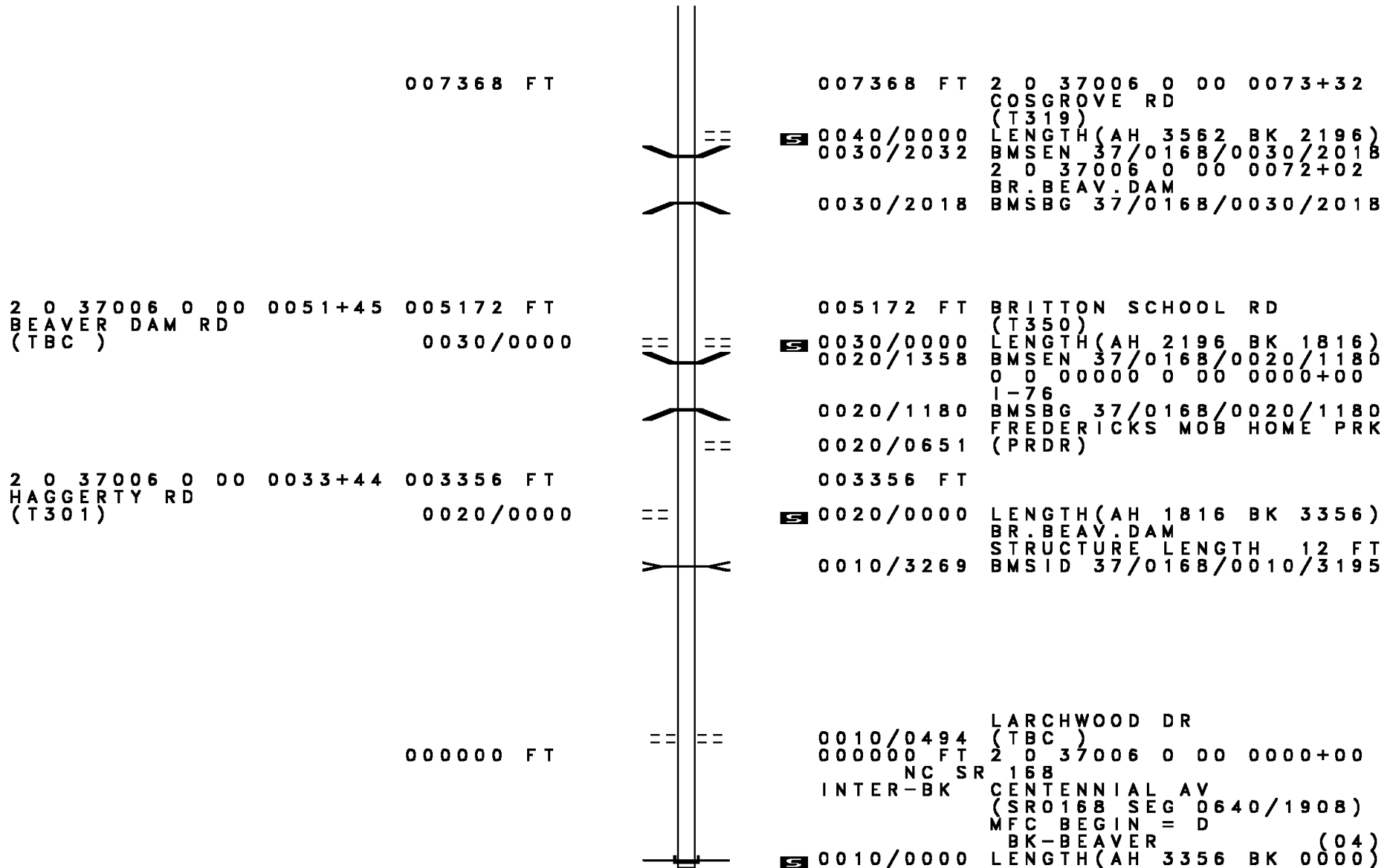
010930 FT  
 0050/0000 LENGTH(AH 3567 BK 3562)



0040/1937 BENEDICT LN  
 (PRDR)

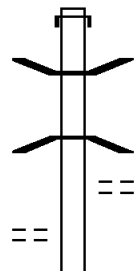


DIR: B TOTAL LEN: 19.472 MI. DIST: 11-4 SR: 168  
 LEFT MUN: NEW BEAVER B RIGHT MUN: NEW BEAVER B



EXTRACT DATE: 12/18/2023 ROADWAY MANAGEMENT SYSTEM PAGE NUMBER: 50  
 PRINT DATE: 12/21/2023 SLD COUNTY/SR - ANNUAL PRINT COUNTY: LAWRENCE  
 DIR: B TOTAL LEN: 3.237 MI. DIST: 11-4 SR: 158  
 LEFT MUN: NEW WILMINGTON B RIGHT MUN: NEW WILMINGTON B

017090 FT



0070/1730

SHORT ST  
(BORO)

017090 FT AH-MERCER (43)  
 INTER-AHD MERCER RD  
 0070/2485 (SR0158 SEG 0010/0000)  
 0070/1850 BMS EN 37/0158/0070/1824  
 1 0 00080 0 01 0495+72  
 BR. LIT. NESH.  
 0070/1838 BMSBG 37/0158/0070/1824  
 MOORE LN  
 0070/1733 (PRDR)  
 CHURCH ST

EXTRACT DATE: 12/18/2023  
PRINT DATE: 12/21/2023

ROADWAY MANAGEMENT SYSTEM  
SLD COUNTY/SR - ANNUAL PRINT

PAGE NUMBER: 49  
COUNTY: LAWRENCE

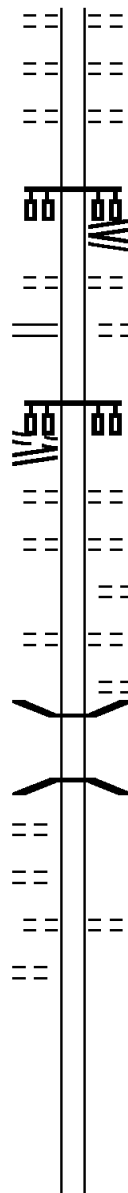
DIR: B TOTAL LEN: 3.237 MI.  
LEFT MUN: NEW WILMINGTON B

DIST: 11-4 SR: 158  
RIGHT MUN: NEW WILMINGTON B

NORTH HIGH ST  
(SR1001 SEG 0010/0000) 0070/0230  
1 0 00080 0 01 0477+65 014605 FT  
NEW CASTLE ST  
(BORO)  
NESHANNOCK AV  
(SR0208 SEG 0230/1577) 0070/0000

CAROL DR  
(BORO) 0060/1685  
MEADOWBROOK DR  
(BORO) 0060/1505  
SPRINGHOUSE LN  
(BORO) 0060/0925

011329 FT



0070/1305 (BORO)  
WOOD ST  
0070/1090 (BORO)  
LONDON ST  
0070/0880 (BORO)  
NESHANNOCK AV  
(SR0208 SEG 0240/0000)

0070/0655 MARKET ST  
(SR0956 SEG 0220/0953)  
HAW ST  
0070/0445 (BORO)  
HIGH ST  
0070/0230 (BORO)  
014605 FT

NC MARKET ST

5 0070/0000 LENGTH(AH 2485 BK 3276)  
JACKSON AV  
0060/3070 (BORO)  
VINE ST  
0060/2855 (BORO)  
CHERRY AV  
0060/2620 (BORO)  
WAUGH AV  
0060/2335 (BORO)  
ALLEY  
0060/1925 (BORO)  
0060/1876 BMS EN 37/0158/0060/1840  
1 0 00080 0 00 0463+27  
MCLURES RUN  
0060/1840 BMSBG 37/0158/0060/1840

0060/1110 BEECHWOOD RD  
(BORO)

011329 FT 1 0 00080 0 01 0444+95  
NC NEW CASTLE ST  
5 0060/0000 LENGTH(AH 3276 BK 2918)

DIR: B TOTAL LEN: 3.237 MI. DIST: 11-4 SR: 158  
 LEFT MUN: NEW WILMINGTON B RIGHT MUN: NEW WILMINGTON B

Stationing	Segment	Length	Description
008411 FT	0050/0000	0050	MELODY LN (BORO) NEW WILMINGTON WILMINGTON T LENGTH(AH 2918 BK 3166)
1 0 00080 0 01 0384+11 005245 FT JOHNSTON RD (T605)	0040/0000	0040	PHILLIPS SCHOOL RD (T605) LENGTH(AH 3166 BK 3291)
ORCHARD TE (T602)	0030/2095	0030	WOODLAND DR (TWP)
001954 FT	0030/0000	0030	1 0 00080 0 01 0351+07 WILSON MILL RD (T601) LENGTH(AH 3291 BK 1954)
EDEN DALE LN (TWP)	0010/0600	0010	Y CONN RD FROM 0018 SH (SR9102 SEG 0010/0309)
000000 FT	000000	0000	1 0 00080 0 00 0322+68 NC NORTH JEFFERSON ST WILMINGTON RD (SR0018 SEG 0500/0000) MFC BEGIN = D LENGTH(AH 1954 BK 0000)

EXTRACT DATE: 12/18/2023 ROADWAY MANAGEMENT SYSTEM PAGE NUMBER: 47  
 PRINT DATE: 12/21/2023 SLD COUNTY/SR - ANNUAL PRINT COUNTY: LAWRENCE  
 DIR: B TOTAL LEN: 20.864 MI. DIST: 11-4 SR: 108  
 LEFT MUN: PLAIN GROVE T RIGHT MUN: PLAIN GROVE T

110162 FT

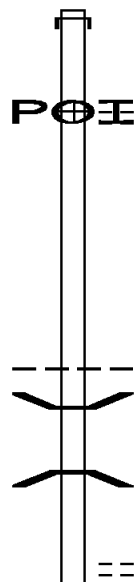
110138 FT AH-BUTLER (10)  
 INTER-AHD SR 0108 SH  
 0440/1945 (SR0108 SEG 0010/0000)  
 (APRA) GLACIAL SAND & G  
 ELLIOTT LN  
 0440/1280 (PRDR)

108217 FT

108193 FT 1 0 00233 0 02 0609+83  
 0440/0000 LENGTH(AH 1945 BK 2316)

105901 FT

0430/0704 PLAIN GROVE  
 0430/0531 SCOTT T  
 BMSSEN 37/0108/0430/0466  
 1 0 00233 0 00 0591+38  
 JAMISON RUN  
 0430/0466 BMSBG 37/0108/0430/0466  
 105877 FT 1 0 00233 0 02 0586+26  
 STUDEBAKER RD  
 (T497)  
 0430/0000 LENGTH(AH 2316 BK 2816)



DIR: B TOTAL LEN: 20.864 MI. DIST: 11-4 SR: 108  
 LEFT MUN: SCOTT T RIGHT MUN: SCOTT T

PLAIN GROVE RD (SR1013 SEG 0010/0000)	0420/2775	==	
PENNDOT STOCKPILE #16 (GOVT)	0420/1635	==	0420/1847 VILLAGE RD (TWP)
		==	
	103085 FT	==	0420/0135 STOUGHTON RD (T485) 0420/0049 BMS EN 37/0108/0420/0001 103061 FT 1 0 00233 0 02 0558+48 TAYLOR RUN BMSBG 37/0108/0420/0001 5 0420/0000 LENGTH(AH 2816 BK 2366)
	100719 FT	==	100695 FT 1 0 00233 0 02 0534+79 5 0410/0000 LENGTH(AH 2366 BK 2533)
	098186 FT	==	0400/0014 BMS EN 37/0108/0400/0000 098162 FT 1 0 00233 0 00 0509+58 BR. SLIPRY. RC BMSBG 37/0108/0400/0000 5 0400/0000 LENGTH(AH 2533 BK 2417)
	095769 FT	==	095745 FT 1 0 00233 0 02 0485+44 5 0390/0000 LENGTH(AH 2417 BK 2562)
OAKHILL DR (PRDR)	0380/1975	==	

DIR: B TOTAL LEN: 20.864 MI. DIST: 11-4 SR: 108  
 LEFT MUN: SCOTT T RIGHT MUN: SCOTT T

	093207 FT		093183 FT	1 0 00233 0 02 0459+82
			0380/0000	LENGTH(AH 2562 BK 1375)
			0370/1095	TOWNSHIP RD
				(TWP )
			0370/0655	BR. OF SLIPPERY ROCK CK
				STRUCTURE LENGTH 24 FT
				BMSID 37/0108/0370/0655
TO 0019/0080 SH (CONN)	0370/0520			PERRY HW
			0370/0395	(SR0019 SEG 0090/0000)
			0370/0195	TO 0019/0090 SH
				(CONN)
FROM 0019/0090 SH (CONN)	0370/0160		091808 FT	1 0 00233 0 01 0444+36
	091832 FT			(APRA) CEDAR ACRES MOBI
				OLD ROUTE 19 RD
				(T301)
			0370/0000	LENGTH(AH 1375 BK 2441)
			0360/1961	ROSE POINT HARLANSBURG
				(TWP )
TOWNSHIP RD (TWP )	0360/0383		089367 FT	1 0 00233 0 01 0419+89
	089391 FT			VILLAGE: HARLANSBURG
BROWNHOME RD (T495)	0360/0000		0360/0000	LENGTH(AH 2441 BK 2013)
	087378 FT		087354 FT	1 0 00233 0 01 0399+83
			0350/0000	LENGTH(AH 2013 BK 1950)
MEMORY LN (PRDR)	0340/0535			
	085428 FT		085404 FT	1 0 00233 0 01 0380+33

DIR: B TOTAL LEN: 20.864 MI. DIST: 11-4 SR: 108  
 LEFT MUN: SCOTT T RIGHT MUN: SCOTT T

					0340/0000	LENGTH(AH 1950 BK 2530)
1 0 00233 0 01 0355+03 082898 FT					082874 FT	HECKATHORNE RD
DEAN RD					(T494)	
(T494)	0330/0000	==	==	0330/0000	LENGTH(AH 2530 BK 2480)	
	080418 FT				080394 FT	1 0 00233 0 01 0330+36
						HUNT RD
						(SR2013 SEG 0190/3092)
GRANGE HALL RD					0320/0000	LENGTH(AH 2480 BK 3127)
(T492)	0310/2460	==				
						ACRE RD
	077291 FT				0310/0050	(TWP )
					077267 FT	1 0 00233 0 01 0298+95
					0310/0000	LENGTH(AH 3127 BK 2696)
						MCCRACKEN
					0300/1989	STRUCTURE LENGTH 20 FT
						BMSID 37/0108/0300/1989
FORBES RD						
(T488)	0300/1165	==	==		0300/1165	HOUK RD
						(T488)
	074595 FT				074571 FT	1 0 00233 0 00 0271+76
						GLENDAL DR
						(TWP )
					0300/0000	LENGTH(AH 2696 BK 3131)



DIR: B TOTAL LEN: 20.864 MI. DIST: 11-4 SR: 108  
 LEFT MUN: SCOTT T RIGHT MUN: SCOTT T

MCCASLIN RD  
(T478)

0290/0746

071464 FT

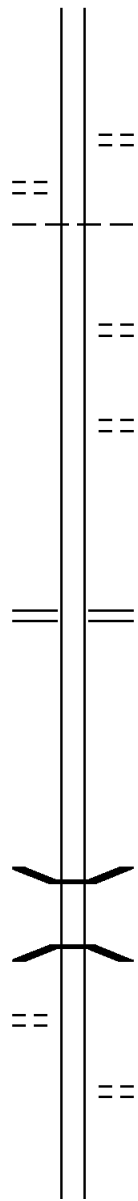
068807 FT

066938 FT

1 0 00233 0 00 0178+28  
CAMERON RD  
(T476)

065262 FT

0260/0000



0290/1128 TOBY LN  
(PRDR)

0290/0328 SCOTT  
071440 FT HICKORY T  
1 0 00233 0 00 0239+88  
MIDWAY RD  
(T464)

0290/0000 LENGTH(AH 3131 BK 2657)

0280/1750 BODZIACH RD  
(T478)

068783 FT 1 0 00233 0 00 0213+72  
STATE RD  
(SR0388 SEG 0130/0000)

0280/0000 LENGTH(AH 2657 BK 1869)

066914 FT 1 0 00233 0 00 0195+03  
0270/0000 LENGTH(AH 1869 BK 1676)

0260/0388 BMS EN 37/0108/0260/0375  
1 0 00233 0 00 0182+08  
BR. BIG RUN

0260/0375 BMSBG 37/0108/0260/0375  
065238 FT

0260/0000 LENGTH(AH 1676 BK 1990)

0250/1339 FAIRGROUND RD  
(T476)

WILLIAMS DR

DIR: B TOTAL LEN: 20.864 MI. DIST: 11-4 SR: 108  
 LEFT MUN: HICKORY T RIGHT MUN: HICKORY T

063272 FT == 0250/0069 (PRDR)  
 063248 FT 1 0 00233 0 00 0158+38  
 0250/0000 LENGTH(AH 1990 BK 1686)

061586 FT 061562 FT 1 0 00233 0 00 0141+52  
 0240/0000 LENGTH(AH 1686 BK 2877)

POE (APRA) GAS LIGHT TRAIL E  
 INDEPENDENCE LN  
 (TWP ) 0230/0912

058709 FT 058685 FT 1 0 00233 0 00 0112+22  
 0230/0000 LENGTH(AH 2877 BK 3761)

HUNTER LN (T491) 0220/1759 ==

DEVIN DR (TWP ) 0220/0949 ==

054948 FT 054924 FT 1 0 00233 0 00 0075+17  
 NC HARLANDSBURG RD  
 HAWTHORNE ST  
 (CITY)  
 HICKORY

SHEET ST (CITY) 0210/2395 == 0220/0000 LENGTH(AH 3761 BK 2560)

0210/1805 DUQUESNE ST (CITY)  
 0210/1577 ALLEY (CITY)

EASTBROOK ST (SR0168 SEG 0230/0000) 0210/1270 0210/1425 CASCADE ST (SR1007 SEG 0050/1570)  
 0210/1270

DIR: B TOTAL LEN: 20.864 MI. DIST: 11-4 SR: 108  
 LEFT MUN: NEW CASTLE C RIGHT MUN: NEW CASTLE C

ALLEY (CITY)	0210/1015	==	0210/1130	FERN ST (CITY)
UNKNOWN AL (CITY)	0210/0575	==	0210/1015	ALLEY (CITY)
ALLEY (CITY)	0210/0439	==	0210/0670	VINE ST (CITY)
ALLEY (CITY)	0210/0305	==		
ALLEY (CITY)	0210/0198	==		
HAUS AV (CITY)	0210/0070	==		
	052388 FT		052364 FT	1 0 00233 0 00 0049+61 HARDING ST (CITY)
FLEMING WY (CITY)	0200/2153	==	0210/0000	LENGTH(AH 2560 BK 2289)
BUTZ ST (CITY)	0200/1775	==		
MARTIN ST (CITY)	0200/1296	==	0200/1530	SCOTT ST (CITY)
			0200/1127	RAY ST (CITY)
			0200/0162	CRAWFORD AV (CITY)
	050099 FT		050075 FT	1 0 00233 0 00 0026+72 WALNUT ST (CITY)
			0200/0000	LENGTH(AH 2289 BK 3543)
NORTH ST (CITY)	0190/1657	==	0190/1657	
EAST WASHINGTON ST (CITY)	0190/0855	==	0190/0855	EAST WASHINGTON ST (SR0065 SEG 0370/1913)

DIR: B TOTAL LEN: 20.864 MI. DIST: 11-4 SR: 108  
 LEFT MUN: NEW CASTLE C RIGHT MUN: NEW CASTLE C

1 0 00233 7 00 0011+59 046556 FT  
 MILL ST  
 (CITY) 0190/0000

GROVE ST  
 (SR2004 SEG 0010/0610)  
 (SR2004 SEG 0011/0620)

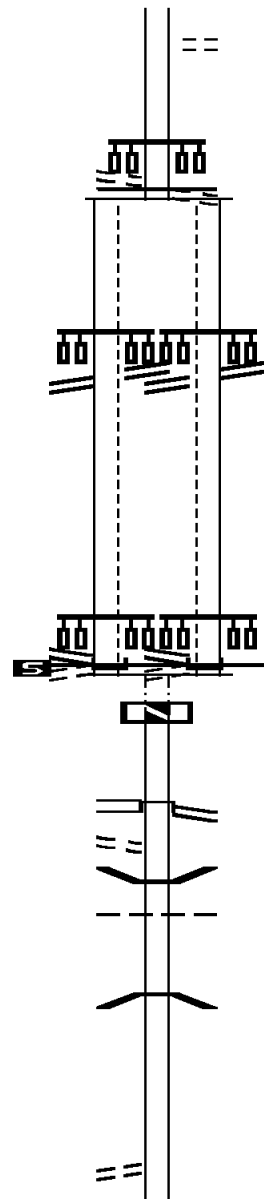
GROVE ST  
 (SR2004 SEG 0010/0610)  
 (SR2004 SEG 0011/0620) 0181/0856

1 0 00233 7 00 0000+00 045405 FT  
 JEFFERSON ST  
 (SR0018 SEG 0320/2400)  
 NC CROTON AV  
 COLUMBUS INNER BELT RD  
 (CITY)

JEFFERSON ST INTER-BK  
 (SR0018 SEG 0320/2400)  
 MFC BEGIN = C  
 LTH AH 001151 BK 000100 0181/0000  
 045405 FT

LIBERTY ST  
 (SR0018 SEG 0233/0272) 0170/1512  
 FROM 0018/0260 SH  
 (CONN) 0170/1392

COVERT RD  
 (T433) 0160/2265



0190/0600 PRODUCE ST  
 (CITY)  
 046532 FT MILL ST  
 (CITY)  
 0190/0000 MFC BEGIN = C  
 LENGTH(AH 3543 BK 1128)  
 GROVE ST  
 (SR2004 SEG 0011/0620)  
 (SR2004 SEG 0010/0610)  
 GROVE ST  
 (SR2004 SEG 0010/0610)  
 (SR2004 SEG 0011/0620) 0180/0856  
 045404 FT 1 0 00233 7 00 0000+00  
 JEFFERSON ST  
 (SR0018 SEG 0320/2400)  
 NC CROTON AV  
 COLUMBUS INNER BELT RD  
 (CITY)  
 INTER-BK JEFFERSON ST  
 (SR0018 SEG 0320/2400)  
 MFC BEGIN = C  
 LTH AH 001128 BK 000100 0180/0000  
 045404 FT  
 7174/0000 INTER-AHD  
 LTH AH 000100 BK 001512  
 LIBERTY ST  
 (SR0018 SEG 0232/0272)  
 LIBERTY ST  
 (SR0018 SEG 0232/0272)  
 0170/1512  
 0170/1336 BMS EN 37/0108/0170/0990  
 NEW CASTLE  
 NORTH BEAVER T  
 0 0 0000 0 00 0000+00  
 MAHONING RIVER  
 0170/0990 BMSBG 37/0108/0170/0990  
 043893 FT  
 043892 FT 1 0 00265 0 01 0700+29  
 0170/0000 LENGTH(AH 1512 BK 2980)

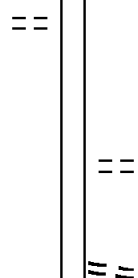
DIR: B TOTAL LEN: 20.864 MI. DIST: 11-4 SR: 108  
 LEFT MUN: NORTH BEAVER T RIGHT MUN: NORTH BEAVER T

Street Name	Stationing	Length	Notes
MICHIGAN ST (PRDR)	0160/1030	040913 FT	==
BRYAN ST (T469)	0160/0410		==
PARADY AV (PRDR)	0160/0312	0674+85	==
SUNNYSIDE RD (T433)	0160/0000	LENGTH(AH 2980 BK 1617)	5
CHARLES ST (T466)	0151/1330	0150/1320	==
TURNPIKE RAMP RD TOLL 3 (TNPK)	0151/1090	0150/1095	==
BMSSEN 37/0108/0150/0635	0151/0856	0150/0852	==
0 0 00000 0 00 0000+00			
PA TURNPIKE	0151/0639	0150/0635	==
BMSBG 37/0108/0150/0635	0151/0456	0150/0445	==
TURNPIKE RAMP RD TOLL 3 (TNPK)	0151/0000	039295 FT	5
0 0 00000 0 00 0000+00			
MFC BEGIN = D	0151/0000	LENGTH(AH 1618 BK 1456)	5
1 0 00265 0 00 0640+04	037839 FT	037839 FT	
CLELAND MILL RD (T378)	0140/0000	LENGTH(AH 1456 BK 2005)	5
		PIKE AV (PRDR)	
		CASTLE AV (PRDR)	
	035834 FT	0619+96	
		LENGTH(AH 2005 BK 2733)	5

DIR: B TOTAL LEN: 20.864 MI. DIST: 11-4 SR: 108  
 LEFT MUN: NORTH BEAVER T RIGHT MUN: NORTH BEAVER T

1 0 00265 0 00 0592+63 033101 FT  
 BREWSTER RD  
 (T372) 0120/0000

033101 FT  
 0120/0000 LENGTH(AH 2733 BK 3700)

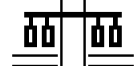


0110/2057 THE TRAILS AT MT JACKSO  
 (TWP)

0110/0945 OLD HICKORY RD  
 (T450)

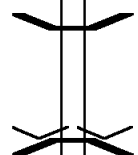
1 0 00265 0 00 0555+58 029401 FT  
 EDINBURG RD  
 (SR0317 SEG 0110/1171) 0110/0000

029401 FT MT AIR RD  
 (SR3009 SEG 0070/2166)  
 0110/0000 LENGTH(AH 3700 BK 2290)



027111 FT

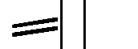
0100/0049 BMS EN 37/0108/0100/0000  
 027111 FT 1 0 00265 0 00 0532+61  
 VILLAGE: MT JACKSON  
 HICKORY RUN  
 BMSBG 37/0108/0100/0000  
 0100/0000 LENGTH(AH 2290 BK 2860)



SHIDERLY LN  
 (PRDR) 0090/1062

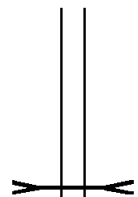
1 0 00265 0 00 0504+33 024251 FT  
 COLUMBIANA RD  
 (SR3006 SEG 0080/2122) 0090/0000

024251 FT  
 0090/0000 LENGTH(AH 2860 BK 2073)



DIR: B TOTAL LEN: 20.864 MI. DIST: 11-4 SR: 108  
 LEFT MUN: NORTH BEAVER T RIGHT MUN: NORTH BEAVER T

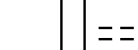
022178 FT



022178 FT 1 0 00265 0 00 0483+45  
 BR HICK CRK  
 STRUCTURE LENGTH 8 FT  
 BMSID 37/0108/0080/0000  
 LENGTH(AH 2073 BK 2295)

5

019883 FT

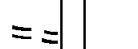


019883 FT 1 0 00265 0 00 0460+54  
 WESTFIELD RD  
 (T423)  
 LENGTH(AH 2295 BK 3546)

5

SMALLS FERRY RD  
 (T312)

0060/1347



016337 FT

016337 FT 1 0 00265 0 00 0425+17  
 NC MT JACKSON RD  
 ENON RD  
 (SR0551 SEG 0120/3039)  
 LENGTH(AH 3546 BK 3360)

5

012977 FT



012977 FT 2 0 37002 0 00 0129+68  
 LENGTH(AH 3360 BK 3008)  
 0040/2263 BMS EN 37/0108/0040/2240  
 2 0 37002 0 00 0122+17  
 BR. SUGAR CR.

5

DIR: B TOTAL LEN: 20.864 MI. DIST: 11-4 SR: 108  
 LEFT MUN: NORTH BEAVER T RIGHT MUN: NORTH BEAVER T

MCCLAIN RD  
 (T320)

0040/1875

0040/2253 BMSBG 37/0108/0040/2240  
 MCCLAIN RD  
 0040/1875 (T320)

009969 FT

009969 FT 2 0 37002 0 00 0099+81  
 0040/0000 LENGTH(AH 3008 BK 3735)

2 0 37002 0 00 0062+46 006234 FT  
 TROTTER RD  
 (T308)

0030/0000

POI

0030/0625 (APRA) SNPJ  
 006234 FT

0030/0000 LENGTH(AH 3735 BK 2745)

POE

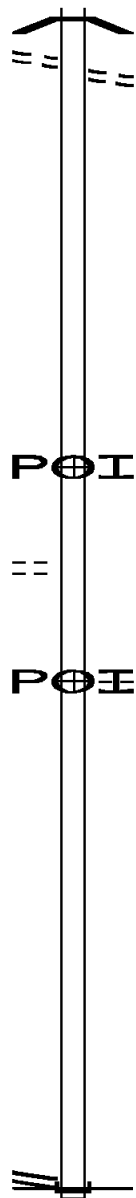
0020/1640 (APRA) SNPJ  
 MARTIN RD  
 (T405)

003489 FT

003489 FT 2 0 37002 0 00 0035+01  
 0020/0000 LENGTH(AH 2745 BK 3489)

2 0 37002 0 00 0000+00 000000 FT  
 STATE LINE RD  
 (SR3003 SEG 0010/0000) 0010/0000

NC GARFIELD RD  
 INTER-BK OHIO STATE LINE  
 000000 FT (STBD)  
 MFC BEGIN = D  
 0010/0000 LENGTH(AH 3489 BK 0000)





DIR: N TOTAL LEN: 5.416 MI. DIST: 11-4 SR: 79  
 LEFT MUN: PLAIN GROVE T RIGHT MUN: PLAIN GROVE T

AH-MERCER (43) 028599 FT  
 RAYMOND P SHAFER HW INTER-AHD  
 (SR0079 SEG 1105/0000) 1101/1928  
 CROSSOVER RD  
 (CONN) 1101/1610

028441 FT  
 INTER-AHD RAYMOND P SHAFER HW  
 1100/1887 (SR0079 SEG 1104/0000)  
 CROSSOVER RD  
 (CONN) 1100/1727

BRENT NORTH LIB RD  
 OP ID 37/1014/0040/0000 1101/0113  
 1 0 01021 0 00 0266+61 026671 FT  
 MILEPOST 110.00  
 LENGTH(AH 1928 BK 2689) 1101/0000

BRENT NORTH LIB RD  
 OP ID 37/1014/0040/0000 1100/0055  
 1 0 01021 0 00 0265+36 026554 FT  
 MILEPOST 110.00  
 LENGTH(AH 1887 BK 2547) 1100/0000

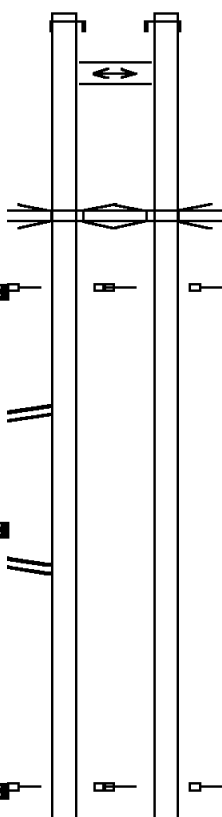
REST AREA RD  
 (SR9203 SEG 0010/0000) 1095/1421

1 0 01021 0 00 0239+82 023982 FT  
 LENGTH(AH 2689 BK 2675) 1095/0000  
 REST AREA RD  
 (SR9203 SEG 0010/1833) 1091/2295

024007 FT 1 0 01021 0 00 0239+22  
 1094/0000 LENGTH(AH 2547 BK 2667)

1 0 01021 0 00 0213+07 021307 FT  
 MILEPOST 109.00  
 LENGTH(AH 2675 BK 2733) 1091/0000

021340 FT 1 0 01021 0 00 0211+55  
 MILEPOST 109.00  
 LENGTH(AH 2667 BK 2719) 1090/0000



DIR: N TOTAL LEN: 5.416 MI. DIST: 11-4 SR: 79  
 LEFT MUN: PLAIN GROVE T RIGHT MUN: PLAIN GROVE T

1 0 01021 0 00 0185+74 018574 FT LENGTH(AH 2733 BK 2538) 1085/0000		018621 FT 1 0 01021 0 00 0185+36 1084/0000 LENGTH(AH 2719 BK 2554)
BMSBN 37/0079/1081/1210 1081/1245 1 0 01021 0 00 0172+39 JAMISON RUN BMSBG 37/0079/1081/1210 1081/1210		1080/1165 BMSBN 37/0079/1080/1130 1 0 01021 0 00 0171+22 JAMISON RUN BMSBG 37/0079/1080/1130
1 0 01021 0 00 0160+36 016036 FT MILEPOST 108.00 LENGTH(AH 2538 BK 2907) 1081/0000		016067 FT 1 0 01021 0 00 0159+81 MILEPOST 108.00 1080/0000 LENGTH(AH 2554 BK 2930)
BMSBN 37/0079/1075/1715 1075/1754 1 0 01021 0 00 0148+46 JAMISON RUN BMSBG 37/0079/1075/1715 1075/1715		1074/1839 BMSBN 37/0079/1074/1760 1 0 01021 0 00 0148+43 JAMISON RUN BMSBG 37/0079/1074/1760
PLAIN GROVE N LIBE OP ID 37/1016/0090/1622 1075/0515 1 0 01021 0 00 0131+29 013129 FT LENGTH(AH 2907 BK 2352) 1075/0000		1074/0522 OP ID 37/1016/0090/1622 013137 FT 1 0 01021 0 00 0130+95 1074/0000 LENGTH(AH 2930 BK 2372) REST AREA RD 1070/1880 (SR9201 SEG 0010/1670)
1 0 01021 0 00 0107+77 010777 FT MILEPOST 107.00 LENGTH(AH 2352 BK 2726) 1071/0000		REST AREA RD 1070/0250 (SR9201 SEG 0010/0000) 010765 FT 1 0 01021 0 00 0106+96 MILEPOST 107.00 1070/0000 LENGTH(AH 2372 BK 2802)

EXTRACT DATE: 12/18/2023  
PRINT DATE: 12/21/2023

ROADWAY MANAGEMENT SYSTEM  
SLD COUNTY/SR - ANNUAL PRINT

PAGE NUMBER: 33  
COUNTY: LAWRENCE

DIR: N TOTAL LEN: 5.416 MI.  
LEFT MUN: PLAIN GROVE T

DIST: 11-4 SR: 79  
RIGHT MUN: PLAIN GROVE T

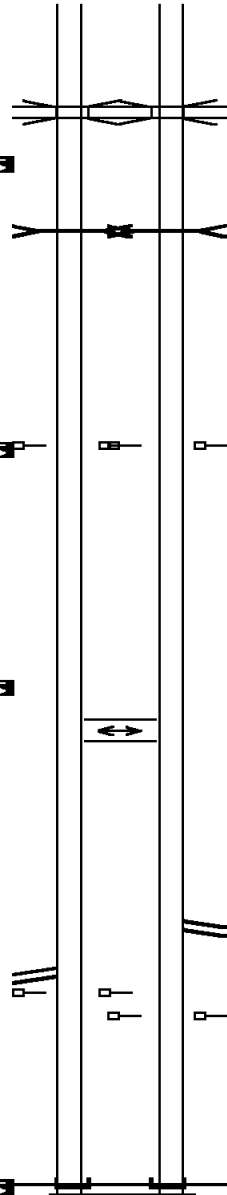
POLLOCK STORE ROAD  
OP ID 37/1020/0020/1294 1065/0380  
1 0 01021 0 00 0080+51 008051 FT  
LENGTH(AH 2726 BK 2510) 1065/0000  
BR. JAMISON R  
STRUCTURE LENGTH 15 FT  
BMSID 37/0079/1061/2115 1061/2115

1 0 01021 0 00 0055+41 005541 FT  
MILEPOST 106.00  
LENGTH(AH 2510 BK 2771) 1061/0000

1 0 01021 0 00 0027+70 002770 FT  
LENGTH(AH 2771 BK 2770) 1055/0000  
CROSSOVER RD  
(CONN) 1051/2590

RAMP B RD  
(SR8015 SEG 0502/0000) 1051/0340  
MILEPOST 105.00 1051/0180

1 0 01021 0 00 0000+00 000000 FT  
NC RAYMOND P SHAFER HW  
RAYMOND P SHAFER HW INTER-BK  
(SR0079 SEG 1045/2609)  
MFC BEGIN = A  
LENGTH(AH 2770 BK 0000) 1051/0000



POLLOCK STORE ROAD  
OP ID 37/1020/0020/1294 1064/0400  
1 0 01021 0 00 0078+94 007963 FT  
LENGTH(AH 2802 BK 2490) 1064/0000  
BR. JAMISON R  
STRUCTURE LENGTH 15 FT  
BMSID 37/0079/1060/2125 1060/2125

1 0 01021 0 00 0054+04 005473 FT  
MILEPOST 106.00  
LENGTH(AH 2490 BK 2849) 1060/0000

1 0 01021 0 00 0026+24 002624 FT  
LENGTH(AH 2849 BK 2624) 1054/0000  
CROSSOVER RD  
(CONN) 1050/2537

RAMP C RD  
(SR8015 SEG 0750/0970) 1050/0438

1050/0130 MILEPOST 105.00  
000000 FT 1 0 01021 0 00 0000+00  
NC RAYMOND P SHAFER HW  
INTER-BK RAYMOND P SHAFER HW  
(SR0079 SEG 1044/2688)  
MFC BEGIN = A  
BK-BUTLER (10)  
LENGTH(AH 2624 BK 0000) 1050/0000

EXTRACT DATE: 12/18/2023 ROADWAY MANAGEMENT SYSTEM PAGE NUMBER: 32  
 PRINT DATE: 12/21/2023 SLD COUNTY/SR - ANNUAL PRINT COUNTY: LAWRENCE  
 DIR: B TOTAL LEN: 13.382 MI. DIST: 11-4 SR: 65  
 LEFT MUN: NEW CASTLE C RIGHT MUN: NEW CASTLE C

070648 FT

SOUTH CROTON AV  
 (SR0108 SEG 0190/0855) 0370/1913  
 KURTZ PL  
 (CITY) 0370/1328



070659 FT  
 INTER-AHD

0370/1913 EAST WASHINGTON ST (TBK  
 (CITY)  
 NORTH CROTON AV  
 (SR0108 SEG 0190/0855)

DIR: B TOTAL LEN: 13.382 MI. DIST: 11-4 SR: 65  
 LEFT MUN: NEW CASTLE C RIGHT MUN: NEW CASTLE C

COUNTY LINE ST (CITY)	0370/1173	==	==	0370/1319	KURTZ PL (CITY)
				0370/1128	COURT ST (CITY)
CULBERTSON PL (CITY)	0370/0680	==	==	0370/0951	COUNTY LINE ST (CITY)
PEARSON ST (CITY)	0370/0463	==	==	0370/0580	MILTON ST (CITY)
FLORENCE AV (CITY)	0370/0397	==	==		
CUNNINGHAM ST (CITY)	0370/0103 068735 FT	==	==	0370/0257	CHESTNUT ST (CITY)
				068746 FT	1 0 00315 0 02 0692+40 WALNUT ST (CITY)
WEST AV (CITY)	0360/0668	==	==	0370/0000	LENGTH(AH 1913 BK 1038)
ALLEN ST (CITY)	0360/0224	==	==	0360/0900	OAK ST (CITY)
				0360/0103	SPRUCE ST (CITY)
	067697 FT			067708 FT	1 0 00315 0 02 0673+62
				0360/0000	LENGTH(AH 1038 BK 1111)
TAYLOR ST (SR2004 SEG 0040/0000)	0350/1110	==	==	0350/1110	BUTLER AV (SR2004 SEG 0040/0000) TO 2004/0040 SH (CONN)
BRINTON AV (CITY)	0350/0202	==	==	0350/1002	
				0350/0103	FRANKLIN AV (CITY)
	066586 FT			066597 FT	1 0 00315 0 02 0662+50
JR HIGH ST (CITY)	0350/0000	==	==	0350/0000	RAY ST (CITY)
				0340/0960	LENGTH(AH 1111 BK 1479) ALMIRA ST (CITY)

DIR: B TOTAL LEN: 13.382 MI. DIST: 11-4 SR: 65  
 LEFT MUN: NEW CASTLE C RIGHT MUN: NEW CASTLE C

Street Name	Segment ID	Length (FT)	Notes
LUTTON ST (CITY)	0340/0790	065107	
	0340/0560		MORTON ST (CITY)
	0340/0260		HARRISON ST (CITY)
	065118		1 0 00315 0 02 0642+12 MARSHALL AV (CITY)
LATHROP ST (CITY)	0330/1525		5 0340/0000 LENGTH(AH 1479 BK 1575)
ALLEY (CITY)	0330/1335		0330/1525
	0330/1300		WINSLOW AV (CITY)
	0330/0990		MARYLAND AV (CITY)
	0330/0675		BECKFORD ST (CITY)
ARLINGTON AV (CITY)	0330/0050	063532	0330/0315 (CITY)
	0330/0050	063543	1 0 00315 0 02 0632+21 ROSE AV (CITY)
ADDIS ST (CITY)	0320/1950		5 0330/0000 LENGTH(AH 1575 BK 2226)
	0320/1915		RYAN AV (CITY)
	0320/1585		WARREN AV (CITY)
HAZEL AV (CITY)	0320/1122		HAZEL AV (CITY)
UNKNOWN AL (CITY)	0320/0880		0320/1290 (CITY)
	0320/1000		TEMPLE AV (CITY)
VOGAN ST (CITY)	0320/0425		0320/0720 (CITY)
	0320/0460		VOGAN ST (CITY)

DIR: B TOTAL LEN: 13.382 MI. DIST: 11-4 SR: 65  
 LEFT MUN: NEW CASTLE C RIGHT MUN: NEW CASTLE C

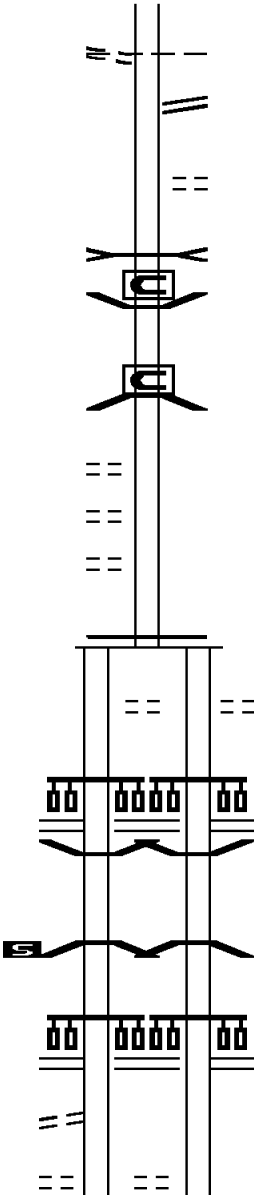
1 0 00315 0 02 0610+48 061306 FT  
 FRANK AV  
 (CITY) 0320/0000

1 0 00315 0 01 0593+00 059637 FT  
 LAKEVIEW DR  
 (T539) 0310/0000  
 SCHENLEY AV  
 (T677) 0300/0390  
 WASHINGTON ST  
 (T612) 0300/0155  
 058820 FT

WILLOWBROOK RD  
 (TWP ) 0291/0688  
 RAMP H RD  
 (SR8016 SEG 0250/0000)  
 RAMP G RD  
 (SR8016 SEG 0500/0915)

BMSEN 37/0065/0290/0000 0291/0425  
 1 0 00315 0 00 0573+30 057686 FT 0291/0264  
 US 422 EB  
 BMSBG 37/0065/0290/0000 0291/0000  
 LENGTH(AH 1134 BK 0943)  
 RAMP E RD  
 (SR8016 SEG 0010/1012)  
 RAMP F RD  
 (SR8016 SEG 0750/0000)

LC TO SAVANNAH RD  
 (CONN) 0281/0770  
 SAVANNAH RD  
 (T715) 0281/0565  
 OLD PRINCETON RD



061317 FT NEW CASTLE  
 SHENANGO T  
 LENGTH(AH 2226 BK 1669)  
 CASCADE ST  
 (SR1007 SEG 0010/0000)

0310/1455  
 0310/0730 CASS ST  
 (T610)  
 BIG RUN  
 STRUCTURE LENGTH 27 FT  
 BMSID 37/0065/0310/0551  
 BMSEN 37/0065/0310/0300

0310/0339  
 1 0 00315 0 01 0593+81  
 BRIDGE CLOSED  
 CSX RR  
 BMSBG 37/0065/0310/0300

0310/0300  
 059648 FT  
 0310/0000 LENGTH(AH 1669 BK 0817)

058831 FT 1 0 00315 0 00 0584+46  
 MFC BEGIN = C  
 LENGTH(AH 0817 BK 1185)

0290/0725 WILLOWBROOK RD  
 (TWP )  
 RAMP G RD  
 (SR8016 SEG 0500/0915)  
 RAMP H RD  
 (SR8016 SEG 0250/0000)

0290/0420 0290/0264  
 057646 FT BMSEN 37/0065/0290/0000  
 1 0 00315 0 00 0573+30  
 US 422 EB  
 BMSBG 37/0065/0290/0000  
 LENGTH(AH 1185 BK 0903)  
 RAMP E RD  
 (SR8016 SEG 0010/1012)  
 RAMP F RD  
 (SR8016 SEG 0750/0000)

0280/0730

SAVANNAH RD  
 (T715)  
 OLD PRINCETON RD





Stationing	Distance	Right of Way	Property	Notes
		0240/0908	NADINE DR (PRDR)	
1 0 00315 0 00 0443+30	044719 FT	044719 FT	SHERWOOD DR (T368)	
SHENANGO STOP RD (T365)	0240/0000	0240/0000	LENGTH (AH 1949 BK 2417)	
		0230/2075	MARIE AV (T361)	
		0230/1760	MOSSER DR (T375)	
DOUGLAS DR (T650)	0230/0780			
1 0 00315 0 00 0419+06	042302 FT	042302 FT		
ROSE STOP RD (T389)	0230/0000	0230/0000	LENGTH (AH 2417 BK 1766)	
	040536 FT	040536 FT	1 0 00315 0 00 0401+58	
		0220/0000	LENGTH (AH 1766 BK 2571)	
			(APRA) COUNTRY ROADS MO	
		0210/2525	MOYER RD (PRDR)	
MELODY LN (T401)	0210/1945			
HOLLOW RD (T458)	0210/1230			
	037965 FT	037965 FT	1 0 00315 0 00 0375+87	
		0210/0000	LENGTH (AH 2571 BK 2749)	
KALDY DR (PRDR)	0200/1723			
		0200/0670	STATE RD (SR0388 SEG 0010/0000) TO 0388/0010 SH (CONN)	

POE

DIR: B TOTAL LEN: 13.382 MI. DIST: 11-4 SR: 65  
 LEFT MUN: SHENANGO T RIGHT MUN: SHENANGO T

1 0 00315 0 00 0348+38 035216 FT  
 GIBSON ST  
 (T486) 0200/0000  
 CLINE ST  
 (T487) 0190/2335

AMBROSE ST  
 (PRDR) 0190/1215  
 HARMONY BAPTIST RD  
 (SR2026 SEG 0030/2667) 0190/0720  
 032305 FT

030334 FT

027965 FT

025358 FT

0200/0401 SHAFFER RD  
 (T484)  
 0200/0124 SHENANGO  
 035216 FT SLIPPERY ROCK T

5 0200/0000 LENGTH(AH 2749 BK 2911)

0190/0720 FREW RD  
 (T393)  
 032305 FT 1 0 00315 0 00 0319+27  
 5 0190/0000 LENGTH(AH 2911 BK 1971)

0180/0567 SCHOOLEY LN  
 (PRDR)  
 030334 FT 1 0 00315 0 00 0299+56  
 HOGUE RD  
 (SR2024 SEG 0010/0000)  
 5 0180/0000 LENGTH(AH 1971 BK 2369)

027965 FT 1 0 00315 0 00 0275+89  
 SLIPPERY ROCK  
 WAYNE T  
 5 0170/0000 LENGTH(AH 2369 BK 2607)

025358 FT 1 0 00315 0 00 0249+82  
 5 0160/0000 LENGTH(AH 2607 BK 2066)

DIR: B TOTAL LEN: 13.382 MI. DIST: 11-4 SR: 65  
 LEFT MUN: WAYNE T RIGHT MUN: WAYNE T

1 0 00315 0 00 0229+16 023292 FT  
 FRIDAYS HILL RD  
 (T347) 0150/0000

023292 FT MT HOPE RD  
 (T347)  
 0150/0000 LENGTH(AH 2066 BK 2396)

020896 FT

020896 FT 1 0 00315 0 00 0205+77  
 0140/0000 LENGTH(AH 2396 BK 2531)  
 (APRA) NORTH STAR VILLA  
 PANEL LA WY  
 (PRDR) 0130/1870

POI

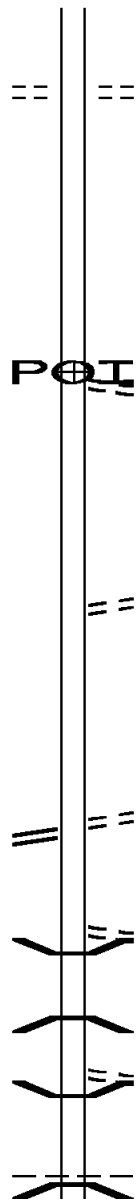
018365 FT

018365 FT 1 0 00315 0 00 0180+00  
 NC ELWOOD RD  
 0130/0000 LENGTH(AH 2531 BK 2057)  
 SQUAW RUN RD  
 (T472) 0120/1803

016308 FT  
 OLD PITTSBURGH RD  
 (SR2003 SEG 0040/0000) 0120/0000

016308 FT 1 0 00315 0 00 0159+39  
 WURTEMBERG RD  
 (TWP)  
 0120/0000 LENGTH(AH 2057 BK 1666)

EIDENMILLER LN  
 (PRDR) 0110/0630  
 BMSBN 37/0065/0110/0415  
 1 0 00315 0 00 0142+87  
 SQUAW RUN  
 0110/0401 BMSBG 37/0065/0110/0415  
 KOLCH LN  
 (PRDR) 0110/0113  
 BMSBN 37/0065/0110/0000  
 0110/0033 014642 FT 1 0 00315 0 00 0142+87  
 DUCK RUN  
 BMSBG 37/0065/0110/0000  
 WAYNE



DIR: B TOTAL LEN: 13.382 MI. DIST: 11-4 SR: 65  
 LEFT MUN: WAYNE T RIGHT MUN: WAYNE T

STREET NAME	STREET TYPE	START STATION	END STATION	LENGTH (FT)	RIGHT-OF-WAY (FT)	ADDITIONAL INFO
WILSON ST	(BORO)	0100	1339	0100/1339	0110	ELLWOOD CITY B LENGTH(AH 1666 BK 1862)
CROSS ST	(BORO)	012780	FT	012780 FT	0100	1 0 00315 0 00 0124+75 LENGTH(AH 1862 BK 1747)
JOFFRE ST ET	(BORO)	0090	0140	0090/0140	0110	011033 FT 1 0 00315 0 00 0107+00
ARGONNE BL	(BORO)	0080	1645	0080/1645	0090	CARMEN BEATRICE BL LENGTH(AH 1747 BK 2198)
WOOD ST	(BORO)	0080	1346	0080/1346	0080	PERSHING ST (BORO)
MT VERNON DR	(BORO)	0080	0125	0080/0125	0080	HAIG ST (BORO)
SMILEY ST	(BORO)	0070	2976	0070/2976	0080	ALLEY (BORO)
ALLEY	(BORO)	0070	2694	0070/2694	0080	ENTRANCE DR (BORO)
UNION ST	(BORO)	0070	2409	0070/2409	0088	35 FT 1 0 00315 0 00 0084+92
					0080	ENTRANCE DR (BORO)
					0070	NC WOODSIDE AV LENGTH(AH 2198 BK 3171)
					0070	SMALL RUN STRUCTURE LENGTH 12 FT
					0070	BMSID 37/0065/0070/3101
					0070	WAMPUM AV (BORO)

DIR: B TOTAL LEN: 13.382 MI. DIST: 11-4 SR: 65  
 LEFT MUN: ELLWOOD CITY B RIGHT MUN: ELLWOOD CITY B

Segment Description	Segment ID	Length (FT)	Notes
ALLEY (BORO)	0070/2127		
OAKLAND ST (BORO)	0070/1842		
ALLEY (BORO)	0070/1561		
			BRIDGE ST (BORO) ALLEY (BORO)
			0070/1274 (BORO)
			0070/0990 (BORO)
NORTH ST (BORO)			
LINE AV (BORO)	0070/0696		NC LINE AV
			0070/0696
			0070/0525 ALLEY (BORO)
			0070/0341 FIRST AV (BORO)
ARTHUR WY (BORO)	0070/0156		
	005664 FT		005664 FT 1 0 00315 0 00 0053+35
			NC NORTH ST WAMPUM AV (BORO)
WAMPUM AV (SR0288 SEG 0110/1867)	0070/0000		
			0070/0000 LENGTH(AH 3171 BK 1328)
			0060/1281 BMSSEN 37/0065/0060/0478
			1 0 00315 0 00 0043+29
			CONNEQ. CK.
			0060/0478 BMSBG 37/0065/0060/0478
GLEN AV (BORO)	0060/0250		GLEN AV (BORO)
	004336 FT		0060/0250 (BORO)
			004336 FT 1 0 00315 0 00 0039+12
			NC FIFTH ST
FIFTH ST (SR2017 SEG 0010/1130)	0060/0000		
			0060/0000 LENGTH(AH 1328 BK 1340)
			0040/1110 KEYSTONE WY (BORO)
			PITTSBURGH CR (BORO)
FOURTH ST (BORO)	0040/0875		
			0040/0875
			0040/0650 ALLEY (BORO)
			0040/0455 THIRD ST (BORO)
			0040/0215 ALLEY (BORO)
	002996 FT		002996 FT 1 0 00315 0 00 0025+75
			SECOND ST

EXTRACT DATE: 12/18/2023  
PRINT DATE: 12/21/2023

ROADWAY MANAGEMENT SYSTEM  
SLD COUNTY/SR - ANNUAL PRINT

PAGE NUMBER: 22  
COUNTY: LAWRENCE


DIR: B TOTAL LEN: 13.382 MI.  
LEFT MUN: ELLWOOD CITY B

DIST: 11-4 SR: 65  
RIGHT MUN: ELLWOOD CITY B

Street Name	Segment	Length (FT)	Notes
	0040/0000		NC FOUNTAIN AV (BORO) FOUNTAIN AV (SRO488 SEG 0010/0000) LENGTH(AH 1340 BK 0865) ALLEY (BORO)
	0030/0650		SPRING AV (BORO)
	0030/0450		HICKORY WY (BORO)
	0030/0255		(BORO)
	002131 FT		1 0 00315 0 00 0017+14 (APRA) ELLWOOD PROCESS I PITTSBURGH CR (BORO)
CIRCLE WY (BORO)	0020/1610		POI 0030/0000 LENGTH(AH 0865 BK 1729)
	0020/1376		BMS EN 37/0065/0020/1266 1 0 00315 0 00 0012+59
	0020/1266		BUFFALO & PITTSBURGH RR BMSBG 37/0065/0020/1266
CRESCENT AV (SRO351 SEG 0170/1736) ALLEY (BORO)	0020/1045		
	0020/0850		
PARK AV (BORO)	0020/0655		POE (APRA) THIMONS CO EARLY ST (BORO)
JET INDUSTRIES DR (PRDR)	0020/0560		POI (APRA) JET INDUSTRIES
ALLEY (BORO)	0020/0150		
	000402 FT		000402 FT 1 0 00315 0 00 0000+00 FRANKLIN AV (BORO)
	0020/0000		ALLEY (BORO) LENGTH(AH 1729 BK 0402)
DIVISION AV (TBC)	0010/0100		
	000000 FT		000000 FT 1 0 00347 0 00 0003+20 NC SECOND ST INTER-BK MERCER RD (SRO065 SEG 0430/1395) MFC BEGIN = C BK-BEAVER (04)
	0010/0000		LENGTH(AH 0402 BK 0000)

EXTRACT DATE: 12/18/2023 ROADWAY MANAGEMENT SYSTEM PAGE NUMBER: 21  
PRINT DATE: 12/21/2023 SLD COUNTY/SR - ANNUAL PRINT COUNTY: LAWRENCE  
DIR: B TOTAL LEN: 10.591 MI. DIST: 11-4 SR: 19  
LEFT MUN: WASHINGTON T RIGHT MUN: WASHINGTON T

055918 FT



055918 FT AH-MERCER (43)  
INTER-AHD PERRY HW  
0200/2665 (SR0019 SEG 0010/0000)

DIR: B TOTAL LEN: 10.591 MI. DIST: 11-4 SR: 19  
LEFT MUN: WASHINGTON T RIGHT MUN: WASHINGTON T

SHAW RD  
(SR1004 SEG 0030/3688) 0200/1125

053253 FT

053253 FT 1 0 00246 0 00 0534+37  
S 0200/0000 LENGTH(AH 2665 BK 2734)  
COOPER TOWN RD  
0190/2630 (T627)

1 0 00246 0 00 0507+37 050519 FT  
POTTER RUN RD  
(SR1006 SEG 0040/2734) 0190/0000

050519 FT BLACK RD  
(T617)  
S 0190/0000 LENGTH(AH 2734 BK 1855)

1 0 00246 0 00 0488+75 048664 FT  
GEORGE WASHINGTON RD  
(SR1011 SEG 0090/3232) 0180/0000

048664 FT  
S 0180/0000 LENGTH(AH 1855 BK 3277)  
JACKSON SCHOOL RD  
0170/3235 (T478)

045387 FT

045387 FT 1 0 00246 0 00 0456+08  
S 0170/0000 LENGTH(AH 3277 BK 3341)

1 0 00246 0 00 0422+50 042046 FT

042046 FT GOLF COURSE RD



DIR: B TOTAL LEN: 10.591 MI. DIST: 11-4 SR: 19  
 LEFT MUN: WASHINGTON T RIGHT MUN: WASHINGTON T

LAKE RD (T603)	0160/0000	==	==	0160/0000	(SR1016 SEG 0010/0000) LENGTH(AH 3341 BK 3719)
VOSLER RD (T579)	0150/0250 038327 FT	==	==	0150/0250 038327 FT	GEORGETOWN RD (SR1018 SEG 0010/0000) 1 0 00246 0 00 0387+74 LENGTH(AH 3719 BK 2442)
1 0 00246 0 00 0361+00 FOSTER RD (TWP)	035885 FT 0144/0000	==	==	035885 FT 0144/0000	LENGTH(AH 2442 BK 1575)
1 0 00246 0 00 0345+15 JORDAN RD (T630)	034310 FT 0140/0000	==	==	034310 FT 0140/0000	LENGTH(AH 1575 BK 2718)
	031592 FT			031592 FT	1 0 00246 0 00 0317+83 LENGTH(AH 2718 BK 1235)
			==	0120/0860	REESE RD (T539)
	030357 FT			030357 FT	1 0 00246 0 00 0305+48 WASHINGTON SCOTT T
			---	0120/0000	LENGTH(AH 1235 BK 2875)

DIR: B TOTAL LEN: 10.591 MI. DIST: 11-4 SR: 19  
 LEFT MUN: SCOTT T RIGHT MUN: SCOTT T

GUMP DR (PRDR)	0110/1042	==	
1 0 00246 0 00 0276+73	027482 FT		027482 FT
NESHANNOCK FALLS RD (SR0956 SEG 0010/0000)	0110/0000	==	5 0110/0000 LENGTH(AH 2875 BK 3502)
	023980 FT		023980 FT
		==	1 0 00246 0 00 0241+93 SYLVANIA RD (T547)
			5 0100/0000 LENGTH(AH 3502 BK 2688)
EAST BROOK-HARLANSBURG (T300)	0090/1580	==	
		==	0090/1514 BMS EN 37/0019/0090/1460 1 0 00246 0 00 0229+60
EAST BROOK RD (T301)	0090/1375	==	BR. SLIPPERY ROCK CREEK
LC FOR EAST BROOK RD (CONN)	0090/1120	==	0090/1460 BMSBG 37/0019/0090/1460
TO 0108/0370 SH (CONN)	0090/0240	==	
	021292 FT	==	0090/0160 FROM 0108/0370 SH (CONN)
		==	021292 FT 1 0 00246 0 00 0215+01 HARLANSBURG RD (SR0108 SEG 0370/0395)
FROM 0108/0370 SH (CONN)	0080/2173	==	5 0090/0000 LENGTH(AH 2688 BK 2372)

DIR: B TOTAL LEN: 10.591 MI. DIST: 11-4 SR: 19  
 LEFT MUN: SCOTT T RIGHT MUN: SCOTT T

018920 FT		018920 FT 1 0 00246 0 00 0191+37
		0080/0000 LENGTH(AH 2372 BK 3341)
OLD ROUTE 19 HW (T301)	0070/1770	
		0070/0349 BMS EN 37/0019/0070/0119
		0 0 0000 0 00 0000+00
		SLIP ROCK CK
015579 FT	0070/0119	BMSBG 37/0019/0070/0119
	015579 FT	1 0 00246 0 00 0157+96
		ROCK SPRINGS RD
		(T487)
		0070/0000 LENGTH(AH 3341 BK 3205)
		BR/SLIP ROCK
		STRUCTURE LENGTH 11 FT
		0060/2672 BMSID 37/0019/0060/2672
1 0 00246 0 00 0124+15 012374 FT		012374 FT
FREW MILL RD		0060/0000 LENGTH(AH 3205 BK 2584)
(SR1012 SEG 0160/1818) 0060/0000		STOUGHTON RD
		0050/2415 (T485)
		COUNTRY VIEW RD
		(SR1022 SEG 0010/0000)
		SCOTT
		0050/1615 SLIPPERY ROCK T
009790 FT		009790 FT 1 0 00246 0 00 0100+00

DIR: B TOTAL LEN: 10.591 MI. DIST: 11-4 SR: 19  
 LEFT MUN: SCOTT T RIGHT MUN: SCOTT T

GRANT CITY RD  
 (T447)

0040/0017  
 006913 FT

0050/0000 LENGTH(AH 2584 BK 2877)

006913 FT 1 0 00246 0 00 0071+24  
 HUNT RD  
 (T447)

0040/0000 LENGTH(AH 2877 BK 2388)

004525 FT

0030/0407 UNKNOWN RD  
 (PRDR)  
 0030/0102 BMSEN 37/0019/0030/0000  
 004525 FT 1 0 00246 0 00 0042+74  
 MUDDY CREEK  
 BMSBG 37/0019/0030/0000  
 LENGTH(AH 2388 BK 2016)

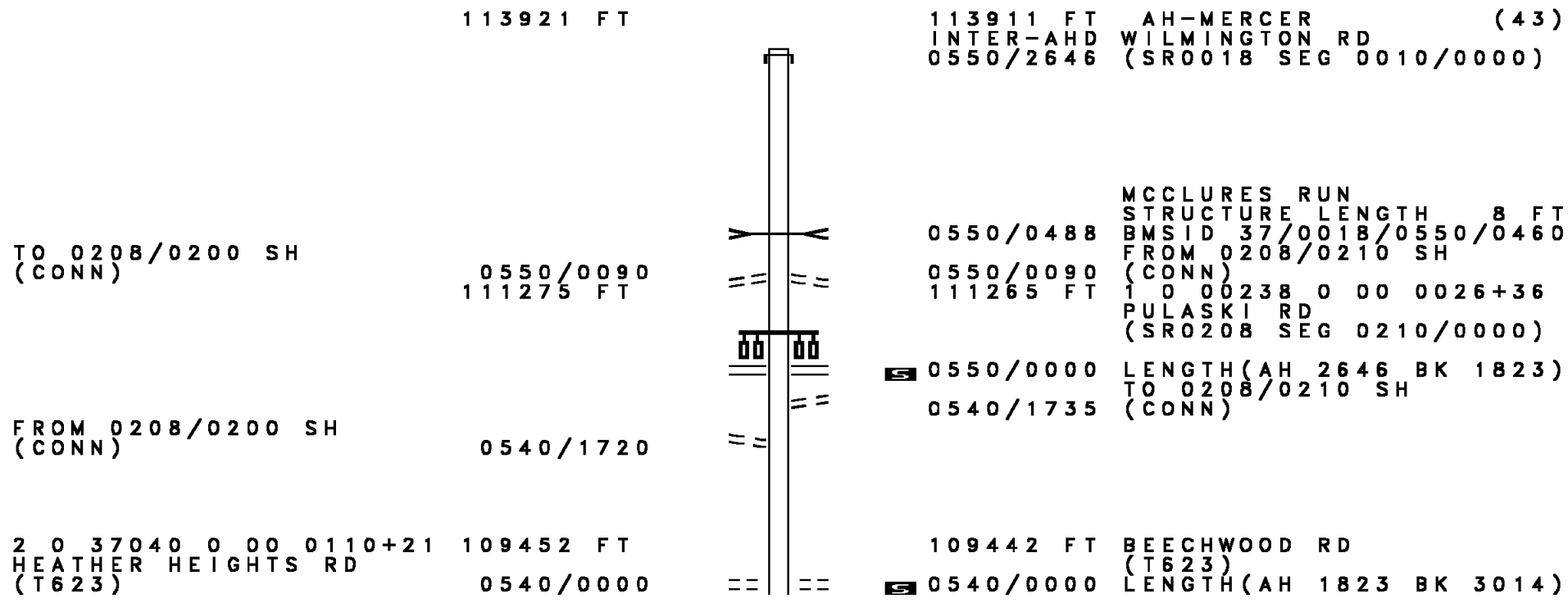
1 0 00246 0 00 0026+65  
 MUDDY CREEK RD  
 (T445)

002509 FT  
 0020/0000

002509 FT  
 0020/0000 LENGTH(AH 2016 BK 2238)

000271 FT  
 000000 FT

000271 FT 1 0 00246 0 00 0004+56  
 0012/0000 LENGTH(AH 2238 BK 0271)  
 000000 FT 1 0 00246 0 00 0002+07  
 NC PERRY HW  
 INTER-BK PERRY HW  
 (SR0019 SEG 0490/2202)  
 MFC BEGIN = C  
 BK-BUTLER (10)  
 0010/0000 LENGTH(AH 0271 BK 0000)



DIR: B TOTAL LEN: 21.576 MI. DIST: 11-4 SR: 18  
 LEFT MUN: WILMINGTON T RIGHT MUN: WILMINGTON T

Stationing	Left Side Description	Right Side Description
106438 FT		106428 FT 2 0 37040 0 00 0080+29 [S] 0530/0000 LENGTH(AH 3014 BK 1752)
		0520/1034 OLD HICKORY LN (TWP)
2 0 37040 0 00 0062+77 104686 FT YODER RD (T605)	0520/0000	104676 FT JOHNSTON RD (T605) [S] 0520/0000 LENGTH(AH 1752 BK 2727)
2 0 37040 0 00 0035+53 101959 FT POVERTY POINT RD (T599)	0510/0000	101949 FT [S] 0510/0000 LENGTH(AH 2727 BK 2862)
		0500/0722 EDEN DALE LN (TWP)
099097 FT		099087 FT 2 0 37040 0 00 0000+00 N JEFFERSON ST (SR0158 SEG 0010/0000) [S] 0500/0000 LENGTH(AH 2862 BK 3015) SR 9102 SH (SR9102 SEG 0010/0000)
NASHUA RD (T593)	0490/2670	0490/2719

DIR: B TOTAL LEN: 21.576 MI. DIST: 11-4 SR: 18  
 LEFT MUN: WILMINGTON T RIGHT MUN: WILMINGTON T

ROADWAY	STATIONING	MARKER	DESCRIPTION
		POE	(APRA) WILMINGTON STEEL HONEYBEE LN (TWP) WILMINGTON NESHANNOCK T
	096082 FT	--	0490/1080 0490/0575 096072 FT 1 0 00080 0 00 0297+85 MCGARY RD (T591)
		==	0490/0000 LENGTH(AH 3015 BK 3601)
GREEN RIDGE DR (TWP) GLEN RD (T530)	0480/2845	==	
	0480/2485	==	
		<-->	TRIB SHENANG STRUCTURE LENGTH 10 FT BMSID 37/0018/0480/2301
WILDCHERRY RD (T513)	0480/1550	==	
COVER RD (T505) LC TO CLOVER LN (CONN)	0480/0860	==	
	0480/0310	==	
1 0 00080 0 00 0262+13 CLOVER LN (T710)	092481 FT	==	092471 FT
	0480/0000	==	0480/0000 LENGTH(AH 3601 BK 1836)
	090645 FT		090635 FT 1 0 00080 0 00 0243+64 MITCHELL RD (T561)
MITCHELL RD (SR4012 SEG 0030/2154)	0470/0000	==	MFC BEGIN = C 0470/0000 LENGTH(AH 1836 BK 2351)
		==	0460/1420 ENCLAVE DR (TWP)
STEPHEN DR (T553)	0460/1060	==	
	088294 FT		088284 FT 1 0 00080 0 00 0219+90 SMALL STREAM

EXTRACT DATE: 12/18/2023  
PRINT DATE: 12/21/2023

ROADWAY MANAGEMENT SYSTEM  
SLD COUNTY/SR - ANNUAL PRINT

PAGE NUMBER: 12  
COUNTY: LAWRENCE

DIR: B TOTAL LEN: 21.576 MI.  
LEFT MUN: NESHANNOCK T

DIST: 11-4 SR: 18  
RIGHT MUN: NESHANNOCK T

ROADWAY	STATION	LENGTH	MARKING	STRUCTURE	LENGTH
				STRUCTURE LENGTH	12 FT
				BMSID 37/0018/0460/0000	
				LENGTH(AH 2351 BK 2429)	
				0460/0000	
				0450/1265	NESBITT RD (T615)
CLOVER LN (T710)	0450/1240				
COUNTRY CLUB DR (TWP)	0450/0884				
				0450/0574	LC FROM GIANT EAGLE PZ (CONN) GIANT EAGLE PZ (TWP)
				0450/0484	085855 FT
1 0 00080 0 00 0195+70	085865 FT			0450/0000	
CHAPIN RD (T551)	0450/0000			0440/1730	LENGTH(AH 2429 BK 2133) SHENANGO RD (T551)
FAIRHILL DR (T703)	0440/1430				
UPLAND DR (T709)	0440/0745				
				0440/0035	SUNSET DR (TWP)
1 0 00080 0 00 0173+86	083732 FT			0440/0000	LENGTH(AH 2133 BK 2049)
SUNSET DR (T716)	0440/0000				
RIDGEWOOD WY (T318)	0430/1035				
OAKWOOD WY (T515)	0430/0560			0430/0560	OAKWOOD WY (T503) BR SHENANGO
				0430/0118	STRUCTURE LENGTH 9 FT
	081683 FT			081673 FT	BMSID 37/0018/0430/0155
				1 0 00080 0 00 0153+91	BUENA VISTA WY (T519)
				0430/0000	LENGTH(AH 2049 BK 1624)
				0420/0960	ORCHARD WY (T517)
LUDWIG RD (T530)	0420/0575				



DIR: B TOTAL LEN: 21.576 MI. DIST: 11-4 SR: 18  
 LEFT MUN: NESHANNOCK T RIGHT MUN: NESHANNOCK T

Address	Stationing	Notes	Stationing	Notes
	080059 FT		080049 FT	1 0 00080 0 00 0137+69 MAITLAND LN (SR1002 SEG 0030/1775)
			0420/0000	LENGTH(AH 1624 BK 1834) SULPHUR RUN STRUCTURE LENGTH 8 FT
			0410/1310	BMSID 37/0018/0410/1310 DECKER DR
			0410/1270	(T501)
ALEYNA LN (TWP )	0410/1047			
MISSION MEADE RD (T309)	0410/0455			
	078225 FT		078215 FT	1 0 00080 0 00 0122+00 FRUITLAND DR (T537)
			0410/0000	LENGTH(AH 1834 BK 2470)
BROADWAY ST (TWP )	0400/2083			
			0400/1860	BELLAIRE DR (T539)
LIBERTY MUTUAL INS (PRDR)	0400/1553		0400/1553	
ENGLEWOOD AV (T601)	0400/0800			
			0400/0180	HAZELCROFT AV (T702)
1 0 00080 0 00 0096+59	075755 FT		075745 FT	
ORLANDO AV (T605)	0400/0000		0400/0000	LENGTH(AH 2470 BK 2031) MEYER AV
MEYER AV (T677)	0390/1545		0390/1545	(T677)
NORTHVIEW AV (T659)	0390/1220		0390/1220	NORTHVIEW AV (T659)
			0390/0950	ELIZABETH ST (T303)
ELIZABETH ST (T657)	0390/0915			
			0390/0680	FAIRMONT AV (T531)
FAIRMONT AV (T531)	0390/0615			
			0390/0318	PENNDOT MAINT BUILDING (GOVT)
HILLCREST AV (T319)	0390/0315			
	073724 FT		073714 FT	1 0 00080 0 00 0074+59

EXTRACT DATE: 12/18/2023  
PRINT DATE: 12/21/2023

ROADWAY MANAGEMENT SYSTEM  
SLD COUNTY/SR - ANNUAL PRINT

PAGE NUMBER: 10  
COUNTY: LAWRENCE

DIR: B TOTAL LEN: 21.576 MI.  
LEFT MUN: NESHANNOCK T

DIST: 11-4 SR: 18  
RIGHT MUN: NESHANNOCK T

Left Side Description	Left Side Stationing	Right Side Description	Right Side Stationing
		CLEN MOORE BL (T509)	
		0390/0000 LENGTH (AH 2031 BK 1494)	
		0380/0966 WORTHINGTON AV (T685)	
PULASKI RD (SR4004 SEG 0094/0896) FROM 4004/0094 SH (CONN)	0380/0904 0380/0730		
		0380/0596 KENNETH AV (T533)	
		0380/0114 EUCLID AV (T581)	
MAPLE DR (T583)	072230 FT 0380/0000	072220 FT 1 0 00080 0 00 0059+26 NC WILMINGTON RD	
		0380/0000 LENGTH (AH 1494 BK 3354)	
SHERIDAN AV (CITY)	0370/3073	0370/3216 NESHANNOCK NEW CASTLE C SHERIDAN AV (CITY)	
		0370/3073	
GARFIELD AV (CITY)	0370/2682	0370/2682 GARFIELD AV (CITY)	
LEASURE AV (CITY)	0370/2297	0370/2297 LEASURE AV (CITY)	
WINTER AV (CITY)	0370/1923	0370/1923 WINTER AV (CITY)	
		0370/1559 EDISON AV (CITY)	
MOODY AV (CITY)	0370/1306	0370/1306 MOODY AV (CITY)	
LAUREL AV (CITY)	0370/0979	0370/0979 LAUREL AV (CITY)	
		0370/0237 LC FROM JEFFERSON ST (CONN)	
BOYLES AV (CITY)	0370/0149 068876 FT	068866 FT 1 0 00080 0 00 0027+24 JEFFERSON ST (CITY)	
		NC WILMINGTON AV	
		0370/0000 MFC BEGIN = B LENGTH (AH 3354 BK 1373)	
WALLACE AV (CITY)	0361/1110	0360/1110 WALLACE AV (CITY)	

DIR: B TOTAL LEN: 21.576 MI. DIST: 11-4 SR: 18  
 LEFT MUN: NEW CASTLE C RIGHT MUN: NEW CASTLE C

Segment	Stationing	Length	Notes
LINCOLN AV (CITY)	0361/0710	0360/0710	
CRAIG ST (CITY)	0361/0305	0360/0300	
1 0 00080 0 00 0012+33 067489 FT		067493 FT	
GRANT ST (CITY)			
LENGTH(AH 1387 BK 1246)	0361/0000	0360/0000	
FALLS ST (CITY)			
FALLS ST (SR0224 SEG 0223/3394)			
(SR0224 SEG 0222/3370)			
NORTH ST (CITY)	0351/0850	0350/0860	
	0351/0459		
SYCAMORE ST (CITY)	0351/0238	0350/0454	
1 0 00080 0 00 0000+00 066243 FT		066243 FT	
WASHINGTON ST (CITY)			
E WASHINGTON ST (CITY)			
LENGTH(AH 1246 BK 1026)	0351/0000	0350/0000	
WASHINGTON ST (CITY)			
E WASHINGTON ST (CITY)			
CITY AL (CITY)	0331/0930	0330/0925	
SOUTH ST (CITY)	0331/0700	0330/0690	
	0331/0635	0330/0620	
SOUTH ST (CITY)	0331/0485	0330/0475	
LAWRENCE ST (CITY)	0331/0205	0330/0190	
2 0 37015 0 01 0259+08 065217 FT		065217 FT	
GROVE AV (SR2004 SEG 0010/0000)			
LINCOLN AV (CITY)			
CRAIG ST (CITY)			
1 0 00080 0 00 0012+33			
GRANT ST (CITY)			
LENGTH(AH 1373 BK 1250)			
FALLS ST (CITY)			
FALLS ST (SR0224 SEG 0222/3370)			
(SR0224 SEG 0223/3394)			
NORTH ST (CITY)			
SYCAMORE ST (CITY)			
1 0 00080 0 00 0000+00			
WASHINGTON ST (CITY)			
E WASHINGTON ST (CITY)			
LENGTH(AH 1250 BK 1026)			
WASHINGTON ST (CITY)			
E WASHINGTON ST (CITY)			
CITY AL (CITY)			
SOUTH ST (CITY)			
SOUTH ST (CITY)			
LAWRENCE ST (CITY)			
2 0 37015 0 01 0259+08 065217 FT			
(AAR 502510R)#TRKS 00			
GROVE AV (SR2004 SEG 0011/0000)			

DIR: B TOTAL LEN: 21.576 MI. DIST: 11-4 SR: 18  
 LEFT MUN: NEW CASTLE C RIGHT MUN: NEW CASTLE C

(SR2004 SEG 0011/0000)

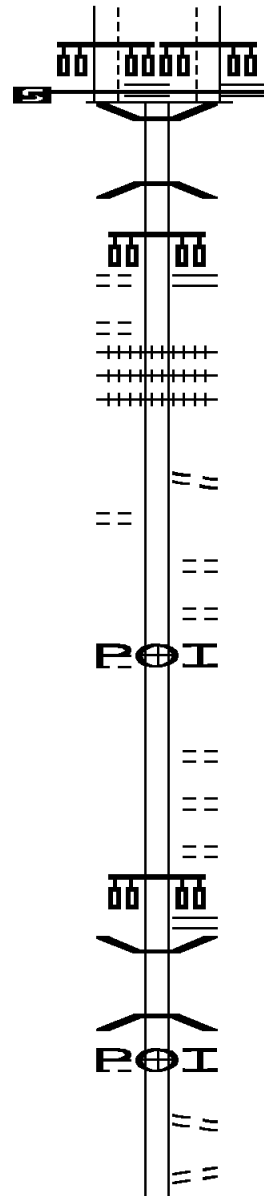
MFC BEGIN = B  
 LENGTH(AH 1026 BK 2973) 0331/0000

COLUMBUS INNER BELT RD  
 (CITY) 0320/2400  
 MARGARET ST  
 (CITY) 0320/2080

SHERMAN ST  
 (TWP) 0320/1475

FURNACE ST  
 (CITY) 0320/0330  
 062244 FT

GARDNER AV  
 (CITY) 0310/0475  
 059959 FT



0330/0000  
 0320/2654  
 0320/2478  
 0320/2400  
 0320/1889  
 0320/1831  
 0320/1597  
 0320/1565  
 0320/0935  
 0320/0500  
 0320/0330  
 062244 FT  
 0320/0000  
 0310/1884  
 0310/1375  
 0310/0960  
 0310/0593  
 0310/0521  
 0310/0475  
 0310/0092  
 059959 FT

(SR2004 SEG 0010/0000)

MFC BEGIN = B  
 LENGTH(AH 1026 BK 2973)  
 BMSSEN 37/0018/0320/2459  
 2 0 37015 0 01 0253+84  
 NESHANNOCK CREEK  
 BMSBG 37/0018/0320/2459  
 CROTON AV  
 (SR0108 SEG 0181/0000)  
 (SR0108 SEG 0180/0000)

(AAR 502509W) #TRKS 05  
 (AAR 502511X) #TRKS 01  
 (AAR 141657S) #TRKS 01  
 NC JEFFERSON ST  
 GEORGE ST ET  
 (CITY)

DIVISION ST  
 (CITY)  
 HOME ST  
 (CITY)  
 (APRA) GARDNER STEEL CO  
 2 0 37015 0 01 0228+93  
 LUTTON ST  
 (CITY)

LENGTH(AH 2973 BK 2285)  
 ENGINE HOUSE WY  
 (CITY)  
 REYNOLDS ST  
 (CITY)  
 LONG AV  
 (SR2001 SEG 0140/1900)

BMSSEN 37/0018/0310/0521  
 2 0 37015 0 01 0211+75  
 BIG RUN  
 BMSBG 37/0018/0310/0521  
 (APRA) HOBEL BROS SALVA  
 LC FROM SCIOTA ST  
 (CONN)  
 2 0 37015 0 01 0206+61  
 FULTON ST  
 (CITY)

DIR: B TOTAL LEN: 21.576 MI. DIST: 11-4 SR: 18  
 LEFT MUN: NEW CASTLE C RIGHT MUN: NEW CASTLE C

Street Name	City	Stationing	Length	Notes
NC MORAVIA ST				
MORAVIA ST				(SR0168 SEG 0220/2237)
		0310/0000		LENGTH(AH 2285 BK 3688)
		0300/3572		BMSSEN 37/0018/0300/2363
				1 0 00077 0 00 0586+77
		0300/2377		SHENANGO R. BMSBG 37/0018/0300/2363
HOBART ST	(CITY)	0300/2130		
				(APRA) MC DUFF CO
		0300/1800		ROCKWELL DR (CITY)
				(APRA) CONN CONSTRUCTIO
		0300/0930		INDUSTRIAL ST (CITY)
		0300/0906		{AAR 502526M} #TRKS 02
		0300/0775		{AAR 502526M} #TRKS 02
				(APRA) PENN POWER SUB S
CEDAR ST	(CITY)	0300/0375		CEDAR ST (CITY)
		1 0 00077 0 00 0563+07	056271 FT	
ELMWOOD ST	(SR3007 SEG 0010/0000)			
WILDER ST	(CITY)	0300/0000		
				NC MAHONING AV
		0300/0000		LENGTH(AH 3688 BK 2193)
		0290/1640		SWANSEA ST (CITY)
			054078 FT	
1 0 00077 0 00 0541+29			054078 FT	
MILLER RD	(CITY)	0290/0000		
				ORCHARD ST (CITY)
		0280/0875		
		0280/0534		US 0422 EB OP ID 37/0422/0280/1610
		0280/0447		US 0422 WB OP ID 37/0422/0281/1516
		0280/0400		MAPLE ST (CITY)
		052525 FT		1 0 00077 0 00 0525+71
				CLAYTON ST

EXTRACT DATE: 12/18/2023  
PRINT DATE: 12/21/2023

ROADWAY MANAGEMENT SYSTEM  
SLD COUNTY/SR - ANNUAL PRINT

PAGE NUMBER: 6  
COUNTY: LAWRENCE

DIR: B TOTAL LEN: 21.576 MI.  
LEFT MUN: NEW CASTLE C

DIST: 11-4 SR: 18  
RIGHT MUN: NEW CASTLE C

CHERRY ST  
(CITY) 0270/1083

PLUM ST  
(CITY) 0270/0690

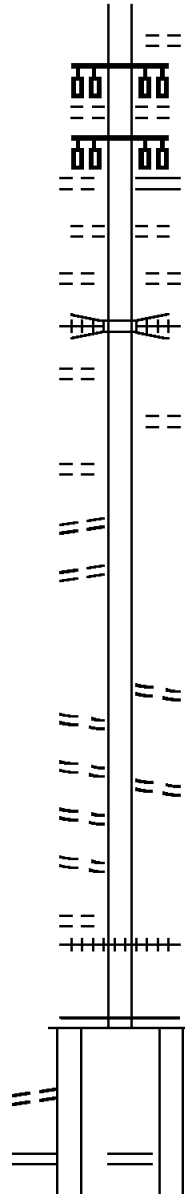
LACOCK ST  
(CITY) 0270/0380

TREMONT ST  
(CITY) 0270/0190  
LC TO MONTGOMERY AV  
(CONN) 0270/0090  
FOR SR 18S TO 18S  
(CONN) 0270/0082  
050868 FT

LC FROM LIBERTY ST  
(CONN) 0260/1822  
ASHLAND ST  
(CITY) 0260/1607  
FOR SR 18S TO 18S  
(CONN) 0260/1442  
S LAFAYETTE ST  
(CITY) 0260/1202  
BLANCHARD ST  
(CITY) 0260/0857  
048943 FT

TO 0108/0170 SH  
(CONN) 0233/0364

MT JACKSON ENON VALLEY  
(SR0108 SEG 0170/1512) 0233/0272  
0 0 00000 0 00 0000+00 048553 FT



0280/0000 LENGTH(AH 1553 BK 1657)  
MADISON AV  
(CITY)

0270/1381  
CHERRY ST  
(SR2032 SEG 0010/0000)

0270/1083  
0270/0875 WABASH AV  
(CITY)  
0270/0690 DARLINGTON AV  
(CITY)  
0270/0464 CSX RAIL TRANSPORTATION  
OVERPASS IS RR X-ING

0270/0330 LACOCK ST  
(CITY)

050868 FT 1 0 00077 0 00 0509+08  
NC LIBERTY ST

0270/0000 LENGTH(AH 1657 BK 1925)  
LIBERTY ST  
(CITY)

0260/1607 ASHLAND ST  
(CITY)

0260/0306 (AAR 503738U)#TRKS 01  
048943 FT 1 0 00077 0 00 0488+49

0260/0000 MFC BEGIN = B  
LENGTH(AH 1925 BK 0390)

NC MONTGOMERY AV  
0232/0272 MT JACKSON ENON VALLEY  
(SR0108 SEG 0170/1512)  
048553 FT 0 0 00000 0 00 0000+00



Segment ID	Start Station	End Station	Length (FT)	Notes
1 0 00077 0 00	0378+61	037877	037877	GILMORE RD (T409)
			0190/0000	WAMPUM RD (T395)
			035064	0190/0000 LENGTH(AH 2124 BK 2813)
			035064	0180/0000 LENGTH(AH 2813 BK 2611)
WEAR DR (PRDR)			0170/1695	
MCKINLEY LN (PRDR)			0170/1319	
1 0 00077 0 00	0324+37	032453	032453	OLD SR 18 SH (T393)
			0170/0000	032453 FT
			0160/1974	0170/0000 LENGTH(AH 2611 BK 2123)
			0160/1122	
PAULINE DR (T393)			0160/1122	
GALILEE RD (SR0168 SEG 0110/0000)			0160/0073	
			030330	030330 FT
			0160/0000	030330 FT 1 0 00077 0 00 0303+68 GALILEE RD (SR0168 SEG 0100/2047) LENGTH(AH 2123 BK 2270)
			0140/1863	EDWARDS RUN STRUCTURE LENGTH 21 FT BMSID 37/0018/0140/1863
GRINNEN DR (PRDR)			0140/1111	



DIR: B TOTAL LEN: 21.576 MI. DIST: 11-4 SR: 18  
 LEFT MUN: NORTH BEAVER T RIGHT MUN: NORTH BEAVER T

	028060 FT		028060 FT	1 0 00077 0 00	0280+16
			0140/0000	LENGTH(AH 2270 BK 1062)	
	026998 FT		026998 FT	1 0 00077 0 00	0269+74
			0130/0000	LENGTH(AH 1062 BK 2546)	
HALLTOWN RD (T363)	0120/1359	" "	0120/1095	HALLTOWN RD (T359)	
		" "	0120/1028	JENKINS RUN STRUCTURE LENGTH 24 FT BMSID 37/0018/0120/1010	
GLENKIRK RD (T359)	0120/0903	" "			
	024452 FT		024452 FT	1 0 00077 0 00	0244+54
			0120/0000	LENGTH(AH 2546 BK 1944)	
	022508 FT		022508 FT	1 0 00077 0 00	0225+10
			0110/0000	NORTH BEAVER NEW BEAVER B LENGTH(AH 1944 BK 2482)	
	020026 FT		020026 FT	1 0 00077 0 00	0200+21
		" "	0100/0000	NEWPORT RD (T386) LENGTH(AH 2482 BK 2229)	
	1 0 00077 0 00 0178+20 017797 FT		017797 FT		PARK DR

EXTRACT DATE: 12/18/2023  
PRINT DATE: 12/21/2023

ROADWAY MANAGEMENT SYSTEM  
SLD COUNTY/SR - ANNUAL PRINT

PAGE NUMBER: 2  
COUNTY: LAWRENCE

DIR: B TOTAL LEN: 21.576 MI.  
LEFT MUN: NEW BEAVER B

DIST: 11-4 SR: 18  
RIGHT MUN: NEW BEAVER B

Left Side Description	Left Side Stationing	Right Side Stationing	Right Side Description
WAMPUM MT AIR RD (BORO)	0090/0000	0090/0000	(BORO) LENGTH(AH 2229 BK 2543) ECKLES RUN STRUCTURE LENGTH 18 FT BMSID 37/0018/0080/2275 NEW BEAVER WAMPUM B
ALLEN CT (BORO)	0080/0870	0080/1864	
1 0 00077 0 00 0152+50 015254 FT CLYDE ST (BORO)	0080/0000	015254 FT	CLYDE ST (BORO)
		0080/0000	LENGTH(AH 2543 BK 1885)
1 0 00077 0 00 0133+77 013369 FT DARLINGTON RD (BORO)	0070/0000	013369 FT	DARLINGTON RD (BORO)
		0070/0000	LENGTH(AH 1885 BK 2569) WAMPUM RUN STRUCTURE LENGTH 18 FT BMSID 37/0018/0060/2360
		0060/2397	
		0060/0974	PRIVATE RD. OP ID 37/0018/0060/0974 MOSS ST (BORO)
	010800 FT	0060/0452	
		010800 FT	1 0 00077 0 00 0107+13 WAMPUM AV (SR0288 SEG 0010/0000)
OLD SR 18 RD (BORO)	0040/3030	0060/0000	LENGTH(AH 2569 BK 3102)
		0040/2815	(APRA) CEMEX INC CEMEX INC ENT RD (PRDR)
		0040/1483	WAMPUM NEW BEAVER B

DIR: B TOTAL LEN: 21.576 MI. DIST: 11-4 SR: 18  
 LEFT MUN: WAMPUM B RIGHT MUN: WAMPUM B

Location / Description	Distance (FT)	Stationing	Notes
WAMPUM INDUST FACILITY (BORO)	007698 FT	0040/0000	POI
			007698 FT 1 0 00077 0 00 0076+00 (APRA) CONTRAVEZ LARGE LENGTH(AH 3102 BK 2786)
			POE
			0030/1705 (APRA) YOUNGBLOOD PAVIN YOUNGBLOOD PAVING RD (PRDR)
	004912 FT		
			004912 FT 1 0 00077 0 00 0048+14 (APRA) CONTRAVEZ LARGE LENGTH(AH 2786 BK 2814)
	002098 FT		
POSSUM HOLLOW ET (T305)	0010/2030		POE
			0020/0000 (APRA) ALARON CORP INDUSTRIAL PARK DR (T305) LENGTH(AH 2814 BK 2098)
TONY'S LN (PRDR)	0010/1741		POE
			0010/1780 (APRA) ALARON CORP ALARON CORP RD (PRDR)
			SHADY BROOK STRUCTURE LENGTH 10 FT BMSID 37/0018/0010/1446
WILSON CR ET (BORO)	0010/0733		POE
			0010/0733 WILSON CR (BORO)
			0010/0192 APPLEWOOD LN (BORO)
	000000 FT		000000 FT 1 0 00077 0 00 0000+00 (APRA) CONTRAVEZ LARGE LENGTH(AH 2786 BK 2814)
			INTER-BK MAHONING AV (SR0018 SEG 0780/3122) MFC BEGIN = B BK-BEAVER (04)
			0010/0000 LENGTH(AH 2098 BK 0000)