

Straight Line Diagram

(Including Drain Pipes)

**Fayette
26**

January 2024

This document was produced by the Pennsylvania Department of Transportation (PENNDOT) as an internal management tool for State maintained highways and is not to be used for other purposes. The printed information was compiled from the Department's computerized Roadway Management System (RMS) and is subject to change without notice. Use of any or all of the printed information for purposes other than those intended by the Department may not satisfy other accuracy and completeness requirements and the Department does not warrant that such printed information is accurate or complete.

ROADWAY MANAGEMENT SYSTEM
INDEX FOR SR'S LOCATED IN THE COUNTY OF FAYETTE

SR	BGN	PAGE	END	PAGE	SR	BGN	PAGE	END	PAGE	SR	BGN	PAGE	END	PAGE
0021		1		11	1035	300		301		2014	469		469	
0040		12		45	1036	302		302		2015	470		472	
0043		46		50	1037	303		309		2016	473		474	
0051		51		73	1038	310		312		2017	475		480	
0088		74		74	1039	313		315		2019	481		483	
0119		75		116	1040	316		316		2020	484		484	
0166	117			136	1041	317		320		2021	485		490	
0201	137			153	1042	321		323		2023	491		492	
0281	154			161	1043	324		328		2025	493		494	
0381	162			188	1044	329		331		2027	495		500	
0653	189			193	1045	332		334		2031	501		501	
0711	194			201	1046	335		335		2033	502		502	
0819	202			206	1047	336		338		2040	503		508	
0857	207			216	1048	339		340		3001	509		510	
0906	217			219	1049	341		342		3002	511		513	
0982	220			226	1050	343		350		3003	514		516	
1001	227			229	1051	351		368		3004	517		520	
1002	230			235	1052	369		369		3005	521		523	
1003	236			237	1053	370		372		3006	524		527	
1004	238			238	1054	373		379		3007	528		530	
1005	239			239	1055	380		391		3008	531		532	
1006	240			241	1056	392		394		3009	533		544	
1007	242			242	1057	395		395		3010	545		550	
1008	243			245	1058	396		405		3011	551		554	
1009	246			252	1059	406		406		3012	555		561	
1010	253			254	1060	407		408		3013	562		574	
1011	255			255	1061	409		409		3014	575		576	
1012	256			256	1062	410		410		3015	577		580	
1013	257			257	1063	411		411		3016	581		581	
1014	258			258	1064	412		412		3017	582		582	
1015	259			261	1065	413		413		3019	583		585	
1016	262			262	1066	414		414		3021	586		588	
1017	263			263	1067	415		415		3023	589		592	
1018	264			265	1069	416		416		3025	593		594	
1019	266			266	1073	417		417		3027	595		599	
1020	267			270	1079	418		418		3029	600		600	
1021	271			272	1110	419		419		4000	601		601	
1022	273			273	2001	420		425		4001	602		603	
1023	274			274	2002	426		429		4002	604		604	
1024	275			276	2003	430		435		4003	605		613	
1025	277			278	2004	436		436		4004	614		615	
1026	279			279	2005	437		440		4005	616		619	
1027	280			282	2006	441		442		4006	620		627	
1028	283			284	2007	443		445		4007	628		630	
1029	285			287	2008	446		447		4008	631		633	
1030	288			288	2009	448		448		4009	634		635	
1031	289			294	2010	449		453		4010	636		643	
1032	295			295	2011	454		462		4011	644		645	
1033	296			297	2012	463		466		4012	646		646	
1034	298			299	2013	467		468		4013	647		648	



December 30, 2023

Pennsylvania State Roads - Straight Line Diagrams

Contained within this document are the 2024 Pennsylvania Straight Line Diagrams (SLDs) for State Routes by county within a particular PennDOT district. At the end of each year, PennDOT takes a snapshot of its current SLD database and creates PDF files from the SLD snapshot. The SLDs are a graphical representation of State Routes (SRs) that PennDOT maintains. The information shown on the SLD is generated from data found in PennDOT's Roadway Management System (RMS) database. The data from RMS is constantly being updated to match actual roadway inventory data found on Pennsylvania's state highways. PennDOT's SR system is explained briefly in this document along with symbol definitions for each type of roadway feature or attribute found on the SLD. This PDF version of the SLD contains an individual county list of all state roads found in that county. The SRs found on the list are linked to the actual pages that show the individual SLDs. To find an SLD for a particular road that you want, simply point to that road on the SR index list and click on it to jump to the beginning page of that SLD.

If you have any questions or comments concerning information found in this document, please contact Ty Reed, Chief, Roadway Inventory and Testing Unit, Asset Management Division, Bureau of Operations, by calling (717) 787-7294.

Additional information on state owned highways is available from your local PENNDOT Engineering District Office, RMS Unit, RMS Coordinator.

Straight Line Diagram Disclaimer: This document is for informational purposes only and may be viewed by anyone. No part of the information contained in this document may be altered or redistributed without prior written consent of PENNDOT. Straight Line Diagram information is provided "as is" without warranty of any kind, either expressed or implied. This information could include technical inaccuracies or errors of omission. Changes may be made periodically to the information herein.

Copyright © 2023 by the Commonwealth of Pennsylvania. All rights reserved.



Asset Management Division

Mission Statement

To protect and preserve Pennsylvania's infrastructure by providing meaningful, timely, and accurate pavement and roadway management, design, standards, strategies, inventory and condition, as well as fair, consistent and efficient application of Commonwealth laws and regulations.

CUSTOMER SERVICE RATING FORM

Straight Line Diagram (SLD) – Customer Service Rating

As means to improve customer service, we would like you to rate the product/ service you have received, by circling a “grade” from “A” (excellent) to “E” (fail).

A **B** **C** **D** **E**

If your rating is not an “A,” please let us know what we could do better.

Name and Organization (optional)

Thank You.

(Fold along line, and tape or staple together before mailing)

(Cut along dashed line)

Bureau of Operations
Asset Management Division – PennDOT Annex
907 Elmerton Avenue
Harrisburg, PA 17110
ATTN: Ty Reed

PENNSYLVANIA DEPARTMENT OF TRANSPORTATION
Bureau of Operations, Asset Management Division

Location Referencing System (LRS) – Definitions, Uses & Testing

The Department's LRS, implemented in 1987, is the mechanism to designate the State highway network, to define roadway lengths, locations, and route connectivity, and to serve as the basis for the collection, storage, and integration of roadway information.

An LRS key is a unique series of numbers that identifies the location of each point or feature along a State route. The fourteen digit number is an integral part of the Roadway Management System (RMS) where roadway data is stored. 07/4016/0100/0857 is an example of an LRS key, which identifies County (CO) = 07, State Route (SR) = 4016, Segment (SEG) = 0100, and Offset = 0857.

County (CO)

Each of Pennsylvania's sixty-seven counties is identified by a number.

Name	#	Name	#	Name	#	Name	#
Adams	1	Clinton	18	Lackawanna	35	Potter	52
Allegheny	2	Columbia	19	Lancaster	36	Schuylkill	53
Armstrong	3	Crawford	20	Lawrence	37	Snyder	54
Beaver	4	Cumberland	21	Lebanon	38	Somerset	55
Bedford	5	Dauphin	22	Lehigh	39	Sullivan	56
Berks	6	Delaware	23	Luzerne	40	Susquehanna	57
Blair	7	Elk	24	Lycoming	41	Tioga	58
Bradford	8	Erie	25	McKean	42	Union	59
Bucks	9	Fayette	26	Mercer	43	Venango	60
Butler	10	Forest	27	Mifflin	44	Warren	61
Cambria	11	Franklin	28	Monroe	45	Washington	62
Cameron	12	Fulton	29	Montgomery	46	Wayne	63
Carbon	13	Greene	30	Montour	47	Westmoreland	64
Centre	14	Huntingdon	31	Northampton	48	Wyoming	65
Chester	15	Indiana	32	Northumberland	49	York	66
Clarion	16	Jefferson	33	Perry	50	Philadelphia	67
Clearfield	17	Juniata	34	Pike	51		

State Route (SR)

State Routes (SR's) are identified by four-digit numbers. SR numbers are assigned as follows:

- | | |
|--|-----------|
| 1. Traffic Routes: Routes designated as Interstates, US or PA Routes | 0001-0999 |
| 2. Quadrant Routes (Non-Traffic Routes) | 1001-4999 |
| 3. Relocated Traffic Routes | 6000-6999 |
| 4. Turned Back, Abandoned, or Null Routes | 7000-7999 |
| 5. Interchanges | 8001-8999 |
| 6. WYE's | 9101-9199 |
| 7. Rest Areas | 9201-9299 |
| 8. Truck Escape Ramps | 9301-9399 |
| 9. Others | 9401-9499 |
| 10. Park and Rides | 9501-9599 |

Even/Odd Convention: Even numbers are typically given to SR's in the East/West direction, and odd numbers to SR's that run North/South. This convention applies to Interstate Routes (except those that are Beltways or Spurs), and Quadrant Routes. This convention may or may not apply to PA or US Traffic Routes.

Hierarchy: If two or more traffic routes occupy the same section of roadway, the SR number is based on the "higher" type route, according to the following hierarchy. If the traffic routes are the same hierarchy class, then the SR number is assigned the lower numbered traffic route (Figure 1).

- Interstates
- U.S. Routes
- PA Routes
- Quadrant Routes

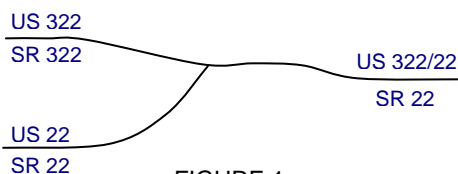


FIGURE 1

Other Numbering Conventions:

1. The first digit of a quadrant route is based on which quadrant of the county the route is located, as shown in the following diagram (Figure 2).
2. The last three digits of a Relocated Traffic Route are the same as the Traffic Route that was relocated.
3. Interchanges are numbered sequentially. Odd numbers are given to interchanges along SR's in the North/South direction; even numbers are given to interchanges along SR's in the East/West direction (Figure 3).
4. WYE's are given odd numbers if the connecting SR is odd numbered, and even numbers if the connecting SR is even numbered.
5. Rest Areas or Truck Escape Ramps are given odd numbers if they connect to the Southbound or Westbound side of an SR, and even numbers if they connect to the Northbound or Eastbound side.

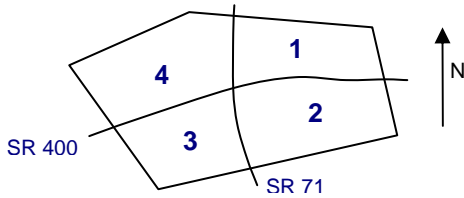


FIGURE 2

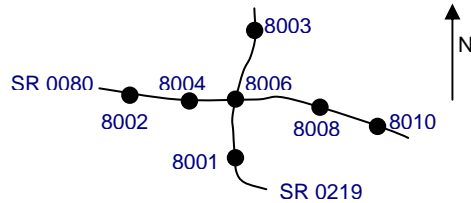


FIGURE 3

Segment (SEG)

State routes are divided into segments, which are approximately one-half mile long, and are identified by a four-digit number. Segment begin and end points are placed at physical features where possible. Segment numbers increase in the North or East direction, and typically by 10's (Figure 4). Segments are even numbered on undivided roadways, and in the Northbound or Eastbound direction of divided roadways. Segments are odd numbered in the Southbound or Westbound direction of divided roadways (Figure 5). Interstate segments are associated with the mile posts (Figure 6).

Undivided Roadways

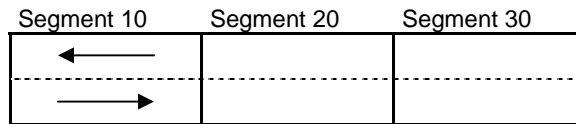


FIGURE 4

Divided Roadways

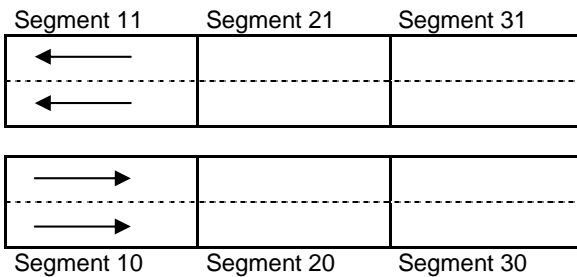


FIGURE 5

Interstate Roadways

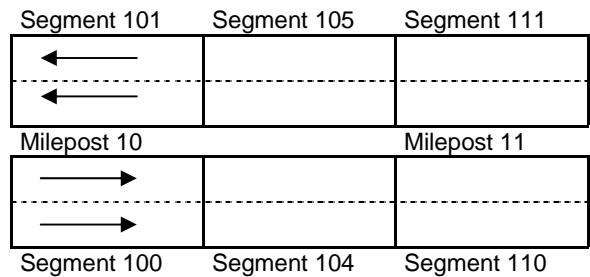


FIGURE 6

Turned Back, Abandoned, and Null Segments are given numbers in the range of 7000-7999. For two coinciding State routes, the route with "lower" hierarchy is "nulled."

Segment numbering restarts on Traffic Routes at County boundaries, except Interstates (Figure 7).

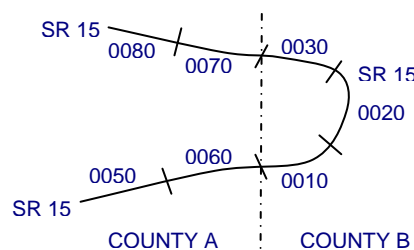


FIGURE 7

Offset

The offset, a subdivision of the segment, is the distance (in feet) from the beginning of the segment, expressed as a four-digit number. Offsets are measured in the increasing segment direction.

Segment Markers

Segment markers, which allow for easy identification of the LRS location on the State highway system, indicate the State route and segment number at the point that each segment is entered. If the beginning of a segment occurs at a physical feature, then the point of reference is at the physical feature and not the sign. At intersections, signs are used to identify beginning or ending State routes or segments.



Users of the LRS

Locations of all intersections, structures, and other points of interest are field verified and inventoried in the RMS. This information can be displayed on Straight Line Diagrams (SLD's) which can be viewed in the RMS, or hardcopy form. SLD books are refreshed and printed annually for distribution to the Department's District and County offices, as well as too many external entities.

A list of those within the Department that use the LRS to identify locations in the RMS and in the field includes personnel from the following organizations: Pavement Testing, County Maintenance, Traffic, Design, Surveys, Construction, Bridge, Permits, Crash Review, Planning and Programming, Posted & Bonded Roads, Tort Liability, and Emergency Management.

Users outside the Department include: County & Municipal governments, County 911, Planning Commissions, Federal Highway Administration, State & Local Police, Local Emergency Management, Delivery Services (UPS, Fed Ex, etc.), Fire Departments, Utility Companies, Contractors, and Consultants.

Without segment markers located in the field, all of these users would have to rely solely on the SLD, which would be extremely cumbersome at best and impossible for some.

Verification, QA & QC

In order to assure that LRS information is indicated properly in the RMS, on SLD's, and in the field, LRS Quality Assurance (QA) and Quality Commitment (QC) programs are performed each year. The Bureau of Operations, Asset Management Division, Roadway Inventory & Testing Unit (RITU) performs all Statewide QC testing. Field verification and QA is also performed by RITS, except in Engineering Districts 2-0, 11-0, and 12-0, where it is done "in-house." Each Engineering District is responsible for its own LRS completeness and maintenance with respect to the RMS.

Twenty percent of each county is field tested annually as part of the QA program, and five percent of each county is tested for the annual QC program. The goal of the QC program is to maintain at least 90% accuracy between the RMS and the actual field locations of highway features. Annual QC ratings are developed and reported to the Engineering Districts.









































Field testing is performed by two-person teams (a permanent employee that operates the test, and a temporary employee that drives the device) with the use of vans equipped with an on-board computer and a Data Measurement Subsystem. Testing is typically performed during the months of April through November.

Vehicle location and roadway features are displayed on the van's computer screen in SLD format, and the software accepts operator inputs verifying or modifying roadway feature locations, as well as comments. Though the system can function at greater speed, test speeds are typically less than 25 mph to ensure accuracy.

There are five categories of information that is verified and/or modified:

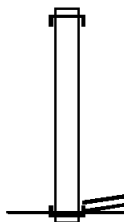
1. State Route Length
2. Segment Length
3. Roadway Geometry (lane count, pavement & shoulder types & widths)
4. Intersecting Feature Location (intersections & bridges)
5. Segment Marker Location

STRAIGHT LINE DIAGRAM (SLD) ANNUAL REFRESH ATTRIBUTE KEY PAGE 1 OF 2

 SEGMENT MARKER	 AHEAD LEFT INTER STATE OWNED	 RAILROAD CROSSING	 INTERSTATE MILEPOST
 TURNBACK	 AHEAD LEFT INTER NON-STATE	 RAILROAD OVER-PASS	 MFC BEGIN
 NULL	 AHEAD RIGHT INTE STATE OWNED	 OVER-PASS	 MUNICIPAL BOUNDARY
 UNDIVIDED HIGHWAY	 AHEAD RIGHT INTE NON-STATE	 BRIDGE END	 VILLAGE BEGIN
 PHYSICALLY DIVIDED	 BACK LEFT INTER STATE OWNED	 BRIDGE BEGIN	AH - LENGTH FORWARD TO NEXT SEGMENT BEGIN BK - LENGTH BACKWARD TO PREVIOUS SEGMENT BEGIN
 PAINT DIVIDED	 BACK LEFT INTER NON-STATE	 TUNNEL	
 INTERSECTION AHEAD	 BACK RIGHT INTER STATE OWNED	 SIGN STRUCTURE	MFC - MAINTENANCE FUNCTIONAL CLASS A = INTERSTATE EXPRESSWAY AND/OR PRINCIPLE ARTERIAL C = MINOR ARTERIAL D = COLLECTOR E = LOCAL ACCESS F = INTERCHANGE RAMP
 INTERSECTION BACK	 BACK RIGHT INTER NON-STATE	 P3 BRIDGE	
 REFERENCE AHEAD/BACK	 T-LEFT INTERSEC STATE OWNED	 RETAINING WALL	
 DIVIDED CONNECTOR	 T-LEFT INTERSEC NON-STATE	 BRIDGE/CULVERT UNDER FILL	NULL AND TURNBACK SEGMENTS ARE DISPLAYED IN THE DEPARTMENT'S ROADWAY MANAGEMENT SYSTEM (RMS) AS 100 FEET IN LENGTH. ACTUAL SEGMENT AND SECTION LENGTHS MAY VARY SIGNIFICANTLY
 CROSS INTERSEC STATE OWNED	 T-RIGHT INTERSEC STATE OWNED	 PIPE (STAMPP)	
 CROSS INTERSEC NON-STATE	 T-RIGHT INTERSEC NON-STATE	 ROTARY INTERSEC	

EXTRACT DATE: 12/18/2023 ROADWAY MANAGEMENT SYSTEM PAGE NUMBER: 761
 PRINT DATE: 12/21/2023 SLD COUNTY/SR - ANNUAL PRINT COUNTY: FAYETTE
 DIR: B TOTAL LEN: .028 MI. DIST: 12-1 SR: 9403
 LEFT MUN: NICHOLSON T RIGHT MUN: NICHOLSON T

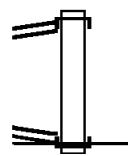
000150 FT
 000000 FT



000150 FT
 INTER-AHD CLOSED RD
 0750/0150 (GOVT)
 000000 FT 2 0 26076 0 00 0194+53
 OLD FRAME RD
 (SR3009 SEG 0096/0365)
 NC ACCESS DRIVEWAY
 INTER-BK OLD FRAME RD
 (SR3009 SEG 0096/0365)
 MFC BEGIN = F
 0750/0000 LENGTH(AH 0150 BK 0000)

EXTRACT DATE: 12/18/2023 ROADWAY MANAGEMENT SYSTEM PAGE NUMBER: 760
 PRINT DATE: 12/21/2023 SLD COUNTY/SR - ANNUAL PRINT COUNTY: FAYETTE
 DIR: E TOTAL LEN: .034 MI. DIST: 12-1 SR: 9401
 LEFT MUN: BULLSKIN T RIGHT MUN: BULLSKIN T

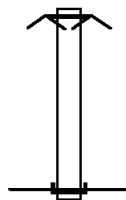
THREE MILE HILL RD 000180 FT
 (SR0031 SEG 0332/0175) 0260/0180
 0 0 00000 0 00 0000+00 000000 FT
 PLEASANT VALLEY RD
 (SR0982 SEG 0180/2660) 0260/0000



000180 FT AH-WESTMORELAND (64)
 INTER-AHD THREE MILE HILL RD
 0260/0180 (SR0031 SEG 0332/0175)
 NC RAMP A RD
 INTER-BK PLEASANT VALLEY RD
 000000 FT (SR0982 SEG 0180/2660)
 MFC BEGIN = F
 0260/0000 LENGTH(AH 0180 BK 0000)

EXTRACT DATE: 12/18/2023 ROADWAY MANAGEMENT SYSTEM PAGE NUMBER: 759
 PRINT DATE: 12/21/2023 SLD COUNTY/SR - ANNUAL PRINT COUNTY: FAYETTE
 DIR: S TOTAL LEN: .121 MI. DIST: 12-1 SR: 9302
 LEFT MUN: CONNELLSVILLE T RIGHT MUN: CONNELLSVILLE T

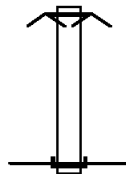
000640 FT
 000000 FT



000640 FT BARRICADED
 0010/0640 ROAD CLOSED AHEAD
 000000 FT 0 0 00000 0 00 0000+00
 NC TRUCK ESCAPE RAMP
 INTER-BK SPRINGFIELD PK
 (SR0711 SEG 0050/0970)
 MFC BEGIN = F
 0010/0000 LENGTH(AH 0640 BK 0000)

EXTRACT DATE: 12/18/2023 ROADWAY MANAGEMENT SYSTEM PAGE NUMBER: 758
 PRINT DATE: 12/21/2023 SLD COUNTY/SR - ANNUAL PRINT COUNTY: FAYETTE
 DIR: S TOTAL LEN: .103 MI. DIST: 12-1 SR: 9301
 LEFT MUN: NORTH UNION T RIGHT MUN: NORTH UNION T

000543 FT
 000000 FT

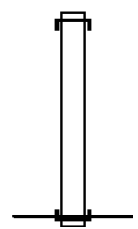


000543 FT BARRICADED
 0010/0543 ROAD CLOSED AHEAD
 000000 FT 2 0 00000 0 00 0000+00
 NC TRUCK ESCAPE RAMP RD
 INTER-BK NATIONAL PK
 (SR0040 SEG 0381/1725)
 MFC BEGIN = F
 0010/0000 LENGTH(AH 0543 BK 0000)

EXTRACT DATE: 12/18/2023 ROADWAY MANAGEMENT SYSTEM PAGE NUMBER: 757
 PRINT DATE: 12/21/2023 SLD COUNTY/SR - ANNUAL PRINT COUNTY: FAYETTE
 DIR: E TOTAL LEN: .066 MI. DIST: 12-1 SR: 9202
 LEFT MUN: SOUTH UNION T RIGHT MUN: SOUTH UNION T

000351 FT

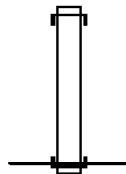
000000 FT



000351 FT
 INTER-AHD NATIONAL PK
 (SR0040 SEG 0410/0380)
 RETAINING WALL END
 0010/0351 BMSID 26/9202/0010/0000
 000000 FT 2 0 00000 0 00 0000+00
 NC SC ENIC LOOKOUT RD
 RETAINING WALL BEGIN
 BMSID 26/9202/0010/0000
 INTER-BK NATIONAL PK
 (SR0040 SEG 0410/0060)
 MFC BEGIN = F
 0010/0000 LENGTH(AH 0351 BK 0000)

EXTRACT DATE: 12/18/2023 ROADWAY MANAGEMENT SYSTEM PAGE NUMBER: 756
 PRINT DATE: 12/21/2023 SLD COUNTY/SR - ANNUAL PRINT COUNTY: FAYETTE
 DIR: N TOTAL LEN: .044 MI. DIST: 12-1 SR: 9111
 LEFT MUN: GERMAN T RIGHT MUN: GERMAN T

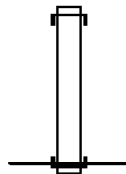
000230 FT
 000000 FT



000230 FT
 INTER-AHD ROY E FURMAN HW
 0010/0230 (SR0021 SEG 0071/2300)
 000000 FT 0 0 00000 0 00 0000+00
 NC RAMP RD
 INTER-BK EDENBORN RD
 (SR0166 SEG 0230/0210)
 MFC BEGIN = F
 0010/0000 LENGTH(AH 0230 BK 0000)

EXTRACT DATE: 12/18/2023 ROADWAY MANAGEMENT SYSTEM PAGE NUMBER: 755
 PRINT DATE: 12/21/2023 SLD COUNTY/SR - ANNUAL PRINT COUNTY: FAYETTE
 DIR: E TOTAL LEN: .048 MI. DIST: 12-1 SR: 9103
 LEFT MUN: CONNELLSVILLE C RIGHT MUN: CONNELLSVILLE C

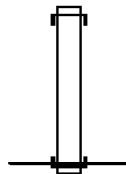
000254 FT
 000000 FT



000254 FT
 INTER-AHD PITTSBURGH ST
 0250/0254 (SR1037 SEG 0100/2440)
 000000 FT 2 0 00000 0 00 0000+00
 NC P I TTTSBURGH ST
 INTER-BK MEMORIAL BL
 (SR0119 SEG 0650/1060)
 MFC BEGIN = F
 0250/0000 LENGTH(AH 0254 BK 0000)

EXTRACT DATE: 12/18/2023 ROADWAY MANAGEMENT SYSTEM PAGE NUMBER: 754
 PRINT DATE: 12/21/2023 SLD COUNTY/SR - ANNUAL PRINT COUNTY: FAYETTE
 DIR: N TOTAL LEN: .052 MI. DIST: 12-1 SR: 9101
 LEFT MUN: CONNELLSVILLE T RIGHT MUN: CONNELLSVILLE T

000273 FT
 000000 FT



000273 FT
 INTER-AHD MEMORIAL BL
 0010/0273 (SR0119 SEG 0670/1835)
 000000 FT 2 0 26044 1 00 0061+74
 NC RAMP E RD
 INTER-BK CRAWFORD AV
 (SR1073 SEG 0020/1680)
 MFC BEGIN = F
 0010/0000 LENGTH(AH 0273 BK 0000)

EXTRACT DATE: 12/18/2023 ROADWAY MANAGEMENT SYSTEM PAGE NUMBER: 753
PRINT DATE: 12/21/2023 SLD COUNTY/SR - ANNUAL PRINT COUNTY: FAYETTE
DIR: E TOTAL LEN: .600 MI. DIST: 12-1 SR: 8025
LEFT MUN: SOUTH UNION T RIGHT MUN: SOUTH UNION T

003168 FT

002808 FT



003168 FT
INTER-AHD MON VALLEY EX
0750/0360 (SR0043 SEG 0080/2325)
002808 FT 1 0 00116 0 04 0811+00

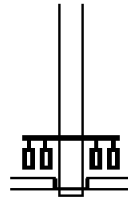
EXTRACT DATE: 12/18/2023
PRINT DATE: 12/21/2023

ROADWAY MANAGEMENT SYSTEM
SLD COUNTY/SR - ANNUAL PRINT

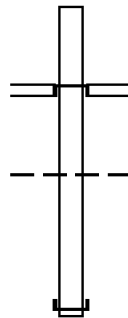
PAGE NUMBER: 752
COUNTY: FAYETTE

DIR: E TOTAL LEN: .600 MI.
LEFT MUN: SOUTH UNION T

DIST: 12-1 SR: 8025
RIGHT MUN: SOUTH UNION T

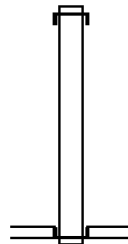


NC RAMP S RD
MORGANTOWN RD
(SR0119 SEG 0321/1185)
(SR0119 SEG 0320/1210)
INTER-BK GEORGES FAIRCHANCE RD
(SR0857 SEG 0270/1556)
0750/0000 LENGTH(AH 0360 BK 0980)



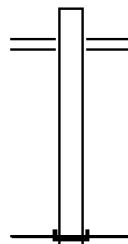
001828 FT

INTER-AHD RAMP G RD
(SR8025 SEG 0250/0000)
MORGANTOWN RD
(SR0119 SEG 0321/0150)
(SR0119 SEG 0320/0160)
0500/0980
0500/0063 SOUTH UNION
001828 FT GEORGES T
1 0 01015 0 00 0810+76
NC RAMP U RD
INTER-BK MON VALLEY EX
(SR0043 SEG 0081/2355)
0500/0000 LENGTH(AH 0980 BK 0643)



001185 FT

INTER-AHD MON VALLEY EX
0250/0643 (SR0043 SEG 0081/0740)
001185 FT 1 0 00116 0 04 0800+16
NC RAMP G RD
MORGANTOWN RD
(SR0119 SEG 0321/0150)
(SR0119 SEG 0320/0160)
INTER-BK RAMP U RD
(SR8025 SEG 0500/0980)
0250/0000 LENGTH(AH 0643 BK 1185)



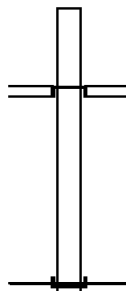
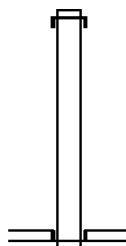
000000 FT

MORGANTOWN RD
(SR0119 SEG 0321/0705)
(SR0119 SEG 0320/0700)
0010/1185
000000 FT 1 0 01015 0 00 0792+30
NC RAMP H RD
INTER-BK MON VALLEY EX
(SR0043 SEG 0080/0535)
MFC BEGIN = F
0010/0000 LENGTH(AH 1185 BK 0000)

001559 FT

000900 FT

000000 FT



001559 FT
 INTER-AHD MON VALLEY EX
 0750/0659 (SR0043 SEG 0010/0745)

000900 FT 2 0 00000 0 00 0000+00
 NC RAMP F RD
 BIG SIX RD
 (SR3014 SEG 0011/1585)
 (SR3014 SEG 0010/1590)
 INTER-BK TURNPIKE RAMP RD TOLL 4
 (TNPK)
 0750/0000 LENGTH(AH 0659 BK 0900)

INTER-AHD TURNPIKE RAMP RD TOLL 4
 (TNPK)
 BIG SIX RD
 0500/0900 (SR3014 SEG 0011/1045)
 (SR3014 SEG 0010/1045)

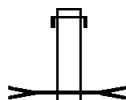
000000 FT 2 0 00000 0 00 0000+00
 NC RAMP E RD
 INTER-BK MON VALLEY EX
 (SR0043 SEG 0011/0795)
 MFC BEGIN = F
 0500/0000 LENGTH(AH 0900 BK 0000)

DIR: S TOTAL LEN: .397 MI. DIST: 12-1 SR: 8021
 LEFT MUN: GERMAN T RIGHT MUN: GERMAN T

Direction	Start Station	End Station	Length (FT)	Notes
TO 0166/0220 SH (CONN)	002095	001700	000395	INTER-AHD MAIN ST (SR0166 SEG 0220/0080) INTER-BK ROY E FURMAN HW (SR0021 SEG 0050/2125) NC RAMP 1 AND 2 RD LENGTH(AH 0395 BK 0635)
FROM 0166/0220 SH (CONN)	001700	001065	000635	INTER-AHD ROY E FURMAN HW (SR0021 SEG 0060/0000) INTER-BK MAIN ST (SR0166 SEG 0220/0000) NC RAMP B RD LENGTH(AH 0635 BK 0525)
TO 0166/0220 SH (CONN)	001065	000540	000525	INTER-AHD MAIN ST (SR0166 SEG 0220/0600) INTER-BK ROY E FURMAN HW (SR0021 SEG 0051/1540) NC RAMP A RD VILLAGE: MASONTOWN LENGTH(AH 0525 BK 0540)
FROM 0166/0220 SH (CONN)	000540	000000	000540	INTER-AHD ROY E FURMAN HW (SR0021 SEG 0051/1415) INTER-BK MAIN ST (SR0166 SEG 0220/0710) NC RAMP E RD MFC BEGIN = F LENGTH(AH 0540 BK 0000)

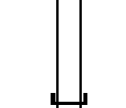
DIR: E TOTAL LEN: 1.216 MI. DIST: 12-1 SR: 8019
 LEFT MUN: PERRY T RIGHT MUN: PERRY T

006419 FT



006419 FT
 INTER-AHD PITTSBURGH RD
 0760/1105 (SR0051 SEG 0270/1100)
 B WASHINGT R
 STRUCTURE LENGTH 11 FT
 0760/0900 BMSID 26/8019/0760/0900

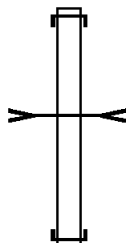
005314 FT



005314 FT 2 0 00000 0 00 0000+00
 NC RAMP B RD
 INTER-BK GILLESPIE RD
 (SR0201 SEG 0210/1140)
 0760/0000 LENGTH(AH 1105 BK 0795)

INTER-AHD GILLESPIE RD
 0750/0795 (SR0201 SEG 0220/0240)

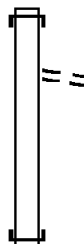
004519 FT



B. WASH R.
 STRUCTURE LENGTH 9 FT
 0750/0067 BMSID 26/8019/0750/0067
 004519 FT 2 0 00000 0 00 0000+00
 NC RAMP B INNER LOOP RD
 INTER-BK PITTSBURGH RD
 (SR0051 SEG 0270/0560)
 0750/0000 LENGTH(AH 0795 BK 0995)

INTER-AHD GILLESPIE RD
 0510/0995 (SR0201 SEG 0220/1150)
 PRIVATE DR
 0510/0930 (PRDR)

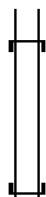
003524 FT



003524 FT 2 0 00000 0 00 0000+00
 NC RAMP A RD
 INTER-BK PITTSBURGH RD
 (SR0051 SEG 0271/0755)
 0510/0000 LENGTH(AH 0995 BK 0739)

DIR: E TOTAL LEN: 1.216 MI. DIST: 12-1 SR: 8019
 LEFT MUN: PERRY T RIGHT MUN: PERRY T

002785 FT



INTER-AHD PITTSBURGH RD
 0500/0739 (SR0051 SEG 0271/0470)
 002785 FT 2 0 00000 0 00 0000+00
 NC RAMP A INNER LOOP RD
 INTER-BK GILLESPIE RD
 (SR0201 SEG 0220/0925)
 0500/0000 LENGTH(AH 0739 BK 0515)

002270 FT



INTER-AHD GILLESPIE RD
 0260/0515 (SR0201 SEG 0220/1010)
 002270 FT 2 0 00000 0 00 0000+00
 NC RAMP C INNER LOOP RD
 INTER-BK PITTSBURGH RD
 (SR0051 SEG 0261/2480)
 0260/0000 LENGTH(AH 0515 BK 0739)

001531 FT



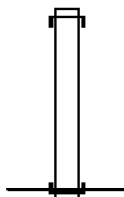
INTER-AHD PITTSBURGH RD
 0250/0739 (SR0051 SEG 0261/2145)
 001531 FT 2 0 00000 0 00 0000+00
 NC RAMP C RD
 INTER-BK GILLESPIE RD
 (SR0201 SEG 0220/1320)
 0250/0000 LENGTH(AH 0739 BK 0682)

000849 FT



INTER-AHD PITTSBURGH RD
 0020/0682 (SR0051 SEG 0260/2515)
 000849 FT 2 0 00000 0 00 0000+00
 NC RAMP D INNER LOOP RD
 INTER-BK GILLESPIE RD
 (SR0201 SEG 0220/0370)
 0020/0000 LENGTH(AH 0682 BK 0849)

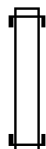
000000 FT



INTER-AHD GILLESPIE RD
 0010/0849 (SR0201 SEG 0220/0180)
 000000 FT 2 0 00000 0 00 0000+00
 NC RAMP D RD
 INTER-BK PITTSBURGH RD
 (SR0051 SEG 0260/2185)
 MFC BEGIN = F
 0010/0000 LENGTH(AH 0849 BK 0000)

DIR: W TOTAL LEN: .600 MI. DIST: 12-1 SR: 8017
 LEFT MUN: BULLSKIN T RIGHT MUN: BULLSKIN T

003170 FT



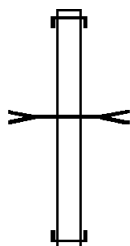
003170 FT
 INTER-AHD EVERSON RD
 0500/0473 (SR1029 SEG 0010/0485)
 002697 FT 2 0 00000 0 00 0000+00
 NC RAMP D RD
 INTER-BK MEMORIAL BL
 (SR0119 SEG 0741/0350)
 0500/0000 LENGTH(AH 0473 BK 0638)

002697 FT



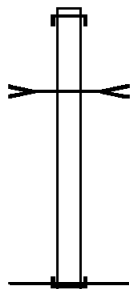
INTER-AHD MEMORIAL BL
 0250/0638 (SR0119 SEG 0731/1355)
 002059 FT 2 0 00000 0 00 0000+00
 NC RAMP C RD
 INTER-BK EVERSON RD
 (SR1029 SEG 0011/0505)
 0250/0000 LENGTH(AH 0638 BK 0917)

002059 FT



INTER-AHD MEMORIAL BL
 0020/0917 (SR0119 SEG 0730/1365)
 IRISH RUN
 STRUCTURE LENGTH 12 FT
 0020/0070 BMSID 26/8017/0010/1059
 001142 FT 2 0 00000 0 00 0000+00
 NC RAMP B RD
 INTER-BK EVERSON RD
 (SR1029 SEG 0011/0000)
 0020/0000 LENGTH(AH 0917 BK 1142)

001142 FT

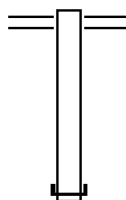


INTER-AHD EVERSON RD
 0010/1142 (SR1029 SEG 0010/0000)
 IRISH RUN
 STRUCTURE LENGTH 12 FT
 0010/1059 BMSID 26/8017/0010/1059
 000000 FT 2 0 00000 0 00 0000+00
 NC RAMP A RD
 INTER-BK MEMORIAL BL
 (SR0119 SEG 0730/0865)
 MFC BEGIN = F
 0010/0000 LENGTH(AH 1142 BK 0000)

000000 FT

EXTRACT DATE: 12/18/2023 ROADWAY MANAGEMENT SYSTEM PAGE NUMBER: 746
 PRINT DATE: 12/21/2023 SLD COUNTY/SR - ANNUAL PRINT COUNTY: FAYETTE
 DIR: S TOTAL LEN: .478 MI. DIST: 12-1 SR: 8013
 LEFT MUN: NORTH UNION T RIGHT MUN: NORTH UNION T

002524 FT



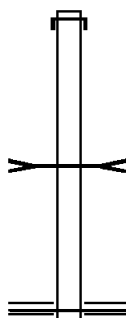
002524 FT GALLATIN AV ET
 0750/0984 (SR1020 SEG 0110/1045)

001540 FT

001540 FT 1 0 01058 0 00 0031+65
 NC RAMP C RD
 INTER-BK GEORGE C MARSHALL PY
 (SR0119 SEG 0486/0420)
 0750/0000 LENGTH(AH 0984 BK 1540)

INTER-AHD GEORGE C MARSHALL PY
 0500/1540 (SR0119 SEG 0487/0640)

000000 FT



B REDSTONE C
 STRUCTURE LENGTH 9 FT
 0500/0085 BMSID 26/8013/0500/0085
 000000 FT 2 0 26209 0 00 0006+26
 NC RAMP B RD
 BETHELBORO RD
 (SR1063 SEG 0010/0620)
 MFC BEGIN = F
 0500/0000 LENGTH(AH 1540 BK 0000)

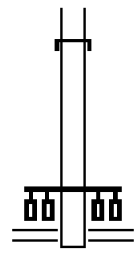
DIR: N TOTAL LEN: .640 MI. DIST: 12-1 SR: 8011
 LEFT MUN: NORTH UNION T RIGHT MUN: NORTH UNION T

FROM 1051/0010 SH (CONN)	003378 FT		003378 FT INTER-AHD GEO C MARSHALL PY 0750/0733 (SR0119 SEG 0440/2730)
	0750/0090 002645 FT		002645 FT 2 0 00000 0 00 0000+00 NC RAMP A RD INTER-BK BUTE RD (SR1051 SEG 0010/2200) 0750/0000 LENGTH(AH 0733 BK 0995)
TO 1051/0020 SH (CONN)	0500/0930		INTER-AHD BUTE RD 0500/0995 (SR1051 SEG 0020/0520)
	001650 FT		001650 FT 2 0 00000 0 00 0000+00 NC RAMP C RD INTER-BK GEO C MARSHALL PY (SR0119 SEG 0451/0095) 0500/0000 LENGTH(AH 0995 BK 1105)
FROM 1051/0020 SH (CONN)	0250/0095 000545 FT		INTER-AHD GEO C MARSHALL PY 0250/1105 (SR0119 SEG 0441/1185)
			000545 FT 2 0 00000 0 00 0000+00 NC RAMP D RD INTER-BK BUTE RD (SR1051 SEG 0020/0415) 0250/0000 LENGTH(AH 1105 BK 0545)
	000000 FT		0010/0545 BUTE RD (SR1051 SEG 0010/2160) 000000 FT 0 0 00000 0 00 0000+00 NC RAMP B RD INTER-BK GEO C MARSHALL PY (SR0119 SEG 0440/1455) MFC BEGIN = F 0010/0000 LENGTH(AH 0545 BK 0000)

EXTRACT DATE: 12/18/2023 ROADWAY MANAGEMENT SYSTEM PAGE NUMBER: 744
PRINT DATE: 12/21/2023 SLD COUNTY/SR - ANNUAL PRINT COUNTY: FAYETTE
DIR: S TOTAL LEN: .587 MI. DIST: 12-1 SR: 8009
LEFT MUN: NORTH UNION T RIGHT MUN: NORTH UNION T

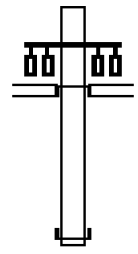
DIR: S TOTAL LEN: .587 MI. DIST: 12-1 SR: 8009
 LEFT MUN: NORTH UNION T RIGHT MUN: NORTH UNION T

002307 FT



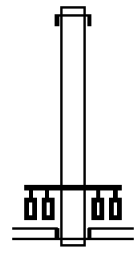
INTER-AHD GEO C MARSHALL PY
 0750/0790 (SR0119 SEG 0430/0755)
 002307 FT 0 0 00000 0 00 0000+00
 NC RAMP A RD
 PITTSBURGH RD
 (SR0051 SEG 0041/0335)
 (SR0051 SEG 0040/0350)
 0750/0000 LENGTH(AH 0790 BK 0610)

001697 FT



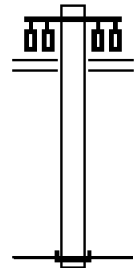
INTER-AHD RAMP D RD
 (SR8009 SEG 0250/0000)
 PITTSBURGH RD
 (SR0051 SEG 0040/0888)
 0500/0610
 001697 FT 0 0 00000 0 00 0000+00
 NC RAMP C RD
 INTER-BK GEO C MARSHALL PY
 (SR0119 SEG 0431/0690)
 0500/0000 LENGTH(AH 0610 BK 0775)

000922 FT



INTER-AHD GEO C MARSHALL PY
 0250/0775 (SR0119 SEG 0421/1675)
 000922 FT 0 0 00000 0 00 0000+00
 NC RAMP D RD
 PITTSBURGH RD
 (SR0051 SEG 0041/0902)
 INTER-BK RAMP C RD
 (SR8009 SEG 0500/0610)
 0250/0000 LENGTH(AH 0775 BK 0922)

000000 FT



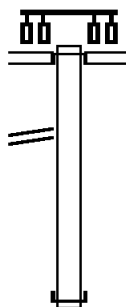
PITTSBURGH RD
 (SR0051 SEG 0040/0295)
 (SR0051 SEG 0041/0295)
 0010/0922
 000000 FT 2 0 00000 0 00 0000+00
 NC RAMP B RD
 INTER-BK GEO C MARSHALL PY
 (SR0119 SEG 0420/1435)
 MFC BEGIN = F
 0010/0000 LENGTH(AH 0922 BK 0000)

DIR: N TOTAL LEN: 1.268 MI. DIST: 12-1 SR: 8008
 LEFT MUN: NORTH UNION T RIGHT MUN: NORTH UNION T

006694 FT

006694 FT
 INTER-AHD NATIONAL PK
 (SR2040 SEG 0090/1435)
 HOPWOOD FAIRCHANCE RD
 (SR3027 SEG 0060/2289)
 BENNINGTON RD
 (T455)

RAMP B RD
 (SR8008 SEG 0010/1894) 0500/0980



0500/1875

004819 FT

004819 FT 2 0 00000 0 00 0000+00
 NC RAMP D RD
 INTER-BK GEO C MARSHALL PY
 (SR0040 SEG 0369/1000)
 5 0500/0000 LENGTH(AH 1875 BK 0545)

004274 FT



INTER-AHD GEO C MARSHALL PY
 0260/0545 (SR0040 SEG 0367/2341)
 004274 FT 2 0 00000 0 00 0000+00
 NC RAMP C RD

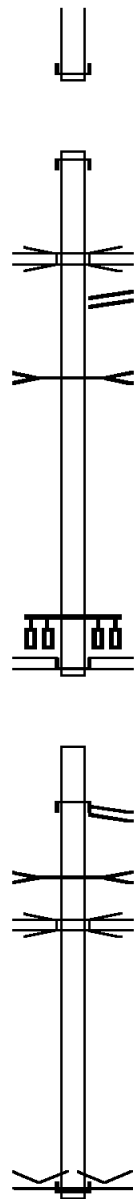
EXTRACT DATE: 12/18/2023
PRINT DATE: 12/21/2023

ROADWAY MANAGEMENT SYSTEM
SLD COUNTY/SR - ANNUAL PRINT

PAGE NUMBER: 741
COUNTY: FAYETTE

DIR: N TOTAL LEN: 1.268 MI.
LEFT MUN: NORTH UNION T

DIST: 12-1 SR: 8008
RIGHT MUN: NORTH UNION T



INTER-BK RAMP A RD
(SR8008 SEG 0250/1070)
0260/0000 LENGTH(AH 0545 BK 2380)

INTER-AHD GEO C MARSHALL PY
0250/2380 (SR0040 SEG 0366/2485)

0250/1213 SR 0040
OP ID 26/0040/0368/0000
RAMP C RD
0250/1070 (SR8008 SEG 0260/0000)
LICK RUN
STRUCTURE LENGTH 14 FT
0250/1048 BMSID 26/8008/0010/1706

001894 FT

001894 FT 0 0 00000 0 00 0000+00
NC RAMP A RD
BENNINGTON RD
(T455)
MOUNTAIN RD
(SR3027 SEG 0060/2289)

INTER-BK NATIONAL PK
(SR2040 SEG 0090/1435)
0250/0000 LENGTH(AH 2380 BK 1894)

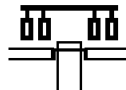
INTER-AHD RAMP D RD
(SR8008 SEG 0500/0980)
RAMP D RD
0010/1894 (SR8008 SEG 0500/0980)
LICK RUN
STRUCTURE LENGTH 14 FT
0010/1706 BMSID 26/8008/0010/1706
SR 0040
0010/1554 OP ID 26/0040/0368/0000

000000 FT

000000 FT 2 0 00000 0 00 0000+00
VILLAGE: HOPWOOD
NC RAMP B RD
INTER-BK GEO C MARSHALL PY
(SR0040 SEG 0366/1842)
MFC BEGIN = F
0010/0000 LENGTH(AH 1894 BK 0000)

EXTRACT DATE: 12/18/2023 ROADWAY MANAGEMENT SYSTEM PAGE NUMBER: 740
PRINT DATE: 12/21/2023 SLD COUNTY/SR - ANNUAL PRINT COUNTY: FAYETTE
DIR: S TOTAL LEN: .665 MI. DIST: 12-1 SR: 8007
LEFT MUN: UNIONTOWN C RIGHT MUN: UNIONTOWN C


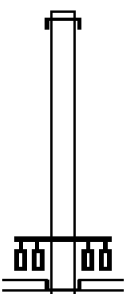
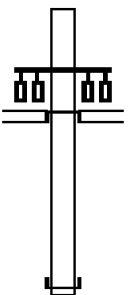
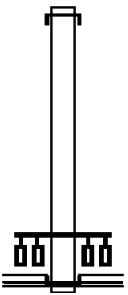
003509 FT



003509 FT
INTER-AHD

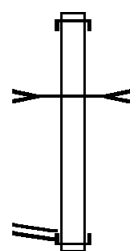
RAMP F RD
(SR8007 SEG 0502/0000)
MAIN ST
(SR2040 SEG 0011/0195)
(SR2040 SEG 0010/0200)

0752/0774

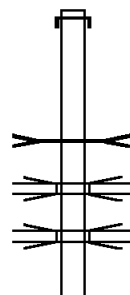
DIR:	S	TOTAL LEN:	.665 MI.	DIST:	12-1	SR:	8007
LEFT MUN:	UNIONTOWN C			RIGHT MUN:	UNIONTOWN C		
002735	FT		002735	FT	0 0 00000 0 00 0000+00	NC RAMP H RD	
					INTER-BK	GEO C MARSHALL PY	
						(SR0040 SEG 0283/0720)	
					0752/0000	LENGTH(AH 0774 BK 0959)	
					INTER-AHD	GEO C MARSHALL PY	
					0502/0959	(SR0119 SEG 0410/1035)	
001776	FT		001776	FT	0 0 00000 0 00 0000+00	NC RAMP F RD	
						MAIN ST	
						(SR2040 SEG 0010/0200)	
						(SR2040 SEG 0011/0195)	
					INTER-BK	RAMP N RD	
						(SR8007 SEG 0752/0774)	
					0502/0000	LENGTH(AH 0959 BK 1000)	
					INTER-AHD	RAMP I RD	
						(SR8007 SEG 0012/0000)	
						MAIN ST	
						(SR0040 SEG 0270/1325)	
						(SR0040 SEG 0271/1327)	
					0252/1000		
000776	FT		000776	FT	0 0 00000 0 00 0000+00	NC RAMP G RD	
					INTER-BK	GEO C MARSHALL PY	
						(SR0119 SEG 0411/1085)	
					0252/0000	LENGTH(AH 1000 BK 0776)	
					INTER-AHD	GEO C MARSHALL PY	
					0012/0776	(SR0040 SEG 0282/0740)	
000000	FT		000000	FT	0 0 00000 0 00 0000+00	NC RAMP I RD	
						MAIN ST	
						(SR0040 SEG 0270/1325)	
						(SR0040 SEG 0271/1327)	
					INTER-BK	RAMP G RD	
						(SR8007 SEG 0252/1000)	
						MFC BEGIN = F	
					0012/0000	LENGTH(AH 0776 BK 0000)	

DIR: W TOTAL LEN: 1.679 MI. DIST: 12-1 SR: 8005
 LEFT MUN: SOUTH UNION T RIGHT MUN: SOUTH UNION T

008865 FT
 007895 FT
 RAMP J RD
 (SR8005 SEG 0752/1225) 0762/0000



008865 FT
 INTER-AHD GEO C MARSHALL PY
 0762/0970 (SR0040 SEG 0292/2310)
 BR COAL LICK
 STRUCTURE LENGTH 16 FT
 0762/0623 BMSID 26/8005/0762/0623
 007895 FT 0 0 00000 0 00 0000+00
 NC RAMP M RD
 INTER-BK RAMP J RD
 (SR8005 SEG 0752/1225)
 0762/0000 LENGTH(AH 0970 BK 3375)



INTER-AHD GEO C MARSHALL PY
 0752/3375 (SR0040 SEG 0293/2086)
 B COAL LICK
 STRUCTURE LENGTH 15 FT
 0752/2415 BMSID 26/8005/0502/1155
 SR 0040
 0752/1958 OP ID 26/0040/0293/1459
 SR 0040
 0752/1876 OP ID 26/0040/0292/1421
 RAMP M RD

EXTRACT DATE: 12/18/2023
PRINT DATE: 12/21/2023

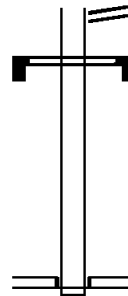
ROADWAY MANAGEMENT SYSTEM
SLD COUNTY/SR - ANNUAL PRINT

PAGE NUMBER: 737
COUNTY: FAYETTE

DIR: W TOTAL LEN: 1.679 MI.
LEFT MUN: SOUTH UNION T

DIST: 12-1 SR: 8005
RIGHT MUN: SOUTH UNION T

004520 FT



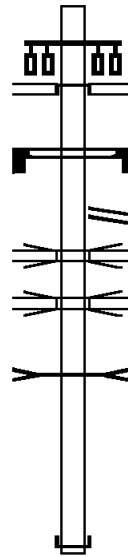
0752/1225 (SR8005 SEG 0762/0000)
SIGN: 4 CHORD TRUSS
0752/0900 BMSID 26/8005/0260/0901

004520 FT 0 0 00000 0 00 0000+00
NC RAMP J RD
MCCLELLANDTOWN RD
(SR0021 SEG 0280/3350)
INTER-BK MATTHEW DR
(PRDR)

5 0752/0000 LENGTH(AH 3375 BK 3570)

INTER-AHD MATTHEW DR
(PRDR)
MCCLELLANDTOWN RD
(SR0021 SEG 0284/0000)

0502/3570



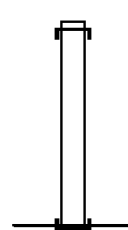
SIGN: 4 CHORD TRUSS
0502/2720 BMSID 26/8005/0260/0901
RAMP K RD
0502/2225 (SR8005 SEG 0012/0950)
SR 0040
0502/1779 OP ID 26/0040/0292/1421
SR 0040
0502/1699 OP ID 26/0040/0293/1459
B COAL LICK
STRUCTURE LENGTH 15 FT
0502/1155 BMSID 26/8005/0502/1155

000950 FT

000950 FT 0 0 00000 0 00 0000+00
NC RAMP L RD
INTER-BK GEO C MARSHALL PY
(SR0040 SEG 0293/2655)
5 0502/0000 LENGTH(AH 3570 BK 0950)

INTER-AHD RAMP L RD
0012/0950 (SR8005 SEG 0502/2225)

000000 FT



000000 FT 0 0 00000 0 00 0000+00
NC RAMP K RD
INTER-BK GEO C MARSHALL PY
(SR0040 SEG 0292/0712)
MFC BEGIN = F
5 0012/0000 LENGTH(AH 0950 BK 0000)

EXTRACT DATE: 12/18/2023 ROADWAY MANAGEMENT SYSTEM PAGE NUMBER: 736
PRINT DATE: 12/21/2023 SLD COUNTY/SR - ANNUAL PRINT COUNTY: FAYETTE
DIR: S TOTAL LEN: .625 MI. DIST: 12-1 SR: 8003
LEFT MUN: SOUTH UNION T RIGHT MUN: SOUTH UNION T

003301 FT



003301 FT
INTER-AHD GEO C MARSHALL PY
0752/1145 (SR0040 SEG 0332/1050)

EXTRACT DATE: 12/18/2023
PRINT DATE: 12/21/2023

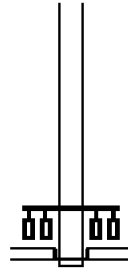
ROADWAY MANAGEMENT SYSTEM
SLD COUNTY/SR - ANNUAL PRINT

PAGE NUMBER: 735
COUNTY: FAYETTE

DIR: S TOTAL LEN: .625 MI.
LEFT MUN: SOUTH UNION T

DIST: 12-1 SR: 8003
RIGHT MUN: SOUTH UNION T

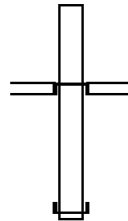
002156 FT



002156 FT 0 0 00000 0 00 0000+00
NC RAMP Q RD
WALNUT HILL RD
(SR3009 SEG 0311/0475)
(SR3009 SEG 0310/0450)

INTER-BK FROM 8003/0012 SH
(CONN)
5 0752/0000 LENGTH(AH 1145 BK 0515)

001641 FT

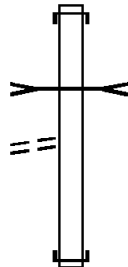


INTER-AHD TO 8003/0252 SH
(CONN)
WALNUT HILL RD
(SR3009 SEG 0311/1140)
(SR3009 SEG 0310/1140)
0502/0515
001641 FT 0 0 00000 0 00 0000+00
NC RAMP P RD

INTER-BK GEO C MARSHALL PY
(SR0040 SEG 0333/0625)
5 0502/0000 LENGTH(AH 0515 BK 0825)

FROM 3009/0310 SH
(CONN)

0252/0110
000816 FT

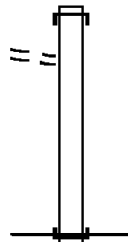


INTER-AHD GEO C MARSHALL PY
(SR0040 SEG 0323/1231)
B COAL LICK
STRUCTURE LENGTH 19 FT
0252/0227 BMSID 26/8003/0252/0227

000816 FT 0 0 00000 0 00 0000+00
NC RAMP N RD
INTER-BK WALNUT HILL RD
(SR3009 SEG 0311/1190)
5 0252/0000 LENGTH(AH 0825 BK 0816)

TO 3009/0311 SH
(CONN)

0012/0690
000000 FT



INTER-AHD WALNUT HILL RD
(SR3009 SEG 0311/0345)

000000 FT 2 0 00000 0 00 0000+00
NC RAMP O RD
INTER-BK GEO C MARSHALL PY
(SR0040 SEG 0322/0574)
MFC BEGIN = F
5 0012/0000 LENGTH(AH 0816 BK 0000)

EXTRACT DATE: 12/18/2023 ROADWAY MANAGEMENT SYSTEM PAGE NUMBER: 734
PRINT DATE: 12/21/2023 SLD COUNTY/SR - ANNUAL PRINT COUNTY: FAYETTE
DIR: N TOTAL LEN: .317 MI. DIST: 12-1 SR: 8002
LEFT MUN: BROWNSVILLE B RIGHT MUN: BROWNSVILLE B

001675 FT

TO 4035/0010 SH




001675 FT
INTER-AHD MARKET ST
0762/0580 (SR4035 SEG 0010/0610)

DIR: N TOTAL LEN: .317 MI. DIST: 12-1 SR: 8002
 LEFT MUN: BROWNSVILLE B RIGHT MUN: BROWNSVILLE B

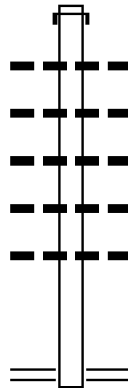
(CONN)

0762/0570
 001095 FT



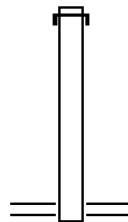
001095 FT 0 0 00000 0 00 0000+00
 NC MARKET ST RAMP RD
 INTER-BK MARKET ST
 (SR0040 SEG 0010/0270)
 0762/0000 LENGTH(AH 0580 BK 0665)

000430 FT



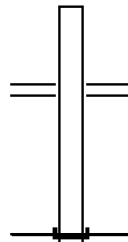
INTER-AHD MARKET ST
 0752/0665 (SR0040 SEG 0010/0310)
 018 " DIA CIRC CONCR
 0752/0450 LEN=0040 INSTALLED UNKN
 018 " DIA CIRC CONCR
 0752/0380 LEN=0020 INSTALLED UNKN
 018 " DIA CIRC CONCR
 0752/0320 LEN=0040 INSTALLED UNKN
 024 " DIA CIRC CONCR
 0752/0273 LEN=0100 INSTALLED UNKN
 018 " DIA CIRC CONCR
 0752/0035 LEN=0100 INSTALLED UNKN
 000430 FT 0 0 00000 0 00 0000+00
 NC MARKET ST
 MARKET ST
 (SR4035 SEG 0010/0560)
 0752/0000 LENGTH(AH 0665 BK 0213)

000217 FT



INTER-AHD MARKET ST
 0510/0213 (SR0040 SEG 0011/0191)
 000217 FT 2 0 00000 0 00 0000+00
 NC RAMP B RD
 SPRING ST
 (BORO)
 SPRING ST
 (SR4035 SEG 0023/0540)
 (SR4035 SEG 0022/0515)
 0510/0000 LENGTH(AH 0213 BK 0217)

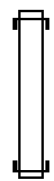
000000 FT



SPRING ST
 (SR4035 SEG 0023/0540)
 (SR4035 SEG 0022/0515)
 SPRING ST
 (BORO)
 0500/0217 2 0 00000 0 00 0000+00
 000000 FT NC RAMP C RD
 INTER-BK MARKET ST
 (SR0040 SEG 0011/0255)
 MFC BEGIN = F
 0500/0000 LENGTH(AH 0217 BK 0000)

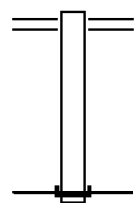
EXTRACT DATE: 12/18/2023 ROADWAY MANAGEMENT SYSTEM PAGE NUMBER: 732
 PRINT DATE: 12/21/2023 SLD COUNTY/SR - ANNUAL PRINT COUNTY: FAYETTE
 DIR: N TOTAL LEN: .303 MI. DIST: 12-1 SR: 8001
 LEFT MUN: SOUTH UNION T RIGHT MUN: SOUTH UNION T

001600 FT



001600 FT
 INTER-AHD GEO C MARSHALL PY
 0760/0890 (SR0040 SEG 0342/2330)
 000710 FT 2 0 00000 0 00 0000+00
 NC RAMP R RD
 INTER-BK MON VALLEY EX
 (SR0043 SEG 0090/0340)
 0760/0000 LENGTH(AH 0890 BK 0710)

000710 FT



0500/0710 MORGANTOWN RD
 (SR3019 SEG 0010/0095)
 000000 FT 2 0 00000 0 00 0000+00
 NC RAMP T RD
 INTER-BK GEO C MARSHALL PY
 (SR0040 SEG 0353/0625)
 MFC BEGIN = F
 0500/0000 LENGTH(AH 0710 BK 0000)

000000 FT




EXTRACT DATE: 12/18/2023 ROADWAY MANAGEMENT SYSTEM PAGE NUMBER: 731
PRINT DATE: 12/21/2023 SLD COUNTY/SR - ANNUAL PRINT COUNTY: FAYETTE
DIR: B TOTAL LEN: .000 MI. DIST: 12-1 SR: 4051
LEFT MUN: PERRY T RIGHT MUN: PERRY T

000000 FT



000000 FT
7010/0000 LENGTH(AH 2190 BK 0000)

EXTRACT DATE: 12/18/2023 ROADWAY MANAGEMENT SYSTEM PAGE NUMBER: 730
 PRINT DATE: 12/21/2023 SLD COUNTY/SR - ANNUAL PRINT COUNTY: FAYETTE
 DIR: B TOTAL LEN: .000 MI. DIST: 12-1 SR: 4050
 LEFT MUN: PERRY T RIGHT MUN: PERRY T

000000 FT		000000 FT	
000000 FT		7030/0000	LENGTH(AH 1790 BK 2060)
000000 FT		000000 FT	
		7020/0000	LENGTH(AH 2060 BK 1127)
		000000 FT	
		7010/0000	LENGTH(AH 1127 BK 0000)

EXTRACT DATE: 12/18/2023 ROADWAY MANAGEMENT SYSTEM PAGE NUMBER: 729
 PRINT DATE: 12/21/2023 SLD COUNTY/SR - ANNUAL PRINT COUNTY: FAYETTE

DIR: B TOTAL LEN: 2.435 MI. DIST: 12-1 SR: 4048
 LEFT MUN: PERRY T RIGHT MUN: PERRY T

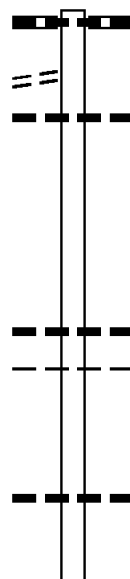
HARMONY RD
 (T507)

012857 FT

0062/2090

010711 FT

008283 FT



012857 FT 018 "DIA CIRC METAL
 LEN=0040 INSTALLED UNKN
 PITTSBURGH RD
 (SR0051 SEG 0380/0540)
 (SR0051 SEG 0381/0480)

0062/2146
 0062/1862 048 "DIA CIRC METAL
 LEN=0050 INSTALLED UNKN

010711 FT 2 0 26011 0 00 0264+74
 060 "DIA CIRC METAL
 LEN=0040 INSTALLED UNKN
 5 0062/0000 LENGTH(AH 2146 BK 2428)
 PERRY
 0052/2240 WASHINGTON T

0052/0988 018 "DIA CIRC OTHER
 LEN=0045 INSTALLED UNKN

008283 FT 2 0 26011 0 00 0240+07

EXTRACT DATE: 12/18/2023
PRINT DATE: 12/21/2023

ROADWAY MANAGEMENT SYSTEM
SLD COUNTY/SR - ANNUAL PRINT

PAGE NUMBER: 728
COUNTY: FAYETTE

DIR: B TOTAL LEN: 2.435 MI.
LEFT MUN: WASHINGTON T

DIST: 12-1 SR: 4048
RIGHT MUN: WASHINGTON T

2 0 26011 0 00 0219+56 006232 FT
TOWNSHIP 496 RD
(T496) 0042/0000

004377 FT

002235 FT

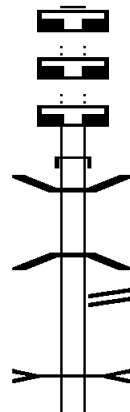
000000 FT

PERRYOPOLIS RD
(SR4046 SEG 0080/0000) 0012/0000

5	0052/0000	LENGTH(AH 2428 BK 2051)
		024 " DIA CIRC METAL
	0042/1341	LEN=0050 INSTALLED 2000
		018 " DIA CIR UNKNOWN
	0042/1100	LEN=0030 INSTALLED 2002
		018"H 15"W **UNKNOWN**
	0042/0272	LEN=0025 INSTALLED UNKN
	006232 FT	
	==	5 0042/0000 LENGTH(AH 2051 BK 1855)
		048"H 84"W CONC STRUCT
	0032/1710	LEN=0025 INSTALLED UNKN
		018 " DIA CIRC METAL
	0032/0730	LEN=0030 INSTALLED UNKN
	004377 FT	2 0 26011 0 00 0201+36
	5 0032/0000	LENGTH(AH 1855 BK 2142)
		018"H 12"W ELLIP CONC
	0022/2142	LEN=0025 INSTALLED UNKN
		018 " DIA CIRC METAL
	0022/1822	LEN=0030 INSTALLED UNKN
		024 " DIA CIRC METAL
	0022/0872	LEN=0030 INSTALLED UNKN
	002235 FT	2 0 26011 0 00 0179+94
	5 0022/0000	LENGTH(AH 2142 BK 2235)
		018 " DIA CIR PLASTIC
	0012/2235	LEN=0030 INSTALLED UNKN
		015 " DIA CIRC CONCR
	0012/1317	LEN=0035 INSTALLED UNKN
		018 " DIA CIRC METAL
	0012/0925	LEN=0030 INSTALLED UNKN
		024 " DIA CIR PLASTIC
	0012/0520	LEN=0025 INSTALLED UNKN
		018 " DIA CIR PLASTIC
	0012/0028	LEN=0037 INSTALLED UNKN
	000000 FT	2 0 26011 0 00 0157+29
		PERRYOPOLIS RD
		(SR4046 SEG 0080/0000)
		NC HARMONY CHURCH RD
		MFC BEGIN = D
	5 0012/0000	LENGTH(AH 2235 BK 0000)

EXTRACT DATE: 12/18/2023 ROADWAY MANAGEMENT SYSTEM PAGE NUMBER: 727
 PRINT DATE: 12/21/2023 SLD COUNTY/SR - ANNUAL PRINT COUNTY: FAYETTE
 DIR: B TOTAL LEN: 3.254 MI. DIST: 12-1 SR: 4046
 LEFT MUN: WASHINGTON T RIGHT MUN: WASHINGTON T

017182 FT
 017182 FT
 017182 FT



016640 FT

017182 FT
 7100/0000 LENGTH(AH 1435 BK 3132)
 017182 FT
 7090/0000 LENGTH(AH 3132 BK 2855)
 017182 FT
 7082/0000 LENGTH(AH 2855 BK 0542)
 INTER-AHD CONNELLSVILLE RD
 0080/0542 (TWP)
 0080/0529 BMS EN 26/4046/0080/0386
 2 0 26159 0 00 0100+17
 DOWNER'S RUN
 0080/0386 BMS BG 26/4046/0080/0386
 REHOBOTH RD
 0080/0330 (SR4021 SEG 0010/0000)
 LUTZ RUN
 STRUCTURE LENGTH 17 FT
 0080/0139 BMS ID 26/4046/0080/0139
 016640 FT 2 0 26159 0 00 0105+58

DIR: B TOTAL LEN: 3.254 MI. DIST: 12-1 SR: 4046
 LEFT MUN: WASHINGTON T RIGHT MUN: WASHINGTON T

2 0 26011 0 00 0129+17 013821 FT
 REDSTONE CHRUCH RD
 (SR4019 SEG 0050/2648) 0070/0000

010945 FT

008642 FT

			HARMONY CHURCH RD (SR4048 SEG 0012/0000)
5	0080/0000		LENGTH(AH 0542 BK 2819)
	0070/2105	018 "DIA CIRC METAL	LEN=0032 INSTALLED 2007
	0070/1833	018 "DIA CIRC METAL	LEN=0032 INSTALLED 2007
	0070/0936	024 "DIA CIRC METAL	LEN=0032 INSTALLED 2007
			013821 FT
5	0070/0000		LENGTH(AH 2819 BK 2876)
	0060/2256	018 "DIA CIRC METAL	LEN=0023 INSTALLED 2007
	0060/1686	015 "DIA CIR PLASTIC	LEN=0024 INSTALLED 2007
	0060/1021	018 "DIA CIRC CONCR	LEN=0024 INSTALLED 2007
	0060/0835	018 "DIA CIRC METAL	LEN=0024 INSTALLED 2007
			010945 FT
5	0060/0000		2 0 26016 0 00 0028+61 RATHWAY RD (T720) LENGTH(AH 2876 BK 2303)
	0050/2278	036 "DIA CIRC METAL	LEN=0030 INSTALLED 2007
	0050/1539	018 "DIA CIRC METAL	LEN=0050 INSTALLED 2007
	0050/1354	024 "DIA CIRC METAL	LEN=0056 INSTALLED 2007
	0050/1217	024 "DIA CIRC METAL	LEN=0051 INSTALLED 2007
	0050/0975	WASHINGTON PERRY T	
	0050/0830	018 "DIA CIRC METAL	LEN=0030 INSTALLED 2007
			008642 FT
5	0050/0000		2 0 26016 0 00 0051+82 048 "DIA CIRC METAL LEN=0045 INSTALLED 2007 LENGTH(AH 2303 BK 2280)

DIR: B TOTAL LEN: 3.254 MI. DIST: 12-1 SR: 4046
 LEFT MUN: PERRY T RIGHT MUN: PERRY T

VALLEY RD
 (T494)

PITTSBURGH RD
 (SR0051 SEG 0330/1745)
 (SR0051 SEG 0331/1755)

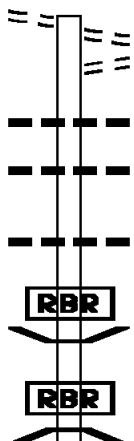
Segment ID	Length (FT)	Material / Notes	Installation Date
0040/1361		018 " DIA CIRC CONCR LEN=0028	INSTALLED 2007
0040/0610			
006362 FT		018 " DIA CIRC CONCR LEN=0028 2 0 26016 0 00 0074+48 LENGTH(AH 2280 BK 2612)	INSTALLED 2007
0030/1261		024 " DIA CIRC CONCR LEN=0028	INSTALLED 2007
003750 FT		048 " DIA CIRC CONCR LEN=0024 2 0 26016 0 00 0100+76 BLUE TOP RD (T503)	INSTALLED 2007
0030/0000		LENGTH(AH 2612 BK 2210)	
0020/1867		018 " DIA CIRC CONCR LEN=0045	INSTALLED 2007
0020/1314		018 " DIA CIRC CONCR LEN=0045	INSTALLED 2007
0020/0945		018 " DIA CIRC CONCR LEN=0034	INSTALLED 2007
0020/0513		BMSSEN 26/4046/0020/0497 2 0 26016 0 00 0115+43 TRIB OF YOUGHIOGHENY	
0020/0497		BMSBG 26/4046/0020/0497 2 0 26016 0 00 0122+97	
001540 FT		018 " DIA CIRC CONCR LEN=0025	INSTALLED 2007
0020/0000		LENGTH(AH 2210 BK 1540)	
0010/1421		PERRY PERRYOPOLIS B	
0010/0744		036 " DIA CIRC CONCR LEN=0055	INSTALLED 2007
000000 FT		000000 FT 2 0 26016 0 00 0138+97 PITTSBURGH RD (SR0051 SEG 0330/1745) (SR0051 SEG 0331/1755)	
0010/0000		NC REHOBOTH CHURCH RD MFC BEGIN = D LENGTH(AH 1540 BK 0000)	

DIR: B TOTAL LEN: 1.022 MI. DIST: 12-1 SR: 4044
 LEFT MUN: WASHINGTON T RIGHT MUN: WASHINGTON T

PERRY AV
 (T730)

005394 FT
 0020/3303

005394 FT PERRY AV
 0020/3303 (T730)
 LC TO/ FROM T730 RD
 0020/3150 (CONN)
 018" DIA CIRC CONCR
 0020/3136 LEN=0035 INSTALLED UNKN
 015" DIA CIRC CONCR
 0020/2850 LEN=0040 INSTALLED 2004
 018" DIA CIRC CONCR
 0020/2110 LEN=0035 INSTALLED UNKN



0020/1660 BMS EN 26/4044/0020/1593
 2 0 26174 0 00 0036+60
 P3
 0020/1593 DOWNERS RUN
 BMSBG 26/4044/0020/1593

2 0 26174 0 00 0020+91 002091 FT
 BRIGHTWELL DR
 (TWP) 0020/0000

0020/0345 RETAINING WALL END
 BMSID 26/4044/0020/1372
 018"H 00"W MULT CONCR
 0020/0040 LEN=0030 INSTALLED UNKN
 RETAINING WALL BEGIN
 0020/0020 BMSID 26/4044/0020/1372
 002091 FT WASHINGTON
 FAYETTE CITY B
 0020/0000 LENGTH(AH 3303 BK 2091)
 015" DIA CIR UNKNOWN
 0010/1656 LEN=0050 INSTALLED 2004

000000 FT

0010/0635 015" DIA CIRC CONCR
 LEN=0033 INSTALLED UNKN
 018"H 18"W **UNKNOWN**
 0010/0538 LEN=0030 INSTALLED UNKN
 018" DIA CIRC CONCR
 0010/0242 LEN=0070 INSTALLED UNKN
 000000 FT 2 0 26174 0 00 0000+00
 CONNELLSVILLE ST
 (BORO)

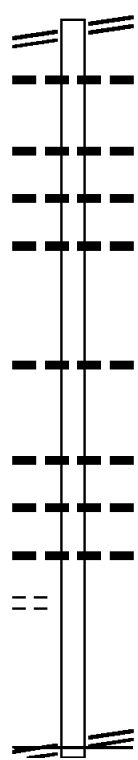
FAYETTE RD
 (SR0201 SEG 0350/0000)
 (SR0201 SEG 0351/0000)

0010/0000

NC JOHNSON HOLLOW RD
 INTER-BK FORDING ST
 (SR0201 SEG 0350/0000)
 MFC BEGIN = E
 0010/0000 LENGTH(AH 2091 BK 0000)

DIR: B TOTAL LEN: .932 MI. DIST: 12-1 SR: 4042
 LEFT MUN: WASHINGTON T RIGHT MUN: WASHINGTON T

REDSTONE CHURCH RD 004921 FT
 (SR4019 SEG 0050/0000) 0020/2501



004921 FT REDSTONE CHURCH RD
 0020/2501 (SR4019 SEG 0050/0000)
 018 " DIA CIR PLASTIC
 0020/2440 LEN=0040 INSTALLED 2002

 024 " DIA CIRC CONCR
 0020/1710 LEN=0050 INSTALLED 2002
 018 " DIA CIRC CONCR
 0020/1160 LEN=0130 INSTALLED 2002
 018 " DIA CIR PLASTIC
 0020/0850 LEN=0060 INSTALLED 2002

 002420 FT 2 0 26180 0 00 0024+56
 018 " DIA CIRC CONCR
 LEN=0035 INSTALLED 2002
 0020/0000 LENGTH(AH 2501 BK 2420)

 024 "H 00 "W MULT METAL
 0010/1250 LEN=0040 INSTALLED 2002
 018 " DIA CIRC CONCR
 0010/0807 LEN=0075 INSTALLED 2002
 036 " DIA CIRC METAL
 0010/0250 LEN=0030 INSTALLED 2002

 000000 FT 2 0 26180 0 00 0000+00
 NAVAHO HOLLOW RD
 (SR4040 SEG 0030/1300)
 NC HAMER RD
 MFC BEGIN = E
 0010/0000 LENGTH(AH 2420 BK 0000)

002420 FT

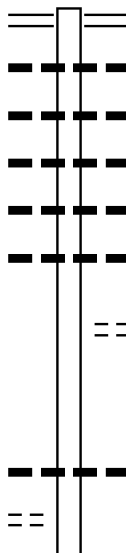
ZMZ LN
 (PRDR)

0010/0205
 000000 FT

NAVAHO HOLLOW RD
 (SR4040 SEG 0030/1300) 0010/0000

DIR: B TOTAL LEN: 2.196 MI. DIST: 12-1 SR: 4040
 LEFT MUN: WASHINGTON T RIGHT MUN: WASHINGTON T

011596 FT



011596 FT REDSTONE CHURCH RD
 0040/3435 (SR4019 SEG 0020/0000)
 018 "DIA CIR PLASTIC
 0040/3414 LEN=0050 INSTALLED 2004
 024 "DIA CIR PLASTIC
 0040/2970 LEN=0030 INSTALLED 2004
 024"H 30"W BOX CULVRT*
 0040/2537 LEN=0040 INSTALLED 2004
 018 "DIA CIRC METAL
 0040/1994 LEN=0040 INSTALLED 2004
 024 "DIA CIRC METAL
 0040/1708 LEN=0040 INSTALLED 2004

WATSON LN
 (TWP)

008161 FT

008161 FT 2 0 26129 0 00 0033+12
 018 "DIA CIRC CONCR
 LEN=0040 INSTALLED 2004
 5 0040/0000 LENGTH(AH 3435 BK 2919)

LC TO/FROM CANNIZZARO L
 (CONN)
 CANNIZZARO LN 0030/2550

DIR: B TOTAL LEN: 2.196 MI. DIST: 12-1 SR: 4040
 LEFT MUN: WASHINGTON T RIGHT MUN: WASHINGTON T

(TWP)

0030/2410

HAMER RD
 (SR4042 SEG 0010/0000)

0030/1300

005242 FT

0030/2288	018 "DIA CIRC OTHER LEN=0040 INSTALLED 2004
0030/1381	LAMB LICK RN STRUCTURE LENGTH 15 FT BMSID 26/4040/0030/1381
0030/1279	018 "DIA CIR PLASTIC LEN=0030 INSTALLED 2004
0030/1225	HUMPHRIES LN (TWP)
0030/1125	018 "DIA CIRC METAL LEN=0040 INSTALLED 2004
0030/1012	018 "DIA CIRC METAL LEN=0040 INSTALLED 2004
0030/0420	018 "DIA CIRC METAL LEN=0040 INSTALLED 2004
0030/0275	YETSCONISH RD (TWP)
005242 FT	2 0 26129 0 00 0065+11
0030/0000	012 "DIA CIRC METAL LEN=0040 INSTALLED 2004
0020/1854	LENGTH(AH 2919 BK 2232) 015 "DIA CIR PLASTIC LEN=0040 INSTALLED 2004
0020/1673	015 "DIA CIR PLASTIC LEN=0035 INSTALLED 2004
0020/1453	015 "DIA CIRC METAL LEN=0035 INSTALLED 2004
0020/1284	BMSFN 26/4040/0020/1267 2 0 26129 0 00 0077+16
0020/1267	LAMB LICK RUN BMSBG 26/4040/0020/1267
0020/1048	015 "DIA CIR PLASTIC LEN=0035 INSTALLED 2004
0020/0922	015 "DIA CIR PLASTIC LEN=0040 INSTALLED 2004
0020/0887	BMSFN 26/4040/0020/0864 2 0 26129 0 00 0077+16
0020/0864	LAMB LICK RN BMSBG 26/4040/0020/0864
0020/0803	015 "DIA CIRC METAL LEN=0040 INSTALLED 2004
0020/0615	018 "DIA CIRC CONCR LEN=0040 INSTALLED 2004
0020/0500	BMSFN 26/4040/0020/0487 2 0 26129 0 00 0081+03

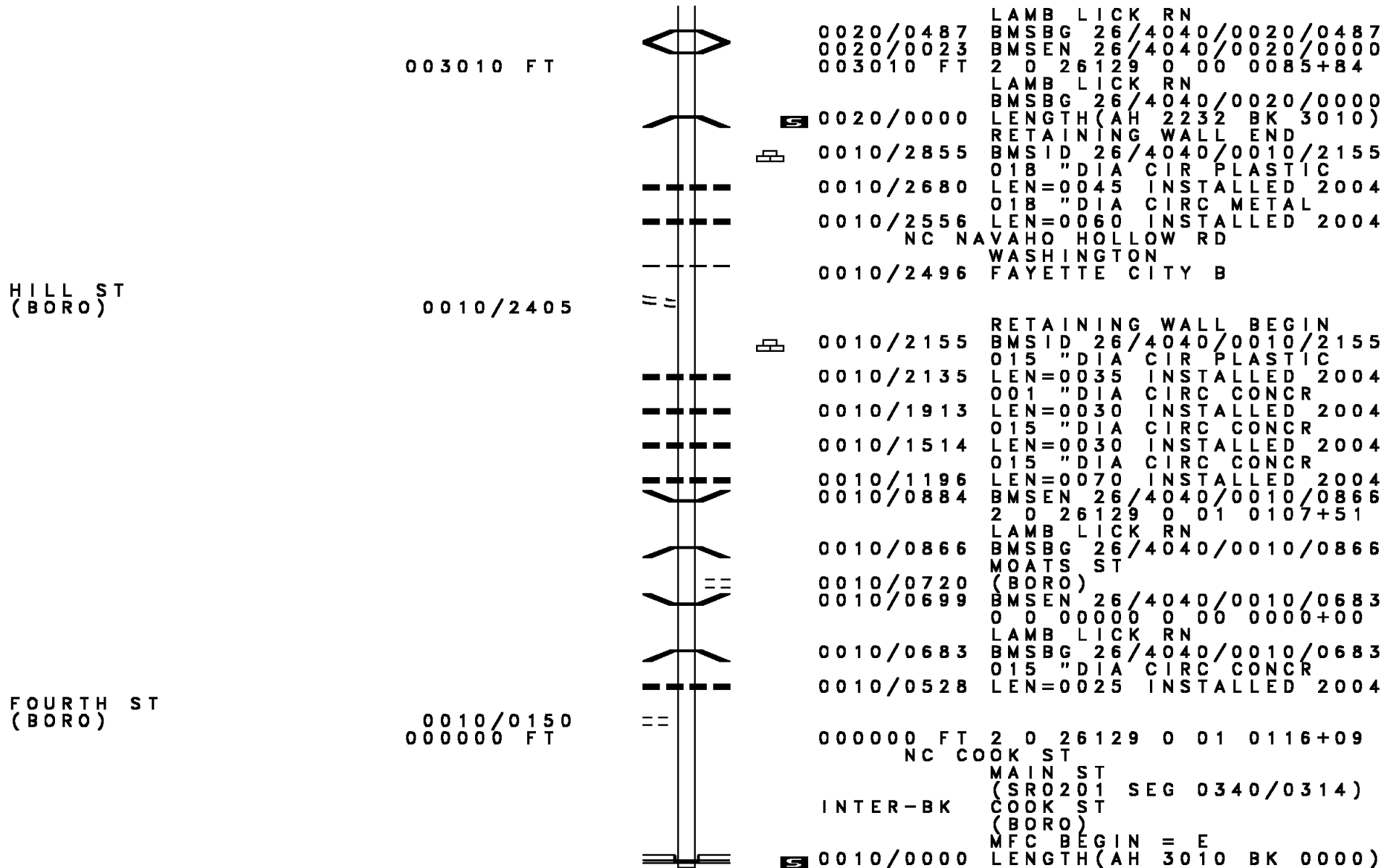
EXTRACT DATE: 12/18/2023
PRINT DATE: 12/21/2023

ROADWAY MANAGEMENT SYSTEM
SLD COUNTY/SR - ANNUAL PRINT

PAGE NUMBER: 720
COUNTY: FAYETTE

DIR: B TOTAL LEN: 2.196 MI.
LEFT MUN: WASHINGTON T

DIST: 12-1 SR: 4040
RIGHT MUN: WASHINGTON T



DIR: N TOTAL LEN: 1.670 MI. DIST: 12-1 SR: 4039
 LEFT MUN: NORTH UNION T RIGHT MUN: NORTH UNION T

Stationing	Description	Stationing	Description
008815 FT	PITTSBURGH RD	008768 FT	PITTSBURGH RD
{SR0051 SEG 0051/0000}		{SR0051 SEG 0050/0000}	
{SR0051 SEG 0050/0000}		{SR0051 SEG 0051/0000}	
0031/3485		0030/3485	
018 "DIA CIRC CONCR		0030/3431	015 "DIA CIRC CONCR
LEN=0040 INSTALLED UNKN		LEN=0085 INSTALLED UNKN	
018 "DIA CIRC CONCR			
LEN=0040 INSTALLED UNKN		0030/3209	015 "DIA CIRC CONCR
		LEN=0055 INSTALLED UNKN	
018 "DIA CIRC CONCR		0030/2833	024 "DIA CIRC CONCR
LEN=0040 INSTALLED UNKN		LEN=0055 INSTALLED UNKN	
018 "DIA CIRC CONCR			
LEN=0040 INSTALLED UNKN		0030/2775	CONFER DR
CONFER DR		(T676)	
(T676)		0030/2526	015 "DIA CIRC CONCR
		LEN=0055 INSTALLED UNKN	
018 "DIA CIRC CONCR			
LEN=0040 INSTALLED UNKN		0030/2325	015 "DIA CIRC CONCR
		LEN=0055 INSTALLED UNKN	
018 "DIA CIRC CONCR		0030/2168	018 "DIA CIRC CONCR
LEN=0040 INSTALLED UNKN		LEN=0060 INSTALLED UNKN	
018 "DIA CIRC CONCR		0030/2014	018 "DIA CIRC CONCR
LEN=0040 INSTALLED UNKN		LEN=0055 INSTALLED UNKN	
018 "DIA CIRC CONCR			
LEN=0040 INSTALLED UNKN		0030/1855	018 "DIA CIRC CONCR
		LEN=0055 INSTALLED UNKN	
018 "DIA CIRC CONCR		0030/1707	018 "DIA CIRC CONCR
LEN=0040 INSTALLED UNKN		LEN=0055 INSTALLED UNKN	
018 "DIA CIRC CONCR		0030/1507	018 "DIA CIRC CONCR
LEN=0040 INSTALLED UNKN		LEN=0055 INSTALLED UNKN	
018 "DIA CIRC CONCR		0030/1311	018 "DIA CIRC CONCR
LEN=0040 INSTALLED UNKN		LEN=0055 INSTALLED UNKN	
018 "DIA CIRC CONCR			

EXTRACT DATE: 12/18/2023
PRINT DATE: 12/21/2023

ROADWAY MANAGEMENT SYSTEM
SLD COUNTY/SR - ANNUAL PRINT

PAGE NUMBER: 718
COUNTY: FAYETTE

DIR: N TOTAL LEN: 1.670 MI.
LEFT MUN: NORTH UNION T

DIST: 12-1 SR: 4039
RIGHT MUN: NORTH UNION T

Segment ID	Description	Length	Material	Stationing	Notes
0031/1182	WENDY DR (T692)	0040	INSTALLED UNKN	0031/1182	
0031/1175		0040	INSTALLED UNKN	0031/1175	
0030/1160	WENDY DR (T692)	0040	INSTALLED UNKN	0030/1160	
0030/1110	018 "DIA CIRC CONCR	0080	INSTALLED UNKN	0030/1110	
0031/0970	018 "DIA CIRC CONCR	0040	INSTALLED UNKN	0031/0970	
0030/0964	018 "DIA CIRC CONCR	0055	INSTALLED UNKN	0030/0964	
0031/0818	018 "DIA CIRC CONCR	0040	INSTALLED UNKN	0031/0818	
0030/0818	018 "DIA CIRC CONCR	0055	INSTALLED UNKN	0030/0818	
0031/0618	018 "DIA CIRC CONCR	0040	INSTALLED UNKN	0031/0618	
0030/0611	018 "DIA CIRC CONCR	0055	INSTALLED UNKN	0030/0611	
0031/0460	018 "DIA CIRC CONCR	0040	INSTALLED UNKN	0031/0460	
0031/0204	018 "DIA CIRC CONCR	0040	INSTALLED UNKN	0031/0204	
005330 FT	0 0 00000 0 00 0000+00			005330 FT	
0030/0000	OLD PITTSBURGH RD (T986)	0031/0000	LENGTH(AH 3485 BK 2835)	0030/0000	OLD PITTSBURGH RD (T986) LENGTH(AH 3485 BK 2799)
0021/2796	018 "DIA CIRC CONCR	0040	INSTALLED UNKN	0021/2796	
0021/2487	018 "DIA CIRC CONCR	0040	INSTALLED UNKN	0021/2487	
0021/2286	018 "DIA CIRC CONCR	0040	INSTALLED UNKN	0021/2286	
0021/2026	018 "DIA CIRC CONCR	0040	INSTALLED UNKN	0021/2026	
0021/2020	LC TO T986 RD (CONN)	0040	INSTALLED UNKN	0021/2020	
0021/1885	OLD PITTSBURGH RD (T986)	0040	INSTALLED UNKN	0021/1885	
0021/1795	LC FROM T986 RD (CONN)	0040	INSTALLED UNKN	0021/1795	
0021/1425	018 "DIA CIRC CONCR	0040	INSTALLED UNKN	0021/1425	
0021/1028	018 "DIA CIRC CONCR	0040	INSTALLED UNKN	0021/1028	
0021/0623	018 "DIA CIRC CONCR	0040	INSTALLED UNKN	0021/0623	
002495 FT	0 0 00000 0 00 0000+00			002495 FT	
0020/0000	FAN HOLLOW RD (T719)	0021/0000	LENGTH(AH 2835 BK 2495)	0020/0000	FAN HOLLOW RD (T719) LENGTH(AH 2799 BK 2484)
	CEMETERY DR (PRDR)				CEMETERY DR (PRDR)

EXTRACT DATE: 12/18/2023
PRINT DATE: 12/21/2023

ROADWAY MANAGEMENT SYSTEM
SLD COUNTY/SR - ANNUAL PRINT

PAGE NUMBER: 717
COUNTY: FAYETTE

DIR: N TOTAL LEN: 1.670 MI.
LEFT MUN: NORTH UNION T

DIST: 12-1 SR: 4039
RIGHT MUN: NORTH UNION T

030 "DIA CIRC CONCR
LEN=0040 INSTALLED UNKN 0011/2350

018 "DIA CIRC CONCR
LEN=0040 INSTALLED UNKN 0011/2069

036 "DIA CIRC CONCR
LEN=0040 INSTALLED UNKN 0011/1521

MISTY MEADOW RD
(TWP) 0011/1290

018 "DIA CIRC CONCR
LEN=0040 INSTALLED UNKN 0011/1267

018 "DIA CIRC CONCR
LEN=0040 INSTALLED UNKN 0011/1128

018 "DIA CIRC CONCR
LEN=0040 INSTALLED UNKN 0011/0854

018 "DIA CIRC CONCR
LEN=0040 INSTALLED UNKN 0011/0700

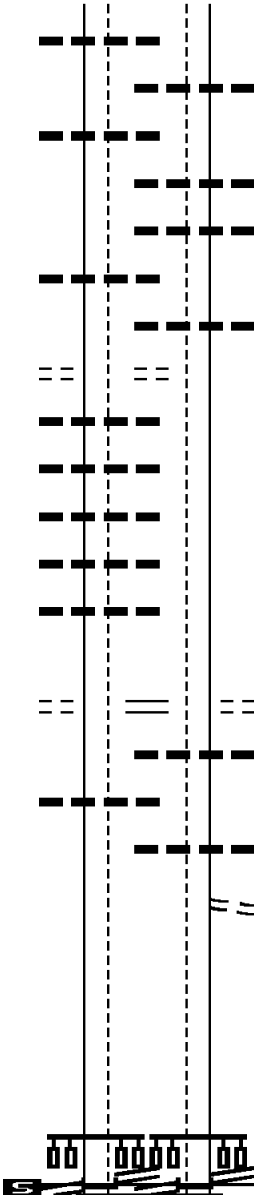
018 "DIA CIRC CONCR
LEN=0040 INSTALLED UNKN 0011/0575

FAN HOLLOW RD
(T719)
SUPERIOR WY
(PRDR) 0011/0415

018 "DIA CIRC CONCR
LEN=0040 INSTALLED UNKN 0011/0258

0 0 00000 0 00 0000+00 000000 FT
NATIONAL PK
(SR0040 SEG 0250/0000)
NC NORTHGATE HW

NATIONAL PK
(SR0040 SEG 0250/0000)
MATTHEW DR INTER-BK
(PRDR)
MFC BEGIN = D
LENGTH(AH 2495 BK 0000) 0011/0000



0010/2300

0010/1716

0010/1618

0010/1470

0010/1280

0010/0400

0010/0341

0010/0194

0010/0110

000000 FT

0010/0000

015 "DIA CIRC CONCR
LEN=0070 INSTALLED UNKN

015 "DIA CIRC CONCR
LEN=0055 INSTALLED UNKN

015 "DIA CIRC CONCR
LEN=0055 INSTALLED UNKN

024 "DIA CIRC CONCR
LEN=0055 INSTALLED UNKN

MISTY MEADOW RD
(PRDR)

FAN HOLLOW RD
(T719)
SUPERIOR WY
(PRDR)

015 "DIA CIRC CONCR
LEN=0035 INSTALLED UNKN

015 "DIA CIRC CONCR
LEN=0025 INSTALLED UNKN

FROM 0040/0251 SH
(CONN)

0 0 00000 0 00 0000+00
NATIONAL PK
(SR0040 SEG 0250/0000)

NC NORTHGATE HW

NATIONAL PK
(SR0040 SEG 0250/0000)

(SR0040 SEG 0251/0000)
MATTHEW DR

(PRDR)
MFC BEGIN = D

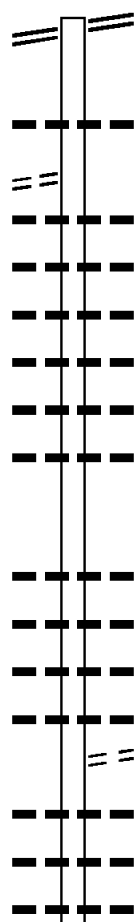
LENGTH(AH 2484 BK 0000)

DIR: B TOTAL LEN: 5.493 MI. DIST: 12-1 SR: 4038
 LEFT MUN: PERRY T RIGHT MUN: PERRY T

BANNING RD 029004 FT
 (SR1002 SEG 0100/0000) 0130/3510

SNUFFTOWN RD
 (T795) 0130/2025

025494 FT



029004 FT BANNING RD
 0130/3510 (SR1002 SEG 0100/0000)

0130/2345 015 "DIA CIR PLASTIC
 LEN=0036 INSTALLED UNKN

0130/1890 018 "DIA CIR PLASTIC
 LEN=0040 INSTALLED 2001

0130/1415 015 "DIA CIR PLASTIC
 LEN=0030 INSTALLED UNKN

0130/1121 036 "DIA CIRC CONCR
 LEN=0060 INSTALLED UNKN

0130/0942 036 "DIA CIR PLASTIC
 LEN=0060 INSTALLED UNKN

0130/0655 015 "DIA CIR PLASTIC
 LEN=0030 INSTALLED UNKN

0130/0400 018 "DIA CIRC METAL
 LEN=0036 INSTALLED UNKN

025494 FT 2 0 26191 0 00 0084+11
 015 "DIA CIRC METAL
 LEN=0044 INSTALLED UNKN

NC LA YTON RD
 5 0130/0000 LENGTH(AH 3510 BK 2876)
 015 "DIA CIRC METAL

0120/2420 LEN=0050 INSTALLED UNKN
 018 "DIA CIR PLASTIC

0120/2081 LEN=0050 INSTALLED UNKN
 018 "DIA CIR PLASTIC

0120/1852 LEN=0050 INSTALLED UNKN
 WILSON RD

0120/1480 (T783)
 015 "DIA CIR PLASTIC

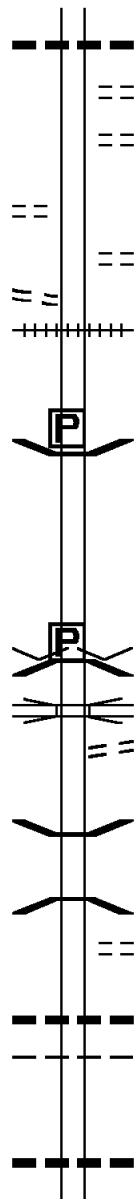
0120/1460 LEN=0038 INSTALLED UNKN
 015 "DIA CIR PLASTIC

0120/1209 LEN=0031 INSTALLED UNKN
 018 "DIA CIR PLASTIC

0120/1064 LEN=0025 INSTALLED UNKN

DIR: B TOTAL LEN: 5.493 MI. DIST: 12-1 SR: 4038
 LEFT MUN: PERRY T RIGHT MUN: PERRY T

2 0 26191 0 00 0055+80 022618 FT
 CHAPEL ST
 (T517)
 TOWNSHIP AL
 (TWP)



0120/0918 015 " DIA CIR PLASTIC
 LEN=0034 INSTALLED UNKN
 VINE ST
 (T516)
 TOWNSHIP AL
 (TWP)
 0120/0325
 0120/0200
 022618 FT
 0120/0000 LENGTH(AH 2876 BK 2785)
 CIRCLE ST
 (T516)
 0110/2715
 0110/2288 (AAR 145464G)#TRKS 03
 0110/0911 BMS EN 26/4038/0110/0000
 BRIDGE POSTED (TONS)
 019833 FT 2 0 26191 0 00 0026+62
 VILLAGE: LAYTON
 NC MA IN ST
 SGL 17 COMB 17
 YOUGHIOGHENY RIVER
 BMSBG 26/4038/0110/0000
 LENGTH(AH 2785 BK 2805)
 TWP. RD 763
 0100/2545 OP ID 26/4038/0100/2645
 TUNNEL RD
 (T767)
 0100/2510
 0100/1549 BMS EN 26/4038/0100/1490
 2 0 26191 0 00 0014+98
 WASHINGTON R
 0100/1490 BMSBG 26/4038/0100/1490
 FALBO RD
 (T579)
 0100/1260
 0100/0437 018 " DIA CIRC CONCR
 LEN=0042 INSTALLED UNKN
 PERRY
 0100/0017 PERRYOPOLIS B
 017028 FT 2 0 26191 0 00 0000+00
 LENGTH(AH 2805 BK 1688)
 018 " DIA CIRC METAL
 0090/1504 LEN=0037 INSTALLED UNKN
 018 " DIA CIRC METAL

019833 FT

017028 FT

DIR: B TOTAL LEN: 5.493 MI. DIST: 12-1 SR: 4038
 LEFT MUN: PERRYOPOLIS B RIGHT MUN: PERRYOPOLIS B

Stationing	Segment	Description	Notes
015340 FT	0090/1054	LEN=0035 INSTALLED UNKN	
	0090/0408	015 " DIA CIRC METAL LEN=0060 INSTALLED UNKN	
	0090/0120	STRAWN RD	
	0090/0031	(TWP)	
	015340 FT	BMS EN 26/4038/0090/0000 2 0 26192 0 00 0022+34	
	0090/0000	WASHINGTON R BMSBG 26/4038/0090/0000 LENGTH(AH 1688 BK 2165)	
	0080/1855	KNOX ST (BORO)	
	0080/1555	WASHINGTON MILLS ST (BORO)	
	0080/1345	BORO AL (BORO)	
		NAVY ST (BORO)	
		NC LA YTON RD PENN ST (BORO)	
GALLEY ST (BORO)	0080/0925		
NAVY ST (BORO)	0080/0840	018 " DIA CIRC METAL LEN=0030 INSTALLED 2001	
		NC NAVY ST REPUBLICAN ST (BORO)	
	0080/0525	CIRCLE ST (BORO)	
013175 FT	0080/0250	MFC BEGIN = D 2 0 26192 0 00 0000+42	
	013175 FT	LENGTH(AH 2165 BK 0135)	
PERRYOPOLIS - INDEPEND (BORO)		PERRYOPOLIS - INDEPEND (BORO)	
UNION ST (BORO)	0071/0100	CONCORD ST (BORO)	
PERRYOPOLIS - INDEPEND (BORO)		PERRYOPOLIS - INDEPEND (BORO)	
LIBERTY ST (BORO)	0071/0070	LIBERTY ST (SR4017 SEG 0080/0885)	
PERRYOPOLIS - INDEPEND (BORO)		PERRYOPOLIS - INDEPEND (BORO)	
SOCIAL ST (BORO)	0071/0035	UNION ST (BORO)	
1 1 00678 0 00 0067+93 013040 FT	0070/0035	1 1 00678 0 00 0067+93	
MFC BEGIN = D	013040 FT	MFC BEGIN = D	

EXTRACT DATE: 12/18/2023
PRINT DATE: 12/21/2023

ROADWAY MANAGEMENT SYSTEM
SLD COUNTY/SR - ANNUAL PRINT

PAGE NUMBER: 713
COUNTY: FAYETTE

DIR: B TOTAL LEN: 5.493 MI.
LEFT MUN: PERRYOPOLIS B

DIST: 12-1 SR: 4038
RIGHT MUN: PERRYOPOLIS B

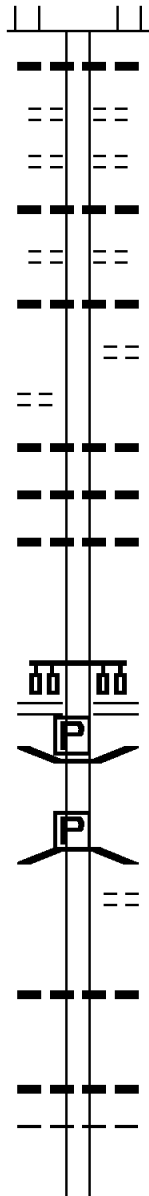
LENGTH(AH 0135 BK 2795) 0071/0000

BORO AL
(BORO)

0050/1350

010245 FT

008251 FT



0070/0000 LENGTH(AH 0135 BK 2795)
015 "DIA CIRC METAL
0050/2769 LEN=0030 INSTALLED UNKN
CIRCLE ST
0050/2521 (BORO)
FEDERAL ST
0050/2225 (BORO)
018 "DIA CIRC METAL
0050/2031 LEN=0025 INSTALLED UNKN
HANCOCK ST
0050/1930 (BORO)
018 "DIA CIRC METAL
0050/1741 LEN=0025 INSTALLED UNKN
JAMISON LN
0050/1430 (BORO)
018 "DIA CIRC METAL
0050/0885 LEN=0025 INSTALLED UNKN
018 "DIA CIRC METAL
0050/0395 LEN=0025 INSTALLED UNKN
018 "DIA CIRC METAL
0050/0123 LEN=0025 INSTALLED UNKN
010245 FT 1 1 00678 0 00 0095+88
NC INDEPENDENCE ST
FULLER DR
(SRO051 SEG 0320/1165)
(SRO051 SEG 0321/1140)
0050/0000 LENGTH(AH 2795 BK 1994)
BMSBN 26/4038/0040/1417
0040/1448 BRIDGE POSTED (TONS)
2 0 26137 0 00 0097+00
SGL 30 COMB 40
B WASHINGTON
0040/1417 BMSBG 26/4038/0040/1417
JANET ST
0040/1150 (TWP)
018 "DIA CIRC METAL
0040/0221 LEN=0023 INSTALLED UNKN
008251 FT 2 0 26137 0 00 0082+92
024 "DIA CIRC CONCR
LEN=0023 INSTALLED UNKN
0040/0000 LENGTH(AH 1994 BK 2441)
PERRYOPOLIS
0030/2246 PERRY T
018 "DIA CIRC CONCR

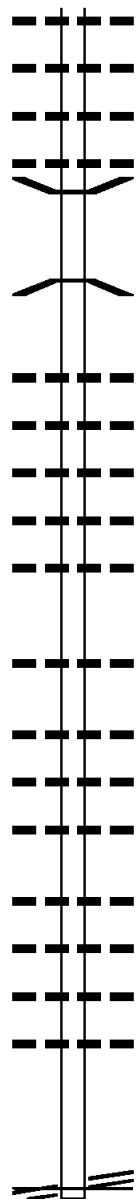
EXTRACT DATE: 12/18/2023
PRINT DATE: 12/21/2023

ROADWAY MANAGEMENT SYSTEM
SLD COUNTY/SR - ANNUAL PRINT

PAGE NUMBER: 712
COUNTY: FAYETTE

DIR: B TOTAL LEN: 5.493 MI.
LEFT MUN: PERRY T

DIST: 12-1 SR: 4038
RIGHT MUN: PERRY T



	0030/1541	LEN=0024	INSTALLED UNKN
		015 "DIA	CIRC METAL
	0030/1034	LEN=0020	INSTALLED UNKN
		015 "DIA	CIRC METAL
	0030/0765	LEN=0023	INSTALLED UNKN
		015 "DIA	CIRC METAL
	0030/0440	LEN=0032	INSTALLED UNKN
005810 FT	0030/0015	BMSSEN 26/4038/0030/0000	
	005810 FT	2 0 26137 0 00 0058+47	
		B WASHINGTON	
		BMSBG 26/4038/0030/0000	
	0030/0000	LENGTH(AH 2441 BK 2665)	
		015 "DIA	CIR PLASTIC
	0020/1690	LEN=0040	INSTALLED 2001
		015 "DIA	CIR PLASTIC
	0020/1309	LEN=0040	INSTALLED 2001
		015 "DIA	CIR PLASTIC
	0020/0835	LEN=0040	INSTALLED 2001
		015 "DIA	CIRC METAL
	0020/0662	LEN=0022	INSTALLED UNKN
		015 "DIA	CIRC METAL
003145 FT	0020/0443	LEN=0034	INSTALLED UNKN
	003145 FT	2 0 26137 0 00 0030+83	
		015 "DIA	CIRC METAL
		LEN=0020	INSTALLED UNKN
	0020/0000	LENGTH(AH 2665 BK 3145)	
		018 "DIA	CIRC METAL
	0010/2399	LEN=0020	INSTALLED UNKN
		018 "DIA	CIRC METAL
	0010/2131	LEN=0026	INSTALLED UNKN
		018 "DIA	CIRC METAL
	0010/1846	LEN=0026	INSTALLED UNKN
		018 "DIA	CIRC METAL
	0010/1048	LEN=0027	INSTALLED UNKN
		015 "DIA	CIRC METAL
	0010/0740	LEN=0020	INSTALLED UNKN
		018 "DIA	CIRC METAL
	0010/0335	LEN=0023	INSTALLED UNKN
		018 "H 12 "W	CON BOX CUL
000000 FT	0010/0021	LEN=0030	INSTALLED UNKN
	000000 FT	2 0 26137 0 00 0000+00	
		TONY ROW RD	
		(SR4036 SEG 0170/0950)	
		NC QUAKER CHURCH RD	
		MFC BEGIN = D	
FAYETTE CITY RD			
(SR4036 SEG 0170/0950)	0010/0000	LENGTH(AH 3145 BK 0000)	

FAYETTE CITY RD
(SR4036 SEG 0170/0950) 0010/0000

EXTRACT DATE: 12/18/2023 ROADWAY MANAGEMENT SYSTEM PAGE NUMBER: 711
 PRINT DATE: 12/21/2023 SLD COUNTY/SR - ANNUAL PRINT COUNTY: FAYETTE
 DIR: B TOTAL LEN: .039 MI. DIST: 12-1 SR: 4037
 LEFT MUN: BROWNSVILLE T RIGHT MUN: BROWNSVILLE T

000205 FT
 000000 FT



000205 FT BMS EN 26/4037/0010/0000
 INTER-AHD PLAYFORD AV
 0010/0205 (T403)
 000000 FT 2 0 00000 0 00 0000+00
 NC PL AYFORD AV
 INTER-BK PLAYFORD AV
 (T403)
 SR 0040
 BMSBG 26/4037/0010/0000
 MFC BEGIN = E
 0010/0000 LENGTH(AH 0205 BK 0000)

DIR: B TOTAL LEN: 8.717 MI. DIST: 12-1 SR: 4036
 LEFT MUN: PERRY T RIGHT MUN: PERRY T

TOWNSHIP DR
 (TWP)
 CHURCH ST
 (T499)

046027 FT

046027 FT
 INTER-AHD

MAIN ST
 (T501)
 PITTSBURGH RD
 (SR0051 SEG 0291/0000)
 (SR0051 SEG 0290/0000)



0190/2505

018 " DIA CIRC METAL
 LEN=0044 INSTALLED 2003
 018 " DIA CIRC CONCR
 LEN=0070 INSTALLED 2003

0190/2397

0190/2395

0190/2335

0190/2190



0190/2175

0190/2146

CHURCH ST
 (T499)
 015 " DIA CIRC CONCR
 LEN=0050 INSTALLED 2003



0190/0964

015 " DIA CIRC METAL
 LEN=0030 INSTALLED 2003



043522 FT

0190/0308

043522 FT

0190/0000

018 " DIA CIRC METAL
 LEN=0043 INSTALLED 2003
 2 0 26012 0 00 0440+54
 LENGTH(AH 2505 BK 1725)



041797 FT

0180/0466

041797 FT

0180/0000

0170/2780

015 " DIA CIRC METAL
 LEN=0040 INSTALLED 2003
 2 0 26012 0 00 0423+74
 072 " DIA CIRC METAL
 LEN=0040 INSTALLED 2003
 LENGTH(AH 1725 BK 3214)
 018 " DIA CIRC METAL
 LEN=0038 INSTALLED 2003

DIR: B TOTAL LEN: 8.717 MI. DIST: 12-1 SR: 4036
 LEFT MUN: PERRY T RIGHT MUN: PERRY T

QUAKER CHURCH RD
 (SR4038 SEG 0010/0000) 0170/0950

038583 FT

035422 FT

033106 FT

0170/1604	036 "DIA CIRC METAL LEN=0043 INSTALLED 2003
0170/0994	015 "DIA CIRC CONCR LEN=0068 INSTALLED 2003
0170/0950	NC TONY ROW RD MFC BEGIN = E
0170/0206	PERRY JEFFERSON T
038583 FT	2 0 26012 0 00 0391+34 FRANCIS RD (T761)
0170/0000	LENGTH(AH 3214 BK 3161)
0160/3111	036 "DIA CIR PLASTIC LEN=0048 INSTALLED 2003
0160/2369	030 "DIA CIRC METAL LEN=0058 INSTALLED 2003
0160/1997	018 "DIA CIRC METAL LEN=0033 INSTALLED 2003
0160/1793	024 "DIA CIRC METAL LEN=0042 INSTALLED 2003
0160/1355	015 "DIA CIRC METAL LEN=0036 INSTALLED 2003
0160/1199	015 "DIA CIRC METAL LEN=0043 INSTALLED 2003
0160/1112	015 "DIA CIRC METAL LEN=0043 INSTALLED 2003
0160/0834	015 "DIA CIRC METAL LEN=0036 INSTALLED 2003
035422 FT	2 0 26012 0 00 0359+73
0160/0000	LENGTH(AH 3161 BK 2316)
0150/0074	036 "DIA CIR PLASTIC LEN=0030 INSTALLED 2003
033106 FT	2 0 26012 0 00 0336+60 NC QUAKER CHURCH RD FAYETTE CITY RD (SR0201 SEG 0280/0000)
0150/0000	LENGTH(AH 2316 BK 2008) 018 "DIA CIRC CONCR

DIR: B TOTAL LEN: 8.717 MI. DIST: 12-1 SR: 4036
 LEFT MUN: JEFFERSON T RIGHT MUN: JEFFERSON T

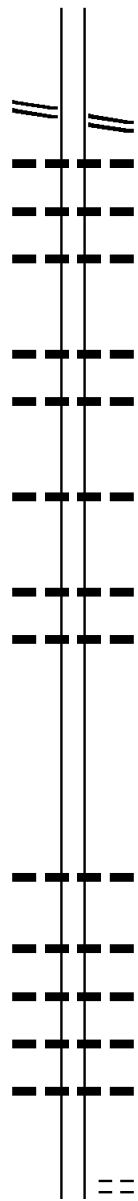
Location / Stationing	Item ID	Description	Length	Installation
	0140/1963	018" DIA CIR PLASTIC	0030	INSTALLED 2003
	0140/1225	018" DIA CIR PLASTIC	0010	INSTALLED 2003
031098 FT	0140/0021	BMS EN 26/4036/0140/0000		
	031098 FT	2 0 26012 0 00 0316+54		
		P VALLEY RUN		
	0140/0000	BMSBG 26/4036/0140/0000		LENGTH(AH 2008 BK 2497)
JEFFERSON DR (T441)	0130/2290			
	0130/1998	036"H 40"W CONC STRUCT	0050	INSTALLED UNKN
	0130/0836	024" DIA CIR PLASTIC	0027	INSTALLED 2003
2 0 26012 0 00 0291+71	028601 FT			
WILLIAMS RD (T436)	0130/0000			LENGTH(AH 2497 BK 2384)
	0120/0788	BMS EN 26/4036/0120/0759		
	0120/0759	0 0 00000 0 00 0000+00		
		L REDSTONE C		
	0120/0660	BMSBG 26/4036/0120/0759		CLARK RD (T760)
026217 FT	026217 FT	2 0 26012 0 00 0267+85		
		PERRY RD		
		(SR4034 SEG 0010/0000)		
	0120/0000	018" DIA CIRC CONCR	0040	INSTALLED 2003
		LENGTH(AH 2384 BK 2683)		
	0110/2498	015" DIA CAST IRON	0033	INSTALLED 2003
	0110/2083	015"H 15"W CON BOX CUL	0065	INSTALLED 2003
	0110/2050	STUCKSLAGER RD		(T440)
	0110/1701	042" DIA CIRC CONCR	0045	INSTALLED 2003

DIR: B TOTAL LEN: 8.717 MI. DIST: 12-1 SR: 4036
 LEFT MUN: JEFFERSON T RIGHT MUN: JEFFERSON T

		0110/0621	036 "DIA CIRC METAL LEN=0030 INSTALLED 2003
023534 FT		023534 FT	2 0 26012 0 00 0239+71 015 "DIA CIRC METAL LEN=0030 INSTALLED 2003
		0110/0000	LENGTH(AH 2683 BK 2020) 018 "DIA CIRC CONCR
		0100/1657	LEN=0030 INSTALLED 2003
021514 FT		021514 FT	2 0 26012 0 00 0220+90 GRINDSTONE RD (SR4005 SEG 0090/2701)
		0100/0000	LENGTH(AH 2020 BK 1769) B L REDSTONE STRUCTURE LENGTH 12 FT
		0090/1705	BMSID 26/4036/0090/1705
		0090/0115	024 "DIA CIR PLASTIC LEN=0060 INSTALLED 2003
2 0 26012 0 00 0203+36 GILLESPIE RD (SR4027 SEG 0010/0000)		019745 FT	019745 FT
019745 FT		0090/0000	LENGTH(AH 1769 BK 2587) BR OF LITTLE REDSTONE C STRUCTURE LENGTH 15 FT
		0080/2069	BMSID 26/4036/0080/2069
		0080/0851	024 "DIA CIRC METAL LEN=0026 INSTALLED 2003
017158 FT		017158 FT	2 0 26012 0 00 0179+80 018 "DIA CIR PLASTIC LEN=0043 INSTALLED 2003
		0080/0000	LENGTH(AH 2587 BK 2289)
		0070/1172	024 "DIA CIRC METAL LEN=0033 INSTALLED 2003
		0070/0940	WOOD RD (T424)

DIR: B TOTAL LEN: 8.717 MI. DIST: 12-1 SR: 4036
 LEFT MUN: JEFFERSON T RIGHT MUN: JEFFERSON T

2 0 26012 0 00 0154+60 014869 FT
 BROWNSVILLE RD
 (SR4003 SEG 0200/0000) 0070/0000



NC CENTRAL SCHOOL RD
 014869 FT BROWNSVILLE RD
 (SR4003 SEG 0200/0000)
 5 0070/0000 LENGTH(AH 2289 BK 2220)
 018 "DIA CIRC CONCR
 0060/2159 LEN=0040 INSTALLED 2003
 015 "DIA CIRC METAL
 0060/1780 LEN=0038 INSTALLED 2003
 015 "DIA CIRC METAL
 0060/1608 LEN=0035 INSTALLED 2003
 024 "DIA CIRC CONCR
 0060/0686 LEN=0060 INSTALLED 2003
 015 "DIA CIRC CONCR
 0060/0265 LEN=0036 INSTALLED 2003
 012649 FT 2 0 26012 0 00 0126+95
 015 "DIA CIRC CONCR
 5 0060/0000 LEN=0036 INSTALLED 2003
 LENGTH(AH 2220 BK 3725)
 024 "DIA CIRC CONCR
 0050/2562 LEN=0035 INSTALLED 2003
 018 "DIA CIRC CONCR
 0050/2398 LEN=0034 INSTALLED 2003
 008924 FT 008924 FT 2 0 26012 0 00 0093+75
 015 "DIA CIRC CONCR
 LEN=0033 INSTALLED 2003
 5 0050/0000 LENGTH(AH 3725 BK 2047)
 018 "DIA CIRC CONCR
 0040/1379 LEN=0035 INSTALLED 2003
 015 "DIA CIRC CONCR
 0040/1126 LEN=0035 INSTALLED 2003
 018 "DIA CIRC CONCR
 0040/0704 LEN=0033 INSTALLED 2003
 018 "DIA CIRC CONCR
 0040/0325 LEN=0012 INSTALLED 2003
 006877 FT 2 0 26012 0 00 0074+66
 NEWELL SHORTCUT RD
 (T416)
 5 0040/0000 LENGTH(AH 2047 BK 2175)

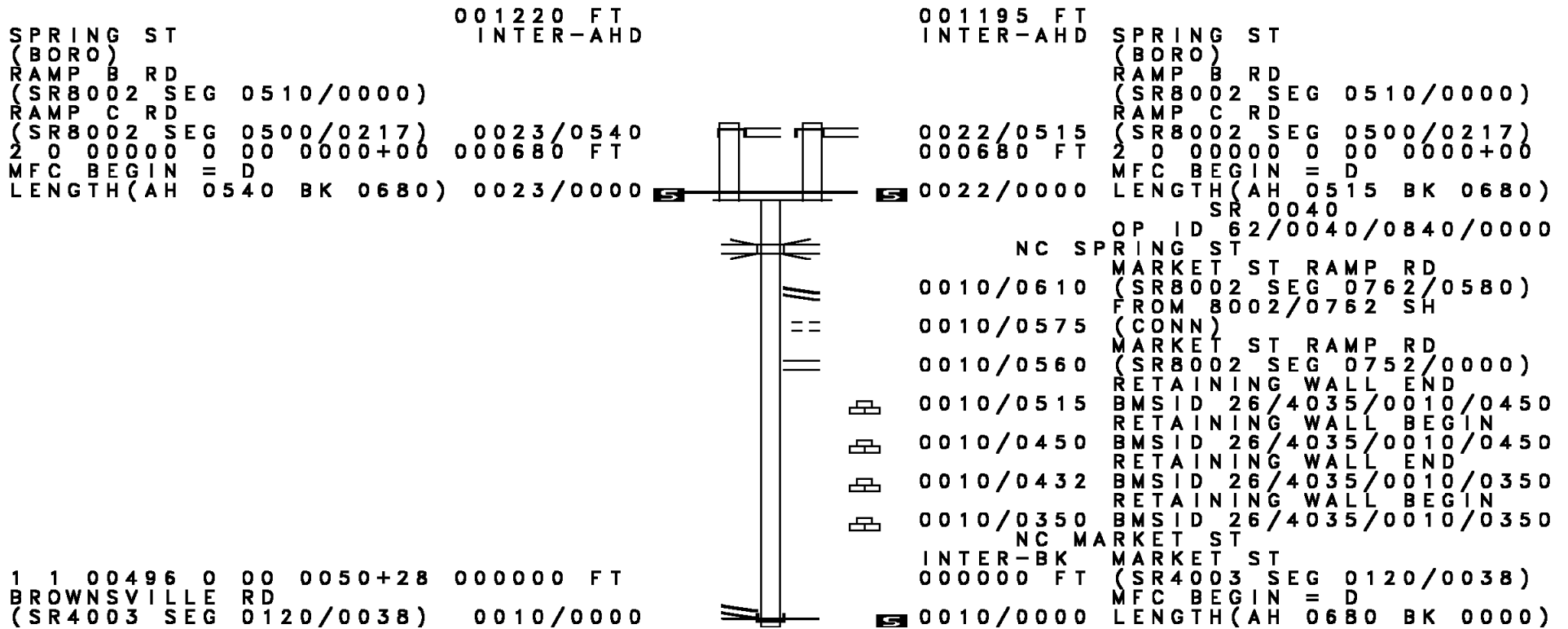
012649 FT

008924 FT

006877 FT

DIR: B TOTAL LEN: 8.717 MI. DIST: 12-1 SR: 4036
 LEFT MUN: JEFFERSON T RIGHT MUN: JEFFERSON T

Address / Description	Length	Material / Notes
	0030/2085	018 " DIA CIRC CONCR LEN=0040 INSTALLED 2003
2 0 26012 0 00 0052+91 004702 FT FOUNDRY AV (PRDR)	004702 FT 0030/0000	004702 FT S 0030/0000 LENGTH(AH 2175 BK 2890) JEFFERSON 0020/2800 NEWELL B
DOGWOOD LN (PRDR)	0020/1610	==
VOGEL DR (BORO)	0020/0525	0020/0706 018 " DIA CIRC CONCR LEN=0033 INSTALLED 2003
CURCIO DR (BORO)	001812 FT 0020/0000	0020/0182 015 " DIA CIRC CONCR LEN=0040 INSTALLED 2003 001812 FT 2 0 26012 0 00 0025+00 NC NEWELL RD S 0020/0000 LENGTH(AH 2890 BK 1812) 015 " DIA CIRC CONCR
	0010/1340	0010/1340 LEN=0033 INSTALLED 2003
	0010/1285	0010/1285 LEN=0040 INSTALLED UNKN
	0010/1075	0010/1075 LEN=0040 INSTALLED 2003
	0010/0918	0010/0918 LEN=0036 INSTALLED 2003
	0010/0690	0010/0690 018 " DIA CIRC CONCR LEN=0040 INSTALLED 2003
F A CASSIN JR AV (BORO)	0010/0345	==
	0010/0280	0010/0280 018 " DIA CIRC CONCR LEN=0040 INSTALLED 2003 FOURTH ST
000000 FT	0010/0045 000000 FT	0010/0045 (BORO) 2 0 26012 0 00 0006+00 (AAR 584818J)#TRKS 02 NC MORGAN ST INTER-BK MORGAN ST (BORO) MFC BEGIN = D
	S 0010/0000	S 0010/0000 LENGTH(AH 1812 BK 0000)



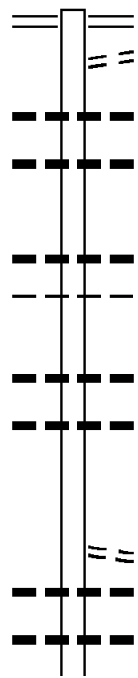
PERRY
 JEFFERSON T

013038 FT

012172 FT

0040/1703

010340 FT



013038 FT BLUE STAR RD
 0050/0866 (SR0201 SEG 0230/0000)
 DOT MAINT NICHOLSON RD
 0050/0725 (T497)
 018 "DIA CIRC CONCR
 LEN=0045 INSTALLED UNKN
 018 "DIA CIRC CONCR
 0050/0372 LEN=0040 INSTALLED UNKN
 0050/0245 2 0 26085 0 00 0340+40
 012172 FT 018 "DIA CIRC METAL
 LEN=0035 INSTALLED UNKN
 0050/0000 LENGTH(AH 0866 BK 1832)
 FRANKLIN
 0040/1703 JEFFERSON T
 018 "DIA CIRC METAL
 0040/1103 LEN=0030 INSTALLED UNKN
 018 "DIA CIRC METAL
 0040/0790 LEN=0030 INSTALLED UNKN
 010340 FT 2 0 26085 0 00 0322+09
 ZIAS RD
 (T492)
 0040/0000 LENGTH(AH 1832 BK 2552)
 018 "DIA CIRC CONCR
 0030/2124 LEN=0035 INSTALLED UNKN
 018 "DIA CIR PLASTIC
 0030/1927 LEN=0035 INSTALLED UNKN

Stationing	Description	Material	Length	Installation
007788 FT	LAURELDALE RD			
0030/0000	LENGTH(AH 2552 BK 2807)	024" DIA CIR PLASTIC	0020	INSTALLED 1999
0024/2700		018" DIA CIR PLASTIC	0040	INSTALLED 1999
0024/1948		024" DIA CIR PLASTIC	0035	INSTALLED UNKN
0024/1515		018" DIA CIR PLASTIC	0035	INSTALLED UNKN
0024/1167		030" DIA CIR PLASTIC	0040	INSTALLED UNKN
0024/1005				
004981 FT	LAURELDALE RD			
0024/0000	LENGTH(AH 2807 BK 2273)	024" DIA CIR PLASTIC	0035	INSTALLED UNKN
0020/2014		018" DIA CIR PLASTIC	0010	INSTALLED 2007
0020/1493		018" DIA CIR PLASTIC	0040	INSTALLED 1999
0020/0456		024" DIA CIR PLASTIC	0035	INSTALLED 1999
0020/0354				
002708 FT	LAURELDALE RD			
0020/0000	LENGTH(AH 2273 BK 2708)	048" H 00" W MULT CONCR	0035	INSTALLED UNKN
0010/1820		018" DIA CIRC METAL	0045	INSTALLED UNKN
0010/1321		018" DIA CIR PLASTIC	0035	INSTALLED UNKN
0010/0544		018" DIA CIR PLASTIC	0007	INSTALLED 2007
000000 FT	CENTRAL SCHOOL RD			
0010/0000	LENGTH(AH 2708 BK 0000)	MFC BEGIN = D		

2 0 26074 0 00 0078+28 000000 FT
 CENTRAL SCHOOL RD
 (SR4036 SEG 0120/0000) 0010/0000

EXTRACT DATE: 12/18/2023 ROADWAY MANAGEMENT SYSTEM PAGE NUMBER: 701
PRINT DATE: 12/21/2023 SLD COUNTY/SR - ANNUAL PRINT COUNTY: FAYETTE
DIR: B TOTAL LEN: .000 MI. DIST: 12-1 SR: 4033
LEFT MUN: FRANKLIN T RIGHT MUN: FRANKLIN T

000000 FT

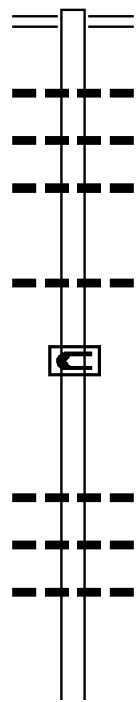


000000 FT
7010/0000 LENGTH(AH 1034 BK 0000)

027532 FT

025417 FT

022658 FT



027532 FT BUENA VISTA RD
 0110/2115 (SR4030 SEG 0060/1220)

0110/1242 015 " DIA CIRC METAL
 LEN=0023 INSTALLED UNKN
 018 " DIA CIR PLASTIC
 0110/0687 LEN=0035 INSTALLED 2006
 024 " DIA CIRC CONCR
 0110/0371 LEN=0023 INSTALLED UNKN
 025417 FT 2 0 26026 0 01 0257+95
 0110/0000 LENGTH(AH 2115 BK 2759)
 018 " DIA CIRC METAL
 0100/2398 LEN=0038 INSTALLED UNKN

RETAINING WALL END
 BMSID 26/4032/0100/1695

0100/1754

RETAINING WALL BEGIN
 BMSID 26/4032/0100/1695

0100/1094 003 " DIA CIRC METAL
 LEN=0070 INSTALLED 2001
 015 " DIA CIRC METAL
 0100/0986 LEN=0030 INSTALLED UNKN
 018 " DIA CIRC METAL
 0100/0518 LEN=0030 INSTALLED UNKN
 022658 FT 2 0 26026 0 01 0230+36
 0100/0000 LENGTH(AH 2759 BK 1934)

DIR: B TOTAL LEN: 5.214 MI. DIST: 12-1 SR: 4032
 LEFT MUN: FRANKLIN T RIGHT MUN: FRANKLIN T

Stationing	Structure	Material	Length	Status
0090/0628	036" DIA	CIRC CONCR	LEN=0035	INSTALLED UNKN
0090/0037	018" DIA	CIR PLASTIC	LEN=0040	INSTALLED UNKN
020724 FT	2'0" x 2'6" x 2'6"	0 01 0210+71		
0090/0000	SAW MILL RD	(SR1016 SEG 0010/0000)	LENGTH(AH 1934 BK 2692)	
0080/2411	024" DIA	CIRC METAL	LEN=0035	INSTALLED UNKN
0080/1932	BMS EN 26/4032/0080/1915	BRIDGE POSTED (TONS)	2'0" x 2'6" x 2'6"	0 00 0202+84
0080/1915	SGL BR BOLDEN RN	32 COMB		40
0080/1446	015" DIA	CIRC METAL	LEN=0033	INSTALLED UNKN
0080/1275	018" DIA	CIR PLASTIC	LEN=0040	INSTALLED 2004
0080/1016	018" DIA	CIRC METAL	LEN=0033	INSTALLED UNKN
0080/0795	024" DIA	CIRC METAL	LEN=0031	INSTALLED UNKN
018032 FT	2'0" x 2'6" x 2'6"	0 00 0180+78		
0080/0000	018" DIA	CIRC METAL	LEN=0043	INSTALLED UNKN
0070/2614	LENGTH(AH 2692 BK 3079)	036" DIA	CIRC METAL	LEN=0040
0070/2291	018" DIA	CIRC METAL	LEN=0031	INSTALLED UNKN
0070/2194	024" H 36" W	CON BOX CUL	LEN=0029	INSTALLED UNKN
0070/1673	018" DIA	CIRC METAL	LEN=0035	INSTALLED UNKN
0070/0804	018" DIA	CIR PLASTIC	LEN=0030	INSTALLED 2004
014953 FT	2'0" x 2'6" x 2'6"	0 00 0149+69		
0070/0000	LENGTH(AH 3079 BK 2485)	036" DIA	CIR PLASTIC	LEN=0040
0060/1528	036" DIA	CIR PLASTIC	LEN=0040	INSTALLED 2004

COOPER RD
(T623)

DIR: B TOTAL LEN: 5.214 MI. DIST: 12-1 SR: 4032
 LEFT MUN: FRANKLIN T RIGHT MUN: FRANKLIN T

Location	Start Station	End Station	Length (FT)	Material / Notes
	0060/0715	0060/0014	012468	018" DIA CIRC METAL LEN=0043 INSTALLED UNKN
	0060/0014	0060/0000	012468	BMSSEN 26/4032/0060/0000 2 0 26026 0 00 0125+21 BR BOLDEN RN BMSBG 26/4032/0060/0000 LENGTH(AH 2485 BK 2707)
BREEDING HILL RD (T576)	0050/2106	0050/1985	0050/1985	024" DIA CIRC METAL LEN=0036 INSTALLED UNKN STRONG RD (SR4013 SEG 0040/2930)
	0050/1890	0050/1054	009761	024" DIA CIRC METAL LEN=0027 INSTALLED UNKN
	0050/1054	0050/0000	009761	024" DIA CIRC METAL LEN=0027 INSTALLED UNKN
	0050/0000	0040/0912	007425	018" DIA CIRC METAL LEN=0037 INSTALLED UNKN LENGTH(AH 2707 BK 2336)
	0040/0912	0040/0000	007425	018" DIA CIRC METAL LEN=0033 INSTALLED UNKN
CUNNINGHAM SCHOOL RD (T574)	0030/1902	0030/1358	005464	060" DIA CIRC METAL LEN=0056 INSTALLED UNKN 018" DIA CIRC METAL LEN=0034 INSTALLED UNKN 018" DIA CIRC METAL LEN=0033 INSTALLED UNKN 024" DIA CIRC METAL LEN=0034 INSTALLED UNKN
	0030/1358	0030/0771	005464	BMSSEN 26/4032/0030/0000 2 0 26026 0 00 0000+00 BOLDEN RUN BMSBG 26/4032/0030/0000 LENGTH(AH 1961 BK 3038)
	0030/0771	0030/0000	005464	018" DIA CIRC METAL LEN=0033 INSTALLED UNKN
	0030/0000	0020/2700	0020/2700	018" DIA CIR PLASTIC LEN=0001 INSTALLED UNKN

EXTRACT DATE: 12/18/2023
PRINT DATE: 12/21/2023

ROADWAY MANAGEMENT SYSTEM
SLD COUNTY/SR - ANNUAL PRINT

PAGE NUMBER: 697
COUNTY: FAYETTE

DIR: B TOTAL LEN: 5.214 MI.
LEFT MUN: FRANKLIN T

DIST: 12-1 SR: 4032
RIGHT MUN: FRANKLIN T

002426 FT

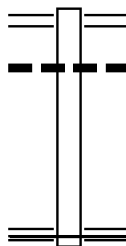
000000 FT

0020/2470	015 " DIA	CIRC METAL
	LEN=0028	INSTALLED UNKN
0020/2377	015 " DIA	CIRC METAL
	LEN=0034	INSTALLED UNKN
0020/2304	015 " DIA	CIRC METAL
	LEN=0030	INSTALLED UNKN
0020/1908	015 " DIA	CIRC METAL
	LEN=0031	INSTALLED UNKN
0020/1608	015 " DIA	CIRC METAL
	LEN=0028	INSTALLED UNKN
0020/1233	015 " DIA	CIRC CONCR
	LEN=0033	INSTALLED UNKN
0020/1034	018 " DIA	CIRC METAL
	LEN=0033	INSTALLED UNKN
0020/0708	015 " DIA	CIRC METAL
	LEN=0041	INSTALLED UNKN
0020/0137	018 " DIA	CIRC METAL
	LEN=0029	INSTALLED UNKN
002426 FT	2 0 26026	0 00 0024+30
0020/0000	LENGTH(AH	3038 BK 2426)
0010/2261	018 " DIA	CIRC METAL
	LEN=0028	INSTALLED UNKN
0010/1927	015 " DIA	CIRC METAL
	LEN=0026	INSTALLED UNKN
0010/1405	WALTERSBURG LN	(TWP)
0010/1221	018 " DIA	CIRC METAL
	LEN=0031	INSTALLED UNKN
0010/0725	BROWN ST	(TWP)
	LDEN RD	NC BO
0010/0530	PITTSBURGH RD	(SR0051 SEG 0171/0000)
0010/0509	MFC BEGIN = E	
0010/0420	018 " DIA	CIRC CONCR
	LEN=0050	INSTALLED UNKN
0010/0382	BMSFN 26/4032/0010/0256	FRANKLIN
0010/0322	MENALLEN T	2 0 26026 0 00 0002+59
0010/0256	REDSTONE CR.	BMSBG 26/4032/0010/0256
000000 FT	2 0 26026	0 00 0000+00
	NC BR	RIDGE ST
	OLD RT 51 RD	(T502)
	ROHALL RD	(T920)
	MFC BEGIN = D	
0010/0000	LENGTH(AH	2426 BK 0000)

EXTRACT DATE: 12/18/2023 ROADWAY MANAGEMENT SYSTEM PAGE NUMBER: 696
 PRINT DATE: 12/21/2023 SLD COUNTY/SR - ANNUAL PRINT COUNTY: FAYETTE
 DIR: B TOTAL LEN: .096 MI. DIST: 12-1 SR: 4031
 LEFT MUN: NORTH UNION T RIGHT MUN: NORTH UNION T

000506 FT

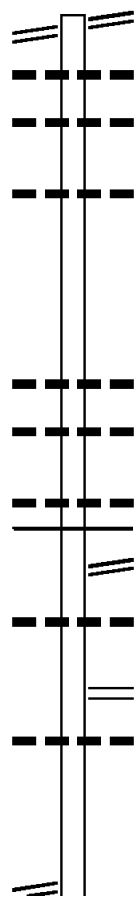
000000 FT



000506 FT PITTSBURGH RD
 (SR0051 SEG 0091/2010)
 0010/0506 (SR0051 SEG 0090/2000)
 018 " DIA CIRC CONCR
 0010/0352 LEN=0001 INSTALLED 2007
 000000 FT 1 0 00288 1 00 0000+00
 NC BUNDA RD
 PITTSBURGH RD
 (SR0051 SEG 0090/2000)
 (SR0051 SEG 0091/2010)
 MFC BEGIN = E
 0010/0000 LENGTH(AH 0506 BK 0000)

DIR: B TOTAL LEN: 4.041 MI. DIST: 12-1 SR: 4030
 LEFT MUN: FRANKLIN T RIGHT MUN: FRANKLIN T

FLATWOODS RD 021336 FT
 (SR0201 SEG 0130/0000) 0070/3153



021336 FT FLATWOODS RD
 0070/3153 (SR0201 SEG 0130/0000)
 018 " DIA CIRC METAL
 0070/2795 LEN=0001 INSTALLED UNKN
 015 " DIA CIRC METAL
 0070/2525 LEN=0001 INSTALLED UNKN
 018 " DIA CIRC METAL
 0070/1652 LEN=0001 INSTALLED UNKN

018183 FT

018183 FT 2 0 26028 0 01 0181+95
 018 " DIA CIRC METAL
 LEN=0001 INSTALLED UNKN
 0070/0000 LENGTH(AH 3153 BK 3236)
 018 " DIA CIRC METAL
 0060/2698 LEN=0040 INSTALLED UNKN
 018 " DIA CIRC METAL
 0060/2016 LEN=0042 INSTALLED UNKN
 0060/1977 MFC BEGIN = E
 ZITNEY RD
 0060/1970 (SR1043 SEG 0120/3248)
 018 " DIA CIRC METAL
 0060/1947 LEN=0035 INSTALLED UNKN
 BOLDEN RD
 0060/1220 (SR4032 SEG 0110/2115)
 018 " DIA CIRC CONCR
 0060/1217 LEN=0070 INSTALLED UNKN

BUENA VISTA RD 014947 FT
 (SR1012 SEG 0020/1978) 0060/0000

014947 FT 2 0 26028 0 01 0149+42
 NC BUENA VISTA RD
 0060/0000 LENGTH(AH 3236 BK 3006)

DIR: B TOTAL LEN: 4.041 MI. DIST: 12-1 SR: 4030
 LEFT MUN: FRANKLIN T RIGHT MUN: FRANKLIN T

TOWNSHIP T576 RD
 (T576)

011941 FT

0040/3460

008437 FT

0050/2324	024 " DIA LEN=0040	CIRC METAL INSTALLED UNKN
0050/1410	015 " DIA LEN=0035	CIRC METAL INSTALLED UNKN
0050/1230	GRIMPLIN RD (T576)	
0050/1114	015 " DIA LEN=0030	CIR PLASTIC INSTALLED UNKN
0050/0913	015 " DIA LEN=0030	CIR PLASTIC INSTALLED UNKN
0050/0301	015 " DIA LEN=0040	CIRC CONCR INSTALLED UNKN
011941 FT	2 0 26028 0 01 0119+85	
0050/0000	015 " DIA LEN=0033	CIR PLASTIC INSTALLED UNKN
	LENGTH(AH 3006 BK 3504)	
0040/3176	018 " DIA LEN=0035	CIRC METAL INSTALLED UNKN
0040/2980	018 " DIA LEN=0030	CIR PLASTIC INSTALLED UNKN
0040/2775	015 " DIA LEN=0036	CIR PLASTIC INSTALLED UNKN
0040/2648	018 " DIA LEN=0035	CIRC CONCR INSTALLED UNKN
0040/2483	015 " DIA LEN=0030	CIR PLASTIC INSTALLED UNKN
0040/0754	015 " DIA LEN=0030	CIR PLASTIC INSTALLED UNKN
0040/0524	015 " DIA LEN=0030	CIRC CONCR INSTALLED UNKN
0040/0274	018 " DIA LEN=0030	CIRC CONCR INSTALLED UNKN
008437 FT	2 0 26028 0 01 0084+78	
0040/0000	018 " DIA LEN=0030	CIR PLASTIC INSTALLED UNKN
	LENGTH(AH 3504 BK 2159)	
0030/1005	BMS EN 26/4030/0030/0988	
	0 0 00000 0 00 0000+00	

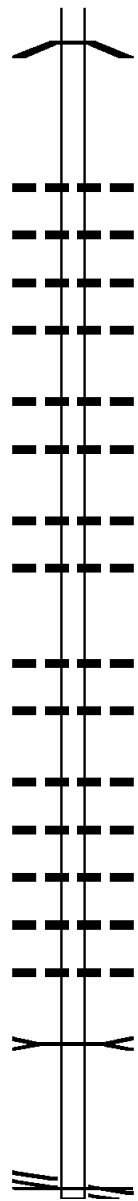
EXTRACT DATE: 12/18/2023
PRINT DATE: 12/21/2023

ROADWAY MANAGEMENT SYSTEM
SLD COUNTY/SR - ANNUAL PRINT

PAGE NUMBER: 693
COUNTY: FAYETTE

DIR: B TOTAL LEN: 4.041 MI.
LEFT MUN: FRANKLIN T

DIST: 12-1 SR: 4030
RIGHT MUN: FRANKLIN T



006278 FT

0030/0988 BR ALLEN RUN
BMSBG 26/4030/0030/0988

006278 FT 2 0 26028 0 01 0062+81
018 "DIA CIRC CONCR
LEN=0030 INSTALLED UNKN
5 0030/0000 LENGTH(AH 2159 BK 3340)
036 "H 00" W MULT CONCR
0020/3260 LEN=0030 INSTALLED UNKN
015 "DIA CIRC METAL
0020/2817 LEN=0025 INSTALLED UNKN
024 "DIA CIRC METAL
0020/2237 LEN=0040 INSTALLED UNKN

0020/1461 018 "DIA CIRC METAL
LEN=0030 INSTALLED UNKN
024 "DIA CIR PLASTIC
0020/1162 LEN=0030 INSTALLED UNKN

002938 FT

0020/0545 030 "DIA CIRC CONCR
LEN=0036 INSTALLED UNKN
018 "DIA CIRC CONCR
0020/0252 LEN=0025 INSTALLED UNKN
002938 FT 2 0 26028 0 01 0029+35
5 0020/0000 LENGTH(AH 3340 BK 2938)
018 "DIA CIRC CONCR
0010/2881 LEN=0035 INSTALLED 2004
018 "DIA CIRC CONCR
0010/2772 LEN=0030 INSTALLED UNKN

0010/1893 018 "DIA CIR PLASTIC
LEN=0035 INSTALLED UNKN
018 "DIA CIRC CONCR
0010/1540 LEN=0030 INSTALLED UNKN
015 "DIA CIRC CONCR
0010/1400 LEN=0030 INSTALLED 2004
015 "DIA CIRC CONCR
0010/1143 LEN=0025 INSTALLED UNKN
018 "DIA CIRC CONCR
0010/0776 LEN=0025 INSTALLED UNKN

0010/0268 STRUCTURE RESER-
BMSID 26/4030/0010/0268 LENGTH 18 FT
NC RE SERVOIR RD

000000 FT PITTSBURGH RD
(SR0051 SEG 0201/1075)
(SR0051 SEG 0200/1090)
MFC BEGIN = D
5 0010/0000 LENGTH(AH 2938 BK 0000)

2 0 26028 0 00 0000+00 000000 FT
PITTSBURGH RD
(SR0051 SEG 0201/1075)
(SR0051 SEG 0200/1090) 0010/0000

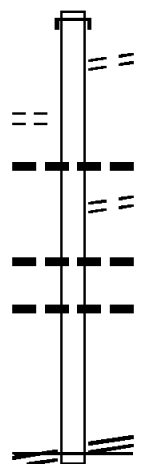
ROLEY ST
(BORO)

001068 FT

0010/0870

000000 FT

MAIN ST
(SR0906 SEG 0070/0000) 0010/0000

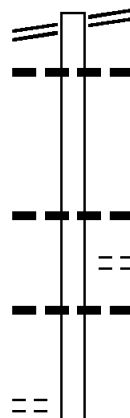


001068 FT
 INTER-AHD (TBK 3005) BROAD AV
 0010/1068 (BORO)
 0010/0920 (BORO) AL
 0010/0865 001"H 00"W **UNKNOWN**
 LEN=0001 INSTALLED 2001
 MARKET ST
 (BORO)
 0010/0770 018"H 00"W **UNKNOWN**
 0010/0481 LEN=0045 INSTALLED UNKN
 001"H 00"W **UNKNOWN**
 0010/0255 LEN=0045 INSTALLED UNKN
 000000 FT 1 0 00247 0 00 0000+00
 MAIN ST
 (SR0906 SEG 0070/0000)
 NC STATE ST
 MFC BEGIN = D
 0010/0000 LENGTH(AH 1068 BK 0000)

EXTRACT DATE: 12/18/2023 ROADWAY MANAGEMENT SYSTEM PAGE NUMBER: 691
 PRINT DATE: 12/21/2023 SLD COUNTY/SR - ANNUAL PRINT COUNTY: FAYETTE
 DIR: E TOTAL LEN: 8.482 MI. DIST: 12-1 SR: 4028
 LEFT MUN: FRANKLIN T RIGHT MUN: FRANKLIN T

FLATWOODS RD 044784 FT
 (SR0201 SEG 0160/0000) 0190/3054

2 0 26058 0 00 0093+47 041730 FT
 (TBK) GRIFFIN RD
 (TWP) 0190/0000



044714 FT FLATWOODS RD
 (SR0201 SEG 0160/0000)
 NC FLATWOODS RD
 0190/2502 024 " DIA CIRC METAL
 LEN=0044 INSTALLED 2003

0190/0970 024 " DIA CIRC METAL
 LEN=0036 INSTALLED 2003
 TOWER HILL LN
 (PRDR)
 0190/0890 018 " DIA CIRC METAL
 LEN=0040 INSTALLED 2003

041660 FT
 0190/0000 LENGTH(AH 3054 BK 2027)

DIR: E TOTAL LEN: 8.482 MI. DIST: 12-1 SR: 4028
 LEFT MUN: FRANKLIN T RIGHT MUN: FRANKLIN T

Location	Stationing	Material / Description	Length	Notes
		0180/0967 018 "DIA CIRC METAL		LEN=0040 INSTALLED 2003
	039703 FT	039633 FT 2 0 26058 0 00 0073+22		018 "DIA CIRC METAL
		LEN=0038 INSTALLED 2003		LENGTH(AH 2027 BK 2654)
MARCINEK LN (TWP)	0170/2185	0170/1232 024 "DIA CIRC METAL		LEN=0048 INSTALLED 2003
		0170/0050 018 "DIA CIRC METAL		LEN=0040 INSTALLED 2003
2 0 26058 0 00 0046+53 JACOBS LN (T671)	037049 FT	036979 FT		0170/0000 LENGTH(AH 2654 BK 2270)
	0170/0000			
	034779 FT	034709 FT 2 0 26058 0 00 0023+14		024 "DIA CIR PLASTIC
		LEN=0010 INSTALLED UNKN		LENGTH(AH 2270 BK 2280)
		0150/1530 024 "H 24 "W BOX CULVRT*		LEN=0049 INSTALLED 2003
		0150/1246 018 "DIA CIRC METAL		LEN=0060 INSTALLED 2003
	032499 FT	0150/0120 036 "DIA CIRC CONCR		LEN=0080 INSTALLED 2003
		032429 FT 2 0 26058 0 00 0000+70		NC TOWN COUNTRY RD
		PITTSBURGH RD		(SR0051 SEG 0221/1005)
				(SR0051 SEG 0220/0815)
ALLEN RD (T546)	0140/2190	0150/0000		LENGTH(AH 2280 BK 2285)

DIR: E TOTAL LEN: 8.482 MI. DIST: 12-1 SR: 4028
 LEFT MUN: FRANKLIN T RIGHT MUN: FRANKLIN T

	0140/2163	018 "DIA LEN=0075	CIRC CONCR INSTALLED 2003
	0140/1379	018 "DIA LEN=0042	CIR PLASTIC INSTALLED 2003
	0140/0869	018 "DIA LEN=0030	CIR PLASTIC INSTALLED 2003
030214 FT	0140/0179	015 "DIA LEN=0050	CIR PLASTIC INSTALLED 2003
	030144 FT	2 0 26107 0 00 0119+76	
	0140/0000	018 "DIA LEN=0035	CIR PLASTIC INSTALLED 2003
	0130/2300	LENGTH(AH 2285 BK 2348) 018 "DIA LEN=0045	CIR PLASTIC INSTALLED 2003
	0130/2192	018 "DIA LEN=0045	CIR PLASTIC INSTALLED 2003
	0130/1397	018 "DIA LEN=0035	CIR PLASTIC INSTALLED 2003
	0130/1027	018 "DIA LEN=0030	CIR PLASTIC INSTALLED 2003
027866 FT	0130/0304	018 "DIA LEN=0030	CIR PLASTIC INSTALLED 2003
	027796 FT	2 0 26107 0 00 0098+91	
	0130/0000	LENGTH(AH 2348 BK 3578) 018 "DIA LEN=0040	CIR PLASTIC INSTALLED 2003
	0120/2876	018 "DIA LEN=0040	CIR PLASTIC INSTALLED 2003
	0120/1753	018 "DIA LEN=0035	CIR PLASTIC INSTALLED 2003
	0120/0867	018 "DIA LEN=0040	CIR PLASTIC INSTALLED 2003
	0120/0626	018 "DIA LEN=0035	CIR PLASTIC INSTALLED UNKN
024288 FT	0120/0406	018 "DIA LEN=0040	CIR PLASTIC INSTALLED 2003
	024218 FT	2 0 26107 0 00 0062+45	
	0120/0000	018 "DIA LEN=0035	CIR PLASTIC INSTALLED 2003
	0110/2672	LENGTH(AH 3578 BK 2908) 024 "DIA LEN=0040	CIR PLASTIC INSTALLED 2003
		015 "DIA	CIR PLASTIC

DIR: E TOTAL LEN: 8.482 MI. DIST: 12-1 SR: 4028
 LEFT MUN: FRANKLIN T RIGHT MUN: FRANKLIN T

Stationing	Notes	Item	Length	Material	Year
		0110/1874	LEN=0023	INSTALLED	2003
		018 "DIA		CIR PLASTIC	
		0110/1493	LEN=0010	INSTALLED	2003
		015 "DIA		CIR PLASTIC	
		0110/0998	LEN=0026	INSTALLED	2003
		015 "DIA		CIR PLASTIC	
		0110/0615	LEN=0035	INSTALLED	2003
		018 "DIA		CIRC CONCR	
		0110/0380	LEN=0029	INSTALLED	2003
		015 "DIA		CIR PLASTIC	
		0110/0233	LEN=0028	INSTALLED	2003
021380 FT		021310 FT	2 0 26107	0 00 0033+46	
		0110/0000	LENGTH(AH 2908 BK 3349)	TIPPECANOE RD	
		0100/3220	(T932)		
		018 "DIA		CIRC OTHER	
		0100/2830	LEN=0023	INSTALLED	2003
CRABAPPLE RD (T490)		0100/2760	JEFFERSON T		
0100/2760		0100/2709	BMSSEN 26/4028/0100/2674		
			2 0 26107 0 00 0026+53		
		0100/2674	BMSBG 26/4028/0100/2674		
		018 "DIA		CIR PLASTIC	
		0100/2493	LEN=0060	INSTALLED	2003
		012 "DIA		CAST IRON	
		0100/2161	LEN=0025	INSTALLED	2003
		015 "DIA		CIR PLASTIC	
		0100/1622	LEN=0026	INSTALLED	2003
		015 "DIA		CIR PLASTIC	
		0100/1162	LEN=0028	INSTALLED	2003
		024 "DIA		CIR PLASTIC	
		0100/0735	LEN=0032	INSTALLED	2003
		015 "DIA		CIR PLASTIC	
		0100/0513	LEN=0036	INSTALLED	2003
		015 "DIA		CIR PLASTIC	
		0100/0024	LEN=0050	INSTALLED	2003
018031 FT		017961 FT	2 0 26107	0 00 0000+00	
LAURELDALE RD (SR4011 SEG 0010/0000)		0100/0000	NC TIPPECANOE RD		
		0100/0000	LENGTH(AH 3349 BK 1582)		
		0090/0815	024 "DIA	CIR PLASTIC	
		0090/0466	LEN=0010	INSTALLED	2003
			BMSSEN 26/4028/0090/0334		
		0090/0345	JEFFERSON T		
			REDSTONE T		
			2 0 26085 0 00 0132+37		
		0090/0334	REDSTONE CREEK		
016449 FT		016379 FT	BMSBG 26/4028/0090/0334		
			2 0 26085 0 00 0129+47		

EXTRACT DATE: 12/18/2023
PRINT DATE: 12/21/2023

ROADWAY MANAGEMENT SYSTEM
SLD COUNTY/SR - ANNUAL PRINT

PAGE NUMBER: 687
COUNTY: FAYETTE

DIR: E TOTAL LEN: 8.482 MI.
LEFT MUN: REDSTONE T

DIST: 12-1 SR: 4028
RIGHT MUN: REDSTONE T

ROWES	RUN	RD	LENGTH	INSTALL	DATE
SR4007	SEG	0060/0892	1582		
0090/0000			0080/2012		
0080/1962					
0080/1509					
0080/0961					
0080/0670					
014297 FT					
0080/0000					
0070/2066					
0070/2063					
0070/1839					
0070/1830					
0070/1590					
NEW HILL RD (SR4005 SEG 0010/0000) 0070/1405					
0070/1385					
0070/1150					
0070/0696					
2 0 26165 0 00 0045+24 012214 FT					
CENTER ST (T774) FRONT ST (T776) 0070/0000					
0070/0000					
0060/2134					
0060/2029					
0060/1955					
0060/1562					

EXTRACT DATE: 12/18/2023
PRINT DATE: 12/21/2023

ROADWAY MANAGEMENT SYSTEM
SLD COUNTY/SR - ANNUAL PRINT

PAGE NUMBER: 686
COUNTY: FAYETTE

DIR: E TOTAL LEN: 8.482 MI.
LEFT MUN: REDSTONE T

DIST: 12-1 SR: 4028
RIGHT MUN: REDSTONE T

Stationing	Notes	Stationing	Notes
		0060/1335	SPEERS RD (T423)
		0060/0984	018" DIA CIRC METAL INSTALLED 2003
		0060/0761	060" DIA CIRC METAL INSTALLED 2003
		0060/0387	018" DIA CIRC METAL INSTALLED 2003
009885 FT		009815 FT	LEN=0056 INSTALLED 2003 2 0 26165 0 00 0021+74 VILLAGE: GRINDSTONE FORDS HILL RD (SR4026 SEG 0010/0000)
		0050/2128	5 LENGTH(AH 2329 BK 2172)
		0050/2097	BMSSEN 26/4028/0050/2097 2 0 26165 0 00 0021+02 COLVIN RUN BMSBG 26/4028/0050/2097
BRAZNELL RD (T422)		0050/1630	
		0050/1595	048" DIA CIRC METAL INSTALLED 2003
		0050/1106	018" DIA CIRC CONCR INSTALLED UNKN
		0050/0496	018" DIA CIRC METAL INSTALLED 2003
BEL AIR LN (PRDR)		0050/0070	
		0050/0010	018" DIA CIR PLASTIC INSTALLED UNKN
007713 FT		007643 FT	2 0 26165 0 00 0000+00 DAVIDSON RD (T422)
		5 0050/0000	LENGTH(AH 2172 BK 2236)
		0040/1510	WILLOW RD (T583)
		0040/1504	015" DIA CIR PLASTIC INSTALLED 2003
		0040/1000	015" DIA CIR PLASTIC INSTALLED 2003
		0040/0730	018" DIA CIR PLASTIC INSTALLED 2003
005477 FT		005407 FT	2 0 26162 0 01 0058+52 015" DIA CIRC METAL INSTALLED 2003
		5 0040/0000	LENGTH(AH 2236 BK 3297)
		0030/2998	015" DIA CIR PLASTIC INSTALLED 2003

DIR: E TOTAL LEN: 8.482 MI. DIST: 12-1 SR: 4028
 LEFT MUN: REDSTONE T RIGHT MUN: REDSTONE T

CHERRY TREE RD
 (T583)

0030/0850

002180 FT

000650 FT

ROBERTS RD
 (T998)

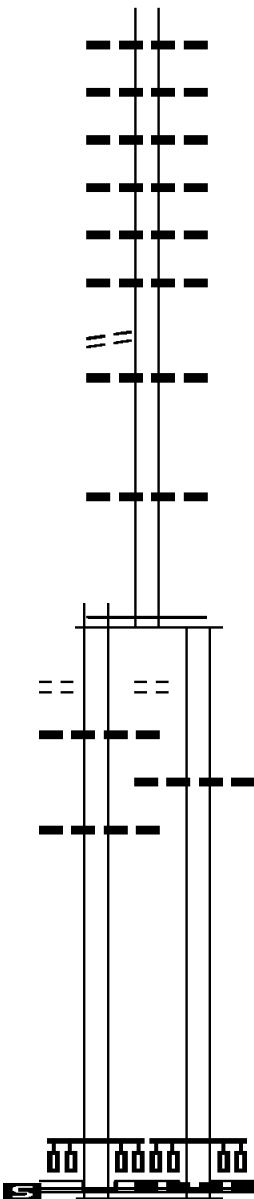
018 "DIA CIRC CONCR
 LEN=0015 INSTALLED UNKN 0011/0350

018 "DIA CIRC CONCR
 LEN=0050 INSTALLED 2003 0011/0080

2 0 26162 0 00 0006+20 000000 FT
 NC GRINDSTONE RD

NATIONAL PK
 (SR0040 SEG 0041/2970)
 (SR0040 SEG 0040/3000)
 REDSTONE WY
 (SR0040 SEG 0041/2970)
 (SR0040 SEG 0040/3000)

GRINDSTONE RD INTER-BK
 (SR0166 SEG 0471/0680)
 MFC BEGIN = C
 LENGTH(AH 0650 BK 0000) 0011/0000



0030/2720 015 "DIA CIR PLASTIC
 LEN=0030 INSTALLED 2003
 0030/2489 015 "DIA CIRC METAL
 LEN=0045 INSTALLED 2003
 0030/2084 015 "DIA CIR PLASTIC
 LEN=0020 INSTALLED 2003
 0030/1856 015 "DIA CIRC METAL
 LEN=0035 INSTALLED 2003
 0030/1540 018 "DIA CIRC CONCR
 LEN=0040 INSTALLED 2003
 0030/1145 018 "DIA CIRC CONCR
 LEN=0032 INSTALLED 2003

0030/0731 018 "DIA CIRC METAL
 LEN=0040 INSTALLED 2003
 002110 FT 2 0 26162 0 00 0027+56
 0030/0000 LENGTH(AH 3297 BK 1530)
 018 "DIA CIRC CONCR
 0020/0998 LEN=0052 INSTALLED 2003

000580 FT 2 0 26162 0 00 0012+70
 MFC BEGIN = C
 0020/0000 LENGTH(AH 1530 BK 0580)

0010/0395 ROBERTS RD
 (T998)

0010/0326 018 "DIA CIRC CONCR
 LEN=0050 INSTALLED 2003

000000 FT 2 0 26162 0 00 0006+20
 024 "DIA CIRC CONCR
 LEN=0068 INSTALLED 2003
 NC GRINDSTONE RD

NATIONAL PK
 (SR0040 SEG 0041/2970)
 (SR0040 SEG 0040/3000)
 REDSTONE WY
 (SR0040 SEG 0041/2970)
 (SR0040 SEG 0040/3000)

INTER-BK GRINDSTONE RD
 (SR0166 SEG 0470/0675)
 MFC BEGIN = C
 LENGTH(AH 0580 BK 0000) 0010/0000

DIR: B TOTAL LEN: 1.175 MI. DIST: 12-1 SR: 4027
 LEFT MUN: JEFFERSON T RIGHT MUN: JEFFERSON T

BROWNSVILLE RD 006202 FT
 (SR4003 SEG 0220/1465) 0020/2559

FOR SR 4003 AND 4027
 (CONN) 0020/2320

003643 FT

000000 FT



006202 FT BROWNSVILLE RD
 0020/2559 (SR4003 SEG 0220/1465)
 0020/2409 018 "DIA CIR PLASTIC
 LEN=0040 INSTALLED 1999

0020/2230 BMS EN 26/4027/0020/2181
 2 0 26090 0 00 0058+08
 L REDSTONE C

0020/2181 BMSBG 26/4027/0020/2181
 018 "DIA CIR PLASTIC

0020/1942 LEN=0040 INSTALLED UNKN
 LOWBER RD

0020/1545 (T427)
 018 "DIA CIR PLASTIC

0020/1128 LEN=0030 INSTALLED UNKN
 018 "DIA CIRC CONCR

0020/0945 LEN=0030 INSTALLED UNKN
 024 "DIA CIR PLASTIC

0020/0665 LEN=0027 INSTALLED UNKN

003643 FT 2 0 26090 0 00 0036+41
 LOWBER LN
 (T759)

5 0020/0000 LENGTH(AH 2559 BK 3643)
 036 "DIA CIR PLASTIC

0010/3580 LEN=0020 INSTALLED 2004

0010/1914 BMS EN 26/4027/0010/1879
 0 0 00000 0 00 0000+00

0010/1879 LT. REDSTONE
 BMSBG 26/4027/0010/1879

0010/1695 WILLIAMS RD
 (T436)

B L REDSTONE
 STRUCTURE LENGTH 9 FT

0010/0222 BMSID 26/4027/0010/0222
 000000 FT 2 0 26090 0 00 0000+00

NC GI LLESPIE RD
 CENTRAL SCHOOL RD

(SR4036 SEG 0090/0000)
 MFC BEGIN = D

5 0010/0000 LENGTH(AH 3643 BK 0000)

EXTRACT DATE: 12/18/2023 ROADWAY MANAGEMENT SYSTEM PAGE NUMBER: 683
PRINT DATE: 12/21/2023 SLD COUNTY/SR - ANNUAL PRINT COUNTY: FAYETTE
DIR: B TOTAL LEN: 3.587 MI. DIST: 12-1 SR: 4026
LEFT MUN: FRANKLIN T RIGHT MUN: FRANKLIN T

018938 FT

018938 FT
INTER-AHD MAIN ST

DIR: B TOTAL LEN: 3.587 MI. DIST: 12-1 SR: 4026
 LEFT MUN: FRANKLIN T RIGHT MUN: FRANKLIN T

Location / Segment	Segment ID	Material / Details	Length	Installation / Notes
	0070/3581	(SR4016 SEG 0070/0470) MAIN ST		
	0070/2953	018 " DIA CIR PLASTIC	LEN=0093	INSTALLED UNKN
HURST RD (TWP)	0070/2750	024 " DIA CIR PLASTIC	LEN=0050	INSTALLED 2003
	0070/2671	018 " DIA CIR PLASTIC	LEN=0060	INSTALLED 2003
	0070/2560	018 " DIA CIR PLASTIC	LEN=0032	INSTALLED 2003
	0070/2305	018 " DIA CIRC CONCR	LEN=0035	INSTALLED 2003
	0070/2065	018 " DIA CIR PLASTIC	LEN=0045	INSTALLED 2003
	0070/2005	018 " DIA CIR PLASTIC	LEN=0035	INSTALLED UNKN
	0070/1540	018 " DIA CIR PLASTIC	LEN=0035	INSTALLED 2003
TO/FROM HURST RD (CONN)	0070/1535	018 " DIA CIR PLASTIC	LEN=0035	INSTALLED 2003
HURST RD (TWP)	0070/1330	018 " DIA CIR PLASTIC	LEN=0040	INSTALLED 2003
	0070/1295	018 " DIA CIR PLASTIC	LEN=0040	INSTALLED 2003
	0070/1150	018 " DIA CIR PLASTIC	LEN=0040	INSTALLED 2003
	0070/0770	018 " DIA CIR PLASTIC	LEN=0040	INSTALLED 2003
	0070/0475	018 " DIA CIR PLASTIC	LEN=0040	INSTALLED 2003
	0070/0159	072 " DIA CIRC METAL	LEN=0060	INSTALLED 2003
2 0 26120 0 00 0036+17 015357 FT BURMA RD (T932)	0070/0000	FRANKLIN REDSTONE T	015357 FT	
	0060/1811	LENGTH(AH 3581 BK 1905) BMSBN 26/4026/0060/1713		BRIDGE POSTED (TONS)
	0060/1713	2 0 26020 0 01 0152+02 SGL 23 COMB 27		REDSTONE CR.
	0060/1135	BMSBG 26/4026/0060/1713		024 " DIA CIR PLASTIC
	0060/0842	LEN=0050		INSTALLED 2003
		018 " DIA CIR PLASTIC	LEN=0040	INSTALLED 2003
		015 " DIA CIRC METAL		

DIR: B TOTAL LEN: 3.587 MI. DIST: 12-1 SR: 4026
 LEFT MUN: REDSTONE T RIGHT MUN: REDSTONE T

Stationing	Length	Material	Year
013452 FT	0060/0524	LEN=0032 018" DIA CIRC CONCR	2003
	0060/0280	LEN=0035 018" DIA CIRC PLASTIC	2003
	0060/0153	LEN=0065 024" DIA CIRC METAL	2003
	013452 FT	2 0 26020 0 01 0134+80	
	0060/0000	LENGTH(AH 1905 BK 3155)	
	0050/2580	LEN=0030 MUSTANG LN	2003
	0050/2544	(TWP)	
	0050/2450	LEN=0050 042" DIA CIRC PLASTIC	2003
	0050/1268	LEN=0030 018" DIA CIRC PLASTIC	2003
	0050/1010	LEN=0030 018" DIA CIRC PLASTIC	2003
010297 FT	010297 FT		
0050/0000	0050/0000	LENGTH(AH 3155 BK 1593)	
	NC ROWES RUN SMOCK RD		
	0040/0845	ROWES RUN RD (SR4007 SEG 0040/0000)	
	0040/0715	LEN=0035 036" DIA CIRC PLASTIC	UNKN
008704 FT	0040/0360	LEN=0040 018" DIA CIRC METAL	2003
	008704 FT	2 0 26020 0 00 0087+47	
	0040/0000	STRUCTURE LENGTH 21 FT BMSID 26/4026/0040/0000	
	0030/3040	LENGTH(AH 1593 BK 3444) 018" DIA CIRC PLASTIC	2003
	0030/2679	LEN=0040 018" DIA CIRC CONCR	2003
	0030/2228	LEN=0036 024"H 00"W MULT CONCR	2003
	0030/0778	LEN=0040 024"H 01"W CONC STRUCT	2003
	0030/0668	LEN=0030 018" DIA CIRC PLASTIC	2003

DIR: B TOTAL LEN: 3.587 MI. DIST: 12-1 SR: 4026
 LEFT MUN: REDSTONE T RIGHT MUN: REDSTONE T

Stationing	Description	Material	Length	Notes
005260 FT	005260 FT	2 0 26020	0 00	0051+92
	0030/0000	LEN=0030	INSTALLED	UNKN
	0020/2537	018" DIA	CIR PLASTIC	
	0020/2218	018" DIA	CIR PLASTIC	
	0020/1767	036"H 24"W	CONC STRUCT	2003
	0020/1210	024" DIA	CIR PLASTIC	2003
	0020/0970	024" DIA	CIR PLASTIC	2003
	0020/0510	036" DIA	CIR PLASTIC	2003
	0020/0090	015" DIA	CIR PLASTIC	2003
002723 FT	002723 FT	2 0 26020	0 00	0027+00
	0020/0000	COLVIN RUN RD		(T442)
	0010/2059	012"H 24"W	CONC STRUCT	2003
SPEERS RD (T423)	0010/1835	018" DIA	CIR PLASTIC	
	0010/1827	018" DIA	CIR PLASTIC	2003
	0010/1786	018" DIA	CIR PLASTIC	2003
	0010/1420	018" DIA	CIR PLASTIC	2003
	0010/1230	018" DIA	CIR PLASTIC	2003
	0010/0889	018" DIA	CIR PLASTIC	2003
	0010/0583	018" DIA	CIR PLASTIC	2003
	0010/0210	018" DIA	CIR PLASTIC	2003
	0010/0171	018" DIA	CIR PLASTIC	2003
	0010/0028	018" DIA	CIR PLASTIC	2003
000000 FT	000000 FT	2 0 26020	0 00	0000+00
	0010/0000	NC FOR		GRINDSTONE RD
	0010/0000	(SR4028	SEG 0060/0000)	
	0010/0000	MFC BEGIN = E		
	0010/0000	LEN=0030	INSTALLED	2003

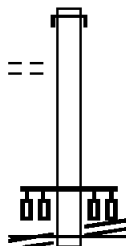
EXTRACT DATE: 12/18/2023 ROADWAY MANAGEMENT SYSTEM PAGE NUMBER: 679
 PRINT DATE: 12/21/2023 SLD COUNTY/SR - ANNUAL PRINT COUNTY: FAYETTE
 DIR: B TOTAL LEN: .020 MI. DIST: 12-1 SR: 4025
 LEFT MUN: BROWNSVILLE B RIGHT MUN: BROWNSVILLE B

SECOND ST
(BORO)

000105 FT

0010/0025
000000 FT

MARKET ST
(SR4003 SEG 0090/0105) 0010/0000











000105 FT AH-WASHINGTON (62)
 INTER-AHD BRIDGE ST
 0010/0105 (SR2067 SEG 0010/0000)

000000 FT 1 0 00268 1 00 0015+02
 MARKET ST
 (SR4003 SEG 0090/0105)
 NC BRIDGE ST

0010/0000 MFC BEGIN = C
 LENGTH(AH 0105 BK 0000)

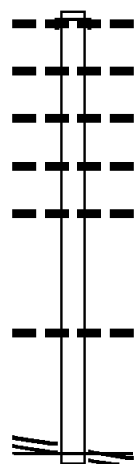
EXTRACT DATE: 12/18/2023 ROADWAY MANAGEMENT SYSTEM PAGE NUMBER: 678
 PRINT DATE: 12/21/2023 SLD COUNTY/SR - ANNUAL PRINT COUNTY: FAYETTE
 DIR: B TOTAL LEN: .000 MI. DIST: 12-1 SR: 4024
 LEFT MUN: WASHINGTON T RIGHT MUN: WASHINGTON T

000000 FT		000000 FT	
000000 FT	::	7044/0000	LENGTH(AH 2294 BK 0100)
000000 FT		000000 FT	
000000 FT	::	7042/0000	LENGTH(AH 0100 BK 0850)
000000 FT		000000 FT	
000000 FT	::	7040/0000	LENGTH(AH 0850 BK 2609)
000000 FT		000000 FT	
000000 FT	::	7030/0000	LENGTH(AH 2609 BK 1178)
000000 FT		000000 FT	
000000 FT	::	7024/0000	LENGTH(AH 1178 BK 0700)
000000 FT		000000 FT	
000000 FT	::	7022/0000	LENGTH(AH 0700 BK 1050)
000000 FT		000000 FT	
000000 FT	::	7020/0000	LENGTH(AH 1050 BK 2100)
000000 FT		000000 FT	
	::	7010/0000	LENGTH(AH 2100 BK 0000)

EXTRACT DATE: 12/18/2023 ROADWAY MANAGEMENT SYSTEM PAGE NUMBER: 677
 PRINT DATE: 12/21/2023 SLD COUNTY/SR - ANNUAL PRINT COUNTY: FAYETTE
 DIR: B TOTAL LEN: .609 MI. DIST: 12-1 SR: 4023
 LEFT MUN: WASHINGTON T RIGHT MUN: WASHINGTON T

003216 FT

003216 FT
 INTER-AHD



LEEPER RD
 (T342)
 012 " DIA CIRC METAL
 LEN=0035 INSTALLED 2007
 018 " DIA CIRC METAL
 LEN=0035 INSTALLED 2007
 024 " DIA CIRC METAL
 LEN=0040 INSTALLED 2007
 018 " DIA CIRC CONCR
 LEN=0035 INSTALLED 2007
 018 " DIA CIRC CONCR
 LEN=0035 INSTALLED 2007

018 " DIA CIRC CONCR
 LEN=0035 INSTALLED 2007
 NC LE
 REHOBOTH RD
 000000 FT (SR4021 SEG 0020/0250)
 MFC BEGIN = E
 0010/0000 LENGTH(AH 3216 BK 0000)

2 0 26189 0 00 0043+70 000000 FT
 REHOBOTH RD
 (SR4021 SEG 0020/0250) 0010/0000

EXTRACT DATE: 12/18/2023 ROADWAY MANAGEMENT SYSTEM PAGE NUMBER: 676
PRINT DATE: 12/21/2023 SLD COUNTY/SR - ANNUAL PRINT COUNTY: FAYETTE
DIR: B TOTAL LEN: 5.504 MI. DIST: 12-1 SR: 4022
LEFT MUN: LUZERNE T RIGHT MUN: LUZERNE T

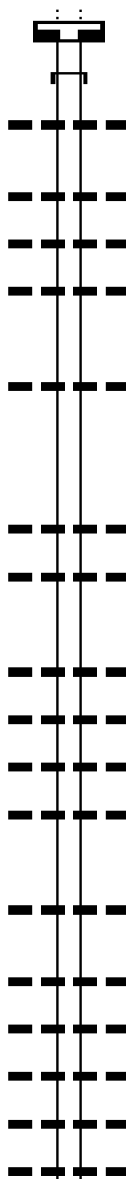
029063 FT



029063 FT
7150/0000 LENGTH(AH 2849 BK 3257)

DIR: B TOTAL LEN: 5.504 MI. DIST: 12-1 SR: 4022
 LEFT MUN: LUZERNE T RIGHT MUN: LUZERNE T

029063 FT



Length	Material	Year
7140/0000	LENGTH(AH 3257 BK 2763)	
0130/2763	INTER-AHD EIGHTEENTH ST (BORO)	
0130/2496	024 " DIA CIRC METAL LEN=0030 INSTALLED 2004	
0130/1717	024 " DIA CIRC METAL LEN=0030 INSTALLED 2004	
0130/1139	018 " DIA CIRC METAL LEN=0035 INSTALLED 2004	
0130/0592	015 " DIA CIRC CONCR LEN=0035 INSTALLED 2004	
026300 FT	2 0 26164 0 00 0025+33	
0130/0000	030 "H 30 "W CONC STRUCT LEN=0041 INSTALLED 2004	
0120/2533	LENGTH(AH 2763 BK 2533) RETAINING WALL END	
0120/2440	BMSID 26/4022/0120/2440 RETAINING WALL BEGIN	
0120/2232	BMSID 26/4022/0120/2440 018 " DIA CIRC METAL LEN=0035 INSTALLED 2004	
0120/1835	018 " DIA CIRC METAL LEN=0030 INSTALLED 2004	
0120/0903	018 " DIA CIRC METAL LEN=0030 INSTALLED 2004	
0120/0480	015 "H 00 "W MULT METAL LEN=0030 INSTALLED 2004	
0120/0317	036 " DIA CIRC METAL LEN=0028 INSTALLED 2004	
0120/0220	018 " DIA CIRC METAL LEN=0025 INSTALLED 2004	
023767 FT	2 0 26164 0 00 0000+00	
0120/0000	015 " DIA CIRC CONCR LEN=0035 INSTALLED 2004	
0110/2160	LENGTH(AH 2533 BK 2804) 018 " DIA CIRC CONCR LEN=0025 INSTALLED 2004	
0110/1908	015 " DIA CIRC CONCR LEN=0025 INSTALLED 2004	
0110/1560	018 " DIA CIRC CONCR LEN=0025 INSTALLED 2004	
0110/1088	036 " DIA CIRC CONCR LEN=0025 INSTALLED 2004	
0110/0753	018 " DIA CIRC CONCR LEN=0030 INSTALLED 2004	

DIR: B TOTAL LEN: 5.504 MI. DIST: 12-1 SR: 4022
 LEFT MUN: LUZERNE T RIGHT MUN: LUZERNE T

020963 FT

0110/0456	018 " DIA CIRC CONCR
	LEN=0030 INSTALLED 2004
0110/0252	018 " DIA CIRC CONCR
	LEN=0035 INSTALLED 2004
020963 FT	2 0 26001 0 01 0283+15
	ALICIA RD
	(T603)
5 0110/0000	LENGTH(AH 2804 BK 2549)
	015 " DIA CIRC METAL
0100/2510	LEN=0030 INSTALLED 2004
	024 " DIA CIRC CONCR
0100/2098	LEN=0030 INSTALLED 2004
	PA TPK (TOLL 43)
0100/1535	OP ID 26/7043/9900/2664
	RUSH RUN
	STRUCTURE LENGTH 21 FT
0100/1275	BMSID 26/4022/0100/1275

018414 FT

018414 FT	2 0 26001 0 00 0256+65
	RUSH RUN RD
	(SR4001 SEG 0050/3354)
5 0100/0000	LENGTH(AH 2549 BK 2026)
	015 " DIA CIRC METAL
0090/1721	LEN=0035 INSTALLED 2004
	015 " DIA CIRC METAL
0090/1478	LEN=0030 INSTALLED 2004
	RETAINING WALL END
0090/1470	BMSID 26/4022/0090/1275
	RETAINING WALL BEGIN
0090/1275	BMSID 26/4022/0090/1275
	015 " DIA CIRC METAL
0090/1224	LEN=0035 INSTALLED 2004
	RETAINING WALL END
0090/1206	BMSID 26/4022/0090/1135
	RETAINING WALL BEGIN
0090/1135	BMSID 26/4022/0090/1135
	015 " DIA CIRC METAL
0090/0962	LEN=0040 INSTALLED 2004
	RETAINING WALL END
0090/0915	BMSID 26/4022/0090/0880
	RETAINING WALL BEGIN
0090/0880	BMSID 26/4022/0090/0880
	RETAINING WALL END
0090/0758	BMSID 26/4022/0090/0730
	RETAINING WALL BEGIN
0090/0730	BMSID 26/4022/0090/0730
	RETAINING WALL END
0090/0682	BMSID 26/4022/0090/0650

DIR: B TOTAL LEN: 5.504 MI. DIST: 12-1 SR: 4022
 LEFT MUN: LUZERNE T RIGHT MUN: LUZERNE T

016388 FT

Stationing	Description	Material	Length	Notes
0090/0650	RETAINING WALL BEGIN	BMSID 26/4022/0090/0650		
0090/0588	015" DIA CIRC PLASTIC	LEN=0030 INSTALLED	2004	
0090/0448	015" DIA CIRC METAL	LEN=0030 INSTALLED	2004	
0090/0258	015" DIA CIRC METAL	LEN=0035 INSTALLED	2004	
0090/0196	RETAINING WALL END	BMSID 26/4022/0090/0137		
0090/0137	RETAINING WALL END	BMSID 26/4022/0090/0025		
0090/0025	RETAINING WALL BEGIN	BMSID 26/4022/0090/0025		
016388 FT	2 0 26 001 0 00 02 38 +40	015" DIA CIRC METAL		
0090/0000	LENGTH(AH 2026 BK 2705)	LEN=0035 INSTALLED UNKN		
0080/2703	RETAINING WALL END	BMSID 26/4022/0080/2620		
0080/2620	RETAINING WALL BEGIN	BMSID 26/4022/0080/2620		
0080/2542	RETAINING WALL END	BMSID 26/4022/0080/2400		
0080/2400	RETAINING WALL BEGIN	BMSID 26/4022/0080/2400		
0080/2386	015" DIA CIRC METAL	LEN=0035 INSTALLED	2004	
0080/2314	RETAINING WALL END	BMSID 26/4022/0080/2210		
0080/2210	RETAINING WALL BEGIN	BMSID 26/4022/0080/2210		
0080/2161	015" DIA CIRC METAL	LEN=0035 INSTALLED	2004	
0080/2160	RETAINING WALL END	BMSID 26/4022/0080/2000		
0080/2000	RETAINING WALL BEGIN	BMSID 26/4022/0080/2000		
0080/1970	015" DIA CIRC METAL	LEN=0030 INSTALLED	2004	
0080/1736	RETAINING WALL END	BMSID 26/4022/0080/1650		
0080/1689	015" DIA CIRC METAL	LEN=0030 INSTALLED	2004	
0080/1650	RETAINING WALL BEGIN	BMSID 26/4022/0080/1650		
0080/1470	015" DIA CIRC METAL	LEN=0035 INSTALLED	2004	
0080/1370	RETAINING WALL END	BMSID 26/4022/0080/1326		

DIR: B TOTAL LEN: 5.504 MI. DIST: 12-1 SR: 4022
 LEFT MUN: LUZERNE T RIGHT MUN: LUZERNE T

			RETAINING WALL BEGIN
▬	0080/1326	BMSID 26/4022/0080/1326	015 "DIA CIRC METAL
▬	0080/1212	LEN=0031 INSTALLED 2004	015 "DIA CIRC METAL
▬	0080/1113	LEN=0035 INSTALLED 2004	015 "DIA CIRC METAL
▬	0080/0797	LEN=0035 INSTALLED 2004	015 "DIA CIRC METAL
▬	0080/0692	LEN=0035 INSTALLED 2004	015 "DIA CIRC METAL
▬	0080/0566	LEN=0035 INSTALLED 2004	015 "DIA CIRC METAL
▬	0080/0470	LEN=0035 INSTALLED 2004	RETAINING WALL END
▬	0080/0353	BMSID 26/4022/0080/0261	015 "DIA CIRC METAL
▬	0080/0308	LEN=0030 INSTALLED 2004	RETAINING WALL BEGIN
▬	0080/0261	BMSID 26/4022/0080/0261	015 "DIA CIR PLASTIC
▬	0080/0161	LEN=0030 INSTALLED 2004	RETAINING WALL END
▬	0080/0144	BMSID 26/4022/0080/0051	018 "DIA CIR PLASTIC
▬	0080/0067	LEN=0030 INSTALLED 2004	RETAINING WALL BEGIN
	0080/0051	BMSID 26/4022/0080/0051	2 0 26001 0 00 0211+37
	013683 FT	013683 FT	015 "DIA CIRC METAL
▬	0080/0000	LEN=0030 INSTALLED 2004	LENGTH(AH 2705 BK 2565)
▬	0070/2524	BMSID 26/4022/0070/2500	RETAINING WALL END
▬	0070/2500	BMSID 26/4022/0070/2500	RETAINING WALL BEGIN
▬	0070/2228	BMSID 26/4022/0070/2200	RETAINING WALL END
▬	0070/2200	BMSID 26/4022/0070/2200	RETAINING WALL BEGIN
▬	0070/2198	015 "DIA CIRC METAL	LEN=0035 INSTALLED 2004
▬	0070/2137	BMSID 26/4022/0070/2100	RETAINING WALL END
▬	0070/2100	BMSID 26/4022/0070/2100	RETAINING WALL BEGIN
▬	0070/1911	015 "DIA CIRC METAL	LEN=0035 INSTALLED 2004
▬	0070/1740	015 "DIA CIRC METAL	LEN=0040 INSTALLED 2004

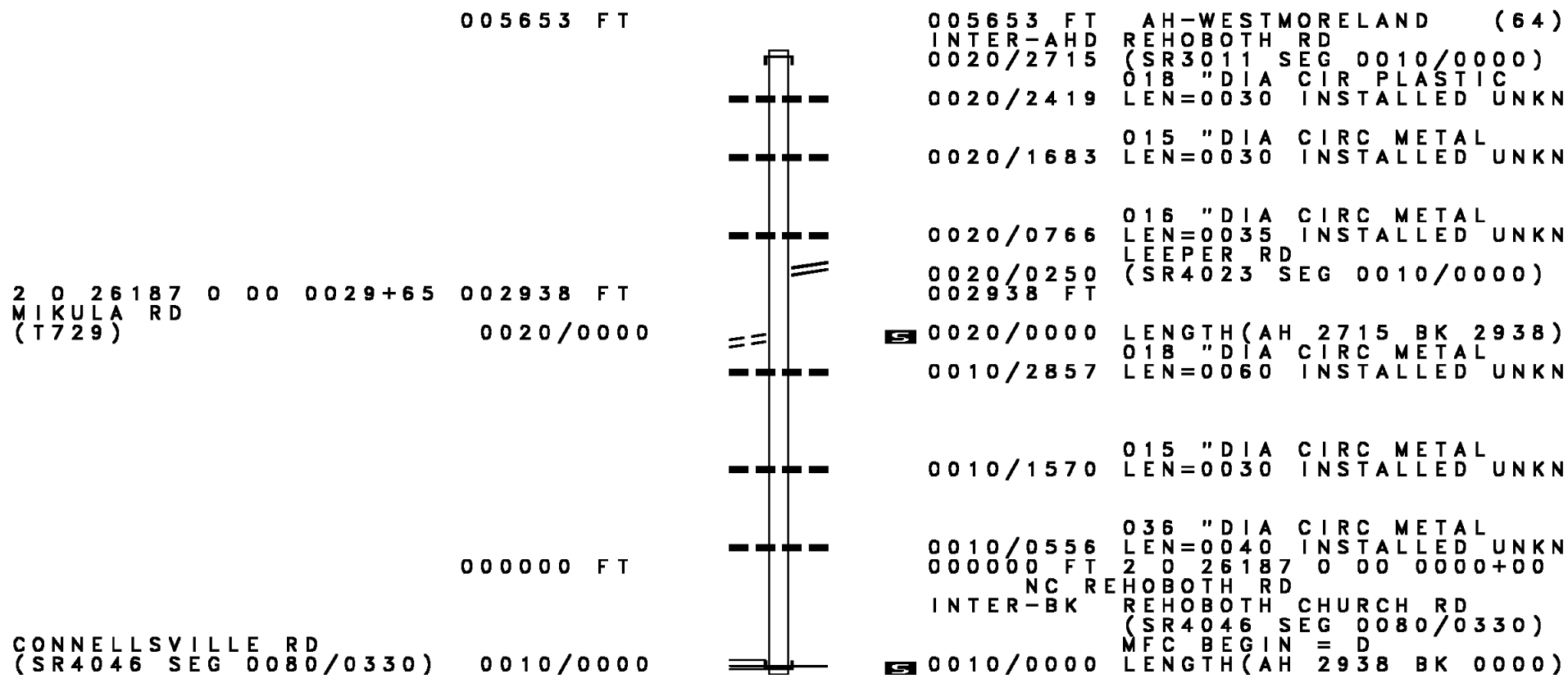
013683 FT

DIR: B TOTAL LEN: 5.504 MI. DIST: 12-1 SR: 4022
 LEFT MUN: LUZERNE T RIGHT MUN: LUZERNE T

Stationing	Notes	Material	Year
011118 FT	0070/1067	015 " DIA CIRC METAL	2004
	0070/0634	LEN=0040 INSTALLED	
	0070/0445	018 " DIA CIRC METAL	2004
	011118 FT	LEN=0050 INSTALLED	
		048"H 72"W BOX CULVRT*	2004
		LEN=0070 INSTALLED	
		2 0 26001 0 00 0184+81	
		MELROSE ST	
		(T362)	
	5 0070/0000	LENGTH(AH 2565 BK 2080)	
	0060/2070	016 " DIA CIRC CONCR	2004
	0060/1701	LEN=0030 INSTALLED	
	0060/1203	024 " DIA CIRC CONCR	2004
	0060/0838	LEN=0045 INSTALLED	
	0060/0464	015 " DIA CIRC CONCR	2004
	0060/0207	LEN=0045 INSTALLED	
	0060/0015	015 " DIA CIRC CONCR	2004
	009038 FT	LEN=0045 INSTALLED	
		018 " DIA CIRC CONCR	2004
		LEN=0045 INSTALLED	
		018"H 00"W **UNKNOWN**	
		LEN=0030 INSTALLED	
		BMSSEN 26/4022/0060/0000	
		1 0 00977 0 00 0040+12	
		MEADOW RUN	
	5 0060/0000	BMSBG 26/4022/0060/0000	
		LENGTH(AH 2080 BK 1826)	
	0050/1143	015 " DIA CIRC CONCR	2004
	0050/0758	LEN=0045 INSTALLED	
	0050/0375	024 " DIA CIRC CONCR	2004
	007212 FT	LEN=0045 INSTALLED	
		015 " DIA CIRC CONCR	2004
		LEN=0045 INSTALLED	
		1 0 00977 0 00 0022+61	
		018 " DIA CIR PLASTIC	
	5 0050/0000	LEN=0010 INSTALLED	
	0040/2156	LENGTH(AH 1826 BK 2600)	
		036 " DIA CIRC CONCR	
		LEN=0030 INSTALLED	
FOURTH ST (T345)	0040/1475		
	0040/1469	048"H 84"W CON BOX CUL	2004
	0040/1255	LEN=0055 INSTALLED	
	0040/0693	015 " DIA CIRC CONCR	2004
		LEN=0030 INSTALLED	
		024 " DIA CIRC METAL	2004
		LEN=0045 INSTALLED	

DIR: B TOTAL LEN: 5.504 MI. DIST: 12-1 SR: 4022
LEFT MUN: LUZERNE T RIGHT MUN: LUZERNE T

STREET NAME	STREET ID	STREET LENGTH (FT)	STREET TYPE	CONSTRUCTION DETAILS
CATHERINE ST (T607)	0040/0650		024 " DIA CIRC CONCR	LEN=0040 INSTALLED 2004
HAZEL ST (T342)	0040/0280		015 " DIA CIRC CONCR	LEN=0045 INSTALLED 2004
1 0 00977 0 00 0000+00 MAIN ST (T341)	0040/0000	004612 FT	015 " DIA CIRC CONCR	LEN=0045 INSTALLED 2004
CRAWFORD ST (T336)	0020/2025		018 " DIA CIRC CONCR	LEN=0035 INSTALLED 2004
WELLINGTON AV (T337)	0020/1410		015 " DIA CIRC CONCR	LEN=0035 INSTALLED 2004
CENTER AV (T885)	0020/0365		015 " DIA CIRC CONCR	LEN=0035 INSTALLED 2004
CHURCH ST (T333)	0010/1975	002487 FT	018 " DIA CIRC METAL	LEN=0050 INSTALLED 2004
CHURCH ST (T333)	0010/1571		015 " DIA CIRC METAL	LEN=0025 INSTALLED 2004
CHURCH ST (T333)	0010/1315		015 " DIA CIRC METAL	LEN=0025 INSTALLED 2004
CHURCH ST (T333)	0010/1305		024 " DIA CIRC CONCR	LEN=0060 INSTALLED 2004
CHURCH ST (T333)	0010/0872		015 " DIA CIRC CONCR	LEN=0028 INSTALLED 2004
CHURCH ST (T333)	0010/0440		018 " DIA CIRC CONCR	LEN=0030 INSTALLED 2004
CHURCH ST (T333)	000000 FT			



005653 FT

005653 FT AH-WESTMORELAND (64)
 INTER-AHD REHOBOTH RD
 0020/2715 (SR3011 SEG 0010/0000)
 018 "DIA CIR PLASTIC
 0020/2419 LEN=0030 INSTALLED UNKN

0020/1683 015 "DIA CIRC METAL
 LEN=0030 INSTALLED UNKN

0020/0766 016 "DIA CIRC METAL
 LEN=0035 INSTALLED UNKN

0020/0250 LEEPER RD
 002938 FT (SR4023 SEG 0010/0000)

S 0020/0000 LENGTH(AH 2715 BK 2938)
 018 "DIA CIRC METAL
 0010/2857 LEN=0060 INSTALLED UNKN

0010/1570 015 "DIA CIRC METAL
 LEN=0030 INSTALLED UNKN

0010/0556 036 "DIA CIRC METAL
 000000 FT LEN=0040 INSTALLED UNKN
 2 0 26187 0 00 0000+00

INTER-BK REHOBOTH RD
 (SR4046 SEG 0080/0330)
 MFC BEGIN = D

S 0010/0000 LENGTH(AH 2938 BK 0000)

2 0 26187 0 00 0029+65 002938 FT
 MIKULA RD
 (T729) 0020/0000

000000 FT

CONNELLSVILLE RD
 (SR4046 SEG 0080/0330) 0010/0000

DIR: B TOTAL LEN: 8.258 MI. DIST: 12-1 SR: 4020
 LEFT MUN: LUZERNE T RIGHT MUN: LUZERNE T

043603 FT		043603 FT	7250/0000	LENGTH(AH 2532 BK 2021)
043603 FT		043603 FT	7240/0000	LENGTH(AH 2021 BK 1950)
043603 FT		043603 FT	7230/0000	LENGTH(AH 1950 BK 1937)
043603 FT		043603 FT	7222/0000	LENGTH(AH 1937 BK 0018)
043603 FT		043603 FT	7220/0000	LENGTH(AH 0018 BK 2719)
043603 FT		043603 FT	7210/0000	LENGTH(AH 2719 BK 3014)
043603 FT		043603 FT	7200/0000	LENGTH(AH 3014 BK 3617)
043603 FT		043603 FT	7190/0000	LENGTH(AH 3617 BK 0080)
043603 FT		043603 FT	7182/0000	LENGTH(AH 0080 BK 2214)
			INTER-AHD	(TBK 4020) ACADEMY RD
			0180/2214	(TWP)
				DUNLAP CREEK
				STRUCTURE LENGTH 53 FT
			0180/2161	BMSID 26/4020/0180/2161
			0180/2082	024" DIA CIRC CONCR
				LEN=0100 INSTALLED 1998
			0180/2005	MERRITTSTOWN RD
				(T401)
			0180/1867	015" DIA CIRC CONCR
				LEN=0060 INSTALLED UNKN
			0180/1705	018" DIA CIRC CONCR
				LEN=0035 INSTALLED UNKN
			0180/1460	018" DIA CIRC CONCR
				LEN=0035 INSTALLED UNKN
			0180/1220	018" DIA CIRC CONCR
				LEN=0035 INSTALLED UNKN
			0180/1075	018" DIA CIRC CONCR
				LEN=0035 INSTALLED UNKN
			0180/0900	018" DIA CIRC CONCR
				LEN=0035 INSTALLED UNKN
			0180/0700	018" DIA CIRC METAL
				LEN=0025 INSTALLED UNKN

CREEK RD
(T933)

0180/2005

DIR: B TOTAL LEN: 8.258 MI. DIST: 12-1 SR: 4020
 LEFT MUN: LUZERNE T RIGHT MUN: LUZERNE T

Stationing	Notes	Segment ID	Material	Length	Installation	Notes
041389 FT		0180/0351	012" DIA CIRC OTHER	LEN=0030	INSTALLED UNKN	
		0180/0052	018" DIA CIRC CONCR	LEN=0030	INSTALLED UNKN	
		041389 FT	2 0 26036	0 00 0000+00		VILLAGE: MERRITTSTOWN TRAILER COURT RD
		0180/0000	(T561)	LENGTH(AH 2214 BK 1360)		
		0170/1240	(CONN)	LC TO/FROM T561 RD		
		0170/1211	015" DIA CIRC CONCR	LEN=0025	INSTALLED UNKN	
		0170/1173	018" DIA CIRC CONCR	LEN=0050	INSTALLED UNKN	
		0170/0625	MAIN ST	(T952)		
		0170/0470	BOOKER'S AL	(TWP)		
		0170/0370	018" DIA CIRC CONCR	LEN=0040	INSTALLED UNKN	
		0170/0170	018" DIA CIRC CONCR	LEN=0040	INSTALLED UNKN	
040029 FT		040029 FT	2 0 26072	0 00 0091+03		MAPLE ST
		0170/0000	(T962)	LENGTH(AH 1360 BK 3399)		
		0160/3360	018" DIA CIRC CONCR	LEN=0040	INSTALLED UNKN	
HOHMAN LN (TWP)		0160/2545				
POLK DR (T324)		0160/1613	018" DIA CIRC CONCR	LEN=0040	INSTALLED UNKN	
		0160/0870	STOKES LN	(PRDR)		
		0160/0860	020"H 20"W **UNKNOWN**	LEN=0010	INSTALLED UNKN	
WILSON LN (PRDR)		0160/0695				
036630 FT		0160/0130	LUZERNE TWP MUNCIP DEPT	(TWP)		
		036630 FT	2 0 26072	0 00 0056+80		VILLAGE: TOWER HILL #2
			015" DIA CIRC CONCR	LEN=0025	INSTALLED UNKN	

DIR: B TOTAL LEN: 8.258 MI. DIST: 12-1 SR: 4020
 LEFT MUN: LUZERNE T RIGHT MUN: LUZERNE T

ROAD NAME	SEGMENT	START	END	LENGTH	DESCRIPTION
		0160/0000		LENGTH(AH 3399 BK 3423)	
		0150/1948		024 " DIA CIRC CONCR LEN=0040	INSTALLED UNKN
		0150/1210		018"H 10"W ELLIP CONC LEN=0010	INSTALLED UNKN
BULL RUN RD (SR4003 SEG 0010/0000)		0150/1199		018 " DIA CIRC CONCR LEN=0030	INSTALLED UNKN
		033207 FT		033207 FT 2 0 26072 0 00 0022+30	
				NC HOPEWELL RD TOWNSHIP 0562 RT (T562)	
		0150/0000		LENGTH(AH 3423 BK 3083)	
HOLMANS LN (T937)		0140/2605		PENNCRAFT RD (T562)	
		0140/2295			
KREPPS LN (T371)		0140/1390			
		0140/1000		018 " DIA CIRC CONCR LEN=0040	INSTALLED UNKN
		0140/0900		018 " DIA CIRC CONCR LEN=0040	INSTALLED UNKN
		030124 FT		030124 FT 2 0 26095 0 00 0233+15	
				CONNWELL RD (T370)	
		0140/0000		LENGTH(AH 3083 BK 2123)	
		0130/1870		018 " DIA CIRC CONCR LEN=0035	INSTALLED UNKN
		0130/1649		018 " DIA CIRC CONCR LEN=0070	INSTALLED UNKN
		0130/1111		015 " DIA CIRC CONCR LEN=0040	INSTALLED UNKN
		0130/0950		015 " DIA CIRC CONCR LEN=0040	INSTALLED UNKN
		0130/0025		018 " DIA CIRC CONCR LEN=0035	INSTALLED UNKN

DIR: B TOTAL LEN: 8.258 MI. DIST: 12-1 SR: 4020
 LEFT MUN: LUZERNE T RIGHT MUN: LUZERNE T

Stationing	Description	Material	Length	Status
028001 FT				
0130/0000	ARENSBURG RD	018" DIA CIRC UNKNOWN	0040	INSTALLED UNKN
0120/1985	(T307)			
0120/1885		018" DIA CIRC CONCR	0035	INSTALLED UNKN
0120/1555		018" DIA CIRC CONCR	0035	INSTALLED UNKN
0120/1430		018" DIA CIRC CONCR	0035	INSTALLED UNKN
0120/1350		018" DIA CIRC CONCR	0035	INSTALLED UNKN
0120/0452		018" DIA CIRC METAL	0030	INSTALLED UNKN
0120/0190		018" DIA CIRC CONCR	0035	INSTALLED UNKN
0120/0110		018" DIA CIRC CONCR	0035	INSTALLED UNKN
025856 FT				
0120/0000	ARENSBURG RD	012" DIA CIRC CONCR	2145	INSTALLED UNKN
0110/1994		024" H 36" W ELLIP CONC	0040	INSTALLED UNKN
0110/1720		018" DIA CIRC CONCR	0045	INSTALLED UNKN
0110/1230		015" DIA CIRC CONCR	0035	INSTALLED UNKN
0110/0245		015" DIA CIRC CONCR	0055	INSTALLED UNKN
023451 FT				
0110/0000	ARENSBURG RD	018" DIA CIRC CONCR	2405	INSTALLED UNKN
0100/2115		018" DIA CIRC CONCR	0035	INSTALLED UNKN
0100/1960		015" DIA CIRC CONCR	0035	INSTALLED UNKN
0100/1364		018" DIA CIRC CONCR	0050	INSTALLED UNKN
0100/0887		018" DIA CIRC CONCR	0050	INSTALLED UNKN
021272 FT				
0100/0000				

2 0 26095 0 00 0144+75 021272 FT
 HAINES SCHOOL RD
 (T306) 0100/0000

DIR: B TOTAL LEN: 8.258 MI. DIST: 12-1 SR: 4020
 LEFT MUN: LUZERNE T RIGHT MUN: LUZERNE T

RED BARN LN
 (PRDR)

0090/1995

018241 FT

PALMER PORTER LN
 (TWP)

0080/0035
 015991 FT

---	0090/2025	018 " DIA LEN=0035	CIRC CONCR INSTALLED UNKN
==			
---	0090/1887	036 " DIA LEN=0075	CIRC METAL INSTALLED UNKN
---	0090/1690	018 " DIA LEN=0035	CIRC CONCR INSTALLED UNKN
---	0090/0900	018 " DIA LEN=0050	CIRC CONCR INSTALLED UNKN
---	0090/0690	018 " DIA LEN=0035	CIRC CONCR INSTALLED UNKN
---	0090/0440	018 " DIA LEN=0035	CIRC CONCR INSTALLED UNKN
	018241 FT	2 0 26095	0 00 0115+96
---	0090/0000	018 " DIA LENGTH(AH 3031 BK 2250)	CIRC CONCR INSTALLED UNKN
---	0080/2073	018 " DIA LEN=0035	CIRC CONCR INSTALLED UNKN
---	0080/1690	018 " DIA LEN=0035	CIRC CONCR INSTALLED UNKN
---	0080/1430	036 " DIA LEN=0035	CIRC CONCR INSTALLED UNKN
---	0080/1421	036 " DIA LEN=0070	CIRC METAL INSTALLED UNKN
==			
	015991 FT	2 0 26095	0 00 0092+00
		WEST BEND RD (T703)	
---	0080/0000	018 " DIA LENGTH(AH 2250 BK 2551)	CIRC CONCR INSTALLED UNKN
---	0070/2550	018 " DIA LEN=0035	CIRC CONCR INSTALLED UNKN
---	0070/2330	018 " DIA LEN=0035	CIRC CONCR INSTALLED UNKN
---	0070/1910	018 " DIA LEN=0035	CIRC CONCR INSTALLED UNKN
---	0070/1686	036 "H 00"	W MULT METAL INSTALLED UNKN
---	0070/1360	018 " DIA LEN=0035	CIRC CONCR INSTALLED UNKN
---	0070/1165	018 " DIA LEN=0035	CIRC CONCR INSTALLED UNKN
---		018 " DIA	CIRC CONCR

DIR: B TOTAL LEN: 8.258 MI. DIST: 12-1 SR: 4020
 LEFT MUN: LUZERNE T RIGHT MUN: LUZERNE T

	0070/0970	LEN=0035	INSTALLED	UNKN
		018 "DIA	CIRC METAL	
	0070/0556	LEN=0035	INSTALLED	UNKN
		018 "DIA	CIRC METAL	
013440 FT	0070/0279	LEN=0030	INSTALLED	UNKN
	013440 FT	2 0 26095	0 00 0066+28	
		EAST MILLSBORO RD (T704)		
	0070/0000	LENGTH(AH 2551 BK 2075)		
	0060/1380	015 "DIA	CIRC CONCR	
		LEN=0035	INSTALLED	UNKN
	0060/0619	015 "DIA	CIRC CONCR	
		LEN=0050	INSTALLED	199B
		015 "DIA	CIRC CONCR	
011365 FT	0060/0218	LEN=0035	INSTALLED	UNKN
	011365 FT	2 0 26001	0 00 0017+27	
		015 "DIA	CIRC CONCR	
	0060/0000	LEN=0035	INSTALLED	UNKN
		LENGTH(AH 2075 BK 2522)		
	0050/1844	018 "DIA	CIRC METAL	
		LEN=0035	INSTALLED	UNKN
	0050/0450	015 "DIA	CIRC CONCR	
		LEN=0035	INSTALLED	UNKN
	0050/0168	024 "DIA	CIRC CONCR	
		LEN=0035	INSTALLED	UNKN
008843 FT	008843 FT	2 0 26001	0 00 0045+98	
		018 "DIA	CIRC CONCR	
		LEN=0035	INSTALLED	UNKN
	0050/0000	LENGTH(AH 2522 BK 2645)		
	0040/2190	015 "DIA	CIRC CONCR	
		LEN=0035	INSTALLED	UNKN
	0040/1863	015 "DIA	CIRC CONCR	
		LEN=0035	INSTALLED	UNKN
	0040/0276	024 "DIA	CIRC METAL	
		LEN=0050	INSTALLED	UNKN
006198 FT	006198 FT	2 0 26001	0 00 0072+21	
		024 "DIA	CIRC METAL	
		LEN=0024	INSTALLED	UNKN
	0040/0000	LENGTH(AH 2645 BK 2973)		

EXTRACT DATE: 12/18/2023
PRINT DATE: 12/21/2023

ROADWAY MANAGEMENT SYSTEM
SLD COUNTY/SR - ANNUAL PRINT

PAGE NUMBER: 662
COUNTY: FAYETTE

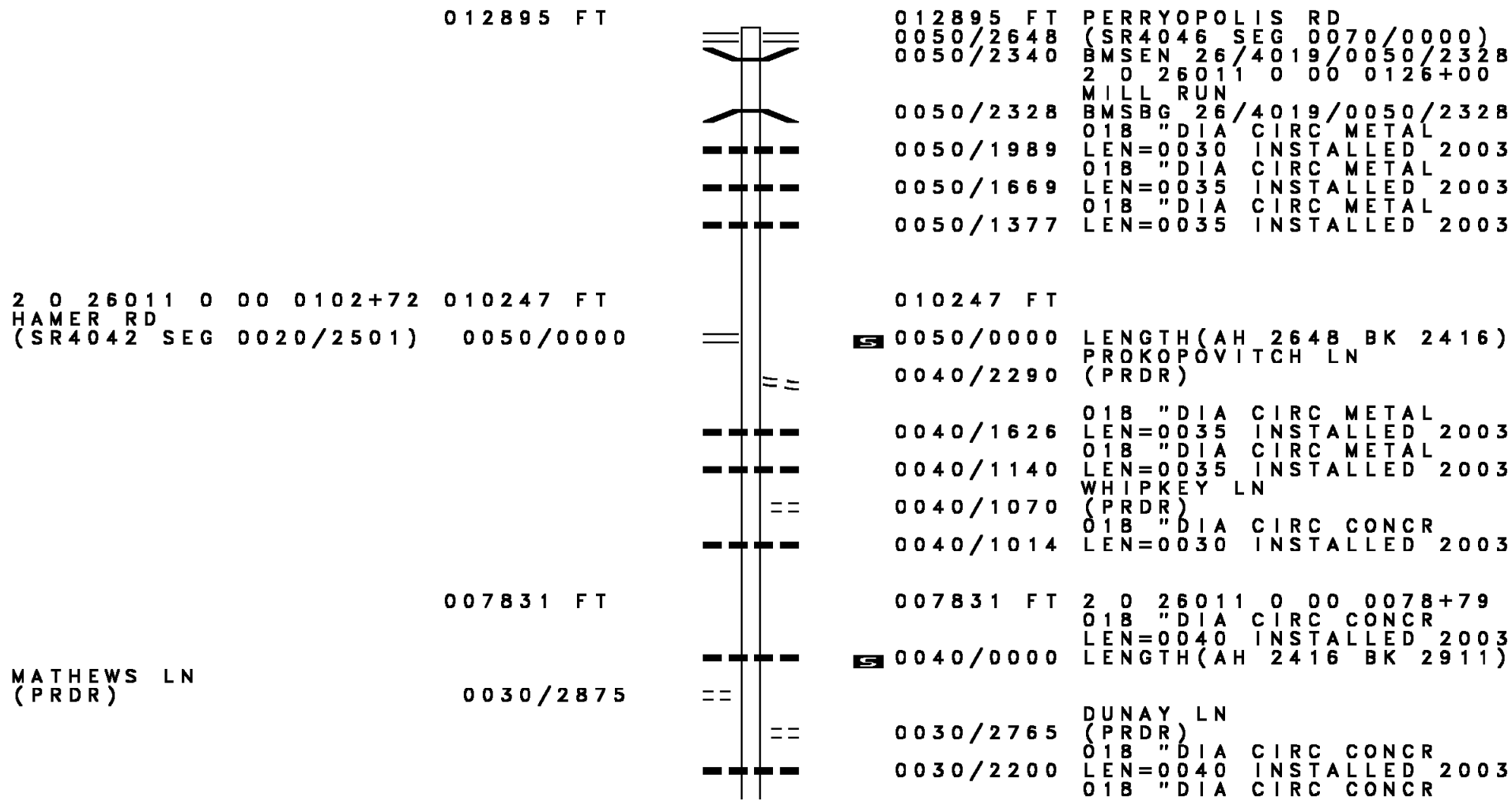
DIR: B TOTAL LEN: 8.258 MI.
LEFT MUN: LUZERNE T

DIST: 12-1 SR: 4020
RIGHT MUN: LUZERNE T


003225 FT

000000 FT

==	0030/2285	OVERLOOK DR (GOVT)
---	0030/2227	018 "DIA CIRC CONCR LEN=0035 INSTALLED UNKN
---	0030/1590	018 "DIA CIRC METAL LEN=0040 INSTALLED UNKN
---	0030/1350	018 "DIA CIRC METAL LEN=0040 INSTALLED 2002
---	0030/1225	018 "DIA CIRC METAL LEN=0035 INSTALLED UNKN
---	0030/1150	015 "DIA CIRC METAL LEN=0040 INSTALLED 2002
---	0030/0784	018 "DIA CIRC METAL LEN=0040 INSTALLED UNKN
---	0030/0394	018 "DIA CIRC METAL LEN=0040 INSTALLED UNKN
---	003225 FT	2 0 26001 0 00 0101+64 018 "DIA CIRC METAL LEN=0045 INSTALLED UNKN
---	5 0030/0000	LENGTH(AH 2973 BK 3225) 018 "DIA CIRC METAL
---	0020/2830	LEN=0035 INSTALLED UNKN
---	0020/2520	018 "DIA CIRC METAL LEN=0035 INSTALLED UNKN
---	0020/1730	018 "DIA CIRC METAL LEN=0040 INSTALLED UNKN
---	0020/1275	048 "DIA CIRC CONCR LEN=0050 INSTALLED UNKN
---	0020/1250	012 "DIA CIRC METAL LEN=0040 INSTALLED 2002
---	0020/0870	018 "DIA CIRC METAL LEN=0035 INSTALLED UNKN
---	0020/0825	TRAMWAY OP ID 26/4020/0020/0825 015 "DIA CIRC CONCR
---	0020/0380	LEN=0030 INSTALLED 1998 LC TO/FROM T301 RD
---	0020/0122	(CONN) 015 "DIA CIRC CONCR
---	0020/0110	LEN=0045 INSTALLED 1998
---	000000 FT	2 0 26001 0 00 0134+00 EAST FREDERICKTOWN RD (T301)
---		NC HE INTERBURG RD INTER-BK LABELLE RD (SR4022 SEG 0010/0000) MFC BEGIN = D
---	5 0020/0000	LENGTH(AH 3225 BK 0000)



DIR: B TOTAL LEN: 2.442 MI. DIST: 12-1 SR: 4019
 LEFT MUN: WASHINGTON T RIGHT MUN: WASHINGTON T



004920 FT

2 0 26011 0 00 0024+59 002456 FT
 NAVAHO HOLLOW RD
 (SR4040 SEG 0040/3435) 0020/0000

000000 FT

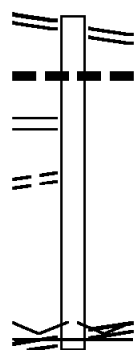
0030/1924 LEN=0040 INSTALLED 2003
 018 "DIA CIRC CONCR
 0030/1408 LEN=0050 INSTALLED 2003
 018 "DIA CIRC METAL
 0030/0780 LEN=0040 INSTALLED 2003
 048 "DIA CIR PLASTIC
 0030/0490 LEN=0040 INSTALLED 2003
 004920 FT 2 0 26011 0 00 0049+17
 048 "DIA CIRC METAL
 LEN=0030 INSTALLED 2003
 B L REDSTONE
 STRUCTURE LENGTH 14 FT
 BMSID 26/4019/0030/0000
 LENGTH(AH 2911 BK 2464)
 0030/0000 018 "DIA CIRC METAL
 0020/2090 LEN=0040 INSTALLED 2003
 COLDREN RD
 0020/2025 (T434)
 0020/1660 BMSSEN 26/4019/0020/1642
 2 0 26011 0 00 0040+80
 B L REDSTONE
 0020/1642 BMSBG 26/4019/0020/1642
 018 "DIA CIRC CONCR
 0020/1314 LEN=0030 INSTALLED 2003
 002456 FT
 0020/0000 LENGTH(AH 2464 BK 2456)
 048 "DIA CIR PLASTIC
 0010/2360 LEN=0025 INSTALLED 2003
 0010/0815 BURNSIDE LN
 (PRDR)
 0010/0025 018 "DIA CIRC CONCR
 LEN=0035 INSTALLED 2003
 018 "DIA CIRC CONCR
 0010/0010 LEN=0030 INSTALLED 2003
 000000 FT 2 0 26011 0 00 0000+00
 NC RE DSTONE CHURCH RD
 GILLESPIE RD
 (SR0201 SEG 0300/0000)
 MFC BEGIN = E
 0010/0000 LENGTH(AH 2456 BK 0000)

EXTRACT DATE: 12/18/2023 ROADWAY MANAGEMENT SYSTEM PAGE NUMBER: 659
 PRINT DATE: 12/21/2023 SLD COUNTY/SR - ANNUAL PRINT COUNTY: FAYETTE
 DIR: B TOTAL LEN: .153 MI. DIST: 12-1 SR: 4018
 LEFT MUN: REDSTONE T RIGHT MUN: REDSTONE T

NATIONAL PK 000809 FT
 (SR0040 SEG 0130/0730) 0010/0809

ROYAL RD 0010/0395
 (SR4016 SEG 0010/0000) 0010/0395
 MOTORCYCLE RD 0010/0345
 (T442) 000000 FT

NATIONAL PK
 (SR0040 SEG 0130/0000) 0010/0000



000809 FT NATIONAL PK
 0010/0809 (SR0040 SEG 0130/0730)
 018 " DIA CIRC CONCR
 0010/0695 LEN=0050 INSTALLED UNKN

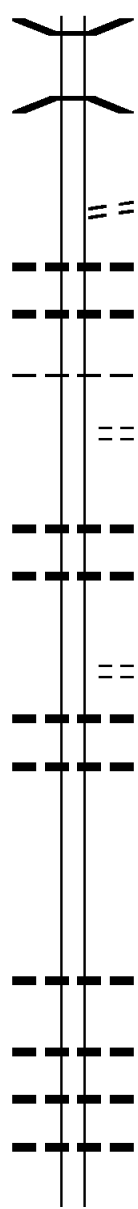
000000 FT 1 0 00113 5 00 0000+00
 VILLAGE: BRIER HILL
 NATIONAL PK
 (SR0040 SEG 0130/0000)
 NC ROYAL RD ET
 MFC BEGIN = E
 0010/0000 LENGTH(AH 0809 BK 0000)

DIR: B TOTAL LEN: 3.549 MI. DIST: 12-1 SR: 4017
 LEFT MUN: PERRYOPOLIS B RIGHT MUN: PERRYOPOLIS B

	018738 FT		018738 FT	PERRYOPOLIS - INDEPEND
				(BORO)
				INDEPENDENCE ST
			0080/0885	(SR4038 SEG 0070/0070)
				015 " DIA CIRC METAL
			0080/0626	LEN=0040 INSTALLED UNKN
				CIRCLE ST
			0080/0605	(BORO)
				COLUMBIA ST
			0080/0315	(BORO)
LIBERTY ST				
(BORO)				
	0080/0225			NC LIBERTY ST
	017853 FT		017853 FT	1 1 00678 0 00 0058+64
				FAYETTE ST ET
			0080/0000	(BORO)
				LENGTH(AH 0885 BK 2876)
ARMSTRONG ST				
(BORO)				
	0070/2535			024 " DIA CIRC METAL
			0070/2504	LEN=0100 INSTALLED UNKN
KING ST				
(BORO)				
RAILROAD ST				
(BORO)				
KNOX ST	0070/2185			
(BORO)				
KNOX ST	0070/1830			
(BORO)				
KNOX ST	0070/1660			
(BORO)				
KATRINAK LN	0070/1385		0070/1385	KNOX ST
(PRDR)				(BORO)
LC TO/ FROM PRDR	0070/0890			
(PRDR)	0070/0820			

DIR: B TOTAL LEN: 3.549 MI. DIST: 12-1 SR: 4017
 LEFT MUN: PERRYOPOLIS B RIGHT MUN: PERRYOPOLIS B

014977 FT



0070/0813	BMS	EN	26/4017/0070/0770	0000000000000000
			WASHINGTON R	
0070/0770	BMS	SBG	26/4017/0070/0770	
014977 FT	1	1	00678	0000029+63
			STRAWN RD	
			(BORO)	
0070/0000			LENGTH(AH 2876 BK 3035)	
			018 "DIA CIR PLASTIC	
0060/2840			LEN=0030 INSTALLED 2004	
			024 "DIA CIR PLASTIC	
0060/2640			LEN=0030 INSTALLED 2004	
			PERRYOPOLIS	
			PERRY T	
			CEMETERY EXT RD	
0060/1947			(PRDR)	
			024 "DIA CIRC OTHER	
0060/0486			LEN=0032 INSTALLED UNKN	
			024 "DIA CIR PLASTIC	
0060/0196			LEN=0050 INSTALLED 2004	
011942 FT	1	1	00678	00000000+00
			ST JOHN BAPTIST CMTRY R	
			(PRDR)	
0060/0000			LENGTH(AH 3035 BK 2396)	
			018 "DIA CIR PLASTIC	
0050/2084			LEN=0035 INSTALLED 2004	
			018 "DIA CIRC CONCR	
0050/1844			LEN=0045 INSTALLED UNKN	
			009546 FT	
009546 FT	2	0	26013	0000095+90
			018 "DIA CIR PLASTIC	
			LEN=0030 INSTALLED UNKN	
0050/0000			LENGTH(AH 2396 BK 2038)	
			018 "DIA CIR PLASTIC	
0040/1195			LEN=0040 INSTALLED 2004	
			018 "DIA CIR PLASTIC	
0040/0843			LEN=0040 INSTALLED 2004	
			018 "DIA CIR PLASTIC	
0040/0284			LEN=0032 INSTALLED UNKN	
007508 FT	2	0	26013	0000074+94
			0040/0000	
			LENGTH(AH 2038 BK 2418)	

DIR: B TOTAL LEN: 3.549 MI. DIST: 12-1 SR: 4017
 LEFT MUN: PERRY T RIGHT MUN: PERRY T

AMELIOS HILL RD
 (T699)

0030/0915 ==

005090 FT

005090 FT 2 0 26013 0 00 0050+46
 MAPLEWOOD RD

0030/0000 LENGTH(AH 2418 BK 2885)

INDIAN LN
 (T580)

0020/0305 ==

002205 FT

0020/0073 036"H 00"W MULT PLSTIC
 LEN=0080 INSTALLED 2004
 002205 FT 2 0 26013 0 00 0022+00
 VIRGIN RUN RD
 (SR1008 SEG 0010/0000)

0020/0000 LENGTH(AH 2885 BK 2205)

0010/2175 015 "DIA CIRC METAL
 LEN=0022 INSTALLED UNKN

0010/1345 012 "DIA CIRC OTHER
 LEN=0025 INSTALLED UNKN

0010/1172 018 "DIA CIR PLASTIC
 LEN=0031 INSTALLED UNKN

DEWAR LN
 (PRDR)

0010/1005 ==

000000 FT

0010/1004 018 "DIA CIRC CONCR
 LEN=0023 INSTALLED UNKN

0010/0679 018 "DIA CIRC CONCR
 LEN=0028 INSTALLED UNKN

0010/0452 018 "DIA CIRC METAL
 LEN=0025 INSTALLED UNKN

0010/0226 018 "DIA CIRC OTHER
 LEN=0066 INSTALLED UNKN

000000 FT 2 0 26013 0 00 0000+00
 NC CEMETERY RD
 BLUE STAR RD
 (SR0201 SEG 0180/1995)
 MFC BEGIN = D

0010/0000 LENGTH(AH 2205 BK 0000)

DIR: B TOTAL LEN: 5.060 MI. DIST: 12-1 SR: 4016
 LEFT MUN: FRANKLIN T RIGHT MUN: FRANKLIN T

Stationing	Notes	Stationing	Notes
026718 FT		026718 FT	PITTSBURGH RD
			{SR0051 SEG 0200/0000}
		0090/2531	{SR0051 SEG 0201/0000}
		0090/2460	018 "DIA CIRC CONCR
			LEN=0070 INSTALLED 2007
		0090/2059	018 "DIA CIRC METAL
			LEN=0040 INSTALLED 2007
			018 "DIA CIRC METAL
		0090/1430	LEN=0040 INSTALLED 2007
			018 "DIA CIRC METAL
		0090/1101	LEN=0040 INSTALLED 2007
024187 FT		024187 FT	2 0 26022 0 00 0241+91
			018 "DIA CIR PLASTIC
			LEN=0040 INSTALLED 2007
		0090/0000	LENGTH(AH 2531 BK 2380)
			018 "DIA CIR PLASTIC
		0080/2139	LEN=0030 INSTALLED 2007
			018 "DIA CIR PLASTIC
		0080/0650	LEN=0050 INSTALLED UNKN
			018 "DIA CIR PLASTIC
		0080/0509	LEN=0070 INSTALLED 2007
			018 "DIA CIRC CONCR
		0080/0094	LEN=0040 INSTALLED 2007
021807 FT		021807 FT	2 0 26022 0 00 0217+85
EAST END RD			NC SMOCK RD
(T495)		0080/0000	LENGTH(AH 2380 BK 3404)
			ORCHARD LN
		0070/3134	(TWP)
			018 "DIA CIRC METAL
		0070/2755	LEN=0030 INSTALLED 2007
			LAST CHANCE LN
		0070/2588	(TWP)
EAST END RD			001 "DIA CIRC CONCR
(TWP)		0070/2465	LEN=0400 INSTALLED 2007
HIGH ST		0070/2290	
(T491)			
MIDDLE ST		0070/1825	
(TWP)			
		0070/1302	018 "DIA CIRC METAL
			LEN=0045 INSTALLED 2007

DIR: B TOTAL LEN: 5.060 MI. DIST: 12-1 SR: 4016
 LEFT MUN: FRANKLIN T RIGHT MUN: FRANKLIN T

Street Name	Segment	Length	Notes
COLONIAL AV (T930)	0070/1180		==
SHAFFER AV (TWP)	0070/0780		==
HURST RD (SR4026 SEG 0070/3581)	0070/0470		==
	018403 FT		
	0070/0477		018 " DIA CIR PLASTIC LEN=0040 INSTALLED 2007
	0070/0126		BMS EN 26/4016/0070/0000 FRANKLIN REDSTONE T
	0070/0041		2 0 26022 0 00 0183+92 NC MA IN ST
	0070/0000		REDSTONE CR. BMSBG 26/4016/0070/0000 LENGTH(AH 3404 BK 3315) 060 " DIA CIR CONCR
	0060/3206		LEN=0063 INSTALLED 2007 REDSTONE
	0060/3098		MENALLEN T
	0060/3005		RETAINING WALL END BMSID 26/4016/0060/2792 018 " DIA CIR METAL
	0060/2929		LEN=0035 INSTALLED 2007 RETAINING WALL BEGIN
	0060/2792		BMSID 26/4016/0060/2792 015 " DIA CIR PLASTIC
	0060/2588		LEN=0040 INSTALLED 2007 TOWNSHIP AL
	0060/2570		(TWP)
	0060/2510		SMOCK RD (T707)
	0060/2236		MENALLEN REDSTONE T
	0060/1447		RETAINING WALL END BMSID 26/4016/0060/1316 060 " DIA CIR METAL
	0060/1343		LEN=0060 INSTALLED 2007 RETAINING WALL BEGIN
	0060/1316		BMSID 26/4016/0060/1316 018 " DIA CIR METAL
	0060/0962		LEN=0040 INSTALLED 2007 REDSTONE
	0060/0896		MENALLEN T
	0060/0603		RETAINING WALL END BMSID 26/4016/0060/0900 024 " DIA CIR CONCR
	0060/0548		LEN=0030 INSTALLED 2007 RETAINING WALL BEGIN

DIR: B TOTAL LEN: 5.060 MI. DIST: 12-1 SR: 4016
 LEFT MUN: MENALLEN T RIGHT MUN: MENALLEN T

Stationing	Description	Material	Length	Notes
015088 FT	0060/0515	BMS ID 26/4016/0060/0900	018"	DIA CIRC METAL
	0060/0351	LEN=0040	INSTALLED	2007
	015088 FT	2 0 26022 0 00 0173+91		VILLAGE: SMOCK CONSTANTINE RD (T611)
	0060/0000	018" DIA CIRC METAL	LEN=0049	INSTALLED 2007
	NC SMOCK RD	0060/0000	LENGTH(AH 3315 BK 2744)	
	0050/1856	024" DIA CIRC METAL	LEN=0040	INSTALLED 2007
	0050/0174	024"H 00"W MULT OTHER	LEN=0050	INSTALLED 2007
	0050/0112	018" DIA CIRC METAL	LEN=0055	INSTALLED 2007
2 0 26022 0 00 0123+64 012344 FT ROWES RUN RD (SR4007 SEG 0010/0000)	0050/0000	LENGTH(AH 2744 BK 2639)		
	0040/2482	036"H 36"W CON BOX CUL	LEN=0040	INSTALLED 2007
	0040/1826	018" DIA CIRC CONCR	LEN=0035	INSTALLED 2007
	0040/1563	018" DIA CIRC CONCR	LEN=0035	INSTALLED 2007
	0040/1200	PLEASANT VIEW SMOCK RD (SR4014 SEG 0010/0000)		
	0040/0916	MENALLEN REDSTONE T		
009705 FT	009705 FT	2 0 26022 0 00 0097+26		
	0040/0000	024" DIA CIRC OTHER	LEN=0035	INSTALLED 2007
	0030/2746	LENGTH(AH 2639 BK 3170)		
	0030/2165	036" DIA CIRC CONCR	LEN=0035	INSTALLED 2007
	0030/1940	OLD ROYAL RD (T970)		
	0030/1670	MAIN ST (T446)		
	0030/1670	018" DIA CIRC METAL	LEN=0040	INSTALLED 2007

DIR: B TOTAL LEN: 5.060 MI. DIST: 12-1 SR: 4016
 LEFT MUN: REDSTONE T RIGHT MUN: REDSTONE T

Stationing	Structure / Notes	Material / Details
006535 FT	0030/1050	036"H 84"W CONC STRUCT LEN=0040 INSTALLED 2007
006535 FT	0030/0000	2 0 26022 0 00 0065+55 018" DIA CIRC METAL LEN=0040 INSTALLED 2007 LENGTH(AH 3170 BK 2970)
0020/1440	0020/0605	CORA WY (T444) 024" DIA CIRC CONCR LEN=0050 INSTALLED UNKN
003565 FT	0020/0030	0020/0030 003565 FT
0020/0000	0020/0000	LENGTH(AH 2970 BK 3565) 018" DIA CIRC CONCR
0010/3130	0010/3130	LEN=0050 INSTALLED UNKN
0010/3030	0010/3030	LEN=0050 INSTALLED UNKN
0010/2975	0010/2975	LEN=0050 INSTALLED UNKN
0010/2485	0010/2485	LEN=0030 INSTALLED UNKN
0010/2171	0010/2171	BMSBN 26/4016/0010/1855 018" DIA CIRC METAL
0010/1960	0010/1960	LEN=0045 INSTALLED 2003 2 0 26022 0 00 0000+00 SR 0043 SB
0010/1855	0010/1855	BMSBG 26/4016/0010/1855 018" DIA CIRC CONCR
0010/1780	0010/1780	LEN=0030 INSTALLED UNKN
000000 FT	000000 FT	2 0 26022 0 00 0000+00 VILLAGE: BRIER HILL NC ROYAL RD ROYAL RD ET (SR4018 SEG 0010/0395) MFC BEGIN = D
000000 FT	0010/0000	LENGTH(AH 3565 BK 0000)

DIR: B TOTAL LEN: .294 MI. DIST: 12-1 SR: 4015
 LEFT MUN: PERRY T RIGHT MUN: PERRY T

CURFEW RD
 (T695)
 LC TO/FROM T695
 (CONN)

001551 FT

0042/0750

0042/0675

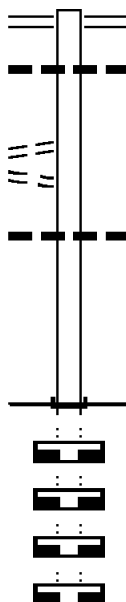
000000 FT

000000 FT

000000 FT

000000 FT

000000 FT



001551 FT BLUE STAR RD
 0042/1551 (SR0201 SEG 0190/0610)
 018 "DIA CIRC METAL
 0042/1494 LEN=0045 INSTALLED UNKN

0042/0628 018 "DIA CIRC METAL
 LEN=0035 INSTALLED UNKN

000000 FT 2 0 26075 0 00 0091+71
 NC GR GRIFFIN RD
 INTER-BK (TB SR 4015) GRIFFIN RD
 (T670)

5 0042/0000 MFC BEGIN = E
 000000 FT LENGTH(AH 1551 BK 0990)
 7040/0000 LENGTH(AH 0990 BK 2569)
 000000 FT
 7030/0000 LENGTH(AH 2569 BK 2772)
 000000 FT
 7020/0000 LENGTH(AH 2772 BK 2526)
 000000 FT
 7010/0000 LENGTH(AH 2526 BK 0000)

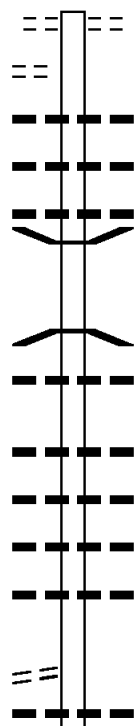
ROHALL RD
(T920)

010460 FT
0050/1380

008714 FT

2 0 26024 0 00 0067+61 006758 FT
CONSTANTINE RD
(T611)

0040/0000



010460 FT OLD ROUTE 51 RD
0050/1746 (T502)

0050/1312 015 " DIA CIR PLASTIC
LEN=0040 INSTALLED 2007

0050/0823 018 " DIA CIRC METAL
LEN=0040 INSTALLED 2007

0050/0597 072 " DIA CIRC CONCR
LEN=0050 INSTALLED 2007

0050/0011 BMSSEN 26/4014/0050/0000
008714 FT 2 0 26024 0 00 0087+19
B ALLEN RUN

0050/0000 BMSBG 26/4014/0050/0000
LENGTH(AH 1746 BK 1956)

0040/1862 048 " DIA CIR PLASTIC
LEN=0050 INSTALLED 2007

0040/1040 018 " DIA CIRC METAL
LEN=0045 INSTALLED 2007

0040/0705 018 " DIA CIRC METAL
LEN=0040 INSTALLED 2007

0040/0473 018 " DIA CIRC METAL
LEN=0050 INSTALLED 2007

0040/0044 048 "H 42 "W METAL STRUC
006758 FT LEN=0060 INSTALLED 2007

0040/0000 LENGTH(AH 1956 BK 3255)

0030/3189 018 " DIA CIRC CONCR
LEN=0045 INSTALLED 2007

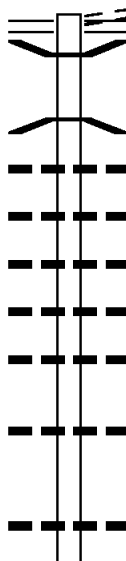
DIR: B TOTAL LEN: 1.981 MI. DIST: 12-1 SR: 4014
 LEFT MUN: MENALLEN T RIGHT MUN: MENALLEN T

ROHALEY LN
 (TWP)

Segment ID	Length	Material	Year
0030/2812	0030	018 " DIA CIRC CONCR	2007
0030/2715	0040	018 " DIA CIRC METAL	2007
0030/2665	0040	UPPER PEANUT RD (TWP)	2007
0030/2515	0035	016 " DIA CIRC CONCR	2007
0030/2485	0040	018 " DIA CIRC METAL	2007
0030/2092	0040	016 " DIA CIRC METAL	2007
0030/1842	0040	018 " DIA CIRC CONCR	2007
0030/1507	0045	018 " DIA CIRC CONCR	2007
0030/1058	0040	018 " DIA CIRC CONCR	2007
0030/0600	0040	018 " DIA CIRC CONCR	2007
0030/0276	0030	018 " DIA CIRC METAL	2007
003503 FT	2 0 26024	0 00 0034+88	
0030/0000	0040	018 " DIA CIRC METAL	2007
		LENGTH(AH 3255 BK 1620)	
0020/0205	0045	018 " DIA CIRC CONCR	2007
0020/0019	0045	018 " DIA CIRC CONCR	2007
001883 FT	2 0 26024	0 00 0017+86	
		PLEASANTVIEW SMOCK RD (SR4009 SEG 0050/2663)	
0020/0000	1620	NC WA LTERSBURG RD LENGTH(AH 1620 BK 1883)	
0010/1332	0035	018 " DIA CIRC CONCR	2007
0010/0856	0040	018 " DIA CIRC CONCR	2007
0010/0349	0060	018 " DIA CIRC CONCR	2007
000000 FT	2 0 26024	0 00 0000+00	
		NC PL EASANTVIEW SMOCK RD ROYAL RD (SR4016 SEG 0040/1200) MFC BEGIN = D	
0010/0000	1883	LENGTH(AH 1883 BK 0000)	

011754 FT

011754 FT BREEDING HILL RD
 (T576)
 BOLDEN RD
 0040/2930 (SR4032 SEG 0050/1985)
 0040/2778 BMSSEN 26/4013/0040/2759
 0 0 00000 0 00 0000+00
 BOLDEN RUN
 0040/2759 BMSBG 26/4013/0040/2759
 018 " DIA CIRC CONCR
 0040/2171 LEN=0050 INSTALLED UNKN
 018 " DIA CIRC CONCR
 0040/1749 LEN=0030 INSTALLED UNKN
 024 " DIA CIRC CONCR
 0040/1673 LEN=0050 INSTALLED UNKN
 018 " DIA CIRC CONCR
 0040/1178 LEN=0039 INSTALLED UNKN
 015 " DIA CIRC METAL
 0040/0893 LEN=0030 INSTALLED UNKN
 012 " DIA CIRC CONCR
 0040/0210 LEN=0035 INSTALLED UNKN
 008824 FT 2 0 26091 0 00 0088+27
 018 " DIA CIR PLASTIC
 LEN=0024 INSTALLED UNKN
 5 0040/0000 LENGTH(AH 2930 BK 2703)



008824 FT

DIR: B TOTAL LEN: 2.226 MI. DIST: 12-1 SR: 4013
 LEFT MUN: FRANKLIN T RIGHT MUN: FRANKLIN T

2 0 26091 0 00 0060+97 006121 FT
 PUMP STATION RD
 (T613) 0030/0000

002390 FT

000000 FT

0030/2008	018 " DIA	CIRC CONCR
	LEN=0031	INSTALLED UNKN
0030/1580	018 " DIA	CIRC CONCR
	LEN=0032	INSTALLED UNKN
0030/0134	018 " DIA	CIRC CONCR
006121 FT	LEN=0037	INSTALLED UNKN
0030/0000	LENGTH(AH 2703 BK 3731)	
0020/3003	012 " DIA	CIRC CONCR
	LEN=0075	INSTALLED UNKN
0020/2717	001 "H 12" W	**UNKNOWN**
	LEN=0035	INSTALLED UNKN
0020/1688	018 " DIA	CIR PLASTIC
	LEN=0035	INSTALLED UNKN
0020/0607	018 " DIA	CIRC METAL
	LEN=0028	INSTALLED UNKN
0020/0032	018 " DIA	CIRC METAL
002390 FT	LEN=0048	INSTALLED UNKN
	2 0 26091 0 00 0023+90 LAUREL HILL RD (SR4010 SEG 0140/0000)	
0020/0000	LENGTH(AH 3731 BK 2390)	
0010/2381	018 " DIA	CIRC CONCR
	LEN=0030	INSTALLED UNKN
0010/1798	015 " DIA	CIR PLASTIC
	LEN=0030	INSTALLED UNKN
0010/1463	018 " DIA	CIR PLASTIC
	LEN=0022	INSTALLED UNKN
0010/0839	015 " DIA	CIRC CONCR
	LEN=0022	INSTALLED UNKN
0010/0519	015 " DIA	CIRC CONCR
	LEN=0022	INSTALLED UNKN
0010/0304	018 " DIA	CIR PLASTIC
000000 FT	LEN=0022	INSTALLED UNKN
	2 0 26091 0 00 0000+00 NC ST BITNER RD (SR1043 SEG 0050/0080)	
0010/0000	MFC BEGIN = E	LENGTH(AH 2390 BK 0000)

EXTRACT DATE: 12/18/2023 ROADWAY MANAGEMENT SYSTEM PAGE NUMBER: 646
PRINT DATE: 12/21/2023 SLD COUNTY/SR - ANNUAL PRINT COUNTY: FAYETTE
DIR: B TOTAL LEN: .000 MI. DIST: 12-1 SR: 4012
LEFT MUN: JEFFERSON T RIGHT MUN: JEFFERSON T

000000 FT
000000 FT

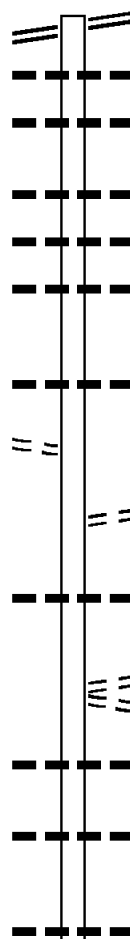


000000 FT
7020/0000 LENGTH(AH 1057 BK 3757)
000000 FT
7010/0000 LENGTH(AH 3757 BK 0000)

PERRY RD 015161 FT
 (SR4034 SEG 0030/0000) 0050/3545

2 0 26085 0 00 0261+15 011616 FT
 JEFFERSON RD
 (T689) 0050/0000

008006 FT



015161 FT PERRY RD
 0050/3545 (SR4034 SEG 0030/0000)
 018 " DIA CIR PLASTIC
 0050/3055 LEN=0030 INSTALLED 2002
 018 " DIA CIR PLASTIC
 0050/2550 LEN=0030 INSTALLED 2002
 018 " DIA CIR PLASTIC
 0050/1815 LEN=0030 INSTALLED 2002
 018 " DIA CIRC CONCR
 0050/1220 LEN=0030 INSTALLED 2002
 012 " DIA CIR PLASTIC
 0050/0990 LEN=0030 INSTALLED 2002
 018 " DIA CIRC METAL
 0050/0020 LEN=0050 INSTALLED UNKN
 011616 FT
 5 0050/0000 LENGTH(AH 3545 BK 3610)
 0040/2970 ZIAS RD
 (T492)
 018 " DIA CIRC CONCR
 0040/2320 LEN=0005 INSTALLED 2002
 CRABAPPLE RD
 (T669)
 0040/2265 CHALFANT RD
 (T492)
 036 " DIA CIRC METAL
 0040/1420 LEN=0040 INSTALLED UNKN
 018 " DIA CIRC CONCR
 0040/0525 LEN=0040 INSTALLED 2002
 008006 FT 2 0 26085 0 00 0224+99
 036 " DIA CIRC METAL
 0040/0000 LEN=0040 INSTALLED 2002
 5 LENGTH(AH 3610 BK 2277)

DIR: B TOTAL LEN: 2.871 MI. DIST: 12-1 SR: 4011
 LEFT MUN: JEFFERSON T RIGHT MUN: JEFFERSON T

MURPHY RD
 (T665)

0030/0050
 005729 FT

002269 FT

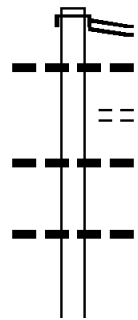
000000 FT

0030/2007	018 " DIA	CIRC CONCR	
	LEN=0030	INSTALLED	UNKN
0030/1607	018 " DIA	CIRC CONCR	
	LEN=0030	INSTALLED	UNKN
0030/0828	048 " DIA	CIRC METAL	
	LEN=0050	INSTALLED	UNKN
0030/0080	015 " DIA	CIRC CONCR	
	LEN=0040	INSTALLED	1998
0030/0013	BMS EN 26/4011/0030/0000		
005729 FT	2 0 26085 0 00 0202+14		
	B WASHWATER		
0030/0000	BMSBG 26/4011/0030/0000		
	LENGTH(AH 2277 BK 3460)		
0020/3196	018 " DIA	CIR PLASTIC	
	LEN=0025	INSTALLED	UNKN
0020/2200	024 " DIA	CIRC CONCR	
	LEN=0035	INSTALLED	UNKN
0020/2100	CHALFANT RD		
	(T492)		
0020/1947	018 " DIA	CIRC CONCR	
	LEN=0030	INSTALLED	UNKN
0020/1323	015 " DIA	CIRC CONCR	
	LEN=0030	INSTALLED	UNKN
0020/0895	024 " DIA	CIRC OTHER	
	LEN=0035	INSTALLED	UNKN
002269 FT	2 0 26085 0 00 0167+54		
0020/0000	LENGTH(AH 3460 BK 2269)		
0010/2269	018 " DIA	CIRC CONCR	
	LEN=0035	INSTALLED	2002
0010/0930	018 " DIA	CIRC CONCR	
	LEN=0028	INSTALLED	UNKN
000000 FT	2 0 26085 0 00 0144+83		
	NC LA URELD DALE RD		
	TIPPIECANOE RD		
	(SR4028 SEG 0100/0000)		
	MFC BEGIN = D		
0010/0000	LENGTH(AH 2269 BK 0000)		

EXTRACT DATE: 12/18/2023 ROADWAY MANAGEMENT SYSTEM PAGE NUMBER: 643
 PRINT DATE: 12/21/2023 SLD COUNTY/SR - ANNUAL PRINT COUNTY: FAYETTE
 DIR: B TOTAL LEN: 10.416 MI. DIST: 12-1 SR: 4010
 LEFT MUN: DUNBAR T RIGHT MUN: DUNBAR T

054994 FT

054994 FT
 INTER-AHD CRAWFORD AV
 (SR1051 SEG 0110/0685)
 BUTE RD
 0190/2195 (SR1051 SEG 0110/0685)
 015 "DIA CIRC CONCR
 0190/2061 LEN=0045 INSTALLED UNKN
 FOR SR 1051 AND 4010
 0190/2055 (CONN)
 015 "DIA CIRC METAL
 0190/1507 LEN=0040 INSTALLED UNKN
 015 "DIA CIRC METAL
 0190/0906 LEN=0040 INSTALLED UNKN



052799 FT

052799 FT 2 0 26032 0 01 0275+02

DIR: B TOTAL LEN: 10.416 MI. DIST: 12-1 SR: 4010
 LEFT MUN: DUNBAR T RIGHT MUN: DUNBAR T

050808 FT

2 0 26032 0 01 0228+00 048122 FT
 ELM GROVE RD
 (T656) 0170/0000

045611 FT

0190/0000	LENGTH(AH 2195 BK 1991)
0180/1331	018 "DIA CIR PLASTIC LEN=0035 INSTALLED UNKN
0180/1119	015 "DIA CIRC METAL LEN=0035 INSTALLED UNKN
0180/0597	018 "DIA CIRC METAL LEN=0035 INSTALLED UNKN
050808 FT	2 0 26032 0 01 0255+11
0180/0000	LENGTH(AH 1991 BK 2686) 015 "DIA CIRC METAL
0170/2455	LEN=0070 INSTALLED UNKN
0170/1820	015 "DIA CIRC METAL LEN=0040 INSTALLED UNKN
0170/0715	015 "DIA CIRC METAL LEN=0045 INSTALLED UNKN
0170/0475	018 "DIA CIRC METAL LEN=0045 INSTALLED UNKN
0170/0032	018 "DIA CIRC METAL LEN=0050 INSTALLED UNKN
048122 FT	BARRON RD (T656) DUNBAR FRANKLIN T
0170/0000	LENGTH(AH 2686 BK 2511) 018 "DIA CIRC METAL
0160/2066	LEN=0040 INSTALLED UNKN
0160/1789	BMSSEN 26/4010/0160/1770 0 0 00000 0 00 0000+00 C B BUTE RUN
0160/1770	BMSBG 26/4010/0160/1770 018 "DIA CIRC METAL
0160/1577	LEN=0035 INSTALLED UNKN
0160/1209	018 "DIA CIRC METAL LEN=0040 INSTALLED UNKN
0160/0697	015 "DIA CIRC METAL LEN=0035 INSTALLED UNKN
0160/0221	015 "DIA CIRC METAL LEN=0035 INSTALLED UNKN
0160/0054	015 "DIA CIRC METAL LEN=0035 INSTALLED UNKN
045611 FT	2 0 26032 0 01 0202+37 018 "DIA CIR PLASTIC
0160/0000	LEN=0035 INSTALLED UNKN LENGTH(AH 2511 BK 2150)

DIR: B TOTAL LEN: 10.416 MI. DIST: 12-1 SR: 4010
 LEFT MUN: FRANKLIN T RIGHT MUN: FRANKLIN T

MEADOW LN
 (TWP)

2 0 26032 0 01 0181+37 043461 FT
 BITNER RD
 (SR1043 SEG 0060/0000) 0150/0000

0150/0250

040770 FT

037933 FT

---	0150/0791	018 " DIA CIR PLASTIC LEN=0045 INSTALLED UNKN
=	0150/0137	BMS EN 26/4010/0150/0109 2 0 26032 0 01 0182+58 BUTE RUN
=	0150/0109 043461 FT	BMSBG 26/4010/0150/0109 BITNER RD
=	5 0150/0000	(SR1043 SEG 0060/0000) LENGTH(AH 2150 BK 2691) 048 " DIA CIRC METAL
---	0140/2540	LEN=0055 INSTALLED UNKN
=	5 0140/0000	2 0 26032 0 01 0154+41 STRONG RD (SR4013 SEG 0020/0000) LENGTH(AH 2691 BK 2837)
---	0130/2657	036 " DIA CIRC METAL LEN=0035 INSTALLED UNKN
---	0130/0862	018 " DIA CIRC CONCR LEN=0035 INSTALLED UNKN
=	037933 FT	2 0 26032 0 01 0125+81 TOWNSHIP RD (T578)
=	5 0130/0000	LENGTH(AH 2837 BK 3607)
---	0126/2957	018 " DIA CIRC CONCR LEN=0035 INSTALLED UNKN
---	0126/2430	054 " DIA CIRC CONCR LEN=0035 INSTALLED UNKN
---	0126/0830	018 " DIA CIRC METAL LEN=0045 INSTALLED UNKN

DIR: B TOTAL LEN: 10.416 MI. DIST: 12-1 SR: 4010
 LEFT MUN: FRANKLIN T RIGHT MUN: FRANKLIN T

2 0 26032 0 01 0089+65 034326 FT
 SEESE RD
 (T578) 0126/0000

0126/0033	018 "DIA CIRC CONCR
034326 FT	LEN=0075 INSTALLED UNKN
5 0126/0000	LENGTH(AH 3607 BK 3095)
0124/2961	BMSSEN 26/4010/0124/2867
0124/2908	FRANKLIN
0124/2867	MENALLEN T
	2 0 26032 0 00 0087+32
	REDSTONE CK.
	BMSBG 26/4010/0124/2867
0124/2219	018 "DIA CIRC CONCR
0124/2025	LEN=0030 INSTALLED UNKN
NC LA	INDUSTRY RD
	(T614)
	AUREL HILL RD
	PITTSBURGH ST
	(SR0051 SEG 0151/0000)
0124/1805	018 "DIA CIRC CONCR
0124/1689	LEN=0100 INSTALLED UNKN
0124/1343	024 "DIA CIRC METAL
0124/1285	LEN=0035 INSTALLED UNKN
	(APRA) SHANE FELTER IND
	SHANE FELTER INDUSTRIES
	(PRDR)
0124/0011	018 "DIA CIRC METAL
031231 FT	LEN=0300 INSTALLED UNKN
	2 0 26032 0 00 0058+70
	OLD ROUTE 51 RD
	(T502)
5 0124/0000	LENGTH(AH 3095 BK 2680)
0120/1850	030 "DIA CIRC CONCR
	LEN=0045 INSTALLED UNKN
0120/1229	015 "DIA CIRC METAL
	LEN=0035 INSTALLED 2004
	030 "DIA CIR PLASTIC
	LEN=0030 INSTALLED UNKN
	WHETSEL LN
0120/0871	(T504)
	018 "DIA CIR PLASTIC
0120/0331	LEN=0035 INSTALLED UNKN
028551 FT	2 0 26032 0 00 0031+53
5 0120/0000	LENGTH(AH 2680 BK 3060)

031231 FT

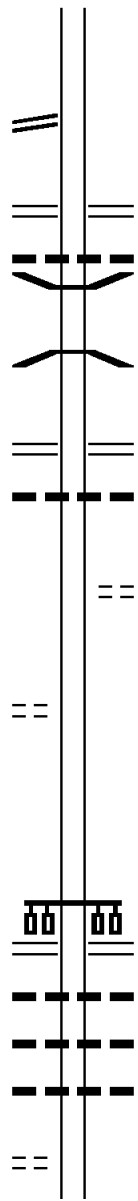
028551 FT

DIR: B TOTAL LEN: 10.416 MI. DIST: 12-1 SR: 4010
 LEFT MUN: MENALLEN T RIGHT MUN: MENALLEN T

Stationing	Description	Material / Notes
0110/3060	VIA ROMA RD (PRDR)	WHETZEL LN (T504)
0110/2800		RUTTER RD (T555)
0110/1808		018 " DIA CIR PLASTIC LEN=0035 INSTALLED UNKN
0110/1665	PHEASANT RUN DR (PRDR)	CANAAN VALLEY LN (PRDR)
0110/1120		018 " DIA CIRC METAL LEN=0035 INSTALLED UNKN
0110/1114		018 " DIA CIRC METAL LEN=0035 INSTALLED UNKN
0110/0223		018 " DIA CIRC METAL LEN=0035 INSTALLED UNKN
0110/0015		018 " DIA CIR PLASTIC LEN=0036 INSTALLED 2004
025491 FT		2 0 26032 0 00 0000+00 BAER RD (T719)
0110/0000		LENGTH(AH 3060 BK 2066) LC TO T719 RD
0100/1945		(CONN)
0100/1407		018 " DIA CIRC METAL LEN=0030 INSTALLED UNKN
0100/0790		018 " DIA CIRC METAL LEN=0030 INSTALLED UNKN
023425 FT		023425 FT 2 0 26021 0 00 0236+80
0100/0000		015 " DIA CIRC CONCR LEN=0024 INSTALLED UNKN LENGTH(AH 2066 BK 1920)
021505 FT		021505 FT
0090/0000	2 0 26021 0 00 0256+35 (TBK) KEISTERVILLE RD (T416)	LENGTH(AH 1920 BK 2925)

DIR: B TOTAL LEN: 10.416 MI. DIST: 12-1 SR: 4010
 LEFT MUN: MENALLEN T RIGHT MUN: MENALLEN T

PLEASANTVIEW SMOCK RD
 (SR4009 SEG 0024/0000) 0082/1555



NC UPPER MIDDLETOWN RD
 TURNPIKE RAMP RD TOLL 4
 (TNPK)
 0082/1170 TURNPIKE RAMP RD TOLL 4
 (TNPK)
 0082/1020 018 "DIA CIRC CONCR
 LEN=0030 INSTALLED UNKN
 0082/1004 BMSSEN 26/4010/0082/0750
 0 0 00000 0 00 0000+00
 SR 0043 SB
 0082/0750 BMSBG 26/4010/0082/0750
 TURNPIKE RAMP RD TOLL 4
 (TNPK)
 TURNPIKE RAMP RD TOLL 4
 (TNPK)
 0082/0590 018 "DIA CIRC CONCR
 LEN=0030 INSTALLED UNKN
 018580 FT 0 0 00000 0 00 0000+00
 LACY RD
 (T484)
 0082/0000 LENGTH(AH 2925 BK 2730)

HATFIELD RD
 (T451) 0070/1670

015850 FT

015850 FT 1 1 00741 0 00 0000+00
 NC PL EASANTVIEW SMOCK RD
 NATIONAL PK
 (SR0040 SEG 0190/0000)

0070/0000 LENGTH(AH 2730 BK 2435)
 024 "DIA CIRC METAL
 0060/2095 LEN=0036 INSTALLED UNKN
 018 "DIA CIRC METAL
 0060/1625 LEN=0029 INSTALLED UNKN
 024 "DIA CIRC OTHER
 0060/1134 LEN=0029 INSTALLED UNKN

ANGELO LN
 (PRDR) 0060/0250

036 "DIA CIRC METAL

DIR: B TOTAL LEN: 10.416 MI. DIST: 12-1 SR: 4010
 LEFT MUN: MENALLEN T RIGHT MUN: MENALLEN T

Stationing	Notes	Object ID	Description	Material	Status
013415 FT		0060/0005	LEN=0038	INSTALLED UNKN	
		013415 FT	2 0 26154	0 00 0135+00	
		0060/0000	LENGTH(AH 2435 BK 1665)		
SEARIGHTS RD (PRDR)		0050/0390			
011750 FT		0050/0338	LEN=0045	INSTALLED UNKN	
		011750 FT	2 0 26154	0 00 0117+38	
		0050/0000	VILLAGE: SEARIGHTS	LENGTH(AH 1665 BK 2406)	
		0040/1754	LEN=0037	INSTALLED UNKN	
		0040/1709	LEN=0029	INSTALLED UNKN	
SEARIGHTS RD (PRDR)		0040/1675			
		0040/1640	LEN=0020	INSTALLED 2006	
		0040/1270	LEN=0045	INSTALLED UNKN	
		0040/0875	LEN=0045	INSTALLED UNKN	
009344 FT		009344 FT	2 0 26154	0 00 0093+31	
			DEARTH RD (TBC)		
		0040/0000	LEN=0055	INSTALLED UNKN	
		0030/2088	LEN=0040	INSTALLED UNKN	
		0030/0888	LEN=0055	INSTALLED UNKN	
		0030/0525	036 " DIA CIRC METAL	MILL ST (SR3023 SEG 0090/2438)	
		0030/0162	LEN=0070	INSTALLED UNKN	
006715 FT		006715 FT	2 0 26154	0 00 0067+30	
			018 " DIA CAST IRON	LEN=0045	INSTALLED UNKN
SNUFF RIDGE RD					
					NC SEARIGHTS HERBERT RD

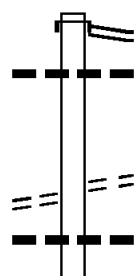
DIR: B TOTAL LEN: 10.416 MI. DIST: 12-1 SR: 4010
 LEFT MUN: REDSTONE T RIGHT MUN: REDSTONE T

Location / Segment	Start Station	End Station	Notes / Details
(T448)	0030/0000	0030/0000	LENGTH(AH 2629 BK 3760)
NORTH ST (TWP)	0020/2440	0020/2856	024" DIA CIRC METAL LEN=0042 INSTALLED UNKN
HILL ST (T980)	0020/2155	0020/1760	048" DIA CIRC CONCR LEN=0053 INSTALLED 2004
KACUR LN (TWP)	0020/1600	0020/1730	015"H 60"W CONCR ARCH LEN=0053 INSTALLED 2004
LAURITA HILL RD (TWP)	0020/1180	0020/1475	018" DIA CIR UNKNOWN LEN=0060 INSTALLED UNKN
SHADOW LN (PRDR)	0020/0300 002955 FT	0020/1086	015" DIA CIRC METAL LEN=0033 INSTALLED UNKN
		0020/0533	015" DIA CIRC METAL LEN=0036 INSTALLED UNKN
		002955 FT	2 0 26154 0 00 0030+00
		0020/0000	LENGTH(AH 3760 BK 2955)
		0010/2955	030" DIA CIRC CONCR LEN=0024 INSTALLED UNKN
		0010/2396	024" DIA CIRC METAL LEN=0034 INSTALLED UNKN
COFFMAN ST (TWP)	0010/0960	0010/1345	015" DIA CIRC METAL LEN=0045 INSTALLED UNKN
CROSS ST (TWP)	0010/0535	0010/0921	018" DIA CIR PLASTIC LEN=0024 INSTALLED 2005
TO 4008/0050 SH (CONN)	0010/0090	0010/0067	015" DIA CIR PLASTIC LEN=0045 INSTALLED UNKN
		000000 FT	NC FA IRBANK/HERBERT RD FILBERT ORIENT RD (SR4008 SEG 0050/2325)
2 0 26154 0 00 0000+00 FILBERT ORIENT RD (SR4008 SEG 0050/2325)	000000 FT	0010/0000	MFC BEGIN = D LENGTH(AH 2955 BK 0000)

EXTRACT DATE: 12/18/2023 ROADWAY MANAGEMENT SYSTEM PAGE NUMBER: 635
 PRINT DATE: 12/21/2023 SLD COUNTY/SR - ANNUAL PRINT COUNTY: FAYETTE
 DIR: B TOTAL LEN: 1.634 MI. DIST: 12-1 SR: 4009
 LEFT MUN: MENALLEN T RIGHT MUN: MENALLEN T

008627 FT

008627 FT
 INTER-AHD PLEASANT VIEW SMOCK RD
 (SR4014 SEG 0020/0000)
 WALTERSBURG RD
 0050/2663 (SR4014 SEG 0020/0000)
 018 " DIA CIRC CONCR
 0050/2621 LEN=0035 INSTALLED UNKN



STEWART LN
 (PRDR)

0050/1330

0050/1330 HELEN RD
 (T575)
 018 " DIA CIRC CONCR
 0050/1095 LEN=0030 INSTALLED UNKN

EXTRACT DATE: 12/18/2023
PRINT DATE: 12/21/2023

ROADWAY MANAGEMENT SYSTEM
SLD COUNTY/SR - ANNUAL PRINT

PAGE NUMBER: 634
COUNTY: FAYETTE

DIR: B TOTAL LEN: 1.634 MI.
LEFT MUN: MENALLEN T

DIST: 12-1 SR: 4009
RIGHT MUN: MENALLEN T

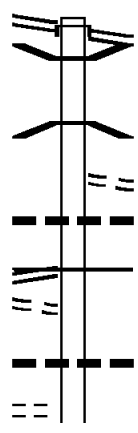
Stationing	Description	Stationing	Description
005964 FT		005964 FT	2 0 26183 0 00 0021+04 036"H 24"W CON BOX CUL LEN=0045 INSTALLED UNKN
	---	5 0050/0000	LENGTH(AH 2663 BK 1719)
	---	0040/1379	018 "DIA CIRC CONCR
	---	0040/1081	018 "DIA CIRC METAL
	---	0040/0940	LEN=0040 INSTALLED UNKN 012"H 12"W BOX CULVRT*
	---	0040/0680	LEN=0030 INSTALLED UNKN 018 "DIA CIRC METAL
	---	0040/0345	LEN=0030 INSTALLED UNKN 018 "DIA CIRC METAL
004245 FT		004245 FT	2 0 26183 0 00 0000+20 018 "DIA CIRC METAL
	---	5 0040/0000	LEN=0030 INSTALLED UNKN LENGTH(AH 1719 BK 1264)
	---	002981 FT	1 1 00741 0 00 0044+16 018 "DIA CIR PLASTIC
	---	5 0030/0000	LEN=0055 INSTALLED 1998 (TBK 4012) KEISTERVILLE (TWP)
	---	0024/2689	LENGTH(AH 1264 BK 2981) 018 "DIA CIRC METAL
	---	0024/2411	LEN=0030 INSTALLED UNKN 018 "DIA CIRC METAL
PENNDOT STOCKPILE #22 (GOVT)		0024/1945	LEN=0035 INSTALLED UNKN
	==	0024/1185	018 "DIA CIRC METAL LEN=0035 INSTALLED UNKN
	---	000000 FT	NC PLEASANTVIEW SMOCK RD
0 0 00000 0 00 0000+00 PLEASANT VIEW SMOCK RD (SR4010 SEG 0082/1555)		000000 FT	UPPER MIDDLETOWN RD (SR4010 SEG 0082/1555)
	==	5 0024/0000	LENGTH(AH 2981 BK 0000)

013116 FT

NEW SALEM RD
 (SR4006 SEG 0060/1505) 0050/3086

FAIRBANK HERBERT RD
 (SR4010 SEG 0010/0000) 0050/2325
 FROM 4010/0010 SH
 (CONN) 0050/2235

BELL ST
 (TWP) 0050/1975



013116 FT
 INTER-AHD SEATONTOWN RD
 (T378)
 NEW SALEM RD
 (SR4006 SEG 0060/1505)
 0050/3086
 0050/2638 BMSSEN 26/4008/0050/2555
 2 0 26033 0 00 0005+52
 DUNLAP CREEK
 0050/2555 BMSBG 26/4008/0050/2555
 PALA AV
 (T611)
 0050/2440 018 " DIA CIR PLASTIC
 0050/2341 LEN=0020 INSTALLED 2004
 0050/2325 MFC BEGIN = D
 0050/2070 018 " DIA CIRC METAL
 LEN=0030 INSTALLED 2004

DIR: B TOTAL LEN: 2.484 MI. DIST: 12-1 SR: 4008
 LEFT MUN: REDSTONE T RIGHT MUN: REDSTONE T

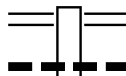
Street Name	Segment ID	Start Station	End Station	Material / Notes
CLIFTON AV (T603)	0050/1854			024 " DIA CIR PLASTIC LEN=0035 INSTALLED 2004
	0050/1715			015 " DIA CIRC CONCR LEN=0030 INSTALLED 2004
OAK ST (T610)	0050/1640			
	0050/0960			PALA AV (TWP) 012 " DIA CIRC CONCR LEN=0030 INSTALLED 2004
	0050/0660			BRIDGE ST (T611) 015 " DIA CIRC METAL LEN=0001 INSTALLED 2004
PINE ST (T608)	010030 FT			
	0050/0000			015 " DIA CIRC METAL LEN=0001 INSTALLED 2004
RODERICK RD (T551)	0040/2854			024 " DIA CIRC METAL LEN=0100 INSTALLED 2004
	0040/2627			018 " DIA CIRC METAL LEN=0040 INSTALLED 2004
	0040/2227			015 " DIA CIRC CONCR LEN=0060 INSTALLED 2004
	0040/1813			B DUNLAP CK. STRUCTURE LENGTH 27 FT BMSID 26/4008/0040/1813
	0040/1104			018 " DIA CIRC METAL LEN=0100 INSTALLED 2004
BUNKER HILL RD (T390)	0040/0781			015 " DIA CIRC METAL LEN=0050 INSTALLED 2004
	0040/0342			012 " DIA CIRC METAL LEN=0038 INSTALLED 2004
	007161 FT			2 0 26033 0 00 0059+75 018 " DIA CIRC CONCR LEN=0001 INSTALLED 2004
HARVILLA RD	0040/0000			LENGTH(AH 2869 BK 2597) 018 " DIA CIRC CONCR LEN=0050 INSTALLED 2004
	0030/2174			024 " DIA CIRC CONCR LEN=0030 INSTALLED 2004
	0030/1936			024 " DIA CIRC CONCR LEN=0030 INSTALLED 2004
	0030/1911			024 " DIA CIRC CONCR LEN=0032 INSTALLED 2004
	0030/1828			RETAINING WALL END BMSID 26/4008/0030/0970

DIR: B TOTAL LEN: 2.484 MI. DIST: 12-1 SR: 4008
 LEFT MUN: REDSTONE T RIGHT MUN: REDSTONE T

Stationing	Description	Notes
(TWP) 0030/1745	==	
0030/1618	RETAINING WALL BEGIN	BMSID 26/4008/0030/0970
0030/1492	015 "DIA CIRC CONCR	LEN=0036 INSTALLED 2004
0030/1195	015 "DIA CIRC CONCR	LEN=0030 INSTALLED 2004
0030/1050	018 "DIA CIRC OTHER	LEN=0050 INSTALLED 2004
004564 FT	004564 FT	2 0 26033 0 00 0085+88
	MAIN ST (T750)	
	0030/0000	LENGTH(AH 2597 BK 2180)
	0020/2109	048 "DIA CIRC METAL LEN=0040 INSTALLED 2004
	0020/0961	015 "DIA CIR PLASTIC LEN=0035 INSTALLED 2004
TOWNSHIP AL (TWP) EAST ST (T984)	0020/0710	==
	0020/0540	==
MAIN ST (T950)	002384 FT	0020/0195 018 "DIA CIRC OTHER LEN=0001 INSTALLED 2004
	0020/0000	2 0 26033 0 00 0107+34 VILLAGE: CARDALE LENGTH(AH 2180 BK 2384)
	0010/1630	018 "DIA CIRC METAL LEN=0083 INSTALLED 2004
	0010/1585	MAGAZINE LUMBER RD (TWP)
BROOKLYN ST (TWP)	0010/1490	==
	0010/1417	BMS EN 26/4008/0010/1390 2 0 26033 0 00 0117+55
	0010/1390	FOUR MILE RUN BMSBG 26/4008/0010/1390
	000000 FT	000000 FT 2 0 26033 0 00 0131+03
REPUBLIC RD (SR0166 SEG 0390/0240)	0010/0000	REPUBLIC RD (SR0166 SEG 0390/0240) NC F I LBERT ORIENT RD MFC BEGIN = E LENGTH(AH 2384 BK 0000)

EXTRACT DATE: 12/18/2023 ROADWAY MANAGEMENT SYSTEM PAGE NUMBER: 630
PRINT DATE: 12/21/2023 SLD COUNTY/SR - ANNUAL PRINT COUNTY: FAYETTE
DIR: B TOTAL LEN: 2.458 MI. DIST: 12-1 SR: 4007
LEFT MUN: REDSTONE T RIGHT MUN: REDSTONE T

012977 FT



012977 FT GRINDSTONE RD
0060/0892 (SR4028 SEG 0090/0000)
016 " DIA CIRC METAL
0060/0748 LEN=0040 INSTALLED UNKN

DIR: B TOTAL LEN: 2.458 MI. DIST: 12-1 SR: 4007
 LEFT MUN: REDSTONE T RIGHT MUN: REDSTONE T

Station	Length	Material	Notes
012085 FT	0060/0505	018" DIA CIRC CONCR	LEN=0055 INSTALLED UNKN
	0060/0256	018" DIA CIRC CONCR	LEN=0045 INSTALLED UNKN
	012085 FT	2 0 26085 0 00 0120+67	
	0060/0000	036" DIA CIR PLASTIC	LEN=0030 INSTALLED 2006
	0050/1841	LENGTH(AH 0892 BK 2346)	018" DIA CIRC METAL
	0050/1613	LEN=0030 INSTALLED UNKN	018" DIA CIRC METAL
	0050/1420	LEN=0035 INSTALLED UNKN	024" DIA CIRC METAL
	0050/1309	LEN=0040 INSTALLED UNKN	018" DIA CIRC CONCR
	0050/1202	LEN=0045 INSTALLED UNKN	018" DIA CIRC CONCR
	0050/1002	LEN=0045 INSTALLED UNKN	018" DIA CIR PLASTIC
		LEN=0030 INSTALLED 2000	LOCUST ST (TWP)
	0050/0695	OAK ST (TWP)	018" DIA CIRC OTHER
009739 FT	0050/0644	LEN=0030 INSTALLED UNKN	
	009739 FT	2 0 26085 0 00 0097+27	
	0050/0000	015" DIA CIR PLASTIC	LEN=0050 INSTALLED UNKN
FARQUHAR LN (PRDR)	0040/2740	LENGTH(AH 2346 BK 2753)	
	0040/2611	RETAINING WALL END	BMSID 26/4007/0040/2517
	0040/2517	RETAINING WALL BEGIN	BMSID 26/4007/0040/2517
	0040/2249	RETAINING WALL END	BMSID 26/4007/0040/1870
	0040/2072	048" DIA CIRC METAL	LEN=0035 INSTALLED UNKN
	0040/1870	RETAINING WALL BEGIN	BMSID 26/4007/0040/1870
	0040/1783	018" DIA CIR PLASTIC	LEN=0040 INSTALLED 2000
	0040/1462	048"H 48"W METAL STRUC	LEN=0055 INSTALLED UNKN
	0040/1445	BROCCO LN (TWP)	018" DIA CIR PLASTIC

DIR: B TOTAL LEN: 2.458 MI. DIST: 12-1 SR: 4007
 LEFT MUN: REDSTONE T RIGHT MUN: REDSTONE T

2 0 26085 0 00 0069+77 006986 FT
 FORDS HILL RD
 (SR4026 SEG 0040/0845) 0040/0000

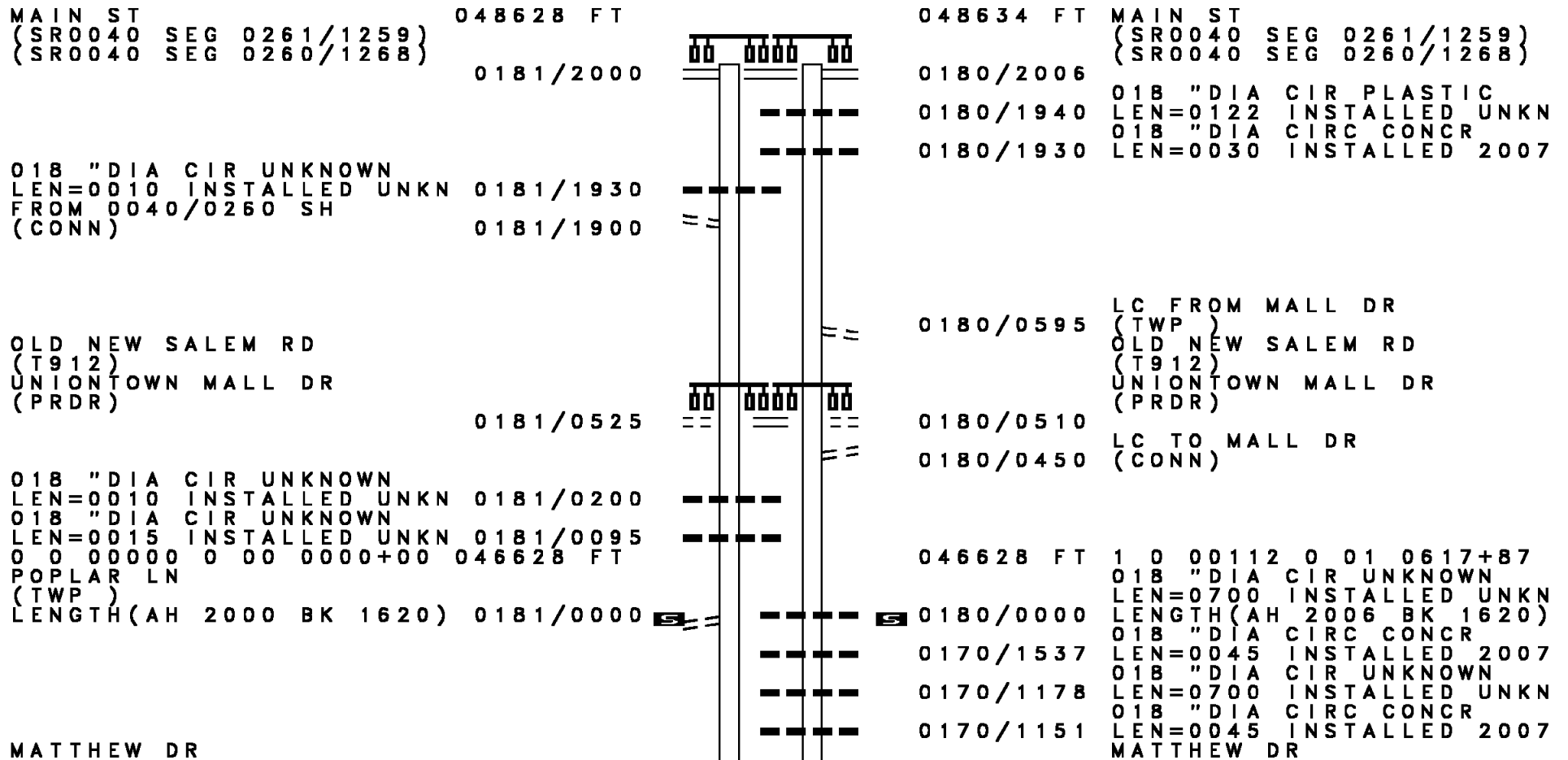
2 0 26085 0 00 0048+21 004830 FT
 CENTER GAS RD
 (T444) 0030/0000

002230 FT

000000 FT

ROYAL RD
 (SR4016 SEG 0050/0000) 0010/0000

0040/1069	LEN=0030	INSTALLED	2000
024 "DIA	CIRC	OTHER	
0040/0748	LEN=0050	INSTALLED	UNKN
036 "DIA	CIRC	METAL	
0040/0317	LEN=0050	INSTALLED	UNKN
006986 FT	ROWES RUN	SMOCK RD	
(SR4026 SEG 0040/0845)			
5 0040/0000	LENGTH(AH 2753 BK 2156)		
018 "DIA	CIRC	OTHER	
0030/2135	LEN=0040	INSTALLED	2000
018 "DIA	CIR	PLASTIC	
0030/1996	LEN=0040	INSTALLED	UNKN
018 "DIA	CIR	PLASTIC	
0030/1555	LEN=0025	INSTALLED	2001
054 "DIA	CIRC	METAL	
0030/0256	LEN=0035	INSTALLED	UNKN
004830 FT			
5 0030/0000	LENGTH(AH 2156 BK 2600)		
018 "DIA	CIR	PLASTIC	
0020/2038	LEN=0040	INSTALLED	2000
018 "DIA	CIR	PLASTIC	
0020/1109	LEN=0035	INSTALLED	UNKN
002230 FT	2 0 26085 0 00 0022+25		
024 "DIA	CIRC	METAL	
LEN=0040	INSTALLED	UNKN	
5 0020/0000	LENGTH(AH 2600 BK 2230)		
054 "DIA	CIRC	METAL	
0010/1323	LEN=0030	INSTALLED	UNKN
REDSTONE			
0010/0749	MENALLEN T		
018 "DIA	CIR	PLASTIC	
0010/0665	LEN=0030	INSTALLED	UNKN
036 "H 42" W	CON	BOX	CUL
0010/0193	LEN=0040	INSTALLED	UNKN
000000 FT	2 0 26085 0 00 0000+00		
ROYAL RD			
(SR4016 SEG 0050/0000)			
NC ROWES RUN RD			
MFC BEGIN = D			
5 0010/0000	LENGTH(AH 2230 BK 0000)		



DIR: B TOTAL LEN: 9.211 MI. DIST: 12-1 SR: 4006
 LEFT MUN: SOUTH UNION T RIGHT MUN: SOUTH UNION T

(T911)

0171/0845
 018 "DIA CIR UNKNOWN
 LEN=0410 INSTALLED UNKN

0 0 00000 0 00 0000+00 045008 FT
 MFC BEGIN = D
 LENGTH(AH 1620 BK 3020) 0171/0000

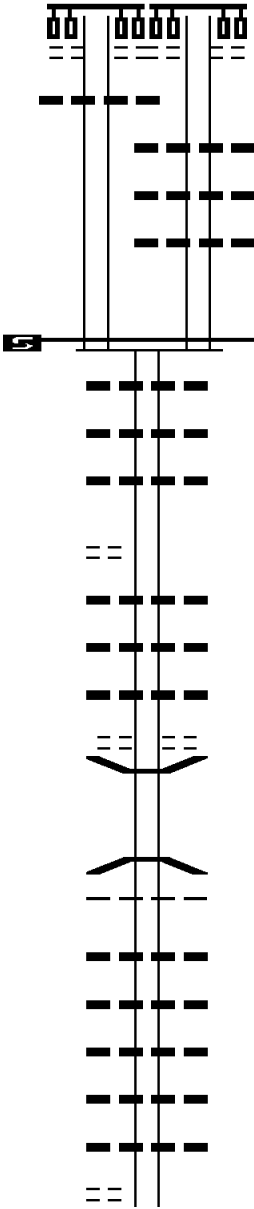
CARNICELLI BL
 (TWP)

0160/1240

041988 FT

INDEPENDENCE ST
 (TWP)

0150/0840



(T911)

0170/0845
 0170/0737
 0170/0680
 0170/0620

045008 FT
 0170/0000
 0160/2666
 0160/2264
 0160/1872

0160/1060
 0160/0516
 0160/0259

0160/0180
 0160/0037
 041988 FT

0160/0000
 0150/3133
 0150/2734
 0150/2277
 0150/1768
 0150/1411
 0150/1077

015 "DIA CIRC CONCR
 LEN=0030 INSTALLED 2007
 018 "DIA CIRC CONCR
 LEN=0045 INSTALLED UNKN
 018 "DIA CIR UNKNOWN
 LEN=0045 INSTALLED UNKN

1 0 00112 0 01 0601+46
 MFC BEGIN = D
 LENGTH(AH 1620 BK 3020)
 018 "DIA CIRC CONCR
 LEN=0045 INSTALLED 2007
 018 "DIA CIRC CONCR
 LEN=0045 INSTALLED 2007
 018 "DIA CIRC CONCR
 LEN=0045 INSTALLED 2007

018 "DIA CIRC CONCR
 LEN=0045 INSTALLED 2007
 018 "DIA CIRC METAL
 LEN=0045 INSTALLED 2007
 018 "DIA CIRC CONCR
 LEN=0045 INSTALLED 2007
 DUCK HOLLOW RD
 (T584)

BMSSEN 26/4006/0160/0000
 1 0 00112 0 01 0570+88
 JENNINGS RUN
 BMSBG 26/4006/0160/0000
 LENGTH(AH 3020 BK 3162)
 SOUTH UNION

MENALLEN T
 018 "DIA CIRC CONCR
 LEN=0045 INSTALLED 2007
 018 "DIA CIRC CONCR
 LEN=0045 INSTALLED 2007
 018 "DIA CIRC CONCR
 LEN=0045 INSTALLED 2007
 018 "DIA CIRC CONCR
 LEN=0045 INSTALLED 2007
 018 "DIA CIRC CONCR
 LEN=0045 INSTALLED 2007
 024 "DIA CIRC CONCR
 LEN=0015 INSTALLED 2007

DIR: B TOTAL LEN: 9.211 MI. DIST: 12-1 SR: 4006
 LEFT MUN: MENALLEN T RIGHT MUN: MENALLEN T

1 0 00112 0 01 0539+83 038826 FT
 CONCORDE ST
 (TWP) 0150/0000

1 0 00112 0 01 0516+19 036492 FT
 KAIDER RD
 (T526) 0140/0000

STONEY POINT RD
 (T612) 0130/0565

033036 FT

---	---	0150/0820	018 " DIA	CIRC METAL
			LEN=0040	INSTALLED 2007
---	---	0150/0161	018 " DIA	CIRC METAL
		038826 FT	LEN=0040	INSTALLED 2007
==	5	0150/0000	LENGTH(AH 3162 BK 2334)	
---	---	0140/2292	018 " DIA	CIRC METAL
			LEN=0045	INSTALLED 2007
---	---	0140/1945	018 " DIA	CIRC CONCR
			LEN=0045	INSTALLED 2007
---	---	0140/0803	018 " DIA	CIRC METAL
			LEN=0040	INSTALLED 2007
---	---	0140/0651	018 " DIA	CIRC CONCR
			LEN=0045	INSTALLED 2007
		036492 FT		
==	5	0140/0000	LENGTH(AH 2334 BK 3456)	
---	---	0130/3455	018 " DIA	CIRC CONCR
			LEN=0045	INSTALLED 2007
---	---	0130/2934	024 " DIA	CIRC METAL
			LEN=0045	INSTALLED 2007
---	---	0130/2698	018 " DIA	CIRC CONCR
			LEN=0045	INSTALLED 2007
---	---	0130/2470	018 " DIA	CIRC CONCR
			LEN=0045	INSTALLED 2007
---	---	0130/2120	036 " DIA	CIRC CONCR
			LEN=0040	INSTALLED 2007
---	---	0130/1675	018 " DIA	CIRC CONCR
			LEN=0040	INSTALLED 2007
---	---	0130/0576	024 " DIA	CIRC CONCR
			LEN=0040	INSTALLED 2007
		0130/0535	DENNEY RD	
		033036 FT	(T478)	
==	5	0130/0000	1 0 00112 0 01 0481+82	
---	---	0120/3205	LENGTH(AH 3456 BK 3376)	
			060 " DIA	CIR PLASTIC
			LEN=0045	INSTALLED 2007
---	---	0120/2560	036 " DIA	CIRC METAL
			LEN=0035	INSTALLED 2007
			018 " DIA	CIRC CONCR

DIR: B TOTAL LEN: 9.211 MI. DIST: 12-1 SR: 4006
 LEFT MUN: MENALLEN T RIGHT MUN: MENALLEN T

RUBY DR
(TWP)

0120/1415

KRULOCK RD
(T482)

0120/0260
029660 FT

1 0 00112 0 01 0395+08
SCOTT RD
(T480)

024385 FT
0100/0000

0120/2280	LEN=0035	INSTALLED	2007
0120/1323	LEN=0040	INSTALLED	2007
0120/1020	LEN=0040	INSTALLED	2007
0120/0773	LEN=0035	INSTALLED	2007
0120/0472	LEN=0055	INSTALLED	2007
029660 FT	1 0 00112 0 01 0447+83	DUNLAP CREEK STRUCTURE LENGTH 15 FT BMSID 26/4006/0120/0000	
0120/0000	LEN=0000	LENGTH(AH 3376 BK 3205)	
0110/2533	LEN=0035	INSTALLED	2007
0110/2038	LEN=0045	INSTALLED	2007
0110/1000	LEN=0045	INSTALLED	2007
0110/0554	LEN=0040	INSTALLED	2007
026455 FT	1 0 00112 0 01 0416+04	018 "DIA CIRC CONCR LEN=0030 INSTALLED 2007	
0110/0000	LEN=0000	LENGTH(AH 3205 BK 2070)	
0100/1725	LEN=0035	INSTALLED	2007
0100/1560	LEN=0035	INSTALLED	2007
0100/1320	LEN=0035	INSTALLED	2007
0100/0207	BMSEN 26/4006/0100/0197	1 0 00112 0 01 0397+07 TRIB TO DUNLAP CREEK	
0100/0197	LEN=0000	BMSBG 26/4006/0100/0197	
0100/0000	LEN=0000	LENGTH(AH 2070 BK 2735)	

DIR: B TOTAL LEN: 9.211 MI. DIST: 12-1 SR: 4006
 LEFT MUN: MENALLEN T RIGHT MUN: MENALLEN T

Street Name	Stationing	Material	Length	Notes
	0090/1492	018 " DIA CIR PLASTIC	LEN=0030	INSTALLED 2007
	0090/1020	024 " DIA CIRC CONCR	LEN=0030	INSTALLED 2007
	0090/1006	024 " DIA CIRC METAL	LEN=0030	INSTALLED 2003
SALEM AV (T918)	0090/0795			
	0090/0566	018 " DIA CIRC CONCR	LEN=0050	INSTALLED 2007
ANTRAM ST (T916)	0090/0360 021650 FT			
	021650 FT	1 0 00112 0 01 0367+88		MILL ST (SR3023 SEG 0070/0000)
MARY ST (TWP)	0080/2370			5 0090/0000 LENGTH(AH 2735 BK 2593)
	0080/2275	GRANT ST (T533)		
	0080/2179	015 " DIA CIRC CONCR	LEN=0030	INSTALLED 2007
	0080/1971	018 " DIA CIR PLASTIC	LEN=0030	INSTALLED 2007
	0080/1660	036 " DIA CIRC CONCR	LEN=0035	INSTALLED 2007
BUFFINGTON RD (T453)	0080/1220			
	0080/0417	018 " DIA CIRC METAL	LEN=0040	INSTALLED 2007
ONE WAY RD (TWP)	0080/0405			
	0080/0145	TEX LN (TWP)		
	019057 FT	1 0 00112 0 01 0343+94		VILLAGE: NEW SALEM
	0080/0000	048 " DIA CIRC METAL	LEN=0045	INSTALLED 2007
BALLFIELD RD (T720)	0070/1890			5 0080/0000 LENGTH(AH 2593 BK 1934)
	0070/1224	018 " DIA CIRC CONCR	LEN=0045	INSTALLED 2007
CARR AV (T914)	0070/0810			
		015 " DIA CIRC METAL		

DIR: B TOTAL LEN: 9.211 MI. DIST: 12-1 SR: 4006
 LEFT MUN: MENALLEN T RIGHT MUN: MENALLEN T

Street Name	Segment	Length (FT)	Stationing	Material / Notes	Year
WAYNE ST (T452)	0070/0786	017123 FT	017123 FT	LEN=0070	INSTALLED
	0070/0417		017123 FT	018 "DIA	CIRC CONCR
	0070/0325		017123 FT	024 "DIA	CIRC CONCR
	0070/0000		017123 FT	1 0 00112	0 01 0324+19
	0060/2305		017123 FT	VILLAGE: BUFFINGTON	
PINE LN (TWP)	0060/1945	0060/1945	0060/1945	LEN=0040	INSTALLED
	0060/2031		0060/1945	018 "DIA	CIRC CONCR
	0060/1965		0060/1945	024 "DIA	CIRC CONCR
	0060/1645		0060/1945	LEN=0045	INSTALLED
	0060/1602		0060/1945	LEN=0045	INSTALLED
FILBERT ORIENT RD (SR4008 SEG 0050/3086)	0060/1505	014288 FT	0060/1505	BMS EN 26/4006/0060/1564	
	0060/1400		0060/1505	MENALLEN	
	0060/1136		0060/1505	REDSTONE T	
	0060/0964		0060/1505	1 0 00112	0 00 0310+41
	0060/0370		0060/1505	DUNLAP CREEK	
	0060/0000		0060/1505	BMSBG 26/4006/0060/1564	
	0050/2523		0060/1505	SEATON TOWN RD	
	0050/2229		0060/1505	(T378)	
	0050/1835		0060/1505	018 "DIA	CIRC CONCR
	0050/1605		0060/1505	LEN=0045	INSTALLED
TOWNSHIP AL BRIDGE ST (T613)	0050/1530	0050/1530	0050/1530	024 "DIA	CIRC CONCR
	0050/1090		0050/1530	015 "DIA	CIRC CONCR
	0050/1090		0050/1530	LEN=0040	INSTALLED
THIRD ST (T614)	0050/1090	0050/1090	0050/1090	018 "DIA	CIRC CONCR
	0050/1090		0050/1090	LEN=0055	INSTALLED

FIFTH ST
(T612)
 018 "DIA CIRC CONCR
 B DUNLAP CK.

EXTRACT DATE: 12/18/2023
PRINT DATE: 12/21/2023

ROADWAY MANAGEMENT SYSTEM
SLD COUNTY/SR - ANNUAL PRINT

PAGE NUMBER: 621
COUNTY: FAYETTE

DIR: B TOTAL LEN: 9.211 MI.
LEFT MUN: REDSTONE T

DIST: 12-1 SR: 4006
RIGHT MUN: REDSTONE T

1 0 00112 0 00 0265+26 011394 FT
FILBERT HEIGHTS RD
(T781)
LC TO T781 RD
(CONN)

1 0 00112 0 00 0229+95 007805 FT
FILBERT HEIGHTS RD
(T781)

FIRST ST
(T702) 0030/2160

STRUCTURE	LENGTH	16 FT
0050/0912	BMSID 26/4006/0050/0912	
0050/0660	018 " DIA CIRC CONCR	
	LEN=0045 INSTALLED	2007
0050/0090	018 " DIA CIRC CONCR	
	LEN=0050 INSTALLED	2007
011394 FT		
5 0050/0000	LENGTH(AH 2894 BK 3589)	
	AIR SHAFT RD	
	(T612)	
0040/3005	018 " DIA CIRC METAL	
	LEN=0060 INSTALLED	2007
0040/2775	018 " DIA CIRC METAL	
	LEN=0065 INSTALLED	2007
0040/2044	LINCOLN FARM RD	
	(PRDR)	
0040/1090	018 " DIA CIRC METAL	
	LEN=0045 INSTALLED	2007
0040/0725	018 " DIA CIRC METAL	
	LEN=0050 INSTALLED	2007
0040/0428	018 " DIA CIRC METAL	
	LEN=0045 INSTALLED	2007
0040/0055	018 " DIA CIRC CONCR	
	LEN=0045 INSTALLED	2007
007805 FT		
5 0040/0000	LENGTH(AH 3589 BK 2812)	
0030/2575	018 " DIA CIRC CONCR	
	LEN=0045 INSTALLED	2007
0030/2203	018 " DIA CIRC CONCR	
	LEN=0045 INSTALLED	2007
0030/2003	015 " DIA CIRC CONCR	
	LEN=0045 INSTALLED	2007
0030/1792	015 " DIA CIRC CONCR	
	LEN=0040 INSTALLED	2007
0030/1510	024 " H 72 " W CON BOX CUL	
	LEN=0050 INSTALLED	2007
0030/1260	MAIN ST	
	(T752)	
0030/0327	BMSEN 26/4006/0030/0288	
0030/0298	REDSTONE	
	LUZERNE T	

DIR: B TOTAL LEN: 9.211 MI. DIST: 12-1 SR: 4006
 LEFT MUN: REDSTONE T RIGHT MUN: REDSTONE T

FOR SR 0166 AND 4006
 (CONN) 0030/0230

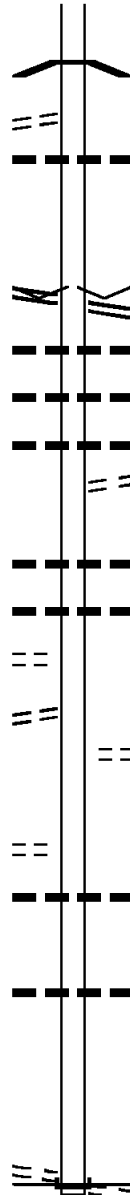
004993 FT

REPUBLIC RD
 (SR0166 SEG 0380/0000) 0030/0000

DUNLEVY LN
 (PRDR) 0020/0985
 ROBAUGH LN
 (PRDR) 0020/0820

1 0 00112 0 00 0171+07 001894 FT
 JOHNSON LN
 (T650) 0020/0000

1 0 00112 0 00 0152+07 000000 FT
 THOMPSON RD
 (T326) 0010/0000



1 0 00112 0 00 0204+64
 LILLY RUN
 0030/0288 BMSBG 26/4006/0030/0288

0030/0132 018 "DIA CIRC METAL
 004993 FT LEN=0030 INSTALLED 2007
 1 0 00112 0 00 0201+87
 VILLAGE: TOWER HILL #1
 NC NEW SALEM RD

REPUBLIC RD
 (SR0166 SEG 0380/0000)
 0030/0000 LENGTH(AH 2812 BK 3099)
 0020/2621 018 "DIA CIRC METAL
 0020/2248 018 "DIA CIRC METAL
 0020/2012 018 "DIA CIRC METAL
 0020/1820 SEBESKY LN
 (TWP)

0020/1206 018 "DIA CIRC METAL
 0020/1021 018 "DIA CIRC CONCR
 LEN=0040 INSTALLED 2007

0020/0655 KOLEK LN
 (T650)
 001894 FT

0020/0000 LENGTH(AH 3099 BK 1894)
 0010/1872 018 "DIA CIRC METAL
 LEN=0030 INSTALLED 2007

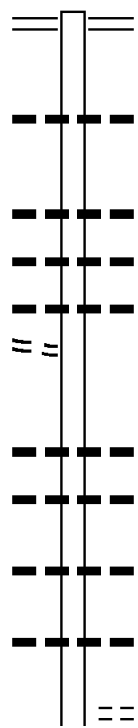
0010/0813 018 "DIA CIRC CONCR
 LEN=0040 INSTALLED 2007

NC KEENEY ROW RD
 KNOX RD
 (T377)
 INTER-BK MILLSBORO RD
 000000 FT (T303)
 MFC BEGIN = D
 0010/0000 LENGTH(AH 1894 BK 0000)

WARFEL RD
(T691)

023088 FT

0090/0050
020387 FT



023088 FT	CENTRAL SCHOOL RD
0090/2701	(SR4036 SEG 0100/0000)
0090/1800	018 " DIA CIRC CONCR LEN=0050 INSTALLED 2002
0090/0843	015 " DIA CIRC CONCR LEN=0050 INSTALLED UNKN
0090/0600	015 " DIA CIRC CONCR LEN=0050 INSTALLED UNKN
0090/0110	015 " DIA CIRC CONCR LEN=0050 INSTALLED UNKN
020387 FT	2 0 26017 0 00 0203+84
0090/0000	LENGTH(AH 2701 BK 2862)
0080/2497	015 " DIA CIRC CONCR LEN=0040 INSTALLED UNKN
0080/2461	012"H 12"W CON BOX CUL LEN=0035 INSTALLED UNKN
0080/1570	015"H 10"W CON BOX CUL LEN=0045 INSTALLED UNKN
0080/0822	012 " DIA CIRC METAL LEN=0035 INSTALLED UNKN
0080/0065	GASKILL RD (T694)

EXTRACT DATE: 12/18/2023
PRINT DATE: 12/21/2023

ROADWAY MANAGEMENT SYSTEM
SLD COUNTY/SR - ANNUAL PRINT

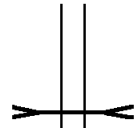
PAGE NUMBER: 618
COUNTY: FAYETTE

DIR: B TOTAL LEN: 4.373 MI.
LEFT MUN: JEFFERSON T

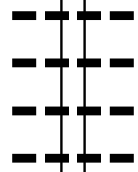
DIST: 12-1 SR: 4005
RIGHT MUN: JEFFERSON T

017525 FT

017525 FT 2 0 26017 0 00 0175+85



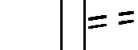
5 0080/0000 B L REDSTONE
STRUCTURE LENGTH 14 FT
BMSID 26/4005/0080/0000
LENGTH(AH 2862 BK 2762)



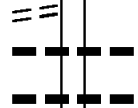
0070/2068 015 "DIA CIRC CONCR
LEN=0045 INSTALLED UNKN
0070/1773 018 "DIA CIRC CONCR
LEN=0040 INSTALLED UNKN
0070/1680 024 "H 00 "W MULT CONCR
LEN=0035 INSTALLED UNKN
0070/1387 015 "DIA CIRC CONCR
LEN=0040 INSTALLED UNKN

014763 FT

0070/0590 015 "DIA CIRC CONCR
LEN=0034 INSTALLED 199B
0070/0165 015 "DIA CIRC CONCR
LEN=0034 INSTALLED 199B
014763 FT 2 0 26017 0 00 0145+36



5 0070/0000 PIG LN
(T689)
LENGTH(AH 2762 BK 1936)



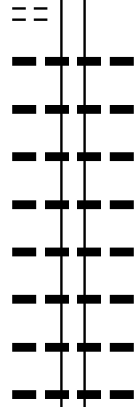
0060/1612 018 "DIA CIRC CONCR
LEN=0035 INSTALLED UNKN
0060/1075 015 "DIA CIRC CONCR
LEN=0035 INSTALLED 199B

HETHERINGTON RD
(T689)

0060/1660

2 0 26017 0 00 0128+92 012827 FT
MT VERNON RD
(T424)

012827 FT



5 0060/0000 LENGTH(AH 1936 BK 3567)
0050/3550 036 "DIA CIRC CONCR
LEN=0035 INSTALLED UNKN
0050/3141 018 "DIA CIRC CONCR
LEN=0030 INSTALLED UNKN
0050/2785 018 "DIA CIRC CONCR
LEN=0035 INSTALLED UNKN
0050/2456 015 "DIA CIRC CONCR
LEN=0040 INSTALLED UNKN
0050/2080 015 "DIA CIRC CONCR
LEN=0035 INSTALLED UNKN
0050/1880 018 "DIA CIRC CONCR
LEN=0030 INSTALLED UNKN
0050/1830 015 "DIA CIRC CONCR
LEN=0040 INSTALLED UNKN
0050/1580 018 "DIA CIRC CONCR
LEN=0030 INSTALLED UNKN

DIR: B TOTAL LEN: 4.373 MI. DIST: 12-1 SR: 4005
 LEFT MUN: JEFFERSON T RIGHT MUN: JEFFERSON T

BRAZNELL HILL RD
 (T663)

Segment ID	Length	Material	Status	Notes
0050/1522		015 " DIA	CIRC CONCR	
		LEN=0040	INSTALLED	UNKN
0050/1048		018 " DIA	CIR PLASTIC	
		LEN=0036	INSTALLED	1998
0050/1040				
0050/1012		036 " DIA	CIRC CONCR	
		LEN=0060	INSTALLED	UNKN
009260 FT				
009260 FT		2 0 26017	0 00	0092+98
		JESS KING RD		
		(T438)		
0050/0000		LENGTH(AH	3567 BK	2390)
0040/2370		024 " DIA	CIRC CONCR	
		LEN=0035	INSTALLED	UNKN
0040/1981		015 " DIA	CIRC CONCR	
		LEN=0035	INSTALLED	UNKN
0040/1792		036 " DIA	CIRC CONCR	
		LEN=0040	INSTALLED	UNKN
0040/1471		018 " DIA	CIRC CONCR	
		LEN=0030	INSTALLED	UNKN
0040/0963		024 " DIA	CIRC CONCR	
		LEN=0030	INSTALLED	UNKN
0040/0229		018 " DIA	CIRC CONCR	
		LEN=0035	INSTALLED	UNKN
006870 FT		2 0 26017	0 00	0068+63
		NC GR		
		INDSTONE RD		
		MURPHY RD		
		(T665)		
0040/0000		LENGTH(AH	2390 BK	2749)
0030/2725		018 " DIA	CIRC CONCR	
		LEN=0040	INSTALLED	UNKN
0030/2581		018 " DIA	CIRC CONCR	
		LEN=0040	INSTALLED	UNKN
0030/1919		012 " DIA	CIRC CONCR	
		LEN=0030	INSTALLED	UNKN
0030/1485		018 " DIA	CIRC CONCR	
		LEN=0040	INSTALLED	UNKN
0030/0855		018 " DIA	CIRC CONCR	
		LEN=0040	INSTALLED	2002
		WEBSTER LN		
		(PRDR)		
004121 FT		0030/0465		
004121 FT		2 0 26017	0 00	0041+04
		THIRD ST		
		(T426)		
0030/0000		LENGTH(AH	2749 BK	1934)

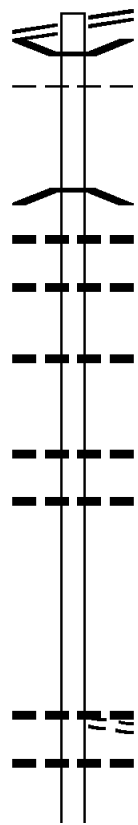
DIR: B TOTAL LEN: 4.373 MI. DIST: 12-1 SR: 4005
 LEFT MUN: JEFFERSON T RIGHT MUN: JEFFERSON T

Stationing	Description	Material	Length	Notes
0020/1800	TOWNSHIP AL			
0020/1665	(TWP) SECOND ST			
0020/1535	(T428) TOWNSHIP AL			
0020/1400	(TWP) FIRST ST			
0020/1184	(T430) 012" DIA CIRC METAL			
0020/1155	LEN=0050 INSTALLED UNKN			
0020/0955	MADISON ST (T421) SCHOOL HOUSE RD (TWP)			
0020/0860	012" DIA CIRC CONCR			
0020/0607	LEN=0050 INSTALLED UNKN			
0020/0505	018" DIA CIRC CONCR			
002187 FT	LEN=0040 INSTALLED UNKN			
0020/0000	2 0 26017 0 00 0022+10			
0010/1862	VILLAGE: GRINDSTONE			
0010/1780	LENGTH(AH 1934 BK 2187)			
0010/1690	BMSBN 26/4005/0010/1690			
0010/1584	JEFFERSON REDSTONE T			
0010/1310	2 0 26017 0 00 0000+00			
0010/1278	REDSTONE CREEK			
0010/1003	BMSBG 26/4005/0010/1690			
0010/0854	024" DIA CIRC CONCR			
0010/0765	LEN=0050 INSTALLED UNKN			
0010/0472	015" DIA CIR PLASTIC			
0010/0000	LEN=0020 INSTALLED 2005			
	018" DIA CIRC METAL			
	LEN=0025 INSTALLED UNKN			
	018" DIA CIRC CONCR			
	LEN=0030 INSTALLED UNKN			
	018" DIA CIRC OTHER			
	LEN=0035 INSTALLED UNKN			
	NC NEW HILL RD			
	GRINDSTONE RD			
	(SR4028 SEG 0070/1405)			
	MFC BEGIN = D			
	0010/0000 LENGTH(AH 2187 BK 0000)			

MILL ST 013398 FT
 (SR3023 SEG 0060/0000) 0060/0633

012765 FT

009000 FT



013398 FT MILL ST
 0060/0633 (SR3023 SEG 0060/0000)
 0060/0048 BMSSEN 26/4004/0060/0000
 MENALLEN
 0060/0024 GERMAN T
 012765 FT 2 0 26006 0 00 0184+60
 DUNLAP CREEK
 BMSBG 26/4004/0060/0000
 0060/0000 LENGTH(AH 0633 BK 3765)
 0050/3510 018 " DIA CIRC CONCR
 0050/3265 LEN=0030 INSTALLED UNKN
 015 " DIA CIRC METAL
 0050/2547 LEN=0030 INSTALLED 2004
 024 " DIA CIRC METAL
 LEN=0035 INSTALLED 2004
 0050/1582 015 " DIA CIRC METAL
 LEN=0030 INSTALLED 2004
 0050/1237 015 " DIA CIRC METAL
 LEN=0030 INSTALLED 2004
 009000 FT 2 0 26006 0 00 0147+14
 018 " DIA CIRC METAL
 LEN=0030 INSTALLED 2004
 SHIMKO HOLLOW RD
 (T511)
 0050/0000 LENGTH(AH 3765 BK 1947)
 0040/1561 060 " DIA CIRC METAL
 LEN=0030 INSTALLED 2004

DIR: B TOTAL LEN: 2.538 MI. DIST: 12-1 SR: 4004
 LEFT MUN: GERMAN T RIGHT MUN: GERMAN T

2 0 26006 0 00 0127+59 007053 FT
 SEATONTOWN RD
 (T378)

0040/0654	015 "DIA CIRC METAL LEN=0030 INSTALLED 2004
007053 FT	
0040/0000	LENGTH(AH 1947 BK 2320) 015 "DIA CIRC METAL LEN=0030 INSTALLED 2004
0030/1738	015 "DIA CIR PLASTIC LEN=0035 INSTALLED 2004 WINDY HILL RD
0030/0436	(T378)
0030/0400	2 0 26006 0 00 0104+50
004733 FT	015 "DIA CIRC METAL LEN=0030 INSTALLED 2004
0030/0000	LENGTH(AH 2320 BK 2472) 018 "DIA CIR PLASTIC
0020/2079	LEN=0030 INSTALLED 2004
0020/1893	018 "DIA CIR PLASTIC LEN=0030 INSTALLED 2004
0020/1531	024 "DIA CIRC CONCR LEN=0030 INSTALLED 2004
0020/0979	018 "DIA CIR PLASTIC LEN=0030 INSTALLED 2004
002261 FT	002261 FT 2 0 26006 0 00 0079+78
0020/0000	015 "DIA CIRC CONCR LEN=0030 INSTALLED 2004
0010/1964	LENGTH(AH 2472 BK 2261) 015 "DIA CIRC CONCR LEN=0050 INSTALLED 2004
0010/1092	015 "DIA CIRC METAL LEN=0001 INSTALLED 2004
0010/0810	015 "DIA CIRC METAL LEN=0001 INSTALLED 2004
0010/0563	015 "DIA CIRC METAL LEN=0030 INSTALLED 2004
0010/0380	
000000 FT	000000 FT 2 0 26006 0 00 0057+17
	NC RA LPH NEW SALEM RD REPUBLIC RD (SRO166 SEG 0340/0000) MFC BEGIN = D
0010/0000	LENGTH(AH 2261 BK 0000)

MEANS LN
 (PRDR)

0010/0380
 000000 FT

DIR: B TOTAL LEN: 10.560 MI. DIST: 12-1 SR: 4003
 LEFT MUN: WASHINGTON T RIGHT MUN: WASHINGTON T

GILLESPIE HOLLOW RD 055758 FT
 (SR0201 SEG 0310/0500) 0230/2597

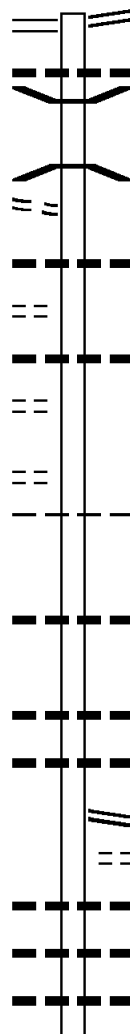
CARLSON LN
 (TWP) 0230/2275

BABICH RD
 (T727) 0230/1560

BABICH RD
 (T727) 0230/1100

OLD BROWNSVILLE RD
 (TWP) 0230/0360

053161 FT



055758 FT FAYETTE CITY RD
 0230/2597 (SR0201 SEG 0310/0500)

0230/2587 015 " DIA CIRC CONCR
 0230/2326 LEN=0055 INSTALLED 2003
 BMSEN 26/4003/0230/2295
 0 0 00000 0 00 0000+00

0230/2295 L REDSTONE C
 BMSBG 26/4003/0230/2295

0230/2028 024 " DIA CIRC CONCR
 LEN=0062 INSTALLED 2003

0230/1398 018 " DIA CIRC CONCR
 LEN=0050 INSTALLED 2003

0230/0327 WASHINGTON
 053161 FT JEFFERSON T
 2 0 26018 0 01 0282+36
 018 " DIA CIRC OTHER
 LEN=0050 INSTALLED 2003
 LENGTH(AH 2597 BK 2935)

0220/1961 018 " DIA CIRC OTHER
 LEN=0055 INSTALLED 2003

0220/1569 024 " DIA CIRC OTHER
 LEN=0050 INSTALLED 2003

0220/1465 GILLESPIE RD
 (SR4027 SEG 0020/2559)
 FOR SR 4003 AND 4027

0220/1240 (CONN)
 024 " DIA CIRC METAL
 LEN=0070 INSTALLED 2003

0220/0823 015 " DIA CIRC OTHER
 LEN=0055 INSTALLED 2003

0220/0512 015 " DIA CIRC METAL
 LEN=0055 INSTALLED 2003

024 " DIA CIRC METAL

DIR: B TOTAL LEN: 10.560 MI. DIST: 12-1 SR: 4003
 LEFT MUN: JEFFERSON T RIGHT MUN: JEFFERSON T

2 0 26018 0 01 0252+85 050226 FT
 TROY TOWN RD
 (T693) 0220/0000

0220/0030	LEN=0055	INSTALLED	2003
050226 FT			
0220/0000	LENGTH(AH 2935 BK 2414)		
0210/2250	015 "DIA CIRC METAL		
	LEN=0040	INSTALLED	2003
0210/2000	018 "DIA CIRC METAL		
	LEN=0050	INSTALLED	2003
0210/1761	024 "DIA CIRC METAL		
	LEN=0052	INSTALLED	2003
0210/1318	015 "DIA CIRC METAL		
	LEN=0040	INSTALLED	2003
0210/0917	018 "DIA CIRC METAL		
	LEN=0140	INSTALLED	2003
0210/0300	018 "DIA CIRC METAL		
047812 FT	LEN=0037	INSTALLED	2003
	2 0 26018 0 01 0228+67		
	015 "DIA CIRC METAL		
	LEN=0037	INSTALLED	2003
0210/0000	LENGTH(AH 2414 BK 2220)		
0200/1610	018 "DIA CIRC METAL		
	LEN=0057	INSTALLED	2003
0200/1367	015 "DIA CIRC METAL		
	LEN=0047	INSTALLED	2003
0200/1085	015 "DIA CIRC METAL		
	LEN=0037	INSTALLED	2003
0200/0814	018 "DIA CIRC METAL		
	LEN=0035	INSTALLED	2003
0200/0050	015 "DIA CIRC CONCR		
045592 FT	LEN=0045	INSTALLED	2003
	CENTRAL SCHOOL RD		
	(SR4036 SEG 0070/0000)		
0200/0000	LENGTH(AH 2220 BK 2294)		
0190/2080	018 "DIA CIRC METAL		
	LEN=0065	INSTALLED	2003
0190/1797	015 "DIA CIRC METAL		
	LEN=0045	INSTALLED	2003
0190/1484	018 "DIA CIRC METAL		
	LEN=0050	INSTALLED	2003
0190/1125	024 "DIA CIRC METAL		
	LEN=0060	INSTALLED	2003
0190/0336	072 "DIA CIRC METAL		
	LEN=0065	INSTALLED	2003
0190/0159	015 "DIA CIRC METAL		
043298 FT	LEN=0035	INSTALLED	2003
	2 0 26018 0 01 0183+53		

DIR: B TOTAL LEN: 10.560 MI. DIST: 12-1 SR: 4003
 LEFT MUN: JEFFERSON T RIGHT MUN: JEFFERSON T

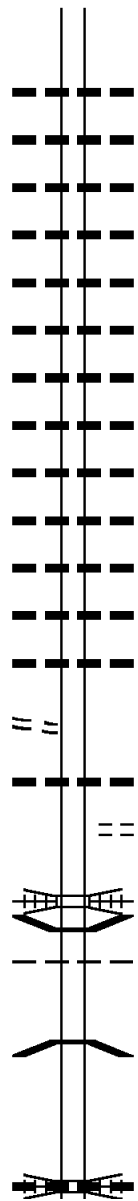
2 0 26018 0 01 0159+58 040920 FT
 SHEARER RD
 (T691) 0180/0000

2 0 26018 0 01 0128+65 037804 FT
 NEWELL SHORT CUT RD
 (T416) 0170/0000

---	---	018 " DIA CIRC METAL LEN=0035 INSTALLED 2003 LENGTH(AH 2294 BK 2378)
5	0190/0000	
---	---	015 " DIA CIRC METAL LEN=0045 INSTALLED 2003
---	0180/1725	
---	---	015 " DIA CIRC METAL LEN=0050 INSTALLED 2003
---	0180/1222	
---	---	018 " DIA CIRC CONCR LEN=0075 INSTALLED 2003
---	0180/0900	
---	==	ELLIOTT RD (T691)
---	0180/0535	
---	---	015 " DIA CIRC METAL LEN=0045 INSTALLED 2003
---	0180/0512	
---	---	024 " DIA CIRC METAL LEN=0050 INSTALLED 2003
---	0180/0263 040920 FT	
5	0180/0000	LENGTH(AH 2378 BK 3116)
---	---	018 " DIA CIRC METAL LEN=0050 INSTALLED 2003
---	0170/2535	
---	---	024 " DIA CIRC METAL LEN=0070 INSTALLED 2003
---	0170/2101	
---	---	018 " DIA CIRC METAL LEN=0048 INSTALLED 2003
---	0170/1275	
---	---	015 " DIA CIRC METAL LEN=0045 INSTALLED 2003
---	0170/1088	
---	---	015 " DIA CIRC METAL LEN=0025 INSTALLED 2003
---	0170/0410	
---	---	015 " DIA CIRC METAL LEN=0055 INSTALLED 2003
---	0170/0251 037804 FT	
5	0170/0000	LENGTH(AH 3116 BK 2820)
---	---	015 " DIA CIRC METAL LEN=0050 INSTALLED 2003
---	0160/2750	
---	---	018 " DIA CIRC METAL LEN=0001 INSTALLED 2003
---	0160/2030	
---	---	015 " DIA CIRC METAL LEN=0045 INSTALLED 2003
---	0160/1700	
---	---	015 " DIA CIRC METAL LEN=0001 INSTALLED 2003
---	0160/1376	
---	---	024 " DIA CIRC OTHER LEN=0055 INSTALLED 2003
---	0160/0817	
---	---	018 " DIA CIRC METAL LEN=0047 INSTALLED 2003
---	0160/0210	

DIR: B TOTAL LEN: 10.560 MI. DIST: 12-1 SR: 4003
LEFT MUN: JEFFERSON T RIGHT MUN: JEFFERSON T

034984 FT



034984 FT	2 0 26018	0 01 0100+45
	012 "DIA	CIR UNKNOWN
	LEN=0042	INSTALLED 2003
5 0160/0000	LENGTH(AH 2820 BK 2985)	
	015 "DIA	CIRC OTHER
0150/2653	LEN=0047	INSTALLED 2003
	018 "DIA	CIRC OTHER
0150/2478	LEN=0047	INSTALLED 2003
	015 "DIA	CIRC OTHER
0150/2277	LEN=0042	INSTALLED 2003
	018 "DIA	CIR UNKNOWN
0150/1962	LEN=0117	INSTALLED 2003
	018 "DIA	CIRC OTHER
0150/1907	LEN=0055	INSTALLED 2003
	018 "DIA	CIRC OTHER
0150/1701	LEN=0034	INSTALLED 2003
	018 "DIA	CIRC OTHER
0150/1464	LEN=0043	INSTALLED 2003
	015 "DIA	CIRC CONCR
0150/1260	LEN=0030	INSTALLED 2003
	018 "DIA	CIRC CONCR
0150/1065	LEN=0040	INSTALLED UNKN
	015 "DIA	CIRC CONCR
0150/0579	LEN=0062	INSTALLED 2003
	018 "DIA	CIRC METAL
0150/0470	LEN=0050	INSTALLED 2003
	018 "DIA	CIRC CONCR
0150/0150	LEN=0052	INSTALLED 2003
031999 FT		
5 0150/0000	LENGTH(AH 2985 BK 2003)	
	018 "DIA	CIRC CONCR
0140/1871	LEN=0040	INSTALLED 2003
	LYNN BOTTOM RD	
0140/1425	(T661)	
	CSX RAIL TRANSPORTATION	
0140/0763	OVERPASS IS RR X-ING	
0140/0341	BMSSEN 26/4003/0140/0185	
	JEFFERSON	
0140/0255	BROWNSVILLE T	
	2 0 26018	0 00 0051+93
	REDSTONE CK.	
0140/0185	BMSBG 26/4003/0140/0185	
029996 FT	2 0 26018	0 00 0050+22
	018 "DIA	CIRC CONCR
	LEN=0100	INSTALLED UNKN
	NORFOLK SOUTHERN	
	OVERPASS IS RR X-ING	
5 0140/0000	LENGTH(AH 2003 BK 2470)	

2 0 26018 0 01 0071+02 031999 FT
ALBANY RD
(T661) 0150/0000

EXTRACT DATE: 12/18/2023
PRINT DATE: 12/21/2023

ROADWAY MANAGEMENT SYSTEM
SLD COUNTY/SR - ANNUAL PRINT

PAGE NUMBER: 609
COUNTY: FAYETTE

DIR: B TOTAL LEN: 10.560 MI.
LEFT MUN: BROWNSVILLE T

DIST: 12-1 SR: 4003
RIGHT MUN: BROWNSVILLE T

027526 FT

024946 FT

0130/2105	018 " DIA CIRC CONCR	LEN=0040 INSTALLED 2003
0130/1939	018 " DIA CIRC CONCR	LEN=0040 INSTALLED 2003
0130/1652	024 " H 36 " W CON BOX CUL	LEN=0040 INSTALLED 2003
0130/1554	024 " H 36 " W CON BOX CUL	LEN=0024 INSTALLED 2003
0130/1195	036 " H 48 " W CONC STRUCT	LEN=0040 INSTALLED 2003
0130/0925	018 " DIA CIRC CONCR	LEN=0040 INSTALLED 2003
0130/0500	018 " DIA CIRC METAL	LEN=0050 INSTALLED 2003
0130/0263	015 " DIA CIRC CONCR	LEN=0040 INSTALLED 2003
0130/0209	NORFOLK SOUTHERN OVERPASS IS RR X-ING	018 " DIA CIR UNKNOWN
0130/0170	018 " DIA CIR UNKNOWN	LEN=0010 INSTALLED 2003
027526 FT	2 0 26018 0 00 0024+79	
0130/0000	LENGTH(AH 2470 BK 2580)	
0120/2485	BROWNSVILLE BROWNSVILLE	
0120/2465	018 " DIA CIRC CONCR	LEN=0030 INSTALLED 2003
0120/2291	RETAINING WALL END	BMSID 26/4003/0120/1900
0120/2112	018 " DIA CIRC CONCR	LEN=0030 INSTALLED 2003
0120/1941	RETAINING WALL BEGIN	BMSID 26/4003/0120/1900
0120/1919	RETAINING WALL END	BMSID 26/4003/0120/0280
0120/1830	018 " DIA CIRC METAL	LEN=0020 INSTALLED 2003
0120/0720	RETAINING WALL END	BMSID 26/4003/0120/0350
0120/0618	SR 0040	OP ID 62/0040/0840/0000
0120/0399	RETAINING WALL BEGIN	BMSID 26/4003/0120/0350
0120/0264	RETAINING WALL BEGIN	BMSID 26/4003/0120/0280
024946 FT	MARKET ST (SR4035 SEG 0010/0000)	NC ALBANY RD
	2 0 26207 0 00 0000+00	

EXTRACT DATE: 12/18/2023
PRINT DATE: 12/21/2023

ROADWAY MANAGEMENT SYSTEM
SLD COUNTY/SR - ANNUAL PRINT

PAGE NUMBER: 608
COUNTY: FAYETTE

DIR: B TOTAL LEN: 10.560 MI.
LEFT MUN: BROWNSVILLE B

DIST: 12-1 SR: 4003
RIGHT MUN: BROWNSVILLE B

STREET NAME	START	END	DESCRIPTION
RAILROAD ST (BORO)	0090/1135	0090/1345	BROWNSVILLE AV (BORO)
WATER ST (BORO)	0090/0390	0090/0390	BROWNSVILLE AV (BORO)
BRIDGE ST (SR4025 SEG 0010/0000)	0090/0105	0090/0105	BROWNSVILLE AV (BORO)
SECOND ST (BORO)	0090/0000	0090/0000	BROWNSVILLE AV (BORO)
ANGLE ST (BORO)	0080/2710	0080/2710	BROWNSVILLE AV (BORO)
CATHERINE AV (BORO)	0080/2510	0080/2510	BROWNSVILLE AV (BORO)
BORO AL (BORO)	0080/2305	0080/2310	BROWNSVILLE AV (BORO)
ELM ST (BORO)	0080/1480	0080/1900	BROWNSVILLE AV (BORO)
SABIN AL (BORO)	0080/0970	0080/1245	BROWNSVILLE AV (BORO)
HOLLOW RD (BORO)	0080/0540	0080/0540	BROWNSVILLE AV (BORO)
LC FROM HOLLOW RD (CONN)	0080/0475	0080/0475	BROWNSVILLE AV (BORO)

START	END	DESCRIPTION
0120/0000	0090/1530	LENGTH(AH 2580 BK 1530) BMSSEN 26/4003/0090/1500 1 1 00496 0 00 0040+00 CSX RR
0090/1500	0090/1345	BMSBG 26/4003/0090/1500 BROWN ST (BORO)
0090/1005	0090/0586	BMSSEN 26/4003/0090/0502 1 1 00496 0 00 0040+00 DUNLAP CREEK
0090/0502	0090/0475	BMSBG 26/4003/0090/0502 015 " DIA CIRC CONCR LEN=0030 INSTALLED 2003
0090/0390	0090/0105	BANK ST (BORO)
023416 FT	023416 FT	1 1 00496 0 00 0035+30 NC MARKET ST
0090/0000	0080/3410	LENGTH(AH 1530 BK 3559) 018 " DIA CIRC PLASTIC LEN=0142 INSTALLED UNKN
0080/3254	0080/2710	018 " DIA CIRC METAL LEN=0285 INSTALLED 2003 ANGLE ST (BORO)
0080/2310	0080/2310	018 " DIA CIRC PLASTIC LEN=0040 INSTALLED UNKN
0080/1900	0080/1900	WALL ST (BORO)
0080/1245	0080/1245	CRAWFORD ST (BORO)
0080/0540	0080/0540	BROAD ST (BORO)
0080/0475	0080/0475	015 " DIA CIRC OTHER

EXTRACT DATE: 12/18/2023
PRINT DATE: 12/21/2023

ROADWAY MANAGEMENT SYSTEM
SLD COUNTY/SR - ANNUAL PRINT

PAGE NUMBER: 607
COUNTY: FAYETTE

DIR: B TOTAL LEN: 10.560 MI.
LEFT MUN: BROWNSVILLE B

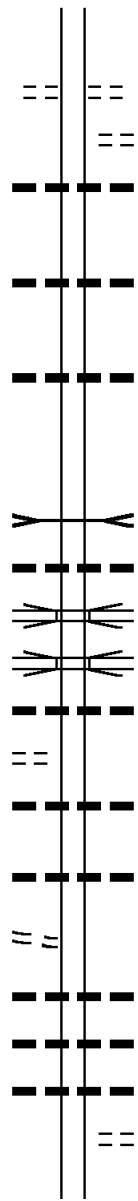
DIST: 12-1 SR: 4003
RIGHT MUN: BROWNSVILLE B

Location	Segment ID	Length (FT)	Material	Installation
	0080/0147		LEN=0040	INSTALLED 2003
	0080/0013		BROWNSVILLE	
	019857 FT	019857	LUZERNE T	
	019857 FT		1 1 00496 0 00 0000+00	
	0080/0000		WOODWARD ST	
	0070/2425		(TWP)	
	0070/2395		LENGTH(AH 3559 BK 2880)	
SOUTH HILLS TERRACE RD (TWP)	0070/2395		REIGHARD AV	
	0070/1940		(T929)	
	0070/1862		BRASHEAR AV	
	0070/1480		(T927)	
	0070/1110		024 "DIA CIRC METAL	
KNOX AV (T645)	0070/1110		LEN=0066 INSTALLED 2003	
	0070/1094		FAYETTE AV	
	0070/0777		(T925)	
	0070/0755		015 "DIA CIR PLASTIC	
	0070/0735		LEN=0035 INSTALLED 2003	
HILLER AV (T353)	0070/0735		015 "DIA CIRC METAL	
LUZERNE AV (T641)	0070/0370		LEN=0035 INSTALLED 2003	
	0070/0226		HILLER AV	
2 0 26098 0 01 0170+17 016977 FT	0070/0226	016977	(T353)	
BROWN AV (T639)	0070/0000		018 "DIA CIRC CONCR	
	0060/2230		LEN=0030 INSTALLED 2003	
	0060/2096		LENGTH(AH 2880 BK 2600)	
TELEGRAPH RD (T601)	0060/1860		PARK AV	
	0060/1752		(T351)	
	0060/0735		015 "DIA CIRC METAL	
	0060/0401		LEN=0035 INSTALLED 2003	
	0060/0030		NC HIGH ST	
BROSIOUS AV (T357)	0060/0030		018 "DIA CIR PLASTIC	
	0060/0401		LEN=0050 INSTALLED 2003	
	0060/0030		015 "DIA CIRC METAL	
	0060/0030		LEN=0040 INSTALLED 2003	
	0060/0030		015 "DIA CIR PLASTIC	
	0060/0030		LEN=0030 INSTALLED 2003	

DIR: B TOTAL LEN: 10.560 MI. DIST: 12-1 SR: 4003
 LEFT MUN: LUZERNE T RIGHT MUN: LUZERNE T

014377 FT

014377 FT 2 0 26098 0 01 0143+89



0060/0000 LENGTH(AH 2600 BK 2558)
 THIRD ST
 (T355)
 0050/2155 (T325)
 015 " DIA CIRC METAL
 LEN=0035 INSTALLED 2003
 RETAINING WALL END
 0050/1508 BMSID 26/4003/0050/1300
 018 " DIA CIRC CONCR
 0050/1320 LEN=0040 INSTALLED UNKN
 RETAINING WALL BEGIN
 0050/1300 BMSID 26/4003/0050/1300
 018 " DIA CIRC CONCR
 0050/0708 LEN=0030 INSTALLED 2003

011819 FT

011819 FT 2 0 26098 0 00 0118+30

0050/0000 LENGTH(AH 2558 BK 2987)
 018 " DIA CIRC METAL
 LEN=0035 INSTALLED 2003
 PA TPK (TOLL 43 NB
 0040/2394 OP ID 26/7043/9900/2536
 PA TPK (TOLL 43 SB
 0040/2292 OP ID 26/7043/9900/2535
 018 " DIA CIRC CONCR
 0040/2110 LEN=0030 INSTALLED UNKN

TELEGRAPH RD
 (T601)

0040/1565

0040/1056 015 " DIA CIRC METAL
 LEN=0038 INSTALLED 2003
 024 " DIA CIR PLASTIC
 LEN=0030 INSTALLED 2003
 0040/0289
 008832 FT

2 0 26098 0 00 0087+48 008832 FT
 SHEPLAR RD
 (T360)

0040/0000

0040/0000 LENGTH(AH 2987 BK 3027)
 018 " DIA CIRC METAL
 LEN=0036 INSTALLED 2003
 001 " DIA CIR PLASTIC
 LEN=0035 INSTALLED 2003
 018 " DIA CIRC CONCR
 LEN=0030 INSTALLED 2003
 CRAFTMOORE RD
 (T374)

DIR: B TOTAL LEN: 10.560 MI. DIST: 12-1 SR: 4003
 LEFT MUN: LUZERNE T RIGHT MUN: LUZERNE T

Location	Segment ID	Length (FT)	Material	Installation	Notes	
PORTER RD (T372)	0030/1088	0032	024" DIA CIRC METAL	INSTALLED 2003		
	0030/0662	0025	015" DIA CIRC CONCR	INSTALLED 2003		
	0030/0396	0035	018" DIA CIR PLASTIC	INSTALLED 2003		
	0030/0158	0040	018" DIA CIR PLASTIC	INSTALLED 2003		
	0030/0080	0035	018" DIA CIR PLASTIC	INSTALLED 2003		
	005805 FT	26098	2 0 26098 0 00 0058+02			
	0020/3040	0000	POLK LN (T324)		LENGTH(AH 3027 BK 3071)	
	0020/2901	0030	018" DIA CIRC CONCR	INSTALLED UNKN		
	002734 FT	0020/0697	0035	024" DIA CIRC CONCR	INSTALLED 2003	
		002734 FT	26098	2 0 26098 0 00 0027+34		
0020/0000		0030	018" DIA CIRC CONCR	INSTALLED 2003	LENGTH(AH 3071 BK 2734)	
SHAW LN (TWP)	0010/2055	0030	015" DIA CIRC METAL	INSTALLED 2003		
	0010/1532	0080	048" DIA CIRC CONCR	INSTALLED 2003		
	0010/1435	0030	048" DIA CIR PLASTIC	INSTALLED 2003		
	0010/1160	0035	018" DIA CIRC METAL	INSTALLED UNKN		
000000 FT	000000 FT	26098	2 0 26098 0 00 0000+00			
	0010/0000	0000	NC BU LL RUN RD HOPEWELL RD (SR4020 SEG 0150/1199) MFC BEGIN = D		LENGTH(AH 2734 BK 0000)	

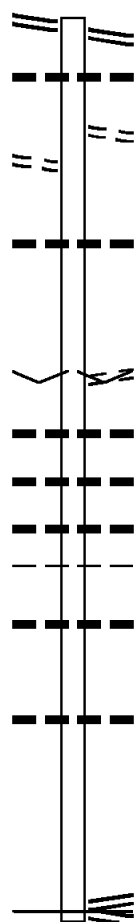
DIR: B TOTAL LEN: .860 MI. DIST: 12-1 SR: 4002
 LEFT MUN: GERMAN T RIGHT MUN: GERMAN T

HARTLEY HILL RD 004543 FT
 (SR0166 SEG 0330/0000) 0020/1968

SEVENTH ST 0020/1350
 (T353)

002575 FT

000000 FT



004543 FT HARTLEY HILL RD
 0020/1968 (SR0166 SEG 0330/0000)
 036 " DIA CIRC METAL
 0020/1726 LEN=0050 INSTALLED 2004
 0020/1675 SECOND ST
 (T387)

024 " DIA CIR PLASTIC
 0020/0655 LEN=0010 INSTALLED 2004

002575 FT 2 0 26006 0 00 0026+50
 VILLAGE: RALPH
 FIRST ST
 (T354)

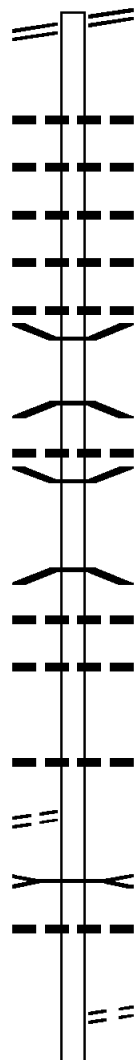
5 0020/0000 LENGTH(AH 1968 BK 2575)
 0010/2478 018 " DIA CIR PLASTIC
 LEN=0032 INSTALLED 2004
 0010/2253 018 " DIA CIR PLASTIC
 LEN=0050 INSTALLED 2004
 0010/1966 018 " DIA CIR PLASTIC
 LEN=0050 INSTALLED 2004
 0010/1521 GERMAN
 LUZERNE T
 0010/1087 018 " DIA CIR PLASTIC
 LEN=0050 INSTALLED 2004

0010/0094 015 " DIA CIR PLASTIC
 000000 FT LEN=0031 INSTALLED 2004
 2 0 26006 0 00 0000+00
 PALMER RD
 (SR3013 SEG 0270/1445)
 NC RA LPH RD
 PALMER RD
 (SR3013 SEG 0270/1445)
 MFC BEGIN = D

5 0010/0000 LENGTH(AH 2575 BK 0000)

LABELLE RD 013211 FT
 (SR4022 SEG 0100/0000) 0050/3354

013211 FT LABELLE RD
 0050/3354 (SR4022 SEG 0100/0000)



0050/2406 018 " DIA CIRC CONCR
 LEN=0045 INSTALLED UNKN
 0050/1885 018 " DIA CIRC CONCR
 LEN=0045 INSTALLED UNKN
 0050/1735 018 " DIA CIRC CONCR
 LEN=0040 INSTALLED UNKN
 0050/1439 018 " DIA CIRC CONCR
 LEN=0035 INSTALLED UNKN
 0050/0993 018 " DIA CIRC CONCR
 LEN=0042 INSTALLED UNKN
 0050/0602 BMSSEN 26/4001/0050/0582
 1 0 00973 0 00 0034+98
 RUSH RUN
 0050/0582 BMSBG 26/4001/0050/0582
 018 " DIA CIRC CONCR
 0050/0293 018 " DIA CIRC CONCR
 LEN=0037 INSTALLED UNKN
 0050/0022 BMSSEN 26/4001/0050/0000
 009857 FT 1 0 00973 0 00 0029+16
 RUSH RUN
 BMSBG 26/4001/0050/0000
 0050/0000 LENGTH(AH 3354 BK 2936)
 018 " DIA CIRC CONCR
 0040/2717 LEN=0040 INSTALLED UNKN
 018 " DIA CIRC CONCR
 0040/2264 LEN=0040 INSTALLED UNKN

 0040/1272 018 " DIA CIRC CONCR
 LEN=0035 INSTALLED 1998

 RUSH RUN
 STRUCTURE LENGTH 12 FT
 0040/0786 BMSID 26/4001/0040/0786
 018 " DIA CIRC CONCR
 0040/0393 LEN=0035 INSTALLED UNKN
 006921 FT 1 0 00973 0 00 0000+00
 TELEGRAPH RD
 (T601)
 0040/0000 LENGTH(AH 2936 BK 2425)
 036 " DIA CIRC CONCR

009857 FT

BUCHHEIT WATSON RD
 (T931)






0040/0850

006921 FT

DIR: B TOTAL LEN: 2.502 MI. DIST: 12-1 SR: 4001
 LEFT MUN: LUZERNE T RIGHT MUN: LUZERNE T

Stationing	Description	Material	Length	Status
0030/2422		018 " DIA CIRC CONCR	LEN=0045	INSTALLED UNKN
0030/1380		018 " DIA CIRC CONCR	LEN=0035	INSTALLED UNKN
0030/1002		018 " DIA CIRC CONCR	LEN=0035	INSTALLED UNKN
0030/0309		018 " DIA CIRC CONCR	LEN=0035	INSTALLED UNKN
0030/0018		BMSSEN 26/4001/0030/0000	2 0 26096 0 00 0045+14	RUSH RUN
004496 FT		BMSBG 26/4001/0030/0000	LENGTH(AH 2425 BK 1993)	
0020/1930	NELSON LN (PRDR)	018 " DIA CIRC METAL	LEN=0040	INSTALLED UNKN
0020/1444		018 "H 18 "W **UNKNOWN**	LEN=0040	INSTALLED 1998
0020/1063		018 " DIA CIRC CONCR	LEN=0050	INSTALLED UNKN
0020/0984		018 " DIA CIRC CONCR	LEN=0035	INSTALLED UNKN
0020/0616		018 " DIA CIRC CONCR	LEN=0040	INSTALLED UNKN
0020/0437		018 " DIA CIRC CONCR	LEN=0040	INSTALLED UNKN
002503 FT	2 0 26096 0 00 0025+03 HAINES SCHOOL RD (T306)	LENGTH(AH 1993 BK 2503)		
0020/0000		018 " DIA CIRC CONCR	LEN=0035	INSTALLED 1998
0010/2025		024 " DIA CIRC METAL	LEN=0045	INSTALLED UNKN
0010/1998		018 " DIA CIRC METAL	LEN=0040	INSTALLED UNKN
0010/0819		018 " DIA CIRC METAL	LEN=0035	INSTALLED UNKN
0010/0342		018 " DIA CIRC METAL	LEN=0040	INSTALLED UNKN
0010/0015		2 0 26096 0 00 0000+00		NC RUSH RUN RD
000000 FT		HEISTERBURG RD (SR4020 SEG 0110/0000)		LOG CABIN RD (T307)
0010/0000	INTER-BK	MFC BEGIN = D	LENGTH(AH 2503 BK 0000)	

EXTRACT DATE: 12/18/2023 ROADWAY MANAGEMENT SYSTEM PAGE NUMBER: 601
 PRINT DATE: 12/21/2023 SLD COUNTY/SR - ANNUAL PRINT COUNTY: FAYETTE
 DIR: B TOTAL LEN: .000 MI. DIST: 12-1 SR: 4000
 LEFT MUN: GEORGES T RIGHT MUN: GEORGES T

000000 FT		000000 FT	
000000 FT		7040/0000	LENGTH(AH 1214 BK 2849)
000000 FT		000000 FT	
000000 FT		7030/0000	LENGTH(AH 2849 BK 2552)
000000 FT		000000 FT	
		7020/0000	LENGTH(AH 2552 BK 3018)
		000000 FT	
		7010/0000	LENGTH(AH 3018 BK 0000)

DIR: B TOTAL LEN: 1.013 MI. DIST: 12-1 SR: 3029
 LEFT MUN: GEORGES T RIGHT MUN: GEORGES T

	005347 FT		005347 FT	
			INTER-AHD	BIG SIX RD
				(SR3014 SEG 0020/0000)
				DRY KNOB RD
			0020/3384	(SR3014 SEG 0020/0000)
			0020/3084	018 "DIA CIRC CONCR
				LEN=0030 INSTALLED UNKN
			0020/2565	018 "DIA CIRC CONCR
				LEN=0050 INSTALLED 2003
				FIRESTONE RD
			0020/2510	(T510)
RIDGE VIEW DR (PRDR)	0020/1975	==		
MOUNTAIN VIEW DR (PRDR)	0020/1630	POI	0020/1630	(APRA) FAIRCHANCE INDUS
				018 "DIA CIRC CONCR
			0020/1576	LEN=0030 INSTALLED 2003
				PENNDOT STOCKPILE #19
			0020/1500	(GOVT)
			0020/0469	018 "DIA CIRC CONCR
				LEN=0030 INSTALLED 2003
			0020/0052	018 "DIA CIRC CONCR
				LEN=0030 INSTALLED 2003
MOUNTAIN VIEW DR (PRDR)	001963 FT		001963 FT	2 0 99999 0 00 0019+63
	0020/0000	POI	0020/0000	(APRA) FAIRCHANCE INDUS
				LENGTH(AH 3384 BK 1963)
			0010/1860	018 "DIA CIRC CONCR
				LEN=0001 INSTALLED 2003
			0010/1475	018 "DIA CIRC CONCR
				LEN=0030 INSTALLED 2003
			0010/1452	(AAR 1453 44R) #TRKS 01
			0010/1169	BMSSEN 26/3029/0010/1119
				2 0 99999 0 00 0011+19
				GEORGE CREEK
			0010/1119	BMSBG 26/3029/0010/1119
				018 "DIA CIRC CONCR
			0010/0881	LEN=0030 INSTALLED 2003
	000000 FT		000000 FT	2 0 99999 0 00 0000+00
				GEORGES FAIRCHANCE RD
				(SR0857 SEG 0160/0000)
				NC BIG SIX RD
			INTER-BK	SUTTON RD
				(T510)
GEORGES FAIRCHANCE RD (SR0857 SEG 0160/0000)	0010/0000		0010/0000	MFC BEGIN = D
				LENGTH(AH 1963 BK 0000)

Stationing	Description	Stationing	Description
026912 FT		026912 FT	BENNINGTON RD
		INTER-AHD	(T455)
			RAMP A RD
			(SR8008 SEG 0250/0000)
			RAMP D RD
			(SR8008 SEG 0500/1875)
NATIONAL PK (SR2040 SEG 0090/1435)	0060/2289	0060/2289	01B "DIA CIRC CONCR
		0060/1971	LEN=0030 INSTALLED UNKN
		0060/1919	BMSSEN 26/3027/0060/1899
			2 0 26043 0 00 0003+93
			LICK RUN
		0060/1899	BMSBG 26/3027/0060/1899
		0060/1865	01B "DIA CIRC CONCR
			LEN=0030 INSTALLED UNKN
SUTTON AV ET (TWP)	0060/1760		
		0060/1730	01B "DIA CIRC CONCR
			LEN=0030 INSTALLED UNKN
		0060/1545	01B "DIA CIRC CONCR
			LEN=0030 INSTALLED UNKN
		0060/1480	BMSSEN 26/3027/0060/1313
			2 0 26043 0 00 0009+74
			SR 0040
		0060/1313	BMSBG 26/3027/0060/1313
		0060/1234	01B "DIA CIRC CONCR
			LEN=0030 INSTALLED UNKN
		0060/1035	MARTHA ST
			(TWP)
		0060/1021	01B "DIA CIRC CONCR
			LEN=0030 INSTALLED UNKN
FRAZEE ST (TWP)	0060/0975		
		0060/0794	01B "DIA CIRC CONCR
			LEN=0030 INSTALLED UNKN
		0060/0605	MONROE ST
			(TWP)
		0060/0378	015 "DIA CIRC CONCR
			LEN=0020 INSTALLED UNKN
		024623 FT	2 0 26043 0 00 0022+83
			REDSTONE FURNACE RD
REDSTONE FURNACE RD (SR2025 SEG 0010/0000)	0060/0000	0060/0000	(T628)
			LENGTH(AH 2289 BK 2302)
			BROWNFIELD AV

DIR: B TOTAL LEN: 5.097 MI. DIST: 12-1 SR: 3027
 LEFT MUN: SOUTH UNION T RIGHT MUN: SOUTH UNION T

Location	Segment ID	Length	Material / Notes
FORREST AV (T658)	0050/1590		0050/1685 (T632)
			ELIZABETH ST (TWP)
			018" DIA CIRC METAL
			LEN=0030 INSTALLED UNKN
			0050/0881 BMSBN 26/3027/0050/0863
			2 0 26200 0 00 0074+14
			REDSTONE CK.
RESEVOIR RD (T445)	0050/0685		0050/0863 BMSBG 26/3027/0050/0863
			0050/0615 WALNUT AV (T455)
			024" DIA CIRC METAL
			LEN=0035 INSTALLED UNKN
	022321 FT	022321 FT	2 0 26200 0 00 0065+33
			MT VIEW RD (T624)
			5 0050/0000 LENGTH(AH 2302 BK 3175)
			0040/2348 024"H 00"W MULT CONCR
			LEN=0040 INSTALLED UNKN
VARVA LN (PRDR)	0040/2210		
SHAFFERS CORNER RD (T458)	0040/1390		
BROWNFIELD RD (T449)	0040/0610		
			0040/0571 018" DIA CIRC CONCR
			LEN=0018 INSTALLED UNKN
2 0 26200 0 00 0033+74 MOUNTAIN VIEW CEMETERY (PRDR)	019146 FT	019146 FT	
			5 0040/0000 LENGTH(AH 3175 BK 3245)
			RESERVOIR HILL RD (T454)
			0030/3060 018" DIA CIRC METAL
			LEN=0035 INSTALLED UNKN
			0030/2937
			0030/1610 018" DIA CIRC CONCR
			LEN=0080 INSTALLED UNKN
			0030/0504 024" DIA CIR PLASTIC
			LEN=0035 INSTALLED UNKN

DIR: B TOTAL LEN: 5.097 MI. DIST: 12-1 SR: 3027
 LEFT MUN: SOUTH UNION T RIGHT MUN: SOUTH UNION T

ROADWAY	START	END	TYPE	DESCRIPTION
	015901 FT			
BURGISS FIELD RD (T451)	0026/2615		==	015901 FT 2 0 26200 0 00 0001+18 S 0030/0000 LENGTH(AH 3245 BK 3280) SOUTH UNION 0026/3181 GEORGES T
			==	NC MOUNTAIN RD PAVLICK LN
ROSEDALE AV (T992)	0026/2015		==	0026/2590 (TWP) 015 " DIA CIRC CONCR 0026/2095 LEN=0040 INSTALLED UNKN
			==	CHAPMAN LN (TWP)
			==	0026/1680 018 " DIA CIRC CONCR 0026/1578 LEN=0030 INSTALLED UNKN 018 " DIA CIRC CONCR
			==	0026/1052 LEN=0030 INSTALLED UNKN LEHMAN RD
			==	0026/0780 (TWP) 036 "H 72 "W CONC STRUCT
FROGTOWN RD (TWP)	0026/0365		==	0026/0458 LEN=0035 INSTALLED UNKN
2 0 26202 0 00 0065+70 OLIPHANT RD (T342)	012621 FT		==	012621 FT
	0026/0000		==	S 0026/0000 LENGTH(AH 3280 BK 3030)
DUPONT LN (TWP)	0024/1880		==	
TOWNSHIP AL (TWP)	0024/1620		==	
DUPONT VILLAGE RD (TWP)	0024/1495		==	
			==	0024/1489 015 " DIA CIR PLASTIC LEN=0060 INSTALLED UNKN
			==	0024/0878 015 " DIA CIRC CONCR LEN=0732 INSTALLED UNKN
	009591 FT		==	009591 FT 2 0 26202 0 00 0038+07 060 " DIA CIRC CONCR LEN=0035 INSTALLED UNKN
			==	S 0024/0000 LENGTH(AH 3030 BK 3865)
			==	0020/2557 015 " DIA CIRC CONCR LEN=0030 INSTALLED UNKN

DIR: B TOTAL LEN: 5.097 MI. DIST: 12-1 SR: 3027
 LEFT MUN: GEORGES T RIGHT MUN: GEORGES T

LOWE LN
 (PRDR)

0020/2045

0020/2116	015 "DIA CIRC CONCR
	LEN=0035 INSTALLED UNKN
0020/1886	018 "DIA CIRC CONCR
	LEN=0045 INSTALLED UNKN
0020/1514	RETAINING WALL END
	BMSID 26/3027/0020/1450
0020/1450	RETAINING WALL BEGIN
	BMSID 26/3027/0020/1450

005726 FT

0020/0330	015 "DIA CIR PLASTIC
	LEN=0143 INSTALLED UNKN
0020/0223	GEORGES FAIRCHANCE B
005726 FT	2 0 26197 0 00 0057+52
	015 "DIA CIRC CONCR
	LEN=0040 INSTALLED UNKN
0020/0000	NC HO PWOOD FAIRCHANCE RD
	LENGTH(AH 3865 BK 3216)
0014/3021	015 "DIA CIRC CONCR
	LEN=0030 INSTALLED UNKN
0014/2278	BMS EN 26/3027/0014/2253
	2 0 26197 0 00 0047+60
0014/2253	GEORGE CREEK
	BMSBG 26/3027/0014/2253
0014/2200	ELM ST (BORO)
0014/2170	015 "DIA CIRC CONCR
	LEN=0020 INSTALLED UNKN

WILSON LN
 (BORO)

0014/1950

0014/1750	TRESSLER AV (BORO)
0014/1419	015 "DIA CIRC CONCR
	LEN=0015 INSTALLED UNKN
0014/1106	BMS EN 26/3027/0014/1088
	2 0 26197 0 00 0036+02
0014/1088	B GEORGE CK.
	BMSBG 26/3027/0014/1088
0014/1015	PEACH ST (BORO)
0014/0760	015 "DIA CIRC CONCR
	LEN=0015 INSTALLED UNKN
0014/0018	015 "DIA CIRC CONCR
	LEN=0001 INSTALLED UNKN
002510 FT	2 0 26197 0 00 0025+06

EXTRACT DATE: 12/18/2023
PRINT DATE: 12/21/2023

ROADWAY MANAGEMENT SYSTEM
SLD COUNTY/SR - ANNUAL PRINT

PAGE NUMBER: 595
COUNTY: FAYETTE

DIR: B TOTAL LEN: 5.097 MI.
LEFT MUN: FAIRCHANCE B

DIST: 12-1 SR: 3027
RIGHT MUN: FAIRCHANCE B

MILL LN
(BORO)

0010/1400

FAIR ST
(BORO)

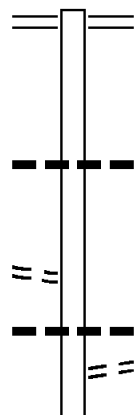
0010/1030

000000 FT

Stationing	Segment	Location	Material	Length	Status
0014/0000	0010/2494	SHELDON AV (BORO)	015" DIA CIRC CONCR	0035	INSTALLED UNKN
0010/1786	0010/1786	CHURCH ST (BORO)	015" DIA CIRC CONCR	0001	INSTALLED UNKN
0010/1720	0010/1720	NC MAIN ST (BORO)	015" DIA CIRC CONCR	0015	INSTALLED UNKN
0010/1585	0010/1505	MAIN ST (BORO)	015" DIA CIRC CONCR	0015	INSTALLED UNKN
0010/1380	0010/1357	GEORGE CREEK	BMSBG 26/3027	0013+55	
0010/1345	0010/1233	LYONS AV (BORO)	015" DIA CIRC CONCR	0015	INSTALLED UNKN
0010/1206	0010/1090	RAILROAD ST (BORO)	015" DIA CIRC CONCR	0015	INSTALLED UNKN
0010/0980	0010/0929	DEFOREST AV (BORO)	015" DIA CAST IRON	0030	INSTALLED UNKN
0010/0205	0010/0042	MUNICIPAL ST (BORO)	015" DIA CIRC CONCR	0020	INSTALLED UNKN
000000 FT	000000 FT	NC CHURCH ST	2 0 26197 0 00	0000+00	
0010/0000	0010/0000	MORGANTOWN ST (SR0857 SEG 0190/0000)	DRY KNOB RD (SR3014 SEG 0030/2002)	MFC BEGIN = D	LENGTH(AH 2510 BK 0000)

EXTRACT DATE: 12/18/2023 ROADWAY MANAGEMENT SYSTEM PAGE NUMBER: 594
 PRINT DATE: 12/21/2023 SLD COUNTY/SR - ANNUAL PRINT COUNTY: FAYETTE
 DIR: B TOTAL LEN: 2.465 MI. DIST: 12-1 SR: 3025
 LEFT MUN: GEORGES T RIGHT MUN: GEORGES T

013013 FT



013013 FT YORK RUN RD
 0050/2787 (SR3012 SEG 0130/0000)

0050/1153 018 " DIA CIR PLASTIC
 LEN=0035 INSTALLED 2004

010226 FT

0050/0000 LENGTH(AH 2787 BK 2418)
 0040/1990 018 " DIA CIR PLASTIC
 LEN=0040 INSTALLED 2004
 0040/1555 FAN HOUSE RD
 (T419)

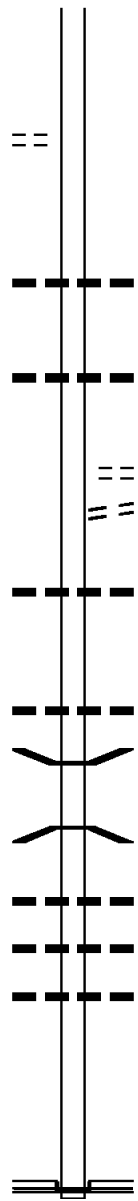
2 0 26007 0 00 0102+85 010226 FT
 SMILEY RD
 (T419) 0050/0000

2 0 26007 0 00 0078+89 007808 FT
 GILMORE RD
 (T403) 0040/0000

005623 FT

003290 FT

000000 FT



007808 FT
 0040/0000 LENGTH(AH 2418 BK 2185)

0030/0484 018"H 01"W BOX CULVRT*
 005623 FT LEN=0030 INSTALLED 2004
 2 0 26007 0 00 0056+29
 018 "DIA CIR PLASTIC
 0030/0000 LEN=0120 INSTALLED 2004
 LENGTH(AH 2185 BK 2333)

0020/1205 DOGWOOD DR
 (PRDR)
 0020/0830 SLEEPY HOLLOW RD
 (T403)

0020/0100 018 "DIA CIRC CONCR
 003290 FT LEN=0050 INSTALLED UNKN
 2 0 26007 0 00 0032+96
 0020/0000 LENGTH(AH 2333 BK 3290)

0010/2474 018 "DIA CIR PLASTIC
 LEN=0080 INSTALLED 2004

0010/1818 BMS EN 26/3025/0010/1783
 2 0 26007 0 00 0017+82
 YORK RUN

0010/1783 BMSBG 26/3025/0010/1783

0010/0978 018 "DIA CIR PLASTIC
 LEN=0030 INSTALLED 2004

0010/0525 018 "DIA CIR PLASTIC
 LEN=0035 INSTALLED 2004

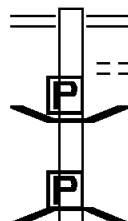
0010/0085 024 "DIA CIR PLASTIC
 LEN=0028 INSTALLED 2004

000000 FT 2 0 26007 0 00 0000+00
 NC SM WITHFIELD HIGHHOUSE RD
 SMITHFIELD MASTONTOWN RD
 (SR3010 SEG 0140/1896)

INTER-BK HIGH HOUSE ST
 (T389)
 MFC BEGIN = D
 0010/0000 LENGTH(AH 3290 BK 0000)

HEMLOCK LN
(PRDR)

024934 FT



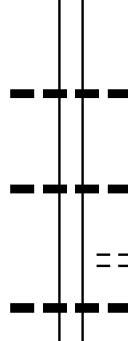
024934 FT SEARIGHTS HERBERT RD
 0090/2438 (SR4010 SEG 0030/0525)
 NOAH RANALDI LN
 (PRDR)
 0090/2230
 0090/2147 BMSEN 26/3023/0090/2113
 BRIDGE POSTED (TONS)
 2 0 26117 0 00 0074+27
 SGL 19 COMB 26
 SALT LICK RUN
 0090/2113 BMSBG 26/3023/0090/2113

0090/2095



0090/1770 018 "DIA CIR UNKNOWN
 LEN=0035 INSTALLED UNKN

022496 FT




022496 FT 2 0 26117 0 00 0052+87
 018 "DIA CIRC METAL
 LEN=0030 INSTALLED UNKN
 0090/0000 LENGTH(AH 2438 BK 2733)
 0080/1696 015 "DIA CIRC METAL
 LEN=0030 INSTALLED UNKN
 0080/0875 NICHOLS LN
 (PRDR)
 0080/0822 015 "DIA CIR UNKNOWN
 LEN=0050 INSTALLED UNKN

DIR: B TOTAL LEN: 4.722 MI. DIST: 12-1 SR: 3023
 LEFT MUN: MENALLEN T RIGHT MUN: MENALLEN T

2 0 26117 0 00 0025+54 019763 FT
 NORTH MILL ST ET
 (TWP)

019763 FT

0080/0000



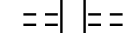
0080/0000 LENGTH(AH 2733 BK 2545)
 018 "DIA CIRC METAL
 0070/2214 LEN=0035 INSTALLED UNKN



0070/1160 012 "DIA CIRC OTHER
 LEN=0030 INSTALLED UNKN




017218 FT



0070/0195 TOWNSHIP AL
 017218 FT (TWP)
 2 0 26117 0 00 0000+00
 NEW SALEM RD
 (SR4006 SEG 0090/0000)
 0070/0000 LENGTH(AH 2545 BK 1853)
 018 "DIA CIR PLASTIC
 0060/1675 LEN=0024 INSTALLED UNKN

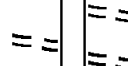
TOWNSHIP AL
 (TWP)

0060/1665



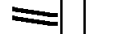
GRANT ST
 (T533)

0060/0615



0060/1000 CHURCH ST
 (T535)
 0060/0615 GRANT ST
 (T533)
 012 "DIA CIRC METAL
 0060/0515 LEN=0050 INSTALLED UNKN
 013 "DIA CIR PLASTIC
 0060/0066 LEN=0050 INSTALLED 1997
 015365 FT


2 0 26006 0 00 0190+97 015365 FT
 RALPH NEW SALEM RD
 (SR4004 SEG 0060/0633) 0060/0000



0060/0000 LENGTH(AH 1853 BK 3829)
 015 "DIA CIRC METAL
 0050/3702 LEN=0035 INSTALLED UNKN

CHURCH ST
 (T534)


0050/3700



0050/3700 CHURCH ST
 (T535)
 0050/3170 CENTER ST
 (T536)
 018 "DIA CIRC METAL
 0050/3151 LEN=0035 INSTALLED UNKN

CENTER ST ET
 (TWP)

0050/3115



0050/2817 018 "DIA CIRC METAL
 LEN=0035 INSTALLED UNKN
 BMS EN 26/3023/0050/2626



0050/2670 NC MI LL ST
 BRIDGE POSTED (TONS)
 MENALLEN
 0050/2648 GERMAN T

DIR: B TOTAL LEN: 4.722 MI. DIST: 12-1 SR: 3023
 LEFT MUN: MENALLEN T RIGHT MUN: MENALLEN T

2 0 26203 0 00 0038+48 011536 FT
 LAMBERT FOOTDALE RD
 (T509) 0050/0000

Stationing	Description	Material	Length
0050/2626	BMSBG 26/3023/0050/2626	018" DIA CIRC METAL	0035
0050/2540	LEN=0035	INSTALLED UNKN	
0050/1227	018" DIA CIRC PLASTIC	LEN=0035	INSTALLED UNKN
0050/0233	018" DIA CIRC METAL	LEN=0035	INSTALLED UNKN
011536 FT			
0050/0000	LENGTH(AH 3829 BK 3025)	015" DIA CIRC METAL	0035
0040/2884	LEN=0035	INSTALLED UNKN	
0040/1838	020" DIA CIRC METAL	LEN=0035	INSTALLED UNKN
0040/1088	015" DIA CIRC METAL	LEN=0035	INSTALLED UNKN
0040/0840	FIRST ST (T604)		
0040/0720	RETAINING WALL END	BMSID 26/3023/0040/0551	036" DIA CIRC METAL
0040/0689	LEN=0035	INSTALLED UNKN	
0040/0551	RETAINING WALL BEGIN	BMSID 26/3023/0040/0551	
0040/0158	RETAINING WALL END	BMSID 26/3023/0040/0005	040" DIA CIRC METAL
0040/0062	LEN=0035	INSTALLED UNKN	
0040/0005	RETAINING WALL BEGIN	BMSID 26/3023/0040/0005	
008511 FT			
0040/0000	LENGTH(AH 3025 BK 2290)	018" H 01" W UNKN CONC	0035
0030/2214	LEN=0035	INSTALLED UNKN	
0030/1730	COTTAGE ST (T921)	015" DIA CIRC CONCR	

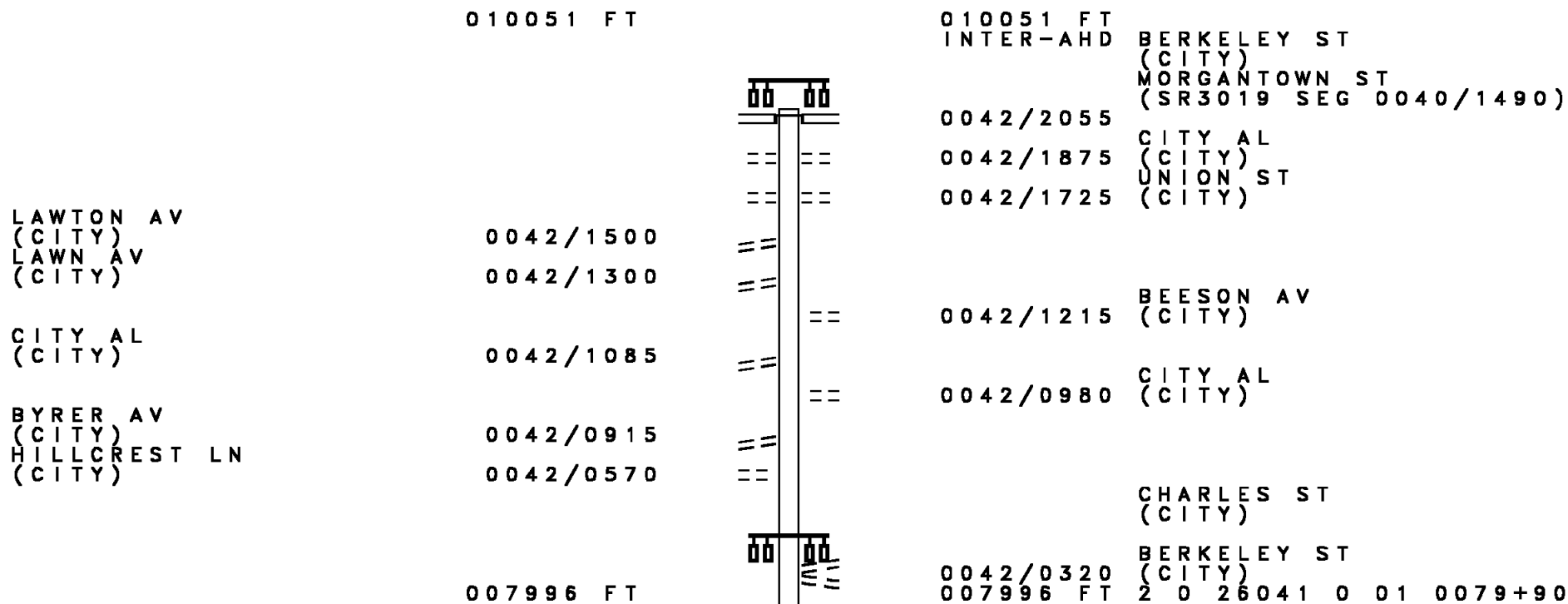
008511 FT

DIR: B TOTAL LEN: 4.722 MI. DIST: 12-1 SR: 3023
 LEFT MUN: GERMAN T RIGHT MUN: GERMAN T

Stationing	Description	Material	Status
0030/1710	040" DIA CIRC METAL	LEN=0035	INSTALLED UNKN
0030/1388	JEFFRIES CROSSING RD	LEN=0035	INSTALLED UNKN
0030/0925	040" DIA CIRC METAL	(T509)	INSTALLED UNKN
0030/0785	040" DIA CIRC METAL	LEN=0035	INSTALLED UNKN
006221 FT	2 0 26203 0 00 0092+11	018"H 01"W CON BOX CUL	
0030/0000	LENGTH(AH 2290 BK 3176)	LEN=0035	INSTALLED UNKN
0020/2553	024" DIA CIRC METAL	LEN=0035	INSTALLED UNKN
0020/1896	018" DIA CIR UNKNOWN	LEN=0035	INSTALLED UNKN
003045 FT	HILLVIEW DR (PRDR)	2 0 26203 0 00 0123+90	
0020/0000	WINGROVE LN	LEN=0035	INSTALLED UNKN
0010/2785	018" DIA CIRC METAL	(PRDR)	INSTALLED UNKN
0010/2780	018" DIA CIRC METAL	LEN=0030	INSTALLED UNKN
0010/0865	BALSINGER RD (T440)	018" DIA CIR PLASTIC	INSTALLED UNKN
0010/0132	NC F OOTDALE RD	LEN=0030	INSTALLED UNKN
000000 FT	MCCLELLANDTOWN RD (SR0021 SEG 0230/1600)	INTER-BK LEWIS DR (T513)	
0010/0000	MFC BEGIN = D	LEN=0030	INSTALLED UNKN

2 0 26203 0 00 0154+35 000000 FT
 MCCLELLANDTOWN RD
 (SR0021 SEG 0230/1600) 0010/0000

DIR: B TOTAL LEN: 1.904 MI. DIST: 12-1 SR: 3021
 LEFT MUN: UNIONTOWN C RIGHT MUN: UNIONTOWN C

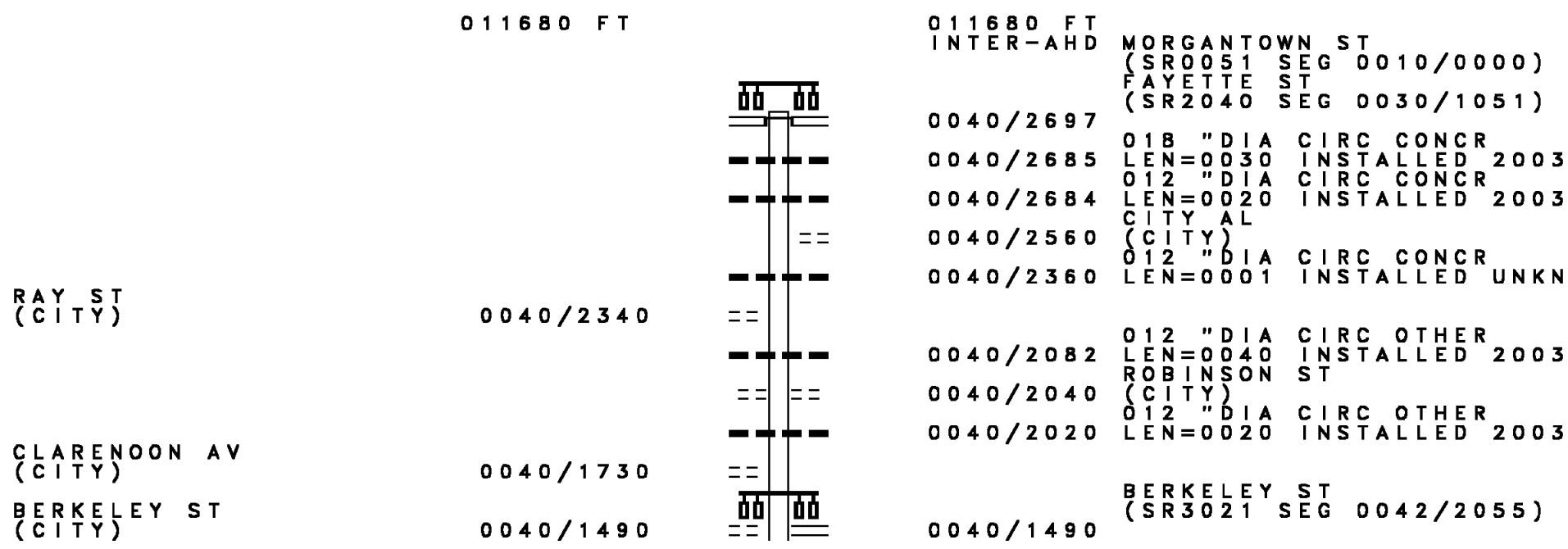


DIR: B TOTAL LEN: 1.904 MI. DIST: 12-1 SR: 3021
 LEFT MUN: UNIONTOWN C RIGHT MUN: UNIONTOWN C

Location / Description	Segment ID	Length (FT)	Notes / Details
HILL CREST LN (TWP) TOWNSHIP AL (TWP)	0032/1885		
MARTHA ST (T425)	0032/1670		
TOWNSHIP AL (TWP) CRAIG ST (T473) UNIONTOWN SOUTH UNION T	0032/1520		
	0032/1512		018 " DIA CIRC CONCR LEN=0030 INSTALLED UNKN
	0032/1425		020"H 20"W BOX CULVRT* LEN=0050 INSTALLED UNKN CRAMER AV (TWP)
	0032/1370		
	0032/1195		
	0032/1188		
	0032/1169		024 " DIA CIRC CONCR LEN=0025 INSTALLED UNKN BELMONT CR (T473)
	0032/1125		
SOUTH UNION UNIONTOWN C SYCAMORE ST (T985)	0032/1098		
	0032/0895		
	0032/0894		018 " DIA CIRC CONCR LEN=0025 INSTALLED UNKN
	0032/0586		018 " DIA CIRC CONCR LEN=0025 INSTALLED UNKN BELMONT CR
	0032/0275		(T469)
WILLIAMS ST ET (TWP)	0032/0255		
	0032/0246		018 " DIA CIRC CONCR LEN=0025 INSTALLED UNKN
2 0 26041 0 00 0059+08 005930 FT FRANCES ST (T514)	0032/0000		UNIONTOWN SOUTH UNION T LENGTH(AH 2066 BK 2700) 018 " DIA CIRC CONCR
	0022/2655		LEN=0025 INSTALLED UNKN
	0022/1870		018 " DIA CIRC CONCR LEN=0025 INSTALLED UNKN

DIR: B TOTAL LEN: 1.904 MI. DIST: 12-1 SR: 3021
 LEFT MUN: SOUTH UNION T RIGHT MUN: SOUTH UNION T

Street Name	Segment ID	Length	Notes
ALBERT ST (T516)	0022/1330		
GRACE LN (TWP)	0022/0600		
UNKNOWN RD (PRDR)	0022/0130		
	003230 FT	2 0 26041 0 00 0032+31	
	0022/0000	LENGTH(AH 2700 BK 3230)	
	0012/2605	WESTGATE RD (T661)	
	0012/2150	HATFIELD LN (TWP)	
	0012/2099	018" DIA CIRC CONCR LEN=0025 INSTALLED UNKN	
	0012/1857	018" DIA CIRC CONCR LEN=0025 INSTALLED UNKN	
	0012/1373	018" DIA CIRC CONCR LEN=0030 INSTALLED UNKN	
FOREMAN AV (T649)	0012/1180		
CONN CR (TWP)	0012/1060		
CONN CR (TWP)	0012/0885		
	0012/0815	MAYFLOWER DR (T652)	
	0012/0640	018" DIA CIRC METAL LEN=0025 INSTALLED 2004	
KENDALL DR (T650)	0012/0625		
	0012/0500	MAYFLOWER DR (T653)	
	0012/0007	015" DIA CIRC CONCR LEN=0035 INSTALLED UNKN	
	000000 FT	2 0 26041 0 00 0000+00	
	0012/0000	NC DE MORGANTOWN ST (SR3019 SEG 0020/1685) MFC BEGIN = D LENGTH(AH 3230 BK 0000)	



DIR: B TOTAL LEN: 2.212 MI. DIST: 12-1 SR: 3019
 LEFT MUN: UNIONTOWN C RIGHT MUN: UNIONTOWN C

SUMMIT AV (CITY)	0040/1055	==			
DUNKARD AV (CITY)	0040/0880	==		0040/0995	BRYAN ST (CITY)
HIGHLAND AV (CITY)	0040/0450	==	0040/0690	012 "DIA CIRC CONCR LEN=0035 INSTALLED 2003	
		==	0040/0640	CITY AL (CITY)	
		==	0040/0450	HIGHLAND AV (CITY)	
		==	0040/0285	CITY AL (CITY)	
		==	0040/0130	MAURICE ST (CITY)	
1 0 00116 0 04 0918+12 008983 FT (TBK 2031) LEBANON AV (CITY)	0040/0000	==	0040/0000	LENGTH(AH 2697 BK 3562) CRAIG ST (CITY)	
		==	0030/3325		
		==	0030/3153	012 "DIA CIRC OTHER LEN=0040 INSTALLED 2003	
WARDEN ST (CITY)	0030/2905	==		JUDITH ST (CITY)	
		==		ALBION ST (CITY)	
CITY AL (CITY)	0030/1565	==			
		==	0030/1563	UNIONTOWN SOUTH UNION T	
		==	0030/1530	VINE ST (TWP)	
		==	0030/1200	ELM ST (T483)	
		==	0030/1030	015 "DIA CIRC CONCR LEN=0040 INSTALLED 2003	
METRO PZ (T481)		==		CHESTNUT ST (TWP)	
METRO PZ (T481)	0030/0795	==			
OLD WALNUT HILL RD (T478)	0030/0470	==		FRANCIS ST (TWP)	
		==		LC FROM MALL ENTRANCE R	

DIR: B TOTAL LEN: 2.212 MI. DIST: 12-1 SR: 3019
 LEFT MUN: SOUTH UNION T RIGHT MUN: SOUTH UNION T

Segment Description	Segment ID	Length (FT)	Notes
	005421	005421 FT	(CONN)
WALNUT HILL RD (SR3009 SEG 0320/2346)	0030/0000	0030/0000	1 0 00116 0 04 0882+22 MALL ENTRANCE RD (PRDR)
	0020/2630	0020/2630	LENGTH(AH 3562 BK 2656) 018" DIA CIRC CONCR LEN=0040 INSTALLED 2003
	0020/2570	0020/2570	018" DIA CIRC CONCR LEN=0040 INSTALLED 2003 LC TO MALL ENTRANCE RD
	0020/2565	0020/2565	(CONN)
	0020/2255	0020/2255	UNION ST (TWP)
	0020/2050	0020/2050	FOREMAN AV (T648)
	0020/1821	0020/1821	015" DIA CIRC CONCR LEN=0040 INSTALLED 2003
	0020/1685	0020/1685	DERRICK AV (SR3021 SEG 0012/0000)
	0020/1144	0020/1144	015" DIA CIRC CONCR LEN=0030 INSTALLED 2003
	0020/0575	0020/0575	MAYVIEW ST (TWP)
TYRONE AV (T971)	0020/0555	0020/0555	
	002765	002765 FT	1 0 00116 0 04 0855+99 MEADOW LN (T653)
GRANDVIEW TE (T446)	0010/2275	0010/2275	LENGTH(AH 2656 BK 2765)
LONG VUE DR (T459)	0010/1300	0010/1300	
SUNCREST LN (T453)	0010/0960	0010/0960	
VALLEYVUE DR (T451)	0010/0560	0010/0560	
	0010/0265	0010/0265	BROWNFIELD LN (T455)
	0010/0095	0010/0095	RAMP T RD (SR8001 SEG 0500/0710)
	000000	000000 FT	1 0 00116 0 04 0827+07 NC MO
	INTER-BK		MORGANTOWN ST (SR0119 SEG 0330/1355)
	0010/0000	0010/0000	MFC BEGIN = C LENGTH(AH 2765 BK 0000)

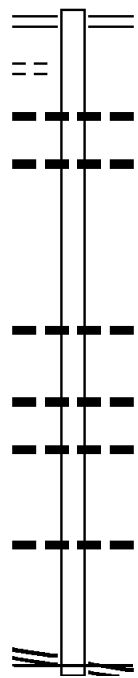
TOWNSHIP AL
(TWP)

004147 FT

0020/1640

002360 FT

2 0 26038 0 00 0000+00 000000 FT
 AMEND RD
 (SR3015 SEG 0080/0000) 0010/0000



004147 FT WALNUT HILL RD
 0020/1787 (SR3009 SEG 0280/2750)

0020/1613 036 "DIA CIRC CONCR
 LEN=0068 INSTALLED UNKN
 0020/1227 018 "DIA CIRC METAL
 LEN=0030 INSTALLED UNKN

002360 FT 2 0 26038 0 00 0023+58
 015 "DIA CIRC METAL
 LEN=0045 INSTALLED UNKN
 0020/0000 LENGTH(AH 1787 BK 2360)

0010/1530 024 "DIA CIR PLASTIC
 LEN=0030 INSTALLED UNKN
 0010/1145 018 "DIA CIRC CONCR
 LEN=0040 INSTALLED UNKN

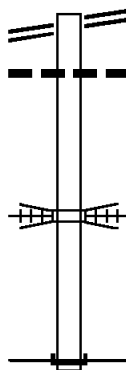
0010/0187 018 "DIA CIRC CONCR
 LEN=0031 INSTALLED UNKN
 NC BA LL DIAMOND RD

000000 FT (SR3015 SEG 0080/0000)
 MFC BEGIN = D
 0010/0000 LENGTH(AH 2360 BK 0000)

EXTRACT DATE: 12/18/2023 ROADWAY MANAGEMENT SYSTEM PAGE NUMBER: 581
 PRINT DATE: 12/21/2023 SLD COUNTY/SR - ANNUAL PRINT COUNTY: FAYETTE
 DIR: B TOTAL LEN: .079 MI. DIST: 12-1 SR: 3016
 LEFT MUN: NICHOLSON T RIGHT MUN: NICHOLSON T

NEW GENEVA RD 000418 FT
 (SR0166 SEG 0100/0000) 0010/0418

000000 FT



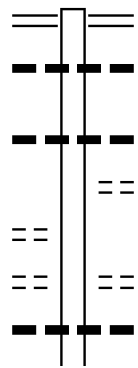
000418 FT NEW GENEVA RD
 0010/0418 (SR0166 SEG 0100/0000)
 018 " DIA CIR PLASTIC
 0010/0300 LEN=0010 INSTALLED UNKN
 RETAINING WALL END
 0010/0289 BMSID 26/3016/0010/0121
 RETAINING WALL BEGIN
 0010/0121 BMSID 26/3016/0010/0121
 CONSOLIDATED RAIL CORPO
 0010/0056 OVERPASS IS RR X-ING
 000000 FT 1 0 00429 0 00 0000+00
 NC FERRY RD
 INTER-BK MON RIVER NO RD
 (GOVT)
 MFC BEGIN = C
 0010/0000 LENGTH(AH 0418 BK 0000)

EXTRACT DATE: 12/18/2023 ROADWAY MANAGEMENT SYSTEM PAGE NUMBER: 580
 PRINT DATE: 12/21/2023 SLD COUNTY/SR - ANNUAL PRINT COUNTY: FAYETTE
 DIR: B TOTAL LEN: 4.728 MI. DIST: 12-1 SR: 3015
 LEFT MUN: GEORGES T RIGHT MUN: GEORGES T

SPORTSMAN ST
 (TWP)
 TOWNSHIP AL
 (TWP)

024965 FT

0090/1430
 0090/1145



024965 FT WALNUT HILL RD
 0090/2969 (SR3009 SEG 0260/0000)
 048 " DIA CIRC METAL
 0090/2559 LEN=0030 INSTALLED UNKN
 015 " DIA CIRC CONCR
 0090/1797 LEN=0025 INSTALLED UNKN
 MARTELLI RD
 0090/1700 (PRDR)
 MARTELLI RD
 0090/1145 (TWP)
 018 " DIA CIRC METAL
 0090/0940 LEN=0025 INSTALLED UNKN
 015 " DIA CIRC METAL

DIR: B TOTAL LEN: 4.728 MI. DIST: 12-1 SR: 3015
 LEFT MUN: GEORGES T RIGHT MUN: GEORGES T

TOWNSHIP AL
 (TWP)

0090/0135
 021996 FT

BOTTOM ST
 (TWP)

0080/2390

HUSTEAD RD
 (T524)

0070/2705

016347 FT

0090/0885	LEN=0040	INSTALLED	2001
0090/0435	(TWP)		
0090/0191	012 " DIA	CIRC OTHER	
	LEN=0025	INSTALLED	UNKN
021996 FT	2 0 26035	0 00	0275+52
0090/0000	LENGTH(AH	2969	BK 2886)
0080/2445	(TWP)		
0080/1938	015 " DIA	CIR PLASTIC	
	LEN=0040	INSTALLED	2000
0080/1370	HAYS RD		
	(TWP)		
0080/0920	015 " DIA	CIR PLASTIC	
	LEN=0030	INSTALLED	2000
0080/0033	024 " DIA	CIR PLASTIC	
	LEN=0040	INSTALLED	2000
019110 FT	2 0 26035	0 00	0246+17
	VILLAGE: AMEND		
	BALL DIAMOND RD		
	(SR3017 SEG 0010/0000)		
0080/0000	NC AMEND RD		
	LENGTH(AH	2886	BK 2763)
0070/2478	018 " DIA	CIRC METAL	
	LEN=0025	INSTALLED	UNKN
0070/1428	018 " DIA	CIR PLASTIC	
	LEN=0025	INSTALLED	UNKN
0070/0610	018 " DIA	CIR PLASTIC	
	LEN=0025	INSTALLED	UNKN
016347 FT	2 0 26035	0 00	0218+34
0070/0000	018 " DIA	CIR PLASTIC	
	LEN=0040	INSTALLED	2000
	LENGTH(AH	2763	BK 2910)
0060/2485	018 " DIA	CIRC METAL	
	LEN=0025	INSTALLED	UNKN
0060/1521	015 " DIA	CIR PLASTIC	
	LEN=0040	INSTALLED	2000

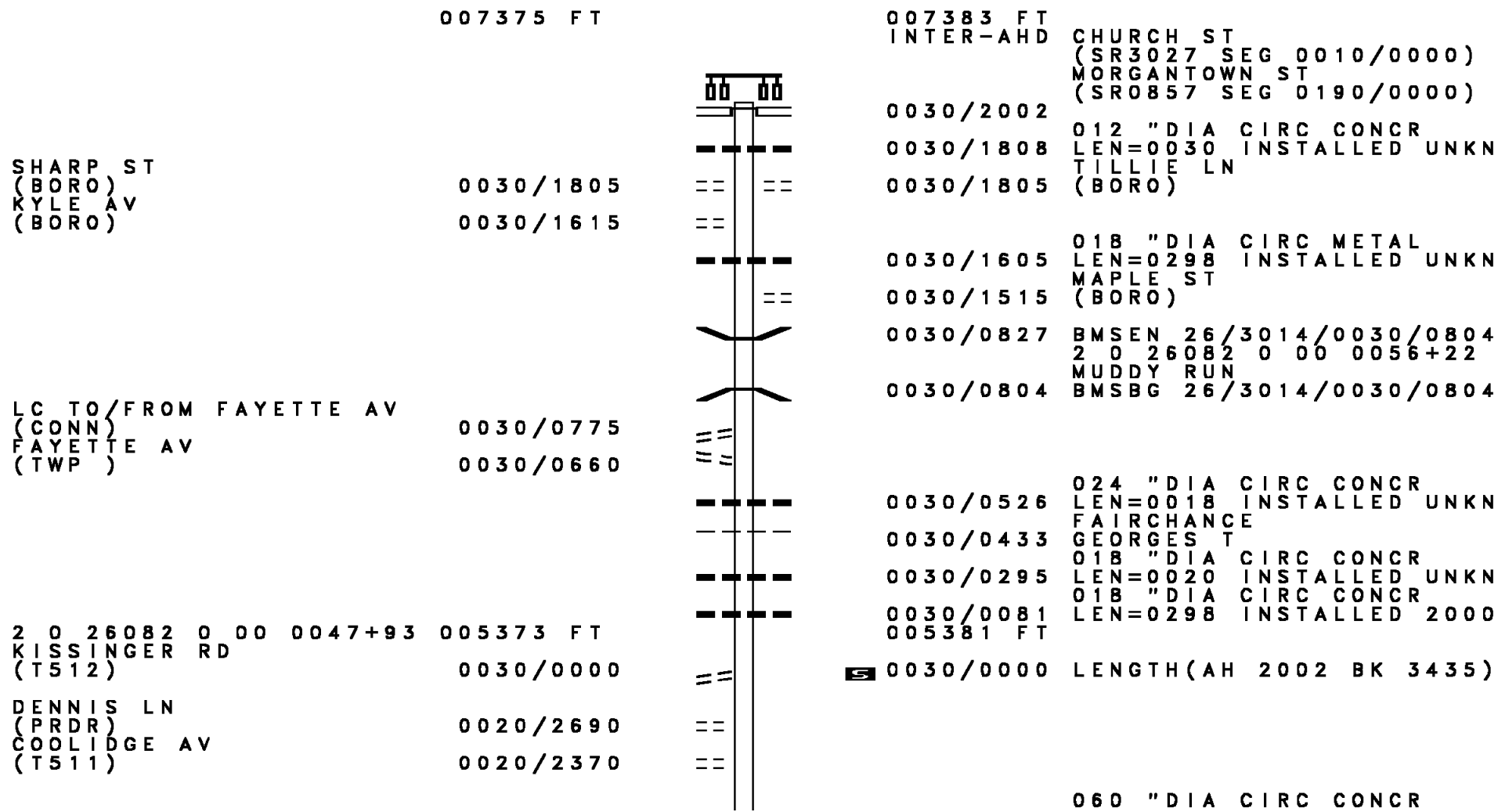
DIR: B TOTAL LEN: 4.728 MI. DIST: 12-1 SR: 3015
 LEFT MUN: GEORGES T RIGHT MUN: GEORGES T

Stationing	Length (FT)	Material / Description
013437 FT	0060/1510	LANGLEY RD (T519) 018" DIA CIRC OTHER
	0060/1467	LEN=0040 INSTALLED UNKN
	0060/0764	018" DIA CIR PLASTIC LEN=0030 INSTALLED 2000
	013437 FT	2 0 26035 0 00 0189+24 LENGTH(AH 2910 BK 2380)
	0060/0000	018" DIA CIRC METAL
	0050/2190	LEN=0025 INSTALLED UNKN
	0050/1996	018" DIA CIR PLASTIC LEN=0040 INSTALLED 2000
0166+00	011057 FT	0050/0002 015" DIA CIRC CONCR LEN=0080 INSTALLED UNKN
BUCKLICK RD (T445)	0050/0000	LENGTH(AH 2380 BK 2385)
SECOND ST (T702)	0040/2310	
FIRST ST (T704)	0040/2210	
COLLIER AV (T706)	0040/1985	
	0040/1275	018" DIA CIR PLASTIC LEN=0040 INSTALLED 2002
	0040/0451	BMS EN 26/3015/0040/0440 2 0 26035 0 00 0146+45 YORK RUN
008672 FT	0040/0440	BMSBG 26/3015/0040/0440 2 0 26035 0 00 0142+05 VILLAGE: COLLIER TENT CHURCH RD (T449)
	008672 FT	LENGTH(AH 2385 BK 2867)
	0040/0000	015" DIA CIR PLASTIC
	0030/2453	LEN=0005 INSTALLED UNKN
	0030/1071	036" DIA CIRC CONCR LEN=0030 INSTALLED UNKN

DIR: B TOTAL LEN: 4.728 MI. DIST: 12-1 SR: 3015
 LEFT MUN: GEORGES T RIGHT MUN: GEORGES T

	==	0030/0220	COPI RD (T417)
005805 FT	---	0030/0020	018 "DIA CIRC CONCR LEN=0040 INSTALLED 2000
		005805 FT	2 0 26035 0 00 0113+33 VILLAGE: COLLIER XRDS
			NC CO COLLIER RD
		0030/0000	MORGANTOWN RD (SR0119 SEG 0290/1160) LENGTH(AH 2867 BK 3468)
	---	0020/2860	024 "DIA CIRC CONCR LEN=0037 INSTALLED 1998
	==	0020/1195	HIBBS RD (TWP)
	---	0020/0727	036 "DIA CIRC CONCR LEN=0037 INSTALLED 1998
		0020/0633	SR 0043 OP ID 26/0043/0050/0000
		0020/0550	SR 0043 OP ID 26/0043/0051/0000
	---	0020/0417	018 "DIA CIRC CONCR LEN=0037 INSTALLED 1998
	==	0020/0390	(TWP)
002337 FT		0020/0028	BMSBN 26/3015/0020/0000
		002337 FT	2 0 26035 0 00 0078+75 MUDDY RUN
		0020/0000	BMSBG 26/3015/0020/0000 LENGTH(AH 3468 BK 2337)
	+++++	0010/1737	(AAR 004095*)#TRKS 00
	---	0010/1728	GEORGES FAIRCHANCE B
000000 FT		000000 FT	2 0 26035 0 00 0055+16 MORGANTOWN ST (SR0857 SEG 0220/0000)
			NC WY NN RD
		INTER-BK	ELM ST (BORO)
MORGANTOWN ST (SR0857 SEG 0220/0000)		0010/0000	MFC BEGIN = D LENGTH(AH 2337 BK 0000)

DIR: E TOTAL LEN: 1.398 MI. DIST: 12-1 SR: 3014
 LEFT MUN: FAIRCHANCE B RIGHT MUN: FAIRCHANCE B



SHARP ST
 (BORO)
 KYLE AV
 (BORO)

0030/1805
 0030/1615

LC TO/FROM FAYETTE AV
 (CONN)
 FAYETTE AV
 (TWP)

0030/0775
 0030/0660

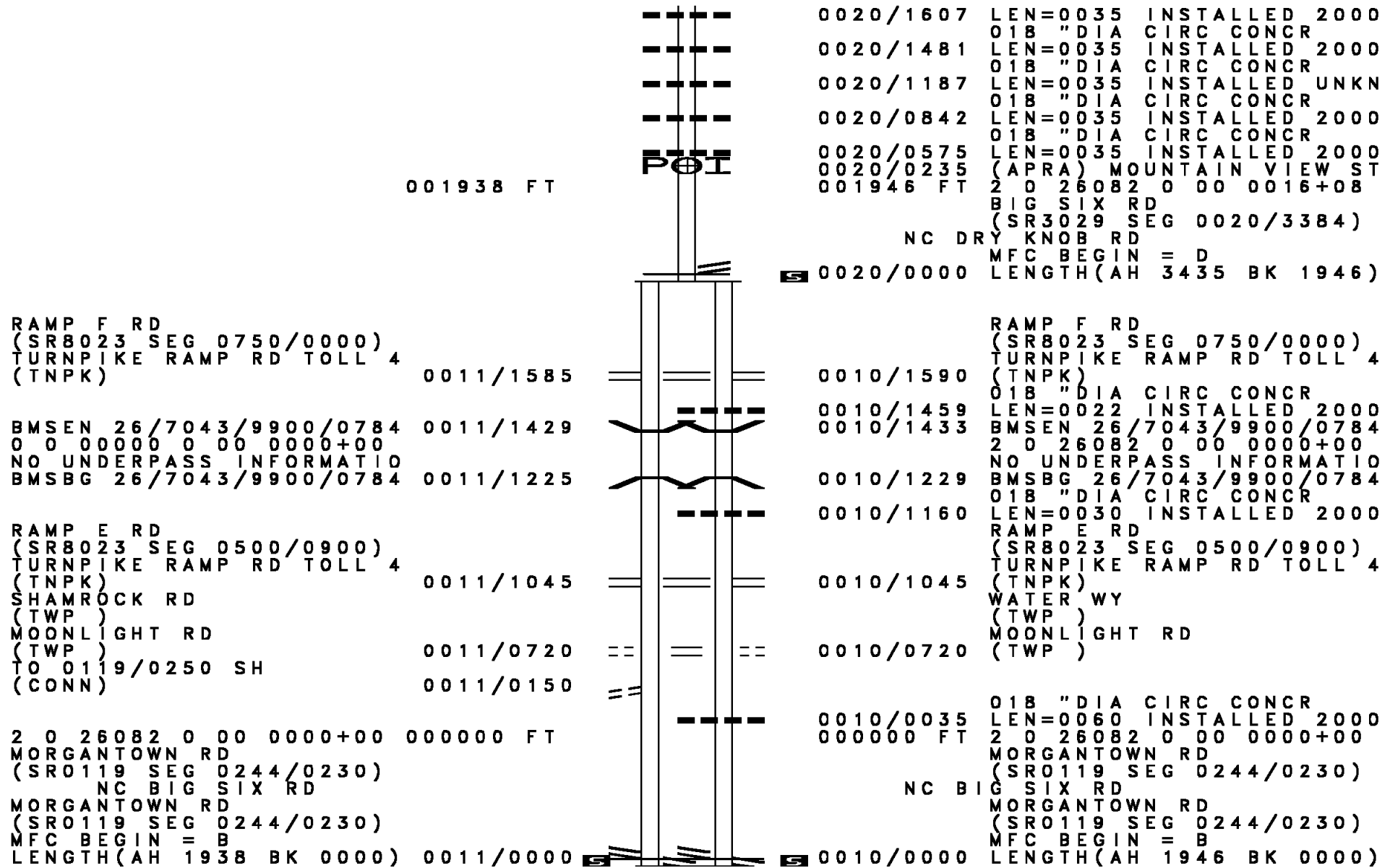
2 0 26082 0 00 0047+93
 KISSINGER RD
 (T512)

005373 FT
 0030/0000

DENNIS LN
 (PRDR)
 COOLIDGE AV
 (T511)

0020/2690
 0020/2370

DIR: E TOTAL LEN: 1.398 MI. DIST: 12-1 SR: 3014
 LEFT MUN: GEORGES T RIGHT MUN: GEORGES T



001938 FT

RAMP F RD
 (SR8023 SEG 0750/0000)
 TURNPIKE RAMP RD TOLL 4
 (TNPK) 0011/1585

BMSBN 26/7043/9900/0784 0011/1429
 0 0 00000 0 00 0000+00
 NO UNDERPASS INFORMATIO
 BMSBG 26/7043/9900/0784 0011/1225

RAMP E RD
 (SR8023 SEG 0500/0900)
 TURNPIKE RAMP RD TOLL 4
 (TNPK) 0011/1045
 SHAMROCK RD
 (TWP)
 MOONLIGHT RD
 (TWP) 0011/0720
 TO 0119/0250 SH
 (CONN) 0011/0150

2 0 26082 0 00 0000+00 000000 FT
 MORGANTOWN RD
 (SR0119 SEG 0244/0230)
 NC BIG SIX RD
 MORGANTOWN RD
 (SR0119 SEG 0244/0230)
 MFC BEGIN = B
 LENGTH(AH 1938 BK 0000) 0011/0000

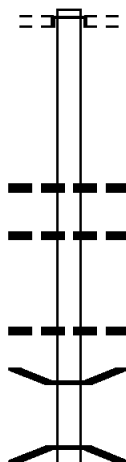
0020/1607 LEN=0035 INSTALLED 2000
 018 "DIA CIRC CONCR
 0020/1481 LEN=0035 INSTALLED 2000
 018 "DIA CIRC CONCR
 0020/1187 LEN=0035 INSTALLED UNKN
 018 "DIA CIRC CONCR
 0020/0842 LEN=0035 INSTALLED 2000
 018 "DIA CIRC CONCR
 0020/0575 LEN=0035 INSTALLED 2000
 0020/0235 (APRA) MOUNTAIN VIEW ST
 001946 FT 2 0 26082 0 00 0016+08
 BIG SIX RD
 (SR3029 SEG 0020/3384)
 NC DRY KNOB RD
 MFC BEGIN = D
 0020/0000 LENGTH(AH 3435 BK 1946)

RAMP F RD
 (SR8023 SEG 0750/0000)
 TURNPIKE RAMP RD TOLL 4
 (TNPK) 0010/1590
 018 "DIA CIRC CONCR
 LEN=0022 INSTALLED 2000
 0010/1459 BMSBN 26/7043/9900/0784
 0010/1433 2 0 26082 0 00 0000+00
 NO UNDERPASS INFORMATIO
 BMSBG 26/7043/9900/0784
 018 "DIA CIRC CONCR
 0010/1229 LEN=0030 INSTALLED 2000
 RAMP E RD
 (SR8023 SEG 0500/0900)
 TURNPIKE RAMP RD TOLL 4
 (TNPK) 0010/1045
 WATER WY
 (TWP)
 MOONLIGHT RD
 (TWP) 0010/0720
 018 "DIA CIRC CONCR
 LEN=0060 INSTALLED 2000
 000000 FT 2 0 26082 0 00 0000+00
 MORGANTOWN RD
 (SR0119 SEG 0244/0230)
 NC BIG SIX RD
 MORGANTOWN RD
 (SR0119 SEG 0244/0230)
 MFC BEGIN = B
 LENGTH(AH 1946 BK 0000) 0010/0000

EXTRACT DATE: 12/18/2023 ROADWAY MANAGEMENT SYSTEM PAGE NUMBER: 574
 PRINT DATE: 12/21/2023 SLD COUNTY/SR - ANNUAL PRINT COUNTY: FAYETTE
 DIR: B TOTAL LEN: 14.362 MI. DIST: 12-1 SR: 3013
 LEFT MUN: LUZERNE T RIGHT MUN: LUZERNE T

075829 FT

075829 FT
 INTER-AHD FROGTOWN RD
 (T308)
 0300/2506 EAST RIVERSIDE RD
 (T305)



073323 FT

0300/0635 024 " DIA CIRC METAL
 LEN=0045 INSTALLED 2007
 0300/0528 018 " DIA CIRC METAL
 LEN=0040 INSTALLED 2007
 073323 FT 2 0 26062 0 00 0022+74
 018 " DIA CIRC METAL
 LEN=0040 INSTALLED 2007
 0300/0000 LENGTH(AH 2506 BK 2150)
 0290/1259 BMS EN 26/3013/0290/1248
 0 0 00000 0 00 0000+00
 B WALLACE RN
 0290/1248 BMS BG 26/3013/0290/1248

DIR: B TOTAL LEN: 14.362 MI. DIST: 12-1 SR: 3013
 LEFT MUN: LUZERNE T RIGHT MUN: LUZERNE T

		0290/1062	018 " DIA CIRC METAL LEN=0040 INSTALLED 2007
		0290/0649	018 " DIA CIRC METAL LEN=0040 INSTALLED 2007
071173 FT		0290/0016	BMS EN 26/3013/0290/0000
		071173 FT	2 0 26062 0 00 0046+51 WALLACE RUN
		0290/0000	BMSBG 26/3013/0290/0000 LENGTH(AH 2150 BK 2550)
		0280/2379	036 " DIA CIRC METAL LEN=0030 INSTALLED 2007
		0280/0649	024 " DIA CIRC METAL LEN=0045 INSTALLED 2007
068623 FT		0280/0350	MURPHY RD (T376)
		068623 FT	2 0 26062 0 00 0072+14
		0280/0000	015 " DIA CIRC CONCR LEN=0024 INSTALLED 2007 LENGTH(AH 2550 BK 3355)
		0270/2729	018 " DIA CIRC CONCR LEN=0040 INSTALLED 2007
		0270/2066	018 " DIA CIRC METAL LEN=0035 INSTALLED 2007
		0270/1784	018 " DIA CIRC METAL LEN=0040 INSTALLED 2007
		0270/1490	MFC BEGIN = E RALPH RD
		0270/1445	(SR4002 SEG 0010/0000)
		0270/1011	018 " DIA CIR PLASTIC LEN=0050 INSTALLED 2007
		0270/0500	018 " DIA CIR PLASTIC LEN=0045 INSTALLED 2007
065268 FT		065268 FT	2 0 26062 0 00 0106+14
		0270/0000	LENGTH(AH 3355 BK 2567)
		0260/2037	018 " DIA CIRC CONCR LEN=0045 INSTALLED 2007
		0260/1795	018 " DIA CIR PLASTIC LEN=0040 INSTALLED 2007
		0260/1301	018 " DIA CIRC CONCR LEN=0035 INSTALLED 2007
		0260/1280	CRABLE AV (PRDR)

DIR: B TOTAL LEN: 14.362 MI. DIST: 12-1 SR: 3013
 LEFT MUN: LUZERNE T RIGHT MUN: LUZERNE T

Stationing	Description	Material	Year
062701 FT	0260/0612	018" DIA CIR PLASTIC LEN=0035 INSTALLED	2007
	062701 FT	2 0 26062 0 00 0132+22 060" DIA CIRC CONCR LEN=0060 INSTALLED	2007
	0260/0000	LENGTH(AH 2567 BK 2230) 018" DIA CIR PLASTIC	2007
	0250/2031	LEN=0040 INSTALLED	2007
	0250/1742	018" DIA CIR PLASTIC LEN=0045 INSTALLED	2007
	0250/1214	024" DIA CIRC METAL LEN=0040 INSTALLED	2007
	0250/0659	018" DIA CIR PLASTIC LEN=0040 INSTALLED	2007
060471 FT	0250/0476	018" DIA CIR PLASTIC LEN=0040 INSTALLED	2007
	060471 FT	2 0 26062 0 00 0154+41 018" DIA CIR PLASTIC LEN=0040 INSTALLED	2007
	0250/0000	LUZERNE T GERMAN T LENGTH(AH 2230 BK 2960)	2007
	0240/2259	018" DIA CIR PLASTIC LEN=0065 INSTALLED	2007
	0240/1890	GORMAN DR (PRDR) 015" DIA CIR PLASTIC	2007
	0240/1482	LEN=0040 INSTALLED	2007
	0240/0983	018" DIA CIR PLASTIC LEN=0040 INSTALLED	2007
	0240/0866	015" DIA CIR PLASTIC LEN=0035 INSTALLED	2007
	0240/0649	018" DIA CIR PLASTIC LEN=0035 INSTALLED	2007
	0240/0446	018" DIA CIR PLASTIC LEN=0035 INSTALLED	2007
057511 FT	0240/0197	018" DIA CIR PLASTIC LEN=0060 INSTALLED	2007
	057511 FT	2 0 26062 0 00 0184+01 018" DIA CIR PLASTIC LEN=0024 INSTALLED	2007
	0240/0000	LENGTH(AH 2960 BK 2832) 018" DIA CIR PLASTIC	2007
	0230/2607	LEN=0050 INSTALLED	2007
	0230/2451	018" DIA CIRC METAL LEN=0040 INSTALLED	2007
	0230/2390	018" DIA CIRC CONCR LEN=0035 INSTALLED	2007

DIR: B TOTAL LEN: 14.362 MI. DIST: 12-1 SR: 3013
 LEFT MUN: GERMAN T RIGHT MUN: GERMAN T

Location	Segment ID	Material	Length	Installation	Year	
TANK HILL RD	0230/2155	(T342) 018" DIA		CIRC CONCR		
	0230/2062	018" DIA	LEN=0070	INSTALLED	2007	
	0230/2040	(TWP) 018" DIA		CIRC CONCR		
	0230/1880	018" DIA	LEN=0035	INSTALLED	2007	
	0230/1769	018" DIA	LEN=0035	INSTALLED	2007	
	0230/1677	018" DIA	LEN=0040	INSTALLED	2007	
	0230/1512	015" DIA	LEN=0035	INSTALLED	2007	
	0230/1456	018" DIA	LEN=0060	INSTALLED	2007	
	SILK STOCKING ROW RD	0230/1430	018" DIA		CIRC CONCR	
		0230/1380	(TWP) 018" DIA		CIR PLASTIC	
0230/1151		018" DIA	LEN=0040	INSTALLED	2007	
0230/0827		018" DIA	LEN=0050	INSTALLED	UNKN	
0230/0587		024" DIA	LEN=0050	INSTALLED	2007	
0230/0466		018" DIA	LEN=0040	INSTALLED	2007	
054679 FT		2 0 26062	0 00 0210+86			
0230/0000		018" DIA	LEN=0040	INSTALLED	2007	
0220/2351		018" DIA	LEN=0045	INSTALLED	2007	
0220/2006		018" DIA	LEN=0050	INSTALLED	2007	
0220/1986	018" DIA	LEN=0001	INSTALLED	UNKN		
NC PALMER HOLLOW RD	0220/1530	036"H 36"W		CON BOX CUL		
	0220/1513	018" DIA	LEN=0060	INSTALLED	2007	
RIVER ST	0220/1180	018" DIA		CIRC METAL		
	0220/1015	018" DIA	LEN=0045	INSTALLED	2007	
	0220/0566	018" DIA	LEN=0040	INSTALLED	2007	
	0220/0352	018" DIA	LEN=0050	INSTALLED	2007	

DIR: B TOTAL LEN: 14.362 MI. DIST: 12-1 SR: 3013
 LEFT MUN: GERMAN T RIGHT MUN: GERMAN T

Stationing	Description	Material	Length	Notes
051974 FT				
0220/0000		018" DIA CIRC UNKNOWN	LEN=0001	INSTALLED UNKN
0210/1335		015" DIA CIRC CONCR	LEN=0045	INSTALLED 2007
0210/1063		015" DIA CIRC CONCR	LEN=0040	INSTALLED 2007
0210/0409		015" DIA CIRC CONCR	LEN=0040	INSTALLED 2007
049717 FT		2 0 26062 0 01 0260+18		
0210/0000	ROSS BAR RD (T371)	018" H 00" W MULT CONCR	LEN=0030	INSTALLED 2007
0200/2051		015" DIA CIRC CONCR	LEN=0035	INSTALLED 2007
0200/1711		015" DIA CIRC CONCR	LEN=0040	INSTALLED 2007
0200/1234		015" DIA CIRC CONCR	LEN=0040	INSTALLED 2007
0200/0974		015" DIA CIRC CONCR	LEN=0035	INSTALLED 2007
0200/0905		COAL BUCKET LN (T371)		
0200/0380		015" DIA CIRC CONCR	LEN=0035	INSTALLED 2007
0200/0172		018" DIA CIRC CONCR	LEN=0040	INSTALLED 2007
047000 FT	MINE HILL RD (T337)			
0200/0000				
0190/1551			LENGTH(AH 2717 BK 1740)	
0190/1537			BMSBN 26/3013/0190/1537	
			0 0 00000 0 00 0000+00	
			MIDDLE RUN	
			BMSBG 26/3013/0190/1537	
0190/1240			BMSBN 26/3013/0190/1171	
			2 0 26062 0 01 0293+10	
			P3	
			MIDDLE RUN	
0190/1171			BMSBG 26/3013/0190/1171	
			RETAINING WALL END	
0190/1162			BMSID 26/3013/0190/0530	
			RETAINING WALL BEGIN	

DIR: B TOTAL LEN: 14.362 MI. DIST: 12-1 SR: 3013
 LEFT MUN: GERMAN T RIGHT MUN: GERMAN T

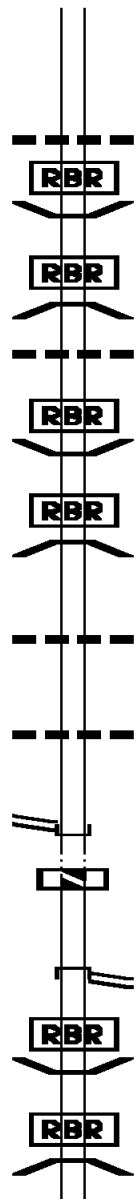
045260 FT

041837 FT

		0190/1000	BMSID 26/3013/0190/0530
	RBR		
		0190/0811	BMSID 26/3013/0190/0753 20 26062 0 01 0297+32
	RBR		
		0190/0753	MIDDLE RUN BMSBG 26/3013/0190/0753
		0190/0070	BMSID 26/3013/0190/0028 20 26008 0 07 0904+29
		0190/0028	MIDDLE RUN BMSBG 26/3013/0190/0028 20 26062 0 01 0304+22
		045260 FT	CROUSHORE RD (T328)
		0190/0000	LENGTH(AH 1740 BK 3423) 015 "DIA CIRC CONCR
		0180/3260	LEN=0035 INSTALLED 2007 RETAINING WALL END
		0180/3150	BMSID 26/3013/0180/1915 RETAINING WALL BEGIN
		0180/2865	BMSID 26/3013/0180/1915 015 "DIA CIRC CONCR
		0180/2782	LEN=0035 INSTALLED 2007 015 "DIA CIRC CONCR
		0180/2513	LEN=0035 INSTALLED 2007 RETAINING WALL
		0180/2256	BMSID 26/3013/0180/2256 BRANCH OF MIDDLE RUN STRUCTURE LENGTH 9 FT
		0180/2216	BMSID 26/3013/0180/2216 015 "DIA CIRC CONCR
		0180/1911	LEN=0035 INSTALLED 2007 015 "DIA CIRC CONCR
		0180/1557	LEN=0040 INSTALLED 2007
		0180/0952	015 "DIA CIRC CONCR LEN=0035 INSTALLED 2007
		0180/0724	024 "DIA CIRC CONCR LEN=0035 INSTALLED 2007
		0180/0353	015 "DIA CIRC CONCR LEN=0035 INSTALLED 2007
		041837 FT	20 26008 0 06 0869+96 BUTORAC FARM RD (T330)
		0180/0000	LENGTH(AH 3423 BK 2421) 042 "DIA CIRC CONCR
		0170/2371	LEN=0045 INSTALLED 2007

DIR: B TOTAL LEN: 14.362 MI. DIST: 12-1 SR: 3013
 LEFT MUN: GERMAN T RIGHT MUN: GERMAN T

			RETAINING WALL END
▬	0170/2328	BMSID 26/3013/0170/2200	RETAINING WALL BEGIN
▬	0170/2200	BMSID 26/3013/0170/2200	015 " DIA CIRC METAL
	0170/2169	LEN=0040	INSTALLED 2007
▬	0170/1480	BMSEN 26/3013/0170/1416	2 0 26008 0 06 0860+11
		P3	
▬	0170/1416	MIDDLE RUN	BMSBG 26/3013/0170/1416
			015 " DIA CIRC CONCR
	0170/1237	LEN=0040	INSTALLED 2007
▬	0170/1025	BMSEN 26/3013/0170/0955	2 0 26008 0 06 0855+40
		P3	
▬	0170/0955	MIDDLE RUN	BMSBG 26/3013/0170/0955
			RETAINING WALL END
▬	0170/0635	BMSID 26/3013/0170/0435	015 " DIA CIRC METAL
	0170/0590	LEN=0035	INSTALLED 2007
			RETAINING WALL BEGIN
▬	0170/0435	BMSID 26/3013/0170/0435	015 " DIA CIRC CONCR
	0170/0160	LEN=0030	INSTALLED 2007
	039416 FT	LNER RD	
		INTER-BK	REPUBLIC RD
			(SRO166 SEG 0280/0000)
▬	0170/0000	LTH AH 002421 BK 000603	
	039416 FT		
	7164/0000	LTH AH 000603 BK 001409	
		INTER-AHD	REPUBLIC RD
			(SRO166 SEG 0290/0000)
	0160/1409	HARTLEY HILL RD	(SRO166 SEG 0290/0000)
▬	0160/1381	BMSEN 26/3013/0160/1348	0 0 00000 0 00 0000+00
		P3	
▬	0160/1348	MIDDLE RUN	BMSBG 26/3013/0160/1348
			018 " DIA CIRC METAL



2 0 26008 0 06 0845+87 039416 FT
 REPUBLIC RD
 (SRO166 SEG 0280/0000) 0170/0000
 039416 FT

DIR: B TOTAL LEN: 14.362 MI. DIST: 12-1 SR: 3013
 LEFT MUN: GERMAN T RIGHT MUN: GERMAN T

038007 FT

0160/1200	LEN=0050	INSTALLED	2007
	018 "DIA	CIR PLASTIC	
0160/1069	LEN=0030	INSTALLED	2007
	018 "DIA	CIR PLASTIC	
0160/0898	LEN=0030	INSTALLED	2007
	018 "DIA	CIRC METAL	
0160/0361	LEN=0035	INSTALLED	2007
	018 "DIA	CIR PLASTIC	
0160/0157	LEN=0075	INSTALLED	2007
038007 FT	2 0 26008	0 05 0825+37	
	MIDDLE RUN		
	STRUCTURE	LENGTH	26 FT
	BMSID	26/3013/0160/0000	
	LENGTH(AH	1409 BK	2463)

5

0150/1709	LEN=0030	INSTALLED	2007
	018 "DIA	CIRC METAL	
0150/1491	LEN=0045	INSTALLED	2007
	B MIDDLE RUN		
	STRUCTURE	LENGTH	10 FT
	BMSID	26/3013/0150/1077	
	LAMBERT HOLLOW RD		
	(T927)		
0150/1015	LEN=0040	INSTALLED	2007
	018 "DIA	CIR PLASTIC	
0150/0835	LEN=0040	INSTALLED	2007
	018 "DIA	CIR PLASTIC	
0150/0787	LEN=0045	INSTALLED	2007

035544 FT

035544 FT	2 0 26008	0 05 0801+98	
0150/0000	LENGTH(AH	2463 BK	2555)
	018 "DIA	CIR PLASTIC	
0140/2016	LEN=0040	INSTALLED	2007
	018 "DIA	CIR PLASTIC	
0140/1683	LEN=0030	INSTALLED	2007
	018 "DIA	CIR PLASTIC	
0140/1443	LEN=0045	INSTALLED	2007
	024 "DIA	CIR PLASTIC	
0140/1145	LEN=0045	INSTALLED	2007

5

032989 FT

0140/0545	LEN=0035	INSTALLED	2007
	018 "DIA	CIR PLASTIC	
0140/0441	LEN=0040	INSTALLED	2007
032989 FT	2 0 26008	0 05 0776+43	
	018 "DIA	CIR PLASTIC	
	LEN=0024	INSTALLED	2007
	LENGTH(AH	2555 BK	2670)
	018 "DIA	CIR PLASTIC	
0130/2315	LEN=0035	INSTALLED	2007

5

DIR: B TOTAL LEN: 14.362 MI. DIST: 12-1 SR: 3013
 LEFT MUN: GERMAN T RIGHT MUN: GERMAN T

Location	Segment ID	Length	Material	Installation
DANIELS RD (T509)	0130/1963	0040 FT	018" DIA CIR PLASTIC	INSTALLED 2007
	0130/1648	0040 FT	018" DIA CIRC CONCR	INSTALLED 2007
NC RIFFLE HOLLOW RD				
DANIELS RD (T509)	0130/0857	0035 FT	018" DIA CIRC CONCR	INSTALLED 2007
	0130/0795	(T378)	LAMBERT RD	
2 0 26008 0 05 0749+63 DANIELS RD (T509)	0130/0370	030319 FT	018" DIA CIR PLASTIC	INSTALLED 2007
	0130/0000	030319 FT	LENGTH(AH 2670 BK 2221)	
TROLLEY TRACK LN (TWP)	0120/2053	0040 FT	018" DIA CIR PLASTIC	INSTALLED 2007
	0120/1399	0040 FT	018" DIA CIRC METAL	INSTALLED 2007
	0120/0914	0030 FT	018" DIA CIRC METAL	INSTALLED 2007
TROLLEY TRACK LN (TWP)	0120/0865	(TWP)	LYTLE LN	
	028098 FT	028098 FT	2 0 26008 0 05 0726+01	SHAFFER FARM RD
OPALS RD (T932)	0120/0000	LENGTH(AH 2221 BK 2651)	018" DIA CIRC CONCR	INSTALLED 2007
	0110/2300	0030 FT	018" DIA CIR PLASTIC	INSTALLED 2007
OPALS RD (T932)	0110/1811	0040 FT	018" DIA CIR PLASTIC	INSTALLED 2007
	0110/0793	0040 FT	018" DIA CIRC METAL	INSTALLED 2007
LARA AND HANNAH LN (PRDR)	0110/0055	025447 FT	025447 FT	2 0 26008 0 05 0699+50
	0110/0000	LENGTH(AH 2651 BK 2987)		

DIR: B TOTAL LEN: 14.362 MI. DIST: 12-1 SR: 3013
 LEFT MUN: GERMAN T RIGHT MUN: GERMAN T

Location	Segment ID	Length	Material	Installation
	0100/1547	012 " DIA	CIR PLASTIC	INSTALLED 2007
	0100/1281	015 " DIA	CAST IRON	INSTALLED 2007
DUGAN DR (TWP)	0100/1160			
MAIN ST (T337)	0100/0560			
MCKINLEY ST (T374)	0100/0215			
	022460 FT	018 " DIA	CIRC CONCR	INSTALLED 2007
		2 0 26008	0 05 0670+71	
		NC MC	CLELLANDTOWN LAMBERT RD	
			MCCLELLANDTOWN RD	
			(SR0021 SEG 0151/1355)	
			(SR0021 SEG 0150/1379)	
WINONA RD (T388)	0090/2175			
	0090/2144	024 " DIA	CIR PLASTIC	INSTALLED 2007
	0090/2048	018 " DIA	CIRC CONCR	INSTALLED 2007
	0090/1448	018 " DIA	CIR PLASTIC	INSTALLED 2007
	0090/0960	018 " DIA	CIR PLASTIC	INSTALLED 2007
	0090/0686	018 " DIA	CIR PLASTIC	INSTALLED 2007
	020141 FT	2 0 26008	0 05 0645+16	
		018 " DIA	CIR PLASTIC	INSTALLED 2007
	0090/0000	LEN=0030	INSTALLED 2007	
		LENGTH(AH 2319 BK 2862)		
	0080/2560	018 " DIA	CIR PLASTIC	INSTALLED 2007
	0080/2340	030 " DIA	CIRC CONCR	INSTALLED 2007
	0080/2176	018 " DIA	CIRC CONCR	INSTALLED 2007
	0080/1790	024 " DIA	CIR OTHER	INSTALLED 2007
PLUMMER RD (T465)	0080/1745	LEN=0080	INSTALLED 2007	
		PURITAN VILLAGE RD		
		(T712)		

EXTRACT DATE: 12/18/2023
PRINT DATE: 12/21/2023

ROADWAY MANAGEMENT SYSTEM
SLD COUNTY/SR - ANNUAL PRINT

PAGE NUMBER: 564
COUNTY: FAYETTE

DIR: B TOTAL LEN: 14.362 MI.
LEFT MUN: GERMAN T

DIST: 12-1 SR: 3013
RIGHT MUN: GERMAN T

WILLIS DR
(PRDR)

017279 FT

0070/1929

014448 FT

Stationing	Notes	Material	Quantity	Unit	Year
0080/1620	NC PURITAN RD	MESSMORE RD			
0080/1548	(T337)	BMS EN 26/3013	0080/1529		
		2 0 26008 0 05	0633+51		
0080/1529	PURITAN RUN	BMSBG 26/3013	0080/1529		
0080/1372	018 "DIA CIRC PLASTIC	LEN=0040	INSTALLED		2007
0080/0643	BMS EN 26/3013	0080/0607			
		2 0 26008 0 05	0624+02		
0080/0607	N B BROWNS R	BMSBG 26/3013	0080/0607		
017279 FT		2 0 26008 0 05	0618+00		
		024 "DIA CIRC CONCR			
0080/0000	LEN=0045	INSTALLED			2007
	LENGTH(AH 2862 BK 2831)				
0070/2255	018 "DIA CIRC CONCR	LEN=0045	INSTALLED		2007
0070/1416	018 "DIA CIRC CONCR	LEN=0045	INSTALLED		2007
0070/1153	018 "DIA CIRC PLASTIC	LEN=0040	INSTALLED		2007
0070/0725	018 "DIA CIRC PLASTIC	LEN=0050	INSTALLED		2007
014448 FT		2 0 26008 0 05	0586+14		
0070/0000	LENGTH(AH 2831 BK 2238)				
0060/2238	018 "DIA CIRC CONCR	LEN=0040	INSTALLED		2007
0060/1936	048 "DIA CIRC CONCR	LEN=0070	INSTALLED		2007
0060/1660	018 "DIA CIRC CONCR	LEN=0016	INSTALLED		2007
0060/1375	018 "DIA CIRC PLASTIC	LEN=0040	INSTALLED		2007
0060/0850	LECKRONE RD	(SR3012 SEG 0050/0000)			
0060/0690	TOKISH DR	(T490)			
0060/0560	BMS EN 26/3013	0060/0542			
		0 0 00000 0 00	0000+00		
0060/0542	S B BROWNS R	BMSBG 26/3013	0060/0542		
0060/0280	TOKISH DR	(T490)			

DIR: B TOTAL LEN: 14.362 MI. DIST: 12-1 SR: 3013
 LEFT MUN: GERMAN T RIGHT MUN: GERMAN T

Stationing	Structure	Material	Year
012210 FT	0060/0070	048" H 60" W CONC STRUCT	2007
	012210 FT	LEN=0030 INSTALLED	2007
		2 0 26008 0 04 0566+35	
		BAKER HILL RD	
		(T458)	
	0060/0000	LENGTH(AH 2238 BK 2535)	
		015" DIA CIRC METAL	
	0050/1950	LEN=0065 INSTALLED	2007
		018" DIA CIRC METAL	
	0050/1614	LEN=0055 INSTALLED	2007
		018" DIA CIRC METAL	
	0050/1368	LEN=0045 INSTALLED	2007
		018" DIA CIRC METAL	
	0050/1117	LEN=0045 INSTALLED	2007
009675 FT	009675 FT	2 0 26008 0 03 0541+80	
		018" DIA CIRC METAL	
		LEN=0050 INSTALLED	2007
	0050/0000	LENGTH(AH 2535 BK 1988)	
		018" DIA CIRC UNKNOWN	
	0040/1584	LEN=0050 INSTALLED	2007
EMERY HEIGHTS RD (T386)	0040/1385	018" DIA CIRC CONCR	
		LEN=0040 INSTALLED	2007
	0040/1096	018" DIA CIRC METAL	
		LEN=0040 INSTALLED	2007
EMERY HEIGHTS RD (T386)	0040/0520		
2 0 26008 0 03 0515+43	007687 FT	LECKRONE #1 RD	
TREATMENT PLANT RD (T710)	0040/0000	(T382)	
		LENGTH(AH 1988 BK 2334)	
		018" DIA CIRC METAL	
	0030/2263	LEN=0035 INSTALLED	2007
		018" DIA CIRC CONCR	
	0030/1953	LEN=0055 INSTALLED	2007
		018" DIA CIRC METAL	
	0030/1667	LEN=0030 INSTALLED	2007
BRANT FARM LN (PRDR)	0030/1375	MENNONITE CHURCH RD	
		(T370)	
		018" DIA CIRC METAL	
	0030/0992	LEN=0055 INSTALLED	2007
		018" DIA CIRC CONCR	
	0030/0634	LEN=0050 INSTALLED	2007
2 0 26008 0 03 0491+61	005353 FT		
LOUKS HILL RD			

DIR: B TOTAL LEN: 14.362 MI. DIST: 12-1 SR: 3013
 LEFT MUN: GERMAN T RIGHT MUN: GERMAN T

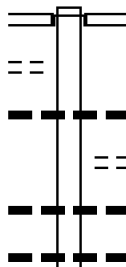
Location	Segment ID	Length	Material	Installation	
(T372)	0030/0000	0030	018" DIA CIRC METAL	INSTALLED 2007	
LOCKS HILL RD (T370)	0020/2460	0020	018" DIA CIRC METAL	INSTALLED 2007	
	0020/1819	0020	018" DIA CIR PLASTIC	INSTALLED 2007	
	0020/0760	0020	018" DIA CIRC METAL	INSTALLED 2007	
	0020/0411	0020	018" DIA CIRC METAL	INSTALLED 2007	
	0020/0180	0020	018" DIA CIRC METAL	INSTALLED 2007	
	0020/0004	0020	018" DIA CIRC CONCR	INSTALLED 2007	
	002568 FT	2026008	030463+68		
	NC MASON TOWN RD	0020/0000	0020	018" DIA CIRC OTHER	INSTALLED UNKN
		0010/2500	0010	018" DIA CIRC OTHER	INSTALLED 2007
		0010/2257	0010	018" DIA CIR PLASTIC	INSTALLED 2007
	0010/1950	0010	018" DIA CIRC PLASTIC	INSTALLED 2007	
	0010/1787	0010	018" DIA CIRC PLASTIC	INSTALLED 2007	
	0010/0960	0010	048"H 00"W MULT CONCR	INSTALLED UNKN	
	0010/0875	0010	CHESTNUT ST		
WILLOW ST (TWP)	0010/0580	0010			
ASH LN (TWP)	0010/0310	0010			
	000000 FT	2026008	030438+44		
			SMITHFIELD RD		
			(SR3010 SEG 0020/1365)		
			036" DIA CIRC METAL		
			LEN=0246	INSTALLED UNKN	
			NC CHURCH AV		
			CEDAR ST		
			(T346)		
			INTER-BK SMITHFIELD RD		
			(SR3010 SEG 0020/1365)		
			MFC BEGIN = D		
	0010/0000	0010	018" DIA CIRC METAL	INSTALLED 2007	

EXTRACT DATE: 12/18/2023 ROADWAY MANAGEMENT SYSTEM PAGE NUMBER: 561
 PRINT DATE: 12/21/2023 SLD COUNTY/SR - ANNUAL PRINT COUNTY: FAYETTE
 DIR: B TOTAL LEN: 7.963 MI. DIST: 12-1 SR: 3012
 LEFT MUN: GEORGES T RIGHT MUN: GEORGES T

MARY JANE LN
 (TWP)

042046 FT

0150/3135



042046 FT
 INTER-AHD MOONLIGHT RD
 (T510)
 SMITHFIELD MORGANTOWN R
 (SR0119 SEG 0260/0000)
 0150/3295
 0150/3068 024 " DIA CIRC METAL
 LEN=0045 INSTALLED UNKN
 TOWNSHIP DR
 0150/3060 (T502)
 0150/2846 015 " DIA CIRC METAL
 LEN=0032 INSTALLED UNKN
 018 " DIA CIRC CONCR
 0150/2845 LEN=0001 INSTALLED UNKN

DIR: B TOTAL LEN: 7.963 MI. DIST: 12-1 SR: 3012
 LEFT MUN: GEORGES T RIGHT MUN: GEORGES T

Stationing	Stationing	Stationing	Stationing	Stationing	Description	Material	Status
	0150/2447	015	" DIA	CIRC METAL	LEN=0032	INSTALLED	UNKN
	0150/2153	018	" DIA	CIRC METAL	LEN=0031	INSTALLED	UNKN
	0150/1793	015	" DIA	CIRC CONCR	LEN=0035	INSTALLED	UNKN
	0150/1415	015	" DIA	CIRC METAL	LEN=0050	INSTALLED	UNKN
	0150/1200	015	" DIA	CIRC CONCR	LEN=0055	INSTALLED	UNKN
	0150/0839	015	" DIA	CIRC CONCR	LEN=0035	INSTALLED	UNKN
ASH ST (T523)	0150/0485						
	0150/0427	018	" DIA	CIRC METAL	LEN=0040	INSTALLED	UNKN
MOORE ST (TWP)	0150/0270						
2 0 26010 0 00 0033+90 038751 FT							
CLUB YORK RD (T502)	0150/0000						
	0150/0000						
	0140/2279	018	" DIA	CIRC CONCR	LEN=0050	INSTALLED	UNKN
	0140/2041	018	" DIA	CIRC METAL	LEN=0040	INSTALLED	UNKN
	0140/1899	BMS	SEN 26/3012/0140/1851				
	0140/1851	2 0 26010 0 01 0038+29					
	0140/1384	YORK RUN					
	0140/0980	BMSBG 26/3012/0140/1851					
	0140/0245	018	" DIA	CIRC CONCR	LEN=0055	INSTALLED	UNKN
	0140/0054	018	" DIA	CIRC METAL	LEN=0001	INSTALLED	UNKN
	0140/0025						
2 0 26010 0 01 0072+47 036472 FT							
SHADYSIDE RD (T419)	0140/0000						
	0130/2746	018	" DIA	CIRC METAL	LEN=0047	INSTALLED	UNKN
	0130/2624	018	" DIA	CIR PLASTIC	LEN=0041	INSTALLED	UNKN
		015	" DIA	CIR PLASTIC			

DIR: B TOTAL LEN: 7.963 MI. DIST: 12-1 SR: 3012
 LEFT MUN: GEORGES T RIGHT MUN: GEORGES T

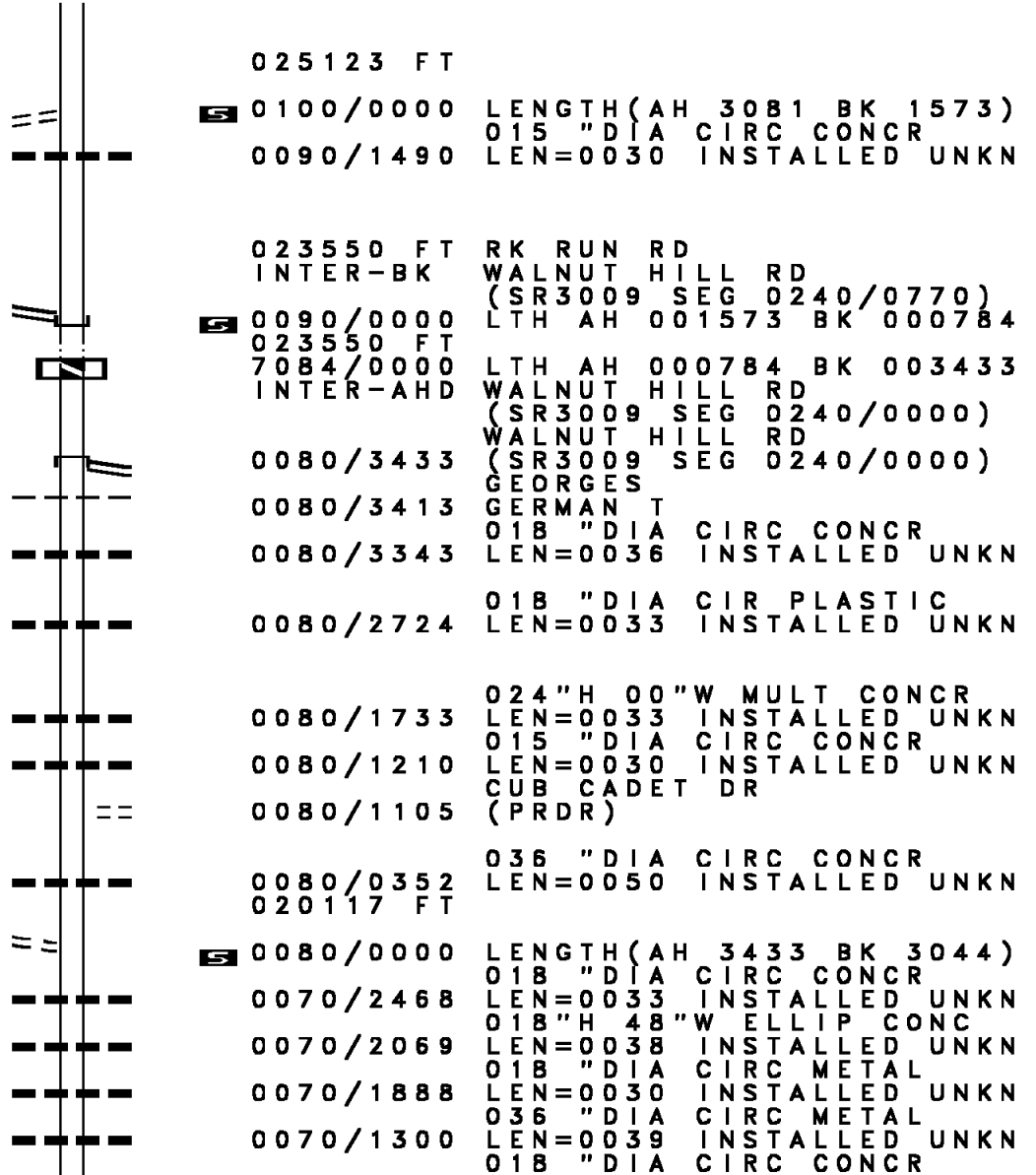
	0130/2218	LEN=0033	INSTALLED UNKN
		036 "DIA	CIRC CONCR
	0130/1978	LEN=0040	INSTALLED UNKN
		015 "DIA	CIR PLASTIC
	0130/1312	LEN=0030	INSTALLED UNKN
		018 "DIA	CIR PLASTIC
	0130/1011	LEN=0030	INSTALLED UNKN
033164 FT	033164 FT	2 0 26010	0 01 0105+66
		SMITHFIELD HIGHHOUSE RD	
		(SR3025 SEG 0050/2787)	
	0130/0000	LENGTH(AH 3308 BK 2472)	
		018 "DIA	CIR PLASTIC
	0120/2440	LEN=0044	INSTALLED UNKN
		018 "DIA	CIRC CONCR
	0120/2109	LEN=0038	INSTALLED UNKN
		018 "DIA	CIRC CONCR
	0120/1662	LEN=0038	INSTALLED UNKN
		018 "DIA	CIRC CONCR
	0120/0695	LEN=0035	INSTALLED UNKN
		018 "DIA	CIRC CONCR
030692 FT	0120/0160	LEN=0039	INSTALLED UNKN
	030692 FT	2 0 26010	0 02 0130+49
		HOPE RD	
		(T472)	
	0120/0000	LENGTH(AH 2472 BK 2488)	
		018 "DIA	CIRC CONCR
	0110/2460	LEN=0040	INSTALLED 2001
		018 "DIA	CIRC CONCR
	0110/1988	LEN=0035	INSTALLED UNKN
		018 "DIA	CIRC CONCR
	0110/0591	LEN=0030	INSTALLED UNKN
028204 FT	028204 FT	2 0 26010	0 02 0155+37
	0110/0000	LENGTH(AH 2488 BK 3081)	
		018 "DIA	CIRC CONCR
	0100/2565	LEN=0039	INSTALLED UNKN
		018 "DIA	CIRC CONCR
	0100/2250	LEN=0053	INSTALLED UNKN
		015 "DIA	CIRC CONCR
	0100/1902	LEN=0031	INSTALLED UNKN
		015 "DIA	CIRC CONCR
	0100/1037	LEN=0032	INSTALLED UNKN

DIR: B TOTAL LEN: 7.963 MI. DIST: 12-1 SR: 3012
LEFT MUN: GEORGES T RIGHT MUN: GEORGES T

2 0 26010 0 02 0186+47 025123 FT
BUCK LICK RD
(T445) 0100/0000

2 0 26010 0 02 0201+92 023550 FT
WALNUT HILL RD
(SR3009 SEG 0240/0770) 0090/0000
023550 FT

2 0 26010 0 02 0236+05 020117 FT
TOWNSEND RD
(T476) 0080/0000



025123 FT
5 0100/0000 LENGTH(AH 3081 BK 1573)
015 "DIA CIRC CONCR
0090/1490 LEN=0030 INSTALLED UNKN

023550 FT RK RUN RD
INTER-BK WALNUT HILL RD
(SR3009 SEG 0240/0770)
5 0090/0000 LTH AH 001573 BK 000784

023550 FT
7084/0000 LTH AH 000784 BK 003433
INTER-AHD WALNUT HILL RD
(SR3009 SEG 0240/0000)
WALNUT HILL RD
(SR3009 SEG 0240/0000)

0080/3433 GEORGES
0080/3413 GERMAN T
0080/3343 018 "DIA CIRC CONCR
LEN=0036 INSTALLED UNKN

0080/2724 018 "DIA CIR PLASTIC
LEN=0033 INSTALLED UNKN

0080/1733 024"H 00"W MULT CONCR
LEN=0033 INSTALLED UNKN

0080/1210 015 "DIA CIRC CONCR
LEN=0030 INSTALLED UNKN
CUB CADET DR
0080/1105 (PRDR)

0080/0352 036 "DIA CIRC CONCR
020117 FT LEN=0050 INSTALLED UNKN

5 0080/0000 LENGTH(AH 3433 BK 3044)
018 "DIA CIRC CONCR
0070/2468 LEN=0033 INSTALLED UNKN
018"H 48"W ELLIP CONC
0070/2069 LEN=0038 INSTALLED UNKN

018 "DIA CIRC METAL
0070/1888 LEN=0030 INSTALLED UNKN
036 "DIA CIRC METAL
0070/1300 LEN=0039 INSTALLED UNKN
018 "DIA CIRC CONCR

DIR: B TOTAL LEN: 7.963 MI. DIST: 12-1 SR: 3012
 LEFT MUN: GERMAN T RIGHT MUN: GERMAN T

Location / Stationing	Segment ID	Length (FT)	Material / Notes
	0070/0808	0030	INSTALLED UNKN
	018 " DIA		CIRC CONCR
017073 FT	0070/0433	0034	INSTALLED UNKN
	017073 FT	2 0 26010 0 02 0266+26	
	036 " DIA		CIR PLASTIC
	0070/0000	0024	INSTALLED UNKN
	LENGTH(AH 3044 BK 2720)		
	0060/2111	0040	INSTALLED 2001
	015 " DIA		CIRC CONCR
	0060/1795	0030	INSTALLED 2001
	018 " DIA		CIRC CONCR
	0060/1493	0035	INSTALLED 2001
	018 " DIA		CIRC CONCR
	0060/1178	0035	INSTALLED 2001
	018 " DIA		CIRC CONCR
	0060/0948	0040	INSTALLED 2001
	018 " DIA		CIRC CONCR
	0060/0567	0035	INSTALLED 2001
BELLE TERRA LN (PRDR)	0060/0325		
	0060/0307	0034	INSTALLED 2001
	018 " DIA		CIRC CONCR
014353 FT	0060/0200	0035	INSTALLED 2001
	014353 FT	2 0 26010 0 02 0293+46	
	0060/0000	LENGTH(AH 2720 BK 1480)	
ENDS DR (PRDR)	0054/0730		
	0054/0700	0001	INSTALLED UNKN
	0054/0600		WILES FARM LN (PRDR)
2 0 26010 0 02 0278+66	012873 FT		
DESKO RD (T456)	0054/0000		
	0054/0000	LENGTH(AH 1480 BK 2615)	
	0050/2615	0020	INSTALLED 2001
SHAFFER DR (PRDR)	0050/2440		
	0050/1493	0038	INSTALLED UNKN
	024 " DIA		CIRC CONCR
	0050/1366	0040	INSTALLED 2001
	015 " DIA		CIRC CONCR

DIR: B TOTAL LEN: 7.963 MI. DIST: 12-1 SR: 3012
 LEFT MUN: GERMAN T RIGHT MUN: GERMAN T

Location / Stationing	Length (FT)	Stationing	Material / Details	Status
		0050/0859	LEN=0039	INSTALLED UNKN
		0050/0040	018 " DIA CIRC CONCR	
010258 FT		010258 FT	LEN=0039 INSTALLED UNKN 2 0 26010 0 02 0334+41 MASON TOWN RD (SR3013 SEG 0060/0850)	
		0050/0000	LENGTH(AH 2615 BK 1880) 018 " DIA CIR PLASTIC	
		0040/1860	LEN=0053 INSTALLED 1997	
		0040/1614	015 " DIA CIR PLASTIC LEN=0036 INSTALLED UNKN	
		0040/0905	015 " DIA CIRC CONCR LEN=0027 INSTALLED UNKN	
		0040/0538	024 " DIA CIRC CONCR LEN=0027 INSTALLED UNKN	
TOWNSHIP T381 RD (T381)		0040/0190		
		0040/0053	024 " DIA CIRC CONCR LEN=0030 INSTALLED UNKN	
2 0 26010 0 03 0353+42 FAZENBAKER DR (T389)	008378 FT	008378 FT		
		0040/0000	LENGTH(AH 1880 BK 2199) 015 " DIA CIRC CONCR	
		0030/1893	LEN=0030 INSTALLED UNKN	
		0030/1615	015 " DIA CIRC CONCR LEN=0027 INSTALLED UNKN	
		0030/1195	015 " DIA CIRC CONCR LEN=0033 INSTALLED UNKN	
		0030/0265	(AAR 004090*)#TRKS 00 TREATMENT PLANT RD (T710)	
		0030/0205		
006179 FT		006179 FT	BMSBN 26/3012/0030/0000 2 0 26010 0 03 0375+83 N B BROWNS R	
		0030/0000	BMSBG 26/3012/0030/0000 LENGTH(AH 2199 BK 2855)	
		0020/2806	(AAR 367863G)#TRKS 01	
PLUMMER RD (T372)		0020/2460		
		0020/2425	018 " DIA CIRC CONCR LEN=0039 INSTALLED UNKN	
		0020/2136	018 " DIA CIRC CONCR LEN=0033 INSTALLED UNKN	
		0020/1879	018 " DIA CIRC CONCR LEN=0043 INSTALLED UNKN	
FIVE BLOCK RD				

DIR: B TOTAL LEN: 7.963 MI. DIST: 12-1 SR: 3012
 LEFT MUN: GERMAN T RIGHT MUN: GERMAN T

Segment ID	Description	Length	Material	Status
(PRDR) 0020/1845				
FIVE BLOCK RD (PRDR) 0020/1225				
0020/1746		018 " DIA	CIRC CONCR	INSTALLED UNKN
0020/1224		LEN=0039		
0020/0658		015 " DIA	CIRC CONCR	INSTALLED UNKN
0020/0224		LEN=0036		
003324 FT		024 " DIA	CIRC CONCR	INSTALLED UNKN
003324 FT		LEN=0060		
0020/0000		018 " DIA	CIRC CONCR	INSTALLED UNKN
0010/3076		LEN=0039		
0010/2705		2 0 26010	0 03 0404+47	
0010/2465		015 " DIA	CIRC CONCR	INSTALLED UNKN
0010/2454		LEN=0036		
0010/2187		018 " DIA	CIRC CONCR	INSTALLED UNKN
0010/2130		LEN=0050		
0010/1722		015 " DIA	CIRC CONCR	INSTALLED UNKN
0010/1400		LEN=0030		
0010/1100		018 " DIA	CIRC CONCR	INSTALLED UNKN
0010/0542		LEN=0047		
0010/0490		018 " DIA	CIRC CONCR	INSTALLED UNKN
000000 FT		LEN=0036		
000000 FT		036 " DIA	CIRC CONCR	INSTALLED UNKN
000000 FT		LEN=0043		
000000 FT		015 " DIA	CIRC CONCR	INSTALLED UNKN
000000 FT		LEN=0050		
000000 FT		018 " DIA	CIR PLASTIC	INSTALLED 2001
000000 FT		LEN=0035		
000000 FT		B BROWNS RUN STRUCTURE LENGTH 16 FT		
000000 FT		BMSID 26/3012/0010/0264		
000000 FT		2 0 26010	0 03 0437+71	
000000 FT		NC LE CKRONE HIGHHOUSE RD ROY E FURMAN HW		
000000 FT		(SR0021 SEG 0111/0000)		
000000 FT		(SR0021 SEG 0110/0000)		
0010/0000		INTER-BK BALL HILL RD (SRO166 SEG 0230/0000)		
0010/0000		MFC BEGIN = D		
0010/0000		LEN=0000		
0010/0000		LENGTH(AH 3324 BK 0000)		

EXTRACT DATE: 12/18/2023 ROADWAY MANAGEMENT SYSTEM PAGE NUMBER: 554
 PRINT DATE: 12/21/2023 SLD COUNTY/SR - ANNUAL PRINT COUNTY: FAYETTE
 DIR: B TOTAL LEN: 4.290 MI. DIST: 12-1 SR: 3011
 LEFT MUN: GERMAN T RIGHT MUN: GERMAN T

HARVEY AV
 (BORO)

FREDRICK AL
 (TWP)

022649 FT

0090/1627

0090/1505



022649 FT
 INTER-AHD

0090/1627

0090/1626

WATER ST
 (BORO)
 PENN AV
 (T431)
 015" DIA CIRC METAL
 LEN=0024 INSTALLED 2007

TOWNSHIP AL

DIR: B TOTAL LEN: 4.290 MI. DIST: 12-1 SR: 3011
 LEFT MUN: GERMAN T RIGHT MUN: GERMAN T

Location / Segment	Segment ID	Length	Notes / Details
PARK AV (T463)	0090/1335		0090/1410 (T431)
YORK LN (TWP) UNITY ST (T461)	0090/1175		0090/1220 GRAY ST (T925) 015" DIA CIRC CONCR LEN=0030 INSTALLED 2007
	0090/1020		0090/1203
			0090/0975 BESSEMER RD (T611)
			RBR
		021022 FT	0090/0026 BMSEN 26/3011/0090/0000 GERMAN 0090/0013 NICHOLSON T 021022 FT 2 0 26079 0 00 0210+84 P3 NC FAIRVIEW HILL RD CATS CREEK
			RBR
			S 0090/0000 BMSBG 26/3011/0090/0000 LENGTH(AH 1627 BK 1939)
ROCKS WORKS RD (T368)	0080/0830		0080/1120 MACK FARM RD (T857)
		019083 FT	019083 FT 2 0 26079 0 00 0191+38 S 0080/0000 LENGTH(AH 1939 BK 2470)
			0070/1456 018" DIA CIRC METAL LEN=0030 INSTALLED 2007
		016613 FT	016613 FT 2 0 26079 0 00 0166+68 WILLOW GROVE RD (SR3008 SEG 0010/0000) S 0070/0000 LENGTH(AH 2470 BK 2303)
			0060/1996 015" DIA CIRC METAL LEN=0028 INSTALLED 2007
			0060/1693 018" DIA CIRC METAL LEN=0030 INSTALLED 2007
			0060/1367 015" DIA CIRC METAL LEN=0024 INSTALLED 2007

EXTRACT DATE: 12/18/2023
PRINT DATE: 12/21/2023

ROADWAY MANAGEMENT SYSTEM
SLD COUNTY/SR - ANNUAL PRINT

PAGE NUMBER: 552
COUNTY: FAYETTE

DIR: B TOTAL LEN: 4.290 MI.
LEFT MUN: NICHOLSON T

DIST: 12-1 SR: 3011
RIGHT MUN: NICHOLSON T

2 0 26079 0 00 0143+50 014310 FT
JIM KING RD
(T334)

0060/0000

0060/0991	018 " DIA	CIRC METAL	
	LEN=0030	INSTALLED	2007
0060/0717	015 " DIA	CIRC METAL	
	LEN=0030	INSTALLED	2007
0060/0583	015 " DIA	CIRC METAL	
	LEN=0030	INSTALLED	2007
0060/0058	018 " DIA	CIRC METAL	
014310 FT	LEN=0030	INSTALLED	2007
5 0060/0000	LENGTH(AH 2303 BK 3720)		
0050/3047	015 " DIA	CIRC METAL	
	LEN=0028	INSTALLED	2007
0050/2739	015 " DIA	CIRC METAL	
	LEN=0026	INSTALLED	2007
0050/0657	024"H 24"W CON BOX CUL		
	LEN=0026	INSTALLED	2007
010590 FT	010590 FT	2 0 26079 0 00 0106+25	
5 0050/0000	060"H 48"W CON BOX CUL		
	LEN=0050	INSTALLED	2007
	LENGTH(AH 3720 BK 2584)		
0040/1525	KONICKI RD (T364)		
0040/1461	018 " DIA	CIRC METAL	
	LEN=0029	INSTALLED	2007
0040/0942	018 " DIA	CIRC METAL	
	LEN=0030	INSTALLED	UNKN
0040/0543	018 " DIA	CIRC METAL	
	LEN=0070	INSTALLED	UNKN
0040/0440	BMS EN 26/3011/0040/0411 BRIDGE POSTED (TONS)		
	00 00000 0 00 0000+00		
	SGL 32 COMB		40
0040/0411	JACOBS CREEK BMSBG 26/3011/0040/0411		
0040/0327	015 " DIA	CIRC METAL	
	LEN=0031	INSTALLED	2007
0040/0098	015 " DIA	CIRC METAL	
	LEN=0028	INSTALLED	2007

ASHBY FORD RD
(T345)

0040/0535

DIR: B TOTAL LEN: 4.290 MI. DIST: 12-1 SR: 3011
 LEFT MUN: NICHOLSON T RIGHT MUN: NICHOLSON T

2 0 26079 0 00 0080+00 008006 FT
 BERISH RD
 (T360) 0040/0000

2 0 26079 0 00 0058+02 005811 FT
 SHAFFER DR
 (T362) 0030/0000

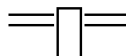
2 0 26079 0 00 0000+00 000000 FT
 OLD FRAME RD
 (SR3009 SEG 0130/0255) 0010/0000

Stationing	Length	Material	Notes
008006 FT			
0040/0000	0040/0000	015" DIA CIRC METAL	LENGTH(AH 2584 BK 2195)
0030/1785	0030/1785	018" DIA CIRC METAL	LEN=0023 INSTALLED 2007
0030/1208	0030/1208	018" DIA CIRC METAL	LEN=0035 INSTALLED 2007
0030/0514	0030/0514	018" DIA CIRC METAL	LEN=0024 INSTALLED 2007
0030/0054	0030/0054	008" DIA CIRC OTHER	LEN=0055 INSTALLED 2007
005811 FT			
0030/0000	0030/0000	015" DIA CIRC METAL	LENGTH(AH 2195 BK 2755)
0020/2666	0020/2666	018" DIA CIRC METAL	LEN=0032 INSTALLED 2003
0020/2141	0020/2141	018" DIA CIRC METAL	LEN=0030 INSTALLED 2003
0020/1669	0020/1669	018" DIA CIRC METAL	LEN=0044 INSTALLED 2003
0020/0846	0020/0846	018" DIA CIRC CONCR	LEN=0035 INSTALLED 2003
0020/0780	0020/0780	048" DIA CIRC CONCR	LEN=0029 INSTALLED 2003
0020/0109	0020/0109	015" DIA CIRC METAL	LEN=0030 INSTALLED 2003
003056 FT	003056 FT	048" DIA CIRC METAL	2 0 26079 0 00 0030+57
0020/0000	0020/0000	015" DIA CIRC METAL	LEN=0026 INSTALLED 2003
0010/2365	0010/2365	015" DIA CIRC METAL	LENGTH(AH 2755 BK 3056)
0010/1628	0010/1628	015" DIA CIRC METAL	LEN=0026 INSTALLED 2007
0010/0770	0010/0770	018" DIA CIRC METAL	LEN=0030 INSTALLED 2007
			NC SACKETT DR
			OLD FRAME RD
			(SR3009 SEG 0130/0255)
			SACKETT DR
			(T375)
			MFC BEGIN = D
000000 FT	000000 FT	015" DIA CIRC METAL	LENGTH(AH 3056 BK 0000)

EXTRACT DATE: 12/18/2023 ROADWAY MANAGEMENT SYSTEM PAGE NUMBER: 550
PRINT DATE: 12/21/2023 SLD COUNTY/SR - ANNUAL PRINT COUNTY: FAYETTE

DIR: B TOTAL LEN: 6.693 MI. DIST: 12-1 SR: 3010
LEFT MUN: GEORGES T RIGHT MUN: GEORGES T

035340 FT



035340 FT SMITHFIELD RD
0150/2610 (SR0119 SEG 0230/0000)
036 " DIA CIRC METAL

DIR: B TOTAL LEN: 6.693 MI. DIST: 12-1 SR: 3010
 LEFT MUN: GEORGES T RIGHT MUN: GEORGES T

---	0150/2073	LEN=0040	INSTALLED UNKN
---		024 "DIA	CIRC METAL
---	0150/1544	LEN=0035	INSTALLED UNKN
---		018 "DIA	CIR PLASTIC
---	0150/0305	LEN=0030	INSTALLED 1966
---		024 "DIA	CIR PLASTIC
---	0150/0130	LEN=0040	INSTALLED 1966
---	032730 FT	2 0 26008	0 00 0026+08
---	NC SM	SMITHFIELD	MASONTOWN RD
5	0150/0000	LENGTH(AH	2610 BK 2420)
---	0140/2380	LEN=0030	INSTALLED 1966
---		018 "DIA	CIRC METAL
---	0140/2041	LEN=0040	INSTALLED 1996
---		NC SM	SMITHFIELD
---			MASONTOWN RD
---			HIGH HOUSE ST
---	0140/1896	(T389)	
---	0140/1675	BMS EN 26/3010/0140/1622	
---		2 0 26008	0 00 0034+04
---		YORK RUN	
---	0140/1622	BMSBG 26/3010/0140/1622	
---		018 "DIA	CIR PLASTIC
---	0140/1106	LEN=0030	INSTALLED 1999
---		018 "DIA	CIR PLASTIC
---	0140/0900	LEN=0030	INSTALLED UNKN

---	030310 FT	2 0 26008	0 00 0050+25
5	0140/0000	LENGTH(AH	2420 BK 2934)
---		024 "DIA	CIRC METAL
---	0130/1968	LEN=0035	INSTALLED UNKN
---		018 "DIA	CIRC METAL
---	0130/1492	LEN=0035	INSTALLED UNKN
---		018 "DIA	CIR PLASTIC
---	0130/0762	LEN=0035	INSTALLED UNKN
---		018 "DIA	CIR PLASTIC
---	0130/0302	LEN=0035	INSTALLED 1966
---		024 "DIA	CIRC METAL
---	0130/0118	LEN=0035	INSTALLED UNKN
---	027376 FT	2 0 26008	0 00 0079+62
---		048 "DIA	CIRC METAL
---		LEN=0040	INSTALLED 2001
5	0130/0000	LENGTH(AH	2934 BK 2809)
---			GEORGES

032730 FT

SMITHFIELD HIGHHOUSE RD
 (SR3025 SEG 0010/0000) 0140/1896

030310 FT

027376 FT

EXTRACT DATE: 12/18/2023
PRINT DATE: 12/21/2023

ROADWAY MANAGEMENT SYSTEM
SLD COUNTY/SR - ANNUAL PRINT

PAGE NUMBER: 548
COUNTY: FAYETTE

DIR: B TOTAL LEN: 6.693 MI.
LEFT MUN: GEORGES T

DIST: 12-1 SR: 3010
RIGHT MUN: GEORGES T

2 0 26008 0 00 0107+16 024567 FT
GILMORE RD
(T472)

0120/0000

GRIFFITH DR
(PRDR)

021795 FT

0110/0000

0120/2774	NICHOLSON T
0120/2335	LC TO/FROM T502 ST (CONN)
0120/2235	CHURCH ST ET (T502)
0120/1682	018 " DIA CIR PLASTIC LEN=0040 INSTALLED 1999
0120/1280	018 " DIA CIR METAL LEN=0035 INSTALLED UNKN
0120/0891	018 " DIA CIR METAL LEN=0035 INSTALLED UNKN
0120/0156	018 " DIA CIR METAL LEN=0045 INSTALLED UNKN
0120/0035	018 " DIA CIR METAL LEN=0045 INSTALLED UNKN
0120/0000	LENGTH(AH 2809 BK 2772) 024 " DIA CIR METAL
0110/2358	LEN=0045 INSTALLED UNKN
0110/2122	024 " DIA CIR METAL LEN=0040 INSTALLED UNKN
0110/1550	GUTHRIE RD (T473)
0110/1446	BMSSEN 26/3010/0110/1419 0 0 00000 0 00 0000+00
0110/1419	CROZIERERS RUN BMSBG 26/3010/0110/1419
0110/1236	015 " DIA CIR PLASTIC LEN=0050 INSTALLED 1997
0110/0912	018 " DIA CIR PLASTIC LEN=0050 INSTALLED 1997
0110/0655	018 " DIA CIR PLASTIC LEN=0074 INSTALLED 1997
0110/0352	018 " DIA CIR METAL LEN=0035 INSTALLED UNKN
0110/0000	2 0 26008 0 01 0136+72 018 " DIA CIR PLASTIC LEN=0035 INSTALLED 1997
0110/0000	LENGTH(AH 2772 BK 2923) 018 " DIA CIR PLASTIC
0100/2520	LEN=0040 INSTALLED 1999
0100/2353	018 " DIA CIR PLASTIC LEN=0100 INSTALLED 1999
0100/1789	018 " DIA CIR PLASTIC LEN=0040 INSTALLED 1999
0100/1297	018 " DIA CIRC CONCR LEN=0064 INSTALLED 1999
	018 " DIA CIRC METAL

DIR: B TOTAL LEN: 6.693 MI. DIST: 12-1 SR: 3010
 LEFT MUN: NICHOLSON T RIGHT MUN: NICHOLSON T

2 0 26008 0 01 0165+95 018872 FT
 SHORT CUT RD
 (T462)

YASENOSKY RD
 (T459)

0100/0725	LEN=0035	INSTALLED UNKN
018872 FT		
0100/0000	LENGTH(AH 2923 BK 2527)	
0090/1818	018 "DIA CIRC METAL	LEN=0035 INSTALLED UNKN
0090/0979	018 "DIA CIRC METAL	LEN=0035 INSTALLED UNKN
016345 FT	016345 FT	2 0 26008 0 01 0190+19 OLD FRAME RD (SR3009 SEG 0180/0000)
0090/0000	LENGTH(AH 2527 BK 2986)	
0080/2088	018 "DIA CIR PLASTIC	LEN=0040 INSTALLED 1998
013359 FT	013359 FT	018 "DIA CIR PLASTIC LEN=0040 INSTALLED 1998 2 0 26008 0 01 0219+61 DIAMOND MOLDOVAN RD (T458)
0080/0000	LENGTH(AH 2986 BK 2357)	
0070/2114	018 "DIA CIRC CONCR	LEN=0040 INSTALLED UNKN
0070/1893	JACOBS CREEK STRUCTURE LENGTH 17 FT BMSID 26/3010/0070/1893	
0070/1635	018 "DIA CIRC CONCR	LEN=0040 INSTALLED UNKN
0070/1375	JACOBS CREEK RD (T401)	
011002 FT	011002 FT	015 "DIA CIRC CONCR LEN=0035 INSTALLED UNKN 2 0 26008 0 02 0245+72 024 "DIA CIRC METAL LEN=0035 INSTALLED UNKN
0070/0000	LENGTH(AH 2357 BK 3278)	

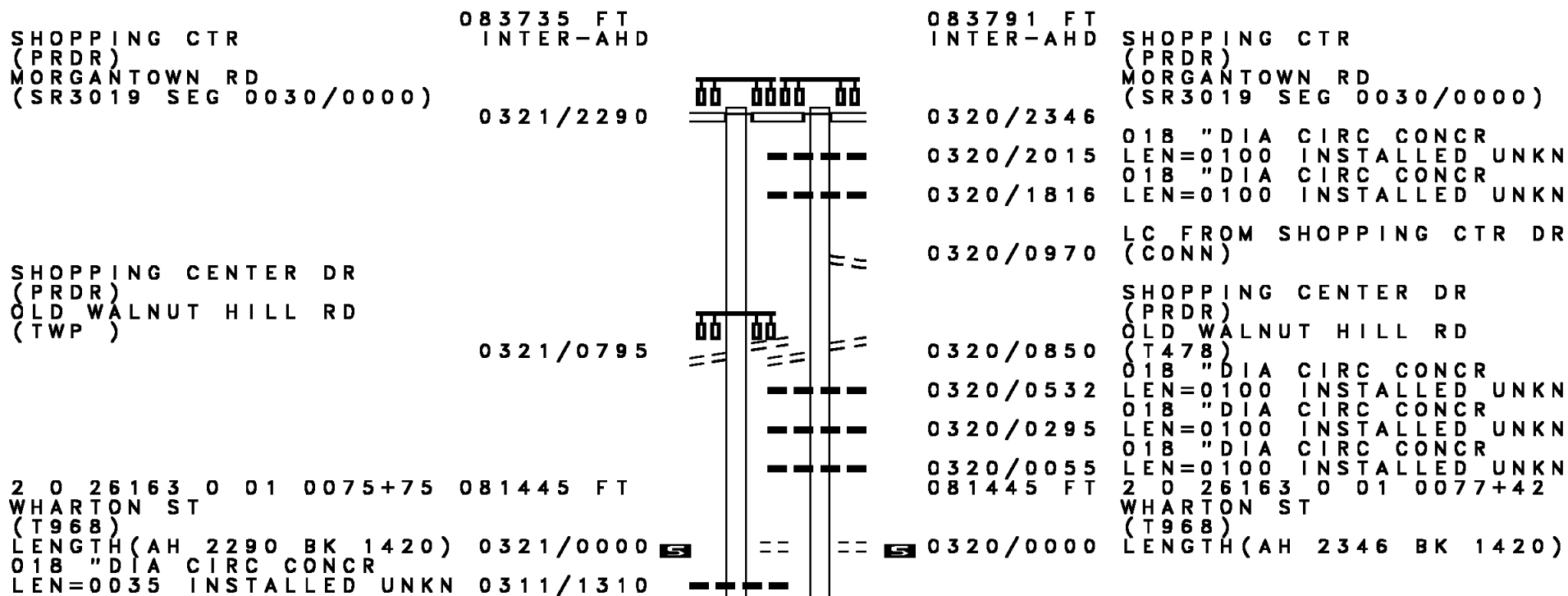
DIR: B TOTAL LEN: 6.693 MI. DIST: 12-1 SR: 3010
 LEFT MUN: NICHOLSON T RIGHT MUN: NICHOLSON T

Left Side	Right Side
BOY SCOUT RD (T370) 0060/1980	SUGAR RIDGE RD (T366) 0060/1980
	018 "DIA CIR PLASTIC LEN=0030 INSTALLED 1998
	0060/1331
	018 "DIA CIR PLASTIC LEN=0060 INSTALLED 1998
2 0 26008 0 02 0278+72 007724 FT ROCKWELL RD (T419) 0060/0000	0060/0370 007724 FT
	5 0060/0000 LENGTH(AH 3278 BK 1773) 060 "DIA CIRC CONCR LEN=0030 INSTALLED UNKN
	0050/1287
	NICHOLSON GERMAN T
	0050/0685
	0050/0525 005951 FT
2 0 26008 0 02 0296+35 005951 FT MENNONITE CHURCH RD (T370) 0050/0000	5 0050/0000 LENGTH(AH 1773 BK 2282) 018 "DIA CIR PLASTIC LEN=0037 INSTALLED 1966
	0040/2260
	0040/1280
	015 "DIA CIRC CONCR LEN=0037 INSTALLED UNKN
	0040/0928
	018 "DIA CIR PLASTIC LEN=0040 INSTALLED 1998
	0040/0607
	036 "DIA CIRC METAL LEN=0040 INSTALLED UNKN
003669 FT	003669 FT
	2 0 26008 0 02 0318+97 018 "DIA CIR PLASTIC LEN=0050 INSTALLED 1998
	5 0040/0000 LENGTH(AH 2282 BK 1937) 024 "DIA CAST IRON LEN=0035 INSTALLED UNKN
	0030/1750
	036 "DIA CIRC METAL LEN=0050 INSTALLED UNKN
	0030/1077
	048 "DIA CIRC METAL LEN=0060 INSTALLED UNKN
	0030/1045
	GRAY ST (T925) PENN AV (T925)
	0030/1015

DIR: B TOTAL LEN: 6.693 MI. DIST: 12-1 SR: 3010
 LEFT MUN: GERMAN T RIGHT MUN: GERMAN T

Street Name	Segment	Length (FT)	Material	Notes
CHESTNUT ST (BORO)	0030/0550			
	0030/0445		OAK ST (BORO)	
	0030/0310		ELM ST (BORO)	
	0030/0300	001732 FT	018" DIA CIRC CONCR	LEN=0026 INSTALLED 1966
	001732 FT		2 0 26008 0 02 0338+65	
			NC SM MITHVILLE AV	
			POPLAR ST (T348)	
CHURCH ST (SR3013 SEG 0010/0000)	0020/1365		5 0030/0000	LENGTH(AH 1937 BK 1732)
	0020/1365		CEDAR ST (BORO)	
	0020/1298		036" DIA CIRC METAL	LEN=0015 INSTALLED UNKN
BLANEY ST (BORO)	0020/1275			
	0020/1070		MAPLE ST (BORO)	
	0020/1028		018" DIA CIRC METAL	LEN=0030 INSTALLED UNKN
ELK LN (BORO)	0020/0965			
	0020/0811		036" DIA CIRC CONCR	LEN=0225 INSTALLED UNKN
	0020/0775		WALNUT ST (BORO)	
	0020/0756		018" DIA CIRC METAL	LEN=0025 INSTALLED UNKN
	0020/0606		GERMAN MASTONTOWN B	
	0020/0595		ELMER LN (BORO)	
	0020/0400		WATER ST (BORO)	
	0020/0370		018" DIA CIRC METAL	LEN=0030 INSTALLED UNKN
	0020/0205		BACK LN (BORO)	
	000000 FT		2 0 26008 0 02 0356+09	
			NC CHURCH AV	
			MAIN ST (SR0166 SEG 0200/0000)	
			INTER-BK CHURCH AV (BORO)	
			MFC BEGIN = D	
			5 0020/0000	LENGTH(AH 1732 BK 0000)

DIR: B TOTAL LEN: 15.870 MI. DIST: 12-1 SR: 3009
 LEFT MUN: SOUTH UNION T RIGHT MUN: SOUTH UNION T



EXTRACT DATE: 12/18/2023
PRINT DATE: 12/21/2023

ROADWAY MANAGEMENT SYSTEM
SLD COUNTY/SR - ANNUAL PRINT

PAGE NUMBER: 543
COUNTY: FAYETTE

DIR: B TOTAL LEN: 15.870 MI.
LEFT MUN: SOUTH UNION T

DIST: 12-1 SR: 3009
RIGHT MUN: SOUTH UNION T

RAMP N RD
(SR8003 SEG 0252/0000) 0311/1190
RAMP P RD
(SR8003 SEG 0502/0515) 0311/1140

B COAL LICK
STRUCTURE LENGTH 12 FT
BMSID 26/3009/0310/1015 0311/1015

BMSEN 26/3009/0310/0634 0311/0917
018 " DIA CIRC CONCR
LEN=0060 INSTALLED UNKN 0311/0905
O O 00000 O O O 0000+00

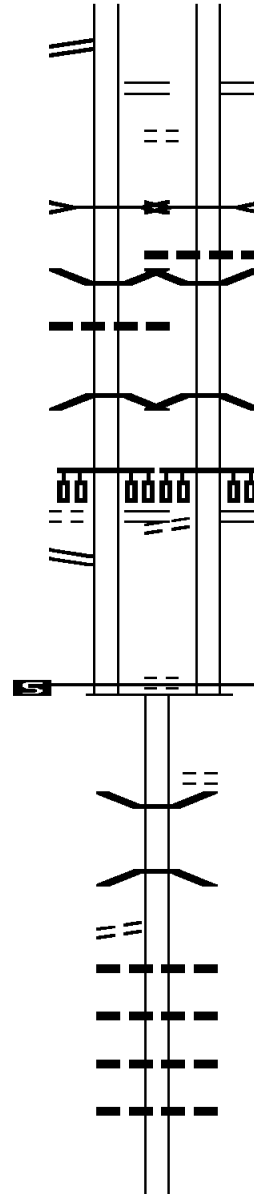
SR 0040
BMSBG 26/3009/0310/0634 0311/0613
RAMP Q RD
(SR8003 SEG 0752/0000)
FROM 8003/0012 SH
(CONN)

RAMP O RD
(SR8003 SEG 0012/0816) 0311/0345

2 O 26163 O O1 0059+25 080025 FT
MFC BEGIN = D
LENGTH(AH 1420 BK 3780) 0311/0000

WIGGINS LN
(T586) 0300/2425

SAN A MAR DR



0310/1140

0310/1080

0310/1015

0310/0970

0310/0938

0310/0634

0310/0450

080025 FT

0310/0000

0300/2830

0300/2479

0300/2459

0300/2276

0300/1695

0300/1522

0300/1213

RAMP P RD
(SR8003 SEG 0502/0515)
TO 8003/0252 SH
(CONN)

B COAL LICK
STRUCTURE LENGTH 12 FT
BMSID 26/3009/0310/1015
018 " DIA CIRC CONCR
LEN=0080 INSTALLED UNKN
BMSEN 26/3009/0310/0634

O O 00000 O O O 0000+00
SR 0040
BMSBG 26/3009/0310/0634
RAMP Q RD
(SR8003 SEG 0752/0000)
FROM 8003/0012 SH
(CONN)

2 O 26163 O O1 0059+25
PRIVATE DR
(PRDR)
MFC BEGIN = D
LENGTH(AH 1420 BK 3780)

FARM RD
(T586)
BMSEN 26/3009/0300/2459
2 O 26163 O O O 0050+12
COAL LICK RUN
BMSBG 26/3009/0300/2459

015 " DIA CIRC METAL
LEN=0035 INSTALLED UNKN
018 " DIA CIRC METAL
LEN=0035 INSTALLED UNKN
018 "H 00 "W MULT METAL
LEN=0050 INSTALLED UNKN
015 " DIA CIRC CONCR
LEN=0035 INSTALLED UNKN

DIR: B TOTAL LEN: 15.870 MI. DIST: 12-1 SR: 3009
 LEFT MUN: SOUTH UNION T RIGHT MUN: SOUTH UNION T

Location / Stationing	Stationing	Length / Description	Material / Notes
(PRDR)	0300/0075 076245 FT	==	
		076245 FT	2 0 26163 0 00 0023+26 024"H 00"W MULT PLSTIC LEN=0035 INSTALLED 1996
		5 0300/0000	LENGTH(AH 3780 BK 2326)
		0290/1611	018 "DIA CIR PLASTIC LEN=0020 INSTALLED 2003
		0290/0939	018 "DIA CIRC CONCR LEN=0035 INSTALLED UNKN
UNION ST (T520)	0290/0415	==	
		0290/0365	OVEN RD (T519) 024"H 30"W STRUCTURE * LEN=0040 INSTALLED UNKN
2 0 26163 0 00 0000+00 COMMUNITY AV (T518)	073919 FT 0290/0000	==	
		5 0290/0000	LENGTH(AH 2326 BK 3660) 030 "DIA CIR PLASTIC LEN=0020 INSTALLED 2003
VICTORY LN (TWP) TOWNSHIP AL (TWP)	0280/3445	==	
		0280/3422	SOUTH UNION GEORGES T 018 "DIA CIRC CONCR LEN=0030 INSTALLED UNKN
CLAY ST (T701)	0280/3085	==	
		0280/2750	BALL DIAMOND RD (SR3017 SEG 0020/1787) 015 "DIA CIRC CONCR LEN=0020 INSTALLED UNKN
		0280/2686	018 "DIA CIRC CONCR LEN=0035 INSTALLED UNKN
		0280/2374	TOWNSHIP AL LEN=0035 INSTALLED UNKN
		0280/2100	(TWP)
CLAY ST (T701)	0280/2080	==	
		0280/1215	036"H 50"W CON BOX CUL LEN=0035 INSTALLED UNKN
		0280/1200	METRO FARM LN (PRDR)
		0280/0790	018 "DIA CIRC CONCR LEN=0030 INSTALLED UNKN 018 "DIA CIRC CONCR

DIR: B TOTAL LEN: 15.870 MI. DIST: 12-1 SR: 3009
 LEFT MUN: GEORGES T RIGHT MUN: GEORGES T

HAGUE LN
(T474)

0280/0295
070259 FT

WALNUT HILL RD
(T474)

0280/0000

STRAWBERRY ST
(T705)

0270/0705

2 0 26193 0 00 0251+65
CENTER RD
(T700)

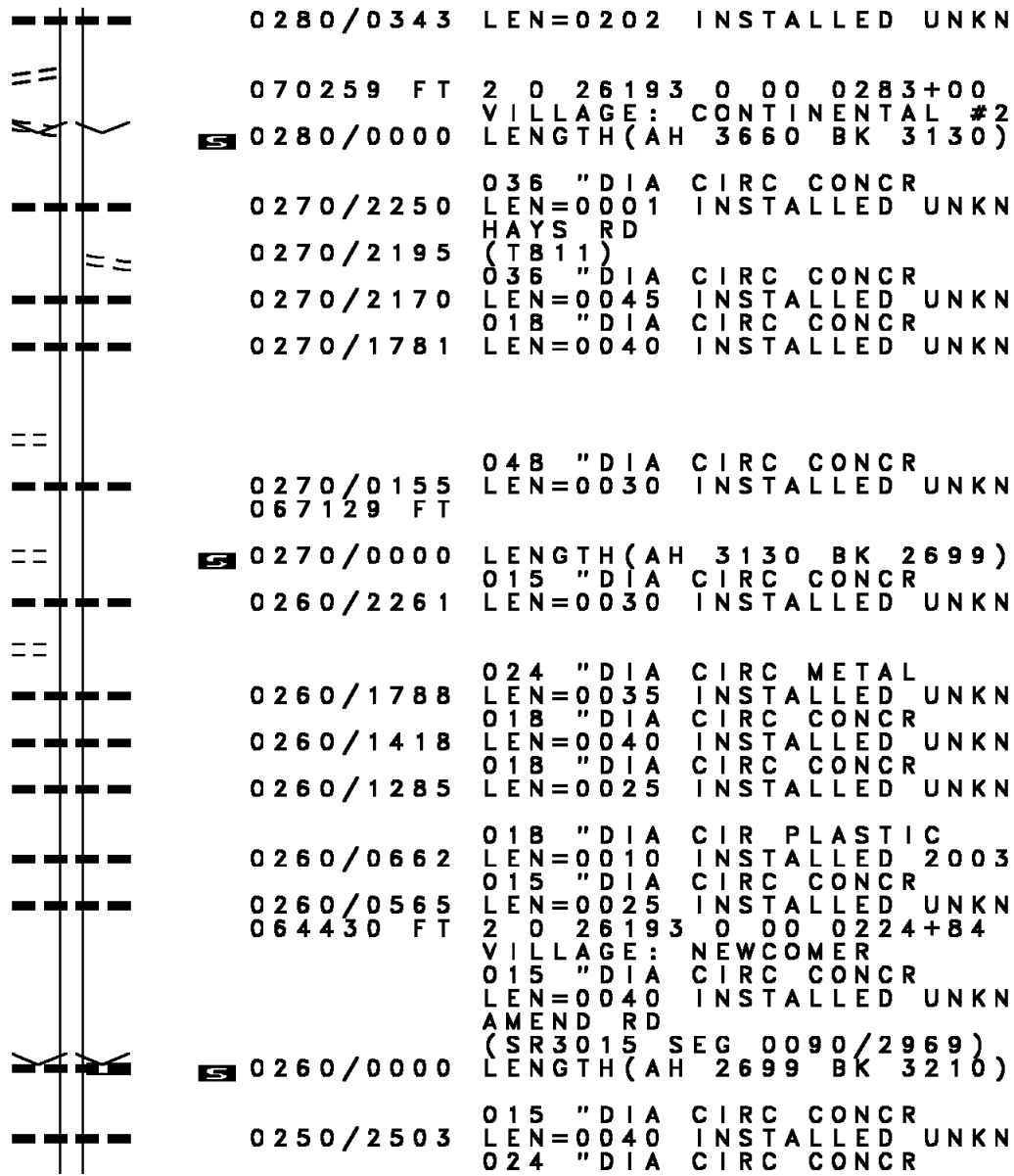
067129 FT

0270/0000

MULLBERRY ST
(T703)

0260/1905

064430 FT



0280/0343 LEN=0202 INSTALLED UNKN

070259 FT 2 0 26193 0 00 0283+00

VILLAGE: CONTINENTAL #2
 LENGTH(AH 3660 BK 3130)

0270/2250 036 " DIA CIRC CONCR
 LEN=0001 INSTALLED UNKN

HAYS RD
 (T811)
 0270/2195 036 " DIA CIRC CONCR

LEN=0045 INSTALLED UNKN

0270/1781 018 " DIA CIRC CONCR
 LEN=0040 INSTALLED UNKN

0270/0155 048 " DIA CIRC CONCR
 LEN=0030 INSTALLED UNKN

067129 FT

LENGTH(AH 3130 BK 2699)
 015 " DIA CIRC CONCR

0260/2261 LEN=0030 INSTALLED UNKN

0260/1788 024 " DIA CIRC METAL
 LEN=0035 INSTALLED UNKN

0260/1418 018 " DIA CIRC CONCR
 LEN=0040 INSTALLED UNKN

0260/1285 018 " DIA CIRC CONCR
 LEN=0025 INSTALLED UNKN

0260/0662 018 " DIA CIR PLASTIC
 LEN=0010 INSTALLED 2003

0260/0565 015 " DIA CIRC CONCR
 LEN=0025 INSTALLED UNKN

2 0 26193 0 00 0224+84
 VILLAGE: NEWCOMER

015 " DIA CIRC CONCR
 LEN=0040 INSTALLED UNKN
 AMEND RD
 (SR3015 SEG 0090/2969)

LENGTH(AH 2699 BK 3210)

0250/2503 015 " DIA CIRC CONCR
 LEN=0040 INSTALLED UNKN

024 " DIA CIRC CONCR

DIR: B TOTAL LEN: 15.870 MI. DIST: 12-1 SR: 3009
 LEFT MUN: GEORGES T RIGHT MUN: GEORGES T

SUNSHINE HOLLOW RD
(T465)

0250/1455

GEORGES
GERMAN T

0250/1012

061220 FT

GRANGE RD
(T443)

0240/1095

058057 FT

LECKRONE HIGHHOUSE RD
(SR3012 SEG 0080/3433)

0240/0000

055584 FT

0250/2271	LEN=0001	INSTALLED UNKN
0250/1356	BMS EN 26/3009/0250/1337 2 0 26193 0 00 0205+93 N B BROWNS R	
0250/1337	BMSBG 26/3009/0250/1337 015 "DIA CIRC CONCR	
0250/1273	LEN=0030	INSTALLED UNKN
061220 FT	2 0 26193 0 00 0192+62 036 "DIA CIRC CONCR	
0250/0000	LEN=0030	INSTALLED UNKN LENGTH(AH 3210 BK 3163)
0240/2229	015 "DIA CIRC CONCR	LEN=0030 INSTALLED UNKN
0240/1181	015 "DIA CIRC CONCR	LEN=0030 INSTALLED UNKN
0240/0770	YORK RUN RD (SR3012 SEG 0090/0000)	
058057 FT	2 0 26193 0 00 0160+95 (APRA) ZRM ENTERPRISES, NC WA LNUT HILL RD	
0240/0000	LEN=0030	INSTALLED UNKN LENGTH(AH 3163 BK 2473) 036 "DIA CIRC CONCR
0230/2346	LEN=0030	INSTALLED UNKN
0230/1750	LEN=0030	INSTALLED UNKN
0230/1144	018 "DIA CIRC CONCR	LEN=0030 INSTALLED UNKN
0230/0805	018 "DIA CIRC CONCR	LEN=0035 INSTALLED UNKN
055584 FT	2 0 26193 0 00 0136+20 036 "DIA CIRC CONCR	
0230/0000	LEN=0054	INSTALLED UNKN LENGTH(AH 2473 BK 2650)

POI

DIR: B TOTAL LEN: 15.870 MI. DIST: 12-1 SR: 3009
 LEFT MUN: GERMAN T RIGHT MUN: GERMAN T

Street Name	Stationing	Length	Material	Notes
SWENGLISH LN (PRDR)	0220/1580	018 " DIA	CIRC CONCR	LEN=0040 INSTALLED UNKN
	0220/0784	012 " DIA	CIRC CONCR	LEN=0025 INSTALLED UNKN
	0220/0315	015 " DIA	CIR PLASTIC	LEN=0055 INSTALLED UNKN
SWENGLISH LN (PRDR)	0220/0290	052934 FT		
	0220/0000	052934 FT	2 0 26193 0 00 0109+67	018 " DIA CIRC CONCR LEN=0035 INSTALLED UNKN GEORGES GERMAN T LENGTH(AH 2650 BK 2570)
LUTHERAN CHURCH RD (T458)	0210/2365	0210/2365	ROSE GARDEN MHP DR (PRDR)	
	0210/2283	0210/2283	018 " DIA	CIRC METAL LEN=0030 INSTALLED UNKN
	0210/1807	0210/1807	024 " DIA	CIRC CONCR LEN=0030 INSTALLED UNKN
	0210/1424	0210/1424	012 " DIA	CIRC CONCR LEN=0001 INSTALLED UNKN
	0210/1077	0210/1077	018 " DIA	CIRC CONCR LEN=0025 INSTALLED UNKN
LUTHERAN CHURCH RD (T458)	0210/0850	0210/0850		
	0210/0695	0210/0695	015 " DIA	CIRC CONCR LEN=0025 INSTALLED UNKN GERMAN
	0210/0520	0210/0520	018 " DIA	CIRC CONCR LEN=0035 INSTALLED UNKN GEORGES T
LUTHERAN CHURCH RD (T458)	0210/0020	050364 FT	2 0 26193 0 00 0084+10	018 " DIA CIRC CONCR LEN=0035 INSTALLED UNKN SHOAF RD (T419)
	0210/0000	050364 FT		LENGTH(AH 2570 BK 2378)
LUTHERAN CHURCH RD (T458)	0200/0516	0200/0516	GEORGES NICHOLSON T	
	0200/0068	047986 FT	018 " DIA	CIRC CONCR LEN=0035 INSTALLED UNKN

2 0 26193 0 00 0060+45 047986 FT

EXTRACT DATE: 12/18/2023
PRINT DATE: 12/21/2023

ROADWAY MANAGEMENT SYSTEM
SLD COUNTY/SR - ANNUAL PRINT

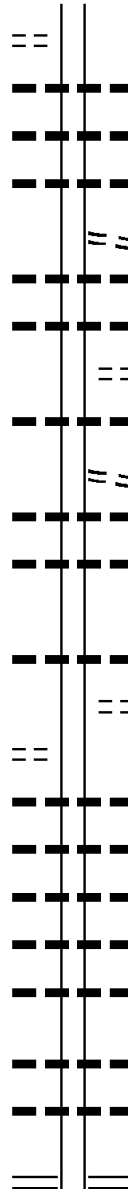
PAGE NUMBER: 538
COUNTY: FAYETTE

DIR: B TOTAL LEN: 15.870 MI.
LEFT MUN: NICHOLSON T

DIST: 12-1 SR: 3009
RIGHT MUN: NICHOLSON T

BLUE ROCK RD
(T417)

0200/0000



5 0200/0000 LENGTH(AH 2378 BK 3050)
018 "DIA CIRC CONCR
LEN=0025 INSTALLED UNKN
018 "DIA CIRC METAL
0190/2765 LEN=0020 INSTALLED UNKN
018 "DIA CIRC CONCR
0190/2380 LEN=0003 INSTALLED UNKN
FOGGY MEADOW LN
0190/2070 (PRDR)
036 "DIA CIRC CONCR
LEN=0035 INSTALLED UNKN
015 "DIA CIRC CONCR
0190/1912 LEN=0030 INSTALLED UNKN
ALBRIGHT LN
0190/1439 (PRDR)
015 "DIA CIRC CONCR
LEN=0025 INSTALLED UNKN
SHORT CUT RD
0190/1283 (T462)
015 "DIA CIRC CONCR
LEN=0025 INSTALLED UNKN
015 "DIA CIRC CONCR
0190/1098 LEN=0025 INSTALLED UNKN
0190/0900 2 0 26193 0 00 0030+03
018 "DIA CIRC CONCR
LEN=0025 INSTALLED UNKN
0190/0600 5 0190/0000 LENGTH(AH 3050 BK 3003)
BUICK BL
0180/3003 (PRDR)
018 "DIA CIRC OTHER
LEN=0030 INSTALLED UNKN
015 "DIA CIRC CONCR
0180/2523 LEN=0035 INSTALLED UNKN
015 "DIA CIRC CONCR
0180/2118 LEN=0035 INSTALLED UNKN
001"H 01"W **UNKNOWN**
LEN=0030 INSTALLED UNKN
048 "DIA CIRC CONCR
0180/1893 LEN=0025 INSTALLED UNKN
015 "DIA CIRC CONCR
LEN=0025 INSTALLED UNKN
015 "DIA CIRC CONCR
0180/1645 LEN=0065 INSTALLED UNKN
2 0 26193 0 00 0000+00
SMITHVILLE AV
0180/1138 (SR3010 SEG 0090/0000)
0180/0265
0180/0025
041933 FT

044936 FT

ELIZABETH DR
(PRDR)

0180/2985

041933 FT

EXTRACT DATE: 12/18/2023
PRINT DATE: 12/21/2023

ROADWAY MANAGEMENT SYSTEM
SLD COUNTY/SR - ANNUAL PRINT

PAGE NUMBER: 537
COUNTY: FAYETTE

DIR: B TOTAL LEN: 15.870 MI.
LEFT MUN: NICHOLSON T

DIST: 12-1 SR: 3009
RIGHT MUN: NICHOLSON T

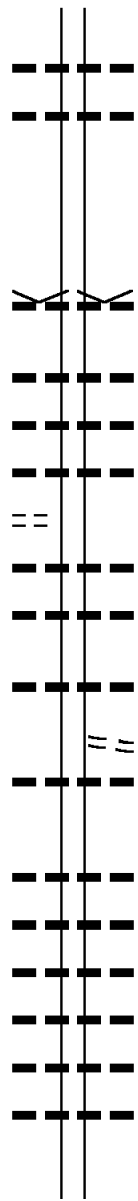
TOWNSHIP T45B RD
(T458)

039718 FT

0160/1520

037076 FT

034487 FT



5	0180/0000	LENGTH(AH 3003 BK 2215)
		015 "DIA CIRC METAL
	0170/1975	LEN=0030 INSTALLED UNKN
		018 "DIA CIRC METAL
	0170/1445	LEN=0030 INSTALLED 2001
	039718 FT	2 0 26077 0 00 0092+95
		VILLAGE: WOODSIDE
		024 "DIA CIR PLASTIC
		LEN=0030 INSTALLED UNKN
	5	0170/0000
		LENGTH(AH 2215 BK 2642)
		018 "DIA CIRC CONCR
	0160/1929	LEN=0035 INSTALLED UNKN
		015 "DIA CIRC METAL
	0160/1766	LEN=0030 INSTALLED UNKN
		015 "DIA CIRC METAL
	0160/1550	LEN=0040 INSTALLED UNKN
		018 "DIA CIRC METAL
	0160/1250	LEN=0030 INSTALLED 2001
		015 "DIA CIRC CONCR
	0160/1020	LEN=0035 INSTALLED UNKN
		018 "DIA CIR UNKNOWN
	0160/0210	LEN=0030 INSTALLED 2001
		WALTERS LN
	0160/0110	(TWP)
		024 "DIA CIRC METAL
	0160/0061	LEN=0060 INSTALLED UNKN
	037076 FT	2 0 26077 0 00 0066+46
	5	0160/0000
		LENGTH(AH 2642 BK 2589)
		018 "DIA CIRC CONCR
	0150/2194	LEN=0035 INSTALLED UNKN
		018 "DIA CIRC CONCR
	0150/1915	LEN=0035 INSTALLED UNKN
		018 "DIA CIRC CONCR
	0150/1693	LEN=0035 INSTALLED UNKN
		018 "DIA CIRC CONCR
	0150/1490	LEN=0030 INSTALLED UNKN
		018 "DIA CIR PLASTIC
	0150/1190	LEN=0044 INSTALLED 1999
		018 "DIA CIRC OTHER
	0150/0878	LEN=0040 INSTALLED 2001
	034487 FT	2 0 26077 0 00 0040+57
		BOWOOD RD

DIR: B TOTAL LEN: 15.870 MI. DIST: 12-1 SR: 3009
 LEFT MUN: NICHOLSON T RIGHT MUN: NICHOLSON T

ROADWAY	SEG	START	END	TYPE	LEN	DESCRIPTION
WILLOW GROVE RD	(SR3008 SEG 0050/2090)	0150/0000	0150/0000	5	0150/0000	(T387) LENGTH(AH 2589 BK 2053)
		0140/0796	0140/0796		018 "DIA CIRC CONCR	LEN=0030 INSTALLED UNKN
		032434 FT	032434 FT	5	0140/0000	2 0 26077 0 00 0019+80 LENGTH(AH 2053 BK 2019)
		0130/1244	0130/1244		018 "DIA CIRC CONCR	LEN=0030 INSTALLED UNKN
FAIRVIEW HILL RD	(SR3011 SEG 0010/0000)	0130/0255	0130/0255		018 "DIA CIRC CONCR	LEN=0030 INSTALLED UNKN
		030415 FT	030415 FT		SACKETT DR	(T375)
NEW GENEVA RD	(SR3006 SEG 0060/0000)	0130/0000	0130/0000	5	0130/0000	2 0 26077 0 00 0000+00 (SR3006 SEG 0060/0000) LENGTH(AH 2019 BK 2837)
TOWNSHIP T372 RD	(T372)	0120/2650	0120/2650		018 "DIA CIRC METAL	LEN=0050 INSTALLED 2001
		0120/1835	0120/1835		018 "DIA CIRC CONCR	LEN=0001 INSTALLED UNKN
		0120/1240	0120/1240		036 "DIA CAST IRON	LEN=0035 INSTALLED UNKN
		027578 FT	027578 FT		2 0 26076 0 00 0277+30	018 "DIA CIRC METAL
TOWNSHIP T371 RD	(T371)	0120/0000	0120/0000	5	0120/0000	LEN=0040 INSTALLED 1998 LENGTH(AH 2837 BK 3340)
		0110/2534	0110/2534		015 "DIA CIRC CONCR	LEN=0030 INSTALLED UNKN
		0110/2193	0110/2193		015 "DIA CIRC METAL	LEN=0030 INSTALLED UNKN
		0110/1790	0110/1790		015 "DIA CIRC CONCR	LEN=0040 INSTALLED UNKN
		0110/1205	0110/1205		018 "DIA CIRC METAL	LEN=0030 INSTALLED UNKN
		0110/0897	0110/0897		018 "DIA CIRC METAL	LEN=0030 INSTALLED UNKN
		0110/0634	0110/0634		018 "DIA CIR PLASTIC	LEN=0030 INSTALLED UNKN

EXTRACT DATE: 12/18/2023
PRINT DATE: 12/21/2023

ROADWAY MANAGEMENT SYSTEM
SLD COUNTY/SR - ANNUAL PRINT

PAGE NUMBER: 535
COUNTY: FAYETTE

DIR: B TOTAL LEN: 15.870 MI.
LEFT MUN: NICHOLSON T

DIST: 12-1 SR: 3009
RIGHT MUN: NICHOLSON T

Stationing	Right of Way	Structure	Material	Length
024238 FT	024238 FT	2 0 26076 0 00 0244+13	015 "DIA CIRC METAL	
		LEN=0030	INSTALLED UNKN	
	0110/0000	LENGTH(AH 3340 BK 2778)		
	0100/2688	018 "DIA CIR PLASTIC		
		LEN=0040	INSTALLED UNKN	
	0100/2354	015 "DIA CIRC METAL		
		LEN=0030	INSTALLED UNKN	
	0100/1845	015 "DIA CIRC METAL		
		LEN=0001	INSTALLED UNKN	
	0100/1387	018 "DIA CIR PLASTIC		
		LEN=0030	INSTALLED UNKN	
	0100/0629	018 "DIA CIR PLASTIC		
		LEN=0045	INSTALLED UNKN	
2 0 26076 0 00 0216+35 021460 FT	021460 FT			
WAR BRANCH RD (T363)				
LOVERS LEAP RD (T466)	0100/0000	018 "DIA CIR PLASTIC		
		LEN=0030	INSTALLED UNKN	
	0096/2055	LENGTH(AH 2778 BK 2485)		
		MANY SPRINGS LN (PRDR)		
	0096/0929	018 "DIA CIR PLASTIC		
		LEN=0040	INSTALLED UNKN	
	0096/0365	ACCESS DRIVEWAY		
	0096/0103	(SR9403 SEG 0750/0000)		
018975 FT	018975 FT	BMSSEN 26/3009/0096/0000		
		0 0 00000 0 00 0000+00		
		YORK RUN		
	0096/0000	BMSBG 26/3009/0096/0000		
		LENGTH(AH 2485 BK 2925)		
TOWNSHIP T472 RD (T472)	0080/2700	018 "DIA CIR PLASTIC		
		LEN=0030	INSTALLED UNKN	
	0080/2478	018 "DIA CIR PLASTIC		
		LEN=0030	INSTALLED UNKN	
	0080/2100	018 "DIA CIR PLASTIC		
		LEN=0030	INSTALLED UNKN	
	0080/1787	018 "DIA CIR PLASTIC		
		LEN=0030	INSTALLED UNKN	
	0080/1425	018 "DIA CIR PLASTIC		
		LEN=0030	INSTALLED UNKN	
016050 FT	016050 FT	2 0 26076 0 00 0160+51		
		015 "DIA CIR PLASTIC		
		LEN=0024	INSTALLED UNKN	

DIR: B TOTAL LEN: 15.870 MI. DIST: 12-1 SR: 3009
 LEFT MUN: NICHOLSON T RIGHT MUN: NICHOLSON T

		5	0080/0000	LENGTH(AH 2925 BK 2448)
			0070/1677	018 " DIA CAST IRON LEN=0035 INSTALLED UNKN
			0070/1195	018 " DIA CIR PLASTIC LEN=0025 INSTALLED UNKN
013602 FT			013602 FT	2 0 26076 0 00 0136+03 048"H 60"W CON BOX CUL LEN=0025 INSTALLED UNKN
		5	0070/0000	LENGTH(AH 2448 BK 1323) 015 " DIA CIR METAL
			0060/1138	LEN=0040 INSTALLED UNKN
			0060/0844	018 " DIA CIR METAL LEN=0030 INSTALLED UNKN
012279 FT			012279 FT	2 0 26076 0 00 0122+80 NC OL D FRAME RD PT MARION SMITHFIELD RD (SR0119 SEG 0180/0000)
		5	0060/0000	LENGTH(AH 1323 BK 1485) 018 " DIA CIR CONCR
			0050/1373	LEN=0035 INSTALLED UNKN
			0050/0582	018 " DIA CIR PLASTIC LEN=0030 INSTALLED UNKN
010794 FT			010794 FT	2 0 26076 0 00 0107+91 NICHOLSON SPRINGHILL T
		5	0050/0000	LENGTH(AH 1485 BK 2248) 018 " DIA CIR PLASTIC
			0040/1745	LEN=0035 INSTALLED UNKN
			0040/1510	018 " DIA CIR PLASTIC LEN=0030 INSTALLED UNKN
			0040/1346	018 " DIA CIR PLASTIC LEN=0030 INSTALLED UNKN
			0040/0523	BMS EN 26/3009/0040/0457 0 0 00000 0 00 0000+00 GEORGES CREEK
			0040/0457	BMSBG 26/3009/0040/0457 TUNNEL RD
			0040/0430	(T365) 018 " DIA CIR PLASTIC
			0040/0315	LEN=0075 INSTALLED UNKN
008546 FT			008546 FT	2 0 26076 0 00 0085+43
		5	0040/0000	LENGTH(AH 2248 BK 2718) 036 " DIA CIR METAL
			0030/2132	LEN=0035 INSTALLED UNKN

DIR: B TOTAL LEN: 15.870 MI. DIST: 12-1 SR: 3009
 LEFT MUN: SPRINGHILL T RIGHT MUN: SPRINGHILL T

RICHILL SCHOOL RD
 (T337)

0030/0820
 005828 FT

003218 FT

000000 FT

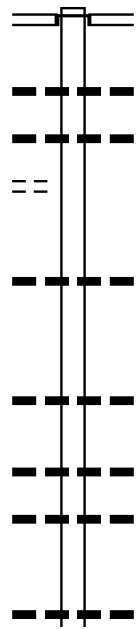
0030/1412	018 " DIA	CIR PLASTIC
	LEN=0035	INSTALLED UNKN
0030/1134	018 " DIA	CIR PLASTIC
	LEN=0030	INSTALLED UNKN
005828 FT	2 0 26076	0 00 0057+25
	MARK DR	
	(T368)	
0030/0000	LENGTH(AH	2718 BK 2610)
	018 " DIA	CIRC CONCR
0020/2477	LEN=0035	INSTALLED UNKN
	018 " DIA	CIRC CONCR
0020/2094	LEN=0035	INSTALLED UNKN
	015 " DIA	CIR PLASTIC
0020/1505	LEN=0040	INSTALLED 2002
	024 " DIA	CIRC CONCR
0020/1250	LEN=0030	INSTALLED UNKN
003218 FT	2 0 26076	0 00 0032+55
	VILLAGE:	OUTCROP
	(AAR 145370F)	#TRKS 00
0020/0000	LENGTH(AH	2610 BK 3218)
	036 " DIA	CIRC METAL
0010/3206	LEN=0040	INSTALLED UNKN
	TOWNSHIP	AL
0010/3205	(TWP)	
	024 " DIA	CIR PLASTIC
0010/3160	LEN=0030	INSTALLED 2001
	018 " DIA	CIRC CONCR
0010/2812	LEN=0045	INSTALLED UNKN
	018 " DIA	CIR PLASTIC
0010/2400	LEN=0050	INSTALLED UNKN
	018 " DIA	CIRC METAL
0010/1843	LEN=0040	INSTALLED UNKN
	018 " DIA	CIR PLASTIC
0010/1152	LEN=0040	INSTALLED 2003
000000 FT	2 0 26076	0 00 0000+00
	NC OU	TROP RD
	GANS WOOD	BRIDGE RD
	(SR3005	SEG 0030/1095)
	MFC BEGIN	= D
0010/0000	LENGTH(AH	3218 BK 0000)

ROGERS LN
(PRDR)

012860 FT

0050/0180
010770 FT

007855 FT



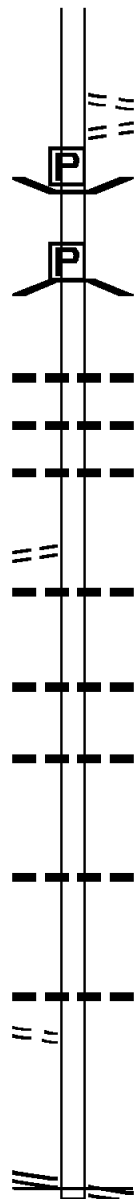
012860 FT
 INTER-AHD BOWOOD RD
 (T387)
 0050/2090 OLD FRAME RD
 (SR3009 SEG 0150/0000)
 0050/1249 015 " DIA CIRC CONCR
 LEN=0025 INSTALLED 2003
 0050/0651 020 " DIA CIR PLASTIC
 LEN=0026 INSTALLED 2003
 ==
 010770 FT 2 0 26078 0 00 0107+69
 018 " DIA CIR PLASTIC
 LEN=0040 INSTALLED UNKN
 0050/0000 LENGTH(AH 2090 BK 2915)
 0040/1616 018 " DIA CIR PLASTIC
 LEN=0040 INSTALLED 2005
 0040/0843 015 " DIA CIRC METAL
 LEN=0023 INSTALLED 2005
 0040/0430 018"H 18"W CON BOX CUL
 LEN=0030 INSTALLED 2003
 007855 FT 2 0 26078 0 00 0078+54
 015 " DIA CIR METAL
 LEN=0032 INSTALLED 2003
 0040/0000 LENGTH(AH 2915 BK 2740)

DIR: B TOTAL LEN: 2.436 MI. DIST: 12-1 SR: 3008
 LEFT MUN: NICHOLSON T RIGHT MUN: NICHOLSON T

2 0 26078 0 00 0051+06 005115 FT
 JACOBS CREEK RD
 (T401) 0030/0000

DEBOLT RD
 (T366) 0010/0655

2 0 26078 0 00 0000+00 000000 FT
 SACKETT DR
 (SR3011 SEG 0070/0000) 0010/0000



0030/1815 LC TO/FROM T364 RD
 (CONN)
 0030/1705 KONICKI RD
 (T364)
 0030/1465 BMSBN 26/3008/0030/1440
 BRIDGE POSTED (TONS)
 2 0 26078 0 00 0065+46
 SGL 26 COMB 38
 JACOBS CREEK
 0030/1439 BMSBG 26/3008/0030/1440

0030/0473 018 "DIA CIRC METAL
 LEN=0022 INSTALLED UNKN
 0030/0365 018 "DIA CIRC METAL
 LEN=0025 INSTALLED 2003
 0030/0173 018 "H 00 "W MULT METAL
 005115 FT LEN=0084 INSTALLED 2003

0030/0000 LENGTH(AH 2740 BK 2805)
 018 "DIA CIRC METAL
 0020/2352 LEN=0029 INSTALLED 2003

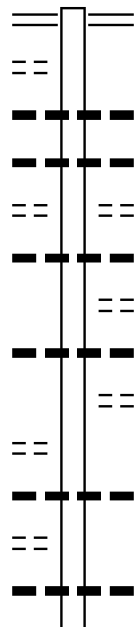
0020/1279 018 "DIA CIRC CONCR
 LEN=0032 INSTALLED 2003
 0020/0655 018 "DIA CIRC METAL
 LEN=0023 INSTALLED 2003

002310 FT 2 0 26078 0 00 0023+09
 015 "DIA CIRC METAL
 0020/0000 LEN=0024 INSTALLED UNKN
 LENGTH(AH 2805 BK 2310)

0010/0980 018 "DIA CIRC CONCR
 LEN=0035 INSTALLED 2003

NC WILLOW GROVE RD
 SACKETT DR
 000000 FT (SR3011 SEG 0070/0000)
 MFC BEGIN = E
 0010/0000 LENGTH(AH 2310 BK 0000)

Location	Start Station	End Station	Notes
GUTHER AL (BORO)	015689 FT	0060/3070	015689 FT MAIN ST (SR0119 SEG 0200/1040)
DILS ST (BORO)	0060/2340	0060/2170	018" DIA CIR PLASTIC LEN=0030 INSTALLED UNKN
MOUNTAIN VIEW ST (BORO)	0060/1805	0060/1915	018" DIA CIR PLASTIC LEN=0030 INSTALLED UNKN
BORO AL (BORO)	0060/1665	0060/1910	018" DIA CIR PLASTIC LEN=0050 INSTALLED 1997
HIGHLAND AV		0060/1620	018" DIA CIR PLASTIC LEN=0030 INSTALLED 1997



DIR: B TOTAL LEN: 2.971 MI. DIST: 12-1 SR: 3007
 LEFT MUN: SMITHFIELD B RIGHT MUN: SMITHFIELD B

Location / Segment	Segment ID	Length	Material / Notes
(BORO)	0060/1475		
	0060/1355		018 " DIA CIR PLASTIC LEN=0036 INSTALLED 1998
	0060/1290		018 " DIA CIR PLASTIC LEN=0030 INSTALLED UNKN
PROSPECT ST (T365)	0060/1050		WASHINGTON WY (T365)
	0060/0720		036"H 80"W CONC STRUCT LEN=0033 INSTALLED UNKN
	0060/0680		036"H 78"W CONC STRUCT LEN=0030 INSTALLED UNKN
WEAVER BOTTOM RD (T380)	0060/0460		
	012439 FT		SMITHFIELD GEORGES T 2 0 26111 0 01 0162+01 NC WA TER ST GEORGE CREEK STRUCTURE LENGTH 42 FT BMSID 26/3007/0060/0000
	0060/0000		LENGTH(AH 3250 BK 3085)
	0050/1503		018"H 18"W UNKN OTHER LEN=0040 INSTALLED UNKN
	009354 FT		2 0 26111 0 01 0130+26 LENGTH(AH 3085 BK 2444)
	0040/0961		048 " DIA CIRC CONCR LEN=0030 INSTALLED UNKN
2 0 26111 0 01 0105+60 CONN RD (T345)	006910 FT		ONDREJKO RD (T345)
	0040/0000		LENGTH(AH 2444 BK 3010)
	0030/2976		BMSEN 26/3007/0030/2930 0 0 00000 0 00 0000+00
	0030/2930		MOUNTAIN CREEK BMSBG 26/3007/0030/2930
GANS WOODBRIDGE RD (SR3005 SEG 0080/3099)	0030/2840		048 " DIA CIRC METAL

DIR: B TOTAL LEN: 2.971 MI. DIST: 12-1 SR: 3007
 LEFT MUN: GEORGES T RIGHT MUN: GEORGES T

0030/2720	LEN=0050	INSTALLED UNKN
0030/2000	SEGHI RD (T343)	
0030/1950	018" DIA CIRC PLASTIC LEN=0030	INSTALLED UNKN
0030/1170	018" DIA CIRC CONCR LEN=0030	INSTALLED UNKN
0030/0776	018" DIA CIRC CONCR LEN=0040	INSTALLED UNKN
0030/0480	018" DIA CIRC METAL LEN=0040	INSTALLED UNKN
003900 FT	2 0 26111 0 01 0079+73 VILLAGE: RUBLES MILL	
0030/0000	LENGTH(AH 3010 BK 3900) 018"H 36"W ELLIP CONC	
0004/3460	LEN=0080	INSTALLED UNKN
0004/3300	RUBLES MILL RD ET (T379)	
0004/2150	018" DIA CIRC PLASTIC LEN=0120	INSTALLED UNKN
0004/1700	018" DIA CIRC CONCR LEN=0104	INSTALLED UNKN
0004/1645	TURNPIKE RAMP RD TOLL 4 (TNPK)	
0004/1395	PA TPK (TOLL 43 SB OP ID 26/7043/9900/0368	
0004/1310	PA TPK (TOLL 43 NB OP ID 26/7043/9900/0367	
0004/1100	TURNPIKE RAMP RD TOLL 4 (TNPK)	
0004/0850	036"H 36"W CONC STRUCT LEN=0104	INSTALLED UNKN
0004/0555	DERRY HILL RD (T420)	
000000 FT	0 0 00000 0 00 0000+00 NC RUBLES MILL RD	
0004/0000	GEORGES FAIRCHANCE RD (SR0857 SEG 0090/0000) MFC BEGIN = D LENGTH(AH 3900 BK 0000)	

003900 FT

BROWN LN
(T341)

0004/2140

000000 FT

DIR: B TOTAL LEN: 5.521 MI. DIST: 12-1 SR: 3006
 LEFT MUN: SMITHFIELD B RIGHT MUN: SMITHFIELD B

BLACKHILL RD
 (BORO)
 CHURCH ST ET
 (BORO)

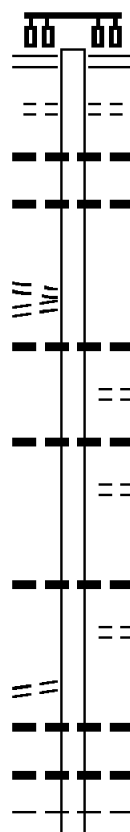
GUZIK LN
 (TWP)

029150 FT

0110/0650

027299 FT

0100/1585



029150 FT MAIN ST
 (SR0119 SEG 0200/1230)
 0110/1851
 0110/1695 FEATHERS AL
 (BORO)
 0110/1430 015 " DIA CIRC CONCR
 LEN=0030 INSTALLED UNKN
 0110/1094 015 " DIA CIRC CONCR
 LEN=0030 INSTALLED 1966

NC CHURCH ST
 0110/0646 018 " DIA CIRC CONCR
 LEN=0030 INSTALLED UNKN
 KENNEDY LN
 0110/0360 (BORO)
 0110/0282 018 " DIA CIRC CONCR
 LEN=0150 INSTALLED UNKN
 WEAKLAND LN
 0110/0025 (BORO)
 027299 FT 1 0 00429 0 00 0315+49
 015 " DIA CIRC CONCR
 LEN=0035 INSTALLED UNKN
 5 0110/0000 LENGTH(AH 1851 BK 2670)
 WARNERS LN
 0100/2085 (TWP)

0100/1553 024 " DIA CIRC CONCR
 LEN=0035 INSTALLED UNKN
 0100/1270 018 " DIA CIRC CONCR
 LEN=0035 INSTALLED UNKN
 SMITHFIELD
 0100/1265 GEORGES T

DIR: B TOTAL LEN: 5.521 MI. DIST: 12-1 SR: 3006
 LEFT MUN: SMITHFIELD B RIGHT MUN: SMITHFIELD B

Stationing	Right of Way	Material	Notes
024629 FT	0100/0979	018 " DIA CIRC CONCR	LEN=0045 INSTALLED UNKN
	0100/0680	015 " DIA CIRC CONCR	LEN=0030 INSTALLED UNKN
024629 FT	024629 FT	1 0 00429 0 00 0288+79	015 " DIA CIRC CONCR
		LEN=0024 INSTALLED UNKN	GEORGES NICHOLSON T
SULLIVAN RD (T707)	0090/2370	0100/0000	LENGTH(AH 2670 BK 2806)
	0090/1724	BMS EN 26/3006/0090/1630	0 0 00000 0 00 0000+00
	0090/1630	BMSBG 26/3006/0090/1630	YORK RUN
VALLEY SCHOOL RD (T472)	0090/1207	018 " DIA CIRC CONCR	LEN=0040 INSTALLED UNKN
	0090/1160	0090/1160	(T373)
	0090/1054	048 " DIA CIRC CONCR	LEN=0040 INSTALLED UNKN
021823 FT	021823 FT	1 0 00429 0 00 0260+73	018 " DIA CIRC CONCR
	0090/0000	LEN=0040 INSTALLED UNKN	LENGTH(AH 2806 BK 3215)
	0080/1250	018 " DIA CIRC CONCR	LEN=0040 INSTALLED UNKN
	0080/0755	060 " DIA CIRC CONCR	LEN=0050 INSTALLED 1966
1 0 00429 0 00 0228+58 018608 FT	0080/0075	036 " DIA CIRC CONCR	LEN=0045 INSTALLED UNKN
BOWOOD RD (T464)	018608 FT	0080/0000	LENGTH(AH 3215 BK 3050)
	0070/1885	015 " DIA CIRC CONCR	LEN=0037 INSTALLED UNKN
		015 " DIA CIRC CONCR	

EXTRACT DATE: 12/18/2023
PRINT DATE: 12/21/2023

ROADWAY MANAGEMENT SYSTEM
SLD COUNTY/SR - ANNUAL PRINT

PAGE NUMBER: 525
COUNTY: FAYETTE

DIR: B TOTAL LEN: 5.521 MI.
LEFT MUN: NICHOLSON T

DIST: 12-1 SR: 3006
RIGHT MUN: NICHOLSON T

0070/1519	LEN=0035	INSTALLED UNKN
0070/1148	018 "DIA	CIRC METAL UNKN
0070/0882	LEN=0040	INSTALLED UNKN
0070/0490	015 "DIA	CIRC CONCR UNKN
015558 FT	LEN=0040	INSTALLED UNKN
015558 FT	1 0 00429 0 00 0199+96	024"H 60"W ELLIP CONC
5 0070/0000	LEN=0050	INSTALLED 1966
0060/2399	LENGTH(AH 3050 BK 2860)	015 "DIA
0060/2207	CIRC CONCR	LEN=0040
0060/1942	INSTALLED UNKN	015 "DIA
0060/1690	CIRC CONCR	LEN=0035
0060/1443	INSTALLED UNKN	015 "DIA
0060/1165	CIRC CONCR	LEN=0045
0060/1030	INSTALLED UNKN	015 "DIA
0060/0710	CIRC CONCR	LEN=0040
012698 FT	INSTALLED 1966	LEN=0040
5 0060/0000	INSTALLED 1966	OLD FRAME RD
0050/2650	(SR3009 SEG 0130/0000)	LENGTH(AH 2860 BK 2679)
0050/2262	015 "DIA	CIRC CONCR
0050/1927	LEN=0040	INSTALLED UNKN
0050/1795	015 "DIA	CIRC CONCR
0050/1692	015 "DIA	CIRC CONCR
010019 FT	LEN=0040	INSTALLED UNKN
010019 FT	1 0 00429 0 00 0145+00	VILLAGE: OLD FRAME
		WAR BRANCH RD
		(T371)

SACKETT DR
(T375)
1 0 00429 0 00 0171+36 0060/0535
OLD FRAME RD 012698 FT
(SR3009 SEG 0130/0000) 0060/0000

EXTRACT DATE: 12/18/2023
PRINT DATE: 12/21/2023

ROADWAY MANAGEMENT SYSTEM
SLD COUNTY/SR - ANNUAL PRINT

PAGE NUMBER: 524
COUNTY: FAYETTE

DIR: B TOTAL LEN: 5.521 MI.
LEFT MUN: NICHOLSON T

DIST: 12-1 SR: 3006
RIGHT MUN: NICHOLSON T

Stationing	Length	Description	Material	Status
0050+00	0050/0000			LENGTH(AH 2679 BK 2838)
007181 FT				
007181 FT	0040/0000	1 0 00429 0 00 0117+00		LENGTH(AH 2838 BK 1448)
				MORRIS BUNCIC RD (T360)
005733 FT	0030/0250			
005733 FT	005733 FT			
0030+00	0030/0000			LENGTH(AH 1448 BK 3208)
				015 "DIA CIRC CONCR
	0020/1484			LEN=0045 INSTALLED UNKN
				015 "DIA CIRC CONCR
	0020/0690			LEN=0045 INSTALLED UNKN
002525 FT				
002525 FT	0020/0000	1 0 00429 0 00 0068+78		PRULI LN (T338)
	0020/0000			LENGTH(AH 3208 BK 2525)
				015 "DIA CIRC CONCR
	0010/2350			LEN=0060 INSTALLED 2002
				015 "DIA CIRC CONCR
	0010/1953			LEN=0035 INSTALLED UNKN
				015 "DIA CIRC CONCR
	0010/1710			LEN=0050 INSTALLED UNKN
				015 "DIA CIRC CONCR
	0010/1259			LEN=0035 INSTALLED UNKN
				015 "DIA CIRC CONCR
	0010/0625			LEN=0050 INSTALLED UNKN
000000 FT				
000000 FT	000000 FT	1 0 00429 0 00 0044+81		
				NC NEW GENEVA RD INTER-BK NEW GENEVA RD (SR0166 SEG 0120/0000) MFC BEGIN = D
0010+00	0010/0000			LENGTH(AH 2525 BK 0000)
GRAYS LANDING RD (SR0166 SEG 0120/0000)	0010/0000			

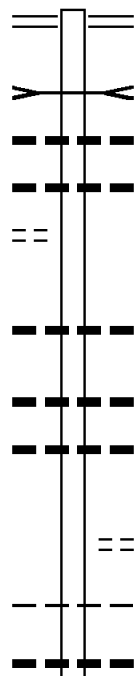
DIR: B TOTAL LEN: 4.237 MI. DIST: 12-1 SR: 3005
 LEFT MUN: GEORGES T RIGHT MUN: GEORGES T

KING RD
(T504)

022371 FT

0080/2100

019272 FT



022371 FT RUBLES MILL RD
 0080/3099 (SR3007 SEG 0030/2840)
 B MOUNTAIN C
 STRUCTURE LENGTH 12 FT
 0080/3043 BMSID 26/3005/0080/3043
 01B "DIA CIRC CONCR
 LEN=0030 INSTALLED UNKN
 015 "DIA CIR PLASTIC
 0080/2672 LEN=0035 INSTALLED UNKN

015 "DIA CIRC METAL
 0080/1173 LEN=0025 INSTALLED UNKN

012 "DIA CIRC CONCR
 0080/0452 LEN=0030 INSTALLED UNKN
 015 "DIA CIRC CONCR
 0080/0308 LEN=0037 INSTALLED UNKN
 019272 FT 2 0 26083 0 00 0192+94
 BROWN LN
 (T341)
 0080/0000 LENGTH(AH 3099 BK 2694)

GEORGES
 0070/2003 SPRINGHILL T
 015 "DIA CIRC METAL
 0070/1788 LEN=0030 INSTALLED 2000

DIR: B TOTAL LEN: 4.237 MI. DIST: 12-1 SR: 3005
 LEFT MUN: SPRINGHILL T RIGHT MUN: SPRINGHILL T

TUNNEL RD
 (T500)

Station	Length	Material	Notes
0070/1250			==
016578 FT	016578 FT	2 0 26083 0 00 0164+95	
		024 "DIA CIR PLASTIC	
		LEN=0036 INSTALLED UNKN	
		5 0070/0000	LENGTH(AH 2694 BK 2602)
		0060/0764	015 "DIA CIRC CONCR LEN=0040 INSTALLED UNKN
013976 FT	013976 FT	2 0 26083 0 00 0135+43	
		015 "DIA CIRC CONCR	
		LEN=0040 INSTALLED UNKN	
		5 0060/0000	LENGTH(AH 2602 BK 3147)
		0050/1462	015 "DIA CIRC METAL LEN=0005 INSTALLED UNKN
		0050/1328	036 "DIA CIR PLASTIC LEN=0030 INSTALLED UNKN
		0050/0946	012 "DIA CIRC CONCR LEN=0037 INSTALLED UNKN
010829 FT	010829 FT	2 0 26083 0 00 0108+56	
		TOBIN SCHOOL RD	
		(SR3004 SEG 0100/3105)	
		5 0050/0000	LENGTH(AH 3147 BK 2098)
		0040/1888	024 "DIA CIRC METAL LEN=0037 INSTALLED UNKN
		0040/0759	048 "DIA CIR PLASTIC LEN=0028 INSTALLED UNKN
008731 FT	008731 FT	2 0 26083 0 00 0090+35	
		030 "DIA CIRC OTHER	
		LEN=0030 INSTALLED UNKN	
		5 0040/0000	LENGTH(AH 2098 BK 2789)
			015 "DIA CIRC CONCR

DIR: B TOTAL LEN: 4.237 MI. DIST: 12-1 SR: 3005
 LEFT MUN: SPRINGHILL T RIGHT MUN: SPRINGHILL T

OUTCROP RD
 (SR3009 SEG 0010/0000) 0030/1095

2 0 26083 0 00 0059+90 005942 FT
 CORNISH RD
 (T335) 0030/0000

003060 FT

MAIN ST
 (T362) 0010/1485

000000 FT

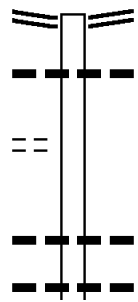
GANS RD
 (SR3002 SEG 0050/0850) 0010/0000

0030/2017	LEN=0032	INSTALLED UNKN
0030/1144	024 "DIA CIRC CONCR LEN=0032	INSTALLED UNKN
0030/0163	024 "DIA CIRC METAL LEN=0030	INSTALLED UNKN
0030/0000	LENGTH(AH 2789 BK 2882)	
0020/1820	036 "DIA CIRC OTHER LEN=0028	INSTALLED UNKN
0020/1007	012 "DIA CIR PLASTIC LEN=0028	INSTALLED UNKN
0020/0000	2 0 26083 0 00 0029+93 015 "DIA CIRC METAL LEN=0034	INSTALLED UNKN LENGTH(AH 2882 BK 3060)
0010/1751	090"H 90"W CONCR ARCH LEN=0050	INSTALLED UNKN
0010/0627	024 "DIA CIR PLASTIC LEN=0055	INSTALLED UNKN
0010/0417	BMSFN 26/3005/0010/0395 2 0 26083 0 00 0003+84 GRASSY RUN	
0010/0395	BMSBG 26/3005/0010/0395 015 "DIA CIRC CONCR LEN=0025	INSTALLED UNKN
0010/0150	2 0 26083 0 00 0000+00 GANS RD (SR3002 SEG 0050/0850)	
0010/0000	NC GANS WOODBRIDGE RD INTER-BK GLENN SMITH RD (T470) MFC BEGIN = D	
0010/0000	LENGTH(AH 3060 BK 0000)	

EXTRACT DATE: 12/18/2023 ROADWAY MANAGEMENT SYSTEM PAGE NUMBER: 520
 PRINT DATE: 12/21/2023 SLD COUNTY/SR - ANNUAL PRINT COUNTY: FAYETTE
 DIR: B TOTAL LEN: 5.156 MI. DIST: 12-1 SR: 3004
 LEFT MUN: SPRINGHILL T RIGHT MUN: SPRINGHILL T

GANS WOODBRIDGE RD 027223 FT
 (SR3005 SEG 0050/0000) 0100/3105

BANK HEAD RD
 (T498) 0100/1760



027223 FT GANS WOODBRIDGE RD
 0100/3105 (SR3005 SEG 0050/0000)
 0100/2520 048 " DIA CIR PLASTIC
 LEN=0020 INSTALLED UNKN

0100/0795 016 " DIA CIRC CONCR
 LEN=0020 INSTALLED UNKN
 0100/0280 016 " DIA CIRC CONCR
 LEN=0032 INSTALLED UNKN

DIR: B TOTAL LEN: 5.156 MI. DIST: 12-1 SR: 3004
 LEFT MUN: SPRINGHILL T RIGHT MUN: SPRINGHILL T

Stationing	Description	Material / Notes
024118 FT		0100/0246 BMS EN 26/7043/9900/0268 024118 FT 2 0 26057 0 01 0248+00 PA TOLL 43
		BMSBG 26/7043/9900/0268
		5 0100/0000 LENGTH(AH 3105 BK 2070)
		0090/2065 016 "DIA CIRC CONCR LEN=0032 INSTALLED UNKN
		0090/1280 036"H 36"W ELLIP METAL LEN=0025 INSTALLED UNKN
		0090/0355 018 "DIA CIRC CONCR LEN=0025 INSTALLED UNKN
2 0 26057 0 01 0227+14 022048 FT		022048 FT BIN SCHOOL RD
SPRING HILL FURNACE RD		INTER-BK
(SR0857 SEG 0060/0000)		SPRING HILL FURNACE RD
		(SR0857 SEG 0060/0000)
		0090/0000 LTH AH 002070 BK 000657
022048 FT		5 0090/0000 LTH AH 000657 BK 002790
		022048 FT SPRING HILL FURNACE RD
		7084/0000 (SR0857 SEG 0070/0000)
		INTER-AHD SPRING HILL FURNACE RD
		(SR0857 SEG 0070/0000)
		0080/2790 (SR0857 SEG 0070/0000)
		0080/2255 024 "DIA CIRC CONCR LEN=0024 INSTALLED UNKN
		0080/1456 036 "DIA CIRC CONCR LEN=0022 INSTALLED UNKN
019258 FT		019258 FT 2 0 26057 0 00 0192+00
		VILLAGE: WHITE HOUSE
		B RUBLES RUN
		STRUCTURE LENGTH 11 FT
		BMSID 26/3004/0080/0000
		5 0080/0000 LENGTH(AH 2790 BK 3270)
		0070/2577 024 "DIA CIRC CONCR LEN=0028 INSTALLED UNKN
		0070/2163 018 "DIA CIRC METAL LEN=0030 INSTALLED UNKN
		0070/1517 024 "DIA CIRC CONCR LEN=0028 INSTALLED UNKN
		0070/0479 015 "DIA CIR PLASTIC LEN=0028 INSTALLED UNKN

EXTRACT DATE: 12/18/2023
PRINT DATE: 12/21/2023

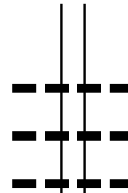
ROADWAY MANAGEMENT SYSTEM
SLD COUNTY/SR - ANNUAL PRINT

PAGE NUMBER: 518
COUNTY: FAYETTE

DIR: B TOTAL LEN: 5.156 MI.
LEFT MUN: SPRINGHILL T

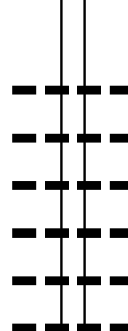
DIST: 12-1 SR: 3004
RIGHT MUN: SPRINGHILL T

015988 FT



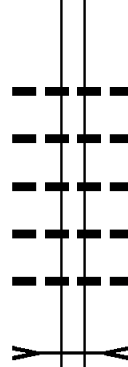
015988 FT 2 0 26057 0 00 0148+09
015 "DIA CIRC METAL
LEN=0028 INSTALLED UNKN
5 0070/0000 LENGTH(AH 3270 BK 2080)
018 "DIA CIR PLASTIC
0060/1850 LEN=0050 INSTALLED UNKN
012 "DIA CIRC METAL
0060/1715 LEN=0042 INSTALLED UNKN

013908 FT



0060/1090 018 "DIA CIRC PLASTIC
LEN=0030 INSTALLED 2002
018 "DIA CIRC CONCR
0060/0903 LEN=0050 INSTALLED 2002
018 "DIA CIR PLASTIC
0060/0650 LEN=0050 INSTALLED UNKN
018 "DIA CIR PLASTIC
0060/0546 LEN=0010 INSTALLED 2002
018 "DIA CIRC METAL
0060/0120 LEN=0010 INSTALLED 2002
013908 FT 2 0 26057 0 00 0127+29
036 "H 00 "W MULT METAL
LEN=0050 INSTALLED 2002
5 0060/0000 LENGTH(AH 2080 BK 2731)
048 "DIA CIRC METAL
0050/2300 LEN=0040 INSTALLED 2002
048 "DIA CIRC METAL
0050/2227 LEN=0040 INSTALLED UNKN
048 "DIA CIRC METAL
0050/1685 LEN=0040 INSTALLED 2002
018 "DIA CIRC METAL
0050/1116 LEN=0030 INSTALLED UNKN
018 "DIA CIR PLASTIC
0050/0603 LEN=0030 INSTALLED UNKN

011177 FT



011177 FT 2 0 26057 0 00 0106+49
048 "DIA CIRC METAL
LEN=0040 INSTALLED 2002
5 0050/0000 LENGTH(AH 2731 BK 3530)
018 "DIA CIR PLASTIC
0040/3191 LEN=0040 INSTALLED 2002
018 "DIA CIR PLASTIC
0040/2725 LEN=0040 INSTALLED 2002
018 "DIA CIR PLASTIC
0040/2183 LEN=0040 INSTALLED 2002
018 "DIA CIR PLASTIC
0040/1679 LEN=0030 INSTALLED UNKN
DRAINAGE
STRUCTURE LENGTH 43 FT
0040/1370 BMSID 26/3004/0040/1370
018 "DIA CIR PLASTIC

EXTRACT DATE: 12/18/2023
PRINT DATE: 12/21/2023

ROADWAY MANAGEMENT SYSTEM
SLD COUNTY/SR - ANNUAL PRINT

PAGE NUMBER: 517
COUNTY: FAYETTE

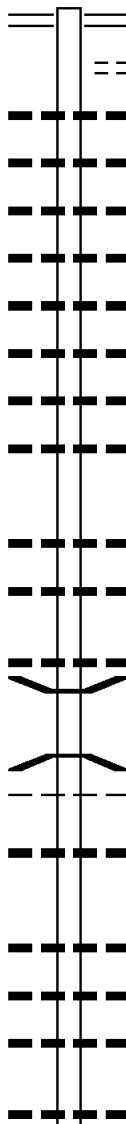
DIR: B TOTAL LEN: 5.156 MI.
LEFT MUN: SPRINGHILL T

DIST: 12-1 SR: 3004
RIGHT MUN: SPRINGHILL T

Distance (FT)	Segment ID	Length (FT)	Material	Installation Date
	0040/1040	LEN=0030	INSTALLED	2002
007647	007647	2 0 26057 0 00 0075+47	018 "DIA CIR PLASTIC	
	0040/0000	LEN=0040	INSTALLED	2002
	0030/1496	LEN=0026	INSTALLED	UNKN
	0030/0858	LEN=0050	INSTALLED	2002
005592	0030/0295	LEN=0030	INSTALLED	UNKN
	0030/0000	2 0 26057 0 00 0054+52	018 "DIA CIR PLASTIC	
	0020/2237	LEN=0040	INSTALLED	2002
	0020/1925	LEN=0030	INSTALLED	UNKN
	0020/1570	LEN=0040	INSTALLED	2002
	0020/1180	LEN=0040	INSTALLED	2002
	0020/0745	LEN=0050	INSTALLED	2002
	0020/0377	LEN=0045	INSTALLED	UNKN
002502	0020/0019	LEN=0050	INSTALLED	2002
	0020/0000	2 0 26057 0 00 0025+02	018 "DIA CIR PLASTIC	
	0010/2171	LEN=0033	INSTALLED	UNKN
	0010/1674	LEN=0036	INSTALLED	2002
	0010/1018	LEN=0050	INSTALLED	2002
	0010/0565	LEN=0040	INSTALLED	2002
000000	0010/0347	LEN=0050	INSTALLED	2002
	000000	2 0 26057 0 00 0000+00	018 "DIA CIR PLASTIC	
	0010/0000	NC WY MPS GAP RD	INTER-BK WEST VIRGINIA STATE LIN	
	0010/0000	(STBD)	MFC BEGIN = E	
	0010/0000	LEN=0000	INSTALLED	2002

DIR: B TOTAL LEN: 3.408 MI. DIST: 12-1 SR: 3003
 LEFT MUN: NICHOLSON T RIGHT MUN: NICHOLSON T

017993 FT



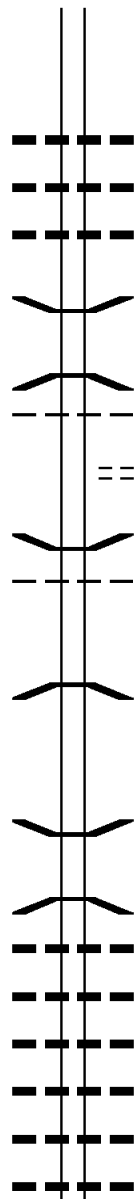
017993 FT GENEVA RD
 0070/2321 (SR0166 SEG 0090/1825)
 COUNTY ST
 (T338)
 0070/2175 01B "DIA CIR PLASTIC
 LEN=0050 INSTALLED UNKN
 0070/1764 01B "DIA CIR PLASTIC
 LEN=0050 INSTALLED UNKN
 0070/1226 01B "DIA CIR PLASTIC
 LEN=0050 INSTALLED UNKN
 0070/1126 01B "DIA CIR PLASTIC
 LEN=0050 INSTALLED UNKN
 0070/1027 01B "DIA CIR PLASTIC
 LEN=0050 INSTALLED UNKN
 0070/0917 01B "DIA CIR PLASTIC
 LEN=0007 INSTALLED 1997
 0070/0633 01B "DIA CIR PLASTIC
 LEN=0040 INSTALLED 1998
 0070/0523 01B "DIA CIRC CONCR
 LEN=0035 INSTALLED UNKN
 0070/0253 01B "DIA CIR PLASTIC
 LEN=0030 INSTALLED UNKN
 015672 FT 2 0 26081 0 00 0156+99
 01B "DIA CIR PLASTIC
 LEN=0026 INSTALLED UNKN
 5 0070/0000 LENGTH(AH 2321 BK 1945)
 01B "DIA CIR PLASTIC
 0060/1872 LEN=0060 INSTALLED 1998
 01B "DIA CIR PLASTIC
 0060/1243 LEN=0030 INSTALLED UNKN
 0060/1133 BMSBN 26/3003/0060/0970
 0 0 00000 0 00 0000+00
 GEORGES CR
 0060/0970 BMSBG 26/3003/0060/0970
 NICHOLSON
 0060/0930 SPRINGHILL T
 048 "DIA CIRC OTHER
 0060/0592 LEN=0045 INSTALLED UNKN
 013727 FT 2 0 26081 0 00 0137+14
 015 "DIA CIRC METAL
 LEN=0029 INSTALLED UNKN
 5 0060/0000 LENGTH(AH 1945 BK 2349)
 01B "DIA CIRC METAL
 0050/1960 LEN=0070 INSTALLED 1998
 01B "DIA CIR PLASTIC
 0050/1756 LEN=0029 INSTALLED UNKN
 015 "DIA CIRC OTHER
 0050/0982 LEN=0080 INSTALLED 1998

015672 FT

013727 FT

DIR: B TOTAL LEN: 3.408 MI. DIST: 12-1 SR: 3003
 LEFT MUN: SPRINGHILL T RIGHT MUN: SPRINGHILL T

011378 FT

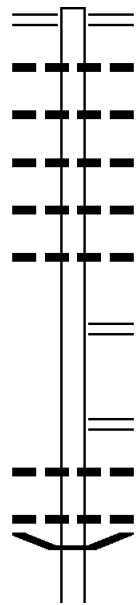


011378 FT	2 0 26081 0 00 0113+84
	018 "DIA CIRC METAL
	LEN=0032 INSTALLED UNKN
0050/0000	LENGTH(AH 2349 BK 2955)
	015 "DIA CIRC METAL
0040/2647	LEN=0034 INSTALLED UNKN
	015 "DIA CIRC METAL
0040/2413	LEN=0029 INSTALLED UNKN
0040/1285	BMS EN 26/3003/0040/118B
	0 0 00000 0 00 0000+00
	GEORGES CRK
0040/1188	BMSBG 26/3003/0040/118B
	SPRINGHILL
0040/1183	NICHOLSON T
	TOWNSHIP 0360 RD
0040/1000	(T360)
0040/0083	BMS EN 26/3003/0040/0000
	NICHOLSON
0040/0026	SPRINGHILL T
008423 FT	2 0 26081 0 00 0084+29
	GEORGES CR
0040/0000	BMSBG 26/3003/0040/0000
	LENGTH(AH 2955 BK 3027)
	RETAINING WALL END
0030/3020	BMSID 26/3003/0030/2940
	RETAINING WALL BEGIN
0030/2940	BMSID 26/3003/0030/2940
0030/2172	BMS EN 26/3003/0030/2160
	2 0 26081 0 00 0075+59
	B GEORGE CK.
0030/2160	BMSBG 26/3003/0030/2160
	072"H 72"W CONC STRUCT
0030/2155	LEN=0049 INSTALLED UNKN
	060"H 60"W CONC STRUCT
0030/1619	LEN=0035 INSTALLED UNKN
	018 "DIA CIR PLASTIC
0030/1451	LEN=0040 INSTALLED 199B
	048"H 60"W CONC STRUCT
0030/1155	LEN=0035 INSTALLED UNKN
	001"H 72"W CONC STRUCT
0030/0933	LEN=0032 INSTALLED UNKN
	018 "DIA CIRC METAL
0030/0516	LEN=0035 INSTALLED UNKN

DIR: B TOTAL LEN: 3.408 MI. DIST: 12-1 SR: 3003
 LEFT MUN: SPRINGHILL T RIGHT MUN: SPRINGHILL T

Location	Segment	Length (FT)	Material / Notes
ROBINSON LN (PRDR) SMITH LN (PRDR)	0030/0360	005396	018" DIA CIRC METAL LEN=0035 INSTALLED UNKN 2 0 26081 0 00 0053+54 VOLEK RD (T329)
	0030/0000		018" DIA CIRC METAL LEN=0049 INSTALLED UNKN LENGTH(AH 3027 BK 2556) 048"H 48"W CONC STRUCT
	0020/2433		LEN=0044 INSTALLED UNKN
	0020/2360		
	0020/2025		
	0020/2008		072"H 72"W CONC STRUCT LEN=0024 INSTALLED UNKN
	0020/1640		072"H 48"W CONC STRUCT LEN=0028 INSTALLED UNKN
	0020/1515		060"H 72"W CONC STRUCT LEN=0026 INSTALLED UNKN
	0020/0824		036" DIA CIRC OTHER LEN=0040 INSTALLED UNKN
	0020/0557		018" DIA CIR PLASTIC LEN=0050 INSTALLED 1998
002840 FT	0020/0287		018" DIA CIR PLASTIC LEN=0080 INSTALLED UNKN
	002840 FT		2 0 26081 0 00 0027+98 024" DIA CIRC CONCR LEN=0055 INSTALLED 1998
	0020/0000		LENGTH(AH 2556 BK 2840) 018" DIA CIR PLASTIC
	0010/2385		LEN=0040 INSTALLED 1998
FALLEN TIMBERS RD (T323)	0010/1600		018" DIA CIR PLASTIC LEN=0020 INSTALLED 1998
	0010/1225		NC TOM CAT HOLLOW RD 018" DIA CIRC CONCR
	0010/1045		LEN=0045 INSTALLED UNKN
000000 FT	0010/0030		015" DIA CIRC CONCR LEN=0060 INSTALLED 1998
	000000 FT		2 0 26081 0 00 0000+00 NC FALLEN TIMBERS RD MORGANTOWN RD (SRO119 SEG 0100/0660) MFC BEGIN = D
	0010/0000		LENGTH(AH 2840 BK 0000)

019125 FT



016445 FT

019125 FT SPRINGHILL FURNACE RD
 0070/2680 (SR0857 SEG 0030/0875)
 0070/2145 036"H 00"W MULT CONCR
 LEN=0040 INSTALLED 2007
 0070/1590 018"DIA CIRC CONCR
 LEN=0035 INSTALLED 2007
 0070/1320 018"DIA CIRC CONCR
 LEN=0040 INSTALLED 2007
 0070/0825 036"DIA CIRC CONCR
 LEN=0040 INSTALLED 2007
 0070/0670 036"DIA CIRC CONCR
 LEN=0040 INSTALLED 2007
 0070/0035 TURNPIKE RAMP RD TOLL 4
 (TNPK)
 016445 FT 2 0 26080 0 00 0312+56
 TURNPIKE RAMP RD TOLL 4
 (TNPK)
 0070/0000 LENGTH(AH 2680 BK 2180)
 024"DIA CIRC METAL
 0064/1830 LEN=0040 INSTALLED UNKN
 024"DIA CIRC METAL
 0064/1825 LEN=0030 INSTALLED UNKN
 0064/1678 BMSSEN 26/7043/9900/015B
 2 0 00000 0 00 0072+35
 PA TPK (TOLL 43)

EXTRACT DATE: 12/18/2023
PRINT DATE: 12/21/2023

ROADWAY MANAGEMENT SYSTEM
SLD COUNTY/SR - ANNUAL PRINT

PAGE NUMBER: 512
COUNTY: FAYETTE

DIR: B TOTAL LEN: 3.622 MI.
LEFT MUN: SPRINGHILL T

DIST: 12-1 SR: 3002
RIGHT MUN: SPRINGHILL T

ROADWAY NAME	START	END	DESCRIPTION
	0064/1225	0064/1100	BMSBG 26/7043/9900/0158 024 " DIA CIRC METAL
	0064/1100	0064/0770	LEN=0030 INSTALLED UNKN TURNPIKE RAMP RD TOLL 4 (TNPK)
	0064/0770	0064/0750	BUNKER HILL RD (T303)
	0064/0750	0064/0740	TURNPIKE RAMP RD TOLL 4 (TNPK)
	014265 FT	0064/0000	014265 FT 2 0 00000 0 00 0072+35 LENGTH(AH 2180 BK 3200)
RAYMOND FRANKS RD (T304)	0050/2890	0050/2855	024 " DIA CIRC METAL LEN=0030 INSTALLED UNKN
	0050/2855	0050/2790	024 " DIA CIRC METAL LEN=0030 INSTALLED UNKN
	0050/0857	0050/0850	018 " DIA CIR PLASTIC LEN=0035 INSTALLED 2007 GLENN SMITH RD (T470)
GANS WOODBRIDGE RD (SR3005 SEG 0010/0000)	0050/0850	0050/0694	BMSBN 26/3002/0050/0673 2 0 26080 0 00 0275+18 GRASSY RUN
	0050/0694	0050/0673	BMSBG 26/3002/0050/0673 018 " DIA CIRC METAL
	011065 FT	0050/0317	LEN=0050 INSTALLED 2007 011065 FT 2 0 26080 0 00 0264+94
NICHOLSON LN (TWP)	0050/0000	0050/0000	015 " DIA CIRC CONCR LEN=0024 INSTALLED 2007 LENGTH(AH 3200 BK 3577)
	0040/3281	0040/3174	048 " DIA CIRC METAL LEN=0040 INSTALLED 2007
	0040/3174		016 " DIA CIRC METAL LEN=0030 INSTALLED 2007
BUCKS DR (PRDR)	0040/2840		
HODGSON LN (PRDR)	0040/2180		

DIR: B TOTAL LEN: 3.622 MI. DIST: 12-1 SR: 3002
 LEFT MUN: SPRINGHILL T RIGHT MUN: SPRINGHILL T

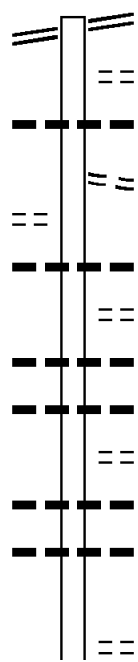
Stationing	Length	Description	Material	Notes
007488 FT		MUSTARD LN		
		(T468)		
0040/0000	0040	LENGTH(AH 3577 BK 2699)		
0030/2300	0030	018" DIA CIRC CONCR		LEN=0012 INSTALLED 2007
		036" DIA CIRC OTHER		LEN=0025 INSTALLED 2007
0030/0830	0030	018" DIA CIRC CONCR		LEN=0056 INSTALLED 2007
0030/0544	0030	018" DIA CIRC METAL		LEN=0045 INSTALLED 2007
0030/0342	0030	018" DIA CIRC CONCR		LEN=0056 INSTALLED 2007
004789 FT		WISE AV		
		(TWP)		
0020/0085	0020	LENGTH(AH 3097 BK 1692)		
001692 FT		PA DOT STOCKPILE #17 RD		
		(GOVT)		
0010/0840	0010	015" DIA CIRC METAL		LEN=0030 INSTALLED 2007
0010/0260	0010	018" DIA CIRC CONCR		LEN=0035 INSTALLED 2007
0010/0105	0010	OLD LAKE LYNN RD		
		(T466)		
0010/0033	0010	INTER-BK GANS RD		
		PT MARION SMITHFIELD RD		
000000 FT		(SR0119 SEG 0130/0000)		
		MFC BEGIN = D		
0010/0000	0010	LENGTH(AH 1692 BK 0000)		

2 0 26080 0 00 0157+61 000000 FT
 PT MARION SMITHFIELD RD
 (SR0119 SEG 0130/0000) 0010/0000

MORGANTOWN ST 008290 FT
 (SR0119 SEG 0040/1860) 0030/1966

STEWART ST
 (BORO) 0030/1100

006324 FT



008290 FT MORGANTOWN ST
 0030/1966 (SR0119 SEG 0040/1860)
 UNION ST
 (BORO)
 0030/1880 018 " DIA CAST IRON
 0030/1841 LEN=0030 INSTALLED UNKN
 WALNUT ST
 (BORO)
 0030/1605
 015 " DIA CIR UNKNOWN
 0030/0865 LEN=0040 INSTALLED 2001
 ONTARIO AV
 (BORO)
 0030/0730 015 " DIA CIR PLASTIC
 0030/0507 LEN=0030 INSTALLED UNKN
 018 " DIA CIR PLASTIC
 0030/0338 LEN=0030 INSTALLED UNKN
 KEISER AV
 (BORO)
 0030/0325 018 " DIA CIR PLASTIC
 0030/0308 LEN=0050 INSTALLED 2001
 018 " DIA CIRC CONCR
 0030/0165 LEN=0030 INSTALLED UNKN
 006324 FT 2 0 26039 0 00 0062+91
 HIGHLAND AV
 (BORO)
 0030/0000 LENGTH(AH 1966 BK 3229)

EXTRACT DATE: 12/18/2023
PRINT DATE: 12/21/2023

ROADWAY MANAGEMENT SYSTEM
SLD COUNTY/SR - ANNUAL PRINT

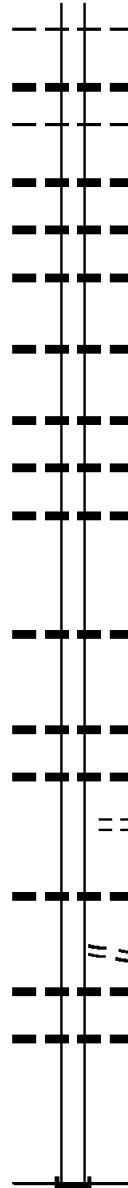
PAGE NUMBER: 509
COUNTY: FAYETTE

DIR: B TOTAL LEN: 1.570 MI.
LEFT MUN: POINT MARION B

DIST: 12-1 SR: 3001
RIGHT MUN: POINT MARION B

POINT MARION
SPRINGHILL T

0020/3204



0020/3145 015 " DIA CIRC METAL
LEN=0030 INSTALLED UNKN
POINT MARION
0020/3086 SPRINGHILL T
018 " DIA CIRC METAL
LEN=0030 INSTALLED UNKN
0020/3048 018 " DIA CIRC METAL
LEN=0030 INSTALLED UNKN
0020/2642 018 " DIA CIRC METAL
LEN=0040 INSTALLED 1998
0020/2528 018 " DIA CIRC METAL
LEN=0060 INSTALLED UNKN
0020/1754 015 " DIA CIRC METAL
LEN=0045 INSTALLED UNKN
0020/1021 015 " DIA CIRC OTHER
LEN=0030 INSTALLED UNKN
0020/0737 018 " DIA CIRC CONCR
LEN=0030 INSTALLED UNKN
0020/0667 015 " DIA CIRC METAL
LEN=0030 INSTALLED UNKN
003095 FT 2 0 26039 0 00 0031+10
018 " DIA CIRC METAL
LEN=0030 INSTALLED UNKN
5 0020/0000 LENGTH(AH 3229 BK 3095)
0010/1904 015 " DIA CIRC CONCR
LEN=0030 INSTALLED UNKN
0010/1700 015 " DIA CIRC OTHER
LEN=0065 INSTALLED UNKN
MINE RD
0010/1525 (TWP)
0010/0640 018 " DIA CIRC CONCR
LEN=0030 INSTALLED UNKN
DAVISON RD
0010/0505 (T350)
0010/0500 018 " DIA CAST IRON
LEN=0030 INSTALLED UNKN
018 " DIA CAST IRON
0010/0170 LEN=0030 INSTALLED UNKN
000000 FT 2 0 26039 0 00 0000+00
NC ST STEWARTSTOWN RD
INTER-BK WEST VIRGINIA STATE LIN
(STBD)
MFC BEGIN = E
5 0010/0000 LENGTH(AH 3095 BK 0000)

003095 FT

000000 FT

Street Name	Stationing	Length (FT)	Notes
		018391	FT
BENNINGTON RD (T455)	0090/1435		
PAUL ST (T457)	0090/0960		
HOPWOOD COOLSPRING RD (SR2023 SEG 0010/0000)	0090/0475		
1 0 00050 0 00 0109+19 FINLEY ST (TWP)	016956	0090/0000	FT
JUNIOR ST (TWP)	0080/2885		
NELL ST (TWP)	0080/2680		
MONROE ST (T485)	0080/1520		
		017670	FT
		INTER-AHD	
		0090/1435	RAMP D RD (SR8008 SEG 0500/1875) MOUNTAIN RD (SR3027 SEG 0060/2289)
		0090/0960	HAYDEN ST (T995)
		0090/0535	WASHINGTON ST (T993)
		0090/0230	CHURCH ST (T991)
		0090/0026	018 " DIA CIRC METAL LEN=0026 INSTALLED 2003
		016235	FURNACE RD (T459)
		0090/0000	LENGTH(AH 1435 BK 3385) 018 " DIA CIRC CONCR LEN=0050 INSTALLED 2003
		0080/2934	DOYLE ST (TWP)
		0080/2885	
		0080/2645	018 " DIA CIRC CONCR LEN=0050 INSTALLED 2003
		0080/2561	012 " DIA CIRC CONCR LEN=0050 INSTALLED 2003
		0080/2382	BMSFN 26/2040/0080/2367 0 0 00000 0 00 0000+00
		0080/2367	BENNINGTON S BMSBG 26/2040/0080/2367 BENNINGTONS S
		0080/2059	STRUCTURE LENGTH 10 FT BMSID 26/2040/0080/2059
		0080/1967	018 " DIA CIRC CONCR LEN=0030 INSTALLED 2003
		0080/1505	BRYSON BL (TWP)

DIR: E TOTAL LEN: 3.483 MI. DIST: 12-1 SR: 2040
 LEFT MUN: NORTH UNION T RIGHT MUN: NORTH UNION T

Location	Stationing	Length	Material	Notes
ATLAS LOOP RD (TWP)	013571 FT		018 " DIA CIRC METAL	LEN=0050 INSTALLED 2003
ATLAS RD (T638)	0080/0000		012850 FT	1 0 00050 0 00 0075+57
RINGER PL (TWP)	0070/1735		0080/0000	VILLAGE: HOPWOOD LENGTH(AH 3385 BK 2075)
ATLAS CROSSING RD (TWP)	0070/1205		0070/1561	018 " DIA CIRC CONCR
FERN ST (TWP)	0070/0690		0070/1271	LEN=0100 INSTALLED 2003
BODKIN ST (TWP)	0070/0440		0070/1255	BMSEN 26/2040/0070/1255 0 0 00000 0 00 0000+00 B REDSTONE C BMSBG 26/2040/0070/1255
CHALFAUNT ST (TWP)	011496 FT		0070/0934	018 " DIA CIRC CONCR
AREFORD BL (T907)	0060/1855		0070/0178	LEN=0060 INSTALLED 2003
ROOSEVELT DR (TWP)	0060/1420		010775 FT	015 " DIA CIRC METAL
BROWN ST (T901)	0060/1045		0070/0000	LEN=0200 INSTALLED 2003
			0060/2455	NC NA TIONAL PK TOWNSHIP DR (T479) SOUTH UNION NORTH UNION T LENGTH(AH 2075 BK 2500)
			0060/1393	018 " DIA CIRC CONCR
			0060/1082	LEN=0040 INSTALLED 2003
			0060/0895	BRADBURY ST (T987)
			0060/0785	018 " DIA CIRC CONCR
			0060/0525	LEN=0030 INSTALLED UNKN
				018 " DIA CIRC CONCR
				LEN=0155 INSTALLED 2003

DIR: E TOTAL LEN: 3.483 MI. DIST: 12-1 SR: 2040
 LEFT MUN: NORTH UNION T RIGHT MUN: NORTH UNION T

Location / Description	Segment ID	Length / Notes	Location / Description
NORTH UNION UNIONTOWN C	0060/0387		0060/0522 NORTH UNION SOUTH UNION T
PERSHING COURT AV (CITY)	0060/0245		0060/0370 018 "DIA CIRC CONCR LEN=0050 INSTALLED 2003
	008996 FT		0060/0115 CROSSLAND AV (CITY) SOUTH UNION UNIONTOWN C
FOR 2040E TO 2040W (CONN)	0051/1435		008275 FT 1 0 00050 0 00 0030+35 NC MA IN ST (CONN)
SEARIGHT AV (CITY)	0051/1235		0060/0000 MFC BEGIN = B LENGTH(AH 2500 BK 1365)
BAKERS AL (CITY)	0051/0955		0050/1270 FOR SR 2040E TO 2040W (CONN)
015 "DIA CIRC CONCR LEN=0035 INSTALLED 2003	0051/0850		0050/1165 FEATHERS AV (CITY)
MARTIN LUTHER KING WY (CITY)	0051/0565		0050/1060 CITY AL (CITY)
	007456 FT		0050/0880 WHITEMAN AV (CITY)
STEWART AV (SR2027 SEG 0010/1070)			0050/0845 CITY AL (CITY)
CONNELLSVILLE ST (SR2027 SEG 0010/1070) LENGTH(AH 1540 BK 2344) FROM 2027/0010 SH (CONN)	0051/0000		0050/0720 FARRGUT ST (CITY)
	0041/2245		0050/0450 015 "DIA CIRC CONCR LEN=0030 INSTALLED UNKN GRANT ST (CITY)
			0050/0435 CITY AL (CITY)
			0050/0165 CITY AL (CITY)
			006910 FT 1 0 00050 0 00 0016+27 STEWART AV (SR2027 SEG 0010/0000)
			0050/0000 LENGTH(AH 1365 BK 1625)

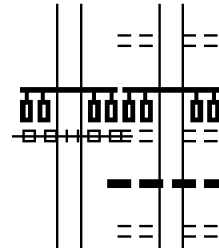
DIR: E TOTAL LEN: 3.483 MI. DIST: 12-1 SR: 2040
 LEFT MUN: UNIONTOWN C RIGHT MUN: UNIONTOWN C

Street Name	City	Segment ID	Length (FT)	Notes
CLEVELAND AV	(CITY)	0041/2020		
WILSON AV	(CITY)	0041/1985		
MURRAY AV	(CITY)	0041/1810		
SHADY LN	(CITY)	0041/1645		
PENNSYLVANIA AV	(CITY)	0041/1595		
BMSBN 26/2040/0041/1321		0041/1365		
2 0 26153 0 01 0154+04				
REDSTONE CK.		0041/1320		
BMSBG 26/2040/0041/1321		0041/1168		
018 "DIA CIRC CONCR				
LEN=0001 INSTALLED 2003				
015 "DIA CIRC METAL		0041/1125		
LEN=0040 INSTALLED 2003		0041/1108		
(AAR 145320C)#TRKS 01				
CHURCH ST	(CITY)	0041/1020		
MORAN AL	(CITY)	0041/0295		
COURT ST	(CITY)	0041/0225		
2 0 26153 0 01 0140+79		005112 FT		
(TBK) GALLATIN AV	(CITY)			
LENGTH(AH 2344 BK 2040)		0041/0000		
		0040/1470		CITY AL (CITY)
		0040/1305		WILSON AV (CITY)
		0040/1010		015 "DIA CIRC CONCR LEN=0040 INSTALLED UNKN
		0040/0955		PENNSYLVANIA AV (CITY)
		0040/0605		015 "DIA CIRC METAL LEN=0040 INSTALLED UNKN
		0040/0559		(AAR 145323X)#TRKS 01
		0040/0530		CITY AL (CITY)
		0040/0455		CITY AL (CITY)
		0040/0252		BMSBN 26/2040/0040/0202
		0040/0202		1 0 00050 0 00 0002+02 REDSTONE CK
		0040/0175		BMSBG 26/2040/0040/0202 IOWA ST (CITY)
		0040/0110		CITY AL (CITY)
		005285 FT		1 0 00050 0 00 0000+00 (TBK) GALLATIN AV (CITY)
		0040/0000		LENGTH(AH 1625 BK 2200) (AAR 527221L)#TRKS 01
		0030/2170		018 "DIA CIRC CONCR
		0030/2091		LEN=0040 INSTALLED 2003

DIR: E TOTAL LEN: 3.483 MI. DIST: 12-1 SR: 2040
 LEFT MUN: UNIONTOWN C RIGHT MUN: UNIONTOWN C

(AAR 527217W)#TRKS 01
 BEESON BL
 (CITY)

0031/1690



0030/1940 FULLER AV
 (CITY)
 0030/1805 BEESON BL
 (CITY)
 0030/1797 018 "DIA CIRC CONCR
 LEN=0045 INSTALLED 2003
 UNION ST
 (CITY)
 0030/1360

TO 0051/0010 SH
 (CONN)
 010 "DIA CIR PLASTIC
 LEN=0015 INSTALLED 2003
 MORGANTOWN ST
 (SR0051 SEG 0010/0780)

0031/1410

0031/1360

MORGANTOWN ST
 (SR0051 SEG 0010/0780)
 ARCH ST
 (CITY)

0031/1280

0031/0965



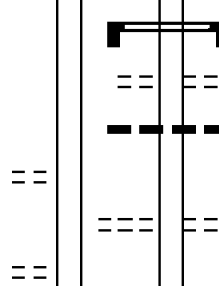
0030/1051 MORGANTOWN ST
 (SR0051 SEG 0010/0000)
 MORGANTOWN ST
 (SR3019 SEG 0040/2697)

PETER ST
 (CITY)
 MILL ST
 (CITY)
 CORPORATE CROSSING RD
 (CITY)

0031/0725

0031/0650

0031/0530



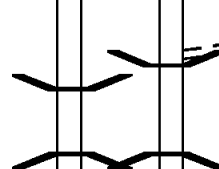
0030/0935 SIGN: SHAPE OR TUBE
 BMSID 26/2040/0030/0935
 MARKET PL
 (CITY)
 0030/0860
 0030/0856 015 "DIA CIRC CONCR
 LEN=0045 INSTALLED 2003

VICITES DR
 (CITY)

0031/0245

BMSEN 26/2040/0031/0195 0031/0223
 2 0 26153 0 01 0121+33
 COAL LICK RUN
 BMSBG 26/2040/0031/0195 0031/0195

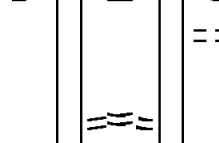
0031/0195



0030/0365 018 "DIA CIRC CONCR
 LEN=0030 INSTALLED 2003
 0030/0280 BMSEN 26/2040/0030/0249
 COAL AL
 (CITY)
 0030/0249 1 0 00113 0 03 0661+03
 COAL LICK RN
 BMSBG 26/2040/0030/0249
 CITY AL

2 0 26153 0 01 0119+44 003072 FT
 W SOUTH ST
 (CITY)

003072 FT



0030/0130 (CITY)
 003085 FT 1 0 00113 0 03 0658+61
 W SOUTH ST
 (CITY)
 NC FAYETTE ST

DIR: E TOTAL LEN: 3.483 MI. DIST: 12-1 SR: 2040
 LEFT MUN: UNIONTOWN C RIGHT MUN: UNIONTOWN C

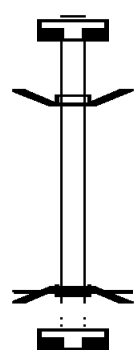
Left Side Details	Left Side Length	Center Line	Right Side Length	Right Side Details
MOUNT VERNON AV (SR2016 SEG 0010/3692) MOUNT VERNON AV (CITY)	0031/0000		0030/0000	MOUNT VERNON AV (SR2016 SEG 0010/3692) MOUNT VERNON AV (CITY)
LENGTH(AH 2040 BK 2226)				LENGTH(AH 2200 BK 2258)
KENSINGTON ST (CITY) BIERER LN (CITY)	0021/1520	==	0020/1525	KENSINGTON ST (CITY) BIERER LN (CITY)
MCCLELLANDTOWN RD (SR0021 SEG 0300/3655) 018 "DIA CIRC CONCR LEN=0035 INSTALLED 2003 NASSAU ST (CITY)	0021/1337 0021/0981 0021/0965	 --- ==	0020/1338 0020/0960 0020/0570	MCCLELLANDTOWN RD (SR0021 SEG 0300/3655) NASSAU ST (CITY) 018 "DIA CIRC CONCR LEN=0050 INSTALLED 2003 MONT VIEW ST (CITY) CITY AL (CITY)
MONT VIEW ST (CITY) CITY AL (CITY)	0021/0510 0021/0195	== ==	0020/0510 0020/0190 000827 FT	
1 0 00113 0 02 0636+25 000846 FT OAKLAND AV (CITY) LENGTH(AH 2226 BK 0846)	0021/0000		0020/0000	1 0 00113 0 02 0636+25 VILLAGE: UNIONTOWN 018 "DIA CIRC CONCR LEN=0030 INSTALLED 2003 OAKLAND AV (CITY) LENGTH(AH 2258 BK 0827)
RAMP F RD (SR8007 SEG 0502/0000) RAMP H RD (SR8007 SEG 0752/0774)	0011/0195		0010/0200	RAMP F RD (SR8007 SEG 0502/0000) RAMP H RD (SR8007 SEG 0752/0774)
UNIONTOWN NORTH UNION T SR 0119	0011/0067	---	0010/0171 0010/0079	024 "DIA CIRC CONCR LEN=0050 INSTALLED 2003 UNIONTOWN SOUTH UNION T SR 0119
OP ID 26/0119/0410/0000 1 0 00113 0 02 0627+79 000000 FT NC MAIN ST	0011/0034 000000 FT		0010/0039 000000 FT	OP ID 26/0119/0410/0000 1 0 00113 0 02 0627+79 NC MA IN ST
MAIN ST (SR0040 SEG 0271/1535) MFC BEGIN = B LENGTH(AH 0846 BK 0000)	0011/0000		0010/0000	MAIN ST (SR0040 SEG 0270/1535) MFC BEGIN = B LENGTH(AH 0827 BK 0000)

EXTRACT DATE: 12/18/2023 ROADWAY MANAGEMENT SYSTEM PAGE NUMBER: 502
 PRINT DATE: 12/21/2023 SLD COUNTY/SR - ANNUAL PRINT COUNTY: FAYETTE
 DIR: B TOTAL LEN: .008 MI. DIST: 12-1 SR: 2033
 LEFT MUN: HENRY CLAY T RIGHT MUN: HENRY CLAY T

000043 FT

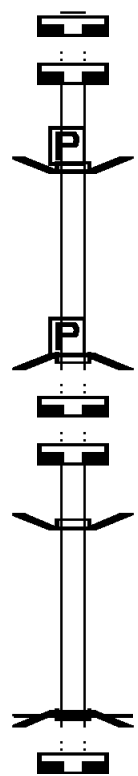
000000 FT

000000 FT



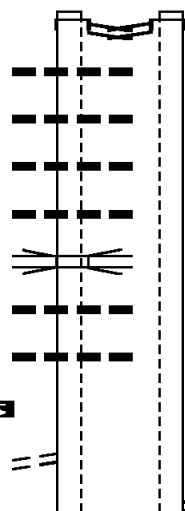
000043 FT
 7022/0000 LENGTH(AH 9999 BK 0043)
 INTER-AHD FLAT ROCK RD BMSBN 26/2033/0010/0000
 0010/0043 (T321)
 000000 FT 2 0 26065 0 00 0016+44
 NC FLAT ROCK RD
 INTER-BK FLAT ROCK RD
 (T321)
 FIKE RUN
 BMSBG 26/2033/0010/0000
 MFC BEGIN = E
 0010/0000 LENGTH(AH 0043 BK 1645)
 000000 FT
 7008/0000 LENGTH(AH 1645 BK 0000)

000435 FT		000435 FT	
000435 FT		7038/0000	LENGTH(AH 0100 BK 0100)
		000435 FT	
		7028/0000	LENGTH(AH 0100 BK 0026)
		INTER-AHD	BMSEN 26/2031/0020/0000
			LEBANON AV
			(T587)
000409 FT		0020/0026	BRIDGE POSTED (TONS)
		000409 FT	2 0 26185 0 00 0001+31
			NC LEBANON AV
		INTER-BK	LEBANON AV
			(T587)
			SGL 34 COMB 40
			COAL LICK RN
			BMSBG 26/2031/0020/0000
000409 FT		0020/0000	LENGTH(AH 0026 BK 0132)
000409 FT		7020/0000	LENGTH(AH 0132 BK 3385)
000409 FT		000409 FT	
		7012/0000	LENGTH(AH 3385 BK 0409)
		INTER-AHD	BMSEN 26/2031/0010/0000
			DIXON BL
000000 FT		0010/0409	(T585)
		000000 FT	2 0 26153 0 00 0044+46
			NC DIXON BL
		INTER-BK	DIXON BL
			(T585)
			SR 0040
			BMSBG 26/2031/0010/0000
			MFC BEGIN = D
000000 FT		0010/0000	LENGTH(AH 0409 BK 4465)
		000000 FT	
		7008/0000	LENGTH(AH 4465 BK 0000)



DIR: B TOTAL LEN: 4.504 MI. DIST: 12-1 SR: 2027
 LEFT MUN: NORTH UNION T RIGHT MUN: NORTH UNION T

023783 FT
 GEORGE C MARSHALL PY INTER-AHD
 (SR0119 SEG 0495/0205)
 GEORGE C MARSHALL PY
 (SR0119 SEG 0495/0205) 0111/2195
 018 "DIA CIRC CONCR
 LEN=0070 INSTALLED UNKN 0111/2190
 015 "DIA CIRC CONCR
 LEN=0070 INSTALLED 2003 0111/1765
 018 "DIA CIRC METAL
 LEN=0272 INSTALLED 2003 0111/1493
 018 "DIA CIRC CONCR
 LEN=0001 INSTALLED 2003 0111/0915
 SR 0119
 OP ID 26/0119/0486/2186 0111/0591
 018 "DIA CIRC CONCR
 LEN=0040 INSTALLED 2003 0111/0588
 018 "DIA CIRC CONCR
 LEN=0060 INSTALLED 2003 0111/0142
 1 0 00117 8 00 0022+85 021588 FT
 LENGTH(AH 2195 BK 1046) 0111/0000
 TO 1020/0110 SH
 (CONN) 0101/0855



023447 FT
 INTER-AHD GEORGE C MARSHALL PY
 (SR0119 SEG 0486/3665)
 GEORGE C MARSHALL PY
 (SR0119 SEG 0486/3665) 0110/1880
 021567 FT 1 0 00117 0 02 0216+08
 0110/0000 LENGTH(AH 1880 BK 1025)
 FROM 1020/0120 SH
 (CONN) 0100/0795

EXTRACT DATE: 12/18/2023
PRINT DATE: 12/21/2023

ROADWAY MANAGEMENT SYSTEM
SLD COUNTY/SR - ANNUAL PRINT

PAGE NUMBER: 499
COUNTY: FAYETTE

DIR: B TOTAL LEN: 4.504 MI.
LEFT MUN: NORTH UNION T

DIST: 12-1 SR: 2027
RIGHT MUN: NORTH UNION T

015 "DIA CIRC CONCR
LEN=0070 INSTALLED 2003 0101/0703

GALLATIN AV ET
(SR1020 SEG 0120/0000)
SHADY GROVE RD
(SR1020 SEG 0120/0000)

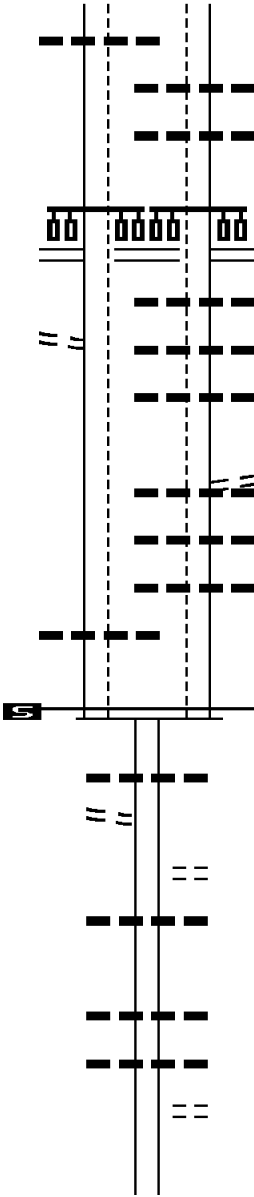
FROM 1020/0110 SH
(CONN)

024 "DIA CIRC CONCR
LEN=0034 INSTALLED 2003 0101/0315
1 0 00117 0 02 0205+93 020542 FT
MFC BEGIN = C
LENGTH(AH 1046 BK 3090) 0101/0000

JONES DR
(TWP)

0090/1825

017452 FT



0100/0699

0100/0698

0101/0680

0100/0680

0100/0595

0101/0594

0100/0594

0100/0586

0100/0530

0100/0360

0100/0353

020542 FT

0100/0000

0090/2245

0090/1735

0090/1600

0090/0536

0090/0264

0090/0120

017452 FT
0090/0000

018 "DIA CIRC CONCR
LEN=0037 INSTALLED UNKN
018 "DIA CIRC CONCR
LEN=0040 INSTALLED 2003
GALLATIN AV ET
(SR1020 SEG 0120/0000)
SHADY GROVE RD
(SR1020 SEG 0120/0000)

024 "DIA CIRC CONCR
LEN=0037 INSTALLED 2003
024 "DIA CIRC CONCR
LEN=0050 INSTALLED 2003
024 "DIA CIRC CONCR
LEN=0150 INSTALLED 2003
TO 1020/0120 SH
(CONN)

024 "DIA CIRC CONCR
LEN=0030 INSTALLED 2003
036 "DIA CIRC METAL
LEN=0055 INSTALLED UNKN
036 "DIA CIRC CONCR
LEN=0040 INSTALLED 2003

1 0 00117 0 02 0205+93
MFC BEGIN = C
LENGTH(AH 1025 BK 3090)

018 "DIA CIRC CONCR
LEN=0050 INSTALLED 2003

GRUBBS AV
(TWP)
017"H 18"W **UNKNOWN**
LEN=0050 INSTALLED 2003

018 "DIA CIRC CONCR
LEN=0100 INSTALLED 2003
018 "DIA CIRC CONCR
LEN=0040 INSTALLED 2003
RUBY VIEW DR
(TWP)

1 0 00117 0 02 0174+61
LENGTH(AH 3090 BK 2071)
018 "DIA CIRC OTHER

DIR: B TOTAL LEN: 4.504 MI. DIST: 12-1 SR: 2027
 LEFT MUN: NORTH UNION T RIGHT MUN: NORTH UNION T

SUSAN LN
(T454)

0080/1440

PARK ST
(T456)

0070/3565

COAL ST
(T590)

0070/2380

REPUBLIC ST
(TWP)

0070/1200

EDISON ST
(SR1024 SEG 0020/3085)

0070/0000

0080/2008	LEN=0037	INSTALLED	2003
0080/1464	LEN=0030	INSTALLED	2003
0080/1210	LEN=0037	INSTALLED	2003
0080/1166	LEN=0100	INSTALLED	2003
0080/0354	LEN=0075	INSTALLED	2003
0080/0099	LEN=0050	INSTALLED	2003
015381 FT	1 0 00117 0 02 0153+90	STARLITE RD	(SR1055 SEG 0340/2038)
0080/0000	LENGTH(AH 2071 BK 3603)		
0070/3322	LEN=0050	INSTALLED	2003
0070/2717	LEN=0050	INSTALLED	2003
0070/2320	LEN=0020	INSTALLED	UNKN
0070/2238	LEN=0081	INSTALLED	UNKN
0070/1960			
0070/1827	LEN=0055	INSTALLED	UNKN
011778 FT	1 0 00117 0 02 0117+92	BRITTANY LN	(TWP)
0070/0000	LENGTH(AH 3603 BK 2833)		
0060/2584	LEN=0060	INSTALLED	2003

EXTRACT DATE: 12/18/2023
PRINT DATE: 12/21/2023

ROADWAY MANAGEMENT SYSTEM
SLD COUNTY/SR - ANNUAL PRINT

PAGE NUMBER: 497
COUNTY: FAYETTE

DIR: B TOTAL LEN: 4.504 MI.
LEFT MUN: NORTH UNION T

DIST: 12-1 SR: 2027
RIGHT MUN: NORTH UNION T

Stationing	Structure	Material	Length	Notes
0060/2219	018" DIA CIRC CONCR	LEN=0060	INSTALLED 2003	
0060/1604	COVE RUN STRUCTURE	LENGTH 36 FT	BMSID 26/2027/0060/1604	
0060/1105	BMSSEN 26/2027/0060/0921	1 0 00117 0 02 0098+24		
0060/0921	OTHER BMSDBG 26/2027/0060/0921	SHUTES RUN		
0060/0629	STRUCTURE LENGTH 34 FT	BMSID 26/2027/0060/0629		
0060/0395	COOLSPRING JUMONVILLE R	(SR2021 SEG 0160/3052)		
0060/0295	EMERSON LN (T466)			
008945 FT	018" DIA CIRC CONCR	LEN=0070	INSTALLED 2003	
008945 FT	1 0 00117 0 02 0088+97	DAISY LN (T683)		
0060/0000	LENGTH (AH 2833 BK 1496)			
007449 FT	018" DIA CIRC CONCR	LEN=0060	INSTALLED 2003	
007449 FT	1 0 00117 0 01 0073+99	DAISY LN (T683)		
0050/0000	LENGTH (AH 1496 BK 1952)			
0040/1908	018" DIA CIRC CONCR	LEN=0078	INSTALLED 2003	
0040/1545	BRADDOCK ST (T644)			
0040/0705	018" DIA CIRC CONCR	LEN=0035	INSTALLED 2003	
0040/0654	018" DIA CIRC CONCR	LEN=0025	INSTALLED 2003	
0040/0634	018" DIA CIRC CONCR	LEN=0030	INSTALLED 2003	
0040/0360	FORBES ST (T984)			
0040/0330	018" DIA CIR PLASTIC	LEN=0010	INSTALLED 2003	
0040/0308	BOUQUET ST (T982)			
005497 FT				

1 0 00117 0 01 0054+96 005497 FT
BRUSHWOOD RD

DIR: B TOTAL LEN: 4.504 MI. DIST: 12-1 SR: 2027
 LEFT MUN: NORTH UNION T RIGHT MUN: NORTH UNION T

(T644)	0040/0000	==	5 0040/0000	LENGTH(AH 1952 BK 3104)
CYCLE AV				
(T644)	0030/2610	==		
REPPERT BL				
(TWP)	0030/2345	==		

			0030/2263	NORTH UNION
				UNIONTOWN C
				CARSON ST
		==	0030/2160	(CITY)
		---		018 "DIA CIRC CONCR
		---	0030/2119	LEN=0020 INSTALLED 2003
		---		018 "DIA CIRC CONCR
		---	0030/2118	LEN=0020 INSTALLED UNKN
GORDON ST				
(CITY)	0030/2095	==		
		==	0030/2075	GORDON ST
				(CITY)
		==	0030/1920	CITY AL
				(CITY)
		---		018 "DIA CIRC CONCR
		---	0030/1792	LEN=0020 INSTALLED UNKN
				JOHN ST
		==		(CITY)
		---	0030/1770	
		---		018 "DIA CIRC CONCR
		---	0030/1560	LEN=0037 INSTALLED 2003
				CITY AL
		==	0030/1540	(CITY)
MARKLE ST				
(CITY)	0030/1420	==		
		==	0030/1105	CLARK ST
				(CITY)
DOUGLAS ST				
(CITY)	0030/0895	==		
		---		018 "DIA CIRC CONCR
		---	0030/0857	LEN=0020 INSTALLED 2003
				AUSTIN ST
		==	0030/0625	(CITY)
EUCLID AV				
(CITY)	0030/0445	==		
		---		015 "DIA CIRC CONCR
		---	0030/0424	LEN=0040 INSTALLED 2003
		---		015 "DIA CIRC CONCR
		---	0030/0400	LEN=0040 INSTALLED 2003
		---		018 "DIA CIRC CONCR
		---	0030/0027	LEN=0050 INSTALLED 2003
	002393 FT		002393 FT	1 0 00117 0 01 0023+93
		==		THOMAS ST
		==		(CITY)
		5	0030/0000	LENGTH(AH 3104 BK 0813)

EXTRACT DATE: 12/18/2023
PRINT DATE: 12/21/2023

ROADWAY MANAGEMENT SYSTEM
SLD COUNTY/SR - ANNUAL PRINT

PAGE NUMBER: 495
COUNTY: FAYETTE

DIR: B TOTAL LEN: 4.504 MI.
LEFT MUN: UNIONTOWN C

DIST: 12-1 SR: 2027
RIGHT MUN: UNIONTOWN C

Location	Segment ID	Length	Material	Installation	Notes
	0020/0647	0040	018" DIA CIRC CONCR	INSTALLED 2003	
	0020/0625		CARLISLE RD (CITY)		
	0020/0617	0040	015" DIA CIRC CONCR	INSTALLED 2003	
	0020/0373	0030	015" DIA CIRC CONCR	INSTALLED 2003	
	0020/0363	0040	015" DIA CIRC CONCR	INSTALLED 2003	
LINCOLN ST (CITY)	0020/0220				
	0020/0170		CITY AL (CITY)		
CITY AL (CITY)	0020/0020	001580 FT			
	0020/0000		018" DIA CIRC CONCR	INSTALLED UNKN	LENGTH(AH 0813 BK 1580)
	0010/1573		015" DIA CIRC CONCR	INSTALLED 2003	
TO 2040/0041 SH (CONN)	0010/1230				
	0010/1128		015" DIA CIRC CONCR	INSTALLED 2003	
	0010/1127		015" DIA CIRC CONCR	INSTALLED 2003	
	0010/1085		COOLSPRING ST (CITY)		
			NC CONNELLSVILLE ST		
EAST MAIN ST (SR2040 SEG 0050/0000)	0010/1070		EAST MAIN ST (SR2040 SEG 0050/0000)		
(SR2040 SEG 0051/0000)	0010/0935		(SR2040 SEG 0051/0000)		
SOUTH ST (CITY)	0010/0860		CITY AL (CITY)		
	0010/0395		JEFFERSON ST (CITY)		
	000000 FT		015" DIA CIRC CONCR	INSTALLED UNKN	LENGTH(AH 1580 BK 0000)
			NC ST STEWART AV		
			FAYETTE ST (SR2040 SEG 0051/0000)		
			(SR2040 SEG 0050/0000)		
			MFC BEGIN = C		

DIR: B TOTAL LEN: 1.815 MI. DIST: 12-1 SR: 2025
 LEFT MUN: SOUTH UNION T RIGHT MUN: SOUTH UNION T

Stationing	Length	Description	Stationing	Length	Description
	009583 FT		009583 FT		DERRICK AV
			0040/2031		(SR3021 SEG 0022/1820)
			0040/1020		UNIONTOWN COUNTRY CLUB
			0040/1002		(PRDR) 015 " DIA CIRC METAL LEN=0065 INSTALLED UNKN
2 0 26043 0 00 0099+20	007552 FT		007552 FT		
PRIVATE DR			0040/0000		LENGTH(AH 2031 BK 1456)
(PRDR)			0030/0520		072"H 60"W CON BOX CUL
			0030/0335		LEN=0035 INSTALLED UNKN
OCONNELL AV			0030/0184		TOWNSHIP DR
(T618)			0030/0051		(T618) 024 " DIA CIR PLASTIC
			0030/0029		LEN=0035 INSTALLED UNKN
2 0 26043 0 00 0084+64	006096 FT		0030/0029		BMSSEN 26/2025/0030/0029
BROWNFIELD LN			006096 FT		2 0 26043 0 00 0084+93
(T620)			0030/0000		REDSTONE CREEK
			0020/2677		BMSBG 26/2025/0030/0029
BLACKSTONE DR			0020/2615		ILEY LN
(TWP)			0020/2240		LENGTH(AH 1456 BK 2871)
TOWNSHIP AL			0020/2145		015 " DIA CIRC METAL
(TWP)			0020/2120		LEN=0045 INSTALLED UNKN
MARIE AL			0020/1910		TOWNSHIP AL
(TWP)			0020/1750		(TWP)
MARIE AL			0020/1675		015 " DIA CIR PLASTIC
(TWP)			0020/1590		LEN=0030 INSTALLED UNKN
					BOYD AL
BROWNSFIELD AL					(TWP)
(T625)					TOWNSHIP AL

DIR: B TOTAL LEN: 1.815 MI. DIST: 12-1 SR: 2025
 LEFT MUN: SOUTH UNION T RIGHT MUN: SOUTH UNION T

Location	Segment ID	Length	Notes
ARTIS AV (TWP)	0020/1250		0020/1305 (TWP)
STADIUM DR (T646)	0020/0370 003225 FT		0020/0926 015 "DIA CIRC CONCR LEN=0035 INSTALLED UNKN
TOWNSHIP AL (TWP)	0010/3110	003225 FT	2 0 26043 0 00 0055+68 VILLAGE: BROWNFIELD (AAR 145331P)#TRKS 01 5 0020/0000 LENGTH(AH 2871 BK 3225) 0010/3200 024 "DIA CIRC PLASTIC LEN=0081 INSTALLED UNKN 0010/3118 018 "DIA CIRC CONCR LEN=0177 INSTALLED UNKN
			0010/2757 018 "DIA CIRC CONCR LEN=0224 INSTALLED UNKN 0010/2387 018 "DIA CIRC CONCR LEN=0001 INSTALLED UNKN FURNACE RD 0010/1990 (T459) 0010/1939 024 "DIA CIRC CONCR LEN=0065 INSTALLED UNKN SR 0040 0010/1938 OP ID 26/0040/0365/1825 SR 0040 0010/1838 OP ID 26/0040/0364/1935 024 "DIA CIRC CONCR 0010/1763 LEN=0050 INSTALLED UNKN
			FAIRFAX AV 0010/1045 (TWP) 0010/0710 018 "DIA CIRC METAL LEN=0040 INSTALLED UNKN
LEONA ST (T643)	0010/0655		SUTTON AV (TWP) 0010/0525
HUTCHINSON ST (TWP)	0010/0290 000000 FT		000000 FT 2 0 26043 0 00 0022+83 NC RE DSTONE FURNACE RD MOUNTAIN RD (SR3027 SEG 0060/0000) INTER-BK REDSTONE FURNACE RD (TWP) MFC BEGIN = D 5 0010/0000 LENGTH(AH 3225 BK 0000)

EXTRACT DATE: 12/18/2023
PRINT DATE: 12/21/2023

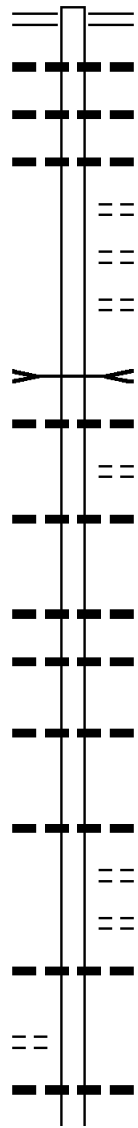
ROADWAY MANAGEMENT SYSTEM
SLD COUNTY/SR - ANNUAL PRINT

PAGE NUMBER: 492
COUNTY: FAYETTE

DIR: B TOTAL LEN: 2.405 MI.
LEFT MUN: NORTH UNION T

DIST: 12-1 SR: 2023
RIGHT MUN: NORTH UNION T

012696 FT



012696 FT COOLSPRING JUMONVILLE R
0050/2530 (SR2021 SEG 0150/0000)
015 "DIA CIR PLASTIC
0050/2522 LEN=0050 INSTALLED 2004
018 "DIA CIRC METAL
0050/2329 LEN=0035 INSTALLED 2003
015 "DIA CIR PLASTIC
0050/2196 LEN=0035 INSTALLED 2003
BEECH RD
0050/1940 (TWP)
OAK ST
0050/1735 (TWP)
CUMMINGS RD
0050/1495 (TWP)
B SHUTES RUN
STRUCTURE LENGTH 12 FT
0050/1040 BMSID 26/2023/0050/1040
048"H 00"W MULT CONCR
0050/1037 LEN=0040 INSTALLED 2003
BUDDYS RD
0050/0815 (T591)
018 "DIA CIRC CONCR
0050/0356 LEN=0035 INSTALLED 2003
010166 FT 2 0 26045 0 00 0101+02
024 "DIA CIRC METAL
0050/0000 S LENGTH(AH 2530 BK 3304)
018 "DIA CIRC CONCR
0040/3030 LEN=0040 INSTALLED 2003
015 "DIA CIRC CONCR
0040/2154 LEN=0030 INSTALLED 2003
015 "DIA CIR PLASTIC
0040/1184 LEN=0010 INSTALLED 2003
VIRGINIA AV
0040/0805 (TWP)
VICTORIA AV
0040/0335 (TWP)
015 "DIA CIR PLASTIC
0040/0153 LEN=0030 INSTALLED 2003
006862 FT
0040/0000 S LENGTH(AH 3304 BK 1747)
018 "DIA CIRC CONCR
0030/1426 LEN=0039 INSTALLED 2003
WINDWOODS DR

010166 FT

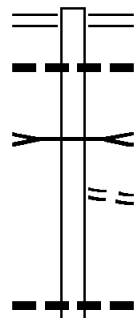
2 0 26045 0 00 0068+66 006862 FT
CRAIG LN
(T539) 0040/0000

DIR: B TOTAL LEN: 2.405 MI. DIST: 12-1 SR: 2023
 LEFT MUN: NORTH UNION T RIGHT MUN: NORTH UNION T

Location	Stationing	Length	Material	Year	Notes
	0030/1395				(TWP)
	0030/0395	005115 FT	015" DIA CIRC CONCR	2003	INSTALLED
	005115 FT		2 0 26045 0 00		0051+13
	0030/0000		015" DIA CIRC CONCR	2003	INSTALLED
					LENGTH(AH 1747 BK 2470)
	0020/1271		018" DIA CIRC CONCR	2003	INSTALLED
	0020/1260				BENNINGTON RD (T636)
	0020/0666		018" DIA CIRC CONCR	2003	INSTALLED
	0020/0455		018" DIA CIRC CONCR	2003	INSTALLED
GORLEYS LN (TWP)	0020/0120				
	002645 FT				
	002645 FT		2 0 26045 0 00		0026+41
	0020/0000				MADISON AV (T634)
					LENGTH(AH 2470 BK 2645)
DEVON LN (TWP)	0010/1685				
	0010/1197		BMS EN 26/2023		0010/1175
	0010/1175		2 0 26045 0 00		0011+75
	0010/0967		BMSBG 26/2023		0010/1175
	0010/0705		018" DIA CIRC CONCR	2003	INSTALLED
	0010/0580		015" DIA CIRC CONCR	2003	INSTALLED
	0010/0566				WOODSTOCK AV (T632)
	0010/0250		024" DIA CIR PLASTIC	2003	INSTALLED
	000000 FT				MONDAY AL (TWP)
	000000 FT		2 0 26045 0 00		0000+00
					NC HO PWOOD COOLSPRING RD NATIONAL PK (SR2040 SEG 0090/0475)
	0010/0000		MFC BEGIN = D		
					LENGTH(AH 2645 BK 0000)

EXTRACT DATE: 12/18/2023 ROADWAY MANAGEMENT SYSTEM PAGE NUMBER: 490
 PRINT DATE: 12/21/2023 SLD COUNTY/SR - ANNUAL PRINT COUNTY: FAYETTE
 DIR: B TOTAL LEN: 7.548 MI. DIST: 12-1 SR: 2021
 LEFT MUN: NORTH UNION T RIGHT MUN: NORTH UNION T

039852 FT



039852 FT CONNELLSVILLE ST
 0160/3052 (SR2027 SEG 0060/0395)
 0160/2890 018 "DIA CIRC CONCR
 LEN=0001 INSTALLED UNKN
 SHUTES RUN
 STRUCTURE LENGTH 23 FT
 0160/2675 BMSID 26/2021/0160/2675
 EVANS STATION RD
 0160/2425 (CNTY)

 0160/1220 018 "DIA CIRC CONCR
 LEN=0020 INSTALLED 2001

EXTRACT DATE: 12/18/2023
PRINT DATE: 12/21/2023

ROADWAY MANAGEMENT SYSTEM
SLD COUNTY/SR - ANNUAL PRINT

PAGE NUMBER: 489
COUNTY: FAYETTE

DIR: B TOTAL LEN: 7.548 MI.
LEFT MUN: NORTH UNION T

DIST: 12-1 SR: 2021
RIGHT MUN: NORTH UNION T

Stationing	Length	Description	Material
2 0 26045 0 00 0145+48	036800 FT	COOLSPRING ST (T517)	0160/0000
2 0 26045 0 00 0127+01	034928 FT	HOPWOOD COOLSPRING RD (SR2023 SEG 0050/2530)	0150/0000
RAFFLE LN (PRDR)	0140/1085		
2 0 26115 0 02 0278+98	031476 FT	KENNEDY LN (TWP)	0140/0000
WILSON LN (TWP)	0130/1075		
CAPAN LN			
0160/1196		BMSEN 26/2021/0160/1163 2 0 26045 0 00 0157+40 SHUTES RUN	
0160/1163		BMSBG 26/2021/0160/1163	
0160/0239	036800 FT		015 "DIA CIRC METAL LEN=0040 INSTALLED UNKN
0160/0000			LENGTH(AH 3052 BK 1872)
0150/0707			018"H 00"W MULT CONCR LEN=0040 INSTALLED UNKN
0150/0092			015 "DIA CIRC CONCR LEN=0030 INSTALLED 2001 STRONKO LN (TWP)
0150/0060	034928 FT		
0150/0000			LENGTH(AH 1872 BK 3452)
0140/1901			015 "DIA CIRC CONCR LEN=1901 INSTALLED UNKN LEMONT FURNACE RD (T521) LC TO T521 RD (CONN)
0140/1865			
0140/1570			
0140/0922			015 "DIA CIRC METAL LEN=0040 INSTALLED UNKN
0140/0532			015 "DIA CIRC CONCR LEN=0040 INSTALLED UNKN
0140/0163	031476 FT		015 "DIA CIRC CONCR LEN=0040 INSTALLED UNKN
0140/0000			015 "DIA CIRC CONCR LEN=1901 INSTALLED UNKN LENGTH(AH 3452 BK 1689)
0130/1600			015 "DIA CIRC CONCR LEN=0045 INSTALLED UNKN

DIR: B TOTAL LEN: 7.548 MI. DIST: 12-1 SR: 2021
 LEFT MUN: NORTH UNION T RIGHT MUN: NORTH UNION T

Stationing	Notes	Material	Status
0130/0450	==		
029787 FT	--- ---	015 " DIA	CIRC CONCR
		LEN=0035	INSTALLED UNKN
		2 0 26115	0 02 0262+29
0130/0000	==	NC COOLSPRING	JUMONVILLE RD
	5	LENGTH(AH	1689 BK 1203)
		015 " DIA	CIRC CONCR
	--- ---	LEN=0030	INSTALLED UNKN
	--- ---	015 " DIA	CIRC METAL
	--- ---	LEN=0035	INSTALLED UNKN
	--- ---	018 " DIA	CIR PLASTIC
	--- ---	LEN=0050	INSTALLED 1998
028584 FT	--- ---	0120/0016	BMSSEN 26/2021/0120/0000
		028584 FT	2 0 26115 0 01 0286+62
			VILLAGE: COOLSPRING
			NC JUMONVILLE RD
			COOLSPRING R
			BMSBG 26/2021/0120/0000
	5	LENGTH(AH	1203 BK 2525)
0110/2485	==		
	--- ---	015 " DIA	CIRC METAL
		LEN=0040	INSTALLED UNKN
	--- ---	018 " DIA	CIR PLASTIC
	--- ---	LEN=0050	INSTALLED 2005
	--- ---	018 " DIA	CIR PLASTIC
	--- ---	LEN=0040	INSTALLED UNKN
026059 FT	--- ---	0110/0238	2 0 26115 0 01 0259+33
		026059 FT	024 " DIA CIRC METAL
			LEN=0040 INSTALLED UNKN
	5	LENGTH(AH	2525 BK 2210)
	--- ---	024 " DIA	CIR PLASTIC
	--- ---	LEN=0033	INSTALLED UNKN
	--- ---	024 " DIA	CIRC METAL
	--- ---	LEN=0039	INSTALLED UNKN
	--- ---	024 " DIA	CIRC METAL
	--- ---	LEN=0033	INSTALLED UNKN
	--- ---	018 " DIA	CIR PLASTIC
	--- ---	LEN=0035	INSTALLED 2000
	--- ---	015 " DIA	CIRC METAL
	--- ---	LEN=0033	INSTALLED UNKN
	--- ---	018 " DIA	CIR PLASTIC
	--- ---	LEN=0050	INSTALLED 2000
023849 FT	--- ---	0100/0365	2 0 26115 0 01 0237+97
		023849 FT	018 " DIA CIRC METAL
			LEN=0039 INSTALLED UNKN
	5	LENGTH(AH	2210 BK 3149)

DIR: B TOTAL LEN: 7.548 MI. DIST: 12-1 SR: 2021
 LEFT MUN: NORTH UNION T RIGHT MUN: NORTH UNION T

020700 FT

018552 FT

016052 FT

0090/2435	036 " DIA	CIRC METAL
	LEN=0036	INSTALLED UNKN
0090/1724	048 " DIA	CIRC METAL
	LEN=0037	INSTALLED UNKN
0090/1115	048 " DIA	CIRC METAL
	LEN=0036	INSTALLED UNKN
0090/0498	018 " DIA	CIRC METAL
	LEN=0039	INSTALLED UNKN
0090/0395	036 " DIA	CIRC METAL
	LEN=0045	INSTALLED UNKN
020700 FT	2 0 26115	0 01 0206+72
0090/0000	LENGTH(AH	3149 BK 2148)
0080/2066	018 " DIA	CIR PLASTIC
	LEN=0001	INSTALLED UNKN
0080/1825	015 " DIA	CIR PLASTIC
	LEN=0045	INSTALLED 2000
0080/1575	015 " DIA	CIRC METAL
	LEN=0036	INSTALLED UNKN
0080/1212	018 " DIA	CIR PLASTIC
	LEN=0050	INSTALLED 2000
0080/0926	018 " DIA	CIR PLASTIC
	LEN=0050	INSTALLED 2000
0080/0640	018 " DIA	CIR PLASTIC
	LEN=0035	INSTALLED UNKN
018552 FT	2 0 26115	0 01 0185+23
0080/0000	LENGTH(AH	2148 BK 2500)
0070/1764	018 " DIA	CIR PLASTIC
	LEN=0039	INSTALLED UNKN
0070/0958	015 " DIA	CIR PLASTIC
	LEN=0045	INSTALLED 2005
0070/0627	024 " DIA	CIRC METAL
	LEN=0042	INSTALLED UNKN
0070/0214	015 " DIA	CIRC CONCR
	LEN=0001	INSTALLED UNKN
016052 FT	2 0 26115	0 01 0160+11
0070/0000	LENGTH(AH	2500 BK 2721)
0060/1993	015 " DIA	CIR PLASTIC
	LEN=0033	INSTALLED UNKN
0060/1554	015 " DIA	CIR PLASTIC
	LEN=0040	INSTALLED 2001
0060/1305	015 " DIA	CIRC CONCR
	LEN=0050	INSTALLED 2000

DIR: B TOTAL LEN: 7.548 MI. DIST: 12-1 SR: 2021
 LEFT MUN: NORTH UNION T RIGHT MUN: NORTH UNION T

013331 FT

009950 FT

0060/1075	015 " DIA CIRC METAL LEN=0040 INSTALLED UNKN OLD BRADDOCK RD
0060/1010	(T646) 018 " DIA CIRC METAL LEN=0036 INSTALLED UNKN
0060/0713	018 " DIA CIRC CONCR LEN=0033 INSTALLED UNKN
0060/0450	015 " DIA CIRC CONCR LEN=0048 INSTALLED UNKN
0060/0117	018 " DIA CIRC CONCR LEN=0048 INSTALLED UNKN
0060/0003	LEN=0048 INSTALLED UNKN
013331 FT	2 0 26115 0 01 0132+90 JUMONVILLE GLEN RD (PARK)
0060/0000	LENGTH(AH 2721 BK 3381) 015 " DIA CIRC CONCR
0050/3090	LEN=0037 INSTALLED UNKN
0050/2423	015 " DIA CIRC METAL LEN=0037 INSTALLED UNKN
0050/2035	015 " DIA CIRC METAL LEN=0034 INSTALLED UNKN
0050/1600	018 " DIA CIRC CONCR LEN=0033 INSTALLED UNKN
0050/1149	015 " DIA CIRC CONCR LEN=0033 INSTALLED UNKN
0050/0870	015 " DIA CIRC CONCR LEN=0036 INSTALLED UNKN
0050/0075	WASHINGTON SPRINGS RD (TWP)
009950 FT	2 0 26115 0 01 0099+64
0050/0000	015 " DIA CIRC METAL LEN=0030 INSTALLED UNKN
0040/2316	LENGTH(AH 3381 BK 2585) 015 " DIA CIRC CONCR LEN=0030 INSTALLED UNKN
0040/1391	018 " DIA CIRC CONCR LEN=0039 INSTALLED UNKN GILLELAND LN
0040/0865	(PRDR)
0040/0550	018 " DIA CIRC CONCR LEN=0100 INSTALLED UNKN
0040/0290	MINERAL SPRINGS RD (TWP)
0040/0208	015 " DIA CIR UNKNOWN LEN=0040 INSTALLED UNKN

DIR: B TOTAL LEN: 7.548 MI. DIST: 12-1 SR: 2021
 LEFT MUN: NORTH UNION T RIGHT MUN: NORTH UNION T

Start (FT)	End (FT)	Length (FT)	Material	Notes
007365	007365	2 0 26115	015 "DIA CIRC METAL	0068+79
		LEN=0024	INSTALLED	UNKN
		LENGTH(AH 2585 BK 2416)		
		015 "DIA CIRC METAL		
		LEN=0035	INSTALLED	UNKN
		018 "DIA CIRC CONCR		
		LEN=0031	INSTALLED	UNKN
		015 "DIA CIRC METAL		
		LEN=0024	INSTALLED	UNKN
		015 "DIA CIRC METAL		
		LEN=0044	INSTALLED	UNKN
004949	004949	2 0 26115	015 "DIA CIRC OTHER	0049+86
		LEN=0024	INSTALLED	UNKN
		LENGTH(AH 2416 BK 2529)		
		015 "DIA CIRC CONCR		
		LEN=0054	INSTALLED	UNKN
		015 "DIA CIRC CONCR		
		LEN=0039	INSTALLED	UNKN
		018 "DIA CIR PLASTIC		
		LEN=0036	INSTALLED	UNKN
		015 "DIA CIRC METAL		
		LEN=0034	INSTALLED	UNKN
002420	002420	2 0 26115	018 "DIA CIRC METAL	0024+20
		LEN=0024	INSTALLED	UNKN
		LENGTH(AH 2529 BK 2420)		
		015 "DIA CIRC METAL		
		LEN=0030	INSTALLED	UNKN
		015 "DIA CIRC METAL		
		LEN=0038	INSTALLED	UNKN
		015 "DIA CIRC METAL		
		LEN=0043	INSTALLED	UNKN
		015 "DIA CIRC METAL		
		LEN=0033	INSTALLED	UNKN
		015 "DIA CIRC METAL		
		LEN=0030	INSTALLED	UNKN
		024 "DIA CIRC CONCR		
		LEN=0038	INSTALLED	UNKN
000000	000000	2 0 26115	015 "DIA CIRC METAL	0000+00
		NC JUMONVILLE RD		
		NATIONAL PK		
		(SR0040 SEG 0420/0000)		
		MFC BEGIN = D		
		LEN=0010	INSTALLED	UNKN
		LENGTH(AH 2420 BK 0000)		



EXTRACT DATE: 12/18/2023 ROADWAY MANAGEMENT SYSTEM PAGE NUMBER: 484
PRINT DATE: 12/21/2023 SLD COUNTY/SR - ANNUAL PRINT COUNTY: FAYETTE
DIR: B TOTAL LEN: .000 MI. DIST: 12-1 SR: 2020
LEFT MUN: STEWART T RIGHT MUN: STEWART T

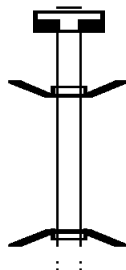
000000 FT



000000 FT
7010/0000 LENGTH(AH 3405 BK 0000)

EXTRACT DATE: 12/18/2023 ROADWAY MANAGEMENT SYSTEM PAGE NUMBER: 483
 PRINT DATE: 12/21/2023 SLD COUNTY/SR - ANNUAL PRINT COUNTY: FAYETTE
 DIR: B TOTAL LEN: 1.533 MI. DIST: 12-1 SR: 2019
 LEFT MUN: STEWART T RIGHT MUN: STEWART T

008095 FT



008095 FT
7072/0000

INTER-AHD
0070/0028
008067 FT
INTER-BK

LENGTH(AH 2925 BK 0028)
 BMSSEN 26/2019/0070/0000
 HOLLAND HILL RD
 (TB02)
 2 0 26040 0 00 0335+67
 HOLLAND HILL RD
 (TB02)
 JONATHAN RUN
 BMSBG 26/2019/0070/0000
 LENGTH(AH 0028 BK 1843)

008067 FT

0070/0000
008067 FT

008067 FT

EXTRACT DATE: 12/18/2023
PRINT DATE: 12/21/2023

ROADWAY MANAGEMENT SYSTEM
SLD COUNTY/SR - ANNUAL PRINT

PAGE NUMBER: 482
COUNTY: FAYETTE

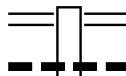
DIR: B TOTAL LEN: 1.533 MI.
LEFT MUN: STEWART T

DIST: 12-1 SR: 2019
RIGHT MUN: STEWART T

Stationing	Description	Stationing	Description
		7066/0000	LENGTH(AH 1843 BK 0031) BMSSEN 26/2019/0064/0000
		INTER-AHD	HOLLAND HILL RD
008036 FT		0064/0031	(T802)
		008036 FT	2 0 26040 0 00 0316+84
		INTER-BK	HOLLAND HILL RD
			(T802)
			JONATHAN RUN
			BMSBG 26/2019/0064/0000
008036 FT		0064/0000	LENGTH(AH 0031 BK 1314)
		008036 FT	
		7062/0000	LENGTH(AH 1314 BK 0029) BMSSEN 26/2019/0060/0000
		INTER-AHD	HOLLAND HILL RD
008007 FT		0060/0029	(T802)
		008007 FT	2 0 26040 0 00 0303+35
		INTER-BK	HOLLAND HILL RD
			(T802)
			JONATHAN RUN
			BMSBG 26/2019/0060/0000
			MFC BEGIN = E
008007 FT		0060/0000	LENGTH(AH 0029 BK 2213)
		008007 FT	
008007 FT		7050/0000	LENGTH(AH 2213 BK 2890)
		008007 FT	
		7040/0000	LENGTH(AH 2890 BK 2843) HOLLAND HILL RD
		INTER-AHD	(T802)
CHALK HILL OHIOPYLE RD			KENTUCK RD
(SR2010 SEG 0130/3104)	0030/2843	0030/2843	(T796)
		0030/1976	024 " DIA CIRC METAL LEN=0038 INSTALLED 2004
		0030/1215	THARP KNOB PICNIC AREA (PARK)
		0030/0961	018 " DIA CIR PLASTIC LEN=0030 INSTALLED 2004
		0030/0637	018 " DIA CIR PLASTIC LEN=0035 INSTALLED 2004
		0030/0198	048 " DIA CIRC METAL LEN=0020 INSTALLED 2004
005164 FT		005164 FT	2 0 26071 0 00 0050+39
			024 " DIA CIR PLASTIC LEN=0038 INSTALLED 2004
		0030/0000	LENGTH(AH 2843 BK 2021)
		0020/1708	018 " DIA CIR PLASTIC LEN=0030 INSTALLED 2004
		0020/1380	018 " DIA CIR PLASTIC LEN=0030 INSTALLED 2004

EXTRACT DATE: 12/18/2023 ROADWAY MANAGEMENT SYSTEM PAGE NUMBER: 480
PRINT DATE: 12/21/2023 SLD COUNTY/SR - ANNUAL PRINT COUNTY: FAYETTE
DIR: B TOTAL LEN: 8.206 MI. DIST: 12-1 SR: 2017
LEFT MUN: SPRINGFIELD T RIGHT MUN: SPRINGFIELD T

043329 FT



043329 FT JIM MOUNTAIN RD
0170/2600 (SR0653 SEG 0100/0000)
015 "DIA CIR PLASTIC
0170/2102 LEN=0035 INSTALLED 2003

DIR: B TOTAL LEN: 8.206 MI. DIST: 12-1 SR: 2017
 LEFT MUN: SPRINGFIELD T RIGHT MUN: SPRINGFIELD T

Stationing	Material	Length	Notes
0170/0951	018 " DIA CIR PLASTIC	LEN=0025	INSTALLED 2003
0170/0754	018 " DIA CIRC CONCR	LEN=0025	INSTALLED 2003
0170/0493	015 " DIA CIRC METAL	LEN=0030	INSTALLED 2003
040729 FT	2 0 26172 0 00 0190+74		
0170/0000	094 " DIA CIRC METAL	LEN=0024	INSTALLED 2003
0160/2382	LENGTH(AH 2600 BK 2882)		
	015 " DIA CIR PLASTIC	LEN=0030	INSTALLED 2003
APPLE ST (PRDR)			
0160/1585			
	018 " DIA CIR PLASTIC	LEN=0030	INSTALLED 2003
037847 FT			
037847 FT	2 0 26172 0 00 0162+19		
0160/0000	LENGTH(AH 2882 BK 3209)		
	018 " DIA CIRC CONCR	LEN=0035	INSTALLED 2003
	0150/3029		
	018 " DIA CIRC CONCR	LEN=0035	INSTALLED 2003
	024 " DIA CIRC METAL	LEN=0030	INSTALLED 2003
	018 " DIA CIR PLASTIC	LEN=0080	INSTALLED 2003
2 0 26172 0 00 0130+30			
BEN SIPE RD (T943)			
034638 FT			
0150/0000	LENGTH(AH 3209 BK 2370)		
	018 " DIA CIRC METAL	LEN=0025	INSTALLED 2003
	0140/2250		
	018 " DIA CIR PLASTIC	LEN=0040	INSTALLED 2003
	0140/1650		
MAY RD (T593)			
0140/0185			
	018 " DIA CIRC CONCR		

DIR: B TOTAL LEN: 8.206 MI. DIST: 12-1 SR: 2017
 LEFT MUN: SPRINGFIELD T RIGHT MUN: SPRINGFIELD T

MAY RD
 (T593)

032268 FT

0140/0020 LEN=0030 INSTALLED 2003
 032268 FT 2 0 26172 0 00 0104+25
 NC CLAY RUN RD
 CRANBERRY LAKE RD
 (SR1062 SEG 0010/0000)
 0140/0000 LENGTH(AH 2370 BK 1817)

0130/1770

0130/1374 015 "DIA CIRC METAL
 LEN=0025 INSTALLED 2003
 0130/1202 018 "DIA CIRC METAL
 LEN=0025 INSTALLED 2003
 0130/1112 018 "DIA CIR PLASTIC
 LEN=0040 INSTALLED 2005
 0130/0958 018 "DIA CIR PLASTIC
 LEN=0040 INSTALLED 2005

030451 FT

0130/0028 018 "DIA CIRC METAL
 LEN=0030 INSTALLED 2003
 030451 FT 2 0 26172 0 00 0065+31
 0130/0000 LENGTH(AH 1817 BK 2294)
 036 "DIA CIRC METAL
 0120/2001 LEN=0030 INSTALLED 2003
 0120/1286 018 "DIA CIRC CONCR
 LEN=0030 INSTALLED 2003

028157 FT

028157 FT 2 0 26172 0 00 0062+37
 0120/0000 LENGTH(AH 2294 BK 2772)
 SPRINGFIELD
 0110/2672 STEWART T

025385 FT

0110/1900 024 "DIA CIRC METAL
 LEN=0030 INSTALLED 2003
 0110/1586 015 "DIA CIR PLASTIC
 LEN=0040 INSTALLED 2003
 0110/1477 015 "DIA CIR PLASTIC
 LEN=0035 INSTALLED 2003
 0110/1208 015 "DIA CIRC METAL
 LEN=0040 INSTALLED 2003
 0110/0034 STEWART
 SPRINGFIELD T
 025385 FT 2 0 26172 0 00 0034+90
 015 "DIA CIRC METAL
 LEN=0040 INSTALLED 2003

DIR: B TOTAL LEN: 8.206 MI. DIST: 12-1 SR: 2017
 LEFT MUN: SPRINGFIELD T RIGHT MUN: SPRINGFIELD T

SCHROYER RD
 (T858)

0100/1035

021895 FT

020374 FT

017687 FT

Item ID	Description	Material	Length	Notes
0110/0000	SPRINGFIELD STEWART T	LENGTH(AH 2772 BK 3490)		
0100/2850		015 "DIA CIR PLASTIC	LEN=0040	INSTALLED 2003
0100/1142		024 "DIA CIR PLASTIC	LEN=0030	INSTALLED 2003
021895 FT	2 0 26172 0 00 0000+00			
	NC ST EYER RD			
	MAPLE SUMMIT RD			
	(SR2014 SEG 0010/0000)			
	MFC BEGIN = E			
0100/0000		LENGTH(AH 3490 BK 1521)		
0090/1465		024 "DIA CIRC METAL	LEN=0035	INSTALLED 2003
		018 "DIA CIR PLASTIC	LEN=0040	INSTALLED 2003
0090/0577		020374 FT	2 0 26068 0 01 0202+84	
0090/0000		LENGTH(AH 1521 BK 2687)		
0080/1926		024 "DIA CIR PLASTIC	LEN=0027	INSTALLED 2003
		018 "DIA CIR PLASTIC	LEN=0027	INSTALLED UNKN
017687 FT	2 0 26068 0 01 0175+97			
	AUGUSTINE RD			
	(T896)			
0080/0000		LENGTH(AH 2687 BK 2727)		
	LC TO T896 RD			
	(CONN)			
0070/2675		024 "DIA CIRC METAL	LEN=0030	INSTALLED 2003
0070/2574		024 "DIA CIRC METAL	LEN=0030	INSTALLED 2003
0070/2086		LENGTH(AH 1521 BK 2687)		
	BIDWELL RD			
0070/1880		(T894)		

DIR: B TOTAL LEN: 8.206 MI. DIST: 12-1 SR: 2017
 LEFT MUN: STEWART T RIGHT MUN: STEWART T

	---	0070/1734	018 " DIA CIRC CONCR LEN=0030 INSTALLED 2003
	---	0070/1590	015 " DIA CIRC METAL LEN=0030 INSTALLED 2003
	---	0070/0388	018 " DIA CIRC CONCR LEN=0030 INSTALLED 2003
014960 FT	---	014960 FT	2 0 26068 0 01 0144+25 018 " DIA CIR PLASTIC LEN=0030 INSTALLED 2003
	---	5 0070/0000	LENGTH(AH 2727 BK 2331)
	---	0060/0810	015 " DIA CIR PLASTIC LEN=0040 INSTALLED 2003
012629 FT	---	012629 FT	2 0 26068 0 01 0120+94 BURNWORTH RD (T527)
	---	5 0060/0000	LENGTH(AH 2331 BK 2917)
	---	0050/2712	018 " DIA CIR PLASTIC LEN=0030 INSTALLED 2003
	---	0050/2408	018 " DIA CIR PLASTIC LEN=0030 INSTALLED 2003
	---	0050/1504	048 " DIA CIRC METAL LEN=0060 INSTALLED 2003
	---	0050/0476	018 " DIA CIR PLASTIC LEN=0045 INSTALLED 2003
	---	0050/0202	012 " DIA CIR PLASTIC LEN=0030 INSTALLED 2003
009712 FT	---	009712 FT	2 0 26068 0 00 0091+77 018 " DIA CIR PLASTIC LEN=0020 INSTALLED 2003
	---	5 0050/0000	LENGTH(AH 2917 BK 3030)
PRIVATE DR (PRDR)	---	0040/2723	018 " DIA CIR PLASTIC LEN=0040 INSTALLED 2003
	---	0040/2380	018 " DIA CIR PLASTIC LEN=0040 INSTALLED 2003
	---		018 " DIA CIRC CONCR

014960 FT

012629 FT

009712 FT

0040/2980

DIR: B TOTAL LEN: 8.206 MI. DIST: 12-1 SR: 2017
 LEFT MUN: STEWART T RIGHT MUN: STEWART T

	0040/1561	LEN=0040	INSTALLED	2003
		015 "DIA	CIR PLASTIC	
	0040/1090	LEN=0030	INSTALLED	2003
006682 FT	006682 FT	2 0 26068	0 00 0061+47	
		015 "DIA	CIRC CONCR	
		LEN=0030	INSTALLED	2003
	5 0040/0000	LENGTH(AH 3030 BK 3182)		
		018 "DIA	CIRC CONCR	
	0030/2810	LEN=0030	INSTALLED	2003
		018 "DIA	CIRC CONCR	
	0030/2485	LEN=0040	INSTALLED	2003
		024 "DIA	CIRC CONCR	
	0030/1912	LEN=0030	INSTALLED	2003
		024 "DIA	CIRC CONCR	
	0030/1509	LEN=0030	INSTALLED	2003
		015 "DIA	CIR PLASTIC	
	0030/1302	LEN=0030	INSTALLED	2003
		021 "DIA	CIR PLASTIC	
	0030/0650	LEN=0003	INSTALLED	2003
003500 FT	003500 FT	2 0 26068	0 00 0029+65	
		015 "DIA	CIR PLASTIC	
		LEN=0040	INSTALLED	2003
	5 0030/0000	LENGTH(AH 3182 BK 2965)		
		018 "DIA	CIR PLASTIC	
	0020/1509	LEN=0030	INSTALLED	2006
		018 "DIA	CIRC CONCR	
	0020/0890	LEN=0030	INSTALLED	2003
		018 "DIA	CIRC CONCR	
	0020/0540	LEN=0030	INSTALLED	2003
		024 "DIA	CIRC CONCR	
	0020/0022	LEN=0080	INSTALLED	2003
000535 FT	000535 FT	2 0 26068	0 00 0000+00	
		HALL RD		
		(TB64)		
	5 0020/0000	LENGTH(AH 2965 BK 0535)		
		018 "DIA	CIR PLASTIC	
	0010/0317	LEN=0045	INSTALLED	2003
		NC MA		
		PLE SUMMIT RD		
		JIM MOUNTAIN RD		
		(SR0381 SEG 0340/0000)		
		MFC BEGIN = D		
2 0 26068 1 00 0000+00 000000 FT				
JIM MOUNTAIN RD				
(SR0381 SEG 0340/0000) 0010/0000				
	5 0010/0000	LENGTH(AH 0535 BK 0000)		

EXTRACT DATE: 12/18/2023 ROADWAY MANAGEMENT SYSTEM PAGE NUMBER: 474
 PRINT DATE: 12/21/2023 SLD COUNTY/SR - ANNUAL PRINT COUNTY: FAYETTE
 DIR: B TOTAL LEN: .699 MI. DIST: 12-1 SR: 2016
 LEFT MUN: UNIONTOWN C RIGHT MUN: UNIONTOWN C

MT VERNON AV 003692 FT
 (CITY)
 MAIN ST
 (SR2040 SEG 0031/0000)
 (SR2040 SEG 0030/0000) 0010/3692
 CITY AL
 (CITY) 0010/3405



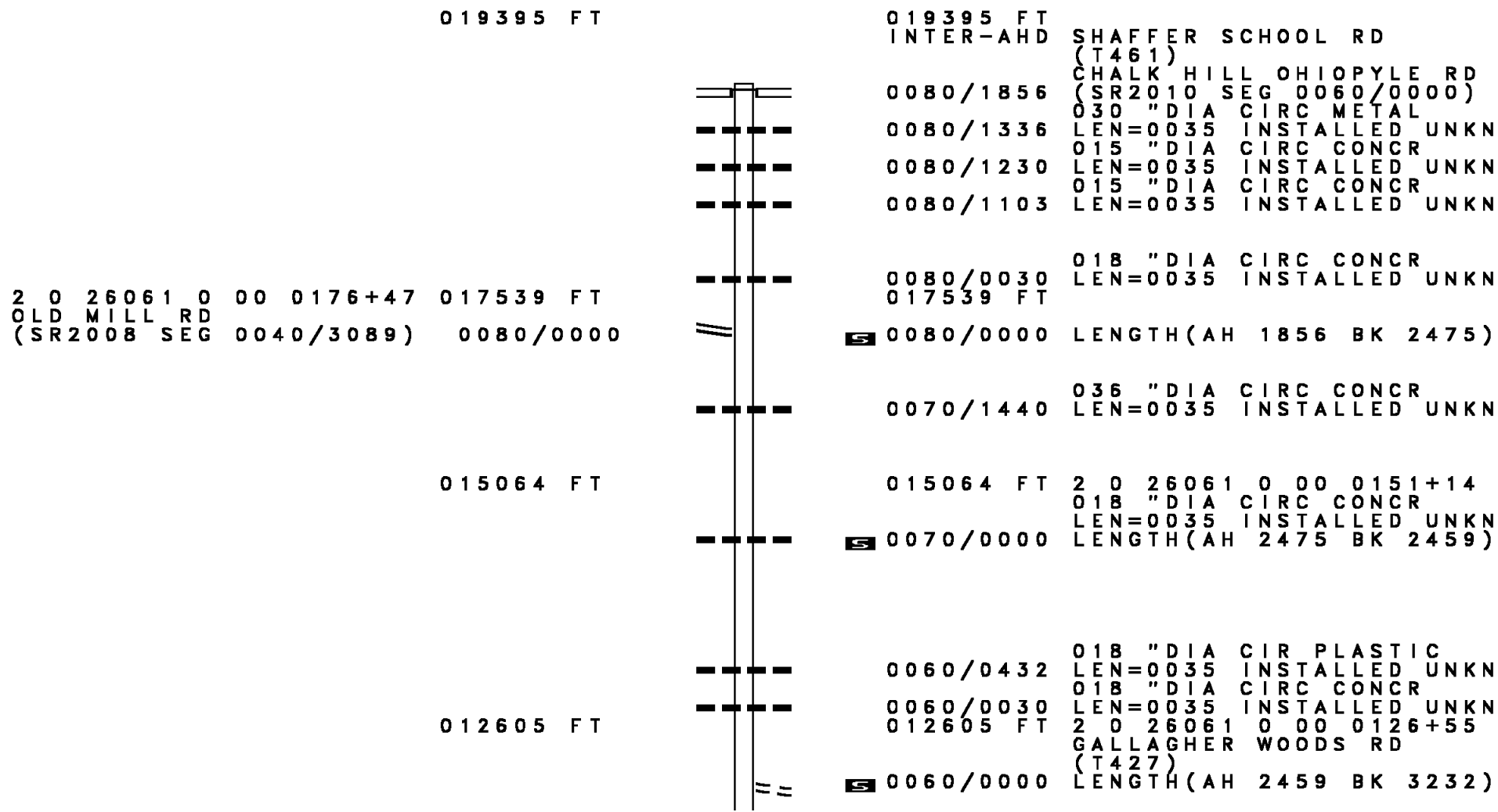
MAIN ST
 (SR2040 SEG 0030/0000)
 (SR2040 SEG 0031/0000)
 W SOUTH ST
 (CITY)
 FAYETTE ST
 (SR2040 SEG 0031/0000)
 (SR2040 SEG 0030/0000)

003692 FT
 0010/3692

DIR: B TOTAL LEN: .699 MI. DIST: 12-1 SR: 2016
 LEFT MUN: UNIONTOWN C RIGHT MUN: UNIONTOWN C

Location	Segment ID	Notes	Segment ID	Description
EVERGREEN TE (PRDR)	0010/3100		0010/3270	CITY AL (CITY)
			0010/2920	HOWARD LN (CITY)
			0010/2745	BERKELEY ST (CITY)
CITY AL (CITY)	0010/2420		0010/2595	CITY AL (CITY)
NUTT AV (CITY)	0010/2305		0010/2395	WOOD ST (CITY)
CITY AL (CITY)	0010/2170		0010/2205	CITY AL (CITY)
CITY AL (CITY)	0010/1850			
FRANKLIN ST (CITY)	0010/1570		0010/1537	012 "DIA CIR PLASTIC LEN=0050 INSTALLED 2007
EASY ST (CITY)	0010/1055		0010/1380	MILLER AV (CITY)
EVERHART DR (CITY)	0010/0850		0010/0857	UNIONTOWN SOUTH UNION T
YMCA DR (PRDR)	0010/0410		0010/0395	(AAR 004130*)#TRKS 00
FIREMEN DR (T961)	0010/0170		0010/0355	015 "DIA CIRC CONCR LEN=0130 INSTALLED 2007
	000000 FT		000000 FT	2 0 26153 0 01 0082+38
DIXON BL (T585)	0010/0000		0010/0000	LEBANON AV (T587) NC MT VERNON AV (TWP) MFC BEGIN = D LENGTH(AH 3692 BK 0000)

DIR: B TOTAL LEN: 3.673 MI. DIST: 12-1 SR: 2015
 LEFT MUN: WHARTON T RIGHT MUN: WHARTON T



2 0 26061 0 00 0176+47 017539 FT
 OLD MILL RD
 (SR2008 SEG 0040/3089) 0080/0000

5 0080/0000 LENGTH(AH 1856 BK 2475)

5 0070/0000 LENGTH(AH 2475 BK 2459)

5 0060/0000 LENGTH(AH 2459 BK 3232)

DIR: B TOTAL LEN: 3.673 MI. DIST: 12-1 SR: 2015
 LEFT MUN: WHARTON T RIGHT MUN: WHARTON T

SLEEPY HOLLOW RD
 (PRDR)

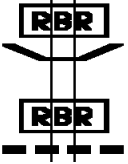
009373 FT

0040/1430

007538 FT

004906 FT

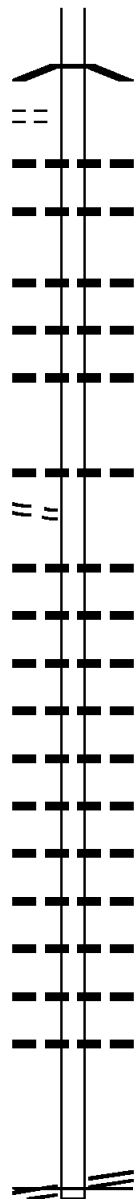
0050/2373	018 " DIA	CIR PLASTIC
	LEN=0010	INSTALLED 1997
0050/1926	015 " DIA	CIRC CONCR
	LEN=0035	INSTALLED UNKN
0050/1732	015 " DIA	CIRC CONCR
	LEN=0035	INSTALLED UNKN
0050/1583	015 " DIA	CIRC CONCR
	LEN=0035	INSTALLED UNKN
0050/1372	018 " DIA	CIRC CONCR
	LEN=0035	INSTALLED UNKN
0050/0896	018 " DIA	CIRC CONCR
	LEN=0035	INSTALLED UNKN
0050/0636	015 " DIA	CIRC CONCR
	LEN=0035	INSTALLED UNKN
0050/0460	018 " DIA	CIR PLASTIC
	LEN=0035	INSTALLED UNKN
009373 FT	2 0 26061	0 00 0094+23
	018 " DIA	CIRC CONCR
	LEN=0035	INSTALLED UNKN
0050/0000	LENGTH(AH	3232 BK 1835)
0040/1013	015 " DIA	CIRC CONCR
	LEN=0035	INSTALLED UNKN
007538 FT	2 0 26061	0 00 0075+88
0040/0000	LENGTH(AH	1835 BK 2632)
0030/2485	018 " DIA	CIRC CONCR
	LEN=0030	INSTALLED UNKN
0030/2370	018 " DIA	CIRC CONCR
	LEN=0030	INSTALLED UNKN
0030/2285	018 " DIA	CIR PLASTIC
	LEN=0030	INSTALLED UNKN
0030/1576	018 " DIA	CIR PLASTIC
	LEN=0030	INSTALLED UNKN
0030/1092	015 " DIA	CIRC METAL
	LEN=0040	INSTALLED 2001
0030/0334	018 " DIA	CIRC CONCR
	LEN=0030	INSTALLED UNKN
0030/0029	BMS EN 26/2015/0030/0000	
004906 FT	2 0 26061	0 00 0049+55
	P3	
	015 " DIA	CIRC METAL
	LEN=0030	INSTALLED UNKN



DIR: B TOTAL LEN: 3.673 MI. DIST: 12-1 SR: 2015
 LEFT MUN: WHARTON T RIGHT MUN: WHARTON T

BURKE RD
(TWP)

0020/2095



0030/0000

MEADOW RUN
 BMSBG 26/2015/0030/0000
 LENGTH(AH 2632 BK 2156)

0020/2070

015 " DIA CIRC METAL
 LEN=0035 INSTALLED UNKN

0020/1748

015 " DIA CIRC CONCR
 LEN=0035 INSTALLED UNKN

0020/1034

015 " DIA CIRC CONCR
 LEN=0035 INSTALLED UNKN

0020/0774

018 " DIA CIRC CONCR
 LEN=0035 INSTALLED UNKN

0020/0420

015 " DIA CIR PLASTIC
 LEN=0035 INSTALLED UNKN

002750 FT

002750 FT

2 0 26061 0 00 0027+50
 015 " DIA CIRC CONCR
 LEN=0035 INSTALLED UNKN

0020/0000

LENGTH(AH 2156 BK 2750)

MEADOW AV
(PRDR)

0010/2225

0010/2050

015 " DIA CIRC METAL
 LEN=0035 INSTALLED UNKN

0010/1862

024 " DIA CIRC METAL
 LEN=0035 INSTALLED UNKN

0010/1740

015 " DIA CIRC METAL
 LEN=0035 INSTALLED UNKN

0010/1435

018 " DIA CIRC METAL
 LEN=0035 INSTALLED UNKN

0010/1272

018 " DIA CIRC METAL
 LEN=0035 INSTALLED UNKN

0010/1188

018 " DIA CIRC METAL
 LEN=0035 INSTALLED UNKN

0010/0997

018 " DIA CIRC METAL
 LEN=0035 INSTALLED UNKN

0010/0902

010 " DIA CIRC METAL
 LEN=0035 INSTALLED UNKN

0010/0623

018 " DIA CIRC METAL
 LEN=0035 INSTALLED UNKN

0010/0499

015 " DIA CIRC METAL
 LEN=0035 INSTALLED UNKN

000000 FT

000000 FT

015 " DIA CIRC METAL
 LEN=0035 INSTALLED UNKN
 2 0 26061 0 00 0000+00

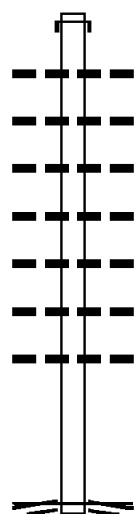
NATIONAL PK
(SR0040 SEG 0520/0000) 0010/0000

0010/0000

NATIONAL PK
 (SR0040 SEG 0520/0000)
 NC NE LSON RD
 MFC BEGIN = E
 LENGTH(AH 2750 BK 0000)

002415 FT

002415 FT



INTER-AHD JERSEY HOLLOW RD
 0010/2415 (T803)
 0010/2367 018" DIA CIRC CONCR INSTALLED 2003
 0010/1860 018" DIA CIRC CONCR INSTALLED 2003
 0010/1499 018" DIA CIRC CONCR INSTALLED 2003
 0010/1068 018" DIA CIRC CONCR INSTALLED 2003
 0010/0760 018" DIA CIRC CONCR INSTALLED 2003
 0010/0458 018" DIA CIRC CONCR INSTALLED 2003
 0010/0035 018" DIA CIRC METAL INSTALLED 2003
 000000 FT 20 26068 0 01 0218+20
 NC MA PLE SUMMIT RD
 MAPLE SUMMIT RD
 (SR2017 SEG 0100/0000)
 MFC BEGIN = D
 0010/0000 LENGTH(AH 2415 BK 0000)

000000 FT

STEYER RD
 (SR2017 SEG 0100/0000) 0010/0000

EXTRACT DATE: 12/18/2023 ROADWAY MANAGEMENT SYSTEM PAGE NUMBER: 468
PRINT DATE: 12/21/2023 SLD COUNTY/SR - ANNUAL PRINT COUNTY: FAYETTE
DIR: B TOTAL LEN: 1.148 MI. DIST: 12-1 SR: 2013
LEFT MUN: MARKLEYSBURG B RIGHT MUN: MARKLEYSBURG B

006059 FT

006059 FT MAIN ST

DIR: B TOTAL LEN: 1.148 MI. DIST: 12-1 SR: 2013
 LEFT MUN: MARKLEYSBURG B RIGHT MUN: MARKLEYSBURG B

OLD FRIENDSVILLE RD
 (BORO)

0020/2460

OLD FRIENDSVILLE RD
 (BORO)

0020/1590

003373 FT

000000 FT

0020/2686	(SR0281 SEG 0020/0000)
0020/2459	018 "DIA CIR PLASTIC LEN=0030 INSTALLED 2004
0020/2245	015 "DIA CIRC CONCR LEN=0030 INSTALLED 2004
0020/1943	018 "DIA CIRC CONCR LEN=0038 INSTALLED 2004
0020/1678	015 "DIA CIRC METAL LEN=0050 INSTALLED 2004
0020/1364	015 "DIA CIRC CONCR LEN=0036 INSTALLED 2004
0020/1310	MARKLEYSBURG HENRY CLAY T
0020/0950	015 "DIA CIRC CONCR LEN=0036 INSTALLED 2004
0020/0205	FEARER RD (TB76)
003373 FT	2 0 26067 0 00 0034+90 FEARER RD (TB76)
0020/0000	LENGTH(AH 2686 BK 3373) 018 "DIA CIRC CONCR
0010/3370	LEN=0045 INSTALLED 2004
0010/2913	012 "DIA CIRC CONCR LEN=0024 INSTALLED 2004
0010/2585	HUMBERSTON FARMS RD (TWP)
0010/1930	CANEY VALLEY RD (TB78)
0010/1827	018 "DIA CIRC CONCR LEN=0035 INSTALLED 2004
0010/1820	018 "DIA CIRC CONCR LEN=0030 INSTALLED UNKN
000000 FT	000000 FT 2 0 26067 0 00 0000+00 NC NE INTER-BK NELSON RD MARYLAND STATE LINE (STBD) MFC BEGIN = E
0010/0000	LENGTH(AH 3373 BK 0000)

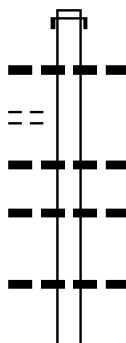
EXTRACT DATE: 12/18/2023 ROADWAY MANAGEMENT SYSTEM PAGE NUMBER: 466
 PRINT DATE: 12/21/2023 SLD COUNTY/SR - ANNUAL PRINT COUNTY: FAYETTE

DIR: B TOTAL LEN: 5.142 MI. DIST: 12-1 SR: 2012
 LEFT MUN: STEWART T RIGHT MUN: STEWART T

FIRE TOWER RD
(PARK)

027150 FT

0110/2360



027150 FT
 INTER-AHD SUGAR LOAF RD
 0110/2498 (T414)
 0110/2382 018 " DIA CIRC CONCR
 LEN=0028 INSTALLED UNKN
 0110/2048 024 " DIA CIRC METAL
 LEN=0033 INSTALLED UNKN
 0110/1539 018 " DIA CIRC CONCR
 LEN=0030 INSTALLED UNKN
 0110/0939 018 " DIA CIRC CONCR
 LEN=0037 INSTALLED UNKN

DIR: B TOTAL LEN: 5.142 MI. DIST: 12-1 SR: 2012
 LEFT MUN: STEWART T RIGHT MUN: STEWART T

Stationing (Left)	Stationing (Right)	Material / Length	Notes
024652 FT	024652 FT	2 0 26116 0 02 0257+25	
	0110/0000	LENGTH(AH 2498 BK 2244)	
	0100/1437	018 "DIA CIRC CONCR LEN=0030	INSTALLED UNKN
022408 FT	0100/0245	018 "DIA CIRC METAL LEN=0060	INSTALLED UNKN
	022408 FT	2 0 26116 0 02 0234+81	
	0100/0000	LENGTH(AH 2244 BK 2360)	
	0090/1981	018 "DIA CIRC CONCR LEN=0034	INSTALLED UNKN
	0090/1068	018 "DIA CIRC CONCR LEN=0029	INSTALLED UNKN
	0090/0500	018 "DIA CIRC METAL LEN=0027	INSTALLED UNKN
020048 FT	020048 FT	2 0 26116 0 02 0211+22	
	0090/0000	018 "DIA CIRC METAL LEN=0024	INSTALLED UNKN
	0080/1674	LENGTH(AH 2360 BK 2501)	
	0080/0845	018 "DIA CIR PLASTIC LEN=0030	INSTALLED UNKN
	0080/0450	018 "DIA CIR PLASTIC LEN=0031	INSTALLED UNKN
017547 FT	017547 FT	2 0 26116 0 02 0186+21	
	0080/0000	024 "DIA CIRC METAL LEN=0024	INSTALLED UNKN
	0070/0847	LENGTH(AH 2501 BK 2048)	
	0070/0430	018 "DIA CIR PLASTIC LEN=0045	INSTALLED UNKN
015499 FT	015499 FT	036 "DIA CIRC METAL LEN=0037	INSTALLED UNKN
	0070/0000	2 0 26116 0 02 0159+26	
	0060/2423	TOWNSHIP T866 RD (T866) GROVER RD (T415)	
	0060/2423	LENGTH(AH 2048 BK 2472)	
	0060/2423	018 "DIA CIR PLASTIC LEN=0026	INSTALLED UNKN

DIR: B TOTAL LEN: 5.142 MI. DIST: 12-1 SR: 2012
 LEFT MUN: STEWART T RIGHT MUN: STEWART T

	0060/2175	018 "DIA LEN=0030	CIR PLASTIC INSTALLED UNKN
	0060/1873	018 "DIA LEN=0028	CIR PLASTIC INSTALLED UNKN
	0060/1216	018 "DIA LEN=0030	CIR PLASTIC INSTALLED UNKN
	0060/0534	018 "DIA LEN=0031	CIR PLASTIC INSTALLED UNKN
013027 FT	0060/0199	018 "DIA LEN=0030	CIR PLASTIC INSTALLED UNKN
	013027 FT	2 0 26116	0 01 0132+06
	0060/0000	018 "DIA LEN=0030	CIR PLASTIC INSTALLED UNKN
	0050/3172	LENGTH(AH 2472 BK 3760) 018 "DIA LEN=0032	CIR PLASTIC INSTALLED UNKN
	0050/2890	018 "DIA LEN=0034	CIR PLASTIC INSTALLED UNKN
	0050/2782	018 "DIA LEN=0034	CIR PLASTIC INSTALLED UNKN
	0050/2409	018 "DIA LEN=0030	CIR PLASTIC INSTALLED UNKN
	0050/2178	018 "DIA LEN=0032	CIR PLASTIC INSTALLED UNKN
	0050/1470	018 "DIA LEN=0030	CIR PLASTIC INSTALLED UNKN
	0050/1357	018 "DIA LEN=0031	CIR PLASTIC INSTALLED UNKN
	0050/1097	018 "DIA LEN=0035	CIR PLASTIC INSTALLED UNKN
009267 FT	009267 FT	2 0 26116	0 01 0094+46
	0050/0000	LENGTH(AH 3760 BK 2352) 018 "DIA LEN=0033	CIR PLASTIC INSTALLED UNKN
	0040/1173	018 "DIA LEN=0033	CIR PLASTIC INSTALLED UNKN
006915 FT	006915 FT	2 0 26116	0 01 0070+94
	0040/0000	018 "DIA LEN=0024	CIR PLASTIC INSTALLED UNKN
	0030/1753	LENGTH(AH 2352 BK 2209) 018 "DIA LEN=0030	CIR PLASTIC INSTALLED UNKN
		018 "DIA LEN=0030	CIR PLASTIC INSTALLED UNKN

EXTRACT DATE: 12/18/2023
PRINT DATE: 12/21/2023

ROADWAY MANAGEMENT SYSTEM
SLD COUNTY/SR - ANNUAL PRINT

PAGE NUMBER: 463
COUNTY: FAYETTE

DIR: B TOTAL LEN: 5.142 MI.
LEFT MUN: STEWART T

DIST: 12-1 SR: 2012
RIGHT MUN: STEWART T

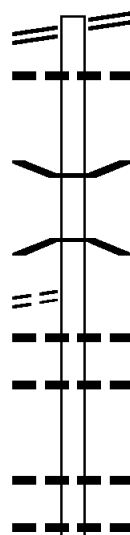
Stationing	Length	Material	Installation
0030/1315	LEN=0032	018" DIA CIR PLASTIC	INSTALLED UNKN
0030/0880	LEN=0037	018" DIA CIR PLASTIC	INSTALLED UNKN
0030/0498	LEN=0035	018" DIA CIR PLASTIC	INSTALLED UNKN
0030/0225	LEN=0030	018" DIA CIR PLASTIC	INSTALLED UNKN
004706 FT	2 0 26116	0 01 0048+85	
0030/0000	LEN=0038	018" DIA CIR PLASTIC	INSTALLED UNKN
0020/2524	LEN=0032	024" DIA CIR PLASTIC	INSTALLED UNKN
0020/1964	LEN=0035	024" DIA CIR PLASTIC	INSTALLED UNKN
0020/1692	LEN=0035	024" DIA CIR PLASTIC	INSTALLED UNKN
0020/1542	LEN=0036	024" DIA CIR PLASTIC	INSTALLED UNKN
0020/1427	LEN=0044	018" DIA CIR PLASTIC	INSTALLED UNKN
0020/1056	LEN=0033	018" DIA CIR PLASTIC	INSTALLED UNKN
0020/0814	LEN=0035	018" DIA CIR PLASTIC	INSTALLED UNKN
0020/0691	LEN=0032	018" DIA CIR PLASTIC	INSTALLED UNKN
0020/0468	LEN=0065	018" DIA CIR PLASTIC	INSTALLED UNKN
0020/0044	LEN=0045	018" DIA CIR PLASTIC	INSTALLED UNKN
002011 FT	2 0 26116	0 01 0021+90	
0020/0000	LENGTH(AH 2695 BK 2011)	018" DIA CIR PLASTIC	
0010/1648	LEN=0041	018" DIA CIR PLASTIC	INSTALLED UNKN
0010/1009	STEWART OHIO PYLE B	018" DIA CIR PLASTIC	
0010/0418	LEN=0040	018" DIA CIR PLASTIC	INSTALLED 2002
0010/0095	LEN=0030	018" DIA CIR PLASTIC	INSTALLED 2002
0010/0090	000000 FT		
000000 FT	2 0 26116	0 01 0001+79	
NC SU	SUGAR LOAF RD	OHIO PYLE FARMINGTON RD	
	(SR0381 SEG 0290/0430)	MFC BEGIN = D	
0010/0000	LENGTH(AH 2011 BK 0000)		

FARMINGTON OHIO PYLE RD 061467 FT
 (SR0381 SEG 0280/0000) 0230/2770

MEADOW RUN RD
 (T799)

0230/0635

058697 FT



061467 FT FARMINGTON OHIO PYLE RD
 0230/2770 (SR0381 SEG 0280/0000)
 0230/2615 018 "DIA CIRC METAL
 LEN=0050 INSTALLED 2004

0230/1248 BMS EN 26/2011/0230/1176
 2 0 26063 0 00 0319+14
 MEADOW RUN
 0230/1176 BMSBG 26/2011/0230/1176

0230/0562 018 "DIA CIRC PLASTIC
 LEN=0045 INSTALLED 2004
 015 "DIA CIRC METAL
 0230/0394 LEN=0040 INSTALLED 2004
 058697 FT 2 0 26063 0 00 0306+77

0230/0000 018 "DIA CIRC CONCR
 LEN=0040 INSTALLED 2004
 LENGTH(AH 2770 BK 2743)
 018 "DIA CIRC METAL
 0220/2255 LEN=0045 INSTALLED 2004

DIR: B TOTAL LEN: 11.641 MI. DIST: 12-1 SR: 2011
 LEFT MUN: STEWART T RIGHT MUN: STEWART T

055954 FT

053416 FT

051184 FT

0220/2064	015 " DIA	CIRC METAL
	LEN=0045	INSTALLED 2004
0220/1827	018 " DIA	CIR PLASTIC
	LEN=0045	INSTALLED 2004
0220/1473	018 " DIA	CIRC METAL
	LEN=0040	INSTALLED 2004
0220/1308	018 " DIA	CIRC METAL
	LEN=0045	INSTALLED 2004
0220/0927	018 " DIA	CIRC CONCR
	LEN=0045	INSTALLED 2004
0220/0570	018 " DIA	CIRC CONCR
	LEN=0045	INSTALLED 2004
0220/0312	024 " DIA	CIRC METAL
	LEN=0040	INSTALLED 2004
055954 FT	2 0 26063	0 00 0279+76
	018 " DIA	CIR PLASTIC
	LEN=0040	INSTALLED 2004
0220/0000	LENGTH(AH	2743 BK 2538)
	018 " DIA	CIRC CONCR
0210/2150	LEN=0040	INSTALLED 2004
	018 " DIA	CIRC CONCR
0210/2022	LEN=0040	INSTALLED 2004
	018 " DIA	CIRC CONCR
0210/1908	LEN=0045	INSTALLED 2004
	018 " DIA	CIR PLASTIC
0210/1627	LEN=0040	INSTALLED 2004
	015 " DIA	CIRC METAL
0210/1071	LEN=0045	INSTALLED 2004
	018 " DIA	CIR PLASTIC
0210/0702	LEN=0040	INSTALLED 2004
	018 " DIA	CIR PLASTIC
0210/0022	LEN=0023	INSTALLED 2004
053416 FT	2 0 26063	0 00 0254+68
	GROVER RD	
	(T415)	
0210/0000	LENGTH(AH	2538 BK 2232)
	018 " DIA	CIR PLASTIC
0200/2215	LEN=0035	INSTALLED 2004
	024 " DIA	CIRC METAL
0200/1416	LEN=0045	INSTALLED 2004
	015 " DIA	CIRC METAL
0200/0974	LEN=0035	INSTALLED 2004
	015 " DIA	CIRC METAL
0200/0547	LEN=0030	INSTALLED 2004
051184 FT	2 0 26063	0 00 0231+99
	018 " DIA	CIRC CONCR
	LEN=0050	INSTALLED 2004
0200/0000	LENGTH(AH	2232 BK 2018)

DIR: B TOTAL LEN: 11.641 MI. DIST: 12-1 SR: 2011
 LEFT MUN: STEWART T RIGHT MUN: STEWART T

Stationing	Material	Length	Notes
0190/1304	018 " DIA CIRC CONCR	LEN=0040	INSTALLED 2004
0190/1250	KURTZ RD	(T524)	
0190/1096	024 " DIA CIRC METAL	LEN=0035	INSTALLED 2004
0190/0734	018 " DIA CIRC CONCR	LEN=0045	INSTALLED 2004
0190/0509	018 " DIA CIRC METAL	LEN=0045	INSTALLED 2004
0190/0277	015 " DIA CIRC METAL	LEN=0045	INSTALLED 2004
049166 FT	2 0 26063	0 00 0211+81	
0190/0000	015 " DIA CIRC METAL	LEN=0035	INSTALLED 2004
0180/1478	018 " DIA CIRC PLASTIC	LEN=0040	INSTALLED 2004
0180/1198	018 " DIA CIRC CONCR	LEN=0040	INSTALLED 2004
0180/1073	015 " DIA CIRC PLASTIC	LEN=0040	INSTALLED 2004
0180/0847	018 " DIA CIRC PLASTIC	LEN=0040	INSTALLED 2004
0180/0530	015 " DIA CIRC CONCR	LEN=0035	INSTALLED 2004
0180/0222	015 " DIA CIRC METAL	LEN=0040	INSTALLED 2004
047396 FT	2 0 26063	0 00 0194+11	
0180/0000	015 " DIA CIRC CONCR	LEN=0040	INSTALLED 2004
0170/1734	018 " DIA CIRC CONCR	LEN=0040	INSTALLED 2004
0170/1226	018 " DIA CIRC CONCR	LEN=0040	INSTALLED 2004
0170/0053	015 " DIA CIRC PLASTIC	LEN=0058	INSTALLED 2004
045262 FT	2 0 26063	0 00 0172+79	
0170/0000	PRESSLEY RIDGE RD	(T413)	
0160/3198	018 " DIA CIRC METAL	LEN=0080	INSTALLED 2004
0160/2826	015 " DIA CIRC METAL		

PRESSLEY RIDGE RD
(T413)

DIR: B TOTAL LEN: 11.641 MI. DIST: 12-1 SR: 2011
 LEFT MUN: WHARTON T RIGHT MUN: WHARTON T

041855 FT

038557 FT

---	0160/2590	LEN=0045	INSTALLED	2004
		015 "DIA	CIRC METAL	
---	0160/2279	LEN=0040	INSTALLED	2004
		024 "DIA	CIRC METAL	
---	0160/2022	LEN=0050	INSTALLED	2004
		042 "DIA	CIRC METAL	
---	0160/1333	LEN=0110	INSTALLED	2004
		015 "DIA	CIRC METAL	
---	0160/1011	LEN=0040	INSTALLED	2004
		015 "DIA	CIRC METAL	
---	0160/0812	LEN=0040	INSTALLED	2004
		015 "DIA	CIRC METAL	
---	0160/0383	LEN=0055	INSTALLED	2004
	041855 FT	2 0 26063	0 00 0138+48	
		018 "DIA	CIRC CONCR	
---	5 0160/0000	LEN=0040	INSTALLED	2004
		LENGTH(AH 3407 BK 3298)		
---		018 "DIA	CIR PLASTIC	
---	0150/2992	LEN=0050	INSTALLED	2004
		BEAVER CREEK		
		STRUCTURE	LENGTH	30 FT
---	0150/2140	BMSID 26/2011/0150/2140		
		015 "DIA	CIRC METAL	
---	0150/1800	LEN=0040	INSTALLED	2004
		015 "DIA	CIRC METAL	
---	0150/1306	LEN=0050	INSTALLED	2004
		024 "DIA	CIRC METAL	
---	0150/1056	LEN=0045	INSTALLED	2004
		018 "DIA	CIRC CONCR	
---	0150/0815	LEN=0030	INSTALLED	UNKN
		018 "DIA	CIR PLASTIC	
		LEN=0040	INSTALLED	2004
		WHARTON		
---	0150/0471	HENRY CLAY T		
		015 "DIA	CIRC METAL	
---	0150/0258	LEN=0040	INSTALLED	2004
	038557 FT	2 0 26063	0 00 0105+50	
		015 "DIA	CIRC CONCR	
---	5 0150/0000	LEN=0040	INSTALLED	2004
		LENGTH(AH 3298 BK 3142)		
---		030 "DIA	CIRC METAL	
---	0140/3025	LEN=0060	INSTALLED	2004
		015 "DIA	CIRC METAL	
---	0140/2260	LEN=0040	INSTALLED	2004
		015 "DIA	CIRC METAL	

DIR: B TOTAL LEN: 11.641 MI. DIST: 12-1 SR: 2011
 LEFT MUN: HENRY CLAY T RIGHT MUN: HENRY CLAY T

Stationing	Material	Length	Notes
0140/1305	018" DIA CIRC METAL	LEN=0040	INSTALLED 2004
0140/1112	018" DIA CIRC METAL	LEN=0045	INSTALLED 2004
0140/0279	015" DIA CIRC CONCR	LEN=0040	INSTALLED 2004
0140/0135	LC FOR T381 RD	(CONN)	
035415 FT	2 0 26063 0 00 0074+50		BEAVER CREEK RD (T381)
0140/0000	LENGTH(AH 3142 BK 2149)		
0130/1746	018" DIA CIRC CONCR	LEN=0045	INSTALLED 2004
0130/1675	018" DIA CIRC METAL	LEN=0045	INSTALLED 2004
0130/1390	024" DIA CIRC METAL	LEN=0045	INSTALLED 2004
0130/1150	018" DIA CIRC METAL	LEN=0045	INSTALLED 2004
0130/1030	MAIN ST (TWP)		
0130/1010	018" DIA CIR PLASTIC		
0130/0891	018" DIA CIRC METAL	LEN=0045	INSTALLED 2004
0130/0646	018" DIA CIRC METAL	LEN=0045	INSTALLED 2004
0130/0398	018" DIA CIRC METAL	LEN=0040	INSTALLED 2004
0130/0386	HENRY CLAY WHARTON T		
033266 FT	2 0 26063 0 00 0052+29		
0130/0000	015" DIA CIRC METAL	LEN=0040	INSTALLED 2004
0120/2347	LENGTH(AH 2149 BK 2590)		
0120/2020	018" DIA CIRC METAL	LEN=0045	INSTALLED 2004
0120/1631	015" DIA CIRC METAL	LEN=0045	INSTALLED 2004
0120/1204	015" DIA CIRC METAL	LEN=0045	INSTALLED 2004
0120/1204	018" DIA CIR PLASTIC	LEN=0040	INSTALLED 2004
030676 FT	2 0 26063 0 00 0026+66		
030676 FT	036" DIA CIRC METAL	LEN=0050	INSTALLED 2004

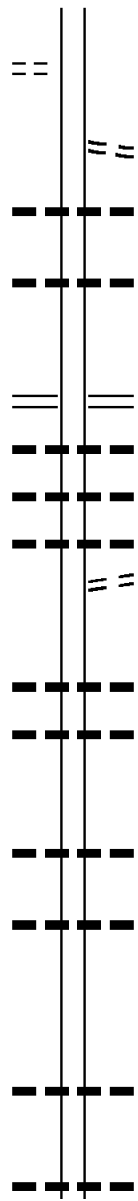
HENNING RD (T415)

DIR: B TOTAL LEN: 11.641 MI. DIST: 12-1 SR: 2011
 LEFT MUN: WHARTON T RIGHT MUN: WHARTON T

ARDEN ESTATES DR
 (PRDR)

0110/2559 ==

0120/0000 LENGTH(AH 2590 BK 2666)



0110/1675 OLD DINNER BELL RD
 (T414)

0110/0980 018 "DIA CIR PLASTIC
 LEN=0040 INSTALLED 2004

0110/0091 018 "DIA CIR PLASTIC
 LEN=0045 INSTALLED 2004

028010 FT 2 0 26063 0 00 0000+00
 NC DINNER BELL OHIOPLYE RD
 NATIONAL PK
 (SR0040 SEG 0590/0000)

0110/0000 LENGTH(AH 2666 BK 3095)

0100/3055 018 "DIA CIR PLASTIC
 LEN=0040 INSTALLED 2004

0100/2879 018 "DIA CIR PLASTIC
 LEN=0040 INSTALLED 2004

0100/2645 018 "DIA CIR PLASTIC
 LEN=0040 INSTALLED 2004

0100/2355 OLD DINNER BELL RD
 (T414)

0100/1181 018 "DIA CIRC METAL
 LEN=0028 INSTALLED 2004

0100/0852 015 "DIA CIRC CONCR
 LEN=0040 INSTALLED 2004

024915 FT 2 0 26113 0 02 0254+00
 015 "DIA CIRC CONCR
 LEN=0035 INSTALLED 2004

0100/0000 LENGTH(AH 3095 BK 2941)

0090/2288 015 "DIA CIRC CONCR
 LEN=0031 INSTALLED 2004

0090/0393 015 "DIA CIRC CONCR
 LEN=0030 INSTALLED 2004

021974 FT 2 0 26113 0 02 0225+00
 015 "DIA CIRC CONCR
 LEN=0031 INSTALLED 2004

0090/0000 LENGTH(AH 2941 BK 2973)

DIR: B TOTAL LEN: 11.641 MI. DIST: 12-1 SR: 2011
 LEFT MUN: WHARTON T RIGHT MUN: WHARTON T

---	0080/2604	015 " DIA LEN=0031	CIRC CONCR INSTALLED 2004
---	0080/2259	015 " DIA LEN=0037	CIRC CONCR INSTALLED 2004
==	0080/2235	PENN DOT (GOVT)	STOCKPILE 21 D
---	0080/1536	015 " DIA LEN=0031	CIRC CONCR INSTALLED 2004
---	0080/1244	015 " DIA LEN=0038	CIRC CONCR INSTALLED 2004
---	0080/1056	015 " DIA LEN=0032	CIRC CONCR INSTALLED 2004
---	0080/0771	015 " DIA LEN=0031	CIRC CONCR INSTALLED 2004
---	0080/0206	015 " DIA LEN=0033	CIRC CONCR INSTALLED 2004
---	0080/0108	015 " DIA LEN=0030	CIRC CONCR INSTALLED 2004
019001 FT	019001 FT	2 0 26113 0 02 0195+27	
---	0080/0000	015 " DIA LEN=0030	CIRC CONCR INSTALLED 2004
		LENGTH(AH 2973 BK 2524)	
---	0070/1746	015 " DIA LEN=0035	CIRC CONCR INSTALLED 2004
---	0070/1436	015 " DIA LEN=0028	CIRC CONCR INSTALLED 2004
016477 FT	0070/0029	BMSBG 26/2011/0070/0000	BRIDGE POSTED (TONS)
	016477 FT	2 0 26113 0 01 0170+05	
		SGL 28 COMB 40	
		L SANDY CK.	
	0070/0000	BMSBG 26/2011/0070/0000	LENGTH(AH 2524 BK 2273)
---	0060/1574	015 " DIA LEN=0033	CIRC CONCR INSTALLED 2004
---	0060/1377	018 " DIA LEN=0035	CIR PLASTIC INSTALLED 2004
---	0060/1026	015 " DIA LEN=0030	CIRC CONCR INSTALLED 2004
---	0060/0302	015 " DIA LEN=0031	CIRC CONCR INSTALLED 2004

HERITAGE RD
(PRDR)

0060/0105

DIR: B TOTAL LEN: 11.641 MI. DIST: 12-1 SR: 2011
 LEFT MUN: WHARTON T RIGHT MUN: WHARTON T

2 0 26113 0 00 0141+69 014204 FT
 LC FOR HERITAGE RD
 (CONN) 0060/0000

014204 FT
 0060/0000 LENGTH(AH 2273 BK 2772)

011432 FT

0050/1265 018 "DIA CIR PLASTIC
 LEN=0035 INSTALLED 2004
 0050/0875 015 "DIA CIR PLASTIC
 LEN=0023 INSTALLED 2004
 0050/0740 015 "DIA CIRC CONCR
 LEN=0030 INSTALLED 2004
 0050/0590 015 "DIA CIRC CONCR
 LEN=0030 INSTALLED 2004
 0050/0363 015 "DIA CIR PLASTIC
 LEN=0030 INSTALLED 2004
 011432 FT 2 0 26113 0 00 0113+97
 015 "DIA CIRC CONCR
 LEN=0025 INSTALLED 2005
 0050/0000 LENGTH(AH 2772 BK 3224)
 0040/3133 018 "DIA CIR PLASTIC
 LEN=0030 INSTALLED 2004
 0040/2800 018 "DIA CIRC CONCR
 LEN=0040 INSTALLED 2004
 0040/2430 018 "DIA CIR PLASTIC
 LEN=0032 INSTALLED 2004
 0040/1963 018 "DIA CIR PLASTIC
 LEN=0032 INSTALLED 2004
 0040/1597 018 "DIA CIRC CONCR
 LEN=0035 INSTALLED 2004
 0040/1595 GLADES RD
 (T313)

008208 FT

008208 FT 2 0 26113 0 00 0081+73
 018 "DIA CIRC CONCR
 LEN=0030 INSTALLED 2004
 0040/0000 LENGTH(AH 3224 BK 2178)
 015 "DIA CIRC CONCR
 LEN=0043 INSTALLED 2004
 0030/1704 015 "DIA CIRC CONCR
 LEN=0033 INSTALLED 2004
 0030/1270 018 "DIA CIRC CONCR
 LEN=0039 INSTALLED 2004
 0030/1082 018 "DIA CIRC CONCR
 LEN=0030 INSTALLED 2004
 0030/0610 018 "DIA CIRC CONCR
 LEN=0030 INSTALLED 2004

DIR: B TOTAL LEN: 11.641 MI. DIST: 12-1 SR: 2011
 LEFT MUN: WHARTON T RIGHT MUN: WHARTON T

006030 FT



006030 FT 2 0 26113 0 00 0059+95
 018 "DIA CIR PLASTIC
 LEN=0029 INSTALLED 2004
 LENGTH(AH 2178 BK 2959)

0030/0000

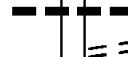


0020/1918 018 "DIA CIRC CONCR
 LEN=0031 INSTALLED 2004

0020/1290 018 "DIA CIRC CONCR
 LEN=0031 INSTALLED 2004



0020/0943 018 "DIA CIRC CONCR
 LEN=0042 INSTALLED 2004



0020/0920 MCCRACKEN SCHOOL RD
 (T800)



0020/0534 018 "DIA CIRC CONCR
 LEN=0040 INSTALLED 2004



0020/0053 BMSSEN 26/2011/0020/0000
 BRIDGE POSTED (TONS)

003071 FT

003071 FT 2 0 26113 0 00 0030+34
 SGL 28 COMB 33



FEIK RUN
 BMSBG 26/2011/0020/0000

0020/0000

0020/0000 LENGTH(AH 2959 BK 3071)
 036 "DIA CIRC METAL



0010/2530 LEN=0048 INSTALLED 2004
 015 "DIA CIRC CONCR



0010/2290 LEN=0029 INSTALLED 2004



0010/1596 015 "DIA CIRC CONCR
 LEN=0036 INSTALLED 2004



0010/1182 015 "DIA CIRC METAL
 LEN=0037 INSTALLED 2004



0010/0789 015 "DIA CIRC METAL
 LEN=0035 INSTALLED 2004



0010/0300 018 "DIA CIRC METAL
 LEN=0033 INSTALLED 2004

000000 FT

000000 FT 2 0 26113 0 00 0000+00
 VILLAGE: FIVE FORKS



MASON DIXON RD
 (STBD)

NC DINNER BELL FIVE FORKS RD
 SALEM RD



(STBD)
 DINNER BELL FIVE FORKS



(STBD)
 FIVE FORKS RD

INTER-BK (SR2006 SEG 0060/2863)
 MFC BEGIN = D



0010/0000

0010/0000 LENGTH(AH 3071 BK 0000)

EXTRACT DATE: 12/18/2023 ROADWAY MANAGEMENT SYSTEM PAGE NUMBER: 453
PRINT DATE: 12/21/2023 SLD COUNTY/SR - ANNUAL PRINT COUNTY: FAYETTE

DIR: B TOTAL LEN: 6.772 MI. DIST: 12-1 SR: 2010
LEFT MUN: STEWART T RIGHT MUN: STEWART T

HOLLAND HILL RD

035754 FT



035754 FT
INTER-AHD KENTUCK RD
(T796)
SUGAR RUN RD

DIR: B TOTAL LEN: 6.772 MI. DIST: 12-1 SR: 2010
 LEFT MUN: STEWART T RIGHT MUN: STEWART T

Segment ID	Start Station	End Station	Length (FT)	Material	Notes
0130/3104	0130/3104	0130/3104			(SR2019 SEG 0030/2843)
0130/1401				015" DIA CIRC METAL	LEN=0030 INSTALLED UNKN
0130/1230				018" DIA CIRC CONCR	LEN=0040 INSTALLED UNKN
0130/0180				018" DIA CIRC CONCR	LEN=0030 INSTALLED UNKN
032650 FT			032650 FT		2 0 26040 0 00 0220+92
0130/0000				018" DIA CIRC CONCR	LEN=0030 INSTALLED UNKN
					LENGTH(AH 3104 BK 3135)
2 0 26040 0 00 0189+81					
DUNBAR RD					
(SR1055 SEG 0010/0000)					
0120/0000					LENGTH(AH 3135 BK 1828)
0110/1213				015" DIA CIRC METAL	LEN=0040 INSTALLED UNKN
0110/0662				015" DIA CIRC METAL	LEN=0050 INSTALLED UNKN
027687 FT			027687 FT		2 0 26040 0 00 0170+29
0110/0000					LENGTH(AH 1828 BK 2472)
0100/2081				015" DIA CIRC METAL	LEN=0050 INSTALLED UNKN
0100/1261				015" DIA CIRC METAL	LEN=0035 INSTALLED UNKN
0100/0678				018" DIA CIRC METAL	LEN=0035 INSTALLED UNKN
025215 FT			025215 FT		2 0 26040 0 00 0145+57
0100/0000					LENGTH(AH 2472 BK 2223)
0090/1928				018" DIA CIRC METAL	LEN=0025 INSTALLED UNKN
					018" DIA CIRC OTHER

DIR: B TOTAL LEN: 6.772 MI. DIST: 12-1 SR: 2010
 LEFT MUN: STEWART T RIGHT MUN: STEWART T

BRYNER RD
 (T788)

0090/0835

022992 FT

019734 FT

016910 FT

0090/1348	LEN=0030	018 "DIA	CIRC METAL	INSTALLED UNKN
0090/0874	LEN=0030	018 "DIA	CIRC METAL	INSTALLED UNKN
0090/0298	LEN=0030	018 "DIA	CIRC METAL	INSTALLED UNKN
022992 FT	2 0 26040	0 00 0123+55		
0090/0000	LEN=0030	018 "DIA	CIRC METAL	INSTALLED UNKN
0080/2742	LEN=0030	018 "DIA	CIRC METAL	INSTALLED UNKN
0080/1882	LEN=0030	018 "DIA	CIRC METAL	INSTALLED UNKN
0080/1760	LEN=0030	018 "DIA	CIRC METAL	INSTALLED UNKN
0080/0990	LEN=0030	018 "DIA	CIRC METAL	INSTALLED UNKN
0080/0506	LEN=0030	015 "DIA	CIRC METAL	INSTALLED UNKN
0080/0050	LEN=0030	018 "DIA	CIRC METAL	INSTALLED UNKN
019734 FT	2 0 26040	0 00 0091+19		
0080/0000	LEN=0030	018 "DIA	CIRC METAL	INSTALLED UNKN
0070/2714	LEN=0030	018 "DIA	CIRC CONCR	INSTALLED UNKN
0070/2060	LEN=0030	018 "DIA	CIRC METAL	INSTALLED UNKN
0070/0896	LEN=0030	018 "DIA	CIRC METAL	INSTALLED UNKN
0070/0555	LEN=0030	018 "DIA	CIRC CONCR	INSTALLED UNKN
016910 FT	2 0 26040	0 00 0062+89		
0070/0000	LEN=0030	018 "DIA	CIRC CONCR	INSTALLED UNKN
0060/3806	LEN=0030	018 "DIA	CIRC CONCR	INSTALLED UNKN
0060/3572	LEN=0030	018 "DIA	CIRC PLASTIC	INSTALLED UNKN
0060/3193	LEN=0035	018 "DIA	CIRC PLASTIC	INSTALLED UNKN

DIR: B TOTAL LEN: 6.772 MI. DIST: 12-1 SR: 2010
 LEFT MUN: WHARTON T RIGHT MUN: WHARTON T

2 0 26040 0 00 0024+08 013029 FT
 SHAFFER SCHOOL RD
 (T461) 0060/0000

1 1 02410 0 00 0000+00 008203 FT
 GREENBRIER RD
 (T722) 0040/0000

---	0060/2470	018 " DIA	CIRC CONCR	LEN=0035	INSTALLED UNKN
---	0060/2120	018 " DIA	CIRC CONCR	LEN=0035	INSTALLED UNKN
---	0060/1675	018 " DIA	CIRC METAL	LEN=0035	INSTALLED UNKN
---	0060/1306	018 " DIA	CIRC CONCR	LEN=0030	INSTALLED UNKN
---	0060/0951	018 " DIA	CIRC METAL	LEN=0030	INSTALLED UNKN
---	0060/0526	036 " DIA	CIRC METAL	LEN=0040	INSTALLED 2002
==	013029 FT	NELSON RD			
==	0060/0000	(SR2015 SEG 0080/1856)			
---	0050/2159	018 " DIA	CIRC CONCR	LEN=0030	INSTALLED 2002
---	0050/0950	018 " DIA	CIRC METAL	LEN=0030	INSTALLED 2002
---	0050/0257	018 " DIA	CIRC METAL	LEN=0030	INSTALLED 2002
010671 FT	010671 FT	2 0 26040 0 00 0000+00			
==	0050/0000	LENGTH(AH 2358 BK 2468)			
---	0040/2075	018 " DIA	CIRC OTHER	LEN=0030	INSTALLED UNKN
---	0040/1774	018 " DIA	CIR PLASTIC	LEN=0050	INSTALLED 2006
---	0040/1432	018 " DIA	CIRC METAL	LEN=0040	INSTALLED UNKN
---	0040/1041	018 " DIA	CIRC METAL	LEN=0040	INSTALLED UNKN
---	0040/0683	018 " DIA	CIRC METAL	LEN=0040	INSTALLED UNKN
==	0040/0585	MEADOW RUN TRAIL RD			
==	008203 FT	(PRDR)			
==	0040/0000	LENGTH(AH 2468 BK 2985)			
---	0030/2643	BMSSEN	26/2010/0030/2600	00000000	0000+00
---	0030/2600	DEER LAKE			
---	0030/2095	BMSBG	26/2010/0030/2600	LAFAYETTE TRAIL RD	
==	0030/2095	(PRDR)			

DIR: B TOTAL LEN: 6.772 MI. DIST: 12-1 SR: 2010
 LEFT MUN: WHARTON T RIGHT MUN: WHARTON T

005218 FT

002860 FT

000000 FT

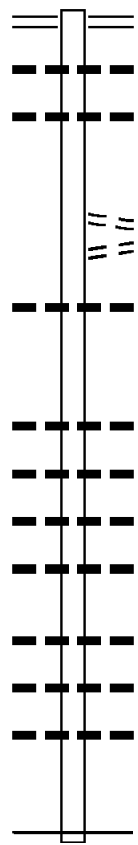
0030/1383	018 " DIA CIRC METAL LEN=0030 INSTALLED UNKN
0030/1288	024 " DIA CIRC CONCR LEN=0030 INSTALLED UNKN
0030/0607	018 " DIA CIRC METAL LEN=0030 INSTALLED UNKN
005218 FT	1 1 02406 0 00 0039+23 018 " DIA CIRC METAL LEN=0030 INSTALLED UNKN
0030/0000	LENGTH(AH 2985 BK 2358) 018 " DIA CAST IRON LEN=0030 INSTALLED UNKN
0020/1680	018 " DIA CAST IRON LEN=0030 INSTALLED UNKN
0020/0385	FOR SR 2008 AND 2010 (CONN) 018 " DIA CAST IRON LEN=0030 INSTALLED UNKN
0020/0380	018 " DIA CAST IRON LEN=0030 INSTALLED UNKN
002860 FT	1 1 02406 0 00 0015+65 OLD MILL RD (SR2008 SEG 0010/0000)
0020/0000	LENGTH(AH 2358 BK 2860) 015 " DIA CIRC CONCR LEN=0030 INSTALLED UNKN
0014/2400	015 " DIA CIRC CONCR LEN=0025 INSTALLED UNKN
0014/2100	015 " DIA CIRC CONCR LEN=0025 INSTALLED UNKN
0014/1880	015 " DIA CIRC CONCR LEN=0025 INSTALLED UNKN
0014/1800	015 " DIA CIRC CONCR LEN=0025 INSTALLED UNKN
0014/1180	015 " DIA CIRC CONCR LEN=0025 INSTALLED UNKN
0014/1040	GUERRIERE DR (TWP) 015 " DIA CIRC CONCR LEN=0030 INSTALLED UNKN
0014/0730	015 " DIA CIRC CONCR LEN=0030 INSTALLED UNKN
000000 FT	0 0 00000 0 00 0000+00 NC CHALK HILL OHIOPLYE RD NATIONAL PK (SR0040 SEG 0450/1975)
0014/0000	LENGTH(AH 2860 BK 0000)

DIR: B TOTAL LEN: .759 MI. DIST: 12-1 SR: 2009
 LEFT MUN: WHARTON T RIGHT MUN: WHARTON T

004006 FT

003198 FT

000000 FT



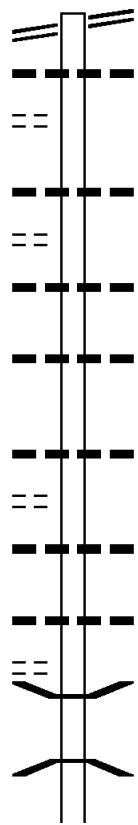
004006 FT CANAAN CHURCH RD
 0020/0808 (SR2005 SEG 0030/0000)
 018 " DIA CIR PLASTIC
 0020/0727 LEN=0036 INSTALLED 2004
 015 " DIA CIRC METAL
 0020/0359 LEN=0026 INSTALLED 2004
 003198 FT 2 0 26073 0 00 0033+67
 DENNIS RD
 (TB91)
 0020/0000 LENGTH(AH 0808 BK 3198)
 LC TO/FROM TB91 RD
 0010/3091 (CONN)
 018 " DIA CIR PLASTIC
 0010/2998 LEN=0035 INSTALLED 2004

 0010/1717 018 " DIA CIR PLASTIC
 LEN=0035 INSTALLED 2004
 0010/1600 018 " DIA CIR PLASTIC
 LEN=0032 INSTALLED 2004
 0010/1418 018 " DIA CIR PLASTIC
 LEN=0030 INSTALLED 2004
 0010/1120 018 " DIA CIR PLASTIC
 LEN=0038 INSTALLED 2004

 0010/0331 024 " DIA CIR PLASTIC
 LEN=0041 INSTALLED 2004
 0010/0167 015 " DIA CIR PLASTIC
 LEN=0035 INSTALLED 2004
 0010/0051 018 " DIA CIR PLASTIC
 LEN=0041 INSTALLED 2004
 000000 FT 2 0 26073 0 00 0000+00
 NC FOX HOLLOW RD
 MFC BEGIN = E
 0010/0000 LENGTH(AH 3198 BK 0000)

DIR: B TOTAL LEN: 2.399 MI. DIST: 12-1 SR: 2008
 LEFT MUN: WHARTON T RIGHT MUN: WHARTON T

Location / Segment	Start Station	End Station	Length (FT)	Material / Notes
NELSON RD (SR2015 SEG 0080/0000)	0040/3089	012667 FT	012667 FT	NELSON RD (SR2015 SEG 0080/0000)
COREY DR (PRDR)	0040/2190	0040/3089	0040/2616	060 "DIA CIRC METAL LEN=0040 INSTALLED UNKN
JEFFERSON TRAIL RD (PRDR)	0040/1040	0040/1328	0040/1328	018 "DIA CIRC CONCR LEN=0035 INSTALLED UNKN
	0040/0944	0040/0944	0040/0944	018 "DIA CIRC CONCR LEN=0035 INSTALLED UNKN
	009578 FT	0040/0182	0040/0182	024 "DIA CIRC CONCR LEN=0045 INSTALLED UNKN
LAUREL LN (PRDR)	0030/3100	009578 FT	009578 FT	2 0 26171 0 00 0095+29 018 "DIA CIRC CONCR LEN=0035 INSTALLED UNKN
	0030/2645	0040/0000	0040/0000	LENGTH(AH 3089 BK 3650)
WASHINGTON TRAIL RD (PRDR)	0030/1750	0030/2645	0030/2645	024 "DIA CIRC CONCR LEN=0035 INSTALLED UNKN
	0030/1992	0030/1992	0030/1992	018 "DIA CIRC CONCR LEN=0035 INSTALLED UNKN
LAFAYETTE TRAIL RD	0030/1205	0030/1240	0030/1240	BMS EN 26/2008/0030/1205 0 0 00000 0 00 0000+00 MEADOW RUN
	0030/1205	0030/1205	0030/1205	BMSBG 26/2008/0030/1205



EXTRACT DATE: 12/18/2023
PRINT DATE: 12/21/2023

ROADWAY MANAGEMENT SYSTEM
SLD COUNTY/SR - ANNUAL PRINT

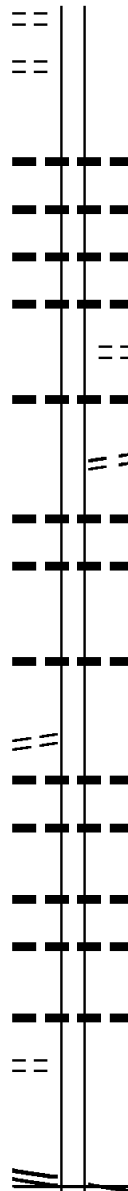
PAGE NUMBER: 446
COUNTY: FAYETTE

DIR: B TOTAL LEN: 2.399 MI.
LEFT MUN: WHARTON T

DIST: 12-1 SR: 2008
RIGHT MUN: WHARTON T

(PRDR)
LAFAYETTE TRAIL RD
(PRDR)

0030/0410 ==
0030/0350 ==
005928 FT



005928 FT 2 0 26171 0 00 0059+08
048 " DIA CIRC CONCR
LEN=0035 INSTALLED UNKN
[S] 0030/0000 LENGTH(AH 3650 BK 2798)
018 " DIA CIRC CONCR
--- 0020/2255 LEN=0025 INSTALLED 1998
018 " DIA CIRC CONCR
--- 0020/1657 LEN=0025 INSTALLED 1998
018 " DIA CIRC METAL
--- 0020/1515 LEN=0020 INSTALLED 2002
BRADDOCK DR
== 0020/1500 (T429)
018 " DIA CIR PLASTIC
--- 0020/1147 LEN=0010 INSTALLED 2002
NEMACOLIN DR
--- 0020/0465 (T431)
024 " DIA CIRC CONCR
--- 0020/0163 LEN=0035 INSTALLED 1998
024 " DIA CIRC METAL
--- 0020/0001 LEN=0037 INSTALLED 2002
003130 FT 2 0 26171 0 00 0031+30
018 " DIA CIRC METAL
--- [S] 0020/0000 LEN=0037 INSTALLED 1998
LENGTH(AH 2798 BK 3130)
018 " DIA CIRC CONCR
--- 0010/2149 LEN=0035 INSTALLED UNKN
018 " DIA CIRC CONCR
--- 0010/1911 LEN=0035 INSTALLED UNKN
018 " DIA CIRC CONCR
--- 0010/1284 LEN=0030 INSTALLED UNKN
018 " DIA CIRC CONCR
--- 0010/1045 LEN=0030 INSTALLED UNKN
018 " DIA CIRC CONCR
--- 0010/0375 LEN=0050 INSTALLED UNKN
NC OLD MILL RD
--- 000000 FT CHALK HILL OHIOPYLE RD
(SR2010 SEG 0020/0000)
MFC BEGIN = E
[S] 0010/0000 LENGTH(AH 3130 BK 0000)

CHESTNUT LN
(PRDR)

0010/2310 ==

FOR SR 2008 AND 2010
(CONN)

0010/0355 ==

2 0 26171 0 00 0000+00 000000 FT
CHALK HILL OHIOPYLE RD
(SR2010 SEG 0020/0000) 0010/0000

DIR: B TOTAL LEN: 3.879 MI. DIST: 12-1 SR: 2007
 LEFT MUN: WHARTON T RIGHT MUN: WHARTON T

Stationing	Description	Material	Length
020483 FT 0080/1921	ELLIOTSVILLE RD (SR0381 SEG 0140/0000)	018" DIA CIRC CONCR	0080/1380
		015" DIA CIR PLASTIC	0080/0975
018562 FT		BMSBG 26/2007/0080/0000	0080/0021
		LENGTH(AH 1921 BK 2064)	0080/0000
		018" DIA CIR PLASTIC	0070/1550
016498 FT		018" DIA CIR PLASTIC	0070/0795
		LENGTH(AH 2064 BK 3092)	0070/0000
		018" DIA CIRC CONCR	0060/1914
		015" DIA CIRC CONCR	0060/1182
013406 FT		2 0 26073 0 01 0245+10	013406 FT
		015" DIA CIRC METAL	0060/0000
		LENGTH(AH 3092 BK 1988)	0050/1480
		024" DIA CIRC METAL	0050/0895
		015" DIA CIRC METAL	0050/0220
		LENGTH(AH 1988 BK 3172)	0050/0000
2 0 26073 0 01 0214+18	POTTER SCHOOL RD (T351)	015" DIA CIRC METAL	011418 FT
STUCKSLAGER RD (T714)			0050/0000
			0040/2955

DIR: B TOTAL LEN: 3.879 MI. DIST: 12-1 SR: 2007
 LEFT MUN: WHARTON T RIGHT MUN: WHARTON T

008246 FT

005661 FT

---	---	0040/2895	015 " DIA	CIRC METAL	
---	---		LEN=0035	INSTALLED	UNKN
---	---	0040/2792	018 " DIA	CIR PLASTIC	
---	---		LEN=0025	INSTALLED	1999
	==	0040/1790	HOWARD RD (T351)		
---	---	0040/1305	024 " DIA	CIR PLASTIC	
---	---		LEN=0040	INSTALLED	1999
---	---	0040/0500	018 " DIA	CIRC METAL	
---	---		LEN=0030	INSTALLED	UNKN
		008246 FT	2 0 26073	0 01 0160+29	
---	---	0040/0000	024 " DIA	CIRC METAL	
---	---		LEN=0024	INSTALLED	UNKN
---	---		LENGTH(AH 3172 BK 2585)		
---	---	0030/2366	018 " DIA	CIRC METAL	
---	---		LEN=0030	INSTALLED	2001
---	---	0030/2218	018 " DIA	CIR PLASTIC	
---	---		LEN=0030	INSTALLED	2001
---	---	0030/2120	018 " DIA	CIR PLASTIC	
---	---		LEN=0016	INSTALLED	2001
---	---	0030/1920	018 " DIA	CIR PLASTIC	
---	---		LEN=0035	INSTALLED	2001
---	---	0030/1740	018 " DIA	CIR PLASTIC	
---	---		LEN=0025	INSTALLED	2001
---	---	0030/1641	015 " DIA	CIR PLASTIC	
---	---		LEN=0040	INSTALLED	1999
---	---	0030/1205	018 " DIA	CIR PLASTIC	
---	---		LEN=0080	INSTALLED	1999
---	---	0030/0992	018 " DIA	CIR PLASTIC	
---	---		LEN=0010	INSTALLED	2001
---	---	0030/0801	018 " DIA	CIR PLASTIC	
---	---		LEN=0032	INSTALLED	2001
---	---	0030/0615	018 " DIA	CIR PLASTIC	
---	---		LEN=0015	INSTALLED	2001
---	---	0030/0485	018 " DIA	CIR PLASTIC	
---	---		LEN=0015	INSTALLED	2001
---	---	0030/0348	018 " DIA	CIR PLASTIC	
---	---		LEN=0020	INSTALLED	2001
		005661 FT	2 0 26073	0 01 0134+44	
---	---	0030/0000	LENGTH(AH 2585 BK 3285)		
---	---	0020/2640	015 " DIA	CIRC CONCR	
---	---		LEN=0039	INSTALLED	UNKN
---	---	0020/2241	018 " DIA	CIR PLASTIC	
---	---		LEN=0037	INSTALLED	UNKN

DIR: B TOTAL LEN: 3.879 MI. DIST: 12-1 SR: 2007
 LEFT MUN: WHARTON T RIGHT MUN: WHARTON T

002376 FT

FOR SR 2005 AND 2007
 (CONN)

0010/0120

000000 FT

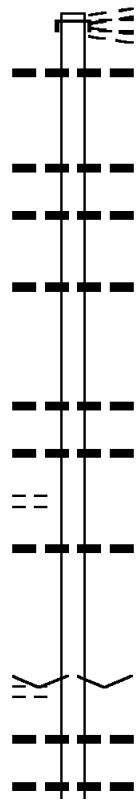
CANAAN CHURCH RD
 (SR2005 SEG 0050/0000) 0010/0000

0020/1215	018 " DIA	CIR PLASTIC
	LEN=0014	INSTALLED 2001
0020/1025	018 " DIA	CIR PLASTIC
	LEN=0015	INSTALLED 2001
0020/0785	018 " DIA	CIR PLASTIC
	LEN=0030	INSTALLED 1999
0020/0330	015 " DIA	CIRC METAL
	LEN=0029	INSTALLED UNKN
002376 FT	2 0 26073	0 01 0101+59
	018 " DIA	CIR PLASTIC
	LEN=0010	INSTALLED 1999
0020/0000	LENGTH(AH	3285 BK 2376)
0010/1620	024 " DIA	CIR PLASTIC
	LEN=0005	INSTALLED 1999
0010/1415	018 " DIA	CIR PLASTIC
	LEN=0025	INSTALLED 2001
0010/1180	018 " DIA	CIRC METAL
	LEN=0050	INSTALLED UNKN
0010/0969	018 " DIA	CIR PLASTIC
	LEN=0020	INSTALLED 2001
0010/0864	018 " DIA	CIR PLASTIC
	LEN=0035	INSTALLED 1999
0010/0861	018 " DIA	CIR PLASTIC
	LEN=0251	INSTALLED 2001
0010/0610	015 " DIA	CIRC METAL
	LEN=0032	INSTALLED UNKN
0010/0450	036 " DIA	CIRC METAL
	LEN=0029	INSTALLED UNKN
0010/0315	018 " DIA	CIRC METAL
	LEN=0042	INSTALLED 2001
0010/0300	MEMORIAL DR	
	(T712)	
0010/0247	018 " DIA	CIRC METAL
	LEN=0030	INSTALLED UNKN
0010/0115	018 " DIA	CIRC CONCR
	LEN=0044	INSTALLED UNKN
0010/0095	018 " DIA	CIRC CONCR
	LEN=0095	INSTALLED 2001
0010/0010	018 " DIA	CIRC CONCR
	LEN=0150	INSTALLED UNKN
000000 FT	2 0 26073	0 01 0077+83
	VILLAGE:	GIBBIN GLADE
	NC GI	BBON GLADE RD
		CANAAN CHURCH RD
		(SR2005 SEG 0050/0000)
	MFC BEGIN = E	
0010/0000	LENGTH(AH	2376 BK 0000)

013435 FT

013435 FT
 INTER-AHD

DINNER BELL FIVE FORKS
 (SR2011 SEG 0010/0000)
 MASON DIXON RD
 (STBD)
 DENNIS RD
 (STBD)



0060/2863

0060/2755

DINNER BELL FIVE FORKS
 (STBD)
 018 " DIA CIRC CONCR
 LEN=0035 INSTALLED 2004

0060/1832

0060/1542

018 " DIA CIRC METAL
 LEN=0035 INSTALLED 2004
 024 " DIA CIRC METAL
 LEN=0035 INSTALLED 2004

0060/0830

010572 FT

010572 FT
 0060/0000

015 " DIA CIRC METAL
 LEN=0032 INSTALLED 2004

2 0 26170 0 00 0028+53
 LENGTH(AH 2863 BK 2103)

0050/2103

0050/1574

015 " DIA CIRC METAL
 LEN=0040 INSTALLED 2004
 018 " DIA CIRC METAL
 LEN=0030 INSTALLED 2004

MAUST RD
 (T885)

0050/1385

0050/1233

015 " DIA CIRC METAL
 LEN=0030 INSTALLED 2004

MAUST RD
 (T885)

008469 FT

0050/0000

008469 FT
 0050/0000

2 0 26170 0 00 0049+50
 VILLAGE: FIVE FORKS

LENGTH(AH 2103 BK 1873)
 018 " DIA CIRC CONCR
 LEN=0040 INSTALLED 2004
 018 " DIA CIRC CONCR
 LEN=0032 INSTALLED 2004

0040/1817

0040/1698

DIR: B TOTAL LEN: 2.545 MI. DIST: 12-1 SR: 2006
 LEFT MUN: WHARTON T RIGHT MUN: WHARTON T

Stationing	Segment	Description	Material	Status
	0040/1125	015" DIA	CIRC METAL	INSTALLED 2004
	0040/0102	018" DIA	CIRC CONCR	INSTALLED 2004
006596 FT	006596 FT	2 0 26170 0 00 0068+28		
	0040/0000	072" DIA	CIRC METAL	INSTALLED 2004
	0030/1599	LEN=0047	INSTALLED	2004
	0030/1338	LENGTH(AH 1873 BK 2474)		
	004122 FT	018" DIA	CIRC CONCR	INSTALLED 2004
2 0 26170 0 00 0093+15	0030/0000	018" DIA	CIRC CONCR	INSTALLED 2004
MAUST RD (T885)	0020/2207	LEN=0031	INSTALLED	2004
	0020/1211	LEN=0038	INSTALLED	2004
	0020/0721	024" DIA	CIRC METAL	INSTALLED 2004
001589 FT	001589 FT	018"H 00"W	**UNKNOWN**	INSTALLED 2004
	0020/0000	018" DIA	CIRC CONCR	INSTALLED 2004
	0010/1444	LEN=0035	INSTALLED	2004
	0010/1173	024" DIA	CIRC METAL	INSTALLED 2004
	0010/0928	024" DIA	CIRC METAL	INSTALLED 2004
	0010/0521	015" DIA	CIRC METAL	INSTALLED 2004
	0010/0144	072" DIA	CIRC METAL	INSTALLED 2004
000000 FT	000000 FT	2 0 26170 0 00 0134+00		
	0010/0000	NC FIVE FORKS RD		
	0010/0000	CANAAN CHURCH RD		
	0010/0000	(SR2005 SEG 0040/0000)		
	0010/0000	MFC BEGIN = D		
	0010/0000	LENGTH(AH 1589 BK 0000)		

EXTRACT DATE: 12/18/2023 ROADWAY MANAGEMENT SYSTEM PAGE NUMBER: 440
PRINT DATE: 12/21/2023 SLD COUNTY/SR - ANNUAL PRINT COUNTY: FAYETTE
DIR: B TOTAL LEN: 3.890 MI. DIST: 12-1 SR: 2005
LEFT MUN: WHARTON T RIGHT MUN: WHARTON T

020539 FT



020539 FT
INTER-AHD FORBES STATE PARK RD
(PARK)

DIR: B TOTAL LEN: 3.890 MI. DIST: 12-1 SR: 2005
 LEFT MUN: WHARTON T RIGHT MUN: WHARTON T

Stationing	Material	Length	Notes
0080/2355	WHARTON FURNACE RD (SR0381)		
0080/2067	018" DIA CIR PLASTIC	LEN=0035	INSTALLED UNKN
0080/1230	018" DIA CIRC CONCR	LEN=0040	INSTALLED UNKN
0080/0850	024" DIA CIRC METAL	LEN=0035	INSTALLED UNKN
0080/0620	018" DIA CIRC CONCR	LEN=0035	INSTALLED UNKN
0080/0330	018" DIA CIRC CONCR	LEN=0040	INSTALLED UNKN
0080/0195	018" DIA CIRC CONCR	LEN=0035	INSTALLED UNKN
0080/0001	048" DIA CIRC METAL	LEN=0035	INSTALLED 199B
018184 FT	2 0 26103 0 01 0079+36		
0080/0000	036" DIA CIRC METAL	LEN=0035	INSTALLED UNKN
0070/2651	LENGTH(AH 2355 BK 2748) 024" DIA CIRC CONCR	LEN=0035	INSTALLED 199B
0070/2245	024" DIA CIRC CONCR	LEN=0035	INSTALLED UNKN
0070/1887	018" DIA CIRC CONCR	LEN=0035	INSTALLED UNKN
0070/1613	018" DIA CIRC CONCR	LEN=0035	INSTALLED UNKN
0070/1255	018" DIA CIRC CONCR	LEN=0035	INSTALLED UNKN
0070/0672	018" DIA CIRC CONCR	LEN=0045	INSTALLED UNKN
0070/0288	018" DIA CIR PLASTIC	LEN=0035	INSTALLED UNKN
015436 FT	2 0 26103 0 01 0051+88		
0070/0000	018" DIA CIRC CONCR	LEN=0040	INSTALLED UNKN
013608 FT	LENGTH(AH 2748 BK 1828) 018" DIA CIRC CONCR		
0060/0000	018" DIA CIRC CONCR	LEN=0035	INSTALLED UNKN
0050/3309	LENGTH(AH 1828 BK 3382) STUCKSLAGER RD (T714)		

DIR: B TOTAL LEN: 3.890 MI. DIST: 12-1 SR: 2005
 LEFT MUN: WHARTON T RIGHT MUN: WHARTON T

CHISNELL RD
 (T712)

0050/1057

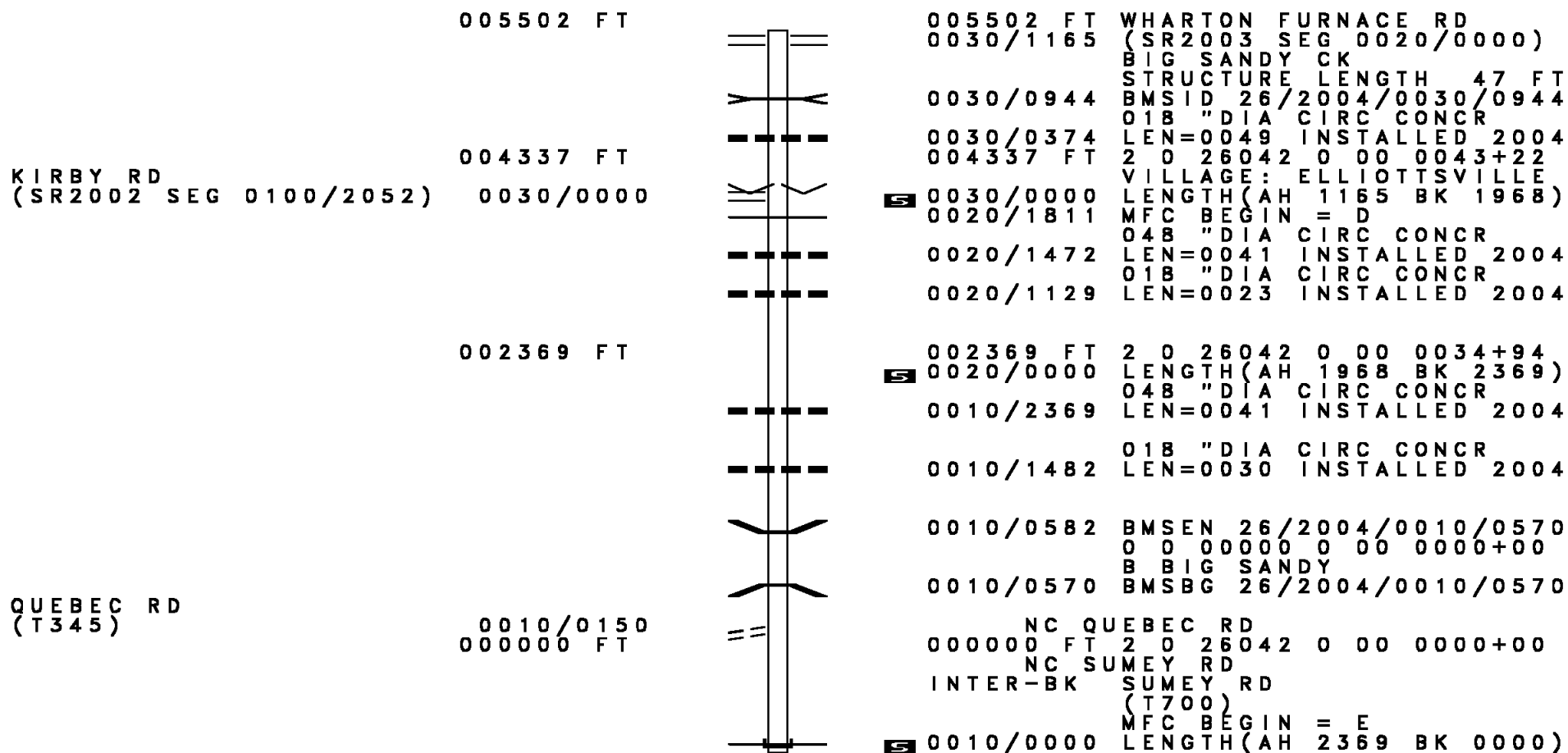
010226 FT

0050/3171	036 " DIA	CIRC METAL
	LEN=0035	INSTALLED UNKN
0050/3169	036 " DIA	CIRC METAL
	LEN=0035	INSTALLED 1998
0050/2999	018 " DIA	CIRC CONCR
	LEN=0035	INSTALLED UNKN
0050/1757	BMS EN 26/2005/0050/1658	
	0 0 00000 0 00 0000+00	
	L SANDY CK.	
0050/1658	BMSBG 26/2005/0050/1658	
0050/1057	BMS EN 26/2005/0050/1007	
	2 0 26103 0 00 0010+63	
	L SANDY CK.	
0050/1007	BMSBG 26/2005/0050/1007	
	024 " DIA	CIRC CONCR
0050/0986	LEN=0045	INSTALLED 1998
0050/0163	036 " DIA	CIRC METAL
	LEN=0070	INSTALLED UNKN
0050/0160	036 " DIA	CIRC METAL
	LEN=0070	INSTALLED 1998
	FOR SR 2005 AND 2007	
0050/0123	(CONN)	
010226 FT	2 0 26103 0 00 0000+00	
	GIBBONS GLADE RD	
	(SR2007 SEG 0010/0000)	
0050/0000	LENGTH(AH 3382 BK 2852)	
	015 " DIA	CIRC CONCR
0040/2800	LEN=0075	INSTALLED 1998
0040/2295	BMS EN 26/2005/0040/2246	
	2 0 26073 0 00 0072+39	
	LT SANDY CK.	
0040/2246	BMSBG 26/2005/0040/2246	
	015 " DIA	CIRC CONCR
0040/1776	LEN=0050	INSTALLED UNKN
	018 " DIA	CIRC METAL
0040/1493	LEN=0035	INSTALLED UNKN
	018 " DIA	CIRC CONCR
0040/0945	LEN=0045	INSTALLED UNKN
	018 " DIA	CIRC METAL
0040/0610	LEN=0040	INSTALLED UNKN
	018 " DIA	CIRC METAL
0040/0188	LEN=0035	INSTALLED UNKN
	015 " DIA	CIRC METAL
0040/0048	LEN=0050	INSTALLED UNKN

DIR: B TOTAL LEN: 3.890 MI. DIST: 12-1 SR: 2005
 LEFT MUN: WHARTON T RIGHT MUN: WHARTON T

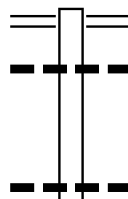
Stationing	Notes	Stationing	Notes
007374 FT		007374 FT	2 0 26073 0 00 0049+81 FIVE FORKS RD (SR2006 SEG 0010/0000) MFC BEGIN = D
		0040/0000	5 LENGTH(AH 2852 BK 0839) 024 "DIA CIRC PLASTIC
		0030/0430	LEN=0045 INSTALLED UNKN 012"H 12"W BOX CULVRT*
006535 FT		0030/0150	LEN=0030 INSTALLED UNKN
		006535 FT	2 0 26073 0 00 0041+99 FOX HOLLOW RD (SR2009 SEG 0020/0808)
		0030/0000	5 LENGTH(AH 0839 BK 3800)
CHISNELL RD (T712)		0020/2895	
		0020/2158	018 "DIA CIRC CONCR LEN=0055 INSTALLED 2002
CHISNELL RD (T712)		0020/1855	
		0020/1810	018 "DIA CIRC METAL LEN=0030 INSTALLED UNKN
		0020/0685	018 "DIA CIRC CONCR LEN=0045 INSTALLED UNKN
002735 FT		002735 FT	2 0 26112 0 00 0027+35 018 "DIA CIRC CONCR LEN=0045 INSTALLED UNKN
		0020/0000	5 LENGTH(AH 3800 BK 2735) 018 "DIA CIRC CONCR
		0010/2204	LEN=0030 INSTALLED UNKN 018 "DIA CIRC CONCR
		0010/1735	LEN=0030 INSTALLED UNKN 018 "DIA CIRC CONCR
		0010/1352	LEN=0050 INSTALLED UNKN 018 "DIA CIRC CONCR
		0010/1350	LEN=0050 INSTALLED 1998 018 "DIA CIRC CONCR
		0010/0764	LEN=0035 INSTALLED UNKN
000000 FT		000000 FT	2 0 26112 0 00 0000+00 NC CANAAN CHURCH RD INTER-BK WEST VIRGINIA STATE LIN (STBD) MFC BEGIN = E
		0010/0000	5 LENGTH(AH 2735 BK 0000)

DIR: B TOTAL LEN: 1.042 MI. DIST: 12-1 SR: 2004
 LEFT MUN: WHARTON T RIGHT MUN: WHARTON T



EXTRACT DATE: 12/18/2023 ROADWAY MANAGEMENT SYSTEM PAGE NUMBER: 435
 PRINT DATE: 12/21/2023 SLD COUNTY/SR - ANNUAL PRINT COUNTY: FAYETTE
 DIR: B TOTAL LEN: 6.396 MI. DIST: 12-1 SR: 2003
 LEFT MUN: WHARTON T RIGHT MUN: WHARTON T

033770 FT



033770 FT NATIONAL PK
 0140/2460 (SR0040 SEG 0430/0290)
 018 " DIA CIRC CONCR
 0140/2385 LEN=0080 INSTALLED 2003

024 " DIA CIRC CONCR
 0140/1096 LEN=0040 INSTALLED 2003

EXTRACT DATE: 12/18/2023
PRINT DATE: 12/21/2023

ROADWAY MANAGEMENT SYSTEM
SLD COUNTY/SR - ANNUAL PRINT

PAGE NUMBER: 434
COUNTY: FAYETTE

DIR: B TOTAL LEN: 6.396 MI.
LEFT MUN: WHARTON T

DIST: 12-1 SR: 2003
RIGHT MUN: WHARTON T

Distance (FT)	Stationing	Material / Description	Installation Date	
031310 FT	0140/0940	JACKSON DR (T423)		
	0140/0840	LC TO / FROM T423 DR (CONN)		
	0140/0483	015" DIA CIRC METAL	2003	
	031310 FT	LEN=0043	INSTALLED 2003	
		2 0 26049 0 02 0510+45		
		015" DIA CIRC METAL	2003	
028982 FT	0140/0000	LEN=0033	INSTALLED 2003	
	0130/1980	LENGTH(AH 2460 BK 2328)		
	0130/1630	015" DIA CIRC METAL	2003	
	0130/1250	LEN=0037	INSTALLED 2003	
026994 FT		015" DIA CIRC METAL	2003	
		LEN=0070	INSTALLED 2003	
		TOWNSHIP T423 RD		
		(T423)		
	028982 FT	0130/0014	BMS EN 26/2003/0130/0000	
		028982 FT	2 0 26049 0 02 0487+81	
026994 FT	0130/0000	BRIDGE CLOSED		
		CHANEY RUN		
		BMSBG 26/2003/0130/0000		
		LEN=0000	INSTALLED 2004	
		0120/1519	015" DIA CIR PLASTIC	
		LEN=0050	INSTALLED 2004	
		0120/0730	018" DIA CIRC METAL	2003
		LEN=0040	INSTALLED 2003	
		0120/0435	018" DIA CIRC METAL	2003
		026994 FT	LEN=0030	INSTALLED 2003
		2 0 26049 0 02 0467+93		
		TRIBUTARY TO CHANEY RUN		
		STRUCTURE LENGTH 10 FT		
		BMSID 26/2003/0120/0000		
		LEN=0000	INSTALLED 2003	
		015" DIA CIRC CONCR	2003	
		LEN=0001	INSTALLED 2003	
		015" DIA CIRC METAL	2003	
		LEN=0033	INSTALLED 2003	
		015" DIA CIRC METAL	2003	
		LEN=0033	INSTALLED 2003	
		015" DIA CIRC METAL	2003	
		LEN=0042	INSTALLED 2003	
		018" DIA CIRC CONCR	2003	
		LEN=0034	INSTALLED 2003	
		015" DIA CIRC METAL	2003	
		LEN=0030	INSTALLED 2003	

DIR: B TOTAL LEN: 6.396 MI. DIST: 12-1 SR: 2003
 LEFT MUN: WHARTON T RIGHT MUN: WHARTON T

SHEPHARD RD
 (T706)

0110/0275
 023423 FT

020493 FT

0110/1503	018 " DIA	CIRC METAL
	LEN=0033	INSTALLED 2003
0110/1310	015 " DIA	CIRC CONCR
	LEN=0035	INSTALLED 2003
0110/1060	018 " DIA	CIRC CONCR
	LEN=0038	INSTALLED 2003
0110/0870	015 " DIA	CIRC METAL
	LEN=0032	INSTALLED 2003
0110/0358	018 " DIA	CIR PLASTIC
	LEN=0042	INSTALLED 2003
0110/0042	015 " DIA	CIRC METAL
	LEN=0041	INSTALLED 2003
023423 FT	2 0 26049	0 02 0432+17
	FAYETTE SPRINGS RD	
	(T706)	
0110/0000	LENGTH(AH 3571 BK 2930)	
0100/2653	024 " DIA	CIRC METAL
	LEN=0030	INSTALLED 2003
0100/2629	030 " DIA	CIR PLASTIC
	LEN=0070	INSTALLED 2004
0100/2350	018 " DIA	CIRC METAL
	LEN=0026	INSTALLED 2003
0100/1986	018 " DIA	CIRC METAL
	LEN=0044	INSTALLED 2003
0100/1622	018 " DIA	CIRC METAL
	LEN=0033	INSTALLED 2003
0100/1448	018 " DIA	CIRC METAL
	LEN=0038	INSTALLED 2003
0100/1313	015 " DIA	CIRC METAL
	LEN=0041	INSTALLED 2003
0100/1067	018 " DIA	CIRC CONCR
	LEN=0037	INSTALLED 2003
0100/0728	018 " DIA	CIRC CONCR
	LEN=0039	INSTALLED 2003
0100/0506	015 " DIA	CIRC METAL
	LEN=0120	INSTALLED 2003
0100/0379	024 " DIA	CIR PLASTIC
	LEN=0010	INSTALLED 2006
020493 FT	2 0 26049	0 02 0402+78
	018 " DIA CIR PLASTIC	
	LEN=0036	INSTALLED 2003
0100/0000	LENGTH(AH 2930 BK 2224)	
0090/1032	BMS EN 26/2003/0090/1018	
	2 0 26049	0 02 0390+76
	CHANEY RUN	
0090/1018	BMSBG 26/2003/0090/1018	

DIR: B TOTAL LEN: 6.396 MI. DIST: 12-1 SR: 2003
 LEFT MUN: WHARTON T RIGHT MUN: WHARTON T

	0060/1273	018 " DIA	CIRC METAL
		LEN=0035	INSTALLED 2003
	0060/0811	024 " DIA	CIRC CONCR
		LEN=0029	INSTALLED 2003
010439 FT	0060/0084	018 " DIA	CIRC CONCR
	010439 FT	LEN=0030	INSTALLED 2003
		2 0 26049 0 02 0302+39	
		SCOTT RUN RD	
		(T379)	
	0060/0000	LENGTH(AH 2776 BK 2801)	
	0050/2594	024 " DIA	CIRC CONCR
		LEN=0028	INSTALLED 2003
	0050/1735	BMS EN 26/2003/0050/1708	
		2 0 26049 0 02 0291+40	
		MCINTIRE RUN	
	0050/1708	BMSBG 26/2003/0050/1708	
		WORKMAN RD	
		(T377)	
	0050/1265	018 " DIA	CIRC METAL
		LEN=0043	INSTALLED 2003
	0050/0779	018 " DIA	CIRC METAL
		LEN=0030	INSTALLED 2003
007638 FT	007638 FT	2 0 26049 0 02 0274+42	
		018 " DIA	CIRC METAL
		LEN=0043	INSTALLED 2003
	0050/0000	LENGTH(AH 2801 BK 2464)	
	0040/2061	018 " DIA	CIRC METAL
		LEN=0032	INSTALLED 2003
	0040/1655	018 " DIA	CIRC METAL
		LEN=0036	INSTALLED 2003
	0040/1475	018 " DIA	CIRC CONCR
		LEN=0032	INSTALLED 2003
	0040/1191	018 " DIA	CIRC METAL
		LEN=0300	INSTALLED 2003
	0040/1100	018 " DIA	CIRC METAL
		LEN=0030	INSTALLED 2003
	0040/0980	018 " DIA	CIRC METAL
		LEN=0035	INSTALLED 2003
	0040/0317	018 " DIA	CIRC METAL
		LEN=0030	INSTALLED 2003
	0040/0160	018 " DIA	CIRC CONCR
	005174 FT	LEN=0030	INSTALLED 2003
005174 FT		2 0 26049 0 02 0249+70	
		018 " DIA	CIRC METAL
		LEN=0038	INSTALLED 2003
	0040/0000	LENGTH(AH 2464 BK 2040)	

DIR: B TOTAL LEN: 6.396 MI. DIST: 12-1 SR: 2003
 LEFT MUN: WHARTON T RIGHT MUN: WHARTON T

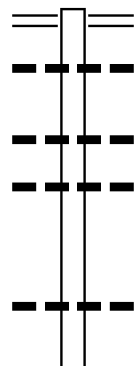
2 0 26049 0 01 0228+93 003134 FT
 BRETHREN SUMMIT RD
 (T702) 0030/0000

2 0 26049 0 01 0199+15 000142 FT
 QUEBEC RD
 (SR2004 SEG 0030/1165) 0020/0000
 000000 FT

---	0030/1811	018 " DIA	CIRC METAL
---		LEN=0030	INSTALLED 2003
---	0030/0982	015 " DIA	CIRC METAL
---		LEN=0036	INSTALLED 2003
---	0030/0013	018 " DIA	CIR PLASTIC
---	003134 FT	LEN=0035	INSTALLED 2003
==	0030/0000	LENGTH(AH 2040 BK 2992)	
5	0020/2909	BMS EN 26/2003/0020/2837	
		2 0 26049 0 01 0227+45	
		BIG SANDY C	
==	0020/2837	BMSBG 26/2003/0020/2837	
---	0020/2545	015 " DIA	CIRC CONCR
---		LEN=0041	INSTALLED 2003
---	0020/2244	018 " DIA	CIR PLASTIC
---		LEN=0036	INSTALLED 2003
---	0020/2142	018 " DIA	CIR PLASTIC
---		LEN=0036	INSTALLED 2003
---	0020/2051	018 " DIA	CIR PLASTIC
---		LEN=0036	INSTALLED 2003
---	0020/1878	018 " DIA	CIR PLASTIC
---		LEN=0036	INSTALLED 2003
---	0020/1627	018 " DIA	CIR PLASTIC
---		LEN=0044	INSTALLED 2003
---	0020/1325	018 " DIA	CIR PLASTIC
---		LEN=0030	INSTALLED 2003
---	0020/1055	018 " DIA	CIRC METAL
---		LEN=0038	INSTALLED 2003
---	0020/0106	018 " DIA	CIRC METAL
---	000142 FT	LEN=0070	INSTALLED 2003
==	0020/0000	LENGTH(AH 2992 BK 0142)	
5		036"H 00"W MULT PLSTIC	
---	0010/0065	LEN=0050	INSTALLED 2003
---	000000 FT	2 0 26049 0 01 0197+76	
		VILLAGE: ELLIOTTSVILLE	
		NC WHARTON FURNACE RD	
		ELLIOTTSVILLE RD	
		(SR0381 SEG 0090/0000)	
		INTER-BK ELLIOTTSVILLE RD	
		(SR0381 SEG 0090/0000)	
		MFC BEGIN = D	
5	0010/0000	LENGTH(AH 0142 BK 0000)	

EXTRACT DATE: 12/18/2023 ROADWAY MANAGEMENT SYSTEM PAGE NUMBER: 429
 PRINT DATE: 12/21/2023 SLD COUNTY/SR - ANNUAL PRINT COUNTY: FAYETTE
 DIR: B TOTAL LEN: 4.946 MI. DIST: 12-1 SR: 2002
 LEFT MUN: WHARTON T RIGHT MUN: WHARTON T

026117 FT



026117 FT QUEBEC RD
 0100/2052 (SR2004 SEG 0030/0000)
 018 " DIA CIR PLASTIC
 0100/1748 LEN=0035 INSTALLED 2003

 024 " DIA CIR PLASTIC
 0100/1107 LEN=0035 INSTALLED 2003
 018 " DIA CIR PLASTIC
 0100/0670 LEN=0035 INSTALLED 2003

 024065 FT 2 0 26133 0 00 0020+47
 018 " DIA CIR PLASTIC
 LEN=0040 INSTALLED 2003
 5 0100/0000 LENGTH(AH 2052 BK 2889)

024065 FT

EXTRACT DATE: 12/18/2023
PRINT DATE: 12/21/2023

ROADWAY MANAGEMENT SYSTEM
SLD COUNTY/SR - ANNUAL PRINT

PAGE NUMBER: 428
COUNTY: FAYETTE

DIR: B TOTAL LEN: 4.946 MI.
LEFT MUN: WHARTON T

DIST: 12-1 SR: 2002
RIGHT MUN: WHARTON T

Stationing	Description	Material	Length	Notes
0090/1654	018" DIA	CIR PLASTIC	LEN=0035	INSTALLED 2003
0090/1519	018" DIA	CIR PLASTIC	LEN=0035	INSTALLED 2003
0090/1480	017"H 17"W	UNK PLASTIC	LEN=0070	INSTALLED 2003
0090/1100	018" DIA	CIR PLASTIC	LEN=0035	INSTALLED 2003
0090/0838	018" DIA	CIR PLASTIC	LEN=0035	INSTALLED 2003
0090/0677	018" DIA	CIR PLASTIC	LEN=0030	INSTALLED 2003
0090/0066	BMS EN 26/2002/0090/0055		2 0 26 133 0 00 0048+95	
021176 FT	B BIG SANDY			
0090/0055	BMSBG 26/2002/0090/0055		2 0 26 133 0 00 0050+18	
021176 FT	THURBY RD			
0090/0000	(T700)			
0080/1996	LENGTH(AH 2889 BK 2431)	018" DIA	CIR PLASTIC	LEN=0035 INSTALLED 2003
0080/1507	018" DIA	CIR PLASTIC	LEN=0035	INSTALLED 2003
0080/1227	018" DIA	CIR PLASTIC	LEN=0035	INSTALLED 2003
0080/0823	018" DIA	CIR PLASTIC	LEN=0045	INSTALLED 2003
018745 FT	018745 FT		2 0 26 133 0 00 0072+76	
0080/0000	LENGTH(AH 2431 BK 2764)	018" DIA	CIR PLASTIC	LEN=0035 INSTALLED 2003
0070/2764	018" DIA	CIR PLASTIC	LEN=0035	INSTALLED 2003
0070/2364	018" DIA	CIR PLASTIC	LEN=0035	INSTALLED 2003
0070/1916	018" DIA	CIR PLASTIC	LEN=0065	INSTALLED 2003
0070/1638	018" DIA	CIR PLASTIC	LEN=0035	INSTALLED 2003
0070/0993	018" DIA	CIR PLASTIC	LEN=0035	INSTALLED 2003
0070/0518	BMS EN 26/2002/0070/0507		2 0 26 133 0 00 0097+42	
0070/0507	B MILL RUN			
	BMSBG 26/2002/0070/0507			

PINOCHLE PL
(PRDR)

0070/2520

EXTRACT DATE: 12/18/2023
PRINT DATE: 12/21/2023

ROADWAY MANAGEMENT SYSTEM
SLD COUNTY/SR - ANNUAL PRINT

PAGE NUMBER: 427
COUNTY: FAYETTE

DIR: B TOTAL LEN: 4.946 MI.
LEFT MUN: WHARTON T

DIST: 12-1 SR: 2002
RIGHT MUN: WHARTON T

015981 FT

012893 FT

010082 FT

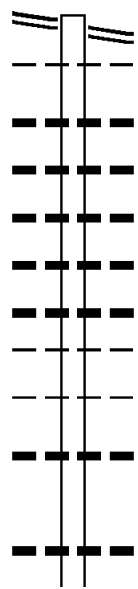
		0070/0292	018 " DIA CIR PLASTIC LEN=0035 INSTALLED 2003
		0070/0127	BMSBN 26/2002/0070/0100 BRIDGE POSTED (TONS) 2 0 26133 0 00 0101+58 SGL 32 COMB 40
		0070/0100	MILL RUN BMSBG 26/2002/0070/0100
		015981 FT	2 0 26133 0 00 0102+76 MILL RUN SCHOOL RD (T908)
	==	0070/0000	LENGTH(AH 2764 BK 3088)
		0060/3000	018 " DIA CIR PLASTIC LEN=0040 INSTALLED 2003
		0060/2497	036 " DIA CIRC METAL LEN=0040 INSTALLED 2003
		0060/2095	018 " DIA CIRC METAL LEN=0045 INSTALLED 2003
		0060/1783	018 " DIA CIR PLASTIC LEN=0045 INSTALLED 2003
		0060/1327	018 " DIA CIR PLASTIC LEN=0040 INSTALLED 2003
		0060/1009	018 " DIA CIR PLASTIC LEN=0050 INSTALLED 2003
		0060/0690	018 " DIA CIR PLASTIC LEN=0040 INSTALLED 2003
		0060/0660	024 " DIA CIRC CONCR LEN=0065 INSTALLED 2003
		012893 FT	2 0 26133 0 00 0133+53 048 " DIA CIRC METAL LEN=0070 INSTALLED 2003
	==	0060/0000	LENGTH(AH 3088 BK 2811)
		0050/2416	018 " DIA CIR PLASTIC LEN=0055 INSTALLED 2003
		0050/1988	018 " DIA CIR PLASTIC LEN=0055 INSTALLED 2003
		0050/1595	018 " DIA CIR PLASTIC LEN=0045 INSTALLED 2003
		0050/1234	018 " DIA CIR PLASTIC LEN=0040 INSTALLED 2003
		0050/1010	018 " DIA CIR PLASTIC LEN=0050 INSTALLED 2003
		0050/0005	018 " DIA CIR PLASTIC LEN=0035 INSTALLED 2003
		010082 FT	2 0 26133 0 00 0161+20 018 " DIA CIRC CONCR LEN=0045 INSTALLED 2003

DIR: B TOTAL LEN: 4.946 MI. DIST: 12-1 SR: 2002
 LEFT MUN: WHARTON T RIGHT MUN: WHARTON T

		0050/0000	LENGTH(AH 2811 BK 1680)
		0040/1226	018 "DIA CIRC CONCR LEN=0050 INSTALLED 2003
008402 FT		0040/0452	018 "DIA CIRC CONCR LEN=0040 INSTALLED 2003
		008402 FT	2 0 26133 0 00 0178+96 018 "DIA CIRC CONCR LEN=0030 INSTALLED 2003
		0040/0000	LENGTH(AH 1680 BK 2876)
005526 FT		005526 FT	2 0 26133 0 00 0206+91 024 "DIA CIR PLASTIC LEN=0045 INSTALLED 2003
		0030/0000	LENGTH(AH 2876 BK 2186)
		0020/1091	018 "DIA CIRC CONCR LEN=0050 INSTALLED 2003
003340 FT		003340 FT	2 0 26133 0 00 0228+79 018 "DIA CIRC CONCR LEN=0030 INSTALLED 2003
		0020/0000	LENGTH(AH 2186 BK 3340)
		0010/2892	018 "DIA CIRC CONCR LEN=0030 INSTALLED 2003
000000 FT		0010/0040	024 "DIA CIR PLASTIC LEN=0050 INSTALLED 2003
		000000 FT	2 0 26133 0 00 0262+85 NC KI RBY RD SKYLINE DR (SR2001 SEG 0170/0000) MFC BEGIN = D
		0010/0000	LENGTH(AH 3340 BK 0000)

EXTRACT DATE: 12/18/2023 ROADWAY MANAGEMENT SYSTEM PAGE NUMBER: 425
 PRINT DATE: 12/21/2023 SLD COUNTY/SR - ANNUAL PRINT COUNTY: FAYETTE
 DIR: B TOTAL LEN: 11.000 MI. DIST: 12-1 SR: 2001
 LEFT MUN: SOUTH UNION T RIGHT MUN: SOUTH UNION T

NATIONAL PK 058080 FT
 (SR0040 SEG 0420/0245) 0230/2468



055612 FT

058080 FT NATIONAL PK
 0230/2468 (SR0040 SEG 0420/0245)
 SOUTH UNION
 0230/2384 WHARTON T
 0230/2332 018 "DIA CIRC CONCR
 LEN=0050 INSTALLED UNKN
 0230/2069 018 "DIA CIRC CONCR
 LEN=0040 INSTALLED UNKN
 0230/1820 018 "DIA CIRC METAL
 LEN=0050 INSTALLED UNKN
 0230/1377 018 "DIA CIR PLASTIC
 LEN=0040 INSTALLED UNKN
 0230/1045 018 "DIA CIRC METAL
 LEN=0050 INSTALLED UNKN
 WHARTON
 0230/1035 SOUTH UNION T
 SOUTH UNION
 0230/0720 WHARTON T
 0230/0346 018 "DIA CIR PLASTIC
 LEN=0040 INSTALLED UNKN
 055612 FT 2 0 26133 0 01 0423+58
 018 "DIA CIR PLASTIC
 LEN=0040 INSTALLED UNKN
 5 0230/0000 LENGTH(AH 2468 BK 2442)

DIR: B TOTAL LEN: 11.000 MI. DIST: 12-1 SR: 2001
 LEFT MUN: SOUTH UNION T RIGHT MUN: WHARTON T

Stationing	Length	Material	Notes
053170 FT	0220/0604	018 "DIA CIR PLASTIC LEN=0050	INSTALLED UNKN
	053170 FT	2 0 26133 0 01 0399+16	
	0220/0000	LENGTH(AH 2442 BK 2902)	
050268 FT	0210/1992	018 "DIA CIR PLASTIC LEN=0045	INSTALLED UNKN
	050268 FT	2 0 26133 0 01 0370+14	
	0210/0000	015 "DIA CIRC METAL LEN=0045	INSTALLED UNKN
		LENGTH(AH 2902 BK 2897)	
	0200/1975	018 "DIA CIR PLASTIC LEN=0040	INSTALLED UNKN
047371 FT	0200/0125	018 "DIA CIR PLASTIC LEN=0050	INSTALLED UNKN
2 0 26133 0 01 0341+17 PINE KNOB RD (T532)	047371 FT		
	0200/0000	LENGTH(AH 2897 BK 2034)	
	0190/1537	018 "DIA CIR PLASTIC LEN=0045	INSTALLED UNKN
045337 FT	045337 FT	2 0 26133 0 01 0320+67	
SOUTH UNION GEORGES T	0190/0000	SHEPHERD RD (T706)	
	0190/0000	LENGTH(AH 2034 BK 3180)	
	0180/2777	018 "DIA CIRC METAL LEN=0040	INSTALLED UNKN
		018 "DIA CIR PLASTIC	

DIR: B TOTAL LEN: 11.000 MI. DIST: 12-1 SR: 2001
 LEFT MUN: GEORGES T RIGHT MUN: WHARTON T

Stationing	Segment	Material	Length	Notes
	0180/1996	018 "DIA CIR PLASTIC	LEN=0045	INSTALLED UNKN
	0180/1370	018 "DIA CIR PLASTIC	LEN=0050	INSTALLED 2004
042157 FT	042157 FT	2 0 26133 0 01 0288+54		
	0180/0000	015 "DIA CIRC METAL	LEN=0050	INSTALLED UNKN
				LENGTH(AH 3180 BK 1492)
040665 FT	040665 FT	2 0 26133 0 01 0272+85		
	0170/0000	KIRBY RD		
		(SR2002 SEG 0010/0000)		
		MFC BEGIN = D		
				LENGTH(AH 1492 BK 2917)
FORBES STATE GAME RD (FRST)	0160/1605			
037748 FT	037748 FT	2 0 26201 0 00 0029+97		
	0160/0000			LENGTH(AH 2917 BK 3039)
	0150/2805	018 "DIA CIRC CONCR	LEN=0031	INSTALLED UNKN
	0150/2245	018 "DIA CIRC CONCR	LEN=0031	INSTALLED UNKN
034709 FT	034709 FT	2 0 26201 0 00 0060+15		
	0150/0331	018 "DIA CIRC CONCR	LEN=0031	INSTALLED UNKN
	0150/0000			LENGTH(AH 3039 BK 3498)
	0140/2300	018 "DIA CIRC CONCR	LEN=0028	INSTALLED UNKN
	0140/1514	018 "DIA CIRC CONCR	LEN=0031	INSTALLED UNKN

DIR: B TOTAL LEN: 11.000 MI. DIST: 12-1 SR: 2001
 LEFT MUN: GEORGES T RIGHT MUN: WHARTON T

LAUREL CAVERNS ENT RD
 (PARK)

0140/1325

031211 FT

031211 FT 2 0 26201 0 00 0095+13
 0140/0000 LENGTH(AH 3498 BK 2964)
 015 "DIA CIRC METAL
 0130/2611 LEN=0034 INSTALLED UNKN

0130/1900 015 "DIA CIRC METAL
 LEN=0034 INSTALLED UNKN

0130/1087 015 "DIA CIRC METAL
 LEN=0035 INSTALLED UNKN
 015 "DIA CIRC METAL

028247 FT

0130/0593 015 "DIA CIRC METAL
 LEN=0034 INSTALLED UNKN
 028247 FT 2 0 26201 0 00 0124+77
 PONDFIELD FOREST FIRE R
 (FRST)

0130/0000 LENGTH(AH 2964 BK 2263)

025984 FT

0120/0397 015 "DIA CIRC METAL
 LEN=0030 INSTALLED UNKN
 025984 FT 2 0 26201 0 00 0147+75
 ATT TOWER RD
 (PRDR)

0120/0000 LENGTH(AH 2263 BK 2652)

0110/1069 015 "DIA CIRC METAL
 LEN=0037 INSTALLED UNKN

0110/0534 015 "DIA CIRC METAL
 LEN=0030 INSTALLED UNKN

GEORGES
 WHARTON T

0110/0528
 023332 FT

023332 FT 2 0 26201 0 00 0174+27
 QUEBEC RD
 (T345)

0110/0000 LENGTH(AH 2652 BK 1825)

0100/1381 018 "DIA CIR PLASTIC
 LEN=0035 INSTALLED UNKN

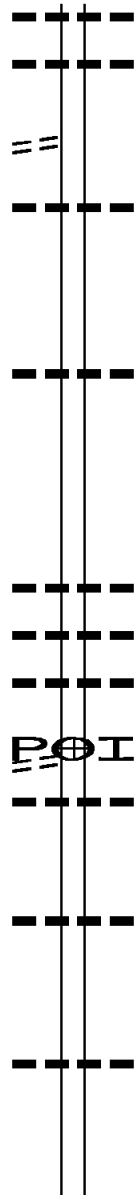
018 "DIA CIRC METAL

DIR: B TOTAL LEN: 11.000 MI. DIST: 12-1 SR: 2001
 LEFT MUN: WHARTON T RIGHT MUN: WHARTON T

2 0 26201 0 00 0192+88 021507 FT
 MUD PIKE RD
 (T333)

FORESTRY RD
 (FRST)

0100/0555	LEN=0034	INSTALLED UNKN
015 "DIA	CIRC METAL	
0100/0310	LEN=0031	INSTALLED UNKN
021507 FT		
0100/0000	LENGTH(AH 1825 BK 2046)	
0090/1370	015 "DIA CIRC METAL	
	LEN=0025	INSTALLED UNKN
019461 FT		
019461 FT	2 0 26201 0 00 0214+38	
0090/0000	LENGTH(AH 2046 BK 2184)	
	015 "DIA CIRC METAL	
0080/1709	LEN=0028	INSTALLED UNKN
017277 FT		
017277 FT	2 0 26201 0 00 0236+22	
0080/0000	LENGTH(AH 2184 BK 1981)	
	015 "DIA CIRC METAL	
0070/1088	LEN=0030	INSTALLED UNKN
	018 "DIA CIR PLASTIC	
0070/0888	LEN=0001	INSTALLED 2004
	015 "DIA CIRC METAL	
0070/0521	LEN=0030	INSTALLED UNKN
015296 FT	2 0 26201 0 00 0256+03	
015296 FT	(APRA) SOUTH CHESTNUT W	
0070/0000	LENGTH(AH 1981 BK 2484)	
	024 "DIA CIR PLASTIC	
0060/2435	LEN=0070	INSTALLED UNKN
	018 "DIA CIRC METAL	
0060/1065	LEN=0050	INSTALLED UNKN
012812 FT		
012812 FT	2 0 26201 0 00 0280+87	
0060/0000	LENGTH(AH 2484 BK 1997)	
	015 "DIA CIRC METAL	
0050/1922	LEN=0001	INSTALLED UNKN



DIR: B TOTAL LEN: 11.000 MI. DIST: 12-1 SR: 2001
 LEFT MUN: WHARTON T RIGHT MUN: WHARTON T

Stationing	Description	Length	Material	Notes
010815 FT		0050/0000	018" DIA CIRC CONCR	LEN=0001 INSTALLED UNKN 0300+84
008660 FT	FORBES STATE FOREST RD (FRST)	0040/0000	018" DIA CIRC CONCR	LEN=0001 INSTALLED UNKN 0322+39
005797 FT		0030/0000	018" DIA CIRC CONCR	LEN=0001 INSTALLED UNKN 0351+02
003385 FT		0020/0000	WIRSING SCHOOL RD (T307)	LEN=0001 INSTALLED UNKN 0375+14
000000 FT		0010/0000	NC SKYLINE DR INTER-BK WEST VIRGINIA STATE LIN (STBD)	MFC BEGIN = E 0408+85

EXTRACT DATE: 12/18/2023 ROADWAY MANAGEMENT SYSTEM PAGE NUMBER: 419
PRINT DATE: 12/21/2023 SLD COUNTY/SR - ANNUAL PRINT COUNTY: FAYETTE
DIR: B TOTAL LEN: .000 MI. DIST: 12-1 SR: 1110
LEFT MUN: CONNELLSVILLE C RIGHT MUN: CONNELLSVILLE C

000000 FT



000000 FT
7010/0000 LENGTH(AH 0500 BK 0000)

EXTRACT DATE: 12/18/2023 ROADWAY MANAGEMENT SYSTEM PAGE NUMBER: 418
 PRINT DATE: 12/21/2023 SLD COUNTY/SR - ANNUAL PRINT COUNTY: FAYETTE
 DIR: B TOTAL LEN: .101 MI. DIST: 12-1 SR: 1079
 LEFT MUN: CONNELLSVILLE C RIGHT MUN: CONNELLSVILLE C

NINTH ST									
(SRO119	SEG	0620/0825)							
(SRO119	SEG	0621/0590)							
GREEN ST									
(CITY)									
NINTH ST									
(SRO119	SEG	0620/0825)							
(SRO119	SEG	0621/0590)	0011/0535					7010/0535	GREEN ST
CITY AL									(CITY)
(PRDR)									
2 0 00000 0 00 0000+00			0011/0235						
MORRELL AV			000000 FT						
(SRO119	SEG	0620/0160)							
NC NINTH ST									
CITY AL									
(CITY)									
MORRELL AV									
(SRO119	SEG	0620/0160)							
MFC BEGIN = E								000000 FT	
LENGTH(AH 0535 BK 0000)			0011/0000					7010/0000	LTH AH 000535 BK 000000

DIR: B TOTAL LEN: .959 MI. DIST: 12-1 SR: 1073
 LEFT MUN: CONNELLSVILLE T RIGHT MUN: CONNELLSVILLE T

FROM 0119/0670 SH
 (CONN)

ROGERS AV
 (T913)

CUMMINGS AV
 (T772)

FRANCIS AV
 (T774)

CRAWFORD AV
 (SR1051 SEG 0240/0000)

005061 FT

0020/1555

003293 FT

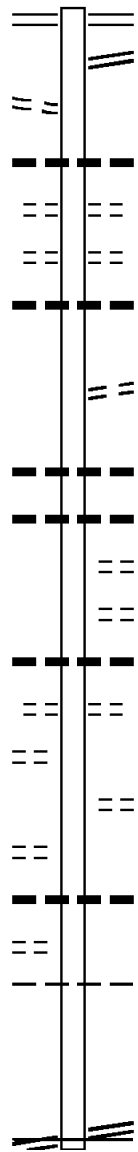
0010/1285

0010/1000

0010/0480

000000 FT

0010/0000



005061 FT MEMORIAL BL
 (SR0119 SEG 0671/1630)
 0020/1768 (SR0119 SEG 0670/1610)
 RAMP E RD
 0020/1680 (SR9101 SEG 0010/0000)

0020/1400 015 "DIA CIRC UNKNOWN
 LEN=0070 INSTALLED 2001
 GEORGIA AV
 (T927)
 0020/1255 BLAKE AV
 (T688)
 0020/0755 024 "DIA CIRC CONCR
 LEN=0055 INSTALLED UNKN
 003293 FT 2 0 26044 1 00 0044+89
 BUTTERMORE BL
 (T907)
 0020/0000 LENGTH(AH 1768 BK 3293)

0010/2642 024 "DIA CIRC CONCR
 LEN=0045 INSTALLED UNKN
 0010/2468 018 "DIA CIRC CONCR
 LEN=0055 INSTALLED UNKN
 CHURCH AV
 (TWP)
 0010/2270 FURY ST
 (TWP)
 0010/2035 001"H 01"W **UNKNOWN**
 0010/1907 LEN=0055 INSTALLED UNKN
 LINDEN AV
 (TWP)
 0010/1590

SHULTZ AV
 (T996)
 0010/1115
 0010/0530 015 "DIA CIRC CONCR
 LEN=0030 INSTALLED 2001

0010/0061 CONNELLSVILLE
 CONNELLSVILLE C
 000000 FT 2 0 26044 1 00 0000+00
 BREAKNECK AV
 (SR1051 SEG 0240/0000)
 NC CR CRAWFORD AV
 MFC BEGIN = C
 0010/0000 LENGTH(AH 3293 BK 0000)

EXTRACT DATE: 12/18/2023 ROADWAY MANAGEMENT SYSTEM PAGE NUMBER: 416
 PRINT DATE: 12/21/2023 SLD COUNTY/SR - ANNUAL PRINT COUNTY: FAYETTE
 DIR: B TOTAL LEN: .049 MI. DIST: 12-1 SR: 1069
 LEFT MUN: NORTH UNION T RIGHT MUN: NORTH UNION T

000258 FT
 000000 FT

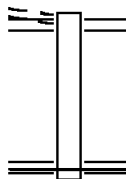


000258 FT BMS EN 26/1069/0010/0000
 INTER-AHD MAIN ST
 0010/0258 (T588)
 000000 FT 2 0 00000 0 00 0000+00
 NC MA IN ST
 INTER-BK MAIN ST
 (T588)
 SR 0119
 BMSBG 26/1069/0010/0000
 MFC BEGIN = E
 0010/0000 LENGTH(AH 0258 BK 0000)

EXTRACT DATE: 12/18/2023 ROADWAY MANAGEMENT SYSTEM PAGE NUMBER: 415
 PRINT DATE: 12/21/2023 SLD COUNTY/SR - ANNUAL PRINT COUNTY: FAYETTE
 DIR: B TOTAL LEN: .031 MI. DIST: 12-1 SR: 1067
 LEFT MUN: DUNBAR T RIGHT MUN: DUNBAR T

OGLEEVE LN
 (T742)

000165 FT
 0010/0165
 000000 FT

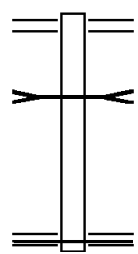


000165 FT UNIVERSITY DR
 0010/0165 (SR0119 SEG 0591/2360)
 000000 FT 2 0 00000 0 00 0000+00
 NC OG LEVEE LN
 UNIVERSITY DR
 (SR0119 SEG 0590/2550)
 MFC BEGIN = E
 0010/0000 LENGTH(AH 0165 BK 0000)

EXTRACT DATE: 12/18/2023 ROADWAY MANAGEMENT SYSTEM PAGE NUMBER: 414
 PRINT DATE: 12/21/2023 SLD COUNTY/SR - ANNUAL PRINT COUNTY: FAYETTE
 DIR: B TOTAL LEN: .076 MI. DIST: 12-1 SR: 1066
 LEFT MUN: BULLSKIN T RIGHT MUN: BULLSKIN T

000400 FT

000000 FT

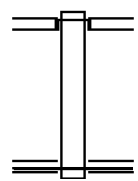


000400 FT RICHEY RD
 0010/0400 (SR1027 SEG 0020/0505)
 IRISH RUN
 STRUCTURE LENGTH 10 FT
 0010/0124 BMSID 26/1066/0010/0124
 000000 FT 2 0 00000 0 00 0000+00
 NC R I CHEY EX RD
 MEMORIAL BL
 (SRO119 SEG 0740/2275)
 MFC BEGIN = E
 0010/0000 LENGTH(AH 0400 BK 0000)

EXTRACT DATE: 12/18/2023 ROADWAY MANAGEMENT SYSTEM PAGE NUMBER: 413
 PRINT DATE: 12/21/2023 SLD COUNTY/SR - ANNUAL PRINT COUNTY: FAYETTE
 DIR: B TOTAL LEN: .041 MI. DIST: 12-1 SR: 1065
 LEFT MUN: DUNBAR T RIGHT MUN: DUNBAR T

000215 FT

000000 FT

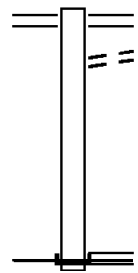


000215 FT
 INTER-AHD CHERRY LN
 (T739)
 UNIVERSITY DR
 0010/0215 (SR0119 SEG 0591/0000)
 000000 FT 2 0 00000 0 00 0000+00
 NC ROSE RD
 UNIVERSITY DR
 (SR0119 SEG 0590/0000)
 MFC BEGIN = E
 0010/0000 LENGTH(AH 0215 BK 0000)

EXTRACT DATE: 12/18/2023 ROADWAY MANAGEMENT SYSTEM PAGE NUMBER: 412
 PRINT DATE: 12/21/2023 SLD COUNTY/SR - ANNUAL PRINT COUNTY: FAYETTE
 DIR: B TOTAL LEN: .057 MI. DIST: 12-1 SR: 1064
 LEFT MUN: BULLSKIN T RIGHT MUN: BULLSKIN T

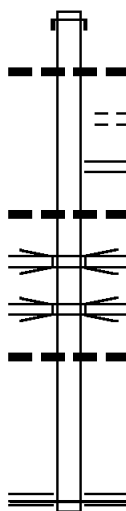
000300 FT

 000000 FT



000300 FT THREE MILE HILL RD
 (SR0031 SEG 0341/0980)
 0010/0300 (SR0031 SEG 0340/0995)
 MT TOP RD
 0010/0085 (TB35)
 000000 FT 0 0 00000 0 00 0000+00
 NC MT TOP RD
 BEAR ROCKS RD
 (SR1009 SEG 0200/0775)
 INTER-BK BEAR ROCKS RD
 (SR1009 SEG 0200/0775)
 MFC BEGIN = E
 0010/0000 LENGTH(AH 0300 BK 0000)

001051 FT



000000 FT

001051 FT
 INTER-AHD BETHELBORO RD
 0010/1051 (T682)
 0010/0976 018" DIA CIRC METAL
 LEN=0052 INSTALLED UNKN
 LINCOLN CEMETERY RD
 0010/0690 (T663)
 RAMP B RD
 0010/0620 (SR8013 SEG 0500/0000)
 018" DIA CIRC METAL
 0010/0567 LEN=0075 INSTALLED 1998
 SR 0119
 0010/0394 OP ID 26/0119/0487/0000
 SR 0119
 0010/0303 OP ID 26/0119/0486/0000
 048" DIA CIRC METAL
 0010/0265 LEN=0100 INSTALLED 1998
 000000 FT 20 26209 0 00 0000+00
 NC BE THELBORO RD
 GALLATIN AV ET
 (SR1020 SEG 0110/0000)
 MFC BEGIN = E
 0010/0000 LENGTH(AH 1051 BK 0000)

SANDY RUN RD
(T596)

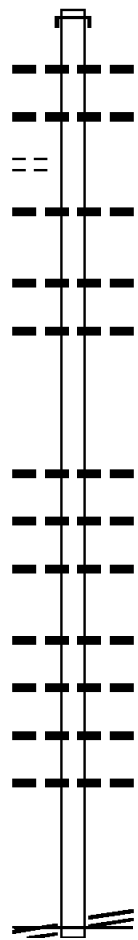
CLAY RUN RD
(SR2017 SEG 0140/0000) 0010/0000

006342 FT

0020/2395

002869 FT

000000 FT



006342 FT

INTER-AHD CRANBERRY LAKE RD
 (T802)
 0020/3473 018 " DIA CIRC CONCR
 0020/3335 LEN=0035 INSTALLED UNKN
 018 " DIA CIRC CONCR
 0020/2860 LEN=0035 INSTALLED UNKN
 015 " DIA CIRC METAL
 0020/2331 LEN=0035 INSTALLED UNKN
 018 " DIA CIRC CONCR
 0020/1497 LEN=0035 INSTALLED UNKN
 018 " DIA CIRC CONCR
 0020/0984 LEN=0037 INSTALLED UNKN
 002869 FT 2 0 26173 0 00 0028+69
 0020/0000 LENGTH(AH 3473 BK 2869)
 018 " DIA CIRC CONCR
 0010/2869 LEN=0035 INSTALLED 2004
 018 " DIA CIRC CONCR
 0010/2499 LEN=0039 INSTALLED 2004
 024 " DIA CIR PLASTIC
 0010/2055 LEN=0039 INSTALLED 2004
 018 " DIA CIRC CONCR
 0010/1329 LEN=0041 INSTALLED 2004
 018 " DIA CIRC CONCR
 0010/0979 LEN=0039 INSTALLED 2004
 024 " DIA CIRC METAL
 0010/0802 LEN=0035 INSTALLED 2004
 018 " DIA CIRC METAL
 0010/0488 LEN=0030 INSTALLED 2004
 000000 FT 2 0 26173 0 00 0000+00
 STEYER RD
 (SR2017 SEG 0140/0000)
 NC CRANBERRY LAKE RD
 MFC BEGIN = E
 0010/0000 LENGTH(AH 2869 BK 0000)

EXTRACT DATE: 12/18/2023 ROADWAY MANAGEMENT SYSTEM PAGE NUMBER: 409
PRINT DATE: 12/21/2023 SLD COUNTY/SR - ANNUAL PRINT COUNTY: FAYETTE
DIR: B TOTAL LEN: .000 MI. DIST: 12-1 SR: 1061
LEFT MUN: SALTICK T RIGHT MUN: SALTICK T

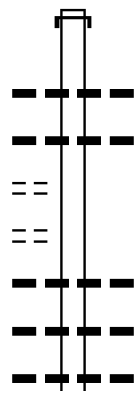
000000 FT
000000 FT



000000 FT
7020/0000 LENGTH(AH 2045 BK 3289)
000000 FT
7010/0000 LENGTH(AH 3289 BK 0000)

EXTRACT DATE: 12/18/2023 ROADWAY MANAGEMENT SYSTEM PAGE NUMBER: 408
 PRINT DATE: 12/21/2023 SLD COUNTY/SR - ANNUAL PRINT COUNTY: FAYETTE
 DIR: B TOTAL LEN: 1.985 MI. DIST: 12-1 SR: 1060
 LEFT MUN: SALTICK T RIGHT MUN: SALTICK T

010479 FT



SNOW DRIFT LN
 (PRDR)
 WINTER WY
 (PRDR)

0040/1595
 0040/1430

010479 FT
 INTER-AHD PRITTS DISTILLERY RD
 0040/3008 (T723)
 0040/2301 015 " DIA CIRC METAL
 LEN=0031 INSTALLED UNKN
 0040/2011 015 " DIA CIRC METAL
 LEN=0031 INSTALLED UNKN
 0040/1370 018 " DIA CIRC METAL
 LEN=0040 INSTALLED UNKN
 0040/0830 015 " DIA CIR PLASTIC
 LEN=0030 INSTALLED UNKN
 0040/0416 015 " DIA CIR PLASTIC
 LEN=0035 INSTALLED UNKN

EXTRACT DATE: 12/18/2023
PRINT DATE: 12/21/2023

ROADWAY MANAGEMENT SYSTEM
SLD COUNTY/SR - ANNUAL PRINT

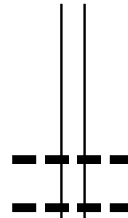
PAGE NUMBER: 407
COUNTY: FAYETTE

DIR: B TOTAL LEN: 1.985 MI.
LEFT MUN: SALTCLICK T

DIST: 12-1 SR: 1060
RIGHT MUN: SALTCLICK T

007471 FT

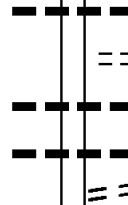
007471 FT 2 0 26204 0 00 0074+96
S 0040/0000 LENGTH(AH 3008 BK 2416)



0030/1214 018 "DIA CIR PLASTIC
LEN=0028 INSTALLED UNKN
0030/0733 018 "DIA CIR METAL
LEN=0040 INSTALLED UNKN

005055 FT

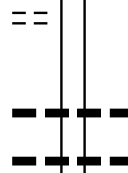
005055 FT 2 0 26204 0 00 0050+26
S 0030/0000 LENGTH(AH 2416 BK 2522)



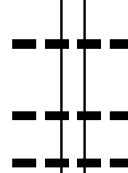
0020/2333 018 "DIA CIR PLASTIC
LEN=0035 INSTALLED 2001
LC FOR LONGWOOD SCHOOL
(CONN)
0020/2037 018 "DIA CIR PLASTIC
LEN=0026 INSTALLED UNKN
0020/2030 015 "DIA CIR PLASTIC
LEN=0021 INSTALLED UNKN
0020/1588 LONGWOOD SCHOOL RD
(T908)
0020/1550 015 "DIA CIRC METAL
LEN=0023 INSTALLED UNKN
0020/1148 015 "DIA CIRC METAL
LEN=0030 INSTALLED UNKN
0020/0338 015 "DIA CIRC METAL
LEN=0030 INSTALLED UNKN

MOHAWK RD EX
(PRDR)

0020/0169
002533 FT



002533 FT 2 0 26204 0 00 0025+32
015 "DIA CIRC METAL
LEN=0030 INSTALLED UNKN
S 0020/0000 LENGTH(AH 2522 BK 2533)
0010/2210 015 "DIA CIRC METAL
LEN=0023 INSTALLED UNKN



0010/1219 018 "DIA CIR PLASTIC
LEN=0026 INSTALLED UNKN
0010/0511 036 "DIA CIRC CONCR
LEN=0025 INSTALLED UNKN
0010/0357 015 "DIA CIR PLASTIC
LEN=0025 INSTALLED UNKN

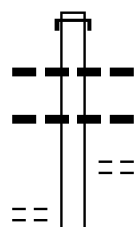
000000 FT

000000 FT 2 0 26204 0 00 0000+00
NC PR ITTS DISTILLERY RD
INDIANHEAD RD
(SR1054 SEG 0140/0000)
MFC BEGIN = E
S 0010/0000 LENGTH(AH 2533 BK 0000)



EXTRACT DATE: 12/18/2023 ROADWAY MANAGEMENT SYSTEM PAGE NUMBER: 405
 PRINT DATE: 12/21/2023 SLD COUNTY/SR - ANNUAL PRINT COUNTY: FAYETTE
 DIR: B TOTAL LEN: 12.058 MI. DIST: 12-1 SR: 1058
 LEFT MUN: SALTICK T RIGHT MUN: SALTICK T

063668 FT



063668 FT AH-SOMERSET (55)
 INTER-AHD COPPER KETTLE RD
 0220/3308 (SR3029 SEG 0190/2689)
 0220/3175 018 "DIA CIRC CONCR UNKN
 0220/2903 018 "DIA CIRC CONCR UNKN
 0220/2855 NORTH GATE RD (PRDR)

ALPINE HEIGHTS DR
 (T743)

0220/2740

DIR: B TOTAL LEN: 12.058 MI. DIST: 12-1 SR: 1058
 LEFT MUN: SALTICK T RIGHT MUN: SALTICK T

MAPLE LEAF DR
 (T743)

0220/1010

060360 FT

2 0 26110 0 00 0000+00 056847 FT
 FIRE TOWER RD
 (T346)
 SALTICK
 DONEGAL T

0210/0000

ANNA LN
 (PRDR)

0200/2570

0220/2697	018 " DIA	CIRC CONCR
	LEN=0040	INSTALLED UNKN
0220/2447	018 " DIA	CIRC CONCR
	LEN=0035	INSTALLED UNKN
0220/2140	018 " DIA	CIRC CONCR
	LEN=0035	INSTALLED UNKN
0220/1969	018 " DIA	CIR PLASTIC
	LEN=0030	INSTALLED UNKN
0220/0861	036 " DIA	CIR PLASTIC
	LEN=0050	INSTALLED UNKN
0220/0440	BASS ROCK RD	
	(PRDR)	
060360 FT	2 0 26110 0 00 0034+48	
0220/0000	LENGTH(AH 3308 BK 3513)	
0210/3188	018 " DIA	CIR PLASTIC
	LEN=0040	INSTALLED 2002
0210/2956	018 " DIA	CIR PLASTIC
	LEN=0035	INSTALLED 2002
0210/2244	015 " DIA	CIR PLASTIC
	LEN=0030	INSTALLED UNKN
0210/1005	018 " DIA	CIRC METAL
	LEN=0030	INSTALLED UNKN
0210/0650	018 " DIA	CIR PLASTIC
	LEN=0040	INSTALLED 2003
0210/0068	018 " DIA	CIR PLASTIC
056847 FT	LEN=0035	INSTALLED UNKN
0210/0000	LENGTH(AH 3513 BK 3044)	
0200/2984	018 " DIA	CIR PLASTIC
	LEN=0035	INSTALLED UNKN
0200/2588	018 " DIA	CIR PLASTIC
	LEN=0040	INSTALLED 2003
0200/2298	018 " DIA	CIR PLASTIC
	LEN=0030	INSTALLED UNKN
0200/1920	018 " DIA	CIRC METAL
	LEN=0040	INSTALLED UNKN
	MOUNTAIN CLUB RD	

DIR: B TOTAL LEN: 12.058 MI. DIST: 12-1 SR: 1058
 LEFT MUN: DONEGAL T RIGHT MUN: DONEGAL T

HIGHPOINT RD
 (PRDR)

0200/0320

053803 FT

WMLD SKI LODGE RD
 (PRDR)
 WMLD SKI LODGE RD
 (PRDR)
 EVERGREEN HILL RD
 (PRDR)

0190/1865

0190/1665

050270 FT

	0200/1905	(PRDR)	018" DIA	CIR PLASTIC
	0200/1486	LEN=0035	INSTALLED	UNKN
	0200/1119	LEN=0035	INSTALLED	UNKN
	0200/0681	LEN=0035	INSTALLED	UNKN
	0200/0331	LEN=0040	INSTALLED	UNKN
	0200/0016	LEN=0024	INSTALLED	UNKN
	053803 FT	2 0 64074	6 01 0539+85	
	0200/0000	LENGTH(AH	3044 BK 3533)	
	0190/3307	LEN=0048	INSTALLED	UNKN
	0190/2755	LEN=0030	INSTALLED	UNKN
	0190/2280	LEN=0030	INSTALLED	UNKN
	0190/1645	BUCK RIDGE RD (PRDR)	024" DIA	CIR PLASTIC
	0190/1304	LEN=0040	INSTALLED	UNKN
	0190/1005	LEN=0035	INSTALLED	UNKN
	0190/0714	LEN=0035	INSTALLED	UNKN
	0190/0408	LEN=0050	INSTALLED	2000
	050270 FT	2 0 64074	6 01 0504+38	
	0190/0000	INDIANHEAD RD (SR1054	SEG 0160/2800)	
	0180/3330	LENGTH(AH	3533 BK 3436)	
	0180/2908	LEN=0030	INSTALLED	UNKN
	0180/2568	LEN=0040	INSTALLED	2001
	0180/2328	LEN=0032	INSTALLED	UNKN
		018" DIA	CIR METAL	

DIR: B TOTAL LEN: 12.058 MI. DIST: 12-1 SR: 1058
 LEFT MUN: DONEGAL T RIGHT MUN: DONEGAL T

	0180/1729	LEN=0035	INSTALLED UNKN
		015 "DIA	CIRC CONCR
	0180/1322	LEN=0035	INSTALLED UNKN
		015 "DIA	CIRC METAL
	0180/1123	LEN=0035	INSTALLED UNKN
		ROCKY RIDGE RD	
	0180/0760	(PRDR)	
		015 "DIA	CIR PLASTIC
	0180/0746	LEN=0035	INSTALLED UNKN
		HORSESHOE RD	
	0180/0420	(T744)	
		015 "DIA	CIR PLASTIC
	0180/0335	LEN=0037	INSTALLED UNKN
		018 "DIA	CIR PLASTIC
046834 FT	0180/0102	LEN=0030	INSTALLED UNKN
	046834 FT	2 0 64074 6 01 0474+00	
		HORSESHOE RD	
		(T744)	
	0180/0000	LENGTH(AH 3436 BK 2260)	
		015 "DIA	CIRC METAL
	0170/1951	LEN=0035	INSTALLED UNKN
		018 "DIA	CIR PLASTIC
	0170/1719	LEN=0030	INSTALLED UNKN
		018 "DIA	CIR PLASTIC
	0170/1510	LEN=0035	INSTALLED UNKN
		018 "DIA	CIR PLASTIC
	0170/1111	LEN=0040	INSTALLED UNKN
		018 "DIA	CIR PLASTIC
	0170/0457	LEN=0040	INSTALLED UNKN
		036 "DIA	CIRC METAL
	0170/0257	LEN=0030	INSTALLED UNKN
		015 "DIA	CIRC METAL
044574 FT	0170/0135	LEN=0050	INSTALLED UNKN
	044574 FT	2 0 64074 6 01 0451+40	
		018 "DIA	CIR PLASTIC
		LEN=0030	INSTALLED UNKN
	0170/0000	LENGTH(AH 2260 BK 2219)	
		018 "DIA	CIR PLASTIC
	0160/1335	LEN=0030	INSTALLED UNKN
		ROY STOUT RD	
	0160/0885	(PRDR)	
		THIRD ST	
	0160/0105	(TWP)	
042355 FT	042355 FT	2 0 64074 6 01 0424+74	
	0160/0000	LENGTH(AH 2219 BK 2721)	

DIR: B TOTAL LEN: 12.058 MI. DIST: 12-1 SR: 1058
 LEFT MUN: DONEGAL T RIGHT MUN: DONEGAL T

SCHNUR LN
 (PRDR)
 TANNERY RD
 (T332)

0150/0585
 0150/0020
 039634 FT

PRIVATE LN
 (PRDR)

0140/1115

CLAYCOMB CHALETS LN
 (PRDR)
 RUSTIC RIDGE RD
 (PRDR)

0140/0880
 0140/0640

037277 FT


---	0150/1307	018 " DIA LEN=0030	CIR PLASTIC INSTALLED UNKN
==	0150/0585		
==	0150/0020 039634 FT		
==	039634 FT	2 0 64074 6 01 0397+53 (TB SR1005) BACK CREEK R (T754)	
---	0150/0000	LENGTH(AH 2721 BK 2357) 015 " DIA	CIRC METAL
---	0140/2319	LEN=0030	INSTALLED UNKN
---	0140/2109	018 " DIA LEN=0030	CIR PLASTIC INSTALLED UNKN
---	0140/1729	018 " DIA LEN=0027	CIR PLASTIC INSTALLED UNKN
---	0140/1442	018 " DIA LEN=0032	CIR PLASTIC INSTALLED UNKN
---	0140/1161	018 " DIA LEN=0032	CIR PLASTIC INSTALLED UNKN
==	0140/1115		
---	0140/0940	015 " DIA LEN=0032	CIR PLASTIC INSTALLED UNKN
==	0140/0880		
==	0140/0640		
---	0140/0510	018 " DIA LEN=0032	CIR PLASTIC INSTALLED UNKN
---	0140/0207	018 " DIA LEN=0032	CIR PLASTIC INSTALLED UNKN
---	037277 FT	2 0 64074 6 01 0373+98	
---	0140/0000	LENGTH(AH 2357 BK 2876) 018 " DIA	CIR PLASTIC
---	0130/2876	LEN=0030	INSTALLED UNKN
---	0130/2608	015 " DIA LEN=0028	CIRC METAL INSTALLED UNKN
---	0130/2099	018 " DIA LEN=0030	CIR PLASTIC INSTALLED UNKN
---	0130/1760	015 " DIA LEN=0026	CIR UNKNOWN INSTALLED UNKN
---	0130/1356	018 " DIA LEN=0035	CIRC METAL INSTALLED UNKN
---	0130/0924	BMS EN 26/1058/0130/0864	




DIR: B TOTAL LEN: 12.058 MI. DIST: 12-1 SR: 1058
 LEFT MUN: DONEGAL T RIGHT MUN: DONEGAL T

ROARING RUN RD
 (T301)

0130/0650

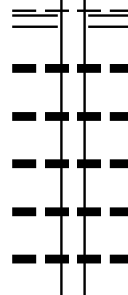


2 0 64074 6 00 0354+04
 P3
 ROARING RUN
 0130/0864 BMSBG 26/1058/0130/0864
 015 " DIA CIRC CONCR
 0130/0808 LEN=0045 INSTALLED UNKN
 SALT LICK
 0130/0270 DONEGAL T



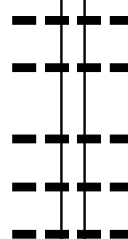
034401 FT

0130/0233 BMSEN 26/1058/0130/0142
 2 0 64074 6 00 0346+73
 P3
 INDIAN CREEK
 0130/0142 BMSBG 26/1058/0130/0142
 034401 FT 2 0 64074 6 00 0345+22
 INDIAN CREEK VALLEY RD
 (SR0381 SEG 0010/0020)
 DONEGAL



032445 FT

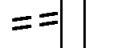
5 0130/0000 SALT LICK T
 LENGTH(AH 2876 BK 1956)
 015 " DIA CIRC METAL
 0120/1867 LEN=0025 INSTALLED UNKN
 018 " DIA CIR PLASTIC
 0120/1293 LEN=0040 INSTALLED UNKN
 018 " DIA CIR PLASTIC
 0120/1003 LEN=0040 INSTALLED UNKN
 018 " DIA CIR PLASTIC
 0120/0695 LEN=0030 INSTALLED UNKN
 015 " DIA CIR PLASTIC
 0120/0365 LEN=0030 INSTALLED UNKN
 032445 FT 2 0 64074 6 00 0323+96
 060 " DIA CIRC METAL



5 0120/0000 LENGTH(AH 1956 BK 3654)
 018 " DIA CIRC CONCR
 0110/3600 LEN=0030 INSTALLED UNKN
 018 " DIA CIR PLASTIC
 0110/2842 LEN=0030 INSTALLED UNKN
 018 " DIA CIR PLASTIC
 0110/2560 LEN=0040 INSTALLED UNKN
 018 " DIA CIR PLASTIC
 0110/2389 LEN=0033 INSTALLED UNKN

SARAH LN
 (T336)

0110/2360



018 " DIA CIRC CONCR

DIR: B TOTAL LEN: 12.058 MI. DIST: 12-1 SR: 1058
 LEFT MUN: DONEGAL T RIGHT MUN: DONEGAL T

Location / Segment	Segment ID	Length (FT)	Material / Details	Status
	0110/2069	LEN=0045	KALP RD	INSTALLED UNKN
	0110/1845	(T906)	024" DIA CIR PLASTIC	
	0110/1282	LEN=0040		INSTALLED UNKN
028791 FT	0110/0221	LEN=0050	018" DIA CIR PLASTIC	INSTALLED UNKN
	028791 FT	2 0 64074 6 00 0287+67	CALVARY CHURCH RD	
	0110/0000	LENGTH(AH 3654 BK 3531)		
	0100/3144	LEN=0040	018" DIA CIR PLASTIC	INSTALLED UNKN
	0100/2772	LEN=0050	024" DIA CIRC METAL	INSTALLED 2001
	0100/2248	STRUCTURE LENGTH 17 FT	B CHAMPION C	
MOUNTAIN VIEW RD (T307)	0100/1995	BMSID 26/1058/0100/2248		
	0100/1955	LEN=0055	018" DIA CIR PLASTIC	INSTALLED UNKN
	0100/0973	LEN=0040	015" DIA CIRC CONCR	INSTALLED UNKN
	0100/0585	LEN=0030	018" DIA CIR PLASTIC	INSTALLED UNKN
025260 FT	0100/0295	LEN=0040	015" DIA CIRC CONCR	INSTALLED UNKN
	025260 FT	2 0 64074 6 00 0252+34		
	0100/0000	LENGTH(AH 3531 BK 2970)	018" DIA CIRC CONCR	INSTALLED UNKN
	0090/2693		SALT LICK	
	0090/2431		DONEGAL T	
	0090/2019		015" DIA CIRC METAL	INSTALLED UNKN
	0090/1598		LEN=0043	INSTALLED UNKN
	0090/1545		018" DIA CIRC METAL	INSTALLED UNKN
HELLEN SCHOOL RD (SR2029 SEG 0010/0000)	0090/1545		LEN=0035	INSTALLED UNKN
	0090/1545		MFC BEGIN = D	
	0090/0765		MELCROFT RD	
RUFF LN (PRDR)	0090/0734		(SR1050 SEG 0220/0167)	
	0090/0734	LEN=0040	015" DIA CIRC CONCR	INSTALLED UNKN

DIR: B TOTAL LEN: 12.058 MI. DIST: 12-1 SR: 1058
 LEFT MUN: DONEGAL T RIGHT MUN: DONEGAL T

022290 FT

020412 FT

017511 FT

0060/1645

0090/0501	DONEGAL	T	
0090/0450	SALTLICK		
0090/0272	015 "DIA	CIRC	CONCR
022290 FT	LEN=0038	INSTALLED	UNKN
	018 "DIA	CIR	PLASTIC
	LEN=0035	INSTALLED	UNKN
	2 0 64074	6 00	0222+93
	015 "DIA	CIRC	CONCR
	LEN=0030	INSTALLED	UNKN
5 0090/0000	LENGTH(AH	2970	BK 1878)
	018 "DIA	CIR	PLASTIC
	LEN=0035	INSTALLED	UNKN
	018 "DIA	CIRC	CONCR
	LEN=0035	INSTALLED	UNKN
	018 "DIA	CIR	PLASTIC
	LEN=0040	INSTALLED	UNKN
	018 "DIA	CIRC	CONCR
	LEN=0045	INSTALLED	UNKN
	018 "DIA	CIRC	CONCR
	LEN=0035	INSTALLED	UNKN
	BMSBN 26/1058	0080/0000	
	2 0 64074	6 00	0204+13
	CHAMPION	CK	
5 0080/0000	BMSBG 26/1058	0080/0000	
	LENGTH(AH	1878	BK 2901)
	018 "DIA	CIR	PLASTIC
	LEN=0050	INSTALLED	UNKN
	018 "DIA	CIR	PLASTIC
	LEN=0040	INSTALLED	UNKN
	018 "DIA	CIR	PLASTIC
	LEN=0035	INSTALLED	UNKN
	018 "DIA	CIR	PLASTIC
	LEN=0032	INSTALLED	UNKN
	015 "DIA	CIR	PLASTIC
	LEN=0045	INSTALLED	UNKN
	018 "DIA	CIR	PLASTIC
	LEN=0040	INSTALLED	UNKN
	024 "DIA	CIRC	METAL
	LEN=0070	INSTALLED	UNKN
	2 0 64074	6 00	0175+00
	018 "DIA	CIR	PLASTIC
	LEN=0050	INSTALLED	UNKN
5 0070/0000	LENGTH(AH	2901	BK 2777)
	015 "DIA	CIR	PLASTIC
	LEN=0075	INSTALLED	UNKN
	018 "DIA	CIRC	CONCR
	LEN=0050	INSTALLED	UNKN

ANNABETH RD
(PRDR)

DIR: B TOTAL LEN: 12.058 MI. DIST: 12-1 SR: 1058
 LEFT MUN: DONEGAL T RIGHT MUN: BULLSKIN T

THOMPSON RD
(T878)

0060/1235

014734 FT

011888 FT

DONEGAL
MOUNT PLEASANT T

0040/3090

CUMMINGS RD
(T876)

0040/2480

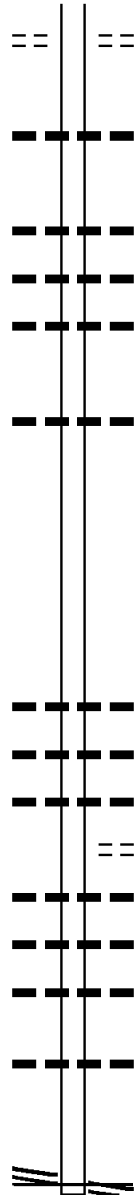
2 0 64074 6 00 0083+38 008336 FT

==	0060/1495	KATHLEEN CR (PRDR)
==	0060/0637	015 " DIA CIR PLASTIC LEN=0032 INSTALLED UNKN
---	0060/0389	015 " DIA CIRC METAL LEN=0030 INSTALLED UNKN
---	0060/0252	018 " DIA CIRC METAL LEN=0030 INSTALLED UNKN
---	0060/0071	015 " DIA CIR PLASTIC LEN=0050 INSTALLED UNKN
---	014734 FT	2 0 64074 6 00 0147+23 COFFMAN RD (T846)
==	0060/0000	LENGTH(AH 2777 BK 2846)
---	0050/2214	018 " DIA CIRC METAL LEN=0045 INSTALLED UNKN
---	0050/1323	018 " DIA CIRC METAL LEN=0035 INSTALLED UNKN
---	0050/1083	SALT LICK BULLSKIN T
---	0050/0039	024 " DIA CIR PLASTIC LEN=0055 INSTALLED UNKN
---	011888 FT	2 0 64074 6 00 0118+84 (TBK SR1007) MT CORRAL R (T840)
==	0050/0000	LENGTH(AH 2846 BK 3552)
---	0040/3090	015 " DIA CIR PLASTIC LEN=0035 INSTALLED UNKN
---	0040/2764	015 " DIA CIR PLASTIC LEN=0035 INSTALLED UNKN
==	0040/2180	018 " DIA CIRC METAL LEN=0035 INSTALLED UNKN
---	0040/1631	015 " DIA CIRC METAL LEN=0035 INSTALLED UNKN
---	0040/1239	015 " DIA CIRC METAL LEN=0035 INSTALLED UNKN
---	0040/0408	BMS EN 26/1058/0040/0381 2 0 64074 6 00 0087+14 JACOBS CREEK
---	0040/0381	BMSBG 26/1058/0040/0381 PATTERSON RD

DIR: B TOTAL LEN: 12.058 MI. DIST: 12-1 SR: 1058
 LEFT MUN: MOUNT PLEASANT T RIGHT MUN: BULLSKIN T

ACME DAM RD
 (T872)

0040/0000



(T842)
 0040/0000 LENGTH(AH 3552 BK 3108)
 0030/2120 018 " DIA CIR PLASTIC
 LEN=0040 INSTALLED UNKN
 0030/1074 018 " DIA CIRC METAL
 LEN=0040 INSTALLED UNKN
 0030/0634 036 " DIA CIRC METAL
 LEN=0040 INSTALLED UNKN
 0030/0333 018 " DIA CIRC METAL
 LEN=0040 INSTALLED UNKN
 005228 FT 2 0 64074 6 00 0052+24
 0030/0000 015 " DIA CIRC METAL
 LEN=0024 INSTALLED UNKN
 LENGTH(AH 3108 BK 2731)
 002497 FT 2 0 64074 6 00 0025+26
 0020/0000 015 " DIA CIRC CONCR
 LEN=0024 INSTALLED UNKN
 LENGTH(AH 2731 BK 2497)
 0010/2205 015 " DIA CIRC METAL
 LEN=0035 INSTALLED UNKN
 0010/1889 018 " DIA CIRC METAL
 LEN=0032 INSTALLED UNKN
 FOREST LAKE RD
 0010/1690 (T863)
 0010/1653 015 " DIA CIRC METAL
 LEN=0030 INSTALLED UNKN
 0010/1292 015 " DIA CIRC METAL
 LEN=0030 INSTALLED UNKN
 0010/0955 015 " DIA CIRC METAL
 LEN=0035 INSTALLED UNKN
 0010/0239 060 " DIA CIRC METAL
 LEN=0055 INSTALLED UNKN
 NC CO UNTY LINE RD
 DONEGAL RD
 000000 FT (SR0031 SEG 0350/0000)
 MFC BEGIN = E
 0010/0000 LENGTH(AH 2497 BK 0000)

2 0 64074 6 00 0000+00 000000 FT
 DONEGAL RD
 (SR0031 SEG 0350/0000) 0010/0000

EXTRACT DATE: 12/18/2023 ROADWAY MANAGEMENT SYSTEM PAGE NUMBER: 395
PRINT DATE: 12/21/2023 SLD COUNTY/SR - ANNUAL PRINT COUNTY: FAYETTE
DIR: B TOTAL LEN: .000 MI. DIST: 12-1 SR: 1057
LEFT MUN: BULLSKIN T RIGHT MUN: BULLSKIN T

000000 FT
000000 FT



000000 FT
7020/0000 LENGTH(AH 2240 BK 2221)
000000 FT
7010/0000 LENGTH(AH 2221 BK 0000)

DIR: B TOTAL LEN: 3.848 MI. DIST: 12-1 SR: 1056
 LEFT MUN: BULLSKIN T RIGHT MUN: BULLSKIN T

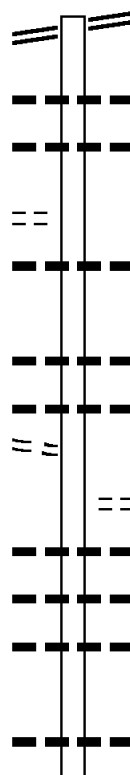
BEAR ROCKS RD 020316 FT
 (SR1009 SEG 0170/0000) 0080/2650

SKY TOP RD 0080/0955
 (T785)

017666 FT

OAK RIDGE RD 0070/1630
 (T786)

015441 FT



020316 FT BEAR ROCKS RD
 0080/2650 (SR1009 SEG 0170/0000)

0080/1900 018 " DIA CIR PLASTIC
 LEN=0025 INSTALLED UNKN
 0080/1575 018 " DIA CIR PLASTIC
 LEN=0020 INSTALLED 2001

0080/0469 018 " DIA CIR PLASTIC
 LEN=0030 INSTALLED 2000
 017666 FT 2 0 26051 0 01 0438+79
 0080/0000 LENGTH(AH 2650 BK 2225)
 018 " DIA CIR PLASTIC
 0070/2225 LEN=0025 INSTALLED UNKN
 018 " DIA CIR PLASTIC
 0070/1670 LEN=0045 INSTALLED 2001

0070/1375 SWEITZER RD
 (T883)
 0070/1363 018 " DIA CIR PLASTIC
 LEN=0040 INSTALLED 2000
 018 " DIA CIR PLASTIC
 0070/0908 LEN=0032 INSTALLED UNKN
 018 " DIA CIR PLASTIC
 0070/0503 LEN=0050 INSTALLED UNKN
 015441 FT 2 0 26051 0 01 0461+09
 018 " DIA CIR PLASTIC
 LEN=0050 INSTALLED 2000
 0070/0000 LENGTH(AH 2225 BK 3561)
 018 " DIA CIRC CONCR

EXTRACT DATE: 12/18/2023
PRINT DATE: 12/21/2023

ROADWAY MANAGEMENT SYSTEM
SLD COUNTY/SR - ANNUAL PRINT

PAGE NUMBER: 393
COUNTY: FAYETTE

DIR: B TOTAL LEN: 3.848 MI.
LEFT MUN: BULLSKIN T

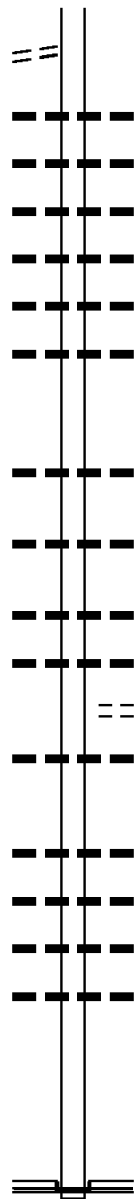
DIST: 12-1 SR: 1056
RIGHT MUN: BULLSKIN T

Stationing	Length	Material	Notes
0060/3266	LEN=0040	018" DIA CIRC CONCR	INSTALLED UNKN
0060/2889	LEN=0040	018" DIA CIRC CONCR	INSTALLED UNKN
0060/2761	LEN=0040	018" DIA CIRC CONCR	INSTALLED 2000
0060/2468	LEN=0032	018" DIA CIRC CONCR	INSTALLED UNKN
0060/1835	LEN=0020	015" DIA CIRC CONCR	INSTALLED 2000
0060/1358	LEN=0032	SWEITZER RD	INSTALLED UNKN
0060/1340	(T883)	018" DIA CIRC PLASTIC	
0060/0810	LEN=0040	024" DIA CIRC PLASTIC	INSTALLED UNKN
0060/0015	LEN=0040	024" DIA CIRC PLASTIC	INSTALLED 2001
011880 FT	2 0 26051 0 01 0524+04	009146 FT	009146 FT
0060/0000	LEN=0000	LENGTH(AH 3561 BK 2734)	
0050/2200	LEN=0035	024" DIA CIRC PLASTIC	INSTALLED UNKN
0050/1509	LEN=0040	018" DIA CIRC PLASTIC	INSTALLED 2000
0050/1317	LEN=0010	018" DIA CIRC PLASTIC	INSTALLED 2000
0050/0921	LEN=0050	018" DIA CIRC PLASTIC	INSTALLED 2001
0050/0464	LEN=0030	018" DIA CIRC PLASTIC	INSTALLED 2000
009146 FT	2 0 26051 0 01 0524+04	009146 FT	009146 FT
0050/0000	LEN=0000	LENGTH(AH 2734 BK 2237)	
0040/2070	LEN=0036	018" DIA CIRC PLASTIC	INSTALLED UNKN
0040/1580	(PRDR)	LANDY LN	
0040/1455	LEN=0030	018" DIA CIRC PLASTIC	INSTALLED UNKN
0040/1148	LEN=0030	018" DIA CIRC PLASTIC	INSTALLED UNKN
0040/0942	LEN=0030	018" DIA CIRC PLASTIC	INSTALLED UNKN
0040/0642	LEN=0045	018" DIA CIRC PLASTIC	INSTALLED UNKN
0040/0335	LEN=0025	018" DIA CIRC PLASTIC	INSTALLED UNKN
006909 FT	2 0 26051 0 01 0546+41	006909 FT	006909 FT

DIR: B TOTAL LEN: 3.848 MI. DIST: 12-1 SR: 1056
 LEFT MUN: BULLSKIN T RIGHT MUN: BULLSKIN T

RYDLE RD
 (T824)

0040/0000



0040/0000 LENGTH(AH 2237 BK 2947)
 018 "DIA CIR PLASTIC
 LEN=0040 INSTALLED UNKN
 0030/2068 018 "DIA CIR PLASTIC
 LEN=0070 INSTALLED UNKN
 0030/1817 036 "DIA CIRC METAL
 LEN=0030 INSTALLED UNKN
 0030/1662 018 "DIA CIR PLASTIC
 LEN=0030 INSTALLED UNKN
 0030/1397 018 "DIA CIR PLASTIC
 LEN=0035 INSTALLED UNKN
 0030/0975 018 "DIA CIR PLASTIC
 LEN=0035 INSTALLED UNKN
 0030/0701 018 "DIA CIR PLASTIC
 LEN=0035 INSTALLED UNKN
 003962 FT 003962 FT 2 0 26051 0 01 0571+44
 072 "DIA CIRC METAL
 LEN=0028 INSTALLED UNKN
 0030/0000 LENGTH(AH 2947 BK 2376)
 015 "DIA CIR PLASTIC
 LEN=0030 INSTALLED UNKN
 0020/1641 018 "DIA CIR PLASTIC
 LEN=0040 INSTALLED UNKN
 0020/1019 036 "DIA CIRC METAL
 LEN=0032 INSTALLED UNKN
 0020/0487 OHLER RD
 (T826)
 0020/0455 018 "DIA CIR PLASTIC
 LEN=0040 INSTALLED UNKN
 001586 FT 001586 FT 2 0 26051 0 01 0599+65
 018 "DIA CIRC METAL
 LEN=0040 INSTALLED UNKN
 0020/0000 LENGTH(AH 2376 BK 1586)
 018 "DIA CIR PLASTIC
 LEN=0036 INSTALLED UNKN
 0010/1303 018 "DIA CIR PLASTIC
 LEN=0040 INSTALLED 2000
 0010/0862 018 "DIA CIRC METAL
 LEN=0030 INSTALLED UNKN
 0010/0590 2 0 26051 0 01 0615+51
 000000 FT NC KR REINBROOK HILL RD
 PLEASANT VALLEY RD
 (SR0982 SEG 0140/0000)
 INTER-BK KREINBROOK HILL RD ET
 (T733)
 MFC BEGIN = E
 0010/0000 LENGTH(AH 1586 BK 0000)

DIR: B TOTAL LEN: 15.796 MI. DIST: 12-1 SR: 1055
 LEFT MUN: NORTH UNION T RIGHT MUN: NORTH UNION T

Location / Segment	Segment ID	Length	Material / Details
(T684)	0320/0815		NC YAUGER HOLLOW RD
	0320/0795		018" DIA CIR PLASTIC LEN=0020 INSTALLED 2007
TWIST LN (T895)	077263 FT 0320/0000	077263 FT	2 0 26047 0 01 0063+20 VILLAGE: LEMONT FURNACE LENGTH(AH 2200 BK 2603)
	0310/1537		018" DIA CIRC CONCR LEN=0035 INSTALLED 2007
	0310/1378		018" DIA CIRC CONCR LEN=0030 INSTALLED 2007
	0310/1100		018" DIA CIRC CONCR LEN=0030 INSTALLED 2007
FIDDLERS GREEN RD (T964) FERNWOOD ST (T930)	0310/0860		018" DIA CIR PLASTIC LEN=0020 INSTALLED 2007
CIRCLE ST (T964) CIRCLE ST (T930)	0310/0400 0310/0060 074660 FT		
	0310/0000	074660 FT	2 0 26047 0 01 0101+33 (AAR 145308V)#TRKS 01 LENGTH(AH 2603 BK 2602)
	0300/2382		018" DIA CIRC CONCR LEN=0030 INSTALLED 2007
	0300/1693		018" DIA CIR PLASTIC LEN=0030 INSTALLED 2007
	0300/1430		YOUNGSTOWN RD (T682)
	0300/1371		(AAR 145307N)#TRKS 01
	0300/0808		018" DIA CIR PLASTIC LEN=0040 INSTALLED 2007
			SHADY GROVE RD (SR1020 SEG 0120/3481)
			NC MORGAN STATION RD
	0300/0377		015" DIA CIRC METAL LEN=0050 INSTALLED 2007
	0300/0222		015" DIA CIR PLASTIC LEN=0070 INSTALLED 2007
	0300/0155		018" DIA CIR PLASTIC LEN=0050 INSTALLED UNKN
CURRY HILL RD (T543)	072058 FT 0300/0000	072058 FT	2 0 26047 0 01 0114+53 NC SHADY GROVE RD LENGTH(AH 2602 BK 2064)

DIR: B TOTAL LEN: 15.796 MI. DIST: 12-1 SR: 1055
 LEFT MUN: NORTH UNION T RIGHT MUN: NORTH UNION T

Street Name	Stationing	Notes	Stationing	Notes
CHURCH LN (T688)	0290/1755	== ==	0290/1755	PENN AV (T545)
		---	0290/1654	024" DIA CIRC CONCR LEN=0030 INSTALLED 2007
		==	0290/1480	PENN AV (T688)
	069994 FT		069994 FT	2 0 26047 0 02 0135+00
		---	0290/0000	LENGTH(AH 2064 BK 1982) 018" DIA CIRC CONCR
		---	0280/1713	LEN=0030 INSTALLED 2007 LC TO/FROM T543 RD
		==	0280/1315	(CONN)
		==	0280/1135	MEANS RD (T543)
		---	0280/0935	018" DIA CIRC CONCR LEN=0030 INSTALLED 2007
MT BRADDOCK RD (T684)	0280/0490 068012 FT	==	068012 FT	NC ROSY HILL RD 2 0 26047 0 03 0157+64 NC MT BRADDOCK RD INDUSTRIAL PARK DR (T532)
		==	0280/0000	LENGTH(AH 1982 BK 2355) 060" DIA CIRC CONCR
		---	0270/2142	LEN=0040 INSTALLED 2007
HERITAGE DR (TWP)	0270/1695	==		
		---	0270/1266	018" DIA CIRC METAL LEN=0035 INSTALLED 2007
		---	0270/0711	018" DIA CIR PLASTIC LEN=0035 INSTALLED 2007
		---	0270/0228	048" DIA CIRC CONCR LEN=0035 INSTALLED 2007
2 0 26047 0 03 0181+19 PIPER HOLLOW RD (T946)	065657 FT 0270/0000	==	065657 FT	NORTH UNION DUNBAR T
		---	0270/0000	LENGTH(AH 2355 BK 2164) 018" DIA CIRC OTHER
		---	0260/2125	LEN=0030 INSTALLED 2007 GIST RD
		==	0260/1785	(T532)
		---	0260/0943	018" DIA CIR PLASTIC LEN=0030 INSTALLED 2007
		---	0260/0760	018" DIA CIRC CONCR LEN=0030 INSTALLED 2007
	063493 FT		063493 FT	2 0 26047 0 03 0202+83

DIR: B TOTAL LEN: 15.796 MI. DIST: 12-1 SR: 1055
 LEFT MUN: DUNBAR T RIGHT MUN: DUNBAR T

Stationing	Notes	Material	Length	Year
0260/0000	5	048" DIA CIRC METAL	0030	2007
		LEN=0030 INSTALLED		
		LENGTH(AH 2164 BK 2212)		
0250/1469		018" DIA CIR PLASTIC	0030	2007
		LEN=0030 INSTALLED		
0250/1188		018" DIA CIR PLASTIC	0030	2007
		LEN=0030 INSTALLED		
0250/0294		018" DIA CIR PLASTIC	0030	2007
		LEN=0030 INSTALLED		
061281 FT		2 0 26047 0 03 0224+95		
		018" DIA CIR PLASTIC	0030	2007
		LEN=0030 INSTALLED		
0250/0000	5	018" DIA CIR PLASTIC	0030	2007
		LENGTH(AH 2212 BK 2680)		
0240/2294		018" DIA CIR PLASTIC	0030	2007
		LEN=0030 INSTALLED		
0240/1777		018" DIA CIR PLASTIC	0030	2007
		LEN=0030 INSTALLED		
0240/1404		018" DIA CIRC CONCR	0040	2007
		LEN=0040 INSTALLED		
0240/1177		018" DIA CIR PLASTIC	0040	2007
		LEN=0040 INSTALLED		
0240/0952		024" DIA CIR PLASTIC	0030	2007
		LEN=0030 INSTALLED		
0240/0524		018" DIA CIR PLASTIC	0030	2007
		LEN=0030 INSTALLED		
058601 FT		2 0 26047 0 03 0251+59		
		FERGUSON RUN		
		STRUCTURE LENGTH 17 FT		
		BMSID 26/1055/0240/0000		
0240/0000	5	LENGTH(AH 2680 BK 3497)		
		018" DIA CIR PLASTIC	0035	2007
		LEN=0035 INSTALLED		
0230/3379		018" DIA CIR PLASTIC	0023	2007
		LEN=0023 INSTALLED		
0230/3059		018" DIA CIR PLASTIC	0035	2007
		LEN=0035 INSTALLED		
0230/3040	==			
		018" DIA CIR PLASTIC	0035	2007
		LEN=0035 INSTALLED		
0230/2781				
		018" DIA CIR PLASTIC	0035	2007
		LEN=0035 INSTALLED		
0230/2375	==			
		018" DIA CIR PLASTIC	0035	2007
		LEN=0035 INSTALLED		
0230/2128		018" DIA CIR UNKNOWN	0023	UNKN
		LEN=0023 INSTALLED		
0230/1887		018" DIA CIRC METAL	0035	2007
		LEN=0035 INSTALLED		
0230/1715		018" DIA CIRC METAL	0035	2007
		LEN=0035 INSTALLED		
0230/1576		018" DIA CIRC METAL	0035	2007
		LEN=0035 INSTALLED		

FEATHER AV
(TWP)

KELLY LN
(TWP)

DIR: B TOTAL LEN: 15.796 MI. DIST: 12-1 SR: 1055
 LEFT MUN: DUNBAR T RIGHT MUN: DUNBAR T

ROADWAY	STATION	MARKING	ITEM	DESCRIPTION	INSTALLATION
RUNAROUND RD (T936)	0230/1320	==	0230/1406	018 " DIA CIRC METAL LEN=0035	INSTALLED 2007
		==	0230/1152	018 " DIA CIRC METAL LEN=0035	INSTALLED 2007
RUNAROUND RD (T930)	0230/0935	==	0230/0985	018 " DIA CIRC METAL LEN=0035	INSTALLED 2007
		==	0230/0730	018 " DIA CIRC METAL LEN=0035	INSTALLED 2007
		==	0230/0690	018 " DIA CIRC METAL LEN=0035	INSTALLED 2007
2 0 26047 0 03 0277+15 055104 FT OWL HOLLOW RD (T930)	0230/0000	==	0230/0263 055104 FT	015 " DIA CIRC METAL LEN=0030	INSTALLED 2007
HIGH ST (T931) SPRING ST (T670)	0220/2715	==	0220/2716	024 " DIA CIRC METAL LEN=0030	INSTALLED 2007
	0220/2400	==			
HIGH ST (T670)	0220/1930	==	0220/2351	016 " DIA CIRC METAL LEN=0035	INSTALLED 2007
		==	0220/1930	018 " DIA CIRC METAL LEN=0035	INSTALLED 2007
GREEN ST (T585)	0220/1365	==	0220/1889	018 " DIA CIRC METAL LEN=0035	INSTALLED 2007
		==	0220/1190	016 " DIA CIRC METAL LEN=0035	INSTALLED 2007
		==	0220/0952	015 " DIA CIRC METAL LEN=0035	INSTALLED 2007
		==	0220/0718	018 " DIA CIRC METAL LEN=0035	INSTALLED 2007
		==	0220/0579	018 " DIA CIRC METAL LEN=0035	INSTALLED 2007
		==	0220/0055 052071 FT	018 " DIA CIRC METAL LEN=0030	INSTALLED 2007
	052071 FT	==			
		==	0220/0000	2 0 26047 0 03 0317+12 CHURCH HILL RD (SR1030 SEG 0010/3044)	
		==	0210/0208	NC FERGUSON RD LENGTH(AH 3033 BK 0208) RETAINING WALL END	
		==		BMSID 26/1055/0210/0630 RETAINING WALL BEGIN	

DIR: B TOTAL LEN: 15.796 MI. DIST: 12-1 SR: 1055
 LEFT MUN: DUNBAR T RIGHT MUN: DUNBAR T

HARDY HILL RD
 (T730)

0210/0040
 051863 FT

049742 FT

047729 FT

0210/0160	BMSID 26/1055/0210/0630
0210/0154	(AAR 004105*)#TRKS 00
051863 FT	2 0 26047 0 03 0319+00
	WOODVALE ST
	(SR1053 SEG 0010/0000)
0210/0000	LENGTH(AH 0208 BK 2121)
0200/2001	BMSID 26/1055/0200/1944
	BRIDGE POSTED (TONS)
	2 0 26047 0 04 0368+81
	SGL 27 COMB 32
	DUNBAR CREEK
0200/1944	BMSID 26/1055/0200/1944
	LC TO SHORT ST
0200/1925	(CONN)
0200/1840	SHORT ST
	(TWP)
0200/1365	018 "DIA CIRC METAL
	LEN=0030 INSTALLED 2007
0200/0870	018 "DIA CIR PLASTIC
	LEN=0030 INSTALLED 2007
	RETAINING WALL END
0200/0562	BMSID 26/1055/0200/0115
	RETAINING WALL END
0200/0230	BMSID 26/1055/0190/1813
	RETAINING WALL BEGIN
0200/0037	BMSID 26/1055/0200/0115
049742 FT	2 0 26047 0 04 0368+16
	018 "DIA CIR PLASTIC
	LEN=0024 INSTALLED 2007
	RETAINING WALL BEGIN
0200/0000	BMSID 26/1055/0190/1813
	LENGTH(AH 2121 BK 2013)
0190/1515	018 "DIA CIR PLASTIC
	LEN=0035 INSTALLED 2007
0190/1183	018 "DIA CIR PLASTIC
	LEN=0030 INSTALLED 2007
0190/0890	018 "DIA CIR PLASTIC
	LEN=0030 INSTALLED 2007
0190/0630	018 "DIA CIRC METAL
	LEN=0045 INSTALLED 2007
047729 FT	2 0 26047 0 04 0388+29
	FURNACE RD
	(T587)
0190/0000	LENGTH(AH 2013 BK 3293)
	COWROCK RD
0180/3245	(TWP)
	048 "DIA CIRC METAL

DIR: B TOTAL LEN: 15.796 MI. DIST: 12-1 SR: 1055
 LEFT MUN: DUNBAR T RIGHT MUN: DUNBAR T

	0180/2840	LEN=0035	INSTALLED	2007
		018 "DIA	CIR PLASTIC	
	0180/2412	LEN=0030	INSTALLED	2007
		018 "DIA	CIR PLASTIC	
	0180/2200	LEN=0035	INSTALLED	2007
		018 "DIA	CIR PLASTIC	
	0180/1826	LEN=0035	INSTALLED	2007
		015 "DIA	CIR PLASTIC	
	0180/1611	LEN=0030	INSTALLED	2007
		018 "DIA	CIR PLASTIC	
	0180/1441	LEN=0040	INSTALLED	2007
		018 "DIA	CIRC METAL	
	0180/1286	LEN=0035	INSTALLED	2007
		015 "DIA	CIRC METAL	
	0180/1031	LEN=0035	INSTALLED	2007
044436 FT	044436 FT	2 0 26047	0 04 0421+22	
		018 "DIA	CIR PLASTIC	
		LEN=0035	INSTALLED	2007
	0180/0000	LENGTH(AH 3293 BK 2523)		
		018 "DIA	CIR PLASTIC	
	0170/2391	LEN=0030	INSTALLED	2007
		018 "DIA	CIR PLASTIC	
	0170/2234	LEN=0050	INSTALLED	2007
		018 "DIA	CIR PLASTIC	
	0170/1570	LEN=0055	INSTALLED	2007
		DMC RD		
	0170/1490	(PRDR)		
		018 "DIA	CIR PLASTIC	
	0170/1432	LEN=0035	INSTALLED	2007
041913 FT	041913 FT	2 0 26047	0 05 0446+45	
		018 "DIA	CIR PLASTIC	
		LEN=0060	INSTALLED	2007
	0170/0000	LENGTH(AH 2523 BK 2198)		
		024 "DIA	CIRC OTHER	
	0160/1109	LEN=0035	INSTALLED	2007
039715 FT	039715 FT	2 0 26047	0 05 0468+43	
		015 "DIA	CIR PLASTIC	
		LEN=0024	INSTALLED	2007
	0160/0000	LENGTH(AH 2198 BK 3047)		

DIR: B TOTAL LEN: 15.796 MI. DIST: 12-1 SR: 1055
 LEFT MUN: DUNBAR T RIGHT MUN: DUNBAR T

036668 FT

033319 FT

HUGHES LN
(PRDR)

0130/1775

0150/2076	018 " DIA	CIR PLASTIC
	LEN=0030	INSTALLED 2007
0150/1594	018 " DIA	CIR PLASTIC
	LEN=0035	INSTALLED 2007
0150/1033	018 " DIA	CIRC CONCR
	LEN=0035	INSTALLED 2007
0150/0790	018 " DIA	CIRC CONCR
	LEN=0035	INSTALLED 2007
0150/0526	048 " DIA	CIRC METAL
	LEN=0050	INSTALLED 2007
036668 FT	2 0 26047	0 05 0499+56
	018 " DIA	CIR PLASTIC
	LEN=0035	INSTALLED 2007
	NC FURNACE HILL RD	
0150/0000	LENGTH(AH 3047 BK 3349)	
0140/3099	018 " DIA	CIR PLASTIC
	LEN=0030	INSTALLED 2007
0140/1943	018 " DIA	CIR PLASTIC
	LEN=0050	INSTALLED 2007
0140/1402	BMS EN 26/1055/0140/1377	
	2 0 26047 0 05 0518+96	
	P3	
	TUCKER RUN	
0140/1377	BMSBG 26/1055/0140/1377	
0140/0929	018 " DIA	CIR PLASTIC
	LEN=0300	INSTALLED 2007
0140/0485	018 " DIA	CIR PLASTIC
	LEN=0035	INSTALLED 2007
0140/0017	BMS EN 26/1055/0140/0000	
033319 FT	2 0 26047 0 06 0532+60	
	TUCKER RUN	
	BMSBG 26/1055/0140/0000	
0140/0000	LENGTH(AH 3349 BK 2845)	
	BARTHLOW LN	
0130/2820	(PRDR)	
0130/2483	024 " DIA	CIRC METAL
	LEN=0030	INSTALLED 2007
0130/1416	018 " DIA	CIRC CONCR
	LEN=0035	INSTALLED 2007
0130/1045	018 " DIA	CIR PLASTIC
	LEN=0035	INSTALLED 2007

DIR: B TOTAL LEN: 15.796 MI. DIST: 12-1 SR: 1055
 LEFT MUN: DUNBAR T RIGHT MUN: DUNBAR T

030474 FT

028339 FT

0130/0576	018 "DIA	CIR PLASTIC	LEN=0030	INSTALLED	2007
0130/0280	018 "DIA	CIR PLASTIC	LEN=0030	INSTALLED	2007
030474 FT	2 0 26047	0 05 0562+46			
0130/0000	018 "DIA	CIR PLASTIC	LEN=0024	INSTALLED	2007
0120/1817	LENGTH(AH	2845 BK 2135)	018 "DIA	CIR PLASTIC	
0120/1815	LEN=0035	INSTALLED	2007		
0120/1559	BARTHLOW LN				
0120/1235	(PRDR)				
0120/0972	018 "DIA	CIR PLASTIC	LEN=0030	INSTALLED	2007
0120/0813	018 "DIA	CIR PLASTIC	LEN=0030	INSTALLED	2007
0120/0550	018 "DIA	CIR PLASTIC	LEN=0030	INSTALLED	2007
0120/0450	018 "DIA	CIR PLASTIC	LEN=0030	INSTALLED	2007
028339 FT	018 "DIA	CIR PLASTIC	LEN=0030	INSTALLED	2007
0120/0000	018 "DIA	CIR PLASTIC	LEN=0030	INSTALLED	2007
0110/2626	018 "DIA	CIR PLASTIC	LEN=0030	INSTALLED	2007
0110/2285	018 "DIA	CIR PLASTIC	LEN=0030	INSTALLED	2007
0110/2150	018 "DIA	CIR PLASTIC	LEN=0030	INSTALLED	2007
0110/2100	018 "DIA	CIR PLASTIC	LEN=0030	INSTALLED	2007
0110/1710	018 "DIA	CIR PLASTIC	LEN=0030	INSTALLED	2007
0110/1386	018 "DIA	CIR PLASTIC	LEN=0030	INSTALLED	2007
0110/0990	018 "DIA	CIR PLASTIC	LEN=0030	INSTALLED	2007
0110/0830	018 "DIA	CIR PLASTIC	LEN=0030	INSTALLED	2007
0110/0573	018 "DIA	CIR PLASTIC	LEN=0030	INSTALLED	2007
0110/0354	018 "DIA	CIR PLASTIC	LEN=0030	INSTALLED	2007
0110/0247	018 "DIA	CIR PLASTIC	LEN=0030	INSTALLED	2007

DIR: B TOTAL LEN: 15.796 MI. DIST: 12-1 SR: 1055
 LEFT MUN: DUNBAR T RIGHT MUN: DUNBAR T

Stationing	Location	Material	Length	Notes
025314 FT				
025314 FT	KINGAN HILL RD (T545)		2 0 26047 0 05 0613+90	
0110/0000		018 " DIA CIR PLASTIC	LENGTH(AH 3025 BK 2903)	
0100/2520		LEN=0040	INSTALLED 2007	
0100/2205		018 " DIA CIR PLASTIC	LEN=0040	INSTALLED 2007
0100/1916		018 " DIA CIR PLASTIC	LEN=0040	INSTALLED 2007
0100/1639		018 " DIA CIR PLASTIC	LEN=0001	INSTALLED 2007
0100/1100		018 " DIA CIR PLASTIC	LEN=0040	INSTALLED 2007
022411 FT				
022411 FT			2 0 26047 0 06 0643+73	
0100/0000		024 " DIA CIR PLASTIC	LEN=0040	INSTALLED 2007
0090/1620			LENGTH(AH 2903 BK 1911)	
0090/1572		016 " DIA CIR PLASTIC	LEN=0040	INSTALLED 2007
0090/1112		018 " DIA CIR PLASTIC	LEN=0030	INSTALLED 2007
0090/0994		024 " DIA CIR PLASTIC	LEN=0030	INSTALLED 2007
0090/0815				
0090/0608		018 " DIA CIR PLASTIC	LEN=0040	INSTALLED 2007
020500 FT				
020500 FT			2 0 26047 0 06 0662+84	
0090/0000			304 DUNBAR OHIOPYLE RD (PRDR)	
0080/1566		018 " DIA CIRC METAL	LENGTH(AH 1911 BK 2669)	
0080/0542		LEN=0040	INSTALLED 2007	
017831 FT				
0080/0000				
0080/0542	DUNBAR STEWART T			
017831 FT				
0080/0000			LENGTH(AH 2669 BK 2195)	
2 0 26047 0 06 0689+53				
017831 FT				
STATE GAME LANDS RD (FISH)				
0080/0000				

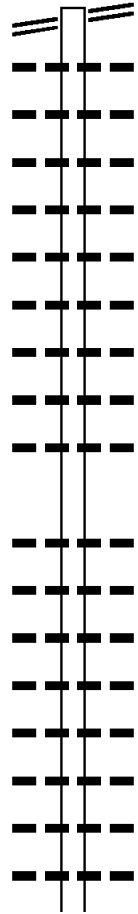
DIR: B TOTAL LEN: 15.796 MI. DIST: 12-1 SR: 1055
 LEFT MUN: STEWART T RIGHT MUN: STEWART T

Stationing	Material	Length	Notes
015636 FT	024 " DIA CIR PLASTIC LEN=0030	0070/1225	INSTALLED 2007
	018 " DIA CIR PLASTIC LEN=0030	0070/0595	INSTALLED 2007
	2 0 26047 0 06 0711+64 LENGTH(AH 2195 BK 2869)	015636 FT	
	060 " DIA CIRC METAL LEN=0030	0070/0000	INSTALLED 2007
	060 " DIA CIRC METAL LEN=0030	0060/2869	INSTALLED 2007
	060 " DIA CIRC METAL LEN=0030	0060/2094	INSTALLED 2007
012767 FT	018 " DIA CIRC CONCR LEN=0040	0060/0722	INSTALLED 2007
	2 0 26047 0 07 0740+33 018 " DIA CIR PLASTIC LEN=0040	012767 FT	
	LENGTH(AH 2869 BK 1965)	0060/0000	INSTALLED 2007
	036 " DIA CIR PLASTIC LEN=0040	0050/1555	INSTALLED 2007
	GREENBRIER RD (T529)	0050/1445	
2 0 26047 0 07 0766+45 BOLISH KNOB RD (T788)	015 " DIA CIRC CONCR LEN=0030	0050/0494 010802 FT	INSTALLED 2007
	LENGTH(AH 1965 BK 2402)	0050/0000	INSTALLED 2007
SAYLOR RD (T788)	018 " DIA CIR PLASTIC LEN=0040	0040/2220	INSTALLED 2007
	018 " DIA CIRC CONCR LEN=0040	0040/1802	INSTALLED 2007
	018 " DIA CIR PLASTIC LEN=0045	0040/1296	INSTALLED 2007
	018 " DIA CIR PLASTIC LEN=0035	0040/0692	INSTALLED 2007
008400 FT	2 0 26047 0 07 0789+83 018 " DIA CIR PLASTIC LEN=0035	008400 FT	
	LENGTH(AH 2402 BK 2495)	0040/0000	INSTALLED 2007
	018 " DIA CIR PLASTIC		

DIR: B TOTAL LEN: 15.796 MI. DIST: 12-1 SR: 1055
 LEFT MUN: STEWART T RIGHT MUN: STEWART T

	0030/2117	LEN=0030	018 "DIA	CIR PLASTIC	INSTALLED 2007
	0030/1666	LEN=0030	018 "DIA	CIR PLASTIC	INSTALLED 2007
	0030/0666	LEN=0060	018 "DIA	CIR PLASTIC	INSTALLED 2007
005905 FT	005905 FT	2 0 26047	0 07 0815+01	072 "DIA	CIRC METAL
	0030/0000	LEN=0060	LENGTH(AH 2495 BK 2705)	018 "DIA	CIR PLASTIC
	0020/2370	LEN=0035	018 "DIA	CIR PLASTIC	INSTALLED 2007
	0020/2142	LEN=0035	018 "DIA	CIR PLASTIC	INSTALLED 2007
	0020/1584	LEN=0035	018 "DIA	CIR PLASTIC	INSTALLED 2007
	0020/1411	LEN=0040	018 "DIA	CIR PLASTIC	INSTALLED 2007
	0020/1047	LEN=0045	018 "DIA	CIR PLASTIC	INSTALLED 2007
003200 FT	003200 FT	2 0 26047	0 07 0841+65	JONATHAN RUN	STRUCTURE LENGTH 12 FT
	0020/0000	BMSID 26/1055/0020/0000	LENGTH(AH 2705 BK 3200)	018 "DIA	CIR PLASTIC
	0010/2645	LEN=0040	018 "DIA	CIR PLASTIC	INSTALLED 2007
	0010/2235	LEN=0035	018 "DIA	CIR PLASTIC	INSTALLED 2007
	0010/1725	LEN=0035	018 "DIA	CIR PLASTIC	INSTALLED 2007
	0010/1290	LEN=0060	018 "DIA	CIR PLASTIC	INSTALLED 2007
	0010/1264	LEN=0040	018 "DIA	CIR PLASTIC	INSTALLED 2007
000000 FT	0010/0010	LEN=0070	015 "DIA	CIRC CONCR	INSTALLED 2007
	000000 FT	2 0 26047	0 07 0873+65	NC DUNBAR OHIO PYLE RD	CHALK HILL OHIO PYLE RD
	0010/0000	MFC BEGIN = D	(SR2010 SEG 0120/0000)	LENGTH(AH 3200 BK 0000)	

COUNTY LINE RD 044936 FT
 (SR1058 SEG 0190/0000) 0160/2800



042136 FT

044936 FT	COUNTY LINE RD
0160/2800	(SR1058 SEG 0190/0000)
0160/2449	018 "DIA CIR PLASTIC
0160/2189	LEN=0035 INSTALLED 2003
0160/1881	018 "DIA CIR PLASTIC
0160/1575	LEN=0092 INSTALLED 2003
0160/1286	018 "DIA CIRC METAL
0160/0985	LEN=0035 INSTALLED 2003
0160/0699	018 "DIA CIR PLASTIC
0160/0232	LEN=0030 INSTALLED 2003
0160/0160	018 "DIA CIRC METAL
042136 FT	LEN=0030 INSTALLED 2003
0160/0000	018 "DIA CIR PLASTIC
	LEN=0032 INSTALLED 2003
	015 "DIA CIRC METAL
	LEN=0028 INSTALLED 2003
	018 "DIA CIR PLASTIC
	LEN=0030 INSTALLED UNKN
	024 "DIA CIR PLASTIC
	LEN=0050 INSTALLED 2003
	2 0 26060 0 01 0183+65
	LENGTH(AH 2800 BK 2997)
	024 "DIA CIR PLASTIC
	LEN=0035 INSTALLED 2003
	018 "DIA CIRC METAL
	LEN=0035 INSTALLED 2003
	018 "DIA CIRC METAL
	LEN=0040 INSTALLED 2003
	018 "DIA CIR PLASTIC
	LEN=0047 INSTALLED 2004
	018 "DIA CIR PLASTIC
	LEN=0036 INSTALLED 2003
	018 "DIA CIRC METAL
	LEN=0027 INSTALLED 2003
	024 "DIA CIRC METAL
	LEN=0032 INSTALLED 2003
	018 "DIA CIR PLASTIC
	LEN=0035 INSTALLED UNKN

STANTON RD

DIR: B TOTAL LEN: 8.511 MI. DIST: 12-1 SR: 1054
 LEFT MUN: SALTICK T RIGHT MUN: SALTICK T

(T727)


0150/0060
 039139 FT



0150/0051 BMS EN 26/1054/0150/0000
 039139 FT 2 0 26060 0 01 0153+66
 BACK CREEK

5

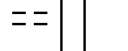
0150/0000 BMSBG 26/1054/0150/0000
 LENGTH(AH 2997 BK 3508)
 0140/3373 018 "DIA CIR PLASTIC
 LEN=0035 INSTALLED UNKN
 0140/3323 018 "DIA CIR PLASTIC
 LEN=0077 INSTALLED UNKN
 NEALS RUN RD



0140/3285 (T725)
 018 "DIA CIR PLASTIC
 LEN=0035 INSTALLED 2005
 018 "DIA CIRC METAL
 0140/2639 LEN=0028 INSTALLED 2003
 018 "DIA CIRC METAL
 0140/2329 LEN=0040 INSTALLED 2003
 018 "DIA CIRC METAL
 0140/1789 LEN=0035 INSTALLED 2003
 018 "DIA CIRC METAL
 0140/1391 LEN=0030 INSTALLED 2003
 018 "DIA CIRC METAL
 0140/1118 LEN=0030 INSTALLED 2003
 018 "DIA CIRC METAL
 0140/0628 LEN=0030 INSTALLED 2003

DAHL RD
 (T723)

0140/0040
 035631 FT



035631 FT 2 0 26060 0 01 0118+00
 PRITTS DISTILLERY RD
 (SR1060 SEG 0010/0000)

5

0140/0000 LENGTH(AH 3508 BK 2905)
 018 "DIA CIRC METAL
 0130/2597 LEN=0025 INSTALLED 2003
 018 "DIA CIRC METAL
 0130/2414 LEN=0037 INSTALLED 2003
 018 "DIA CIRC METAL
 0130/2211 LEN=0036 INSTALLED 2003
 018 "DIA CIRC METAL
 0130/1906 LEN=0030 INSTALLED 2003



0130/0332 015 "DIA CIR PLASTIC
 LEN=0030 INSTALLED 2003
 015 "DIA CIRC CONCR
 0130/0026 LEN=0024 INSTALLED 2003
 032726 FT 2 0 26060 0 01 0089+03
 5 0130/0000 LENGTH(AH 2905 BK 2823)

032726 FT

DIR: B TOTAL LEN: 8.511 MI. DIST: 12-1 SR: 1054
 LEFT MUN: SALTICK T RIGHT MUN: SALTICK T

Stationing	Notes	Material	Year
0120/2435		018 " DIA CIRC METAL	2003
0120/2154		018 " DIA CIRC METAL	2003
0120/1665		018 " DIA CIRC METAL	2003
0120/1385		018 " DIA CIRC METAL	2003
0120/0941		018 " DIA CIRC METAL	2003
0120/0447		018 " DIA CIRC METAL	2003
0120/0395	MILLER HILL RD (TWP)	018 " DIA CIRC METAL	2003
0120/0015		018 " DIA CIRC METAL	2003
029903 FT		2 0 26060 0 01 0060+80	
0120/0000	LENGTH(AH 2823 BK 2707)	018 " DIA CIRC METAL	2003
0110/2456		018 " DIA CIRC METAL	2003
0110/2286		018 " DIA CIRC METAL	2003
0110/1865		018 " DIA CIRC METAL	2003
0110/1498		018 " DIA CIRC METAL	2003
0110/1085	MILLERTOWN RD (SR1003 SEG 080/1699)	024 " DIA CIRC METAL	2003
0110/1071		LEN=0001 INSTALLED	2003
0110/1055			
0110/0581		024 " DIA CIRC METAL	2003
0110/0019	BMSSEN 26/1054/0110/0000	LEN=0035 INSTALLED	2003
027196 FT	2 0 26060 0 01 0033+65		
0110/0000	TRIBUTARY TO BACK CREEK BMSBG 26/1054/0110/0000	LENGTH(AH 2707 BK 3371)	
0100/2486		024 " DIA CIR PLASTIC	2003
0100/2318		015 " DIA CIRC METAL	2003
0100/2173		018 " DIA CIRC METAL	2003
0100/1724		024 " DIA CIRC CONCR	2003
0100/1510		LEN=0040 INSTALLED	2003

CONNOR RD (T916)

LC TO T754 RD (CONN)

DIR: B TOTAL LEN: 8.511 MI. DIST: 12-1 SR: 1054
 LEFT MUN: SALTICK T RIGHT MUN: SALTICK T

Location / Segment	Stationing	Notes / Details
(TBK SR1005) BACK CREEK (T754)	0100/1410	024 " DIA CIR PLASTIC LEN=0001 INSTALLED 2003
	0100/1335	SECOND ST (T747)
	0100/1295	SECOND ST (T747)
	0100/0780	
HENSEL RD (TWP)	0100/0745	
	0100/0687	015 " DIA CIRC METAL LEN=0033 INSTALLED 2003
C W RESH PARK LN (T756)	0100/0550	
	0100/0182	BMS EN 26/1054/0100/0062 2 0 26060 0 00 0000+61 INDIAN CREEK
	0100/0062	BMSBG 26/1054/0100/0062 NC INDIANHEAD RD
2 0 26060 0 00 0000+00 INDIAN CREEK VALLEY RD (SR0381 SEG 0550/0000)	023825 FT 0100/0000	INDIAN CREEK VALLEY RD (SR0381 SEG 0550/0000)
	0100/0000	LENGTH(AH 3371 BK 2278) 015 " DIA CIRC METAL LEN=0030 INSTALLED 2003
	0090/2058	018 " DIA CIR PLASTIC LEN=0028 INSTALLED 2003
	0090/1542	015 " DIA CIRC METAL LEN=0080 INSTALLED 2003
	0090/1080	
WHITE OAK DR (PRDR)	0090/1000	
	0090/0840	015 " DIA CIRC METAL LEN=0026 INSTALLED 2003
	021547 FT	2 0 26048 0 01 0219+70 018 " DIA CIR PLASTIC LEN=0024 INSTALLED 2003
	0090/0000	LENGTH(AH 2278 BK 2425) 018 " DIA CIR PLASTIC LEN=0024 INSTALLED 2003
	0080/1971	
	0080/1257	018 " DIA CIR PLASTIC LEN=0040 INSTALLED 2003
	0080/0987	018 " DIA CIR PLASTIC LEN=0029 INSTALLED 2003
	0080/0704	018 " DIA CIRC CONCR LEN=0022 INSTALLED 2003
	0080/0234	018 " DIA CIR PLASTIC LEN=0025 INSTALLED 2003
019122 FT	019122 FT	2 0 26048 0 01 0195+45 024 " DIA CIR PLASTIC

DIR: B TOTAL LEN: 8.511 MI. DIST: 12-1 SR: 1054
 LEFT MUN: SALTICK T RIGHT MUN: SALTICK T

---	---	5	0080/0000	LEN=0027	INSTALLED	2003
---	---			LENGTH(AH 2425 BK 2708)		
---	---		0070/2550	018 "DIA	CIR PLASTIC	
---	---			LEN=0030	INSTALLED	2003
---	---		0070/2372	018 "DIA	CIRC METAL	
---	---			LEN=0040	INSTALLED	2003
---	---		0070/2129	024 "DIA	CIRC METAL	
---	---			LEN=0025	INSTALLED	2003
---	---		0070/1873	018 "DIA	CIRC METAL	
---	---			LEN=0025	INSTALLED	2003
	016414 FT		016414 FT	2 0 26048 0 01 0168+37		
				042 "DIA	CIR PLASTIC	
		5	0070/0000	LEN=0024	INSTALLED	2003
				LENGTH(AH 2708 BK 2175)		
			0060/1096	015 "DIA	CIRC METAL	
				LEN=0047	INSTALLED	2003
			0060/0595	018 "DIA	CIR PLASTIC	
				LEN=0035	INSTALLED	2003
			0060/0405	018 "DIA	CIR PLASTIC	
				LEN=0030	INSTALLED	2003
	014239 FT		014239 FT	2 0 26048 0 01 0146+62		
				018 "DIA	CIR PLASTIC	
		5	0060/0000	LEN=0030	INSTALLED	2003
				LENGTH(AH 2175 BK 2812)		
			0050/2060	018 "DIA	CIR PLASTIC	
				LEN=0050	INSTALLED	2003
			0050/1565	018 "DIA	CIR PLASTIC	
				LEN=0045	INSTALLED	2003
JOCKEY KNOB RD (T852)	0050/1460	"				
			0050/1320	024 "DIA	CIR PLASTIC	
				LEN=0040	INSTALLED	2003
			0050/1053	018 "DIA	CIR PLASTIC	
				LEN=0045	INSTALLED	2003
			0050/0644	015 "DIA	CIR PLASTIC	
				LEN=0045	INSTALLED	2003
			0050/0237	018 "DIA	CIR PLASTIC	
				LEN=0040	INSTALLED	2003
	011427 FT		011427 FT	2 0 26048 0 01 0118+50		
				048 "DIA	CIRC METAL	
				LEN=0060	INSTALLED	2003
		5	0050/0000	LENGTH(AH 2812 BK 1477)		

Stationing	Description	Stationing	Description
009950 FT		009950 FT	2 0 26048 0 00 0088+42 POPULAR RUN RD (SR1009 SEG 0042/0000)
			NC IM LTH AH 001477 BK 000385
009950 FT		0046/0000	CLINTON RD (SR1009 SEG 0042/0000)
		009950 FT	
WHITE RD (SR1009 SEG 0050/0000)		0040/1135	LTH AH 000385 BK 001135 CLINTON RD (SR1009 SEG 0050/0000)
		0040/0767	018 "DIA CIR PLASTIC LEN=0035 INSTALLED UNKN
		0040/0587	018 "DIA CIR PLASTIC LEN=0035 INSTALLED UNKN
008815 FT		008815 FT	2 0 26048 0 00 0088+42 NEWMYER RUN STRUCTURE LENGTH 23 FT BMSID 26/1054/0040/0000
		0040/0000	LENGTH(AH 1135 BK 3345) SOLOMON FULTON RD (T832)
		0030/3300	018 "DIA CIR PLASTIC LEN=0036 INSTALLED 2003
		0030/3218	018 "DIA CIRC CONCR
		0030/2678	LEN=0035 INSTALLED 2003
		0030/2425	018 "DIA CIR PLASTIC LEN=0050 INSTALLED 2003
		0030/2119	024 "DIA CIR PLASTIC LEN=0030 INSTALLED 2003
		0030/1870	018 "DIA CIR PLASTIC LEN=0035 INSTALLED 2003
		0030/1535	018 "DIA CIRC CONCR LEN=0032 INSTALLED 2003
		0030/1283	018 "DIA CIRC METAL LEN=0035 INSTALLED 2003
		0030/0883	018 "DIA CIR PLASTIC LEN=0040 INSTALLED 2003
		0030/0730	024 "DIA CIR PLASTIC LEN=0045 INSTALLED 2003
		0030/0418	018 "DIA CIRC CONCR LEN=0025 INSTALLED 2003
		0030/0239	024 "DIA CIR PLASTIC LEN=0027 INSTALLED 2003
005470 FT		005470 FT	2 0 26048 0 00 0054+52 018 "DIA CIRC CONCR LEN=0027 INSTALLED 2003

EXTRACT DATE: 12/18/2023
PRINT DATE: 12/21/2023

ROADWAY MANAGEMENT SYSTEM
SLD COUNTY/SR - ANNUAL PRINT

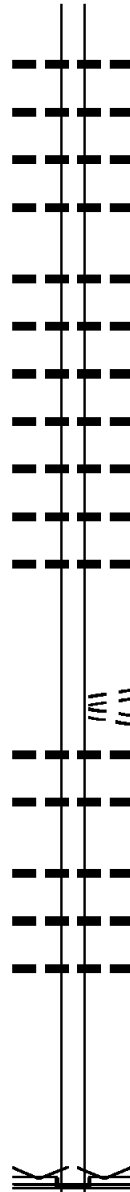
PAGE NUMBER: 373
COUNTY: FAYETTE

DIR: B TOTAL LEN: 8.511 MI.
LEFT MUN: SALT LICK T

DIST: 12-1 SR: 1054
RIGHT MUN: SALT LICK T

002061 FT

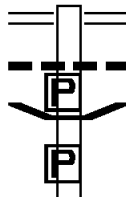
000000 FT



5	0030/0000	LENGTH(AH 3345 BK 3409)
		015 " DIA CIRC CONCR
	0020/3214	LEN=0023 INSTALLED 2003
		048 " DIA CIRC PLASTIC
	0020/2945	LEN=0050 INSTALLED 2003
		024 " DIA CIRC PLASTIC
	0020/2645	LEN=0060 INSTALLED 2003
		018 " DIA CIRC PLASTIC
	0020/2418	LEN=0040 INSTALLED 2003
		018 " DIA CIRC CONCR
	0020/1643	LEN=0028 INSTALLED 2003
		015 " DIA CIRC CONCR
	0020/1106	LEN=0027 INSTALLED 2003
		018 " DIA CIRC PLASTIC
	0020/0913	LEN=0025 INSTALLED 2003
		024 " DIA CIRC PLASTIC
	0020/0823	LEN=0026 INSTALLED 2003
		024 " DIA CIRC CONCR
	0020/0561	LEN=0050 INSTALLED 2003
		018 " DIA CIRC PLASTIC
	0020/0318	LEN=0030 INSTALLED 2003
		024 " DIA CIRC PLASTIC
	0020/0049	LEN=0040 INSTALLED 2003
	002061 FT	2 0 26048 0 00 0020+43
		CAVANAUGH RD
		(TB34)
		CLINTON BYPASS RD
		(TB29)
5	0020/0000	LENGTH(AH 3409 BK 2061)
		024 " DIA CIRC PLASTIC
	0010/1885	LEN=0035 INSTALLED 2003
		018 " DIA CIRC PLASTIC
	0010/1591	LEN=0030 INSTALLED 2003
		015 " DIA CIRC METAL
	0010/0956	LEN=0033 INSTALLED 2003
		015 " DIA CIRC METAL
	0010/0588	LEN=0033 INSTALLED 2003
		015 " DIA CIRC CONCR
	0010/0376	LEN=0030 INSTALLED 2003
	000000 FT	2 0 26048 0 00 0000+00
		VILLAGE: CLINTON
		NC CLINTON RD
		BUCHANAN RD
		(SR1050 SEG 0120/0000)
	INTER-BK	CLINTON RD
		(TB32)
		MFC BEGIN = D
5	0010/0000	LENGTH(AH 2061 BK 0000)

EXTRACT DATE: 12/18/2023 ROADWAY MANAGEMENT SYSTEM PAGE NUMBER: 372
 PRINT DATE: 12/21/2023 SLD COUNTY/SR - ANNUAL PRINT COUNTY: FAYETTE
 DIR: B TOTAL LEN: 2.302 MI. DIST: 12-1 SR: 1053
 LEFT MUN: DUNBAR T RIGHT MUN: DUNBAR T

012155 FT



012155 FT CRAWFORD AV
 0050/2476 (SR1051 SEG 0170/0000)
 0050/2240 018 " DIA CIR PLASTIC
 0050/2027 LEN=0025 INSTALLED 2004
 BMSSEN 26/1053/0050/1984
 BRIDGE POSTED (TONS)
 2 0 26093 0 01 0045+63
 SGL 20 COMB
 OPPOSSUM RUN

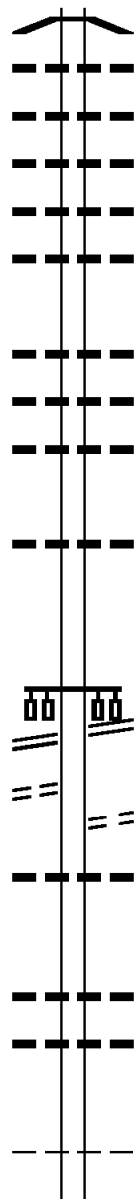
EXTRACT DATE: 12/18/2023
PRINT DATE: 12/21/2023

ROADWAY MANAGEMENT SYSTEM
SLD COUNTY/SR - ANNUAL PRINT

PAGE NUMBER: 371
COUNTY: FAYETTE

DIR: B TOTAL LEN: 2.302 MI.
LEFT MUN: DUNBAR T

DIST: 12-1 SR: 1053
RIGHT MUN: DUNBAR T



009679 FT

006832 FT

UNIVERSITY DR
(SR0119 SEG 0571/0000)
(SR0119 SEG 0570/0000)
DOGWOOD DR
(T545)

0040/0000
0030/2490

004272 FT

0050/1984 BMSBG 26/1053/0050/1984
018 "DIA CIR PLASTIC
0050/1550 LEN=0045 INSTALLED 2004
036"H 00"W MULT PLSTIC
0050/1465 LEN=0028 INSTALLED 2004
018 "DIA CIRC METAL
0050/1220 LEN=0030 INSTALLED UNKN
036"H 00"W MULT METAL
0050/0775 LEN=0032 INSTALLED 2004
015 "DIA CIRC METAL
0050/0566 LEN=0028 INSTALLED 2004
009679 FT 2 0 26093 0 01 0025+46
018 "DIA CIR PLASTIC
LEN=0025 INSTALLED 2004
S 0050/0000 LENGTH(AH 2476 BK 2847)
048 "DIA CIRC METAL
0040/2397 LEN=0038 INSTALLED 2004
018 "DIA CIR PLASTIC
0040/2035 LEN=0030 INSTALLED 2004
018 "DIA CIR PLASTIC
0040/0896 LEN=0035 INSTALLED 2004
006832 FT 2 0 26093 0 00 0000+00
UNIVERSITY DR
(SR0119 SEG 0571/0000)
(SR0119 SEG 0570/0000)
NC ARCHBRIDGE RD
S 0040/0000 LENGTH(AH 2847 BK 2560)
TO 0119/0570 SH
0030/2420 (CONN)
024 "DIA CIRC CONCR
0030/2139 LEN=0026 INSTALLED 2004
024 "DIA CIRC CONCR
0030/0848 LEN=0033 INSTALLED 2004
024 "DIA CIRC METAL
0030/0637 LEN=0035 INSTALLED 2004
004272 FT 2 0 26179 0 00 0019+23
S 0030/0000 LENGTH(AH 2560 BK 2033)
DUNBAR
0020/1944 DUNBAR B

EXTRACT DATE: 12/18/2023 ROADWAY MANAGEMENT SYSTEM PAGE NUMBER: 369
 PRINT DATE: 12/21/2023 SLD COUNTY/SR - ANNUAL PRINT COUNTY: FAYETTE
 DIR: B TOTAL LEN: .070 MI. DIST: 12-1 SR: 1052
 LEFT MUN: BULLSKIN T RIGHT MUN: BULLSKIN T

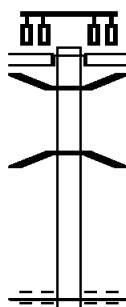
000370 FT

000370 FT
 INTER-AHD PLEASANT VALLEY RD
 (SR0982 SEG 0010/0000)
 MEMORIAL BL
 (SR0119 SEG 0711/0640)
 (SR0119 SEG 0710/0665)

0010/0370
 0010/0287 BMS EN 26/1052/0010/0267
 0 0 00000 0 00 0000+00
 IRISH RUN

000000 FT

0010/0267 BMSBG 26/1052/0010/0267
 000000 FT 2 0 00000 0 00 0000+00
 NC GREENHOUSE RD
 MOYER RD
 (T906)
 MFC BEGIN = E
 0010/0000 LENGTH(AH 0370 BK 0000)



EXTRACT DATE: 12/18/2023 ROADWAY MANAGEMENT SYSTEM PAGE NUMBER: 368
PRINT DATE: 12/21/2023 SLD COUNTY/SR - ANNUAL PRINT COUNTY: FAYETTE
DIR: B TOTAL LEN: 21.636 MI. DIST: 12-1 SR: 1051
LEFT MUN: SALTICK T RIGHT MUN: SALTICK T

BAUCHMAN RD 114238 FT
(SR1009 SEG 0110/0000) 0420/3155



114238 FT BAUCHMAN RD
0420/3155 (SR1009 SEG 0110/0000)
018 "DIA CIRC METAL
0420/2980 LEN=0035 INSTALLED UNKN

DIR: B TOTAL LEN: 21.636 MI. DIST: 12-1 SR: 1051
 LEFT MUN: SALTICK T RIGHT MUN: SALTICK T

111083 FT

107328 FT

0420/2827	018 " DIA CIR PLASTIC LEN=0040 INSTALLED 2002
0420/2757	018 " DIA CIR PLASTIC LEN=0035 INSTALLED 2002
0420/2653	BMSSEN 26/1051/0420/2643 2 0 26044 0 04 0570+20 L CHAMPION C
0420/2643	BMSBG 26/1051/0420/2643
0420/1488	015 " DIA CIRC METAL LEN=0045 INSTALLED UNKN
0420/1172	015 " DIA CIRC METAL LEN=0045 INSTALLED 2002
0420/0965	017 " DIA CIR PLASTIC LEN=0045 INSTALLED 2002
111083 FT	2 0 26044 0 04 0543+98 024 " DIA CIR PLASTIC LEN=0050 INSTALLED UNKN
0420/0000	LENGTH(AH 3155 BK 3755)
0410/3002	048 " DIA CIRC METAL LEN=0035 INSTALLED UNKN
0410/2080	018 " DIA CIRC METAL LEN=0040 INSTALLED 1966
0410/1428	018 " DIA CIR PLASTIC LEN=0040 INSTALLED 2002
0410/0644	015 " DIA CIRC METAL LEN=0045 INSTALLED 1966 SALTICK
0410/0251	BULLSKIN T
107328 FT	2 0 26044 0 04 0506+28 018 " DIA CIRC METAL LEN=0040 INSTALLED UNKN
0410/0000	LENGTH(AH 3755 BK 3245)
0400/2421	018 " DIA CIRC METAL LEN=0040 INSTALLED UNKN
0400/2115	015 " DIA CIRC METAL LEN=0040 INSTALLED UNKN
0400/1700	018 " DIA CIRC METAL LEN=0040 INSTALLED UNKN
0400/1498	018 " DIA CIRC METAL LEN=0040 INSTALLED UNKN

DIR: B TOTAL LEN: 21.636 MI. DIST: 12-1 SR: 1051
 LEFT MUN: BULLSKIN T RIGHT MUN: BULLSKIN T

104083 FT

100794 FT

097475 FT

0400/1162	018 " DIA	CIRC METAL
	LEN=0040	INSTALLED 2002
0400/0868	018 " DIA	CIRC METAL
	LEN=0040	INSTALLED UNKN
0400/0556	018 " DIA	CIRC METAL
	LEN=0035	INSTALLED UNKN
0400/0274	018 " DIA	CIRC METAL
	LEN=0035	INSTALLED UNKN
0400/0029	BMSBG 26/1051/0400/0000	
104083 FT	2 0 26044 0 04 0473+83	
	MOUNTS CREEK	
	BMSBG 26/1051/0400/0000	
0400/0000	LENGTH(AH 3245 BK 3289)	
	018 " DIA	CIR PLASTIC
0390/2947	LEN=0045	INSTALLED UNKN
	018 " DIA	CIR PLASTIC
0390/2605	LEN=0040	INSTALLED 2002
	018 " DIA	CIRC METAL
0390/2109	LEN=0045	INSTALLED UNKN
	018 " DIA	CIR PLASTIC
0390/1460	LEN=0040	INSTALLED 2002
	SPRUCE HOLLOW RD	
	(T730)	
0390/0885		
100794 FT	2 0 26044 0 04 0440+35	
	WILTROUT HOLLOW RD	
	(T817)	
0390/0000	LENGTH(AH 3289 BK 3319)	
	015 " DIA	CIRC METAL
0380/2065	LEN=0040	INSTALLED 1966
	015 " DIA	CIRC METAL
0380/1337	LEN=0040	INSTALLED UNKN
	015 " DIA	CIR PLASTIC
0380/1047	LEN=0040	INSTALLED 2002
	015 " DIA	CIRC METAL
097475 FT	2 0 26044 0 04 0409+86	
	015 " DIA	CIRC METAL
	LEN=0040	INSTALLED UNKN
0380/0000	LENGTH(AH 3319 BK 3155)	
	GRANT LN	
	(TWP)	
0370/2560		
	018 " DIA	CIR PLASTIC
0370/1939	LEN=0040	INSTALLED UNKN

DIR: B TOTAL LEN: 21.636 MI. DIST: 12-1 SR: 1051
 LEFT MUN: BULLSKIN T RIGHT MUN: BULLSKIN T

2 0 26044 0 04 0375+18 094320 FT
 OREMI HILL RD
 (SR1044 SEG 0070/2902) 0370/0000

SPAUGY HOLLOW RD
 (T809) 0350/2320

ROYAL LN
 (T807) 0350/0900

2 0 26044 0 04 0312+66 088203 FT
 CALDWELL LN
 (T884)
 GAULT SCHOOL RD

0370/1562	018 " DIA	CIR PLASTIC
	LEN=0040	INSTALLED UNKN
0370/1119	018 " DIA	CIR PLASTIC
	LEN=0045	INSTALLED UNKN
0370/0714	018 " DIA	CIR PLASTIC
	LEN=0050	INSTALLED UNKN
0370/0319	018 " DIA	CIR PLASTIC
094320 FT	LEN=0050	INSTALLED UNKN
5 0370/0000	LENGTH(AH 3155 BK 2918)	
	024 " DIA	CIRC METAL
0360/2904	LEN=0100	INSTALLED UNKN
0360/2892	MFC BEGIN = E	
	WILTROUT HOLLOW RD	
0360/2880	(T817)	
0360/2190	018 " DIA	CIRC METAL
	LEN=0045	INSTALLED UNKN
091402 FT	0360/0402	018 " DIA CIRC METAL
	091402 FT	LEN=0040 INSTALLED UNKN
	2 0 26044 0 04 0345+19	
	018 " DIA	CIR PLASTIC
5 0360/0000	LEN=0040	INSTALLED UNKN
	LENGTH(AH 2918 BK 3199)	
0350/2065	018 " DIA	CIR PLASTIC
	LEN=0040	INSTALLED UNKN
0350/1378	018 " DIA	CIRC METAL
	LEN=0040	INSTALLED UNKN
0350/1305	GILLOTT LN	
	(PRDR)	
0350/1113	015 " DIA	CIRC METAL
	LEN=0040	INSTALLED UNKN
0350/0022	018 " DIA	CIRC METAL
088203 FT	LEN=0075	INSTALLED UNKN

DIR: B TOTAL LEN: 21.636 MI. DIST: 12-1 SR: 1051
 LEFT MUN: BULLSKIN T RIGHT MUN: BULLSKIN T

(T814) 0350/0000

==	5	0350/0000	LENGTH(AH 3199 BK 3187)
---		0340/2883	018 "DIA CIR PLASTIC
---		0340/2644	LEN=0035 INSTALLED UNKN
---		0340/2405	018 "DIA CIR PLASTIC
---		0340/2213	LEN=0040 INSTALLED UNKN
---			VALLEY LN
---			(TB64)
---			BMSSEN 26/1051/0340/2194
---			2 0 26044 0 04 0303+38
---			SPRUCE RUN
---		0340/2194	BMSBG 26/1051/0340/2194
---		0340/1760	018 "DIA CIRC CONCR
---			LEN=0035 INSTALLED UNKN

LONDONDERRY LN (PRDR) 0340/1395

==		0340/1362	024 "DIA CIRC METAL
---		0340/1012	LEN=0040 INSTALLED UNKN
---		0340/0902	018 "DIA CIR PLASTIC
---		0340/0747	LEN=0040 INSTALLED UNKN
---		0340/0477	018 "DIA CIRC METAL
---		0340/0200	LEN=0040 INSTALLED UNKN
---		085016 FT	015 "DIA CIR PLASTIC
---			LEN=0040 INSTALLED 2004
---			018 "DIA CIRC METAL
---			LEN=0045 INSTALLED UNKN

2 0 26044 0 04 0281+38 085016 FT
 SHENANDOAH RD (T805) 0340/0000

==	5	0340/0000	LENGTH(AH 3187 BK 2837)
---		0330/2540	017 "DIA CIR UNKNOWN
---		0330/2246	LEN=0040 INSTALLED UNKN
---		0330/2066	015 "DIA CIRC CONCR
---		0330/1832	LEN=0040 INSTALLED UNKN
---			015 "DIA CIRC CONCR
---			LEN=0050 INSTALLED UNKN
---			BMSSEN 26/1051/0330/1807
---			2 0 26044 0 03 0271+92
---			B MOUNTS CK.
---		0330/1807	BMSBG 26/1051/0330/1807
---		0330/1063	BMSSEN 26/1051/0330/1040
---			2 0 26044 0 03 0265+10
---			BUTLER RUN
---		0330/1040	BMSBG 26/1051/0330/1040
---		0330/0700	018 "DIA CIRC METAL
---		0330/0424	LEN=0050 INSTALLED UNKN
---		0330/0021	015 "DIA CIRC METAL
---			LEN=0045 INSTALLED UNKN
---			BMSSEN 26/1051/0330/0000

DIR: B TOTAL LEN: 21.636 MI. DIST: 12-1 SR: 1051
 LEFT MUN: BULLSKIN T RIGHT MUN: BULLSKIN T

Stationing	Notes	Stationing	Notes
082179 FT		082179 FT	2 0 26044 0 03 0253+98 BUTLER RUN
SPRUCE HOLLOW RD (T730)	0320/2430	0330/0000	BMSBG 26/1051/0330/0000 LENGTH(AH 2837 BK 2796)
		0320/2430	SPRUCE HOLLOW RD (T730)
		0320/1618	015 "DIA CIRC CONCR LEN=0035 INSTALLED UNKN
		0320/1113	018 "DIA CIRC CONCR LEN=0035 INSTALLED UNKN
		0320/0940	018 "DIA CIR PLASTIC LEN=0040 INSTALLED UNKN
		0320/0635	048 "DIA CIRC METAL LEN=0045 INSTALLED UNKN
2 0 26044 0 03 0226+19 MILLER RD (T820)	079383 FT 0320/0000	079383 FT	
		0320/0000	LENGTH(AH 2796 BK 3554)
		0310/3176	024 "DIA CIRC CONCR LEN=0045 INSTALLED UNKN
		0310/3027	018 "DIA CIRC CONCR LEN=0140 INSTALLED UNKN
		0310/2943	015 "DIA CIRC CONCR LEN=0035 INSTALLED UNKN
		0310/2800	018 "DIA CIRC METAL LEN=0040 INSTALLED UNKN
		0310/2610	WINGROVE LN (PRDR)
		0310/2266	018 "DIA CIRC CONCR LEN=0045 INSTALLED UNKN
ENGLISHMAN HILL RD (SR1050 SEG 0040/1220)	0310/0920	0310/0925	BMSEN 26/1050/0040/1215 QUAIL HILL RD
		0310/0920	(SR1050 SEG 0040/1220)
		0310/0915	2 0 26044 0 03 0192+89 B BREAKNECK BMSBG 26/1050/0040/1215
		0310/0295	RICH HILL RD (SR1015 SEG 0090/2286)
	075829 FT	0310/0019	BMSEN 26/1051/0310/0000
		075829 FT	2 0 26044 0 03 0192+89 B BREAKNECK
		0310/0000	BMSBG 26/1051/0310/0000 LENGTH(AH 3554 BK 3254)
		0300/2800	015 "DIA CIRC CONCR LEN=0055 INSTALLED UNKN

DIR: B TOTAL LEN: 21.636 MI. DIST: 12-1 SR: 1051
 LEFT MUN: BULLSKIN T RIGHT MUN: BULLSKIN T

		0300/2220	015 " DIA CIR PLASTIC LEN=0050 INSTALLED 2006
		0300/1810	018 " DIA CIR PLASTIC LEN=0050 INSTALLED 2006
		RBR	
		0300/0872	BMS 26/1051/0300/0845 2 0 26044 0 03 0168+61 P3
		RBR	
		0300/0845	BRANCH BREAKNECK RUN BMSBG 26/1051/0300/0845
		0300/0639	024 " DIA CIRC METAL LEN=0040 INSTALLED UNKN POLECAT HOLLOW RD
		0300/0460	(TB30)
072575 FT		0300/0035	BMS 26/1051/0300/0000 2 0 26044 0 03 0160+46
		072575 FT	BREAKNECK RN
		S 0300/0000	BMSBG 26/1051/0300/0000 LENGTH(AH 3254 BK 2715)
		0290/2265	018 " DIA CIR PLASTIC LEN=0045 INSTALLED 2006
			BREAKIRON RD ET
		0290/1330	(TB67)
		0290/1255	018 " DIA CIR UNKNOWN LEN=0408 INSTALLED 1966
			024 " DIA CIRC CONCR
		0290/0072	LEN=0408 INSTALLED UNKN
2 0 26044 0 03 0133+48 069860 FT BREAKIRON RD (SR1019 SEG 0010/0000) 0290/0000		069860 FT	
		S 0290/0000	LENGTH(AH 2715 BK 2811)
		0280/2220	018 " DIA CIRC METAL LEN=0060 INSTALLED UNKN
			015 " DIA CIR PLASTIC
		0280/1089	LEN=0050 INSTALLED 2003
			015 " DIA CIRC METAL
		0280/0555	LEN=0060 INSTALLED UNKN
			018 " DIA CIRC CONCR
		0280/0265	LEN=0045 INSTALLED UNKN
			036 "H 00 "W MULT PLSTIC
		0280/0020	LEN=0020 INSTALLED 2003
2 0 26044 0 03 0105+68 067049 FT EAST END RD		067049 FT	

EXTRACT DATE: 12/18/2023
PRINT DATE: 12/21/2023

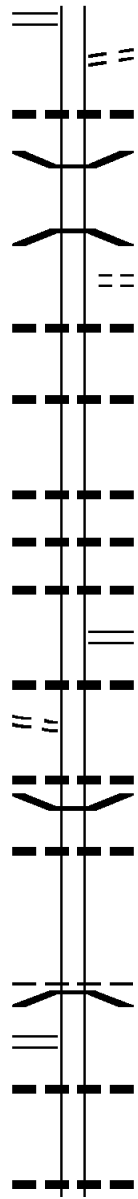
ROADWAY MANAGEMENT SYSTEM
SLD COUNTY/SR - ANNUAL PRINT

PAGE NUMBER: 361
COUNTY: FAYETTE

DIR: B TOTAL LEN: 21.636 MI.
LEFT MUN: BULLSKIN T

DIST: 12-1 SR: 1051
RIGHT MUN: BULLSKIN T

(SR1021 SEG 0010/0000) 0280/0000



5 0280/0000 LENGTH(AH 2811 BK 3146)
EAST END RD ET
0270/3125 (T775)
0270/2555 018 " DIA CIRC CONCR
LEN=0045 INSTALLED UNKN
0270/1826 BMSSEN 26/1051/0270/1785
2 0 26044 0 02 0091+78
B BREAKNECK
0270/1785 BMSBG 26/1051/0270/1785
MCMANIS LN
0270/1460 (PRDR)
015 " DIA CIRC CONCR
0270/1265 LEN=0045 INSTALLED 2002
036 " DIA CIR PLASTIC
0270/0565 LEN=0050 INSTALLED 2006
063903 FT 2 0 26044 0 02 0074+03
018 " DIA CIR PLASTIC
LEN=0045 INSTALLED 2003
5 0270/0000 LENGTH(AH 3146 BK 2084)
018 " DIA CIRC CONCR
0260/1535 LEN=0050 INSTALLED UNKN
018 " DIA CIRC CONCR
0260/1190 LEN=0035 INSTALLED UNKN
TANYARD HOLLOW RD
0260/0675 (SR1034 SEG 0030/3295)
024 " DIA CIRC CONCR
0260/0540 LEN=0037 INSTALLED 1966
018 " DIA CIRC METAL
0260/0147 LEN=0060 INSTALLED 1966
0260/0050 BMSSEN 26/1051/0260/0000
018 " DIA CIR PLASTIC
LEN=0050 INSTALLED UNKN
061819 FT 2 0 26044 0 02 0053+19
WHITES RUN
BMSBG 26/1051/0260/0000
BULLSKIN
CONNELLSVILLE T
5 0260/0000 LENGTH(AH 2084 BK 2615)
024 " DIA CIRC CONCR
0250/2128 LEN=0040 INSTALLED UNKN
024 " DIA CIR PLASTIC
0250/1192 LEN=0045 INSTALLED UNKN

063903 FT

MOSS DR
(T751)

0260/0455

061819 FT

JOHNSON LN
(SR1023 SEG 0010/0000) 0250/2230

EXTRACT DATE: 12/18/2023
PRINT DATE: 12/21/2023

ROADWAY MANAGEMENT SYSTEM
SLD COUNTY/SR - ANNUAL PRINT

PAGE NUMBER: 360
COUNTY: FAYETTE

DIR: B TOTAL LEN: 21.636 MI.
LEFT MUN: CONNELLSVILLE T

DIST: 12-1 SR: 1051
RIGHT MUN: CONNELLSVILLE T

Stationing	Notes	Stationing	Notes
		0250/0779	048 " DIA CIRC CONCR LEN=0070 INSTALLED UNKN
		0250/0550	018 " DIA CIRC METAL
059204 FT		059204 FT	LEN=0024 INSTALLED UNKN
		0250/0000	2 0 26044 0 02 0026+22 LENGTH(AH 2615 BK 2694)
		0240/2685	018 " DIA CIR PLASTIC
		0240/2269	LEN=0037 INSTALLED 2006
		0240/1940	018 " DIA CIRC CONCR
			LEN=0040 INSTALLED 1966
			018 " DIA CIRC METAL
			LEN=0045 INSTALLED UNKN
		0240/0896	015 " DIA CIRC METAL
			LEN=0024 INSTALLED UNKN
		0240/0810	FALCON DR (T499)
		0240/0446	024 "H 00" W MULT METAL
			LEN=0055 INSTALLED UNKN
		0240/0080	CONNELLSVILLE
			CONNELLSVILLE C
2 0 26044 0 01 0068+20 056510 FT			NC BR REAKNECK RD
CRAWFORD AV		0240/0000	MFC BEGIN = D
(SR1073 SEG 0010/0000)			LENGTH(AH 2694 BK 1955)
		0230/1780	FRISBEE AV (CITY)
FREEMAN LN			
(CITY)		0230/1650	015 " DIA CIRC CONCR
			LEN=0030 INSTALLED UNKN
		0230/1470	DAVIS ST (CITY)
GIBSON AV			
(CITY)		0230/1430	015 " DIA CIRC CONCR
			LEN=0030 INSTALLED UNKN
		0230/1320	CITY AL (CITY)
MURPHY AV			
(CITY)		0230/1080	015 " DIA CIRC CONCR
			LEN=0030 INSTALLED UNKN
		0230/1055	MADISON AV (CITY)
		0230/0835	ROBBINS ST (CITY)
EDNA ST			
(CITY)			BROWN AL

EXTRACT DATE: 12/18/2023
PRINT DATE: 12/21/2023

ROADWAY MANAGEMENT SYSTEM
SLD COUNTY/SR - ANNUAL PRINT

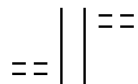
PAGE NUMBER: 359
COUNTY: FAYETTE

DIR: B TOTAL LEN: 21.636 MI.
LEFT MUN: CONNELLSVILLE C

DIST: 12-1 SR: 1051
RIGHT MUN: CONNELLSVILLE C

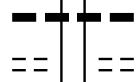
FAYETTE ST
(CITY)

0230/0395



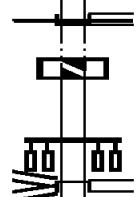
CITY AL
(CITY)

0230/0270
054555 FT



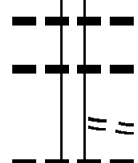
MEMORIAL BL
(SR0119 SEG 0631/0000)
VANDERBILT RD
(SR0201 SEG 0010/0300)

0220/1399

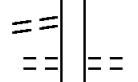


TENTH ST
(CITY)

0220/0655

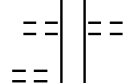


053156 FT

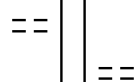


CITY AL
(CITY)
TWELFTH ST
(CITY)

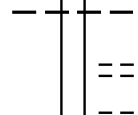
0210/2300



0210/2120



DE WITT AV



0230/0515 (CITY)

0230/0275

0230/0270
054555 FT

INTER-BK

0230/0000
054555 FT
7224/0000
INTER-AHD

0220/1399

0220/1367

0220/1267

0220/0880

0220/0840

0220/0185
053156 FT

0220/0000

0210/2110

0210/2099

0210/1640

0210/1215

015 "DIA CIRC CONCR
LEN=0030 INSTALLED UNKN
PINNACLE AV
(CITY)
2 0 26044 0 01 0047+53
SNYDER ST
(SR0711 SEG 0030/0000)
CRAWFORD AV
(SR0711 SEG 0030/0000)
MFC BEGIN = C
LTH AH 001955 BK 005078
LTH AH 005078 BK 001399
CRAWFORD AV
(SR0201 SEG 0010/0300)
NINTH ST
(SR0119 SEG 0631/0000)

018 "DIA CIRC CONCR
LEN=0040 INSTALLED UNKN
015 "DIA CIR PLASTIC
LEN=0100 INSTALLED UNKN
SOUTH TENTH ST
(CITY)
015 "DIA CIRC CONCR
LEN=0020 INSTALLED UNKN

CITY AL
(CITY)
2 0 26093 0 01 0167+43
ELEVENTH ST
(CITY)
LENGTH(AH 1399 BK 2495)

TWELFTH ST
(CITY)
CONNELLSVILLE
DUNBAR T
TOWNSHIP AL
(TWP)
WOOD ST
(T750)

DIR: B TOTAL LEN: 21.636 MI. DIST: 12-1 SR: 1051
 LEFT MUN: DUNBAR T RIGHT MUN: DUNBAR T

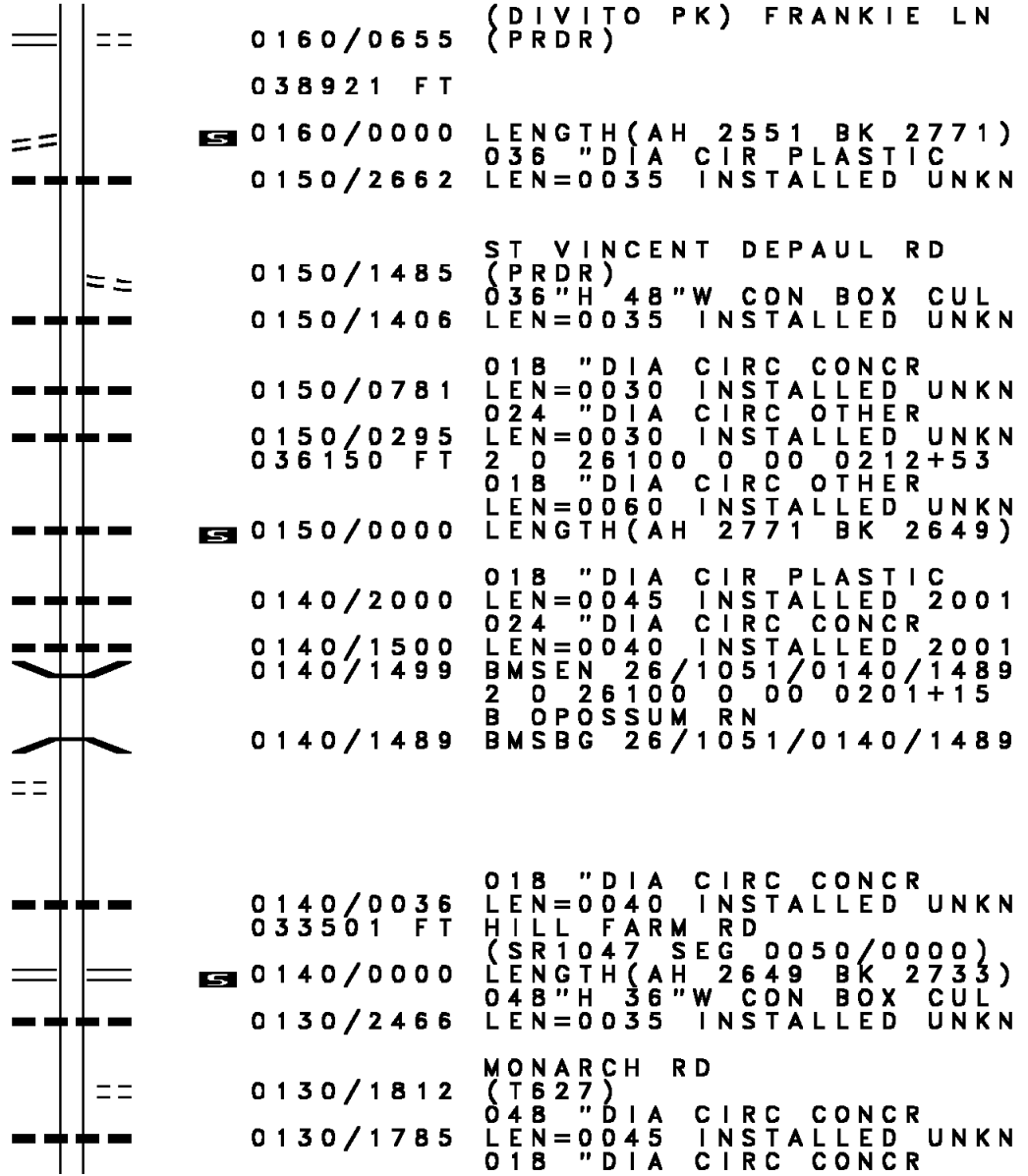
Location / Description	Stationing	Notes
(T719)	0210/0845	
	0210/0758	036" H 36" W CON BOX CUL LEN=0040 INSTALLED UNKN
RITTENOUR DR (TWP)	0210/0615	BROOKVALE ST (T986)
	0210/0020	012" DIA CIR PLASTIC LEN=0050 INSTALLED UNKN
050661 FT	050661 FT	2 0 26093 0 01 0142+55 ROBINSON ST (T984)
PICKETTS LN (TWP)	0200/2380	5 0210/0000 LENGTH(AH 2495 BK 2540)
	0200/1925	TROTTER ST (T748)
	0200/1890	024" DIA CIRC CONCR LEN=0022 INSTALLED 1966
	0200/1865	BMSBN 26/1051/0200/1829 0 0 00000 0 00 0000+00
	0200/1829	OPOSSUM RUN BMSBG 26/1051/0200/1829
	0200/1814	018" DIA CIRC CONCR LEN=0030 INSTALLED 1966
LC TO/FROM T748 AV (CONN) FALLS AV (T748) BROADWAY AV (T760) TOWNSHIP AL (TWP) BOYD ST (T758)	0200/1290	
	0200/1060	
	0200/0855	
	0200/0680	
048121 FT	0200/0013	BMSBN 26/1051/0200/0000 2 0 26093 0 01 0117+06
	048121 FT	B OPOSSUM RN BMSBG 26/1051/0200/0000
	5 0200/0000	LENGTH(AH 2540 BK 2063)
RIDGE BL (T758) PATTON ST (TWP) MARSHALL ST (TWP)	0190/1815	
	0190/1535	
	0190/1275	
	0190/1200	015" DIA CIR PLASTIC LEN=0050 INSTALLED 2001 018" DIA CIR PLASTIC

DIR: B TOTAL LEN: 21.636 MI. DIST: 12-1 SR: 1051
 LEFT MUN: DUNBAR T RIGHT MUN: DUNBAR T

Location	Distance (FT)	Item ID	Description	Length (FT)	Material	Status	Year
		0190/0657		0035	INSTALLED	2001	
	046058	046058	OGLEVEE LN (T742)	20	26093	001	0096+72
		0190/0000	LENGTH(AH 2063 BK 2533)	015	"DIA CIRC PLASTIC		
		0180/2304		0040	INSTALLED	1966	
		0180/2021		0040	INSTALLED	UNKN	
		0180/1420	BELL DR (T738)				
		0180/0820	012 "DIA CIRC OTHER	0040	INSTALLED	UNKN	
SAMPEY LN (TWP)	0180/0800						
	043525	043525	024"H 48"W CON BOX CUL	20	26093	001	0070+80
		0180/0000	LENGTH(AH 2533 BK 2053)	0035	INSTALLED	UNKN	
DEER FIELD RD (TWP)	0170/1820						
		0170/1334	048 "DIA CIRC METAL	0045	INSTALLED	2001	
		0170/0064	015 "DIA CIRC CONCR	0030	INSTALLED	2001	
	041472	041472	ARCHBRIDGE RD (SR1053 SEG 0050/2476)	20	26093	001	0050+52
		0170/0000	LENGTH(AH 2053 BK 2551)				
		0160/2140	RETAINING WALL END				
		0160/2123	BMSID 26/1051/0160/2056				
		0160/2100	036"H 00"W MULT OTHER	0030	INSTALLED	2001	
		0160/1340	RETAINING WALL BEGIN				
FRONT ST (CONN)	0160/1340						
		0160/0726	036 "DIA CIRC CONCR	0040	INSTALLED	2001	
		0160/0695	066 "DIA CIRC CONCR	0050	INSTALLED	UNKN	

DIR: B TOTAL LEN: 21.636 MI. DIST: 12-1 SR: 1051
 LEFT MUN: DUNBAR T RIGHT MUN: DUNBAR T

LEISENRING VANDERBILT R
 (SR1039 SEG 0010/0000) 0160/0655
 2 0 26100 0 00 0240+01 038921 FT
 UPPER SANDY HOLLOW RD
 (T708) 0160/0000



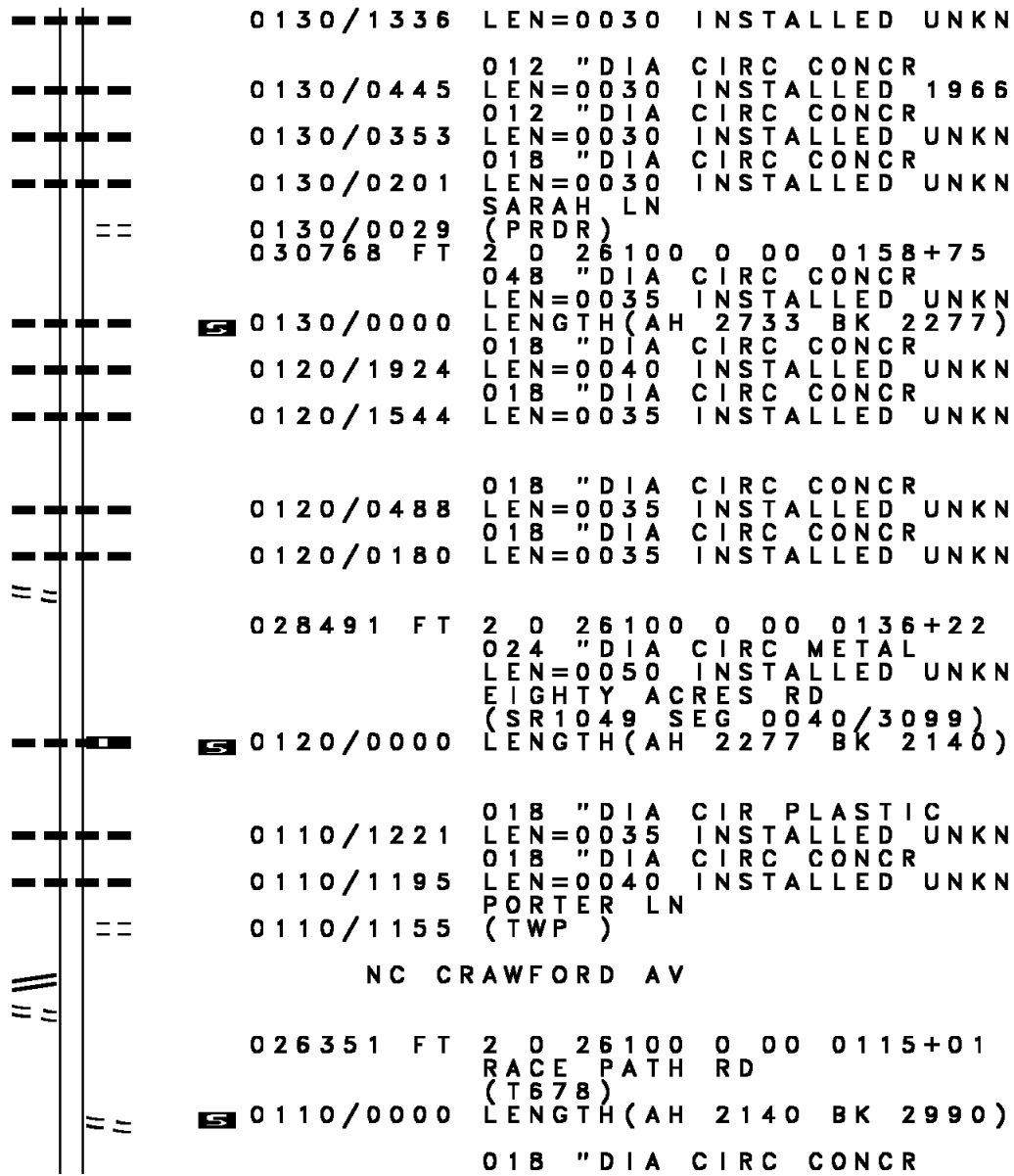
036150 FT

SLAUGHTERHOUSE LN
 (T736) 0140/1470

2 0 26100 0 00 0186+33 033501 FT
 LITTLE SUMMIT RD
 (SR1047 SEG 0050/0000) 0140/0000

(DIVITO PK) FRANKIE LN
 (PRDR) 0160/0655
 038921 FT
 5 0160/0000 LENGTH(AH 2551 BK 2771)
 0150/2662 036" DIA CIR PLASTIC
 LEN=0035 INSTALLED UNKN
 ST VINCENT DEPAUL RD
 (PRDR) 0150/1485
 036"H 48"W CON BOX CUL
 0150/1406 LEN=0035 INSTALLED UNKN
 0150/0781 018" DIA CIRC CONCR
 LEN=0030 INSTALLED UNKN
 024" DIA CIRC OTHER
 0150/0295 LEN=0030 INSTALLED UNKN
 036150 FT 2 0 26100 0 00 0212+53
 018" DIA CIRC OTHER
 LEN=0060 INSTALLED UNKN
 5 0150/0000 LENGTH(AH 2771 BK 2649)
 018" DIA CIR PLASTIC
 0140/2000 LEN=0045 INSTALLED 2001
 024" DIA CIRC CONCR
 0140/1500 LEN=0040 INSTALLED 2001
 0140/1499 BMSSEN 26/1051/0140/1489
 2 0 26100 0 00 0201+15
 B OPOSSUM RN
 0140/1489 BMSBG 26/1051/0140/1489
 018" DIA CIRC CONCR
 0140/0036 LEN=0040 INSTALLED UNKN
 033501 FT HILL FARM RD
 (SR1047 SEG 0050/0000)
 5 0140/0000 LENGTH(AH 2649 BK 2733)
 0130/2466 048"H 36"W CON BOX CUL
 LEN=0035 INSTALLED UNKN
 MONARCH RD
 (T627) 0130/1812
 048" DIA CIRC CONCR
 0130/1785 LEN=0045 INSTALLED UNKN
 018" DIA CIRC CONCR

DIR: B TOTAL LEN: 21.636 MI. DIST: 12-1 SR: 1051
 LEFT MUN: DUNBAR T RIGHT MUN: DUNBAR T



030768 FT

LITTLE SUMMIT RD
(T615)

0120/0025
028491 FT

LAUREL HILL RD
(SR4010 SEG 0190/2195)
FOR SR 1051 AND 4010
(CONN)

0110/0685
0110/0560
026351 FT

NC CRAWFORD AV

0110/0000 LENGTH(AH 2140 BK 2990)
018 "DIA CIRC CONCR

DIR: B TOTAL LEN: 21.636 MI. DIST: 12-1 SR: 1051
 LEFT MUN: DUNBAR T RIGHT MUN: DUNBAR T

0100/2174	LEN=0035	INSTALLED UNKN
018 "DIA	CIRC CONCR	
0100/1867	LEN=0050	INSTALLED UNKN
023361 FT		
023361 FT	2 0 26100	0 00 0086+63
0100/0000	LENGTH(AH	2990 BK 2863)
0090/1910	018 "DIA	CIRC CONCR
	LEN=0040	INSTALLED UNKN
0090/1457	015 "DIA	CIRC CONCR
	LEN=0040	INSTALLED UNKN
0090/1012	018 "DIA	CIRC CONCR
	LEN=0040	INSTALLED UNKN
020498 FT		
0090/0164	048"H 48"W	CON BOX CUL
020498 FT	LEN=0040	INSTALLED UNKN
	2 0 26100	0 00 0058+23
0090/0000	015 "DIA	CIRC CONCR
	LEN=0040	INSTALLED 1966
	LENGTH(AH	2863 BK 3114)
0080/2898	018 "DIA	CIRC CONCR
	LEN=0035	INSTALLED UNKN
0080/2664	015 "DIA	CIRC CONCR
	LEN=0035	INSTALLED UNKN
0080/2535	001 "DIA	CIRC CONCR
	LEN=0030	INSTALLED UNKN
0080/2326	015 "DIA	CIRC CONCR
	LEN=0035	INSTALLED UNKN
0080/2180	018 "DIA	CIRC CONCR
	LEN=0040	INSTALLED UNKN
COTTAGE AV		
(T610)	0080/1245	//
COTTAGE ST ET		
(T608)	0080/0865	==
VINE ST		
(T580)	0080/0660	==
OAK ST		
(T586)	0080/0565	==
2 0 26100 0 00 0025+82 017384 FT		
0080/0387	015 "DIA	CIRC CONCR
017384 FT	LEN=0045	INSTALLED UNKN

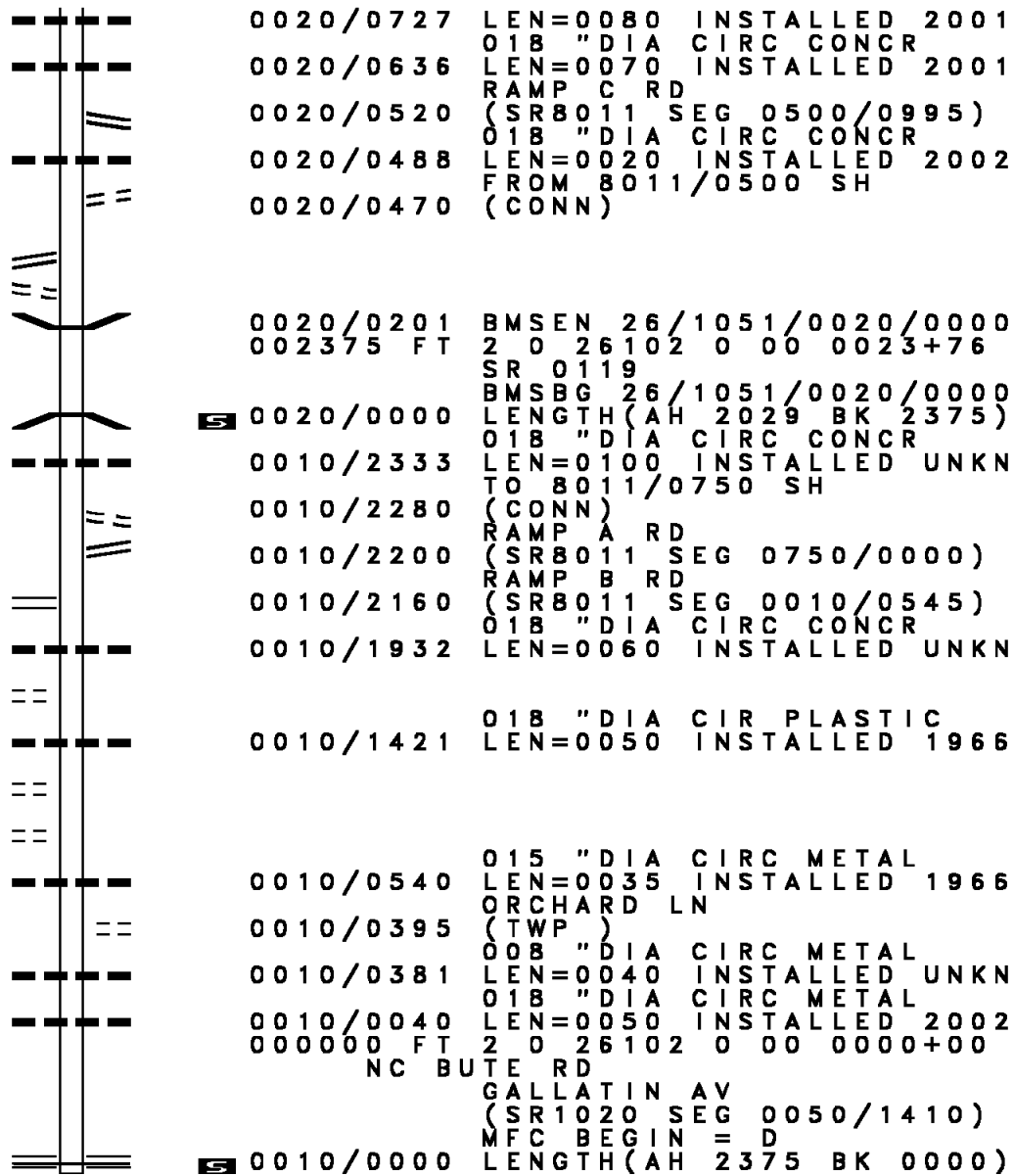
DIR: B TOTAL LEN: 21.636 MI. DIST: 12-1 SR: 1051
 LEFT MUN: DUNBAR T RIGHT MUN: DUNBAR T

Stationing / Description	Segment ID	Material / Details
CHURCH RD (T581) 0080/0000	0080/0000	LENGTH(AH 3114 BK 2581) DUNBAR
	0070/2282	NORTH UNION T
	0070/1264	048"H 48"W CON BOX CUL LENO=0050 INSTALLED UNKN
FIRST ST (TWP) 0070/1150	0070/0755	POSTAL WY (T464) 018" DIA CIRC CONCR
	0070/0413	LENO=0035 INSTALLED UNKN
2 0 26100 0 00 0000+00 014803 FT LAUREL HILL RD (T656)	0070/0000	LENGTH(AH 2581 BK 2209) BMS EN 26/1051/0060/2074
VANCES MILL RD (SR1018 SEG 0040/1538)	0060/2111	2 0 26102 0 01 0146+96 RANKIN RUN
	0060/2074	BMSBG 26/1051/0060/2074 018" DIA CIRC CONCR
	0060/1684	LENO=0040 INSTALLED 2001 015" DIA CIR PLASTIC
	0060/1296	LENO=0045 INSTALLED 2001 015" DIA CIR PLASTIC
	0060/1088	LENO=0045 INSTALLED 2001 015" DIA CIRC METAL
	0060/0725	LENO=0040 INSTALLED 2001 015" DIA CIR PLASTIC
	0060/0424	LENO=0040 INSTALLED 2001
012594 FT	012594 FT	2 0 26102 0 01 0126+00 VILLAGE: BUTE QUARRICK RD (T557)
	0060/0000	LENGTH(AH 2209 BK 2837) 015" DIA CIR PLASTIC
	0050/2800	LENO=0035 INSTALLED 2001 015" DIA CIRC METAL
	0050/2439	LENO=0040 INSTALLED 2001
	0050/1100	WIND RIDGE DR (T487) 018" DIA CIR PLASTIC
	0050/1040	LENO=0035 INSTALLED 2001

DIR: B TOTAL LEN: 21.636 MI. DIST: 12-1 SR: 1051
 LEFT MUN: NORTH UNION T RIGHT MUN: NORTH UNION T

Stationing	Segment	Length	Material	Notes
009757 FT	0050/0311	0040 FT	015 " DIA CIRC METAL	INSTALLED 2001
	009757 FT	2 0 26102 0 01 0097+83	OBERLY DR	(T486)
VALLEY VIEW DR (PRDR)	0040/2165	0050/0000	LENGTH(AH 2837 BK 2697)	
OLIVER THREE RD (T547)	0040/0720	0040/0815	018 " DIA CIRC METAL	INSTALLED 2001
	0040/0514	BMS EN 26/1051/0040/0485	2 0 26102 0 01 0075+64	B REDSTONE C
	0040/0485	BMS BG 26/1051/0040/0485	OLIVIA LN	(TWP)
	0040/0420	0040/0341	060 " DIA CIRC METAL	INSTALLED 2001
	0040/0070	007060 FT	ROLLING HILLS EST RD	(SR1022 SEG 0010/0000)
2 0 26102 0 01 0071+00 UPPER OLIVER THREE RD (T481)	0040/0000	0040/0000	LENGTH(AH 2697 BK 2656)	
	0030/2465	0030/1045	MILLENNIUM DR (PRDR)	
	0030/1035	0030/1035	024 " DIA CIRC METAL	INSTALLED 2001
004404 FT	004404 FT	0030/0000	LENGTH(AH 2656 BK 2029)	
	0020/1743	0020/1743	018 " DIA CIRC CONCR	INSTALLED 2001
	0020/1317	0020/1317	018 " DIA CIRC METAL	INSTALLED 2001
BURLINGTON AV (T597) OLIVER RD (T541)	0020/1270	0020/0830	018 " DIA CIRC CONCR	

DIR: B TOTAL LEN: 21.636 MI. DIST: 12-1 SR: 1051
 LEFT MUN: NORTH UNION T RIGHT MUN: NORTH UNION T



RAMP D RD
 (SR8011 SEG 0250/0000) 0020/0415
 TO 8011/0250 SH 0020/0330
 (CONN) 002375 FT

BIG BANANA RD
 (TWP) 0010/1875

MCKINLEY ST
 (T847) 0010/1280

FILMORE ST
 (T589) 0010/0965

000000 FT

0020/0727 LEN=0080 INSTALLED 2001
 018 "DIA CIRC CONCR

0020/0636 LEN=0070 INSTALLED 2001
 RAMP C RD

0020/0520 (SR8011 SEG 0500/0995)
 018 "DIA CIRC CONCR

0020/0488 LEN=0020 INSTALLED 2002
 FROM 8011/0500 SH

0020/0470 (CONN)

0020/0201 BMS EN 26/1051/0020/0000
 2 0 26102 0 00 0023+76
 SR 0119

0020/0000 BMSBG 26/1051/0020/0000
 LENGTH(AH 2029 BK 2375)

0010/2333 018 "DIA CIRC CONCR
 LEN=0100 INSTALLED UNKN
 TO 8011/0750 SH

0010/2280 (CONN)

0010/2200 RAMP A RD
 (SR8011 SEG 0750/0000)

0010/2160 RAMP B RD
 (SR8011 SEG 0010/0545)

0010/1932 018 "DIA CIRC CONCR
 LEN=0060 INSTALLED UNKN

0010/1421 018 "DIA CIR PLASTIC
 LEN=0050 INSTALLED 1966

0010/0540 015 "DIA CIRC METAL
 LEN=0035 INSTALLED 1966
 ORCHARD LN
 (TWP)

0010/0395 008 "DIA CIRC METAL
 LEN=0040 INSTALLED UNKN

0010/0381 018 "DIA CIRC METAL
 LEN=0050 INSTALLED 2002

0010/0040 2 0 26102 0 00 0000+00
 NC BU TE RD
 GALLATIN AV
 (SR1020 SEG 0050/1410)

0010/0000 MFC BEGIN = D
 LENGTH(AH 2375 BK 0000)

DIR: B TOTAL LEN: 11.079 MI. DIST: 12-1 SR: 1050
 LEFT MUN: DONEGAL T RIGHT MUN: DONEGAL T

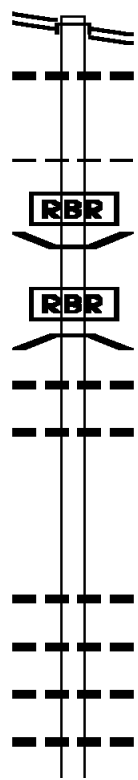
COUNTY LINE RD
 (SR1058 SEG 0090/1545)

058498 FT

0220/0167

058331 FT

056108 FT



058498 FT AH-WESTMORELAND (64)
 INTER-AHD HELLEN SCHOOL RD
 (SR2029 SEG 0010/0000)
 COUNTY LINE RD
 (SR1058 SEG 0090/1545)
 0220/0167 024 "DIA CIRC METAL
 0220/0075 LEN=0050 INSTALLED 2003
 058331 FT 2 0 64225 0 00 0000+00
 DONEGAL
 SALT LICK T
 0220/0000 LENGTH(AH 0167 BK 2223)
 0210/1329 BMS EN 26/1050/0210/1302
 0 0 00000 0 00 0000+00
 P3
 CHAMPION CREEK
 0210/1302 BMSBG 26/1050/0210/1302
 018 "DIA CIRC CONCR
 0210/0815 LEN=0030 INSTALLED UNKN
 015 "DIA CIRC METAL
 0210/0515 LEN=0025 INSTALLED UNKN
 056108 FT 2 0 26147 0 00 0028+81
 0210/0000 LENGTH(AH 2223 BK 2881)
 0200/1386 015 "DIA CIRC CONCR
 LEN=0040 INSTALLED UNKN
 0200/0935 015 "DIA CIRC CONCR
 LEN=0050 INSTALLED UNKN
 018 "DIA CIRC CONCR
 0200/0560 LEN=0043 INSTALLED UNKN
 018 "DIA CIRC METAL
 0200/0273 LEN=0040 INSTALLED UNKN
 018 "DIA CIRC METAL

DIR: B TOTAL LEN: 11.079 MI. DIST: 12-1 SR: 1050
 LEFT MUN: SALTCLICK T RIGHT MUN: SALTCLICK T

2 0 26147 0 00 0000+00 053227 FT
 (TBK) KESSLER SCHOOL RD
 (TWP) 0200/0000

0200/0109	LEN=0300	INSTALLED UNKN
053227 FT		
0200/0000	LENGTH(AH 2881 BK 3155)	
	018 " DIA CIRC CONCR	
0190/3083	LEN=0040	INSTALLED UNKN
	024 " DIA CIRC METAL	
0190/2917	LEN=0030	INSTALLED UNKN
	RED DOG RD	
	(T722)	
	NC ME L CROFT RD	
	(TBK) MELCROFT RD	
0190/2820	(T738)	
	018 " DIA CIRC METAL	
0190/2765	LEN=0030	INSTALLED UNKN
	015 " DIA CIR PLASTIC	
0190/1361	LEN=0025	INSTALLED UNKN
	015 " DIA CIRC METAL	
0190/1060	LEN=0020	INSTALLED 2005
	018 " DIA CIR PLASTIC	
0190/0600	LEN=0035	INSTALLED 2004
	015 " DIA CIRC CONCR	
0190/0403	LEN=0025	INSTALLED UNKN
050072 FT	2 0 26046 0 04 0501+57	
	036 " DIA CIRC CONCR	
	LEN=0030	INSTALLED UNKN
0190/0000	LENGTH(AH 3155 BK 2453)	
	015 " DIA CIRC METAL	
0180/2346	LEN=0037	INSTALLED UNKN
	018 " DIA CIRC METAL	
0180/1583	LEN=0022	INSTALLED UNKN
0180/1256	BMSSEN 26/1050/0180/1227	
	0 0 00000 0 00 0000+00	
	L CHAMPION C	
0180/1227	BMSBG 26/1050/0180/1227	
	036 " DIA CIRC CONCR	
0180/0688	LEN=0032	INSTALLED UNKN
	018 " DIA CIR PLASTIC	
0180/0506	LEN=0023	INSTALLED UNKN
047619 FT	2 0 26046 0 03 0476+99	
	015 " DIA CIRC CONCR	
	LEN=0023	INSTALLED UNKN
0180/0000	LENGTH(AH 2453 BK 3692)	
	018 " DIA CIRC CONCR	
0170/3180	LEN=0040	INSTALLED UNKN
	015 " DIA CIRC CONCR	

050072 FT

047619 FT

DIR: B TOTAL LEN: 11.079 MI. DIST: 12-1 SR: 1050
 LEFT MUN: SALTCLICK T RIGHT MUN: SALTCLICK T

PLETCHER RD
(T845)

0170/1265

043927 FT

2 0 26046 0 03 0415+07 041399 FT
 WHITE RD
 (SR1009 SEG 0100/1640) 0160/0000

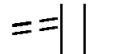
PINE HILL RD

0170/2918	LEN=0025	015 "DIA	CIRC CONCR	UNKN
0170/2635	LEN=0026	018 "DIA	CIRC METAL	UNKN
0170/2216	LEN=0038	018 "DIA	CIR PLASTIC	UNKN
0170/2117	LEN=0020	018 "DIA	CIRC CONCR	UNKN
0170/1740	LEN=0040	015 "DIA	CIRC CONCR	UNKN
0170/1503	LEN=0035	015 "DIA	CIRC METAL	UNKN
0170/1365	LEN=0040	WEYANT RD	INSTALLED	UNKN
0170/1275	(T734)			
0170/0479	LEN=0038	015 "DIA	CIRC CONCR	UNKN
0170/0356	LEN=0040	018 "DIA	CIRC CONCR	UNKN
043927 FT	2 0 26046 0 03 0440+40	018 "DIA	CIR PLASTIC	
0170/0000	LEN=0050	LENGTH(AH 3692 BK 2528)	INSTALLED	1997
0160/2117	LEN=0040	018 "DIA	CIRC METAL	UNKN
0160/1240	HOPEWELL RD	(T850)		
0160/0333	LEN=0050	024 "DIA	CIR PLASTIC	UNKN
041399 FT	POPLAR RD	(SR1009 SEG 0100/1640)	INSTALLED	2004
0160/0000	LENGTH(AH 2528 BK 2707)			
0150/1707	LEN=0036	018 "DIA	CIRC METAL	UNKN
0150/1463	LEN=0040	018 "DIA	CIRC METAL	UNKN
0150/1252	LEN=0048	015 "DIA	CIR PLASTIC	UNKN
0150/0381	LEN=0035	018 "DIA	CIRC METAL	UNKN

DIR: B TOTAL LEN: 11.079 MI. DIST: 12-1 SR: 1050
 LEFT MUN: SALTICK T RIGHT MUN: SALTICK T

(T731)

0150/0020
 038692 FT



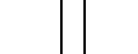
038692 FT 2 0 26046 0 03 0387+89
 VILLAGE: WHITE
 018 " DIA CIRC METAL
 LEN=0040 INSTALLED UNKN
 LENGTH(AH 2707 BK 2817)

0150/0000 015 " DIA CIRC CONCR
 LEN=0030 INSTALLED UNKN

0140/2217 015 " DIA CIRC METAL
 LEN=0060 INSTALLED UNKN

0140/1151 015 " DIA CIRC METAL
 LEN=0060 INSTALLED UNKN

035875 FT



035875 FT 2 0 26046 0 03 0359+29
 LENGTH(AH 2817 BK 3839)

0140/0000 018 " DIA CIR PLASTIC
 LEN=0035 INSTALLED UNKN

0130/3334 024 " DIA CIRC CONCR
 LEN=0035 INSTALLED 1997

0130/2984 018 " DIA CIRC METAL
 LEN=0038 INSTALLED UNKN

0130/2703 018 " DIA CIR PLASTIC
 LEN=0030 INSTALLED UNKN

0130/2450 018 " DIA CIR PLASTIC
 LEN=0050 INSTALLED 2000

0130/1880 018 " DIA CIR PLASTIC
 LEN=0030 INSTALLED UNKN

0130/1780 LAYMON RD
 (T732)

0130/1500 018 " DIA CIR PLASTIC
 LEN=0025 INSTALLED UNKN

0130/0900 015 " DIA CIRC METAL
 LEN=0023 INSTALLED UNKN

032036 FT



0130/0014 2 0 26046 0 03 0320+90
 LENGTH(AH 3839 BK 2165)

032036 FT 0120/0000 BMSSEN 26/1050/0120/1579
 2 0 26046 0 03 0315+04

0120/1593 NEWMYER RUN
 BMSBG 26/1050/0120/1579

0120/1579 015 " DIA CIRC METAL
 LEN=0038 INSTALLED 2005

0120/1263 018 " DIA CIR PLASTIC
 LEN=0026 INSTALLED UNKN

0120/0684 018 " DIA CIR PLASTIC
 LEN=0040 INSTALLED UNKN

029871 FT

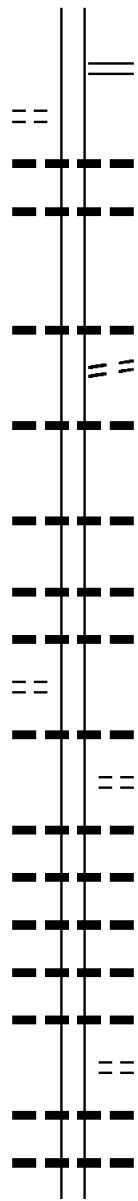


0120/0299 2 0 26046 0 03 0299+26
 029871 FT

DIR: B TOTAL LEN: 11.079 MI. DIST: 12-1 SR: 1050
 LEFT MUN: SALTCLICK T RIGHT MUN: SALTCLICK T

CLINTON RD
(T832)

0110/2870



CLINTON RD
(SR1054 SEG 0010/0000)
 LENGTH(AH 2165 BK 2881)

0120/0000

0110/2514 018 "DIA CIR PLASTIC
 LEN=0030 INSTALLED UNKN

0110/2108 018 "DIA CIR PLASTIC
 LEN=0032 INSTALLED UNKN

0110/0856 015 "DIA CIRC METAL
 LEN=0028 INSTALLED UNKN

CLINTON BYPASS RD
(T829)

0110/0845 015 "DIA CIRC METAL
 LEN=0040 INSTALLED UNKN

026990 FT 2 0 26046 0 02 0271+34

0110/0497 015 "DIA CIRC METAL
 LEN=0024 INSTALLED UNKN

026990 FT

0110/0000

0100/2680 024 "DIA CIRC METAL
 LEN=0044 INSTALLED UNKN

0100/2383 018 "DIA CIR PLASTIC
 LEN=0030 INSTALLED UNKN

0100/2115 024 "DIA CIR PLASTIC
 LEN=0040 INSTALLED 2006

NICHOLSON RD
(PRDR)

0100/1975 018 "DIA CIR PLASTIC
 LEN=0036 INSTALLED 1996

0100/1879 015 "DIA CIRC METAL
 LEN=0036 INSTALLED UNKN

0100/1707 015 "DIA CIRC METAL
 LEN=0030 INSTALLED UNKN

0100/1366 015 "DIA CIRC METAL
 LEN=0031 INSTALLED UNKN

0100/1122 018 "DIA CIRC METAL
 LEN=0028 INSTALLED UNKN

0100/0859 LAWS HILL RD
(T830)

0100/0560 015 "DIA CIRC CONCR
 LEN=0028 INSTALLED UNKN

0100/0503 015 "DIA CIRC CONCR
 LEN=0028 INSTALLED UNKN

023527 FT 2 0 26046 0 01 0239+99

KNOPSNIDER RD
(T828)

0100/2275

023527 FT

EXTRACT DATE: 12/18/2023
PRINT DATE: 12/21/2023

ROADWAY MANAGEMENT SYSTEM
SLD COUNTY/SR - ANNUAL PRINT


PAGE NUMBER: 345
COUNTY: FAYETTE

DIR: B TOTAL LEN: 11.079 MI.
LEFT MUN: SALTCLICK T

DIST: 12-1 SR: 1050
RIGHT MUN: SALTCLICK T

	015 " DIA	CIRC	CONCR	
	LEN=0033	INSTALLED	UNKN	
0100/0000	LENGTH(AH	3463	BK 2764)	
	036 " DIA	CIR	PLASTIC	
0090/2340	LEN=0030	INSTALLED	2007	
	015 " DIA	CIRC	CONCR	
0090/2125	LEN=0025	INSTALLED	UNKN	
	015 " DIA	CIRC	CONCR	
	LEN=0035	INSTALLED	UNKN	
0090/1109	NC BU	CHAMAN RD		
	015 " DIA	CIRC	CONCR	
0090/0857	LEN=0025	INSTALLED	UNKN	
020763 FT	020763 FT	2 0 26046	0 01 0212+35	
	015 " DIA	CIRC	CONCR	
	LEN=0024	INSTALLED	UNKN	
0090/0000	LENGTH(AH	2764	BK 2110)	
	015 " DIA	CIRC	CONCR	
0080/2000	LEN=0031	INSTALLED	UNKN	
	015 " DIA	CIRC	CONCR	
0080/1632	LEN=0035	INSTALLED	UNKN	
	015 " DIA	CIRC	CONCR	
0080/1546	LEN=0036	INSTALLED	UNKN	
	015 " DIA	CIRC	CONCR	
0080/1408	LEN=0032	INSTALLED	UNKN	
	015 " DIA	CIRC	CONCR	
0080/0870	LEN=0029	INSTALLED	UNKN	
	015 " DIA	CIRC	CONCR	
0080/0665	LEN=0029	INSTALLED	UNKN	
018653 FT	018653 FT	2 0 26046	0 01 0191+00	
	SALTCLICK			
	BULLSKIN T			
	0080/0000	LENGTH(AH	2110 BK 2387)	
	015 " DIA	CIRC	CONCR	
	LEN=0036	INSTALLED	UNKN	
0070/1718	018 " DIA	CIRC	CONCR	
	LEN=0040	INSTALLED	UNKN	
0070/1125	018 " DIA	CIRC	CONCR	
	LEN=0050	INSTALLED	2001	
0070/0806	018 " DIA	CIRC	CONCR	
	LEN=0030	INSTALLED	UNKN	
0070/0484	016266 FT	2 0 26046	0 01 0167+13	
016266 FT	0070/0000	LENGTH(AH	2387 BK 2795)	
	015 " DIA	CIRC	CONCR	
	LEN=0050	INSTALLED	UNKN	
0060/2795	015 " DIA	CIRC	CONCR	

DIR: B TOTAL LEN: 11.079 MI. DIST: 12-1 SR: 1050
 LEFT MUN: BULLSKIN T RIGHT MUN: BULLSKIN T



013471 FT

011039 FT

2 0 26046 0 00 0085+08 008509 FT
 SWINK HILL RD
 (SR1048 SEG 0050/3751) 0040/0000

008509 FT
 0040/0000 LENGTH(AH 2530 BK 2140)
 018 "DIA CIR PLASTIC

DIR: B TOTAL LEN: 11.079 MI. DIST: 12-1 SR: 1050
 LEFT MUN: BULLSKIN T RIGHT MUN: BULLSKIN T

SHALE ROCK RD
 (PRDR)

0030/0500
 006369 FT

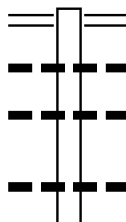
002992 FT

000000 FT

---	0030/1857	LEN=0040	INSTALLED 2004
---		018 "DIA	CIR PLASTIC
---	0030/1533	LEN=0035	INSTALLED UNKN
==	006369 FT	2 0 26046 0 00	0064+36
		BREAKIRON RD	
		(SR1019 SEG 0010/3628)	
5	0030/0000	LENGTH(AH 2140 BK 3377)	
---		018 "DIA	CIR PLASTIC
---	0020/3165	LEN=0038	INSTALLED 2001
---		018 "DIA	CIR PLASTIC
---	0020/2430	LEN=0034	INSTALLED UNKN
---		018 "DIA	CIRC METAL
---	0020/2150	LEN=0034	INSTALLED UNKN
---		018"H 18"W	UNK PLASTIC
---	0020/1400	LEN=0055	INSTALLED UNKN
---		018 "DIA	CIR PLASTIC
---	0020/0300	LEN=0035	INSTALLED UNKN
---		018 "DIA	CIR PLASTIC
---	0020/0010	LEN=0031	INSTALLED UNKN
---	002992 FT	2 0 26046 0 00	0029+95
5	0020/0000	LENGTH(AH 3377 BK 2992)	
---		018 "DIA	CIR PLASTIC
---	0010/2537	LEN=0026	INSTALLED 2001
---		036"H 60"W	ELLIP METAL
---	0010/1686	LEN=0008	INSTALLED 2001
		RBR	
		P3	
		MOUNTS CREEK	
	0010/1181	BMS EN 26/1050/0010/1121	
		2 0 26046 0 00	0011+26
		MOUNTS CREEK	
	0010/1121	BMSBG 26/1050/0010/1121	
		RBR	
		PLEASANT VALLEY RD	
		(SR0982 SEG 0020/0000)	
		MFC BEGIN = D	
5	0010/0000	LENGTH(AH 2992 BK 0000)	

EXTRACT DATE: 12/18/2023 ROADWAY MANAGEMENT SYSTEM PAGE NUMBER: 342
 PRINT DATE: 12/21/2023 SLD COUNTY/SR - ANNUAL PRINT COUNTY: FAYETTE
 DIR: B TOTAL LEN: 1.797 MI. DIST: 12-1 SR: 1049
 LEFT MUN: DUNBAR T RIGHT MUN: DUNBAR T

009490 FT



009490 FT CRAWFORD AV
 0040/3099 (SR1051 SEG 0120/0000)
 0040/3007 018"H 01"W CON BOX CUL
 LEN=0030 INSTALLED 2004
 0040/2700 024 "DIA CIRC CONCR
 LEN=0030 INSTALLED 2004
 0040/1834 024 "DIA CIRC CONCR
 LEN=0030 INSTALLED 2004

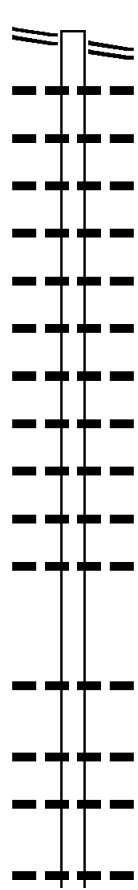
LEONARDS LN

DIR: B TOTAL LEN: 1.797 MI. DIST: 12-1 SR: 1049
 LEFT MUN: DUNBAR T RIGHT MUN: DUNBAR T

Stationing	Description	Material	Length	Notes
0040/1785	CECIL DR	018" DIA CIRC CONCR	0030	INSTALLED 2004
006391 FT	CECIL DR	015" DIA CIRC CONCR	0035	INSTALLED 2004
0040/0000	CECIL DR	018" DIA CIRC CONCR	0030	INSTALLED 2004
0030/2584	CECIL DR	015" DIA CIRC CONCR	0039	INSTALLED 2004
0030/2077	CECIL DR	018" DIA CIRC CONCR	0035	INSTALLED 2004
0030/1350	CECIL DR	018" DIA CIRC CONCR	0035	INSTALLED 2004
0030/1336	CECIL DR	018" DIA CIRC CONCR	0035	INSTALLED 2004
003787 FT	CECIL DR	018" DIA CIR PLASTIC	0120	INSTALLED UNKN
0030/0050	CECIL DR	018" DIA CIR PLASTIC	0120	INSTALLED UNKN
0030/0000	CECIL DR	018" DIA CIR PLASTIC	0120	INSTALLED UNKN
0020/0559	AIRWAY	018" DIA CIR PLASTIC	0030	INSTALLED 2004
001804 FT	AIRWAY	018" DIA CIR PLASTIC	0030	INSTALLED 2004
0020/0000	AIRWAY	018" DIA CIR PLASTIC	0030	INSTALLED 2004
0010/0496	UNIVERSITY DR	048" DIA CIRC CONCR	0040	INSTALLED 2004
0010/0090	UNIVERSITY DR	048" DIA CIRC CONCR	0040	INSTALLED 2004
000000 FT	UNIVERSITY DR	048" DIA CIRC CONCR	0040	INSTALLED 2004
0010/0000	UNIVERSITY DR	048" DIA CIRC CONCR	0040	INSTALLED 2004

DIR: B TOTAL LEN: 2.459 MI. DIST: 12-1 SR: 1048
 LEFT MUN: BULLSKIN T RIGHT MUN: BULLSKIN T

ENGLISHMAN HILL RD 012984 FT
 (SR1050 SEG 0040/0000) 0050/3751



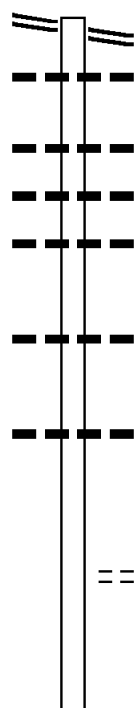
009233 FT

Stationing	Length	Material	Year
012984 FT		ENGLISHMAN HILL RD	
0050/3751		(SR1050 SEG 0040/0000)	
0050/3375	LEN=0040	018 "DIA CIR PLASTIC	2003
0050/2963	LEN=0030	018 "DIA CIRC CONCR	UNKN
0050/2950	LEN=0040	018 "DIA CIR PLASTIC	2003
0050/2600	LEN=0040	018 "DIA CIR PLASTIC	2003
0050/2430	LEN=0430	018 "DIA CIR PLASTIC	2003
0050/2315	LEN=0040	015 "DIA CIR PLASTIC	2003
0050/1915	LEN=0030	018 "DIA CIR PLASTIC	2003
0050/1560	LEN=0045	018 "DIA CIR PLASTIC	2003
0050/1305	LEN=0030	018 "DIA CIRC CONCR	2003
0050/0787	LEN=0025	024 "DIA CIR PLASTIC	UNKN
0050/0742	LEN=0030	018 "DIA CIR PLASTIC	UNKN
009233 FT		2 0 26128 0 00 0037+71	
0050/0000	LEN=0024	018 "DIA CIRC METAL	2003
		LENGTH(AH 3751 BK 2694)	
0040/1960	LEN=0024	018 "DIA CIRC METAL	2003
0040/1366	LEN=0045	018 "DIA CIRC METAL	2003
0040/0710	LEN=0040	018 "DIA CIR PLASTIC	2006

DIR: B TOTAL LEN: 2.459 MI. DIST: 12-1 SR: 1048
 LEFT MUN: BULLSKIN T RIGHT MUN: BULLSKIN T

Street Name	Segment	Length (FT)	Material / Details
PLEASANT VALLEY RD (SR0982 SEG 0030/0925)	006539 FT	0040/0020	018 " DIA CIRC CONCR LEN=0040 INSTALLED 2003
	0040/0000	0040/0000	2 0 26128 0 00 0064+84 PLEASANT VALLEY RD (SR0982 SEG 0030/0925) NC SW INK HILL RD LENGTH(AH 2694 BK 1947)
	0030/0741	0030/0741	BMS EN 26/1048/0030/0690 2 0 26128 0 00 0076+99
	0030/0690	0030/0690	MOUNTS CREEK BMSBG 26/1048/0030/0690
	004592 FT	0030/0172	015 " DIA CIRC METAL LEN=0025 INSTALLED 2003
	0030/0000	004592 FT	2 0 26128 0 00 0084+41 018 " DIA CIR PLASTIC LEN=0040 INSTALLED 2004
CHESTWOOD LN (T724)	0020/0675	0020/0000	LENGTH(AH 1947 BK 2624) 015 " DIA CIRC CONCR LEN=0030 INSTALLED 2003
	001968 FT	001968 FT	2 0 26128 0 00 0110+65 SKATE LN (T728)
	0020/0000	0020/0000	LENGTH(AH 2624 BK 1968) 015 " DIA CIRC METAL
KELLY RD (T729)	0010/1545	0010/1545	LEN=0035 INSTALLED 2003
	0010/1403	0010/1403	036 " DIA CIRC METAL LEN=0026 INSTALLED 2003
UPPER RIDGEVIEW RD (T726)	0010/1190	0010/1095	015 " DIA CIRC METAL LEN=0030 INSTALLED 2003
	0010/0545	000000 FT	2 0 26128 0 00 0130+49 NC LONGANECKER RD RICHEY RD (SR1027 SEG 0010/1065) MFC BEGIN = E
	000000 FT	0010/0000	LENGTH(AH 1968 BK 0000)

NELLIE RD
 (SR1045 SEG 0050/0000) 021229 FT
 0090/1878



019351 FT

017158 FT

021229 FT NELLIE RD
 0090/1878 (SR1045 SEG 0050/0000)
 0090/1823 018 "DIA CIRC PLASTIC
 LEN=0030 INSTALLED 2004
 0090/1078 015 "DIA CIRC METAL
 LEN=0030 INSTALLED 2004
 0090/0566 018 "DIA CIRC CONCR
 LEN=0035 INSTALLED 2004
 0090/0297 018 "DIA CIRC METAL
 LEN=0035 INSTALLED 2004
 019351 FT 2 0 26023 0 02 0183+77
 018 "DIA CIRC CONCR
 LEN=0035 INSTALLED 2004
 0090/0000 LENGTH(AH 1878 BK 2193)
 0080/1104 018 "DIA CIRC CONCR
 LEN=0040 INSTALLED 2004
 017158 FT 2 0 26023 0 02 0161+67
 SANDY HOLLOW RD
 (T672)
 0080/0000 LENGTH(AH 2193 BK 3062)

018 "DIA CIRC CONCR

DIR: B TOTAL LEN: 4.021 MI. DIST: 12-1 SR: 1047
 LEFT MUN: DUNBAR T RIGHT MUN: DUNBAR T

Stationing	Length	Material	Notes
0070/1350	LEN=0036	015" DIA CIRC CONCR	INSTALLED 2004
0070/1072	LEN=0036		INSTALLED 2004
014096 FT	014096 FT	2 0 26023 0 02 0130+02	024" DIA CIRC METAL
0070/0000	LEN=0040		INSTALLED 2004
		LENGTH(AH 3062 BK 1719)	
		MOUNTAIN VIEW RD (TWP)	
0060/0870	024" DIA	CIRC METAL	
0060/0429	LEN=0040		INSTALLED 2004
		MEMORY LN (T673)	
0060/0224	024" DIA	CIR PLASTIC	
012377 FT	LEN=0040		INSTALLED 2004
0060/0000		LENGTH(AH 1719 BK 2940)	
		PEAR LN (PRDR)	
0050/2455		MAIESE WY (PRDR)	
0050/2145		024" DIA CIRC CONCR	
0050/2065	LEN=0030		INSTALLED 2004
		024" DIA CIR PLASTIC	
0050/1087	LEN=0030		INSTALLED 2004
009437 FT	009437 FT	2 0 26023 0 02 0083+49	NC LITTLE SUMMIT RD
		CRAWFORD AV (SR1051 SEG 0140/0000)	
0050/0000		LENGTH(AH 2940 BK 2861)	
		OPOSSUM RUN STRUCTURE LENGTH 19 FT	
0040/2689	BMSID 26/1047/0040/2689		
		018" DIA CIR PLASTIC	
0040/2124	LEN=0045		INSTALLED 2004
		018" DIA CIRC METAL	
0040/1774	LEN=0035		INSTALLED 2004
		018" DIA CIRC CONCR	
0040/1139	LEN=0035		INSTALLED 2004

2 0 26023 0 02 0112+94 012377 FT
 LC TO/FROM T676
 (CONN)
 LITTLE SUMMIT RD ET
 (T676)
 0060/0000
 0050/2795

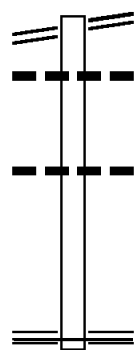
DIR: B TOTAL LEN: 4.021 MI. DIST: 12-1 SR: 1047
 LEFT MUN: DUNBAR T RIGHT MUN: DUNBAR T

Stationing	Description	Material	Length	Notes
0040/0856	018" DIA CIRC CONCR	LEN=0035	INSTALLED 2004	
0040/0601	018" DIA CIRC CONCR	LEN=0035	INSTALLED 2004	
0040/0378	018" DIA CIRC CONCR	LEN=0035	INSTALLED 2004	
006576 FT	2 0 26023 0 02 0054+88			
0040/0000	018" DIA CIRC METAL	LEN=0035	INSTALLED 2004	LENGTH(AH 2861 BK 2985)
0030/2317	018" DIA CIR PLASTIC	LEN=0030	INSTALLED 2004	
0030/1920	015" DIA CIRC CONCR	LEN=0045	INSTALLED 2004	
0030/1390	NC HILL FARM RD			
0030/0715	018" DIA CIRC CONCR	LEN=0030	INSTALLED 2004	
0030/0482	018" DIA CIRC CONCR	LEN=0035	INSTALLED 2004	
0030/0420	LEAPLINE BL			
003591 FT	(TWP)			
0030/0000	2 0 26023 0 01 0024+76			
0020/2356	016" DIA CIRC CONCR	LEN=0040	INSTALLED 2004	LENGTH(AH 2985 BK 2476)
0020/1567	018" DIA CIR PLASTIC	LEN=0040	INSTALLED 2004	
0020/0000	018" DIA CIR PLASTIC	LEN=0040	INSTALLED 2004	
001115 FT	018" DIA CIR PLASTIC	LEN=0040	INSTALLED 2004	
0020/0000	NC MONARCH RD			LENGTH(AH 2476 BK 1115)
0010/0050	024" DIA CIRC METAL	LEN=0060	INSTALLED 2004	
000000 FT	NC HI WAY SUPPLY RD			
0010/0000	UNIVERSITY DR			
	(SR0119 SEG 0560/0000)			
	(SR0119 SEG 0561/0000)			
	MFC BEGIN = D			
	0010/0000			LENGTH(AH 1115 BK 0000)

EXTRACT DATE: 12/18/2023 ROADWAY MANAGEMENT SYSTEM PAGE NUMBER: 335
 PRINT DATE: 12/21/2023 SLD COUNTY/SR - ANNUAL PRINT COUNTY: FAYETTE
 DIR: B TOTAL LEN: .409 MI. DIST: 12-1 SR: 1046
 LEFT MUN: BULLSKIN T RIGHT MUN: BULLSKIN T

COUNTRY CLUB RD 002161 FT
 (SR1025 SEG 0030/0000) 0010/2161

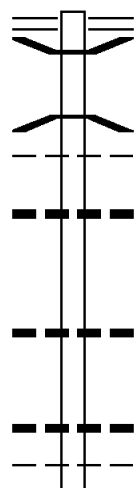
000000 FT



002161 FT COUNTRY CLUB RD
 0010/2161 (SR1025 SEG 0030/0000)
 060 "DIA CIRC METAL
 0010/1636 LEN=0040 INSTALLED 2007

 060 "DIA CIRC METAL
 0010/0700 LEN=0050 INSTALLED 2007
 000000 FT 2 0 26166 0 00 0000+00
 NC CO COUNTRY CLUB LN
 RICHEY RD
 (SR1027 SEG 0030/0000)
 MFC BEGIN = E
 0010/0000 LENGTH(AH 2161 BK 0000)

017857 FT



017857 FT FLATWOODS RD
 0080/2579 (SR0201 SEG 0100/0000)
 0080/2492 BMSBN 26/1045/0080/2477
 0 0 00000 0 00 0000+00
 BR DICKERSON
 0080/2477 BMSBG 26/1045/0080/2477
 VANDERBILT
 0080/2314 DUNBAR T
 018 " DIA CIRC METAL
 0080/1735 LEN=0045 INSTALLED UNKN

015278 FT

0080/0463 015 " DIA CIRC METAL
 015278 FT LEN=0035 INSTALLED UNKN
 2 0 26122 0 00 0150+96
 018 " DIA CIR PLASTIC
 LEN=0024 INSTALLED 1996
 5 0080/0000 LENGTH(AH 2579 BK 2138)
 DUNBAR

EXTRACT DATE: 12/18/2023
PRINT DATE: 12/21/2023

ROADWAY MANAGEMENT SYSTEM
SLD COUNTY/SR - ANNUAL PRINT

PAGE NUMBER: 333
COUNTY: FAYETTE

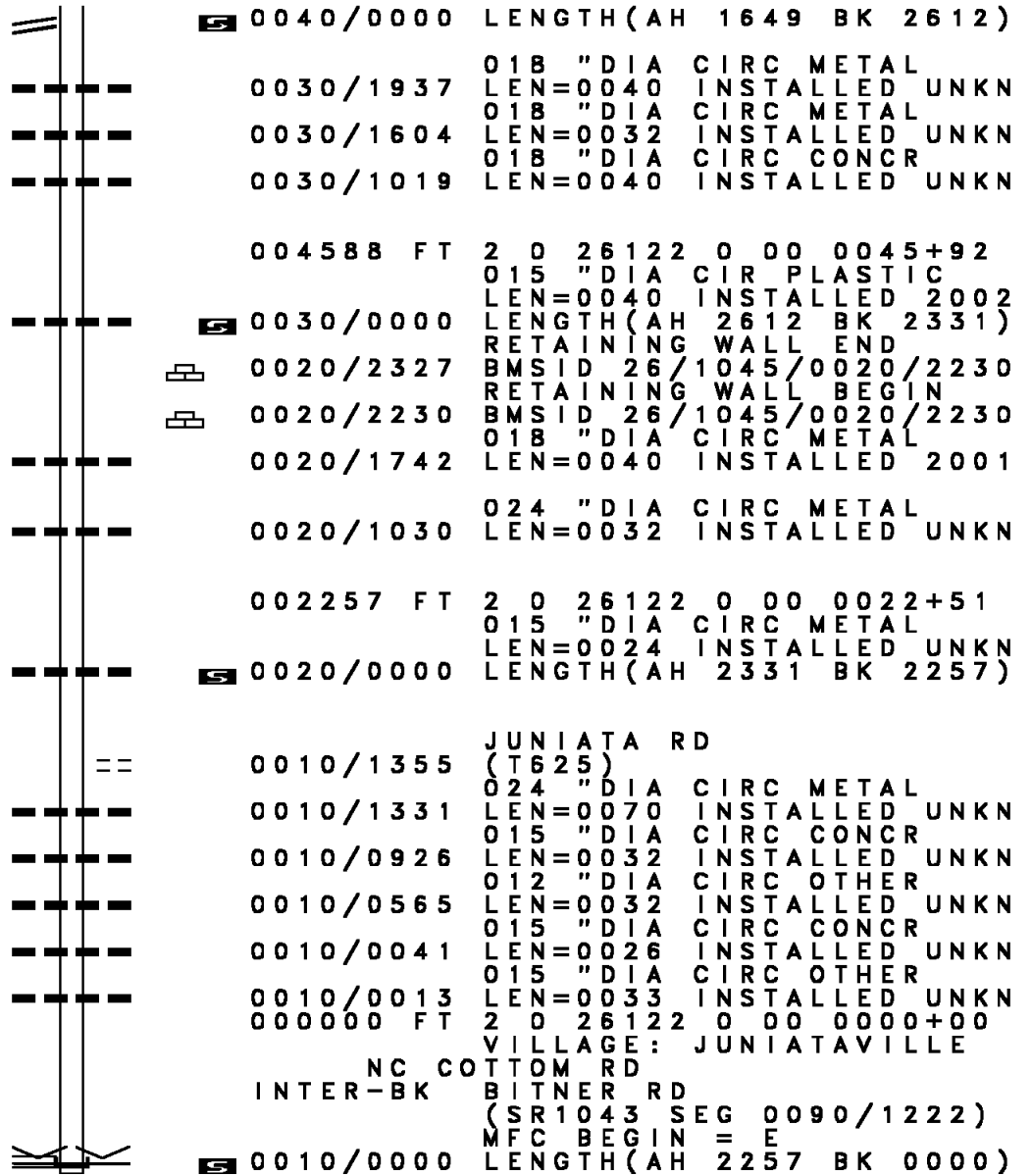
DIR: B TOTAL LEN: 3.382 MI.
LEFT MUN: DUNBAR T

DIST: 12-1 SR: 1045
RIGHT MUN: DUNBAR T

Stationing	Segment	Description	Material	Status
	0070/1322	FRANKLIN T		
	0070/0890	NELLIES SCHOOL RD (T675)		
	0070/0693	018" DIA CIR PLASTIC		INSTALLED UNKN
013140 FT	013140 FT	2 0 26122 0 00 0128+71	018"H 00"W MULT OTHER	
	0070/0000	LENGTH(AH 2138 BK 2830)		INSTALLED UNKN
	0060/2502	018" DIA CIR PLASTIC		INSTALLED 2000
	0060/2152	018" DIA CIR PLASTIC		INSTALLED UNKN
	0060/1779	018" DIA CIR PLASTIC		INSTALLED 2000
	0060/1536	015" DIA CIRC METAL		INSTALLED UNKN
	0060/1021	015" DIA CIR PLASTIC		INSTALLED UNKN
	0060/0877	FRANKLIN DUNBAR T		
	0060/0869	018" DIA CIRC METAL		INSTALLED UNKN
010310 FT	010310 FT	2 0 26122 0 00 0100+41	015" DIA CIRC METAL	
	0060/0000	LENGTH(AH 2830 BK 1461)		INSTALLED UNKN
	0050/0942	015" DIA CIRC METAL		INSTALLED UNKN
008849 FT	008849 FT	2 0 26122 0 00 0086+10	LITTLE SUMMIT RD (SR1047 SEG 0090/1878)	
	0050/0000	NC NE LILLIE RD DUNBAR	LENGTH(AH 1461 BK 1649)	INSTALLED UNKN
	0040/1370	FRANKLIN T		
	0040/0540	024" DIA CIRC METAL		INSTALLED UNKN
SPRINGER HILL RD (PRDR)	0040/0320			
	0040/0021	018" DIA CIRC METAL		INSTALLED UNKN
007200 FT	007200 FT	2 0 26122 0 00 0072+40	NC ZITNEY RD	
ZITNEY RD				MFC BEGIN = D

DIR: B TOTAL LEN: 3.382 MI. DIST: 12-1 SR: 1045
 LEFT MUN: FRANKLIN T RIGHT MUN: FRANKLIN T

(SR1014 SEG 0010/3629) 0040/0000



004588 FT

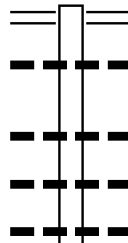
002257 FT

000000 FT

ROUND BARN RD
 (SR1043 SEG 0090/1222) 0010/0000

EXTRACT DATE: 12/18/2023 ROADWAY MANAGEMENT SYSTEM PAGE NUMBER: 331
 PRINT DATE: 12/21/2023 SLD COUNTY/SR - ANNUAL PRINT COUNTY: FAYETTE
 DIR: B TOTAL LEN: 3.239 MI. DIST: 12-1 SR: 1044
 LEFT MUN: BULLSKIN T RIGHT MUN: BULLSKIN T

017103 FT



017103 FT BREAKNECK RD
 0070/2902 (SR1051 SEG 0370/0000)
 015 " DIA CIR PLASTIC
 0070/2699 LEN=0030 INSTALLED 2003
 018 " DIA CIR PLASTIC
 0070/2061 LEN=0030 INSTALLED 2003
 018 " DIA CIR PLASTIC
 0070/1551 LEN=0045 INSTALLED 2003
 018 " DIA CIRC METAL
 0070/1267 LEN=0030 INSTALLED 2003

DIR: B TOTAL LEN: 3.239 MI. DIST: 12-1 SR: 1044
 LEFT MUN: BULLSKIN T RIGHT MUN: BULLSKIN T

Stationing	Structure	Material	Length	Notes
014201 FT	0070/0690	018" DIA CIR PLASTIC	0048	INSTALLED 2003
014201 FT	0070/0000	018" DIA CIRC METAL		LENGTH(AH 2902 BK 1577)
012624 FT	0060/1523	012" DIA CIRC METAL	0030	INSTALLED 2003
012624 FT	0060/0815	012" DIA CIRC METAL	0030	INSTALLED 2003
012624 FT	0060/0000	015" DIA CIR PLASTIC	0030	INSTALLED 2003
0050/2010	0060/0000	015" DIA CIRC METAL		LENGTH(AH 1577 BK 2946)
0050/1504	0050/1504	015" DIA CIRC METAL	0030	INSTALLED 2003
009678 FT	0050/0078	018" DIA CIRC METAL	0036	INSTALLED 2003
009678 FT	0050/0056	015" DIA CIRC CONCR	0035	INSTALLED 2003
009678 FT	0050/0000	018" DIA CIRC METAL		LENGTH(AH 2946 BK 1567)
0040/1147	0040/1147	BMSBG 26/1044/0040/1131		
0040/1131	0040/1131	BMSBG 26/1044/0040/1131		
008111 FT	0040/0051	015" DIA CIRC CONCR	0025	INSTALLED 2003
0040/0000	0040/0000	036" H 60" W CONC STRUCT		LENGTH(AH 1567 BK 2532)
0030/2195	0030/2195	018" DIA CIRC CONCR	0027	INSTALLED 2003

2 0 26050 0 00 0142+10 014201 FT
 WINGROVE RD
 (T819)
 EUTSEY RD
 (T819)

PARK RD
 (T700)

2 0 26050 0 00 0097+15 009678 FT
 PLEASANT VALLEY RD
 (SR0982 SEG 0090/1895)

GIMLET HILL RD
 (T814)

DIR: B TOTAL LEN: 3.239 MI. DIST: 12-1 SR: 1044
 LEFT MUN: BULLSKIN T RIGHT MUN: BULLSKIN T

RENZE RD
(TB12)

0030/1090

005579 FT

ROSE RD
(TB10)

0020/1100

2 0 26050 0 00 0027+22 002699 FT
 LAUREL VIEW MHPK DR
(PRDR)

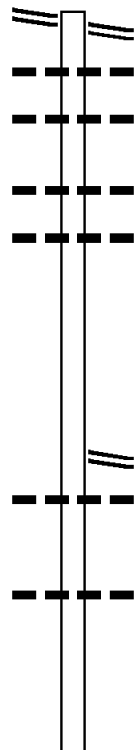
0020/0000

000000 FT

0030/1882	LEN=0030	INSTALLED 2003
0030/1120	015 " DIA CIRC CONCR LEN=0025	INSTALLED 2003
0030/0466	048"H 60"W CONCR STRUCT LEN=0026	INSTALLED 2003
0030/0050	024"H 54"W CONCR STRUCT LEN=0030	INSTALLED 2003
005579 FT	2 0 26050 0 00 0055+55	RENZE RD (TB12)
0030/0000	LENGTH(AH 2532 BK 2880)	
0020/1795	KEEFER RD (TB15) VERNA MONTESSORI SCHOOL (PRDR)	
0020/1758	018 " DIA CIRC CONCR LEN=0035	INSTALLED 2003
0020/1100	RICE SCHOOL RD (SR1025 SEG 0050/2331)	
0020/1024	018 " DIA CIRC CONCR LEN=0060	INSTALLED 2003
0020/0471	018 " DIA CIRC CONCR LEN=0030	INSTALLED 2003
0020/0301	012 " DIA CIRC CONCR LEN=0025	INSTALLED 2003
002699 FT	002699 FT	
0020/0000	LENGTH(AH 2880 BK 2699)	
0010/2135	012 " DIA CIRC CONCR LEN=0025	INSTALLED 2003
0010/1868	012 " DIA CIRC METAL LEN=0030	INSTALLED 2003
0010/0508	BULLSKIN UPPER TYRONE T	
000000 FT	2 0 26050 0 00 0000+00	NC PR ITTSTOWN RD MT PLEASANT RD (SR1027 SEG 0050/0815)
0010/0000	MFC BEGIN = D LENGTH(AH 2699 BK 0000)	

EXTRACT DATE: 12/18/2023 ROADWAY MANAGEMENT SYSTEM PAGE NUMBER: 328
 PRINT DATE: 12/21/2023 SLD COUNTY/SR - ANNUAL PRINT COUNTY: FAYETTE
 DIR: B TOTAL LEN: 6.159 MI. DIST: 12-1 SR: 1043
 LEFT MUN: FRANKLIN T RIGHT MUN: FRANKLIN T

BUENA VISTA RD 032519 FT
 (SR4030 SEG 0060/1970) 0120/3248



032519 FT BUENA VISTA RD
 0120/3248 (SR4030 SEG 0060/1970)
 015 "DIA CIRC METAL
 0120/2735 LEN=0024 INSTALLED UNKN
 015 "DIA CIRC METAL
 0120/2468 LEN=0030 INSTALLED UNKN
 018 "DIA CIRC METAL
 0120/1813 LEN=0029 INSTALLED UNKN
 015 "DIA CIRC METAL
 0120/1553 LEN=0034 INSTALLED UNKN

029271 FT

029271 FT 2 0 26121 0 00 0055+84
 NC ZITNEY RD
 ZITNEY RD
 (SR1014 SEG 0010/0000)
 5 0120/0000 LENGTH(AH 3248 BK 2683)
 018 "DIA CIRC CONCR
 0110/2658 LEN=0037 INSTALLED UNKN

018 "DIA CIRC METAL
 0110/1622 LEN=0026 INSTALLED UNKN

026588 FT

026588 FT 2 0 26121 0 00 0028+90
 015 "DIA CIRC METAL

DIR: B TOTAL LEN: 6.159 MI. DIST: 12-1 SR: 1043
 LEFT MUN: FRANKLIN T RIGHT MUN: FRANKLIN T

2 0 26121 0 00 0000+00 023698 FT
 SAW MILL RD
 (SR1016 SEG 0010/2251) 0100/0000

020018 FT

---	---	5	0110/0000	LEN=0024 LENGTH(AH 2683 BK 2890)	INSTALLED UNKN
---	---		0100/1446	018 "DIA LEN=0032	CIR PLASTIC INSTALLED 1996
---	---		0100/0277 023698 FT	018 "DIA LEN=0025	CIRC METAL INSTALLED UNKN
==	==	5	0100/0000	LENGTH(AH 2890 BK 3680)	
---	---		0090/2801	015 "DIA LEN=0020	CIRC CONCR INSTALLED UNKN
---	---		0090/2408	015 "DIA LEN=0024	CIRC CONCR INSTALLED UNKN
	==			BITNER RD (SR1045 SEG 0010/0000)	
			NC RD	UND BARN RD	
---	---		0090/1108	015 "DIA LEN=0035	CIRC CONCR INSTALLED UNKN
---	---		0090/0894	024 "DIA LEN=0028	CIRC CONCR INSTALLED UNKN
---	---		0090/0387 020018 FT	018 "DIA LEN=0025	CIRC OTHER INSTALLED UNKN
				2 0 26019 0 01 0200+39 ELM GROVE RD (T656)	
==	==	5	0090/0000	LENGTH(AH 3680 BK 3635)	
---	---		0080/3513	024 "DIA LEN=0020	CIRC OTHER INSTALLED UNKN
---	---		0080/3313	015 "DIA LEN=0022	CIRC OTHER INSTALLED UNKN
---	---		0080/3111	015 "DIA LEN=0026	CIRC CONCR INSTALLED UNKN
---	---		0080/2554	015 "DIA LEN=0030	CIRC CONCR INSTALLED UNKN
---	---		0080/2341	018 "DIA LEN=0030	CIRC CONCR INSTALLED UNKN
---	---		0080/1575	024 "DIA LEN=0020	CIRC OTHER INSTALLED UNKN
---	---		0080/1082	036 "H 36 "W LEN=0020	CON BOX CUL INSTALLED UNKN

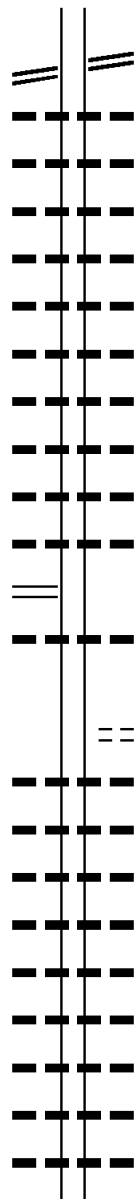
DIR: B TOTAL LEN: 6.159 MI. DIST: 12-1 SR: 1043
 LEFT MUN: FRANKLIN T RIGHT MUN: FRANKLIN T

Stationing	Notes	Material	Quantity	Unit	Material	Quantity	Unit
016383 FT		018 " DIA	0024	INSTALLED	018 " DIA	0024	INSTALLED
		024 " DIA	26019	001	0164+41		
		015 " DIA	0024	INSTALLED	015 " DIA	0024	INSTALLED
		0080/0000	3635	BK	3015		
		015 " DIA	0032	INSTALLED	015 " DIA	0032	INSTALLED
		0070/2652	0045	INSTALLED	0070/2652	0045	INSTALLED
		0070/2505	0020	INSTALLED	0070/2505	0020	INSTALLED
		0070/2402	0040	INSTALLED	0070/2402	0040	INSTALLED
		0070/2049	0040	INSTALLED	0070/2049	0040	INSTALLED
		0070/1690	0025	INSTALLED	0070/1690	0025	INSTALLED
THIRD ST (T538)	0070/1025						
SECOND ST (T536)	0070/0685						
		018 " DIA	0026	INSTALLED	018 " DIA	0026	INSTALLED
2 0 26019 0 01 0134+34	013368 FT						
FIRST ST (T534)	0070/0000						
		015 " DIA	0048	INSTALLED	015 " DIA	0048	INSTALLED
		0060/3407	0041	INSTALLED	0060/3407	0041	INSTALLED
		0060/2941	0036	INSTALLED	0060/2941	0036	INSTALLED
		0060/2491	0034	INSTALLED	0060/2491	0034	INSTALLED
		015 " DIA	0037	INSTALLED	015 " DIA	0037	INSTALLED
		0060/1840	0036	INSTALLED	0060/1840	0036	INSTALLED
		0060/1541	0036	INSTALLED	0060/1541	0036	INSTALLED
		0060/1340	0038	INSTALLED	0060/1340	0038	INSTALLED
		0060/0428	0030	INSTALLED	0060/0428	0030	INSTALLED
		0060/0203	0100	INSTALLED	0060/0203	0100	INSTALLED
		0060/0029	0098+02				
009739 FT							

VILLAGE: BITNER

DIR: B TOTAL LEN: 6.159 MI. DIST: 12-1 SR: 1043
 LEFT MUN: FRANKLIN T RIGHT MUN: FRANKLIN T

LAUREL HILL RD
 (SR4010 SEG 0150/0000) 0060/0000



S 0060/0000	LAUREL HILL RD (SR4010 SEG 0150/0000)	LENGTH(AH 3629 BK 2752)
0050/2595	060 "DIA CIRC METAL	INSTALLED UNKN
0050/2244	015 "DIA CIRC CONC	INSTALLED UNKN
0050/1856	015 "DIA CIRC CONC	INSTALLED UNKN
0050/1742	018 "DIA CIRC CONC	INSTALLED UNKN
0050/1572	015 "DIA CIRC CONC	INSTALLED UNKN
0050/1230	015 "DIA CIRC CONC	INSTALLED UNKN
0050/1000	018 "DIA CIRC CONC	INSTALLED UNKN
0050/0644	018 "DIA CIRC METAL	INSTALLED UNKN
0050/0431	018 "DIA CIRC CONC	INSTALLED UNKN
0050/0303	015 "DIA CIRC CONC	INSTALLED UNKN

STRONG RD
 (SR4013 SEG 0010/0000) 0050/0080

006987 FT

0050/0031	036 "DIA CIRC METAL	INSTALLED UNKN
006987 FT	2 0 26019 0 01 0070+73	
S 0050/0000	RIGGIN HILL RD (T652)	LENGTH(AH 2752 BK 3112)
0040/2775	015 "DIA CIRC CONC	INSTALLED UNKN
0040/2592	018 "DIA CIRC CONC	INSTALLED UNKN
0040/2423	018 "DIA CIRC CONC	INSTALLED UNKN
0040/2228	018 "DIA CIRC CONC	INSTALLED UNKN
0040/1638	015 "DIA CIRC CONC	INSTALLED UNKN
0040/1445	015 "DIA CIRC CONC	INSTALLED UNKN
0040/1218	036 "H 48 "W CON BOX CUL	INSTALLED UNKN
0040/0860	015 "DIA CIRC CONC	INSTALLED 2001
0040/0601	015 "DIA CIRC CONC	INSTALLED UNKN
	018 "DIA CIRC CONC	

DIR: B TOTAL LEN: 6.159 MI. DIST: 12-1 SR: 1043
 LEFT MUN: FRANKLIN T RIGHT MUN: FRANKLIN T

Stationing	Length	Material	Notes
003875 FT	0040/0485	LEN=0040	INSTALLED UNKN
	0040/0333	LEN=0030	INSTALLED UNKN
	003875 FT	2 0 26019 0 01	0038+56
		036"H 72"W	CONCR ARCH
	0040/0000	LEN=0040	INSTALLED UNKN
		LENGTH(AH 3112 BK 2228)	
	0030/1703	LEN=0033	INSTALLED UNKN
	0030/1484	LEN=0033	INSTALLED UNKN
	0030/1011	LEN=0034	INSTALLED 1997
	0030/0767	LEN=0030	INSTALLED UNKN
001647 FT	0030/0120	LEN=0029	INSTALLED UNKN
	001647 FT	2 0 26019 0 01	0016+28
		VANCES MILL RD	
		(SR1018 SEG 0010/0000)	
	0030/0000	LENGTH(AH 2228 BK 1647)	
	0020/1630	LEN=0054	INSTALLED UNKN
	0020/1182	LEN=0040	INSTALLED UNKN
	0020/0976	LEN=0030	INSTALLED UNKN
HUMBERT LN (T578)	0020/0490		
	0020/0373		(AAR 505275F)#TRKS 00
	0020/0177		BMSFN 26/1043/0020/0093
	0020/0163		FRANKLIN NORTH UNION T
		2 0 26019 0 01	0000+80
		P3	
	0020/0093		REDSTONE CREEK
	000000 FT		BMSBG 26/1043/0020/0093
		2 0 26019 0 01	0000+00
			PITTSBURGH RD
		(SR0051 SEG 0110/0000)	
		(SR0051 SEG 0111/0000)	
		NC BI	TNER RD
			CUTLER HILL RD
			(T580)
			MFC BEGIN = D
PITTSBURGH RD (SR0051 SEG 0110/0000) (SR0051 SEG 0111/0000)	0020/0000		LENGTH(AH 1647 BK 0000)

EXTRACT DATE: 12/18/2023 ROADWAY MANAGEMENT SYSTEM PAGE NUMBER: 323
PRINT DATE: 12/21/2023 SLD COUNTY/SR - ANNUAL PRINT COUNTY: FAYETTE
DIR: B TOTAL LEN: 1.856 MI. DIST: 12-1 SR: 1042
LEFT MUN: BULLSKIN T RIGHT MUN: BULLSKIN T

009800 FT

009800 FT RICHEY RD

DIR: B TOTAL LEN: 1.856 MI. DIST: 12-1 SR: 1042
 LEFT MUN: BULLSKIN T RIGHT MUN: BULLSKIN T

FROM 0119/0761 SH
 (CONN)

0050/0485

008374 FT

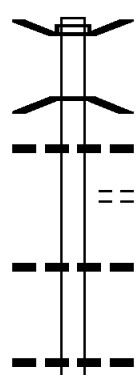
005893 FT

0050/1426	(SR1027 SEG 0030/1300)
0050/1212	015 "DIA CIRC CONCR LEN=0050 INSTALLED 2003
0050/0729	018 "DIA CIRC CONCR LEN=0060 INSTALLED 2003
0050/0710	FROM 0119/0750 SH (CONN)
	NC CR CROSSROADS RD MEMORIAL BL (SR0119 SEG 0761/0000)
0050/0595	018 "DIA CIRC CONCR
0050/0498	LEN=0065 INSTALLED 2003
0050/0273	018 "DIA CIRC CONCR LEN=0035 INSTALLED 2003
008374 FT	1 1 01220 0 00 0001+46
0050/0000	018 "DIA CIRC CONCR LEN=0030 INSTALLED 2003
0040/2330	LENGTH(AH 1426 BK 2481) BULLSKIN UPPER TYRONE T
0040/1776	015 "DIA CIRC CONCR LEN=0030 INSTALLED 2003
0040/1476	018 "DIA CIRC CONCR LEN=0030 INSTALLED 2003
0040/0242	018 "DIA CIRC CONCR LEN=0025 INSTALLED 2003
005893 FT	1 1 01035 0 01 0051+05 (TB SR1057) VALLEY VIEW (TB00)
0040/0000	LENGTH(AH 2481 BK 2996)
0030/2776	018 "DIA CIRC CONCR LEN=0035 INSTALLED 2003
0030/2660	MONTGOMERY RD (TB09)
0030/2484	018 "DIA CIRC CONCR LEN=0045 INSTALLED 2003
0030/2300	LC TO MONTGOMERY RD (CONN)
0030/2155	015 "DIA CIRC CONCR LEN=0030 INSTALLED 2003
0030/0998	024 "DIA CIRC CONCR LEN=0030 INSTALLED 2003

DIR: B TOTAL LEN: 1.856 MI. DIST: 12-1 SR: 1042
 LEFT MUN: UPPER TYRONE T RIGHT MUN: UPPER TYRONE T

Stationing	Description	Material	Length	Notes
0030/0646	015 " DIA CIRC CONCR	LEN=0030	INSTALLED 2003	
002897 FT	1 1 01035 0 01 0021+03			CAVANAUGH ST (T766)
0030/0000	LENGTH(AH 2996 BK 1894)			
0020/1708	020 " DIA CIRC CONCR	LEN=0025	INSTALLED 2003	
DEXTER RD (SR1059 SEG 0010/0000)	0020/1575			
PARKWAY ST (T764)	0020/0950			KING ST (T960)
	0020/0930	015 " DIA CIRC CONCR	LEN=0028	INSTALLED 2003
	0020/0525	015 " DIA CIRC METAL	LEN=0228	INSTALLED 2003
	0020/0350	018 " DIA CIRC METAL	LEN=0050	INSTALLED 2003
BALTIMORE ST (T968)	0020/0340			
SERENO ST (T964)	0020/0170			
	0020/0021	015 " DIA CIRC CONCR	LEN=0040	INSTALLED 2003
001003 FT	001003 FT	1 1 01035 0 00 0001+75		BROAD ST (T962)
	0020/0000	LENGTH(AH 1894 BK 1003)		
RAILROAD ST (T962)	0010/0855			
	0010/0840	018 " DIA CIRC METAL	LEN=0040	INSTALLED 2003
	0010/0821	(AAR 145437K) #TRKS 01		
	0010/0795	BMSSEN 26/1042/0010/0699		
	0010/0699	1 1 01035 1 00 0006+87		JACOBS CREEK BMSBG 26/1042/0010/0699
000000 FT	000000 FT	1 1 01035 1 00 0000+00		
	INTER-BK	NC KINGVIEW RD BRIDGE ST (SR3036 SEG 0010/0787)		
	0010/0000	MFC BEGIN = D BK-WESTMORELAND (64)		
	0010/0000	LENGTH(AH 1003 BK 0000)		

021099 FT



019026 FT

021099 FT AH-WESTMORELAND (64)
 BMS EN 26/1041/0090/1983
 INTER-AHD CHAINTOWN RD
 0090/2073 (SR3081 SEG 0010/0000)
 0 0 00000 0 00 0000+00
 JACOBS CREEK
 0090/1983 BMSBG 26/1041/0090/1983
 018 " DIA CIR PLASTIC
 0090/1565 LEN=0035 INSTALLED 2003
 MILL RD
 0090/1450 (T758)
 015 " DIA CIR PLASTIC
 0090/0587 LEN=0035 INSTALLED 2003
 019026 FT 2 0 26086 0 00 0077+94
 018 " DIA CIR PLASTIC
 LEN=0035 INSTALLED 2003
 0090/0000 LENGTH(AH 2073 BK 3227)

DIR: B TOTAL LEN: 3.996 MI. DIST: 12-1 SR: 1041
 LEFT MUN: LOWER TYRONE T RIGHT MUN: LOWER TYRONE T

COTTOM RD
 (SR1004 SEG 0030/2668) 0080/1395

015799 FT

014020 FT

HIGBEE LN
 (T664)

0060/0445
 011144 FT

0080/2987	018 " DIA	CIR PLASTIC
	LEN=0033	INSTALLED 2003
0080/2624	018 " DIA	CIR PLASTIC
	LEN=0030	INSTALLED 2003
0080/2481	018 " DIA	CIR PLASTIC
	LEN=0030	INSTALLED 2003
0080/2109	015 " DIA	CIR PLASTIC
	LEN=0030	INSTALLED 2003
0080/1985	015 " DIA	CIR PLASTIC
	LEN=0030	INSTALLED 2003
015799 FT	2 0 26086 0 00 0046+51	
	DAVIS RD	
	(SR1006 SEG 0010/0000)	
0080/0000	LENGTH(AH 3227 BK 1779)	
	036 " DIA	CIRC METAL
0070/1605	LEN=0030	INSTALLED 2003
0070/1408	018 " DIA	CIR PLASTIC
	LEN=0026	INSTALLED 2003
0070/1107	018 " DIA	CIRC METAL
	LEN=0026	INSTALLED 2003
0070/0800	018 " DIA	CIR PLASTIC
	LEN=0026	INSTALLED 2003
0070/0700	018 " DIA	CIR PLASTIC
	LEN=0030	INSTALLED 2003
014020 FT	2 0 26086 0 00 0029+04	
	018 " DIA	CIR PLASTIC
	LEN=0036	INSTALLED 2003
0070/0000	LENGTH(AH 1779 BK 2876)	
	018 " DIA	CIR PLASTIC
0060/2461	LEN=0040	INSTALLED 2003
0060/1755	018 " DIA	CIR PLASTIC
	LEN=0030	INSTALLED 2003
011144 FT	2 0 26086 0 00 0000+00	
	NC CHAINTOWN RD	
	BANNING RD	
	(SR1002 SEG 0160/0000)	
0060/0000	LENGTH(AH 2876 BK 1847)	
	018 " DIA	CIRC METAL

DIR: B TOTAL LEN: 3.996 MI. DIST: 12-1 SR: 1041
 LEFT MUN: LOWER TYRONE T RIGHT MUN: LOWER TYRONE T

009297 FT	---	0050/1338	LEN=0025	INSTALLED	2003
	---		018 "DIA	CIR PLASTIC	
	---	0050/0795	LEN=0025	INSTALLED	2003
	---		018 "DIA	CIR PLASTIC	
	---	0050/0348	LEN=0030	INSTALLED	2003
	---	009297 FT	2 0 26124	0 01 0093+87	
007023 FT	---	0050/0000	LEN=0030	INSTALLED	2003
	---		LENGTH(AH 1847	BK 2274)	
	---	0040/1904	LEN=0036	INSTALLED	2003
	---		024 "DIA	CIR PLASTIC	
	---	0040/0118	LEN=0036	INSTALLED	2003
	---	007023 FT	2 0 26124	0 01 0070+12	
003882 FT	---	0040/0000	LEN=0025	INSTALLED	2003
	---		LENGTH(AH 2274	BK 3141)	
	---	0030/2453	LEN=0030	INSTALLED	2003
	---		018 "DIA	CIR PLASTIC	
	---	0030/2235	LEN=0030	INSTALLED	2006
	---		018 "DIA	CIR PLASTIC	
	---	0030/2033	LEN=0035	INSTALLED	2003
	---		018 "DIA	CIR PLASTIC	
	---	0030/1443	LEN=0028	INSTALLED	2003
	---		024 "DIA	CIR PLASTIC	
0020/0775	---	0030/0050	LEN=0040	INSTALLED	2005
	---	003882 FT	2 0 26124	0 01 0038+88	
	---		RIMEL RD		
	---		(T780)		
	---	0030/0000	LEN=0030	INSTALLED	2003
	---		LENGTH(AH 3141	BK 1747)	
0020/0663	---	0020/1601	LEN=0028	INSTALLED	2003
	---		018 "DIA	CIR PLASTIC	
	---	0020/0995	LEN=0030	INSTALLED	2003
	---		RETAINING WALL	END	
	---	0020/0775	BMSID 26/1041/0020/0663		
	---		018 "DIA	CIR PLASTIC	
0020/0663	---	0020/0751	LEN=0040	INSTALLED	2003
	---		RETAINING WALL	BEGIN	
	---	0020/0663	BMSID 26/1041/0020/0663		

EXTRACT DATE: 12/18/2023
PRINT DATE: 12/21/2023

ROADWAY MANAGEMENT SYSTEM
SLD COUNTY/SR - ANNUAL PRINT

PAGE NUMBER: 317
COUNTY: FAYETTE

DIR: B TOTAL LEN: 3.996 MI.
LEFT MUN: LOWER TYRONE T

DIST: 12-1 SR: 1041
RIGHT MUN: LOWER TYRONE T

RIVER RD
(T662)

0020/0115
002135 FT

000000 FT

0020/0380	018 " DIA CIR PLASTIC LEN=0060 INSTALLED 2006
0020/0263	018 " DIA CIRC METAL LEN=0035 INSTALLED 2003
002135 FT	NC SCHOOL RD 2 0 26124 0 00 0021+57 SMILEY RUN STRUCTURE LENGTH 21 FT BMSID 26/1041/0020/0000 LENGTH(AH 1747 BK 2135)
0020/0000	036 " DIA CIRC METAL LEN=0035 INSTALLED 2003 (AAR 145463A)#TRKS 02 LOWER TYRONE DAWSON B
0010/2043	018 " DIA CIRC CONCR LEN=0040 INSTALLED 2003
0010/2016	018 " DIA CIRC CONCR LEN=0040 INSTALLED 2003
0010/1803	018 " DIA CIRC CONCR LEN=0040 INSTALLED 2003
0010/1717	018 " DIA CIRC CONCR LEN=0040 INSTALLED 2003
0010/1298	018 " DIA CIRC CONCR LEN=0040 INSTALLED 2003
0010/1213	018 " DIA CIRC CONCR LEN=0040 INSTALLED 2003
0010/1050	OGLIVEE ST (PRDR)
0010/0892	018 " DIA CIRC CONCR LEN=0035 INSTALLED 2003
0010/0890	POPLAR AL (BORO)
0010/0700	STAUFFER ST (BORO)
0010/0511	018 " DIA CIRC CONCR LEN=0036 INSTALLED 2003
0010/0370	015 " DIA CIRC CONCR LEN=0040 INSTALLED 2003
0010/0350	STRICKLER ST (BORO)
0010/0338	015 " DIA CIRC CONCR LEN=0040 INSTALLED 2003
0010/0170	LOCUST AL (BORO)
0010/0158	015 " DIA CIRC CONCR LEN=0050 INSTALLED 2003
000000 FT	2 0 26124 0 00 0000+00 NC RIVER RD LAUGHLIN ST (SRO819 SEG 0040/0000)
0010/0000	INTER-BK RIVER RD (BORO) MFC BEGIN = D LENGTH(AH 2135 BK 0000)

DIR: B TOTAL LEN: .166 MI. DIST: 12-1 SR: 1040
 LEFT MUN: EVERSON B RIGHT MUN: EVERSON B

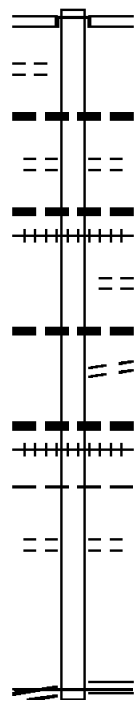
BORO AL
 (BORO)

000875 FT

0010/0735

000000 FT

BROADFORD RD
 (SR1031 SEG 0130/0000) 0010/0000



000875 FT
 INTER-AHD

0010/0875

0010/0618

0010/0600

0010/0523

0010/0475

0010/0450

0010/0292

0010/0235

0010/0174

0010/0140

0010/0124

0010/0120

000000 FT

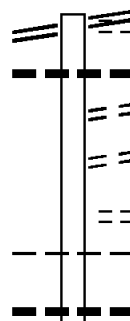
NC JO

0010/0000

JONES ST
 (BORO)
 BROWN ST
 (SR1029 SEG 0040/1234)
 015 " DIA CIRC METAL
 LEN=0025 INSTALLED UNKN
 GRAFF ST
 (BORO)
 018"H 00"W MULT CAST I
 LEN=0035 INSTALLED UNKN
 (AAR 505422R)#TRKS 01
 BORO AL
 (BORO)
 015 " DIA CIRC METAL
 LEN=0040 INSTALLED UNKN
 PENNSYLVANIA AV
 (BORO)
 024 " DIA CIRC METAL
 LEN=0035 INSTALLED UNKN
 (AAR 145434P)#TRKS 01
 EVERSON
 UPPER TYRONE T
 RAIL ROAD ST
 (BORO)
 2 0 26088 0 01 0241+90
 JONES ST
 BROADFORD RD
 (SR1031 SEG 0130/0000)
 MFC BEGIN = D
 LENGTH(AH 0875 BK 0000)

EXTRACT DATE: 12/18/2023 ROADWAY MANAGEMENT SYSTEM PAGE NUMBER: 315
 PRINT DATE: 12/21/2023 SLD COUNTY/SR - ANNUAL PRINT COUNTY: FAYETTE
 DIR: B TOTAL LEN: 2.869 MI. DIST: 12-1 SR: 1039
 LEFT MUN: VANDERBILT B RIGHT MUN: VANDERBILT B

MAIN ST 015147 FT
 (SR0201 SEG 0090/1455) 0060/1957



015147 FT MAIN ST
 (SR0201 SEG 0090/1455)
 LIBERTY ST
 (BORO)
 0060/1957 024 "DIA CIRC CONCR
 0060/1899 LEN=0040 INSTALLED 2003
 WALNUT ST
 (BORO)
 0060/1555 PENNSYLVANIA AV
 (BORO)
 0060/1290 PITTSBURGH ST
 (BORO)
 0060/1115 VANDERBILT
 0060/1057 DUNBAR T
 0060/0930 024 "DIA CIRC CONCR
 LEN=0030 INSTALLED 2003

DIR: B TOTAL LEN: 2.869 MI. DIST: 12-1 SR: 1039
 LEFT MUN: DUNBAR T RIGHT MUN: DUNBAR T

Stationing	Description	Material	Length	Notes
013190 FT	RETAINING WALL END	BMSID 26/1039/0060/0098		
	RETAINING WALL BEGIN	BMSID 26/1039/0060/0098		
	2'0" DIA CIRC CON BOX CUL	2 0 26025 0 00 0132+51		
	036" H 60" W CON BOX CUL	LEN=0040 INSTALLED 2003		
	LENGTH(AH 1957 BK 3311)			
	0050/1798	015 " DIA CIRC METAL	LEN=0028 INSTALLED 2003	
	0050/1351	BMSEN 26/1039/0050/1330		
	2'0" DIA CIRC CON BOX CUL	2 0 26025 0 00 0112+35		
	DICKERSON RUN			
	0050/1330	BMSBG 26/1039/0050/1330		
	0050/1205	015 " DIA CIRC METAL	LEN=0032 INSTALLED 2003	
	0050/0821	015 " DIA CIRC METAL	LEN=0025 INSTALLED 2003	
	0050/0023	BMSEN 26/1039/0050/0000		
	009879 FT	2 0 26025 0 00 0098+96		
	B DICKERSON			
	0050/0000	BMSBG 26/1039/0050/0000		
	LENGTH(AH 3311 BK 2308)			
	0040/1455	DUCK POND RD (T677)		
	0040/1043	024 " DIA CIRC METAL	LEN=0026 INSTALLED 2003	
	0040/0397	015 " DIA CIR PLASTIC	LEN=0040 INSTALLED 2003	
	007571 FT	2 0 26025 0 00 0076+23		
	024 " DIA CIRC METAL			
	0040/0000	LEN=0032 INSTALLED 2003		
	LENGTH(AH 2308 BK 2033)			
	0030/1369	015 " DIA CIRC METAL	LEN=0023 INSTALLED 2003	
	0030/1113	015 " DIA CIR PLASTIC	LEN=0040 INSTALLED 2003	
	0030/0815	018 " DIA CIR PLASTIC	LEN=0060 INSTALLED 2006	
		015 " DIA CIR PLASTIC		

SANDY HOLLOW RD (T672)

DIR: B TOTAL LEN: 2.869 MI. DIST: 12-1 SR: 1039
 LEFT MUN: DUNBAR T RIGHT MUN: DUNBAR T

2 0 26025 0 00 0055+70 005538 FT
 TOWNSHIP 0629 RT
 (T629) 0030/0000

003367 FT

000000 FT

---	0030/0629	LEN=0030	INSTALLED 2003
---	0030/0544	018 "DIA	CIR PLASTIC
---	0030/0078	LEN=0024	INSTALLED 2003
---	005538 FT	024 "DIA	CIR PLASTIC
==	5 0030/0000	LEN=0024	INSTALLED 2003
---	0020/1886	LENGTH(AH	2033 BK 2171)
---	0020/1426	018 "DIA	CIRC METAL
---	0020/0897	LEN=0025	INSTALLED 2003
---	0020/0761	018 "DIA	CIR PLASTIC
---	0020/0502	LEN=0045	INSTALLED 2003
---	003367 FT	018 "DIA	CIRC METAL
---	5 0020/0000	LEN=0030	INSTALLED 2003
---	0010/1694	018 "DIA	CIR PLASTIC
---	0010/1046	LEN=0040	INSTALLED 2003
==	0010/0980	015 "DIA	CIR PLASTIC
==	0010/0555	LEN=0050	INSTALLED 2003
==	0010/0170	2 0 26025 0 00 0033+94	
---	0010/0088	018 "DIA	CIRC METAL
---	0010/0024	LEN=0035	INSTALLED 2003
---	000000 FT	2 0 26025 0 00 0000+00	
		VILLAGE: LEISENRING	
		NC LE VANDERBILT RD	
		CRAWFORD AV	
	INTER-BK	(SR1051 SEG 0160/0655)	
		(DIVITO PK) FRANKIE LN	
		(PRDR)	
		MFC BEGIN = D	
---	5 0010/0000	LENGTH(AH	3367 BK 0000)

EXTRACT DATE: 12/18/2023 ROADWAY MANAGEMENT SYSTEM PAGE NUMBER: 312
PRINT DATE: 12/21/2023 SLD COUNTY/SR - ANNUAL PRINT COUNTY: FAYETTE
DIR: B TOTAL LEN: 2.570 MI. DIST: 12-1 SR: 1038
LEFT MUN: UPPER TYRONE T RIGHT MUN: UPPER TYRONE T

BROADFORD RD

013570 FT

013570 FT BROADFORD RD

DIR: B TOTAL LEN: 2.570 MI. DIST: 12-1 SR: 1038
 LEFT MUN: UPPER TYRONE T RIGHT MUN: UPPER TYRONE T

(SR1031 SEG 0050/2015) 0050/2232

0050/2232	(SR1031 SEG 0050/2015)
0050/2181	(AAR 145423C) #TRKS 01
0050/2165	018 "DIA CIRC CONCR
0050/2050	LEN=0030 INSTALLED 2001
	DISTILLERY RD
	(T739)
0050/1232	015 "DIA CIRC CONCR
	LEN=0040 INSTALLED UNKN
0050/0165	018 "DIA CIRC CONCR
011338 FT	LEN=0030 INSTALLED UNKN
	2 0 26188 0 00 0113+33
	VALLEY DR
	(T783)
0050/0000	LENGTH(AH 2232 BK 2621)
0040/2236	015 "DIA CIRC METAL
	LEN=0030 INSTALLED UNKN
0040/1269	048 "DIA CIRC METAL
	LEN=0040 INSTALLED UNKN
0040/0798	001 "H 01 "W **UNKNOWN**
	LEN=0035 INSTALLED UNKN
0040/0396	001 "DIA CIRC METAL
	LEN=0040 INSTALLED UNKN
0040/0054	024 "DIA CIRC METAL
008717 FT	LEN=0035 INSTALLED UNKN
	2 0 26188 0 00 0087+00
0040/0000	LENGTH(AH 2621 BK 2815)
0030/2419	018 "DIA CIRC CONCR
	LEN=0035 INSTALLED UNKN
0030/1615	(APRA) JDS MOBILE HOME
0030/1379	015 "DIA CIRC METAL
	LEN=0080 INSTALLED UNKN
	VALLEY DR
	(T783)
	JACKSON HILL RD
	(T752)
0030/1250	018 "DIA CIRC OTHER
0030/1245	LEN=0040 INSTALLED UNKN
0030/0336	UPPER TYRONE
	LOWER TYRONE T

DRY HILL RD
(T735)

0030/2775

JDS MOBILE HM TRNSPT DR
(PRDR)

0030/1615

POI

EXTRACT DATE: 12/18/2023
PRINT DATE: 12/21/2023

ROADWAY MANAGEMENT SYSTEM
SLD COUNTY/SR - ANNUAL PRINT

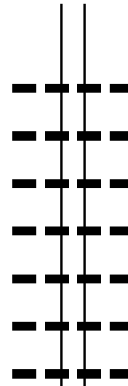
PAGE NUMBER: 310
COUNTY: FAYETTE

DIR: B TOTAL LEN: 2.570 MI.
LEFT MUN: UPPER TYRONE T

DIST: 12-1 SR: 1038
RIGHT MUN: UPPER TYRONE T

JIMTOWN RD
(T754)

005902 FT



005902 FT 2 0 26188 0 00 0059+33
018 "DIA CIRC CONCR
LEN=0040 INSTALLED UNKN
5 0030/0000 LENGTH(AH 2815 BK 3095)
018 "DIA CIRC CONCR
0020/2573 LEN=0035 INSTALLED UNKN
018 "DIA CIRC CONCR
0020/2312 LEN=0030 INSTALLED UNKN
018 "DIA CIRC CONCR
0020/2066 LEN=0040 INSTALLED UNKN
018 "DIA CIRC CONCR
0020/1687 LEN=0050 INSTALLED UNKN
015 "DIA CIRC METAL
0020/1417 LEN=0035 INSTALLED UNKN
018 "DIA CIRC CONCR
0020/1040 LEN=0040 INSTALLED UNKN

0020/0355



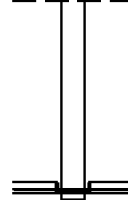
0020/0200 018 "DIA CIRC METAL
LEN=0050 INSTALLED 2001
HICKMAN RD

002807 FT



0020/0055 (T735)
0020/0015 BMSSEN 26/1038/0020/0000
002807 FT 2 0 26188 0 00 0028+04
HICKMAN RUN
BMSBG 26/1038/0020/0000

000000 FT



5 0020/0000 LENGTH(AH 3095 BK 2807)
018 "DIA CIRC CONCR
0010/2501 LEN=0040 INSTALLED UNKN
018 "DIA CIRC CONCR
0010/2162 LEN=0035 INSTALLED UNKN
018 "DIA CIRC CONCR
0010/2009 LEN=0035 INSTALLED UNKN
015 "DIA CIRC CONCR
0010/1292 LEN=0040 INSTALLED UNKN
018 "DIA CIRC CONCR
0010/0520 LEN=0032 INSTALLED UNKN
015 "DIA CIRC CONCR
0010/0020 LEN=0025 INSTALLED UNKN
000000 FT 2 0 26188 0 00 0000+00
NC HI CKORYS SQUARE RD
DAWSON SCOTTDATE RD
INTER-BK (SRO819 SEG 0070/0000)
COCHRAN CEMETERY RD
(T450)
MFC BEGIN = E
5 0010/0000 LENGTH(AH 2807 BK 0000)

Segment Description	Segment ID	Length (FT)	Notes
		027277 FT	
RAMP D RD (SR9103 SEG 0250/0254)	0100/2440		
GIBSON AV (CITY)	0100/2145		
MURPHY AV (CITY)	0100/1815		
FAYETTE ST (CITY)	0100/1310		
WITTER AV (CITY)	0100/1155		
		027277 FT	MEMORIAL BL (SR0119 SEG 0650/1320) (SR0119 SEG 0651/1380)
	0100/2645		FRANCIS AV (CITY)
	0100/2440		018" DIA CIRC CONCR LEN=0035 INSTALLED 2007
	0100/2415		GIBSON AV (CITY)
	0100/2210		018" DIA CIRC CONCR LEN=0045 INSTALLED 2007
	0100/2189		MURPHY AV (CITY)
	0100/1880		018" DIA CIRC CONCR LEN=0039 INSTALLED 2007
	0100/1854		PULASKI ST (CITY)
	0100/1590		FAYETTE ST (CITY)
	0100/1285		NORTH AL (CITY)
	0100/0990		

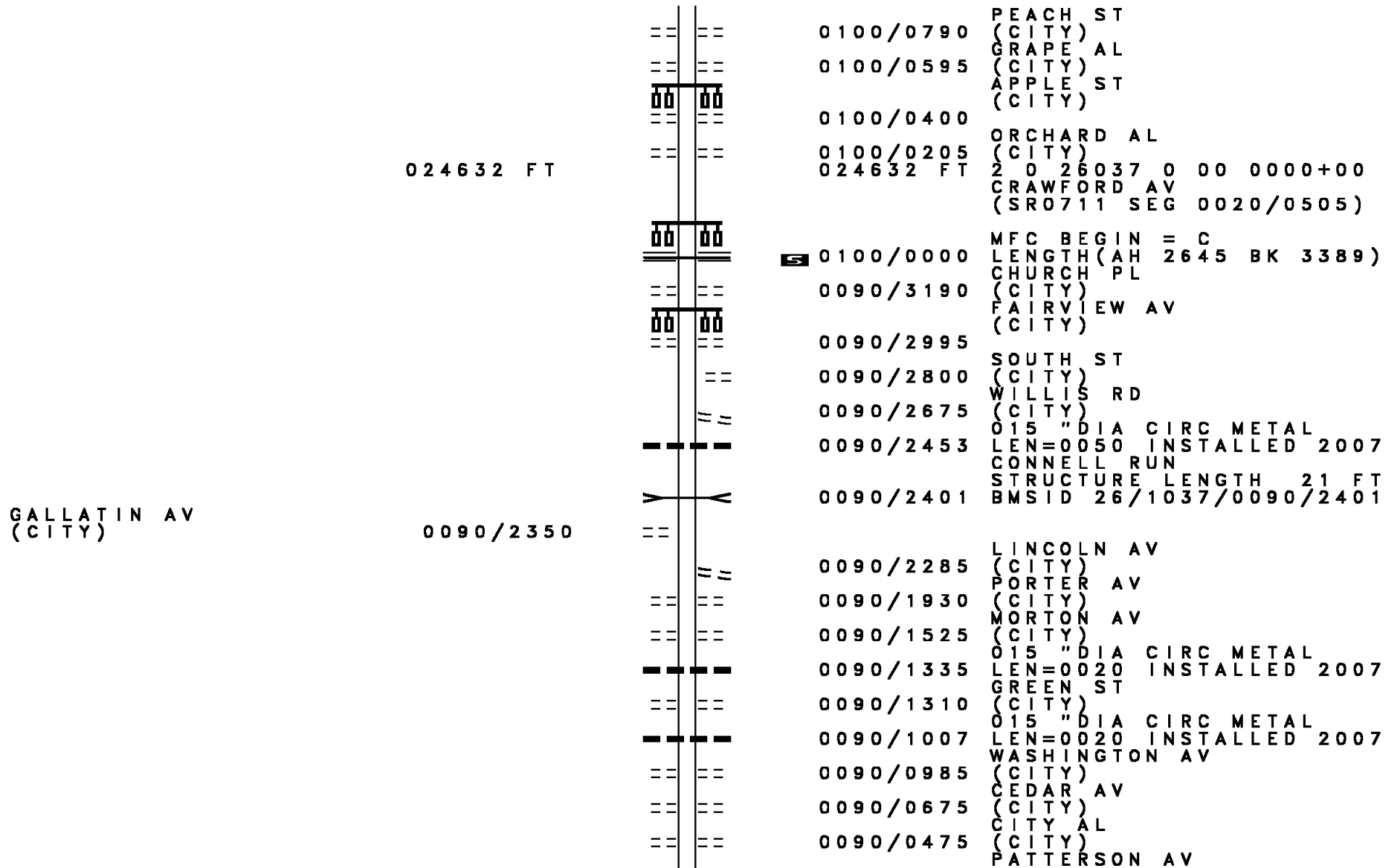
EXTRACT DATE: 12/18/2023
PRINT DATE: 12/21/2023

ROADWAY MANAGEMENT SYSTEM
SLD COUNTY/SR - ANNUAL PRINT

PAGE NUMBER: 308
COUNTY: FAYETTE

DIR: B TOTAL LEN: 5.166 MI.
LEFT MUN: CONNELLSVILLE C

DIST: 12-1 SR: 1037
RIGHT MUN: CONNELLSVILLE C



EXTRACT DATE: 12/18/2023
PRINT DATE: 12/21/2023

ROADWAY MANAGEMENT SYSTEM
SLD COUNTY/SR - ANNUAL PRINT

PAGE NUMBER: 307
COUNTY: FAYETTE

DIR: B TOTAL LEN: 5.166 MI.
LEFT MUN: CONNELLSVILLE C

DIST: 12-1 SR: 1037
RIGHT MUN: CONNELLSVILLE C

Stationing	Right-of-Way	Notes
	0090/0320	(CITY)
	0090/0155	CITY AL (CITY)
021243 FT	021243 FT	2 0 26178 0 00 0071+84 NEWMYER AV (CITY)
	0090/0000	LENGTH(AH 3389 BK 2145)
	0080/1490	DAVIDSON AV (CITY)
	0080/0830	AUSTIN AV (CITY)
	0080/0789	BMSEN 26/1037/0080/0682 2 0 26178 0 00 0057+24 TRUMP RUN
	0080/0682	BMSBG 26/1037/0080/0682 CONNELLSVILLE
	0080/0189	SOUTH CONNELLSVILLE B WOODLAWN AV
019098 FT	019098 FT	0080/0185 (CITY) 2 0 26178 0 00 0050+44 GIBSON AV (BORO)
	0080/0000	LENGTH(AH 2145 BK 2376)
	0070/2205	BORO AL (BORO)
	0070/2050	PAINTER ST (BORO)
	0070/1775	MARIE AV (BORO)
PINE ST (BORO)	0070/1630	
BORO AL (BORO)	0070/1490	
MURPHY AV (BORO)	0070/1235	
	0070/0935	SULLIVAN ST (BORO)
	0070/0645	WINE ST (BORO)
BORO AL (BORO)	0070/0350	
2 0 26178 0 00 0026+88	016722 FT	016722 FT
ALLEGHENY AV (BORO)	0070/0000	SEARSON AV (BORO) ALLEGHENY AV (BORO)
	0060/2204	LENGTH(AH 2376 BK 2671) 048"H 24"W CON BOX CUL LEN=0100 INSTALLED 2007

DIR: B TOTAL LEN: 5.166 MI. DIST: 12-1 SR: 1037
 LEFT MUN: SOUTH CONNELLSVILLE B RIGHT MUN: SOUTH CONNELLSVILLE B

Stationing	Street Name	Segment	Material	Length	Notes
	YOUGHIOGHENY AV	0060/2025	(BORO)		
	PARK AV	0060/1391	015 " DIA CIRC OTHER	LEN=0030	INSTALLED 2007
	(BORO)	0060/1370			
	PARK AV	0060/1351	018 " DIA CIRC OTHER	LEN=0030	INSTALLED 2007
	(BORO)				
	DUSHANE AV	0060/0665	(BORO)		
014051 FT	MCCORMICK AV	0060/0020	015 " DIA CIRC CONCR	LEN=0040	INSTALLED 2007
	(BORO)	014051 FT	2 0 26178 0 00 0000+00		
	NC PI TTSBURGH ST	0060/0000	LENGTH(AH 2671 BK 2524)		
BORO AL (BORO)		0050/2355			
	FIRST ST	0050/2205	(BORO)		
		0050/2179	018 " DIA CIRC METAL	LEN=0050	INSTALLED 2007
		0050/2093	018 " DIA CIRC METAL	LEN=0100	INSTALLED 2007
MILL ST (BORO)		0050/2065			
	NC MCCORMICK AV	0050/1839	018 " DIA CIRC METAL	LEN=0040	INSTALLED 2007
		0050/1656	018 " DIA CIRC METAL	LEN=0050	INSTALLED 2007
MENTZER AV (BORO)		0050/0975			
		0050/0950	018 " DIA CIRC CONCR	LEN=0055	INSTALLED 2007
PARK AV (BORO)		0050/0620			
	NC BALDRIDGE AV	0050/0587	018 " DIA CIRC METAL	LEN=0020	INSTALLED 2007
2 0 26206 0 00 0025+01	YOUGHIOGHENY AV	011527 FT			
(BORO)		0050/0000			
BORO AL		0040/2406	018 " DIA CIRC CONCR	LEN=0020	INSTALLED 2007

DIR: B TOTAL LEN: 5.166 MI. DIST: 12-1 SR: 1037
 LEFT MUN: SOUTH CONNELLSVILLE B RIGHT MUN: SOUTH CONNELLSVILLE B

(BORO)	0040/2195	==	
WINE ST			
(BORO)	0040/2115	==	
SULLIVAN AL			
(BORO)	0040/1830	==	
			0040/1755 CRAMER AV
			(BORO)
			018 "DIA CIRC CONCR
MURPHY AV		---	LEN=0020 INSTALLED 2007
(BORO)	0040/1530	==	
			0040/1415 ISABELLE ST
			(BORO)
			0040/1145 MCELHANEY ST
PINE ST		==	(BORO)
(BORO)	0040/1015	==	
			0040/1005 BORO AL
NEW ST		==	(BORO)
(BORO)	0040/0850	==	
			0040/0374 018 "DIA CIRC METAL
	008532 FT	---	LEN=0050 INSTALLED 2007
			008532 FT 2 0 26206 0 00 0054+56
			SOUTH CONNELLSVILLE
			CONNELLSVILLE C
TO/FROM ARCH ST		---	0040/0000 LENGTH(AH 2995 BK 2310)
(CONN)	0030/1950	==	
			0030/1903 018 "DIA CIRC CONCR
ARCH ST		---	LEN=0079 INSTALLED 2007
(CITY)	0030/1760	==	
WOODLAWN AV			NC HYNDMAN ST
(CITY)	0030/1650	==	
GIBSON TE			
(CITY)	0030/1460	==	
GIBSON TE			
(CITY)	0030/1240	==	
AUSTIN AV			
(CITY)	0030/1045	==	
OHIO ST			
(CITY)	0030/0750	==	
			0030/0142 015 "DIA CIRC OTHER
			LEN=0035 INSTALLED 2007
	006222 FT	---	0030/0020 BMS EN 26/1037/0030/0000
			2 0 26206 0 01 0078+65
			TRUMP RUN
			BMSBG 26/1037/0030/0000

EXTRACT DATE: 12/18/2023
PRINT DATE: 12/21/2023

ROADWAY MANAGEMENT SYSTEM
SLD COUNTY/SR - ANNUAL PRINT

PAGE NUMBER: 304
COUNTY: FAYETTE

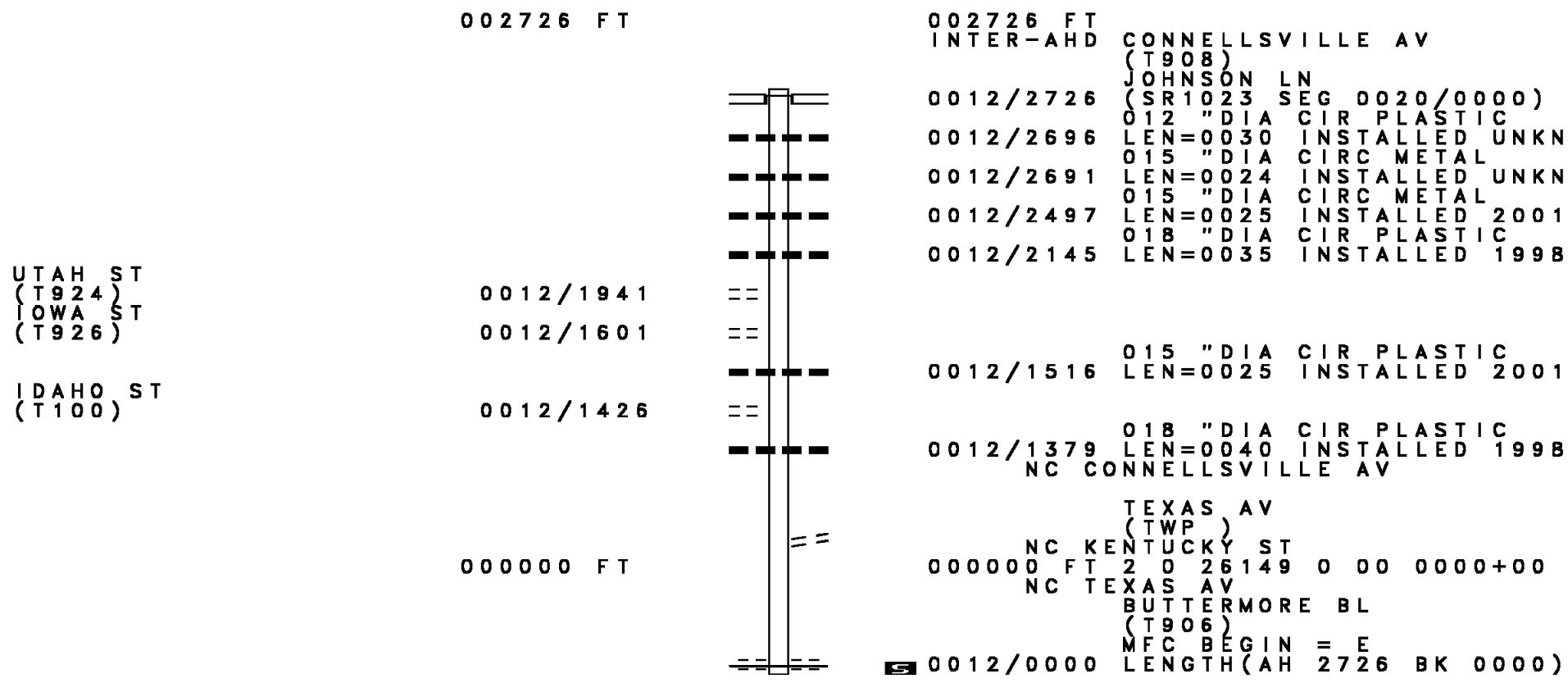
DIR: B TOTAL LEN: 5.166 MI.
LEFT MUN: CONNELLSVILLE C

DIST: 12-1 SR: 1037
RIGHT MUN: CONNELLSVILLE C

STREET NAME	START	END	MARKING	DESCRIPTION
SHORT ST (CITY)				5 0030/0000 LENGTH(AH 2310 BK 2807)
HOUSTON AV (CITY)	0020/2770			
PATTERSON AV (CITY)	0020/2360		==	
CEDAR AV (CITY)	0020/2015		==	
LAUREL AL (CITY)	0020/1850		==	
WASHINGTON AV (CITY)	0020/1690		--- ---	0020/1705 015 "DIA CIRC CONCR LEN=0050 INSTALLED 2007
WOOD AL (CITY)	0020/1530		==	
GREEN ST (CITY)	0020/1370		--- ---	0020/1418 015 "DIA CIRC METAL LEN=0050 INSTALLED 2007
CITY AL (CITY)	0020/1205		==	
MORTON AV (CITY)	0020/1015		==	
CITY AL (CITY)	0020/0855		==	
PORTER AV (CITY)	0020/0665		==	0020/0842 RETAINING WALL END BMSID 26/1037/0020/0150
	003415 FT		~	0020/0150 RETAINING WALL BEGIN BMSID 26/1037/0020/0150 0020/0018 BMSID 26/1037/0020/0000 003415 FT 2 0 26206 0 01 0106+71 CONNELL RUN BMSBG 26/1037/0020/0000
SOUTH ST (CITY)	0010/3286		--- ---	5 0020/0000 LENGTH(AH 2807 BK 3415)
FAIRVIEW AV (CITY)	0010/3263		--- ---	0010/3263 018 "DIA CIRC OTHER LEN=0030 INSTALLED 2007
ARCH ST (CITY)	0010/3095			NC ARCH ST SOUTH AL (CITY)

DIR: B TOTAL LEN: 5.166 MI. DIST: 12-1 SR: 1037
 LEFT MUN: CONNELLSVILLE C RIGHT MUN: CONNELLSVILLE C

Location	Segment ID	Notes
CHURCH PL (CITY)	0010/2720	NC FAIRVIEW AV
DEAN ST (CITY)	0010/2465	SR 0711 0010/2490 OP ID 26/0711/0010/1863
APPLE ST (CITY)	0010/2115	015 "DIA CIRC OTHER LEN=0030 INSTALLED 2007
GRAPE AL (CITY)	0010/1925	018 "DIA CIRC CONCR LEN=0020 INSTALLED 2007
PEACH ST (CITY)	0010/1730	
	0010/1407	RETAINING WALL END BMSID 26/1037/0010/1050
	0010/1375	018 "DIA CIRC CONCR LEN=0050 INSTALLED 2007
	0010/1145	RETAINING WALL END BMSID 26/1037/0010/1370
	0010/1085	RETAINING WALL BEGIN BMSID 26/1037/0010/1370
ARCH ST (CITY)	0010/1010	NC WA TER ST
CITY AL (CITY)	0010/0965	RETAINING WALL BEGIN BMSID 26/1037/0010/1050
MURPHY AV (CITY)	0010/0600	FAYETTE ST (CITY)
GIBSON AV (CITY)	0010/0270	
	0010/0250	GIBSON AV (CITY)
	0010/0055	018 "DIA CIRC CONCR LEN=0070 INSTALLED 2007
000000 FT	000000 FT	2 0 26206 0 01 0140+63 NC YORK AV
		MEMORIAL BL (SRO119 SEG 0650/0300) (SRO119 SEG 0651/0355)
	INTER-BK	YORK AV (CITY)
	0010/0000	MFC BEGIN = D LENGTH(AH 3415 BK 0000)



UTAH ST
 (T924)
 IOWA ST
 (T926)

 IDAHO ST
 (T100)

002726 FT

 0012/1941 ==
 0012/1601 ==

 0012/1426 ==

 000000 FT

002726 FT
 INTER-AHD CONNELLSVILLE AV
 (T908)
 JOHNSON LN
 (SR1023 SEG 0020/0000)
 0012/2726 012 "DIA CIR PLASTIC
 0012/2696 LEN=0030 INSTALLED UNKN
 015 "DIA CIR METAL
 0012/2691 LEN=0024 INSTALLED UNKN
 015 "DIA CIR METAL
 0012/2497 LEN=0025 INSTALLED 2001
 018 "DIA CIR PLASTIC
 0012/2145 LEN=0035 INSTALLED 1998

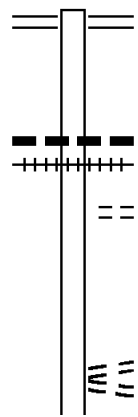
 0012/1516 015 "DIA CIR PLASTIC
 LEN=0025 INSTALLED 2001

 0012/1379 018 "DIA CIR PLASTIC
 LEN=0040 INSTALLED 1998
 NC CONNELLSVILLE AV

 TEXAS AV
 (TWP)
 NC KENTUCKY ST
 000000 FT 2 0 26149 0 00 0000+00
 NC TEXAS AV
 BUTTERMORE BL
 (T906)
 MFC BEGIN = E
 0012/0000 LENGTH(AH 2726 BK 0000)

EXTRACT DATE: 12/18/2023 ROADWAY MANAGEMENT SYSTEM PAGE NUMBER: 301
 PRINT DATE: 12/21/2023 SLD COUNTY/SR - ANNUAL PRINT COUNTY: FAYETTE
 DIR: B TOTAL LEN: 1.877 MI. DIST: 12-1 SR: 1035
 LEFT MUN: BULLSKIN T RIGHT MUN: BULLSKIN T

009908 FT



009908 FT NARROWS RD
 0042/2496 (SR1033 SEG 0040/0000)

0042/1105 030 " DIA CIRC METAL
 LEN=0050 INSTALLED UNKN
 0042/0935 (AAR 472703E)#TRKS 01
 BELL VIEW CR
 (T723)

007412 FT

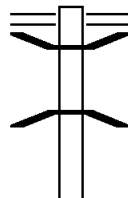
007412 FT 2 0 26182 0 00 0025+25
 NORTH BELL VIEW RD
 (T735)
 WHIPKEY RD
 (T749)
 5 0042/0000 LENGTH(AH 2496 BK 2501)

DIR: B TOTAL LEN: 1.877 MI. DIST: 12-1 SR: 1035
 LEFT MUN: BULLSKIN T RIGHT MUN: BULLSKIN T

Stationing	Notes	Item ID	Description
	--- ---	0032/1889	015 " DIA CIRC METAL LEN=0035 INSTALLED UNKN
	==	0032/1150	SCHROYER LN (TWP)
004911 FT		004911 FT	2 0 26182 0 00 0050+07
	5	0032/0000	LENGTH(AH 2501 BK 2400)
	--- ---	0022/1080	018 " DIA CIR PLASTIC LEN=0030 INSTALLED UNKN
	--- ---	0022/0922	015 " DIA CIRC METAL LEN=0026 INSTALLED UNKN
002511 FT		002511 FT	2 0 26182 0 00 0074+31
	5	0022/0000	015 " DIA CIR PLASTIC LEN=0030 INSTALLED 2004 LENGTH(AH 2400 BK 2511)
	--- ---	0012/0990	015 " DIA CIRC METAL LEN=0030 INSTALLED 2004 INDUSTRIAL LN
	==	0012/0690	(T900)
	--- ---	0012/0661	030 " DIA CIRC CONCR LEN=0035 INSTALLED UNKN
COAL BROOK ST (T504)	++++ ++++	0012/0354	(AAR 505430H)#TRKS 01
0012/0165	==		
	--- ---	0012/0154	030 " DIA CIRC CONCR LEN=0051 INSTALLED UNKN
	--- ---	0012/0113	BMSSEN 26/1035/0012/0060 0 0 00000 0 00 0000+00
	--- ---	0012/0060	MOUNTS CREEK BMSBG 26/1035/0012/0060
000000 FT		000000 FT	2 0 26182 0 00 0098+92
			NC BE LL VIEW RD MEMORIAL BL (SR0119 SEG 0691/0000)
		INTER-BK	BUTTERMORE BL (T906)
		5	0012/0000 MFC BEGIN = E LENGTH(AH 2511 BK 0000)

EXTRACT DATE: 12/18/2023 ROADWAY MANAGEMENT SYSTEM PAGE NUMBER: 299
 PRINT DATE: 12/21/2023 SLD COUNTY/SR - ANNUAL PRINT COUNTY: FAYETTE
 DIR: B TOTAL LEN: 1.591 MI. DIST: 12-1 SR: 1034
 LEFT MUN: CONNELLSVILLE T RIGHT MUN: CONNELLSVILLE T

008401 FT



008401 FT BREAKNECK RD
 0030/3295 (SR1051 SEG 0260/0675)
 0030/3053 BMSBN 26/1034/0030/3026
 2 0 26184 0 01 0080+48
 BREAKNECK RN
 0030/3026 BMSBG 26/1034/0030/3026

018 "DIA CIRC METAL

EXTRACT DATE: 12/18/2023
PRINT DATE: 12/21/2023

ROADWAY MANAGEMENT SYSTEM
SLD COUNTY/SR - ANNUAL PRINT

PAGE NUMBER: 298
COUNTY: FAYETTE

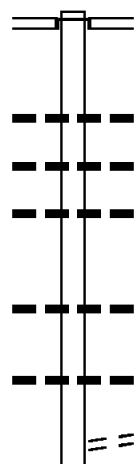
DIR: B TOTAL LEN: 1.591 MI.
LEFT MUN: CONNELLSVILLE T

DIST: 12-1 SR: 1034
RIGHT MUN: CONNELLSVILLE T

Stationing	Distance	Segment	Material	Length	Status
		0030/2102		LEN=0050	INSTALLED UNKN
		0030/1105	018 " DIA CIRC METAL	LEN=0045	INSTALLED 2002
		0030/0855	018 " DIA CIRC METAL	LEN=0045	INSTALLED UNKN
		0030/0533	015 " DIA CIRC METAL	LEN=0050	INSTALLED UNKN
		0030/0050	BMSSEN 26/1034/0030/0036	2 0 26184 0 01 0050+57	
			WHITES RUN		
		0030/0036	BMSBG 26/1034/0030/0036	2 0 26184 0 01 0050+00	
005106 FT			ROCK RIDGE RD		
			(T776)		
		NC TA NYARD HOLLOW RD			
		0030/0000	LENGTH(AH 3295 BK 2684)		
		0020/2345	048 " DIA CIR PLASTIC	LEN=0040	INSTALLED UNKN
			MOON LN		
		0020/1850	(TWP)		
		0020/1803	015 " DIA CIR PLASTIC	LEN=0040	INSTALLED 2004
			018 " DIA CIRC METAL		
		0020/1284	LEN=0027		INSTALLED UNKN
		002422 FT		2 0 26184 0 00 0024+59	
			PETERSBURG RD		
			(T782)		
		0020/0000	LENGTH(AH 2684 BK 2422)		
		0010/2305	018 " DIA CIR UNKNOWN	LEN=0124	INSTALLED UNKN
			018 " DIA CIRC CONCR	LEN=0030	INSTALLED UNKN
		0010/1526	018 " DIA CIRC METAL	LEN=0040	INSTALLED 2002
		0010/0982			
BAER LN (T900) OLIVE ST (T914)		0010/0820			
		0010/0575			
		000000 FT		2 0 26184 0 00 0000+00	
			SPRINGFIELD PK		
			(SR0711 SEG 0040/0000)		
		NC RO CKRIDGE RD			
			MFC BEGIN = D		
SPRINGFIELD PK (SR0711 SEG 0040/0000)		0010/0000	LENGTH(AH 2422 BK 0000)		

012434 FT

012434 FT
 INTER-AHD DRY HILL RD
 (T735)
 BROADFORD RD
 (SR1031 SEG 0080/0000)



010068 FT

0050/2366
 0050/1398 015 " DIA CIRC METAL
 LEN=0045 INSTALLED 2004
 0050/0830 015 " DIA CIRC METAL
 LEN=0045 INSTALLED 2004
 0050/0388 018 " DIA CIRC CONCR
 LEN=0040 INSTALLED 2004
 010068 FT 2 0 26125 0 00 0111+94
 012 " DIA CIRC METAL
 LEN=0045 INSTALLED UNKN
 5 0050/0000 LENGTH(AH 2366 BK 2854)
 0040/1999 015 " DIA CIRC METAL
 LEN=0035 INSTALLED 2004
 0040/1390 ALRETTA RD
 (PRDR)

DIR: B TOTAL LEN: 2.355 MI. DIST: 12-1 SR: 1033
 LEFT MUN: UPPER TYRONE T RIGHT MUN: UPPER TYRONE T

Stationing	Material	Length	Notes
0040/1386	015" DIA CIR PLASTIC	LEN=0035	INSTALLED 2004
0040/1100	BULLSKIN T		UPPER TYRONE
007214 FT	018" DIA CIRC METAL	LEN=0035	INSTALLED 2004
007214 FT	2 0 26125 0 00 0083+15		BELLVIEW RD
0040/0000	(SR1035 SEG 0042/2496)	LENGTH(AH 2854 BK 2738)	
0030/1747	024" DIA CIRC METAL	LEN=0030	INSTALLED UNKN
004476 FT	BULLSKIN		CONNELLSVILLE T
004476 FT	2 0 26125 0 00 0050+05		
0030/0000	018" DIA CIR PLASTIC	LEN=0035	INSTALLED UNKN
	LENGTH(AH 2738 BK 2401)		
002075 FT	002075 FT	2 0 26125 0 00 0024+98	
0020/0000	024" DIA CIRC CONCR	LEN=0036	INSTALLED UNKN
	LENGTH(AH 2401 BK 2075)		
0010/1604	018" DIA CIRC CONCR	LEN=0030	INSTALLED UNKN
0010/0950	015" DIA CIRC METAL	LEN=0037	INSTALLED UNKN
0010/0050	015" DIA CIRC CONCR	LEN=0035	INSTALLED UNKN
	NC NA		ARROWS RD
000000 FT	NARROWS RD	(SR1031 SEG 0040/0000)	
0010/0000	MFC BEGIN = E	LENGTH(AH 2075 BK 0000)	
2 0 26125 0 00 0000+00		000000 FT	
BROADFORD RD			
(SR1031 SEG 0040/0000)		0010/0000	

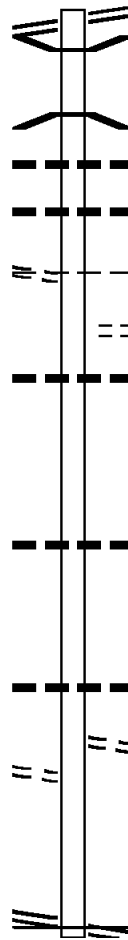
WOODVALE ST 005372 FT
 (SR1053 SEG 0020/0000) 0030/1395

2 0 26196 0 00 0000+00 003977 FT
 ATLAS RD 0030/0000
 (TWP)

002409 FT

DOGWOOD DR 0010/0190
 (T545)

2 0 26195 0 00 0000+00 000000 FT
 UNIVERSITY DR
 (SR0119 SEG 0561/0890)
 (SR0119 SEG 0560/1140) 0010/0000



005372 FT WOODVALE ST
 0030/1395 (SR1053 SEG 0020/0000)
 0030/1311 BMSBN 26/1032/0030/1297
 0 0 00000 0 00 0000+00
 B GIST RUN

0030/1297 BMSBG 26/1032/0030/1297
 018 " DIA CIR PLASTIC
 0030/0883 LEN=0060 INSTALLED 2007
 018 " DIA CIR PLASTIC
 0030/0448 LEN=0035 INSTALLED 2007
 003977 FT DUNBAR

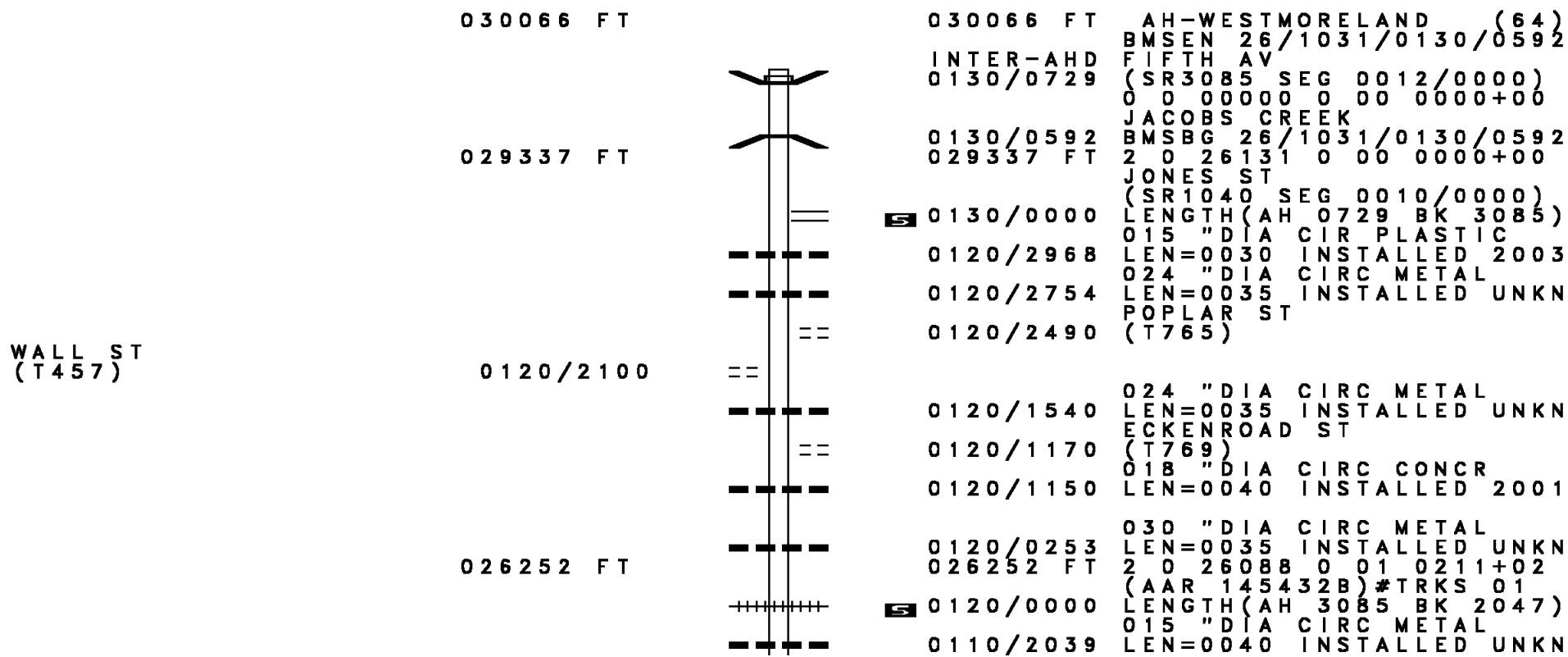
0030/0000 DUNBAR T
 LENGTH(AH 1395 BK 1568)
 MAHONING RD
 (T703)
 0020/1460 018 " DIA CIRC METAL
 0020/1430 LEN=0025 INSTALLED 2007

002409 FT 2 0 26195 0 00 0024+09
 024 " DIA CIRC CONCR
 LEN=0030 INSTALLED 2007
 0020/0000 LENGTH(AH 1568 BK 2409)

0010/0790 018 " DIA CIRC METAL
 LEN=0040 INSTALLED 2007
 0010/0225 RINGIN HILL RD
 (T545)

NC RANCH RD
 UNIVERSITY DR
 000000 FT (SR0119 SEG 0561/0890)
 (SR0119 SEG 0560/1140)
 MFC BEGIN = E
 0010/0000 LENGTH(AH 2409 BK 0000)

DIR: B TOTAL LEN: 5.694 MI. DIST: 12-1 SR: 1031
 LEFT MUN: UPPER TYRONE T RIGHT MUN: UPPER TYRONE T



030066 FT

030066 FT AH-WESTMORELAND (64)
 BMS EN 26/1031/0130/0592
 INTER-AHD FIFTH AV
 0130/0729 (SR3085 SEG 0012/0000)
 0 0 00000 0 00 0000+00

029337 FT

0130/0592 JACOBS CREEK
 029337 FT BMSBG 26/1031/0130/0592
 2 0 26131 0 00 0000+00

WALL ST
 (T457)

0120/2100

5 0130/0000 JONES ST
 (SR1040 SEG 0010/0000)
 LENGTH(AH 0729 BK 3085)
 015 "DIA CIRC PLASTIC
 0120/2968 LEN=0030 INSTALLED 2003
 024 "DIA CIRC METAL
 0120/2754 LEN=0035 INSTALLED UNKN
 POPLAR ST
 (T765)

0120/1540

024 "DIA CIRC METAL
 0120/1540 LEN=0035 INSTALLED UNKN
 ECKENROAD ST
 (T769)

0120/1170

018 "DIA CIRC CONCR
 0120/1150 LEN=0040 INSTALLED 2001

026252 FT

0120/0253 030 "DIA CIRC METAL
 026252 FT LEN=0035 INSTALLED UNKN
 2 0 26088 0 01 0211+02
 (AAR 145432B)#TRKS 01
 5 0120/0000 LENGTH(AH 3085 BK 2047)
 015 "DIA CIRC METAL
 0110/2039 LEN=0040 INSTALLED UNKN

EXTRACT DATE: 12/18/2023
PRINT DATE: 12/21/2023

ROADWAY MANAGEMENT SYSTEM
SLD COUNTY/SR - ANNUAL PRINT

PAGE NUMBER: 293
COUNTY: FAYETTE

DIR: B TOTAL LEN: 5.694 MI.
LEFT MUN: UPPER TYRONE T

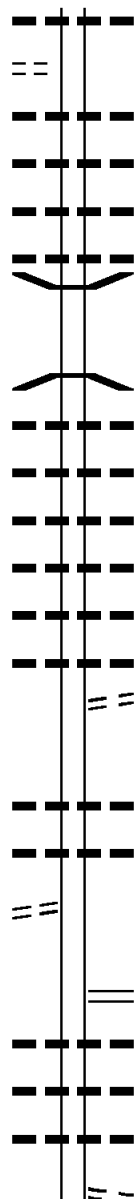
DIST: 12-1 SR: 1031
RIGHT MUN: UPPER TYRONE T

Stationing	Notes	Material	Length	Installation
0110/1955		015" DIA CIRC METAL	LEN=0025	INSTALLED 2001
0110/1889		015" DIA CIRC METAL	LEN=0035	INSTALLED UNKN
0110/1427		015" DIA CIRC CONCR	LEN=0040	INSTALLED UNKN
0110/1001		018" DIA CIR PLASTIC	LEN=0040	INSTALLED 2004
024205 FT		2 0 26088 0 01 0190+37		
0110/0000		015" DIA CIRC METAL	LEN=0024	INSTALLED UNKN
0100/2376		LENGTH(AH 2047 BK 2964) 015" DIA CIRC METAL	LEN=0035	INSTALLED UNKN
0100/1444		030" DIA CIRC METAL	LEN=0045	INSTALLED UNKN
0100/1400	==	CENTER DR (T453)		
0100/1300		015" DIA CIRC METAL	LEN=0040	INSTALLED UNKN
0100/1183		018" DIA CIRC METAL	LEN=0040	INSTALLED UNKN
WOODS RD (T760)	0100/1160	==		
	0100/0370	CENTER DR (T453)		
	0100/0098	018" DIA CIRC CONCR	LEN=0035	INSTALLED UNKN
	0100/0055	KINGS HILL RD (T799)		
	0100/0029	018" DIA CIR PLASTIC	LEN=0024	INSTALLED 1996
	0100/0026	NORFOLK SOUTHERN OVERPASS IS RR X-ING		
2 0 26088 0 01 0160+83 KINGS RD (T799)	021241 FT 0100/0000	==		
	0100/0000	LENGTH(AH 2964 BK 3390) 018" DIA CIRC CONCR	LEN=0028	INSTALLED 2001
	0090/3109	018" DIA CIRC CONCR	LEN=0028	INSTALLED UNKN
	0090/2391	018" DIA CIRC CONCR	LEN=0035	INSTALLED UNKN
	0090/2080	018" DIA CIRC CONCR	LEN=0035	INSTALLED UNKN

DIR: B TOTAL LEN: 5.694 MI. DIST: 12-1 SR: 1031
 LEFT MUN: UPPER TYRONE T RIGHT MUN: UPPER TYRONE T

MARCHEWKA LN
 (PRDR)

0090/1640



0090/1793 LEN=0030 INSTALLED UNKN

0090/1270 018 " DIA CIRC CONCR
 LEN=0030 INSTALLED UNKN

0090/0919 018 " DIA CIRC CONCR
 LEN=0035 INSTALLED UNKN

0090/0894 018 " DIA CIRC CONCR
 LEN=0035 INSTALLED UNKN

0090/0345 018 " DIA CIRC CONCR
 LEN=0040 INSTALLED UNKN

017851 FT

0090/0012 BMSSEN 26/1031/0090/0000
 017851 FT 2 0 26088 0 01 0126+83

B GALLEY RUN
 BMSBG 26/1031/0090/0000

5 0090/0000 LENGTH(AH 3390 BK 2875)

036 " DIA CIRC CONCR

0080/2587 LEN=0035 INSTALLED UNKN

024 " DIA CIRC CONCR

0080/2420 LEN=0001 INSTALLED UNKN

018 " DIA CIRC METAL

0080/2083 LEN=0035 INSTALLED UNKN

015 " DIA CIRC CONCR

0080/1964 LEN=0035 INSTALLED UNKN

018 " DIA CIRC CONCR

0080/1866 LEN=0035 INSTALLED UNKN

018 " DIA CIRC CONCR

0080/1785 LEN=0048 INSTALLED UNKN

COSSELL LN

0080/1560 (PRDR)

018 " DIA CIR PLASTIC

0080/0377 LEN=0215 INSTALLED 2001

024 " DIA CIRC METAL

0080/0024 LEN=0040 INSTALLED 2001

DRY HILL RD
 (T735)

0080/0015
 014976 FT

014976 FT 2 0 26088 0 01 0098+15
 NARROWS RD
 (SR1033 SEG 0050/2366)

5 0080/0000 LENGTH(AH 2875 BK 2725)

024 " DIA CIRC CONCR

0070/2710 LEN=0035 INSTALLED UNKN

024 " DIA CIRC CONCR

0070/2446 LEN=0035 INSTALLED UNKN

018 " DIA CIRC CONCR

0070/2065 LEN=0035 INSTALLED UNKN

WETTGEN LN
 (PRDR)

EXTRACT DATE: 12/18/2023
PRINT DATE: 12/21/2023

ROADWAY MANAGEMENT SYSTEM
SLD COUNTY/SR - ANNUAL PRINT

PAGE NUMBER: 291
COUNTY: FAYETTE

DIR: B TOTAL LEN: 5.694 MI.
LEFT MUN: UPPER TYRONE T

DIST: 12-1 SR: 1031
RIGHT MUN: UPPER TYRONE T

012251 FT

010591 FT

0070/1840	024 " DIA CIRC CONCR LEN=0040 INSTALLED UNKN
0070/1628	015 " DIA CIRC CONCR LEN=0040 INSTALLED UNKN
0070/1438	015 " DIA CIRC METAL LEN=0030 INSTALLED UNKN
0070/1259	015 " DIA CIRC METAL LEN=0030 INSTALLED UNKN
0070/0950	018 " DIA CIRC CONCR LEN=0030 INSTALLED UNKN
0070/0767	BMSEN 26/1031/0070/0740 2 0 26088 0 01 0073+70 BRANCH OF GALLEY RUN
0070/0740	BMSBG 26/1031/0070/0740
0070/0333	BMSEN 26/1031/0070/0299 UPPER TYRONE
0070/0301	CONNELLSVILLE T 2 0 26088 0 01 0073+70 P3
0070/0299	BR GALLEY RN BMSBG 26/1031/0070/0299
012251 FT	2 0 26088 0 01 0070+85 (AAR 145425R)#TRKS 01
0070/0000	LENGTH(AH 2725 BK 1660)
0060/1372	BMSEN 26/1031/0060/1336 CONNELLSVILLE
0060/1340	UPPER TYRONE T 2 0 26088 0 01 0067+70 P3
0060/1336	GALLEY RUN BMSBG 26/1031/0060/1336
0060/1292	RETAINING WALL END BMSID 26/1031/0060/0773
0060/0773	RETAINING WALL BEGIN BMSID 26/1031/0060/0773
0060/0285	RETAINING WALL END BMSID 26/1031/0060/0081
0060/0120	018 " DIA CIRC METAL LEN=0035 INSTALLED UNKN
0060/0081	RETAINING WALL BEGIN BMSID 26/1031/0060/0081
010591 FT	2 0 26088 0 01 0054+35 (AAR 145424J)#TRKS 01
0060/0000	LENGTH(AH 1660 BK 2425)

DIR: B TOTAL LEN: 5.694 MI. DIST: 12-1 SR: 1031
 LEFT MUN: UPPER TYRONE T RIGHT MUN: UPPER TYRONE T

HICKORY SQUARE DR
 (SR1038 SEG 0050/2232) 0050/2015

0050/2036	018 " DIA CIRC METAL LEN=0050	INSTALLED UNKN
0050/1968	UPPER TYRONE CONNELLSVILLE T	
0050/1932	BMSSEN 26/1031/0050/1900 2 0 26088 0 00 0025+91	
0050/1900	GALLEY RUN BMSBG 26/1031/0050/1900	
0050/1657	015 " DIA CIRC METAL LEN=0040	INSTALLED UNKN
0050/1010	015 " DIA CIRC METAL LEN=0024	INSTALLED UNKN
0050/0527	001 "H 01 "W * * UNKNOWN * * LEN=0001	INSTALLED UNKN
008166 FT	2 0 26088 0 00 0025+91	
0050/0000	018 " DIA CIRC CONCR LEN=0030	INSTALLED UNKN
0040/2242	LENGTH(AH 2425 BK 2613) 018 " DIA CIRC OTHER LEN=0030	INSTALLED UNKN
0040/1919	018 " DIA CIRC CONCR LEN=0035	INSTALLED UNKN
0040/1611	018 " DIA CIRC CONCR LEN=0030	INSTALLED UNKN
0040/0690	015 " DIA CIR PLASTIC LEN=0035	INSTALLED UNKN
0040/0354	030 "H 00 "W MULT PLSTIC LEN=0040	INSTALLED UNKN
005553 FT	1 1 00563 0 00 0048+50	
0040/0000	NARROWS RD (SR1033 SEG 0010/0000) NC BR ROADFORD RD	
0030/1880	LENGTH(AH 2613 BK 2089) REDWOOD ST (TWP)	
0030/1850	015 " DIA CIRC CONCR LEN=0040	INSTALLED UNKN
0030/1685	HESS LN (T920)	
0030/0327	015 " DIA CIRC METAL LEN=0035	INSTALLED UNKN
003464 FT	1 1 00563 0 00 0027+03	

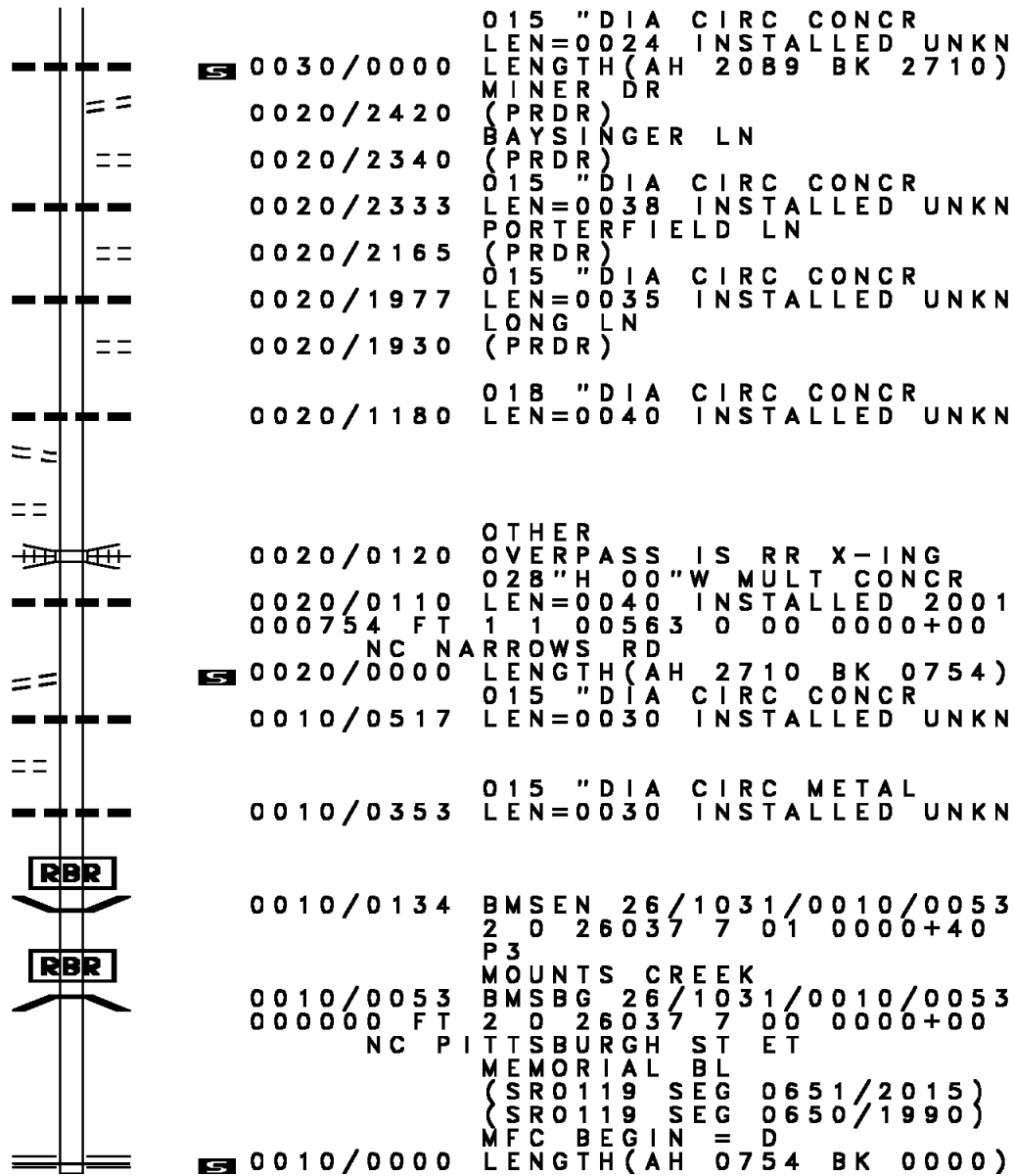
DIR: B TOTAL LEN: 5.694 MI. DIST: 12-1 SR: 1031
 LEFT MUN: CONNELLSVILLE T RIGHT MUN: CONNELLSVILLE T

PARK RIDGE LN
 (PRDR) 0020/0985
 RIVER AV
 (T700) 0020/0635

FRANK A GALLO LN
 (TWP) 000754 FT
 0020/0000

CONNELL AV
 (TWP) 0010/0460

000000 FT



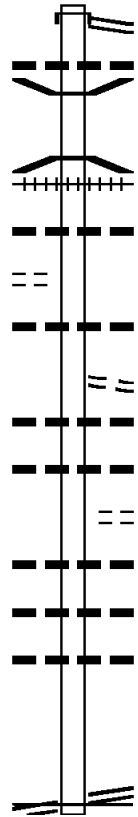
SEATON HILL RD
(T702)

PECHIN RD
(SR1028 SEG 0050/0000) 0010/0000

003044 FT

0010/2455

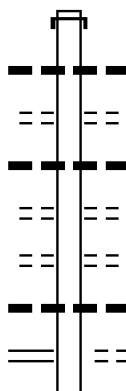
000000 FT



003044 FT INTER-AHD FERGUSON RD
 (SR1055 SEG 0220/0000)
 FERGUSON RD
 (SR1055 SEG 0220/0000)
 0010/3044 018 "DIA CIRC OTHER
 0010/2918 LEN=0035 INSTALLED 2007
 0010/2747 BMSSEN 26/1030/0010/2717
 2 0 26145 0 00 0026+08
 GIST RUN
 0010/2717 BMSBG 26/1030/0010/2717
 0010/2623 (AAR 145303L)#TRKS 01
 018 "DIA CIR PLASTIC
 0010/2500 LEN=0035 INSTALLED 2007
 015 "DIA CIR PLASTIC
 0010/2237 LEN=0035 INSTALLED 2007
 SCHOOL RD
 (T701)
 024 "DIA CIR PLASTIC
 0010/1865 LEN=0070 INSTALLED 2007
 018 "DIA CIRC METAL
 0010/1864 LEN=0040 INSTALLED 2007
 SCHOOL RD
 (T701)
 012 "DIA CIR PLASTIC
 0010/1400 LEN=0050 INSTALLED 2007
 018 "DIA CIR PLASTIC
 0010/0940 LEN=0020 INSTALLED 2007
 018 "DIA CIRC OTHER
 0010/0510 LEN=0035 INSTALLED 2007
 000000 FT 2 0 26145 0 00 0000+00
 PECHIN RD
 (SR1028 SEG 0050/0000)
 NC CHURCH HILL RD
 MFC BEGIN = D
 0010/0000 LENGTH(AH 3044 BK 0000)

EXTRACT DATE: 12/18/2023 ROADWAY MANAGEMENT SYSTEM PAGE NUMBER: 287
 PRINT DATE: 12/21/2023 SLD COUNTY/SR - ANNUAL PRINT COUNTY: FAYETTE
 DIR: N TOTAL LEN: 2.091 MI. DIST: 12-1 SR: 1029
 LEFT MUN: EVERSON B RIGHT MUN: EVERSON B

011042 FT



JONES ST
 (SR1040 SEG 0010/0875) 0040/1234

011042 FT AH-WESTMORELAND (64)
 INTER-AHD BROWN ST
 0040/2594 (SR3087 SEG 0010/0000)
 018 " DIA CIR UNKNOWN
 0040/2515 LEN=0030 INSTALLED 2001
 VANCE ST
 (BORO)
 0040/2445 015 " DIA CIRC METAL
 0040/2421 LEN=0055 INSTALLED UNKN
 SHIPLEY ST
 (BORO)
 0040/2015 PRICE ST
 (BORO)
 0040/1630 012 " DIA CAST IRON
 0040/1605 LEN=0025 INSTALLED UNKN
 JONES ST
 (BORO)
 0040/1234 018 " DIA CIRC CONCR

DIR: N TOTAL LEN: 2.091 MI. DIST: 12-1 SR: 1029
 LEFT MUN: EVERSON B RIGHT MUN: EVERSON B

Location	Segment ID	Length	Material	Status
	0040/1161	LEN=0025		INSTALLED UNKN
BORO AL (BORO)	0040/1155			
EVANS ST (BORO)	0040/1075			
	0040/0705		KING ST (BORO) 048" DIA CIRC CONCR	
SHORT ST (BORO)	0040/0425	LEN=0040		INSTALLED UNKN
	0040/0335			
	008448 FT		ADOBATO DR (PRDR) 1 0 00117 0 06 0968+51 NC BR	
	0040/0000		HILL ST (BORO) LENGTH(AH 2594 BK 3180) 015" DIA CIRC METAL	
	0030/2846			INSTALLED UNKN
	0030/2831		EVERSON UPPER TYRONE T	
FEED MILL RD (T763)	0030/2615		ALLIED MILL RD (T801) 015" DIA CIRC METAL	
	0030/2288			INSTALLED UNKN
	0030/1888		015" DIA CIRC METAL	
MT EAST RD (T454)	0030/1870		PAINTER ST ET (T741) 018" DIA CIRC METAL	
	0030/1858			INSTALLED UNKN
	0030/1717		015" DIA CIRC CONCR	
	0030/1451		LEN=0030 INSTALLED UNKN	
	0030/1192		015" DIA CIRC METAL	
	0030/0875		036" DIA CIRC METAL	
	0030/0855		LEN=0040 INSTALLED UNKN	
	0030/0412		PENN AV (T767) 015" DIA CIRC METAL	
	0030/0015		LEN=0030 INSTALLED UNKN	
	005268 FT		015" DIA CIRC METAL	
	005268 FT		LEN=0050 INSTALLED UNKN	
	0030/0000		012" DIA CIRC CONCR	
	0030/0000		LEN=0001 INSTALLED UNKN	
			1 0 00117 0 06 0936+90 VALLEY VIEW DR (T800)	
	0030/0000		LENGTH(AH 3180 BK 3837)	

EXTRACT DATE: 12/18/2023
PRINT DATE: 12/21/2023

ROADWAY MANAGEMENT SYSTEM
SLD COUNTY/SR - ANNUAL PRINT

PAGE NUMBER: 285
COUNTY: FAYETTE

DIR: N TOTAL LEN: 2.091 MI.
LEFT MUN: UPPER TYRONE T

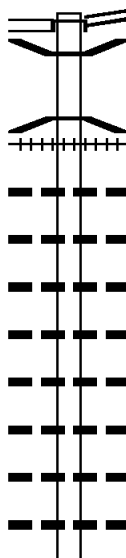
DIST: 12-1 SR: 1029
RIGHT MUN: UPPER TYRONE T

Stationing	Notes	Stationing	Notes
		0020/3279	UPPER TYRONE BULLSKIN T
		0020/2898	015 " DIA CIRC METAL LEN=0035 INSTALLED UNKN
		0020/2096	018 " DIA CIRC METAL LEN=0001 INSTALLED UNKN
		0020/1718	015 " DIA CIRC METAL LEN=0001 INSTALLED UNKN
		0020/1440	018 " DIA CIRC METAL LEN=0035 INSTALLED UNKN
		0020/0937	018 " DIA CIRC CONCR LEN=0030 INSTALLED UNKN
		0020/0709	018 " DIA CIRC CONCR LEN=0035 INSTALLED UNKN
		0020/0395	018 " DIA CIRC METAL LEN=0030 INSTALLED UNKN
001431 FT		001431 FT	1 0 00117 0 05 0901+19 PENNSVILLE ST (T743)
		0020/0000	LENGTH(AH 3837 BK 0561)
		0014/0524	018 " DIA CIRC CONCR LEN=0050 INSTALLED UNKN
		0014/0215	018 " DIA CIRC CONCR LEN=0045 INSTALLED UNKN
PENNSVILLE ST (T702)		0014/0100	PENNSVILLE ST (T745)
0014/0100		0014/0051	018 " DIA CIRC CONCR LEN=0055 INSTALLED UNKN
000870 FT		000870 FT	1 0 00117 0 05 0895+58 MFC BEGIN = C
		0014/0000	LENGTH(AH 0561 BK 0870)
		0010/0555	018 " DIA CIRC CONCR LEN=0060 INSTALLED UNKN
RAMP C RD (SR8017 SEG 0250/0000)		0011/0505	
		0010/0485	RAMP D RD (SR8017 SEG 0500/0473)
		0010/0371	018 " DIA CIRC CONCR LEN=0120 INSTALLED UNKN
BMS EN 26/1029/0010/0000		0010/0140	BMS EN 26/1029/0010/0000
1 0 00117 0 05 0886+98		000000 FT	1 0 00117 0 05 0886+98
NC EVERSON RD		000000 FT	NC EVERSON RD
RAMP B RD (SR8017 SEG 0020/0000)		INTER-BK	INTER-BK
SR 0119 NB			
BMSBG 26/1029/0010/0000			
MFC BEGIN = C			
LENGTH(AH 0870 BK 0000)		0011/0000	0010/0000

DIR: B TOTAL LEN: 1.729 MI. DIST: 12-1 SR: 1028
 LEFT MUN: DUNBAR T RIGHT MUN: DUNBAR T

009129 FT

BRADDOCK DUNBAR RD
 (SR1055 SEG 0220/1930) 0050/2075



009129 FT
 INTER-AHD HIGH ST
 (T670)
 BRADDOCK DUNBAR RD
 (SR1055 SEG 0220/1930)
 0050/2075 BMSSEN 26/1028/0050/1881
 0050/1922 2 0 26119 0 00 0091+71
 GIST RUN
 0050/1881 BMSBG 26/1028/0050/1881
 0050/1770 (AAR 145304T)#TRKS 01
 036 " DIA CIRC CONCR
 0050/1437 LEN=0030 INSTALLED 2007
 018 " DIA CIRC METAL
 0050/1280 LEN=0030 INSTALLED 2007
 018 " DIA CIRC CONCR
 0050/1014 LEN=0030 INSTALLED 2007
 018 " DIA CIRC CONCR
 0050/0906 LEN=0030 INSTALLED 2007
 018 " DIA CIRC CONCR
 0050/0851 LEN=0030 INSTALLED 2007
 018 " DIA CIRC CONCR
 0050/0722 LEN=0030 INSTALLED 2007
 018 " DIA CIRC CONCR
 0050/0337 LEN=0040 INSTALLED 2007
 018 " DIA CIRC CONCR
 0050/0136 LEN=0040 INSTALLED 2007
 007054 FT 018 " DIA CIRC METAL

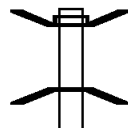
2 0 26119 0 00 0072+75 007054 FT

DIR: B TOTAL LEN: 1.729 MI. DIST: 12-1 SR: 1028
 LEFT MUN: DUNBAR T RIGHT MUN: DUNBAR T

Left Side Description	Left Side Stationing	Right Side Description	Right Side Stationing	Right Side Details
CHURCH HILL RD (SR1030 SEG 0010/0000)	0050/0000	0050/0000	0050/0000	LEN=0030 INSTALLED 2007 LENGTH(AH 2075 BK 2021) 018 "DIA CIR PLASTIC
MAHONING RD (T703)	0040/1475	0040/1858	0040/1858	LEN=0030 INSTALLED 2007
		0040/1004	0040/1004	FRANKLIN CR (PRDR)
	005033 FT	005033 FT	005033 FT	2 0 26119 0 00 0052+43 COUNTRY LN (PRDR)
DUNBAR STONE (PRDR)	0030/2009	0030/2009	0030/2009	LEN=0050 INSTALLED 2007 (APRA) DUNBAR STONE 018 "DIA CIR PLASTIC
	002130 FT	002130 FT	002130 FT	2 0 26119 0 00 0023+40 DUNBAR ELEMENTARY SC RD (PRDR)
		0020/1784	0020/1784	LEN=0030 INSTALLED 2007 018 "DIA CIRC METAL
		0020/1420	0020/1420	LEN=0030 INSTALLED 2007 018 "DIA CIR PLASTIC
FAYETTE CO FAIRGROUNDS (PRDR)	0020/0675	0020/0941	0020/0941	SANDSTONE WY (PRDR)
TO SR 0119/0550 SH (CONN)	0020/0135	0020/0675	0020/0675	(APRA) FAYETTE COUNTY F 018 "DIA CIRC CONCR
		0020/0307	0020/0307	LEN=0040 INSTALLED 2007
		0020/0049	0020/0049	018 "DIA CIRC CONCR LEN=0030 INSTALLED 2007 NC PE
2 0 26119 0 00 0002+10 UNIVERSITY DR (SR0119 SEG 0551/0470) (SR0119 SEG 0550/0500)	000000 FT 0020/0000	000000 FT INTER-BK	000000 FT 0020/0000	(SR0119 SEG 0551/0470) (SR0119 SEG 0550/0500) CHURCHHILL RD (T543) MFC BEGIN = D LENGTH(AH 2130 BK 0000)

EXTRACT DATE: 12/18/2023 ROADWAY MANAGEMENT SYSTEM PAGE NUMBER: 282
 PRINT DATE: 12/21/2023 SLD COUNTY/SR - ANNUAL PRINT COUNTY: FAYETTE
 DIR: B TOTAL LEN: 3.112 MI. DIST: 12-1 SR: 1027
 LEFT MUN: UPPER TYRONE T RIGHT MUN: UPPER TYRONE T

016431 FT



016431 FT AH-WESTMORELAND (64)
 INTER-AHD BMS EN 26/1027/0060/3047
 0060/3123 SCREW & BOLT RD
 (SR3105 SEG 0010/0000)
 2 0 26151 0 01 0167+17
 JACOBS CREEK
 0060/3047 BMSBG 26/1027/0060/3047
 018 " DIA CIRC CONCR

EXTRACT DATE: 12/18/2023
PRINT DATE: 12/21/2023

ROADWAY MANAGEMENT SYSTEM
SLD COUNTY/SR - ANNUAL PRINT

PAGE NUMBER: 281
COUNTY: FAYETTE

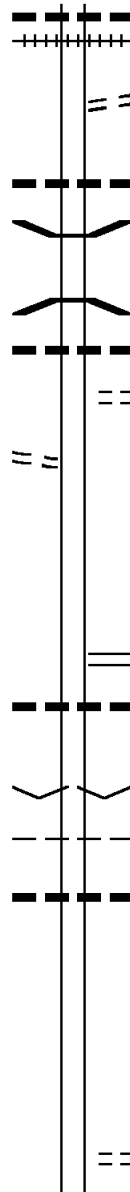
DIR: B TOTAL LEN: 3.112 MI.
LEFT MUN: UPPER TYRONE T

DIST: 12-1 SR: 1027
RIGHT MUN: UPPER TYRONE T

2 0 26151 0 01 0136+00 013308 FT
MCCLURE ST
(T821) 0060/0000

010373 FT

007888 FT



0060/3036 LEN=0030 INSTALLED 2001
0060/3000 (AAR 145447R)#TRKS 01
AIRPORT RD
(T740)
0060/2375
024 "DIA CIRC CONCR
LEN=0035 INSTALLED 2003
0060/1529
BMS EN 26/1027/0060/0649
2 0 26151 0 01 0143+10
BR JACOBS CR
0060/0670
BMSBG 26/1027/0060/0649
0060/0649
024 "DIA CIR PLASTIC
LEN=0040 INSTALLED 2003
GLOWACKI LN
0060/0562
0060/0095
013308 FT
(PRDR)
5 0060/0000 LENGTH(AH 3123 BK 2935)
PRITTSTOWN RD
(SR1044 SEG 0010/0000)
024 "DIA CIRC CONCR
0050/0815
0050/0698 LEN=0035 INSTALLED 2003
010373 FT 2 0 26151 0 00 0107+38
VILLAGE: PRITTSTOWN
5 0050/0000 LENGTH(AH 2935 BK 2485)
UPPER TYRONE
0040/2462 BULLSKIN T
015 "DIA CAST IRON
0040/2302 LEN=0025 INSTALLED UNKN
007888 FT 2 0 26151 0 00 0082+18
NC MT PLEASANT RD
COUNTRY CLUB RD
(T813)
5 0040/0000 LENGTH(AH 2485 BK 1624)
024 "DIA CIRC METAL


DIR: B TOTAL LEN: 3.112 MI. DIST: 12-1 SR: 1027
 LEFT MUN: BULLSKIN T RIGHT MUN: BULLSKIN T

CROSSROADS ST
 (SR1042 SEG 0050/1426) 0030/1300

006264 FT

RICHEY EXT RD
 (SR1066 SEG 0010/0400) 0020/0505
 002999 FT

000000 FT



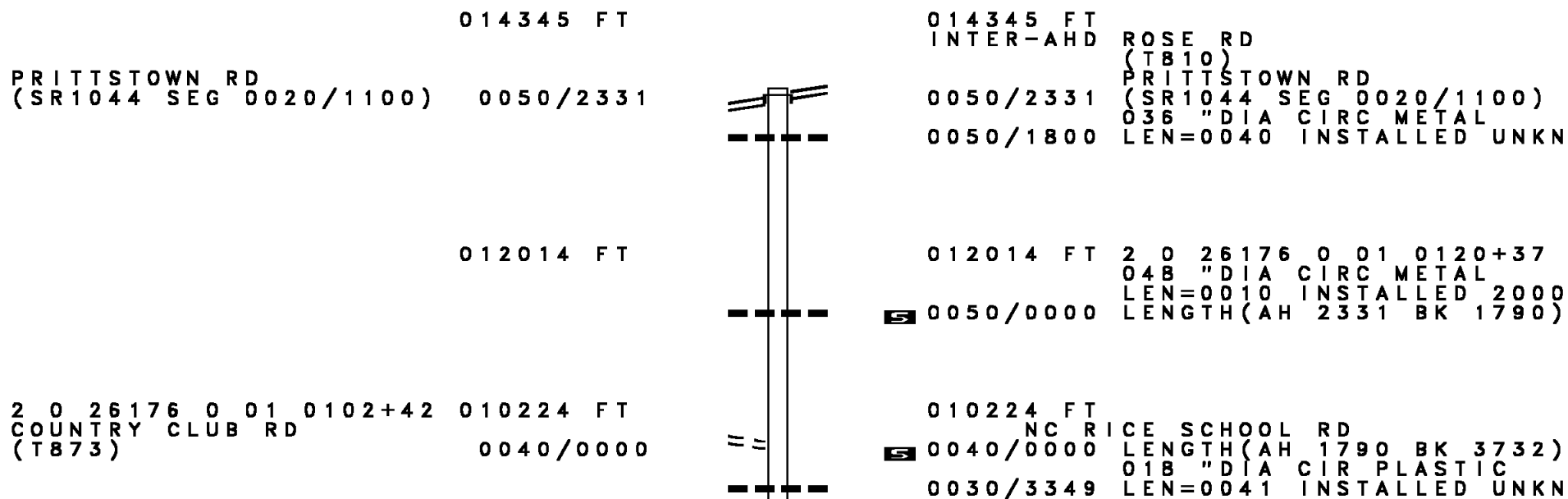
EXTRACT DATE: 12/18/2023 ROADWAY MANAGEMENT SYSTEM PAGE NUMBER: 279
PRINT DATE: 12/21/2023 SLD COUNTY/SR - ANNUAL PRINT COUNTY: FAYETTE
DIR: B TOTAL LEN: .000 MI. DIST: 12-1 SR: 1026
LEFT MUN: BULLSKIN T RIGHT MUN: BULLSKIN T

000000 FT
000000 FT



000000 FT
7020/0000 LENGTH(AH 2640 BK 2640)
000000 FT
7010/0000 LENGTH(AH 2640 BK 0000)

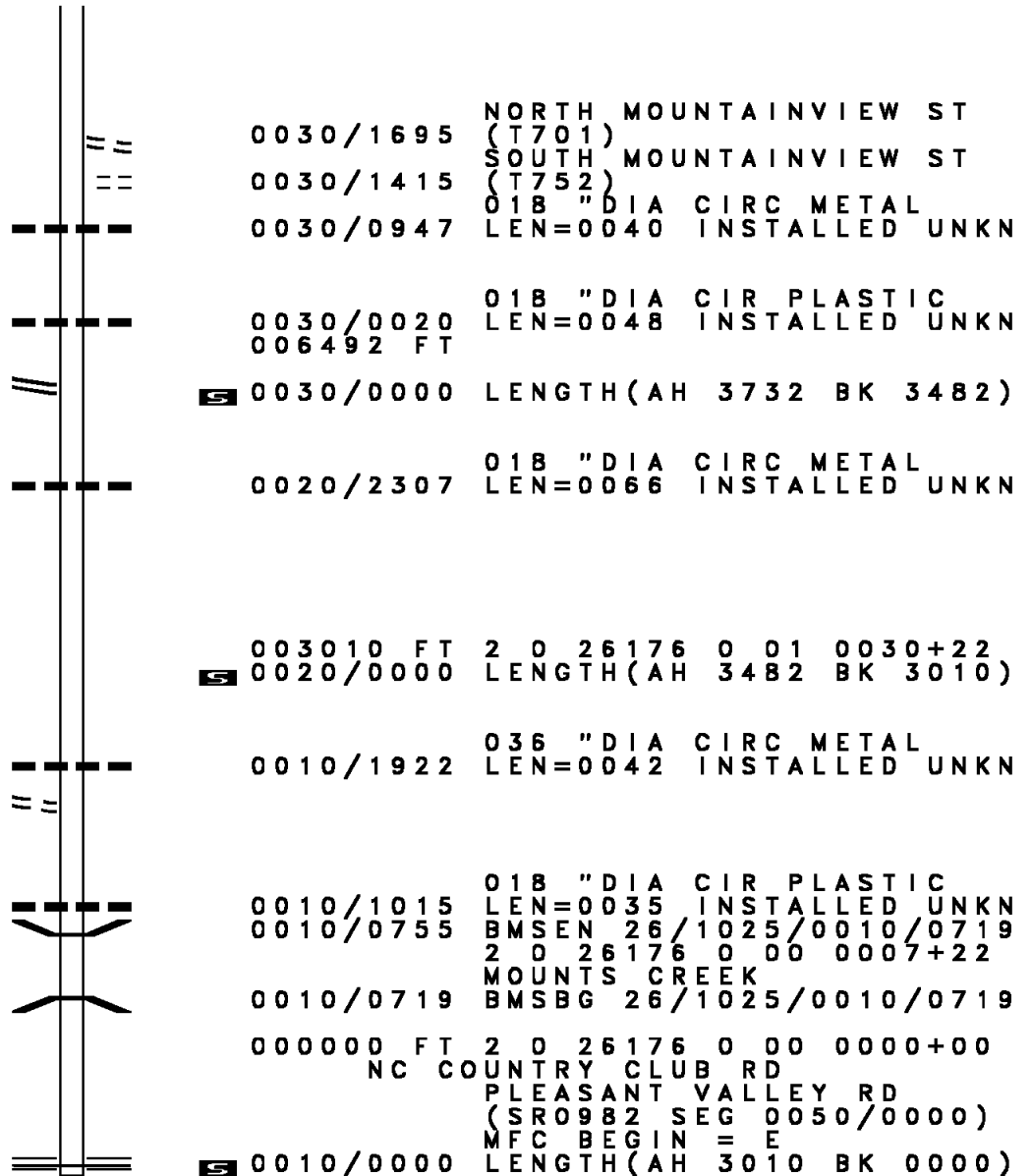
EXTRACT DATE: 12/18/2023 ROADWAY MANAGEMENT SYSTEM PAGE NUMBER: 278
 PRINT DATE: 12/21/2023 SLD COUNTY/SR - ANNUAL PRINT COUNTY: FAYETTE
 DIR: B TOTAL LEN: 2.717 MI. DIST: 12-1 SR: 1025
 LEFT MUN: BULLSKIN T RIGHT MUN: BULLSKIN T



DIR: B TOTAL LEN: 2.717 MI. DIST: 12-1 SR: 1025
LEFT MUN: BULLSKIN T RIGHT MUN: BULLSKIN T

2 0 26176 0 01 0065+06 006492 FT
COUNTRY CLUB LN
(SR1046 SEG 0010/2161) 0030/0000

KELLY RD
(T729)



0030/1695 NORTH MOUNTAINVIEW ST
(T701)
0030/1415 SOUTH MOUNTAINVIEW ST
(T752)
0030/0947 018 " DIA CIRC METAL
LEN=0040 INSTALLED UNKN

0030/0020 018 " DIA CIR PLASTIC
LEN=0048 INSTALLED UNKN
006492 FT

0030/0000 LENGTH(AH 3732 BK 3482)

0020/2307 018 " DIA CIRC METAL
LEN=0066 INSTALLED UNKN

003010 FT 2 0 26176 0 01 0030+22
0020/0000 LENGTH(AH 3482 BK 3010)

0010/1922 036 " DIA CIRC METAL
LEN=0042 INSTALLED UNKN

0010/1015 018 " DIA CIR PLASTIC
LEN=0035 INSTALLED UNKN
0010/0755 BMSSEN 26/1025/0010/0719
2 0 26176 0 00 0007+22
MOUNTS CREEK
0010/0719 BMSBG 26/1025/0010/0719

000000 FT 2 0 26176 0 00 0000+00
NC CO
0010/0000 COUNTRY CLUB RD
PLEASANT VALLEY RD
(SR0982 SEG 0050/0000)
MFC BEGIN = E
LENGTH(AH 3010 BK 0000)

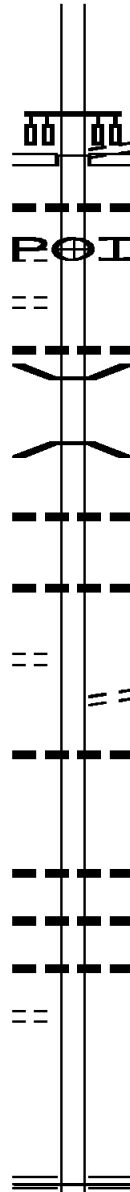
EXTRACT DATE: 12/18/2023 ROADWAY MANAGEMENT SYSTEM PAGE NUMBER: 276
PRINT DATE: 12/21/2023 SLD COUNTY/SR - ANNUAL PRINT COUNTY: FAYETTE
DIR: B TOTAL LEN: 1.089 MI. DIST: 12-1 SR: 1024
LEFT MUN: NORTH UNION T RIGHT MUN: NORTH UNION T

DIR: B TOTAL LEN: 1.089 MI. DIST: 12-1 SR: 1024
 LEFT MUN: NORTH UNION T RIGHT MUN: NORTH UNION T

YOWLERS MOBILE HOMES DR
 (PRDR) 0020/2920
 GARDNER AV
 (T597) 0020/2340

2 0 26194 0 00 0031+29 002664 FT
 WEST PENN BL
 (T678) 0020/0000

SPARTAN CT
 (TWP) 0010/0635
 000000 FT



INTER-AHD BRITTANY LN
 (TWP)
 EVANS STATION RD
 (TWP)
 CONNELLSVILLE ST
 (SR2027 SEG 0070/0000)
 0020/3085
 0020/3043 024 "DIA CIRC METAL
 LEN=0050 INSTALLED 1966
 0020/2920 (APRA) YOWLERS MOBILE H
 ==
 0020/2188 018 "DIA CIR PLASTIC
 LEN=0060 INSTALLED UNKN
 0020/2114 BMSSEN 26/1024/0020/2096
 2 0 26194 0 00 0009+82
 BRANCH OF COVE RUN
 0020/2096 BMSBG 26/1024/0020/2096
 ==
 0020/1265 024 "DIA CIRC CONCR
 LEN=0035 INSTALLED UNKN
 ==
 0020/0445 015 "DIA CIR PLASTIC
 LEN=0035 INSTALLED UNKN
 002664 FT
 5 0020/0000 LENGTH(AH 3085 BK 2664)
 WEST PENN BL
 0010/2635 (T678)
 0010/2600 018 "DIA CIRC METAL
 LEN=0035 INSTALLED UNKN
 ==
 0010/1260 072 "DIA CIRC METAL
 LEN=0075 INSTALLED UNKN
 0010/1110 018 "DIA CIRC METAL
 LEN=0035 INSTALLED UNKN
 0010/0865 018 "DIA CIRC METAL
 LEN=0045 INSTALLED UNKN
 ==
 000000 FT 2 0 26194 0 00 0057+64
 NC ED ISON ST
 GALLATIN AV ET
 (SR1020 SEG 0060/1595)
 MFC BEGIN = D
 5 0010/0000 LENGTH(AH 2664 BK 0000)

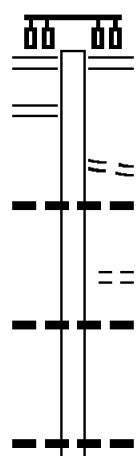
Stationing	Description	Material / Details
005525 FT	EAST END RD	(SR1021 SEG 0040/2622)
0020/2422	060 " DIA CIRC METAL	
0020/1840	LEN=0040	INSTALLED UNKN
0020/1137	015 " DIA CIRC CONCR	
0020/0832	LEN=0035	INSTALLED UNKN
0020/0635	018 " DIA CIRC METAL	
0020/0616	LEN=0035	INSTALLED UNKN
003103 FT	GARDEN ST	
0020/0000	(T750)	
0020/0000	018 " DIA CIR PLASTIC	
0020/0000	LEN=0045	INSTALLED 1998
0020/0000	2 0 26143 0 00 0031+00	CONNELLSVILLE AV
0020/0000	(T908)	
0020/0000	LENGTH(AH 2422 BK 3103)	
0010/1900	024 " DIA CIRC METAL	
0010/1420	LEN=0025	INSTALLED UNKN
0010/0224	RILLA DR	
0010/0212	(T755)	
0010/0184	BMSBN 26/1023/0010/0184	
000000 FT	BULLSKIN	
000000 FT	CONNELLSVILLE T	
000000 FT	2 0 26143 0 00 0002+24	
000000 FT	WHITES RUN	
000000 FT	BMSBG 26/1023/0010/0184	
000000 FT	2 0 26143 0 00 0000+00	
000000 FT	VILLAGE: BREAKNECK	
000000 FT	NC JOHNSON LN	
000000 FT	BREAKNECK RD	
000000 FT	(SR1051 SEG 0250/2230)	
000000 FT	MFC BEGIN = D	
000000 FT	LENGTH(AH 3103 BK 0000)	

	004290 FT		004290 FT	GALLATIN AV ET
			0020/1555	(SR1020 SEG 0070/0000)
			0020/1546	018 "DIA CIRC CONCR
12-0 EMPLOYEE PARKING				LEN=0040 INSTALLED 2003
(GOVT)	0020/1385	==		
DST 12-0 PA DEPT OF TRA		==		
(GOVT)	0020/1185	==		
12-1 PA DEPT OF TRANS		==		
(GOVT)	0020/0940	==		
12-1 PA DEPT OF TRANS		==		
(GOVT)	0020/0645	==		
			0020/0542	018 "DIA CIRC CONCR
			0020/0484	LEN=0035 INSTALLED 2003
				BMSEN 26/1022/0020/0207
				2 0 26169 1 00 0013+52
				SR 0119
			0020/0207	BMSBG 26/1022/0020/0207
SR 119 ACCESS RD				
(TWP)	0020/0143	==		
2 0 26169 1 00 0015+22	002735 FT	==		
RANKIN AIRSHAFT RD		==		
(T678)	0020/0000	==		
			002735 FT	
			0020/0000	LENGTH(AH 1555 BK 2735)
			0010/2411	018 "DIA CIRC CONCR
				LEN=0050 INSTALLED 2003
			0010/0370	018 "DIA CIR PLASTIC
				LEN=0035 INSTALLED 2003
			0010/0044	018 "DIA CIRC METAL
			000000 FT	LEN=0035 INSTALLED 2003
	000000 FT			2 0 26169 1 01 0043+02
				BUTE RD
				(SR1051 SEG 0040/0070)
BUTE RD				LLING HILLS ESTATE RD
(SR1051 SEG 0040/0070)	0010/0000			MFC BEGIN = D
			0010/0000	LENGTH(AH 2735 BK 0000)

EXTRACT DATE: 12/18/2023 ROADWAY MANAGEMENT SYSTEM PAGE NUMBER: 272
 PRINT DATE: 12/21/2023 SLD COUNTY/SR - ANNUAL PRINT COUNTY: FAYETTE
 DIR: B TOTAL LEN: 1.765 MI. DIST: 12-1 SR: 1021
 LEFT MUN: BULLSKIN T RIGHT MUN: BULLSKIN T

JOHNSON LN
 (SR1023 LN SEG 0020/2422) 0040/2622

009319 FT

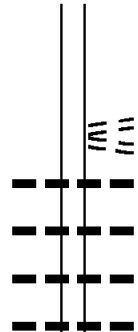


009319 FT MEMORIAL BL
 (SR0119 SEG 0690/1030)
 0040/2927
 MID AL
 (TWP)
 0040/2375 018 " DIA CIRC METAL
 0040/2169 LEN=0040 INSTALLED 2001
 MID AL
 (TWP)
 0040/1515 015 " DIA CIR PLASTIC
 0040/1502 LEN=0060 INSTALLED 2001
 0040/0030 018 " DIA CIR PLASTIC
 LEN=0045 INSTALLED 2001

DIR: B TOTAL LEN: 1.765 MI.
LEFT MUN: BULLSKIN T

DIST: 12-1 SR: 1021
RIGHT MUN: BULLSKIN T

006392 FT



006392 FT 2 0 26126 0 01 0026+50
DAY HILL RD
(T776)
DRY HILL LN
(T748)

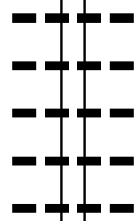
0040/0000 LENGTH(AH 2927 BK 1427)
024 " DIA CIRC CONCR
0030/1139 LEN=0047 INSTALLED UNKN
024 " DIA CIRC CONCR
0030/1002 LEN=0025 INSTALLED UNKN
018 " DIA CIR PLASTIC
0030/0753 LEN=0040 INSTALLED UNKN
036 " DIA CIR PLASTIC
0030/0185 LEN=0040 INSTALLED 1998
004965 FT 2 0 26126 0 01 0043+92
0030/0000 LENGTH(AH 1427 BK 2917)

004965 FT



0020/1377 024 " DIA CIRC METAL
LEN=0030 INSTALLED UNKN

002048 FT



002048 FT 2 0 26126 0 01 0069+95
018 " DIA CIR PLASTIC
LEN=0045 INSTALLED 1998
0020/0000 LENGTH(AH 2917 BK 2048)
018 " DIA CIR PLASTIC
0010/1760 LEN=0030 INSTALLED 1998
018 " DIA CIR PLASTIC
0010/1665 LEN=0035 INSTALLED 1998
018 " DIA CIRC METAL
0010/1099 LEN=0036 INSTALLED UNKN
036 " DIA CIR PLASTIC
0010/0747 LEN=0035 INSTALLED UNKN



0010/0134 018 " DIA CIR PLASTIC
LEN=0030 INSTALLED 1998
0010/0078 BMSFN 26/1021/0010/0040
2 0 26126 0 01 0090+26
BREAKNECK RN



000000 FT

0010/0040 BMSBG 26/1021/0010/0040
000000 FT 2 0 26126 0 01 0090+65
NC EAST END RD
BREAKNECK RD
(SR1051 SEG 0280/0000)
MFC BEGIN = D
0010/0000 LENGTH(AH 2048 BK 0000)

DIR: B TOTAL LEN: 4.323 MI. DIST: 12-1 SR: 1020
 LEFT MUN: NORTH UNION T RIGHT MUN: NORTH UNION T

Street Name	Stationing	Notes
	022823 FT	022823 FT INTER-AHD
PENN AV (T688)	0120/3375	SHADY GROVE RD (SR1055 SEG 0300/0550) YOUNGSTOWN RD (SR1055 SEG 0300/0550)
PERCY LN (T662)	0120/2625	0120/3481 (AAR 145306G) #TRKS 01 (AAR 527207R) #TRKS 00 018 " DIA CIRC METAL LEN=0065 INSTALLED 1997
RESIDENCE DR (TWP)	0120/1300	0120/3020 018 " DIA CIRC METAL LEN=0055 INSTALLED 1997
TO 2027/0100 SH (CONN)	0120/0130 019342 FT	0120/2566 018 " DIA CIRC METAL LEN=0045 INSTALLED 1997
FROM 2027/0101 SH (CONN)	0110/1445	0120/1851 018 " DIA CIRC METAL LEN=0035 INSTALLED 1997
		0120/0823 030 " DIA CIRC METAL LEN=0035 INSTALLED 1997
		0120/0755 (T682) 018 " DIA CIRC METAL LEN=0050 INSTALLED 1997
		0120/0285 FROM 2027/0100 SH (CONN)
		0120/0155 (CONN)
		019342 FT 2 0 26101 0 00 0000+00 NC SHADY GROVE RD CONNELLSVILLE ST (SR2027 SEG 0100/0680) (SR2027 SEG 0101/0680)
		0120/0000 LENGTH(AH 3481 BK 1630) 018 " DIA CIRC METAL LEN=0045 INSTALLED 1997
		0110/1630 018 " DIA CIRC METAL LEN=0045 INSTALLED 1997
		0110/1538 TO 2027/0101 SH (CONN)
		0110/1505 (CONN)
		0110/1310 052 " DIA CIRC CONCR LEN=0150 INSTALLED 1997

EXTRACT DATE: 12/18/2023
PRINT DATE: 12/21/2023

ROADWAY MANAGEMENT SYSTEM
SLD COUNTY/SR - ANNUAL PRINT

PAGE NUMBER: 269
COUNTY: FAYETTE

DIR: B TOTAL LEN: 4.323 MI.
LEFT MUN: NORTH UNION T

DIST: 12-1 SR: 1020
RIGHT MUN: NORTH UNION T

2 0 26169 0 02 0227+61 017712 FT
BETHELBORO RD
(SR1063 SEG 0010/0000) 0110/0000

015654 FT

VINCENT DR
(TWP)

0090/0030
013237 FT

==	0110/1045	RAMP C RD (SR8013 SEG 0750/0984) TURN AROUND RD
==	0110/0795	(T664) 060 " DIA CIRC CONCR
---	0110/0476	LEN=0200 INSTALLED 1997 TURN AROUND RD
==	0110/0345	(T664) 048 " DIA CIRC CONCR
---	0110/0245	LEN=0100 INSTALLED 1997
---	017712 FT	
==	5 0110/0000	MFC BEGIN = D LENGTH(AH 1630 BK 2058)
---	0100/1402	018 " DIA CIRC CONCR LEN=0035 INSTALLED 1997
---	0100/0807	018 " DIA CIRC METAL LEN=0030 INSTALLED 1997
---	0100/0434	018 " DIA CIRC CONCR LEN=0030 INSTALLED 1997
---	015654 FT	2 0 26169 0 02 0206+81
---	5 0100/0000	LENGTH(AH 2058 BK 2417) 015 " DIA CIRC CONCR
---	0090/1825	LEN=0030 INSTALLED 1997
---	0090/1182	018 " DIA CIRC CONCR LEN=0040 INSTALLED 1997
---	0090/0896	018 " DIA CIRC CONCR LEN=0035 INSTALLED 1997
---	0090/0619	018 " DIA CIRC CONCR LEN=0035 INSTALLED 1997
---	0090/0520	WEST PENN BL (TWP)
---	0090/0452	018 " DIA CIRC CONCR LEN=0030 INSTALLED 1997
---	0090/0152	018 " DIA CIRC CONCR LEN=0035 INSTALLED 1997
==	013237 FT	2 0 26169 0 02 0182+64 015 " DIA CIR PLASTIC
---	5 0090/0000	LEN=0040 INSTALLED 2001 LENGTH(AH 2417 BK 2215) NAPLES DR
==	0080/1840	(TWP)
---	0080/1407	018 " DIA CIR UNKNOWN LEN=0035 INSTALLED UNKN
---	0080/0907	024 " DIA CIRC CONCR LEN=0035 INSTALLED UNKN

DIR: B TOTAL LEN: 4.323 MI. DIST: 12-1 SR: 1020
LEFT MUN: NORTH UNION T RIGHT MUN: NORTH UNION T

Stationing	Description	Stationing	Description
011022 FT		011022 FT	2 0 26169 0 02 0160+60 KNIGHTS OF COLUMBUS DR (PRDR)
		0080/0000	LENGTH(AH 2215 BK 2128)
		0070/1150	(APRA) B&L TRUCKING GOL B&L TRUCKING GOLDEN EAG (PRDR)
SOUTH RANKIN RD (T678)			
PA STATE PHOTO-DRVNG DR	0070/0925		
(GOVT)			
PA STATE PHOTO-DRVNG DR	0070/0815		
(GOVT)			
	0070/0735		
D 12-0 VISITOR ENTRANCE (GOVT)		0070/0728	015 "DIA CIRC CONCR LEN=0030 INSTALLED UNKN
2 0 26169 0 02 0139+32	0070/0400		
008894 FT		008894 FT	
ROLLING HILLS ESTATES D (SR1022 SEG 0020/1555)		0070/0000	LENGTH(AH 2128 BK 3323) LYNNWOOD LN (TWP)
		0060/3175	018 "DIA CIRC CONCR LEN=0035 INSTALLED UNKN
		0060/2977	
		0060/1677	018 "DIA CIRC METAL LEN=0040 INSTALLED UNKN EDISON ST
		0060/1595	(SR1024 SEG 0010/0000) CHESTNUT ST
		0060/1225	(TWP)
005571 FT		005571 FT	2 0 26169 0 02 0106+15 BRUSHWOOD RD (T644)
		0060/0000	LENGTH(AH 3323 BK 2988) MOUNTAIN VIEW ST (T921)
		0050/2720	018 "DIA CIRC CONCR LEN=0035 INSTALLED 2000
		0050/2580	015 "DIA CIRC METAL LEN=0040 INSTALLED 2000
		0050/2252	COOPER ST

EXTRACT DATE: 12/18/2023
PRINT DATE: 12/21/2023

ROADWAY MANAGEMENT SYSTEM
SLD COUNTY/SR - ANNUAL PRINT

PAGE NUMBER: 267
COUNTY: FAYETTE

DIR: B TOTAL LEN: 4.323 MI.
LEFT MUN: NORTH UNION T

DIST: 12-1 SR: 1020
RIGHT MUN: NORTH UNION T

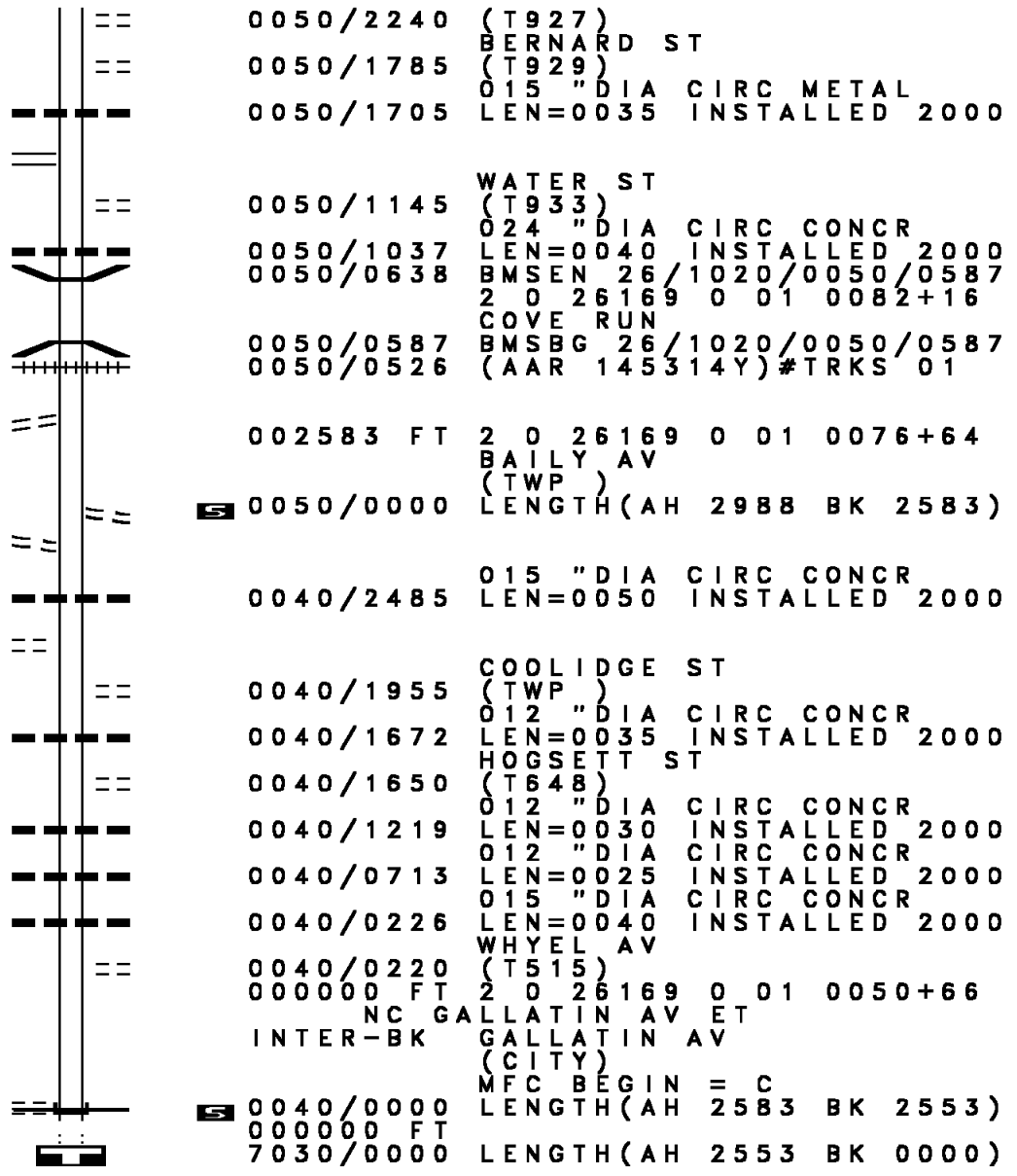
BUTE RD
(SR1051 SEG 0010/0000) 0050/1410

FOR SR 1020W TO 1020W
(CONN) 0050/0080
002583 FT

FOR SR 1020W TO 1020W
(CONN) 0040/2505

HOGSETT LN
(T917) 0040/2365

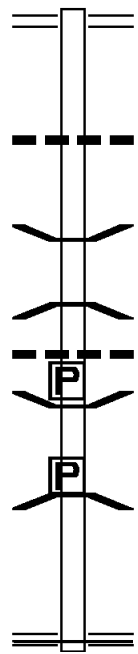
LILIAN ST
(CITY) 0040/0000
000000 FT



0050/2240 (T927)
BERNARD ST
0050/1785 (T929)
015" DIA CIRC METAL
0050/1705 LEN=0035 INSTALLED 2000
WATER ST
0050/1145 (T933)
024" DIA CIRC CONCR
0050/1037 LEN=0040 INSTALLED 2000
0050/0638 BMS EN 26/1020/0050/0587
2 0 26169 0 01 0082+16
COVE RUN
0050/0587 BMSBG 26/1020/0050/0587
0050/0526 (AAR 145314Y)#TRKS 01
002583 FT 2 0 26169 0 01 0076+64
BAILY AV
(TWP)
5 0050/0000 LENGTH(AH 2988 BK 2583)
0040/2485 015" DIA CIRC CONCR
LEN=0050 INSTALLED 2000
COOLIDGE ST
0040/1955 (TWP)
012" DIA CIRC CONCR
0040/1672 LEN=0035 INSTALLED 2000
HOGSETT ST
0040/1650 (T648)
012" DIA CIRC CONCR
0040/1219 LEN=0030 INSTALLED 2000
012" DIA CIRC CONCR
0040/0713 LEN=0025 INSTALLED 2000
015" DIA CIRC CONCR
0040/0226 LEN=0040 INSTALLED 2000
WHYEL AV
0040/0220 (T515)
000000 FT 2 0 26169 0 01 0050+66
NC GA
INTER-BK A
GALLATIN AV ET
(CITY)
MFC BEGIN = C
5 0040/0000 LENGTH(AH 2583 BK 2553)
000000 FT
7030/0000 LENGTH(AH 2553 BK 0000)

EXTRACT DATE: 12/18/2023 ROADWAY MANAGEMENT SYSTEM PAGE NUMBER: 266
 PRINT DATE: 12/21/2023 SLD COUNTY/SR - ANNUAL PRINT COUNTY: FAYETTE
 DIR: B TOTAL LEN: .687 MI. DIST: 12-1 SR: 1019
 LEFT MUN: BULLSKIN T RIGHT MUN: BULLSKIN T

003628 FT



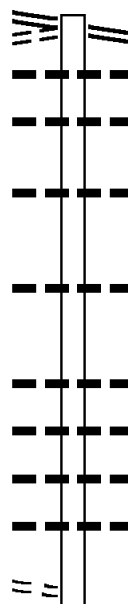
000000 FT

003628 FT ENGLISHMAN HILL RD
 0010/3628 (SR1050 SEG 0030/0000)

 0010/2250 018 "DIA CIR PLASTIC
 LEN=0030 INSTALLED UNKN

 0010/0898 BMS EN 26/1019/0010/0877
 2 0 26127 0 00 0008+71
 B BREAKNECK
 0010/0877 BMSBG 26/1019/0010/0877
 018 "DIA CIR PLASTIC
 0010/0701 LEN=0030 INSTALLED UNKN
 BMS EN 26/1019/0010/0262
 0010/0287 BRIDGE POSTED (TONS)
 2 0 26127 0 00 0002+60
 SGL 11 COMB 17
 BREAKNECK RN
 0010/0262 BMSBG 26/1019/0010/0262
 000000 FT 2 0 26127 0 00 0000+00
 NC BR
 BREAK IRON RD
 BREAKNECK RD
 (SR1051 SEG 0290/0000)
 MFC BEGIN = E
 0010/0000 LENGTH(AH 3628 BK 0000)

DIR: B TOTAL LEN: 1.673 MI. DIST: 12-1 SR: 1018
 LEFT MUN: NORTH UNION T RIGHT MUN: NORTH UNION T

LEISENRING RD (SR1051 SEG 0070/0000) LAUREL HILL RD (T656)	008833 FT		008833 FT
	0040/1538		BUTE RD (SR1051 SEG 0070/0000)
			015 " DIA CIRC CONCR
			LEN=0125 INSTALLED 2003
			015 " DIA CIRC CONCR
			LEN=0024 INSTALLED 2003
	007295 FT		048 " DIA CIRC METAL
			LEN=0025 INSTALLED 2003
			2 0 26034 0 00 0073+51
			036 " DIA CIRC METAL
			LEN=0025 INSTALLED 2003
			LENGTH(AH 1538 BK 2420)
			024 " DIA CIR PLASTIC
			LEN=0030 INSTALLED 2003
			015 " DIA CIR PLASTIC
			LEN=0035 INSTALLED 2003
			024 " DIA CIRC METAL
			LEN=0035 INSTALLED 2003
			015 " DIA CIRC CONCR
			LEN=0035 INSTALLED 2003
2 0 26034 0 00 0048+93 RIGGIN RD (T652)	004875 FT		0030/1321
	0030/0000		0030/0938
			0030/0354
			0030/0031
			004875 FT
			0030/0000 LENGTH(AH 2420 BK 2356)

DIR: B TOTAL LEN: 1.673 MI. DIST: 12-1 SR: 1018
 LEFT MUN: NORTH UNION T RIGHT MUN: NORTH UNION T

002519 FT

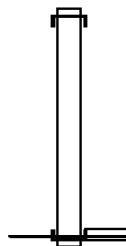
000000 FT

0020/2305	018 " DIA	CIRC CONCR
	LEN=0040	INSTALLED 2003
0020/1792	018 " DIA	CIRC CONCR
	LEN=0040	INSTALLED 2003
0020/1695	015 " DIA	CIRC CONCR
	LEN=0030	INSTALLED 2003
0020/1345	015 " DIA	CIRC CONCR
	LEN=0035	INSTALLED 2003
0020/1245	015 " DIA	CIRC METAL
	LEN=0030	INSTALLED 2003
0020/1120	015 " DIA	CIRC CONCR
	LEN=0030	INSTALLED 2003
0020/0830	018 " DIA	CIRC METAL
	LEN=0030	INSTALLED 2003
0020/0544	015 " DIA	CIRC CONCR
	LEN=0030	INSTALLED 2003
0020/0250	015 " DIA	CIRC METAL
	LEN=0030	INSTALLED 2003
002519 FT	2 0 26034	0 00 0025+28
0020/0000	015 " DIA	CIRC METAL
	LEN=0035	INSTALLED 2003
	LENGTH(AH	2356 BK 2519)
0010/1918	018 " DIA	CIRC CONCR
	LEN=0030	INSTALLED 2003
0010/1592	015 " DIA	CIRC METAL
	LEN=0030	INSTALLED 2003
0010/1364	018 " DIA	CIRC CONCR
	LEN=0035	INSTALLED 2003
0010/0637	018 " DIA	CIRC CONCR
	LEN=0035	INSTALLED 2003
0010/0549	018 " DIA	CIRC CONCR
	LEN=0035	INSTALLED 2003
0010/0253	BMS EN 26/1018/0010/0206	NORTH UNION
0010/0228	FRANKLIN T	
	2 0 26034	0 00 0002+12
	P3	
0010/0206	BUTE RUN	
000000 FT	BMSBG 26/1018/0010/0206	
	2 0 26034	0 00 0000+00
	NC VA	
	NCES MILL RD	
	BITNER RD	
	(SR1043	SEG 0030/0000)
	MFC BEGIN	= D
0010/0000	LENGTH(AH	2519 BK 0000)

EXTRACT DATE: 12/18/2023 ROADWAY MANAGEMENT SYSTEM PAGE NUMBER: 263
 PRINT DATE: 12/21/2023 SLD COUNTY/SR - ANNUAL PRINT COUNTY: FAYETTE
 DIR: B TOTAL LEN: .156 MI. DIST: 12-1 SR: 1017
 LEFT MUN: BULLSKIN T RIGHT MUN: BULLSKIN T

000825 FT

000000 FT

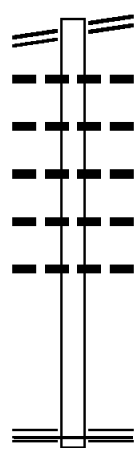


000825 FT
 INTER-AHD WALKER CORNER RD
 0010/0825 (TB30)
 000000 FT 2 0 26167 0 00 0113+58
 NC WA LKER CORNER RD
 RICH HILL RD
 (SR1015 SEG 0050/0000)
 INTER-BK RICH HILL RD
 (SR1015 SEG 0050/0000)
 MFC BEGIN = E
 0010/0000 LENGTH(AH 0825 BK 0000)

EXTRACT DATE: 12/18/2023 ROADWAY MANAGEMENT SYSTEM PAGE NUMBER: 262
 PRINT DATE: 12/21/2023 SLD COUNTY/SR - ANNUAL PRINT COUNTY: FAYETTE
 DIR: B TOTAL LEN: .426 MI. DIST: 12-1 SR: 1016
 LEFT MUN: FRANKLIN T RIGHT MUN: FRANKLIN T

ROUND BARN RD 002251 FT
 (SR1043 SEG 0100/0000) 0010/2251

000000 FT



002251 FT ROUND BARN RD
 0010/2251 (SR1043 SEG 0100/0000)
 018 " DIA CIRC CONCR
 0010/1922 LEN=0040 INSTALLED UNKN
 015 " DIA CIRC CONCR
 0010/1505 LEN=0030 INSTALLED 2000
 015 "H 06 "W UNKN STRUCT
 0010/1167 LEN=0040 INSTALLED 2000
 015 " DIA CIRC CONCR
 0010/0940 LEN=0045 INSTALLED 2000
 018 " DIA CIRC CONCR
 0010/0800 LEN=0040 INSTALLED 2000
 000000 FT 2 0 26019 0 01 0259+89
 NC SAW MILL RD
 BOLDEN RD
 (SR4032 SEG 0090/0000)
 MFC BEGIN = E
 0010/0000 LENGTH(AH 2251 BK 0000)

DIR: B TOTAL LEN: 4.096 MI. DIST: 12-1 SR: 1015
 LEFT MUN: BULLSKIN T RIGHT MUN: BULLSKIN T

Stationing	Notes	Stationing	Material / Installation
021629 FT		021629 FT	BREAKNECK RD
		0090/2286	(SR1051 SEG 0310/0295)
		0090/2280	018 " DIA CIRC PLASTIC
		0090/2256	015 " DIA CIRC CONCR
			LEN=0048 INSTALLED 2003
VINEYARD LN (PRDR)			
0090/1890			
		0090/1720	018 " DIA CIRC CONCR
			LEN=0035 INSTALLED 2003
		0090/1452	015 " DIA CIRC METAL
			LEN=0035 INSTALLED 2003
		0090/1009	015 " DIA CIRC METAL
			LEN=0030 INSTALLED 2003
		0090/0662	015 " DIA CIRC METAL
			LEN=0030 INSTALLED 2003
		0090/0354	015 " DIA CIRC CONCR
			LEN=0040 INSTALLED 2003
019343 FT		019343 FT	2 0 26167 0 00 0026+08
			015 " DIA CIRC METAL
			LEN=0030 INSTALLED 2003
		0090/0000	LENGTH(AH 2286 BK 2166)
			015 " DIA CIRC CONCR
		0080/2000	LEN=0030 INSTALLED 2003
		0080/1736	015 " DIA CIRC CONCR
			LEN=0037 INSTALLED 2003
		0080/1350	015 " DIA CIRC CONCR
			LEN=0034 INSTALLED 2003
		0080/1023	036 " DIA CIRC METAL
			LEN=0070 INSTALLED 2003
		0080/0213	018 " DIA CIRC METAL
			LEN=0030 INSTALLED 2003
HANSON STONE QUARRY DR (PRDR)		017177 FT	2 0 26167 0 00 0048+41
		0080/0000	(APRA) HANSON STONE QUA
			LENGTH(AH 2166 BK 2588)
			018 " DIA CIRC METAL
		0070/1031	LEN=0040 INSTALLED 2003
		0070/0746	036 " DIA CIRC METAL
			LEN=0055 INSTALLED 2003
		0070/0453	018 " DIA CIRC CONCR
			LEN=0034 INSTALLED 2003

DIR: B TOTAL LEN: 4.096 MI. DIST: 12-1 SR: 1015
 LEFT MUN: BULLSKIN T RIGHT MUN: BULLSKIN T

Stationing (Left)	Stationing (Right)	Description	Material	Length	Notes
014589 FT	014589 FT	2 0 26167	0 00 0074+29		
		024 "DIA	CIRC CONCR		
		LEN=0050	INSTALLED	2003	
	0070/0000	LENGTH(AH	2588 BK 2586)		
		018 "DIA	CIRC CONCR		
	0060/2071	LEN=0035	INSTALLED	2003	
		018 "DIA	CIRC CONCR		
	0060/1803	LEN=0030	INSTALLED	2003	
		015 "DIA	CIR PLASTIC		
	0060/1289	LEN=0035	INSTALLED	2003	
		024 "DIA	CIR PLASTIC		
	0060/1225	LEN=0065	INSTALLED	2003	
		018 "DIA	CIRC CONCR		
	0060/0835	LEN=0030	INSTALLED	2003	
		018 "DIA	CIRC CONCR		
	0060/0172	LEN=0035	INSTALLED	2003	
012003 FT	012003 FT	2 0 26167	0 00 0100+15		
		018 "DIA	CIRC CONCR		
		LEN=0030	INSTALLED	2003	
	0060/0000	LENGTH(AH	2586 BK 1416)		
		024 "DIA	CIR PLASTIC		
	0050/1253	LEN=0045	INSTALLED	2003	
		018 "DIA	CIRC CONCR		
	0050/0780	LEN=0040	INSTALLED	2003	
		018 "DIA	CIRC CONCR		
	0050/0440	LEN=0030	INSTALLED	2003	
		018 "DIA	CIRC CONCR		
	0050/0157	LEN=0030	INSTALLED	2003	
010587 FT	010587 FT	2 0 26167	0 00 0113+58		
		WALKER CORNER RD			
		(SR1017 SEG 0010/0000)			
		BULLSKIN			
		SPRINGFIELD T			
	0050/0000	LENGTH(AH	1416 BK 3027)		
		018 "DIA	CIRC CONCR		
	0040/2928	LEN=0035	INSTALLED	2003	
		018 "H 18 "W	**UNKNOWN**		
	0040/2430	LEN=0035	INSTALLED	2003	
		018 "DIA	CIRC CONCR		
	0040/1669	LEN=0035	INSTALLED	2003	
		018 "DIA	CIRC CONCR		
	0040/1248	LEN=0035	INSTALLED	2003	
		018 "DIA	CIRC CONCR		
	0040/0959	LEN=0035	INSTALLED	2003	
		024 "DIA	CIRC CONCR		
	0040/0725	LEN=0035	INSTALLED	2003	
007560 FT	007560 FT	2 0 26168	0 00 0075+50		

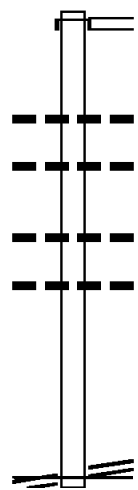
DIR: B TOTAL LEN: 4.096 MI. DIST: 12-1 SR: 1015
 LEFT MUN: SPRINGFIELD T RIGHT MUN: SPRINGFIELD T

	0040/0000	015 " DIA CIRC METAL LEN=0024 INSTALLED 2003 LENGTH(AH 3027 BK 2593)
	0030/1566	018 " DIA CIRC METAL LEN=0040 INSTALLED 2003
	0030/1196	018 " DIA CIRC CONCR LEN=0040 INSTALLED 2003
	0030/0824	018 " DIA CIRC CONCR LEN=0040 INSTALLED 2003
004967 FT	004967 FT	2 0 26168 0 00 0049+62
	0030/0000	LEN=0030 INSTALLED 2003 SPRINGFIELD
	0020/2525	BULLSKIN T
	0020/1724	018 " DIA CIRC METAL LEN=0040 INSTALLED 2003
002410 FT	0020/0302	015 " DIA CIRC METAL LEN=0034 INSTALLED 2003
	002410 FT	2 0 26168 0 00 0024+30
	0020/0000	015 " DIA CIR PLASTIC LEN=0060 INSTALLED 2006 BULLSKIN SPRINGFIELD T LENGTH(AH 2557 BK 2410)
	0010/2011	015 " DIA CIRC METAL LEN=0050 INSTALLED 2003
	0010/1805	018 " DIA CIRC METAL LEN=0036 INSTALLED 2003
	0010/1606	015 " DIA CIRC METAL LEN=0030 INSTALLED 2003
	0010/1218	SPRINGFIELD BULLSKIN T
	0010/0922	015 " DIA CIRC METAL LEN=0025 INSTALLED 2003
	0010/0482	BULLSKIN SPRINGFIELD T
000000 FT	0010/0020	015 " DIA CIR PLASTIC LEN=0030 INSTALLED UNKN
	000000 FT	2 0 26168 0 00 0000+00 NC RICH HILL RD SPRINGFIELD PK (SR0711 SEG 0110/0000) MFC BEGIN = E
	0010/0000	LEN=0010 INSTALLED 2003 LENGTH(AH 2410 BK 0000)

EXTRACT DATE: 12/18/2023 ROADWAY MANAGEMENT SYSTEM PAGE NUMBER: 258
 PRINT DATE: 12/21/2023 SLD COUNTY/SR - ANNUAL PRINT COUNTY: FAYETTE
 DIR: B TOTAL LEN: .687 MI. DIST: 12-1 SR: 1014
 LEFT MUN: FRANKLIN T RIGHT MUN: FRANKLIN T

003629 FT

003629 FT
 INTER-AHD ZITNEY RD
 (SR1045 SEG 0040/0000)
 COTTOM RD
 (SR1045 SEG 0040/0000)



0010/2650 024 " DIA CIRC METAL
 LEN=0040 INSTALLED UNKN
 0010/2337 018 " DIA CIRC METAL
 LEN=0035 INSTALLED UNKN
 0010/1503 018 " DIA CIRC METAL
 LEN=0035 INSTALLED UNKN
 0010/0982 015 "H 15 "W **UNKNOWN**
 LEN=0040 INSTALLED UNKN

000000 FT

000000 FT 2 0 26140 0 00 0000+00
 ROUND BARN RD
 (SR1043 SEG 0120/0000)
 NC ZITNEY RD
 MFC BEGIN = D
 0010/0000 LENGTH(AH 3629 BK 0000)

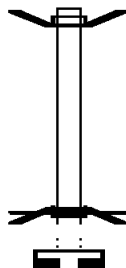
ZITNEY RD
 (SR1043 SEG 0120/0000) 0010/0000

EXTRACT DATE: 12/18/2023 ROADWAY MANAGEMENT SYSTEM PAGE NUMBER: 257
 PRINT DATE: 12/21/2023 SLD COUNTY/SR - ANNUAL PRINT COUNTY: FAYETTE
 DIR: B TOTAL LEN: .011 MI. DIST: 12-1 SR: 1013
 LEFT MUN: BULLSKIN T RIGHT MUN: BULLSKIN T

000059 FT

000000 FT

000000 FT



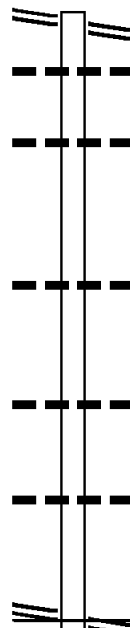
000059 FT AH-WESTMORELAND (64)
 BMSBN 26/1013/0012/0000
 INTER-AHD WHITE BRIDGE RD
 0012/0059 (SR2005 SEG 0010/0000)
 000000 FT 2 0 26051 0 02 0698+14
 NC WHITE BRIDGE RD
 INTER-BK (TBK) WHITE BRIDGE RD
 (TB31)
 JACOBS CREEK
 BMSBG 26/1013/0012/0000
 MFC BEGIN = E
 0012/0000 LENGTH(AH 0059 BK 2677)
 000000 FT
 7010/0000 LENGTH(AH 2677 BK 0000)

EXTRACT DATE: 12/18/2023 ROADWAY MANAGEMENT SYSTEM PAGE NUMBER: 256
 PRINT DATE: 12/21/2023 SLD COUNTY/SR - ANNUAL PRINT COUNTY: FAYETTE
 DIR: B TOTAL LEN: .815 MI. DIST: 12-1 SR: 1012
 LEFT MUN: FRANKLIN T RIGHT MUN: FRANKLIN T

BUENA VISTA RD 004301 FT
 (SR4030 SEG 0060/0000) 0020/1978

002323 FT

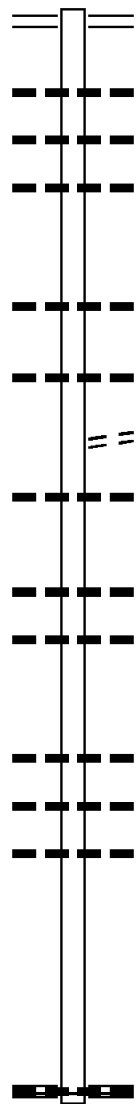
2 0 26092 0 00 0042+99 000000 FT
 FLATWOODS RD
 (SR0201 SEG 0150/1730) 0010/0000



004301 FT RESERVOIR RD
 0020/1978 (SR4030 SEG 0060/0000)
 024 "DIA CIRC METAL
 0020/1581 LEN=0030 INSTALLED UNKN
 018 "DIA CIRC CONCR
 0020/0907 LEN=0030 INSTALLED UNKN
 002323 FT 2 0 26092 0 00 0019+78
 024 "DIA CIRC CONCR
 LEN=0045 INSTALLED UNKN
 0020/0000 LENGTH(AH 1978 BK 2323)
 018 "DIA CIRC CONCR
 0010/1110 LEN=0032 INSTALLED UNKN
 015 "DIA CIRC METAL
 0010/0036 LEN=0030 INSTALLED UNKN
 NC BUENA VISTA RD
 FLATWOODS RD
 000000 FT (SR0201 SEG 0150/1730)
 MFC BEGIN = D
 0010/0000 LENGTH(AH 2323 BK 0000)

DIR: B TOTAL LEN: 1.355 MI. DIST: 12-1 SR: 1011
 LEFT MUN: BULLSKIN T RIGHT MUN: BULLSKIN T

007154 FT



007154 FT BEAR ROCKS RD
 0030/1978 (SR1009 SEG 0160/0000)

0030/1272 018 " DIA CIR PLASTIC
 LEN=0050 INSTALLED 2003
 0030/1105 018 " DIA CIRC METAL
 LEN=0040 INSTALLED 2003
 0030/0820 018 " DIA CIRC METAL
 LEN=0028 INSTALLED 2003

005176 FT

005176 FT 2 0 26051 0 01 0365+25
 018 " DIA CIRC CONCR
 LEN=0030 INSTALLED 2003
 0030/0000 LENGTH(AH 1978 BK 1878)
 0020/1213 036 " DIA CIR PLASTIC
 LEN=0040 INSTALLED 2003

003298 FT

0020/0340 MT ZION RD
 (TB42)
 018 " DIA CIRC CONCR
 LEN=0043 INSTALLED 2003
 003298 FT 2 0 26051 0 01 0340+49
 018 " DIA CIRC CONCR
 LEN=0025 INSTALLED 2003
 0020/0000 LENGTH(AH 1878 BK 3298)
 0010/2983 018 " DIA CIR PLASTIC
 LEN=0030 INSTALLED 2003

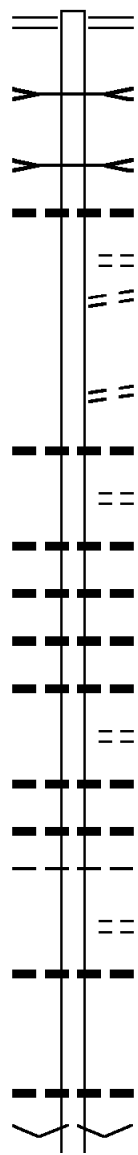
0010/1544 018 " DIA CIRC CONCR
 LEN=0033 INSTALLED 2003
 0010/1420 015 " DIA CIR PLASTIC
 LEN=0030 INSTALLED 2003
 0010/1193 018 " DIA CIRC CONCR
 LEN=0038 INSTALLED 2003

000000 FT

000000 FT 2 0 26051 0 01 0312+16
 018 " DIA CIRC METAL
 LEN=0060 INSTALLED 2003
 NC GR ANDVIEW RD
 BEAR ROCKS RD
 (SR1009 SEG 0140/0000)
 MFC BEGIN = E
 0010/0000 LENGTH(AH 3298 BK 0000)

DIR: B TOTAL LEN: 2.083 MI. DIST: 12-1 SR: 1010
 LEFT MUN: DUNBAR T RIGHT MUN: DUNBAR T

010999 FT



010999 FT LIBERTY ST
 0050/0976 (SR0819 SEG 0030/0000)
 DICKERSON RN
 STRUCTURE LENGTH 25 FT
 0050/0844 BMSID 26/1010/0050/0844
 DRAINAGE
 STRUCTURE LENGTH 43 FT
 0050/0784 BMSID 26/1010/0050/0784
 024 " DIA CIRC METAL
 0050/0770 LEN=0020 INSTALLED UNKN
 (TBK) FRONT ST RAMP A R
 (TWP)
 LC TO FRONT ST RAMP A R
 0050/0495 (CONN)
 010023 FT 2 0 26123 0 00 0272+38
 LIBERTY AV
 (T968)
 0050/0000 LENGTH(AH 0976 BK 3642)
 018 " DIA CIR PLASTIC
 0040/3294 LEN=0050 INSTALLED 1998
 LOCUST ST
 (T640)
 0040/3270 018 " DIA CIR PLASTIC
 0040/3248 LEN=0040 INSTALLED 1998
 018 " DIA CIR PLASTIC
 0040/3163 LEN=0050 INSTALLED 1998
 018 " DIA CIR PLASTIC
 0040/3036 LEN=0035 INSTALLED 1998
 018 " DIA CIR PLASTIC
 0040/2848 LEN=0050 INSTALLED 1998
 STEPHENS ST
 (T640)
 0040/2710 018 " DIA CIR PLASTIC
 0040/2518 LEN=0032 INSTALLED 1998
 018 " DIA CIR PLASTIC
 0040/2287 LEN=0045 INSTALLED UNKN
 DUNBAR
 0040/2212 FRANKLIN T
 BUDD ST
 (T703)
 0040/2115 018 " DIA CIR PLASTIC
 0040/1956 LEN=0040 INSTALLED 1998
 018 " DIA CIR PLASTIC
 0040/0473 LEN=0030 INSTALLED 1998
 006381 FT 2 0 26123 0 00 0233+90
 VILLAGE: DICKERSON RUN

010023 FT

006381 FT

DIR: B TOTAL LEN: 2.083 MI. DIST: 12-1 SR: 1010
 LEFT MUN: FRANKLIN T RIGHT MUN: FRANKLIN T

RIVERSIDE RD
 (T703)

0040/0000



NC FRONT ST	LENGTH (AH	BK
0040/0000	3642	3037
0030/3024	0045	1998
0030/2580	0030	1998
0030/2338	0035	1998
0030/2006	0030	1998
0030/1903	0035	1998
0030/1679	0040	1998
0030/1337	0030	1998
0030/1007	0050	1998
0030/0210	0045	2000
0030/0000	0040	1771
0020/1760	0040	1998
0020/1464	0030	1998
0020/0625	0030	1998
0020/0300	0005	1998
0020/0000	1771	1573
0010/1136	0030	UNKN
0010/0670	0030	UNKN
0010/0060	0025	1998
0010/0000	1573	0000

003344 FT

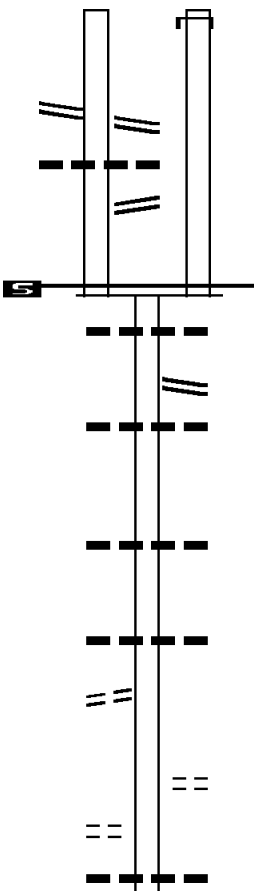
2 0 26123 0 00 0186+00 001573 FT
 VIRGIN RUN RD
 (SR1008 SEG 0070/3109) 0020/0000

000000 FT

FLATWOODS RD
 (SR0201 SEG 0120/0000) 0010/0000

DIR: B TOTAL LEN: 9.145 MI. DIST: 12-1 SR: 1009
 LEFT MUN: BULLSKIN T RIGHT MUN: BULLSKIN T

THREE MILE HILL RD
 (SRO031 SEG 0340/0000)
 THREE MILE HILL RD
 (SRO031 SEG 0340/0000) 0211/0215
 018 "DIA CIRC CONCR
 LEN=0060 INSTALLED 2003 0211/0165
 BEAR ROCKS RD
 (SR1009 SEG 0210/0220) 0211/0065
 2 0 26144 0 00 0137+08 048068 FT
 MFC BEGIN = D
 LENGTH(AH 0215 BK 1495) 0211/0000



048288 FT
 INTER-AHD BEAR ROCKS RD
 0210/0220 (SR1009 SEG 0211/0065)

048068 FT 0 0 00000 0 00 0000+00
 MFC BEGIN = D
 0210/0000 LENGTH(AH 0220 BK 1495)
 0200/1344 018 "DIA CIRC METAL
 LEN=0040 INSTALLED 2003
 0200/0775 MT TOP RD
 (SR1064 SEG 0010/0000)
 0200/0303 018 "DIA CIRC CONCR
 LEN=0050 INSTALLED 2003
 046573 FT 2 0 26144 0 00 0121+63
 0200/0000 LENGTH(AH 1495 BK 2448)
 0190/1793 024 "DIA CIR PLASTIC
 LEN=0042 INSTALLED 2004
 0190/0792 018 "DIA CIRC CONCR
 LEN=0043 INSTALLED 2003
 044125 FT 2 0 26144 0 00 0096+91
 FOREST LAKE RD
 (T863)
 0190/0000 LENGTH(AH 2448 BK 2800)
 0180/2276 024 "DIA CIR PLASTIC
 LEN=0030 INSTALLED 2003

046573 FT

BIG SPRINGS RD
 (T782)

0190/0400
 044125 FT

JEFFERY RD
 (T789)

0180/2535

DIR: B TOTAL LEN: 9.145 MI. DIST: 12-1 SR: 1009
 LEFT MUN: BULLSKIN T RIGHT MUN: BULLSKIN T

ROCKY RIDGE RD
 (T783)

0180/2064



0180/1666 015 " DIA CIR PLASTIC
 LEN=0044 INSTALLED 2003
 0180/1392 018 " DIA CIR PLASTIC
 LEN=0037 INSTALLED 2003

041325 FT

041325 FT 2 0 26144 0 00 0069+25
 0180/0000 LENGTH(AH 2800 BK 2575)
 018 " DIA CIR PLASTIC
 0170/2575 LEN=0033 INSTALLED 2003
 018 " DIA CIR PLASTIC
 0170/2077 LEN=0033 INSTALLED 2003
 018 " DIA CIR PLASTIC
 0170/1931 LEN=0040 INSTALLED 2003
 018 " DIA CIR PLASTIC
 0170/1395 LEN=0040 INSTALLED 2003
 015 " DIA CIRC CONCR
 0170/1139 LEN=0028 INSTALLED 2003
 018 " DIA CIR PLASTIC
 0170/0968 LEN=0040 INSTALLED 2003

2 0 26144 0 00 0043+49 038750 FT
 KREINBROOK HILL RD
 (SR1056 SEG 0080/2650) 0170/0000



0170/0045 018 " DIA CIR PLASTIC
 038750 FT LEN=0065 INSTALLED 2003
 0170/0000 LENGTH(AH 2575 BK 2924)
 018 " DIA CIRC CONCR
 0160/2581 LEN=0031 INSTALLED 2003

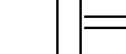


0160/1566 018 " DIA CIRC CONCR
 LEN=0028 INSTALLED 2003
 018 " DIA CIRC CONCR
 0160/1199 LEN=0030 INSTALLED 2003
 018 " DIA CIRC CONCR
 0160/0746 LEN=0032 INSTALLED 2003

035826 FT



0160/0040 018 " DIA CIR PLASTIC
 035826 FT LEN=0033 INSTALLED 2003
 2 0 26051 0 01 0412+60
 GRANDVIEW RD
 (SR1011 SEG 0030/1978)
 0160/0000 LENGTH(AH 2924 BK 2340)
 018 " DIA CIRC CONCR
 0150/2300 LEN=0035 INSTALLED 2003



DIR: B TOTAL LEN: 9.145 MI. DIST: 12-1 SR: 1009
 LEFT MUN: BULLSKIN T RIGHT MUN: BULLSKIN T

Stationing	Notes	Material	Length	Installation
033486 FT		018 " DIA CIRC CONCR	0150/0500	LEN=0035 INSTALLED 2003
		018 " DIA CIRC METAL	0150/0338	LEN=0055 INSTALLED 2003
		018 " DIA CIR PLASTIC	0150/0179	LEN=0005 INSTALLED 2005
		2 0 26144 0 00 0019+19	033486 FT	
		LENGTH(AH 2340 BK 2002)	0150/0000	
CROWE RD (T739)	0140/1415			
BROWN RD (T828)	0140/0025			
	031484 FT	2 0 26144 0 00 0000+00		
		018 " DIA CIRC CONCR		
		LEN=0040 INSTALLED 2003		
		NC BEAR ROCKS RD		
		GRANDVIEW RD		
		(SR1011 SEG 0010/0000)		
		BULLSKIN		
		SALTICK T		
		LENGTH(AH 2002 BK 3388)	0140/0000	
		CHEARNEY RD		
		(T820)	0130/3175	
		018 " DIA CIRC CONCR		
		LEN=0025 INSTALLED 2003	0130/2591	
		018 " DIA CIRC CONCR		
		LEN=0035 INSTALLED 2003	0130/1514	
		018 " DIA CIRC CONCR		
		LEN=0035 INSTALLED 2003	0130/0886	
		WINDY RIDGE RD		
		(PRDR)	0130/0865	
		018 " DIA CIRC CONCR		
		LEN=0035 INSTALLED 2003	0130/0317	
		2 0 26051 0 01 0278+05	028096 FT	
ULERY RD (T819)	0130/0000			
		LENGTH(AH 3388 BK 2245)	0130/0000	
		015 " DIA CIRC CONCR		
		LEN=0030 INSTALLED 2003	0120/1450	

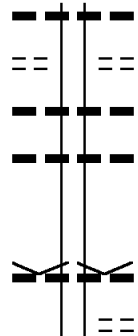
DIR: B TOTAL LEN: 9.145 MI. DIST: 12-1 SR: 1009
 LEFT MUN: SALTICK T RIGHT MUN: SALTICK T

Stationing	Description	Material	Length	Year
0120/0715	018" DIA CIRC CONCR	LEN=0030		2003
025851 FT	2 0 26051 0 01 0255+60			
0120/0000	LENGTH(AH 2245 BK 2380)			
0110/2195	018" DIA CIRC CONCR	LEN=0030		2003
0110/1807	018" DIA CIRC METAL	LEN=0025		2003
0110/1209	018" DIA CIR PLASTIC	LEN=0030		2003
0110/0512	BMS EN 26/1009/0110/0498	2 0 26051 0 01 0236+69		
0110/0498	L CHAMPION C	BMSBG 26/1009/0110/0498		
0110/0445	PLETCHER RD	(T845)		
0110/0398	018" DIA CIR PLASTIC	LEN=0070		2003
0110/0128	048" DIA CIRC METAL	LEN=0060		2003
023471 FT	2 0 26051 0 01 0231+78			
BREAKNECK RD (SR1051 SEG 0420/3155)	VILLAGE: WHITE			
0110/0000	LENGTH(AH 2380 BK 2552)			
0100/1640	BUCHANAN RD (SR1050 SEG 0160/0000)	MFC BEGIN = D		
0100/1607	015" DIA CIR PLASTIC	LEN=0070		2005
0100/1302	018" DIA CIRC CONCR	LEN=0028		2003
0100/1123	018" DIA CIR PLASTIC	LEN=0025		2003
0100/0455	018" DIA CIRC CONCR	LEN=0025		2003
020919 FT	2 0 26051 0 01 0206+06			
0100/0000	018" DIA CIR PLASTIC	LEN=0035		2003
0090/2299	LENGTH(AH 2552 BK 2463)			
0090/1817	015" DIA CIRC METAL	LEN=0025		2003
	015" DIA CIRC METAL	LEN=0028		2003
	018" DIA CIR PLASTIC			

DIR: B TOTAL LEN: 9.145 MI. DIST: 12-1 SR: 1009
 LEFT MUN: SALTCLICK T RIGHT MUN: SALTCLICK T

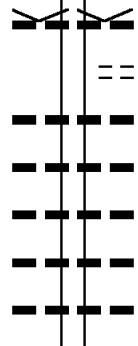
LAYMON RD
 (T732)

0090/0870
 018456 FT



0090/0906 LEN=0028 INSTALLED 2003
 WASH RUN RD
 0090/0870 (T735)
 0090/0590 018 "DIA CIR PLASTIC
 LEN=0028 INSTALLED 2003
 018 "DIA CIRC CONCR
 0090/0456 LEN=0030 INSTALLED 2003
 018456 FT 2 0 26051 0 01 0181+43

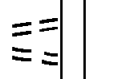
015529 FT



0090/0000 LENGTH(AH 2463 BK 2927) SYCAMORE LN
 0080/2395 (PRDR)
 0080/2176 018 "DIA CIR CONCR
 LEN=0032 INSTALLED 2003
 018 "DIA CIRC CONCR
 0080/1820 LEN=0032 INSTALLED 2003
 018 "DIA CIRC CONCR
 0080/1422 LEN=0035 INSTALLED 2003
 015 "DIA CIRC METAL
 0080/0921 LEN=0028 INSTALLED 2003
 015 "DIA CIRC METAL
 0080/0555 LEN=0028 INSTALLED 2003
 015529 FT 2 0 26051 0 01 0151+79
 018 "DIA CIR PLASTIC
 LEN=0040 INSTALLED 2003

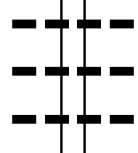
LC FOR MURPHY LN
 (CONN)
 MURPHY LN
 (PRDR)

0070/1085
 0070/1005



0080/0000 LENGTH(AH 2927 BK 3401)
 018 "DIA CIRC METAL
 0070/2517 LEN=0025 INSTALLED 2003
 018 "DIA CIRC CONCR
 0070/1863 LEN=0030 INSTALLED 2003
 018 "DIA CIR PLASTIC
 0070/1469 LEN=0045 INSTALLED 2003
 018 "DIA CIRC CONCR
 0070/1162 LEN=0045 INSTALLED 2003

012128 FT



0070/0802 024 "DIA CIR PLASTIC
 LEN=0045 INSTALLED 2003
 036 "DIA CIRC METAL
 0070/0523 LEN=0035 INSTALLED 2003
 018 "DIA CIR PLASTIC
 0070/0197 LEN=0040 INSTALLED 2003
 012128 FT 2 0 26051 0 01 0117+78
 015 "DIA CIRC METAL

DIR: B TOTAL LEN: 9.145 MI. DIST: 12-1 SR: 1009
 LEFT MUN: SALT LICK T RIGHT MUN: SALT LICK T

Stationing	Description	Material	Length	Year
0070/0000	LEN=0030	INSTALLED	2003	
0060/2152	LEN=0030	INSTALLED	2003	
0060/1879	LEN=0035	INSTALLED	2005	
0060/1431	LEN=0030	INSTALLED	2003	
0060/1153	LEN=0035	INSTALLED	2003	
0060/0617	LEN=0035	INSTALLED	2003	
009817 FT				
009817 FT	2 0 26051 0 01 0094+67			
0060/0000	LEN=0024	INSTALLED	2003	
0050/0130	LEN=0030	INSTALLED	2003	
009256 FT	LEN=0036	INSTALLED	2003	
2 0 26051 0 01 0089+06	NC WH			
CLINTON RD	MFC BEGIN = E			
(SR1054 SEG 0040/1135)	0050/0000	LEN=0056	BK 0385	
008871 FT	0042/0226	LEN=0030	INSTALLED UNKN	
	008871 FT	2 0 26048 0 00 0088+42		
	NC CL			
	IMEL RD			
	(SR1054 SEG 0046/0000)			
	MFC BEGIN = D			
0042/0000	LEN=0038	BK 1720		
0040/1720	LEN=0040	INSTALLED	2003	
SALT LICK				
SPRINGHILL T				
0040/0144	SALT LICK			
007151 FT	SPRINGFIELD T			
	2 0 26051 0 00 0071+12			
SPRINGHILL				
SPRINGFIELD T				
0040/0000	LEN=0035	INSTALLED	2003	
	0030/2275	LEN=0035	INSTALLED	2003
	0030/2146	LEN=0030	INSTALLED	2003

EXTRACT DATE: 12/18/2023
PRINT DATE: 12/21/2023

ROADWAY MANAGEMENT SYSTEM
SLD COUNTY/SR - ANNUAL PRINT

PAGE NUMBER: 246
COUNTY: FAYETTE

DIR: B TOTAL LEN: 9.145 MI.
LEFT MUN: SPRINGFIELD T

DIST: 12-1 SR: 1009
RIGHT MUN: SPRINGFIELD T

DUNBAUGH RD
(T840)

0030/1280

004775 FT

002541 FT

PRINKEY RD
(T719)

0010/0530

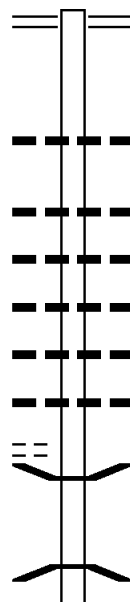
000000 FT

INDIAN CREEK VALLEY RD
(SR0381 SEG 0520/0450)

0010/0000

0030/1925	015 " DIA	CIRC CONCR	LEN=0030	INSTALLED	2003
0030/1727	018 " DIA	CIRC CONCR	LEN=0030	INSTALLED	2003
0030/1484	015 " DIA	CIRC CONCR	LEN=0035	INSTALLED	2003
0030/1381	018 " DIA	CIRC CONCR	LEN=0040	INSTALLED	2003
0030/1269	018 " DIA	CIRC CONCR	LEN=0037	INSTALLED	2003
0030/0716	018 " DIA	CIRC OTHER	LEN=0040	INSTALLED	2003
004775 FT	2 0 26051	0 00 0047+36	018 " DIA	CIRC METAL	LEN=0040
0030/0000	LENGTH(AH	2376 BK 2234)	018 " DIA	CIRC METAL	LEN=0030
0020/1906	018 " DIA	CIRC CONCR	LEN=0030	INSTALLED	2003
0020/1456	018 " DIA	CIRC CONCR	LEN=0030	INSTALLED	2003
0020/0128	024 " DIA	CIRC METAL	LEN=0030	INSTALLED	2003
002541 FT	2 0 26051	0 00 0025+02	0020/0000	LENGTH(AH	2234 BK 2541)
0010/1477	BMS EN 26/1009/0010/1441	2 0 26051	0 00 0014+24	POPLAR RUN	
0010/1441	BMSBG 26/1009/0010/1441	018 " DIA	CIRC METAL	LEN=0029	INSTALLED 2003
0010/0878	018 " DIA	CIRC METAL	LEN=0025	INSTALLED	2003
0010/0553	018 " DIA	CIR PLASTIC	LEN=0030	INSTALLED	2003
0010/0444	2 0 26051	0 00 0000+00	INDIAN CREEK VALLEY RD	(SR0381 SEG 0520/0450)	
000000 FT	NC PO	PLAR RUN RD	MFC BEGIN = E		
0010/0000	0010/0000	LENGTH(AH	2541 BK 0000)		

018523 FT



018523 FT DICKERSON RUN RD
 0070/3109 (SR1010 SEG 0020/0000)

0070/1840 015 "DIA CIRC METAL
 LEN=0034 INSTALLED UNKN
 0070/1120 036 "DIA CIRC METAL
 LEN=0028 INSTALLED UNKN
 0070/0990 015 "DIA CIR PLASTIC
 LEN=0027 INSTALLED UNKN
 0070/0690 015 "DIA CIR PLASTIC
 LEN=0034 INSTALLED UNKN
 0070/0409 015 "DIA CIR PLASTIC
 LEN=0033 INSTALLED UNKN
 0070/0167 018 "DIA CIRC CONCR
 LEN=0028 INSTALLED UNKN

HAWK RD
 (T666)

0070/0050
 015414 FT

0070/0029 BMS EN 26/1008/0070/0000
 015414 FT 2 0 26123 0 00 0154+79
 FURNACE RUN
 BMSBG 26/1008/0070/0000
 0070/0000 LENGTH(AH 3109 BK 2491)
 018 "DIA CIRC CONCR

DIR: B TOTAL LEN: 3.508 MI. DIST: 12-1 SR: 1008
 LEFT MUN: FRANKLIN T RIGHT MUN: FRANKLIN T

Stationing	Segment	Length	Material	Status
	0060/2342	LEN=0025	INSTALLED	2001
	0060/1472	LEN=0035	015 " DIA CIR PLASTIC	INSTALLED UNKN
	0060/0886	LEN=0026	015 " DIA CIR PLASTIC	INSTALLED UNKN
	0060/0398	LEN=0040	015 " DIA CIR PLASTIC	INSTALLED UNKN
012923 FT	012923 FT	2 0 26123 0 00 0129+38	015 " DIA CIRC CONCR	
	0060/0000	LEN=0024	INSTALLED UNKN	
	0050/0618	LEN=0033	015 " DIA CIR PLASTIC	INSTALLED UNKN
2 0 26123 0 00 0103+22 010307 FT	010307 FT			
SANDROCK RD (T654)	0050/0000	LENGTH(AH 2616 BK 2926)		
	0040/2800	GRIMM RD (T654)		
	0040/2762	LEN=0042	018 " DIA CIR PLASTIC	INSTALLED UNKN
	0040/2105	LEN=0030	015 " DIA CIRC CONCR	INSTALLED UNKN
	0040/1752	LEN=0039	024 " DIA CIRC METAL	INSTALLED UNKN
	0040/0441	LEN=0034	015 " DIA CIRC METAL	INSTALLED UNKN
	0040/0033	LEN=0030	018 " DIA CIRC CONCR	INSTALLED UNKN
007381 FT	007381 FT	2 0 26123 0 00 0074+30		
	0040/0000	LENGTH(AH 2926 BK 1125)		
	0030/1085	BMSSEN 26/1008/0030/1058		
	0030/1058	2 0 26123 0 00 0073+43		
	0030/1045	VIRGIN RUN		
		BMSBG 26/1008/0030/1058		
		FRANKLIN		
		PERRY T		

MAPLEWOOD RD

DIR: B TOTAL LEN: 3.508 MI. DIST: 12-1 SR: 1008
 LEFT MUN: FRANKLIN T RIGHT MUN: FRANKLIN T

(T699)

0030/0995



0030/0927 015 " DIA CIRC METAL
 LEN=0040 INSTALLED UNKN
 0030/0714 015 " DIA CIR PLASTIC
 LEN=0050 INSTALLED UNKN
 0030/0515 024 " DIA CIRC METAL
 LEN=0028 INSTALLED UNKN
 0030/0315 024 " DIA CIR PLASTIC
 LEN=0060 INSTALLED 2004
 006256 FT 2 0 26123 0 00 0054+41
 VIRGIN RUN LAKE PK
 (FISH)
 5 0030/0000 LENGTH(AH 1125 BK 3151)
 0020/2723 015 " DIA CIR PLASTIC
 LEN=0040 INSTALLED UNKN
 0020/1762 015 " DIA CIR PLASTIC
 LEN=0037 INSTALLED UNKN
 0020/1495
 0020/0609 015 " DIA CIR PLASTIC
 LEN=0021 INSTALLED UNKN
 0020/0015 BMSBN 26/1008/0020/0000
 003105 FT 2 0 26123 0 00 0031+22
 B VIRGIN RUN
 5 0020/0000 BMSBG 26/1008/0020/0000
 LENGTH(AH 3151 BK 3105)
 0010/2788 015 " DIA CIR PLASTIC
 LEN=0041 INSTALLED UNKN
 0010/2225 015 " DIA CIR PLASTIC
 LEN=0040 INSTALLED UNKN
 0010/2127 018 " DIA CIRC METAL
 LEN=0040 INSTALLED UNKN
 0010/1447 036 " DIA CIRC METAL
 LEN=0040 INSTALLED UNKN
 0010/1175 SIDE RD
 (T570)
 0010/1111 018 " DIA CIR PLASTIC
 LEN=0034 INSTALLED UNKN
 0010/0298 015 " DIA CIR PLASTIC
 LEN=0038 INSTALLED UNKN
 NC VIRGIN RUN RD
 CEMETERY RD
 000000 FT (SR4017 SEG 0020/0000)
 MFC BEGIN = D
 5 0010/0000 LENGTH(AH 3105 BK 0000)

COURT RD
 (T570)

006256 FT

003105 FT

2 0 26123 0 00 0000+00 000000 FT
 CEMETERY RD
 (SR4017 SEG 0020/0000) 0010/0000

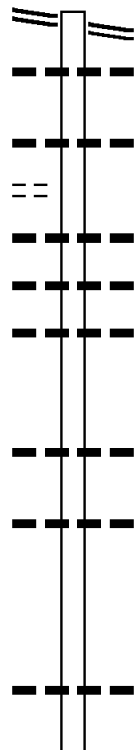
000067 FT		000067 FT	7100/0000	LENGTH(AH 2410 BK 1561)
000067 FT		000067 FT	7092/0000	LENGTH(AH 1561 BK 1885)
000067 FT		000067 FT	7090/0000	LENGTH(AH 1885 BK 2539)
000067 FT		000067 FT	7080/0000	LENGTH(AH 2539 BK 0931)
000067 FT		000067 FT	7076/0000	LENGTH(AH 0931 BK 0021)
000067 FT		000067 FT	7074/0000	LENGTH(AH 0021 BK 1527)
000067 FT		000067 FT	7072/0000	LENGTH(AH 1527 BK 0023)
000067 FT		000067 FT	7070/0000	LENGTH(AH 0023 BK 2675)
000067 FT		000067 FT	7060/0000	LENGTH(AH 2675 BK 2389)
000067 FT		000067 FT	7050/0000	LENGTH(AH 2389 BK 2184)
000067 FT		000067 FT	7040/0000	LENGTH(AH 2184 BK 2996)
000067 FT		000067 FT	7032/0000	LENGTH(AH 2996 BK 0067)
000000 FT			INTER-AHD	BMSEN 26/1007/0030/0000
			0030/0067	(TBK)MELCROFT RD
			000000 FT	(T738)
				2 0 26055 0 00 0068+16
				P3
			INTER-BK	NC ME LFCROFT RD
				(TBK)MELCROFT RD
				(T738)
				CHAMPION CREEK
				BMSBG 26/1007/0030/0000
				MFC BEGIN = D
000000 FT		0030/0000	LENGTH(AH 0067 BK 3358)	
000000 FT		000000 FT		
		7020/0000	LENGTH(AH 3358 BK 3486)	
		000000 FT		
		7010/0000	LENGTH(AH 3486 BK 0000)	

DIR: B TOTAL LEN: 2.492 MI. DIST: 12-1 SR: 1006
 LEFT MUN: LOWER TYRONE T RIGHT MUN: LOWER TYRONE T

DAWSON SCOTTDAL RD 013159 FT
 (SR0819 SEG 0090/0000) 0040/2802

ELLAR RD
 (T748) 0040/1910

010357 FT



013159 FT DAWSON SCOTTDAL RD
 0040/2802 (SR0819 SEG 0090/0000)
 018 " DIA CIR PLASTIC
 0040/2705 LEN=0040 INSTALLED UNKN
 018 " DIA CIR PLASTIC
 0040/1924 LEN=0033 INSTALLED 1998
 018 " DIA CIR PLASTIC
 0040/1706 LEN=0030 INSTALLED UNKN
 018 " DIA CIR PLASTIC
 0040/1355 LEN=0030 INSTALLED UNKN
 036 " DIA CIRC METAL
 0040/0871 LEN=0030 INSTALLED UNKN
 010357 FT 2 0 26139 0 00 0180+27
 048"H 60"W CONC STRUCT
 LEN=0024 INSTALLED UNKN
 5 0040/0000 LENGTH(AH 2802 BK 3637)
 018 " DIA CIR PLASTIC
 0030/3035 LEN=0035 INSTALLED UNKN
 018 " DIA CIR PLASTIC
 0030/1030 LEN=0030 INSTALLED UNKN
 018 " DIA CIR PLASTIC

EXTRACT DATE: 12/18/2023
PRINT DATE: 12/21/2023

ROADWAY MANAGEMENT SYSTEM
SLD COUNTY/SR - ANNUAL PRINT

PAGE NUMBER: 240
COUNTY: FAYETTE

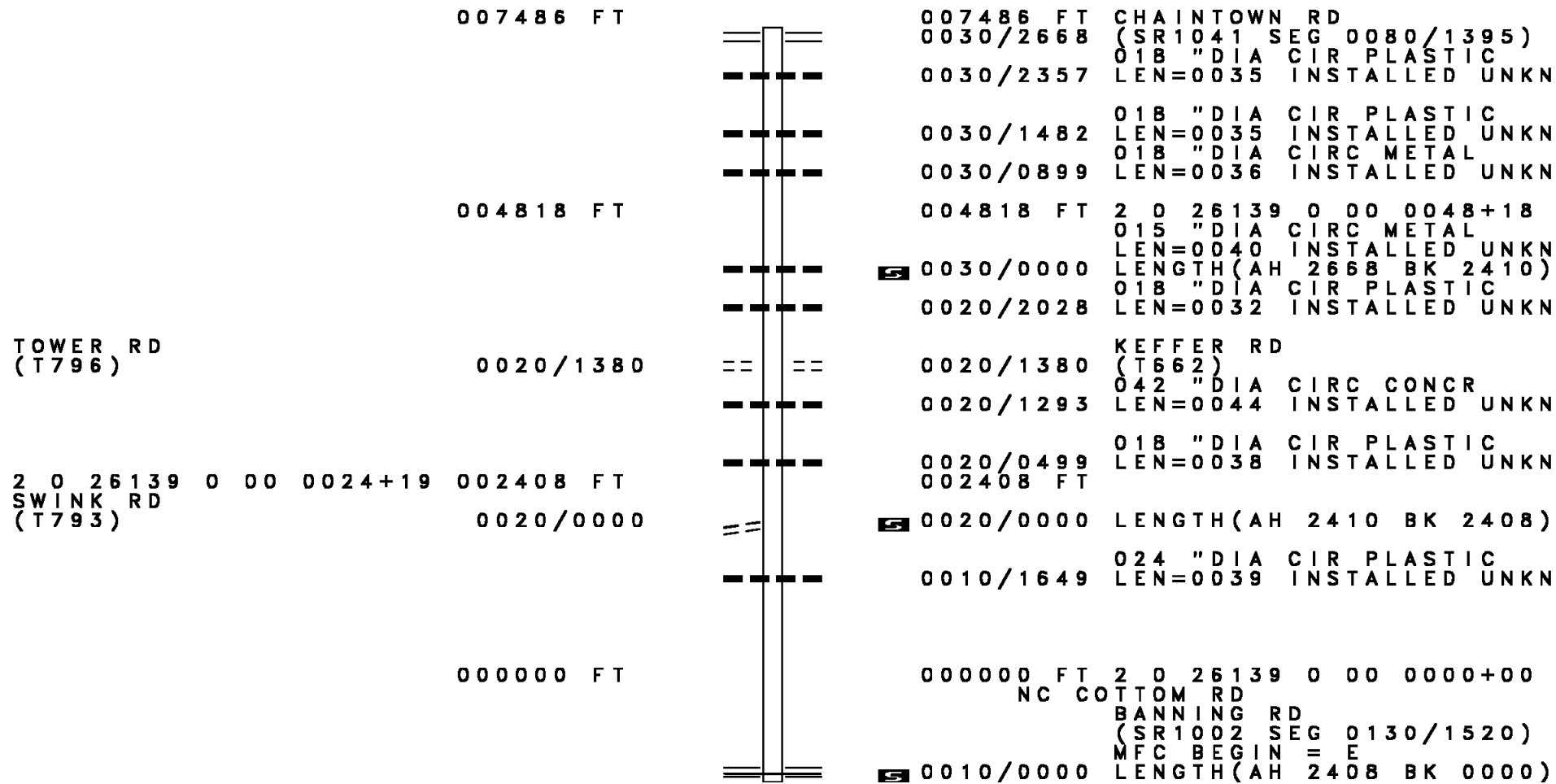
DIR: B TOTAL LEN: 2.492 MI.
LEFT MUN: LOWER TYRONE T

DIST: 12-1 SR: 1006
RIGHT MUN: LOWER TYRONE T

Stationing	Length	Material	Notes
006720 FT	0030/0262	LEN=0030 018" DIA CIRC CONCR	INSTALLED UNKN
	0030/0224	LEN=0036 SPROAT RD	INSTALLED UNKN
	0030/0200	(T781)	
	006720 FT	2 0 26139 0 00 0143+42	
	0030/0000	LENGTH(AH 048" DIA CIRC METAL)	(3637 BK 3521)
	0020/3521	LEN=0037	INSTALLED UNKN
	0020/2400	018" DIA CIRC PLASTIC	LEN=0034 INSTALLED UNKN
	0020/1145	018" DIA CIRC PLASTIC	LEN=0045 INSTALLED UNKN
	0020/0677	018" DIA CIRC PLASTIC	LEN=0024 INSTALLED UNKN
	0020/0512	018" DIA CIRC PLASTIC	LEN=0020 INSTALLED UNKN
	0020/0386	018" DIA CIRC PLASTIC	LEN=0022 INSTALLED UNKN
	0020/0083	018" DIA CIRC PLASTIC	LEN=0030 INSTALLED UNKN
003199 FT	003199 FT		
	0020/0000	LENGTH(AH 018" DIA CIRC PLASTIC)	(3521 BK 3199)
	0010/3150	LEN=0044	INSTALLED UNKN
	0010/2320	018" DIA CIRC PLASTIC	LEN=0040 INSTALLED UNKN
	0010/1383	015" DIA CIRC PLASTIC	LEN=0030 INSTALLED 1998
000000 FT	0010/0245	015" DIA CIRC METAL	LEN=0030 INSTALLED 1998
	000000 FT	2 0 26139 0 00 0076+13	
		015" DIA CIRC METAL	LEN=0040 INSTALLED 1998
		NC DAVIS RD	
		CHAINTOWN RD	
		(SR1041 SEG 0080/0000)	
		MFC BEGIN = E	
	0010/0000	LENGTH(AH 015" DIA CIRC METAL)	(3199 BK 0000)

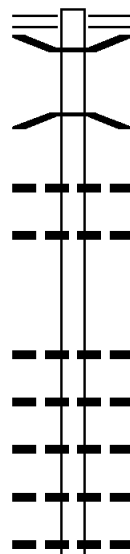
000074	FT		000074	FT	7070/0000	LENGTH(AH 1841 BK 2218)
000074	FT		000074	FT	7060/0000	LENGTH(AH 2218 BK 2751)
000074	FT		000074	FT	7050/0000	LENGTH(AH 2751 BK 2975)
000074	FT		000074	FT	7040/0000	LENGTH(AH 2975 BK 3508)
000074	FT		000074	FT	7030/0000	LENGTH(AH 3508 BK 3336)
000074	FT		000074	FT	7020/0000	LENGTH(AH 3336 BK 0959)
000074	FT		000074	FT	7018/0000	LENGTH(AH 0959 BK 0053)
						BMSBG 26/1005/0016/0000
						INTER-AHD (TBK) BACK CREEK RD
000021	FT		0016/0053			(T754)
			000021	FT	2 0 26138 0 00 0018+42	
						INTER-BK (TBK) BACK CREEK RD
						(T754)
						BACK CREEK
						BMSBG 26/1005/0016/0000
000021	FT		0016/0000			LENGTH(AH 0942 BK 0021)
			000021	FT		BMSBG 26/1005/0012/0000
			7014/0000			LENGTH(AH 0053 BK 0942)
						INTER-AHD (TBK) BACK CREEK RD
						(T754)
000000	FT		0012/0021			
			000000	FT	2 0 26138 0 00 0008+96	
						NC BACK CREEK RD
						INTER-BK (TBK) BACK CREEK RD
						(T754)
						B BACK CREEK
						BMSBG 26/1005/0012/0000
000000	FT		0012/0000			LENGTH(AH 0021 BK 0876)
			000000	FT		
			7010/0000			LENGTH(AH 0876 BK 0000)

DIR: B TOTAL LEN: 1.418 MI. DIST: 12-1 SR: 1004
 LEFT MUN: LOWER TYRONE T RIGHT MUN: LOWER TYRONE T



EXTRACT DATE: 12/18/2023 ROADWAY MANAGEMENT SYSTEM PAGE NUMBER: 237
 PRINT DATE: 12/21/2023 SLD COUNTY/SR - ANNUAL PRINT COUNTY: FAYETTE
 DIR: B TOTAL LEN: .857 MI. DIST: 12-1 SR: 1003
 LEFT MUN: SALTICK T RIGHT MUN: SALTICK T

004524 FT



004524 FT INDIANHEAD RD
 0080/1699 (SR1054 SEG 0110/1085)
 0080/1395 BMS EN 26/1003/0080/1384
 2 0 26059 0 00 0213+41
 B BACK CREEK
 0080/1384 BMSBG 26/1003/0080/1384
 0080/0775 018 " DIA CIRC CONCR
 LEN=0035 INSTALLED 2004
 024 " DIA CIR PLASTIC
 0080/0671 LEN=0037 INSTALLED 2004
 002825 FT 2 0 26059 0 00 0199+64
 024 " DIA CIRC CONCR
 LEN=0035 INSTALLED 2004
 5 0080/0000 LENGTH(AH 1699 BK 2516)
 018 " DIA CIRC METAL
 0070/2070 LEN=0028 INSTALLED 2004
 018 " DIA CIRC CONCR
 0070/1769 LEN=0035 INSTALLED 2004
 018 " DIA CIRC CONCR
 0070/1457 LEN=0035 INSTALLED 2004
 018 " DIA CIRC METAL
 0070/1140 LEN=0040 INSTALLED 2004

002825 FT

DIR: B TOTAL LEN: .857 MI. DIST: 12-1 SR: 1003
 LEFT MUN: SALTICK T RIGHT MUN: SALTICK T

2 0 26059 0 00 0174+48
 HARRIS RD
 (T721)

000309 FT
 0070/0000
 000069 FT

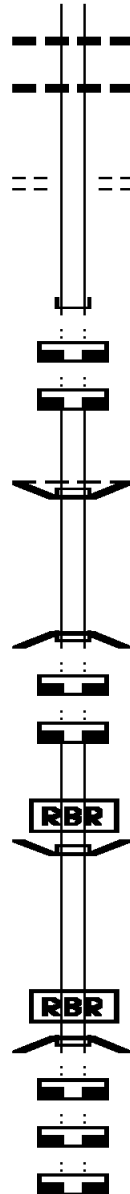
000069 FT
 000069 FT

000058 FT

000058 FT
 000058 FT

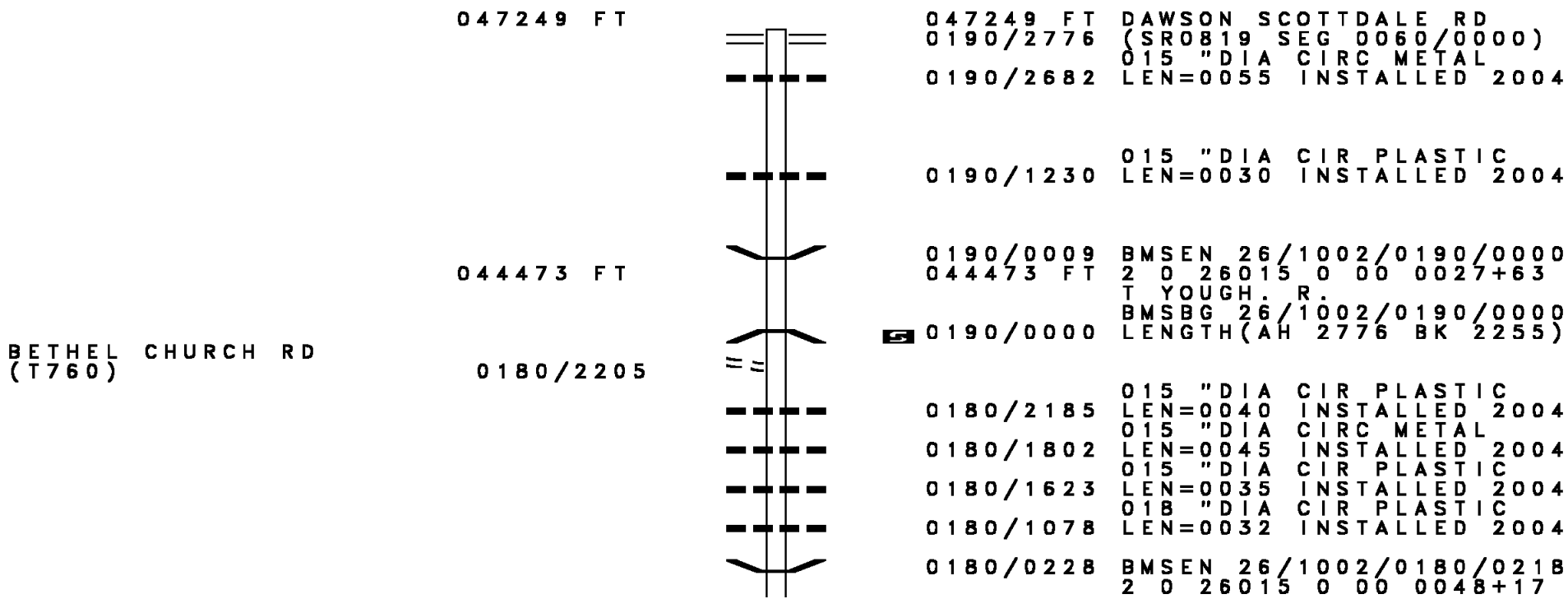
000000 FT

000000 FT
 000000 FT
 000000 FT



0070/0854 018 " DIA CIRC CONCR
 LEN=0037 INSTALLED 2004
 0070/0693 018 " DIA CIRC CONCR
 LEN=0037 INSTALLED 2004
 000309 FT MOUNT ZION RD
 (T721)
 0070/0000 LENGTH(AH 2516 BK 0240)
 000069 FT 2 0 26059 0 00 0170+25
 NC MI LLERTOWN RD
 INTER-BK (TBK) MILLERTOWN RD
 (T723)
 0060/0000 LENGTH(AH 0240 BK 3017)
 000069 FT
 7060/0000 LENGTH(AH 3017 BK 2482)
 000069 FT
 7052/0000 LENGTH(AH 2482 BK 0011)
 INTER-AHD BMSSEN 26/1003/0050/0000
 (TBK) PRITTS RD
 (T723)
 0050/0011 SPRINGFIELD T
 000058 FT 2 0 26059 0 00 0116+69
 INTER-BK (TBK) PRITTS RD
 (T723)
 B INDIAN CK.
 BMSBG 26/1003/0050/0000
 0050/0000 LENGTH(AH 0011 BK 3533)
 000058 FT
 7040/0000 LENGTH(AH 3533 BK 2288)
 000058 FT
 7034/0000 LENGTH(AH 2288 BK 0058)
 INTER-AHD BMSSEN 26/1003/0032/0000
 (TBK) PRITTS RD
 (T723)
 0032/0058 2 0 26059 0 00 0058+12
 000000 FT P3
 NC PR ITTS RD
 INTER-BK (TBK) PRITTS RD
 (T723)
 LAUREL RUN
 BMSBG 26/1003/0032/0000
 0032/0000 LENGTH(AH 0058 BK 0484)
 000000 FT
 7030/0000 LENGTH(AH 0484 BK 2805)
 000000 FT
 7020/0000 LENGTH(AH 2805 BK 2534)
 000000 FT
 7010/0000 LENGTH(AH 2534 BK 0000)

DIR: B TOTAL LEN: 8.949 MI. DIST: 12-1 SR: 1002
LEFT MUN: LOWER TYRONE T RIGHT MUN: LOWER TYRONE T



DIR: B TOTAL LEN: 8.949 MI. DIST: 12-1 SR: 1002
 LEFT MUN: LOWER TYRONE T RIGHT MUN: LOWER TYRONE T

SPROAT RD
(T781)

CHAIANTOWN RD
(SR1041 SEG 0060/0000)

Stationing	Notes	Stationing	Notes
042218 FT		0180/0218	T YOUGHIOGHE
		042218 FT	BMSBG 26/1002/0180/0218
			2 0 26015 0 00 0050+27
			018 "DIA CIR PLASTIC
0180/0000		0180/0000	LEN=0027 INSTALLED 2004
			LENGTH(AH 2255 BK 2278)
		0170/1675	036 "DIA CIRC METAL
			LEN=0027 INSTALLED 2004
		0170/1060	018 "DIA CIRC CONCR
			LEN=0032 INSTALLED 2004
		0170/0593	015 "DIA CIRC METAL
039940 FT		0170/0593	LEN=0030 INSTALLED 2004
		039940 FT	2 0 26015 0 00 0072+76
			015 "DIA CIRC METAL
		0170/0000	LEN=0030 INSTALLED 2004
			LENGTH(AH 2278 BK 2786)
		0160/1487	018 "DIA CIRC METAL
		0160/1230	LEN=0036 INSTALLED 2004
			BMSSEN 26/1002/0160/1211
			2 0 26015 0 00 0088+79
		0160/1211	B LAUREL RUN
			BMSBG 26/1002/0160/1211
037154 FT		037154 FT	2 0 26015 0 00 0100+57
			SCHOOL ST
			(SR1041 SEG 0060/0000)
0160/0000		0160/0000	LENGTH(AH 2786 BK 2573)
			050 "DIA CIRC METAL
		0150/2135	LEN=0036 INSTALLED 2004
		0150/0908	018 "DIA CIRC CONCR
			LEN=0070 INSTALLED 2004
034581 FT		034581 FT	2 0 26015 0 00 0126+69
			018 "DIA CIR PLASTIC
		0150/0000	LEN=0045 INSTALLED 2004
			LENGTH(AH 2573 BK 2586)
			015 "DIA CIRC METAL
		0140/2133	LEN=0036 INSTALLED 2004
		0140/1713	BMSSEN 26/1002/0140/1700

DIR: B TOTAL LEN: 8.949 MI. DIST: 12-1 SR: 1002
 LEFT MUN: LOWER TYRONE T RIGHT MUN: LOWER TYRONE T

Location / Segment	Segment ID	Length (FT)	Material / Details
KEFFER RD (T662)	0140/1700		2 0 26015 0 00 0135+46 B LAUREL RUN BMSBG 26/1002/0140/1700 LUCKY LN
	0140/1585		(T660) 015 " DIA CIRC METAL
	0140/1179		LEN=0036 INSTALLED 2004 STONEY BROOK LN
	0140/1160		(TWP)
COTTOM RD (SR1004 SEG 0010/0000)	0140/0425	031995 FT	018 " DIA CIR PLASTIC LEN=0036 INSTALLED 2004
	0140/0000		2 0 26015 0 00 0152+74 018 " DIA CIR PLASTIC LEN=0033 INSTALLED 2004 LENGTH(AH 2586 BK 3384)
	0130/2787		015 " DIA CIRC METAL LEN=0040 INSTALLED 2004
	0130/2058		018 " DIA CIR PLASTIC LEN=0033 INSTALLED 2004
WILSON RD	0130/1543		018 " DIA CIR PLASTIC LEN=0040 INSTALLED 2004
	0130/1361		024 " DIA CIRC METAL LEN=0040 INSTALLED 2004
	0130/0115	028611 FT	036 " DIA CIR PLASTIC LEN=0033 INSTALLED 2004 2 0 26015 0 00 0186+50 LINDEN HALL RD
	0130/0000		(T660) LENGTH(AH 3384 BK 3164)
WILSON RD	0120/2704		015 " DIA CIR PLASTIC LEN=0027 INSTALLED 2004
	0120/2300		018 " DIA CIRC OTHER LEN=0035 INSTALLED UNKN
	0120/1182		015 " DIA CIRC METAL LEN=0030 INSTALLED 2004
WILSON RD	0120/0140	025447 FT	024 " DIA CIR PLASTIC LEN=0015 INSTALLED 2004

DIR: B TOTAL LEN: 8.949 MI. DIST: 12-1 SR: 1002
 LEFT MUN: LOWER TYRONE T RIGHT MUN: LOWER TYRONE T

PRDR	Stationing	Length	Description	Material	Notes
(PRDR)	0120/0000	==	0120/0000	LENGTH(AH 3164 BK 3186)	
		---	0110/2974	018 "DIA CIRC CONCR	INSTALLED 2004
		---	0110/2682	024 "DIA CIR PLASTIC	INSTALLED 2004
		==	0110/1705	CARSON RD	(T783)
		---	0110/1096	024 "DIA CIRC METAL	LEN=0040 INSTALLED 2004
		---	0110/0375	024 "DIA CIRC METAL	LEN=0043 INSTALLED 2004
2 0 26015 0 01 0251+53	022261 FT	---	022261 FT	LOWER TYRONE	
TOWER RD		==	0110/0000	LENGTH(AH 3186 BK 1827)	
(T795)		---			
	020434 FT	---	0100/0002	015 "DIA CIRC METAL	LEN=0050 INSTALLED 2004
		==	0100/0000	2 0 26015 0 01 0268+79	LAYTON RD
		---		(SR4038 SEG 0130/3510)	
		---		LENGTH(AH 1827 BK 1665)	
2 0 26015 0 01 0285+47	018769 FT	---	018769 FT		
STATE GAME LANDS PK		==	0090/0000	LENGTH(AH 1665 BK 1710)	
(GOVT)		==	0080/1100	CROSS RD	(T568)
		---	0080/0405	036 "DIA CIRC METAL	LEN=0040 INSTALLED 2004
	017059 FT	---	017059 FT	2 0 26015 0 01 0314+00	
		---	0080/0000	LENGTH(AH 1710 BK 2575)	
		---	0070/1410	015 "DIA CIRC METAL	LEN=0040 INSTALLED 2004

DIR: B TOTAL LEN: 8.949 MI. DIST: 12-1 SR: 1002
 LEFT MUN: PERRY T RIGHT MUN: PERRY T

014484 FT	0070/0340	015 " DIA CIRC METAL
	014484 FT	LEN=0036 INSTALLED 2004
		2 0 26015 0 01 0328+59
		024 " DIA CIRC METAL
		LEN=0030 INSTALLED 2004
		LENGTH(AH 2575 BK 2879)
	0060/1956	018 " DIA CIRC CONCR
		LEN=0033 INSTALLED 2004
	0060/1366	018 " DIA CIRC CONCR
		LEN=0045 INSTALLED 2004
011605 FT	0060/0379	018 " DIA CIRC CONCR
	011605 FT	LEN=0036 INSTALLED 2004
		2 0 26015 0 01 0357+39
		024 " DIA CIRC METAL
		LEN=0043 INSTALLED 2004
		LENGTH(AH 2879 BK 1940)
		018 " DIA CIRC CONCR
		LEN=0022 INSTALLED 2004
		015 " DIA CIRC METAL
		LEN=0040 INSTALLED 2004
		018 " DIA CIRC CONCR
		LEN=0030 INSTALLED 2004
		2 0 26015 0 02 0378+14
		015 " DIA CIRC METAL
		LEN=0024 INSTALLED 2004
		LENGTH(AH 1940 BK 2856)
	0040/0993	015 " DIA CIR PLASTIC
		LEN=0040 INSTALLED 2004
006809 FT	006809 FT	2 0 26015 0 02 0406+62
		018 " DIA CIRC CONCR
		LEN=0030 INSTALLED 2004
		LENGTH(AH 2856 BK 2854)
		018 " DIA CIRC CONCR
		LEN=0030 INSTALLED 2004
		036 " DIA CIRC METAL
		LEN=0048 INSTALLED 2004
		015 " DIA CIRC METAL
		LEN=0040 INSTALLED 2004

DIR: B TOTAL LEN: 8.949 MI. DIST: 12-1 SR: 1002
 LEFT MUN: PERRY T RIGHT MUN: PERRY T

003955 FT	0030/1040	024 " DIA	CIR PLASTIC
		LEN=0050	INSTALLED 2004
	0030/0820	018 " DIA	CIR PLASTIC
		LEN=0048	INSTALLED 2004
	0030/0495	018 " DIA	CIR PLASTIC
		LEN=0040	INSTALLED 2004
	003955 FT	2 0 26015	0 02 0435+55
		ROGERS ST	
		(T578)	
	0030/0000	LENGTH(AH	2854 BK 1907)
		RAILROAD ST	
	0020/1880	(T566)	
	0020/1844	024 " DIA	CIRC METAL
		LEN=0036	INSTALLED 2004
	0020/1350	024 " DIA	CIRC METAL
		LEN=0041	INSTALLED 2004
	0020/1234	024 " DIA	CIRC CONCR
		LEN=0033	INSTALLED 2004
	0020/0890	015 " DIA	CIRC METAL
		LEN=0120	INSTALLED 2004
	0020/0781	015 " DIA	CIRC METAL
		LEN=0033	INSTALLED 2004
	0020/0677	015 " DIA	CIRC METAL
		LEN=0043	INSTALLED 2004
	0020/0245	018 " DIA	CIR PLASTIC
		LEN=0010	INSTALLED 2006
	002048 FT	2 0 26015	0 02 0454+35
		VILLAGE: BANNING	
		NORFOLK SOUTHERN	
		OVERPASS IS RR X-ING	
	0020/0000	LENGTH(AH	1907 BK 2048)
		018 " DIA CIR PLASTIC	
	0010/2028	LEN=0010	INSTALLED 2006
		015 " DIA CIRC METAL	
	0010/1766	LEN=0030	INSTALLED 2004
		015 " DIA CIRC METAL	
	0010/1131	LEN=0043	INSTALLED 2004
		0010/0127 BMS EN 26/1002/0010/0000	
	000000 FT	2 0 26015	0 02 0474+69
		NC BA BANNING RD	
		INTER-BK BANNING RD	
		(SR3029 SEG 0010/0000)	
		JACOBS CREEK	
		BMSBG 26/1002/0010/0000	
		MFC BEGIN = D	
		BK-WESTMORELAND (64)	
	0010/0000	LENGTH(AH	2048 BK 0000)

DIR: B TOTAL LEN: 3.670 MI. DIST: 12-1 SR: 1001
 LEFT MUN: SPRINGFIELD T RIGHT MUN: SPRINGFIELD T

Stationing	Notes	Stationing	Notes
019379 FT		019379 FT	JIM MOUNTAIN RD
		0070/1802	(SR0653 SEG 0040/0000)
		0070/0601	018 "DIA CIRC CONCR LEN=0028 INSTALLED 2003
017577 FT		017577 FT	2 0 26064 0 00 0175+31 048 "DIA CIRC METAL LEN=0025 INSTALLED 2003
		0070/0000	LENGTH(AH 1802 BK 2705) 018 "DIA CIRC CONCR
		0060/2120	LEN=0100 INSTALLED UNKN
		0060/2096	018 "DIA CIRC CONCR LEN=0025 INSTALLED 2003
RIDGEVIEW LN (PRDR)		0060/1365	
		0060/0974	018 "DIA CIRC METAL LEN=0040 INSTALLED 2003
		0060/0554	018 "DIA CIR PLASTIC LEN=0040 INSTALLED 2003
014872 FT		014872 FT	2 0 26064 0 00 0148+64 018 "DIA CIRC CONCR LEN=0025 INSTALLED 2003
		0060/0000	LENGTH(AH 2705 BK 1833) 018 "DIA CIRC CONCR
		0050/1744	LEN=0030 INSTALLED 2003
		0050/1596	018 "DIA CIRC CONCR LEN=0030 INSTALLED 2003
		0050/1386	018 "DIA CIRC CONCR LEN=0030 INSTALLED 2003
		0050/1092	018 "DIA CIRC CONCR LEN=0030 INSTALLED 2003
		0050/0795	036 "DIA CIRC METAL LEN=0040 INSTALLED 2003

DIR: B TOTAL LEN: 3.670 MI. DIST: 12-1 SR: 1001
 LEFT MUN: SPRINGFIELD T RIGHT MUN: SPRINGFIELD T

013039 FT

0050/0575 018 " DIA CIRC CONCR
 LEN=0032 INSTALLED 2003
 018 " DIA CIR PLASTIC
 0050/0484 LEN=0045 INSTALLED 2003
 013039 FT 2 0 26064 0 00 0130+31
 0050/0000 LENGTH(AH 1833 BK 3237)

009802 FT

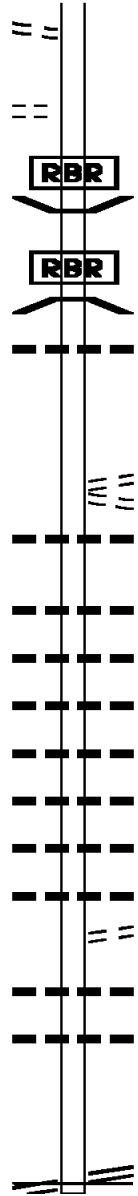
0040/2214 018 " DIA CIRC CONCR
 LEN=0035 INSTALLED 2003
 018 " DIA CIRC CONCR
 0040/1873 LEN=0030 INSTALLED 2003
 018 " DIA CIRC CONCR
 0040/1421 LEN=0020 INSTALLED 2003
 0040/0789 072 " DIA CIRC CONCR
 LEN=0056 INSTALLED 2003
 015 " DIA CIRC METAL
 0040/0474 LEN=0025 INSTALLED UNKN
 018 " DIA CIRC CONCR
 0040/0229 LEN=0020 INSTALLED 2003
 009802 FT 2 0 26064 0 00 0098+00
 TABEY RD
 (T599)
 0040/0000 LENGTH(AH 3237 BK 3234)

006568 FT

0030/3111 018 " DIA CIRC CONCR
 LEN=0030 INSTALLED 2003
 018 " DIA CIRC METAL
 0030/2773 LEN=0028 INSTALLED 2003
 015 " DIA CIRC CONCR
 0030/2643 LEN=0030 INSTALLED 2003
 0030/1410 018 " DIA CIRC CONCR
 LEN=0035 INSTALLED 2003
 018 " DIA CIR PLASTIC
 0030/0868 LEN=0040 INSTALLED 2003
 018 " DIA CIRC CONCR
 0030/0566 LEN=0040 INSTALLED 2003
 006568 FT 2 0 26064 0 00 0066+07
 0030/0000 LENGTH(AH 3234 BK 3283)
 018 "H 01 "W UNK PLASTIC
 0020/2894 LEN=0040 INSTALLED 2003
 0020/2138 018 " DIA CIRC CONCR
 LEN=0040 INSTALLED 2003
 0020/1520 018 " DIA CIRC CONCR
 LEN=0032 INSTALLED 2003

DIR: B TOTAL LEN: 3.670 MI. DIST: 12-1 SR: 1001
 LEFT MUN: SPRINGFIELD T RIGHT MUN: SPRINGFIELD T

MAY RD (T593) 0020/1440
 SHADY TRAILS LN (PRDR) 0020/0794



003285 FT

000000 FT

0020/0692 BMS EN 26/1001/0020/0639
 2 0 26064 0 00 0039+35
 P3
 MILL RUN
 0020/0639 BMSBG 26/1001/0020/0639
 018 " DIA CIRC METAL
 0020/0592 LEN=0027 INSTALLED 2003
 003285 FT 2 0 26064 0 00 0033+00
 MOUNTAIN RD
 (T593)
 FAIRMONT RD
 (T858)
 0020/0000 LENGTH(AH 3283 BK 3285)
 018 " DIA CIR PLASTIC
 0010/3269 LEN=0040 INSTALLED 2003
 018 " DIA CIRC METAL
 0010/2388 LEN=0025 INSTALLED 2003
 018 " DIA CIRC METAL
 0010/2122 LEN=0035 INSTALLED 2003
 036 " DIA CIRC METAL
 0010/1846 LEN=0025 INSTALLED 2003
 018 " DIA CIRC CONCR
 0010/1384 LEN=0030 INSTALLED 2003
 018 " DIA CIRC METAL
 0010/0974 LEN=0027 INSTALLED 2003
 048 " DIA CIRC METAL
 0010/0663 LEN=0030 INSTALLED 2003
 018 " DIA CIR PLASTIC
 0010/0617 LEN=0035 INSTALLED 2003
 SHEARER LN
 (T724)
 018 " DIA CIRC CONCR
 0010/0379 LEN=0035 INSTALLED 2003
 024 " DIA CIRC CONCR
 0010/0103 LEN=0035 INSTALLED 2003
 000000 FT 2 0 26064 0 00 0000+00
 OHIO PYLE MILLRUN RD
 (SR0381 SEG 0430/0000)
 NC KOOSER RD
 MFC BEGIN = E
 0010/0000 LENGTH(AH 3285 BK 0000)

OHIO PYLE MILLRUN RD (SR0381 SEG 0430/0000) 0010/0000

EXTRACT DATE: 12/18/2023 ROADWAY MANAGEMENT SYSTEM PAGE NUMBER: 226
 PRINT DATE: 12/21/2023 SLD COUNTY/SR - ANNUAL PRINT COUNTY: FAYETTE
 DIR: B TOTAL LEN: 8.017 MI. DIST: 12-1 SR: 982
 LEFT MUN: BULLSKIN T RIGHT MUN: BULLSKIN T

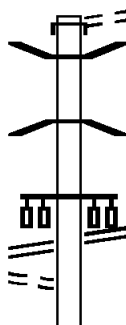
THREE MILE HILL RD
 (SR0031 SEG 0332/0400)
 FROM 0031/0332 SH
 (CONN)

042332 FT

042140 FT

0190/0000

0180/2755



042332 FT AH-WESTMORELAND (64)
 INTER-AHD MAMMOTH RD
 (SR0982 SEG 0010/0000)
 BELL STEAK & SEA HOUSE
 (PRDR)
 0190/0192 BMSEN 26/0982/0190/0086
 0190/0105 2 0 64 133 6 00 0000+91
 B JACOBS CK.
 0190/0086 BMSBG 26/0982/0190/0086
 042140 FT 2 0 64 133 6 00 0000+00
 THREE MILE HILL RD
 (SR0031 SEG 0332/0400)
 0190/0000 LENGTH(AH 0192 BK 2915)
 TO 0031/0332 SH

DIR: B TOTAL LEN: 8.017 MI. DIST: 12-1 SR: 982
 LEFT MUN: BULLSKIN T RIGHT MUN: BULLSKIN T

Segment Description	Segment ID	Length (FT)	Material / Notes	Installation Year
RAMP A RD (SR9401 SEG 0260/0000)	0180/2660			
HAMEL RD (T741)	0180/1575			
	0180/1154		018 " DIA CIRC CONCR LEN=0040	INSTALLED 2003
	0180/0024	039225 FT	015 " DIA CIRC CONCR LEN=0045	INSTALLED 2003
	0180/0000		2 0 26132 0 00 0044+50 FRANKLIN RD (T737)	
	0170/2206		LENGTH(AH 2915 BK 2370) 048 " DIA CIRC CONCR LEN=0055	INSTALLED 2003
	0170/1325		FRANKLIN RD (T737)	
	0170/1289		018 " DIA CIRC CONCR LEN=0045	INSTALLED 2003
	0170/0739		018 " DIA CIRC CONCR LEN=0040	INSTALLED 2003
	0170/0417	036855 FT	018 " DIA CIRC CONCR LEN=0030	INSTALLED 2003
	0170/0000		2 0 26132 0 00 0020+78 RYDLE RD (T824)	
	0160/1620		LENGTH(AH 2370 BK 2101) 015 " DIA CIRC CONCR LEN=0050	INSTALLED 2003
	0160/1304		015 " DIA CIRC CONCR LEN=0035	INSTALLED 2003
	0160/1004		015 " DIA CIRC CONCR LEN=0035	INSTALLED 2003
2 0 26132 0 00 0000+00 (TBK) WHITE BRIDGE RD (T831)	0160/0000	034754 FT		
	0160/0000		LENGTH(AH 2101 BK 2588)	
HOKE RD (T733)	0150/1755			
	0150/1729		015 " DIA CIRC CONCR LEN=0050	INSTALLED 2003
	0150/1400		020 " DIA CIRC CONCR LEN=0065	INSTALLED 2003

Stationing	Length	Material	Notes
032166 FT	0150/0055	018 " DIA CIRC METAL	LEN=0110 INSTALLED 2003
	032166 FT	2 0 26051 0 02 0645+10	
	0150/0000	LENGTH(AH 2588 BK 2837)	
	0140/2440	018 " DIA CIRC CONCR	LEN=0080 INSTALLED 2003
	0140/2039	015 " DIA CIRC CONCR	LEN=0050 INSTALLED 2003
	0140/1636	018 " DIA CIRC CONCR	LEN=0045 INSTALLED 2003
	0140/0672	015 " DIA CIRC CONCR	LEN=0045 INSTALLED 2003
	0140/0213	BMSBN 26/0982/0140/0188	2 0 26051 0 02 0618+62
2 0 26051 0 02 0616+75	029329 FT	LATTA RUN	
KREINBROOK HILL RD ET	0140/0000	BMSBG 26/0982/0140/0188	
(T733)		KREINBROOK RD	
	0140/0000	(SR1056 SEG 0010/0000)	
	0130/1640	060 " DIA CIRC CONCR	LEN=0070 INSTALLED 2003
MUDD SCHOOL RD	0130/0360	015 " DIA CIRC CONCR	LEN=0045 INSTALLED 2003
(T760)		018 " DIA CIRC CONCR	LEN=0050 INSTALLED 2003
2 0 26056 0 00 0000+00	026354 FT	0130/0148	
HOKE RD	0130/0000	026354 FT	
(T733)		LENGTH(AH 2975 BK 2142)	
	0120/1981	018 " DIA CIRC CONCR	LEN=0065 INSTALLED 2003
	0120/1872	036 " DIA CIRC CONCR	LEN=0055 INSTALLED 2003
	0120/1610	BMSBN 26/0982/0120/1582	1 1 04898 0 00 0161+23
	0120/1582	GREEN LICK R	
		BMSBG 26/0982/0120/1582	
		GREENLICK HOLLOW RD	

DIR: B TOTAL LEN: 8.017 MI. DIST: 12-1 SR: 982
 LEFT MUN: BULLSKIN T RIGHT MUN: BULLSKIN T

Stationing	Description	Material	Length	Notes
0120/1385	(T825)			
0120/0864	015" DIA CIRC CONCR	LEN=0035	INSTALLED 2003	
0120/0470	015" DIA CIRC CONCR	LEN=0040	INSTALLED 2003	
0120/0287	015" DIA CIRC CONCR	LEN=0036	INSTALLED 2003	
024212 FT	1 1 04898 0 00 0145+65			
0120/0000	015" DIA CIRC CONCR	LEN=0040	INSTALLED 2003	
0110/1931	015" DIA CIRC CONCR	LEN=0036	INSTALLED 2003	
0110/1563	015" DIA CIRC CONCR	LEN=0044	INSTALLED 2003	
0110/1203	015" DIA CIRC CONCR	LEN=0042	INSTALLED 2003	
0110/0817	018" DIA CIRC CONCR	LEN=0045	INSTALLED 2003	
0110/0037	015" DIA CIRC CONCR	LEN=0040	INSTALLED 2003	
022008 FT	1 1 04898 0 00 0124+50			
0110/0000	EUTSEY RD (T819)	LENGTH(AH 2204 BK 1596)		
0100/0901	015" DIA CIRC CONCR	LEN=0040	INSTALLED 2003	
0100/0514	015" DIA CIRC CONCR	LEN=0040	INSTALLED 2003	
020412 FT	1 1 04898 0 00 0107+55			
0100/0000	MOUNTS CREEK STRUCTURE LENGTH 21 FT	BMSID 26/0982/0100/0000	LENGTH(AH 1596 BK 3190)	
0090/2456	015" DIA CIRC CONCR	LEN=0045	INSTALLED 2003	
0090/1953	015" DIA CIRC CONCR	LEN=0060	INSTALLED 2003	
0090/1895	OREMINE HILL RD (SR1044 SEG 0050/0000)			
0090/0043	036"H 36"W METAL STRUC	LEN=0060	INSTALLED 2003	

PRITTSTOWN RD (SR1044 SEG 0050/0000) 0090/1895

DIR: B TOTAL LEN: 8.017 MI. DIST: 12-1 SR: 982
 LEFT MUN: BULLSKIN T RIGHT MUN: BULLSKIN T

Stationing	Notes	Stationing	Notes
017222 FT		017222 FT	1 1 04898 0 00 0074+00 VILLAGE: WOODDALE SPAUGEY HOLLOW RD (T809)
GIMLET HILL RD (T814)		0090/0000	5 0090/0000 LENGTH(AH 3190 BK 2035) 018 " DIA CIR PLASTIC LEN=0010 INSTALLED 2006
		0080/1954	015 " DIA CIRC CONCR LEN=0040 INSTALLED 2003
		0080/1153	KEEFER RD (T885)
		0080/0985	015 " DIA CIRC CONCR LEN=0040 INSTALLED 2003
KEEFER RD (T815)		0080/0961	015 " DIA CIRC CONCR LEN=0040 INSTALLED 2003
		0080/0915	015 " DIA CIRC CONCR LEN=0040 INSTALLED 2003
015187 FT		0080/0598	1 1 04898 0 00 0055+41 024 "H 72 "W CONC STRUCT LEN=0040 INSTALLED 2003
		5 0080/0000	LENGTH(AH 2035 BK 3052)
		0070/2114	018 " DIA CIRC CONCR LEN=0050 INSTALLED 2003
		0070/1988	015 " DIA CIRC METAL LEN=0045 INSTALLED 2003
		0070/1868	018 " DIA CIRC CONCR LEN=0045 INSTALLED 2003
		0070/1698	024 " DIA CIRC CONCR LEN=0045 INSTALLED 2003
		0070/1406	018 " DIA CIRC CONCR LEN=0042 INSTALLED 2003
		0070/1221	018 " DIA CIRC CONCR LEN=0050 INSTALLED 2003
		0070/1015	018 " DIA CIRC CONCR LEN=0042 INSTALLED 2003
		0070/0757	018 " DIA CIRC CONCR LEN=0040 INSTALLED 2003
		0070/0596	018 " DIA CIRC CONCR LEN=0040 INSTALLED 2003
		0070/0401	018 " DIA CIRC CONCR LEN=0045 INSTALLED 2003
		0070/0178	018 " DIA CIRC CONCR LEN=0036 INSTALLED 2003
012135 FT		012135 FT	1 1 04898 0 00 0024+74 018 " DIA CIRC CONCR LEN=0040 INSTALLED 2003
		5 0070/0000	LENGTH(AH 3052 BK 2473)

DIR: B TOTAL LEN: 8.017 MI. DIST: 12-1 SR: 982
 LEFT MUN: BULLSKIN T RIGHT MUN: BULLSKIN T

MEDSGER RD
 (TB16)

0060/0775

009662 FT

2 0 26150 0 00 0083+77 008050 FT
 COUNTRY CLUB RD
 (SR1025 SEG 0010/0000) 0050/0000

006520 FT

---	0060/1625	015 " DIA CIRC METAL LEN=0060 INSTALLED 2003
---	0060/1444	015 " DIA CIRC CONCR LEN=0070 INSTALLED 2003
==	0060/1110	GAULT SCHOOL RD (TB14)
---	0060/1098	015 " DIA CIRC CONCR LEN=0040 INSTALLED 2003
---	0060/0949	015 " DIA CIRC METAL LEN=0050 INSTALLED 2003
==	0060/0487	018 " DIA CIRC CONCR LEN=0040 INSTALLED 2003
---	0060/0276	018 " DIA CIRC CONCR LEN=0050 INSTALLED 2003
---	009662 FT	1 1 04898 0 00 0000+00 SHENANDOAH RD (TB05)
5	0060/0000	LENGTH(AH 2473 BK 1612)
---	0050/1560	BMSSEN 26/0982/0050/1542 2 0 26150 0 00 0099+35 SPRUCE RUN
---	0050/1542	BMSBG 26/0982/0050/1542 NICHELSON LN
==	0050/1390	(TB33)
---	0050/0848	018 " DIA CIRC CONCR LEN=0053 INSTALLED 2003
---	0050/0184	018 " DIA CIRC METAL LEN=0040 INSTALLED 2003
---	008050 FT	
5	0050/0000	LENGTH(AH 1612 BK 1530)
---	0040/1271	018 " DIA CIRC CONCR LEN=0040 INSTALLED 2003
---	0040/0974	018 " DIA CIRC CONCR LEN=0040 INSTALLED 2003
---	0040/0669	024 " DIA CIRC METAL LEN=0045 INSTALLED 2003
---	0040/0170	SPRUCE HOLLOW RD (T730)
==	006520 FT	2 0 26150 0 00 0068+69 B MOUNTS CK. STRUCTURE LENGTH 15 FT BMSID 26/0982/0040/0000
5	0040/0000	LENGTH(AH 1530 BK 3110)
---	0030/2744	018 " DIA CIRC CONCR LEN=0040 INSTALLED 2003

DIR: B TOTAL LEN: 8.017 MI. DIST: 12-1 SR: 982
 LEFT MUN: BULLSKIN T RIGHT MUN: BULLSKIN T

LONGANECKER RD
 (SR1048 SEG 0040/0000) 0030/0925

003410 FT

TO 0119/0710 SH
 (CONN) 0010/0150

000000 FT

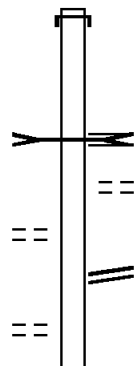
MEMORIAL BL
 (SR0119 SEG 0711/0640)
 (SR0119 SEG 0710/0665) 0010/0000

0030/2152	018 " DIA CIRC CONCR LEN=0050	INSTALLED 2003
0030/1365	015 " DIA CIRC CONCR LEN=0035	INSTALLED 2003
0030/0970	018 " DIA CIRC CONCR LEN=0001	INSTALLED 2003
0030/0929	018 " DIA CIRC CONCR LEN=0040	INSTALLED 2003
0030/0925	SWINK HILL RD (SR1048 SEG 0040/0000)	
0030/0049	BMS EN 26/0982/0030/0000 2 0 26150 0 00 0037+78	
0030/0000	MOUNTS CREEK BMSBG 26/0982/0030/0000 LENGTH(AH 3110 BK 2234)	
0020/1934	018 " DIA CIRC CONCR LEN=0057	INSTALLED 2003
0020/1461	048 " DIA CIRC METAL LEN=0045	INSTALLED 2003
0020/0592	018 " DIA CIRC CONCR LEN=0042	INSTALLED 2003
0020/0230	018 " DIA CIRC CONCR LEN=0055	INSTALLED 2003
0020/0000	2 0 26150 0 00 0015+47 ENGLISHMAN HILL RD (SR1050 SEG 0010/0000)	
0010/1157	018 " DIA CIRC CONCR LEN=0050	INSTALLED 2003
0010/0748	036 " DIA CIRC CONCR LEN=0052	INSTALLED 2003
0010/0497	018 " DIA CIRC CONCR LEN=0055	INSTALLED 2003
0010/0150	FROM 0119/0710 SH (CONN)	
0010/0111	018 " DIA CIR PLASTIC LEN=0030	INSTALLED 2003
000000 FT	2 0 26150 0 00 0003+47 MEMORIAL BL (SR0119 SEG 0711/0640) (SR0119 SEG 0710/0665)	
0010/0000	NC PLEASANT VALLEY RD INTER-BK GREENHOUSE RD (SR1052 SEG 0010/0370) MFC BEGIN = D	
0010/0000	LENGTH(AH 1176 BK 0000)	

EXTRACT DATE: 12/18/2023 ROADWAY MANAGEMENT SYSTEM PAGE NUMBER: 219
 PRINT DATE: 12/21/2023 SLD COUNTY/SR - ANNUAL PRINT COUNTY: FAYETTE
 DIR: B TOTAL LEN: 2.440 MI. DIST: 12-1 SR: 906
 LEFT MUN: BELLE VERNON B RIGHT MUN: BELLE VERNON B

012881 FT

012881 FT AH-WESTMORELAND (64)
 INTER-AHD MAIN ST
 0070/0793 (SR0906 SEG 0011/0000)
 SPEERS RUN
 STRUCTURE LENGTH 20 FT
 BMSID 26/0906/0070/0700
 LOOP 3 RAMP RD
 0070/0700 (SR8014 SEG 0750/0533)
 TO 8014/0760 SH
 0070/0680 (CONN)
 RAMP LOOP 4 RD
 0070/0620 (SR8014 SEG 0760/0000)



BORO AL
 (BORO)
 FIRST ST
 (BORO)
 BORO AL

0070/0655
 0070/0270

DIR: B TOTAL LEN: 2.440 MI. DIST: 12-1 SR: 906
 LEFT MUN: BELLE VERNON B RIGHT MUN: BELLE VERNON B

Location / Segment	Segment ID	Length	Material / Notes
(BORO)	0070/0010	012088 FT	2 0 26158 1 00 0006+26
SECOND ST (BORO)	0060/1090	0060/1076	010 "DIA CIR PLASTIC LEN=0040 INSTALLED UNKN
BORO AL (BORO)	0060/0820	0060/0995	SOLOMON ST (BORO)
THIRD ST (BORO)	0060/0545	0060/0541	018 "DIA CIRC OTHER LEN=0025 INSTALLED 2001
BORO AL (BORO)	0060/0270	010755 FT	2 0 26158 0 02 0107+63
FOURTH ST (BORO)	0060/0000	0060/0000	018 "DIA CIR PLASTIC LEN=0025 INSTALLED 2001
		0050/1625	015 "DIA CIRC CONCR LEN=0015 INSTALLED 2001
		0050/1622	018 "DIA CIRC CONCR LEN=0015 INSTALLED UNKN
		0050/1595	BLIND LN (BORO)
		0050/1400	FIFTH ST (BORO)
		0050/1260	LC TO / FROM FIFTH ST (CONN)
		0050/0560	018 "DIA CIRC CONCR LEN=0040 INSTALLED UNKN
		008751 FT	2 0 26158 0 01 0081+70
		0050/0000	024 "DIA CIRC CONCR LEN=0045 INSTALLED UNKN
		0040/2466	NC MAIN ST 015 "DIA CIRC CONCR LEN=0050 INSTALLED UNKN
		0040/2144	BELLE VERNON WASHINGTON T
		0040/2049	024 "DIA CIRC CONCR LEN=0060 INSTALLED UNKN

Stationing	Notes	Material	Length	Notes
005940 FT			2 0 26158 0 01 0059+69	
			0040/0000	LENGTH(AH 2811 BK 3150)
		018 " DIA	LEN=0010	CIRC PLASTIC INSTALLED UNKN
		018 " DIA	LEN=0040	CIRC CONCR INSTALLED UNKN
		018 " DIA	LEN=0045	CIRC CONCR INSTALLED UNKN
		018 " DIA	LEN=0045	CIRC CONCR INSTALLED UNKN
		018 " DIA	LEN=0065	CIRC METAL INSTALLED UNKN
		024 " DIA	LEN=0045	CIRC CONCR INSTALLED UNKN
002790 FT			2 0 26158 0 01 0029+06	
			0030/0019	BMSSEN 26/0906/0030/0000
			002790 FT	T MONONGAHEL
			0030/0000	BMSBG 26/0906/0030/0000
			0020/2399	LENGTH(AH 3150 BK 2790)
		018 " DIA	LEN=0040	CIRC CONCR INSTALLED UNKN
		072" H	LEN=0040	36" W CON BOX CUL INSTALLED UNKN
		018 " DIA	LEN=0040	CIRC CONCR INSTALLED UNKN
		018 " DIA	LEN=0040	CIRC CONCR INSTALLED UNKN
NAOMI ST (T452)			0020/1745	
		018 " DIA	LEN=0045	CIRC CONCR INSTALLED UNKN
		018 " DIA	LEN=0045	CIRC CONCR INSTALLED UNKN
TO 0201/0351 SH (CONN)			0020/0371	
		018 " DIA	LEN=0040	CIRC METAL INSTALLED UNKN
FROM 0201/0350 SH (CONN)			0020/0070	
			0020/0065	
			000000 FT	
			2 0 26158 0 01 0000+00	
			NC WEST SIDE ST	
			FAYETTE RD	
			(SR0201 SEG 0351/2005)	
			(SR0201 SEG 0350/2025)	
WEST SIDE ST (SR0201 SEG 0351/2005) (SR0201 SEG 0350/2025)			0020/0000	MFC BEGIN = C
			0020/0000	LENGTH(AH 2790 BK 0000)

EXTRACT DATE: 12/18/2023 ROADWAY MANAGEMENT SYSTEM PAGE NUMBER: 216
PRINT DATE: 12/21/2023 SLD COUNTY/SR - ANNUAL PRINT COUNTY: FAYETTE
DIR: B TOTAL LEN: 11.048 MI. DIST: 12-1 SR: 857
LEFT MUN: GEORGES T RIGHT MUN: GEORGES T

058333 FT

058333 FT

DIR: B TOTAL LEN: 11.048 MI. DIST: 12-1 SR: 857
 LEFT MUN: GEORGES T RIGHT MUN: GEORGES T

Stationing	Notes	Stationing	Notes
	INTER-AHD RAMP S RD (SR8025 SEG 0750/0000) MORGANTOWN RD (SRO119 SEG 0321/1185) (SRO119 SEG 0320/1210)	0270/1556	TO 0119/0320 SH (CONN)
	018" DIA CIRC CONCR LEN=0035 INSTALLED 2003	0270/1440	018" DIA CIRC CONCR LEN=0035 INSTALLED 2003
	018" DIA CIRC METAL LEN=0050 INSTALLED 2003	0270/1120	2 0 26152 0 00 0107+60 DAVID RD (T517)
056777 FT	DAVID RD (T517)	0270/0576	LENGTH(AH 1556 BK 1840) DAVID RD (T517)
	0260/1330	0270/0099	
054937 FT		056777 FT	
	054937 FT		
	2 0 26152 0 00 0089+45 BURGESS FIELD RD (T451)		
JEFFREYS LN (PRDR)	0260/0000		
	LENGTH(AH 1840 BK 2227)		
0250/1990			
	036" DIA CIRC METAL LEN=0045 INSTALLED 2003		
SHIRLEY LN (T446)			
0250/1055			
	0250/0961		
052710 FT			
	052710 FT		
	2 0 26152 0 00 0066+70 LENGTH(AH 2227 BK 2083)		
	060" DIA CIRC METAL LEN=0045 INSTALLED UNKN		
	018" DIA CIRC CONCR LEN=0060 INSTALLED 2003		
	018" DIA CIRC CONCR LEN=0040 INSTALLED 2003		
	0240/1998		
	0240/1736		
	0240/1351		
	018" DIA CIRC CONCR LEN=0040 INSTALLED 2003		
	0240/0038		

DIR: B TOTAL LEN: 11.048 MI. DIST: 12-1 SR: 857
 LEFT MUN: GEORGES T RIGHT MUN: GEORGES T

Stationing	Right of Way	Structure	Material	Length	Installed
050627 FT	050627 FT	2 0 26152 0 00 0046+50	OLIPHANT RD		
		(T342)			
	0240/0000	LENGTH(AH 2083 BK 3004)			
		018 " DIA CIRC CONCR			
	0230/2964	LEN=0040 INSTALLED 2003			
		018 " DIA CIRC CONCR			
	0230/2508	LEN=0040 INSTALLED 2003			
		018 " DIA CIRC CONCR			
	0230/1724	LEN=0040 INSTALLED 2003			
		018 " DIA CIRC CONCR			
	0230/1351	LEN=0030 INSTALLED 2003			
		030 " DIA CIRC CONCR			
	0230/0953	LEN=0040 INSTALLED 2003			
MCDONOUGH LN (TWP)	0230/0935				
		024 " DIA CIRC CONCR			
	0230/0563	LEN=0040 INSTALLED 2003			
		024 " DIA CIRC CONCR			
	0230/0244	LEN=0030 INSTALLED 2003			
047623 FT	047623 FT	2 0 26152 0 00 0016+63	B MUDDY RUN		
		STRUCTURE LENGTH 19 FT			
		BMSID 26/0857/0230/0000			
	0230/0000	LENGTH(AH 3004 BK 1668)			
		OLD WYNN RD			
	0220/1525	(T351)			
		018 " DIA CIRC CONCR			
	0220/0181	LEN=0050 INSTALLED 2003			
		GEORGES			
	0220/0141	FAIRCHANCE B			
	045955 FT	ELM ST			
		(BORO)			
	0220/0000	LENGTH(AH 1668 BK 1558)			
		018 " DIA CIRC METAL			
	0210/1535	LEN=0050 INSTALLED 2003			
		SPRING AL			
	0210/0790	(BORO)			
		DELVERESEE ST			
	0210/0605	(BORO)			
		DIAMOND ST			
	0210/0300	(BORO)			
		018 " DIA CIRC METAL			
	0210/0290	LEN=0035 INSTALLED 2003			
044397 FT	044397 FT	2 0 26035 0 00 0039+60			

DIR: B TOTAL LEN: 11.048 MI. DIST: 12-1 SR: 857
 LEFT MUN: FAIRCHANCE B RIGHT MUN: FAIRCHANCE B

Stationing	Segment	Length	Material	Notes
	UNION ST (BORO)	0210/0000	018" DIA CIRC CONCR	LENGTH(AH 1558 BK 1362)
	RILEY ST (BORO)	0200/1333	018" DIA CIRC CONCR	LEN=0004 INSTALLED 2003
	PITTSBURGH ST (BORO)	0200/1070	018" DIA CIRC CONCR	LEN=0040 INSTALLED 2003
043035 FT		0200/0505	018" DIA CIRC METAL	LEN=0045 INSTALLED 2003
KYLE LN (BORO)		0200/0000	018" DIA CIRC CONCR	LENGTH(AH 1362 BK 2591)
	SHELDON AV (BORO)	0190/1875	018" DIA CIRC CONCR	LEN=0030 INSTALLED 2003
		0190/1501	018" DIA CIRC CONCR	LEN=0025 INSTALLED 2003
ORCHARD AL (PRDR)		0190/1286	018" DIA CIRC CONCR	LEN=0025 INSTALLED 2003
		0190/1099	018" DIA CIRC CONCR	LEN=0025 INSTALLED 2003
		0190/0885	018" DIA CIRC CONCR	LEN=0025 INSTALLED 2003
KYLE RD (BORO)		0190/0745	018" DIA CIRC CONCR	LEN=0025 INSTALLED 2003
		0190/0629	018" DIA CIRC CONCR	LEN=0025 INSTALLED 2003
		0190/0423	018" DIA CIRC CONCR	LEN=0025 INSTALLED 2003
		0190/0220	018" DIA CIRC CONCR	LEN=0025 INSTALLED 2003
	FAIR ST (BORO)	0190/0210	018" DIA CIRC CONCR	LEN=0025 INSTALLED 2003
2 0 26035 0 00 0000+00 040444 FT	CHURCH ST (SR3027)	040444 FT		SEG 0010/0000
DRY KNOB RD (SR3014 SEG 0030/2002)		0190/0000	018" DIA CIRC CONCR	LENGTH(AH 2591 BK 1795)
		0180/1730	018" DIA CIRC CONCR	LEN=0020 INSTALLED 2003
		0180/1623	018" DIA CIRC CONCR	LEN=0001 INSTALLED 2003
	DEFOREST AV (BORO)	0180/1410	018" DIA CIRC CONCR	LEN=0025 INSTALLED 2003
		0180/1282	018" DIA CIRC CONCR	LEN=0025 INSTALLED 2003

DIR: B TOTAL LEN: 11.048 MI. DIST: 12-1 SR: 857
 LEFT MUN: FAIRCHANCE B RIGHT MUN: FAIRCHANCE B

Street Name	Segment ID	Length	Material	Installation Date
GUTHRIE AV (BORO)	0180/1165		018" DIA CIRC CONCR	
	0180/1084		LEN=0030 INSTALLED	2003
	0180/0863		LEN=0025 INSTALLED	2003
SMITHFIELD ST (BORO)	0180/0630		018" DIA CIRC CONCR	
	0180/0413		LEN=0020 INSTALLED	2003
	0180/0173		018" DIA CIRC CONCR	
2026181 0 01 0216+20 GROVE AL (BORO)	0180/0034	038649 FT	LEN=0030 INSTALLED	2003
	0180/0000		LEN=0020 INSTALLED	2003
	0180/0000		018" DIA CIRC CONCR	
GREEN ST (BORO)	0170/1625		LEN=0025 INSTALLED	2003
	0170/1580		LYONS AV	
	0170/1284		BMSSEN 26/0857/0170/1247	
JACOBS LN (PRDR)	0170/1247		2026181 0 01 0209+98	
	0170/1220		BR OF GEORGES CREEK	
	0170/1035		BMSBG 26/0857/0170/1247	
LONG ST (BORO)	0170/0970		018" DIA CIRC CONCR	
	0170/0510		LEN=0025 INSTALLED	2003
	0170/0505		MAIN ST	
SHORT ST	0170/0390		BRIER CREEK LN	
	036790 FT	0197+73	018" DIA CIRC CONCR	

VILLAGE: FAIRCHANCE
 FAIRCHANCE
 GEORGES T

DIR: B TOTAL LEN: 11.048 MI. DIST: 12-1 SR: 857
 LEFT MUN: FAIRCHANCE B RIGHT MUN: FAIRCHANCE B

Segment	Stationing	Length	Material	Notes
(BORO)	0170/0000			
	0160/2208	018" DIA	CIRC CONCR	INSTALLED 2003
	0160/1920	018" DIA	CIRC CONCR	INSTALLED 2003
	0160/1900	024" DIA	CIRC CONCR	INSTALLED 2003
	0160/1664	018" DIA	CIRC CONCR	INSTALLED 2003
	0160/1306	018" DIA	CIRC CONCR	INSTALLED 2003
	0160/0821	018" DIA	CIRC CONCR	INSTALLED 2003
	0160/0325	018" DIA	CIRC CONCR	INSTALLED 2003
	0160/0029	024" DIA	CIRC CONCR	INSTALLED 2003
2 0 26181 0 00 0168+32 034469 FT BIG SIX RD (SR3029 SEG 0010/0000)	0160/0000	034469 FT		SUTTON RD (T510)
	0150/3050	024" DIA	CIRC METAL	INSTALLED 2003
	0150/2730	018" DIA	CIRC CONCR	INSTALLED 2003
	0150/1922	018" DIA	CIRC CONCR	INSTALLED 2003
	0150/1672	018" DIA	CIRC CONCR	INSTALLED 2003
MEADOW LN (T377)	0150/1635			
	0150/0465	018" DIA	CIRC METAL	INSTALLED 2003
	0150/0400	018" DIA	CIRC CONCR	INSTALLED 2003
	0150/0032	018" DIA	CIRC CONCR	INSTALLED 2003
2 0 26181 0 00 0137+19 031361 FT HAYDENTOWN HILL RD (T520)	0150/0000	031361 FT		HARDIN HOLLOW RD (T375)
	0140/1600	018" DIA	CIRC CONCR	INSTALLED 2003
	0140/1257	018" DIA	CIRC METAL	INSTALLED 2003
	0140/0437	018" DIA	CIRC METAL	INSTALLED 2003

DIR: B TOTAL LEN: 11.048 MI. DIST: 12-1 SR: 857
 LEFT MUN: GEORGES T RIGHT MUN: GEORGES T

Stationing	Notes	Stationing	Notes
028971 FT		0140/0042	BMSEN 26/0857/0140/0000
		028971 FT	2 0 26181 0 00 0113+23
			MOUNTAIN CK.
		5 0140/0000	BMSBG 26/0857/0140/0000
			LENGTH(AH 2390 BK 2552)
			LEWIS DR
			(PRDR)
		0130/2435	
HAYDENTOWN HILL RD (T345)			
0130/1615		0130/1580	MUD PIKE RD
			(T345)
		0130/1504	036" DIA CIRC METAL
			LEN=0045 INSTALLED 2003
		0130/0835	018" DIA CIRC CONCR
			LEN=0040 INSTALLED 2003
		0130/0248	018" DIA CIRC CONCR
			LEN=0040 INSTALLED 2003
026419 FT		026419 FT	2 0 26181 0 00 0087+64
			VILLAGE: HAYDENTOWN
0130/0000		5 0130/0000	LENGTH(AH 2552 BK 2365)
			018" DIA CIRC CONCR
		0120/2365	LEN=0060 INSTALLED 2003
		0120/2244	018" DIA CIRC CONCR
			LEN=0040 INSTALLED 2003
		0120/1873	018" DIA CIRC CONCR
			LEN=0040 INSTALLED 2003
		0120/1516	018" DIA CIRC CONCR
			LEN=0040 INSTALLED 2003
		0120/1239	018" DIA CIRC CONCR
			LEN=0040 INSTALLED 2003
		0120/0844	018" DIA CIRC CONCR
			LEN=0040 INSTALLED 2003
		0120/0108	018" DIA CIRC CONCR
			LEN=0040 INSTALLED 2003
024054 FT		024054 FT	2 0 26181 0 00 0063+63
			VILLAGE: GLENDALE
			GLENDALE CHURCH RD
			(T520)
		5 0120/0000	LENGTH(AH 2365 BK 1885)
			018" DIA CIRC CONCR
		0110/1571	LEN=0050 INSTALLED 2003
			GLENDALE LOOP RD
			(T520)
		0110/1465	018" DIA CIRC CONCR
			LEN=0045 INSTALLED 2003
		0110/1164	018" DIA CIRC CONCR
			LEN=0035 INSTALLED 2003
		0110/0856	

DIR: B TOTAL LEN: 11.048 MI. DIST: 12-1 SR: 857
 LEFT MUN: GEORGES T RIGHT MUN: GEORGES T

Stationing	Notes	Stationing	Notes
022169 FT		0110/0441	018 " DIA CIRC CONCR LEN=0040 INSTALLED 2003
		0110/0012	BMSSEN 26/0857/0110/0000
		022169 FT	2 0 26181 0 00 0045+10 B MOUNTAIN C
		0110/0000	BMSBG 26/0857/0110/0000 LENGTH(AH 1885 BK 2324)
SEIGHI RD (T343)		0100/1956	018 " DIA CIRC CONCR LEN=0045 INSTALLED 2003
0100/1955		0100/1900	PRISON CAMP RD (T343)
		0100/1669	BMSSEN 26/0857/0100/1636 2 0 26181 0 00 0038+14 B MOUNTAIN C
		0100/1636	BMSBG 26/0857/0100/1636
		0100/1302	018 " DIA CIRC CONCR LEN=0040 INSTALLED 2003
		0100/0998	018 " DIA CIRC CONCR LEN=0040 INSTALLED 2003
		0100/0675	015 " DIA CIRC CONCR LEN=0040 INSTALLED 2003
019845 FT		019845 FT	2 0 26181 0 00 0021+71 B MOUNTAIN C
		0100/0000	STRUCTURE LENGTH 13 FT BMSID 26/0857/0100/0000 LENGTH(AH 2324 BK 2040)
DERBY HILL RD (T341)		0090/1835	UNION ST (PRDR)
		0090/1465	
		0090/0250	018 " DIA CIR UNKNOWN LEN=0050 INSTALLED 2003
2 0 26181 0 00 0003+24		017805 FT	
RUBLES MILL RD		0090/0000	LENGTH(AH 2040 BK 1230)
(SR3007 SEG 0004/0000)		0080/1210	018 " DIA CIRC CONCR LEN=0030 INSTALLED UNKN
		0080/0030	018 " DIA CIRC CONCR LEN=0030 INSTALLED 2003
016575 FT		016575 FT	2 0 26111 0 00 0029+90 NC GEORGES FAIRCHANCE RD CLARK RD (T331)

DIR: B TOTAL LEN: 11.048 MI. DIST: 12-1 SR: 857
 LEFT MUN: GEORGES T RIGHT MUN: GEORGES T

Stationing	Segment	Material	Length	Notes
013585 FT	0080/0000	018" DIA CIRC CONCR	0040	INSTALLED 2003
	0070/2968	015" DIA CIRC CONCR	0450	INSTALLED 2003
	0070/2375	015" DIA CIRC CONCR	0040	INSTALLED 2003
	0070/1496	015" DIA CIRC CONCR	0040	INSTALLED 2003
013585 FT	0070/0000	015" DIA CIRC CONCR	0030	INSTALLED 2003
2 0 26057 0 01 0227+14 TOBIN SCHOOL RD (SR3004 SEG 0090/0000)	0060/0550	015" DIA CIRC CONCR	0030	INSTALLED 2003
012928 FT	0060/0000	018" DIA CIRC CONCR	0030	INSTALLED 2003
	0050/2552	018" DIA CIRC CONCR	0060	INSTALLED 2003
	0050/0397	015" DIA CIRC CONCR	0045	INSTALLED 2003
009895 FT	0050/0000	015" DIA CIRC CONCR	0045	INSTALLED 2003
RAYMOND FRANKS RD (T303)	0040/2999	015" DIA CIRC CONCR	0045	INSTALLED 2003
	0040/2128	018" DIA CIRC CONCR	0045	INSTALLED 2003
	0040/1555	018" DIA CIRC CONCR	0045	INSTALLED 2003
	0040/1006	018" DIA CIRC CONCR	0045	INSTALLED 2003
006478 FT	0040/0382	018" DIA CIRC CONCR	0045	INSTALLED 2003
	006478 FT	015" DIA CIRC CONCR	0060	INSTALLED 2003

GEORGES
 SPRINGHILL T
 LENGTH(AH 1230 BK 2990)
 WYMP'S GAP RD
 (SR3004 SEG 0080/2790)
 LENGTH(AH 2990 BK 0657)
 LENGTH(AH 0657 BK 3033)
 VILLAGE: WHITEHOUSE
 VILLAGE: WHITEHOUSE

DIR: B TOTAL LEN: 11.048 MI. DIST: 12-1 SR: 857
 LEFT MUN: SPRINGHILL T RIGHT MUN: SPRINGHILL T

GANS RD
 (SR3002 SEG 0070/2680) 0030/0875

004128 FT

RUBLE RUN RD
 (T305) 0010/1915

001952 FT

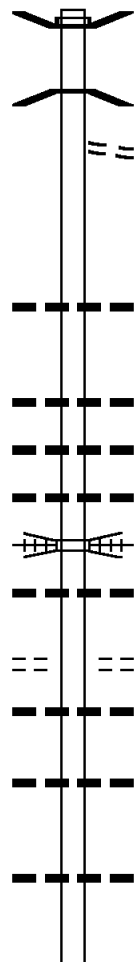
000000 FT

0040/0000	LEN=0024	INSTALLED	2003
0030/1892	LENGTH(AH 3417 BK 2350)	018 "DIA	CIRC CONCR
0030/0938	LEN=0045	INSTALLED	2003
0030/0875	036 "DIA	CIRC CONCR	LEN=0001 INSTALLED 2003
0030/0026	BMS EN 26/0857/0030/0000	2 0 26 177 0 00	0041+27
004128 FT	RUBLES RUN	BMSBG 26/0857/0030/0000	LENGTH(AH 2350 BK 2176)
0030/0000	015 "DIA	CIRC CONCR	LEN=0040 INSTALLED 2003
0020/1707	015 "DIA	CIRC CONCR	LEN=0040 INSTALLED 2003
0020/1193	015 "DIA	CIRC CONCR	LEN=0040 INSTALLED 2003
0020/0737	018 "DIA	CIR PLASTIC	LEN=0001 INSTALLED 2003
0020/0406	BMS EN 26/0857/0020/0000	2 0 26 177 0 00	0019+58
0020/0018	BEALS RUN	BMSBG 26/0857/0020/0000	LENGTH(AH 2176 BK 1952)
001952 FT	0020/0000	015 "DIA	CIRC CONCR
0010/1782	LEN=0030	INSTALLED	2003
0010/1675	LIBERTY LN	(PRDR)	015 "DIA
0010/1254	LEN=0045	INSTALLED	2003
0010/0537	015 "DIA	CIRC CONCR	LEN=0045 INSTALLED 2003
0010/0135	015 "DIA	CIRC METAL	LEN=0045 INSTALLED 2003
0010/0115	HILL CREST DR	(TWP)	2 0 26 177 0 00
000000 FT	000000 FT	NC SP	SPRING HILL FURNACE RD
	INTER-BK	WEST VIRGINIA STATE LIN	(STBD)
	MFC BEGIN = D		
	0010/0000	LENGTH(AH 1952 BK 0000)	

DIR: B TOTAL LEN: 5.683 MI. DIST: 12-1 SR: 819
 LEFT MUN: UPPER TYRONE T RIGHT MUN: UPPER TYRONE T

030006 FT

030006 FT AH-WESTMORELAND (64)
 BMS EN 26/0819/0130/1625
 INTER-AHD BROADWAY AV
 0130/1732 (SR0819 SEG 0010/0000)
 0 0 00000 0 00 0000+00
 JACOBS CREEK
 0130/1625 BMSBG 26/0819/0130/1625
 0130/1220 WOODS RD
 (T760)



028274 FT

028274 FT 1 1 03657 0 00 0054+21
 018 " DIA CIRC METAL
 LEN=0030 INSTALLED 2004
 LENGTH(AH 1732 BK 2280)

5

0120/1278 015 " DIA CIRC CONCR
 LEN=0035 INSTALLED 2004
 0120/0946 018 " DIA CIRC CONCR
 LEN=0045 INSTALLED 2004
 0120/0493 015 " DIA CIRC CONCR
 LEN=0025 INSTALLED 2004
 OTHER
 0120/0224 OVERPASS IS RR X-ING
 030 " DIA CIRC CONCR
 0120/0017 LEN=0025 INSTALLED 2004
 025994 FT KINGS RD
 (T799)

1 1 03657 0 00 0031+41 025994 FT
 EANNOTTI RD
 (T799) 0120/0000

5

0120/0000 LENGTH(AH 2280 BK 3183)
 018 " DIA CIRC CONCR
 0110/2668 LEN=0040 INSTALLED 2004
 0110/2032 024"H 48"W CONC STRUCT
 LEN=0050 INSTALLED 2004
 0110/0960 015 " DIA CIRC CONCR
 LEN=0001 INSTALLED 2004

022811 FT

022811 FT 1 1 03657 0 00 0000+00

DIR: B TOTAL LEN: 5.683 MI. DIST: 12-1 SR: 819
 LEFT MUN: UPPER TYRONE T RIGHT MUN: UPPER TYRONE T

1 1 03656 0 00 0079+10 020730 FT
 (TBK) CUNNINGHAM BRIDGE
 (T751) 0100/0000

1 1 03656 0 00 0062+50 019079 FT
 DAVIS RD
 (SR1006 SEG 0040/2802) 0090/0000

1 1 03656 0 00 0033+05 016149 FT
 BETHEL CHURCH RD
 (T760) 0080/0000

Stationing	Description	Material	Length	Notes
0110/0000	UPPER TYRONE T			
0100/1575	LOWER TYRONE T			
0100/1329	LENGTH(AH 3183 BK 2081)	015" DIA CIRC METAL	LEN=0040	INSTALLED 2004
0100/1129	018" DIA CIRC CONCR	LEN=0035		INSTALLED 2004
0100/0702	015" DIA CIRC CONCR	LEN=0030		INSTALLED 2004
0100/0461	018" DIA CIRC CONCR	LEN=0033		INSTALLED 2004
020730 FT	015" DIA CIRC CONCR	LEN=0001		INSTALLED 2004
020730 FT	(TBK) JIMTOWN RD			
0100/0000	(T754)			
0090/1615	LENGTH(AH 2081 BK 1651)	018"H 00"W **UNKNOWN**	LEN=0050	INSTALLED 2004
0090/1294	036"H 84"W CONC STRUCT	LEN=0036		INSTALLED 2004
019079 FT				
0090/0000	LENGTH(AH 1651 BK 2930)	024" DIA CIRC CONCR	LEN=0055	INSTALLED 2004
0080/2793	018" DIA CIRC CONCR	LEN=0050		INSTALLED 2004
0080/2175	015" DIA CIRC CONCR	LEN=0035		INSTALLED 2004
0080/1747	CLARK RD			
0080/0850	(T785)			
0080/0370	015" DIA CIRC CONCR	LEN=0035		INSTALLED 2004
016149 FT				
0080/0000	LENGTH(AH 2930 BK 3315)	024" DIA CIRC CONCR	LEN=0035	INSTALLED UNKN
0070/2885				
0070/1271	015" DIA CIRC CONCR	LEN=0035		INSTALLED 2004

DIR: B TOTAL LEN: 5.683 MI. DIST: 12-1 SR: 819
 LEFT MUN: LOWER TYRONE T RIGHT MUN: LOWER TYRONE T


1 1 03656 0 00 0000+00 012834 FT
 COCHRAN CEMETERY RD
 (T450) 0070/0000

DAWSON RD
 (SR1002 SEG 0190/2776) 0060/0000

BOYD AV
 (T665) 0050/2170

HAAS ST
 (T665) 0050/0780

006768 FT



012834 FT HICKORY SQUARE RD
 (SR1038 SEG 0010/0000)
 5 0070/0000 LENGTH(AH 3315 BK 2976)

0060/2338 030 "DIA CIRC METAL
 LEN=0025 INSTALLED 2004

0060/1200 018 "DIA CIRC CONCR
 LEN=0035 INSTALLED 2004

0060/0901 018 "DIA CIRC CONCR
 LEN=0030 INSTALLED 2004

0060/0685 018 "DIA CIRC CONCR
 LEN=0040 INSTALLED 2004

0060/0460 018 "DIA CIRC CONCR
 LEN=0025 INSTALLED 2004

009858 FT 1 1 00010 0 00 0053+23

009858 FT 018 "DIA CIRC METAL
 LEN=0030 INSTALLED 2004

5 0060/0000 LENGTH(AH 2976 BK 3090)

0050/2777 015 "DIA CIRC CONCR
 LEN=0070 INSTALLED 2004

0050/2237 015 "DIA CIR PLASTIC
 LEN=0030 INSTALLED 2004

0050/2102 015 "DIA CIRC METAL
 LEN=0030 INSTALLED 2004

0050/1933 018 "DIA CIRC CONCR
 LEN=0030 INSTALLED 2004

0050/1736 018 "DIA CIRC CONCR
 LEN=0135 INSTALLED 2004

0050/1401 BMS EN 26/0819/0050/1391
 1 1 00010 0 00 0036+32

B JACOBS CK.

0050/1391 BMS BG 26/0819/0050/1391

0050/0861 015 "DIA CAST IRON
 LEN=0030 INSTALLED 2004

0050/0417 015 "H 36" W CON BOX CUL
 LEN=0025 INSTALLED 2004

006768 FT 1 1 00010 0 00 0021+75

015 "DIA CIRC CONCR
 LEN=0025 INSTALLED 2004

NC DAWSON SCOTTTDALE RD
 LOWER TYRONE
 DAWSON B

DIR: B TOTAL LEN: 5.683 MI. DIST: 12-1 SR: 819
 LEFT MUN: LOWER TYRONE T RIGHT MUN: LOWER TYRONE T

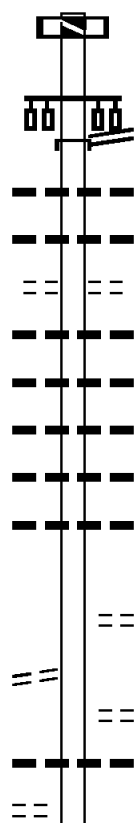
Street Name	Segment ID	Length (FT)	Notes
LIBERTY ST (BORO)	0040/1000		
BORO AL (BORO)	0040/0660		
LAUGHLIN ST (BORO)	0040/0490		
RAILROAD ST (BORO)	004593 FT		NC RAILROAD ST (AAR 145459K) #TRKS 02 018" DIA CIRC CONCR LEN=0025 INSTALLED 2004 004593 FT 1 1 00010 0 00 0000+00
RIVER RD (SR1041 SEG 0010/0000)	0040/0000		
FRONT ST (SR1010 SEG 0050/0976)	0030/0000	003757 FT	2 0 26123 0 00 0282+19 YOUGHIOGHENY BMSBG 26/0819/0030/0074
	0020/1385		015" DIA CIRC METAL LEN=0035 INSTALLED 2004
	0020/1260		018" DIA CIRC METAL LEN=0030 INSTALLED UNKN
	0020/1151		024" DIA CIRC CONCR LEN=0040 INSTALLED 2004
	0020/0855		TOWNSHIP AL (TWP)
	0020/0735		MAPLE ST (T970)

DIR: B TOTAL LEN: 5.683 MI. DIST: 12-1 SR: 819
 LEFT MUN: DUNBAR T RIGHT MUN: DUNBAR T

Stationing	Notes	Stationing	Notes
	0020/0555 TOWNSHIP AL (TWP) MAIN ST (T972)		
	0020/0365 SECOND ST (TB881)		
002166 FT	0020/0243 015 " DIA CIRC METAL LEN=0001 INSTALLED 2004 002166 FT 1 1 01267 0 00 0021+45 VILLAGE: DICKERSON RUN NC LI BERTY ST THIRD ST (TB79)		
	0020/0000 LENGTH(AH 1591 BK 2166) TOWNSHIP AL		
	0010/1955 (TWP) TOWNSHIP AL		
	0010/1825 (TWP) APPLE ST		
	0010/1695 (TWP) RETAINING WALL END		
	0010/1683 BMSID 26/0819/0010/1530 01B " DIA CIRC CONCR		
	0010/1657 LEN=0025 INSTALLED 2004 RETAINING WALL BEGIN		
	0010/1530 BMSID 26/0819/0010/1530		
HOLLOW RD (TWP)	0010/1415		
	0010/1256 036 " DIA CIRC OTHER LEN=0025 INSTALLED 2004 UNION ST (T974)		
	0010/1230 WALNUT ST (TWP)		
	0010/1000 015"H 15"W UNKN CONC LEN=0035 INSTALLED 2004		
CEMETERY RD (T986)	0010/0740		
	0010/0709 DUNBAR VANDERBILT B HILL ST		
	0010/0370 (BORO)		
	0010/0205 015 " DIA CIRC CONCR LEN=0060 INSTALLED 2004 000000 FT 1 1 01267 0 00 0000+00 FLATWOODS RD (SR0201 SEG 0090/0000)		
MAIN ST (SR0201 SEG 0090/0000)	0010/0000		
	0010/0000 NC MA IN ST MFC BEGIN = D LENGTH(AH 2166 BK 0000)		

DIR: B TOTAL LEN: 8.991 MI. DIST: 12-1 SR: 711
 LEFT MUN: SPRINGFIELD T RIGHT MUN: SPRINGFIELD T

047470 FT



047470 FT AH-WESTMORELAND (64)
 7184/0000 LTH AH 000100 BK 002369
 INTER-AHD NORMALVILLE INDIANHEAD
 (SR0381 SEG 0490/0000)
 MILL RUN RD
 (SR0381 SEG 0490/0000)
 0180/2369 015 " DIA CIRC METAL
 0180/2335 LEN=0050 INSTALLED 2001
 018 " DIA CIRC CONCR
 0180/1936 LEN=0060 INSTALLED UNKN
 SCHOOL HOUSE RD
 (T836)
 0180/1495 015 " DIA CIRC CONCR
 0180/1477 LEN=0045 INSTALLED UNKN
 015 " DIA CIRC CONCR
 0180/1025 LEN=0045 INSTALLED UNKN
 015 " DIA CIRC CONCR
 0180/0495 LEN=0040 INSTALLED 2001
 018 " DIA CIRC CONCR
 0180/0095 LEN=0032 INSTALLED UNKN
 036 " DIA CIRC CONCR
 0180/0063 LEN=0040 INSTALLED UNKN
 045101 FT 1 0 00366 0 04 0936+89
 FOXBURG RD
 (T682)
 0180/0000 LENGTH(AH 2369 BK 1795)
 TOWNSHIP AL
 (TWP)
 0170/1505 015 " DIA CIRC CONCR
 0170/1473 LEN=0040 INSTALLED UNKN

045101 FT

GEORGE PRINKEY RD
 (T601)

0170/1540

TO/FROM T681 RD
 (CONN)

0170/1440

EXTRACT DATE: 12/18/2023
PRINT DATE: 12/21/2023

ROADWAY MANAGEMENT SYSTEM
SLD COUNTY/SR - ANNUAL PRINT

PAGE NUMBER: 200
COUNTY: FAYETTE

DIR: B TOTAL LEN: 8.991 MI.
LEFT MUN: SPRINGFIELD T

DIST: 12-1 SR: 711
RIGHT MUN: SPRINGFIELD T

TO/FROM T681 RD
(CONN)
PRITTS LN
(T681)

0170/0065
043306 FT
0170/0000

040424 FT

037617 FT

RASLER RUN RD
(T836)

0140/2875

0170/1110	018 " DIA	CIRC	CONCR	LEN=0040	INSTALLED	UNKN
0170/0829	018 " DIA	CIRC	CONCR	LEN=0040	INSTALLED	UNKN
043306 FT	1 0 00366	0 04	0955+51	VILLAGE: NORMALVILLE		
0170/0000	LENGTH(AH	1795	BK 2882)	015 " DIA CIRC CONCR		
0160/2523	LEN=0030	INSTALLED UNKN				
0160/1742	024 " DIA	CIRC	METAL	LEN=0045	INSTALLED UNKN	
0160/1331	015 " DIA	CIRC	METAL	LEN=0045	INSTALLED UNKN	
0160/1152	015 " DIA	CIRC	METAL	LEN=0045	INSTALLED UNKN	
0160/0835	015 " DIA	CIRC	METAL	LEN=0045	INSTALLED UNKN	
0160/0506	015 " DIA	CIRC	METAL	LEN=0050	INSTALLED UNKN	
0160/0098	048 " DIA	CIRC	CONCR	LEN=0045	INSTALLED UNKN	
040424 FT	040424 FT	1 0 00366	0 04 0982+98	HAWKINS HOLLOW RD		
0160/0000	LENGTH(AH	2882	BK 2807)	015 " DIA CIR PLASTIC		
0150/2515	LEN=0045	INSTALLED UNKN				
0150/2303	015 " DIA	CIR	PLASTIC	LEN=0045	INSTALLED UNKN	
0150/1770	015 " DIA	CIR	PLASTIC	LEN=0045	INSTALLED UNKN	
0150/1609	015 " DIA	CIR	PLASTIC	LEN=0045	INSTALLED UNKN	
0150/1357	015 " DIA	CIR	PLASTIC	LEN=0045	INSTALLED UNKN	
0150/0600	015 " DIA	CIR	PLASTIC	LEN=0045	INSTALLED UNKN	
0150/0025	BMSSEN	26/0711/0150/0000	1 0 00366 0 04 1011+11			
037617 FT	037617 FT	RASLER RUN				
0150/0000	BMSBG	26/0711/0150/0000	LENGTH(AH 2807 BK 3000)			
010 " DIA	CIRC	METAL				

DIR: B TOTAL LEN: 8.991 MI. DIST: 12-1 SR: 711
 LEFT MUN: SPRINGFIELD T RIGHT MUN: SPRINGFIELD T

034617 FT

032517 FT

---	0140/2700	LEN=0045	INSTALLED	UNKN
---	0140/2406	LEN=0045	INSTALLED	UNKN
---	0140/2069	LEN=0050	INSTALLED	UNKN
---	0140/1937	LEN=0045	INSTALLED	UNKN
---	0140/1513	LEN=0045	INSTALLED	UNKN
---	0140/1421	LEN=0045	INSTALLED	UNKN
---	0140/1050	LEN=0045	INSTALLED	UNKN
---	0140/0687	LEN=0045	INSTALLED	UNKN
	034617 FT	1 0 00366	0 04 1041+19	
---	5 0140/0000	LEN=0024	INSTALLED	UNKN
---	0130/1752	LEN=0045	INSTALLED	UNKN
---	0130/1408	LEN=0045	INSTALLED	UNKN
---	0130/1260	LEN=0045	INSTALLED	UNKN
---	0130/0639	LEN=0045	INSTALLED	UNKN
---	0130/0244	LEN=0045	INSTALLED	UNKN
	032517 FT	1 0 00366	0 04 1062+51	
---	5 0130/0000	LEN=0024	INSTALLED	UNKN
---	0120/2208	LEN=0045	INSTALLED	UNKN
---	0120/2067	LEN=0045	INSTALLED	UNKN
---	0120/1895	LEN=0045	INSTALLED	UNKN
---	0120/1697	LEN=0045	INSTALLED	UNKN
---	0120/1418	LEN=0030	INSTALLED	1997
---	0120/0994	LEN=0025	INSTALLED	1997
==	0120/0910	BUSH RD		
		(TWP)		
		018 " DIA	CIRC CONCR	

DIR: B TOTAL LEN: 8.991 MI. DIST: 12-1 SR: 711
 LEFT MUN: SPRINGFIELD T RIGHT MUN: SPRINGFIELD T

Stationing	Length	Material	Notes
029812 FT	0120/0638	LEN=0045 INSTALLED UNKN	
	018 "DIA CIRC CONCR		
	0120/0337	LEN=0045 INSTALLED UNKN	
	029812 FT	1 0 00366 0 04 1089+51	
	024 "DIA CIRC CONCR		
	0120/0000	LEN=0024 INSTALLED 1997	
	LENGTH(AH 2705 BK 2335)		
	024 "DIA CIRC CONCR		
	0110/2017	LEN=0045 INSTALLED 1997	
	015 "DIA CIRC METAL		
	0110/1584	LEN=0045 INSTALLED UNKN	
	018 "DIA CIR PLASTIC		
	0110/1164	LEN=0045 INSTALLED 1997	
	MAPLE LN (TWP)		
	0110/0155	015 "DIA CIRC METAL	
	0110/0049	LEN=0050 INSTALLED UNKN	
	027477 FT		
1 0 00366 0 04 1113+00 027477 FT RICHHILL RD (SR1015 SEG 0010/0000) 0110/0000	0110/0000	LENGTH(AH 2335 BK 3632)	
	018 "DIA CIR PLASTIC		
	0100/3579	LEN=0040 INSTALLED 1997	
	018 "DIA CIR PLASTIC		
	0100/3070	LEN=0040 INSTALLED UNKN	
	MT TABOR RD (T808)		
	0100/2955	015 "DIA CIR PLASTIC	
	0100/2700	LEN=0050 INSTALLED UNKN	
	018 "DIA CIR PLASTIC		
	0100/2346	LEN=0040 INSTALLED UNKN	
	015 "DIA CIR PLASTIC		
	0100/1733	LEN=0040 INSTALLED UNKN	
	018 "DIA CIR PLASTIC		
	0100/0090	LEN=0050 INSTALLED UNKN	
023845 FT	023845 FT	1 0 00366 0 04 1149+58	
	SANDY FLAT RD (T952)		
	0100/0000	LENGTH(AH 3632 BK 2544)	
	018 "DIA CIRC CONCR		
	0090/2493	LEN=0050 INSTALLED 1996	
	SPRINGFIELD CONNELLSVILLE T		
	0090/2212	018 "DIA CIRC CONCR	

EXTRACT DATE: 12/18/2023
PRINT DATE: 12/21/2023

ROADWAY MANAGEMENT SYSTEM
SLD COUNTY/SR - ANNUAL PRINT

PAGE NUMBER: 197
COUNTY: FAYETTE

DIR: B TOTAL LEN: 8.991 MI.
LEFT MUN: CONNELLSVILLE T

DIST: 12-1 SR: 711
RIGHT MUN: CONNELLSVILLE T

JACKSON GATES RD
(PRDR)

0090/0375

STONE LN
(PRDR)

0090/0265
021301 FT

018516 FT

016206 FT

---	0090/2138	LEN=0045	INSTALLED UNKN
---	0090/1285	SIGN: CANTILEVER BMSID 26/0711/0090/1285	
---	0090/1270	FIRE TOWER RD (TWP)	
---	0090/0673	024 " DIA CIR PLASTIC LEN=0045	INSTALLED UNKN
---	0090/0545	CITRO LN (PRDR)	
==	0090/0375	024 " DIA CIRC METAL LEN=0040	INSTALLED UNKN
---	0090/0373	024 " DIA CIRC METAL LEN=0040	INSTALLED UNKN
==	021301 FT	1 0 00366 0 04 1174+25	
---	0090/0000	024 " DIA CIRC METAL LEN=0024	INSTALLED UNKN
---	0080/2533	LENGTH(AH 2544 BK 2785) 001 " DIA CIR UNKNOWN	
---	0080/2183	LEN=0001	INSTALLED UNKN
---	0080/1807	018 " DIA CIRC METAL LEN=0045	INSTALLED UNKN
---	0080/1807	018 " DIA CIR PLASTIC LEN=0045	INSTALLED UNKN
---	018516 FT	1 0 00366 0 04 1202+48	
---	0080/0000	MCCOY HOLLOW RD (T679)	
---	0070/1661	LENGTH(AH 2785 BK 2310) 018 " DIA CIRC CONCR	
---	0070/1265	LEN=0050	INSTALLED UNKN
---	0070/1265	018 " DIA CIRC CONCR LEN=0050	INSTALLED UNKN
---	0070/0307	018 " DIA CIR PLASTIC LEN=0040	INSTALLED UNKN
---	016206 FT	1 0 00366 0 04 1225+07	
---	0070/0000	018 " DIA CIRC METAL LEN=0040	INSTALLED UNKN
---	0070/0000	LENGTH(AH 2310 BK 2410) 015 " DIA CIR PLASTIC	

EXTRACT DATE: 12/18/2023
PRINT DATE: 12/21/2023

ROADWAY MANAGEMENT SYSTEM
SLD COUNTY/SR - ANNUAL PRINT

PAGE NUMBER: 196
COUNTY: FAYETTE

DIR: B TOTAL LEN: 8.991 MI.
LEFT MUN: CONNELLSVILLE T

DIST: 12-1 SR: 711
RIGHT MUN: CONNELLSVILLE T

Location	Segment	Length	Material	Notes
	0060/1777	LEN=0040	INSTALLED UNKN	
	0060/1440	LEN=0050	INSTALLED UNKN	
	0060/1117	LEN=0040	INSTALLED UNKN	
	0060/0858	LEN=0040	INSTALLED UNKN	
	0060/0413	LEN=0040	INSTALLED UNKN	
013796 FT	013796 FT	1 0 00366 0 04 1249+23		
	0060/0000	LEN=0024	INSTALLED UNKN	LENGTH(AH 2410 BK 2781)
	0050/2203	LEN=0040	INSTALLED UNKN	
IRIS ST (TWP)	0050/2195	==		
	0050/1779	LEN=0040	INSTALLED UNKN	
SPRING ST (T694)	0050/1485	==		
	0050/1100	LEN=0080	INSTALLED UNKN	
FLORENCE ST (T696)	0050/1030	==		
TRUCK ESCAPE RAMP (SR9302 SEG 0010/0000)	0050/0970	==		
011015 FT	011015 FT	1 0 00366 0 04 1277+04		
	0050/0000	LEN=0030	INSTALLED UNKN	LENGTH(AH 2781 BK 2937)
	0040/2612	LEN=0040	INSTALLED UNKN	
IVY DR (PRDR)	0040/1946	==		
	0040/1945	LEN=0040	INSTALLED UNKN	
	0040/0435	==		MCCOY HOLLOW RD (T679)
	0040/0180	LEN=0120	INSTALLED UNKN	
1 0 00366 0 04 1306+41 008078 FT	008078 FT	NC SP		SPRINGFIELD PK CONNELLSVILLE

DIR: B TOTAL LEN: 8.991 MI. DIST: 12-1 SR: 711
 LEFT MUN: CONNELLSVILLE T RIGHT MUN: CONNELLSVILLE T

Segment Description	Stationing	Notes	Segment Description	Stationing	Notes
ROCKRIDGE RD (SR1034 SEG 0010/0000)	0040/0000		CONNELLSVILLE C LENGTH(AH 2937 BK 3242)	0040/0000	
CAMPBELL ST (T998)	0030/3070	==			
CONNELLSVILLE CONNELLSVILLE C	0030/3053	==			
CITY AL (CITY)	0030/2915	==			
		==	LOCUST ST (CITY)	0030/2730	
		==	018" DIA CIRC OTHER LEN=0012 INSTALLED 2001	0030/2715	
		==	WAYNE ST (CITY)	0030/2435	
CHERRY ST (CITY)	0030/2295	==			
		==	PERRY ST (CITY)	0030/2095	
PEARL ST (CITY)	0030/2050	==			
		==	036"H 24"W CON BOX CUL LEN=0050 INSTALLED UNKN	0030/1886	
		==	HILL ST (CITY)	0030/1245	
ROBBINS ST (CITY)	0030/0910	==	FAIRVIEW AV (CITY)	0030/0910	
		==	018" DIA CIRC CONCR LEN=0030 INSTALLED 2001	0030/0835	
BROWN AL (CITY)	0030/0590	==	BROWN AL (CITY)	0030/0590	
PINNACLE AV (CITY)	0030/0410	==			
1 0 00366 0 04 1339+12 004836 FT		==	004836 FT		
CRAWFORD AV (SR1051 SEG 0230/0000)	0030/0000		NC SNYDER ST LENGTH(AH 3242 BK 2310)	0030/0000	
OGDEN EXT ST (CITY)	0020/2225	==			
APPLE ST (CITY)	0020/2040	==			
		==	COLLINS AV (CITY)	0020/2025	
		==	TRADER AV (CITY)	0020/1885	
		==	HASS AV (CITY)	0020/1735	
		==	COTTAGE AV (CITY)	0020/1400	
		==	PROSPECT ST		

EXTRACT DATE: 12/18/2023
PRINT DATE: 12/21/2023

ROADWAY MANAGEMENT SYSTEM
SLD COUNTY/SR - ANNUAL PRINT

PAGE NUMBER: 194
COUNTY: FAYETTE

DIR: B TOTAL LEN: 8.991 MI.
LEFT MUN: CONNELLSVILLE C

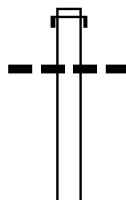
DIST: 12-1 SR: 711
RIGHT MUN: CONNELLSVILLE C

Stationing	Segment	Description
	0020/1100	(CITY)
	0020/1070	001 "DIA CIRC CONCR LEN=0001 INSTALLED UNKN CARNEGIE AV
	0020/0800	(CITY) PITTSBURGH ST (SR1037 SEG 0100/0000)
	0020/0505	001 "DIA CIRC CONCR
	0020/0219	LEN=0001 INSTALLED UNKN MEADOW LN
002526 FT	0020/0210	(CITY)
	0020/0000	2 0 26044 0 01 0025+08 LENGTH(AH 2310 BK 2526) ARCH ST (CITY)
	0010/2440	
	0010/2358	BMS EN 26/0711/0010/1863 2 0 26044 0 00 0018+11 SR 1037
FIRST ST (CITY)	0010/1863	BMSBG 26/0711/0010/1863 FIRST ST
	0010/1700	(CITY)
	0010/1480	SECOND ST (CITY)
	0010/1270	THIRD ST (CITY)
	0010/1050	FOURTH ST (CITY)
FIFTH ST (CITY)	0010/0835	
	0010/0615	SIXTH ST (CITY)
	0010/0460	HENDERSON LN (CITY)
	0010/0310	SEVENTH ST (CITY)
	0010/0155	CITY AL (CITY)
000000 FT	000000 FT	2 0 26044 0 00 0000+00 VILLAGE: CONNELLSVILLE NC CR CRAWFORD AV EIGHT ST (SR0119 SEG 0630/0000)
	INTER-BK	CRAWFORD AV (SR0201 SEG 0010/0000)
	0010/0000	MFC BEGIN = C LENGTH(AH 2526 BK 0000)

EXTRACT DATE: 12/18/2023 ROADWAY MANAGEMENT SYSTEM PAGE NUMBER: 193
PRINT DATE: 12/21/2023 SLD COUNTY/SR - ANNUAL PRINT COUNTY: FAYETTE

DIR: B TOTAL LEN: 6.354 MI. DIST: 12-1 SR: 653
LEFT MUN: SPRINGFIELD T RIGHT MUN: SPRINGFIELD T

033549 FT



033549 FT AH-SOMERSET (55)
INTER-AHD SCULLTON RD
0120/3276 (SR0653 SEG 0010/0000)
024 " DIA CIR PLASTIC
0120/3126 LEN=0036 INSTALLED UNKN

DIR: B TOTAL LEN: 6.354 MI. DIST: 12-1 SR: 653
 LEFT MUN: SPRINGFIELD T RIGHT MUN: SPRINGFIELD T

Distance (FT)	Marker	Code	Description
	==	0120/0970	LAUREL RIDGE PS (PARK)
	==	0120/0810	LAUREL RIDGE PS (PARK)
	W	0120/0759	RWIS SITE/AT LAURAL HIL
030273		030273 FT	2 0 26084 0 01 0304+22 018 "DIA CIR PLASTIC LEN=0040 INSTALLED 1999
	---	5 0120/0000	LENGTH(AH 3276 BK 2889)
	==	0110/1905	LAUREL RIDGE PS (PARK)
	---	0110/1740	018 "DIA CIR PLASTIC LEN=0030 INSTALLED 2002
	---	0110/0420	018 "DIA CIR PLASTIC LEN=0030 INSTALLED 2002
027384		027384 FT	2 0 26084 0 01 0274+11
	---	5 0110/0000	LENGTH(AH 2889 BK 2730)
	---	0100/2025	018 "DIA CIR PLASTIC LEN=0040 INSTALLED 2002
	---	0100/1638	018 "DIA CIR PLASTIC LEN=0030 INSTALLED 1999
	---	0100/1188	018 "DIA CIR PLASTIC LEN=0040 INSTALLED 1999
	---	0100/0530	018 "DIA CIR PLASTIC LEN=0040 INSTALLED UNKN 024 "DIA CIRC METAL
	---	0100/0050	LEN=0030 INSTALLED 2002
024654		024654 FT	2 0 26084 0 01 0247+43 CLAY RUN RD (SR2017 SEG 0170/2600)
	==	5 0100/0000	LENGTH(AH 2730 BK 2369)
	---	0090/1265	024 "DIA CIRC METAL LEN=0030 INSTALLED 2002
	---	0090/1250	018 "DIA CIR PLASTIC LEN=0050 INSTALLED 2002
	---	0090/0930	018 "DIA CIR PLASTIC LEN=0032 INSTALLED 2002

EXTRACT DATE: 12/18/2023
PRINT DATE: 12/21/2023

ROADWAY MANAGEMENT SYSTEM
SLD COUNTY/SR - ANNUAL PRINT

PAGE NUMBER: 191
COUNTY: FAYETTE

DIR: B TOTAL LEN: 6.354 MI.
LEFT MUN: SPRINGFIELD T

DIST: 12-1 SR: 653
RIGHT MUN: SPRINGFIELD T

022285 FT

022285 FT	2 0 26084	0 01	0223+78
0090/0000	LENGTH(AH	2369	BK 2146)
	018 "DIA	CIR	PLASTIC
0080/2120	LEN=0030	INSTALLED	2002
	018 "DIA	CIRC	METAL
0080/1800	LEN=0030	INSTALLED	2002
	018 "DIA	CIR	PLASTIC
0080/1444	LEN=0040	INSTALLED	1999
	024 "DIA	CIR	PLASTIC
0080/0900	LEN=0026	INSTALLED	UNKN
	018 "DIA	CIR	PLASTIC
0080/0456	LEN=0040	INSTALLED	1999
	018 "DIA	CIR	PLASTIC
0080/0021	LEN=0040	INSTALLED	UNKN

020139 FT

020139 FT	2 0 26084	0 01	0202+63
0080/0000	LENGTH(AH	2146	BK 3338)
	018 "DIA	CIR	PLASTIC
	LEN=0060	INSTALLED	1999
0070/2151	TABEY RD		
	(T599)		
0070/2075	018 "DIA	CIR	PLASTIC
	LEN=0035	INSTALLED	UNKN
	018 "DIA	CIR	PLASTIC
0070/1612	LEN=0040	INSTALLED	2002
	018 "DIA	CIRC	CONCR
0070/1350	LEN=0032	INSTALLED	UNKN
	018 "DIA	CIR	PLASTIC
0070/0917	LEN=0030	INSTALLED	2002

016801 FT

016801 FT	2 0 26084	0 01	0169+79
	018 "DIA	CIR	PLASTIC
	LEN=0045	INSTALLED	1999
0070/0000	LENGTH(AH	3338	BK 2564)
	018 "DIA	CIR	PLASTIC
0060/2235	LEN=0260	INSTALLED	2002
	018 "DIA	CIRC	METAL
0060/1975	LEN=0030	INSTALLED	2002
	018 "DIA	CIRC	METAL
0060/1675	LEN=0030	INSTALLED	2002
	018 "DIA	CIRC	METAL
0060/1325	LEN=0030	INSTALLED	2002
	018 "DIA	CIRC	METAL
0060/1025	LEN=0035	INSTALLED	UNKN

014237 FT

014237 FT	2 0 26084	0 01	0143+94
0060/0000	LENGTH(AH	2564	BK 2356)
	018 "DIA	CIRC	METAL
0050/2270	LEN=0030	INSTALLED	2002

DIR: B TOTAL LEN: 6.354 MI. DIST: 12-1 SR: 653
 LEFT MUN: SPRINGFIELD T RIGHT MUN: SPRINGFIELD T

011881 FT

WHITE RD
(T856)

0040/0030
009401 FT

---	0050/1906	018 " DIA	CIR PLASTIC
---		LEN=0040	INSTALLED 1999
---	0050/1375	018 " DIA	CIR PLASTIC
---		LEN=0025	INSTALLED 2002
---	0050/1091	018 " DIA	CIR PLASTIC
---		LEN=0040	INSTALLED 1999
---	0050/0508	018 " DIA	CIRC METAL
---		LEN=0040	INSTALLED UNKN
---	0050/0315	018 " DIA	CIR PLASTIC
---		LEN=0030	INSTALLED 2002
---	011881 FT	2 0 26084	0 01 0120+14
---	5 0050/0000	LENGTH(AH	2356 BK 2480)
---	0040/1830	018 " DIA	CIR PLASTIC
---		LEN=0040	INSTALLED UNKN
---	0040/1285	018 " DIA	CIR PLASTIC
---		LEN=0035	INSTALLED UNKN
---	0040/0918	018 " DIA	CIR PLASTIC
---		LEN=0040	INSTALLED UNKN
---	0040/0660	024 " DIA	CIRC METAL
---		LEN=0020	INSTALLED 2002
---	0040/0360	018 " DIA	CIRC METAL
---		LEN=0040	INSTALLED UNKN
---	0040/0041	018 " DIA	CIR PLASTIC
---		LEN=0030	INSTALLED UNKN
==	009401 FT	2 0 26084	0 01 0095+06
---		KOOSER RD	
---		(SR1001	SEG 0070/1802)
---	5 0040/0000	LENGTH(AH	2480 BK 3633)
---		018 " DIA	CIR PLASTIC
---	0030/3546	LEN=0010	INSTALLED 2000
---	0030/2585	018 " DIA	CIRC CONCR
---		LEN=0030	INSTALLED UNKN
---	0030/2340	015 " DIA	CIRC CONCR
---		LEN=0030	INSTALLED 2002
---	0030/2107	024 " DIA	CIR PLASTIC
---		LEN=0042	INSTALLED UNKN
---	0030/1642	018 " DIA	CIRC METAL
---		LEN=0030	INSTALLED UNKN
---	0030/1328	018 " DIA	CIR PLASTIC
---		LEN=0045	INSTALLED 1999
---		CHESTNUT	LN
---	== 0030/1260	(PRDR)	

EXTRACT DATE: 12/18/2023
PRINT DATE: 12/21/2023

ROADWAY MANAGEMENT SYSTEM
SLD COUNTY/SR - ANNUAL PRINT

PAGE NUMBER: 189
COUNTY: FAYETTE

DIR: B TOTAL LEN: 6.354 MI.
LEFT MUN: SPRINGFIELD T

DIST: 12-1 SR: 653
RIGHT MUN: SPRINGFIELD T

Stationing	Description	Stationing	Material / Notes
005768 FT		005768 FT	2 0 26084 0 01 0059+19
		0030/0000	LENGTH(AH 3633 BK 2797)
		0020/1968	018 " DIA CIRC CONCR LEN=0040 INSTALLED UNKN
		0020/1680	018 " DIA CIRC CONCR LEN=0035 INSTALLED UNKN
PRITTS RD (TBK1003) (T723)		0020/1130	
		0020/0894	BMS EN 26/0653/0020/0767 2 0 26084 0 00 0037+75 INDIAN CK.
		0020/0767	BMSBG 26/0653/0020/0767 018 " DIA CIRC CONCR
		0020/0670	LEN=0070 INSTALLED UNKN
		0020/0170	018 " DIA CIRC METAL LEN=0034 INSTALLED UNKN
2 0 26084 0 00 0029+79 CAMP WILDWOOD RD (T854)		002971 FT	
		0020/0000	LENGTH(AH 2797 BK 2971) 024 " DIA CIRC METAL
		0010/2881	LEN=0040 INSTALLED UNKN
LC FOR CAMP WILDWOOD RD (CONN)		0010/2775	
		0010/2594	095 " H 00 " W MULT CONCR LEN=0035 INSTALLED UNKN
		0010/2284	018 " DIA CIR PLASTIC LEN=0038 INSTALLED UNKN
		0010/2025	018 " DIA CIR PLASTIC LEN=0030 INSTALLED 2002
		0010/1750	018 " DIA CIR PLASTIC LEN=0040 INSTALLED 2002
		0010/1460	018 " DIA CIR PLASTIC LEN=0030 INSTALLED UNKN
		0010/1100	018 " DIA CIR PLASTIC LEN=0030 INSTALLED 2002
		0010/0660	018 " DIA CIRC CONCR LEN=0035 INSTALLED 2002
		0010/0500	018 " DIA CIR PLASTIC LEN=0030 INSTALLED 2002
		0010/0320	018 " DIA CIR PLASTIC LEN=0030 INSTALLED 2002
		0010/0010	018 " DIA CIR PLASTIC LEN=0035 INSTALLED UNKN
000000 FT		000000 FT	2 0 26084 0 00 0000+00
			NC JIM MOUNTAIN RD SPRINGFIELD PK (SRO381 SEG 0480/2985) MFC BEGIN = D
		0010/0000	LENGTH(AH 2971 BK 0000)

EXTRACT DATE: 12/18/2023 ROADWAY MANAGEMENT SYSTEM PAGE NUMBER: 188
 PRINT DATE: 12/21/2023 SLD COUNTY/SR - ANNUAL PRINT COUNTY: FAYETTE
 DIR: B TOTAL LEN: 34.120 MI. DIST: 12-1 SR: 381
 LEFT MUN: SALTICK T RIGHT MUN: SALTICK T

CHAMPION LAWN ORN RD
 (PRDR)

180156 FT

0640/1330



180156 FT	AH-WESTMORELAND (64)
INTER-AHD	INDIAN CREEK RD
0640/1484	(SR0381 SEG 0010/0000)
0640/1428	BMSSEN 26/0381/0640/1416
	1 0 00578 0 00 0441+69
	B INDIAN CK.
0640/1416	BMSBG 26/0381/0640/1416
0640/1330	(APRA) CHAMPION LAWN OR
	018 "DIA CIRC METAL
0640/1077	LEN=0040 INSTALLED 2004
	018 "DIA CIR PLASTIC
0640/0634	LEN=0040 INSTALLED 2004
	018 "DIA CIR PLASTIC
0640/0420	LEN=0040 INSTALLED 2004
	018 "DIA CIR PLASTIC
0640/0221	LEN=0040 INSTALLED 2004

DIR: B TOTAL LEN: 34.120 MI. DIST: 12-1 SR: 381
 LEFT MUN: SALTCLICK T RIGHT MUN: SALTCLICK T

Stationing	Distance	Material	Length	Notes
178672 FT	0640/0064	018" DIA CIR PLASTIC	LEN=0040	INSTALLED 2004
	178672 FT	1 0 00578 0 00 0427+66		VILLAGE: CHAMPION
		DURSTINE RD		(T733)
RITENOUR RIDGE RD (PRDR)	0630/3250	0640/0000	LENGTH(AH 1484 BK 3603)	LENORA DR
	0630/3250	016" DIA CIRC CONCR	LEN=0035	INSTALLED 2004
	0630/2882	015" DIA CIRC METAL	LEN=0040	INSTALLED 2004
	0630/2347	DR HOWDER RD		(PRDR)
	0630/2180	015" DIA CIRC OTHER	LEN=0040	INSTALLED 2004
CALVARY CHURCH RD (T750)	0630/0940	018" DIA CIRC CONCR	LEN=0035	INSTALLED 2004
	0630/0630	1 0 00578 0 00 0391+67		072"H 72"W CON BOX CUL
175069 FT	0630/0000	LEN=0040	INSTALLED 2004	LENGTH(AH 3603 BK 2867)
	0620/2004	018" DIA CIRC CONCR	LEN=0040	INSTALLED 2004
	0620/1730	NEBO RD		(T751)
	0620/1719	024" DIA CIR PLASTIC	LEN=0035	INSTALLED 2004
	0620/0576	015" DIA CIRC METAL	LEN=0040	INSTALLED 2004
	0620/0347	018" DIA CIRC CONCR	LEN=0040	INSTALLED 2004
172202 FT	172202 FT	1 0 00578 0 00 0363+00		072"H 72"W CON BOX CUL
	0620/0000	LEN=0040	INSTALLED 2004	LENGTH(AH 2867 BK 2777)
	0610/2505	015" DIA CIRC CONCR	LEN=0040	INSTALLED 2004
	0610/2008	018" DIA CIRC METAL	LEN=0040	INSTALLED 2004
	0610/1664	018" DIA CIRC METAL	LEN=0040	INSTALLED 2004

DIR: B TOTAL LEN: 34.120 MI. DIST: 12-1 SR: 381
 LEFT MUN: SALTCLICK T RIGHT MUN: SALTCLICK T

PINE SLOPES RD
(T905)

0610/1370

169425 FT

MUNICIPAL BUILDING RD
(T736)

0600/0745

MELCROFT RD
(T738)

0600/0160

166975 FT

---	0610/1521	018 " DIA LEN=0040	CIRC METAL INSTALLED 2004
==	0610/1176	060 " DIA LEN=0045	CIRC METAL INSTALLED 2004
---	0610/0960	015 " DIA LEN=0040	CIRC CONCR INSTALLED 2004
---	0610/0626	018 " DIA LEN=0040	CIRC METAL INSTALLED 2004
---	0610/0201	018 " DIA LEN=0040	CIRC METAL INSTALLED 2004
---	0610/0032	018 " DIA LEN=0040	CIRC METAL INSTALLED 2004
---	169425 FT	1 0 0 0578 0 00 0335+23	FOWL HILL RD (T904)
==	5 0610/0000	LENGTH(AH 2777 BK 2450) 024 " DIA	CIRC CONCR INSTALLED UNKN
---	0600/2090	015 " DIA LEN=0050	CIRC METAL INSTALLED 2004
---	0600/1864	018 " DIA LEN=0040	CIRC CONCR INSTALLED 2004
---	0600/1668	018 " DIA LEN=0045	CIRC CONCR INSTALLED 2004
---	0600/1416	018 " DIA LEN=0035	CIR PLASTIC INSTALLED 2004
---	0600/0990	018 " DIA LEN=0040	CIR PLASTIC INSTALLED 2004
==	0600/0518	018 " DIA LEN=0050	CIR PLASTIC INSTALLED 2004
---	0600/0160	HILLVIEW LN (T737)	
---	0600/0044	BMS EN 26/0381/0600/0000 1 0 0 0578 0 00 0310+73	VILLAGE: MELCROFT CHAMPION CR. BMSBG 26/0381/0600/0000
---	5 0600/0000	LENGTH(AH 2450 BK 2294) EXECUTIVE ROW RD	
---	0590/2155	(T739) 018 " DIA	CIR PLASTIC INSTALLED 2004
---	0590/2062	LEN=0045 018 " DIA	CIR PLASTIC INSTALLED 2004
---	0590/1885	LEN=0045 EXECUTIVE ROW RD	
---	0590/1565	(T739) 018 " DIA	CIR PLASTIC INSTALLED 2004
---	0590/1518	LEN=0040	CIR PLASTIC INSTALLED 2004

EXTRACT DATE: 12/18/2023
PRINT DATE: 12/21/2023

ROADWAY MANAGEMENT SYSTEM
SLD COUNTY/SR - ANNUAL PRINT

PAGE NUMBER: 185
COUNTY: FAYETTE

DIR: B TOTAL LEN: 34.120 MI.
LEFT MUN: SALTICK T

DIST: 12-1 SR: 381
RIGHT MUN: SALTICK T

Station	Material	Length	Notes
0590/1140	018 " DIA CIR PLASTIC	LEN=0040	INSTALLED 2004
0590/0984	018 " DIA CIR PLASTIC	LEN=0040	INSTALLED 2004
0590/0665	018 " DIA CIRC CONCR	LEN=0040	INSTALLED 2004
0590/0403	018 " DIA CIRC METAL	LEN=1400	INSTALLED 2004
164681 FT	1 0 0 0578 0 00 0287+64		048"H 60"W CONC STRUCT
0590/0000	LENGTH(AH 2294 BK 3364)		INSTALLED 2004
0580/3180	018 " DIA CIR PLASTIC	LEN=0060	INSTALLED 2004
0580/2968	018 " DIA CIRC CONCR	LEN=0045	INSTALLED 2004
0580/2728	015 " DIA CIRC CONCR	LEN=0045	INSTALLED 2004
0580/2402	018 " DIA CIR PLASTIC	LEN=0045	INSTALLED 2004
0580/1692	018 " DIA CIRC METAL	LEN=0050	INSTALLED 2004
0580/1507	024 " DIA CIR PLASTIC	LEN=0040	INSTALLED 2004
0580/1291	018 " DIA CIR PLASTIC	LEN=0001	INSTALLED 2004
0580/1069	024 " DIA CIR PLASTIC	LEN=0040	INSTALLED 2004
0580/0892	018 " DIA CIR PLASTIC	LEN=0040	INSTALLED 2004
0580/0773	018 " DIA CIR PLASTIC	LEN=0040	INSTALLED 2004
0580/0456	018 " DIA CIR PLASTIC	LEN=0040	INSTALLED 2004
161317 FT	BMSFN 26/0381/0580/0000		1 0 0 0578 0 00 0254+00
0580/0012	WASH RUN		
0580/0000	BMSBG 26/0381/0580/0000		LENGTH(AH 3364 BK 2888)
0570/2537	018 " DIA CIRC CONCR	LEN=0050	INSTALLED 2004
0570/2250	018 " DIA CIRC CONCR	LEN=0030	INSTALLED 2004
0570/2054	018 " DIA CIRC CONCR	LEN=0040	INSTALLED 2004
	018 " DIA CIRC CONCR		

HOPEWELL RD
(T850)

WASH RUN RD
(T731)

DIR: B TOTAL LEN: 34.120 MI. DIST: 12-1 SR: 381
 LEFT MUN: SALTICK T RIGHT MUN: SALTICK T

	0570/1888	LEN=0040	INSTALLED	2004
		018 "DIA	CIRC CONCR	
	0570/1314	LEN=0040	INSTALLED	2004
		018 "DIA	CIRC CONCR	
	0570/1170	LEN=0040	INSTALLED	2004
		018 "DIA	CIR PLASTIC	
	0570/0978	LEN=0045	INSTALLED	2004
		018 "DIA	CIRC METAL	
	0570/0698	LEN=0040	INSTALLED	2004
		018 "DIA	CIRC CONCR	
158429 FT	0570/0240	LEN=0035	INSTALLED	2004
	158429 FT	1 0 00578	0 00 0224+99	
		048 "DIA	CIRC CONCR	
	0570/0000	LEN=0045	INSTALLED	2004
		LENGTH(AH	2888 BK 2138)	
		024 "DIA	CIRC CONCR	
	0560/1906	LEN=0050	INSTALLED	2004
		018 "DIA	CIRC METAL	
	0560/1640	LEN=0030	INSTALLED	2004
		018 "DIA	CIRC CONCR	
		LEN=0030	INSTALLED	2004
		SAGAMORE LN		
	0560/1405	(PRDR)		
		018 "DIA	CIR PLASTIC	
	0560/1095	LEN=0040	INSTALLED	2004
		SAGAMORE LN		
	0560/1010	(PRDR)		
		018 "H 18" W	ELLIP CONC	
	0560/0957	LEN=0045	INSTALLED	2004
		018 "DIA	CIRC CONCR	
	0560/0590	LEN=0050	INSTALLED	2004
		018 "DIA	CIRC CONCR	
156291 FT	0560/0404	LEN=0040	INSTALLED	2004
	156291 FT	1 0 00578	0 00 0203+57	
		018 "DIA	CIRC METAL	
		LEN=0050	INSTALLED	2004
	0560/0000	LENGTH(AH	2138 BK 2144)	
		018 "DIA	CIRC METAL	
	0550/1689	LEN=0050	INSTALLED	2004
		015 "DIA	CIRC METAL	
	0550/0552	LEN=0040	INSTALLED	2004
		015 "DIA	CIRC CONCR	
	0550/0263	LEN=0035	INSTALLED	2004
		018 "DIA	CIR PLASTIC	
	0550/0119	LEN=0035	INSTALLED	2004
		015 "DIA	CIRC CONCR	
154147 FT	0550/0035	LEN=0035	INSTALLED	2004
	154147 FT	1 0 00578	0 00 0182+13	

DIR: B TOTAL LEN: 34.120 MI. DIST: 12-1 SR: 381
 LEFT MUN: SALTICK T RIGHT MUN: SALTICK T

IMEL RD
 (SR1054 SEG 0100/0000) 0550/0000

Stationing	Material	Length	Notes
0550/0000	INDIANHEAD RD (SR1054 SEG 0100/0000)	2144	BK 3464
0540/3198	012" DIA CIRC CONCR	045	INSTALLED 2004
0540/2925	012" DIA CIRC CONCR	045	INSTALLED 2004
0540/2661	015" DIA CIRC CONCR	100	INSTALLED 2004
0540/2510	015" DIA CIRC CONCR	001	INSTALLED 2004
0540/2265	015" DIA CIRC METAL	040	INSTALLED 2004
0540/2184	018" DIA CIRC METAL	045	INSTALLED 2004
0540/1815	018" DIA CIRC CONCR	049	INSTALLED 2004
0540/1446	015" DIA CIRC CONCR	040	INSTALLED 2004
0540/1171	015" DIA CIRC CONCR	040	INSTALLED 2004
0540/0538	036" DIA CIRC CONCR	045	INSTALLED 2004
150683 FT	1 0 00578 0 00 0147+22		VILLAGE: INDIAN HEAD
0540/0000	060" H 48" W CON BOX CUL	040	INSTALLED 2004
0530/1448	015" DIA CIR PLASTIC	045	INSTALLED 2004
0530/1112	SALTICK SPRINGFIELD T		
0530/0270	015" DIA CIRC CONCR	040	INSTALLED 2004
0530/0159	015" DIA CIRC CONCR	040	INSTALLED 2004
147817 FT	1 0 00578 0 00 0118+56		
0530/0000	036" H 84" W ELLIP CONC	040	INSTALLED 2004
0520/2960	015" DIA CIRC CONCR	040	INSTALLED 2004
0520/2589	018" DIA CIRC CONCR	040	INSTALLED 2004
	048" H 60" W CON BOX CUL		

DIR: B TOTAL LEN: 34.120 MI. DIST: 12-1 SR: 381
 LEFT MUN: SPRINGFIELD T RIGHT MUN: SPRINGFIELD T

---	0520/2317	LEN=0045	INSTALLED	2004
---	0520/2120	LEN=0050	INSTALLED	2004
---	0520/1802	LEN=0050	INSTALLED	2004
---	0520/1500	LEN=0040	INSTALLED	2004
---	0520/1020	LEN=0050	INSTALLED	2004
---	0520/0855	LEN=0040	INSTALLED	2004
---	0520/0612	BMSSEN 26/0381/0520/0572		
---		1 0 00578 0 00 0092+95		
---		POPLAR RUN		
---	0520/0572	BMSBG 26/0381/0520/0572		
---		144661 FT		
---		1 0 00578 0 00 0087+00		
---		CAMP WILDWOOD RD		
---		(T854)		
==	5 0520/0000	LENGTH(AH 3156 BK 3295)		
---	0510/3226	LEN=0040	INSTALLED	2004
---	0510/2657	LEN=0040	INSTALLED	2004
---	0510/2137	LEN=0030	INSTALLED	2004
---		HART FARM RD		
---		(PRDR)		
---	0510/1283	LEN=0040	INSTALLED	2004
---	0510/0957	LEN=0050	INSTALLED	2004
---	0510/0846	LEN=0050	INSTALLED	2004
---	0510/0526	LEN=0040	INSTALLED	2004
---		PEACH ST		
---		(PRDR)		
---	0510/0195	LEN=0040	INSTALLED	2004
---		141366 FT		
---		1 0 00578 0 00 0055+50		
---		141366 FT		
---		GEORGE PRINKEY RD		
---		(T681)		
==	5 0510/0000	LENGTH(AH 3295 BK 2894)		
---	0500/2851	LEN=0040	INSTALLED	2004
---	0500/2446	LEN=0040	INSTALLED	2004
---		048 " DIA CIRC CONCR		

POPLAR RUN RD
 (SR1009 SEG 0010/0000) 0520/0450
 144661 FT

1 0 00578 0 00 0055+50 141366 FT
 GEORGE PRINKEY RD
 (T681) 0510/0000

EXTRACT DATE: 12/18/2023
PRINT DATE: 12/21/2023

ROADWAY MANAGEMENT SYSTEM
SLD COUNTY/SR - ANNUAL PRINT

PAGE NUMBER: 181
COUNTY: FAYETTE

DIR: B TOTAL LEN: 34.120 MI.
LEFT MUN: SPRINGFIELD T

DIST: 12-1 SR: 381
RIGHT MUN: SPRINGFIELD T

0500/1998	LEN=0035	INSTALLED 2004
0500/1615	LOCUST RD (PRDR)	
0500/1087	018 "DIA CIRC CONCR LEN=0040	INSTALLED 2004
0500/0621	024 "DIA CIRC CONCR LEN=0030	INSTALLED 2004
138472 FT	138472 FT	1 0 00578 0 00 0025+20
		STONY RUN STRUCTURE LENGTH 14 FT BMSID 26/0381/0500/0000 LENGTH(AH 2894 BK 2517)
0500/0000	018 "DIA CIRC CONCR LEN=0291	INSTALLED 2004
0490/1650	018 "DIA CIR PLASTIC LEN=0035	INSTALLED 2004
0490/1364	018 "DIA CIRC CONCR LEN=0040	INSTALLED 2004
0490/0523	018 "DIA CAST IRON LEN=0099	INSTALLED 2004
0490/0099	018 "DIA CIRC CONCR LEN=0040	INSTALLED 2004
0490/0051	NC INDIAN CREEK VALLEY RD LEN=0040	INSTALLED 2004
0490/0000	LENGTH(AH 2517 BK 3888)	
0480/3243	012 "DIA CIRC CONCR LEN=0050	INSTALLED 2004
0480/2985	JIM MOUNTAIN RD (SR0653 SEG 0010/0000)	
0480/2644	018 "DIA CIRC CONCR LEN=0035	INSTALLED 2004
0480/2306	018 "DIA CIRC CONCR LEN=0030	INSTALLED 2004
0480/1687	018 "DIA CIRC CONCR LEN=0030	INSTALLED 2004
0480/1325	018 "DIA CIR PLASTIC LEN=0030	INSTALLED 2004
0480/0930	018 "DIA CIRC CONCR LEN=0030	INSTALLED 2004
0480/0569	018 "DIA CIRC CONCR LEN=0050	INSTALLED 2004
132067 FT	132067 FT	1 0 00366 0 04 0874+68
		GRIMES RD (T902)
	015 "DIA CIRC CONCR	

1 0 00578 0 00 0000+00 135955 FT
SPRINGFIELD PK
(SR0711 SEG 0180/2369) 0490/0000

EXTRACT DATE: 12/18/2023
PRINT DATE: 12/21/2023

ROADWAY MANAGEMENT SYSTEM
SLD COUNTY/SR - ANNUAL PRINT

PAGE NUMBER: 180
COUNTY: FAYETTE

DIR: B TOTAL LEN: 34.120 MI.
LEFT MUN: SPRINGFIELD T

DIST: 12-1 SR: 381
RIGHT MUN: SPRINGFIELD T

Station	Length	Material	Year
0480/0000	LEN=0040	INSTALLED	2004
LENGTH(AH 3888 BK 3491)			
0470/2225	LEN=0050	INSTALLED	2004
0470/2034	LEN=0030	INSTALLED	2004
0470/1575	LEN=0050	INSTALLED	UNKN
0470/1270	LEN=0030	INSTALLED	2004
0470/1020	LEN=0030	INSTALLED	2004
0470/0874	LEN=0030	INSTALLED	2004
0470/0465	LEN=0035	INSTALLED	2004
128576 FT			
0470/0000	LEN=0024	INSTALLED	2004
LENGTH(AH 3491 BK 3549)			
0460/2828	LEN=0040	INSTALLED	2004
0460/2447	LEN=0050	INSTALLED	2004
GRIMES RD			
0460/2065	LEN=0035	INSTALLED	2004
0460/2050	LEN=0040	INSTALLED	2004
0460/1850	BMS EN 26/0381/0460/1441		
0460/1612	1 0 00366 0 04 0818+32		
MILL RUN RESERVOIR			
0460/1441	BMS BG 26/0381/0460/1441		
0460/0866	LEN=0030	INSTALLED	2004
0460/0686	LEN=0040	INSTALLED	2004
0460/0200	LEN=0030	INSTALLED	2004
125027 FT			
0460/0000	LENGTH(AH 3549 BK 2946)		
0450/2920	LEN=0035	INSTALLED	2004

1 0 00366 0 04 0803+94 125027 FT
KILLARNEY RD
(T597) 0460/0000

EXTRACT DATE: 12/18/2023
PRINT DATE: 12/21/2023

ROADWAY MANAGEMENT SYSTEM
SLD COUNTY/SR - ANNUAL PRINT

PAGE NUMBER: 179
COUNTY: FAYETTE

DIR: B TOTAL LEN: 34.120 MI.
LEFT MUN: SPRINGFIELD T

DIST: 12-1 SR: 381
RIGHT MUN: SPRINGFIELD T

	0450/2521	LEN=0035	INSTALLED	2004
		018 "DIA	CIRC CONCR	
	0450/2203	LEN=0040	INSTALLED	2004
		018 "DIA	CIRC CONCR	
	0450/1999	LEN=0040	INSTALLED	2004
		018 "DIA	CIRC CONCR	
	0450/1599	LEN=0040	INSTALLED	2004
		018 "DIA	CIRC CONCR	
	0450/1323	LEN=0100	INSTALLED	2004
		018 "DIA	CIRC CONCR	
	0450/1133	LEN=0040	INSTALLED	2004
		018 "DIA	CIRC CONCR	
	0450/0794	LEN=0040	INSTALLED	2004
		018 "DIA	CIRC CONCR	
	0450/0600	LEN=0040	INSTALLED	2004
122081 FT	122081 FT	1 0 00366	0 04 0770+85	
		VILLAGE: NORMALVILLE		
		015 "DIA	CIRC CONCR	
		LEN=0040	INSTALLED	2004
		NC NO	ORMALVILLE RD	
			PRIVATE DR	
		(PRDR)		
	0450/0000	LENGTH(AH 2946 BK 2187)		
		ARSENBERGER LN		
		(PRDR)		
	0440/1660	018 "DIA	CIRC CONCR	
		LEN=0040	INSTALLED	2004
	0440/1356	018 "DIA	CIRC CONCR	
		LEN=0035	INSTALLED	2004
	0440/1002	018 "DIA	CIRC CONCR	
		LEN=0030	INSTALLED	2004
	0440/0510	018 "DIA	CIRC CONCR	
		LEN=0030	INSTALLED	2004
	0440/0236	015 "DIA	CIRC CONCR	
		LEN=0030	INSTALLED	2004
	0440/0112	LEN=0030	INSTALLED	2004
119894 FT	119894 FT	1 0 00366	0 04 0748+98	
		NC MI	LL RUN NORMALVILLE RD	
			MAY RD	
		(T590)		
	0440/0000	LENGTH(AH 2187 BK 2680)		
		015 "DIA	CIRC CONCR	
	0430/2658	LEN=0035	INSTALLED	2004
		036 "DIA	CIRC CONCR	
	0430/2344	LEN=0030	INSTALLED	2004
		018 "DIA	CIRC CONCR	
	0430/2121	LEN=0040	INSTALLED	2004
		015 "DIA	CIRC CONCR	

HAMPTON RD
(T593)

0430/2310

EXTRACT DATE: 12/18/2023
PRINT DATE: 12/21/2023

ROADWAY MANAGEMENT SYSTEM
SLD COUNTY/SR - ANNUAL PRINT

PAGE NUMBER: 178
COUNTY: FAYETTE

DIR: B TOTAL LEN: 34.120 MI.
LEFT MUN: SPRINGFIELD T

DIST: 12-1 SR: 381
RIGHT MUN: SPRINGFIELD T

STEWARTON RD
(T601)

0430/0710

117214 FT

0430/1907	LEN=0030	INSTALLED	2004
0430/1466	LEN=0030	INSTALLED	2004
0430/1325	LEN=0035	INSTALLED	2004
0430/1083	BMSSEN 26/0381/0430/1028		
0430/1080	LEN=0050	INSTALLED	UNKN
0430/1028	BMSBG 26/0381/0430/1028		
0430/0944	LEN=0040	INSTALLED	2004
0430/0736	LEN=0030	INSTALLED	2004
0430/0641	RETAINING WALL END		
0430/0500	RETAINING WALL BEGIN		
0430/0470	LEN=0045	INSTALLED	2004
0430/0165	DULL STORE RD		
0430/0000	LENGTH(AH 2680 BK 3771)		
0420/3507	LEN=0045	INSTALLED	2004
0420/3300	LEN=0040	INSTALLED	2004
0420/2866	LEN=0050	INSTALLED	2004
0420/2850	SHEARER LN		
0420/2723	LEN=0045	INSTALLED	2004
0420/2408	LEN=0045	INSTALLED	2004
0420/1998	LEN=0045	INSTALLED	2004
0420/1077	LEN=0040	INSTALLED	2004

DIR: B TOTAL LEN: 34.120 MI. DIST: 12-1 SR: 381
 LEFT MUN: SPRINGFIELD T RIGHT MUN: SPRINGFIELD T

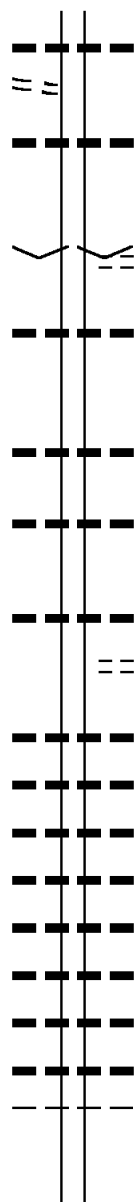
BAPTIST CHURCH RD
 (T589)

0420/0040

113443 FT

110575 FT

107375 FT



0420/0378	018 " DIA CIRC CONCR LEN=0040	INSTALLED 2004
0420/0030	018 " DIA CIRC CONCR LEN=0030	INSTALLED 2004
113443 FT	1 0 00366 0 04 0687+88 VILLAGE: MILLRUN FAIRMONT RD (T589)	
5 0420/0000	LENGTH(AH 3771 BK 2868)	
0410/2255	018 " DIA CIRC CONCR LEN=0030	INSTALLED 2004
0410/0906	036 " DIA CIRC CONCR LEN=0045	INSTALLED 2004
0410/0238	018 " DIA CIRC CONCR LEN=0040	INSTALLED 2004
110575 FT	1 0 00366 0 04 0660+31 036 " DIA CIRC CONCR LEN=0040	
5 0410/0000	LENGTH(AH 2868 BK 3200) MOWRY LN (PRDR)	
0400/2795		
0400/2127	018 " DIA CIRC CONCR LEN=0045	INSTALLED 2004
0400/1731	018 " DIA CIRC CONCR LEN=0045	INSTALLED 2004
0400/1394	018 " DIA CIRC CONCR LEN=0040	INSTALLED 2004
0400/1134	024 " DIA CIRC CONCR LEN=0050	INSTALLED 2004
0400/0821	018 " DIA CIRC CONCR LEN=0040	INSTALLED 2004
0400/0543	018 " DIA CIRC CONCR LEN=0030	INSTALLED 2004
0400/0358	024 " DIA CIRC CONCR LEN=0040	INSTALLED 2004
0400/0145	018 " DIA CIRC CONCR LEN=0040	INSTALLED 2004
0400/0037	SPRINGFIELD STEWART T 1 0 00366 0 04 0628+31 LAUREL RUN STRUCTURE LENGTH 11 FT	
107375 FT		

DIR: B TOTAL LEN: 34.120 MI. DIST: 12-1 SR: 381
 LEFT MUN: STEWART T RIGHT MUN: STEWART T

104246 FT

101364 FT

Station	Length	Material	Year
0400/0000	BMS ID 26/0381/0400/0000	LEN=0040	2004
0390/2651	018 " DIA CIRC CONCR	LEN=0040	2004
0390/2410	018 " DIA CIR PLASTIC	LEN=0040	2004
0390/2148	018 " DIA CIRC CONCR	LEN=0035	2004
0390/1947	018 " DIA CIRC METAL	LEN=0070	2004
0390/1240	018 " DIA CIRC CONCR	LEN=0250	2004
0390/0401	018 " DIA CIRC CONCR	LEN=0040	2004
104246 FT	1 0 00366 0 04 0597+23	LEN=0024	2004
0390/0000	015 " DIA CIRC CONCR	LEN=0040	2004
0380/2361	015 " DIA CIRC CONCR	LEN=0040	2004
0380/1949	015 " DIA CIRC CONCR	LEN=0040	2004
0380/1745	015 " DIA CIRC CONCR	LEN=0040	2004
0380/1435	015 " DIA CIRC CONCR	LEN=0045	2004
0380/1130	015 " DIA CIRC CONCR	LEN=0040	2004
0380/0828	015 " DIA CIRC CONCR	LEN=0040	2004
0380/0587	015 " DIA CIRC CONCR	LEN=0040	2004
0380/0268	015 " DIA CIRC CONCR	LEN=0040	2004
101364 FT	1 0 00366 0 04 0568+41	LEN=0040	2004
0380/0000	018 " DIA CIR PLASTIC	LEN=0040	2004
0370/2430	048 " DIA CIRC CONCR	LEN=0040	2004
0370/2020	015 " DIA CIRC CONCR	LEN=0030	2004
0370/1678	015 " DIA CIRC CONCR	LEN=0040	2004
0370/1457	015 " DIA CIRC CONCR	LEN=0040	2004
0370/1151	015 " DIA CIRC CONCR	LEN=0040	2004

DIR: B TOTAL LEN: 34.120 MI. DIST: 12-1 SR: 381
 LEFT MUN: STEWART T RIGHT MUN: STEWART T

Stationing	Notes	Material	Length	Year
0370/0826		015" DIA CIRC CONCR	LEN=0040	2004
0370/0563		015" DIA CIRC CONCR	LEN=0040	2004
0370/0349		015" DIA CIRC CONCR	LEN=0040	2004
0370/0050		BMSSEN 26/0381/0370/0000	1 0 00366 0 04 0540+77	
098601 FT		BEAR RUN		
0370/0000		BMSBG 26/0381/0370/0000	LENGTH(AH 2763 BK 2957)	
0360/2506		015" DIA CIRC CONCR	LEN=0050	2004
HISTORIC FALLINGWATER P (PARK)				
0360/2122				
095644 FT				
0360/1813		015" DIA CIRC CONCR	LEN=0050	2004
0360/1436		015" DIA CIRC CONCR	LEN=0050	2004
0360/1307		018" DIA CIRC METAL	LEN=0040	2004
0360/1062		018" DIA CIR PLASTIC	LEN=0040	2004
0360/0856		018" DIA CIRC CONCR	LEN=0040	2004
0360/0590		018" DIA CIRC CONCR	LEN=0040	2004
0360/0300		018" DIA CIRC CONCR	LEN=0040	2004
095644 FT		1 0 00366 0 04 0511+10		
0360/0000		018" DIA CIRC CONCR	LEN=0040	2004
0350/2741		018" DIA CIRC CONCR	LEN=0030	UNKN
0350/1844		015" DIA CIRC CONCR	LEN=0035	UNKN
0350/1225		015" DIA CIRC CONCR	LEN=0035	UNKN
0350/0971		015" DIA CIRC CONCR	LEN=0030	UNKN
0350/0649		018" DIA CIRC CONCR	LEN=0030	UNKN
0350/0276		018" DIA CIR PLASTIC	LEN=0100	UNKN
092619 FT				
0350/0000		018" DIA CIRC CONCR	LENGTH(AH 3025 BK 2970)	

1 0 00366 0 04 0480+85 092619 FT
 MILLER RD
 (T530) 0350/0000

DIR: B TOTAL LEN: 34.120 MI. DIST: 12-1 SR: 381
 LEFT MUN: STEWART T RIGHT MUN: STEWART T

089649 FT

086790 FT

---	0340/2248	018 " DIA	CIRC CONCR
---		LEN=0040	INSTALLED 2004
---	0340/2044	018 " DIA	CIRC CONCR
---		LEN=0040	INSTALLED 2004
---	0340/1795	018 " DIA	CIRC CONCR
---		LEN=0040	INSTALLED 2004
---	0340/0967	018 " DIA	CIRC CONCR
---		LEN=0040	INSTALLED 2004
---	0340/0658	018 " DIA	CIRC CONCR
---		LEN=0030	INSTALLED 2004
---	0340/0401	018 " DIA	CIR PLASTIC
---		LEN=0045	INSTALLED 2004
---	0340/0099	015 " DIA	CIR PLASTIC
---		LEN=0040	INSTALLED 2004
---	089649 FT	1 0 00366	0 04 0451+15
---		MAPLE SUMMIT RD	
---		(SR2017 SEG 0010/0000)	
---	0340/0000	LENGTH(AH	2970 BK 2859)
---		018 " DIA	CIRC CONCR
---	0330/2659	LEN=0040	INSTALLED 2004
---		018 " DIA	CIRC CONCR
---	0330/2354	LEN=0040	INSTALLED 2004
---		018 " DIA	CIRC CONCR
---	0330/2151	LEN=0040	INSTALLED 2004
---		018 " DIA	CIRC CONCR
---	0330/2017	LEN=0045	INSTALLED 2004
---		018 " DIA	CIRC CONCR
---	0330/1746	LEN=0040	INSTALLED 2004
---		018 " DIA	CIRC CONCR
---	0330/1334	LEN=0050	INSTALLED 2004
---		018 " DIA	CIRC CONCR
---	0330/1025	LEN=0050	INSTALLED 2004
---		018 " DIA	CIRC CONCR
---	0330/0729	LEN=0050	INSTALLED 2004
---		018 " DIA	CIRC CONCR
---	0330/0439	LEN=0040	INSTALLED 2004
---	086790 FT	1 0 00366	0 04 0418+72
---		018 " DIA	CIRC CONCR
---		LEN=0040	INSTALLED 2004
---	0330/0000	LENGTH(AH	2859 BK 3317)
---		018 " DIA	CIRC CONCR
---	0320/2421	LEN=0001	INSTALLED 2004
---		018 " DIA	CIRC CONCR
---	0320/2322	LEN=0040	INSTALLED 2004
---		018 " DIA	CIRC CONCR
---	0320/2181	LEN=0040	INSTALLED 2004
---		018 " DIA	CIRC CONCR

DIR: B TOTAL LEN: 34.120 MI. DIST: 12-1 SR: 381
 LEFT MUN: STEWART T RIGHT MUN: STEWART T

083473 FT

081427 FT

---	0320/2037	LEN=0050	INSTALLED	2004
---	0320/1783	LEN=0040	INSTALLED	2004
---	0320/1457	LEN=0040	INSTALLED	2004
---	0320/1171	LEN=0040	INSTALLED	2004
---	0320/0876	LEN=0040	INSTALLED	2004
---	0320/0588	LEN=0040	INSTALLED	2004
---	0320/0378	LEN=0040	INSTALLED	2004
---	0320/0246	LEN=0040	INSTALLED	2004
---	083473 FT	1 0 00366	0 04 0385+55	
---	5 0320/0000	LEN=0035	INSTALLED	2004
---	0310/1933	LEN=0040	INSTALLED	2004
---	0310/1676	LEN=0040	INSTALLED	2004
---	0310/1538	LEN=0035	INSTALLED	2004
---	0310/1354	LEN=0040	INSTALLED	2004
---	0310/1192	LEN=0040	INSTALLED	2004
---	0310/1079	LEN=0040	INSTALLED	2004
---	0310/0860	LEN=0040	INSTALLED	2004
---	0310/0654	LEN=0040	INSTALLED	2004
---	0310/0415	LEN=0040	INSTALLED	2004
---	0310/0143	LEN=0045	INSTALLED	2004
---	081427 FT	1 0 00366	0 04 0365+09	
---		LEN=0024	INSTALLED	UNKN
---	5 0310/0000	NC OH IOPYLE MILLRUN RD	LENGTH(AH 2046 BK 2170)	
==	0300/1830	(T523)		
---	0300/1717	LEN=0050	INSTALLED	1999
---	0300/1699	STEWART OHIO PYLE B		

EXTRACT DATE: 12/18/2023
PRINT DATE: 12/21/2023

ROADWAY MANAGEMENT SYSTEM
SLD COUNTY/SR - ANNUAL PRINT

PAGE NUMBER: 172
COUNTY: FAYETTE

DIR: B TOTAL LEN: 34.120 MI.
LEFT MUN: STEWART T

DIST: 12-1 SR: 381
RIGHT MUN: STEWART T

FERNCLIFF ST
(BORO)

0300/0390
079257 FT

077441 FT

0300/1400	018 " DIA CIRC METAL LEN=0050 INSTALLED 1999
0300/0870	018 " DIA CIRC CONCR LEN=0035 INSTALLED 1999 GARRETT ST
0300/0565	(BORO)
0300/0480	(AAR 145295W) #TRKS 02
0300/0426	018 " DIA CIRC METAL LEN=0050 INSTALLED 1999
0300/0341 079257 FT	BMS EN 26/0381/0300/0000 1 0 00366 0 03 0345+22 YOUGHIOGHENY RIVER
0300/0000	BMSBG 26/0381/0300/0000 LENGTH(AH 2170 BK 1816)
0290/1780	OP ID 26/7935/6211/0959 YOUGH RIVER TRAIL
0290/1740	018 " DIA CIRC CONCR LEN=0001 INSTALLED 2003 SHERIDAN ST
0290/1720	(BORO)
0290/1500	018 " DIA CIRC CONCR LEN=0045 INSTALLED 2003
0290/1400	018 " DIA CIRC CONCR LEN=0001 INSTALLED 2003
0290/1376	018 " DIA CIRC CONCR LEN=0001 INSTALLED 2003 LINCOLN ST
0290/1360	(BORO)
0290/1335	018 " DIA CIRC CONCR LEN=0001 INSTALLED 2003 SHERMAN ST
0290/0895	(BORO)
0290/0870	018 " DIA CIRC CONCR LEN=0001 INSTALLED 2003 NEGLEY ST
0290/0715 0290/0473	(BORO)
0290/0455	BMS EN 26/0381/0290/0455 1 0 00366 0 02 0315+09 NO UNDERPASS INFORMATIO
0290/0450	BMSBG 26/0381/0290/0455 018 " DIA CIRC CONCR LEN=0045 INSTALLED 2003 SUGAR LOAF RD
0290/0430 077441 FT	(SR2012 SEG 0010/0000)
0290/0000	1 0 00366 0 02 0315+09 LENGTH(AH 1816 BK 1801)
0284/1799	018 " DIA CIRC CONCR LEN=0030 INSTALLED 2003

EXTRACT DATE: 12/18/2023
PRINT DATE: 12/21/2023

ROADWAY MANAGEMENT SYSTEM
SLD COUNTY/SR - ANNUAL PRINT

PAGE NUMBER: 171
COUNTY: FAYETTE

DIR: B TOTAL LEN: 34.120 MI.
LEFT MUN: OHIO PYLE B

DIST: 12-1 SR: 381
RIGHT MUN: OHIO PYLE B

OHIO PYLE RD
(SR2019 SEG 0004/0000) 0284/0450
075640 FT

073478 FT

0284/1625	018 " DIA	CIRC METAL	LEN=0030	INSTALLED	2003
0284/1473	018 " DIA	CIRC CONCR	LEN=0030	INSTALLED	2003
0284/1215	018 " DIA	CIRC CONCR	LEN=0030	INSTALLED	2003
0284/0977	BMSSEN 26/0381/0284/0773		00000000	00000000	
0284/0773	MEADOW RUN		BMSBG 26/0381/0284/0773		
0284/0576	018 " DIA	CIRC CONCR	LEN=0035	INSTALLED	2003
0284/0520	OHIO PYLE		STEWART T		
0284/0476	018 " DIA	CIRC CONCR	LEN=0040	INSTALLED	2003
075640 FT	1 0 00366	0 03 0308+76			
0284/0000	VILLAGE: OHIO PYLE		LENGTH(AH 1801 BK 2162)		
0280/2119	015 " DIA	CIRC CONCR	LEN=0045	INSTALLED	2003
0280/1752	015 " DIA	CIRC CONCR	LEN=0045	INSTALLED	2003
0280/1284	015 " DIA	CIR PLASTIC	LEN=0045	INSTALLED	2003
0280/1283	015 " DIA	CIRC CONCR	LEN=0045	INSTALLED	2003
0280/0803	015 " DIA	CIRC CONCR	LEN=0045	INSTALLED	2003
0280/0518	018 " DIA	CIRC METAL	LEN=0035	INSTALLED	2003
0280/0278	018 " DIA	CIRC METAL	LEN=0045	INSTALLED	2003
0280/0038	015 " DIA	CIRC CONCR	LEN=0040	INSTALLED	2003
073478 FT	1 0 00366	0 02 0287+14			
0280/0000	NC MA IN ST		DINNER BELL OHIO PYLE RD		
0280/0000	(SR2011 SEG 0230/2770)		LENGTH(AH 2162 BK 3387)		
0270/2531	015 " DIA	CIRC CONCR	LEN=0040	INSTALLED	2003
0270/1863	015 " DIA	CIRC METAL	LEN=0040	INSTALLED	2003
0270/1580	015 " DIA	CIRC CONCR	LEN=0040	INSTALLED	2003

DIR: B TOTAL LEN: 34.120 MI. DIST: 12-1 SR: 381
 LEFT MUN: STEWART T RIGHT MUN: STEWART T

Stationing	Material	Length	Notes
0270/1468	015 " DIA	LEN=0035	CIRC OTHER 2003
0270/1166	015 " DIA	LEN=0040	CIRC OTHER 2003
0270/0944	015 " DIA	LEN=0040	CIRC CONCR 2003
0270/0733	015 " DIA	LEN=0035	CIRC CONCR 2003
0270/0684	015 " DIA	LEN=0035	CIRC CONCR 2003
0270/0453	015 " DIA	LEN=0040	CIRC CONCR 2003
070091 FT	1 0 00366	0 02 0252+71	
0270/0000	015 " DIA	LEN=0024	CIRC CONCR 2003
		LENGTH(AH 3387 BK 2757)	
0260/2302	015 " DIA	LEN=0035	CIRC CONCR 2003
0260/1870	015 " DIA	LEN=0045	CIRC CONCR 2003
0260/1798	015 " DIA	LEN=0035	CIRC CONCR 2003
0260/1055	015 " DIA	LEN=0040	CIRC CONCR 2003
0260/0780	015 " DIA	LEN=0035	CIRC CONCR 2003
0260/0372	015 " DIA	LEN=0035	CIRC CONCR 2003
067334 FT	1 0 00366	0 02 0225+41	
0260/0000	018 " DIA	LEN=0030	CIR PLASTIC 2003
		LENGTH(AH 2757 BK 3061)	
0250/2511	015 " DIA	LEN=0035	CIRC CONCR 2003
0250/2103	015 " DIA	LEN=0035	CIRC CONCR 2003
0250/1844	048 " DIA	LEN=0040	CIRC METAL 2003
DEER LN (PRDR)			
0250/1725			
0250/1450	018 " DIA	LEN=0030	CIRC CONCR 2003
0250/0810	018 " DIA	LEN=0030	CIRC CONCR 2003
0250/0465	015 " DIA	LEN=0035	CIRC CONCR 2003
0250/0153	015 " DIA	LEN=0040	CIRC CONCR 2003

DIR: B TOTAL LEN: 34.120 MI. DIST: 12-1 SR: 381
 LEFT MUN: STEWART T RIGHT MUN: STEWART T

Stationing	Segment Description	Material / Length	Installation Date
064273 FT	BELL GROVE RD (T427)	0240/2400	
061682 FT	GROVER RD (T415)	0240/0000	
058529 FT	TURNER RD (T976)	0220/0875	
057098 FT	NC FAIRMINGTON RD	0220/0000	
0210/2865			
0250/0000	BELL GROVE RD (T427)	036 " DIA CIRC CONCR LEN=0040 INSTALLED 2003	
0240/2337		024 " DIA CIR PLASTIC LEN=0010 INSTALLED 2006	
0240/1995		015 " DIA CIR PLASTIC LEN=0035 INSTALLED 2003	
0240/1522		015 " DIA CIRC CONCR LEN=0035 INSTALLED 2003	
0240/1213		018 " DIA CIRC CONCR LEN=0035 INSTALLED 2003	
0240/0941		010 " DIA CIRC CONCR LEN=0035 INSTALLED 2003	
0230/2442		015 " DIA CIRC CONCR LEN=0030 INSTALLED 2003	
0230/2081		015 " DIA CIRC CONCR LEN=0035 INSTALLED 2003	
0230/1263		018 " DIA CIRC CONCR LEN=0030 INSTALLED 2003	
0230/0778		018 " DIA CIRC CONCR LEN=0030 INSTALLED 2003	
0230/0000	TURNER RD (T976)	018 " DIA CIR PLASTIC LEN=0024 INSTALLED 2003	
0220/0344		018 " DIA CIR PLASTIC LEN=0030 INSTALLED 2003	
057098 FT		015 " DIA CIRC CONCR LEN=0001 INSTALLED 2003	
0220/0000	NC FAIRMINGTON RD	LENGTH(AH 1431 BK 3304) 018 " DIA CIRC METAL LEN=0025 INSTALLED 2003	
0210/2865		048 " DIA CIRC CONCR	

DIR: B TOTAL LEN: 34.120 MI. DIST: 12-1 SR: 381
 LEFT MUN: STEWART T RIGHT MUN: STEWART T

053794 FT

050663 FT

0210/2855	LEN=0035	INSTALLED 2003
	015 "DIA	CIR PLASTIC
0210/2488	LEN=0030	INSTALLED 2003
	STEWART	
0210/2118	WHARTON T	
	018 "DIA	CIR PLASTIC
0210/2095	LEN=0040	INSTALLED 2003
	015 "DIA	CIRC CONCR
0210/1665	LEN=0035	INSTALLED 2003
	015 "DIA	CIRC CONCR
0210/1295	LEN=0035	INSTALLED 2003
	015 "DIA	CIRC CONCR
0210/0814	LEN=0030	INSTALLED 2003
	018 "DIA	CIR PLASTIC
0210/0407	LEN=0030	INSTALLED 2003
053794 FT	1 0 00366	0 02 0089+73
	BR MEADOW	RN
	STRUCTURE	LENGTH 11 FT
	BMSID 26/0381/0210/0000	
0210/0000	LENGTH(AH 3304 BK 3131)	
	015 "DIA	CIR CONCR
0200/2958	LEN=0035	INSTALLED 2003
	015 "DIA	CIRC CONCR
0200/2792	LEN=0035	INSTALLED 2003
	015 "DIA	CIRC METAL
0200/2500	LEN=0035	INSTALLED 2003
	018 "DIA	CIR PLASTIC
0200/1990	LEN=0030	INSTALLED 2003
	018 "DIA	CIRC CONCR
0200/1833	LEN=0050	INSTALLED 2003
	018 "DIA	CIR PLASTIC
0200/1151	LEN=0040	INSTALLED 2003
	018 "DIA	CIRC METAL
0200/0744	LEN=0040	INSTALLED 2003
	018 "DIA	CIRC METAL
0200/0670	LEN=0040	INSTALLED 2003
	018 "DIA	CIRC METAL
0200/0044	BMS EN 26/0381/0200/0000	
050663 FT	1 0 00366	0 00 0058+09
	MEADOW	RUN
	BMSBG 26/0381/0200/0000	
0200/0000	LENGTH(AH 3131 BK 2988)	
	018 "DIA	CIR METAL
0190/2592	LEN=0045	INSTALLED 2003
	018 "DIA	CIRC METAL
0190/2176	LEN=0038	INSTALLED 2003
	018 "DIA	CIRC CONCR
0190/1829	LEN=0040	INSTALLED 2003
	018 "DIA	CIRC METAL

DIR: B TOTAL LEN: 34.120 MI. DIST: 12-1 SR: 381
 LEFT MUN: WHARTON T RIGHT MUN: WHARTON T

KREPPS RD
(T803)

0190/1040

047675 FT

044858 FT

OLD SR 381 RD
(TWP)

0174/0440
043833 FT

043238 FT

---	0190/1566	LEN=0035	INSTALLED	2003
---	0190/1275	018 "DIA	CIRC METAL	
==	0190/0948	LEN=0035	INSTALLED	2003
---	0190/0948	018 "DIA	CIR PLASTIC	
---	0190/0948	LEN=0035	INSTALLED	2003
---	047675 FT	1 0 00366	0 01 0028+17	
---	047675 FT	018 "DIA	CIRC OTHER	
---	047675 FT	LEN=0040	INSTALLED	2003
---	047675 FT	LENGTH(AH	2988 BK 2817)	
---	047675 FT	018 "DIA	CIR PLASTIC	
---	047675 FT	LEN=0035	INSTALLED	2003
---	047675 FT	018 "DIA	CIRC METAL	
---	047675 FT	LEN=0035	INSTALLED	2003
---	047675 FT	018 "DIA	CIRC METAL	
---	047675 FT	LEN=0040	INSTALLED	2003
---	047675 FT	SPRING VALLEY RD		
---	047675 FT	(PRDR)		
---	047675 FT	018 "DIA	CIRC CONCR	
---	047675 FT	LEN=0040	INSTALLED	2003
---	044858 FT	1 0 00366	0 01 0000+00	
---	044858 FT	VILLAGE: FARMINGTON		
---	044858 FT	NC FA RMINGTON OHIO PYLE RD		
---	044858 FT	NATIONAL PK		
---	044858 FT	(SR0040 SEG 0540/0213)		
---	044858 FT	MFC BEGIN = C		
---	044858 FT	LENGTH(AH	2817 BK 1025)	
---	044858 FT	043833 FT	0 0 00000	0 00 0000+00
---	044858 FT	043833 FT	LENGTH(AH	1025 BK 0595)
---	044858 FT	043833 FT	015 "DIA	CIRC CONCR
---	044858 FT	043833 FT	LEN=0001	INSTALLED 2003
---	044858 FT	043238 FT	2 0 26042	0 01 0292+65
---	044858 FT	043238 FT	WHARTON ELEM SCHOOL RD	
---	044858 FT	043238 FT	(GOVT)	
---	044858 FT	043238 FT	LENGTH(AH	0595 BK 3065)
---	044858 FT	043238 FT	036 "DIA	CIRC METAL
---	044858 FT	043238 FT	LEN=0040	INSTALLED 2003
---	044858 FT	043238 FT	018 "DIA	CIRC CONCR
---	044858 FT	043238 FT	LEN=0030	INSTALLED 2003
---	044858 FT	043238 FT	WHARTON TWP REC PK	

DIR: B TOTAL LEN: 34.120 MI. DIST: 12-1 SR: 381
 LEFT MUN: WHARTON T RIGHT MUN: WHARTON T

RANKIN RD
 (T379)

0160/0990

040173 FT

037193 FT

035212 FT

==	0160/1805	(PARK)	
---	0160/1738	036 " DIA CIRC CONCR	LEN=0035 INSTALLED 2003
---	0160/1330	018 " DIA CIR PLASTIC	LEN=0040 INSTALLED 2003
==	0160/0771	018 " DIA CIR PLASTIC	LEN=0040 INSTALLED 2003
---	0160/0050	018 " DIA CIRC CONCR	LEN=0030 INSTALLED 2003
	040173 FT	2 0 26042 0 01 0261+81	VILLAGE: FARMINGTON BRADDOCK RD (T718)
---	0160/0000	LENGTH(AH 3065 BK 2980)	018 " DIA CIRC CONCR
---	0150/2465	LEN=0030 INSTALLED 2003	CAMP RIAMO RD (T714)
---	0150/2175	018 " DIA CIRC CONCR	LEN=0030 INSTALLED 2003
---	0150/1903	018 " DIA CIRC METAL	LEN=0040 INSTALLED 2003
---	0150/1415	015 " DIA CIRC METAL	LEN=0035 INSTALLED 2003
---	0150/1080	015 " DIA CIRC METAL	LEN=0030 INSTALLED 2003
---	0150/0580	LEN=0030 INSTALLED 2003	2 0 26042 0 01 0232+05
	037193 FT	TALL OAKS RD (T376)	LENGTH(AH 2980 BK 1981)
---	0150/0000	015 " DIA CIRC METAL	LEN=0035 INSTALLED 2003
---	0140/1671	PINE RD (TWP)	036 " DIA CIRC METAL
---	0140/1230	LEN=0040 INSTALLED 2003	018 " DIA CIR PLASTIC
---	0140/1119	LEN=0010 INSTALLED 2003	018 " DIA CIRC CONCR
---	0140/0898	LEN=0030 INSTALLED 2003	2 0 26042 0 01 0212+35
	0140/0400	GIBBON GLADE RD (SR2007 SEG 0080/1921)	LENGTH(AH 1981 BK 3506)
	035212 FT		
---	0140/0000	018 " DIA CIRC CONCR	LEN=0030 INSTALLED 2003
---	0130/2868	LEN=0030 INSTALLED 2003	

DIR: B TOTAL LEN: 34.120 MI. DIST: 12-1 SR: 381
 LEFT MUN: WHARTON T RIGHT MUN: WHARTON T

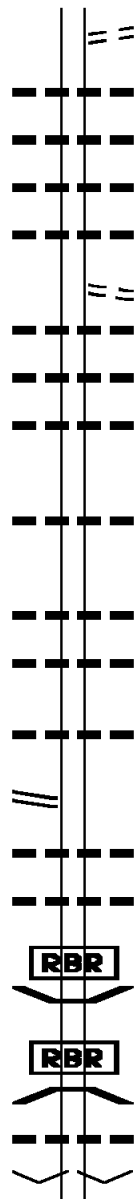
2 0 26042 0 01 0177+30 031706 FT
 WORKMAN RD
 (T377) 0130/0000

028312 FT

024642 FT

0130/2601	015 " DIA	CIRC METAL
	LEN=0030	INSTALLED 2003
0130/2443	015 " DIA	CIRC METAL
	LEN=0030	INSTALLED 2003
0130/1720	018 " DIA	CIRC CONCR
	LEN=0030	INSTALLED 2003
0130/0840	036 " DIA	CIR PLASTIC
	LEN=0030	INSTALLED 2003
031706 FT		
0130/0000	LENGTH(AH 3506 BK 3394)	
	015 " DIA	CIRC METAL
	LEN=0035	INSTALLED 2003
0120/3278	036 " DIA	CIR PLASTIC
	LEN=0030	INSTALLED 2003
0120/2522	018 " DIA	CIRC METAL
	LEN=0040	INSTALLED 2003
0120/1778	018 " DIA	CIR PLASTIC
	LEN=0030	INSTALLED 2003
0120/0889	018 " DIA	CIR PLASTIC
	LEN=0030	INSTALLED 2003
028312 FT		
0120/0000	2 0 26042 0 01 0142+96	
	036 " DIA	CIRC CONCR
	LEN=0030	INSTALLED 2003
	LENGTH(AH 3394 BK 3670)	
0110/2675	018 " DIA	CIRC CONCR
	LEN=0035	INSTALLED 2003
0110/2157	018 " DIA	CIRC CONCR
	LEN=0035	INSTALLED 2003
0110/1770	018 " DIA	CIRC CONCR
	LEN=0030	INSTALLED 2003
0110/1395	018 " DIA	CIRC CONCR
	LEN=0030	INSTALLED 2003
0110/1309	018 " DIA	CIRC CONCR
	LEN=0030	INSTALLED 2003
0110/0848	018 " DIA	CIRC CONCR
	LEN=0045	INSTALLED 2003
0110/0450	024 " DIA	CIRC CONCR
	LEN=0030	INSTALLED 2003
0110/0035	018 " DIA	CIRC CONCR
	LEN=0035	INSTALLED 2003
024642 FT		
	2 0 26042 0 01 0106+32	
	POTTER SCHOOL RD	

DIR: B TOTAL LEN: 34.120 MI. DIST: 12-1 SR: 381
 LEFT MUN: WHARTON T RIGHT MUN: WHARTON T



022252 FT

2 0 26042 0 01 0055+56 019542 FT
 WHARTON FURNACE RD
 (SR2003 SEG 0010/0000) 0090/0000

017267 FT

		(T351)		
5	0110/0000	LENGTH(AH 3670 BK 2390)		
	0100/2218	018 "DIA CIRC CONCR		
	0100/1904	LEN=0030 INSTALLED 2003		
	0100/1691	018 "DIA CIRC CONCR		
	0100/1450	LEN=0030 INSTALLED 2003		
	0100/1435	018 "DIA CIRC CONCR		
	0100/1307	LEN=0030 INSTALLED 2003		
	0100/0963	018 "DIA CIRC CONCR		
	0100/0425	LEN=0030 INSTALLED 2003		
	022252 FT	2 0 26042 0 01 0082+07		
5	0100/0000	LENGTH(AH 2390 BK 2710)		
	0090/1526	018 "DIA CIRC CONCR		
	0090/1226	LEN=0030 INSTALLED 2003		
	0090/0393	018 "DIA CIRC CONCR		
	019542 FT	LEN=0030 INSTALLED 2003		
5	0090/0000	NC EL LIOTSVILLE RD		
	0080/1707	LENGTH(AH 2710 BK 2275)		
	0080/1448	018 "DIA CIRC METAL		
		LEN=0030 INSTALLED 2003		
	0080/1055	BMS EN 26/0381/0080/1000		
		2 0 26049 0 01 0185+16		
		P3		
	0080/1000	STONY FORK CREEK		
		BMSBG 26/0381/0080/1000		
	0080/0448	018 "DIA CIRC METAL		
	017267 FT	LEN=0030 INSTALLED 2003		
		2 0 26049 0 01 0175+10		
		VILLAGE: ELLIOTTSVILLE		

DIR: B TOTAL LEN: 34.120 MI. DIST: 12-1 SR: 381
 LEFT MUN: WHARTON T RIGHT MUN: WHARTON T

014507 FT

011914 FT

009389 FT

0080/0000	LENGTH(AH 2275 BK 2760)
018 " DIA	CIRC METAL
0070/2585	LEN=0040 INSTALLED 2003
0070/1976	018 " DIA CIRC METAL LEN=0040 INSTALLED 2003
0070/1775	018 " DIA CIRC METAL LEN=0040 INSTALLED 2003
0070/0940	018 " DIA CIR PLASTIC LEN=0065 INSTALLED 2005
0070/0380	018 " DIA CIRC METAL LEN=0030 INSTALLED 2003
014507 FT	2 0 26049 0 01 0147+98 COLE RD (T710)
0070/0000	LENGTH(AH 2760 BK 2593)
018 " DIA	CIRC METAL
0060/2455	LEN=0030 INSTALLED 2003
0060/1599	018 " DIA CIRC METAL LEN=0035 INSTALLED 2003
0060/1260	018 " DIA CIRC METAL LEN=0030 INSTALLED 2003
0060/0267	018 " DIA CIRC METAL LEN=0030 INSTALLED 2003
011914 FT	2 0 26049 0 01 0121+68 CANAAN CHURCH RD (SR2005 SEG 0080/2355)
0060/0000	LENGTH(AH 2593 BK 2525)
018 " DIA	CIRC METAL
0050/2115	LEN=0040 INSTALLED 2003
0050/1050	018 " DIA CIRC METAL LEN=0040 INSTALLED 2003
0050/0775	018 " DIA CIRC METAL LEN=0030 INSTALLED 2003
0050/0085	018 " DIA CIRC METAL LEN=0030 INSTALLED 2003
009389 FT	2 0 26049 0 01 0095+36 MOCKLER RD (TB89)
0050/0000	LENGTH(AH 2525 BK 1729)
018 " DIA	CIR PLASTIC
0040/1700	LEN=0030 INSTALLED 2003
018 " DIA	CIRC METAL

DIR: B TOTAL LEN: 34.120 MI. DIST: 12-1 SR: 381
 LEFT MUN: WHARTON T RIGHT MUN: WHARTON T

		0040/1410	LEN=0030	INSTALLED	2003
007660 FT		007660 FT	2 0 26049 0 01 0076+21		
		0040/0000	015 "DIA CIRC METAL		
			LEN=0024 INSTALLED 2003		
		0030/1999	015 "DIA CIRC CONCR		
			LEN=0045 INSTALLED 2003		
		0030/1207	018 "DIA CIRC METAL		
			LEN=0030 INSTALLED 2003		
		0030/0607	018 "DIA CIRC METAL		
			LEN=0030 INSTALLED 2003		
2 0 26049 0 00 0049+62 005001 FT		005001 FT	GUTHRIE SCHOOL RD		
WIRSING RD			(T316)		
(T311)		0030/0000	018 "DIA CIRC METAL		
			LEN=0050 INSTALLED 2003		
		0020/2299	018 "DIA CIRC METAL		
			LEN=0030 INSTALLED 2003		
		0020/2142	018 "DIA CIRC METAL		
			LEN=0030 INSTALLED 2003		
		0020/1789	018 "DIA CIRC METAL		
			LEN=0030 INSTALLED 2003		
		0020/1085	018 "DIA CIRC METAL		
			LEN=0030 INSTALLED 2003		
		0020/0859	018 "DIA CIRC METAL		
			LEN=0030 INSTALLED 2003		
002556 FT		002556 FT	2 0 26049 0 00 0025+56		
		0020/0000	018 "DIA CIRC METAL		
			LEN=0030 INSTALLED 2003		
		0010/2118	018 "DIA CIRC METAL		
			LEN=0030 INSTALLED 2003		
		0010/1685	018 "DIA CIRC METAL		
			LEN=0030 INSTALLED 2003		
		0010/0870	018 "DIA CIRC METAL		
			LEN=0030 INSTALLED 2003		
		0010/0412	018 "DIA CIRC METAL		
			LEN=0030 INSTALLED 2003		
000000 FT		000000 FT	2 0 26049 0 00 0000+00		
			NC WHARTON FURNACE RD		
			INTER-BK WEST VIRGINIA STATE LIN		
			(STBD)		
			MFC BEGIN = D		
		0010/0000	018 "DIA CIRC METAL		
			LEN=0030 INSTALLED 2003		

DIR: B TOTAL LEN: 9.186 MI. DIST: 12-1 SR: 281
 LEFT MUN: HENRY CLAY T RIGHT MUN: HENRY CLAY T

RAMCAT RD
(T880)

COWDEN RD
(PRDR)

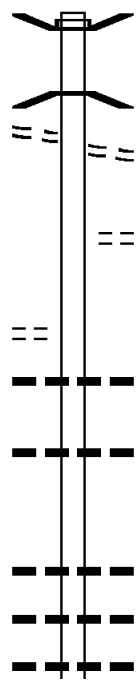
048502 FT

0192/1105

046871 FT

0180/1725

045102 FT



048502 FT

INTER-AHD
0192/1631

0192/1259

0192/1105

0192/0130

5 0192/0000

0180/1718

0180/0890

045102 FT

5 0180/0000

0170/2253

0170/1724

AH-SOMERSET (55)
 BMSEN 26/0281/0192/1259
 ROBERT BROWN RD
 (SR0281 SEG 0014/0000)
 0 0 00000 0 00 0000+00
 YOUGHIOGHENY
 BMSBG 26/0281/0192/1259
 OUTFLOW REC AREA DR
 (PARK)

FLANIGAN RD
 (T383)
 2 0 00000 0 00 0373+00
 LENGTH(AH 1631 BK 1769)

018 "DIA CIRC CONCR
 LEN=0030 INSTALLED 2004

018 "DIA CIRC CONCR
 LEN=0045 INSTALLED 2004

2 0 26069 0 01 0353+78
 015 "DIA CIRC METAL
 LEN=0030 INSTALLED UNKN
 LENGTH(AH 1769 BK 2575)

018 "DIA CIRC CONCR
 LEN=0030 INSTALLED 2004

018 "DIA CIRC CONCR
 LEN=0030 INSTALLED 2004

EXTRACT DATE: 12/18/2023
PRINT DATE: 12/21/2023

ROADWAY MANAGEMENT SYSTEM
SLD COUNTY/SR - ANNUAL PRINT

PAGE NUMBER: 160
COUNTY: FAYETTE

DIR: B TOTAL LEN: 9.186 MI.
LEFT MUN: HENRY CLAY T

DIST: 12-1 SR: 281
RIGHT MUN: HENRY CLAY T

Stationing	Material	Length	Notes
0170/1618	018 " DIA CIRC CONCR	LEN=0040	INSTALLED 2004
0170/1150	018 " DIA CIRC CONCR	LEN=0035	INSTALLED 2004
0170/0850	018 " DIA CIRC CONCR	LEN=0043	INSTALLED 2004
0170/0528	018 " DIA CIRC CONCR	LEN=0028	INSTALLED 2004
0170/0206	018 " DIA CIRC CONCR	LEN=0033	INSTALLED 2004
042527 FT	2 0 26069 0 01 0328+33		
0170/0000	018 " DIA CIRC CONCR	LEN=0035	INSTALLED 2004
0160/2354	LENGTH(AH 2575 BK 2780) 018 " DIA CIRC CONCR		
0160/2144	018 " DIA CIRC CONCR	LEN=0030	INSTALLED UNKN
0160/1806	018 " DIA CIRC CONCR	LEN=0035	INSTALLED 2004
0160/1597	018 " DIA CIRC CONCR	LEN=0027	INSTALLED UNKN
0160/1049	018 " DIA CIRC CONCR	LEN=0040	INSTALLED 2004
0160/0720	018 " DIA CIRC CONCR	LEN=0030	INSTALLED 2004
039747 FT	2 0 26069 0 01 0301+02		
0160/0000	015 " DIA CIRC CONCR	LEN=0024	INSTALLED 2004
0150/2285	LENGTH(AH 2780 BK 2617) 018 " DIA CIRC CONCR		
0150/1859	018 " DIA CIRC CONCR	LEN=0035	INSTALLED UNKN
0150/1613	018 " DIA CIRC CONCR	LEN=0035	INSTALLED UNKN
0150/1084	018 " DIA CIRC CONCR	LEN=0030	INSTALLED UNKN
0150/0035	018 " DIA CIRC CONCR	LEN=0033	INSTALLED UNKN
037130 FT	2 0 26069 0 01 0274+85 037130 FT		
0150/0000	018 " DIA CIRC CONCR	LEN=0040	INSTALLED UNKN
0150/0000	LENGTH(AH 2617 BK 3623) 018 " DIA CIRC CONCR		
0140/3210	018 " DIA CIRC CONCR	LEN=0035	INSTALLED UNKN
0140/2690	018 " DIA CIRC CONCR	LEN=0029	INSTALLED UNKN

2 0 26069 0 01 0274+85 037130 FT
SUGAR LOAF RD
(T414) 0150/0000

EXTRACT DATE: 12/18/2023
PRINT DATE: 12/21/2023

ROADWAY MANAGEMENT SYSTEM
SLD COUNTY/SR - ANNUAL PRINT

PAGE NUMBER: 159
COUNTY: FAYETTE

DIR: B TOTAL LEN: 9.186 MI.
LEFT MUN: HENRY CLAY T

DIST: 12-1 SR: 281
RIGHT MUN: HENRY CLAY T

033507 FT

030445 FT

---	---	0140/2414	018 " DIA LEN=0032	CIRC CONCR INSTALLED UNKN
---	---	0140/2218	018 " DIA LEN=0030	CIRC CONCR INSTALLED UNKN
---	---	0140/2051	018 " DIA LEN=0042	CIRC CONCR INSTALLED UNKN
---	---	0140/1375	018 " DIA LEN=0035	CIRC CONCR INSTALLED UNKN
---	---	0140/1097	018 " DIA LEN=0045	CIRC CONCR INSTALLED UNKN
---	---	0140/0518	048 " DIA LEN=0040	CIRC METAL INSTALLED UNKN
---	---	0140/0276	018 " DIA LEN=0030	CIRC CONCR INSTALLED UNKN
		033507 FT	2 0 26069	0 01 0238+36
---	---	5 0140/0000	018 " DIA LEN=0030	CIRC CONCR INSTALLED UNKN
---	---	0130/2845	LENGTH(AH 3623 BK 3062) 018 " DIA LEN=0030	CIRC CONCR INSTALLED UNKN
---	---	0130/2540	018 " DIA LEN=0030	CIRC CONCR INSTALLED UNKN
---	---	0130/2215	018 " DIA LEN=0029	CIRC CONCR INSTALLED UNKN
---	---	0130/1865	018 " DIA LEN=0028	CIRC CONCR INSTALLED UNKN
---	---	0130/1588	018 " DIA LEN=0028	CIRC CONCR INSTALLED UNKN
---	---	0130/1361	018 " DIA LEN=0029	CIRC CONCR INSTALLED UNKN
---	---	0130/0563	018 " DIA LEN=0030	CIRC CONCR INSTALLED UNKN
---	---	0130/0020	018 " DIA LEN=0075	CIRC CONCR INSTALLED UNKN
		030445 FT	2 0 26069	0 01 0207+74
			FLANIGAN RD (T383)	
			PARNELL RD (T890)	
---	---	5 0130/0000	LENGTH(AH 3062 BK 2616) 018 " DIA LEN=0040	CIRC CONCR INSTALLED 2004
---	---	0120/2426	018 " DIA LEN=0031	CIRC CONCR INSTALLED 2004
---	---	0120/2163	018 " DIA LEN=0031	CIRC CONCR INSTALLED 2004
---	---	0120/1910	018 " DIA LEN=0031	CIRC CONCR INSTALLED 2004
---	---	0120/1655	018 " DIA LEN=0030	CIRC METAL INSTALLED 2004

EXTRACT DATE: 12/18/2023
PRINT DATE: 12/21/2023

ROADWAY MANAGEMENT SYSTEM
SLD COUNTY/SR - ANNUAL PRINT

PAGE NUMBER: 158
COUNTY: FAYETTE

DIR: B TOTAL LEN: 9.186 MI.
LEFT MUN: HENRY CLAY T

DIST: 12-1 SR: 281
RIGHT MUN: HENRY CLAY T

027829 FT

025060 FT

TAYLOR RD
(T880)

0110/0000

0120/1461	018 " DIA	CIRC CONCR	2004
	LEN=0030	INSTALLED	
0120/1290	030 " DIA	CIRC CONCR	2004
	LEN=0052	INSTALLED	
0120/0913	018 " DIA	CIRC CONCR	2004
	LEN=0040	INSTALLED	
0120/0701	018 " DIA	CIRC CONCR	2004
	LEN=0038	INSTALLED	
0120/0501	018 " DIA	CIRC CONCR	2004
	LEN=0041	INSTALLED	
0120/0333	018 " DIA	CIRC CONCR	2004
	LEN=0039	INSTALLED	
0120/0020	018 " DIA	CIRC CONCR	2004
	LEN=0030	INSTALLED	
027829 FT	2 0 26069	0 01 0182	+09
0120/0000	LENGTH(AH	2616 BK	2769)
0110/2655	018 " DIA	CIRC CONCR	UNKN
	LEN=0040	INSTALLED	
0110/2456	036 " DIA	CIRC CONCR	UNKN
	LEN=0055	INSTALLED	
0110/2000	018 " DIA	CIRC CONCR	UNKN
	LEN=0037	INSTALLED	
0110/1479	036 " DIA	CIRC CONCR	UNKN
	LEN=0042	INSTALLED	
0110/1272	018 " DIA	CIRC CONCR	UNKN
	LEN=0032	INSTALLED	
0110/0920	018 " DIA	CIRC CONCR	UNKN
	LEN=0035	INSTALLED	
0110/0830	018 " DIA	CIRC CONCR	UNKN
	LEN=0032	INSTALLED	
0110/0561	018 " DIA	CIRC CONCR	UNKN
	LEN=0035	INSTALLED	
0110/0230	018 " DIA	CIRC CONCR	UNKN
	LEN=0035	INSTALLED	
0110/0195	018 " DIA	CIRC CONCR	UNKN
	LEN=0032	INSTALLED	
025060 FT	2 0 26069	0 01 0154	+40
0110/0000	TUB RUN RD		
	(T380)		
0110/0000	LENGTH(AH	2769 BK	2902)
0100/2677	015 " DIA	CIRC CONCR	UNKN
	LEN=0034	INSTALLED	
0100/2447	018 " DIA	CIRC CONCR	UNKN
	LEN=0027	INSTALLED	
0100/2227	015 " DIA	CIRC CONCR	UNKN
	LEN=0033	INSTALLED	
0100/1830	018 " DIA	CIRC CONCR	UNKN
	LEN=0043	INSTALLED	
0100/1455	BMS EN	26/0281/0100/1424	
	0 0 0000	0 00 0000	+00

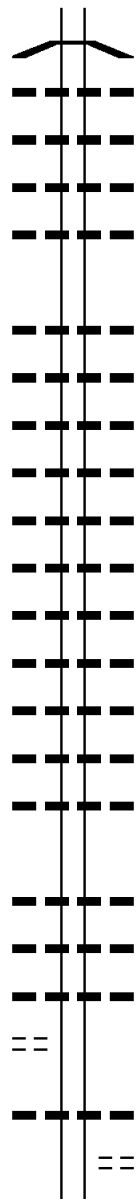
EXTRACT DATE: 12/18/2023
PRINT DATE: 12/21/2023

ROADWAY MANAGEMENT SYSTEM
SLD COUNTY/SR - ANNUAL PRINT

PAGE NUMBER: 157
COUNTY: FAYETTE

DIR: B TOTAL LEN: 9.186 MI.
LEFT MUN: HENRY CLAY T

DIST: 12-1 SR: 281
RIGHT MUN: HENRY CLAY T



022158 FT

019683 FT

SISTERS LN
(PRDR)

0080/1770

Stationing	Material	Quantity
0100/1424	TUB RUN	26
0100/1001	BMSBG DIA	0281/0100/1424
0100/0764	CIRC CONCR	LEN=0033 INSTALLED UNKN
0100/0522	CIRC CONCR	LEN=0031 INSTALLED UNKN
0100/0261	CIRC CONCR	LEN=0035 INSTALLED UNKN
022158 FT	CIRC CONCR	LEN=0032 INSTALLED UNKN
	CIRC CONCR	2 0 26069 0 01 0125+04
0100/0000	CIRC CONCR	LEN=0024 INSTALLED UNKN
0090/2221	LENGTH(AH 2902 BK 2475)	018 "DIA CIRC CONCR
0090/1934	CIRC CONCR	LEN=0039 INSTALLED UNKN
0090/1639	CIRC CONCR	LEN=0037 INSTALLED UNKN
0090/1472	CIRC CONCR	LEN=0040 INSTALLED UNKN
0090/1306	CIRC CONCR	LEN=0036 INSTALLED UNKN
0090/1122	CIRC CONCR	LEN=0028 INSTALLED UNKN
0090/0956	CIRC CONCR	LEN=0028 INSTALLED UNKN
0090/0786	CIRC METAL	LEN=0030 INSTALLED UNKN
0090/0506	CIRC METAL	LEN=0144 INSTALLED UNKN
0090/0228	CIRC METAL	LEN=0036 INSTALLED UNKN
019683 FT	CIRC METAL	LEN=0001 INSTALLED UNKN
	CIRC CONCR	2 0 26069 0 01 0100+29
0090/0000	CIRC CONCR	LEN=0035 INSTALLED UNKN
0080/2015	LENGTH(AH 2475 BK 2474)	018 "DIA CIRC CONCR
0080/1815	CIRC METAL	LEN=0031 INSTALLED UNKN
	CIRC METAL	LEN=0030 INSTALLED UNKN
0080/1163	CIRC METAL	LEN=0029 INSTALLED UNKN
0080/1090	CIRCLE U RD (PRDR)	015 "DIA CIRC METAL

DIR: B TOTAL LEN: 9.186 MI. DIST: 12-1 SR: 281
 LEFT MUN: HENRY CLAY T RIGHT MUN: HENRY CLAY T

	0080/0653	LEN=0028	INSTALLED	UNKN
		015 "DIA	CIRC METAL	
017209 FT	0080/0399	LEN=0031	INSTALLED	UNKN
	017209 FT	2 0 26069	0 01 0075+55	
		015 "DIA	CIRC METAL	
		LEN=0001	INSTALLED	UNKN
		SICKLE RIDGE RD		
		(T361)		
	0080/0000	LENGTH(AH 2474	BK 2572)	
		018 "DIA	CIRC CONCR	
	0070/2261	LEN=0032	INSTALLED	UNKN
		015 "DIA	CIRC METAL	
	0070/0976	LEN=0032	INSTALLED	UNKN
		036 "DIA	CIRC METAL	
	0070/0615	LEN=0049	INSTALLED	UNKN
014637 FT	014637 FT	2 0 26069	0 01 0048+73	
		015 "DIA	CIRC CONCR	
		LEN=0030	INSTALLED	UNKN
	0070/0000	LENGTH(AH 2572	BK 2787)	
		018 "DIA	CIRC METAL	
	0060/2391	LEN=0029	INSTALLED	UNKN
		024 "DIA	CIRC METAL	
	0060/2218	LEN=0033	INSTALLED	UNKN
		015 "DIA	CIRC CONCR	
	0060/1682	LEN=0030	INSTALLED	UNKN
		018 "DIA	CIRC METAL	
	0060/1231	LEN=0037	INSTALLED	UNKN
		015 "DIA	CIRC METAL	
	0060/1132	LEN=0039	INSTALLED	UNKN
		024 "DIA	CIRC METAL	
	0060/0890	LEN=0035	INSTALLED	UNKN
		024 "DIA	CIRC METAL	
	0060/0725	LEN=0035	INSTALLED	UNKN
		018 "DIA	CIRC CONCR	
	0060/0556	LEN=0030	INSTALLED	UNKN
		018 "DIA	CIRC CONCR	
	0060/0226	LEN=0032	INSTALLED	UNKN
	0060/0032	BMSSEN 26/0281/0060/0000		
011850 FT	011850 FT	2 0 26069	0 00 0020+84	
		HALL RUN		
		BMSBG 26/0281/0060/0000		
	0060/0000	LENGTH(AH 2787	BK 2104)	
		018 "DIA	CIRC CONCR	
	0050/1883	LEN=0045	INSTALLED	UNKN
		018 "DIA	CIRC CONCR	
	0050/1384	LEN=0031	INSTALLED	UNKN

EXTRACT DATE: 12/18/2023
PRINT DATE: 12/21/2023

ROADWAY MANAGEMENT SYSTEM
SLD COUNTY/SR - ANNUAL PRINT

PAGE NUMBER: 155
COUNTY: FAYETTE

DIR: B TOTAL LEN: 9.186 MI.
LEFT MUN: HENRY CLAY T

DIST: 12-1 SR: 281
RIGHT MUN: HENRY CLAY T

Stationing	Description	Material	Length
0050/1140	018 " DIA	CIRC CONCR	LEN=0031
0050/0880	018 " DIA	CIRC CONCR	LEN=0037
009746 FT	0050/0090	018 " DIA CIRC METAL	LEN=0080
	009746 FT	2 0 26069 0 00 0000+00	
		NATIONAL PK	
		(SR0040 SEG 0690/0208)	
		(SR0040 SEG 0691/0210)	
	NC MAE WEST RD		
009746 FT	INTER-BK	NATIONAL PK	
	0050/0000	(SR0040 SEG 0691/0210)	
	009746 FT	LTH AH 002104 BK 000100	
	7044/0000	LTH AH 000100 BK 002038	
NATIONAL PK (SR0040 SEG 0680/2817)	0040/2038	INTER-AHD NATIONAL PK	
	0040/1770	(SR0040 SEG 0680/2817)	
		024 " DIA CIRC CONCR	
		LEN=0035	INSTALLED UNKN
	0040/0985	060 " DIA CIRC METAL	LEN=0045
			INSTALLED UNKN
	0040/0130	015 " DIA CIRC CONCR	LEN=0035
	0040/0010	BMSBN 26/0281/0040/0000	
007708 FT	007708 FT	1 0 00363 0 00 0189+53	
		BR HALL RUN	
	0040/0000	BMSBG 26/0281/0040/0000	
		LENGTH(AH 2038 BK 3409)	
	0030/3007	015 " DIA CIRC CONCR	LEN=0035
			INSTALLED UNKN
	0030/2603	015 " DIA CIRC CONCR	LEN=0035
			INSTALLED UNKN
	0030/1730	015 " DIA CIRC CONCR	LEN=0001
			INSTALLED UNKN
BRADDOCK RD (T358)	0030/1550		
	0030/1365	BMSBN 26/0281/0030/1349	
		1 0 00363 0 00 0168+81	
		PINKHAM RUN	
	0030/1349	BMSBG 26/0281/0030/1349	
		MUDD PIKE RD	
	0030/1145	(T357)	
		015 " DIA CIRC CONCR	
		LEN=0035	INSTALLED UNKN
	0030/0950	015 " DIA CAST IRON	

DIR: B TOTAL LEN: 9.186 MI. DIST: 12-1 SR: 281
 LEFT MUN: HENRY CLAY T RIGHT MUN: HENRY CLAY T

ROAD NAME	START STATION	END STATION	LENGTH (FT)	DESCRIPTION
GLASS RD (T358)	0030/0480	0030/0481	0001	INSTALLED UNKN MUDD PIKE RD
		0030/0480		(T357)
		0030/0400	0040	INSTALLED UNKN 024 " DIA CIRC CONCR
	004299 FT	004299 FT	1 0 00363 0 00 0155+40	015 " DIA CIRC CONCR
CROSS ST (BORO)		0030/0000	3409	INSTALLED UNKN NC BRUCETON RD LENGTH(AH 3409 BK 3010)
		0020/2989		HENRY CLAY MARKLEYSBURG B
		0020/2701	0035	INSTALLED UNKN 015 " DIA CIRC METAL
		0020/2040		
CHURCH ST (BORO)		0020/1860	0060	INSTALLED UNKN 015 " DIA CIR PLASTIC MILLER LN
		0020/1580		(BORO)
		0020/1295		APPLE LN (BORO)
		0020/1155	0035	INSTALLED UNKN 018 " DIA CIR PLASTIC
SPEAR LN (BORO)		0020/0430		CHERRY LN (BORO)
	001289 FT	001289 FT	1 0 00363 0 00 0125+30	GLADE LN (SR2013 SEG 0020/2686)
		0020/0000	3010	INSTALLED UNKN LENGTH(AH 3010 BK 1289)
		0010/1276	0025	INSTALLED UNKN 015 " DIA CIRC CONCR
	0010/0948	0025	INSTALLED UNKN 018 " DIA CIR PLASTIC	
	0010/0785		BROWN HILL RD (T314)	
	000000 FT	1 0 00363 0 00 0112+41	024 " DIA CAST IRON LEN=0035 INSTALLED UNKN	
	0010/0415		NC MA IN ST INTER-BK BRUCETON RD (T311)	
	000000 FT		MFC BEGIN = D	
		0010/0000	1289	INSTALLED UNKN LENGTH(AH 1289 BK 0000)

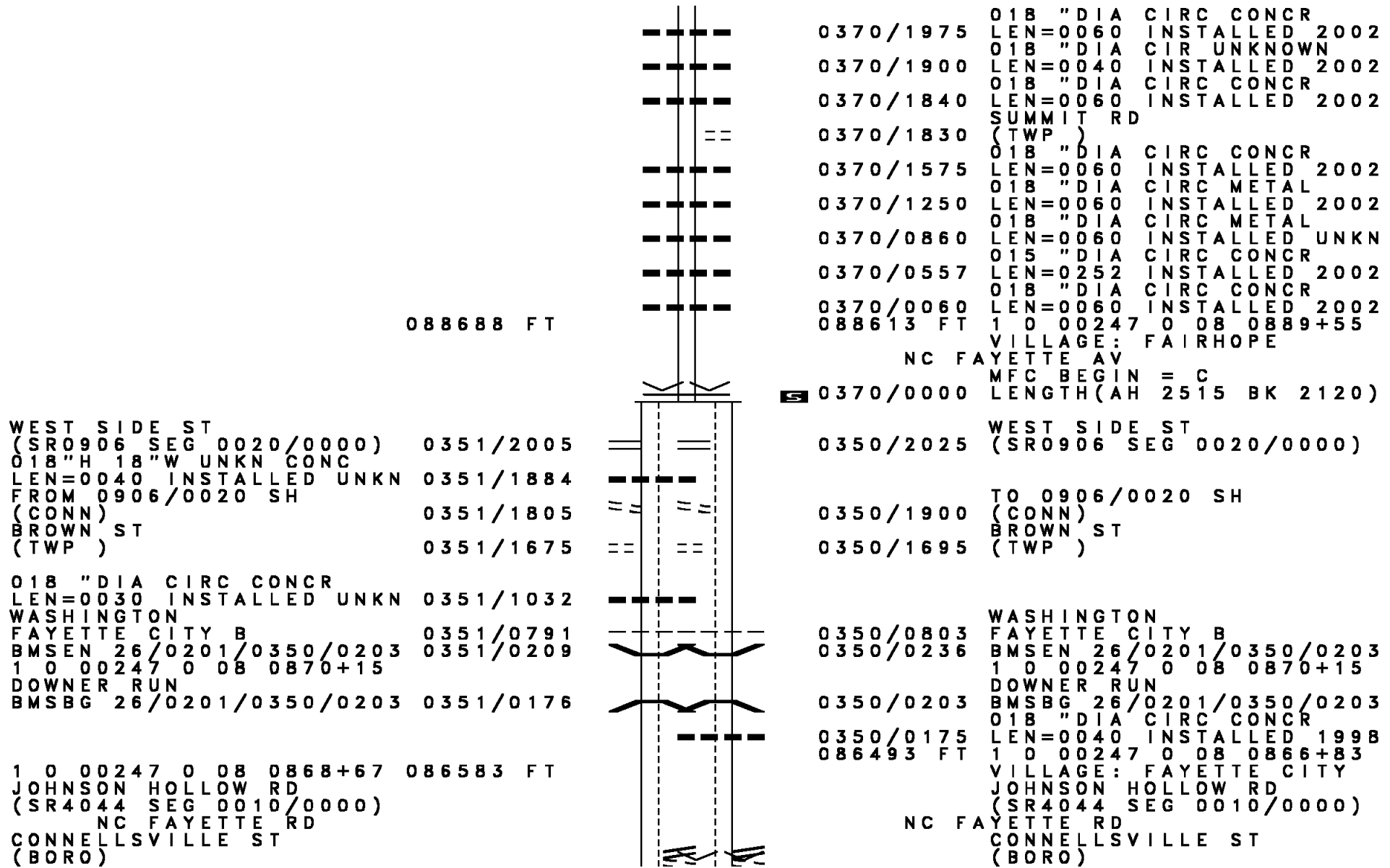
EXTRACT DATE: 12/18/2023 ROADWAY MANAGEMENT SYSTEM PAGE NUMBER: 153
 PRINT DATE: 12/21/2023 SLD COUNTY/SR - ANNUAL PRINT COUNTY: FAYETTE
 DIR: B TOTAL LEN: 18.341 MI. DIST: 12-1 SR: 201
 LEFT MUN: WASHINGTON T RIGHT MUN: WASHINGTON T

	096840 FT		096765 FT	AH-WESTMORELAND (64)
HOMEWOOD ST			INTER-AHD WASHINGTON RD	
(TWP)	0400/1495	==	0400/1571	(SR0201 SEG 0010/0000)
GREENWOOD ST				
(TWP)	0400/1200	==		
		==	0400/1140	GREENWOOD ST
		==	0400/0865	(TWP)
		==		SHERWOOD ST
SHERWOOD ST				(TWP)
(TWP)	0400/0815	==		
		==	0400/0762	018 " DIA CIRC METAL
		==		LEN=0040 INSTALLED UNKN

DIR: B TOTAL LEN: 18.341 MI. DIST: 12-1 SR: 201
 LEFT MUN: WASHINGTON T RIGHT MUN: WASHINGTON T

Stationing	Length	Notes
2 0 26175 0 00 0000+00	095269 FT	NC WASHINGTON RD
FAYETTE AV (T732)	0400/0000	VERNON AV (T443)
		095194 FT
		0400/0000 LENGTH(AH 1571 BK 2099)
		COZY LN (TWP)
		ROSE ST (TWP)
		TRENK ST (TB38)
		WILKINSON ST (T952)
		0390/0465
		018 " DIA CIRC METAL
		LEN=0040 INSTALLED UNKN
	093170 FT	093095 FT 1 0 00247 0 08 0934+07
		VILLAGE: LYNNWOOD
		PERRY AV (TWP)
		0390/0000 LENGTH(AH 2099 BK 1967)
DULL ST (T839)	0380/1595	015 " DIA CIRC METAL
		LEN=0035 INSTALLED 1996
EDITH ST (T770)	0380/1320	
DENT ST (T905)	0380/0980	
		KRETT WY (TWP)
		024 " DIA CIRC CONCR
		LEN=0035 INSTALLED UNKN
HOFFMAN ST (T839)	0380/0580	
		018 " DIA CIRC CONCR
		LEN=0040 INSTALLED UNKN
		LONG AV (TWP)
HILLMAN ST (TWP)	0380/0370	
TABRON ST (TWP)	0380/0040	
	091203 FT	091128 FT 1 0 00247 0 08 0914+52
		MULLEN ST (T966)
		MARINE AV (T444)
		0380/0000 LENGTH(AH 1967 BK 2515)

DIR: B TOTAL LEN: 18.341 MI. DIST: 12-1 SR: 201
 LEFT MUN: WASHINGTON T RIGHT MUN: WASHINGTON T



088688 FT

WEST SIDE ST
 (SR0906 SEG 0020/0000) 0351/2005
 018"H 18"W UNKN CONC
 LEN=0040 INSTALLED UNKN 0351/1884
 FROM 0906/0020 SH
 (CONN) 0351/1805
 BROWN ST
 (TWP) 0351/1675

018 "DIA CIRC CONCR
 LEN=0030 INSTALLED UNKN 0351/1032
 WASHINGTON
 FAYETTE CITY B 0351/0791
 BMSSEN 26/0201/0350/0203 0351/0209
 1 0 00247 0 08 0870+15
 DOWNER RUN
 BMSBG 26/0201/0350/0203 0351/0176

1 0 00247 0 08 0868+67 086583 FT
 JOHNSON HOLLOW RD
 (SR4044 SEG 0010/0000)
 NC FAYETTE RD
 CONNELLSVILLE ST
 (BORO)

0370/1975 018 " DIA CIRC CONCR
 LEN=0060 INSTALLED 2002
 0370/1900 018 " DIA CIR UNKNOWN
 LEN=0040 INSTALLED 2002
 0370/1840 018 " DIA CIRC CONCR
 LEN=0060 INSTALLED 2002
 SUMMIT RD
 0370/1830 (TWP)
 0370/1575 018 " DIA CIRC CONCR
 LEN=0060 INSTALLED 2002
 0370/1250 018 " DIA CIRC METAL
 LEN=0060 INSTALLED 2002
 0370/0860 018 " DIA CIRC METAL
 LEN=0060 INSTALLED UNKN
 0370/0557 015 " DIA CIRC CONCR
 LEN=0252 INSTALLED 2002
 0370/0060 018 " DIA CIRC CONCR
 LEN=0060 INSTALLED 2002
 088613 FT 1 0 00247 0 08 0889+55
 VILLAGE: FAIRHOPE
 NC FA YETTE AV
 MFC BEGIN = C
 0370/0000 LENGTH(AH 2515 BK 2120)

0350/2025 WEST SIDE ST
 (SR0906 SEG 0020/0000)
 TO 0906/0020 SH
 0350/1900 (CONN)
 0350/1695 BROWN ST
 (TWP)

0350/0803 WASHINGTON
 0350/0236 FAYETTE CITY B
 BMSSEN 26/0201/0350/0203
 1 0 00247 0 08 0870+15
 DOWNER RUN
 0350/0203 BMSBG 26/0201/0350/0203
 018 " DIA CIRC CONCR
 0350/0175 LEN=0040 INSTALLED 199B
 086493 FT 1 0 00247 0 08 0866+83
 VILLAGE: FAYETTE CITY
 JOHNSON HOLLOW RD
 (SR4044 SEG 0010/0000)
 NC FA YETTE RD
 CONNELLSVILLE ST
 (BORO)

DIR: B TOTAL LEN: 18.341 MI. DIST: 12-1 SR: 201
LEFT MUN: FAYETTE CITY B RIGHT MUN: FAYETTE CITY B

Stationing	Description	Stationing	Description
024 "DIA CIRC OTHER LEN=0015 INSTALLED 1998	0351/0000	0350/0000	LENGTH(AH 2120 BK 1590)
FORDING ST (BORO)	0341/1640	0340/1449	015 "DIA CIRC OTHER LEN=0030 INSTALLED UNKN
015 "DIA CIR UNKNOWN LEN=0025 INSTALLED UNKN	0341/1410		
MARKET ST (BORO)	0341/1401	0340/1054	MARKET ST (BORO)
010 "DIA CAST IRON LEN=0040 INSTALLED UNKN	0341/1060		
MARKET ST (BORO)	0341/1045	0340/0649	UNION ST (BORO)
UNION ST (BORO)	0341/1010		
UNION ST (BORO)	0341/0650	0340/0333	015 "DIA CIRC CONCR LEN=0030 INSTALLED 1998
	0341/0600		COOK ST (BORO)
COOK ST (BORO)	0341/0265	0340/0314	COOK ST (SR4040 SEG 0010/0000)
060"H 84"W CONC STRUCT LEN=0030 INSTALLED 1998	0341/0196		
015 "DIA CIRC OTHER LEN=0040 INSTALLED UNKN	0341/0172		
LAMB LICK RN STRUCTURE LENGTH 10 FT	0341/0120	0340/0150	LAMB LICK RN STRUCTURE LENGTH 10 FT
BMSID 26/0201/0341/0120		0340/0140	BMSID 26/0201/0340/0150
		0340/0134	060"H 84"W CONC STRUCT LEN=0030 INSTALLED 1998
FROM 0201S TO 0201N SH (CONN)	0341/0055	0340/0054	018 "DIA CIR UNKNOWN LEN=0025 INSTALLED 2002
1 0 00247 7 00 0000+00 084903 FT		084903 FT	FROM 0201S TO 0201N SH
NC SECOND ST MFC BEGIN = C			(CONN)
LENGTH(AH 1680 BK 1370)	0341/0000	0340/0000	1 0 00247 0 07 0851+13
		0330/1290	NC MAIN ST MFC BEGIN = C
		0330/1070	LENGTH(AH 1590 BK 1370)
		0330/1061	018 "DIA CIR UNKNOWN LEN=0104 INSTALLED UNKN
		0330/0720	WALKER ST (BORO)
			018 "DIA CIRC CONCR LEN=0030 INSTALLED UNKN
			SISLEY TOWN RD (BORO)

EXTRACT DATE: 12/18/2023
PRINT DATE: 12/21/2023

ROADWAY MANAGEMENT SYSTEM
SLD COUNTY/SR - ANNUAL PRINT

PAGE NUMBER: 149
COUNTY: FAYETTE

DIR: B TOTAL LEN: 18.341 MI.
LEFT MUN: FAYETTE CITY B

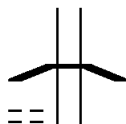
DIST: 12-1 SR: 201
RIGHT MUN: FAYETTE CITY B

Stationing	Notes	Stationing	Notes
083533 FT		0330/0528	FAYETTE CITY WASHINGTON T
		083533 FT	1 0 00247 0 06 0836+73
		5 0330/0000	VILLAGE: FAYETTE CITY LENGTH(AH 1370 BK 3030)
		0320/2310	015 " DIA CIRC CONCR LEN=0035 INSTALLED 1998
		0320/2060	018 " DIA CIR UNKNOWN LEN=0050 INSTALLED UNKN
		0320/1748	018 " DIA CIRC METAL LEN=0040 INSTALLED UNKN
		0320/1220	015 " DIA CIR PLASTIC LEN=0040 INSTALLED 1998
		0320/1219	018 " DIA CIR PLASTIC LEN=0040 INSTALLED UNKN
		0320/0975	018 " DIA CIRC CONCR LEN=0045 INSTALLED UNKN
		0320/0570	018 " DIA CIRC CONCR LEN=0030 INSTALLED 1998
		0320/0472	018 " DIA CIRC CONCR LEN=0040 INSTALLED 1998
		0320/0347	018 " DIA CIRC CONCR LEN=0040 INSTALLED UNKN
080503 FT		0320/0239	016 " DIA CIRC METAL LEN=0040 INSTALLED UNKN
		080503 FT	1 0 00247 0 06 0807+12
		5 0320/0000	036 "H 01" W ELLIP METAL LEN=0040 INSTALLED 1998 LENGTH(AH 3030 BK 2403)
		0310/1589	036 " DIA CIRC CONCR LEN=0055 INSTALLED UNKN
		0310/1479	018 " DIA CIR UNKNOWN LEN=0211 INSTALLED UNKN
		0310/0960	018 " DIA CIR PLASTIC LEN=0040 INSTALLED UNKN
		0310/0620	018 " DIA CIRC METAL LEN=0040 INSTALLED UNKN
		0310/0557	BMSSEN 26/0201/0310/0533 1 0 00247 0 06 0788+91
		0310/0533	B L REDSTONE BMSBG 26/0201/0310/0533
BROWNSVILLE RD (SR4003 SEG 0230/2597) KOSANKO RD (PRDR)			NC GILLESPIE HOLLOW RD
0310/0500		0310/0029	BMSSEN 26/0201/0310/0000
0310/0210		078100 FT	1 0 00247 0 06 0783+49
078100 FT			VILLAGE: GILLESPIE

DIR: B TOTAL LEN: 18.341 MI. DIST: 12-1 SR: 201
 LEFT MUN: WASHINGTON T RIGHT MUN: WASHINGTON T

ELWELL ST
(T438)

0300/3365



B L REDSTONE
 BMSBG 26/0201/0310/0000
 LENGTH(AH 2403 BK 3541)

0310/0000



0300/2372

018 "DIA CIRC CONCR
 LEN=0040 INSTALLED UNKN
 024 "DIA CIRC OTHER
 LEN=0060 INSTALLED UNKN



0300/2085



0300/1444

018 "DIA CIRC CONCR
 LEN=0040 INSTALLED UNKN
 015 "DIA CIRC CONCR
 LEN=0040 INSTALLED UNKN



0300/1096

074559 FT



0300/0231

018 "DIA CIRC METAL
 LEN=0040 INSTALLED UNKN
 1 0 00247 0 06 0748+09
 VILLAGE: GILLISPI
 REDSTONE CHURCH RD
 (SR4019 SEG 0010/0000)



0300/0000

LENGTH(AH 3541 BK 2359)
 024 "DIA CIRC METAL
 LEN=0040 INSTALLED UNKN
 015"H 18"W UNK PLASTIC
 LEN=0040 INSTALLED UNKN



0290/1866



0290/1649

SETHMAN RD
(PRDR)

0290/1525



0290/1522

015"H 18"W **UNKNOWN**
 LEN=0040 INSTALLED UNKN



0290/0792

BMS EN 26/0201/0290/0780
 1 0 00247 0 05 0732+26
 T MONONGAHEL



0290/0780

BMSBG 26/0201/0290/0780
 018 "DIA CIRC METAL
 LEN=0040 INSTALLED UNKN

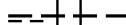


0290/0538

WASHINGTON
 JEFFERSON T
 LENGTH(AH 2359 BK 2135)

1 0 00247 0 05 0724+21 072200 FT
 JEFFERSON DR
 (T441)

0290/0000



0290/0000

018 "DIA CIRC METAL
 LEN=0035 INSTALLED UNKN



0280/2095

018 "DIA CIRC METAL
 LEN=0050 INSTALLED UNKN



0280/1679

BINNS RD
 (T434)



0280/1640

060 "DIA CIRC CONCR
 LEN=0040 INSTALLED UNKN



0280/1572

EXTRACT DATE: 12/18/2023
PRINT DATE: 12/21/2023

ROADWAY MANAGEMENT SYSTEM
SLD COUNTY/SR - ANNUAL PRINT

PAGE NUMBER: 147
COUNTY: FAYETTE

DIR: B TOTAL LEN: 18.341 MI.
LEFT MUN: JEFFERSON T

DIST: 12-1 SR: 201
RIGHT MUN: JEFFERSON T

Stationing	Notes	Stationing	Notes
		0280/0285	COPE RD (T494)
		0280/0091	BMSSEN 26/0201/0280/0075 1 0 00247 0 05 0704+00 T MONONGAHEL
070065 FT		0280/0075	BMSBG 26/0201/0280/0075 070065 FT 1 0 00247 0 05 0703+26 NC FAYETTE CITY RD
CENTRAL SCHOOL RD (SR4036 SEG 0150/0000)		0280/0000	QUAKER CHURCH RD (SR4036 SEG 0150/0000) LENGTH(AH 2135 BK 2480) 018 " DIA CIRC CONCR
		0270/2359	LEN=0040 INSTALLED UNKN
		0270/1597	018 " DIA CIRC CONCR LEN=0040 INSTALLED UNKN
		0270/1117	015 " DIA CIRC CONCR LEN=0045 INSTALLED UNKN
		0270/0695	018 " DIA CIRC METAL LEN=0040 INSTALLED UNKN
067585 FT		0270/0362	018 " DIA CIRC METAL LEN=0040 INSTALLED UNKN
		067585 FT	1 0 00247 0 05 0678+54 018 " DIA CIRC METAL LEN=0040 INSTALLED UNKN
		0270/0000	LENGTH(AH 2480 BK 3182) 018 " DIA CIRC METAL
		0260/2848	LEN=0050 INSTALLED UNKN
		0260/2488	036 " DIA CIRC METAL LEN=0045 INSTALLED UNKN
		0260/2210	018 " DIA CIRC METAL LEN=0035 INSTALLED UNKN
		0260/1814	018 " DIA CIRC METAL LEN=0040 INSTALLED UNKN
CLARK RD (T759)		0260/1330	FRANCIS RD (T759) 036 " DIA CIRC CONCR LEN=0040 INSTALLED UNKN
		0260/1322	LEN=0040 INSTALLED UNKN
		0260/0446	018 " DIA CIRC CONCR LEN=0040 INSTALLED UNKN
064403 FT		0260/0015	BMSSEN 26/0201/0260/0000 064403 FT 1 0 00247 0 05 0646+71 T MONONGAHEL
		0260/0000	BMSBG 26/0201/0260/0000 LENGTH(AH 3182 BK 2789) 048 "H 01 "W ELLIP CONC

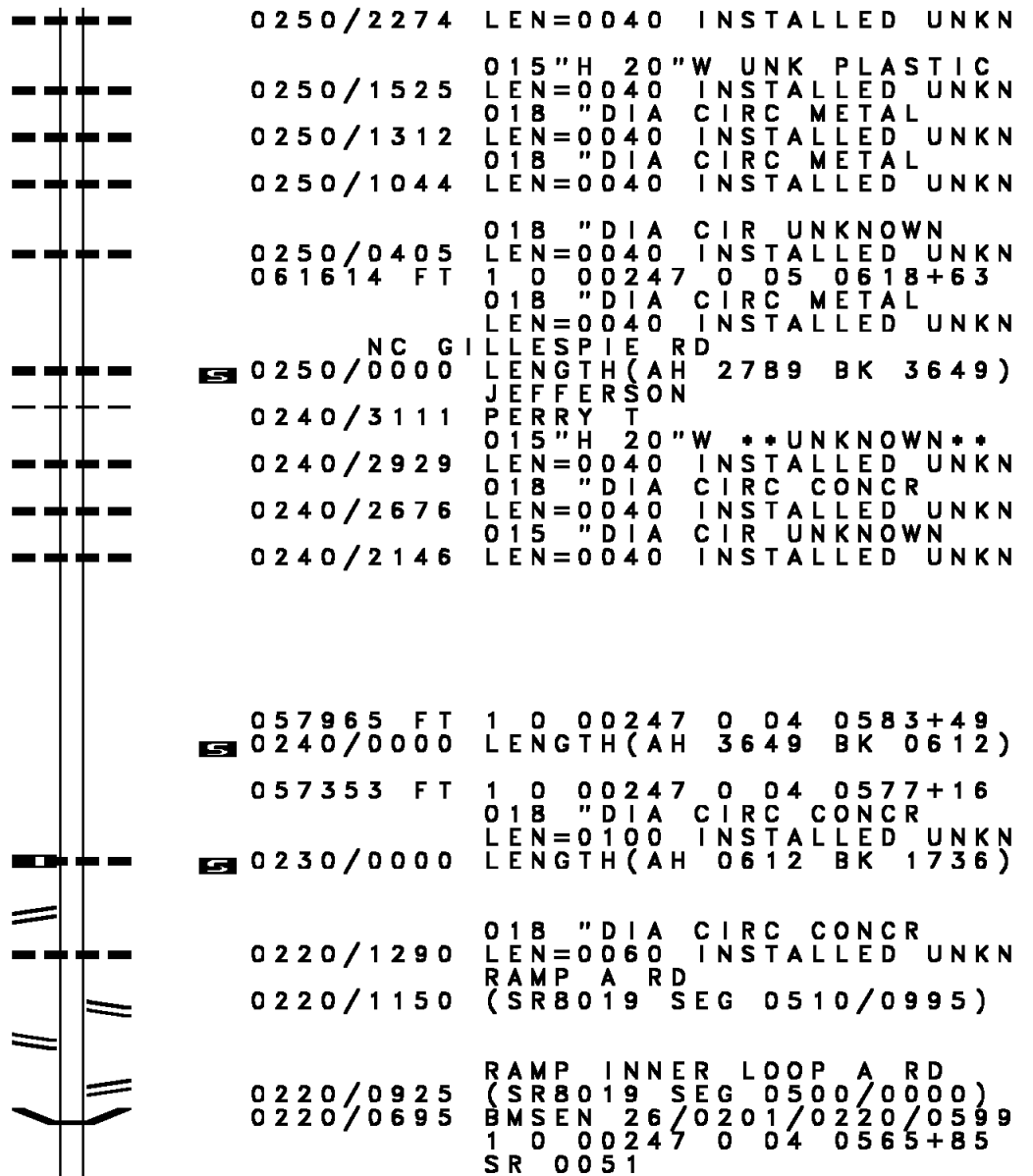
EXTRACT DATE: 12/18/2023
PRINT DATE: 12/21/2023

ROADWAY MANAGEMENT SYSTEM
SLD COUNTY/SR - ANNUAL PRINT

PAGE NUMBER: 146
COUNTY: FAYETTE

DIR: B TOTAL LEN: 18.341 MI.
LEFT MUN: JEFFERSON T

DIST: 12-1 SR: 201
RIGHT MUN: JEFFERSON T



061614 FT

5 0250/0000 NC GI LLESPIE RD
LENGTH(AH 2789 BK 3649)
JEFFERSON

0240/3111 PERRY T
015\"/>

057965 FT

5 0240/0000 057965 FT 1 0 00247 0 04 0583+49
LENGTH(AH 3649 BK 0612)

057353 FT

057353 FT 1 0 00247 0 04 0577+16
018\"/>

PERRY RD
(SR4034 SEG 0050/0866) 0230/0000
RAMP C RD
(SR8019 SEG 0250/0000) 0220/1320

5 0230/0000 LENGTH(AH 0612 BK 1736)

RAMP INNER LOOP C RD
(SR8019 SEG 0260/0515) 0220/1010

0220/1290 018\"/>

0220/0925 RAMP INNER LOOP A RD
(SR8019 SEG 0500/0000)
0220/0695 BMSSEN 26/0201/0220/0599
1 0 00247 0 04 0565+85
SR 0051

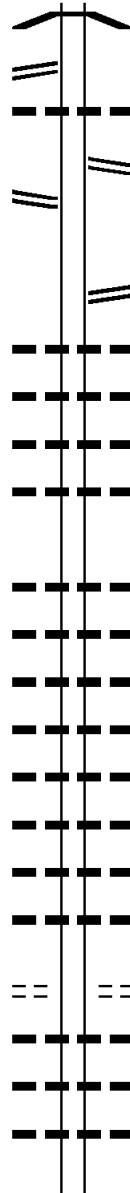
DIR: B TOTAL LEN: 18.341 MI. DIST: 12-1 SR: 201
 LEFT MUN: PERRY T RIGHT MUN: PERRY T

RAMP INNER LOOP D RD
 (SR8019 SEG 0020/0000) 0220/0370

RAMP D RD
 (SR8019 SEG 0010/0849) 0220/0180
 055617 FT

054408 FT

1 0 00247 0 03 0518+04 051670 FT
 CURFEW RD
 (T695) 0200/0000



0220/0599 BMSBG 26/0201/0220/0599

0220/0267 018 "DIA CIRC METAL
 LEN=0040 INSTALLED UNKN
 RAMP INNER LOOP B RD
 0220/0240 (SR8019 SEG 0750/0795)

055617 FT 1 0 00247 0 04 0559+83
 5 0220/0000 LENGTH(AH 1736 BK 1209)
 RAMP B RD
 0210/1140 (SR8019 SEG 0760/0000)

0210/0985 018 "DIA CIRC METAL
 LEN=0045 INSTALLED UNKN

0210/0688 018 "DIA CIRC METAL
 LEN=0040 INSTALLED UNKN

0210/0305 018 "DIA CIRC METAL
 LEN=0045 INSTALLED UNKN

0210/0005 018 "DIA CIRC METAL
 LEN=0045 INSTALLED UNKN

054408 FT 1 0 00247 0 03 0545+46
 5 0210/0000 LENGTH(AH 1209 BK 2738)
 018 "DIA CIRC METAL

0200/2448 018 "DIA CIRC METAL
 LEN=0060 INSTALLED UNKN

0200/2400 018 "DIA CIRC METAL
 LEN=0060 INSTALLED 2002

0200/2129 018 "DIA CIRC CONCR
 LEN=0060 INSTALLED UNKN

0200/1832 018 "DIA CIRC METAL
 LEN=0060 INSTALLED UNKN

0200/1478 018 "DIA CIRC CONCR
 LEN=0045 INSTALLED UNKN

0200/1180 018 "DIA CIRC CONCR
 LEN=0040 INSTALLED UNKN

0200/0764 018 "DIA CIRC CONCR
 LEN=0045 INSTALLED UNKN

0200/0346 018 "H 18 "W **UNKNOWN**
 LEN=0040 INSTALLED UNKN

051670 FT RESERVOIR RD
 (T532)
 5 0200/0000 LENGTH(AH 2738 BK 2257)

0190/1978 018 "DIA CIRC CONCR
 LEN=0045 INSTALLED UNKN

0190/1965 018 "DIA CIRC CONCR
 LEN=0035 INSTALLED UNKN

0190/1668 018 "DIA CIRC CONCR
 LEN=0035 INSTALLED UNKN

DIR: B TOTAL LEN: 18.341 MI. DIST: 12-1 SR: 201
 LEFT MUN: PERRY T RIGHT MUN: PERRY T

GRIFFIN RD
 (SR4015 SEG 0042/1551) 0190/0610

049413 FT

047283 FT

043737 FT

0190/0684	018 "DIA	CIRC	CONCR	LEN=0090	INSTALLED	UNKN
0190/0357	018 "DIA	CIRC	CONCR	LEN=0045	INSTALLED	UNKN
0190/0130	018 "DIA	CIRC	CONCR	LEN=0045	INSTALLED	UNKN
049413 FT	1 0 00247	0 03	0495+34			
0190/0000	LENGTH(AH	2257	BK 2130)			
0180/1995	CEMETERY	RD	(SR4017	SEG 0010/0000)		
047283 FT	1 0 00247	0 03	0474+35			
0180/0000	SIDE RD	(T570)	LENGTH(AH	2130	BK 3546)	
0170/3276	018 "DIA	CIRC	CONCR	LEN=0045	INSTALLED	UNKN
0170/2923	018 "DIA	CIRC	CONCR	LEN=0045	INSTALLED	UNKN
0170/2604	018 "DIA	CIRC	CONCR	LEN=0060	INSTALLED	UNKN
0170/2262	018 "DIA	CIRC	CONCR	LEN=0060	INSTALLED	UNKN
0170/1936	024 "DIA	CIRC	CONCR	LEN=0055	INSTALLED	UNKN
0170/1068	018 "DIA	CIRC	CONCR	LEN=0050	INSTALLED	UNKN
0170/0016	BMS EN 26/0201/0170/0000					
043737 FT	1 0 00247	0 03	0438+68			
	NC BL	UE STAR	RD			
	VIRGIN	RUN				
	BMSBG 26/0201/0170/0000					
	PERRY					
	FRANKLIN	T				
0170/0000	LENGTH(AH	3546	BK 3023)			
0160/2505	018 "DIA	CIRC	CONCR	LEN=0040	INSTALLED	UNKN
0160/1919	018 "DIA	CIRC	CONCR	LEN=0040	INSTALLED	UNKN
0160/1655	018 "DIA	CIRC	CONCR	LEN=0040	INSTALLED	UNKN

DIR: B TOTAL LEN: 18.341 MI. DIST: 12-1 SR: 201
 LEFT MUN: FRANKLIN T RIGHT MUN: FRANKLIN T

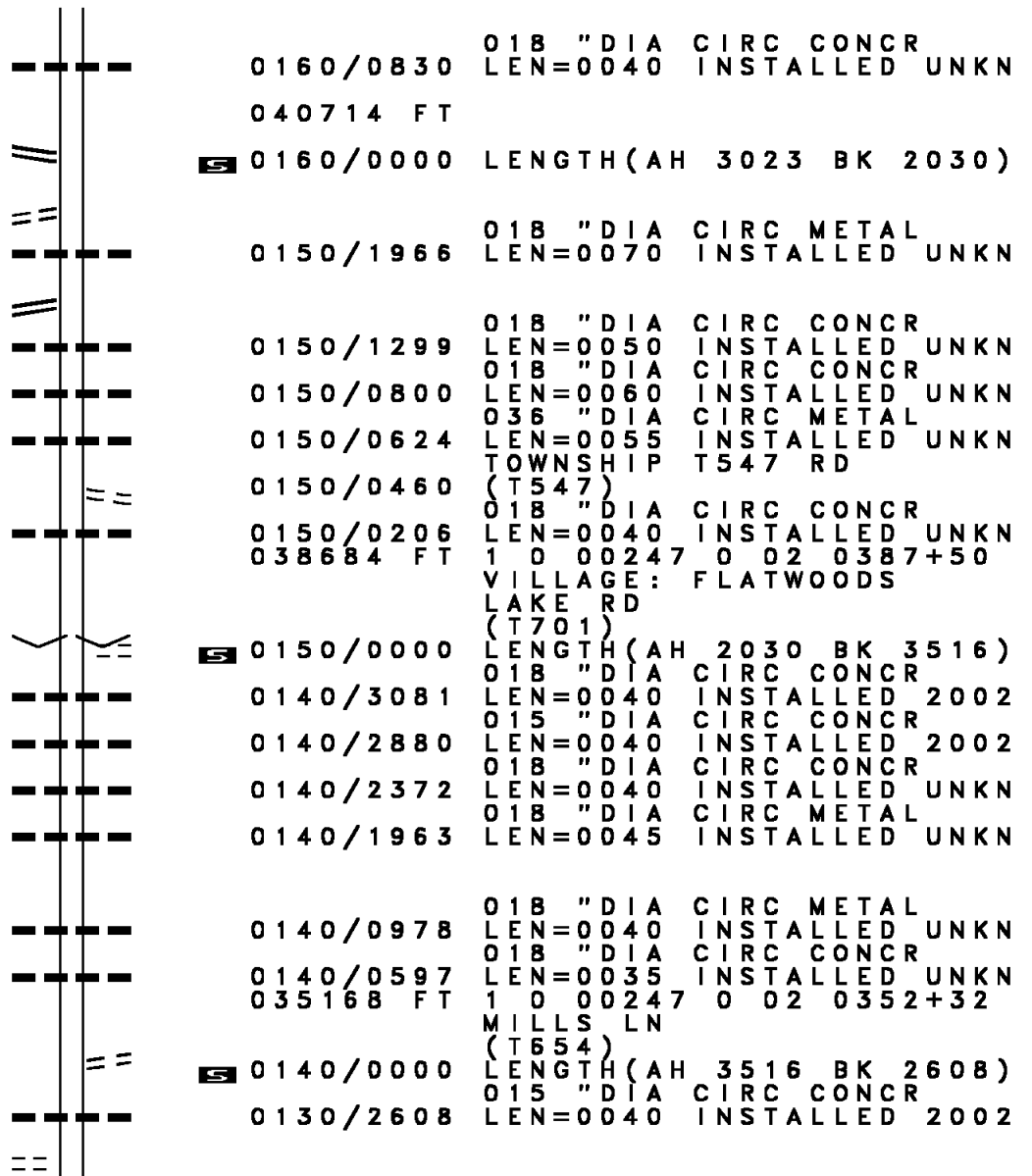
1 0 00247 0 03 0408+61 040714 FT
 TOWN COUNTRY RD
 (SR4028 SEG 0190/3054) 0160/0000
 WARCHOL RD
 (T576) 0150/2005

BEUNA VISTA RD
 (SR1012 SEG 0010/0000) 0150/1730

038684 FT

035168 FT

GUTH RD
 (T654) 0130/2575



DIR: B TOTAL LEN: 18.341 MI. DIST: 12-1 SR: 201
 LEFT MUN: FRANKLIN T RIGHT MUN: FRANKLIN T

1 0 00247 0 02 0326+35 032560 FT
 BUENA VISTA RD
 (SR4030 SEG 0070/3153) 0130/0000

0130/2546	015 " DIA	CIRC CONCR
	LEN=0040	INSTALLED 2002
0130/2315	015 " DIA	CIRC CONCR
	LEN=0040	INSTALLED 2002
0130/1983	060 " DIA	CIRC CONCR
	LEN=0040	INSTALLED UNKN
0130/1687	018 " DIA	CIRC CONCR
	LEN=0040	INSTALLED UNKN
0130/1451	036 " DIA	CIRC CONCR
	LEN=0045	INSTALLED UNKN
0130/1272	015 " DIA	CIRC CONCR
	LEN=0040	INSTALLED 2002
0130/1270	015 " DIA	CIRC CONCR
	LEN=0040	INSTALLED 2002
0130/0610	015 " DIA	CIRC CONCR
	LEN=0040	INSTALLED UNKN
032560 FT		
0130/0000	LENGTH(AH 2608 BK 3615)	
	018 " DIA	CIRC CONCR
	LEN=0035	INSTALLED 2002
0120/3157	018 " DIA	CIRC CONCR
	LEN=0050	INSTALLED 2002
0120/2810		
0120/2120	015 " DIA	CIRC METAL
	LEN=0040	INSTALLED 2002
0120/1941	BMSSEN 26/0201/0120/1926	
	0 0 00000 0 00 0000+00	
	FURNACE RUN	
0120/1926	BMSBG 26/0201/0120/1926	
	024 " DIA	CIRC CONCR
	LEN=0050	INSTALLED 2002
0120/1415		
028945 FT		
028945 FT	1 0 00247 0 02 0290+30	
	DICKERSON RUN RD	
	(SR1010 SEG 0010/0000)	
0120/0000	LENGTH(AH 3615 BK 3397)	
	018 " DIA	CIRC CONCR
	LEN=0030	INSTALLED 1998
0110/2740	018 " DIA	CIRC CONCR
	LEN=0040	INSTALLED UNKN
0110/2532	018 " DIA	CIRC CONCR
	LEN=0040	INSTALLED UNKN
0110/2229		
	018 " DIA	CIRC CONCR

DIR: B TOTAL LEN: 18.341 MI. DIST: 12-1 SR: 201
 LEFT MUN: FRANKLIN T RIGHT MUN: FRANKLIN T

---	0110/1556	LEN=0045	INSTALLED	UNKN
---	0110/1092	LEN=0040	INSTALLED	UNKN
---	0110/0736	LEN=0050	INSTALLED	UNKN
	025548 FT	1 0 00247	0 02 0256+52	
---	5 0110/0000	LEN=0040	INSTALLED	UNKN
---	0100/2164	LEN=0040	INSTALLED	2002
---	0100/1807	LEN=0035	INSTALLED	UNKN
---	0100/1692	LEN=0045	INSTALLED	UNKN
---	0100/1548	LEN=0045	INSTALLED	UNKN
---	0100/1366	LEN=0450	INSTALLED	UNKN
---	0100/1116	LEN=0045	INSTALLED	UNKN
---	0100/0930	LEN=0060	INSTALLED	UNKN
---	0100/0670	LEN=0055	INSTALLED	UNKN
---	0100/0280	LEN=00247	0 02 0228+34	
---	5 0100/0000	LENGTH(AH 2819 BK 3166)		
---	0090/3110	LEN=0030	INSTALLED	1998
---	0090/3019	LEN=0040	INSTALLED	UNKN
---	0090/2860	LEN=0035	INSTALLED	UNKN
---	0090/2670	LEN=0045	INSTALLED	UNKN
==	0090/2665			
==	0090/2330			
---	0090/2206	LEN=0060	INSTALLED	UNKN
==	0090/2160			
---	0090/1805	LEN=0030	INSTALLED	UNKN

025548 FT

NELLIE RD (SR1045 SEG 0080/2579) 0100/0000

022729 FT

EXTRACT DATE: 12/18/2023
PRINT DATE: 12/21/2023

ROADWAY MANAGEMENT SYSTEM
SLD COUNTY/SR - ANNUAL PRINT

PAGE NUMBER: 140
COUNTY: FAYETTE

DIR: B TOTAL LEN: 18.341 MI.
LEFT MUN: VANDERBILT B

DIST: 12-1 SR: 201
RIGHT MUN: VANDERBILT B

LEISENRING RD
(SR1039 SEG 0060/1957)
LIBERTY ST
(BORO)

CHURCH ST
(BORO)

CENTER ST
(BORO)

WALNUT ST
(BORO)

0 0 00000 0 00 0000+00
PENNSYLVANIA AV
(BORO)

0090/0301
019563 FT

==	0090/1765	CONNESVILLE ST (BORO)
==	0090/1740	BANK ST (BORO)
==	0090/1582	DICKERSON RN STRUCTURE LENGTH 27 FT BMSID 26/0201/0090/1582
---	0090/1510	018 "DIA CIRC CONCR LEN=0050 INSTALLED UNKN
---	0090/1455	024 "DIA CIRC CONCR LEN=0093 INSTALLED UNKN
---	0090/1445	024 "DIA CIRC CONCR LEN=0093 INSTALLED UNKN
==	0090/1185	
---	0090/1182	015 "DIA CIRC OTHER LEN=0001 INSTALLED 1998 CONNESVILLE ST
==	0090/0995	(BORO)
---	0090/0947	012 "DIA CIRC OTHER LEN=0020 INSTALLED UNKN
==	0090/0910	015 "DIA CIR UNKNOWN LEN=0038 INSTALLED UNKN
---	0090/0809	017 "H 18 "W **UNKNOWN** LEN=0027 INSTALLED UNKN
==	0090/0570	MILL ST (BORO)
---	0090/0467	018 "DIA CIRC CONCR LEN=0100 INSTALLED UNKN
---	0090/0319	BMSSEN 26/0201/0090/0301
---	0090/0301	B DICKERSON BMSBG 26/0201/0090/0301 1 0 00247 0 01 0196+22
---	0090/0000	VILLAGE: VANDERBILT NC MA IN ST MAIN ST (SR0819 SEG 0010/0000) LENGTH(AH 3166 BK 3675)
---	0080/3360	018 "DIA CIRC CONCR LEN=0040 INSTALLED 2002
---	0080/3348	VANDERBILT DUNBAR T 015 "DIA CIRC CONCR

DIR: B TOTAL LEN: 18.341 MI. DIST: 12-1 SR: 201
 LEFT MUN: DUNBAR T RIGHT MUN: DUNBAR T

015888 FT

013273 FT

0080/3208	LEN=0045	INSTALLED UNKN
0080/3195	CHALFANT ST (T966)	
0080/2874	015 "DIA	CIRC CONCR
0080/2408	LEN=0040	INSTALLED 2002
0080/2009	018 "DIA	CIRC METAL
	LEN=0060	INSTALLED UNKN
	024 "H 24 "W	CON BOX CUL
	LEN=0045	INSTALLED UNKN
0080/0960	036 "H 48 "W	CON BOX CUL
	LEN=0050	INSTALLED 2002
0080/0800	018 "DIA	CIRC CONCR
	LEN=0040	INSTALLED 2002
0080/0640	018 "DIA	CIRC CONCR
	LEN=0040	INSTALLED 2002
0080/0470	018 "DIA	CIRC CONCR
	LEN=0040	INSTALLED 2002
0080/0015	036 "DIA	CIRC CONCR
	LEN=0060	INSTALLED 2002
015888 FT	1 0 00247	0 01 0159+47
0080/0000	LENGTH(AH 3675 BK 2615)	
	015 "DIA	CIRC CONCR
0070/2330	LEN=0045	INSTALLED 2002
	018 "DIA	CIRC CONCR
0070/2095	LEN=0040	INSTALLED 2002
	018 "DIA	CIRC CONCR
0070/1870	LEN=0040	INSTALLED 2002
	018 "DIA	CIRC CONCR
0070/1720	LEN=0040	INSTALLED 2002
	015 "DIA	CIRC METAL
0070/1181	LEN=0045	INSTALLED UNKN
0070/0359	015 "DIA	CIRC CONCR
	LEN=0045	INSTALLED UNKN
013273 FT	1 0 00247	0 01 0134+00
	BROADFORD RD	
	(T705)	
0070/0000	LENGTH(AH 2615 BK 2019)	
	018 "DIA	CIRC METAL
0060/1798	LEN=0050	INSTALLED UNKN
0060/0926	018 "DIA	CIRC CONCR
	LEN=0040	INSTALLED UNKN
	018 "DIA	CIRC METAL
0060/0789	LEN=0050	INSTALLED UNKN
	015 "DIA	CIRC CONCR
0060/0431	LEN=0050	INSTALLED UNKN
	018 "DIA	CIRC CONCR

DIR: B TOTAL LEN: 18.341 MI. DIST: 12-1 SR: 201
 LEFT MUN: DUNBAR T RIGHT MUN: DUNBAR T

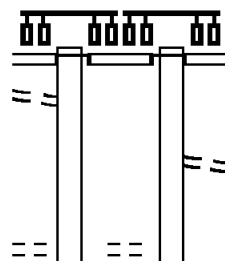
Stationing	Structure	Material	Length	Status	Notes
011254 FT	0060/0274	LEN=0055	INSTALLED	UNKN	
	011254 FT	1 0 00247	0 01	0113+62	
	0060/0000	LENGTH(AH	2019	BK 2850)	
	0050/2190	018 " DIA	CIRC CONCR	INSTALLED 2002	
	0050/1980	015 " DIA	CIRC METAL	INSTALLED 2002	
	0050/1954	018 " DIA	CIRC CONCR	INSTALLED UNKN	
	0050/1590	018 " DIA	CIRC CONCR	INSTALLED 2002	
	0050/1400	018 " DIA	CIRC CONCR	INSTALLED 2002	
	0050/1190	018 " DIA	CIRC CONCR	INSTALLED 2002	
	0050/0985	018 " DIA	CIRC CONCR	INSTALLED 2002	
	0050/0819	018 " DIA	CIRC CONCR	INSTALLED 2002	
008404 FT	0050/0595	LEN=0050	INSTALLED	2002	
	008404 FT	1 0 00247	0 01	0084+94	
		ADELAIDE RD			
		(T740)			
	0050/0000	LENGTH(AH	2850	BK 2286)	
006118 FT	0040/0361	LEN=0040	INSTALLED	2002	
	006118 FT	1 0 00247	0 00	0060+90	
		024 " DIA	CIRC CONCR	INSTALLED UNKN	
		LEN=0065			
		RIDGE BL			
		(T742)			
	0040/0000	LENGTH(AH	2286	BK 3763)	
	0030/3580	018 " DIA	CIR PLASTIC	INSTALLED UNKN	
SKYLARK DR (T745)	0030/2655	LEN=0040	INSTALLED	UNKN	
LOUDEN ST	0030/2180	015 " DIA	CIRC CONCR	INSTALLED UNKN	

DIR: B TOTAL LEN: 18.341 MI. DIST: 12-1 SR: 201
 LEFT MUN: DUNBAR T RIGHT MUN: DUNBAR T

Segment	Stationing	Notes	Stationing	Notes
(TWP)	0030/1150	==	0030/1060	ALEXANDER-GUIE RD (PRDR)
LIMESTONE HILL RD (T707)	0030/0980	==	0030/1000	018" DIA CIR PLASTIC LEN=0029 INSTALLED UNKN
1 0 00247 0 00 0022+03 PRIVATE DR (PRDR)	002355 FT	--	0030/0207	DUNBAR CONNELLSVILLE C
	0030/0000	==	002355 FT	
FALLS AV (CITY)	0020/1490	==	0030/0000	LENGTH(AH 3763 BK 1885) 036" DIA CIRC CONCR
		--	0020/1885	LEN=0127 INSTALLED 1998
		--	0020/1758	024" DIA CIRC CONCR LEN=0060 INSTALLED UNKN
		==	0020/1415	OPPOSSUM RUN STRUCTURE LENGTH 24 FT BMSID 26/0201/0020/1415
		--	0020/0814	018" DIA CIRC CONCR LEN=0075 INSTALLED 2002
	000470 FT	==	000470 FT	1 0 00247 0 00 0004+24 FROM 0119/0631 SH (CONN)
		--	0020/0000	LENGTH(AH 1885 BK 0470) 018" DIA CIRC CONCR
CRAWFORD AV (SR1051 SEG 0220/1399)		--	0010/0344	LEN=0060 INSTALLED UNKN NC VA
NINTH ST (SR0119 SEG 0630/0000)	0010/0300	==		ANDERBILT RD MEMORIAL BL (SR0119 SEG 0630/0000)
(SR0119 SEG 0631/0000)		--	0010/0300	(SR0119 SEG 0631/0000)
	000000 FT	==	0010/0160	CITY AL (CITY)
		--	000000 FT	1 0 00247 0 00 0000+00 VILLAGE: CONNELLSVILLE NC CR
		==		CRAWFORD AV EIGHTH ST (SR0119 SEG 0631/0000)
		--		(SR0119 SEG 0630/0000)
		==	INTER-BK	WEST CRAWFORD AV (SR0711 SEG 0010/0000)
		--	0010/0000	MFC BEGIN = C LENGTH(AH 0470 BK 0000)

DIR: B TOTAL LEN: 20.942 MI. DIST: 12-1 SR: 166
 LEFT MUN: REDSTONE T RIGHT MUN: REDSTONE T

GRINDSTONE RD 110575 FT
 (SR4028 SEG 0011/0000) INTER-AHD
 NATIONAL PK
 (SR0040 SEG 0041/2970)
 (SR0040 SEG 0040/3000)
 REDSTONE WY
 (SR0040 SEG 0041/2970)
 (SR0040 SEG 0040/3000)
 FROM 0040/0040 SH 0471/0680
 (CONN) 0471/0555
 2 0 26029 0 00 0151+06 109895 FT
 (TBK 4050) NC GRINDSTONE RD
 (TBC) BROADWAY ST



110570 FT
 INTER-AHD GRINDSTONE RD
 (SR4028 SEG 0010/0000)
 NATIONAL PK
 (SR0040 SEG 0041/2970)
 (SR0040 SEG 0040/3000)
 REDSTONE WY
 (SR0040 SEG 0041/2970)
 (SR0040 SEG 0040/3000)
 FROM T555 PK
 (CONN)
 2 0 26029 0 00 0151+06
 109895 FT NC GRINDSTONE RD
 (TBK 4050) BROADWAY ST
 (TBC)

DIR: B TOTAL LEN: 20.942 MI. DIST: 12-1 SR: 166
 LEFT MUN: REDSTONE T RIGHT MUN: REDSTONE T

(TBK 0040) NATIONAL PK (T555)					(TBK 0040) NATIONAL PK (T555)
MFC BEGIN = C					MFC BEGIN = C
LENGTH(AH 0680 BK 2199) 0471/0000					LENGTH(AH 0675 BK 2199)
					018 "DIA CIRC CONCR LEN=0030 INSTALLED UNKN TROLLEY LN (PRDR)
					015 "DIA CIRC CONCR LEN=0030 INSTALLED UNKN
2 0 26029 0 00 0129+20 107696 FT					107696 FT
SIMPSON RD (T326)					LENGTH(AH 2199 BK 2394)
					018 "DIA CIRC CONCR LEN=0030 INSTALLED UNKN MOUNTAIN VIEW DR (T618) L P MAYERS PL (TWP)
					018 "DIA CIRC CONCR LEN=0030 INSTALLED UNKN LAWRENCE LN (PRDR)
					018 "DIA CIRC CONCR LEN=0200 INSTALLED UNKN 018 "DIA CIRC CONCR LEN=0035 INSTALLED UNKN 2 0 26029 0 00 0105+26 015 "DIA CIRC CONCR LEN=0030 INSTALLED UNKN
					LENGTH(AH 2394 BK 2720) BMSSEN 26/0166/0440/2185 0 0 00000 0 00 0000+00 SR 0043 BMSBG 26/0166/0440/2185
					015 "DIA CIRC CONCR LEN=0030 INSTALLED UNKN 018 "DIA CIRC CONCR LEN=0040 INSTALLED UNKN TIMBER LN (TWP)
					018 "DIA CIRC CONCR LEN=0030 INSTALLED UNKN
SPRINGFIELD HOLLOW RD (TWP)					018 "DIA CIRC CONCR

DIR: B TOTAL LEN: 20.942 MI. DIST: 12-1 SR: 166
 LEFT MUN: REDSTONE T RIGHT MUN: REDSTONE T

TO/FROM T609 LN
 (CONN) 0440/0230
 2 0 26029 0 00 0078+02 102582 FT
 GREGORY LN
 (T609) 0440/0000

ROSE ST
 (T944) 0430/1230

CRAFTMOORE RD
 (T374) 0430/0300

2 0 26029 0 00 0050+40 099820 FT
 ALLISON AV
 (T857) 0430/0000

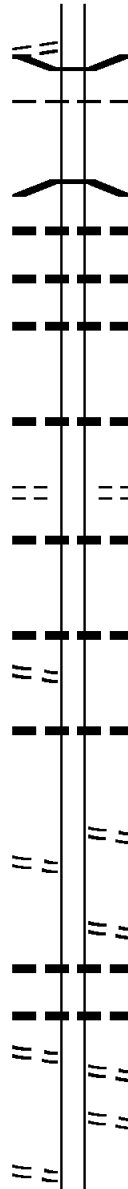
097223 FT

0440/0997	LEN=0070	INSTALLED	UNKN
0440/0630	REDSTONE		
	LUZERNE T		
0440/0530	DAVIDSON SIDING RD		
	(T605)		
0440/0518	BMSSEN 26/0166/0440/0399		
	0 0 00000 0 00 0000+00		
	DUNLAP CREEK		
0440/0399	BMSBG 26/0166/0440/0399		
102582 FT			
0440/0000	LENGTH(AH 2720 BK 2762)		
	018 " DIA CIRC CONCR		
0430/2184	LEN=0030	INSTALLED	UNKN
	018 " DIA CIRC CONCR		
0430/1732	LEN=0030	INSTALLED	UNKN
	EAST AV		
	(T857)		
0430/1300	018 " DIA CIRC OTHER		
0430/1244	LEN=0480	INSTALLED	UNKN
	018 " DIA CIRC METAL		
0430/0850	LEN=0030	INSTALLED	UNKN
	018 " DIA CIRC CONCR		
0430/0537	LEN=0030	INSTALLED	UNKN
	018 " DIA CIRC CONCR		
0430/0229	LEN=0035	INSTALLED	UNKN
099820 FT	ALLISON AV		
	(T936)		
0430/0000	LENGTH(AH 2762 BK 2597)		
	018 " DIA CIRC CONCR		
0420/2324	LEN=0030	INSTALLED	UNKN
	018 " DIA CIRC CONCR		
0420/2037	LEN=0030	INSTALLED	UNKN
	018 " DIA CIRC CONCR		
0420/1751	LEN=0030	INSTALLED	UNKN
	018 " DIA CIRC CONCR		
0420/1475	LEN=0040	INSTALLED	UNKN
	018 " DIA CIRC CONCR		
0420/1081	LEN=0040	INSTALLED	UNKN
	015 " DIA CIRC CONCR		
0420/0652	LEN=0040	INSTALLED	UNKN
	018 " DIA CIRC METAL		
0420/0150	LEN=0040	INSTALLED	UNKN
097223 FT	2 0 26029 0 00 0024+56		

DIR: B TOTAL LEN: 20.942 MI. DIST: 12-1 SR: 166
 LEFT MUN: LUZERNE T RIGHT MUN: LUZERNE T

CREEK RD
 (T933)

0420/0000



NC THORNTON RD
 0420/0000 LENGTH(AH 2597 BK 2446)
 0410/2378 BMSEN 26/0166/0410/2298
 LUZERNE
 0410/2315 REDSTONE T
 2 0 26029 0 00 0022+93
 DUNLAP CREEK
 0410/2298 BMSBG 26/0166/0410/2298
 018 " DIA CIRC CONCR
 0410/1749 LEN=0035 INSTALLED UNKN
 018 " DIA CIRC CONCR
 0410/1297 LEN=0040 INSTALLED UNKN
 018 " DIA CIRC CONCR
 0410/0966 LEN=0040 INSTALLED UNKN

2 0 26029 0 00 0000+00 094777 FT
 (TBK 4020) ACADEMY RD
 (TWP) 0410/0000

0410/0025 024 " DIA CIR PLASTIC
 094777 FT LEN=0030 INSTALLED 2004
 (TBK 4020) STONE CHURCH
 (TWP)
 0410/0000 LENGTH(AH 2446 BK 2303)
 018 " DIA CIRC CONCR
 0400/1919 LEN=0035 INSTALLED UNKN

GRZENSKI ST
 (T382) 0400/0595

0400/0792 024 " DIA CIRC CONCR
 LEN=0035 INSTALLED UNKN

092474 FT

0400/0569 018 " DIA CIRC METAL
 092474 FT LEN=0040 INSTALLED UNKN
 2 0 26031 0 01 0051+15
 ROLLIE ST
 (T743)

EAGLE ST
 (T569) 0390/2050

0400/0000 LENGTH(AH 2303 BK 2416)

TOWNSHIP AL
 (TWP) 0390/1865

0390/2000 MCCLAIN ST
 (T567)
 018 " DIA CIRC METAL
 0390/1904 LEN=0030 INSTALLED UNKN
 015 " DIA CIRC CONCR
 0390/1895 LEN=0001 INSTALLED UNKN
 TOWNSHIP AL
 (TWP)
 0390/1865 WALL ST
 (T741)
 0390/1725

REDSTONE ST
 (T565)
 DUNLAP ST

DIR: B TOTAL LEN: 20.942 MI. DIST: 12-1 SR: 166
 LEFT MUN: REDSTONE T RIGHT MUN: REDSTONE T

Location	Stationing	Notes	Stationing	Notes
(TWP)	0390/1690	==		
TOWNSHIP AL		---	0390/1669	012 " DIA CIRC CONCR LEN=0040 INSTALLED UNKN
(TWP)	0390/1520	==		
		==	0390/1460	JOHNSON ST (T731)
		---	0390/1400	015 " DIA CIRC CONCR LEN=0015 INSTALLED 2001
		---	0390/1380	015 " DIA CIRC CONCR LEN=0015 INSTALLED 2001
		==	0390/1320	TOWNSHIP AL (T737)
FAIRGARDEN ST		==		
(T563)	0390/1290	==		
		==	0390/1195	STEEL ST (T571)
		---	0390/1165	015 " DIA CIRC CONCR LEN=0015 INSTALLED 2001
		---	0390/1145	015 " DIA CIRC CONCR LEN=0015 INSTALLED 2001
TOWNSHIP AL		==		
(TWP)	0390/1100	==		
		==	0390/1060	TOWNSHIP AL (TWP)
		---	0390/1007	015 " DIA CIRC CONCR LEN=0032 INSTALLED 2001
		---	0390/0942	018 " DIA CIRC CONCR LEN=0040 INSTALLED UNKN
MAIN ST		==		
(T561)	0390/0925	==	0390/0925	LEGION ST (T735)
		---	0390/0770	015 " DIA CIRC CONCR LEN=0035 INSTALLED 2001
		---	0390/0760	015 " DIA CIRC CONCR LEN=0001 INSTALLED 2001
DAVIS ST		==		
(TWP)	0390/0745	==		
DEGREGORY CR		==		
(TWP)	0390/0665	==	0390/0665	LC TO/FROM TWP AL (CONN)
		==	0390/0595	TOWNSHIP AL (TWP)
		---	0390/0331	001 " DIA CIR UNKNOWN LEN=0030 INSTALLED UNKN
		==	0390/0240	FILBERT ORIENT RD (SR4008 SEG 0010/0000)
PARK ST		==		
(T988)	0390/0065	==		

RBR

DIR: B TOTAL LEN: 20.942 MI. DIST: 12-1 SR: 166
 LEFT MUN: REDSTONE T RIGHT MUN: REDSTONE T

Location / Segment	Stationing	Length (FT)	Notes / Details
		090058 FT	0390/0060 BMS EN 26/0166/0390/0000 REDSTONE 0390/0034 LUZERNE T 090058 FT 2 0 26031 0 01 0027+00 P3 DUNLAP CREEK
WEINBRENNER AV (T559) TRIMBATH LN (TWP)	0380/2545 0380/2135		0390/0000 BMSBG 26/0166/0390/0000 LENGTH(AH 2416 BK 2972)
			0380/1639 018 " DIA CIRC METAL LEN=0045 INSTALLED UNKN
			0380/0935 018 " DIA CIR PLASTIC LEN=0001 INSTALLED UNKN
			0380/0346 001 " DIA CIRC CONCR LEN=0040 INSTALLED UNKN FOR SR 0166 AND 4006
		087086 FT	0380/0220 (CONN) 0380/0108 018 " DIA CIRC CONCR LEN=0050 INSTALLED UNKN 087086 FT 2 0 26031 0 00 0000+00 VILLAGE: REPUBLIC NEW SALEM RD (SR4006 SEG 0030/0000)
KENNEY RD (SR4006 SEG 0030/0000)	0380/0000		0380/0000 LENGTH(AH 2972 BK 2932)
JOHNSON DR (T651)	0370/2015		
			0370/1884 015 " DIA CIRC CONCR LEN=0040 INSTALLED UNKN
			0370/1372 BMS EN 26/0166/0370/1336 2 0 26005 0 00 0076+66 LILLY RUN
			0370/1336 BMSBG 26/0166/0370/1336 LUZERNE
			0370/1294 REDSTONE T
2 0 26005 0 00 0063+60 OAK HILL RD (T547)	084154 FT 0370/0000		084154 FT 0370/0000 LENGTH(AH 2932 BK 1987)
			0360/0885 FRONT ST (TWP)

DIR: B TOTAL LEN: 20.942 MI. DIST: 12-1 SR: 166
 LEFT MUN: REDSTONE T RIGHT MUN: REDSTONE T

Stationing	Segment	Material	Length	Notes
082167 FT	0360/0695	HILL ST (T758)	082167 FT	
	0360/0680	024" DIA CIRC METAL		LEN=0040 INSTALLED UNKN
	0360/0340	COAL ST (TWP)		
	082167 FT	2 0 26005 0 00 0043+55		
	0360/0000	018" DIA CIRC METAL		LEN=0040 INSTALLED UNKN
	0350/1770	LENGTH(AH 1987 BK 2156)		018" DIA CIRC CONCR
	0350/1203	018" DIA CIRC METAL		LEN=0035 INSTALLED UNKN
080011 FT	080011 FT	2 0 26005 0 00 0021+97		
	0350/0000	048"H 18"W BOX CULVRT*		LEN=0035 INSTALLED UNKN
	0340/1592	LENGTH(AH 2156 BK 2197)		024" DIA CIR PLASTIC
	0340/1143	LEN=0030 INSTALLED 1997		024" DIA CIR PLASTIC
	0340/0700	LEN=0030 INSTALLED 1997		018" DIA CIR PLASTIC
	0340/0169	LEN=0030 INSTALLED 1997		018" DIA CIRC CONCR
077814 FT	077814 FT	REDSTONE GERMAN T		LEN=0169 INSTALLED UNKN
	0340/0060	2 0 26005 0 00 0000+00		
	0330/1109	RALPH NEW SALEM RD (SR4004 SEG 0010/0000)		LEN=0045 INSTALLED UNKN
076669 FT	076669 FT	2 0 26006 0 00 0045+89		
	0330/0000	VILLAGE: HIBBS		LENGTH(AH 1145 BK 2530)
	0320/2457	018" DIA CIRC CONCR		LEN=0040 INSTALLED UNKN
	0320/2359	024" DIA CIRC METAL		LEN=0035 INSTALLED UNKN
	0320/1781	018" DIA CIRC CONCR		LEN=0035 INSTALLED UNKN
		018" DIA CIRC METAL		

RALPH RD (SR4002 SEG 0020/1968)

DIR: B TOTAL LEN: 20.942 MI. DIST: 12-1 SR: 166
 LEFT MUN: GERMAN T RIGHT MUN: GERMAN T

	0320/1550	LEN=0040	018 "DIA	CIRC CONCR	UNKN
	0320/1283	LEN=0035	015 "DIA	CIRC METAL	UNKN
	0320/1123	LEN=0035	018 "DIA	CIRC CONCR	UNKN
074139 FT	0320/0346	LEN=0045	2 0 26089	0 01 0216+36	
	074139 FT				
	0320/0000	LENGTH(AH	2530 BK	2515)	
	0310/2515	LEN=0040	018 "DIA	CIRC CONCR	UNKN
	0310/2424	LEN=0035	024 "DIA	CIRC METAL	UNKN
	0310/2200	LEN=0040	024 "DIA	CIRC METAL	UNKN
	0310/1723	LEN=0040	024 "DIA	CIRC METAL	UNKN
071624 FT	0310/0597	LEN=0035	2 0 26089	0 01 0191+66	
	071624 FT				
	0310/0000	LENGTH(AH	2515 BK	2689)	
	0300/1958	LEN=0035	015 "DIA	CIRC METAL	UNKN
068935 FT	0300/0576	LEN=0045	2 0 26089	0 01 0164+77	
	068935 FT				
	0300/0000	LENGTH(AH	2689 BK	2216)	
	0290/1691	LEN=0035	018 "DIA	CIRC CONCR	UNKN
	0290/1007	LEN=0035	018 "DIA	CIRC CONCR	UNKN
	0290/0467	LEN=0045	018 "DIA	CIRC CONCR	UNKN
	0290/0242	LEN=0045	036 "DIA	CIRC METAL	UNKN
066719 FT	0290/0190	LEN=0080	2 0 26089	0 01 0142+61	
	066719 FT				

DIR: B TOTAL LEN: 20.942 MI. DIST: 12-1 SR: 166
 LEFT MUN: GERMAN T RIGHT MUN: GERMAN T

2 0 26008 0 06 0845+87 066116 FT
 PALMER RD
 (SR3013 SEG 0170/0000) 0280/0000

063820 FT

060434 FT

Stationing	Description	Material	Length	Notes
0290/0000	NC HA RIFFLE HOLLOW RD	CONCR	0000	(SR3013 SEG 0160/1409)
0280/0303	ARTLEY HILL RD	CONCR	0040	LENGTH(AH 2216 BK 0603) 018" DIA CIRC
0280/0185	COLLEGE AV	CONCR	0035	INSTALLED UNKN (T374) 018" DIA CIRC
0280/0125		CONCR	0035	INSTALLED UNKN 066116 FT
0280/0000	MIDDLE RUN	CONCR	0000	LENGTH(AH 0603 BK 2296)
0270/2243	BMSBG 26/0166/0270/2222	CONCR	0035	INSTALLED UNKN 2 0 26089 0 01 0141+61
0270/2222	BMSBG 26/0166/0270/2222	CONCR	0035	INSTALLED UNKN 018" DIA CIRC
0270/1648		CONCR	0035	INSTALLED UNKN
0270/1012		CONCR	0035	INSTALLED UNKN 018" DIA CIRC
0270/0531		METAL	0035	INSTALLED UNKN 2 0 26089 0 01 0119+58
0270/0000		CONCR	0000	LENGTH(AH 2296 BK 3386) 018" DIA CIRC
0260/2112		CONCR	0001	INSTALLED UNKN 018" DIA CIRC
0260/1518		METAL	0040	INSTALLED UNKN 018" DIA CIRC
0260/1488		CONCR	0035	INSTALLED UNKN 018" DIA CIRC
0260/1117		CONCR	0035	INSTALLED UNKN
0260/0000	NC RE PUBLIC RD	CONC STRUCT	0035	INSTALLED UNKN 060434 FT 2 0 26089 0 01 0085+56 048"H 36"W
0250/1270	COROB ST	CONC STRUCT	0035	INSTALLED UNKN (T326) 012"H 36"W

DIR: B TOTAL LEN: 20.942 MI. DIST: 12-1 SR: 166
 LEFT MUN: GERMAN T RIGHT MUN: GERMAN T

2 0 26089 0 01 0064+26 058304 FT
 MARVIN LN
 (T608)

GATES RD
 (T337)

LARDIN FARM RD
 (T376)
 RAMP RD
 (SR9111 SEG 0010/0000)

Stationing	Segment	Length	Material	Status
0250/1242		LEN=0045		INSTALLED UNKN
0250/0555	MAIN ST (T370)			
0250/0150	LONG ST (T332)			
058304 FT				
0250/0000		5	LENGTH(AH 2130 BK 2629) TOWNSHIP AL	
0240/2450	(TWP)			
0240/2310	FROGTOWN RD (T334)			
0240/2225	TOWNSHIP AL (T334)			
0240/2093	024 "DIA CIRC CONCR	LEN=0035		INSTALLED UNKN
0240/1766	015 "DIA CIRC CONCR	LEN=0035		INSTALLED UNKN
0240/1515	018 "DIA CIRC CONCR	LEN=0035		INSTALLED UNKN
0240/1215	018 "DIA CIRC CONCR	LEN=0030		INSTALLED UNKN
0240/1037	018 "DIA CIRC CONCR	LEN=0035		INSTALLED UNKN
0240/1005	OLD MCCLELLANDTOWN RD (T337)			
0240/0935	048"H 00"W MULT METAL	LEN=0040		INSTALLED UNKN
0240/0154	018 "DIA CIRC METAL	LEN=0045		INSTALLED UNKN
055675 FT	2 0 26089 0 01 0038+06			
0240/0000	VILLAGE: EDENBORN	5	LENGTH(AH 2629 BK 1248)	
0230/0400				
0230/0210				
0230/0165	FROM 0021/0111 SH (CONN)			
0230/0050	018 "DIA CIRC CONCR	LEN=0080		INSTALLED UNKN
054427 FT	2 0 26089 0 00 0029+10			
	MCCLELLANDTOWN RD			
	(SR0021 SEG 0111/0000)			
	(SR0021 SEG 0110/0000)			
	NC EDENBORN RD			

DIR: B TOTAL LEN: 20.942 MI. DIST: 12-1 SR: 166
 LEFT MUN: GERMAN T RIGHT MUN: GERMAN T

RAMP E RD
 (SR8021 SEG 0250/0000)
 FROM 8021/0260 SH
 (CONN)
 RAMP A RD
 (SR8021 SEG 0260/0525)
 TO 8021/0250 SH
 (CONN)

054427 FT

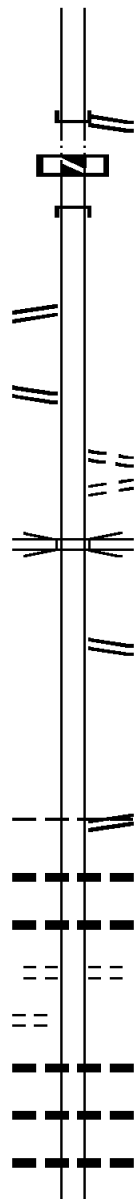
0220/0710

0220/0600

053592 FT

STERLING AV
 (BORO)

0210/2705



INTER-BK
 5 0230/0000
 054427 FT
 7226/0000
 INTER-AHD
 0220/0835

LECKRONE HIGHHOUSE RD
 (SR3012 SEG 0010/0000)
 ROY E FURMAN HW
 (SR0021 SEG 0111/0000)
 LTH AH 001248 BK 006552
 LTH AH 006552 BK 000835
 RONCO RD
 (T332)

0220/0560 VARSITY RD
 (T376)
 0220/0470 VARSITY RD
 (T376)
 SR 0021
 0220/0290 OP ID 26/0021/0050/1810
 TO 8021/0750 SH
 (CONN)
 RAMP 1 AND 2 RD
 0220/0080 (SR8021 SEG 0760/0395)
 053592 FT 1 1 01022 5 00 0000+00
 FROM 8021/0760 SH
 (CONN)
 RAMP B RD
 (SR8021 SEG 0750/0000)
 GERMAN
 MASON TOWN B
 5 0220/0000 LENGTH(AH 0835 BK 3310)
 0210/3310 018"H 18"W UNKN METAL
 0210/3027 LEN=0067 INSTALLED UNKN
 0210/2995 024"DIA CIR PLASTIC
 HARBISON AV
 (BORO)
 0210/2675 018"DIA CIRC CONCR
 LEN=0001 INSTALLED UNKN
 0210/2468 018"DIA CIRC CONCR
 LEN=0001 INSTALLED UNKN
 0210/2201 018"DIA CIRC CONCR
 LEN=0001 INSTALLED UNKN
 WILLIARD AV

DIR: B TOTAL LEN: 20.942 MI. DIST: 12-1 SR: 166
 LEFT MUN: MASONTOWN B RIGHT MUN: MASONTOWN B

Stationing	Segment	Material	Notes
0210/2165	(BORO)		
0210/2070			
0210/1780	NEFF AV (T261)		
0210/1485	RHODES LN (BORO)		
0210/1340	024 " DIA CIRC CONCR LEN=0001 INSTALLED UNKN		
0210/1190	VIRGINIA AV (BORO)		
0210/1149	018 " DIA CIRC CONCR LEN=0030 INSTALLED 2001		
0210/0920	BOWMAN AV (BORO)		
0210/0655	018 " DIA CIRC CONCR LEN=0001 INSTALLED UNKN		
0210/0440	COURT AV (BORO)		
0210/0383	018 " DIA CIRC CONCR LEN=0030 INSTALLED 2001		
050282 FT	050282 FT 1 1 01022 0 00 0003+05		
0210/0000	LENGTH (AH 3310 BK 0296) 018 " DIA CIRC CONCR		
0200/0292	LEN=0030 INSTALLED UNKN		
049986 FT	CHURCH AV (SR3010 SEG 0020/0000)		
0200/0000	LENGTH (AH 0296 BK 3140) 018 " DIA CIRC CONCR		
0190/3115	LEN=0001 INSTALLED UNKN		
0190/2829	018 " DIA CIRC CONCR LEN=0035 INSTALLED UNKN		
0190/2550	CROSS AV (BORO)		
0190/2526	018 " DIA CIRC CONCR LEN=0035 INSTALLED UNKN		
0190/2255	HIGH AV (BORO)		
0190/1960	018 " DIA CIRC METAL LEN=0035 INSTALLED UNKN		
0190/1935	FAIRVIEW AV (BORO)		
0190/1755	018 " DIA CIRC CONCR LEN=0035 INSTALLED UNKN		
0190/1650			

GRANT AV (BORO)

1 1 01022 0 00 0000+00 049986 FT
 CHURCH AV (BORO) 0200/0000

DEBOLT AV (BORO)

DIR: B TOTAL LEN: 20.942 MI. DIST: 12-1 SR: 166
 LEFT MUN: MASONTOWN B RIGHT MUN: MASONTOWN B

WEST HARVEY AV
 (BORO)

0190/0875

046846 FT

043603 FT

0190/1603	018 " DIA	CIRC CONCR	LEN=0035	INSTALLED	2001
0190/1385	018 " DIA	CIRC CONCR	LEN=0030	INSTALLED	2001
0190/1108	024"H 18"	W BOX CULVERT	LEN=0035	INSTALLED	UNKN
0190/0950	018 " DIA	CIRC CONCR	LEN=0035	INSTALLED	2001
0190/0802	MASONTOWN	GERMAN T	018 " DIA	CIRC CONCR	LEN=0035
0190/0743	018 " DIA	CIRC CONCR	LEN=0035	INSTALLED	UNKN
0190/0307	018 " DIA	CIRC CONCR	LEN=0035	INSTALLED	UNKN
046846 FT	1 0 00579	0 01 0457+94	VILLAGE: MASONTOWN		
0190/0000	NC MA	IN ST	018 " DIA	CIR PLASTIC	LEN=0035
0190/0000	LENGTH(AH	3140 BK	3243)		
0180/2610	PROVINCE HILL RD	(T709)	018 " DIA	CIRC CONCR	LEN=0035
0180/2504	RETAINING WALL END	BMSID 26/0166/0180/1100	018 " DIA	CIRC CONCR	LEN=0035
0180/2326	RETAINING WALL BEGIN	BMSID 26/0166/0180/1100	018 " DIA	CIRC CONCR	LEN=0035
0180/2234	018 " DIA	CIRC CONCR	LEN=0035	INSTALLED	UNKN
0180/2136	018 " DIA	CIRC CONCR	LEN=0035	INSTALLED	UNKN
0180/1420	018 " DIA	CIR PLASTIC	LEN=0040	INSTALLED	UNKN
0180/1341	018 " DIA	CIRC CONCR	LEN=0035	INSTALLED	UNKN
0180/1185	015 " DIA	CIRC CONCR	LEN=0001	INSTALLED	UNKN
0180/0665	012 " DIA	CIRC METAL	LEN=0001	INSTALLED	UNKN
0180/0237	1 0 00579	0 01 0425+57	018 " DIA	CIRC CONCR	LEN=0035
0180/0000	LENGTH(AH	3243 BK	3224)		
0170/2935	018 " DIA	CIRC CONCR	LEN=0035	INSTALLED	UNKN

DIR: B TOTAL LEN: 20.942 MI. DIST: 12-1 SR: 166
 LEFT MUN: GERMAN T RIGHT MUN: GERMAN T

GOAT HILL RD
(T325)

0170/1490

0170/2531 015 " DIA CIRC CONCR
 LEN=0035 INSTALLED UNKN
 0170/2267 015 " DIA CIRC CONCR
 LEN=0035 INSTALLED UNKN
 0170/2027 015 " DIA CIRC CONCR
 LEN=0035 INSTALLED UNKN

0170/1331 GERMAN
 NICHOLSON T
 CATS CREEK
 STRUCTURE LENGTH 26 FT
 BMSID 26/0166/0170/1296
 FIRST ST

0170/1095 (T392)
 018 " DIA CIRC CONCR
 LEN=0035 INSTALLED UNKN
 SECOND ST

0170/0935 (T396)
 015 " DIA CIRC CONCR
 LEN=0035 INSTALLED UNKN
 THIRD ST

0170/0695 (T390)
 048 " DIA CIRC CONCR
 LEN=0040 INSTALLED UNKN
 FOURTH ST

0170/0395 (T388)
 FIFTH + CROSS ST
 0170/0285 (T389)
 036 " DIA CIRC CONCR
 LEN=0010 INSTALLED 2005

FLORIDA AV
(PRDR)

0170/0210
 040379 FT

040379 FT 1 0 00579 0 01 0393+27
 VILLAGE: GRAYS LANDING
 018 " DIA CIRC METAL
 LEN=0035 INSTALLED UNKN

0170/0000 LENGTH(AH 3224 BK 3330)
 030 " DIA CIR PLASTIC
 LEN=0035 INSTALLED UNKN
 FIFTH + CROSS ST

0160/2855 (T389)
 GRAYS LANDING HILL RD
 0160/2355 (T385)

GRAYS LANDING LOCK RD
(T385)

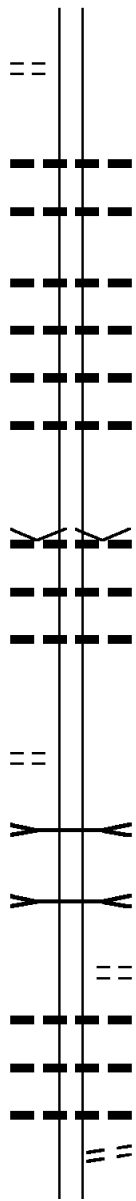
0160/1900

0160/1388 024 "H 30 "W ELLIP CONC
 LEN=0100 INSTALLED UNKN
 0160/1020 024 " DIA CIRC CONCR
 LEN=0035 INSTALLED UNKN

DIR: B TOTAL LEN: 20.942 MI. DIST: 12-1 SR: 166
 LEFT MUN: NICHOLSON T RIGHT MUN: NICHOLSON T

GALLATIN ST
 (T504)

0160/0270
 037049 FT



037049 FT 1 0 00579 0 01 0359+17
 015 " DIA CIRC CONCR
 LEN=0035 INSTALLED UNKN
 LENGTH(AH 3330 BK 2774)
 018 " DIA CIRC METAL
 LEN=0035 INSTALLED UNKN
 018 " DIA CIRC CONCR
 LEN=0045 INSTALLED UNKN
 036 " DIA CIRC CONCR
 LEN=0045 INSTALLED UNKN
 018 " DIA CIRC CONCR
 LEN=0150 INSTALLED 2001
 018 " DIA CIRC METAL
 LEN=0035 INSTALLED UNKN
 034275 FT 1 0 00579 0 01 0332+23
 VILLAGE: GALLATIN
 018 " DIA CIRC CONCR
 LEN=0035 INSTALLED UNKN
 LENGTH(AH 2774 BK 1909)
 018 " DIA CIRC METAL
 LEN=0035 INSTALLED UNKN
 018 " DIA CIRC METAL
 LEN=0035 INSTALLED UNKN
 032366 FT
 0140/0000 LENGTH(AH 1909 BK 2921)
 JACOBS CREEK
 STRUCTURE LENGTH 12 FT
 BMSID 26/0166/0130/2825
 JACOBS CREEK
 STRUCTURE LENGTH 32 FT
 BMSID 26/0166/0130/2774
 MARTIN HILL RD
 (T345)
 018 " DIA CIRC CONCR
 LEN=0001 INSTALLED UNKN
 018 " DIA CIRC CONCR
 LEN=0040 INSTALLED UNKN
 018 " DIA CIRC OTHER
 LEN=0045 INSTALLED UNKN
 WEST UNION TOWN ST
 (T403)
 018 " DIA CIRC OTHER

034275 FT

1 0 00579 0 01 0282+47 032366 FT
 LOWER MARTIN RD
 (T367) 0140/0000

EXTRACT DATE: 12/18/2023
PRINT DATE: 12/21/2023

ROADWAY MANAGEMENT SYSTEM
SLD COUNTY/SR - ANNUAL PRINT

PAGE NUMBER: 121
COUNTY: FAYETTE

DIR: B TOTAL LEN: 20.942 MI.
LEFT MUN: NICHOLSON T

DIST: 12-1 SR: 166
RIGHT MUN: NICHOLSON T

Segment ID	Length (FT)	Start Station	End Station	Material	Status
0130/1188	0045	0130/1188	0130/1188	UNIONTOWN ST	INSTALLED UNKN
0130/1060	0045	0130/1060	0130/1060	(T340)	
0130/1033	0045	0130/1033	0130/1033	018" DIA CIRC CONCR	INSTALLED UNKN
0130/0855	0045	0130/0855	0130/0855	EAST UNIONTOWN ST	INSTALLED UNKN
0130/0298	0040	0130/0298	0130/0298	(T404)	
029445 FT	029445	029445	029445	018" DIA CIRC CONCR	INSTALLED UNKN
0130/0000	0040	0130/0000	0130/0000	1 0 00579 0 00 0253+33	INSTALLED UNKN
0120/2744	0040	0120/2744	0120/2744	VILLAGE: MARTIN	INSTALLED UNKN
0120/2164	0001	0120/2164	0120/2164	018" DIA CIRC CONCR	INSTALLED UNKN
0120/1845	0040	0120/1845	0120/1845	018" DIA CIRC CONCR	INSTALLED UNKN
0120/1530	0040	0120/1530	0120/1530	015" DIA CIRC CONCR	INSTALLED UNKN
0120/1496	0040	0120/1496	0120/1496	MARTIN HILL RD	INSTALLED UNKN
0120/0550	0045	0120/0550	0120/0550	018" DIA CIRC METAL	INSTALLED UNKN
026386 FT	026386	026386	026386	1 0 00579 0 00 0222+64	INSTALLED UNKN
0120/0000	0000	0120/0000	0120/0000	OLD FRAME RD	INSTALLED UNKN
0110/1770	0000	0110/1770	0110/1770	(SR3006 SEG 0010/0000)	INSTALLED UNKN
0110/1428	0045	0110/1428	0110/1428	LENGTH(AH 3059 BK 1911)	INSTALLED UNKN
0110/1270	0045	0110/1270	0110/1270	015" DIA CIRC CONCR	INSTALLED UNKN
0110/0982	0045	0110/0982	0110/0982	015" DIA CIRC CONCR	INSTALLED UNKN
0110/0739	0040	0110/0739	0110/0739	018" DIA CIRC CONCR	INSTALLED UNKN
0110/0299	0040	0110/0299	0110/0299	018" DIA CIRC CONCR	INSTALLED UNKN
0110/0155	0045	0110/0155	0110/0155	018" DIA CIRC CONCR	INSTALLED UNKN

TO 0166/0110 SH
(CONN)

0120/0160
026386 FT

FROM 0166/0120 SH
(CONN)

0110/1770

AUGUSTINE RD
(T345)

0110/1120

EXTRACT DATE: 12/18/2023
PRINT DATE: 12/21/2023

ROADWAY MANAGEMENT SYSTEM
SLD COUNTY/SR - ANNUAL PRINT

PAGE NUMBER: 120
COUNTY: FAYETTE

DIR: B TOTAL LEN: 20.942 MI.
LEFT MUN: NICHOLSON T

DIST: 12-1 SR: 166
RIGHT MUN: NICHOLSON T

024475 FT

024475 FT

1 0 00429 0 00 0025+77	018 "DIA CIRC CONCR
LEN=0040 INSTALLED UNKN	LENGTH(AH 1911 BK 2189)
015 "DIA CIRC CONCR	015 "DIA CIRC CONCR
LEN=0040 INSTALLED UNKN	015 "DIA CIRC CONCR
015 "DIA CIRC CONCR	015 "DIA CIRC CONCR
LEN=0040 INSTALLED UNKN	015 "DIA CIRC CONCR
015 "DIA CIRC CONCR	FRONT ST
LEN=0045 INSTALLED UNKN	(T339)
0100/1235	015 "DIA CIRC CONCR
0100/1020	LEN=0040 INSTALLED UNKN
015 "DIA CIRC CONCR	015 "DIA CIRC CONCR
LEN=0045 INSTALLED UNKN	RETAINING WALL END
0100/0781	BMSID 26/0166/0100/0735
RETAINING WALL BEGIN	0100/0735
BMSID 26/0166/0100/0735	024 "DIA CIRC METAL
0100/0505	LEN=0040 INSTALLED UNKN
015 "DIA CIRC CONCR	015 "DIA CIRC CONCR
LEN=0040 INSTALLED UNKN	022286 FT
022286 FT	0100/0000
LENGTH(AH 2189 BK 2550)	015 "DIA CIRC CONCR
015 "DIA CIRC CONCR	LEN=0040 INSTALLED UNKN
015 "DIA CIRC CONCR	015 "DIA CIRC CONCR
LEN=0001 INSTALLED 2001	TOM CAT HOLLOW RD
(SR3003 SEG 0070/2321)	018 "DIA CIR PLASTIC
018 "DIA CIR PLASTIC	LEN=0028 INSTALLED 2001
0090/1600	BMSSEN 26/0166/0090/1426
0090/1583	1 0 00579 0 00 0210+78
GEORGE CREEK	0090/1426
BMSBG 26/0166/0090/1426	024 "DIA CIR PLASTIC
024 "DIA CIR PLASTIC	LEN=0050 INSTALLED 2001
LEN=0050 INSTALLED UNKN	020 "DIA CIRC CONCR
019736 FT	LEN=0050 INSTALLED UNKN
019736 FT	1 0 00579 0 00 0196+60
VILLAGE: NEW GENEVA	FALLEN TIMBERS RD
(T340)	NICHOLSON

1 0 00429 0 00 0004+26 022286 FT
FERRY RD
(SR3016 SEG 0010/0418) 0100/0000

019736 FT

EXTRACT DATE: 12/18/2023
PRINT DATE: 12/21/2023

ROADWAY MANAGEMENT SYSTEM
SLD COUNTY/SR - ANNUAL PRINT

PAGE NUMBER: 119
COUNTY: FAYETTE

DIR: B TOTAL LEN: 20.942 MI.
LEFT MUN: NICHOLSON T

DIST: 12-1 SR: 166
RIGHT MUN: NICHOLSON T

Stationing	Notes	Length	Material	Notes
				SPRINGHILL T
		0090/0000	024 " DIA CIRC CONCR	LENGTH(AH 2550 BK 1886)
		0080/1813	015 " DIA CIRC CONCR	LEN=0100 INSTALLED UNKN
		0080/1300	015 " DIA CIRC CONCR	LEN=0040 INSTALLED UNKN
		0080/1000	015 " DIA CIRC CONCR	LEN=0040 INSTALLED UNKN
		0080/0534	018 " DIA CIRC CONCR	LEN=0045 INSTALLED UNKN
		0080/0059	015 " DIA CIRC CONCR	LEN=0060 INSTALLED UNKN
017850 FT		017850 FT	1 0 00579 0 00 0176+73	ALBERT GALLATIN SCHOOL (PRDR)
		0080/0000	036 " DIA CIRC CONCR	LENGTH(AH 1886 BK 1984)
		0070/1347	012 " DIA CIRC CONCR	LEN=0045 INSTALLED UNKN
		0070/0335	015 " DIA CIRC CONCR	LEN=0045 INSTALLED UNKN
		0070/0080	015 " DIA CIRC CONCR	LEN=0045 INSTALLED UNKN
		0070/0030	PEKAR RD	(T333)
015866 FT		015866 FT	1 0 00579 0 00 0157+00	
		0070/0000	024 " DIA CIRC CONCR	LENGTH(AH 1984 BK 2460)
		0060/2300	015 " DIA CIRC CONCR	LEN=0045 INSTALLED UNKN
		0060/2074	024 " DIA CIRC CONCR	LEN=0045 INSTALLED UNKN
FRIENDSHIP HILL RD (PARK)		0060/1820	015 " DIA CIRC CONCR	LEN=0040 INSTALLED UNKN
		0060/1777	015 " DIA CIRC CONCR	LEN=0040 INSTALLED UNKN
		013406 FT	015 " DIA CIRC CONCR	1 0 00579 0 00 0133+22
		0060/0000	015 " DIA CIRC CONCR	LEN=0045 INSTALLED UNKN
		0050/1747	018 " DIA CIRC CONCR	LENGTH(AH 2460 BK 2308)
		0050/1470	018 " DIA CIRC CONCR	LEN=0045 INSTALLED UNKN
			WILSON LN (TWP)	

DIR: B TOTAL LEN: 20.942 MI. DIST: 12-1 SR: 166
 LEFT MUN: SPRINGHILL T RIGHT MUN: SPRINGHILL T

1 0 00579 0 00 0109+88 011098 FT
 LOCK #8
 (GOVT)

WINGROVE RD
 (T333)

---	0050/1112	LEN=0040	INSTALLED	UNKN
---	0050/0863	015 "DIA	CIRC CONCR	UNKN
---	0050/0614	LEN=0045	INSTALLED	UNKN
---	0050/0417	018 "DIA	CIRC METAL	UNKN
---	0050/0219	LEN=0045	INSTALLED	UNKN
---	011098 FT	015 "DIA	CIRC CONCR	UNKN
---	011098 FT	018 "DIA	CIRC CONCR	UNKN
==	5 0050/0000	LENGTH(AH 2308 BK 3270)		
---	0040/3177	018 "DIA	CIRC CONCR	UNKN
---	0040/2854	LEN=0045	INSTALLED	UNKN
---	0040/2274	036 "DIA	CIRC CONCR	UNKN
---	0040/2234	LEN=0045	INSTALLED	UNKN
---	0040/2234	012"H 36"W	ELLIP METAL	UNKN
---	0040/2234	LEN=0060	INSTALLED	UNKN
---	0040/2234	024 "DIA	CIRC CONCR	UNKN
---	0040/2234	LEN=0045	INSTALLED	UNKN
==				
<-->	0040/1459	BATEMAN CK.		
---	0040/1451	STRUCTURE LENGTH 10 FT		
---	0040/1369	BMSID 26/0166/0040/1459		
---	0040/0746	060"H 84"W	CONCR ARCH	UNKN
---	007828 FT	LEN=0050	INSTALLED	UNKN
---	007828 FT	001"H 01"W	**UNKNOWN**	UNKN
---	5 0040/0000	LEN=0001	INSTALLED	UNKN
---	0030/2174	015 "DIA	CIRC METAL	UNKN
---	0030/1891	LEN=0045	INSTALLED	UNKN
---	0030/1591	018 "DIA	CIRC METAL	UNKN
---	0030/1481	LEN=0040	INSTALLED	UNKN
---	0030/1254	015 "DIA	CIRC CONCR	UNKN
---	0030/1254	LEN=0045	INSTALLED	UNKN
---	0030/1254	015 "DIA	CIRC CONCR	UNKN
---	0030/1254	LEN=0001	INSTALLED	UNKN

Stationing	Description	Material	Length
0030/0613	015" DIA CIRC METAL	LEN=0045	INSTALLED UNKN
0030/0291	015" DIA CIRC CONCR	LEN=0045	INSTALLED UNKN
0030/0095	015" DIA CIRC CONCR	LEN=0045	INSTALLED UNKN
0030/0070	CAGEY SCHOOL RD	(T323)	
004697 FT	1 0 00579 0 00 0046+93		
0030/0000	LENGTH(AH 3131 BK 2709)		
0020/2584	005"H 18"W UNKN CONC	LEN=0045	INSTALLED UNKN
0020/2178	015" DIA CIRC CONCR	LEN=0040	INSTALLED UNKN
0020/1918	015" DIA CIRC CONCR	LEN=0040	INSTALLED UNKN
0020/1748	015" DIA CIRC CONCR	LEN=0045	INSTALLED UNKN
0020/1515	018" DIA CIRC CONCR	LEN=0045	INSTALLED UNKN
0020/1136	036" DIA CIR PLASTIC	LEN=0050	INSTALLED 1997
0020/0720	018" DIA CIRC CONCR	LEN=0045	INSTALLED UNKN
0020/0277	030" DIA CIRC METAL	LEN=0110	INSTALLED UNKN
001988 FT	1 0 00579 0 00 0020+49		
0020/0000	GREATER POINT MARION RD	(T340)	
	LENGTH(AH 2709 BK 1988)		
0010/1060	T MONGAHELA STRUCTURE	LENGTH 8 FT	
0010/0986	BMSID 26/0166/0010/1060	040"H 60"W CONCR ARCH	
0010/0630	018" DIA CIRC CONCR	LEN=0060	INSTALLED UNKN
0010/0190	036" DIA CIRC CONCR	LEN=0045	INSTALLED UNKN
000000 FT	000000 FT	LEN=0060	INSTALLED UNKN
	1 0 00579 0 00 0000+00		
	MORGANTOWN RD	(SR0119 SEG 0052/1145)	
	NC NEW GENEVA RD	INTER-BK NILAN RD	
	(T461)		
MORGANTOWN RD	MFC BEGIN = C		
(SR0119 SEG 0052/1145) 0010/0000	0010/0000	LENGTH(AH 1988 BK 0000)	

Stationing	Description	Length	Notes
183590 FT	AH-WESTMORELAND (64)	183680 FT	CONNELLSVL NEW STANTON INTER-AHD
0781/2422	(SR0119 SEG 0011/0000)	0780/2481	(SR0119 SEG 0010/0000)
0781/2005	024 "DIA CIRC CONCR	0780/2425	024 "DIA CIRC CONCR
0781/1750	LEN=0060 INSTALLED UNKN	0780/2390	LEN=0060 INSTALLED UNKN
0781/1468	015 "DIA CIRC CONCR	0780/1727	015 "DIA CIRC CONCR
0781/1121	LEN=0060 INSTALLED 2004	0780/1430	LEN=0028 INSTALLED 2004
0781/0532	018 "DIA CIRC CONCR	0780/1100	015 "DIA CIRC CONCR
181168 FT	LEN=0060 INSTALLED 2004	0780/0759	LEN=0028 INSTALLED 2004
0771/3156	BR JACOBS CK	0780/0568	BR JACOBS CK
0771/2711	STRUCTURE LENGTH 12 FT	0780/0145	STRUCTURE LENGTH 12 FT
	BMSID 26/0119/0780/0568	0780/0020	BMSID 26/0119/0780/0568
		181199 FT	MCCLURE RD
			(TB21)
			018 "DIA CIRC CONCR
			LEN=0001 INSTALLED 2004
			1 0 01015 0 00 0120+66
			MCCLURE RD
			(TB21)
			LENGTH(AH 2422 BK 3211)
			015 "DIA CIRC CONCR
			LEN=0030 INSTALLED 2004
			0770/3070
			MCCLURE RD
			(TB21)

DIR: B TOTAL LEN: 34.788 MI. DIST: 12-1 SR: 119
 LEFT MUN: BULLSKIN T RIGHT MUN: BULLSKIN T

Stationing	Description	Stationing	Description
0761/0000	CROSSROADS RD (SR1042 SEG 0050/0595) LENGTH(AH 2350 BK 3235)	0760/0000	CROSSROADS RD (SR1042 SEG 0050/0595) LENGTH(AH 2366 BK 3418) TO 1042/0050 SH
0751/2141	015 "DIA CIRC CONCR LEN=0045 INSTALLED 2004	0750/3325	(CONN)
0751/1766	018 "DIA CIRC CONCR LEN=0080 INSTALLED 2004	0750/2880	030 "DIA CIRC CONCR LEN=0050 INSTALLED 2004
0751/1516	030 "DIA CIRC CONCR LEN=0073 INSTALLED 2004	0750/1980	024 "DIA CIRC CONCR LEN=0080 INSTALLED UNKN
0751/1271	015 "DIA CIRC CONCR LEN=0075 INSTALLED 2004	0750/1716	018 "DIA CIRC CONCR LEN=0028 INSTALLED 2004
0751/0971	018 "DIA CIRC CONCR LEN=0060 INSTALLED 2004	0750/1620	018 "DIA CIRC CONCR LEN=0030 INSTALLED UNKN
0751/0645	018 "DIA CIRC CONCR LEN=0060 INSTALLED 2004	0750/1468	018 "DIA CIRC CONCR LEN=0028 INSTALLED 2004
0741/3004	018 "DIA CIRC CONCR LEN=0035 INSTALLED 2004	0750/1355	018 "DIA CIRC CONCR LEN=0030 INSTALLED UNKN
0741/2676	018 "DIA CIRC CONCR LEN=0035 INSTALLED 2004	0750/1168	015 "DIA CIRC CONCR LEN=0028 INSTALLED 2004
		0750/0842	018 "DIA CIRC CONCR LEN=0030 INSTALLED 2004
		0750/0506	015 "DIA CIRC CONCR LEN=0030 INSTALLED 2004
		0750/0291	015 "DIA CIRC CONCR LEN=0032 INSTALLED 2004
		0750/0000	015 "DIA CIRC CONCR LEN=0040 INSTALLED 2004
		0740/2702	015 "DIA CIRC CONCR LEN=0045 INSTALLED 2004

1 0 01015 0 00 0031+84 172372 FT

172266 FT

015 "DIA CIRC CONCR LEN=0024 INSTALLED 2004
 LENGTH(AH 3235 BK 3277) 0751/0000
 018 "DIA CIRC CONCR LEN=0035 INSTALLED 2004 0741/3004

1 0 01015 0 00 0030+96
 015 "DIA CIRC CONCR LEN=0040 INSTALLED 2004
 LENGTH(AH 3418 BK 3096)

DIR: B TOTAL LEN: 34.788 MI. DIST: 12-1 SR: 119
 LEFT MUN: BULLSKIN T RIGHT MUN: BULLSKIN T

LEN=0035	INSTALLED	2004	0741/2420	---	---	0740/2275	RICHEY EXT RD (SR1066 SEG 0010/0000)
018 "DIA	CIRC CONCR			---	---	0740/2224	024 "DIA CIRC CONCR LEN=0035 INSTALLED 2004
LEN=0035	INSTALLED	2004	0741/1995	---	---		
018 "DIA	CIRC CONCR			---	---	0740/1816	024 "DIA CIRC CONCR LEN=0040 INSTALLED 2004
LEN=0035	INSTALLED	2004	0741/1794	---	---		
015 "DIA	CIRC CONCR			---	---	0740/1211	015 "DIA CIRC CONCR LEN=0035 INSTALLED 2004
LEN=0035	INSTALLED	2004	0741/1176	---	---		
015 "DIA	CIRC CONCR			---	---	0740/0923	015 "DIA CIRC CONCR LEN=0040 INSTALLED 2004
LEN=0040	INSTALLED	2004	0741/0921	---	---		
015 "DIA	CIRC CONCR			---	---	0740/0685	015 "DIA CIRC CONCR LEN=0040 INSTALLED 2004
LEN=0040	INSTALLED	2004	0741/0674	---	---		
RAMP D RD				---	---	0740/0365	018 "DIA CIRC CONCR LEN=0035 INSTALLED 2004
(SR8017 SEG 0500/0000)			0741/0350	==	==		
018 "DIA	CIRC CONCR			---	---	0740/0061	018 "DIA CIRC CONCR LEN=0035 INSTALLED 2004
LEN=0035	INSTALLED	2004	0741/0055	---	---		
1 0 01015	0 00 0000+00		169095 FT			169170 FT	1 0 01015 0 00 0000+00
SR 1029 NB							SR 1029 NB
OP ID 26/1029/0010/0000				==	==	OP ID 26/1029/0010/0000	
LENGTH(AH 3277 BK 1760)			0741/0000	==	==	0740/0000	LENGTH(AH 3096 BK 1867)
018 "DIA	CIRC CONCR			---	---		
LEN=0045	INSTALLED	2004	0731/1400	---	---		
RAMP C RD				---	---		
(SR8017 SEG 0250/0638)			0731/1355	==	==		
IRISH RUN				---	---		
STRUCTURE LENGTH 16 FT				---	---		
BMSID 26/0119/0730/1387			0731/1245	---	---	0730/1387	IRISH RUN STRUCTURE LENGTH 16 FT BMSID 26/0119/0730/1387
018 "DIA	CIRC CONCR			---	---	0730/1365	RAMP B RD (SR8017 SEG 0020/0917)
LEN=0045	INSTALLED	2004	0731/1034	---	---		
015 "DIA	CIRC CONCR			---	---	0730/0865	RAMP A RD (SR8017 SEG 0010/0000)
				---	---	0730/0835	018 "DIA CIRC CONCR LEN=0035 INSTALLED 2004

DIR: B TOTAL LEN: 34.788 MI. DIST: 12-1 SR: 119
 LEFT MUN: BULLSKIN T RIGHT MUN: BULLSKIN T

Station	Description	Length	Material	Installation
0731/0712	018 "DIA CIRC METAL	LEN=0045	INSTALLED	2004
0730/0457	018 "DIA CIRC CONCR	LEN=0035	INSTALLED	2004
0731/0368	015 "DIA CIRC CONCR	LEN=0075	INSTALLED	2004
0730/0176	018 "DIA CIRC CONCR GREEN RIDGE MEM PK (PRDR) MOYER RD	LEN=0035	INSTALLED	2004
0730/0130	(T907)			
0730/0032	018 "DIA CIRC CONCR	LEN=0035	INSTALLED	2004
1 0 00117 0 05 0870+40	167335 FT			
GREEN RIDGE MEM PK (PRDR) MOYER RD (T906)				
167303 FT				
1 0 00117 0 05 0869+41	167303 FT			
VILLAGE: PENNSVILLE LENGTH(AH 1760 BK 2329)	0731/0000			
015 "DIA CIRC CONCR	LEN=0075	INSTALLED	2004	0721/2200
018 "DIA CIRC CONCR	LEN=0045	INSTALLED	2004	0721/1894
SKATE LN (T728)	0721/1695			
0720/2159	015 "DIA CIRC CONCR	LEN=0030	INSTALLED	2004
0720/1995	SKATE LN (T728)			
0720/1979	060 "DIA CIRC METAL	LEN=0050	INSTALLED	2004
0720/1862	018 "DIA CIRC CONCR	LEN=0050	INSTALLED	2004
0721/1593	018 "DIA CIRC CONCR	LEN=0045	INSTALLED	2004
0720/1519	018 "DIA CIRC CONCR	LEN=0050	INSTALLED	2004
0721/1257	018 "DIA CIRC CONCR	LEN=0045	INSTALLED	2004
0720/1138	018 "DIA CIR PLASTIC	LEN=0100	INSTALLED	2004
0720/0890	018 "DIA CIR PLASTIC	LEN=0040	INSTALLED	2004
0721/0874	018 "DIA CIRC CONCR	LEN=0035	INSTALLED	2004
0720/0653	018 "DIA CIR PLASTIC	LEN=0035	INSTALLED	2004
0721/0627	015 "DIA CIR PLASTIC	LEN=0045	INSTALLED	2004

MEADOW RIDGE DR

DIR: B TOTAL LEN: 34.788 MI. DIST: 12-1 SR: 119
 LEFT MUN: BULLSKIN T RIGHT MUN: BULLSKIN T

Item ID	Description	Length	Year	Stationing	Notes
015	"DIA CIRC CONCR	LEN=0040	INSTALLED 2004	0721/0397	0720/0500 (PRDR)
018	"DIA CIR PLASTIC	LEN=0045	INSTALLED 2004	0721/0103	0720/0374 018 "DIA CIR PLASTIC LEN=0030 INSTALLED 2004
1 0 00117 0 05 0847+20 165006 FT	LENGTH(AH 2329 BK 3030)	0721/0000			0720/0085 018 "DIA CIR PLASTIC LEN=0030 INSTALLED 2004 164822 FT 1 0 00117 0 05 0844+72 0720/0000 LENGTH(AH 2481 BK 2760)
018	"DIA CIRC CONCR	LEN=0050	INSTALLED 2004	0711/2820	
015	"DIA CIRC CONCR	LEN=0075	INSTALLED 2004	0711/2404	0710/2514 015 "DIA CIRC CONCR LEN=0030 INSTALLED 2004
018	"DIA CIR PLASTIC	LEN=0045	INSTALLED 2004	0711/2179	0710/2229 018 "DIA CIR PLASTIC LEN=0030 INSTALLED 2004
	CROSSOVER RD (CONN)			0711/2175	0710/2220 CROSSOVER RD (CONN)
018	"DIA CIR PLASTIC	LEN=0040	INSTALLED 2004	0711/1927	0710/1970 018 "DIA CIR PLASTIC LEN=0035 INSTALLED 2004
018	"DIA CIR PLASTIC	LEN=0045	INSTALLED 2004	0711/1725	0710/1826 018 "DIA CIRC METAL LEN=0035 INSTALLED 2004
024	"DIA CIRC CONCR	LEN=0040	INSTALLED 2004	0711/1414	0710/1562 036 "DIA CIRC METAL LEN=0030 INSTALLED 2004
018	"DIA CIRC CONCR	LEN=0050	INSTALLED 2004	0711/1142	0710/1187 018 "DIA CIR PLASTIC LEN=0030 INSTALLED 2004
					(APRA) SHALLENBERGER CO SHALLENBERGER CONST ENT (PRDR)
018	"DIA CIRC CONCR	LEN=0045	INSTALLED 2004	0711/0753	0710/1060 024 "DIA CIR PLASTIC LEN=0045 INSTALLED UNKN FROM 0982/0010 SH (CONN)
					0710/0800
					0710/0707 024 "DIA CIR PLASTIC LEN=0045 INSTALLED UNKN

EXTRACT DATE: 12/18/2023
PRINT DATE: 12/21/2023

ROADWAY MANAGEMENT SYSTEM
SLD COUNTY/SR - ANNUAL PRINT

PAGE NUMBER: 110
COUNTY: FAYETTE

DIR: B TOTAL LEN: 34.788 MI.
LEFT MUN: BULLSKIN T

DIST: 12-1 SR: 119
RIGHT MUN: BULLSKIN T

PLEASANT VALLEY RD
(SR0982 SEG 0010/0000)

GREENHOUSE RD
(SR1052 SEG 0010/0370) 0711/0640

018 "DIA CIRC METAL
LEN=0045 INSTALLED 2004 0711/0087
BMSEN 26/0119/0710/0000 0711/0043
1 0 00117 0 05 0817+13 161976 FT
MOUNTS CREEK
BMSBG 26/0119/0710/0000
LENGTH(AH 3030 BK 3273) 0711/0000

015 "DIA CIRC CONCR
LEN=0040 INSTALLED 2004 0701/2883
015 "DIA CIRC CONCR
LEN=0040 INSTALLED 2004 0701/2610
015 "DIA CIRC CONCR
LEN=0035 INSTALLED 2004 0701/2230

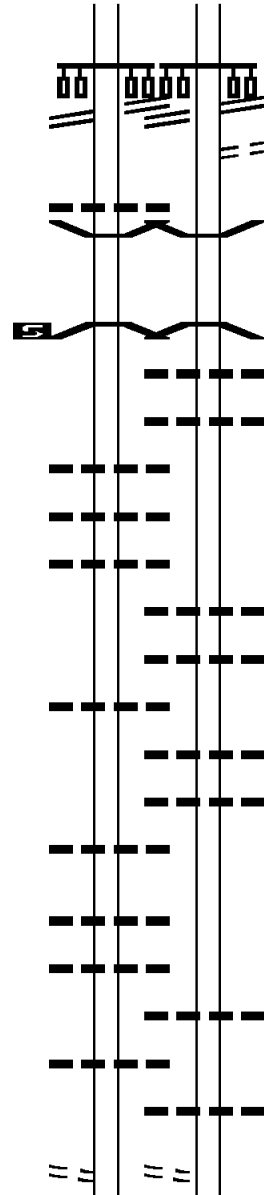
018 "DIA CIR PLASTIC
LEN=0050 INSTALLED 2004 0701/2045

015 "DIA CIRC CONCR
LEN=0045 INSTALLED 2004 0701/1320

015 "DIA CIRC CONCR
LEN=0045 INSTALLED 2004 0701/0606
015 "DIA CIRC CONCR
LEN=0040 INSTALLED 2004 0701/0335

018 "DIA CIRC CONCR
LEN=0040 INSTALLED 2004 0701/0100

1 0 00117 0 05 0784+00 158703 FT
MOYER RD
(T907)



PLEASANT VALLEY RD
(SR0982 SEG 0010/0000)

GREENHOUSE RD
(SR1052 SEG 0010/0370) 0710/0665
TO 0982/0010 SH
0710/0595 (CONN)

0710/0043 BMSEN 26/0119/0710/0000
162062 FT 1 0 00117 0 05 0817+13
MOUNTS CREEK
BMSBG 26/0119/0710/0000
LENGTH(AH 2760 BK 3344)
024 "DIA CIRC CONCR
LEN=0045 INSTALLED UNKN
015 "DIA CIRC CONCR
LEN=0050 INSTALLED 2004

0700/2200 015 "DIA CIR PLASTIC
LEN=0035 INSTALLED 2004
0700/2127 018 "DIA CIR PLASTIC
LEN=0060 INSTALLED 2004

0700/1447 018 "DIA CIRC CONCR
LEN=0040 INSTALLED 2004
0700/1356 018 "DIA CIRC CONCR
LEN=0030 INSTALLED UNKN

0700/0270 018 "DIA CIR PLASTIC
LEN=0040 INSTALLED 2004

0700/0038 018 "DIA CIRC CONCR
158718 FT LEN=0045 INSTALLED 2004
1 0 00117 0 05 0784+00
MOYER RD
(T907)

DIR: B TOTAL LEN: 34.788 MI. DIST: 12-1 SR: 119
 LEFT MUN: BULLSKIN T RIGHT MUN: BULLSKIN T

LENGTH(AH 3273 BK 2638)	0701/0000	0700/0000	LENGTH(AH 3344 BK 2615)
018 "DIA CIR PLASTIC LEN=0060 INSTALLED 2004	0691/2538	0690/2575	024 "DIA CIR PLASTIC LEN=0045 INSTALLED UNKN
018 "DIA CIR PLASTIC LEN=0100 INSTALLED 2004	0691/2226	0690/2397	024 "DIA CIRC CONCR LEN=0060 INSTALLED 2004
015 "DIA CIRC CONCR LEN=0040 INSTALLED 2004	0691/1786	0690/2154	018 "DIA CIRC CONCR LEN=0004 INSTALLED 2004
018 "DIA CIRC CONCR LEN=0052 INSTALLED 2004	0691/1374	0690/1390	018 "DIA CIRC CONCR LEN=0060 INSTALLED 2004
EAST END RD (SR1021 SEG 0040/2927)		0690/1095	024 "DIA CIRC CONCR LEN=0060 INSTALLED 2004 EAST END RD (SR1021 SEG 0040/2927)
BMSEN 26/0119/0690/0965 1 0 00117 0 05 0757+90 B MOUNTS CK.	0691/1025 0691/0999	0690/1030 0690/0976	BMSEN 26/0119/0690/0965 1 0 00117 0 05 0763+67 B MOUNTS CK.
BMSBG 26/0119/0690/0965 015 "DIA CIRC CONCR LEN=0050 INSTALLED 2004	0691/0988 0691/0872	0690/0965	BMSBG 26/0119/0690/0965 001 "DIA CIRC CONCR LEN=0060 INSTALLED 2004
015 "DIA CIRC CONCR LEN=0045 INSTALLED 2004	0691/0630	0690/0870	024 "DIA CIRC CONCR LEN=0080 INSTALLED 2004 018 "DIA CIRC CONCR LEN=0045 INSTALLED 2004 BUTTERMORE AL (TWP)
018 "DIA CIRC CONCR LEN=0045 INSTALLED 2004	0691/0203	0690/0610	018 "DIA CIRC METAL LEN=0045 INSTALLED 2004
018 "DIA CIR PLASTIC LEN=0080 INSTALLED 2004	0691/0070	0690/0580	
1 0 00117 0 05 0757+90 156065 FT BELL VIEW RD (SR1035 SEG 0012/0000)		0690/0545	
BUTTERMORE BL		0690/0330	
		0690/0010	015 "DIA CIRC CONCR LEN=0095 INSTALLED 2004 1 0 00117 0 04 0757+60 BELL VIEW RD (SR1035 SEG 0012/0000)
		156103 FT	BUTTERMORE BL

DIR: B TOTAL LEN: 34.788 MI. DIST: 12-1 SR: 119
LEFT MUN: BULLSKIN T RIGHT MUN: BULLSKIN T

Stationing	Description	Stationing	Description
(T906) LENGTH(AH 2638 BK 1347) 018 "DIA CIRC CONCR LEN=0055 INSTALLED 2004	0691/0000	0690/0000	(T906) LENGTH(AH 2615 BK 1385) 015 "DIA CIRC CONCR LEN=0075 INSTALLED 2004
018 "DIA CIRC CONCR LEN=0035 INSTALLED 2004 BMSBG 26/0119/0680/0921 0 0 00000 0 00 0000+00 WHITES RUN BMSBG 26/0119/0680/0921 BULLSKIN CONNELLSVILLE T ROCK ST (T709)	0681/1280 0681/1097 0681/0933 0681/0881 0681/0859 0681/0815	0680/1310 0680/0973 0680/0921 0680/0899 0680/0885 0680/0825 0680/0734 0680/0622 0680/0392	BMSBG 26/0119/0680/0921 0 0 00000 0 00 0000+00 WHITES RUN BMSBG 26/0119/0680/0921 BULLSKIN CONNELLSVILLE T ROCK ST (T709) 015 "DIA CIRC CONCR LEN=0085 INSTALLED 2004 015 "DIA CIRC CONCR LEN=0080 INSTALLED 2004 015 "DIA CIRC CONCR LEN=0080 INSTALLED 2004 015 "DIA CIRC CONCR LEN=0070 INSTALLED 2004
018 "DIA CIRC CONCR LEN=0050 INSTALLED 2004 ROCK ST (T709) 1 0 00117 0 04 0732+00 015 "DIA CIRC CONCR LEN=0024 INSTALLED 2004 LENGTH(AH 1347 BK 2110)	0681/0374 0681/0290 154718 FT	154718 FT	1 0 00117 0 04 0731+26 015 "DIA CIRC CONCR LEN=0024 INSTALLED 2004 LENGTH(AH 1385 BK 2036) RAMP E RD (SR9101 SEG 0010/0273) 015 "DIA CIRC CONCR LEN=0100 INSTALLED 2004 CRAWFORD AV (SR1073 SEG 0020/1768) 015 "DIA CIRC CONCR LEN=0080 INSTALLED 2004 TO 1073/0020 SH (CONN)
CRAWFORD AV (SR1073 SEG 0020/1768)	0671/1630	0670/1835 0670/1744 0670/1610 0670/1504 0670/1405	BLAKE AV (T688)
GEORGIA AV (T927) 018 "DIA CIRC CONCR LEN=0050 INSTALLED 2004 BLAKE AV (T688)	0671/0960 0671/0560 0671/0460	0670/0445	
015 "DIA CIRC CONCR			

EXTRACT DATE: 12/18/2023
PRINT DATE: 12/21/2023

ROADWAY MANAGEMENT SYSTEM
SLD COUNTY/SR - ANNUAL PRINT

PAGE NUMBER: 107
COUNTY: FAYETTE

DIR: B TOTAL LEN: 34.788 MI.
LEFT MUN: CONNELLSVILLE T

DIST: 12-1 SR: 119
RIGHT MUN: CONNELLSVILLE T

LEN=0030 INSTALLED 2004 0671/0198	---	---	---	152682 FT	1 0 00117 0 03 0710+90
1 0 00117 0 03 0711+06 152608 FT					HOLY TRINITY CEMETERY D
DE MUTH RD					(PRDR)
(T919)					LENGTH(AH 2036 BK 3756)
LENGTH(AH 2110 BK 3736) 0671/0000	5--	==	5	0670/0000	
036 "DIA CIRC METAL	---	---	---		
LEN=0035 INSTALLED 2004 0661/3595	---	---	---		
018 "DIA CIRC CONCR	---	---	---		
LEN=0040 INSTALLED 2004 0661/3190	---	---	---		
				0660/3107	015 "DIA CIRC CONCR
					LEN=0100 INSTALLED 2004
				0660/3000	018 "DIA CIRC CONCR
					LEN=0030 INSTALLED UNKN
018 "DIA CIRC CONCR	---	---	---		
LEN=0045 INSTALLED 2004 0661/2985	---	---	---		
				0660/2854	018 "DIA CIRC CONCR
					LEN=0045 INSTALLED 2004
018 "DIA CIRC METAL	---	---	---		
LEN=0050 INSTALLED 2004 0661/2760	---	---	---		
				0660/2627	015 "DIA CIRC CONCR
					LEN=0080 INSTALLED 2004
RETAINING WALL END					
BMSID 26/0119/0661/2500 0661/2531					
RETAINING WALL BEGIN					
BMSID 26/0119/0661/2500 0661/2445					
				0660/2350	024 "DIA CIRC CONCR
					LEN=0080 INSTALLED 2004
018 "DIA CIRC METAL	---	---	---		
LEN=0050 INSTALLED 2004 0661/1885	---	---	---		
				0660/1850	018 "DIA CIRC CONCR
					LEN=0080 INSTALLED 2004
				0660/1770	018 "DIA CIRC CONCR
					LEN=0030 INSTALLED UNKN
018 "DIA CIRC CONCR	---	---	---		
LEN=0050 INSTALLED 2004 0661/1591	---	---	---		
018 "DIA CIRC CONCR	---	---	---		
LEN=0030 INSTALLED UNKN 0661/1590	---	---	---		
				0660/1470	024 "DIA CIRC CONCR
					LEN=0080 INSTALLED 2004
				0660/1272	015 "DIA CIRC CONCR
					LEN=0045 INSTALLED 2004
				0660/1105	018 "DIA CIRC CONCR
					LEN=0030 INSTALLED UNKN
				0660/1049	018 "DIA CIRC CONCR
					LEN=0080 INSTALLED 2004
024 "DIA CIRC CONCR	---	---	---		
LEN=0050 INSTALLED 2004 0661/0847	---	---	---		
				0660/0841	018 "DIA CIRC CONCR
					LEN=0030 INSTALLED UNKN
					024 "DIA CIRC CONCR

EXTRACT DATE: 12/18/2023
PRINT DATE: 12/21/2023

ROADWAY MANAGEMENT SYSTEM
SLD COUNTY/SR - ANNUAL PRINT

PAGE NUMBER: 106
COUNTY: FAYETTE

DIR: B TOTAL LEN: 34.788 MI.
LEFT MUN: CONNELLSVILLE T

DIST: 12-1 SR: 119
RIGHT MUN: CONNELLSVILLE T

Segment ID	Material	Length	Year	Stationing	Notes
0660/0752	018 "DIA CIRC CONCR	LEN=0080	2004		INSTALLED
0660/0715	018 "DIA CIRC CONCR	LEN=0030	UNKN		INSTALLED
0661/0692	018 "DIA CIRC CONCR	LEN=0045	2004		INSTALLED
0660/0620	018 "DIA CIRC CONCR	LEN=0001	2004		INSTALLED
0660/0415	018 "DIA CIRC CONCR	LEN=0030	UNKN		INSTALLED
0660/0315	024 "DIA CIRC CONCR	LEN=0045	2004		INSTALLED
0660/0285	018 "DIA CIRC CONCR	LEN=0030	UNKN		INSTALLED
0660/0125	018 "DIA CIRC CONCR	LEN=0030	UNKN		INSTALLED
148926 FT	1 0 00117 0 03 0673+62	148872 FT			
0661/0000	CONNELLSVILLE	LEN=0000			INSTALLED
0651/2139	CONNELLSVILLE C				
0650/2098	CONNELLSVILLE C				
0650/1995	018 "DIA CIRC CONCR	LEN=0080	2004		INSTALLED
0650/1990	PITTSBURGH ST ET	(SR1031 SEG 0010/0000)			
0650/1900	MCCORMICK AV	(CITY)			
0650/1852	018 "DIA CIRC CONCR	LEN=0030	2004		INSTALLED
0650/1780	LC TO MCCORMICK AV	(CONN)			
0650/1774	015 "DIA CIRC CONCR	LEN=0075	2004		INSTALLED
0650/1660	DECATUR AV	(CITY)			
0650/1607	018 "DIA CIRC CONCR	LEN=0040	2004		INSTALLED
0651/1395	036 "DIA CIRC CONCR	LEN=0070	2004		INSTALLED
0651/1380	PITTSBURGH ST	(SR1037 SEG 0100/2645)			
0650/1320	PITTSBURGH ST	(SR1037 SEG 0100/2645)			
0650/1060	RAMP D RD	(SR9103 SEG 0250/0000)			
0650/0900	MCDONALDS	(PRDR)			
0650/0885	024 "DIA CIRC CONCR				

DIR: B TOTAL LEN: 34.788 MI. DIST: 12-1 SR: 119
 LEFT MUN: CONNELLSVILLE C RIGHT MUN: CONNELLSVILLE C

Location	Segment ID	Start Station	End Station	Length (FT)	Material	Year Installed
HIGHLAND AV (CITY)	0651/0700	0650/0805	0650/0800	0100	COAL AL	2004
DIAMOND AL (CITY)	0651/0525	0650/0621	0650/0475	0035	018 "DIA CIRC CONCR	2004
YORK AV (CITY)	0651/0355	0650/0458	0650/0300	0030	018 "DIA CIRC CONCR	2004
YORK AV (SR1037 SEG 0010/0000)	0651/0355	0650/0300	0650/0300	146804	YORK AV (SR1037 SEG 0010/0000)	
GIBSON AV (CITY)	0651/0000	0650/0000	0650/0000	146722	GIBSON AV (CITY)	
FAYETTE ST (CITY)	0641/1640	0640/1660	0640/1612	2100	FAYETTE ST (CITY)	
BMSSEN 26/0119/0640/0813	0641/1561	0640/1612	0640/0813	0639+32	BMSSEN 26/0119/0640/0813	
YOUGHIOGHENY (CITY)	0641/0762	0640/0813	0640/0498	0813	YOUGHIOGHENY (CITY)	
BMSBG 26/0119/0640/0813	0641/0467	0640/0498	0640/0385	0385	BMSBG 26/0119/0640/0813	
SIXTH SREET (CITY)	0641/0354	0640/0385	0640/0385	0635+17	SIXTH SREET (CITY)	
SEVENTH ST (CITY)	0641/0000	0640/0000	0640/0000	144686	SEVENTH ST (CITY)	
018 "DIA CIRC CONCR	0631/0939	0630/0631	0630/0605	0960	018 "DIA CIRC CONCR	
SHOPPING PLAZA DR (PRDR)	0631/0900	0630/0690	0630/0631	0630	SHOPPING PLAZA DR (PRDR)	
CITY AL (CITY)	0631/0680	0630/0605	0630/0314	0050	CITY AL (CITY)	
TO 0201/0020 SH		0630/0314	0630/0314	0030	015 "DIA CIRC METAL	2004

EXTRACT DATE: 12/18/2023
PRINT DATE: 12/21/2023

ROADWAY MANAGEMENT SYSTEM
SLD COUNTY/SR - ANNUAL PRINT

PAGE NUMBER: 104
COUNTY: FAYETTE

DIR: B TOTAL LEN: 34.788 MI.
LEFT MUN: CONNELLSVILLE C

DIST: 12-1 SR: 119
RIGHT MUN: CONNELLSVILLE C

Stationing	Description	Material	Length	Notes
0631/0175	VEECH ST			
0631/0300	NC MEMORIAL BL			
0631/1399	CRAWFORD AV			
0631/0300	CRAWFORD AV			
0631/0000	LENGTH(AH 1250 BK 2379)		0631/0000	
0621/2302	018 "DIA CIRC CONCR		0621/2302	LEN=0025 INSTALLED 2004
0621/2210	018 "DIA CIRC CONCR		0621/2210	LEN=0030 INSTALLED UNKN
0621/1720	MARIETTA AV		0621/1720	(CITY)
0621/1675	MARIETTA AV		0621/1675	(CITY)
0621/1315	LEISENRING AV		0621/1315	(CITY)
0621/0955	GRAHAM AV		0621/0955	(CITY)
0621/0625	018 "DIA CIRC CONCR		0621/0625	LEN=0025 INSTALLED 2004
0621/0590	GREEN ST		0621/0590	(CITY)
0621/0590	NINTH ST		0621/0590	(SR1079 SEG 0011/0535)
0620/2625	018 "DIA CIRC CONCR		0620/2625	LEN=0030 INSTALLED UNKN
0620/2452	018 "DIA CIRC CONCR		0620/2452	LEN=0030 INSTALLED 2004
0620/2450	CITY AL		0620/2450	(CITY)
0620/2185	018 "DIA CIRC CONCR		0620/2185	LEN=0030 INSTALLED 2004
0620/1905	MARIETTA AV		0620/1905	(CITY)
0620/1900	018 "DIA CIRC CONCR		0620/1900	LEN=0030 INSTALLED 2004
0620/1545	LEISENRING AV		0620/1545	(CITY)
0620/1541	018 "DIA CIRC CONCR		0620/1541	LEN=0030 INSTALLED 2004
0620/1185	GRAHAM AV		0620/1185	(CITY)
0620/1181	018 "DIA CIRC CONCR		0620/1181	LEN=0030 INSTALLED 2004
0620/0825	NC EIGHTH ST		0620/0825	GREEN ST (CITY)
0620/0812	018 "DIA CIRC CONCR		0620/0812	LEN=0035 INSTALLED 2004
0620/0573	018 "DIA CIRC CONCR		0620/0573	LEN=0040 INSTALLED 2004
0620/0470	PINE ST		0620/0470	(CITY)
030	"DIA CIRC CONCR			

DIR: B TOTAL LEN: 34.788 MI. DIST: 12-1 SR: 119
 LEFT MUN: CONNELLSVILLE C RIGHT MUN: CONNELLSVILLE C

LEN=0060	INSTALLED	2004	0621/0415	---	---	==	0620/0310	BEECH ST (CITY)
024 "DIA CIRC CONCR								
LEN=0030	INSTALLED	2004	0621/0210	---	---		0620/0170	018 "DIA CIRC CONCR LEN=0050 INSTALLED 2004 NINTH ST (SR1079 SEG 0011/0000) CITY AL (CITY)
1 0 00117 3 00 0595+50 141057 FT						==	0620/0160	(CITY)
TENTH ST (CITY)								
NC NINTH ST							141117 FT	1 0 00117 0 03 0595+52
SAMPSON ST (CITY)								SAMPSON ST (CITY)
LENGTH(AH 2379 BK 2574) 0621/0000				==	==	==	0620/0000	LENGTH(AH 2627 BK 2544)
024 "DIA CIRC CONCR							0610/2534	018 "DIA CIRC CONCR LEN=0030 INSTALLED 2004
LEN=0040	INSTALLED	2004	0611/2551	---	---			
024 "DIA CIRC CONCR							0610/2240	018 "DIA CIRC CONCR LEN=0035 INSTALLED 2004
LEN=0035	INSTALLED	2004	0611/2281	---	---			
ELEVENTH ST (CITY)							0610/2235	SCHLEY ST (CITY) GREENWOOD BL (CITY)
SCHLEY ST (CITY)			0611/2250	==	==			
DUKE ST (CITY)							0610/1877	015 "DIA CIRC CONCR LEN=0030 INSTALLED 2004 DUKE ST (CITY)
TWELFTH ST (CITY)			0611/1885	==	==		0610/1850	
018 "DIA CIRC CONCR								
LEN=0070	INSTALLED	2004	0611/1811	---	---			
018 "DIA CIRC CONCR								
LEN=0063	INSTALLED	2004	0611/1596	---	---			
015 "DIA CIRC CONCR							0610/1505	LEN=0040 INSTALLED 2004 KING ST (CITY)
018 "DIA CIRC CONCR							0610/1490	LEN=0030 INSTALLED 2004
018 "DIA CIRC CONCR							0610/1483	

EXTRACT DATE: 12/18/2023
PRINT DATE: 12/21/2023

ROADWAY MANAGEMENT SYSTEM
SLD COUNTY/SR - ANNUAL PRINT

PAGE NUMBER: 102
COUNTY: FAYETTE

DIR: B TOTAL LEN: 34.788 MI.
LEFT MUN: CONNELLSVILLE C

DIST: 12-1 SR: 119
RIGHT MUN: CONNELLSVILLE C

Segment Description	Stationing	Material	Length	Notes
QUEEN ST (CITY)	0611/1199 - 0611/1155	018 "DIA CIRC CONCR	0611/1199 - 0611/1155	LEN=0100 INSTALLED 2004
QUEEN ST (CITY)	0610/1125 - 0610/1114	018 "DIA CIRC CONCR	0610/1125 - 0610/1114	LEN=0030 INSTALLED 2004
HIGH ST (CITY)	0610/0760	018 "DIA CIRC CONCR	0610/0760	LEN=0030 INSTALLED 2004
CROSSOVER RD (CONN)	0611/0590 - 0610/0615	018 "DIA CIRC CONCR	0611/0590 - 0610/0615	LEN=0050 INSTALLED UNKN
CROSSOVER RD (CONN)	0610/0538 - 0610/0488	020 "DIA CIR PLASTIC	0610/0538 - 0610/0488	LEN=0035 INSTALLED 2004
CROSSOVER RD (CONN)	0611/0410 - 0610/0430	018 "DIA CIRC CONCR	0611/0410 - 0610/0430	LEN=0030 INSTALLED 2004
CROSSOVER RD (CONN)	0610/0400 - 0610/0185	018 "DIA CIRC METAL	0610/0400 - 0610/0185	LEN=0060 INSTALLED 2004
CLAIR ST (T476)	138573 FT - 138483 FT	018 "DIA CIRC CONCR	138573 FT - 138483 FT	LEN=0030 INSTALLED 2004
CLAIR ST (T476)	0611/0000 - 0610/0000	018 "DIA CIRC CONCR	0611/0000 - 0610/0000	LEN=0030 INSTALLED 2004
CLAIR ST (T476)	0600/2077	018 "DIA CIRC CONCR	0600/2077	LEN=0035 INSTALLED 2004
CONNELLSVILLE DUNBAR T LC TO WALMART DR (CONN)	0601/1725 - 0601/1591	018 "DIA CIRC METAL	0601/1725 - 0601/1591	LEN=0030 INSTALLED UNKN
CONNELLSVILLE DUNBAR T LC TO WALMART DR (CONN)	0601/1400 - 0601/1380	018 "DIA CIRC CONCR	0601/1400 - 0601/1380	LEN=0030 INSTALLED UNKN
CONNELLSVILLE DUNBAR T LC TO WALMART DR (CONN)	0600/1693 - 0600/1362	018 "DIA CIRC CONCR	0600/1693 - 0600/1362	LEN=0060 INSTALLED 2004
WALMART DR (PRDR)	0600/1362 - 0600/1275	018 "DIA CIRC CONCR	0600/1362 - 0600/1275	LEN=0040 INSTALLED 2004
WALMART DR (PRDR)	0601/1285 - 0601/1270	018 "DIA CIRC CONCR	0601/1285 - 0601/1270	LEN=0030 INSTALLED UNKN
WALMART DR (PRDR)	0601/1190	018 "DIA CIRC CONCR	0601/1190	LEN=0030 INSTALLED UNKN

DIR: B TOTAL LEN: 34.788 MI. DIST: 12-1 SR: 119
 LEFT MUN: DUNBAR T RIGHT MUN: DUNBAR T

Item ID	Description	Length	Material	Notes
LEN=0030	INSTALLED UNKN 0601/1095			
		0600/1028	018 " DIA CIRC CONCR	LEN=0040 INSTALLED 2004
024	" DIA CIR PLASTIC			
LEN=0075	INSTALLED UNKN 0601/0155			
		0600/0082	018 " DIA CIRC CONCR	LEN=0040 INSTALLED 2004
1 0 00117 0 02 0506+00	136341 FT	136458 FT		
	NC BLACKSTONE LN			
DINER RD				
(PRDR)				
LENGTH(AH 2142 BK 3386)	0601/0000	0600/0000	018 " DIA CIR PLASTIC	LEN=0035 INSTALLED 2004
			DINER RD	
			(PRDR)	
			LENGTH(AH 2115 BK 3562)	
018 " DIA CIRC CONCR				
LEN=0060	INSTALLED 2004			
CROSSOVER RD				
(CONN)	0591/2760	0590/2925	CROSSOVER RD	
			(CONN)	
		0590/2850	015 " DIA CIRC CONCR	LEN=0080 INSTALLED 2004
		0590/2830	024 " H 01 " W ELLIP METAL	LEN=0070 INSTALLED UNKN
			(APRA) ROSE EQUIPMENT D	
			ROSE EQUIPMENT DR	
			(PRDR)	
018 " DIA CIRC CONCR				
LEN=0060	INSTALLED 2004			
OGLEVEE LN				
(SR1067 SEG 0010/0165)	0591/2360	0590/2550	OGLEVEE LN	(SR1067 SEG 0010/0000)
OGLEVEE LN				
(T742)	0591/2345			
018 " DIA CIRC CONCR				
LEN=0060	INSTALLED 2004			
048 " DIA CIRC CONCR				
LEN=0060	INSTALLED 2004			
MORRELL RD				
(T742)	0591/1375	0590/1455	MORRELL RD	
			(T742)	
		0590/1193	015 " DIA CIRC CONCR	LEN=0060 INSTALLED 2004
018 " DIA CIRC CONCR				
LEN=0060	INSTALLED 2004			
018 " DIA CIRC CONCR				
LEN=0060	INSTALLED 2004			
		0590/0546	060 " DIA CIRC METAL	LEN=0070 INSTALLED 2004
		0590/0325	024 " DIA CIRC CONCR	LEN=0040 INSTALLED UNKN
018 " DIA CIRC CONCR				

DIR: B TOTAL LEN: 34.788 MI. DIST: 12-1 SR: 119
 LEFT MUN: DUNBAR T RIGHT MUN: DUNBAR T

Stationing	Length	Material	Notes	Stationing	Length	Material	Notes
1 0 00117 0 02 0376+57	122819 FT	HI WAY SUPPLY RD	(SR1047 SEG 0010/0000)	0560/0490	0070	015 "DIA CIRC CONCR	INSTALLED UNKN
1 0 00117 0 02 0376+57	122598 FT	FRIENDSHIP LN	(T932)	0560/0250	0070	018 "DIA CIRC CONCR	INSTALLED UNKN
0561/0000	0551/2930	FRIENDSHIP LN	(T932)	0560/0150	0070	018 "DIA CIRC CONCR	INSTALLED UNKN
0551/1730	0551/1575	(APRA) FAYETTE COUNTY F		0560/0000	1545	015 "DIA CIRC CONCR	INSTALLED UNKN
0551/1428	0551/1428	(APRA) FAYETTE COUNTY F		0550/0000	2969	018 "DIA CIRC CONCR	INSTALLED UNKN
0551/1110	0551/1110	(APRA) FAYETTE COUNTY F		0550/1600	0045	018 "DIA CIRC CONCR	INSTALLED 2004
0551/0576	0551/0576	(APRA) FAYETTE COUNTY F		0550/1420	0045	018 "DIA CIRC CONCR	INSTALLED 2004
0551/0430	0551/0430	(APRA) FAYETTE COUNTY F		0550/0600	0070	015 "DIA CIRC CONCR	INSTALLED 2004
0551/0415	0551/0415	(APRA) FAYETTE COUNTY F		0550/0544	0070	015 "DIA CIRC CONCR	INSTALLED 2004
0551/0050	0551/0050	(APRA) FAYETTE COUNTY F		0550/0500	0070	015 "DIA CIRC CONCR	INSTALLED 2004
1 0 00117 0 02 0345+44	119646 FT	HI WAY SUPPLY RD	(T543)	0550/0470	0070	015 "DIA CIRC CONCR	INSTALLED 2004
0551/0000	0551/0000	(APRA) FAYETTE COUNTY F		0550/0470	0070	015 "DIA CIRC CONCR	INSTALLED 2004
0541/2256	0541/2256	(APRA) FAYETTE COUNTY F		0550/0470	0070	015 "DIA CIRC CONCR	INSTALLED 2004
0550/0000	0550/0000	(APRA) FAYETTE COUNTY F		0550/0470	0070	015 "DIA CIRC CONCR	INSTALLED 2004

EXTRACT DATE: 12/18/2023
PRINT DATE: 12/21/2023

ROADWAY MANAGEMENT SYSTEM
SLD COUNTY/SR - ANNUAL PRINT

PAGE NUMBER: 94
COUNTY: FAYETTE

DIR: B TOTAL LEN: 34.788 MI.
LEFT MUN: NORTH UNION T

DIST: 12-1 SR: 119
RIGHT MUN: NORTH UNION T

018 "DIA CIRC CONCR
LEN=0060 INSTALLED 2004 0487/1960

015 "DIA CIRC CONCR
LEN=0050 INSTALLED 2004 0487/1631

015 "DIA CIRC CONCR
LEN=0045 INSTALLED 2004 0487/1271

RAMP B RD
(SR8013 SEG 0500/1540) 0487/0640
015 "DIA CIRC CONCR
LEN=0070 INSTALLED 2004 0487/0546

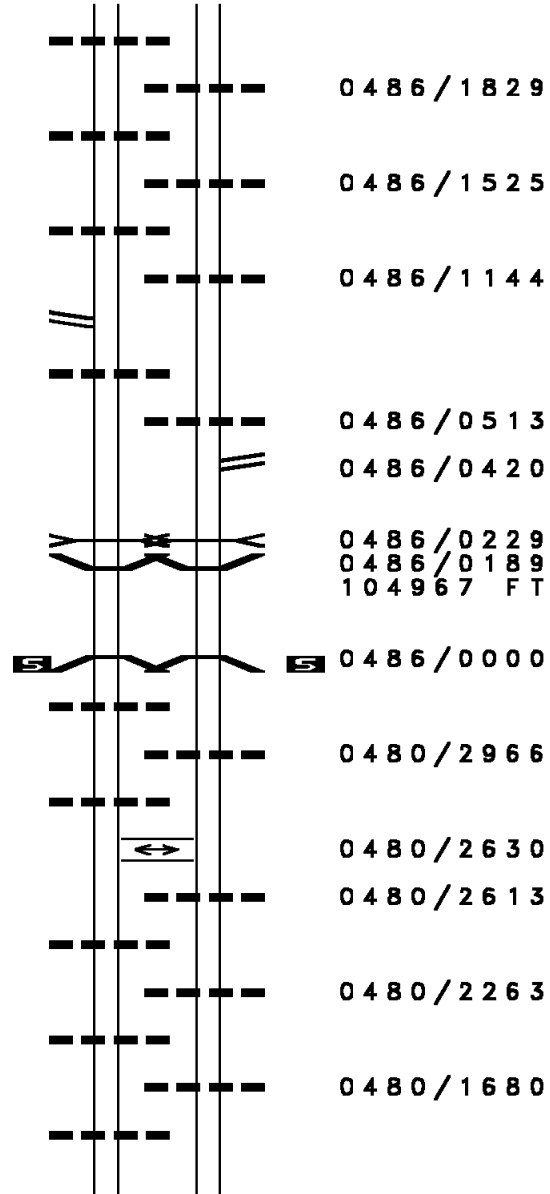
B REDSTONE C
STRUCTURE LENGTH 10 FT
BMSID 26/0119/0486/0229 0487/0201
BMSEN 26/0119/0487/0000 0487/0180
1 0 01058 0 00 0034+29 104967 FT
SR 1063
BMSBG 26/0119/0487/0000
LENGTH(AH 3792 BK 3350) 0487/0000
018 "DIA CIRC CONCR
LEN=0075 INSTALLED 2004 0481/2830

018 "DIA CIRC CONCR
LEN=0060 INSTALLED 2004 0481/2698
CROSSOVER RD
(CONN) 0481/2455

015 "DIA CIRC CONCR
LEN=0070 INSTALLED 2004 0481/2402

018 "DIA CIRC CONCR
LEN=0050 INSTALLED 2004 0481/2073

024 "DIA CIRC CONCR
LEN=0050 INSTALLED 2004 0481/1610



0486/1829 015 "DIA CIRC METAL
LEN=0070 INSTALLED 2004

0486/1525 015 "DIA CIRC CONCR
LEN=0070 INSTALLED 2004

0486/1144 018 "DIA CIRC CONCR
LEN=0070 INSTALLED 2004

0486/0513 024 "DIA CIRC CONCR
LEN=0070 INSTALLED 2004

0486/0420 RAMP C RD
(SR8013 SEG 0750/0000)
B REDSTONE C

0486/0229 STRUCTURE LENGTH 10 FT
BMSID 26/0119/0486/0229

0486/0189 BMSEN 26/0119/0486/0000
1 0 01058 0 00 0034+23
104967 FT

0486/0000 SR 1063
BMSBG 26/0119/0486/0000
LENGTH(AH 3789 BK 3504)

0480/2966 015 "DIA CIRC CONCR
LEN=0085 INSTALLED 2004

0480/2630 CROSSOVER RD
(CONN)

0480/2613 018 "DIA CIRC CONCR
LEN=0085 INSTALLED 2004

0480/2263 018 "DIA CIRC CONCR
LEN=0085 INSTALLED 2004

0480/1680 024 "DIA CIRC CONCR
LEN=0085 INSTALLED 2004

EXTRACT DATE: 12/18/2023
PRINT DATE: 12/21/2023

ROADWAY MANAGEMENT SYSTEM
SLD COUNTY/SR - ANNUAL PRINT

PAGE NUMBER: 93
COUNTY: FAYETTE

DIR: B TOTAL LEN: 34.788 MI.
LEFT MUN: NORTH UNION T

DIST: 12-1 SR: 119
RIGHT MUN: NORTH UNION T

018 "DIA CIRC CONCR LEN=0100 INSTALLED 2004 0481/0596	0480/0690	018 "DIA CIRC CONCR LEN=0085 INSTALLED 2004
018 "DIA CIRC CONCR LEN=0060 INSTALLED 2004 0481/0299	0480/0363	018 "DIA CIRC CONCR LEN=0085 INSTALLED 2004
1 0 01058 0 00 0070+05 101617 FT LENGTH(AH 3350 BK 3420) 0481/0000	101463 FT 0480/0000	1 0 01058 0 00 0071+19 LENGTH(AH 3504 BK 3349)
015 "DIA CIRC CONCR LEN=0060 INSTALLED 2004 0471/3000	0470/2669	018 "DIA CIRC CONCR LEN=0080 INSTALLED 2004
018 "DIA CIRC CONCR LEN=0050 INSTALLED 2004 0471/2245	0470/2296	018 "DIA CIRC CONCR LEN=0080 INSTALLED 2004
018 "DIA CIRC CONCR LEN=0090 INSTALLED 2004 0471/1856	0470/1922	018 "DIA CIRC CONCR LEN=0080 INSTALLED 2004
018 "DIA CIRC CONCR LEN=0075 INSTALLED 2004 0471/1473	0470/1530	018 "DIA CIRC CONCR LEN=0080 INSTALLED 2004
015 "DIA CIRC CONCR LEN=0075 INSTALLED 2004 0471/1207		
018 "DIA CIRC CONCR LEN=0060 INSTALLED 2004 0471/0955		
018 "DIA CIRC CONCR LEN=0060 INSTALLED 2004 0471/0648	0470/0920	018 "DIA CIRC CONCR LEN=0080 INSTALLED 2004
	0470/0620	018 "DIA CIRC CONCR LEN=0080 INSTALLED 2004
1 0 01058 0 00 0104+19 098197 FT LENGTH(AH 3420 BK 2070) 0471/0000	0470/0240 098114 FT	015 "DIA CIRC CONCR LEN=0095 INSTALLED 2004
015 "DIA CIRC CONCR LEN=0080 INSTALLED 2004 0461/1866	0470/0000	1 0 01058 0 00 0104+82 LENGTH(AH 3349 BK 1952)
015 "DIA CIRC CONCR LEN=0060 INSTALLED 2004 0461/1506		
	0460/1481	018 "DIA CIRC CONCR LEN=0075 INSTALLED 2004
018 "DIA CIRC CONCR LEN=0080 INSTALLED 2004 0461/1170	0460/1180	018 "DIA CIRC CONCR LEN=0075 INSTALLED 2004

EXTRACT DATE: 12/18/2023
PRINT DATE: 12/21/2023

ROADWAY MANAGEMENT SYSTEM
SLD COUNTY/SR - ANNUAL PRINT

PAGE NUMBER: 92
COUNTY: FAYETTE

DIR: B TOTAL LEN: 34.788 MI.
LEFT MUN: NORTH UNION T

DIST: 12-1 SR: 119
RIGHT MUN: NORTH UNION T

018 "DIA CIRC CONCR LEN=0060 INSTALLED 2004 0461/0808	==	0460/0670	PENNDOT ACCESS RD (GOVT)
PENNDOT ACCESS RD (GOVT) 0461/0360	==		
015 "DIA CIRC CONCR LEN=0080 INSTALLED 2004 0461/0115 1 0 01058 0 00 0124+09 096127 FT		096162 FT	1 0 01058 0 00 0126+19
SR 1022			SR 1022
OP ID 26/1022/0020/0207 LENGTH(AH 2070 BK 2657) 0461/0000	5	0460/0000	OP ID 26/1022/0020/0207 LENGTH(AH 1952 BK 2427)
015 "DIA CIRC CONCR LEN=0080 INSTALLED 2004 0451/2457			
		0450/2395	018 "DIA CIRC CONCR LEN=0120 INSTALLED 2004
		0450/2123	018 "DIA CIRC CONCR LEN=0080 INSTALLED 2004
018 "DIA CIRC CONCR LEN=0080 INSTALLED 2004 0451/2119			
		0450/1780	018 "DIA CIRC CONCR LEN=0055 INSTALLED 2004
018 "DIA CIRC CONCR LEN=0080 INSTALLED 2004 0451/1716 SIGN: 3 CHORD TRUSS BMSID 26/0119/0451/1500 0451/1500			
		0450/1450	018 "DIA CIRC CONCR LEN=0095 INSTALLED 2004
018 "DIA CIRC CONCR LEN=0075 INSTALLED 2004 0451/1411			
		0450/1061	018 "DIA CIRC CONCR LEN=0095 INSTALLED 2004
018 "DIA CIRC CONCR LEN=0075 INSTALLED 2004 0451/0991 SIGN: 2 CHORD TRUSS BMSID 26/0119/0451/0745 0451/0745			
		0450/0723	018 "DIA CIRC CONCR LEN=0095 INSTALLED 2004
018 "DIA CIRC CONCR LEN=0080 INSTALLED 2004 0451/0646			
		0450/0411	018 "DIA CIRC CONCR LEN=0105 INSTALLED 2004
RAMP C RD (SR8011 SEG 0500/0000) 0451/0095			
		093735 FT	1 0 01058 0 00 0181+20
1 0 01058 0 00 0150+80 093470 FT			018 "DIA CIRC CONCR
LENGTH(AH 2657 BK 3250) 0451/0000	5	0450/0000	LEN=0095 INSTALLED 2004 LENGTH(AH 2427 BK 3579)
060 "DIA CIRC CONCR			

DIR: B TOTAL LEN: 34.788 MI. DIST: 12-1 SR: 119
 LEFT MUN: NORTH UNION T RIGHT MUN: NORTH UNION T

Item ID	Description	Length	Year	Stationing	Notes
0440/2770	060 "DIA CIRC CONCR	0130	2004	0441/2771	INSTALLED
0440/2730	RAMP A RD				
0440/2480	(SR8011 SEG 0750/0733) 018 "DIA CIRC CONCR	0095	2004	0441/2412	INSTALLED
0440/2138	OP ID 26/1051/0020/0000			0441/2105	
0440/2097	018 "DIA CIRC CONCR	0080	2004	0441/2035	INSTALLED
0440/1791	048 "DIA CIRC CONCR	0075	2004	0441/1799	INSTALLED
0440/1455	RAMP B RD				
0440/1328	(SR8011 SEG 0010/0000) 015 "DIA CIRC CONCR	0150	2004	0441/1262	INSTALLED
0440/1215	SIGN: 2 CHORD TRUSS BMSID 26/0119/0440/1215			0441/1185	
0440/0620	018 "DIA CIRC CONCR	0075	2004	0441/1010	INSTALLED
0440/0415	SIGN: CANTILEVER BMSID 26/0119/0440/0415			0441/0608	
0440/0257	018 "DIA CIRC CONCR	0075	2004	0441/0210	INSTALLED
090156 FT	1 0 01058 0 00 0183+49			0441/0070	
0440/0000	015 "DIA CIRC CONCR	0070	2004	0441/0000	INSTALLED
0440/0000	OP ID 26/1069/0010/0000			0431/2765	
0440/0000	LENGTH(AH 3250 BK 2765)				
0440/0000	018 "DIA CIRC CONCR	0050	2004		INSTALLED

DIR: B TOTAL LEN: 34.788 MI. DIST: 12-1 SR: 119
 LEFT MUN: NORTH UNION T RIGHT MUN: NORTH UNION T

018 "DIA CIRC CONCR LEN=0060 INSTALLED 2004	0431/2323	0430/2690	018 "DIA CIRC CONCR LEN=0030 INSTALLED UNKN
024 "DIA CIR PLASTIC LEN=0030 INSTALLED UNKN	0431/2145	0430/2372	015 "DIA CIRC CONCR LEN=0080 INSTALLED 2004
BMS EN 26/0119/0431/1843	0431/2085	0430/2192 0430/2141	018 "DIA CIRC CONCR LEN=0020 INSTALLED UNKN BMS EN 26/0119/0430/1899
1 0 01058 0 00 0189+85 REDSTONE CREEK BMSBG 26/0119/0431/1843	0431/1843	0430/1913	024 "DIA CIRC CONCR LEN=0120 INSTALLED UNKN 1 0 01058 0 00 0192+35 REDSTONE CREEK
SIGN: 2 CHORD TRUSS BMSID 26/0119/0431/1820	0431/1820	0430/1899	BMSBG 26/0119/0430/1899
TURNPIKE RAMP RD TOLL 4 (TNPK)	0431/1685		
018 "DIA CIR PLASTIC LEN=0030 INSTALLED UNKN	0431/1480	0430/1475	TURNPIKE RAMP RD TOLL 4 (TNPK)
018 "DIA CIR PLASTIC LEN=0030 INSTALLED UNKN	0431/1090	0430/0755	RAMP A RD (SR8009 SEG 0750/0790)
SIGN: 2 CHORD TRUSS BMSID 26/0119/0431/1015	0431/1015	0430/0696	015 "DIA CIRC CONCR LEN=0075 INSTALLED 2004
RAMP C RD (SR8009 SEG 0500/0000)	0431/0690		
015 "DIA CIRC CONCR LEN=0070 INSTALLED 2004	0431/0683	0430/0485	PA TPK RAMP S-11 T OP ID 26/7043/9900/1333
OP ID 26/7043/9900/1333	0431/0420		
024 "DIA CIR PLASTIC LEN=0075 INSTALLED UNKN	0431/0315	0430/0175	024 "DIA CIRC CONCR LEN=0090 INSTALLED UNKN
1 0 01058 0 00 0210+95	087455 FT	087424 FT	1 0 01058 0 00 0210+95
OP ID 26/0051/0040/0535			OP ID 26/0051/0040/0535
LENGTH(AH 2765 BK 2377)	0431/0000	0430/0000	LENGTH(AH 2732 BK 2376)
		0420/2210	015 "DIA CIRC CONCR LEN=0090 INSTALLED 2004

EXTRACT DATE: 12/18/2023
PRINT DATE: 12/21/2023

ROADWAY MANAGEMENT SYSTEM
SLD COUNTY/SR - ANNUAL PRINT

PAGE NUMBER: 89
COUNTY: FAYETTE

DIR: B TOTAL LEN: 34.788 MI.
LEFT MUN: NORTH UNION T

DIST: 12-1 SR: 119
RIGHT MUN: NORTH UNION T

030 "DIA CIRC CONCR
LEN=0080 INSTALLED 2004 0421/2188

OP ID PA TPK (TOLL 43)
26/7043/9900/1327 0421/1995

024 "DIA CIRC CONCR
LEN=0080 INSTALLED 2004 0421/1754
RAMP D RD
(SR8009 SEG 0250/0775) 0421/1675

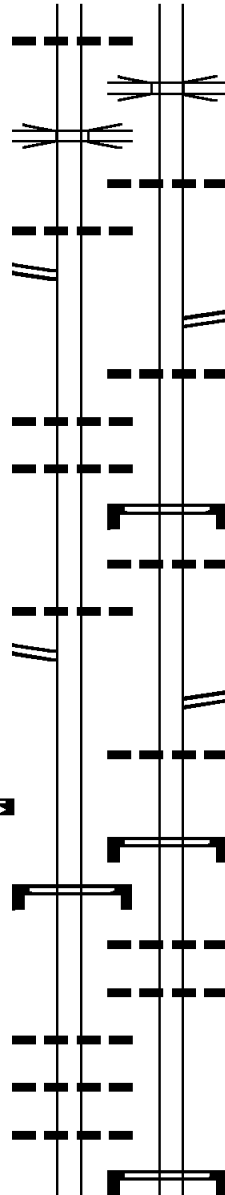
024 "DIA CIRC CONCR
LEN=0080 INSTALLED 2004 0421/1357
018 "DIA CIRC CONCR
LEN=0075 INSTALLED 2004 0421/1040

015 "DIA CIRC CONCR
LEN=0075 INSTALLED 2004 0421/0439
TURNPIKE RAMP RD TOLL 4
(TNPK) 0421/0430

1 0 01058 0 00 0234+51 085078 FT
LTH AH 002377 BK 002971 0421/0000

SIGN: 2 CHORD TRUSS
BMSID 26/0119/0411/2665 0411/2665

018 "DIA CIRC CONCR
LEN=0125 INSTALLED UNKN 0411/2163
018 "DIA CIR PLASTIC
LEN=0030 INSTALLED UNKN 0411/1981
018 "DIA CIR PLASTIC
LEN=0030 INSTALLED UNKN 0411/1980



0420/2000 OP ID PA TPK (TOLL 43)
26/7043/9900/1327

0420/1778 018 "DIA CIRC CONCR
LEN=0085 INSTALLED 2004

0420/1435 RAMP B RD
(SR8009 SEG 0010/0000)
0420/1385 015 "DIA CIRC CONCR
LEN=0110 INSTALLED 2004

0420/1000 SIGN: 2 CHORD TRUSS
BMSID 26/0119/0420/1000
0420/0777 030 "DIA CIRC CONCR
LEN=0095 INSTALLED 2004

0420/0140 TURNPIKE RAMP RD TOLL 4
(TNPK)
0420/0098 015 "DIA CIRC CONCR
LEN=0080 INSTALLED 2004
085048 FT 1 0 01058 0 00 0235+14

0420/0000 LTH AH 002376 BK 002921
SIGN: 2 CHORD TRUSS
BMSID 26/0119/0410/2780

0410/2780
0410/2642 015 "DIA CIRC CONCR
LEN=0080 INSTALLED 2004
0410/2223 015 "DIA CIRC CONCR
LEN=0080 INSTALLED 2004

0410/1845 SIGN: CANTILEVER
BMSID 26/0119/0410/1845

EXTRACT DATE: 12/18/2023
PRINT DATE: 12/21/2023

ROADWAY MANAGEMENT SYSTEM
SLD COUNTY/SR - ANNUAL PRINT

PAGE NUMBER: 88
COUNTY: FAYETTE

DIR: B TOTAL LEN: 34.788 MI.
LEFT MUN: NORTH UNION T

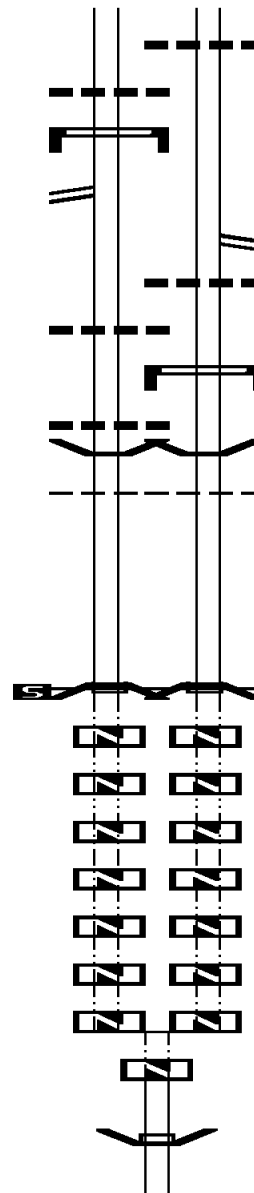
DIST: 12-1 SR: 119
RIGHT MUN: NORTH UNION T

015 "DIA CIRC CONCR
LEN=0080 INSTALLED UNKN 0411/1772
SIGN: 2 CHORD TRUSS
BMSID 26/0119/0411/1580 0411/1580
RAMP G RD
(SR8007 SEG 0252/0000) 0411/1085

015 "DIA CIRC CONCR
LEN=0080 INSTALLED UNKN 0411/0982

018 "DIA CIRC CONCR
LEN=0080 INSTALLED 2004 0411/0590
BMSEN 26/0119/0411/0000 0411/0144
NORTH UNION
SOUTH UNION T 0411/0070
1 0 01058 0 00 0264+12 082107 FT
GEO C MARSHALL PY INTER-BK
(SR0040 SEG 0282/0000)

SR 0040
BMSBG 26/0119/0411/0000
MFC BEGIN = B
LTH AH 002971 BK 002389 0411/0000
082107 FT
LTH AH 002389 BK 003028 082107 FT
7401/0000
LTH AH 003028 BK 001985 082107 FT
7391/0000
LTH AH 001985 BK 002553 082107 FT
7381/0000
LTH AH 002553 BK 001606 082107 FT
7371/0000
LTH AH 001606 BK 002232 082107 FT
7361/0000
LTH AH 002232 BK 002384 082107 FT
7351/0000
LTH AH 002384 BK 000100 082107 FT
7341/0000
082107 FT



0410/1843 015 "DIA CIRC CONCR
LEN=0080 INSTALLED 2004

0410/1035 RAMP F RD
(SR8007 SEG 0502/0959)
0410/1034 015 "DIA CIRC CONCR
LEN=0120 INSTALLED 2004

0410/0785 SIGN: 3 CHORD TRUSS
BMSID 26/0119/0410/0785

0410/0165 BMSEN 26/0119/0410/0000
NORTH UNION
SOUTH UNION T
0410/0083 1 0 01058 0 00 0264+25
082127 FT
GEO C MARSHALL PY INTER-BK
(SR0040 SEG 0283/0000)

SR 0040
BMSBG 26/0119/0410/0000
MFC BEGIN = B
LTH AH 002921 BK 002332 0410/0000
082127 FT
LTH AH 002332 BK 003001 082127 FT
7400/0000
LTH AH 003001 BK 001857 082127 FT
7390/0000
LTH AH 001857 BK 002544 082127 FT
7380/0000
LTH AH 002544 BK 001745 082127 FT
7370/0000
LTH AH 001745 BK 002116 082127 FT
7360/0000
LTH AH 002116 BK 002429 082127 FT
7350/0000
LTH AH 002429 BK 000100 082127 FT
7340/0000
LTH AH 000100 BK 001355 082127 FT
7334/0000
INTER-AHD
0330/1355
BMSEN 26/0119/0330/1080
MORGANTOWN ST
(SR3019 SEG 0010/0000)
1 0 00116 0 04 0814+90
SR 0040

EXTRACT DATE: 12/18/2023
PRINT DATE: 12/21/2023

ROADWAY MANAGEMENT SYSTEM
SLD COUNTY/SR - ANNUAL PRINT

PAGE NUMBER: 87
COUNTY: FAYETTE

DIR: B TOTAL LEN: 34.788 MI.
LEFT MUN: SOUTH UNION T

DIST: 12-1 SR: 119
RIGHT MUN: SOUTH UNION T

SOUTH UNION
GEORGES T

RAMP S RD
(SR8025 SEG 0750/0000)
GEORGES FAIRCHANCE RD
(SR0857 SEG 0270/1556)

RAMP H RD
(SR8025 SEG 0010/1185)
018 "DIA CIR PLASTIC
LEN=0060 INSTALLED UNKN

BMS EN 26/0119/0320/0269
0 0 00000 0 00 0000+00
SR 0043
BMSBG 26/0119/0320/0269
RAMP U RD
(SR8025 SEG 0500/0980)
RAMP G RD
(SR8025 SEG 0250/0000)
0 0 00000 0 00 0000+00
MFC BEGIN = B
LENGTH(AH 1575 BK 3065)

FARM RD
(T519)

ALLEGHENY LN
(PRDR)

080752 FT
0330/0000

0321/1185

0321/0705

0321/0620

0321/0591

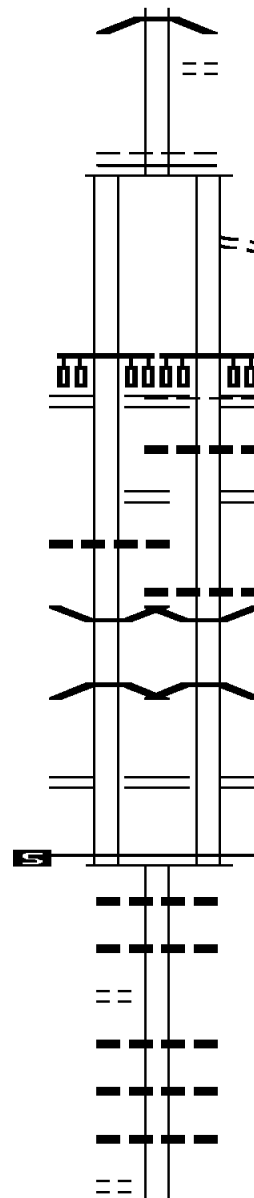
0321/0305

0321/0150

079177 FT
0321/0000

0310/2275

0310/1350



0330/1080 BMSBG 26/0119/0330/1080
BROWNFIELD RD
0330/0650 (TWP)

080772 FT 1 0 00116 0 04 0814+90
MFC BEGIN = B
0330/0000 LENGTH(AH 1355 BK 1600)

0320/1340 FROM 0857/0270 SH
(CONN)
RAMP S RD
(SR8025 SEG 0750/0000)
GEORGES FAIRCHANCE RD
(SR0857 SEG 0270/1556)

SOUTH UNION
GEORGES T
0320/1210 018 "DIA CIRC METAL
LEN=0030 INSTALLED UNKN
0320/1090 RAMP H RD
0320/0700 (SR8025 SEG 0010/1185)

0320/0570 015 "DIA CIRC CONCR
LEN=0030 INSTALLED UNKN
0320/0555 BMS EN 26/0119/0320/0269
0 0 00000 0 00 0000+00

SR 0043
0320/0269 BMSBG 26/0119/0320/0269
RAMP U RD
(SR8025 SEG 0500/0980)

RAMP G RD
(SR8025 SEG 0250/0000)
0320/0160 079172 FT
1 0 00116 0 04 0798+90

MFC BEGIN = B
0320/0000 LENGTH(AH 1600 BK 3065)
0310/2814 015 "DIA CIRC CONCR
LEN=0035 INSTALLED 2004
0310/2690 018 "DIA CIRC CONCR
LEN=0035 INSTALLED 2004

0310/1915 024 "DIA CIRC CONCR
LEN=0035 INSTALLED UNKN
0310/1476 015 "DIA CIRC CONCR
LEN=0035 INSTALLED 2004
0310/1367 015 "DIA CIRC CONCR
LEN=0035 INSTALLED 2004

DIR: B TOTAL LEN: 34.788 MI. DIST: 12-1 SR: 119
 LEFT MUN: GEORGES T RIGHT MUN: GEORGES T

1 0 00116 0 04 0768+32 076112 FT
 HAYMAN RD
 (T453) 0310/0000

TENT CHURCH RD
 (T449) 0300/0880

073174 FT

COLLIER RD
 (SR3015 SEG 0030/0000) 0290/1160

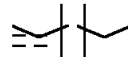
069644 FT

---	---	0310/1171	015 " DIA	CIRC METAL	
			LEN=0035	INSTALLED	2004
---	---	0310/0954	015 " DIA	CIRC METAL	
			LEN=0040	INSTALLED	2004
---	---	0310/0228	015 " DIA	CIRC CONCR	
		076107 FT	LEN=0035	INSTALLED	2004
==	5	0310/0000	LENGTH(AH	3065 BK 2938)	
---	---	0300/2914	015 " DIA	CIRC CONCR	
			LEN=0200	INSTALLED	2004
---	---	0300/2616	015 " DIA	CIRC CONCR	
			LEN=0035	INSTALLED	2004
---	---	0300/2206	015 " DIA	CIRC CONCR	
			LEN=0035	INSTALLED	2004
---	---	0300/1801	015 " DIA	CIRC CONCR	
			LEN=0040	INSTALLED	2004
---	---	0300/1643	060 " DIA	CIRC CONCR	
			LEN=0040	INSTALLED	2004
==	==	0300/0880	COUNTRY ESTATES RD		
---	---	0300/0848	(T449)		
			015 " DIA	CIRC CONCR	
			LEN=0035	INSTALLED	2004
---	---	0300/0449	015 " DIA	CIRC CONCR	
			LEN=0035	INSTALLED	2004
---	---	0300/0220	036 " DIA	CIRC CONCR	
		073169 FT	LEN=0040	INSTALLED	2004
			1 0 00116 0 04 0739+10		
---	---	0300/0000	018 " DIA	CIRC CONCR	
			LEN=0040	INSTALLED	2004
---	---	0290/3200	LENGTH(AH	2938 BK 3530)	
			018 " DIA	CIRC METAL	
			LEN=0035	INSTALLED	2004
---	---	0290/2635	015 " DIA	CIRC CONCR	
			LEN=0055	INSTALLED	2004
---	---	0290/1879	015 " DIA	CIRC CONCR	
			LEN=0035	INSTALLED	2004
---	---	0290/1509	015 " DIA	CIRC CONCR	
			LEN=0035	INSTALLED	2004
==	==	0290/1160	WYNN RD		
			(SR3015 SEG 0030/0000)		
---	---	0290/0796	015 " DIA	CIRC CONCR	
			LEN=0035	INSTALLED	2004
---	---	0290/0651	015 " DIA	CIRC CONCR	
			LEN=0035	INSTALLED	2004
		069639 FT	1 0 00116 0 04 0703+80		

DIR: B TOTAL LEN: 34.788 MI. DIST: 12-1 SR: 119
 LEFT MUN: GEORGES T RIGHT MUN: GEORGES T

SHADY SIDE RD
 (T419)

0290/0000



0290/0000 VILLAGE: COLLIER XRDS
 LENGTH(AH 3530 BK 2855)
 018 " DIA CIRC CONCR
 0280/2612 LEN=0040 INSTALLED 2004
 015 " DIA CIRC METAL
 0280/2204 LEN=0035 INSTALLED 2004



0280/1172 018 " DIA CIRC CONCR
 LEN=0050 INSTALLED 2004
 015 " DIA CIRC METAL
 0280/0661 LEN=0010 INSTALLED 2004

066789 FT

066784 FT 1 0 00116 0 04 0675+26
 0280/0000 LENGTH(AH 2855 BK 2607)



0270/0931 024 " DIA CIRC CONCR
 LEN=0035 INSTALLED 2004

1 0 00116 0 04 0649+19 064182 FT
 CLUB YORK RD
 (T521) 0270/0000

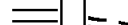


064177 FT
 0270/0000 LENGTH(AH 2607 BK 1832)



0260/1175 GRASSY RUN RD
 (T512)
 015 " DIA CIRC CONCR
 0260/0944 LEN=0035 INSTALLED 2004
 015 " DIA CIRC CONCR
 0260/0588 LEN=0035 INSTALLED 2004
 015 " DIA CIRC CONCR
 0260/0112 LEN=0035 INSTALLED 2004
 015 " DIA CIRC METAL
 0260/0014 LEN=0045 INSTALLED 2004
 062345 FT MOONLITE DR

1 0 00116 0 04 0630+85 062350 FT
 YORK RUN RD
 (SR3012 SEG 0150/3295) 0260/0000



0260/0000 LENGTH(AH 1832 BK 2191)
 015 " DIA CIRC CONCR
 0250/2090 LEN=0070 INSTALLED 2004



0250/1281 015 " DIA CIRC CONCR
 LEN=0060 INSTALLED 2004




0250/0970 015 " DIA CIRC CONCR
 LEN=0035 INSTALLED 2004



0250/0672 015 " DIA CIRC CONCR
 LEN=0035 INSTALLED 2004

018 " DIA CIRC CONCR

DIR: B TOTAL LEN: 34.788 MI. DIST: 12-1 SR: 119
 LEFT MUN: GEORGES T RIGHT MUN: GEORGES T



BIG SIX RD
 (SR3014 SEG 0011/0000)
 (SR3014 SEG 0010/0000) 0245/0230

1 0 00116 0 04 0602+34 059494 FT
 MFC BEGIN = B
 LENGTH(AH 0665 BK 3055) 0245/0000
 GOLDEN TRIANGLE
 (PRDR) 0240/2774

SMITHFIELD DR
 (PRDR) 0240/2715

OLIVIA LN
 (PRDR) 0240/1615

056439 FT

0250/0404 LEN=0035 INSTALLED 2004
 024 "DIA CIRC CONCR
 0250/0210 LEN=0035 INSTALLED 2004
 060154 FT 1 0 00116 0 04 0608+94
 MFC BEGIN = B
 0250/0000 LENGTH(AH 2191 BK 0660)
 0244/0622 018 "DIA CIRC CONCR
 LEN=0040 INSTALLED 2004
 FROM 3014/0011 SH
 (CONN)
 0244/0360 BIG SIX RD
 (SR3014 SEG 0010/0000)
 (SR3014 SEG 0011/0000)
 0244/0230 018 "DIA CIRC METAL
 LEN=0030 INSTALLED 2004
 018 "DIA CIRC METAL
 0244/0156 LEN=0017 INSTALLED 2004
 059494 FT 1 0 00116 0 04 0602+34
 MFC BEGIN = B
 0244/0000 LENGTH(AH 0660 BK 3055)
 0240/2774 (APRA) GOLDEN TRIANGLE
 015 "DIA CIRC CONCR
 0240/2772 LEN=0050 INSTALLED 2004
 015 "DIA CIRC CONCR
 0240/2771 LEN=0040 INSTALLED 2004
 0240/2715 (APRA) SMITHFIELD ESTAT
 (APRA) FREY LUMBER
 FREY LUMBER
 (PRDR) 0240/1640
 0240/1615
 GRACE LN
 (PRDR)
 0240/0340 1 0 00116 0 04 0571+82
 056439 FT HITTERS DELIGHT RD
 (T391)
 0240/0000 LENGTH(AH 3055 BK 2988)
 0230/1500 015 "DIA CIRC CONCR
 LEN=0035 INSTALLED 2004

1 0 00116 0 04 0542+20 053451 FT
 SMITHFIELD MASON TOWN RD
 (SR3010 SEG 0150/2610) 0230/0000

052003 FT

HOLLY TREE LN
 (PRDR)

0220/0000

POE

SUMMIT ST
 (BORO)

0210/0865

HIGHHOUSE ST
 (BORO)

0210/0495

0230/0110	015 " DIA CIRC CONCR LEN=0035 INSTALLED 2004 GOODWIN RD (T375)
0230/0100 053451 FT	
0230/0000	LENGTH(AH 2988 BK 1448) 015 " DIA CIRC CONCR LEN=0035 INSTALLED 2004
0220/1265	015 " DIA CIRC CONCR LEN=0035 INSTALLED 2004
0220/0978	015 " DIA CIRC CONCR LEN=0035 INSTALLED 2004
0220/0689	015 " DIA CIRC CONCR LEN=0032 INSTALLED 2004
0220/0326	015 " DIA CIRC CONCR LEN=0032 INSTALLED 2004
0220/0120	060 " DIA CIRC CONCR LEN=0065 INSTALLED 2004
052003 FT	1 0 00116 0 04 0527+68 NC MO R GANTOWN RD ROSS ST (TWP)
0220/0000	LENGTH(AH 1448 BK 2200) (APRA) MTS TRUCK REPAIR MTS TRUCK REPAIR (PRDR)
0210/2110	015 " DIA CIRC CONCR LEN=0032 INSTALLED 2004
0210/1976	GEORGES SMITHFIELD B
0210/1762	015 " DIA CIRC CONCR LEN=0032 INSTALLED 2004
0210/1683	015 " DIA CIRC CONCR LEN=0032 INSTALLED 2004
0210/1530	015 " DIA CIRC CONCR LEN=0032 INSTALLED 2004
0210/1370	LEWIS LN (PRDR)
0210/1355	AMYLYNN DR (PRDR)
0210/1025	018 " DIA CIRC CONCR LEN=0038 INSTALLED 2004
0210/0717	015 " DIA CIRC CONCR LEN=0032 INSTALLED 2004
0210/0620	015 " DIA CIRC CONCR LEN=0001 INSTALLED 2004

DIR: B TOTAL LEN: 34.788 MI. DIST: 12-1 SR: 119
 LEFT MUN: SMITHFIELD B RIGHT MUN: SMITHFIELD B

Location / Description	Stationing	Length / Notes	Material / Installation
WISE AL (PRDR)	0210/0170	049803 FT	015 " DIA CIRC CONCR LEN=0001 INSTALLED 2004
			1 0 00116 0 04 0505+70 VILLAGE: SMITHFIELD LIBERTY ST (BORO)
			5 0210/0000 LENGTH(AH 2200 BK 2288)
			0200/2268 015 " DIA CIRC CONCR LEN=0040 INSTALLED 2004
			0200/2145 015 " DIA CIRC CONCR LEN=0030 INSTALLED 2004
			HAYDEN ST (BORO)
CRYSTALWOOD DR (BORO)	0200/1930		0200/2090 015 " DIA CIRC CONCR LEN=0030 INSTALLED 2004
			0200/1777 015 " DIA CIRC CONCR LEN=0030 INSTALLED 2004
			0200/1572 015 " DIA CIRC CONCR LEN=0030 INSTALLED 2004
SHOW ST (BORO)	0200/1425		0200/1280 015 " DIA CIRC CONCR LEN=0030 INSTALLED 2004
CHURCH ST (SR3006 SEG 0110/1851)	0200/1230		0200/1230 015 " DIA CIRC CONCR LEN=0030 INSTALLED 2004
			0200/1085 WATER ST (SR3007 SEG 0060/3250)
			0200/1040 SULFUR SPRING RD (BORO)
			0200/0850 015 " DIA CIRC CONCR LEN=0028 INSTALLED 2004
			0200/0791 BIXLER LN (BORO)
			0200/0520 015 " DIA CIRC CONCR LEN=0028 INSTALLED 2004
			0200/0470 015 " DIA CIRC CONCR LEN=0028 INSTALLED 2004
			0200/0100 015 " DIA CIRC CONCR LEN=0028 INSTALLED 2004
MT MORIA CEMETERY RD (PRDR)	0200/0000	047515 FT	1 0 00116 0 04 0482+63 NC MA IN ST SMITHFIELD
			5 0200/0000 LENGTH(AH 2288 BK 3599)
			0190/3437 GEORGES T WEAVER MILL RD (T500)
			0190/3400 048 " DIA CIRC CONCR LEN=0010 INSTALLED 2004
			0190/3303 048 " DIA CIRC CONCR LEN=0010 INSTALLED 2004

DIR: B TOTAL LEN: 34.788 MI. DIST: 12-1 SR: 119
 LEFT MUN: GEORGES T RIGHT MUN: GEORGES T

MILLER ST
 (TWP)

0190/2365

VALLEY SCHOOL RD
 (T373)
 GEORGES
 NICHOLSON T

0190/1350

0190/1128

043916 FT

1 0 00116 0 04 0419+57 041166 FT
 OLD FRAME RD
 (SR3009 SEG 0060/0000) 0180/0000

0190/3289	015 " DIA	CIRC CONCR	LEN=0050	INSTALLED	2004
0190/2897	018 " DIA	CIRC CONCR	LEN=0028	INSTALLED	2004
0190/2283	024 " DIA	CIRC CONCR	LEN=0050	INSTALLED	2004
0190/2110	JARRETT DR (PRDR)				
0190/1982	018 " DIA	CIRC CONCR	LEN=0030	INSTALLED	2004
0190/1660	(APRA)	BRENDAS OUTDOOR			
0190/0980	024 " DIA	CIRC METAL	LEN=0050	INSTALLED	2004
0190/0784	015 " DIA	CIRC CONCR	LEN=0040	INSTALLED	2004
043916 FT	1 0 00116	0 04 0446+64			
0190/0000	VILLAGE: SMITHFIELD		LENGTH(AH 3599	BK 2750)	
0180/2626	018 " DIA	CIRC CONCR	LEN=0045	INSTALLED	2004
0180/1836	018 " DIA	CIRC CONCR	LEN=0035	INSTALLED	2004
0180/1344	024 " DIA	CIRC CONCR	LEN=0040	INSTALLED	2004
0180/1333	GEORGES SPRINGHILL T				
0180/0968	015 " DIA	CIRC CONCR	LEN=0035	INSTALLED	2004
0180/0392	018 " DIA	CIRC CONCR	LEN=0035	INSTALLED	2004
0180/0118	SPRINGHILL NICHOLSON T				
041166 FT	OUTCROP RD				
0180/0000	(SR3009 SEG 0060/0000)		LENGTH(AH 2750	BK 3453)	
0170/2949	015 " DIA	CIR PLASTIC	LEN=0035	INSTALLED	2004
0170/2470	015 " DIA	CIRC CONCR	LEN=0035	INSTALLED	2004
0170/2160	015 " DIA	CIR PLASTIC	LEN=0035	INSTALLED	2004
	NICHOLSON				

DIR: B TOTAL LEN: 34.788 MI. DIST: 12-1 SR: 119
 LEFT MUN: NICHOLSON T RIGHT MUN: NICHOLSON T

		0170/2114	SPRINGHILL T
		0170/1876	BMS EN 26/0119/0170/1808 1 0 00116 0 04 0403+06
		0170/1808	GEORGES CK. BMSBG 26/0119/0170/1808
		0170/1038	018 "DIA CIRC CONCR LEN=0040 INSTALLED 2004
037713 FT		0170/0321	018 "DIA CIRC CONCR LEN=0015 INSTALLED 2004
		037713 FT	1 0 00116 0 04 0385+07
		0170/0000	018 "DIA CIRC CONCR LEN=0015 INSTALLED 2004
		0160/2121	LENGTH(AH 3453 BK 2665) 018 "DIA CIRC CONCR LEN=0030 INSTALLED 2004
		0160/1843	018 "DIA CIR PLASTIC LEN=0030 INSTALLED 2004
		0160/1350	015 "DIA CIRC CONCR LEN=0045 INSTALLED 2004
		0160/1104	018 "DIA CIRC METAL LEN=0060 INSTALLED 2004
035048 FT		035048 FT	1 0 00116 0 04 0358+30 RICHHILL SCHOOL RD (T337)
		0160/0000	LENGTH(AH 2665 BK 3637) 040 "DIA CIRC CONCR LEN=0040 INSTALLED 2004
		0150/3380	015 "DIA CIRC CONCR LEN=0035 INSTALLED 2004
		0150/2571	015 "DIA CIRC CONCR LEN=0035 INSTALLED 2004
		0150/1130	015 "DIA CIRC CONCR LEN=0040 INSTALLED 2004
		0150/0727	015 "DIA CIRC CONCR LEN=0040 INSTALLED 2004
		0150/0040	BRANCH OF GEORGES CREEK STRUCTURE LENGTH 9 FT BMSID 26/0119/0150/0040
LARMAN MILL RD (T335)		0150/0015	
031411 FT		0150/0010	036 "H 72 "W ELLIP CONC LEN=0030 INSTALLED 2004
		031411 FT	1 0 00116 0 04 0322+00

DIR: B TOTAL LEN: 34.788 MI. DIST: 12-1 SR: 119
 LEFT MUN: SPRINGHILL T RIGHT MUN: SPRINGHILL T

Stationing	Segment	Description	Material	Year
		CORNISH RD (T335)		
0150/0000	0150/0000	LENGTH(AH 3637 BK 3061)		
0140/3035	0140/3035	018" DIA CIRC CONCR	LEN=0050	INSTALLED 2004
0140/2210	0140/2210	012" DIA CIRC CONCR	LEN=0035	INSTALLED 2004
0140/1790	0140/1790	012" DIA CIRC CONCR	LEN=0035	INSTALLED 2004
0140/1141	0140/1141	012" DIA CIRC CONCR	LEN=0025	INSTALLED 2004
0140/0484	0140/0484	015" DIA CIRC CONCR	LEN=0025	INSTALLED 2004
028350 FT	028350 FT	1 0 00116 0 04 0291+39		
0140/0000	0140/0000	060"H 60"W CON BOX CUL	LEN=0050	INSTALLED 2004
0130/2406	0130/2406	LENGTH(AH 3061 BK 2929)		
0130/2292	0130/2292	015" DIA CIRC CONCR	LEN=0030	INSTALLED 2004
0130/1930	0130/1930	024"H 48"W CONC STRUCT	LEN=0030	INSTALLED 2004
0130/1530	0130/1530	012" DIA CIRC CONCR	LEN=0030	INSTALLED 2004
0130/1115	0130/1115	015" DIA CIRC CONCR	LEN=0035	INSTALLED 2004
0130/0902	0130/0902	015" DIA CIRC CONCR	LEN=0035	INSTALLED 2004
0130/0575	0130/0575	012" DIA CIRC CONCR	LEN=0030	INSTALLED 2004
025421 FT	025421 FT	018" DIA CIRC CONCR	LEN=0030	INSTALLED 2004
		1 0 00116 0 04 0262+00		
		GANS RD (SR3002 SEG 0010/0000)		
0130/0000	0130/0000	LENGTH(AH 2929 BK 2849)		
0120/2685	0120/2685	024" DIA CIRC CONCR	LEN=0040	INSTALLED 2004
0120/2510	0120/2510	LAKE LYNN RD (T463)		
0120/2491	0120/2491	018" DIA CIRC CONCR	LEN=0040	INSTALLED 2004
0120/1520	0120/1520	018" DIA CIRC CONCR	LEN=0030	INSTALLED 2004
		015" DIA CIRC CONCR		

DIR: B TOTAL LEN: 34.788 MI. DIST: 12-1 SR: 119
 LEFT MUN: SPRINGHILL T RIGHT MUN: SPRINGHILL T

Segment	Stationing	Length	Material	Status	Year
		0120/0897	LEN=0030	INSTALLED	2004
		0120/0261	012" DIA CIRC CONCR	INSTALLED	2004
		022572 FT	LEN=0025		
1 0 00116 0 04 0233+55	022572 FT				
BLANEY HOLLOW RD					
(T472)		0120/0000			
		0120/0000	LENGTH(AH 2849 BK 2373)		
		0110/1965	HOPE HOLLOW RD		
			(T356)		
		0110/1925	024" DIA CIRC METAL	INSTALLED	UNKN
WEST RUN RD					
(T356)		0110/1915			
		0110/1705	015" DIA CIRC METAL	INSTALLED	2004
		0110/1450	024" DIA CIRC CONCR	INSTALLED	UNKN
		0110/1115	015" DIA CIRC CONCR	INSTALLED	2004
		0110/0510	015" DIA CIRC CONCR	INSTALLED	2004
1 0 00116 0 03 0209+65	020199 FT				
GANS HILL SCHOOL RD					
(T354)		0110/0000	LEN=0025	INSTALLED	2004
		0110/0000	HONOR ROLL RD		
		0100/1891	LENGTH(AH 2373 BK 2392)		
		0100/1638	015" DIA CIRC METAL	INSTALLED	2004
		0100/1070	018" DIA CIRC CONCR	INSTALLED	2004
FALLEN TIMBERS RD					
(SR3003 SEG 0010/0000)		0100/0660	015" DIA CIR PLASTIC	INSTALLED	2004
		0100/0005	LEN=0035	INSTALLED	2004
		017807 FT	1 0 00116 0 03 0185+75		
		0100/0000	NILAN HILL RD		
		0090/2890	LENGTH(AH 2392 BK 3375)		
		0090/2660	015" DIA CIRC METAL	INSTALLED	2004
		0090/2340	015" DIA CIRC METAL	INSTALLED	2004
		0090/1760	LEN=0035	INSTALLED	2004
			036"H 18"W ELLIP CONC	INSTALLED	2004
			015" DIA CIRC METAL	INSTALLED	2004
			LEN=0040	INSTALLED	2004
			018" DIA CIRC CONCR		

EXTRACT DATE: 12/18/2023
PRINT DATE: 12/21/2023

ROADWAY MANAGEMENT SYSTEM
SLD COUNTY/SR - ANNUAL PRINT

PAGE NUMBER: 77
COUNTY: FAYETTE

DIR: B TOTAL LEN: 34.788 MI.
LEFT MUN: SPRINGHILL T

DIST: 12-1 SR: 119
RIGHT MUN: SPRINGHILL T

Station	Length	Material	Year
0090/1146	LEN=0030	INSTALLED	2004
0090/0790	LEN=0030	INSTALLED	2004
0090/0675	LEN=0030	INSTALLED	UNKN
0090/0355	LEN=0040	INSTALLED	2004
014432 FT	1 0 00116 0 03 0152+12		
0090/0000	LEN=0035	INSTALLED	2004
0080/2780	LENGTH(AH 3375 BK 3300)	BLOSSER HILL RD	
0080/2775	LEN=0035	INSTALLED	UNKN
0080/2465	LEN=0035	INSTALLED	UNKN
0080/2270	LEN=0030	INSTALLED	UNKN
0080/2200	LEN=0030	INSTALLED	2004
0080/1910	LEN=0030	INSTALLED	2004
0080/1885	LEN=0030	INSTALLED	2004
0080/1240	LEN=0040	INSTALLED	2004
0080/0668	LEN=0050	INSTALLED	2004
0080/0365	LEN=0040	INSTALLED	2004
011132 FT	1 0 00116 0 03 0122+24		
0080/0000	LEN=0045	INSTALLED	2004
0052/1640	LENGTH(AH 3300 BK 1860)	NILAN RD	
0052/1145	LEN=0035	INSTALLED	UNKN
0052/1020	LEN=0035	INSTALLED	UNKN
0052/1015	BMSSEN 26/0119/0052/0325		
0052/0352	SPRINGHILL POINT MARION B		
0052/0325	BMSBG 26/0119/0052/0325		

NEW GENEVA RD
(SR0166 SEG 0010/0000) 0052/1145

CHEAT ST

DIR: B TOTAL LEN: 34.788 MI. DIST: 12-1 SR: 119
 LEFT MUN: POINT MARION B RIGHT MUN: POINT MARION B

Location	Segment ID	Length	Material	Installation
(BORO)	0052/0305			
	0052/0304		024 " DIA CIR PLASTIC	LEN=0035 INSTALLED UNKN
	0052/0275		CHEAT ST (BORO)	
	0052/0015		024 " DIA CIR PLASTIC	LEN=0035 INSTALLED UNKN
	009272 FT	009272 FT	0 0 00000	0 00 0000+00
	0052/0000		LENGTH(AH 1860 BK 3325)	
PENN ST (BORO) MAIN ST (SR0088 SEG 0010/0000)	0040/2975		NC MORGANTOWN RD	
	0040/2910		015 " DIA CIRC CONCR	LEN=0050 INSTALLED 2004
	0040/2775		CHURCH ST (BORO)	
	0040/2760		018 " DIA CIRC CONCR	LEN=0030 INSTALLED UNKN
	0040/2600		015 " DIA CIRC CONCR	LEN=0025 INSTALLED 2004
	0040/2580		RAILROAD ST (BORO)	
			LUCAS ST (BORO)	
			NC PENN ST	
	0040/2350		015 " DIA CIRC CONCR	LEN=0025 INSTALLED 2004
BOULEVARD AL (T301)	0040/2130			
	0040/2098		015 " DIA CIRC CONCR	LEN=0025 INSTALLED 2004
	0040/2030		BOULEVARD ST (T301)	
	0040/1975		015 " DIA CIRC CONCR	LEN=0025 INSTALLED 2004
	0040/1860		STEWARTSTOWN RD (SR3001 SEG 0030/1966)	
	0040/1730		015 " DIA CIRC CONCR	LEN=0025 INSTALLED 2004
BROADWAY ST (BORO)	0040/1720			
	0040/1310		015 " DIA CIRC CONCR	LEN=0025 INSTALLED 2004
STELLA ST (BORO)	0040/1305			
	0040/0985		STEWART ST (BORO)	
	0040/0780		CAMP RUN RD (T979)	

EXTRACT DATE: 12/18/2023
PRINT DATE: 12/21/2023

ROADWAY MANAGEMENT SYSTEM
SLD COUNTY/SR - ANNUAL PRINT

PAGE NUMBER: 75
COUNTY: FAYETTE

DIR: B TOTAL LEN: 34.788 MI.
LEFT MUN: POINT MARION B

DIST: 12-1 SR: 119
RIGHT MUN: POINT MARION B

GRANT ST
(BORO)

Distance (FT)	Structure ID	Length (FT)	Material	Installation Date	Notes
005947	0040/0445	20	CONCR	2004	CAMP RUN STRUCTURE LENGTH 20 FT BMSID 26/0119/0040/0445 1 0 00116 0 01 0060+28 CAMP RUN RD (T978)
0030	0040/0000				LENGTH(AH 3325 BK 1210)
0030	0030/0985	0050	CIRC CONCR	2004	015 "DIA CIRC CONCR LEN=0050 INSTALLED 2004 PARK ST (TWP)
0030	0030/0565	0055	CIRC CONCR	2004	015 "DIA CIRC CONCR LEN=0055 INSTALLED 2004 1 0 00116 0 00 0047+75 VILLAGE: POINT MARION ROSS ST (T351)
004737	0030/0215	0047	CIRC CONCR	2004	015 "DIA CIRC CONCR LEN=0047 INSTALLED 2004 1 0 00116 0 00 0047+75 VILLAGE: POINT MARION ROSS ST (T351)
0020	0030/0000				LENGTH(AH 1210 BK 2237)
0020	0020/2000	0030	CIRC CONCR	UNKN	015 "DIA CIRC CONCR LEN=0030 INSTALLED UNKN POINT MARION SPRINGHILL T
0020	0020/1630	0040	CIRC CONCR	2004	015 "DIA CIRC CONCR LEN=0040 INSTALLED 2004
0020	0020/1168	0040	CIRC CONCR	2004	015 "DIA CIRC CONCR LEN=0040 INSTALLED 2004
0020	0020/0729	0040	CIRC CONCR	2004	015 "DIA CIRC CONCR LEN=0040 INSTALLED 2004
002500	0020/0491	0040	CIRC CONCR	2004	015 "DIA CIRC CONCR LEN=0040 INSTALLED 2004 1 0 00116 0 00 0025+67 EVERGREEN MEM CEMETERY (PRDR)
0020	0020/0000				LENGTH(AH 2237 BK 2500)
0010	0010/2296	0045	CIRC CONCR	2004	012 "DIA CIRC CONCR LEN=0045 INSTALLED 2004
0010	0010/1725	0045	CIRC CONCR	2004	012 "DIA CIRC CONCR LEN=0045 INSTALLED 2004
0010	0010/1093	0045	CIRC CONCR	2004	012 "DIA CIRC CONCR LEN=0045 INSTALLED 2004
0010	0010/0673	0060	CIRC CONCR	2004	024 "DIA CIRC CONCR LEN=0060 INSTALLED 2004
000000	000000	0000			1 0 00116 0 00 0000+00 NC MO INTER-BK WEST VIRGINIA STATE LIN (STBD) MFC BEGIN = B
0010	0010/0000				LENGTH(AH 2500 BK 0000)

EXTRACT DATE: 12/18/2023 ROADWAY MANAGEMENT SYSTEM PAGE NUMBER: 73
PRINT DATE: 12/21/2023 SLD COUNTY/SR - ANNUAL PRINT COUNTY: FAYETTE
DIR: B TOTAL LEN: 17.224 MI. DIST: 12-1 SR: 51
LEFT MUN: PERRY T RIGHT MUN: PERRY T

AH-WESTMORELAND (64) 090833 FT || -
SR 0051 SH

DIR: B TOTAL LEN: 17.224 MI. DIST: 12-1 SR: 51
 LEFT MUN: PERRY T RIGHT MUN: PERRY T

Segment ID	Start Station	End Station	Length (FT)	Material / Notes
(SR0051 SEG 0011/0000)	0381/1900	0381/1653	090941	INTER-AHD SR 0051 SH (SR0051 SEG 0010/0000) 024 "DIA CIRC CONCR LEN=0100 INSTALLED 2007
HARMONY RD (T507)	0381/1325	0381/1285	0380/1370	018 "DIA CIRC CONCR LEN=0100 INSTALLED 2007 FIFTY ONE MANOR TRLR CT (PRDR)
(APRA) HARRISONS LAWN F HARRISONS LAWN FURNITUR (PRDR)	0381/1020	0381/0886	0380/1209	018 "DIA CIRC CONCR LEN=0100 INSTALLED 2007
018 "DIA CIRC CONCR LEN=0050 INSTALLED 2007	0381/0738	0381/0540	0380/0886	018 "DIA CIRC CONCR LEN=0030 INSTALLED 2007
018 "DIA CIRC CONCR LEN=0020 INSTALLED 2007	0381/0505	0381/0540	0380/0540	HARMONY CHURCH RD (SR4048 SEG 0062/2146)
HARMONY CHURCH RD (SR4048 SEG 0062/2146)	0381/0480	0381/0310	0380/0519	018 "DIA CIRC CONCR LEN=0030 INSTALLED 2007
018 "DIA CIRC METAL LEN=0030 INSTALLED 2007	0381/0307	0381/0310	0380/0310	FIRST CHRISTIAN RD (TWP)
018 "DIA CIRC METAL LEN=0050 INSTALLED 2007	0381/0003	089004	089004	1 0 00288 0 02 0908+45
1 0 00288 0 02 0908+45	088933	0381/0000	088933	VILLAGE: WICKHAVEN BROWNELLER R STRUCTURE LENGTH 14 FT BMSID 26/0051/0380/0000
BROWNELLER R STRUCTURE LENGTH 14 FT BMSID 26/0051/0380/0000	0381/0000	0381/0000	0380/0000	LENGTH(AH 1900 BK 2927) WICK HAVEN HOLLOW RD (T843)
WICK HAVEN HOLLOW RD (T843)	0371/2845	0371/2645	0370/2870	018 "DIA CIRC CONCR LEN=0040 INSTALLED 2007
018 "DIA CIRC CONCR LEN=0050 INSTALLED 2007	0371/2565	0370/2113	0370/2645	018 "DIA CIRC CONCR LEN=0050 INSTALLED 2007
018 "DIA CIRC CONCR LEN=0100 INSTALLED 2007	0371/2261	0370/1930	0370/2113	018 "DIA CIRC CONCR LEN=0091 INSTALLED 2007
		0370/1930	0370/1930	018 "DIA CIRC CONCR LEN=0091 INSTALLED 2007

DIR: B TOTAL LEN: 17.224 MI. DIST: 12-1 SR: 51
 LEFT MUN: PERRY T RIGHT MUN: PERRY T

Stationing	Description	Stationing	Description
0371/1901	018 "DIA CIRC CONCR LEN=0050 INSTALLED 2007	0371/1635	OLD 51 RD (T720)
0371/1558	018 "DIA CIRC CONCR LEN=0050 INSTALLED 2007	0370/1655	OLD 51 RD (T720)
0371/1506	B BROWNELLER STRUCTURE LENGTH 9 FT BMSID 26/0051/0370/1481	0370/1481	B BROWNELLER STRUCTURE LENGTH 9 FT BMSID 26/0051/0370/1481
0371/1280	WICK HAVEN RD (T564)	0370/1285	WICK HAVEN RD (T564)
0371/1103	018 "DIA CIRC CONCR LEN=0050 INSTALLED 2007	0370/1117	018 "DIA CIRC CONCR LEN=0150 INSTALLED 2007
0371/0840	018 "DIA CIRC CONCR LEN=0060 INSTALLED 2007	0370/0855	018 "DIA CIRC CONCR LEN=0150 INSTALLED 2007
0371/0000	1 0 00288 0 02 0879+16 086006 FT RIVER RD (T495) LENGTH(AH 2927 BK 2238)	086109 FT	1 0 00288 0 02 0879+60 RIVER RD (T495) LENGTH(AH 2895 BK 2239)
0361/2149	018 "DIA CIRC CONCR LEN=0020 INSTALLED 2007	0360/2156	018 "DIA CIRC CONCR LEN=0100 INSTALLED 2007
0361/1422	018 "DIA CIRC CONCR LEN=0040 INSTALLED 2007	0360/2023	018 "DIA CIRC CONCR LEN=0050 INSTALLED 2007
0361/1125	OLD 51 RD (T503)	0360/1737	018 "DIA CIRC CONCR LEN=0040 INSTALLED 2007
0361/0977	018 "DIA CIRC CONCR LEN=0040 INSTALLED 2007	0360/1105	OLD 51 RD (T503)
0361/0700	018 "DIA CIRC CONCR LEN=0050 INSTALLED 2007	0360/0751	018 "DIA CIRC CONCR LEN=0050 INSTALLED 2007
0361/0375	BLUE TOP RD (T503)	0360/0370	BLUE TOP RD (T503)
083768 FT	1 0 00288 0 02 0857+24 083768 FT	083870 FT	1 0 00288 0 02 0857+17 N LIBERTY ST ET (T540)
0361/0000	LENGTH(AH 2238 BK 2824)	0360/0000	LENGTH(AH 2239 BK 2783)
	018 "DIA CIRC CONCR LEN=0030 INSTALLED 2007	0350/2702	018 "DIA CIRC CONCR LEN=0030 INSTALLED 2007

DIR: B TOTAL LEN: 17.224 MI. DIST: 12-1 SR: 51
 LEFT MUN: PERRY T RIGHT MUN: PERRY T

Stationing	Description	Length	Notes
0351/2706	018 "DIA CIRC CONCR LEN=0045 INSTALLED 2007	0045	
0351/0518	018 "DIA CIRC CONCR LEN=0100 INSTALLED 2007	0100	
080944 FT	1 0 00288 0 02 0828+50	080944	
0351/0000	LENGTH(AH 2824 BK 2908)	0351/0000	081087 FT 1 0 00288 0 02 0828+50 0350/0000 LENGTH(AH 2783 BK 3065)
078036 FT	1 0 00288 0 02 0799+19	078036	
0341/0000	T YOUGHIOGHE STRUCTURE LENGTH 14 FT BMSID 26/0051/0340/0000 LENGTH(AH 2908 BK 2060)	0341/0000	078022 FT 1 0 00288 0 02 0799+19 T YOUGHIOGHE STRUCTURE LENGTH 14 FT BMSID 26/0051/0340/0000 LENGTH(AH 3065 BK 1996)
0331/1755	REHOBOTH CHURCH RD (SR4046 SEG 0010/0000)	0331/1755	0330/1785 0330/1745
0331/1660	018 "DIA CIRC CONCR LEN=0050 INSTALLED 2007	0331/1660	0330/1657
0331/1643	PERRY PERRYOPOLIS B	0331/1643	018 "DIA CIRC METAL LEN=0030 INSTALLED 2007
0331/1319	018 "DIA CIRC CONCR LEN=0030 INSTALLED 2007	0331/1319	0330/1340
0331/1120	COMMODORE DR (TWP)	0331/1120	018 "DIA CIRC CONCR LEN=0050 INSTALLED 2007
0331/1084	018 "DIA CIRC CONCR LEN=0050 INSTALLED 2007	0331/1084	0330/1100
			0330/1074 0330/0910
			COMMODORE DR (TWP) LC TO/FROM COMMODORE DR (CONN) 018 "DIA CIRC CONCR

DIR: B TOTAL LEN: 17.224 MI. DIST: 12-1 SR: 51
 LEFT MUN: PERRYOPOLIS B RIGHT MUN: PERRYOPOLIS B

018 "DIA CIRC CONCR LEN=0100 INSTALLED 2007 0331/0554	---	---	0330/0600	LEN=0050	INSTALLED 2007
018 "DIA CIRC CONCR LEN=0100 INSTALLED 2007 0331/0305	---	---	0330/0351	018 "DIA CIRC CONCR LEN=0050	INSTALLED 2007
1 0 00288 0 02 0779+05 075976 FT BARNEYS RD (TWP) CONSTITUTION ST (TWP) LENGTH(AH 2060 BK 2437) 0331/0000	==	==	076026 FT	1 0 00288 0 02 0779+05 BARNEYS RD (TWP) CONSTITUTION ST (TWP) LENGTH(AH 1996 BK 2450)	015 "DIA CIR PLASTIC LEN=0050
024 "DIA CIRC CONCR LEN=0075 INSTALLED UNKN 0321/1250	---	---	0320/2224	018 "DIA CIRC CONCR LEN=0050	INSTALLED 2007
024 "DIA CIRC CONCR LEN=0100 INSTALLED 2007 0321/1175	---	---	0320/1231	018 "DIA CIRC CONCR LEN=0050	INSTALLED 2007
QUAKER CHURCH RD (SR4038 SEG 0050/0000) INDEPENDENCE ST (SR4038 SEG 0050/0000) 0321/1140	==	==	0320/1165	QUAKER CHURCH RD (SR4038 SEG 0050/0000) INDEPENDENCE ST (SR4038 SEG 0050/0000)	
BMSSEN 26/0051/0320/0000 0321/0036 1 0 00288 0 02 0754+60 073539 FT B WASHINGTON BMSBG 26/0051/0320/0000 LENGTH(AH 2437 BK 1698) 0321/0000	==	==	0320/1017	018 "DIA CIRC CONCR LEN=0035	INSTALLED 2007
LEN=0060 INSTALLED 2007 0311/1698	---	---	0320/0711	018 "DIA CIRC CONCR LEN=0050	INSTALLED 2007
018 "DIA CIRC CONCR LEN=0065 INSTALLED 2007 0311/1537	---	---	0320/0036	BMSSEN 26/0051/0320/0000 1 0 00288 0 02 0754+60	073576 FT B WASHINGTON BMSBG 26/0051/0320/0000 LENGTH(AH 2450 BK 1671)
TIMKO LN (PRDR) 0311/1140	==	==	0310/1541	024 "DIA CIRC CONCR LEN=0035	INSTALLED 2007
JANET ST (TWP) 0311/0925	==	==	0310/1150	TIMKO LN (PRDR)	
018 "DIA CIRC CONCR LEN=0150 INSTALLED 2007 0311/0791	---	---	0310/0935	JANET ST (TWP)	
				024 "DIA CIRC CONCR	

DIR: B TOTAL LEN: 17.224 MI. DIST: 12-1 SR: 51
 LEFT MUN: PERRYOPOLIS B RIGHT MUN: PERRYOPOLIS B

Segment ID	Description	Material	Year	Stationing	Length (ft)	Notes
024	"DIA CIRC CONCR LEN=0025 ST JOHNS RD (PRDR)	CONCR	2007	0311/0275 0311/0210	0025	0310/0780 LEN=0001 INSTALLED UNKN JOHN PAUL II WY (PRDR)
018	"DIA CIRC CONCR LEN=0100 PERRYOPOLIS PERRY T	CONCR	2007	0311/0180 0311/0052	0100	0310/0177 LEN=0040 INSTALLED 2007 PERRYOPOLIS PERRY T
018	"DIA CIRC CONCR LEN=0110 GUN CLUB RD (T575) CLAY LN (T575)	CONCR	2007	0301/3149 0301/2080	0110	0310/0048 PERRY T 071905 FT 1 0 00288 0 02 0737+89 MAPLE HEIGHTS RD (T577) 0310/0000 LENGTH(AH 1671 BK 3215) 0300/2447 LEN=0045 INSTALLED 2007 GUN CLUB RD (T575) CLAY LN (T575)
024	"DIA CIRC CONCR LEN=0110 GUN CLUB RD (T575) CLAY LN (T575)	CONCR	2007	0301/2019 0301/2080	0110	0300/1950 (T575) 0300/1926 024 "DIA CIRC CONCR LEN=0050 INSTALLED 2007
018	"DIA CIRC CONCR LEN=0110 GUN CLUB RD (T575) CLAY LN (T575)	CONCR	2007	0301/0942 0301/0244	0110	0300/0129 018 "DIA CIRC CONCR LEN=0045 INSTALLED 2007 1 0 00288 0 02 0705+60 VILLAGE: PERRYOPOLIS LENGTH(AH 3215 BK 2520)
018	"DIA CIRC CONCR LEN=0100 GUN CLUB RD (T575) CLAY LN (T575)	CONCR	2007	0301/0000	0100	0290/1605 018 "DIA CIRC CONCR LEN=0045 INSTALLED 2007
018	"DIA CIRC CONCR LEN=0100 GUN CLUB RD (T575) CLAY LN (T575)	CONCR	2007	0291/1600 0291/1141	0100	0290/1157 018 "DIA CIRC CONCR LEN=0045 INSTALLED 2007
018	"DIA CIRC CONCR LEN=0100 GUN CLUB RD (T575) CLAY LN (T575)	CONCR	2007	0291/1141 0291/0772	0100	0290/0772 018 "DIA CIRC OTHER LEN=0045 INSTALLED 2007

DIR: B TOTAL LEN: 17.224 MI. DIST: 12-1 SR: 51
 LEFT MUN: PERRY T RIGHT MUN: PERRY T

(SR8019 SEG 0510/0000)	0271/0755	==			
018 "DIA CIRC CONCR		---			
LEN=0030 INSTALLED 2007	0271/0724	---			
RAMP INNER LOOP A RD		==		0270/0560	RAMP INNER LOOP B RD
(SR8019 SEG 0500/0739)	0271/0470	==			(SR8019 SEG 0750/0000)
018 "DIA CIRC CONCR		---			
LEN=0030 INSTALLED 2007	0271/0061	---			
1 0 00288 0 02 0626+05	060671 FT			060739 FT	1 0 00288 0 02 0626+05
SR 0201					VILLAGE: STAR JUNCTION
OP ID 26/0201/0220/0599					SR 0201
LENGTH(AH 2904 BK 2792)	0271/0000	==	==	0270/0000	OP ID 26/0201/0220/0599
BRANCH OF WASHINGTON RU		==	==		LENGTH(AH 2885 BK 2768)
STRUCTURE LENGTH 10 FT		==	==		BRANCH OF WASHINGTON RU
BMSID 26/0051/0260/2585	0261/2585	==	==	0260/2585	STRUCTURE LENGTH 10 FT
		==	==		BMSID 26/0051/0260/2585
RAMP INNER LOOP C RD		==		0260/2515	RAMP INNER LOOP D RD
(SR8019 SEG 0260/0000)	0261/2480	==			(SR8019 SEG 0020/0682)
018 "DIA CIRC CONCR		---		0260/2474	018 "DIA CIRC CONCR
LEN=0030 INSTALLED 2007	0261/2452	---			LEN=0030 INSTALLED 2007
		---		0260/2300	018 "DIA CIRC CONCR
		---			LEN=0100 INSTALLED 2007
RAMP C RD		==		0260/2185	RAMP D RD
(SR8019 SEG 0250/0739)	0261/2145	==			(SR8019 SEG 0010/0000)
018 "DIA CIRC CONCR		---		0260/1993	024 "DIA CIRC CONCR
LEN=0050 INSTALLED 2007	0261/1741	---			LEN=0100 INSTALLED 2007
		---		0260/1706	018 "DIA CIRC CONCR
018 "DIA CIRC CONCR		---			LEN=0100 INSTALLED 2007
LEN=0050 INSTALLED 2007	0261/1455	---			
PENDOT MAINTENANCE RD		==			
(T497)	0261/1350	==			
PERRY		---		0260/1253	PERRY
FRANKLIN T	0261/1253	---			FRANKLIN T
018 "DIA CIRC CONCR		---		0260/0633	018 "DIA CIRC CONCR
LEN=0100 INSTALLED 2007	0261/0898	---			LEN=0065 INSTALLED 2007

018 "DIA CIRC CONCR		---			
LEN=0050 INSTALLED 2007	0261/0627	---			
018 "DIA CIRC CONCR		---			

DIR: B TOTAL LEN: 17.224 MI. DIST: 12-1 SR: 51
 LEFT MUN: FRANKLIN T RIGHT MUN: FRANKLIN T

Stationing	Description	Stationing	Description
0240/1140	(T532)	0240/1140	(T532)
0240/1071	018 "DIA CIRC CONCR LEN=0050 INSTALLED 2007	0240/1071	018 "DIA CIRC CONCR LEN=0050 INSTALLED 2007
0241/1058	015 "DIA CIRC METAL LEN=0100 INSTALLED 2007		
0241/0778	CRABAPPLE RD (T669)		
0241/0495	1 0 00288 0 01 0525+91 052588 FT	0240/0490	CRABAPPLE RD (T669)
0241/0000	CRAB.RUN STRUCTURE LENGTH 18 FT BMSID 26/0051/0240/0000 LENGTH(AH 3392 BK 2692)	052662 FT	1 0 00288 0 01 0525+91
0241/0000		0240/0000	CRAB.RUN STRUCTURE LENGTH 18 FT BMSID 26/0051/0240/0000 LENGTH(AH 3365 BK 2657)
0230/2526		0230/2526	018 "DIA CIRC CONCR LEN=0030 INSTALLED 2007
0230/2235		0230/2235	SYCAMMORE DR (TWP)
0231/2280		0230/2152	018 "DIA CIRC CONCR LEN=0050 INSTALLED 2007
0231/1685		0230/1956	015 "DIA CIRC CONCR LEN=0001 INSTALLED 2007
0231/1444		0230/1675	WALNUT HILL ST (TWP)
0231/1131		0230/1400	015 "DIA CIRC CONCR LEN=0030 INSTALLED 2007
0231/0616		0230/1132	015 "DIA CIRC CONCR LEN=0280 INSTALLED 2007
0231/0206		0230/0839	015 "DIA CIRC CONCR LEN=0030 INSTALLED 2007
0231/0000		0230/0601	015 "DIA CIRC CONCR LEN=0100 INSTALLED 2007
0499+38		0230/0232	018 "DIA CIRC CONCR LEN=0045 INSTALLED 2007
049896 FT		050005 FT	1 0 00288 0 01 0499+58
0231/0000		0230/0000	CURFEW RD (T532) LENGTH(AH 2657 BK 2407)
			018 "DIA CIRC CONCR

DIR: B TOTAL LEN: 17.224 MI. DIST: 12-1 SR: 51
 LEFT MUN: FRANKLIN T RIGHT MUN: FRANKLIN T

				0220/2320	LEN=0050	INSTALLED	2007
				0220/1894	018 "DIA	CIRC CONCR	
030 "DIA	CIRC CONCR				LEN=0060	INSTALLED	2007
LEN=0060	INSTALLED	2007	0221/1744				
				0220/1552	024 "DIA	CIRC CONCR	
018 "DIA	CIRC CONCR				LEN=0050	INSTALLED	2007
LEN=0050	INSTALLED	2007	0221/1494				
				0220/1280	018 "DIA	CIRC CONCR	
018 "DIA	CIR PLASTIC				LEN=0050	INSTALLED	2007
LEN=0120	INSTALLED	2007	0221/1255				
				0220/1039	018 "DIA	CIRC CONCR	
					LEN=0050	INSTALLED	2007
					TIPPECANOE RD		
					(SR4028 SEG 0150/0000)		
				0220/0815	TOWN COUNTRY RD		
					(SR4028 SEG 0150/0000)		
TIPPECANOE RD							
(SR4028 SEG 0150/0000)							
TOWN COUNTRY RD							
(SR4028 SEG 0150/0000)			0221/0970				
018 "DIA	CIRC CONCR						
LEN=0100	INSTALLED	2007	0221/0563				
018 "DIA	CIRC CONCR						
LEN=0100	INSTALLED	2007	0221/0276				
1 0 00288 0 01 0473+49	047351 FT						
050 "DIA	CIRC CONCR						
LEN=0150	INSTALLED	2007					
LENGTH(AH 2545 BK 3539)			0221/0000				
				047598 FT	1 0 00288 0 01 0474+63		
				0220/0000	LENGTH(AH 2407 BK 3661)		
					018 "DIA	CIRC CONCR	
					LEN=0100	INSTALLED	2007
				0210/3206			
					018 "DIA	CIRC CONCR	
					LEN=0100	INSTALLED	2007
				0210/2954			
OLD PITTSBURGH RD					OLD PITTSBURGH RD		
(T614)			0211/2965		(T614)		
					015 "DIA	CIRC CONCR	
					LEN=0030	INSTALLED	2007
				0210/2550			
018 "DIA	CIRC CONCR						
LEN=0050	INSTALLED	2007	0211/2555				
018 "DIA	CIRC CONCR						
LEN=0050	INSTALLED	2007	0211/2301				
ALLEN RUN							
STRUCTURE LENGTH 12 FT							
BMSID 26/0051/0210/2054			0211/2075				
				0210/2054	ALLEN RUN		
					STRUCTURE LENGTH 12 FT		
					BMSID 26/0051/0210/2054		
					018 "DIA	CIRC CONCR	
					LEN=0060	INSTALLED	2007
				0210/2049			
					018 "DIA	CIRC CONCR	
					LEN=0060	INSTALLED	2007
				0210/1803			
018 "DIA	CIR PLASTIC						

DIR: B TOTAL LEN: 17.224 MI. DIST: 12-1 SR: 51
 LEFT MUN: FRANKLIN T RIGHT MUN: FRANKLIN T

Stationing	Description	Material	Year	Stationing	Description	Material	Year		
0191/1673	LEN=0050	INSTALLED	2007	0191/1673	LEN=0050	INSTALLED	2007		
024	"DIA	CIRC	CONCR	0191/1146	LEN=0050	INSTALLED	2007		
0191/1146	LEN=0050	INSTALLED	2007	0191/0881	LEN=0050	INSTALLED	2007		
018	"DIA	CIRC	CONCR	0190/0864	018	"DIA	CIRC	CONCR	
0191/0881	LEN=0050	INSTALLED	2007	LEN=0050	INSTALLED	2007			
018	"DIA	CIRC	CONCR	0191/0606	LEN=0050	INSTALLED	2007		
0191/0606	LEN=0050	INSTALLED	2007	018	"DIA	CIRC	CONCR		
018	"DIA	CIRC	CONCR	0191/0391	LEN=0100	INSTALLED	2007		
0191/0391	LEN=0100	INSTALLED	2007	OLD ROUTE 51 RD					
OLD ROUTE 51 RD				(T545)	0191/0330	==			
(T545)	0191/0330	==		ALLEN RUN					
ALLEN RUN				STRUCTURE					
STRUCTURE				LENGTH 23 FT					
LENGTH 23 FT				BMSID 26/0051/0190/0080	0191/0019	> <			
BMSID 26/0051/0190/0080	0191/0019	> <		0190/0080					
0191/0019	> <			038630 FT					
> <				1 0 00288 0 01 0386+50	038575 FT				
1 0 00288 0 01 0386+50	038575 FT			MORRIS HOLLOW RD					
MORRIS HOLLOW RD				(T623)					
(T623)				LENGTH(AH 3006 BK 2587)	0191/0000	5 == == 5			
LENGTH(AH 3006 BK 2587)	0191/0000	5 == == 5		0190/0000					
0191/0000	5 == == 5			0180/2525					
5 == == 5				018	"DIA	CIRC	CONCR		
018	"DIA	CIRC	CONCR	LEN=0050	INSTALLED	2007	0181/2283		
LEN=0050	INSTALLED	2007	0181/2283	0180/2248	018	"DIA	CIRC	CONCR	
0181/2283	0180/2248	018	"DIA	CIRC	CONCR	LEN=0050	INSTALLED	2007	
0180/2248	018	"DIA	CIRC	CONCR	LEN=0050	INSTALLED	2007		
018	"DIA	CIRC	CONCR	0180/1767	0180/1638	024	"DIA	CIR	PLASTIC
0180/1767	0180/1638	024	"DIA	CIR	PLASTIC	LEN=0150	INSTALLED	2007	
0180/1638	0180/1638	024	"DIA	CIR	PLASTIC	LEN=0150	INSTALLED	2007	
0180/1638	0180/1638	024	"DIA	CIR	PLASTIC	LEN=0150	INSTALLED	2007	
048	"DIA	CIRC	CONCR	0181/1180	LEN=0100	INSTALLED	2007		
0181/1180	LEN=0100	INSTALLED	2007	048	"DIA	CIRC	CONCR		
048	"DIA	CIRC	CONCR	0181/1160	LEN=0100	INSTALLED	2007		
0181/1160	LEN=0100	INSTALLED	2007	018	"DIA	CIRC	METAL		
018	"DIA	CIRC	METAL	0181/0919	LEN=0050	INSTALLED	2007		
0181/0919	LEN=0050	INSTALLED	2007	018	"DIA	CIRC	CONCR		
018	"DIA	CIRC	CONCR	0181/0571	LEN=0050	INSTALLED	2007		
0181/0571	LEN=0050	INSTALLED	2007	036	"DIA	CIRC	CONCR		
036	"DIA	CIRC	CONCR	0181/0412	LEN=0030	INSTALLED	2007		
0181/0412	LEN=0030	INSTALLED	2007	024	"DIA	CIRC	CONCR		
024	"DIA	CIRC	CONCR	0181/0236	LEN=0030	INSTALLED	2007		
0181/0236	LEN=0030	INSTALLED	2007	0180/0125	018	"DIA	CIRC	CONCR	
0180/0125	018	"DIA	CIRC	CONCR	LEN=0040	INSTALLED	UNKN		
018	"DIA	CIRC	CONCR	LEN=0040	INSTALLED	UNKN			
LEN=0040	INSTALLED	UNKN		1 0 00288 0 01 0360+20					
1 0 00288 0 01 0360+20				015	"DIA	CIRC	CONCR		
015	"DIA	CIRC	CONCR	LEN=0030	INSTALLED	2007			
LEN=0030	INSTALLED	2007		LENGTH(AH 2587 BK 2537)	0181/0000	5			
LENGTH(AH 2587 BK 2537)	0181/0000	5		018	"DIA	CIRC	CONCR		
018	"DIA	CIRC	CONCR	LEN=0050	INSTALLED	2007	0171/2238		
LEN=0050	INSTALLED	2007	0171/2238	0180/0000	LENGTH(AH 2555 BK 2527)				
0171/2238	0180/0000	LENGTH(AH 2555 BK 2527)							

DIR: B TOTAL LEN: 17.224 MI. DIST: 12-1 SR: 51
 LEFT MUN: FRANKLIN T RIGHT MUN: FRANKLIN T

018 "DIA CIRC CONCR LEN=0050 INSTALLED 2007 0171/1959	0170/2219	018 "DIA CIRC CONCR LEN=0050 INSTALLED 2007
018 "DIA CIRC CONCR LEN=0050 INSTALLED 2007 0171/1418	0170/1950	018 "DIA CIRC CONCR LEN=0050 INSTALLED 2007
018 "DIA CIRC CONCR LEN=0030 INSTALLED UNKN 0171/1310	0170/1431	018 "DIA CIRC CONCR LEN=0050 INSTALLED 2007
018 "DIA CIRC CONCR LEN=0050 INSTALLED 2007 0171/1124	0170/1132	018 "DIA CIRC CONCR LEN=0050 INSTALLED 2007
018 "DIA CIRC CONCR LEN=0050 INSTALLED 2007 0171/0835	0170/0841	018 "DIA CIRC CONCR LEN=0050 INSTALLED 2007
018 "DIA CIRC CONCR LEN=0050 INSTALLED 2007 0171/0472	0170/0312	BOLDEN RUN STRUCTURE LENGTH 23 FT BMSID 26/0051/0170/0312 0171/0379
BOLDEN RUN STRUCTURE LENGTH 23 FT BMSID 26/0051/0170/0312 0171/0379	033548 FT	1 0 00288 0 01 0334+90 033451 FT
024 "DIA CIRC CONCR LEN=0050 INSTALLED 2007 0171/0130	0170/0000	BRIDGE ST (SR4032 SEG 0010/0530) BOLDEN RD (SR4032 SEG 0010/0530) LENGTH(AH 2537 BK 2699) 0171/0000
1 0 00288 0 01 0334+90 033451 FT	0160/2636	018 "DIA CIRC CONCR LEN=0050 INSTALLED 2007
BRIDGE ST (SR4032 SEG 0010/0530) BOLDEN RD (SR4032 SEG 0010/0530) LENGTH(AH 2537 BK 2699) 0171/0000	0160/2235	024 "DIA CIRC CONCR LEN=0050 INSTALLED 2007
018 "DIA CIRC CONCR LEN=0100 INSTALLED 2007 0161/2612	0160/1957	018 "DIA CIRC CONCR LEN=0050 INSTALLED 2007
024 "DIA CIRC CONCR LEN=0050 INSTALLED 2007 0161/2218	0160/1670	018 "DIA CIRC CONCR LEN=0050 INSTALLED 2007
024 "DIA CIRC CONCR LEN=0050 INSTALLED 2007 0161/1931	0160/1368	018 "DIA CIRC CONCR LEN=0060 INSTALLED 2007
018 "DIA CIRC CONCR LEN=0050 INSTALLED 2007 0161/1276		018 "DIA CIRC CONCR LEN=0050 INSTALLED 2007

DIR: B TOTAL LEN: 17.224 MI. DIST: 12-1 SR: 51
 LEFT MUN: FRANKLIN T RIGHT MUN: FRANKLIN T

Left Side Description	Left Side Stationing	Right Side Stationing	Right Side Description
BMSBG 26/0051/0160/0000	0161/0374	0160/0664	024 " DIA CIRC METAL
FRANKLIN		0160/0374	LEN=0100 INSTALLED 2007
MENALLEN T	0161/0158		BMSBG 26/0051/0160/0000
1 0 00288 0 01 0307+89	030752 FT	0160/0167	FRANKLIN
REDSTONE CK.		030854 FT	MENALLEN T
BMSBG 26/0051/0160/0000			1 0 00288 0 01 0307+89
LENGTH(AH 2699 BK 3339)	0161/0000	0160/0000	REDSTONE CK.
018 "DIA CIR UNKNOWN			BMSBG 26/0051/0160/0000
LEN=0100 INSTALLED 2007	0151/2963		LENGTH(AH 2694 BK 3368)
		0150/2884	018 " DIA CIRC METAL
		0150/2515	LEN=0055 INSTALLED 2007
FIRMANI RD	0151/2466	0150/2475	FIRMANI RD
(PRDR)			(PRDR)
			018 " DIA CIRC CONCR
			LEN=0060 INSTALLED 2007
048 "DIA CIRC CONCR		0150/1876	015 " DIA CIRC METAL
LEN=0030 INSTALLED 2007	0151/1695		LEN=0060 INSTALLED 2007
MENALLEN		0150/1773	MENALLEN
FRANKLIN T	0151/1662		FRANKLIN T
		0150/1575	018 " DIA CIRC METAL
		0150/1272	LEN=0055 INSTALLED 2007
		0150/0968	018 " DIA CIRC CONCR
FRANKLIN		0150/0665	LEN=0055 INSTALLED 2007
MENALLEN T	0151/0572		018 " DIA CIRC CONCR
		0150/0618	LEN=0055 INSTALLED 2007
		0150/0369	036 " DIA CIRC CONCR
1 0 00288 0 01 0274+37	027413 FT	027486 FT	LEN=0055 INSTALLED 2007
UPPER MIDDLETOWN RD			1 0 00288 0 01 0274+37
(SR4010 SEG 0124/1805)			UPPER MIDDLETOWN RD
			(SR4010 SEG 0124/1805)
LAUREL HILL RD		0150/0000	LAUREL HILL RD
(SR4010 SEG 0124/1805)			(SR4010 SEG 0124/1805)
LENGTH(AH 3339 BK 2074)	0151/0000		LENGTH(AH 3368 BK 2098)
		0140/2010	024 " DIA CIRC CONCR
018 "DIA CIRC CONCR			LEN=0060 INSTALLED 2007
LEN=0050 INSTALLED 2007	0141/1756		

DIR: B TOTAL LEN: 17.224 MI. DIST: 12-1 SR: 51
 LEFT MUN: MENALLEN T RIGHT MUN: MENALLEN T

018 "DIA CIRC CONCR LEN=0050 INSTALLED 2007	0141/1195	---	---	0140/1213	024 "DIA CIRC CONCR LEN=0060 INSTALLED 2007
018 "DIA CIRC CONCR LEN=0050 INSTALLED 2007	0141/0798	---	---	0140/0807	010"H 04"W STRUCTURE * LEN=0260 INSTALLED 2007
048 "DIA CIRC METAL LEN=0050 INSTALLED 2007	0141/0511	---	---	0140/0527	018 "DIA CIRC CONCR LEN=0050 INSTALLED 2007
018 "DIA CIRC CONCR LEN=0050 INSTALLED 2007	0141/0193	---	---	0140/0225	018 "DIA CIRC CONCR LEN=0060 INSTALLED 2007
1 0 00288 0 01 0253+80 025339 FT MENALLEN FRANKLIN T	0141/0000	---	---	025388 FT	1 0 00288 0 01 0253+80 VILLAGE: UPPER MIDDLETON INDUSTRIAL PARK RD (T614)
LENGTH(AH 2074 BK 2824) 036 "DIA CIRC METAL LEN=0100 INSTALLED 2007	0131/2795	---	---	0140/0000	LENGTH(AH 2098 BK 2819)
		---	---	0130/2749	018 "DIA CIRC CONCR LEN=0060 INSTALLED 2007
		---	---	0130/2747	MENALLEN FRANKLIN T
		---	---	0130/2400	018 "DIA CIRC CONCR LEN=0050 INSTALLED 2007
018 "DIA CIRC CONCR LEN=0100 INSTALLED 2007	0131/2129	---	---	0130/2051	024 "DIA CIRC CONCR LEN=0055 INSTALLED 2007
(APRA) FRANKLIN DR FRANKLIN DR (PRDR)	0131/1960	---	POI		
018 "DIA CIRC CONCR LEN=0100 INSTALLED 2007	0131/1825	---	---	0130/1744	018 "DIA CIRC CONCR LEN=0050 INSTALLED 2007
(APRA) FRANKLIN DR FRANKLIN DR (PRDR)	0131/1600	---	POI		
		---	---	0130/1410	018 "DIA CIRC CONCR LEN=0050 INSTALLED 2007
FRANKLIN MENALLEN T	0131/1294	---	---	0130/1356	FRANKLIN MENALLEN T
BMSSEN 26/0051/0130/1101	0131/1069	---	---	0130/1131	BMSSEN 26/0051/0130/1101
1 0 00288 0 01 0235+97 JENNINGS RUN		---	---		1 0 00288 0 01 0235+97 JENNINGS RUN

DIR: B TOTAL LEN: 17.224 MI. DIST: 12-1 SR: 51
 LEFT MUN: MENALLEN T RIGHT MUN: MENALLEN T

Stationing	Description	Stationing	Description
BMSBG 26/0051/0130/1101	0131/1039	0130/1101	BMSBG 26/0051/0130/1101
MENALLEN			MENALLEN
NORTH UNION T	0131/1006	0130/1067	NORTH UNION T
NORTH UNION			NORTH UNION
FRANKLIN T	0131/0985	0130/1046	FRANKLIN T
		0130/1042	015 "DIA CIRC CONCR LEN=0055 INSTALLED 2007
FRANKLIN		0130/0808	FRANKLIN
NORTH UNION T	0131/0751	0130/0749	NORTH UNION T
		0130/0749	015 "DIA CIRC CONCR LEN=0060 INSTALLED 2007
		0130/0458	015 "DIA CIRC CONCR LEN=0055 INSTALLED 2007
		0130/0182	015 "DIA CIRC CONCR LEN=0050 INSTALLED 2007
1 0 00288 0 01 0225+57 022515 FT			
NORTH UNION			
FRANKLIN T			
LENGTH(AH 2824 BK 1655) 0131/0000		0130/0051	NORTH UNION T
		022569 FT	FRANKLIN T
		0130/0000	1 0 00288 0 01 0224+96
			LENGTH(AH 2819 BK 1561)
		0120/1440	018 "DIA CIRC CONCR LEN=0060 INSTALLED 2007
		0120/1140	018 "DIA CIRC CONCR LEN=0060 INSTALLED 2007
018 "DIA CIRC CONCR LEN=0030 INSTALLED 2007	0121/1122		
		0120/0850	018 "DIA CIRC CONCR LEN=0050 INSTALLED 2007
		0120/0554	018 "DIA CIRC CONCR LEN=0055 INSTALLED 2007
		0120/0264	018 "DIA CIRC CONCR LEN=0055 INSTALLED 2007
FRANKLIN			FRANKLIN
NORTH UNION T	0121/0162	0120/0162	NORTH UNION T
1 0 00288 0 01 0209+52 020860 FT		021008 FT	1 0 00288 0 01 0209+32
OLD ROUTE 51 RD			OLD ROUTE 51 RD
(T536)			(T536)
LENGTH(AH 1655 BK 1244) 0121/0000		0120/0000	LENGTH(AH 1561 BK 1294)
		0110/1261	018 "DIA CIRC CONCR LEN=0055 INSTALLED 2007
036 "DIA CIRC CONCR LEN=0045 INSTALLED 2007	0111/1121		
		0110/0966	018 "DIA CIRC CONCR LEN=0100 INSTALLED 2007
		0110/0691	024 "DIA CIRC CONCR LEN=0050 INSTALLED 2007
018 "DIA CIRC CONCR LEN=0040 INSTALLED 2007	0111/0629		
018 "DIA CIRC CONCR			

EXTRACT DATE: 12/18/2023
PRINT DATE: 12/21/2023

ROADWAY MANAGEMENT SYSTEM
SLD COUNTY/SR - ANNUAL PRINT

PAGE NUMBER: 56
COUNTY: FAYETTE

DIR: B TOTAL LEN: 17.224 MI.
LEFT MUN: NORTH UNION T

DIST: 12-1 SR: 51
RIGHT MUN: NORTH UNION T

Left Side Details	Right Side Details
LEN=0040 INSTALLED 2007 0111/0378 1 0 00288 0 01 0197+08 019616 FT CUTLER HILL RD (T580) BITNER RD (SR1043 SEG 0020/0000) LENGTH(AH 1244 BK 1826) 0111/0000 018 "DIA CIRC CONCR LEN=0120 INSTALLED 2007 0101/1788	019714 FT 1 0 00288 0 01 0197+08 CUTLER HILL RD (T580) BITNER RD (SR1043 SEG 0020/0000) LENGTH(AH 1294 BK 1958)
024 "DIA CIRC CONCR LEN=0050 INSTALLED 2007 0101/1442	0100/1876 018 "DIA CIRC CONCR LEN=0055 INSTALLED 2007
CROSSOVER RD (CONN) 0101/1025 018 "DIA CIRC CONCR LEN=0060 INSTALLED 2007 0101/0934	0100/1142 018 "DIA CIRC CONCR LEN=0055 INSTALLED 2007 CROSSOVER RD (CONN) 0100/1135
1 0 00288 0 01 0178+45 017790 FT 048 "DIA CIRC CONCR LEN=0040 INSTALLED 2007 LENGTH(AH 1826 BK 3626) 0101/0000 015 "DIA CIRC CONCR LEN=0050 INSTALLED 2007 0091/3194	0100/0598 024 "DIA CIRC METAL LEN=0040 INSTALLED 2007 017756 FT 1 0 00288 3 00 0035+24 0100/0000 LENGTH(AH 1958 BK 3556)
015 "DIA CIRC CONCR LEN=0050 INSTALLED 2007 0091/2417 BUNDA RD (SR4031 SEG 0010/0000) 0091/2010 036 "DIA CIRC CONCR LEN=0055 INSTALLED 2007 0091/2009 018 "DIA CIRC CONCR LEN=0050 INSTALLED 2007 0091/1933 012 "DIA CIRC CONCR LEN=0060 INSTALLED 2007 0091/1636	0090/2630 036 "DIA CIRC CONCR LEN=0055 INSTALLED 2007 0090/2000 BUNDA RD (SR4031 SEG 0010/0506)
018 "DIA CIRC CONCR LEN=0050 INSTALLED 2007 0091/1061	0090/1541 018 "DIA CIRC CONCR LEN=0050 INSTALLED 2007 0090/1249 018 "DIA CIRC CONCR LEN=0050 INSTALLED 2007
SMITH RD (T652) ASH ST	0090/0950 018 "DIA CIRC CONCR LEN=0050 INSTALLED 2007 SMITH RD (T652) ASH ST

DIR: B TOTAL LEN: 17.224 MI. DIST: 12-1 SR: 51
 LEFT MUN: NORTH UNION T RIGHT MUN: NORTH UNION T

Stationing	Description	Length	Material	Year	Notes
0091/0755	(T652) DIA CIRC CONCR	0091/0755	CONCR	2007	
0091/0699	INSTALLED	0091/0699		2007	
HICKORY ST					
0091/0385	(T460) DIA CIRC CONCR	0091/0385	CONCR	2007	
0091/0065	INSTALLED	0091/0065		2007	
014200 FT 1 0 00288 3 00 0000+00					
0142+48	DIA CIRC CONCR	014164 FT	CONCR	2007	
0142+48	INSTALLED	0091/0000		2007	
LENGTH(AH 3626 BK 1056)					
0081/0841	DIA CIRC CONCR	0081/0841	CONCR	2007	
0081/0471	INSTALLED	0081/0471		2007	
018 "DIA CIRC CONCR					
LEN=0050 INSTALLED 2007					
018 "DIA CIRC CONCR					
LEN=0050 INSTALLED 2007					
018 "DIA CIRC CONCR					
LEN=0050 INSTALLED 2007					
018 "DIA CIRC CONCR					
LEN=0050 INSTALLED 2007					
018 "DIA CIRC CONCR					
LEN=0050 INSTALLED 2007					
018 "DIA CIRC CONCR					
LEN=0050 INSTALLED 2007					
018 "DIA CIRC CONCR					
LEN=0050 INSTALLED 2007					
018 "H 18" W CON BOX CUL					
LEN=0050 INSTALLED 2007					
BLASZCZAK RD					
(TWP)					
0071/0450	DIA CIRC CONCR	0071/0450	CONCR	2007	
0071/0440	INSTALLED	0071/0440		2007	
FROM 0051/0070 SH					
(CONN)					
0071/0285	DIA CIRC CONCR	0071/0285	CONCR	2007	
0071/0111	INSTALLED	0071/0111		2007	
018 "DIA CIRC CONCR					
LEN=0050 INSTALLED 2007					
0070/0065					
AUTO AUCTION RD					
(T535)					

EXTRACT DATE: 12/18/2023
PRINT DATE: 12/21/2023

ROADWAY MANAGEMENT SYSTEM
SLD COUNTY/SR - ANNUAL PRINT

PAGE NUMBER: 54
COUNTY: FAYETTE

DIR: B TOTAL LEN: 17.224 MI.
LEFT MUN: NORTH UNION T

DIST: 12-1 SR: 51
RIGHT MUN: NORTH UNION T

1 0 00288 0 01 0118+70 011841 FT
AUTO AUCTION RD
(T535)
LENGTH(AH 1267 BK 1664) 0071/0000
018 "DIA CIRC CONCR
LEN=0030 INSTALLED 2003 0061/1175
TO T535 RD
(CONN) 0061/0960

1 0 00288 0 01 0101+98 010177 FT
(APRA) D & M TOWING CO
HILLS MALL ENTRANCE RD
(PRDR)
OLIVER RD
(T650)
LENGTH(AH 1664 BK 1420) 0061/0000
018 "DIA CIRC CONCR
LEN=0030 INSTALLED UNKN 0051/1377
018 "DIA CIRC CONCR
LEN=0100 INSTALLED 2003 0051/1134
018 "DIA CIRC CONCR
LEN=0030 INSTALLED UNKN 0051/1125

018 "DIA CIRC CONCR
LEN=0025 INSTALLED UNKN 0051/0791

018 "DIA CIRC CONCR
LEN=0030 INSTALLED UNKN 0051/0720

036 "H 24 "W CON BOX CUL
LEN=0100 INSTALLED 2003 0051/0624
018 "DIA CIRC CONCR
LEN=0035 INSTALLED UNKN 0051/0500

018 "DIA CIRC CONCR
LEN=0040 INSTALLED 2003 0051/0463
018 "DIA CIRC CONCR
LEN=0035 INSTALLED UNKN 0051/0335

018 "DIA CIRC CONCR

011804 FT 1 0 00288 0 01 0118+33
0070/0000 LENGTH(AH 1358 BK 1622)

TO T535 RD
(CONN)
018 "DIA CIRC CONCR
LEN=0060 INSTALLED 2003
0060/0960
0060/0740

010182 FT 1 0 00288 0 01 0101+98
(APRA) D & M TOWING CO
HILLS MALL ENTRANCE RD
(PRDR)
OLIVER RD
(T650)

0060/0000 LENGTH(AH 1622 BK 1445)

0050/1053 018 "DIA CIRC CONCR
LEN=0035 INSTALLED UNKN
0050/1052 018 "DIA CIRC CONCR
LEN=0040 INSTALLED 2003

0050/0760 024 "DIA CIRC CONCR
LEN=0030 INSTALLED UNKN

0050/0670 048 "DIA CIRC CONCR
LEN=0030 INSTALLED UNKN

0050/0480 018 "DIA CIRC CONCR
LEN=0035 INSTALLED UNKN

0050/0310 018 "DIA CIRC CONCR
LEN=0035 INSTALLED UNKN

DIR: B TOTAL LEN: 17.224 MI. DIST: 12-1 SR: 51
 LEFT MUN: NORTH UNION T RIGHT MUN: NORTH UNION T

LEN=0040 INSTALLED 2003 0051/0271	----		
018 "DIA CIRC CONCR	----		
LEN=0030 INSTALLED UNKN 0051/0150	----		
1 0 00288 0 01 0087+78 008757 FT		008737 FT	1 0 00288 0 01 0087+53
NORTHGATE DR			VILLAGE: WALKER
(SR4039 SEG 0030/3485)			NORTHGATE DR
(SR4039 SEG 0031/3485)			(SR4039 SEG 0031/3485)
			(SR4039 SEG 0030/3485)
LENGTH(AH 1420 BK 2780) 0051/0000	=====	0050/0000	LENGTH(AH 1445 BK 2760)
018 "DIA CIRC CONCR	-----		
LEN=0060 INSTALLED 2003 0041/2600	-----		
021 "DIA CIRC CONCR	-----		
LEN=0121 INSTALLED 2003 0041/2397	-----		
OLD PITTSBURGH RD			OLD PITTSBURGH RD
(T986)			(T986)
			018 "DIA CIRC CONCR
			LEN=0050 INSTALLED 2003
RAMP 119 SB TO 43			
OP ID 26/7043/9900/1356 0041/1600	=====		
			RAMP 119 SB TO 43
			OP ID 26/7043/9900/1356
PA TPK RAMP S-11 T			
OP ID 26/7043/9900/1333 0041/1065	=====		
			PA TPK RAMP S-11 T
			OP ID 26/7043/9900/1333
RAMP D RD			
(SR8009 SEG 0250/0000)			
RAMP C RD			
(SR8009 SEG 0500/0610)			
			RAMP D RD
			(SR8009 SEG 0250/0000)
			RAMP C RD
			(SR8009 SEG 0500/0610)
			BMS EN 26/0051/0040/0535
BMS EN 26/0051/0040/0535 0041/0716	=====	0040/0888	0040/0726
1 0 00288 0 00 0060+54			BMS EN 26/0051/0040/0535
0119			0 0 00000 0 00 0000+00
BMSBG 26/0051/0040/0535 0041/0525	=====		0119
RAMP A RD			BMSBG 26/0051/0040/0535
(SR8009 SEG 0750/0000)			RAMP A RD
			(SR8009 SEG 0750/0000)
			RAMP B RD
			(SR8009 SEG 0010/0922)
			1 0 00288 0 00 0060+54
RAMP B RD			005977 FT
(SR8009 SEG 0010/0922)			0040/0295
1 0 00288 0 00 0060+54			005977 FT
NC PITTSBURGH RD			NC PI TTSBURGH RD
MFC BEGIN = B			MFC BEGIN = B
LENGTH(AH 2780 BK 3350) 0041/0000	=====	0040/0000	LENGTH(AH 2760 BK 3350)

DIR: B TOTAL LEN: 17.224 MI. DIST: 12-1 SR: 51
 LEFT MUN: NORTH UNION T RIGHT MUN: NORTH UNION T

Street Name	Segment ID	Notes	Material/Length	Installation Date
NORTHVIEW LN	0030/3280	(T650)	018" DIA CIRC CONCR	2007
GRAND ST	0030/3142	(T899)	015" DIA CIRC CONCR	2007
SHORT ST (T871)	0030/2883		LEN=0001	2007
FAIRVIEW ST (T869)	0030/2523		018" DIA CIRC CONCR	2007
WALTER ST (T867)	0030/2207		LEN=0030	UNKN
	0030/2175		018" DIA CIRC CONCR	2007
	0030/2037		LEN=0030	2007
	0030/2029		BMSBG 26/0051/0030/2029	
	0030/2004		1 0 00288 0 00 0046+65	
	0030/1875		BR RED. CK	
CRAWFORD ST (T865)	0030/1826		BMSBG 26/0051/0030/2029	2007
FULTON ST (T483)	0030/1464		RICHMOND ST	
TOWNSHIP AL (TWP)	0030/1289		018" DIA CIRC CONCR	2007
RACE ST (CITY)	0030/1120		LEN=0038	2007
CITY AL (CITY)	0030/0947		NORTH UNION	
PHILLIPPI AV (CITY)	0030/0768		UNIONTOWN C	
DOWNER AV (CITY)	0030/0399		024" DIA CIRC CONCR	2007
JOHNSON AV (CITY)	0030/0000		LEN=0025	2007
	002627 FT		024" DIA CIRC CONCR	2007
	002627 FT		LEN=0050	2007
	0020/0330		LENGTH(AH 3350 BK 0600)	
	0020/0050		018" DIA CIRC CONCR	2007
			LEN=0045	2007
			018" DIA CIRC CONCR	2007
			LEN=0045	2007

DIR: B TOTAL LEN: 17.224 MI. DIST: 12-1 SR: 51
 LEFT MUN: UNIONTOWN C RIGHT MUN: UNIONTOWN C

Stationing	Street Name	Notes	Stationing	Street Name	Notes
002027 FT			002027 FT		1 0 00288 0 00 0020+72
				WEST PLACE ST	
				(CITY)	
0020/0000	MT VERNON AV (CITY)		5 0020/0000	NC PITTSBURGH ST	LENGTH(AH 0600 BK 2027)
			0010/1879	BMS EN 26/0051/0010/1842	
				1 0 00288 0 00 0018+32	
				COAL LICK RUN	
			0010/1842	BMSBG 26/0051/0010/1842	
				018 "DIA CIRC CONCR	
			0010/1520	LEN=0045 INSTALLED 2007	
			0010/1450	(APRA) ULTIMATE STRUCTU	
				018 "DIA CIRC CONCR	
			0010/1190	LEN=0045 INSTALLED 2007	
				PENN ST	
				(CITY)	
			0010/1170	PETER ST	
				(CITY)	
			0010/1000	FROM 2040/0031 SH	
				(CONN)	
			0010/0855	MAIN ST	
				(SR2040 SEG 0030/1051)	
				(SR2040 SEG 0031/1280)	
			0010/0780	SOUTH ST	
				(CITY)	
			0010/0535	CHURCH ST	
				(CITY)	
			0010/0520	018 "DIA CIRC CONCR	
				LEN=0050 INSTALLED 2007	
			0010/0505		
			0010/0180	ARCH ST	
				(CITY)	
			000000 FT	1 0 00288 0 00 0000+00	
				VILLAGE: UNIONTOWN	
				NC MORGANTOWN ST	
				FAYETTE ST	
				(SR2040 SEG 0031/1280)	
				(SR2040 SEG 0030/1051)	
				INTER-BK MORGANTOWN ST	
				(SR3019 SEG 0040/2697)	
				MFC BEGIN = B	
			5 0010/0000	LENGTH(AH 2027 BK 0000)	

EXTRACT DATE: 12/18/2023 ROADWAY MANAGEMENT SYSTEM PAGE NUMBER: 50
PRINT DATE: 12/21/2023 SLD COUNTY/SR - ANNUAL PRINT COUNTY: FAYETTE
DIR: E TOTAL LEN: 4.484 MI. DIST: 12-1 SR: 43
LEFT MUN: SOUTH UNION T RIGHT MUN: SOUTH UNION T

LTH AH 000100 BK 001650 7101/0000
GEO C MARSHALL PY INTER-AHD



023677 FT
7100/0000 LTH AH 000100 BK 003075
INTER-AHD GEO C MARSHALL PY

DIR: E TOTAL LEN: 4.484 MI. DIST: 12-1 SR: 43
 LEFT MUN: GEORGES T RIGHT MUN: GEORGES T

Item ID	Description	Material	Year	Stationing	Length	Notes
018	"DIA CIRC CONCR	INSTALLED	2003	0071/2349		
018	"DIA CIRC CONCR	INSTALLED	2003	0071/2317		
018	"DIA CIRC CONCR	INSTALLED	2003	0071/2300		
CROSSOVER RD (CONN) 0071/2040						
018	"DIA CIRC CONCR	INSTALLED	2003	0071/1921		
018	"DIA CIRC CONCR	INSTALLED	2003	0071/1669		
024	"DIA CIRC CONCR	INSTALLED	2003	0071/1093		
018	"DIA CIRC CONCR	INSTALLED	2003	0071/0455		
1 0 00000 0 00 0756+28 014631 FT LENGTH(AH 3032 BK 2550) 0071/0000						
036	"DIA CIRC CONCR	INSTALLED	2003	0061/2550		
018	"DIA CIRC CONCR	INSTALLED	2003	0061/2204		
018	"DIA CIRC CONCR	INSTALLED	2003	0061/1823		
MUDDY RUN STRUCTURE LENGTH 16 FT BMSID 26/0043/0060/0516 0061/0575						
018	"DIA CIRC CONCR	INSTALLED	2003	0061/0351		
0070/2504 BMSID 26/0043/0070/2504						
0070/2216 036 "DIA CIRC CONCR LEN=0040 INSTALLED 2003 CROSSOVER RD (CONN)						
0070/2040 (CONN)						
0070/1685 018 "DIA CIRC CONCR LEN=0040 INSTALLED 2003						
0070/1189 024 "DIA CIRC CONCR LEN=0040 INSTALLED 2003						
0070/0451 018 "DIA CIRC CONCR LEN=0040 INSTALLED 2003						
0070/0001 036 "DIA CIRC CONCR LEN=0040 INSTALLED 2003						
014674 FT 1 0 00000 0 00 0756+71						
0070/0000 LENGTH(AH 3078 BK 2552)						
0060/2210 018 "DIA CIRC CONCR LEN=0040 INSTALLED 2003						
0060/1829 018 "DIA CIRC CONCR LEN=0040 INSTALLED 2003						
MUDDY RUN STRUCTURE LENGTH 16 FT BMSID 26/0043/0060/0516 0060/0516						
012122 FT 1 0 00000 0 00 0731+19						
018 "DIA CIRC CONCR						

DIR: E TOTAL LEN: 4.484 MI. DIST: 12-1 SR: 43
 LEFT MUN: GEORGES T RIGHT MUN: GEORGES T

018 "DIA CIRC CONCR LEN=0040 INSTALLED 2003	0021/2094	---	---	0020/2107	018 "DIA CIRC CONCR LEN=0040 INSTALLED 2003
018 "DIA CIRC CONCR LEN=0040 INSTALLED 2003	0021/1742	---	---	0020/1752	018 "DIA CIRC CONCR LEN=0040 INSTALLED 2003
018 "DIA CIRC CONCR LEN=0040 INSTALLED 2003	0021/1399	---	---	0020/1405	018 "DIA CIRC CONCR LEN=0040 INSTALLED 2003
048 "DIA CIRC CONCR LEN=0040 INSTALLED 2003	0021/0930	---	---	0020/0930	018 "DIA CIRC CONCR LEN=0040 INSTALLED 2003
1 0 00000 0 00 0638+04 002807 FT LENGTH(AH 2597 BK 2807) 0021/0000 LEN=0040 INSTALLED 2003	0011/2807	---	---	0020/0808	036 "DIA CIRC CONCR LEN=0040 INSTALLED 2003
001 "DIA CIRC CONCR LEN=0400 INSTALLED 2003	0011/1907	---	---	0020/0377	018 "DIA CIRC CONCR LEN=0040 INSTALLED 2003
CROSSOVER RD (CONN)	0011/1845	←	→	002804 FT	1 0 00000 0 00 0638+01 018 "DIA CIRC CONCR LEN=0040 INSTALLED 2003
CROSSOVER RD (CONN)	0011/1845	←	→	0020/0000	LENGTH(AH 2602 BK 2804)
RWIS SITE/AT SMITHFIELD RAMP E RD (SR8023 SEG 0500/0000)	0011/1200 W 0011/0795	==	==	0010/1845	CROSSOVER RD (CONN)
1 0 00000 0 00 0609+97 000000 FT SR 3014	0011/0000	---	---	0010/1761	036 "DIA CIRC CONCR LEN=0040 INSTALLED 2003
OP ID 26/7043/9900/0784 NC MON VALLEY EX	0011/0000	---	---	0010/0745	RAMP F RD (SR8023 SEG 0750/0659)
TURNPIKE RAMP RD TOLL 4 INTER-BK (TNPK)	000000 FT	---	---	0010/0557	018 "DIA CIRC CONCR LEN=0030 INSTALLED 2003
MFC BEGIN = B LTH AH 002807 BK 000100	000000 FT	---	---	000000 FT	1 0 00000 0 00 0609+97 SR 3014
LTH AH 000100 BK 000000	7005/0000	---	---	0010/0000	OP ID 26/7043/9900/0784 NC MON VALLEY EX
		---	---	000000 FT	INTER-BK TURNPIKE RAMP RD TOLL 4 (TNPK)
		---	---	7004/0000	MFC BEGIN = B LTH AH 002804 BK 000100
		---	---		LTH AH 000100 BK 000000

EXTRACT DATE: 12/18/2023 ROADWAY MANAGEMENT SYSTEM PAGE NUMBER: 45
PRINT DATE: 12/21/2023 SLD COUNTY/SR - ANNUAL PRINT COUNTY: FAYETTE
DIR: E TOTAL LEN: 36.557 MI. DIST: 12-1 SR: 40
LEFT MUN: HENRY CLAY T RIGHT MUN: HENRY CLAY T

192674 FT



193020 FT AH-SOMERSET (55)
BMSN 26/0040/0740/0000
INTER-AHD NATIONAL PK
0740/1730 (SR0040 SEG 0010/0000)

Stationing	Structure	Material	Length	Notes
190944 FT				
191290 FT				
0740/0000	5	YOU GH RIV LK	1730	BK 2925
0730/2744		018 " DIA CIRC CONCR	060	INSTALLED 2003
0730/2250		018 " DIA CIRC CONCR	060	INSTALLED UNKN
0730/2113		018 " DIA CIRC CONCR	060	INSTALLED 2003
JOCKEY HOLLOW PS (PARK) 0730/1865		018 " DIA CIRC CONCR	060	INSTALLED 2003
JOCKEY HOLLOW PS (PARK) 0730/1155		015 " DIA CIRC CONCR	060	INSTALLED 2003
188019 FT				
188365 FT				
0730/0000	5	YOU GH RIV LK	2925	BK 3620
0720/2866		018 " DIA CIRC CONCR	060	INSTALLED 2003
0720/2660		015 " DIA CIRC CONCR	060	INSTALLED 2003
0720/2406		015 " DIA CIRC CONCR	060	INSTALLED 2003
0720/2225		015 " DIA CIRC CONCR	060	INSTALLED 2003
0720/1905		015 " DIA CIRC CONCR	060	INSTALLED 2003
JOCKEY HOLLOW RD (TWP) 0720/0970		STUCK RUN	12 FT	STRUCTURE LENGTH
DARK HOLLOW RD (T877) 0720/0025				
184399 FT				
184745 FT				
0720/0000	5	CANEY VALLEY RD (T878)	3620	BK 2875

EXTRACT DATE: 12/18/2023
PRINT DATE: 12/21/2023

ROADWAY MANAGEMENT SYSTEM
SLD COUNTY/SR - ANNUAL PRINT

PAGE NUMBER: 43
COUNTY: FAYETTE

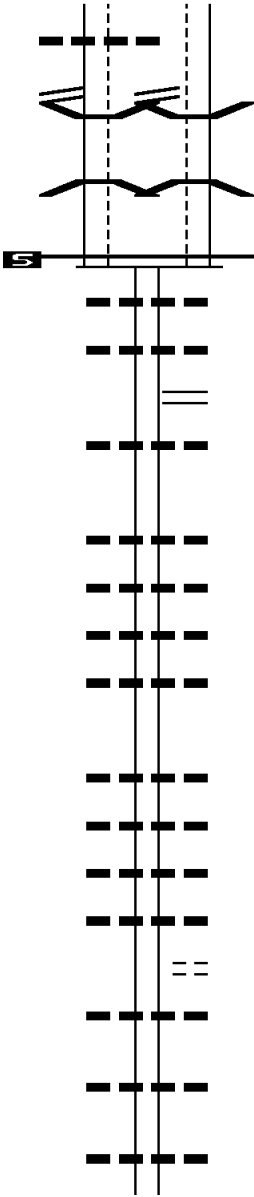
DIR: E TOTAL LEN: 36.557 MI.
LEFT MUN: HENRY CLAY T

DIST: 12-1 SR: 40
RIGHT MUN: HENRY CLAY T

Station	Material	Length	Year	Notes
0710/2229	024 " DIA CIRC CONCR	LEN=0100	2003	INSTALLED
0710/1935	018 " DIA CIRC CONCR	LEN=0100	2003	INSTALLED
0710/1068	018 " DIA CIRC CONCR	LEN=0100	2003	INSTALLED
0710/0774	024 " DIA CIRC METAL	LEN=0030	2003	INSTALLED
0710/0460	018 " DIA CIRC CONCR	LEN=0100	2003	INSTALLED
0710/0170	018 " DIA CIRC CONCR	LEN=0100	2003	INSTALLED
181870 FT	1 0 00050 0 03 1050+02			MFC BEGIN = B
0710/0000	LENGTH(AH 2875 BK 3481)			
0690/3430	018 " DIA CIRC CONCR	LEN=0050	2003	INSTALLED
0691/3382	018 " DIA CIRC CONCR	LEN=0050	2003	INSTALLED
0691/3070	018 " DIA CIRC CONCR	LEN=0040	2003	INSTALLED
0691/2787	018 " DIA CIRC CONCR	LEN=0080	2003	INSTALLED
0691/2720	FEARER RD (T876)			
0691/2629	018 " DIA CIRC CONCR	LEN=0080	2003	INSTALLED
0691/2535	MUD PIKE RD (T357)			
0690/2510	MUD PIKE RD (T357)			
0690/2449	018 " DIA CIRC CONCR	LEN=0040	2003	INSTALLED
0690/2011	018 " DIA CIRC CONCR	LEN=0040	2003	INSTALLED
0690/1550	018 " DIA CIRC CONCR	LEN=0040	2003	INSTALLED
0690/1290	018 " DIA CIRC CONCR	LEN=0050	2003	INSTALLED
0690/1143	018 " DIA CIRC CONCR	LEN=0040	2003	INSTALLED
0690/1020	SIGN: CANTILEVER BMSID 26/0040/0690/1020			
0690/1000	015 " DIA CIRC CONCR	LEN=0050	2003	INSTALLED

DIR: E TOTAL LEN: 36.557 MI. DIST: 12-1 SR: 40
 LEFT MUN: HENRY CLAY T RIGHT MUN: HENRY CLAY T

018 "DIA CIRC CONCR
 LEN=0100 INSTALLED 2003 0691/0721
 CONFLUENCE RD
 (SR0281 SEG 0050/0000) 0691/0210
 BMSSEN 26/0040/0690/0086 0691/0091
 1 0 00050 0 03 1016+27
 HALL RUN
 BMSBG 26/0040/0690/0086 0691/0071
 1 0 00050 0 03 1015+91 178053 FT
 MFC BEGIN = B
 LENGTH(AH 3471 BK 3837) 0691/0000



0690/0208 CONFLUENCE RD
 0690/0106 (SR0281 SEG 0050/0000)
 BMSSEN 26/0040/0690/0086
 1 0 00050 0 03 1016+27
 HALL RUN
 BMSBG 26/0040/0690/0086
 1 0 00050 0 03 1015+91
 MFC BEGIN = B
 LENGTH(AH 3481 BK 3837)
 018 "DIA CIRC CONCR
 LEN=0040 INSTALLED 2003
 018 "DIA CIRC CONCR
 LEN=0040 INSTALLED 2003
 BRUCETON RD
 (SR0281 SEG 0040/2038)
 018 "DIA CIRC METAL
 LEN=0100 INSTALLED 2003

 024 "DIA CIRC CONCR
 LEN=0080 INSTALLED 2003
 018 "DIA CIRC CONCR
 LEN=0040 INSTALLED 2003
 018 "DIA CIRC CONCR
 LEN=0060 INSTALLED 2003
 018 "DIA CIRC CONCR
 LEN=0080 INSTALLED 2003
 1 0 00050 0 03 0977+09
 050"H 50"W CON BOX CUL
 LEN=0060 INSTALLED 2003
 LENGTH(AH 3837 BK 3476)
 018 "DIA CIRC CONCR
 LEN=0214 INSTALLED 2003
 018 "DIA CIRC CONCR
 LEN=0040 INSTALLED 2003
 018 "DIA CIRC CONCR
 LEN=0081 INSTALLED 2003
 FERN LN
 (PRDR)
 018 "DIA CIRC CONCR
 LEN=0338 INSTALLED 2003

 018 "DIA CIRC CONCR
 LEN=0065 INSTALLED 2003

 015 "DIA CIRC METAL
 LEN=0060 INSTALLED 2003
 024 "DIA CIRC METAL

174216 FT

DIR: E TOTAL LEN: 36.557 MI. DIST: 12-1 SR: 40
 LEFT MUN: HENRY CLAY T RIGHT MUN: HENRY CLAY T

Station	Length	Material	Notes
1 0 00050 0 02 0942+09 170740 FT	0670/0410	LEN=0100	INSTALLED 2003
MARTIN RD (T872)	171076 FT		
	0670/0000	LENGTH(AH 3476 BK 1699)	
	0660/1658	015 " DIA CIRC CONCR	LEN=0070 INSTALLED 2003
	0660/1307	015 " DIA CIRC CONCR	LEN=0276 INSTALLED 2003
	0660/1023	018 " DIA CIRC CONCR	LEN=0040 INSTALLED 2003
LEBER LN (PRDR)	0660/0750		
	0660/0741	015 " DIA CIRC CONCR	LEN=0070 INSTALLED 2003
	0660/0483	018 " DIA CIRC CONCR	LEN=0070 INSTALLED 2003
1 0 00050 0 02 0925+13 169041 FT	169377 FT		
NEW BEAVER CREEK RD (T873)	0660/0000	LENGTH(AH 1699 BK 3476)	
	0650/1570	036 " DIA CIRC CONCR	LEN=0070 INSTALLED 2003
	0650/0041	018 " DIA CIRC CONCR	LEN=0060 INSTALLED 2003
165565 FT	165901 FT	1 0 00050 0 02 0890+29	VILLAGE: FLATROCK
		FLAT ROCK RD (T321)	
	0650/0000	LENGTH(AH 3476 BK 2587)	
	0640/0948	018 " DIA CIRC CONCR	LEN=0060 INSTALLED 2003
	0640/0455	018 " DIA CIRC CONCR	LEN=0060 INSTALLED 2003
1 0 00050 0 02 0864+43 162978 FT	163314 FT		
A J MCMULLEN JR HIGH DR (PRDR)	0640/0000	LENGTH(AH 2587 BK 2924)	

DIR: E TOTAL LEN: 36.557 MI. DIST: 12-1 SR: 40
 LEFT MUN: HENRY CLAY T RIGHT MUN: HENRY CLAY T

	0630/2008	018 " DIA CIRC CONCR LEN=0035	INSTALLED 2003
	0630/0980	015 " DIA CIRC CONCR LEN=0035	INSTALLED 2003
160054 FT	160390 FT	1 0 00050 0 02 0835+19 PIKE SCHOOL RD (T802)	
	0630/0000	LENGTH(AH 2924 BK 3087) 018 " DIA CIRC CONCR	
	0620/2721	LEN=0060	INSTALLED 2003
	0620/0785	018 " DIA CIRC CONCR LEN=0323	INSTALLED 2003
	0620/0461	018 " DIA CIRC CONCR LEN=0060	INSTALLED 2003
156967 FT	157303 FT	1 0 00050 0 02 0796+53	
	0620/0000	LENGTH(AH 3087 BK 2025)	
	0610/1152	018 " DIA CIRC CONCR LEN=0245	INSTALLED 2003
	0610/0846	018 " DIA CIRC CONCR LEN=0050	INSTALLED 2003
	0610/0402	018 " DIA CIRC CONCR LEN=0050	INSTALLED 2003
154942 FT	155278 FT	1 0 00050 0 01 0776+28	
	0610/0000	018 " DIA CIRC CONCR LEN=0024	INSTALLED 2003
	0600/1687	LENGTH(AH 2025 BK 2480)	
	0600/1263	018 " DIA CIRC CONCR LEN=0035	INSTALLED 2003
	0600/1023	018 " DIA CIRC CONCR LEN=0315	INSTALLED 2003
	0600/0922	HENRY CLAY WHARTON T 036 " DIA CIRC CONCR LEN=0005	INSTALLED 2003
	0600/0689	018 " DIA CIRC CONCR LEN=0040	INSTALLED 2003
152462 FT	152798 FT	1 0 00050 0 01 0751+48 BEAVER RUN	

DIR: E TOTAL LEN: 36.557 MI. DIST: 12-1 SR: 40
 LEFT MUN: WHARTON T RIGHT MUN: WHARTON T

Structure ID	Length (ft)	Material	Installation Date
0600/0000	2480	BMSID 26/0040/0600/0000	
0590/2150	0080	030 " DIA CIRC CONCR	2003
0590/0934	0265	018 " DIA CIRC CONCR	2003
0590/0670	0445	018 " DIA CIRC CONCR	2003
0590/0445	0080	018 " DIA CIRC CONCR	2003
0590/0346	0185	018 " DIA CIRC CONCR	2003
0590/0335	0060	018 " DIA CIRC CONCR	2003
0590/0005	149891	DINNER BELL 5 FORKS RD	
0590/0000	2907	(SR2011 SEG 0110/0000)	
0580/2842	0060	018 " DIA CIRC CONCR	2003
0580/1280	0277	018 " DIA CIRC CONCR	2003
0580/0991	0311	018 " DIA CIRC CONCR	2003
0580/0695	0050	018 " DIA CIRC CONCR	2003
0580/0130	0110	018 " DIA CIRC CONCR	2003
0580/0000	3192	LENGTH(AH 3192 BK 2168)	
0570/1901	0055	018 " DIA CIRC CONCR	2003
0570/1660	0045	018 " DIA CIRC PLASTIC	2003

OLD DINNER BELL RD (T414) 0590/0440

1 0 00050 0 01 0727+44 149555 FT
 DINNER BELL OHIOPYLE RD
 (SR2011 SEG 0110/0000) 0590/0000

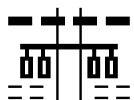
FAIRWAY DR (PRDR) 0580/0755

1 0 00050 0 01 0695+39 146363 FT
 SMITH SCHOOL RD (T798) 0580/0000

DIR: E TOTAL LEN: 36.557 MI. DIST: 12-1 SR: 40
 LEFT MUN: WHARTON T RIGHT MUN: WHARTON T

LADY LUCK CASINO DR
 (PRDR)

0570/1005



0570/1255 LEN=0079 INSTALLED 2003
 MARKER RD
 (T802)

0570/1005

018 "DIA CIRC CONCR
 LEN=0070 INSTALLED 2003

0570/0960

018 "DIA CIRC CONCR
 LEN=0045 INSTALLED 2003

144195 FT

0570/0100

1 0 00050 0 01 0674+02
 FIKE HOLLOW RD
 (T377)

0570/0000

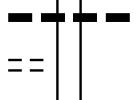
LENGTH(AH 2168 BK 3009)
 001 "DIA CIRC CONCR

0560/2775

LEN=0001 INSTALLED 2003

SUCCESS DR
 (PRDR)

0560/1905



0560/2156

018 "DIA CIRC CONCR
 LEN=0200 INSTALLED 2003

0560/1831

018 "DIA CIRC CONCR
 LEN=0238 INSTALLED 2003

1 0 00050 0 01 0644+05 141186 FT
 HAWES RD
 (T962)

0560/0000



0560/0441

018 "DIA CIRC CONCR
 LEN=0441 INSTALLED 2003

0560/0040

018 "DIA CIRC CONCR
 LEN=0050 INSTALLED 2003

0560/0000

LENGTH(AH 3009 BK 2491)
 018 "DIA CIRC METAL

0550/2067

LEN=0050 INSTALLED 2003

0550/1800

018 "DIA CIRC CONCR
 LEN=0040 INSTALLED 2003

0550/1353

018 "DIA CIRC CONCR
 LEN=0120 INSTALLED 2003

0550/1110

018 "DIA CIRC CONCR
 LEN=0230 INSTALLED 2003

0550/0875

018 "DIA CIRC CONCR
 LEN=0230 INSTALLED 2003


0550/0609

018 "DIA CIRC CONCR
 LEN=0261 INSTALLED 2003

138695 FT

0550/0340

018 "DIA CIRC CONCR
 LEN=0135 INSTALLED 2003



1 0 00050 0 01 0619+35
 DEADMANS RUN
 STRUCTURE LENGTH 19 FT
 BMS ID 26/0040/0550/0000

EXTRACT DATE: 12/18/2023
PRINT DATE: 12/21/2023

ROADWAY MANAGEMENT SYSTEM
SLD COUNTY/SR - ANNUAL PRINT

PAGE NUMBER: 37
COUNTY: FAYETTE

DIR: E TOTAL LEN: 36.557 MI.
LEFT MUN: WHARTON T

DIST: 12-1 SR: 40
RIGHT MUN: WHARTON T

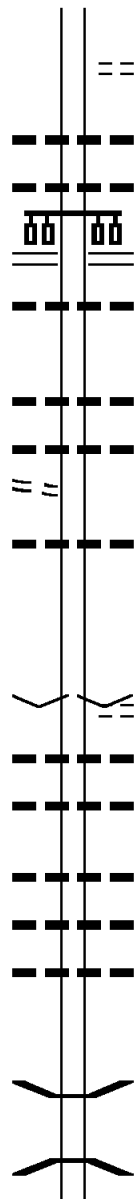
FARMINGTON OHIO PYLE RD
(SR0381 SEG 0180/0000) 0540/0213

136865 FT

R J LILLEY DR
(T428) 0530/1115

135074 FT

1 0 00050 0 00 0551+04 131779 FT



5 0550/0000 LENGTH(AH 2491 BK 1830)
NEW MEADOW RUN RD
0540/1595 (TWP)

0540/0898 018 " DIA CIRC CONCR
LEN=0050 INSTALLED 2003

0540/0665 018 " DIA CIRC CONCR
LEN=1357 INSTALLED 2003
ELLIOTSVILLE RD
(SR0381 SEG 0180/0000)

0540/0213 015 " DIA CIRC CONCR
LEN=0050 INSTALLED 2003

0540/0180 1 0 00050 0 00 0601+06
137201 FT

5 0540/0000 LENGTH(AH 1830 BK 1791)
018 " DIA CIRC METAL
LEN=0040 INSTALLED 2003

0530/1621 018 " DIA CIRC CONCR
LEN=0278 INSTALLED 2003

0530/1396 018 " DIA CIRC CONCR
LEN=0040 INSTALLED 2003

0530/1104 018 " DIA CIRC CONCR
LEN=0040 INSTALLED 2003

135410 FT 1 0 00050 0 00 0583+28
VILLAGE: FARMINGTON
RANKIN RD
(T720)

5 0530/0000 LENGTH(AH 1791 BK 3295)
018 " DIA CIRC METAL
LEN=0115 INSTALLED 2003

0520/3208 018 " DIA CIRC METAL
LEN=0001 INSTALLED 2003

0520/2376 018 " DIA CIRC METAL
LEN=0050 INSTALLED 2003

0520/2212 018 " DIA CIRC CONCR
LEN=0050 INSTALLED 2003

0520/1776 018 " DIA CIRC CONCR
LEN=0050 INSTALLED 2003

0520/0133 BMS EN 26/0040/0520/0115
0 0 00000 0 00 0000+00
T B MEADOW R

0520/0115 BMSBG 26/0040/0520/0115
132115 FT 018 " DIA CIRC CONCR

DIR: E TOTAL LEN: 36.557 MI. DIST: 12-1 SR: 40
 LEFT MUN: WHARTON T RIGHT MUN: WHARTON T

NELSON RD
 (SR2015 SEG 0010/0000) 0520/0000

0520/0000 LEN=0070 INSTALLED 2003
 LENGTH(AH 3295 BK 2225)
 WASHINGTON PW
 0510/1685 (PARK)
 LC TO WASHINGTON PW
 0510/1515 (PARK)
 036 " DIA CIRC METAL
 0510/1250 LEN=0120 INSTALLED 2003
 024 " DIA CIRC CONCR
 0510/0522 LEN=0001 INSTALLED 2003
 024 " DIA CIRC CONCR
 0510/0198 LEN=0001 INSTALLED 2003
 129554 FT 129890 FT 1 0 00050 0 00 0542+08
 FT NECESSITY PS
 (PARK)

0510/0000 LENGTH(AH 2225 BK 2506)
 0500/1610 018 " DIA CIRC CONCR
 LEN=0035 INSTALLED 2003
 0500/1123 018 " DIA CIRC CONCR
 LEN=0050 INSTALLED 2003

0500/0460 018 " DIA CIRC CONCR
 127048 FT 127384 FT LEN=0049 INSTALLED 2003
 1 0 00050 0 00 0503+19
 018 " DIA CIRC CONCR
 0500/0000 LEN=0060 INSTALLED 2003
 LENGTH(AH 2506 BK 2549)

0490/1541 018 " DIA CIRC CONCR
 LEN=0035 INSTALLED 2003
 0490/1215 018 " DIA CIRC CONCR
 LEN=0060 INSTALLED 2003
 0490/0967 018 " DIA CIRC CONCR
 LEN=0060 INSTALLED 2003
 0490/0515 018 " DIA CIRC METAL
 124499 FT 124835 FT LEN=0102 INSTALLED 2003

1 0 00050 0 00 0477+70 124499 FT
 BURKE RD
 (T425) 0490/0000

0490/0000 LENGTH(AH 2549 BK 1615)
 018 " DIA CIRC CONCR
 0480/1600 LEN=0060 INSTALLED 2003
 018 " DIA CIRC CONCR
 0480/1378 LEN=0060 INSTALLED 2003

BRADDOCKS GRAVE PS
 (PARK) 0480/0556

018 " DIA CIRC CONCR

DIR: E TOTAL LEN: 36.557 MI. DIST: 12-1 SR: 40
 LEFT MUN: WHARTON T RIGHT MUN: WHARTON T

122884 FT

0480/0336 LEN=0060 INSTALLED 2003
 123220 FT 1 0 00050 0 00 0457+19
 BRADOCKS RUN
 STRUCTURE LENGTH 8 FT
 BMSID 26/0040/0480/0000
 S 0480/0000 LENGTH(AH 1615 BK 3764)

0470/2975 015 " DIA CIRC CONCR
 LEN=0040 INSTALLED 2003
 0470/2400 018 " DIA CIRC METAL
 LEN=0125 INSTALLED 2003

0470/1720 015 " DIA CIRC CONCR
 LEN=0065 INSTALLED 2003

0470/0800 018 " DIA CIRC CONCR
 LEN=0060 INSTALLED 2003
 0470/0401 018 " DIA CIRC CONCR
 LEN=0060 INSTALLED 2003

119120 FT

0470/0212 015 " DIA CIRC CONCR
 LEN=0100 INSTALLED 2003
 119456 FT 1 0 00050 0 00 0423+95
 060"H 45"W CONC STRUCT
 LEN=0190 INSTALLED 2003

S 0470/0000 LENGTH(AH 3764 BK 2432)
 0460/2185 018 " DIA CIRC CONCR
 LEN=0281 INSTALLED 2003

0460/1788 018 " DIA CIRC CONCR
 LEN=0050 INSTALLED 2003
 0460/1591 020 " DIA CIRC CONCR
 LEN=0050 INSTALLED 2003

0460/0936 018 " DIA CIRC CONCR
 LEN=0060 INSTALLED 2003
 0460/0738 018 " DIA CIRC CONCR
 LEN=0110 INSTALLED 2003

0460/0538 018 " DIA CIRC CONCR
 LEN=0080 INSTALLED 2003
 0460/0033 018 " DIA CIRC CONCR
 LEN=0060 INSTALLED 2003

116688 FT

117024 FT 1 0 00050 0 00 0399+45
 FAYETTE SPRINGS RD
 (T706)
 S 0460/0000 LENGTH(AH 2432 BK 2895)

GUERRIERE DR
 (TWP)

0450/2755

0450/2730 018 " DIA CIRC CONCR
 LEN=0082 INSTALLED 2003
 018 " DIA CIRC CONCR

DIR: E TOTAL LEN: 36.557 MI. DIST: 12-1 SR: 40
 LEFT MUN: WHARTON T RIGHT MUN: WHARTON T

CHALK HILL OHIOPYLE RD
 (SR2010 SEG 0014/0000)

HALF KING COLONY RD
 (T705)

STOCK PILE #20
 (GOVT)

0450/1975

0450/1515

113793 FT

0440/0940

110730 FT

0450/2326	LEN=0123	INSTALLED 2003
	036 "DIA	CIRC CONCR
0450/2160	LEN=0313	INSTALLED 2003
0450/1975	018 "DIA	CIRC CONCR
0450/1865	LEN=0060	INSTALLED 2003
0450/1493	018 "DIA	CIRC CONCR
	LEN=0060	INSTALLED 2003
0450/0928	040"H 95"W	CONC STRUCT
	LEN=0060	INSTALLED 2003
	SANDY CR	
	STRUCTURE LENGTH	8 FT
0450/0872	BMSID 26/0040/0450/0872	
	015 "DIA	CIRC CONCR
0450/0702	LEN=0065	INSTALLED 2003
	018 "DIA	CIRC CONCR
0450/0321	LEN=0065	INSTALLED 2003
	015 "DIA	CIRC CONCR
0450/0103	LEN=0065	INSTALLED 2003
114129 FT	1 0 00050 0 00 0364+41	
	VILLAGE: CHALK HILL	
	2882 NATIONAL PK	
	(PRDR)	
0450/0000	LENGTH(AH 2895 BK 3063)	
0440/2027	018 "DIA	CIRC CONCR
	LEN=0060	INSTALLED 2003
0440/1659	018 "DIA	CIRC CONCR
	LEN=0060	INSTALLED 2003
0440/0690	048 "DIA	CIRC METAL
	LEN=0080	INSTALLED 2003
0440/0014	BMSID 26/0040/0440/0000	
111066 FT	1 0 00050 0 00 0339+71	
	BIG SANDY CK	
	BMSBG 26/0040/0440/0000	
0440/0000	LENGTH(AH 3063 BK 2064)	
0430/1250	018 "DIA	CIRC CONCR
	LEN=0040	INSTALLED 2003
	018 "DIA	CIRC CONCR
0430/0901	LEN=0035	INSTALLED 2003
	018 "DIA	CIRC CONCR

DIR: E TOTAL LEN: 36.557 MI. DIST: 12-1 SR: 40
 LEFT MUN: WHARTON T RIGHT MUN: WHARTON T

108666 FT

1 0 00050 0 00 0285+54 105291 FT
 JUMONVILLE RD
 (SR2021 SEG 0010/0000) 0420/0000

WHARTON
 NORTH UNION T 0411/2570
 EUNICE DR
 (TWP) 0411/2470
 018 "DIA CIRC CONCR
 LEN=0040 INSTALLED 2003 0411/2437

018 "DIA CIRC CONCR
 LEN=0040 INSTALLED 2003 0411/2130

018 "DIA CIRC CONCR
 LEN=0040 INSTALLED 2003 0411/1840

0430/0577	LEN=0100	INSTALLED 2003
0430/0290	WHARTON-FURNACE RD	
109002 FT	(SR2003 SEG 0140/2460)	
	1 0 00050 0 00 0319+70	
	015 "DIA CIRC CONCR	
	LEN=0030	INSTALLED 2003
0430/0000	LENGTH(AH 2064 BK 3375)	
	SIGN: CANTILEVER	
0420/3250	BMSID 26/0040/0420/3250	
	015 "DIA CIRC METAL	
0420/3104	LEN=0125	INSTALLED 2003
	015 "DIA CIRC METAL	
0420/2828	LEN=0075	INSTALLED 2003
	015 "DIA CIRC METAL	
0420/2552	LEN=0100	INSTALLED 2003
	015 "DIA CIRC METAL	
0420/2228	LEN=0125	INSTALLED 2003
	015 "DIA CIRC METAL	
0420/1972	LEN=0090	INSTALLED 2003
	018 "DIA CIRC CONCR	
0420/1647	LEN=0049	INSTALLED 2003
	SIGN: CANTILEVER	
0420/1500	BMSID 26/0040/0420/1500	
	018 "DIA CIRC CONCR	
0420/0454	LEN=0381	INSTALLED 2003
	SKYLINE DR	
0420/0245	(SR2001 SEG 0230/2468)	
105627 FT		
	MFC BEGIN = B	
0420/0000	LENGTH(AH 3375 BK 2541)	
	EUNICE DR	
	(TWP)	
0410/2270		
	WHARTON	
	SOUTH UNION T	
0410/2113	RWIS SITE/AT SUMMIT	
0410/2053		
	018 "DIA CIRC CONCR	
0410/1855	LEN=0050	INSTALLED 2003
	018 "DIA CIRC CONCR	
0410/1733	LEN=0045	INSTALLED 2003

DIR: E TOTAL LEN: 36.557 MI. DIST: 12-1 SR: 40
 LEFT MUN: SOUTH UNION T RIGHT MUN: SOUTH UNION T

018 "DIA CIRC CONCR	LEN=0045	INSTALLED	2003	0411/1550	---	---		
018 "DIA CIRC CONCR	LEN=0050	INSTALLED	2003	0411/1233	---	---		
							0410/1024	018 "DIA CIRC CONCR LEN=0045 INSTALLED 2003
018 "DIA CIRC CONCR	LEN=0024	INSTALLED	2003	0411/0938	---	---		
018 "DIA CIRC CONCR	LEN=0040	INSTALLED	2003	0411/0685	---	---		
							0410/0632	018 "DIA CIRC CONCR LEN=0040 INSTALLED 2003
							0410/0430	018 "DIA CIRC CONCR LEN=0040 INSTALLED 2003
							0410/0380	SCENIC OVERVIEW DR (SR9202 SEG 0010/0351)
018 "DIA CIRC CONCR	LEN=0040	INSTALLED	2003	0411/0325	---	---		
							0410/0060	SCENIC OVERVIEW DR (SR9202 SEG 0010/0000)
							0410/0058	018 "DIA CIRC CONCR LEN=0040 INSTALLED 2003
1 0 00050 0 00 0264+03 102536 FT							103086 FT	1 0 00050 0 00 0259+14
LENGTH(AH 2755 BK 2844) 0411/0000							0410/0000	LENGTH(AH 2541 BK 3443)
							0400/3072	018 "DIA CIRC CONCR LEN=0045 INSTALLED 2003
018 "DIA CIRC CONCR	LEN=0040	INSTALLED	2003	0401/2817	---	---		
018 "DIA CIRC CONCR	LEN=0040	INSTALLED	2003	0401/2517	---	---	0400/2517	018 "DIA CIR PLASTIC LEN=0040 INSTALLED 2003
018 "DIA CIRC CONCR	LEN=0060	INSTALLED	2003	0401/2244	---	---		
024 "DIA CIRC CONCR	LEN=0060	INSTALLED	2003	0401/1820	---	---		
024 "DIA CIRC CONCR	LEN=0040	INSTALLED	2003	0401/1800	---	---		
							0400/1728	018 "DIA CIRC CONCR LEN=0035 INSTALLED 2003
015 "DIA CIRC CONCR	LEN=0024	INSTALLED	2003	0401/1536	---	---		
							0400/1433	018 "DIA CIRC CONCR LEN=0045 INSTALLED 2003
024 "DIA CIRC CONCR	LEN=0075	INSTALLED	2003	0401/1170	---	---		
							0400/1086	018 "DIA CIR PLASTIC LEN=0050 INSTALLED 2003
018 "DIA CIRC CONCR	LEN=0045	INSTALLED	2003	0401/1053	---	---		
							0400/0934	018 "DIA CIRC CONCR LEN=0035 INSTALLED 2003

DIR: E TOTAL LEN: 36.557 MI. DIST: 12-1 SR: 40
 LEFT MUN: NORTH UNION T RIGHT MUN: NORTH UNION T

018 "DIA CIRC CONCR LEN=0040 INSTALLED 2003 0401/0743	0400/0890	018 "DIA CIRC CONCR LEN=0070 INSTALLED 2003
018 "DIA CIRC CONCR LEN=0040 INSTALLED 2003 0401/0474	0400/0508	018 "H 20" W **UNKNOWN** LEN=0040 INSTALLED 2003
018 "DIA CIRC CONCR LEN=0040 INSTALLED 2003 0401/0168	0400/0283	018 "DIA CIRC CONCR LEN=0035 INSTALLED 2003
1 0 00050 0 00 0236+65 099692 FT LENGTH(AH 2844 BK 3311) 0401/0000	099643 FT	1 0 00050 0 00 0226+39 018 "DIA CIR PLASTIC LEN=0035 INSTALLED 2003 LENGTH(AH 3443 BK 3373)
018 "DIA CIRC CONCR LEN=0060 INSTALLED 2003 0391/3274	0400/0000	015 "DIA CIR PLASTIC LEN=0040 INSTALLED 2003
018 "DIA CIRC CONCR LEN=0040 INSTALLED 2003 0391/2989	0390/3135	018 "DIA CIRC CONCR LEN=0045 INSTALLED 2003 0391/2745
018 "DIA CIRC CONCR LEN=0045 INSTALLED 2003 0391/2745	0390/2513	018 "DIA CIRC CONCR LEN=0035 INSTALLED 2003
018 "DIA CIRC CONCR LEN=0055 INSTALLED 2003 0391/2396	0390/2278	018 "DIA CIR PLASTIC LEN=0075 INSTALLED 2003
018 "DIA CIRC CONCR LEN=0060 INSTALLED 2003 0391/2114	0390/1669	018 "DIA CIR PLASTIC LEN=0050 INSTALLED 2003
018 "DIA CIRC CONCR LEN=0040 INSTALLED 2003 0391/1822	0390/1342	018 "DIA CIRC METAL LEN=0050 INSTALLED 2003
015 "DIA CIRC CONCR LEN=0050 INSTALLED 2003 0391/1616	0390/1031	018 "DIA CIR PLASTIC LEN=0040 INSTALLED 2003
018 "DIA CIRC CONCR LEN=0040 INSTALLED 2003 0391/1293	0390/0669	018 "DIA CIRC CONCR LEN=0030 INSTALLED 2003
018 "DIA CIRC CONCR LEN=0040 INSTALLED 2003 0391/0984		
018 "DIA CIRC CONCR LEN=0040 INSTALLED 2003 0391/0685		

DIR: E TOTAL LEN: 36.557 MI. DIST: 12-1 SR: 40
 LEFT MUN: NORTH UNION T RIGHT MUN: NORTH UNION T

018 "DIA CIRC CONCR LEN=0040 INSTALLED 2003 0391/0355	---	---	0390/0203 096270 FT	018 "DIA CIRC METAL LEN=0040 INSTALLED 2003 1 0 00050 0 00 0193+00 LICK HOLLOW PS (PARK)
1 0 00050 0 00 0208+48 096381 FT LENGTH(AH 3311 BK 3183) 0391/0000	5	==	5 0390/0000	LENGTH(AH 3373 BK 2934)
015 "DIA CIRC CONCR LEN=0045 INSTALLED 2003 0381/3183	---	---		
015 "DIA CIRC CONCR LEN=0045 INSTALLED 2003 0381/3029	---	---		
LICK HOLLOW PS (PARK)		==		
036 "DIA CIRC CONCR LEN=0070 INSTALLED 2003 0381/2815	---	---		
015 "DIA CIRC CONCR LEN=0050 INSTALLED 2003 0381/1925	---	---	0380/2075	036 "DIA CIRC CONCR LEN=0045 INSTALLED 2003
036 "DIA CIRC CONCR LEN=0030 INSTALLED 2003 0381/1895	---	---		
CROSSOVER RD (CONN)		↔	0380/1925	CROSSOVER RD (CONN)
			0380/1780	018 "DIA CIR PLASTIC LEN=0045 INSTALLED 2003
TRUCK ESCAPE RAMP RD (SR9301 SEG 0010/0000)		==		
NORTH UNION				
SOUTH UNION T				
015 "DIA CIRC CONCR LEN=0030 INSTALLED 2003 0381/1725	---	---		
015 "DIA CIRC CONCR LEN=0030 INSTALLED 2003 0381/1333	---	---		
015 "DIA CIRC CONCR LEN=0030 INSTALLED 2003 0381/0890	---	---		
018 "DIA CIRC METAL LEN=0045 INSTALLED 2003 0381/0385	---	---		
018 "DIA CIRC CONCR LEN=0040 INSTALLED 2003 0381/0015	---	---		
1 0 00050 0 00 0175+73 093198 FT NC NATIONAL PK			093336 FT 1 0 00050 0 00 0173+69 NC NATIONAL PK	
LENGTH(AH 3183 BK 3163) 0381/0000	5		5 0380/0000	LENGTH(AH 2934 BK 3075)
018 "DIA CIRC CONCR LEN=0064 INSTALLED 2003 0369/3073	---	---		
018 "DIA CIRC CONCR LEN=0050 INSTALLED 2003 0369/2752	---	---		
018 "DIA CIRC CONCR LEN=0061 INSTALLED 2003 0369/2453	---	---		
018 "DIA CIRC CONCR LEN=0639 INSTALLED 2003 0369/2022	---	---		
SIGN: 4 CHORD TRUSS				

SIGN: 4 CHORD TRUSS

EXTRACT DATE: 12/18/2023
PRINT DATE: 12/21/2023

ROADWAY MANAGEMENT SYSTEM
SLD COUNTY/SR - ANNUAL PRINT

PAGE NUMBER: 29
COUNTY: FAYETTE

DIR: E TOTAL LEN: 36.557 MI.
LEFT MUN: SOUTH UNION T

DIST: 12-1 SR: 40
RIGHT MUN: SOUTH UNION T

Item ID	Description	Length	Year	Stationing	Notes
BMSID 26/0040/0368/2051	018 "DIA CIRC CONCR	0369/2021			
LEN=0070	INSTALLED	2003	0369/1596		
018 "DIA CIRC CONCR					
LEN=0070	INSTALLED	2003	0369/1247		
RAMP D RD					
(SR8008 SEG 0500/0000)		0369/1000			
018 "DIA CIRC CONCR					
LEN=0250	INSTALLED	2003	0369/0896		
018 "DIA CIRC CONCR					
LEN=0060	INSTALLED	2003	0369/0547		
LICK RUN					
STRUCTURE LENGTH 14 FT					
BMSID 26/0040/0368/0225		0369/0195			
018 "DIA CIRC CONCR					
LEN=0548	INSTALLED	2003	0369/0121		
BMSEN 26/0040/0368/0000		0369/0072			
0 0 00000 0 00 0000+00		090035 FT			
SR 8008					
BMSBG 26/0040/0368/0000		0369/0000			
LENGTH(AH 3163 BK 2866)					
018 "DIA CIRC CONCR					
LEN=0080	INSTALLED	2003	0367/2850		
018 "DIA CIRC CONCR					
LEN=0040	INSTALLED	2003	0367/2846		
018 "DIA CIRC CONCR					
LEN=0075	INSTALLED	2003	0367/2509		
RAMP C RD					
(SR8008 SEG 0260/0545)		0367/2341			
018 "DIA CIRC CONCR					
LEN=0120	INSTALLED	2003	0367/1903		
SR 3027					
OP ID 26/3027/0060/1313		0367/1743			
018 "DIA CIRC CONCR					
LEN=0050	INSTALLED	2003	0367/1324		
018 "DIA CIRC CONCR					
LEN=0080	INSTALLED	2003	0367/0816		
0368/2051	BMSID 26/0040/0368/2051				
0368/0843	018 "DIA CIRC CONCR				
LEN=0050	INSTALLED	2003			
0368/0225	LICK RUN				
	STRUCTURE LENGTH 14 FT				
BMSID 26/0040/0368/0225					
0368/0072	BMSEN 26/0040/0368/0000				
090261 FT	0 0 00000 0 00 0000+00				
SR 8008					
0368/0000	BMSBG 26/0040/0368/0000				
	LENGTH(AH 3075 BK 2841)				
0366/2485	RAMP A RD				
	(SR8008 SEG 0250/2380)				
0366/2108	018 "DIA CIRC CONCR				
LEN=0070	INSTALLED	2003			
0366/1842	RAMP B RD				
	(SR8008 SEG 0010/0000)				
0366/1827	018 "DIA CIRC CONCR				
LEN=0080	INSTALLED	2003			
SR 3027					
0366/1687	OP ID 26/3027/0060/1313				
0366/1653	018 "DIA CIRC CONCR				
LEN=0048	INSTALLED	2003			
	018 "DIA CIRC CONCR				

EXTRACT DATE: 12/18/2023
PRINT DATE: 12/21/2023

ROADWAY MANAGEMENT SYSTEM
SLD COUNTY/SR - ANNUAL PRINT

PAGE NUMBER: 28
COUNTY: FAYETTE

DIR: E TOTAL LEN: 36.557 MI.
LEFT MUN: SOUTH UNION T

DIST: 12-1 SR: 40
RIGHT MUN: SOUTH UNION T

018 "DIA CIRC CONCR LEN=0080 INSTALLED 2003	0367/0429	-----	0366/0769	LEN=0065 INSTALLED 2003
0 0 00000 0 00 0000+00	087169 FT		0366/0401	018 "DIA CIRC CONCR LEN=0070 INSTALLED 2003
LENGTH(AH 2866 BK 2541)	0367/0000	-----	087420 FT	0 0 00000 0 00 0000+00
LEN=0143 INSTALLED 2003	0365/2541	-----	0366/0000	018 "DIA CIRC CONCR LEN=0060 INSTALLED 2003
NOISE WALL END		-----		LENGTH(AH 2841 BK 2568)
BMSID 26/0040/0365/2045	0365/2411	-----		
018 "DIA CIRC CONCR LEN=0075 INSTALLED 2003	0365/2073	-----	0364/2272	048 "DIA CIRC METAL LEN=0055 INSTALLED 2003
NOISE WALL BEGIN		-----		
BMSID 26/0040/0365/2045	0365/2045	-----		
BMSID 26/0040/0365/1825	0365/1955	-----	0364/2065	BMSID 26/0040/0364/1935
0 0 00000 0 00 0000+00		-----		0 0 00000 0 00 0000+00
SR 2025		-----	0364/1935	SR 2025
BMSBG 26/0040/0365/1825	0365/1825	-----		BMSBG 26/0040/0364/1935
018 "DIA CIRC CONCR LEN=0090 INSTALLED 2003	0365/1730	-----		
CROSSOVER RD (CONN)	0365/1250	-----	0364/1315	CROSSOVER RD (CONN)
BMSID 26/0040/0365/0734	0365/0844	-----	0364/0900	BMSID 26/0040/0364/0790
0 0 00000 0 00 0000+00		-----		0 0 00000 0 00 0000+00
OTHER RR		-----	0364/0790	OTHER RR
BMSBG 26/0040/0365/0734	0365/0734	-----		BMSBG 26/0040/0364/0790
024 "DIA CIRC CONCR LEN=0030 INSTALLED 2003	0365/0692	-----		
SIGN: CANTILEVER		-----		
BMSID 26/0040/0365/0313	0365/0313	-----		
BMSID 26/0040/0365/0000	0365/0158	-----	0364/0150	BMSID 26/0040/0364/0000
0 0 00000 0 00 0000+00	084628 FT	-----	084852 FT	0 0 00000 0 00 0000+00
STADIUM DRIV		-----		STADIUM DRIV
BMSBG 26/0040/0365/0000		-----	0364/0000	BMSBG 26/0040/0364/0000
LENGTH(AH 2541 BK 3168)	0365/0000	-----		LENGTH(AH 2568 BK 3147)
LEN=0045 INSTALLED 2003	0363/3168	-----		
REDSTONE CK. STRUCTURE LENGTH 22 FT		-----		REDSTONE CK. STRUCTURE LENGTH 22 FT
BMSID 26/0040/0362/2778	0363/2751	-----	0362/2778	BMSID 26/0040/0362/2778
018 "DIA CIRC CONCR LEN=0070 INSTALLED 2003	0363/2696	-----		
		-----	0362/2325	018 "DIA CIRC CONCR LEN=0065 INSTALLED 2003
018 "DIA CIRC CONCR LEN=0097 INSTALLED 2003	0363/2229	-----		
		-----		018 "DIA CIRC CONCR

DIR: E TOTAL LEN: 36.557 MI. DIST: 12-1 SR: 40
 LEFT MUN: SOUTH UNION T RIGHT MUN: SOUTH UNION T

024 "DIA CIRC CONCR LEN=0448 INSTALLED 2003	0363/1804	---	0362/1872	LEN=0065	INSTALLED 2003
018 "DIA CIRC CONCR LEN=0045 INSTALLED 2003	0363/1334	---	0362/1428	018 "DIA CIRC CONCR LEN=0030	INSTALLED 2003
018 "DIA CIRC CONCR LEN=0045 INSTALLED 2003	0363/0478	---	0362/0927	018 "DIA CIRC CONCR LEN=0030	INSTALLED 2003
0 0 00000 0 00 0000+00	081460 FT		0362/0235	036 "DIA CIRC CONCR LEN=0030	INSTALLED 2003
BROWNFIELD C			081705 FT	0 0 00000 0 00 0000+00	
STRUCTURE LENGTH 11 FT				BROWNFIELD C	
BMSID 26/0040/0362/0000				STRUCTURE LENGTH 11 FT	
LENGTH(AH 3168 BK 2470)	0363/0000	←	0362/0000	BMSID 26/0040/0362/0000	
024 "DIA CIRC CONCR LEN=0060 INSTALLED 2003	0357/1476	---		LENGTH(AH 3147 BK 2454)	
018 "DIA CIRC CONCR LEN=0060 INSTALLED 2003	0357/0776	---			
0 0 00000 0 00 0000+00	078990 FT		079251 FT	0 0 00000 0 00 0000+00	
LENGTH(AH 2470 BK 2409)	0357/0000	←	0356/0000	036 "DIA CIRC CONCR LEN=0065	INSTALLED 2003
LEN=0075 INSTALLED 2003	0353/2409	←		LENGTH(AH 2454 BK 2453)	
CROSSOVER RD					
(CONN)	0353/2095	↔	0352/2140	CROSSOVER RD	
SIGN: 4 CHORD TRUSS				(CONN)	
BMSID 26/0040/0353/1590	0353/1590	←			
RAMP T RD					
(SR8001 SEG 0500/0000)	0353/0625	==			
0 0 00000 0 00 0000+00	076581 FT		0352/0147	018 "DIA CIRC CONCR LEN=0030	INSTALLED 2003
SR 0119			076798 FT	0 0 00000 0 00 0000+00	
OP ID 26/0119/0330/1080				SR 0119	
LENGTH(AH 2409 BK 2411)	0353/0000	←	0352/0000	OP ID 26/0119/0330/1080	
				LENGTH(AH 2453 BK 2401)	
				RAMP R RD	
			0342/2330	(SR8001 SEG 0760/0890)	
			0342/2081	018 "DIA CIRC CONCR LEN=0030	INSTALLED 2003
BMS EN 26/0040/0343/1455	0343/1672	←	0342/1679	BMS EN 26/0040/0342/1462	

EXTRACT DATE: 12/18/2023
PRINT DATE: 12/21/2023

ROADWAY MANAGEMENT SYSTEM
SLD COUNTY/SR - ANNUAL PRINT

PAGE NUMBER: 26
COUNTY: FAYETTE

DIR: E TOTAL LEN: 36.557 MI.
LEFT MUN: SOUTH UNION T

DIST: 12-1 SR: 40
RIGHT MUN: SOUTH UNION T

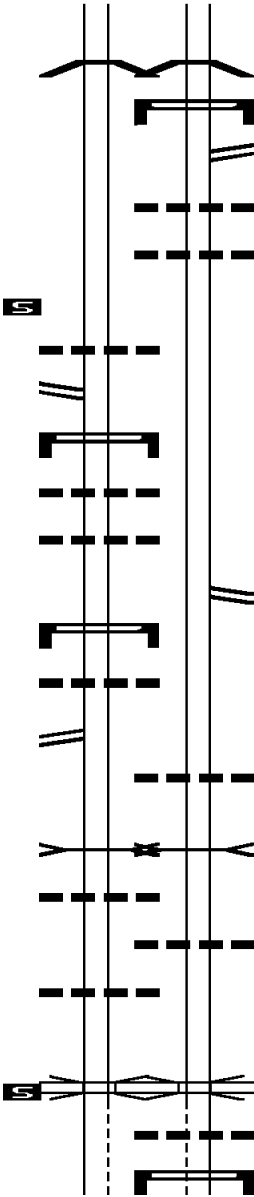
1 0 01058 0 00 0416+35
SR 0043
BMSBG 26/0040/0343/1455 0343/1455

1 0 01058 0 00 0401+87 074170 FT
LENGTH(AH 2411 BK 2116) 0343/0000
024 "DIA CIRC CONCR
LEN=0060 INSTALLED 2003 0333/1925
MON VALLEY EX
(SR0043 SEG 0090/3075) 0333/1825
(SIGN: CANTILEVER
BMSID 26/0040/0333/1780 0333/1780
018 "DIA CIRC CONCR
LEN=0060 INSTALLED 2003 0333/1595
018 "DIA CIRC CONCR
LEN=0060 INSTALLED 2003 0333/1251

SIGN: 4 CHORD TRUSS
BMSID 26/0040/0333/0780 0333/0780
015 "DIA CIRC CONCR
LEN=0040 INSTALLED 2003 0333/0670
RAMP P RD
(SR8003 SEG 0502/0000) 0333/0625

B COAL LICK
STRUCTURE LENGTH 19 FT
BMSID 26/0040/0332/0589 0333/0545
072"H 10"W CONC STRUCT
LEN=0120 INSTALLED 2003 0333/0498

015 "DIA CIRC CONCR
LEN=0100 INSTALLED 2003 0333/0196
1 0 01058 0 00 0380+46 072054 FT
SR 3009
OP ID 26/3009/0310/0634
LENGTH(AH 2116 BK 1814) 0333/0000



0342/1462
0342/1095
0342/0930
0342/0481
0342/0076
074397 FT
0342/0000

1 0 01058 0 00 0415+67
SR 0043
BMSBG 26/0040/0342/1462
SIGN: 4 CHORD TRUSS
BMSID 26/0040/0342/1095
MON VALLEY EX
(SR0043 SEG 0091/1650)
018 "DIA CIRC CONCR
LEN=0035 INSTALLED 2003
018 "DIA CIRC CONCR
LEN=0030 INSTALLED 2003
1 0 01058 0 00 0401+87
LENGTH(AH 2401 BK 2232)

0332/1050

RAMP Q RD
(SR8003 SEG 0752/1145)

0332/0615

072"H 10"W CONC STRUCT
LEN=0035 INSTALLED 2003
B COAL LICK
STRUCTURE LENGTH 19 FT
BMSID 26/0040/0332/0589

0332/0589

0332/0192

036 "DIA CIRC CONCR
LEN=0035 INSTALLED 2003

072165 FT

1 0 01058 0 00 0380+46
SR 3009

0332/0000

OP ID 26/3009/0310/0634
LENGTH(AH 2232 BK 1606)
018 "DIA CIRC CONCR
LEN=0035 INSTALLED 2003
SIGN: 4 CHORD TRUSS
BMSID 26/0040/0322/1436

0322/1501

0322/1436

DIR: E TOTAL LEN: 36.557 MI. DIST: 12-1 SR: 40
 LEFT MUN: SOUTH UNION T RIGHT MUN: SOUTH UNION T

015 "DIA CIRC CONCR LEN=0130 INSTALLED 2003 0323/1575	---	0322/1135	018 "DIA CIRC CONCR LEN=0035 INSTALLED 2003
018 "DIA CIRC CONCR LEN=0060 INSTALLED 2003 0323/1237 RAMP N RD (SR8003 SEG 0252/0825) 0323/1231	---	0322/0654	015 "DIA CIRC CONCR LEN=0090 INSTALLED 2003
018 "DIA CIRC CONCR LEN=0090 INSTALLED 2003 0323/0797 COAL LICK RN STRUCTURE LENGTH 16 FT BMSID 26/0040/0322/0575 0323/0759	---	0322/0575	COAL LICK RN STRUCTURE LENGTH 16 FT BMSID 26/0040/0322/0575 RAMP O RD (SR8003 SEG 0012/0000)
018 "DIA CIRC CONCR LEN=0060 INSTALLED 2003 0323/0375	---	0322/0574	
1 0 01058 0 00 0363+40 070240 FT LENGTH(AH 1814 BK 2361) 0323/0000	---	070559 FT	1 0 01058 0 00 0363+39 SIGN: 4 CHORD TRUSS BMSID 26/0040/0322/0000 LENGTH(AH 1606 BK 2553)
036 "DIA CIRC CONCR LEN=0035 INSTALLED 2003 0313/1942	---	0322/0000	
018 "DIA CIRC CONCR LEN=0040 INSTALLED 2003 0313/1137	---	0312/1902	018 "DIA CIRC CONCR LEN=0035 INSTALLED 2003
018 "DIA CIRC METAL LEN=0050 INSTALLED 2003 0313/0737	---	0312/1502	018 "DIA CIRC CONCR LEN=0035 INSTALLED 2003
018 "DIA CIRC CONCR LEN=0070 INSTALLED 2003 0313/0310 1 0 01058 0 00 0336+85 067879 FT LENGTH(AH 2361 BK 1967) 0313/0000	---	0312/1103	018 "DIA CIRC CONCR LEN=0035 INSTALLED 2003
018 "DIA CIRC CONCR LEN=0070 INSTALLED 2003 0303/1924	---	0312/0702	018 "DIA CIRC CONCR LEN=0035 INSTALLED 2003
018 "DIA CIRC CONCR LEN=0060 INSTALLED 2003 0303/1569	---	068006 FT	1 0 01058 0 00 0337+39 LENGTH(AH 2553 BK 1985)
018 "DIA CIRC CONCR LEN=0060 INSTALLED 2003 0303/0831	---	0312/0000	
			018 "DIA CIRC CONCR

DIR: E TOTAL LEN: 36.557 MI. DIST: 12-1 SR: 40
 LEFT MUN: SOUTH UNION T RIGHT MUN: SOUTH UNION T

015 "DIA CIRC CONCR LEN=0075 INSTALLED 2003 SIGN: 4 CHORD TRUSS BMSID 26/0040/0303/0235 1 0 01058 0 00 0317+94 065912 FT SR 2031 OP ID 26/2031/0010/0000 LENGTH(AH 1967 BK 3001)	0302/0802 LEN=0080 INSTALLED 2003
RAMP L RD (SR8005 SEG 0502/0000)	066021 FT 1 0 01058 0 00 0317+94 SR 2031 OP ID 26/2031/0010/0000 LENGTH(AH 1985 BK 3028) 018 "DIA CIRC CONCR LEN=0050 INSTALLED 2003
015 "DIA CIRC CONCR LEN=0070 INSTALLED 2003 RAMP J RD (SR8005 SEG 0752/3375) B COAL LICK STRUCTURE LENGTH 14 FT BMSID 26/0040/0292/1966 BMSEN 26/0040/0293/1459 1 0 01058 0 00 0302+14 SR 8005 BMSBG 26/0040/0293/1459	0302/0000 0292/3001 0292/2578 0292/2310 0292/1966 0292/1611 0292/1421 0292/1397
018 "DIA CIR PLASTIC LEN=0050 INSTALLED 2005 015 "DIA CIRC CONCR LEN=0095 INSTALLED 2003	018 "DIA CIRC CONCR LEN=0090 INSTALLED 2003 RAMP M RD (SR8005 SEG 0762/0970)
018 "DIA CIRC CONCR LEN=0060 INSTALLED 2003	RAMP K RD (SR8005 SEG 0012/0000)
SIGN: 3 CHORD TRUSS BMSID 26/0040/0293/0190	018 "DIA CIRC CONCR LEN=0100 INSTALLED 2003
018 "DIA CIRC CONCR LEN=0035 INSTALLED 2003 1 0 01058 0 00 0287+77 062911 FT SR 0021	SIGN: 4 CHORD TRUSS BMSID 26/0040/0292/0153 018 "DIA CIRC CONCR LEN=0040 INSTALLED 2003 062993 FT 1 0 01058 0 00 0287+77 SR 0021

EXTRACT DATE: 12/18/2023
PRINT DATE: 12/21/2023

ROADWAY MANAGEMENT SYSTEM
SLD COUNTY/SR - ANNUAL PRINT

PAGE NUMBER: 23
COUNTY: FAYETTE

DIR: E TOTAL LEN: 36.557 MI.
LEFT MUN: SOUTH UNION T

DIST: 12-1 SR: 40
RIGHT MUN: SOUTH UNION T

OP ID 26/0021/0300/0000
LENGTH(AH 3001 BK 2332) 0293/0000

015 "DIA CIRC CONCR
LEN=0075 INSTALLED 2003 0283/1736
015 "DIA CIRC CONCR
LEN=0075 INSTALLED 2003 0283/1712
SOUTH UNION
UNIONTOWN C 0283/1422
UNIONTOWN
SOUTH UNION T 0283/1402
SIGN: 2 CHORD TRUSS
BMSID 26/0040/0283/1276 0283/1275
015 "DIA CIRC CONCR
LEN=0075 INSTALLED 2003 0283/1227

015 "DIA CIRC CONCR
LEN=0120 INSTALLED 2003 0283/0727
RAMP F RD
(SR8007 SEG 0752/0000) 0283/0720

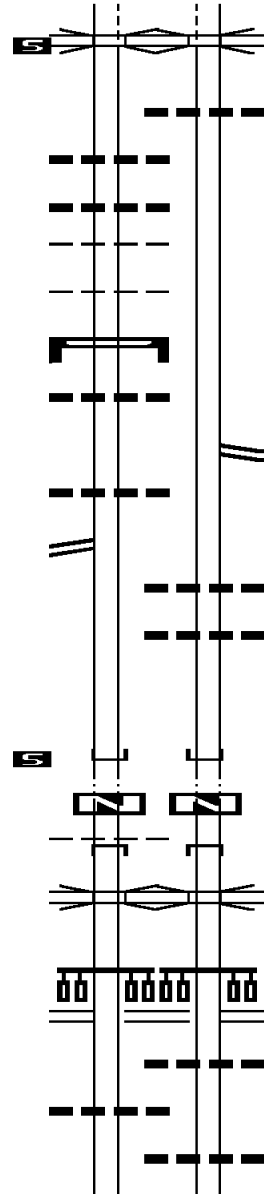
1 0 01058 0 00 0264+22 060579 FT
NC GEO C MARSHALL PY
GEO C MARSHALL PY INTER-BK
(SR0119 SEG 0410/0000)
LTH AH 002332 BK 000100 0283/0000

LTH AH 000100 BK 001535 060579 FT
(SR2040 SEG 0011/0000) 7273/0000
NORTH UNION T 0271/1535
SR 0119

OP ID 26/0119/0411/0000 0271/1496
RAMP G RD
(SR8007 SEG 0252/1000)
RAMP I RD
(SR8007 SEG 0012/0000) 0271/1327

015 "DIA CIRC CONCR
LEN=0030 INSTALLED 2003 0271/1086

018 "DIA CIRC CONCR



0292/0000

0282/1767

0282/0740

0282/0377

0282/0016

0282/0000

0270/1535

0270/1496

0270/1325

0270/1112

0270/0697

OP ID 26/0021/0300/0000
LENGTH(AH 3028 BK 2389)

018 "DIA CIRC CONCR
LEN=0030 INSTALLED UNKN

RAMP H RD
(SR8007 SEG 0012/0776)

018 "DIA CIRC CONCR
LEN=0035 INSTALLED 2003
018 "DIA CIRC CONCR
LEN=0050 INSTALLED 2003
1 0 01058 0 00 0264+22
NC GEO C MARSHALL PY
INTER-BK GEO C MARSHALL PY
(SR0119 SEG 0411/0000)

LTH AH 002389 BK 000100
060604 FT
7272/0000
INTER-AHD
0270/1535
MAIN ST
(SR2040 SEG 0010/0000)
SR 0119

OP ID 26/0119/0411/0000
RAMP G RD
(SR8007 SEG 0252/1000)
RAMP I RD
(SR8007 SEG 0012/0000)

018 "DIA CIRC CONCR
LEN=0050 INSTALLED 2003

018 "DIA CIRC CONCR
LEN=0050 INSTALLED 2003

EXTRACT DATE: 12/18/2023
PRINT DATE: 12/21/2023

ROADWAY MANAGEMENT SYSTEM
SLD COUNTY/SR - ANNUAL PRINT

PAGE NUMBER: 22
COUNTY: FAYETTE

DIR: E TOTAL LEN: 36.557 MI.
LEFT MUN: NORTH UNION T

DIST: 12-1 SR: 40
RIGHT MUN: NORTH UNION T

Segment ID	Material	Length	Year	Notes
LEN=0030	INSTALLED	2003	0271/0670	UNIONTOWN MALL RD (PRDR)
018 "DIA CIRC CONCR				UNIONTOWN MALL RD (PRDR)
LEN=0030	INSTALLED	2003	0271/0414	018 "DIA CIRC CONCR
018 "DIA CIRC CONCR				LEN=0150 INSTALLED 2003
LEN=0030	INSTALLED	2003	0271/0413	LC FROM MALL RD (CONN)
015 "DIA CIRC CONCR				018 "DIA CIRC CONCR
LEN=0030	INSTALLED	2003	0271/0050	LEN=0040 INSTALLED 2003
1 0 00113 0 02 0612+05 059044 FT				1 0 00113 0 02 0612+05
MT MACRINA DR (PRDR)				MT MACRINA DR (PRDR)
UNIONTOWN MALL RD (PRDR)				UNIONTOWN MALL RD (PRDR)
LENGTH(AH 1535 BK 2598)			0271/0000	LENGTH(AH 1535 BK 2612) LC TO UNIONTOWN MALL RD (CONN)
018 "DIA CIRC CONCR				018 "DIA CIRC CONCR
LEN=0045	INSTALLED	2003	0261/2331	LEN=0050 INSTALLED 2003
018 "DIA CIRC CONCR				018 "DIA CIRC CONCR
LEN=0045	INSTALLED	2003	0261/2059	LEN=0045 INSTALLED 2003
NEW SALEM RD (SR4006 SEG 0180/2006) (SR4006 SEG 0181/2000)				015 "DIA CIRC CONCR
			0261/1259	LEN=1098 INSTALLED 2003
				NEW SALEM RD (SR4006 SEG 0180/2006) (SR4006 SEG 0181/2000)
				TO 4006/0181 SH (CONN)
018 "DIA CIRC CONCR				018 "DIA CIRC CONCR
LEN=0050	INSTALLED	2003	0261/1091	LEN=0163 INSTALLED 2003
018 "DIA CIRC CONCR				018 "DIA CIRC CONCR
LEN=0050	INSTALLED	2003	0261/0296	LEN=0050 INSTALLED 2003
HOLIDAY INN DR				HOLIDAY INN DR

EXTRACT DATE: 12/18/2023
PRINT DATE: 12/21/2023

ROADWAY MANAGEMENT SYSTEM
SLD COUNTY/SR - ANNUAL PRINT

PAGE NUMBER: 21
COUNTY: FAYETTE

DIR: E TOTAL LEN: 36.557 MI.
LEFT MUN: NORTH UNION T

DIST: 12-1 SR: 40
RIGHT MUN: NORTH UNION T

(PRDR)
WAYLAND SMITH DR
(PRDR)

1 0 00113 0 02 0586+78 056446 FT
LENGTH(AH 2598 BK 1930) 0261/0000

018 "DIA CIR UNKNOWN
LEN=0035 INSTALLED 2003 0251/1857

015 "H 24"W ELLIP CONC
LEN=0030 INSTALLED UNKN 0251/1762

015 "H 24"W ELLIP CONC
LEN=0030 INSTALLED UNKN 0251/1745

015 "DIA CIRC CONC
LEN=0030 INSTALLED UNKN 0251/1480

015 "DIA CIRC CONC
LEN=0030 INSTALLED UNKN 0251/1460

015 "DIA CIRC CONC
LEN=0035 INSTALLED UNKN 0251/1300

018 "DIA CIRC CONC
LEN=0035 INSTALLED 2003 0251/1259

SUPERIOR DR
(PRDR)
WALMART DR
(PRDR)

072 "DIA CIRC OTHER
LEN=0200 INSTALLED 2003 0251/1145

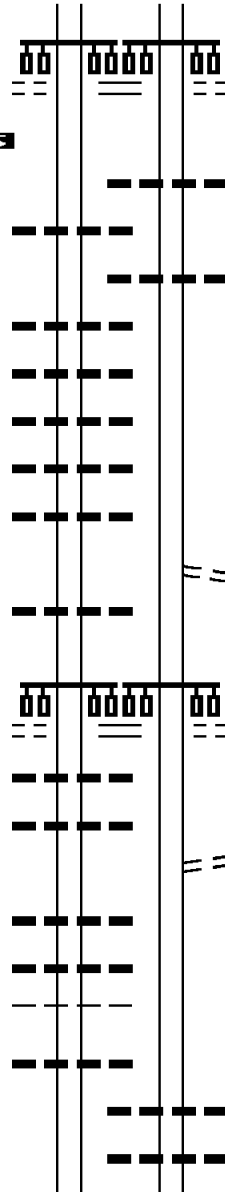
018 "DIA CIRC CONC
LEN=0035 INSTALLED 2003 0251/1092

015 "DIA CIRC CONC
LEN=0030 INSTALLED UNKN 0251/0930

018 "DIA CIRC CONC
LEN=0030 INSTALLED UNKN 0251/0720

NORTH UNION
MENALLEN T 0251/0653

018 "DIA CIRC CONC
LEN=0030 INSTALLED UNKN 0251/0570



(PRDR)
WAYLAND SMITH DR
(PRDR)

0260/0240
056457 FT
0260/0000

0250/1890

0250/1771

0250/1260

0250/1195

0250/1075

0250/0430

0250/0300

1 0 00113 0 02 0585+71
LENGTH(AH 2612 BK 1930)
015 "DIA CIRC CONC
LEN=0060 INSTALLED UNKN

024 "DIA CIRC CONC
LEN=0040 INSTALLED 2003

LC FROM WALMART DR
(CONN)

SUPERIOR DR
(PRDR)
WALMART DR
(PRDR)

LC TO WALMART DR
(CONN)

015 "DIA CIRC CONC
LEN=0050 INSTALLED UNKN
015 "DIA CIRC CONC
LEN=0050 INSTALLED UNKN
015 "DIA CIRC CONC

DIR: E TOTAL LEN: 36.557 MI. DIST: 12-1 SR: 40
 LEFT MUN: MENALLEN T RIGHT MUN: MENALLEN T

TO 4039/0010 SH
 (CONN) 0251/0135
 1 0 00113 0 02 0558+88 054516 FT
 NORTHGATE HW
 (SR4039 SEG 0011/0000)
 (SR4039 SEG 0010/0000)
 NC MAIN ST

MATTHEW DR
 (PRDR)
 MFC BEGIN = B
 MENALLEN
 SOUTH UNION T
 LENGTH(AH 1930 BK 3815) 0251/0000

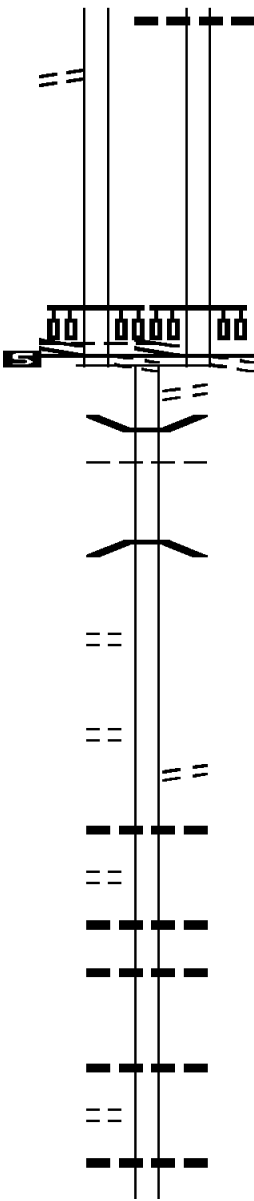
HERRING LN
 (TWP) 0240/2555

COFFMAN LN
 (PRDR) 0240/1410

MARINACCI LN
 (PRDR) 0240/0960

050701 FT

SHEBA LN
 (TWP) 0230/2460



0250/0170 LEN=0060 INSTALLED UNKN

054527 FT 1 0 00113 0 02 0558+88
 NORTHGATE HW
 (SR4039 SEG 0011/0000)
 (SR4039 SEG 0010/0000)
 NC MAIN ST

0250/0000
 0240/3715
 0240/3689
 0240/3661
 0240/3660
 MATTHEW DR
 (PRDR)
 MFC BEGIN = B
 LENGTH(AH 1930 BK 3815)
 LC TO MATTHEW DR
 (CONN)
 BMSSEN 26/0040/0240/3660
 SOUTH UNION
 MENALLEN T
 0 0 00000 0 00 0000+00
 JENNINGS RUN
 BMSBG 26/0040/0240/3660

0240/1060 DUCK HOLLOW RD
 (T582)
 018 " DIA CIRC CONCR
 0240/1026 LEN=0055 INSTALLED 2003

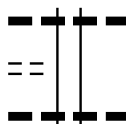
0240/0737 024 " DIA CIRC CONCR
 LEN=0021 INSTALLED 2003
 015 " DIA CIRC METAL
 0240/0478 LEN=0017 INSTALLED 2003
 050712 FT 1 0 00113 0 02 0528+26
 0240/0000 LENGTH(AH 3815 BK 3248)
 018 " DIA CIRC CONCR
 0230/2750 LEN=0045 INSTALLED 2003

0230/2439 018 " DIA CIRC CONCR
 LEN=0045 INSTALLED 2003
 018 " DIA CIRC CONCR

DIR: E TOTAL LEN: 36.557 MI. DIST: 12-1 SR: 40
 LEFT MUN: MENALLEN T RIGHT MUN: MENALLEN T

GRAHAM LN
 (TWP)

0230/1555



0230/1967 LEN=0060 INSTALLED 2003

0230/1510 015 "DIA CIRC CONCR
 LEN=0050 INSTALLED 2003

047453 FT

047464 FT 1 0 00113 0 02 0496+00
 015 "DIA CIRC CONCR
 LEN=0050 INSTALLED 2003
 HADDENVILLE RD
 (T537)

0230/0000 LENGTH(AH 3248 BK 3607)

0220/2882 036 "DIA CIRC METAL
 LEN=0055 INSTALLED 2003

LANGLEY RD
 (T528)

0220/1325

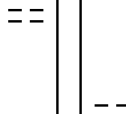


0220/1613 060"H 54"W CONC STRUCT
 LEN=0100 INSTALLED 2003

0220/0516 024 "DIA CIRC CONCR
 LEN=0025 INSTALLED 2003

PEDRO DR
 (TWP)

0220/0380
 043846 FT

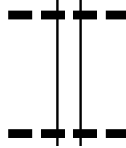


043857 FT 1 0 00113 0 02 0461+20
 INDUSTRY LN
 (T461)

0220/0000 LENGTH(AH 3607 BK 3400)

0210/1241 018 "DIA CIRC CONCR
 LEN=0060 INSTALLED 2003

040446 FT



0210/0348 018 "DIA CIRC CONCR
 LEN=0060 INSTALLED 2003

040457 FT 1 0 00113 0 02 0425+92
 0210/0000 LENGTH(AH 3400 BK 2834)

0200/2050 018"H 18"W **UNKNOWN**
 LEN=0050 INSTALLED 2003

DIR: E TOTAL LEN: 36.557 MI. DIST: 12-1 SR: 40
 LEFT MUN: MENALLEN T RIGHT MUN: MENALLEN T

Stationing	Length	Notes
CANISTRA RD (T553) 0200/2016	==	DEARTH RD (TBC)
	==	TOLL HOUSE HISTORICAL P
	==	0200/1545 (GOVT)
	==	TOLL HOUSE HISTORICAL P
	==	0200/1395 (GOVT)
	---	024" DIA CIRC METAL
	---	0200/0976 LEN=0065 INSTALLED 2003
1 0 00113 0 02 0397+73 037612 FT		037623 FT
LACEY RD (T484) 0200/0000	==	5 0200/0000 LENGTH(AH 2834 BK 2537)
	---	018" DIA CIRC CONCR
	---	LEN=0055 INSTALLED 2003
	---	018" DIA CIRC CONCR
	---	LEN=0050 INSTALLED 2003
	---	0190/1689
	---	0190/1304
	---	048"H 72"W CON BOX CUL
	---	LEN=0070 INSTALLED 2003
	---	SEARIGHTS HERBERT RD
	---	(SR4010 SEG 0070/0000)
1 0 00113 0 01 0371+13 035075 FT		035086 FT
PLEASANT VIEW SMOCK RD (SR4010 SEG 0070/0000) 0190/0000	==	5 0190/0000 LENGTH(AH 2537 BK 2567)
	---	018" DIA CIR PLASTIC
	---	LEN=0100 INSTALLED 2003
	---	018" DIA CIRC CONCR
	---	LEN=0060 INSTALLED 2003
	---	0180/2497
	---	0180/2162
	---	018" DIA CIRC CONCR
	---	LEN=0050 INSTALLED 2003
	---	0180/1535
	---	036" DIA CIRC CONCR
	---	LEN=0080 INSTALLED 2003
032508 FT	---	0180/0560
	---	032519 FT
	==	5 0180/0000 LENGTH(AH 2567 BK 1979)
	---	018" DIA CIRC CONCR
	---	LEN=0050 INSTALLED 2003
	---	0170/1829
	---	018"H 18"W **UNKNOWN**
	---	LEN=0075 INSTALLED 2003
	---	0170/1216
	---	018"H 18"W **UNKNOWN**
	---	LEN=0045 INSTALLED 2003
	---	0170/0501
	---	MENALLEN

DIR: E TOTAL LEN: 36.557 MI. DIST: 12-1 SR: 40
 LEFT MUN: MENALLEN T RIGHT MUN: MENALLEN T

1 0 00113 0 01 0325+65 030529 FT
 HATFIELD RD
 (T451) 0170/0000

0170/0178 REDSTONE T
 030540 FT
 S 0170/0000 LENGTH(AH 1979 BK 2258)
 018 "DIA CIRC CONCR
 0160/2200 LEN=0070 INSTALLED 2003
 M 0160/1490 ATR 378
 018 "DIA CIRC CONCR
 0160/1360 LEN=0038 INSTALLED 2003
 024 "DIA CIRC CONCR
 0160/1086 LEN=0070 INSTALLED 2003

028271 FT

0160/0085 018"H 18"W **UNKNOWN**
 028282 FT LEN=0050 INSTALLED 2003
 1 0 00113 0 01 0303+33
 JACKSON RD
 (T573)
 S 0160/0000 LENGTH(AH 2258 BK 2711)
 018 "DIA CIR PLASTIC
 0150/2215 LEN=0055 INSTALLED 2003

FOX RIDGE RD
 (T446) 0150/1500

0150/1470 018 "DIA CIRC CONCR
 LEN=0045 INSTALLED 2003
 018 "DIA CIRC CONCR
 0150/1315 LEN=0050 INSTALLED 2003
 018 "DIA CIRC CONCR
 0150/0980 LEN=0045 INSTALLED 2003

025560 FT

SHUMARS INC
 (PRDR) 0150/0000

025571 FT 1 0 00113 0 01 0276+28
 (APRA) SHUMARS INC
 (TBK 4020) STONE CHURCH
 (TWP)
 S 0150/0000 LENGTH(AH 2711 BK 2434)
 018 "DIA CIRC CONCR
 0140/2400 LEN=0075 INSTALLED 2003
 018 "DIA CIRC CONCR
 0140/1752 LEN=0060 INSTALLED 2003
 015 "DIA CIRC CONCR
 0140/1477 LEN=0045 INSTALLED 2003
 015 "DIA CIRC CONCR
 0140/1281 LEN=0065 INSTALLED 2003

PATTERSON DR
 (TBC) 0140/0935

==

DIR: E TOTAL LEN: 36.557 MI. DIST: 12-1 SR: 40
 LEFT MUN: REDSTONE T RIGHT MUN: REDSTONE T

LC FOR PATTERSON DR
 (CONN)

0140/0160
 023126 FT



PATTERSON DR
 (TBC)


0140/0000



023137 FT 1 0 00113 0 01 0251+61
 VILLAGE: BRIER HILL
 5 0140/0000 LENGTH(AH 2434 BK 2845)
 018 "DIA CIRC CONCR
 --- 0130/2675 LEN=0030 INSTALLED 2003
 --- 0130/2069 018 "DIA CIRC CONCR
 LEN=0065 INSTALLED 2003
 --- 0130/1709 048 "H 00 "W MULT CONCR
 LEN=0080 INSTALLED 2003

VIEW ST
 (TWP)

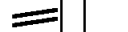
0130/1435



0130/1351 018 "DIA CIRC CONCR
 LEN=0050 INSTALLED 2003
 --- 0130/1063 018 "DIA CIRC CONCR
 LEN=0045 INSTALLED 2003
 --- 0130/0789 024 "DIA CIRC CONCR
 LEN=0055 INSTALLED 2003

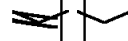
ROYAL RD ET
 (SR4018 SEG 0010/0809)

0130/0730



ROYAL RD ET
 (SR4018 SEG 0010/0000)

020281 FT
 0130/0000



0130/0019 018 "DIA CIRC CONCR
 LEN=0060 INSTALLED 2003
 020292 FT 1 0 00113 0 01 0223+15
 VILLAGE: BREIR HILL
 5 0130/0000 LENGTH(AH 2845 BK 2563)



0120/1609 018 "DIA CIRC CONCR
 LEN=0055 INSTALLED 2003
 --- 0120/1550 WALDEN WY
 (PRDR)



0120/0744 018 "DIA CIRC CONCR
 LEN=0050 INSTALLED 2003

017718 FT

017729 FT 1 0 00113 0 01 0197+38
 (TBK 4024) TWIN HILLS R
 (TWP)
 5 0120/0000 LENGTH(AH 2563 BK 1642)

SYCAMORE RD
 (T422)

0114/1420



0114/1110 WARDS RD
 (TWP)
 --- 0114/0795 015 "DIA CIRC CONCR
 LEN=0050 INSTALLED 2003

FOR SR 0040W TO 0040W

DIR: E TOTAL LEN: 36.557 MI. DIST: 12-1 SR: 40
 LEFT MUN: REDSTONE T RIGHT MUN: REDSTONE T

Stationing	Description	Material	Length	Status
0114/0165	(CONN)	018" DIA CIRC CONCR	0050	INSTALLED 2003
016076 FT		1 0 00113 0 01 0180+96		NC NATIONAL PK
0106/2000	FOR SR 0040W TO 0040W (CONN)	(TBK 0040) NATIONAL PK (T555)		LENGTH(AH 1642 BK 2190) LC TO NATIONAL PK (CONN)
0106/1025		TURNPIKE RAMP RD TOLL 4 (TNPK)		
0106/1005		TURNPIKE RAMP RD TOLL 4 (TNPK)		
0106/0950		018" DIA CIRC CONCR	0065	INSTALLED UNKN
0106/0865		018" DIA CIRC CONCR	0065	INSTALLED UNKN
0106/0827		BMSSEN 26/0040/0106/0565		0 0 00000 0 00 0000+00
0106/0565		TPK 0043 NORTHBOUND		
0106/0525		BMSBG 26/0040/0106/0565		
0106/0430		018" DIA CIRC CONCR	0065	INSTALLED UNKN
0106/0380		018" DIA CIRC CONCR	0065	INSTALLED UNKN
0106/0335		TURNPIKE RAMP RD TOLL 4 (TNPK)		
013886 FT		TURNPIKE RAMP RD TOLL 4 (TNPK)		
0106/0000	COLVIN RUN RD (T442)	018" DIA CIRC CONCR	0065	INSTALLED UNKN
0096/3190		018" DIA CIRC CONCR	0065	INSTALLED UNKN
0096/3140		018" DIA CIR PLASTIC	0065	INSTALLED UNKN
0096/2560		018" DIA CIRC CONCR	0065	INSTALLED UNKN
0096/2280		018" DIA CIRC CONCR	0065	INSTALLED UNKN
0096/2240		018" DIA CIRC CONCR	0065	INSTALLED UNKN

DIR: E TOTAL LEN: 36.557 MI. DIST: 12-1 SR: 40
 LEFT MUN: REDSTONE T RIGHT MUN: REDSTONE T

010366 FT

0096/1880	018 " DIA	CIRC	CONCR	
	LEN=0065	INSTALLED	UNKN	
0096/1620	018 " DIA	CIRC	CONCR	
	LEN=0065	INSTALLED	UNKN	
0096/1420	018 " DIA	CIRC	CONCR	
	LEN=0065	INSTALLED	UNKN	
0096/1020	018 " DIA	CIRC	CONCR	
	LEN=0065	INSTALLED	UNKN	
0096/0650	018 " DIA	CIRC	CONCR	
	LEN=0065	INSTALLED	UNKN	
010377 FT	0 0 00000	0 00	0000+00	
0096/0000	LENGTH(AH	3520	BK 3265)	

007101 FT

007112 FT	0 0 00000	0 00	0000+00	
0086/0000	MFC BEGIN = B			
	LENGTH(AH	3265	BK 3420)	

NC REDSTONE WY
 GRINDSTONE RD
 (SR4028 SEG 0011/0000)
 (SR4028 SEG 0010/0000)
 GRINDSTONE RD
 (SR0166 SEG 0471/0680)
 (SR0166 SEG 0470/0675)

NC REDSTONE WY
 GRINDSTONE RD
 (SR4028 SEG 0010/0000)
 (SR4028 SEG 0011/0000)
 GRINDSTONE RD
 (SR0166 SEG 0471/0680)
 (SR0166 SEG 0470/0675)

0041/2970

024 " DIA CIRC CONCR
 LEN=0060 INSTALLED 2003 0041/1924
 REDSTONE
 BROWNSVILLE T 0041/1829

024 " DIA CIRC CONCR
 LEN=0055 INSTALLED 2003 0041/1617

0040/3000

TO 0166/0471 SH
 (CONN)

0040/2815

0040/1972

018 " DIA CIRC CONCR
 LEN=0035 INSTALLED 2003

0040/1837

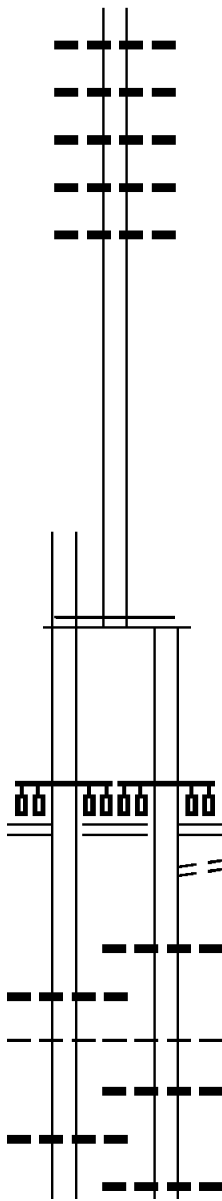
REDSTONE
 BROWNSVILLE T

0040/1677

018 " DIA CIRC CONCR
 LEN=0035 INSTALLED 2003

0040/1369

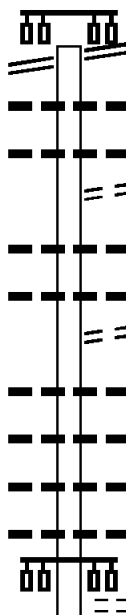
024 " DIA CIRC CONCR
 LEN=0045 INSTALLED 2003



DIR: E TOTAL LEN: 36.557 MI. DIST: 12-1 SR: 40
 LEFT MUN: BROWNSVILLE B RIGHT MUN: BROWNSVILLE B

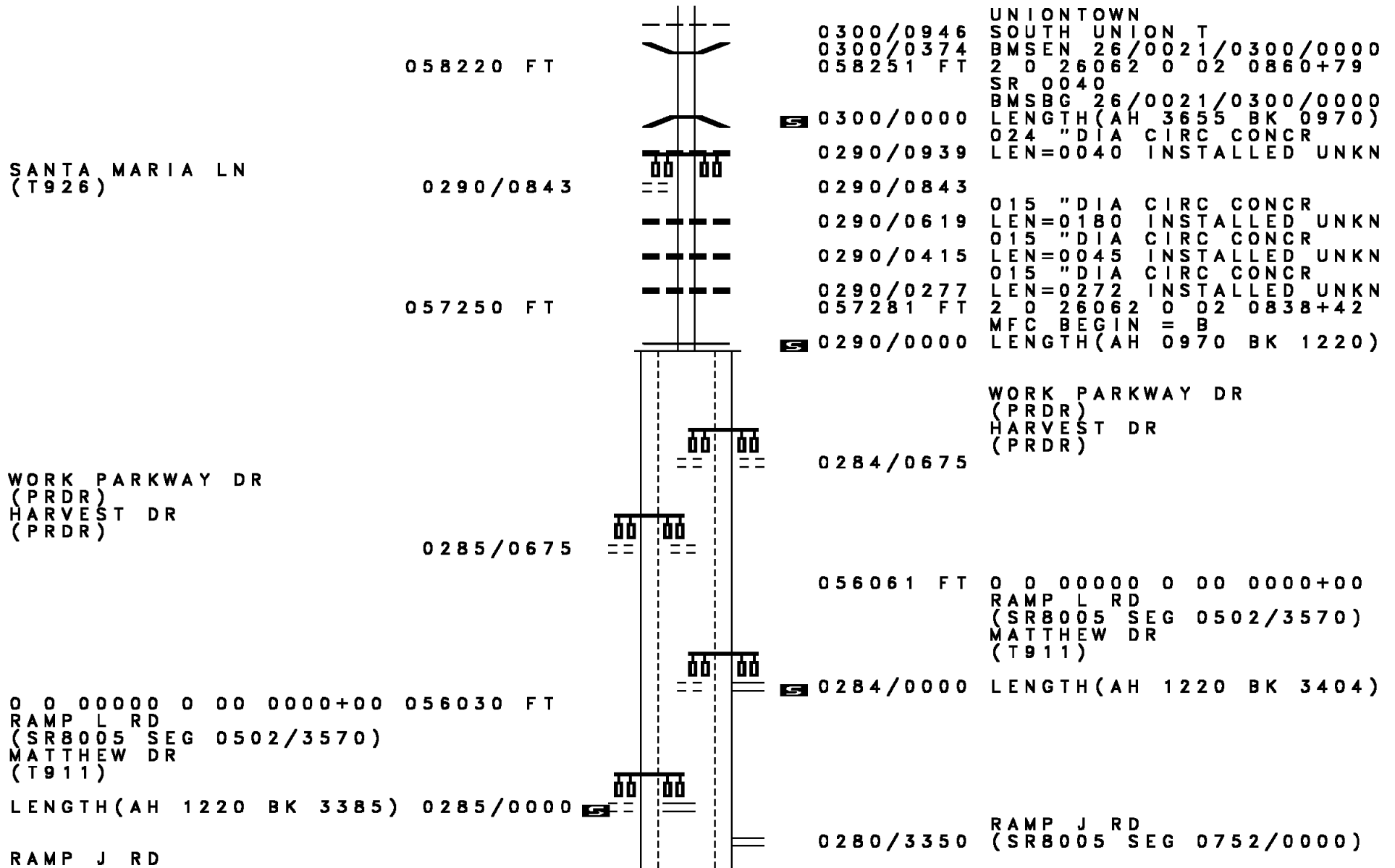
Stationing	Description	Stationing	Description
LEN=0035	INSTALLED 2003 0021/0166	0020/0100	024 "DIA CIRC CONCR LEN=0050 INSTALLED 2003
1 0 01117 0 00 0000+00	001115 FT	001174 FT	1 0 01117 0 00 0000+00
(TBK 4050) BROADWAY ST		(TBK 4050) BROADWAY ST	
(BORO)		(BORO)	
020 "DIA CIRC CONCR		NC NATIONAL PK	
LEN=0035 INSTALLED 2003			
NC NATIONAL PK			
LENGTH(AH 0945 BK 1115)	0021/0000	LENGTH(AH 0945 BK 1174)	0020/0000
SIXTH AV		SIXTH AV	
(BORO)		(BORO)	
024 "DIA CIRC CONCR		0010/1085	
LEN=0050 INSTALLED 2003	0011/0856		
FIFTH AV			
(BORO)			
	0011/0805	0010/0825	
		024 "DIA CIRC CONCR	
		LEN=0115 INSTALLED 2002	
018 "DIA CIRC CONCR		018 "DIA CIRC CONCR	
LEN=0040 INSTALLED 2003	0011/0590	LEN=0040 INSTALLED 2002	
FOURTH AV			
(BORO)			
	0011/0545	FOURTH AV	
		(BORO)	
		018 "DIA CIRC CONCR	
018 "DIA CIRC CONCR		LEN=0040 INSTALLED 2002	
LEN=0040 INSTALLED 2003	0011/0340		
		MARKET ST RAMP RD	
		(SR8002 SEG 0752/0665)	
RAMP C RD		MARKET ST RAMP RD	
(SR8002 SEG 0500/0000)	0011/0255	(SR8002 SEG 0762/0000)	
		018 "DIA CIRC CONCR	
RAMP B RD		LEN=0040 INSTALLED 2002	
(SR8002 SEG 0510/0213)	0011/0191		
		SIGN: CANTILEVER	
1 0 00113 0 01 0009+46	000000 FT	BMSID 26/0040/0010/0114	
NC MARKET ST		1 0 00113 0 00 0009+46	
LANE BANE BR	INTER-BK	VILLAGE: BROWNSVILLE	
(SRO040 SEG 0841/2133)		NC MARKET ST	
MFC BEGIN = B		INTER-BK	
LENGTH(AH 1115 BK 0000)	0011/0000	LANE BANE BR	
		(SRO040 SEG 0840/2133)	
		MFC BEGIN = B	
		BK-WASHINGTON (62)	
		LENGTH(AH 1174 BK 0000)	

061875 FT
 MAIN ST
 { SR2040 SEG 0021/1337 }
 { SR2040 SEG 0020/1338 } 0300/3655



061906 FT MAIN ST
 (SR2040 SEG 0021/1337)
 (SR2040 SEG 0020/1338)
 0300/3655
 0300/3367 018 " DIA CIRC CONCR
 LEN=0045 INSTALLED UNKN
 0300/3182 018 " DIA CIRC CONCR
 LEN=0045 INSTALLED UNKN
 EVERGREEN TERRACE DR
 0300/3075 (CITY)
 060 " DIA CIRC CONCR
 0300/3072 LEN=0060 INSTALLED UNKN
 018 " DIA CIRC CONCR
 0300/2768 LEN=0040 INSTALLED UNKN
 BERKELEY ST
 0300/2495 (CITY)
 018 " DIA CIRC CONCR
 0300/2468 LEN=0045 INSTALLED UNKN
 018 " DIA CIRC CONCR
 0300/2087 LEN=0045 INSTALLED UNKN
 018 " DIA CIRC CONCR
 0300/1806 LEN=0045 INSTALLED UNKN
 024 " H 24 " W CONC STRUCT
 0300/1484 LEN=0020 INSTALLED UNKN
 EASY ST
 (CITY)
 0300/1445

DIR: E TOTAL LEN: 11.725 MI. DIST: 12-1 SR: 21
 LEFT MUN: UNIONTOWN C RIGHT MUN: UNIONTOWN C



058220 FT

0300/0946 UNIONTOWN
 0300/0374 SOUTH UNION T
 058251 FT BMSSEN 26/0021/0300/0000

SANTA MARIA LN
 (T926)

0290/0843

0300/0000 SR 0040
 0290/0939 BMSBG 26/0021/0300/0000
 LENGTH(AH 3655 BK 0970)
 024 DIA CIRC CONCR
 LEN=0040 INSTALLED UNKN

057250 FT

0290/0843 015 DIA CIRC CONCR
 0290/0619 LEN=0180 INSTALLED UNKN
 0290/0415 015 DIA CIRC CONCR
 LEN=0045 INSTALLED UNKN
 0290/0277 015 DIA CIRC CONCR
 LEN=0272 INSTALLED UNKN
 057281 FT 2 0 26062 0 02 0838+42
 MFC BEGIN = B
 0290/0000 LENGTH(AH 0970 BK 1220)

WORK PARKWAY DR
 (PRDR)
 HARVEST DR
 (PRDR)

0285/0675

0284/0675 WORK PARKWAY DR
 (PRDR)
 HARVEST DR
 (PRDR)

0 0 00000 0 00 0000+00 056030 FT
 RAMP L RD
 (SR8005 SEG 0502/3570)
 MATTHEW DR
 (T911)

056061 FT 0 0 00000 0 00 0000+00
 RAMP L RD
 (SR8005 SEG 0502/3570)
 MATTHEW DR
 (T911)

LENGTH(AH 1220 BK 3385) 0285/0000

0284/0000 LENGTH(AH 1220 BK 3404)

RAMP J RD

0280/3350 RAMP J RD
 (SR8005 SEG 0752/0000)

DIR: E TOTAL LEN: 11.725 MI. DIST: 12-1 SR: 21
 LEFT MUN: SOUTH UNION T RIGHT MUN: SOUTH UNION T

(SR8005 SEG 0752/0000) 0281/3340

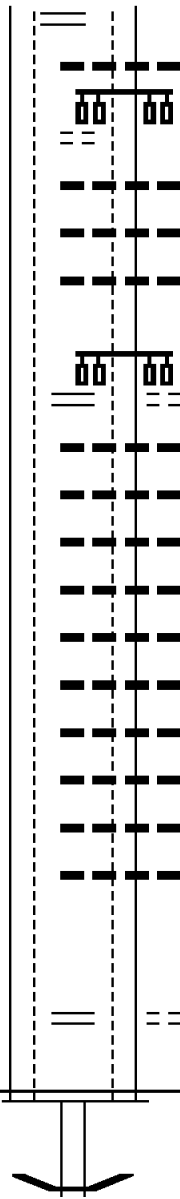
BREWER DR
 (TWP)

0281/3100 ==

DANIEL DR
 (TWP)
 CHERRY TREE LN
 (T928)

0281/2450 ==

0 0 0000 0 00 0000+00 052645 FT
 DUCK HOLLOW RD
 (T584)
 DIXON BL
 (T585)
 LENGTH(AH 3385 BK 0545) 0281/0000
 0 0 00000 0 00 0000+00 052100 FT
 MFC BEGIN = B
 LENGTH(AH 0545 BK 1480) 0275/0000



0280/3151 018 " DIA CIRC CONCR
 LEN=0001 INSTALLED UNKN
 BREWER DR
 (TWP)

0280/3100 014 " DIA CIRC CONCR
 LEN=0045 INSTALLED UNKN
 0280/2854 018 " DIA CIRC CONCR
 LEN=0045 INSTALLED UNKN
 0280/2630 018 " DIA CIRC CONCR
 LEN=0045 INSTALLED UNKN
 0280/2606 018 " DIA CIRC CONCR
 DANIEL DR
 (TWP)

0280/2450 CHERRY TREE LN
 (T928)

0280/2354 018 " DIA CIRC CONCR
 LEN=0045 INSTALLED UNKN
 0280/2040 018 " DIA CIRC CONCR
 LEN=0001 INSTALLED UNKN
 0280/1753 018 " DIA CIRC CONCR
 LEN=0040 INSTALLED UNKN
 0280/1475 015 " DIA CIRC CONCR
 LEN=0045 INSTALLED UNKN
 0280/1312 018 " DIA CIRC CONCR
 LEN=0045 INSTALLED UNKN
 0280/0838 018 " DIA CIRC CONCR
 LEN=0045 INSTALLED UNKN
 0280/0560 018 " DIA CIRC CONCR
 LEN=0030 INSTALLED UNKN
 0280/0330 018 " DIA CIRC CONCR
 LEN=0245 INSTALLED UNKN
 0280/0084 018 " DIA CIRC CONCR
 LEN=0030 INSTALLED UNKN
 0280/0083 018 " DIA CIRC CONCR
 LEN=0030 INSTALLED UNKN

052657 FT 2 0 26062 0 02 0804+94
 DUCK HOLLOW RD
 (T584)
 DIXON BL
 (T585)
 LENGTH(AH 3404 BK 0545)
 0 0 00000 0 00 0000+00
 MFC BEGIN = B
 LENGTH(AH 0545 BK 1480)

0270/0020 BMS EN 26/0021/0270/0000

EXTRACT DATE: 12/18/2023
PRINT DATE: 12/21/2023

ROADWAY MANAGEMENT SYSTEM
SLD COUNTY/SR - ANNUAL PRINT

PAGE NUMBER: 8
COUNTY: FAYETTE

DIR: E TOTAL LEN: 11.725 MI.
LEFT MUN: SOUTH UNION T

DIST: 12-1 SR: 21
RIGHT MUN: SOUTH UNION T

SOUTH UNION
MENALLEN T

050620 FT

0270/0000

048042 FT

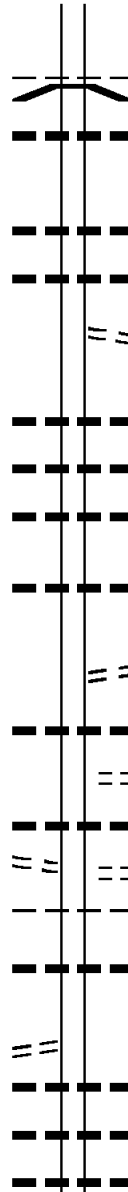
POUNDSTONE RD
(T509)
MENALLEN
SOUTH UNION T

0250/0235

0250/0191

2 0 26062 0 01 0609+44 045191 FT
BALSINGER RD
(T478)

0250/0000



050632 FT 2 0 26062 0 02 0784+53

5 0270/0000

0260/1999

0260/1069

0260/0713

0260/0595

5 0260/0000

0250/2680

0250/2513

0250/1856

0250/0795

0250/0770

0250/0730

0250/0266

0250/0235

0250/0120

045203 FT

5 0250/0000

0240/2737

0240/2525

0240/2145

JENNINGS RUN
BMSBG 26/0021/0270/0000
LENGTH(AH 1480 BK 2578)
036 " DIA CIRC CONCR
LEN=0045 INSTALLED UNKN

018 " DIA CIRC CONCR
LEN=0045 INSTALLED UNKN
018 " DIA CIRC METAL
LEN=0040 INSTALLED UNKN
PLAYFORD RD

(TWP)
2 0 26062 0 02 0758+22
018 " DIA CIRC METAL
LEN=0040 INSTALLED UNKN
LENGTH(AH 2578 BK 2851)
018 " DIA CIRC METAL
LEN=0040 INSTALLED UNKN
018 " DIA CIRC METAL
LEN=0040 INSTALLED UNKN

024 "H 00 "W MULT METAL
LEN=0040 INSTALLED UNKN

WEST PENN ST
(TWP)
018 " DIA CIRC CONCR
LEN=0120 INSTALLED 2001
RAINEY AV

(T957)
018 " DIA CIRC CONCR
LEN=0050 INSTALLED UNKN
POUNDSTONE RD
(T509)

015 " DIA CIRC CONCR
LEN=0050 INSTALLED UNKN

045191 FT
0250/0000 LENGTH(AH 2851 BK 2882)
018 " DIA CIRC CONCR
LEN=0045 INSTALLED UNKN
024 " DIA CIRC CONCR
LEN=0050 INSTALLED UNKN
018 " DIA CIRC CONCR
LEN=0060 INSTALLED UNKN

EXTRACT DATE: 12/18/2023
PRINT DATE: 12/21/2023

ROADWAY MANAGEMENT SYSTEM
SLD COUNTY/SR - ANNUAL PRINT

PAGE NUMBER: 7
COUNTY: FAYETTE

DIR: E TOTAL LEN: 11.725 MI.
LEFT MUN: SOUTH UNION T

DIST: 12-1 SR: 21
RIGHT MUN: SOUTH UNION T

Stationing	Notes	Stationing	Material	Length	Notes
		0240/1825	018 " DIA CIRC CONCR	LEN=0040	INSTALLED UNKN
		0240/1661	SOUTH UNION		GERMAN T
		0240/1603	018 " DIA CIRC CONCR	LEN=0040	INSTALLED UNKN
042309 FT		0240/0064	015 " DIA CIR PLASTIC	LEN=0006	INSTALLED 2005
		042321 FT	2 0 26062 0 01 0581+32		(APRA) BLACK DIAMOND
			VILLAGE: REVERE		S T DR
			(T475)		LENGTH(AH 2882 BK 3103)
		0240/0000	018 " DIA CIRC CONCR		
		0230/2878	LEN=0030		INSTALLED UNKN
		0230/2593	018 " DIA CIRC CONCR		
			LEN=0030		INSTALLED UNKN
		0230/2255	018 " DIA CIRC CONCR		
		M 0230/2058	LEN=0045		INSTALLED 2001
			CAVC		395
FOOTDALE RD (SR3023 SEG 0010/0000)		0230/1600	LEWIS DR		
			(T513)		
		0230/1145	THEODORI DR		
			(PRDR)		
		0230/0734	018 " DIA CIRC CONCR		
			LEN=0250		INSTALLED UNKN
		0230/0476	018 " DIA CIRC CONCR		
			LEN=0030		INSTALLED UNKN
		0230/0290	018 " DIA CIRC CONCR		
			LEN=0040		INSTALLED UNKN
039206 FT		039218 FT	2 0 26062 0 01 0550+21		
			KELLY RD		
			(T476)		
		S 0230/0000	LENGTH(AH 3103 BK 2392)		
BALSINGER RD (T440)		0220/1555	OLD RT 21 RD		
			(T440)		
		0220/1224	018 " DIA CIRC CONCR		
			LEN=0040		INSTALLED UNKN
		0220/0926	018 " DIA CIRC CONCR		
			LEN=0050		INSTALLED UNKN
036814 FT		036826 FT	2 0 26062 0 01 0526+29		
			001 "H 00 "W		**UNKNOWN**

DIR: E TOTAL LEN: 11.725 MI. DIST: 12-1 SR: 21
 LEFT MUN: GERMAN T RIGHT MUN: GERMAN T

Stationing	Length	Description	Material	Status
0220/0000	0024	INSTALLED UNKN		
0210/1603	0045	018" DIA CIRC CONCR		UNKN
0210/1315	0045	018" DIA CIRC CONCR		UNKN
0210/1000	0045	018" DIA CIRC CONCR		UNKN
0210/0672	0040	018" DIA CIRC CONCR		UNKN
034443 FT				
034455 FT				
0210/0000	2371	LENGTH(AH 2371 BK 2509)		
0200/1850	0001	001"H 00"W **UNKNOWN**		UNKN
0200/0962	0020	018" DIA CIRC CONCR		UNKN
0200/0660	0040	018" DIA CIRC CONCR		UNKN
0200/0362	0040	018" DIA CIRC CONCR		UNKN
031934 FT				
031946 FT				
0200/0000	2509	LENGTH(AH 2509 BK 1626)		
0190/1585	21	OLD RT 21 RD (T440)		
0190/0830		KAYLA LN (PRDR)		
0190/0494	0040	018" DIA CIRC CONCR		UNKN
0190/0493	0040	018" DIA CIRC CONCR		UNKN
0190/0040	0030	018" DIA CIRC CONCR		2001
0190/0035	0030	018" DIA CIRC CONCR		2001
030320 FT		MESSMORE RD (T456)		
0190/0000	1626	LENGTH(AH 1626 BK 1277)		
0180/1071	0030	018" DIA CIRC CONCR		UNKN
0180/0960	0070	018" DIA CIRC CONCR		UNKN
0180/0675	0030	018" DIA CIRC METAL		UNKN

2 0 26062 0 01 0502+63 034443 FT
 LIVINGGOOD HOLLOW RD
 (T926) 0210/0000

VEOLIA ENVIRONMENTAL SV 031934 FT
 (PRDR) 0200/0000

2 0 26062 0 01 0454+06 030308 FT
 BUKOVITZ FARM RD
 (T456) 0190/0000

POI


EXTRACT DATE: 12/18/2023
PRINT DATE: 12/21/2023

ROADWAY MANAGEMENT SYSTEM
SLD COUNTY/SR - ANNUAL PRINT

PAGE NUMBER: 5
COUNTY: FAYETTE

DIR: E TOTAL LEN: 11.725 MI.
LEFT MUN: GERMAN T

DIST: 12-1 SR: 21
RIGHT MUN: GERMAN T



DIR: E TOTAL LEN: 11.725 MI. DIST: 12-1 SR: 21
 LEFT MUN: GERMAN T RIGHT MUN: GERMAN T

Stationing	Length	Description	Material	Status
0151/0396	LEN=0045	018 "DIA CIRC CONCR	018 "DIA CIRC CONCR	INSTALLED 2001
0151/0095	LEN=0045	018 "DIA CIRC CONCR	018 "DIA CIRC CONCR	INSTALLED 2001
0371+75	022211 FT	VILLAGE: MCCLELLANDTOWN		
0353+90	019584 FT	EDENBORN RD (T370)		
0151/0000	LEN=0045	018 "DIA CIRC CONCR	018 "DIA CIRC CONCR	INSTALLED 2001
0151/0000	LEN=0075	018 "DIA CIRC CONCR	018 "DIA CIRC CONCR	INSTALLED UNKN
0130/1784	0130/1784	BROWNS RUN STRUCTURE LENGTH 15 FT		
0130/1081	0130/1081	018 "DIA CIRC CONCR	018 "DIA CIRC CONCR	INSTALLED UNKN
019596 FT	019596 FT	SPRINGER RD (T370)		
0130/0000	LEN=0040	018 "DIA CIRC CONCR	018 "DIA CIRC CONCR	INSTALLED 2001
0120/1980	LEN=0040	024 "DIA CIRC CONCR	024 "DIA CIRC CONCR	INSTALLED 2001
0120/1935	LEN=0050	024 "DIA CIRC CONCR	024 "DIA CIRC CONCR	INSTALLED 2001
017576 FT	017588 FT	018 "DIA CIRC CONCR	018 "DIA CIRC CONCR	INSTALLED 2001
	0120/0000	CHURCH ENTRANCE DR (PRDR)		
	LEN=0035	018 "DIA CIRC CONCR	018 "DIA CIRC CONCR	INSTALLED 2001
	0112/1333	018 "DIA CIRC CONCR	018 "DIA CIRC CONCR	INSTALLED UNKN
	0112/1032	018 "DIA CIRC CONCR	018 "DIA CIRC CONCR	INSTALLED UNKN
	0112/0731	018 "DIA CIRC CONCR	018 "DIA CIRC CONCR	INSTALLED UNKN
	0112/0441	018 "DIA CIRC CONCR	018 "DIA CIRC CONCR	INSTALLED UNKN
015096 FT	015108 FT	018 "DIA CIRC CONCR	018 "DIA CIRC CONCR	INSTALLED UNKN
	0310+42	MFC BEGIN = B		

EXTRACT DATE: 12/18/2023
PRINT DATE: 12/21/2023

ROADWAY MANAGEMENT SYSTEM
SLD COUNTY/SR - ANNUAL PRINT

PAGE NUMBER: 3
COUNTY: FAYETTE

DIR: E TOTAL LEN: 11.725 MI.
LEFT MUN: GERMAN T

DIST: 12-1 SR: 21
RIGHT MUN: GERMAN T

BROWNS RUN
STRUCTURE LENGTH 15 FT
BMSID 26/0021/0110/0256 0111/0255
TO 0166/0230 SH
(CONN)
2 0 26062 0 00 0304+22 014611 FT
NC MCCLELLANDTOWN RD
BALL HILL RD
(SR0166 SEG 0230/0000)
LECKRONE HIGHHOUSE RD
(SR3012 SEG 0010/0000)

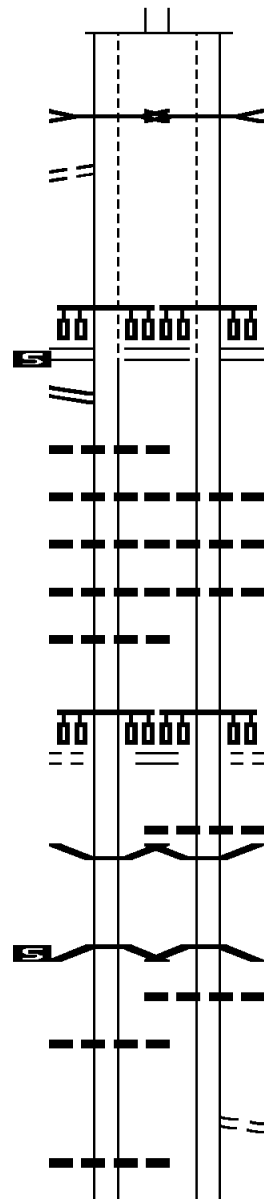
LENGTH(AH 0485 BK 2460) 0111/0000
RAMP RD
(SR9111 SEG 0010/0230) 0071/2300
018 "DIA CIRC CONCR
LEN=0030 INSTALLED UNKN 0071/2289
018 "DIA CIRC CONCR
LEN=0070 INSTALLED UNKN 0071/2077
018 "DIA CIRC CONCR
LEN=0070 INSTALLED UNKN 0071/1773
018 "DIA CIRC CONCR
LEN=0070 INSTALLED UNKN 0071/1469
018 "DIA CIRC CONCR
LEN=0070 INSTALLED UNKN 0071/1172
LARDIN FARM RD
(T439)
YURAS FARM RD
(T439)

0071/0915

BMSEN 26/0021/0070/0000 0071/0266
2 0 26089 0 00 0007+61 012151 FT
BROWNS RUN
BMSBG 26/0021/0070/0000
LENGTH(AH 2460 BK 3030) 0071/0000

018 "DIA CIRC CONCR
LEN=0030 INSTALLED UNKN 0061/2755

018 "DIA CIRC CONCR
LEN=0070 INSTALLED UNKN 0061/2100



0112/0000 LENGTH(AH 2480 BK 0475)

BROWNS RUN
STRUCTURE LENGTH 15 FT
BMSID 26/0021/0110/0256
0110/0256
014633 FT 2 0 26062 0 01 0304+22
NC MCCLELLANDTOWN RD
BALL HILL RD
(SR0166 SEG 0230/0000)
LECKRONE HIGHHOUSE DR
(SR3012 SEG 0010/0000)

0110/0000 LENGTH(AH 0475 BK 2452)

018 "DIA CIRC CONCR
LEN=0075 INSTALLED UNKN
0070/2043
018 "DIA CIRC CONCR
LEN=0075 INSTALLED UNKN
0070/1751
018 "DIA CIRC CONCR
LEN=0075 INSTALLED UNKN
0070/1451

LARDIN FARM RD
(T439)
YURAS FARM RD
(T439)

0070/0920

018 "DIA CIRC CONCR
LEN=0075 INSTALLED UNKN
0070/0319
0070/0266
012181 FT
2 0 26089 0 00 0007+61

0070/0000
BMSBG 26/0021/0070/0000
LENGTH(AH 2452 BK 2985)

018 "DIA CIRC CONCR
LEN=0001 INSTALLED UNKN
0060/2980

0060/2140 ZAPOTOSKY RD
(T376)

018 "DIA CIRC CONCR

DIR: E TOTAL LEN: 11.725 MI. DIST: 12-1 SR: 21
 LEFT MUN: GERMAN T RIGHT MUN: GERMAN T

Stationing	Description	Length	Material	Status
0060/2048		LEN=0060	INSTALLED	UNKN
0061/2024	018 "DIA CIRC CONCR	LEN=0070	INSTALLED	UNKN
0061/1771	018 "DIA CIRC CONCR	LEN=0070	INSTALLED	UNKN
0061/1490	0061/1490			
0061/1470	0061/1470			
0061/1390	0061/1390			
0061/0991	018 "DIA CIRC CONCR	LEN=0070	INSTALLED	UNKN
0061/0385	024 "DIA CIRC CONCR	LEN=0070	INSTALLED	UNKN
0061/0000	1 1 01022 0 00 0044+47 009121 FT	LENGTH(AH 3030 BK 2350)		
0051/1834	BMS EN 26/0021/0050/1810	0051/1834		
0051/1785	BMS BG 26/0021/0050/1810	0051/1785		
0051/1550	018 "DIA CIRC CONCR	LEN=0001	INSTALLED	UNKN
0051/1540	RAMP A RD (SR8021 SEG 0260/0000)	0051/1540		
0051/1415	RAMP E RD (SR8021 SEG 0250/0540)	0051/1415		
0050/0703	GERMAN MASON TOWN B			
0050/0109	018 "DIA CIRC CONCR	LEN=0060	INSTALLED	UNKN
0050/0000	2 0 26008 0 03 0374+54 006771 FT	LENGTH(AH 2425 BK 2630)		
0040/2432	018 "DIA CIRC CONCR	LEN=0060	INSTALLED	UNKN

DIR: E TOTAL LEN: 11.725 MI. DIST: 12-1 SR: 21
 LEFT MUN: MASONTOWN B RIGHT MUN: MASONTOWN B

ENERGY DR
 (PRDR)

0040/1900



0040/2132 LEN=0060 INSTALLED UNKN

0040/1900 (APRA) DUKE ENERGY DR

REDWOOD ST
 (BORO)

0040/1265 01B " DIA CIRC CONCR
 LEN=0060 INSTALLED UNKN

0040/0980 01B " DIA CIRC CONCR
 LEN=0060 INSTALLED UNKN

0040/0683 015 " DIA CIRC CONCR
 LEN=0060 INSTALLED UNKN

0040/0370 015 " DIA CIRC CONCR
 LEN=0060 INSTALLED UNKN

0040/0320 FIRST ST
 (BORO)

0040/0100 WESTWOOD AV
 (BORO)

2 0 26008 0 03 0404+69 004141 FT
 SECOND ST
 (BORO)

0040/0000

5 0040/0000 LENGTH(AH 2630 BK 2440)

THIRD ST
 (BORO)

0030/1698

0030/1483 RIVER AV
 (BORO)

0030/1308 LC TO RIVER AV
 (CONN)

0030/1064 04B " DIA CIRC CONCR
 LEN=0060 INSTALLED UNKN

0030/0733 RIVER AV ET
 (BORO)

001701 FT

001701 FT 2 0 26008 0 03 0429+59
 VILLAGE: MASONTOWN

BMSEN 26/0021/0010/0000 0011/1701

5 0030/0000 MFC BEGIN = B
 0010/1701 LENGTH(AH 2440 BK 1701)
 5 BMSEN 26/0021/0010/0000

0 0 00000 0 00 0000+00 000000 FT
 NC ROY E FURMAN HW
 ROY E FURMAN HW INTER-BK
 (SRO021 SEG 0651/2750)
 POWER PLANT RD, PRIVATE
 BMSBG 26/0021/0010/0000
 MFC BEGIN = B
 LENGTH(AH 1701 BK 0000) 0011/0000

000000 FT 0 0 00000 0 00 0000+00
 VILLAGE: MASONTOWN
 NC ROY E FURMAN HW
 INTER-BK ROY E FURMAN HW
 (SRO021 SEG 0650/2750)
 POWER PLANT RD, PRIVATE
 BMSBG 26/0021/0010/0000
 MFC BEGIN = B
 BK-GREENE (30)
 5 0010/0000 LENGTH(AH 1701 BK 0000)

