

# **Straight Line Diagram**

**Fayette  
26**

**January 2024**

This document was produced by the Pennsylvania Department of Transportation (PENNDOT) as an internal management tool for State maintained highways and is not to be used for other purposes. The printed information was compiled from the Department's computerized Roadway Management System (RMS) and is subject to change without notice. Use of any or all of the printed information for purposes other than those intended by the Department may not satisfy other accuracy and completeness requirements and the Department does not warrant that such printed information is accurate or complete.

ROADWAY MANAGEMENT SYSTEM  
INDEX FOR SR'S LOCATED IN THE COUNTY OF FAYETTE

SR	BGN	PAGE	END	PAGE	SR	BGN	PAGE	END	PAGE	SR	BGN	PAGE	END	PAGE
0021		1		8	1035	204		205		2014	331		331	
0040		9		29	1036	206		206		2015	332		333	
0043		30		32	1037	207		212		2016	334		335	
0051		33		45	1038	213		214		2017	336		339	
0088		46		46	1039	215		216		2019	340		341	
0119		47		70	1040	217		217		2020	342		342	
0166		71		84	1041	218		220		2021	343		346	
0201		85		96	1042	221		222		2023	347		348	
0281		97		101	1043	223		226		2025	349		350	
0381	102			118	1044	227		228		2027	351		354	
0653	119			121	1045	229		230		2031	355		355	
0711	122			127	1046	231		231		2033	356		356	
0819	128			131	1047	232		233		2040	357		361	
0857	132			138	1048	234		235		3001	362		362	
0906	139			140	1049	236		236		3002	363		364	
0982	141			145	1050	237		242		3003	365		366	
1001	146			147	1051	243		255		3004	367		369	
1002	148			152	1052	256		256		3005	370		371	
1003	153			154	1053	257		258		3006	372		374	
1004	155			155	1054	259		263		3007	375		376	
1005	156			156	1055	264		271		3008	377		378	
1006	157			158	1056	272		273		3009	379		387	
1007	159			159	1057	274		274		3010	388		391	
1008	160			161	1058	275		281		3011	392		394	
1009	162			166	1059	282		282		3012	395		399	
1010	167			168	1060	283		283		3013	400		408	
1011	169			169	1061	284		284		3014	409		410	
1012	170			170	1062	285		285		3015	411		413	
1013	171			171	1063	286		286		3016	414		414	
1014	172			172	1064	287		287		3017	415		415	
1015	173			174	1065	288		288		3019	416		418	
1016	175			175	1066	289		289		3021	419		421	
1017	176			176	1067	290		290		3023	422		424	
1018	177			177	1069	291		291		3025	425		426	
1019	178			178	1073	292		292		3027	427		430	
1020	179			181	1079	293		293		3029	431		431	
1021	182			182	1110	294		294		4000	432		432	
1022	183			183	2001	295		299		4001	433		434	
1023	184			184	2002	300		302		4002	435		435	
1024	185			185	2003	303		306		4003	436		441	
1025	186			187	2004	307		307		4004	442		443	
1026	188			188	2005	308		310		4005	444		446	
1027	189			190	2006	311		312		4006	447		452	
1028	191			192	2007	313		314		4007	453		454	
1029	193			194	2008	315		316		4008	455		456	
1030	195			195	2009	317		317		4009	457		457	
1031	196			199	2010	318		320		4010	458		463	
1032	200			200	2011	321		326		4011	464		465	
1033	201			202	2012	327		329		4012	466		466	
1034	203			203	2013	330		330		4013	467		468	





December 30, 2023

## Pennsylvania State Roads - Straight Line Diagrams

Contained within this document are the 2024 Pennsylvania Straight Line Diagrams (SLDs) for State Routes by county within a particular PennDOT district. At the end of each year, PennDOT takes a snapshot of its current SLD database and creates PDF files from the SLD snapshot. The SLDs are a graphical representation of State Routes (SRs) that PennDOT maintains. The information shown on the SLD is generated from data found in PennDOT's Roadway Management System (RMS) database. The data from RMS is constantly being updated to match actual roadway inventory data found on Pennsylvania's state highways. PennDOT's SR system is explained briefly in this document along with symbol definitions for each type of roadway feature or attribute found on the SLD. This PDF version of the SLD contains an individual county list of all state roads found in that county. The SRs found on the list are linked to the actual pages that show the individual SLDs. To find an SLD for a particular road that you want, simply point to that road on the SR index list and click on it to jump to the beginning page of that SLD.

If you have any questions or comments concerning information found in this document, please contact Ty Reed, Chief, Roadway Inventory and Testing Unit, Asset Management Division, Bureau of Operations, by calling (717) 787-7294.

*Additional information on state owned highways is available from your local PENNDOT Engineering District Office, RMS Unit, RMS Coordinator.*

**Straight Line Diagram Disclaimer:** This document is for informational purposes only and may be viewed by anyone. No part of the information contained in this document may be altered or redistributed without prior written consent of PENNDOT. Straight Line Diagram information is provided "as is" without warranty of any kind, either expressed or implied. This information could include technical inaccuracies or errors of omission. Changes may be made periodically to the information herein.

Copyright © 2023 by the Commonwealth of Pennsylvania. All rights reserved.



## **Asset Management Division**

### **Mission Statement**

To protect and preserve Pennsylvania's infrastructure by providing meaningful, timely, and accurate pavement and roadway management, design, standards, strategies, inventory and condition, as well as fair, consistent and efficient application of Commonwealth laws and regulations.

# CUSTOMER SERVICE RATING FORM

## Straight Line Diagram (SLD) – Customer Service Rating

As means to improve customer service, we would like you to rate the product/ service you have received, by circling a “grade” from “A” (excellent) to “E” (fail).

**A**                      **B**                      **C**                      **D**                      **E**

If your rating is not an “A,” please let us know what we could do better.

---

---

---

---

---

Name and Organization (optional)

---

Thank You.

*(Fold along line, and tape or staple together before mailing)*

*(Cut along dashed line)*

---

---

---

Bureau of Operations  
Asset Management Division – PennDOT Annex  
907 Elmerton Avenue  
Harrisburg, PA 17110  
ATTN: Ty Reed

**PENNSYLVANIA DEPARTMENT OF TRANSPORTATION**  
**Bureau of Operations, Asset Management Division**

**Location Referencing System (LRS) – Definitions, Uses & Testing**

The Department's LRS, implemented in 1987, is the mechanism to designate the State highway network, to define roadway lengths, locations, and route connectivity, and to serve as the basis for the collection, storage, and integration of roadway information.

An LRS key is a unique series of numbers that identifies the location of each point or feature along a State route. The fourteen digit number is an integral part of the Roadway Management System (RMS) where roadway data is stored. 07/4016/0100/0857 is an example of an LRS key, which identifies County (CO) = 07, State Route (SR) = 4016, Segment (SEG) = 0100, and Offset = 0857.

**County (CO)**

Each of Pennsylvania's sixty-seven counties is identified by a number.

Name	#	Name	#	Name	#	Name	#
Adams	1	Clinton	18	Lackawanna	35	Potter	52
Allegheny	2	Columbia	19	Lancaster	36	Schuylkill	53
Armstrong	3	Crawford	20	Lawrence	37	Snyder	54
Beaver	4	Cumberland	21	Lebanon	38	Somerset	55
Bedford	5	Dauphin	22	Lehigh	39	Sullivan	56
Berks	6	Delaware	23	Luzerne	40	Susquehanna	57
Blair	7	Elk	24	Lycoming	41	Tioga	58
Bradford	8	Erie	25	McKean	42	Union	59
Bucks	9	Fayette	26	Mercer	43	Venango	60
Butler	10	Forest	27	Mifflin	44	Warren	61
Cambria	11	Franklin	28	Monroe	45	Washington	62
Cameron	12	Fulton	29	Montgomery	46	Wayne	63
Carbon	13	Greene	30	Montour	47	Westmoreland	64
Centre	14	Huntingdon	31	Northampton	48	Wyoming	65
Chester	15	Indiana	32	Northumberland	49	York	66
Clarion	16	Jefferson	33	Perry	50	Philadelphia	67
Clearfield	17	Juniata	34	Pike	51		

**State Route (SR)**

State Routes (SR's) are identified by four-digit numbers. SR numbers are assigned as follows:

- |  |           |
|--|-----------|
| 1. Traffic Routes: Routes designated as Interstates, US or PA Routes | 0001-0999 |
| 2. Quadrant Routes (Non-Traffic Routes)                              | 1001-4999 |
| 3. Relocated Traffic Routes  | 6000-6999 |
| 4. Turned Back, Abandoned, or Null Routes                            | 7000-7999 |
| 5. Interchanges  | 8001-8999 |
| 6. WYE's   | 9101-9199 |
| 7. Rest Areas  | 9201-9299 |
| 8. Truck Escape Ramps  | 9301-9399 |
| 9. Others  | 9401-9499 |
| 10. Park and Rides   | 9501-9599 |

Even/Odd Convention: Even numbers are typically given to SR's in the East/West direction, and odd numbers to SR's that run North/South. This convention applies to Interstate Routes (except those that are Beltways or Spurs), and Quadrant Routes. This convention may or may not apply to PA or US Traffic Routes.

Hierarchy: If two or more traffic routes occupy the same section of roadway, the SR number is based on the "higher" type route, according to the following hierarchy. If the traffic routes are the same hierarchy class, then the SR number is assigned the lower numbered traffic route (Figure 1).

1. Interstates
2. U.S. Routes
3. PA Routes
4. Quadrant Routes

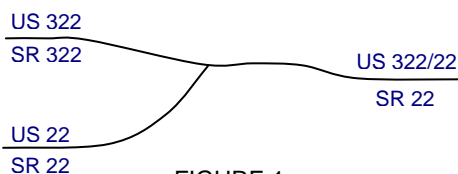


FIGURE 1

Other Numbering Conventions:

1. The first digit of a quadrant route is based on which quadrant of the county the route is located, as shown in the following diagram (Figure 2).
2. The last three digits of a Relocated Traffic Route are the same as the Traffic Route that was relocated.
3. Interchanges are numbered sequentially. Odd numbers are given to interchanges along SR's in the North/South direction; even numbers are given to interchanges along SR's in the East/West direction (Figure 3).
4. WYE's are given odd numbers if the connecting SR is odd numbered, and even numbers if the connecting SR is even numbered.
5. Rest Areas or Truck Escape Ramps are given odd numbers if they connect to the Southbound or Westbound side of an SR, and even numbers if they connect to the Northbound or Eastbound side.

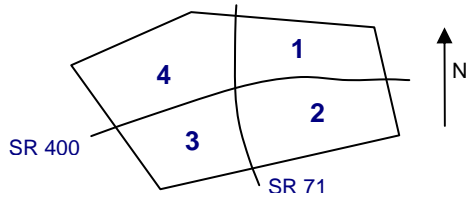


FIGURE 2

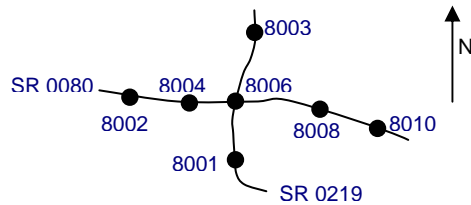


FIGURE 3

**Segment (SEG)**

State routes are divided into segments, which are approximately one-half mile long, and are identified by a four-digit number. Segment begin and end points are placed at physical features where possible. Segment numbers increase in the North or East direction, and typically by 10's (Figure 4). Segments are even numbered on undivided roadways, and in the Northbound or Eastbound direction of divided roadways. Segments are odd numbered in the Southbound or Westbound direction of divided roadways (Figure 5). Interstate segments are associated with the mile posts (Figure 6).

Undivided Roadways

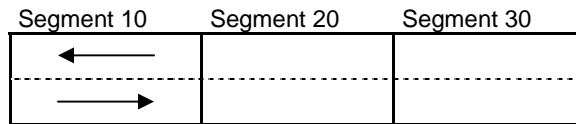


FIGURE 4

Divided Roadways

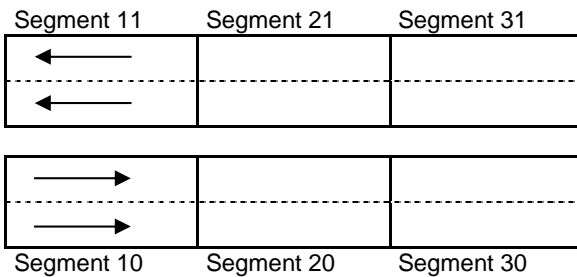


FIGURE 5

Interstate Roadways

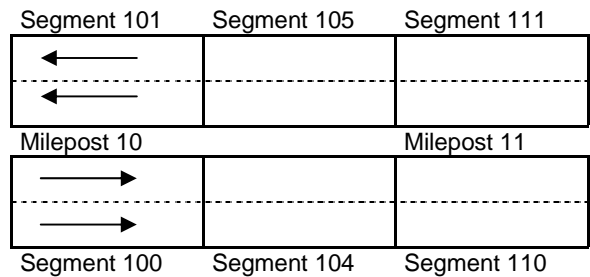


FIGURE 6

Turned Back, Abandoned, and Null Segments are given numbers in the range of 7000-7999. For two coinciding State routes, the route with "lower" hierarchy is "nulled."

Segment numbering restarts on Traffic Routes at County boundaries, except Interstates (Figure 7).

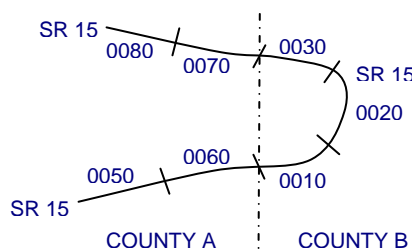


FIGURE 7



## Offset

The offset, a subdivision of the segment, is the distance (in feet) from the beginning of the segment, expressed as a four-digit number. Offsets are measured in the increasing segment direction.

## Segment Markers

Segment markers, which allow for easy identification of the LRS location on the State highway system, indicate the State route and segment number at the point that each segment is entered. If the beginning of a segment occurs at a physical feature, then the point of reference is at the physical feature and not the sign. At intersections, signs are used to identify beginning or ending State routes or segments.



## Users of the LRS

Locations of all intersections, structures, and other points of interest are field verified and inventoried in the RMS. This information can be displayed on Straight Line Diagrams (SLD's) which can be viewed in the RMS, or hardcopy form. SLD books are refreshed and printed annually for distribution to the Department's District and County offices, as well as too many external entities.

A list of those within the Department that use the LRS to identify locations in the RMS and in the field includes personnel from the following organizations: Pavement Testing, County Maintenance, Traffic, Design, Surveys, Construction, Bridge, Permits, Crash Review, Planning and Programming, Posted & Bonded Roads, Tort Liability, and Emergency Management.

Users outside the Department include: County & Municipal governments, County 911, Planning Commissions, Federal Highway Administration, State & Local Police, Local Emergency Management, Delivery Services (UPS, Fed Ex, etc.), Fire Departments, Utility Companies, Contractors, and Consultants.

Without segment markers located in the field, all of these users would have to rely solely on the SLD, which would be extremely cumbersome at best and impossible for some.

## Verification, QA & QC

In order to assure that LRS information is indicated properly in the RMS, on SLD's, and in the field, LRS Quality Assurance (QA) and Quality Commitment (QC) programs are performed each year. The Bureau of Operations, Asset Management Division, Roadway Inventory & Testing Unit (RITU) performs all Statewide QC testing. Field verification and QA is also performed by RITS, except in Engineering Districts 2-0, 11-0, and 12-0, where it is done "in-house." Each Engineering District is responsible for its own LRS completeness and maintenance with respect to the RMS.

Twenty percent of each county is field tested annually as part of the QA program, and five percent of each county is tested for the annual QC program. The goal of the QC program is to maintain at least 90% accuracy between the RMS and the actual field locations of highway features. Annual QC ratings are developed and reported to the Engineering Districts.









































Field testing is performed by two-person teams (a permanent employee that operates the test, and a temporary employee that drives the device) with the use of vans equipped with an on-board computer and a Data Measurement Subsystem. Testing is typically performed during the months of April through November.

Vehicle location and roadway features are displayed on the van's computer screen in SLD format, and the software accepts operator inputs verifying or modifying roadway feature locations, as well as comments. Though the system can function at greater speed, test speeds are typically less than 25 mph to ensure accuracy.

There are five categories of information that is verified and/or modified:

1. State Route Length
2. Segment Length
3. Roadway Geometry (lane count, pavement & shoulder types & widths)
4. Intersecting Feature Location (intersections & bridges)
5. Segment Marker Location

STRAIGHT LINE DIAGRAM (SLD) ANNUAL REFRESH ATTRIBUTE KEY PAGE 1 OF 2

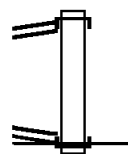
 SEGMENT MARKER	 AHEAD LEFT INTER STATE OWNED	 RAILROAD CROSSING	 INTERSTATE MILEPOST
 TURNBACK	 AHEAD LEFT INTER NON-STATE	 RAILROAD OVER-PASS	 MFC BEGIN
 NULL	 AHEAD RIGHT INTE STATE OWNED	 OVER-PASS	 MUNICIPAL BOUNDARY
 UNDIVIDED HIGHWAY	 AHEAD RIGHT INTE NON-STATE	 BRIDGE END	 VILLAGE BEGIN
 PHYSICALLY DIVIDED	 BACK LEFT INTER STATE OWNED	 BRIDGE BEGIN	AH - LENGTH FORWARD TO NEXT SEGMENT BEGIN BK - LENGTH BACKWARD TO PREVIOUS SEGMENT BEGIN
 PAINT DIVIDED	 BACK LEFT INTER NON-STATE	 TUNNEL	
 INTERSECTION AHEAD	 BACK RIGHT INTER STATE OWNED	 SIGN STRUCTURE	MFC - MAINTENANCE FUNCTIONAL CLASS A = INTERSTATE EXPRESSWAY AND/OR PRINCIPLE ARTERIAL C = MINOR ARTERIAL D = COLLECTOR E = LOCAL ACCESS F = INTERCHANGE RAMP
 INTERSECTION BACK	 BACK RIGHT INTER NON-STATE	 P3 BRIDGE	
 REFERENCE AHEAD/BACK	 T-LEFT INTERSEC STATE OWNED	 RETAINING WALL	
 DIVIDED CONNECTOR	 T-LEFT INTERSEC NON-STATE	 BRIDGE/CULVERT UNDER FILL	NULL AND TURNBACK SEGMENTS ARE DISPLAYED IN THE DEPARTMENT'S ROADWAY MANAGEMENT SYSTEM (RMS) AS 100 FEET IN LENGTH. ACTUAL SEGMENT AND SECTION LENGTHS MAY VARY SIGNIFICANTLY
 CROSS INTERSEC STATE OWNED	 T-RIGHT INTERSEC STATE OWNED	 PIPE (STAMPP)	
 CROSS INTERSEC NON-STATE	 T-RIGHT INTERSEC NON-STATE	 ROTARY INTERSEC	





EXTRACT DATE: 12/18/2023 ROADWAY MANAGEMENT SYSTEM PAGE NUMBER: 562  
 PRINT DATE: 12/21/2023 SLD COUNTY/SR - ANNUAL PRINT COUNTY: FAYETTE  
 DIR: E TOTAL LEN: .034 MI. DIST: 12-1 SR: 9401  
 LEFT MUN: BULLSKIN T RIGHT MUN: BULLSKIN T

THREE MILE HILL RD 000180 FT  
 (SR0031 SEG 0332/0175) 0260/0180  
 0 0 00000 0 00 0000+00 000000 FT  
 PLEASANT VALLEY RD  
 (SR0982 SEG 0180/2660) 0260/0000

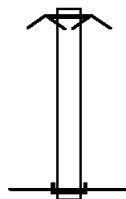


000180 FT AH-WESTMORELAND (64)  
 INTER-AHD THREE MILE HILL RD  
 0260/0180 (SR0031 SEG 0332/0175)  
 NC RAMP A RD  
 INTER-BK PLEASANT VALLEY RD  
 000000 FT (SR0982 SEG 0180/2660)  
 MFC BEGIN = F  
 0260/0000 LENGTH(AH 0180 BK 0000)

EXTRACT DATE: 12/18/2023 ROADWAY MANAGEMENT SYSTEM PAGE NUMBER: 561  
 PRINT DATE: 12/21/2023 SLD COUNTY/SR - ANNUAL PRINT COUNTY: FAYETTE  
 DIR: S TOTAL LEN: .121 MI. DIST: 12-1 SR: 9302  
 LEFT MUN: CONNELLSVILLE T RIGHT MUN: CONNELLSVILLE T

000640 FT

000000 FT



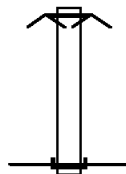
000640 FT BARRICADED  
 0010/0640 ROAD CLOSED AHEAD

000000 FT 0 0 00000 0 00 0000+00  
 NC TRUCK ESCAPE RAMP  
 INTER-BK SPRINGFIELD PK  
 (SR0711 SEG 0050/0970)  
 MFC BEGIN = F

0010/0000 LENGTH(AH 0640 BK 0000)

EXTRACT DATE: 12/18/2023      ROADWAY MANAGEMENT SYSTEM      PAGE NUMBER: 560  
 PRINT DATE: 12/21/2023      SLD COUNTY/SR - ANNUAL PRINT      COUNTY: FAYETTE  
 DIR: S      TOTAL LEN: .103 MI.      DIST: 12-1      SR: 9301  
 LEFT MUN: NORTH UNION T      RIGHT MUN: NORTH UNION T

000543 FT  
 000000 FT

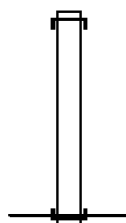


000543 FT BARRICADED  
 0010/0543 ROAD CLOSED AHEAD  
 000000 FT 2 0 00000 0 00 0000+00  
 NC TRUCK ESCAPE RAMP RD  
 INTER-BK NATIONAL PK  
 (SR0040 SEG 0381/1725)  
 MFC BEGIN = F  
 0010/0000 LENGTH(AH 0543 BK 0000)

EXTRACT DATE: 12/18/2023      ROADWAY MANAGEMENT SYSTEM      PAGE NUMBER: 559  
 PRINT DATE: 12/21/2023      SLD COUNTY/SR - ANNUAL PRINT      COUNTY: FAYETTE  
 DIR: E      TOTAL LEN: .066 MI.      DIST: 12-1      SR: 9202  
 LEFT MUN: SOUTH UNION T      RIGHT MUN: SOUTH UNION T

000351 FT

000000 FT

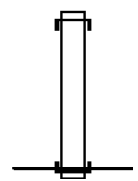


000351 FT  
 INTER-AHD NATIONAL PK  
 (SR0040 SEG 0410/0380)  
 RETAINING WALL END  
 0010/0351 BMSID 26/9202/0010/0000  
 000000 FT 2 0 00000 0 00 0000+00  
 NC SC ENIC LOOKOUT RD  
 RETAINING WALL BEGIN  
 BMSID 26/9202/0010/0000  
 INTER-BK NATIONAL PK  
 (SR0040 SEG 0410/0060)  
 MFC BEGIN = F  
 0010/0000 LENGTH(AH 0351 BK 0000)



EXTRACT DATE: 12/18/2023      ROADWAY MANAGEMENT SYSTEM      PAGE NUMBER: 558  
 PRINT DATE: 12/21/2023      SLD COUNTY/SR - ANNUAL PRINT      COUNTY: FAYETTE  
 DIR: N      TOTAL LEN: .044 MI.      DIST: 12-1      SR: 9111  
 LEFT MUN: GERMAN T      RIGHT MUN: GERMAN T

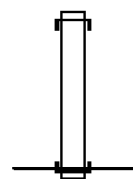
000230 FT  
 000000 FT



000230 FT  
 INTER-AHD ROY E FURMAN HW  
 0010/0230 (SR0021 SEG 0071/2300)  
 000000 FT 0 0 00000 0 00 0000+00  
           NC RAMP RD  
 INTER-BK EDENBORN RD  
           (SR0166 SEG 0230/0210)  
           MFC BEGIN = F  
 0010/0000 LENGTH(AH 0230 BK 0000)

EXTRACT DATE: 12/18/2023 ROADWAY MANAGEMENT SYSTEM PAGE NUMBER: 557  
 PRINT DATE: 12/21/2023 SLD COUNTY/SR - ANNUAL PRINT COUNTY: FAYETTE  
 DIR: E TOTAL LEN: .048 MI. DIST: 12-1 SR: 9103  
 LEFT MUN: CONNELLSVILLE C RIGHT MUN: CONNELLSVILLE C

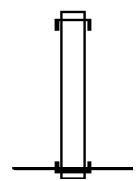
000254 FT  
 000000 FT



000254 FT  
 INTER-AHD PITTSBURGH ST  
 0250/0254 (SR1037 SEG 0100/2440)  
 000000 FT 2 0 00000 0 00 0000+00  
 NC P I TTTSBURGH ST  
 INTER-BK MEMORIAL BL  
 (SR0119 SEG 0650/1060)  
 MFC BEGIN = F  
 0250/0000 LENGTH(AH 0254 BK 0000)

EXTRACT DATE: 12/18/2023      ROADWAY MANAGEMENT SYSTEM      PAGE NUMBER: 556  
 PRINT DATE: 12/21/2023      SLD COUNTY/SR - ANNUAL PRINT      COUNTY: FAYETTE  
 DIR: N      TOTAL LEN: .052 MI.      DIST: 12-1      SR: 9101  
 LEFT MUN: CONNELLSVILLE T      RIGHT MUN: CONNELLSVILLE T

000273 FT  
 000000 FT



000273 FT  
 INTER-AHD MEMORIAL BL  
 0010/0273 (SR0119 SEG 0670/1835)  
 000000 FT 2 0 26044 1 00 0061+74  
           NC RAMP E RD  
 INTER-BK CRAWFORD AV  
           (SR1073 SEG 0020/1680)  
           MFC BEGIN = F  
 0010/0000 LENGTH(AH 0273 BK 0000)

EXTRACT DATE: 12/18/2023 ROADWAY MANAGEMENT SYSTEM PAGE NUMBER: 555  
PRINT DATE: 12/21/2023 SLD COUNTY/SR - ANNUAL PRINT COUNTY: FAYETTE  
DIR: E TOTAL LEN: .600 MI. DIST: 12-1 SR: 8025  
LEFT MUN: SOUTH UNION T RIGHT MUN: SOUTH UNION T

003168 FT

002808 FT



003168 FT  
INTER-AHD MON VALLEY EX  
0750/0360 (SR0043 SEG 0080/2325)  
002808 FT 1 0 00116 0 04 0811+00

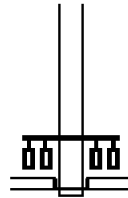
EXTRACT DATE: 12/18/2023  
PRINT DATE: 12/21/2023

ROADWAY MANAGEMENT SYSTEM  
SLD COUNTY/SR - ANNUAL PRINT

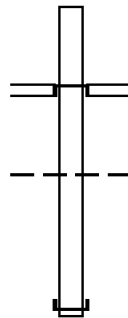
PAGE NUMBER: 554  
COUNTY: FAYETTE

DIR: E TOTAL LEN: .600 MI.  
LEFT MUN: SOUTH UNION T

DIST: 12-1 SR: 8025  
RIGHT MUN: SOUTH UNION T

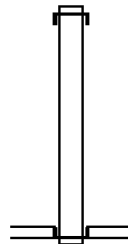


NC RAMP S RD  
MORGANTOWN RD  
(SR0119 SEG 0321/1185)  
(SR0119 SEG 0320/1210)  
INTER-BK GEORGES FAIRCHANCE RD  
(SR0857 SEG 0270/1556)  
0750/0000 LENGTH(AH 0360 BK 0980)



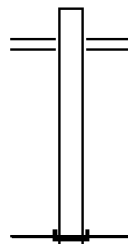
001828 FT

INTER-AHD RAMP G RD  
(SR8025 SEG 0250/0000)  
MORGANTOWN RD  
(SR0119 SEG 0321/0150)  
(SR0119 SEG 0320/0160)  
0500/0980  
0500/0063 SOUTH UNION  
GEORGES T  
001828 FT 1 0 01015 0 00 0810+76  
NC RAMP U RD  
INTER-BK MON VALLEY EX  
(SR0043 SEG 0081/2355)  
0500/0000 LENGTH(AH 0980 BK 0643)



001185 FT

INTER-AHD MON VALLEY EX  
(SR0043 SEG 0081/0740)  
001185 FT 1 0 00116 0 04 0800+16  
NC RAMP G RD  
MORGANTOWN RD  
(SR0119 SEG 0321/0150)  
(SR0119 SEG 0320/0160)  
INTER-BK RAMP U RD  
(SR8025 SEG 0500/0980)  
0250/0000 LENGTH(AH 0643 BK 1185)



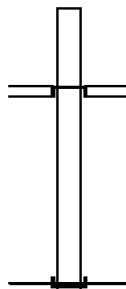
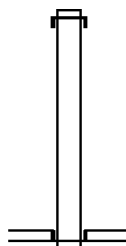
000000 FT

MORGANTOWN RD  
(SR0119 SEG 0321/0705)  
(SR0119 SEG 0320/0700)  
0010/1185  
000000 FT 1 0 01015 0 00 0792+30  
NC RAMP H RD  
INTER-BK MON VALLEY EX  
(SR0043 SEG 0080/0535)  
MFC BEGIN = F  
0010/0000 LENGTH(AH 1185 BK 0000)

001559 FT

000900 FT

000000 FT



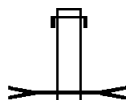
001559 FT  
 INTER-AHD MON VALLEY EX  
 0750/0659 (SR0043 SEG 0010/0745)  
 000900 FT 2 0 00000 0 00 0000+00  
 NC RAMP F RD  
 BIG SIX RD  
 (SR3014 SEG 0011/1585)  
 (SR3014 SEG 0010/1590)  
 INTER-BK TURNPIKE RAMP RD TOLL 4  
 (TNPK)  
 0750/0000 LENGTH(AH 0659 BK 0900)  
 INTER-AHD TURNPIKE RAMP RD TOLL 4  
 (TNPK)  
 BIG SIX RD  
 0500/0900 (SR3014 SEG 0011/1045)  
 (SR3014 SEG 0010/1045)  
 000000 FT 2 0 00000 0 00 0000+00  
 NC RAMP E RD  
 INTER-BK MON VALLEY EX  
 (SR0043 SEG 0011/0795)  
 MFC BEGIN = F  
 0500/0000 LENGTH(AH 0900 BK 0000)

DIR: S TOTAL LEN: .397 MI. DIST: 12-1 SR: 8021  
 LEFT MUN: GERMAN T RIGHT MUN: GERMAN T

TO 0166/0220 SH (CONN)	002095 FT		002095 FT INTER-AHD MAIN ST 0760/0395 (SR0166 SEG 0220/0080)
FROM 0166/0220 SH (CONN)	0760/0300 001700 FT		001700 FT 2 0 01022 0 00 0007+77 NC RAMP 1 AND 2 RD INTER-BK ROY E FURMAN HW (SR0021 SEG 0050/2125) 5 0760/0000 LENGTH(AH 0395 BK 0635)
TO 0166/0220 SH (CONN)	0750/0115 001065 FT		INTER-AHD ROY E FURMAN HW 0750/0635 (SR0021 SEG 0060/0000) 001065 FT 2 0 01022 0 00 0032+98 NC RAMP B RD INTER-BK MAIN ST (SR0166 SEG 0220/0000) 5 0750/0000 LENGTH(AH 0635 BK 0525)
FROM 0166/0220 SH (CONN)	0260/0365 000540 FT		INTER-AHD MAIN ST 0260/0525 (SR0166 SEG 0220/0600) 0260/0040 GERMAN 000540 FT 2 0 01022 5 00 0013+92 MASON TOWN B VILLAGE: MASON TOWN NC RAMP A RD INTER-BK ROY E FURMAN HW (SR0021 SEG 0051/1540) 5 0260/0000 LENGTH(AH 0525 BK 0540)
	0250/0160 000000 FT		INTER-AHD ROY E FURMAN HW 0250/0540 (SR0021 SEG 0051/1415) 000000 FT 2 0 01022 5 00 0009+00 NC RAMP E RD INTER-BK MAIN ST (SR0166 SEG 0220/0710) MFC BEGIN = F 5 0250/0000 LENGTH(AH 0540 BK 0000)

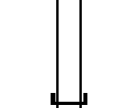
DIR: E TOTAL LEN: 1.216 MI. DIST: 12-1 SR: 8019  
 LEFT MUN: PERRY T RIGHT MUN: PERRY T

006419 FT



006419 FT  
 INTER-AHD PITTSBURGH RD  
 0760/1105 (SR0051 SEG 0270/1100)  
 B WASHINGT R  
 STRUCTURE LENGTH 11 FT  
 0760/0900 BMSID 26/8019/0760/0900

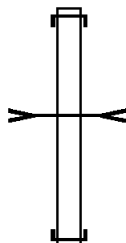
005314 FT



005314 FT 2 0 00000 0 00 0000+00  
 NC RAMP B RD  
 INTER-BK GILLESPIE RD  
 (SR0201 SEG 0210/1140)  
 0760/0000 LENGTH(AH 1105 BK 0795)

INTER-AHD GILLESPIE RD  
 0750/0795 (SR0201 SEG 0220/0240)

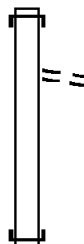
004519 FT



B. WASH R.  
 STRUCTURE LENGTH 9 FT  
 0750/0067 BMSID 26/8019/0750/0067  
 004519 FT 2 0 00000 0 00 0000+00  
 NC RAMP B INNER LOOP RD  
 INTER-BK PITTSBURGH RD  
 (SR0051 SEG 0270/0560)  
 0750/0000 LENGTH(AH 0795 BK 0995)

INTER-AHD GILLESPIE RD  
 0510/0995 (SR0201 SEG 0220/1150)  
 PRIVATE DR  
 0510/0930 (PRDR)

003524 FT



003524 FT 2 0 00000 0 00 0000+00  
 NC RAMP A RD  
 INTER-BK PITTSBURGH RD  
 (SR0051 SEG 0271/0755)  
 0510/0000 LENGTH(AH 0995 BK 0739)



DIR: E TOTAL LEN: 1.216 MI. DIST: 12-1 SR: 8019  
 LEFT MUN: PERRY T RIGHT MUN: PERRY T

002785 FT



INTER-AHD PITTSBURGH RD  
 0500/0739 (SR0051 SEG 0271/0470)  
 002785 FT 2 0 00000 0 00 0000+00  
 NC RAMP A INNER LOOP RD  
 INTER-BK GILLESPIE RD  
 (SR0201 SEG 0220/0925)  
 0500/0000 LENGTH(AH 0739 BK 0515)

002270 FT



INTER-AHD GILLESPIE RD  
 0260/0515 (SR0201 SEG 0220/1010)  
 002270 FT 2 0 00000 0 00 0000+00  
 NC RAMP C INNER LOOP RD  
 INTER-BK PITTSBURGH RD  
 (SR0051 SEG 0261/2480)  
 0260/0000 LENGTH(AH 0515 BK 0739)

001531 FT



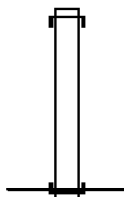
INTER-AHD PITTSBURGH RD  
 0250/0739 (SR0051 SEG 0261/2145)  
 001531 FT 2 0 00000 0 00 0000+00  
 NC RAMP C RD  
 INTER-BK GILLESPIE RD  
 (SR0201 SEG 0220/1320)  
 0250/0000 LENGTH(AH 0739 BK 0682)

000849 FT



INTER-AHD PITTSBURGH RD  
 0020/0682 (SR0051 SEG 0260/2515)  
 000849 FT 2 0 00000 0 00 0000+00  
 NC RAMP D INNER LOOP RD  
 INTER-BK GILLESPIE RD  
 (SR0201 SEG 0220/0370)  
 0020/0000 LENGTH(AH 0682 BK 0849)

000000 FT



INTER-AHD GILLESPIE RD  
 0010/0849 (SR0201 SEG 0220/0180)  
 000000 FT 2 0 00000 0 00 0000+00  
 NC RAMP D RD  
 INTER-BK PITTSBURGH RD  
 (SR0051 SEG 0260/2185)  
 MFC BEGIN = F  
 0010/0000 LENGTH(AH 0849 BK 0000)

DIR: W TOTAL LEN: .600 MI. DIST: 12-1 SR: 8017  
 LEFT MUN: BULLSKIN T RIGHT MUN: BULLSKIN T

003170 FT



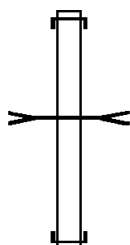
003170 FT  
 INTER-AHD EVERSON RD  
 0500/0473 (SR1029 SEG 0010/0485)  
 002697 FT 2 0 00000 0 00 0000+00  
 NC RAMP D RD  
 INTER-BK MEMORIAL BL  
 (SR0119 SEG 0741/0350)  
 0500/0000 LENGTH(AH 0473 BK 0638)

002697 FT



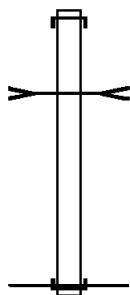
INTER-AHD MEMORIAL BL  
 0250/0638 (SR0119 SEG 0731/1355)  
 002059 FT 2 0 00000 0 00 0000+00  
 NC RAMP C RD  
 INTER-BK EVERSON RD  
 (SR1029 SEG 0011/0505)  
 0250/0000 LENGTH(AH 0638 BK 0917)

002059 FT



INTER-AHD MEMORIAL BL  
 0020/0917 (SR0119 SEG 0730/1365)  
 IRISH RUN  
 STRUCTURE LENGTH 12 FT  
 0020/0070 BMSID 26/8017/0010/1059  
 001142 FT 2 0 00000 0 00 0000+00  
 NC RAMP B RD  
 INTER-BK EVERSON RD  
 (SR1029 SEG 0011/0000)  
 0020/0000 LENGTH(AH 0917 BK 1142)

001142 FT

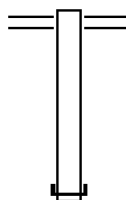


INTER-AHD EVERSON RD  
 0010/1142 (SR1029 SEG 0010/0000)  
 IRISH RUN  
 STRUCTURE LENGTH 12 FT  
 0010/1059 BMSID 26/8017/0010/1059  
 000000 FT 2 0 00000 0 00 0000+00  
 NC RAMP A RD  
 INTER-BK MEMORIAL BL  
 (SR0119 SEG 0730/0865)  
 MFC BEGIN = F  
 0010/0000 LENGTH(AH 1142 BK 0000)

000000 FT

EXTRACT DATE: 12/18/2023      ROADWAY MANAGEMENT SYSTEM      PAGE NUMBER: 548  
 PRINT DATE: 12/21/2023      SLD COUNTY/SR - ANNUAL PRINT      COUNTY: FAYETTE  
 DIR: S      TOTAL LEN: .478 MI.      DIST: 12-1      SR: 8013  
 LEFT MUN: NORTH UNION T      RIGHT MUN: NORTH UNION T

002524 FT



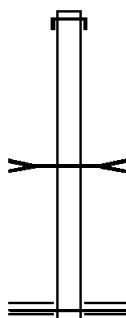
002524 FT GALLATIN AV ET  
 0750/0984 (SR1020 SEG 0110/1045)

001540 FT

001540 FT 1 0 01058 0 00 0031+65  
 NC RAMP C RD  
 INTER-BK GEORGE C MARSHALL PY  
 (SR0119 SEG 0486/0420)  
 0750/0000 LENGTH(AH 0984 BK 1540)

INTER-AHD GEORGE C MARSHALL PY  
 0500/1540 (SR0119 SEG 0487/0640)

000000 FT



B REDSTONE C  
 STRUCTURE LENGTH 9 FT  
 0500/0085 BMSID 26/8013/0500/0085  
 000000 FT 2 0 26209 0 00 0006+26  
 NC RAMP B RD  
 BETHELBORO RD  
 (SR1063 SEG 0010/0620)  
 MFC BEGIN = F  
 0500/0000 LENGTH(AH 1540 BK 0000)

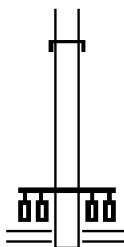
DIR: N TOTAL LEN: .640 MI. DIST: 12-1 SR: 8011  
LEFT MUN: NORTH UNION T RIGHT MUN: NORTH UNION T

FROM (CONN)	TO (CONN)	START STATION	END STATION	LENGTH	DESCRIPTION
1051/0010 SH	1051/0020 SH	0750/0090	0500/0930	002645 FT	INTER-AHD GEO C MARSHALL PY (SR0119 SEG 0440/2730) NC RAMP A RD INTER-BK BUTE RD (SR1051 SEG 0010/2200) 0750/0000 LENGTH(AH 0733 BK 0995)
1051/0020 SH	1051/0020 SH	0250/0095	0250/1105	000545 FT	INTER-AHD BUTE RD (SR1051 SEG 0020/0520) NC RAMP C RD INTER-BK GEO C MARSHALL PY (SR0119 SEG 0451/0095) 0500/0000 LENGTH(AH 0995 BK 1105)
1051/0020 SH		000000 FT			INTER-AHD GEO C MARSHALL PY (SR0119 SEG 0441/1185) NC RAMP D RD INTER-BK BUTE RD (SR1051 SEG 0020/0415) 0250/0000 LENGTH(AH 1105 BK 0545)
					0010/0545 BUTE RD (SR1051 SEG 0010/2160) 000000 FT 0 0 00000 0 00 0000+00 NC RAMP B RD INTER-BK GEO C MARSHALL PY (SR0119 SEG 0440/1455) MFC BEGIN = F 0010/0000 LENGTH(AH 0545 BK 0000)

EXTRACT DATE: 12/18/2023 ROADWAY MANAGEMENT SYSTEM PAGE NUMBER: 546  
PRINT DATE: 12/21/2023 SLD COUNTY/SR - ANNUAL PRINT COUNTY: FAYETTE  
DIR: S TOTAL LEN: .587 MI. DIST: 12-1 SR: 8009  
LEFT MUN: NORTH UNION T RIGHT MUN: NORTH UNION T

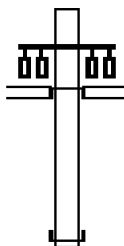
DIR: S TOTAL LEN: .587 MI. DIST: 12-1 SR: 8009  
 LEFT MUN: NORTH UNION T RIGHT MUN: NORTH UNION T

002307 FT



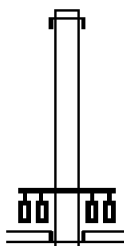
INTER-AHD GEO C MARSHALL PY  
 0750/0790 (SR0119 SEG 0430/0755)  
 002307 FT 0 0 00000 0 00 0000+00  
 NC RAMP A RD  
 PITTSBURGH RD  
 (SR0051 SEG 0041/0335)  
 (SR0051 SEG 0040/0350)  
 0750/0000 LENGTH(AH 0790 BK 0610)

001697 FT



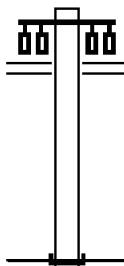
INTER-AHD RAMP D RD  
 (SR8009 SEG 0250/0000)  
 PITTSBURGH RD  
 (SR0051 SEG 0040/0888)  
 0500/0610  
 001697 FT 0 0 00000 0 00 0000+00  
 NC RAMP C RD  
 INTER-BK GEO C MARSHALL PY  
 (SR0119 SEG 0431/0690)  
 0500/0000 LENGTH(AH 0610 BK 0775)

000922 FT



INTER-AHD GEO C MARSHALL PY  
 0250/0775 (SR0119 SEG 0421/1675)  
 000922 FT 0 0 00000 0 00 0000+00  
 NC RAMP D RD  
 PITTSBURGH RD  
 (SR0051 SEG 0041/0902)  
 INTER-BK RAMP C RD  
 (SR8009 SEG 0500/0610)  
 0250/0000 LENGTH(AH 0775 BK 0922)

000000 FT



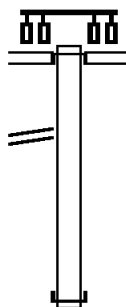
PITTSBURGH RD  
 (SR0051 SEG 0040/0295)  
 (SR0051 SEG 0041/0295)  
 0010/0922  
 000000 FT 2 0 00000 0 00 0000+00  
 NC RAMP B RD  
 INTER-BK GEO C MARSHALL PY  
 (SR0119 SEG 0420/1435)  
 MFC BEGIN = F  
 0010/0000 LENGTH(AH 0922 BK 0000)

EXTRACT DATE: 12/18/2023 ROADWAY MANAGEMENT SYSTEM PAGE NUMBER: 544  
 PRINT DATE: 12/21/2023 SLD COUNTY/SR - ANNUAL PRINT COUNTY: FAYETTE  
 DIR: N TOTAL LEN: 1.268 MI. DIST: 12-1 SR: 8008  
 LEFT MUN: NORTH UNION T RIGHT MUN: NORTH UNION T

006694 FT

006694 FT  
 INTER-AHD NATIONAL PK  
 (SR2040 SEG 0090/1435)  
 HOPWOOD FAIRCHANCE RD  
 (SR3027 SEG 0060/2289)  
 BENNINGTON RD  
 (T455)

RAMP B RD  
 (SR8008 SEG 0010/1894) 0500/0980



0500/1875

004819 FT

004819 FT 2 0 00000 0 00 0000+00  
 NC RAMP D RD  
 INTER-BK GEO C MARSHALL PY  
 (SR0040 SEG 0369/1000)  
 5 0500/0000 LENGTH(AH 1875 BK 0545)

004274 FT



INTER-AHD GEO C MARSHALL PY  
 0260/0545 (SR0040 SEG 0367/2341)  
 004274 FT 2 0 00000 0 00 0000+00  
 NC RAMP C RD

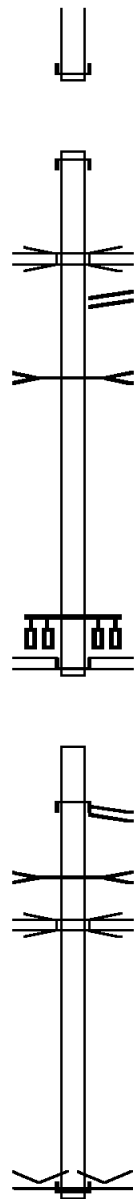
EXTRACT DATE: 12/18/2023  
PRINT DATE: 12/21/2023

ROADWAY MANAGEMENT SYSTEM  
SLD COUNTY/SR - ANNUAL PRINT

PAGE NUMBER: 543  
COUNTY: FAYETTE

DIR: N TOTAL LEN: 1.268 MI.  
LEFT MUN: NORTH UNION T

DIST: 12-1 SR: 8008  
RIGHT MUN: NORTH UNION T



INTER-BK RAMP A RD  
(SR8008 SEG 0250/1070)  
0260/0000 LENGTH(AH 0545 BK 2380)

INTER-AHD GEO C MARSHALL PY  
0250/2380 (SR0040 SEG 0366/2485)

0250/1213 SR 0040  
OP ID 26/0040/0368/0000  
RAMP C RD  
0250/1070 (SR8008 SEG 0260/0000)  
LICK RUN  
STRUCTURE LENGTH 14 FT  
0250/1048 BMSID 26/8008/0010/1706

001894 FT

001894 FT 0 0 00000 0 00 0000+00  
NC RAMP A RD  
BENNINGTON RD  
(T455)  
MOUNTAIN RD  
(SR3027 SEG 0060/2289)

INTER-BK NATIONAL PK  
(SR2040 SEG 0090/1435)  
0250/0000 LENGTH(AH 2380 BK 1894)

INTER-AHD RAMP D RD  
(SR8008 SEG 0500/0980)  
RAMP D RD  
0010/1894 (SR8008 SEG 0500/0980)  
LICK RUN  
STRUCTURE LENGTH 14 FT  
0010/1706 BMSID 26/8008/0010/1706  
SR 0040  
0010/1554 OP ID 26/0040/0368/0000

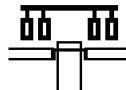
000000 FT

000000 FT 2 0 00000 0 00 0000+00  
VILLAGE: HOPWOOD  
NC RAMP B RD  
INTER-BK GEO C MARSHALL PY  
(SR0040 SEG 0366/1842)  
MFC BEGIN = F  
0010/0000 LENGTH(AH 1894 BK 0000)



EXTRACT DATE: 12/18/2023 ROADWAY MANAGEMENT SYSTEM PAGE NUMBER: 542  
PRINT DATE: 12/21/2023 SLD COUNTY/SR - ANNUAL PRINT COUNTY: FAYETTE  
DIR: S TOTAL LEN: .665 MI. DIST: 12-1 SR: 8007  
LEFT MUN: UNIONTOWN C RIGHT MUN: UNIONTOWN C


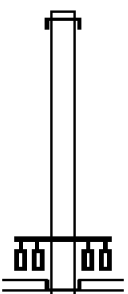
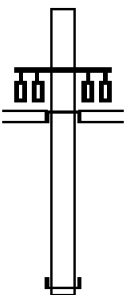
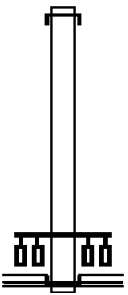
003509 FT



003509 FT  
INTER-AHD

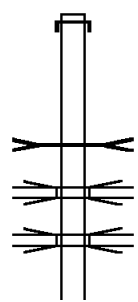
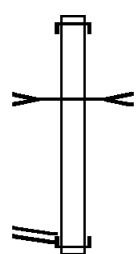
RAMP F RD  
(SR8007 SEG 0502/0000)  
MAIN ST  
(SR2040 SEG 0011/0195)  
(SR2040 SEG 0010/0200)

0752/0774

DIR:	S	TOTAL LEN:	.665 MI.	DIST:	12-1	SR:	8007
LEFT MUN:	UNIONTOWN C			RIGHT MUN:	UNIONTOWN C		
002735 FT		002735 FT	0 0 00000 0 00 0000+00	INTER-BK	NC RAMP H RD	(SR0040 SEG 0283/0720)	0752/0000 LENGTH(AH 0774 BK 0959)
				INTER-AHD	GEO C MARSHALL PY	(SR0119 SEG 0410/1035)	0502/0959
001776 FT		001776 FT	0 0 00000 0 00 0000+00	INTER-BK	NC RAMP F RD	(SR2040 SEG 0010/0200)	0502/0000 LENGTH(AH 0959 BK 1000)
				INTER-AHD	RAMP N RD	(SR8007 SEG 0752/0774)	0502/0000 LENGTH(AH 0959 BK 1000)
				INTER-AHD	RAMP I RD	(SR8007 SEG 0012/0000)	0252/1000
000776 FT		000776 FT	0 0 00000 0 00 0000+00	INTER-BK	NC RAMP G RD	(SR0040 SEG 0270/1325)	0252/0000 LENGTH(AH 1000 BK 0776)
				INTER-AHD	GEO C MARSHALL PY	(SR0119 SEG 0411/1085)	0252/0000 LENGTH(AH 1000 BK 0776)
000000 FT		000000 FT	0 0 00000 0 00 0000+00	INTER-BK	NC RAMP I RD	(SR0040 SEG 0270/1325)	0012/0000 LENGTH(AH 0776 BK 0000)
				INTER-AHD	GEO C MARSHALL PY	(SR0040 SEG 0282/0740)	0012/0776
				INTER-BK	RAMP G RD	(SR8007 SEG 0252/1000)	0012/0000 LENGTH(AH 0776 BK 0000)
					MFC BEGIN = F		

DIR: W TOTAL LEN: 1.679 MI. DIST: 12-1 SR: 8005  
 LEFT MUN: SOUTH UNION T RIGHT MUN: SOUTH UNION T

008865 FT  
 007895 FT  
 RAMP J RD  
 (SR8005 SEG 0752/1225) 0762/0000



008865 FT  
 INTER-AHD GEO C MARSHALL PY  
 0762/0970 (SR0040 SEG 0292/2310)  
 BR COAL LICK  
 STRUCTURE LENGTH 16 FT  
 0762/0623 BMSID 26/8005/0762/0623  
 007895 FT 0 0 00000 0 00 0000+00  
 NC RAMP M RD  
 INTER-BK RAMP J RD  
 (SR8005 SEG 0752/1225)  
 0762/0000 LENGTH(AH 0970 BK 3375)

INTER-AHD GEO C MARSHALL PY  
 0752/3375 (SR0040 SEG 0293/2086)

B COAL LICK  
 STRUCTURE LENGTH 15 FT  
 0752/2415 BMSID 26/8005/0502/1155  
 SR 0040  
 0752/1958 OP ID 26/0040/0293/1459  
 SR 0040  
 0752/1876 OP ID 26/0040/0292/1421  
 RAMP M RD

EXTRACT DATE: 12/18/2023  
PRINT DATE: 12/21/2023

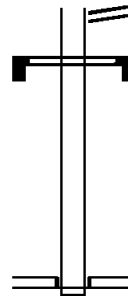
ROADWAY MANAGEMENT SYSTEM  
SLD COUNTY/SR - ANNUAL PRINT

PAGE NUMBER: 539  
COUNTY: FAYETTE

DIR: W TOTAL LEN: 1.679 MI.  
LEFT MUN: SOUTH UNION T

DIST: 12-1 SR: 8005  
RIGHT MUN: SOUTH UNION T

004520 FT



0752/1225 (SR8005 SEG 0762/0000)  
SIGN: 4 CHORD TRUSS  
0752/0900 BMSID 26/8005/0260/0901

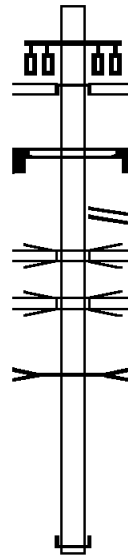
004520 FT 0 0 00000 0 00 0000+00  
NC RAMP J RD

MCCLELLANDTOWN RD  
(SR0021 SEG 0280/3350)  
INTER-BK MATTHEW DR  
(PRDR)

0752/0000 LENGTH(AH 3375 BK 3570)

INTER-AHD MATTHEW DR  
(PRDR)  
MCCLELLANDTOWN RD  
(SR0021 SEG 0284/0000)

0502/3570



SIGN: 4 CHORD TRUSS  
0502/2720 BMSID 26/8005/0260/0901  
RAMP K RD  
0502/2225 (SR8005 SEG 0012/0950)

SR 0040  
0502/1779 OP ID 26/0040/0292/1421  
SR 0040

0502/1699 OP ID 26/0040/0293/1459  
B COAL LICK  
STRUCTURE LENGTH 15 FT

0502/1155 BMSID 26/8005/0502/1155

000950 FT

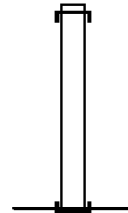
000950 FT 0 0 00000 0 00 0000+00  
NC RAMP L RD

INTER-BK GEO C MARSHALL PY  
(SR0040 SEG 0293/2655)

0502/0000 LENGTH(AH 3570 BK 0950)

INTER-AHD RAMP L RD  
0012/0950 (SR8005 SEG 0502/2225)

000000 FT



000000 FT 0 0 00000 0 00 0000+00  
NC RAMP K RD

INTER-BK GEO C MARSHALL PY  
(SR0040 SEG 0292/0712)

MFC BEGIN = F  
0012/0000 LENGTH(AH 0950 BK 0000)

EXTRACT DATE: 12/18/2023 ROADWAY MANAGEMENT SYSTEM PAGE NUMBER: 538  
PRINT DATE: 12/21/2023 SLD COUNTY/SR - ANNUAL PRINT COUNTY: FAYETTE  
DIR: S TOTAL LEN: .625 MI. DIST: 12-1 SR: 8003  
LEFT MUN: SOUTH UNION T RIGHT MUN: SOUTH UNION T

003301 FT



003301 FT  
INTER-AHD GEO C MARSHALL PY  
0752/1145 (SR0040 SEG 0332/1050)

EXTRACT DATE: 12/18/2023  
PRINT DATE: 12/21/2023

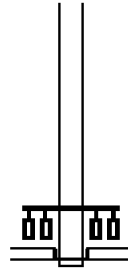
ROADWAY MANAGEMENT SYSTEM  
SLD COUNTY/SR - ANNUAL PRINT

PAGE NUMBER: 537  
COUNTY: FAYETTE

DIR: S TOTAL LEN: .625 MI.  
LEFT MUN: SOUTH UNION T

DIST: 12-1 SR: 8003  
RIGHT MUN: SOUTH UNION T

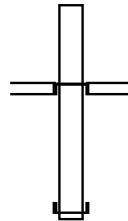
002156 FT



002156 FT 0 0 00000 0 00 0000+00  
NC RAMP Q RD  
WALNUT HILL RD  
(SR3009 SEG 0311/0475)  
(SR3009 SEG 0310/0450)

INTER-BK FROM 8003/0012 SH  
(CONN)  
5 0752/0000 LENGTH(AH 1145 BK 0515)

001641 FT

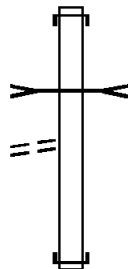


INTER-AHD TO 8003/0252 SH  
(CONN)  
WALNUT HILL RD  
(SR3009 SEG 0311/1140)  
(SR3009 SEG 0310/1140)  
0502/0515  
001641 FT 0 0 00000 0 00 0000+00  
NC RAMP P RD

INTER-BK GEO C MARSHALL PY  
(SR0040 SEG 0333/0625)  
5 0502/0000 LENGTH(AH 0515 BK 0825)

FROM 3009/0310 SH  
(CONN)

0252/0110  
000816 FT

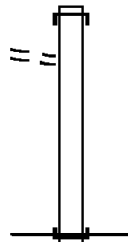


INTER-AHD GEO C MARSHALL PY  
(SR0040 SEG 0323/1231)  
B COAL LICK  
STRUCTURE LENGTH 19 FT  
0252/0227 BMSID 26/8003/0252/0227

000816 FT 0 0 00000 0 00 0000+00  
NC RAMP N RD  
INTER-BK WALNUT HILL RD  
(SR3009 SEG 0311/1190)  
5 0252/0000 LENGTH(AH 0825 BK 0816)

TO 3009/0311 SH  
(CONN)

0012/0690  
000000 FT



INTER-AHD WALNUT HILL RD  
(SR3009 SEG 0311/0345)

000000 FT 2 0 00000 0 00 0000+00  
NC RAMP O RD  
INTER-BK GEO C MARSHALL PY  
(SR0040 SEG 0322/0574)  
MFC BEGIN = F  
5 0012/0000 LENGTH(AH 0816 BK 0000)

DIR: N TOTAL LEN: .317 MI. DIST: 12-1 SR: 8002  
 LEFT MUN: BROWNSVILLE B RIGHT MUN: BROWNSVILLE B

TO 4035/0010 SH  
 (CONN)

001675 FT

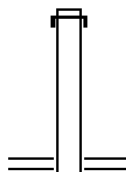
0762/0570  
 001095 FT



001675 FT  
 INTER-AHD MARKET ST  
 0762/0580 (SR4035 SEG 0010/0610)

001095 FT 0 0 00000 0 00 0000+00  
 NC MARKET ST RAMP RD  
 INTER-BK MARKET ST  
 (SR0040 SEG 0010/0270)  
 0762/0000 LENGTH(AH 0580 BK 0665)

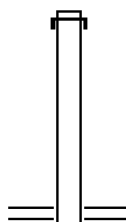
000430 FT



INTER-AHD MARKET ST  
 0752/0665 (SR0040 SEG 0010/0310)

000430 FT 0 0 00000 0 00 0000+00  
 NC MARKET ST  
 MARKET ST  
 (SR4035 SEG 0010/0560)  
 0752/0000 LENGTH(AH 0665 BK 0213)

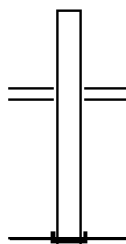
000217 FT



INTER-AHD MARKET ST  
 0510/0213 (SR0040 SEG 0011/0191)  
 000217 FT 2 0 00000 0 00 0000+00

NC RAMP B RD  
 SPRING ST  
 (BORO)  
 SPRING ST  
 (SR4035 SEG 0023/0540)  
 (SR4035 SEG 0022/0515)  
 0510/0000 LENGTH(AH 0213 BK 0217)

000000 FT

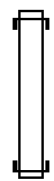


SPRING ST  
 (SR4035 SEG 0023/0540)  
 (SR4035 SEG 0022/0515)

SPRING ST  
 (BORO)  
 0500/0217 2 0 00000 0 00 0000+00  
 000000 FT NC RAMP C RD  
 INTER-BK MARKET ST  
 (SR0040 SEG 0011/0255)  
 MFC BEGIN = F  
 0500/0000 LENGTH(AH 0217 BK 0000)

EXTRACT DATE: 12/18/2023      ROADWAY MANAGEMENT SYSTEM      PAGE NUMBER: 535  
 PRINT DATE: 12/21/2023      SLD COUNTY/SR - ANNUAL PRINT      COUNTY: FAYETTE  
 DIR: N      TOTAL LEN: .303 MI.      DIST: 12-1      SR: 8001  
 LEFT MUN: SOUTH UNION T      RIGHT MUN: SOUTH UNION T

001600 FT

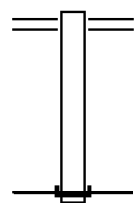


001600 FT  
 INTER-AHD GEO C MARSHALL PY  
 0760/0890 (SR0040 SEG 0342/2330)

000710 FT

000710 FT 2 0 00000 0 00 0000+00  
 NC RAMP R RD  
 INTER-BK MON VALLEY EX  
 (SR0043 SEG 0090/0340)  
 0760/0000 LENGTH(AH 0890 BK 0710)

000000 FT



0500/0710 MORGANTOWN RD  
 (SR3019 SEG 0010/0095)  
 000000 FT 2 0 00000 0 00 0000+00  
 NC RAMP T RD  
 INTER-BK GEO C MARSHALL PY  
 (SR0040 SEG 0353/0625)  
 MFC BEGIN = F  
 0500/0000 LENGTH(AH 0710 BK 0000)






EXTRACT DATE: 12/18/2023 ROADWAY MANAGEMENT SYSTEM PAGE NUMBER: 534  
PRINT DATE: 12/21/2023 SLD COUNTY/SR - ANNUAL PRINT COUNTY: FAYETTE  
DIR: B TOTAL LEN: .000 MI. DIST: 12-1 SR: 4051  
LEFT MUN: PERRY T RIGHT MUN: PERRY T

000000 FT



000000 FT  
7010/0000 LENGTH(AH 2190 BK 0000)

EXTRACT DATE: 12/18/2023      ROADWAY MANAGEMENT SYSTEM      PAGE NUMBER: 533  
 PRINT DATE: 12/21/2023      SLD COUNTY/SR - ANNUAL PRINT      COUNTY: FAYETTE  
 DIR: B      TOTAL LEN: .000 MI.      DIST: 12-1      SR: 4050  
 LEFT MUN: PERRY T      RIGHT MUN: PERRY T

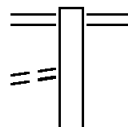
000000 FT		000000 FT	
000000 FT		7030/0000	LENGTH(AH 1790 BK 2060)
000000 FT		000000 FT	
		7020/0000	LENGTH(AH 2060 BK 1127)
		000000 FT	
		7010/0000	LENGTH(AH 1127 BK 0000)

EXTRACT DATE: 12/18/2023 ROADWAY MANAGEMENT SYSTEM PAGE NUMBER: 532  
PRINT DATE: 12/21/2023 SLD COUNTY/SR - ANNUAL PRINT COUNTY: FAYETTE  
DIR: B TOTAL LEN: 2.435 MI. DIST: 12-1 SR: 4048  
LEFT MUN: PERRY T RIGHT MUN: PERRY T

HARMONY RD  
(T507)

012857 FT

0062/2090



012857 FT PITTSBURGH RD  
{SR0051 SEG 0380/0540}  
0062/2146 {SR0051 SEG 0381/0480}

DIR: B TOTAL LEN: 2.435 MI. DIST: 12-1 SR: 4048  
 LEFT MUN: PERRY T RIGHT MUN: PERRY T

010711 FT		010711 FT 2 0 26011 0 00 0264+74
		0062/0000 LENGTH(AH 2146 BK 2428)
		PERRY
		0052/2240 WASHINGTON T
008283 FT		008283 FT 2 0 26011 0 00 0240+07
		0052/0000 LENGTH(AH 2428 BK 2051)
2 0 26011 0 00 0219+56 006232 FT		006232 FT
TOWNSHIP 496 RD		0042/0000
(T496)	==	0042/0000 LENGTH(AH 2051 BK 1855)
004377 FT		004377 FT 2 0 26011 0 00 0201+36
		0032/0000 LENGTH(AH 1855 BK 2142)
002235 FT		002235 FT 2 0 26011 0 00 0179+94
		0022/0000 LENGTH(AH 2142 BK 2235)
000000 FT		000000 FT 2 0 26011 0 00 0157+29
		PERRYOPOLIS RD
		(SR4046 SEG 0080/0000)
PERRYOPOLIS RD		NC HARMONY CHURCH RD
(SR4046 SEG 0080/0000)		MFC BEGIN = D
0012/0000		0012/0000 LENGTH(AH 2235 BK 0000)



DIR: B TOTAL LEN: 3.254 MI. DIST: 12-1 SR: 4046  
 LEFT MUN: WASHINGTON T RIGHT MUN: WASHINGTON T

VALLEY RD  
(T494)

PITTSBURGH RD  
(SR0051 SEG 0330/1745)  
(SR0051 SEG 0331/1755)

Stationing	Length	Right of Way	Notes
008642 FT	0050/0975	WASHINGTON PERRY T	
	0050/0000	008642 FT 2 0 26016 0 00 0051+82	LENGTH(AH 2303 BK 2280)
006362 FT	0040/0610	VALLEY RD (T494)	
	0040/0000	006362 FT 2 0 26016 0 00 0074+48	LENGTH(AH 2280 BK 2612)
003750 FT	0030/0000	003750 FT 2 0 26016 0 00 0100+76	BLUE TOP RD (T503) LENGTH(AH 2612 BK 2210)
001540 FT	0020/0497	BMSBG 26/4046/0020/0497	
	0020/0000	001540 FT 2 0 26016 0 00 0122+97	LENGTH(AH 2210 BK 1540)
000000 FT	0010/1421	PERRY PERRYOPOLIS B	
	0010/0000	000000 FT 2 0 26016 0 00 0138+97	PITTSBURGH RD (SR0051 SEG 0330/1745) (SR0051 SEG 0331/1755) NC REHOBOTH CHURCH RD MFC BEGIN = D LENGTH(AH 1540 BK 0000)

DIR: B TOTAL LEN: 1.022 MI. DIST: 12-1 SR: 4044  
 LEFT MUN: WASHINGTON T RIGHT MUN: WASHINGTON T

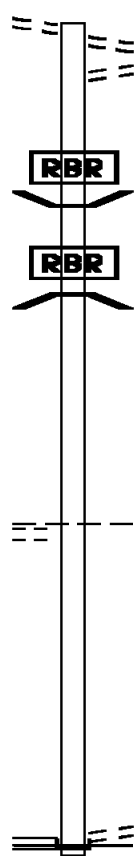
PERRY AV  
 (T730)

005394 FT  
 0020/3303

2 0 26174 0 00 0020+91 002091 FT  
 BRIGHTWELL DR  
 (TWP) 0020/0000

000000 FT

FAYETTE RD  
 (SR0201 SEG 0350/0000)  
 (SR0201 SEG 0351/0000) 0010/0000



005394 FT PERRY AV  
 0020/3303 (T730)  
 0020/3150 LC TO/FROM T730 RD  
 (CONN)

0020/1660 BMS EN 26/4044/0020/1593  
 2 0 26174 0 00 0036+60  
 P3  
 0020/1593 DOWNERS RUN  
 BMSBG 26/4044/0020/1593

0020/0345 RETAINING WALL END  
 BMSID 26/4044/0020/1372  
 RETAINING WALL BEGIN  
 0020/0020 BMSID 26/4044/0020/1372  
 002091 FT WASHINGTON  
 FAYETTE CITY B  
 0020/0000 LENGTH(AH 3303 BK 2091)

000000 FT 2 0 26174 0 00 0000+00  
 CONNELLSVILLE ST  
 (BORO)  
 NC JO HNSON HOLLOW RD  
 INTER-BK FORDING ST  
 (SR0201 SEG 0350/0000)  
 MFC BEGIN = E  
 0010/0000 LENGTH(AH 2091 BK 0000)

EXTRACT DATE: 12/18/2023 ROADWAY MANAGEMENT SYSTEM PAGE NUMBER: 527  
 PRINT DATE: 12/21/2023 SLD COUNTY/SR - ANNUAL PRINT COUNTY: FAYETTE  
 DIR: B TOTAL LEN: .932 MI. DIST: 12-1 SR: 4042  
 LEFT MUN: WASHINGTON T RIGHT MUN: WASHINGTON T

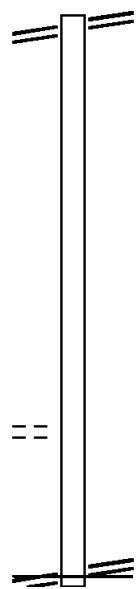
REDSTONE CHURCH RD 004921 FT  
 (SR4019 SEG 0050/0000) 0020/2501

002420 FT

ZMZ LN  
 (PRDR)

0010/0205  
 000000 FT

NAVAHO HOLLOW RD  
 (SR4040 SEG 0030/1300) 0010/0000



004921 FT REDSTONE CHURCH RD  
 0020/2501 (SR4019 SEG 0050/0000)

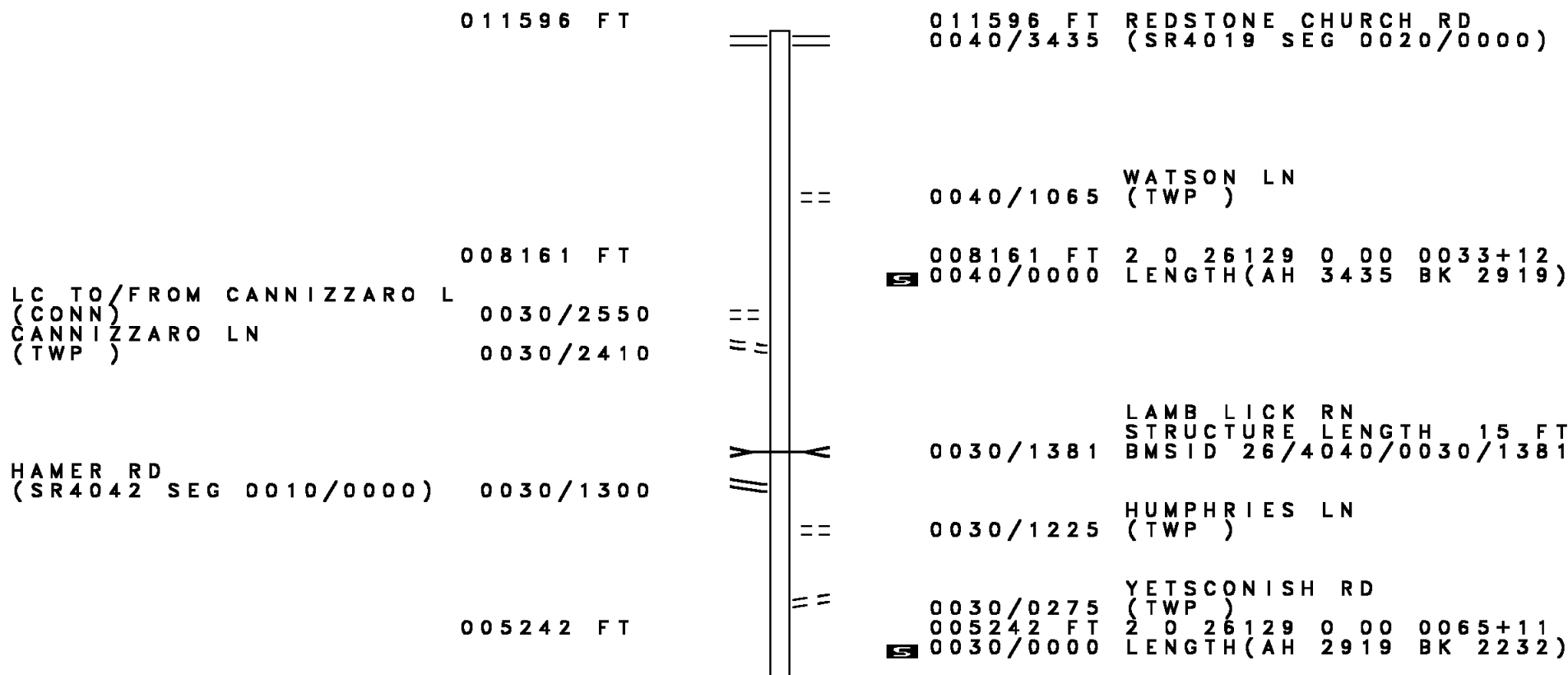
002420 FT 2 0 26180 0 00 0024+56  
 S 0020/0000 LENGTH(AH 2501 BK 2420)

000000 FT 2 0 26180 0 00 0000+00  
 NAVAHO HOLLOW RD  
 (SR4040 SEG 0030/1300)

NC HAMER RD  
 MFC BEGIN = E  
 S 0010/0000 LENGTH(AH 2420 BK 0000)



DIR: B TOTAL LEN: 2.196 MI. DIST: 12-1 SR: 4040  
 LEFT MUN: WASHINGTON T RIGHT MUN: WASHINGTON T



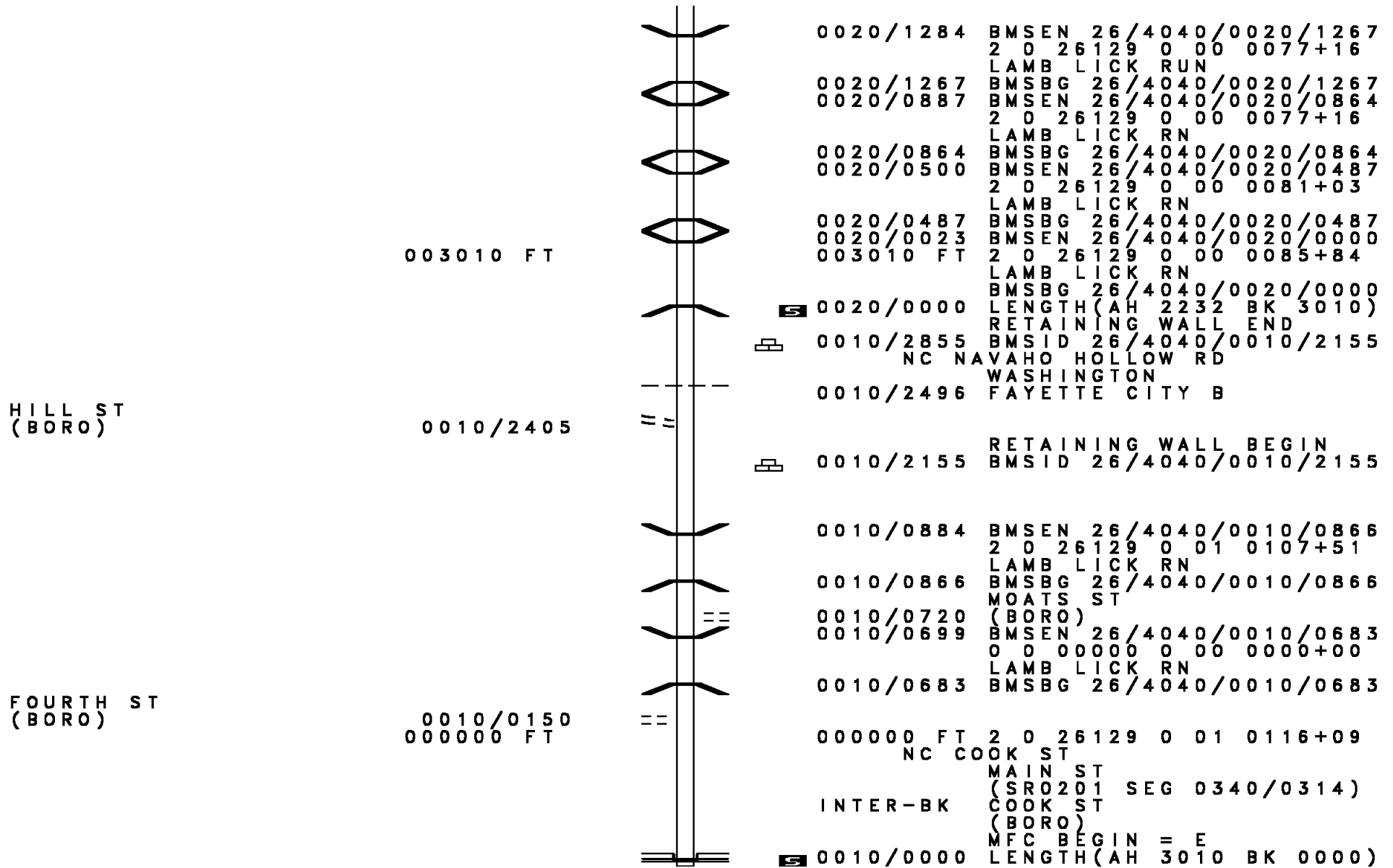
EXTRACT DATE: 12/18/2023  
PRINT DATE: 12/21/2023

ROADWAY MANAGEMENT SYSTEM  
SLD COUNTY/SR - ANNUAL PRINT

PAGE NUMBER: 525  
COUNTY: FAYETTE

DIR: B TOTAL LEN: 2.196 MI.  
LEFT MUN: WASHINGTON T

DIST: 12-1 SR: 4040  
RIGHT MUN: WASHINGTON T



0020/1284 BMS EN 26/4040/0020/1267  
2 0 26129 0 00 0077+16  
LAMB LICK RUN

0020/1267 BMSBG 26/4040/0020/1267  
0020/0887 BMS EN 26/4040/0020/0864  
2 0 26129 0 00 0077+16  
LAMB LICK RN

0020/0864 BMSBG 26/4040/0020/0864  
0020/0500 BMS EN 26/4040/0020/0487  
2 0 26129 0 00 0081+03  
LAMB LICK RN

0020/0487 BMSBG 26/4040/0020/0487  
0020/0023 BMS EN 26/4040/0020/0000  
003010 FT 2 0 26129 0 00 0085+84  
LAMB LICK RN

003010 FT

0020/0000 LENGTH(AH 2232 BK 3010)  
RETAINING WALL END

0010/2855 BMSID 26/4040/0010/2155  
NC NA VAHO HOLLOW RD

HILL ST  
(BORO)

0010/2496 WASHINGTON  
FAYETTE CITY B

0010/2405

0010/2155 RETAINING WALL BEGIN  
BMSID 26/4040/0010/2155

0010/0884 BMS EN 26/4040/0010/0866  
2 0 26129 0 01 0107+51  
LAMB LICK RN

0010/0866 BMSBG 26/4040/0010/0866  
MOATS ST

0010/0720 (BORO)  
0010/0699 BMS EN 26/4040/0010/0683  
0 0 00000 0 00 0000+00  
LAMB LICK RN

FOURTH ST  
(BORO)

0010/0150  
000000 FT

0010/0683 BMSBG 26/4040/0010/0683

000000 FT 2 0 26129 0 01 0116+09  
NC COOK ST

MAIN ST  
(SR0201 SEG 0340/0314)  
INTER-BK COOK ST  
(BORO)

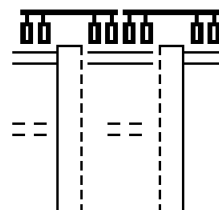
0010/0000 MFC BEGIN = E  
LENGTH(AH 3010 BK 0000)

EXTRACT DATE: 12/18/2023 ROADWAY MANAGEMENT SYSTEM PAGE NUMBER: 524  
 PRINT DATE: 12/21/2023 SLD COUNTY/SR - ANNUAL PRINT COUNTY: FAYETTE  
 DIR: N TOTAL LEN: 1.670 MI. DIST: 12-1 SR: 4039  
 LEFT MUN: NORTH UNION T RIGHT MUN: NORTH UNION T

PITTSBURGH RD  
 (SR0051 SEG 0051/0000)  
 (SR0051 SEG 0050/0000)

008815 FT

0031/3485



CONFER DR  
 (T676)

0031/2775

008768 FT PITTSBURGH RD  
 (SR0051 SEG 0050/0000)  
 (SR0051 SEG 0051/0000)

0030/3485

0030/2775 CONFER DR  
 (T676)

DIR: N TOTAL LEN: 1.670 MI. DIST: 12-1 SR: 4039  
 LEFT MUN: NORTH UNION T RIGHT MUN: NORTH UNION T

Left Side Description	Left Side Stationing	Right Side Description	Right Side Stationing
WENDY DR (T692)	0031/1175	WENDY DR (T692)	0030/1160
0 0 00000 0 00 0000+00 005330 FT OLD PITTSBURGH RD (T986)		005283 FT 0 0 00000 0 00 0000+00 OLD PITTSBURGH RD (T986)	
LENGTH(AH 3485 BK 2835) 0031/0000		LENGTH(AH 3485 BK 2799) 0030/0000	
LC TO T986 RD (CONN) 0021/2020		0020/1860 OLD PITTSBURGH RD (T986)	
OLD PITTSBURGH RD (T986) 0021/1885			
LC FROM T986 RD (CONN) 0021/1795			
0 0 00000 0 00 0000+00 002495 FT FAN HOLLOW RD (T719)		002484 FT 0 0 00000 0 00 0000+00 FAN HOLLOW RD (T719)	
CEMETERY DR (PRDR) 0021/0000		CEMETERY DR (PRDR) 0020/0000	
LENGTH(AH 2835 BK 2495) 0021/0000		LENGTH(AH 2799 BK 2484) 0020/0000	
MISTY MEADOW RD (TWP) 0011/1290		MISTY MEADOW RD (PRDR) 0010/1280	
FAN HOLLOW RD (T719) 0011/0415		FAN HOLLOW RD (T719) 0010/0400	
SUPERIOR WY (PRDR) 0011/0415		SUPERIOR WY (PRDR) 0010/0110	
		FROM 0040/0251 SH (CONN) 0000000 FT	
0 0 00000 0 00 0000+00 000000 FT NATIONAL PK (SR0040 SEG 0250/0000) NC NORTHGATE HW		0 0 00000 0 00 0000+00 NATIONAL PK (SR0040 SEG 0250/0000) NC NORTHGATE HW	
NATIONAL PK (SR0040 SEG 0250/0000) INTER-BK		NATIONAL PK (SR0040 SEG 0251/0000) INTER-BK	
MATTHEW DR (PRDR) MFC BEGIN = D		MATTHEW DR (PRDR) MFC BEGIN = D	
LENGTH(AH 2495 BK 0000) 0011/0000		LENGTH(AH 2484 BK 0000) 0010/0000	

EXTRACT DATE: 12/18/2023 ROADWAY MANAGEMENT SYSTEM PAGE NUMBER: 522  
 PRINT DATE: 12/21/2023 SLD COUNTY/SR - ANNUAL PRINT COUNTY: FAYETTE  
 DIR: B TOTAL LEN: 5.493 MI. DIST: 12-1 SR: 4038  
 LEFT MUN: PERRY T RIGHT MUN: PERRY T

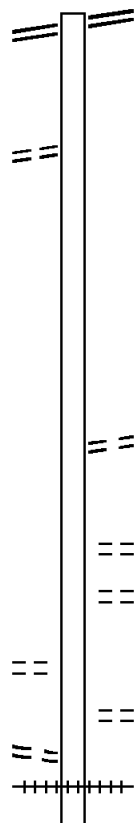
BANNING RD 029004 FT  
 (SR1002 SEG 0100/0000) 0130/3510

SNUFFTOWN RD  
 (T795) 0130/2025

025494 FT

2 0 26191 0 00 0055+80 022618 FT  
 CHAPEL ST  
 (T517) 0120/0000

TOWNSHIP AL  
 (TWP ) 0110/2325



029004 FT BANNING RD  
 0130/3510 (SR1002 SEG 0100/0000)

025494 FT 2 0 26191 0 00 0084+11  
 NC LAYTON RD  
 0130/0000 LENGTH(AH 3510 BK 2876)

0120/1480 WILSON RD  
 (T783)

0120/0325 VINE ST  
 (T516)  
 0120/0200 TOWNSHIP AL  
 (TWP )  
 022618 FT

0120/0000 LENGTH(AH 2876 BK 2785)  
 CIRCLE ST  
 (T516)

0110/2288 (AAR 145464G)#TRKS 03

DIR: B TOTAL LEN: 5.493 MI. DIST: 12-1 SR: 4038  
 LEFT MUN: PERRY T RIGHT MUN: PERRY T

019833 FT



0110/0911 BMS EN 26/4038/0110/0000  
 BRIDGE POSTED (TONS)

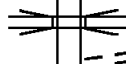
019833 FT 2 0 26191 0 00 0026+62

VILLAGE: LAYTON  
 NC MAIN ST

SGL 17 COMB 17  
 YOUGHIOGHENY RIVER



0110/0000 BMSBG 26/4038/0110/0000  
 LENGTH (AH 2785 BK 2805)



0100/2545 OP ID 26/4038/0100/2645  
 TUNNEL RD

0100/2510 (T767)



0100/1549 BMS EN 26/4038/0100/1490  
 2 0 26191 0 00 0014+98



0100/1490 WASHINGTON R  
 BMSBG 26/4038/0100/1490

0100/1260 FALBO RD  
 (T579)

017028 FT



0100/0017 PERRY  
 PERRYOPOLIS B

017028 FT 2 0 26191 0 00 0000+00  
 0100/0000 LENGTH (AH 2805 BK 1688)

015340 FT



0090/0120 STRAWN RD  
 (TWP)

0090/0031 BMS EN 26/4038/0090/0000  
 015340 FT 2 0 26192 0 00 0022+34



0090/0000 BMSBG 26/4038/0090/0000  
 LENGTH (AH 1688 BK 2165)



0080/1855 KNOX ST  
 (BORO)



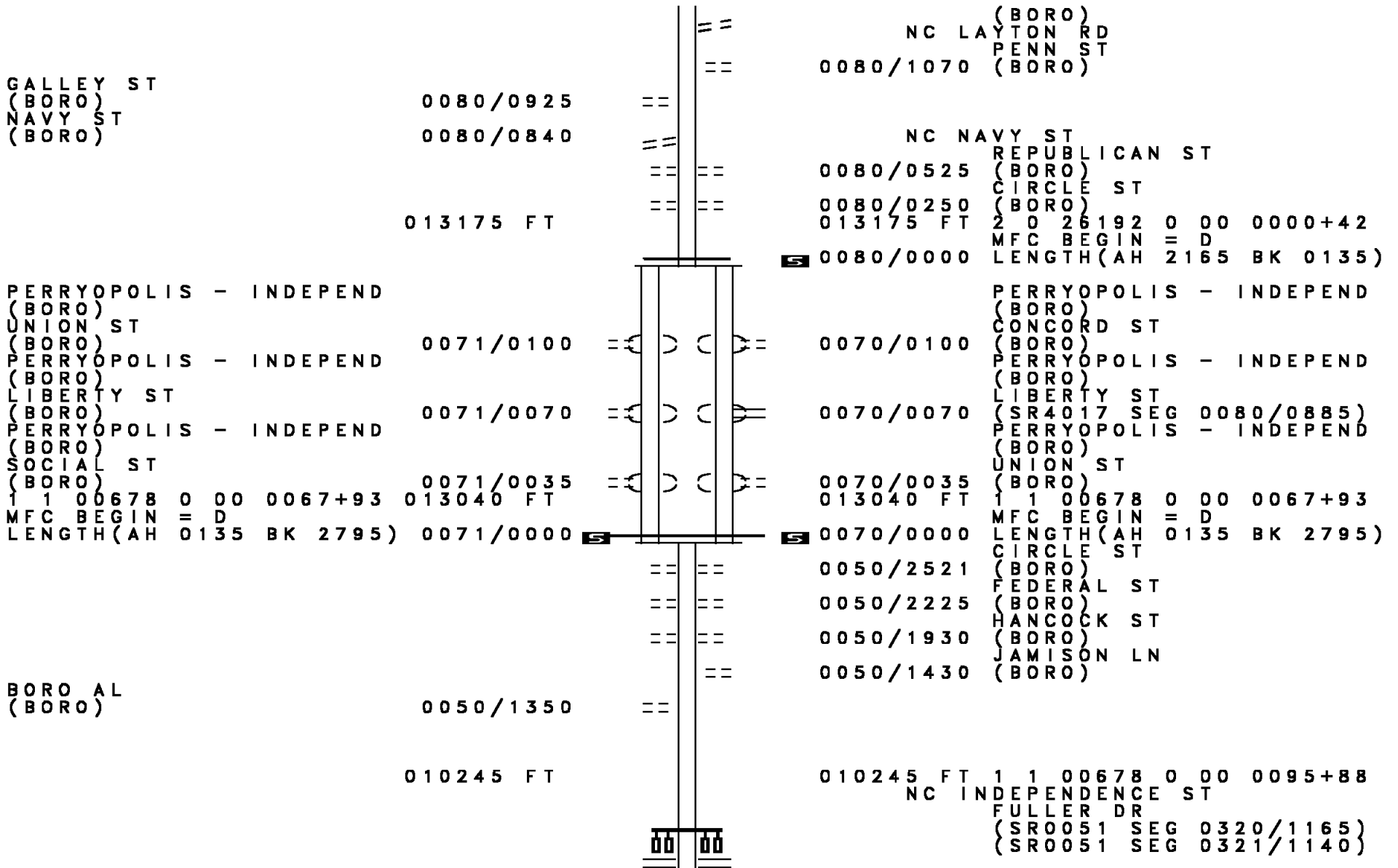
0080/1555 WASHINGTON MILLS ST  
 (BORO)



0080/1345 BORO AL  
 (BORO)

NAVY ST

DIR: B TOTAL LEN: 5.493 MI. DIST: 12-1 SR: 4038  
 LEFT MUN: PERRYOPOLIS B RIGHT MUN: PERRYOPOLIS B



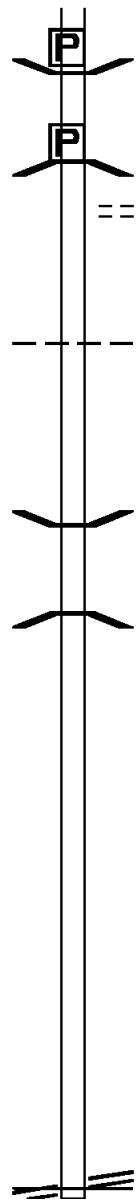
EXTRACT DATE: 12/18/2023  
PRINT DATE: 12/21/2023

ROADWAY MANAGEMENT SYSTEM  
SLD COUNTY/SR - ANNUAL PRINT

PAGE NUMBER: 519  
COUNTY: FAYETTE

DIR: B TOTAL LEN: 5.493 MI.  
LEFT MUN: PERRYOPOLIS B

DIST: 12-1 SR: 4038  
RIGHT MUN: PERRYOPOLIS B



0050/0000 LENGTH(AH 2795 BK 1994)  
BMSEN 26/4038/0040/1417  
0040/1448 BRIDGE POSTED (TONS)  
2 0 26137 0 00 0097+00  
SGL 30 COMB 40  
B WASHINGTON  
0040/1417 BMSBG 26/4038/0040/1417  
JANET ST  
0040/1150 (TWP )

008251 FT

008251 FT 2 0 26137 0 00 0082+92  
0040/0000 LENGTH(AH 1994 BK 2441)  
PERRYOPOLIS  
0030/2246 PERRY T

005810 FT

0030/0015 BMSEN 26/4038/0030/0000  
005810 FT 2 0 26137 0 00 0058+47  
B WASHINGTON  
BMSBG 26/4038/0030/0000  
0030/0000 LENGTH(AH 2441 BK 2665)

003145 FT

003145 FT 2 0 26137 0 00 0030+83  
0020/0000 LENGTH(AH 2665 BK 3145)

000000 FT

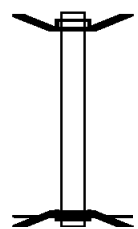
000000 FT 2 0 26137 0 00 0000+00  
TONY ROW RD  
(SR4036 SEG 0170/0950)  
NC QUAKER CHURCH RD  
MFC BEGIN = D  
0010/0000 LENGTH(AH 3145 BK 0000)

FAYETTE CITY RD  
(SR4036 SEG 0170/0950) 0010/0000



EXTRACT DATE: 12/18/2023 ROADWAY MANAGEMENT SYSTEM PAGE NUMBER: 518  
 PRINT DATE: 12/21/2023 SLD COUNTY/SR - ANNUAL PRINT COUNTY: FAYETTE  
 DIR: B TOTAL LEN: .039 MI. DIST: 12-1 SR: 4037  
 LEFT MUN: BROWNSVILLE T RIGHT MUN: BROWNSVILLE T

000205 FT  
 000000 FT



000205 FT BMS EN 26/4037/0010/0000  
 INTER-AHD PLAYFORD AV  
 0010/0205 (T403)  
 000000 FT 2 0 00000 0 00 0000+00  
 NC PL AYFORD AV  
 INTER-BK PLAYFORD AV  
 (T403)  
 SR 0040  
 BMSBG 26/4037/0010/0000  
 MFC BEGIN = E  
 0010/0000 LENGTH(AH 0205 BK 0000)

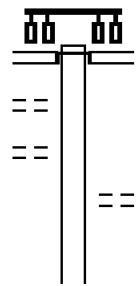
EXTRACT DATE: 12/18/2023 ROADWAY MANAGEMENT SYSTEM PAGE NUMBER: 517  
 PRINT DATE: 12/21/2023 SLD COUNTY/SR - ANNUAL PRINT COUNTY: FAYETTE  
 DIR: B TOTAL LEN: 8.717 MI. DIST: 12-1 SR: 4036  
 LEFT MUN: PERRY T RIGHT MUN: PERRY T

046027 FT

046027 FT  
 INTER-AHD MAIN ST  
 (T501)  
 PITTSBURGH RD  
 (SR0051 SEG 0291/0000)  
 (SR0051 SEG 0290/0000)

TOWNSHIP DR  
 (TWP)  
 CHURCH ST  
 (T499)

0190/2335  
 0190/2190



0190/2505  
 0190/2175

CHURCH ST  
 (T499)

DIR: B TOTAL LEN: 8.717 MI. DIST: 12-1 SR: 4036  
 LEFT MUN: PERRY T RIGHT MUN: PERRY T

043522 FT		043522 FT 2 0 26012 0 00 0440+54 0190/0000 LENGTH(AH 2505 BK 1725)
041797 FT		041797 FT 2 0 26012 0 00 0423+74 0180/0000 LENGTH(AH 1725 BK 3214)
QUAKER CHURCH RD (SR4038 SEG 0010/0000)	0170/0950	NC TONY ROW RD MFC BEGIN = E
038583 FT		PERRY JEFFERSON T 0170/0206 2 0 26012 0 00 0391+34 038583 FT FRANCIS RD (T761) 0170/0000 LENGTH(AH 3214 BK 3161)
035422 FT		035422 FT 2 0 26012 0 00 0359+73 0160/0000 LENGTH(AH 3161 BK 2316)
033106 FT		033106 FT 2 0 26012 0 00 0336+60 NC QUAKER CHURCH RD FAYETTE CITY RD (SR0201 SEG 0280/0000) 0150/0000 LENGTH(AH 2316 BK 2008)

DIR: B TOTAL LEN: 8.717 MI. DIST: 12-1 SR: 4036  
 LEFT MUN: JEFFERSON T RIGHT MUN: JEFFERSON T

Stationing	Segment	Length	Notes
031098 FT	0140/0021	031098 FT	BMS EN 26/4036/0140/0000 2 0 26012 0 00 0316+54 P VALLEY RUN
JEFFERSON DR (T441)	0140/0000	0130/2290	BMSBG 26/4036/0140/0000 LENGTH(AH 2008 BK 2497)
2 0 26012 0 00 0291+71	0130/0000	028601 FT	LENGTH(AH 2497 BK 2384)
WILLIAMS RD (T436)	0130/0000	0130/0000	LENGTH(AH 2497 BK 2384)
026217 FT	0120/0788	0120/0759	BMS EN 26/4036/0120/0759 0 0 00000 0 00 0000+00 L REDSTONE C
026217 FT	0120/0759	0120/0660	BMSBG 26/4036/0120/0759 CLARK RD (T760)
026217 FT	0120/0660	026217 FT	2 0 26012 0 00 0267+85 PERRY RD (SR4034 SEG 0010/0000)
026217 FT	0120/0000	0120/0000	LENGTH(AH 2384 BK 2683)
023534 FT	0110/2050	0110/2050	STUCKSLAGER RD (T440)
023534 FT	0110/0000	023534 FT	2 0 26012 0 00 0239+71 LENGTH(AH 2683 BK 2020)
021514 FT	021514 FT	021514 FT	2 0 26012 0 00 0220+90


DIR: B TOTAL LEN: 8.717 MI. DIST: 12-1 SR: 4036  
 LEFT MUN: JEFFERSON T RIGHT MUN: JEFFERSON T

2 0 26012 0 00 0203+36 019745 FT  
 GILLESPIE RD  
 (SR4027 SEG 0010/0000) 0090/0000

2 0 26012 0 00 0154+60 014869 FT  
 BROWNSVILLE RD  
 (SR4003 SEG 0200/0000) 0070/0000

017158 FT

012649 FT



GRINDSTONE RD  
 (SR4005 SEG 0090/2701)  
 LENGTH(AH 2020 BK 1769)  
 B L REDSTONE  
 STRUCTURE LENGTH 12 FT  
 BMSID 26/4036/0090/1705

019745 FT  
 0090/0000 LENGTH(AH 1769 BK 2587)  
 BR OF LITTLE REDSTONE C  
 STRUCTURE LENGTH 15 FT  
 BMSID 26/4036/0080/2069

017158 FT 2 0 26012 0 00 0179+80  
 0080/0000 LENGTH(AH 2587 BK 2289)

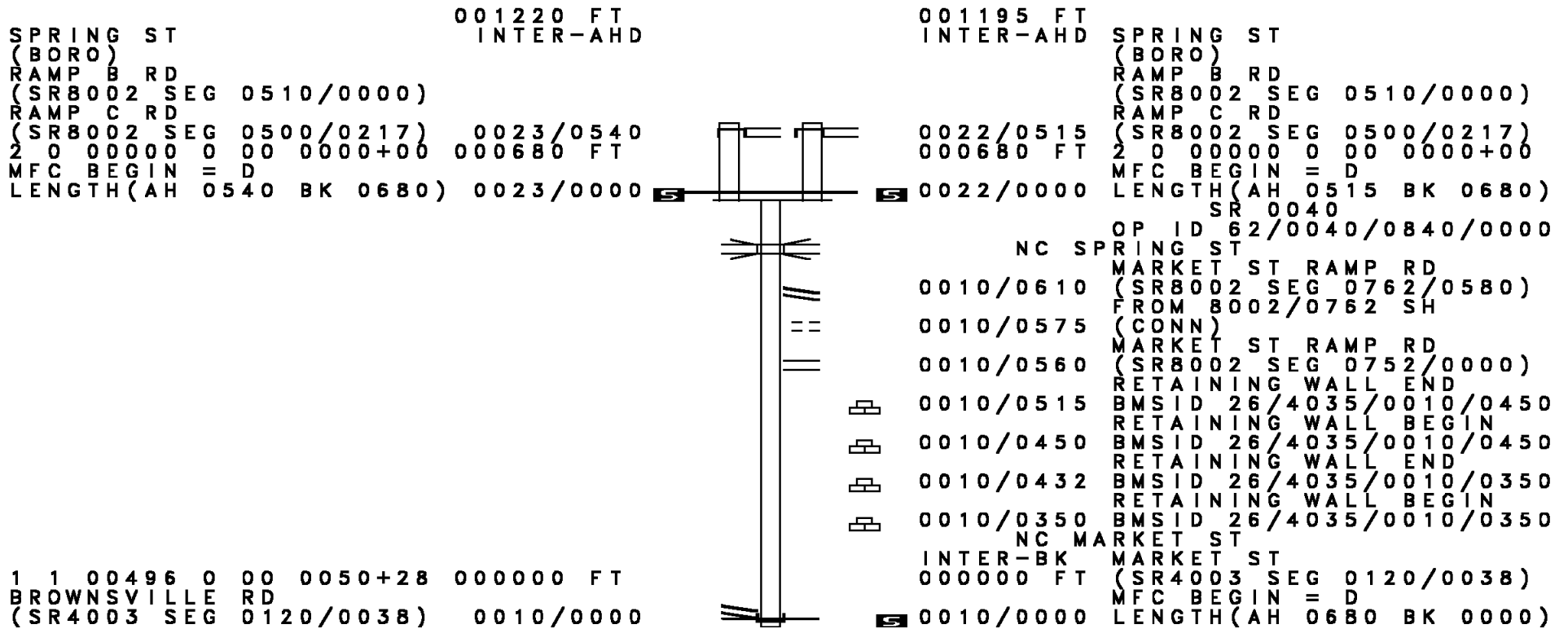
0070/0940 WOOD RD  
 (T424)

014869 FT NC CENTRAL SCHOOL RD  
 BROWNSVILLE RD  
 (SR4003 SEG 0200/0000)  
 0070/0000 LENGTH(AH 2289 BK 2220)

012649 FT 2 0 26012 0 00 0126+95  
 0060/0000 LENGTH(AH 2220 BK 3725)

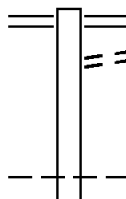
DIR: B TOTAL LEN: 8.717 MI. DIST: 12-1 SR: 4036  
 LEFT MUN: JEFFERSON T RIGHT MUN: JEFFERSON T

Stationing / Description	Length (FT)	Notes
008924 FT	008924 FT	2 0 26012 0 00 0093+75 [S] 0050/0000 LENGTH(AH 3725 BK 2047)
006877 FT	006877 FT	2 0 26012 0 00 0074+66 NEWELL SHORTCUT RD (T416) [S] 0040/0000 LENGTH(AH 2047 BK 2175)
2 0 26012 0 00 0052+91 FOUNDRY AV (PRDR)	004702 FT 0030/0000	[S] 0030/0000 LENGTH(AH 2175 BK 2890) JEFFERSON 0020/2800 NEWELL B
DOGWOOD LN (PRDR)	0020/1610	
VOGEL DR (BORO)	0020/0525	
CURCIO DR (BORO)	001812 FT 0020/0000	001812 FT 2 0 26012 0 00 0025+00 NC NEWELL RD [S] 0020/0000 LENGTH(AH 2890 BK 1812)
F A CASSIN JR AV (BORO)	0010/0345	
000000 FT	0010/0045	FOURTH ST (BORO) 000000 FT 2 0 26012 0 00 0006+00 (AAR 584818J)#TRKS 02 NC MORGAN ST INTER-BK MORGAN ST (BORO) MFC BEGIN = D [S] 0010/0000 LENGTH(AH 1812 BK 0000)



EXTRACT DATE: 12/18/2023 ROADWAY MANAGEMENT SYSTEM PAGE NUMBER: 511  
 PRINT DATE: 12/21/2023 SLD COUNTY/SR - ANNUAL PRINT COUNTY: FAYETTE  
 DIR: B TOTAL LEN: 2.469 MI. DIST: 12-1 SR: 4034  
 LEFT MUN: PERRY T RIGHT MUN: JEFFERSON T

013038 FT



012172 FT

0040/1703

013038 FT BLUE STAR RD  
 0050/0866 (SR0201 SEG 0230/0000)  
 0050/0725 DOT MAINT NICHOLSON RD  
 (T497)

012172 FT 2 0 26085 0 00 0340+40  
 0050/0000 LENGTH(AH 0866 BK 1832)  
 FRANKLIN  
 0040/1703 JEFFERSON T

PERRY  
 JEFFERSON T



DIR: B TOTAL LEN: 2.469 MI. DIST: 12-1 SR: 4034  
 LEFT MUN: PERRY T RIGHT MUN: JEFFERSON T

010340 FT

010340 FT 2 0 26085 0 00 0322+09

ZIAS RD  
(T492)

0040/0000 LENGTH(AH 1832 BK 2552)

007788 FT

007788 FT 2 0 26085 0 00 0296+79

LAURELDALE RD  
(SR4011 SEG 0050/3545)

0030/0000 LENGTH(AH 2552 BK 2807)

004981 FT

004981 FT 2 0 26074 0 00 0028+42

0024/0000 LENGTH(AH 2807 BK 2273)

002708 FT

002708 FT 2 0 26074 0 00 0051+15

0020/0000 LENGTH(AH 2273 BK 2708)

2 0 26074 0 00 0078+28 000000 FT  
 CENTRAL SCHOOL RD  
 (SR4036 SEG 0120/0000) 0010/0000

NC PERRY RD  
 CENTRAL SCHOOL RD  
 000000 FT (SR4036 SEG 0120/0000)  
 MFC BEGIN = D  
 0010/0000 LENGTH(AH 2708 BK 0000)

EXTRACT DATE: 12/18/2023 ROADWAY MANAGEMENT SYSTEM PAGE NUMBER: 509  
PRINT DATE: 12/21/2023 SLD COUNTY/SR - ANNUAL PRINT COUNTY: FAYETTE  
DIR: B TOTAL LEN: .000 MI. DIST: 12-1 SR: 4033  
LEFT MUN: FRANKLIN T RIGHT MUN: FRANKLIN T

000000 FT



000000 FT  
7010/0000 LENGTH(AH 1034 BK 0000)

EXTRACT DATE: 12/18/2023      ROADWAY MANAGEMENT SYSTEM      PAGE NUMBER: 508  
 PRINT DATE: 12/21/2023      SLD COUNTY/SR - ANNUAL PRINT      COUNTY: FAYETTE  
 DIR: B      TOTAL LEN: 5.214 MI.      DIST: 12-1      SR: 4032  
 LEFT MUN: FRANKLIN T      RIGHT MUN: FRANKLIN T

027532 FT

027532 FT BUENA VISTA RD  
0110/2115 (SR4030 SEG 0060/1220)

025417 FT

025417 FT 2 0 26026 0 01 0257+95  
S 0110/0000 LENGTH(AH 2115 BK 2759)

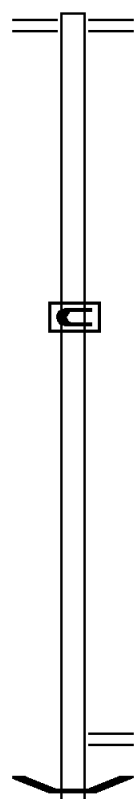
RETAINING WALL END  
BMSID 26/4032/0100/1695  
0100/1754  
RETAINING WALL BEGIN  
BMSID 26/4032/0100/1695

022658 FT

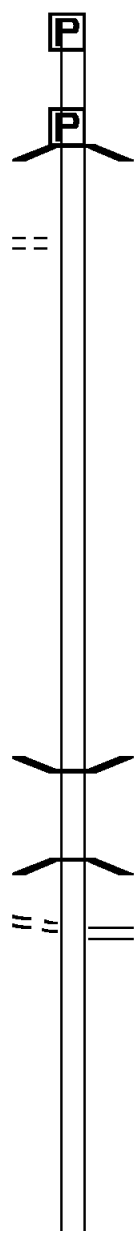
022658 FT 2 0 26026 0 01 0230+36  
S 0100/0000 LENGTH(AH 2759 BK 1934)

020724 FT

020724 FT 2 0 26026 0 01 0210+71  
SAW MILL RD  
S 0090/0000 (SR1016 SEG 0010/0000)  
LENGTH(AH 1934 BK 2692)  
BMS EN 26/4032/0080/1915



DIR: B TOTAL LEN: 5.214 MI. DIST: 12-1 SR: 4032  
 LEFT MUN: FRANKLIN T RIGHT MUN: FRANKLIN T



COOPER RD  
(T623)

0080/0795  
018032 FT

==

0080/1932 BRIDGE POSTED (TONS)  
 2 0 26026 0 00 0202+84  
 SGL 32 COMB 40  
 BR BOLDEN RN  
 0080/1915 BMSBG 26/4032/0080/1915

018032 FT 2 0 26026 0 00 0180+78  
 S 0080/0000 LENGTH(AH 2692 BK 3079)

014953 FT

014953 FT 2 0 26026 0 00 0149+69  
 S 0070/0000 LENGTH(AH 3079 BK 2485)

012468 FT

0060/0014 BMSBN 26/4032/0060/0000  
 012468 FT 2 0 26026 0 00 0125+21  
 BR BOLDEN RN  
 S 0060/0000 BMSBG 26/4032/0060/0000  
 LENGTH(AH 2485 BK 2707)

BREEDING HILL RD  
(T576)

0050/1985

==

0050/1985 STRONG RD  
 (SR4013 SEG 0040/2930)

009761 FT

009761 FT 2 0 26026 0 00 0098+15  
 S 0050/0000 LENGTH(AH 2707 BK 2336)

DIR: B TOTAL LEN: 5.214 MI. DIST: 12-1 SR: 4032  
 LEFT MUN: FRANKLIN T RIGHT MUN: FRANKLIN T

2 0 26026 0 00 0074+73 007425 FT  
 CUNNINGHAM SCHOOL RD  
 (T574) 0040/0000

007425 FT  
 0040/0000 LENGTH(AH 2336 BK 1961)

005464 FT

0030/0023 BMS EN 26/4032/0030/0000  
 005464 FT 2 0 26026 0 00 0000+00  
 BOLDEN RUN  
 BMSBG 26/4032/0030/0000  
 0030/0000 LENGTH(AH 1961 BK 3038)

002426 FT

002426 FT 2 0 26026 0 00 0024+30  
 0020/0000 LENGTH(AH 3038 BK 2426)

0010/1405 WALTERSBURG LN  
 (TWP)

0010/0725 BROWN ST  
 (TWP)  
 NC BO

0010/0530 PITTSBURGH RD  
 (SR0051 SEG 0171/0000)

0010/0509 MFC BEGIN = E  
 0010/0382 BMS EN 26/4032/0010/0256

0010/0322 FRANKLIN  
 MENALLEN T  
 2 0 26026 0 00 0002+59

000000 FT

0010/0256 REDSTONE CR.  
 BMSBG 26/4032/0010/0256  
 000000 FT 2 0 26026 0 00 0000+00

NC BRIDGE ST

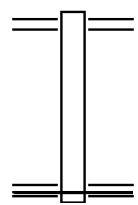
OLD RT 51 RD  
 (T502)

ROHALL RD  
 (T920)

MFC BEGIN = D  
 0010/0000 LENGTH(AH 2426 BK 0000)

EXTRACT DATE: 12/18/2023      ROADWAY MANAGEMENT SYSTEM      PAGE NUMBER: 505  
 PRINT DATE: 12/21/2023      SLD COUNTY/SR - ANNUAL PRINT      COUNTY: FAYETTE  
 DIR: B      TOTAL LEN: .096 MI.      DIST: 12-1      SR: 4031  
 LEFT MUN: NORTH UNION T      RIGHT MUN: NORTH UNION T

000506 FT  
 000000 FT



000506 FT PITTSBURGH RD  
 (SR0051 SEG 0091/2010)  
 0010/0506 (SR0051 SEG 0090/2000)  
 000000 FT 1 0 00288 1 00 0000+00  
           NC BUNDA RD  
           PITTSBURGH RD  
           (SR0051 SEG 0090/2000)  
           (SR0051 SEG 0091/2010)  
           MFC BEGIN = E  
 0010/0000 LENGTH(AH 0506 BK 0000)

DIR: B TOTAL LEN: 4.041 MI. DIST: 12-1 SR: 4030  
 LEFT MUN: FRANKLIN T RIGHT MUN: FRANKLIN T

FLATWOODS RD 021336 FT  
 (SR0201 SEG 0130/0000) 0070/3153

021336 FT FLATWOODS RD  
 0070/3153 (SR0201 SEG 0130/0000)

018183 FT

018183 FT 2 0 26028 0 01 0181+95  
 0070/0000 LENGTH(AH 3153 BK 3236)

0060/1977 MFC BEGIN = E  
 ZITNEY RD  
 0060/1970 (SR1043 SEG 0120/3248)

0060/1220 BOLDEN RD  
 (SR4032 SEG 0110/2115)

BUENA VISTA RD 014947 FT  
 (SR1012 SEG 0020/1978) 0060/0000

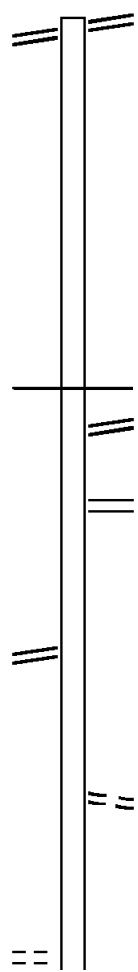
014947 FT 2 0 26028 0 01 0149+42  
 NC BUENA VISTA RD  
 0060/0000 LENGTH(AH 3236 BK 3006)

0050/1230 GRIMPLIN RD  
 (T576)

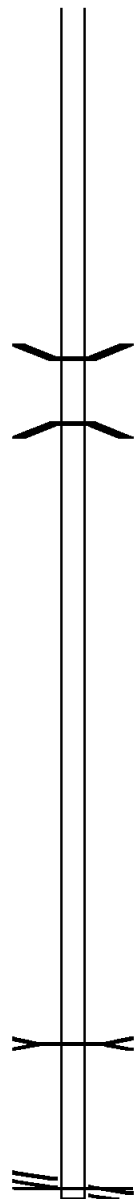
011941 FT

011941 FT 2 0 26028 0 01 0119+85  
 0050/0000 LENGTH(AH 3006 BK 3504)

TOWNSHIP T576 RD  
 (T576) 0040/3460



DIR: B TOTAL LEN: 4.041 MI. DIST: 12-1 SR: 4030  
 LEFT MUN: FRANKLIN T RIGHT MUN: FRANKLIN T



008437 FT

008437 FT 2 0 26028 0 01 0084+78  
 0040/0000 LENGTH(AH 3504 BK 2159)

0030/1005 BMS EN 26/4030/0030/0988  
 0 0 00000 0 00 0000+00  
 BR ALLEN RUN  
 0030/0988 BMSBG 26/4030/0030/0988

006278 FT

006278 FT 2 0 26028 0 01 0062+81  
 0030/0000 LENGTH(AH 2159 BK 3340)

002938 FT

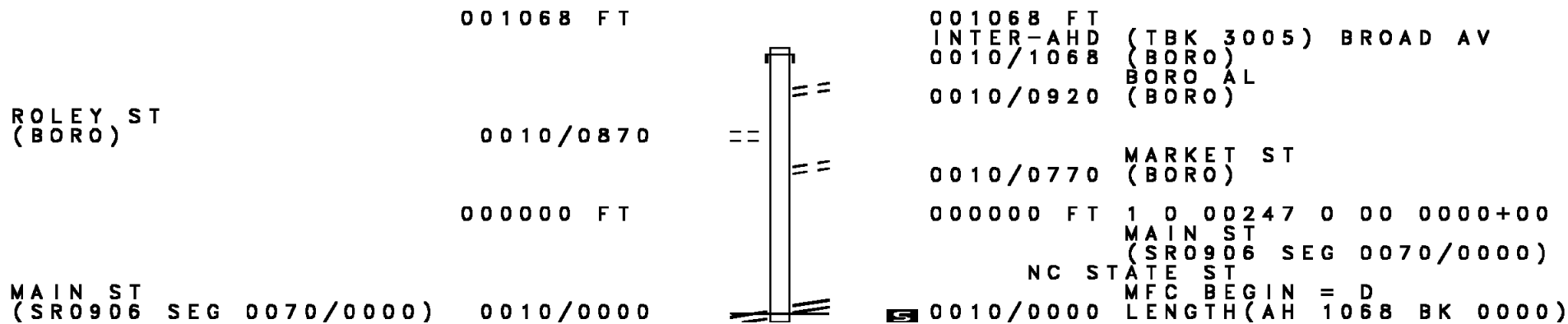
002938 FT 2 0 26028 0 01 0029+35  
 0020/0000 LENGTH(AH 3340 BK 2938)

2 0 26028 0 00 0000+00 000000 FT  
 PITTSBURGH RD  
 (SR0051 SEG 0201/1075)  
 (SR0051 SEG 0200/1090) 0010/0000

SMOCK RESER-  
 STRUCTURE LENGTH 18 FT  
 0010/0268 BMSID 26/4030/0010/0268  
 NC RESERVOIR RD  
 PITTSBURGH RD  
 000000 FT (SR0051 SEG 0201/1075)  
 (SR0051 SEG 0200/1090)  
 MFC BEGIN = D  
 0010/0000 LENGTH(AH 2938 BK 0000)



EXTRACT DATE: 12/18/2023 ROADWAY MANAGEMENT SYSTEM PAGE NUMBER: 502  
 PRINT DATE: 12/21/2023 SLD COUNTY/SR - ANNUAL PRINT COUNTY: FAYETTE  
 DIR: B TOTAL LEN: .202 MI. DIST: 12-1 SR: 4029  
 LEFT MUN: BELLE VERNON B RIGHT MUN: BELLE VERNON B



001068 FT

ROLEY ST  
(BORO)

0010/0870

000000 FT

MAIN ST  
(SR0906 SEG 0070/0000) 0010/0000

001068 FT  
 INTER-AHD (TBK 3005) BROAD AV  
 0010/1068 (BORO)  
 BORO AL  
 0010/0920 (BORO)

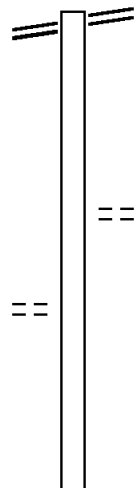
0010/0770 MARKET ST  
 (BORO)  
 000000 FT 1 0 00247 0 00 0000+00  
 MAIN ST  
 (SR0906 SEG 0070/0000)  
 NC STATE ST  
 MFC BEGIN = D  
 0010/0000 LENGTH(AH 1068 BK 0000)

EXTRACT DATE: 12/18/2023 ROADWAY MANAGEMENT SYSTEM PAGE NUMBER: 501  
 PRINT DATE: 12/21/2023 SLD COUNTY/SR - ANNUAL PRINT COUNTY: FAYETTE  
 DIR: E TOTAL LEN: 8.482 MI. DIST: 12-1 SR: 4028  
 LEFT MUN: FRANKLIN T RIGHT MUN: FRANKLIN T

FLATWOODS RD 044784 FT  
 (SR0201 SEG 0160/0000) 0190/3054

2 0 26058 0 00 0093+47 041730 FT  
 (TBK) GRIFFIN RD  
 (TWP ) 0190/0000

039703 FT



044714 FT FLATWOODS RD  
 (SR0201 SEG 0160/0000)  
 NC FLATWOODS RD

0190/0890 TOWER HILL LN  
 (PRDR)

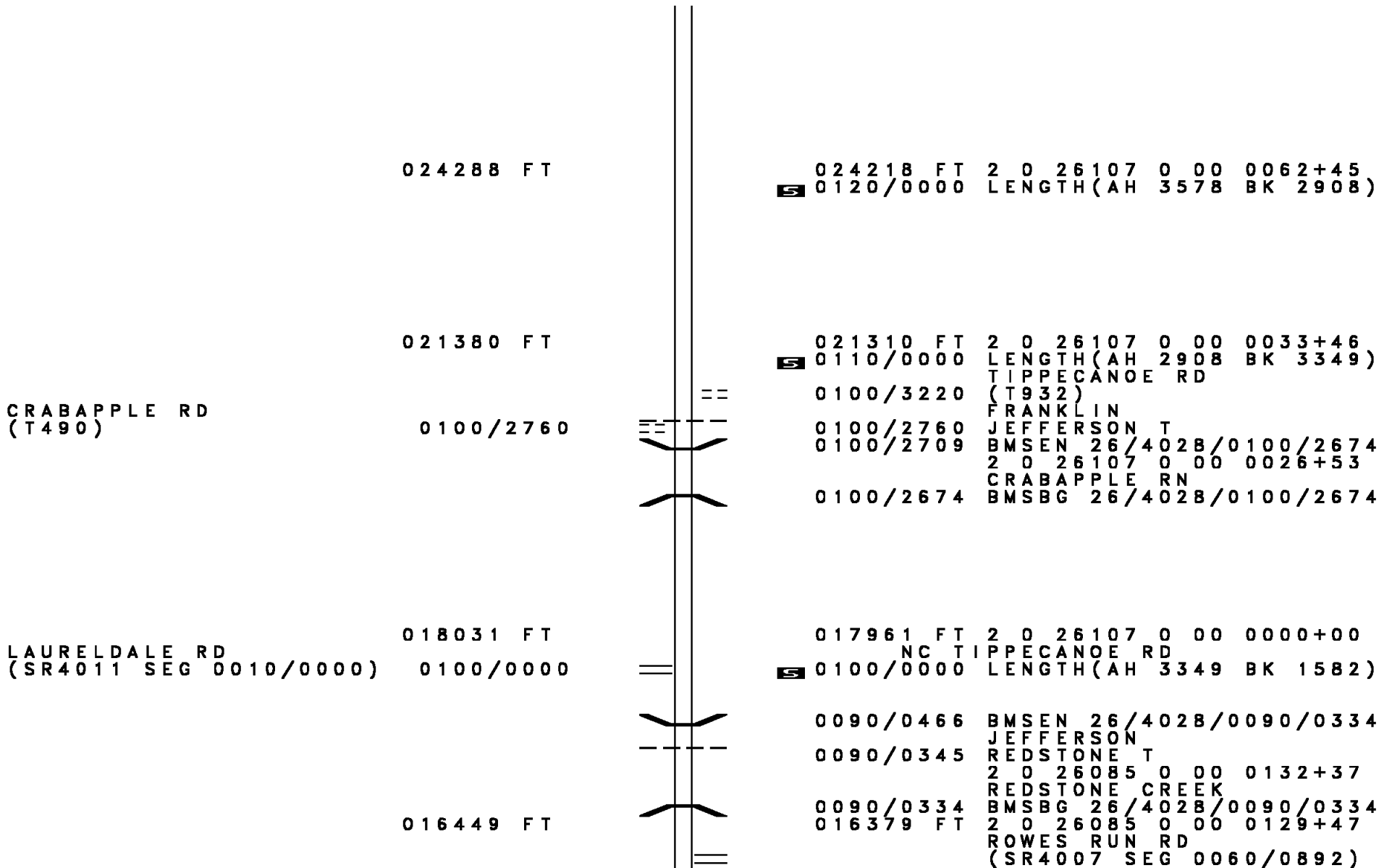
041660 FT

5 0190/0000 LENGTH(AH 3054 BK 2027)

5 039633 FT 2 0 26058 0 00 0073+22  
 5 0180/0000 LENGTH(AH 2027 BK 2654)

DIR: E TOTAL LEN: 8.482 MI. DIST: 12-1 SR: 4028  
 LEFT MUN: FRANKLIN T RIGHT MUN: FRANKLIN T

MARCINEK LN (TWP )	0170/2185	==	
2 0 26058 0 00 0046+53 JACOBS LN (T671)	037049 FT 0170/0000	==	036979 FT 5 0170/0000 LENGTH(AH 2654 BK 2270)
	034779 FT		034709 FT 2 0 26058 0 00 0023+14 5 0160/0000 LENGTH(AH 2270 BK 2280)
	032499 FT		032429 FT 2 0 26058 0 00 0000+70 NC TOWN COUNTRY RD PITTSBURGH RD (SR0051 SEG 0221/1005) (SR0051 SEG 0220/0815)
ALLEN RD (T546)	0140/2190	==	5 0150/0000 LENGTH(AH 2280 BK 2285)
	030214 FT		030144 FT 2 0 26107 0 00 0119+76 5 0140/0000 LENGTH(AH 2285 BK 2348)
	027866 FT		027796 FT 2 0 26107 0 00 0098+91 5 0130/0000 LENGTH(AH 2348 BK 3578)



DIR: E TOTAL LEN: 8.482 MI. DIST: 12-1 SR: 4028  
 LEFT MUN: REDSTONE T RIGHT MUN: REDSTONE T

					0090/0000	LENGTH(AH 1582 BK 2152)
					0080/2012	BMSSEN 26/4028/0080/1962
						2 0 26165 0 00 0086+62
						ROWES RUN
					0080/1962	BMSBG 26/4028/0080/1962
						SPHAR LN
					0080/0670	(TWP )
	014297 FT				014227 FT	2 0 26165 0 00 0065+94
						RED HILL RD
						(TWP )
					0080/0000	LENGTH(AH 2152 BK 2083)
					0070/1830	COLONIAL AV
						(TWP )
NEW HILL RD						
(SR4005 SEG 0010/0000)	0070/1405					
2 0 26165 0 00 0045+24	012214 FT				012144 FT	
CENTER ST						
(T774)						
FRONT ST						
(T776)	0070/0000				0070/0000	LENGTH(AH 2083 BK 2329)
						DUSTY LN
						(TWP )
						SPEERS RD
					0060/1335	(T423)
	009885 FT				009815 FT	2 0 26165 0 00 0021+74
						VILLAGE: GRINDSTONE
						FORDS HILL RD
						(SR4026 SEG 0010/0000)
					0060/0000	LENGTH(AH 2329 BK 2172)
					0050/2128	BMSSEN 26/4028/0050/2097
						2 0 26165 0 00 0021+02
						COLVIN RUN
					0050/2097	BMSBG 26/4028/0050/2097
BRAZNELL RD						
(T422)	0050/1630					

DIR: E TOTAL LEN: 8.482 MI. DIST: 12-1 SR: 4028  
 LEFT MUN: REDSTONE T RIGHT MUN: REDSTONE T

BEL AIR LN  
 (PRDR)

0050/0070 ==  
 007713 FT

007643 FT 2 0 26165 0 00 0000+00  
 DAVIDSON RD

0050/0000 LENGTH(AH 2172 BK 2236)

0040/1510 WILLOW RD  
 (T583)

005477 FT

005407 FT 2 0 26162 0 01 0058+52  
 0040/0000 LENGTH(AH 2236 BK 3297)

CHERRY TREE RD  
 (T583)

0030/0850 ==  
 002180 FT

002110 FT 2 0 26162 0 00 0027+56  
 0030/0000 LENGTH(AH 3297 BK 1530)

000650 FT

000580 FT 2 0 26162 0 00 0012+70  
 MFC BEGIN = C  
 0020/0000 LENGTH(AH 1530 BK 0580)

ROBERTS RD  
 (T998)

2 0 26162 0 00 0006+20  
 NC GRINDSTONE RD

NATIONAL PK  
 (SR0040 SEG 0041/2970)  
 (SR0040 SEG 0040/3000)  
 REDSTONE WY  
 (SR0040 SEG 0041/2970)  
 (SR0040 SEG 0040/3000)

GRINDSTONE RD  
 (SR0166 SEG 0471/0680)  
 MFC BEGIN = C  
 LENGTH(AH 0650 BK 0000)

0011/0445 ==  
 000000 FT

INTER-BK

0011/0000

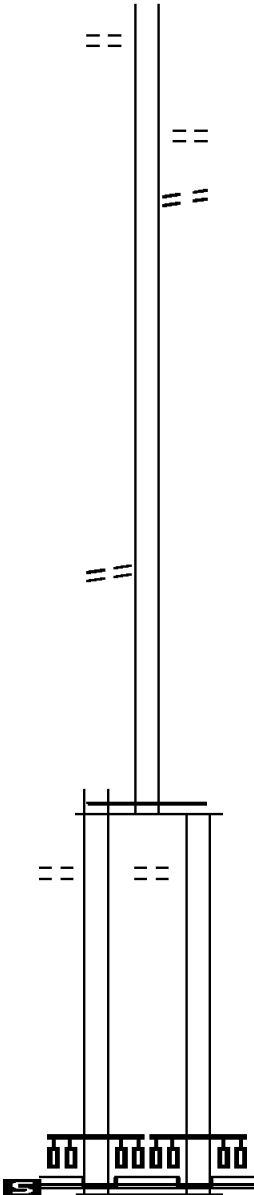
0010/0395 ==  
 000000 FT

2 0 26162 0 00 0006+20  
 NC GRINDSTONE RD

ROBERTS RD  
 (T998)  
 NATIONAL PK  
 (SR0040 SEG 0041/2970)  
 (SR0040 SEG 0040/3000)  
 REDSTONE WY  
 (SR0040 SEG 0041/2970)  
 (SR0040 SEG 0040/3000)

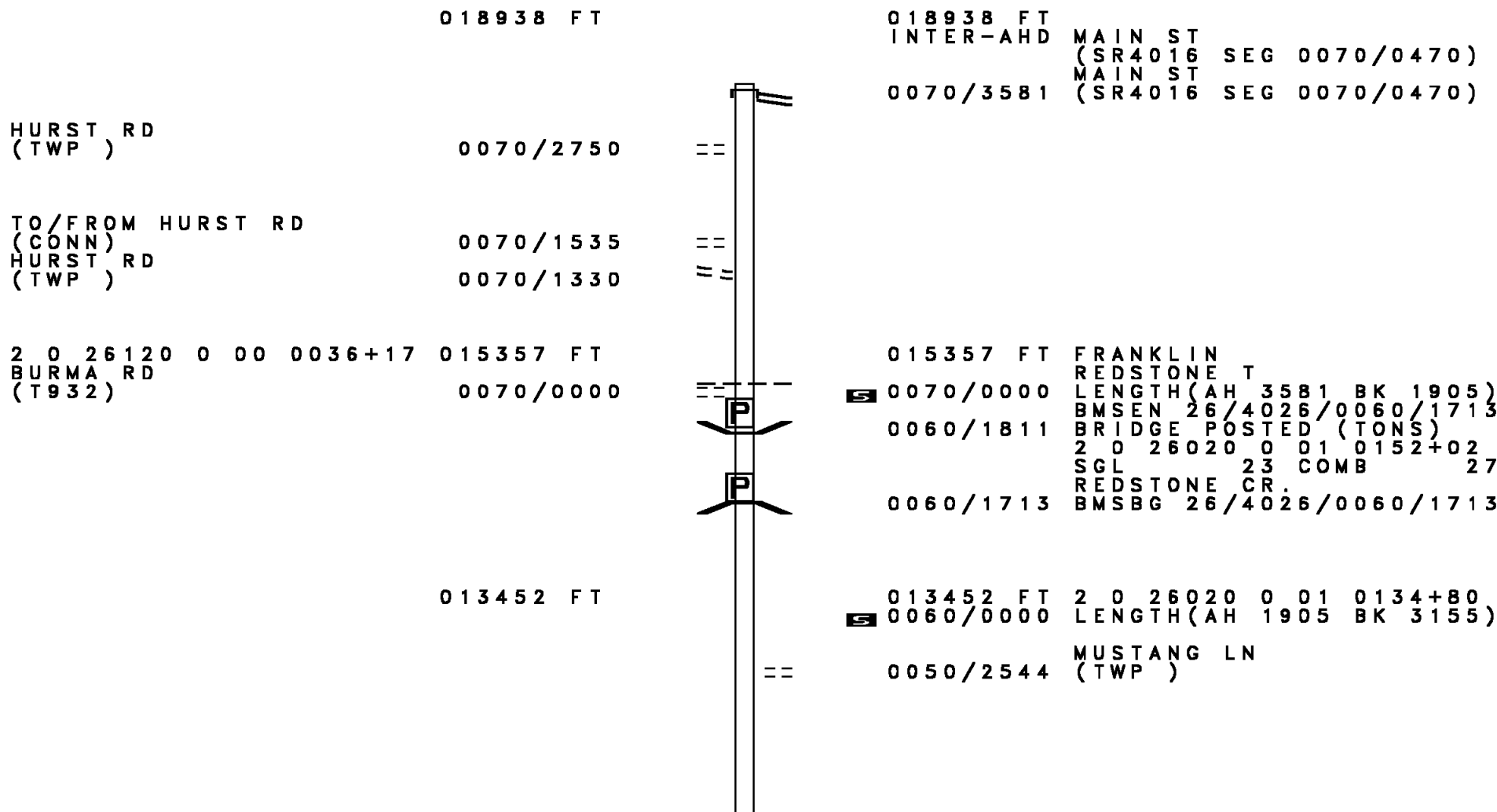
GRINDSTONE RD  
 (SR0166 SEG 0470/0675)  
 MFC BEGIN = C  
 LENGTH(AH 0580 BK 0000)

0010/0000





DIR: B TOTAL LEN: 3.587 MI. DIST: 12-1 SR: 4026  
 LEFT MUN: FRANKLIN T RIGHT MUN: FRANKLIN T



018938 FT

018938 FT  
 INTER-AHD MAIN ST  
 (SR4016 SEG 0070/0470)  
 MAIN ST  
 (SR4016 SEG 0070/0470)

HURST RD  
 (TWP ) 0070/2750 ==

TO/FROM HURST RD  
 (CONN) 0070/1535 ==  
 HURST RD  
 (TWP ) 0070/1330 ==

2 0 26120 0 00 0036+17 015357 FT  
 BURMA RD  
 (T932) 0070/0000

015357 FT FRANKLIN  
 REDSTONE T  
 LENGTH(AH 3581 BK 1905)  
 BMSBN 26/4026/0060/1713  
 BRIDGE POSTED (TONS)  
 2 0 26020 0 01 0152+02  
 SGL 23 COMB 27  
 REDSTONE CR.  
 BMSBG 26/4026/0060/1713

013452 FT

013452 FT 2 0 26020 0 01 0134+80  
 LENGTH(AH 1905 BK 3155)  
 0050/2544 MUSTANG LN  
 (TWP )



DIR: B TOTAL LEN: 3.587 MI. DIST: 12-1 SR: 4026  
 LEFT MUN: REDSTONE T RIGHT MUN: REDSTONE T

2 0 26020 0 01 0103+20 010297 FT  
 TIPPECANOE RD  
 (T488)

0050/0000

008704 FT

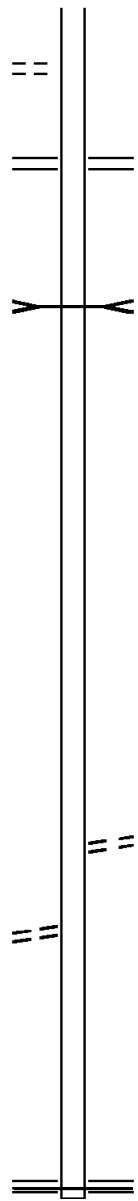
005260 FT

002723 FT

SPEERS RD  
 (T423)

0010/1835

000000 FT



010297 FT

0050/0000 LENGTH(AH 3155 BK 1593)

NC ROWES RUN SMOCK RD

ROWES RUN RD

0040/0845 (SR4007 SEG 0040/0000)

008704 FT 2 0 26020 0 00 0087+47

ROWES RUN

STRUCTURE LENGTH 21 FT

BMSID 26/4026/0040/0000

0040/0000 LENGTH(AH 1593 BK 3444)

005260 FT 2 0 26020 0 00 0051+92  
 0030/0000 LENGTH(AH 3444 BK 2537)

002723 FT 2 0 26020 0 00 0027+00  
 COLVIN RUN RD  
 (T442)  
 0020/0000 LENGTH(AH 2537 BK 2723)

000000 FT 2 0 26020 0 00 0000+00  
 NC FORDS HILL RD  
 GRINDSTONE RD  
 (SR4028 SEG 0060/0000)  
 MFC BEGIN = E  
 0010/0000 LENGTH(AH 2723 BK 0000)

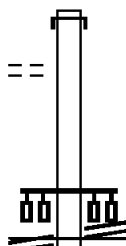
EXTRACT DATE: 12/18/2023 ROADWAY MANAGEMENT SYSTEM PAGE NUMBER: 493  
 PRINT DATE: 12/21/2023 SLD COUNTY/SR - ANNUAL PRINT COUNTY: FAYETTE  
 DIR: B TOTAL LEN: .020 MI. DIST: 12-1 SR: 4025  
 LEFT MUN: BROWNSVILLE B RIGHT MUN: BROWNSVILLE B

SECOND ST  
(BORO)

000105 FT

0010/0025  
000000 FT

MARKET ST  
(SR4003 SEG 0090/0105) 0010/0000

















000105 FT AH-WASHINGTON (62)  
 INTER-AHD BRIDGE ST  
 0010/0105 (SR2067 SEG 0010/0000)

000000 FT 1 0 00268 1 00 0015+02  
 MARKET ST  
 (SR4003 SEG 0090/0105)  
 NC BRIDGE ST

0010/0000 MFC BEGIN = C  
 LENGTH(AH 0105 BK 0000)

EXTRACT DATE: 12/18/2023      ROADWAY MANAGEMENT SYSTEM      PAGE NUMBER: 492  
 PRINT DATE: 12/21/2023      SLD COUNTY/SR - ANNUAL PRINT      COUNTY: FAYETTE  
 DIR: B      TOTAL LEN: .000 MI.      DIST: 12-1      SR: 4024  
 LEFT MUN: WASHINGTON T      RIGHT MUN: WASHINGTON T

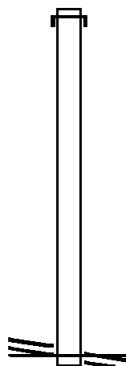
000000 FT		000000 FT	LENGTH(AH 2294 BK 0100)
000000 FT		7044/0000 FT	
000000 FT		000000 FT	LENGTH(AH 0100 BK 0850)
000000 FT		7042/0000 FT	
000000 FT		000000 FT	LENGTH(AH 0850 BK 2609)
000000 FT		7040/0000 FT	
000000 FT		000000 FT	LENGTH(AH 2609 BK 1178)
000000 FT		7030/0000 FT	
000000 FT		000000 FT	LENGTH(AH 1178 BK 0700)
000000 FT		7024/0000 FT	
000000 FT		000000 FT	LENGTH(AH 0700 BK 1050)
000000 FT		7022/0000 FT	
000000 FT		000000 FT	LENGTH(AH 1050 BK 2100)
000000 FT		7020/0000 FT	
		000000 FT	LENGTH(AH 2100 BK 0000)
		7010/0000 FT	

EXTRACT DATE: 12/18/2023 ROADWAY MANAGEMENT SYSTEM PAGE NUMBER: 491  
 PRINT DATE: 12/21/2023 SLD COUNTY/SR - ANNUAL PRINT COUNTY: FAYETTE  
 DIR: B TOTAL LEN: .609 MI. DIST: 12-1 SR: 4023  
 LEFT MUN: WASHINGTON T RIGHT MUN: WASHINGTON T

003216 FT

003216 FT  
 INTER-AHD LEEPER RD  
 0010/3216 (T342)

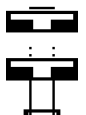
2 0 26189 0 00 0043+70 000000 FT  
 REHOBOTH RD  
 (SR4021 SEG 0020/0250) 0010/0000



NC LEEPER RD  
 REHOBOTH RD  
 000000 FT (SR4021 SEG 0020/0250)  
 MFC BEGIN = E  
 0010/0000 LENGTH(AH 3216 BK 0000)

DIR: B TOTAL LEN: 5.504 MI. DIST: 12-1 SR: 4022  
 LEFT MUN: LUZERNE T RIGHT MUN: LUZERNE T

029063 FT  
 029063 FT



029063 FT  
 7150/0000 LENGTH(AH 2849 BK 3257)  
 029063 FT  
 7140/0000 LENGTH(AH 3257 BK 2763)  
 INTER-AHD EIGHTEENTH ST  
 0130/2763 (BORO)

026300 FT

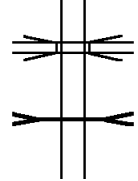
026300 FT 2 0 26164 0 00 0025+33  
 0130/0000 LENGTH(AH 2763 BK 2533)  
 RETAINING WALL END  
 0120/2533 BMSID 26/4022/0120/2440  
 RETAINING WALL BEGIN  
 0120/2440 BMSID 26/4022/0120/2440

023767 FT

023767 FT 2 0 26164 0 00 0000+00  
 0120/0000 LENGTH(AH 2533 BK 2804)

020963 FT

020963 FT 2 0 26001 0 01 0283+15  
 ALICIA RD  
 (T603)  
 0110/0000 LENGTH(AH 2804 BK 2549)



0100/1535 PA TPK (TOLL 43)  
 OP ID 26/7043/9900/2664  
 RUSH RUN  
 STRUCTURE LENGTH 21 FT  
 0100/1275 BMSID 26/4022/0100/1275

DIR: B TOTAL LEN: 5.504 MI. DIST: 12-1 SR: 4022  
 LEFT MUN: LUZERNE T RIGHT MUN: LUZERNE T

018414 FT

018414 FT 2 0 26001 0 00 0256+65  
 RUSH RUN RD  
 (SR4001 SEG 0050/3354)  
 LENGTH(AH 2549 BK 2026)  
 RETAINING WALL END  
 BMSID 26/4022/0090/1275  
 RETAINING WALL BEGIN  
 BMSID 26/4022/0090/1275  
 RETAINING WALL END  
 BMSID 26/4022/0090/1135  
 RETAINING WALL BEGIN  
 BMSID 26/4022/0090/1135  
 RETAINING WALL END  
 BMSID 26/4022/0090/0880  
 RETAINING WALL BEGIN  
 BMSID 26/4022/0090/0880  
 RETAINING WALL END  
 BMSID 26/4022/0090/0730  
 RETAINING WALL BEGIN  
 BMSID 26/4022/0090/0730  
 RETAINING WALL END  
 BMSID 26/4022/0090/0650  
 RETAINING WALL BEGIN  
 BMSID 26/4022/0090/0650  
 RETAINING WALL END  
 BMSID 26/4022/0090/0137  
 RETAINING WALL END  
 BMSID 26/4022/0090/0025  
 RETAINING WALL BEGIN  
 BMSID 26/4022/0090/0025  
 016388 FT 2 0 26001 0 00 0238+40  
 LENGTH(AH 2026 BK 2705)  
 RETAINING WALL END  
 BMSID 26/4022/0080/2620  
 RETAINING WALL BEGIN  
 BMSID 26/4022/0080/2620  
 RETAINING WALL END  
 BMSID 26/4022/0080/2400  
 RETAINING WALL BEGIN  
 BMSID 26/4022/0080/2400  
 RETAINING WALL END  
 BMSID 26/4022/0080/2210  
 RETAINING WALL BEGIN  
 BMSID 26/4022/0080/2210  
 RETAINING WALL END  
 BMSID 26/4022/0080/2000  
 RETAINING WALL BEGIN  
 BMSID 26/4022/0080/2000  
 RETAINING WALL END

016388 FT

DIR: B TOTAL LEN: 5.504 MI. DIST: 12-1 SR: 4022  
 LEFT MUN: LUZERNE T RIGHT MUN: LUZERNE T

013683 FT

▬	0080/1736	BMSID 26/4022/0080/1650
		RETAINING WALL BEGIN
▬	0080/1650	BMSID 26/4022/0080/1650
		RETAINING WALL END
▬	0080/1370	BMSID 26/4022/0080/1326
		RETAINING WALL BEGIN
▬	0080/1326	BMSID 26/4022/0080/1326
		RETAINING WALL END
▬	0080/0353	BMSID 26/4022/0080/0261
		RETAINING WALL BEGIN
▬	0080/0261	BMSID 26/4022/0080/0261
		RETAINING WALL END
▬	0080/0144	BMSID 26/4022/0080/0051
		RETAINING WALL BEGIN
▬	0080/0051	BMSID 26/4022/0080/0051
		RETAINING WALL END
	013683 FT	2 0 26001 0 00 0211+37
▬	0080/0000	LENGTH(AH 2705 BK 2565)
		RETAINING WALL END
▬	0070/2524	BMSID 26/4022/0070/2500
		RETAINING WALL BEGIN
▬	0070/2500	BMSID 26/4022/0070/2500
		RETAINING WALL END
▬	0070/2228	BMSID 26/4022/0070/2200
		RETAINING WALL BEGIN
▬	0070/2200	BMSID 26/4022/0070/2200
		RETAINING WALL END
▬	0070/2137	BMSID 26/4022/0070/2100
		RETAINING WALL BEGIN
▬	0070/2100	BMSID 26/4022/0070/2100

011118 FT

	011118 FT	2 0 26001 0 00 0184+81
		MELROSE ST
		(T362)
▬	0070/0000	LENGTH(AH 2565 BK 2080)

009038 FT

	0060/0015	BMSID 26/4022/0060/0000
	009038 FT	1 0 00977 0 00 0040+12
		MEADOW RUN
		BMSBG 26/4022/0060/0000

DIR: B TOTAL LEN: 5.504 MI. DIST: 12-1 SR: 4022  
 LEFT MUN: LUZERNE T RIGHT MUN: LUZERNE T

					5 0060/0000 LENGTH(AH 2080 BK 1826)
	007212 FT				007212 FT 1 0 00977 0 00 0022+61
					5 0050/0000 LENGTH(AH 1826 BK 2600)
FOURTH ST (T345)	0040/1475	==			
CATHERINE ST (T607)		==			
HAZEL ST (T342)	0040/0650	==			
1 0 00977 0 00 0000+00	004612 FT				004612 FT
MAIN ST (T341)	0040/0000	==			5 0040/0000 LENGTH(AH 2600 BK 2125)
CRAWFORD ST (T336)	0020/2025	==			
WELLINGTON AV (T337)	0020/1410	==			
CENTER AV (T885)	0020/0365 002487 FT	==			002487 FT 2 0 26001 0 00 0159+40
CHURCH ST (T333)	0010/1975	==	==		5 0020/0000 LENGTH(AH 2125 BK 2487)
CHURCH ST (T333)	0010/1515	==			FIRST ST 0010/1975 (T331)
			==		SECOND ST 0010/1305 (T332)
	000000 FT				000000 FT 2 0 26001 0 00 0134+00
					VILLAGE: LABELLE NC LABELLE RD HEISTERBURG RD (SR4020 SEG 0020/0000)
					INTER-BK EAST FREDRICKTOWN RD (T301)
					MFC BEGIN = D
					5 0010/0000 LENGTH(AH 2487 BK 0000)



EXTRACT DATE: 12/18/2023 ROADWAY MANAGEMENT SYSTEM PAGE NUMBER: 486  
PRINT DATE: 12/21/2023 SLD COUNTY/SR - ANNUAL PRINT COUNTY: FAYETTE

DIR: B TOTAL LEN: 1.071 MI. DIST: 12-1 SR: 4021  
LEFT MUN: WASHINGTON T RIGHT MUN: WASHINGTON T

005653 FT

005653 FT AH-WESTMORELAND (64)  
INTER-AHD REHOBOTH RD  
0020/2715 (SR3011 SEG 0010/0000)

2 0 26187 0 00 0029+65 002938 FT  
MIKULA RD  
(T729) 0020/0000

0020/0250 LEEPER RD  
002938 FT (SR4023 SEG 0010/0000)

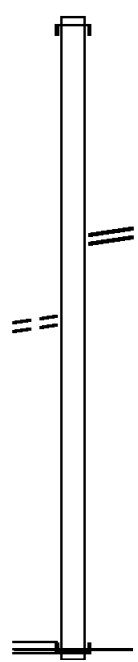
0020/0000 LENGTH(AH 2715 BK 2938)

000000 FT

CONNELLSVILLE RD  
(SR4046 SEG 0080/0330) 0010/0000

000000 FT 2 0 26187 0 00 0000+00  
NC REHOBOTH RD  
INTER-BK REHOBOTH CHURCH RD  
(SR4046 SEG 0080/0330)

0010/0000 MFC BEGIN = D  
LENGTH(AH 2938 BK 0000)



EXTRACT DATE: 12/18/2023 ROADWAY MANAGEMENT SYSTEM PAGE NUMBER: 485  
 PRINT DATE: 12/21/2023 SLD COUNTY/SR - ANNUAL PRINT COUNTY: FAYETTE  
 DIR: B TOTAL LEN: 8.258 MI. DIST: 12-1 SR: 4020  
 LEFT MUN: LUZERNE T RIGHT MUN: LUZERNE T

043603	FT		043603	FT	
043603	FT	7250/0000	043603	FT	LENGTH(AH 2532 BK 2021)
043603	FT	7240/0000	043603	FT	LENGTH(AH 2021 BK 1950)
043603	FT	7230/0000	043603	FT	LENGTH(AH 1950 BK 1937)
043603	FT	7222/0000	043603	FT	LENGTH(AH 1937 BK 0018)
043603	FT	7220/0000	043603	FT	LENGTH(AH 0018 BK 2719)
043603	FT	7210/0000	043603	FT	LENGTH(AH 2719 BK 3014)
043603	FT	7200/0000	043603	FT	LENGTH(AH 3014 BK 3617)
043603	FT	7190/0000	043603	FT	LENGTH(AH 3617 BK 0080)
043603	FT	7182/0000	043603	FT	LENGTH(AH 0080 BK 2214)
		INTER-AHD			(TBK 4020) ACADEMY RD
		0180/2214			(TWP )

DIR: B TOTAL LEN: 8.258 MI. DIST: 12-1 SR: 4020  
 LEFT MUN: LUZERNE T RIGHT MUN: LUZERNE T

ROAD NAME	STRUCTURE ID	LENGTH (FT)	STRUCTURE TYPE	LOCATION / NOTES
CREEK RD (T933)	0180/2005	041389	DUNLAP CREEK STRUCTURE	LENGTH 53 FT, BMSID 26/4020/0180/2161, MERRITTSTOWN RD (T401)
	0180/0000	041389	TRAILER COURT RD (T561)	LENGTH (AH 2214 BK 1360), LC TO FROM T561 RD (CONN)
	0170/1240	040029	BOOKER'S AL (TWP)	
	0170/0625	040029	MAPLE ST (T962)	LENGTH (AH 1360 BK 3399)
HOHMAN LN (TWP)	0160/2545	0160/1115	STOKES LN (PRDR)	
POLK DR (T324)	0160/1115	0160/0870	LUZERNE TWP MUNCIP DEPT (TWP)	
WILSON LN (PRDR)	0160/0695	036630	VILLAGE: TOWER HILL #2	LENGTH (AH 3399 BK 3423)
BULL RUN RD	0160/0130	036630		

DIR: B TOTAL LEN: 8.258 MI. DIST: 12-1 SR: 4020  
 LEFT MUN: LUZERNE T RIGHT MUN: LUZERNE T

Segment	Start Station	End Station	Length	Notes
(SR4003 SEG 0010/0000)	0150/1199			
	033207 FT			
HOLMANS LN (T937)	0140/2605			
	0140/2295			
KREPPS LN (T371)	0140/1390			
	030124 FT			
	028001 FT			
	025856 FT			
	023451 FT			
RUSH RUN RD				

033207 FT 2 0 26072 0 00 0022+30  
 NC HOPEWELL RD  
 TOWNSHIP 0562 RT  
 (T562)  
 0150/0000 LENGTH(AH 3423 BK 3083)  
 PENNCRAFT RD  
 (T562)  
 030124 FT 2 0 26095 0 00 0233+15  
 CONNWELL RD  
 (T370)  
 0140/0000 LENGTH(AH 3083 BK 2123)  
 028001 FT 2 0 26095 0 00 0212+26  
 0130/0000 LENGTH(AH 2123 BK 2145)  
 ARENSBURG RD  
 (T307)  
 025856 FT 2 0 26095 0 00 0190+45  
 0120/0000 LENGTH(AH 2145 BK 2405)  
 023451 FT 2 0 26095 0 00 0166+40  
 ARENSBURG RD  
 (T307)

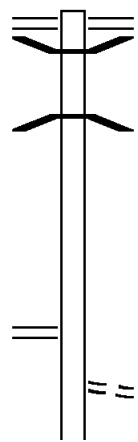
DIR: B TOTAL LEN: 8.258 MI. DIST: 12-1 SR: 4020  
 LEFT MUN: LUZERNE T RIGHT MUN: LUZERNE T

(SR4001 SEG 0010/0000)	0110/0000	==	0110/0000 LENGTH(AH 2405 BK 2179)
2 0 26095 0 00 0144+75	021272 FT		021272 FT
HAINES SCHOOL RD (T306)	0100/0000	==	0100/0000 LENGTH(AH 2179 BK 3031)
RED BARN LN (PRDR)	0090/1995	==	
	018241 FT		018241 FT 2 0 26095 0 00 0115+96
			0090/0000 LENGTH(AH 3031 BK 2250)
PALMER PORTER LN (TWP )	0080/0035 015991 FT	==	
			015991 FT 2 0 26095 0 00 0092+00
		==	WEST BEND RD (T703)
			0080/0000 LENGTH(AH 2250 BK 2551)
	013440 FT		013440 FT 2 0 26095 0 00 0066+28
		==	EAST MILLSBORO RD (T704)
			0070/0000 LENGTH(AH 2551 BK 2075)
	011365 FT		011365 FT 2 0 26001 0 00 0017+27



EXTRACT DATE: 12/18/2023 ROADWAY MANAGEMENT SYSTEM PAGE NUMBER: 480  
 PRINT DATE: 12/21/2023 SLD COUNTY/SR - ANNUAL PRINT COUNTY: FAYETTE  
 DIR: B TOTAL LEN: 2.442 MI. DIST: 12-1 SR: 4019  
 LEFT MUN: WASHINGTON T RIGHT MUN: WASHINGTON T

012895 FT

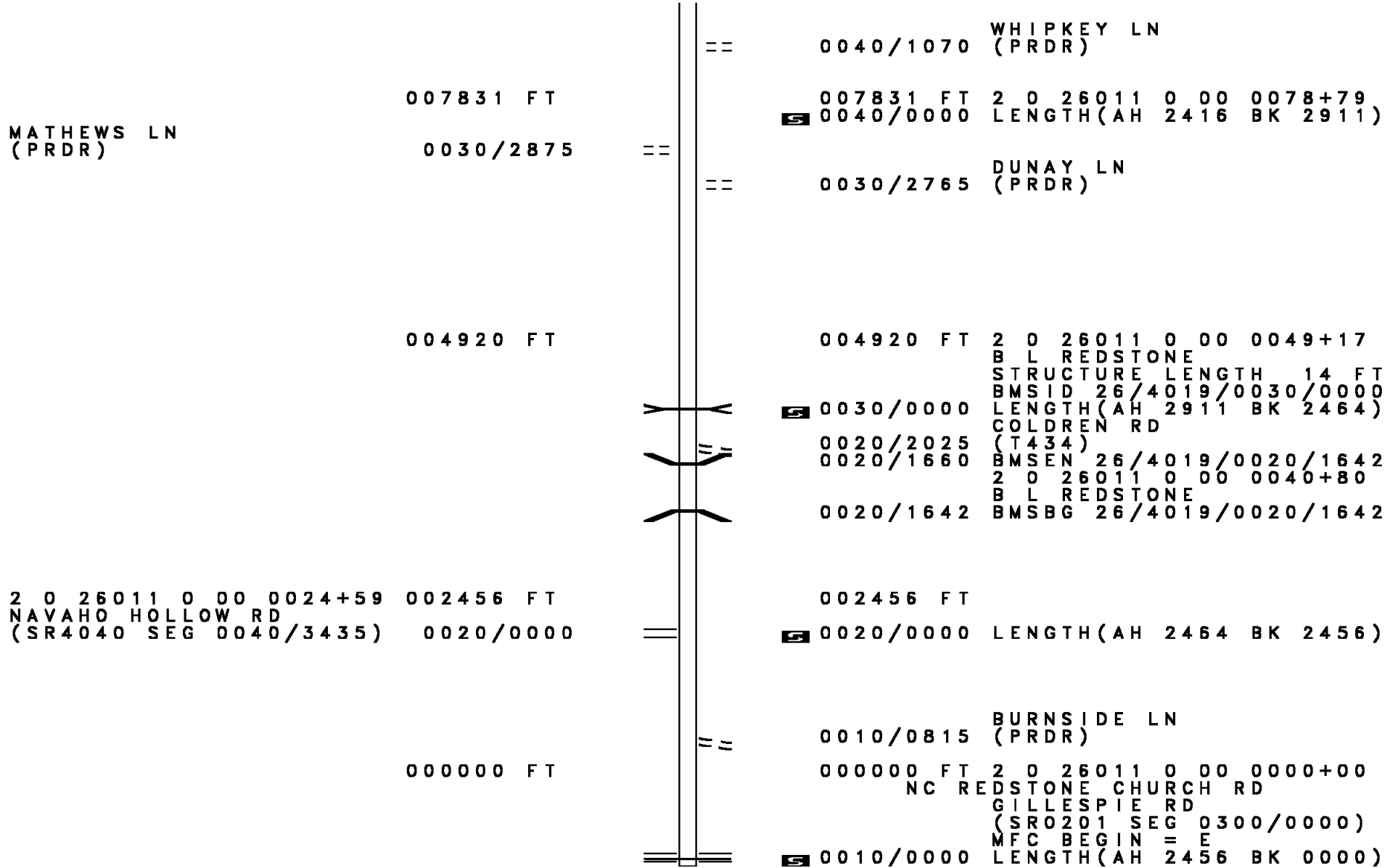


012895 FT PERRYOPOLIS RD  
 0050/2648 (SR4046 SEG 0070/0000)  
 0050/2340 BMSSEN 26/4019/0050/2328  
 2 0 26011 0 00 0126+00  
 MILL RUN  
 0050/2328 BMSBG 26/4019/0050/2328

2 0 26011 0 00 0102+72 010247 FT  
 HAMER RD  
 (SR4042 SEG 0020/2501) 0050/0000

010247 FT  
 0050/0000 LENGTH(AH 2648 BK 2416)  
 0040/2290 PROKOPOVITCH LN  
 (PRDR)

DIR: B TOTAL LEN: 2.442 MI. DIST: 12-1 SR: 4019  
 LEFT MUN: WASHINGTON T RIGHT MUN: WASHINGTON T

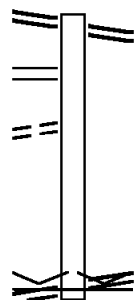




EXTRACT DATE: 12/18/2023 ROADWAY MANAGEMENT SYSTEM PAGE NUMBER: 478  
 PRINT DATE: 12/21/2023 SLD COUNTY/SR - ANNUAL PRINT COUNTY: FAYETTE  
 DIR: B TOTAL LEN: .153 MI. DIST: 12-1 SR: 4018  
 LEFT MUN: REDSTONE T RIGHT MUN: REDSTONE T

NATIONAL PK 000809 FT  
 (SR0040 SEG 0130/0730) 0010/0809  
 ROYAL RD  
 (SR4016 SEG 0010/0000) 0010/0395  
 MOTORCYCLE RD  
 (T442) 0010/0345  
 000000 FT

NATIONAL PK  
 (SR0040 SEG 0130/0000) 0010/0000



000809 FT NATIONAL PK  
 0010/0809 (SR0040 SEG 0130/0730)

000000 FT 1 0 00113 5 00 0000+00  
 VILLAGE: BRIER HILL  
 NATIONAL PK  
 (SR0040 SEG 0130/0000)  
 NC ROYAL RD ET  
 MFC BEGIN = E  
 0010/0000 LENGTH(AH 0809 BK 0000)

EXTRACT DATE: 12/18/2023 ROADWAY MANAGEMENT SYSTEM PAGE NUMBER: 477  
PRINT DATE: 12/21/2023 SLD COUNTY/SR - ANNUAL PRINT COUNTY: FAYETTE  
DIR: B TOTAL LEN: 3.549 MI. DIST: 12-1 SR: 4017  
LEFT MUN: PERRYOPOLIS B RIGHT MUN: PERRYOPOLIS B

018738 FT

CND

018738 FT PERRYOPOLIS - INDEPEND  
(BORO)  
INDEPENDENCE ST

EXTRACT DATE: 12/18/2023  
PRINT DATE: 12/21/2023

ROADWAY MANAGEMENT SYSTEM  
SLD COUNTY/SR - ANNUAL PRINT

PAGE NUMBER: 476  
COUNTY: FAYETTE

DIR: B TOTAL LEN: 3.549 MI.  
LEFT MUN: PERRYOPOLIS B

DIST: 12-1 SR: 4017  
RIGHT MUN: PERRYOPOLIS B

LIBERTY ST  
(BORO)  
  
ARMSTRONG ST  
(BORO)  
KING ST  
(BORO)  
RAILROAD ST  
(BORO)  
KNOX ST  
(BORO)  
KNOX ST  
(BORO)  
KATRINAK LN  
(PRDR)  
LC TO / FROM PRDR  
(PRDR)

0080/0225  
017853 FT  
  
0070/2535  
  
0070/2185  
  
0070/1830  
  
0070/1660  
  
0070/1385  
  
0070/0890  
  
0070/0820

014977 FT

011942 FT

0080/0885 (SR4038 SEG 0070/0070)  
CIRCLE ST  
0080/0605 (BORO)  
COLUMBIA ST  
0080/0315 (BORO)  
  
NC LIBERTY ST  
017853 FT 1 1 00678 0 00 0058+64  
FAYETTE ST ET  
(BORO)  
5 0080/0000 LENGTH(AH 0885 BK 2876)  
  
0070/2535  
  
0070/2185  
  
0070/1830  
  
0070/1660  
  
0070/1385 KNOX ST  
(BORO)  
  
0070/0890  
  
0070/0820  
  
0070/0813 BMS EN 26/4017/0070/0770  
0 0 00000 0 00 0000+00  
WASHINGTON R  
0070/0770 BMSBG 26/4017/0070/0770  
014977 FT 1 1 00678 0 00 0029+63  
STRAWN RD  
(BORO)  
5 0070/0000 LENGTH(AH 2876 BK 3035)  
  
PERRYOPOLIS  
0060/1947 PERRY T  
CEMETERY EXT RD  
(PRDR)  
0060/1410  
  
011942 FT 1 1 00678 0 00 0000+00  
ST JOHN BAPTIST CMTRY R  
(PRDR)  
5 0060/0000 LENGTH(AH 3035 BK 2396)

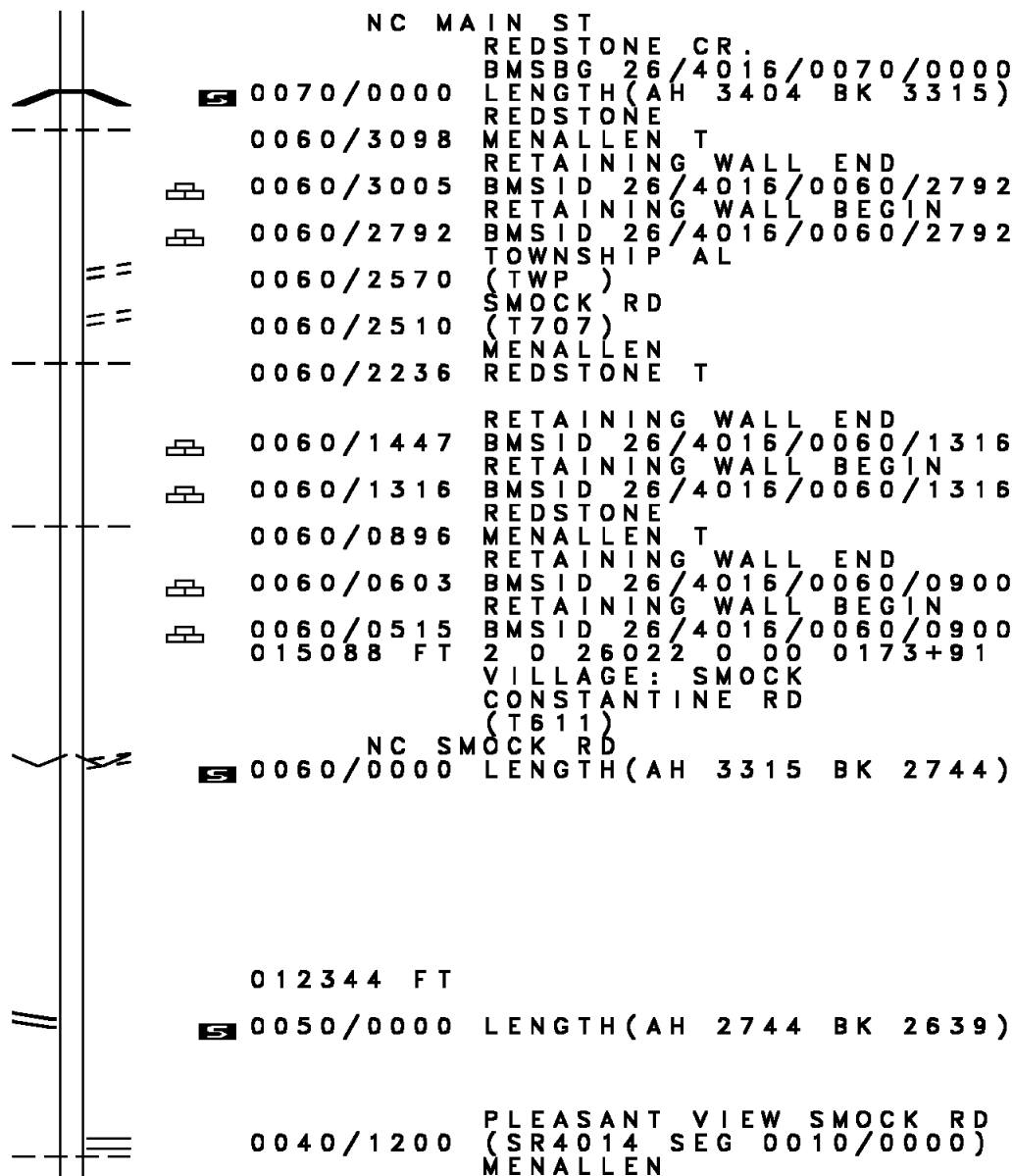
DIR: B TOTAL LEN: 3.549 MI. DIST: 12-1 SR: 4017  
 LEFT MUN: PERRY T RIGHT MUN: PERRY T

Stationing	Distance	Right of Way	Length	Start Station	End Station	Notes
	009546 FT		0050/0000	0095+90	0095+90	LENGTH(AH 2396 BK 2038)
	007508 FT		0040/0000	0074+94	0074+94	LENGTH(AH 2038 BK 2418)
AMELIOS HILL RD (T699)	0030/0915	==				
	005090 FT		0030/0000	0050+46	0050+46	MAPLEWOOD RD (T699) LENGTH(AH 2418 BK 2885)
INDIAN LN (T580)	0020/0305 002205 FT	==	0020/0000	0022+00	0022+00	VIRGIN RUN RD (SR1008 SEG 0010/0000) LENGTH(AH 2885 BK 2205)
DEWAR LN (PRDR)	0010/1005	==				
	000000 FT		0010/0000	0000+00	0000+00	NC CEMETERY RD BLUE STAR RD (SR0201 SEG 0180/1995) MFC BEGIN = D LENGTH(AH 2205 BK 0000)

DIR: B TOTAL LEN: 5.060 MI. DIST: 12-1 SR: 4016  
 LEFT MUN: FRANKLIN T RIGHT MUN: FRANKLIN T

	026718 FT		026718 FT	PITTSBURGH RD
			0090/2531	{SR0051 SEG 0200/0000}
				{SR0051 SEG 0201/0000}
	024187 FT		024187 FT	2 0 26022 0 00 0241+91
			0090/0000	LENGTH(AH 2531 BK 2380)
EAST END RD (T495)	021807 FT		021807 FT	2 0 26022 0 00 0217+85
	0080/0000	==	0080/0000	NC SMOCK RD
				LENGTH(AH 2380 BK 3404)
			0070/3134	ORCHARD LN
				(TWP )
			0070/2588	LAST CHANCE LN
				(TWP )
EAST END RD (TWP )	0070/2465	==		
HIGH ST (T491)	0070/2290	==		
MIDDLE ST (TWP )	0070/1825	==		
COLONIAL AV (T930)	0070/1180	==		
SHAFFER AV (TWP )	0070/0780	==		
HURST RD (SR4026 SEG 0070/3581)	0070/0470		0070/0126	BMPEN 26/4016/0070/0000
				FRANKLIN
	018403 FT		0070/0041	REDSTONE T
			018403 FT	2 0 26022 0 00 0183+92

DIR: B TOTAL LEN: 5.060 MI. DIST: 12-1 SR: 4016  
 LEFT MUN: FRANKLIN T RIGHT MUN: FRANKLIN T



015088 FT

2 0 26022 0 00 0123+64 012344 FT  
 ROWES RUN RD  
 (SR4007 SEG 0010/0000) 0050/0000

012344 FT

0050/0000 LENGTH(AH 2744 BK 2639)

0040/1200 PLEASANT VIEW SMOCK RD  
 (SR4014 SEG 0010/0000)  
 MENALLEN

DIR: B TOTAL LEN: 5.060 MI. DIST: 12-1 SR: 4016  
 LEFT MUN: MENALLEN T RIGHT MUN: MENALLEN T

					0040/0916	REDSTONE T
	009705 FT				009705 FT	2 0 26022 0 00 0097+26
					5 0040/0000	LENGTH(AH 2639 BK 3170)
					0030/2165	OLD ROYAL RD (T970)
					0030/1940	MAIN ST (T446)
	006535 FT				006535 FT	2 0 26022 0 00 0065+55
					5 0030/0000	LENGTH(AH 3170 BK 2970)
TREE FARM RD (T446)					0020/1440	
					0020/0605	CORA WY (T444)
2 0 26022 0 00 0035+76	003565 FT				003565 FT	
CENTER GAS RD (T444)					5 0020/0000	LENGTH(AH 2970 BK 3565)
					0010/2171	BMS EN 26/4016/0010/1855 2 0 26022 0 00 0000+00
					0010/1855	SR 0043 SB BMSBG 26/4016/0010/1855
	000000 FT				000000 FT	2 0 26022 0 00 0000+00
					NC RO	VILLAGE: BRIER HILL ROYAL RD ROYAL RD ET (SR4018 SEG 0010/0395) MFC BEGIN = D
					5 0010/0000	LENGTH(AH 3565 BK 0000)

DIR: B TOTAL LEN: .294 MI. DIST: 12-1 SR: 4015  
 LEFT MUN: PERRY T RIGHT MUN: PERRY T

CURFEW RD  
 (T695)  
 LC TO/FROM T695  
 (CONN)

001551 FT

0042/0750

0042/0675

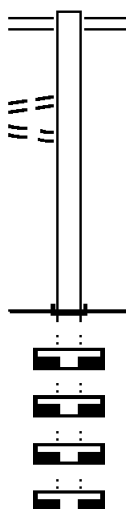
000000 FT

000000 FT

000000 FT

000000 FT

000000 FT



001551 FT BLUE STAR RD  
 0042/1551 (SR0201 SEG 0190/0610)

000000 FT 2 0 26075 0 00 0091+71  
 NC GR IFFIN RD  
 INTER-BK (TB SR 4015) GRIFFIN RD  
 (T670)  
 MFC BEGIN = E

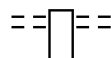
5 0042/0000 LENGTH(AH 1551 BK 0990)  
 000000 FT  
 7040/0000 LENGTH(AH 0990 BK 2569)  
 000000 FT  
 7030/0000 LENGTH(AH 2569 BK 2772)  
 000000 FT  
 7020/0000 LENGTH(AH 2772 BK 2526)  
 000000 FT  
 7010/0000 LENGTH(AH 2526 BK 0000)



EXTRACT DATE: 12/18/2023 ROADWAY MANAGEMENT SYSTEM PAGE NUMBER: 470  
PRINT DATE: 12/21/2023 SLD COUNTY/SR - ANNUAL PRINT COUNTY: FAYETTE  
DIR: B TOTAL LEN: 1.981 MI. DIST: 12-1 SR: 4014  
LEFT MUN: MENALLEN T RIGHT MUN: MENALLEN T

ROHALL RD

010460 FT



010460 FT OLD ROUTE 51 RD  
0050/1746 (T502)

DIR: B TOTAL LEN: 1.981 MI. DIST: 12-1 SR: 4014  
 LEFT MUN: MENALLEN T RIGHT MUN: MENALLEN T

Segment ID	Length (FT)	Start Station	End Station	Notes
(T920)	0050/1380			
	008714 FT			0050/0011 BMS EN 26/4014/0050/0000 008714 FT 2 0 26024 0 00 0087+19 B ALLEN RUN
				5 0050/0000 BMSBG 26/4014/0050/0000 LENGTH(AH 1746 BK 1956)
2 0 26024 0 00 0067+61	006758 FT			
CONSTANTINE RD (T611)	0040/0000			5 0040/0000 LENGTH(AH 1956 BK 3255) UPPER PEANUT RD
ROHALEY LN (TWP)	0030/2515			
	003503 FT			5 003503 FT 2 0 26024 0 00 0034+88 0030/0000 LENGTH(AH 3255 BK 1620)
	001883 FT			001883 FT 2 0 26024 0 00 0017+86 PLEASANTVIEW SMOCK RD (SR4009 SEG 0050/2663)
				5 0020/0000 NC WA ALTERSBERG RD LENGTH(AH 1620 BK 1883)
	000000 FT			000000 FT 2 0 26024 0 00 0000+00 NC PL EASANTVIEW SMOCK RD ROYAL RD (SR4016 SEG 0040/1200) MFC BEGIN = D
				5 0010/0000 LENGTH(AH 1883 BK 0000)

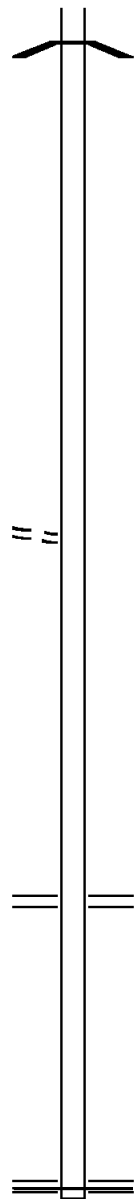
EXTRACT DATE: 12/18/2023      ROADWAY MANAGEMENT SYSTEM      PAGE NUMBER: 468  
 PRINT DATE: 12/21/2023      SLD COUNTY/SR - ANNUAL PRINT      COUNTY: FAYETTE  
 DIR: B      TOTAL LEN: 2.226 MI.      DIST: 12-1      SR: 4013  
 LEFT MUN: FRANKLIN T      RIGHT MUN: FRANKLIN T

011754 FT



011754 FT BREEDING HILL RD  
 (T576)  
 BOLDEN RD  
 0040/2930 (SR4032 SEG 0050/1985)  
 0040/2778 BMSSEN 26/4013/0040/2759  
 0 0 00000 0 00 0000+00

DIR: B TOTAL LEN: 2.226 MI. DIST: 12-1 SR: 4013  
LEFT MUN: FRANKLIN T RIGHT MUN: FRANKLIN T



BOLDEN RUN  
0040/2759 BMSBG 26/4013/0040/2759

008824 FT

008824 FT 2 0 26091 0 00 0088+27  
S 0040/0000 LENGTH(AH 2930 BK 2703)

2 0 26091 0 00 0060+97 006121 FT  
PUMP STATION RD  
(T613) 0030/0000

006121 FT  
S 0030/0000 LENGTH(AH 2703 BK 3731)

002390 FT

002390 FT 2 0 26091 0 00 0023+90  
LAUREL HILL RD  
(SR4010 SEG 0140/0000)  
S 0020/0000 LENGTH(AH 3731 BK 2390)

000000 FT

000000 FT 2 0 26091 0 00 0000+00  
NC STRONG RD  
BITNER RD  
(SR1043 SEG 0050/0080)  
MFC BEGIN = E  
S 0010/0000 LENGTH(AH 2390 BK 0000)

EXTRACT DATE: 12/18/2023 ROADWAY MANAGEMENT SYSTEM PAGE NUMBER: 466  
PRINT DATE: 12/21/2023 SLD COUNTY/SR - ANNUAL PRINT COUNTY: FAYETTE  
DIR: B TOTAL LEN: .000 MI. DIST: 12-1 SR: 4012  
LEFT MUN: JEFFERSON T RIGHT MUN: JEFFERSON T

000000 FT  
000000 FT

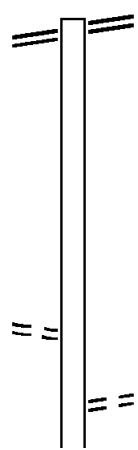


000000 FT  
7020/0000 LENGTH(AH 1057 BK 3757)  
000000 FT  
7010/0000 LENGTH(AH 3757 BK 0000)

EXTRACT DATE: 12/18/2023 ROADWAY MANAGEMENT SYSTEM PAGE NUMBER: 465  
 PRINT DATE: 12/21/2023 SLD COUNTY/SR - ANNUAL PRINT COUNTY: FAYETTE  
 DIR: B TOTAL LEN: 2.871 MI. DIST: 12-1 SR: 4011  
 LEFT MUN: JEFFERSON T RIGHT MUN: JEFFERSON T

PERRY RD 015161 FT  
 (SR4034 SEG 0030/0000) 0050/3545

2 0 26085 0 00 0261+15 011616 FT  
 JEFFERSON RD 0050/0000  
 (T689)



015161 FT PERRY RD  
 0050/3545 (SR4034 SEG 0030/0000)

011616 FT  
 0050/0000 LENGTH(AH 3545 BK 3610)  
 ZIAS RD  
 0040/2970 (T492)

DIR: B TOTAL LEN: 2.871 MI. DIST: 12-1 SR: 4011  
 LEFT MUN: JEFFERSON T RIGHT MUN: JEFFERSON T

MURPHY RD  
(T665)

008006 FT

CRABAPPLE RD  
(T669)  
 CHALFANT RD  
(T492)  
 0040/2265  
 008006 FT 2 0 26085 0 00 0224+99  
 0040/0000 LENGTH(AH 3610 BK 2277)

0030/0050  
 005729 FT

0030/0013 BMSBN 26/4011/0030/0000  
 005729 FT 2 0 26085 0 00 0202+14  
 B WASHWATER  
 BMSBG 26/4011/0030/0000  
 0030/0000 LENGTH(AH 2277 BK 3460)

002269 FT

0020/2100 CHALFANT RD  
(T492)  
 002269 FT 2 0 26085 0 00 0167+54  
 0020/0000 LENGTH(AH 3460 BK 2269)

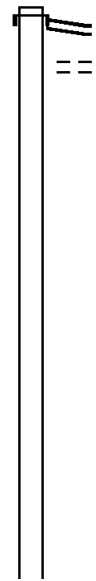
000000 FT

000000 FT 2 0 26085 0 00 0144+83  
 NC LAURELDALE RD  
 TIPPIECANOE RD  
 (SR4028 SEG 0100/0000)  
 MFC BEGIN = D  
 0010/0000 LENGTH(AH 2269 BK 0000)

EXTRACT DATE: 12/18/2023      ROADWAY MANAGEMENT SYSTEM      PAGE NUMBER: 463  
 PRINT DATE: 12/21/2023      SLD COUNTY/SR - ANNUAL PRINT      COUNTY: FAYETTE  
 DIR: B      TOTAL LEN: 10.416 MI.      DIST: 12-1      SR: 4010  
 LEFT MUN: DUNBAR T      RIGHT MUN: DUNBAR T

054994 FT

054994 FT  
 INTER-AHD CRAWFORD AV  
 (SR1051 SEG 0110/0685)  
 BUTE RD  
 0190/2195 (SR1051 SEG 0110/0685)  
 FOR SR 1051 AND 4010  
 0190/2055 (CONN)



052799 FT

052799 FT 2 0 26032 0 01 0275+02  
 S 0190/0000 LENGTH(AH 2195 BK 1991)

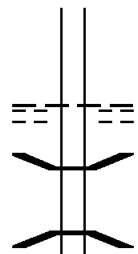
050808 FT

050808 FT 2 0 26032 0 01 0255+11  
 S 0180/0000 LENGTH(AH 1991 BK 2686)



DIR: B TOTAL LEN: 10.416 MI. DIST: 12-1 SR: 4010  
 LEFT MUN: DUNBAR T RIGHT MUN: DUNBAR T

2 0 26032 0 01 0228+00 048122 FT  
 ELM GROVE RD  
 (T656) 0170/0000

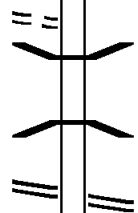


048122 FT BARRON RD  
 (T656)  
 DUNBAR  
 FRANKLIN T  
 5 0170/0000 LENGTH(AH 2686 BK 2511)  
 0160/1789 BMS EN 26/4010/0160/1770  
 0 0 00000 0 00 0000+00  
 C B BUTE RUN  
 0160/1770 BMSBG 26/4010/0160/1770

045611 FT

5 045611 FT 2 0 26032 0 01 0202+37  
 0160/0000 LENGTH(AH 2511 BK 2150)

MEADOW LN  
 (TWP) 0150/0250



2 0 26032 0 01 0181+37 043461 FT  
 BITNER RD  
 (SR1043 SEG 0060/0000) 0150/0000

0150/0137 BMS EN 26/4010/0150/0109  
 2 0 26032 0 01 0182+58  
 BUTE RUN  
 0150/0109 BMSBG 26/4010/0150/0109  
 043461 FT BITNER RD  
 (SR1043 SEG 0060/0000)  
 5 0150/0000 LENGTH(AH 2150 BK 2691)

040770 FT

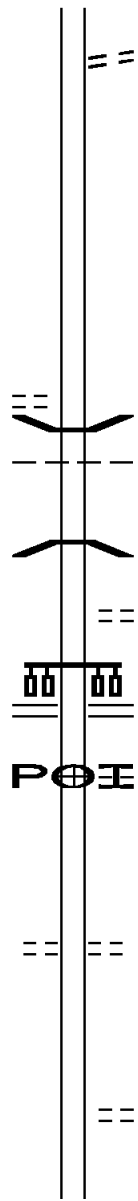
040770 FT 2 0 26032 0 01 0154+41  
 STRONG RD  
 (SR4013 SEG 0020/0000)  
 5 0140/0000 LENGTH(AH 2691 BK 2837)

037933 FT

037933 FT 2 0 26032 0 01 0125+81

DIR: B TOTAL LEN: 10.416 MI. DIST: 12-1 SR: 4010  
 LEFT MUN: FRANKLIN T RIGHT MUN: FRANKLIN T

2 0 26032 0 01 0089+65 034326 FT  
 SEESE RD  
 (T578) 0126/0000



TOWNSHIP RD  
 (T578)  
 0130/0000 LENGTH(AH 2837 BK 3607)

034326 FT  
 0126/0000 LENGTH(AH 3607 BK 3095)  
 0124/2961 BMSBN 26/4010/0124/2867  
 FRANKLIN

0124/2908 MENALLEN T  
 2 0 26032 0 00 0087+32  
 REDSTONE CK.  
 0124/2867 BMSBG 26/4010/0124/2867

0124/2025 INDUSTRY RD  
 (T614)  
 NC LAUREL HILL RD  
 PITTSBURGH ST  
 (SR0051 SEG 0151/0000)

0124/1805 (APRA) SHANE FELTER IND  
 SHANE FELTER INDUSTRIES  
 0124/1285 (PRDR)

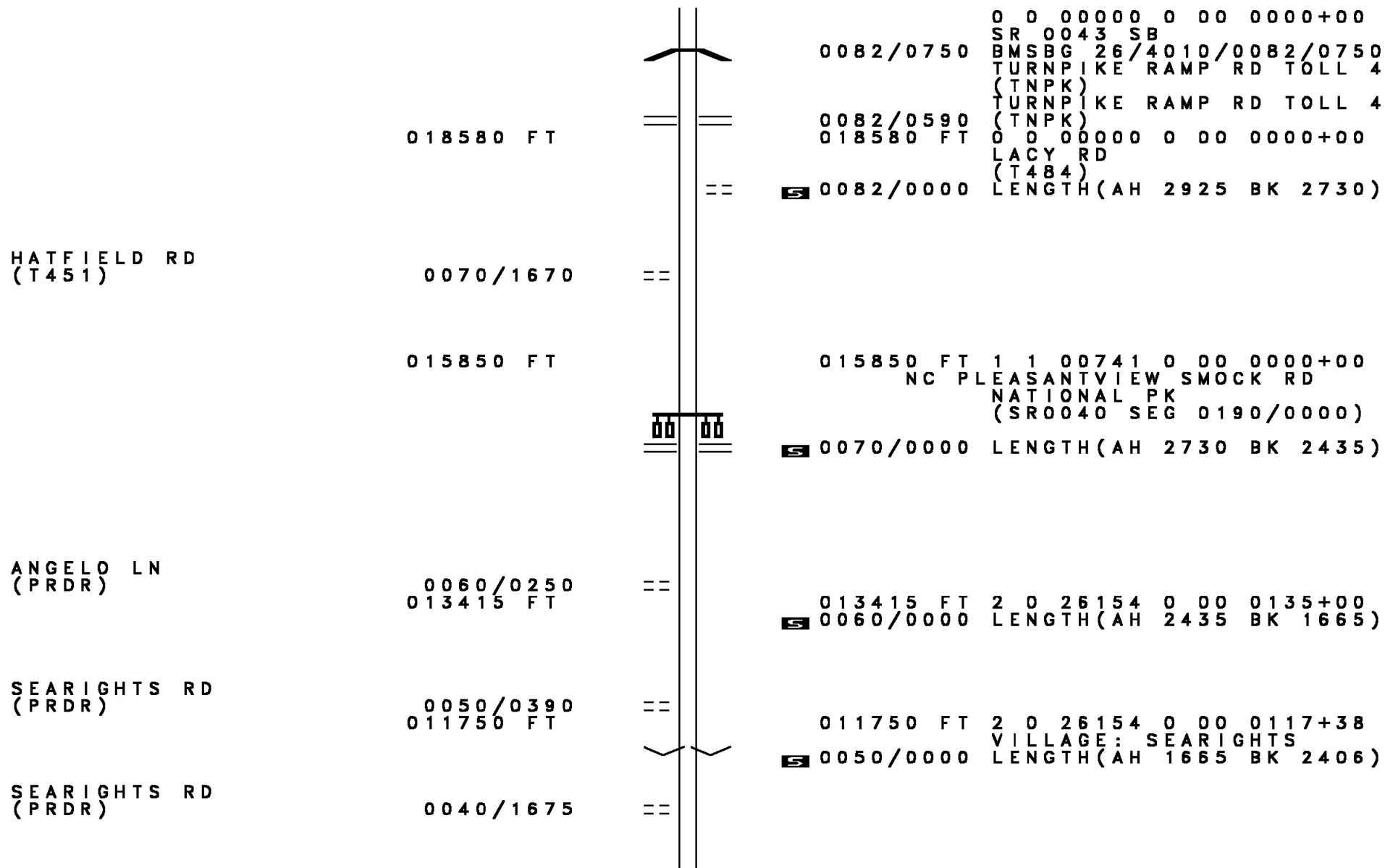
031231 FT 2 0 26032 0 00 0058+70  
 OLD ROUTE 51 RD  
 (T502)  
 0124/0000 LENGTH(AH 3095 BK 2680)

028551 FT WHETSEL LN  
 (T504)  
 028551 FT 2 0 26032 0 00 0031+53  
 0120/0000 LENGTH(AH 2680 BK 3060)

DIR: B TOTAL LEN: 10.416 MI. DIST: 12-1 SR: 4010  
 LEFT MUN: MENALLEN T RIGHT MUN: MENALLEN T

VIA ROMA RD (PRDR)	0110/3060	==	==	0110/3060	WHETZEL LN (T504)
				0110/2800	RUTTER RD (T555)
PHEASANT RUN DR (PRDR)	0110/1120	==	==	0110/1665	CANAAN VALLEY LN (PRDR)
	025491 FT			025491 FT	2 0 26032 0 00 0000+00 BAER RD (T719)
			==	0110/0000	LENGTH(AH 3060 BK 2066)
			==	0100/1945	LC TO T719 RD (CONN)
	023425 FT			023425 FT	2 0 26021 0 00 0236+80
				0100/0000	LENGTH(AH 2066 BK 1920)
2 0 26021 0 00 0256+35 (TBK) KEISTERVILLE RD (T416)	021505 FT		==	021505 FT	
	0090/0000			0090/0000	LENGTH(AH 1920 BK 2925)
PLEASANTVIEW SMOCK RD (SR4009 SEG 0024/0000)	0082/1555	==	==		NC UPPER MIDDLETOWN RD TURNPIKE RAMP RD TOLL 4 (TNPK)
			==	0082/1170	TURNPIKE RAMP RD TOLL 4 (TNPK)
			==	0082/1004	BMSN 26/4010/0082/0750

DIR: B TOTAL LEN: 10.416 MI. DIST: 12-1 SR: 4010  
 LEFT MUN: MENALLEN T RIGHT MUN: MENALLEN T



018580 FT

0 0 00000 0 00 0000+00  
 SR 0043 SB  
 0082/0750 BMSBG 26/4010/0082/0750  
 TURNPIKE RAMP RD TOLL 4  
 (TNPK)  
 TURNPIKE RAMP RD TOLL 4  
 (TNPK)  
 018580 FT 0 0 00000 0 00 0000+00  
 LACY RD  
 (T484)  
 0082/0000 LENGTH(AH 2925 BK 2730)

HATFIELD RD  
 (T451) 0070/1670  
 015850 FT

015850 FT 1 1 00741 0 00 0000+00  
 NC PLEASANTVIEW SMOCK RD  
 NATIONAL PK  
 (SR0040 SEG 0190/0000)  
 0070/0000 LENGTH(AH 2730 BK 2435)

ANGELO LN  
 (PRDR) 0060/0250  
 013415 FT

013415 FT 2 0 26154 0 00 0135+00  
 0060/0000 LENGTH(AH 2435 BK 1665)

SEARIGHTS RD  
 (PRDR) 0050/0390  
 011750 FT

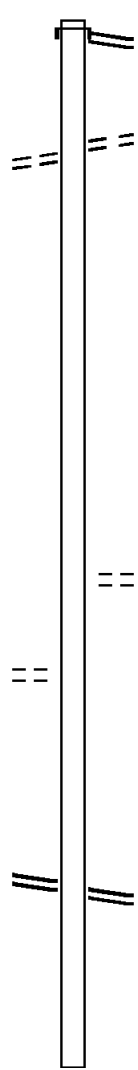
011750 FT 2 0 26154 0 00 0117+38  
 VILLAGE: SEARIGHTS  
 0050/0000 LENGTH(AH 1665 BK 2406)

SEARIGHTS RD  
 (PRDR) 0040/1675



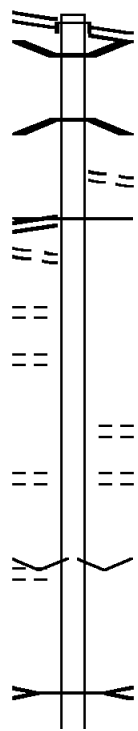
DIR: B TOTAL LEN: 1.634 MI. DIST: 12-1 SR: 4009  
 LEFT MUN: MENALLEN T RIGHT MUN: MENALLEN T

Stationing	Description	Stationing	Description
008627 FT		008627 FT	INTER-AHD PLEASANT VIEW SMOCK RD (SR4014 SEG 0020/0000) WALTERSBURG RD (SR4014 SEG 0020/0000)
0050/1330	STEWART LN (PRDR)	0050/2663	
005964 FT		0050/1330	HELEN RD (T575)
004245 FT		005964 FT	2 0 26183 0 00 0021+04 LENGTH(AH 2663 BK 1719)
002981 FT		0040/0000	004245 FT 2 0 26183 0 00 0000+20 LENGTH(AH 1719 BK 1264)
0024/1945	PENNDOT STOCKPILE #22 (GOVT)	002981 FT	1 1 00741 0 00 0044+16 (TBK 4012) KEISTERVILLE (TWP ) LENGTH(AH 1264 BK 2981)
000000 FT	0 0 00000 0 00 0000+00 PLEASANT VIEW SMOCK RD (SR4010 SEG 0082/1555)	0030/0000	
0024/0000			NC PLEASANTVIEW SMOCK RD UPPER MIDDLETOWN RD (SR4010 SEG 0082/1555) LENGTH(AH 2981 BK 0000)



DIR: B TOTAL LEN: 2.484 MI. DIST: 12-1 SR: 4008  
 LEFT MUN: REDSTONE T RIGHT MUN: REDSTONE T

013116 FT  
 NEW SALEM RD  
 (SR4006 SEG 0060/1505) 0050/3086  
  
 FAIRBANK HERBERT RD  
 (SR4010 SEG 0010/0000) 0050/2325  
 FROM 4010/0010 SH  
 (CONN) 0050/2235  
 BELL ST 0050/1975  
 (TWP) 0050/1640  
 CLIFTON AV  
 (T603)  
  
 OAK ST  
 (T610) 0050/0660  
  
 PINE ST  
 (T608) 010030 FT  
 0050/0000



013116 FT  
 INTER-AHD SEATONTOWN RD  
 (T378)  
 NEW SALEM RD  
 (SR4006 SEG 0060/1505) 0050/3086  
 0050/2638 BMSID 26/4008/0050/2555  
 2 0 26033 0 00 0005+52  
 DUNLAP CREEK  
 BMSBG 26/4008/0050/2555 0050/2555  
 PALA AV  
 (T611) 0050/2440  
 0050/2325 MFC BEGIN = D  
  
 PALA AV  
 (TWP) 0050/0960  
 BRIDGE ST  
 (T611) 0050/0660  
  
 010030 FT 2 0 26033 0 00 0030+95  
 VILLAGE: FAIRBANKS  
 5 0050/0000 LENGTH(AH 3086 BK 2869)  
  
 B DUNLAP CK.  
 STRUCTURE LENGTH 27 FT  
 0040/1813 BMSID 26/4008/0040/1813

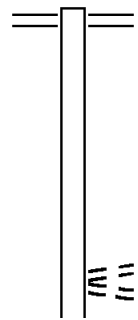
DIR: B TOTAL LEN: 2.484 MI. DIST: 12-1 SR: 4008  
 LEFT MUN: REDSTONE T RIGHT MUN: REDSTONE T

ROAD NAME / TWP	START	END	LENGTH	MARKINGS	DETAILS
RODERICK RD (T551)	0040/1100			==	
2 0 26033 0 00 0059+75 BUNKER HILL RD (T390)	007161 FT	0040/0000	007161 FT	==	0040/0000 LENGTH(AH 2869 BK 2597)
HARVILLA RD (TWP)	0030/1745			==	RETAINING WALL END BMSID 26/4008/0030/0970
				==	RETAINING WALL BEGIN BMSID 26/4008/0030/0970
	004564 FT		004564 FT	==	2 0 26033 0 00 0085+88 MAIN ST (T750)
				==	0030/0000 LENGTH(AH 2597 BK 2180)
TOWNSHIP AL (TWP)	0020/0710			==	
EAST ST (T984)	0020/0540			==	
002384 FT			002384 FT	==	2 0 26033 0 00 0107+34
MAIN ST (T950)	0020/0000			==	VILLAGE: CARDALE 0020/0000 LENGTH(AH 2180 BK 2384)
BROOKLYN ST (TWP)	0010/1490			==	MAGAZINE LUMBER RD (TWP)
				==	0010/1585
				==	0010/1417 BMS EN 26/4008/0010/1390
				==	2 0 26033 0 00 0117+55
				==	FOURMILE RUN
				==	0010/1390 BMSBG 26/4008/0010/1390
	000000 FT		000000 FT	==	2 0 26033 0 00 0131+03
REPUBLIC RD (SR0166 SEG 0390/0240)	0010/0000			==	REPUBLIC RD (SR0166 SEG 0390/0240) NC F I LBERT ORIENT RD MFC BEGIN = E 0010/0000 LENGTH(AH 2384 BK 0000)



EXTRACT DATE: 12/18/2023      ROADWAY MANAGEMENT SYSTEM      PAGE NUMBER: 454  
 PRINT DATE: 12/21/2023      SLD COUNTY/SR - ANNUAL PRINT      COUNTY: FAYETTE  
 DIR: B      TOTAL LEN: 2.458 MI.      DIST: 12-1      SR: 4007  
 LEFT MUN: REDSTONE T      RIGHT MUN: REDSTONE T

012977 FT  
 012085 FT



012977 FT GRINDSTONE RD  
 0060/0892 (SR4028 SEG 0090/0000)  
 012085 FT 2 0 26085 0 00 0120+67  
 0060/0000 LENGTH(AH 0892 BK 2346)  
 LOCUST ST  
 (TWP )  
 OAK ST  
 (TWP )  
 0050/0695

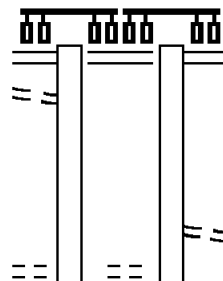
DIR: B TOTAL LEN: 2.458 MI. DIST: 12-1 SR: 4007  
 LEFT MUN: REDSTONE T RIGHT MUN: REDSTONE T

Segment / Stationing	Length (FT)	Notes / Details
009739 FT	009739 FT	2 0 26085 0 00 0097+27
FARQUHAR LN (PRDR)	0040/2740	0050/0000 LENGTH(AH 2346 BK 2753)
	0040/2611	RETAINING WALL END BMSID 26/4007/0040/2517
	0040/2517	RETAINING WALL BEGIN BMSID 26/4007/0040/2517
	0040/2249	RETAINING WALL END BMSID 26/4007/0040/1870
	0040/1870	RETAINING WALL BEGIN BMSID 26/4007/0040/1870
	0040/1445	BROCCO LN (TWP)
2 0 26085 0 00 0069+77	006986 FT	ROWES RUN SMOCK RD
FORDS HILL RD (SR4026 SEG 0040/0845)	0040/0000	(SR4026 SEG 0040/0845) 0040/0000 LENGTH(AH 2753 BK 2156)
2 0 26085 0 00 0048+21	004830 FT	
CENTER GAS RD (T444)	0030/0000	004830 FT 0030/0000 LENGTH(AH 2156 BK 2600)
	002230 FT	
	002230 FT	2 0 26085 0 00 0022+25 0020/0000 LENGTH(AH 2600 BK 2230)
	000000 FT	REDSTONE MENALLEN T
ROYAL RD (SR4016 SEG 0050/0000)	0010/0000	000000 FT 2 0 26085 0 00 0000+00 ROYAL RD (SR4016 SEG 0050/0000) NC ROWES RUN RD MFC BEGIN = D 0010/0000 LENGTH(AH 2230 BK 0000)

EXTRACT DATE: 12/18/2023 ROADWAY MANAGEMENT SYSTEM PAGE NUMBER: 452  
 PRINT DATE: 12/21/2023 SLD COUNTY/SR - ANNUAL PRINT COUNTY: FAYETTE  
 DIR: B TOTAL LEN: 9.211 MI. DIST: 12-1 SR: 4006  
 LEFT MUN: SOUTH UNION T RIGHT MUN: SOUTH UNION T

MAIN ST  
 (SR0040 SEG 0261/1259)  
 (SR0040 SEG 0260/1268)  
 FROM 0040/0260 SH  
 (CONN)

048628 FT  
 0181/2000  
 0181/1900



048634 FT MAIN ST  
 (SR0040 SEG 0261/1259)  
 (SR0040 SEG 0260/1268)

0180/2006

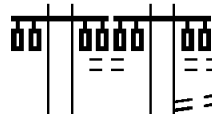
OLD NEW SALEM RD  
 (T912)

0180/0595 LC FROM MALL DR  
 (TWP)  
 OLD NEW SALEM RD  
 (T912)

DIR: B TOTAL LEN: 9.211 MI. DIST: 12-1 SR: 4006  
 LEFT MUN: SOUTH UNION T RIGHT MUN: SOUTH UNION T

UNIONTOWN MALL DR  
 (PRDR)

0181/0525



0180/0510

UNIONTOWN MALL DR  
 (PRDR)

0 0 00000 0 00 0000+00 046628 FT  
 POPLAR LN

(TWP)  
 LENGTH(AH 2000 BK 1620) 0181/0000

0180/0450

LC TO MALL DR  
 (CONN)

046628 FT 1 0 00112 0 01 0617+87  
 LENGTH(AH 2006 BK 1620)

MATTHEW DR  
 (T911)

0171/0845



0170/0845

MATTHEW DR  
 (T911)

0 0 00000 0 00 0000+00 045008 FT

MFC BEGIN = D  
 LENGTH(AH 1620 BK 3020) 0171/0000

045008 FT

1 0 00112 0 01 0601+46  
 MFC BEGIN = D  
 LENGTH(AH 1620 BK 3020)

CARNICELLI BL  
 (TWP)

0160/1240

==

041988 FT



0160/0180

DUCK HOLLOW RD  
 (T584)

0160/0037

BMSBN 26/4006/0160/0000  
 1 0 00112 0 01 0570+88

041988 FT

JENNINGS RUN  
 BMSBG 26/4006/0160/0000

0160/0000

LENGTH(AH 3020 BK 3162)

0150/3133

SOUTH UNION  
 MENALLEN T

INDEPENDENCE ST  
 (TWP)

0150/0840

==

1 0 00112 0 01 0539+83 038826 FT  
 CONCORDE ST

(TWP) 0150/0000

038826 FT

0150/0000 LENGTH(AH 3162 BK 2334)

DIR: B TOTAL LEN: 9.211 MI. DIST: 12-1 SR: 4006  
 LEFT MUN: MENALLEN T RIGHT MUN: MENALLEN T

1 0 00112 0 01 0516+19 036492 FT  
 KAIDER RD  
 (T526) 0140/0000 ==

036492 FT  
 0140/0000 LENGTH(AH 2334 BK 3456)

STONE POINT RD  
 (T612) 0130/0565 ==  
 033036 FT ==

DENNEY RD  
 (T478)  
 0130/0535  
 033036 FT 1 0 00112 0 01 0481+82  
 0130/0000 LENGTH(AH 3456 BK 3376)

RUBY DR  
 (TWP ) 0120/1415 ==

KRULOCK RD  
 (T482) 0120/0260 ==  
 029660 FT ==

029660 FT 1 0 00112 0 01 0447+83  
 DUNLAP CREEK  
 STRUCTURE LENGTH 15 FT  
 BMSID 26/4006/0120/0000  
 0120/0000 LENGTH(AH 3376 BK 3205)

026455 FT

026455 FT 1 0 00112 0 01 0416+04  
 0110/0000 LENGTH(AH 3205 BK 2070)

DIR: B TOTAL LEN: 9.211 MI. DIST: 12-1 SR: 4006  
 LEFT MUN: MENALLEN T RIGHT MUN: MENALLEN T

1 0 00112 0 01 0395+08 024385 FT  
 SCOTT RD  
 (T480) 0100/0000

SALEM AV  
 (T918) 0090/0795  
 ANTRAM ST  
 (T916) 0090/0360  
 021650 FT

MARY ST  
 (TWP ) 0080/2370

BUFFINGTON RD  
 (T453) 0080/1220

ONE WAY RD  
 (TWP ) 0080/0405

019057 FT

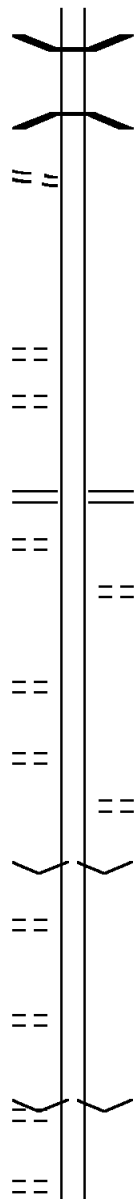
BALLFIELD RD  
 (T720) 0070/1890

CARR AV  
 (T914) 0070/0810

017123 FT

WAYNE ST  
 (T452) 0070/0000

PINE LN  
 (TWP ) 0060/1945



0100/0207 BMS EN 26/4006/0100/0197  
 1 0 00112 0 01 0397+07  
 TRIB TO DUNLAP CREEK

0100/0197  
 024385 FT BMSBG 26/4006/0100/0197

5 0100/0000 LENGTH(AH 2070 BK 2735)

021650 FT 1 0 00112 0 01 0367+88  
 MILL ST

5 0090/0000 (SR3023 SEG 0070/0000)  
 LENGTH(AH 2735 BK 2593)

0080/2275 GRANT ST  
 (T533)

0080/0145 TEX LN  
 019057 FT (TWP )  
 1 0 00112 0 01 0343+94

5 0080/0000 VILLAGE: NEW SALEM  
 LENGTH(AH 2593 BK 1934)

017123 FT 1 0 00112 0 01 0324+19  
 VILLAGE: BUFFINGTON

5 0070/0000 LENGTH(AH 1934 BK 2835)

DIR: B TOTAL LEN: 9.211 MI. DIST: 12-1 SR: 4006  
 LEFT MUN: MENALLEN T RIGHT MUN: MENALLEN T

				0060/1645	BMSEN 26/4006/0060/1564
				0060/1602	MENALLEN REDSTONE T
					1 0 00112 0 00 0310+41
				0060/1564	DUNLAP CREEK
FILBERT ORIENT RD				0060/1505	BMSBG 26/4006/0060/1564
(SR4008 SEG 0050/3086)	0060/1505				SEATONTOWN RD (T378)
	014288 FT			014288 FT	1 0 00112 0 00 0294+75
				0060/0000	VILLAGE: FAIRBANKS LENGTH(AH 2835 BK 2894)
TOWNSHIP AL					
(T614)	0050/1835				
BRIDGE ST					
(T613)	0050/1605				
THIRD ST				0050/1530	FIFTH ST (T612)
(T614)	0050/1090				
				0050/0912	B DUNLAP CK. STRUCTURE LENGTH 16 FT BMSID 26/4006/0050/0912
1 0 00112 0 00 0265+26	011394 FT			011394 FT	
FILBERT HEIGHTS RD				0050/0000	LENGTH(AH 2894 BK 3589)
(T781)	0050/0000				
LC TO T781 RD					
(CONN)	0040/3490				
				0040/3005	AIR SHAFT RD (T612)
				0040/1090	LINCOLN FARM RD (PRDR)
1 0 00112 0 00 0229+95	007805 FT			007805 FT	
FILBERT HEIGHTS RD				0040/0000	LENGTH(AH 3589 BK 2812)
(T781)	0040/0000				

DIR: B TOTAL LEN: 9.211 MI. DIST: 12-1 SR: 4006  
 LEFT MUN: REDSTONE T RIGHT MUN: REDSTONE T

FIRST ST (T702)	0030/2160	==	
		==	0030/1260 MAIN ST (T752)
		==	0030/0327 BMS EN 26/4006/0030/0288 REDSTONE
		==	0030/0298 LUZERNE T 1 0 00112 0 00 0204+64 LILLY RUN
FOR SR 0166 AND 4006 (CONN)	0030/0230 004993 FT	==	0030/0288 BMSBG 26/4006/0030/0288
REPUBLIC RD (SR0166 SEG 0380/0000)	0030/0000	==	004993 FT 1 0 00112 0 00 0201+87 VILLAGE: TOWER HILL #1 NC NEW SALEM RD REPUBLIC RD (SR0166 SEG 0380/0000)
		==	5 0030/0000 LENGTH(AH 2812 BK 3099)
DUNLEVY LN (PRDR)	0020/0985	==	0020/1820 SEBESKY LN (TWP)
ROBAUGH LN (PRDR)	0020/0820	==	
		==	0020/0655 KOLEK LN (T650)
1 0 00112 0 00 0171+07 001894 FT JOHNSON LN (T650)	0020/0000	==	001894 FT
		==	5 0020/0000 LENGTH(AH 3099 BK 1894)
		==	
		==	
1 0 00112 0 00 0152+07 000000 FT THOMPSON RD (T326)	0010/0000	==	NC KEENEY ROW RD KNOX RD (T377) INTER-BK MILLSBORO RD 000000 FT (T303) MFC BEGIN = D 5 0010/0000 LENGTH(AH 1894 BK 0000)



EXTRACT DATE: 12/18/2023 ROADWAY MANAGEMENT SYSTEM PAGE NUMBER: 446  
 PRINT DATE: 12/21/2023 SLD COUNTY/SR - ANNUAL PRINT COUNTY: FAYETTE  
 DIR: B TOTAL LEN: 4.373 MI. DIST: 12-1 SR: 4005  
 LEFT MUN: JEFFERSON T RIGHT MUN: JEFFERSON T

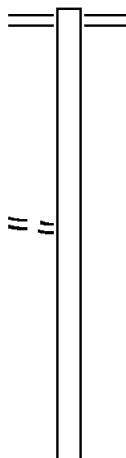
023088 FT

023088 FT CENTRAL SCHOOL RD  
 0090/2701 (SR4036 SEG 0100/0000)


WARFEL RD  
 (T691)

0090/0050  
 020387 FT

020387 FT 2 0 26017 0 00 0203+84  
 0090/0000 LENGTH(AH 2701 BK 2862)



DIR: B TOTAL LEN: 4.373 MI. DIST: 12-1 SR: 4005  
 LEFT MUN: JEFFERSON T RIGHT MUN: JEFFERSON T



017525 FT

=

0080/0065 (T694)  
 017525 FT 2 0 26017 0 00 0175+85  
 B L REDSTONE  
 STRUCTURE LENGTH 14 FT  
 BMSID 26/4005/0080/0000  
 LENGTH(AH 2862 BK 2762)



5 0080/0000

014763 FT

=

014763 FT 2 0 26017 0 00 0145+36  
 PIG LN  
 (T689)  
 LENGTH(AH 2762 BK 1936)

5 0070/0000

HETHERINGTON RD  
 (T689)

0060/1660

=

2 0 26017 0 00 0128+92 012827 FT  
 MT VERNON RD  
 (T424) 0060/0000

=

012827 FT  
 5 0060/0000 LENGTH(AH 1936 BK 3567)

BRAZNELL HILL RD  
 (T663)

0050/1040

=

009260 FT

=

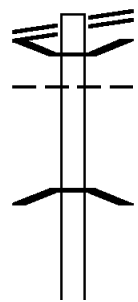
009260 FT 2 0 26017 0 00 0092+98  
 JESS KING RD  
 (T438)  
 5 0050/0000 LENGTH(AH 3567 BK 2390)

DIR: B TOTAL LEN: 4.373 MI. DIST: 12-1 SR: 4005  
 LEFT MUN: JEFFERSON T RIGHT MUN: JEFFERSON T

Stationing	Description	Stationing	Description
006870 FT		006870 FT	2 0 26017 0 00 0068+63 NC GRINDSTONE RD MURPHY RD (T665)
		0040/0000	LENGTH(AH 2390 BK 2749)
004121 FT		0030/0465	WEBSTER LN (PRDR)
		004121 FT	2 0 26017 0 00 0041+04 THIRD ST (T426)
		0030/0000	LENGTH(AH 2749 BK 1934)
		0020/1800	TOWNSHIP AL (TWP)
		0020/1665	SECOND ST (T428)
		0020/1535	TOWNSHIP AL (TWP)
		0020/1400	FIRST ST (T430)
MADISON ST (T421)	0020/1155		
SCHOOL HOUSE RD (TWP)	0020/0955		
COTTAGE AV (T421)	0020/0505		
	002187 FT	002187 FT	2 0 26017 0 00 0022+10
		0020/0000	VILLAGE: GRINDSTONE LENGTH(AH 1934 BK 2187)
		0010/1862	BMSBN 26/4005/0010/1690 JEFFERSON
		0010/1780	REDSTONE T 2 0 26017 0 00 0000+00
		0010/1690	REDSTONE CREEK BMSBG 26/4005/0010/1690
HILLSIDE AV (TWP)	0010/1310		
TOWNSHIP AL (TWP)	0010/0765		
2 0 26017 0 00 0000+00	000000 FT		
GRINDSTONE RD (SR4028 SEG 0070/1405)	0010/0000		
		000000 FT	NC NEW HILL RD GRINDSTONE RD (SR4028 SEG 0070/1405)
		0010/0000	MFC BEGIN = D LENGTH(AH 2187 BK 0000)

EXTRACT DATE: 12/18/2023 ROADWAY MANAGEMENT SYSTEM PAGE NUMBER: 443  
 PRINT DATE: 12/21/2023 SLD COUNTY/SR - ANNUAL PRINT COUNTY: FAYETTE  
 DIR: B TOTAL LEN: 2.538 MI. DIST: 12-1 SR: 4004  
 LEFT MUN: MENALLEN T RIGHT MUN: MENALLEN T

MILL ST 013398 FT  
 (SR3023 SEG 0060/0000) 0060/0633  
 012765 FT



013398 FT MILL ST  
 0060/0633 (SR3023 SEG 0060/0000)  
 0060/0048 BMSEN 26/4004/0060/0000  
 MENALLEN  
 0060/0024 GERMAN T  
 012765 FT 2 0 26006 0 00 0184+60  
 DUNLAP CREEK  
 BMSBG 26/4004/0060/0000  
 5 0060/0000 LENGTH(AH 0633 BK 3765)

DIR: B TOTAL LEN: 2.538 MI. DIST: 12-1 SR: 4004  
 LEFT MUN: GERMAN T RIGHT MUN: GERMAN T

Stationing	Description	Length	Stationing	Description	Length
009000 FT			009000 FT	2 0 26006 0 00 0147+14 SHIMKO HOLLOW RD (T511)	
			0050/0000	LENGTH(AH 3765 BK 1947)	
2 0 26006 0 00 0127+59 SEATONTOWN RD (T378)	007053 FT		007053 FT		
	0040/0000		0040/0000	LENGTH(AH 1947 BK 2320)	
				WINDY HILL RD (T378)	
004733 FT			0030/0400		
			004733 FT	2 0 26006 0 00 0104+50	
			0030/0000	LENGTH(AH 2320 BK 2472)	
002261 FT			002261 FT	2 0 26006 0 00 0079+78	
			0020/0000	LENGTH(AH 2472 BK 2261)	
MEANS LN (PRDR)	0010/0380		000000 FT	2 0 26006 0 00 0057+17	
	000000 FT			NC RA LPH NEW SALEM RD REPUBLIC RD (SRO166 SEG 0340/0000) MFC BEGIN = D	
			0010/0000	LENGTH(AH 2261 BK 0000)	

DIR: B TOTAL LEN: 10.560 MI. DIST: 12-1 SR: 4003  
 LEFT MUN: WASHINGTON T RIGHT MUN: WASHINGTON T

GILLESPIE HOLLOW RD 055758 FT  
 (SR0201 SEG 0310/0500) 0230/2597

CARLSON LN 0230/2275  
 (TWP )

BABICH RD 0230/1560  
 (T727)

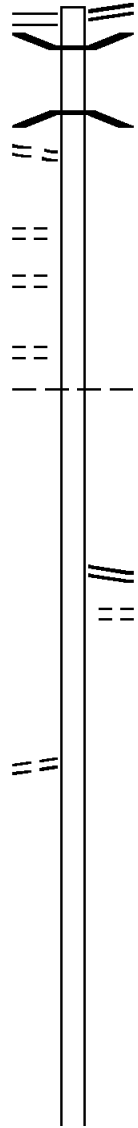
BABICH RD 0230/1100  
 (T727)

OLD BROWNSVILLE RD 0230/0360  
 (TWP )

053161 FT

2 0 26018 0 01 0252+85 050226 FT  
 TROY TOWN RD  
 (T693) 0220/0000

047812 FT



055758 FT FAYETTE CITY RD  
 0230/2597 (SR0201 SEG 0310/0500)  
 0230/2326 BMSSEN 26/4003/0230/2295  
 0 0 00000 0 00 0000+00  
 L REDSTONE C  
 0230/2295 BMSBG 26/4003/0230/2295

WASHINGTON  
 0230/0327 JEFFERSON T  
 053161 FT 2 0 26018 0 01 0282+36  
 5 0230/0000 LENGTH(AH 2597 BK 2935)

GILLESPIE RD  
 0220/1465 (SR4027 SEG 0020/2559)  
 0220/1240 FOR SR 4003 AND 4027  
 (CONN)

050226 FT  
 5 0220/0000 LENGTH(AH 2935 BK 2414)

047812 FT 2 0 26018 0 01 0228+67  
 5 0210/0000 LENGTH(AH 2414 BK 2220)

DIR: B TOTAL LEN: 10.560 MI. DIST: 12-1 SR: 4003  
LEFT MUN: JEFFERSON T RIGHT MUN: JEFFERSON T

2 0 26018 0 01 0206+47 045592 FT  
NEWELL RD  
(SR4036 SEG 0070/0000) 0200/0000

045592 FT CENTRAL SCHOOL RD  
(SR4036 SEG 0070/0000)  
5 0200/0000 LENGTH(AH 2220 BK 2294)

043298 FT

5 043298 FT 2 0 26018 0 01 0183+53  
0190/0000 LENGTH(AH 2294 BK 2378)

2 0 26018 0 01 0159+58 040920 FT  
SHEARER RD  
(T691) 0180/0000

== 0180/0535 ELLIOTT RD  
040920 FT (T691)  
5 0180/0000 LENGTH(AH 2378 BK 3116)

2 0 26018 0 01 0128+65 037804 FT  
NEWELL SHORT CUT RD  
(T416) 0170/0000

== 037804 FT  
5 0170/0000 LENGTH(AH 3116 BK 2820)

034984 FT

5 034984 FT 2 0 26018 0 01 0100+45  
0160/0000 LENGTH(AH 2820 BK 2985)





DIR: B TOTAL LEN: 10.560 MI.  
 LEFT MUN: BROWNSVILLE B

DIST: 12-1 SR: 4003  
 RIGHT MUN: BROWNSVILLE B

Location / Segment	Start Station	End Station	Length (FT)	Notes
	024946		024946	
RAILROAD ST (BORO)	0090/1135			
WATER ST (BORO)	0090/0390			
BRIDGE ST (SR4025 SEG 0010/0000)	0090/0105	023416	023416	
SECOND ST (BORO)	0090/0000			
ANGLE ST (BORO)	0080/2710			
CATHERINE AV (BORO)	0080/2510			
BORO AL (BORO)	0080/2305			
ELM ST (BORO)	0080/1480			
SABIN AL (BORO)	0080/0970			
HOLLOW RD (BORO)	0080/0540			
LC FROM HOLLOW RD (CONN)	0080/0475			
	019857		019857	
	0090/1530			026207 0 00 0000+00
	0090/1500			0120/0000 LENGTH(AH 2580 BK 1530)
	0090/1345			0090/1530 BMSSEN 26/4003/0090/1500
				1 1 00496 0 00 0040+00
				CSX RR
				BMSBG 26/4003/0090/1500
				BROWN ST (BORO)
				BROWNSVILLE AV (BORO)
	0090/1005			
	0090/0586			BMSSEN 26/4003/0090/0502
				1 1 00496 0 00 0040+00
				DUNLAP CREEK
	0090/0502			BMSBG 26/4003/0090/0502
	0090/0390			BANK ST (BORO)
	0090/0105			
	023416			023416 FT 1 1 00496 0 00 0035+30
				NC MARKET ST
	0090/0000			0090/0000 LENGTH(AH 1530 BK 3559)
				ANGLE ST (BORO)
				WALL ST (BORO)
				CRAWFORD ST (BORO)
				BROAD ST (BORO)
				BROWNSVILLE LUZERNE T
	0080/0013			0080/0013 019857 FT 1 1 00496 0 00 0000+00
				WOODWARD ST (TWP)
	0080/0000			0080/0000 LENGTH(AH 3559 BK 2880)
				REIGHARD AV

DIR: B TOTAL LEN: 10.560 MI. DIST: 12-1 SR: 4003  
 LEFT MUN: LUZERNE T RIGHT MUN: LUZERNE T

ROADWAY	STATION	MARKING	DESCRIPTION
SOUTH HILLS TERRACE RD (TWP)	0070/2395	==	0070/2425 (T929)
		==	0070/1940 BRASHEAR AV (T927)
		==	0070/1480 FAYETTE AV (T925)
KNOX AV (T645)	0070/1110	==	
		==	0070/0755 HILLER AV (T353)
HILLER AV (T353)	0070/0735	==	
LUZERNE AV (T641)	0070/0370	==	
2 0 26098 0 01 0170+17	016977 FT		016977 FT
BROWN AV (T639)	0070/0000	==	5 0070/0000 LENGTH (AH 2880 BK 2600)
		==	0060/2230 PARK AV (T351)
TELEGRAPH RD (T601)	0060/1860	==	NC HIGH ST
		==	
BROSIUS AV (T357)	0060/0735	==	
	014377 FT		014377 FT 2 0 26098 0 01 0143+89
		==	SECOND AV (T355)
		==	5 0060/0000 LENGTH (AH 2600 BK 2558)
		==	0050/2155 THIRD ST (T325)
			RETAINING WALL END
			BMSID 26/4003/0050/1300
			RETAINING WALL BEGIN
			BMSID 26/4003/0050/1300
	011819 FT		011819 FT 2 0 26098 0 00 0118+30
			COX RUN
			STRUCTURE LENGTH 16 FT
			BMSID 26/4003/0050/0000
		5	0050/0000 LENGTH (AH 2558 BK 2987)
			PA TPK (TOLL 43 NB)
			0040/2394 OP ID 26/7043/9900/2536
			PA TPK (TOLL 43 SB)
			0040/2292 OP ID 26/7043/9900/2535

DIR: B TOTAL LEN: 10.560 MI. DIST: 12-1 SR: 4003  
 LEFT MUN: LUZERNE T RIGHT MUN: LUZERNE T

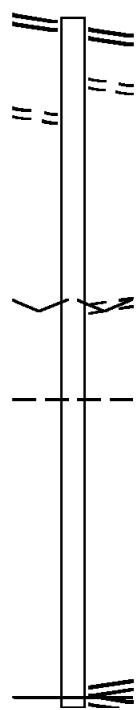
TELEGRAPH RD (T601)	0040/1565	==	
2 0 26098 0 00 0087+48 008832 FT SHEPLAR RD (T360)	0040/0000	==	008832 FT S 0040/0000 LENGTH(AH 2987 BK 3027)
		==	0030/2000 CRAFTMOORE RD (T374)
	005805 FT		005805 FT 2 0 26098 0 00 0058+02 POLK LN (T324)
PORTER RD (T372)	0020/3040	==	S 0030/0000 LENGTH(AH 3027 BK 3071)
	002734 FT		002734 FT 2 0 26098 0 00 0027+34 S 0020/0000 LENGTH(AH 3071 BK 2734)
SHAW LN (TWP )	0010/1160	==	
	000000 FT		000000 FT 2 0 26098 0 00 0000+00 NC BULL RUN RD HOPEWELL RD (SR4020 SEG 0150/1199) MFC BEGIN = D
		==	S 0010/0000 LENGTH(AH 2734 BK 0000)

HARTLEY HILL RD 004543 FT  
 (SR0166 SEG 0330/0000) 0020/1968

SEVENTH ST 0020/1350  
 (T353)

002575 FT

000000 FT



004543 FT HARTLEY HILL RD  
 0020/1968 (SR0166 SEG 0330/0000)  
 0020/1675 SECOND ST  
 (T387)

002575 FT 2 0 26006 0 00 0026+50  
 VILLAGE: RALPH  
 FIRST ST  
 (T354)

5 0020/0000 LENGTH(AH 1968 BK 2575)

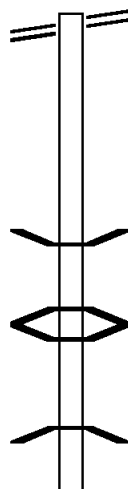
0010/1521 GERMAN  
 LUZERNE T

000000 FT 2 0 26006 0 00 0000+00  
 PALMER RD  
 (SR3013 SEG 0270/1445)  
 NC RA LPH RD  
 PALMER RD  
 (SR3013 SEG 0270/1445)  
 MFC BEGIN = D

5 0010/0000 LENGTH(AH 2575 BK 0000)

EXTRACT DATE: 12/18/2023 ROADWAY MANAGEMENT SYSTEM PAGE NUMBER: 434  
 PRINT DATE: 12/21/2023 SLD COUNTY/SR - ANNUAL PRINT COUNTY: FAYETTE  
 DIR: B TOTAL LEN: 2.502 MI. DIST: 12-1 SR: 4001  
 LEFT MUN: LUZERNE T RIGHT MUN: LUZERNE T

LABELLE RD 013211 FT  
 (SR4022 SEG 0100/0000) 0050/3354



009857 FT

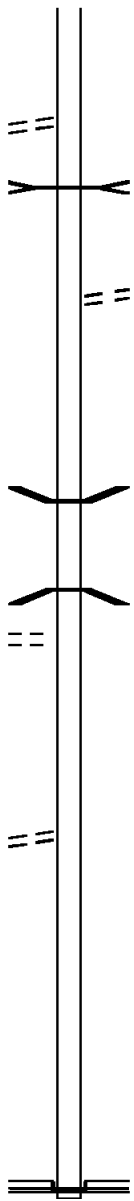
013211 FT LABELLE RD  
 0050/3354 (SR4022 SEG 0100/0000)

0050/0602 BMS EN 26/4001/0050/0582  
 1 0 00973 0 00 0034+98  
 RUSH RUN  
 0050/0582 BMSBG 26/4001/0050/0582  
 0050/0022 BMS EN 26/4001/0050/0000  
 009857 FT 1 0 00973 0 00 0029+16  
 RUSH RUN  
 BMSBG 26/4001/0050/0000  
 5 0050/0000 LENGTH(AH 3354 BK 2936)

DIR: B TOTAL LEN: 2.502 MI. DIST: 12-1 SR: 4001  
 LEFT MUN: LUZERNE T RIGHT MUN: LUZERNE T

BUCHHEIT WATSON RD  
 (T931)

0040/0850



006921 FT

RUSH RUN  
 STRUCTURE LENGTH 12 FT  
 BMSID 26/4001/0040/0786  
 0040/0786  
 006921 FT 1 0 00973 0 00 0000+00  
 TELEGRAPH RD  
 (T601)  
 0040/0000 LENGTH(AH 2936 BK 2425)

004496 FT

0030/0018 BMSEN 26/4001/0030/0000  
 004496 FT 2 0 26096 0 00 0045+14  
 RUSH RUN  
 BMSBG 26/4001/0030/0000  
 0030/0000 LENGTH(AH 2425 BK 1993)

NELSON LN  
 (PRDR)

0020/1930

2 0 26096 0 00 0025+03  
 HAINES SCHOOL RD  
 (T306)






002503 FT  
 0020/0000

002503 FT  
 0020/0000 LENGTH(AH 1993 BK 2503)

000000 FT

000000 FT 2 0 26096 0 00 0000+00  
 NC RUSH RUN RD  
 HEISTERBURG RD  
 (SR4020 SEG 0110/0000)  
 INTER-BK LOG CABIN RD  
 (T307)  
 MFC BEGIN = D  
 0010/0000 LENGTH(AH 2503 BK 0000)


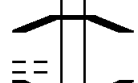
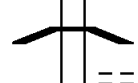
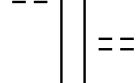
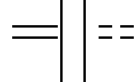
EXTRACT DATE: 12/18/2023      ROADWAY MANAGEMENT SYSTEM      PAGE NUMBER: 432  
 PRINT DATE: 12/21/2023      SLD COUNTY/SR - ANNUAL PRINT      COUNTY: FAYETTE  
 DIR: B      TOTAL LEN: .000 MI.      DIST: 12-1      SR: 4000  
 LEFT MUN: GEORGES T      RIGHT MUN: GEORGES T

000000 FT		000000 FT	
000000 FT		7040/0000	LENGTH(AH 1214 BK 2849)
000000 FT		000000 FT	
000000 FT		7030/0000	LENGTH(AH 2849 BK 2552)
000000 FT		000000 FT	
		7020/0000	LENGTH(AH 2552 BK 3018)
		000000 FT	
		7010/0000	LENGTH(AH 3018 BK 0000)





DIR: B TOTAL LEN: 5.097 MI. DIST: 12-1 SR: 3027  
 LEFT MUN: SOUTH UNION T RIGHT MUN: SOUTH UNION T

	026912 FT		026912 FT	INTER-AHD	BENNINGTON RD (T455)
NATIONAL PK (SR2040 SEG 0090/1435)	0060/2289		0060/2289		RAMP A RD (SR8008 SEG 0250/0000)
			0060/1919		RAMP D RD (SR8008 SEG 0500/1875)
SUTTON AV ET (TWP )	0060/1760		0060/1899		BMS EN 26/3027/0060/1899 2 0 26043 0 00 0003+93
			0060/1480		LICK RUN BMSBG 26/3027/0060/1899
FRAZEE ST (TWP )	0060/0975		0060/1313		BMS EN 26/3027/0060/1313 2 0 26043 0 00 0009+74
			0060/1035		SR 0040 BMSBG 26/3027/0060/1313
REDSTONE FURNACE RD (SR2025 SEG 0010/0000)	024623 FT		0060/0605		MARTHA ST (TWP )
			024623 FT		MONROE ST (TWP )
FORREST AV (T658)	0050/1590		0060/0000		2 0 26043 0 00 0022+83
			0050/1685		REDSTONE FURNACE RD (T628)
					LENGTH(AH 2289 BK 2302)
					BROWNFIELD AV (T632)
					ELIZABETH ST

DIR: B TOTAL LEN: 5.097 MI. DIST: 12-1 SR: 3027  
 LEFT MUN: SOUTH UNION T RIGHT MUN: SOUTH UNION T

ROAD NAME	SECTION	LENGTH	START	END	DESCRIPTION
RESEVOIR RD (T445)	0050/0685	022321 FT	0050/1000	0050/0881	(TWP ) BMSEN 26/3027/0050/0863 2 0 26200 0 00 0074+14 REDSTONE CK.
			0050/0863	0050/0863	BMSBG 26/3027/0050/0863
			0050/0615	0050/0615	WALNUT AV (T455)
			0050/0000	0050/0000	2 0 26200 0 00 0065+33 MT VIEW RD (T624) LENGTH(AH 2302 BK 3175)
VARVA LN (PRDR)	0040/2210		0040/2210	0040/2210	
SHAFFERS CORNER RD (T458)	0040/1390		0040/1390	0040/1390	
BROWNFIELD RD (T449)	0040/0610		0040/0610	0040/0610	
2 0 26200 0 00 0033+74 MOUNTAIN VIEW CEMETERY (PRDR)	0040/0000	019146 FT	0040/0000	0040/0000	019146 FT LENGTH(AH 3175 BK 3245) RESERVOIR HILL RD (T454)
			0030/3060	0030/3060	
			0030/0000	0030/0000	015901 FT LENGTH(AH 3245 BK 3280) SOUTH UNION
BURGISS FIELD RD (T451)	0026/2615		0026/3181	0026/3181	GEORGES T
			0026/2590	0026/2590	NC MOUNTAIN RD PAVLICK LN (TWP )
ROSEDALE AV (T992)	0026/2015				CHAPMAN LN

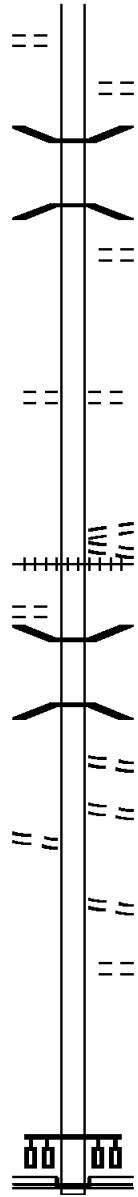
DIR: B TOTAL LEN: 5.097 MI. DIST: 12-1 SR: 3027  
 LEFT MUN: GEORGES T RIGHT MUN: GEORGES T

		==	0026/1680 (TWP )	
		==	0026/0780 LEHMAN RD (TWP )	
FROGTOWN RD (TWP )	0026/0365	==		
2 0 26202 0 00 0065+70	012621 FT		012621 FT	
OLIPHANT RD (T342)	0026/0000	==	0026/0000 LENGTH(AH 3280 BK 3030)	
DUPONT LN (TWP )	0024/1880	==		
TOWNSHIP AL (TWP )	0024/1620	==		
DUPONT VILLAGE RD (TWP )	0024/1495	==		
	009591 FT		009591 FT 2 0 26202 0 00 0038+07 0024/0000 LENGTH(AH 3030 BK 3865)	
LOWE LN (PRDR)	0020/2045	==		
			RETAINING WALL END BMSID 26/3027/0020/1450	
			RETAINING WALL BEGIN BMSID 26/3027/0020/1450	
	005726 FT	---	GEORGES FAIRCHANCE B	
			005726 FT 2 0 26197 0 00 0057+52 NC HOPWOOD FAIRCHANCE RD	
			0020/0000 LENGTH(AH 3865 BK 3216)	
			BMS EN 26/3027/0014/2253 2 0 26197 0 00 0047+60	
			GEORGE CREEK	
			BMSBG 26/3027/0014/2253	
		==	ELM ST (BORO)	
		==	0014/2200	

DIR: B TOTAL LEN: 5.097 MI. DIST: 12-1 SR: 3027  
 LEFT MUN: FAIRCHANCE B RIGHT MUN: FAIRCHANCE B

WILSON LN  
 (BORO)

0014/1950



0014/1750 TRESSLER AV  
 (BORO)  
 0014/1106 BMS EN 26/3027/0014/1088  
 2 0 26197 0 00 0036+02  
 B GEORGE CK.  
 0014/1088 BMSBG 26/3027/0014/1088  
 PEACH ST  
 (BORO)  
 0014/1015 (BORO)

002510 FT

002510 FT 2 0 26197 0 00 0025+06  
 SHELDON AV  
 (BORO)  
 0014/0000 LENGTH(AH 3216 BK 2510)

MILL LN  
 (BORO)

0010/1400

CHURCH ST  
 (BORO)  
 NC MA IN ST  
 MAIN ST  
 (BORO)  
 0010/1720 (BORO)  
 0010/1505 (AAR 145341V)#TRKS 01

FAIR ST  
 (BORO)

0010/1030

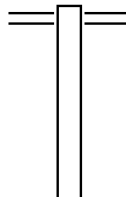
0010/1380 BMS EN 26/3027/0010/1357  
 2 0 26197 0 00 0013+55  
 GEORGE CREEK  
 0010/1357 BMSBG 26/3027/0010/1357  
 LYONS AV  
 (BORO)  
 0010/1345 (BORO)  
 RAILROAD ST  
 (BORO)  
 0010/1090 (BORO)

000000 FT

0010/0980 DEFOREST AV  
 (BORO)  
 MUNICIPAL ST  
 (BORO)  
 0010/0205 (BORO)  
 000000 FT 2 0 26197 0 00 0000+00  
 NC CHURCH ST  
 MORGANTOWN ST  
 (SR0857 SEG 0190/0000)  
 INTER-BK DRY KNOB RD  
 (SR3014 SEG 0030/2002)  
 MFC BEGIN = D  
 0010/0000 LENGTH(AH 2510 BK 0000)

EXTRACT DATE: 12/18/2023 ROADWAY MANAGEMENT SYSTEM PAGE NUMBER: 426  
PRINT DATE: 12/21/2023 SLD COUNTY/SR - ANNUAL PRINT COUNTY: FAYETTE  
DIR: B TOTAL LEN: 2.465 MI. DIST: 12-1 SR: 3025  
LEFT MUN: GEORGES T RIGHT MUN: GEORGES T

013013 FT



013013 FT YORK RUN RD  
0050/2787 (SR3012 SEG 0130/0000)

DIR: B TOTAL LEN: 2.465 MI. DIST: 12-1 SR: 3025  
 LEFT MUN: GEORGES T RIGHT MUN: GEORGES T

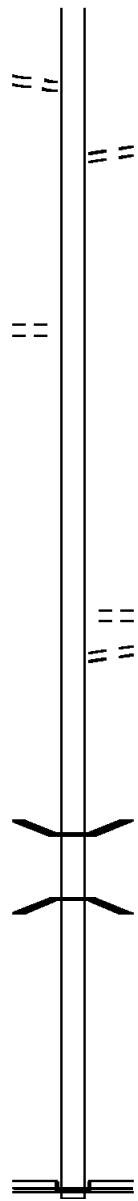
2 0 26007 0 00 0102+85 010226 FT  
 SMILEY RD  
 (T419) 0050/0000

2 0 26007 0 00 0078+89 007808 FT  
 GILMORE RD  
 (T403) 0040/0000

005623 FT

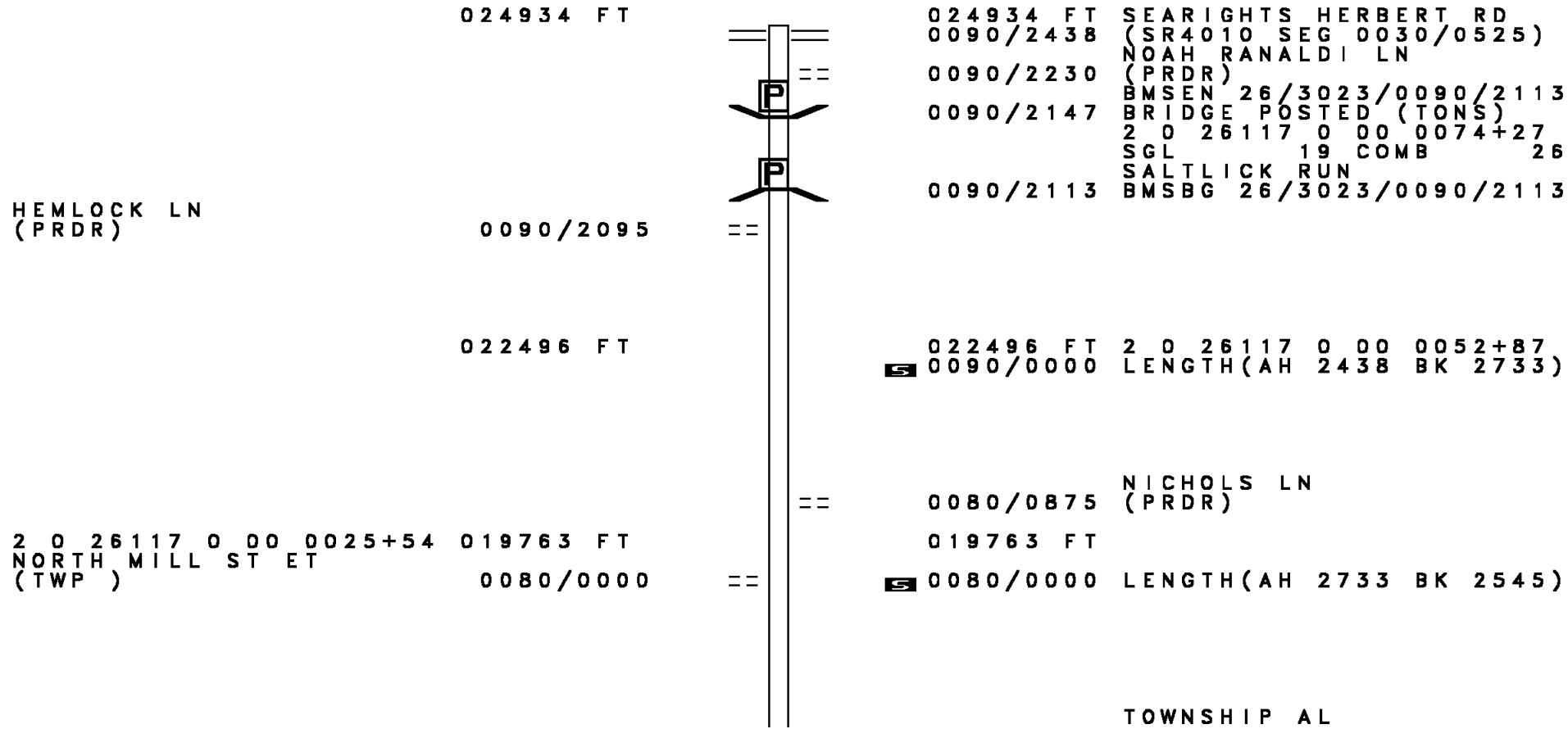
003290 FT

000000 FT



010226 FT  
 0050/0000 LENGTH(AH 2787 BK 2418)  
 FAN HOUSE RD  
 (T419) 0040/1555  
 007808 FT  
 0040/0000 LENGTH(AH 2418 BK 2185)  
 005623 FT 2 0 26007 0 00 0056+29  
 0030/0000 LENGTH(AH 2185 BK 2333)  
 DOGWOOD DR  
 (PRDR) 0020/1205  
 SLEEPY HOLLOW RD  
 (T403) 0020/0830  
 003290 FT 2 0 26007 0 00 0032+96  
 0020/0000 LENGTH(AH 2333 BK 3290)  
 0010/1818 BMSEN 26/3025/0010/1783  
 2 0 26007 0 00 0017+82  
 YORK RUN  
 0010/1783 BMSBG 26/3025/0010/1783  
 000000 FT 2 0 26007 0 00 0000+00  
 NC SMITHFIELD HIGHHOUSE RD  
 SMITHFIELD MASONTOWN RD  
 (SR3010 SEG 0140/1896)  
 INTER-BK HIGH HOUSE ST  
 (T389)  
 MFC BEGIN = D  
 0010/0000 LENGTH(AH 3290 BK 0000)

EXTRACT DATE: 12/18/2023 ROADWAY MANAGEMENT SYSTEM PAGE NUMBER: 424  
 PRINT DATE: 12/21/2023 SLD COUNTY/SR - ANNUAL PRINT COUNTY: FAYETTE  
 DIR: B TOTAL LEN: 4.722 MI. DIST: 12-1 SR: 3023  
 LEFT MUN: MENALLEN T RIGHT MUN: MENALLEN T



DIR: B TOTAL LEN: 4.722 MI. DIST: 12-1 SR: 3023  
 LEFT MUN: MENALLEN T RIGHT MUN: MENALLEN T

Stationing	Description	Stationing	Description
017218 FT		0070/0195 (TWP)	
		017218 FT	2 0 26117 0 00 0000+00 NEW SALEM RD
TOWNSHIP AL (TWP)	0060/1665	0070/0000	(SR4006 SEG 0090/0000) LENGTH(AH 2545 BK 1853)
GRANT ST (T533)	0060/0615	0060/1000	CHURCH ST (T535)
2 0 26006 0 00 0190+97	015365 FT	0060/0615	GRANT ST (T533)
RALPH NEW SALEM RD (SR4004 SEG 0060/0633)	0060/0000	015365 FT	
CHURCH ST (T534)	0050/3700	0060/0000	LENGTH(AH 1853 BK 3829)
CENTER ST ET (TWP)	0050/3115	0050/3700	CHURCH ST (T535)
		0050/3170	CENTER ST (T536)
		0050/2670	NC MI BMSEN 26/3023/0050/2626 LL ST BRIDGE POSTED (TONS)
		0050/2648	MENALLEN GERMAN T
		0050/2626	0 0 00000 0 00 0000+00 SGL 32 COMB 40 N B DUNLAP C BMSBG 26/3023/0050/2626
2 0 26203 0 00 0038+48	011536 FT	011536 FT	
LAMBERT FOOTDALE RD (T509)	0050/0000	0050/0000	LENGTH(AH 3829 BK 3025)
		0040/0840	FIRST ST (T604) RETAINING WALL END



DIR: B TOTAL LEN: 4.722 MI. DIST: 12-1 SR: 3023  
 LEFT MUN: GERMAN T RIGHT MUN: GERMAN T

Stationing	Description	Stationing	Description
		0040/0720	BMSID 26/3023/0040/0551 RETAINING WALL BEGIN
		0040/0551	BMSID 26/3023/0040/0551 RETAINING WALL END
		0040/0158	BMSID 26/3023/0040/0005 RETAINING WALL BEGIN
008511 FT		0040/0005	BMSID 26/3023/0040/0005
		008511 FT	2 0 26203 0 00 0069+21 WATER ST (T921)
		0040/0000	LENGTH(AH 3025 BK 2290) COTTAGE ST (T921)
		0030/1730	(T921)
		0030/0925	JEFFRIES CROSSING RD (T509)
006221 FT		006221 FT	2 0 26203 0 00 0092+11
		0030/0000	LENGTH(AH 2290 BK 3176)
		0020/0070	HILLVIEW DR (PRDR)
003045 FT		003045 FT	2 0 26203 0 00 0123+90
		0020/0000	LENGTH(AH 3176 BK 3045) WINGROVE LN
		0010/2785	(PRDR)
BALSINGER RD (T440)		0010/0865	BALSINGER RD (T440)
			NC FOOTDALE RD MCCLELLANDTOWN RD (SR0021 SEG 0230/1600)
2 0 26203 0 00 0154+35	000000 FT	INTER-BK	LEWIS DR (T513)
MCCLELLANDTOWN RD (SR0021 SEG 0230/1600)	0010/0000	MFC BEGIN	= D
		0010/0000	LENGTH(AH 3045 BK 0000)

EXTRACT DATE: 12/18/2023 ROADWAY MANAGEMENT SYSTEM PAGE NUMBER: 421  
PRINT DATE: 12/21/2023 SLD COUNTY/SR - ANNUAL PRINT COUNTY: FAYETTE

DIR: B TOTAL LEN: 1.904 MI. DIST: 12-1 SR: 3021  
LEFT MUN: UNIONTOWN C RIGHT MUN: UNIONTOWN C

010051 FT

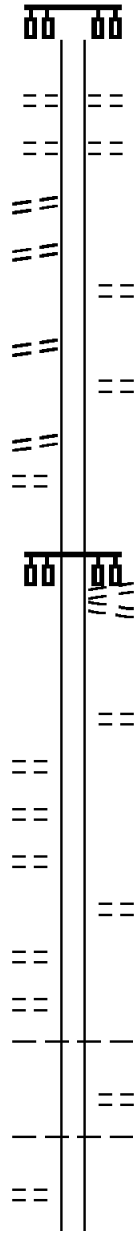
010051 FT  
INTER-AHD

BERKELEY ST  
(CITY)  
MORGANTOWN ST  
(SR3019 SEG 0040/1490)



DIR: B TOTAL LEN: 1.904 MI. DIST: 12-1 SR: 3021  
 LEFT MUN: UNIONTOWN C RIGHT MUN: UNIONTOWN C

LAWTON AV (CITY) 0042/1500  
 LAWN AV (CITY) 0042/1300  
 CITY AL (CITY) 0042/1085  
 BYRER AV (CITY) 0042/0915  
 HILLCREST LN (CITY) 0042/0570  
 007996 FT  
 HILL CREST LN (TWP) 0032/1885  
 TOWNSHIP AL (TWP) 0032/1670  
 MARTHA ST (T425) 0032/1520  
 TOWNSHIP AL (TWP) 0032/1370  
 CRAIG ST (T473) 0032/1195  
 UNIONTOWN SOUTH UNION T 0032/1188  
 SOUTH UNION UNIONTOWN C 0032/1098  
 SYCAMORE ST (T985) 0032/0895



0042/2055 CITY AL (CITY)  
 0042/1875 (CITY) UNION ST (CITY)  
 0042/1725 (CITY)  
 0042/1215 BEESON AV (CITY)  
 0042/0980 CITY AL (CITY)  
 CHARLES ST (CITY)  
 0042/0320 BERKELEY ST (CITY)  
 007996 FT 2 0 26041 0 01 0079+90  
 NC BE BERKELEY ST BARTON MILL RD (TWP)  
 0042/0000 LENGTH (AH 2055 BK 2066)  
 0032/1425 CRAMER AV (TWP)  
 0032/1125 BELMONT CR (T473)

DIR: B TOTAL LEN: 1.904 MI. DIST: 12-1 SR: 3021  
 LEFT MUN: UNIONTOWN C RIGHT MUN: UNIONTOWN C

WILLIAMS ST ET (TWP ) 2 0 26041 0 00 0059+08 005930 FT FRANCES ST (T514)	0032/0255 0032/0000	== ==	0032/0275 BELMONT CR (T469)
ALBERT ST (T516)	0022/1330	==	005930 FT UNIONTOWN SOUTH UNION T LENGTH(AH 2066 BK 2700)
GRACE LN (TWP ) UNKNOWN RD (PRDR)	0022/0600 0022/0130 003230 FT	== ==	0022/1820 BAILEY LN (SR2025 SEG 0040/2031) ADAMS LN (T698)
FOREMAN AV (T649) CONN CR (TWP ) CONN CR (TWP )	0012/1180 0012/1060 0012/0885	== == ==	0022/1345
KENDALL DR (T650)	0012/0625	==	003230 FT 2 0 26041 0 00 0032+31 O'CONNELL AV (T618)
	000000 FT	==	0022/0000 LENGTH(AH 2700 BK 3230)
		==	WESTGATE RD (T661) HATFIELD LN (TWP ) DUKAT LN (T914)
		==	0012/2605
		==	0012/2150
		==	0012/0815 MAYFLOWER DR (T652)
		==	0012/0500 MAYFLOWER DR (T653)
		==	000000 FT 2 0 26041 0 00 0000+00 NC DE RRRICK AV MORGANTOWN ST (SR3019 SEG 0020/1685) MFC BEGIN = D
		==	0012/0000 LENGTH(AH 3230 BK 0000)

EXTRACT DATE: 12/18/2023 ROADWAY MANAGEMENT SYSTEM PAGE NUMBER: 418  
PRINT DATE: 12/21/2023 SLD COUNTY/SR - ANNUAL PRINT COUNTY: FAYETTE

DIR: B TOTAL LEN: 2.212 MI. DIST: 12-1 SR: 3019  
LEFT MUN: UNIONTOWN C RIGHT MUN: UNIONTOWN C

011680 FT

011680 FT  
INTER-AHD

MORGANTOWN ST  
(SR0051 SEG 0010/0000)  
FAYETTE ST  
(SR2040 SEG 0030/1051)





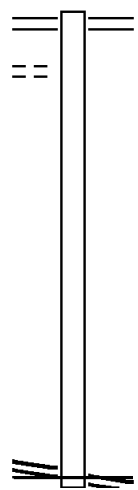
DIR: B TOTAL LEN: 2.212 MI. DIST: 12-1 SR: 3019  
 LEFT MUN: SOUTH UNION T RIGHT MUN: SOUTH UNION T

Segment Description	Segment ID	Length (FT)	Notes
(T481) OLD WALNUT HILL RD	0030/0795		
(T478)	0030/0470		
		005421 FT	
WALNUT HILL RD (SR3009 SEG 0320/2346)	0030/0000		
			FRANCIS ST (TWP) LC FROM MALL ENTRANCE R (CONN) 1 0 00116 0 04 0882+22 MALL ENTRANCE RD (PRDR)
	0020/2565		LENGTH(AH 3562 BK 2656) LC TO MALL ENTRANCE RD (CONN)
	0020/2255		UNION ST (TWP)
	0020/2050		FOREMAN AV (T648)
	0020/1685		DERRICK AV (SR3021 SEG 0012/0000)
TYRONE AV (T971)	0020/0555		
	002765 FT		
		002765 FT	1 0 00116 0 04 0855+99 MEADOW LN (T653)
GRANDVIEW TE (T446)	0010/2275		LENGTH(AH 2656 BK 2765)
LONG VUE DR (T459)	0010/1300		
SUNCREST LN (T453)	0010/0960		
VALLEYVUE DR (T451)	0010/0560		
		000000 FT	
	0010/0265		BROWNFIELD LN (T455)
	0010/0095		RAMP T RD (SR8001 SEG 0500/0710)
	000000 FT		1 0 00116 0 04 0827+07 NC MO
			INTER-BK MORGANTOWN ST (SR0119 SEG 0330/1355)
			MFC BEGIN = C
	0010/0000		LENGTH(AH 2765 BK 0000)

EXTRACT DATE: 12/18/2023 ROADWAY MANAGEMENT SYSTEM PAGE NUMBER: 415  
 PRINT DATE: 12/21/2023 SLD COUNTY/SR - ANNUAL PRINT COUNTY: FAYETTE  
 DIR: B TOTAL LEN: .785 MI. DIST: 12-1 SR: 3017  
 LEFT MUN: GEORGES T RIGHT MUN: GEORGES T

TOWNSHIP AL  
 (TWP )

004147 FT  
 0020/1640  
 002360 FT



004147 FT WALNUT HILL RD  
 0020/1787 (SR3009 SEG 0280/2750)

002360 FT 2 0 26038 0 00 0023+58  
 0020/0000 LENGTH(AH 1787 BK 2360)

2 0 26038 0 00 0000+00 000000 FT  
 AMEND RD  
 (SR3015 SEG 0080/0000) 0010/0000

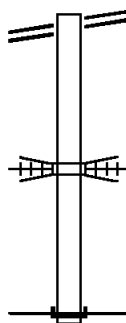
NC BALL DIAMOND RD  
 AMEND RD  
 000000 FT (SR3015 SEG 0080/0000)  
 MFC BEGIN = D  
 0010/0000 LENGTH(AH 2360 BK 0000)



EXTRACT DATE: 12/18/2023 ROADWAY MANAGEMENT SYSTEM PAGE NUMBER: 414  
 PRINT DATE: 12/21/2023 SLD COUNTY/SR - ANNUAL PRINT COUNTY: FAYETTE  
 DIR: B TOTAL LEN: .079 MI. DIST: 12-1 SR: 3016  
 LEFT MUN: NICHOLSON T RIGHT MUN: NICHOLSON T

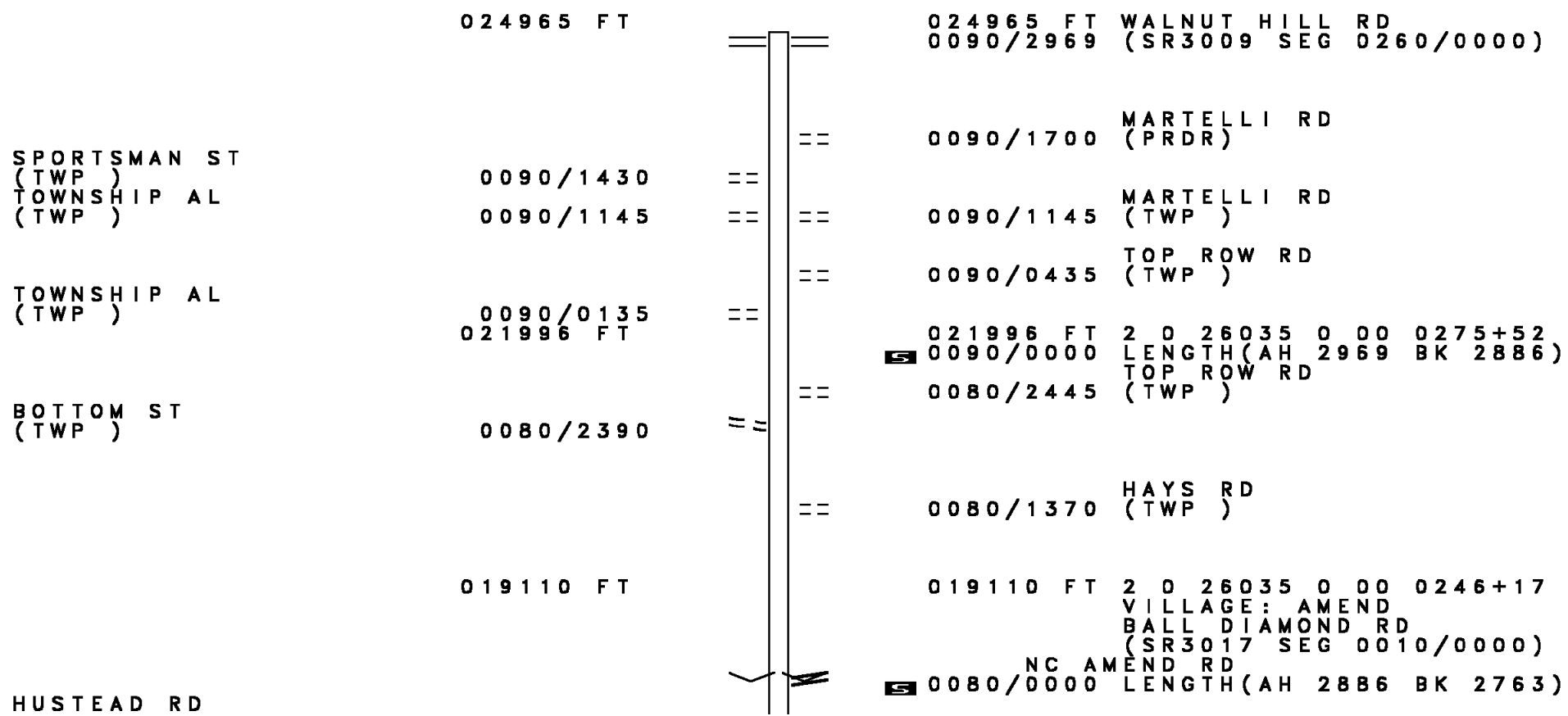
NEW GENEVA RD 000418 FT  
 (SR0166 SEG 0100/0000) 0010/0418

000000 FT



000418 FT NEW GENEVA RD  
 0010/0418 (SR0166 SEG 0100/0000)  
 RETAINING WALL END  
 0010/0289 BMSID 26/3016/0010/0121  
 RETAINING WALL BEGIN  
 0010/0121 BMSID 26/3016/0010/0121  
 CONSOLIDATED RAIL CORPO  
 0010/0056 OVERPASS IS RR X-ING  
 000000 FT 1 0 00429 0 00 0000+00  
 NC FERRY RD  
 INTER-BK MON RIVER NO RD  
 (GOVT)  
 MFC BEGIN = C  
 0010/0000 LENGTH(AH 0418 BK 0000)

DIR: B TOTAL LEN: 4.728 MI. DIST: 12-1 SR: 3015  
 LEFT MUN: GEORGES T RIGHT MUN: GEORGES T



024965 FT

024965 FT WALNUT HILL RD  
 0090/2969 (SR3009 SEG 0260/0000)

SPORTSMAN ST  
 (TWP)  
 TOWNSHIP AL  
 (TWP)

0090/1430  
 0090/1145

0090/1700 MARTELLI RD  
 (PRDR)  
 0090/1145 MARTELLI RD  
 (TWP)

TOWNSHIP AL  
 (TWP)

0090/0135  
 021996 FT

021996 FT 2 0 26035 0 00 0275+52  
 0090/0000 LENGTH(AH 2969 BK 2886)  
 TOP ROW RD  
 (TWP)

BOTTOM ST  
 (TWP)

0080/2390

0080/1370 HAYS RD  
 (TWP)

019110 FT

019110 FT 2 0 26035 0 00 0246+17  
 VILLAGE: AMEND  
 BALL DIAMOND RD  
 (SR3017 SEG 0010/0000)

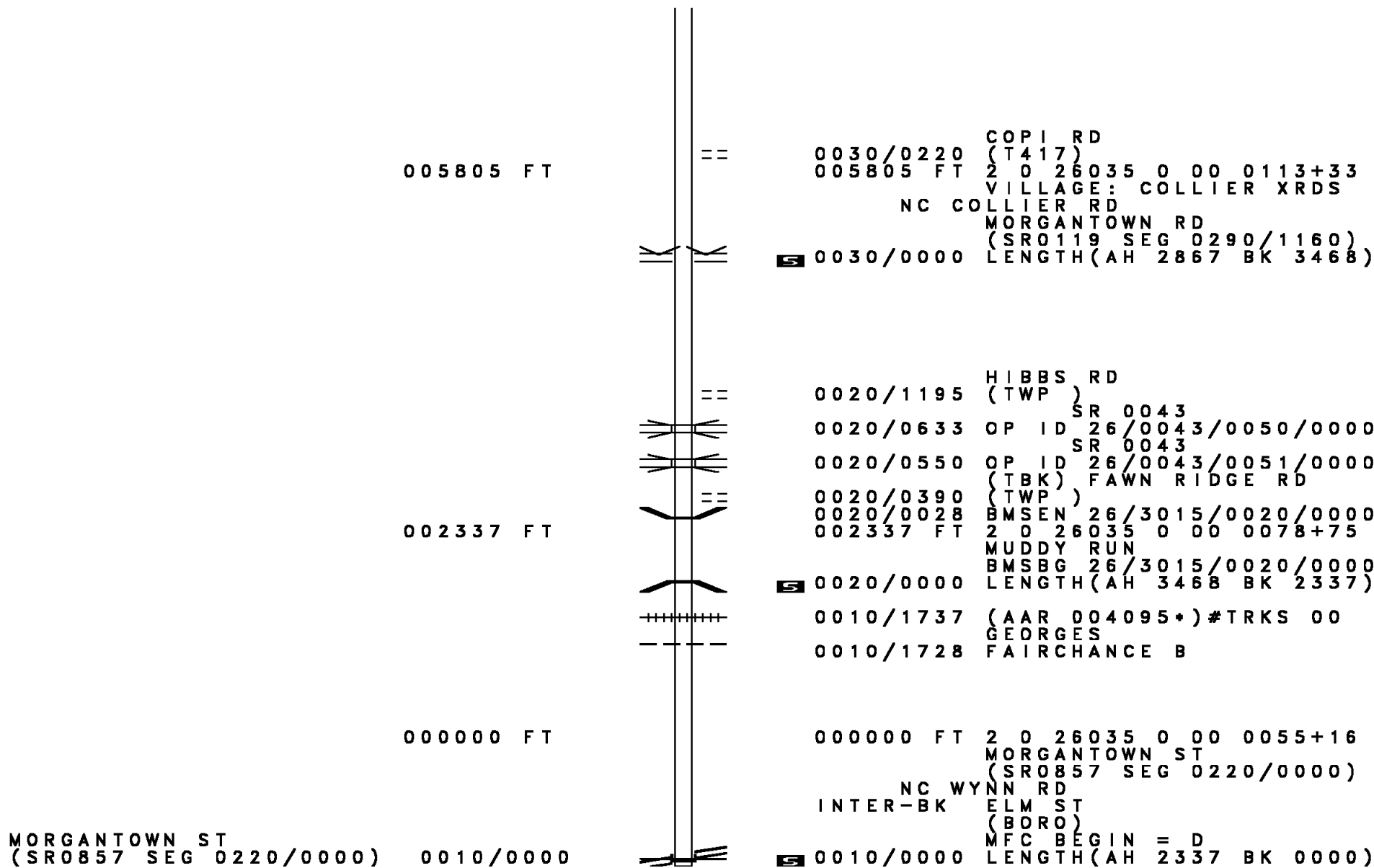
HUSTEAD RD

0080/0000 NC AMEND RD  
 LENGTH(AH 2886 BK 2763)

DIR: B TOTAL LEN: 4.728 MI. DIST: 12-1 SR: 3015  
 LEFT MUN: GEORGES T RIGHT MUN: GEORGES T

(T524)	0070/2705	==	
	016347 FT		016347 FT 2 0 26035 0 00 0218+34 5 0070/0000 LENGTH(AH 2763 BK 2910)
		==	0060/1510 LANGLEY RD (T519)
	013437 FT		013437 FT 2 0 26035 0 00 0189+24 5 0060/0000 LENGTH(AH 2910 BK 2380)
2 0 26035 0 00 0166+00	011057 FT		011057 FT
BUCKLICK RD		==	5 0050/0000 LENGTH(AH 2380 BK 2385)
(T445)	0050/0000		
SECOND ST		==	
(T702)	0040/2310		
FIRST ST		==	
(T704)	0040/2210		
COLLIER AV		==	
(T706)	0040/1985		
			0040/0451 BMS EN 26/3015/0040/0440 2 0 26035 0 00 0146+45 YORK RUN
	008672 FT		0040/0440 BMSBG 26/3015/0040/0440 008672 FT 2 0 26035 0 00 0142+05 VILLAGE: COLLIER TENT CHURCH RD (T449)
			5 0040/0000 LENGTH(AH 2385 BK 2867)

DIR: B TOTAL LEN: 4.728 MI. DIST: 12-1 SR: 3015  
 LEFT MUN: GEORGES T RIGHT MUN: GEORGES T



005805 FT

0030/0220 COPI RD  
 (T417)  
 005805 FT 2 0 26035 0 00 0113+33  
 VILLAGE: COLLIER XRDS  
 NC CO MORGANTOWN RD  
 (SR0119 SEG 0290/1160)  
 S 0030/0000 LENGTH(AH 2867 BK 3468)

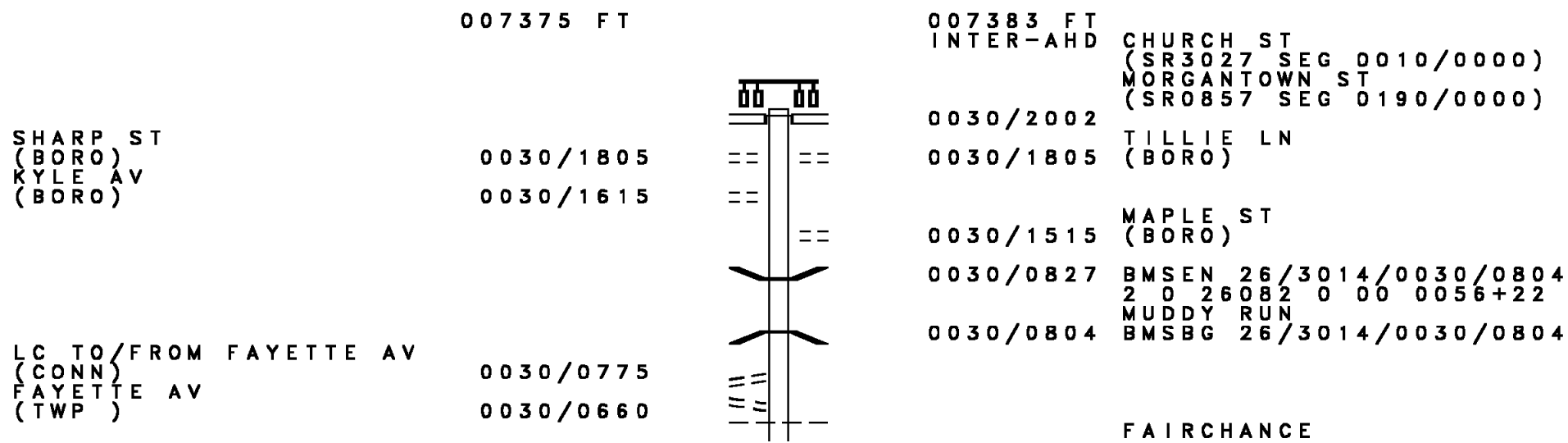
002337 FT

0020/1195 HIBBS RD  
 (TWP)  
 SR 0043  
 0020/0633 OP ID 26/0043/0050/0000  
 SR 0043  
 0020/0550 OP ID 26/0043/0051/0000  
 (TBK) FAWN RIDGE RD  
 (TWP)  
 0020/0390 BMSBN 26/3015/0020/0000  
 0020/0028 2 0 26035 0 00 0078+75  
 MUDDY RUN  
 BMSBG 26/3015/0020/0000  
 S 0020/0000 LENGTH(AH 3468 BK 2337)  
 0010/1737 (AAR 004095\*)#TRKS 00  
 GEORGES  
 0010/1728 FAIRCHANCE B

000000 FT

000000 FT 2 0 26035 0 00 0055+16  
 MORGANTOWN ST  
 (SR0857 SEG 0220/0000)  
 NC WY NN RD  
 INTER-BK ELM ST  
 (BORO)  
 MFC BEGIN = D  
 S 0010/0000 LENGTH(AH 2337 BK 0000)

MORGANTOWN ST  
 (SR0857 SEG 0220/0000) 0010/0000



SHARP ST  
 (BORO)  
 KYLE AV  
 (BORO)

LC TO/FROM FAYETTE AV  
 (CONN)  
 FAYETTE AV  
 (TWP)

007375 FT  
 0030/1805  
 0030/1615  
 0030/0775  
 0030/0660

007383 FT  
 INTER-AHD  
 0030/2002  
 0030/1805  
 0030/1515  
 0030/0827  
 0030/0804

CHURCH ST  
 (SR3027 SEG 0010/0000)  
 MORGANTOWN ST  
 (SR0857 SEG 0190/0000)  
 TILLIE LN  
 (BORO)  
 MAPLE ST  
 (BORO)  
 BMS EN 26/3014/0030/0804  
 2 0 26082 0 00 0056+22  
 MUDDY RUN  
 BMSBG 26/3014/0030/0804

FAIRCHANCE

DIR: E TOTAL LEN: 1.398 MI. DIST: 12-1 SR: 3014  
 LEFT MUN: FAIRCHANCE B RIGHT MUN: FAIRCHANCE B

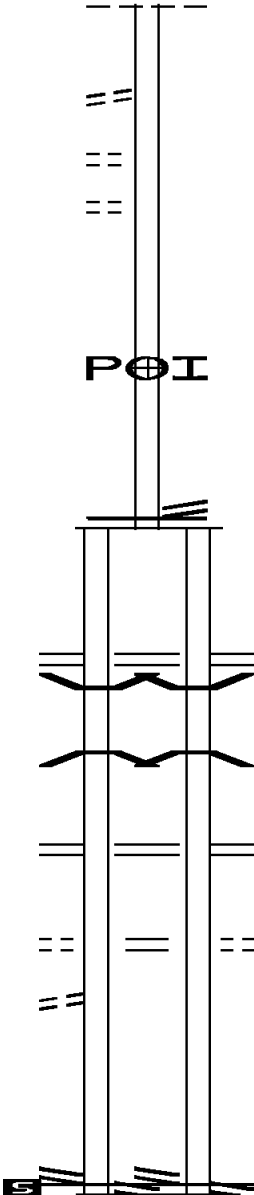
2 0 26082 0 00 0047+93 005373 FT  
 KISSINGER RD  
 (T512) 0030/0000  
 DENNIS LN  
 (PRDR) 0020/2690  
 COOLIDGE AV  
 (T511) 0020/2370

0030/0433 GEORGES T  
 005381 FT  
 0030/0000 LENGTH(AH 2002 BK 3435)

001938 FT POI 0020/0235 (APRA) MOUNTAIN VIEW ST  
 001946 FT 2 0 26082 0 00 0016+08  
 BIG SIX RD  
 (SR3029 SEG 0020/3384)  
 NC DRY KNOB RD  
 MFC BEGIN = D  
 0020/0000 LENGTH(AH 3435 BK 1946)

RAMP F RD  
 (SR8023 SEG 0750/0000)  
 TURNPIKE RAMP RD TOLL 4  
 (TNPK) 0011/1585  
 BMSSEN 26/7043/9900/0784 0011/1429  
 0 0 00000 0 00 0000+00  
 NO UNDERPASS INFORMATIO  
 BMSBG 26/7043/9900/0784 0011/1225  
 RAMP E RD  
 (SR8023 SEG 0500/0900)  
 TURNPIKE RAMP RD TOLL 4  
 (TNPK) 0011/1045  
 SHAMROCK RD  
 (TWP )  
 MOONLIGHT RD  
 (TWP ) 0011/0720  
 TO 0119/0250 SH  
 (CONN) 0011/0150  
 2 0 26082 0 00 0000+00 000000 FT  
 MORGANTOWN RD  
 (SR0119 SEG 0244/0230)  
 NC BIG SIX RD  
 MORGANTOWN RD  
 (SR0119 SEG 0244/0230)  
 MFC BEGIN = B  
 LENGTH(AH 1938 BK 0000) 0011/0000

RAMP F RD  
 (SR8023 SEG 0750/0000)  
 TURNPIKE RAMP RD TOLL 4  
 (TNPK) 0010/1590  
 BMSSEN 26/7043/9900/0784 0010/1433  
 2 0 26082 0 00 0000+00  
 NO UNDERPASS INFORMATIO  
 BMSBG 26/7043/9900/0784 0010/1229  
 RAMP E RD  
 (SR8023 SEG 0500/0900)  
 TURNPIKE RAMP RD TOLL 4  
 (TNPK) 0010/1045  
 WATER WY  
 (TWP )  
 MOONLIGHT RD  
 (TWP ) 0010/0720  
 000000 FT 2 0 26082 0 00 0000+00  
 MORGANTOWN RD  
 (SR0119 SEG 0244/0230)  
 NC BIG SIX RD  
 MORGANTOWN RD  
 (SR0119 SEG 0244/0230)  
 MFC BEGIN = B  
 LENGTH(AH 1946 BK 0000) 0010/0000



EXTRACT DATE: 12/18/2023 ROADWAY MANAGEMENT SYSTEM PAGE NUMBER: 408  
 PRINT DATE: 12/21/2023 SLD COUNTY/SR - ANNUAL PRINT COUNTY: FAYETTE  
 DIR: B TOTAL LEN: 14.362 MI. DIST: 12-1 SR: 3013  
 LEFT MUN: LUZERNE T RIGHT MUN: LUZERNE T

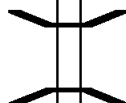
075829 FT

075829 FT  
 INTER-AHD FROGTOWN RD  
 (T308)  
 0300/2506 EAST RIVERSIDE RD  
 (T305)



073323 FT

073323 FT 2 0 26062 0 00 0022+74  
 0300/0000 LENGTH(AH 2506 BK 2150)  
 0290/1259 BMS EN 26/3013/0290/1248  
 0 0 00000 0 00 0000+00  
 B WALLACE RN  
 0290/1248 BMSBG 26/3013/0290/1248



071173 FT

0290/0016 BMS EN 26/3013/0290/0000  
 071173 FT 2 0 26062 0 00 0046+51  
 WALLACE RUN







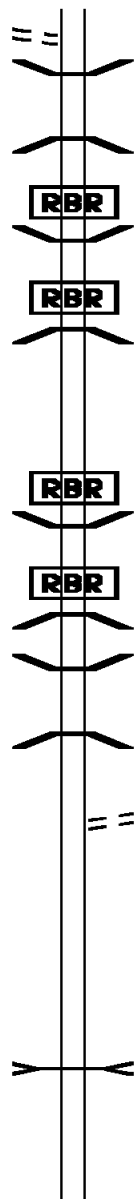
DIR: B TOTAL LEN: 14.362 MI. DIST: 12-1 SR: 3013  
 LEFT MUN: GERMAN T RIGHT MUN: GERMAN T

	057511 FT			057511 FT	2 0 26062 0 00 0184+01
				5 0240/0000	LENGTH(AH 2960 BK 2832)
				0230/2155	TANK HILL RD (T342)
				0230/2040	CROUSHORE RD (TWP)
CHURCH ST (TWP)	0230/1430	==		0230/1380	SILK STOCKING ROW RD (TWP)
	054679 FT			054679 FT	2 0 26062 0 00 0210+86
				5 0230/0000	LENGTH(AH 2832 BK 2705)
FIRE HOUSE RD (T341)	0220/1530	==			NC PALMER HOLLOW RD
RIVER ST (T339)	0220/1180	==			
	051974 FT			051974 FT	2 0 26062 0 00 0237+61
				5 0220/0000	LENGTH(AH 2705 BK 2257)
2 0 26062 0 01 0260+18	049717 FT			049717 FT	
ROSS BAR RD (T371)	0210/0000	==		5 0210/0000	LENGTH(AH 2257 BK 2717)
				0200/0905	COAL BUCKET LN (T371)
2 0 26062 0 01 0284+67	047000 FT			047000 FT	

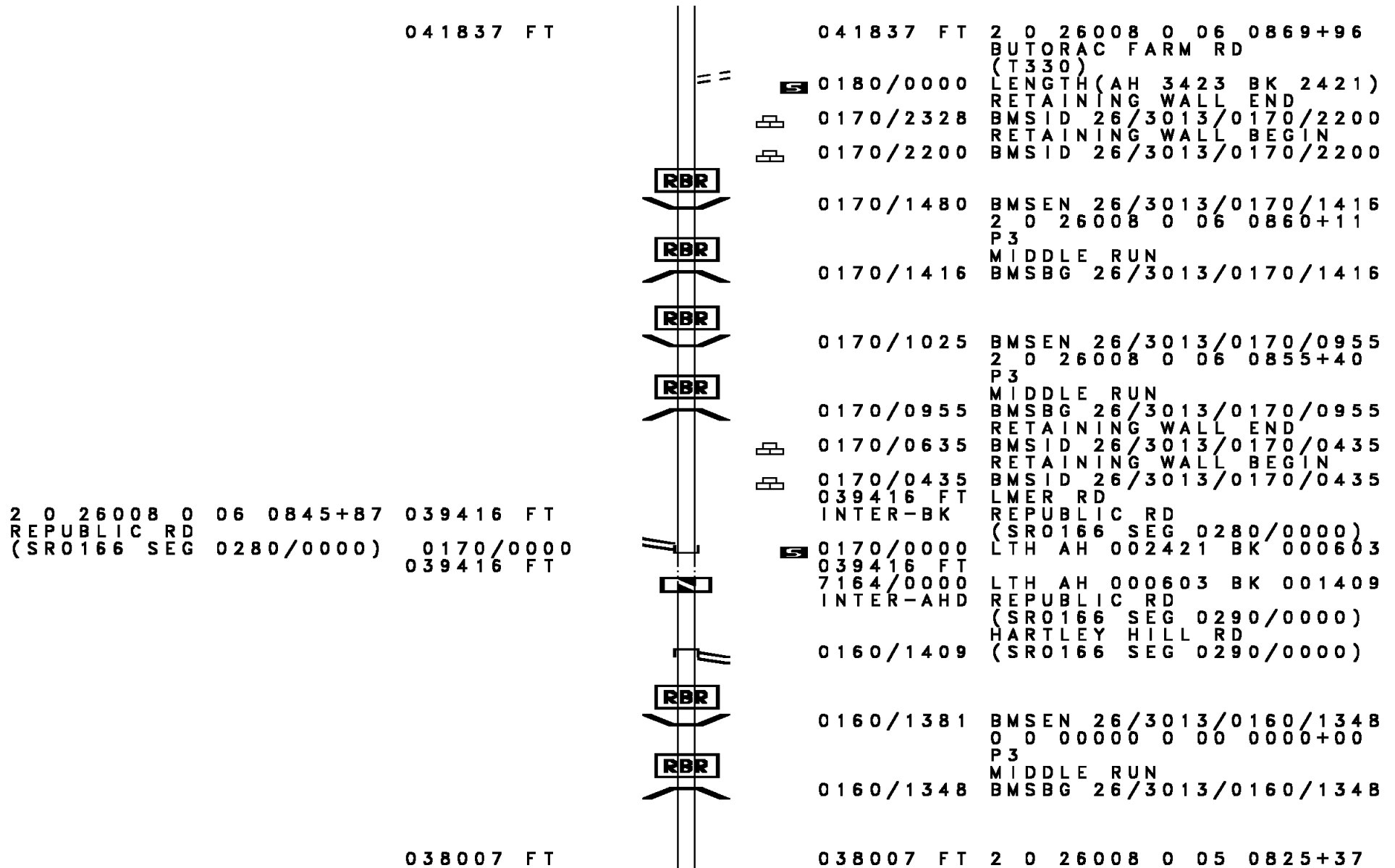
DIR: B TOTAL LEN: 14.362 MI. DIST: 12-1 SR: 3013  
 LEFT MUN: GERMAN T RIGHT MUN: GERMAN T

MINE HILL RD  
 (T337)

0200/0000



0200/0000	LENGTH (AH 2717 BK 1740)
0190/1551	BMSSEN 26/3013/0190/1537
	0 0 00000 0 00 0000+00
	MIDDLE RUN
0190/1537	BMSBG 26/3013/0190/1537
0190/1240	BMSSEN 26/3013/0190/1171
	2 0 26062 0 01 0293+10
	P3
	MIDDLE RUN
0190/1171	BMSBG 26/3013/0190/1171
	RETAINING WALL END
0190/1162	BMSID 26/3013/0190/0530
	RETAINING WALL BEGIN
0190/1000	BMSID 26/3013/0190/0530
0190/0811	BMSSEN 26/3013/0190/0753
	2 0 26062 0 01 0297+32
	P3
	MIDDLE RUN
0190/0753	BMSBG 26/3013/0190/0753
0190/0070	BMSSEN 26/3013/0190/0028
	2 0 26008 0 07 0904+29
	MIDDLE RUN
0190/0028	BMSBG 26/3013/0190/0028
045260 FT	2 0 26062 0 01 0304+22
	CROUSHORE RD
	(T328)
0190/0000	LENGTH (AH 1740 BK 3423)
	RETAINING WALL END
0180/3150	BMSID 26/3013/0180/1915
	RETAINING WALL BEGIN
0180/2865	BMSID 26/3013/0180/1915
	RETAINING WALL
0180/2256	BMSID 26/3013/0180/2255
	BRANCH OF MIDDLE RUN
	STRUCTURE LENGTH 9 FT
0180/2216	BMSID 26/3013/0180/2216





DIR: B TOTAL LEN: 14.362 MI. DIST: 12-1 SR: 3013  
 LEFT MUN: GERMAN T RIGHT MUN: GERMAN T

LARA AND HANNAH LN  
 (PRDR)

0110/0055 ==  
 025447 FT

025447 FT 2 0 26008 0 05 0699+50  
 0110/0000 LENGTH(AH 2651 BK 2987)

DUGAN DR  
 (TWP)

0100/1160 ==

MAIN ST  
 (T337)

0100/0560 ==

MCKINLEY ST  
 (T374)

0100/0215 ==  
 022460 FT

0100/0530 == OLD MCCLELLANDTOWN RD  
 (T337)

022460 FT 2 0 26008 0 05 0670+71  
 NC MC MCCLELLANDTOWN LAMBERT RD  
 MCCLELLANDTOWN RD  
 (SRO021 SEG 0151/1355)  
 (SRO021 SEG 0150/1379)

WINONA RD  
 (T388)

0090/2175 ==

0100/0000 LENGTH(AH 2987 BK 2319)

020141 FT

020141 FT 2 0 26008 0 05 0645+16  
 0090/0000 LENGTH(AH 2319 BK 2862)

PLUMMER RD  
 (T465)

0080/1745 ==

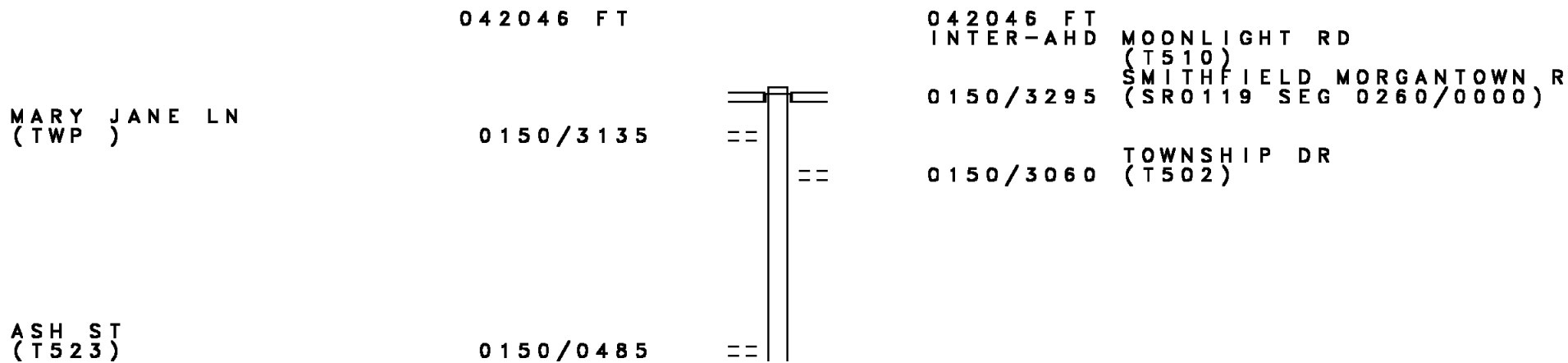
0080/1745 == PURITAN VILLAGE RD  
 (T712)  
 NC PU PURITAN RD  
 MESSMORE RD  
 (T337)  
 0080/1620  
 0080/1548 BMSSEN 26/3013/0080/1529  
 2 0 26008 0 05 0633+51



DIR: B TOTAL LEN: 14.362 MI. DIST: 12-1 SR: 3013  
 LEFT MUN: GERMAN T RIGHT MUN: GERMAN T

EMERY HEIGHTS RD (T386)	0040/0520	==							
2 0 26008 0 03 0515+43	007687 FT	==	==	0040/0395	LECKRONE #1 RD				
TREATMENT PLANT RD (T710)	0040/0000	==		007687 FT	(T382)				
				5 0040/0000	LENGTH(AH 1988 BK 2334)				
BRANT FARM LN (PRDR)	0030/1375	==	==	0030/1375	MENNONITE CHURCH RD				
					(T370)				
2 0 26008 0 03 0491+61	005353 FT			005353 FT					
LOUKS HILL RD (T372)	0030/0000	==		5 0030/0000	LENGTH(AH 2334 BK 2785)				
LOCKS HILL RD (T370)	0020/2460	==							
	002568 FT			002568 FT	2 0 26008 0 03 0463+68				
				5 0020/0000	NC MASON TOWN RD				
					LENGTH(AH 2785 BK 2568)				
			==	0010/0875	CHESTNUT ST				
WILLOW ST (TWP )	0010/0580	==			(TWP )				
ASH LN (TWP )	0010/0310	==							
	000000 FT			000000 FT	2 0 26008 0 03 0438+44				
					SMITHFIELD RD				
					(SR3010 SEG 0020/1365)				
					NC CHURCH AV				
					CEDAR ST				
					(T346)				
					SMITHFIELD RD				
					(SR3010 SEG 0020/1365)				
					MFC BEGIN = D				
				5 0010/0000	LENGTH(AH 2568 BK 0000)				

EXTRACT DATE: 12/18/2023      ROADWAY MANAGEMENT SYSTEM      PAGE NUMBER: 399  
 PRINT DATE: 12/21/2023      SLD COUNTY/SR - ANNUAL PRINT      COUNTY: FAYETTE  
 DIR: B      TOTAL LEN: 7.963 MI.      DIST: 12-1      SR: 3012  
 LEFT MUN: GEORGES T      RIGHT MUN: GEORGES T



042046 FT

042046 FT

MARY JANE LN  
(TWP )

0150/3135

INTER-AHD MOONLIGHT RD  
(T510)  
SMITHFIELD MORGANTOWN R  
(SR0119 SEG 0260/0000)

0150/3295

TOWNSHIP DR  
(T502)

ASH ST  
(T523)

0150/0485



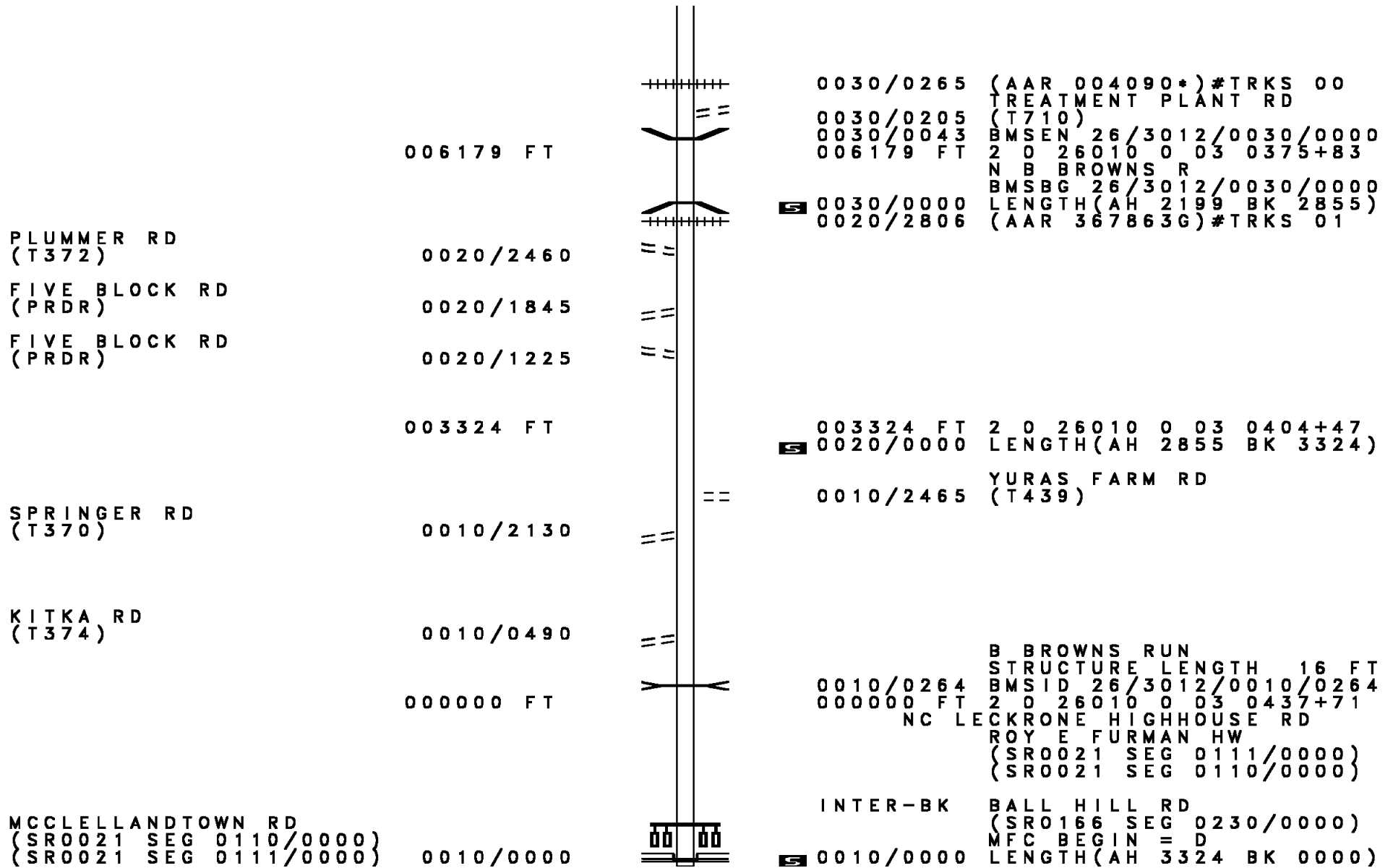




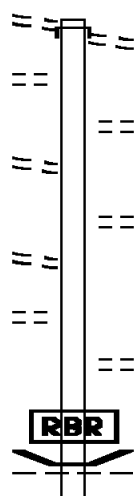
DIR: B TOTAL LEN: 7.963 MI. DIST: 12-1 SR: 3012  
 LEFT MUN: GERMAN T RIGHT MUN: GERMAN T

	017073 FT				017073 FT 2 0 26010 0 02 0266+26	
					0070/0000 LENGTH(AH 3044 BK 2720)	
BELLE TERRA LN (PRDR)	0060/0325 014353 FT	==			014353 FT 2 0 26010 0 02 0293+46	
					0060/0000 LENGTH(AH 2720 BK 1480)	
ENDS DR (PRDR)	0054/0730	==				
				==	0054/0600 WILES FARM LN (PRDR)	
2 0 26010 0 02 0278+66	012873 FT				012873 FT	
DESKO RD (T456)	0054/0000	==			0054/0000 LENGTH(AH 1480 BK 2615)	
SHAFFER DR (PRDR)	0050/2440	==				
	010258 FT				010258 FT 2 0 26010 0 02 0334+41	
				==	MASONTOWN RD (SR3013 SEG 0060/0850)	
				==	0050/0000 LENGTH(AH 2615 BK 1880)	
TOWNSHIP T381 RD (T381)	0040/0190	==			008378 FT	
2 0 26010 0 03 0353+42	008378 FT					
FAZENBAKER DR (T389)	0040/0000	==			0040/0000 LENGTH(AH 1880 BK 2199)	

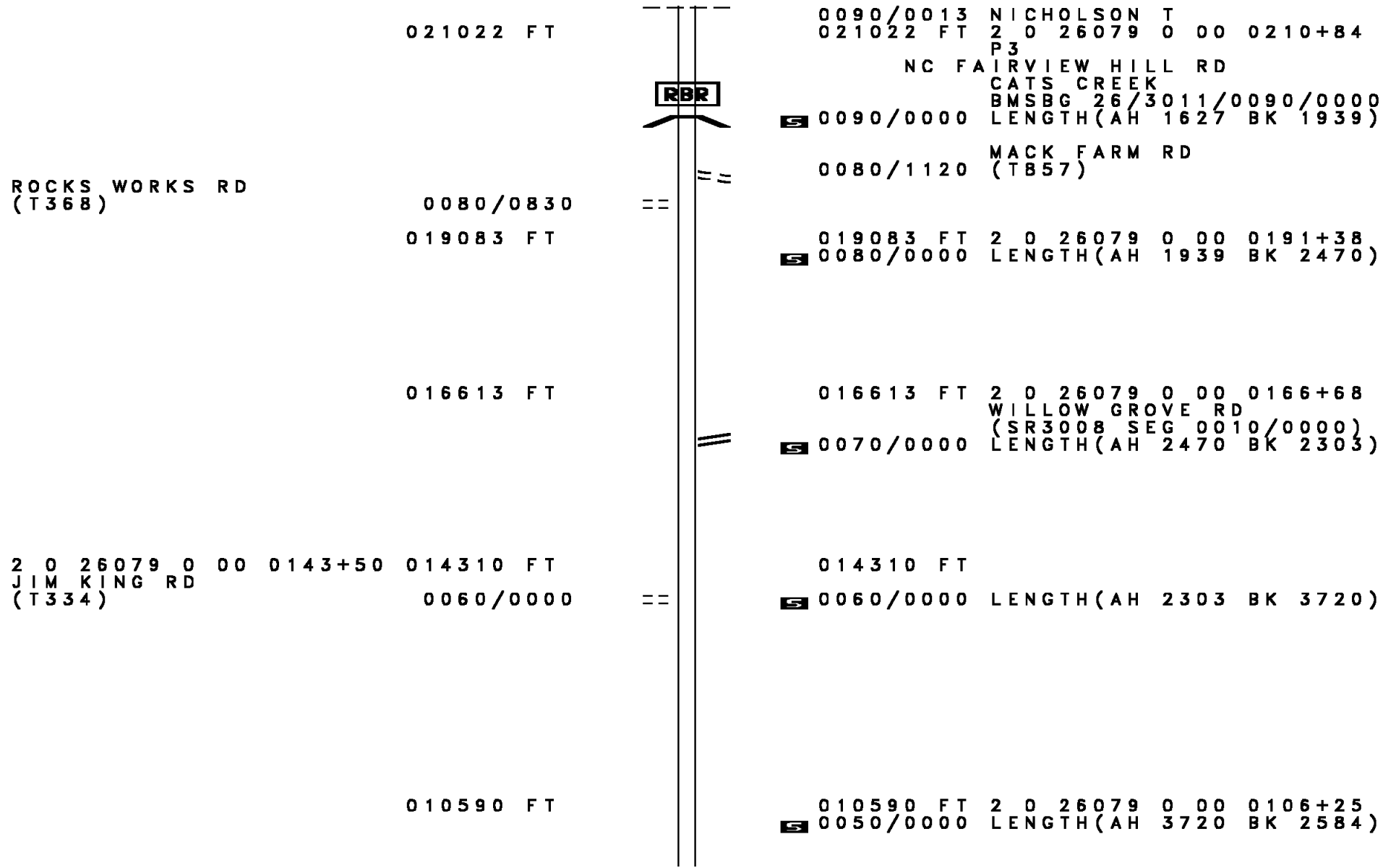
DIR: B TOTAL LEN: 7.963 MI. DIST: 12-1 SR: 3012  
 LEFT MUN: GERMAN T RIGHT MUN: GERMAN T



	022649 FT		022649 FT
HARVEY AV (BORO)	0090/1627	==	INTER-AHD WATER ST
FREDRICK AL (TWP)	0090/1505	==	(BORO)
		==	PENN AV
PARK AV (T463)	0090/1335	==	(T431)
		==	TOWNSHIP AL
YORK LN (TWP)	0090/1175	==	(T431)
UNITY ST (T461)	0090/1020	==	GRAY ST
		==	(T925)
		==	BESSEMER RD
		==	(T611)
		==	0090/0975
		==	0090/0026 BMSN 26/3011/0090/0000
		==	GERMAN



DIR: B TOTAL LEN: 4.290 MI. DIST: 12-1 SR: 3011  
 LEFT MUN: GERMAN T RIGHT MUN: GERMAN T



DIR: B TOTAL LEN: 4.290 MI. DIST: 12-1 SR: 3011  
LEFT MUN: NICHOLSON T RIGHT MUN: NICHOLSON T

ASHBY FORD RD  
(T345)

0040/0535

2 0 26079 0 00 0080+00 008006 FT  
BERISH RD  
(T360)

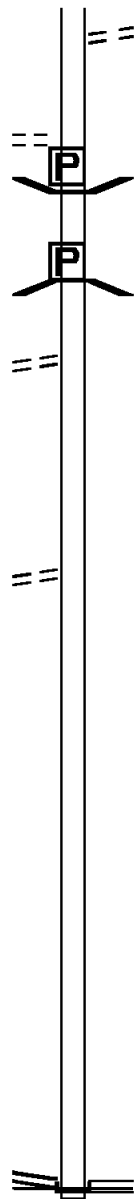
0040/0000

2 0 26079 0 00 0058+02 005811 FT  
SHAFFER DR  
(T362)

0030/0000

003056 FT

2 0 26079 0 00 0000+00 000000 FT  
OLD FRAME RD  
(SR3009 SEG 0130/0255) 0010/0000



0040/1525 KONICKI RD  
(T364)

0040/0440 BMS EN 26/3011/0040/0411  
BRIDGE POSTED (TONS)  
0 0 00000 0 00 0000+00  
SGL 32 COMB 40  
JACOBS CREEK  
BMSBG 26/3011/0040/0411

0040/0411  
008006 FT

5 0040/0000 LENGTH(AH 2584 BK 2195)

005811 FT

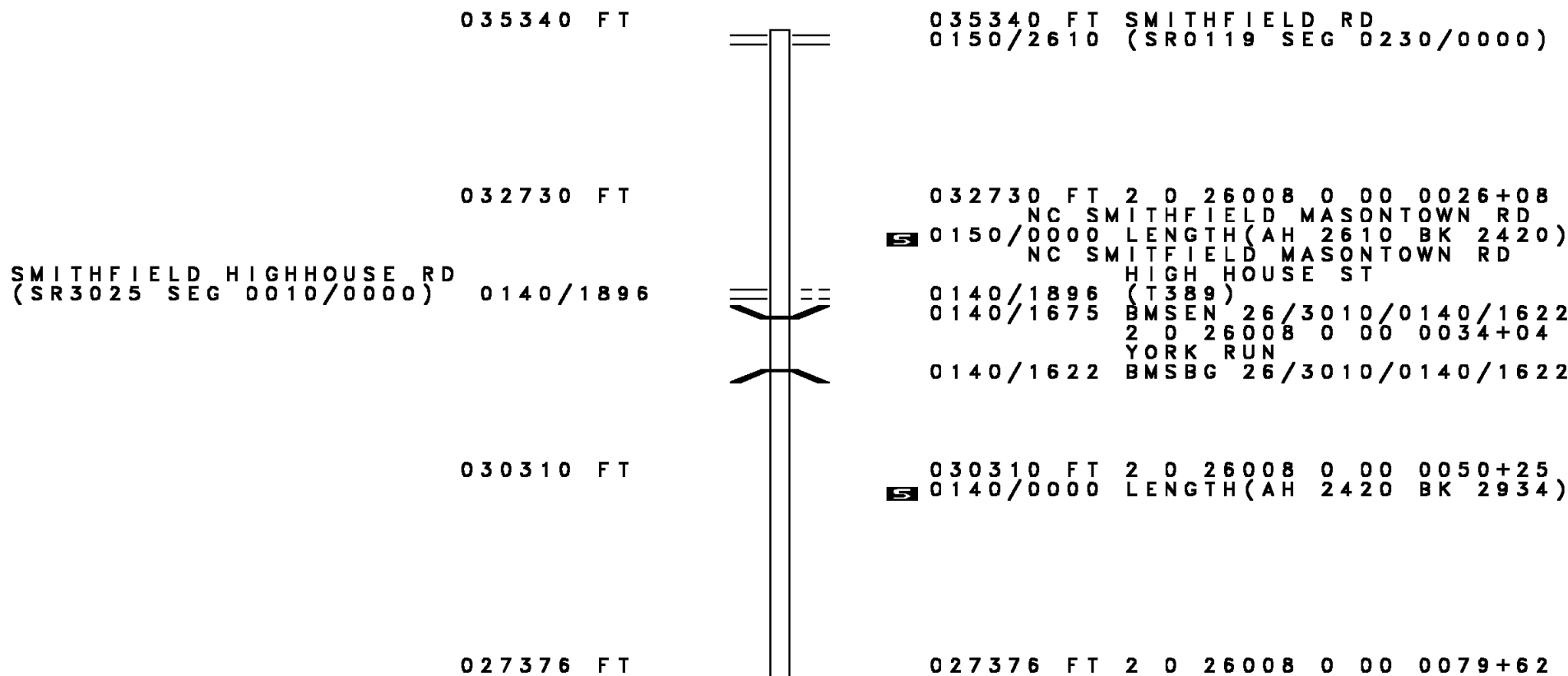
5 0030/0000 LENGTH(AH 2195 BK 2755)

5 003056 FT 2 0 26079 0 00 0030+57  
5 0020/0000 LENGTH(AH 2755 BK 3056)

NC SACKETT DR  
OLD FRAME RD  
(SR3009 SEG 0130/0255)  
INTER-BK SACKETT DR  
000000 FT (T375)  
MFC BEGIN = D  
5 0010/0000 LENGTH(AH 3056 BK 0000)

EXTRACT DATE: 12/18/2023 ROADWAY MANAGEMENT SYSTEM PAGE NUMBER: 391  
PRINT DATE: 12/21/2023 SLD COUNTY/SR - ANNUAL PRINT COUNTY: FAYETTE

DIR: B TOTAL LEN: 6.693 MI. DIST: 12-1 SR: 3010  
LEFT MUN: GEORGES T RIGHT MUN: GEORGES T





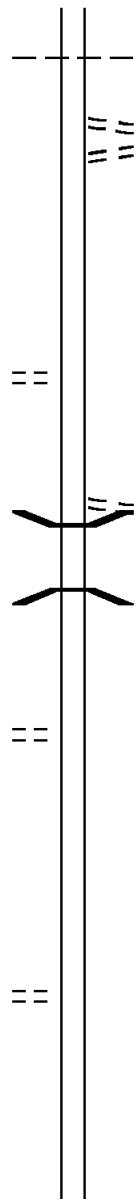
DIR: B TOTAL LEN: 6.693 MI. DIST: 12-1 SR: 3010  
 LEFT MUN: GEORGES T RIGHT MUN: GEORGES T

2 0 26008 0 00 0107+16 024567 FT  
 GILMORE RD  
 (T472) 0120/0000

2 0 26008 0 01 0136+72 021795 FT  
 GRIFFITH DR  
 (PRDR) 0110/0000

2 0 26008 0 01 0165+95 018872 FT  
 SHORT CUT RD  
 (T462) 0100/0000

016345 FT



0130/0000 LENGTH(AH 2934 BK 2809)  
 GEORGES  
 0120/2774 NICHOLSON T  
 LC TO/FROM T502 ST  
 (CONN)  
 0120/2335 CHURCH ST ET  
 (T502)  
 0120/2235

024567 FT

0120/0000 LENGTH(AH 2809 BK 2772)

0110/1550 GUTHRIE RD  
 (T473)  
 0110/1446 BMSSEN 26/3010/0110/1419  
 0 0 0000 0 00 0000+00  
 CROZIERS RUN  
 0110/1419 BMSBG 26/3010/0110/1419

021795 FT

0110/0000 LENGTH(AH 2772 BK 2923)

018872 FT

0100/0000 LENGTH(AH 2923 BK 2527)

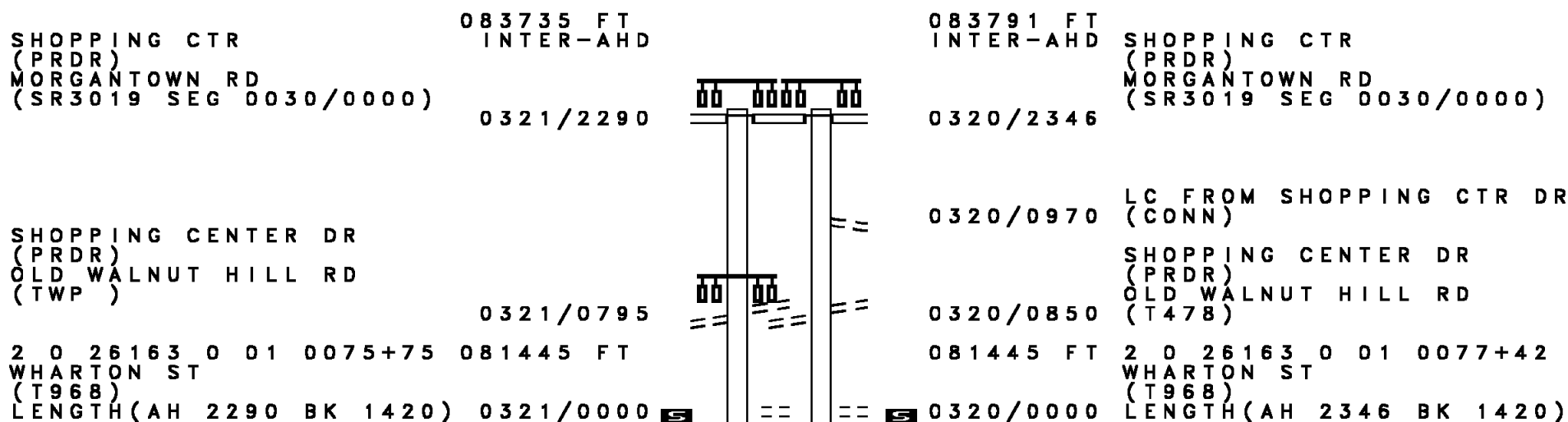
016345 FT 2 0 26008 0 01 0190+19

DIR: B TOTAL LEN: 6.693 MI. DIST: 12-1 SR: 3010  
 LEFT MUN: NICHOLSON T RIGHT MUN: NICHOLSON T

Stationing	Right of Way	Structure	Description
	0090/0000		OLD FRAME RD (SR3009 SEG 0180/0000) LENGTH(AH 2527 BK 2986)
013359 FT	013359 FT	2 0 26008 0 01 0219+61	DIAMOND MOLDOVAN RD (T458)
YASENOSKY RD (T459)	0070/2050		LENGTH(AH 2986 BK 2357)
	0070/1893		JACOBS CREEK STRUCTURE LENGTH 17 FT BMSID 26/3010/0070/1893
	0070/1375		JACOBS CREEK RD (T401)
011002 FT	011002 FT	2 0 26008 0 02 0245+72	LENGTH(AH 2357 BK 3278)
BOY SCOUT RD (T370)	0060/1980		SUGAR RIDGE RD (T366)
2 0 26008 0 02 0278+72	007724 FT		
ROCKWELL RD (T419)	0060/0000		LENGTH(AH 3278 BK 1773)
	0050/0685		NICHOLSON GERMAN T
2 0 26008 0 02 0296+35	005951 FT		
MENNONITE CHURCH RD (T370)	0050/0000		LENGTH(AH 1773 BK 2282)

Stationing	Description	Stationing	Description
003669 FT		003669 FT	2 0 26008 0 02 0318+97
		0040/0000	LENGTH(AH 2282 BK 1937)
			GRAY ST (T925)
CHESTNUT ST (BORO)	0030/0550	0030/1015	PENN AV (T925)
		0030/0445	OAK ST (BORO)
		0030/0310	ELM ST (BORO)
001732 FT		001732 FT	2 0 26008 0 02 0338+65
			NC SM WITHTVILLE AV
			POPLAR ST (T348)
CHURCH ST (SR3013 SEG 0010/0000)	0020/1365	0030/0000	LENGTH(AH 1937 BK 1732)
BLANEY ST (BORO)	0020/1275	0020/1365	CEDAR ST (BORO)
		0020/1070	MAPLE ST (BORO)
ELK LN (BORO)	0020/0965	0020/0775	WALNUT ST (BORO)
		0020/0606	GERMAN MASON TOWN B ELMER LN
		0020/0595	(BORO)
		0020/0400	WATER ST (BORO)
		0020/0205	BACK LN (BORO)
000000 FT		000000 FT	2 0 26008 0 02 0356+09
			NC CHURCH AV MAIN ST (SR0166 SEG 0200/0000)
		INTER-BK	CHURCH AV (BORO)
		0020/0000	MFC BEGIN = D LENGTH(AH 1732 BK 0000)

DIR: B TOTAL LEN: 15.870 MI. DIST: 12-1 SR: 3009  
 LEFT MUN: SOUTH UNION T RIGHT MUN: SOUTH UNION T



EXTRACT DATE: 12/18/2023  
PRINT DATE: 12/21/2023

ROADWAY MANAGEMENT SYSTEM  
SLD COUNTY/SR - ANNUAL PRINT

PAGE NUMBER: 386  
COUNTY: FAYETTE

DIR: B TOTAL LEN: 15.870 MI.  
LEFT MUN: SOUTH UNION T

DIST: 12-1 SR: 3009  
RIGHT MUN: SOUTH UNION T

RAMP N RD  
(SR8003 SEG 0252/0000) 0311/1190  
RAMP P RD  
(SR8003 SEG 0502/0515) 0311/1140

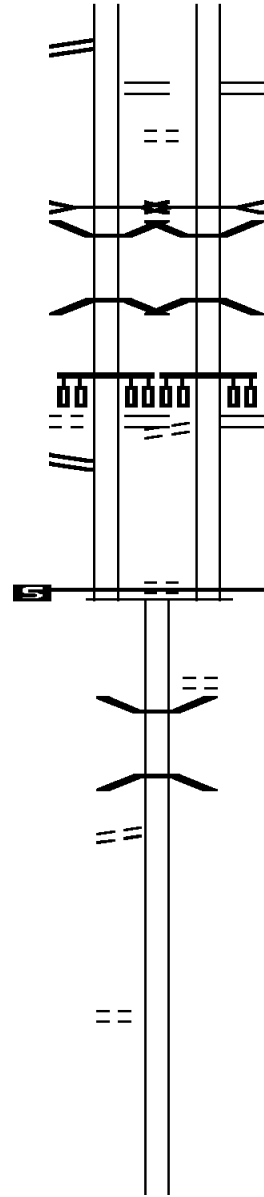
B COAL LICK  
STRUCTURE LENGTH 12 FT  
BMSID 26/3009/0310/1015 0311/1015  
BMSSEN 26/3009/0310/0634 0311/0917  
O O 00000 0 00 0000+00  
SR 0040  
BMSBG 26/3009/0310/0634 0311/0613  
RAMP Q RD  
(SR8003 SEG 0752/0000)  
FROM 8003/0012 SH  
(CONN) 0311/0475

RAMP O RD  
(SR8003 SEG 0012/0816) 0311/0345

2 0 26163 0 01 0059+25 080025 FT  
MFC BEGIN = D  
LENGTH(AH 1420 BK 3780) 0311/0000

WIGGINS LN  
(T586) 0300/2425

SAN A MAR DR  
(PRDR) 0300/0075  
076245 FT



0310/1140 RAMP P RD  
(SR8003 SEG 0502/0515)  
TO 8003/0252 SH  
0310/1080 (CONN)

B COAL LICK  
STRUCTURE LENGTH 12 FT  
BMSID 26/3009/0310/1015 0310/1015  
BMSSEN 26/3009/0310/0634 0310/0938  
O O 00000 0 00 0000+00  
SR 0040  
BMSBG 26/3009/0310/0634 0310/0634  
RAMP Q RD  
(SR8003 SEG 0752/0000)  
FROM 8003/0012 SH  
(CONN) 0310/0450

080025 FT 2 0 26163 0 01 0059+25  
PRIVATE DR  
(PRDR)  
MFC BEGIN = D  
LENGTH(AH 1420 BK 3780) 0310/0000

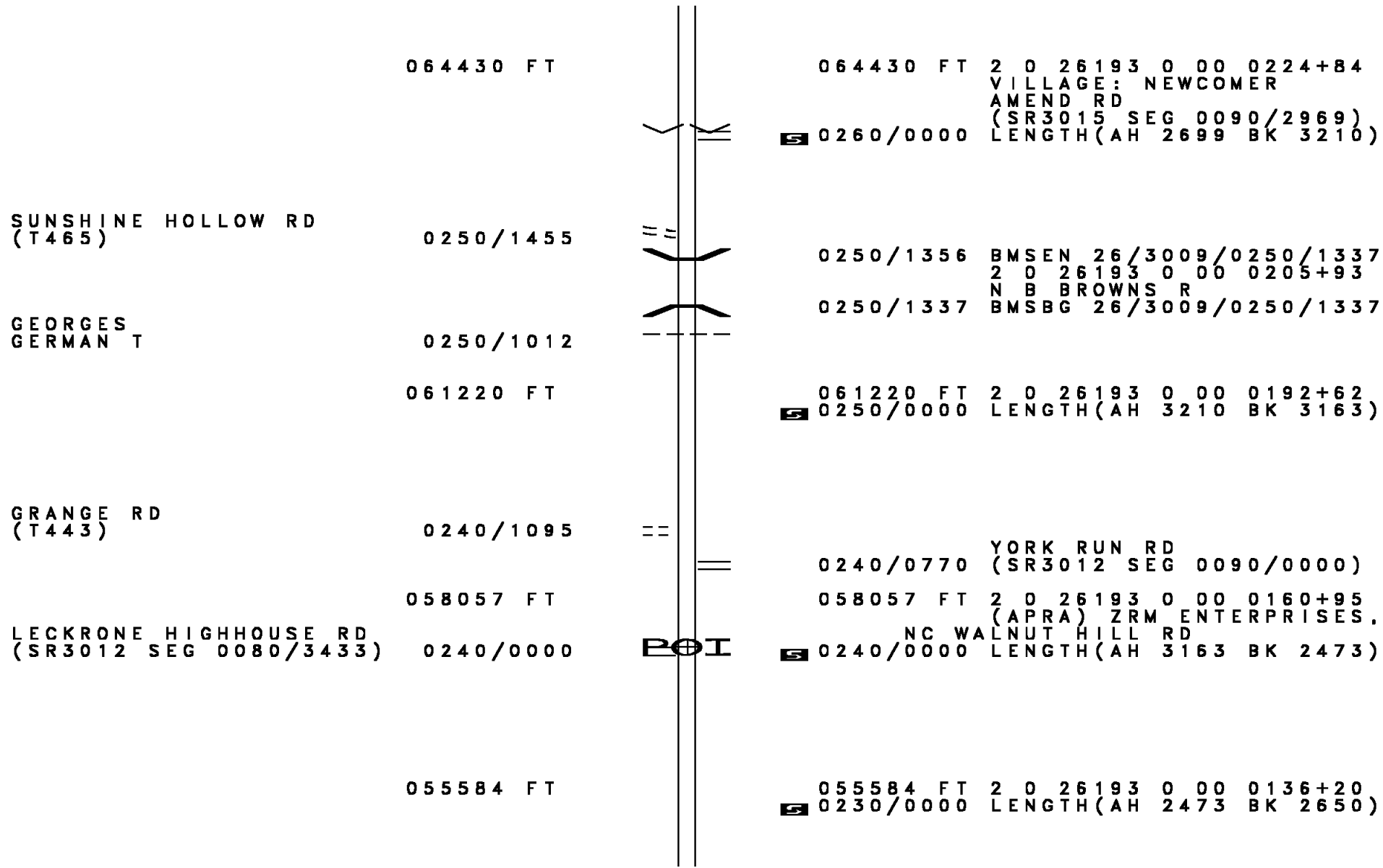
0300/2830 FARM RD  
(T586)  
0300/2479 BMSSEN 26/3009/0300/2459  
2 0 26163 0 00 0050+12  
COAL LICK RUN  
0300/2459 BMSBG 26/3009/0300/2459

076245 FT 2 0 26163 0 00 0023+26  
0300/0000 LENGTH(AH 3780 BK 2326)

DIR: B TOTAL LEN: 15.870 MI. DIST: 12-1 SR: 3009  
 LEFT MUN: SOUTH UNION T RIGHT MUN: SOUTH UNION T

Street Name	Stationing	Length	Notes
UNION ST (T520)	0290/0415	==	
COMMUNITY AV (T518)	0290/0000	==	OVEN RD (T519)
VICTORY LN (TWP)	0290/0000	==	5 0290/0000 LENGTH(AH 2326 BK 3660)
TOWNSHIP AL (TWP)	0280/3445	==	
CLAY ST (T701)	0280/3085	==	0280/3422 SOUTH UNION GEORGES T
CLAY ST (T701)	0280/2080	==	0280/2750 BALL DIAMOND RD (SR3017 SEG 0020/1787)
HAGUE LN (T474)	0280/0295	==	0280/2100 TOWNSHIP AL (TWP)
WALNUT HILL RD (T474)	070259 FT	==	0280/1200 METRO FARM LN (PRDR)
	0280/0000	==	070259 FT 2 0 26193 0 00 0283+00 VILLAGE: CONTINENTAL #2
		==	5 0280/0000 LENGTH(AH 3660 BK 3130)
STRAWBERRY ST (T705)	0270/0705	==	0270/2195 HAYS RD (TB11)
CENTER RD (T700)	0270/0000	==	067129 FT
MULLBERRY ST (T703)	0260/1905	==	5 0270/0000 LENGTH(AH 3130 BK 2699)

DIR: B TOTAL LEN: 15.870 MI. DIST: 12-1 SR: 3009  
 LEFT MUN: GEORGES T RIGHT MUN: GEORGES T



064430 FT

064430 FT 2 0 26193 0 00 0224+84  
 VILLAGE: NEWCOMER  
 AMEND RD  
 (SR3015 SEG 0090/2969)  
 0260/0000 LENGTH(AH 2699 BK 3210)

SUNSHINE HOLLOW RD  
 (T465)

0250/1455

0250/1356 BMS EN 26/3009/0250/1337  
 2 0 26193 0 00 0205+93  
 N B BROWNS R  
 0250/1337 BMSBG 26/3009/0250/1337

GEORGES  
 GERMAN T

0250/1012

061220 FT

061220 FT 2 0 26193 0 00 0192+62  
 0250/0000 LENGTH(AH 3210 BK 3163)

GRANGE RD  
 (T443)

0240/1095

0240/0770 YORK RUN RD  
 (SR3012 SEG 0090/0000)  
 058057 FT 2 0 26193 0 00 0160+95  
 (APRA) ZRM ENTERPRISES,  
 NC WALNUT HILL RD

LECKRONE HIGHHOUSE RD  
 (SR3012 SEG 0080/3433)

0240/0000

0240/0000 LENGTH(AH 3163 BK 2473)

POI

055584 FT

055584 FT 2 0 26193 0 00 0136+20  
 0230/0000 LENGTH(AH 2473 BK 2650)

DIR: B TOTAL LEN: 15.870 MI. DIST: 12-1 SR: 3009  
 LEFT MUN: GERMAN T RIGHT MUN: GERMAN T

SWENGLISH LN (PRDR)	0220/0290 052934 FT	==	052934 FT	2 0 26193 0 00	0109+67
		---		GEORGES GERMAN T	
SWENGLISH LN (PRDR)	0210/2490	==	5 0220/0000	LENGTH(AH 2650 BK 2570)	
		==	0210/2365	ROSE GARDEN MHP DR (PRDR)	
LUTHERAN CHURCH RD (T458)	0210/0850 050364 FT	==	0210/0520 050364 FT	2 0 26193 0 00	0084+10
		---		GERMAN GEORGES T SHOAF RD (T419)	
		==	5 0210/0000	LENGTH(AH 2570 BK 2378)	
2 0 26193 0 00 0060+45 BLUE ROCK RD (T417)	047986 FT 0200/0000	==	0200/0516 047986 FT	GEORGES NICHOLSON T	
		---	5 0200/0000	LENGTH(AH 2378 BK 3050)	
		==	0190/1965	FOGGY MEADOW LN (PRDR)	
		==	0190/1283	ALBRIGHT LN (PRDR)	
		==	0190/0900	SHORT CUT RD (T462)	
	044936 FT		044936 FT	2 0 26193 0 00	0030+03
			5 0190/0000	LENGTH(AH 3050 BK 3003)	
			0180/3003	BUICK BL (PRDR)	



DIR: B TOTAL LEN: 15.870 MI. DIST: 12-1 SR: 3009  
 LEFT MUN: NICHOLSON T RIGHT MUN: NICHOLSON T

ELIZABETH DR (PRDR)	0180/2985	==	
	041933 FT		041933 FT 2 0 26193 0 00 0000+00 SMITHVILLE AV (SR3010 SEG 0090/0000)
		==	0180/0000 LENGTH(AH 3003 BK 2215)
	039718 FT		039718 FT 2 0 26077 0 00 0092+95 VILLAGE: WOODSIDE
		∩	0170/0000 LENGTH(AH 2215 BK 2642)
TOWNSHIP T45B RD (T458)	0160/1520	==	
	037076 FT		0160/0110 WALTERS LN (TWP ) 037076 FT 2 0 26077 0 00 0066+46
		=	0160/0000 LENGTH(AH 2642 BK 2589)
	034487 FT		034487 FT 2 0 26077 0 00 0040+57 BOWOOD RD
WILLOW GROVE RD (SR3008 SEG 0050/2090)	0150/0000	==	0150/0000 LENGTH(AH 2589 BK 2053) (T387)

DIR: B TOTAL LEN: 15.870 MI. DIST: 12-1 SR: 3009  
 LEFT MUN: NICHOLSON T RIGHT MUN: NICHOLSON T

032434 FT

032434 FT 2 0 26077 0 00 0019+80  
 0140/0000 LENGTH(AH 2053 BK 2019)

FAIRVIEW HILL RD  
 (SR3011 SEG 0010/0000) 0130/0255  
 030415 FT

==

0130/0255 SACKETT DR  
 (T375)  
 030415 FT 2 0 26077 0 00 0000+00

NEW GENEVA RD  
 (SR3006 SEG 0060/0000) 0130/0000  
 TOWNSHIP T372 RD  
 (T372) 0120/2650

==

0130/0000 NEW GENEVA RD  
 (SR3006 SEG 0060/0000)  
 LENGTH(AH 2019 BK 2837)

==

2 0 26076 0 00 0277+30 027578 FT  
 TOWNSHIP T371 RD  
 (T371) 0120/0000

==

027578 FT  
 0120/0000 LENGTH(AH 2837 BK 3340)

024238 FT

024238 FT 2 0 26076 0 00 0244+13  
 0110/0000 LENGTH(AH 3340 BK 2778)

2 0 26076 0 00 0216+35 021460 FT  
 WAR BRANCH RD  
 (T363)  
 LOVERS LEAP RD  
 (T466) 0100/0000

///

021460 FT  
 0100/0000 LENGTH(AH 2778 BK 2485)  
 MANY SPRINGS LN

DIR: B TOTAL LEN: 15.870 MI. DIST: 12-1 SR: 3009  
 LEFT MUN: NICHOLSON T RIGHT MUN: NICHOLSON T

TOWNSHIP T472 RD  
 (T472)

Stationing	Notes	Access/Driveway
018975 FT	0096/2055 (PRDR)	0096/0365 (SR9403 SEG 0750/0000) 0096/0103 BMSBN 26/3009/0096/0000 018975 FT 0 0 00000 0 00 0000+00
0080/2700	0096/0000	YORK RUN BMSBG 26/3009/0096/0000 LENGTH(AH 2485 BK 2925)
016050 FT	0080/0000	016050 FT 2 0 26076 0 00 0160+51 LENGTH(AH 2925 BK 2448)
013602 FT	0070/0000	013602 FT 2 0 26076 0 00 0136+03 LENGTH(AH 2448 BK 1323)
012279 FT	0060/0000	012279 FT 2 0 26076 0 00 0122+80 NC OLD FRAME RD PT MARION SMITHFIELD RD (SR0119 SEG 0180/0000) LENGTH(AH 1323 BK 1485)
010794 FT	0050/0000	010794 FT 2 0 26076 0 00 0107+91 NICHOLSON SPRINGHILL T LENGTH(AH 1485 BK 2248)

DIR: B TOTAL LEN: 15.870 MI. DIST: 12-1 SR: 3009  
 LEFT MUN: SPRINGHILL T RIGHT MUN: SPRINGHILL T

RICHILL SCHOOL RD  
 (T337)

008546 FT		0040/0523 BMS EN 26/3009/0040/0457 0 0 00000 0 00 0000+00 GEORGES CREEK 0040/0457 BMSBG 26/3009/0040/0457 TUNNEL RD (T365) 0040/0430 008546 FT 2 0 26076 0 00 0085+43 0040/0000 LENGTH(AH 2248 BK 2718)
005828 FT		0030/0820 005828 FT 2 0 26076 0 00 0057+25 MARK DR (T368) 0030/0000 LENGTH(AH 2718 BK 2610)
003218 FT		003218 FT 2 0 26076 0 00 0032+55 VILLAGE: OUTCROP (AAR 145370F)#TRKS 00 0020/0000 LENGTH(AH 2610 BK 3218) TOWNSHIP AL 0010/3205 (TWP )
000000 FT		000000 FT 2 0 26076 0 00 0000+00 NC OU TROP RD GANS WOODBRIDGE RD (SR3005 SEG 0030/1095) MFC BEGIN = D 0010/0000 LENGTH(AH 3218 BK 0000)

EXTRACT DATE: 12/18/2023 ROADWAY MANAGEMENT SYSTEM PAGE NUMBER: 378  
PRINT DATE: 12/21/2023 SLD COUNTY/SR - ANNUAL PRINT COUNTY: FAYETTE

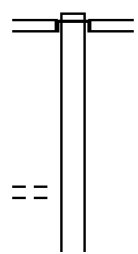
DIR: B TOTAL LEN: 2.436 MI. DIST: 12-1 SR: 3008  
LEFT MUN: NICHOLSON T RIGHT MUN: NICHOLSON T

012860 FT

012860 FT  
INTER-AHD

BOWOOD RD  
(T387)  
OLD FRAME RD  
(SR3009 SEG 0150/0000)

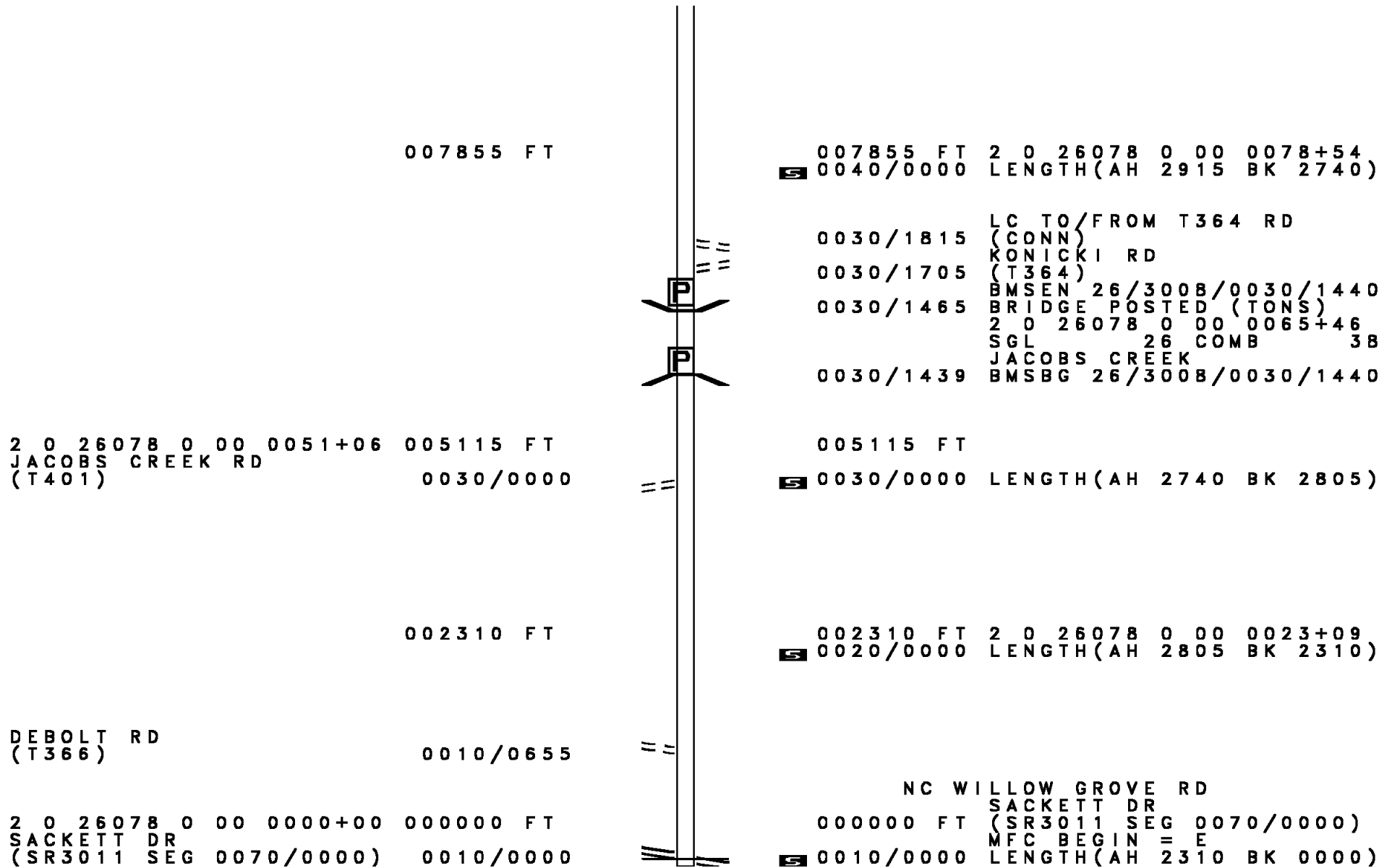
0050/2090



ROGERS LN  
(PRDR)

0050/0180  
010770 FT

010770 FT 2 0 26078 0 00 0107+69  
0050/0000 LENGTH(AH 2090 BK 2915)



007855 FT

007855 FT 2 0 26078 0 00 0078+54  
 S 0040/0000 LENGTH(AH 2915 BK 2740)

0030/1815 LC TO/FROM T364 RD  
 (CONN)  
 0030/1705 KONICKI RD  
 (T364)  
 0030/1465 BMSBN 26/3008/0030/1440  
 BRIDGE POSTED (TONS)  
 2 0 26078 0 00 0065+46  
 SGL 26 COMB 38  
 0030/1439 JACOBS CREEK  
 BMSBG 26/3008/0030/1440

2 0 26078 0 00 0051+06 005115 FT  
 JACOBS CREEK RD  
 (T401) 0030/0000

005115 FT  
 S 0030/0000 LENGTH(AH 2740 BK 2805)

002310 FT

002310 FT 2 0 26078 0 00 0023+09  
 S 0020/0000 LENGTH(AH 2805 BK 2310)

DEBOLT RD  
 (T366) 0010/0655

2 0 26078 0 00 0000+00 000000 FT  
 SACKETT DR  
 (SR3011 SEG 0070/0000) 0010/0000

NC WILLOW GROVE RD  
 SACKETT DR  
 000000 FT (SR3011 SEG 0070/0000)  
 MFC BEGIN = E  
 S 0010/0000 LENGTH(AH 2310 BK 0000)

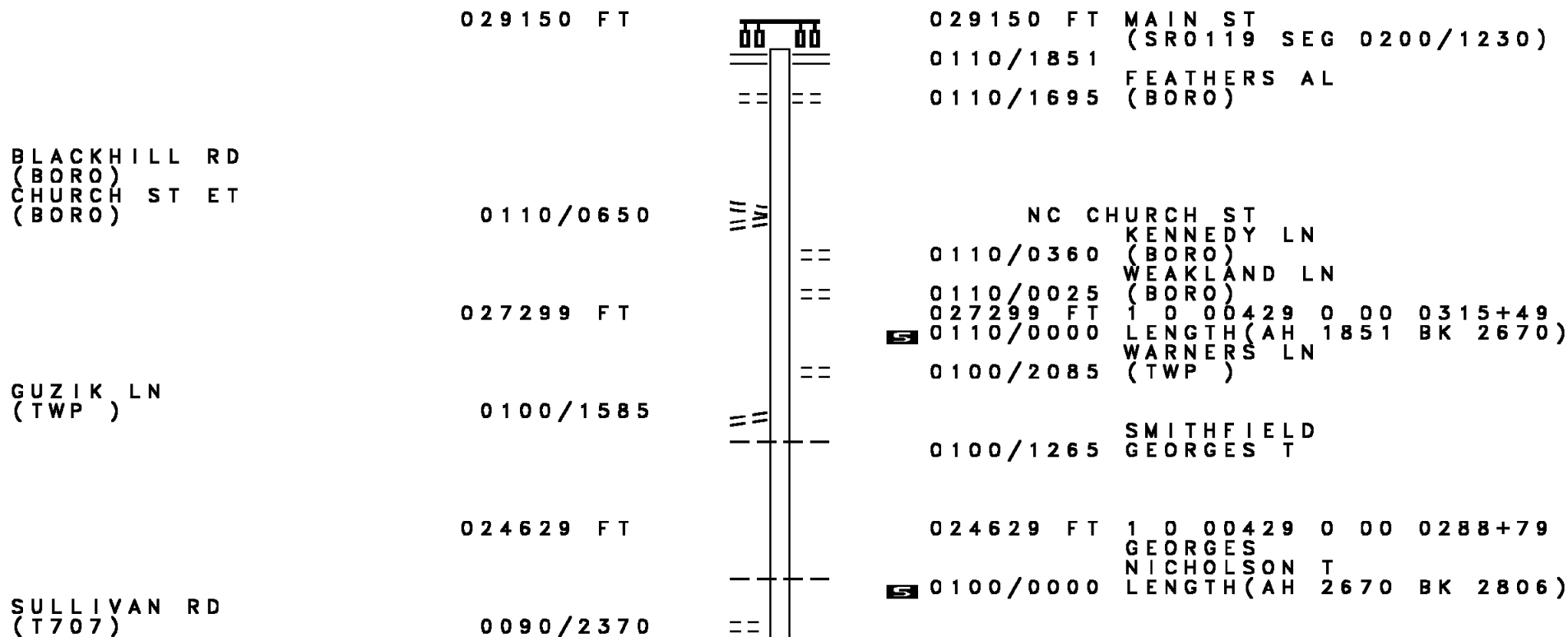
DIR: B TOTAL LEN: 2.971 MI. DIST: 12-1 SR: 3007  
 LEFT MUN: SMITHFIELD B RIGHT MUN: SMITHFIELD B

Stationing	Location	Stationing	Location
015689 FT		015689 FT	MAIN ST
GUTHER AL (BORO)	0060/3070	0060/3250	(SR0119 SEG 0200/1040)
DILS ST (BORO)	0060/2340	0060/2340	HAYDEN ST (BORO)
		0060/2050	CENTER AV (BORO)
		0060/1910	LEADER WY (BORO)
MOUNTAIN VIEW ST (BORO)	0060/1805		
BORO AL (BORO)	0060/1665		
HIGHLAND AV (BORO)	0060/1475		
PROSPECT ST (T365)	0060/1050	0060/1050	WASHINGTON WY (T365)
WEAVER BOTTOM RD (T380)	0060/0460		
012439 FT		0060/0127	SMITHFIELD GEORGES T
		012439 FT	2 0 26111 0 01 0162+01
			NC WA TER ST
			GEORGE CREEK
			STRUCTURE LENGTH 42 FT
			BMSID 26/3007/0060/0000
		0060/0000	LENGTH(AH 3250 BK 3085)
009354 FT		009354 FT	2 0 26111 0 01 0130+26
		0050/0000	LENGTH(AH 3085 BK 2444)





DIR: B TOTAL LEN: 5.521 MI. DIST: 12-1 SR: 3006  
 LEFT MUN: SMITHFIELD B RIGHT MUN: SMITHFIELD B



DIR: B TOTAL LEN: 5.521 MI. DIST: 12-1 SR: 3006  
 LEFT MUN: NICHOLSON T RIGHT MUN: NICHOLSON T

VALLEY SCHOOL RD  
 (T472)

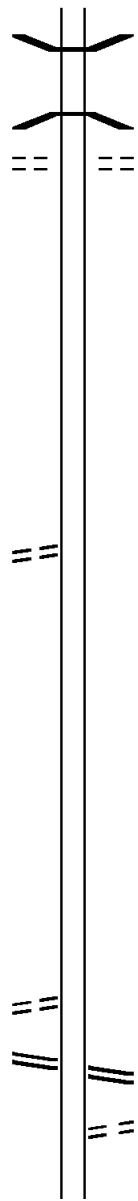
0090/1160

021823 FT

1 0 00429 0 00 0228+58 018608 FT  
 BOWOOD RD  
 (T464) 0080/0000

015558 FT

SACKETT DR  
 (T375) 0060/0535  
 1 0 00429 0 00 0171+36 012698 FT  
 OLD FRAME RD  
 (SR3009 SEG 0130/0000) 0060/0000



0090/1724 BMS EN 26/3006/0090/1630  
 0 0 00000 0 00 0000+00  
 YORK RUN  
 0090/1630 BMSBG 26/3006/0090/1630  
 VALLEY SCHOOL RD  
 (T373)

021823 FT 1 0 00429 0 00 0260+73  
 5 0090/0000 LENGTH(AH 2806 BK 3215)

018608 FT  
 5 0080/0000 LENGTH(AH 3215 BK 3050)

015558 FT 1 0 00429 0 00 0199+96  
 5 0070/0000 LENGTH(AH 3050 BK 2860)

012698 FT OLD FRAME RD  
 (SR3009 SEG 0130/0000)  
 5 0060/0000 LENGTH(AH 2860 BK 2679)

0050/1795 BENNINGER RD  
 (T359)

DIR: B TOTAL LEN: 5.521 MI. DIST: 12-1 SR: 3006  
 LEFT MUN: NICHOLSON T RIGHT MUN: NICHOLSON T

		010019 FT				010019 FT	1 0 00429 0 00 0145+00	VILLAGE: OLD FRAME	WAR BRANCH RD	(T371)	
				↘ ↙		0050/0000	LENGTH(AH 2679 BK 2838)				
		007181 FT				007181 FT	1 0 00429 0 00 0117+00	0040/0000 LENGTH(AH 2838 BK 1448)			
				==		0030/0250	MORRIS BUNCIC RD				
1 0 00429 0 00 0102+03		005733 FT		==		005733 FT	(T360)				
BERISH RD		0030/0000		==		0030/0000	LENGTH(AH 1448 BK 3208)				
(T360)											
		002525 FT				002525 FT	1 0 00429 0 00 0068+78	PRULI LN			
				==		0020/0000	LENGTH(AH 3208 BK 2525)				
		000000 FT				000000 FT	1 0 00429 0 00 0044+81	NC NEW GENEVA RD			
						0010/0000	INTER-BK NEW GENEVA RD				
GRAYS LANDING RD		0010/0000		==		0010/0000	(SR0166 SEG 0120/0000)				
(SR0166 SEG 0120/0000)							MFC BEGIN = D				
						0010/0000	LENGTH(AH 2525 BK 0000)				

DIR: B TOTAL LEN: 4.237 MI. DIST: 12-1 SR: 3005  
 LEFT MUN: GEORGES T RIGHT MUN: GEORGES T

Stationing	Structure	Length	Notes
022371 FT	0080/3099	12 FT	RUBLES MILL RD (SR3007 SEG 0030/2840) B MOUNTAIN C STRUCTURE LENGTH 12 FT BMSID 26/3005/0080/3043
KING RD (T504)	0080/2100		
019272 FT	0080/0000		2 0 26083 0 00 0192+94 BROWN LN (T341) LENGTH(AH 3099 BK 2694)
TUNNEL RD (T500)	0070/2003		GEORGES SPRINGHILL T
016578 FT	0070/0000		2 0 26083 0 00 0164+95 LENGTH(AH 2694 BK 2602)
013976 FT	0060/0000		2 0 26083 0 00 0135+43 LENGTH(AH 2602 BK 3147)
010829 FT			2 0 26083 0 00 0108+56 TOBIN SCHOOL RD

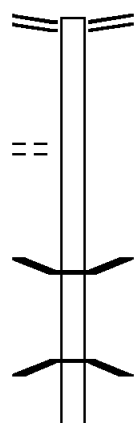


EXTRACT DATE: 12/18/2023 ROADWAY MANAGEMENT SYSTEM PAGE NUMBER: 369  
 PRINT DATE: 12/21/2023 SLD COUNTY/SR - ANNUAL PRINT COUNTY: FAYETTE  
 DIR: B TOTAL LEN: 5.156 MI. DIST: 12-1 SR: 3004  
 LEFT MUN: SPRINGHILL T RIGHT MUN: SPRINGHILL T

GANS WOODBRIDGE RD 027223 FT  
 (SR3005 SEG 0050/0000) 0100/3105

BANK HEAD RD  
 (T498) 0100/1760

024118 FT



027223 FT GANS WOODBRIDGE RD  
 0100/3105 (SR3005 SEG 0050/0000)

0100/0246 BMS EN 26/7043/9900/0268  
 024118 FT 20 26057 0 01 0248+00  
 PA TOLL 43  
 BMSBG 26/7043/9900/0268  
 5 0100/0000 LENGTH(AH 3105 BK 2070)

DIR: B TOTAL LEN: 5.156 MI. DIST: 12-1 SR: 3004  
 LEFT MUN: SPRINGHILL T RIGHT MUN: SPRINGHILL T

2 0 26057 0 01 0227+14 022048 FT  
 SPRING HILL FURNACE RD  
 (SR0857 SEG 0060/0000) 0090/0000  
 022048 FT

022048 FT BIN SCHOOL RD  
 INTER-BK SPRING HILL FURNACE RD  
 (SR0857 SEG 0060/0000)  
 0090/0000 LTH AH 002070 BK 000657  
 022048 FT  
 7084/0000 LTH AH 000657 BK 002790  
 INTER-AHD SPRING HILL FURNACE RD  
 (SR0857 SEG 0070/0000)  
 0080/2790 SPRING HILL FURNACE RD  
 (SR0857 SEG 0070/0000)

019258 FT

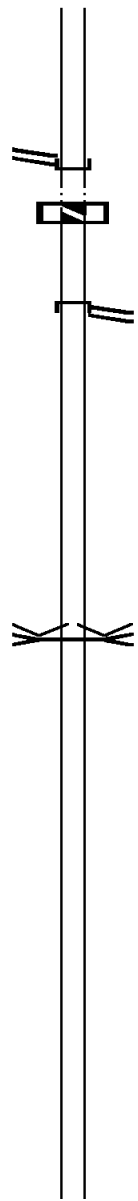
019258 FT 2 0 26057 0 00 0192+00  
 VILLAGE: WHITE HOUSE  
 B RUBLES RUN  
 STRUCTURE LENGTH 11 FT  
 BMSID 26/3004/0080/0000  
 0080/0000 LENGTH(AH 2790 BK 3270)

015988 FT

015988 FT 2 0 26057 0 00 0148+09  
 0070/0000 LENGTH(AH 3270 BK 2080)

013908 FT

013908 FT 2 0 26057 0 00 0127+29  
 0060/0000 LENGTH(AH 2080 BK 2731)



DIR: B TOTAL LEN: 5.156 MI. DIST: 12-1 SR: 3004  
 LEFT MUN: SPRINGHILL T RIGHT MUN: SPRINGHILL T

011177 FT

011177 FT 2 0 26057 0 00 0106+49  
 0050/0000 LENGTH(AH 2731 BK 3530)



DRAINAGE  
 STRUCTURE LENGTH 43 FT  
 0040/1370 BMSID 26/3004/0040/1370

007647 FT

007647 FT 2 0 26057 0 00 0075+47  
 0040/0000 LENGTH(AH 3530 BK 2055)

005592 FT

005592 FT 2 0 26057 0 00 0054+52  
 0030/0000 LENGTH(AH 2055 BK 3090)

002502 FT

002502 FT 2 0 26057 0 00 0025+02  
 0020/0000 LENGTH(AH 3090 BK 2502)

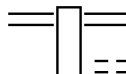
000000 FT

000000 FT 2 0 26057 0 00 0000+00  
 NC WY MPS GAP RD  
 INTER-BK WEST VIRGINIA STATE LIN  
 (STBD)  
 MFC BEGIN = E  
 0010/0000 LENGTH(AH 2502 BK 0000)



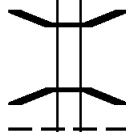
DIR: B TOTAL LEN: 3.408 MI. DIST: 12-1 SR: 3003  
 LEFT MUN: NICHOLSON T RIGHT MUN: NICHOLSON T

017993 FT



017993 FT GENEVA RD  
 0070/2321 (SR0166 SEG 0090/1825)  
 COUNTY ST  
 0070/2175 (T338)

015672 FT



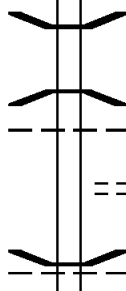
015672 FT 2 0 26081 0 00 0156+99  
 0070/0000 LENGTH(AH 2321 BK 1945)  
 0060/1133 BMSEN 26/3003/0060/0970  
 0 0 00000 0 00 0000+00  
 GEORGES CR  
 0060/0970 BMSBG 26/3003/0060/0970  
 NICHOLSON  
 0060/0930 SPRINGHILL T

013727 FT



013727 FT 2 0 26081 0 00 0137+14  
 0060/0000 LENGTH(AH 1945 BK 2349)

011378 FT




011378 FT 2 0 26081 0 00 0113+84  
 0050/0000 LENGTH(AH 2349 BK 2955)  
 0040/1285 BMSEN 26/3003/0040/1188  
 0 0 00000 0 00 0000+00  
 GEORGES CRK  
 0040/1188 BMSBG 26/3003/0040/1188  
 SPRINGHILL  
 0040/1183 NICHOLSON T  
 TOWNSHIP 0360 RD  
 0040/1000 (T360)  
 0040/0083 BMSEN 26/3003/0040/0000  
 NICHOLSON

DIR: B TOTAL LEN: 3.408 MI. DIST: 12-1 SR: 3003  
 LEFT MUN: NICHOLSON T RIGHT MUN: NICHOLSON T

Stationing	Description	Stationing	Description
008423 FT		0040/0026	SPRINGHILL T
		008423 FT	2 0 26081 0 00 0084+29
			GEORGES CR
		0040/0000	BMSBG 26/3003/0040/0000
			LENGTH(AH 2955 BK 3027)
		0030/3020	RETAINING WALL END
			BMSID 26/3003/0030/2940
		0030/2940	RETAINING WALL BEGIN
			BMSID 26/3003/0030/2940
		0030/2172	BMSEN 26/3003/0030/2160
			2 0 26081 0 00 0075+59
			B GEORGE CK.
		0030/2160	BMSBG 26/3003/0030/2160
005396 FT		005396 FT	2 0 26081 0 00 0053+54
			VOLEK RD
			(T329)
		0030/0000	LENGTH(AH 3027 BK 2556)
ROBINSON LN (PRDR)	0020/2360		
SMITH LN (PRDR)	0020/2025		
002840 FT		002840 FT	2 0 26081 0 00 0027+98
		0020/0000	LENGTH(AH 2556 BK 2840)
FALLEN TIMBERS RD (T323)	0010/1225		NC TOM CAT HOLLOW RD
000000 FT		000000 FT	2 0 26081 0 00 0000+00
			NC FALLEN TIMBERS RD
			MORGANTOWN RD
			(SRO119 SEG 0100/0660)
			MFC BEGIN = D
		0010/0000	LENGTH(AH 2840 BK 0000)

DIR: B TOTAL LEN: 3.622 MI. DIST: 12-1 SR: 3002  
 LEFT MUN: SPRINGHILL T RIGHT MUN: SPRINGHILL T



DIR: B TOTAL LEN: 3.622 MI. DIST: 12-1 SR: 3002  
 LEFT MUN: SPRINGHILL T RIGHT MUN: SPRINGHILL T

BUCKS DR (PRDR) 0040/2840 ==  
 HODGSON LN (PRDR) 0040/2180 ==

007488 FT 007488 FT 2 0 26080 0 00 0231+27  
 MUSTARD LN (T468)  
 == 0040/0000 LENGTH(AH 3577 BK 2699)

004789 FT 004789 FT 2 0 26080 0 00 0205+17  
 0030/0000 LENGTH(AH 2699 BK 3097)

001692 FT 0020/0085 WISE AV (TWP)  
 001692 FT 2 0 26080 0 00 0174+53  
 0020/0000 LENGTH(AH 3097 BK 1692)

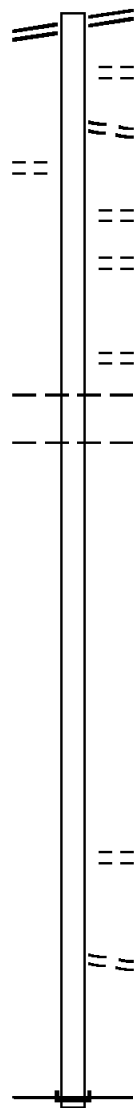
0010/0840 PA DOT STOCKPILE #17 RD (GOVT)

0010/0105 OLD LAKE LYNN RD (T466)  
 NC GANS RD

2 0 26080 0 00 0157+61 000000 FT INTER-BK PT MARION SMITHFIELD RD (SR0119 SEG 0130/0000)  
 PT MARION SMITHFIELD RD (SR0119 SEG 0130/0000) MFC BEGIN = D  
 0010/0000 0010/0000 LENGTH(AH 1692 BK 0000)

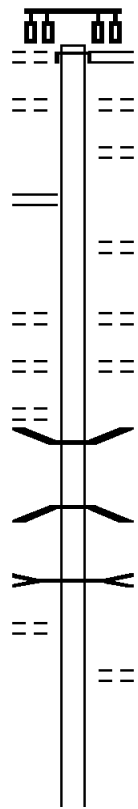
DIR: B TOTAL LEN: 1.570 MI. DIST: 12-1 SR: 3001  
 LEFT MUN: POINT MARION B RIGHT MUN: POINT MARION B

Location / Segment	Start Station	End Station	Length (FT)	Notes
MORGANTOWN ST (SR0119 SEG 0040/1860)	008290	0030/1966	008290 FT	
STEWART ST (BORO)	0030	0030/1100	0030/1100	
POINT MARION SPRINGHILL T	006324	006324	006324 FT	
	0020	0020/3204	0020/3204	
	003095	003095	003095 FT	
	0010	0010/1525	0010/1525	
	000000	000000	000000 FT	
	0010	0010/0000	0010/0000	



Location / Segment	Start Station	End Station	Length (FT)	Notes
MORGANTOWN ST (SR0119 SEG 0040/1860)	008290	0030/1966	008290 FT	
UNION ST (BORO)	0030	0030/1880	0030/1880	
WALNUT ST (BORO)	0030	0030/1605	0030/1605	
ONTARIO AV (BORO)	0030	0030/0730	0030/0730	
KEISER AV (BORO)	0030	0030/0325	0030/0325	
HIGHLAND AV (BORO)	006324	006324	006324 FT	2 0 26039 0 00 0062+91
POINT MARION SPRINGHILL T	0030	0030/0000	0030/0000	LENGTH(AH 1966 BK 3229)
	0020	0020/3086	0020/3086	
	003095	003095	003095 FT	2 0 26039 0 00 0031+10
	0020	0020/0000	0020/0000	LENGTH(AH 3229 BK 3095)
MINE RD (TWP)	0010	0010/1525	0010/1525	
DAVISON RD (T350)	0010	0010/0505	0010/0505	
WEST VIRGINIA STATE LIN (STBD)	000000	000000	000000 FT	2 0 26039 0 00 0000+00
MFC BEGIN = E	0010	0010/0000	0010/0000	LENGTH(AH 3095 BK 0000)

	018391 FT		017670 FT	
			INTER-AHD	RAMP D RD
BENNINGTON RD				(SR8008 SEG 0500/1875)
(T455)	0090/1435	==		MOUNTAIN RD
PAUL ST		==	0090/1435	(SR3027 SEG 0060/2289)
(T457)	0090/0960	==	0090/0960	HAYDEN ST
		==	0090/0960	(T995)
HOPWOOD COOLSPRING RD		==	0090/0535	WASHINGTON ST
(SR2023 SEG 0010/0000)	0090/0475	==		(T993)
1 0 00050 0 00 0109+19	016956 FT	==	0090/0230	CHURCH ST
FINLEY ST		==	016235 FT	(T991)
(TWP )	0090/0000	==		FURNACE RD
JUNIOR ST		==	0090/0000	(T459)
(TWP )	0080/2885	==	0090/0000	LENGTH(AH 1435 BK 3385)
NELL ST		==	0080/2885	DOYLE ST
(TWP )	0080/2680	==		(TWP )
		==	0080/2382	BMS EN 26/2040/0080/2367
		==		0 0 00000 0 00 0000+00
		==	0080/2367	BENNINGTON S
		==		BMSBG 26/2040/0080/2367
		==	0080/2059	BENNINGTONS S
		==		STRUCTURE LENGTH 10 FT
MONROE ST		==		BMSID 26/2040/0080/2059
(T485)	0080/1520	==		
		==	0080/1505	BRYSON BL
		==		(TWP )
ATLAS LOOP RD				





DIR: E TOTAL LEN: 3.483 MI. DIST: 12-1 SR: 2040  
 LEFT MUN: UNIONTOWN C RIGHT MUN: UNIONTOWN C

Street Name (City)	Segment ID	Length (FT)	Notes
SEARIGHT AV (CITY)	0051/1235		
BAKERS AL (CITY)	0051/0955		
MARTIN LUTHER KING WY (CITY)	0051/0565		
2 0 26153 0 01 0163+40 STEWART AV (SR2027 SEG 0010/1070)	007456 FT		
CONNELLSVILLE ST (SR2027 SEG 0010/1070) LENGTH(AH 1540 BK 2344) FROM 2027/0010 SH (CONN)	0051/0000 0041/2245		
CLEVELAND AV (CITY)	0041/2020		
WILSON AV (CITY)	0041/1985		
MURRAY AV (CITY)	0041/1810		
SHADY LN (CITY)	0041/1645		
PENNSYLVANIA AV (CITY)	0041/1595 0041/1365		
BMSBN 26/2040/0041/1321 2 0 26153 0 01 0154+04 REDSTONE CK. BMSBG 26/2040/0041/1321 (AAR 145320C)#TRKS 01	0041/1320 0041/1108		
CHURCH ST (CITY)	0041/1020		
	0050/1060		CITY AL (CITY)
	0050/0880		WHITEMAN AV (CITY)
	0050/0845		CITY AL (CITY)
	0050/0720		FARRGUT ST (CITY)
	0050/0435		GRANT ST (CITY)
	0050/0165		CITY AL (CITY)
	006910 FT		1 0 00050 0 00 0016+27 STEWART AV (SR2027 SEG 0010/0000) LENGTH(AH 1365 BK 1625)
	0050/0000		CITY AL (CITY)
	0040/1470		WILSON AV (CITY)
	0040/1305		PENNSYLVANIA AV (CITY)
	0040/0955		
	0040/0559		(AAR 145323X)#TRKS 01
	0040/0530		CITY AL (CITY)
	0040/0455		CITY AL (CITY)



DIR: E TOTAL LEN: 3.483 MI. DIST: 12-1 SR: 2040  
 LEFT MUN: UNIONTOWN C RIGHT MUN: UNIONTOWN C

Stationing / Description	Stationing	Diagram	Stationing	Description
MORAN AL (CITY)	0041/0295	==	0040/0252	BMSEN 26/2040/0040/0202
				1 0 00050 0 00 0002+02
COURT ST (CITY)	0041/0225	== ==	0040/0202	REDSTONE CK
				BMSBG 26/2040/0040/0202
				IOWA ST
2 0 26153 0 01 0140+79 005112 FT (TBK) GALLATIN AV (CITY)		==	0040/0175	(CITY) AL
				(CITY)
			0040/0110	(CITY)
			005285 FT	1 0 00050 0 00 0000+00
				(TBK) GALLATIN AV (CITY)
LENGTH(AH 2344 BK 2040) 0041/0000		==	0040/0000	LENGTH(AH 1625 BK 2200)
				(AAR 527221L)#TRKS 01
(AAR 527217W)#TRKS 01			0030/2170	FULLER AV
BEESON BL (CITY)			0030/1940	(CITY)
				BEESON BL (CITY)
	0031/1690	==	0030/1805	UNION ST (CITY)
			0030/1360	(CITY)
TO 0051/0010 SH (CONN) MORGANTOWN ST (SR0051 SEG 0010/0780)	0031/1410	==		MORGANTOWN ST (SR0051 SEG 0010/0000)
				MORGANTOWN ST (SR3019 SEG 0040/2697)
MORGANTOWN ST (SR0051 SEG 0010/0780) ARCH ST (CITY)	0031/1280	==	0030/1051	
	0031/0965	==		
			0030/0935	SIGN: SHAPE OR TUBE
				BMSID 26/2040/0030/0935
			0030/0860	MARKET PL (CITY)
PETER ST (CITY)	0031/0725	==		
MILL ST (CITY)	0031/0650	==	0030/0680	MILL ST (CITY)
CORPORATE CROSSING RD (CITY)	0031/0530	==		
VICITES DR (CITY)	0031/0245	==		
			0030/0280	BMSEN 26/2040/0030/0249
BMSEN 26/2040/0031/0195	0031/0223	==		COAL AL (CITY)
2 0 26153 0 01 0121+33				1 0 00113 0 03 0661+03

DIR: E TOTAL LEN: 3.483 MI. DIST: 12-1 SR: 2040  
 LEFT MUN: UNIONTOWN C RIGHT MUN: UNIONTOWN C

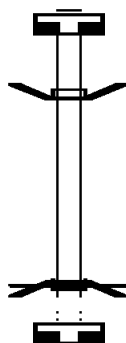
COAL LICK RUN	BMSBG 26/2040/0031/0195	0031/0195		0030/0249	COAL LICK RN	BMSBG 26/2040/0030/0249
2 0 26153 0 01 0119+44	003072 FT			0030/0130	CITY AL	0030/0130
W SOUTH ST				003085 FT	(CITY)	003085 FT
(CITY)					1 0 00113 0 03 0658+61	1 0 00113 0 03 0658+61
MOUNT VERNON AV					W SOUTH ST	W SOUTH ST
(SR2016 SEG 0010/3692)					(CITY)	(CITY)
MOUNT VERNON AV					NC FAYETTE ST	NC FAYETTE ST
(CITY)					MOUNT VERNON AV	MOUNT VERNON AV
					(SR2016 SEG 0010/3692)	(SR2016 SEG 0010/3692)
					MOUNT VERNON AV	MOUNT VERNON AV
					(CITY)	(CITY)
LENGTH(AH 2040 BK 2226)	0031/0000			0030/0000	LENGTH(AH 2200 BK 2258)	0030/0000
KENSINGTON ST					KENSINGTON ST	
(CITY)					(CITY)	
BIERER LN					BIERER LN	
(CITY)	0021/1520				(CITY)	0020/1525
MCCLELLANDTOWN RD					MCCLELLANDTOWN RD	
(SR0021 SEG 0300/3655)	0021/1337				(SR0021 SEG 0300/3655)	0020/1338
NASSAU ST					NASSAU ST	
(CITY)	0021/0965				(CITY)	0020/0960
MONT VIEW ST					MONT VIEW ST	
(CITY)	0021/0510				(CITY)	0020/0510
CITY AL					CITY AL	
(CITY)	0021/0195				(CITY)	0020/0190
					000827 FT	000827 FT
1 0 00113 0 02 0636+25	000846 FT				1 0 00113 0 02 0636+25	1 0 00113 0 02 0636+25
OAKLAND AV					VILLAGE: UNIONTOWN	VILLAGE: UNIONTOWN
(CITY)					OAKLAND AV	OAKLAND AV
LENGTH(AH 2226 BK 0846)	0021/0000				(CITY)	0020/0000
					LENGTH(AH 2258 BK 0827)	0020/0000
RAMP F RD					RAMP F RD	
(SR8007 SEG 0502/0000)					(SR8007 SEG 0502/0000)	
RAMP H RD					RAMP H RD	
(SR8007 SEG 0752/0774)	0011/0195				(SR8007 SEG 0752/0774)	0010/0200
UNIONTOWN					UNIONTOWN	
NORTH UNION T	0011/0067				SOUTH UNION T	0010/0079
SR 0119					SR 0119	
OP ID 26/0119/0410/0000	0011/0034				OP ID 26/0119/0410/0000	0010/0039
1 0 00113 0 02 0627+79	000000 FT				000000 FT	000000 FT
					1 0 00113 0 02 0627+79	1 0 00113 0 02 0627+79
NC MAIN ST					NC MA	
INTER-BK					INTER-BK	
(SR0040 SEG 0271/1535)					MAIN ST	
MFC BEGIN = B					(SR0040 SEG 0270/1535)	(SR0040 SEG 0270/1535)
LENGTH(AH 0846 BK 0000)	0011/0000				MFC BEGIN = B	MFC BEGIN = B
					LENGTH(AH 0827 BK 0000)	0010/0000

EXTRACT DATE: 12/18/2023 ROADWAY MANAGEMENT SYSTEM PAGE NUMBER: 356  
 PRINT DATE: 12/21/2023 SLD COUNTY/SR - ANNUAL PRINT COUNTY: FAYETTE  
 DIR: B TOTAL LEN: .008 MI. DIST: 12-1 SR: 2033  
 LEFT MUN: HENRY CLAY T RIGHT MUN: HENRY CLAY T

000043 FT

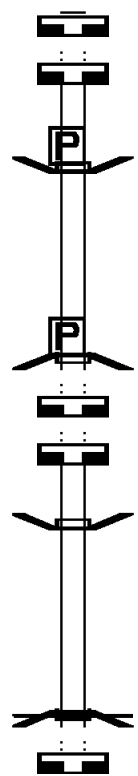
000000 FT

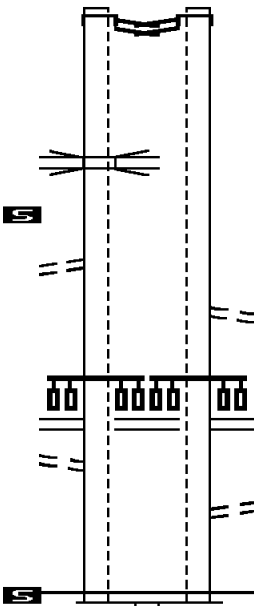
000000 FT



000043 FT  
 7022/0000 LENGTH(AH 9999 BK 0043)  
 INTER-AHD FLAT ROCK RD BMSBN 26/2033/0010/0000  
 0010/0043 (T321)  
 000000 FT 2 0 26065 0 00 0016+44  
 NC FLAT ROCK RD  
 INTER-BK FLAT ROCK RD  
 (T321)  
 FIKE RUN  
 BMSBG 26/2033/0010/0000  
 MFC BEGIN = E  
 0010/0000 LENGTH(AH 0043 BK 1645)  
 000000 FT  
 7008/0000 LENGTH(AH 1645 BK 0000)

000435 FT		000435 FT	
000435 FT		7038/0000	LENGTH(AH 0100 BK 0100)
		000435 FT	
		7028/0000	LENGTH(AH 0100 BK 0026)
		INTER-AHD	BMSEN 26/2031/0020/0000
			LEBANON AV
			(T587)
000409 FT		0020/0026	BRIDGE POSTED (TONS)
		000409 FT	2 0 26185 0 00 0001+31
		NC L	LEBANON AV
		INTER-BK	LEBANON AV
			(T587)
			SGL 34 COMB 40
			COAL LICK RN
			BMSBG 26/2031/0020/0000
000409 FT		0020/0000	LENGTH(AH 0026 BK 0132)
000409 FT		7020/0000	LENGTH(AH 0132 BK 3385)
000409 FT		000409 FT	
		7012/0000	LENGTH(AH 3385 BK 0409)
		INTER-AHD	BMSEN 26/2031/0010/0000
			DIXON BL
000000 FT		0010/0409	(T585)
		000000 FT	2 0 26153 0 00 0044+46
		NC D	DIXON BL
		INTER-BK	DIXON BL
			(T585)
			SR 0040
			BMSBG 26/2031/0010/0000
			MFC BEGIN = D
000000 FT		0010/0000	LENGTH(AH 0409 BK 4465)
		000000 FT	
		7008/0000	LENGTH(AH 4465 BK 0000)



GEORGE C MARSHALL PY (SR0119 SEG 0495/0205) GEORGE C MARSHALL PY (SR0119 SEG 0495/0205)	023783 FT INTER-AHD  0111/2195		023447 FT INTER-AHD  0110/1880	GEORGE C MARSHALL PY (SR0119 SEG 0486/3665) GEORGE C MARSHALL PY (SR0119 SEG 0486/3665)
SR 0119 OP ID 26/0119/0486/2186 1 0 00117 8 00 0022+85 LENGTH(AH 2195 BK 1046) TO 1020/0110 SH (CONN)	0111/0591 021588 FT 0111/0000  0101/0855		021567 FT 0110/0000	1 0 00117 0 02 0216+08 LENGTH(AH 1880 BK 1025)  FROM 1020/0120 SH (CONN) GALLATIN AV ET (SR1020 SEG 0120/0000) SHADY GROVE RD (SR1020 SEG 0120/0000)  0100/0795  0100/0680  TO 1020/0120 SH (CONN) 1 0 00117 0 02 0205+93 MFC BEGIN = C LENGTH(AH 1025 BK 3090)
GALLATIN AV ET (SR1020 SEG 0120/0000) SHADY GROVE RD (SR1020 SEG 0120/0000)  FROM 1020/0110 SH (CONN)	0101/0680 0101/0594		0100/0530 020542 FT 0100/0000	
1 0 00117 0 02 0205+93 MFC BEGIN = C LENGTH(AH 1046 BK 3090)	020542 FT 0101/0000			

DIR: B TOTAL LEN: 4.504 MI. DIST: 12-1 SR: 2027  
 LEFT MUN: NORTH UNION T RIGHT MUN: NORTH UNION T

JONES DR (TWP )	0090/1825	==	0090/1735	GRUBBS AV (TWP )
	017452 FT	==	0090/0120	RUBY VIEW DR (TWP )
SUSAN LN (T454)	0080/1440	==	017452 FT	1 0 00117 0 02 0174+61
	015381 FT	==	0090/0000	LENGTH(AH 3090 BK 2071)
PARK ST (T456)	0070/3565	==	015381 FT	1 0 00117 0 02 0153+90
	0070/2380	==	0080/0000	STARLITE RD (SR1055 SEG 0340/2038)
COAL ST (T590)	0070/1200	==	0070/1960	LENGTH(AH 2071 BK 3603)
REPUBLIC ST (TWP )	011778 FT	==	0070/0000	MATTHEWS LN (TWP )
	0070/0000	==	011778 FT	1 0 00117 0 02 0117+92
EDISON ST (SR1024 SEG 0020/3085)	0070/0000	==	0070/0000	BRITTANY LN (TWP )
		==	0070/0000	EVANS STATION RD (TWP )
		==	0070/0000	LENGTH(AH 3603 BK 2833)
				COVE RUN STRUCTURE LENGTH 36 FT

EXTRACT DATE: 12/18/2023  
PRINT DATE: 12/21/2023

ROADWAY MANAGEMENT SYSTEM  
SLD COUNTY/SR - ANNUAL PRINT

PAGE NUMBER: 352  
COUNTY: FAYETTE

DIR: B TOTAL LEN: 4.504 MI.  
LEFT MUN: NORTH UNION T

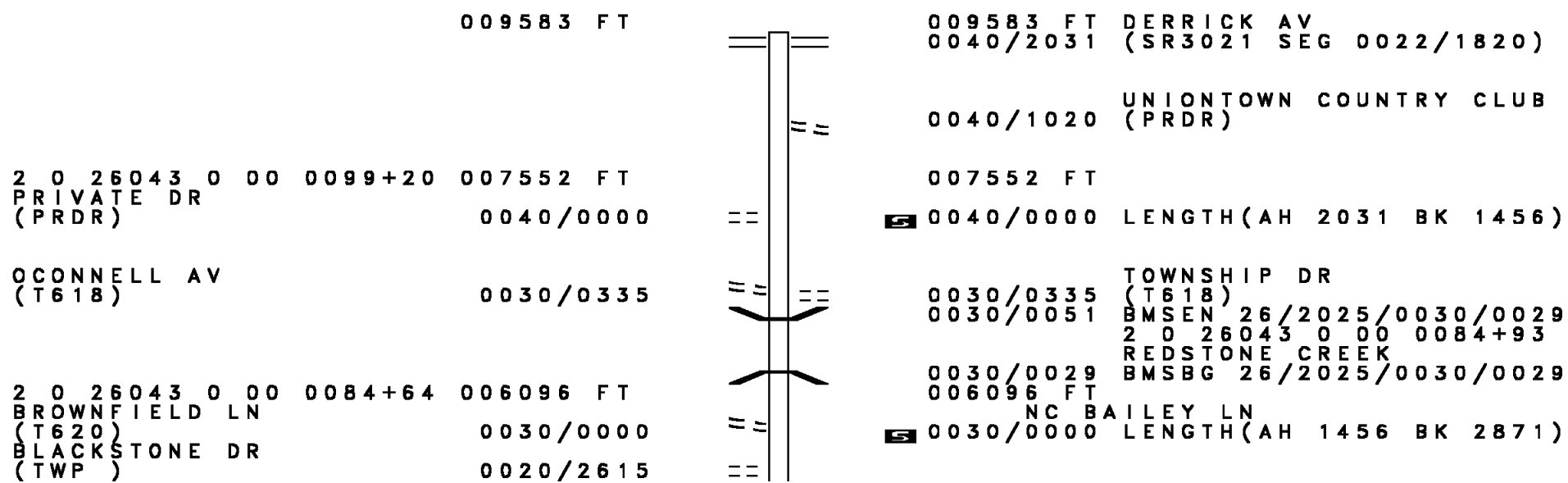
DIST: 12-1 SR: 2027  
RIGHT MUN: NORTH UNION T

Stationing	Structure	Length	Notes
	0060/1604		BMSID 26/2027/0060/1604
	0060/1105		BMSEN 26/2027/0060/0921 1 0 00117 0 02 0098+24 OTHER RR
	0060/0921		BMSBG 26/2027/0060/0921 SHUTES RUN STRUCTURE LENGTH 34 FT
	0060/0629		BMSID 26/2027/0060/0629 COOLSPRING JUMONVILLE R
	0060/0395		(SR2021 SEG 0160/3052) EMERSON LN
008945 FT	0060/0295		(T466)
	008945 FT		1 0 00117 0 02 0088+97 DAISY LN
	0060/0000		(T683) LENGTH(AH 2833 BK 1496)
007449 FT			
	007449 FT		1 0 00117 0 01 0073+99 DAISY LN
ROSS RD (T605)	0050/0000		(T683) LENGTH(AH 1496 BK 1952)
BELLVIEW RD (T604)	0040/1545		
	0040/0705		BRADDOCK ST (T644)
	0040/0330		FORBES ST (T984)
1 0 00117 0 01 0054+96	005497 FT		BOUQUET ST (T982)
BRUSHWOOD RD (T644)	0040/0000		LENGTH(AH 1952 BK 3104)
CYCLE AV (T644)	0030/2610		
REPPERT BL (TWP)	0030/2345		
	0030/2263		NORTH UNION UNIONTOWN C
	0030/2160		CARSON ST (CITY)
GORDON ST (CITY)	0030/2095		
	0030/2075		GORDON ST (CITY)
	0030/1920		CITY AL (CITY)
	0030/1770		JOHN ST (CITY)

DIR: B TOTAL LEN: 4.504 MI. DIST: 12-1 SR: 2027  
 LEFT MUN: UNIONTOWN C RIGHT MUN: UNIONTOWN C

Segment Description	Segment Length	Stationing	Notes
MARKLE ST (CITY)	0030/1420	0030/1540	CITY AL (CITY)
DOUGLAS ST (CITY)	0030/0895	0030/1105	CLARK ST (CITY)
EUCLID AV (CITY)	0030/0445 002393 FT	0030/0625	AUSTIN ST (CITY)
LINCOLN ST (CITY)	0020/0220	002393 FT	1 0 00117 0 01 0023+93 THOMAS ST (CITY)
CITY AL (CITY)	0020/0020 001580 FT	0030/0000	LENGTH(AH 3104 BK 0813) CARLISLE RD (CITY)
TO 2040/0041 SH (CONN)	0010/1230	0020/0625	0020/0220 CITY AL (CITY)
EAST MAIN ST (SR2040 SEG 0050/0000) (SR2040 SEG 0051/0000) SOUTH ST (CITY)	0010/1070 0010/0935	0020/0170	0020/0170 CITY AL (CITY)
	000000 FT	001580 FT	1 0 00117 0 01 0015+84 MIFFLIN AV (CITY)
		0020/0000	LENGTH(AH 0813 BK 1580)
		0010/1085	COOLSPRING ST (CITY)
		0010/1070	NC CONNELLSVILLE ST
		0010/0860	EAST MAIN ST (SR2040 SEG 0050/0000) (SR2040 SEG 0051/0000)
		0010/0395	CITY AL (CITY)
		000000 FT	JEFFERSON ST (CITY)
			1 0 00117 0 00 0000+00 NC ST STEWART AV FAYETTE ST
			(SR2040 SEG 0051/0000) (SR2040 SEG 0050/0000) MFC BEGIN = C
		0010/0000	LENGTH(AH 1580 BK 0000)



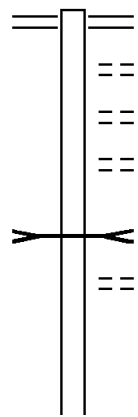


DIR: B TOTAL LEN: 1.815 MI. DIST: 12-1 SR: 2025  
 LEFT MUN: SOUTH UNION T RIGHT MUN: SOUTH UNION T

Location / Segment	Segment ID	Length	Notes
TOWNSHIP AL (TWP )	0020/2240	==	
MARIE AL (TWP )	0020/2120	==	
MARIE AL (TWP )	0020/1910	==	
BROWNSFIELD AL (T625)	0020/1590	==	
ARTIS AV (TWP )	0020/1250	==	
STADIUM DR (T646)	0020/0370 003225 FT	==	
TOWNSHIP AL (TWP )	0010/3110	==	
	0010/1990	==	FURNACE RD (T459)
	0010/1938	OP ID	SR 0040 26/0040/0365/1825
	0010/1838	OP ID	SR 0040 26/0040/0364/1935
LEONA ST (T643)	0010/0655	==	FAIRFAX AV (TWP )
HUTCHINSON ST (TWP )	0010/0290 000000 FT	==	SUTTON AV (TWP )
	000000 FT	NC RE	2 0 26043 0 00 0022+83 DSTONE FURNACE RD MOUNTAIN RD (SR3027 SEG 0060/0000)
	0010/0000	INTER-BK	REDSTONE FURNACE RD (TWP ) MFC BEGIN = D LENGTH(AH 3225 BK 0000)

EXTRACT DATE: 12/18/2023 ROADWAY MANAGEMENT SYSTEM PAGE NUMBER: 348  
 PRINT DATE: 12/21/2023 SLD COUNTY/SR - ANNUAL PRINT COUNTY: FAYETTE  
 DIR: B TOTAL LEN: 2.405 MI. DIST: 12-1 SR: 2023  
 LEFT MUN: NORTH UNION T RIGHT MUN: NORTH UNION T

012696 FT



010166 FT

012696 FT COOLSPRING JUMONVILLE R  
 0050/2530 (SR2021 SEG 0150/0000)  
 BEECH RD  
 (TWP )  
 0050/1940 OAK ST  
 (TWP )  
 0050/1735 CUMMINGS RD  
 (TWP )  
 0050/1495 B SHUTES RUN  
 STRUCTURE LENGTH 12 FT  
 0050/1040 BMSID 26/2023/0050/1040  
 BUDDYS RD  
 (T591)  
 010166 FT 2 0 26045 0 00 0101+02  
 5 0050/0000 LENGTH(AH 2530 BK 3304)

DIR: B TOTAL LEN: 2.405 MI. DIST: 12-1 SR: 2023  
 LEFT MUN: NORTH UNION T RIGHT MUN: NORTH UNION T

		==	0040/0805	VIRGINIA AV (TWP)
		==	0040/0335	VICTORIA AV (TWP)
2 0 26045 0 00 0068+66	006862 FT		006862 FT	
CRAIG LN (T539)		==	0040/0000	LENGTH(AH 3304 BK 1747) WINDWOODS DR
		==	0030/1395	(TWP)
	005115 FT		005115 FT	2 0 26045 0 00 0051+13
		==	0030/0000	LENGTH(AH 1747 BK 2470)
		==	0020/1260	BENNINGTON RD (T636)
GORLEYS LN (TWP)		==	0020/0120	
	002645 FT		002645 FT	2 0 26045 0 00 0026+41
		==	0020/0000	MADISON AV (T634) LENGTH(AH 2470 BK 2645)
DEVON LN (TWP)		==	0010/1685	
		==	0010/1197	BMS EN 26/2023/0010/1175 2 0 26045 0 00 0011+75
		==	0010/1175	BENNINGTONS BMSBG 26/2023/0010/1175
		==	0010/0580	WOODSTOCK AV (T632)
		==	0010/0250	MONDAY AL (TWP)
	000000 FT	==	000000 FT	2 0 26045 0 00 0000+00
		==	0010/0000	NC HO PWOOD COOLSPRING RD NATIONAL PK (SR2040 SEG 0090/0475) MFC BEGIN = D LENGTH(AH 2645 BK 0000)



DIR: B TOTAL LEN: 7.548 MI. DIST: 12-1 SR: 2021  
 LEFT MUN: NORTH UNION T RIGHT MUN: NORTH UNION T

Segment Description	Segment ID	Length (FT)	Notes
HOPWOOD COOLSPRING RD (SR2023 SEG 0050/2530)	0150/0000		0150/0000 LENGTH(AH 1872 BK 3452)
			LEMONT FURNACE RD (T521) LC TO T521 RD
RAFFLE LN (PRDR)	0140/1085		0140/1570 (CONN)
2 0 26115 0 02 0278+98 KENNEDY LN (TWP)	031476 FT 0140/0000		031476 FT 0140/0000 LENGTH(AH 3452 BK 1689)
WILSON LN (TWP)	0130/1075		
CAPAN LN (TWP)	0130/0450 029787 FT		
MARTIN RD (TWP)	0130/0000		029787 FT 2 0 26115 0 02 0262+29 NC COOLSPRING JUMONVILLE RD 0130/0000 LENGTH(AH 1689 BK 1203)
	028584 FT		0120/0016 BMSBN 26/2021/0120/0000 028584 FT 2 0 26115 0 01 0286+62 VILLAGE: COOLSPRING NC JUMONVILLE RD COOLSPRING R BMSBG 26/2021/0120/0000 0120/0000 LENGTH(AH 1203 BK 2525)
QUARRY RD (T684)	0110/2485		
	026059 FT		026059 FT 2 0 26115 0 01 0259+33 0110/0000 LENGTH(AH 2525 BK 2210)

DIR: B TOTAL LEN: 7.548 MI. DIST: 12-1 SR: 2021  
LEFT MUN: NORTH UNION T RIGHT MUN: NORTH UNION T

023849 FT

023849 FT 2 0 26115 0 01 0237+97  
S 0100/0000 LENGTH(AH 2210 BK 3149)

020700 FT

020700 FT 2 0 26115 0 01 0206+72  
S 0090/0000 LENGTH(AH 3149 BK 2148)

018552 FT

018552 FT 2 0 26115 0 01 0185+23  
S 0080/0000 LENGTH(AH 2148 BK 2500)

016052 FT

016052 FT 2 0 26115 0 01 0160+11  
S 0070/0000 LENGTH(AH 2500 BK 2721)

==

0060/1010 OLD BRADDOCK RD  
(T646)

013331 FT

013331 FT 2 0 26115 0 01 0132+90  
JUMONVILLE GLEN RD  
(PARK)  
S 0060/0000 LENGTH(AH 2721 BK 3381)

==

DIR: B TOTAL LEN: 7.548 MI. DIST: 12-1 SR: 2021  
 LEFT MUN: NORTH UNION T RIGHT MUN: NORTH UNION T

009950 FT	==	0050/0075	WASHINGTON SPRINGS RD
			(TWP )
		009950 FT	2 0 26115 0 01 0099+64
		0050/0000	LENGTH(AH 3381 BK 2585)
		0040/0865	GILLELAND LN
			(PRDR)
		0040/0290	MINERAL SPRINGS RD
			(TWP )
007365 FT		007365 FT	2 0 26115 0 00 0068+79
		0040/0000	LENGTH(AH 2585 BK 2416)
004949 FT		004949 FT	2 0 26115 0 01 0049+86
		0030/0000	LENGTH(AH 2416 BK 2529)
002420 FT		002420 FT	2 0 26115 0 01 0024+20
		0020/0000	LENGTH(AH 2529 BK 2420)
000000 FT		000000 FT	2 0 26115 0 00 0000+00
			NC JUMONVILLE RD
			NATIONAL PK
			(SR0040 SEG 0420/0000)
		0010/0000	MFC BEGIN = D
			LENGTH(AH 2420 BK 0000)





EXTRACT DATE: 12/18/2023 ROADWAY MANAGEMENT SYSTEM PAGE NUMBER: 342  
PRINT DATE: 12/21/2023 SLD COUNTY/SR - ANNUAL PRINT COUNTY: FAYETTE  
DIR: B TOTAL LEN: .000 MI. DIST: 12-1 SR: 2020  
LEFT MUN: STEWART T RIGHT MUN: STEWART T

000000 FT



000000 FT  
7010/0000 LENGTH(AH 3405 BK 0000)

DIR: B TOTAL LEN: 1.533 MI. DIST: 12-1 SR: 2019  
 LEFT MUN: STEWART T RIGHT MUN: STEWART T

008095 FT



008095 FT  
 7072/0000

LENGTH(AH 2925 BK 0028)  
 BMSBN 26/2019/0070/0000

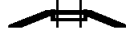
008067 FT



INTER-AHD  
 0070/0028  
 008067 FT  
 INTER-BK

HOLLAND HILL RD  
 (TBO2)  
 2 0 26040 0 00 0335+67  
 HOLLAND HILL RD  
 (TBO2)  
 JONATHAN RUN

008067 FT



0070/0000  
 008067 FT  
 7066/0000

BMSBG 26/2019/0070/0000  
 LENGTH(AH 0028 BK 1843)

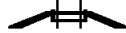
008036 FT



INTER-AHD  
 0064/0031  
 008036 FT  
 INTER-BK

LENGTH(AH 1843 BK 0031)  
 BMSBN 26/2019/0064/0000  
 HOLLAND HILL RD  
 (TBO2)  
 2 0 26040 0 00 0316+84  
 HOLLAND HILL RD  
 (TBO2)

008036 FT



0064/0000  
 008036 FT  
 7062/0000

BMSBG 26/2019/0064/0000  
 LENGTH(AH 0031 BK 1314)

008007 FT



INTER-AHD  
 0060/0029  
 008007 FT  
 INTER-BK

LENGTH(AH 1314 BK 0029)  
 BMSBN 26/2019/0060/0000  
 HOLLAND HILL RD  
 (TBO2)  
 2 0 26040 0 00 0303+35  
 HOLLAND HILL RD  
 (TBO2)

0060/0000

JONATHAN RUN  
 BMSBG 26/2019/0060/0000  
 MFC BEGIN = E  
 LENGTH(AH 0029 BK 2213)

DIR: B TOTAL LEN: 1.533 MI. DIST: 12-1 SR: 2019  
 LEFT MUN: STEWART T RIGHT MUN: STEWART T

	008007 FT		008007 FT	
	008007 FT		7050/0000	LENGTH(AH 2213 BK 2890)
			008007 FT	
			7040/0000	LENGTH(AH 2890 BK 2843)
			INTER-AHD	HOLLAND HILL RD
CHALK HILL OHIO PYLE RD				(T802)
(SR2010 SEG 0130/3104)	0030/2843		0030/2843	KENTUCK RD
				(T796)
			0030/1215	THARP KNOB PICNIC AREA
				(PARK)
	005164 FT		005164 FT	2 0 26071 0 00 0050+39
				0030/0000 LENGTH(AH 2843 BK 2021)
	003143 FT		003143 FT	2 0 26071 0 00 0022+73
				0020/0000 LENGTH(AH 2021 BK 1545)
				CUCUMBER RUN
				STRUCTURE LENGTH 36 FT
			0012/1074	BMSID 26/2019/0012/1074
	001598 FT		001598 FT	2 0 26071 0 00 0015+00
				VILLAGE: OHIO PYLE
MIDDLE RIDGE RD				0012/0000 LENGTH(AH 1545 BK 1155)
(T463)	0010/0810			
			0010/0647	STEWART
				OHIO PYLE B
	000443 FT		000443 FT	2 0 26071 0 00 0000+00
	000000 FT			0010/0000 LENGTH(AH 1155 BK 0443)
			000000 FT	2 0 26071 0 00 0000+00
				VILLAGE: OHIO PYLE
				NC HO
				HOLLAND HILL RD
				MAIN ST
				(SR0381 SEG 0284/0450)
			INTER-BK	OHIO PYLE PARKING LOT
				(PARK)
				MFC BEGIN = D
				0004/0000 LENGTH(AH 0443 BK 0000)

EXTRACT DATE: 12/18/2023 ROADWAY MANAGEMENT SYSTEM PAGE NUMBER: 339  
 PRINT DATE: 12/21/2023 SLD COUNTY/SR - ANNUAL PRINT COUNTY: FAYETTE  
 DIR: B TOTAL LEN: 8.206 MI. DIST: 12-1 SR: 2017  
 LEFT MUN: SPRINGFIELD T RIGHT MUN: SPRINGFIELD T

043329 FT

043329 FT JIM MOUNTAIN RD  
 0170/2600 (SR0653 SEG 0100/0000)

040729 FT

040729 FT 2 0 26172 0 00 0190+74  
 0170/0000 LENGTH(AH 2600 BK 2882)

APPLE ST  
 (PRDR)

0160/1585 ==

037847 FT

037847 FT 2 0 26172 0 00 0162+19  
 0160/0000 LENGTH(AH 2882 BK 3209)

2 0 26172 0 00 0130+30 034638 FT  
 BEN SIPE RD  
 (T943)

0150/0000 ==

034638 FT  
 0150/0000 LENGTH(AH 3209 BK 2370)

DIR: B TOTAL LEN: 8.206 MI. DIST: 12-1 SR: 2017  
 LEFT MUN: SPRINGFIELD T RIGHT MUN: SPRINGFIELD T

MAY RD  
(T593)

0140/0185  
032268 FT

==

032268 FT 2 0 26172 0 00 0104+25  
NC CLAY RUN RD

MAY RD  
(T593)

0130/1770

==

0140/0000 LENGTH(AH 2370 BK 1817)  
(SR1062 SEG 0010/0000)  
CRANBERRY LAKE RD

030451 FT

030451 FT 2 0 26172 0 00 0065+31  
0130/0000 LENGTH(AH 1817 BK 2294)

028157 FT

028157 FT 2 0 26172 0 00 0062+37  
0120/0000 LENGTH(AH 2294 BK 2772)  
SPRINGFIELD  
0110/2672 STEWART T

025385 FT

0110/0034 STEWART  
025385 FT SPRINGFIELD T  
2 0 26172 0 00 0034+90  
SPRINGFIELD  
0110/0000 STEWART T  
LENGTH(AH 2772 BK 3490)

DIR: B TOTAL LEN: 8.206 MI. DIST: 12-1 SR: 2017  
 LEFT MUN: STEWART T RIGHT MUN: STEWART T

SCHROYER RD  
 (T858)

0100/1035

021895 FT

021895 FT 2 0 26172 0 00 0000+00  
 NC STEYER RD

MAPLE SUMMIT RD  
 (SR2014 SEG 0010/0000)

MFC BEGIN = E  
 LENGTH(AH 3490 BK 1521)

020374 FT

020374 FT 2 0 26068 0 01 0202+84  
 LENGTH(AH 1521 BK 2687)

017687 FT

017687 FT 2 0 26068 0 01 0175+97  
 AUGUSTINE RD

(T896)  
 LENGTH(AH 2687 BK 2727)

LC TO T896 RD  
 (CONN)

0070/2675  
 0070/1880 BIDWELL RD  
 (T894)

014960 FT

014960 FT 2 0 26068 0 01 0144+25  
 LENGTH(AH 2727 BK 2331)

012629 FT

012629 FT 2 0 26068 0 01 0120+94  
 BURNWORTH RD

(T527)  
 LENGTH(AH 2331 BK 2917)

DIR: B TOTAL LEN: 8.206 MI. DIST: 12-1 SR: 2017  
 LEFT MUN: STEWART T RIGHT MUN: STEWART T

PRIVATE DR  
 (PRDR)

009712 FT

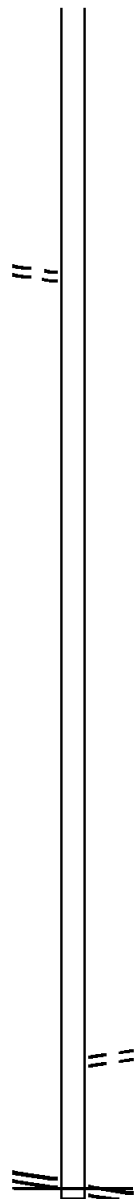
0040/2980

006682 FT

003500 FT

000535 FT

2 0 26068 1 00 0000+00 000000 FT  
 JIM MOUNTAIN RD  
 (SR0381 SEG 0340/0000) 0010/0000



009712 FT 2 0 26068 0 00 0091+77  
 0050/0000 LENGTH(AH 2917 BK 3030)

006682 FT 2 0 26068 0 00 0061+47  
 0040/0000 LENGTH(AH 3030 BK 3182)

003500 FT 2 0 26068 0 00 0029+65  
 0030/0000 LENGTH(AH 3182 BK 2965)

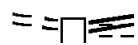
000535 FT 2 0 26068 0 00 0000+00  
 HALL RD  
 (TB64)  
 0020/0000 LENGTH(AH 2965 BK 0535)

000000 FT (SR0381 SEG 0340/0000)  
 JIM MOUNTAIN RD  
 MFC BEGIN = D  
 0010/0000 LENGTH(AH 0535 BK 0000)

EXTRACT DATE: 12/18/2023 ROADWAY MANAGEMENT SYSTEM PAGE NUMBER: 335  
PRINT DATE: 12/21/2023 SLD COUNTY/SR - ANNUAL PRINT COUNTY: FAYETTE  
DIR: B TOTAL LEN: .699 MI. DIST: 12-1 SR: 2016  
LEFT MUN: UNIONTOWN C RIGHT MUN: UNIONTOWN C

MT VERNON AV  
(CITY)  
MAIN ST

003692 FT



003692 FT

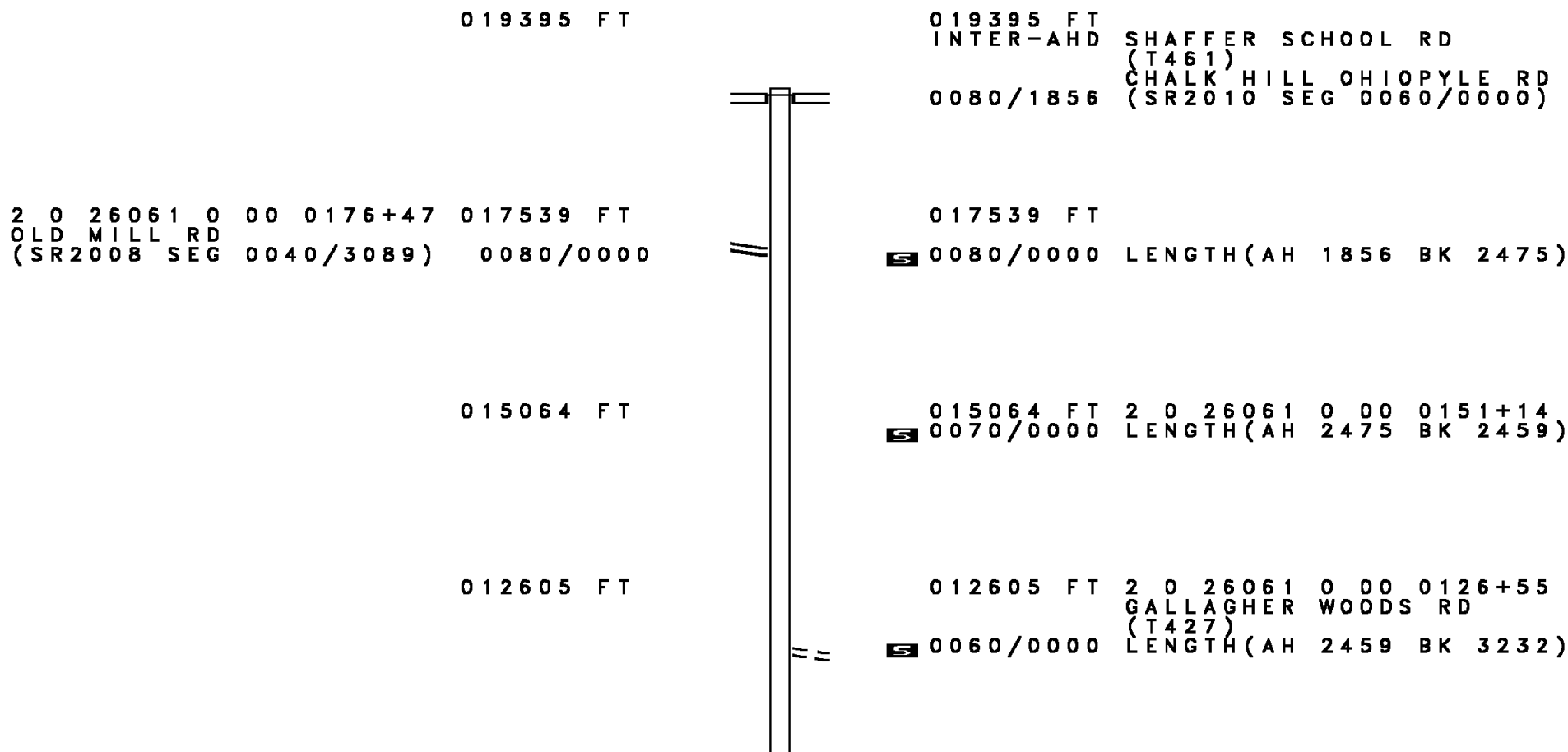
MAIN ST  
(SR2040 SEG 0030/0000)  
(SR2040 SEG 0031/0000)  
W SOUTH ST  
(CITY)  
FAYETTE ST  
(SR2040 SEG 0031/0000)



DIR: B TOTAL LEN: .699 MI. DIST: 12-1 SR: 2016  
 LEFT MUN: UNIONTOWN C RIGHT MUN: UNIONTOWN C

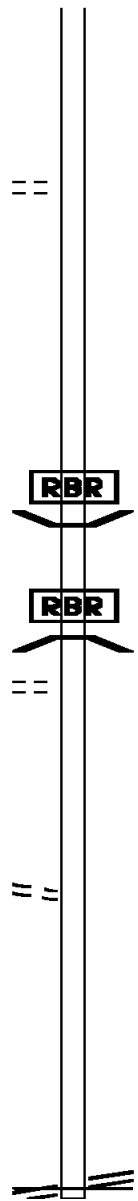
Segment Description	Segment ID	Length (MI)	Segment ID	Length (MI)	Segment Description
(SR2040 SEG 0031/0000)	0010/3692		0010/3692		(SR2040 SEG 0030/0000)
{SR2040 SEG 0030/0000}	0010/3405		0010/3270		CITY AL (CITY)
CITY AL (CITY)	0010/3100		0010/2920		HOWARD LN (CITY)
EVERGREEN TE (PRDR)	0010/2745		0010/2595		BERKELEY ST (CITY)
	0010/2420		0010/2395		CITY AL (CITY)
CITY AL (CITY)	0010/2305		0010/2205		WOOD ST (CITY)
NUTT AV (CITY)	0010/2170		0010/1380		MILLER AV (CITY)
CITY AL (CITY)	0010/1850		0010/0857		UNIONTOWN SOUTH UNION T
CITY AL (CITY)	0010/1570		0010/0395		(AAR 004130*)#TRKS 00
FRANKLIN ST (CITY)	0010/1055		000000	26153	0 01 0082+38
EASY ST (CITY)	0010/0850				LEBANON AV (T587)
EVERHART DR (CITY)	0010/0410				NC MT VERNON AV (TWP)
YMCA DR (PRDR)	0010/0170				MFC BEGIN = D
FIREMEN DR (T961)	000000	FT			LENGTH(AH 3692 BK 0000)
DIXON BL (T585)	0010/0000				

DIR: B TOTAL LEN: 3.673 MI. DIST: 12-1 SR: 2015  
 LEFT MUN: WHARTON T RIGHT MUN: WHARTON T



DIR: B TOTAL LEN: 3.673 MI. DIST: 12-1 SR: 2015  
 LEFT MUN: WHARTON T RIGHT MUN: WHARTON T

Location	Start Station	End Station	Length	Notes
SLEEPY HOLLOW RD (PRDR)	009373 FT	0040/1430	0050/0000	009373 FT 2 0 26061 0 00 0094+23 LENGTH(AH 3232 BK 1835)
	007538 FT	0040/0000	0040/0000	007538 FT 2 0 26061 0 00 0075+88 LENGTH(AH 1835 BK 2632)
	004906 FT	0030/0029	004906 FT	BMS EN 26/2015/0030/0000 2 0 26061 0 00 0049+55 P3 MEADOW RUN
BURKE RD (TWP)	0020/2095	0030/0000	0030/0000	BMSBG 26/2015/0030/0000 LENGTH(AH 2632 BK 2156)
MEADOW AV (PRDR)	002750 FT	0020/0000	0020/0000	002750 FT 2 0 26061 0 00 0027+50 LENGTH(AH 2156 BK 2750)
NATIONAL PK (SR0040 SEG 0520/0000)	000000 FT	0010/0000	0010/0000	000000 FT 2 0 26061 0 00 0000+00 NATIONAL PK (SR0040 SEG 0520/0000) NC NE NELSON RD MFC BEGIN = E LENGTH(AH 2750 BK 0000)



EXTRACT DATE: 12/18/2023 ROADWAY MANAGEMENT SYSTEM PAGE NUMBER: 331  
 PRINT DATE: 12/21/2023 SLD COUNTY/SR - ANNUAL PRINT COUNTY: FAYETTE  
 DIR: B TOTAL LEN: .457 MI. DIST: 12-1 SR: 2014  
 LEFT MUN: STEWART T RIGHT MUN: STEWART T

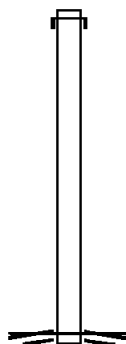
002415 FT

002415 FT  
 INTER-AHD JERSEY HOLLOW RD  
 0010/2415 (TB03)

000000 FT

000000 FT 2 0 26068 0 01 0218+20  
 NC MAPLE SUMMIT RD  
 MAPLE SUMMIT RD  
 (SR2017 SEG 0100/0000)  
 MFC BEGIN = D

STEYER RD  
 (SR2017 SEG 0100/0000) 0010/0000



0010/0000 LENGTH(AH 2415 BK 0000)

OLD FRIENDSVILLE RD  
 (BORO)  
 OLD FRIENDSVILLE RD  
 (BORO)

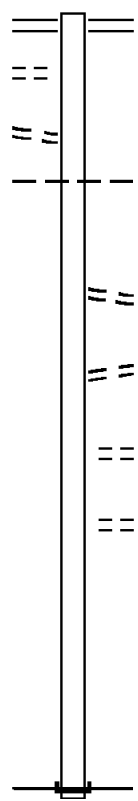
006059 FT

0020/2460

0020/1590

003373 FT

000000 FT



006059 FT MAIN ST  
 0020/2686 (SR0281 SEG 0020/0000)

0020/1310 MARKLEYSBURG  
 HENRY CLAY T

0020/0205 FEARER RD  
 (TB76)  
 003373 FT 2 0 26067 0 00 0034+90  
 FEARER RD  
 (TB76)

5 0020/0000 LENGTH(AH 2686 BK 3373)

0010/2585 HUMBERSTON FARMS RD  
 (TWP )

0010/1930 CANEY VALLEY RD  
 (TB78)

000000 FT 2 0 26067 0 00 0000+00

NC NE NELSON RD  
 INTER-BK MARYLAND STATE LINE  
 (STBD)

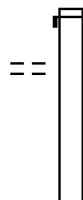
5 0010/0000 MFC BEGIN = E  
 LENGTH(AH 3373 BK 0000)

EXTRACT DATE: 12/18/2023 ROADWAY MANAGEMENT SYSTEM PAGE NUMBER: 329  
PRINT DATE: 12/21/2023 SLD COUNTY/SR - ANNUAL PRINT COUNTY: FAYETTE  
DIR: B TOTAL LEN: 5.142 MI. DIST: 12-1 SR: 2012  
LEFT MUN: STEWART T RIGHT MUN: STEWART T

FIRE TOWER RD  
(PARK)

027150 FT

0110/2360



027150 FT  
INTER-AHD SUGAR LOAF RD  
0110/2498 (T414)

EXTRACT DATE: 12/18/2023 ROADWAY MANAGEMENT SYSTEM PAGE NUMBER: 328  
PRINT DATE: 12/21/2023 SLD COUNTY/SR - ANNUAL PRINT COUNTY: FAYETTE

DIR: B TOTAL LEN: 5.142 MI. DIST: 12-1 SR: 2012  
LEFT MUN: STEWART T RIGHT MUN: STEWART T

024652 FT

024652 FT 2 0 26116 0 02 0257+25  
5 0110/0000 LENGTH(AH 2498 BK 2244)

022408 FT

022408 FT 2 0 26116 0 02 0234+81  
5 0100/0000 LENGTH(AH 2244 BK 2360)

020048 FT

020048 FT 2 0 26116 0 02 0211+22  
5 0090/0000 LENGTH(AH 2360 BK 2501)

017547 FT

017547 FT 2 0 26116 0 02 0186+21  
5 0080/0000 LENGTH(AH 2501 BK 2048)

015499 FT

015499 FT 2 0 26116 0 02 0159+26  
TOWNSHIP T866 RD  
(T866)  
GROVER RD  
(T415)  
5 0070/0000 LENGTH(AH 2048 BK 2472)

013027 FT

013027 FT 2 0 26116 0 01 0132+06  
5 0060/0000 LENGTH(AH 2472 BK 3760)

111

DIR: B TOTAL LEN: 5.142 MI. DIST: 12-1 SR: 2012  
 LEFT MUN: STEWART T RIGHT MUN: STEWART T

009267 FT

009267 FT 2 0 26116 0 01 0094+46  
 0050/0000 LENGTH(AH 3760 BK 2352)

006915 FT

006915 FT 2 0 26116 0 01 0070+94  
 0040/0000 LENGTH(AH 2352 BK 2209)

004706 FT

004706 FT 2 0 26116 0 01 0048+85  
 0030/0000 LENGTH(AH 2209 BK 2695)

002011 FT

002011 FT 2 0 26116 0 01 0021+90  
 0020/0000 LENGTH(AH 2695 BK 2011)

0010/1009 STEWART  
 OHIOPLYE B

GRANT ST  
 (BORO)

0010/0090  
 000000 FT

==

000000 FT 2 0 26116 0 01 0001+79  
 NC SUGAR LOAF RD  
 OHIOPLYE FARMINGTON RD  
 (SR0381 SEG 0290/0430)  
 MFC BEGIN = D  
 0010/0000 LENGTH(AH 2011 BK 0000)

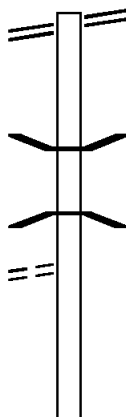


EXTRACT DATE: 12/18/2023 ROADWAY MANAGEMENT SYSTEM PAGE NUMBER: 326  
 PRINT DATE: 12/21/2023 SLD COUNTY/SR - ANNUAL PRINT COUNTY: FAYETTE  
 DIR: B TOTAL LEN: 11.641 MI. DIST: 12-1 SR: 2011  
 LEFT MUN: STEWART T RIGHT MUN: STEWART T

FARMINGTON OHIOPYLE RD 061467 FT  
 (SR0381 SEG 0280/0000) 0230/2770

MEADOW RUN RD  
 (T799)

0230/0635  
 058697 FT



061467 FT FARMINGTON OHIOPYLE RD  
 0230/2770 (SR0381 SEG 0280/0000)

0230/1248 BMS EN 26/2011/0230/1176  
 2 0 26063 0 00 0319+14  
 MEADOW RUN  
 0230/1176 BMSBG 26/2011/0230/1176

058697 FT 2 0 26063 0 00 0306+77  
 0230/0000 LENGTH(AH 2770 BK 2743)

DIR: B TOTAL LEN: 11.641 MI. DIST: 12-1 SR: 2011  
 LEFT MUN: STEWART T RIGHT MUN: STEWART T

055954 FT

055954 FT 2 0 26063 0 00 0279+76  
 S 0220/0000 LENGTH(AH 2743 BK 2538)

053416 FT

== ==

053416 FT 2 0 26063 0 00 0254+68  
 GROVER RD  
 (T415)  
 S 0210/0000 LENGTH(AH 2538 BK 2232)

051184 FT

==

051184 FT 2 0 26063 0 00 0231+99  
 S 0200/0000 LENGTH(AH 2232 BK 2018)  
 KURTZ RD  
 (T524)

049166 FT

---

049166 FT 2 0 26063 0 00 0211+81  
 STEWART  
 WHARTON T  
 S 0190/0000 LENGTH(AH 2018 BK 1770)

047396 FT

047396 FT 2 0 26063 0 00 0194+11  
 S 0180/0000 LENGTH(AH 1770 BK 2134)

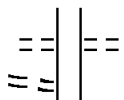
045262 FT

045262 FT 2 0 26063 0 00 0172+79  
 PRESSLEY RIDGE RD

DIR: B TOTAL LEN: 11.641 MI. DIST: 12-1 SR: 2011  
 LEFT MUN: WHARTON T RIGHT MUN: WHARTON T

PRESSLEY RIDGE RD  
 (T413)


0160/2826



0170/0000 (T413)  
 LENGTH(AH 2134 BK 3407)


041855 FT

041855 FT 2 0 26063 0 00 0138+48  
 0160/0000 LENGTH(AH 3407 BK 3298)



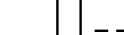
0150/2140 BEAVER CREEK  
 STRUCTURE LENGTH 30 FT  
 BMSID 26/2011/0150/2140

038557 FT



0150/0471 WHARTON  
 HENRY CLAY T  
 038557 FT 2 0 26063 0 00 0105+50  
 0150/0000 LENGTH(AH 3298 BK 3142)

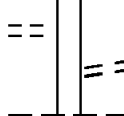
035415 FT



0140/0135 LC FOR T381 RD  
 (CONN)  
 035415 FT 2 0 26063 0 00 0074+50  
 BEAVER CREEK RD  
 (T381)  
 0140/0000 LENGTH(AH 3142 BK 2149)

HENNING RD  
 (T415)

0130/1030



0130/1010 MAIN ST  
 (TWP )  
 HENRY CLAY

DIR: B TOTAL LEN: 11.641 MI. DIST: 12-1 SR: 2011  
 LEFT MUN: HENRY CLAY T RIGHT MUN: HENRY CLAY T

ARDEN ESTATES DR  
 (PRDR)

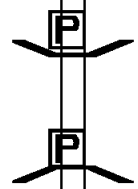
033266 FT		0130/0386 WHARTON T
		033266 FT 2 0 26063 0 00 0052+29
		0130/0000 LENGTH(AH 2149 BK 2590)
030676 FT		030676 FT 2 0 26063 0 00 0026+66
		0120/0000 LENGTH(AH 2590 BK 2666)
0110/2559	==	
	==	0110/1675 OLD DINNER BELL RD (T414)
028010 FT		028010 FT 2 0 26063 0 00 0000+00
		NC DINNER BELL OHIO PYLE RD NATIONAL PK
		(SR0040 SEG 0590/0000)
	==	0110/0000 LENGTH(AH 2666 BK 3095)
	==	0100/2355 OLD DINNER BELL RD (T414)
024915 FT		024915 FT 2 0 26113 0 02 0254+00
		0100/0000 LENGTH(AH 3095 BK 2941)
021974 FT		021974 FT 2 0 26113 0 02 0225+00
		0090/0000 LENGTH(AH 2941 BK 2973)
	==	0080/2235 PENN DOT STOCKPILE 21 D (GOVT)

DIR: B TOTAL LEN: 11.641 MI. DIST: 12-1 SR: 2011  
 LEFT MUN: WHARTON T RIGHT MUN: WHARTON T

019001 FT

019001 FT 2 0 26113 0 02 0195+27  
 S 0080/0000 LENGTH(AH 2973 BK 2524)

016477 FT



0070/0029 BMS EN 26/2011/0070/0000  
 016477 FT BRIDGE POSTED (TONS)  
 2 0 26113 0 01 0170+05  
 SGL 28 COMB 40  
 L SANDY CK.  
 S 0070/0000 BMSBG 26/2011/0070/0000  
 LENGTH(AH 2524 BK 2273)

HERITAGE RD  
 (PRDR) 0060/0105  
 2 0 26113 0 00 0141+69 014204 FT  
 LC FOR HERITAGE RD  
 (CONN) 0060/0000



014204 FT  
 S 0060/0000 LENGTH(AH 2273 BK 2772)

011432 FT

011432 FT 2 0 26113 0 00 0113+97  
 S 0050/0000 LENGTH(AH 2772 BK 3224)

== 0040/1595 GLADES RD  
 (T313)

DIR: B TOTAL LEN: 11.641 MI. DIST: 12-1 SR: 2011  
 LEFT MUN: WHARTON T RIGHT MUN: WHARTON T

008208 FT

008208 FT 2 0 26113 0 00 0081+73  
 0040/0000 LENGTH(AH 3224 BK 2178)

006030 FT

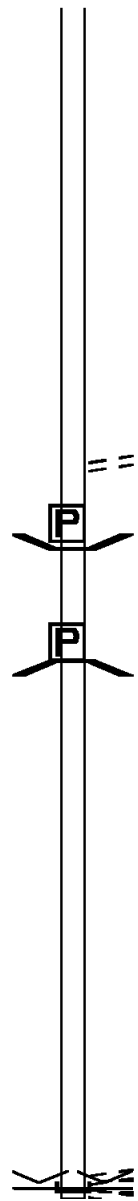
006030 FT 2 0 26113 0 00 0059+95  
 0030/0000 LENGTH(AH 2178 BK 2959)

003071 FT

0020/0920 MCCRACKEN SCHOOL RD  
 (T800)  
 0020/0053 BMS EN 26/2011/0020/0000  
 BRIDGE POSTED (TONS)  
 003071 FT 2 0 26113 0 00 0030+34  
 SGL 28 COMB 33  
 FEIK RUN  
 0020/0000 BMSBG 26/2011/0020/0000  
 LENGTH(AH 2959 BK 3071)

000000 FT

000000 FT 2 0 26113 0 00 0000+00  
 VILLAGE: FIVE FORKS  
 MASON DIXON RD  
 (STBD)  
 NC DINNER BELL FIVE FORKS RD  
 SALEM RD  
 (STBD)  
 DINNER BELL FIVE FORKS  
 (STBD)  
 INTER-BK FIVE FORKS RD  
 (SR2006 SEG 0060/2863)  
 MFC BEGIN = D  
 0010/0000 LENGTH(AH 3071 BK 0000)





DIR: B TOTAL LEN: 6.772 MI. DIST: 12-1 SR: 2010  
 LEFT MUN: STEWART T RIGHT MUN: STEWART T

022992 FT

022992 FT 2 0 26040 0 00 0123+55  
 S 0090/0000 LENGTH(AH 2223 BK 3258)

019734 FT

019734 FT 2 0 26040 0 00 0091+19  
 MIDDLE RIDGE RD  
 (T463)  
 = S 0080/0000 LENGTH(AH 3258 BK 2824)

016910 FT

016910 FT 2 0 26040 0 00 0062+89  
 S 0070/0000 LENGTH(AH 2824 BK 3881)  
 STEWART  
 0060/3806 WHARTON T

2 0 26040 0 00 0024+08 013029 FT  
 SHAFFER SCHOOL RD  
 (T461) 0060/0000

013029 FT NELSON RD  
 (SR2015 SEG 0080/1856)  
 = S 0060/0000 LENGTH(AH 3881 BK 2358)

010671 FT

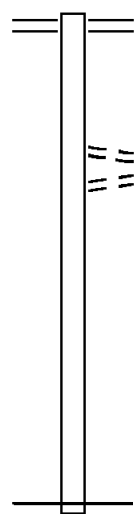
010671 FT 2 0 26040 0 00 0000+00  
 S 0050/0000 LENGTH(AH 2358 BK 2468)





EXTRACT DATE: 12/18/2023 ROADWAY MANAGEMENT SYSTEM PAGE NUMBER: 317  
 PRINT DATE: 12/21/2023 SLD COUNTY/SR - ANNUAL PRINT COUNTY: FAYETTE  
 DIR: B TOTAL LEN: .759 MI. DIST: 12-1 SR: 2009  
 LEFT MUN: WHARTON T RIGHT MUN: WHARTON T

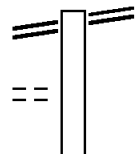
004006 FT  
 003198 FT  
 000000 FT



004006 FT CANAAN CHURCH RD  
 0020/0808 (SR2005 SEG 0030/0000)  
 003198 FT 2 0 26073 0 00 0033+67  
 DENNIS RD  
 (TB91)  
 0020/0000 LENGTH (AH 0808 BK 3198)  
 LC TO/FROM TB91 RD  
 0010/3091 (CONN)  
 000000 FT 2 0 26073 0 00 0000+00  
 NC FOX HOLLOW RD  
 MFC BEGIN = E  
 0010/0000 LENGTH (AH 3198 BK 0000)

EXTRACT DATE: 12/18/2023 ROADWAY MANAGEMENT SYSTEM PAGE NUMBER: 316  
PRINT DATE: 12/21/2023 SLD COUNTY/SR - ANNUAL PRINT COUNTY: FAYETTE  
DIR: B TOTAL LEN: 2.399 MI. DIST: 12-1 SR: 2008  
LEFT MUN: WHARTON T RIGHT MUN: WHARTON T

NELSON RD 012667 FT  
(SR2015 SEG 0080/0000) 0040/3089  
COREY DR  
(PRDR) 0040/2190



012667 FT NELSON RD  
0040/3089 (SR2015 SEG 0080/0000)

DIR: B TOTAL LEN: 2.399 MI. DIST: 12-1 SR: 2008  
 LEFT MUN: WHARTON T RIGHT MUN: WHARTON T

ROAD NAME (PRDR)	START	END	STATUS	DESCRIPTION
JEFFERSON TRAIL RD	0040/1040	009578 FT	==	009578 FT 2 0 26171 0 00 0095+29
LAUREL LN	0030/3100	0030/3100	==	0040/0000 LENGTH(AH 3089 BK 3650)
WASHINGTON TRAIL RD	0030/1750	0030/1240	==	BMS EN 26/2008/0030/1205
LAFAYETTE TRAIL RD	0030/0410	0030/1205	==	MEADOW RUN
LAFAYETTE TRAIL RD	0030/0350	0030/1205	==	BMS BG 26/2008/0030/1205
LAFAYETTE TRAIL RD	005928 FT	005928 FT	==	005928 FT 2 0 26171 0 00 0059+08
		0020/1500	==	BRADDOCK DR (T429)
		0020/0465	==	NEMACOLIN DR (T431)
	003130 FT	0020/0000	==	003130 FT 2 0 26171 0 00 0031+30
CHESTNUT LN	0010/2310	0020/0000	==	LENGTH(AH 2798 BK 3130)
FOR SR 2008 AND 2010	0010/0355		==	
CHALK HILL OHIOPYLE RD	000000 FT	0010/0000	==	NC OLD MILL RD
(SR2010 SEG 0020/0000)	0010/0000		==	CHALK HILL OHIOPYLE RD
			==	(SR2010 SEG 0020/0000)
			==	MFC BEGIN = E
			==	0010/0000 LENGTH(AH 3130 BK 0000)

EXTRACT DATE: 12/18/2023 ROADWAY MANAGEMENT SYSTEM PAGE NUMBER: 314  
 PRINT DATE: 12/21/2023 SLD COUNTY/SR - ANNUAL PRINT COUNTY: FAYETTE  
 DIR: B TOTAL LEN: 3.879 MI. DIST: 12-1 SR: 2007  
 LEFT MUN: WHARTON T RIGHT MUN: WHARTON T

ELLIOTSVILLE RD 020483 FT  
 (SR0381 SEG 0140/0000) 0080/1921

020483 FT ELLIOTSVILLE RD  
 0080/1921 (SR0381 SEG 0140/0000)

018562 FT

0080/0021 BMS EN 26/2007/0080/0000  
 018562 FT 2 0 26073 0 01 0266+14  
 STONY RUN  
 BMSBG 26/2007/0080/0000  
 0080/0000 LENGTH(AH 1921 BK 2064)

016498 FT

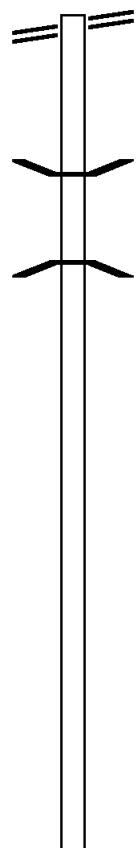
016498 FT 2 0 26073 0 01 0266+15  
 0070/0000 LENGTH(AH 2064 BK 3092)

013406 FT

013406 FT 2 0 26073 0 01 0245+10  
 0060/0000 LENGTH(AH 3092 BK 1988)

2 0 26073 0 01 0214+18 011418 FT

011418 FT



DIR: B TOTAL LEN: 3.879 MI. DIST: 12-1 SR: 2007  
 LEFT MUN: WHARTON T RIGHT MUN: WHARTON T

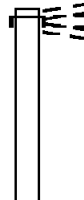
POTTER SCHOOL RD (T351)	0050/0000	==	5 0050/0000	LENGTH(AH 1988 BK 3172)
STUCKSLAGER RD (T714)	0040/2955	==		
		==	0040/1790	HOWARD RD (T351)
	008246 FT		5 008246 FT 2 0 26073 0 01 0160+29	LENGTH(AH 3172 BK 2585)
	005661 FT		5 005661 FT 2 0 26073 0 01 0134+44	LENGTH(AH 2585 BK 3285)
	002376 FT		5 002376 FT 2 0 26073 0 01 0101+59	LENGTH(AH 3285 BK 2376)
		==	0010/0300	MEMORIAL DR (T712)
FOR SR 2005 AND 2007 (CONN)	0010/0120 000000 FT	==	000000 FT 2 0 26073 0 01 0077+83	VILLAGE: GIBBIN GLADE NC GIBBON GLADE RD CANAAN CHURCH RD (SR2005 SEG 0050/0000) MFC BEGIN = E
CANAAN CHURCH RD (SR2005 SEG 0050/0000)	0010/0000	==	5 0010/0000	LENGTH(AH 2376 BK 0000)

EXTRACT DATE: 12/18/2023 ROADWAY MANAGEMENT SYSTEM PAGE NUMBER: 312  
PRINT DATE: 12/21/2023 SLD COUNTY/SR - ANNUAL PRINT COUNTY: FAYETTE  
DIR: B TOTAL LEN: 2.545 MI. DIST: 12-1 SR: 2006  
LEFT MUN: WHARTON T RIGHT MUN: WHARTON T

013435 FT

013435 FT  
INTER-AHD DINNER BELL FIVE FORKS  
(SR2011 SEG 0010/0000)  
MASON DIXON RD  
(STBD)  
DENNIS RD  
(STBD)  
DINNER BELL FIVE FORKS  
(STBD)

0060/2863



DIR: B TOTAL LEN: 2.545 MI. DIST: 12-1 SR: 2006  
 LEFT MUN: WHARTON T RIGHT MUN: WHARTON T

Stationing	Segment	Length	Start Station	End Station	Notes
010572 FT			010572 FT	2 0 26170 0 00 0028+53	
MAUST RD (T885)	0050/1385	==	0060/0000	LENGTH(AH 2863 BK 2103)	
008469 FT			008469 FT	2 0 26170 0 00 0049+50	
MAUST RD (T885)	0050/0000	==	0050/0000	VILLAGE: FIVE FORKS LENGTH(AH 2103 BK 1873)	
006596 FT			006596 FT	2 0 26170 0 00 0068+28	
			0040/0000	LENGTH(AH 1873 BK 2474)	
2 0 26170 0 00 0093+15			004122 FT		
MAUST RD (T885)	0030/0000	==	0030/0000	LENGTH(AH 2474 BK 2533)	
001589 FT			001589 FT	2 0 26170 0 00 0118+40	
			0020/0000	RISHEL RD (T918) LENGTH(AH 2533 BK 1589)	
000000 FT			000000 FT	2 0 26170 0 00 0134+00	
			0010/0000	NC FIVE FORKS RD CANAAN CHURCH RD (SR2005 SEG 0040/0000) MFC BEGIN = D LENGTH(AH 1589 BK 0000)	

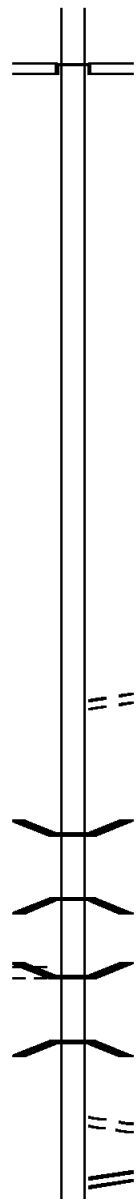


EXTRACT DATE: 12/18/2023 ROADWAY MANAGEMENT SYSTEM PAGE NUMBER: 310  
PRINT DATE: 12/21/2023 SLD COUNTY/SR - ANNUAL PRINT COUNTY: FAYETTE  
DIR: B TOTAL LEN: 3.890 MI. DIST: 12-1 SR: 2005  
LEFT MUN: WHARTON T RIGHT MUN: WHARTON T

020539 FT

020539 FT  
INTER-AHD FORBES STATE PARK RD

DIR: B TOTAL LEN: 3.890 MI. DIST: 12-1 SR: 2005  
 LEFT MUN: WHARTON T RIGHT MUN: WHARTON T



(PARK)  
 WHARTON FURNACE RD  
 0080/2355 (SR0381 SEG 0060/0000)

018184 FT

018184 FT 2 0 26103 0 01 0079+36  
 0080/0000 LENGTH(AH 2355 BK 2748)

015436 FT

015436 FT 2 0 26103 0 01 0051+88  
 0070/0000 LENGTH(AH 2748 BK 1828)

013608 FT

013608 FT 2 0 26103 0 01 0033+60  
 0060/0000 LENGTH(AH 1828 BK 3382)  
 STUCKSLAGER RD  
 0050/3309 (T714)

CHISNELL RD  
 (T712)

0050/1057

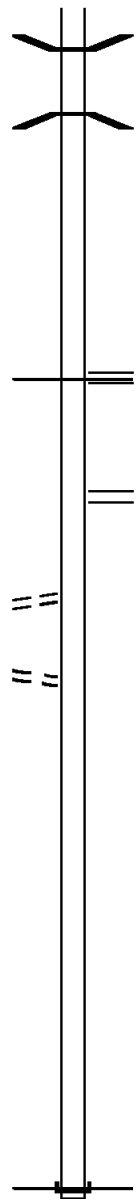
0050/1757 BMS EN 26/2005/0050/1658  
 0 0 00000 0 00 0000+00  
 L. SANDY CK.  
 0050/1658 BMSBG 26/2005/0050/1658

0050/1057 BMS EN 26/2005/0050/1007  
 2 0 26103 0 00 0010+63  
 L. SANDY CK.  
 0050/1007 BMSBG 26/2005/0050/1007

010226 FT

0050/0123 FOR SR 2005 AND 2007  
 (CONN)  
 010226 FT 2 0 26103 0 00 0000+00  
 GIBBONS GLADE RD  
 (SR2007 SEG 0010/0000)

DIR: B TOTAL LEN: 3.890 MI. DIST: 12-1 SR: 2005  
 LEFT MUN: WHARTON T RIGHT MUN: WHARTON T



0050/0000 LENGTH(AH 3382 BK 2852)  
 0040/2295 BMS EN 26/2005/0040/2246  
 2 0 26073 0 00 0072+39  
 LT SANDY CK.  
 0040/2246 BMSBG 26/2005/0040/2246

007374 FT 2 0 26073 0 00 0049+81  
 FIVE FORKS RD  
 (SR2006 SEG 0010/0000)  
 MFC BEGIN = D

0040/0000 LENGTH(AH 2852 BK 0839)  
 006535 FT 2 0 26073 0 00 0041+99  
 FOX HOLLOW RD  
 (SR2009 SEG 0020/0808)

0030/0000 LENGTH(AH 0839 BK 3800)

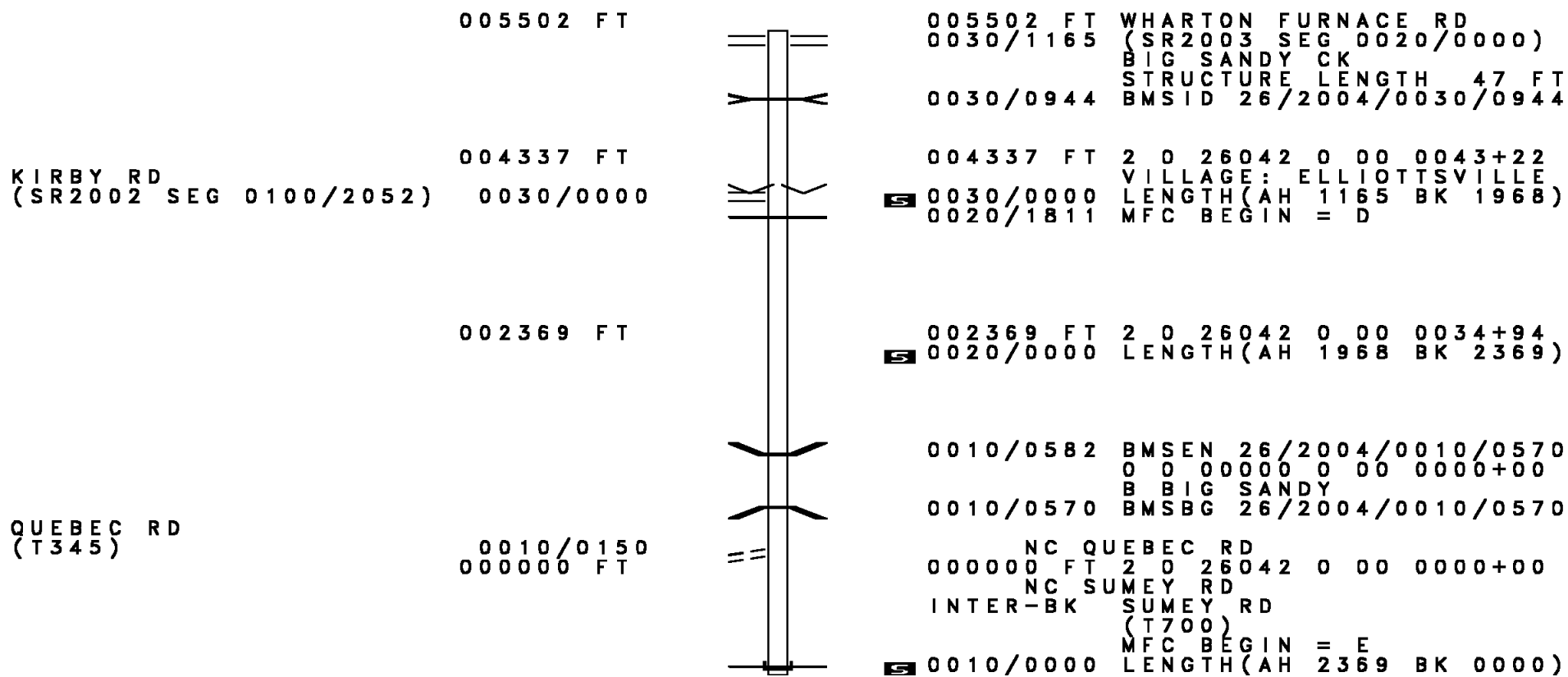
0020/0000 LENGTH(AH 3800 BK 2735)  
 002735 FT 2 0 26112 0 00 0027+35

000000 FT 2 0 26112 0 00 0000+00  
 NC CANAAN CHURCH RD  
 INTER-BK WEST VIRGINIA STATE LIN  
 (STBD)  
 MFC BEGIN = E  
 0010/0000 LENGTH(AH 2735 BK 0000)

CHISNELL RD  
 (T712)  
 CHISNELL RD  
 (T712)

007374 FT  
 006535 FT  
 0020/2895  
 0020/1855  
 002735 FT  
 000000 FT

DIR: B TOTAL LEN: 1.042 MI. DIST: 12-1 SR: 2004  
 LEFT MUN: WHARTON T RIGHT MUN: WHARTON T



005502 FT

005502 FT WHARTON FURNACE RD  
 0030/1165 (SR2003 SEG 0020/0000)  
 BIG SANDY CK  
 STRUCTURE LENGTH 47 FT  
 0030/0944 BMSID 26/2004/0030/0944

KIRBY RD  
 (SR2002 SEG 0100/2052)

004337 FT  
 0030/0000

004337 FT 2 0 26042 0 00 0043+22  
 VILLAGE: ELLIOTTSVILLE  
 0030/0000 LENGTH(AH 1165 BK 1968)  
 0020/1811 MFC BEGIN = D

002369 FT

002369 FT 2 0 26042 0 00 0034+94  
 0020/0000 LENGTH(AH 1968 BK 2369)

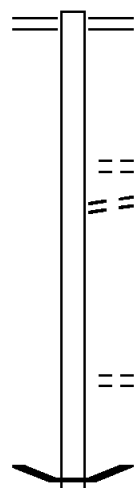
QUEBEC RD  
 (T345)

0010/0150  
 000000 FT

0010/0582 BMS EN 26/2004/0010/0570  
 0 0 00000 0 00 0000+00  
 B BIG SANDY  
 0010/0570 BMSBG 26/2004/0010/0570  
 NC QUEBEC RD  
 000000 FT 2 0 26042 0 00 0000+00  
 NC SUMEY RD  
 INTER-BK SUMEY RD  
 (T700)  
 MFC BEGIN = E  
 0010/0000 LENGTH(AH 2369 BK 0000)

EXTRACT DATE: 12/18/2023      ROADWAY MANAGEMENT SYSTEM      PAGE NUMBER: 306  
 PRINT DATE: 12/21/2023      SLD COUNTY/SR - ANNUAL PRINT      COUNTY: FAYETTE  
 DIR: B      TOTAL LEN: 6.396 MI.      DIST: 12-1      SR: 2003  
 LEFT MUN: WHARTON T      RIGHT MUN: WHARTON T

033770 FT



033770 FT NATIONAL PK  
 0140/2460 (SR0040 SEG 0430/0290)

JACKSON DR  
 0140/0940 (T423)  
 LC TO/FROM T423 DR  
 0140/0840 (CONN)

031310 FT









031310 FT 2 0 26049 0 02 0510+45  
 0140/0000 LENGTH(AH 2460 BK 2328)

TOWNSHIP T423 RD  
 0130/1250 (T423)

BMS EN 26/2003/0130/0000

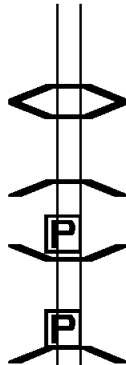
DIR: B TOTAL LEN: 6.396 MI. DIST: 12-1 SR: 2003  
 LEFT MUN: WHARTON T RIGHT MUN: WHARTON T

SHEPARD RD  
 (T706)

028982 FT		0130/0014 028982 FT	2 0 26049 0 02 0487+81
			BRIDGE CLOSED
			CHANEY RUN
		 0130/0000	BMSBG 26/2003/0130/0000 LENGTH(AH 2328 BK 1988)
026994 FT		026994 FT	2 0 26049 0 02 0467+93
			TRIBUTARY TO CHANEY RUN
			STRUCTURE LENGTH 10 FT
		 0120/0000	BMSID 26/2003/0120/0000 LENGTH(AH 1988 BK 3571)
023423 FT		0110/0275 023423 FT	2 0 26049 0 02 0432+17
			FAYETTE SPRINGS RD (T706)
		 0110/0000	LENGTH(AH 3571 BK 2930)
020493 FT		020493 FT	2 0 26049 0 02 0402+78
		 0100/0000	LENGTH(AH 2930 BK 2224)
		0090/1032	BMSEN 26/2003/0090/1018 2 0 26049 0 02 0390+76
		0090/1018	CHANEY RUN BMSBG 26/2003/0090/1018
		0090/0015	BMSEN 26/2003/0090/0000

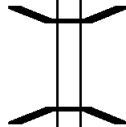
DIR: B TOTAL LEN: 6.396 MI. DIST: 12-1 SR: 2003  
 LEFT MUN: WHARTON T RIGHT MUN: WHARTON T

018269 FT



018269 FT 2 0 26049 0 02 0380+53  
 CHANEY RUN  
 BMSBG 26/2003/0090/0000  
 0090/0000 LENGTH(AH 2224 BK 2406)  
 0080/2123 BMSEN 26/2003/0080/2104  
 2 0 26049 0 02 0377+65  
 CHANEY RUN  
 0080/2104 BMSBG 26/2003/0080/2104  
 BMSEN 26/2003/0080/1337  
 0080/1364 BRIDGE POSTED (TONS)  
 2 0 26049 0 02 0369+82  
 SGL 30 COMB 40  
 CHANEY RUN  
 0080/1337 BMSBG 26/2003/0080/1337

015863 FT



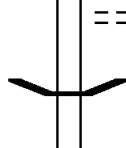
0080/0017 BMSEN 26/2003/0080/0000  
 015863 FT 2 0 26049 0 02 0356+49  
 CHANEY RUN  
 BMSBG 26/2003/0080/0000  
 0080/0000 LENGTH(AH 2406 BK 2648)

2 0 26049 0 02 0332+10 013215 FT  
 GREENHOUSE RD  
 (T974) 0070/0000



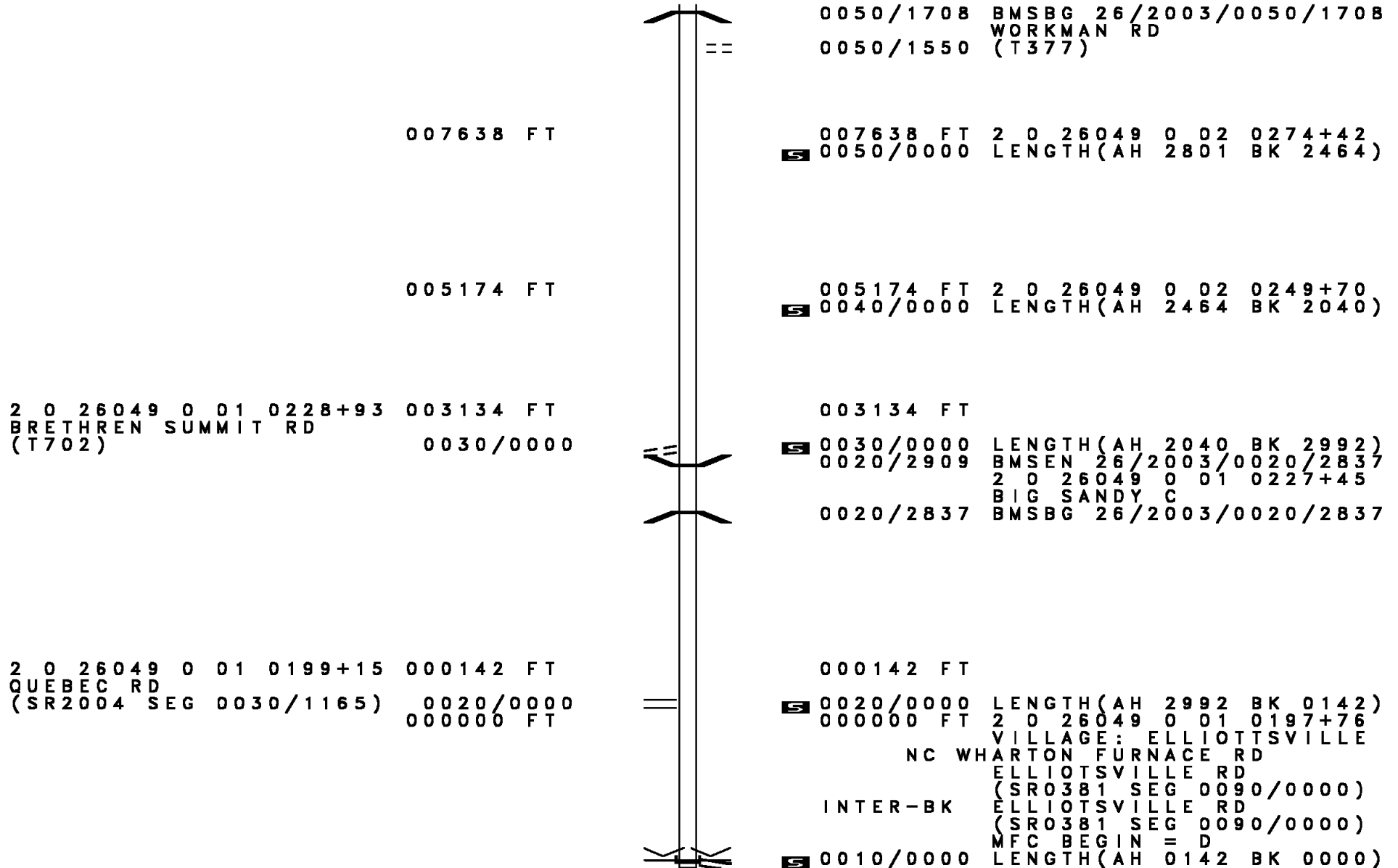
013215 FT  
 0070/0000 LENGTH(AH 2648 BK 2776)

010439 FT



010439 FT 2 0 26049 0 02 0302+39  
 SCOTT RUN RD  
 (T379)  
 0060/0000 LENGTH(AH 2776 BK 2801)  
 0050/1735 BMSEN 26/2003/0050/1708  
 2 0 26049 0 02 0291+40  
 MCINTIRE RUN

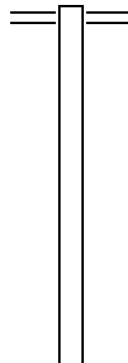
DIR: B TOTAL LEN: 6.396 MI. DIST: 12-1 SR: 2003  
 LEFT MUN: WHARTON T RIGHT MUN: WHARTON T





EXTRACT DATE: 12/18/2023 ROADWAY MANAGEMENT SYSTEM PAGE NUMBER: 302  
PRINT DATE: 12/21/2023 SLD COUNTY/SR - ANNUAL PRINT COUNTY: FAYETTE  
DIR: B TOTAL LEN: 4.946 MI. DIST: 12-1 SR: 2002  
LEFT MUN: WHARTON T RIGHT MUN: WHARTON T

026117 FT



026117 FT QUEBEC RD  
0100/2052 (SR2004 SEG 0030/0000)

024065 FT

024065 FT 2 0 26133 0 00 0020+47  
S 0100/0000 LENGTH(AH 2052 BK 2889)

DIR: B TOTAL LEN: 4.946 MI. DIST: 12-1 SR: 2002  
 LEFT MUN: WHARTON T RIGHT MUN: WHARTON T

PINOCHLE PL  
 (PRDR)

			0090/0066	BMS	SEN	26/2002/0090/0055
				2 0	26133 0 00	0048+95
				B	BIG SANDY	
021176 FT			0090/0055	BMS	SBG	26/2002/0090/0055
			021176 FT	2 0	26133 0 00	0050+18
					THURBY RD	
					(T700)	
		==	0090/0000	LENGTH	(AH 2889 BK 2431)	
018745 FT			018745 FT	2 0	26133 0 00	0072+76
			0070/2520	0080/0000	LENGTH	(AH 2431 BK 2764)
		==				
			0070/0518	BMS	SEN	26/2002/0070/0507
				2 0	26133 0 00	0097+42
				B	MILL RUN	
			0070/0507	BMS	SBG	26/2002/0070/0507
				BMS	SEN	26/2002/0070/0100
			0070/0127	BRIDGE	POSTED (TONS)	
				2 0	26133 0 00	0101+58
				SGL	32 COMB	40
					MILL RUN	
015981 FT			0070/0100	BMS	SBG	26/2002/0070/0100
			015981 FT	2 0	26133 0 00	0102+76
					MILL RUN SCHOOL RD	
					(T908)	
		==	0070/0000	LENGTH	(AH 2764 BK 3088)	
012893 FT			012893 FT	2 0	26133 0 00	0133+53
			0060/0000	LENGTH	(AH 3088 BK 2811)	

DIR: B TOTAL LEN: 4.946 MI. DIST: 12-1 SR: 2002  
 LEFT MUN: WHARTON T RIGHT MUN: WHARTON T

010082 FT 010082 FT 2 0 26133 0 00 0161+20  
 S 0050/0000 LENGTH(AH 2811 BK 1680)

008402 FT 008402 FT 2 0 26133 0 00 0178+96  
 S 0040/0000 LENGTH(AH 1680 BK 2876)

005526 FT 005526 FT 2 0 26133 0 00 0206+91  
 S 0030/0000 LENGTH(AH 2876 BK 2186)

003340 FT 003340 FT 2 0 26133 0 00 0228+79  
 S 0020/0000 LENGTH(AH 2186 BK 3340)

000000 FT 000000 FT 2 0 26133 0 00 0262+85  
 NC KIRBY RD  
 SKYLINE DR  
 (SR2001 SEG 0170/0000)  
 MFC BEGIN = D  
 S 0010/0000 LENGTH(AH 3340 BK 0000)

EXTRACT DATE: 12/18/2023 ROADWAY MANAGEMENT SYSTEM PAGE NUMBER: 299  
 PRINT DATE: 12/21/2023 SLD COUNTY/SR - ANNUAL PRINT COUNTY: FAYETTE  
 DIR: B TOTAL LEN: 11.000 MI. DIST: 12-1 SR: 2001  
 LEFT MUN: SOUTH UNION T RIGHT MUN: SOUTH UNION T

NATIONAL PK 058080 FT  
 (SR0040 SEG 0420/0245) 0230/2468

058080 FT NATIONAL PK  
 0230/2468 (SR0040 SEG 0420/0245)  
 0230/2384 SOUTH UNION  
 WHARTON T

0230/1035 WHARTON  
 SOUTH UNION T  
 0230/0720 SOUTH UNION  
 WHARTON T

055612 FT

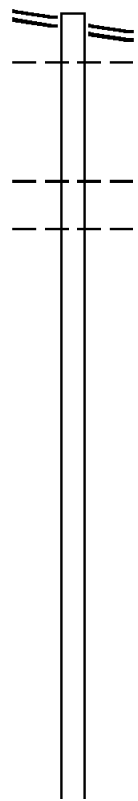
055612 FT 2 0 26133 0 01 0423+58  
 0230/0000 LENGTH(AH 2468 BK 2442)

053170 FT

053170 FT 2 0 26133 0 01 0399+16  
 0220/0000 LENGTH(AH 2442 BK 2902)

050268 FT

050268 FT 2 0 26133 0 01 0370+14  
 0210/0000 LENGTH(AH 2902 BK 2897)



DIR: B TOTAL LEN: 11.000 MI. DIST: 12-1 SR: 2001  
 LEFT MUN: SOUTH UNION T RIGHT MUN: WHARTON T

Stationing	Segment Description	Length	Notes
2 0 26133 0 01 0341+17	PINE KNOB RD (T532)	047371 FT	0200/0000 LENGTH(AH 2897 BK 2034)
SOUTH UNION GEORGES T		045337 FT	0190/0000 LENGTH(AH 2034 BK 3180)
		042157 FT	0180/0000 LENGTH(AH 3180 BK 1492)
		040665 FT	0170/0000 LENGTH(AH 1492 BK 2917)
FORBES STATE GAME RD (FRST)		0160/1605	
		037748 FT	0160/0000 LENGTH(AH 2917 BK 3039)

DIR: B TOTAL LEN: 11.000 MI. DIST: 12-1 SR: 2001  
 LEFT MUN: GEORGES T RIGHT MUN: WHARTON T

034709 FT

034709 FT 2 0 26201 0 00 0060+15  
 0150/0000 LENGTH(AH 3039 BK 3498)

LAUREL CAVERNS ENT RD  
 (PARK)

0140/1325

||

031211 FT

031211 FT 2 0 26201 0 00 0095+13  
 0140/0000 LENGTH(AH 3498 BK 2964)

028247 FT

028247 FT 2 0 26201 0 00 0124+77  
 PONDFIELD FOREST FIRE R  
 (FRST)  
 0130/0000 LENGTH(AH 2964 BK 2263)

025984 FT

025984 FT 2 0 26201 0 00 0147+75  
 ATT TOWER RD  
 (PRDR)  
 0120/0000 LENGTH(AH 2263 BK 2652)

DIR: B TOTAL LEN: 11.000 MI. DIST: 12-1 SR: 2001  
 LEFT MUN: GEORGES T RIGHT MUN: WHARTON T

GEORGES  
 WHARTON T

0110/0528  
 023332 FT

023332 FT 2 0 26201 0 00 0174+27

QUEBEC RD  
 (T345)

== 5 0110/0000 LENGTH(AH 2652 BK 1825)

2 0 26201 0 00 0192+88 021507 FT  
 MUD PIKE RD  
 (T333) 0100/0000

021507 FT

== 5 0100/0000 LENGTH(AH 1825 BK 2046)

019461 FT

5 019461 FT 2 0 26201 0 00 0214+38  
 0090/0000 LENGTH(AH 2046 BK 2184)

017277 FT

5 017277 FT 2 0 26201 0 00 0236+22  
 0080/0000 LENGTH(AH 2184 BK 1981)

FORESTRY RD  
 (FRST)

015296 FT  
 0070/0000

POI

5 015296 FT 2 0 26201 0 00 0256+03  
 (APRA) SOUTH CHESTNUT W  
 0070/0000 LENGTH(AH 1981 BK 2484)

012812 FT

5 012812 FT 2 0 26201 0 00 0280+87  
 0060/0000 LENGTH(AH 2484 BK 1997)

DIR: B TOTAL LEN: 11.000 MI. DIST: 12-1 SR: 2001  
LEFT MUN: WHARTON T RIGHT MUN: WHARTON T

010815 FT		010815 FT 2 0 26201 0 00 0300+84 0050/0000 LENGTH(AH 1997 BK 2155)
2 0 26201 0 00 0322+39 FORBES STATE FOREST RD (FRST)	008660 FT 0040/0000 ==	008660 FT 0040/0000 LENGTH(AH 2155 BK 2863)
005797 FT		005797 FT 2 0 26201 0 00 0351+02 0030/0000 LENGTH(AH 2863 BK 2412)
003385 FT		003385 FT 2 0 26201 0 00 0375+14 WIRSING SCHOOL RD (T307) 0020/0000 LENGTH(AH 2412 BK 3385)
000000 FT		000000 FT 2 0 26201 0 00 0408+85 NC SKYLINE DR INTER-BK WEST VIRGINIA STATE LIN (STBD) MFC BEGIN = E 0010/0000 LENGTH(AH 3385 BK 0000)



EXTRACT DATE: 12/18/2023 ROADWAY MANAGEMENT SYSTEM PAGE NUMBER: 294  
PRINT DATE: 12/21/2023 SLD COUNTY/SR - ANNUAL PRINT COUNTY: FAYETTE  
DIR: B TOTAL LEN: .000 MI. DIST: 12-1 SR: 1110  
LEFT MUN: CONNELLSVILLE C RIGHT MUN: CONNELLSVILLE C

000000 FT



000000 FT  
7010/0000 LENGTH(AH 0500 BK 0000)

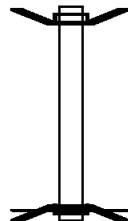
DIR: B TOTAL LEN: .101 MI. DIST: 12-1 SR: 1079  
 LEFT MUN: CONNELLSVILLE C RIGHT MUN: CONNELLSVILLE C

NINTH ST									
(SRO119	SEG	0620/0825)							
(SRO119	SEG	0621/0590)							
GREEN ST									
(CITY)									
NINTH ST									
(SRO119	SEG	0620/0825)							
(SRO119	SEG	0621/0590)	0011/0535					7010/0535	GREEN ST
CITY AL									(CITY)
(PRDR)									
2 0 00000 0 00 0000+00			0011/0235						
MORRELL AV			000000 FT						
(SRO119	SEG	0620/0160)							
NC NINTH ST									
CITY AL									
(CITY)									
MORRELL AV									
(SRO119	SEG	0620/0160)							
MFC BEGIN = E								000000 FT	
LENGTH(AH 0535 BK 0000)			0011/0000					7010/0000	LTH AH 000535 BK 000000

	005061 FT		005061 FT	MEMORIAL BL
			0020/1768	(SR0119 SEG 0671/1630)
			0020/1680	(SR0119 SEG 0670/1610)
				RAMP E RD
FROM 0119/0670 SH	0020/1555			(SR9101 SEG 0010/0000)
(CONN)				
			0020/1255	GEORGIA AV
				(T927)
			0020/0755	BLAKE AV
				(T688)
	003293 FT		003293 FT	2 0 26044 1 00 0044+89
				BUTTERMORE BL
			0020/0000	(T907)
				LENGTH(AH 1768 BK 3293)
			0010/2270	CHURCH AV
				(TWP )
			0010/2035	FURY ST
				(TWP )
			0010/1590	LINDEN AV
				(TWP )
ROGERS AV	0010/1285			
(T913)			0010/1115	SHULTZ AV
				(T996)
CUMMINGS AV	0010/1000			
(T772)			0010/0061	CONNELLSVILLE
FRANCIS AV	0010/0480		000000 FT	CONNELLSVILLE C
(T774)				2 0 26044 1 00 0000+00
	000000 FT			BREAKNECK AV
				(SR1051 SEG 0240/0000)
				NC CRAWFORD AV
CRAWFORD AV	0010/0000		0010/0000	MFC BEGIN = C
(SR1051 SEG 0240/0000)				LENGTH(AH 3293 BK 0000)

EXTRACT DATE: 12/18/2023 ROADWAY MANAGEMENT SYSTEM PAGE NUMBER: 291  
 PRINT DATE: 12/21/2023 SLD COUNTY/SR - ANNUAL PRINT COUNTY: FAYETTE  
 DIR: B TOTAL LEN: .049 MI. DIST: 12-1 SR: 1069  
 LEFT MUN: NORTH UNION T RIGHT MUN: NORTH UNION T

000258 FT  
 000000 FT

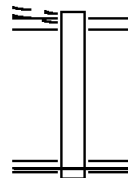


000258 FT BMS EN 26/1069/0010/0000  
 INTER-AHD MAIN ST  
 0010/0258 (T588)  
 000000 FT 2 0 00000 0 00 0000+00  
 NC MA IN ST  
 INTER-BK MAIN ST  
 (T588)  
 SR 0119  
 BMSBG 26/1069/0010/0000  
 MFC BEGIN = E  
 0010/0000 LENGTH(AH 0258 BK 0000)

EXTRACT DATE: 12/18/2023 ROADWAY MANAGEMENT SYSTEM PAGE NUMBER: 290  
 PRINT DATE: 12/21/2023 SLD COUNTY/SR - ANNUAL PRINT COUNTY: FAYETTE  
 DIR: B TOTAL LEN: .031 MI. DIST: 12-1 SR: 1067  
 LEFT MUN: DUNBAR T RIGHT MUN: DUNBAR T

OGLEEVE LN  
 (T742)

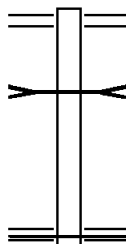
000165 FT  
 0010/0165  
 000000 FT



000165 FT UNIVERSITY DR  
 0010/0165 (SR0119 SEG 0591/2360)  
 000000 FT 2 0 00000 0 00 0000+00  
 NC OG LEVEE LN  
 UNIVERSITY DR  
 (SR0119 SEG 0590/2550)  
 MFC BEGIN = E  
 0010/0000 LENGTH(AH 0165 BK 0000)

EXTRACT DATE: 12/18/2023      ROADWAY MANAGEMENT SYSTEM      PAGE NUMBER: 289  
 PRINT DATE: 12/21/2023      SLD COUNTY/SR - ANNUAL PRINT      COUNTY: FAYETTE  
 DIR: B      TOTAL LEN: .076 MI.      DIST: 12-1      SR: 1066  
 LEFT MUN: BULLSKIN T      RIGHT MUN: BULLSKIN T

000400 FT



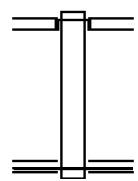
000000 FT

000400 FT RICHEY RD  
 0010/0400 (SR1027 SEG 0020/0505)  
 IRISH RUN  
 STRUCTURE LENGTH 10 FT  
 0010/0124 BMSID 26/1066/0010/0124  
 000000 FT 2 0 00000 0 00 0000+00  
 NC R I RICHEY EX RD  
 MEMORIAL BL  
 (SRO119 SEG 0740/2275)  
 MFC BEGIN = E  
 0010/0000 LENGTH(AH 0400 BK 0000)

EXTRACT DATE: 12/18/2023      ROADWAY MANAGEMENT SYSTEM      PAGE NUMBER: 288  
 PRINT DATE: 12/21/2023      SLD COUNTY/SR - ANNUAL PRINT      COUNTY: FAYETTE  
 DIR: B      TOTAL LEN: .041 MI.      DIST: 12-1      SR: 1065  
 LEFT MUN: DUNBAR T      RIGHT MUN: DUNBAR T

000215 FT

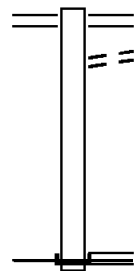
000000 FT



000215 FT  
 INTER-AHD CHERRY LN  
 (T739)  
 UNIVERSITY DR  
 0010/0215 (SR0119 SEG 0591/0000)  
 000000 FT 2 0 00000 0 00 0000+00  
 NC ROSE RD  
 UNIVERSITY DR  
 (SR0119 SEG 0590/0000)  
 MFC BEGIN = E  
 0010/0000 LENGTH(AH 0215 BK 0000)

EXTRACT DATE: 12/18/2023      ROADWAY MANAGEMENT SYSTEM      PAGE NUMBER: 287  
 PRINT DATE: 12/21/2023      SLD COUNTY/SR - ANNUAL PRINT      COUNTY: FAYETTE  
 DIR: B      TOTAL LEN: .057 MI.      DIST: 12-1      SR: 1064  
 LEFT MUN: BULLSKIN T      RIGHT MUN: BULLSKIN T

000300 FT  
  
 000000 FT

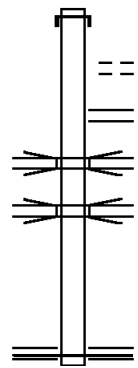


000300 FT THREE MILE HILL RD  
 (SR0031 SEG 0341/0980)  
 0010/0300 (SR0031 SEG 0340/0995)  
 MT TOP RD  
 0010/0085 (TB35)  
 000000 FT 0 0 00000 0 00 0000+00  
 NC MT TOP RD  
 BEAR ROCKS RD  
 (SR1009 SEG 0200/0775)  
 INTER-BK BEAR ROCKS RD  
 (SR1009 SEG 0200/0775)  
 MFC BEGIN = E  
 0010/0000 LENGTH(AH 0300 BK 0000)



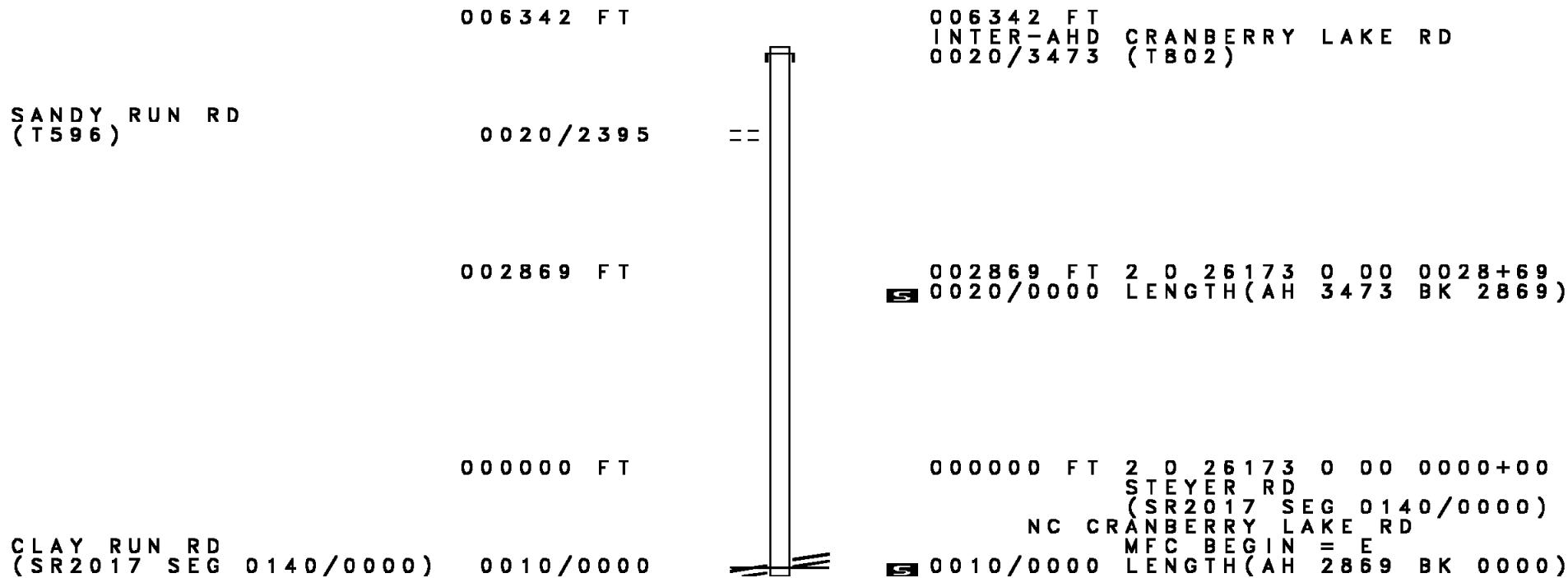
EXTRACT DATE: 12/18/2023 ROADWAY MANAGEMENT SYSTEM PAGE NUMBER: 286  
 PRINT DATE: 12/21/2023 SLD COUNTY/SR - ANNUAL PRINT COUNTY: FAYETTE  
 DIR: B TOTAL LEN: .199 MI. DIST: 12-1 SR: 1063  
 LEFT MUN: NORTH UNION T RIGHT MUN: NORTH UNION T

001051 FT



000000 FT

001051 FT  
 INTER-AHD BETHEL BORO RD  
 0010/1051 (T682)  
 LINCOLN CEMETERY RD  
 0010/0690 (T663)  
 RAMP B RD  
 0010/0620 (SR8013 SEG 0500/0000)  
 SR 0119  
 0010/0394 OP ID 26/0119/0487/0000  
 SR 0119  
 0010/0303 OP ID 26/0119/0486/0000  
 000000 FT 20 26209 0 00 0000+00  
 NC BE THEL BORO RD  
 GALLATIN AV ET  
 (SR1020 SEG 0110/0000)  
 MFC BEGIN = E  
 0010/0000 LENGTH(AH 1051 BK 0000)



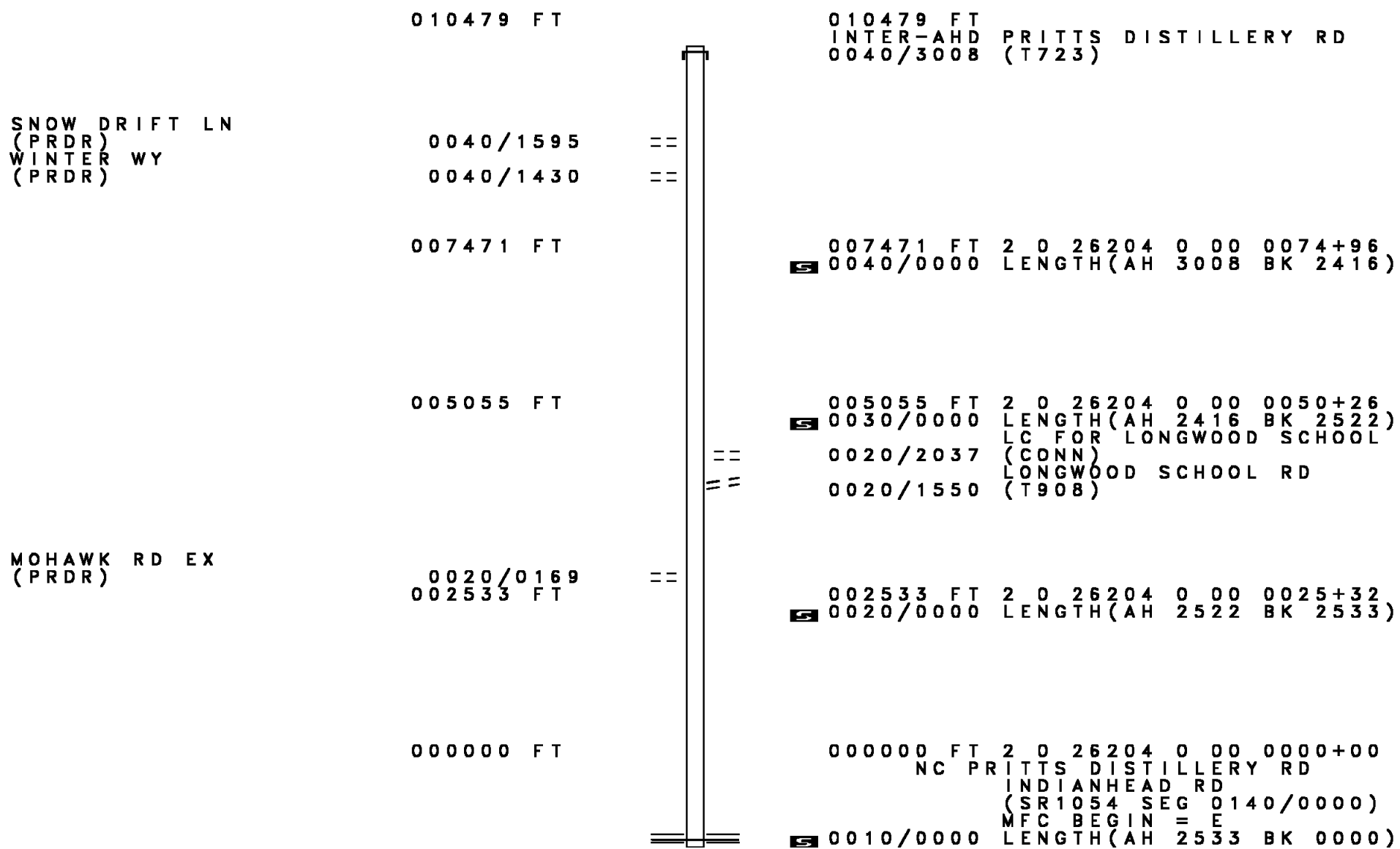
EXTRACT DATE: 12/18/2023 ROADWAY MANAGEMENT SYSTEM PAGE NUMBER: 284  
PRINT DATE: 12/21/2023 SLD COUNTY/SR - ANNUAL PRINT COUNTY: FAYETTE  
DIR: B TOTAL LEN: .000 MI. DIST: 12-1 SR: 1061  
LEFT MUN: SALTICK T RIGHT MUN: SALTICK T

000000 FT  
000000 FT



000000 FT  
7020/0000 LENGTH(AH 2045 BK 3289)  
000000 FT  
7010/0000 LENGTH(AH 3289 BK 0000)

DIR: B TOTAL LEN: 1.985 MI. DIST: 12-1 SR: 1060  
 LEFT MUN: SALTICK T RIGHT MUN: SALTICK T



010479 FT

010479 FT  
 INTER-AHD (T723) PRITTS DISTILLERY RD

SNOW DRIFT LN  
 (PRDR)  
 WINTER WY  
 (PRDR)

0040/1595 ==  
 0040/1430 ==

007471 FT

007471 FT 2 0 26204 0 00 0074+96  
 0040/0000 LENGTH(AH 3008 BK 2416)

005055 FT

005055 FT 2 0 26204 0 00 0050+26  
 0030/0000 LENGTH(AH 2416 BK 2522)  
 LC FOR LONGWOOD SCHOOL  
 (CONN)  
 LONGWOOD SCHOOL RD  
 (T908)

MOHAWK RD EX  
 (PRDR)

0020/0169 ==  
 002533 FT ==

002533 FT 2 0 26204 0 00 0025+32  
 0020/0000 LENGTH(AH 2522 BK 2533)

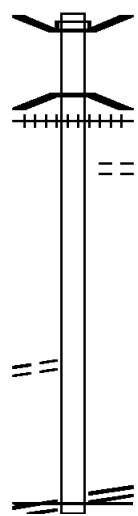
000000 FT

000000 FT 2 0 26204 0 00 0000+00  
 NC PRITTS DISTILLERY RD  
 INDIANHEAD RD  
 (SR1054 SEG 0140/0000)  
 MFC BEGIN = E  
 0010/0000 LENGTH(AH 2533 BK 0000)

EXTRACT DATE: 12/18/2023 ROADWAY MANAGEMENT SYSTEM PAGE NUMBER: 282  
 PRINT DATE: 12/21/2023 SLD COUNTY/SR - ANNUAL PRINT COUNTY: FAYETTE  
 DIR: B TOTAL LEN: .615 MI. DIST: 12-1 SR: 1059  
 LEFT MUN: UPPER TYRONE T RIGHT MUN: UPPER TYRONE T

003249 FT

003249 FT BMS EN 26/1059/0010/3155  
 INTER-AHD OVERHOLT DR  
 0010/3249 (T740)  
 0 0 00000 0 00 0000+00  
 JACOBS CREEK  
 0010/3155 BMSBG 26/1059/0010/3155  
 0010/3078 (AAR 145443N) #TRKS 02  
 TERRACE ACRES MOBILE PK  
 0010/2600 (PRDR)



STAUFFOR ST  
 (T811)

0010/0435  
 000000 FT

000000 FT 2 0 26087 0 00 0000+00  
 KINGVIEW RD  
 (SR1042 SEG 0020/1575)  
 NC DEXTER RD  
 MFC BEGIN = E  
 0010/0000 LENGTH(AH 3249 BK 0000)

KINGVIEW RD  
 (SR1042 SEG 0020/1575) 0010/0000

EXTRACT DATE: 12/18/2023 ROADWAY MANAGEMENT SYSTEM PAGE NUMBER: 281  
PRINT DATE: 12/21/2023 SLD COUNTY/SR - ANNUAL PRINT COUNTY: FAYETTE  
DIR: B TOTAL LEN: 12.058 MI. DIST: 12-1 SR: 1058  
LEFT MUN: SALTICK T RIGHT MUN: SALTICK T

063668 FT



063668 FT AH-SOMERSET  
INTER-AHD COPPER KETTLE RD

(55)

DIR: B TOTAL LEN: 12.058 MI. DIST: 12-1 SR: 1058  
 LEFT MUN: SALTICK T RIGHT MUN: SALTICK T

Left Side	Right Side
ALPINE HEIGHTS DR (T743) 0220/2740	0220/3308 (SR3029 SEG 0190/2689) NORTH GATE RD 0220/2855 (PRDR)
MAPLE LEAF DR (T743) 0220/1010 060360 FT	BASS ROCK RD (PRDR) 0220/0440 060360 FT 2 0 26110 0 00 0034+48 0220/0000 LENGTH(AH 3308 BK 3513)
2 0 26110 0 00 0000+00 056847 FT FIRE TOWER RD (T346) SALTICK DONEGAL T ANNA LN (PRDR)	056847 FT 0210/0000 LENGTH(AH 3513 BK 3044) 0200/2570
HIGHPOINT RD (PRDR) 0200/0320 053803 FT	MOUNTAIN CLUB RD (PRDR) 0200/1905 053803 FT 2 0 64074 6 01 0539+85 0200/0000 LENGTH(AH 3044 BK 3533)
WMLD SKI LODGE RD (PRDR) WMLD SKI LODGE RD	

DIR: B TOTAL LEN: 12.058 MI. DIST: 12-1 SR: 1058  
 LEFT MUN: DONEGAL T RIGHT MUN: DONEGAL T

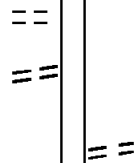
Stationing	Segment	Length	Notes
0190/1865	EVERGREEN HILL RD (PRDR)		
0190/1665			
050270 FT	BUCK RIDGE RD (PRDR)	0190/1645	
050270 FT	INDIANHEAD RD (SR1054 SEG 0160/2800)	0190/0000	LENGTH(AH 3533 BK 3436)
046834 FT	ROCKY RIDGE RD (PRDR)	0180/0760	
046834 FT	HORSESHOE RD (T744)	0180/0420	
046834 FT	HORSESHOE RD (T744)	0180/0000	LENGTH(AH 3436 BK 2260)
044574 FT		044574 FT	
044574 FT		0170/0000	LENGTH(AH 2260 BK 2219)
042355 FT	ROY STOUT RD (PRDR)	0160/0885	
042355 FT	THIRD ST (TWP)	0160/0105	
042355 FT		0160/0000	LENGTH(AH 2219 BK 2721)



DIR: B TOTAL LEN: 12.058 MI. DIST: 12-1 SR: 1058  
 LEFT MUN: DONEGAL T RIGHT MUN: DONEGAL T

SCHNUR LN  
 (PRDR)  
 TANNERY RD  
 (T332)

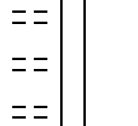
0150/0585  
 0150/0020  
 039634 FT



039634 FT 2 0 64074 6 01 0397+53  
 (TB SR1005) BACK CREEK R  
 (T754)  
 0150/0000 LENGTH(AH 2721 BK 2357)

PRIVATE LN  
 (PRDR)  
 CLAYCOMB CHALETS LN  
 (PRDR)  
 RUSTIC RIDGE RD  
 (PRDR)

0140/1115  
 0140/0880  
 0140/0640  
 037277 FT




037277 FT 2 0 64074 6 01 0373+98  
 0140/0000 LENGTH(AH 2357 BK 2876)

RBR



0130/0924 BMS EN 26/1058/0130/0864  
 2 0 64074 6 00 0354+04  
 P3

RBR



0130/0864 BMSBG 26/1058/0130/0864


ROARING RUN RD  
 (T301)

0130/0650



0130/0270 SALT LICK  
 DONEGAL T

RBR



0130/0233 BMS EN 26/1058/0130/0142  
 2 0 64074 6 00 0346+73  
 P3


RBR



034401 FT

0130/0142 BMSBG 26/1058/0130/0142  
 034401 FT 2 0 64074 6 00 0345+22  
 INDIAN CREEK VALLEY RD  
 (SR0381 SEG 0010/0020)  
 DONEGAL  
 SALT LICK T

DIR: B TOTAL LEN: 12.058 MI. DIST: 12-1 SR: 1058  
 LEFT MUN: DONEGAL T RIGHT MUN: DONEGAL T



0130/0000 LENGTH(AH 2876 BK 1956)

032445 FT

032445 FT 2 0 64074 6 00 0323+96  
 0120/0000 LENGTH(AH 1956 BK 3654)

SARAH LN  
(T336)

0110/2360

0110/1845 KALP RD  
(T906)

028791 FT

028791 FT 2 0 64074 6 00 0287+67  
 CALVARY CHURCH RD  
 (T570)  
 0110/0000 LENGTH(AH 3654 BK 3531)

MOUNTAIN VIEW RD  
(T307)

0100/1995

0100/2248 B CHAMPION C  
 STRUCTURE LENGTH 17 FT  
 BMSID 26/1058/0100/2248

025260 FT

025260 FT 2 0 64074 6 00 0252+34  
 0100/0000 LENGTH(AH 3531 BK 2970)  
 SALT LICK  
 0090/2693 DONEGAL T

HELLEN SCHOOL RD  
(SR2029 SEG 0010/0000)

0090/1545

0090/1598 MFC BEGIN = D  
 MELCROFT RD  
 0090/1545 (SR1050 SEG 0220/0167)

RUFF LN  
(PRDR)

0090/0765

DONEGAL

DIR: B TOTAL LEN: 12.058 MI. DIST: 12-1 SR: 1058  
 LEFT MUN: DONEGAL T RIGHT MUN: DONEGAL T

Stationing	Notes	Stationing	Notes
022290 FT		0090/0501 SALT LICK T 022290 FT 2 0 64074 6 00 0222+93 5 0090/0000 LENGTH(AH 2970 BK 1878)	
020412 FT		0080/0025 BMSEN 26/1058/0080/0000 020412 FT 2 0 64074 6 00 0204+13 CHAMPION CK 5 0080/0000 BMSBG 26/1058/0080/0000 LENGTH(AH 1878 BK 2901)	
017511 FT		017511 FT 2 0 64074 6 00 0175+00 5 0070/0000 LENGTH(AH 2901 BK 2777)	
ANNABETH RD (PRDR)	0060/1645		
THOMPSON RD (T878)	0060/1235	0060/1495 KATHLEEN CR (PRDR)	
014734 FT		014734 FT 2 0 64074 6 00 0147+23 COFFMAN RD (T846) 5 0060/0000 LENGTH(AH 2777 BK 2846)	
011888 FT		0050/1083 SALT LICK BULLSKIN T 011888 FT 2 0 64074 6 00 0118+84 (TBK SR1007) MT CORRAL R (T840) 5 0050/0000 LENGTH(AH 2846 BK 3552)	

DIR: B TOTAL LEN: 12.058 MI. DIST: 12-1 SR: 1058  
 LEFT MUN: DONEGAL T RIGHT MUN: BULLSKIN T

DONEGAL MOUNT PLEASANT T 0040/3090

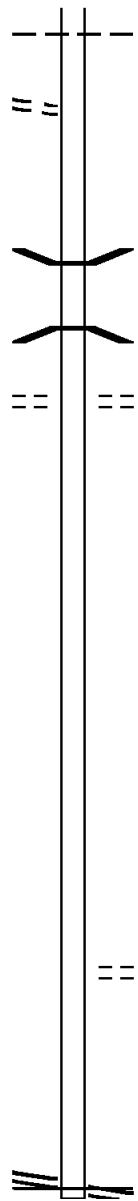
CUMMINGS RD (T876) 0040/2480

2 0 64074 6 00 0083+38 008336 FT  
 ACME DAM RD (T872) 0040/0000

005228 FT

002497 FT

2 0 64074 6 00 0000+00 000000 FT  
 DONEGAL RD (SR0031 SEG 0350/0000) 0010/0000



0040/0408 BMS EN 26/1058/0040/0381  
 2 0 64074 6 00 0087+14

0040/0381 BMSBG 26/1058/0040/0381  
 008336 FT JACOBS CREEK  
 PATTERSON RD (T842)

5 0040/0000 LENGTH(AH 3552 BK 3108)

5 005228 FT 2 0 64074 6 00 0052+24  
 0030/0000 LENGTH(AH 3108 BK 2731)

5 002497 FT 2 0 64074 6 00 0025+26  
 0020/0000 LENGTH(AH 2731 BK 2497)

0010/1690 FOREST LAKE RD (T863)

NC COUNTY LINE RD  
 000000 FT DONEGAL RD (SR0031 SEG 0350/0000)  
 MFC BEGIN = E  
 5 0010/0000 LENGTH(AH 2497 BK 0000)

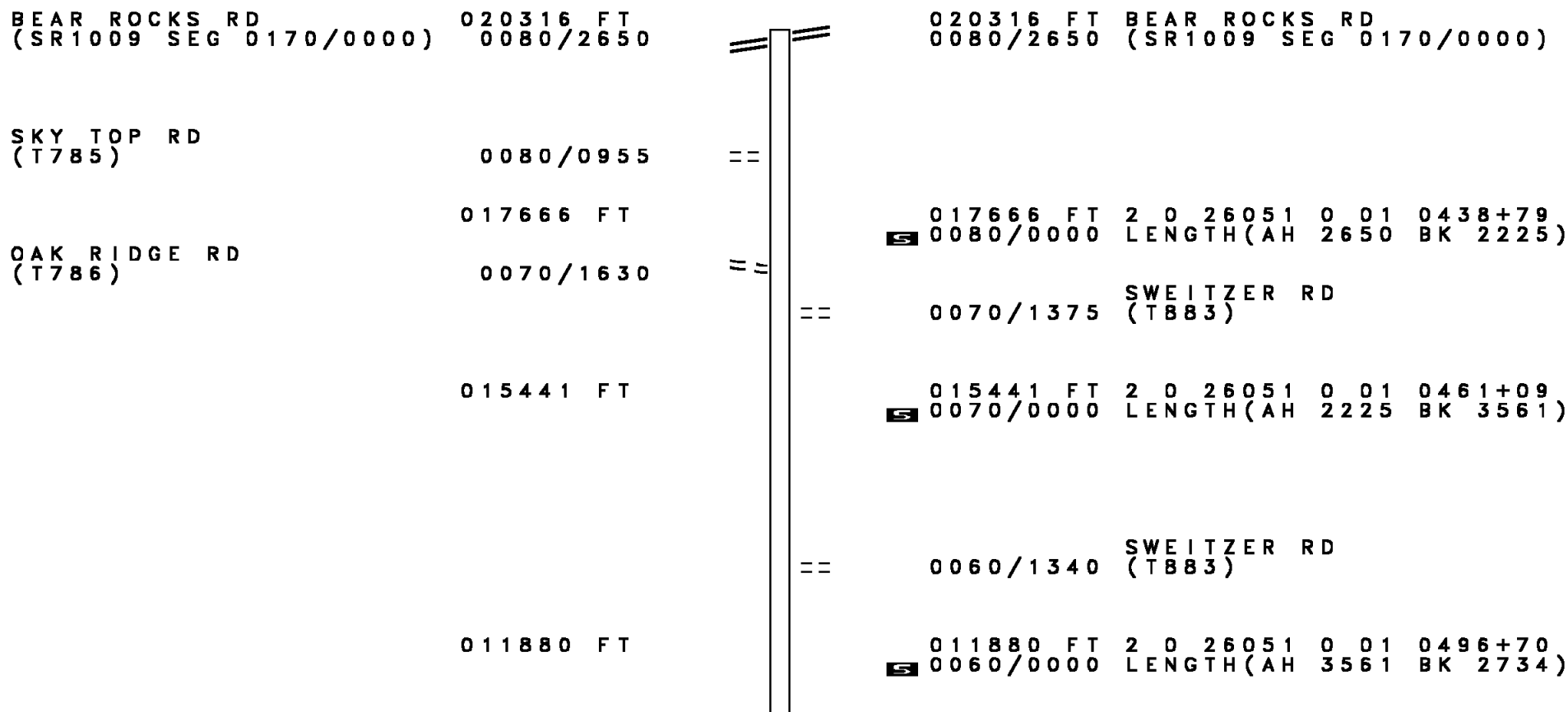
EXTRACT DATE: 12/18/2023 ROADWAY MANAGEMENT SYSTEM PAGE NUMBER: 274  
PRINT DATE: 12/21/2023 SLD COUNTY/SR - ANNUAL PRINT COUNTY: FAYETTE  
DIR: B TOTAL LEN: .000 MI. DIST: 12-1 SR: 1057  
LEFT MUN: BULLSKIN T RIGHT MUN: BULLSKIN T

000000 FT  
000000 FT



000000 FT  
7020/0000 LENGTH(AH 2240 BK 2221)  
000000 FT  
7010/0000 LENGTH(AH 2221 BK 0000)

EXTRACT DATE: 12/18/2023 ROADWAY MANAGEMENT SYSTEM PAGE NUMBER: 273  
 PRINT DATE: 12/21/2023 SLD COUNTY/SR - ANNUAL PRINT COUNTY: FAYETTE  
 DIR: B TOTAL LEN: 3.848 MI. DIST: 12-1 SR: 1056  
 LEFT MUN: BULLSKIN T RIGHT MUN: BULLSKIN T



DIR: B TOTAL LEN: 3.848 MI. DIST: 12-1 SR: 1056  
 LEFT MUN: BULLSKIN T RIGHT MUN: BULLSKIN T

2 0 26051 0 01 0524+04 009146 FT TOWNSHIP T861 RD (T861)	==  ==	009146 FT 0050/0000 LENGTH(AH 2734 BK 2237) LANDY LN (PRDR) 0040/1580
2 0 26051 0 01 0546+41 006909 FT RYDLE RD (T824)	==	006909 FT 0040/0000 LENGTH(AH 2237 BK 2947)
003962 FT		003962 FT 2 0 26051 0 01 0571+44 0030/0000 LENGTH(AH 2947 BK 2376)
001586 FT	==	0020/0455 OHLER RD (T826) 001586 FT 2 0 26051 0 01 0599+65 0020/0000 LENGTH(AH 2376 BK 1586)
000000 FT		000000 FT 2 0 26051 0 01 0615+51 NC KR REINBROOK HILL RD PLEASANT VALLEY RD (SR0982 SEG 0140/0000) INTER-BK KREINBROOK HILL RD ET (T733) MFC BEGIN = E 0010/0000 LENGTH(AH 1586 BK 0000)

DIR: B TOTAL LEN: 15.796 MI.  
 LEFT MUN: NORTH UNION T

DIST: 12-1 SR: 1055  
 RIGHT MUN: NORTH UNION T

CONNELLSVILLE ST ET 083402 FT  
 (SR2027 SEG 0080/0000) 0340/2038

083402 FT CONNELLSVILLE ST ET  
 0340/2038 (SR2027 SEG 0080/0000)  
 0340/1530 COMMONWEALTH DR (TWP)

081364 FT

081364 FT 2 0 26047 0 00 0020+42  
 0340/0000 LENGTH(AH 2038 BK 1901)

079463 FT

0330/0031 BMS EN 26/1055/0330/0000  
 079463 FT 2 0 26047 0 00 0039+26  
 COVE RUN  
 0330/0000 BMSBG 26/1055/0330/0000  
 LENGTH(AH 1901 BK 2200)

MAIN ST 0320/1730  
 (T684)

0320/1221 NC LEMONT FURNACE RD  
 BMS EN 26/1055/0320/1209  
 0320/1220 MISTY LN (TWP)

YAUGER HOLLOW RD 0320/0815  
 (T684)

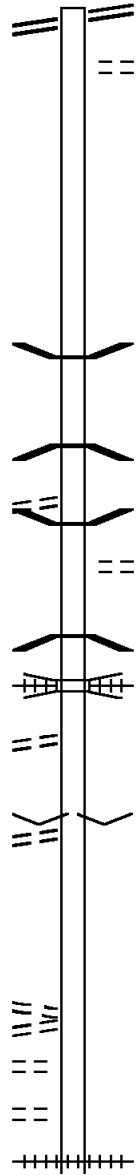
2 0 26047 0 01 0052+04  
 COVE RUN  
 0320/1209 BMSBG 26/1055/0320/1209  
 CSX RAIL TRANSPORTATION  
 0320/0988 OVERPASS IS RR X-ING

TWIST LN 077263 FT  
 (T895) 0320/0000

NC YAUGER HOLLOW RD  
 077263 FT 2 0 26047 0 01 0063+20  
 VILLAGE: LEMONT FURNACE  
 0320/0000 LENGTH(AH 2200 BK 2603)

FIDDLERS GREEN RD 0310/0860  
 (T964)  
 FERNWOOD ST 0310/0400  
 (T930)  
 CIRCLE ST 0310/0060  
 (T964)  
 CIRCLE ST 074660 FT  
 (T930)

074660 FT 2 0 26047 0 01 0101+33  
 (AAR 145308V)#TRKS 01





EXTRACT DATE: 12/18/2023  
PRINT DATE: 12/21/2023

ROADWAY MANAGEMENT SYSTEM  
SLD COUNTY/SR - ANNUAL PRINT

PAGE NUMBER: 270  
COUNTY: FAYETTE

DIR: B TOTAL LEN: 15.796 MI.  
LEFT MUN: NORTH UNION T

DIST: 12-1 SR: 1055  
RIGHT MUN: NORTH UNION T

Left Side	Right Side
	0310/0000 LENGTH(AH 2603 BK 2602)
	YOUNGSTOWN RD
	0300/1430 (T682)
	0300/1371 (AAR 145307N)#TRKS 01
	SHADY GROVE RD
	(SR1020 SEG 0120/3481)
	NC MORGAN STATION RD
	072058 FT 2 0 26047 0 01 0114+53
CURRY HILL RD (T543)	072058 FT
CHURCH LN (T688)	0300/0000
	0290/1755
	0300/0000 LENGTH(AH 2602 BK 2064)
	PENN AV
	0290/1755 (T545)
	PENN AV
	0290/1480 (T688)
	069994 FT
	069994 FT 2 0 26047 0 02 0135+00
	0290/0000 LENGTH(AH 2064 BK 1982)
	LC TO/FROM T543 RD
	0280/1315 (CONN)
	MEANS RD
	0280/1135 (T543)
MT BRADDOCK RD (T684)	0280/0490
	068012 FT
	NC ROSY HILL RD
	068012 FT 2 0 26047 0 03 0157+64
	NC MT BRADDOCK RD
	INDUSTRIAL PARK DR
	(T532)
	0280/0000 LENGTH(AH 1982 BK 2355)
HERITAGE DR (TWP )	0270/1695
	065657 FT
2 0 26047 0 03 0181+19	065657 FT
PIPER HOLLOW RD (T946)	0270/0000
	0260/1785 (T532)
	NORTH UNION
	DUNBAR T
	0270/0000 LENGTH(AH 2355 BK 2164)
	GIST RD
	(T532)

DIR: B TOTAL LEN: 15.796 MI. DIST: 12-1 SR: 1055  
 LEFT MUN: DUNBAR T RIGHT MUN: DUNBAR T

Stationing	Right of Way	Structure	Length	Notes
063493 FT	063493 FT	2 0 26047 0 03	0202+83	5 0260/0000 LENGTH(AH 2164 BK 2212)
061281 FT	061281 FT	2 0 26047 0 03	0224+95	5 0250/0000 LENGTH(AH 2212 BK 2680)
058601 FT	058601 FT	2 0 26047 0 03	0251+59	5 0240/0000 LENGTH(AH 2680 BK 3497)
FEATHER AV (TWP )	0230/3040	FERGUSON RUN STRUCTURE LENGTH 17 FT BMSID 26/1055/0240/0000		
KELLY LN (TWP )	0230/2375			
RUNAROUND RD (T936)	0230/1320			
RUNAROUND RD (T930)	0230/0935			
2 0 26047 0 03 0277+15	055104 FT	LARK LN (TWP )		
OWL HOLLOW RD (T930)	0230/0000			
HIGH ST (T931)	0220/2715			
SPRING ST (T670)	0220/2400			
HIGH ST (T670)	0220/1930	PECHIN RD (SR1028 SEG 0050/2075)		
GREEN ST (T585)	0220/1365			

DIR: B TOTAL LEN: 15.796 MI. DIST: 12-1 SR: 1055  
 LEFT MUN: DUNBAR T RIGHT MUN: DUNBAR T

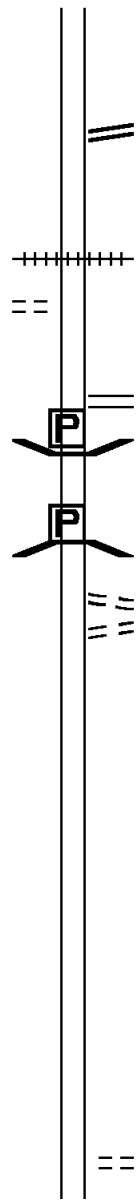
HARDY HILL RD  
 (T730)

052071 FT

0210/0040  
 051863 FT

049742 FT

047729 FT



052071 FT 2 0 26047 0 03 0317+12  
 CHURCH HILL RD  
 (SR1030 SEG 0010/3044)  
 NC FERGUSON RD  
 S 0220/0000 LENGTH(AH 3033 BK 0208)  
 RETAINING WALL END  
 0210/0208 BMSID 26/1055/0210/0630  
 RETAINING WALL BEGIN  
 0210/0160 BMSID 26/1055/0210/0630  
 0210/0154 (AAR 004105\*)#TRKS 00

051863 FT 2 0 26047 0 03 0319+00  
 WOODVALE ST  
 (SR1053 SEG 0010/0000)  
 S 0210/0000 LENGTH(AH 0208 BK 2121)  
 BMSID 26/1055/0200/1944  
 0200/2001 BRIDGE POSTED (TONS)  
 2 0 26047 0 04 0368+81  
 SGL 27 COMB 32  
 DUNBAR CREEK  
 0200/1944 BMSBG 26/1055/0200/1944  
 LC TO SHORT ST  
 0200/1925 (CONN)  
 SHORT ST  
 0200/1840 (TWP )

0200/0562 RETAINING WALL END  
 BMSID 26/1055/0200/0115  
 RETAINING WALL END  
 0200/0230 BMSID 26/1055/0190/1813  
 RETAINING WALL BEGIN  
 0200/0037 BMSID 26/1055/0200/0115  
 049742 FT 2 0 26047 0 04 0368+16  
 RETAINING WALL BEGIN  
 BMSID 26/1055/0190/1813  
 S 0200/0000 LENGTH(AH 2121 BK 2013)

047729 FT 2 0 26047 0 04 0388+29  
 FURNACE RD  
 (T587)  
 S 0190/0000 LENGTH(AH 2013 BK 3293)  
 COWROCK RD

EXTRACT DATE: 12/18/2023 ROADWAY MANAGEMENT SYSTEM PAGE NUMBER: 267  
PRINT DATE: 12/21/2023 SLD COUNTY/SR - ANNUAL PRINT COUNTY: FAYETTE

DIR: B TOTAL LEN: 15.796 MI. DIST: 12-1 SR: 1055  
LEFT MUN: DUNBAR T RIGHT MUN: DUNBAR T

0180/3245 (TWP )

044436 FT

044436 FT 2 0 26047 0 04 0421+22  
S 0180/0000 LENGTH(AH 3293 BK 2523)

0170/1490 DMC RD  
(PRDR)

041913 FT

041913 FT 2 0 26047 0 05 0446+45  
S 0170/0000 LENGTH(AH 2523 BK 2198)

039715 FT

039715 FT 2 0 26047 0 05 0468+43  
S 0160/0000 LENGTH(AH 2198 BK 3047)

036668 FT

036668 FT 2 0 26047 0 05 0499+56  
NC FURNACE HILL RD  
S 0150/0000 LENGTH(AH 3047 BK 3349)



0140/1402 BMSEN 26/1055/0140/1377  
2 0 26047 0 05 0518+96  
P3

DIR: B TOTAL LEN: 15.796 MI. DIST: 12-1 SR: 1055  
 LEFT MUN: DUNBAR T RIGHT MUN: DUNBAR T

HUGHES LN  
 (PRDR)

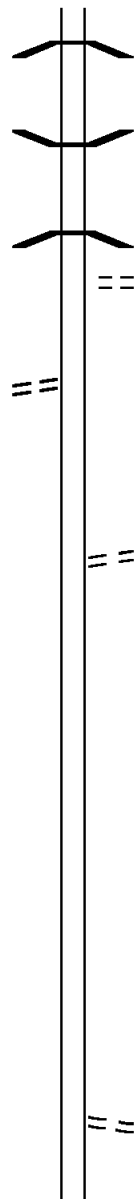
033319 FT

0130/1775

030474 FT

028339 FT

025314 FT



0140/1377 TUCKER RUN  
 BMSBG 26/1055/0140/1377

0140/0017 BMS EN 26/1055/0140/0000  
 033319 FT 2 0 26047 0 06 0532+60  
 TUCKER RUN  
 BMSBG 26/1055/0140/0000

**S** 0140/0000 LENGTH(AH 3349 BK 2845)  
 BARTHLOW LN  
 (PRDR)  
 0130/2820

0130/0000 LENGTH(AH 2845 BK 2135)  
 BARTHLOW LN  
 (PRDR)  
 0120/1815

**S** 0120/0550 RETAINING WALL END  
 BMSID 26/1055/0120/0450  
 RETAINING WALL BEGIN  
 0120/0450 BMSID 26/1055/0120/0450  
 028339 FT 2 0 26047 0 05 0583+31  
**S** 0120/0000 LENGTH(AH 2135 BK 3025)  
 RETAINING WALL END  
**S** 0110/2626 BMSID 26/1055/0110/2120  
 RETAINING WALL BEGIN  
**S** 0110/2150 BMSID 26/1055/0110/2120

025314 FT 2 0 26047 0 05 0613+90  
 KINGAN HILL RD  
 (T545)  
**S** 0110/0000 LENGTH(AH 3025 BK 2903)



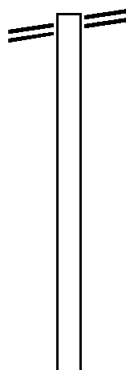
DIR: B TOTAL LEN: 15.796 MI. DIST: 12-1 SR: 1055  
 LEFT MUN: STEWART T RIGHT MUN: STEWART T

2 0 26047 0 07 0766+45	010802 FT		010802 FT
BOLISH KNOB RD			
(T788)	0050/0000	==	0050/0000 LENGTH(AH 1965 BK 2402)
SAYLOR RD	0040/1925	==	
(T788)			
	008400 FT		008400 FT 2 0 26047 0 07 0789+83
			0040/0000 LENGTH(AH 2402 BK 2495)
	005905 FT		005905 FT 2 0 26047 0 07 0815+01
			0030/0000 LENGTH(AH 2495 BK 2705)
	003200 FT		003200 FT 2 0 26047 0 07 0841+65
			JONATHAN RUN
			STRUCTURE LENGTH 12 FT
			BMSID 26/1055/0020/0000
			0020/0000 LENGTH(AH 2705 BK 3200)
	000000 FT		000000 FT 2 0 26047 0 07 0873+65
			NC DUNBAR OHIO PYLE RD
			CHALK HILL OHIO PYLE RD
			(SR2010 SEG 0120/0000)
			MFC BEGIN = D
			0010/0000 LENGTH(AH 3200 BK 0000)

EXTRACT DATE: 12/18/2023 ROADWAY MANAGEMENT SYSTEM PAGE NUMBER: 263  
 PRINT DATE: 12/21/2023 SLD COUNTY/SR - ANNUAL PRINT COUNTY: FAYETTE  
 DIR: B TOTAL LEN: 8.511 MI. DIST: 12-1 SR: 1054  
 LEFT MUN: SALTICK T RIGHT MUN: SALTICK T

COUNTY LINE RD 044936 FT  
 (SR1058 SEG 0190/0000) 0160/2800

042136 FT



044936 FT COUNTY LINE RD  
 0160/2800 (SR1058 SEG 0190/0000)

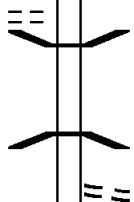
042136 FT 2 0 26060 0 01 0183+65  
 0160/0000 LENGTH(AH 2800 BK 2997)



DIR: B TOTAL LEN: 8.511 MI. DIST: 12-1 SR: 1054  
 LEFT MUN: SALTICK T RIGHT MUN: SALTICK T

STANTON RD  
 (T727)

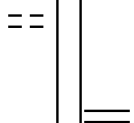
0150/0060  
 039139 FT



0150/0051 BMS EN 26/1054/0150/0000  
 039139 FT 2 0 26060 0 01 0153+66  
 BACK CREEK  
 BMSBG 26/1054/0150/0000  
 0150/0000 LENGTH(AH 2997 BK 3508)  
 NEALS RUN RD  
 (T725)

DAHL RD  
 (T723)

0140/0040  
 035631 FT



035631 FT 2 0 26060 0 01 0118+00  
 PRITTS DISTILLERY RD  
 (SR1060 SEG 0010/0000)  
 0140/0000 LENGTH(AH 3508 BK 2905)

032726 FT

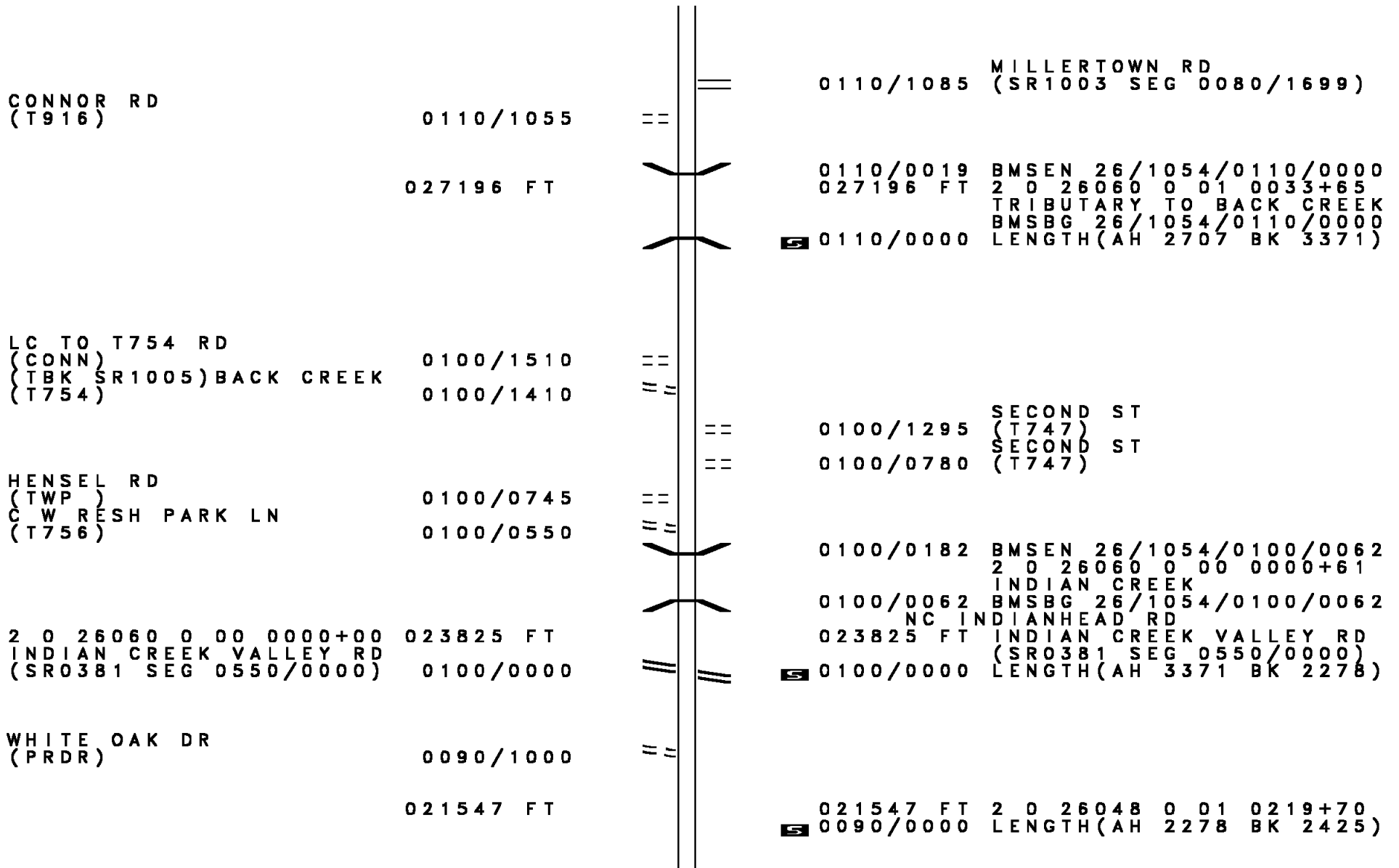
032726 FT 2 0 26060 0 01 0089+03  
 0130/0000 LENGTH(AH 2905 BK 2823)

029903 FT



0120/0395 MILLER HILL RD  
 (TWP)  
 029903 FT 2 0 26060 0 01 0060+80  
 0120/0000 LENGTH(AH 2823 BK 2707)

DIR: B TOTAL LEN: 8.511 MI. DIST: 12-1 SR: 1054  
 LEFT MUN: SALTICK T RIGHT MUN: SALTICK T



CONNOR RD  
(T916)

0110/1055

027196 FT

LC TO T754 RD  
(CONN)  
(TBK SR1005) BACK CREEK  
(T754)

0100/1510

0100/1410

HENSEL RD  
(TWP)  
C W RESH PARK LN  
(T756)

0100/0745

0100/0550

2 0 26060 0 00 0000+00  
INDIAN CREEK VALLEY RD  
(SR0381 SEG 0550/0000)

023825 FT

0100/0000

WHITE OAK DR  
(PRDR)

0090/1000

021547 FT

0110/1085 MILLERTOWN RD  
(SR1003 SEG 0080/1699)

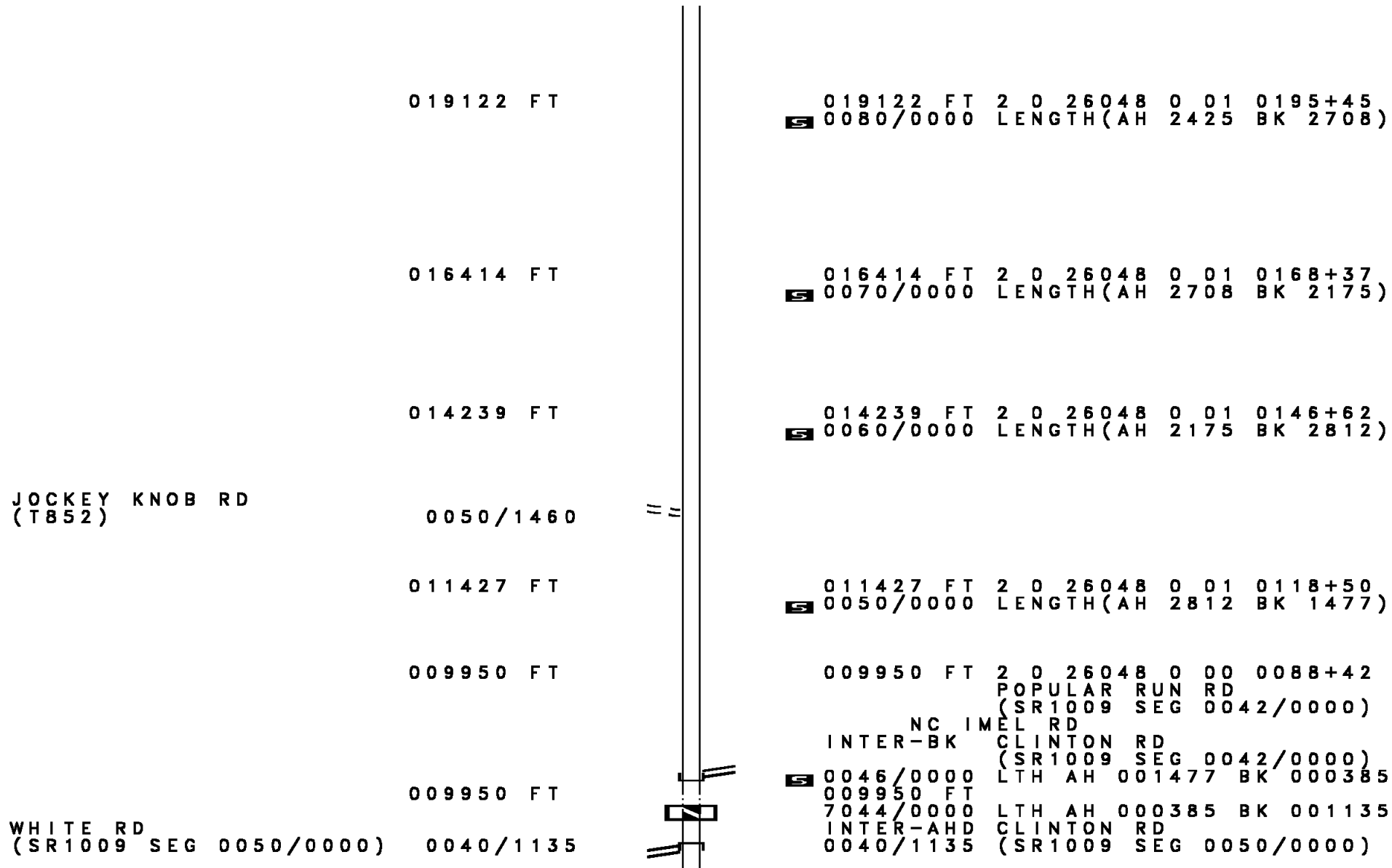
0110/0019 BMS EN 26/1054/0110/0000  
027196 FT 2 0 26060 0 01 0033+65  
TRIBUTARY TO BACK CREEK  
BMSBG 26/1054/0110/0000  
5 0110/0000 LENGTH(AH 2707 BK 3371)

0100/1295 SECOND ST  
(T747)  
0100/0780 SECOND ST  
(T747)

0100/0182 BMS EN 26/1054/0100/0062  
2 0 26060 0 00 0000+61  
INDIAN CREEK  
0100/0062 BMSBG 26/1054/0100/0062  
NC INDIANHEAD RD  
023825 FT INDIAN CREEK VALLEY RD  
(SR0381 SEG 0550/0000)  
5 0100/0000 LENGTH(AH 3371 BK 2278)

021547 FT 2 0 26048 0 01 0219+70  
5 0090/0000 LENGTH(AH 2278 BK 2425)

DIR: B TOTAL LEN: 8.511 MI. DIST: 12-1 SR: 1054  
 LEFT MUN: SALTICK T RIGHT MUN: SALTICK T



019122 FT 019122 FT 2 0 26048 0 01 0195+45  
 S 0080/0000 LENGTH(AH 2425 BK 2708)

016414 FT 016414 FT 2 0 26048 0 01 0168+37  
 S 0070/0000 LENGTH(AH 2708 BK 2175)

014239 FT 014239 FT 2 0 26048 0 01 0146+62  
 S 0060/0000 LENGTH(AH 2175 BK 2812)

JOCKEY KNOB RD  
 (T852) 0050/1460

011427 FT 011427 FT 2 0 26048 0 01 0118+50  
 S 0050/0000 LENGTH(AH 2812 BK 1477)

009950 FT 009950 FT 2 0 26048 0 00 0088+42  
 POPULAR RUN RD  
 (SR1009 SEG 0042/0000)

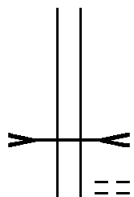
NC IMEL RD  
 INTER-BK CLINTON RD  
 (SR1009 SEG 0042/0000)

009950 FT 0046/0000 LTH AH 001477 BK 000385  
 009950 FT  
 7044/0000 LTH AH 000385 BK 001135  
 INTER-AHD CLINTON RD  
 0040/1135 (SR1009 SEG 0050/0000)

WHITE RD  
 (SR1009 SEG 0050/0000) 0040/1135

DIR: B TOTAL LEN: 8.511 MI. DIST: 12-1 SR: 1054  
 LEFT MUN: SALTICK T RIGHT MUN: SALTICK T

008815 FT



008815 FT 2 0 26048 0 00 0088+42  
 NEWMYER RUN  
 STRUCTURE LENGTH 23 FT  
 BMSID 26/1054/0040/0000  
 0040/0000 LENGTH(AH 1135 BK 3345)  
 SOLOMON FULTON RD  
 (T832)  
 0030/3300

005470 FT

005470 FT 2 0 26048 0 00 0054+52  
 0030/0000 LENGTH(AH 3345 BK 3409)

002061 FT



002061 FT 2 0 26048 0 00 0020+43  
 CAVANAUGH RD  
 (T834)  
 CLINTON BYPASS RD  
 (T829)  
 0020/0000 LENGTH(AH 3409 BK 2061)

000000 FT

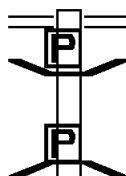


000000 FT 2 0 26048 0 00 0000+00  
 VILLAGE: CLINTON  
 NC CL INTON RD  
 BUCHANAN RD  
 (SR1050 SEG 0120/0000)  
 INTER-BK CLINTON RD  
 (T832)  
 MFC BEGIN = D  
 0010/0000 LENGTH(AH 2061 BK 0000)

EXTRACT DATE: 12/18/2023 ROADWAY MANAGEMENT SYSTEM PAGE NUMBER: 258  
PRINT DATE: 12/21/2023 SLD COUNTY/SR - ANNUAL PRINT COUNTY: FAYETTE

DIR: B TOTAL LEN: 2.302 MI. DIST: 12-1 SR: 1053  
LEFT MUN: DUNBAR T RIGHT MUN: DUNBAR T

012155 FT



012155 FT CRAWFORD AV  
0050/2476 (SR1051 SEG 0170/0000)  
0050/2027 BMSEN 26/1053/0050/1984  
BRIDGE POSTED (TONS)  
2 0 26093 0 01 0045+63  
SGL 20 COMB  
OPPOSSUM RUN  
0050/1984 BMSBG 26/1053/0050/1984

009679 FT

009679 FT 2 0 26093 0 01 0025+46  
5 0050/0000 LENGTH(AH 2476 BK 2847)

006832 FT

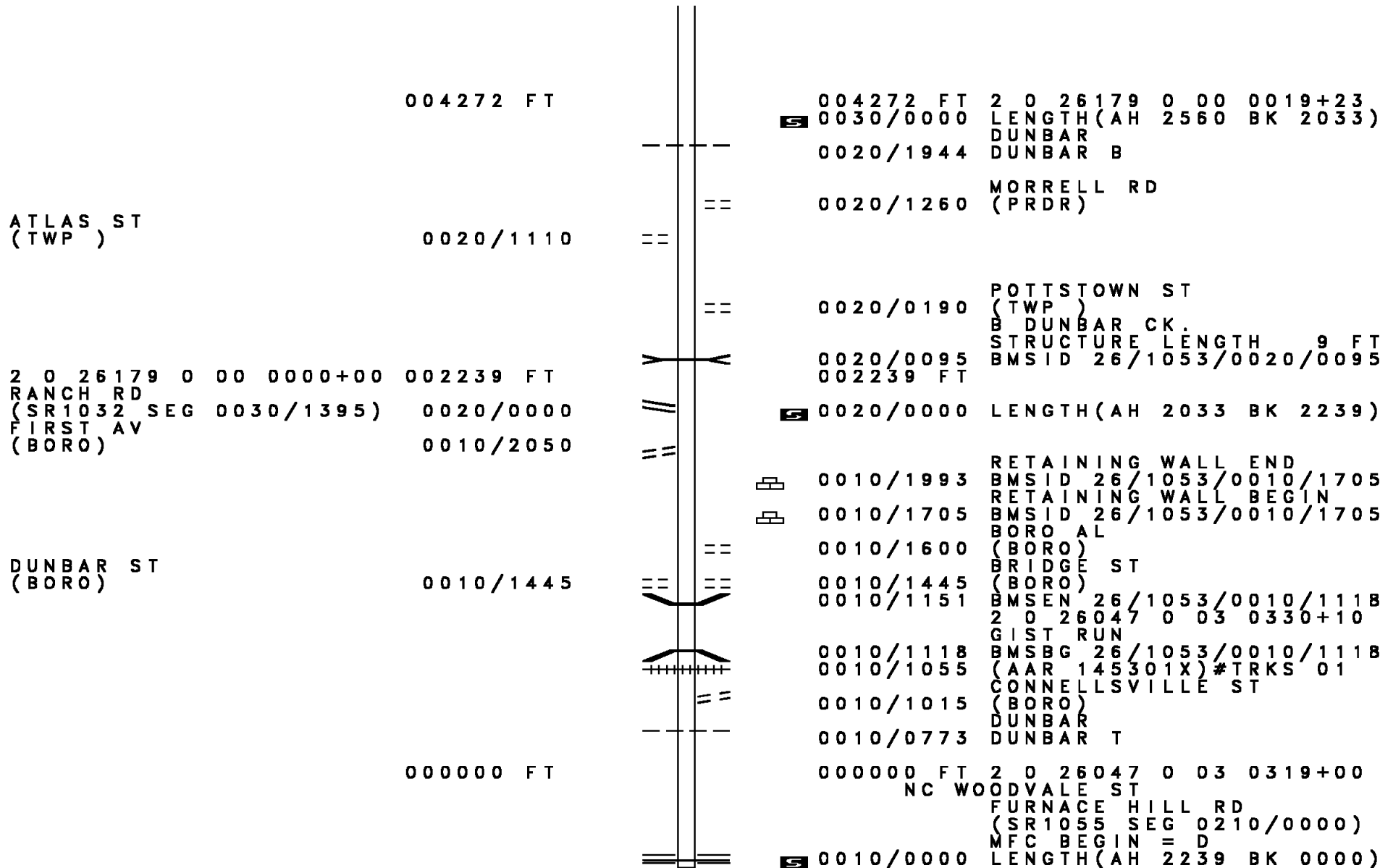
006832 FT 2 0 26093 0 00 0000+00  
UNIVERSITY DR  
(SR0119 SEG 0571/0000)  
(SR0119 SEG 0570/0000)  
NC ARCHBRIDGE RD

UNIVERSITY DR  
(SR0119 SEG 0571/0000)  
(SR0119 SEG 0570/0000) 0040/0000  
DOGWOOD DR 0030/2490  
(T545)

5 0040/0000 LENGTH(AH 2847 BK 2560)

0030/2420 TO 0119/0570 SH  
(CONN)

DIR: B TOTAL LEN: 2.302 MI. DIST: 12-1 SR: 1053  
 LEFT MUN: DUNBAR T RIGHT MUN: DUNBAR T



004272 FT

004272 FT 2 0 26179 0 00 0019+23  
 0030/0000 LENGTH(AH 2560 BK 2033)  
 DUNBAR  
 DUNBAR B  
 0020/1944

ATLAS ST  
 (TWP)

0020/1110

0020/1260 MORRELL RD  
 (PRDR)

2 0 26179 0 00 0000+00 002239 FT  
 RANCH RD  
 (SR1032 SEG 0030/1395) 0020/0000  
 FIRST AV  
 (BORO) 0010/2050

0020/0190 POTTSTOWN ST  
 (TWP)  
 B DUNBAR CK.  
 STRUCTURE LENGTH 9 FT  
 BMSID 26/1053/0020/0095  
 0020/0095  
 002239 FT  
 0020/0000 LENGTH(AH 2033 BK 2239)

DUNBAR ST  
 (BORO)

0010/1445

0010/1993 RETAINING WALL END  
 BMSID 26/1053/0010/1705  
 0010/1705 RETAINING WALL BEGIN  
 BMSID 26/1053/0010/1705  
 BORO AL  
 BRIDGE ST  
 (BORO)  
 0010/1600  
 0010/1445  
 0010/1151 BMS EN 26/1053/0010/1118  
 2 0 26047 0 03 0330+10  
 GIST RUN  
 0010/1118 BMSBG 26/1053/0010/1118  
 0010/1055 (AAR 145301X)#TRKS 01  
 CONNELLSVILLE ST  
 (BORO)  
 DUNBAR  
 DUNBAR T  
 0010/0773

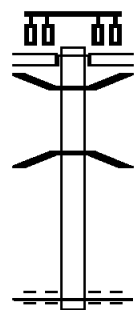
000000 FT

000000 FT 2 0 26047 0 03 0319+00  
 NC WO ODVALE ST  
 FURNACE HILL RD  
 (SR1055 SEG 0210/0000)  
 MFC BEGIN = D  
 0010/0000 LENGTH(AH 2239 BK 0000)

EXTRACT DATE: 12/18/2023 ROADWAY MANAGEMENT SYSTEM PAGE NUMBER: 256  
 PRINT DATE: 12/21/2023 SLD COUNTY/SR - ANNUAL PRINT COUNTY: FAYETTE  
 DIR: B TOTAL LEN: .070 MI. DIST: 12-1 SR: 1052  
 LEFT MUN: BULLSKIN T RIGHT MUN: BULLSKIN T

000370 FT

000370 FT  
 INTER-AHD PLEASANT VALLEY RD  
 (SR0982 SEG 0010/0000)  
 MEMORIAL BL  
 (SR0119 SEG 0711/0640)  
 (SR0119 SEG 0710/0665)

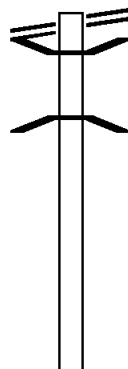


000000 FT

0010/0370  
 0010/0287 BMS EN 26/1052/0010/0267  
 0 0 00000 0 00 0000+00  
 IRISH RUN  
 0010/0267 BMSBG 26/1052/0010/0267  
 000000 FT 2 0 00000 0 00 0000+00  
 NC GREENHOUSE RD  
 MOYER RD  
 (T906)  
 MFC BEGIN = E  
 0010/0000 LENGTH(AH 0370 BK 0000)

EXTRACT DATE: 12/18/2023 ROADWAY MANAGEMENT SYSTEM PAGE NUMBER: 255  
 PRINT DATE: 12/21/2023 SLD COUNTY/SR - ANNUAL PRINT COUNTY: FAYETTE  
 DIR: B TOTAL LEN: 21.636 MI. DIST: 12-1 SR: 1051  
 LEFT MUN: SALTICK T RIGHT MUN: SALTICK T

BAUCHMAN RD 114238 FT  
 (SR1009 SEG 0110/0000) 0420/3155



114238 FT BAUCHMAN RD  
 0420/3155 (SR1009 SEG 0110/0000)  
 0420/2653 BMS EN 26/1051/0420/2643  
 2 0 26044 0 04 0570+20  
 L CHAMPION C  
 0420/2643 BMSBG 26/1051/0420/2643

111083 FT

111083 FT 2 0 26044 0 04 0543+98  
 0420/0000 LENGTH(AH 3155 BK 3755)



DIR: B TOTAL LEN: 21.636 MI. DIST: 12-1 SR: 1051  
 LEFT MUN: SALTICK T RIGHT MUN: SALTICK T

107328 FT

0410/0251 SALTICK  
 107328 FT BULLSKIN T  
 0410/0000 2 0 26044 0 04 0506+28  
 LENGTH(AH 3755 BK 3245)

104083 FT

0400/0029 BMSEN 26/1051/0400/0000  
 104083 FT 2 0 26044 0 04 0473+83  
 MOUNTS CREEK  
 0400/0000 BMSBG 26/1051/0400/0000  
 LENGTH(AH 3245 BK 3289)

100794 FT

0390/0885 SPRUCE HOLLOW RD  
 (T730)  
 100794 FT 2 0 26044 0 04 0440+35  
 WILTROUT HOLLOW RD  
 (T817)  
 0390/0000 LENGTH(AH 3289 BK 3319)

DIR: B TOTAL LEN: 21.636 MI. DIST: 12-1 SR: 1051  
 LEFT MUN: BULLSKIN T RIGHT MUN: BULLSKIN T

Stationing / Description	Distance (FT)	Notes
097475 FT	097475 FT	2 0 26044 0 04 0409+86 LENGTH(AH 3319 BK 3155) GRANT LN (TWP)
2 0 26044 0 04 0375+18 OREMIN HILL RD (SR1044 SEG 0070/2902)	094320 FT 0370/0000	094320 FT 0370/0000 LENGTH(AH 3155 BK 2918) MFC BEGIN = E WILTROUT HOLLOW RD (T817)
091402 FT	091402 FT	2 0 26044 0 04 0345+19 LENGTH(AH 2918 BK 3199)
SPAUGY HOLLOW RD (T809)	0350/2320	
ROYAL LN (T807)	0350/0900	GILLOTT LN (PRDR)
2 0 26044 0 04 0312+66 CALDWELL LN (T884) GAULT SCHOOL RD (T814)	088203 FT 0350/0000	088203 FT 0350/0000 LENGTH(AH 3199 BK 3187) VALLEY LN (T864) BMSEN 26/1051/0340/2194 2 0 26044 0 04 0303+38 SPRUCE RUN

DIR: B TOTAL LEN: 21.636 MI. DIST: 12-1 SR: 1051  
 LEFT MUN: BULLSKIN T RIGHT MUN: BULLSKIN T

LONDONDERRY LN  
 (PRDR)

0340/1395

==

0340/2194 BMSBG 26/1051/0340/2194

2 0 26044 0 04 0281+38 085016 FT  
 SHENANDOAH RD  
 (T805)

0340/0000

==

085016 FT

5 0340/0000 LENGTH(AH 3187 BK 2837)

==

0330/1832 BMSEN 26/1051/0330/1807  
 2 0 26044 0 03 0271+92

==

0330/1807 BMSBG 26/1051/0330/1807

==

0330/1063 BMSEN 26/1051/0330/1040  
 2 0 26044 0 03 0265+10

==

0330/1040 BMSBG 26/1051/0330/1040

==

082179 FT

0330/0021 BMSEN 26/1051/0330/0000  
 082179 FT 2 0 26044 0 03 0253+98

==

SPRUCE HOLLOW RD  
 (T730)

0320/2430

==

5 0330/0000 LENGTH(AH 2837 BK 2796)  
 0320/2430 (T730) BMSBG 26/1051/0330/0000  
 BUTLER RUN

==

2 0 26044 0 03 0226+19 079383 FT  
 MILLER RD  
 (T820)

0320/0000

079383 FT

5 0320/0000 LENGTH(AH 2796 BK 3554)

==

0310/2610 WINGROVE LN  
 (PRDR)

==

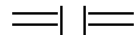
ENGLISHMAN HILL RD

0310/0925 BMSEN 26/1050/0040/1215  
 QUAIL HILL RD

DIR: B TOTAL LEN: 21.636 MI.  
 LEFT MUN: BULLSKIN T

DIST: 12-1 SR: 1051  
 RIGHT MUN: BULLSKIN T

(SR1050 SEG 0040/1220) 0310/0920




0310/0920 (SR1050 SEG 0040/1220)  
 2 0 26044 0 03 0192+89  
 B BREAKNECK  
 0310/0915 BMSBG 26/1050/0040/1215

075829 FT



0310/0295 RICH HILL RD  
 (SR1015 SEG 0090/2286)  
 0310/0019 BMSBG 26/1051/0310/0000  
 075829 FT 2 0 26044 0 03 0192+89  
 B BREAKNECK  
 BMSBG 26/1051/0310/0000  
 0310/0000 LENGTH(AH 3554 BK 3254)

RBR




0300/0872 BMSBG 26/1051/0300/0845  
 2 0 26044 0 03 0168+61  
 P3

RBR



0300/0845 BRANCH BREAKNECK RUN  
 BMSBG 26/1051/0300/0845  
 POLECAT HOLLOW RD  
 0300/0460 (TB30)  
 0300/0035 BMSBG 26/1051/0300/0000  
 072575 FT 2 0 26044 0 03 0160+46  
 BREAKNECK RN  
 BMSBG 26/1051/0300/0000

072575 FT



0300/0000 LENGTH(AH 3254 BK 2715)




0290/1330 BREAKIRON RD ET  
 (TB67)

2 0 26044 0 03 0133+48 069860 FT  
 BREAKIRON RD  
 (SR1019 SEG 0010/0000) 0290/0000



069860 FT  
 0290/0000 LENGTH(AH 2715 BK 2811)



DIR: B TOTAL LEN: 21.636 MI. DIST: 12-1 SR: 1051  
LEFT MUN: BULLSKIN T RIGHT MUN: BULLSKIN T

2 0 26044 0 03 0105+68 067049 FT  
EAST END RD  
(SR1021 SEG 0010/0000) 0280/0000

067049 FT

5 0280/0000 LENGTH(AH 2811 BK 3146)  
EAST END RD ET  
0270/3125 (T775)

0270/1826 BMS EN 26/1051/0270/1785  
2 0 26044 0 02 0091+78

0270/1785 B BREAKNECK  
BMSBG 26/1051/0270/1785  
MCMANIS LN  
0270/1460 (PRDR)

063903 FT

5 063903 FT 2 0 26044 0 02 0074+03  
0270/0000 LENGTH(AH 3146 BK 2084)

MOSS DR  
(T751)

0260/0455  
061819 FT

0260/0675 TANYARD HOLLOW RD  
(SR1034 SEG 0030/3295)

0260/0050 BMS EN 26/1051/0260/0000  
2 0 26044 0 02 0053+19  
061819 FT WHITES RUN  
BMSBG 26/1051/0260/0000  
BULLSKIN

JOHNSON LN  
(SR1023 SEG 0010/0000) 0250/2230

5 0260/0000 CONNELLSVILLE T  
LENGTH(AH 2084 BK 2615)

059204 FT

5 059204 FT 2 0 26044 0 02 0026+22  
0250/0000 LENGTH(AH 2615 BK 2694)

0240/0810 FALCON DR  
(T499)

DIR: B TOTAL LEN: 21.636 MI. DIST: 12-1 SR: 1051  
 LEFT MUN: CONNELLSVILLE T RIGHT MUN: CONNELLSVILLE T

2 0 26044 0 01 0068+20 056510 FT  
 CRAWFORD AV  
 (SR1073 SEG 0010/0000) 0240/0000

FREEMAN LN  
 (CITY) 0230/1665

GIBSON AV  
 (CITY) 0230/1455

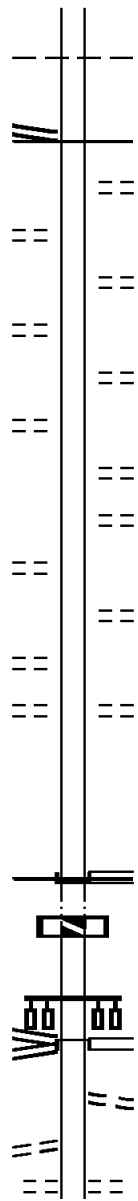
MURPHY AV  
 (CITY) 0230/1165

EDNA ST  
 (CITY) 0230/0690

FAYETTE ST  
 (CITY)  
 CITY AL  
 (CITY) 0230/0270  
 054555 FT

MEMORIAL BL  
 (SR0119 SEG 0631/0000)  
 VANDERBILT RD  
 (SR0201 SEG 0010/0300) 0220/1399

TENTH ST  
 (CITY) 0220/0655



0240/0080 CONNELLSVILLE  
 NC BR CONNELLSVILLE C  
 BREAKNECK RD  
 MFC BEGIN = D  
 0240/0000 LENGTH(AH 2694 BK 1955)  
 FRISBEE AV  
 (CITY)

0230/1780 (CITY)

0230/1470 DAVIS ST  
 (CITY)

0230/1320 CITY AL  
 (CITY)

0230/1055 MADISON AV  
 (CITY)  
 ROBBINS ST  
 (CITY)

0230/0835 (CITY)

0230/0515 BROWN AL  
 (CITY)

0230/0270 PINNACLE AV  
 (CITY)  
 054555 FT 2 0 26044 0 01 0047+53  
 SNYDER ST  
 (SR0711 SEG 0030/0000)  
 CRAWFORD AV  
 (SR0711 SEG 0030/0000)  
 MFC BEGIN = C  
 0230/0000 LTH AH 001955 BK 005078  
 054555 FT  
 7224/0000 LTH AH 005078 BK 001399  
 INTER-AHD CRAWFORD AV  
 (SR0201 SEG 0010/0300)  
 NINTH ST  
 (SR0119 SEG 0631/0000)

0220/1399 SOUTH TENTH ST  
 (CITY)

0220/0880 (CITY)

0220/0185 CITY AL  
 (CITY)

DIR: B TOTAL LEN: 21.636 MI. DIST: 12-1 SR: 1051  
 LEFT MUN: CONNELLSVILLE C RIGHT MUN: CONNELLSVILLE C

Location / Description	Start Station	End Station	Length (FT)	Notes
			053156 FT	
CITY AL (CITY) TWELFTH ST (CITY)	0210/2300	0210/2120		5 0220/0000 LENGTH(AH 1399 BK 2495)
				TWELFTH ST (CITY) CONNELLSVILLE DUNBAR T TOWNSHIP AL (TWP ) WOOD ST (T750)
DE WITT AV (T719)	0210/0845			
RITTENOUR DR (TWP )	0210/0195			
	050661 FT			5 0210/0000 LENGTH(AH 2495 BK 2540)
PICKETTS LN (TWP )	0200/2380			
				TROTTER ST (T748) BMS EN 26/1051/0200/1829 0 0 00000 0 00 0000+00 OPOSSUM RUN BMSBG 26/1051/0200/1829
LC TO/FROM T748 AV (CONN) FALLS AV (T748) BROADWAY AV (T760) TOWNSHIP AL (TWP ) BOYD ST (T758)	0200/1290	0200/1060		
	0200/0855	0200/0680		
				5 0200/0013 BMS EN 26/1051/0200/0000 048121 FT 2 0 26093 0 01 0117+06 B OPOSSUM RN BMSBG 26/1051/0200/0000 5 0200/0000 LENGTH(AH 2540 BK 2063)
			048121 FT	

DIR: B TOTAL LEN: 21.636 MI. DIST: 12-1 SR: 1051  
 LEFT MUN: DUNBAR T RIGHT MUN: DUNBAR T

RIDGE BL (T758)	0190/1815	==						
PATTON ST (TWP)	0190/1535	==						
MARSHALL ST (TWP)	0190/1275	==						
	046058 FT				046058 FT	2 0 26093 0 01	0096+72	
							OGLEVEE LN (T742)	
					0190/0000		LENGTH(AH 2063 BK 2533)	
							BELL DR (T738)	
SAMPEY LN (TWP)	0180/0800	==						
	043525 FT				043525 FT	2 0 26093 0 01	0070+80	
					0180/0000		LENGTH(AH 2533 BK 2053)	
DEER FIELD RD (TWP)	0170/1820	==						
	041472 FT				041472 FT	2 0 26093 0 01	0050+52	
							ARCHBRIDGE RD (SR1053 SEG 0050/2476)	
					0170/0000		LENGTH(AH 2053 BK 2551)	
					0160/2140		RETAINING WALL END BMSID 26/1051/0160/2056	
					0160/2100		RETAINING WALL BEGIN BMSID 26/1051/0160/2056	
FRONT ST (CONN)	0160/1340	==						
LEISENRING VANDERBILT R (SR1039 SEG 0010/0000)	0160/0655	==			0160/0655		(DIVITO PK) FRANKIE LN (PRDR)	
2 0 26100 0 00 0240+01	038921 FT				038921 FT			
UPPER SANDY HOLLOW RD (T708)	0160/0000	==			0160/0000		LENGTH(AH 2551 BK 2771)	



DIR: B TOTAL LEN: 21.636 MI. DIST: 12-1 SR: 1051  
 LEFT MUN: DUNBAR T RIGHT MUN: DUNBAR T

Segment Description	Stationing	Length	Notes
	0150/1485		ST VINCENT DEPAUL RD (PRDR)
	036150 FT		
	0150/0000	036150 FT	2 0 26100 0 00 0212+53 LENGTH(AH 2771 BK 2649)
	0140/1499		BMS EN 26/1051/0140/1489 2 0 26100 0 00 0201+15 B OPOSSUM RN
SLAUGHTERHOUSE LN (T736)	0140/1470		0140/1489 BMSBG 26/1051/0140/1489
	033501 FT		
LITTLE SUMMIT RD (SR1047 SEG 0050/0000)	0140/0000	033501 FT	2 0 26100 0 00 0186+33 HILL FARM RD (SR1047 SEG 0050/0000) LENGTH(AH 2649 BK 2733)
	0130/1812		MONARCH RD (T627)
	030768 FT		
	0130/0029	030768 FT	SARAH LN (PRDR) 2 0 26100 0 00 0158+75 LENGTH(AH 2733 BK 2277)
LITTLE SUMMIT RD (T615)	0120/0025		
	028491 FT		
	0120/0000	028491 FT	2 0 26100 0 00 0136+22 EIGHTY ACRES RD (SR1049 SEG 0040/3099) LENGTH(AH 2277 BK 2140)
	0110/1155		PORTER LN (TWP)

DIR: B TOTAL LEN: 21.636 MI. DIST: 12-1 SR: 1051  
 LEFT MUN: DUNBAR T RIGHT MUN: DUNBAR T

LAUREL HILL RD  
 (SR4010 SEG 0190/2195) 0110/0685  
 FOR SR 1051 AND 4010  
 (CONN) 0110/0560  
 026351 FT

NC CRAWFORD AV

026351 FT 2 0 26100 0 00 0115+01  
 RACE PATH RD  
 (T678)  
 5 0110/0000 LENGTH(AH 2140 BK 2990)

023361 FT

5 023361 FT 2 0 26100 0 00 0086+63  
 5 0100/0000 LENGTH(AH 2990 BK 2863)

020498 FT

5 020498 FT 2 0 26100 0 00 0058+23  
 5 0090/0000 LENGTH(AH 2863 BK 3114)

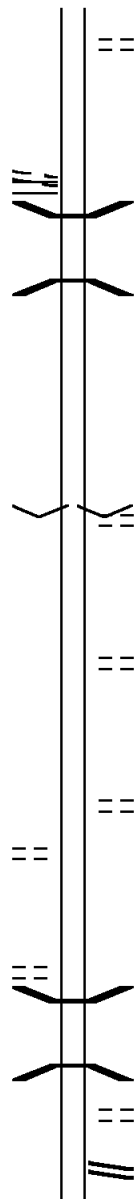
COTTAGE AV  
 (T610) 0080/1245  
 COTTAGE ST ET  
 (T608) 0080/0865  
 VINE ST  
 (T580) 0080/0660  
 OAK ST  
 (T586) 0080/0565  
 2 0 26100 0 00 0025+82 017384 FT  
 CHURCH RD  
 (T581) 0080/0000

017384 FT  
 5 0080/0000 LENGTH(AH 3114 BK 2581)  
 DUNBAR  
 0070/2282 NORTH UNION T

FIRST ST  
 (TWP) 0070/1150

DIR: B TOTAL LEN: 21.636 MI. DIST: 12-1 SR: 1051  
 LEFT MUN: NORTH UNION T RIGHT MUN: NORTH UNION T

2 0 26100 0 00 0000+00 014803 FT  
 LAUREL HILL RD  
 (T656)  
 VANCES MILL RD  
 (SR1018 SEG 0040/1538) 0070/0000



0070/0755 POSTAL WY  
 (T464)  
 014803 FT  
 0070/0000 LENGTH(AH 2581 BK 2209)  
 0060/2111 BMSBN 26/1051/0060/2074  
 2 0 26102 0 01 0146+96  
 RANKIN RUN  
 0060/2074 BMSBG 26/1051/0060/2074  
 012594 FT 2 0 26102 0 01 0126+00  
 VILLAGE: BUTE  
 QUARRICK RD  
 (T557)  
 0060/0000 LENGTH(AH 2209 BK 2837)  
 0050/1100 WIND RIDGE DR  
 (T487)  
 009757 FT 2 0 26102 0 01 0097+83  
 OBERLY DR  
 (T486)  
 0050/0000 LENGTH(AH 2837 BK 2697)  
 0040/0514 BMSBN 26/1051/0040/0485  
 2 0 26102 0 01 0075+64  
 B REDSTONE C  
 0040/0485 BMSBG 26/1051/0040/0485  
 OLIVIA LN  
 (TWP)  
 0040/0420 ROLLING HILLS EST RD  
 (SR1022 SEG 0010/0000)  
 0040/0070  
 007060 FT

012594 FT

009757 FT

VALLEY VIEW DR  
 (PRDR) 0040/2165

OLIVER THREE RD  
 (T547) 0040/0720

2 0 26102 0 01 0071+00 007060 FT

DIR: B TOTAL LEN: 21.636 MI. DIST: 12-1 SR: 1051  
 LEFT MUN: NORTH UNION T RIGHT MUN: NORTH UNION T

Segment Description	Stationing	Length	Notes
UPPER OLIVER THREE RD (T481)	0040/0000		0040/0000 LENGTH(AH 2697 BK 2656)
			MILLENNIUM DR (PRDR)
	004404 FT		004404 FT 2 0 26102 0 01 0045+90
			0030/0000 LENGTH(AH 2656 BK 2029)
BURLINGTON AV (T597)	0020/1270		
OLIVER RD (T541)	0020/0830		
			RAMP C RD (SR8011 SEG 0500/0995)
			FROM 8011/0500 SH
			0020/0470 (CONN)
RAMP D RD (SR8011 SEG 0250/0000) TO 8011/0250 SH (CONN)	0020/0415		
	0020/0330		
	002375 FT		
			BMS EN 26/1051/0020/0000
			2 0 26102 0 00 0023+76
			SR 0119
			BMSBG 26/1051/0020/0000
			0020/0000 LENGTH(AH 2029 BK 2375)
			TO 8011/0750 SH
			0010/2280 (CONN)
			RAMP A RD (SR8011 SEG 0750/0000)
			RAMP B RD (SR8011 SEG 0010/0545)
BIG BANANA RD (TWP)	0010/1875		
MCKINLEY ST (T847)	0010/1280		
FILMORE ST (T589)	0010/0965		
			ORCHARD LN (TWP)
	000000 FT		000000 FT 2 0 26102 0 00 0000+00
			NC BUTE RD
			GALLATIN AV (SR1020 SEG 0050/1410)
			MFC BEGIN = D
			0010/0000 LENGTH(AH 2375 BK 0000)

EXTRACT DATE: 12/18/2023 ROADWAY MANAGEMENT SYSTEM PAGE NUMBER: 242  
 PRINT DATE: 12/21/2023 SLD COUNTY/SR - ANNUAL PRINT COUNTY: FAYETTE  
 DIR: B TOTAL LEN: 11.079 MI. DIST: 12-1 SR: 1050  
 LEFT MUN: DONEGAL T RIGHT MUN: DONEGAL T

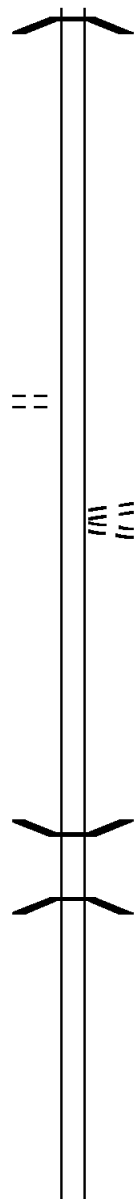
COUNTY LINE RD  
 (SR1058 SEG 0090/1545)

058498 FT  
 0220/0167  
 058331 FT



058498 FT AH-WESTMORELAND (64)  
 INTER-AHD HELLEN SCHOOL RD  
 (SR2029 SEG 0010/0000)  
 COUNTY LINE RD  
 (SR1058 SEG 0090/1545)  
 2 0 64225 0 00 0000+00  
 DONEGAL  
 SALT LICK T  
 5 0220/0000 LENGTH(AH 0167 BK 2223)  
 0210/1329 BMS EN 26/1050/0210/1302  
 0 0 00000 0 00 0000+00  
 P3  
 CHAMPION CREEK

DIR: B TOTAL LEN: 11.079 MI. DIST: 12-1 SR: 1050  
 LEFT MUN: SALTICK T RIGHT MUN: SALTICK T



056108 FT

0210/1302 BMSBG 26/1050/0210/1302

056108 FT 2 0 26147 0 00 0028+81  
 0210/0000 LENGTH(AH 2223 BK 2881)

2 0 26147 0 00 0000+00 053227 FT  
 (TBK) KESSLER SCHOOL RD  
 (TWP) 0200/0000

053227 FT

0200/0000 LENGTH(AH 2881 BK 3155)  
 RED DOG RD  
 (T722)  
 NC MELCROFT RD  
 (TBK) MELCROFT RD  
 0190/2820 (T738)

050072 FT

050072 FT 2 0 26046 0 04 0501+57  
 0190/0000 LENGTH(AH 3155 BK 2453)

0180/1256 BMSBN 26/1050/0180/1227  
 0 0 00000 0 00 0000+00  
 L CHAMPION C  
 0180/1227 BMSBG 26/1050/0180/1227

047619 FT

047619 FT 2 0 26046 0 03 0476+99  
 0180/0000 LENGTH(AH 2453 BK 3692)

DIR: B TOTAL LEN: 11.079 MI. DIST: 12-1 SR: 1050  
 LEFT MUN: SALTICK T RIGHT MUN: SALTICK T

PLETCHER RD  
 (T845)

0170/1265

043927 FT

2 0 26046 0 03 0415+07 041399 FT  
 WHITE RD  
 (SR1009 SEG 0100/1640) 0160/0000

PINE HILL RD  
 (T731)

0150/0020  
 038692 FT

035875 FT

0170/1275 WEYANT RD  
 (T734)

043927 FT 2 0 26046 0 03 0440+40  
 0170/0000 LENGTH(AH 3692 BK 2528)

0160/1240 HOPEWELL RD  
 (T850)

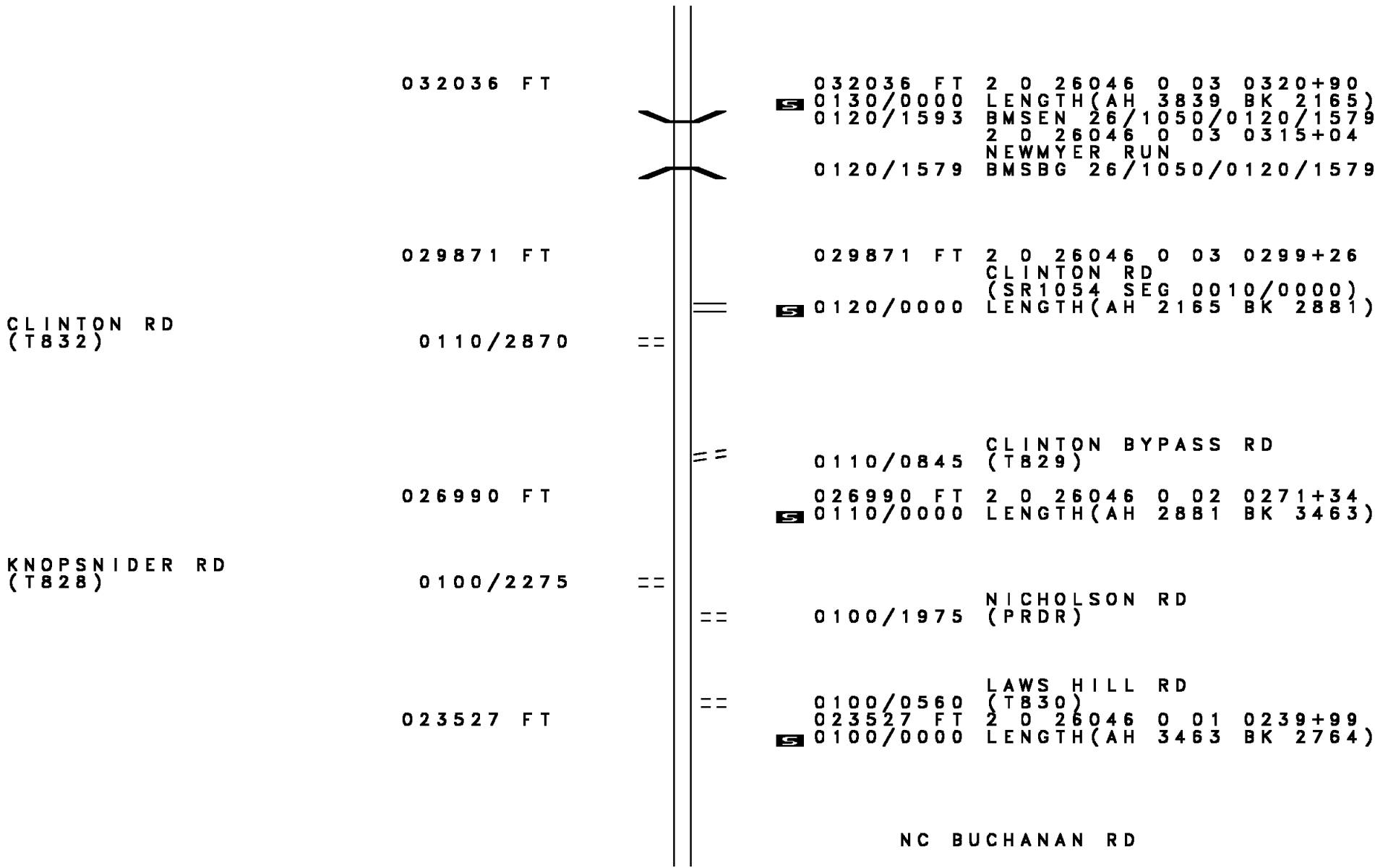
041399 FT POPLAR RD  
 (SR1009 SEG 0100/1640)  
 0160/0000 LENGTH(AH 2528 BK 2707)

038692 FT 2 0 26046 0 03 0387+89  
 0150/0000 VILLAGE: WHITE  
 LENGTH(AH 2707 BK 2817)

035875 FT 2 0 26046 0 03 0359+29  
 0140/0000 LENGTH(AH 2817 BK 3839)

0130/1500 LAYMON RD  
 (T732)

DIR: B TOTAL LEN: 11.079 MI. DIST: 12-1 SR: 1050  
 LEFT MUN: SALTCLICK T RIGHT MUN: SALTCLICK T



032036 FT

032036 FT 2 0 26046 0 03 0320+90  
 S 0130/0000 LENGTH(AH 3839 BK 2165)  
 0120/1593 BMSSEN 26/1050/0120/1579  
 2 0 26046 0 03 0315+04  
 NEWMYER RUN  
 0120/1579 BMSBG 26/1050/0120/1579

029871 FT

029871 FT 2 0 26046 0 03 0299+26  
 CLINTON RD  
 (SR1054 SEG 0010/0000)  
 S 0120/0000 LENGTH(AH 2165 BK 2881)

CLINTON RD  
 (T832)

0110/2870

0110/0845 CLINTON BYPASS RD  
 (T829)

026990 FT

026990 FT 2 0 26046 0 02 0271+34  
 S 0110/0000 LENGTH(AH 2881 BK 3463)

KNOPSNIDER RD  
 (T828)

0100/2275

0100/1975 NICHOLSON RD  
 (PRDR)

023527 FT

0100/0560 LAWS HILL RD  
 (T830)  
 023527 FT 2 0 26046 0 01 0239+99  
 S 0100/0000 LENGTH(AH 3463 BK 2764)

NC BUCHANAN RD



DIR: B TOTAL LEN: 11.079 MI. DIST: 12-1 SR: 1050  
 LEFT MUN: SALTCLICK T RIGHT MUN: SALTCLICK T

020763 FT

020763 FT 2 0 26046 0 01 0212+35  
 0090/0000 LENGTH(AH 2764 BK 2110)

018653 FT

018653 FT 2 0 26046 0 01 0191+00  
 SALTCLICK  
 BULLSKIN T  
 0080/0000 LENGTH(AH 2110 BK 2387)

016266 FT

016266 FT 2 0 26046 0 01 0167+13  
 0070/0000 LENGTH(AH 2387 BK 2795)

013471 FT

013471 FT 2 0 26046 0 01 0139+16  
 0060/0000 LENGTH(AH 2795 BK 2432)

011039 FT

0050/0014 BMS EN 26/1050/0050/0000  
 011039 FT 2 0 26046 0 01 0114+84  
 B BREAKNECK  
 BMSBG 26/1050/0050/0000  
 0050/0000 LENGTH(AH 2432 BK 2530)

0040/1225 BMS EN 26/1050/0040/1215  
 NC QUAIL HILL RD  
 BREAKNECK RD  
 0040/1220 (SR1051 SEG 0310/0920)

DIR: B TOTAL LEN: 11.079 MI. DIST: 12-1 SR: 1050  
 LEFT MUN: BULLSKIN T RIGHT MUN: BULLSKIN T

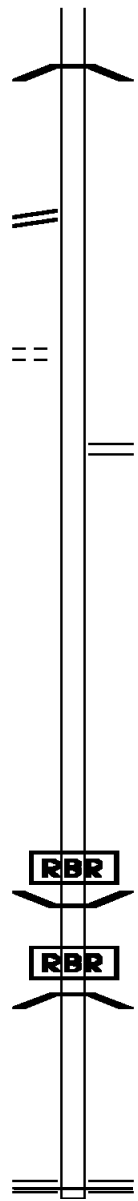
2 0 26046 0 00 0085+08 008509 FT  
 SWINK HILL RD  
 (SR1048 SEG 0050/3751) 0040/0000

SHALE ROCK RD  
 (PRDR)

0030/0500  
 006369 FT

002992 FT

000000 FT



0 0 00000 0 00 0000+00  
 B BREAKNECK  
 0040/1215 BMSBG 26/1050/0040/1215

008509 FT

5 0040/0000 LENGTH(AH 2530 BK 2140)

006369 FT 2 0 26046 0 00 0064+36  
 BREAKIRON RD

5 0030/0000 LENGTH(AH 2140 BK 3377)  
 (SR1019 SEG 0010/3628)

002992 FT 2 0 26046 0 00 0029+95  
 5 0020/0000 LENGTH(AH 3377 BK 2992)

0010/1181 BMSBN 26/1050/0010/1121  
 2 0 26046 0 00 0011+26

P3  
 MOUNTS CREEK  
 0010/1121 BMSBG 26/1050/0010/1121

000000 FT 2 0 26046 0 00 0000+00  
 NC ENGLISHMAN HILL RD

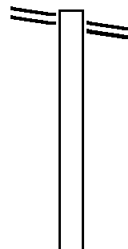
5 0010/0000 LENGTH(AH 2992 BK 0000)  
 PLEASANT VALLEY RD  
 (SR0982 SEG 0020/0000)  
 MFC BEGIN = D

DIR: B TOTAL LEN: 1.797 MI. DIST: 12-1 SR: 1049  
 LEFT MUN: DUNBAR T RIGHT MUN: DUNBAR T

Location / Description	Distance (FT)	Segment / Notes
	009490 FT	009490 FT CRAWFORD AV 0040/3099 (SR1051 SEG 0120/0000)
LEONARDS LN (TWP)	0040/1785	
	006391 FT	0040/0575 CECIL DR 006391 FT (T684) 2 0 26142 0 00 0033+00 CECIL DR (T684)
		0040/0000 LENGTH(AH 3099 BK 2604)
HUSTOSKY LN (T682)	0030/1350	
	003787 FT	003787 FT 2 0 26142 0 00 0056+82 0030/0000 LENGTH(AH 2604 BK 1983)
2 0 26142 0 00 0076+76 AIR WAY INN RD (T581)	001804 FT	
	0020/0000	001804 FT 0020/0000 LENGTH(AH 1983 BK 1804)
TO 0119/0541 SH (CONN)	0010/0090 000000 FT	
		000000 FT 2 0 26142 0 00 0094+47 NC EIGHTY ACRES RD UNIVERSITY DR (SR0119 SEG 0541/1550) (SR0119 SEG 0540/1540) MFC BEGIN = D 0010/0000 LENGTH(AH 1804 BK 0000)

EXTRACT DATE: 12/18/2023 ROADWAY MANAGEMENT SYSTEM PAGE NUMBER: 235  
PRINT DATE: 12/21/2023 SLD COUNTY/SR - ANNUAL PRINT COUNTY: FAYETTE  
DIR: B TOTAL LEN: 2.459 MI. DIST: 12-1 SR: 1048  
LEFT MUN: BULLSKIN T RIGHT MUN: BULLSKIN T

ENGLISHMAN HILL RD 012984 FT  
(SR1050 SEG 0040/0000) 0050/3751



012984 FT ENGLISHMAN HILL RD  
0050/3751 (SR1050 SEG 0040/0000)


DIR: B TOTAL LEN: 2.459 MI. DIST: 12-1 SR: 1048  
 LEFT MUN: BULLSKIN T RIGHT MUN: BULLSKIN T

Stationing	Segment Description	Length	Start Station	End Station	Notes
009233 FT		009233 FT	2 0 26128 0 00	0037+71	
		0050/0000	LENGTH(AH 3751 BK 2694)		
006539 FT		006539 FT	2 0 26128 0 00	0064+84	
PLEASANT VALLEY RD (SR0982 SEG 0030/0925)		0040/0000	PLEASANT VALLEY RD (SR0982 SEG 0030/0925) NC SW WINK HILL RD		
		0040/0000	LENGTH(AH 2694 BK 1947)		
		0030/0741	BMS EN 26/1048/0030/0690 2 0 26128 0 00 0076+99		
		0030/0690	MOUNTS CREEK BMSBG 26/1048/0030/0690		
004592 FT		004592 FT	2 0 26128 0 00	0084+41	
		0030/0000	LENGTH(AH 1947 BK 2624)		
CHESTWOOD LN (T724)		0020/0675			
		001968 FT	2 0 26128 0 00	0110+65	
		0020/0000	SKATE LN (T728) LENGTH(AH 2624 BK 1968)		
KELLY RD (T729)		0010/1190			
UPPER RIDGEVIEW RD (T726)		0010/0545			
		000000 FT	2 0 26128 0 00	0130+49	
		0010/0000	NC LONGANECKER RD RICHEY RD (SR1027 SEG 0010/1065) MFC BEGIN = E LENGTH(AH 1968 BK 0000)		

DIR: B TOTAL LEN: 4.021 MI. DIST: 12-1 SR: 1047  
 LEFT MUN: DUNBAR T RIGHT MUN: DUNBAR T

NELLIE RD (SR1045 SEG 0050/0000)	021229 FT 0090/1878		021229 FT 0090/1878	NELLIE RD (SR1045 SEG 0050/0000)
	019351 FT		019351 FT	2 0 26023 0 02 0183+77 5 0090/0000 LENGTH(AH 1878 BK 2193)
	017158 FT		017158 FT	2 0 26023 0 02 0161+67 SANDY HOLLOW RD (T672) 5 0080/0000 LENGTH(AH 2193 BK 3062)
	014096 FT		014096 FT	2 0 26023 0 02 0130+02 5 0070/0000 LENGTH(AH 3062 BK 1719)
				0060/0870 MOUNTAIN VIEW RD (TWP)
				0060/0250 MEMORY LN (T673) 012377 FT
2 0 26023 0 02 0112+94 LC TO/FROM T676 (CONN) LITTLE SUMMIT RD ET (T676)	012377 FT 0060/0000 0050/2795			5 0060/0000 LENGTH(AH 1719 BK 2940)
				0050/2455 PEAR LN (PRDR)
				0050/2145 MAIESE WY (PRDR)

DIR: B TOTAL LEN: 4.021 MI. DIST: 12-1 SR: 1047  
 LEFT MUN: DUNBAR T RIGHT MUN: DUNBAR T



009437 FT

009437 FT 2 0 26023 0 02 0083+49  
 NC LITTLE SUMMIT RD  
 CRAWFORD AV  
 (SR1051 SEG 0140/0000)  
 S 0050/0000 LENGTH(AH 2940 BK 2861)  
 OPOSSUM RUN  
 STRUCTURE LENGTH 19 FT  
 0040/2689 BMSID 26/1047/0040/2689

006576 FT

006576 FT 2 0 26023 0 02 0054+88  
 S 0040/0000 LENGTH(AH 2861 BK 2985)

MONARCH RD  
 (T627)

0030/1390

NC HILL FARM RD

003591 FT

LEAPLINE BL  
 (TWP)  
 0030/0420  
 003591 FT 2 0 26023 0 01 0024+76  
 S 0030/0000 LENGTH(AH 2985 BK 2476)

2 0 26023 0 01 0000+00 001115 FT  
 HI WAY SUPPLY RD  
 (T543) 0020/0000

001115 FT  
 NC MONARCH RD  
 S 0020/0000 LENGTH(AH 2476 BK 1115)

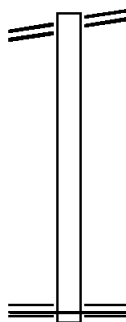
2 0 26023 0 00 0000+00 000000 FT  
 UNIVERSITY DR  
 (SR0119 SEG 0560/0000)  
 (SR0119 SEG 0561/0000) 0010/0000

NC HI WAY SUPPLY RD  
 UNIVERSITY DR  
 000000 FT (SR0119 SEG 0560/0000)  
 (SR0119 SEG 0561/0000)  
 MFC BEGIN = D  
 S 0010/0000 LENGTH(AH 1115 BK 0000)

EXTRACT DATE: 12/18/2023 ROADWAY MANAGEMENT SYSTEM PAGE NUMBER: 231  
 PRINT DATE: 12/21/2023 SLD COUNTY/SR - ANNUAL PRINT COUNTY: FAYETTE  
 DIR: B TOTAL LEN: .409 MI. DIST: 12-1 SR: 1046  
 LEFT MUN: BULLSKIN T RIGHT MUN: BULLSKIN T

COUNTRY CLUB RD 002161 FT  
 (SR1025 SEG 0030/0000) 0010/2161

000000 FT

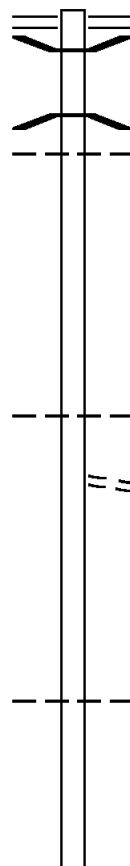


002161 FT COUNTRY CLUB RD  
 0010/2161 (SR1025 SEG 0030/0000)

000000 FT 2 0 26166 0 00 0000+00  
 NC CO COUNTRY CLUB LN  
 RICHEY RD  
 (SR1027 SEG 0030/0000)  
 MFC BEGIN = E  
 0010/0000 LENGTH(AH 2161 BK 0000)



017857 FT



017857 FT FLATWOODS RD  
 0080/2579 (SR0201 SEG 0100/0000)  
 0080/2492 BMSEN 26/1045/0080/2477  
 0 0 00000 0 00 0000+00  
 BR DICKERSON  
 0080/2477 BMSBG 26/1045/0080/2477  
 VANDERBILT  
 0080/2314 DUNBAR T

015278 FT

015278 FT 2 0 26122 0 00 0150+96  
 0080/0000 LENGTH(AH 2579 BK 2138)

0070/1322 DUNBAR  
 FRANKLIN T  
 0070/0890 NELLIES SCHOOL RD  
 (T675)

013140 FT

013140 FT 2 0 26122 0 00 0128+71  
 0070/0000 LENGTH(AH 2138 BK 2830)

0060/0877 FRANKLIN  
 DUNBAR T

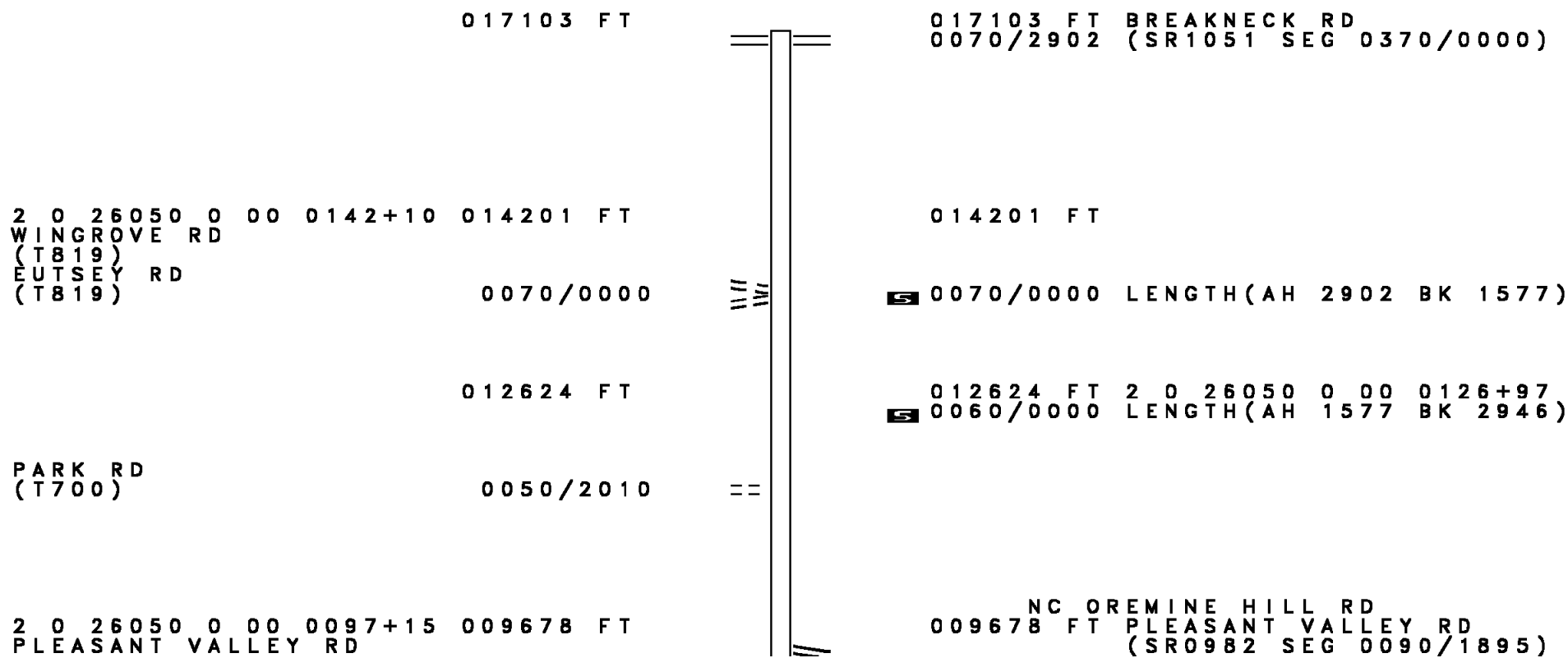
010310 FT

010310 FT 2 0 26122 0 00 0100+41  
 0060/0000 LENGTH(AH 2830 BK 1461)

DIR: B TOTAL LEN: 3.382 MI. DIST: 12-1 SR: 1045  
 LEFT MUN: DUNBAR T RIGHT MUN: DUNBAR T

Stationing / Description	Length (FT)	Right of Way / Description
008849 FT	008849 FT	2 0 26122 0 00 0086+10 LITTLE SUMMIT RD (SR1047 SEG 0090/1878)
	0050/0000	NC NELLIE RD LENGTH(AH 1461 BK 1649) DUNBAR
	0040/1370	FRANKLIN T
SPRINGER HILL RD (PRDR)	0040/0320 007200 FT	
ZITNEY RD (SR1014 SEG 0010/3629)	0040/0000	2 0 26122 0 00 0072+40 NC ZITNEY RD MFC BEGIN = D LENGTH(AH 1649 BK 2612)
004588 FT	004588 FT	2 0 26122 0 00 0045+92 LENGTH(AH 2612 BK 2331)
	0030/0000	RETAINING WALL END
	0020/2327	BMSID 26/1045/0020/2230 RETAINING WALL BEGIN
	0020/2230	BMSID 26/1045/0020/2230
002257 FT	002257 FT	2 0 26122 0 00 0022+51 LENGTH(AH 2331 BK 2257)
	0010/1355	JUNIATA RD (T625)
000000 FT	000000 FT	2 0 26122 0 00 0000+00 VILLAGE: JUNIATAVILLE
	NC CO	BITNER RD
	INTER-BK	(SR1043 SEG 0090/1222) MFC BEGIN = E
ROUND BARN RD (SR1043 SEG 0090/1222)	0010/0000	LENGTH(AH 2257 BK 0000)

DIR: B TOTAL LEN: 3.239 MI. DIST: 12-1 SR: 1044  
 LEFT MUN: BULLSKIN T RIGHT MUN: BULLSKIN T



017103 FT

017103 FT BREAKNECK RD  
 0070/2902 (SR1051 SEG 0370/0000)

2 0 26050 0 00 0142+10 014201 FT  
 WINGROVE RD  
 (T819)  
 EUTSEY RD  
 (T819)

014201 FT

0070/0000

0070/0000 LENGTH(AH 2902 BK 1577)

012624 FT

012624 FT 2 0 26050 0 00 0126+97  
 0060/0000 LENGTH(AH 1577 BK 2946)

PARK RD  
 (T700)

0050/2010

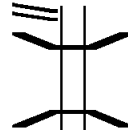
2 0 26050 0 00 0097+15 009678 FT  
 PLEASANT VALLEY RD

NC OREMINE HILL RD  
 009678 FT PLEASANT VALLEY RD  
 (SR0982 SEG 0090/1895)

DIR: B TOTAL LEN: 3.239 MI.  
 LEFT MUN: BULLSKIN T

DIST: 12-1 SR: 1044  
 RIGHT MUN: BULLSKIN T

(SR0982 SEG 0090/1895) 0050/0000



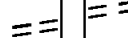
5 0050/0000 LENGTH(AH 2946 BK 1567)  
 0040/1147 BMSSEN 26/1044/0040/1131  
 2 0 26050 0 00 0092+55  
 B MOUNTS CK.  
 0040/1131 BMSBG 26/1044/0040/1131

008111 FT

008111 FT 2 0 26050 0 00 0081+10  
 GIMLET HILL RD  
 (TB14)

GIMLET HILL RD  
 (TB14)


0040/0000



5 0040/0000 LENGTH(AH 1567 BK 2532)

RENZE RD  
 (TB12)

0030/1090



005579 FT

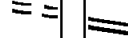
005579 FT 2 0 26050 0 00 0055+55  
 RENZE RD  
 (TB12)

5 0030/0000 LENGTH(AH 2532 BK 2880)

KEEFER RD  
 (TB15)  
 VERNA MONTESSORI SCHOOL  
 (PRDR)


ROSE RD  
 (TB10)

0020/1100



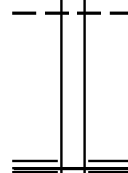
0020/1100 RICE SCHOOL RD  
 (SR1025 SEG 0050/2331)

2 0 26050 0 00 0027+22 002699 FT  
 LAUREL VIEW MHPK DR  
 (PRDR) 0020/0000



5 0020/0000 LENGTH(AH 2880 BK 2699)

000000 FT

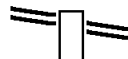


0010/0508 BULLSKIN  
 000000 FT UPPER TYRONE T  
 NC PR ITTSTOWN RD  
 MT PLEASANT RD  
 (SR1027 SEG 0050/0815)  
 MFC BEGIN = D

5 0010/0000 LENGTH(AH 2699 BK 0000)

EXTRACT DATE: 12/18/2023 ROADWAY MANAGEMENT SYSTEM PAGE NUMBER: 226  
PRINT DATE: 12/21/2023 SLD COUNTY/SR - ANNUAL PRINT COUNTY: FAYETTE  
DIR: B TOTAL LEN: 6.159 MI. DIST: 12-1 SR: 1043  
LEFT MUN: FRANKLIN T RIGHT MUN: FRANKLIN T

BUENA VISTA RD 032519 FT  
(SR4030 SEG 0060/1970) 0120/3248



032519 FT BUENA VISTA RD  
0120/3248 (SR4030 SEG 0060/1970)

DIR: B TOTAL LEN: 6.159 MI. DIST: 12-1 SR: 1043  
LEFT MUN: FRANKLIN T RIGHT MUN: FRANKLIN T

029271 FT

029271 FT 2 0 26121 0 00 0055+84  
NC ZITNEY RD  
ZITNEY RD  
(SR1014 SEG 0010/0000)  
S 0120/0000 LENGTH(AH 3248 BK 2683)

026588 FT

026588 FT 2 0 26121 0 00 0028+90  
S 0110/0000 LENGTH(AH 2683 BK 2890)

2 0 26121 0 00 0000+00 023698 FT  
SAW MILL RD  
(SR1016 SEG 0010/2251) 0100/0000

023698 FT  
S 0100/0000 LENGTH(AH 2890 BK 3680)

BITNER RD  
(SR1045 SEG 0010/0000)  
NC ROUND BARN RD

020018 FT

020018 FT 2 0 26019 0 01 0200+39  
ELM GROVE RD  
(T656)  
S 0090/0000 LENGTH(AH 3680 BK 3635)

DIR: B TOTAL LEN: 6.159 MI. DIST: 12-1 SR: 1043  
LEFT MUN: FRANKLIN T RIGHT MUN: FRANKLIN T

016383 FT

016383 FT 2 0 26019 0 01 0164+41  
5 0080/0000 LENGTH(AH 3635 BK 3015)

THIRD ST  
(T538) 0070/1025 ==  
SECOND ST  
(T536) 0070/0685 ==  
2 0 26019 0 01 0134+34 013368 FT  
FIRST ST  
(T534) 0070/0000 ==

013368 FT  
5 0070/0000 LENGTH(AH 3015 BK 3629)

009739 FT

LAUREL HILL RD  
(SR4010 SEG 0150/0000) 0060/0000

009739 FT 2 0 26019 0 01 0098+02  
VILLAGE: BITNER  
LAUREL HILL RD  
(SR4010 SEG 0150/0000)  
5 0060/0000 LENGTH(AH 3629 BK 2752)

STRONG RD

DIR: B TOTAL LEN: 6.159 MI. DIST: 12-1 SR: 1043  
 LEFT MUN: FRANKLIN T RIGHT MUN: FRANKLIN T

(SR4013 SEG 0010/0000) 0050/0080  
 006987 FT

006987 FT 2 0 26019 0 01 0070+73  
 RIGGIN HILL RD  
 (T652)  
 0050/0000 LENGTH(AH 2752 BK 3112)

003875 FT

003875 FT 2 0 26019 0 01 0038+56  
 0040/0000 LENGTH(AH 3112 BK 2228)

001647 FT

001647 FT 2 0 26019 0 01 0016+28  
 VANCES MILL RD  
 (SR1018 SEG 0010/0000)  
 0030/0000 LENGTH(AH 2228 BK 1647)

HUMBERT LN  
 (T578)

0020/0490

0020/0373 (AAR 505275F)#TRKS 00

RBR

0020/0177 BMSBN 26/1043/0020/0093  
 FRANKLIN

0020/0163 NORTH UNION T  
 2 0 26019 0 01 0000+80  
 P3

RBR

000000 FT

0020/0093 REDSTONE CREEK  
 BMSBG 26/1043/0020/0093  
 000000 FT 2 0 26019 0 01 0000+00  
 PITTSBURGH RD  
 (SR0051 SEG 0110/0000)  
 (SR0051 SEG 0111/0000)

NC BI TNER RD  
 CUTLER HILL RD  
 (T580)

PITTSBURGH RD  
 (SR0051 SEG 0110/0000)  
 (SR0051 SEG 0111/0000)

0020/0000

0020/0000 MFC BEGIN = D  
 LENGTH(AH 1647 BK 0000)



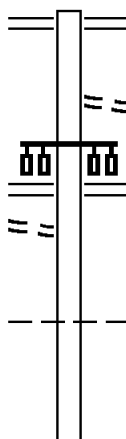
EXTRACT DATE: 12/18/2023 ROADWAY MANAGEMENT SYSTEM PAGE NUMBER: 222  
 PRINT DATE: 12/21/2023 SLD COUNTY/SR - ANNUAL PRINT COUNTY: FAYETTE

DIR: B TOTAL LEN: 1.856 MI. DIST: 12-1 SR: 1042  
 LEFT MUN: BULLSKIN T RIGHT MUN: BULLSKIN T

009800 FT

FROM 0119/0761 SH  
 (CONN)

0050/0485  
 008374 FT



009800 FT RICHEY RD  
 0050/1426 (SR1027 SEG 0030/1300)

0050/0710 FROM 0119/0750 SH  
 (CONN)  
 NC CR CROSSROADS RD  
 MEMORIAL BL  
 0050/0595 (SR0119 SEG 0761/0000)

008374 FT 1 1 01220 0 00 0001+46  
 5 0050/0000 LENGTH(AH 1426 BK 2481)  
 BULLSKIN  
 0040/2330 UPPER TYRONE T

DIR: B TOTAL LEN: 1.856 MI. DIST: 12-1 SR: 1042  
 LEFT MUN: BULLSKIN T RIGHT MUN: BULLSKIN T

Stationing	Description	Stationing	Description
005893 FT		005893 FT	1 1 01035 0 01 0051+05 (TB SR1057) VALLEY VIEW (T800)
		0040/0000	LENGTH(AH 2481 BK 2996) MONTGOMERY RD
		0030/2660	(T809)
		0030/2300	LC TO MONTGOMERY RD (CONN)
002897 FT		002897 FT	1 1 01035 0 01 0021+03 CAVANAUGH ST
		0030/0000	(T766) LENGTH(AH 2996 BK 1894)
DEXTER RD (SR1059 SEG 0010/0000)	0020/1575		
			KING ST
PARKWAY ST (T764)	0020/0950	0020/1385	(T960)
BALTIMORE ST (T968)	0020/0340		
SERENO ST (T964)	0020/0170		
	001003 FT	001003 FT	1 1 01035 0 00 0001+75 BROAD ST
			(T962)
		0020/0000	LENGTH(AH 1894 BK 1003)
RAILROAD ST (T962)	0010/0855		
		0010/0821	(AAR 145437K) #TRKS 01
		0010/0795	BMS EN 26/1042/0010/0699
			1 1 01035 1 00 0006+87
		0010/0699	JACOBS CREEK BMSBG 26/1042/0010/0699
000000 FT		000000 FT	1 1 01035 1 00 0000+00
			NC KINGVIEW RD
		INTER-BK	BRIDGE ST
			(SR3036 SEG 0010/0787)
			MFC BEGIN = D
			BK-WESTMORELAND (64)
		0010/0000	LENGTH(AH 1003 BK 0000)



DIR: B TOTAL LEN: 3.996 MI. DIST: 12-1 SR: 1041  
 LEFT MUN: LOWER TYRONE T RIGHT MUN: LOWER TYRONE T

019026 FT

019026 FT 2 0 26086 0 00 0077+94  
 0090/0000 LENGTH(AH 2073 BK 3227)

COTTOM RD  
 (SR1004 SEG 0030/2668) 0080/1395

015799 FT

015799 FT 2 0 26086 0 00 0046+51  
 DAVIS RD  
 (SR1006 SEG 0010/0000)  
 0080/0000 LENGTH(AH 3227 BK 1779)

014020 FT

014020 FT 2 0 26086 0 00 0029+04  
 0070/0000 LENGTH(AH 1779 BK 2876)

HIGBEE LN  
 (T664)

0060/0445  
 011144 FT

011144 FT 2 0 26086 0 00 0000+00  
 NC CHAINTOWN RD  
 BANNING RD  
 (SR1002 SEG 0160/0000)  
 0060/0000 LENGTH(AH 2876 BK 1847)

009297 FT

009297 FT 2 0 26124 0 01 0093+87  
 0050/0000 LENGTH(AH 1847 BK 2274)

DIR: B TOTAL LEN: 3.996 MI. DIST: 12-1 SR: 1041  
 LEFT MUN: LOWER TYRONE T RIGHT MUN: LOWER TYRONE T

RIVER RD  
(T662)

007023 FT

007023 FT 2 0 26124 0 01 0070+12  
 0040/0000 LENGTH(AH 2274 BK 3141)

003882 FT

003882 FT 2 0 26124 0 01 0038+88  
 RIMEL RD  
 (T780)  
 0030/0000 LENGTH(AH 3141 BK 1747)

0020/0115  
 002135 FT

0020/0775 RETAINING WALL END  
 BMSID 26/1041/0020/0663  
 0020/0663 RETAINING WALL BEGIN  
 BMSID 26/1041/0020/0663

NC SCHOOL RD  
 002135 FT 2 0 26124 0 00 0021+57  
 SMILEY RUN  
 STRUCTURE LENGTH 21 FT  
 BMSID 26/1041/0020/0000  
 0020/0000 LENGTH(AH 1747 BK 2135)  
 0010/2016 (AAR 145463A)#TRKS 02  
 LOWER TYRONE  
 0010/1803 DAWSON B

0010/1050 OGLIVEE ST  
 (PRDR)  
 0010/0890 POPLAR AL  
 (BORO)  
 0010/0700 STAUFFER ST  
 (BORO)  
 0010/0350 STRICKLER ST  
 (BORO)  
 0010/0170 LOCUST AL  
 (BORO)

000000 FT

000000 FT 2 0 26124 0 00 0000+00  
 NC RIVER RD  
 LAUGHLIN ST  
 (SRO819 SEG 0040/0000)  
 INTER-BK RIVER RD  
 (BORO)  
 MFC BEGIN = D  
 0010/0000 LENGTH(AH 2135 BK 0000)

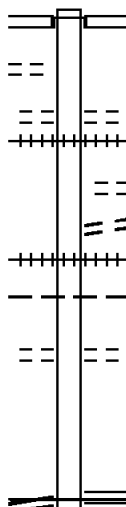
BORO AL  
(BORO)

000875 FT

0010/0735

000000 FT

BROADFORD RD  
(SR1031 SEG 0130/0000) 0010/0000



000875 FT  
INTER-AHD

0010/0875

0010/0600  
0010/0475

0010/0450  
0010/0235

0010/0140  
0010/0124

0010/0120  
000000 FT

0010/0000

JONES ST  
(BORO)  
BROWN ST  
(SR1029 SEG 0040/1234)  
  
GRAFF ST  
(BORO)  
(AAR 505422R)#TRKS 01  
BORO AL  
(BORO)  
PENNSYLVANIA AV  
(BORO)  
(AAR 145434P)#TRKS 01  
EVERSON  
UPPER TYRONE T  
RAIL ROAD ST  
(BORO)  
2 0 26088 0 01 0241+90  
NC JONES ST  
BROADFORD RD  
(SR1031 SEG 0130/0000)  
MFC BEGIN = D  
LENGTH(AH 0875 BK 0000)

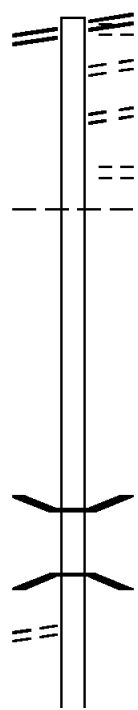
DIR: B TOTAL LEN: 2.869 MI. DIST: 12-1 SR: 1039  
 LEFT MUN: VANDERBILT B RIGHT MUN: VANDERBILT B

015147 FT  
 MAIN ST  
 (SR0201 SEG 0090/1455) 0060/1957

013190 FT

SANDY HOLLOW RD  
 (T672)

0050/1275



015147 FT MAIN ST  
 (SR0201 SEG 0090/1455)  
 LIBERTY ST  
 (BORO)  
 0060/1957 WALNUT ST  
 (BORO)  
 0060/1555 PENNSYLVANIA AV  
 (BORO)  
 0060/1290 PITTSBURGH ST  
 (BORO)  
 0060/1115 VANDERBILT  
 0060/1057 DUNBAR T  
 RETAINING WALL END  
 0060/0470 BMSID 26/1039/0060/0098  
 RETAINING WALL BEGIN  
 0060/0098 BMSID 26/1039/0060/0098  
 013190 FT 2 0 26025 0 00 0132+51  
 0060/0000 LENGTH(AH 1957 BK 3311)

0050/1351 BMS EN 26/1039/0050/1330  
 2 0 26025 0 00 0112+35  
 DICKERSON RUN  
 0050/1330 BMSBG 26/1039/0050/1330

DIR: B TOTAL LEN: 2.869 MI. DIST: 12-1 SR: 1039  
 LEFT MUN: DUNBAR T RIGHT MUN: DUNBAR T

2 0 26025 0 00 0055+70  
 TOWNSHIP 0629 RT  
 (T629)

009879 FT

0050/0023 BMS EN 26/1039/0050/0000  
 009879 FT 2 0 26025 0 00 0098+96  
 B DICKERSON  
 BMSBG 26/1039/0050/0000  
 0050/0000 LENGTH(AH 3311 BK 2308)

0040/1455 DUCK POND RD  
 (T677)

007571 FT

007571 FT 2 0 26025 0 00 0076+23  
 0040/0000 LENGTH(AH 2308 BK 2033)

005538 FT

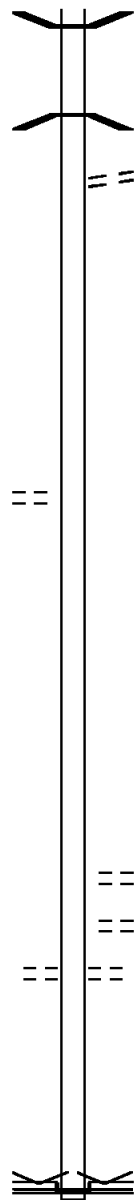
005538 FT  
 0030/0000 LENGTH(AH 2033 BK 2171)

003367 FT

003367 FT 2 0 26025 0 00 0033+94  
 0020/0000 LENGTH(AH 2171 BK 3367)

000000 FT

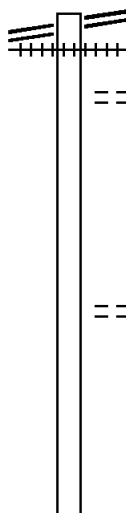
0010/0980 CHURCH ST  
 (T603)  
 0010/0555 BROADWAY ST  
 (T604)  
 0010/0170 FRONT ST  
 (T605)  
 000000 FT 2 0 26025 0 00 0000+00  
 VILLAGE: LEISENRING  
 NC LE ISENRING VANDERBILT RD  
 CRAWFORD AV  
 INTER-BK (SR1051 SEG 0160/0655)  
 (DIVITO PK) FRANKIE LN  
 (PRDR)  
 MFC BEGIN = D  
 0010/0000 LENGTH(AH 3367 BK 0000)





EXTRACT DATE: 12/18/2023 ROADWAY MANAGEMENT SYSTEM PAGE NUMBER: 214  
 PRINT DATE: 12/21/2023 SLD COUNTY/SR - ANNUAL PRINT COUNTY: FAYETTE  
 DIR: B TOTAL LEN: 2.570 MI. DIST: 12-1 SR: 1038  
 LEFT MUN: UPPER TYRONE T RIGHT MUN: UPPER TYRONE T

BROADFORD RD 013570 FT  
 (SR1031 SEG 0050/2015) 0050/2232



013570 FT BROADFORD RD  
 0050/2232 (SR1031 SEG 0050/2015)  
 0050/2181 (AAR 145423C) #TRKS 01  
 0050/2050 (T739)  
 DISTILLERY RD

011338 FT

011338 FT 2 0 26188 0 00 0113+33  
 VALLEY DR  
 (T783)  
 0050/0000 LENGTH(AH 2232 BK 2621)

008717 FT

008717 FT 2 0 26188 0 00 0087+00

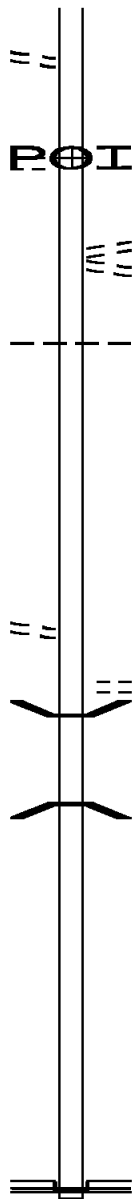
DIR: B TOTAL LEN: 2.570 MI. DIST: 12-1 SR: 1038  
 LEFT MUN: UPPER TYRONE T RIGHT MUN: UPPER TYRONE T

DRY HILL RD  
(T735)

0030/2775

JDS MOBILE HM TRNSPT DR  
(PRDR)

0030/1615



0040/0000 LENGTH(AH 2621 BK 2815)

0030/1615 (APRA) JDS MOBILE HOME  
 VALLEY DR  
 (T783)  
 JACKSON HILL RD  
 (T752)

005902 FT

0030/0336 UPPER TYRONE  
 LOWER TYRONE T  
 005902 FT 2 0 26188 0 00 0059+33  
 0030/0000 LENGTH(AH 2815 BK 3095)

JIMTOWN RD  
(T754)

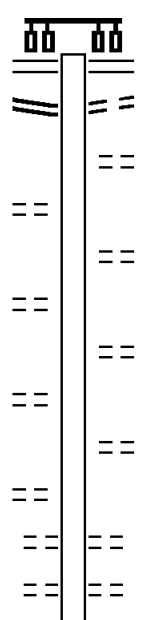
0020/0355

002807 FT

0020/0055 HICKMAN RD  
 (T735)  
 0020/0015 BMSEN 26/1038/0020/0000  
 002807 FT 2 0 26188 0 00 0028+04  
 HICKMAN RUN  
 BMSBG 26/1038/0020/0000  
 0020/0000 LENGTH(AH 3095 BK 2807)

000000 FT

000000 FT 2 0 26188 0 00 0000+00  
 NC HI CKORY SQUARE RD  
 DAWSON SCOTTDATE RD  
 (SRO819 SEG 0070/0000)  
 INTER-BK COCHRAN CEMETERY RD  
 (T450)  
 MFC BEGIN = E  
 0010/0000 LENGTH(AH 2807 BK 0000)

	027277 FT		027277 FT	MEMORIAL BL (SR0119 SEG 0650/1320) (SR0119 SEG 0651/1380)
RAMP D RD (SR9103 SEG 0250/0254)	0100/2440		0100/2645	FRANCIS AV (CITY)
GIBSON AV (CITY)	0100/2145		0100/2440	GIBSON AV (CITY)
MURPHY AV (CITY)	0100/1815		0100/2210	MURPHY AV (CITY)
FAYETTE ST (CITY)	0100/1310		0100/1880	PULASKI ST (CITY)
WITTER AV (CITY)	0100/1155		0100/1590	FAYETTE ST (CITY)
			0100/1285	NORTH AL (CITY)
			0100/0990	PEACH ST (CITY)
			0100/0790	GRAPE AL

DIR: B TOTAL LEN: 5.166 MI. DIST: 12-1 SR: 1037  
 LEFT MUN: CONNELLSVILLE C RIGHT MUN: CONNELLSVILLE C

		==	==	0100/0595	(CITY)	
		==	==		APPLE ST	
		==	==		(CITY)	
		==	==	0100/0400		
		==	==		ORCHARD AL	
		==	==	0100/0205	(CITY)	
024632 FT		==	==	024632 FT	2 0 26037 0 00 0000+00	
		==	==		CRAWFORD AV	
		==	==		(SR0711 SEG 0020/0505)	
		==	==		MFC BEGIN = C	
		==	==	5 0100/0000	LENGTH(AH 2645 BK 3389)	
		==	==		CHURCH PL	
		==	==	0090/3190	(CITY)	
		==	==		FAIRVIEW AV	
		==	==		(CITY)	
		==	==	0090/2995		
		==	==		SOUTH ST	
		==	==	0090/2800	(CITY)	
		==	==		WILLIS RD	
		==	==	0090/2675	(CITY)	
		==	==		CONNELL RUN	
		==	==		STRUCTURE LENGTH 21 FT	
		==	==	0090/2401	BMSID 26/1037/0090/2401	
GALLATIN AV (CITY)	0090/2350	==	==		LINCOLN AV	
		==	==		(CITY)	
		==	==	0090/2285	PORTER AV	
		==	==		(CITY)	
		==	==	0090/1930	MORTON AV	
		==	==		(CITY)	
		==	==	0090/1525	GREEN ST	
		==	==		(CITY)	
		==	==	0090/1310	WASHINGTON AV	
		==	==		(CITY)	
		==	==	0090/0985	CEDAR AV	
		==	==		(CITY)	
		==	==	0090/0675	CITY AL	
		==	==		(CITY)	
		==	==	0090/0475	PATTERSON AV	
		==	==		(CITY)	
		==	==	0090/0320	CITY AL	
		==	==		(CITY)	
		==	==	0090/0155	2 0 26178 0 00 0071+84	
021243 FT		==	==	021243 FT	NEWMYER AV	
		==	==		(CITY)	
		==	==	5 0090/0000	LENGTH(AH 3389 BK 2145)	
		==	==		DAVIDSON AV	



DIR: B TOTAL LEN: 5.166 MI. DIST: 12-1 SR: 1037  
 LEFT MUN: SOUTH CONNELLSVILLE B RIGHT MUN: SOUTH CONNELLSVILLE B

BORO AL (BORO)	0050/2355	==	==	MCCORMICK AV (BORO) NC PITTSBURGH ST 0060/0000 LENGTH(AH 2671 BK 2524)
MILL ST (BORO)	0050/2065	==	==	FIRST ST (BORO) 0050/2205
MENTZER AV (BORO)	0050/0975	==		NC MCCORMICK AV
PARK AV (BORO)	0050/0620	==		NC BALDRIDGE AV
2 0 26206 0 00 0025+01 011527 FT YOUGHIOGHENY AV (BORO)	0050/0000	==		011527 FT 0050/0000 LENGTH(AH 2524 BK 2995)
BORO AL (BORO)	0040/2195	==	==	
WINE ST (BORO)	0040/2115	==		
SULLIVAN AL (BORO)	0040/1830	==		
MURPHY AV (BORO)	0040/1530	==	==	0040/1755 CRAMER AV (BORO)
			==	0040/1415 ISABELLE ST (BORO)
			==	0040/1145 MCELHANEY ST (BORO)
PINE ST (BORO)	0040/1015	==		
			==	0040/1005 BORO AL (BORO)
NEW ST (BORO)	0040/0850	==		
	008532 FT			008532 FT 2 0 26206 0 00 0054+56 SOUTH CONNELLSVILLE CONNELLSVILLE C
TO/FROM ARCH ST (CONN)	0030/1950	==	---	0040/0000 LENGTH(AH 2995 BK 2310)
ARCH ST				

DIR: B TOTAL LEN: 5.166 MI. DIST: 12-1 SR: 1037  
 LEFT MUN: CONNELLSVILLE C RIGHT MUN: CONNELLSVILLE C

(CITY) 0030/1760  
 WOODLAWN AV  
 (CITY) 0030/1650  
 GIBSON TE  
 (CITY) 0030/1460  
 GIBSON TE  
 (CITY) 0030/1240  
 AUSTIN AV  
 (CITY) 0030/1045  
 OHIO ST  
 (CITY) 0030/0750

006222 FT

SHORT ST  
 (CITY)  
 HOUSTON AV  
 (CITY) 0020/2770  
 PATTERSON AV  
 (CITY) 0020/2360  
 CEDAR AV  
 (CITY) 0020/2015  
 LAUREL AL  
 (CITY) 0020/1850  
 WASHINGTON AV  
 (CITY) 0020/1690  
 WOOD AL  
 (CITY) 0020/1530  
 GREEN ST  
 (CITY) 0020/1370  
 CITY AL  
 (CITY) 0020/1205  
 MORTON AV  
 (CITY) 0020/1015  
 CITY AL  
 (CITY) 0020/0855

PORTER AV  
 (CITY) 0020/0665

003415 FT

NC HYNDMAN ST

0030/0020 BMSID 26/1037/0030/0000  
 006222 FT 2 0 26206 0 01 0078+65  
 TRUMP RUN  
 BMSBG 26/1037/0030/0000  
 0030/0000 LENGTH(AH 2310 BK 2807)

0020/0842 RETAINING WALL END  
 BMSID 26/1037/0020/0150

0020/0150 RETAINING WALL BEGIN  
 BMSID 26/1037/0020/0150  
 0020/0018 BMSID 26/1037/0020/0000  
 003415 FT 2 0 26206 0 01 0106+71  
 CONNELL RUN  
 BMSBG 26/1037/0020/0000  
 0020/0000 LENGTH(AH 2807 BK 3415)

DIR: B TOTAL LEN: 5.166 MI. DIST: 12-1 SR: 1037  
 LEFT MUN: CONNELLSVILLE C RIGHT MUN: CONNELLSVILLE C

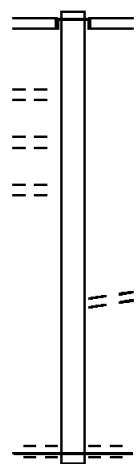
STREET NAME (CITY)	PROJECT ID	LENGTH (FT)	START STATION	END STATION	DESCRIPTION
SOUTH ST (CITY)	0010/3286				
FAIRVIEW AV (CITY)	0010/3095				NC ARCH ST SOUTH AL (CITY)
ARCH ST (CITY)	0010/3095				NC FAIRVIEW AV
CHURCH PL (CITY)	0010/2720				
DEAN ST (CITY)	0010/2465				SR 0711
APPLE ST (CITY)	0010/2115				0010/2490 OP ID 26/0711/0010/1863
GRAPE AL (CITY)	0010/1925				
PEACH ST (CITY)	0010/1730				
ARCH ST (CITY)	0010/1010				RETAINING WALL END
CITY AL (CITY)	0010/0965				BMSID 26/1037/0010/1050
MURPHY AV (CITY)	0010/0600				RETAINING WALL END
GIBSON AV (CITY)	0010/0270				BMSID 26/1037/0010/1370
	000000 FT				RETAINING WALL BEGIN
					BMSID 26/1037/0010/1370
					NC WATER ST
					RETAINING WALL BEGIN
					BMSID 26/1037/0010/1050
					FAYETTE ST (CITY)
					0010/0755
					GIBSON AV (CITY)
					0010/0250
					000000 FT
					20 26206 0 01 0140+63
					NC YORK AV
					MEMORIAL BL
					(SR0119 SEG 0650/0300)
					(SR0119 SEG 0651/0355)
					INTER-BK YORK AV (CITY)
					MFC BEGIN = D
					0010/0000 LENGTH(AH 3415 BK 0000)



EXTRACT DATE: 12/18/2023 ROADWAY MANAGEMENT SYSTEM PAGE NUMBER: 206  
 PRINT DATE: 12/21/2023 SLD COUNTY/SR - ANNUAL PRINT COUNTY: FAYETTE  
 DIR: B TOTAL LEN: .516 MI. DIST: 12-1 SR: 1036  
 LEFT MUN: BULLSKIN T RIGHT MUN: BULLSKIN T

UTAH ST  
 (T924)  
 IOWA ST  
 (T926)  
 IDAHO ST  
 (T100)

002726 FT  
  
 0012/1941  
 0012/1601  
 0012/1426  
  
 000000 FT

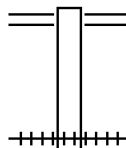


002726 FT  
 INTER-AHD CONNELLSVILLE AV  
 (T908)  
 JOHNSON LN  
 0012/2726 (SR1023 SEG 0020/0000)

NC CONNELLSVILLE AV  
 TEXAS AV  
 (TWP)  
 NC KENTUCKY ST  
 000000 FT 2 0 26149 0 00 0000+00  
 NC TEXAS AV  
 BUTTERMORE BL  
 (T906)  
 MFC BEGIN = E  
 0012/0000 LENGTH(AH 2726 BK 0000)

EXTRACT DATE: 12/18/2023 ROADWAY MANAGEMENT SYSTEM PAGE NUMBER: 205  
PRINT DATE: 12/21/2023 SLD COUNTY/SR - ANNUAL PRINT COUNTY: FAYETTE  
DIR: B TOTAL LEN: 1.877 MI. DIST: 12-1 SR: 1035  
LEFT MUN: BULLSKIN T RIGHT MUN: BULLSKIN T

009908 FT



009908 FT NARROWS RD  
0042/2496 (SR1033 SEG 0040/0000)

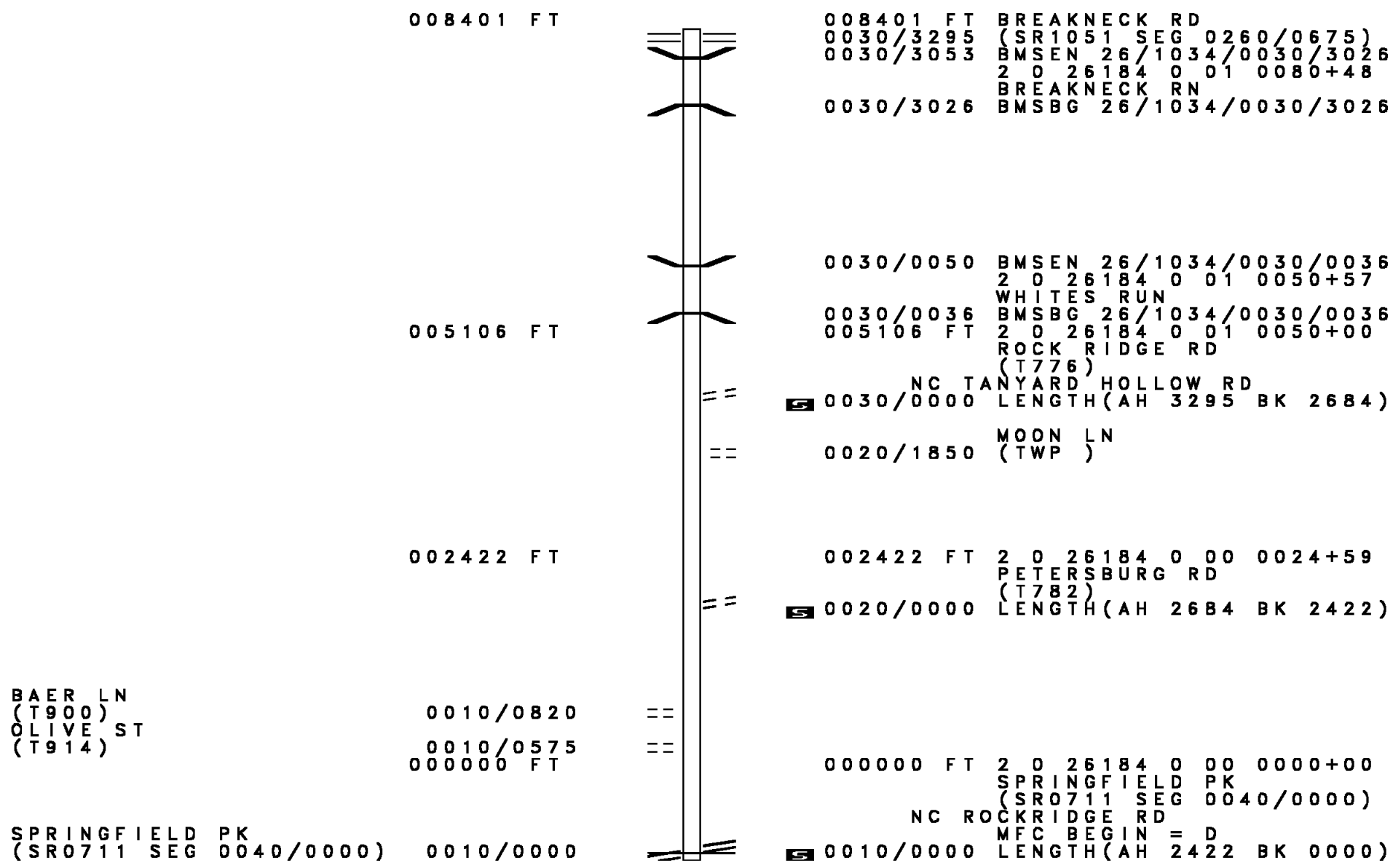
0042/0935 (AAR 472703E)#TRKS 01

DIR: B TOTAL LEN: 1.877 MI. DIST: 12-1 SR: 1035  
 LEFT MUN: BULLSKIN T RIGHT MUN: BULLSKIN T

COAL BROOK ST  
 (T504)

007412 FT	==	0042/0660	BELL VIEW CR (T723)
		007412 FT	2 0 26182 0 00 0025+25 NORTH BELL VIEW RD (T735) WHIPKEY RD (T749)
	==	0042/0000	LENGTH(AH 2496 BK 2501)
004911 FT	==	0032/1150	SCHROYER LN (TWP)
		004911 FT	2 0 26182 0 00 0050+07
		0032/0000	LENGTH(AH 2501 BK 2400)
002511 FT		002511 FT	2 0 26182 0 00 0074+31
		0022/0000	LENGTH(AH 2400 BK 2511)
0012/0165	==	0012/0690	INDUSTRIAL LN (T900)
		0012/0354	(AAR 505430H)#TRKS 01
000000 FT	==	0012/0113	BMS EN 26/1035/0012/0060 0 0 00000 0 00 0000+00 MOUNTS CREEK
		0012/0060	BMSBG 26/1035/0012/0060
		000000 FT	2 0 26182 0 00 0098+92 NC BELL VIEW RD MEMORIAL BL (SR0119 SEG 0691/0000)
		INTER-BK	BUTTERMORE BL (T906)
		0012/0000	MFC BEGIN = E LENGTH(AH 2511 BK 0000)

DIR: B TOTAL LEN: 1.591 MI. DIST: 12-1 SR: 1034  
 LEFT MUN: CONNELLSVILLE T RIGHT MUN: CONNELLSVILLE T



008401 FT

008401 FT BREAKNECK RD  
 0030/3295 (SR1051 SEG 0260/0675)  
 0030/3053 BMSEN 26/1034/0030/3026  
 2 0 26184 0 01 0080+48  
 BREAKNECK RN  
 0030/3026 BMSBG 26/1034/0030/3026

005106 FT

0030/0050 BMSEN 26/1034/0030/0036  
 2 0 26184 0 01 0050+57  
 WHITES RUN  
 0030/0036 BMSBG 26/1034/0030/0036  
 005106 FT 2 0 26184 0 01 0050+00  
 ROCK RIDGE RD  
 (T776)

5 0030/0000 NC TANYARD HOLLOW RD  
 LENGTH(AH 3295 BK 2684)

0020/1850 MOON LN  
 (TWP )

002422 FT

002422 FT 2 0 26184 0 00 0024+59  
 PETERSBURG RD  
 (T782)

5 0020/0000 LENGTH(AH 2684 BK 2422)

BAER LN  
 (T900)  
 OLIVE ST  
 (T914)

0010/0820  
 0010/0575  
 000000 FT

000000 FT 2 0 26184 0 00 0000+00  
 SPRINGFIELD PK  
 (SR0711 SEG 0040/0000)

SPRINGFIELD PK  
 (SR0711 SEG 0040/0000) 0010/0000

5 0010/0000 NC ROCKRIDGE RD  
 MFC BEGIN = D  
 LENGTH(AH 2422 BK 0000)

EXTRACT DATE: 12/18/2023 ROADWAY MANAGEMENT SYSTEM PAGE NUMBER: 202  
PRINT DATE: 12/21/2023 SLD COUNTY/SR - ANNUAL PRINT COUNTY: FAYETTE


DIR: B TOTAL LEN: 2.355 MI. DIST: 12-1 SR: 1033  
LEFT MUN: UPPER TYRONE T RIGHT MUN: UPPER TYRONE T

012434 FT

012434 FT  
INTER-AHD DRY HILL RD  
(T735)  
BROADFORD RD  
0050/2366 (SR1031 SEG 0080/0000)



DIR: B TOTAL LEN: 2.355 MI. DIST: 12-1 SR: 1033  
 LEFT MUN: UPPER TYRONE T RIGHT MUN: UPPER TYRONE T



2 0 26125 0 00 0000+00 000000 FT  
 BROADFORD RD  
 (SR1031 SEG 0040/0000) 0010/0000

NC NARROWS RD  
 NARROWS RD  
 000000 FT (SR1031 SEG 0040/0000)  
 MFC BEGIN = E  
 0010/0000 LENGTH(AH 2075 BK 0000)

DIR: B TOTAL LEN: 1.017 MI. DIST: 12-1 SR: 1032  
 LEFT MUN: DUNBAR B RIGHT MUN: DUNBAR B

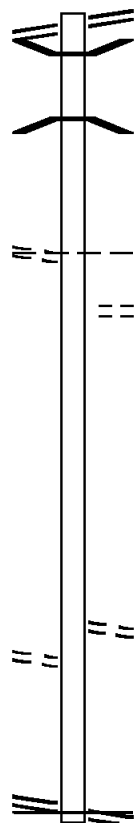
WOODVALE ST 005372 FT  
 (SR1053 SEG 0020/0000) 0030/1395

2 0 26196 0 00 0000+00 003977 FT  
 ATLAS RD 0030/0000  
 (TWP)

002409 FT

DOGWOOD DR 0010/0190  
 (T545)

2 0 26195 0 00 0000+00 000000 FT  
 UNIVERSITY DR (SR0119 SEG 0561/0890)  
 (SR0119 SEG 0560/1140) 0010/0000



005372 FT WOODVALE ST  
 0030/1395 (SR1053 SEG 0020/0000)  
 0030/1311 BMSSEN 26/1032/0030/1297  
 0 0 00000 0 00 0000+00  
 B GIST RUN  
 0030/1297 BMSBG 26/1032/0030/1297

003977 FT DUNBAR  
 0030/0000 DUNBAR T  
 LENGTH (AH 1395 BK 1568)  
 0020/1460 MAHONING RD  
 (T703)

002409 FT 2 0 26195 0 00 0024+09  
 0020/0000 LENGTH (AH 1568 BK 2409)

0010/0225 RINGIN HILL RD  
 (T545)

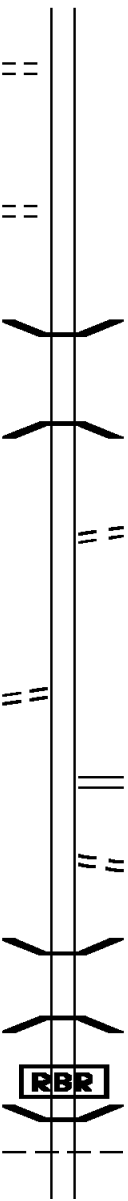
000000 FT NC RANCH RD  
 UNIVERSITY DR (SR0119 SEG 0561/0890)  
 (SR0119 SEG 0560/1140)  
 MFC BEGIN = E  
 0010/0000 LENGTH (AH 2409 BK 0000)

	030066 FT		030066 FT	AH-WESTMORELAND (64)
			INTER-AHD	BMSBN 26/1031/0130/0592
			0130/0729	FIFTH AV
				(SR3085 SEG 0012/0000)
				0 0 00000 0 00 0000+00
				JACOBS CREEK
	029337 FT		0130/0592	BMSBG 26/1031/0130/0592
			029337 FT	2 0 26131 0 00 0000+00
				JONES ST
				(SR1040 SEG 0010/0000)
			5 0130/0000	LENGTH(AH 0729 BK 3085)
				POPLAR ST
			0120/2490	(T765)
WALL ST (T457)	0120/2100	==		
				ECKENROAD ST
			0120/1170	(T769)
	026252 FT		026252 FT	2 0 26088 0 01 0211+02
				(AAR 145432B)#TRKS 01
			5 0120/0000	LENGTH(AH 3085 BK 2047)
	024205 FT		024205 FT	2 0 26088 0 01 0190+37
			5 0110/0000	LENGTH(AH 2047 BK 2964)
				CENTER DR
			0100/1400	(T453)
WOODS RD (T760)	0100/1160	==		
				CENTER DR
			0100/0370	(T453)
				KINGS HILL RD
			0100/0055	(T799)
				NORFOLK SOUTHERN
			0100/0026	OVERPASS IS RR X-ING



DIR: B TOTAL LEN: 5.694 MI. DIST: 12-1 SR: 1031  
 LEFT MUN: UPPER TYRONE T RIGHT MUN: UPPER TYRONE T

Stationing / Description	Length	Notes
2 0 26088 0 01 0160+83 021241 FT KINGS RD (T799)	0100/0000	021241 FT [S] 0100/0000 LENGTH(AH 2964 BK 3390)
MARCHEWKA LN (PRDR)	0090/1640	
017851 FT	0090/0012	BMS EN 26/1031/0090/0000 2 0 26088 0 01 0126+83 B GALLEY RUN [S] 0090/0000 LENGTH(AH 3390 BK 2875)
	0080/1560	COSSELL LN (PRDR)
DRY HILL RD (T735)	0080/0015 014976 FT	014976 FT 2 0 26088 0 01 0098+15 NARROWS RD [S] 0080/0000 LENGTH(AH 2875 BK 2725)
	0070/2040	WETTGEN LN (PRDR)
	0070/0767	BMS EN 26/1031/0070/0740 2 0 26088 0 01 0073+70 BRANCH OF GALLEY RUN
	0070/0740	BMSBG 26/1031/0070/0740
	0070/0333	BMS EN 26/1031/0070/0299
	0070/0301	UPPER TYRONE CONNELLSVILLE T 2 0 26088 0 01 0073+70



EXTRACT DATE: 12/18/2023  
PRINT DATE: 12/21/2023

ROADWAY MANAGEMENT SYSTEM  
SLD COUNTY/SR - ANNUAL PRINT

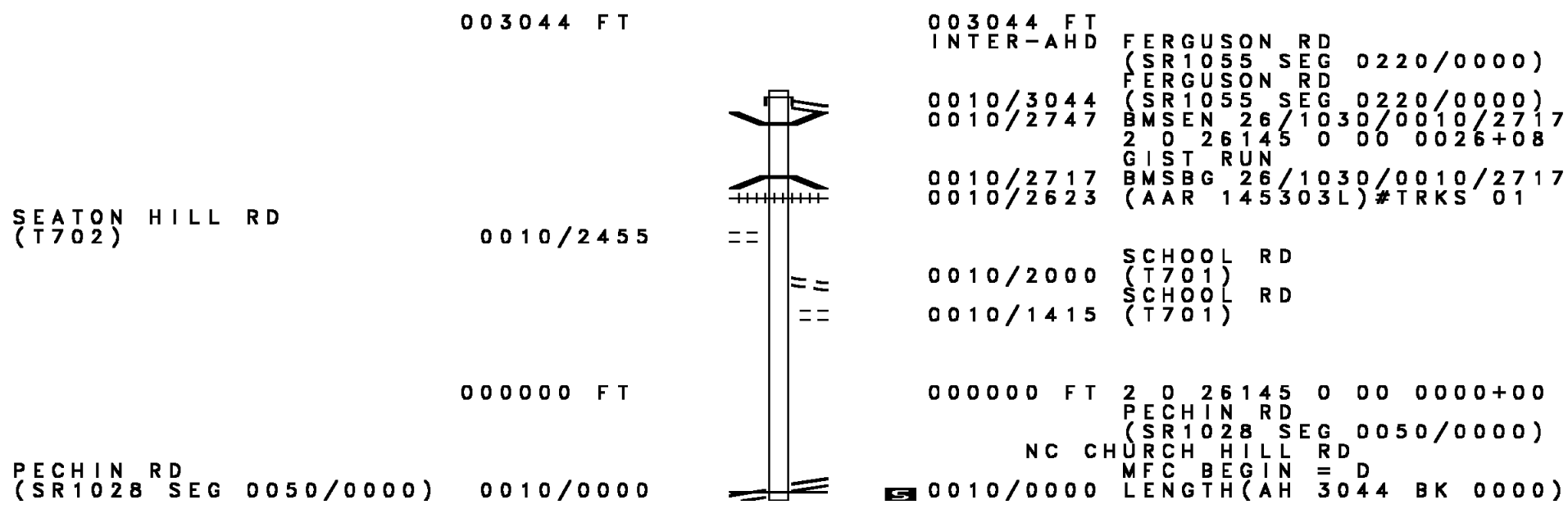
PAGE NUMBER: 197  
COUNTY: FAYETTE

DIR: B TOTAL LEN: 5.694 MI.  
LEFT MUN: UPPER TYRONE T

DIST: 12-1 SR: 1031  
RIGHT MUN: UPPER TYRONE T

Stationing	Notes	Stationing	Notes
012251 FT	RBR	0070/0299	P3 BR GALLEY RN
		012251 FT	BMSBG 26/1031/0070/0299
			2 0 26088 0 01 0070+85
			(AAR 145425R)#TRKS 01
		0070/0000	LENGTH(AH 2725 BK 1660)
	RBR	0060/1372	BMSEN 26/1031/0060/1336
		0060/1340	CONNELLSVILLE
			UPPER TYRONE T
			2 0 26088 0 01 0067+70
	RBR	0060/1336	P3 GALLEY RUN
			BMSBG 26/1031/0060/1336
			RETAINING WALL END
		0060/1292	BMSID 26/1031/0060/0773
			RETAINING WALL BEGIN
		0060/0773	BMSID 26/1031/0060/0773
			RETAINING WALL END
		0060/0285	BMSID 26/1031/0060/0081
			RETAINING WALL BEGIN
		0060/0081	BMSID 26/1031/0060/0081
010591 FT		010591 FT	2 0 26088 0 01 0054+35
			(AAR 145424J)#TRKS 01
		0060/0000	LENGTH(AH 1660 BK 2425)
HICKORY SQUARE DR (SR1038 SEG 0050/2232)		0050/1968	UPPER TYRONE
0050/2015		0050/1932	CONNELLSVILLE T
			BMSEN 26/1031/0050/1900
			2 0 26088 0 00 0025+91
		0050/1900	GALLEY RUN
			BMSBG 26/1031/0050/1900
008166 FT		008166 FT	2 0 26088 0 00 0025+91
		0050/0000	LENGTH(AH 2425 BK 2613)
005553 FT		005553 FT	1 1 00563 0 00 0048+50





SEATON HILL RD  
(T702)

003044 FT

0010/2455

000000 FT

PECHIN RD  
(SR1028 SEG 0050/0000) 0010/0000

003044 FT  
INTER-AHD

0010/3044  
0010/2747

0010/2717  
0010/2623

0010/2000

0010/1415

000000 FT

0010/0000 LENGTH(AH 3044 BK 0000)

FERGUSON RD  
(SR1055 SEG 0220/0000)  
 FERGUSON RD  
(SR1055 SEG 0220/0000)  
 BMSSEN 26/1030/0010/2717  
 2 0 26145 0 00 0026+08  
 GIST RUN  
 BMSBG 26/1030/0010/2717  
 (AAR 145303L)#TRKS 01  
 SCHOOL RD  
(T701)  
 SCHOOL RD  
(T701)  
 2 0 26145 0 00 0000+00  
 PECHIN RD  
(SR1028 SEG 0050/0000)  
 NC CHURCH HILL RD  
 MFC BEGIN = D  
 LENGTH(AH 3044 BK 0000)

DIR: N TOTAL LEN: 2.091 MI. DIST: 12-1 SR: 1029  
 LEFT MUN: EVERSON B RIGHT MUN: EVERSON B

	011042 FT		011042 FT	AH-WESTMORELAND (64)
			INTER-AHD	BROWN ST
			0040/2594	(SR3087 SEG 0010/0000)
		==	0040/2445	VANCE ST
		==		(BORO)
		==	0040/2015	SHIPLEY ST
		==		(BORO)
		==	0040/1630	PRICE ST
		==		(BORO)
JONES ST		==	0040/1234	JONES ST
(SR1040 SEG 0010/0875)	0040/1234	==		(BORO)
BORO AL		==		
(BORO)	0040/1155	==		
EVANS ST		==		
(BORO)	0040/1075	==		
		==		
SHORT ST		==	0040/0705	KING ST
(BORO)	0040/0335	==		(BORO)
		==		
	008448 FT	==	0040/0130	ADOBATO DR
		==		(PRDR)
		==	008448 FT	1 0 00117 0 06 0968+51
		==		NC BROWN ST
		==		HILL ST
		==		(BORO)
		==	0040/0000	LENGTH(AH 2594 BK 3180)

DIR: N TOTAL LEN: 2.091 MI. DIST: 12-1 SR: 1029  
 LEFT MUN: EVERSON B RIGHT MUN: EVERSON B

FEED MILL RD  
(T763)

0030/2615

MT EAST RD  
(T454)

0030/1870

005268 FT

0030/2831 EVERSON  
 UPPER TYRONE T  
 0030/2615 ALLIED MILL RD  
 (T801)

0030/1870 PAINTER ST ET  
 (T741)

0030/0875 PENN AV  
 (T767)

005268 FT 1 0 00117 0 06 0936+90  
 VALLEY VIEW DR

0030/0000 LENGTH(AH 3180 BK 3837)  
 UPPER TYRONE  
 0020/3279 BULLSKIN T

001431 FT

PENNSVILLE ST  
(T702)

0014/0100  
 000870 FT

001431 FT 1 0 00117 0 05 0901+19  
 PENNSVILLE ST

0020/0000 LENGTH(AH 3837 BK 0561)  
 PENNSVILLE ST  
 0014/0100 (T745)

000870 FT 1 0 00117 0 05 0895+58

0014/0000 MFC BEGIN = C  
 LENGTH(AH 0561 BK 0870)

RAMP C RD  
(SR8017 SEG 0250/0000)

0011/0505

BMSBN 26/1029/0010/0000 0011/0140  
 1 0 00117 0 05 0886+98 000000 FT  
 NC EVERSON RD

RAMP B RD  
(SR8017 SEG 0020/0000)

INTER-BK

SR 0119 NB  
 BMSBG 26/1029/0010/0000  
 MFC BEGIN = C  
 LENGTH(AH 0870 BK 0000)

0010/0485 RAMP D RD  
 (SR8017 SEG 0500/0473)  
 0010/0140 BMSBN 26/1029/0010/0000

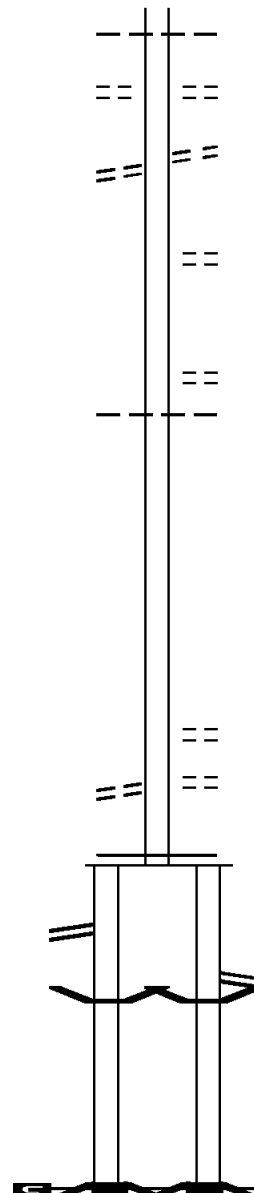
000000 FT 1 0 00117 0 05 0886+98  
 NC EVERSON RD

INTER-BK

RAMP A RD  
(SR8017 SEG 0010/1142)

SR 0119 NB  
 BMSBG 26/1029/0010/0000  
 MFC BEGIN = C  
 LENGTH(AH 0870 BK 0000)

0010/0000



EXTRACT DATE: 12/18/2023 ROADWAY MANAGEMENT SYSTEM PAGE NUMBER: 192  
PRINT DATE: 12/21/2023 SLD COUNTY/SR - ANNUAL PRINT COUNTY: FAYETTE  
DIR: B TOTAL LEN: 1.729 MI. DIST: 12-1 SR: 1028  
LEFT MUN: DUNBAR T RIGHT MUN: DUNBAR T

009129 FT

BRADDOCK DUNBAR RD  
(SR1055 SEG 0220/1930) 0050/2075



009129 FT  
INTER-AHD

HIGH ST  
(T670)  
BRADDOCK DUNBAR RD  
(SR1055 SEG 0220/1930) 0050/2075

DIR: B TOTAL LEN: 1.729 MI. DIST: 12-1 SR: 1028  
 LEFT MUN: DUNBAR T RIGHT MUN: DUNBAR T

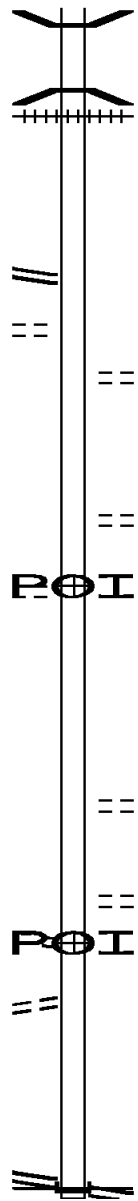
2 0 26119 0 00 0072+75 007054 FT  
 CHURCH HILL RD  
 (SR1030 SEG 0010/0000) 0050/0000  
 MAHONING RD  
 (T703) 0040/1475

DUNBAR STONE  
 (PRDR) 0030/2009

002130 FT

FAYETTE CO FAIRGROUNDS  
 (PRDR) 0020/0675  
 TO SR 0119/0550 SH  
 (CONN) 0020/0135

2 0 26119 0 00 0002+10 000000 FT  
 UNIVERSITY DR  
 (SR0119 SEG 0551/0470)  
 (SR0119 SEG 0550/0500) 0020/0000



0050/1922 BMS EN 26/1028/0050/1881  
 2 0 26119 0 00 0091+71  
 GIST RUN  
 0050/1881 BMSBG 26/1028/0050/1881  
 0050/1770 (AAR 145304T)#TRKS 01

007054 FT

5 0050/0000 LENGTH(AH 2075 BK 2021)

0040/1004 FRANKLIN CR  
 (PRDR)

005033 FT 2 0 26119 0 00 0052+43  
 COUNTRY LN  
 (PRDR)

5 0040/0000 LENGTH(AH 2021 BK 2903)

0030/2009 (APRA) DUNBAR STONE

002130 FT 2 0 26119 0 00 0023+40  
 DUNBAR ELEMENTARY SC RD  
 (PRDR)

5 0030/0000 LENGTH(AH 2903 BK 2130)

0020/0941 SANDSTONE WY  
 (PRDR)

0020/0675 (APRA) FAYETTE COUNTY F


000000 FT NC PECHIN RD  
 INTER-BK UNIVERSITY DR  
 (SR0119 SEG 0551/0470)  
 (SR0119 SEG 0550/0500)  
 CHURCHHILL RD  
 (T543)

5 0020/0000 MFC BEGIN = D  
 LENGTH(AH 2130 BK 0000)





DIR: B TOTAL LEN: 3.112 MI. DIST: 12-1 SR: 1027  
 LEFT MUN: UPPER TYRONE T RIGHT MUN: UPPER TYRONE T



007888 FT

007888 FT 2 0 26151 0 00 0082+18  
 NC MT PLEASANT RD  
 COUNTRY CLUB RD  
 (TB13)

CROSSROADS ST  
 (SR1042 SEG 0050/1426) 0030/1300

5 0040/0000 LENGTH(AH 2485 BK 1624)

006264 FT

006264 FT 2 0 26151 0 00 0066+03  
 COUNTRY CLUB LN  
 (SR1046 SEG 0010/0000)

5 0030/0000 LENGTH(AH 1624 BK 3265)

RICHEY EXT RD  
 (SR1066 SEG 0010/0400) 0020/0505  
 002999 FT

B IRISH RUN  
 STRUCTURE LENGTH 14 FT  
 BMSID 26/1027/0020/1148

002999 FT 2 0 26151 0 00 0033+49

B IRISH RUN  
 STRUCTURE LENGTH 11 FT  
 BMSID 26/1027/0020/0000  
 5 0020/0000 LENGTH(AH 3265 BK 2999)  
 RIDGEVIEW DR  
 (T772)  
 0010/2645

0010/1065 LONGANECKER RD  
 (SR1048 SEG 0010/0000)

000000 FT

000000 FT 2 0 26151 0 00 0003+10  
 NC RI RICHEY RD

MFC BEGIN = D  
 BARRICADED RD  
 ROAD CLOSED BACK  
 5 0010/0000 LENGTH(AH 2999 BK 0000)

EXTRACT DATE: 12/18/2023 ROADWAY MANAGEMENT SYSTEM PAGE NUMBER: 188  
PRINT DATE: 12/21/2023 SLD COUNTY/SR - ANNUAL PRINT COUNTY: FAYETTE  
DIR: B TOTAL LEN: .000 MI. DIST: 12-1 SR: 1026  
LEFT MUN: BULLSKIN T RIGHT MUN: BULLSKIN T

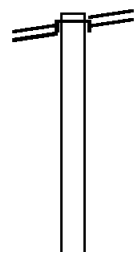
000000 FT  
000000 FT



000000 FT  
7020/0000 LENGTH(AH 2640 BK 2640)  
000000 FT  
7010/0000 LENGTH(AH 2640 BK 0000)

EXTRACT DATE: 12/18/2023      ROADWAY MANAGEMENT SYSTEM      PAGE NUMBER: 187  
 PRINT DATE: 12/21/2023      SLD COUNTY/SR - ANNUAL PRINT      COUNTY: FAYETTE  
 DIR: B      TOTAL LEN: 2.717 MI.      DIST: 12-1      SR: 1025  
 LEFT MUN: BULLSKIN T      RIGHT MUN: BULLSKIN T

014345 FT  
 PRITTSTOWN RD  
 (SR1044 SEG 0020/1100)      0050/2331



014345 FT  
 INTER-AHD ROSE RD  
 (TB10)  
 PRITTSTOWN RD  
 (SR1044 SEG 0020/1100)

012014 FT

012014 FT 2 0 26176 0 01 0120+37  
 0050/0000 LENGTH(AH 2331 BK 1790)

DIR: B TOTAL LEN: 2.717 MI. DIST: 12-1 SR: 1025  
 LEFT MUN: BULLSKIN T RIGHT MUN: BULLSKIN T

2 0 26176 0 01 0102+42 010224 FT  
 COUNTRY CLUB RD  
 (T873) 0040/0000

010224 FT  
 NC RICE SCHOOL RD  
 0040/0000 LENGTH(AH 1790 BK 3732)

2 0 26176 0 01 0065+06 006492 FT  
 COUNTRY CLUB LN  
 (SR1046 SEG 0010/2161) 0030/0000

0030/1695 NORTH MOUNTAINVIEW ST (T701)  
 0030/1415 SOUTH MOUNTAINVIEW ST (T752)  
 006492 FT  
 0030/0000 LENGTH(AH 3732 BK 3482)

003010 FT

003010 FT 2 0 26176 0 01 0030+22  
 0020/0000 LENGTH(AH 3482 BK 3010)

KELLY RD  
 (T729)

0010/1915

0010/0755 BMS EN 26/1025/0010/0719  
 2 0 26176 0 00 0007+22  
 MOUNTS CREEK  
 0010/0719 BMSBG 26/1025/0010/0719  
 000000 FT 2 0 26176 0 00 0000+00  
 NC CO COUNTRY CLUB RD  
 PLEASANT VALLEY RD  
 (SR0982 SEG 0050/0000)  
 MFC BEGIN = E  
 0010/0000 LENGTH(AH 3010 BK 0000)

000000 FT

DIR: B TOTAL LEN: 1.089 MI. DIST: 12-1 SR: 1024  
 LEFT MUN: NORTH UNION T RIGHT MUN: NORTH UNION T

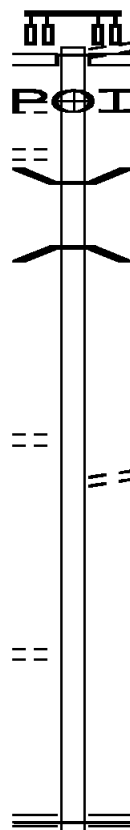
005749 FT

005749 FT  
 INTER-AHD

YOWLERS MOBILE HOMES DR  
 (PRDR) 0020/2920  
 GARDNER AV 0020/2340  
 (T597)

2 0 26194 0 00 0031+29 002664 FT  
 WEST PENN BL 0020/0000  
 (T678)

SPARTAN CT 0010/0635  
 (TWP ) 000000 FT



BRITTANY LN  
 (TWP )  
 EVANS STATION RD  
 (TWP )  
 CONNELLSVILLE ST  
 (SR2027 SEG 0070/0000)

0020/3085

0020/2920 (APRA) YOWLERS MOBILE H

0020/2114 BMSEN 26/1024/0020/2096  
 2 0 26194 0 00 0009+82  
 BRANCH OF COVE RUN  
 0020/2096 BMSBG 26/1024/0020/2096

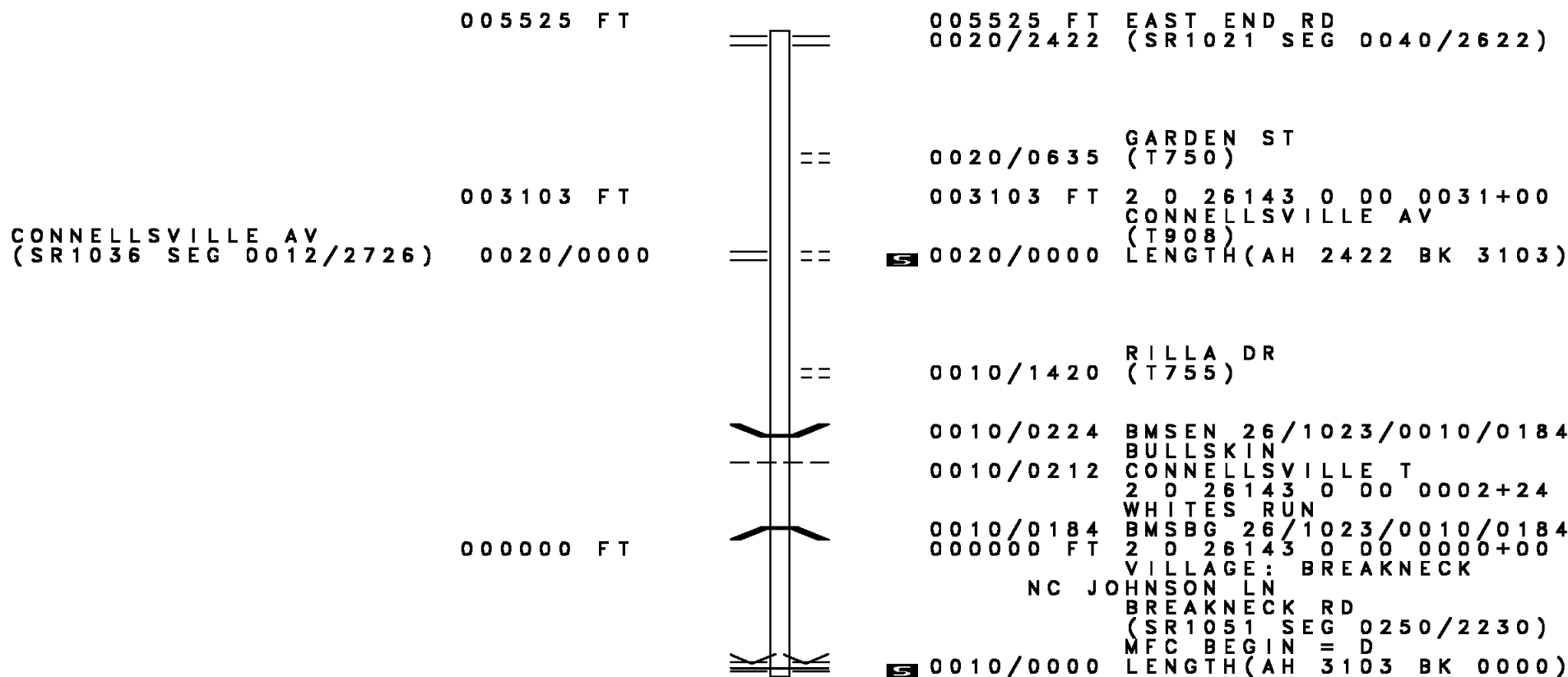
002664 FT

5 0020/0000 LENGTH(AH 3085 BK 2664)  
 WEST PENN BL  
 0010/2635 (T678)

000000 FT 2 0 26194 0 00 0057+64  
 NC ED ISON ST  
 GALLATIN AV ET  
 (SR1020 SEG 0060/1595)  
 MFC BEGIN = D

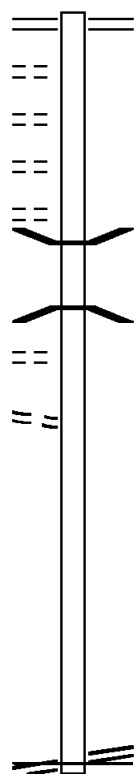
5 0010/0000 LENGTH(AH 2664 BK 0000)

DIR: B TOTAL LEN: 1.046 MI. DIST: 12-1 SR: 1023  
 LEFT MUN: BULLSKIN T RIGHT MUN: BULLSKIN T



DIR: B TOTAL LEN: .813 MI. DIST: 12-1 SR: 1022  
 LEFT MUN: NORTH UNION T RIGHT MUN: NORTH UNION T

004290 FT  
 12-0 EMPLOYEE PARKING 0020/1385  
 (GOVT)  
 DST 12-0 PA DEPT OF TRA 0020/1185  
 (GOVT)  
 12-1 PA DEPT OF TRANS 0020/0940  
 (GOVT)  
 12-1 PA DEPT OF TRANS 0020/0645  
 (GOVT)  
  
 SR 119 ACCESS RD 0020/0143  
 (TWP)  
 2 0 26169 1 00 0015+22 002735 FT  
 RANKIN AIRSHAFT RD  
 (T678) 0020/0000  
  
  
 000000 FT  
  
 BUTE RD 0010/0000  
 (SR1051 SEG 0040/0070)



004290 FT GALLATIN AV ET  
 0020/1555 (SR1020 SEG 0070/0000)  
  
 0020/0484 BMS EN 26/1022/0020/0207  
 2 0 26169 1 00 0013+52  
 SR 0119  
 0020/0207 BMSBG 26/1022/0020/0207  
  
 002735 FT  
 5 0020/0000 LENGTH(AH 1555 BK 2735)  
  
  
 000000 FT 2 0 26169 1 01 0043+02  
 BUTE RD  
 (SR1051 SEG 0040/0070)  
 NC ROLLING HILLS ESTATE RD  
 MFC BEGIN = D  
 5 0010/0000 LENGTH(AH 2735 BK 0000)



DIR: B TOTAL LEN: 1.765 MI. DIST: 12-1 SR: 1021  
 LEFT MUN: BULLSKIN T RIGHT MUN: BULLSKIN T

JOHNSON LN  
 (SR1023 SEG 0020/2422) 0040/2622

009319 FT

009319 FT MEMORIAL BL  
 (SR0119 SEG 0690/1030)  
 0040/2927

0040/2375 MID AL  
 (TWP)

0040/1515 MID AL  
 (TWP)

006392 FT

006392 FT 2 0 26126 0 01 0026+50  
 DAY HILL RD  
 (T776)  
 DRY HILL LN  
 (T748)

0040/0000 LENGTH(AH 2927 BK 1427)

004965 FT

004965 FT 2 0 26126 0 01 0043+92  
 0030/0000 LENGTH(AH 1427 BK 2917)

002048 FT

002048 FT 2 0 26126 0 01 0069+95  
 0020/0000 LENGTH(AH 2917 BK 2048)

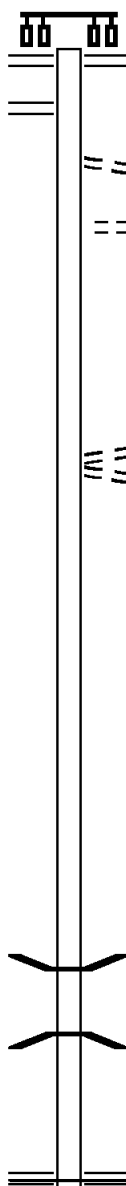
000000 FT

0010/0078 BMS EN 26/1021/0010/0040  
 2 0 26126 0 01 0090+26  
 BREAKNECK RN

0010/0040 BMSBG 26/1021/0010/0040  
 000000 FT 2 0 26126 0 01 0090+65

NC EAST END RD  
 BREAKNECK RD  
 (SR1051 SEG 0280/0000)  
 MFC BEGIN = D

0010/0000 LENGTH(AH 2048 BK 0000)



DIR: B TOTAL LEN: 4.323 MI. DIST: 12-1 SR: 1020  
 LEFT MUN: NORTH UNION T RIGHT MUN: NORTH UNION T

	022823 FT		022823 FT	
			INTER-AHD	SHADY GROVE RD
				(SR1055 SEG 0300/0550)
PENN AV			0120/3481	YOUNGSTOWN RD
(T688)	0120/3375	==		(SR1055 SEG 0300/0550)
		+++++	0120/3276	(AAR 145306G)#TRKS 01
PERCY LN		+++++	0120/3045	(AAR 527207R)#TRKS 00
(T662)	0120/2625	==		
RESIDENCE DR				
(TWP )	0120/1300	==		
			0120/0755	YOUNGSTOWN RD
				(T682)
			0120/0155	FROM 2027/0100 SH
TO 2027/0100 SH				(CONN)
(CONN)	0120/0130	==		
	019342 FT		019342 FT	2 0 26101 0 00 0000+00
				NC SHADY GROVE RD
				CONNELLSVILLE ST
				(SR2027 SEG 0100/0680)
				(SR2027 SEG 0101/0680)
			0120/0000	LENGTH(AH 3481 BK 1630)
			0110/1505	TO 2027/0101 SH
				(CONN)
FROM 2027/0101 SH				
(CONN)	0110/1445	==		
			0110/1045	RAMP C RD
				(SR8013 SEG 0750/0984)
			0110/0795	TURN AROUND RD
				(T664)
			0110/0345	TURN AROUND RD
				(T664)
2 0 26169 0 02 0227+61	017712 FT		017712 FT	
BETHELBORO RD				
(SR1063 SEG 0010/0000)	0110/0000	==	0110/0000	MFC BEGIN = D
				LENGTH(AH 1630 BK 2058)

DIR: B TOTAL LEN: 4.323 MI. DIST: 12-1 SR: 1020  
 LEFT MUN: NORTH UNION T RIGHT MUN: NORTH UNION T

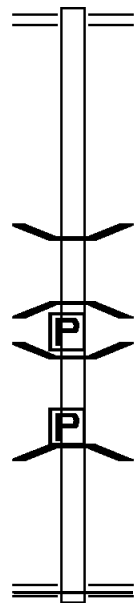
Left Side Description	Left Side Stationing	Right Side Stationing	Right Side Description
	015654 FT	015654 FT 2 0 26169 0 02 0206+81	
		0100/0000 LENGTH(AH 2058 BK 2417)	
VINCENT DR (TWP )	0090/0030 013237 FT	0090/0520 WEST PENN BL (TWP )	
		013237 FT 2 0 26169 0 02 0182+64	
		0090/0000 LENGTH(AH 2417 BK 2215)	
		0080/1840 NAPLES DR (TWP )	
	011022 FT	011022 FT 2 0 26169 0 02 0160+60	
		KNIGHTS OF COLUMBUS DR (PRDR)	
		0080/0000 LENGTH(AH 2215 BK 2128)	
		0070/1150 (APRA) B&L TRUCKING GOL B&L TRUCKING GOLDEN EAG (PRDR)	
SOUTH RANKIN RD (T678)	0070/0925		
PA STATE PHOTO-DRVNG DR (GOVT)	0070/0815		
PA STATE PHOTO-DRVNG DR (GOVT)	0070/0735		
D 12-0 VISITOR ENTRANCE (GOVT)	0070/0400		
2 0 26169 0 02 0139+32	008894 FT	008894 FT	
ROLLING HILLS ESTATES D (SR1022 SEG 0020/1555)	0070/0000	0070/0000 LENGTH(AH 2128 BK 3323)	
		LYNNWOOD LN (TWP )	
		0060/3175	
		0060/1595 EDISON ST (SR1024 SEG 0010/0000) CHESTNUT ST	

DIR: B TOTAL LEN: 4.323 MI. DIST: 12-1 SR: 1020  
 LEFT MUN: NORTH UNION T RIGHT MUN: NORTH UNION T

Segment Description	Start Station	End Station	Length (FT)	Notes
			0060/1225	(TWP)
	005571		005571	FT 2 0 26169 0 02 0106+15 BRUSHWOOD RD (T644)
			0060/0000	LENGTH(AH 3323 BK 2988) MOUNTAIN VIEW ST
			0050/2720	(T921) COOPER ST
			0050/2240	(T927) BERNARD ST
			0050/1785	(T929)
BUTE RD (SR1051 SEG 0010/0000)	0050/1410			
			0050/1145	WATER ST (T933)
			0050/0638	BMS EN 26/1020/0050/0587 2 0 26169 0 01 0082+16 COVE RUN
			0050/0587	BMSBG 26/1020/0050/0587
			0050/0526	(AAR 145314Y)#TRKS 01
FOR SR 1020W TO 1020W (CONN)	0050/0080		002583	FT 2 0 26169 0 01 0076+64 BAILY AV (TWP)
			0050/0000	LENGTH(AH 2988 BK 2583)
FOR SR 1020W TO 1020W (CONN) HOGSETT LN (T917)	0040/2505			
	0040/2365			
			0040/1955	COOLIDGE ST (TWP)
			0040/1650	HOGSETT ST (T648)
			0040/0220	WHYEL AV (T515)
	000000		000000	FT 2 0 26169 0 01 0050+66 NC GA LLATIN AV ET INTER-BK GALLATIN AV (CITY) MFC BEGIN = C
LILIAN ST (CITY)	0040/0000		000000	FT LENGTH(AH 2583 BK 2553)
			7030/0000	LENGTH(AH 2553 BK 0000)

EXTRACT DATE: 12/18/2023      ROADWAY MANAGEMENT SYSTEM      PAGE NUMBER: 178  
 PRINT DATE: 12/21/2023      SLD COUNTY/SR - ANNUAL PRINT      COUNTY: FAYETTE  
 DIR: B      TOTAL LEN: .687 MI.      DIST: 12-1      SR: 1019  
 LEFT MUN: BULLSKIN T      RIGHT MUN: BULLSKIN T

003628 FT











003628 FT ENGLISHMAN HILL RD  
 0010/3628 (SR1050 SEG 0030/0000)

0010/0898 BMS EN 26/1019/0010/0877  
 2 0 26127 0 00 0008+71  
 B BREAKNECK  
 0010/0877 BMSBG 26/1019/0010/0877  
 BMS EN 26/1019/0010/0262  
 0010/0287 BRIDGE POSTED (TONS)  
 2 0 26127 0 00 0002+60  
 SGL 11 COMB 17  
 BREAKNECK RN  
 0010/0262 BMSBG 26/1019/0010/0262  
 000000 FT 2 0 26127 0 00 0000+00  
 NC BR BREAK IRON RD  
 BREAKNECK RD  
 (SR1051 SEG 0290/0000)  
 MFC BEGIN = E  
 0010/0000 LENGTH(AH 3628 BK 0000)

000000 FT

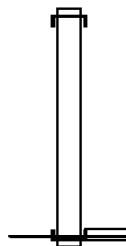
DIR: B TOTAL LEN: 1.673 MI. DIST: 12-1 SR: 1018  
 LEFT MUN: NORTH UNION T RIGHT MUN: NORTH UNION T

LEISENRING RD (SR1051 SEG 0070/0000) LAUREL HILL RD (T656)	008833 FT		008833 FT	
	0040/1538		0040/1538	BUTE RD (SR1051 SEG 0070/0000)
	007295 FT		007295 FT	2 0 26034 0 00 0073+51
				0040/0000 LENGTH(AH 1538 BK 2420)
2 0 26034 0 00 0048+93 RIGGIN RD (T652)	004875 FT		004875 FT	
	0030/0000			0030/0000 LENGTH(AH 2420 BK 2356)
	002519 FT		002519 FT	2 0 26034 0 00 0025+28
				0020/0000 LENGTH(AH 2356 BK 2519)
			0010/0253	BMSEN 26/1018/0010/0206
			0010/0228	NORTH UNION FRANKLIN T 2 0 26034 0 00 0002+12
			0010/0206	P3 BUTE RUN
	000000 FT		000000 FT	BMSBG 26/1018/0010/0206
				2 0 26034 0 00 0000+00
				NC VANCES MILL RD BITNER RD (SR1043 SEG 0030/0000)
				MFC BEGIN = D 0010/0000 LENGTH(AH 2519 BK 0000)

EXTRACT DATE: 12/18/2023      ROADWAY MANAGEMENT SYSTEM      PAGE NUMBER: 176  
 PRINT DATE: 12/21/2023      SLD COUNTY/SR - ANNUAL PRINT      COUNTY: FAYETTE  
 DIR: B      TOTAL LEN: .156 MI.      DIST: 12-1      SR: 1017  
 LEFT MUN: BULLSKIN T      RIGHT MUN: BULLSKIN T

000825 FT

000000 FT

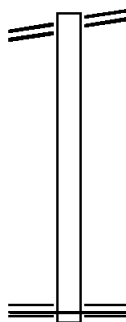


000825 FT  
 INTER-AHD WALKER CORNER RD  
 0010/0825 (TB30)  
 000000 FT 2 0 26167 0 00 0113+58  
           NC WA LKER CORNER RD  
                   RICH HILL RD  
                   (SR1015 SEG 0050/0000)  
 INTER-BK RICH HILL RD  
                   (SR1015 SEG 0050/0000)  
                   MFC BEGIN = E  
 0010/0000 LENGTH(AH 0825 BK 0000)

EXTRACT DATE: 12/18/2023 ROADWAY MANAGEMENT SYSTEM PAGE NUMBER: 175  
 PRINT DATE: 12/21/2023 SLD COUNTY/SR - ANNUAL PRINT COUNTY: FAYETTE  
 DIR: B TOTAL LEN: .426 MI. DIST: 12-1 SR: 1016  
 LEFT MUN: FRANKLIN T RIGHT MUN: FRANKLIN T

ROUND BARN RD 002251 FT  
 (SR1043 SEG 0100/0000) 0010/2251

000000 FT



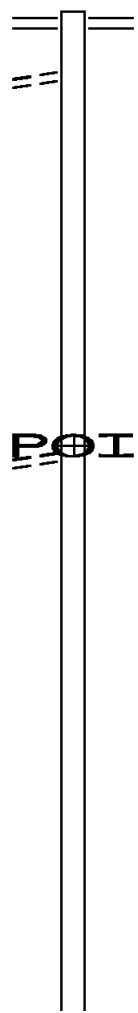
002251 FT ROUND BARN RD  
 0010/2251 (SR1043 SEG 0100/0000)

000000 FT 2 0 26019 0 01 0259+89  
 NC SAW MILL RD  
 BOLDEN RD  
 (SR4032 SEG 0090/0000)  
 MFC BEGIN = E  
 0010/0000 LENGTH(AH 2251 BK 0000)



DIR: B TOTAL LEN: 4.096 MI. DIST: 12-1 SR: 1015  
 LEFT MUN: BULLSKIN T RIGHT MUN: BULLSKIN T

Street Name	Stationing	Distance (FT)	Notes
VINEYARD LN (PRDR)	0090/1890	021629	BREAKNECK RD (SR1051 SEG 0310/0295)
		019343	0090/0000 LENGTH(AH 2286 BK 2166)
HANSON STONE QUARRY DR (PRDR)	0080/0000	017177	(APRA) HANSON STONE QUA 0080/0000 LENGTH(AH 2166 BK 2588)
		014589	0070/0000 LENGTH(AH 2588 BK 2586)
		012003	0060/0000 LENGTH(AH 2586 BK 1416)
		010587	010587 FT 2 0 26167 0 00 0113+58 WALKER CORNER RD

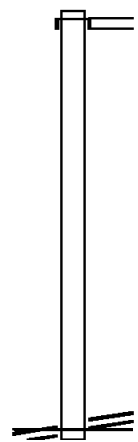




EXTRACT DATE: 12/18/2023 ROADWAY MANAGEMENT SYSTEM PAGE NUMBER: 172  
 PRINT DATE: 12/21/2023 SLD COUNTY/SR - ANNUAL PRINT COUNTY: FAYETTE  
 DIR: B TOTAL LEN: .687 MI. DIST: 12-1 SR: 1014  
 LEFT MUN: FRANKLIN T RIGHT MUN: FRANKLIN T

003629 FT

003629 FT  
 INTER-AHD ZITNEY RD  
 (SR1045 SEG 0040/0000)  
 COTTOM RD  
 0010/3629 (SR1045 SEG 0040/0000)



000000 FT

000000 FT 2 0 26140 0 00 0000+00  
 ROUND BARN RD  
 (SR1043 SEG 0120/0000)  
 NC ZITNEY RD  
 MFC BEGIN = D  
 0010/0000 LENGTH(AH 3629 BK 0000)

ZITNEY RD  
 (SR1043 SEG 0120/0000) 0010/0000

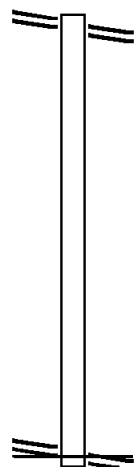


EXTRACT DATE: 12/18/2023 ROADWAY MANAGEMENT SYSTEM PAGE NUMBER: 170  
 PRINT DATE: 12/21/2023 SLD COUNTY/SR - ANNUAL PRINT COUNTY: FAYETTE  
 DIR: B TOTAL LEN: .815 MI. DIST: 12-1 SR: 1012  
 LEFT MUN: FRANKLIN T RIGHT MUN: FRANKLIN T

BUENA VISTA RD 004301 FT  
 (SR4030 SEG 0060/0000) 0020/1978

002323 FT

2 0 26092 0 00 0042+99 000000 FT  
 FLATWOODS RD (SR0201 SEG 0150/1730) 0010/0000



004301 FT RESERVOIR RD  
 0020/1978 (SR4030 SEG 0060/0000)

002323 FT 2 0 26092 0 00 0019+78  
 0020/0000 LENGTH(AH 1978 BK 2323)

NC BUENA VISTA RD  
 FLATWOODS RD  
 000000 FT (SR0201 SEG 0150/1730)  
 MFC BEGIN = D  
 0010/0000 LENGTH(AH 2323 BK 0000)

EXTRACT DATE: 12/18/2023 ROADWAY MANAGEMENT SYSTEM PAGE NUMBER: 169  
 PRINT DATE: 12/21/2023 SLD COUNTY/SR - ANNUAL PRINT COUNTY: FAYETTE  
 DIR: B TOTAL LEN: 1.355 MI. DIST: 12-1 SR: 1011  
 LEFT MUN: BULLSKIN T RIGHT MUN: BULLSKIN T

007154 FT

007154 FT BEAR ROCKS RD  
 0030/1978 (SR1009 SEG 0160/0000)

005176 FT

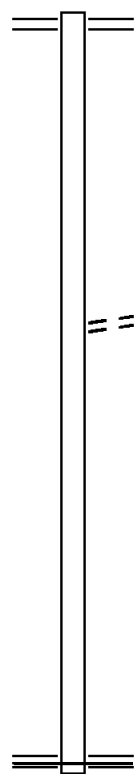
005176 FT 2 0 26051 0 01 0365+25  
 0030/0000 LENGTH(AH 1978 BK 1878)

003298 FT

0020/0340 MT ZION RD  
 (T842)  
 003298 FT 2 0 26051 0 01 0340+49  
 0020/0000 LENGTH(AH 1878 BK 3298)

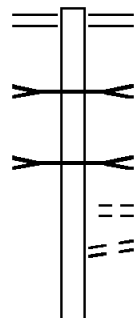
000000 FT

000000 FT 2 0 26051 0 01 0312+16  
 NC GRANDVIEW RD  
 BEAR ROCKS RD  
 (SR1009 SEG 0140/0000)  
 MFC BEGIN = E  
 0010/0000 LENGTH(AH 3298 BK 0000)



EXTRACT DATE: 12/18/2023 ROADWAY MANAGEMENT SYSTEM PAGE NUMBER: 168  
 PRINT DATE: 12/21/2023 SLD COUNTY/SR - ANNUAL PRINT COUNTY: FAYETTE  
 DIR: B TOTAL LEN: 2.083 MI. DIST: 12-1 SR: 1010  
 LEFT MUN: DUNBAR T RIGHT MUN: DUNBAR T

010999 FT



010023 FT

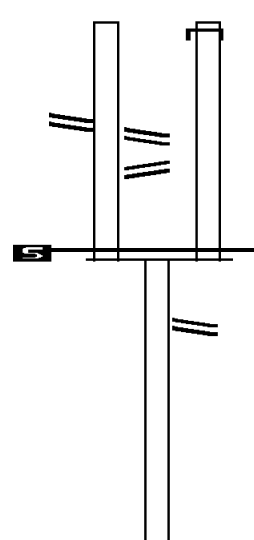
010999 FT LIBERTY ST  
 0050/0976 (SR0819 SEG 0030/0000)  
 DICKERSON RN  
 STRUCTURE LENGTH 25 FT  
 0050/0844 BMSID 26/1010/0050/0844  
 DRAINAGE  
 STRUCTURE LENGTH 43 FT  
 0050/0784 BMSID 26/1010/0050/0784  
 (TBK) FRONT ST RAMP A R  
 0050/0590 (TWP)  
 LC TO FRONT ST RAMP A R  
 0050/0495 (CONN)  
 010023 FT 2 0 26123 0 00 0272+38  
 LIBERTY AV





EXTRACT DATE: 12/18/2023 ROADWAY MANAGEMENT SYSTEM PAGE NUMBER: 166  
 PRINT DATE: 12/21/2023 SLD COUNTY/SR - ANNUAL PRINT COUNTY: FAYETTE  
 DIR: B TOTAL LEN: 9.145 MI. DIST: 12-1 SR: 1009  
 LEFT MUN: BULLSKIN T RIGHT MUN: BULLSKIN T

THREE MILE HILL RD  
 (SR0031 SEG 0340/0000)  
 THREE MILE HILL RD  
 (SR0031 SEG 0340/0000) 0211/0215  
 BEAR ROCKS RD  
 (SR1009 SEG 0210/0220) 0211/0065  
 2 0 26144 0 00 0137+08 048068 FT  
 MFC BEGIN = D  
 LENGTH(AH 0215 BK 1495) 0211/0000



046573 FT

048288 FT  
 INTER-AHD BEAR ROCKS RD  
 0210/0220 (SR1009 SEG 0211/0065)

048068 FT 0 0 00000 0 00 0000+00  
 MFC BEGIN = D  
 0210/0000 LENGTH(AH 0220 BK 1495)

0200/0775 MT TOP RD  
 (SR1064 SEG 0010/0000)

046573 FT 2 0 26144 0 00 0121+63  
 0200/0000 LENGTH(AH 1495 BK 2448)

BIG SPRINGS RD

DIR: B TOTAL LEN: 9.145 MI. DIST: 12-1 SR: 1009  
 LEFT MUN: BULLSKIN T RIGHT MUN: BULLSKIN T

Stationing	Segment	Length	Stationing	Segment	Length
(T782)	0190/0400	044125 FT	044125 FT	2 0 26144 0 00	0096+91
				FOREST LAKE RD	
				(T863)	
JEFFERY RD	0180/2535		0190/0000	LENGTH(AH 2448 BK 2800)	
(T789)					
ROCKY RIDGE RD	0180/2064				
(T783)					
	041325 FT		041325 FT	2 0 26144 0 00	0069+25
			0180/0000	LENGTH(AH 2800 BK 2575)	
2 0 26144 0 00	0043+49	038750 FT	038750 FT		
KREINBROOK HILL RD			0170/0000	LENGTH(AH 2575 BK 2924)	
(SR1056 SEG 0080/2650)					
	035826 FT		035826 FT	2 0 26051 0 01	0412+60
				GRANDVIEW RD	
				(SR1011 SEG 0030/1978)	
			0160/0000	LENGTH(AH 2924 BK 2340)	
	033486 FT		033486 FT	2 0 26144 0 00	0019+19
CROWE RD	0140/1415		0150/0000	LENGTH(AH 2340 BK 2002)	
(T739)					

DIR: B TOTAL LEN: 9.145 MI. DIST: 12-1 SR: 1009  
 LEFT MUN: BULLSKIN T RIGHT MUN: BULLSKIN T

BROWN RD  
 (T828)

0140/0025 ==  
 031484 FT

031484 FT 2 0 26144 0 00 0000+00  
 NC BEAR ROCKS RD  
 GRANDVIEW RD  
 (SR1011 SEG 0010/0000)

==  
 0140/0000 LENGTH(AH 2002 BK 3388)  
 SALTICK T  
 CHEARNEY RD  
 (T820)

2 0 26051 0 01 0278+05 028096 FT  
 ULERY RD  
 (T819)

0130/0000 ==

== 0130/0865 WINDY RIDGE RD  
 (PRDR)  
 028096 FT  
 0130/0000 LENGTH(AH 3388 BK 2245)

025851 FT

025851 FT 2 0 26051 0 01 0255+60  
 0120/0000 LENGTH(AH 2245 BK 2380)

BREAKNECK RD  
 (SR1051 SEG 0420/3155) 023471 FT  
 0110/0000

023471 FT ==

0110/0512 BMS EN 26/1009/0110/0498  
 2 0 26051 0 01 0236+69  
 L CHAMPION C  
 0110/0498 BMSBG 26/1009/0110/0498  
 PLETCHER RD  
 0110/0445 (T845)  
 023471 FT 2 0 26051 0 01 0231+78  
 VILLAGE: WHITE  
 0110/0000 LENGTH(AH 2380 BK 2552)

BUCHANAN RD  
 (SR1050 SEG 0160/0000)

DIR: B TOTAL LEN: 9.145 MI. DIST: 12-1 SR: 1009  
 LEFT MUN: SALTICK T RIGHT MUN: SALTICK T

0100/1640 MFC BEGIN = D

020919 FT

020919 FT 2 0 26051 0 01 0206+06  
 0100/0000 LENGTH(AH 2552 BK 2463)

LAYMON RD  
 (T732)

0090/0870

== ==

0090/0870 WASH RUN RD  
 (T735)

018456 FT

< <

018456 FT 2 0 26051 0 01 0181+43  
 0090/0000 VILLAGE: WHITE LENGTH(AH 2463 BK 2927)  
 SYCAMORE LN  
 0080/2395 (PRDR)

015529 FT

015529 FT 2 0 26051 0 01 0151+79  
 0080/0000 LENGTH(AH 2927 BK 3401)

LC FOR MURPHY LN  
 (CONN)  
 MURPHY LN  
 (PRDR)

0070/1085

==  
 ==

0070/1005

012128 FT

012128 FT 2 0 26051 0 01 0117+78  
 0070/0000 LENGTH(AH 3401 BK 2311)

009817 FT

009817 FT 2 0 26051 0 01 0094+67  
 0060/0000 LENGTH(AH 2311 BK 0561)  
 NC WHITE RD

2 0 26051 0 01 0089+06 009256 FT

DIR: B TOTAL LEN: 9.145 MI. DIST: 12-1 SR: 1009  
 LEFT MUN: SALTCLICK T RIGHT MUN: SALTCLICK T

CLINTON RD  
 (SR1054 SEG 0040/1135) 0050/0000  
 008871 FT

MFC BEGIN = E  
 0050/0000 LENGTH(AH 0561 BK 0385)  
 008871 FT 2 0 26048 0 00 0088+42  
 NC CL INTON RD

IMEL RD  
 (SR1054 SEG 0046/0000)  
 MFC BEGIN = D  
 0042/0000 LENGTH(AH 0385 BK 1720)

SALTCLICK  
 SPRINGHILL T 0040/0144  
 2 0 26051 0 00 0071+12 007151 FT  
 SPRINGHILL  
 SPRINGFIELD T 0040/0000

SALTCLICK  
 SPRINGFIELD T 0040/0144  
 007151 FT  
 0040/0000 LENGTH(AH 1720 BK 2376)

DUNBAUGH RD  
 (T840) 0030/1280

004775 FT 2 0 26051 0 00 0047+36  
 0030/0000 LENGTH(AH 2376 BK 2234)

004775 FT

002541 FT

002541 FT 2 0 26051 0 00 0025+02  
 0020/0000 LENGTH(AH 2234 BK 2541)

0010/1477 BMS EN 26/1009/0010/1441  
 2 0 26051 0 00 0014+24

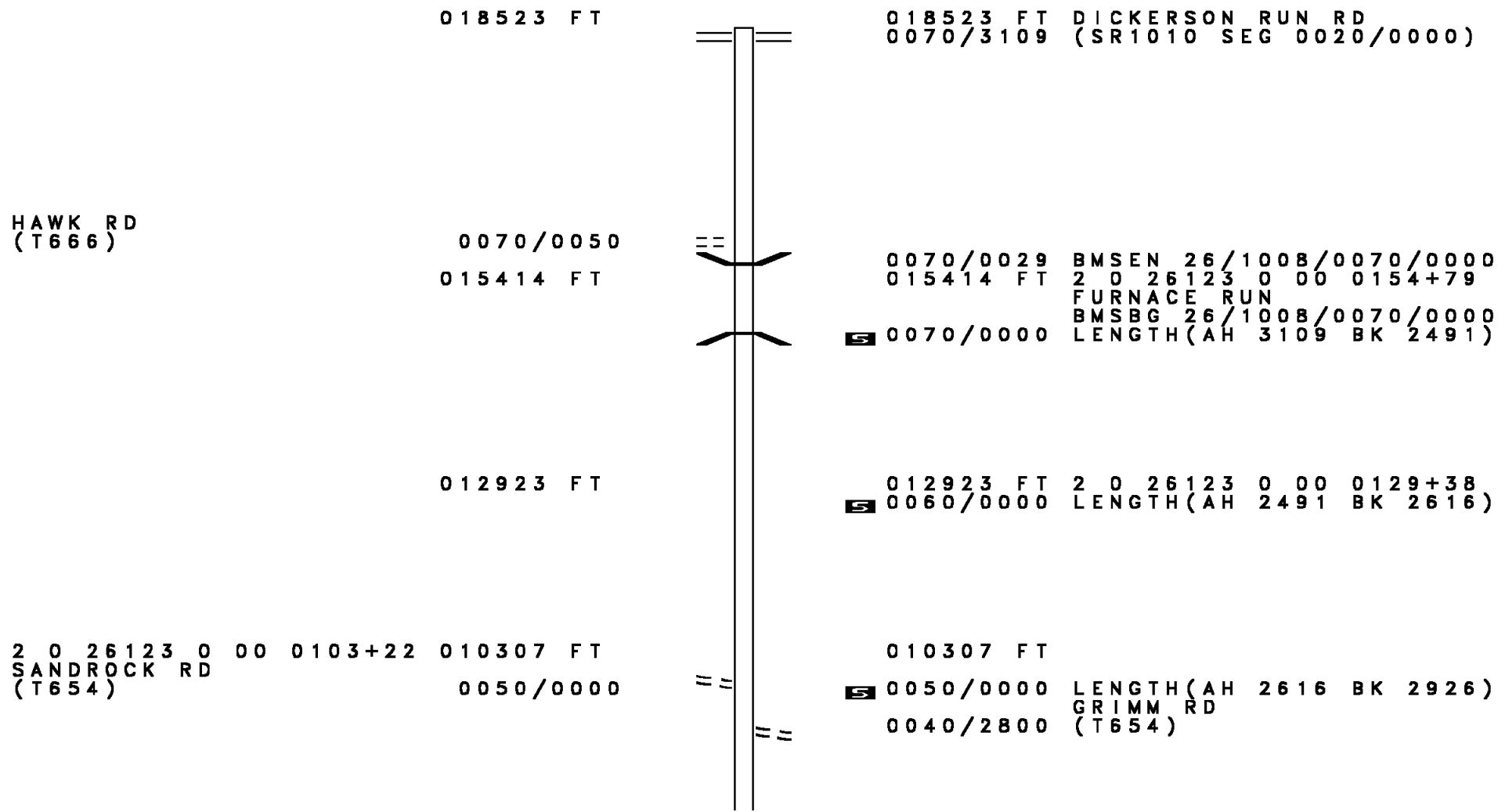
0010/1441 BMSBG 26/1009/0010/1441  
 POPLAR RUN

PRINKEY RD  
 (T719) 0010/0530  
 000000 FT

000000 FT 2 0 26051 0 00 0000+00  
 INDIAN CREEK VALLEY RD  
 (SR0381 SEG 0520/0450)

INDIAN CREEK VALLEY RD  
 (SR0381 SEG 0520/0450) 0010/0000

NC POPLAR RUN RD  
 MFC BEGIN = E  
 0010/0000 LENGTH(AH 2541 BK 0000)



HAWK RD  
(T666)

018523 FT

018523 FT DICKERSON RUN RD  
0070/3109 (SR1010 SEG 0020/0000)

0070/0050

015414 FT

0070/0029 BMS EN 26/1008/0070/0000  
015414 FT 2 0 26123 0 00 0154+79  
FURNACE RUN  
BMSBG 26/1008/0070/0000  
5 0070/0000 LENGTH(AH 3109 BK 2491)

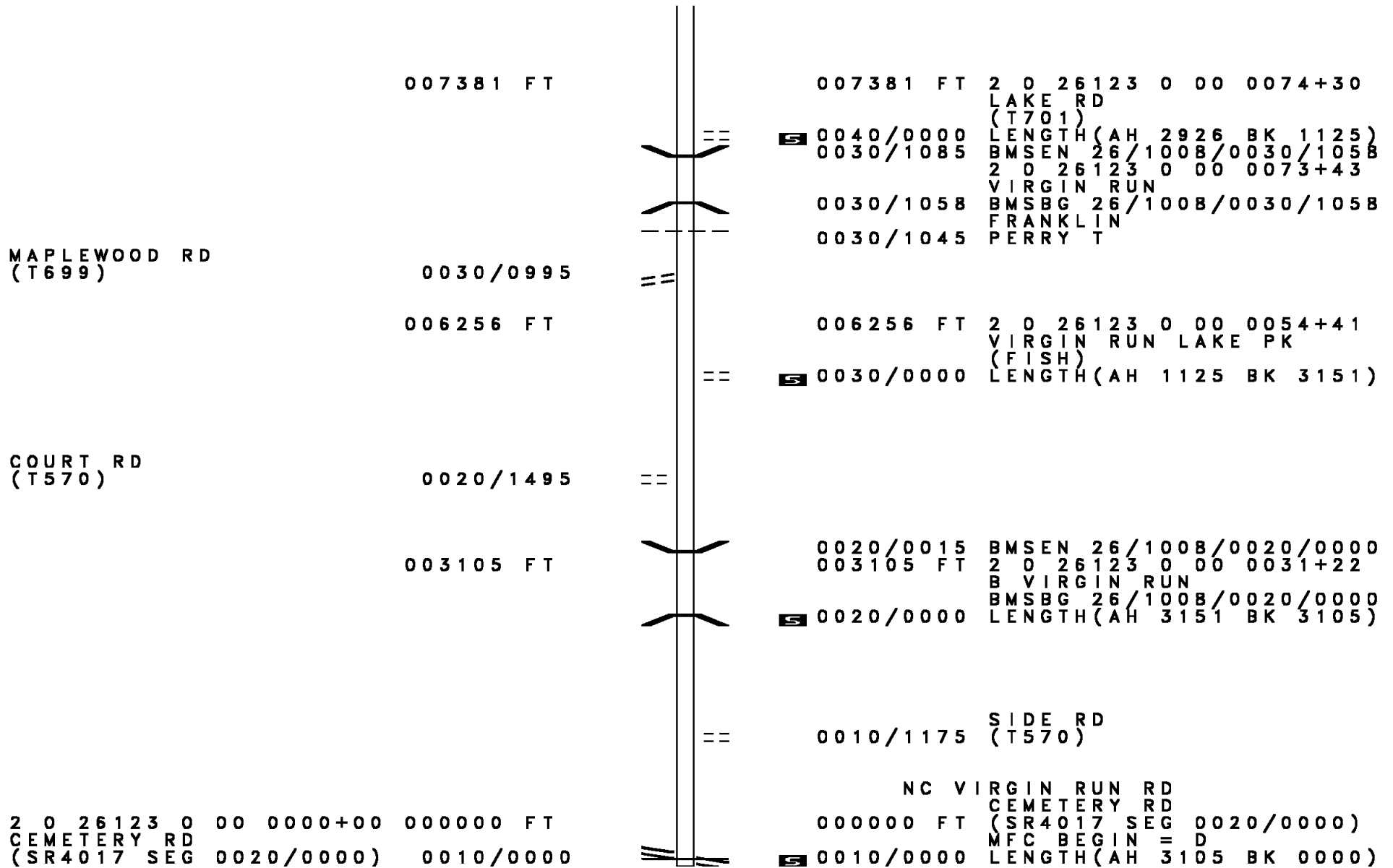
012923 FT

5 012923 FT 2 0 26123 0 00 0129+38  
0060/0000 LENGTH(AH 2491 BK 2616)

2 0 26123 0 00 0103+22 010307 FT  
SANDROCK RD  
(T654) 0050/0000

010307 FT  
5 0050/0000 LENGTH(AH 2616 BK 2926)  
GRIMM RD  
(T654)  
0040/2800 (T654)

DIR: B TOTAL LEN: 3.508 MI. DIST: 12-1 SR: 1008  
 LEFT MUN: FRANKLIN T RIGHT MUN: FRANKLIN T



007381 FT

007381 FT 2 0 26123 0 00 0074+30

LAKE RD  
 (T701)  
 LENGTH(AH 2926 BK 1125)  
 BMSEN 26/1008/0030/1058  
 2 0 26123 0 00 0073+43  
 VIRGIN RUN

5

0040/0000  
 0030/1085

0030/1058  
 0030/1045  
 BMSBG 26/1008/0030/1058  
 FRANKLIN  
 PERRY T

MAPLEWOOD RD  
 (T699)

0030/0995

006256 FT

006256 FT 2 0 26123 0 00 0054+41

VIRGIN RUN LAKE PK  
 (FISH)  
 LENGTH(AH 1125 BK 3151)

5

0030/0000

COURT RD  
 (T570)

0020/1495

003105 FT

0020/0015 BMSEN 26/1008/0020/0000  
 003105 FT 2 0 26123 0 00 0031+22

B VIRGIN RUN  
 BMSBG 26/1008/0020/0000  
 LENGTH(AH 3151 BK 3105)

5

0020/0000

SIDE RD  
 (T570)

0010/1175

NC VIRGIN RUN RD  
 CEMETERY RD  
 (SR4017 SEG 0020/0000)  
 MFC BEGIN = D

2 0 26123 0 00 0000+00 000000 FT  
 CEMETERY RD  
 (SR4017 SEG 0020/0000) 0010/0000

5

0010/0000

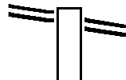
LENGTH(AH 3105 BK 0000)

000067 FT		000067 FT	7100/0000 LENGTH(AH 2410 BK 1561)
000067 FT		000067 FT	7092/0000 LENGTH(AH 1561 BK 1885)
000067 FT		000067 FT	7090/0000 LENGTH(AH 1885 BK 2539)
000067 FT		000067 FT	7080/0000 LENGTH(AH 2539 BK 0931)
000067 FT		000067 FT	7076/0000 LENGTH(AH 0931 BK 0021)
000067 FT		000067 FT	7074/0000 LENGTH(AH 0021 BK 1527)
000067 FT		000067 FT	7072/0000 LENGTH(AH 1527 BK 0023)
000067 FT		000067 FT	7070/0000 LENGTH(AH 0023 BK 2675)
000067 FT		000067 FT	7060/0000 LENGTH(AH 2675 BK 2389)
000067 FT		000067 FT	7050/0000 LENGTH(AH 2389 BK 2184)
000067 FT		000067 FT	7040/0000 LENGTH(AH 2184 BK 2996)
000067 FT		000067 FT	7032/0000 LENGTH(AH 2996 BK 0067)
000000 FT			INTER-AHD BMS EN 26/1007/0030/0000 (TBK) MELCROFT RD (T738) 0030/0067 000000 FT 2 0 26055 0 00 0068+16 P3
			NC ME L CROFT RD INTER-BK (TBK) MELCROFT RD (T738) CHAMPION CREEK BMSBG 26/1007/0030/0000 MFC BEGIN = D
000000 FT		5 0030/0000	LENGTH(AH 0067 BK 3358)
000000 FT		000000 FT	7020/0000 LENGTH(AH 3358 BK 3486)
		000000 FT	7010/0000 LENGTH(AH 3486 BK 0000)



EXTRACT DATE: 12/18/2023 ROADWAY MANAGEMENT SYSTEM PAGE NUMBER: 158  
PRINT DATE: 12/21/2023 SLD COUNTY/SR - ANNUAL PRINT COUNTY: FAYETTE  
DIR: B TOTAL LEN: 2.492 MI. DIST: 12-1 SR: 1006  
LEFT MUN: LOWER TYRONE T RIGHT MUN: LOWER TYRONE T

DAWSON SCOTTDAL RD 013159 FT  
(SR0819 SEG 0090/0000) 0040/2802  
ELLAR RD



013159 FT DAWSON SCOTTDAL RD  
0040/2802 (SR0819 SEG 0090/0000)

DIR: B TOTAL LEN: 2.492 MI. DIST: 12-1 SR: 1006  
LEFT MUN: LOWER TYRONE T RIGHT MUN: LOWER TYRONE T

(T748)

0040/1910 ==

010357 FT

010357 FT 2 0 26139 0 00 0180+27  
S 0040/0000 LENGTH(AH 2802 BK 3637)

006720 FT ==

SPROAT RD  
(T781)  
0030/0200  
006720 FT 2 0 26139 0 00 0143+42  
S 0030/0000 LENGTH(AH 3637 BK 3521)

2 0 26139 0 00 0107+85 003199 FT  
GILLESPIE RD  
(T789) 0020/0000 ==

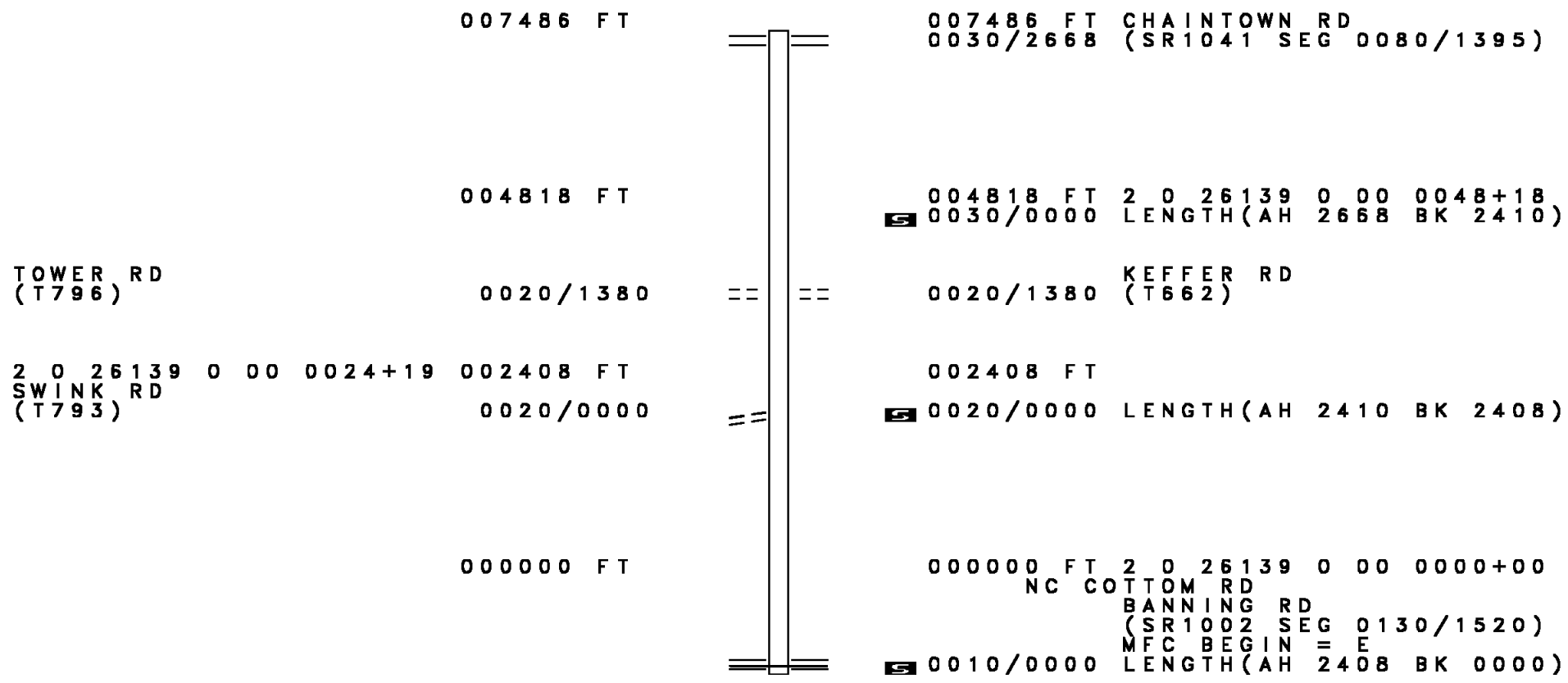
003199 FT  
S 0020/0000 LENGTH(AH 3521 BK 3199)

000000 FT

000000 FT 2 0 26139 0 00 0076+13  
NC DAVIS RD  
CHAINTOWN RD  
(SR1041 SEG 0080/0000)  
MFC BEGIN = E  
S 0010/0000 LENGTH(AH 3199 BK 0000)

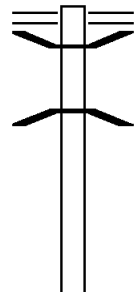
000074	FT		000074	FT	7070/0000	LENGTH(AH 1841 BK 2218)
000074	FT		000074	FT	7060/0000	LENGTH(AH 2218 BK 2751)
000074	FT		000074	FT	7050/0000	LENGTH(AH 2751 BK 2975)
000074	FT		000074	FT	7040/0000	LENGTH(AH 2975 BK 3508)
000074	FT		000074	FT	7030/0000	LENGTH(AH 3508 BK 3336)
000074	FT		000074	FT	7020/0000	LENGTH(AH 3336 BK 0959)
000074	FT		000074	FT	7018/0000	LENGTH(AH 0959 BK 0053)
						BMSBG 26/1005/0016/0000
						INTER-AHD (TBK) BACK CREEK RD
000021	FT		0016/0053			(T754)
			000021	FT	2 0 26138 0 00 0018+42	
						INTER-BK (TBK) BACK CREEK RD
						(T754)
						BACK CREEK
						BMSBG 26/1005/0016/0000
000021	FT		0016/0000			LENGTH(AH 0942 BK 0021)
			000021	FT		BMSBG 26/1005/0012/0000
			7014/0000			LENGTH(AH 0053 BK 0942)
						INTER-AHD (TBK) BACK CREEK RD
						(T754)
000000	FT		0012/0021			
			000000	FT	2 0 26138 0 00 0008+96	
						INTER-BK (TBK) BACK CREEK RD
						(T754)
						B BACK CREEK
						BMSBG 26/1005/0012/0000
000000	FT		0012/0000			LENGTH(AH 0021 BK 0876)
			000000	FT		
			7010/0000			LENGTH(AH 0876 BK 0000)

EXTRACT DATE: 12/18/2023 ROADWAY MANAGEMENT SYSTEM PAGE NUMBER: 155  
 PRINT DATE: 12/21/2023 SLD COUNTY/SR - ANNUAL PRINT COUNTY: FAYETTE  
 DIR: B TOTAL LEN: 1.418 MI. DIST: 12-1 SR: 1004  
 LEFT MUN: LOWER TYRONE T RIGHT MUN: LOWER TYRONE T



EXTRACT DATE: 12/18/2023      ROADWAY MANAGEMENT SYSTEM      PAGE NUMBER: 154  
 PRINT DATE: 12/21/2023      SLD COUNTY/SR - ANNUAL PRINT      COUNTY: FAYETTE  
 DIR: B      TOTAL LEN: .857 MI.      DIST: 12-1      SR: 1003  
 LEFT MUN: SALTICK T      RIGHT MUN: SALTICK T

004524 FT



004524 FT INDIANHEAD RD  
 0080/1699 (SR1054 SEG 0110/1085)  
 0080/1395 BMSSEN 26/1003/0080/1384  
           2 0 26059 0 00 0213+41  
           B BACK CREEK  
 0080/1384 BMSBG 26/1003/0080/1384

002825 FT

002825 FT 2 0 26059 0 00 0199+64  
 5 0080/0000 LENGTH(AH 1699 BK 2516)

2 0 26059 0 00 0174+48 000309 FT  
 HARRIS RD  
 (T721)

0070/0000  
 000069 FT

000069 FT

000069 FT

000058 FT

000058 FT

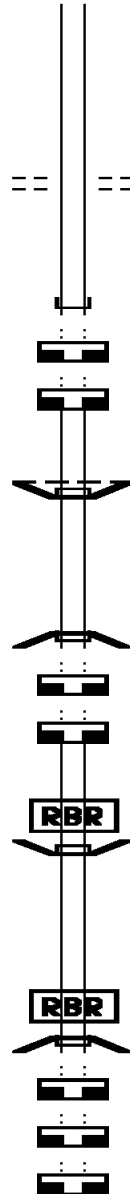
000058 FT

000000 FT

000000 FT

000000 FT

000000 FT



000309 FT MOUNT ZION RD  
 (T721)

5 0070/0000 LENGTH(AH 2516 BK 0240)  
 000069 FT 2 0 26059 0 00 0170+25

NC MILLERTOWN RD  
 INTER-BK (TBK) MILLERTOWN RD  
 (T723)

5 0060/0000 LENGTH(AH 0240 BK 3017)  
 000069 FT

7060/0000 LENGTH(AH 3017 BK 2482)  
 000069 FT

7052/0000 LENGTH(AH 2482 BK 0011)  
 BMSBN 26/1003/0050/0000

INTER-AHD (TBK) PRITTS RD  
 (T723)

0050/0011 SPRINGFIELD T  
 000058 FT 2 0 26059 0 00 0116+69

INTER-BK (TBK) PRITTS RD  
 (T723)

5 0050/0000 BMSBG 26/1003/0050/0000  
 000058 FT LENGTH(AH 0011 BK 3533)

7040/0000 LENGTH(AH 3533 BK 2288)  
 000058 FT

7034/0000 LENGTH(AH 2288 BK 0058)

INTER-AHD BMSBN 26/1003/0032/0000  
 (TBK) PRITTS RD

0032/0058 (T723)  
 000000 FT 2 0 26059 0 00 0058+12

P3  
 INTER-BK PRITTS RD  
 (TBK) PRITTS RD  
 (T723)

5 0032/0000 BMSBG 26/1003/0032/0000  
 000000 FT LENGTH(AH 0058 BK 0484)

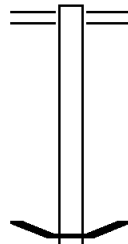
7030/0000 LENGTH(AH 0484 BK 2805)  
 000000 FT

7020/0000 LENGTH(AH 2805 BK 2534)  
 000000 FT

7010/0000 LENGTH(AH 2534 BK 0000)

EXTRACT DATE: 12/18/2023 ROADWAY MANAGEMENT SYSTEM PAGE NUMBER: 152  
PRINT DATE: 12/21/2023 SLD COUNTY/SR - ANNUAL PRINT COUNTY: FAYETTE  
DIR: B TOTAL LEN: 8.949 MI. DIST: 12-1 SR: 1002  
LEFT MUN: LOWER TYRONE T RIGHT MUN: LOWER TYRONE T

047249 FT



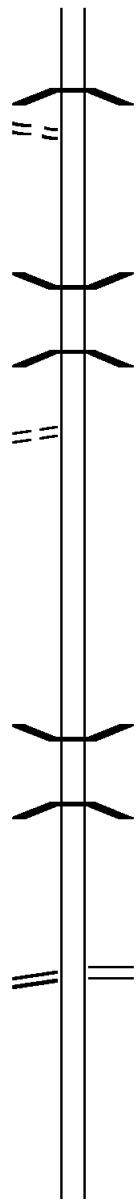
047249 FT DAWSON SCOTTDAL RD  
0190/2776 (SR0819 SEG 0060/0000)

0190/0009 BMS EN 26/1002/0190/0000

DIR: B TOTAL LEN: 8.949 MI. DIST: 12-1 SR: 1002  
 LEFT MUN: LOWER TYRONE T RIGHT MUN: LOWER TYRONE T

Stationing	Segment	Length	Notes
044473 FT			
BETHEL CHURCH RD (T760)	0180/2205		
2 0 26015 0 00 0050+27	042218 FT		
SPROAT RD (T781)	0180/0000		
039940 FT			
0160/1230			
0160/1211			
037154 FT			
CHRAINTOWN RD (SR1041 SEG 0060/0000)	0160/0000		
034581 FT			

Stationing	Segment	Length	Notes
044473 FT			
0190/0000			
0180/0228			
0180/0218			
042218 FT			
0180/0000			
039940 FT			
0170/0000			
0160/1230			
0160/1211			
037154 FT			
0160/0000			
034581 FT			
0150/0000			





DIR: B TOTAL LEN: 8.949 MI. DIST: 12-1 SR: 1002  
 LEFT MUN: LOWER TYRONE T RIGHT MUN: LOWER TYRONE T

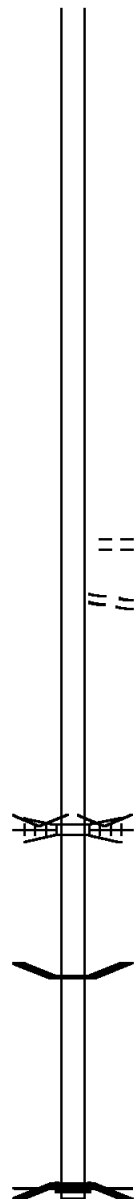
				0140/1713	BMSEN 26/1002/0140/1700 2 0 26015 0 00 0135+46
				0140/1700	B LAUREL RUN BMSBG 26/1002/0140/1700
				0140/1585	LUCKY LN (T660)
KEFFER RD (T662)		0140/1160		0140/1160	STONEY BROOK LN (TWP )
		031995 FT		031995 FT	2 0 26015 0 00 0152+74
				5 0140/0000	LENGTH(AH 2586 BK 3384)
COTTOM RD (SR1004 SEG 0010/0000)		0130/1520			
		028611 FT		028611 FT	2 0 26015 0 00 0186+50
				5 0130/0000	LINDEN HALL RD (T660) LENGTH(AH 3384 BK 3164)
2 0 26015 0 00 0217+36		025447 FT		025447 FT	
WILSON RD (PRDR)		0120/0000		5 0120/0000	LENGTH(AH 3164 BK 3186)
				0110/1705	CARSON RD (T783)
2 0 26015 0 01 0251+53		022261 FT		022261 FT	LOWER TYRONE

DIR: B TOTAL LEN: 8.949 MI. DIST: 12-1 SR: 1002  
 LEFT MUN: LOWER TYRONE T RIGHT MUN: LOWER TYRONE T

Stationing / Description	Distance (FT)	Stationing / Description	Distance (FT)
TOWER RD (T795)	0110/0000	PERRY T LENGTH(AH 3186 BK 1827)	0110/0000
	020434 FT	2 0 26015 0 01 0268+79 LAYTON RD (SR4038 SEG 0130/3510)	020434 FT
		LENGTH(AH 1827 BK 1665)	0100/0000
2 0 26015 0 01 0285+47 STATE GAME LANDS PK (GOVT)	018769 FT		018769 FT
	0090/0000	LENGTH(AH 1665 BK 1710)	0090/0000
		CROSS RD (T568)	0080/1100
	017059 FT	2 0 26015 0 01 0314+00	017059 FT
		LENGTH(AH 1710 BK 2575)	0080/0000
	014484 FT	2 0 26015 0 01 0328+59	014484 FT
		LENGTH(AH 2575 BK 2879)	0070/0000
	011605 FT	2 0 26015 0 01 0357+39	011605 FT
		LENGTH(AH 2879 BK 1940)	0060/0000
	009665 FT		009665 FT
		2 0 26015 0 02 0378+14	

DIR: B TOTAL LEN: 8.949 MI. DIST: 12-1 SR: 1002  
 LEFT MUN: PERRY T RIGHT MUN: PERRY T

		5	0050/0000	LENGTH(AH 1940 BK 2856)
006809 FT		5	0040/0000	006809 FT 2 0 26015 0 02 0406+62 LENGTH(AH 2856 BK 2854)
003955 FT		5	0030/0000	003955 FT 2 0 26015 0 02 0435+55 ROGERS ST (T578) LENGTH(AH 2854 BK 1907)
	==		0020/1880	RAILROAD ST (T566)
002048 FT		5	0020/0000	002048 FT 2 0 26015 0 02 0454+35 VILLAGE: BANNING NORFOLK SOUTHERN OVERPASS IS RR X-ING LENGTH(AH 1907 BK 2048)
000000 FT		5	0010/0000	0010/0127 BMS EN 26/1002/0010/0000 000000 FT 2 0 26015 0 02 0474+69 NC BA BANNING RD INTER-BK BANNING RD (SR3029 SEG 0010/0000) JACOBS CREEK BMSBG 26/1002/0010/0000 MFC BEGIN = D BK-WESTMORELAND (64) LENGTH(AH 2048 BK 0000)

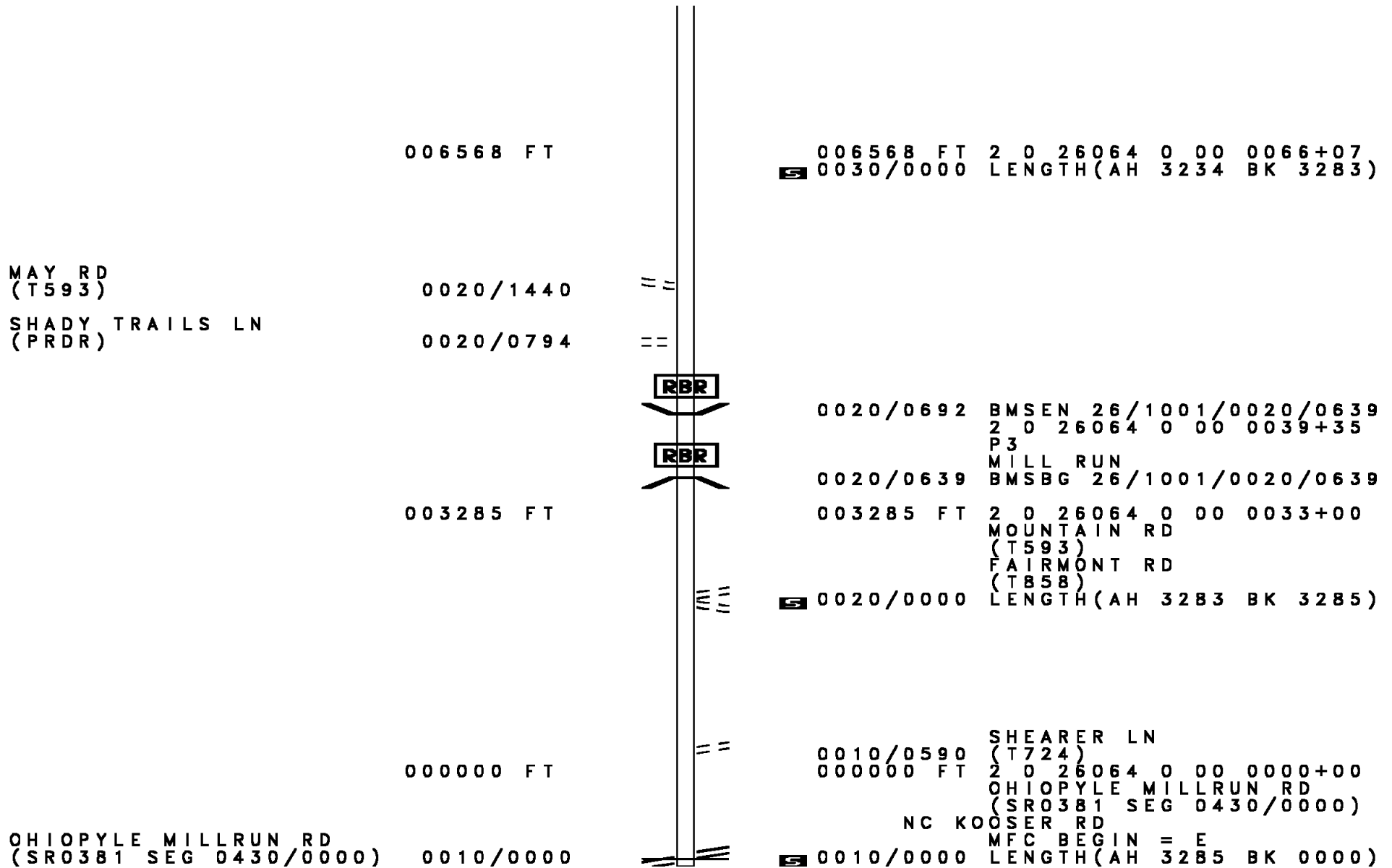


EXTRACT DATE: 12/18/2023 ROADWAY MANAGEMENT SYSTEM PAGE NUMBER: 147  
 PRINT DATE: 12/21/2023 SLD COUNTY/SR - ANNUAL PRINT COUNTY: FAYETTE  
 DIR: B TOTAL LEN: 3.670 MI. DIST: 12-1 SR: 1001  
 LEFT MUN: SPRINGFIELD T RIGHT MUN: SPRINGFIELD T

RIDGEVIEW LN  
(PRDR)

019379 FT	==	019379 FT JIM MOUNTAIN RD 0070/1802 (SR0653 SEG 0040/0000)
017577 FT		017577 FT 2 0 26064 0 00 0175+31 S 0070/0000 LENGTH(AH 1802 BK 2705)
0060/1365	==	
014872 FT		014872 FT 2 0 26064 0 00 0148+64 S 0060/0000 LENGTH(AH 2705 BK 1833)
013039 FT		013039 FT 2 0 26064 0 00 0130+31 S 0050/0000 LENGTH(AH 1833 BK 3237)
009802 FT	==	009802 FT 2 0 26064 0 00 0098+00 TABEY RD (T599) S 0040/0000 LENGTH(AH 3237 BK 3234)

EXTRACT DATE: 12/18/2023 ROADWAY MANAGEMENT SYSTEM PAGE NUMBER: 146  
 PRINT DATE: 12/21/2023 SLD COUNTY/SR - ANNUAL PRINT COUNTY: FAYETTE  
 DIR: B TOTAL LEN: 3.670 MI. DIST: 12-1 SR: 1001  
 LEFT MUN: SPRINGFIELD T RIGHT MUN: SPRINGFIELD T



006568 FT

006568 FT 2 0 26064 0 00 0066+07  
 SR030/0000 LENGTH(AH 3234 BK 3283)

MAY RD  
 (T593)

0020/1440

SHADY TRAILS LN  
 (PRDR)

0020/0794

RBR

0020/0692 BMS EN 26/1001/0020/0639  
 2 0 26064 0 00 0039+35  
 P3

RBR

MILL RUN  
 0020/0639 BMSBG 26/1001/0020/0639

003285 FT

003285 FT 2 0 26064 0 00 0033+00  
 MOUNTAIN RD  
 (T593)  
 FAIRMONT RD  
 (T858)

SR020/0000 LENGTH(AH 3283 BK 3285)

000000 FT

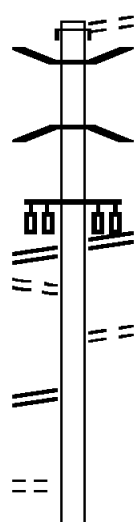
0010/0590 SHEARER LN  
 (T724)  
 000000 FT 2 0 26064 0 00 0000+00  
 OHIOPLYE MILLRUN RD  
 (SR0381 SEG 0430/0000)  
 NC KOOSER RD  
 MFC BEGIN = E

OHIOPLYE MILLRUN RD  
 (SR0381 SEG 0430/0000)

0010/0000

SR010/0000 LENGTH(AH 3285 BK 0000)

	042332 FT		042332 FT	AH-WESTMORELAND (64)
			INTER-AHD	MAMMOTH RD
			0190/0192	(SR0982 SEG 0010/0000)
			0190/0105	BELL STEAK & SEA HOUSE
				(PRDR)
			0190/0086	BMSEN 26/0982/0190/0086
			042140 FT	2 0 64133 6 00 0000+91
				B JACOBS CK.
			0190/0086	BMSBG 26/0982/0190/0086
			042140 FT	2 0 64133 6 00 0000+00
				THREE MILE HILL RD
				(SR0031 SEG 0332/0400)
THREE MILE HILL RD			0190/0000	LENGTH(AH 0192 BK 2915)
(SR0031 SEG 0332/0400)				
FROM 0031/0332 SH			0180/2755	
(CONN)				
RAMP A RD			0180/2700	TO 0031/0332 SH
(SR9401 SEG 0260/0000)				(CONN)
HAMEL RD				
(T741)			0180/1575	



DIR: B TOTAL LEN: 8.017 MI. DIST: 12-1 SR: 982  
 LEFT MUN: BULLSKIN T RIGHT MUN: BULLSKIN T

	039225 FT			039225 FT	2 0 26132 0 00 0044+50
					FRANKLIN RD
			==	5 0180/0000	LENGTH(AH 2915 BK 2370)
					FRANKLIN RD
			==	0170/1325	(T737)
	036855 FT			036855 FT	2 0 26132 0 00 0020+78
					RYDLE RD
			==	5 0170/0000	LENGTH(AH 2370 BK 2101)
					(TB24)
2 0 26132 0 00 0000+00	034754 FT			034754 FT	
(TBK) WHITE BRIDGE RD					
(T831)	0160/0000		==	5 0160/0000	LENGTH(AH 2101 BK 2588)
HOKE RD					
(T733)	0150/1755		==		
	032166 FT			032166 FT	2 0 26051 0 02 0645+10
				5 0150/0000	LENGTH(AH 2588 BK 2837)
				0140/0213	BMS EN 26/0982/0140/0188
					2 0 26051 0 02 0618+62
					LATTA RUN
				0140/0188	BMSBG 26/0982/0140/0188
2 0 26051 0 02 0616+75	029329 FT			029329 FT	KREINBROOK RD
KREINBROOK HILL RD ET					(SR1056 SEG 0010/0000)
(T733)	0140/0000		==	5 0140/0000	LENGTH(AH 2837 BK 2975)

DIR: B TOTAL LEN: 8.017 MI. DIST: 12-1 SR: 982  
 LEFT MUN: BULLSKIN T RIGHT MUN: BULLSKIN T

MUDD SCHOOL RD (T760) 2 0 26056 0 00 0000+00	0130/0360 026354 FT	==		026354 FT	
HOKE RD (T733)	0130/0000	==		0130/0000	LENGTH(AH 2975 BK 2142)
				0120/1610	BMSEN 26/0982/0120/1582
					1 1 04898 0 00 0161+23
				0120/1582	GREEN LICK R
					BMSBG 26/0982/0120/1582
				0120/1385	GREEN LICK HOLLOW RD
					(T825)
	024212 FT			024212 FT	1 1 04898 0 00 0145+65
				0120/0000	LENGTH(AH 2142 BK 2204)
	022008 FT			022008 FT	1 1 04898 0 00 0124+50
					EUTSEY RD
					(T819)
				0110/0000	LENGTH(AH 2204 BK 1596)
	020412 FT			020412 FT	1 1 04898 0 00 0107+55
					MOUNTS CREEK
					STRUCTURE LENGTH 21 FT
				0100/0000	BMSID 26/0982/0100/0000
					LENGTH(AH 1596 BK 3190)
PRITTSTOWN RD (SR1044 SEG 0050/0000)	0090/1895	==		0090/1895	OREMINE HILL RD
					(SR1044 SEG 0050/0000)



DIR: B TOTAL LEN: 8.017 MI. DIST: 12-1 SR: 982  
 LEFT MUN: BULLSKIN T RIGHT MUN: BULLSKIN T


Stationing	Right of Way	Structure	Stationing	Right of Way	Structure	Notes
017222 FT			017222 FT			1 1 04898 0 00 0074+00
GIMLET HILL RD (T814)	0090/0000	==	0090/0000			VILLAGE: WOODDALE SPAUGEY HOLLOW RD (T809) LENGTH(AH 3190 BK 2035)
KEEFER RD (T815)	0080/0915	==	0080/0985			KEEFER RD (T885)
015187 FT			015187 FT			1 1 04898 0 00 0055+41
			0080/0000			LENGTH(AH 2035 BK 3052)
012135 FT			012135 FT			1 1 04898 0 00 0024+74
			0070/0000			LENGTH(AH 3052 BK 2473)
MEDSGER RD (T816)	0060/0775	==	0060/1110			GAULT SCHOOL RD (T814)
009662 FT			009662 FT			1 1 04898 0 00 0000+00
			0060/0000			SHENANDOAH RD (T805) LENGTH(AH 2473 BK 1612)
			0050/1560			BMSSEN 26/0982/0050/1542 2 0 26150 0 00 0099+35
			0050/1542			SPRUCE RUN BMSBG 26/0982/0050/1542
			0050/1390			NICHELSON LN (T833)
2 0 26150 0 00 0083+77 008050 FT			008050 FT			

DIR: B TOTAL LEN: 8.017 MI. DIST: 12-1 SR: 982  
 LEFT MUN: BULLSKIN T RIGHT MUN: BULLSKIN T

Country Club Rd	Length	SR/Segment	Start Station	End Station	Notes
COUNTRY CLUB RD (SR1025 SEG 0010/0000)	0050/0000				LENGTH(AH 1612 BK 1530)
	006520 FT				SPRUCE HOLLOW RD (T730) 2 0 26150 0 00 0068+69 B MOUNTS CK. STRUCTURE LENGTH 15 FT BMSID 26/0982/0040/0000
					LENGTH(AH 1530 BK 3110)
LONGANECKER RD (SR1048 SEG 0040/0000)	0030/0925				SWINK HILL RD (SR1048 SEG 0040/0000)
	003410 FT				BMSEN 26/0982/0030/0000 2 0 26150 0 00 0037+78 MOUNTS CREEK BMSBG 26/0982/0030/0000
					LENGTH(AH 3110 BK 2234)
	001176 FT				2 0 26150 0 00 0015+47 ENGLISHMAN HILL RD (SR1050 SEG 0010/0000)
					LENGTH(AH 2234 BK 1176)
TO 0119/0710 SH (CONN)	0010/0150				FROM 0119/0710 SH (CONN)
	000000 FT				2 0 26150 0 00 0003+47 MEMORIAL BL (SR0119 SEG 0711/0640) (SR0119 SEG 0710/0665)
					NC PLEASANT VALLEY RD
MEMORIAL BL (SR0119 SEG 0711/0640) (SR0119 SEG 0710/0665)	0010/0000				INTER-BK GREENHOUSE RD (SR1052 SEG 0010/0370) MFC BEGIN = D LENGTH(AH 1176 BK 0000)

Stationing	Description	Stationing	Description
012881 FT		012881 FT	AH-WESTMORELAND (64)
		INTER-AHD	MAIN ST
		0070/0793	(SR0906 SEG 0011/0000)
			SPEERS RUN
			STRUCTURE LENGTH 20 FT
			BMSID 26/0906/0070/0700
			LOOP 3 RAMP RD
		0070/0700	(SR8014 SEG 0750/0533)
			TO 8014/0760 SH
		0070/0680	(CONN)
BORO AL (BORO)	0070/0655		
FIRST ST (BORO)	0070/0270		
BORO AL (BORO)	0070/0010		
	012088 FT		
SECOND ST (BORO)	0060/1090		
BORO AL (BORO)	0060/0820		
THIRD ST (BORO)	0060/0545		
BORO AL (BORO)	0060/0270		
2 0 26 158 0 02 0107+63	010755 FT		
FOURTH ST (BORO)	0060/0000		
		012088 FT	2 0 26 158 1 00 0006+26
		5 0070/0000	STATE ST
			(SR4029 SEG 0010/0000)
			LENGTH(AH 0793 BK 1333)
		0060/0995	SOLOMON ST
			(BORO)
		010755 FT	
		5 0060/0000	LENGTH(AH 1333 BK 2004)
			BLIND LN
		0050/1595	(BORO)
			FIFTH ST
		0050/1400	(BORO)
			LC TO FROM FIFTH ST
		0050/1260	(CONN)

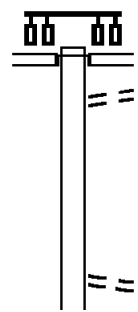
DIR: B TOTAL LEN: 2.440 MI. DIST: 12-1 SR: 906  
 LEFT MUN: BELLE VERNON B RIGHT MUN: BELLE VERNON B



EXTRACT DATE: 12/18/2023 ROADWAY MANAGEMENT SYSTEM PAGE NUMBER: 138  
 PRINT DATE: 12/21/2023 SLD COUNTY/SR - ANNUAL PRINT COUNTY: FAYETTE  
 DIR: B TOTAL LEN: 11.048 MI. DIST: 12-1 SR: 857  
 LEFT MUN: GEORGES T RIGHT MUN: GEORGES T

058333 FT

058333 FT  
 INTER-AHD RAMP S RD  
 (SR8025 SEG 0750/0000)  
 MORGANTOWN RD  
 (SR0119 SEG 0321/1185)  
 (SR0119 SEG 0320/1210)  
 0270/1556 TO 0119/0320 SH  
 0270/1440 (CONN)



056777 FT

056777 FT 2 0 26152 0 00 0107+60  
 DAVID RD  
 (T517)  
 0270/0000 LENGTH(AH 1556 BK 1840)  
 DAVID RD

DIR: B TOTAL LEN: 11.048 MI. DIST: 12-1 SR: 857  
 LEFT MUN: GEORGES T RIGHT MUN: GEORGES T

		==		0260/1330 (T517)
	054937 FT			054937 FT 2 0 26152 0 00 0089+45 BURGESS FIELD RD (T451)
JEFFREYS LN (PRDR)	0250/1990	==	5	0260/0000 LENGTH(AH 1840 BK 2227)
SHIRLEY LN (T446)	0250/1055	==		
	052710 FT		5	052710 FT 2 0 26152 0 00 0066+70 0250/0000 LENGTH(AH 2227 BK 2083)
	050627 FT			050627 FT 2 0 26152 0 00 0046+50 OLIPHANT RD (T342)
		==	5	0240/0000 LENGTH(AH 2083 BK 3004)
MCDONOUGH LN (TWP)	0230/0935	==		
	047623 FT			047623 FT 2 0 26152 0 00 0016+63 B MUDDY RUN STRUCTURE LENGTH 19 FT BMSID 26/0857/0230/0000
COPPERHEAD RD (PRDR)	0220/1525	==	5	0230/0000 LENGTH(AH 3004 BK 1668) OLD WYNN RD (T351)
		==		
2 0 26152 0 00 0000+00	045955 FT			0220/0141 GEORGES 045955 FT FAIRCHANCE B ELM ST (BORO)

EXTRACT DATE: 12/18/2023  
PRINT DATE: 12/21/2023

ROADWAY MANAGEMENT SYSTEM  
SLD COUNTY/SR - ANNUAL PRINT

PAGE NUMBER: 136  
COUNTY: FAYETTE

DIR: B TOTAL LEN: 11.048 MI.  
LEFT MUN: FAIRCHANCE B

DIST: 12-1 SR: 857  
RIGHT MUN: FAIRCHANCE B

(SR3015 SEG 0010/0000) 0220/0000

2 0 26035 0 00 0025+90 043035 FT  
KYLE LN  
(BORO) 0200/0000

ORCHARD AL  
(PRDR) 0190/1265  
KYLE RD  
(BORO) 0190/0745

2 0 26035 0 00 0000+00 040444 FT  
DRY KNOB RD  
(SR3014 SEG 0030/2002) 0190/0000

GUTHRIE AV  
(BORO) 0180/0825  
SMITHFIELD ST  
(BORO) 0180/0390  
2 0 26181 0 01 0216+20 038649 FT  
GROVE AL  
(BORO) 0180/0000  
GREEN ST  
(BORO) 0170/1580

5 0220/0000 LENGTH(AH 1668 BK 1558)  
SPRING AL  
(BORO)  
DELVERESE ST  
(BORO)  
DIAMOND ST  
(BORO)  
2 0 26035 0 00 0039+60  
UNION ST  
(BORO)  
5 0210/0000 LENGTH(AH 1558 BK 1362)  
RILEY ST  
(BORO)  
PITTSBURGH ST  
(BORO)  
0200/1070  
043035 FT  
5 0200/0000 LENGTH(AH 1362 BK 2591)  
SHELDON AV  
(BORO)  
0190/1875  
OAK ST  
(BORO)  
FAIR ST  
(BORO)  
0190/0210  
CHURCH ST  
040444 FT (SR3027 SEG 0010/0000)  
5 0190/0000 LENGTH(AH 2591 BK 1795)  
DEFOREST AV  
(BORO)  
MIDDLE ST  
(BORO)  
0180/1410  
0180/1165  
038649 FT  
5 0180/0000 LENGTH(AH 1795 BK 1859)  
LYONS AV  
(BORO)  
BMS EN 26/0857/0170/1247  
2 0 26181 0 01 0209+98  
BR OF GEORGES CREEK  
0170/1580  
0170/1284  
0170/1247 BMSBG 26/0857/0170/1247





DIR: B TOTAL LEN: 11.048 MI. DIST: 12-1 SR: 857  
 LEFT MUN: GEORGES T RIGHT MUN: GEORGES T

HAYDENTOWN HILL RD  
 (T345)

0130/1615

CHESS RD  
 (T345)

026419 FT  
 0130/0000

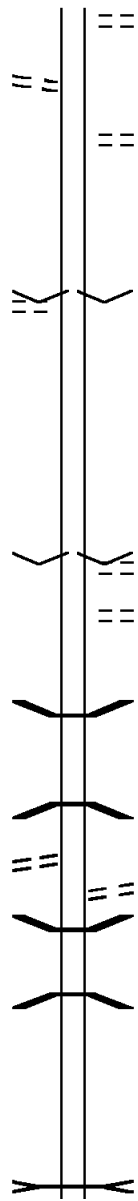
024054 FT

SEIGHI RD  
 (T343)

0100/1955

022169 FT

019845 FT



0130/2435 (PRDR)

0130/1580 MUD PIKE RD  
 (T345)

026419 FT 2 0 26181 0 00 0087+64  
 VILLAGE: HAYDENTOWN  
 0130/0000 LENGTH(AH 2552 BK 2365)

024054 FT 2 0 26181 0 00 0063+63  
 VILLAGE: GLENDALE  
 GLENDALE CHURCH RD  
 (T520)  
 0120/0000 LENGTH(AH 2365 BK 1885)  
 GLENDALE LOOP RD  
 (T520)

0110/0012 BMS EN 26/0857/0110/0000  
 022169 FT 2 0 26181 0 00 0045+10  
 B MOUNTAIN C  
 BMSBG 26/0857/0110/0000  
 0110/0000 LENGTH(AH 1885 BK 2324)

0100/1900 PRISON CAMP RD  
 (T343)  
 0100/1669 BMS EN 26/0857/0100/1636  
 2 0 26181 0 00 0038+14  
 B MOUNTAIN C  
 0100/1636 BMSBG 26/0857/0100/1636

019845 FT 2 0 26181 0 00 0021+71  
 B MOUNTAIN C  
 STRUCTURE LENGTH 13 FT  
 BMSID 26/0857/0100/0000

DIR: B TOTAL LEN: 11.048 MI. DIST: 12-1 SR: 857  
 LEFT MUN: GEORGES T RIGHT MUN: GEORGES T

DERBY HILL RD  
 (T341)

0090/1835 ==

0100/0000 LENGTH(AH 2324 BK 2040)

== 0090/1465 UNION ST  
 (PRDR)

2 0 26181 0 00 0003+24 017805 FT  
 RUBLES MILL RD  
 (SR3007 SEG 0004/0000) 0090/0000

017805 FT

0090/0000 LENGTH(AH 2040 BK 1230)

016575 FT

016575 FT 2 0 26111 0 00 0029+90  
 NC GEORGES FAIRCHANCE RD  
 CLARK RD  
 (T331)  
 GEORGES  
 SPRINGHILL T

0080/0000 LENGTH(AH 1230 BK 2990)

013585 FT

013585 FT 2 0 26111 0 00 0000+00  
 WYMP'S GAP RD

0070/0000 LENGTH(AH 2990 BK 0657)

2 0 26057 0 01 0227+14 012928 FT  
 TOBIN SCHOOL RD  
 (SR3004 SEG 0090/0000) 0060/0000

012928 FT

0060/0000 LENGTH(AH 0657 BK 3033)

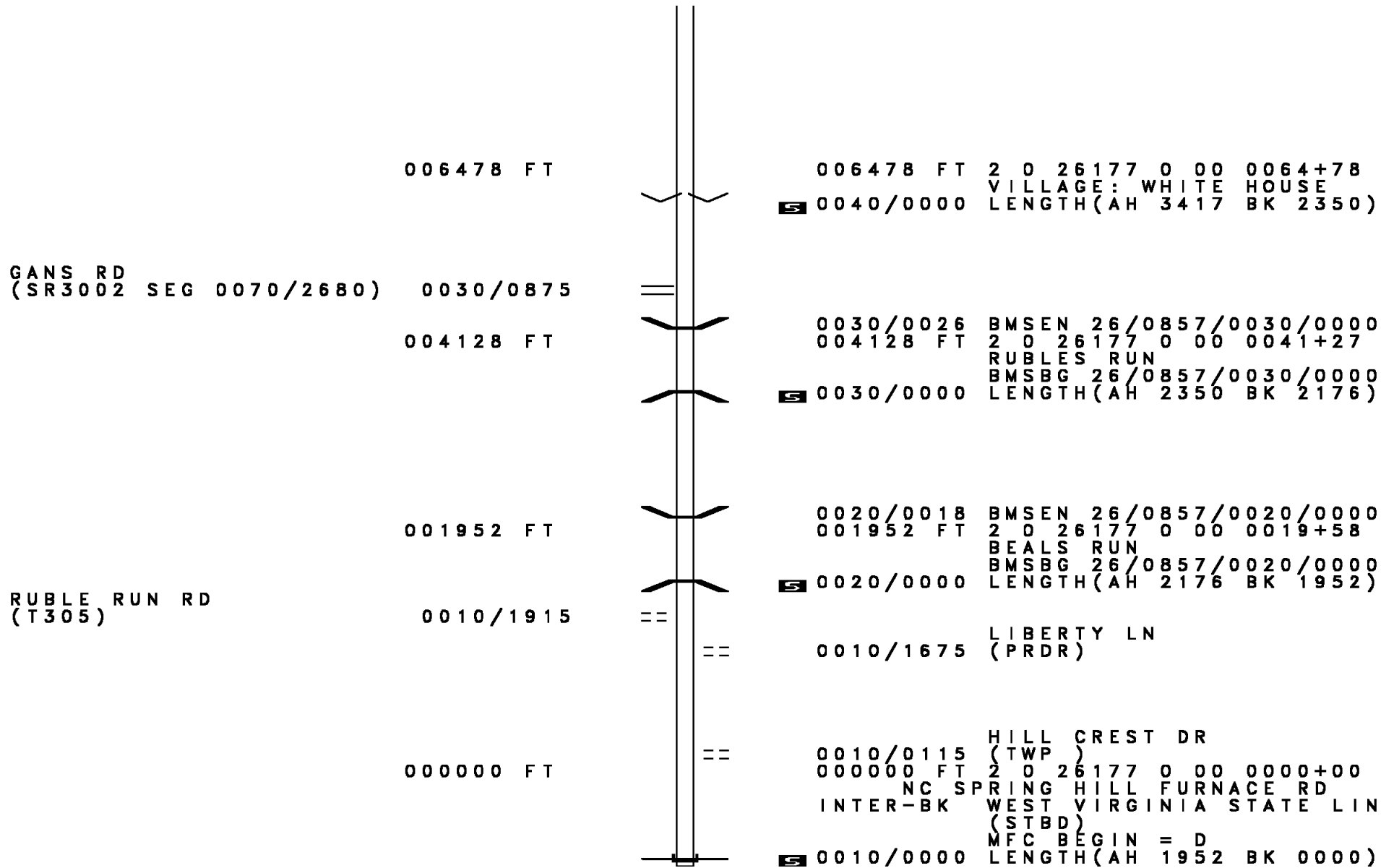
RAYMOND FRANKS RD  
 (T303)

009895 FT  
 0050/0000

009895 FT 2 0 26177 0 00 0098+80  
 VILLAGE: WHITEHOUSE

0050/0000 LENGTH(AH 3033 BK 3417)

DIR: B TOTAL LEN: 11.048 MI. DIST: 12-1 SR: 857  
 LEFT MUN: SPRINGHILL T RIGHT MUN: SPRINGHILL T



DIR: B TOTAL LEN: 5.683 MI. DIST: 12-1 SR: 819  
 LEFT MUN: UPPER TYRONE T RIGHT MUN: UPPER TYRONE T

030006 FT

030006 FT AH-WESTMORELAND (64)  
 INTER-AHD BMSBG 26/0819/0130/1625  
 0130/1732 BROADWAY AV  
 (SR0819 SEG 0010/0000)  
 0 0 00000 0 00 0000+00  
 JACOBS CREEK  
 0130/1625 BMSBG 26/0819/0130/1625  
 WOODS RD  
 0130/1220 (T760)

028274 FT

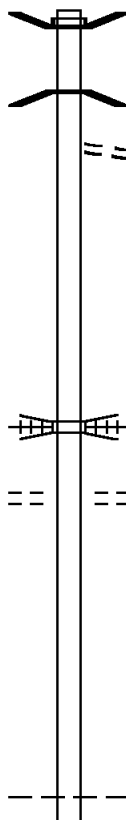
028274 FT 1 1 03657 0 00 0054+21  
 0130/0000 LENGTH(AH 1732 BK 2280)

1 1 03657 0 00 0031+41 025994 FT  
 EANNOTTI RD  
 (T799) 0120/0000

0120/0224 OTHER  
 025994 FT OVERPASS IS RR X-ING  
 KINGS RD  
 (T799)  
 0120/0000 LENGTH(AH 2280 BK 3183)

022811 FT

022811 FT 1 1 03657 0 00 0000+00  
 UPPER TYRONE  
 LOWER TYRONE T  
 0110/0000 LENGTH(AH 3183 BK 2081)



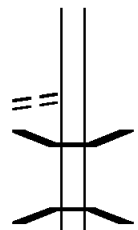
DIR: B TOTAL LEN: 5.683 MI. DIST: 12-1 SR: 819  
 LEFT MUN: LOWER TYRONE T RIGHT MUN: LOWER TYRONE T

1 1 03656 0 00 0079+10 020730 FT (TBK) CUNNINGHAM BRIDGE (T751) 0100/0000	==	020730 FT (TBK) JIMTOWN RD (T754) S 0100/0000 LENGTH(AH 2081 BK 1651)
1 1 03656 0 00 0062+50 019079 FT DAVIS RD (SR1006 SEG 0040/2802) 0090/0000	==	019079 FT S 0090/0000 LENGTH(AH 1651 BK 2930)
1 1 03656 0 00 0033+05 016149 FT BETHEL CHURCH RD (T760) 0080/0000	==	CLARK RD (T785) 016149 FT S 0080/0000 LENGTH(AH 2930 BK 3315)
1 1 03656 0 00 0000+00 012834 FT COCHRAN CEMETERY RD (T450) 0070/0000	==	012834 FT HICKORY SQUARE RD (SR1038 SEG 0010/0000) S 0070/0000 LENGTH(AH 3315 BK 2976)
1 1 00010 0 00 0053+23 009858 FT DAWSON RD (SR1002 SEG 0190/2776) 0060/0000	==	009858 FT S 0060/0000 LENGTH(AH 2976 BK 3090)

DIR: B TOTAL LEN: 5.683 MI. DIST: 12-1 SR: 819  
 LEFT MUN: LOWER TYRONE T RIGHT MUN: LOWER TYRONE T

BOYD AV  
(T665)

0050/2170



0050/1401 B M S E N 26/0819/0050/1391  
 1 1 00010 0 00 0036+32  
 B JACOBS CK.  
 0050/1391 B M S B G 26/0819/0050/1391

HAAS ST  
(T665)

0050/0780  
006768 FT

006768 FT 1 1 00010 0 00 0021+75  
 NC DAWSON SCOTTTDALE RD  
 LOWER TYRONE

5 0050/0000 LENGTH(AH 3090 BK 2175)  
 UPPER HULLTOWN RD

0040/1990 (BORO)  
 0040/1945 (BORO)  
 0040/1520 (BORO)  
 NC MA IN ST  
 MAIN ST

0040/1480 (BORO)  
 0040/1165 (BORO)  
 GRISCOM ST

LIBERTY ST  
(BORO)

0040/1000

0040/0825 GALLEY ST  
(BORO)

BORO AL  
(BORO)  
 LAUGHLIN ST  
(BORO)  
 RAILROAD ST  
(BORO)

0040/0660  
 0040/0490  
 004593 FT

NC RAILROAD ST  
 0040/0467 (AAR 145459K)#TRKS 02  
 004593 FT 1 1 00010 0 00 0000+00  
 NC LAUGHLIN ST  
 RIVER RD  
 (BORO)

RIVER RD  
(SR1041 SEG 0010/0000)

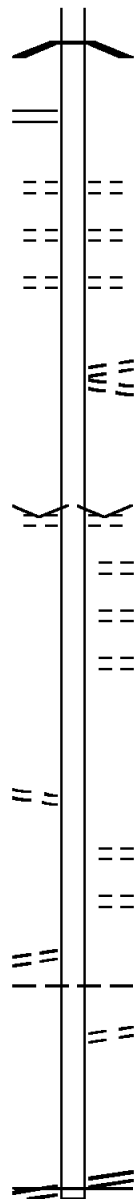
0040/0000

5 0040/0000 LENGTH(AH 2175 BK 0836)  
 0030/0778 B M S E N 26/0819/0030/0074

2 0 26123 0 00 0282+94

DIR: B TOTAL LEN: 5.683 MI. DIST: 12-1 SR: 819  
 LEFT MUN: DUNBAR T RIGHT MUN: DUNBAR T

2 0 26123 0 00 0282+19 003757 FT  
 FRONT ST  
 (SR1010 SEG 0050/0976) 0030/0000



002166 FT

HOLLOW RD  
 (TWP ) 0010/1415

CEMETERY RD  
 (T986) 0010/0740

000000 FT

MAIN ST  
 (SR0201 SEG 0090/0000) 0010/0000

0030/0074 YOUGHIOGHENY  
 003757 FT BMSBG 26/0819/0030/0074

5 0030/0000 LENGTH(AH 0836 BK 1591)

0020/0855 TOWNSHIP AL  
 (TWP )  
 0020/0735 MAPLE ST  
 (T970)  
 0020/0555 TOWNSHIP AL  
 (TWP )  
 MAIN ST  
 (T972)  
 SECOND ST  
 (T881)  
 0020/0365 002166 FT 1 1 01267 0 00 0021+45  
 VILLAGE: DICKERSON RUN  
 NC LI BERTY ST  
 THIRD ST  
 (T879)

5 0020/0000 LENGTH(AH 1591 BK 2166)

0010/1955 TOWNSHIP AL  
 (TWP )  
 0010/1825 TOWNSHIP AL  
 (TWP )  
 APPLE ST  
 (TWP )  
 0010/1695 RETAINING WALL END  
 0010/1683 BMSID 26/0819/0010/1530  
 RETAINING WALL BEGIN  
 0010/1530 BMSID 26/0819/0010/1530

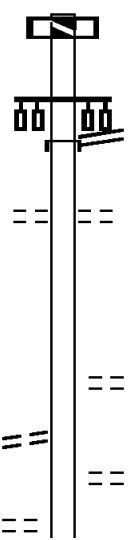
0010/1415 UNION ST  
 (T974)  
 WALNUT ST  
 (TWP )

0010/1230  
 0010/1000

0010/0709 DUNBAR  
 VANDERBILT B  
 HILL ST  
 (BORO)  
 0010/0370 000000 FT 1 1 01267 0 00 0000+00  
 000000 FT FLATWOODS RD  
 (SR0201 SEG 0090/0000)  
 NC MA IN ST  
 MFC BEGIN = D  
 5 0010/0000 LENGTH(AH 2166 BK 0000)

EXTRACT DATE: 12/18/2023 ROADWAY MANAGEMENT SYSTEM PAGE NUMBER: 127  
 PRINT DATE: 12/21/2023 SLD COUNTY/SR - ANNUAL PRINT COUNTY: FAYETTE  
 DIR: B TOTAL LEN: 8.991 MI. DIST: 12-1 SR: 711  
 LEFT MUN: SPRINGFIELD T RIGHT MUN: SPRINGFIELD T

047470 FT



047470 FT AH-WESTMORELAND (64)  
 7184/0000 LTH AH 000100 BK 002369  
 INTER-AHD NORMALVILLE INDIANHEAD  
 (SR0381 SEG 0490/0000)  
 MILL RUN RD  
 (SR0381 SEG 0490/0000)

0180/2369

0180/1495 SCHOOL HOUSE RD  
 (T836)

045101 FT

045101 FT 1 0 00366 0 04 0936+89  
 FOXBURG RD  
 (T682)

5 0180/0000 LENGTH(AH 2369 BK 1795)

GEORGE PRINKEY RD  
 (T601)

0170/1540

TO/FROM T681 RD  
 (CONN)

0170/1440

0170/1505 TOWNSHIP AL  
 (TWP )

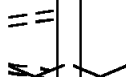


DIR: B TOTAL LEN: 8.991 MI. DIST: 12-1 SR: 711  
 LEFT MUN: SPRINGFIELD T RIGHT MUN: SPRINGFIELD T

TO/FROM T681 RD  
 (CONN)

PRITTS LN  
 (T681)

0170/0065  
 043306 FT  
 0170/0000



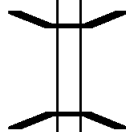
043306 FT 1 0 00366 0 04 0955+51  
 VILLAGE: NORMALVILLE  
 0170/0000 LENGTH(AH 1795 BK 2882)

040424 FT



040424 FT 1 0 00366 0 04 0982+98  
 HAWKINS HOLLOW RD  
 (T808)  
 0160/0000 LENGTH(AH 2882 BK 2807)

037617 FT



0150/0025 BMSBN 26/0711/0150/0000  
 037617 FT 1 0 00366 0 04 1011+11  
 RASLER RUN  
 BMSBG 26/0711/0150/0000  
 0150/0000 LENGTH(AH 2807 BK 3000)

RASLER RUN RD  
 (T836)

0140/2875



034617 FT

034617 FT 1 0 00366 0 04 1041+19  
 0140/0000 LENGTH(AH 3000 BK 2100)

DIR: B TOTAL LEN: 8.991 MI. DIST: 12-1 SR: 711  
 LEFT MUN: SPRINGFIELD T RIGHT MUN: SPRINGFIELD T

	032517 FT			032517 FT 1 0 00366 0 04 1062+51 0130/0000 LENGTH(AH 2100 BK 2705)
		==		0120/0910 BUSH RD (TWP )
	029812 FT			029812 FT 1 0 00366 0 04 1089+51 0120/0000 LENGTH(AH 2705 BK 2335)
1 0 00366 0 04 1113+00 027477 FT RICHHILL RD (SR1015 SEG 0010/0000)	0110/0000	==		0110/0155 MAPLE LN 027477 FT (TWP ) 0110/0000 LENGTH(AH 2335 BK 3632)
		==		0100/2955 MT TABOR RD (TB08)
	023845 FT			023845 FT 1 0 00366 0 04 1149+58 SANDY FLAT RD (T952) 0100/0000 LENGTH(AH 3632 BK 2544) SPRINGFIELD 0090/2212 CONNELLSVILLE T
		--		SIGN: CANTILEVER BMSID 26/0711/0090/1285 FIRE TOWER RD
		==		0090/1270 (TWP )
		==		0090/0545 CITRO LN (PRDR)

DIR: B TOTAL LEN: 8.991 MI. DIST: 12-1 SR: 711  
 LEFT MUN: CONNELLSVILLE T RIGHT MUN: CONNELLSVILLE T

JACKSON GATES RD (PRDR)	0090/0375	==	
STONE LN (PRDR)	0090/0265	==	
	021301 FT		021301 FT 1 0 00366 0 04 1174+25 S 0090/0000 LENGTH(AH 2544 BK 2785)
	018516 FT		018516 FT 1 0 00366 0 04 1202+48 MCCOY HOLLOW RD (T679) S 0080/0000 LENGTH(AH 2785 BK 2310)
	016206 FT		016206 FT 1 0 00366 0 04 1225+07 S 0070/0000 LENGTH(AH 2310 BK 2410)
	013796 FT		013796 FT 1 0 00366 0 04 1249+23 S 0060/0000 LENGTH(AH 2410 BK 2781)
IRIS ST (TWP )	0050/2195	==	
SPRING ST (T694)	0050/1485	==	
FLORENCE ST (T696)	0050/1030	==	
TRUCK ESCAPE RAMP (SR9302 SEG 0010/0000)	0050/0970	==	
	011015 FT		011015 FT 1 0 00366 0 04 1277+04 S 0050/0000 LENGTH(AH 2781 BK 2937)

DIR: B TOTAL LEN: 8.991 MI. DIST: 12-1 SR: 711  
 LEFT MUN: CONNELLSVILLE T RIGHT MUN: CONNELLSVILLE T

Segment Description	Length (FT)	Start Station	End Station	Notes
IVY DR (PRDR)	0040/1946			
ROCKRIDGE RD (SR1034 SEG 0010/0000)	008078 FT	1306+41	1306+41	
CAMPBELL ST (T998)	0030/3070			
CONNELLSVILLE CITY AL (CITY)	0030/3053			
CONNELLSVILLE CITY AL (CITY)	0030/2915			
CHERRY ST (CITY)	0030/2295			
PEARL ST (CITY)	0030/2050			
ROBBINS ST (CITY)	0030/0910			
BROWN AL (CITY)	0030/0590			
PINNACLE AV (CITY)	0030/0410			
CRAWFORD AV (SR1051 SEG 0230/0000)	004836 FT	1339+12	1339+12	
OGDEN EXT ST (CITY)	0030/0000			
APPLE ST (CITY)	0020/2225			
APPLE ST (CITY)	0020/2040			
MCCOY HOLLOW RD (T679)	0040/0435			
NC SPRINGFIELD PK CONNELLSVILLE C	008078 FT			
CONNELLSVILLE C LENGTH (AH 2937 BK 3242)	0040/0000			
LOCUST ST (CITY)	0030/2730			
WAYNE ST (CITY)	0030/2435			
PERRY ST (CITY)	0030/2095			
HILL ST (CITY)	0030/1245			
FAIRVIEW AV (CITY)	0030/0910			
BROWN AL (CITY)	0030/0590			
NC SNYDER ST LENGTH (AH 3242 BK 2310)	004836 FT			
CONNELLSVILLE C LENGTH (AH 3242 BK 2310)	0030/0000			
COLLINS AV (CITY)	0020/2025			
TRADER AV (CITY)	0020/1885			
HASS AV (CITY)				

EXTRACT DATE: 12/18/2023  
PRINT DATE: 12/21/2023

ROADWAY MANAGEMENT SYSTEM  
SLD COUNTY/SR - ANNUAL PRINT

PAGE NUMBER: 122  
COUNTY: FAYETTE

DIR: B TOTAL LEN: 8.991 MI.  
LEFT MUN: CONNELLSVILLE C

DIST: 12-1 SR: 711  
RIGHT MUN: CONNELLSVILLE C

Stationing	Distance	Stationing	Distance	Notes
		0020/1735		(CITY)
				COTTAGE AV
		0020/1400		(CITY)
				PROSPECT ST
		0020/1100		(CITY)
				CARNEGIE AV
		0020/0800		(CITY)
				PITTSBURGH ST
				(SR1037 SEG 0100/0000)
		0020/0505		MEADOW LN
				(CITY)
002526 FT		0020/0210		(CITY)
		002526 FT		2 0 26044 0 01 0025+08
		0020/0000		LENGTH(AH 2310 BK 2526)
				ARCH ST
				(CITY)
		0010/2440		BMS EN 26/0711/0010/1863
		0010/2358		2 0 26044 0 00 0018+11
				SR 1037
		0010/1863		BMSBG 26/0711/0010/1863
FIRST ST (CITY)				FIRST ST
	0010/1700			(CITY)
		0010/1700		SECOND ST
		0010/1480		(CITY)
				THIRD ST
				(CITY)
		0010/1270		FOURTH ST
				(CITY)
		0010/1050		SIXTH ST
FIFTH ST (CITY)				(CITY)
	0010/0835			HENDERSON LN
		0010/0615		(CITY)
		0010/0460		(CITY)
				SEVENTH ST
		0010/0310		(CITY)
				CITY AL
		0010/0155		(CITY)
000000 FT		000000 FT		2 0 26044 0 00 0000+00
				VILLAGE: CONNELLSVILLE
				NC CR CRAWFORD AV
				EIGHT ST
				(SR0119 SEG 0630/0000)
		INTER-BK		CRAWFORD AV
				(SR0201 SEG 0010/0000)
				MFC BEGIN = C
		0010/0000		LENGTH(AH 2526 BK 0000)

EXTRACT DATE: 12/18/2023 ROADWAY MANAGEMENT SYSTEM PAGE NUMBER: 121  
PRINT DATE: 12/21/2023 SLD COUNTY/SR - ANNUAL PRINT COUNTY: FAYETTE

DIR: B TOTAL LEN: 6.354 MI. DIST: 12-1 SR: 653  
LEFT MUN: SPRINGFIELD T RIGHT MUN: SPRINGFIELD T

033549 FT

033549 FT AH-SOMERSET (55)  
INTER-AHD SCULLTON RD  
0120/3276 (SR0653 SEG 0010/0000)

==

0120/0970 LAUREL RIDGE PS  
(PARK)

==

0120/0810 LAUREL RIDGE PS  
W 0120/0759 RWIS SITE/AT LAURAL HIL

030273 FT

030273 FT 2 0 26084 0 01 0304+22  
S 0120/0000 LENGTH(AH 3276 BK 2889)

==

0110/1905 LAUREL RIDGE PS  
(PARK)

027384 FT

027384 FT 2 0 26084 0 01 0274+11  
S 0110/0000 LENGTH(AH 2889 BK 2730)

024654 FT

024654 FT 2 0 26084 0 01 0247+43  
CLAY RUN RD  
(SR2017 SEG 0170/2600)  
S 0100/0000 LENGTH(AH 2730 BK 2369)

EXTRACT DATE: 12/18/2023 ROADWAY MANAGEMENT SYSTEM PAGE NUMBER: 120  
PRINT DATE: 12/21/2023 SLD COUNTY/SR - ANNUAL PRINT COUNTY: FAYETTE

DIR: B TOTAL LEN: 6.354 MI. DIST: 12-1 SR: 653  
LEFT MUN: SPRINGFIELD T RIGHT MUN: SPRINGFIELD T

022285 FT

022285 FT 2 0 26084 0 01 0223+78  
S 0090/0000 LENGTH(AH 2369 BK 2146)

020139 FT

020139 FT 2 0 26084 0 01 0202+63  
S 0080/0000 LENGTH(AH 2146 BK 3338)

0070/2075 TABEY RD  
(T599)

016801 FT

016801 FT 2 0 26084 0 01 0169+79  
S 0070/0000 LENGTH(AH 3338 BK 2564)

014237 FT

014237 FT 2 0 26084 0 01 0143+94  
S 0060/0000 LENGTH(AH 2564 BK 2356)

011881 FT

011881 FT 2 0 26084 0 01 0120+14  
S 0050/0000 LENGTH(AH 2356 BK 2480)

DIR: B TOTAL LEN: 6.354 MI. DIST: 12-1 SR: 653  
 LEFT MUN: SPRINGFIELD T RIGHT MUN: SPRINGFIELD T

WHITE RD  
 (T856)

0040/0030 ==  
 009401 FT

009401 FT 2 0 26084 0 01 0095+06  
 KOOSER RD  
 (SR1001 SEG 0070/1802)  
 0040/0000 LENGTH(AH 2480 BK 3633)

0030/1260 == CHESTNUT LN  
 (PRDR)

005768 FT

005768 FT 2 0 26084 0 01 0059+19  
 0030/0000 LENGTH(AH 3633 BK 2797)

PRITTS RD (TBK1003)  
 (T723)

0020/1130 ==

0020/0894 BMSN 26/0653/0020/0767  
 2 0 26084 0 00 0037+75  
 INDIAN CK.

0020/0767 BMSBG 26/0653/0020/0767

2 0 26084 0 00 0029+79 002971 FT  
 CAMP WILDWOOD RD  
 (T854) 0020/0000  
 LC FOR CAMP WILDWOOD RD  
 (CONN) 0010/2775

002971 FT

0020/0000 LENGTH(AH 2797 BK 2971)

000000 FT

000000 FT 2 0 26084 0 00 0000+00  
 NC JIM MOUNTAIN RD  
 SPRINGFIELD PK  
 (SRO381 SEG 0480/2985)  
 MFC BEGIN = D

0010/0000 LENGTH(AH 2971 BK 0000)



EXTRACT DATE: 12/18/2023      ROADWAY MANAGEMENT SYSTEM      PAGE NUMBER: 118  
 PRINT DATE: 12/21/2023      SLD COUNTY/SR - ANNUAL PRINT      COUNTY: FAYETTE  
 DIR: B      TOTAL LEN: 34.120 MI.      DIST: 12-1      SR: 381  
 LEFT MUN: SALTICK T      RIGHT MUN: SALTICK T

180156 FT



180156 FT      AH-WESTMORELAND      (64)  
 INTER-AHD      INDIAN CREEK RD  
 0640/1484      (SR0381 SEG 0010/0000)  
 0640/1428      BMS EN 26/0381/0640/1416  
                  1 0 00578 0 00 0441+69  
                  B INDIAN CK.

DIR: B TOTAL LEN: 34.120 MI. DIST: 12-1 SR: 381  
 LEFT MUN: SALTCLICK T RIGHT MUN: SALTCLICK T

CHAMPION LAWN ORN RD  
 (PRDR)

0640/1330



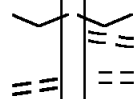
0640/1416 BMSBG 26/0381/0640/1416  
 0640/1330 (APRA) CHAMPION LAWN OR

178672 FT

178672 FT 1 0 00578 0 00 0427+66  
 VILLAGE: CHAMPION  
 DURSTINE RD

RITENOUR RIDGE RD  
 (PRDR)

0630/3250



5 0640/0000 LENGTH(AH 1484 BK 3603)  
 0630/3250 LENORA DR  
 (PRDR)

CALVARY CHURCH RD  
 (T750)

0630/0940



0630/2180 DR HOWDER RD  
 (PRDR)

175069 FT


5 175069 FT 1 0 00578 0 00 0391+67  
 0630/0000 LENGTH(AH 3603 BK 2867)

172202 FT

0620/1730 NEBO RD  
 (T751)

PINE SLOPES RD  
 (T905)

0610/1370



5 172202 FT 1 0 00578 0 00 0363+00  
 0620/0000 LENGTH(AH 2867 BK 2777)

169425 FT

5 169425 FT 1 0 00578 0 00 0335+23  
 FOWL HILL RD  
 (T904)  
 LENGTH(AH 2777 BK 2450)



DIR: B TOTAL LEN: 34.120 MI. DIST: 12-1 SR: 381  
 LEFT MUN: SALTICK T RIGHT MUN: SALTICK T

			0560/1405	SAGAMORE LN (PRDR)
			0560/1010	SAGAMORE LN (PRDR)
	156291 FT		156291 FT	1 0 00578 0 00 0203+57
			0560/0000	LENGTH(AH 2138 BK 2144)
	154147 FT		154147 FT	1 0 00578 0 00 0182+13
IMEL RD (SR1054 SEG 0100/0000)			0550/0000	INDIANHEAD RD (SR1054 SEG 0100/0000)
			0550/0000	LENGTH(AH 2144 BK 3464)
	150683 FT		150683 FT	1 0 00578 0 00 0147+22
			0540/0000	VILLAGE: INDIAN HEAD LENGTH(AH 3464 BK 2866)
			0530/1112	SALTICK SPRINGFIELD T
	147817 FT		147817 FT	1 0 00578 0 00 0118+56
			0530/0000	LENGTH(AH 2866 BK 3156)
			0520/0612	BMSEN 26/0381/0520/0572
				1 0 00578 0 00 0092+95

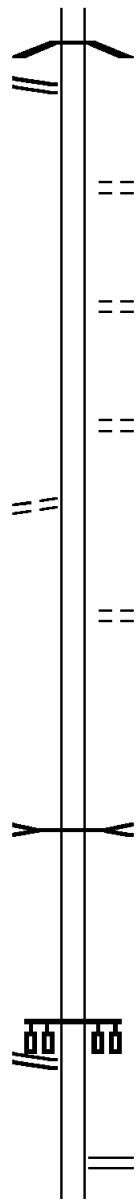
DIR: B TOTAL LEN: 34.120 MI. DIST: 12-1 SR: 381  
 LEFT MUN: SPRINGFIELD T RIGHT MUN: SPRINGFIELD T

POPLAR RUN RD  
 (SR1009 SEG 0010/0000) 0520/0450  
 144661 FT

1 0 00578 0 00 0055+50 141366 FT  
 GEORGE PRINKEY RD  
 (T681) 0510/0000

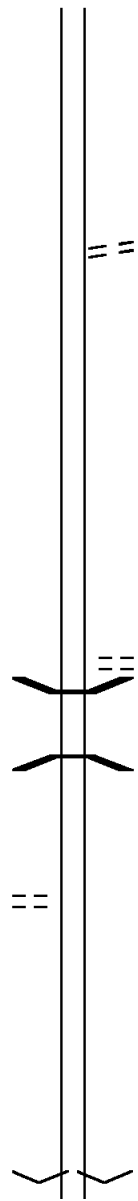
138472 FT

1 0 00578 0 00 0000+00 135955 FT  
 SPRINGFIELD PK  
 (SR0711 SEG 0180/2369) 0490/0000



0520/0572 POPLAR RUN  
 BMSBG 26/0381/0520/0572  
 144661 FT 1 0 00578 0 00 0087+00  
 CAMP WILDWOOD RD  
 (T854)  
 5 0520/0000 LENGTH(AH 3156 BK 3295)  
 0510/1935 HART FARM RD  
 (PRDR)  
 0510/0490 PEACH ST  
 (PRDR)  
 141366 FT  
 5 0510/0000 LENGTH(AH 3295 BK 2894)  
 0500/1615 LOCUST RD  
 (PRDR)  
 138472 FT 1 0 00578 0 00 0025+20  
 STONY RUN  
 STRUCTURE LENGTH 14 FT  
 BMSID 26/0381/0500/0000  
 5 0500/0000 LENGTH(AH 2894 BK 2517)  
 135955 FT  
 NC INDIAN CREEK VALLEY RD  
 5 0490/0000 LENGTH(AH 2517 BK 3888)  
 0480/2985 JIM MOUNTAIN RD  
 (SR0653 SEG 0010/0000)

DIR: B TOTAL LEN: 34.120 MI. DIST: 12-1 SR: 381  
 LEFT MUN: SPRINGFIELD T RIGHT MUN: SPRINGFIELD T



132067 FT

132067 FT 1 0 00366 0 04 0874+68  
 GRIMES RD  
 (T902)  
 0480/0000 LENGTH(AH 3888 BK 3491)

128576 FT

128576 FT 1 0 00366 0 04 0839+43  
 0470/0000 LENGTH(AH 3491 BK 3549)

GRIMES RD  
 (T902)  
 0460/2065  
 0460/1612 BMSBN 26/0381/0460/1441  
 1 0 00366 0 04 0818+32  
 MILL RUN RESERVOIR  
 0460/1441 BMSBG 26/0381/0460/1441

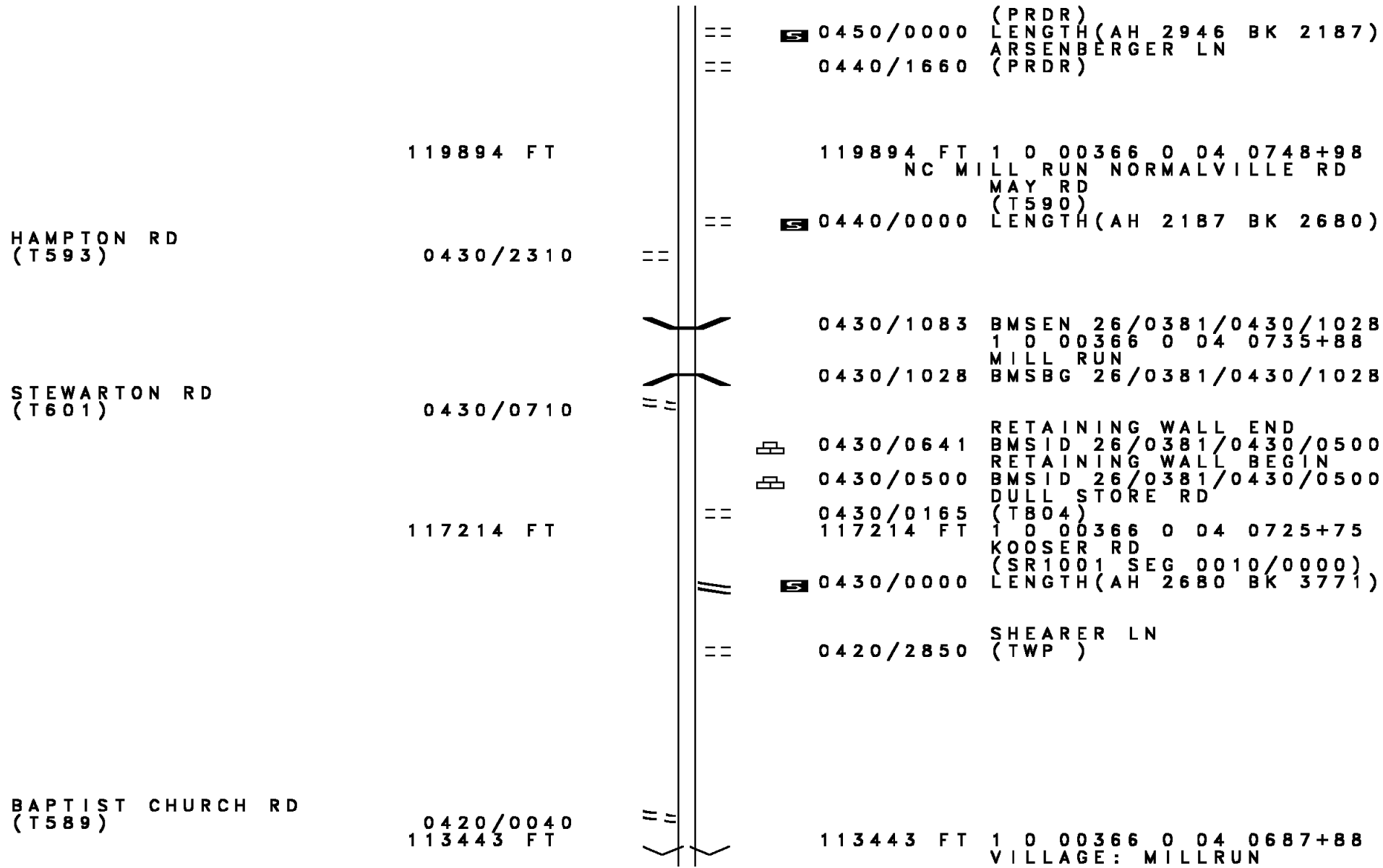
1 0 00366 0 04 0803+94 125027 FT  
 KILLARNEY RD  
 (T597) 0460/0000

125027 FT  
 0460/0000 LENGTH(AH 3549 BK 2946)

122081 FT

122081 FT 1 0 00366 0 04 0770+85  
 VILLAGE: NORMALVILLE  
 NC NORMALVILLE RD  
 PRIVATE DR

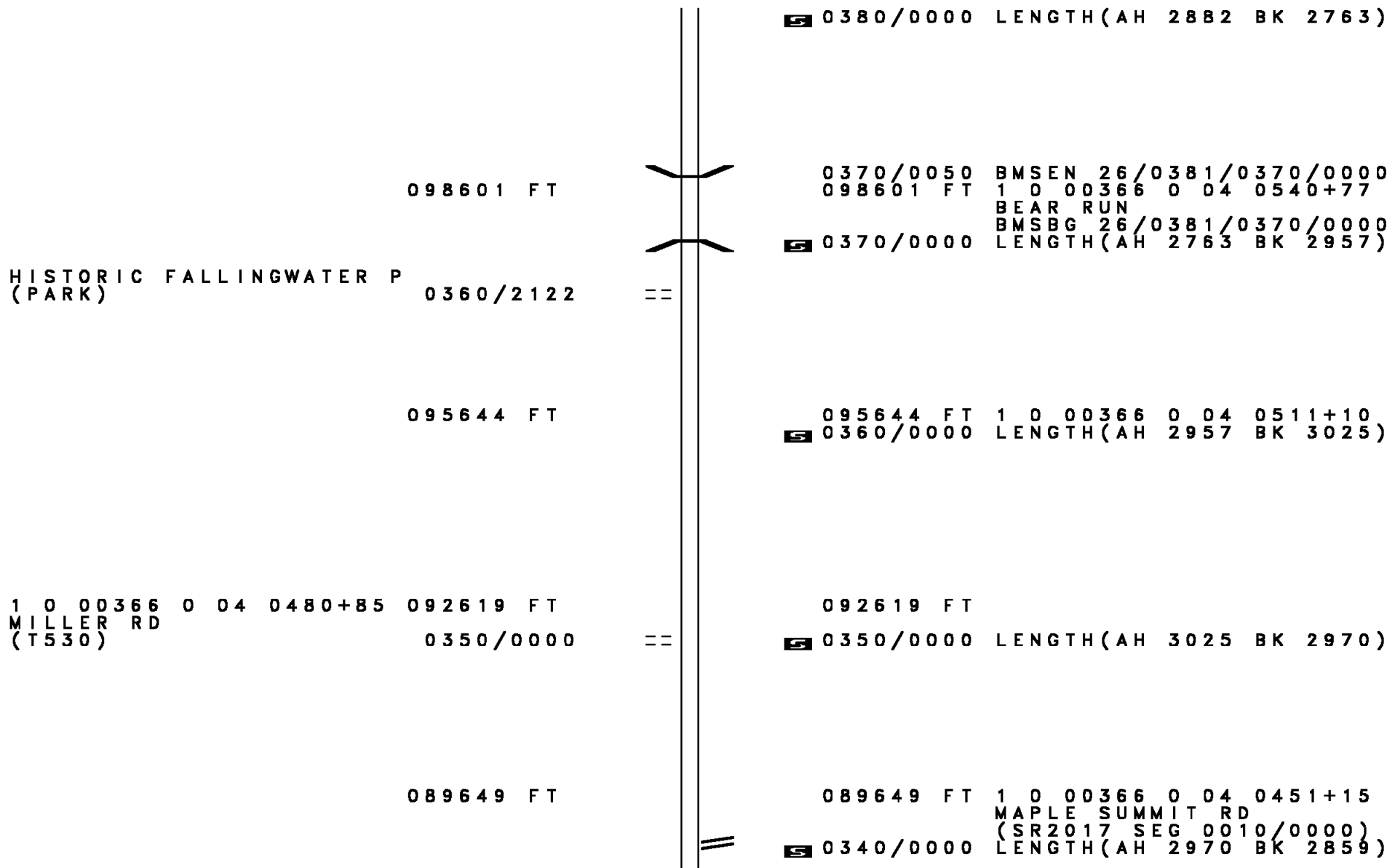
DIR: B TOTAL LEN: 34.120 MI. DIST: 12-1 SR: 381  
 LEFT MUN: SPRINGFIELD T RIGHT MUN: SPRINGFIELD T







DIR: B TOTAL LEN: 34.120 MI. DIST: 12-1 SR: 381  
LEFT MUN: STEWART T RIGHT MUN: STEWART T



DIR: B TOTAL LEN: 34.120 MI. DIST: 12-1 SR: 381  
 LEFT MUN: STEWART T RIGHT MUN: STEWART T

086790 FT

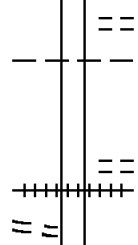
086790 FT 1 0 00366 0 04 0418+72  
 0330/0000 LENGTH(AH 2859 BK 3317)

083473 FT

083473 FT 1 0 00366 0 04 0385+55  
 0320/0000 LENGTH(AH 3317 BK 2046)

081427 FT

081427 FT 1 0 00366 0 04 0365+09  
 NC OH IOPYLE MILLRUN RD  
 0310/0000 LENGTH(AH 2046 BK 2170)  
 KING RD  
 (T523)  
 STEWART  
 0300/1830  
 0300/1699 OHIOPYLE B



FERNCLIFF ST  
 (BORO)

0300/0390  
 079257 FT

0300/0565 GARRETT ST  
 (BORO)  
 0300/0480 (AAR 145295W)#TRKS 02  
 0300/0341 BMS EN 26/0381/0300/0000  
 079257 FT 1 0 00366 0 03 0345+22  
 YOUGHIOGHENY RIVER  
 BMSBG 26/0381/0300/0000  
 0300/0000 LENGTH(AH 2170 BK 1816)  
 YOUGH RIVER TRAIL  
 0290/1780 OP ID 26/7935/6211/0959  
 SHERIDAN ST  
 (BORO)  
 0290/1720 LINCOLN ST

DIR: B TOTAL LEN: 34.120 MI. DIST: 12-1 SR: 381  
 LEFT MUN: OHIOPYLE B RIGHT MUN: OHIOPYLE B

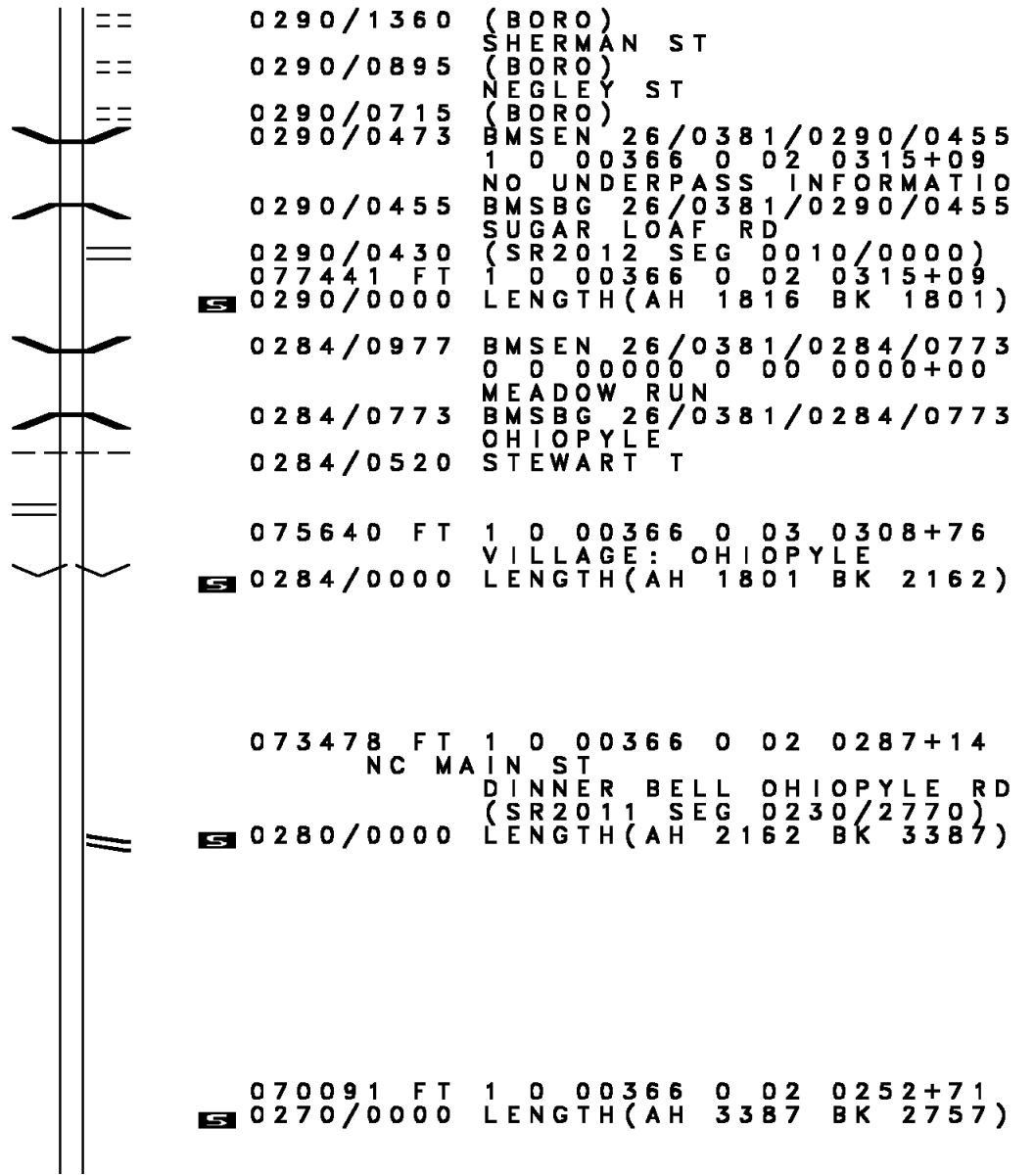
OHIOPYLE RD  
 (SR2019 SEG 0004/0000)

077441 FT

0284/0450  
 075640 FT

073478 FT

070091 FT

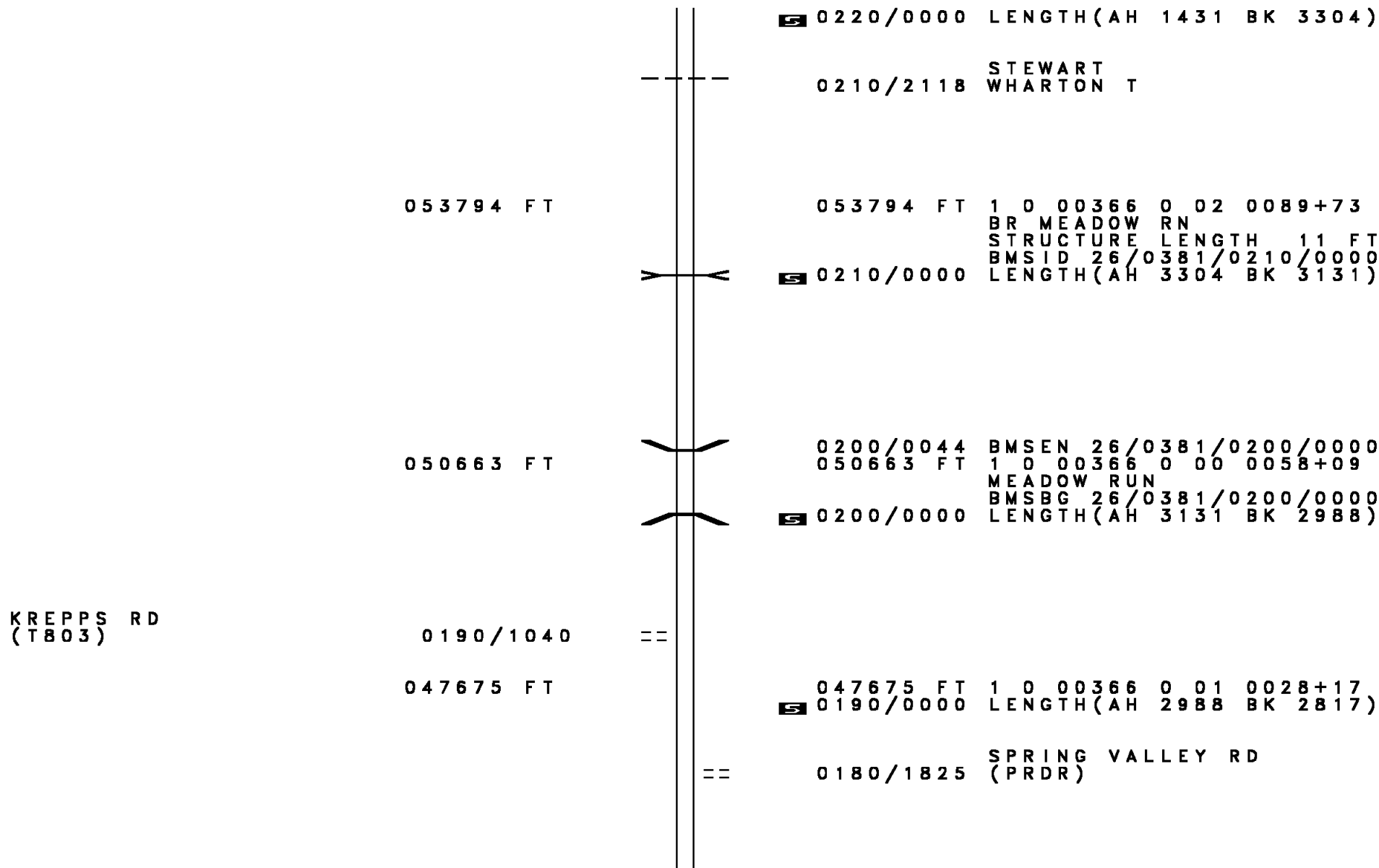


0290/1360 (BORO)  
 SHERMAN ST  
 0290/0895 (BORO)  
 NEGLEY ST  
 0290/0715 (BORO)  
 0290/0473 BMSSEN 26/0381/0290/0455  
 1 0 00366 0 02 0315+09  
 NO UNDERPASS INFORMATIO  
 0290/0455 BMSBG 26/0381/0290/0455  
 SUGAR LOAF RD  
 0290/0430 (SR2012 SEG 0010/0000)  
 077441 FT 1 0 00366 0 02 0315+09  
 0290/0000 LENGTH(AH 1816 BK 1801)  
 0284/0977 BMSSEN 26/0381/0284/0773  
 0 0 00000 0 00 0000+00  
 MEADOW RUN  
 0284/0773 BMSBG 26/0381/0284/0773  
 OHIOPYLE  
 0284/0520 STEWART T  
 075640 FT 1 0 00366 0 03 0308+76  
 VILLAGE: OHIOPYLE  
 0284/0000 LENGTH(AH 1801 BK 2162)  
 073478 FT 1 0 00366 0 02 0287+14  
 NC MAIN ST  
 DINNER BELL OHIOPYLE RD  
 (SR2011 SEG 0230/2770)  
 0280/0000 LENGTH(AH 2162 BK 3387)  
 070091 FT 1 0 00366 0 02 0252+71  
 0270/0000 LENGTH(AH 3387 BK 2757)

DIR: B TOTAL LEN: 34.120 MI. DIST: 12-1 SR: 381  
 LEFT MUN: STEWART T RIGHT MUN: STEWART T

	067334 FT		067334 FT 1 0 00366 0 02 0225+41 S 0260/0000 LENGTH(AH 2757 BK 3061)
DEER LN (PRDR)	0250/1725	==	
	064273 FT		064273 FT 1 0 00366 0 02 0194+80 BELL GROVE RD (T427)
BELL GROVE RD (T427)	0240/2400	==	S 0250/0000 LENGTH(AH 3061 BK 2591)
	061682 FT		061682 FT 1 0 00366 0 02 0168+61 GROVER RD (T415)
		==	S 0240/0000 LENGTH(AH 2591 BK 3153)
	058529 FT		058529 FT 1 0 00366 0 02 0137+08 S 0230/0000 LENGTH(AH 3153 BK 1431)
TURNER RD (T976)	0220/0875	==	
	057098 FT		057098 FT 1 0 00366 0 02 0122+77 NC FARMINGTON RD

DIR: B TOTAL LEN: 34.120 MI. DIST: 12-1 SR: 381  
 LEFT MUN: STEWART T RIGHT MUN: STEWART T

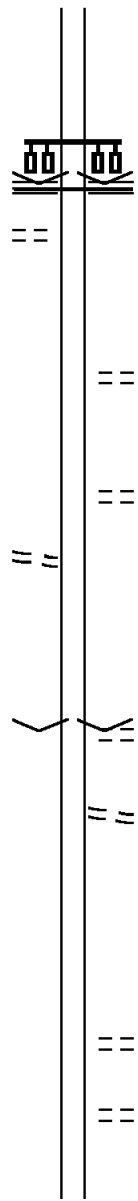


DIR: B TOTAL LEN: 34.120 MI. DIST: 12-1 SR: 381  
 LEFT MUN: WHARTON T RIGHT MUN: WHARTON T

	044858 FT		044858 FT	1 0 00366 0 01 0000+00
				VILLAGE: FARMINGTON
				NC FARMINGTON OHIO PYLE RD
				NATIONAL PK
				(SR0040 SEG 0540/0213)
				MFC BEGIN = C
			5 0180/0000	LENGTH(AH 2817 BK 1025)
				043833 FT 0 0 00000 0 00 0000+00
			5 0174/0000	LENGTH(AH 1025 BK 0595)
				043238 FT 2 0 26042 0 01 0292+65
				WHARTON ELEM SCHOOL RD
				(GOVT)
			5 0170/0000	LENGTH(AH 0595 BK 3065)
				0160/1805 WHARTON TWP REC PK
				(PARK)
				040173 FT 2 0 26042 0 01 0261+81
				VILLAGE: FARMINGTON
				BRADDOCK RD
				(T718)
			5 0160/0000	LENGTH(AH 3065 BK 2980)
				0150/2175 CAMP RIAMO RD
				(T714)
				037193 FT 2 0 26042 0 01 0232+05
				TALL OAKS RD
				(T376)
			5 0150/0000	LENGTH(AH 2980 BK 1981)
				0140/1230 PINE RD
				(TWP )

OLD SR 381 RD  
(TWP )

RANKIN RD  
(T379)



DIR: B TOTAL LEN: 34.120 MI. DIST: 12-1 SR: 381  
LEFT MUN: WHARTON T RIGHT MUN: WHARTON T

035212 FT

035212 FT 2 0 26042 0 01 0212+35  
GIBBON GLADE RD  
(SR2007 SEG 0080/1921)  
S 0140/0000 LENGTH(AH 1981 BK 3506)

2 0 26042 0 01 0177+30 031706 FT  
WORKMAN RD  
(T377) 0130/0000 ==

031706 FT  
S 0130/0000 LENGTH(AH 3506 BK 3394)

028312 FT

028312 FT 2 0 26042 0 01 0142+96  
S 0120/0000 LENGTH(AH 3394 BK 3670)

024642 FT

024642 FT 2 0 26042 0 01 0106+32  
POTTER SCHOOL RD  
(T351)  
S 0110/0000 LENGTH(AH 3670 BK 2390)

0100/1435 COLE RD  
(T710)

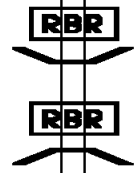
DIR: B TOTAL LEN: 34.120 MI. DIST: 12-1 SR: 381  
 LEFT MUN: WHARTON T RIGHT MUN: WHARTON T

022252 FT

022252 FT 2 0 26042 0 01 0082+07  
 0100/0000 LENGTH(AH 2390 BK 2710)

2 0 26042 0 01 0055+56 019542 FT  
 WHARTON FURNACE RD  
 (SR2003 SEG 0010/0000) 0090/0000

019542 FT  
 NC ELLIOTSVILLE RD  
 0090/0000 LENGTH(AH 2710 BK 2275)



0080/1055 BMS EN 26/0381/0080/1000  
 2 0 26049 0 01 0185+16  
 P3  
 STONY FORK CREEK  
 0080/1000 BMSBG 26/0381/0080/1000

017267 FT

017267 FT 2 0 26049 0 01 0175+10  
 VILLAGE: ELLIOTTSVILLE  
 0080/0000 LENGTH(AH 2275 BK 2760)

014507 FT

014507 FT 2 0 26049 0 01 0147+98  
 COLE RD  
 (T710)  
 0070/0000 LENGTH(AH 2760 BK 2593)

011914 FT

011914 FT 2 0 26049 0 01 0121+68  
 CANAAN CHURCH RD  
 (SR2005 SEG 0080/2355)





DIR: B TOTAL LEN: 9.186 MI. DIST: 12-1 SR: 281  
 LEFT MUN: HENRY CLAY T RIGHT MUN: HENRY CLAY T

RAMCAT RD  
(T880)

COWDEN RD  
(PRDR)

048502 FT

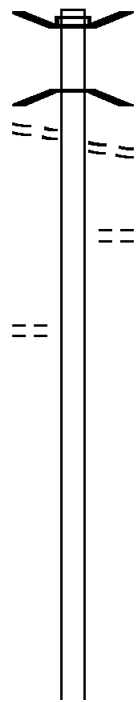
0192/1105

046871 FT

0180/1725

045102 FT

042527 FT



048502 FT AH-SOMERSET (55)  
 INTER-AHD BMSBN 26/0281/0192/1259  
 0192/1631 ROBERT BROWN RD  
 (SRO281 SEG 0014/0000)  
 0 0 0000 0 00 0000+00  
 YOUGHIOGHENY  
 0192/1259 BMSBG 26/0281/0192/1259  
 0192/1105 OUTFLOW REC AREA DR  
 (PARK)

0192/0130 FLANIGAN RD  
 (T383)  
 046871 FT 2 0 00000 0 00 0373+00  
 0192/0000 LENGTH(AH 1631 BK 1769)

045102 FT 2 0 26069 0 01 0353+78  
 0180/0000 LENGTH(AH 1769 BK 2575)

042527 FT 2 0 26069 0 01 0328+33  
 0170/0000 LENGTH(AH 2575 BK 2780)

DIR: B TOTAL LEN: 9.186 MI. DIST: 12-1 SR: 281  
LEFT MUN: HENRY CLAY T RIGHT MUN: HENRY CLAY T

039747 FT

039747 FT 2 0 26069 0 01 0301+02  
S 0160/0000 LENGTH(AH 2780 BK 2617)

2 0 26069 0 01 0274+85 037130 FT  
SUGAR LOAF RD  
(T414) 0150/0000

037130 FT  
S 0150/0000 LENGTH(AH 2617 BK 3623)

033507 FT

033507 FT 2 0 26069 0 01 0238+36  
S 0140/0000 LENGTH(AH 3623 BK 3062)

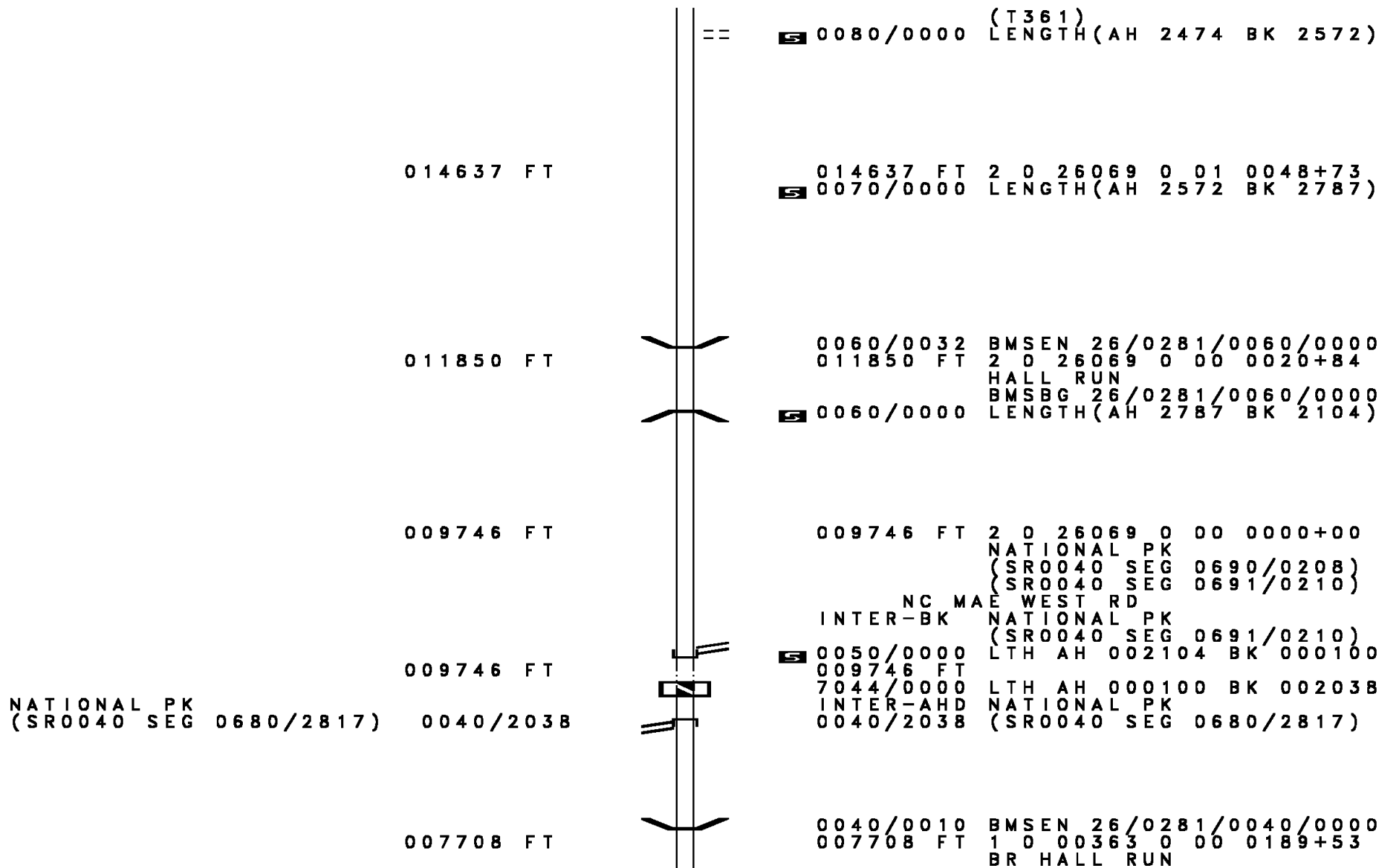
030445 FT

030445 FT 2 0 26069 0 01 0207+74  
FLANIGAN RD  
(T383)  
PARNEL L RD  
(T890)  
S 0130/0000 LENGTH(AH 3062 BK 2616)

DIR: B TOTAL LEN: 9.186 MI. DIST: 12-1 SR: 281  
 LEFT MUN: HENRY CLAY T RIGHT MUN: HENRY CLAY T

			027829 FT		027829 FT 2 0 26069 0 01 0182+09 0120/0000 LENGTH(AH 2616 BK 2769)
			025060 FT		025060 FT 2 0 26069 0 01 0154+40 TUB RUN RD (T380)
TAYLOR RD (T880)		==	0110/0000	==	0110/0000 LENGTH(AH 2769 BK 2902)
					0100/1455 BMSEN 26/0281/0100/1424 0 0 00000 0 00 0000+00 TUB RUN
					0100/1424 BMSBG 26/0281/0100/1424
			022158 FT		022158 FT 2 0 26069 0 01 0125+04 0100/0000 LENGTH(AH 2902 BK 2475)
			019683 FT		019683 FT 2 0 26069 0 01 0100+29 0090/0000 LENGTH(AH 2475 BK 2474)
SISTERS LN (PRDR)		==	0080/1770	==	0080/1090 CIRCLE U RD (PRDR)
			017209 FT		017209 FT 2 0 26069 0 01 0075+55 SICKLE RIDGE RD

DIR: B TOTAL LEN: 9.186 MI. DIST: 12-1 SR: 281  
 LEFT MUN: HENRY CLAY T RIGHT MUN: HENRY CLAY T



NATIONAL PK  
 (SR0040 SEG 0680/2817) 0040/2038

EXTRACT DATE: 12/18/2023  
PRINT DATE: 12/21/2023

ROADWAY MANAGEMENT SYSTEM  
SLD COUNTY/SR - ANNUAL PRINT

PAGE NUMBER: 97  
COUNTY: FAYETTE

DIR: B TOTAL LEN: 9.186 MI.  
LEFT MUN: HENRY CLAY T

DIST: 12-1 SR: 281  
RIGHT MUN: HENRY CLAY T

ROADWAY NAME	START	END	STATUS	DESCRIPTION
			5	BMSBG 26/0281/0040/0000 LENGTH(AH 2038 BK 3409)
BRADDOCK RD (T358)	0030/1550		=	
				0030/1365 BMSEN 26/0281/0030/1349 1 0 00363 0 00 0168+81 PINKHAM RUN
				0030/1349 BMSBG 26/0281/0030/1349 MUDD PIKE RD
			=	0030/1145 (T357)
GLASS RD (T358)	0030/0480 004299 FT		=	MUDD PIKE RD (T357)
			=	0030/0480 (T357)
				004299 FT 1 0 00363 0 00 0155+40
			5	0030/0000 NC BRUCETON RD LENGTH(AH 3409 BK 3010)
				0020/2989 HENRY CLAY MARKLEYSBURG B
CROSS ST (BORO)	0020/2040		=	
			=	0020/1580 MILLER LN (BORO)
CHURCH ST (BORO)	0020/1535		=	
			=	0020/1295 APPLE LN (BORO)
			=	0020/0430 CHERRY LN (BORO)
	001289 FT			001289 FT 1 0 00363 0 00 0125+30
			5	0020/0000 GLADE LN (SR2013 SEG 0020/2686) LENGTH(AH 3010 BK 1289)
				0010/0785 BROWN HILL RD (T314)
SPEAR LN (BORO)	0010/0415 000000 FT		=	
				000000 FT 1 0 00363 0 00 0112+41
				NC MA IN ST INTER-BK BRUCETON RD (T311)
			5	0010/0000 MFC BEGIN = D LENGTH(AH 1289 BK 0000)

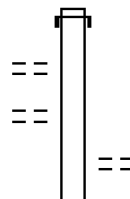
EXTRACT DATE: 12/18/2023      ROADWAY MANAGEMENT SYSTEM      PAGE NUMBER: 96  
 PRINT DATE: 12/21/2023      SLD COUNTY/SR - ANNUAL PRINT      COUNTY: FAYETTE  
 DIR: B      TOTAL LEN: 18.341 MI.      DIST: 12-1      SR: 201  
 LEFT MUN: WASHINGTON T      RIGHT MUN: WASHINGTON T

HOMEWOOD ST  
 (TWP )  
 GREENWOOD ST  
 (TWP )

096840 FT

0400/1495

0400/1200



096765 FT      AH-WESTMORELAND      (64)  
 INTER-AHD WASHINGTON RD  
 0400/1571      (SR0201 SEG 0010/0000)

0400/1140      GREENWOOD ST  
 (TWP )  
 SHERWOOD ST

DIR: B TOTAL LEN: 18.341 MI. DIST: 12-1 SR: 201  
 LEFT MUN: WASHINGTON T RIGHT MUN: WASHINGTON T

SHERWOOD ST  
 (TWP )

0400/0815

2 0 26175 0 00 0000+00 095269 FT  
 FAYETTE AV  
 (T732)

0400/0000

DULL ST  
 (T839)  
 EDITH ST  
 (T770)  
 DENT ST  
 (T905)

0380/1595

0380/1320

0380/0980

HOFFMAN ST  
 (T839)

0380/0580

HILLMAN ST  
 (TWP )  
 TABRON ST  
 (TWP )

0380/0370

0380/0040  
 091203 FT

0400/0865 (TWP )

NC WASHINGTON RD  
 VERNON AV

095194 FT

(T443)

5 0400/0000 LENGTH(AH 1571 BK 2099)

0390/1350

COZY LN  
 (TWP )

0390/1095

ROSE ST  
 (TWP )

0390/0665

TRENK ST  
 (T838)

0390/0465

WILKINSON ST  
 (T952)

093170 FT

093095 FT

1 0 00247 0 08 0934+07  
 VILLAGE: LYNNWOOD

PERRY AV  
 (TWP )

5 0390/0000 LENGTH(AH 2099 BK 1967)

0380/0950

KRETT WY  
 (TWP )

0380/0490

LONG AV  
 (TWP )

091128 FT

1 0 00247 0 08 0914+52  
 MULLEN ST  
 (T966)

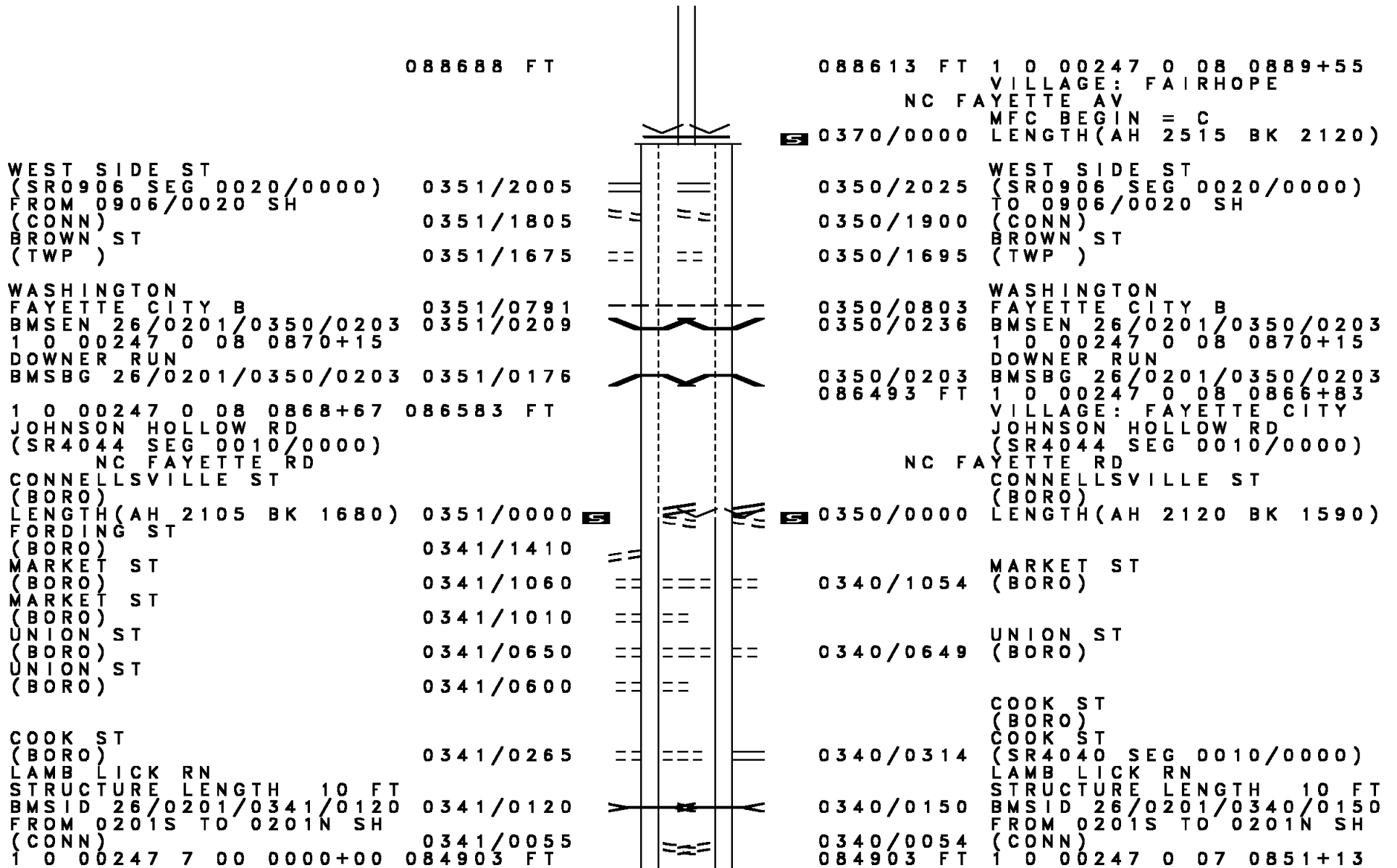
5 0380/0000 LENGTH(AH 1967 BK 2515)

0370/1830

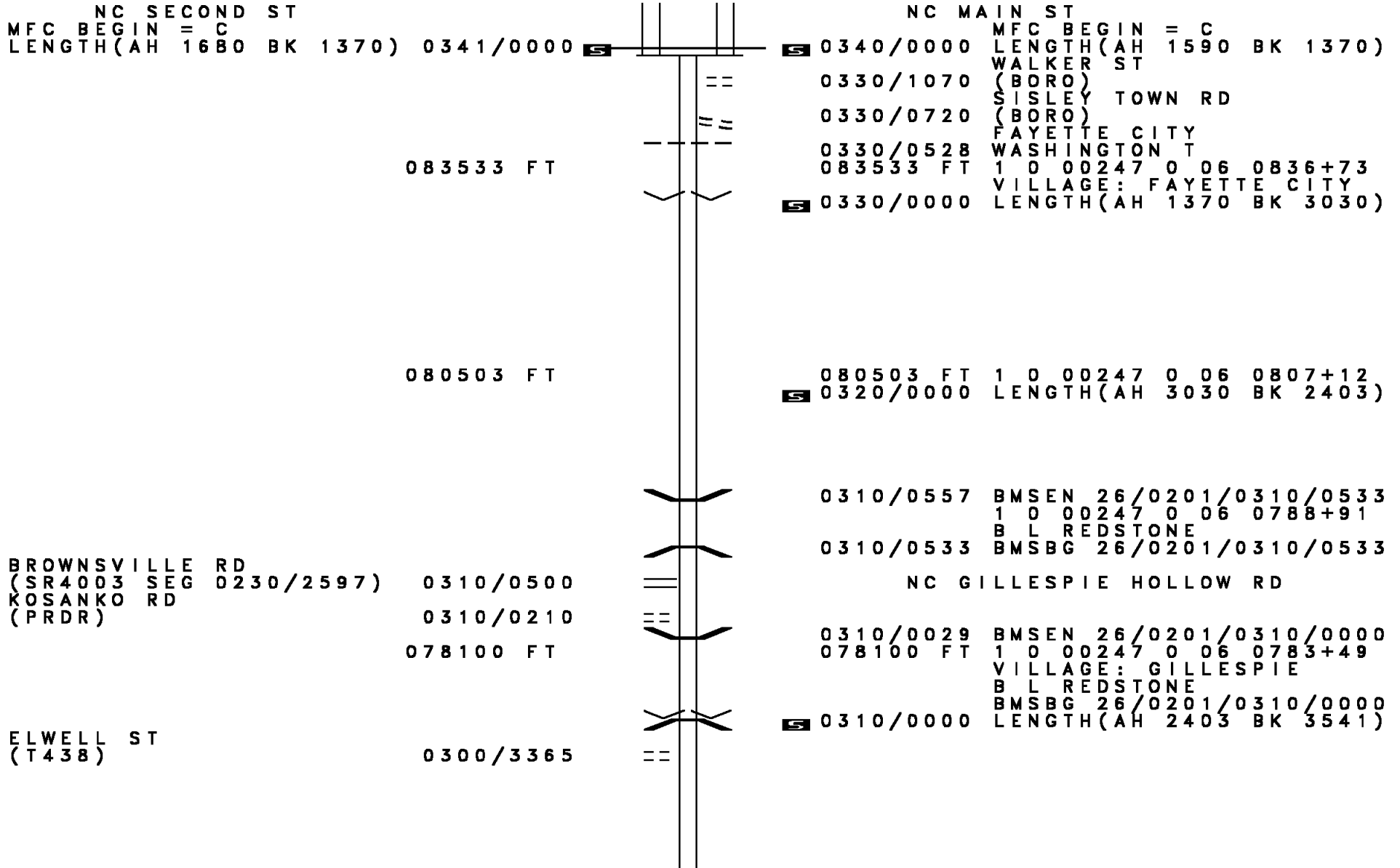
SUMMIT RD  
 (TWP )



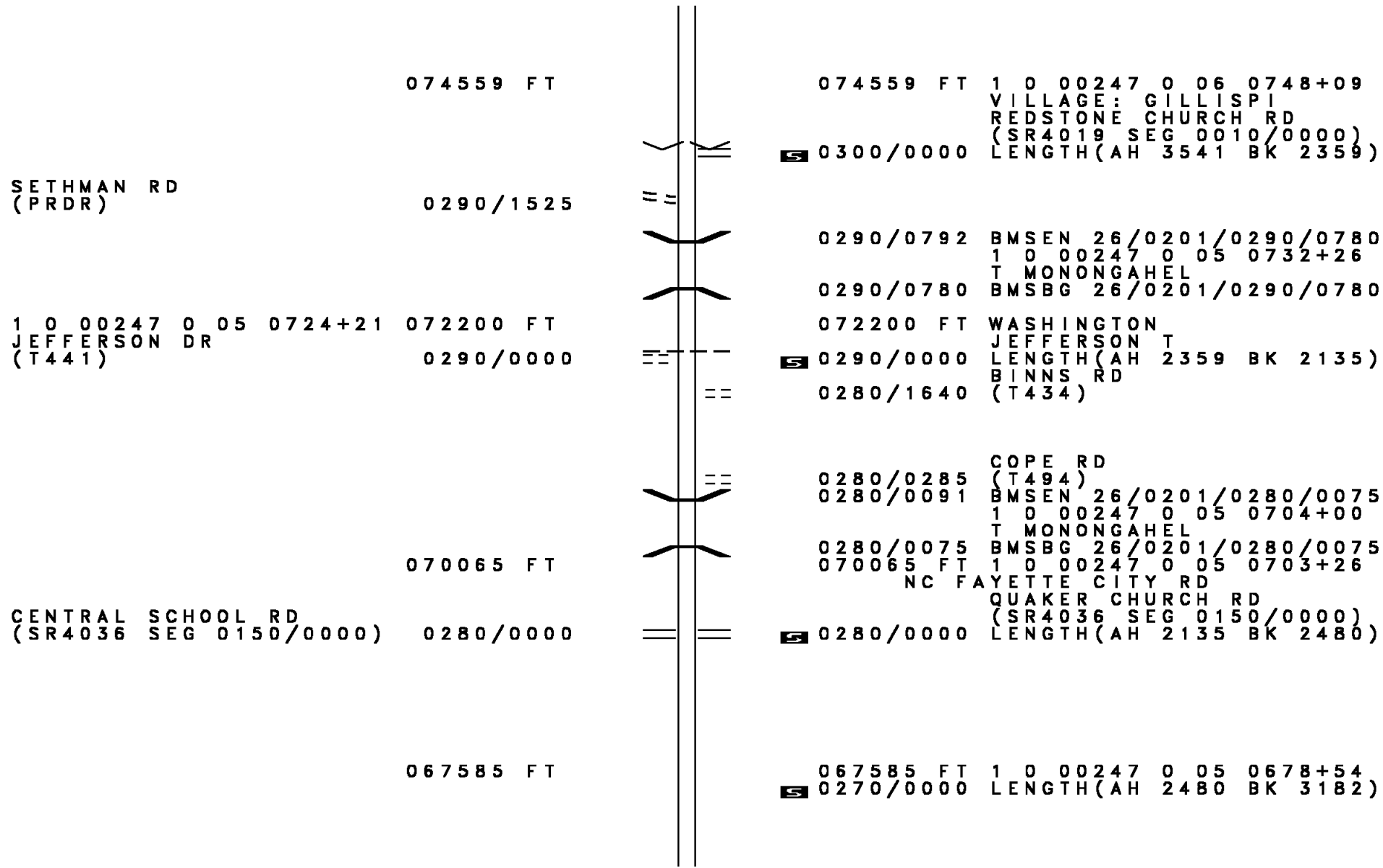
DIR: B TOTAL LEN: 18.341 MI. DIST: 12-1 SR: 201  
 LEFT MUN: WASHINGTON T RIGHT MUN: WASHINGTON T



DIR: B TOTAL LEN: 18.341 MI. DIST: 12-1 SR: 201  
 LEFT MUN: FAYETTE CITY B RIGHT MUN: FAYETTE CITY B



DIR: B TOTAL LEN: 18.341 MI. DIST: 12-1 SR: 201  
 LEFT MUN: WASHINGTON T RIGHT MUN: WASHINGTON T



074559 FT

074559 FT 1 0 00247 0 06 0748+09  
 VILLAGE: GILLISPI  
 REDSTONE CHURCH RD  
 (SR4019 SEG 0010/0000)  
 5 0300/0000 LENGTH(AH 3541 BK 2359)

SETHMAN RD  
 (PRDR)

0290/1525

0290/0792 BMS EN 26/0201/0290/0780  
 1 0 00247 0 05 0732+26  
 T MONONGAHEL

0290/0780 BMSBG 26/0201/0290/0780

1 0 00247 0 05 0724+21  
 JEFFERSON DR  
 (T441)

072200 FT  
 0290/0000

072200 FT WASHINGTON  
 JEFFERSON T  
 5 0290/0000 LENGTH(AH 2359 BK 2135)  
 BINNS RD  
 (T434)

0280/0285 COPE RD  
 (T494)  
 0280/0091 BMS EN 26/0201/0280/0075  
 1 0 00247 0 05 0704+00  
 T MONONGAHEL

070065 FT

0280/0075 BMSBG 26/0201/0280/0075  
 070065 FT 1 0 00247 0 05 0703+26  
 NC FA YETTE CITY RD

CENTRAL SCHOOL RD  
 (SR4036 SEG 0150/0000)

0280/0000

QUAKER CHURCH RD  
 (SR4036 SEG 0150/0000)  
 5 0280/0000 LENGTH(AH 2135 BK 2480)

067585 FT

067585 FT 1 0 00247 0 05 0678+54  
 5 0270/0000 LENGTH(AH 2480 BK 3182)

DIR: B TOTAL LEN: 18.341 MI. DIST: 12-1 SR: 201  
 LEFT MUN: JEFFERSON T RIGHT MUN: JEFFERSON T

CLARK RD  
(T759)

0260/1330 == ==

0260/1330 FRANCIS RD  
(T759)

064403 FT

0260/0015 BMS EN 26/0201/0260/0000  
 064403 FT 1 0 00247 0 05 0646+71  
 T MONONGAHEL  
 BMSBG 26/0201/0260/0000  
 5 0260/0000 LENGTH(AH 3182 BK 2789)

061614 FT

061614 FT 1 0 00247 0 05 0618+63  
 NC GILLESPIE RD  
 5 0250/0000 LENGTH(AH 2789 BK 3649)  
 JEFFERSON  
 0240/3111 PERRY T

057965 FT

057965 FT 1 0 00247 0 04 0583+49  
 5 0240/0000 LENGTH(AH 3649 BK 0612)

1 0 00247 0 04 0577+16 057353 FT  
 PERRY RD  
 (SR4034 SEG 0050/0866) 0230/0000  
 RAMP C RD  
 (SR8019 SEG 0250/0000) 0220/1320

057353 FT  
 5 0230/0000 LENGTH(AH 0612 BK 1736)

RAMP INNER LOOP C RD  
 (SR8019 SEG 0260/0515) 0220/1010

0220/1150 RAMP A RD  
 (SR8019 SEG 0510/0995)

0220/0925 RAMP INNER LOOP A RD  
 (SR8019 SEG 0500/0000)  
 0220/0695 BMS EN 26/0201/0220/0599  
 1 0 00247 0 04 0565+85  
 SR 0051

DIR: B TOTAL LEN: 18.341 MI.  
 LEFT MUN: PERRY T

DIST: 12-1 SR: 201  
 RIGHT MUN: PERRY T

RAMP INNER LOOP D RD  
 (SR8019 SEG 0020/0000) 0220/0370

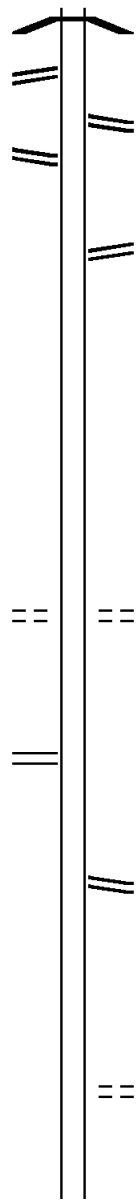
RAMP D RD  
 (SR8019 SEG 0010/0849) 0220/0180  
 055617 FT

054408 FT

1 0 00247 0 03 0518+04 051670 FT  
 CURFEW RD  
 (T695) 0200/0000

GRIFFIN RD  
 (SR4015 SEG 0042/1551) 0190/0610  
 049413 FT

047283 FT



0220/0599 BMSBG 26/0201/0220/0599

0220/0240 RAMP INNER LOOP B RD  
 (SR8019 SEG 0750/0795)

055617 FT 1 0 00247 0 04 0559+83  
 0220/0000 LENGTH(AH 1736 BK 1209)  
 RAMP B RD  
 (SR8019 SEG 0760/0000)

054408 FT 1 0 00247 0 03 0545+46  
 0210/0000 LENGTH(AH 1209 BK 2738)

051670 FT RESERVOIR RD  
 (T532)  
 0200/0000 LENGTH(AH 2738 BK 2257)

049413 FT 1 0 00247 0 03 0495+34  
 0190/0000 LENGTH(AH 2257 BK 2130)  
 CEMETERY RD  
 (SR4017 SEG 0010/0000)

047283 FT 1 0 00247 0 03 0474+35  
 SIDE RD  
 (T570)  
 0180/0000 LENGTH(AH 2130 BK 3546)

DIR: B TOTAL LEN: 18.341 MI. DIST: 12-1 SR: 201  
LEFT MUN: PERRY T RIGHT MUN: PERRY T

043737 FT

0170/0016 BMTEN 26/0201/0170/0000  
043737 FT 1 0 00247 0 03 0438+68  
NC BLUE STAR RD  
VIRGIN RUN  
BMSBG 26/0201/0170/0000  
PERRY  
FRANKLIN T  
0170/0000 LENGTH(AH 3546 BK 3023)

1 0 00247 0 03 0408+61 040714 FT  
TOWN COUNTRY RD  
(SR4028 SEG 0190/3054) 0160/0000  
WARCHOL RD  
(T576) 0150/2005  
BEUNA VISTA RD  
(SR1012 SEG 0010/0000) 0150/1730

040714 FT  
0160/0000 LENGTH(AH 3023 BK 2030)

038684 FT

0150/0460 TOWNSHIP T547 RD  
038684 FT (T547)  
1 0 00247 0 02 0387+50  
VILLAGE: FLATWOODS  
LAKE RD  
(T701)  
0150/0000 LENGTH(AH 2030 BK 3516)

DIR: B TOTAL LEN: 18.341 MI. DIST: 12-1 SR: 201  
 LEFT MUN: FRANKLIN T RIGHT MUN: FRANKLIN T

Stationing	Segment Description	Length	SR	Segment	Stationing	Segment Description	Length	SR	Segment
035168		FT			035168		FT	1 0 00247 0 02	0352+32
						MILLS LN (T654)			
					0140		0000		LENGTH(AH 3516 BK 2608)
GUTH RD (T654)		0130		2575					
					032560		FT		
					0130		0000		LENGTH(AH 2608 BK 3615)
1 0 00247 0 02 0326+35		032560		FT					
BUENA VISTA RD									
(SR4030 SEG 0070/3153)		0130		0000					
					0120		1941		BMS EN 26/0201/0120/1926
									0 0 00000 0 00 0000+00
									FURNACE RUN
					0120		1926		BMSBG 26/0201/0120/1926
					028945		FT		
					028945		FT	1 0 00247 0 02	0290+30
									DICKERSON RUN RD
					0120		0000		(SR1010 SEG 0010/0000)
									LENGTH(AH 3615 BK 3397)
					025548		FT	1 0 00247 0 02	0256+52
					0110		0000		LENGTH(AH 3397 BK 2819)
					0100		1807		FRANKLIN DUNBAR T

DIR: B TOTAL LEN: 18.341 MI. DIST: 12-1 SR: 201  
 LEFT MUN: FRANKLIN T RIGHT MUN: FRANKLIN T

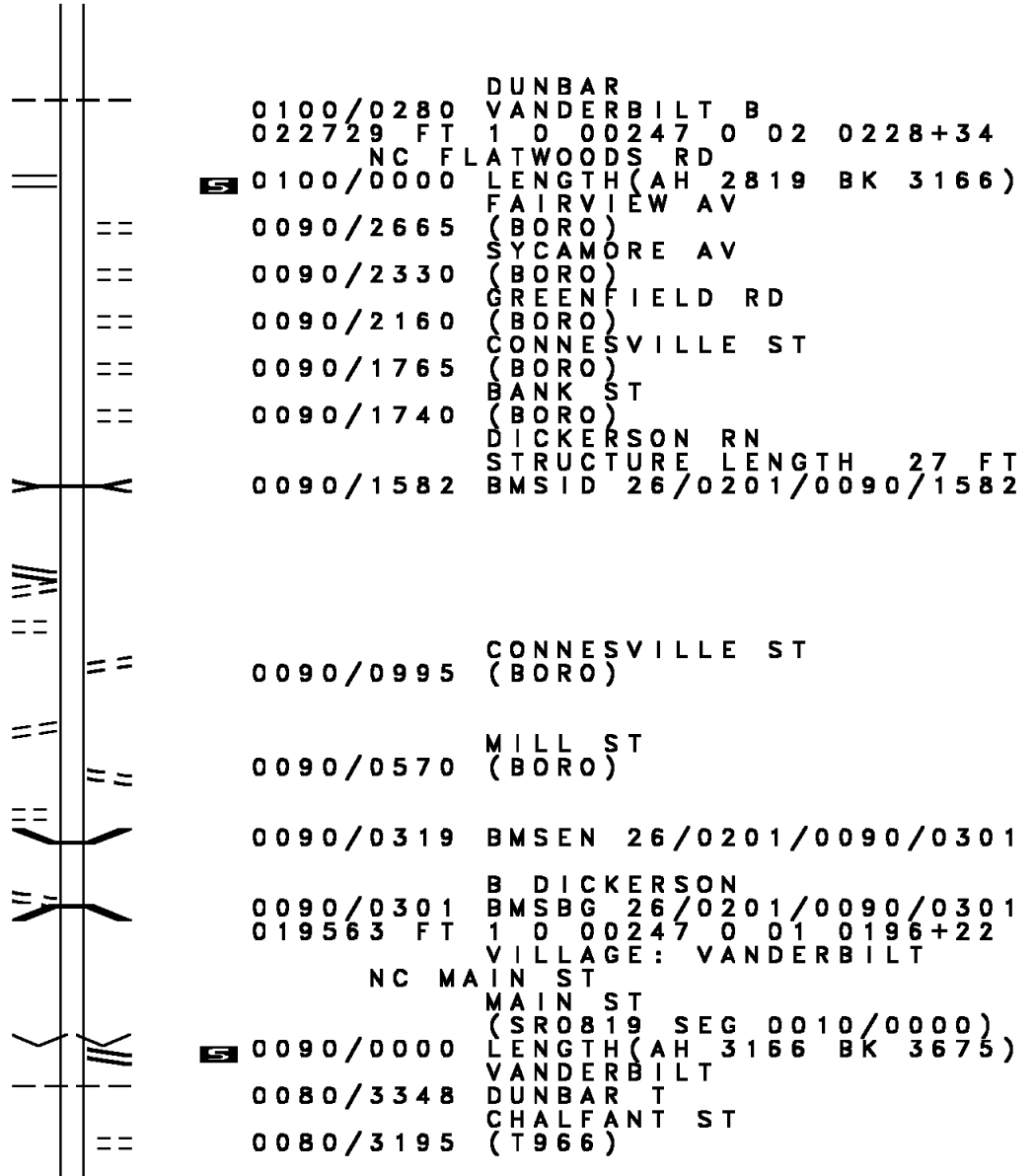
NELLIE RD 022729 FT  
 (SR1045 SEG 0080/2579) 0100/0000

LEISENRING RD  
 (SR1039 SEG 0060/1957)  
 LIBERTY ST  
 (BORO)  
 CHURCH ST  
 (BORO)

CENTER ST 0090/1455  
 (BORO) 0090/1185

WALNUT ST 0090/0930  
 (BORO) 0090/0475

0 0 00000 0 00 0000+00  
 PENNSYLVANIA AV  
 (BORO) 0090/0301  
 019563 FT





DIR: B TOTAL LEN: 18.341 MI. DIST: 12-1 SR: 201  
 LEFT MUN: DUNBAR T RIGHT MUN: DUNBAR T

015888 FT

015888 FT 1 0 00247 0 01 0159+47  
 0080/0000 LENGTH(AH 3675 BK 2615)

013273 FT

013273 FT 1 0 00247 0 01 0134+00  
 BROADFORD RD  
 (T705)  
 0070/0000 LENGTH(AH 2615 BK 2019)

011254 FT

011254 FT 1 0 00247 0 01 0113+62  
 0060/0000 LENGTH(AH 2019 BK 2850)

008404 FT

008404 FT 1 0 00247 0 01 0084+94  
 ADELAIDE RD  
 (T740)  
 0050/0000 LENGTH(AH 2850 BK 2286)

006118 FT

006118 FT 1 0 00247 0 00 0060+90  
 RIDGE BL  
 (T742)  
 0040/0000 LENGTH(AH 2286 BK 3763)

DIR: B TOTAL LEN: 18.341 MI. DIST: 12-1 SR: 201  
 LEFT MUN: DUNBAR T RIGHT MUN: DUNBAR T

Segment Description	Stationing	Length	Notes
SKYLARK DR (T745)	0030/2655	==	
LOUDEN ST (TWP)	0030/1150	==	
LIMESTONE HILL RD (T707)	0030/0980	==	ALEXANDER-GUIE RD (PRDR)
1 0 00247 0 00 0022+03	002355 FT		DUNBAR CONNELLSVILLE C
PRIVATE DR (PRDR)	0030/0000	==	0030/0207 002355 FT
FALLS AV (CITY)	0020/1490	==	0030/0000 LENGTH(AH 3763 BK 1885)
			OPPOSSUM RUN STRUCTURE LENGTH 24 FT BMSID 26/0201/0020/1415
	000470 FT		0020/1415
			000470 FT 1 0 00247 0 00 0004+24 FROM 0119/0631 SH (CONN)
CRAWFORD AV (SR1051 SEG 0220/1399)		==	0020/0000 LENGTH(AH 1885 BK 0470) NC VA
NINTH ST (SR0119 SEG 0630/0000)		==	MEMORIAL BL (SR0119 SEG 0630/0000)
(SR0119 SEG 0631/0000)	0010/0300	==	(SR0119 SEG 0631/0000)
	000000 FT	==	CITY AL (CITY)
			0010/0160 000000 FT 1 0 00247 0 00 0000+00 VILLAGE: CONNELLSVILLE NC CRAWFORD AV EIGHTH ST (SR0119 SEG 0631/0000) (SR0119 SEG 0630/0000)
			INTER-BK WEST CRAWFORD AV (SR0711 SEG 0010/0000) MFC BEGIN = C
			0010/0000 LENGTH(AH 0470 BK 0000)

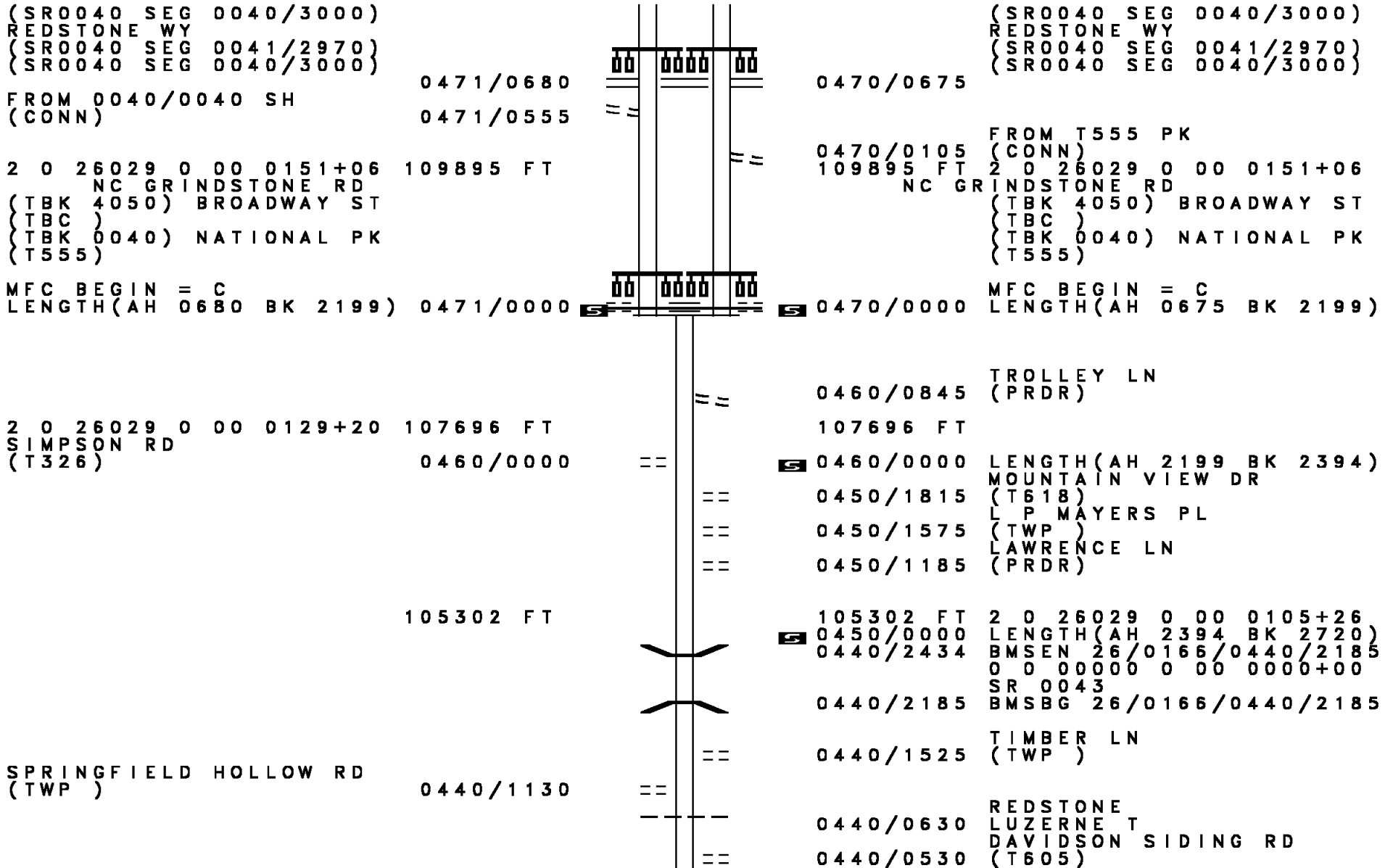
EXTRACT DATE: 12/18/2023 ROADWAY MANAGEMENT SYSTEM PAGE NUMBER: 84  
PRINT DATE: 12/21/2023 SLD COUNTY/SR - ANNUAL PRINT COUNTY: FAYETTE  
DIR: B TOTAL LEN: 20.942 MI. DIST: 12-1 SR: 166  
LEFT MUN: REDSTONE T RIGHT MUN: REDSTONE T

GRINDSTONE RD 110575 FT  
(SR4028 SEG 0011/0000) INTER-AHD  
NATIONAL PK  
(SR0040 SEG 0041/2970)



110570 FT  
INTER-AHD GRINDSTONE RD  
(SR4028 SEG 0010/0000)  
NATIONAL PK  
(SR0040 SEG 0041/2970)

DIR: B TOTAL LEN: 20.942 MI. DIST: 12-1 SR: 166  
 LEFT MUN: REDSTONE T RIGHT MUN: REDSTONE T



DIR: B TOTAL LEN: 20.942 MI. DIST: 12-1 SR: 166  
 LEFT MUN: LUZERNE T RIGHT MUN: LUZERNE T

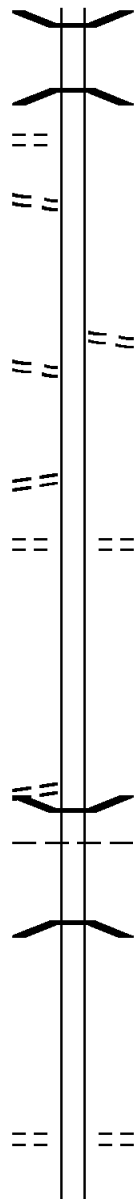
TO/FROM T609 LN  
 (CONN) 0440/0230  
 2 0 26029 0 00 0078+02 102582 FT  
 GREGORY LN  
 (T609) 0440/0000

ROSE ST  
 (T944) 0430/1230

CRAFTMOORE RD  
 (T374) 0430/0300  
 2 0 26029 0 00 0050+40 099820 FT  
 ALLISON AV  
 (T857) 0430/0000

CREEK RD  
 (T933) 097223 FT  
 0420/0000

2 0 26029 0 00 0000+00 094777 FT  
 (TBK 4020) ACADEMY RD  
 (TWP ) 0410/0000



0440/0518 BMS EN 26/0166/0440/0399  
 0 0 00000 0 00 0000+00  
 DUNLAP CREEK  
 0440/0399 BMSBG 26/0166/0440/0399  
 102582 FT  
 5 0440/0000 LENGTH(AH 2720 BK 2762)  
 0430/1300 EAST AV  
 (T857)  
 099820 FT ALLISON AV  
 (T936)  
 5 0430/0000 LENGTH(AH 2762 BK 2597)  
 097223 FT 2 0 26029 0 00 0024+56  
 NC THORNTON RD  
 5 0420/0000 LENGTH(AH 2597 BK 2446)  
 0410/2378 BMS EN 26/0166/0410/2298  
 LUZERNE  
 0410/2315 REDSTONE T  
 2 0 26029 0 00 0022+93  
 DUNLAP CREEK  
 0410/2298 BMSBG 26/0166/0410/2298  
 094777 FT (TBK 4020) STONE CHURCH  
 (TWP )  
 5 0410/0000 LENGTH(AH 2446 BK 2303)

DIR: B TOTAL LEN: 20.942 MI. DIST: 12-1 SR: 166  
 LEFT MUN: REDSTONE T RIGHT MUN: REDSTONE T

Location	Stationing	Notes	Stationing	Description
GRZENSKI ST (T382)	0400/0595 092474 FT	==	092474 FT	2 0 26031 0 01 0051+15 ROLLIE ST (T743)
EAGLE ST (T569)	0390/2050	==	0400/0000	LENGTH(AH 2303 BK 2416)
TOWNSHIP AL (TWP )	0390/1865	==	0390/2000	MCCLAIN ST (T567)
REDSTONE ST (T565)		==	0390/1865	TOWNSHIP AL (TWP )
DUNLAP ST (TWP )	0390/1690	==	0390/1725	WALL ST (T741)
TOWNSHIP AL (TWP )	0390/1520	==		
FAIRGARDEN ST (T563)	0390/1290	==	0390/1460	JOHNSON ST (T731)
TOWNSHIP AL (TWP )	0390/1100	==	0390/1320	TOWNSHIP AL (T737)
MAIN ST (T561)	0390/0925	==	0390/1195	STEEL ST (T571)
DAVIS ST (TWP )	0390/0745	==	0390/1060	TOWNSHIP AL (TWP )
DEGREGORY CR (TWP )	0390/0665	==	0390/0925	LEGION ST (T735)
PARK ST (T988)	0390/0065	==	0390/0665	LC TO/FROM TWP AL (CONN)
		==	0390/0595	TOWNSHIP AL (TWP )
		==	0390/0240	FILBERT ORIENT RD (SR4008 SEG 0010/0000)
		==	0390/0060	BMSEN 26/0166/0390/0000



DIR: B TOTAL LEN: 20.942 MI. DIST: 12-1 SR: 166  
 LEFT MUN: REDSTONE T RIGHT MUN: REDSTONE T

Left Side Description	Left Side Stationing	Right Side Stationing	Right Side Description
	090058 FT	0390/0034 090058 FT	REDSTONE LUZERNE T 2 0 26031 0 01 0027+00 P3
WEINBRENNER AV (T559) TRIMBATH LN (TWP)	0380/2545 0380/2135	0390/0000	DUNLAP CREEK BMSBG 26/0166/0390/0000 LENGTH(AH 2416 BK 2972)
	087086 FT	0380/0220 087086 FT	FOR SR 0166 AND 4006 (CONN) 2 0 26031 0 00 0000+00 VILLAGE: REPUBLIC NEW SALEM RD (SR4006 SEG 0030/0000)
KENNEY RD (SR4006 SEG 0030/0000)	0380/0000	0380/0000	LENGTH(AH 2972 BK 2932)
JOHNSON DR (T651)	0370/2015	0370/1372 0370/1336 0370/1294	BMSBG 26/0166/0370/1336 2 0 26005 0 00 0076+66 LILLY RUN BMSBG 26/0166/0370/1336 LUZERNE REDSTONE T
2 0 26005 0 00 0063+60 OAK HILL RD (T547)	084154 FT 0370/0000	084154 FT 0370/0000	LENGTH(AH 2932 BK 1987)
	082167 FT	0360/0885 0360/0695 0360/0340 082167 FT 0360/0000	FRONT ST (TWP) HILL ST (T758) COAL ST (TWP) 2 0 26005 0 00 0043+55 LENGTH(AH 1987 BK 2156)

DIR: B TOTAL LEN: 20.942 MI. DIST: 12-1 SR: 166  
 LEFT MUN: REDSTONE T RIGHT MUN: REDSTONE T

Stationing	Segment	Length	Start Station	End Station	Notes
080011 FT		0350/0000	080011 FT	080011 FT	2 0 26005 0 00 0021+97 LENGTH(AH 2156 BK 2197)
077814 FT		0340/0060	077814 FT	077814 FT	REDSTONE GERMAN T 2 0 26005 0 00 0000+00 RALPH NEW SALEM RD (SR4004 SEG 0010/0000) LENGTH(AH 2197 BK 1145)
076669 FT	RALPH RD (SR4002 SEG 0020/1968)	0330/0000	076669 FT	076669 FT	2 0 26006 0 00 0045+89 VILLAGE: HIBBS LENGTH(AH 1145 BK 2530)
074139 FT		0320/0000	074139 FT	074139 FT	2 0 26089 0 01 0216+36 LENGTH(AH 2530 BK 2515)
071624 FT		0310/0000	071624 FT	071624 FT	2 0 26089 0 01 0191+66 LENGTH(AH 2515 BK 2689)



DIR: B TOTAL LEN: 20.942 MI. DIST: 12-1 SR: 166  
 LEFT MUN: GERMAN T RIGHT MUN: GERMAN T

Stationing	Description	Stationing	Description
068935 FT		068935 FT	2 0 26089 0 01 0164+77
		0300/0000	LENGTH(AH 2689 BK 2216)
066719 FT		066719 FT	2 0 26089 0 01 0142+61
			RIFFLE HOLLOW RD
			(SR3013 SEG 0160/1409)
		0290/0000	NC HARTLEY HILL RD
		0280/0185	LENGTH(AH 2216 BK 0603)
		066116 FT	COLLEGE AV
			(T374)
2 0 26008 0 06 0845+87	066116 FT	0280/0000	LENGTH(AH 0603 BK 2296)
PALMER RD		0270/2243	BMS EN 26/0166/0270/2222
(SR3013 SEG 0170/0000)			2 0 26089 0 01 0141+61
		0270/2222	MIDDLE RUN
			BMSBG 26/0166/0270/2222
063820 FT		063820 FT	2 0 26089 0 01 0119+58
		0270/0000	LENGTH(AH 2296 BK 3386)
060434 FT		060434 FT	2 0 26089 0 01 0085+56
			NC REPUBLIC RD
		0260/0000	LENGTH(AH 3386 BK 2130)
		0250/1270	COROB ST
			(T326)
		0250/0555	MAIN ST
			(T370)
			LONG ST

DIR: B TOTAL LEN: 20.942 MI. DIST: 12-1 SR: 166  
 LEFT MUN: GERMAN T RIGHT MUN: GERMAN T

2 0 26089 0 01 0064+26 058304 FT  
 MARVIN LN  
 (T608) 0250/0000

GATES RD  
 (T337) 0240/1005

055675 FT

LARDIN FARM RD  
 (T376) 0230/0400  
 RAMP RD  
 (SR9111 SEG 0010/0000) 0230/0210

054427 FT

054427 FT

RAMP E RD  
 (SR8021 SEG 0250/0000)  
 FROM 8021/0260 SH  
 (CONN) 0220/0710  
 RAMP A RD  
 (SR8021 SEG 0260/0525)  
 TO 8021/0250 SH  
 (CONN) 0220/0600



0250/0150 (T332)  
 058304 FT

0250/0000 LENGTH(AH 2130 BK 2629)  
 TOWNSHIP AL  
 0240/2450 (TWP)  
 FROGTOWN RD  
 0240/2310 (T334)  
 TOWNSHIP AL  
 0240/2225 (T334)

0240/1005 OLD MCCLELLANDTOWN RD  
 (T337)

055675 FT 2 0 26089 0 01 0038+06  
 VILLAGE: EDENBORN  
 0240/0000 LENGTH(AH 2629 BK 1248)

0230/0165 FROM 0021/0111 SH  
 (CONN)  
 054427 FT 2 0 26089 0 00 0029+10  
 MCCLELLANDTOWN RD  
 (SR0021 SEG 0111/0000)  
 (SR0021 SEG 0110/0000)  
 NC EDENBORN RD

LECKRONE HIGHHOUSE RD  
 (SR3012 SEG 0010/0000)  
 INTER-BK ROY E FURMAN HW  
 (SR0021 SEG 0111/0000)  
 0230/0000 LTH AH 001248 BK 006552  
 054427 FT  
 7226/0000 LTH AH 006552 BK 000835  
 INTER-AHD RONCO RD  
 0220/0835 (T332)

DIR: B TOTAL LEN: 20.942 MI. DIST: 12-1 SR: 166  
 LEFT MUN: GERMAN T RIGHT MUN: GERMAN T

Stationing	Distance	Right of Way	Notes
		0220/0560	Varsity Rd (T376)
		0220/0470	Varsity Rd (T376)
		0220/0290	SR 0021 OP ID 26/0021/0050/1810 TO 8021/0750 SH (CONN)
053592 FT		0220/0080	RAMP 1 AND 2 RD (SR8021 SEG 0760/0395)
	053592 FT	0220/0000	1 1 01022 5 00 0000+00 FROM 8021/0760 SH (CONN)
		0210/2995	RAMP B RD (SR8021 SEG 0750/0000)
STERLING AV (BORO)	0210/2705	0210/0000	GERMAN MASON TOWN B LENGTH(AH 0835 BK 3310)
GRANT AV (BORO)	0210/2070	0210/2995	HARBISON AV (BORO)
		0210/2165	WILLIARD AV (BORO)
		0210/1780	NEFF AV (T261)
		0210/1485	RHODES LN (BORO)
		0210/1190	VIRGINIA AV (BORO)
		0210/0920	BOWMAN AV (BORO)
		0210/0440	COURT AV (BORO)
050282 FT		050282 FT	1 1 01022 0 00 0003+05 SPRING AV (BORO)
1 1 01022 0 00 0000+00	049986 FT	0210/0000	CHURCH AV LENGTH(AH 3310 BK 0296) (SR3010 SEG 0020/0000)
CHURCH AV (BORO)	0200/0000	0200/0000	CROSS AV (BORO) LENGTH(AH 0296 BK 3140)
		0190/2550	HIGH AV (BORO)
		0190/2255	FAIRVIEW AV

DIR: B TOTAL LEN: 20.942 MI. DIST: 12-1 SR: 166  
 LEFT MUN: MASONTOWN B RIGHT MUN: MASONTOWN B

DEBOLT AV  
 (BORO)

0190/1650

WEST HARVEY AV  
 (BORO)

0190/0875

046846 FT

0190/1935 (BORO)

0190/0802 MASONTOWN  
 GERMAN T

046846 FT 1 0 00579 0 01 0457+94  
 VILLAGE: MASONTOWN

NC MAIN ST  
 0190/0000 LENGTH(AH 3140 BK 3243)

0180/2610 PROVINCE HILL RD  
 (T709)

0180/2326 BMSID 26/0166/0180/1100  
 RETAINING WALL END

0180/2234 BMSID 26/0166/0180/1100  
 RETAINING WALL BEGIN

043603 FT

043603 FT 1 0 00579 0 01 0425+57  
 0180/0000 LENGTH(AH 3243 BK 3224)

GOAT HILL RD  
 (T325)

0170/1490

0170/1331 GERMAN  
 NICHOLSON T  
 CATS CREEK  
 STRUCTURE LENGTH 26 FT

0170/1296 BMSID 26/0166/0170/1296  
 FIRST ST

0170/1095 (T392)  
 SECOND ST

0170/0935 (T396)  
 THIRD ST

0170/0695 (T390)  
 FOURTH ST

0170/0395 (T388)  
 FIFTH + CROSS ST


FLORIDA AV

0170/0285 (T389)

DIR: B TOTAL LEN: 20.942 MI. DIST: 12-1 SR: 166  
 LEFT MUN: NICHOLSON T RIGHT MUN: NICHOLSON T

Segment Description	Start Station	End Station	Length (FT)	Notes
(PRDR)	0170/0210	040379	FT	
				040379 FT 1 0 00579 0 01 0393+27
				VILLAGE: GRAYS LANDING
				LENGTH(AH 3224 BK 3330)
				FIFTH + CROSS ST
				(T389)
				GRAYS LANDING HILL RD
				(T385)
GRAYS LANDING LOCK RD (T385)	0160/1900			
				037049 FT 1 0 00579 0 01 0359+17
				LENGTH(AH 3330 BK 2774)
GALLATIN ST (T504)	0160/0270	037049	FT	
				034275 FT 1 0 00579 0 01 0332+23
				VILLAGE: GALLATIN
				LENGTH(AH 2774 BK 1909)
				032366 FT
				LENGTH(AH 1909 BK 2921)
				JACOBS CREEK
				STRUCTURE LENGTH 12 FT
				BMSID 26/0166/0130/2825
				JACOBS CREEK
				STRUCTURE LENGTH 32 FT
				BMSID 26/0166/0130/2774
				MARTIN HILL RD
				(T345)
				WEST UNIONTOWN ST
				(T403)
				UNIONTOWN ST
1 0 00579 0 01 0282+47	032366		FT	
LOWER MARTIN RD (T367)	0140/0000			

DIR: B TOTAL LEN: 20.942 MI. DIST: 12-1 SR: 166  
 LEFT MUN: NICHOLSON T RIGHT MUN: NICHOLSON T



TO 0166/0110 SH  
(CONN)

0120/0160  
026386 FT

FROM 0166/0120 SH  
(CONN)

0110/1770

AUGUSTINE RD  
(T345)

0110/1120

024475 FT

1 0 00429 0 00 0004+26 022286 FT  
FERRY RD  
(SR3016 SEG 0010/0418) 0100/0000

0100/1235 FRONT ST  
(T339)  
RETAINING WALL END  
BMSID 26/0166/0100/0735  
RETAINING WALL BEGIN  
BMSID 26/0166/0100/0735

0090/1825 TOM CAT HOLLOW RD  
0090/1583 (SR3003 SEG 0070/2321)  
BMSEN 26/0166/0090/1426  
1 0 00579 0 00 0210+78  
GEORGE CREEK  
0090/1426 BMSBG 26/0166/0090/1426

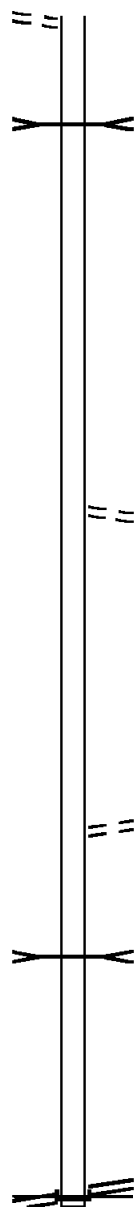
DIR: B TOTAL LEN: 20.942 MI. DIST: 12-1 SR: 166  
 LEFT MUN: NICHOLSON T RIGHT MUN: NICHOLSON T

Stationing	Right of Way	Property	Length	Block
019736 FT	019736 FT	VILLAGE: NEW GENEVA FALLEN TIMBERS RD (T340) NICHOLSON SPRINGHILL T	0090/0000	1886
017850 FT	017850 FT	ALBERT GALLATIN SCHOOL (PRDR)	0080/0000	1984
015866 FT	015866 FT	PEKAR RD (T333)	0070/0030	
			015866 FT	
			0070/0000	2460
FRIENDSHIP HILL RD (PARK)	0060/1820			
013406 FT	013406 FT		0060/0000	2308
		WILSON LN (TWP)	0050/1470	
1 0 00579 0 00 0109+88 LOCK #8 (GOVT)	011098 FT		0050/0000	3270
WINGROVE RD				

DIR: B TOTAL LEN: 20.942 MI. DIST: 12-1 SR: 166  
 LEFT MUN: SPRINGHILL T RIGHT MUN: SPRINGHILL T

(T333)

0040/2230



BATEMAN CK.  
 STRUCTURE LENGTH 10 FT  
 BMSID 26/0166/0040/1459

0040/1459

007828 FT

007828 FT 1 0 00579 0 00 0078+24  
 LENGTH(AH 3270 BK 3131)

004697 FT

CAGEY SCHOOL RD  
 (T323)  
 004697 FT 1 0 00579 0 00 0046+93  
 LENGTH(AH 3131 BK 2709)

001988 FT

001988 FT 1 0 00579 0 00 0020+49  
 GREATER POINT MARION RD  
 (T340)  
 LENGTH(AH 2709 BK 1988)

000000 FT

T MONGAHELA  
 STRUCTURE LENGTH 8 FT  
 BMSID 26/0166/0010/1060

MORGANTOWN RD  
 (SR0119 SEG 0052/1145) 0010/0000

000000 FT 1 0 00579 0 00 0000+00  
 MORGANTOWN RD  
 (SR0119 SEG 0052/1145)  
 INTER-BK NEW GENEVA RD  
 NILAN RD  
 (T461)  
 MFC BEGIN = C  
 LENGTH(AH 1988 BK 0000)



EXTRACT DATE: 12/18/2023 ROADWAY MANAGEMENT SYSTEM PAGE NUMBER: 70  
PRINT DATE: 12/21/2023 SLD COUNTY/SR - ANNUAL PRINT COUNTY: FAYETTE

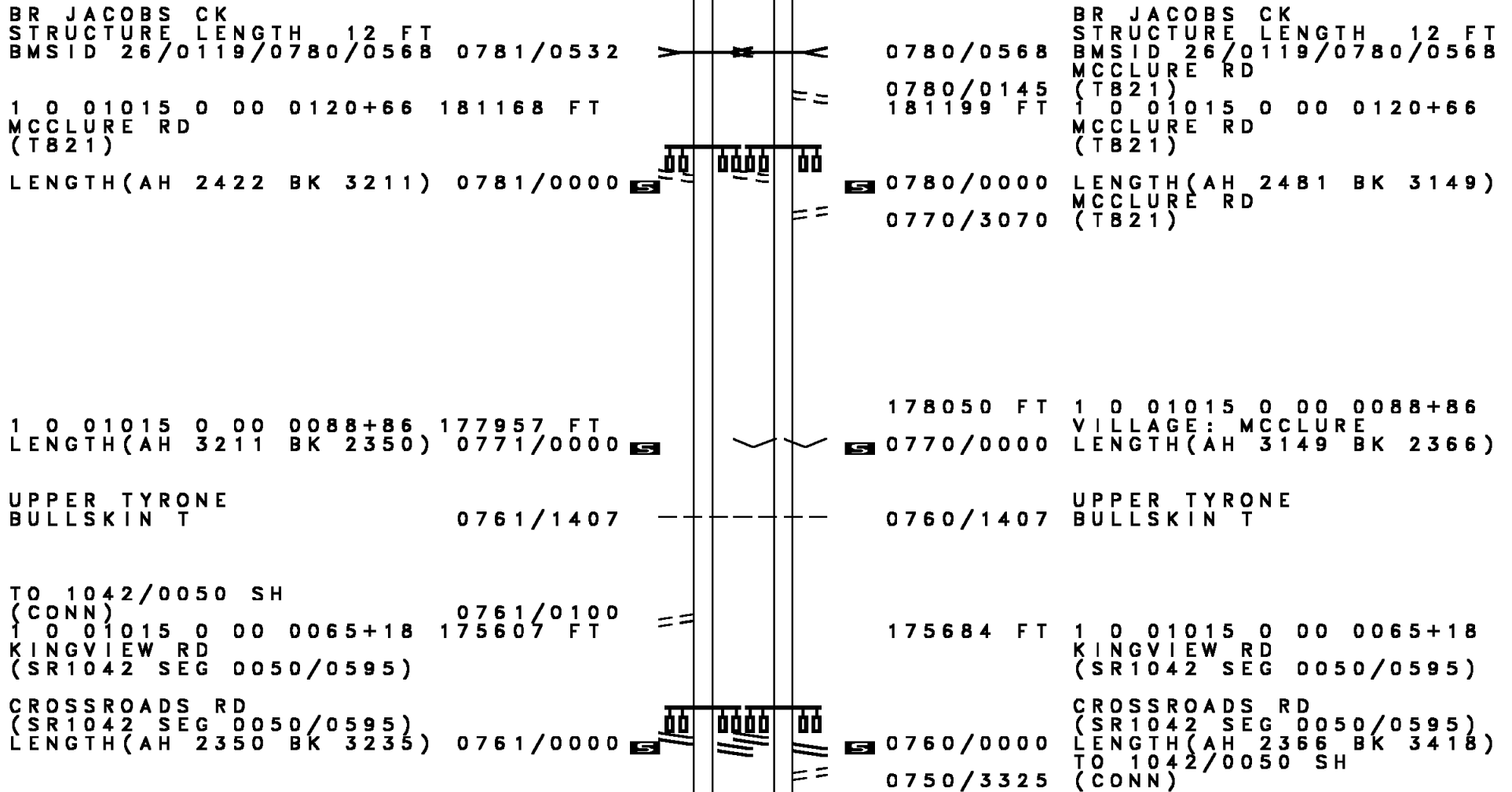
DIR: B TOTAL LEN: 34.788 MI. DIST: 12-1 SR: 119  
LEFT MUN: UPPER TYRONE T RIGHT MUN: UPPER TYRONE T

AH-WESTMORELAND (64) 183590 FT  
CONNELLSVL NEW STANTON INTER-AHD  
(SR0119 SEG 0011/0000) 0781/2422




183680 FT  
INTER-AHD CONNELLSVL NEW STANTON  
0780/2481 (SR0119 SEG 0010/0000)

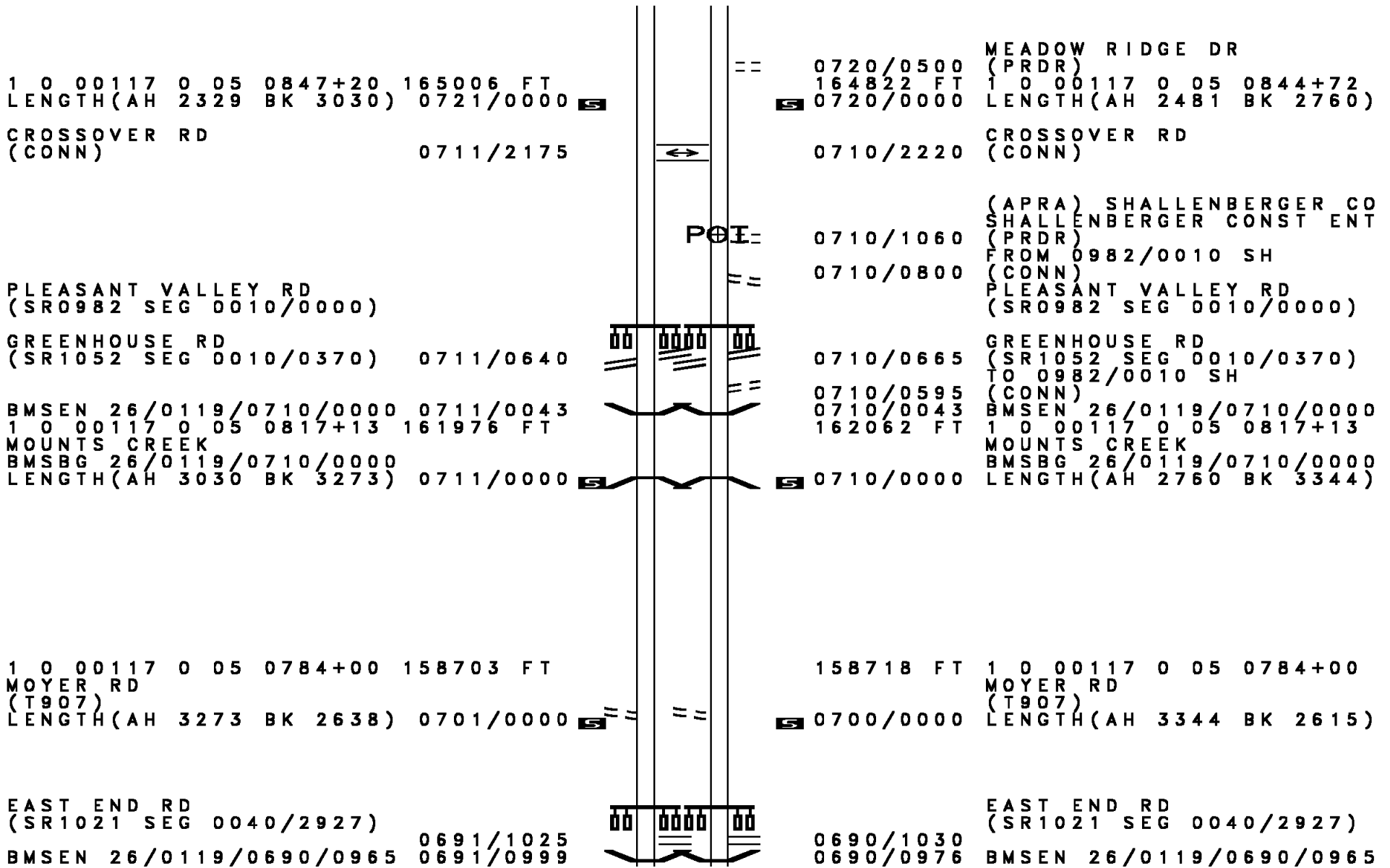
DIR: B TOTAL LEN: 34.788 MI. DIST: 12-1 SR: 119  
 LEFT MUN: UPPER TYRONE T RIGHT MUN: UPPER TYRONE T



DIR: B TOTAL LEN: 34.788 MI. DIST: 12-1 SR: 119  
 LEFT MUN: BULLSKIN T RIGHT MUN: BULLSKIN T



DIR: B TOTAL LEN: 34.788 MI. DIST: 12-1 SR: 119  
LEFT MUN: BULLSKIN T RIGHT MUN: BULLSKIN T



1 0 00117 0 05 0847+20 165006 FT  
LENGTH(AH 2329 BK 3030) 0721/0000 S  
CROSSOVER RD  
(CONN) 0711/2175

PLEASANT VALLEY RD  
(SR0982 SEG 0010/0000)  
GREENHOUSE RD  
(SR1052 SEG 0010/0370) 0711/0640

BMSSEN 26/0119/0710/0000 0711/0043  
1 0 00117 0 05 0817+13 161976 FT  
MOUNTS CREEK  
BMSBG 26/0119/0710/0000  
LENGTH(AH 3030 BK 3273) 0711/0000 S

1 0 00117 0 05 0784+00 158703 FT  
MOYER RD  
(T907)  
LENGTH(AH 3273 BK 2638) 0701/0000 S

EAST END RD  
(SR1021 SEG 0040/2927) 0691/1025  
BMSSEN 26/0119/0690/0965 0691/0999

== 0720/0500 MEADOW RIDGE DR  
164822 FT (PRDR)  
1 0 00117 0 05 0844+72  
S 0720/0000 LENGTH(AH 2481 BK 2760)  
CROSSOVER RD  
(CONN) 0710/2220

POI 0710/1060 (APRA) SHALLENBERGER CO  
0710/0800 (PRDR) SHALLENBERGER CONST ENT  
FROM 0982/0010 SH  
(CONN)  
PLEASANT VALLEY RD  
(SR0982 SEG 0010/0000)

0710/0665 GREENHOUSE RD  
(SR1052 SEG 0010/0370)  
TO 0982/0010 SH  
0710/0595 (CONN)  
0710/0043 BMSSEN 26/0119/0710/0000  
162062 FT 1 0 00117 0 05 0817+13  
MOUNTS CREEK  
S 0710/0000 BMSBG 26/0119/0710/0000  
LENGTH(AH 2760 BK 3344)

158718 FT 1 0 00117 0 05 0784+00  
MOYER RD  
(T907)  
S 0700/0000 LENGTH(AH 3344 BK 2615)

0690/1030 EAST END RD  
0690/0976 (SR1021 SEG 0040/2927)  
BMSSEN 26/0119/0690/0965

DIR: B TOTAL LEN: 34.788 MI. DIST: 12-1 SR: 119  
 LEFT MUN: BULLSKIN T RIGHT MUN: BULLSKIN T

Stationing	Description	Stationing	Description
1 0 00117 0 05 0757+90	B MOUNTS CK.	1 0 00117 0 05 0763+67	B MOUNTS CK.
BMSBG 26/0119/0690/0965 0691/0988		BMSBG 26/0119/0690/0965	
		BUTTERMORE AL	
		(TWP)	
1 0 00117 0 05 0757+90 156065 FT		1 0 00117 0 04 0757+60	
BELL VIEW RD		BELL VIEW RD	
(SR1035 SEG 0012/0000)		(SR1035 SEG 0012/0000)	
BUTTERMORE BL		BUTTERMORE BL	
(T906)		(T906)	
LENGTH(AH 2638 BK 1347) 0691/0000		LENGTH(AH 2615 BK 1385)	
BMSEN 26/0119/0680/0921 0681/0933		BMSEN 26/0119/0680/0921	
0 0 00000 0 00 0000+00		0 0 00000 0 00 0000+00	
WHITES RUN		WHITES RUN	
BMSBG 26/0119/0680/0921 0681/0881		BMSBG 26/0119/0680/0921	
BULLSKIN		BULLSKIN	
CONNELLSVILLE T		CONNELLSVILLE T	
ROCK ST		ROCK ST	
(T709)		(T709)	
ROCK ST			
(T709)			
1 0 00117 0 04 0732+00 154718 FT		1 0 00117 0 04 0731+26	
LENGTH(AH 1347 BK 2110) 0681/0000		LENGTH(AH 1385 BK 2036)	
		RAMP E RD	
		(SR9101 SEG 0010/0273)	
CRAWFORD AV		CRAWFORD AV	
(SR1073 SEG 0020/1768) 0671/1630		(SR1073 SEG 0020/1768)	
		TO 1073/0020 SH	
		(CONN)	
GEORGIA AV		BLAKE AV	
(T927)		(T688)	
BLAKE AV			
(T688)			
1 0 00117 0 03 0711+06 152608 FT		1 0 00117 0 03 0710+90	
DE MUTH RD		HOLY TRINITY CEMETERY D	
(T919)		(PRDR)	
LENGTH(AH 2110 BK 3736) 0671/0000		LENGTH(AH 2036 BK 3756)	
RETAINING WALL END			
BMSID 26/0119/0661/2500 0661/2531			
RETAINING WALL BEGIN			
BMSID 26/0119/0661/2500 0661/2445			



DIR: B TOTAL LEN: 34.788 MI. DIST: 12-1 SR: 119  
 LEFT MUN: CONNELLSVILLE C RIGHT MUN: CONNELLSVILLE C

Left Side Description	Left Side ID	Right Side ID	Right Side Description
SEVENTH ST (CITY) LENGTH(AH 2036 BK 1250)	0641/0000	0640/0000	SEVENTH ST (CITY) LENGTH(AH 2100 BK 0960)
SHOPPING PLAZA DR (PRDR)		0630/0690	SHOPPING PLAZA DR (PRDR)
CITY AL (CITY) TO 0201/0020 SH (CONN)	0631/0900 0631/0680	0630/0605	CITY AL (CITY)
1 0 00117 3 01 0023+64 143436 FT VEECH ST (SR0201 SEG 0010/0300) NC MEMORIAL BL	0631/0175		143744 FT 1 0 00117 0 03 0621+46 NC MEMORIAL BL
CRAWFORD AV (SR1051 SEG 0220/1399) CRAWFORD AV (SR0201 SEG 0010/0300)			CRAWFORD AV (SR0201 SEG 0010/0000) CRAWFORD AV (SR0711 SEG 0010/0000)
LENGTH(AH 1250 BK 2379)	0631/0000	0630/0000	LENGTH(AH 0960 BK 2627)
MARIETTA AV (CITY)	0621/1720	0620/2450	CITY AL (CITY)
MARIETTA AV (CITY)	0621/1675	0620/1905	MARIETTA AV (CITY)
LEISENRING AV (CITY)	0621/1315	0620/1545	LEISENRING AV (CITY)
GRAHAM AV (CITY)	0621/0955	0620/1185	GRAHAM AV (CITY)
GREEN ST (CITY)			NC EIGHTH ST
NINTH ST (SR1079 SEG 0011/0535)	0621/0590	0620/0825	GREEN ST (CITY)
		0620/0470	PINE ST (CITY)
		0620/0310	BEECH ST (CITY)
		0620/0160	NINTH ST (SR1079 SEG 0011/0000)
1 0 00117 3 00 0595+50 141057 FT TENTH ST (CITY)			CITY AL (CITY)
NC NINTH ST		141117 FT 1 0 00117 0 03 0595+52	SAMPSON ST
SAMPSON ST			

DIR: B TOTAL LEN: 34.788 MI. DIST: 12-1 SR: 119  
 LEFT MUN: CONNELLSVILLE C RIGHT MUN: CONNELLSVILLE C

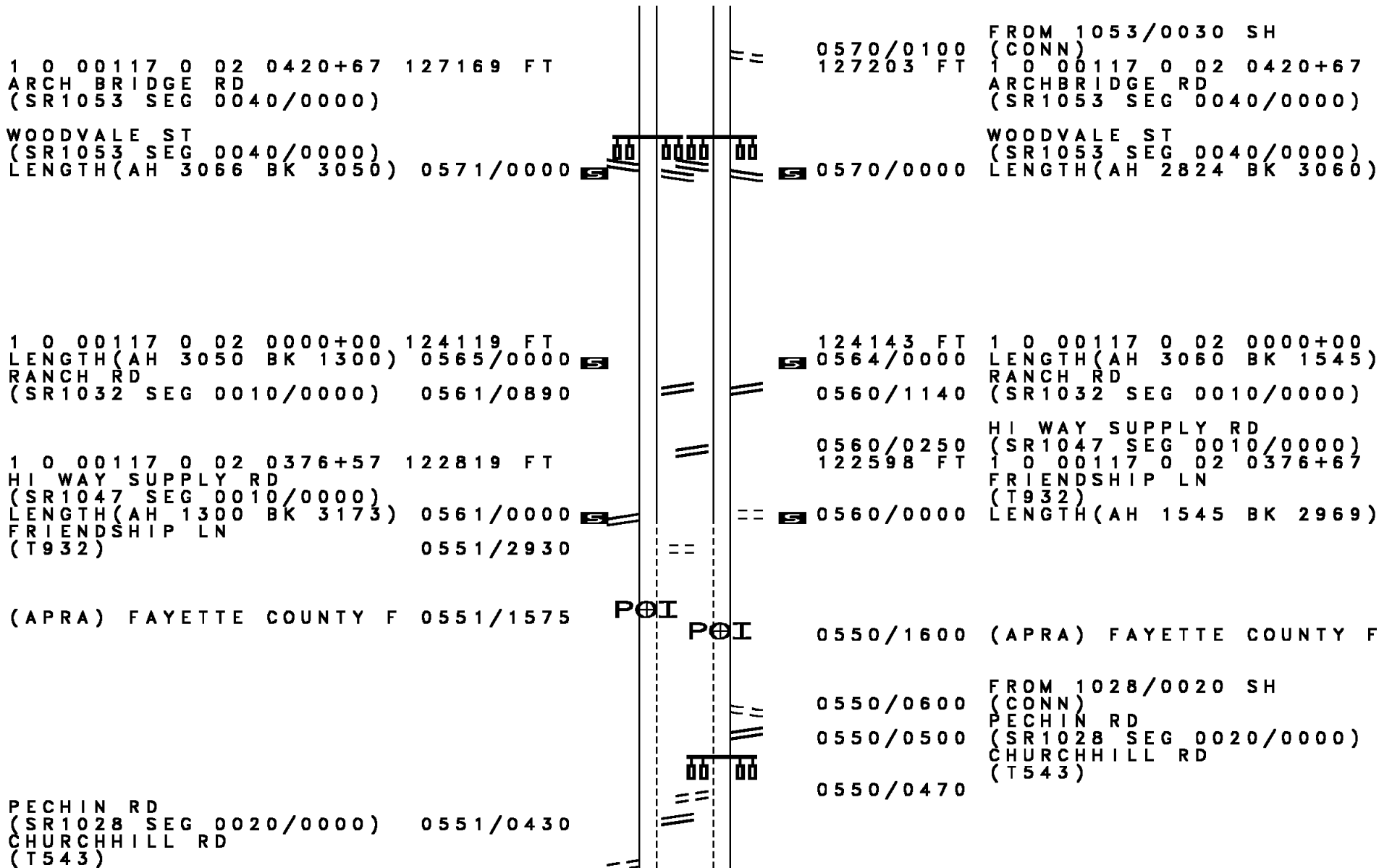
LINE	DESCRIPTION	START	END	LENGTH	STATUS	LINE	DESCRIPTION	START	END	LENGTH	STATUS
	(CITY)						(CITY)				
	LENGTH(AH 2379 BK 2574)	0621/0000			S		LENGTH(AH 2627 BK 2544)				
							SCHLEY ST				
							(CITY)				
							GREENWOOD BL				
							(CITY)				
	ELEVENTH ST						0610/2235				
	(CITY)										
	SCHLEY ST										
	(CITY)	0611/2250									
	DUKE ST										
	(CITY)	0611/1885					0610/1850				
	TWELFTH ST										
	(CITY)	0611/1850									
	QUEEN ST						0610/1490				
	(CITY)	0611/1155									
							0610/1125				
	CROSSOVER RD						0610/0760				
	(CONN)	0611/0590									
							0610/0615				
	CROSSOVER RD						0610/0538				
	(CONN)	0611/0410									
							0610/0430				
							0610/0400				
	1 0 00117 0 02 0533+65	138483 FT					138573 FT				
	CLAIR ST										
	(T476)										
	LENGTH(AH 2574 BK 2142)	0611/0000			S		LENGTH(AH 2544 BK 2115)				
	CONNELLSVILLE										
	DUNBAR T	0601/1591									
	LC TO WALMART DR										
	(CONN)	0601/1400									
	WALMART DR						NC MORRELL AV				
	(PRDR)	0601/1285					WALMART DR				
							(PRDR)				
	LC FROM WALMART DR						0600/1275				
	(CONN)	0601/1190									
	1 0 00117 0 02 0506+00	136341 FT					136458 FT				
	NC BLACKSTONE LN										
	DINER RD						1 0 00117 0 02 0512+52				
	(PRDR)						DINER RD				
	LENGTH(AH 2142 BK 3386)	0601/0000			S		LENGTH(AH 2115 BK 3562)				



DIR: B TOTAL LEN: 34.788 MI. DIST: 12-1 SR: 119  
 LEFT MUN: DUNBAR T RIGHT MUN: DUNBAR T

Left Side Description	Left Side ID	Right Side ID	Right Side Description
CROSSOVER RD (CONN)	0591/2760	0590/2925	CROSSOVER RD (CONN)
OGLEVEE LN (SR1067 SEG 0010/0165)	0591/2360	0590/2640	(APRA) ROSE EQUIPMENT DR
OGLEVEE LN (T742)	0591/2345	0590/2550	(PRDR) OGLEVEE LN (SR1067 SEG 0010/0000)
MORRELL RD (T742)	0591/1375	0590/1455	MORRELL RD (T742)
1 0 00117 0 02 0478+40 132955 FT		132896 FT	1 0 00117 3 00 0514+00
CHERRY LN (T739)		0590/0000	ROSE RD (SR1065 SEG 0010/0000)
ROSE RD (SR1065 SEG 0010/0215)	0591/0000		LENGTH(AH 3562 BK 2869)
LENGTH(AH 3386 BK 2720)			
CROSSOVER RD (CONN)	0581/0565	0580/0780	CROSSOVER RD (CONN)
LC FR T738 TO 119N SH (CONN)	0581/0285	0580/0555	LC FROM BELL DR (CONN)
BELL DR (T738)			
BELL DR (T738)	0581/0265	0580/0435	BELL DR (T738)
1 0 00117 0 02 0451+33 130235 FT		130027 FT	1 0 00117 0 02 0447+17
LENGTH(AH 2720 BK 3066)	0581/0000	0580/0000	LENGTH(AH 2869 BK 2824)
ICMI RD (T934)	0571/1215	0570/1230	ICMI RD (T934)

DIR: B TOTAL LEN: 34.788 MI. DIST: 12-1 SR: 119  
 LEFT MUN: DUNBAR T RIGHT MUN: DUNBAR T



DIR: B TOTAL LEN: 34.788 MI. DIST: 12-1 SR: 119  
 LEFT MUN: DUNBAR T RIGHT MUN: DUNBAR T

Stationing	Description	Stationing	Description
0551/0415	HI WAY SUPPLY RD (T543)	0550/0000	EIGHTY ACRES RD (SR1049 SEG 0010/0000)
119629 FT	LENGTH(AH 3173 BK 2558)	117100 FT	SCENIC VIEW RD (T548)
0551/0000		0540/1540	SCENIC VIEW RD (T548)
0541/1550	EIGHTY ACRES RD (SR1049 SEG 0010/0000)	0540/0675	SCENIC VIEW RD (T548)
0541/1465	FROM 1049/0010 SH (CONN)	0540/0090	LC FROM LAUREL MALL RD (CONN)
0541/0990	QUARRICK EQUIPME (PRDR)	0540/0000	LAUREL MALL DR (PRDR)
0541/0675	SCENIC VIEW RD (T548)	0530/1935	LAUREL MALL DR (PRDR)
0541/0150	SCENIC VIEW RD (T548)	0530/1265	LAUREL MALL DR (PRDR)
117088 FT	AIRPORT RD (CNTY)	0530/1140	LAUREL MALL DR (PRDR)
0541/0000	LAUREL MALL DR (PRDR)	0530/1050	LAUREL MALL DR (PRDR)
0541/0000	LENGTH(AH 2558 BK 2871)	0530/0315	CELLURALE DR (PRDR)
0531/1990	LAUREL MALL DR (PRDR)	115081 FT	CELLURALE DR (PRDR)
0531/1170	CELLURALE DR (PRDR)	0530/0000	LENGTH(AH 2019 BK 3532)
114217 FT	LENGTH(AH 2871 BK 2687)	0520/2702	DUNBAR NORTH UNION T
0531/0000	DUNBAR NORTH UNION T	0520/1554	RWIS SITE/AT UNIONTOWN

EXTRACT DATE: 12/18/2023  
PRINT DATE: 12/21/2023

ROADWAY MANAGEMENT SYSTEM  
SLD COUNTY/SR - ANNUAL PRINT

PAGE NUMBER: 59  
COUNTY: FAYETTE

DIR: B TOTAL LEN: 34.788 MI.  
LEFT MUN: NORTH UNION T

DIST: 12-1 SR: 119  
RIGHT MUN: NORTH UNION T

MT BRADDOCK RD  
(T533)

0521/1520



0520/1540

MT BRADDOCK RD  
(T533)

LC TO FAYETTE CAMPUS DR  
(CONN)  
1 0 00117 0 02 0264+50  
(APRA) UNIONTOWN INDUST  
PS FAYETTE CAMPUS ENTR  
(GOVT)  
UNIONTOWN INDUSTRIAL PK  
(PRDR)

0521/0075  
111530 FT

111549 FT

1 0 00117 0 02 0264+50  
(APRA) UNIONTOWN INDUST  
PS FAYETTE CAMPUS ENTR  
(GOVT)  
UNIONTOWN INDUSTRIAL PK  
(PRDR)

LENGTH(AH 2687 BK 2771)  
LC FROM FAYETTE CAMPUS  
(CONN)

0521/0000  
0495/2685

0520/0000

LENGTH(AH 3532 BK 2793)

RWIS SITE/AT UNIONTOWN  
(APRA) UTWN INDUSTRIAL  
EBERLY WY  
(PRDR)  
COLLEGE RD  
(PRDR)

0495/1554 W

(APRA) BEST LINE EQUIPM  
EBERLY WY  
(PRDR)  
COLLEGE RD  
(PRDR)

SIGN: 2 CHORD TRUSS  
BMSID 26/0119/0495/0545  
CONNELLSVILLE ST  
(SR2027 SEG 0111/2195)  
1 0 00117 0 02 0236+58  
NC UNIVERSITY DR  
LENGTH(AH 2771 BK 3792)

0495/1025  
0495/0545  
0495/0205  
108759 FT  
0495/0000

0494/1070

108756 FT  
NC UN  
UNIVERSITY DR  
LENGTH(AH 2793 BK 3789)  
CONNELLSVILLE ST  
(SR2027 SEG 0110/1880)  
0486/3665

BMS EN 26/0119/0486/2186  
0 0 00000 0 00 0000+00  
SR 2027  
BMSBG 26/0119/0486/2186

0487/2377  
0487/2261

0486/2302  
0486/2186

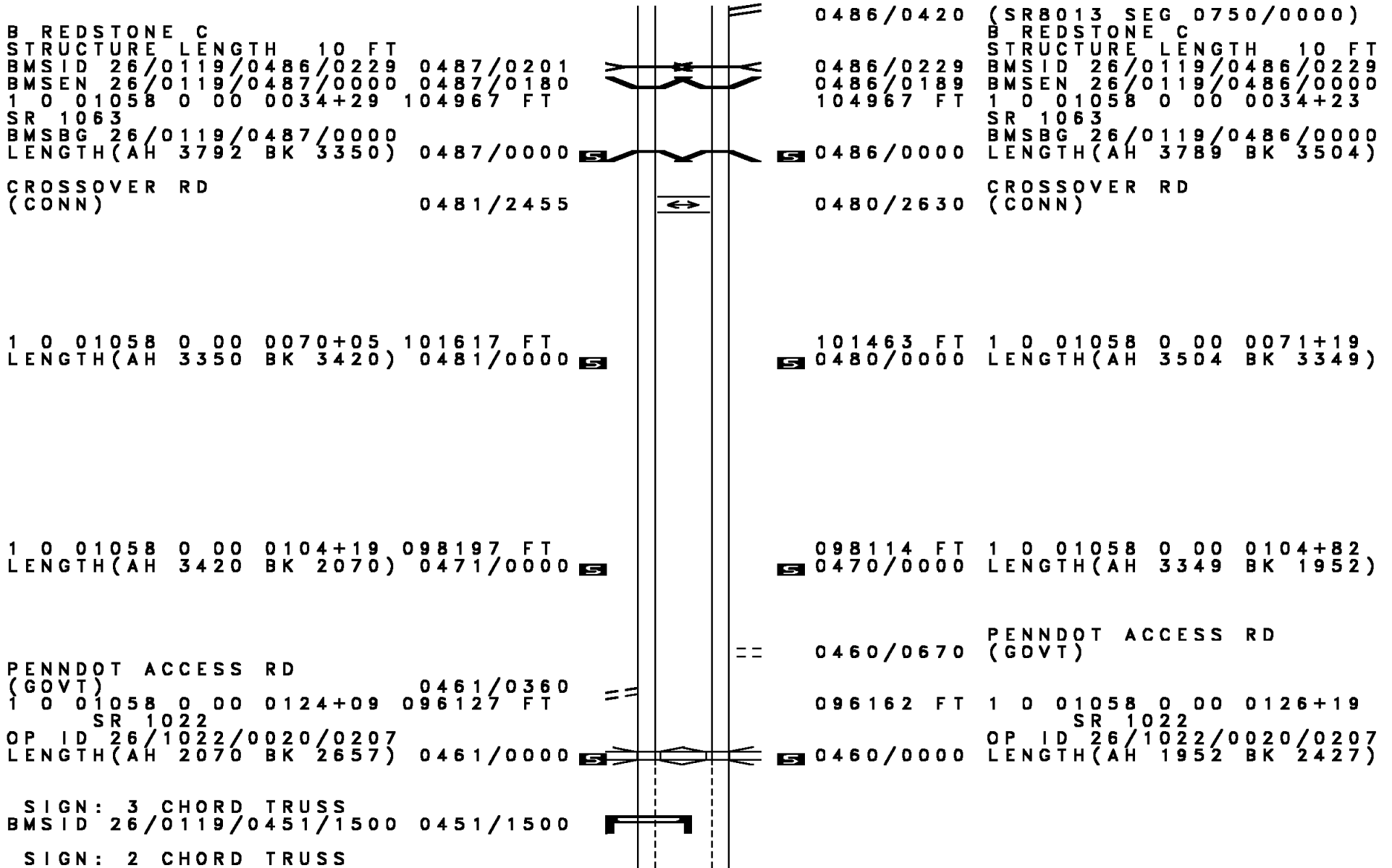
BMS EN 26/0119/0486/2186  
0 0 00000 0 00 0000+00  
SR 2027  
BMSBG 26/0119/0486/2186

RAMP B RD  
(SR8013 SEG 0500/1540)

0487/0640

RAMP C RD

DIR: B TOTAL LEN: 34.788 MI. DIST: 12-1 SR: 119  
 LEFT MUN: NORTH UNION T RIGHT MUN: NORTH UNION T



DIR: B TOTAL LEN: 34.788 MI. DIST: 12-1 SR: 119  
 LEFT MUN: NORTH UNION T RIGHT MUN: NORTH UNION T

Stationing	Description	Stationing	Description
BMSID 26/0119/0451/0745 0451/0745			
RAMP C RD (SR8011 SEG 0500/0000) 0451/0095 1 0 01058 0 00 0150+80 093470 FT		093735 FT 1 0 01058 0 00 0181+20	
LENGTH(AH 2657 BK 3250) 0451/0000		0450/0000 LENGTH(AH 2427 BK 3579)	
SR 1051		RAMP A RD (SR8011 SEG 0750/0733)	
OP ID 26/1051/0020/0000 0441/2105		SR 1051 OP ID 26/1051/0020/0000	
		RAMP B RD (SR8011 SEG 0010/0000)	
RAMP D RD (SR8011 SEG 0250/1105) 0441/1185		0440/1455 SIGN: 2 CHORD TRUSS	
SIGN: 3 CHORD TRUSS		0440/1215 BMSID 26/0119/0440/1215	
BMSID 26/0119/0441/1010 0441/1010			
SIGN: CANTILEVER		0440/0415 SIGN: CANTILEVER	
BMSID 26/0119/0441/0070 0441/0070		BMSID 26/0119/0440/0415	
1 0 01058 0 00 0183+49 090220 FT			
SR 1069		090156 FT 1 0 01058 0 00 0183+49	
OP ID 26/1069/0010/0000		SR 1069	
LENGTH(AH 3250 BK 2765) 0441/0000		OP ID 26/1069/0010/0000	
BMSEN 26/0119/0431/1843 0431/2085		LENGTH(AH 3579 BK 2732)	
1 0 01058 0 00 0189+85		0430/2141 BMSEN 26/0119/0430/1899	
REDSTONE CREEK		1 0 01058 0 00 0192+35	
BMSBG 26/0119/0431/1843 0431/1843		REDSTONE CREEK	
SIGN: 2 CHORD TRUSS		BMSBG 26/0119/0430/1899	
BMSID 26/0119/0431/1820 0431/1820			
TURNPIKE RAMP RD TOLL 4		0430/1899	
(TNPK) 0431/1685			
		0430/1475 TURNPIKE RAMP RD TOLL 4	
SIGN: 2 CHORD TRUSS		(TNPK)	
BMSID 26/0119/0431/1015 0431/1015			
RAMP C RD (SR8009 SEG 0500/0000) 0431/0690		0430/0755 RAMP A RD	
		(SR8009 SEG 0750/0790)	
PA TPK RAMP S-11 T			
OP ID 26/7043/9900/1333 0431/0420		0430/0485 OP ID 26/7043/9900/1333	
1 0 01058 0 00 0210+95 087455 FT			
		087424 FT 1 0 01058 0 00 0210+95	

DIR: B TOTAL LEN: 34.788 MI. DIST: 12-1 SR: 119  
 LEFT MUN: NORTH UNION T RIGHT MUN: NORTH UNION T

<p>0051                  OP ID 26/0051/0040/0535                  LENGTH(AH 2765 BK 2377) 0431/0000</p> <p>PA TPK (TOLL 43)                  OP ID 26/7043/9900/1327 0421/1995                  RAMP D RD                  (SR8009 SEG 0250/0775) 0421/1675</p> <p>TURNPIKE RAMP RD TOLL 4                  (TNPK) 0421/0430</p> <p>1 0 01058 0 00 0234+51 085078 FT                  LTH AH 002377 BK 002971 0421/0000</p> <p>SIGN: 2 CHORD TRUSS                  BMSID 26/0119/0411/2665 0411/2665</p> <p>SIGN: 2 CHORD TRUSS                  BMSID 26/0119/0411/1580 0411/1580                  RAMP G RD                  (SR8007 SEG 0252/0000) 0411/1085</p> <p>BMS EN 26/0119/0411/0000 0411/0144                  NORTH UNION                  SOUTH UNION T 0411/0070                  1 0 01058 0 00 0264+12 082107 FT                  NC GEO C MARSHALL PY                  GEO C MARSHALL PY INTER-BK                  (SR0040 SEG 0282/0000)                  SR 0040                  BMSBG 26/0119/0411/0000                  MFC BEGIN = B                  LTH AH 002971 BK 002389 0411/0000                  082107 FT                  LTH AH 002389 BK 003028 7401/0000                  7400/0000                  082107 FT                  LTH AH 003028 BK 001985 7391/0000                  7390/0000</p>		<p>0051                  OP ID 26/0051/0040/0535                  LENGTH(AH 2732 BK 2376)                  PA TPK (TOLL 43)                  OP ID 26/7043/9900/1327</p> <p>RAMP B RD                  (SR8009 SEG 0010/0000)                  SIGN: 2 CHORD TRUSS                  BMSID 26/0119/0420/1000</p> <p>TURNPIKE RAMP RD TOLL 4                  (TNPK)                  1 0 01058 0 00 0235+14                  LTH AH 002376 BK 002921                  SIGN: 2 CHORD TRUSS                  BMSID 26/0119/0410/2780</p> <p>SIGN: CANTILEVER                  BMSID 26/0119/0410/1845</p> <p>RAMP F RD                  (SR8007 SEG 0502/0959)                  SIGN: 3 CHORD TRUSS                  BMSID 26/0119/0410/0785</p> <p>BMS EN 26/0119/0410/0000                  NORTH UNION                  SOUTH UNION T                  1 0 01058 0 00 0264+25                  NC GEO C MARSHALL PY                  GEO C MARSHALL PY                  (SR0040 SEG 0283/0000)                  SR 0040                  BMSBG 26/0119/0410/0000                  MFC BEGIN = B                  LTH AH 002921 BK 002332                  082127 FT                  LTH AH 002332 BK 003001                  7400/0000                  082127 FT                  LTH AH 003001 BK 001857                  7390/0000</p>
--	--	--

EXTRACT DATE: 12/18/2023  
PRINT DATE: 12/21/2023

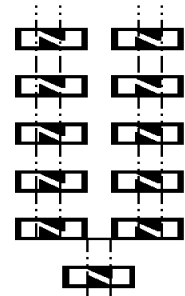
ROADWAY MANAGEMENT SYSTEM  
SLD COUNTY/SR - ANNUAL PRINT

PAGE NUMBER: 55  
COUNTY: FAYETTE

DIR: B TOTAL LEN: 34.788 MI.  
LEFT MUN: SOUTH UNION T

DIST: 12-1 SR: 119  
RIGHT MUN: SOUTH UNION T

LTH AH 001985 BK 002553 082107 FT  
7381/0000  
LTH AH 002553 BK 001606 082107 FT  
7371/0000  
LTH AH 001606 BK 002232 082107 FT  
7361/0000  
LTH AH 002232 BK 002384 082107 FT  
7351/0000  
LTH AH 002384 BK 000100 082107 FT  
7341/0000  
082107 FT



082127 FT  
7380/0000 LTH AH 001857 BK 002544  
082127 FT LTH AH 002544 BK 001745  
7370/0000 LTH AH 001745 BK 002116  
082127 FT LTH AH 002116 BK 002429  
7360/0000 LTH AH 002429 BK 000100  
082127 FT  
7350/0000  
082127 FT  
7340/0000  
082127 FT  
7334/0000

SOUTH UNION  
GEORGES T

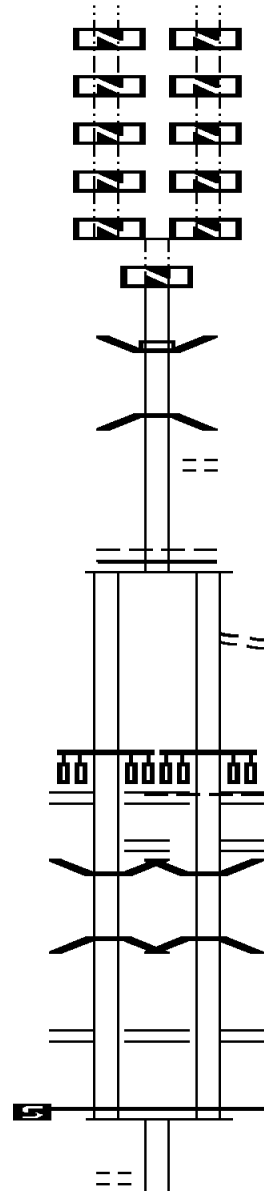
080752 FT  
0330/0000

RAMP S RD  
(SR8025 SEG 0750/0000)  
GEORGES FAIRCHANCE RD  
(SR0857 SEG 0270/1556)

RAMP H RD 0321/1185  
(SR8025 SEG 0010/1185) 0321/0705  
BMSSEN 26/0119/0320/0269 0321/0591  
O O 00000 0 00 0000+00  
SR 0043  
BMSBG 26/0119/0320/0269 0321/0305  
RAMP U RD  
(SR8025 SEG 0500/0980)  
RAMP G RD  
(SR8025 SEG 0250/0000) 0321/0150  
O O 00000 0 00 0000+00 079177 FT  
MFC BEGIN = B  
LENGTH(AH 1575 BK 3065) 0321/0000

FARM RD  
(T519)

0310/2275



INTER-AHD MORGANTOWN ST  
0330/1355 (SR3019 SEG 0010/0000)  
1 0 00116 0 04 0814+90  
SR 0040  
0330/1080 BMSBG 26/0119/0330/1080  
0330/0650 BROWNFIELD RD  
(TWP )  
1 0 00116 0 04 0814+90  
MFC BEGIN = B  
LENGTH(AH 1355 BK 1600)  
FROM 0857/0270 SH  
(CONN)  
RAMP S RD  
(SR8025 SEG 0750/0000)  
GEORGES FAIRCHANCE RD  
(SR0857 SEG 0270/1556)  
SOUTH UNION  
GEORGES T  
RAMP H RD  
(SR8025 SEG 0010/1185)  
BMSSEN 26/0119/0320/0269  
O O 00000 0 00 0000+00  
SR 0043  
BMSBG 26/0119/0320/0269  
RAMP U RD  
(SR8025 SEG 0500/0980)  
RAMP G RD  
(SR8025 SEG 0250/0000)  
1 0 00116 0 04 0798+90  
MFC BEGIN = B  
LENGTH(AH 1600 BK 3065)

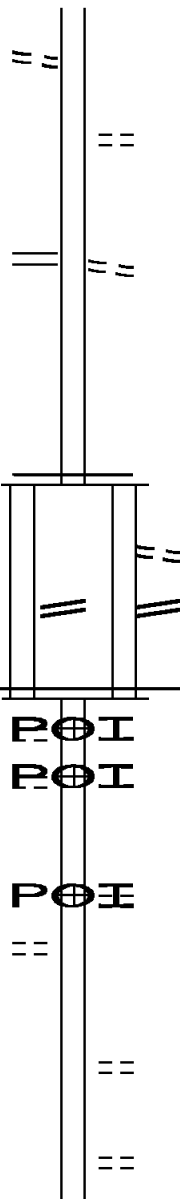


DIR: B TOTAL LEN: 34.788 MI. DIST: 12-1 SR: 119  
 LEFT MUN: GEORGES T RIGHT MUN: GEORGES T

ALLEGHENY LN (PRDR)	0310/1350	==	
1 0 00116 0 04 0768+32	076112 FT		076107 FT
HAYMAN RD (T453)	0310/0000	==	0310/0000 LENGTH(AH 3065 BK 2938)
TENT CHURCH RD (T449)	0300/0880	==	0300/0880 COUNTRY ESTATES RD (T449)
	073174 FT		073169 FT 1 0 00116 0 04 0739+10
			0300/0000 LENGTH(AH 2938 BK 3530)
COLLIER RD (SR3015 SEG 0030/0000)	0290/1160	==	0290/1160 WYNN RD (SR3015 SEG 0030/0000)
	069644 FT		069639 FT 1 0 00116 0 04 0703+80
SHADY SIDE RD (T419)	0290/0000	==	0290/0000 VILLAGE: COLLIER XRDS LENGTH(AH 3530 BK 2855)
	066789 FT		066784 FT 1 0 00116 0 04 0675+26
			0280/0000 LENGTH(AH 2855 BK 2607)

DIR: B TOTAL LEN: 34.788 MI. DIST: 12-1 SR: 119  
 LEFT MUN: GEORGES T RIGHT MUN: GEORGES T

Stationing	Description	Length	Notes
064182 FT	CLUB YORK RD (T521)	0270/0000	064177 FT
			0270/0000 LENGTH(AH 2607 BK 1832)
			GRASSY RUN RD (T512)
062350 FT	YORK RUN RD (SR3012 SEG 0150/3295)	0260/0000	062345 FT MOONLITE DR (T510)
			0260/0000 LENGTH(AH 1832 BK 2191)
060159 FT			060154 FT
			1 0 00116 0 04 0608+94 MFC BEGIN = B
			0250/0000 LENGTH(AH 2191 BK 0660)
			FROM 3014/0011 SH (CONN)
059494 FT	BIG SIX RD (SR3014 SEG 0011/0000)	0245/0230	BIG SIX RD (SR3014 SEG 0010/0000)
	(SR3014 SEG 0010/0000)		(SR3014 SEG 0011/0000)
059494 FT	1 0 00116 0 04 0602+34 MFC BEGIN = B	059494 FT	1 0 00116 0 04 0602+34 MFC BEGIN = B
0245/0000	LENGTH(AH 0665 BK 3055)		LENGTH(AH 0660 BK 3055)
0240/2774	GOLDEN TRIANGLE (PRDR)		(APRA) GOLDEN TRIANGLE
0240/2715	SMITHFIELD DR (PRDR)		(APRA) SMITHFIELD ESTAT
			(APRA) FREY LUMBER
0240/1615	OLIVIA LN (PRDR)		FREY LUMBER (PRDR)
056439 FT			0240/1640
			GRACE LN (PRDR)
			0240/0340
			056439 FT
			1 0 00116 0 04 0571+82 HITTERS DELIGHT RD (T391)
			0240/0000 LENGTH(AH 3055 BK 2988)





DIR: B TOTAL LEN: 34.788 MI. DIST: 12-1 SR: 119  
 LEFT MUN: SMITHFIELD B RIGHT MUN: SMITHFIELD B

Location / Description	Stationing	Distance	Notes
	0200/0850		SULFER SPRING RD (BORO)
	0200/0520		BIXLER LN (BORO)
MT MORIA CEMETERY RD (PRDR)	047515 FT		1 0 00116 0 04 0482+63
	0200/0000		NC MAIN ST LENGTH (AH 2288 BK 3599)
	0190/3437		SMITHFIELD GEORGES T
	0190/3400		WEAVER MILL RD (T500)
MILLER ST (TWP)	0190/2365		
	0190/2110		JARRETT DR (PRDR)
VALLEY SCHOOL RD (T373)	0190/1350		0190/1660 (APRA) BRENDAS OUTDOOR
GEORGES NICHOLSON T	0190/1128		
	043916 FT		043916 FT 1 0 00116 0 04 0446+64
	0190/0000		VILLAGE: SMITHFIELD LENGTH (AH 3599 BK 2750)
	0180/1333		GEORGES SPRINGHILL T
	0180/0118		SPRINGHILL NICHOLSON T
1 0 00116 0 04 0419+57	041166 FT		041166 FT OUTCROP RD
OLD FRAME RD (SR3009 SEG 0060/0000)	0180/0000		(SR3009 SEG 0060/0000) LENGTH (AH 2750 BK 3453)
	0170/2114		NICHOLSON SPRINGHILL T
	0170/1876		BMS EN 26/0119/0170/1808
	0170/1808		1 0 00116 0 04 0403+06 GEORGES CK BMSBG 26/0119/0170/1808

DIR: B TOTAL LEN: 34.788 MI. DIST: 12-1 SR: 119  
 LEFT MUN: SPRINGHILL T RIGHT MUN: SPRINGHILL T

037713 FT

037713 FT 1 0 00116 0 04 0385+07  
 0170/0000 LENGTH(AH 3453 BK 2665)

035048 FT

035048 FT 1 0 00116 0 04 0358+30  
 RICHHILL SCHOOL RD  
 (T337)  
 0160/0000 LENGTH(AH 2665 BK 3637)

LARMAN MILL RD  
 (T335)

0150/0015  
 031411 FT



==

BRANCH OF GEORGES CREEK  
 STRUCTURE LENGTH 9 FT  
 0150/0040 BMSID 26/0119/0150/0040

031411 FT 1 0 00116 0 04 0322+00  
 CORNISH RD  
 (T335)  
 0150/0000 LENGTH(AH 3637 BK 3061)

028350 FT

028350 FT 1 0 00116 0 04 0291+39  
 0140/0000 LENGTH(AH 3061 BK 2929)

DIR: B TOTAL LEN: 34.788 MI. DIST: 12-1 SR: 119  
 LEFT MUN: SPRINGHILL T RIGHT MUN: SPRINGHILL T

025421 FT		025421 FT	1 0 00116 0 04 0262+00
			GANS RD
			(SR3002 SEG 0010/0000)
		5 0130/0000	LENGTH(AH 2929 BK 2849)
			LAKE LYNN RD
		0120/2510	(T463)
1 0 00116 0 04 0233+55 022572 FT		022572 FT	
BLANEY HOLLOW RD			
(T472)			
		5 0120/0000	LENGTH(AH 2849 BK 2373)
			HOPE HOLLOW RD
		0110/1915	(T356)
WEST RUN RD			
(T356)			
1 0 00116 0 03 0209+65 020199 FT		020199 FT	HONOR ROLL RD
GANS HILL SCHOOL RD			(T354)
(T354)		5 0110/0000	LENGTH(AH 2373 BK 2392)
FALLEN TIMBERS RD			
(SR3003 SEG 0010/0000)			
		0100/0660	
		017807 FT	
		017807 FT	1 0 00116 0 03 0185+75
			NILAN HILL RD
			(T354)
		5 0100/0000	LENGTH(AH 2392 BK 3375)

DIR: B TOTAL LEN: 34.788 MI. DIST: 12-1 SR: 119  
 LEFT MUN: SPRINGHILL T RIGHT MUN: SPRINGHILL T

Stationing	Segment	Length	Notes
014432 FT			
0090/0000		014432 FT	1 0 00116 0 03 0152+12 LENGTH(AH 3375 BK 3300) BLOSSER HILL RD (T893)
0080/2780			
0080/1910			BLOSSER HILL RD ET (T965)
011132 FT			
0080/0000		011132 FT	1 0 00116 0 03 0122+24 LENGTH(AH 3300 BK 1860) NILAN RD (T461)
0052/1145			0052/1145 0052/1015 BMSEN 26/0119/0052/0325
0052/0352			SPRINGHILL POINT MARION B 0 0 00000 0 00 0000+00 CHEAT RIVER
0052/0325			BMSBG 26/0119/0052/0325
0052/0305			CHEAT ST (BORO)
009272 FT			
0052/0275		009272 FT	CHEAT ST (BORO)
0052/0000		009272 FT	0 0 00000 0 00 0000+00 LENGTH(AH 1860 BK 3325)
0040/2975			NC MORGANTOWN RD CHURCH ST (BORO)
0040/2775			RAILROAD ST (BORO)
0040/2580			LUCAS ST (BORO)
0040/2130			NC PENN ST
0040/2030			BOULEVARD ST (T301) STEWARTSTOWN RD

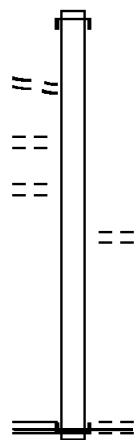
DIR: B TOTAL LEN: 34.788 MI. DIST: 12-1 SR: 119  
 LEFT MUN: POINT MARION B RIGHT MUN: POINT MARION B

Street Name	Segment	Length (FT)	Notes
BROADWAY ST (BORO)	0040/1720		
STELLA ST (BORO)	0040/1305		
	0040/0985		STEWART ST (BORO)
	0040/0780		CAMP RUN RD (T979)
	0040/0445	005947 FT	CAMP RUN STRUCTURE LENGTH 20 FT BMSID 26/0119/0040/0445 1 0 00116 0 01 0060+28
	0040/0000		CAMP RUN RD (T978) LENGTH(AH 3325 BK 1210)
GRANT ST (BORO)	0030/1165		
	0030/0565	004737 FT	PARK ST (TWP) 1 0 00116 0 00 0047+75 VILLAGE: POINT MARION
	0030/0000		ROSS ST (T351) LENGTH(AH 1210 BK 2237)
	0020/1630		POINT MARION SPRINGHILL T
	002500 FT	002500 FT	1 0 00116 0 00 0025+67 EVERGREEN MEM CEMETERY (PRDR)
	0020/0000		LENGTH(AH 2237 BK 2500)
	000000 FT	000000 FT	1 0 00116 0 00 0000+00 NC MO ORGAN TOWN ST INTER-BK WEST VIRGINIA STATE LIN (STBD) MFC BEGIN = B
	0010/0000		LENGTH(AH 2500 BK 0000)



DIR: B TOTAL LEN: .149 MI. DIST: 12-1 SR: 88  
 LEFT MUN: POINT MARION B RIGHT MUN: POINT MARION B

	000785 FT		000785 FT	AH-GREENE	(30)
			INTER-AHD	DILLINER RD	
			0022/0330	(SR0088 SEG 0008/0000)	
			000455 FT		
0 0 00000 0 00 0000+00	000455 FT		0022/0000	LENGTH(AH 0330 BK 0455)	
MAIN ST					
(BORO)					
HOME ST					
(BORO)					
POST OFFICE AL					
(BORO)					
	000000 FT		0010/0145	BORO AL	
			000000 FT	(BORO)	
				0 0 00000 0 00 0000+00	
				NC MA	
				IN ST	
				PENN ST	
				(BORO)	
				MORGANTOWN ST	
				(SR0119 SEG 0040/2975)	
MORGANTOWN ST				MFC BEGIN = C	
(SR0119 SEG 0040/2975)	0010/0000		0010/0000	LENGTH(AH 0455 BK 0000)	



EXTRACT DATE: 12/18/2023 ROADWAY MANAGEMENT SYSTEM PAGE NUMBER: 45  
PRINT DATE: 12/21/2023 SLD COUNTY/SR - ANNUAL PRINT COUNTY: FAYETTE  
DIR: B TOTAL LEN: 17.224 MI. DIST: 12-1 SR: 51  
LEFT MUN: PERRY T RIGHT MUN: PERRY T

AH-WESTMORELAND (64)  
SR 0051 SH 090833 FT  
(SR0051 SEG 0011/0000) 0381/1900

|| - ||

090941 FT  
INTER-AHD SR 0051 SH

DIR: B TOTAL LEN: 17.224 MI. DIST: 12-1 SR: 51  
 LEFT MUN: PERRY T RIGHT MUN: PERRY T

Left Side Description	Left Side ID	Right Side ID	Right Side Description
HARMONY RD (T507)	0381/1325	0380/1937	(SR0051 SEG 0010/0000)
(APRA) HARRISONS LAWN FURNITUR (PRDR)	0381/1020	0380/1285	FIFTY ONE MANOR TRLR CT (PRDR)
HARMONY CHURCH RD (SR4048 SEG 0062/2146)	0381/0480	0380/0540	HARMONY CHURCH RD (SR4048 SEG 0062/2146)
1 0 00288 0 02 0908+45 088933 FT		0380/0310	FIRST CHRISTIAN RD (TWP)
BROWNELLER R STRUCTURE LENGTH 14 FT		089004 FT	1 0 00288 0 02 0908+45
BMSID 26/0051/0380/0000			VILLAGE: WICKHAVEN
LENGTH(AH 1900 BK 2927)	0381/0000	0380/0000	BROWNELLER R STRUCTURE LENGTH 14 FT
WICK HAVEN HOLLOW RD (T843)	0371/2845	0370/2870	BMSID 26/0051/0380/0000
			LENGTH(AH 1937 BK 2895)
			WICK HAVEN HOLLOW RD (T843)
OLD 51 RD (T720)	0371/1635	0370/1655	OLD 51 RD (T720)
B BROWNELLER STRUCTURE LENGTH 9 FT		0370/1481	B BROWNELLER STRUCTURE LENGTH 9 FT
BMSID 26/0051/0370/1481	0371/1506	0370/1285	BMSID 26/0051/0370/1481
WICK HAVEN RD (T564)	0371/1280		WICK HAVEN RD (T564)
1 0 00288 0 02 0879+16 086006 FT		086109 FT	1 0 00288 0 02 0879+60
RIVER RD (T495)		0370/0000	RIVER RD (T495)
LENGTH(AH 2927 BK 2238)	0371/0000		LENGTH(AH 2895 BK 2239)
OLD 51 RD (T503)	0361/1125	0360/1105	OLD 51 RD (T503)
BLUE TOP RD (T503)	0361/0375	0360/0370	BLUE TOP RD (T503)
1 0 00288 0 02 0857+24 083768 FT		083870 FT	1 0 00288 0 02 0857+17
N LIBERTY ST ET (T540)			N LIBERTY ST ET (T540)
LENGTH(AH 2238 BK 2824)	0361/0000	0360/0000	LENGTH(AH 2239 BK 2783)

DIR: B TOTAL LEN: 17.224 MI. DIST: 12-1 SR: 51  
 LEFT MUN: PERRY T RIGHT MUN: PERRY T

1 0 00288 0 02 0828+50 080944 FT  
 LENGTH(AH 2824 BK 2908) 0351/0000

081087 FT 1 0 00288 0 02 0828+50  
 0350/0000 LENGTH(AH 2783 BK 3065)

1 0 00288 0 02 0799+19 078036 FT  
 T YOUGHIOGHE  
 STRUCTURE LENGTH 14 FT  
 BMSID 26/0051/0340/0000  
 LENGTH(AH 2908 BK 2060) 0341/0000

078022 FT 1 0 00288 0 02 0799+19  
 T YOUGHIOGHE  
 STRUCTURE LENGTH 14 FT  
 BMSID 26/0051/0340/0000  
 LENGTH(AH 3065 BK 1996)

REHOBOTH CHURCH RD  
 (SR4046 SEG 0010/0000) 0331/1755  
 PERRY 0331/1643  
 PERRYOPOLIS B 0331/1120  
 COMMODORE DR

0330/1785  
 0330/1745  
 PERRY  
 PERRYOPOLIS B  
 REHOBOTH CHURCH RD  
 (SR4046 SEG 0010/0000)  
 COMMODORE DR  
 (TWP )  
 LC TO/FROM COMMODORE DR  
 (CONN)

1 0 00288 0 02 0779+05 075976 FT  
 BARNEYS RD  
 (TWP )  
 CONSTITUTION ST  
 (TWP )  
 LENGTH(AH 2060 BK 2437) 0331/0000

076026 FT 1 0 00288 0 02 0779+05  
 BARNEYS RD  
 (TWP )  
 CONSTITUTION ST  
 (TWP )  
 LENGTH(AH 1996 BK 2450)

QUAKER CHURCH RD  
 (SR4038 SEG 0050/0000)  
 INDEPENDENCE ST  
 (SR4038 SEG 0050/0000)

QUAKER CHURCH RD  
 (SR4038 SEG 0050/0000)  
 INDEPENDENCE ST  
 (SR4038 SEG 0050/0000)

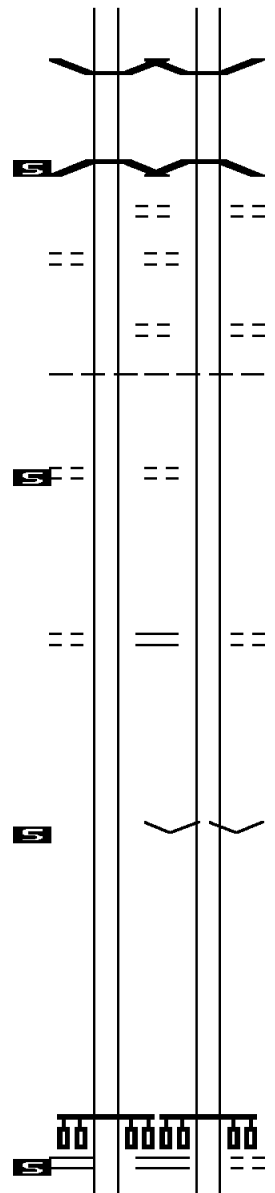
0321/1140

0320/1165

DIR: B TOTAL LEN: 17.224 MI. DIST: 12-1 SR: 51  
 LEFT MUN: PERRYOPOLIS B RIGHT MUN: PERRYOPOLIS B

Stationing	Segment	Length	SR	County	Stationing	Segment	Length	SR	County
1 0 00288 0 02 0754+60	BMSBG 26/0051/0320/0000	073539 FT	5	FAYETTE	1 0 00288 0 02 0754+60	BMSBG 26/0051/0320/0000	073576 FT	5	FAYETTE
0321/0036					0320/0036				
0321/0000					0320/0000				
0311/1140					0310/1150				
0311/0925					0310/0935				
0311/0210					0310/0220				
0311/0052					0310/0048				
0311/0000					0310/0000				
0301/2080					0300/1950				
0301/0000					0300/0000				
068480 FT					068690 FT				
0301/0000					0300/0000				
066111 FT					066170 FT				
0291/0000					0290/0000				

BMSEN 26/0051/0320/0000  
 1 0 00288 0 02 0754+60  
 B WASHINGTON  
 BMSBG 26/0051/0320/0000  
 LENGTH(AH 2437 BK 1698)  
 TIMKO LN  
 (PRDR)  
 JANET ST  
 (TWP)  
 ST JOHNS RD  
 (PRDR)  
 PERRYOPOLIS  
 PERRY T  
 1 0 00288 0 02 0739+52  
 MAPLE HEIGHTS RD  
 (T577)  
 LENGTH(AH 1698 BK 3361)  
 GUN CLUB RD  
 (T575)  
 CLAY LN  
 (T575)  
 1 0 00288 0 02 0704+09  
 LENGTH(AH 3361 BK 2369)  
 1 0 00288 0 02 0680+40  
 MAIN ST  
 (T699)  
 TONY ROW RD  
 (SR4036 SEG 0190/2505)  
 LENGTH(AH 2369 BK 2536)



BMSEN 26/0051/0320/0000  
 1 0 00288 0 02 0754+60  
 B WASHINGTON  
 BMSBG 26/0051/0320/0000  
 LENGTH(AH 2450 BK 1671)  
 TIMKO LN  
 (PRDR)  
 JANET ST  
 (TWP)  
 JOHN PAUL II WY  
 (PRDR)  
 PERRYOPOLIS  
 PERRY T  
 1 0 00288 0 02 0737+89  
 MAPLE HEIGHTS RD  
 (T577)  
 LENGTH(AH 1671 BK 3215)  
 GUN CLUB RD  
 (T575)  
 CLAY LN  
 (T575)  
 1 0 00288 0 02 0705+60  
 VILLAGE: PERRYOPOLIS  
 LENGTH(AH 3215 BK 2520)  
 1 0 00288 0 02 0680+40  
 MAIN ST  
 (T699)  
 TONY ROW RD  
 (SR4036 SEG 0190/2505)  
 LENGTH(AH 2520 BK 2546)


DIR: B TOTAL LEN: 17.224 MI. DIST: 12-1 SR: 51  
 LEFT MUN: PERRY T RIGHT MUN: PERRY T

Station	Length	Notes	Station	Length	Notes
1 0 00288 0 02 0655+01	063575 FT		063624 FT	1 0 00288 0 02 0654+90	
LENGTH(AH 2536 BK 2904)	0281/0000		0280/0000	LENGTH(AH 2546 BK 2885)	
CHURCH ST (T499)	0271/1520	== ==	0270/1500	CHURCH ST (T499)	
RAMP A RD (SR8019 SEG 0510/0000)	0271/0755	==	0270/1100	RAMP B RD (SR8019 SEG 0760/1105)	
RAMP INNER LOOP A RD (SR8019 SEG 0500/0739)	0271/0470	==	0270/0560	RAMP INNER LOOP B RD (SR8019 SEG 0750/0000)	
1 0 00288 0 02 0626+05	060671 FT		060739 FT	1 0 00288 0 02 0626+05	
SR 0201				VILLAGE: STAR JUNCTION	
OP ID 26/0201/0220/0599	0271/0000	==	0270/0000	OP ID 26/0201/0220/0599	
LENGTH(AH 2904 BK 2792)				LENGTH(AH 2885 BK 2768)	
BRANCH OF WASHINGTON RU				BRANCH OF WASHINGTON RU	
STRUCTURE LENGTH 10 FT				STRUCTURE LENGTH 10 FT	
BMSID 26/0051/0260/2585	0261/2585	==	0260/2585	BMSID 26/0051/0260/2585	
RAMP INNER LOOP C RD (SR8019 SEG 0260/0000)	0261/2480	==	0260/2515	RAMP INNER LOOP D RD (SR8019 SEG 0020/0682)	
RAMP C RD (SR8019 SEG 0250/0739)	0261/2145	==	0260/2185	RAMP D RD (SR8019 SEG 0010/0000)	
PENDOT MAINTENANCE RD (T497)	0261/1350	==			
PERRY FRANKLIN T	0261/1253	---	0260/1253	PERRY FRANKLIN T	
BRADY LN (TWP)	0261/0125	==			
1 0 00288 0 02 0598+13	057879 FT		057971 FT	1 0 00288 0 02 0598+16	
FRANKLIN PERRY T				FRANKLIN PERRY T	
LENGTH(AH 2792 BK 1899)	0261/0000	==	0260/0000	LENGTH(AH 2768 BK 1944)	

DIR: B TOTAL LEN: 17.224 MI. DIST: 12-1 SR: 51  
 LEFT MUN: PERRY T RIGHT MUN: PERRY T

Left Side	Right Side
BRADY LN (TWP ) BREWER RD (T532)	0250/1863 PERRY FRANKLIN T
0251/0870	0250/0920 BRADY LN (TWP )
0251/0675	0250/0725 BREWER RD (T532)
1 0 00288 0 02 0579+14 055980 FT	
PERRY FRANKLIN T	056027 FT 1 0 00288 0 01 0559+56
LENGTH(AH 1899 BK 3392) 0251/0000	0250/0000 LENGTH(AH 1944 BK 3365)
DONESEC LN (T532)	0240/1140 DONESEC LN (T532)
0241/1165	0240/0490 CRABAPPLE RD (T669)
CRABAPPLE RD (T669)	052662 FT 1 0 00288 0 01 0525+91
1 0 00288 0 01 0525+91 052588 FT	CRAB.RUN
CRAB.RUN	STRUCTURE LENGTH 18 FT
STRUCTURE LENGTH 18 FT	BMSID 26/0051/0240/0000
BMSID 26/0051/0240/0000	LENGTH(AH 3365 BK 2657)
LENGTH(AH 3392 BK 2692) 0241/0000	SYCAMMORE DR (TWP )
0231/2280	0230/2235
SYCAMMORE DR (TWP )	0230/1675 WALNUT HILL ST (TWP )
0231/1685	
WALNUT HILL ST (TWP )	050005 FT 1 0 00288 0 01 0499+58
1 0 00288 0 01 0499+38 049896 FT	CURFEW RD (T532)
CURFEW RD (T532)	LENGTH(AH 2657 BK 2407)
LENGTH(AH 2692 BK 2545) 0231/0000	0230/0000

DIR: B TOTAL LEN: 17.224 MI. DIST: 12-1 SR: 51  
 LEFT MUN: FRANKLIN T RIGHT MUN: FRANKLIN T





DIR: B TOTAL LEN: 17.224 MI. DIST: 12-1 SR: 51  
LEFT MUN: FRANKLIN T RIGHT MUN: FRANKLIN T

1 0 00288 0 01 0386+50 038575 FT 038630 FT 1 0 00288 0 01 0386+50  
MORRIS HOLLOW RD MORRIS HOLLOW RD  
(T623) (T623)  
LENGTH(AH 3006 BK 2587) 0191/0000 0190/0000 LENGTH(AH 3037 BK 2555)

1 0 00288 0 01 0359+95 035988 FT 036075 FT 1 0 00288 0 01 0360+20  
LENGTH(AH 2587 BK 2537) 0181/0000 0180/0000 LENGTH(AH 2555 BK 2527)

BOLDEN RUN BOLDEN RUN  
STRUCTURE LENGTH 23 FT STRUCTURE LENGTH 23 FT  
BMSID 26/0051/0170/0312 0171/0379 0170/0312 BMSID 26/0051/0170/0312  
1 0 00288 0 01 0334+90 033451 FT 033548 FT 1 0 00288 0 01 0334+90  
BRIDGE ST BRIDGE ST  
(SR4032 SEG 0010/0530) (SR4032 SEG 0010/0530)  
BOLDEN RD BOLDEN RD  
(SR4032 SEG 0010/0530) (SR4032 SEG 0010/0530)  
LENGTH(AH 2537 BK 2699) 0171/0000 0170/0000 LENGTH(AH 2527 BK 2694)

BMSEN 26/0051/0160/0000 0161/0374 0160/0374 BMSEN 26/0051/0160/0000  
FRANKLIN FRANKLIN  
MENALLEN T 0161/0158 0160/0167 MENALLEN T  
1 0 00288 0 01 0307+89 030752 FT 030854 FT 1 0 00288 0 01 0307+89  
REDSTONE CK. REDSTONE CK.  
BMSBG 26/0051/0160/0000 BMSBG 26/0051/0160/0000  
LENGTH(AH 2699 BK 3339) 0161/0000 0160/0000 LENGTH(AH 2694 BK 3368)

FIRMANI RD FIRMANI RD  
(PRDR) 0151/2466 (PRDR)  
MENALLEN MENALLEN  
FRANKLIN T 0151/1662 FRANKLIN T

DIR: B TOTAL LEN: 17.224 MI. DIST: 12-1 SR: 51  
 LEFT MUN: MENALLEN T RIGHT MUN: MENALLEN T

Stationing	Segment	Length	Notes	Stationing	Segment	Length	Notes
0151/0572	FRANKLIN MENALLEN T	027413 FT		0150/0618	FRANKLIN MENALLEN T	027486 FT	
1 0 00288 0 01 0274+37	UPPER MIDDLETOWN RD (SR4010 SEG 0124/1805)			1 0 00288 0 01 0274+37	UPPER MIDDLETOWN RD (SR4010 SEG 0124/1805)		
0151/0000	LAUREL HILL RD (SR4010 SEG 0124/1805) LENGTH(AH 3339 BK 2074)			0150/0000	LAUREL HILL RD (SR4010 SEG 0124/1805) LENGTH(AH 3368 BK 2098)		
1 0 00288 0 01 0253+80	MENALLEN FRANKLIN T LENGTH(AH 2074 BK 2824)	025339 FT		025388 FT	1 0 00288 0 01 0253+80 VILLAGE: UPPER MIDDLETON INDUSTRIAL PARK RD (T614) LENGTH(AH 2098 BK 2819)		
0141/0000				0140/0000	MENALLEN FRANKLIN T		
0131/1960	(APRA) FRANKLIN DR (PRDR) FRANKLIN DR		POI	0130/2747			
0131/1600	(APRA) FRANKLIN DR (PRDR) FRANKLIN		POI				
0131/1294	MENALLEN T			0130/1356	FRANKLIN MENALLEN T		
0131/1069	BMSSEN 26/0051/0130/1101			0130/1131	BMSSEN 26/0051/0130/1101		
1 0 00288 0 01 0235+97	JENNINGS RUN			1 0 00288 0 01 0235+97	JENNINGS RUN		
0131/1039	BMSBG 26/0051/0130/1101			0130/1101	BMSBG 26/0051/0130/1101		
0131/1006	MENALLEN NORTH UNION T			0130/1067	MENALLEN NORTH UNION T		
0131/0985	NORTH UNION FRANKLIN T			0130/1046	NORTH UNION FRANKLIN T		
0131/0751	FRANKLIN NORTH UNION T			0130/0808	FRANKLIN NORTH UNION T		
1 0 00288 0 01 0225+57	NORTH UNION FRANKLIN T LENGTH(AH 2824 BK 1655)	022515 FT		0130/0051	NORTH UNION FRANKLIN T		
0131/0000				022569 FT	1 0 00288 0 01 0224+96		
				0130/0000	LENGTH(AH 2819 BK 1561)		

DIR: B TOTAL LEN: 17.224 MI. DIST: 12-1 SR: 51  
 LEFT MUN: FRANKLIN T RIGHT MUN: FRANKLIN T

FRANKLIN NORTH UNION T 1 0 00288 0 01 0209+52 0121/0162 OLD ROUTE 51 RD (T536) LENGTH(AH 1655 BK 1244) 0121/0000	FRANKLIN NORTH UNION T 1 0 00288 0 01 0209+32 OLD ROUTE 51 RD (T536) LENGTH(AH 1561 BK 1294)
1 0 00288 0 01 0197+08 019616 FT CUTLER HILL RD (T580) BITNER RD (SR1043 SEG 0020/0000) LENGTH(AH 1244 BK 1826) 0111/0000	019714 FT 1 0 00288 0 01 0197+08 CUTLER HILL RD (T580) BITNER RD (SR1043 SEG 0020/0000) LENGTH(AH 1294 BK 1958)
CROSSOVER RD (CONN) 0101/1025	CROSSOVER RD (CONN) 0100/1135
1 0 00288 0 01 0178+45 017790 FT LENGTH(AH 1826 BK 3626) 0101/0000	017756 FT 1 0 00288 3 00 0035+24 LENGTH(AH 1958 BK 3556)
BUNDA RD (SR4031 SEG 0010/0000) 0091/2010	0090/2000 BUNDA RD (SR4031 SEG 0010/0506)
SMITH RD (T652) ASH ST (T652) 0091/0755 HICKORY ST (T460) 0091/0385 1 0 00288 0 01 0142+48 014164 FT LENGTH(AH 3626 BK 1056) 0091/0000	0090/0735 SMITH RD (T652) ASH ST (T652) HICKORY ST (T460) 0090/0390 014200 FT 1 0 00288 3 00 0000+00 LENGTH(AH 3556 BK 1038)
1 0 00288 0 01 0131+91 013108 FT J K RD (T463) LENGTH(AH 1056 BK 1267) 0081/0000	013162 FT 1 0 00288 0 01 0131+91 VILLAGE: PHILLIPS J K RD (T463) LENGTH(AH 1038 BK 1358)

DIR: B TOTAL LEN: 17.224 MI. DIST: 12-1 SR: 51  
 LEFT MUN: NORTH UNION T RIGHT MUN: NORTH UNION T

BLASZCZAK RD (TWP )	0071/0450 ==	==	0070/0300	TO 0051/0071 SH (CONN)
FROM 0051/0070 SH (CONN)	0071/0285	==	0070/0065	AUTO AUCTION RD (T535)
1 0 00288 0 01 0118+70 011841 FT AUTO AUCTION RD (T535)		==	011804 FT	1 0 00288 0 01 0118+33
LENGTH(AH 1267 BK 1664)	0071/0000	==	0070/0000	LENGTH(AH 1358 BK 1622)
TO T535 RD (CONN)	0061/0960 ==	==	0060/0960	TO T535 RD (CONN)
1 0 00288 0 01 0101+98 010177 FT (APRA) D & M TOWING CO HILLS MALL ENTRANCE RD (PRDR) OLIVER RD (T650)		==	010182 FT	1 0 00288 0 01 0101+98 (APRA) D & M TOWING CO HILLS MALL ENTRANCE RD (PRDR) OLIVER RD (T650)
LENGTH(AH 1664 BK 1420)	0061/0000	==	0060/0000	LENGTH(AH 1622 BK 1445)
1 0 00288 0 01 0087+78 008757 FT NORTHGATE DR (SR4039 SEG 0030/3485) (SR4039 SEG 0031/3485)		==	008737 FT	1 0 00288 0 01 0087+53 VILLAGE: WALKER NORTHGATE DR (SR4039 SEG 0031/3485) (SR4039 SEG 0030/3485)
LENGTH(AH 1420 BK 2780)	0051/0000	==	0050/0000	LENGTH(AH 1445 BK 2760)
OLD PITTSBURGH RD (T986)	0041/1815	==	0040/1780	OLD PITTSBURGH RD (T986)
OP ID RAMP 119 SB TO 43 26/7043/9900/1356	0041/1600	==	0040/1575	OP ID RAMP 119 SB TO 43 26/7043/9900/1356
PA TPK RAMP S-11 T OP ID 26/7043/9900/1333	0041/1065	==	0040/1055	PA TPK RAMP S-11 T OP ID 26/7043/9900/1333
RAMP D RD (SR8009 SEG 0250/0000) RAMP C RD		==		

DIR: B TOTAL LEN: 17.224 MI. DIST: 12-1 SR: 51  
 LEFT MUN: NORTH UNION T RIGHT MUN: NORTH UNION T

(SR8009 SEG 0500/0610) 0041/0902

BMS EN 26/0051/0040/0535 0041/0716  
 1 0 00288 0 00 0060+54

0119  
 BMSBG 26/0051/0040/0535 0041/0525  
 RAMP A RD  
 (SR8009 SEG 0750/0000)

RAMP B RD  
 (SR8009 SEG 0010/0922)

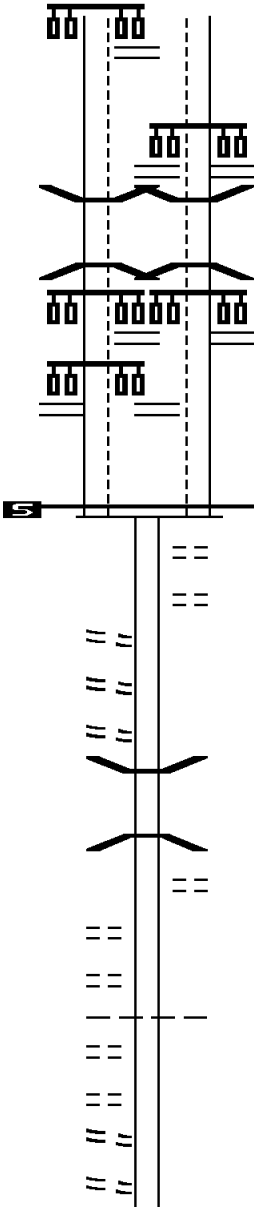
1 0 00288 0 00 0060+54 005977 FT  
 NC P I TTSBURGH RD

MFC BEGIN = B  
 LENGTH(AH 2780 BK 3350) 0041/0000

SHORT ST  
 (T871) 0030/2883  
 FAIRVIEW ST  
 (T869) 0030/2523  
 WALTER ST  
 (T867) 0030/2207

CRAWFORD ST  
 (T865) 0030/1826  
 FULTON ST  
 (T483) 0030/1464

TOWNSHIP AL  
 (TWP ) 0030/1289  
 RACE ST  
 (CITY) 0030/1120  
 CITY AL  
 (CITY) 0030/0947  
 PHILLIPPI AV  
 (CITY) 0030/0768



RAMP D RD  
 (SR8009 SEG 0250/0000)  
 RAMP C RD  
 (SR8009 SEG 0500/0610)

0040/0888  
 0040/0726 BMS EN 26/0051/0040/0535  
 0 0 00000 0 00 0000+00

0040/0535 BMSBG 26/0051/0040/0535  
 RAMP A RD  
 (SR8009 SEG 0750/0000)

0040/0350 RAMP B RD  
 (SR8009 SEG 0010/0922)

0040/0295  
 005977 FT 1 0 00288 0 00 0060+54  
 NC P I TTSBURGH RD

0040/0000 MFC BEGIN = B  
 LENGTH(AH 2760 BK 3350)

0030/3280 NORTHVIEW LN  
 (T650)  
 0030/3142 GRAND ST  
 (T899)

0030/2037 BMS EN 26/0051/0030/2029  
 1 0 00288 0 00 0046+65

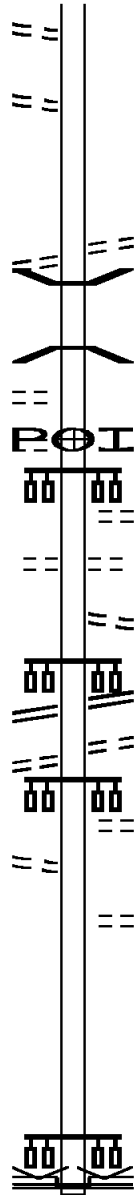
0030/2029 BR RED. CK  
 BMSBG 26/0051/0030/2029

0030/2004 RICHMOND ST  
 (T897)

0030/1290 NORTH UNION  
 UNIONTOWN C

DIR: B TOTAL LEN: 17.224 MI. DIST: 12-1 SR: 51  
 LEFT MUN: UNIONTOWN C RIGHT MUN: UNIONTOWN C

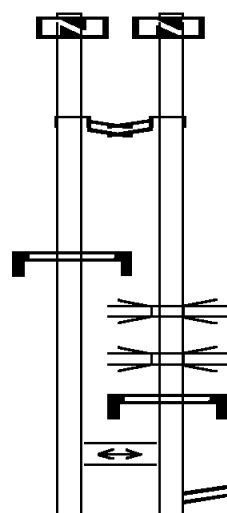
Location / Segment	Start Station	End Station	Length (FT)	Notes
DOWNER AV (CITY)	0030/0399	002627	002627	
JOHNSON AV (CITY)	0030/0000	002027	002027	
MT VERNON AV (CITY)	0020/0000	0010/1879	0010/1879	NC PI
MITCHELL ST (CITY)	0010/1540	0010/1842	0010/1842	
ULTIMATE STRUCTURES RD (PRDR)	0010/1450	0010/1170	0010/1170	
MAIN ST (SR2040 SEG 0030/1051)	0010/0780	0010/0855	0010/0855	
SOUTH ST (CITY)	0010/0535	0010/0520	0010/0520	
ARCH ST (CITY)	0010/0250	0010/0180	0010/0180	
	000000	000000	000000	INTER-BK
				MFC BEGIN = B
				LENGTH(AH 2027 BK 0000)



LTH AH 000100 BK 001650 7101/0000  
 GEO C MARSHALL PY INTER-AHD  
 (SR0040 SEG 0342/0930)  
 GEO C MARSHALL PY  
 (SR0040 SEG 0342/0930) 0091/1650

SIGN: 4 CHORD TRUSS  
 BMSID 26/0040/0342/1095 0091/1490

CROSSOVER RD  
 (CONN) 0091/0460



023677 FT  
 7100/0000  
 INTER-AHD

0090/3075

0090/1250

0090/1155

0090/1050

0090/0485

0090/0340

LTH AH 000100 BK 003075  
 GEO C MARSHALL PY  
 (SR0040 SEG 0333/1825)  
 GEO C MARSHALL PY  
 (SR0040 SEG 0333/1825)

SR 0040  
 OP ID 26/0040/0343/1455

SR 0040  
 OP ID 26/0040/0342/1462

SIGN: 4 CHORD TRUSS  
 BMSID 26/0043/0090/1050

CROSSOVER RD  
 (CONN)

RAMP R RD  
 (SR8001 SEG 0760/0000)

DIR: E TOTAL LEN: 4.484 MI. DIST: 12-1 SR: 43  
 LEFT MUN: SOUTH UNION T RIGHT MUN: SOUTH UNION T

Stationing	Length	Structure	Notes	Stationing	Length	Structure	Notes
0 0 00000 0 00 0000+00	020578 FT			020602 FT	0 0 00000 0 00 0000+00		
SIGN: 4 CHORD TRUSS				SIGN: 4 CHORD TRUSS			
BMSID 26/0043/0090/0000				BMSID 26/0043/0090/0000			
LENGTH(AH 1650 BK 2915)	0091/0000			LENGTH(AH 3075 BK 2850)	0090/0000		
RAMP U RD				RAMP S RD			
(SR8025 SEG 0500/0000)	0081/2355			(SR8025 SEG 0750/0360)	0080/2325		
SOUTH UNION				SOUTH UNION			
GEORGES T	0081/2291			GEORGES T	0080/2223		
SR 0119 N				SR 0119 N			
OP ID 26/0119/0320/0269	0081/1521			OP ID 26/0119/0320/0269	0080/1523		
RAMP G RD				RAMP H RD			
(SR8025 SEG 0250/0643)	0081/0740			(SR8025 SEG 0010/0000)	0080/0535		
1 0 00000 0 00 0786+60	017663 FT			017752 FT	1 0 00000 0 00 0787+49		
LENGTH(AH 2915 BK 3032)	0081/0000			LENGTH(AH 2850 BK 3078)	0080/0000		
CROSSOVER RD				CROSSOVER RD			
(CONN)	0071/2040			(CONN)	0070/2504		
1 0 00000 0 00 0756+28	014631 FT			014674 FT	1 0 00000 0 00 0756+71		
LENGTH(AH 3032 BK 2550)	0071/0000			LENGTH(AH 3078 BK 2552)	0070/0000		
MUDDY RUN				MUDDY RUN			
STRUCTURE LENGTH 16 FT				STRUCTURE LENGTH 16 FT			
BMSID 26/0043/0060/0516	0061/0575			BMSID 26/0043/0060/0516	0060/0516		
1 0 00000 0 00 0730+78	012081 FT			012122 FT	1 0 00000 0 00 0731+19		
LENGTH(AH 2550 BK 2482)	0061/0000			LENGTH(AH 2552 BK 2531)	0060/0000		
BMS EN 26/0043/0051/0000	0051/0103			0050/0103	BMS EN 26/0043/0050/0000		
1 0 00000 0 00 0705+90	009599 FT			009591 FT	1 0 00000 0 00 0705+90		



DIR: E TOTAL LEN: 4.484 MI. DIST: 12-1 SR: 43  
 LEFT MUN: GEORGES T RIGHT MUN: GEORGES T

SR 3015 BMSBG 26/0043/0051/0000 LENGTH(AH 2482 BK 2209) 0051/0000		SR 3015 BMSBG 26/0043/0050/0000 LENGTH(AH 2531 BK 2175) 0050/0000
1 0 00000 0 00 0683+87 007390 FT LENGTH(AH 2209 BK 1986) 0041/0000		007416 FT 1 0 00000 0 00 0684+13 0040/0000 LENGTH(AH 2175 BK 2010)
1 0 00000 0 00 0664+01 005404 FT LENGTH(AH 1986 BK 2597) 0031/0000		005406 FT 1 0 00000 0 00 0664+03 0030/0000 LENGTH(AH 2010 BK 2602)
1 0 00000 0 00 0638+04 002807 FT LENGTH(AH 2597 BK 2807) 0021/0000		002804 FT 1 0 00000 0 00 0638+01 0020/0000 LENGTH(AH 2602 BK 2804)
CROSSOVER RD (CONN) 0011/1845		0010/1845 CROSSOVER RD (CONN)
RWIS SITE/AT SMITHFIELD 0011/1200W RAMP E RD (SR8023 SEG 0500/0000) 0011/0795		0010/0745 RAMP F RD (SR8023 SEG 0750/0659) 000000 FT 1 0 00000 0 00 0609+97
1 0 00000 0 00 0609+97 000000 FT SR 3014 OP ID 26/7043/9900/0784 NC MON VALLEY EX TURNPIKE RAMP RD TOLL 4 INTER-BK (TNPK) MFC BEGIN = B LTH AH 002807 BK 000100 0011/0000 000000 FT LTH AH 000100 BK 000000 7005/0000		000000 FT 1 0 00000 0 00 0609+97 SR 3014 OP ID 26/7043/9900/0784 NC MON VALLEY EX INTER-BK TURNPIKE RAMP RD TOLL 4 (TNPK) MFC BEGIN = B LTH AH 002804 BK 000100 0010/0000 000000 FT LTH AH 000100 BK 000000 7004/0000

EXTRACT DATE: 12/18/2023 ROADWAY MANAGEMENT SYSTEM PAGE NUMBER: 29  
 PRINT DATE: 12/21/2023 SLD COUNTY/SR - ANNUAL PRINT COUNTY: FAYETTE  
 DIR: E TOTAL LEN: 36.557 MI. DIST: 12-1 SR: 40  
 LEFT MUN: HENRY CLAY T RIGHT MUN: HENRY CLAY T

192674 FT

193020 FT AH-SOMERSET (55)  
 BMS EN 26/0040/0740/0000  
 INTER-AHD NATIONAL PK  
 0740/1730 (SR0040 SEG 0010/0000)

190944 FT

191290 FT 1 0 00050 0 03 1145+48  
 YOUGH RIV LK  
 BMSBG 26/0040/0740/0000  
 5 0740/0000 LENGTH(AH 1730 BK 2925)

JOCKEY HOLLOW PS  
 (PARK)

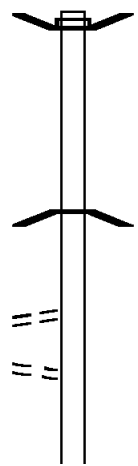
0730/1865

JOCKEY HOLLOW PS  
 (PARK)

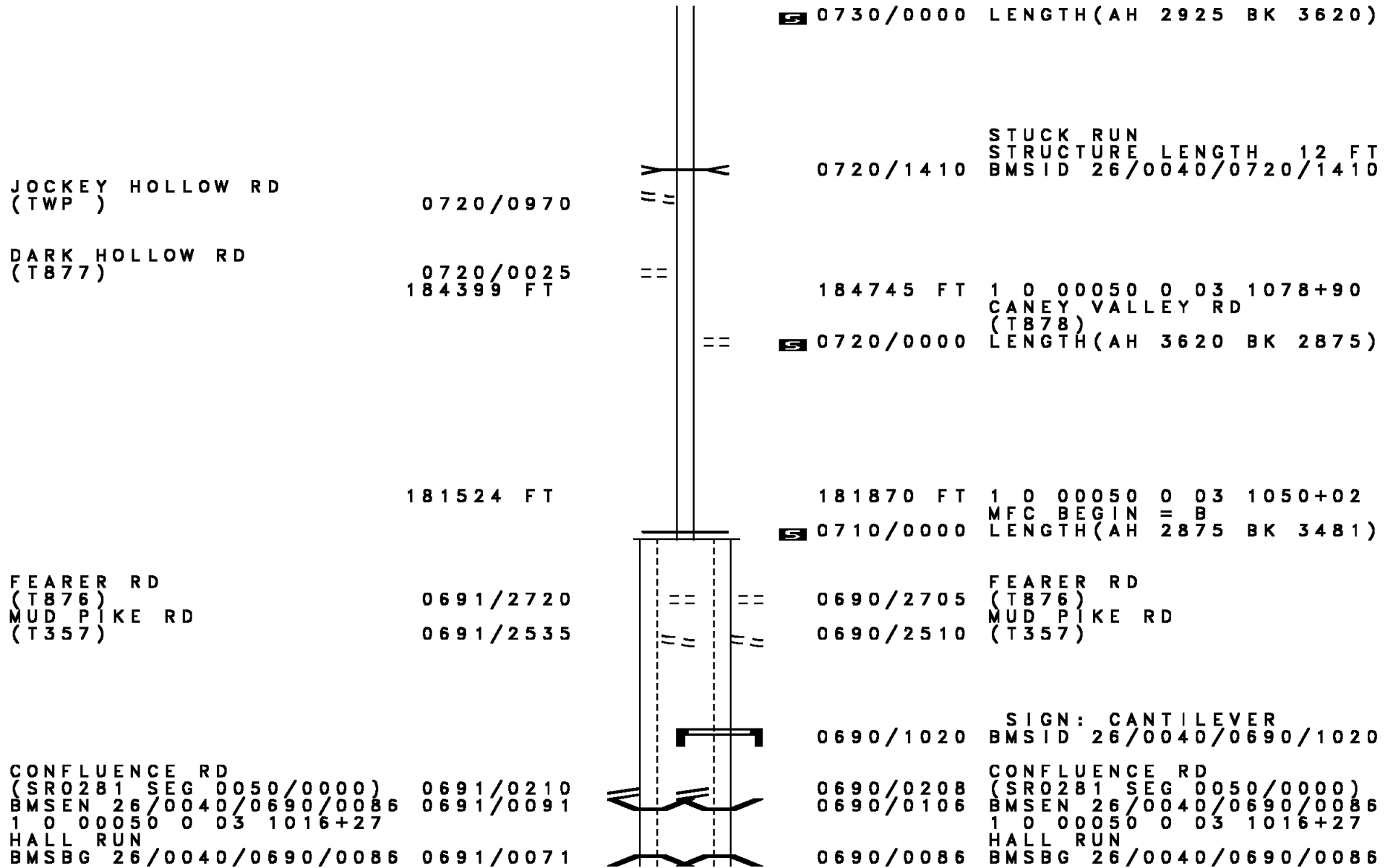
0730/1155

188019 FT

188365 FT 1 0 00050 0 03 1114+86



DIR: E TOTAL LEN: 36.557 MI. DIST: 12-1 SR: 40  
 LEFT MUN: HENRY CLAY T RIGHT MUN: HENRY CLAY T



DIR: E TOTAL LEN: 36.557 MI. DIST: 12-1 SR: 40  
 LEFT MUN: HENRY CLAY T RIGHT MUN: HENRY CLAY T

1 0 00050 0 03 1015+91 178053 FT 178389 FT 1 0 00050 0 03 1015+91  
 MFC BEGIN = B MFC BEGIN = B  
 LENGTH(AH 3471 BK 3837) 0691/0000 0690/0000 LENGTH(AH 3481 BK 3837)

0680/2817 BRUCETON RD  
 (SR0281 SEG 0040/2038)

174216 FT

174552 FT 1 0 00050 0 03 0977+09  
 0680/0000 LENGTH(AH 3837 BK 3476)

0670/2320 FERN LN  
 (PRDR)

1 0 00050 0 02 0942+09 170740 FT  
 MARTIN RD  
 (T872) 0670/0000

171076 FT  
 0670/0000 LENGTH(AH 3476 BK 1699)

LEBER LN  
 (PRDR) 0660/0750

1 0 00050 0 02 0925+13 169041 FT  
 NEW BEAVER CREEK RD  
 (T873) 0660/0000

169377 FT  
 0660/0000 LENGTH(AH 1699 BK 3476)

165565 FT

165901 FT 1 0 00050 0 02 0890+29  
 VILLAGE: FLATROCK

DIR: E TOTAL LEN: 36.557 MI. DIST: 12-1 SR: 40  
LEFT MUN: HENRY CLAY T RIGHT MUN: HENRY CLAY T

1 0 00050 0 02 0864+43 162978 FT  
A J MCMULLEN JR HIGH DR  
(PRDR) 0640/0000

==

FLAT ROCK RD  
(T321)  
0650/0000 LENGTH(AH 3476 BK 2587)

163314 FT

0640/0000 LENGTH(AH 2587 BK 2924)

160054 FT

==

160390 FT 1 0 00050 0 02 0835+19  
PIKE SCHOOL RD  
(T802)  
0630/0000 LENGTH(AH 2924 BK 3087)

156967 FT

157303 FT 1 0 00050 0 02 0796+53  
0620/0000 LENGTH(AH 3087 BK 2025)

154942 FT

155278 FT 1 0 00050 0 01 0776+28  
0610/0000 LENGTH(AH 2025 BK 2480)

---

0600/1023 HENRY CLAY  
WHARTON T

DIR: E TOTAL LEN: 36.557 MI. DIST: 12-1 SR: 40  
 LEFT MUN: HENRY CLAY T RIGHT MUN: HENRY CLAY T

Left Side	Right Side
152462 FT	152798 FT
	1 0 00050 0 01 0751+48 BEAVER RUN STRUCTURE LENGTH 12 FT BMSID 26/0040/0600/0000 LENGTH(AH 2480 BK 2907)
	5 0600/0000
OLD DINNER BELL RD (T414)	0590/0440
1 0 00050 0 01 0727+44 149555 FT DINNER BELL OHIO PYLE RD (SR2011 SEG 0110/0000)	0590/0335 149891 FT
0590/0000	5 0590/0000
OLD DINNER BELL RD (T414)	OLD DINNER BELL RD (T414)
	DINNER BELL 5 FORKS RD (SR2011 SEG 0110/0000)
	LENGTH(AH 2907 BK 3192)
FAIRWAY DR (PRDR)	0580/0755
1 0 00050 0 01 0695+39 146363 FT SMITH SCHOOL RD (T798)	146699 FT
0580/0000	5 0580/0000
	LENGTH(AH 3192 BK 2168)
LADY LUCK CASINO DR (PRDR)	0570/1005
	MARKER RD (TB02)
144195 FT	0570/1005
	144531 FT
	1 0 00050 0 01 0674+02 FIKE HOLLOW RD (T377)
	5 0570/0000
	LENGTH(AH 2168 BK 3009)
SUCCESS DR (PRDR)	0560/1905

DIR: E TOTAL LEN: 36.557 MI. DIST: 12-1 SR: 40  
 LEFT MUN: WHARTON T RIGHT MUN: WHARTON T

1 0 00050 0 01 0644+05 141186 FT  
 HAWES RD  
 (T962) 0560/0000

141522 FT  
 0560/0000 LENGTH(AH 3009 BK 2491)

138695 FT

139031 FT 1 0 00050 0 01 0619+35  
 DEADMANS RUN  
 STRUCTURE LENGTH 19 FT  
 BMSID 26/0040/0550/0000  
 0550/0000 LENGTH(AH 2491 BK 1830)  
 NEW MEADOW RUN RD  
 (TWP) 0540/1595

FARMINGTON OHIO PYLE RD  
 (SR0381 SEG 0180/0000) 0540/0213  
 136865 FT

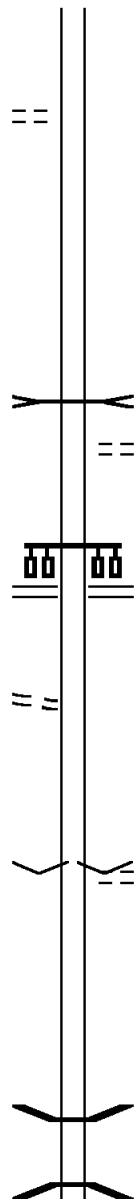
ELLIOTSVILLE RD  
 (SR0381 SEG 0180/0000)  
 0540/0213  
 137201 FT 1 0 00050 0 00 0601+06  
 0540/0000 LENGTH(AH 1830 BK 1791)

R J LILLEY DR  
 (T428) 0530/1115

135410 FT 1 0 00050 0 00 0583+28  
 VILLAGE: FARMINGTON  
 RANKIN RD  
 (T720)  
 0530/0000 LENGTH(AH 1791 BK 3295)

135074 FT

0520/0133 BMS EN 26/0040/0520/0115  
 0 0 00000 0 00 0000+00  
 T B MEADOW R  
 0520/0115 BMSBG 26/0040/0520/0115



DIR: E TOTAL LEN: 36.557 MI. DIST: 12-1 SR: 40  
 LEFT MUN: WHARTON T RIGHT MUN: WHARTON T

1 0 00050 0 00 0551+04 131779 FT  
 NELSON RD  
 (SR2015 SEG 0010/0000) 0520/0000

132115 FT  
 5 0520/0000 LENGTH(AH 3295 BK 2225)  
 WASHINGTON PW  
 (PARK)  
 LC TO WASHINGTON PW  
 (PARK)  
 0510/1685  
 0510/1515

129554 FT

129890 FT 1 0 00050 0 00 0542+08  
 FT NECESSITY PS  
 (PARK)  
 5 0510/0000 LENGTH(AH 2225 BK 2506)

127048 FT

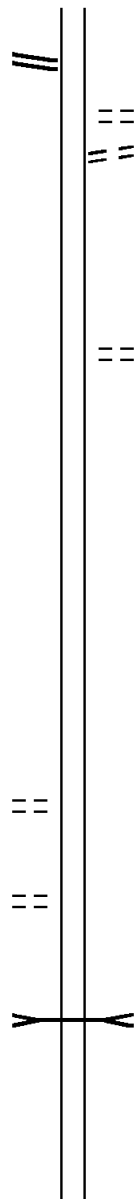
127384 FT 1 0 00050 0 00 0503+19  
 5 0500/0000 LENGTH(AH 2506 BK 2549)

1 0 00050 0 00 0477+70 124499 FT  
 BURKE RD  
 (T425) 0490/0000

124835 FT  
 5 0490/0000 LENGTH(AH 2549 BK 1615)

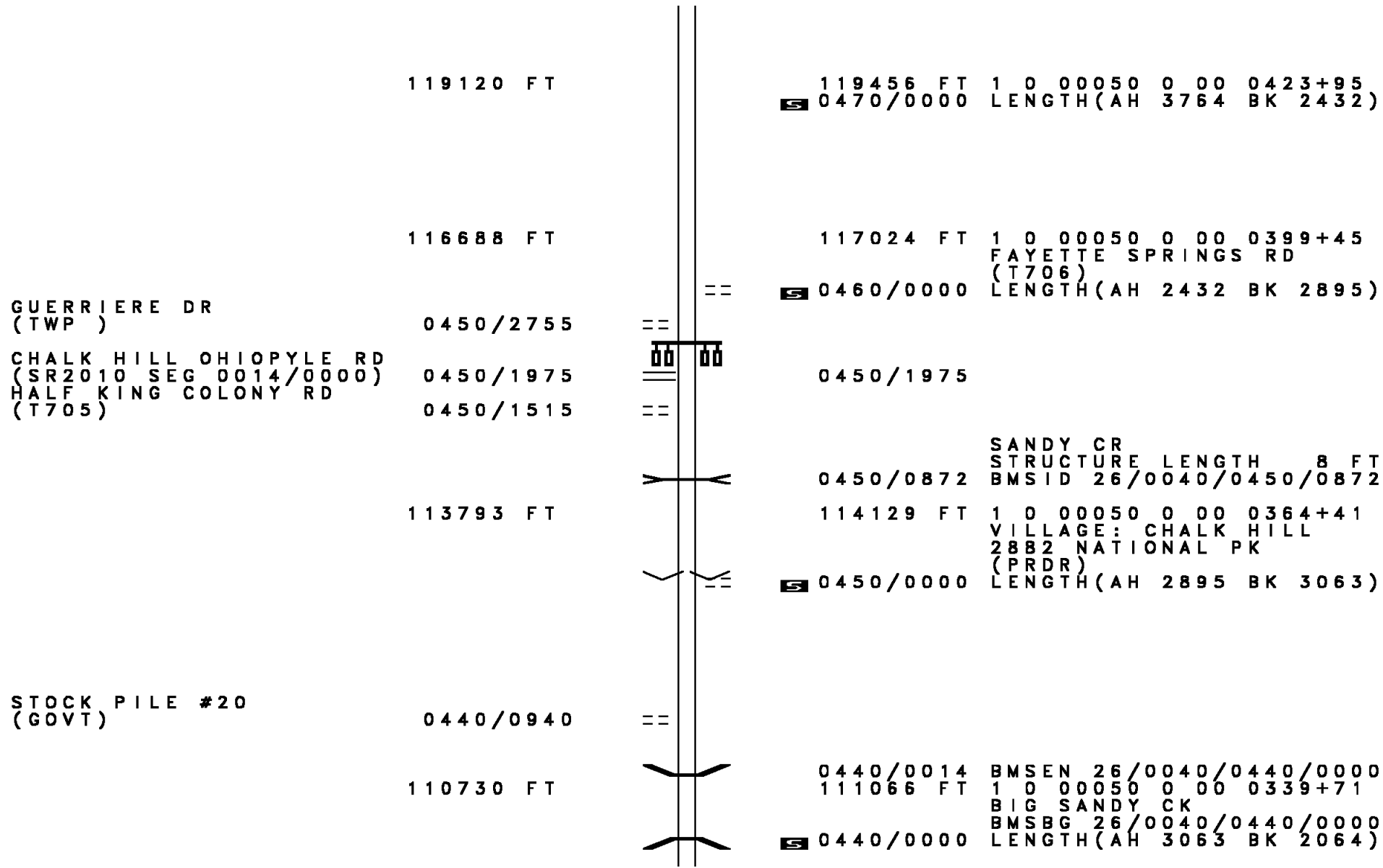
BRADDOCKS GRAVE PS  
 (PARK) 0480/0556  
 122884 FT

123220 FT 1 0 00050 0 00 0457+19  
 BRADDOCKS RUN  
 STRUCTURE LENGTH 8 FT  
 BMSID 26/0040/0480/0000  
 5 0480/0000 LENGTH(AH 1615 BK 3764)





DIR: E TOTAL LEN: 36.557 MI. DIST: 12-1 SR: 40  
 LEFT MUN: WHARTON T RIGHT MUN: WHARTON T



119120 FT

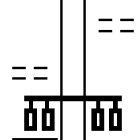
119456 FT 1 0 00050 0 00 0423+95  
 0470/0000 LENGTH(AH 3764 BK 2432)

116688 FT

117024 FT 1 0 00050 0 00 0399+45  
 FAYETTE SPRINGS RD  
 (T706)  
 0460/0000 LENGTH(AH 2432 BK 2895)

GUERRIERE DR  
 (TWP)

0450/2755



CHALK HILL OHIOPYLE RD  
 (SR2010 SEG 0014/0000)  
 HALF KING COLONY RD  
 (T705)

0450/1975

0450/1975

0450/1515

SANDY CR  
 STRUCTURE LENGTH 8 FT  
 BMSID 26/0040/0450/0872

113793 FT

114129 FT 1 0 00050 0 00 0364+41  
 VILLAGE: CHALK HILL  
 2882 NATIONAL PK  
 (PRDR)  
 0450/0000 LENGTH(AH 2895 BK 3063)

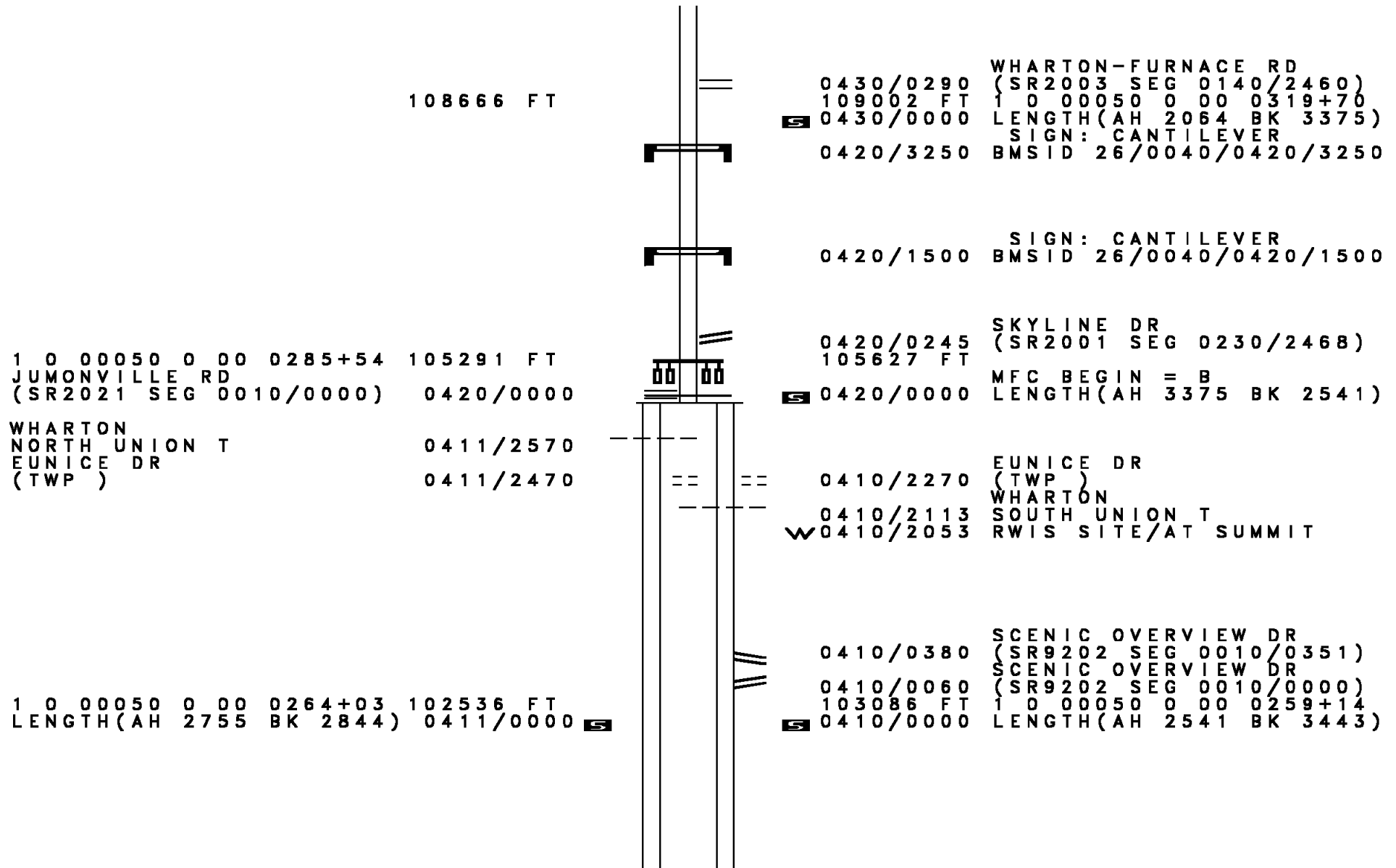
STOCK PILE #20  
 (GOVT)

0440/0940

110730 FT

0440/0014 BMSEN 26/0040/0440/0000  
 111066 FT 1 0 00050 0 00 0339+71  
 BIG SANDY CK  
 BMSBG 26/0040/0440/0000  
 0440/0000 LENGTH(AH 3063 BK 2064)

DIR: E TOTAL LEN: 36.557 MI. DIST: 12-1 SR: 40  
 LEFT MUN: WHARTON T RIGHT MUN: WHARTON T



108666 FT

0430/0290 WHARTON-FURNACE RD  
 (SR2003 SEG 0140/2460)  
 109002 FT 1 0 00050 0 00 0319+70  
 0430/0000 LENGTH(AH 2064 BK 3375)  
 SIGN: CANTILEVER  
 0420/3250 BMSID 26/0040/0420/3250

0420/1500 SIGN: CANTILEVER  
 BMSID 26/0040/0420/1500

1 0 00050 0 00 0285+54 105291 FT  
 JUMONVILLE RD  
 (SR2021 SEG 0010/0000) 0420/0000

0420/0245 SKYLINE DR  
 (SR2001 SEG 0230/2468)  
 105627 FT  
 MFC BEGIN = B  
 0420/0000 LENGTH(AH 3375 BK 2541)

WHARTON  
 NORTH UNION T 0411/2570  
 EUNICE DR  
 (TWP ) 0411/2470

0410/2270 EUNICE DR  
 (TWP )  
 WHARTON  
 0410/2113 SOUTH UNION T  
 W 0410/2053 RWIS SITE/AT SUMMIT

1 0 00050 0 00 0264+03 102536 FT  
 LENGTH(AH 2755 BK 2844) 0411/0000

0410/0380 SCENIC OVERVIEW DR  
 (SR9202 SEG 0010/0351)  
 SCENIC OVERVIEW DR  
 0410/0060 (SR9202 SEG 0010/0000)  
 103086 FT 1 0 00050 0 00 0259+14  
 0410/0000 LENGTH(AH 2541 BK 3443)

DIR: E TOTAL LEN: 36.557 MI. DIST: 12-1 SR: 40  
 LEFT MUN: NORTH UNION T RIGHT MUN: NORTH UNION T

1 0 00050 0 00 0236+65 099692 FT  
 LENGTH(AH 2844 BK 3311) 0401/0000

099643 FT 1 0 00050 0 00 0226+39  
 0400/0000 LENGTH(AH 3443 BK 3373)

1 0 00050 0 00 0208+48 096381 FT  
 LENGTH(AH 3311 BK 3183) 0391/0000  
 LICK HOLLOW PS (PARK) 0381/2815

096270 FT 1 0 00050 0 00 0193+00  
 LICK HOLLOW PS (PARK)  
 0390/0000 LENGTH(AH 3373 BK 2934)

CROSSOVER RD (CONN) 0381/1815  
 TRUCK ESCAPE RAMP RD (SR9301 SEG 0010/0000) 0381/1725  
 NORTH UNION SOUTH UNION T 0381/1419

0380/1925 CROSSOVER RD (CONN)

1 0 00050 0 00 0175+73 093198 FT  
 NC NATIONAL PK LENGTH(AH 3183 BK 3163) 0381/0000

093336 FT 1 0 00050 0 00 0173+69  
 NC NATIONAL PK 0380/0000 LENGTH(AH 2934 BK 3075)

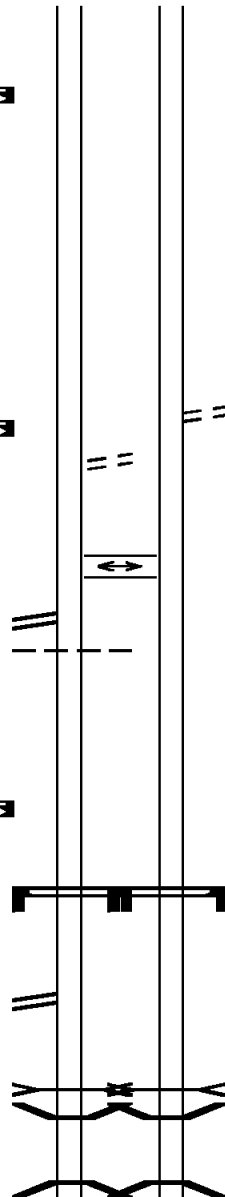
SIGN: 4 CHORD TRUSS  
 BMSID 26/0040/0368/2051 0369/2021

0368/2051 SIGN: 4 CHORD TRUSS  
 BMSID 26/0040/0368/2051

RAMP D RD (SR8008 SEG 0500/0000) 0369/1000

LICK RUN STRUCTURE LENGTH 14 FT  
 BMSID 26/0040/0368/0225 0369/0195  
 BMSEN 26/0040/0368/0000 0369/0072  
 0 0 00000 0 00 0000+00 090035 FT  
 SR 8008  
 BMSBG 26/0040/0368/0000

LICK RUN STRUCTURE LENGTH 14 FT  
 BMSID 26/0040/0368/0225 0368/0225  
 BMSEN 26/0040/0368/0000 0368/0072  
 0 0 00000 0 00 0000+00 090261 FT  
 SR 8008  
 BMSBG 26/0040/0368/0000



DIR: E TOTAL LEN: 36.557 MI. DIST: 12-1 SR: 40  
 LEFT MUN: SOUTH UNION T RIGHT MUN: SOUTH UNION T

LENGTH(AH 3163 BK 2866) 0369/0000		0368/0000 LENGTH(AH 3075 BK 2841)
RAMP C RD (SR8008 SEG 0260/0545) 0367/2341		0366/2485 RAMP A RD (SR8008 SEG 0250/2380)
SR 3027 OP ID 26/3027/0060/1313 0367/1743		0366/1842 RAMP B RD (SR8008 SEG 0010/0000)
		SR 3027 OP ID 26/3027/0060/1313 0366/1687
0 0 00000 0 00 0000+00 087169 FT		087420 FT 0 0 00000 0 00 0000+00
LENGTH(AH 2866 BK 2541) 0367/0000		0366/0000 LENGTH(AH 2841 BK 2568)
NOISE WALL END		
BMSID 26/0040/0365/2045 0365/2411		
NOISE WALL BEGIN		
BMSID 26/0040/0365/2045 0365/2045		0364/2065 BMSEN 26/0040/0364/1935
BMSID 26/0040/0365/1825 0365/1955		0 0 00000 0 00 0000+00
0 0 00000 0 00 0000+00		SR 2025
SR 2025		0364/1935 BMSBG 26/0040/0364/1935
BMSBG 26/0040/0365/1825 0365/1825		
CROSSOVER RD (CONN)		CROSSOVER RD (CONN)
BMSEN 26/0040/0365/0734 0365/1250		0364/1315
0 0 00000 0 00 0000+00		0364/0900 BMSEN 26/0040/0364/0790
OTHER RR		0 0 00000 0 00 0000+00
BMSBG 26/0040/0365/0734 0365/0734		0364/0790 BMSBG 26/0040/0364/0790
SIGN: CANTILEVER		
BMSID 26/0040/0365/0313 0365/0313		0364/0150 BMSEN 26/0040/0364/0000
BMSEN 26/0040/0365/0000 0365/0158		0 0 00000 0 00 0000+00
0 0 00000 0 00 0000+00 084628 FT		084852 FT
STADIUM DRIV		STADIUM DRIV
BMSBG 26/0040/0365/0000		BMSBG 26/0040/0364/0000
LENGTH(AH 2541 BK 3168) 0365/0000		0364/0000 LENGTH(AH 2568 BK 3147)
REDSTONE CK.		REDSTONE CK.
STRUCTURE LENGTH 22 FT		STRUCTURE LENGTH 22 FT
BMSID 26/0040/0362/2778 0363/2751		0362/2778 BMSID 26/0040/0362/2778
0 0 00000 0 00 0000+00 081460 FT		081705 FT 0 0 00000 0 00 0000+00
BROWNFIELD C		BROWNFIELD C

EXTRACT DATE: 12/18/2023  
PRINT DATE: 12/21/2023

ROADWAY MANAGEMENT SYSTEM  
SLD COUNTY/SR - ANNUAL PRINT

PAGE NUMBER: 18  
COUNTY: FAYETTE

DIR: E TOTAL LEN: 36.557 MI.  
LEFT MUN: SOUTH UNION T

DIST: 12-1 SR: 40  
RIGHT MUN: SOUTH UNION T

STRUCTURE LENGTH 11 FT  
BMSID 26/0040/0362/0000  
LENGTH(AH 3168 BK 2470) 0363/0000

STRUCTURE LENGTH 11 FT  
BMSID 26/0040/0362/0000  
LENGTH(AH 3147 BK 2454)

0 0 00000 0 00 0000+00 078990 FT  
LENGTH(AH 2470 BK 2409) 0357/0000  
CROSSOVER RD (CONN) 0353/2095  
SIGN: 4 CHORD TRUSS  
BMSID 26/0040/0353/1590 0353/1590

079251 FT 0 0 00000 0 00 0000+00  
0356/0000 LENGTH(AH 2454 BK 2453)  
CROSSOVER RD (CONN)  
0352/2140

RAMP T RD  
(SR8001 SEG 0500/0000) 0353/0625

0 0 00000 0 00 0000+00 076581 FT  
SR 0119  
OP ID 26/0119/0330/1080  
LENGTH(AH 2409 BK 2411) 0353/0000

076798 FT 0 0 00000 0 00 0000+00  
SR 0119  
OP ID 26/0119/0330/1080  
LENGTH(AH 2453 BK 2401)  
RAMP R RD  
0342/2330 (SR8001 SEG 0760/0890)

BMS EN 26/0040/0343/1455 0343/1672  
1 0 01058 0 00 0416+35  
SR 0043  
BMSBG 26/0040/0343/1455 0343/1455

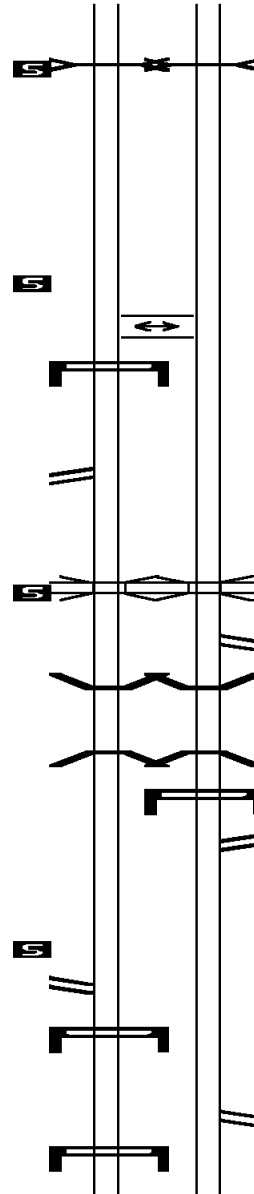
0342/1679 BMS EN 26/0040/0342/1462  
1 0 01058 0 00 0415+67  
SR 0043  
BMSBG 26/0040/0342/1462  
SIGN: 4 CHORD TRUSS  
0342/1095 BMSID 26/0040/0342/1095  
MON VALLEY EX  
0342/0930 (SR0043 SEG 0091/1650)

1 0 01058 0 00 0401+87 074170 FT  
LENGTH(AH 2411 BK 2116) 0343/0000  
MON VALLEY EX (SR0043 SEG 0090/3075) 0333/1825  
SIGN: CANTILEVER  
BMSID 26/0040/0333/1780 0333/1780

074397 FT 1 0 01058 0 00 0401+87  
0342/0000 LENGTH(AH 2401 BK 2232)

SIGN: 4 CHORD TRUSS  
BMSID 26/0040/0333/0780 0333/0780  
RAMP P RD

0332/1050 RAMP Q RD  
(SR8003 SEG 0752/1145)





EXTRACT DATE: 12/18/2023  
PRINT DATE: 12/21/2023

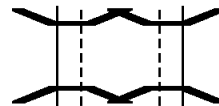
ROADWAY MANAGEMENT SYSTEM  
SLD COUNTY/SR - ANNUAL PRINT

PAGE NUMBER: 16  
COUNTY: FAYETTE

DIR: E TOTAL LEN: 36.557 MI.  
LEFT MUN: SOUTH UNION T

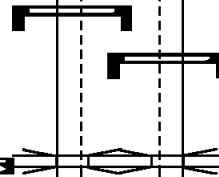
DIST: 12-1 SR: 40  
RIGHT MUN: SOUTH UNION T

BMS EN 26/0040/0293/1459 0293/1649  
1 0 01058 0 00 0302+14  
SR 8005  
BMS BG 26/0040/0293/1459 0293/1459



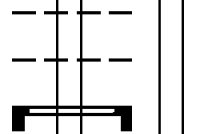
0292/1611 BMS EN 26/0040/0292/1421  
1 0 01058 0 00 0302+15  
SR 8005  
0292/1421 BMS BG 26/0040/0292/1421

SIGN: 3 CHORD TRUSS  
BMS ID 26/0040/0293/0190 0293/0190  
1 0 01058 0 00 0287+77 062911 FT  
SR 0021  
OP ID 26/0021/0300/0000  
LENGTH(AH 3001 BK 2332) 0293/0000



0292/0712 RAMP K RD  
(SR8005 SEG 0012/0000)  
SIGN: 4 CHORD TRUSS  
0292/0153 BMS ID 26/0040/0292/0153  
062993 FT 1 0 01058 0 00 0287+77  
SR 0021  
0292/0000 OP ID 26/0021/0300/0000  
LENGTH(AH 3028 BK 2389)

SOUTH UNION  
UNION TOWN C 0283/1422  
UNION TOWN  
SOUTH UNION T 0283/1402  
SIGN: 2 CHORD TRUSS  
BMS ID 26/0040/0283/1276 0283/1275



RAMP F RD  
(SR8007 SEG 0752/0000) 0283/0720

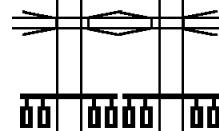
1 0 01058 0 00 0264+22 060579 FT  
NC GEO C MARSHALL PY  
GEO C MARSHALL PY INTER-BK  
(SR0119 SEG 0410/0000)  
LTH AH 002332 BK 000100 0283/0000



LTH AH 000100 BK 001535 060579 FT  
(SR2040 SEG 0011/0000) 7273/0000  
NORTH UNION T 0271/1535



SR 0119  
OP ID 26/0119/0411/0000 0271/1496  
RAMP G RD  
(SR8007 SEG 0252/1000)  
RAMP I RD  
(SR8007 SEG 0012/0000) 0271/1327



0282/0740 RAMP H RD  
(SR8007 SEG 0012/0776)

060604 FT 1 0 01058 0 00 0264+22  
NC GEO C MARSHALL PY  
INTER-BK GEO C MARSHALL PY  
(SR0119 SEG 0411/0000)  
0282/0000 LTH AH 002389 BK 000100  
060604 FT  
7272/0000 LTH AH 000100 BK 001535  
INTER-AHD MAIN ST  
0270/1535 (SR2040 SEG 0010/0000)  
SR 0119

0270/1496 OP ID 26/0119/0411/0000  
RAMP G RD  
(SR8007 SEG 0252/1000)  
RAMP I RD  
(SR8007 SEG 0012/0000)  
0270/1325

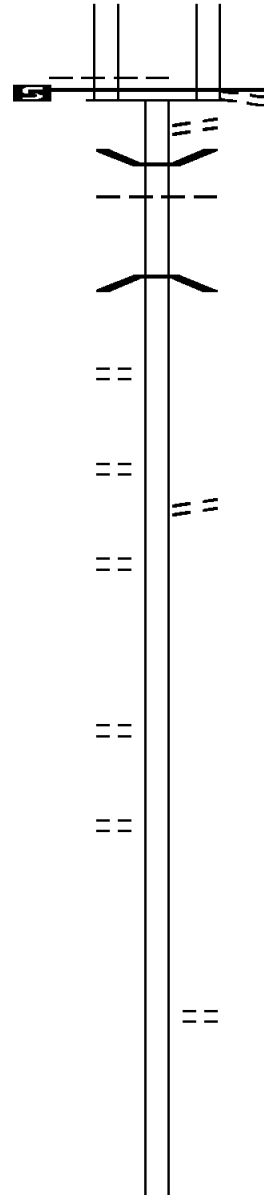
0270/0595 UNION TOWN MALL RD  
(PRDR)  
0270/0475 UNION TOWN MALL RD  
(PRDR)  
LC FROM MALL RD





DIR: E TOTAL LEN: 36.557 MI. DIST: 12-1 SR: 40  
 LEFT MUN: SOUTH UNION T RIGHT MUN: SOUTH UNION T

MFC BEGIN = B  
 MENALLEN  
 SOUTH UNION T  
 LENGTH(AH 1930 BK 3815)



MATTHEW DR  
 (PRDR)  
 MFC BEGIN = B  
 LENGTH(AH 1930 BK 3815)  
 LC TO MATTHEW DR  
 (CONN)  
 BMSSEN 26/0040/0240/3660  
 SOUTH UNION  
 MENALLEN T  
 0 0 00000 0 00 0000+00  
 JENNINGS RUN  
 BMSBG 26/0040/0240/3660

HERRING LN  
 (TWP ) 0240/2555

COFFMAN LN  
 (PRDR) 0240/1410

MARINACCI LN  
 (PRDR) 0240/0960

050701 FT

SHEBA LN  
 (TWP ) 0230/2460

GRAHAM LN  
 (TWP ) 0230/1555

047453 FT

0240/1060 DUCK HOLLOW RD  
 (T582)

050712 FT 1 0 00113 0 02 0528+26  
 0240/0000 LENGTH(AH 3815 BK 3248)

047464 FT 1 0 00113 0 02 0496+00  
 HADDENVILLE RD  
 (T537)  
 0230/0000 LENGTH(AH 3248 BK 3607)

LANGLEY RD

DIR: E TOTAL LEN: 36.557 MI. DIST: 12-1 SR: 40  
 LEFT MUN: MENALLEN T RIGHT MUN: MENALLEN T

(T528)	0220/1325	==	
PEDRO DR (TWP)	0220/0380 043846 FT	==	
		==	043857 FT 1 0 00113 0 02 0461+20 INDUSTRY LN (T461)
		==	5 0220/0000 LENGTH(AH 3607 BK 3400)
	040446 FT		
			040457 FT 1 0 00113 0 02 0425+92 5 0210/0000 LENGTH(AH 3400 BK 2834)
CANISTRA RD (T553)	0200/2016	==	DEARTH RD (TBC)
		==	0200/2016
		==	0200/1545 (GOVT)
		==	0200/1395 TOLL HOUSE HISTORICAL P (GOVT)
1 0 00113 0 02 0397+73 LACEY RD (T484)	037612 FT 0200/0000	==	
		==	037623 FT 5 0200/0000 LENGTH(AH 2834 BK 2537)
1 0 00113 0 01 0371+13 PLEASANT VIEW SMOCK RD (SR4010 SEG 0070/0000)	035075 FT 0190/0000	==	
		==	035086 FT SEARIGHTS HERBERT RD (SR4010 SEG 0070/0000)
		==	5 0190/0000 LENGTH(AH 2537 BK 2567)

DIR: E TOTAL LEN: 36.557 MI. DIST: 12-1 SR: 40  
 LEFT MUN: MENALLEN T RIGHT MUN: MENALLEN T

Stationing	Right of Way	Property	Length	Notes
032508 FT		032519 FT	1 0 00113 0 01 0345+79	1 0 00113 0 01 0345+79
			0180/0000	SNUFF RIDGE RD (T551) LENGTH(AH 2567 BK 1979)
1 0 00113 0 01 0325+65 030529 FT		0170/0178		MENALLEN
HATFIELD RD		030540 FT		REDSTONE T
(T451)		0170/0000		0170/0000 LENGTH(AH 1979 BK 2258)
		M0160/1490		ATR 378
028271 FT		028282 FT	1 0 00113 0 01 0303+33	1 0 00113 0 01 0303+33
			0160/0000	JACKSON RD (T573) LENGTH(AH 2258 BK 2711)
FOX RIDGE RD				
(T446)		0150/1500		
025560 FT		025571 FT	1 0 00113 0 01 0276+28	1 0 00113 0 01 0276+28
			0150/0000	(APRA) SHUMARS INC (TBK 4020) STONE CHURCH (TWP ) LENGTH(AH 2711 BK 2434)
SHUMARS INC				
(PRDR)				
PATTERSON DR				
(TBC )				
0140/0935				
LC FOR PATTERSON DR				
(CONN)				
0140/0160				
PATTERSON DR				
023126 FT		023137 FT	1 0 00113 0 01 0251+61	1 0 00113 0 01 0251+61
				VILLAGE: BRIER HILL

DIR: E TOTAL LEN: 36.557 MI. DIST: 12-1 SR: 40  
 LEFT MUN: REDSTONE T RIGHT MUN: REDSTONE T

Segment Description	Stationing	Length	Notes
(TBC )	0140/0000		0140/0000 LENGTH(AH 2434 BK 2845)
VIEW ST (TWP )	0130/1435		
ROYAL RD ET (SR4018 SEG 0010/0809)	0130/0730		
ROYAL RD ET (SR4018 SEG 0010/0000)	0130/0000	020281 FT	020292 FT 1 0 00113 0 01 0223+15 VILLAGE: BREIR HILL 0130/0000 LENGTH(AH 2845 BK 2563)
			0120/1550 WALDEN WY (PRDR)
		017718 FT	017729 FT 1 0 00113 0 01 0197+38 (TBK 4024) TWIN HILLS R (TWP ) 0120/0000 LENGTH(AH 2563 BK 1642)
SYCAMORE RD (T422)	0114/1420		0114/1110 WARDS RD (TWP )
FOR SR 0040W TO 0040W (CONN)	0114/0165 016076 FT		016087 FT 1 0 00113 0 01 0180+96 NC NATIONAL PK (TBK 0040) NATIONAL PK (T555) 0114/0000 LENGTH(AH 1642 BK 2190) LC TO NATIONAL PK 0106/2000 (CONN)
FOR SR 0040W TO 0040W (CONN)	0106/2000		0106/1025 0106/0827 TURNPIKE RAMP RD TOLL 4 (TNPK) TURNPIKE RAMP RD TOLL 4 (TNPK) BMS EN 26/0040/0106/0565 0 0 00000 0 00 0000+00 TPK 0043 NORTHBOUND

DIR: E TOTAL LEN: 36.557 MI. DIST: 12-1 SR: 40  
 LEFT MUN: REDSTONE T RIGHT MUN: REDSTONE T

0 0 00000 0 00 0000+00 013886 FT  
 COLVIN RUN RD  
 (T442) 0106/0000

0106/0565 BMSBG 26/0040/0106/0565  
 TURNPIKE RAMP RD TOLL 4  
 (TNPK)  
 0106/0335  
 013897 FT  
 (TNPK)  
 0106/0000 LENGTH(AH 2190 BK 3520)

010366 FT

010377 FT 0 0 00000 0 00 0000+00  
 0096/0000 LENGTH(AH 3520 BK 3265)

007101 FT

007112 FT 0 0 00000 0 00 0000+00  
 MFC BEGIN = B  
 0086/0000 LENGTH(AH 3265 BK 3420)

NC REDSTONE WY  
 GRINDSTONE RD  
 (SR4028 SEG 0011/0000)  
 (SR4028 SEG 0010/0000)  
 GRINDSTONE RD  
 (SR0166 SEG 0471/0680)  
 (SR0166 SEG 0470/0675)

NC REDSTONE WY  
 GRINDSTONE RD  
 (SR4028 SEG 0010/0000)  
 (SR4028 SEG 0011/0000)  
 GRINDSTONE RD  
 (SR0166 SEG 0471/0680)  
 (SR0166 SEG 0470/0675)

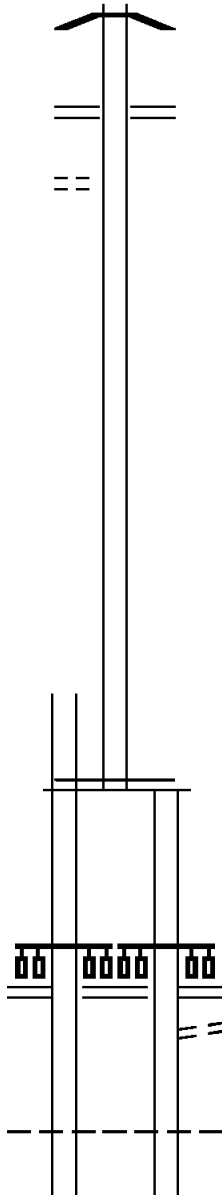
0041/2970

0040/3000  
 0040/2815 TO 0166/0471 SH  
 (CONN)

REDSTONE  
 BROWNSVILLE T

0041/1829

0040/1837 REDSTONE  
 BROWNSVILLE T

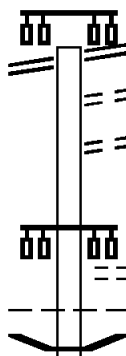


DIR: E TOTAL LEN: 36.557 MI. DIST: 12-1 SR: 40  
 LEFT MUN: REDSTONE T RIGHT MUN: REDSTONE T

Stationing	Description	Length	Notes
0041/0038	BMSEN 26/0040/0040/0000	0041/0038	
003692 FT	1 0 01117 0 00 0025+39 003701 FT	003692 FT	
	TWP. RD. 655		
0041/0000	BMSBG 26/0040/0040/0000	0041/0000	
0040/0000	LENGTH(AH 3400 BK 1641)	0040/0000	
002119 FT	1 0 01117 0 00 0009+42 002060 FT	002119 FT	
	SR 4037		
0031/0000	OP ID 26/4037/0010/0000	0031/0000	
0030/0000	BROWNSVILLE	0030/0000	
	BROWNSVILLE B		
001115 FT	LENGTH(AH 1641 BK 0945)	001115 FT	
001174 FT	1 0 01117 0 00 0000+00 001115 FT	001174 FT	
	(TBK 4050) BROADWAY ST		
	(BORO)		
	NC NATIONAL PK		
0021/0000	LENGTH(AH 0945 BK 1115)	0021/0000	
0011/1075	SIXTH AV	0011/1075	
0011/0805	(BORO)	0011/0805	
0011/0545	FIFTH AV	0011/0545	
	(BORO)		
0010/0825	FOURTH AV	0010/0825	
0010/0555	(BORO)	0010/0555	
0010/0310	MARKET ST RAMP RD	0010/0310	
0010/0270	(SR8002 SEG 0752/0665)	0010/0270	
	MARKET ST RAMP RD		
	(SR8002 SEG 0762/0000)		
0011/0255	RAMP C RD	0011/0255	
0011/0191	(SR8002 SEG 0500/0000)	0011/0191	
	RAMP B RD		
	(SR8002 SEG 0510/0213)		
000000 FT	1 0 00113 0 01 0009+46 000000 FT	000000 FT	
	NC MARKET ST		
0011/0000	LANE BANE BR	0011/0000	
	(SRO040 SEG 0841/2133)		
	MFC BEGIN = B		
	BK-WASHINGTON (62)		
0010/0114	LENGTH(AH 1115 BK 0000)	0010/0114	
000000 FT		000000 FT	
	SIGN: CANTILEVER		
	BMSID 26/0040/0010/0114		
	1 0 00113 0 00 0009+46		
	VILLAGE: BROWNSVILLE		
	NC MARKET ST		
	INTER-BK		
	LANE BANE BR		
	(SRO040 SEG 0840/2133)		
	MFC BEGIN = B		
	BK-WASHINGTON (62)		
	LENGTH(AH 1174 BK 0000)		

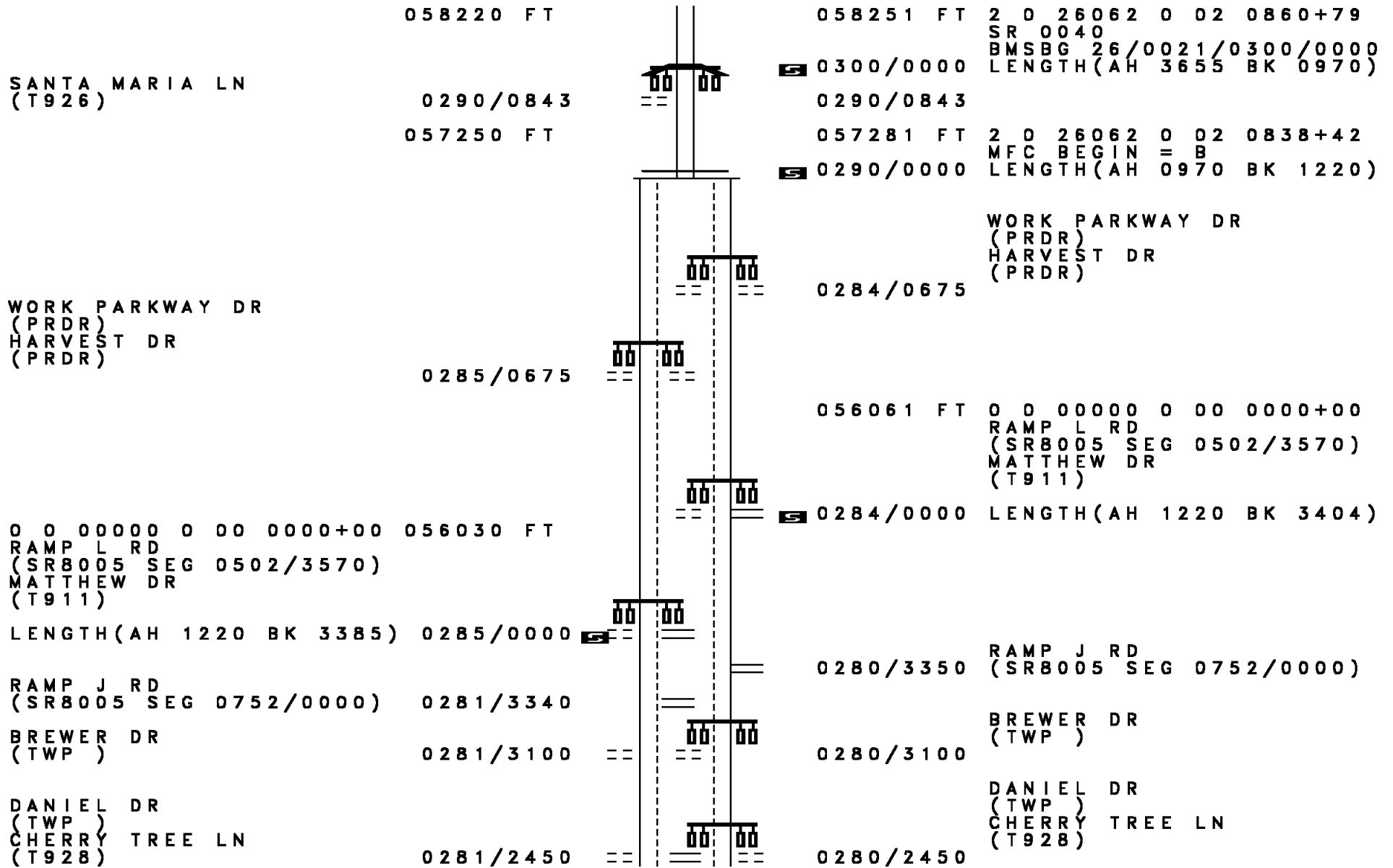
EXTRACT DATE: 12/18/2023 ROADWAY MANAGEMENT SYSTEM PAGE NUMBER: 8  
 PRINT DATE: 12/21/2023 SLD COUNTY/SR - ANNUAL PRINT COUNTY: FAYETTE  
 DIR: E TOTAL LEN: 11.725 MI. DIST: 12-1 SR: 21  
 LEFT MUN: UNIONTOWN C RIGHT MUN: UNIONTOWN C

MAIN ST 061875 FT  
 (SR2040 SEG 0021/1337)  
 (SR2040 SEG 0020/1338) 0300/3655



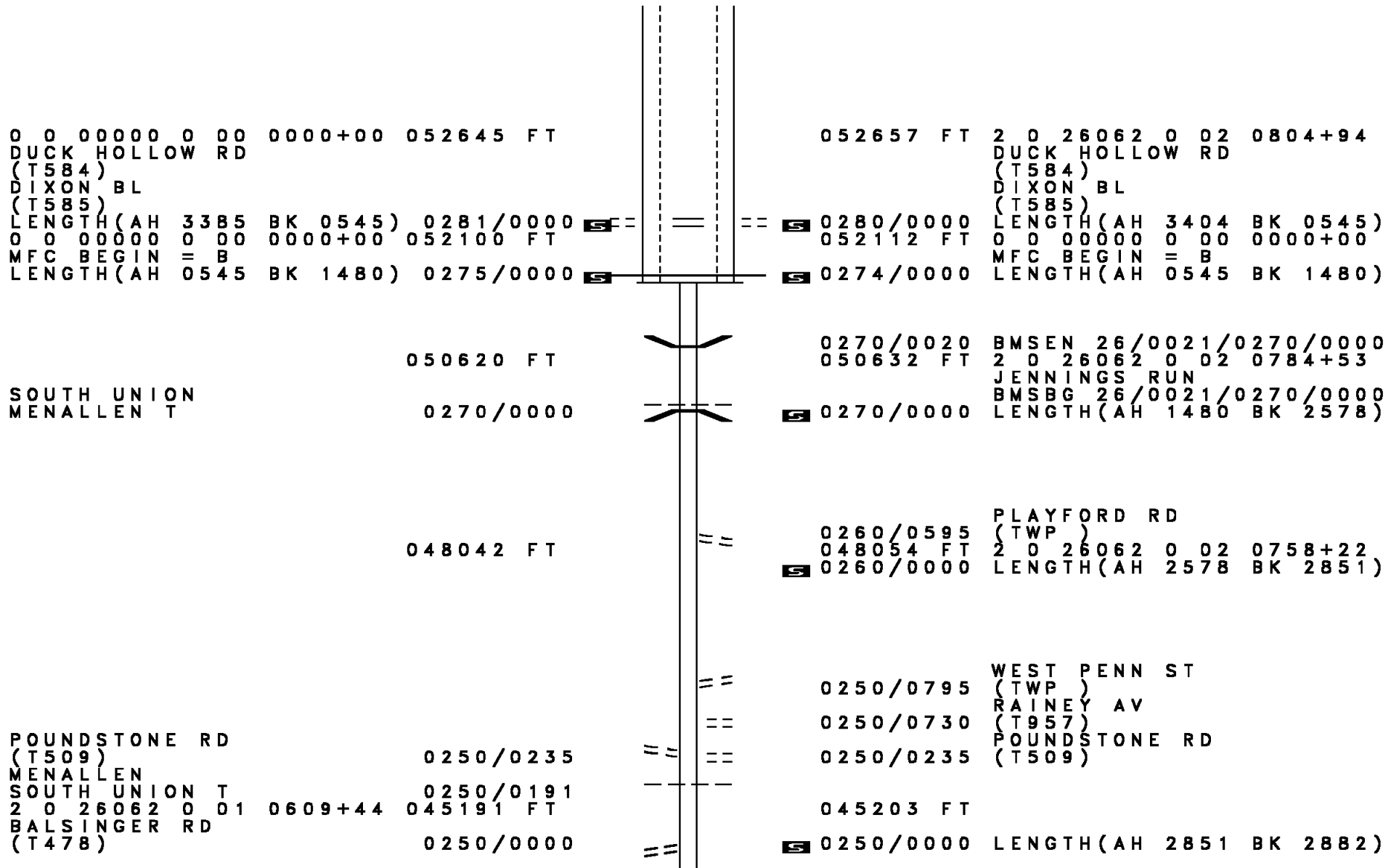
061906 FT MAIN ST  
 (SR2040 SEG 0021/1337)  
 (SR2040 SEG 0020/1338)  
 0300/3655  
 0300/3075 EVERGREEN TERRACE DR  
 (CITY)  
 0300/2495 BERKELEY ST  
 (CITY)  
 EASY ST  
 (CITY)  
 0300/1445  
 0300/0946 UNIONTOWN  
 0300/0374 SOUTH UNION T  
 BMSN 26/0021/0300/0000

DIR: E TOTAL LEN: 11.725 MI. DIST: 12-1 SR: 21  
 LEFT MUN: SOUTH UNION T RIGHT MUN: SOUTH UNION T





DIR: E TOTAL LEN: 11.725 MI. DIST: 12-1 SR: 21  
 LEFT MUN: SOUTH UNION T RIGHT MUN: SOUTH UNION T



DIR: E TOTAL LEN: 11.725 MI. DIST: 12-1 SR: 21  
 LEFT MUN: SOUTH UNION T RIGHT MUN: SOUTH UNION T

Left Side Description	Left Side Stationing	Right Side Description	Right Side Stationing
		0240/1661 SOUTH UNION GERMAN T	
	042309 FT	042321 FT 2 0 26062 0 01 0581+32 (APRA) BLACK DIAMOND VILLAGE: REVERE S T DR (T475)	
		<b>S</b> 0240/0000 LENGTH(AH 2882 BK 3103)	
FOOTDALE RD (SR3023 SEG 0010/0000)	0230/1600	<b>M</b> 0230/2058 CAVC LEWIS DR 395 (T513) THEODORI DR (PRDR)	
	039206 FT	039218 FT 2 0 26062 0 01 0550+21 KELLY RD (T476)	
BALSINGER RD (T440)	0220/1555	<b>S</b> 0230/0000 LENGTH(AH 3103 BK 2392) OLD RT 21 RD (T440)	
	036814 FT	036826 FT 2 0 26062 0 01 0526+29 <b>S</b> 0220/0000 LENGTH(AH 2392 BK 2371)	
2 0 26062 0 01 0502+63 LIVINGGOOD HOLLOW RD (T926)	034443 FT 0210/0000	034455 FT <b>S</b> 0210/0000 LENGTH(AH 2371 BK 2509)	

DIR: E TOTAL LEN: 11.725 MI. DIST: 12-1 SR: 21  
 LEFT MUN: GERMAN T RIGHT MUN: GERMAN T

VEOLIA ENVIRONMENTAL SV 031934 FT  
 (PRDR) 0200/0000

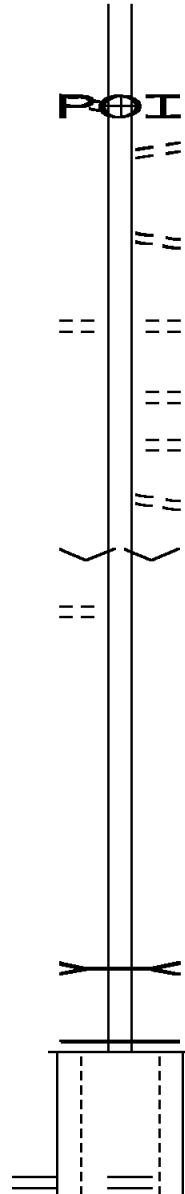
2 0 26062 0 01 0454+06 030308 FT  
 BUKOVITZ FARM RD (T456) 0190/0000

OLD MCCLELLANDTOWN RD  
 (T337) 0170/2080

026724 FT

024679 FT

BLAINE AV  
 (SR3013 SEG 0100/0000)  
 PURITAN RD



031946 FT 2 0 26062 0 01 0477+30  
 (APRA) VEOLIA ENVIRONME  
 LENGTH(AH 2509 BK 1626)  
 OLD RT 21 RD  
 (T440)

0190/0830 KAYLA LN  
 (PRDR)  
 030320 FT MESSMORE RD  
 (T456)  
 LENGTH(AH 1626 BK 1277)

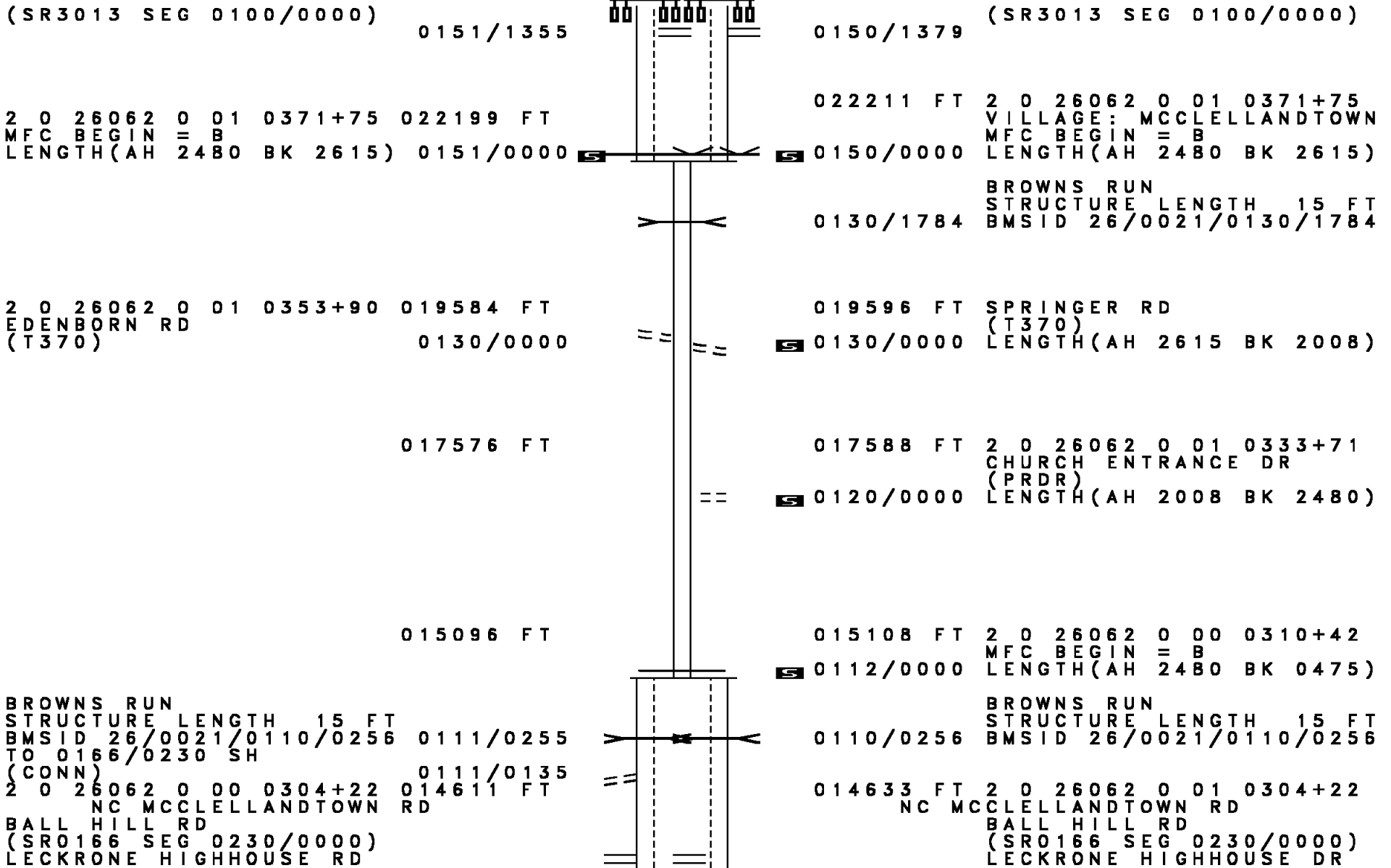
0180/0565 CLUB 21 RD  
 (T377)  
 LC TO/FROM T377 RD  
 (CONN)  
 MYERS RD  
 (T609)  
 0180/0250 2 0 26062 0 01 0448+92  
 029043 FT VILLAGE: MESSMORE  
 LENGTH(AH 1277 BK 2307)

026736 FT 2 0 26062 0 01 0424+89  
 LENGTH(AH 2307 BK 2045)

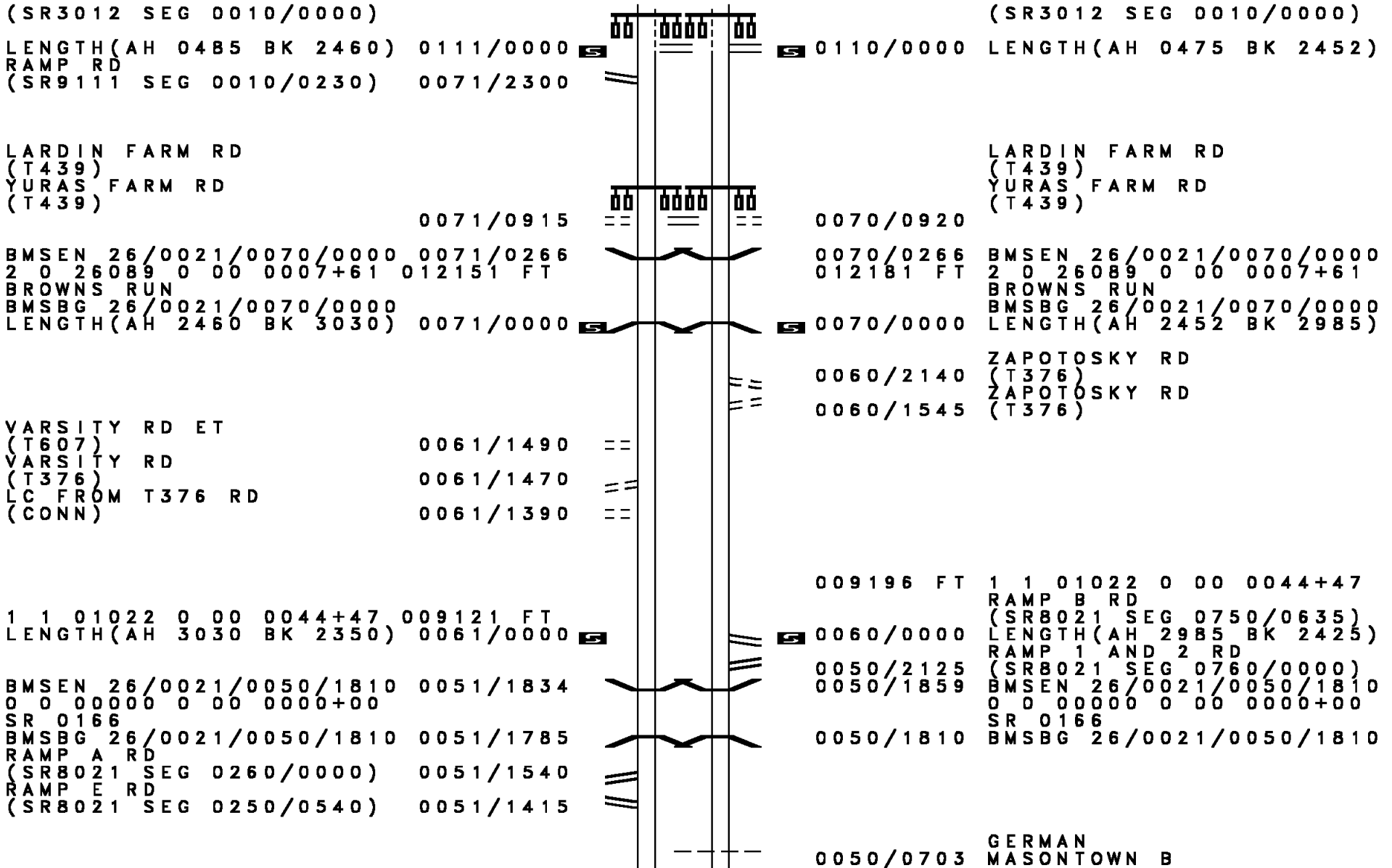
B N B BROWNS  
 STRUCTURE LENGTH 12 FT  
 BMSID 26/0021/0160/0015  
 0160/0015 2 0 26062 0 01 0400+40  
 MFC BEGIN = B  
 LENGTH(AH 2045 BK 2480)

BLAINE AV  
 (SR3013 SEG 0100/0000)  
 PURITAN RD

DIR: E TOTAL LEN: 11.725 MI. DIST: 12-1 SR: 21  
 LEFT MUN: GERMAN T RIGHT MUN: GERMAN T



DIR: E TOTAL LEN: 11.725 MI. DIST: 12-1 SR: 21  
 LEFT MUN: GERMAN T RIGHT MUN: GERMAN T



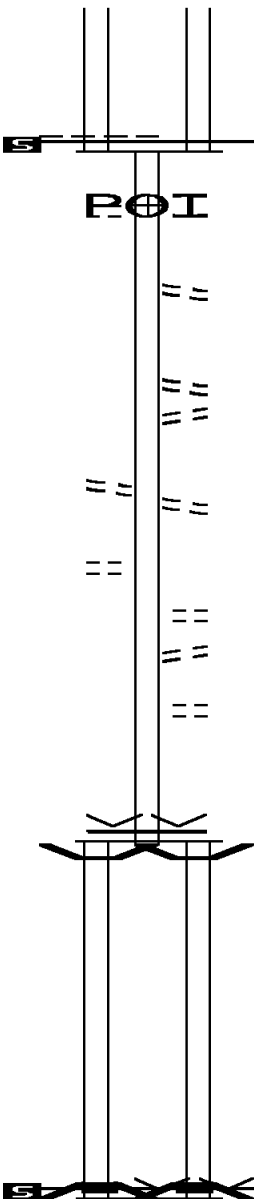
DIR: E TOTAL LEN: 11.725 MI. DIST: 12-1 SR: 21  
 LEFT MUN: GERMAN T RIGHT MUN: GERMAN T

2 0 26008 0 03 0374+54 006771 FT  
 MFC BEGIN = B  
 GERMAN  
 MASONTOWN B  
 LENGTH(AH 2350 BK 2630) 0051/0000  
 ENERGY DR  
 (PRDR) 0040/1900

2 0 26008 0 03 0404+69 004141 FT  
 SECOND ST  
 (BORO) 0040/0000  
 THIRD ST  
 (BORO) 0030/1698

BMSEN 26/0021/0010/0000 0011/1701

0 0 00000 0 00 0000+00 000000 FT  
 NC ROY E FURMAN HW  
 ROY E FURMAN HW INTER-BK  
 (SRO021 SEG 0651/2750)  
 POWER PLANT RD, PRIVATE  
 BMSBG 26/0021/0010/0000  
 MFC BEGIN = B  
 LENGTH(AH 1701 BK 0000) 0011/0000



006771 FT 2 0 26008 0 03 0374+54  
 MFC BEGIN = B  
 LENGTH(AH 2425 BK 2630) 0050/0000

0040/1900 (APRA) DUKE ENERGY DR  
 REDWOOD ST  
 (BORO) 0040/1265

0040/0320 FIRST ST  
 (BORO)  
 WESTWOOD AV  
 (BORO) 0040/0100  
 004141 FT SECOND ST  
 (BORO) 0040/0000  
 LENGTH(AH 2630 BK 2440)

0030/1483 RIVER AV  
 (BORO)  
 LC TO RIVER AV  
 (CONN) 0030/1308  
 RIVER AV ET  
 (BORO) 0030/0733

001701 FT 2 0 26008 0 03 0429+59  
 VILLAGE: MASONTOWN  
 MFC BEGIN = B  
 LENGTH(AH 2440 BK 1701) 0030/0000  
 0010/1701 BMSEN 26/0021/0010/0000

000000 FT 0 0 00000 0 00 0000+00  
 VILLAGE: MASONTOWN  
 NC ROY E FURMAN HW  
 INTER-BK ROY E FURMAN HW  
 (SRO021 SEG 0650/2750)  
 POWER PLANT RD, PRIVATE  
 BMSBG 26/0021/0010/0000  
 MFC BEGIN = B  
 BK-GREENE (30)  
 LENGTH(AH 1701 BK 0000) 0010/0000