

Straight Line Diagram

(Including Drain Pipes)

Greene

30

January 2024

This document was produced by the Pennsylvania Department of Transportation (PENNDOT) as an internal management tool for State maintained highways and is not to be used for other purposes. The printed information was compiled from the Department's computerized Roadway Management System (RMS) and is subject to change without notice. Use of any or all of the printed information for purposes other than those intended by the Department may not satisfy other accuracy and completeness requirements and the Department does not warrant that such printed information is accurate or complete.

ROADWAY MANAGEMENT SYSTEM
 INDEX FOR SR'S LOCATED IN THE COUNTY OF GREENE

SR	BGN	PAGE	END	PAGE	SR	BGN	PAGE	END	PAGE	SR	BGN	PAGE	END	PAGE
0018		1		29	2016		287		289	4008		479		483
0019		30		53	2017		290		292	4009		484		486
0021		54		81	2018		293		300	4010		487		488
0079		82		102	2019		301		303	4012		489		490
0088	103			119	2020		304		305	4013		491		491
0188	120			128	2021		306		309	4014		492		492
0218	129			140	2022		310		313	4015		493		497
0221	141			148	2023		314		315	4017		498		501
1001	149			150	2024		316		316	4019		502		504
1002	151			152	2025		317		318	4021		505		507
1003	153			157	2026		319		322	4023		508		509
1004	158			160	2027		323		323	4025		510		512
1005	161			162	2028		324		324	4027		513		514
1006	163			167	2029		325		326	4029		515		519
1007	168			168	2030		327		327	4031		520		523
1008	169			171	2031		328		329	4033		524		528
1009	172			173	2032		330		330	4035		529		532
1010	174			176	2033		331		331	8001		533		533
1011	177			183	2035		332		332	8003		534		534
1012	184			184	2037		333		333	8005		535		536
1013	185			187	2039		334		334	8007		537		538
1014	188			191	3001		335		356	9101		539		539
1015	192			193	3002		357		357	9202		540		540
1016	194			194	3003		358		359	9400		541		541
1017	195			200	3004		360		360					
1019	201			202	3005		361		367					
1020	203			203	3006		368		371					
1021	204			210	3007		372		385					
1023	211			213	3008		386		392					
1024	214			214	3009		393		401					
1025	215			217	3010		402		406					
1027	218			218	3011		407		411					
1029	219			219	3012		412		418					
1030	220			220	3013		419		430					
1031	221			221	3014		431		435					
2001	222			228	3015		436		437					
2002	229			230	3016		438		441					
2003	231			246	3017		442		442					
2004	247			249	3018		443		445					
2005	250			253	3019		446		446					
2006	254			255	3020		447		450					
2007	256			256	3022		451		457					
2008	257			258	3107		458		458					
2009	259			260	4001		459		461					
2010	261			262	4002		462		463					
2011	263			277	4003		464		465					
2012	278			279	4004		466		467					
2013	280			281	4005		468		471					
2014	282			285	4006		472		473					
2015	286			286	4007		474		478					



December 30, 2023

Pennsylvania State Roads - Straight Line Diagrams

Contained within this document are the 2024 Pennsylvania Straight Line Diagrams (SLDs) for State Routes by county within a particular PennDOT district. At the end of each year, PennDOT takes a snapshot of its current SLD database and creates PDF files from the SLD snapshot. The SLDs are a graphical representation of State Routes (SRs) that PennDOT maintains. The information shown on the SLD is generated from data found in PennDOT's Roadway Management System (RMS) database. The data from RMS is constantly being updated to match actual roadway inventory data found on Pennsylvania's state highways. PennDOT's SR system is explained briefly in this document along with symbol definitions for each type of roadway feature or attribute found on the SLD. This PDF version of the SLD contains an individual county list of all state roads found in that county. The SRs found on the list are linked to the actual pages that show the individual SLDs. To find an SLD for a particular road that you want, simply point to that road on the SR index list and click on it to jump to the beginning page of that SLD.

If you have any questions or comments concerning information found in this document, please contact Ty Reed, Chief, Roadway Inventory and Testing Unit, Asset Management Division, Bureau of Operations, by calling (717) 787-7294.

Additional information on state owned highways is available from your local PENNDOT Engineering District Office, RMS Unit, RMS Coordinator.

Straight Line Diagram Disclaimer: This document is for informational purposes only and may be viewed by anyone. No part of the information contained in this document may be altered or redistributed without prior written consent of PENNDOT. Straight Line Diagram information is provided "as is" without warranty of any kind, either expressed or implied. This information could include technical inaccuracies or errors of omission. Changes may be made periodically to the information herein.

Copyright © 2023 by the Commonwealth of Pennsylvania. All rights reserved.



Asset Management Division

Mission Statement

To protect and preserve Pennsylvania's infrastructure by providing meaningful, timely, and accurate pavement and roadway management, design, standards, strategies, inventory and condition, as well as fair, consistent and efficient application of Commonwealth laws and regulations.

CUSTOMER SERVICE RATING FORM

Straight Line Diagram (SLD) – Customer Service Rating

As means to improve customer service, we would like you to rate the product/ service you have received, by circling a “grade” from “A” (excellent) to “E” (fail).

A **B** **C** **D** **E**

If your rating is not an “A,” please let us know what we could do better.

Name and Organization (optional)

Thank You.

(Fold along line, and tape or staple together before mailing)

(Cut along dashed line)

Bureau of Operations
Asset Management Division – PennDOT Annex
907 Elmerton Avenue
Harrisburg, PA 17110
ATTN: Ty Reed

PENNSYLVANIA DEPARTMENT OF TRANSPORTATION
Bureau of Operations, Asset Management Division

Location Referencing System (LRS) – Definitions, Uses & Testing

The Department's LRS, implemented in 1987, is the mechanism to designate the State highway network, to define roadway lengths, locations, and route connectivity, and to serve as the basis for the collection, storage, and integration of roadway information.

An LRS key is a unique series of numbers that identifies the location of each point or feature along a State route. The fourteen digit number is an integral part of the Roadway Management System (RMS) where roadway data is stored. 07/4016/0100/0857 is an example of an LRS key, which identifies County (CO) = 07, State Route (SR) = 4016, Segment (SEG) = 0100, and Offset = 0857.

County (CO)

Each of Pennsylvania's sixty-seven counties is identified by a number.

Name	#	Name	#	Name	#	Name	#
Adams	1	Clinton	18	Lackawanna	35	Potter	52
Allegheny	2	Columbia	19	Lancaster	36	Schuylkill	53
Armstrong	3	Crawford	20	Lawrence	37	Snyder	54
Beaver	4	Cumberland	21	Lebanon	38	Somerset	55
Bedford	5	Dauphin	22	Lehigh	39	Sullivan	56
Berks	6	Delaware	23	Luzerne	40	Susquehanna	57
Blair	7	Elk	24	Lycoming	41	Tioga	58
Bradford	8	Erie	25	McKean	42	Union	59
Bucks	9	Fayette	26	Mercer	43	Venango	60
Butler	10	Forest	27	Mifflin	44	Warren	61
Cambria	11	Franklin	28	Monroe	45	Washington	62
Cameron	12	Fulton	29	Montgomery	46	Wayne	63
Carbon	13	Greene	30	Montour	47	Westmoreland	64
Centre	14	Huntingdon	31	Northampton	48	Wyoming	65
Chester	15	Indiana	32	Northumberland	49	York	66
Clarion	16	Jefferson	33	Perry	50	Philadelphia	67
Clearfield	17	Juniata	34	Pike	51		

State Route (SR)

State Routes (SR's) are identified by four-digit numbers. SR numbers are assigned as follows:

- | | |
|--|-----------|
| 1. Traffic Routes: Routes designated as Interstates, US or PA Routes | 0001-0999 |
| 2. Quadrant Routes (Non-Traffic Routes) | 1001-4999 |
| 3. Relocated Traffic Routes | 6000-6999 |
| 4. Turned Back, Abandoned, or Null Routes | 7000-7999 |
| 5. Interchanges | 8001-8999 |
| 6. WYE's | 9101-9199 |
| 7. Rest Areas | 9201-9299 |
| 8. Truck Escape Ramps | 9301-9399 |
| 9. Others | 9401-9499 |
| 10. Park and Rides | 9501-9599 |

Even/Odd Convention: Even numbers are typically given to SR's in the East/West direction, and odd numbers to SR's that run North/South. This convention applies to Interstate Routes (except those that are Beltways or Spurs), and Quadrant Routes. This convention may or may not apply to PA or US Traffic Routes.

Hierarchy: If two or more traffic routes occupy the same section of roadway, the SR number is based on the "higher" type route, according to the following hierarchy. If the traffic routes are the same hierarchy class, then the SR number is assigned the lower numbered traffic route (Figure 1).

- Interstates
- U.S. Routes
- PA Routes
- Quadrant Routes

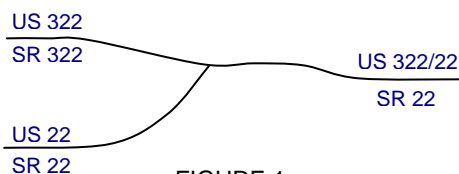


FIGURE 1

Other Numbering Conventions:

1. The first digit of a quadrant route is based on which quadrant of the county the route is located, as shown in the following diagram (Figure 2).
2. The last three digits of a Relocated Traffic Route are the same as the Traffic Route that was relocated.
3. Interchanges are numbered sequentially. Odd numbers are given to interchanges along SR's in the North/South direction; even numbers are given to interchanges along SR's in the East/West direction (Figure 3).
4. WYE's are given odd numbers if the connecting SR is odd numbered, and even numbers if the connecting SR is even numbered.
5. Rest Areas or Truck Escape Ramps are given odd numbers if they connect to the Southbound or Westbound side of an SR, and even numbers if they connect to the Northbound or Eastbound side.

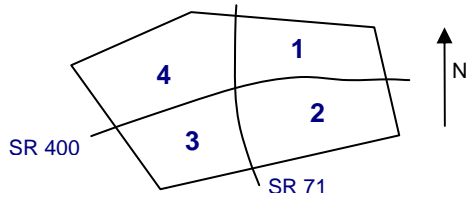


FIGURE 2

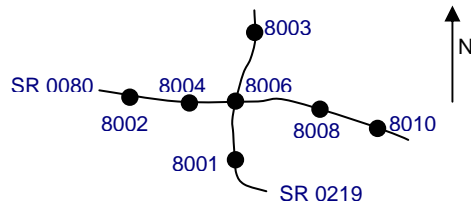


FIGURE 3

Segment (SEG)

State routes are divided into segments, which are approximately one-half mile long, and are identified by a four-digit number. Segment begin and end points are placed at physical features where possible. Segment numbers increase in the North or East direction, and typically by 10's (Figure 4). Segments are even numbered on undivided roadways, and in the Northbound or Eastbound direction of divided roadways. Segments are odd numbered in the Southbound or Westbound direction of divided roadways (Figure 5). Interstate segments are associated with the mile posts (Figure 6).

Undivided Roadways

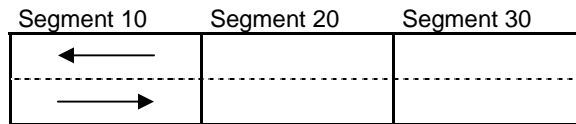


FIGURE 4

Divided Roadways

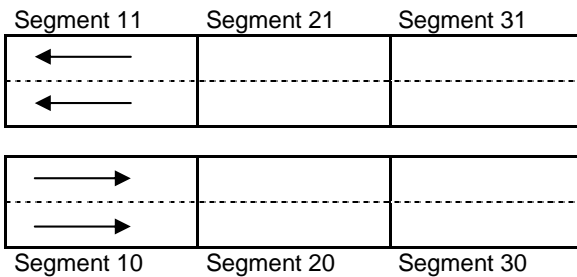


FIGURE 5

Interstate Roadways

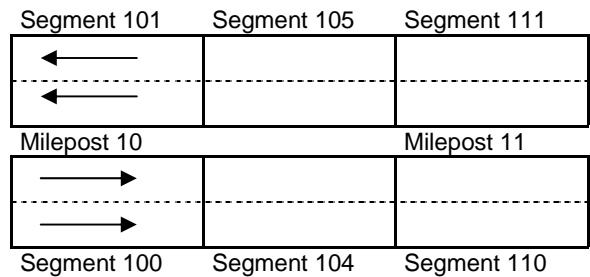


FIGURE 6

Turned Back, Abandoned, and Null Segments are given numbers in the range of 7000-7999. For two coinciding State routes, the route with "lower" hierarchy is "nulled."

Segment numbering restarts on Traffic Routes at County boundaries, except Interstates (Figure 7).

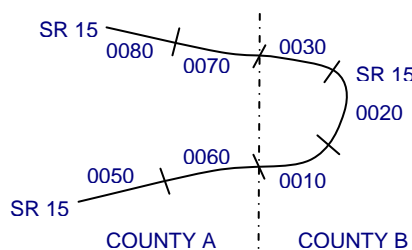


FIGURE 7

Offset

The offset, a subdivision of the segment, is the distance (in feet) from the beginning of the segment, expressed as a four-digit number. Offsets are measured in the increasing segment direction.

Segment Markers

Segment markers, which allow for easy identification of the LRS location on the State highway system, indicate the State route and segment number at the point that each segment is entered. If the beginning of a segment occurs at a physical feature, then the point of reference is at the physical feature and not the sign. At intersections, signs are used to identify beginning or ending State routes or segments.



Users of the LRS

Locations of all intersections, structures, and other points of interest are field verified and inventoried in the RMS. This information can be displayed on Straight Line Diagrams (SLD's) which can be viewed in the RMS, or hardcopy form. SLD books are refreshed and printed annually for distribution to the Department's District and County offices, as well as too many external entities.

A list of those within the Department that use the LRS to identify locations in the RMS and in the field includes personnel from the following organizations: Pavement Testing, County Maintenance, Traffic, Design, Surveys, Construction, Bridge, Permits, Crash Review, Planning and Programming, Posted & Bonded Roads, Tort Liability, and Emergency Management.

Users outside the Department include: County & Municipal governments, County 911, Planning Commissions, Federal Highway Administration, State & Local Police, Local Emergency Management, Delivery Services (UPS, Fed Ex, etc.), Fire Departments, Utility Companies, Contractors, and Consultants.

Without segment markers located in the field, all of these users would have to rely solely on the SLD, which would be extremely cumbersome at best and impossible for some.

Verification, QA & QC

In order to assure that LRS information is indicated properly in the RMS, on SLD's, and in the field, LRS Quality Assurance (QA) and Quality Commitment (QC) programs are performed each year. The Bureau of Operations, Asset Management Division, Roadway Inventory & Testing Unit (RITU) performs all Statewide QC testing. Field verification and QA is also performed by RITS, except in Engineering Districts 2-0, 11-0, and 12-0, where it is done "in-house." Each Engineering District is responsible for its own LRS completeness and maintenance with respect to the RMS.

Twenty percent of each county is field tested annually as part of the QA program, and five percent of each county is tested for the annual QC program. The goal of the QC program is to maintain at least 90% accuracy between the RMS and the actual field locations of highway features. Annual QC ratings are developed and reported to the Engineering Districts.









































Field testing is performed by two-person teams (a permanent employee that operates the test, and a temporary employee that drives the device) with the use of vans equipped with an on-board computer and a Data Measurement Subsystem. Testing is typically performed during the months of April through November.

Vehicle location and roadway features are displayed on the van's computer screen in SLD format, and the software accepts operator inputs verifying or modifying roadway feature locations, as well as comments. Though the system can function at greater speed, test speeds are typically less than 25 mph to ensure accuracy.

There are five categories of information that is verified and/or modified:

1. State Route Length
2. Segment Length
3. Roadway Geometry (lane count, pavement & shoulder types & widths)
4. Intersecting Feature Location (intersections & bridges)
5. Segment Marker Location

STRAIGHT LINE DIAGRAM (SLD) ANNUAL REFRESH ATTRIBUTE KEY PAGE 1 OF 2

 SEGMENT MARKER	 AHEAD LEFT INTER STATE OWNED	 RAILROAD CROSSING	 INTERSTATE MILEPOST
 TURNBACK	 AHEAD LEFT INTER NON-STATE	 RAILROAD OVER-PASS	 MFC BEGIN
 NULL	 AHEAD RIGHT INTE STATE OWNED	 OVER-PASS	 MUNICIPAL BOUNDARY
 UNDIVIDED HIGHWAY	 AHEAD RIGHT INTE NON-STATE	 BRIDGE END	 VILLAGE BEGIN
 PHYSICALLY DIVIDED	 BACK LEFT INTER STATE OWNED	 BRIDGE BEGIN	AH - LENGTH FORWARD TO NEXT SEGMENT BEGIN BK - LENGTH BACKWARD TO PREVIOUS SEGMENT BEGIN
 PAINT DIVIDED	 BACK LEFT INTER NON-STATE	 TUNNEL	
 INTERSECTION AHEAD	 BACK RIGHT INTER STATE OWNED	 SIGN STRUCTURE	MFC - MAINTENANCE FUNCTIONAL CLASS A = INTERSTATE EXPRESSWAY AND/OR PRINCIPLE ARTERIAL C = MINOR ARTERIAL D = COLLECTOR E = LOCAL ACCESS F = INTERCHANGE RAMP
 INTERSECTION BACK	 BACK RIGHT INTER NON-STATE	 P3 BRIDGE	
 REFERENCE AHEAD/BACK	 T-LEFT INTERSEC STATE OWNED	 RETAINING WALL	
 DIVIDED CONNECTOR	 T-LEFT INTERSEC NON-STATE	 BRIDGE/CULVERT UNDER FILL	NULL AND TURNBACK SEGMENTS ARE DISPLAYED IN THE DEPARTMENT'S ROADWAY MANAGEMENT SYSTEM (RMS) AS 100 FEET IN LENGTH. ACTUAL SEGMENT AND SECTION LENGTHS MAY VARY SIGNIFICANTLY
 CROSS INTERSEC STATE OWNED	 T-RIGHT INTERSEC STATE OWNED	 PIPE (STAMPP)	
 CROSS INTERSEC NON-STATE	 T-RIGHT INTERSEC NON-STATE	 ROTARY INTERSEC	

EXTRACT DATE: 12/18/2023 ROADWAY MANAGEMENT SYSTEM PAGE NUMBER: 541
PRINT DATE: 12/21/2023 SLD COUNTY/SR - ANNUAL PRINT COUNTY: GREENE
DIR: N TOTAL LEN: .000 MI. DIST: 12-2 SR: 9400
LEFT MUN: WHITELEY T RIGHT MUN: WHITELEY T

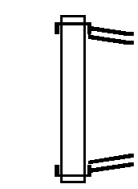
000190 FT



000190 FT

001967 FT

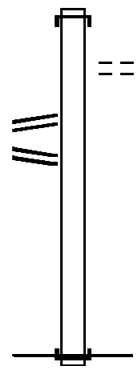
001740 FT



001967 FT WELCOME CENTER RAMP RD
 (SR9202 SEG 0010/1180)
 INTER-AHD WELCOME CENTER RAMP RD
 0020/0227 (SR9202 SEG 0010/1180)
 001740 FT 2 0 0000 0 0 00 0000+00
 WELCOME CENTER RAMP RD
 (SR9202 SEG 0010/0945)
 INTER-BK WELCOME CENTER RAMP RD
 (SR9202 SEG 0010/0945)
 0020/0000 LENGTH(AH 0227 BK 1740)

WELCOME CENTER RAMP RD 0010/1180
 (SR9202 SEG 0020/0227)
 WELCOME CENTER RAMP RD 0010/0945
 (SR9202 SEG 0020/0000)

000000 FT



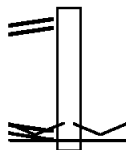
INTER-AHD SR 79 SH
 0010/1740 (SR0079 SEG 0054/2250)
 SEWAGE TREATMENT PLANT
 0010/1270 (GOVT)

000000 FT 2 0 00000 0 00 0000+00
 NC I-79 NORTH WELCOME CENTER
 INTER-BK SR 79 SH
 (SR0079 SEG 0054/0700)
 MFC BEGIN = F
 0010/0000 LENGTH(AH 1740 BK 0000)

EXTRACT DATE: 12/18/2023 ROADWAY MANAGEMENT SYSTEM PAGE NUMBER: 539
 PRINT DATE: 12/21/2023 SLD COUNTY/SR - ANNUAL PRINT COUNTY: GREENE
 DIR: W TOTAL LEN: .038 MI. DIST: 12-2 SR: 9101
 LEFT MUN: FRANKLIN T RIGHT MUN: FRANKLIN T

E HIGH ST 000200 FT
 (SR0019 SEG 0300/0000) 0010/0200
 000000 FT

BILL GEORGE DR
 (SR0188 SEG 0010/0085) 0010/0000



000200 FT
 000000 FT 1 0 00268 0 00 0000+00
 VILLAGE: MORRISVILLE
 NC RAMP RD
 MFC BEGIN = F
 0010/0000 LENGTH(AH 0200 BK 0000)

EXTRACT DATE: 12/18/2023 ROADWAY MANAGEMENT SYSTEM PAGE NUMBER: 538
PRINT DATE: 12/21/2023 SLD COUNTY/SR - ANNUAL PRINT COUNTY: GREENE
DIR: N TOTAL LEN: .567 MI. DIST: 12-2 SR: 8007
LEFT MUN: WASHINGTON T RIGHT MUN: WASHINGTON T

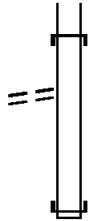
002995 FT

002995 FT

DIR: N TOTAL LEN: .567 MI. DIST: 12-2 SR: 8007
 LEFT MUN: WASHINGTON T RIGHT MUN: WASHINGTON T

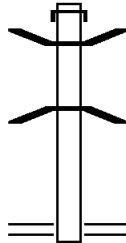
FROM 0221/0100 SH
 (CONN)

0750/0055
 002426 FT



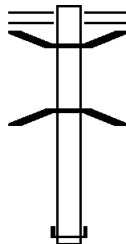
INTER-AHD SR 0079 SH
 0750/0569 (SR0079 SEG 0184/0715)
 002426 FT 2 0 00000 0 00 0000+00
 NC RAMP B RD
 INTER-BK LIPPINCOTT RD
 (SR0221 SEG 0100/0000)
 0750/0000 LENGTH(AH 0569 BK 0632)

001794 FT



INTER-AHD SR 0079 SH
 0512/0632 (SR0079 SEG 0185/1500)
 0512/0079 BMS EN 30/8007/0512/0052
 0 00000 0 0 0000+00
 BOYD RUN
 0512/0052 BMSBG 30/8007/0512/0052
 001794 FT 0 0 00000 0 00 0000+00
 NC RAMP C RD
 WASHINGTON RD
 (SR0019 SEG 0460/1040)
 0512/0000 LENGTH(AH 0632 BK 0608)

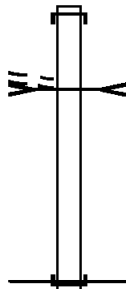
001186 FT



WASHINGTON RD
 0502/0608 (SR0019 SEG 0460/1040)
 0502/0562 BMS EN 30/8007/0512/0052
 0 00000 0 0 0000+00
 BOYD RUN
 0502/0535 BMSBG 30/8007/0512/0052
 001186 FT 0 0 00000 0 00 0000+00
 NC RAMP D RD
 INTER-BK SR 0079 SH
 (SR0079 SEG 0191/0000)
 0502/0000 LENGTH(AH 0608 BK 1186)

TO 0221/0090 SH
 (CONN)

0010/1113



INTER-AHD LIPPINCOTT RD
 0010/1186 (SR0221 SEG 0090/3390)
 RUFF CREEK
 STRUCTURE LENGTH 43 FT
 0010/1113 BMSID 30/8007/0010/1113
 000000 FT 2 0 00000 0 00 0000+00
 NC RAMP A RD
 INTER-BK SR 0079 SH
 (SR0079 SEG 0180/1625)
 MFC BEGIN = F
 0010/0000 LENGTH(AH 1186 BK 0000)

000000 FT

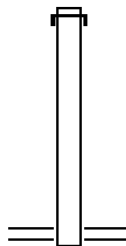
EXTRACT DATE: 12/18/2023 ROADWAY MANAGEMENT SYSTEM PAGE NUMBER: 536
 PRINT DATE: 12/21/2023 SLD COUNTY/SR - ANNUAL PRINT COUNTY: GREENE
 DIR: S TOTAL LEN: .878 MI. DIST: 12-2 SR: 8005
 LEFT MUN: FRANKLIN T RIGHT MUN: FRANKLIN T

004635 FT

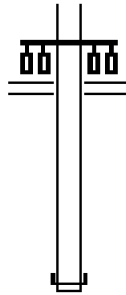
004635 FT
 INTER-AHD SR 0079 SH
 0760/1418 (SR0079 SEG 0138/1115)

003217 FT

003217 FT 2 0 01030 6 00 0000+00
 NC RAMP B RD
 ROY E FURMAN HW
 (SR0021 SEG 0400/0180)
 (SR0021 SEG 0401/0235)
 5 0760/0000 LENGTH(AH 1418 BK 1253)

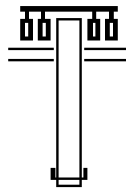


DIR: S TOTAL LEN: .878 MI. DIST: 12-2 SR: 8005
 LEFT MUN: FRANKLIN T RIGHT MUN: FRANKLIN T



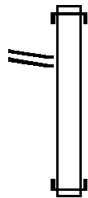
001964 FT

0750/1253
 ROY E FURMAN HW
 (SR0021 SEG 0400/0180)
 (SR0021 SEG 0401/0235)
 001964 FT 2 0 01030 1 00 0000+00
 NC RAMP A RD
 INTER-BK SR 0079 SH
 (SR0079 SEG 0138/0505)
 0750/0000 LENGTH(AH 1253 BK 0200)



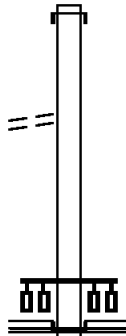
001764 FT

0510/0200
 001764 FT 2 0 01030 4 00 0007+57
 NC RAMP D RD
 INTER-BK RAMP D AND E RD
 (SR8005 SEG 0500/0475)
 0510/0000 LENGTH(AH 0200 BK 0649)



RAMP D RD
 (SR8005 SEG 0510/0000) 0500/0475
 001115 FT

INTER-AHD ROY E FURMAN HW
 0500/0649 (SR0021 SEG 0391/1650)
 001115 FT 2 0 01030 4 00 0000+00
 NC RAMP D AND E RD
 INTER-BK SR 0079 SH
 (SR0079 SEG 0139/0985)
 0500/0000 LENGTH(AH 0649 BK 1115)



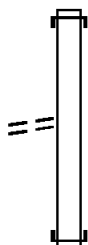
FROM 0021/0391 SH
 (CONN) 0250/0035
 000000 FT

INTER-AHD SR 0079 SH
 0250/1115 (SR0079 SEG 0135/1710)
 000000 FT 2 0 01030 3 00 0000+00
 NC RAMP C RD
 ROY E FURMAN HW
 (SR0021 SEG 0391/1905)
 INTER-BK ROY E FURMAN HW
 (SR0021 SEG 0390/1910)
 MFC BEGIN = F
 0250/0000 LENGTH(AH 1115 BK 0000)

DIR: N TOTAL LEN: .766 MI. DIST: 12-2 SR: 8003
 LEFT MUN: WHITELEY T RIGHT MUN: WHITELEY T

004042 FT

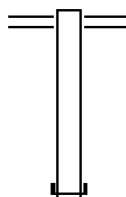
004042 FT
 INTER-AHD SR 0079 SH
 0750/1075 (SR0079 SEG 0064/2225)



FROM 2018/0160 SH
 (CONN)

0750/0115
 002967 FT

002967 FT 2 0 00000 0 00 0000+00
 NC RAMP B RD
 INTER-BK KIRBY GARARDS FORT RD
 (SR2018 SEG 0160/2445)
 0750/0000 LENGTH(AH 1075 BK 0924)



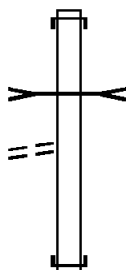
002043 FT

0500/0924 KIRBY GARARDS FORT RD
 (SR2018 SEG 0160/1640)
 002043 FT 2 0 00000 0 00 0000+00
 NC RAMP C RD
 INTER-BK SR 0079 SH
 (SR0079 SEG 0065/2385)
 0500/0000 LENGTH(AH 0924 BK 1035)

FROM 2018/0160 SH
 (CONN)

0250/0130
 001008 FT

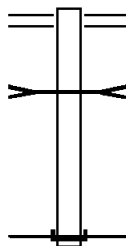
INTER-AHD SR 0079 SH
 0250/1035 (SR0079 SEG 0065/0490)
 WHITELEY CK.
 STRUCTURE LENGTH 52 FT
 0250/0713 BMSID 30/8003/0250/0713



001008 FT 2 0 00000 0 00 0000+00
 NC RAMP D RD
 INTER-BK KIRBY GARARDS FORT RD
 (SR2018 SEG 0160/1595)
 0250/0000 LENGTH(AH 1035 BK 1008)

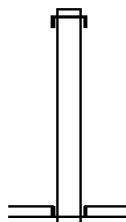
000000 FT

0010/1008 KIRBY GARARDS FORT RD
 (SR2018 SEG 0160/2425)
 WHITELEY CK.
 STRUCTURE LENGTH 39 FT
 0010/0418 BMSID 30/8003/0010/0418
 000000 FT 2 0 00000 0 00 0000+00
 NC RAMP A RD
 INTER-BK SR 0079 SH
 (SR0079 SEG 0064/0245)
 MFC BEGIN = F
 0010/0000 LENGTH(AH 1008 BK 0000)



DIR: N TOTAL LEN: .601 MI. DIST: 12-2 SR: 8001
 LEFT MUN: PERRY T RIGHT MUN: PERRY T

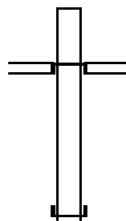
003174 FT



003174 FT
 INTER-AHD SR 0079 SH
 0750/0840 (SR0079 SEG 0004/2580)

002334 FT

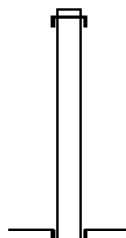
002334 FT 2 0 00000 0 00 0000+00
 NC RAMP B RD
 LOCUST AV
 (SR2009 SEG 0020/0090)
 INTER-BK RAMP A RD
 (SR8001 SEG 0010/0559)
 0750/0000 LENGTH(AH 0840 BK 0760)



INTER-AHD RAMP D RD
 (SR8001 SEG 0250/0000)
 LOCUST AV
 0500/0760 (SR2009 SEG 0010/2217)

001574 FT

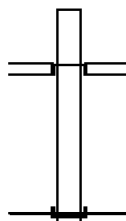
001574 FT 2 0 00000 0 00 0000+00
 NC RAMP C RD
 INTER-BK SR 0079 SH
 (SR0079 SEG 0005/2750)
 0500/0000 LENGTH(AH 0760 BK 1015)



INTER-AHD SR 0079 SH
 0250/1015 (SR0079 SEG 0005/0975)

000559 FT

000559 FT 2 0 00000 0 00 0000+00
 NC RAMP D RD
 LOCUST AV
 (SR2009 SEG 0010/2217)
 INTER-BK RAMP C RD
 (SR8001 SEG 0500/0760)
 0250/0000 LENGTH(AH 1015 BK 0559)

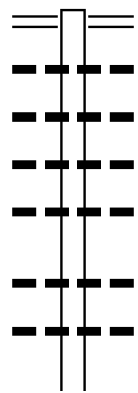


INTER-AHD RAMP B RD
 (SR8001 SEG 0750/0000)
 LOCUST AV
 0010/0559 (SR2009 SEG 0020/0090)
 000000 FT 2 0 00000 0 00 0000+00
 NC RAMP A RD
 INTER-BK SR 0079 SH
 (SR0079 SEG 0004/1170)
 MFC BEGIN = F
 0010/0000 LENGTH(AH 0559 BK 0000)

000000 FT

EXTRACT DATE: 12/18/2023 ROADWAY MANAGEMENT SYSTEM PAGE NUMBER: 532
 PRINT DATE: 12/21/2023 SLD COUNTY/SR - ANNUAL PRINT COUNTY: GREENE
 DIR: B TOTAL LEN: 4.203 MI. DIST: 12-2 SR: 4035
 LEFT MUN: WASHINGTON T RIGHT MUN: WASHINGTON T

022190 FT



019545 FT

022190 FT GARNER RUN RD
 0070/2645 (SR4033 SEG 0070/0000)
 015 " DIA CIRC METAL
 0070/2391 LEN=0030 INSTALLED UNKN
 018 " DIA CIR PLASTIC
 0070/2002 LEN=0030 INSTALLED UNKN
 018 " DIA CIRC CONCR
 0070/1685 LEN=0030 INSTALLED UNKN
 018 " DIA CIR PLASTIC
 0070/1193 LEN=0193 INSTALLED 2001
 024 " DIA CIR PLASTIC
 0070/0548 LEN=0035 INSTALLED UNKN
 018 " DIA CIR PLASTIC UNKN
 0070/0255 LEN=0030 INSTALLED UNKN
 019545 FT 2 0 30095 0 00 0195+45
 015 " DIA CIRC METAL

DIR: B TOTAL LEN: 4.203 MI. DIST: 12-2 SR: 4035
 LEFT MUN: WASHINGTON T RIGHT MUN: WASHINGTON T

016942 FT

013703 FT

---	---	5	0070/0000	LEN=0025	INSTALLED	UNKN
---	---			LENGTH(AH 2645	BK 2603)	
---	---		0060/2185	015 "DIA	CIRC METAL	
---	---			LEN=0025	INSTALLED	UNKN
---	---		0060/1986	015 "DIA	CIRC METAL	
---	---			LEN=0025	INSTALLED	UNKN
---	---		0060/1509	018 "DIA	CIRC METAL	
---	---			LEN=0025	INSTALLED	UNKN
---	---		0060/1490	018 "DIA	CIR PLASTIC	
---	---			LEN=0025	INSTALLED	UNKN
---	---		0060/1037	018 "DIA	CIR PLASTIC	
---	---			LEN=0030	INSTALLED	UNKN
---	---		0060/0891	018 "DIA	CIR PLASTIC	
---	---			LEN=0030	INSTALLED	UNKN
---	---		0060/0639	018 "DIA	CIRC CONCR	
---	---			LEN=0030	INSTALLED	UNKN
			016942 FT	2 0 30095	0 00 0169+42	
				036 "DIA	CIR PLASTIC	
				LEN=0040	INSTALLED	2006
---	---	5	0060/0000	LENGTH(AH 2603	BK 3239)	
---	---			018 "DIA	CIRC METAL	
---	---		0050/2614	LEN=0025	INSTALLED	UNKN
---	---			018 "DIA	CIRC METAL	
---	---		0050/2045	LEN=0030	INSTALLED	UNKN
---	---			018 "DIA	CIRC METAL	
---	---		0050/1896	LEN=0030	INSTALLED	UNKN
---	---			024 "DIA	CIR PLASTIC	
---	---		0050/1781	LEN=0040	INSTALLED	2006
---	---			018 "DIA	CIR PLASTIC	
---	---		0050/1399	LEN=0030	INSTALLED	2006
---	---			018 "DIA	CIR PLASTIC	
---	---		0050/1233	LEN=0025	INSTALLED	2005
---	---			018 "DIA	CIR PLASTIC	
---	---		0050/0881	LEN=0030	INSTALLED	2006
			0050/0023	WASHINGTON		
			013703 FT	FRANKLIN T		
				2 0 30095	0 00 0137+03	
				018 "DIA	CIR PLASTIC	
				LEN=0030	INSTALLED	2006
---	---	5	0050/0000	LENGTH(AH 3239	BK 2924)	
---	---			024 "DIA	CIRC METAL	
---	---		0040/2653	LEN=0025	INSTALLED	UNKN
---	---			018 "DIA	CIRC METAL	
---	---		0040/2240	LEN=0030	INSTALLED	UNKN
---	---			015 "DIA	CIR PLASTIC	
---	---		0040/1989	LEN=0020	INSTALLED	UNKN
---	---			015 "DIA	CIR PLASTIC	

EXTRACT DATE: 12/18/2023
PRINT DATE: 12/21/2023

ROADWAY MANAGEMENT SYSTEM
SLD COUNTY/SR - ANNUAL PRINT

PAGE NUMBER: 530
COUNTY: GREENE

DIR: B TOTAL LEN: 4.203 MI.
LEFT MUN: FRANKLIN T

DIST: 12-2 SR: 4035
RIGHT MUN: FRANKLIN T

010779 FT

007517 FT

0040/1846	LEN=0025	INSTALLED UNKN
015 "DIA	CIR PLASTIC	
0040/1555	LEN=0030	INSTALLED UNKN
018 "DIA	CIRC METAL	
0040/0893	LEN=0025	INSTALLED UNKN
018 "DIA	CIR PLASTIC	
0040/0867	LEN=0030	INSTALLED UNKN
018 "DIA	CIR PLASTIC	
0040/0713	LEN=0030	INSTALLED UNKN
018 "DIA	CIR PLASTIC	
0040/0507	LEN=0030	INSTALLED 2006
018 "DIA	CIR PLASTIC	
0040/0243	LEN=0030	INSTALLED UNKN
018 "DIA	CIR PLASTIC	
0040/0149	LEN=0030	INSTALLED 2006
010779 FT	2 0 30095 0 00 0107+79	
015 "DIA	CIRC METAL	
LEN=0030	INSTALLED UNKN	
LENGTH(AH 2924 BK 3262)		
015 "DIA	CIRC METAL	
0030/3154	LEN=0025	INSTALLED UNKN
018 "DIA	CIR PLASTIC	
0030/2922	LEN=0025	INSTALLED UNKN
015 "DIA	CIRC METAL	
0030/2770	LEN=0020	INSTALLED UNKN
018 "DIA	CIRC METAL	
0030/2220	LEN=0030	INSTALLED 2000
015 "DIA	CIRC METAL	
0030/1990	LEN=0025	INSTALLED 2001
0030/1688	BMS EN 30/4035/0030/1670	
	2 0 30095 0 00 0091+93	
	TRIB. OF WISE CARVER RUN	
0030/1670	BMSBG 30/4035/0030/1670	
	BYARD RD	
0030/1485	(T514)	
018 "DIA	CIR PLASTIC	
0030/1166	LEN=0030	INSTALLED 1999
018 "DIA	CIR PLASTIC	
0030/0987	LEN=0070	INSTALLED 1999
015 "DIA	CIR PLASTIC	
0030/0891	LEN=0025	INSTALLED UNKN
015 "DIA	CIR PLASTIC	
0030/0804	LEN=0025	INSTALLED 2001
007517 FT	2 0 30095 0 00 0075+17	
	MCNAY HILL RD	
	(T573)	
0030/0000	LENGTH(AH 3262 BK 3702)	
	036 "DIA CIRC METAL	

DIR: B TOTAL LEN: 4.203 MI. DIST: 12-2 SR: 4035
 LEFT MUN: FRANKLIN T RIGHT MUN: FRANKLIN T

0020/3689	LEN=0030	036 "DIA	CIRC METAL	UNKN
0020/3569	LEN=0030	018 "DIA	CIRC METAL	UNKN
0020/3294	LEN=0030	018 "DIA	CIR PLASTIC	UNKN
0020/2922	LEN=0030	015 "DIA	CIRC CONCR	UNKN
0020/2552	LEN=0300	018 "DIA	CIR PLASTIC	UNKN
0020/2419	LEN=0020	018 "DIA	CIR PLASTIC	UNKN
0020/2187	LEN=0030	015 "DIA	CIR PLASTIC	UNKN
0020/1791	LEN=0030	015 "DIA	CIRC METAL	UNKN
0020/1600	LEN=0030	018 "DIA	CIRC CONCR	2001
0020/1469	LEN=0025		INSTALLED	UNKN
0020/0467	LEN=0035	024 "DIA	CIRC METAL	UNKN
0020/0177	LEN=0025	015 "DIA	CIRC METAL	UNKN
003815 FT	2 0 30095 0 00 0038+15	018 "DIA	CIR PLASTIC	
0020/0000	LENGTH(AH 3702 BK 3815)			
0010/3140	LEN=0030	015 "DIA	CIRC METAL	2001
0010/2845	LEN=0030	018 "DIA	CIRC METAL	UNKN
0010/2382	LEN=0035	040 "DIA	CIR PLASTIC	UNKN
0010/2073	LEN=0035	040 "DIA	CIRC METAL	UNKN
0010/1387	LEN=0030	024 "DIA	CIR PLASTIC	UNKN
0010/0205	LEN=0030	015 "DIA	CIRC METAL	2001
000000 FT	NC WA TER DAM RD			
000000 FT	BROWNS CREEK RD			
(SR0018 SEG 0420/1540)	(SR0018 SEG 0420/1540)			
0010/0000	MFC BEGIN = E			
0010/0000	LENGTH(AH 3815 BK 0000)			

2 0 30095 0 00 0000+00 000000 FT
 BROWNS CREEK RD
 (SR0018 SEG 0420/1540) 0010/0000

EXTRACT DATE: 12/18/2023 ROADWAY MANAGEMENT SYSTEM PAGE NUMBER: 528
PRINT DATE: 12/21/2023 SLD COUNTY/SR - ANNUAL PRINT COUNTY: GREENE
DIR: B TOTAL LEN: 5.149 MI. DIST: 12-2 SR: 4033
LEFT MUN: WASHINGTON T RIGHT MUN: WASHINGTON T

027185 FT



027185 FT DUNN STATION RD
0080/3341 (SR0221 SEG 0140/0000)
0080/2995 BMS EN 30/4033/0080/2936

DIR: B TOTAL LEN: 5.149 MI. DIST: 12-2 SR: 4033
 LEFT MUN: WASHINGTON T RIGHT MUN: WASHINGTON T

023844 FT

020498 FT

		2 0 30033 0 01 0269+50
		RUFF CREEK
0080/2936		BMSBG 30/4033/0080/2936
		024 "DIA CIRC METAL
0080/2692		LEN=0045 INSTALLED 2004
		WASHINGTON TWP PARK
0080/2665		(T497)
		018 "DIA CIRC CONCR
0080/2184		LEN=0030 INSTALLED 2004
		018 "DIA CIRC CONCR
0080/1925		LEN=0035 INSTALLED 2004
		018 "DIA CIRC CONCR
0080/1652		LEN=0030 INSTALLED 2004
		018 "DIA CIRC CONCR
0080/1525		LEN=0025 INSTALLED 2004
		015 "DIA CIRC METAL
0080/1485		LEN=0030 INSTALLED 2004
		030 "DIA CIRC METAL
0080/1202		LEN=0035 INSTALLED 2004
		015 "DIA CIRC CONCR
0080/0916		LEN=0030 INSTALLED 2004
		018 "DIA CIRC METAL
0080/0711		LEN=0030 INSTALLED 2004
		015 "DIA CIRC METAL
0080/0552		LEN=0030 INSTALLED 2004
		015 "DIA CIRC METAL
0080/0371		LEN=0030 INSTALLED 2004
		015 "DIA CIRC METAL
0080/0194		LEN=0030 INSTALLED 2004
023844 FT		2 0 30033 0 01 0240+03
0080/0000		LENGTH(AH 3341 BK 3346)
		015 "DIA CIRC METAL
0070/3315		LEN=0050 INSTALLED 2004
		015 "DIA CIRC METAL
0070/3049		LEN=0030 INSTALLED 2004
		018 "DIA CIRC CONCR
0070/2528		LEN=0025 INSTALLED 2004
		015 "DIA CIRC METAL
0070/1913		LEN=0030 INSTALLED 2004
		015 "DIA CIRC METAL
0070/1648		LEN=0030 INSTALLED 2004
		015 "DIA CIRC METAL
0070/0751		LEN=0030 INSTALLED 2004
020498 FT		2 0 30033 0 01 0206+30
		WATER DAM RD
0070/0000		(SR4035 SEG 0070/2645)
		LENGTH(AH 3346 BK 3073)

DIR: B TOTAL LEN: 5.149 MI. DIST: 12-2 SR: 4033
 LEFT MUN: WASHINGTON T RIGHT MUN: WASHINGTON T

2 0 30033 0 01 0175+33 017425 FT
 BREAKNECK RD
 (T404) 0060/0000

013627 FT

0060/2262	014 " DIA	CIRC CONCR	INSTALLED 2004
	LEN=0035		
017425 FT			
0060/0000	LENGTH(AH 3073 BK 3798)		
0050/3510	015 " DIA	CIRC METAL	INSTALLED 2004
	LEN=0025		
0050/3174	015 " DIA	CIRC METAL	INSTALLED 2004
	LEN=0025		
0050/2843	018 " DIA	CIRC CONCR	INSTALLED 2004
	LEN=0030		
0050/2481	018 " DIA	CIRC CONCR	INSTALLED 2004
	LEN=0025		
0050/2361	015 " DIA	CIRC METAL	INSTALLED 2004
	LEN=0030		
0050/1903	015 " DIA	CIRC METAL	INSTALLED 2004
	LEN=0030		
0050/1695	015 " DIA	CIRC CONCR	INSTALLED 2004
	LEN=0025		
0050/1446	018 " DIA	CIRC METAL	INSTALLED 2004
	LEN=0040		
0050/1008	015 " DIA	CIRC CONCR	INSTALLED 2004
	LEN=0020		
0050/0747	018 " DIA	CIRC METAL	INSTALLED 2004
	LEN=0025		
0050/0400	018 " DIA	CIRC CONCR	INSTALLED 2004
	LEN=0025		
0050/0150	015 " DIA	CIRC CONCR	INSTALLED 2004
	LEN=0025		
013627 FT	2 0 30033 0 01 0137+75		
	018 " DIA	CIRC CONCR	INSTALLED 2004
	LEN=0025		
0050/0000	LENGTH(AH 3798 BK 3841)		
0040/3425	018 " DIA	CIRC CONCR	INSTALLED 2004
	LEN=0025		
0040/3274	018 " DIA	CIRC CONCR	INSTALLED 2004
	LEN=0025		
0040/3054	018 " DIA	CIRC CONCR	INSTALLED 2004
	LEN=0025		
0040/2384	018 " DIA	CIRC CONCR	INSTALLED 2004
	LEN=0025		
	018 " DIA	CIRC CONCR	

DIR: B TOTAL LEN: 5.149 MI. DIST: 12-2 SR: 4033
 LEFT MUN: WASHINGTON T RIGHT MUN: WASHINGTON T

009786 FT

006295 FT

---	0040/2274	LEN=0025	INSTALLED	2004
---	0040/1630	015 "DIA	CIRC METAL	
---		LEN=0025	INSTALLED	2004
---	0040/1148	018 "DIA	CIRC METAL	
---		LEN=0040	INSTALLED	2004
---	0040/0749	030 "DIA	CIRC METAL	
---		LEN=0025	INSTALLED	2004
---	0040/0422	016 "DIA	CIRC CONCR	
---		LEN=0025	INSTALLED	2004
---	009786 FT	2 0 30033	0 01 0098	+65
---		018 "DIA	CIRC CONCR	
---		LEN=0030	INSTALLED	2004
---	5 0040/0000	LENGTH(AH	3841 BK 3491)	
---		018 "DIA	CIRC CONCR	
---	0030/3227	LEN=0030	INSTALLED	2004
---		015 "DIA	CIRC CONCR	
---	0030/3056	LEN=0050	INSTALLED	2004
---		018 "DIA	CIRC CONCR	
---	0030/2726	LEN=0020	INSTALLED	2004
---		018 "DIA	CIRC CONCR	
---	0030/2354	LEN=0025	INSTALLED	2004
---		018 "DIA	CIRC CONCR	
---	0030/1900	LEN=0030	INSTALLED	2004
---		015 "DIA	CIRC CONCR	
---	0030/1767	LEN=0030	INSTALLED	2004
---		015 "DIA	CIRC CONCR	
---	0030/1605	LEN=0030	INSTALLED	2004
---		018 "DIA	CIRC CONCR	
---	0030/1417	LEN=0030	INSTALLED	2004
---		HICKORY LN		
---	0030/1410	(T407)		
---	0030/1354	BMSFN 30/4033/0030/132B		
---		2 0 30033	0 01 0076	+48
---		GARNERS RUN		
---	0030/1328	BMSBG 30/4033/0030/132B		
---		015 "DIA	CIRC CONCR	
---	0030/0814	LEN=0030	INSTALLED	2004
---		018 "DIA	CIR PLASTIC	
---	0030/0366	LEN=0030	INSTALLED	UNKN
---		018 "DIA	CIRC CONCR	
---	0030/0181	LEN=0085	INSTALLED	2004
---		2 0 30033	0 01 0063	+39
---	006295 FT	036 "DIA	CIRC METAL	
---		LEN=0024	INSTALLED	2004
---	5 0030/0000	LENGTH(AH	3491 BK 2828)	
---		015 "DIA	CIRC METAL	
---	0020/2597	LEN=0020	INSTALLED	2004
---		018 "DIA	CIRC CONCR	
---	0020/2108	LEN=0020	INSTALLED	2004

EXTRACT DATE: 12/18/2023
PRINT DATE: 12/21/2023

ROADWAY MANAGEMENT SYSTEM
SLD COUNTY/SR - ANNUAL PRINT

PAGE NUMBER: 524
COUNTY: GREENE

DIR: B TOTAL LEN: 5.149 MI.
LEFT MUN: WASHINGTON T

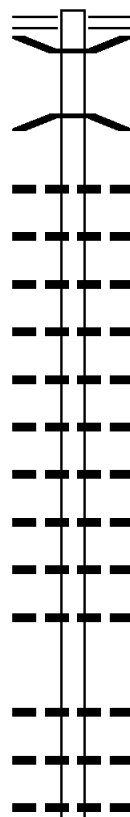
DIST: 12-2 SR: 4033
RIGHT MUN: WASHINGTON T

003467 FT

000000 FT

STRUCTURE	LEN	TYPE	YEAR
0020/1472	25	CONCR	2004
0020/1118	25	CONCR	2004
0020/0961	25	CONCR	2004
0020/0757	60	CONCR	2004
0020/0017	30	CONCR	2004
0020/0000	2828	BK	3467
0010/3204	30	METAL	2004
0010/3014	30	CONCR	2004
0010/3010	140	CONCR	2004
0010/2662	20	METAL	2004
0010/2490	20	CONCR	2004
0010/2193	35	METAL	2004
0010/1599	25	METAL	2004
0010/1459	25	METAL	2004
0010/0951	25	CONCR	2004
0010/0857	25	CONCR	2004
0010/0642	25	CONCR	2004
0010/0463	25	CONCR	2004
0010/0282	20	METAL	2004
0010/0062	25	CONCR	2004
0010/0000	3467	BK	0000

022601 FT



022601 FT HOPE RUFFS CREEK RD
 0070/3118 (SR0221 SEG 0150/2185)
 0070/3076 BMSSEN 30/4031/0070/3044
 2 0 30024 0 00 0227+00
 RUFF CREEK
 0070/3044 BMSBG 30/4031/0070/3044
 015 " DIA CIRC CONCR
 LEN=0030 INSTALLED UNKN
 018 " DIA CIRC METAL
 0070/1958 LEN=0030 INSTALLED UNKN
 018 " DIA CIRC CONCR
 0070/1721 LEN=0025 INSTALLED UNKN
 018 " DIA CIR UNKNOWN
 0070/1316 LEN=0025 INSTALLED UNKN
 018 " DIA CIRC METAL
 0070/1184 LEN=0025 INSTALLED UNKN
 018 " DIA CIRC METAL
 0070/1031 LEN=0025 INSTALLED UNKN
 036 " DIA CIRC METAL
 0070/0882 LEN=0025 INSTALLED UNKN
 018 " DIA CIRC CONCR
 0070/0580 LEN=0025 INSTALLED UNKN
 018 " DIA CIR PLASTIC
 0070/0270 LEN=0025 INSTALLED 2002
 018 " DIA CIRC METAL
 0070/0138 LEN=0030 INSTALLED UNKN
 019483 FT 2 0 30024 0 00 0194+98
 018 " DIA CIRC METAL
 LEN=0025 INSTALLED UNKN
 5 0070/0000 LENGTH(AH 3118 BK 2583)
 018 " DIA CIRC CONCR
 0060/2330 LEN=0025 INSTALLED UNKN
 018 " DIA CIRC CONCR
 0060/1955 LEN=0025 INSTALLED UNKN

019483 FT

DIR: B TOTAL LEN: 4.280 MI. DIST: 12-2 SR: 4031
 LEFT MUN: WASHINGTON T RIGHT MUN: WASHINGTON T

016900 FT

013407 FT

BOYD RD
(T406)

0040/2430

0060/1649	030 " DIA	CIR PLASTIC
	LEN=0030	INSTALLED UNKN
0060/1290	015 " DIA	CIRC CONCR
	LEN=0035	INSTALLED UNKN
0060/0961	030 " DIA	CIRC METAL
	LEN=0030	INSTALLED UNKN
0060/0730	015 " DIA	CIRC CONCR
	LEN=0030	INSTALLED UNKN
0060/0540	018 " DIA	CIRC METAL
	LEN=0025	INSTALLED UNKN
0060/0332	015 " DIA	CIRC CONCR
	LEN=0020	INSTALLED UNKN
016900 FT	2 0 30024	0 00 0169+00
	030 " DIA	CIR PLASTIC
	LEN=0040	INSTALLED 1997
5 0060/0000	LENGTH(AH	2583 BK 3493)
	018 " DIA	CIRC CONCR
0050/3155	LEN=0030	INSTALLED UNKN
	024 " DIA	CIRC METAL
0050/2983	LEN=0030	INSTALLED UNKN
	015 " DIA	CIRC CONCR
0050/2767	LEN=0025	INSTALLED 2002
	024 " DIA	CIRC METAL
0050/2498	LEN=0025	INSTALLED UNKN
	015 " DIA	CIRC CONCR
0050/2176	LEN=0025	INSTALLED UNKN
	015 " DIA	CIRC CONCR
0050/1796	LEN=0025	INSTALLED UNKN
	024 " DIA	CIRC METAL
0050/1595	LEN=0030	INSTALLED UNKN
	018 " DIA	CIRC METAL
0050/1297	LEN=0030	INSTALLED 1966
	018 " DIA	CIRC METAL
0050/1248	LEN=0030	INSTALLED UNKN
	018 " DIA	CIRC CONCR
0050/1005	LEN=0030	INSTALLED UNKN
	024 " DIA	CIRC METAL
0050/0716	LEN=0030	INSTALLED UNKN
	018 " DIA	CIRC METAL
0050/0217	LEN=0030	INSTALLED UNKN
013407 FT	2 0 30024	0 00 0134+07
	024 " DIA	CIRC METAL
	LEN=0030	INSTALLED UNKN
5 0050/0000	LENGTH(AH	3493 BK 2908)
	018 " DIA	CIRC CONCR
0040/2749	LEN=0030	INSTALLED 1965
	018 " DIA	CIRC METAL
0040/2400	LEN=0050	INSTALLED UNKN

DIR: B TOTAL LEN: 4.280 MI. DIST: 12-2 SR: 4031
 LEFT MUN: WASHINGTON T RIGHT MUN: WASHINGTON T

TOWER RD
(T411)

0040/1095

010499 FT

007469 FT

0040/2243	018 " DIA	CIRC CONCR
	LEN=0025	INSTALLED UNKN
0040/1854	018 " DIA	CIRC CONCR
	LEN=0030	INSTALLED UNKN
0040/1633	018 " DIA	CIR PLASTIC
	LEN=0030	INSTALLED UNKN
0040/1387	018 " DIA	CIRC METAL
	LEN=0025	INSTALLED UNKN
0040/1095	PETTIT RD (T409)	
	018 " DIA	CIR UNKNOWN
	LEN=0025	INSTALLED UNKN
0040/0790	024 " DIA	CIRC CONCR
	LEN=0030	INSTALLED UNKN
0040/0468	018 " DIA	CIRC METAL
	LEN=0025	INSTALLED 2002
0040/0319	2 0 30024 0 00 0104+99	
010499 FT	018 " DIA	CIRC METAL
	LEN=0030	INSTALLED UNKN
0040/0000	LENGTH(AH 2908 BK 3030)	
	015 " DIA	CIR PLASTIC
0030/2695	LEN=0030	INSTALLED 1965
0030/1645	018 " DIA	CIRC METAL
	LEN=0030	INSTALLED 1965
0030/1267	018 " DIA	CIRC METAL
	LEN=0030	INSTALLED 1966
0030/0999	BMSSEN 30/4031/0030/0986	
	2 0 30024 0 00 0084+67	
0030/0986	DILLE RUN	
	BMSBG 30/4031/0030/0986	
0030/0821	042 " DIA	CIRC METAL
	LEN=0040	INSTALLED UNKN
0030/0219	024 " DIA	CIRC METAL
	LEN=0030	INSTALLED UNKN
007469 FT	2 0 30024 0 00 0074+69	
	015 " DIA	CIRC CONCR
	LEN=0025	INSTALLED UNKN
0030/0000	LENGTH(AH 3030 BK 3696)	
	018 " DIA	CIRC CONCR
	LEN=0020	INSTALLED UNKN
0020/3290	015 " DIA	CIRC METAL
	LEN=0025	INSTALLED UNKN
0020/2982	018 " DIA	CIRC METAL
	LEN=0030	INSTALLED UNKN
0020/2695	018 " DIA	CIRC METAL
	LEN=0030	INSTALLED UNKN
0020/2488	018 " DIA	CIRC METAL
	LEN=0030	INSTALLED UNKN
	018 " DIA	CIRC METAL

DIR: B TOTAL LEN: 4.280 MI. DIST: 12-2 SR: 4031
 LEFT MUN: WASHINGTON T RIGHT MUN: WASHINGTON T

003773 FT

000000 FT

0020/2325	LEN=0030	015 "DIA	CIRC CONCR	INSTALLED UNKN
0020/1837	LEN=0037	018 "DIA	CIRC METAL	INSTALLED UNKN
0020/1687	LEN=0025	036 "DIA	CIRC METAL	INSTALLED UNKN
0020/1207	LEN=0040	015 "DIA	CIRC CONCR	INSTALLED 2002
0020/0594	LEN=0025	015 "DIA	CIR PLASTIC	INSTALLED UNKN
0020/0440	LEN=0025	2 0 30024	0 00 0037+73	INSTALLED UNKN
003773 FT	LENGTH(AH	3696 BK	3773)	
0020/0000	030 "DIA	CIRC METAL		
0010/3773	LEN=0040	015 "DIA	CIRC METAL	INSTALLED 2002
0010/3515	LEN=0030	015 "DIA	CIRC CONCR	INSTALLED UNKN
0010/3418	LEN=0028	015 "DIA	CIRC CONCR	INSTALLED UNKN
0010/3340	LEN=0025	015 "DIA	CIRC CONCR	INSTALLED UNKN
0010/3191	LEN=0025	015 "DIA	CIRC METAL	INSTALLED UNKN
0010/2671	LEN=0030	015 "DIA	CIRC CONCR	INSTALLED UNKN
0010/2480	LEN=0030	018 "DIA	CIRC METAL	INSTALLED UNKN
0010/2315	LEN=0030	018 "DIA	CIRC METAL	INSTALLED UNKN
0010/2137	LEN=0025	018 "DIA	CIRC METAL	INSTALLED UNKN
0010/1743	LEN=0030	018 "DIA	CIRC METAL	INSTALLED UNKN
0010/1340	LEN=0020	018 "DIA	CIRC METAL	INSTALLED UNKN
0010/0779	LEN=0025	015 "DIA	CIRC CONCR	INSTALLED UNKN
0010/0365	LEN=0025	WASHINGTON		INSTALLED UNKN
0010/0025	MORRIS T	015 "DIA	CIRC METAL	
0010/0005	LEN=0045	2 0 30024	0 00 0000+00	INSTALLED 2002
000000 FT	NC DI	LLIE RD		
	W&W RAILROAD RD	(SR4029	SEG 0040/1270)	
	MFC BEGIN = E			
0010/0000	LENGTH(AH	3773 BK	0000)	

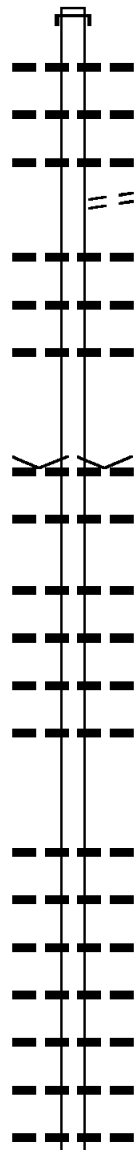
DIR: B TOTAL LEN: 6.078 MI. DIST: 12-2 SR: 4029
 LEFT MUN: MORRIS T RIGHT MUN: MORRIS T

032091 FT

032091 FT AH-WASHINGTON (62)

INTER-AHD CONGER RD

0110/2343 (SR3039 SEG 0010/0000)



018 "DIA CIRC CONCR

LEN=0025 INSTALLED 2003

072"H 48"W CONC STRUCT

LEN=0025 INSTALLED 2003

030 "DIA CIRC CONCR

LEN=0030 INSTALLED 2003

WEST UNION STATION RD

(T705)

018 "DIA CIRC CONCR

LEN=0025 INSTALLED 2003

030 "DIA CIRC CONCR

LEN=0030 INSTALLED 2003

018 "DIA CIRC CONCR

LEN=0025 INSTALLED 2003

029748 FT

0110/0324 2 0 30011 0 00 0297+99

029748 FT VILLAGE: WEST UNION

030 "DIA CIRC CONCR

LEN=0025 INSTALLED 2003

LENGTH(AH 2343 BK 2830)

018 "DIA CIRC CONCR

LEN=0025 INSTALLED 2003

018 "DIA CIRC CONCR

LEN=0025 INSTALLED 2003

018 "DIA CIRC METAL

LEN=0025 INSTALLED 2003

018 "DIA CIRC CONCR

LEN=0025 INSTALLED 2003

018 "DIA CIRC CONCR

LEN=0025 INSTALLED 2003

026918 FT

026918 FT 2 0 30011 0 00 0269+23

0100/0000 LENGTH(AH 2830 BK 3033)

018 "DIA CIR PLASTIC

LEN=0030 INSTALLED 2003

018 "DIA CIRC CONCR

LEN=0025 INSTALLED 2003

018 "DIA CIRC CONCR

LEN=0025 INSTALLED 2003

015 "DIA CIRC METAL

LEN=0025 INSTALLED 2003

018 "DIA CIRC CONCR

LEN=0025 INSTALLED 2003

018 "DIA CIRC CONCR

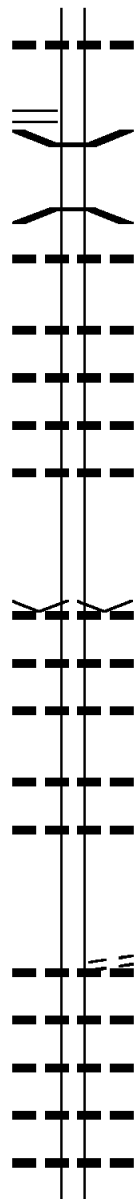
LEN=0025 INSTALLED 2003

014 "DIA CIRC METAL

LEN=0025 INSTALLED 2003

DIR: B TOTAL LEN: 6.078 MI. DIST: 12-2 SR: 4029
 LEFT MUN: MORRIS T RIGHT MUN: MORRIS T

2 0 30011 0 00 0238+80 023885 FT
 DEER LICK STATION RD
 (SR4021 SEG 0050/1455) 0090/0000



0090/0377	018 "DIA	CIRC CONCR
023885 FT	LEN=0025	INSTALLED 2003
5 0090/0000	LENGTH(AH 3033 BK 2662)	
0080/2520	BMSSEN 30/4029/0080/2509	
	2 0 30011 0 00 0237+34	
	BR BATES FK	
0080/2509	BMSBG 30/4029/0080/2509	
	018 "DIA	CIRC CONCR
0080/2206	LEN=0025	INSTALLED 2003
	018 "DIA	CIR PLASTIC
0080/1584	LEN=0030	INSTALLED 2003
	018 "DIA	CIRC CONCR
0080/1507	LEN=0025	INSTALLED 2003
	018 "DIA	CIRC CONCR
0080/0969	LEN=0025	INSTALLED 2003
	036 "DIA	CIRC CONCR
0080/0610	LEN=0030	INSTALLED 2003
021223 FT	2 0 30011 0 00 0215+90	
	VILLAGE: DEER LICK	
	018 "DIA	CIRC CONCR
	LEN=0025	INSTALLED 2003
5 0080/0000	LENGTH(AH 2662 BK 1856)	
	018 "DIA	CIRC CONCR
0070/1499	LEN=0025	INSTALLED 2003
	018 "DIA	CIRC CONCR
0070/1100	LEN=0025	INSTALLED 2003
	036 "DIA	CIRC CONCR
0070/0485	LEN=0025	INSTALLED 2003
	036 "DIA	CIRC CONCR
0070/0161	LEN=0030	INSTALLED 2003
019367 FT	2 0 30011 0 00 0197+55	
	BRADBURY HILL RD	
	(T480)	
	018 "DIA	CIRC CONCR
	LEN=0030	INSTALLED 2003
5 0070/0000	LENGTH(AH 1856 BK 3524)	
	018 "DIA	CIRC CONCR
0060/3384	LEN=0025	INSTALLED 2003
	014 "DIA	CIRC METAL
0060/3292	LEN=0025	INSTALLED 2003
	018 "DIA	CIRC CONCR
0060/3141	LEN=0025	INSTALLED 2003
	018 "DIA	CIRC CONCR
0060/2912	LEN=0025	INSTALLED 2003

LC FOR QUARRY RD

DIR: B TOTAL LEN: 6.078 MI. DIST: 12-2 SR: 4029
 LEFT MUN: MORRIS T RIGHT MUN: MORRIS T

Location / Segment	Segment ID	Length	Material / Notes	Installation Year
(CONN)	0060/2890			
	0060/2845	018 " DIA	CIRC CONCR	2003
	0060/2759	LEN=0035	INSTALLED	2003
QUARRY RD (T629)	0060/2680	018 " DIA	CIRC CONCR	2003
	0060/2600	LEN=0035	INSTALLED	2003
	0060/2600	016 " DIA	CIR PLASTIC	2003
	0060/2600	LEN=0025	INSTALLED	2003
IAMS STATION RD (SR4025 SEG 0050/1789)	0060/1185	048 " DIA	CIR PLASTIC	2003
	0060/1222	LEN=0030	INSTALLED	2003
	0060/0815	018 " DIA	CIRC CONCR	2003
	0060/0815	LEN=0025	INSTALLED	2003
	0060/0691	018 " DIA	CIRC CONCR	2003
	0060/0691	LEN=0025	INSTALLED	2003
015843 FT	015843 FT	2 0 30011	0 00 0158+19	
	0060/0000	018 " DIA	CIRC CONCR	2003
	0060/0000	LEN=0025	INSTALLED	2003
	0050/2524	LENGTH(AH 3524 BK 2718)		
	0050/2524	018 " DIA	CIRC CONCR	2003
	0050/2524	LEN=0025	INSTALLED	2003
	0050/1924	018 " DIA	CIRC CONCR	2003
	0050/1924	LEN=0025	INSTALLED	2003
	0050/1589	030 " DIA	CIRC CONCR	2003
	0050/1589	LEN=0025	INSTALLED	2003
	0050/1393	018 " DIA	CIRC CONCR	2003
	0050/1393	LEN=0025	INSTALLED	2003
	0050/0546	BMS EN 30/4029/0050/0512	BRIDGE POSTED (TONS)	
	0050/0546	2 0 30011	0 00 0136+60	
	0050/0546	SGL 32 COMB	40	
	0050/0512	FONNER RUN		
	0050/0512	BMSBG 30/4029/0050/0512		
	0050/0253	018 " DIA	CIRC CONCR	2003
	0050/0253	LEN=0025	INSTALLED	2003
	0050/0035	018 " DIA	CIRC CONCR	2003
	0050/0035	LEN=0025	INSTALLED	2003
013125 FT	013125 FT	2 0 30011	0 00 0131+01	
	0050/0000	FONNER RUN RD		
	0050/0000	(T482)		
	0050/0000	LENGTH(AH 2718 BK 3257)		
	0050/0000	018 " DIA	CIRC CONCR	2003

DIR: B TOTAL LEN: 6.078 MI. DIST: 12-2 SR: 4029
 LEFT MUN: MORRIS T RIGHT MUN: MORRIS T

SIMPSON CHAPEL HILL RD
 (T617) 0040/1910

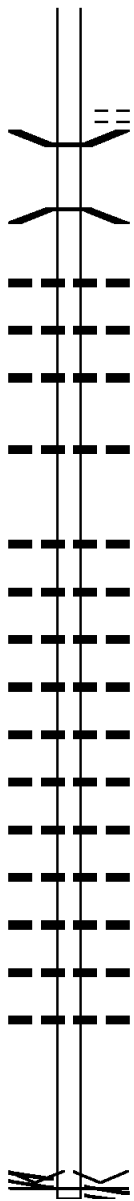
LC FOR SIMPSON CHAPEL H
 (CONN) 0040/1510

009868 FT

0040/2776	LEN=0025	INSTALLED	2003
0040/2175	018 "DIA LEN=0025	CIRC CONCR INSTALLED	2003
0040/1963	018 "DIA LEN=0025	CIRC CONCR INSTALLED	2003
0040/1761	018 "DIA LEN=0025	CIRC CONCR INSTALLED	2003
0040/1627	018 "DIA LEN=0025	CIRC CONCR INSTALLED	2003
0040/1270	DILLIE RD (SR4031 SEG 0010/0000)		
0040/1246	MORRIS WASHINGTON T		
0040/1136	BMSEN 30/4029/0040/1113	2 0 30011 0 00 0109+93	
0040/1113	DILLIE RUN BMSBG 30/4029/0040/1113	018 "DIA CIRC CONCR	
0040/0760	LEN=0050	INSTALLED	2003
0040/0551	018 "DIA LEN=0025	CIRC CONCR INSTALLED	2003
0040/0391	018 "DIA LEN=0025	CIRC CONCR INSTALLED	2003
0040/0167	018 "DIA LEN=0025	CIRC CONCR INSTALLED	2003
009868 FT	2 0 30011 0 00 0098+90		
0040/0000	VILLAGE: SWARTS 018 "DIA LEN=0025	CIRC CONCR INSTALLED	2003
0030/3095	LENGTH(AH 3257 BK 3480) 018 "DIA LEN=0025	CIRC CONCR INSTALLED	2003
0030/2948	018 "DIA LEN=0025	CIRC CONCR INSTALLED	2003
0030/2673	018 "DIA LEN=0025	CIRC CONCR INSTALLED	2003
0030/2351	018 "DIA LEN=0025	CIRC CONCR INSTALLED	2003
0030/1873	018 "DIA LEN=0030	CIR PLASTIC INSTALLED	2003
0030/1399	018 "DIA LEN=0025	CIRC CONCR INSTALLED	2003
0030/0649	015 "DIA LEN=0025	CIRC CONCR INSTALLED	2003

DIR: B TOTAL LEN: 6.078 MI. DIST: 12-2 SR: 4029
 LEFT MUN: WASHINGTON T RIGHT MUN: WASHINGTON T

006388 FT



006388 FT 2 0 30011 0 00 0064+10
 PETTIT RUN RD
 (T409)
 5 0030/0000 LENGTH(AH 3480 BK 2660)
 0020/2512 BMSSEN 30/4029/0020/2493
 2 0 30011 0 00 0062+42
 PETTIT RUN
 0020/2493 BMSBG 30/4029/0020/2493
 018 " DIA CIRC CONCR
 LEN=0025 INSTALLED 2003
 018 " DIA CIRC CONCR
 0020/1804 LEN=0025 INSTALLED 2003
 018 " DIA CIRC CONCR
 0020/1679 LEN=0025 INSTALLED 2003
 018 " DIA CIRC CONCR
 0020/1126 LEN=0025 INSTALLED 2003
 018 " DIA CIRC CONCR
 0020/0384 LEN=0025 INSTALLED 2003
 003728 FT 2 0 30011 0 00 0037+28
 024 " DIA CIRC METAL
 5 0020/0000 LENGTH(AH 2660 BK 3728)
 018 " DIA CIRC CONCR
 0010/3347 LEN=0025 INSTALLED 2003
 018 " DIA CIRC CONCR
 0010/3090 LEN=0025 INSTALLED 2003
 024 " DIA CIR PLASTIC
 0010/2565 LEN=0025 INSTALLED 2003
 018 " DIA CIRC CONCR
 0010/2123 LEN=0025 INSTALLED 2003
 018 " DIA CIRC CONCR
 0010/1688 LEN=0025 INSTALLED 2003
 018 " DIA CIRC CONCR
 0010/1463 LEN=0025 INSTALLED 2003
 018 " DIA CIRC CONCR
 0010/1180 LEN=0025 INSTALLED 2003
 018 " DIA CIRC CONCR
 0010/0675 LEN=0025 INSTALLED 2003
 015 " DIA CIRC CONCR
 0010/0568 LEN=0090 INSTALLED 2003
 018 " DIA CIRC CONCR
 0010/0363 LEN=0025 INSTALLED 2003
 000000 FT 2 0 30011 0 00 0000+00
 VILLAGE: SYCAMORE
 NC W&W RAILROAD RD
 BROWNS CREEK RD
 (SR0018 SEG 0480/0000)
 MFC BEGIN = D
 5 0010/0000 LENGTH(AH 3728 BK 0000)

BROWNS CREEK RD
 (SR0018 SEG 0480/0000) 0010/0000

DIR: B TOTAL LEN: 2.926 MI. DIST: 12-2 SR: 4027
 LEFT MUN: CENTER T RIGHT MUN: CENTER T

HOPEWELL RIDGE RD 015449 FT
 (SR4017 SEG 0050/3085) 0050/2338

Stationing	Material	Length	Notes
015449 FT	WEST RUN RD		
0050/2338	(SR4017 SEG 0050/3085)		
0050/2063	018" DIA CIRC METAL	LEN=0030	INSTALLED UNKN
0050/1775	015" DIA CIRC METAL	LEN=0025	INSTALLED UNKN
0050/1441	018" DIA CIRC METAL	LEN=0025	INSTALLED UNKN
0050/1335	015" DIA CIRC METAL	LEN=0025	INSTALLED UNKN
0050/0805	015" DIA CIRC METAL	LEN=0024	INSTALLED UNKN
0050/0398	015" DIA CIR PLASTIC	LEN=0020	INSTALLED UNKN
0050/0101	015" DIA CIRC METAL	LEN=0025	INSTALLED UNKN
013111 FT	013111 FT	2 0 30131 0 00 0130+74	
0050/0000	LENGTH(AH 2338 BK 2222)	024" DIA CIR PLASTIC	
0040/2036	015" DIA CIRC METAL	LEN=0025	INSTALLED UNKN
0040/1165	018" DIA CIRC METAL	LEN=0030	INSTALLED UNKN
0040/0721	015" DIA CIRC METAL	LEN=0025	INSTALLED 2001
010889 FT	010889 FT	2 0 30131 0 00 0108+88	
0040/0000	015" DIA CIRC METAL	LEN=0025	INSTALLED UNKN
0030/3646	LENGTH(AH 2222 BK 3897)	018" DIA CIRC METAL	
0030/3198	048" DIA CIRC METAL	LEN=0030	INSTALLED UNKN
0030/2806	015" DIA CIRC METAL	LEN=0025	INSTALLED UNKN
0030/2041	015" DIA CIRC METAL	LEN=0025	INSTALLED UNKN
0030/1503	024" DIA CIRC METAL	LEN=0025	INSTALLED UNKN
0030/1178	018" DIA CIRC METAL	LEN=0025	INSTALLED 1997
0030/0907	024" DIA CIR PLASTIC	LEN=0025	INSTALLED UNKN
0030/0525	015" DIA CIRC METAL	LEN=0025	INSTALLED UNKN
0030/0295	018" DIA CIR PLASTIC	LEN=0025	INSTALLED 1997
006992 FT	006992 FT		

2 0 30131 0 00 0069+91 006992 FT

EXTRACT DATE: 12/18/2023
PRINT DATE: 12/21/2023

ROADWAY MANAGEMENT SYSTEM
SLD COUNTY/SR - ANNUAL PRINT

PAGE NUMBER: 513
COUNTY: GREENE

DIR: B TOTAL LEN: 2.926 MI.
LEFT MUN: CENTER T

DIST: 12-2 SR: 4027
RIGHT MUN: CENTER T

TOWNSHIP T535 RD
(T535)

0030/0000



S 0030/0000 LENGTH(AH 3897 BK 3546)
024 " DIA CIR PLASTIC
0020/3524 LEN=0025 INSTALLED UNKN
015 " DIA CIRC METAL
0020/3192 LEN=0025 INSTALLED UNKN
015 " DIA CIRC METAL
0020/2987 LEN=0025 INSTALLED UNKN
015 " DIA CIRC METAL
0020/2567 LEN=0025 INSTALLED UNKN
012 " DIA CIRC METAL
0020/2097 LEN=0025 INSTALLED UNKN
015 " DIA CIRC METAL
0020/1957 LEN=0025 INSTALLED UNKN
018 " DIA CIR PLASTIC
0020/1824 LEN=0030 INSTALLED 1997
015 " DIA CIRC METAL
0020/1445 LEN=0025 INSTALLED UNKN
018 " DIA CIR PLASTIC
0020/0973 LEN=0020 INSTALLED 1997
015 " DIA CIRC METAL
0020/0665 LEN=0025 INSTALLED UNKN
036 " DIA CIRC METAL
0020/0084 LEN=0025 INSTALLED UNKN
003446 FT 2 0 30131 0 00 0034+40
LOCUST HILL RD
(T456)

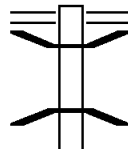
003446 FT

S 0020/0000 LENGTH(AH 3546 BK 3446)
018 " DIA CIR PLASTIC
0010/2725 LEN=0030 INSTALLED 2001
015 " DIA CIRC METAL
0010/2322 LEN=0030 INSTALLED UNKN
015 " DIA CIRC METAL
0010/1959 LEN=0030 INSTALLED UNKN
018 " DIA CIR PLASTIC
0010/1442 LEN=0025 INSTALLED 1997
018 " DIA CIR PLASTIC
0010/1169 LEN=0025 INSTALLED 1997
018 " DIA CIR PLASTIC
0010/0754 LEN=0025 INSTALLED 1997
015 " DIA CIRC CONCR
0010/0150 LEN=0080 INSTALLED 2001
000000 FT 2 0 30131 0 00 0000+00
NC WEST RUN RD
ROY FURMAN HW
(SR0021 SEG 0330/0000)
MFC BEGIN = E
S 0010/0000 LENGTH(AH 3446 BK 0000)

000000 FT

EXTRACT DATE: 12/18/2023 ROADWAY MANAGEMENT SYSTEM PAGE NUMBER: 512
 PRINT DATE: 12/21/2023 SLD COUNTY/SR - ANNUAL PRINT COUNTY: GREENE
 DIR: B TOTAL LEN: 2.650 MI. DIST: 12-2 SR: 4025
 LEFT MUN: MORRIS T RIGHT MUN: MORRIS T

013993 FT



013993 FT W&W RAILROAD RD
 0050/1789 (SR4029 SEG 0060/1185)
 0050/1297 BMS EN 30/4025/0050/1263
 2 0 30094 0 00 0137+29
 B F BROWN CK
 0050/1263 BMSBG 30/4025/0050/1263
 030 " DIA CIRC CONCR

DIR: B TOTAL LEN: 2.650 MI. DIST: 12-2 SR: 4025
 LEFT MUN: MORRIS T RIGHT MUN: MORRIS T

Stationing	Length	Material	Installation
0050/1111	LEN=0020	030 "DIA CIRC CONCR	INSTALLED 2004
0050/0916	LEN=0020	036 "DIA CIRC METAL	INSTALLED 2004
0050/0588	LEN=0040	024 "DIA CIRC CONCR	INSTALLED 2004
0050/0096	LEN=0040	015 "DIA CIR PLASTIC	INSTALLED 2004
012204 FT	2 0 30094	0 00 0122+54	
0050/0000	LEN=0000	LENGTH(AH 1789 BK 2574)	
0040/2367	LEN=0025	018 "DIA CIR PLASTIC	INSTALLED 2004
0040/2130	LEN=0025	018 "DIA CIR PLASTIC	INSTALLED 2004
0040/1521	LEN=0010	015 "DIA CIRC CONCR	INSTALLED 2004
0040/1108	LEN=0025	015 "DIA CIRC CONCR	INSTALLED 2004
0040/0808	LEN=0025	015 "DIA CIRC CONCR	INSTALLED 2004
009630 FT	2 0 30094	0 00 0096+10	
0040/0514	LEN=0025	HOPKINS RUN RD	INSTALLED 2004
009630 FT	2 0 30094	0 00 0096+10	
0040/0000	LEN=0000	LENGTH(AH 2574 BK 3007)	
0030/2769	LEN=0030	018 "DIA CIR PLASTIC	INSTALLED 2004
0030/2481	LEN=0040	018 "DIA CIR PLASTIC	INSTALLED 2004
0030/2269	LEN=0030	018 "DIA CIR PLASTIC	INSTALLED 2004
CENTENNIAL SCHOOL RD (T458)	0030/1960	018 "DIA CIR PLASTIC	INSTALLED 2004
0030/1620	LEN=0030	018 "DIA CIR PLASTIC	INSTALLED 2004
0030/1094	LEN=0020	018 "DIA CIR PLASTIC	INSTALLED 2004
0030/0831	LEN=0030	018 "DIA CIR PLASTIC	INSTALLED 2004
0030/0521	LEN=0025	018 "DIA CIRC CONCR	INSTALLED 2004
006623 FT	2 0 30094	0 00 0065+78	
0030/0000	LEN=0030	015 "DIA CIRC CONCR	INSTALLED 2004
0030/0000	LEN=0000	LENGTH(AH 3007 BK 3306)	
0020/2987	LEN=0030	018 "DIA CIR PLASTIC	INSTALLED 2004
0020/2700	LEN=0030	018 "DIA CIR PLASTIC	INSTALLED 2004

DIR: B TOTAL LEN: 2.650 MI. DIST: 12-2 SR: 4025
 LEFT MUN: MORRIS T RIGHT MUN: MORRIS T

2 0 30094 0 00 0033+15 003317 FT
 MCCULLOUGH RD
 (SR4023 SEG 0010/0000) 0020/0000

0020/2529	018 " DIA	CIR PLASTIC
	LEN=0030	INSTALLED 2004
0020/2122	015 " DIA	CIRC CONCR
	LEN=0030	INSTALLED 2004
0020/1926	015 " DIA	CIRC CONCR
	LEN=0030	INSTALLED 2004
0020/1845	018 " DIA	CIR PLASTIC
	LEN=0030	INSTALLED UNKN
0020/1662	016 " DIA	CIRC CONCR
	LEN=0020	INSTALLED 2004
0020/1515	015 " DIA	CIR PLASTIC
	LEN=0030	INSTALLED UNKN
0020/0938	018 " DIA	CIR PLASTIC
	LEN=0030	INSTALLED 2004
0020/0316	018 " DIA	CIR PLASTIC
003317 FT	LEN=0030	INSTALLED UNKN
0020/0000	LENGTH(AH 3306 BK 3317)	
	030 " DIA	CIRC METAL
0010/3135	LEN=0025	INSTALLED 2004
0010/2954	015 " DIA	CIR PLASTIC
	LEN=0030	INSTALLED 2004
0010/2632	018 " DIA	CIR PLASTIC
	LEN=0020	INSTALLED 2004
0010/2142	015 " DIA	CIR PLASTIC
	LEN=0025	INSTALLED 2004
0010/1640	015 " DIA	CIRC CONCR
	LEN=0030	INSTALLED 2004
0010/1506	BMS EN 30/4025/0010/1488	
	2 0 30094 0 00 0014+85	
	BRANCH OF BROWNS CREEK	
0010/1488	BMS BG 30/4025/0010/1488	
0010/0871	018 " DIA	CIRC CONCR
	LEN=0020	INSTALLED 2004
0010/0781	018 " DIA	CIR PLASTIC
	LEN=0020	INSTALLED UNKN
0010/0697	RETAINING WALL END	
	BMS ID 30/4025/0010/0674	
0010/0674	RETAINING WALL BEGIN	
	BMS ID 30/4025/0010/0674	
000000 FT	2 0 30094 0 00 0000+00	
	NC IA MS STATION RD	
	BROWNS CREEK RD	
	(SRO018 SEG 0540/0135)	
	MFC BEGIN = E	
0010/0000	LENGTH(AH 3317 BK 0000)	

000000 FT

EXTRACT DATE: 12/18/2023 ROADWAY MANAGEMENT SYSTEM PAGE NUMBER: 509
PRINT DATE: 12/21/2023 SLD COUNTY/SR - ANNUAL PRINT COUNTY: GREENE

DIR: B TOTAL LEN: 1.396 MI. DIST: 12-2 SR: 4023
LEFT MUN: MORRIS T RIGHT MUN: MORRIS T

DEER LICK STATION RD

007372 FT



007372 FT DEER LICK STATION RD
(SR4021 SEG 0030/0000)
018 "DIA CIRC CONCR

DIR: B TOTAL LEN: 1.396 MI. DIST: 12-2 SR: 4023
 LEFT MUN: MORRIS T RIGHT MUN: MORRIS T

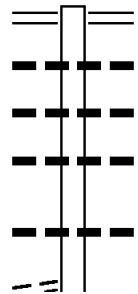
(SR4021 SEG 0030/0000) 0020/3725

0020/3725	LEN=0040	INSTALLED	2003
0020/2921	018 "DIA LEN=0025	CIR PLASTIC INSTALLED	2003
0020/2175	018 "DIA LEN=0025	CIRC CONCR INSTALLED	2003
0020/1850	QUARRY RD (T629)		
0020/1799	018 "DIA LEN=0040	CIRC CONCR INSTALLED	2003
0020/1554	018 "DIA LEN=0025	CIRC CONCR INSTALLED	2003
0020/1175	018 "DIA LEN=0040	CIRC CONCR INSTALLED	UNKN
0020/1055	018 "DIA LEN=0035	CIRC CONCR INSTALLED	2003
0020/0670	036 "DIA LEN=0030	CIR PLASTIC INSTALLED	2003
0020/0526	036 "DIA LEN=0030	CIR PLASTIC INSTALLED	2003
003647 FT	2 0 30125	0 00 0036+61	
0020/0000	018 "DIA LEN=0025	CIRC CONCR INSTALLED	2003
0010/3246	LENGTH(AH 3725 BK 3647) 018 "DIA LEN=0025	CIR PLASTIC INSTALLED	2003
0010/3034	018 "DIA LEN=0025	CIR PLASTIC INSTALLED	UNKN
0010/2569	018 "DIA LEN=0025	CIRC CONCR INSTALLED	2003
0010/2354	018 "DIA LEN=0025	CIRC CONCR INSTALLED	2003
0010/1936	018 "DIA LEN=0025	CIRC CONCR INSTALLED	2003
0010/1618	018 "DIA LEN=0025	CIRC CONCR INSTALLED	2003
0010/1421	018 "DIA LEN=0025	CIR PLASTIC INSTALLED	2003
0010/1270	018 "DIA LEN=0025	CIRC CONCR INSTALLED	2003
0010/0454	036 "DIA LEN=0030	CIR PLASTIC INSTALLED	2003
000000 FT	2 0 30125	0 00 0000+00	
IAMS STATION RD			
(SR4025 SEG 0020/0000)			
0010/0000	NC MC MFC BEGIN = E LENGTH(AH 3647 BK 0000)		

IAMS STATION RD
 (SR4025 SEG 0020/0000) 0010/0000

EXTRACT DATE: 12/18/2023 ROADWAY MANAGEMENT SYSTEM PAGE NUMBER: 507
 PRINT DATE: 12/21/2023 SLD COUNTY/SR - ANNUAL PRINT COUNTY: GREENE
 DIR: B TOTAL LEN: 2.741 MI. DIST: 12-2 SR: 4021
 LEFT MUN: MORRIS T RIGHT MUN: MORRIS T

014474 FT



014474 FT W&W RAILROAD RD
 0050/1455 (SR4029 SEG 0090/0000)
 024 " DIA CIRC METAL
 0050/1395 LEN=0037 INSTALLED UNKN
 012 " DIA CIRC METAL
 0050/0831 LEN=0030 INSTALLED 2002
 018 " DIA CIRC METAL
 0050/0793 LEN=0030 INSTALLED UNKN
 018 " DIA CIRC METAL
 0050/0138 LEN=0030 INSTALLED UNKN

DUNN SCHOOL RD
 (T460)

0050/0095

EXTRACT DATE: 12/18/2023
PRINT DATE: 12/21/2023

ROADWAY MANAGEMENT SYSTEM
SLD COUNTY/SR - ANNUAL PRINT

PAGE NUMBER: 506
COUNTY: GREENE

DIR: B TOTAL LEN: 2.741 MI.
LEFT MUN: MORRIS T

DIST: 12-2 SR: 4021
RIGHT MUN: MORRIS T

Stationing	Notes	Material	Length	Installation
013019 FT		BMS EN 30/4021/0050/0000	2030063	0 01 0131+36
		BATES FORK		
		BMSBG 30/4021/0050/0000		
		LENGTH(AH 1455 BK 2937)		
		018 " DIA CIRC CONCR		
		LEN=0030 INSTALLED UNKN		
		018 " DIA CIRC CONCR		
		LEN=0030 INSTALLED UNKN		
		018 " DIA CIRC CONCR		
		LEN=0020 INSTALLED UNKN		
		048 " DIA CIRC METAL		
		LEN=0037 INSTALLED UNKN		
		018 " DIA CIRC CONCR		
		LEN=0030 INSTALLED 2002		
010082 FT		2030063	0 01 0101+13	
		018 " DIA CIRC CONCR		
		LEN=0024 INSTALLED 2002		
		LENGTH(AH 2937 BK 3493)		
		018 " DIA CIRC CONCR		
		LEN=0030 INSTALLED UNKN		
		018 " DIA CIR PLASTIC		
		LEN=0030 INSTALLED 2006		
		018 " DIA CIRC CONCR		
		LEN=0030 INSTALLED UNKN		
CENTENNIAL SCHOOL RD (T458)		CENTENNIAL SCHOOL RD (T458)		
0030/1810		018 " DIA CIR PLASTIC		
		LEN=0030 INSTALLED UNKN		
		018 " DIA CIRC CONCR		
		LEN=0050 INSTALLED UNKN		
		018 " DIA CIRC CONCR		
		LEN=0030 INSTALLED UNKN		
		018 " DIA CIRC CONCR		
		LEN=0030 INSTALLED UNKN		
		018 " DIA CIRC CONCR		
		LEN=0030 INSTALLED 2002		
006589 FT		2030063	0 01 0066+20	
		MCCULLOUGH RD		
		(SR4023 SEG 0020/3725)		
		LENGTH(AH 3493 BK 2908)		
		018 " DIA CIR PLASTIC		
		LEN=0040 INSTALLED 1966		
		024 " DIA CIR PLASTIC		
		LEN=0040 INSTALLED 2002		
		018 " DIA CIRC CONCR		
		LEN=0030 INSTALLED UNKN		

DIR: B TOTAL LEN: 2.741 MI. DIST: 12-2 SR: 4021
 LEFT MUN: MORRIS T RIGHT MUN: MORRIS T

REEVES RD
 (T440)

0020/1630

003681 FT

000000 FT

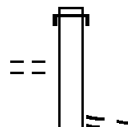
0020/2133	018 " DIA LEN=0030	CIRC CONCR INSTALLED UNKN
0020/1539	018 " DIA LEN=0030	CIRC METAL INSTALLED UNKN
0020/1356	015 " DIA LEN=0030	CIRC METAL INSTALLED UNKN
0020/1162	018 " DIA LEN=0030	CIR PLASTIC INSTALLED 1999
0020/0722	015 " DIA LEN=0030	CIRC METAL INSTALLED UNKN
0020/0246	018 " DIA LEN=0030	CIR PLASTIC INSTALLED 2002
0020/0143	018 " DIA LEN=0030	CIRC CONCR INSTALLED UNKN
003681 FT	2 0 30063	0 01 0037+09
0020/0000	024 " DIA LEN=0030	CIRC CONCR INSTALLED UNKN
0010/3440	015 " DIA LEN=0030	CIRC METAL INSTALLED UNKN
0010/2441	BMS EN 30/4021/0010/2411 2 0 30063 0 00 0024+06	B BROWNS CK
0010/2411	BMS BG 30/4021/0010/2411 030 " DIA	CIRC METAL
0010/2194	LEN=0030	INSTALLED UNKN
0010/1558	015 " DIA LEN=0020	CIRC METAL INSTALLED UNKN
0010/1410	015 " DIA LEN=0020	CIRC METAL INSTALLED UNKN
0010/1078	018 " DIA LEN=0020	CIRC CONCR INSTALLED UNKN
0010/0582	RETAINING WALL END BMS ID 30/4021/0010/0537	RETAINING WALL BEGIN
0010/0537	BMS ID 30/4021/0010/0537 018 " DIA	CIRC CONCR
0010/0040	LEN=0020	INSTALLED UNKN
000000 FT	2 0 30063	0 00 0000+00
0010/0000	VILLAGE: NINEVEH NC DE ER LICK STATION RD BROWNS CREEK RD (SRO018 SEG 0560/0210) MFC BEGIN = E	LENGTH(AH 3681 BK 0000)

EXTRACT DATE: 12/18/2023 ROADWAY MANAGEMENT SYSTEM PAGE NUMBER: 504
PRINT DATE: 12/21/2023 SLD COUNTY/SR - ANNUAL PRINT COUNTY: GREENE
DIR: B TOTAL LEN: 2.792 MI. DIST: 12-2 SR: 4019
LEFT MUN: MORRIS T RIGHT MUN: MORRIS T

LINN WALL RD
(T643)

014744 FT

0050/2400



014744 FT AH-WASHINGTON (62)
INTER-AHD CASH DAY RD
0050/2491 (SR3041 SEG 0010/0000)

0050/2385 AULD RD
(T424)

DIR: B TOTAL LEN: 2.792 MI. DIST: 12-2 SR: 4019
 LEFT MUN: MORRIS T RIGHT MUN: MORRIS T

012253 FT

009253 FT

0050/2079	018 " DIA	CIR PLASTIC
	LEN=0035	INSTALLED 2000
0050/1658	015 " DIA	CIRC CONCR
	LEN=0020	INSTALLED UNKN
0050/1353	018 " DIA	CIR PLASTIC
	LEN=0040	INSTALLED 2005
0050/1053	015 " DIA	CIRC CONCR
	LEN=0020	INSTALLED UNKN
0050/0796	018 " DIA	CIR PLASTIC
	LEN=0040	INSTALLED 2005
0050/0300	018 " DIA	CIR PLASTIC
	LEN=0040	INSTALLED 2005
012253 FT	2 0 30047	0 00 0122+92
	036 " DIA	CIRC METAL
	LEN=0030	INSTALLED UNKN
0050/0000	LENGTH(AH	2491 BK 3000)
	015 " DIA	CIRC CONCR
0040/2634	LEN=0035	INSTALLED UNKN
0040/1907	030 " DIA	CIRC METAL
	LEN=0020	INSTALLED UNKN
0040/1644	018 " DIA	CIRC CONCR
	LEN=0035	INSTALLED UNKN
0040/1415	015 " DIA	CIRC CONCR
	LEN=0035	INSTALLED UNKN
0040/0946	BMSFN 30/4	019/0040/0935
	0 0 00000	0 00 0000+00
	BR BROWNS CK	
0040/0935	BMSBG 30/4	019/0040/0935
	018 " DIA	CIRC CONCR
0040/0753	LEN=0030	INSTALLED UNKN
	015 " DIA	CIRC CONCR
0040/0512	LEN=0030	INSTALLED UNKN
	015 " DIA	CIRC CONCR
0040/0253	LEN=0030	INSTALLED UNKN
009253 FT	2 0 30047	0 00 0092+92
	015 " DIA	CIRC CONCR
	LEN=0030	INSTALLED UNKN
0040/0000	LENGTH(AH	3000 BK 3494)
	024 " DIA	CIRC METAL
0030/3285	LEN=0030	INSTALLED UNKN
	015 " DIA	CIR PLASTIC
0030/2959	LEN=0030	INSTALLED UNKN
	015 " DIA	CIRC CONCR
0030/2700	LEN=0030	INSTALLED UNKN
0030/2035	015 " DIA	CIRC CONCR
	LEN=0030	INSTALLED UNKN
	015 " DIA	CIRC CONCR
0030/1442	LEN=0030	INSTALLED UNKN

DIR: B TOTAL LEN: 2.792 MI. DIST: 12-2 SR: 4019
 LEFT MUN: MORRIS T RIGHT MUN: MORRIS T

Stationing	Description	Material	Status
0030/1019	036" DIA	CIRC CONCR	INSTALLED UNKN
0030/0755	018" DIA	CIRC CONCR	INSTALLED UNKN
0030/0552	018" DIA	CIRC CONCR	INSTALLED UNKN
0030/0036	018" DIA	CIR PLASTIC	INSTALLED 1997
005759 FT	2 0 30047 0 00 0057+98	AULD RD	(T420)
0030/0000	LENGTH(AH 3494 BK 2795)	036" DIA	CIRC CONCR
0020/2589	LEN=0030	018" DIA	CIR PLASTIC
0020/2207	LEN=0030	015" DIA	CIRC CONCR
0020/1941	LEN=0025		INSTALLED UNKN
0020/1130			
0020/1089	030" DIA	CIRC METAL	INSTALLED UNKN
0020/0705	015" DIA	CIRC CONCR	INSTALLED UNKN
0020/0390	015" DIA	CIRC METAL	INSTALLED UNKN
002964 FT	2 0 30047 0 00 0030+14	018" DIA	CIRC METAL
0020/0000	LENGTH(AH 2795 BK 2964)	LEN=0030	INSTALLED UNKN
0010/2334	036"H 48"W	CON BOX CUL	INSTALLED UNKN
0010/1732	018" DIA	CIR PLASTIC	INSTALLED UNKN
0010/1370	018" DIA	CIR PLASTIC	INSTALLED 1999
0010/1162	015" DIA	CIRC CONCR	INSTALLED UNKN
0010/0642	018" DIA	CIRC METAL	INSTALLED 2001
0010/0350	LEN=0040	INSTALLED UNKN	
000000 FT	NC AN DREW RD	BROWNS CREEK RD	(SR0018 SEG 0580/0000)
0010/0000	MFC BEGIN = E	LENGTH(AH 2964 BK 0000)	

2 0 30047 0 00 0000+00 000000 FT
 BROWNS CREEK RD
 (SR0018 SEG 0580/0000) 0010/0000

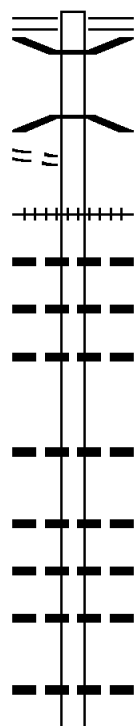
DIR: B TOTAL LEN: 5.025 MI. DIST: 12-2 SR: 4017
 LEFT MUN: MORRIS T RIGHT MUN: MORRIS T

PATTERSON CREEK RD
 (T581)

026531 FT

0080/1740

024458 FT



026531 FT BROWNS CREEK RD
 0080/2073 (SR0018 SEG 0530/0000)
 0080/1953 BMSEN 30/4017/0080/1899
 2 0 30029 0 00 0265+06
 BROWNS FORK OF TEN MILE
 0080/1899 BMSBG 30/4017/0080/1899

0080/0975 (AAR 367729V)#TRKS 01
 0080/0948 018 " DIA CIRC METAL
 LEN=0069 INSTALLED 2004
 0080/0668 018 " DIA CIRC CONCR
 LEN=0044 INSTALLED 2004
 0080/0186 018 " DIA CIRC METAL
 LEN=0030 INSTALLED 2004
 024458 FT 2 0 30029 0 00 0244+74
 015 " DIA CIRC METAL
 LEN=0030 INSTALLED 2004
 0080/0000 LENGTH(AH 2073 BK 2900)

0070/2209 015 " DIA CIRC METAL
 LEN=0030 INSTALLED 2004
 0070/2041 018 " DIA CIR PLASTIC
 LEN=0050 INSTALLED 2004
 0070/1663 015 " DIA CIRC METAL
 LEN=0025 INSTALLED 2004

0070/0908 018 " DIA CIR PLASTIC
 LEN=0050 INSTALLED 2004
 015 " DIA CIRC METAL

DIR: B TOTAL LEN: 5.025 MI. DIST: 12-2 SR: 4017
 LEFT MUN: MORRIS T RIGHT MUN: MORRIS T

Stationing	Length	Material	Year
021558 FT	0070/0800	LEN=0030	INSTALLED 2004
	0070/0576	MORRIS CENTER T	
	021558 FT	2 0 30029 0 00 0215+74	
		024 "DIA CIRC METAL	
		LEN=0025	INSTALLED 2004
	0070/0000	LENGTH(AH 2900 BK 3604)	
		015 "DIA CIRC METAL	
	0060/3006	LEN=0025	INSTALLED 2004
		030 "DIA CIR PLASTIC	
	0060/2721	LEN=0070	INSTALLED 2004
		015 "DIA CIRC METAL	
	0060/2337	LEN=0025	INSTALLED 2004
		015 "DIA CIRC METAL	
	0060/2091	LEN=0025	INSTALLED 2004
		018 "DIA CIR PLASTIC	
	0060/1613	LEN=0035	INSTALLED 2004
		018 "DIA CIR PLASTIC	
	0060/1202	LEN=0035	INSTALLED 2004
		018 "DIA CIR PLASTIC	
	0060/0843	LEN=0033	INSTALLED 2004
		018 "DIA CIR PLASTIC	
017954 FT	0060/0528	LEN=0037	INSTALLED 2004
	017954 FT	2 0 30029 0 00 0179+70	
		NC WEST RUN RD	
		HOPEWELL RIDGE RD	
		(T565)	
	0060/0000	LENGTH(AH 3604 BK 3112)	
		WEST RUN RD	
	0050/3085	(SR4027 SEG 0050/2338)	
		018 "DIA CIR PLASTIC	
	0050/2932	LEN=0090	INSTALLED 2004
		018 "DIA CIR PLASTIC	
	0050/2355	LEN=0030	INSTALLED 2004
		015 "DIA CIRC METAL	
	0050/1841	LEN=0025	INSTALLED 2004
		018 "DIA CIR PLASTIC	
	0050/1202	LEN=0030	INSTALLED 2004
		018 "DIA CIR PLASTIC	
	0050/0284	LEN=0030	INSTALLED 2004
	014842 FT		
2 0 30029 0 00 0148+55 014842 FT			
WALKER RD			
(T438)	0050/0000		
	0050/0000	LENGTH(AH 3112 BK 3622)	

DIR: B TOTAL LEN: 5.025 MI. DIST: 12-2 SR: 4017
 LEFT MUN: CENTER T RIGHT MUN: CENTER T

HOPEWELL RIDGE RD
 (T571)

0040/1335

011220 FT

007275 FT

0040/1860	015 " DIA	CIRC METAL	2004
	LEN=0025	INSTALLED	
	NC HOPEWELL RIDGE RD		
0040/1197	015 " DIA	CIRC METAL	2004
	LEN=0025	INSTALLED	
0040/0938	015 " DIA	CIRC METAL	2004
	LEN=0025	INSTALLED	
0040/0453	015 " DIA	CIRC METAL	2004
	LEN=0025	INSTALLED	
011220 FT	2 0 30029	0 00 0112	+23
	015 " DIA	CIRC METAL	2004
	LEN=0025	INSTALLED	
0040/0000	LENGTH(AH	3622 BK 3945)	
	015 " DIA	CIRC METAL	2004
	LEN=0025	INSTALLED	
0030/3448	015 " DIA	CIRC METAL	2004
	LEN=0020	INSTALLED	
0030/3165	018 " DIA	CIRC METAL	2004
	LEN=0020	INSTALLED	
0030/3037	015 " DIA	CIRC METAL	2004
	LEN=0020	INSTALLED	
0030/2805	015 " DIA	CIRC METAL	2004
	LEN=0020	INSTALLED	
0030/2516	015 " DIA	CIRC METAL	2004
	LEN=0025	INSTALLED	
0030/1971	018 " DIA	CIR PLASTIC	2004
	LEN=0030	INSTALLED	
0030/1695	015 " DIA	CIRC METAL	2004
	LEN=0025	INSTALLED	
0030/1250	018 " DIA	CIR PLASTIC	2004
	LEN=0030	INSTALLED	
0030/0976	015 " DIA	CIRC METAL	2004
	LEN=0025	INSTALLED	
0030/0669	015 " DIA	CIRC METAL	2004
	LEN=0025	INSTALLED	
0030/0307	015 " DIA	CIRC METAL	2004
	LEN=0025	INSTALLED	
007275 FT	2 0 30029	0 00 0072	+78
	015 " DIA	CIRC METAL	2004
	LEN=0025	INSTALLED	
0030/0000	LENGTH(AH	3945 BK 3713)	
	015 " DIA	CIRC METAL	2004
	LEN=0025	INSTALLED	
0020/3351	015 " DIA	CIRC METAL	2004
	LEN=0020	INSTALLED	
0020/3185	015 " DIA	CIRC METAL	2004
	LEN=0020	INSTALLED	
0020/3085	015 " DIA	CIRC METAL	2004
	LEN=0025	INSTALLED	
0020/2797	015 " DIA	CIRC METAL	2004
	LEN=0020	INSTALLED	
0020/2583	018 " DIA	CIR PLASTIC	2004
	LEN=0030	INSTALLED	

EXTRACT DATE: 12/18/2023
PRINT DATE: 12/21/2023

ROADWAY MANAGEMENT SYSTEM
SLD COUNTY/SR - ANNUAL PRINT

PAGE NUMBER: 498
COUNTY: GREENE

DIR: B TOTAL LEN: 5.025 MI.
LEFT MUN: CENTER T

DIST: 12-2 SR: 4017
RIGHT MUN: CENTER T

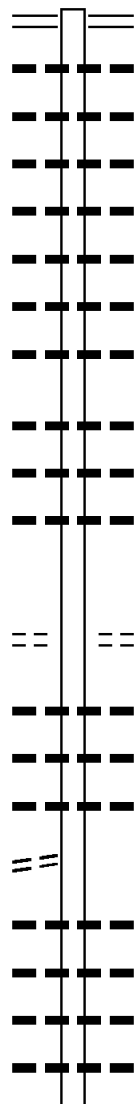
003562 FT

000000 FT

0020/2044	015 " DIA	CIRC METAL	LEN=0025	INSTALLED	2004
0020/1892	015 " DIA	CIRC METAL	LEN=0020	INSTALLED	2004
0020/1703	015 " DIA	CIRC METAL	LEN=0025	INSTALLED	2004
0020/1288	015 " DIA	CIRC METAL	LEN=0025	INSTALLED	2004
0020/1131	015 " DIA	CIRC METAL	LEN=0025	INSTALLED	2004
0020/0545	015 " DIA	CIRC METAL	LEN=0025	INSTALLED	2004
0020/0027	BMSSEN 30/4017/0020/0019		2 0 30029 0 00 0035+75		
0020/0019	B SCOTT RUN		BMSBG 30/4017/0020/0019		
003562 FT	2 0 30029 0 00 0035+65				
0020/0000	PINE RD				
0010/3403	(T535)		LENGTH(AH 3713 BK 3562)		
0010/3365	BMSSEN 30/4017/0010/3365		2 0 30029 0 00 0033+46		
0010/3051	SCOTT RUN		BMSBG 30/4017/0010/3365		
0010/2692	018 " DIA	CIRC METAL	LEN=0020	INSTALLED	2004
0010/2522	018 " DIA	CIRC METAL	LEN=0020	INSTALLED	2004
0010/1838	024 " DIA	CIRC METAL	LEN=0025	INSTALLED	2004
0010/1516	018 " DIA	CIR PLASTIC	LEN=0030	INSTALLED	2004
0010/1134	018 " DIA	CIRC METAL	LEN=0025	INSTALLED	2004
0010/0831	018 " DIA	CIRC METAL	LEN=0025	INSTALLED	2004
0010/0040	018 " DIA	CIR PLASTIC	LEN=0050	INSTALLED	2004
000000 FT	2 0 30029 0 00 0000+00				
NC SC	COTT RUN RD				
0010/0000	ROY E FURMAN HW				
	(SR0021 SEG 0290/0000)				
	COVERED BRIDGE RD				
	(T424)				
	MFC BEGIN = E				
	LENGTH(AH 3562 BK 0000)				

DIR: B TOTAL LEN: 5.666 MI. DIST: 12-2 SR: 4015
 LEFT MUN: MORRIS T RIGHT MUN: MORRIS T

029916 FT



029916 FT BROWNS CREEK RD
 0090/3237 (SR0018 SEG 0630/0030)
 018 " DIA CIR PLASTIC
 0090/2919 LEN=0030 INSTALLED 2003
 018 " DIA CIR PLASTIC
 0090/2794 LEN=0030 INSTALLED 2003
 018 " DIA CIR PLASTIC
 0090/2684 LEN=0030 INSTALLED 2003
 018 " DIA CIR PLASTIC
 0090/2459 LEN=0030 INSTALLED 2003
 018 " DIA CIR PLASTIC
 0090/2142 LEN=0030 INSTALLED 2003
 018 " DIA CIR PLASTIC
 0090/1924 LEN=0030 INSTALLED 2003
 018 " DIA CIR PLASTIC
 0090/1660 LEN=0030 INSTALLED 2003
 018 " DIA CIR PLASTIC
 0090/0973 LEN=0025 INSTALLED 2003
 018 " DIA CIR PLASTIC
 0090/0530 LEN=0030 INSTALLED 2003
 018 " DIA CIR PLASTIC
 0090/0045 LEN=0025 INSTALLED 2003
 026679 FT 2 0 30070 0 01 0268+06
 NC WEBSTER RD
 MANKEY RD
 (T426)
 0090/0000 LENGTH (AH 3237 BK 2798)
 018 " DIA CIRC METAL
 0080/2088 LEN=0030 INSTALLED 2003
 018 " DIA CIR PLASTIC
 0080/1900 LEN=0025 INSTALLED 2003
 018 " DIA CIRC METAL
 0080/1623 LEN=0030 INSTALLED 2003
 016 " DIA CIR PLASTIC
 0080/0975 LEN=0030 INSTALLED 2003
 016 " DIA CIR PLASTIC
 0080/0712 LEN=0030 INSTALLED 2003
 024 " DIA CIRC METAL
 0080/0478 LEN=0030 INSTALLED 2003
 018 " DIA CIRC METAL
 0080/0322 LEN=0030 INSTALLED 2003
 018 " DIA CIR PLASTIC

026679 FT

{ TBK SR4009) RUSH RUN R
 { TWP) 0090/0000

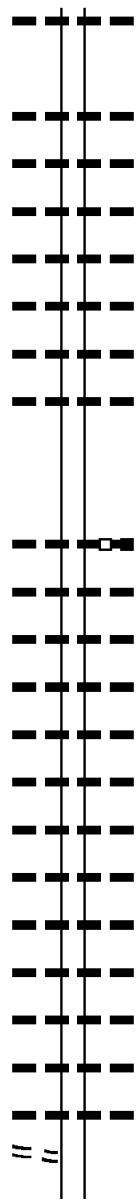
HEWITT RIDGE RD
 (T613) 0080/1595

DIR: B TOTAL LEN: 5.666 MI. DIST: 12-2 SR: 4015
 LEFT MUN: MORRIS T RIGHT MUN: MORRIS T

023881 FT	0080/0283	LEN=0025	INSTALLED	2003
	023881 FT	2 0 30070	0 01 0238+98	
		016 "DIA	CIRC METAL	
		LEN=0030	INSTALLED	2003
	0080/0000	LENGTH(AH	2798 BK 2109)	
		018 "DIA	CIR PLASTIC	
	0070/1851	LEN=0030	INSTALLED	2003
		016 "DIA	CIR PLASTIC	
	0070/1523	LEN=0030	INSTALLED	2003
		016 "DIA	CIRC CONCR	
	0070/1230	LEN=0030	INSTALLED	2003
		036 "DIA	CIRC METAL	
	0070/0960	LEN=0030	INSTALLED	2003
		016 "DIA	CIR PLASTIC	
	0070/0737	LEN=0030	INSTALLED	2003
		016 "DIA	CIR PLASTIC	
021772 FT	0070/0503	LEN=0030	INSTALLED	2003
	021772 FT	2 0 30070	0 01 0218+93	
		018 "DIA	CIR PLASTIC	
		LEN=0025	INSTALLED	2003
		TOWNSHIP	0657 RD	
		(T657)		
	0070/0000	LENGTH(AH	2109 BK 3178)	
		048 "DIA	CIRC CONCR	
	0060/3109	LEN=0030	INSTALLED	2003
		048 "DIA	CIRC METAL	
	0060/3040	LEN=0030	INSTALLED	2003
		018 "DIA	CIR PLASTIC	
	0060/2817	LEN=0030	INSTALLED	2003
		018 "DIA	CIR PLASTIC	
	0060/2619	LEN=0030	INSTALLED	2003
		018 "DIA	CIR PLASTIC	
	0060/2374	LEN=0025	INSTALLED	2003
		018 "DIA	CIR PLASTIC	
	0060/1910	LEN=0030	INSTALLED	2003
		018 "DIA	CIR PLASTIC	
	0060/1563	LEN=0030	INSTALLED	2003
		018 "DIA	CIRC METAL	
	0060/1262	LEN=0070	INSTALLED	2003
		018 "DIA	CIR PLASTIC	
	0060/1178	LEN=0030	INSTALLED	2003
		018 "DIA	CIR PLASTIC	
	0060/0964	LEN=0030	INSTALLED	2003
		018 "DIA	CIR PLASTIC	
	0060/0768	LEN=0030	INSTALLED	2003
		020 "DIA	CIR PLASTIC	
	0060/0327	LEN=0030	INSTALLED	2003
		018 "DIA	CIR PLASTIC	

(TBK) POWERS SCHOOL RD
 (T603)

0060/0180



018 "DIA CIR PLASTIC

DIR: B TOTAL LEN: 5.666 MI. DIST: 12-2 SR: 4015
 LEFT MUN: MORRIS T RIGHT MUN: MORRIS T

018594 FT

0060/0125	LEN=0025	INSTALLED	2003
018594 FT	2 0 30070	0 01 0186+02	
	018 "DIA	CIR PLASTIC	
	LEN=0030	INSTALLED	2003
5 0060/0000	LENGTH(AH	3178 BK 3832)	
	016 "DIA	CIR PLASTIC	
	LEN=0030	INSTALLED	UNKN
	016 "DIA	CIR PLASTIC	
	LEN=0030	INSTALLED	2003
	016 "DIA	CIR PLASTIC	
	LEN=0030	INSTALLED	2003
	018 "DIA	CIR PLASTIC	
	LEN=0040	INSTALLED	2003
	036 "DIA	CIR PLASTIC	
	LEN=0030	INSTALLED	2003
	016 "DIA	CIRC METAL	
	LEN=0030	INSTALLED	2003
	018 "DIA	CIR PLASTIC	
	LEN=0030	INSTALLED	2003
	018 "DIA	CIR PLASTIC	
	LEN=0035	INSTALLED	2003
	018 "DIA	CIRC CONCR	
	LEN=0030	INSTALLED	2003
	018 "DIA	CIRC CONCR	
	LEN=0030	INSTALLED	2003
	018 "DIA	CIRC CONCR	
	LEN=0030	INSTALLED	2003
	TRIPP HILL RD		
	(SR4012 SEG = 0010/0000)		
	MFC BEGIN		
	0050/0890		
	0050/0825	BMS EN 30/4015/0050/0813	
		0 0 00000 0 00 0000+00	
		PATTERSON RN	
	0050/0813	BMSBG 30/4015/0050/0813	
		016 "DIA CIR PLASTIC	
	0050/0413	LEN=0030 INSTALLED 2003	
		016 "DIA CIRC METAL	
	0050/0227	LEN=0030 INSTALLED 2003	
	014762 FT	2 0 30070 0 01 0147+70	
		016 "DIA CIRC METAL	
		LEN=0030 INSTALLED 2003	
	5 0050/0000	LENGTH(AH 3832 BK 3515)	
		018 "DIA CIRC CONCR	
	0040/3236	LEN=0030 INSTALLED 2003	
		018 "DIA CIRC METAL	
	0040/2998	LEN=0030 INSTALLED 2003	
		024 "DIA CIRC CONCR	
	0040/2782	LEN=0030 INSTALLED 2003	
		018 "DIA CIRC METAL	

014762 FT

DIR: B TOTAL LEN: 5.666 MI. DIST: 12-2 SR: 4015
 LEFT MUN: MORRIS T RIGHT MUN: MORRIS T

CROUSE RD
 (T392)

0040/0145
 011247 FT

007374 FT

0040/2570	LEN=0030	018 "DIA	CIRC METAL	INSTALLED	2003
0040/2433	LEN=0300			INSTALLED	2003
0040/1764	LEN=0030	018 "DIA	CIRC METAL	INSTALLED	2003
0040/1236	LEN=0030	015 "DIA	CIRC CONCR	INSTALLED	2003
0040/0684	LEN=0030	048 "DIA	CIRC METAL	INSTALLED	2003
0040/0300	LEN=0030	030 "DIA	CIRC METAL	INSTALLED	2003
011247 FT	2 0 30070	0 01	0112+55	CONSOLIDATION	COAL COMP
0040/0000	5	OVERPASS	IS RR X-ING	LENGTH(AH	3515 BK 3873)
0030/3659	LEN=0035	015 "DIA	CIRC CONCR	INSTALLED	2003
0030/3412	LEN=0025	015 "DIA	CIRC METAL	INSTALLED	2003
0030/2955	LEN=0030	016 "DIA	CIRC CONCR	INSTALLED	2003
0030/2545	LEN=0030	016 "DIA	CIRC CONCR	INSTALLED	2003
0030/2240	LEN=0030	016 "DIA	CIRC CONCR	INSTALLED	2003
0030/1904	LEN=0025	018 "DIA	CIRC CONCR	INSTALLED	2003
0030/1630	(SR4010	SEG	0020/3820)	GRANGE RD	
0030/1450	LEN=0030	016 "DIA	CIR PLASTIC	INSTALLED	2003
0030/0999	LEN=0040	018 "DIA	CIR PLASTIC	INSTALLED	2003
0030/0507	LEN=0030	016 "DIA	CIR PLASTIC	INSTALLED	2003
0030/0415	LEN=0040	018 "DIA	CIR PLASTIC	INSTALLED	2003
007374 FT	2 0 30070	0 00	0074+30	HILLTOP LN	
0030/0000	5	(PRDR)	MORRIS	GRAY T	
0020/3368	LEN=0040	016 "DIA	CIR PLASTIC	INSTALLED	2003
0020/2883	LEN=0040	016 "DIA	CIR PLASTIC	INSTALLED	2003

DIR: B TOTAL LEN: 5.666 MI. DIST: 12-2 SR: 4015
 LEFT MUN: GRAY T RIGHT MUN: GRAY T

VALLEY VIEW LN
 (PRDR)

0020/1474

HILLSIDE LN
 (PRDR)
 CHERRY LN
 (PRDR)

0020/1135









0020/0655

003622 FT

000000 FT

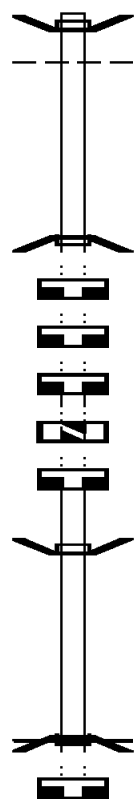
0020/2479	016 " DIA LEN=0040	CIR PLASTIC INSTALLED 2003
0020/1699	030 " DIA LEN=0040	CIRC METAL INSTALLED 2003
0020/1469	048 " DIA LEN=0040	CIRC CONCR INSTALLED 2003
0020/1425	018 " DIA LEN=0035	CIRC METAL INSTALLED 2003
0020/0573	036 " DIA LEN=0040	CIRC METAL INSTALLED 2003
003622 FT	2 0 30070 0 00 0036+50	
0020/0000	018 " DIA LENGTH(AH 3752 BK 3622)	CIR PLASTIC INSTALLED 2003
0010/3180	018 " DIA LEN=0030	CIR PLASTIC INSTALLED 2003
0010/2926	036 " DIA LEN=0030	CIRC CONCR INSTALLED 2003
0010/2523	024 " DIA LEN=0030	CIR PLASTIC INSTALLED 2003
0010/2305	015 " DIA LEN=0030	CIR PLASTIC INSTALLED 2003
0010/1974	018 " DIA LEN=0040	CIR PLASTIC INSTALLED 2003
0010/1751	018 " DIA LEN=0030	CIR PLASTIC INSTALLED 2003
0010/1498	018 " DIA LEN=0030	CIR PLASTIC INSTALLED 2003
0010/1103	018 " DIA LEN=0030	CIR PLASTIC INSTALLED 2003
0010/0861	030 " DIA LEN=0035	CIR PLASTIC INSTALLED 2003
0010/0748	015 " DIA LEN=0035	CIR PLASTIC INSTALLED 2003
0010/0320	018 " DIA LEN=0030	CIR PLASTIC INSTALLED 2003
000000 FT	2 0 30070 0 00 0000+00	
0010/0000	VILLAGE: GRAYSVILLE NC ST TRONGTOWN RD ACKLEY CREEK RD (SR4007 SEG 0010/0415) MFC BEGIN = D LENGTH(AH 3622 BK 0000)	

EXTRACT DATE: 12/18/2023 ROADWAY MANAGEMENT SYSTEM PAGE NUMBER: 492
 PRINT DATE: 12/21/2023 SLD COUNTY/SR - ANNUAL PRINT COUNTY: GREENE
 DIR: B TOTAL LEN: .000 MI. DIST: 12-2 SR: 4014
 LEFT MUN: JACKSON T RIGHT MUN: JACKSON T

000000 FT		000000 FT	
000000 FT		7050/0000	LENGTH(AH 2918 BK 3430)
000000 FT		000000 FT	
000000 FT		7040/0000	LENGTH(AH 3430 BK 3176)
000000 FT		000000 FT	
000000 FT		7030/0000	LENGTH(AH 3176 BK 3815)
000000 FT		000000 FT	
000000 FT		7020/0000	LENGTH(AH 3815 BK 3928)
		000000 FT	
		7010/0000	LENGTH(AH 3928 BK 0000)

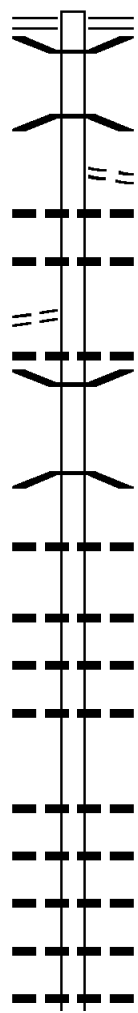
DIR: B TOTAL LEN: .012 MI. DIST: 12-2 SR: 4013
 LEFT MUN: JACKSON T RIGHT MUN: JACKSON T

000063 FT		000063 FT	BMSEN 30/4013/0054/0000
		INTER-AHD	VALLEY CHURCH RD
		0054/0034	(TBC)
			JACKSON
000029 FT		0054/0019	MORRIS T
		000029 FT	2 0 30040 0 00 0157+15
			NC VA LLEY CHURCH RD
		INTER-BK	(TBK) VALLEY CHURCH RD
			(TWP)
			E F WHEELING
			BMSBG 30/4013/0054/0000
000029 FT		0054/0000	LENGTH(AH 0034 BK 2478)
		000029 FT	
		7050/0000	LENGTH(AH 2478 BK 2954)
000029 FT		000029 FT	
		7040/0000	LENGTH(AH 2954 BK 2365)
000029 FT		000029 FT	
		7034/0000	LTH AH 002365 BK 000694
000029 FT		000029 FT	
		7030/0000	LTH AH 000694 BK 007046
000029 FT		000029 FT	
		7014/0000	LENGTH(AH 7046 BK 0029)
			BMSEN 30/4013/0010/0000
		INTER-AHD	(TBK) POWERS SCHOOL RD
		0010/0029	(T603)
000000 FT		000000 FT	2 0 30040 0 00 0001+47
			NC POWERS SCHOOL RD
		INTER-BK	(TBK) POWERS SCHOOL RD
			(T603)
			BRACE RUN
			BMSBG 30/4013/0010/0000
			MFC BEGIN = E
000000 FT		0010/0000	LENGTH(AH 0029 BK 0129)
		000000 FT	
		7008/0000	LENGTH(AH 0129 BK 0000)



CARTER HOLLOW RD
(T657)

011782 FT



011782 FT	BROWNS CREEK RD
0040/1409	(SR0018 SEG 0550/1190)
0040/1300	BMSSEN 30/4012/0040/1253
	2 0 30048 0 00 0116+12
	BROWNS CK
0040/1253	BMSBG 30/4012/0040/1253
	JOHNSON HILL RD
0040/1070	(T422)
	018 "DIA CIR PLASTIC
0040/0901	LEN=0035 INSTALLED 1999
	015 "DIA CIR PLASTIC
0040/0437	LEN=0020 INSTALLED UNKN
	018 "DIA CIR PLASTIC
	LEN=0035 INSTALLED 1999
	BMSSEN 30/4012/0040/0000
0040/0244	2 0 30048 0 00 0103+60
0040/0014	B BROWNS CK
010373 FT	BMSBG 30/4012/0040/0000
	LENGTH(AH 1409 BK 2821)
5 0040/0000	
	015 "DIA CIRC CONCR
	LEN=0020 INSTALLED UNKN
	015 "DIA CIRC CONCR
	LEN=0030 INSTALLED UNKN
	015 "DIA CIRC METAL
	LEN=0030 INSTALLED 2001
	015 "DIA CIR PLASTIC
	LEN=0030 INSTALLED UNKN
	2 0 30048 0 00 0075+46
	015 "DIA CIRC CONCR
	LEN=0024 INSTALLED UNKN
5 0030/0000	LENGTH(AH 2821 BK 3527)
	016 "DIA CIRC METAL
	LEN=0030 INSTALLED UNKN
	015 "DIA CIRC METAL
	LEN=0030 INSTALLED UNKN
	015 "DIA CIRC CONCR
	LEN=0030 INSTALLED UNKN
	018 "DIA CIRC CONCR
	LEN=0030 INSTALLED UNKN
	0020/3364
	0020/2864
	0020/2516
	0020/2329

0040/0325

010373 FT

007552 FT

DIR: B TOTAL LEN: 2.231 MI. DIST: 12-2 SR: 4012
 LEFT MUN: MORRIS T RIGHT MUN: MORRIS T

BUTTERNUT RD
 (T418)

0020/1290

004025 FT

002275 FT

000000 FT

STRONGTOWN RD
 (SR4015 SEG 0050/0890) 0010/0000

0020/2144	018 " DIA	CIRC CONCR
	LEN=0030	INSTALLED UNKN
0020/1920	018 " DIA	CIRC CONCR
	LEN=0030	INSTALLED UNKN
0020/1634	018 " DIA	CIR PLASTIC
	LEN=0024	INSTALLED 1999
0020/1294	015 " DIA	CIRC CONCR
	LEN=0030	INSTALLED UNKN
0020/0808	015 " DIA	CIRC CONCR
	LEN=0030	INSTALLED UNKN
0020/0380	015 " DIA	CIRC CONCR
	LEN=0030	INSTALLED UNKN
0020/0000	2 0 30048	0 00 0040+19
	LENGTH(AH	3527 BK 1750)
0014/0915	016 " DIA	CIRC CONCR
	LEN=0040	INSTALLED UNKN
0014/0617	015 " DIA	CIRC CONCR
	LEN=0030	INSTALLED UNKN
0014/0425	015 " DIA	CIRC METAL
	LEN=0035	INSTALLED 2001
0014/0345	015 " DIA	CIRC METAL
	LEN=0035	INSTALLED 2001
0014/0210	015 " DIA	CIRC METAL
	LEN=0035	INSTALLED UNKN
002275 FT	2 0 00000	0 00 0000+00
0014/0000	018 " DIA	CIRC CONCR
	LEN=0030	INSTALLED 2001
0014/0000	LENGTH(AH	1750 BK 2275)
0010/1941	015 " DIA	CIRC CONCR
	LEN=0030	INSTALLED UNKN
0010/1640	015 " DIA	CIRC CONCR
	LEN=0030	INSTALLED UNKN
0010/1304	015 " DIA	CIRC CONCR
	LEN=0030	INSTALLED UNKN
0010/0800	015 " DIA	CIRC CONCR
	LEN=0045	INSTALLED 2001
0010/0765	MCCOLLUM	RD
	(T416)	
0010/0715	036 " DIA	CIR PLASTIC
	LEN=0030	INSTALLED 2001
000000 FT	2 0 30048	0 00 0000+00
	NC TR	
0010/0000	IIPP HILL RD	
	STRONGTOWN RD	
	(SR4015 SEG 0050/0890)	
	MFC BEGIN = D	
0010/0000	LENGTH(AH	2275 BK 0000)

EXTRACT DATE: 12/18/2023 ROADWAY MANAGEMENT SYSTEM PAGE NUMBER: 488
PRINT DATE: 12/21/2023 SLD COUNTY/SR - ANNUAL PRINT COUNTY: GREENE
DIR: B TOTAL LEN: 1.429 MI. DIST: 12-2 SR: 4010
LEFT MUN: MORRIS T RIGHT MUN: MORRIS T

007547 FT

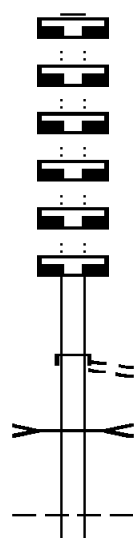
007547 FT STRINGTOWN RD

DIR: B TOTAL LEN: 1.429 MI. DIST: 12-2 SR: 4010
 LEFT MUN: MORRIS T RIGHT MUN: MORRIS T

==	0020/3820	(SR4015 SEG 0030/1630)
--	0020/3699	MORRIS GRAY T
---	0020/3497	015 "DIA CIRC METAL LEN=0025 INSTALLED 2004 PATTERSON CREEK RD
==	0020/3490	(T581)
---	0020/3305	015 "DIA CIRC METAL LEN=0025 INSTALLED 2004
---	0020/2941	015 "DIA CIRC CONCR LEN=0025 INSTALLED 2004
---	0020/2658	015 "DIA CIRC CONCR LEN=0025 INSTALLED 2004
---	0020/2003	018 "DIA CIR PLASTIC LEN=0030 INSTALLED 2004
---	0020/1422	018 "DIA CIRC METAL LEN=0030 INSTALLED 2004
---	0020/1079	015 "DIA CIRC METAL LEN=0025 INSTALLED 2004
---	0020/0693	015 "DIA CIRC METAL LEN=0025 INSTALLED 2004
003727 FT	003727 FT	2 0 30093 0 00 0037+66 018 "DIA CIRC METAL LEN=0080 INSTALLED 2004
---	0020/0000	LENGTH(AH 3820 BK 3727) 015 "DIA CIRC METAL
---	0010/3496	LEN=0025 INSTALLED 2004
---	0010/2760	018 "DIA CIR PLASTIC LEN=0035 INSTALLED 2004
---	0010/2145	015 "DIA CIR PLASTIC LEN=0025 INSTALLED 2004
---	0010/0805	015 "DIA CIRC METAL LEN=0025 INSTALLED 2004
==	0010/0235	
---	0010/0214	015 "DIA CIRC METAL LEN=0030 INSTALLED 2004
000000 FT	000000 FT	2 0 30093 0 00 0000+00 NC GRANGE RD ROY E FURMAN HW (SR0021 SEG 0210/0000) MFC BEGIN = E
---	0010/0000	LENGTH(AH 3727 BK 0000)

LIVING WATERS LN
(PRDR)

009164 FT
 009164 FT
 009164 FT
 009164 FT
 009164 FT
 009164 FT
 008669 FT



009164 FT
 7090/0000 LENGTH(AH 3119 BK 3180)
 009164 FT
 7080/0000 LENGTH(AH 3180 BK 3789)
 009164 FT
 7070/0000 LENGTH(AH 3789 BK 0694)
 009164 FT
 7064/0000 LENGTH(AH 0694 BK 1823)
 009164 FT
 7060/0000 LENGTH(AH 1823 BK 0666)
 009164 FT
 7054/0000 LENGTH(AH 0666 BK 0495)
 INTER-AHD (TBK 3025) MARTIN RD
 (TWP)
 CROUSE RD
 (T392)
 0054/0495 B ENSLOW FK
 STRUCTURE LENGTH 8 FT
 0054/0195 BMSID 30/4009/0054/0195
 008669 FT 0000000 0000000+00
 MORRIS
 RICHHILL T
 ROAD CLOSED BACK, GATED

EXTRACT DATE: 12/18/2023
PRINT DATE: 12/21/2023

ROADWAY MANAGEMENT SYSTEM
SLD COUNTY/SR - ANNUAL PRINT

PAGE NUMBER: 485
COUNTY: GREENE

DIR: B TOTAL LEN: 1.736 MI.
LEFT MUN: RICHHILL T

DIST: 12-2 SR: 4009
RIGHT MUN: RICHHILL T

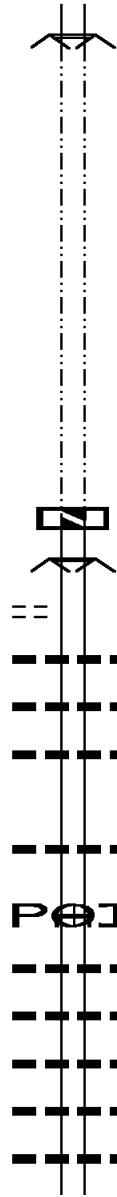
ROAD CLOSED BACK
0054/0000 LTH AH 000495 BK 000100

FLETCHER RUN RD
(T370)

008669 FT

0040/1035

007629 FT



008669 FT

7042/0000

0040/1040

0040/1027

0040/0524

0040/0288

007629 FT

0040/0000

INTER-AHD

0030/3780

0030/3519

0030/3248

0030/2981

0030/2775

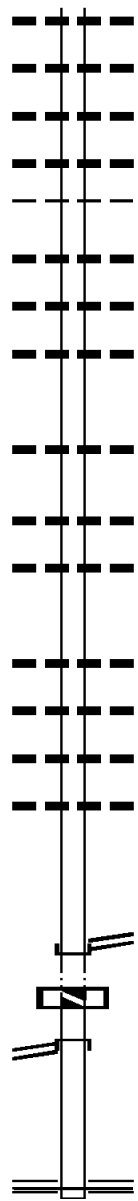
0030/2574

LTH AH 000100 BK 001040
ROAD CLOSED AHEAD, GATE
ROAD CLOSED AHEAD

018 " DIA CIRC CONCR
LEN=0025 INSTALLED UNKN
018 " DIA CIRC CONCR
LEN=0025 INSTALLED UNKN
018 " DIA CIRC CONCR
LEN=0025 INSTALLED UNKN
2 0 30067 0 00 0073+57
018 " DIA CIRC CONCR
LEN=0025 INSTALLED UNKN
LENGTH(AH 1040 BK 3780)
(APRA) CONSOL MINE ENTR
(PRDR) CONSOL MINE ENTRANCE
018 " DIA CIRC CONCR
LEN=0025 INSTALLED UNKN
018 " DIA CIRC CONCR
LEN=0025 INSTALLED UNKN
018 " DIA CIRC CONCR
LEN=0025 INSTALLED UNKN
018 " DIA CIRC CONCR
LEN=0025 INSTALLED UNKN
018 " DIA CIRC CONCR
LEN=0025 INSTALLED UNKN
048 " DIA CIRC CONCR

DIR: B TOTAL LEN: 1.736 MI. DIST: 12-2 SR: 4009
 LEFT MUN: RICHHILL T RIGHT MUN: RICHHILL T

0030/2300	LEN=0025	INSTALLED UNKN
018 "DIA	CIRC CONCR	
0030/1944	LEN=0025	INSTALLED UNKN
018 "DIA	CIRC CONCR	
0030/1625	LEN=0025	INSTALLED UNKN
018 "DIA	CIRC CONCR	
0030/1303	LEN=0025	INSTALLED UNKN
RICHHILL		
0030/1272	GRAY T	
018 "DIA	CIRC CONCR	
0030/0955	LEN=0025	INSTALLED UNKN
024 "DIA	CIRC CONCR	
0030/0442	LEN=0025	INSTALLED UNKN
015 "DIA	CIRC CONCR	
0030/0325	LEN=0025	INSTALLED UNKN
003849 FT	2 0 30067	0 00 0036+27
015 "DIA	CIRC OTHER	
LEN=0024	INSTALLED UNKN	
5 0030/0000	LENGTH(AH	3780 BK 3670)
018 "DIA	CIRC CONCR	
0020/2993	LEN=0025	INSTALLED UNKN
036 "DIA	CIRC CONCR	
0020/2469	LEN=0030	INSTALLED UNKN
015 "DIA	CIRC CONCR	
0020/1542	LEN=0025	INSTALLED UNKN
015 "DIA	CIRC CONCR	
0020/1041	LEN=0025	INSTALLED UNKN
015 "DIA	CIRC CONCR	
0020/0654	LEN=0025	INSTALLED UNKN
015 "DIA	CIRC CONCR	
0020/0175	LEN=0025	INSTALLED UNKN
000179 FT	2 0 30067	0 00 0000+00
MAIN ST		
(SR4007 SEG 0010/2010)		
INTER-BK MAIN ST		
(SR4007 SEG 0010/2010)		
5 0020/0000	LTH AH	003670 BK 000052
000179 FT		
7012/0000	LTH AH	000052 BK 000179
INTER-AHD MAIN ST		
(SR4007 SEG 0020/0000)		
0010/0179	2 0 30114	0 00 0000+00
000000 FT	NC MARTIN RD	
ROY E FURMAN HW		
(SR0021 SEG 0180/0492)		
MFC BEGIN = E		
5 0010/0000	LENGTH(AH	0179 BK 0000)



MAIN ST
 (SR4007 SEG 0020/0000) 0010/0179
 000000 FT

EXTRACT DATE: 12/18/2023 ROADWAY MANAGEMENT SYSTEM PAGE NUMBER: 483
PRINT DATE: 12/21/2023 SLD COUNTY/SR - ANNUAL PRINT COUNTY: GREENE
DIR: B TOTAL LEN: 6.183 MI. DIST: 12-2 SR: 4008
LEFT MUN: RICHHILL T RIGHT MUN: RICHHILL T

032644 FT



032644 FT
INTER-AHD HUGHES RD
(T374)
POLAND RUN RD
0110/2432 (SR4005 SEG 0060/0000)
018 " DIA CIRC METAL

EXTRACT DATE: 12/18/2023
PRINT DATE: 12/21/2023

ROADWAY MANAGEMENT SYSTEM
SLD COUNTY/SR - ANNUAL PRINT

PAGE NUMBER: 482
COUNTY: GREENE

DIR: B TOTAL LEN: 6.183 MI.
LEFT MUN: RICHHILL T

DIST: 12-2 SR: 4008
RIGHT MUN: RICHHILL T

Stationing	Length	Material	Status
0110/2210	LEN=0035	018 "DIA CIRC METAL	INSTALLED UNKN
0110/1893	LEN=0035	024 "DIA CIRC METAL	INSTALLED UNKN
0110/1511	LEN=0035	015 "DIA CIRC METAL	INSTALLED UNKN
0110/1051	LEN=0035	015 "DIA CIRC METAL	INSTALLED UNKN
0110/0703	LEN=0035	015 "DIA CIRC METAL	INSTALLED UNKN
0110/0362	LEN=0035	015 "DIA CIRC METAL	INSTALLED UNKN
030212 FT	2 0 30054 0 00 0173+47	072 "DIA CIRC METAL	INSTALLED 1966
0110/0000	LEN=0035	015 "DIA CIRC METAL	INSTALLED UNKN
0100/1231	LEN=0035	015 "DIA CIRC METAL	INSTALLED UNKN
0100/0690	LEN=0035	015 "DIA CIRC METAL	INSTALLED UNKN
0100/0354	LEN=0035	015 "DIA CIRC METAL	INSTALLED UNKN
028603 FT	2 0 30054 0 00 0190+30	015 "DIA CIRC METAL	INSTALLED UNKN
0100/0000	LEN=0035	015 "DIA CIRC METAL	INSTALLED UNKN
0090/1300	LEN=0030	018 "DIA CIRC METAL	INSTALLED UNKN
0090/0745	LEN=0030	015 "DIA CIRC METAL	INSTALLED UNKN
0090/0290	LEN=0010	018 "DIA CIRC METAL	INSTALLED UNKN
026337 FT	2 0 30054 0 00 0213+26	IRVIEW CHURCH RD	INTER-BK ROY E FURMAN HW
0090/0000	LEN=0030	(SR0021 SEG 0140/0000)	MFC BEGIN = E
026337 FT	7082/0000	LTH AH 002266 BK 002090	0090/0000
0090/0000	LEN=0030	ROY E FURMAN HW	026337 FT
0080/2888	LEN=0030	(SR0021 SEG 0130/1209)	ROY E FURMAN HW
0080/2235	LEN=0030	(SR0021 SEG 0130/1209)	018 "DIA CIRC METAL
		015 "DIA CIRC METAL	INSTALLED UNKN

DIR: B TOTAL LEN: 6.183 MI. DIST: 12-2 SR: 4008
 LEFT MUN: RICHHILL T RIGHT MUN: RICHHILL T

2 0 30034 0 00 0236+59 023449 FT
 CROW RD
 (T571) 0080/0000

0080/1053	LEN=0030	INSTALLED UNKN
0080/0186	015 "DIA	CIRC METAL
023449 FT	LEN=0030	INSTALLED UNKN
0080/0000	LENGTH(AH 2888 BK 2435)	
0070/1793	018 "DIA	CIRC METAL
0070/1600	LEN=0035	INSTALLED UNKN
0070/1458	018 "DIA	CIRC METAL
0070/0872	LEN=0050	INSTALLED UNKN
0070/0841	018 "DIA	CIR PLASTIC
0070/0793	LEN=0037	INSTALLED UNKN
0070/0793	BMS 30/4008/0070/0841	BRIDGE POSTED (TONS)
0070/0793	2 0 30034 0 00 0220+64	SGL 13 COMB 22
0070/0793	CRABAPPLE CK	
0070/0793	BMSBG 30/4008/0070/0841	
0070/0793	018 "DIA	CIRC METAL
0070/0286	LEN=0030	INSTALLED UNKN
021014 FT	018 "DIA	CIRC METAL
0070/0000	LEN=0030	INSTALLED UNKN
0060/3342	2 0 30034 0 00 0212+20	BRADDOCK RUN RD
0060/2962	(T570)	
0060/2770	LENGTH(AH 2435 BK 3493)	
0060/2539	015 "DIA	CIRC METAL
0060/2411	LEN=0030	INSTALLED UNKN
0060/1765	015 "DIA	CIRC METAL
0060/1164	LEN=0038	INSTALLED UNKN
0060/0678	015 "DIA	CIRC METAL
017521 FT	LEN=0030	INSTALLED UNKN
017521 FT	015 "DIA	CIRC METAL
017521 FT	LEN=0040	INSTALLED UNKN
017521 FT	2 0 30034 0 00 0176+59	
017521 FT	015 "DIA	CIRC METAL
017521 FT	LEN=0030	INSTALLED 1966

DIR: B TOTAL LEN: 6.183 MI. DIST: 12-2 SR: 4008
 LEFT MUN: RICHHILL T RIGHT MUN: RICHHILL T

OAK RIDGE RD
 (T610)
 LAMS HILL RD
 (T341)

WALKER RIDGE RD
 (T342)

Stationing	Length	Material	Notes
0060/0000	LENGTH(AH 3493 BK 3365)		
0050/2431	018 " DIA CIRC METAL LEN=0030	INSTALLED	2002
0050/2077	015 " DIA CIRC METAL LEN=0035	INSTALLED	UNKN
0050/1699	015 " DIA CIRC METAL LEN=0045	INSTALLED	UNKN
0050/1220	018 " DIA CIRC CONCR LEN=0050	INSTALLED	UNKN
0050/1130			
0050/0721	015 " DIA CIRC METAL LEN=0030	INSTALLED	2002
014156 FT	014156 FT	2 0 30034 0 00	0142+27 BUCKINGHAM LN (T348)
0050/0000	LENGTH(AH 3365 BK 3940)		
0040/3639	015 " DIA CIRC METAL LEN=0030	INSTALLED	UNKN
0040/3276	015 " DIA CIRC METAL LEN=0030	INSTALLED	UNKN
0040/2335	018 " DIA CIRC METAL LEN=0040	INSTALLED	UNKN
0040/1220			
0040/0943	018 " DIA CIRC METAL LEN=0040	INSTALLED	UNKN
0040/0015	015 " DIA CIRC METAL LEN=0030	INSTALLED	UNKN
010216 FT	010216 FT	2 0 30034 0 00	0102+90 DURBIN RD (T346)
0040/0000	LENGTH(AH 3940 BK 2852)		
0030/2632	015 " DIA CIRC METAL LEN=0030	INSTALLED	UNKN
0030/2378	018 " DIA CIR PLASTIC LEN=0040	INSTALLED	1966
	018 " DIA CIR PLASTIC		

DIR: B TOTAL LEN: 6.183 MI. DIST: 12-2 SR: 4008
 LEFT MUN: RICHHILL T RIGHT MUN: RICHHILL T

2 0 30034 0 00 0074+66 007364 FT
 RAYMER RD
 (T344) 0030/0000

0030/1613	LEN=0040	INSTALLED	2005
007364 FT			
0030/0000	LENGTH(AH 2852 BK 3822)	015 "DIA CIRC METAL	
0020/3778	LEN=0030	INSTALLED	UNKN
0020/3158	015 "DIA CIRC METAL	LEN=0035	INSTALLED UNKN
0020/1991	015 "DIA CIRC METAL	LEN=0030	INSTALLED UNKN
0020/1675	015 "DIA CIRC METAL	LEN=0030	INSTALLED UNKN
0020/1378	015 "DIA CIRC METAL	LEN=0030	INSTALLED UNKN
0020/0747	015 "DIA CIRC METAL	LEN=0030	INSTALLED UNKN
003542 FT	2 0 30034 0 00 0035+92	015 "DIA CIRC METAL	
0020/0000	LENGTH(AH 3822 BK 3542)	015 "DIA CIRC METAL	
0010/3195	LEN=0030	INSTALLED	UNKN
0010/2011	015 "DIA CIRC METAL	LEN=0030	INSTALLED UNKN
0010/0195	015 "DIA CIRC METAL	LEN=0030	INSTALLED 2002
000000 FT	2 0 30034 0 00 0000+00	NC NEBO RIDGE RD	
	DAY RD		
	(SR3001 SEG 0440/2055)		
INTER-BK	SCOTT HILL RD		
	(T588)		
	MFC BEGIN = D		
0010/0000	LENGTH(AH 3542 BK 0000)		

EXTRACT DATE: 12/18/2023 ROADWAY MANAGEMENT SYSTEM PAGE NUMBER: 478
PRINT DATE: 12/21/2023 SLD COUNTY/SR - ANNUAL PRINT COUNTY: GREENE
DIR: B TOTAL LEN: 4.472 MI. DIST: 12-2 SR: 4007
LEFT MUN: RICHHILL T RIGHT MUN: RICHHILL T

023614 FT

WALKER HILL RD



023614 FT AH-WASHINGTON (62)
INTER-AHD ACKLEY CREEK RD
(SR3037 SEG 0004/0000)
ENON CHURCH RD
0080/3677 (SR3026 SEG 0004/0000)

DIR: B TOTAL LEN: 4.472 MI. DIST: 12-2 SR: 4007
 LEFT MUN: RICHHILL T RIGHT MUN: RICHHILL T

(T342)

0080/3655

==		018 " DIA	CIR PLASTIC
---	0080/3249	LEN=0034	INSTALLED 2003
---		018 " DIA	CIR PLASTIC
---	0080/3177	LEN=0030	INSTALLED 2003
---		018 " DIA	CIR PLASTIC
---	0080/2927	LEN=0020	INSTALLED 2003
---		014 " DIA	CIR PLASTIC
---	0080/2653	LEN=0020	INSTALLED 2003
---		018 " DIA	CIR PLASTIC
---	0080/2440	LEN=0020	INSTALLED 2003
---		018 " DIA	CIRC METAL
---	0080/2088	LEN=0025	INSTALLED 2003
---		018 " DIA	CIR PLASTIC
---	0080/1860	LEN=0020	INSTALLED 2003
---		018 " DIA	CIR PLASTIC
---	0080/1684	LEN=0020	INSTALLED 2003
---		018 " DIA	CIR PLASTIC
---	0080/1483	LEN=0020	INSTALLED 2003
---		048 " DIA	CIRC METAL
---	0080/1189	LEN=0025	INSTALLED 2003
---		014 " DIA	CIR PLASTIC
---	0080/1038	LEN=0020	INSTALLED 2003
---		014 " DIA	CIRC METAL
---	0080/0848	LEN=0020	INSTALLED 2003
---		018 " DIA	CIR PLASTIC
---	0080/0085	LEN=0025	INSTALLED 2003
---	019937 FT	2 0 30007 0 01 0200+04	
---		048 " DIA	CIRC CONCR
---	0080/0000	LEN=0025	INSTALLED 2003
---	5	LENGTH(AH 3677 BK 3308)	
---		014 " DIA	CIR PLASTIC
---	0070/3165	LEN=0020	INSTALLED 2003
---		040 " DIA	CIR PLASTIC
---	0070/2885	LEN=0075	INSTALLED 2003
---		015 " DIA	CIR PLASTIC
---	0070/2492	LEN=0025	INSTALLED 2003
---		018 " DIA	CIR PLASTIC
---	0070/2335	LEN=0020	INSTALLED 2003
---		018 " DIA	CIR PLASTIC
---	0070/2147	LEN=0025	INSTALLED 2003
---		018 " DIA	CIR PLASTIC
---	0070/2019	LEN=0020	INSTALLED 2003
---		015 " DIA	CIR PLASTIC
---	0070/1576	LEN=0020	INSTALLED 2003
---		018 " DIA	CIR PLASTIC
---	0070/1412	LEN=0020	INSTALLED 2003
---		036 " DIA	CIRC CONCR
---	0070/1283	LEN=0025	INSTALLED 2003

019937 FT

EXTRACT DATE: 12/18/2023
PRINT DATE: 12/21/2023

ROADWAY MANAGEMENT SYSTEM
SLD COUNTY/SR - ANNUAL PRINT

PAGE NUMBER: 476
COUNTY: GREENE

DIR: B TOTAL LEN: 4.472 MI.
LEFT MUN: RICHHILL T

DIST: 12-2 SR: 4007
RIGHT MUN: RICHHILL T

IAMS HILL RD
(T351)

0070/0190


2 0 30007 0 01 0166+96 016629 FT
IAMS HILL RD
(T351)

0070/0000

013748 FT

0070/0801	018 "DIA	CIR PLASTIC
	LEN=0020	INSTALLED 2003
0070/0490	018 "DIA	CIR PLASTIC
	LEN=0020	INSTALLED 2003
0070/0158	024 "DIA	CIR PLASTIC
016629 FT	LEN=0025	INSTALLED 2003
0070/0000	LENGTH(AH 3308 BK 2881)	
	018 "DIA	CIR PLASTIC
0060/2826	LEN=0030	INSTALLED 2003
	018 "DIA	CIR PLASTIC
0060/2585	LEN=0030	INSTALLED 2003
	018 "DIA	CIR PLASTIC
0060/2516	LEN=0020	INSTALLED 2003
	018 "DIA	CIR PLASTIC
0060/2230	LEN=0020	INSTALLED 2003
	018 "DIA	CIR PLASTIC
0060/1768	LEN=0025	INSTALLED 2003
	048 "DIA	CIRC CONCR
0060/1630	LEN=0025	INSTALLED 2003
	015 "DIA	CIR PLASTIC
0060/1231	LEN=0020	INSTALLED 2003
	018 "DIA	CIR PLASTIC
0060/0961	LEN=0020	INSTALLED 2003
	018 "DIA	CIR PLASTIC
0060/0575	LEN=0030	INSTALLED 2003
	018 "DIA	CIR PLASTIC
0060/0421	LEN=0020	INSTALLED 2003
	018 "DIA	CIR PLASTIC
0060/0086	LEN=0200	INSTALLED 2003
013748 FT	2 0 30007 0 01 0138+31	
	036 "DIA	CIR PLASTIC
	LEN=0025	INSTALLED 2003
0060/0000	LENGTH(AH 2881 BK 2992)	
	018 "DIA	CIRC CONCR
0050/2459	LEN=0025	INSTALLED 2003
	PARIS RD	
0050/2200	(TWP)	
	018 "DIA	CIR PLASTIC
0050/2190	LEN=0025	INSTALLED 2003
	OWENS RUN	
	STRUCTURE LENGTH 10 FT	
0050/1643	BMSID 30/4007/0050/1643	
	018 "DIA	CIR PLASTIC
0050/1128	LEN=0020	INSTALLED 2003
	018 "DIA	CIR PLASTIC
0050/0843	LEN=0020	INSTALLED 2003

DIR: B TOTAL LEN: 4.472 MI. DIST: 12-2 SR: 4007
 LEFT MUN: RICHHILL T RIGHT MUN: RICHHILL T



MARTIN RD
 (SR4009 SEG 0010/0179) 0020/0000

002047 FT

FOR SR 0021 AND 4007
 (CONN)

0010/0150
 000000 FT

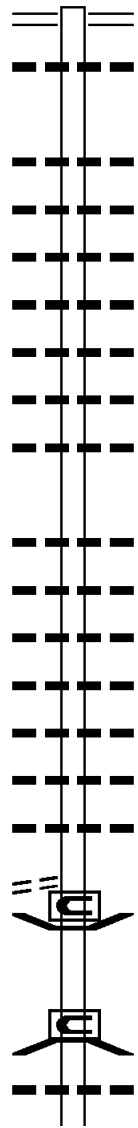
ROY E FURMAN HW
 (SR0021 SEG 0190/0000)
 CHURCH ST
 (T880)

0010/0000

5 0030/0000 GRAY T
 LENGTH(AH 3281 BK 2947)
 018 "DIA CIR PLASTIC
 0020/2519 LEN=0025 INSTALLED 2003
 018 "DIA CIR PLASTIC
 0020/2175 LEN=0025 INSTALLED 2003
 036 "DIA CIR PLASTIC
 0020/1914 LEN=0010 INSTALLED 2004
 018 "DIA CIR PLASTIC
 0020/1658 LEN=0025 INSTALLED 2003
 018 "DIA CIR PLASTIC
 0020/1263 LEN=0025 INSTALLED 2003
 018 "DIA CIR PLASTIC
 0020/0624 LEN=0024 INSTALLED 2003
 018 "DIA CIR PLASTIC
 0020/0370 LEN=0025 INSTALLED 2003
 048 "DIA CIRC METAL
 0020/0015 LEN=0030 INSTALLED 2003
 002047 FT 2 0 30007 0 00 0020+40
 NC AC KLEY CREEK RD
 MFC BEGIN = D
 5 0020/0000 LENGTH(AH 2947 BK 2047)
 MARTIN RD
 (SR4009 SEG 0020/0000)
 014 "DIA CIRC CONCR
 0010/1487 LEN=0020 INSTALLED 2003
 012 "DIA CIRC CONCR
 0010/1190 LEN=0020 INSTALLED 2003
 012 "DIA CIRC CONCR
 0010/0898 LEN=0020 INSTALLED 2003
 STRINGTOWN RD
 0010/0415 (SR4015 SEG 0010/0000)
 0010/0340 BMS EN 30/4007/0010/0324
 2 0 30007 0 00 0003+02
 GR FK 10 MI
 0010/0324 BMSBG 30/4007/0010/0324
 PINE LN
 (TWP)
 0010/0315 015 "DIA CIR PLASTIC
 0010/0160 LEN=0040 INSTALLED 2003
 000000 FT 2 0 30007 0 00 0000+00
 VILLAGE: GRAYSVILLE
 NC MA IN ST
 ROY E FURMAN HW
 (SR0021 SEG 0190/0000)
 MFC BEGIN = E
 5 0010/0000 LENGTH(AH 2047 BK 0000)

DIR: B TOTAL LEN: 2.098 MI. DIST: 12-2 SR: 4006
 LEFT MUN: CENTER T RIGHT MUN: CENTER T

011075 FT



011075 FT JACOBS RUN RD
 0040/2862 (SR3007 SEG 0280/0735)
 024 " DIA CIR PLASTIC
 0040/2846 LEN=0050 INSTALLED UNKN

 0040/1790 018 " DIA CIR PLASTIC
 LEN=0030 INSTALLED UNKN
 0040/1774 018 " DIA CIR PLASTIC
 LEN=0025 INSTALLED UNKN
 0040/1608 018 " DIA CIR PLASTIC
 LEN=0025 INSTALLED UNKN
 0040/1290 018 " DIA CIR PLASTIC
 LEN=0025 INSTALLED UNKN
 0040/1043 015 " DIA CIRC METAL
 LEN=0025 INSTALLED UNKN
 0040/0736 015 " DIA CIRC METAL
 LEN=0025 INSTALLED UNKN
 0040/0355 015 " DIA CIRC METAL
 LEN=0025 INSTALLED UNKN
 008213 FT 2 0 30117 0 00 0082+46
 036 "H 00 "W MULT CONCR
 LEN=0025 INSTALLED UNKN
 5 0040/0000 LENGTH(AH 2862 BK 1882)
 015 " DIA CIRC METAL
 0030/1463 LEN=0025 INSTALLED UNKN
 015 " DIA CIR PLASTIC
 0030/1031 LEN=0025 INSTALLED UNKN
 015 " DIA CIRC METAL
 0030/0918 LEN=0030 INSTALLED UNKN
 015 " DIA CIRC METAL
 0030/0742 LEN=0030 INSTALLED UNKN
 015 " DIA CIR PLASTIC
 0030/0558 LEN=0030 INSTALLED UNKN
 015 " DIA CIR PLASTIC
 0030/0047 LEN=0025 INSTALLED UNKN

 0030/0010 BMS EN 30/4006/0030/0000
 006331 FT 2 0 30117 0 00 0063+55
 BRIDGE CLOSED
 MARANDA RUN
 BMSBG 30/4006/0030/0000
 5 0030/0000 LENGTH(AH 1882 BK 3784)
 018 " DIA CIR PLASTIC
 0020/3365 LEN=0025 INSTALLED UNKN
 018 " DIA CIR PLASTIC

008213 FT

HARVEY HILL RD
 (T400)

0030/0035

006331 FT

DIR: B TOTAL LEN: 2.098 MI. DIST: 12-2 SR: 4006
 LEFT MUN: CENTER T RIGHT MUN: CENTER T

0020/2949	LEN=0025	INSTALLED	UNKN
018 "DIA	CIR PLASTIC		
0020/2624	LEN=0025	INSTALLED	UNKN
018 "DIA	CIR PLASTIC		
0020/2399	LEN=0025	INSTALLED	UNKN
018 "DIA	CIR PLASTIC		
0020/2297	LEN=0025	INSTALLED	UNKN
018 "DIA	CIR PLASTIC		
0020/2116	LEN=0025	INSTALLED	UNKN
018 "DIA	CIR PLASTIC		
0020/2041	LEN=0025	INSTALLED	UNKN
018 "DIA	CIR PLASTIC		
0020/1930	LEN=0025	INSTALLED	UNKN
018 "DIA	CIR PLASTIC		
0020/1745	LEN=0025	INSTALLED	UNKN
018 "DIA	CIR PLASTIC		
0020/1624	LEN=0025	INSTALLED	UNKN
018 "DIA	CIR PLASTIC		
0020/1340	LEN=0025	INSTALLED	UNKN
030 "DIA	CIRC METAL		
0020/1099	LEN=0030	INSTALLED	UNKN
0020/0220	LEN=0036	CIRC CONCR	
002547 FT	LEN=0030	INSTALLED	UNKN
	2 0 30117 0 00 0025+66		
	MARANDA RUN		
	STRUCTURE LENGTH 9 FT		
	BMSID 30/4006/0020/0000		
0020/0000	LEN=0030	INSTALLED	UNKN
	015 "DIA	CIR PLASTIC	
0010/2050	LEN=0030	INSTALLED	UNKN
	015 "DIA	CIR PLASTIC	
0010/1768	LEN=0025	INSTALLED	UNKN
	015 "DIA	CIR PLASTIC	
0010/1559	LEN=0025	INSTALLED	UNKN
	018 "DIA	CIRC CONCR	
0010/1457	LEN=0025	INSTALLED	UNKN
	015 "DIA	CIRC METAL	
0010/1273	LEN=0025	INSTALLED	UNKN
	015 "DIA	CIR PLASTIC	
0010/0700	LEN=0030	INSTALLED	UNKN
000000 FT	2 0 30117 0 00 0000+00		
	NC MA		
	MARANDA RUN RD		
	JACOBS RUN RD		
	(SR3007 SEG 0250/0630)		
	MFC BEGIN = E		
0010/0000	LEN=0030	INSTALLED	UNKN

YUKON HILL RD
(T392)

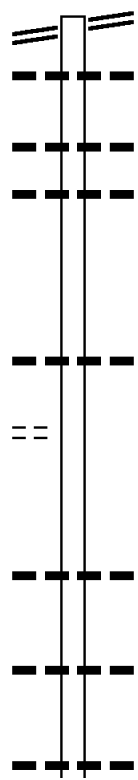
DIVIDING RIDGE RD
(SR3007 SEG 0250/0630)

DIR: B TOTAL LEN: 5.434 MI. DIST: 12-2 SR: 4005
 LEFT MUN: RICHHILL T RIGHT MUN: RICHHILL T

ACKLEY CREEK RD 028689 FT
 (SR4007 SEG 0040/0000) 0100/3414

2 0 30036 0 00 0051+80 025275 FT
 OAK RIDGE RD
 (T610) 0100/0000

022518 FT



028689 FT ACKLEY CREEK RD
 0100/3414 (SR4007 SEG 0040/0000)
 0100/3092 018 "DIA CIRC CONCR
 LEN=0030 INSTALLED 2003
 0100/2355 018 "DIA CIRC PLASTIC
 LEN=0040 INSTALLED 2003
 0100/1859 018 "DIA CIRC PLASTIC
 LEN=0045 INSTALLED 2003

0100/0023 018 "DIA CIRC PLASTIC
 025275 FT LEN=0030 INSTALLED 2003
 S 0100/0000 LENGTH(AH 3414 BK 2757)

0090/1131 015 "DIA CIRC METAL
 LEN=0030 INSTALLED 2003

0090/0207 015 "DIA CIRC CONCR
 022518 FT LEN=0030 INSTALLED 2003
 2 0 30036 0 00 0024+21
 S 0090/0000 018 "DIA CIRC CONCR
 LEN=0030 INSTALLED 2003
 LENGTH(AH 2757 BK 2421)

DIR: B TOTAL LEN: 5.434 MI. DIST: 12-2 SR: 4005
 LEFT MUN: RICHHILL T RIGHT MUN: RICHHILL T

Location	Segment	Length (FT)	Material	Installation	Year
	0080/1294		015 " DIA CIRC METAL	INSTALLED	2003
	0080/0701		018 " DIA CIRC CONCR	INSTALLED	2003
020097 FT	0080/0055		015 " DIA CIRC CONCR	INSTALLED	2003
	020097 FT	2030036	00000000+00		
CROW RD (T571)	0080/0000		ROY E FURMAN HW		
	020097 FT		(SR0021 SEG 0160/1395)		
ROY E FURMAN HW (SR0021 SEG 0160/0000)	0070/2858		NC SAWMILL RD		
	0070/2858		ROY E FURMAN HW		
	0070/2659		(SR0021 SEG 0160/1395)		
	0070/2338		LTH AH 002421 BK 001399		
	0070/1948		7072/0000		
	0070/1457		INTER-AHD		
	0070/1111		ROY E FURMAN HW		
	0070/0669		(SR0021 SEG 0160/0000)		
017239 FT	0070/0242		018 " DIA CIR PLASTIC	INSTALLED	2003
	017239 FT	2030053	0000087+20		
	0070/0000		DIVIDING RIDGE RD		
	0060/1242		(SR4004 SEG 0010/0000)		
	0060/1242		018 " DIA CIRC METAL	INSTALLED	2003
	0060/0026		LEN=0030		
014935 FT	014935 FT		018 " DIA CIRC METAL	INSTALLED	2003
		2030119	0000000+00		
FAIRVIEW CHURCH RD			HUGHES RD		
			(T374)		

DIR: B TOTAL LEN: 5.434 MI. DIST: 12-2 SR: 4005
 LEFT MUN: RICHHILL T RIGHT MUN: RICHHILL T

Segment	Start	End	Length	Material	Notes
(SR4008 SEG 0110/2432)	0060/0000				
			0050/1264	018" DIA CIRC METAL	LEN=0030 INSTALLED 2003
			0050/0797	015" DIA CIRC METAL	LEN=0030 INSTALLED 2003
			0050/0354	015" DIA CIRC METAL	LEN=0030 INSTALLED 2003
012616 FT			012616 FT	2 0 30054 0 00 0125+53	
			0040/1533	018" DIA CIRC METAL	LEN=0030 INSTALLED 2003
			0040/0111	018" DIA CIRC METAL	LEN=0030 INSTALLED 2003
2 0 30054 0 00 0102+35 RUSH RD (T353)	010316 FT		010316 FT		
			0040/0000		
			0030/3012	018" DIA CIRC METAL	LEN=0030 INSTALLED 2003
			0030/2710	016" DIA CIRC CONCR	LEN=0025 INSTALLED 2003
			0030/2672	018" DIA CIRC METAL	LEN=0030 INSTALLED 2003
			0030/2164	018" DIA CIRC METAL	LEN=0030 INSTALLED 2003
LC TO FROM T352 LN (CONN) VARNER LN (T352)	0030/2040				
	0030/1955				
			0030/1540	018" DIA CIRC METAL	LEN=0030 INSTALLED 2003
			0030/1414	018" DIA CIRC METAL	LEN=0030 INSTALLED 2003
			0030/1269	018" DIA CIRC METAL	LEN=0030 INSTALLED 2003
			0030/1110	018" DIA CIRC METAL	LEN=0030 INSTALLED 2003
			0030/0527	018" DIA CIRC METAL	LEN=0030 INSTALLED 2003
007164 FT			007164 FT	2 0 30054 0 00 0071+50	
			0030/0000	072" DIA CIRC METAL	LEN=0030 INSTALLED 2003
			0020/3140	018" DIA CIRC METAL	LEN=0030 INSTALLED 2003

EXTRACT DATE: 12/18/2023
PRINT DATE: 12/21/2023

ROADWAY MANAGEMENT SYSTEM
SLD COUNTY/SR - ANNUAL PRINT

PAGE NUMBER: 468
COUNTY: GREENE

DIR: B TOTAL LEN: 5.434 MI.
LEFT MUN: RICHHILL T

DIST: 12-2 SR: 4005
RIGHT MUN: RICHHILL T

003711 FT

000000 FT

0020/2463	015 " DIA	CIR PLASTIC
0020/2170	060 " DIA	CIR PLASTIC
0020/1879	018 " DIA	CIR PLASTIC
0020/1141	072 " DIA	CIRC METAL
0020/0735	018 " DIA	CIR PLASTIC
0020/0511	024 " DIA	CIR PLASTIC
0020/0026	LEN=0030	INSTALLED 2003
003711 FT	BMS EN 30/4005/0020/0000	2 0 30054 0 00 0036+95
0020/0000	POLEN RUN	BMSBG 30/4005/0020/0000
0010/3482	LEN=0030	INSTALLED 2003
0010/3391	018 " DIA	CIR PLASTIC
0010/3180	018 " DIA	CIR PLASTIC
0010/2921	015 " DIA	CIRC METAL
0010/2265	LEN=0034	INSTALLED 2003
0010/2085	018 " DIA	CIR PLASTIC
0010/1681	018 " DIA	CIRC METAL
0010/1264	018 " DIA	CIRC METAL
0010/0971	018 " DIA	CIR PLASTIC
0010/0501	015 " DIA	CIRC METAL
0010/0281	LEN=0030	INSTALLED 2003
0010/0221	RETAINING WALL END	BMSID 30/4005/0010/1221
000000 FT	RETAINING WALL BEGIN	BMSID 30/4005/0010/1221
NC P O	2 0 30054 0 00 0000+00	LAND RUN RD
0010/0000	BRISTORIA RD	(SR3022 SEG 0040/2945)
	MFC BEGIN = E	LEN=0030
	INSTALLED 2003	LENGTH(AH 3711 BK 0000)

EXTRACT DATE: 12/18/2023 ROADWAY MANAGEMENT SYSTEM PAGE NUMBER: 467
PRINT DATE: 12/21/2023 SLD COUNTY/SR - ANNUAL PRINT COUNTY: GREENE
DIR: B TOTAL LEN: 1.634 MI. DIST: 12-2 SR: 4004
LEFT MUN: RICHHILL T RIGHT MUN: RICHHILL T

008628 FT



008628 FT
INTER-AHD DIVIDING RIDGE RD
(SR3007 SEG 0240/1865)
WHITETHORN RUN RD

DIR: B TOTAL LEN: 1.634 MI. DIST: 12-2 SR: 4004
 LEFT MUN: RICHHILL T RIGHT MUN: RICHHILL T

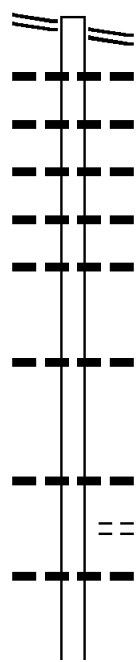
2 0 30053 0 00 0034+16 005170 FT
 HENNEN RD
 (T391) 0030/0000

2 0 30053 0 00 0087+20 000000 FT
 POLAND RUN RD
 (SR4005 SEG 0070/0000) 0010/0000

0030/3458	(SR3007 SEG 0240/1865)
0030/3213	015 "DIA CIRC METAL LEN=0030 INSTALLED 2004
0030/2902	015 "DIA CIRC METAL LEN=0030 INSTALLED 2004
0030/2670	015 "DIA CIRC METAL LEN=0030 INSTALLED 2004
0030/1951	015 "DIA CIRC METAL LEN=0030 INSTALLED 2004
0030/1842	015 "DIA CIRC METAL LEN=0035 INSTALLED 2004
0030/1510	015 "DIA CIRC METAL LEN=0030 INSTALLED 2004
0030/1053	015 "DIA CIRC METAL LEN=0030 INSTALLED 2004
005170 FT	
0030/0000	LENGTH(AH 3458 BK 3570) 024 "DIA CIRC CONCR
0020/3301	LEN=0030 INSTALLED 2004
0020/2451	015 "DIA CIRC METAL LEN=0030 INSTALLED 2004
0020/1820	CHAPMAN RD (T390)
0020/1417	015 "DIA CIRC METAL LEN=0030 INSTALLED 2004
0020/0930	015 "DIA CIRC METAL LEN=0030 INSTALLED 2004
0020/0305	015 "DIA CIRC METAL LEN=0030 INSTALLED 2004
001600 FT	2 0 30053 0 00 0071+20
0020/0000	015 "DIA CIRC METAL LEN=0030 INSTALLED 2004 LENGTH(AH 3570 BK 1600)
0010/0921	015 "DIA CIRC METAL LEN=0030 INSTALLED 2004
0010/0540	015 "DIA CIRC METAL LEN=0030 INSTALLED 2004
000000 FT	INTER-BK DIVIDING RIDGE RD POLAND RUN RD
0010/0000	(SR4005 SEG 0070/0000) MFC BEGIN = E LENGTH(AH 1600 BK 0000)

EXTRACT DATE: 12/18/2023 ROADWAY MANAGEMENT SYSTEM PAGE NUMBER: 465
 PRINT DATE: 12/21/2023 SLD COUNTY/SR - ANNUAL PRINT COUNTY: GREENE
 DIR: B TOTAL LEN: 2.315 MI. DIST: 12-2 SR: 4003
 LEFT MUN: RICHHILL T RIGHT MUN: RICHHILL T

DAY RD 012223 FT
 (SR3001 SEG 0440/0000) 0040/3250



008973 FT

012223 FT	DAY RD	
0040/3250	(SR3001 SEG 0440/0000)	
0040/2767	018 " DIA CIRC CONCR	LEN=0025 INSTALLED UNKN
0040/2707	018 " DIA CIRC CONCR	LEN=0030 INSTALLED UNKN
0040/2200	018 " DIA CIR PLASTIC	LEN=0001 INSTALLED UNKN
0040/1720	015 " DIA CIRC METAL	LEN=0025 INSTALLED UNKN
0040/1401	030 " DIA CIR PLASTIC	LEN=0025 INSTALLED 1997
0040/0466	024 " DIA CIRC METAL	LEN=0025 INSTALLED UNKN
008973 FT	2 0 30118 0 01 0090+97	
0040/0000	LENGTH(AH 3250 BK 3429)	
0030/2703	012 " DIA CAST IRON	LEN=0020 INSTALLED UNKN
0030/2570	BARNEY LN (PRDR)	
0030/2540	024 " DIA CIRC CONCR	LEN=0040 INSTALLED UNKN

DIR: B TOTAL LEN: 2.315 MI. DIST: 12-2 SR: 4003
 LEFT MUN: RICHHILL T RIGHT MUN: RICHHILL T

Stationing	Description	Material	Length	Notes
0030/1225	018" DIA	CIR PLASTIC	LEN=0020	INSTALLED 2001
0030/0636	018" DIA	CIRC CONCR	LEN=0030	INSTALLED UNKN
005544 FT				
005544 FT	2 0 30118	0 01 0055+94		
0030/0000	LENGTH(AH 3429 BK 3079)			
0020/2855	018" DIA	CIRC CONCR	LEN=0030	INSTALLED UNKN
0020/2715	018" DIA	CIR PLASTIC	LEN=0025	INSTALLED 1997
0020/2440	018" DIA	CIR PLASTIC	LEN=0030	INSTALLED UNKN
0020/2324	018" DIA	CIR PLASTIC	LEN=0030	INSTALLED 1997
0020/2010	018" DIA	CIR PLASTIC	LEN=0001	INSTALLED UNKN
0020/1301	015" DIA	CIRC CONCR	LEN=0025	INSTALLED UNKN
0020/1145				
0020/1094	BMS EN 30/4003/0020/0968			
0020/0968	2 0 30118 0 00 0034+47			
0020/0520	DNKRD FK WH			
002465 FT	002465 FT			
0020/0000	BMSBG 30/4003/0020/0968			
0010/2435	015" DIA	CIRC METAL	LEN=0035	INSTALLED UNKN
0010/2239	2 0 30118 0 00 0024+22			
0010/1825	LENGTH(AH 3079 BK 2465)			
0010/1705	015" DIA	CIRC METAL	LEN=0030	INSTALLED 2001
	018" DIA	CIR PLASTIC	LEN=0035	INSTALLED 1997
0010/0351	BMS EN 30/4003/0010/0225			
0010/0225	2 0 30118 0 00 0001+87			
000000 FT	DUNKARD FORK			
0010/0000	BMSBG 30/4003/0010/0225			
	NC VETERANS RD			
	WHEELING CREEK RD			
	(SR3001 SEG 0410/0000)			
	MFC BEGIN = E			
	LENGTH(AH 2465 BK 0000)			

FOR SR 4001 AND 4003
 (CONN)
 DODDS RIDGE RD
 (SR4001 SEG 0060/2110)

2 0 30118 0 00 0000+00 000000 FT
 WHEELING CREEK RD
 (SR3001 SEG 0410/0000) 0010/0000

DIR: B TOTAL LEN: 2.807 MI. DIST: 12-2 SR: 4002
 LEFT MUN: RICHHILL T RIGHT MUN: RICHHILL T

BURNS DRILLING RD
 (PRDR)

Stationing (Left)	Stationing (Right)	Description
014819 FT	014819 FT	ROY E FURMAN HW
	0050/1980	(SR0021 SEG 0130/0000)
	0050/1550	018 "DIA CIR PLASTIC
	0050/1450	LEN=0030 INSTALLED UNKN
	0050/1450	(APRA) BURNS DRILLING &
	0050/0667	018 "DIA CIR PLASTIC
	0050/0667	LEN=0030 INSTALLED UNKN
012839 FT	012839 FT	2 0 30032 0 00 0128+40
	0050/0000	018 "DIA CIR PLASTIC
	0050/0000	LEN=0030 INSTALLED 2003
	0040/1946	LENGTH(AH 1980 BK 2240)
	0040/1946	018 "DIA CIR PLASTIC
	0040/1946	LEN=0030 INSTALLED 2003
	0040/1762	018 "DIA CIR PLASTIC
	0040/1762	LEN=0030 INSTALLED 2003
	0040/1105	018 "DIA CIR PLASTIC
	0040/1105	LEN=0030 INSTALLED UNKN
	0040/0839	018 "DIA CIR PLASTIC
	0040/0839	LEN=0030 INSTALLED UNKN
	0040/0592	018 "DIA CIR PLASTIC
	0040/0592	LEN=0030 INSTALLED 2003
	0040/0382	016 "DIA CIRC METAL
	0040/0382	LEN=0030 INSTALLED 2003
	0040/0360	FINNEGAN RD
	0040/0360	(T563)
010599 FT	010599 FT	2 0 30032 0 00 0106+00
	0040/0000	018 "DIA CIR PLASTIC
	0040/0000	LEN=0024 INSTALLED 2003
	0040/0000	LENGTH(AH 2240 BK 2082)
	0034/1267	018 "DIA CIR PLASTIC
	0034/1267	LEN=0030 INSTALLED UNKN
	0034/0439	018 "DIA CIR PLASTIC
	0034/0439	LEN=0030 INSTALLED UNKN
008517 FT	008517 FT	2 0 30032 0 00 0085+00
	0034/0000	LENGTH(AH 2082 BK 1975)
	0030/1604	015 "DIA CIRC METAL
	0030/1604	LEN=0030 INSTALLED UNKN
	0030/1223	018 "DIA CIR PLASTIC
	0030/1223	LEN=0030 INSTALLED UNKN
	0030/0756	018 "DIA CIR PLASTIC
	0030/0756	LEN=0030 INSTALLED UNKN

EXTRACT DATE: 12/18/2023
PRINT DATE: 12/21/2023

ROADWAY MANAGEMENT SYSTEM
SLD COUNTY/SR - ANNUAL PRINT

PAGE NUMBER: 462
COUNTY: GREENE

DIR: B TOTAL LEN: 2.807 MI.
LEFT MUN: RICHHILL T

DIST: 12-2 SR: 4002
RIGHT MUN: RICHHILL T

Distance (FT)	Segment ID	Material	Length (FT)	Notes
006542	0030/0494	018" DIA CIR PLASTIC	0030	LEN=0030
006542	006542	2 0 30032 0 00 0065+45		
	0030/0000	018" DIA CIR PLASTIC	0030	LEN=0030 INSTALLED UNKN
	0020/2424	LENGTH(AH 1975 BK 2736)		
	0020/2164	018" DIA CIR PLASTIC	0030	LEN=0030 INSTALLED 2003
	0020/1930	018" DIA CIR PLASTIC	0035	LEN=0035 INSTALLED 2003
	0020/1645	018" DIA CIR PLASTIC	0035	LEN=0035 INSTALLED 2003
	0020/1150	018" DIA CIR PLASTIC	0030	LEN=0030 INSTALLED 2003
003806	0020/0457	018" DIA CIR PLASTIC	0035	LEN=0035 INSTALLED 2003
003806	003806	2 0 30032 0 00 0038+06		
	0020/0000	018" DIA CIR PLASTIC	0030	LEN=0030 INSTALLED 2003
	0010/3412	LENGTH(AH 2736 BK 3806)		
	0010/2972	018" DIA CIR PLASTIC	0030	LEN=0030 INSTALLED UNKN
	0010/2581	018" DIA CIR PLASTIC	0030	LEN=0030 INSTALLED 2003
	0010/2323	016" DIA CIRC CONCR	0025	LEN=0025 INSTALLED 2003
	0010/1986	018" DIA CIR PLASTIC	0030	LEN=0030 INSTALLED 2003
	0010/1811	016" DIA CIRC METAL	0030	LEN=0030 INSTALLED 2003
	0010/1480	018" DIA CIRC METAL	0030	LEN=0030 INSTALLED 2003
	0010/0875	016" DIA CIRC METAL	0030	LEN=0030 INSTALLED 2003
	0010/0435	FINNEGAN RD (T563)		
000000	0010/0362	016" DIA CIRC METAL	0030	LEN=0030 INSTALLED 2003
000000	000000	2 0 30032 0 00 0000+00		
		WHEELING CREEK RD (SR3001 SEG 0420/0000)		
		NC CR ABAPPLE RD		
		MFC BEGIN = E		
	0010/0000	LENGTH(AH 3806 BK 0000)		

DAY RD (SR3001 SEG 0420/0000) 0010/0000

EXTRACT DATE: 12/18/2023 ROADWAY MANAGEMENT SYSTEM PAGE NUMBER: 461
PRINT DATE: 12/21/2023 SLD COUNTY/SR - ANNUAL PRINT COUNTY: GREENE
DIR: B TOTAL LEN: 3.750 MI. DIST: 12-2 SR: 4001
LEFT MUN: RICHHILL T RIGHT MUN: RICHHILL T

VETERANS RD 019801 FT
(SR4003 SEG 0010/1705) 0060/2110
FOR SR 4001 AND 4003
(CONN) 0060/2005



019801 FT VETERANS RD
0060/2110 (SR4003 SEG 0010/1705)
018 "DIA CIRC METAL

DIR: B TOTAL LEN: 3.750 MI. DIST: 12-2 SR: 4001
 LEFT MUN: RICHHILL T RIGHT MUN: RICHHILL T

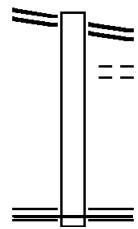
	0060/1931	LEN=0030	INSTALLED	1997
		018 "DIA	CIRC METAL	
	0060/1563	LEN=0030	INSTALLED	UNKN
		015 "DIA	CIR PLASTIC	
	0060/1145	LEN=0030	INSTALLED	UNKN
017691 FT	017691 FT	2 0 30122	0 00	0177+08
		018 "DIA	CIR PLASTIC	
		LEN=0030	INSTALLED	1997
	5 0060/0000	LENGTH(AH	2110 BK	2647)
		016 "DIA	CIRC METAL	
	0050/2393	LEN=0030	INSTALLED	UNKN
		015 "DIA	CIRC METAL	
	0050/1452	LEN=0030	INSTALLED	UNKN
		015 "DIA	CIRC METAL	
	0050/1232	LEN=0025	INSTALLED	UNKN
015044 FT	015044 FT	2 0 30122	0 00	0150+61
	5 0050/0000	LENGTH(AH	2647 BK	3801)
		015 "DIA	CIRC METAL	
	0040/2666	LEN=0025	INSTALLED	UNKN
		015 "DIA	CIRC METAL	
	0040/2098	LEN=0025	INSTALLED	UNKN
		015 "DIA	CIRC METAL	
	0040/1731	LEN=0025	INSTALLED	UNKN
		018 "DIA	CIR PLASTIC	
	0040/0737	LEN=0030	INSTALLED	1997
		018 "DIA	CIRC METAL	
		LEN=0030	INSTALLED	UNKN
011243 FT	011243 FT	2 0 30122	0 00	0112+67
		015 "DIA	CIR PLASTIC	
		LEN=0050	INSTALLED	UNKN
	5 0040/0000	LENGTH(AH	3801 BK	3637)
		015 "DIA	CIRC METAL	
	0030/3200	LEN=0025	INSTALLED	UNKN
		018 "DIA	CIR PLASTIC	
	0030/2231	LEN=0030	INSTALLED	1997

DIR: B TOTAL LEN: 3.750 MI. DIST: 12-2 SR: 4001
 LEFT MUN: RICHHILL T RIGHT MUN: RICHHILL T

Stationing	Segment	Material	Length	Notes
007606 FT	0030/0199	018" DIA CIR PLASTIC	0030	INSTALLED 1997
	007606 FT	2 0 30122 0 00 0076+07		
	0030/0000	018" DIA CIR PLASTIC	0025	INSTALLED 1997
	0020/3667	015" DIA CIRC METAL	0025	INSTALLED UNKN
	0020/3326	015" DIA CIRC METAL	0025	INSTALLED UNKN
	0020/2365	018" DIA CIRC METAL	0030	INSTALLED UNKN
	0020/2185	SHINERS RD (PRDR)		
	0020/2018	018" DIA CIR PLASTIC	0025	INSTALLED UNKN
	0020/1616	015" DIA CIRC METAL	0030	INSTALLED UNKN
	0020/0715	018" DIA CIR PLASTIC	0020	INSTALLED UNKN
	0020/0251	015" DIA CIRC METAL	0020	INSTALLED UNKN
2 0 30122 0 00 0036+70 003669 FT	003669 FT			
MCGINNIS LN (T345)	0020/0000			
	0020/0000	LENGTH(AH 3937 BK 3669)		
	0010/2583	014" DIA CIRC CONCR	0020	INSTALLED UNKN
	0010/0883	015" DIA CIRC METAL	0025	INSTALLED UNKN
	0010/0170	018" DIA CIRC CONCR	0025	INSTALLED UNKN
	000000 FT	NC DO		
2 0 30122 0 00 0000+00 000000 FT	000000 FT	ROY E FURMAN HW		
ROY E FURMAN HW (SR0021 SEG 0010/0885)	0010/0000	MFC BEGIN = E		
	0010/0000	LENGTH(AH 3669 BK 0000)		

EXTRACT DATE: 12/18/2023 ROADWAY MANAGEMENT SYSTEM PAGE NUMBER: 458
 PRINT DATE: 12/21/2023 SLD COUNTY/SR - ANNUAL PRINT COUNTY: GREENE
 DIR: B TOTAL LEN: .064 MI. DIST: 12-2 SR: 3107
 LEFT MUN: JACKSON T RIGHT MUN: JACKSON T

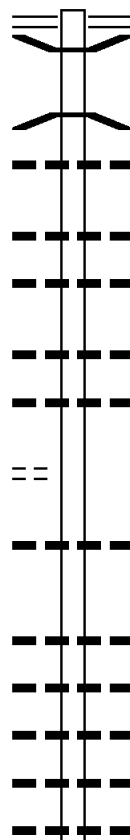
GOLDEN OAKS RD 000340 FT
 (SR0018 SEG 0140/2860) 0010/0340
 000000 FT



000340 FT GOLDEN OAKS RD
 0010/0340 (SR0018 SEG 0140/2860)
 FOR SR 0018 AND 3107
 0010/0220 (CONN)
 000000 FT 0 0 00000 0 00 0000+00
 NC BL BLOCKHOUSE RD
 BLOCKHOUSE RD
 (SR3007 SEG 0070/3070)
 MFC BEGIN = E
 0010/0000 LENGTH(AH 0340 BK 0000)

DIR: B TOTAL LEN: 8.022 MI. DIST: 12-2 SR: 3022
 LEFT MUN: CENTER T RIGHT MUN: CENTER T

042356 FT

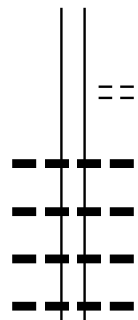


042356 FT JACOBS RUN RD
 0140/3152 (SR3007 SEG 0280/1560)
 0140/3035 BMSSEN 30/3022/0140/2999
 2 0 30089 0 01 0217+01
 JACOBS RUN (MARANDA RUN
 0140/2999 BMSBG 30/3022/0140/2999
 015 "DIA CIRC CONCR
 0140/2470 LEN=0025 INSTALLED UNKN
 024 "DIA CIR PLASTIC
 0140/1813 LEN=0045 INSTALLED UNKN
 015 "DIA CIRC CONCR
 0140/1419 LEN=0030 INSTALLED UNKN
 015 "DIA CIRC CONCR
 0140/0526 LEN=0025 INSTALLED UNKN
 015 "DIA CIRC METAL
 0140/0475 LEN=0030 INSTALLED UNKN
 039204 FT
 0140/0000 LENGTH(AH 3152 BK 3007)
 015 "DIA CIRC CONCR
 0130/2175 LEN=0030 INSTALLED UNKN
 030 "DIA CIRC CONCR
 0130/1270 LEN=0030 INSTALLED UNKN
 015 "DIA CIRC CONCR
 0130/1190 LEN=0030 INSTALLED UNKN
 018 "DIA CIR PLASTIC
 0130/1020 LEN=0030 INSTALLED 1966
 018 "DIA CIRC CONCR
 0130/0560 LEN=0030 INSTALLED UNKN
 018 "DIA CIRC CONCR
 0130/0040 LEN=0030 INSTALLED UNKN

2 0 30089 0 01 0187+25 039204 FT
 PETTIT RD
 (T527) 0140/0000

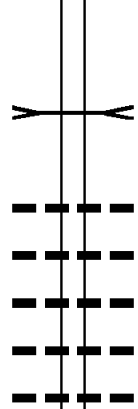
DIR: B TOTAL LEN: 8.022 MI. DIST: 12-2 SR: 3022
 LEFT MUN: CENTER T RIGHT MUN: CENTER T

036197 FT



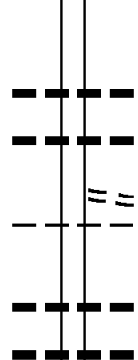
036197 FT 2 0 30089 0 01 0156+70
 MUDDY HOLLOW RD
 (T522)
 0130/0000 LENGTH(AH 3007 BK 3235)
 018 " DIA CIR PLASTIC
 LEN=0050 INSTALLED 2005
 0120/2478 015 " DIA CIRC CONCR
 LEN=0030 INSTALLED 2002
 0120/2258 036 " DIA CIRC CONCR
 LEN=0030 INSTALLED 2002
 0120/2013 018 " DIA CIRC CONCR
 LEN=0025 INSTALLED 2002
 0120/1448

032962 FT



032962 FT 2 0 30089 0 01 0123+67
 B CLAYLICK R
 STRUCTURE LENGTH 8 FT
 BMSID 30/3022/0120/0000
 0120/0000 LENGTH(AH 3235 BK 2999)
 030 " DIA CIRC CONCR
 LEN=0025 INSTALLED UNKN
 0110/1881 018 " DIA CIRC CONCR
 LEN=0025 INSTALLED UNKN
 0110/1600 018 " DIA CIRC CONCR
 LEN=0025 INSTALLED UNKN
 0110/1255 018 " DIA CIRC CONCR
 LEN=0035 INSTALLED UNKN
 0110/1050 015 " DIA CIRC CONCR
 LEN=0025 INSTALLED 2002
 0110/0670

029963 FT



029963 FT 2 0 30089 0 01 0093+68
 036 "H 60" W ELLIP CONC
 LEN=0025 INSTALLED 2002
 0110/0000 LENGTH(AH 2999 BK 2486)
 018 " DIA CIRC CONCR
 LEN=0025 INSTALLED UNKN
 0100/2008 MARANATHA RD
 (T521)
 0100/1750 CENTER
 0100/1731 RICHHILL T
 018 " DIA CIR PLASTIC
 LEN=0034 INSTALLED 2005
 015 " DIA CIRC CONCR
 LEN=0030 INSTALLED UNKN
 0100/0569

027477 FT

027477 FT 2 0 30089 0 00 0063+55

EXTRACT DATE: 12/18/2023
PRINT DATE: 12/21/2023

ROADWAY MANAGEMENT SYSTEM
SLD COUNTY/SR - ANNUAL PRINT

PAGE NUMBER: 455
COUNTY: GREENE

DIR: B TOTAL LEN: 8.022 MI.
LEFT MUN: RICHHILL T

DIST: 12-2 SR: 3022
RIGHT MUN: RICHHILL T

Stationing	Material	Length	Notes
0100/0000	015" DIA CIRC CONCR	LEN=0025	INSTALLED UNKN
0090/2875	015" DIA CIRC CONCR	LEN=0025	INSTALLED UNKN
0090/2603	015" DIA CIRC CONCR	LEN=0025	INSTALLED UNKN
0090/1937	015" DIA CIRC CONCR	LEN=0025	INSTALLED UNKN
0090/1387	015" DIA CIRC CONCR	LEN=0025	INSTALLED UNKN
0090/1127	015" DIA CIRC CONCR	LEN=0030	INSTALLED UNKN
0090/0918	015" DIA CIRC CONCR	LEN=0025	INSTALLED UNKN
0090/0850	018" DIA CIR PLASTIC	LEN=0025	INSTALLED UNKN
0090/0650	018" DIA CIR PLASTIC	LEN=0030	INSTALLED UNKN
0090/0459	018" DIA CIR UNKNOWN	LEN=0030	INSTALLED UNKN
0090/0253	018" DIA CIR UNKNOWN	LEN=0035	INSTALLED UNKN
024427 FT	2 0 30089 0 00 0033+05	024427 FT	
0090/0000	036" DIA CIRC CONCR	LEN=0024	INSTALLED 1966
0080/2454	018" DIA CIRC CONCR	LEN=0030	INSTALLED UNKN
0080/2219	RETAINING WALL END	BMSID 30/3022/0080/2174	
0080/2174	RETAINING WALL BEGIN	BMSID 30/3022/0080/2174	
0080/2134	018" DIA CIR PLASTIC	LEN=0090	INSTALLED 2005
0080/1786	018" DIA CIRC CONCR	LEN=0030	INSTALLED UNKN
0080/1355	048" DIA CIRC CONCR	LEN=0030	INSTALLED UNKN
0080/1291	060" DIA CIRC METAL	LEN=0030	INSTALLED UNKN
0080/0915	018" DIA CIRC METAL	LEN=0030	INSTALLED UNKN
0080/0402	018" DIA CIRC METAL	LEN=0030	INSTALLED UNKN
0080/0050	018" DIA CIRC METAL	LEN=0010	INSTALLED UNKN
021145 FT	2 0 30089 0 00 0000+00	021145 FT	

PETTIT RD
(T388)

EXTRACT DATE: 12/18/2023
PRINT DATE: 12/21/2023

ROADWAY MANAGEMENT SYSTEM
SLD COUNTY/SR - ANNUAL PRINT

PAGE NUMBER: 454
COUNTY: GREENE

DIR: B TOTAL LEN: 8.022 MI.
LEFT MUN: RICHHILL T

DIST: 12-2 SR: 3022
RIGHT MUN: RICHHILL T

WHITETHORN RUN RD
(SR3007 SEG 0200/0205) 0070/2707

021145 FT

018438 FT

Stationing	Notes	Material
0080/0000	INTER-BK	NC CL
021145 FT		
7072/0000	INTER-AHD	
0070/2707		
0070/2559		015 "DIA CIRC METAL
0070/2294		LEN=0035 INSTALLED UNKN
0070/2172		015 "DIA CIRC METAL
0070/2012		LEN=0030 INSTALLED UNKN
0070/1743		RETAINING WALL END
0070/1443		BMSID 30/3022/0070/1743
0070/1042		018 "DIA CIRC METAL
0070/0834		LEN=0030 INSTALLED 1966
0070/0736		015 "DIA CIRC METAL
0070/0534		LEN=0030 INSTALLED UNKN
018438 FT		2 0 30039 0 00 0188+20
0070/0000		VILLAGE: BRISTORIA
0060/1885		015 "DIA CIRC METAL
0060/1722		LEN=0030 INSTALLED UNKN
0060/1567		LENGTH(AH 2707 BK 2199)
0060/1270		LONG RUN RD
0060/1040		(SR3005 SEG 0160/1417)
0060/0896		015 "DIA CIRC METAL
0060/0676		LEN=0030 INSTALLED 1966
		030 "DIA CIRC METAL
		LEN=0030 INSTALLED UNKN
		015 "DIA CIRC METAL
		LEN=0035 INSTALLED 1966
		015 "DIA CIRC METAL
		LEN=0040 INSTALLED UNKN
		015 "DIA CIRC METAL
		LEN=0040 INSTALLED UNKN
		018 "DIA CIRC METAL
		LEN=0040 INSTALLED UNKN

EXTRACT DATE: 12/18/2023
PRINT DATE: 12/21/2023

ROADWAY MANAGEMENT SYSTEM
SLD COUNTY/SR - ANNUAL PRINT

PAGE NUMBER: 453
COUNTY: GREENE

DIR: B TOTAL LEN: 8.022 MI.
LEFT MUN: RICHHILL T

DIST: 12-2 SR: 3022
RIGHT MUN: RICHHILL T

016239 FT

013265 FT

POLAND RUN RD
(SR4005 SEG 0010/0000) 0040/2945

0060/0585	018 " DIA	CIRC METAL
0060/0401	LEN=0030	INSTALLED UNKN
0060/0060	018 " DIA	CIRC METAL
016239 FT	LEN=0040	INSTALLED UNKN
	018 " DIA	CIRC METAL
	LEN=0040	INSTALLED UNKN
	2 0 30039	0 00 0162+88
	036 " DIA	CIRC METAL
	LEN=0030	INSTALLED UNKN
0060/0000	LENGTH(AH	2199 BK 2974)
0050/2711	018 " DIA	CIR PLASTIC
0050/2631	LEN=0030	INSTALLED 1997
0050/2349	018 " DIA	CIR PLASTIC
0050/1990	LEN=0034	INSTALLED 1997
0050/1765	018 " DIA	CIR PLASTIC
0050/1419	LEN=0033	INSTALLED 1997
0050/1060	018 " DIA	CIR PLASTIC
0050/1008	LEN=0030	INSTALLED 1966
0050/0903	036 " DIA	CIR PLASTIC
0050/0741	LEN=0040	INSTALLED UNKN
0050/0292	018 " DIA	CIR PLASTIC
0050/0094	LEN=0027	INSTALLED 1997
013265 FT	018 " DIA	CIR PLASTIC
	LEN=0040	INSTALLED 1966
	030 " H 00 "	W MULT PLSTIC
	LEN=0030	INSTALLED 1997
	018 " DIA	CIR PLASTIC
	LEN=0030	INSTALLED 2002
	015 " DIA	CIRC METAL
	LEN=0050	INSTALLED UNKN
	015 " DIA	CIRC METAL
	LEN=0030	INSTALLED UNKN
	018 " DIA	CIR PLASTIC
	LEN=0030	INSTALLED 1997
	2 0 30039	0 00 0133+14
	018 " DIA	CIR PLASTIC
	LEN=0030	INSTALLED 1997
0050/0000	LENGTH(AH	2974 BK 3294)
0040/2908	BMS EN 30/3022/0040/2884	
0040/2884	2 0 30039	0 00 0129+04
0040/2730	POL EN RUN	
0040/2698	BMSBG 30/3022/0040/2884	
0040/2478	RIGGS RD	
	(T505)	
	018 " DIA	CIR PLASTIC
	LEN=0030	INSTALLED UNKN
	018 " DIA	CIR PLASTIC
	LEN=0030	INSTALLED 2002

EXTRACT DATE: 12/18/2023
PRINT DATE: 12/21/2023

ROADWAY MANAGEMENT SYSTEM
SLD COUNTY/SR - ANNUAL PRINT

PAGE NUMBER: 452
COUNTY: GREENE

DIR: B TOTAL LEN: 8.022 MI.
LEFT MUN: RICHHILL T

DIST: 12-2 SR: 3022
RIGHT MUN: RICHHILL T

MCNAY RIDGE RD
(T350)

009971 FT

0030/2945

006938 FT

0040/2230	018 " DIA	CIR PLASTIC
	LEN=0030	INSTALLED 2002
0040/1803	018 " DIA	CIR PLASTIC
	LEN=0030	INSTALLED 2002
0040/1530	018 " DIA	CIR PLASTIC
	LEN=0030	INSTALLED 2002
0040/1248	018 " DIA	CIR PLASTIC
	LEN=0030	INSTALLED 2002
0040/0830	018 " DIA	CIR PLASTIC
	LEN=0030	INSTALLED 2002
009971 FT	2 0 30039 0 00 0100+20	
	095 " DIA	CIRC METAL
	LEN=0040	INSTALLED UNKN
	KENT RUN	
	STRUCTURE LENGTH 13 FT	
0040/0000	BMSID 30/3022/0040/0000	
	LENGTH(AH 3294 BK 3033)	
0030/2796	018 " DIA	CIR PLASTIC
	LEN=0100	INSTALLED 2002
0030/2609	018 " DIA	CIR PLASTIC
	LEN=0050	INSTALLED 2002
0030/2505	036 " DIA	CIR PLASTIC
	LEN=0030	INSTALLED 2002
0030/2115	018 " DIA	CIR PLASTIC
	LEN=0035	INSTALLED 2002
0030/1671	036 " DIA	CIR PLASTIC
	LEN=0030	INSTALLED 2002
0030/1410	018 " DIA	CIR PLASTIC
	LEN=0030	INSTALLED 2002
0030/0460	015 " DIA	CIRC METAL
	LEN=0030	INSTALLED UNKN
006938 FT	2 0 30039 0 00 0069+60	
	072 " DIA	CIRC METAL
	LEN=0030	INSTALLED UNKN
0030/0000	LENGTH(AH 3033 BK 3249)	
	RYERSON STATE PARK ENT	
	(PARK)	
0020/3213	018 " DIA	CIR PLASTIC
	LEN=0035	INSTALLED 2002
0020/2701	018 " DIA	CIRC CONCR
	LEN=0030	INSTALLED UNKN
0020/2348	018 " DIA	CIR PLASTIC
	LEN=0030	INSTALLED UNKN
0020/2098	018 " DIA	CIR PLASTIC
	LEN=0030	INSTALLED UNKN

EXTRACT DATE: 12/18/2023
PRINT DATE: 12/21/2023

ROADWAY MANAGEMENT SYSTEM
SLD COUNTY/SR - ANNUAL PRINT

PAGE NUMBER: 451
COUNTY: GREENE

DIR: B TOTAL LEN: 8.022 MI.
LEFT MUN: RICHHILL T

DIST: 12-2 SR: 3022
RIGHT MUN: RICHHILL T

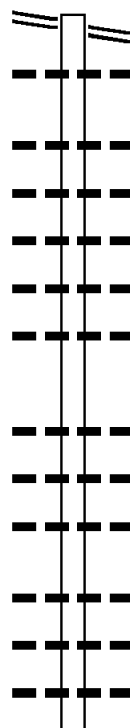
003689 FT

000000 FT

0020/1195	018 " DIA	CIR PLASTIC
0020/0715	LEN=0030	INSTALLED UNKN
0020/0705	LAZEAR LN	
0020/0545	(PARK)	
0020/0118	018 " DIA	CIR PLASTIC
003689 FT	LEN=0060	INSTALLED 2002
	018 " DIA	CIR PLASTIC
	LEN=0030	INSTALLED 2002
	018 " DIA	CIR PLASTIC
	LEN=0035	INSTALLED 2002
	2 0 30039	0 00 0036+89
	024 " DIA	CIR PLASTIC
	LEN=0040	INSTALLED 1999
0020/0000	LENGTH(AH	3249 BK 3689)
0010/3495	018 " DIA	CIR PLASTIC
0010/3318	LEN=0030	INSTALLED 2002
0010/2947	018 " DIA	CIR PLASTIC
0010/2738	LEN=0030	INSTALLED 2002
0010/2624	018 " DIA	CIR PLASTIC
0010/2277	LEN=0030	INSTALLED 2002
	BMS EN 30/3022/0010/2261	
	2 0 30039	0 00 0022+63
	B N F WHEEL	
0010/2261	BMS BG 30/3022/0010/2261	
0010/1915	018 " DIA	CIR PLASTIC
0010/1670	LEN=0030	INSTALLED 2002
0010/1342	018 " DIA	CIR PLASTIC
0010/0944	LEN=0030	INSTALLED 2002
0010/0703	015 " DIA	CIR PLASTIC
0010/0452	LEN=0030	INSTALLED 2002
0010/0282	018 " DIA	CIR PLASTIC
0010/0170	LEN=0030	INSTALLED 2002
000000 FT	018 " DIA	CIR PLASTIC
	LEN=0035	INSTALLED 2002
	018 " DIA	CIR PLASTIC
	LEN=0030	INSTALLED 2002
	018 " DIA	CIR PLASTIC
	LEN=0036	INSTALLED 2002
	060 " DIA	CIRC CONCR
	LEN=0035	INSTALLED UNKN
	2 0 30039	0 00 0000+00
	NC BR	
	ISTORIA RD	
	ROY E FURMAN HW	
	(SR0021 SEG 0080/0000)	
	MFC BEGIN = D	
0010/0000	LENGTH(AH	3689 BK 0000)

GOLDEN OAKS RD 025058 FT
 (SR0018 SEG 0240/0830) 0090/2209

022849 FT



Segment ID	Length (FT)	Material / Specification
025058 FT	0090/2209	GOLDEN OAKS RD (SR0018 SEG 0240/0830)
0090/2070		014 " DIA CIRC METAL LEN=0025 INSTALLED 2003
0090/1435		014 " DIA CIRC METAL LEN=0025 INSTALLED 2003
0090/1216		018 " DIA CIRC METAL LEN=0025 INSTALLED 2003
0090/0875		036 " DIA CIRC METAL LEN=0030 INSTALLED 2003
0090/0567		018 " DIA CIRC METAL LEN=0025 INSTALLED 2003
0090/0082		018 " DIA CIRC METAL LEN=0030 INSTALLED 2003
022849 FT		2 0 30042 0 01 0205+71
0090/0000		015 " DIA CIRC METAL LEN=0024 INSTALLED 2003
0080/2095		LENGTH(AH 2209 BK 2481) 036"H 00"W MULT METAL LEN=0025 INSTALLED 2003
0080/1760		015 " DIA CIRC METAL LEN=0025 INSTALLED 2003
0080/1130		024 " DIA CIR PLASTIC LEN=0025 INSTALLED 2003
0080/0973		024 " DIA CIR PLASTIC LEN=0040 INSTALLED 2003
0080/0564		016 " DIA CIR PLASTIC LEN=0025 INSTALLED 2003
		018 " DIA CIR PLASTIC

DIR: B TOTAL LEN: 4.746 MI. DIST: 12-2 SR: 3020
 LEFT MUN: CENTER T RIGHT MUN: CENTER T

2 0 30042 0 01 0180+90 020368 FT
 MACEDONIA RD
 (T362) 0080/0000

0080/0434	LEN=0025	INSTALLED 2003
0080/0410	CENTER	JACKSON T
020368 FT		
0080/0000	LENGTH(AH 2481 BK 2175)	
0070/2122	BMSSEN 30/3020/0070/2097	
	2 0 30088 0 00 0168+27	
	B HOUSE RUN	
0070/2097	BMSBG 30/3020/0070/2097	
0070/1075	018 " DIA CIRC METAL	LEN=0021 INSTALLED 2003
0070/1009	018 " DIA CIR PLASTIC	LEN=0025 INSTALLED 2003
0070/0630	018 " DIA CIR PLASTIC	LEN=0026 INSTALLED 2003
0070/0292	018 " DIA CIR PLASTIC	LEN=0024 INSTALLED 2003
018193 FT	2 0 30088 0 00 0147+00	
	024 " DIA CIR PLASTIC	LEN=0025 INSTALLED 2003
0070/0000	LENGTH(AH 2175 BK 1735)	
0060/0985	018 " DIA CIRC METAL	LEN=0027 INSTALLED 2003
0060/0241	030 " DIA CIRC METAL	LEN=0028 INSTALLED 2003
016458 FT	2 0 30088 0 00 0130+05	
	GAME RD	
	(T414)	
0060/0000	LENGTH(AH 1735 BK 2417)	
	GAME RD	
	(T414)	
0054/2195	018 " DIA CIR PLASTIC	LEN=0030 INSTALLED 2003
0054/2130	018 " DIA CIRC METAL	LEN=0030 INSTALLED 2003
0054/1920	036 " DIA CIRC METAL	LEN=0030 INSTALLED 2003
0054/1192	018 " DIA CIR PLASTIC	LEN=0030 INSTALLED 2003
0054/0922	018 " DIA CIR PLASTIC	LEN=0030 INSTALLED 2003
014041 FT	2 0 30088 0 00 0105+80	
	018 " DIA CIR PLASTIC	LEN=0050 INSTALLED 2003

DIR: B TOTAL LEN: 4.746 MI. DIST: 12-2 SR: 3020
 LEFT MUN: JACKSON T RIGHT MUN: JACKSON T

Stationing	Material	Quantity	Notes
0054/0000	LENGTH(AH 2417 BK 2633)		KNIGHT RD (T467)
0050/2080	018" DIA CIRC METAL		
0050/1789	LEN=0030 INSTALLED 2003		
0050/1468	014" DIA CIRC METAL		
0050/1125	LEN=0026 INSTALLED 2003		
0050/0772	024" DIA CIRC METAL		
0050/0644	LEN=0030 INSTALLED 2003		
0050/0644	018" DIA CIR PLASTIC		
0050/0644	LEN=0033 INSTALLED 2003		
0050/0644	018" DIA CIR PLASTIC		
0050/0644	LEN=0030 INSTALLED 2003		
0050/0644	036" DIA CIRC METAL		
0050/0644	LEN=0040 INSTALLED 2003		
011408 FT	011408 FT	2 0 30088 0 00 0079+47	
0050/0000	036" DIA CIR PLASTIC		
0040/2673	LEN=0024 INSTALLED 2003		
0040/2237	LENGTH(AH 2633 BK 2752)		
0040/1516	015" DIA CIR PLASTIC		
0040/1172	LEN=0025 INSTALLED 2003		
0040/0897	014" DIA CIR PLASTIC		
0040/0689	LEN=0028 INSTALLED 2003		
0040/0689	030" DIA CIR PLASTIC		
0040/0689	LEN=0030 INSTALLED 2003		
0040/0689	012" DIA CIRC METAL		
0040/0689	LEN=0032 INSTALLED 2003		
0040/0689	016" DIA CIR PLASTIC		
0040/0689	LEN=0031 INSTALLED 2003		
0040/0689	030" DIA CIR PLASTIC		
0040/0689	LEN=0035 INSTALLED 2003		
0040/0689	018" DIA CIRC METAL		
0040/0689	LEN=0042 INSTALLED 2003		
008656 FT	008656 FT	2 0 30088 0 00 0051+60	
0040/0000	HIGGINS CEMETERY RD (T400)		
0030/1601	LENGTH(AH 2752 BK 2252)		
0030/1205	016" DIA CIR PLASTIC		
0030/1205	LEN=0029 INSTALLED 2003		
0030/1205	018" DIA CIR PLASTIC		
0030/1205	LEN=0027 INSTALLED 2003		
0030/1205	036" DIA CIR PLASTIC		
0030/1205	LEN=0031 INSTALLED 2003		
006404 FT	006404 FT	2 0 30088 0 00 0029+12	
006404 FT	024" DIA CIRC METAL		
006404 FT	LEN=0028 INSTALLED 2003		

DIR: B TOTAL LEN: 4.746 MI. DIST: 12-2 SR: 3020
 LEFT MUN: JACKSON T RIGHT MUN: JACKSON T

2 0 30088 0 00 0000+00 003501 FT
 MACEDONIA RD
 (T362) 0020/0000

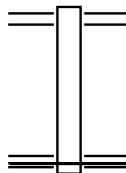
MARANATHA RD
 (T396) 0010/0710

000000 FT

5	0030/0000	LENGTH(AH 2252 BK 2903)
	018 "DIA	CIR PLASTIC
	0020/2630	LEN=0033 INSTALLED 2003
	018 "DIA	CIRC METAL
	0020/2100	LEN=0030 INSTALLED 2003
	030 "DIA	CIR PLASTIC
	0020/1575	LEN=0030 INSTALLED 2003
	018 "DIA	CIR PLASTIC
	0020/1074	LEN=0023 INSTALLED 2003
	018 "DIA	CIR PLASTIC
	0020/0187	LEN=0030 INSTALLED 2003
	0020/0031	BMS EN 30/3020/0020/0019
		2 0 30088 0 00 0000+21
		UNT. TO WEBSTER RUN
	0020/0019	BMS BG 30/3020/0020/0019
	003501 FT	
5	0020/0000	LENGTH(AH 2903 BK 3501)
	014 "DIA	CIR PLASTIC
	0010/3083	LEN=0030 INSTALLED 2003
	015 "DIA	CIR PLASTIC
	0010/2715	LEN=0025 INSTALLED 2003
	015 "DIA	CIR PLASTIC
	0010/2540	LEN=0040 INSTALLED 2003
	014 "DIA	CIRC METAL
	0010/2398	LEN=0030 INSTALLED 2003
	015 "DIA	CIRC METAL
	0010/2143	LEN=0030 INSTALLED 2003
	015 "DIA	CIR PLASTIC
	0010/1822	LEN=0025 INSTALLED 2003
	036 "DIA	CIR PLASTIC
	0010/1627	LEN=0040 INSTALLED 2003
	015 "DIA	CIR PLASTIC
	0010/1456	LEN=0030 INSTALLED 2003
	030 "DIA	CIR PLASTIC
	0010/0594	LEN=0030 INSTALLED 2003
	000000 FT	2 0 30042 0 00 0000+00
		015 "DIA
		CIR PLASTIC
		LEN=0040 INSTALLED 2003
		NC BR
		ISTORIA RD
		DELPHENE RD
		(SR3007 SEG 0170/0725)
		INTER-BK
		BRISTORIA RD
		(SR3007 SEG 0170/0725)
		MFC BEGIN = D
5	0010/0000	LENGTH(AH 3501 BK 0000)

EXTRACT DATE: 12/18/2023 ROADWAY MANAGEMENT SYSTEM PAGE NUMBER: 446
 PRINT DATE: 12/21/2023 SLD COUNTY/SR - ANNUAL PRINT COUNTY: GREENE
 DIR: B TOTAL LEN: .056 MI. DIST: 12-2 SR: 3019
 LEFT MUN: WAYNESBURG B RIGHT MUN: WAYNESBURG B

000295 FT
 000000 FT



000295 FT MORGAN ST
 0010/0295 (SR0218 SEG 0252/1310)
 000000 FT 0 0 00000 0 00 0000+00
 NC F I RST STREET CONNECTOR
 FIRST ST
 (SR3015 SEG 0010/0120)
 MFC BEGIN = D
 0010/0000 LENGTH(AH 0295 BK 0000)

EXTRACT DATE: 12/18/2023 ROADWAY MANAGEMENT SYSTEM PAGE NUMBER: 445
 PRINT DATE: 12/21/2023 SLD COUNTY/SR - ANNUAL PRINT COUNTY: GREENE
 DIR: B TOTAL LEN: 3.416 MI. DIST: 12-2 SR: 3018
 LEFT MUN: RICHHILL T RIGHT MUN: RICHHILL T

LONG RUN RD 018037 FT
 (SR3005 SEG 0150/0230) 0060/1483

016554 FT



018037 FT	LONG RUN RD
0060/1483	(SR3005 SEG 0150/0230)
	001"H 18"W **UNKNOWN**
0060/1202	LEN=0001 INSTALLED UNKN
	015 "DIA CIRC METAL
0060/0918	LEN=0030 INSTALLED UNKN
	018 "DIA CIRC METAL
0060/0662	LEN=0030 INSTALLED UNKN
	018 "DIA CIRC METAL
0060/0465	LEN=0030 INSTALLED UNKN
	WHIPKEY RIDGE RD
0060/0450	(T465)
	018 "DIA CIRC METAL
0060/0249	LEN=0030 INSTALLED UNKN
016554 FT	2 0 30128 0 00 0165+68
5 0060/0000	LENGTH(AH 1483 BK 2368)
	024 "DIA CIRC METAL
0050/1954	LEN=0025 INSTALLED UNKN
	018 "DIA CIRC METAL
0050/1615	LEN=0025 INSTALLED UNKN
	018 "DIA CIR PLASTIC
0050/0930	LEN=0025 INSTALLED 2001

EXTRACT DATE: 12/18/2023
PRINT DATE: 12/21/2023

ROADWAY MANAGEMENT SYSTEM
SLD COUNTY/SR - ANNUAL PRINT

PAGE NUMBER: 443
COUNTY: GREENE

DIR: B TOTAL LEN: 3.416 MI.
LEFT MUN: ALEPPO T

DIST: 12-2 SR: 3018
RIGHT MUN: ALEPPO T

003239 FT

000000 FT

040 " DIA	CIRC	CONCR	LEN=0025	INSTALLED	UNKN
LENGTH(AH 3677 BK 3387)					
018 " DIA	CIRC	CONCR	LEN=0025	INSTALLED	UNKN
0020/0000					
0020/2822					
0020/1955					
015 " DIA CIRC CONCR					
LEN=0025 INSTALLED UNKN					
BLACKSCREEK RD					
(T356)					
0020/1900					
048 "H 00 "W MULT METAL					
LEN=0025 INSTALLED UNKN					
B BLACKS CK.					
STRUCTURE LENGTH 11 FT					
0020/1794					
BMSID 30/3018/0020/1795					
0020/1118					
015 "H 15 "W UNKN METAL					
LEN=0025 INSTALLED UNKN					
0020/0739					
015 " DIA CIRC METAL					
LEN=0025 INSTALLED UNKN					
0020/0519					
015 " DIA CIRC CONCR					
LEN=0025 INSTALLED UNKN					
2 0 30128 0 00 0032+32					
003239 FT					
0020/0000					
018 " DIA CIRC CONCR					
LEN=0024 INSTALLED UNKN					
LENGTH(AH 3387 BK 3239)					
0010/2724					
024 " DIA CIR PLASTIC					
LEN=0030 INSTALLED UNKN					
0010/2417					
015 " DIA CIRC CONCR					
LEN=0025 INSTALLED UNKN					
0010/2237					
015 " DIA CIRC CONCR					
LEN=0025 INSTALLED UNKN					
0010/1983					
018 " DIA CIRC CONCR					
LEN=0030 INSTALLED 2001					
0010/1690					
048 " DIA CIRC CONCR					
LEN=0030 INSTALLED UNKN					
0010/1349					
020 " DIA CIRC METAL					
LEN=0030 INSTALLED UNKN					
0010/0833					
015 " DIA CIRC METAL					
LEN=0025 INSTALLED UNKN					
0010/0603					
015 " DIA CIRC METAL					
LEN=0025 INSTALLED UNKN					
0010/0113					
015 " DIA CIRC METAL					
LEN=0050 INSTALLED UNKN					
2 0 30128 0 00 0000+00					
NC BEHM RD					
ALEPPO RD					
(SR3001 SEG 0270/0270)					
MFC BEGIN = E					
0010/0000					
LENGTH(AH 3239 BK 0000)					

EXTRACT DATE: 12/18/2023 ROADWAY MANAGEMENT SYSTEM PAGE NUMBER: 442
PRINT DATE: 12/21/2023 SLD COUNTY/SR - ANNUAL PRINT COUNTY: GREENE
DIR: B TOTAL LEN: .000 MI. DIST: 12-2 SR: 3017
LEFT MUN: RICHHILL T RIGHT MUN: RICHHILL T

000000 FT
000000 FT



000000 FT
7014/0000 LENGTH(AH 0279 BK 0234)
000000 FT
7008/0000 LENGTH(AH 0234 BK 0000)

EXTRACT DATE: 12/18/2023 ROADWAY MANAGEMENT SYSTEM PAGE NUMBER: 441
PRINT DATE: 12/21/2023 SLD COUNTY/SR - ANNUAL PRINT COUNTY: GREENE
DIR: B TOTAL LEN: 3.966 MI. DIST: 12-2 SR: 3016
LEFT MUN: RICHHILL T RIGHT MUN: RICHHILL T

020942 FT



020942 FT ALEPPO RD
0070/2979 (SR3001 SEG 0300/0000)
0070/2794 BMS EN 30/3016/0070/2733

EXTRACT DATE: 12/18/2023
PRINT DATE: 12/21/2023

ROADWAY MANAGEMENT SYSTEM
SLD COUNTY/SR - ANNUAL PRINT

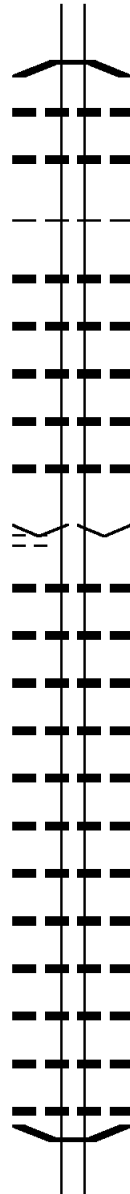
PAGE NUMBER: 440
COUNTY: GREENE

DIR: B TOTAL LEN: 3.966 MI.
LEFT MUN: RICHHILL T

DIST: 12-2 SR: 3016
RIGHT MUN: RICHHILL T

HEWIT RUN RD
(T463)

017963 FT
0070/0000



2 0 30002 0 00 0207+18
S F WHEELING
0070/2733 BMSBG 30/3016/0070/2733
016 "DIA CIRC CONCR
0070/2226 LEN=0030 INSTALLED 2003
016 "DIA CIRC CONCR
0070/1856 LEN=0030 INSTALLED 2003
RICHHILL
ALEPPO T
0070/1230 018 "DIA CIRC CONCR
0070/1079 LEN=0025 INSTALLED 2003
016 "DIA CIRC CONCR
0070/0840 LEN=0025 INSTALLED 2003
018 "DIA CIRC CONCR
0070/0559 LEN=0030 INSTALLED 2003
036 "DIA CIRC METAL
0070/0100 LEN=0040 INSTALLED 2003
015 "DIA CIRC CONCR
0070/0023 LEN=0040 INSTALLED UNKN
017963 FT 2 0 30002 0 00 0179+70
VILLAGE: MCCRACKEN
0070/0000 LENGTH(AH 2979 BK 3501)
018 "DIA CIRC CONCR
0060/3324 LEN=0025 INSTALLED 2003
018 "DIA CIRC CONCR
0060/3035 LEN=0025 INSTALLED 2003
018 "DIA CIRC CONCR
0060/2656 LEN=0025 INSTALLED 2003
018 "DIA CIRC CONCR
0060/2553 LEN=0025 INSTALLED 2003
024 "DIA CIRC CONCR
0060/2182 LEN=0025 INSTALLED 2003
040 "DIA CIRC METAL
0060/1977 LEN=0025 INSTALLED 2003
016 "DIA CIRC CONCR
0060/1649 LEN=0020 INSTALLED 2003
016 "DIA CIRC CONCR
0060/1081 LEN=0025 INSTALLED 2003
030 "DIA CIRC METAL
0060/0899 LEN=0025 INSTALLED 2003
018 "DIA CIRC CONCR
0060/0779 LEN=0025 INSTALLED 2003
018 "DIA CIRC CONCR
0060/0564 LEN=0025 INSTALLED 2003
01B "DIA CIRC CONCR
0060/0402 LEN=0025 INSTALLED 2003
0060/0124 BMSSEN 30/3016/0060/0110
2 0 30002 0 00 0145+56
MUDLICK FORK

EXTRACT DATE: 12/18/2023
PRINT DATE: 12/21/2023

ROADWAY MANAGEMENT SYSTEM
SLD COUNTY/SR - ANNUAL PRINT

PAGE NUMBER: 439
COUNTY: GREENE

DIR: B TOTAL LEN: 3.966 MI.
LEFT MUN: ALEPPO T

DIST: 12-2 SR: 3016
RIGHT MUN: ALEPPO T

014462 FT

0060/0110	BMSBG 30/3016/0060/0110
048"H 00"W	MULT METAL
LEN=0035	INSTALLED 2003
014462 FT	2 0 30002 0 00 0144+52
	MUD LICK RD
	(T332)
5 0060/0000	LENGTH(AH 3501 BK 3528)
0050/3494	018" DIA CIRC CONCR
	LEN=0030 INSTALLED 2003
	018" DIA CIRC CONCR
0050/2962	LEN=0030 INSTALLED 2003
	018" DIA CIRC CONCR
0050/2732	LEN=0030 INSTALLED 2003
0050/2519	BMSSEN 30/3016/0050/2473
	2 0 30002 0 00 0133+88
	S F WHEELING
0050/2473	BMSBG 30/3016/0050/2473
	036"H 00"W MULT METAL
0050/2296	LEN=0040 INSTALLED 2003

010934 FT

0050/1364	018" DIA CIRC CONCR
	LEN=0030 INSTALLED 2003
0050/1132	018" DIA CIRC CONCR
	LEN=0030 INSTALLED 2003
	GUN HILL RD
0050/0720	(T326)
0050/0701	018" DIA CIRC CONCR
	LEN=0030 INSTALLED 2003
	018" DIA CIRC CONCR
0050/0361	LEN=0030 INSTALLED 2003
010934 FT	2 0 30002 0 00 0109+24
	018" DIA CIRC CONCR
	LEN=0025 INSTALLED 2003
5 0050/0000	LENGTH(AH 3528 BK 3507)
	024" DIA CIR PLASTIC
0040/3338	LEN=0030 INSTALLED 2003
	018" DIA CIRC CONCR
0040/3060	LEN=0030 INSTALLED 2003
	036" DIA CIRC METAL
0040/2544	LEN=0035 INSTALLED 2003
	036" DIA CIRC METAL
0040/2193	LEN=0030 INSTALLED 2003
	018" DIA CIRC METAL
0040/1762	LEN=0030 INSTALLED 2003
	015" DIA CIRC METAL
0040/1343	LEN=0030 INSTALLED 2003
	015" DIA CIRC METAL
0040/1207	LEN=0030 INSTALLED 2003
	036" DIA CIRC METAL

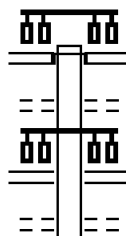
DIR: B TOTAL LEN: 3.966 MI. DIST: 12-2 SR: 3016
 LEFT MUN: ALEPPO T RIGHT MUN: ALEPPO T

	0040/0615	LEN=0030	INSTALLED	2003
007427 FT	007427 FT	2 0 30002 0 00 0074+17		
		018 "DIA CIRC CONCR		
		LEN=0030	INSTALLED	2003
	0040/0000	LENGTH(AH 3507 BK 3242)		
		048 "DIA CIRC METAL		
	0030/2903	LEN=0045	INSTALLED	2003
		018 "DIA CIRC CONCR		
	0030/2073	LEN=0025	INSTALLED	2003
		015 "DIA CIRC METAL		
	0030/1770	LEN=0030	INSTALLED	2003
		018 "DIA CIRC CONCR		
	0030/1550	LEN=0030	INSTALLED	2003
		024 "DIA CIRC METAL		
	0030/1223	LEN=0025	INSTALLED	2003
		018 "DIA CIRC CONCR		
	0030/0257	LEN=0025	INSTALLED	2003
004185 FT	004185 FT	2 0 30002 0 00 0041+78		
		040 "DIA CIRC METAL		
		LEN=0025	INSTALLED	2003
	0030/0000	LENGTH(AH 3242 BK 1972)		
		018 "DIA CIRC CONCR		
	0020/0809	LEN=0025	INSTALLED	2003
		013 "DIA CIRC CONCR		
	002213 FT	2 0 30002 0 00 0022+22		
		LEN=0025	INSTALLED	2003
	0020/0000	LENGTH(AH 1972 BK 2213)		
		018 "DIA CIRC CONCR		
	0010/1810	LEN=0025	INSTALLED	2003
		018 "DIA CIRC CONCR		
	0010/1400	LEN=0025	INSTALLED	2003
		018 "DIA CIRC CONCR		
	0010/1120	LEN=0040	INSTALLED	2003
		018 "DIA CIRC CONCR		
	0010/0550	LEN=0020	INSTALLED	2003
000000 FT	000000 FT	2 0 30002 0 00 0000+00		
		018 "DIA CIRC CONCR		
		LEN=0025	INSTALLED	2003
		NC MC CRACKEN RD		
		INTER-BK WEST VIRGINIA STATE LIN		
		(STBD)		
		MFC BEGIN = D		
	0010/0000	LENGTH(AH 2213 BK 0000)		

EXTRACT DATE: 12/18/2023 ROADWAY MANAGEMENT SYSTEM PAGE NUMBER: 437
 PRINT DATE: 12/21/2023 SLD COUNTY/SR - ANNUAL PRINT COUNTY: GREENE
 DIR: B TOTAL LEN: .457 MI. DIST: 12-2 SR: 3015
 LEFT MUN: WAYNESBURG B RIGHT MUN: WAYNESBURG B

HIGH ST
 (SR0021 SEG 0371/0431) 0010/2412

002412 FT



002412 FT
 INTER-AHD MORRIS ST
 (SR0019 SEG 0350/0000)
 HIGH ST
 (SR0019 SEG 0350/0000)
 0010/2412 CHERRY AL
 0010/2190 (BORO)
 GREENE ST
 (SR0019 SEG 0341/0435)
 0010/1980 SOUTH ST
 0010/1825 (BORO)

EXTRACT DATE: 12/18/2023
PRINT DATE: 12/21/2023

ROADWAY MANAGEMENT SYSTEM
SLD COUNTY/SR - ANNUAL PRINT

PAGE NUMBER: 436
COUNTY: GREENE

DIR: B TOTAL LEN: .457 MI.
LEFT MUN: WAYNESBURG B

DIST: 12-2 SR: 3015
RIGHT MUN: WAYNESBURG B

FIRST ST
(BORO)
CONRAIL OFFICE ENT
(PRDR)

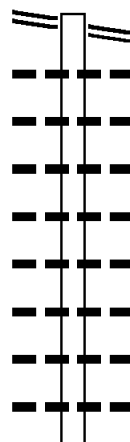
0010/0785

000000 FT

Stationing	Street Name	Material	Status
0010/1615	LINCOLN ST (BORO)		
0010/1405	WALNUT AL (BORO)		
0010/1345	01B " DIA	CIRC METAL	INSTALLED UNKN
0010/1300	01B " DIA	CIRC METAL	INSTALLED UNKN
0010/1200	ELM ST (BORO)		
0010/1150	01B " DIA	CIRC METAL	INSTALLED UNKN
0010/1090	01B " DIA	CIRC METAL	INSTALLED UNKN
0010/0995	LOCUST ST (BORO)		
0010/0950	01B " DIA	CIRC CONCR	INSTALLED UNKN
0010/0815	01B " DIA	CIRC CONCR	INSTALLED UNKN
0010/0814	01B " DIA	CIRC CONCR	INSTALLED UNKN
0010/0785	NC MORRIS ST		
0010/0570	FRUIT ST (BORO)		
0010/0360	024 " DIA	CIRC CONCR	INSTALLED UNKN
0010/0350	WASHINGTON ST (BORO)		
0010/0315	024 " DIA	CIRC CONCR	INSTALLED UNKN
0010/0140	024 " DIA	CIRC CONCR	INSTALLED UNKN
0010/0120	FIRST STREET CONNECTOR (SR3019 SEG 0010/0000)		
0010/0040	OP ID 30/0218/0252/0610 SR 0218		
0010/0020	024 " DIA	CIRC CONCR	INSTALLED UNKN
000000 FT	1 1 00165 1 00 0000+00		
0010/0000	NC FIRST ST MORGAN ST (SR0218 SEG 0250/1105)		
0010/0000	INTER-BK FIRST ST (BORO) MFC BEGIN = D LENGTH (AH 2412 BK 0000)		

EXTRACT DATE: 12/18/2023 ROADWAY MANAGEMENT SYSTEM PAGE NUMBER: 435
 PRINT DATE: 12/21/2023 SLD COUNTY/SR - ANNUAL PRINT COUNTY: GREENE
 DIR: B TOTAL LEN: 6.195 MI. DIST: 12-2 SR: 3014
 LEFT MUN: FRANKLIN T RIGHT MUN: FRANKLIN T

SMITH CREEK RD 032707 FT
 (SR0218 SEG 0140/2835) 0120/2955



032707 FT	SMITH CREEK RD
0120/2955	(SR0218 SEG 0140/2835)
0120/2604	018 " DIA CIR PLASTIC
0120/2425	LEN=0030 INSTALLED 2004
0120/2165	018 " DIA CIR PLASTIC
0120/1972	LEN=0030 INSTALLED 2004
0120/1625	018 " DIA CIR PLASTIC
0120/1352	LEN=0030 INSTALLED 2004
0120/1049	018 " DIA CIR PLASTIC
0120/0867	LEN=0030 INSTALLED 2004
	018 " DIA CIR PLASTIC

DIR: B TOTAL LEN: 6.195 MI. DIST: 12-2 SR: 3014
 LEFT MUN: WAYNE T RIGHT MUN: WAYNE T

MAPLE RUN RD
 (T476)

021251 FT

0080/1610

019487 FT

016051 FT

OAK FOREST RD
 (SR3013 SEG 0130/0000) 0070/0000

0090/0741	015 " DIA	CIRC METAL	LEN=0030	INSTALLED	2004
0090/0542	015 " DIA	CIRC METAL	LEN=0031	INSTALLED	2004
0090/0277	015 " DIA	CIR PLASTIC	LEN=0030	INSTALLED	2004
021251 FT	2 0 30012	0 00 0284	+65		
0090/0000	LENGTH(AH 3382 BK 1764)				
0080/0162	018 " DIA	CIRC CONCR	LEN=0162	INSTALLED	2004
019487 FT	2 0 30012	0 00 0266	+65		
0080/0000	LENGTH(AH 1764 BK 3436)				
0070/3409	015 " DIA	CIRC METAL	LEN=2003	INSTALLED	2004
0070/2130	018 " DIA	CIRC CONCR	LEN=0025	INSTALLED	2004
0070/1692	015 " DIA	CIRC METAL	LEN=0030	INSTALLED	2004
0070/1561	015 " DIA	CIRC METAL	LEN=0030	INSTALLED	2004
0070/0639	018 " DIA	CIRC METAL	LEN=0030	INSTALLED	UNKN
0070/0081	024 " DIA	CIR PLASTIC	LEN=0030	INSTALLED	UNKN
016051 FT	2 0 30012	0 00 0232	+11		
0070/0000	LENGTH(AH 3436 BK 3363)				
0060/3283	018 " DIA	CIRC CONCR	LEN=0035	INSTALLED	2004
0060/2850	015 " DIA	CIRC METAL	LEN=0030	INSTALLED	2004
0060/2114	018 " DIA	CIRC CONCR	LEN=0028	INSTALLED	2004
0060/1864	018 " DIA	CIRC CONCR	LEN=0032	INSTALLED	2004


DIR: B TOTAL LEN: 6.195 MI. DIST: 12-2 SR: 3014
 LEFT MUN: WAYNE T RIGHT MUN: WAYNE T

Stationing	Description	Material	Year
0060/1162	018" DIA	CIRC CONCR	2004
0060/0538	018" DIA	CIRC CONCR	2004
0060/0202	024" DIA	CIRC METAL	2004
012688 FT	20' 30012 0 00	0198+27	
0060/0000	018" DIA	CIRC CONCR	2004
0050/3198	018" DIA	CIRC CONCR	2004
0050/2783	018" DIA	CIRC CONCR	2004
0050/2665	018" DIA	CIRC CONCR	2004
0050/2004	018" DIA	CIRC CONCR	2004
0050/1876	018" DIA	CIRC CONCR	2004
0050/1835	LOG CABIN RD	(T452)	
0050/1800	024" DIA	CIR PLASTIC	
0050/1694	018" DIA	CIRC CONCR	UNKN
0050/1139	018" DIA	CIRC CONCR	2004
0050/0928	018" DIA	CIRC METAL	2004
0050/0617	018" DIA	CIRC CONCR	2004
009096 FT	20' 30012 0 00	0162+35	
0050/0000	018" DIA	CIRC CONCR	2004
0040/2132	018" DIA	CIRC CONCR	2004
0040/1577	018" DIA	CIRC CONCR	2004
006436 FT	0040/0270	018" DIA	CIRC CONCR
	006436 FT	20' 30012 0 00	0133+46
	0040/0000	018" DIA	CIRC CONCR

OLD SCALE RD
(T452)

20' 30012 0 00 0162+35
 SILO RD
(T454)

DIR: B TOTAL LEN: 6.195 MI. DIST: 12-2 SR: 3014
 LEFT MUN: WAYNE T RIGHT MUN: WAYNE T



003763 FT

000940 FT

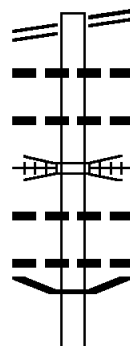
000000 FT

HARGUS CREEK RD
 (SR3011 SEG 0030/1625) 0010/0000

0030/2500 LEN=0038 INSTALLED 2004
 0030/1661 015 " DIA CIRC METAL
 LEN=0030 INSTALLED 2004
 0030/1488 018 " DIA CIRC CONCR
 LEN=0028 INSTALLED 2004
 0030/1013 018 " DIA CIRC CONCR
 LEN=0030 INSTALLED 2004
 0030/0605 018 " DIA CIRC CONCR
 LEN=0030 INSTALLED 2004
 0030/0275 018 " DIA CIRC CONCR
 LEN=0028 INSTALLED 2004
 003763 FT 2 0 30012 0 00 0108+25
 0030/0000 LENGTH(AH 2673 BK 2823)
 WAYNE
 CENTER T
 0020/2679 018 " DIA CIRC CONCR
 LEN=0030 INSTALLED 2004
 0020/2315 024 " DIA CIRC CONCR
 LEN=0040 INSTALLED UNKN
 CENTER
 WAYNE T
 0020/1779 018 " DIA CIRC CONCR
 LEN=0031 INSTALLED 2004
 HOOVER RUN RD
 (T724)
 0020/1019 018 " DIA CIRC CONCR
 LEN=0030 INSTALLED 2004
 0020/0668 018 " DIA CIR PLASTIC
 LEN=0025 INSTALLED 2004
 WAYNE
 CENTER T
 CENTER
 0020/0265 JACKSON T
 000940 FT 2 0 30012 0 00 0080+00
 MT ZION RD
 (T432)
 0020/0000 LENGTH(AH 2823 BK 0940)
 018 " DIA CIRC CONCR
 0010/0600 LEN=0050 INSTALLED 2004
 018 " DIA CIRC CONCR
 0010/0084 LEN=0028 INSTALLED 2004
 000000 FT 2 0 30012 0 00 0071+05
 VILLAGE: BLUFF
 NC BLUFF RIDGE RD
 HARGUS CREEK RD
 (SR3011 SEG 0030/1625)
 MFC BEGIN = D
 0010/0000 LENGTH(AH 0940 BK 0000)

EXTRACT DATE: 12/18/2023 ROADWAY MANAGEMENT SYSTEM PAGE NUMBER: 430
 PRINT DATE: 12/21/2023 SLD COUNTY/SR - ANNUAL PRINT COUNTY: GREENE
 DIR: B TOTAL LEN: 12.996 MI. DIST: 12-2 SR: 3013
 LEFT MUN: FRANKLIN T RIGHT MUN: FRANKLIN T

ROY E FURMAN HW 068620 FT
 (SR0018 SEG 0380/0080) 0250/2225



066395 FT

068620 FT ROY E FURMAN HW
 0250/2225 (SR0018 SEG 0380/0080)
 0250/1869 018 " DIA CIRC CONCR
 0250/1744 LEN=0025 INSTALLED UNKN
 0250/1314 018 " DIA CIRC CONCR
 0250/0926 LEN=0025 INSTALLED UNKN
 0250/0615 018 " DIA CIRC CONCR
 0250/0125 LEN=0025 INSTALLED UNKN
 066395 FT BMS EN 30/3013/0250/0000
 2 0 30090 0 00 0075+94
 TENMILE CK.

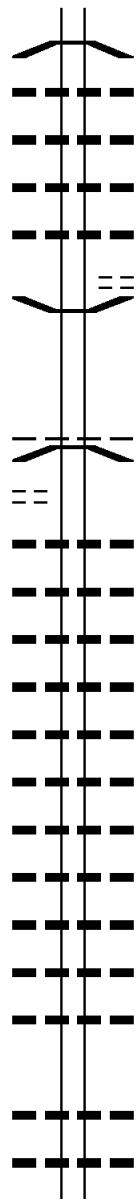
EXTRACT DATE: 12/18/2023
PRINT DATE: 12/21/2023

ROADWAY MANAGEMENT SYSTEM
SLD COUNTY/SR - ANNUAL PRINT

PAGE NUMBER: 429
COUNTY: GREENE

DIR: B TOTAL LEN: 12.996 MI.
LEFT MUN: FRANKLIN T

DIST: 12-2 SR: 3013
RIGHT MUN: FRANKLIN T



064764 FT

STONE HILL RD
(T512)

0230/3070

061643 FT

0250/0000	BMSBG 30/3013/0250/0000
	LENGTH(AH 2225 BK 1631)
0240/1359	014 " DIA CIRC CONCR
	LEN=0025 INSTALLED UNKN
0240/0983	014 " DIA CIRC CONCR
	LEN=0030 INSTALLED UNKN
0240/0757	018 " DIA CIRC CONCR
	LEN=0025 INSTALLED UNKN
0240/0620	018 " DIA CIRC CONCR
	LEN=0025 INSTALLED UNKN
0240/0090	WHITES RIDGE RD
0240/0015	(T515)
064764 FT	BMSEN 30/3013/0240/0000
	2 0 30090 0 00 0059+60
	BRANCH OF PURSLEY CREEK
	BMSBG 30/3013/0240/0000
	FRANKLIN
	CENTER T
0240/0000	LENGTH(AH 1631 BK 3121)
0230/3066	018 " DIA CIRC CONCR
	LEN=0035 INSTALLED UNKN
0230/2473	018 " DIA CIRC METAL
	LEN=0030 INSTALLED UNKN
0230/2365	018 " DIA CIRC METAL
	LEN=0035 INSTALLED UNKN
0230/2142	018 " DIA CIRC CONCR
	LEN=0035 INSTALLED UNKN
0230/2061	018 " DIA CIRC CONCR
	LEN=0025 INSTALLED UNKN
0230/1987	018 " DIA CIRC CONCR
	LEN=0030 INSTALLED UNKN
0230/1485	001 " DIA CIRC CONCR
	LEN=0030 INSTALLED 2001
0230/1183	018 " DIA CIRC CONCR
	LEN=0025 INSTALLED UNKN
0230/1021	018 " DIA CIRC CONCR
	LEN=0025 INSTALLED UNKN
0230/0631	018 " DIA CIRC CONCR
	LEN=0025 INSTALLED UNKN
0230/0266	018 " DIA CIRC CONCR
	LEN=0025 INSTALLED UNKN
061643 FT	2 0 30090 0 00 0028+24
	018 " DIA CIRC CONCR
	LEN=0001 INSTALLED UNKN
0230/0000	LENGTH(AH 3121 BK 2816)
	015 " DIA CIRC CONCR
0220/2449	LEN=0025 INSTALLED UNKN
	018 " DIA CIRC CONCR

DIR: B TOTAL LEN: 12.996 MI. DIST: 12-2 SR: 3013
 LEFT MUN: CENTER T RIGHT MUN: CENTER T

2 0 30090 0 00 0000+00 058827 FT
 WOODS RD
 (T582) 0220/0000

0220/2152	LEN=0025	INSTALLED UNKN
018 "DIA	CIRC METAL	
0220/1621	LEN=0025	INSTALLED UNKN
036 "DIA	CIRC CONCR	
0220/1334	LEN=0030	INSTALLED UNKN
018 "DIA	CIRC CONCR	
0220/1075	LEN=0025	INSTALLED 2001
018 "DIA	CIRC CONCR	
0220/0867	LEN=0030	INSTALLED UNKN
018 "DIA	CIRC CONCR	
0220/0582	LEN=0030	INSTALLED UNKN
018 "DIA	CIRC CONCR	
0220/0073	LEN=0030	INSTALLED UNKN
058827 FT		
0220/0000	LENGTH(AH 2816 BK 2212)	
018 "DIA	CIR PLASTIC	
0210/2077	LEN=0035	INSTALLED UNKN
018 "DIA	CIR PLASTIC	
0210/1636	LEN=0030	INSTALLED UNKN
	BRANCH OF PURSLEY CREEK	
	STRUCTURE LENGTH 10 FT	
0210/0782	BMSID 30/3013/0210/0782	
018 "DIA	CIR PLASTIC	
0210/0569	LEN=0035	INSTALLED UNKN
056615 FT	2 0 30009 0 00 0580+64	
018 "DIA	CIR PLASTIC	
0210/0000	LEN=0031	INSTALLED UNKN
LENGTH(AH 2212 BK 3048)		
018 "DIA	CIR PLASTIC	
0200/2509	LEN=0035	INSTALLED UNKN
018 "DIA	CIR PLASTIC	
0200/2069	LEN=0035	INSTALLED UNKN
018 "DIA	CIR PLASTIC	
0200/1790	LEN=0035	INSTALLED UNKN
024 "DIA	CIRC METAL	
0200/1496	LEN=0040	INSTALLED UNKN
018 "DIA	CIR PLASTIC	
0200/1089	LEN=0040	INSTALLED UNKN
018 "DIA	CIR PLASTIC	
0200/0625	LEN=0035	INSTALLED UNKN
001 "DIA	CIR PLASTIC	
0200/0392	LEN=0001	INSTALLED UNKN
053567 FT	2 0 30009 0 00 0550+19	
018 "DIA	CIRC CONCR	
0200/0000	LEN=0035	INSTALLED UNKN
LENGTH(AH 3048 BK 3496)		
018 "DIA	CIRC METAL	
0190/3156	LEN=0038	INSTALLED UNKN

DIR: B TOTAL LEN: 12.996 MI. DIST: 12-2 SR: 3013
 LEFT MUN: CENTER T RIGHT MUN: CENTER T

Stationing	Notes	Material/Dimensions	Installation
0190/2960		018" DIA CIR PLASTIC	LEN=0035 INSTALLED UNKN
0190/2377		015" DIA CIR PLASTIC	LEN=0043 INSTALLED UNKN
0190/1830		HOY HILL RD	(T473)
0190/1769		BMSSEN 30/3013/0190/1746	2 0 30009 0 00 0532+47
0190/1746		STEWART RUN	BMSBG 30/3013/0190/1746
0190/1626		STEWART RUN RD	(T492)
0190/1412		018" DIA CIRC CONCR	LEN=0035 INSTALLED UNKN
0190/1147		018" DIA CIRC CONCR	LEN=0025 INSTALLED UNKN
0190/1036		BMSSEN 30/3013/0190/0929	0 0 00000 0 00 0000+00
0190/0929		PURSLEY CRK	BMSBG 30/3013/0190/0929
0190/0670		WATER ST	(T723)
0190/0600		048"H 78"W ELLIP CONC	LEN=0025 INSTALLED UNKN
0190/0385		016" DIA CIRC METAL	LEN=0025 INSTALLED UNKN
0190/0050		018" DIA CIRC CONCR	LEN=0035 INSTALLED UNKN
050071 FT		2 0 30009 0 00 0515+12	WATER ST
		(T723)	MAPLE RUN RD
		(T474)	LENGTH(AH 3496 BK 2659)
		018" DIA CIRC CONCR	LEN=0039 INSTALLED UNKN
0180/2347			
0180/1285		048"H 66"W CON BOX CUL	LEN=0025 INSTALLED UNKN
0180/1253			
0180/0555		018" DIA CIRC CONCR	LEN=0030 INSTALLED UNKN
047412 FT		2 0 30009 0 00 0488+55	VILLAGE: OAK FOREST
		018" DIA CIRC CONCR	LEN=0030 INSTALLED UNKN
0180/0000		LENGTH(AH 2659 BK 2677)	

WILLOW RD
(T487)























DIR: B TOTAL LEN: 12.996 MI. DIST: 12-2 SR: 3013
 LEFT MUN: CENTER T RIGHT MUN: CENTER T

2 0 30009 0 00 0461+87 044735 FT
 IRON ROCK RD
 (T453) 0170/0000

0170/2175	018 " DIA	CIRC	CONCR	LEN=0030	INSTALLED	UNKN
0170/1970	018 " DIA	CIRC	CONCR	LEN=0028	INSTALLED	UNKN
0170/1498	BMSSEN 30/3013/0170/1481			2 0 30009 0 00 0476+63		
	B PURSLEY CK					
0170/1481	BMSBG 30/3013/0170/1481					
0170/0969	018 " DIA	CIRC	CONCR	LEN=0028	INSTALLED	UNKN
0170/0525	024 " DIA	CIRC	CONCR	LEN=0044	INSTALLED	UNKN
044735 FT						
0170/0000	LENGTH(AH 2677 BK 2906)					
0160/2862	BMSSEN 30/3013/0160/2837			2 0 30009 0 00 0461+10		
	B PURSLEY CK					
0160/2837	BMSBG 30/3013/0160/2837					
0160/1880	018 " DIA	CIRC	CONCR	LEN=0030	INSTALLED	UNKN
0160/1415	036 " DIA	CIRC	CONCR	LEN=0035	INSTALLED	UNKN
0160/0542	018 " DIA	CIRC	CONCR	LEN=0035	INSTALLED	UNKN
0160/0209	018 " DIA	CIRC	CONCR	LEN=0035	INSTALLED	UNKN
041829 FT	2 0 30009 0 00 0432+83					
0160/0000	LENGTH(AH 2906 BK 2745)					
0150/2127	CENTER WAYNE T					
0150/2112	018 " DIA	CIRC	CONCR	LEN=0035	INSTALLED	UNKN
0150/1659	018 " DIA	CIR	PLASTIC	LEN=0032	INSTALLED	UNKN
0150/1380	018 " DIA	CIR	PLASTIC	LEN=0030	INSTALLED	UNKN
0150/0908	018 " DIA	CIR	PLASTIC	LEN=0032	INSTALLED	UNKN
0150/0473	036 " DIA	CIRC	CONCR	LEN=0160	INSTALLED	UNKN
0150/0028	012 " DIA	CIRC	CONCR	LEN=0030	INSTALLED	UNKN
039084 FT						
0150/0000	LENGTH(AH 2745 BK 3260)					

2 0 30009 0 00 0405+15 039084 FT
 OLD SCALE RD
 (T452) 0150/0000

DIR: B TOTAL LEN: 12.996 MI. DIST: 12-2 SR: 3013
 LEFT MUN: WAYNE T RIGHT MUN: WAYNE T

	0140/3167	BMSSEN 30/3013/0140/3157
	0140/3166	048"H 90"W CON BOX CUL LEN=0027 INSTALLED UNKN 2 0 30009 0 00 0404+95
	0140/3157	BMSDBG 30/3013/0140/3157
	0140/2595	BMSSEN 30/3013/0140/2584 2 0 30009 0 00 0398+26 PURSLEY CK.
	0140/2584	BMSDBG 30/3013/0140/2584
	0140/2583	048"H 90"W CON BOX CUL LEN=0027 INSTALLED UNKN
	0140/2206	018 "DIA CIRC CONCR LEN=0040 INSTALLED UNKN
	0140/1975	036 "DIA CIRC CONCR LEN=0038 INSTALLED UNKN
	0140/1877	018 "DIA CIRC CONCR LEN=0030 INSTALLED UNKN
	0140/1665	BMSSEN 30/3013/0140/1647 2 0 30009 0 00 0389+11 PURSLEY CK.
	0140/1647	BMSDBG 30/3013/0140/1647
	0140/1542	018 "DIA CIRC CONCR LEN=0030 INSTALLED UNKN
	0140/1159	018 "DIA CIRC CONCR LEN=0024 INSTALLED UNKN
	0140/0833	036 "DIA CIRC METAL LEN=0039 INSTALLED UNKN
	0140/0164	016 "DIA CIRC CONCR LEN=0036 INSTALLED UNKN
035824 FT	035824 FT	2 0 30009 0 00 0372+62 018 "DIA CIR PLASTIC LEN=0038 INSTALLED UNKN KINGWOOD RD (T475)
	0140/0000	LENGTH(AH 3260 BK 3019)
	0130/2768	018 "DIA CIRC CONCR LEN=0030 INSTALLED 2001
	0130/2438	016 "DIA CIRC METAL LEN=0034 INSTALLED UNKN
	0130/1755	018 "DIA CIRC CONCR LEN=0030 INSTALLED UNKN
	0130/1243	018 "DIA CIRC METAL LEN=0032 INSTALLED UNKN
	0130/0814	018 "DIA CIRC CONCR LEN=0035 INSTALLED UNKN
	0130/0450	018 "DIA CIRC METAL LEN=0029 INSTALLED UNKN

DIR: B TOTAL LEN: 12.996 MI. DIST: 12-2 SR: 3013
 LEFT MUN: WAYNE T RIGHT MUN: WAYNE T

2 0 30009 0 00 0342+30 032805 FT
 BLUFF RIDGE RD
 (SR3014 SEG 0070/0000) 0130/0000

Station	Length	Material	Notes
032805 FT		BLUFF RIDGE RD	
(SR3014 SEG 0070/0000)			
5 0130/0000		LENGTH(AH 3019 BK 3502)	
0120/3172	018 "DIA	CIRC CONCR	UNKN
0120/2925	LEN=0035	INSTALLED	UNKN
0120/2637	018 "DIA	CIRC CONCR	UNKN
0120/2242	LEN=0030	INSTALLED	UNKN
	018 "DIA	CIRC CONCR	UNKN
	LEN=0031	INSTALLED	UNKN
	018 "DIA	CIRC CONCR	UNKN
	LEN=0033	INSTALLED	UNKN
	018 "DIA	CIRC CONCR	UNKN
	LEN=0028	INSTALLED	UNKN
	030 "DIA	CIRC METAL	UNKN
	LEN=0033	INSTALLED	UNKN
	018 "DIA	CIRC CONCR	UNKN
	LEN=0027	INSTALLED	UNKN
029303 FT	2 0 30009 0 00 0307+36		
029303 FT	018 "DIA	CIRC CONCR	UNKN
	LEN=0024	INSTALLED	UNKN
5 0120/0000	LENGTH(AH 3502 BK 3249)		
0110/2709	018 "DIA	CIRC CONCR	UNKN
0110/2310	LEN=0028	INSTALLED	UNKN
	036 "DIA	CIRC METAL	UNKN
	LEN=0026	INSTALLED	UNKN
	018 "DIA	CIRC CONCR	UNKN
	LEN=0035	INSTALLED	UNKN
	018 "DIA	CIRC CONCR	UNKN
	LEN=0035	INSTALLED	UNKN
	018 "DIA	CIRC CONCR	UNKN
	LEN=0031	INSTALLED	UNKN
	018 "DIA	CIRC CONCR	UNKN
	LEN=0050	INSTALLED	UNKN
	001 "H 01 "W	**UNKNOWN**	
	LEN=0035	INSTALLED	UNKN
	018 "DIA	CIRC METAL	UNKN
	LEN=0028	INSTALLED	UNKN
026054 FT	2 0 30009 0 00 0275+06		
026054 FT	018 "DIA	CIRC CONCR	UNKN
	LEN=0030	INSTALLED	UNKN
5 0110/0000	LENGTH(AH 3249 BK 3555)		
0100/3044	018 "DIA	CIRC CONCR	UNKN
0100/2787	LEN=0028	INSTALLED	UNKN
	018 "DIA	CIRC CONCR	UNKN
	LEN=0020	INSTALLED	UNKN
	048 "DIA	CIRC METAL	

DIR: B TOTAL LEN: 12.996 MI. DIST: 12-2 SR: 3013
 LEFT MUN: WAYNE T RIGHT MUN: WAYNE T

LOG CABIN RD
 (T452)

0100/1925



0100/2153 LEN=0035 INSTALLED UNKN



0100/1916



0100/1648



0100/1244



0100/1001



0100/0845



0100/0690



0100/0570



0100/0271

022499 FT

022499 FT 2 0 30009 0 00 0239+55



0100/0000 LENGTH(AH 3555 BK 3596)



0090/3346



0090/3128



0090/2745



0090/2512



0090/2160



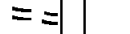
0090/1788



0090/1573

HOOVERS RUN RD
 (T724)

0090/1125



0090/0275 BELL RUN RD
 (T472)



018903 FT

0090/0027 BMS EN 30/3013/0090/0000
 018903 FT 2 0 30009 0 00 0203+64
 P3
 BELLS RUN
 BMSBG 30/3013/0090/0000

EXTRACT DATE: 12/18/2023
PRINT DATE: 12/21/2023

ROADWAY MANAGEMENT SYSTEM
SLD COUNTY/SR - ANNUAL PRINT

PAGE NUMBER: 422
COUNTY: GREENE

DIR: B TOTAL LEN: 12.996 MI.
LEFT MUN: WAYNE T

DIST: 12-2 SR: 3013
RIGHT MUN: WAYNE T

Station	Length	Material	Notes
0090/0000	LENGTH(AH 3596 BK 2898)		
0080/2044	LEN=0031	018 " DIA CIRC CONCR	INSTALLED UNKN
0080/1884	LEN=0040	018 " DIA CIRC CONCR	INSTALLED UNKN
0080/1721	LEN=0030	018 " DIA CIRC CONCR	INSTALLED UNKN
0080/1295	LEN=0032	018 " DIA CIRC CONCR	INSTALLED UNKN
0080/0791	LEN=0031	018 " DIA CIRC CONCR	INSTALLED UNKN
0080/0628	LEN=0033	018 " DIA CIRC CONCR	INSTALLED UNKN
0080/0395	LEN=0033	018 " DIA CIRC CONCR	INSTALLED UNKN
0080/0185	LEN=0030	018 " DIA CIRC CONCR	INSTALLED UNKN
016005 FT	2 0 30009 0 00 0174+42	VILLAGE: KUHN TOWN	
0080/0000	LENGTH(AH 2898 BK 2441)		
0070/2292	LEN=0032	018 " DIA CIRC CONCR	INSTALLED UNKN
0070/2165	LEN=0025	018 " DIA CIRC CONCR	INSTALLED UNKN
0070/1920	LEN=0050	024 " DIA CIRC CONCR	INSTALLED UNKN
0070/1658	LEN=0032	018 " DIA CIRC CONCR	INSTALLED UNKN
0070/1390	LEN=0033	018 " DIA CIRC CONCR	INSTALLED UNKN
0070/0870	LEN=0030	018 " DIA CIRC CONCR	INSTALLED UNKN
0070/0686	LEN=0033	018 " DIA CIRC CONCR	INSTALLED UNKN
0070/0488	LEN=0035	018 " DIA CIRC CONCR	INSTALLED UNKN
0070/0378	LEN=0032	018 " DIA CIRC CONCR	INSTALLED UNKN
0070/0273	LEN=0032	018 " DIA CIRC CONCR	INSTALLED UNKN
0070/0070	LEN=0070	018 " DIA CIRC CONCR	INSTALLED UNKN
013564 FT			
0070/0000	LENGTH(AH 2441 BK 2953)		
0060/2937	LEN=0001	018 " DIA CIRC CONCR	INSTALLED UNKN

2 0 30009 0 00 0150+05 013564 FT
KING SISTER HILL RD
(T371) 0070/0000

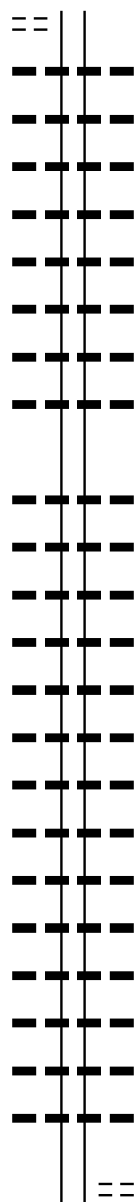
DIR: B TOTAL LEN: 12.996 MI. DIST: 12-2 SR: 3013
 LEFT MUN: WAYNE T RIGHT MUN: WAYNE T

0060/2840	018 " DIA	CIRC CONCR
	LEN=0035	INSTALLED UNKN
0060/2493	018 " DIA	CIRC CONCR
	LEN=0065	INSTALLED UNKN
0060/2066	018 " DIA	CIRC CONCR
	LEN=0030	INSTALLED UNKN
0060/2030	BULLDOG RUN RD	
0060/1982	(T429)	
	BMSSEN 30/3013/0060/1960	
	0 0 00000 0 00 0000+00	
	BULLDOG RUN	
0060/1960	BMSBG 30/3013/0060/1960	
	012 " DIA	CIRC CONCR
0060/1919	LEN=0030	INSTALLED UNKN
	018 " DIA	CIRC CONCR
0060/1631	LEN=0030	INSTALLED UNKN
	018 " DIA	CIRC CONCR
0060/1104	LEN=0028	INSTALLED UNKN
	024 " DIA	CIRC CONCR
0060/0922	LEN=0029	INSTALLED UNKN
	018 " DIA	CIRC CONCR
0060/0783	LEN=0032	INSTALLED UNKN
	018 " DIA	CIRC CONCR
0060/0542	LEN=0036	INSTALLED UNKN
010611 FT	2 0 30009 0 00 0120+61	
	018 " DIA	CIRC CONCR
	LEN=0036	INSTALLED UNKN
0060/0000	LENGTH(AH 2953 BK 2367)	
	024 " DIA	CIRC CONCR
0050/2254	LEN=0026	INSTALLED UNKN
	018 " DIA	CIRC CONCR
0050/1678	LEN=0030	INSTALLED UNKN
	018 " DIA	CIRC METAL
0050/1309	LEN=0033	INSTALLED UNKN
	018 " DIA	CIRC CONCR
0050/1060	LEN=0030	INSTALLED UNKN
	018 " DIA	CIRC CONCR
0050/0887	LEN=0030	INSTALLED UNKN
	018 " DIA	CIRC CONCR
0050/0691	LEN=0030	INSTALLED UNKN
	060 " DIA	CIRC METAL
0050/0040	LEN=0033	INSTALLED UNKN
008244 FT	2 0 30009 0 00 0096+75	
	WISE RUN RD	
	(T365)	
0050/0000	LENGTH(AH 2367 BK 2651)	
	018 " DIA	CIRC CONCR
0040/2618	LEN=0030	INSTALLED UNKN

DIR: B TOTAL LEN: 12.996 MI. DIST: 12-2 SR: 3013
 LEFT MUN: WAYNE T RIGHT MUN: WAYNE T

(PRDR)

0040/2485



005593 FT

002764 FT

0040/2232	018 " DIA	CIRC	CONCR	UNKN
	LEN=0030	INSTALLED		
0040/1945	018 " DIA	CIRC	CONCR	UNKN
	LEN=0030	INSTALLED		
0040/1583	018 " DIA	CIRC	CONCR	UNKN
	LEN=0026	INSTALLED		
0040/1462	018 " DIA	CIRC	CONCR	UNKN
	LEN=0029	INSTALLED		
0040/1014	018 " DIA	CIRC	CONCR	UNKN
	LEN=0031	INSTALLED		
0040/0598	018 " DIA	CIRC	CONCR	UNKN
	LEN=0029	INSTALLED		
0040/0318	024 " DIA	CIRC	CONCR	UNKN
	LEN=0029	INSTALLED		
0040/0123	018 " DIA	CIRC	CONCR	UNKN
	LEN=0028	INSTALLED		
005593 FT	2 0 30009	0 00	0070+25	
0040/0000	018 " DIA	CIRC	CONCR	UNKN
	LEN=0030	INSTALLED		
	LENGTH(AH 2651 BK 2829)			
0030/2593	018 " DIA	CIRC	CONCR	UNKN
	LEN=0038	INSTALLED		
0030/2188	018 " DIA	CIRC	CONCR	UNKN
	LEN=0035	INSTALLED		
0030/2071	018 " DIA	CIRC	CONCR	UNKN
	LEN=0042	INSTALLED		
0030/1771	018 " DIA	CIRC	CONCR	UNKN
	LEN=0030	INSTALLED		
0030/1493	018 " DIA	CIRC	CONCR	UNKN
	LEN=0030	INSTALLED		
0030/1195	018 " DIA	CIRC	CONCR	UNKN
	LEN=0033	INSTALLED		
0030/1030	018 " DIA	CIRC	CONCR	UNKN
	LEN=0040	INSTALLED		
0030/0783	018 " DIA	CIRC	CONCR	UNKN
	LEN=0035	INSTALLED		
0030/0702	018 " DIA	CIRC	CONCR	UNKN
	LEN=0035	INSTALLED		
0030/0632	018 " DIA	CIRC	CONCR	UNKN
	LEN=0035	INSTALLED		
0030/0381	018 " DIA	CIRC	CONCR	UNKN
	LEN=0033	INSTALLED		
0030/0174	018 " DIA	CIRC	CONCR	UNKN
	LEN=0030	INSTALLED		
0030/0028	018 " DIA	CIRC	CONCR	UNKN
	LEN=0038	INSTALLED		
002764 FT	2 0 30009	0 00	0042+00	
	EDDYS RUN RD			
	(T470)			

DIR: B TOTAL LEN: 12.996 MI. DIST: 12-2 SR: 3013
 LEFT MUN: WAYNE T RIGHT MUN: WAYNE T

Stationing	Description	Length (AH)	Material	Notes
000104 FT	0020/0000	2829	BK 2660	LENGTH (AH 2829 BK 2660)
	0020/2643	0026	INSTALLED UNKN	048" DIA CIRC CONCR
	0020/2488	0036	INSTALLED UNKN	018" DIA CIRC CONCR
	0020/2192	0030	INSTALLED UNKN	018" DIA CIRC CONCR
	0020/1812	0037	INSTALLED UNKN	018" DIA CIRC CONCR
	0020/1677	0030	INSTALLED UNKN	018" DIA CIRC CONCR
	0020/1528	0028	INSTALLED UNKN	018" DIA CIRC CONCR
	0020/1449	0035	INSTALLED UNKN	015" DIA CIRC METAL
	0020/1215			MAPLE AL (T739)
	0020/1196	0030	INSTALLED UNKN	015" DIA CIRC METAL
	0020/1061	0033	INSTALLED UNKN	018" DIA CIRC METAL
	0020/0220			SECOND ST (TWP)
	000104 FT	2030009	000015+43	TOMS RUN RD (SR3009 SEG 0030/0168)
				NC OAK FOREST RD INTER-BK TOMS RUN RD (SR3009 SEG 0030/0168)
				MFC BEGIN = D
000104 FT	0020/0000	002660	BK 000244	LTH AH 002660 BK 000244
000104 FT	7014/0000	000244	BK 000055	LTH AH 000244 BK 000055
000104 FT	7012/0000			LENGTH (AH 0055 BK 0104)
				BMSBN 30/3013/0010/0000 (TBK) CHESTNUT ST (T734)
000000 FT	0010/0104	2030009	000013+91	VILLAGE: BRAVE (TBK) CHESTNUT ST (T734)
				NC CH DUNKARD CK. INTER-BK (TBK) CHESTNUT ST (T734)
				BMSBG 30/3013/0010/0000 MFC BEGIN = E
000000 FT	0010/0000	0104	BK 1393	LENGTH (AH 0104 BK 1393)
	000000 FT	1393	BK 0000	LENGTH (AH 1393 BK 0000)

DIR: B TOTAL LEN: 8.716 MI. DIST: 12-2 SR: 3012
 LEFT MUN: JACKSON T RIGHT MUN: JACKSON T

Segment Description	Start Station	End Station	Length (FT)	Notes
SP 09 NETTLE HILL (GOVT)	046019	0160/1300	046019 FT	
2 0 30004 0 00 0200+50 COTTAGE HILL RD (T437)	044622	0160/0000	044622 FT	
COTTAGE HILL RD (T437)	0150/1545	041830	0150/1545 FT	
				GOLDEN OAKS RD (SR0018 SEG 0130/1260)
				018 "DIA CIR PLASTIC LEN=0030 INSTALLED 2003
				018 "DIA CIR PLASTIC LEN=0030 INSTALLED 2003
				018 "DIA CIR PLASTIC LEN=0030 INSTALLED 2003
				018 "DIA CIR PLASTIC LEN=0030 INSTALLED 2003
				5 0160/0000 LENGTH(AH 1397 BK 2792)
				018 "DIA CIR PLASTIC LEN=0030 INSTALLED 2003
				018 "DIA CIR PLASTIC LEN=0030 INSTALLED 2003
				018 "DIA CIR PLASTIC LEN=0030 INSTALLED UNKN
				018 "DIA CIR PLASTIC LEN=0030 INSTALLED 2003
				018 "DIA CIR PLASTIC LEN=0030 INSTALLED 2003
				018 "DIA CIR PLASTIC LEN=0030 INSTALLED 2003
				2 0 30004 0 00 0173+01 018 "DIA CIR PLASTIC LEN=0030 INSTALLED 2003
				5 0150/0000 LENGTH(AH 2792 BK 3265)
				018 "DIA CIR PLASTIC LEN=0030 INSTALLED 2003
				018 "DIA CIR PLASTIC LEN=0030 INSTALLED 2003

DIR: B TOTAL LEN: 8.716 MI. DIST: 12-2 SR: 3012
 LEFT MUN: JACKSON T RIGHT MUN: JACKSON T

Stationing	Description	Material	Length	Year
0140/1690	018" DIA	CIR PLASTIC	LEN=0030	INSTALLED UNKN
0140/1393	018" DIA	CIR PLASTIC	LEN=0030	INSTALLED 2003
0140/0915	018" DIA	CIR PLASTIC	LEN=0030	INSTALLED 2003
0140/0680	018" DIA	CIR PLASTIC	LEN=0030	INSTALLED 2003
038565 FT	JOHNSON RD		2 0 30004	0 00 0140+65
0140/0000	RETAINING WALL END		(T376)	LENGTH(AH 3265 BK 1704)
0130/1698	BMSID 30/3012/0130/1644			
0130/1656	018" DIA	CIR PLASTIC	LEN=0030	INSTALLED 2003
0130/1644	RETAINING WALL BEGIN		BMSID 30/3012/0130/1644	
0130/1477	018" DIA	CIR PLASTIC	LEN=0030	INSTALLED 2003
0130/1060	JACKSON ALEPPO T			
0130/0942	018" DIA	CIR PLASTIC	LEN=0030	INSTALLED 2003
0130/0422	018" DIA	CIR PLASTIC	LEN=0030	INSTALLED 2003
0130/0236	018" DIA	CIR PLASTIC	LEN=0030	INSTALLED 2003
036861 FT	HEROD RUN RD		2 0 30004	0 00 0123+17
036861 FT	INTER-BK		(SR3005 SEG 0064/0000)	
0130/0000	ALEPPO RD		(SR3005 SEG 0064/0000)	
036861 FT	LTH AH 001704 BK 001344			
7122/0000	INTER-AHD		LTH AH 001344 BK 003257	
0120/3257	(SR3005 SEG 0070/0000)			
0120/3100	BRYAN RIDGE RD		(T399)	
0120/2927	018" DIA	CIR PLASTIC	LEN=0030	INSTALLED 2003
0120/2506	018" DIA	CIR PLASTIC	LEN=0030	INSTALLED 2003
0120/2357	018" DIA	CIR PLASTIC	LEN=0030	INSTALLED 2003
0120/1896	018" DIA	CIR PLASTIC	LEN=0030	INSTALLED 2003

LONG RUN RD
 (SR3005 SEG 0070/0000) 0120/3257

DIR: B TOTAL LEN: 8.716 MI. DIST: 12-2 SR: 3012
 LEFT MUN: ALEPPO T RIGHT MUN: ALEPPO T

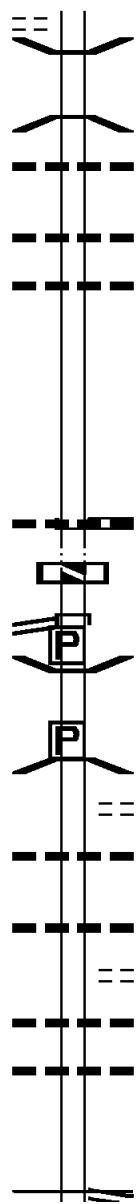
	0120/1404	LEN=0030	INSTALLED	2003
		018" DIA	CIR PLASTIC	
	0120/1096	LEN=0030	INSTALLED	2003
		018" DIA	CIR PLASTIC	
	0120/0725	LEN=0030	INSTALLED	2003
		030" DIA	CIR PLASTIC	
033604 FT	0120/0314	LEN=0030	INSTALLED	2003
	033604 FT	200300004	00000076+49	
		048" DIA	CIRC METAL	
	0120/0000	LEN=0040	INSTALLED	2003
		LENGTH(AH 3257 BK 2007)		
		024" DIA	CIRC METAL	
	0110/1604	LEN=0045	INSTALLED	2003
		018" DIA	CIR PLASTIC	
	0110/1245	LEN=0030	INSTALLED	2003
		018" DIA	CIR PLASTIC	
	0110/0975	LEN=0030	INSTALLED	2003
		018" DIA	CIR PLASTIC	
	0110/0736	LEN=0030	INSTALLED	2003
		018" DIA	CIR PLASTIC	
031597 FT	0110/0416	LEN=0030	INSTALLED	2003
	031597 FT	200300004	00000056+78	
	0110/0000	LENGTH(AH 2007 BK 1931)		
		018" DIA	CIR PLASTIC	
	0100/1807	LEN=0030	INSTALLED	2003
		018" DIA	CIR PLASTIC	
	0100/1255	LEN=0030	INSTALLED	2003
		018" DIA	CIR PLASTIC	
	0100/0862	LEN=0030	INSTALLED	2003
		018" DIA	CIRC CONCR	
	0100/0640	LEN=0030	INSTALLED	2003
		018" DIA	CIRC CONCR	
2030004 0000037+18 029666 FT	0100/0340	LEN=0030	INSTALLED	2003
STAHL RD	029666 FT			
(T360)	0100/0000	LENGTH(AH 1931 BK 3728)		
		LES LIGHTER HOLLOW RD		
		(T360)		
	0090/3700	030" DIA	CIRC METAL	
		LEN=0030	INSTALLED	2003
	0090/3638	018" DIA	CIRC CONCR	
		LEN=0030	INSTALLED	2003
	0090/3075	018" DIA	CIRC CONCR	
		LEN=0030	INSTALLED	2003
	0090/2880	024" DIA	CIRC METAL	
		LEN=0030	INSTALLED	2003
	0090/2623	018" DIA	CIRC CONCR	
		LEN=0030	INSTALLED	2003
	0090/2450	LEN=0030	INSTALLED	2003

GUTHRIE RD

DIR: B TOTAL LEN: 8.716 MI. DIST: 12-2 SR: 3012
 LEFT MUN: ALEPPO T RIGHT MUN: ALEPPO T

(T435)

0090/1685



0090/1603 BMS EN 30/3012/0090/1594
 2 0 30004 0 00 0015+91
 B S F WHEEL I
 0090/1594 BMSBG 30/3012/0090/1594
 072"H 72"W CON BOX CUL
 0090/1575 LEN=0048 INSTALLED 2003
 018 " DIA CIRC CONCR
 0090/0930 LEN=0030 INSTALLED 2003
 024 " DIA CIR PLASTIC
 0090/0664 LEN=0030 INSTALLED 2003
 025938 FT 2 0 30004 0 00 0000+00
 018 " DIA CIR PLASTIC
 LEN=0100 INSTALLED 2003
 NC AL
 LEPPO RD
 WINDY GAP RD
 (SR3001 SEG 0220/0290)
 INTER-BK ALEPPO RD
 (SR3001 SEG 0220/0290)
 0090/0000 LTH AH 003728 BK 003700
 025938 FT
 7082/0000 LTH AH 003700 BK 001912
 INTER-AHD ALEPPO RD
 0080/1912 (SR3001 SEG 0230/1035)
 0080/1893 BMS EN 30/3012/0080/1850
 BRIDGE POSTED (TONS)
 2 0 30060 0 00 0258+76
 SGL 36 COMB 40
 S F WHEELING
 0080/1850 BMSBG 30/3012/0080/1850
 WATER ST
 0080/1790 (T306)
 024 " DIA CIRC CONCR
 0080/1350 LEN=0050 INSTALLED 2003
 024 " DIA CIRC METAL
 0080/0640 LEN=0050 INSTALLED 2003
 DULANEY LN
 (PRDR)
 0080/0635 018 " DIA CIRC CONCR
 LEN=0030 INSTALLED 2003
 018 " DIA CIR PLASTIC
 0080/0323 LEN=0040 INSTALLED 2003
 0080/0019 2 0 30060 0 00 0240+32
 024026 FT RIGGLE RD
 (SR3003 SEG 0030/2448)
 MFC BEGIN = D
 0080/0000 LENGTH(AH 1912 BK 3724)

025938 FT

025938 FT

ALEPPO RD
 (SR3001 SEG 0230/1035)

0080/1912

024026 FT

DIR: B TOTAL LEN: 8.716 MI. DIST: 12-2 SR: 3012
 LEFT MUN: ALEPPO T RIGHT MUN: ALEPPO T

	0070/3678	BMS EN 30/3012/0070/3655
		2 0 30060 0 00 0239+63
		B S F WHEEL I
	0070/3655	BMSBG 30/3012/0070/3655
		018 " DIA CIR PLASTIC
	0070/3528	LEN=0030 INSTALLED 2003
		018 " DIA CIR CONCR
	0070/3222	LEN=0030 INSTALLED 2003
		018 " DIA CIR CONCR
	0070/2798	LEN=0030 INSTALLED 2003
		018 " DIA CIR CONCR
	0070/2476	LEN=0025 INSTALLED 2003
		018 " DIA CIR METAL
	0070/2168	LEN=0025 INSTALLED 2003
		018 " DIA CIR CONCR
	0070/1542	LEN=0030 INSTALLED 2003
		018 " DIA CIR CONCR
	0070/1251	LEN=0030 INSTALLED 2003
		018 " DIA CIR CONCR
	0070/1029	LEN=0030 INSTALLED 2003
		018 " DIA CIR CONCR
	0070/0758	LEN=0030 INSTALLED 2003
		036 " DIA CIR CONCR
	0070/0440	LEN=0025 INSTALLED 2003
	020302 FT	2 0 30060 0 00 0204+65
		018 " DIA CIR CONCR
	0070/0000	LEN=0030 INSTALLED 2003
		LENGTH(AH 3724 BK 3519)
		016 " DIA CIR METAL
	0060/3041	LEN=0030 INSTALLED 2003
		018 " DIA CIR PLASTIC
	0060/2428	LEN=0030 INSTALLED 2003
		018 " DIA CIR PLASTIC
	0060/1860	LEN=0030 INSTALLED 2003
		018 " DIA CIR CONCR
	0060/1217	LEN=0030 INSTALLED 2003
		016 " DIA CIR METAL
	0060/0968	LEN=0030 INSTALLED 2003
		018 " DIA CIR PLASTIC
	0060/0655	LEN=0030 INSTALLED 2003
		018 " DIA CIR PLASTIC
	0060/0075	LEN=0030 INSTALLED 2003
	016783 FT	
		018 " DIA CIR PLASTIC
	0060/0000	LENGTH(AH 3519 BK 3365)
		018 " DIA CIR PLASTIC
	0050/2998	LEN=0025 INSTALLED 2003

020302 FT

2 0 30060 0 00 0203+03 016783 FT
 FAIRVIEW RD
 (T445) 0060/0000

DIR: B TOTAL LEN: 8.716 MI. DIST: 12-2 SR: 3012
 LEFT MUN: ALEPPO T RIGHT MUN: ALEPPO T

2 0 30060 0 00 0167+75 013418 FT
 GUN HILL RD
 (T326) 0050/0000

0050/2450	018 " DIA CIR PLASTIC LEN=0030 INSTALLED 2003
0050/1500	018 " DIA CIRC CONCR LEN=0025 INSTALLED 2003
0050/1290	HARTS RUN RD (T417)
0050/0952	018 " DIA CIRC CONCR LEN=0030 INSTALLED 2003
0050/0865	QUIET DELL RD (T429)
0050/0190 013418 FT	018 " DIA CIRC CONCR LEN=0025 INSTALLED 2003
0050/0000	LENGTH(AH 3365 BK 3521) 018 " DIA CIRC CONCR
0040/3389	LEN=0025 INSTALLED 2003
0040/2019	018 " DIA CIRC CONCR LEN=0025 INSTALLED UNKN
0040/0285 009897 FT	018 " DIA CIRC CONCR LEN=0025 INSTALLED 2003
0040/0000	2 0 30060 0 00 0099+92 018 " DIA CIRC CONCR LEN=0025 INSTALLED 2003
0030/3437	LENGTH(AH 3521 BK 3744) 018 " DIA CIRC CONCR LEN=0025 INSTALLED 2003
0030/2716	018 " DIA CIRC CONCR LEN=0025 INSTALLED 2003
0030/2468	018 " DIA CIRC CONCR LEN=0025 INSTALLED 2003
0030/1920	018 " DIA CIRC CONCR LEN=0025 INSTALLED 2003
0030/1696	018 " DIA CIRC CONCR LEN=0025 INSTALLED 2003
0030/1431	018 " DIA CIRC CONCR LEN=0025 INSTALLED 2003
0030/1145	018 " DIA CIR PLASTIC LEN=0030 INSTALLED 2003

009897 FT

Stationing	Description	Material	Length	Notes
006153 FT	BRIGGS RD (T316)	016" DIA CIRC METAL	0030/1125	
		INSTALLED	0030/0708	LEN=0025 2003
			006153 FT	2 0 30060 0 00 0062+48
		018" DIA CIR PLASTIC		LEN=0030
		INSTALLED	5 0030/0000	LENGTH(AH 3744 BK 3671)
		018" DIA CIRC METAL		LEN=0025
		INSTALLED	0020/3298	2003
		018" DIA CIR PLASTIC		LEN=0050
		INSTALLED	0020/3031	2003
		018" DIA CIRC CONCR		LEN=0030
		INSTALLED	0020/2571	2003
		018" DIA CIRC CONCR		LEN=0020
		INSTALLED	0020/2373	2003
		018" DIA CIRC CONCR		LEN=0020
		INSTALLED	0020/2135	2003
		018" DIA CIRC CONCR		LEN=0020
		INSTALLED	0020/1631	2003
	PALMER RD (T304)	018" DIA CIR PLASTIC		LEN=0020
		INSTALLED	0020/1425	2003
		018" DIA CIR PLASTIC		LEN=0030
		INSTALLED	0020/1202	2003
		018" DIA CIRC METAL		LEN=0020
		INSTALLED	0020/0677	2003
		018" DIA CIRC METAL		LEN=0020
		INSTALLED	0020/0112	2003
2 0 30060 0 00 0024+96			002482 FT	
LOUGH RD (T443)			002482 FT	
			0020/0000	
			5 0020/0000	LENGTH(AH 3671 BK 2482)
		016" DIA CIRC METAL		LEN=0025
		INSTALLED	0010/2358	2003
		018" DIA CIR PLASTIC		LEN=0030
		INSTALLED	0010/2140	2003
		018" DIA CIR PLASTIC		LEN=0030
		INSTALLED	0010/1669	2003
		018" DIA CIR PLASTIC		LEN=0030
		INSTALLED	0010/1288	2003
		048"H 48"W CON BOX CUL		LEN=0020
		INSTALLED	0010/0795	2003
		018" DIA CIRC CONCR		LEN=0025
		INSTALLED	0010/0505	2003
000000 FT			000000 FT	2 0 30060 0 00 0000+00
	NC GREEN VALLEY RD			
	INTER-BK WEST VIRGINIA STATE LIN			
	(STBD)			
	MFC BEGIN = E			
			5 0010/0000	LENGTH(AH 2482 BK 0000)

DIR: B TOTAL LEN: 6.401 MI. DIST: 12-2 SR: 3011
 LEFT MUN: CENTER T RIGHT MUN: CENTER T

Stationing	Structure	Description
033799 FT	P	GOLDEN OAKS RD
0120/2182		(SR0018 SEG 0280/0795)
0120/1914		BMSSEN 30/3011/0120/1851
		BRIDGE POSTED (TONS)
		2 0 30041 0 00 0268+29
		SGL 28 COMB 32
	P	HARGUS CK.
0120/1851		BMSBG 30/3011/0120/1851
0120/1275		018 " DIA CIRC METAL
		LEN=0028 INSTALLED UNKN
0120/1070		016 " DIA CIRC METAL
		LEN=0025 INSTALLED UNKN
0120/0818		018 " DIA CIRC METAL
		LEN=0031 INSTALLED UNKN
0120/0436		018 " DIA CIRC METAL
		LEN=0030 INSTALLED UNKN
0120/0252		018 " DIA CIRC METAL
		LEN=0030 INSTALLED UNKN
031617 FT		2 0 30041 0 00 0244+41
0120/0000		LENGTH(AH 2182 BK 1668)
0110/1380		018 " DIA CIRC METAL
		LEN=0034 INSTALLED UNKN
0110/1210		024 " DIA CIR PLASTIC
		LEN=0032 INSTALLED UNKN
0110/0213		018 " DIA CIRC METAL
		LEN=0030 INSTALLED UNKN
0110/0044		BMSSEN 30/3011/0110/0000
029949 FT		BRIDGE POSTED (TONS)
		2 0 30041 0 00 0233+23
		SGL 25 COMB 32
	P	HARGUS CREEK
0110/0000		BMSBG 30/3011/0110/0000
		LENGTH(AH 1668 BK 2938)
0100/2689		018 " DIA CIRC CONCR
		LEN=0070 INSTALLED UNKN
0100/2495		030 "H 00 "W MULT METAL
		LEN=0040 INSTALLED UNKN
0100/2276		014 " DIA CIRC METAL
		LEN=0030 INSTALLED UNKN
0100/1871		015 " DIA CIRC METAL
		LEN=0035 INSTALLED UNKN
0100/1572		024 " DIA CIRC METAL
		LEN=0036 INSTALLED UNKN
0100/1189		018 " DIA CIRC METAL
		LEN=0036 INSTALLED UNKN

CENTER HIGHLANDS RD
 (T434)

DIR: B TOTAL LEN: 6.401 MI. DIST: 12-2 SR: 3011
 LEFT MUN: CENTER T RIGHT MUN: CENTER T

0100/0899	LEN=0035	INSTALLED UNKN
0100/0880	TURKEY HOLLOW RD (T454)	
0100/0622	018" DIA	CIR PLASTIC
027011 FT	LEN=0027	INSTALLED UNKN
027011 FT	2 0 30041	0 00 0203+85
0100/0000	018" DIA	CIRC METAL
0090/2930	LEN=0025	INSTALLED UNKN
0090/2803	LENGTH(AH 2938 BK 3186)	
0090/2376	018" DIA	CIR PLASTIC
0090/1954	LEN=0032	INSTALLED 2001
0090/1690	015" DIA	CIRC METAL
0090/0925	LEN=0035	INSTALLED UNKN
0090/0649	030" DIA	CIRC METAL
0090/0637	LEN=0040	INSTALLED UNKN
0090/0388	018" DIA	CIRC METAL
023825 FT	LEN=0026	INSTALLED UNKN
0090/0000	018" DIA	CIRC METAL
0080/3137	LEN=0025	INSTALLED UNKN
0080/2872	018" DIA	CIRC METAL
0080/2406	LEN=0028	INSTALLED UNKN
0080/2123	BMSSEN 30/3011/0090/0637	
0080/1931	2 0 30041	0 00 0178+30
0080/1487	B HARGUS CK.	
0080/1477	BMSBG 30/3011/0090/0637	
0080/1450	018" DIA	CIRC METAL
	LEN=0034	INSTALLED UNKN
	2 0 30041	0 00 0171+93
	018" DIA	CIR PLASTIC
	LEN=0040	INSTALLED 2005
	LENGTH(AH 3186 BK 3654)	
	016" DIA	CIRC METAL
	LEN=0040	INSTALLED UNKN
	024" DIA	CIRC METAL
	LEN=0040	INSTALLED UNKN
	015" DIA	CIRC METAL
	LEN=0030	INSTALLED UNKN
	018" DIA	CIRC METAL
	LEN=0034	INSTALLED UNKN
	018" DIA	CIRC METAL
	LEN=0032	INSTALLED UNKN
	BMSSEN 30/3011/0080/1477	
	2 0 30041	0 00 0150+20
	B HARGUS CK.	
	BMSBG 30/3011/0080/1477	
	018" DIA	CIRC METAL

COLE HOLLOW RD
(T471)

EXTRACT DATE: 12/18/2023
PRINT DATE: 12/21/2023

ROADWAY MANAGEMENT SYSTEM
SLD COUNTY/SR - ANNUAL PRINT

PAGE NUMBER: 409
COUNTY: GREENE

DIR: B TOTAL LEN: 6.401 MI.
LEFT MUN: CENTER T

DIST: 12-2 SR: 3011
RIGHT MUN: CENTER T

EDGAR RD
(T453)

020171 FT

0070/1630

016784 FT

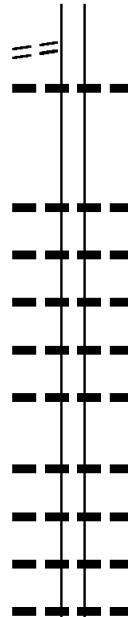
0080/1218	LEN=0030	INSTALLED UNKN
0080/1058	018 "DIA CIRC METAL	INSTALLED UNKN
0080/0864	001 "H 03 "W ***UNKNOWN**	INSTALLED UNKN
0080/0582	018 "DIA CIRC METAL	INSTALLED UNKN
0080/0396	018 "DIA CIRC METAL	INSTALLED UNKN
020171 FT	2 0 30041 0 00 0135+06	
0080/0000	018 "DIA CIRC METAL	INSTALLED UNKN
0070/3231	LEN=0030 LENGTH(AH 3654 BK 3387)	
0070/2747	015 "DIA CIRC METAL	INSTALLED UNKN
0070/2270	036 "DIA CIRC METAL	INSTALLED UNKN
0070/2162	LEN=0033	INSTALLED UNKN
0070/1630	018 "DIA CIR PLASTIC	INSTALLED UNKN
0070/1427	LEN=0025	INSTALLED UNKN
0070/1414	018 "DIA CIRC METAL	INSTALLED UNKN
0070/0935	LEN=0026	INSTALLED UNKN
0070/0711	BMS EN 30/3011/0070/1414	
0070/0355	2 0 30041 0 00 0115+33	
0070/0000	BRANCH OF HARGUS CREEK	
0060/2643	BMSBG 30/3011/0070/1414	
0060/2372	018 "DIA CIRC METAL	INSTALLED UNKN
0060/2039	LEN=0033	INSTALLED UNKN
0060/1808	015 "DIA CIRC METAL	INSTALLED UNKN
0060/1138	015 "DIA CIRC METAL	INSTALLED UNKN
0060/0833	LEN=0024	INSTALLED UNKN
	016784 FT 2 0 30041 0 00 0101+23	
	IRON ROCK RD	
	(T457)	
	LEN=0024	INSTALLED UNKN
	018 "DIA CIRC METAL	INSTALLED UNKN
	LEN=0028	INSTALLED UNKN
	015 "DIA CIRC METAL	INSTALLED UNKN
	LEN=0030	INSTALLED UNKN
	024 "DIA CIRC METAL	INSTALLED UNKN
	LEN=0029	INSTALLED UNKN
	018 "DIA CIRC METAL	INSTALLED UNKN
	LEN=0029	INSTALLED UNKN
	018 "DIA CIRC METAL	INSTALLED UNKN
	LEN=0026	INSTALLED UNKN

DIR: B TOTAL LEN: 6.401 MI. DIST: 12-2 SR: 3011
 LEFT MUN: CENTER T RIGHT MUN: CENTER T

FOXWOOD RD
 (T457)

0060/0820

013821 FT

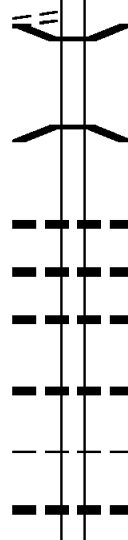


0060/0622 060 "DIA CIR PLASTIC
 LEN=0024 INSTALLED UNKN
 013821 FT 2 0 30041 0 00 0070+96
 018 "DIA CIRC METAL
 LEN=0025 INSTALLED UNKN
 LENGTH(AH 2963 BK 3333)
 0060/0000 018 "DIA CIRC METAL
 0050/3048 LEN=0025 INSTALLED UNKN
 018 "DIA CIRC METAL
 0050/2767 LEN=0030 INSTALLED UNKN
 024 "DIA CIRC METAL
 0050/2368 LEN=0035 INSTALLED UNKN
 018 "DIA CIRC METAL
 0050/1804 LEN=0038 INSTALLED UNKN
 018 "DIA CIRC METAL
 0050/1106 LEN=0032 INSTALLED UNKN
 018 "DIA CIRC METAL
 0050/0850 LEN=0030 INSTALLED 2001
 018 "DIA CIRC METAL
 0050/0616 LEN=0035 INSTALLED UNKN
 018 "DIA CIRC METAL
 0050/0322 LEN=0030 INSTALLED UNKN

FORDYCE RUN RD
 (T437)

0050/0310

010488 FT



0050/0019 BMS EN 30/3011/0050/0000
 010488 FT 2 0 30041 0 00 0037+63
 HARGUS CREEK
 BMSBG 30/3011/0050/0000
 0050/0000 LENGTH(AH 3333 BK 3796)
 018 "DIA CIRC METAL
 0040/2878 LEN=0032 INSTALLED UNKN
 016 "DIA CIRC METAL
 0040/2459 LEN=0026 INSTALLED UNKN
 036 "DIA CIR PLASTIC
 0040/1946 LEN=0035 INSTALLED UNKN
 018 "DIA CIRC METAL
 0040/1330 LEN=0026 INSTALLED UNKN
 CENTER
 JACKSON T
 018 "DIA CIRC METAL
 0040/0444 LEN=0032 INSTALLED UNKN
 006692 FT

2 0 30041 0 00 0000+00 006692 FT

DIR: B TOTAL LEN: 6.401 MI. DIST: 12-2 SR: 3011
 LEFT MUN: JACKSON T RIGHT MUN: JACKSON T

WARRIOR RD
 (T423)

0040/0000

0040/0000 LENGTH(AH 3796 BK 1661)
 BLUFF RIDGE RD
 0030/1625 (SR3014 SEG 0010/0000)

0030/0960 018 "DIA CIR PLASTIC
 LEN=0030 INSTALLED 2001
 0030/0800 018 "DIA CIR PLASTIC
 LEN=0030 INSTALLED 2001
 0030/0630 018 "DIA CIR PLASTIC
 LEN=0030 INSTALLED 2001

005031 FT

005031 FT 2 0 30012 0 00 0050+25
 VILLAGE: BLUFF
 018 "DIA CIR METAL
 LEN=0030 INSTALLED UNKN

0030/0000 LENGTH(AH 1661 BK 2133)
 024 "DIA CIRC METAL
 0020/1633 LEN=0035 INSTALLED UNKN
 015 "DIA CIRC CONCR
 0020/1035 LEN=0040 INSTALLED UNKN
 024 "H 48 "W CONC STRUCT
 0020/0859 LEN=0022 INSTALLED UNKN

002898 FT

0020/0251 018 "DIA CIR PLASTIC
 LEN=0001 INSTALLED UNKN
 002898 FT 2 0 30012 0 00 0028+92
 018 "DIA CIR PLASTIC
 LEN=0030 INSTALLED 2000
 0020/0000 LENGTH(AH 2133 BK 2898)

0010/2020 018 "DIA CIR PLASTIC
 LEN=0024 INSTALLED UNKN

PINE RUN RD
 (T426)

0010/1680

0010/1433 036 "DIA CIRC METAL
 LEN=0050 INSTALLED UNKN

PINE RUN RD
 (T426)

0010/1295

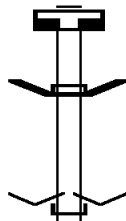
0010/0855 018 "DIA CIR PLASTIC
 LEN=0025 INSTALLED UNKN
 018 "DIA CIR PLASTIC
 0010/0374 LEN=0030 INSTALLED UNKN
 018 "DIA CIR PLASTIC
 0010/0207 LEN=0030 INSTALLED 2000

2 0 30012 0 00 0000+00 000000 FT
 TOMS RUN RD
 (SR3009 SEG 0150/2460) 0010/0000

NC HARGUS CREEK RD
 INTER-BK TOMS RUN RD
 000000 FT (SR3009 SEG 0150/2460)
 MFC BEGIN = D
 0010/0000 LENGTH(AH 2898 BK 0000)

EXTRACT DATE: 12/18/2023 ROADWAY MANAGEMENT SYSTEM PAGE NUMBER: 406
 PRINT DATE: 12/21/2023 SLD COUNTY/SR - ANNUAL PRINT COUNTY: GREENE
 DIR: B TOTAL LEN: 4.629 MI. DIST: 12-2 SR: 3010
 LEFT MUN: FREEPORT TOWNSHIP T RIGHT MUN: FREEPORT TOWNSHIP T

024439 FT



024410 FT

024439 FT
 7104/0000 LENGTH(AH 0100 BK 0029)
 BMSN 30/3010/0100/0000
 INTER-AHD MAIN ST
 0100/0029 (T326)
 024410 FT 2 0 30008 1 00 0005+58
 VILLAGE: FREEPORT
 NC MA IN ST
 INTER-BK MAIN ST
 (T326)

EXTRACT DATE: 12/18/2023
PRINT DATE: 12/21/2023

ROADWAY MANAGEMENT SYSTEM
SLD COUNTY/SR - ANNUAL PRINT

PAGE NUMBER: 405
COUNTY: GREENE

DIR: B TOTAL LEN: 4.629 MI.
LEFT MUN: FREEPORT TOWNSHIP T

DIST: 12-2 SR: 3010
RIGHT MUN: FREEPORT TOWNSHIP T

Stationing	Notes	Material	Length	Installation
024410 FT	HEROD RUN	BMSBG 30/3010/0100/0000	0100/0000	LENGTH(AH 0029 BK 0100)
	INTER-AHD	MAIN ST (T326)	024410 FT	
	SPRINGHILL T	036 " DIA CIRC METAL	0090/3513	LEN=0030 INSTALLED 2003
		018 " DIA CIRC METAL	0090/3151	LEN=0035 INSTALLED 2003
		015 " DIA CIRC METAL	0090/2880	LEN=0025 INSTALLED 2003
		015 " DIA CIRC METAL	0090/2575	LEN=0025 INSTALLED 2003
		015 " DIA CIRC METAL	0090/2042	LEN=0025 INSTALLED 2003
		015 " DIA CIRC METAL	0090/1680	LEN=0025 INSTALLED 2003
		015 " DIA CIRC METAL	0090/1579	LEN=0025 INSTALLED 2003
MONKEY HOLLOW RD (T354)		060 " DIA CIRC METAL	0090/0795	LEN=0030 INSTALLED 2003
		018 " DIA CIR PLASTIC	0090/0748	LEN=0025 INSTALLED 2003
		2 0 30008 0 01 0067+85	0090/0507	LEN=0025 INSTALLED 2003
020897 FT		018 " DIA CIR PLASTIC	020897 FT	LEN=0025 INSTALLED 2003
		018 " DIA CIRC METAL	0090/0000	LENGTH(AH 3513 BK 3462)
		018 " DIA CIRC METAL	0080/3306	LEN=0025 INSTALLED 2003
		018 " DIA CIRC METAL	0080/3210	LEN=0025 INSTALLED 2003
		018 " DIA CIRC CONCR	0080/2718	LEN=0030 INSTALLED 2003
		036 " DIA CIRC METAL	0080/2133	LEN=0030 INSTALLED 2003
		018 " DIA CIRC METAL	0080/1878	LEN=0025 INSTALLED 2003
	LAUREL RUN	STRUCTURE LENGTH 16 FT	0080/1305	BMSID 30/3010/0080/1305
LAUREL RUN RD (T352)		018 " DIA CIR PLASTIC	0080/1180	LEN=0050 INSTALLED 2003
		018 " DIA CIRC METAL	0080/1130	LEN=0050 INSTALLED 2003

DIR: B TOTAL LEN: 4.629 MI. DIST: 12-2 SR: 3010
 LEFT MUN: SPRINGHILL T RIGHT MUN: SPRINGHILL T

Stationing	Notes	Material	Length	Year
017435 FT		0080/0453	LEN=0025	INSTALLED 2003
		017435 FT	2 0 30008	0 00 0032+94
		060 "DIA	CIRC CONCR	
		LEN=0060	INSTALLED 2003	
		LENGTH(AH 3462 BK 3290)		
		015 "DIA	CIRC METAL	
		0080/0000	LEN=0025	INSTALLED 2003
		0070/2980	LEN=0025	INSTALLED 2003
		0070/2890	LEN=0025	INSTALLED 2003
		0070/2830	LEN=0025	INSTALLED 2003
		0070/2670	LEN=0025	INSTALLED 2003
		0070/2412	LEN=0025	INSTALLED 2003
		0070/2023	LEN=0025	INSTALLED 2003
		0070/1763	LEN=0030	INSTALLED 2003
		0070/1275	LEN=0025	INSTALLED 2003
		0070/1066	LEN=0025	INSTALLED 2003
		0070/0553	LEN=0035	INSTALLED 2003
		0070/0030	LEN=0060	INSTALLED 2003
014145 FT		014145 FT	2 0 30008	0 00 0000+00
			VILLAGE: DEEP VALLEY	
			NED RIDGE RD	
		INTER-BK	(SR3001 SEG 0110/0200)	
			WINDY GAP RD	
			(SR3001 SEG 0110/0200)	
			LTH AH 003290 BK 003959	
			0070/0000	LEN=0025
			014145 FT	
			7062/0000	LEN=0025
			INTER-AHD	
			0060/1802	LEN=0025
			(SR3001 SEG 0120/0920)	
			018 "DIA	CIRC PLASTIC
			0060/1426	LEN=0025
			018 "DIA	CIRC CONCR
			0060/1308	LEN=0025
			018 "DIA	CIRC CONCR
			0060/0997	LEN=0025
			018 "DIA	CIRC CONCR
			0060/0927	LEN=0025
			018 "DIA	CIRC CONCR
			0060/0700	LEN=0025
			018 "DIA	CIRC PLASTIC
			0060/0423	LEN=0025
				INSTALLED 2003

WINDY GAP RD
 (SR3001 SEG 0120/0920) 0060/1802

DIR: B TOTAL LEN: 4.629 MI. DIST: 12-2 SR: 3010
 LEFT MUN: SPRINGHILL T RIGHT MUN: SPRINGHILL T

012343 FT



012343 FT 2 0 30006 0 00 0123+35
 048"H 00"W MULT PLSTIC
 LEN=0025 INSTALLED 2003
 LENGTH(AH 1802 BK 2770)

S

0060/0000 018 "DIA CIR PLASTIC
 LEN=0025 INSTALLED UNKN



0050/2140 024 "DIA CIRC METAL



0050/2094 018 "DIA CIRC CONC 2003



0050/1694 018 "DIA CIRC CONC 2003



0050/1339 018 "DIA CIRC CONC 2003



0050/1219 018 "DIA CIRC CONC 2003



0050/0920 018 "DIA CIR PLASTIC



0050/0367 036 "DIA CIR PLASTIC



0050/0294 018 "DIA CIR PLASTIC

009573 FT



009573 FT 2 0 30006 0 00 0095+67



0050/0000 018 "DIA CIR PLASTIC

S

LENGTH(AH 2770 BK 2093)



0040/1599 018 "DIA CIRC CONC 2003



0040/1350 018 "DIA CIR PLASTIC



0040/1191 018 "DIA CIRC CONC 2003



0040/0819 018 "DIA CIR PLASTIC



0040/0564 018 "DIA CIRC CONC 2003



0040/0223 018 "DIA CIR PLASTIC

007480 FT



007480 FT 2 0 30006 0 00 0074+85
 PIGEON RUN RD
 (T345)



S

0040/0000 018 "DIA CIRC CONC 2003



0030/2140 024 "DIA CIRC METAL



0030/1905 015 "DIA CIR PLASTIC



0030/1296 018 "DIA CIR PLASTIC



0030/0818 018 "DIA CIR PLASTIC



LEN=0030 INSTALLED 2003

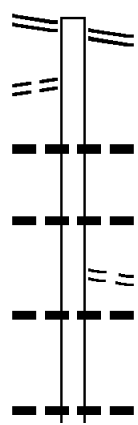
DIR: B TOTAL LEN: 4.629 MI. DIST: 12-2 SR: 3010
 LEFT MUN: SPRINGHILL T RIGHT MUN: SPRINGHILL T

Stationing	Structure / Length	Material / Details	Installation
005072 FT	0030/0590	018" DIA CIR PLASTIC	INSTALLED 2003
	0030/0281	018" DIA CIR PLASTIC	INSTALLED 2003
	005072 FT	2 0 30006 0 00 0050+90	
	0030/0000	018" DIA CIR PLASTIC	INSTALLED 2003
	0020/1480	LENGTH(AH 2408 BK 1957)	
	0020/1480	018" DIA CIRC METAL	INSTALLED 2003
COON RUN RD (T320)	0020/1295	COON RUN STRUCTURE LENGTH 13 FT	
	0020/1248	BMSID 30/3010/0020/1248	
	0020/0869	018" DIA CIRC METAL	INSTALLED 2003
	0020/0254	018" DIA CIR PLASTIC	INSTALLED 2003
2 0 30006 0 00 0031+35 FALLS RUN RD (T300)	003115 FT	003115 FT	
	0020/0000	LENGTH(AH 1957 BK 3115)	
	0010/3115	060"H 72"W ELLIP CONC	INSTALLED 2003
	0010/3089	018" DIA CIR PLASTIC	INSTALLED 2003
CEMETERY RD (TWP)	0010/2492		
	0010/2207	018" DIA CIRC CONCR	INSTALLED 2003
	0010/1538	018" DIA CIR PLASTIC	INSTALLED 2003
	0010/1362	040" DIA CIR PLASTIC	INSTALLED 2003
	0010/1160	018" DIA CIR PLASTIC	INSTALLED 2003
	0010/0678	036" DIA CIRC METAL	INSTALLED 2003
	0010/0440	018" DIA CIR PLASTIC	INSTALLED 2003
	0010/0220	018" DIA CIR PLASTIC	INSTALLED 2003
000000 FT	000000 FT	2 0 30006 0 00 0000+00	
		NC DEP WEST VIRGINIA STATE LIN (STBD)	
		MFC BEGIN = D	
	0010/0000	LENGTH(AH 3115 BK 0000)	

EXTRACT DATE: 12/18/2023 ROADWAY MANAGEMENT SYSTEM PAGE NUMBER: 401
 PRINT DATE: 12/21/2023 SLD COUNTY/SR - ANNUAL PRINT COUNTY: GREENE
 DIR: B TOTAL LEN: 10.345 MI. DIST: 12-2 SR: 3009
 LEFT MUN: JACKSON T RIGHT MUN: JACKSON T

GOLDEN OAKS RD 054624 FT
 (SR0018 SEG 0160/2135) 0190/2605
 TRIUMPH RD
 (T412) 0190/2510

052019 FT



054624 FT GOLDEN OAKS RD
 0190/2605 (SR0018 SEG 0160/2135)

0190/1833 018 " DIA CIR PLASTIC
 LEN=0025 INSTALLED 2003

0190/1205 018 " DIA CIR PLASTIC
 LEN=0025 INSTALLED 2003

0190/0845 GRINNAGE RUN RD
 (T434)

0190/0450 018 " DIA CIR PLASTIC
 LEN=0040 INSTALLED UNKN

052019 FT 2 0 30005 0 00 0229+56

5 0190/0000 LENGTH(AH 2605 BK 3551)

0180/3221 018 " DIA CIRC CONCR
 LEN=0030 INSTALLED 2003

DIR: B TOTAL LEN: 10.345 MI. DIST: 12-2 SR: 3009
 LEFT MUN: JACKSON T RIGHT MUN: JACKSON T

048468 FT

046041 FT

043287 FT

---	0180/2785	018 " DIA	CIRC CONCR
---		LEN=0040	INSTALLED 2003
---	0180/2403	015 " DIA	CIRC METAL
---		LEN=0040	INSTALLED 2003
---	0180/1928	015 " DIA	CIRC METAL
---		LEN=0030	INSTALLED 2003
---	0180/1629	015 " DIA	CIRC METAL
---		LEN=0025	INSTALLED 2003
---	0180/1374	015 " DIA	CIRC METAL
---		LEN=0020	INSTALLED 2003
---	0180/0691	015 " DIA	CIRC METAL
---		LEN=0035	INSTALLED 2003
	048468 FT	2 0 30005	0 00 0194+05
---	5 0180/0000	024 " DIA	CIRC METAL
---		LEN=0030	INSTALLED 2003
---		LENGTH(AH 3551 BK 2427)	
---	0170/1901	018 " H 18 " W	BOX CULVRT*
---		LEN=0025	INSTALLED 2003
---	0170/1735	018 " DIA	CIRC METAL
---		LEN=0030	INSTALLED 2003
---	0170/0658	015 " DIA	CIRC METAL
---		LEN=0030	INSTALLED 2003
---	0170/0199	015 " DIA	CIR PLASTIC
---		LEN=0040	INSTALLED 2003
	046041 FT	2 0 30005	0 00 0169+78
---	5 0170/0000	036 " DIA	CIRC METAL
---		LEN=0040	INSTALLED 2003
---		LENGTH(AH 2427 BK 2754)	
---	0160/2525	015 " DIA	CIRC METAL
---		LEN=0030	INSTALLED 2003
---	0160/1963	015 " DIA	CIRC METAL
---		LEN=0030	INSTALLED 2003
---	0160/0574	015 " DIA	CIRC METAL
---		LEN=0030	INSTALLED 2003
	043287 FT	2 0 30005	0 00 0142+00
---	5 0160/0000	CONSOLIDATED RAIL CORPO	
---		OVERPASS IS RR X-ING	
---	0150/2612	LENGTH(AH 2754 BK 2692)	
---		BMSSEN 30/3009/0150/2592	
---		2 0 30005	0 00 0140+29
---		TOMS RUN	
---	0150/2592	BMSBG 30/3009/0150/2592	
---		HARGUS CREEK RD	

DIR: B TOTAL LEN: 10.345 MI. DIST: 12-2 SR: 3009
 LEFT MUN: JACKSON T RIGHT MUN: JACKSON T

JONES RD
 (T428)

0150/0190

040595 FT

037207 FT

0150/2460	(SR3011	SEG 0010/0000)
0150/1874	018 "DIA	CIRC METAL
0150/1666	LEN=0040	INSTALLED 2003
0150/1170	018 "DIA	CIRC METAL
	LEN=0040	INSTALLED 2003
	015 "DIA	CIRC METAL
	LEN=0040	INSTALLED 2003
0150/0123	BRANCH OF TOMS RUN	STRUCTURE LENGTH 8 FT
040595 FT	BMSID 30/3009/0150/0123	2 0 30005 0 00 0114+00
	SHADY RD	(T428)
0150/0000	LENGTH(AH 2692 BK 3388)	
0140/2981	018 "DIA	CIRC CONCR
0140/2721	LEN=0030	INSTALLED 2003
0140/1990	015 "DIA	CIRC METAL
	LEN=0030	INSTALLED 2003
	018 "DIA	CIR PLASTIC
	LEN=0035	INSTALLED 2003
0140/0527	036 "DIA	CIRC METAL
037207 FT	LEN=0030	INSTALLED 2003
	2 0 30005 0 00 0080+32	MT ZION RD
	(T432)	
0140/0000	LENGTH(AH 3388 BK 2677)	
0130/2625	015 "DIA	CIRC METAL
0130/2533	LEN=0030	INSTALLED 2003
0130/2305	JACKSON	GILMORE T
0130/1748	015 "DIA	CIRC METAL
0130/1523	LEN=0030	INSTALLED 2003
0130/1170	036 "DIA	CIRC METAL
0130/0910	LEN=0030	INSTALLED 2003
0130/0338	015 "DIA	CIRC METAL
	LEN=0025	INSTALLED 2003
	015 "DIA	CIRC METAL
	LEN=0025	INSTALLED 2003
	015 "DIA	CIRC METAL
	LEN=0030	INSTALLED 2003
	018 "DIA	CIR UNKNOWN
	LEN=0030	INSTALLED 2003

DIR: B TOTAL LEN: 10.345 MI. DIST: 12-2 SR: 3009
 LEFT MUN: GILMORE T RIGHT MUN: GILMORE T

Stationing	Material	Quantity	Notes
034530 FT	2 0 30005	0 00 0054+32	
	048 " DIA	CIRC METAL	
	LEN=0035	INSTALLED 2003	
	LENGTH(AH	2677 BK 2608)	
0130/0000	018 " DIA	CIRC METAL	
	LEN=0035	INSTALLED 2003	
0120/1549	015 " DIA	CIRC METAL	
	LEN=0035	INSTALLED 2003	
0120/0811	048 " DIA	CIRC METAL	
	LEN=0035	INSTALLED 2003	
0120/0270	015 " DIA	CIRC METAL	
	LEN=0037	INSTALLED 2003	
031922 FT	2 0 30005	0 00 0027+81	
	015 " DIA	CIRC METAL	
	LEN=0024	INSTALLED 2003	
	LENGTH(AH	2608 BK 2765)	
0120/0000	024 " DIA	CIRC METAL	
	LEN=0030	INSTALLED 2003	
0110/1396	018 " DIA	CIRC CONCR	
	LEN=0030	INSTALLED 2003	
0110/1119	018 " DIA	CIRC METAL	
	LEN=0030	INSTALLED 2003	
0110/0787	018 " DIA	CIR PLASTIC	
	LEN=0037	INSTALLED 2003	
0110/0623	018 " DIA	CIRC METAL	
	LEN=0030	INSTALLED 1966	
0110/0465	2 0 30005	0 00 0000+00	
029157 FT	015 " DIA	CIRC METAL	
	LEN=0037	INSTALLED 2003	
	LENGTH(AH	2765 BK 2391)	
0110/0000	018 " DIA	CIR UNKNOWN	
	LEN=0030	INSTALLED 2003	
0104/1508	015 " DIA	CIRC METAL	
	LEN=0060	INSTALLED 2003	
0104/1252	018 " DIA	CIR PLASTIC	
	LEN=0040	INSTALLED 2007	
0104/0836	015 " DIA	CIR PLASTIC	
	LEN=0035	INSTALLED 2003	
0104/0741	015 " DIA	CIR PLASTIC	
	LEN=0040	INSTALLED 2003	
0104/0578	018 " DIA	CIRC METAL	
	LEN=0035	INSTALLED 2003	
0104/0457	2 0 30010	0 04 0507+64	
026766 FT	VILLAGE:	PINE BANK	
	048 " DIA	CIRC METAL	

BLOODY RUN RD
 (SR3008 SEG 0180/3614)

EXTRACT DATE: 12/18/2023
PRINT DATE: 12/21/2023

ROADWAY MANAGEMENT SYSTEM
SLD COUNTY/SR - ANNUAL PRINT

PAGE NUMBER: 397
COUNTY: GREENE

DIR: B TOTAL LEN: 10.345 MI.
LEFT MUN: GILMORE T

DIST: 12-2 SR: 3009
RIGHT MUN: GILMORE T

	0104/0000	LEN=0030 INSTALLED 2003
	0100/1902	LENGTH(AH 2391 BK 2406) 018 "DIA CIRC METAL
	0100/1135	LEN=0030 INSTALLED 2003 024 "DIA CIRC METAL
	0100/0168	LEN=0030 INSTALLED 2003
024360 FT	0100/0150	BMS EN 30/3009/0100/0151 2 0 30010 0 04 0530+38 BR. TOMS RUN 0100/0150 024360 FT BMSBG 30/3009/0100/0151 2 0 30010 0 04 0531+70 TUSTIN RUN RD (T717)
	0100/0000	LEN=0030 INSTALLED 2003 LENGTH(AH 2406 BK 2065) 015 "DIA CIRC METAL
	0090/2038	LEN=0035 INSTALLED 2003 015 "DIA CIRC METAL
	0090/1531	LEN=0035 INSTALLED 2003 015 "DIA CAST IRON
	0090/1166	LEN=0030 INSTALLED 2003 060 "DIA CIRC METAL
	0090/1089	LEN=0035 INSTALLED 2003 HOY HILL RD
	0090/0990	(T371) 018 "DIA CIRC CONCR
	0090/0733	LEN=0030 INSTALLED 2003 024 "DIA CIRC CONCR
022295 FT	0090/0261	LEN=0030 INSTALLED 2003 022295 FT 2 0 30010 0 04 0552+14 018 "DIA CIRC METAL
	0090/0000	LEN=0024 INSTALLED 2003 LENGTH(AH 2065 BK 1914) 015 "DIA CIRC METAL
	0080/1707	LEN=0030 INSTALLED 2003 036 "DIA CIRC METAL
	0080/1352	LEN=0030 INSTALLED 2003
	0080/0661	015 "DIA CIRC METAL LEN=0030 INSTALLED 2003 015 "DIA CIRC METAL
020381 FT	0080/0456	LEN=0030 INSTALLED 2003 020381 FT 2 0 30010 0 04 0571+28 018 "DIA CIRC CONCR
	0080/0000	LEN=0024 INSTALLED 2003 LENGTH(AH 1914 BK 3475) GILMORE T
	0070/3428	WAYNE T

EXTRACT DATE: 12/18/2023
PRINT DATE: 12/21/2023

ROADWAY MANAGEMENT SYSTEM
SLD COUNTY/SR - ANNUAL PRINT

PAGE NUMBER: 396
COUNTY: GREENE

DIR: B TOTAL LEN: 10.345 MI.
LEFT MUN: GILMORE T

DIST: 12-2 SR: 3009
RIGHT MUN: GILMORE T

016906 FT

2 0 30045 0 00 0066+40 013887 FT
JOLLYTOWN RD
(SR3006 SEG 0060/3296) 0060/0000

0070/2867	024 " DIA	CIRC CONCR	LEN=0030	INSTALLED	2003
0070/2306	018 " DIA	CIRC CONCR	LEN=0030	INSTALLED	2003
0070/2108	018 " DIA	CIRC CONCR	LEN=0030	INSTALLED	2003
0070/1682	018 " DIA	CIRC CONCR	LEN=0030	INSTALLED	2003
0070/1384	036 " DIA	CIRC CONCR	LEN=0030	INSTALLED	2003
0070/0882	018 " DIA	CIRC CONCR	LEN=0030	INSTALLED	2003
0070/0304	018 " DIA	CIRC CONCR	LEN=0040	INSTALLED	2003
016906 FT	2 0 30045 0 00 0035+32				
0070/0000	018 " DIA	CIRC CONCR	LEN=0025	INSTALLED	2003
	LENGTH(AH 3475 BK 3019) BR. TOMS RUN STRUCTURE LENGTH 10 FT BMSID 30/3009/0060/2613 KING HILL RD				
0060/2613	(T450)				
0060/2565	018 " DIA	CIRC CONCR	LEN=0030	INSTALLED	2003
0060/2028	048 " DIA	CIRC CONCR	LEN=0030	INSTALLED	2003
0060/1482	GOODWIN HILL RD		LEN=0030	INSTALLED	2003
0060/1460	(T369)				
0060/1248	024 " DIA	CIRC CONCR	LEN=0030	INSTALLED	2003
0060/1045	018 " DIA	CIRC CONCR	LEN=0030	INSTALLED	2003
0060/0889	015 " DIA	CIRC CONCR	LEN=0025	INSTALLED	2003
0060/0764	018 " DIA	CIRC CONCR	LEN=0030	INSTALLED	2003
0060/0400	CONSOLIDATED RAIL CORPO				
0060/0355	OVERPASS IS RR X-ING		LEN=0030	INSTALLED	2003
013887 FT	018 " DIA	CIRC CONCR	LEN=0045	INSTALLED	2003
0060/0000	015 " DIA	CIRC CONCR	LENGTH(AH 3019 BK 2792)		
0050/2531	018 " DIA	CIRC CONCR	LEN=0030	INSTALLED	2003
0050/2166	018 " DIA	CIRC CONCR	LEN=0100	INSTALLED	2003
0050/1967	024 " DIA	CIRC CONCR	LEN=0030	INSTALLED	2003

EXTRACT DATE: 12/18/2023
PRINT DATE: 12/21/2023

ROADWAY MANAGEMENT SYSTEM
SLD COUNTY/SR - ANNUAL PRINT

PAGE NUMBER: 395
COUNTY: GREENE

DIR: B TOTAL LEN: 10.345 MI.
LEFT MUN: WAYNE T

DIST: 12-2 SR: 3009
RIGHT MUN: WAYNE T

Stationing	Notes	Stationing	Notes
		0050/1815	024 " DIA CIRC CONCR INSTALLED 2003
		0050/1668	024 " DIA CIRC CONCR INSTALLED 2003
		0050/1356	048 " DIA CIRC CONCR INSTALLED 2003
		0050/1015	015 " DIA CIRC CONCR INSTALLED 2003
		0050/0876	018 " DIA CIRC CONCR INSTALLED 2003
		0050/0553	024 " DIA CIRC CONCR INSTALLED 2003
		0050/0486	024 " DIA CIRC CONCR INSTALLED 2003
		0050/0264	018 " DIA CIRC CONCR INSTALLED 2003
		0050/0120	024 " DIA CIRC CONCR INSTALLED 2003
011095 FT		011095 FT	2 0 30045 0 00 0093+25
			CONSOLIDATED RAIL CORPO
			OVERPASS IS RR X-ING
		0050/0000	LENGTH(AH 2792 BK 2089)
		0040/2037	018 " DIA CIRC CONCR INSTALLED 2003
		0040/1684	018 " DIA CIRC CONCR INSTALLED 2003
		0040/1332	018 " DIA CIRC CONCR INSTALLED 2003
		0040/1108	036 " DIA CIRC CONCR INSTALLED 2003
		0040/0790	018 " DIA CIRC CONCR INSTALLED 2003
		0040/0668	018 " DIA CIRC CONCR INSTALLED 2003
		0040/0285	018 " DIA CIRC CONCR INSTALLED 2003
MINE RD (T309)		0040/0250	==
		0040/0195	018 " DIA CIRC CONCR INSTALLED 2003
009006 FT		009006 FT	2 0 30045 0 00 0114+11
			INTER-BK WEST VIRGINIA STATE LIN
			(STBD)
009006 FT		0040/0000	LTH AH 002089 BK 002824
		009006 FT	
		7032/0000	LTH AH 002824 BK 002010
			INTER-AHD WEST VIRGINIA STATE LIN
			(STBD)
		0030/2010	036 " DIA CIRC CONCR
		0030/1915	LEN=0030 INSTALLED 2003

DIR: B TOTAL LEN: 10.345 MI. DIST: 12-2 SR: 3009
 LEFT MUN: WAYNE T RIGHT MUN: WAYNE T

CHESTNUT ST
 (TWP)

0030/0415
 006996 FT

0030/1791	018 " DIA	CIRC CONCR
	LEN=0035	INSTALLED UNKN
0030/1617	015 " DIA	CIRC CONCR
	LEN=0030	INSTALLED 2003
0030/1115	024 " DIA	CIRC CONCR
	LEN=0030	INSTALLED 2003
0030/1041	(AAR 367234U) #	TRKS 01
	024 " DIA	CIRC CONCR
	LEN=0030	INSTALLED 2003
0030/1030	ORCHARD AV	
	(T735)	
0030/0705	015 " DIA	CIRC CONCR
	LEN=0050	INSTALLED 2003
0030/0601	ORCHARD AV	
	(T735)	
0030/0540	BMSSEN 30/3009/0030/0464	
0030/0509	018 " DIA	CIRC CONCR
	LEN=0030	INSTALLED 2003
0030/0465	0 0 0000 0 00 0000+00	
	HOOVERS RN	
0030/0464	BMSBG 30/3009/0030/0464	
0030/0168	OAK FOREST RD	
	(SR3013 SEG 0020/0000)	
	015 " DIA	CIRC CONCR
	LEN=0040	INSTALLED 2003
0030/0144	2 0 30045 0 01 0134+43	
006996 FT	MAPLE AL	
	(T739)	
0030/0000	LENGTH(AH 2010 BK 3720)	
0020/3022	018 " DIA	CIRC METAL
	LEN=0035	INSTALLED 2003
0020/2800	024 " DIA	CIR PLASTIC
	LEN=0030	INSTALLED UNKN
0020/2596	015 " DIA	CIRC METAL
	LEN=0081	INSTALLED 2003
0020/1627	072 " H 48 " W	CON BOX CUL
	LEN=0040	INSTALLED 2003
0020/1168	024 " DIA	CIRC CONCR
	LEN=0040	INSTALLED 2003
0020/0955	024 " DIA	CIRC CONCR
	LEN=0040	INSTALLED 2003
0020/0742	018 " DIA	CIRC CONCR
	LEN=0030	INSTALLED 2003
0020/0590	018 " DIA	CIRC CONCR
	LEN=0030	INSTALLED 2003

EXTRACT DATE: 12/18/2023
PRINT DATE: 12/21/2023

ROADWAY MANAGEMENT SYSTEM
SLD COUNTY/SR - ANNUAL PRINT

PAGE NUMBER: 393
COUNTY: GREENE

DIR: B TOTAL LEN: 10.345 MI.
LEFT MUN: WAYNE T

DIST: 12-2 SR: 3009
RIGHT MUN: WAYNE T

003276 FT

000000 FT

0020/0480	018 " DIA	CIRC CONCR	INSTALLED	2003
0020/0265	LEN=0030	018 " DIA	CIRC CONCR	INSTALLED 2003
003276 FT	2 0 30045	0 01 0172+03	VILLAGE: BRAVE	
0020/0000	LENGTH(AH	3720 BK	3276)	
0010/3223	018 " DIA	CIRC CONCR	INSTALLED	2003
0010/3079	LEN=0035	018 " DIA	CIRC CONCR	INSTALLED 2003
0010/2977	LEN=0025	018 " DIA	CIRC CONCR	INSTALLED 2003
0010/2760	LEN=0030	018 " DIA	CIRC CONCR	INSTALLED 2003
0010/2437	LEN=0025	018 " DIA	CIRC CONCR	INSTALLED 2003
0010/2215	LEN=0025	018 " DIA	CIRC CONCR	INSTALLED 2003
0010/2141	LEN=0025	018 " DIA	CIRC CONCR	INSTALLED 2003
0010/2020	LEN=0025	018 " DIA	CIRC CONCR	INSTALLED 2003
0010/1780	LEN=0025	018 " DIA	CIRC CONCR	INSTALLED 2003
0010/1545	(AAR 367236H)	#TRKS	01	
0010/1164	BMS EN 30/3009	/0010/1145	0 0 00000 0 00 0000+00	
0010/1145	MORRIS RUN	BMSBG 30/3009	/0010/1145	
0010/1032	018 " DIA	CIRC CONCR	INSTALLED	2003
0010/0910	MORRIS RUN RD	(T468)		
0010/0745	018 " DIA	CIRC CONCR	INSTALLED	UNKN
0010/0452	LEN=0030	018 " DIA	CIRC CONCR	INSTALLED 2003
0010/0296	LEN=0030	018 " DIA	CIRC CONCR	INSTALLED 2003
0010/0155	LEN=0025	018 " DIA	CIRC CONCR	INSTALLED 2003
0010/0019	LEN=0025	018 " DIA	CIRC CONCR	INSTALLED 2003
000000 FT	2 0 30045	0 01 0204+75	NC TO MS RUN RD	
	INTER-BK	WEST VIRGINIA STATE LIN	(STBD)	
	MFC BEGIN = D			
0010/0000	LENGTH(AH	3276 BK	0000)	

DIR: B TOTAL LEN: 7.627 MI. DIST: 12-2 SR: 3008
 LEFT MUN: GILMORE T RIGHT MUN: GILMORE T

036656 FT

```

    ---|--- 0180/0813 LEN=0035 INSTALLED UNKN
    ---|--- 018 "DIA CIR PLASTIC
    ---|--- 0180/0533 LEN=0030 INSTALLED 1998
    ---|--- 018 "DIA CIR PLASTIC
    ---|--- 0180/0344 LEN=0010 INSTALLED 1998
    ---|--- 036656 FT 2 0 30010 0 02 0438+66
    VILLAGE: PINE BANK
    015 "DIA CIR CONC
    ---|--- 0180/0000 LEN=0024 INSTALLED UNKN
    ---|--- LENGTH(AH 3614 BK 2654)
    
```

034002 FT

```

    ---|--- 0170/1321 018 "DIA CIR METAL
    ---|--- LEN=0035 INSTALLED UNKN
    ---|--- 0170/0910 018 "DIA CIR METAL
    ---|--- LEN=0030 INSTALLED UNKN
    ---|--- 0170/0490 018 "DIA CIR METAL
    ---|--- 034002 FT LEN=0030 INSTALLED UNKN
    2 0 30010 0 02 0412+11
    024 "DIA CIR METAL
    ---|--- 0170/0000 LEN=0035 INSTALLED UNKN
    ---|--- LENGTH(AH 2654 BK 2597)
    ---|--- 018 "DIA CIR PLASTIC
    ---|--- 0160/2135 LEN=0030 INSTALLED UNKN
    ---|--- 018 "DIA CIR METAL
    ---|--- 0160/1714 LEN=0030 INSTALLED UNKN
    ---|--- 018 "DIA CIR METAL
    ---|--- 0160/1426 LEN=0025 INSTALLED UNKN
    
```

031405 FT

```

    ---|--- 0160/0579 036 "H 00 "W MULT METAL
    ---|--- LEN=0035 INSTALLED UNKN
    ---|--- 0160/0439 018 "DIA CIR PLASTIC
    ---|--- 031405 FT LEN=0030 INSTALLED 1997
    2 0 30010 0 02 0386+14
    MEIGHEN RUN RD
    (T430)
    ---|--- 0160/0000 LENGTH(AH 2597 BK 3087)
    ---|--- 018 "DIA CIR METAL
    ---|--- 0150/2989 LEN=0030 INSTALLED UNKN
    ---|--- 018 "DIA CIR PLASTIC
    ---|--- 0150/2601 LEN=0040 INSTALLED UNKN
    ---|---
    ---|--- 0150/1680 018 "DIA CIR PLASTIC
    ---|--- LEN=0035 INSTALLED 1997
    ---|--- 018 "DIA CIR METAL
    ---|--- 0150/1218 LEN=0030 INSTALLED 2001
    ---|--- 015 "DIA CIR METAL
    ---|--- 0150/0870 LEN=0040 INSTALLED UNKN
    
```

EXTRACT DATE: 12/18/2023
PRINT DATE: 12/21/2023

ROADWAY MANAGEMENT SYSTEM
SLD COUNTY/SR - ANNUAL PRINT

PAGE NUMBER: 390
COUNTY: GREENE

DIR: B TOTAL LEN: 7.627 MI.
LEFT MUN: GILMORE T

DIST: 12-2 SR: 3008
RIGHT MUN: GILMORE T

CRABAPPLE VALLEY RD
(T410)

Stationing	Length	Notes
028318	FT	0150/0529 MFC BEGIN = E 018 "DIA CIRC METAL 0150/0428 LEN=0040 INSTALLED UNKN 028318 FT 2 0 30010 0 02 0355+40 JOLLYTOWN RD (SR3006 SEG 0030/0000) NC P I INTER-BK JOLLYTOWN RD (SR3006 SEG 0030/0000) MFC BEGIN = D
028318	FT	5 0150/0000 LTH AH 003087 BK 006152 028318 FT 7130/0000 LTH AH 006152 BK 002040 INTER-AHD JOLLYTOWN RD (SR3006 SEG 0024/0000) HERO RD (SR3006 SEG 0024/0000)
026278	FT	0120/2040 018 "DIA CIRC CONCR 0120/1706 LEN=0050 INSTALLED UNKN 018 "DIA CIRC CONCR 0120/1282 LEN=0030 INSTALLED UNKN 018 "DIA CIR PLASTIC 0120/1185 LEN=0030 INSTALLED 1997 018 "DIA CIRC METAL 0120/0816 LEN=0030 INSTALLED UNKN 0120/0014 BMS EN 30/3008/0120/0000 026278 FT 2 0 30010 0 01 0273+26 HENNEN RUN BMSBG 30/3008/0120/0000
0110/0105	023460	5 0120/0000 LENGTH(AH 2040 BK 2818) 018 "DIA CIR PLASTIC 0110/2500 LEN=0030 INSTALLED UNKN 018 "DIA CIR PLASTIC 0110/2050 LEN=0030 INSTALLED UNKN 024 "DIA CIRC METAL 0110/1887 LEN=0030 INSTALLED UNKN 018 "DIA CIRC METAL 0110/1470 LEN=0025 INSTALLED UNKN 018 "DIA CIRC METAL 0110/0747 LEN=0025 INSTALLED UNKN 024 "DIA CIRC METAL 0110/0679 LEN=0040 INSTALLED UNKN 0110/0014 BMS EN 30/3008/0110/0000 023460 FT 2 0 30010 0 01 0244+92 BRANCH OF GARRISON FORK BMSBG 30/3008/0110/0000

DIR: B TOTAL LEN: 7.627 MI. DIST: 12-2 SR: 3008
 LEFT MUN: GILMORE T RIGHT MUN: GILMORE T

020137 FT

5 0110/0000 LENGTH(AH 2818 BK 3323)
 016 "DIA CIRC CONCR
 0100/3018 LEN=0033 INSTALLED UNKN
 015 "DIA CIR PLASTIC
 0100/2960 LEN=0030 INSTALLED UNKN
 036 "DIA CIR PLASTIC
 0100/2683 LEN=0030 INSTALLED UNKN
 018 "DIA CIR PLASTIC
 0100/1847 LEN=0030 INSTALLED UNKN
 036 "DIA CIRC METAL
 0100/1347 LEN=0035 INSTALLED UNKN
 018 "DIA CIR PLASTIC
 0100/1100 LEN=0035 INSTALLED UNKN

020137 FT 2 0 30010 0 01 0211+64
 060 "DIA CIRC METAL
 LEN=0035 INSTALLED UNKN
 B GARRISON F
 STRUCTURE LENGTH 8 FT
 BMSID 30/3008/0100/0000
 5 0100/0000 LENGTH(AH 3323 BK 1855)

018282 FT

018 "DIA CIR PLASTIC
 0090/0980 LEN=0035 INSTALLED UNKN
 018 "DIA CIR PLASTIC
 0090/0698 LEN=0035 INSTALLED UNKN
 018 "DIA CIR PLASTIC
 0090/0481 LEN=0030 INSTALLED 1997
 018282 FT 2 0 30010 0 01 0192+82
 036 "DIA CIR PLASTIC
 LEN=0030 INSTALLED 1997
 5 0090/0000 LENGTH(AH 1855 BK 2773)
 016 "DIA CIRC CONCR
 0080/2605 LEN=0030 INSTALLED UNKN
 018 "DIA CIRC METAL
 0080/2358 LEN=0025 INSTALLED UNKN
 018 "DIA CIR PLASTIC
 0080/1986 LEN=0030 INSTALLED UNKN
 SHOUGH CREEK RD
 0080/1695 (T349)
 016 "DIA CIRC CONCR
 0080/1657 LEN=0029 INSTALLED UNKN
 018 "DIA CIR PLASTIC
 0080/1097 LEN=0030 INSTALLED UNKN
 018 "DIA CIR PLASTIC
 0080/0957 LEN=0030 INSTALLED UNKN
 016 "DIA CIRC CONCR
 0080/0824 LEN=0035 INSTALLED UNKN

DIR: B TOTAL LEN: 7.627 MI. DIST: 12-2 SR: 3008
 LEFT MUN: GILMORE T RIGHT MUN: GILMORE T

Stationing	Material	Length	Notes
015509 FT	0080/0652	020" DIA	CIRC METAL INSTALLED UNKN
	015509 FT	LEN=0030	
	0080/0000	2 0 30010	0 01 0166+63
	0070/2712	015" DIA	CIRC CONCR INSTALLED 1997
	0070/2618	LEN=0024	INSTALLED 1997
	0070/2177	018" DIA	CIR PLASTIC (AH 2773 BK 2932)
	0070/2036	LEN=0030	INSTALLED 1997
	0070/1766	018" DIA	CIR PLASTIC UNKN
	0070/1628	LEN=0030	INSTALLED UNKN
	0070/1235	018" DIA	CIR PLASTIC UNKN
	0070/0982	LEN=0030	INSTALLED UNKN
	0070/0771	018" DIA	CIR PLASTIC UNKN
	0070/0470	LEN=0035	INSTALLED UNKN
	0070/0117	018" DIA	CIRC METAL INSTALLED 1997
012577 FT	0070/0117	LEN=0030	INSTALLED 1997
	012577 FT	2 0 30010	0 01 0137+31
	0070/0000	036" H 00" W	MULT PLSTIC UNKN
WILDMAN HILL RD (T404)	0060/2080	LEN=0030	INSTALLED 1997
	0060/1316	018" DIA	CIRC METAL INSTALLED UNKN
	0060/0968	LEN=0040	INSTALLED UNKN
	0060/0549	018" DIA	CIRC CONCR UNKN
	0060/0138	LEN=0025	INSTALLED UNKN
010421 FT	0060/0138	018" DIA	CIRC CONCR UNKN
	0060/0000	LEN=0025	INSTALLED UNKN
	0050/2527	018" DIA	CIR PLASTIC UNKN
		LEN=0030	INSTALLED 1997
		LEN=0030	INSTALLED 1997
		LEN=0030	INSTALLED 1997
		LEN=0025	INSTALLED UNKN

DIR: B TOTAL LEN: 7.627 MI. DIST: 12-2 SR: 3008
 LEFT MUN: GILMORE T RIGHT MUN: GILMORE T

007549 FT

005029 FT

0050/1900	018 " DIA	CIRC METAL	LEN=0025	INSTALLED	2001
0050/1540	018 " DIA	CIRC METAL	LEN=0040	INSTALLED	UNKN
0050/1266	036 " DIA	CIR PLASTIC	LEN=0025	INSTALLED	UNKN
0050/1099	018 "H 60" W	CONC STRUCT	LEN=0025	INSTALLED	UNKN
0050/0645	084 "H 60" W	ELLIP CONC	LEN=0030	INSTALLED	UNKN
0050/0290	036 " DIA	CIR PLASTIC	LEN=0035	INSTALLED	UNKN
0050/0099	018 " DIA	CIRC METAL	LEN=0060	INSTALLED	1997
007549 FT	2 0 30010	0 00 0087+03			
	048 " DIA	CIRC METAL	LEN=0030	INSTALLED	UNKN
5 0050/0000	LENGTH(AH	2872 BK 2520)			
	020 " DIA	CIRC CONCR			
0040/2138	020 " DIA	CIRC CONCR	LEN=0030	INSTALLED	UNKN
0040/1892	020 " DIA	CIRC CONCR	LEN=0030	INSTALLED	UNKN
0040/1630	018 " DIA	CIRC CONCR	LEN=0030	INSTALLED	UNKN
0040/1407	018 " DIA	CIRC CONCR	LEN=0025	INSTALLED	UNKN
0040/1121	018 " DIA	CIRC CONCR	LEN=0030	INSTALLED	UNKN
0040/0925	020 " DIA	CIRC CONCR	LEN=0030	INSTALLED	UNKN
0040/0776	020 " DIA	CIRC CONCR	LEN=0030	INSTALLED	UNKN
0040/0602	020 " DIA	CIRC CONCR	LEN=0030	INSTALLED	UNKN
0040/0384	020 " DIA	CIRC CONCR	LEN=0030	INSTALLED	UNKN
005029 FT	2 0 30010	0 00 0049+58			
	GILBERT RIDGE RD				
	(T321)				
5 0040/0000	LENGTH(AH	2520 BK 2609)			
	018 " DIA	CIRC CONCR	LEN=0030	INSTALLED	UNKN
0030/2556	018 " DIA	CIRC CONCR	LEN=0030	INSTALLED	UNKN
0030/2157	018 " DIA	CIRC METAL	LEN=0030	INSTALLED	UNKN
0030/1940	018 " DIA	CIRC METAL	LEN=0030	INSTALLED	UNKN
0030/1724	018 " DIA	CIRC METAL	LEN=0030	INSTALLED	UNKN
	036 " DIA	CIRC METAL			

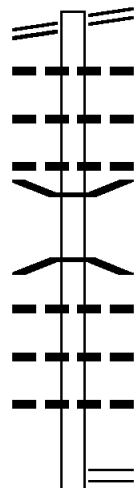
DIR: B TOTAL LEN: 7.627 MI. DIST: 12-2 SR: 3008
 LEFT MUN: GILMORE T RIGHT MUN: GILMORE T

2 0 30010 0 00 0024+28 002420 FT
 MINNIE HILL RD
 (T380) 0030/0000

0030/1382	LEN=0030	INSTALLED UNKN
0030/1098	018 "DIA	CIRC CONCR
0030/0786	LEN=0025	INSTALLED UNKN
0030/0331	018 "DIA	CIR PLASTIC
0030/0235	LEN=0025	INSTALLED UNKN
0030/0027	018 "DIA	CIRC CONCR
002420 FT	LEN=0035	INSTALLED UNKN
0030/0000	LENGTH(AH 2609 BK 2381)	
0020/2130	018 "DIA	CIR PLASTIC
	LEN=0025	INSTALLED UNKN
	036 "H 00"	W MULT METAL
	LEN=0030	INSTALLED UNKN
	BRANCH PA.	FORK FISH CK
	STRUCTURE	LENGTH 14 FT
0020/1744	BMSID 30/3008/0020/1744	
0020/1357	018 "DIA	CIRC CONCR
0020/0930	LEN=0025	INSTALLED UNKN
0020/0685	015 "DIA	CIRC METAL
0020/0271	LEN=0030	INSTALLED UNKN
000039 FT	018 "DIA	CIR PLASTIC
	LEN=0025	INSTALLED 1997
	036 "DIA	CIR PLASTIC
	LEN=0025	INSTALLED 1997
	2 0 30010 0 00 0000+00	
	018 "DIA	CIRC CONCR
	LEN=0025	INSTALLED UNKN
	INTER-BK	JOLLYTOWN RD
	(T322)	
000039 FT	LENGTH(AH 2381 BK 3714)	
000039 FT	000039 FT	
7014/0000	LENGTH(AH 3714 BK 0039)	
	BMSEN 30/3008/0010/0000	
	INTER-AHD	JOLLYTOWN RD
	(T322)	
000000 FT	0010/0039	FREEPORT TOWNSHIP T
000000 FT	000000 FT	2 0 30010 1 00 0000+77
	NC J	JOLLYTOWN RD
	INTER-BK	JOLLYTOWN RD
	(T322)	
	P F FISH CK.	
	BMSBG 30/3008/0010/0000	
000000 FT	LENGTH(AH 0039 BK 0079)	
000000 FT	000000 FT	
7008/0000	LENGTH(AH 0079 BK 0000)	

EXTRACT DATE: 12/18/2023 ROADWAY MANAGEMENT SYSTEM PAGE NUMBER: 385
 PRINT DATE: 12/21/2023 SLD COUNTY/SR - ANNUAL PRINT COUNTY: GREENE
 DIR: B TOTAL LEN: 17.007 MI. DIST: 12-2 SR: 3007
 LEFT MUN: CENTER T RIGHT MUN: CENTER T

ROY E FURMAN HW 089796 FT
 (SR0021 SEG 0270/0000) 0280/3590



089796 FT ROY E FURMAN HW
 0280/3590 (SR0021 SEG 0270/0000)
 015 " DIA CIRC METAL
 0280/3479 LEN=0035 INSTALLED UNKN
 015 " DIA CIRC METAL
 0280/3378 LEN=0040 INSTALLED 2002
 015 " DIA CIRC METAL
 0280/3375 LEN=0025 INSTALLED UNKN
 0280/3190 BMSSEN 30/3007/0280/3146
 2 0 30003 0 02 0664+93
 GRAYS FORK
 0280/3146 BMSBG 30/3007/0280/3146
 015 " DIA CIRC METAL
 0280/2958 LEN=0030 INSTALLED UNKN
 015 " DIA CIRC METAL
 0280/2674 LEN=0025 INSTALLED UNKN
 015 " DIA CIRC METAL
 0280/2314 LEN=0025 INSTALLED UNKN
 CLAYLICK RD
 0280/1560 (SR3022 SEG 0140/3152)

DIR: B TOTAL LEN: 17.007 MI. DIST: 12-2 SR: 3007
 LEFT MUN: CENTER T RIGHT MUN: CENTER T

MARANDA RUN RD
 (SR4006 SEG 0040/2862) 0280/0735

086206 FT

082746 FT

0280/1527	018 " DIA	CIRC METAL
	LEN=0025	INSTALLED UNKN
0280/1293	030 " DIA	CIRC CONCR
	LEN=0025	INSTALLED UNKN
0280/0659	BMS EN 30/3007/0280/0639	2 0 30003 0 02 0639+60
	MARANDA RUN	
0280/0639	BMSBG 30/3007/0280/0639	
0280/0310	015 " DIA	CIRC METAL
	LEN=0025	INSTALLED UNKN
086206 FT	2 0 30003 0 02 0635+02	
	015 " DIA	CIRC CONCR
	LEN=0025	INSTALLED UNKN
0280/0000	LENGTH(AH 3590 BK 3460)	
0270/2843	015 " DIA	CIRC METAL
	LEN=0020	INSTALLED UNKN
0270/2375	024 " DIA	CIRC METAL
	LEN=0025	INSTALLED UNKN
0270/2056	015 " DIA	CIRC METAL
	LEN=0025	INSTALLED UNKN
0270/1751	015 " DIA	CIRC METAL
	LEN=0030	INSTALLED UNKN
0270/1457	015 " DIA	CIRC METAL
	LEN=0040	INSTALLED UNKN
0270/1163	018 " DIA	CIR PLASTIC
	LEN=0037	INSTALLED 2001
0270/1025	015 " DIA	CIRC METAL
	LEN=0020	INSTALLED UNKN
0270/0010	BMS EN 30/3007/0270/0000	2 0 30003 0 02 0598+59
082746 FT	036 " H 60 " W	CONC STRUCT
	LEN=0037	INSTALLED UNKN
	B JACOBS RUN	
0270/0000	BMSBG 30/3007/0270/0000	LENGTH(AH 3460 BK 3197)
0260/2866	018 " DIA	CIRC METAL
	LEN=0025	INSTALLED UNKN
0260/2394	018 " DIA	CIRC METAL
	LEN=0025	INSTALLED UNKN
0260/2139	015 " DIA	CIRC METAL
	LEN=0025	INSTALLED UNKN
0260/1454	015 " DIA	CIRC METAL
	LEN=0025	INSTALLED UNKN
	015 " DIA	CIRC METAL

DIR: B TOTAL LEN: 17.007 MI. DIST: 12-2 SR: 3007
 LEFT MUN: CENTER T RIGHT MUN: CENTER T

Location / Segment	Stationing	Length (FT)	Material / Details
079549 FT	0260/1332	LEN=0025	INSTALLED UNKN
		015 "DIA	CIRC METAL
	0260/1012	LEN=0025	INSTALLED UNKN
		024 "DIA	CIRC METAL
	0260/0500	LEN=0090	INSTALLED UNKN
		024 "DIA	CIR PLASTIC
	0260/0175	LEN=0030	INSTALLED UNKN
	079549 FT	2 0 30003	0 02 0565+60
		015 "DIA	CIRC METAL
		LEN=0030	INSTALLED UNKN
MARANDA RUN RD (SR4006 SEG 0010/0000) 0250/0630 076377 FT	0260/0000	LENGTH(AH 3197 BK 3172)	
		018 "DIA	CIRC METAL
	0250/2611	LEN=0025	INSTALLED UNKN
		024 "DIA	CIR PLASTIC
	0250/2335	LEN=0025	INSTALLED UNKN
		015 "DIA	CIRC METAL
	0250/1948	LEN=0040	INSTALLED UNKN
		018 "DIA	CIR PLASTIC
	0250/1688	LEN=0030	INSTALLED UNKN
		015 "DIA	CIRC METAL
	0250/1294	LEN=0025	INSTALLED UNKN
		024 "DIA	CIRC METAL
	0250/0932	LEN=0025	INSTALLED UNKN
		015 "DIA	CIRC METAL
	0250/0856	LEN=0025	INSTALLED UNKN
NC JACOBS RUN RD CENTER RICHHILL T 076377 FT	0250/0543	2 0 30003	0 01 0533+61
		015 "DIA	CIRC METAL
	0250/0000	LENGTH(AH 3172 BK 3328)	
		015 "DIA	CIRC CONCR
	0240/2690	LEN=0025	INSTALLED UNKN
NC DIVIDING RIDGE RD (SR4004 SEG 0030/3458) 0240/1865	0240/1726	LEN=0030	INSTALLED UNKN
		018 "DIA	CIR PLASTIC
	0240/1571	LEN=0030	INSTALLED 2007
		015 "DIA	CIRC CONCR
	0240/1286	LEN=0025	INSTALLED UNKN
		018 "DIA	CIR PLASTIC
0240/0919	LEN=0030	INSTALLED UNKN	
	018 "DIA	CIRC CONCR	

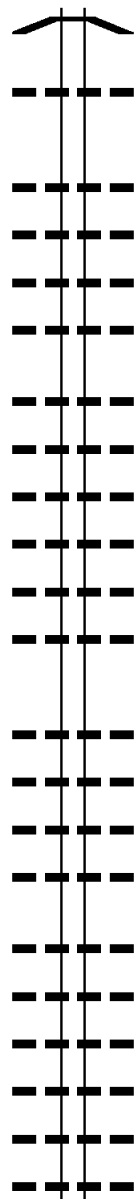
DIR: B TOTAL LEN: 17.007 MI. DIST: 12-2 SR: 3007
 LEFT MUN: RICHHILL T RIGHT MUN: RICHHILL T

Stationing	Right of Way	Structure	Material	Status
073049 FT	0240/0808	LEN=0025	INSTALLED	UNKN
	073049 FT	2 0 30003 0 01 0500+15	018 "DIA CIRC METAL	
	0240/0000	LEN=0030	INSTALLED	UNKN
	0230/3182	LENGTH(AH 3328 BK 3334)	018 "DIA CIRC CONCR	
	0230/2960	LEN=0035	INSTALLED	UNKN
	0230/2570	LEN=0030	INSTALLED	UNKN
	0230/1900	LEN=0025	INSTALLED	UNKN
	0230/1530	LEN=0025	INSTALLED	UNKN
	0230/1203	LEN=0025	INSTALLED	UNKN
	0230/0645	LEN=0025	INSTALLED	UNKN
	0230/0285	LEN=0035	INSTALLED	UNKN
2 0 30003 0 01 0466+81 069715 FT CHAPMAN RD (T390)	0230/0000	LEN=0035	INSTALLED	UNKN
	0230/0000	LENGTH(AH 3334 BK 3705)	060 "DIA CIRC METAL	
	0220/3637	LEN=0080	INSTALLED	UNKN
	0220/3550	JONES RD (T533)	018 "DIA CIRC CONCR	
	0220/3466	LEN=0040	INSTALLED	UNKN
	0220/3128	LEN=0064	INSTALLED	UNKN
	0220/3049	LEN=0025	INSTALLED	UNKN
	0220/2744	LEN=0035	INSTALLED	UNKN
	0220/2300	LEN=0030	INSTALLED	1966
HUGHES RD (T374)	0220/2240	LEN=0030	INSTALLED	UNKN
	0220/2042	LEN=0025	INSTALLED	UNKN
	0220/1785	LEN=0025	INSTALLED	UNKN
	0220/1054	BMS EN 30/3007/0220/1027	2 0 30003 0 01 0440+00	WHITETHORN R

DIR: B TOTAL LEN: 17.007 MI. DIST: 12-2 SR: 3007
 LEFT MUN: RICHHILL T RIGHT MUN: RICHHILL T

066010 FT

062978 FT



0220/1027	BMSBG	30/3007/0220/1027
0220/0420	024 " DIA	CIRC METAL
066010 FT	LEN=0035	INSTALLED 1966
	2 0 30003	0 01 0429+74
	015 " DIA	CIRC CONCR
	LEN=0025	INSTALLED UNKN
5 0220/0000	LENGTH(AH	3705 BK 3032)
	015 " DIA	CIR PLASTIC
	LEN=0025	INSTALLED UNKN
	015 " DIA	CIR PLASTIC
	LEN=0025	INSTALLED UNKN
	018 " DIA	CIRC METAL
	LEN=0020	INSTALLED UNKN
	018 " DIA	CIR PLASTIC
	LEN=0030	INSTALLED UNKN
	015 " DIA	CIRC METAL
	LEN=0020	INSTALLED UNKN
	018 " DIA	CIRC CONCR
	LEN=0025	INSTALLED UNKN
	036 " DIA	CIRC CONCR
	LEN=0025	INSTALLED UNKN
	018 " DIA	CIR PLASTIC
	LEN=0030	INSTALLED 2007
	018 " DIA	CIR PLASTIC
	LEN=0030	INSTALLED 2007
062978 FT	2 0 30003	0 01 0399+37
	024 " DIA	CIRC METAL
	LEN=0030	INSTALLED UNKN
5 0210/0000	LENGTH(AH	3032 BK 3560)
	015 " DIA	CIRC METAL
	LEN=0030	INSTALLED UNKN
	015 " DIA	CIRC CONCR
	LEN=0030	INSTALLED UNKN
	030 " DIA	CIRC CONCR
	LEN=0035	INSTALLED UNKN
	024 " DIA	CIR PLASTIC
	LEN=0024	INSTALLED UNKN
	018 " DIA	CIR PLASTIC
	LEN=0030	INSTALLED 2007
	015 " DIA	CIR PLASTIC
	LEN=0025	INSTALLED UNKN
	015 " DIA	CIR PLASTIC
	LEN=0023	INSTALLED UNKN
	018 " DIA	CIRC METAL
	LEN=0030	INSTALLED 2007
	018 " DIA	CIRC CONCR
	LEN=0025	INSTALLED UNKN

DIR: B TOTAL LEN: 17.007 MI. DIST: 12-2 SR: 3007
 LEFT MUN: RICHHILL T RIGHT MUN: RICHHILL T

BRISTORIA RD
 (SR3022 SEG 0070/2707) 0200/0205
 059418 FT

055730 FT

	0200/0416	015 " DIA CIRC METAL LEN=0022 INSTALLED UNKN
	0200/0396	RETAINING WALL END BMSID 30/3007/0200/0318
	0200/0318	RETAINING WALL BEGIN BMSID 30/3007/0200/0318
	0200/0205	NC WHITETHORN RUN RD MFC BEGIN = E
	0200/0031	BMSEN 30/3007/0200/0000
	059418 FT	2 0 30003 0 01 0363+65 WHITETHORN R
	0200/0000	BMSBG 30/3007/0200/0000 LENGTH(AH 3560 BK 3688)
	0190/3570	015 " DIA CIRC METAL LEN=0118 INSTALLED 2002
	0190/2762	018 " DIA CIRC METAL LEN=0025 INSTALLED UNKN
	0190/2374	BMSEN 30/3007/0190/2358 2 0 30003 0 01 0350+30
	0190/2358	TRIB. NORTH FORK DUNKAR BMSBG 30/3007/0190/2358
	0190/1877	015 " DIA CIR PLASTIC LEN=0030 INSTALLED UNKN
	0190/1756	018 " DIA CIRC METAL LEN=0025 INSTALLED UNKN
	0190/1621	015 " DIA CIR PLASTIC LEN=0030 INSTALLED UNKN
	0190/0974	015 " DIA CIRC METAL LEN=0030 INSTALLED UNKN
	0190/0662	015 " DIA CIR PLASTIC LEN=0025 INSTALLED UNKN
	0190/0050	CLAY LICK RD (SR3022 SEG 0080/0000)
	0190/0014	BMSEN 30/3007/0190/0000
	055730 FT	2 0 30003 0 01 0326+66 VILLAGE: BRISTORIA B N F WHEEL I
	0190/0000	BMSBG 30/3007/0190/0000 LENGTH(AH 3688 BK 2697)
	0180/1893	048"H 72"W ELLIP CONC LEN=0040 INSTALLED UNKN
	0180/0985	018 " DIA CIRC METAL LEN=0030 INSTALLED UNKN 015 " DIA CIR PLASTIC

DIR: B TOTAL LEN: 17.007 MI. DIST: 12-2 SR: 3007
 LEFT MUN: RICHHILL T RIGHT MUN: RICHHILL T

053033 FT

050279 FT

0180/0430	LEN=0035	INSTALLED UNKN
	018 "DIA	CIR PLASTIC
0180/0269	LEN=0025	INSTALLED 1998
	018 "DIA	CIR PLASTIC
0180/0218	LEN=0040	INSTALLED 1998
	RICHHILL	
0180/0025	GILMORE T	
053033 FT	2 0 30003	0 01 0298+00
	015 "DIA	CIRC METAL
	LEN=0030	INSTALLED UNKN
	GILMORE	
	RICHHILL T	
0180/0000	LENGTH(AH	2697 BK 2754)
	RICHHILL	
0170/2743	JACKSON T	
0170/1018	018 "DIA	CIR PLASTIC
	LEN=0040	INSTALLED 2004
	NC BR	
	ISTORIA RD	
	BRISTORIA RD	
	(SR3020	SEG 0010/0000)
0170/0725	MFC BEGIN = D	
0170/0690	BMSFN 30/3007/0170/0652	
	2 0 30003	0 01 0278+66
	WEBSTER RUN	
0170/0652	BMSBG 30/3007/0170/0652	
	015 "DIA	CIRC METAL
0170/0539	LEN=0035	INSTALLED UNKN
	015 "DIA	CIRC METAL
0170/0234	LEN=0025	INSTALLED UNKN
050279 FT	2 0 30003	0 01 0270+61
	015 "DIA	CIRC METAL
	LEN=0030	INSTALLED UNKN
0170/0000	LENGTH(AH	2754 BK 3291)
0160/2501	015 "DIA	CIRC METAL
	LEN=0025	INSTALLED UNKN
0160/2150	015 "DIA	CIRC METAL
	LEN=0030	INSTALLED UNKN
0160/1945	015 "DIA	CIRC METAL
	LEN=0030	INSTALLED UNKN
0160/1091	015 "DIA	CIRC METAL
	LEN=0030	INSTALLED UNKN
0160/0584	015 "DIA	CIRC METAL
	LEN=0030	INSTALLED UNKN
	024 "DIA	CIRC METAL

DIR: B TOTAL LEN: 17.007 MI. DIST: 12-2 SR: 3007
 LEFT MUN: JACKSON T RIGHT MUN: JACKSON T

046988 FT

044238 FT

040936 FT

0160/0220	LEN=0035	INSTALLED UNKN
	FALLING TIMBER RD	
0160/0040	(T402)	
046988 FT	2 0 30003	0 01 0238+70
	060 " DIA	CIRC METAL
	LEN=0035	INSTALLED 1966
0160/0000	LENGTH(AH 3291 BK 2750)	
	015 " DIA	CIRC METAL
0150/2525	LEN=0055	INSTALLED UNKN
	018 " DIA	CIRC METAL
0150/2335	LEN=0020	INSTALLED UNKN
	015 " DIA	CIRC METAL
0150/2157	LEN=0020	INSTALLED UNKN
	018 " DIA	CIRC METAL
0150/1538	LEN=0045	INSTALLED UNKN
	018 " DIA	CIRC METAL
0150/1431	LEN=0025	INSTALLED UNKN
	015 " DIA	CIRC METAL
0150/0924	LEN=0025	INSTALLED UNKN
	015 " DIA	CIRC METAL
0150/0493	LEN=0025	INSTALLED UNKN
	024 " DIA	CIRC METAL
0150/0395	LEN=0030	INSTALLED UNKN
044238 FT	2 0 30003	0 01 0211+20
	015 " DIA	CIRC METAL
	LEN=0030	INSTALLED UNKN
0150/0000	LENGTH(AH 2750 BK 3302)	
	018 " DIA	CIRC METAL
0140/2846	LEN=0030	INSTALLED UNKN
	015 " DIA	CIRC METAL
0140/2345	LEN=0035	INSTALLED 1966
	048 " DIA	CIRC METAL
0140/2200	LEN=0035	INSTALLED UNKN
	018 " DIA	CIRC METAL
0140/2041	LEN=0030	INSTALLED UNKN
	015 " DIA	CIRC METAL
0140/1851	LEN=0030	INSTALLED UNKN
	018 " DIA	CIRC METAL
0140/1041	LEN=0025	INSTALLED UNKN
	018 " DIA	CIRC METAL
0140/0618	LEN=0030	INSTALLED UNKN
	036 " DIA	CIRC METAL
0140/0439	LEN=0030	INSTALLED UNKN
040936 FT	2 0 30003	0 01 0178+30
	048 "H 00" W	MULT CONCR
	LEN=0038	INSTALLED UNKN
	B JOB CREEK	
	STRUCTURE LENGTH	10 FT

DIR: B TOTAL LEN: 17.007 MI. DIST: 12-2 SR: 3007
 LEFT MUN: JACKSON T RIGHT MUN: JACKSON T

HARKINS RD
(T447)

0130/1325

5	0140/0000	BMSID 30/3007/0140/0000
		LENGTH(AH 3302 BK 2797)
	0130/2673	015 "DIA CIRC METAL
		LEN=0025 INSTALLED UNKN
	0130/2358	018 "DIA CIR PLASTIC
		LEN=0030 INSTALLED UNKN
	0130/2132	018 "DIA CIRC METAL
		LEN=0030 INSTALLED 1966
	0130/1927	018 "DIA CIR PLASTIC
		LEN=0025 INSTALLED 2002

==

	0130/1305	015 "DIA CIRC METAL
		LEN=0020 INSTALLED UNKN
	0130/0804	036 "DIA CIRC METAL
		LEN=0030 INSTALLED UNKN
	0130/0561	018 "DIA CIRC METAL
		LEN=0025 INSTALLED UNKN
	0130/0160	018 "DIA CIRC METAL
		LEN=0020 INSTALLED UNKN
	038139 FT	2 0 30003 0 01 0150+20
		018 "DIA CIR PLASTIC
		LEN=0030 INSTALLED UNKN
5	0130/0000	LENGTH(AH 2797 BK 2839)

038139 FT

RINEHART RD
(T381)

0120/1455

	0120/2139	015 "DIA CIRC METAL
		LEN=0020 INSTALLED UNKN
	0120/1965	015 "DIA CIRC METAL
		LEN=0025 INSTALLED UNKN
	0120/1794	015 "DIA CIRC METAL
		LEN=0025 INSTALLED 1966

==

	0120/1449	015 "DIA CIRC METAL
		LEN=0045 INSTALLED UNKN
	0120/0905	MILLIKEN RD
		(T449)
	0120/0869	036 "DIA CIRC METAL
		LEN=0030 INSTALLED UNKN
	0120/0319	015 "DIA CIRC METAL
		LEN=0025 INSTALLED UNKN
	0120/0206	018 "DIA CIRC METAL
		LEN=0025 INSTALLED UNKN
	035300 FT	2 0 30003 0 01 0121+63
		018 "DIA CIRC CONCR
		LEN=0024 INSTALLED UNKN
5	0120/0000	LENGTH(AH 2839 BK 2927)
		018 "DIA CIR PLASTIC
	0110/2694	LEN=0030 INSTALLED UNKN

035300 FT

EXTRACT DATE: 12/18/2023
PRINT DATE: 12/21/2023

ROADWAY MANAGEMENT SYSTEM
SLD COUNTY/SR - ANNUAL PRINT

PAGE NUMBER: 376
COUNTY: GREENE

DIR: B TOTAL LEN: 17.007 MI.
LEFT MUN: JACKSON T

DIST: 12-2 SR: 3007
RIGHT MUN: JACKSON T

Station	Station	Station	Description
	0110/1997	BMS EN 30/3007/0110/1985	2 0 30003 0 00 0111+62
		B JOB CREEK	
	0110/1985	BMSBG 30/3007/0110/1985	
	0110/1577	018 "DIA CIR PLASTIC	LEN=0030 INSTALLED UNKN
		015 "DIA CIR PLASTIC	LEN=0035 INSTALLED UNKN
	0110/1386	015 "DIA CIR PLASTIC	LEN=0035 INSTALLED UNKN
		015 "DIA CIR PLASTIC	LEN=0030 INSTALLED UNKN
	0110/1252	018 "DIA CIRC CONCR	LEN=0030 INSTALLED UNKN
		018 "DIA CIRC CONCR	LEN=0030 INSTALLED UNKN
	0110/0855	018 "DIA CIRC CONCR	LEN=0035 INSTALLED UNKN
		018 "DIA CIRC CONCR	LEN=0035 INSTALLED UNKN
032373 FT	0110/0422	2 0 30003 0 00 0100+11	
	032373 FT	024 "DIA CIR METAL	LEN=0035 INSTALLED UNKN
		018 "DIA CIRC METAL	LEN=0035 INSTALLED UNKN
	0110/0000	LENGTH(AH 2927 BK 3259)	
		018 "DIA CIRC METAL	LEN=0030 INSTALLED UNKN
	0100/3143	015 "DIA CIRC METAL	LEN=0020 INSTALLED UNKN
		WILLOW BANK RD	(T472)
	0100/2522	018 "DIA CIRC CONCR	LEN=0035 INSTALLED UNKN
		LC TO T472 RD	(CONN)
	0100/1995	015 "DIA CIRC METAL	LEN=0030 INSTALLED UNKN
		030 "DIA CIRC METAL	LEN=0035 INSTALLED UNKN
	0100/1974	015 "DIA CIRC METAL	LEN=0030 INSTALLED UNKN
		015 "DIA CIRC METAL	LEN=0030 INSTALLED UNKN
	0100/1876	BMS EN 30/3007/0100/1075	2 0 30003 0 00 0070+24
		JOB CREEK	
	0100/1690	BMSBG 30/3007/0100/1075	
	0100/1553	018 "DIA CIRC METAL	LEN=0030 INSTALLED UNKN
		018 "DIA CIRC METAL	LEN=0030 INSTALLED UNKN
	0100/1098	018 "DIA CIRC METAL	LEN=0030 INSTALLED UNKN
		018 "DIA CIRC METAL	LEN=0030 INSTALLED UNKN
	0100/1075	018 "DIA CIRC METAL	LEN=0030 INSTALLED UNKN
		018 "DIA CIRC METAL	LEN=0030 INSTALLED UNKN
2 0 30003 0 00 0059+40 029114 FT	0100/0348	018 "DIA CIRC METAL	LEN=0030 INSTALLED UNKN
COTTAGE HILL RD		018 "DIA CIRC METAL	LEN=0030 INSTALLED UNKN
(T437)	0100/0000	LENGTH(AH 3259 BK 3055)	
		BMS EN 30/3007/0090/2993	2 0 30003 0 00 0058+80
		JOB CREEK	
	0090/3016	BMSBG 30/3007/0090/2993	
		BMSBG 30/3007/0090/2993	

DIR: B TOTAL LEN: 17.007 MI. DIST: 12-2 SR: 3007
 LEFT MUN: JACKSON T RIGHT MUN: JACKSON T

Stationing	Description	Material
0090/2380	024" H 00" W MULT PLSTIC	LEN=0030 INSTALLED UNKN
0090/1966	018" DIA CIR UNKN	LEN=0025 INSTALLED UNKN
0090/1743	015" DIA CIRC METAL	LEN=0025 INSTALLED UNKN
0090/1206	018" DIA CIRC METAL	LEN=0030 INSTALLED UNKN
0090/1019	015" DIA CIRC METAL	LEN=0025 INSTALLED UNKN
0090/0465	030" DIA CIRC METAL	LEN=0030 INSTALLED UNKN
0090/0359	015" DIA CIRC METAL	LEN=0030 INSTALLED UNKN
026059 FT	2 0 30003 0 00 0028+85	
0090/0000	018" DIA CIRC METAL	LEN=0030 INSTALLED UNKN
0080/2336	018" DIA CIRC METAL	LEN=0030 INSTALLED UNKN
0080/1883	024" DIA CIR UNKN	LEN=0035 INSTALLED UNKN
0080/1740	018" DIA CIRC METAL	LEN=0025 INSTALLED UNKN
0080/1384	018" DIA CIRC METAL	LEN=0025 INSTALLED UNKN
0080/1062	015" DIA CIRC METAL	LEN=0030 INSTALLED UNKN
0080/0711	024" DIA CIRC METAL	LEN=0025 INSTALLED UNKN
0080/0371	018" DIA CIRC METAL	LEN=0025 INSTALLED UNKN
023284 FT	2 0 30003 0 00 0000+00	
	GOLDEN OAKS RD	
	(SR0018 SEG 0150/0560)	
	NC DE LPHENE RD	
	INTER-BK GOLDEN OAKS RD	
	(SR0018 SEG 0150/0560)	
0080/0000	LTH AH 000100 BK 003416	
023284 FT	GOLDEN OAKS RD	
7074/0000	(SR0018 SEG 0150/0285)	
0070/3416	018" DIA CIRC METAL	LEN=0020 INSTALLED UNKN
0070/3129	018" DIA CIRC CONCR	
GOLDEN OAKS RD		
(SR0018 SEG 0150/0285)		
0070/3416		
BLOCKHOUSE RD		
(SR3107 SEG 0010/0000)		
0070/3070		

DIR: B TOTAL LEN: 17.007 MI. DIST: 12-2 SR: 3007
 LEFT MUN: JACKSON T RIGHT MUN: JACKSON T

---	---	0070/2410	LEN=0025	INSTALLED	UNKN
---	---	0070/1627	LEN=0040	INSTALLED	UNKN
---	---	0070/1210	LEN=0040	INSTALLED	UNKN
---	---	0070/0936	LEN=0040	INSTALLED	UNKN
---	---	0070/0610	LEN=0020	INSTALLED	UNKN
	019868 FT	019868 FT	2 0 30078	0 01 0196+99	
---	---	5 0070/0000	LEN=0024	INSTALLED	UNKN
			LENGTH(AH	3416 BK	3098)
---	---	0060/2484	LEN=0040	INSTALLED	UNKN
---	---	0060/2035	LEN=0040	INSTALLED	UNKN
---	---	0060/1626	LEN=0040	INSTALLED	UNKN
---	---	0060/1363	LEN=0040	INSTALLED	UNKN
---	---	0060/1167	LEN=0040	INSTALLED	UNKN
---	---	0060/0890	LEN=0040	INSTALLED	UNKN
---	---	0060/0633	LEN=0018	INSTALLED	UNKN
---	---	0060/0385	LEN=0029	INSTALLED	UNKN
	016770 FT	016770 FT	2 0 30078	0 01 0166+44	
---	---	5 0060/0000	LEN=0035	INSTALLED	UNKN
			LENGTH(AH	3098 BK	3273)
---	---	0050/2900	LEN=0035	INSTALLED	UNKN
			018 "DIA	CIRC CONCR	
---	---	0050/2516	LEN=0025	INSTALLED	UNKN
			018 "DIA	CIRC METAL	
---	---	0050/2000	LEN=0030	INSTALLED	1966
---	---	0050/1767	LEN=0025	INSTALLED	UNKN
---	---	0050/1210	LEN=0030	INSTALLED	1966

019868 FT

016770 FT

KEYHOLE RD
(T403)

0050/2680

KIGER HILL RD
(T401)

0050/2030

DIR: B TOTAL LEN: 17.007 MI. DIST: 12-2 SR: 3007
 LEFT MUN: JACKSON T RIGHT MUN: JACKSON T

013497 FT

011007 FT

007295 FT

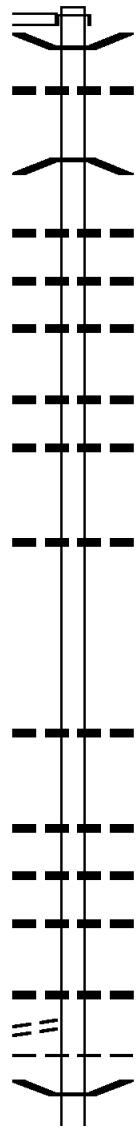
0050/0739	018 " DIA	CIRC CONCR
	LEN=0023	INSTALLED UNKN
0050/0268	018 " DIA	CIR PLASTIC
	LEN=0030	INSTALLED UNKN
0050/0080	JACKSON	
013497 FT	GILMORE T	
0050/0000	2 0 30078	0 01 0132+05
	LENGTH(AH	3273 BK 2490)
0040/1877	018 " DIA	CIR PLASTIC
	LEN=0030	INSTALLED UNKN
0040/1449	018 " DIA	CIR PLASTIC
	LEN=0030	INSTALLED UNKN
0040/1069	BMSSEN 30/3007/0040/1034	
	2 0 30078	0 01 0118+67
	B BLOCKHOUSE	
0040/1034	BMSBG 30/3007/0040/1034	
	TRIUMPH RD	
0040/0850	(T412)	
0040/0446	018 " DIA	CIRC CONCR
	LEN=0020	INSTALLED UNKN
011007 FT	2 0 30078	0 01 0108+40
0040/0000	018 " DIA	CIRC CONCR
	LEN=0045	INSTALLED UNKN
	LENGTH(AH	2490 BK 3712)
0030/3340	018 " DIA	CIRC CONCR
	LEN=0030	INSTALLED UNKN
0030/2992	018 " DIA	CIRC METAL
	LEN=0030	INSTALLED 2002
0030/2420	018 " DIA	CIR PLASTIC
	LEN=0023	INSTALLED UNKN
0030/1605	018 " DIA	CIR PLASTIC
	LEN=0030	INSTALLED 1966
0030/1210	048 " DIA	CIRC CONCR
	LEN=0035	INSTALLED UNKN
0030/0905	JONES RD	
	(T428)	
0030/0290	018 " DIA	CIRC CONCR
	LEN=0045	INSTALLED UNKN
007295 FT	2 0 30078	0 01 0071+28
0030/0000	018 " DIA	CIRC CONCR
	LEN=0024	INSTALLED UNKN
	LENGTH(AH	3712 BK 3719)
0020/3253	036 " DIA	CIRC METAL
	LEN=0025	INSTALLED UNKN
0020/2570	018 " DIA	CIRC CONCR
	LEN=0025	INSTALLED UNKN

DIR: B TOTAL LEN: 17.007 MI. DIST: 12-2 SR: 3007
 LEFT MUN: GILMORE T RIGHT MUN: GILMORE T

---	0020/2127	036 " DIA	CIRC METAL
---		LEN=0027	INSTALLED UNKN
---	0020/2007	018 " DIA	CIRC METAL
---		LEN=0020	INSTALLED UNKN
---	0020/0762	036 " DIA	CIRC CONCR
---		LEN=0025	INSTALLED UNKN
003576 FT	003576 FT	2 0 30078 0 01 0034+76	
---		018 " DIA	CIRC METAL
---	0020/0000	LEN=0024	INSTALLED UNKN
---		LENGTH(AH 3719 BK 3576)	
---	0010/3206	024 " DIA	CIRC METAL
---		LEN=0025	INSTALLED UNKN
---	0010/2542	018 " DIA	CIRC METAL
---		LEN=0025	INSTALLED UNKN
---	0010/2189	018 " DIA	CIRC METAL
---		LEN=0030	INSTALLED UNKN
---	0010/2020	018 " DIA	CIRC METAL
---		LEN=0024	INSTALLED UNKN
---	0010/1437	018 " DIA	CIRC CONCR
---		LEN=0025	INSTALLED UNKN
---	0010/1258	018 " DIA	CIRC METAL
---		LEN=0024	INSTALLED UNKN
ROBERTS RUN RD (T369)	0010/1210	==	
---	0010/1200	018 " DIA	CIRC METAL
---		LEN=0030	INSTALLED UNKN
---	0010/0595	018 " DIA	CIRC METAL
---		LEN=0040	INSTALLED UNKN
---	0010/0468	018 " DIA	CIRC CONCR
---		LEN=0040	INSTALLED UNKN
---	0010/0347	018 " DIA	CIRC CONCR
---		LEN=0024	INSTALLED UNKN
---	0010/0203	015 " DIA	CIRC METAL
---		LEN=0028	INSTALLED UNKN
---	0010/0020	015 " DIA	CIRC CONCR
---		LEN=0045	INSTALLED UNKN
000000 FT	000000 FT	2 0 30078 0 00 0000+00	
		NC BL	LOCKHOUSE RD
			JOLLYTOWN RD
	INTER-BK	(SR3008	SEG 0180/1930)
		JOLLYTOWN	RD
		(SR3008	SEG 0180/1930)
		MFC BEGIN	= E
---	0010/0000	LENGTH(AH 3576 BK 0000)	

DIR: B TOTAL LEN: 5.207 MI. DIST: 12-2 SR: 3006
 LEFT MUN: WAYNE T RIGHT MUN: WAYNE T

TOMS RUN RD 027494 FT
 (SR3009 SEG 0060/0000) 0060/3296



027494 FT
 INTER-AHD TOMS RUN RD
 0060/3296 (SR3009 SEG 0060/0000)
 0060/3213 BMSSEN 30/3006/0060/3174
 018 "DIA CIRC METAL
 --- LEN=0035 INSTALLED 2001
 2 0 30126 0 00 0142+43
 TOMS RUN
 0060/3174 BMSBG 30/3006/0060/3174
 018 "DIA CIRC METAL
 --- LEN=0037 INSTALLED UNKN
 --- 018 "DIA CIRC METAL
 --- 0060/1816 LEN=0029 INSTALLED UNKN
 --- 018 "DIA CIRC METAL
 --- 0060/1417 LEN=0058 INSTALLED UNKN
 --- 018 "DIA CIRC METAL
 --- 0060/0576 LEN=0029 INSTALLED UNKN
 --- 018 "DIA CIRC METAL
 --- 0060/0361 LEN=0029 INSTALLED UNKN
 024198 FT 2 0 30126 0 00 0110+29
 --- 018 "DIA CIRC METAL
 --- 0060/0000 LEN=0032 INSTALLED UNKN
 --- 5 LENGTH(AH 3296 BK 3480)
 --- RETAINING WALL END
 --- 0050/2941 BMSID 30/3006/0050/2866
 --- RETAINING WALL BEGIN
 --- 0050/2866 BMSID 30/3006/0050/2866
 --- RETAINING WALL END
 --- 0050/2828 BMSID 30/3006/0050/2537
 --- 018 "DIA CIRC METAL
 --- 0050/2636 LEN=0028 INSTALLED UNKN
 --- RETAINING WALL BEGIN
 --- 0050/2537 BMSID 30/3006/0050/2537
 --- 018 "DIA CIRC METAL
 --- 0050/2205 LEN=0031 INSTALLED UNKN
 --- 015 "DIA CIRC CONCR
 --- 0050/2034 LEN=0028 INSTALLED UNKN
 --- 036 "DIA CIR PLASTIC
 --- 0050/1619 LEN=0040 INSTALLED UNKN
 --- 018 "DIA CIRC METAL
 --- 0050/0907 LEN=0029 INSTALLED UNKN
 --- WAYNE
 --- GILMORE T
 --- 0050/0896 BMSSEN 30/3006/0050/0831
 --- 0050/0849 2 0 30126 0 00 0083+78

024198 FT

MEIGHEN RUN RD
 (T430)

0050/0905

DIR: B TOTAL LEN: 5.207 MI. DIST: 12-2 SR: 3006
 LEFT MUN: GILMORE T RIGHT MUN: GILMORE T

020718 FT

016986 FT

Station	Description	Material	Length	Notes
0050/0831	CLAWSON RUN	BMSBG 30	3006	0050/0831
0050/0214	018" DIA	CIRC METAL	LEN=0026	INSTALLED UNKN
0050/0129	018" DIA	CIRC METAL	LEN=0026	INSTALLED UNKN
020718 FT	2 0 30126	0 00 0075+49		
0050/0000	LENGTH(AH	3480 BK	3732)	
0040/2931	018" DIA	CIRC METAL	LEN=0025	INSTALLED UNKN
0040/2828	018" DIA	CIRC METAL	LEN=0024	INSTALLED UNKN
0040/2724	018" DIA	CIRC METAL	LEN=0031	INSTALLED UNKN
0040/2588	018" DIA	CIRC METAL	LEN=0026	INSTALLED UNKN
0040/1948	018" DIA	CIRC METAL	LEN=0028	INSTALLED UNKN
0040/1608	018" DIA	CIRC METAL	LEN=0026	INSTALLED UNKN
0040/1359	018" DIA	CIRC METAL	LEN=0032	INSTALLED UNKN
0040/0730	PUMPKIN RUN RD	(T716)		
0040/0713	018" DIA	CIRC METAL	LEN=0025	INSTALLED UNKN
0040/0553	018" DIA	CIRC METAL	LEN=0075	INSTALLED UNKN
016986 FT	2 0 30126	0 00 0037+97		
0040/0000	LENGTH(AH	3732 BK	3763)	
0030/3556	018" DIA	CIRC METAL	LEN=0030	INSTALLED UNKN
0030/3076	018" DIA	CIRC METAL	LEN=0030	INSTALLED UNKN
0030/2939	018" DIA	CIRC METAL	LEN=0030	INSTALLED UNKN
0030/2692	018" DIA	CIRC METAL	LEN=0023	INSTALLED UNKN
0030/2342	018" DIA	CIRC METAL	LEN=0026	INSTALLED UNKN
0030/2265	018" DIA	CIRC METAL	LEN=0029	INSTALLED UNKN
0030/1808	018" DIA	CIR PLASTIC	LEN=0033	INSTALLED 2001

DIR: B TOTAL LEN: 5.207 MI. DIST: 12-2 SR: 3006
 LEFT MUN: GILMORE T RIGHT MUN: GILMORE T

2 0 30126 0 00 0000+00 013223 FT
 BLOODY RUN RD
 (SR3008 SEG 0150/0000) 0030/0000

010018 FT

JOLLYTOWN RD 007071 FT
 (SR3008 SEG 0120/2040) 0024/0000

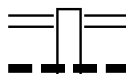
0030/1289	018 " DIA	CIRC METAL
	LEN=0028	INSTALLED UNKN
0030/1051	018 " DIA	CIRC METAL
	LEN=0030	INSTALLED UNKN
0030/0854	018 " DIA	CIRC METAL
	LEN=0028	INSTALLED UNKN
0030/0623	018 " DIA	CIRC METAL
	LEN=0028	INSTALLED UNKN
0030/0430	018 " DIA	CIRC METAL
013223 FT	LEN=0025	INSTALLED UNKN
5 0030/0000	LENGTH(AH 3763 BK 3205)	
0026/2585	024 " DIA	CIRC METAL
	LEN=0030	INSTALLED UNKN
0026/2215	015 " DIA	CIRC METAL
	LEN=0025	INSTALLED UNKN
0026/1852	036 " DIA	CIRC METAL
	LEN=0030	INSTALLED UNKN
0026/1578	018 " DIA	CIRC CONCR
	LEN=0001	INSTALLED UNKN
0026/0743	015 " DIA	CIRC METAL
	LEN=0030	INSTALLED UNKN
0026/0310	018 " DIA	CIRC METAL
010018 FT	LEN=0040	INSTALLED UNKN
	2 0 30010 0 02 0323+54	
5 0026/0000	015 " DIA	CIRC METAL
	LEN=0025	INSTALLED UNKN
	LENGTH(AH 3205 BK 2947)	
0024/2598	018 " DIA	CIRC METAL
	LEN=0025	INSTALLED UNKN
0024/2276	060 " DIA	CIRC CONCR
	LEN=0025	INSTALLED UNKN
0024/2079	018 " DIA	CIR PLASTIC
	LEN=0150	INSTALLED UNKN
0024/1005	015 " DIA	CIRC METAL
	LEN=0025	INSTALLED UNKN
007071 FT	2 0 30010 0 02 0294+16	
	NC JO	LLOTTOWN RD
5 0024/0000	LENGTH(AH 2947 BK 3263)	
0020/2919	BMS EN 30/3006/0020/2888	
	2 0 30082 0 00 0066+86	
	GARRISON FK.	
0020/2888	BMSBG 30/3006/0020/2888	

DIR: B TOTAL LEN: 5.207 MI. DIST: 12-2 SR: 3006
 LEFT MUN: GILMORE T RIGHT MUN: GILMORE T

Stationing	Structure	Material	Length	Notes
0020/2464	015" DIA	CIRC CONCR	LEN=0028	INSTALLED UNKN
0020/1568	015" DIA	CIRC METAL	LEN=0027	INSTALLED UNKN
0020/0834	024" DIA	CIRC METAL	LEN=0027	INSTALLED UNKN
0020/0380	015" DIA	CIRC METAL	LEN=0022	INSTALLED UNKN
0020/0224	015" DIA	CIRC METAL	LEN=0025	INSTALLED UNKN
003808 FT	2 0 30082	0 00 0037+87		
0020/0000	LENGTH(AH	3263 BK 3808)		
0010/3414	016" DIA	CIRC METAL	LEN=0027	INSTALLED UNKN
0010/2423	015" DIA	CIRC METAL	LEN=0022	INSTALLED UNKN
0010/2203	024" DIA	CIRC METAL	LEN=0027	INSTALLED UNKN
0010/1981	015" DIA	CIRC METAL	LEN=0028	INSTALLED UNKN
0010/1865	015" DIA	CIRC METAL	LEN=0035	INSTALLED UNKN
0010/1516	036"H 00"W	MULT PLSTIC	LEN=0030	INSTALLED 2001
HAGAN CREEK RD (T307)				
0010/1400	RBR			
	RBR			
0010/0733	BMS EN 30/3006	0010/0674	2 0 30082	0 00 0006+68
0010/0674	PA FORK DUNKARD CREEK	BMSBG 30/3006	0010/0674	048"H 00"W MULT CONCR
0010/0270	LEN=0050	INSTALLED 2001		WHITE CREEK STRUCTURE LENGTH 20 FT
0010/0248	BMSID 30/3006	0010/0248		
0010/0012	015" DIA	CIRC METAL	LEN=0025	INSTALLED UNKN
000000 FT	2 0 30082	0 00 0000+00		
000000 FT	NC HERO RD			
	INTER-BK WEST VIRGINIA STATE LIN			
	(STBD)			
	MFC BEGIN = D			
0010/0000	LENGTH(AH	3808 BK 0000)		

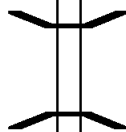
DIR: B TOTAL LEN: 8.862 MI. DIST: 12-2 SR: 3005
 LEFT MUN: RICHHILL T RIGHT MUN: RICHHILL T

046791 FT



046791 FT BRISTORIA RD
 0160/1417 (SR3022 SEG 0060/1885)
 018"H 00"W **UNKNOWN**
 0160/0994 LEN=0035 INSTALLED 2004

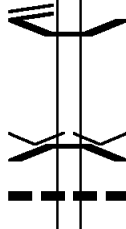
045374 FT



0160/0073 BMS EN 30/3005/0160/0000
 045374 FT 2 0 30087 0 02 0201+63
 N F WHEELING
 BMSBG 30/3005/0160/0000
 0160/0000 LENGTH(AH 1417 BK 2198)
 0150/1325 018 " DIA CIRC METAL
 LEN=0035 INSTALLED 2004
 0150/0858 024 " DIA CIR PLASTIC
 LEN=0030 INSTALLED UNKN

BEHM RD (SR3018 SEG 0060/1483) 0150/0230

043176 FT



0150/0021 BMS EN 30/3005/0150/0000
 043176 FT 2 0 30087 0 01 0206+24
 VILLAGE: LONG RUN
 BRANCH OF LONG RUN
 BMSBG 30/3005/0150/0000
 0150/0000 LENGTH(AH 2198 BK 3521)
 015 " DIA CIRC METAL
 0140/3161 LEN=0030 INSTALLED 2004
 024 " DIA CIR PLASTIC

DIR: B TOTAL LEN: 8.862 MI. DIST: 12-2 SR: 3005
 LEFT MUN: RICHHILL T RIGHT MUN: RICHHILL T

039655 FT

036345 FT

0140/2842	LEN=0030	INSTALLED	2004
0140/2269	BMSFN 30/3005/0140/2235		
	2 0 30087 0 00 0193+70		
	LONG RUN		
0140/2235	BMSBG 30/3005/0140/2235		
	060 "DIA CIRC METAL		
0140/1692	LEN=0030	INSTALLED	2004
	015 "DIA CIRC CONCR		
0140/0546	LEN=0030	INSTALLED	2004
039655 FT	2 0 30087 0 00 0159+29		
	015 "DIA CIRC CONCR		
	LEN=0030	INSTALLED	2004
0140/0000	LENGTH(AH 3521 BK 3310)		
	024 "DIA CIRC METAL		
0130/2764	LEN=0030	INSTALLED	2004
	018 "DIA CIRC CONCR		
0130/2335	LEN=0030	INSTALLED	2004
	RICHHILL		
0130/2227	JACKSON T		
	036 "DIA CIRC METAL		
0130/1880	LEN=0040	INSTALLED	2004
	JACKSON		
0130/1872	ALEPPO T		
	018 "DIA CIRC CONCR		
0130/0939	LEN=0030	INSTALLED	2004
	018 "DIA CIRC METAL		
0130/0467	LEN=0030	INSTALLED	2004
036345 FT	2 0 30087 0 00 0138+28		
	018 "DIA CIRC METAL		
	LEN=0030	INSTALLED	2004
0130/0000	LENGTH(AH 3310 BK 3435)		
	015 "DIA CIRC METAL		
0120/2972	LEN=0030	INSTALLED	2004
	024 "DIA CIRC METAL		
0120/2863	LEN=0030	INSTALLED	2004
	018 "DIA CIRC CONCR		
0120/2576	LEN=0030	INSTALLED	2004
	018 "DIA CIRC METAL		
0120/2335	LEN=0030	INSTALLED	2004
	018 "DIA CIRC CONCR		
0120/1905	LEN=0030	INSTALLED	2004
	018 "DIA CIRC METAL		
0120/1534	LEN=0030	INSTALLED	2004
	024 "DIA CIRC METAL		
0120/1291	LEN=0040	INSTALLED	2004
	015 "DIA CIRC METAL		

DIR: B TOTAL LEN: 8.862 MI. DIST: 12-2 SR: 3005
 LEFT MUN: ALEPPO T RIGHT MUN: ALEPPO T

HIGBEE RD
 (T447)

0120/0640

032910 FT

029308 FT

026032 FT

0120/1175	LEN=0030	INSTALLED	2004
015 "DIA	CIRC	METAL	
0120/0897	LEN=0035	INSTALLED	2004
0120/0540	LEN=0030	INSTALLED	2004
032910 FT	2 0 30087 0 00 0103+64		
	HARKENS RD (T447)		
0120/0000	LENGTH(AH 3435 BK 3602)		
0110/3253	LEN=0030	INSTALLED	2004
036 "DIA	CIRC	CONCR	
0110/2770	LEN=0030	INSTALLED	2004
018 "DIA	CIRC	METAL	
0110/2512	LEN=0030	INSTALLED	2004
0110/1854	LEN=0040	INSTALLED	2004
018 "DIA	CIRC	CONCR	
0110/1595	LEN=0030	INSTALLED	2004
0110/0990	LEN=0030	INSTALLED	2004
036 "DIA	CIRC	CONCR	
0110/0680	LEN=0030	INSTALLED	2004
018 "DIA	CIRC	METAL	
0110/0330	LEN=0030	INSTALLED	2004
029308 FT	2 0 30087 0 00 0066+79		
018 "DIA	CIRC	METAL	
0110/0000	LENGTH(AH 3602 BK 3276)		
0100/2937	LEN=0030	INSTALLED	2004
024 "DIA	CIRC	METAL	
0100/2760	LEN=0030	INSTALLED	2004
015 "DIA	CIRC	CONCR	
0100/2555	LEN=0035	INSTALLED	2004
018 "DIA	CIRC	METAL	
0100/2254	LEN=0035	INSTALLED	2004
015 "DIA	CIRC	CONCR	
0100/1800	LEN=0030	INSTALLED	2004
018 "DIA	CIRC	METAL	
0100/1339	LEN=0035	INSTALLED	2004
015 "DIA	CIRC	METAL	
0100/0844	LEN=0035	INSTALLED	2004
015 "DIA	CIRC	METAL	
0100/0571	LEN=0035	INSTALLED	2004
026032 FT	2 0 30087 0 00 0033+92		

DIR: B TOTAL LEN: 8.862 MI. DIST: 12-2 SR: 3005
 LEFT MUN: ALEPPO T RIGHT MUN: ALEPPO T

BLACKSCREEK RD
 (T356)

0090/1380

022700 FT

020660 FT

2 0 30065 0 00 0000+00 018629 FT
 ALEPPO RD
 (SR3012 SEG 0120/3257) 0070/0000

036 " DIA	CIRC	CONCR	
LEN=0040	INSTALLED	2004	
LENGTH(AH	3276	BK 3332)	
015 " DIA	CIRC	METAL	
LEN=0040	INSTALLED	2004	
015 " DIA	CIRC	METAL	
LEN=0045	INSTALLED	2004	
015 " DIA	CIRC	METAL	
LEN=0035	INSTALLED	2004	
015 " DIA	CIRC	METAL	
LEN=0035	INSTALLED	2004	
015 " DIA	CIRC	METAL	
LEN=0035	INSTALLED	2004	
015 " DIA	CIRC	METAL	
LEN=0030	INSTALLED	2004	
018 " DIA	CIRC	CONCR	
LEN=0030	INSTALLED	2004	
018 " DIA	CIRC	CONCR	
LEN=0030	INSTALLED	2004	
018 " DIA	CIRC	CONCR	
LEN=0030	INSTALLED	2004	
018 " DIA	CIRC	CONCR	
LEN=0035	INSTALLED	2004	
2 0 30087	0 00	0000+00	
RINEHEART RD			
(T420)			
018 " DIA	CIRC	CONCR	
LEN=0030	INSTALLED	2004	
024 " DIA	CIRC	CONCR	
LEN=0025	INSTALLED	2004	
018 " DIA	CIRC	CONCR	
LEN=0030	INSTALLED	2004	
2 0 30065	0 00	0019+66	
018 " DIA	CIRC	CONCR	
LEN=0030	INSTALLED	2004	
LENGTH(AH	2040	BK 2031)	
015 " DIA	CIRC	METAL	
LEN=0028	INSTALLED	2004	
MONIGER RD			
(T419)			
018 " DIA	CIRC	CONCR	
LEN=0030	INSTALLED	2004	
NC LONG RUN RD			
MFC BEGIN = E			
LENGTH(AH	2031	BK 1349)	

DIR: B TOTAL LEN: 8.862 MI. DIST: 12-2 SR: 3005
 LEFT MUN: ALEPPO T RIGHT MUN: ALEPPO T

017280 FT

015198 FT

012772 FT

0064/1130	018 " DIA	CIR PLASTIC
	LEN=0030	INSTALLED UNKN
0064/0901	024 " DIA	CIR PLASTIC
	LEN=0040	INSTALLED UNKN
0064/0334	024 " DIA	CIR PLASTIC
	LEN=0030	INSTALLED UNKN
017280 FT	2 0 30004	0 00 0123+17
	NC AL	LEPPO RD
		ALEPPO RD
	(SR3012	SEG 0130/0000)
	MFC BEGIN	= D
0064/0000	LENGTH(AH	1349 BK 2082)
	015 " DIA	CIR CONCR
0060/2033	LEN=0030	INSTALLED 2004
0060/1385	018 " DIA	CIRC METAL
	LEN=0040	INSTALLED 2004
0060/1101	018 " DIA	CIRC CONCR
	LEN=0030	INSTALLED 2004
0060/0927	018 " DIA	CIRC CONCR
	LEN=0050	INSTALLED 2004
0060/0454	015 " DIA	CIR PLASTIC
	LEN=0030	INSTALLED 2004
0060/0152	036 " DIA	CIRC CONCR
	LEN=0028	INSTALLED 2004
015198 FT	2 0 30111	0 00 0160+74
	024 " DIA	CIRC METAL
	LEN=0030	INSTALLED 2004
0060/0000	LENGTH(AH	2082 BK 2426)
0050/1642	015 " DIA	CIRC METAL
	LEN=0028	INSTALLED 2004
0050/1364	015 " DIA	CIRC METAL
	LEN=0028	INSTALLED 2004
0050/1282	015 " DIA	CIRC METAL
	LEN=0035	INSTALLED UNKN
0050/0948	015 " DIA	CIRC METAL
	LEN=0027	INSTALLED 2004
0050/0502	024 " DIA	CIRC CONCR
	LEN=0030	INSTALLED 2004
0050/0352	018 " DIA	CIRC METAL
	LEN=0035	INSTALLED UNKN
012772 FT	2 0 30111	0 00 0135+25
	018 " DIA	CIRC CONCR
	LEN=0031	INSTALLED 2004
0050/0000	LENGTH(AH	2426 BK 2975)
	015 " DIA	CIRC METAL
0040/2765	LEN=0030	INSTALLED 2004
	018 " DIA	CIRC METAL
0040/2590	LEN=0028	INSTALLED 2004

DIR: B TOTAL LEN: 8.862 MI. DIST: 12-2 SR: 3005
 LEFT MUN: ALEPPO T RIGHT MUN: ALEPPO T

BRANT HILL RD
 (T360)

009797 FT

0034/1845

007912 FT

005813 FT

0040/2360	036 " DIA	CIRC CONCR	
	LEN=0030	INSTALLED	2004
0040/1990	018 " DIA	CIRC CONCR	
	LEN=0032	INSTALLED	2004
0040/1656	ALEPPO		
	SPRINGHILL T		
0040/1645	018 " DIA	CIRC CONCR	
	LEN=0040	INSTALLED	2004
0040/1090	018 " DIA	CIRC CONCR	
	LEN=0028	INSTALLED	2004
0040/0790	018 " DIA	CIRC METAL	
	LEN=0029	INSTALLED	2004
0040/0525	018 " DIA	CIRC CONCR	
	LEN=0032	INSTALLED	2004
0040/0350	018 " DIA	CIRC CONCR	
	LEN=0024	INSTALLED	2004
009797 FT	2 0 30111	0 00 0105	+35
	018 " DIA	CIRC CONCR	
	LEN=0028	INSTALLED	2004
0040/0000	LENGTH(AH	2975 BK	1885)
0034/1575	018 " DIA	CIRC CONCR	
	LEN=0030	INSTALLED	2004
0034/1430	018 " DIA	CIRC CONCR	
	LEN=0035	INSTALLED	2004
0034/0844	018 " DIA	CIRC CONCR	
	LEN=0030	INSTALLED	2004
0034/0610	018 " DIA	CIRC CONCR	
	LEN=0030	INSTALLED	2004
007912 FT	2 0 30111	0 00 0086	+38
	018 " DIA	CIRC CONCR	
	LEN=0030	INSTALLED	2004
0034/0000	LENGTH(AH	1885 BK	2099)
0030/1830	018 " DIA	CIRC CONCR	
	LEN=0032	INSTALLED	2004
0030/1625	042 " DIA	CIRC CONCR	
	LEN=0037	INSTALLED	2004
0030/1050	018 " DIA	CIRC CONCR	
	LEN=0026	INSTALLED	2004
0030/0760	018 " DIA	CIRC CONCR	
	LEN=0030	INSTALLED	2004
0030/0620	018 " DIA	CIRC CONCR	
	LEN=0031	INSTALLED	2004
0030/0260	018 " DIA	CIRC CONCR	
	LEN=0030	INSTALLED	2004
005813 FT	2 0 30111	0 00 0065	+52
	048 " DIA	CIRC METAL	
	LEN=0030	INSTALLED	2004

EXTRACT DATE: 12/18/2023
PRINT DATE: 12/21/2023

ROADWAY MANAGEMENT SYSTEM
SLD COUNTY/SR - ANNUAL PRINT

PAGE NUMBER: 361
COUNTY: GREENE

DIR: B TOTAL LEN: 8.862 MI.
LEFT MUN: SPRINGHILL T

DIST: 12-2 SR: 3005
RIGHT MUN: SPRINGHILL T

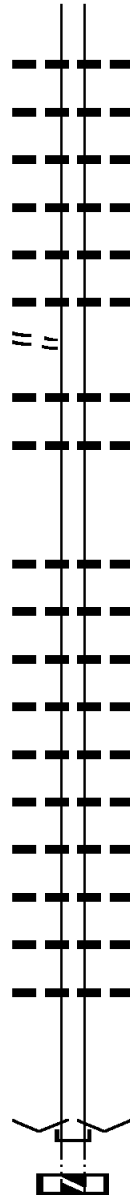
BARNHART HILL RD
(T365)

0020/1305

002954 FT

000000 FT

000000 FT



5	0030/0000	LENGTH(AH	2099	BK	2859)
		018 "DIA	CIRC	CONCR	
	0020/2576	LEN=0027	INSTALLED	2004	
		018 "DIA	CIRC	CONCR	
	0020/2345	LEN=0025	INSTALLED	2004	
		024 "DIA	CIR	PLASTIC	
	0020/2208	LEN=0040	INSTALLED	2004	
		018 "DIA	CIRC	CONCR	
	0020/1928	LEN=0031	INSTALLED	2004	
		018 "DIA	CIRC	CONCR	
	0020/1688	LEN=0028	INSTALLED	2004	
		018 "DIA	CIRC	CONCR	
	0020/1398	LEN=0030	INSTALLED	2004	
		018 "DIA	CIRC	CONCR	
	0020/1046	LEN=0040	INSTALLED	2004	
		018 "DIA	CIRC	CONCR	
	0020/0753	LEN=0035	INSTALLED	2004	
	002954 FT	2 0 30111	0 00	0036+93	
		018 "DIA	CIRC	CONCR	
		LEN=0028	INSTALLED	2004	
	5	0020/0000	LENGTH(AH	2859	BK 2954)
		018 "DIA	CIRC	CONCR	
	0010/2642	LEN=0030	INSTALLED	2004	
		018 "DIA	CIRC	CONCR	
	0010/2503	LEN=0030	INSTALLED	2004	
		042 "DIA	CIRC	METAL	
	0010/2275	LEN=0036	INSTALLED	2004	
		024 "DIA	CIRC	CONCR	
	0010/2029	LEN=0030	INSTALLED	UNKN	
		018 "DIA	CIRC	CONCR	
	0010/1705	LEN=0033	INSTALLED	2004	
		018 "DIA	CIRC	METAL	
	0010/1428	LEN=0030	INSTALLED	UNKN	
		018 "DIA	CIRC	METAL	
	0010/1000	LEN=0030	INSTALLED	2004	
		018 "DIA	CIRC	METAL	
	0010/0515	LEN=0030	INSTALLED	2004	
		010 "DIA	CAST	IRON	
	0010/0170	LEN=0027	INSTALLED	2004	
	000000 FT	2 0 30111	0 00	0000+00	
		VILLAGE:	LIPPINCOTT		
		NC HEROD RUN RD			
		INTER-BK	HERODS RUN RD		
		(T323)			
	5	0010/0000	LTH AH	002954	BK 000764
		000000 FT			
		7008/0000	LTH AH	000764	BK 000000

DIR: B TOTAL LEN: 1.451 MI. DIST: 12-2 SR: 3004
 LEFT MUN: SPRINGHILL T RIGHT MUN: SPRINGHILL T

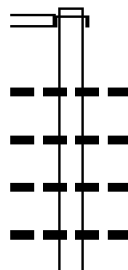
Stationing	Description	Material / Details
007662 FT	INTER-AHD	GARRISON RIDGE RD (T364)
0030/2176	018 " DIA CIR PLASTIC	LEN=0030 INSTALLED 2003
0030/1283	018 " DIA CIR CONC	LEN=0030 INSTALLED 2003
0030/0890	018 " DIA CIR CONC	LEN=0030 INSTALLED 2003
005486 FT	2 0 30037 0 00 0056+50	LENGTH(AH 2176 BK 2019)
0030/0000	ROCK CAMP RD	(SR3002 SEG 0010/2790)
0020/1230	018 " DIA CIR CONC	LEN=0035 INSTALLED 2003
0020/1163	018 " DIA CIR CONC	LEN=0035 INSTALLED 2003
0020/0695	018 " DIA CIR CONC	LEN=0035 INSTALLED 2003
003467 FT	2 0 30037 0 00 0036+06	FORDYCE DR (PRDR)
0020/0000	LENGTH(AH 2019 BK 3467)	
0010/3324	018 " DIA CIR PLASTIC	LEN=0030 INSTALLED 2003
0010/2686	018 " DIA CIR PLASTIC	LEN=0030 INSTALLED 2003
0010/1940	015 " DIA CIRC METAL	LEN=0030 INSTALLED UNKN
0010/0963	018 " DIA CIR PLASTIC	LEN=0030 INSTALLED 2003
0010/0217	018 " DIA CIR PLASTIC	LEN=0030 INSTALLED 2003
000000 FT	NC GA	GARRISON RIDGE RD
000000 FT	(SR3001 SEG 0060/0000)	NED RIDGE RD
0010/0000	MFC BEGIN = E	LENGTH(AH 3467 BK 0000)

GOVER HILL RD (T342)

2 0 30037 0 00 0000+00 000000 FT
 NED RIDGE RD
 (SR3001 SEG 0060/0000) 0010/0000

EXTRACT DATE: 12/18/2023 ROADWAY MANAGEMENT SYSTEM PAGE NUMBER: 359
 PRINT DATE: 12/21/2023 SLD COUNTY/SR - ANNUAL PRINT COUNTY: GREENE
 DIR: B TOTAL LEN: 1.639 MI. DIST: 12-2 SR: 3003
 LEFT MUN: ALEPPO T RIGHT MUN: ALEPPO T

GREEN VALLEY RD 008652 FT
 (SR3012 SEG 0080/0000) 0030/2448



008652 FT
 INTER-AHD GREEN VALLEY RD
 0030/2448 (SR3012 SEG 0080/0000)

0030/1759	018 " DIA	CIRC	CONCR	
	LEN=0025	INSTALLED	UNKN	
0030/1511	015 " DIA	CIRC	METAL	
	LEN=0025	INSTALLED	UNKN	
0030/1343	018 " DIA	CIRC	CONCR	
	LEN=0025	INSTALLED	UNKN	
0030/1155	018 " DIA	CIRC	CONCR	
	LEN=0025	INSTALLED	UNKN	
	036 " DIA	CIRC	METAL	

EXTRACT DATE: 12/18/2023
PRINT DATE: 12/21/2023

ROADWAY MANAGEMENT SYSTEM
SLD COUNTY/SR - ANNUAL PRINT

PAGE NUMBER: 358
COUNTY: GREENE

DIR: B TOTAL LEN: 1.639 MI.
LEFT MUN: ALEPPO T

DIST: 12-2 SR: 3003
RIGHT MUN: ALEPPO T

Stationing	Right of Way	Length	Material	Status
006204 FT	0030/0655	LEN=0030	INSTALLED UNKN	
	2 0 30110 0 00 0062+13	030 "DIA	CIRC METAL	
	0030/0000	LEN=0030	INSTALLED UNKN	
	LENGTH(AH 2448 BK 2598)	01B "DIA	CIRC CONCR	
	0020/2147	LEN=0030	INSTALLED 1966	
	0020/1957	LEN=0030	INSTALLED UNKN	
	0020/1553	LEN=0030	INSTALLED UNKN	
	0020/1100	LEN=0030	INSTALLED UNKN	
	0020/0832	LEN=0030	INSTALLED UNKN	
	0020/0723	LEN=0030	INSTALLED UNKN	
	0020/0538	LEN=0035	INSTALLED UNKN	
2 0 30110 0 00 0036+15	003606 FT			
ROSS LN (T332)	0020/0000	LENGTH(AH 2598 BK 3606)	015 "DIA	CIRC METAL
	0010/3590	LEN=0030	INSTALLED UNKN	
	0010/3136	LEN=0025	INSTALLED UNKN	
	0010/2800	LEN=0025	INSTALLED UNKN	
	0010/2700	LEN=0025	INSTALLED UNKN	
STROPE RD (T332)	0010/2530	018 "DIA	CIRC METAL	
	0010/2030	LEN=0025	INSTALLED UNKN	
	0010/1208	LEN=0025	INSTALLED UNKN	
	0010/0757	LEN=0025	INSTALLED UNKN	
	0010/0294	LEN=0025	INSTALLED UNKN	
000000 FT	000000 FT	2 0 30110 0 00 0000+00		
	NC R I	GGLE RD		
	WINDY GAP RD			
	INTER-BK	(SR3001 SEG 0190/0405)		
		WINDY GAP RD		
		(SR3001 SEG 0190/0405)		
MORFORD RD (T397)	0010/0000	MFC BEGIN = D		
	0010/0000	LENGTH(AH 3606 BK 0000)		

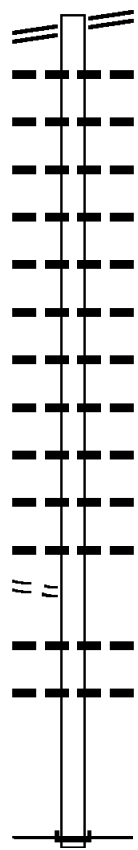
DIR: B TOTAL LEN: .528 MI. DIST: 12-2 SR: 3002
 LEFT MUN: SPRINGHILL T RIGHT MUN: SPRINGHILL T

GARRISON NED RIDGE RD 002790 FT
 (SR3004 SEG 0020/1230) 0010/2790

IRON CITY DR
 (PRDR)

0010/0380

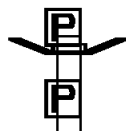
000000 FT



002790 FT	GARRISON NED RIDGE RD
0010/2790	(SR3004 SEG 0020/1230)
0010/2673	018 " DIA CIRC METAL
	LEN=0035 INSTALLED UNKN
0010/2417	018 " DIA CIR PLASTIC
	LEN=0050 INSTALLED 2004
0010/2235	018 " DIA CIRC METAL
	LEN=0035 INSTALLED UNKN
0010/2001	018 " DIA CIRC CONCR
	LEN=0035 INSTALLED UNKN
0010/1787	018 " DIA CIRC OTHER
	LEN=0030 INSTALLED UNKN
0010/1570	018 " DIA CIRC METAL
	LEN=0035 INSTALLED UNKN
0010/1392	018 " DIA CIRC METAL
	LEN=0030 INSTALLED UNKN
0010/1175	018 " DIA CIRC METAL
	LEN=0035 INSTALLED UNKN
0010/0988	018 " DIA CIRC METAL
	LEN=0035 INSTALLED UNKN
0010/0825	018 " DIA CIRC CONCR
	LEN=0035 INSTALLED UNKN
0010/0668	018 " DIA CIRC OTHER
	LEN=0025 INSTALLED UNKN
0010/0279	001 " DIA CIRC ALUMIN
	LEN=0030 INSTALLED UNKN
0010/0020	018 " DIA CIRC METAL
	LEN=0035 INSTALLED UNKN
000000 FT	2 0 30037 0 01 0187+29
	NC ROCK CAMP RD
	INTER-BK WEST VIRGINIA STATE LIN
	(STBD)
	MFC BEGIN = E
0010/0000	LENGTH(AH 2790 BK 0000)

EXTRACT DATE: 12/18/2023 ROADWAY MANAGEMENT SYSTEM PAGE NUMBER: 356
 PRINT DATE: 12/21/2023 SLD COUNTY/SR - ANNUAL PRINT COUNTY: GREENE
 DIR: B TOTAL LEN: 26.314 MI. DIST: 12-2 SR: 3001
 LEFT MUN: RICHHILL T RIGHT MUN: RICHHILL T

138936 FT



138936 FT AH-WASHINGTON (62)
 INTER-AHD BMSN 30/3001/0510/1771
 0510/1875 MAJORSVILLE RD
 (SR4999 SEG 0010/0000)
 BRIDGE POSTED (TONS)
 0 0 0000 0 00 0000+00
 SGL 07 COMB 07
 ENLOW FORK

EXTRACT DATE: 12/18/2023
PRINT DATE: 12/21/2023

ROADWAY MANAGEMENT SYSTEM
SLD COUNTY/SR - ANNUAL PRINT

PAGE NUMBER: 355
COUNTY: GREENE

DIR: B TOTAL LEN: 26.314 MI.
LEFT MUN: RICHHILL T

DIST: 12-2 SR: 3001
RIGHT MUN: RICHHILL T

137061 FT

134430 FT

Station	Material	Length	Notes
0510/1771	BMSBG 30"	30001	0510/1771
018" DIA	CIRC CONCR		
0510/1510	LEN=0030	INSTALLED	2003
018" DIA	CIRC CONCR		
0510/1185	LEN=0030	INSTALLED	2003
018" DIA	CIRC CONCR		
0510/0891	LEN=0030	INSTALLED	2003
018" DIA	CIRC CONCR		
0510/0623	LEN=0030	INSTALLED	2003
018" DIA	CIRC CONCR		
0510/0324	LEN=0030	INSTALLED	2003
018" DIA	CIRC CONCR		
0510/0144	LEN=0030	INSTALLED	2003
137061 FT	2 0 30001	0 08 1389+60	
036" DIA	CIRC CONCR		
LEN=0030	INSTALLED	2003	
5 0510/0000	LENGTH(AH	1875 BK 2631)	
018" DIA	CIRC CONCR		
0500/2320	LEN=0030	INSTALLED	2003
016" DIA	CIRC CONCR		
0500/2115	LEN=0030	INSTALLED	2003
018" DIA	CIRC CONCR		
0500/1930	LEN=0035	INSTALLED	2003
018" DIA	CIRC CONCR		
0500/1347	LEN=0030	INSTALLED	2003
018" DIA	CIRC CONCR		
0500/1114	LEN=0030	INSTALLED	2003
016" DIA	CIRC CONCR		
0500/0902	LEN=0030	INSTALLED	2003
016" DIA	CIRC CONCR		
0500/0537	LEN=0030	INSTALLED	2003
018" DIA	CIR PLASTIC		
0500/0402	LEN=0035	INSTALLED	2003
134430 FT	2 0 30001	0 08 1362+96	
018" DIA	CIR PLASTIC		
LEN=0030	INSTALLED	2003	
5 0500/0000	LENGTH(AH	2631 BK 2773)	
016" DIA	CIRC CONCR		
0490/2190	LEN=0030	INSTALLED	2003
018" DIA	CIRC CONCR		
0490/1892	LEN=0030	INSTALLED	2003
018" DIA	CIRC CONCR		
0490/1494	LEN=0030	INSTALLED	2003
018" DIA	CIRC CONCR		
0490/0672	LEN=0030	INSTALLED	2003
018" DIA	CIRC CONCR		
0490/0486	LEN=0035	INSTALLED	2003
018" DIA	CIRC CONCR		
0490/0248	LEN=0025	INSTALLED	2003

DIR: B TOTAL LEN: 26.314 MI. DIST: 12-2 SR: 3001
 LEFT MUN: RICHHILL T RIGHT MUN: RICHHILL T

131657 FT

131657 FT

2 0 30001 0 08 1305+82 128716 FT
 FRY HILL RD
 (T309) 0480/0000

127317 FT

125631 FT

---	---	5	0490/0000	LEN=0025	018 "DIA	CIR PLASTIC	2003
---	---		0480/2678	LEN=0025	018 "DIA	CIR PLASTIC	2003
---	---		0480/2404	LEN=0025	018 "DIA	CIRC CONCR	2003
---	---		0480/2242	LEN=0025	018 "DIA	CIRC CONCR	2003
---	---		0480/2024	LEN=0025	018 "DIA	CIRC CONCR	2003
---	---		0480/1740	LEN=0030	018 "DIA	CIRC CONCR	2003
---	---		0480/1251	LEN=0030	018 "DIA	CIRC CONCR	2003
---	---		0480/0658	LEN=0030	018 "DIA	CIRC CONCR	2003
---	---		0480/0466	LEN=0030	018 "DIA	CIRC CONCR	2003
---	---		0480/0144	LEN=0030	018 "DIA	CIRC CONCR	2003
==	==	5	0480/0000	LENGTH(AH	2941 BK	1399)	
---	---		0470/1372	LEN=0030	018 "DIA	CIRC CONCR	2003
---	---		0470/1160	LEN=0030	018 "DIA	CIRC CONCR	2003
---	---		0470/1018	LEN=0030	018 "DIA	CIRC CONCR	2003
---	---		0470/0250	LEN=0030	018 "DIA	CIR PLASTIC	2003
---	---		0470/0008	LEN=0030	018 "DIA	CIR PLASTIC	2003
			127317 FT	2 0 30001	0 08	1291+78	
				MEYERS LN			
				(T310)			
==	==	5	0470/0000	LENGTH(AH	1399 BK	1686)	
---	---		0460/1218	LEN=0030	018 "DIA	CIR PLASTIC	2003
---	---		0460/0842	LEN=0030	018 "DIA	CIR PLASTIC	2003
---	---		0460/0321	LEN=0030	018 "DIA	CIR PLASTIC	2003
			125631 FT	2 0 30001	0 08	1275+06	
			5	0460/0000	LENGTH(AH	1686 BK	3245)
				018 "DIA	CIRC CONCR		

DIR: B TOTAL LEN: 26.314 MI. DIST: 12-2 SR: 3001
 LEFT MUN: RICHHILL T RIGHT MUN: RICHHILL T

0450/2595	LEN=0030	INSTALLED	2003
	018 "DIA	CIRC CONCR	
0450/2155	LEN=0025	INSTALLED	2003
	018 "DIA	CIRC CONCR	
0450/1638	LEN=0025	INSTALLED	2003
	018 "DIA	CIRC CONCR	
0450/1411	LEN=0025	INSTALLED	2003
	018 "DIA	CIRC CONCR	
0450/1146	LEN=0030	INSTALLED	2003
	018 "DIA	CIR PLASTIC	
0450/0373	LEN=0030	INSTALLED	2003
	018 "DIA	CIRC CONCR	
0450/0020	LEN=0030	INSTALLED	2003
	2 0 30001 0 08 1242+15		
	SPILLMAN LN		
	(T324)		
0450/0000	LENGTH(AH 3245 BK 3354)		
	030 "DIA	CIRC CONCR	
0440/3354	LEN=0050	INSTALLED	2003
	018 "DIA	CIR PLASTIC	
0440/3026	LEN=0030	INSTALLED	2003
	018 "DIA	CIR PLASTIC	
0440/2705	LEN=0030	INSTALLED	2003
	018 "DIA	CIR PLASTIC	
0440/2484	LEN=0030	INSTALLED	2003
	018 "DIA	CIR PLASTIC	
0440/2295	LEN=0030	INSTALLED	2003
	NEBO RIDGE RD		
0440/2055	(SR4008 SEG 0010/0000)		
	018 "DIA	CIR PLASTIC	
0440/1643	LEN=0030	INSTALLED	2003
	018 "DIA	CIR PLASTIC	
0440/1205	LEN=0030	INSTALLED	2003
	030 "DIA	CIRC CONCR	
0440/0943	LEN=0030	INSTALLED	2003
	036 "DIA	CIRC CONCR	
0440/0140	LEN=0025	INSTALLED	2003
	119032 FT		
	LENGTH(AH 3354 BK 3902)		
0440/0000	018 "DIA	CIR PLASTIC	
0430/3502	LEN=0020	INSTALLED	2003

122386 FT

SCOTT HILL RD
(T588)

0440/2055

2 0 30001 0 09 1208+50 119032 FT
 VETERANS RD
 (SR4003 SEG 0040/3250) 0440/0000

DIR: B TOTAL LEN: 26.314 MI. DIST: 12-2 SR: 3001
 LEFT MUN: RICHHILL T RIGHT MUN: RICHHILL T

115130 FT

112090 FT

0430/0805	018 " DIA CIRC METAL LEN=0030 INSTALLED 2003
0430/0000	2 0 30001 0 09 1168+11 018 " DIA CIRC METAL LEN=0030 INSTALLED 2003 LENGTH(AH 3902 BK 3040)
0420/2471	018 " DIA CIR PLASTIC LEN=0040 INSTALLED 2003
0420/2380	018 " DIA CIR PLASTIC LEN=0045 INSTALLED 2003
0420/1762	018 " DIA CIRC METAL LEN=0030 INSTALLED 2003
0420/1280	018 " DIA CIRC METAL LEN=0030 INSTALLED 2003
0420/1127	018 " DIA CIRC METAL LEN=0030 INSTALLED 2003
0420/0569	018 " DIA CIRC METAL LEN=0030 INSTALLED 2003
0420/0530	RETAINING WALL END BMSID 30/3001/0420/0491
0420/0491	RETAINING WALL BEGIN BMSID 30/3001/0420/0491
0420/0405	018 " DIA CIR PLASTIC LEN=0030 INSTALLED UNKN BRADDOCK RUN RD
0420/0360	(T570)
0420/0250	BMSSEN 30/3001/0420/0191 2 0 30001 0 07 1139+77 CRABAPPLE CK
0420/0191	BMSBG 30/3001/0420/0191
0410/3367	2 0 30001 0 07 1137+71 NC DAY RD CRABAPPLE RD (SR4002 SEG 0010/0000)
0410/3293	0420/0000 LENGTH(AH 3040 BK 3495) BMSSEN 30/3001/0410/3293 2 0 30001 0 07 1135+48 CRABAPPLE CREEK
0410/2572	BMSBG 30/3001/0410/3293 018 " DIA CIRC CONCR LEN=0035 INSTALLED 2003
0410/1910	018 " DIA CIR PLASTIC LEN=0030 INSTALLED 2003
	018 " DIA CIR PLASTIC

EXTRACT DATE: 12/18/2023
PRINT DATE: 12/21/2023

ROADWAY MANAGEMENT SYSTEM
SLD COUNTY/SR - ANNUAL PRINT

PAGE NUMBER: 351
COUNTY: GREENE

DIR: B TOTAL LEN: 26.314 MI.
LEFT MUN: RICHHILL T

DIST: 12-2 SR: 3001
RIGHT MUN: RICHHILL T

---	0410/1247	LEN=0046	INSTALLED	2003
---	0410/0978	018 "DIA	CIR PLASTIC	
---	0410/0900	LEN=0040	INSTALLED	2006
---	0410/0760	018 "DIA	CIR PLASTIC	
---	0410/0610	LEN=0030	INSTALLED	2006
---	0410/0521	024 "DIA	CIR PLASTIC	
---	0410/0460	LEN=0030	INSTALLED	2006
---	0410/0416	018 "DIA	CIR PLASTIC	
---	0410/0361	LEN=0040	INSTALLED	2006
---	0410/0272	RETAINING WALL END		
---	0410/0210	BMSID 30/3001/0410/0361		
---	0410/0000	018 "DIA	CIRC CONCR	
---	0400/2372	LEN=0035	INSTALLED	2003
---	0400/2345	018 "DIA	CIRC METAL	
---	0400/1529	LEN=0030	INSTALLED	2003
---	0400/0890	RETAINING WALL BEGIN		
---	0400/0411	BMSID 30/3001/0410/0361		
---	0400/0000	018 "DIA	CIRC CONCR	
---	0390/0575	LEN=0030	INSTALLED	2003
---	0390/0124	018 "DIA	CIR PLASTIC	
---	0390/0000	LEN=0025	INSTALLED	2003
---	0390/0000	LENGTH(AH 3495 BK 2525)		
---	0390/0000	BMSID 30/3001/0400/2345		
---	0390/0000	2 0 30001 0 06 1099+90		
---	0390/0000	CRABAPPLE CK		
---	0390/0000	BMSBG 30/3001/0400/2345		
---	0390/0000	014 "DIA	CIRC METAL	
---	0390/0000	LEN=0030	INSTALLED	2003
---	0390/0000	018 "DIA	CIRC METAL	
---	0390/0000	LEN=0030	INSTALLED	2003
---	0390/0000	018 "DIA	CIRC CONCR	
---	0390/0000	LEN=0030	INSTALLED	2003
---	0390/0000	2 0 30001 0 06 1071+87		
---	0390/0000	048 "DIA	CIRC METAL	
---	0390/0000	LEN=0030	INSTALLED	2003
---	0390/0000	LENGTH(AH 2525 BK 1292)		
---	0390/0000	018 "DIA	CIR PLASTIC	
---	0390/0000	LEN=0030	INSTALLED	2003
---	0390/0000	048 "DIA	CIRC METAL	
---	0390/0000	LEN=0035	INSTALLED	2003
---	0390/0000	2 0 30001 0 06 1058+72		
---	0390/0000	BUCKLAND RD		
---	0390/0000	(T334)		
---	0390/0000	LENGTH(AH 1292 BK 2958)		
---	0390/0000	018 "DIA	CIR PLASTIC	

2 0 30001 0 06 1101+55 108595 FT
VETERANS RD
(SR4003 SEG 0010/0000) 0410/0000

106070 FT

104778 FT

DIR: B TOTAL LEN: 26.314 MI. DIST: 12-2 SR: 3001
 LEFT MUN: RICHHILL T RIGHT MUN: RICHHILL T

101820 FT

099170 FT

---	0380/2937	LEN=0035	INSTALLED 2003
---		015 "DIA	CIR PLASTIC
---	0380/2674	LEN=0025	INSTALLED 2003
---		018 "DIA	CIR PLASTIC
---	0380/1865	LEN=0025	INSTALLED 2003
---		018 "DIA	CIR PLASTIC
---	0380/1592	LEN=0030	INSTALLED 2003
---		018 "DIA	CIRC CONCR
---	0380/1048	LEN=0030	INSTALLED 2003
---		018 "DIA	CIRC CONCR
---	0380/0760	LEN=0030	INSTALLED 2003
---	0380/0552	BMSSEN 30/3001/0380/0423	
---		2 0 30001 0 05 1032+52	
---		D F WHEELING	
---	0380/0423	BMSBG 30/3001/0380/0423	
---		018 "DIA	CIRC CONCR
---	0380/0109	LEN=0030	INSTALLED 2003
---	0380/0021	BMSSEN 30/3001/0380/0000	
---		2 0 30001 0 05 1028+24	
---		TRIB DUNKARD FK. WHEELI	
---		BMSBG 30/3001/0380/0000	
---	0380/0000	LENGTH(AH 2958 BK 2650)	
---		018 "DIA	CIR PLASTIC
---	0370/1905	LEN=0030	INSTALLED 2003
---		015 "DIA	CIRC CONCR
---	0370/1345	LEN=0030	INSTALLED 2003
---		RETAINING WALL END	
---	0370/1160	BMSID 30/3001/0370/1070	
---		RETAINING WALL BEGIN	
---	0370/1070	BMSID 30/3001/0370/1070	
---		018 "DIA	CIR PLASTIC
---	0370/0821	LEN=0030	INSTALLED 2003
---		018 "DIA	CIR PLASTIC
---	0370/0240	LEN=0030	INSTALLED 2003
---		2 0 30001 0 05 1002+05	
---		048 "DIA	CIRC METAL
---	0370/0000	LEN=0025	INSTALLED 2003
---		LENGTH(AH 2650 BK 1560)	
---		018 "DIA	CIR PLASTIC
---	0360/1179	LEN=0030	INSTALLED 2003
---		018 "DIA	CIR PLASTIC
---	0360/1049	LEN=0030	INSTALLED 2003
---		018 "DIA	CIR PLASTIC
---	0360/0957	LEN=0030	INSTALLED 2003
---		018 "DIA	CIRC METAL
---	0360/0605	LEN=0030	INSTALLED 2003
---		018 "DIA	CIRC METAL
---	0360/0460	LEN=0030	INSTALLED 2003

EXTRACT DATE: 12/18/2023
PRINT DATE: 12/21/2023

ROADWAY MANAGEMENT SYSTEM
SLD COUNTY/SR - ANNUAL PRINT

PAGE NUMBER: 349
COUNTY: GREENE

DIR: B TOTAL LEN: 26.314 MI.
LEFT MUN: RICHHILL T

DIST: 12-2 SR: 3001
RIGHT MUN: RICHHILL T

Stationing	Description	Stationing	Description
097610 FT		097610 FT	2 0 30001 0 05 0986+45 018 "DIA CIRC METAL LEN=0030 INSTALLED 2003 LENGTH(AH 1560 BK 1766)
	--- ---	0360/0000	RETAINING WALL END
	--- ---	0350/1026	BMSID 30/3001/0350/0834 018 "DIA CIRC METAL
	--- ---	0350/0875	LEN=0030 INSTALLED 2003 RETAINING WALL BEGIN
	--- ---	0350/0834	BMSID 30/3001/0350/0834
	--- ---	0350/0082	036 "DIA CIRC METAL LEN=0038 INSTALLED 2003
2 0 30001 0 05 0968+58 ROY E FURMAN HW (SR0021 SEG 0060/0342)		095844 FT	EELING CREEK RD ROY E FURMAN HW (SR0021 SEG 0060/0342)
095844 FT		0350/0000	LTH AH 001766 BK 000172
	--- ---	095844 FT	LTH AH 000172 BK 001701 ROY E FURMAN HW (SR0021 SEG 0060/0520)
	--- ---	7344/0000	ROY E FURMAN HW (SR0021 SEG 0060/0520)
	--- ---	0340/1701	MCCLELLAN RD (T336)
	--- ---	0340/0935	016 "DIA CIRC METAL LEN=0025 INSTALLED 2003
	--- ---	0340/0917	018 "DIA CIRC CONCR LEN=0025 INSTALLED 2003
	--- ---	0340/0756	018 "DIA CIRC CONCR LEN=0025 INSTALLED 2003
	--- ---	0340/0568	018 "DIA CIRC CONCR LEN=0025 INSTALLED 2003
	--- ---	0340/0345	018 "DIA CIRC CONCR LEN=0030 INSTALLED 2003
	--- ---	0340/0193	018 "DIA CIRC CONCR LEN=0030 INSTALLED 2003
094143 FT		094143 FT	2 0 30001 0 05 0951+36 VILLAGE: RYERSON
	--- ---	0340/0000	058 "DIA CIRC CONCR LEN=0030 INSTALLED 2003 LENGTH(AH 1701 BK 3365)
	--- ---	0330/2882	018 "DIA CIRC CONCR LEN=0030 INSTALLED 2003
	--- ---	0330/2508	018 "DIA CIRC METAL LEN=0030 INSTALLED 2003
	--- ---	0330/1820	014 "DIA CIRC METAL LEN=0030 INSTALLED 2003 018 "DIA CIRC CONCR

DIR: B TOTAL LEN: 26.314 MI. DIST: 12-2 SR: 3001
 LEFT MUN: RICHHILL T RIGHT MUN: RICHHILL T

090778 FT

087816 FT

084572 FT

0330/1448	LEN=0030	INSTALLED	2003
0330/1170	018 "DIA	CIRC CONCR	
	LEN=0030	INSTALLED	2003
0330/0313	018 "DIA	CIRC CONCR	
090778 FT	LEN=0030	INSTALLED	2003
	2 0 30001	0 05 0917+71	
	018 "DIA	CIRC CONCR	
	LEN=0040	INSTALLED	2003
0330/0000	LENGTH(AH	3365 BK 2962)	
	018 "DIA	CIRC CONCR	
0320/2487	LEN=0030	INSTALLED	2003
	018 "DIA	CIRC CONCR	
0320/2138	LEN=0030	INSTALLED	2003
	018 "DIA	CIRC CONCR	
0320/1748	LEN=0030	INSTALLED	2003
	018 "DIA	CIRC CONCR	
0320/1413	LEN=0030	INSTALLED	2003
	018 "DIA	CIRC CONCR	
0320/0975	LEN=0030	INSTALLED	2003
	018 "DIA	CIRC CONCR	
0320/0375	LEN=0030	INSTALLED	2003
	016 "DIA	CIRC CONCR	
0320/0070	LEN=0035	INSTALLED	2003
087816 FT	2 0 30001	0 05 0886+51	
	B S F WHEEL I		
	STRUCTURE LENGTH	10 FT	
	BMSID 30/3001/0320/0000		
0320/0000	LENGTH(AH	2962 BK 3244)	
	018 "DIA	CIRC CONCR	
0310/3074	LEN=0030	INSTALLED	2003
	018 "DIA	CIRC CONCR	
0310/2492	LEN=0025	INSTALLED	2003
	024 "DIA	CIRC CONCR	
0310/2033	LEN=0025	INSTALLED	2003
	018 "DIA	CIRC CONCR	
0310/1605	LEN=0025	INSTALLED	2003
	018 "DIA	CIRC CONCR	
0310/0957	LEN=0030	INSTALLED	2003
	018 "DIA	CIRC CONCR	
0310/0595	LEN=0030	INSTALLED	2003
	018 "DIA	CIRC CONCR	
0310/0237	LEN=0030	INSTALLED	2003
	040 "DIA	CIRC METAL	
0310/0163	LEN=0030	INSTALLED	2003
084572 FT	2 0 30001	0 05 0854+54	
	060 "DIA	CIRC METAL	
	LEN=0025	INSTALLED	2003

EXTRACT DATE: 12/18/2023
PRINT DATE: 12/21/2023

ROADWAY MANAGEMENT SYSTEM
SLD COUNTY/SR - ANNUAL PRINT

PAGE NUMBER: 347
COUNTY: GREENE

DIR: B TOTAL LEN: 26.314 MI.
LEFT MUN: RICHHILL T

DIST: 12-2 SR: 3001
RIGHT MUN: RICHHILL T

2 0 30001 0 05 0820+74 081119 FT
MCCRACKEN RD
(SR3016 SEG 0070/2979) 0300/0000

079170 FT

0310/0000	LENGTH(AH 3244 BK 3453)
012 "DIA	CIRC CONCR
0300/3291	LEN=0030 INSTALLED 2003
015 "DIA	CIRC CONCR
0300/2901	LEN=0040 INSTALLED 2003
018 "DIA	CIRC CONCR
0300/2219	LEN=0030 INSTALLED 2003
018 "DIA	CIRC CONCR
0300/1990	LEN=0030 INSTALLED 2003
018 "DIA	CIRC CONCR
0300/1400	LEN=0025 INSTALLED 2003
015 "DIA	CIRC CONCR
0300/0866	LEN=0030 INSTALLED 2003
RETAINING WALL END	
0300/0611	BMSID 30/3001/0300/0480
RETAINING WALL BEGIN	
0300/0480	BMSID 30/3001/0300/0480
081119 FT	
0300/0000	LENGTH(AH 3453 BK 1949)
018 "DIA	CIRC CONCR
0290/1835	LEN=0030 INSTALLED 2003
018 "DIA	CIRC CONCR
0290/1268	LEN=0030 INSTALLED 2003
MCCLELLAN RD	
0290/1125	(T336)
0290/0953	BMSSEN 30/3001/0290/0943
2 0 30001 0 05 0809+39	
LEWIS RUN	
0290/0943	BMSBG 30/3001/0290/0943
018 "DIA	CIRC CONCR
0290/0395	LEN=0030 INSTALLED 2003
060"H 72"W	CONC STRUCT
0290/0096	LEN=0030 INSTALLED 2003
2 0 30001 0 05 0799+76	
018 "DIA	CIR PLASTIC
0290/0000	LEN=0030 INSTALLED 2003
0290/0000	LENGTH(AH 1949 BK 3638)
018 "DIA	CIRC CONCR
0280/2836	LEN=0030 INSTALLED 2003
018 "DIA	CIRC CONCR
0280/2577	LEN=0030 INSTALLED 2003
036 "DIA	CIR PLASTIC
0280/2217	LEN=0040 INSTALLED 2003
001 "DIA	CIRC CONCR
0280/2054	LEN=0030 INSTALLED 2003
018 "DIA	CIRC CONCR
0280/1535	LEN=0030 INSTALLED 2003

DIR: B TOTAL LEN: 26.314 MI. DIST: 12-2 SR: 3001
 LEFT MUN: RICHHILL T RIGHT MUN: RICHHILL T

075532 FT

072813 FT

071276 FT

0280/1235	018 " DIA	CIRC CONCR
	LEN=0030	INSTALLED 2003
0280/1077	RICHHILL	
	ALEPPO T	
0280/1060	016 " DIA	CIRC METAL
	LEN=0030	INSTALLED 2003
0280/0552	018 " DIA	CIRC CONCR
	LEN=0030	INSTALLED 2003
	RETAINING WALL END	
	BMSID 30/3001/0280/0094	
0280/0194	RETAINING WALL BEGIN	
0280/0094	BMSID 30/3001/0280/0094	
075532 FT	2 0 30001 0 05 0763+38	
	RIGGS RD	
	(T336)	
0280/0000	LENGTH(AH 3638 BK 2719)	
0270/2693	060 " DIA	CIRC METAL
	LEN=0025	INSTALLED 2003
0270/2393	018 " DIA	CIRC CONCR
	LEN=0040	INSTALLED 2003
0270/1310	016 " DIA	CIRC METAL
	LEN=0025	INSTALLED 2003
0270/1144	016 " DIA	CIRC METAL
	LEN=0030	INSTALLED 2003
0270/0933	018 " DIA	CIR PLASTIC
	LEN=0030	INSTALLED 2003
0270/0828	015 " DIA	CIRC CONCR
	LEN=0030	INSTALLED 2003
0270/0668	018 " DIA	CIRC CONCR
	LEN=0030	INSTALLED 2003
0270/0270	BEHM RD	
	(SR3018 SEG 0010/0000)	
0270/0029	BMSSEN 30/3001/0270/0000	
072813 FT	BRIDGE POSTED (TONS)	
	2 0 30001 0 05 0735+31	
	SGL 35 COMB 40	
	BLACKS CREEK	
	BMSBG 30/3001/0270/0000	
0270/0000	LENGTH(AH 2719 BK 1537)	
0260/1185	018 " DIA	CIRC CONCR
	LEN=0025	INSTALLED 2003
0260/0817	018 " DIA	CIRC CONCR
	LEN=0030	INSTALLED 2003
0260/0176	016 " DIA	CIRC CONCR
	LEN=0030	INSTALLED 2003
071276 FT	2 0 30001 0 05 0704+34	

DIR: B TOTAL LEN: 26.314 MI. DIST: 12-2 SR: 3001
 LEFT MUN: ALEPPO T RIGHT MUN: ALEPPO T

0260/0000	018 " DIA CIRC CONCR LEN=0030 INSTALLED 2003 LENGTH(AH 1537 BK 2452)
0250/1847	018 " DIA CIRC CONCR LEN=0030 INSTALLED 2003
0250/1761	024 " DIA CIR PLASTIC LEN=0025 INSTALLED 2003
0250/1164	018 " DIA CIRC CONCR LEN=0030 INSTALLED 2003
0250/0562	036 " DIA CIR PLASTIC LEN=0060 INSTALLED 2003
0250/0000	2 0 30001 0 05 0694+56 LENGTH(AH 2452 BK 3721)
0240/2908	036 " DIA CIR PLASTIC LEN=0025 INSTALLED 2003
0240/2030	018 " DIA CIRC METAL LEN=0025 INSTALLED 2003
0240/1700	018 " DIA CIRC CONCR LEN=0030 INSTALLED 2003
0240/1450	018 " DIA CIRC CONCR LEN=0025 INSTALLED 2003
0240/1137	018 " DIA CIR PLASTIC LEN=0075 INSTALLED 2003
0240/0872	RETAINING WALL END BMSID 30/3001/0240/0832
0240/0832	RETAINING WALL BEGIN BMSID 30/3001/0240/0832
0240/0788	036 " DIA CIR PLASTIC LEN=0025 INSTALLED 2003
0240/0777	RETAINING WALL END BMSID 30/3001/0240/0741
0240/0741	RETAINING WALL BEGIN BMSID 30/3001/0240/0741
0240/0680	018 " DIA CIRC CONCR LEN=0025 INSTALLED 2003
0240/0370	018 " DIA CIRC CONCR LEN=0030 INSTALLED 2003
0240/0137	012 " DIA CIRC METAL LEN=0025 INSTALLED 2003
0240/0000	LENGTH(AH 3721 BK 3213)
0230/2897	036 " DIA CIRC CONCR LEN=0025 INSTALLED 2003
0230/2400	018 " DIA CIRC CONCR LEN=0030 INSTALLED 2003

068824 FT

2 0 30001 0 05 0657+35 065103 FT
 FAIRVIEW RD
 (T445) 0240/0000

DIR: B TOTAL LEN: 26.314 MI. DIST: 12-2 SR: 3001
 LEFT MUN: ALEPPO T RIGHT MUN: ALEPPO T

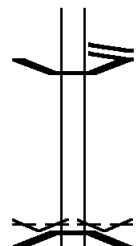
GREEN VALLEY RD
 (SR3012 SEG 0080/1912) 0230/1035

061890 FT

0230/2147	015 " DIA	CIRC CONCR	INSTALLED	2003
0230/2063	018 " DIA	CIRC CONCR	INSTALLED	2003
0230/1981	018 " DIA	CIRC CONCR	INSTALLED	2003
0230/1853	018 " DIA	CIRC CONCR	INSTALLED	2003
0230/1754	018 " DIA	CIRC CONCR	INSTALLED	2003
0230/1632	018 " DIA	CIRC CONCR	INSTALLED	2003
0230/1502	018 " DIA	CIRC CONCR	INSTALLED	2003
0230/1117	018 " DIA	CIRC CONCR	INSTALLED	2003
0230/0895	018 " DIA	CIRC CONCR	INSTALLED	2003
0230/0147	018 " DIA	CIRC CONCR	INSTALLED	2003
061890 FT	2 0 30001	0 05 0625+15		
	KUH N HILL RD (T447)			
0230/0000	LENGTH (AH	3213 BK	2939)	
0220/2923	BMS EN 30/3001	/0220/2914		
	2 0 30001	0 05 0624+79		
	COON CREEK			
0220/2914	BMSBG 30/3001	/0220/2914		
	048"H 72"W	CONC STRUCT		
0220/2913	LEN=0030	INSTALLED	2003	
0220/2552	018 " DIA	CIRC CONCR	INSTALLED	2003
0220/2191	018 " DIA	CIRC CONCR	INSTALLED	2003
0220/1965	018 " DIA	CIRC CONCR	INSTALLED	2003
0220/1105	VEACH LN (PRDR)			
	060"H 72"W	CONC STRUCT		
0220/1074	LEN=0030	INSTALLED	2003	
0220/0786	015 " DIA	CIRC CONCR	INSTALLED	2003
	018 " DIA	CIRC CONCR	INSTALLED	2003
0220/0563	LEN=0030	INSTALLED	2003	
0220/0291	MFC BEGIN = D			
	NC ALEPPO RD			

DIR: B TOTAL LEN: 26.314 MI. DIST: 12-2 SR: 3001
 LEFT MUN: ALEPPO T RIGHT MUN: ALEPPO T

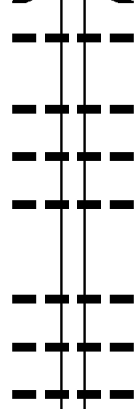
058951 FT



0220/0290 ALEPPO RD
 (SR3012 SEG 0090/0000)
 0220/0046 BMSSEN 30/3001/0220/0000
 058951 FT 2 0 30001 0 04 0592+53
 VILLAGE: ALEPPO
 S F WHEELING
 BMSBG 30/3001/0220/0000
 ALEPPO
 MORRIS T

0220/0000 LENGTH(AH 2939 BK 3800)
 024 " DIA CIR PLASTIC
 0210/3204 LEN=0030 INSTALLED 2003
 0210/2495 015 " DIA CIRC CONCR
 LEN=0030 INSTALLED 2003
 0210/2357 036 " DIA CIRC CONCR
 LEN=0030 INSTALLED 2003
 0210/1911 015 " DIA CIRC CONCR
 LEN=0030 INSTALLED 2003

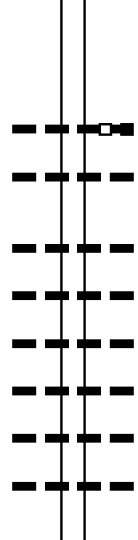
055151 FT



0210/0912 015 " DIA CIRC CONCR
 LEN=0030 INSTALLED 2003
 0210/0852 024 " DIA CIR PLASTIC
 LEN=0025 INSTALLED 2003
 0210/0255 015 " DIA CIRC CONCR
 LEN=0030 INSTALLED 2003
 055151 FT 2 0 30001 0 04 0554+40
 015 " DIA CIRC CONCR
 LEN=0040 INSTALLED 2003
 ALGER LN
 (T352)

0210/0000 LENGTH(AH 3800 BK 2698)
 014 " DIA CIRC CONCR
 0200/2279 LEN=0030 INSTALLED 2003
 0200/1629 014 " DIA CIRC CONCR
 LEN=0040 INSTALLED 2003
 0200/1320 016 " DIA CIRC CONCR
 LEN=0030 INSTALLED 2003
 0200/1074 048 " DIA CIR PLASTIC
 LEN=0025 INSTALLED 2003
 0200/0695 014 " DIA CIRC CONCR
 LEN=0030 INSTALLED 2003
 0200/0380 018 " DIA CIRC CONCR
 LEN=0030 INSTALLED 2003
 0200/0159 048 " DIA CIR PLASTIC
 LEN=0025 INSTALLED 2003
 052453 FT 2 0 30001 0 04 0527+42
 014 " DIA CIRC CONCR

052453 FT



DIR: B TOTAL LEN: 26.314 MI. DIST: 12-2 SR: 3001
 LEFT MUN: MORRIS T RIGHT MUN: MORRIS T

0200/0000	LEN=0030	INSTALLED	2003
0190/3156	LENGTH(AH 2698 BK 3590)	014 "DIA	CIRC CONCR
0190/2761	LEN=0030	INSTALLED	2003
0190/2660	024 "DIA	CIR PLASTIC	
0190/2322	LEN=0060	INSTALLED	2003
0190/1971	018 "DIA	CIRC CONCR	
0190/1690	LEN=0040	INSTALLED	2003
0190/1516	018 "DIA	CIRC METAL	
0190/1189	LEN=0025	INSTALLED	2003
	018 "DIA	CIRC CONCR	
	LEN=0030	INSTALLED	2003
	015 "DIA	CIRC CONCR	
	LEN=0030	INSTALLED	2003
	036 "DIA	CIRC CONCR	
	LEN=0025	INSTALLED	2003
	015 "DIA	CIRC CONCR	
	LEN=0030	INSTALLED	2003

RIGGLE RD
 (SR3003 SEG 0010/0000)
 MORFORD RD
 (T397)

0190/0405
 048863 FT

048863 FT	2 0 30001 0 04 0491+81	VILLAGE: BRISTORIA	
0190/0000	015 "DIA	CIRC CONCR	
0184/1945	LEN=0030	INSTALLED	2003
0184/1777	LENGTH(AH 3590 BK 2081)	MFC BEGIN = E	
0184/1276	MORRIS	ALEPPO T	
0184/0878	018 "DIA	CIRC CONCR	
	LEN=0030	INSTALLED	2003
	018 "DIA	CIRC CONCR	
	LEN=0030	INSTALLED	2003

046782 FT

046782 FT	2 0 30001 0 00 0000+00	018 "DIA	CIRC CONCR
0184/0000	LEN=0035	INSTALLED	UNKN
	LENGTH(AH 2081 BK 1998)		

044784 FT

0180/0827	024 "DIA	CIRC CONCR	
044784 FT	LEN=0030	INSTALLED	2003
0180/0000	2 0 30001 0 04 0451+00	BRYAN RIDGE RD	
	(T399)		
	LENGTH(AH 1998 BK 2458)		
	018 "DIA	CIRC CONCR	

DIR: B TOTAL LEN: 26.314 MI. DIST: 12-2 SR: 3001
 LEFT MUN: ALEPPO T RIGHT MUN: ALEPPO T

042326 FT

040171 FT

0170/1890	LEN=0030	INSTALLED	2003
0170/1532	018 "DIA	CIRC CONCR	
0170/1331	LEN=0030	INSTALLED	2003
0170/1057	018 "DIA	CIRC CONCR	
0170/0850	LEN=0030	INSTALLED	2003
0170/0482	015 "DIA	CIRC METAL	
042326 FT	LEN=0050	INSTALLED	2003
	036 "DIA	CIRC CONCR	
	LEN=0030	INSTALLED	2003
	2 0 30001	0 04 0426+93	
	018 "DIA	CIRC CONCR	
	LEN=0030	INSTALLED	2003
	ALEPPO		
	SPRINGHILL T		
0170/0000	LENGTH(AH	2458 BK	2155)
0160/1880	018 "DIA	CIRC CONCR	
0160/1615	LEN=0030	INSTALLED	2003
0160/1350	018 "DIA	CIRC CONCR	
0160/1090	LEN=0030	INSTALLED	2003
0160/0735	018 "DIA	CIRC CONCR	
0160/0575	LEN=0030	INSTALLED	2003
0160/0264	018 "DIA	CIRC CONCR	
040171 FT	LEN=0030	INSTALLED	2003
	2 0 30001	0 04 0405+38	
	018 "DIA	CIRC CONCR	
	LEN=0030	INSTALLED	2003
	LENGTH(AH	2155 BK	3568)
	018 "DIA	CIRC CONCR	
0150/3454	LEN=0030	INSTALLED	2003
0150/3013	018 "DIA	CIRC CONCR	
0150/2785	LEN=0030	INSTALLED	2003
0150/2490	018 "DIA	CIRC CONCR	
0150/2374	LEN=0030	INSTALLED	2003
0150/2071	036 "DIA	CIRC CONCR	
0150/1824	LEN=0030	INSTALLED	2003
	018 "DIA	CIR PLASTIC	
	LEN=0030	INSTALLED	2003
	018 "DIA	CIR PLASTIC	
	LEN=0030	INSTALLED	2003
	024 "DIA	CIRC CONCR	

DIR: B TOTAL LEN: 26.314 MI. DIST: 12-2 SR: 3001
 LEFT MUN: SPRINGHILL T RIGHT MUN: SPRINGHILL T

JOBES RUN RD
 (T332)

0150/1560

HENRY HOLLOW RD
 (T326)

0150/0020
 036603 FT

032909 FT

---	0150/1724	LEN=0030	INSTALLED	2003
==	0150/1356	BMS EN 30/3001/0150/1335		
		2 0 30001 0 04 0382+93		
		B WAGONROAD		
---	0150/1335	BMSBG 30/3001/0150/1335		
		018 "DIA CIR PLASTIC		
---	0150/0965	LEN=0030	INSTALLED	2003
		018 "DIA CIR PLASTIC		
---	0150/0445	LEN=0030	INSTALLED	2003
		018 "DIA CIR PLASTIC		
---	0150/0120	LEN=0025	INSTALLED	2003
==	036603 FT	2 0 30001 0 04 0369+70		
		048 "DIA CIRC METAL		
		LEN=0040	INSTALLED	2003
---	5 0150/0000	LENGTH(AH 3568 BK 3694)		
		018 "DIA CIR PLASTIC		
---	0140/3366	LEN=0025	INSTALLED	2003
		018 "DIA CIR PLASTIC		
---	0140/2927	LEN=0025	INSTALLED	2003
		030 "DIA CIRC METAL		
---	0140/2347	LEN=0030	INSTALLED	2003
		018 "DIA CIR PLASTIC		
---	0140/2170	LEN=0030	INSTALLED	2003
		018 "DIA CIR PLASTIC		
---	0140/1509	LEN=0025	INSTALLED	2003
		036 "DIA CIRC CONCR		
---	0140/1160	LEN=0025	INSTALLED	2003
		018 "DIA CIR PLASTIC		
---	0140/0684	LEN=0030	INSTALLED	2003
		018 "DIA CIR PLASTIC		
---	0140/0495	LEN=0030	INSTALLED	2003
		018 "DIA CIR PLASTIC		
---	0140/0334	LEN=0025	INSTALLED	2003
		032909 FT		
		2 0 30001 0 04 0332+75		
		060 "DIA CIRC METAL		
		LEN=0025	INSTALLED	2003
---	5 0140/0000	LENGTH(AH 3694 BK 3242)		
		018 "DIA CIR PLASTIC		
---	0130/2931	LEN=0025	INSTALLED	2003
		048 "DIA CIRC CONCR		
---	0130/2664	LEN=0025	INSTALLED	2003
		018 "DIA CIR PLASTIC		
---	0130/2122	LEN=0025	INSTALLED	2003
		018 "DIA CIR PLASTIC		
---	0130/1738	LEN=0025	INSTALLED	2003

EXTRACT DATE: 12/18/2023
PRINT DATE: 12/21/2023

ROADWAY MANAGEMENT SYSTEM
SLD COUNTY/SR - ANNUAL PRINT

PAGE NUMBER: 339
COUNTY: GREENE

DIR: B TOTAL LEN: 26.314 MI.
LEFT MUN: SPRINGHILL T

DIST: 12-2 SR: 3001
RIGHT MUN: SPRINGHILL T

CROOK RUN RD
(T328)

0130/1010

029667 FT

DEEP VALLEY RD
(SR3010 SEG 0060/1802)

0120/0920

027244 FT

0130/1360	018 " DIA CIR PLASTIC
0130/1302	LEN=0025 INSTALLED 2003
0130/1290	BMSID 30/3001/0130/1290
	2 0 30001 0 04 0312+93
	COOK RUN
0130/1000	BMSBG 30/3001/0130/1290
0130/1000	018 " DIA CIR PLASTIC
	LEN=0025 INSTALLED 2003
029667 FT	2 0 30001 0 04 0300+24
0130/0000	048 " DIA CIRC METAL
	LEN=0025 INSTALLED 2003
	LENGTH(AH 3242 BK 2423)
0120/1925	015 " DIA CIRC METAL
	LEN=0025 INSTALLED 2003
	RETAINING WALL END
0120/1855	BMSID 30/3001/0120/1750
0120/1755	018 " DIA CIR PLASTIC
	LEN=0025 INSTALLED 2003
	RETAINING WALL BEGIN
0120/1750	BMSID 30/3001/0120/1750
0120/1645	042 " DIA CIRC CONCR
	LEN=0025 INSTALLED 2003
0120/1298	018 " DIA CIR PLASTIC
	LEN=0025 INSTALLED 2003
0120/0960	018 " DIA CIR PLASTIC
	LEN=0090 INSTALLED 2003
0120/0743	WAGONROAD RN
	STRUCTURE LENGTH 18 FT
	BMSID 30/3001/0120/0743
0120/0480	018 " DIA CIR PLASTIC
	LEN=0025 INSTALLED 2003
027244 FT	2 0 30001 0 03 0277+28
	018 " DIA CIR PLASTIC
	LEN=0035 INSTALLED 2003
0120/0000	LENGTH(AH 2423 BK 3235)
	018 " DIA CIR PLASTIC
	LEN=0025 INSTALLED 2003
0110/3095	015 " DIA CIRC METAL
	LEN=0030 INSTALLED 2003
0110/2704	
	018 " DIA CIR PLASTIC
	LEN=0025 INSTALLED 2003
0110/1854	018 " DIA CIR PLASTIC
	LEN=0025 INSTALLED 2003
0110/1615	

EXTRACT DATE: 12/18/2023
PRINT DATE: 12/21/2023

ROADWAY MANAGEMENT SYSTEM
SLD COUNTY/SR - ANNUAL PRINT

PAGE NUMBER: 338
COUNTY: GREENE

DIR: B TOTAL LEN: 26.314 MI.
LEFT MUN: SPRINGHILL T

DIST: 12-2 SR: 3001
RIGHT MUN: SPRINGHILL T

ANTILL HILL RD
(T330)

024009 FT

0110/0000

020869 FT

0110/1360	018 " DIA	CIR PLASTIC
	LEN=0030	INSTALLED 2003
0110/1198	036 " DIA	CIRC CONCR
	LEN=0025	INSTALLED 2003
0110/1002	018 " DIA	CIR PLASTIC
	LEN=0025	INSTALLED 2003
0110/0830	018 " DIA	CIR PLASTIC
	LEN=0025	INSTALLED 2003
0110/0654	018 " DIA	CIR PLASTIC
	LEN=0030	INSTALLED 2003
0110/0640	GEORGE ST (T302)	
0110/0329	024 " DIA	CIRC METAL
	LEN=0025	INSTALLED 2003
0110/0200	NC WINDY GAP RD DEEP VALLEY RD (SR3010 SEG 0070/0000)	
0110/0120	BMSSEN 30/3001/0110/0045	
	2 0 30001 0 03 0243+58	
0110/0045	P F FISH CK. BMSBG 30/3001/0110/0045	
024009 FT	2 0 30001 0 03 0243+22	
0110/0000	VILLAGE: DEEP VALLEY MFC BEGIN = D	
0100/2699	LENGTH(AH 3235 BK 3140)	
	018 " DIA	CIR PLASTIC
	LEN=0029	INSTALLED 2003
0100/2560	018 " DIA	CIRC METAL
	LEN=0030	INSTALLED 2003
0100/2436	018 " DIA	CIR PLASTIC
	LEN=0030	INSTALLED 2003
0100/2156	024 " DIA	CIR PLASTIC
	LEN=0038	INSTALLED 2003
0100/1935	018 " DIA	CIR PLASTIC
	LEN=0025	INSTALLED 2003
0100/1635	BARNHART DR (PRDR)	
0100/1447	BMSSEN 30/3001/0100/1408	
	2 0 30001 0 02 0225+40	
0100/1408	BISSETT RUN BMSBG 30/3001/0100/1408	
	024 " DIA	CIRC METAL
0100/1096	LEN=0060	INSTALLED 2003
	018 " DIA	CIR PLASTIC
0100/0550	LEN=0029	INSTALLED 2003
0100/0019	BMSSEN 30/3001/0100/0000	
020869 FT	2 0 30001 0 02 0211+42	
0100/0000	BISSETT RUN BMSBG 30/3001/0100/0000	
	LENGTH(AH 3140 BK 1800)	

PINE TREE DR
(PRDR)

0090/0560

019069 FT

016988 FT

0090/1170	012 " DIA	CIR PLASTIC
	LEN=0031	INSTALLED 2003
0090/0481	018 " DIA	CIR PLASTIC
	LEN=0050	INSTALLED 2003
0090/0255	MARTIN HILL RD	(T347)
0090/0247	018 " DIA	CIR PLASTIC
019069 FT	LEN=0037	INSTALLED 2003
	2 0 30001 0 01 0193+82	
0090/0000	016 " DIA	CIRC METAL
	LEN=0035	INSTALLED 2003
	LENGTH(AH 1800 BK 2081)	
0080/1782	018 " DIA	CIRC METAL
	LEN=0047	INSTALLED 2003
0080/1700	STOCKDALE HILL RD	(T335)
0080/1602	BMSSEN 30/3001/0080/1576	2 0 30001 0 01 0186+49
	BISSETT RUN	
0080/1576	BMSBG 30/3001/0080/1576	
0080/1257	018 " DIA	CIRC METAL
	LEN=0050	INSTALLED 2003
0080/0955	SELLERS DR	(T764)
0080/0923	024 " DIA	CIRC METAL
	LEN=0050	INSTALLED 2003
0080/0266	026 " DIA	CIR PLASTIC
016988 FT	LEN=0060	INSTALLED 2003
	2 0 30001 0 01 0161+00	
	018 " DIA	CIR PLASTIC
	LEN=0030	INSTALLED 2003
	GOVER HILL RD	(T342)
0080/0000	LENGTH(AH 2081 BK 3245)	
0070/2653	018 " DIA	CIR PLASTIC
	LEN=0035	INSTALLED 2003
0070/2353	018 " DIA	CIR PLASTIC
	LEN=0035	INSTALLED UNKN
0070/2101	018 " DIA	CIR PLASTIC
	LEN=0032	INSTALLED UNKN
0070/1717	018 " DIA	CIR PLASTIC
	LEN=0030	INSTALLED 2003
0070/1308	018 " DIA	CIR PLASTIC
	LEN=0035	INSTALLED 2003
	018 " DIA	CIR PLASTIC

EXTRACT DATE: 12/18/2023
PRINT DATE: 12/21/2023

ROADWAY MANAGEMENT SYSTEM
SLD COUNTY/SR - ANNUAL PRINT

PAGE NUMBER: 336
COUNTY: GREENE

DIR: B TOTAL LEN: 26.314 MI.
LEFT MUN: SPRINGHILL T

DIST: 12-2 SR: 3001
RIGHT MUN: SPRINGHILL T

2 0 30001 0 01 0135+00 013743 FT
ANTILL HILL RD
(T330) 0070/0000

0070/1042 LEN=0025 INSTALLED 2003
018 "DIA CIR PLASTIC
0070/0642 LEN=0027 INSTALLED 2003
018 "DIA CIR PLASTIC
0070/0134 LEN=0030 INSTALLED 2003
018 "DIA CIR PLASTIC
0070/0007 LEN=0050 INSTALLED 2003
013743 FT

012110 FT

0070/0000 LENGTH(AH 3245 BK 1633)
018 "DIA CIR PLASTIC
0060/1415 LEN=0035 INSTALLED 2003
018 "DIA CIR PLASTIC
0060/0394 LEN=0035 INSTALLED 2003
018 "DIA CIR PLASTIC
0060/0270 LEN=0030 INSTALLED 2003
018 "DIA CIR PLASTIC
0060/0101 LEN=0030 INSTALLED 2003
012110 FT

2 0 30001 0 00 0106+42 010598 FT
EARNEST HILL RD
(T333) 0050/0000

0060/0000 LENGTH(AH 3245 BK 1633)
BROWNS RUN RD
(SR3004 SEG 0010/0000)
0050/1485 (T765)
018 "DIA CIR PLASTIC
0050/1157 LEN=0047 INSTALLED 2003
015 "DIA CIRC METAL
0050/0672 LEN=0024 INSTALLED 2003
018 "DIA CIR PLASTIC
0050/0385 LEN=0040 INSTALLED 2003
018 "DIA CIR PLASTIC
0050/0124 LEN=0040 INSTALLED 2003
010598 FT

007962 FT

0050/0000 LENGTH(AH 1512 BK 2636)
018 "DIA CIR PLASTIC
0040/1128 LEN=0040 INSTALLED 2003
018 "DIA CIR PLASTIC
0040/0654 LEN=0035 INSTALLED 2003
007962 FT
0040/0000 LENGTH(AH 2636 BK 1410)
018 "DIA CIR PLASTIC
0030/1043 LEN=0040 INSTALLED 2003

EXTRACT DATE: 12/18/2023
PRINT DATE: 12/21/2023

ROADWAY MANAGEMENT SYSTEM
SLD COUNTY/SR - ANNUAL PRINT

PAGE NUMBER: 335
COUNTY: GREENE

DIR: B TOTAL LEN: 26.314 MI.
LEFT MUN: SPRINGHILL T

DIST: 12-2 SR: 3001
RIGHT MUN: SPRINGHILL T

Stationing	Description	Material	Length	Notes
006552 FT	0030/0786	018 " DIA CIR PLASTIC	LEN=0030	INSTALLED 2003
	0030/0550	018 " DIA CIR PLASTIC	LEN=0045	INSTALLED 2003
	006552 FT	2 0 30001 0 00 0066+11		TURKEY HILL RD (T762)
	0030/0000	018 " DIA CIR PLASTIC	LEN=0044	INSTALLED 2003
	0020/2719	018 " DIA CIR PLASTIC	LENGTH(AH 1410 BK 3060)	INSTALLED 2003
	0020/2368	018 " DIA CIR PLASTIC	LEN=0030	INSTALLED 2003
	0020/1835	018 " DIA CIR PLASTIC	LEN=0030	INSTALLED 2003
	0020/1612	018 " DIA CIR PLASTIC	LEN=0038	INSTALLED UNKN
	0020/1004	018 " DIA CIR PLASTIC	LEN=0030	INSTALLED 2003
003492 FT	0020/0262	018 " DIA CIR PLASTIC	LEN=0035	INSTALLED 2003
	003492 FT	2 0 30001 0 00 0034+71		
	0020/0000	018 " DIA CIR PLASTIC	LEN=0030	INSTALLED 2003
	0010/2945	018 " DIA CIR PLASTIC	LENGTH(AH 3060 BK 3492)	INSTALLED 2003
	0010/2586	018 " DIA CIR PLASTIC	LEN=0030	INSTALLED 2003
	0010/2242	018 " DIA CIR PLASTIC	LEN=0030	INSTALLED 2003
	0010/1762	018 " DIA CIR PLASTIC	LEN=0040	INSTALLED 2003
	0010/1236	018 " DIA CIR PLASTIC	LEN=0045	INSTALLED 2003
	0010/0651	018 " DIA CIR PLASTIC	LEN=0030	INSTALLED 2003
YOUNG RD (T301)	0010/0510	018 " DIA CIR PLASTIC	LEN=0030	INSTALLED 2003
000000 FT	0010/0130	016 " DIA CIRC CONCR	LEN=0025	INSTALLED 2003
	000000 FT	2 0 30001 0 00 0000+00		NC NE D RIDGE RD INTER-BK WEST VIRGINIA STATE LIN (STBD) MFC BEGIN = E
	0010/0000	016 " DIA CIRC CONCR	LENGTH(AH 3492 BK 0000)	INSTALLED 2003

DIR: B TOTAL LEN: .346 MI. DIST: 12-2 SR: 2039
 LEFT MUN: PERRY T RIGHT MUN: PERRY T

LINDEN ST
 (T815)
 SUMMIT AL
 (TWP)

KENNEDY RD
 (T813)

LOCUST AV
 (SR2009 SEG 0010/1690)

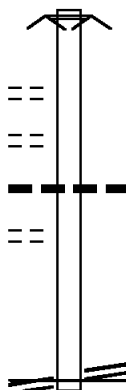
001825 FT

0010/1145

0010/0895

0010/0460
 000000 FT

0010/0000



001825 FT EARTH BARRICADE
 0010/1825 ROAD CLOSED AHEAD

0010/0610 036 " DIA CIRC METAL
 LEN=0040 INSTALLED UNKN

000000 FT 2 0 30099 0 00 0000+15
 LOCUST AV
 (SR2009 SEG 0010/1690)

NC LOCUST AV ET
 MFC BEGIN = E
 0010/0000 LENGTH(AH 1825 BK 0000)

EXTRACT DATE: 12/18/2023 ROADWAY MANAGEMENT SYSTEM PAGE NUMBER: 333
PRINT DATE: 12/21/2023 SLD COUNTY/SR - ANNUAL PRINT COUNTY: GREENE
DIR: B TOTAL LEN: .000 MI. DIST: 12-2 SR: 2037
LEFT MUN: GREENE T RIGHT MUN: GREENE T

000000 FT

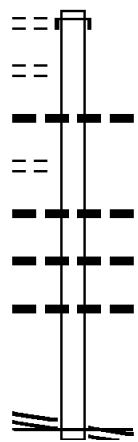


000000 FT
7010/0000 LENGTH(AH 0505 BK 0000)

000112 FT		000112 FT 7018/0000	LENGTH(AH 0625 BK 0023) BMSEN 30/2035/0016/0000 (TBK) PUMP STATION RD (T414)	
000089 FT		INTER-AHD 0016/0023 000089 FT INTER-BK	2 0 30069 0 00 0012+59 (TBK) PUMP STATION RD (T414)	
000089 FT		0016/0000 000089 FT 7014/0000	B WHITELEY C BMSBG 30/2035/0016/0000 LENGTH(AH 0023 BK 0657)	
000000 FT		0012/0089 000000 FT INTER-BK	LENGTH(AH 0657 BK 0089) BMSEN 30/2035/0012/0000 (TBK) PUMP STATION RD (T414)	
000000 FT		0012/0000 000000 FT 7010/0000	2 0 30069 0 00 0005+15 NC PUMP STATION RD (TBK) PUMP STATION RD (T414)	
				WHITELEY CK. BMSBG 30/2035/0012/0000 LENGTH(AH 0089 BK 0514)
				LENGTH(AH 0514 BK 0000)

DIR: B TOTAL LEN: .339 MI. DIST: 12-2 SR: 2033
 LEFT MUN: MONONGAHELA T RIGHT MUN: MONONGAHELA T

DUQUESNE ST (T363)	001790 FT		001790 FT
DUQUESNE ST (T363)	0010/1790	==	INTER-AHD MONONGAHELEA RIVER NO R 0010/1790 (GOVT)
	0010/1370	==	
LOWER SANDY RD (T681)	0010/0935	---	0010/1246 001 "DIA CIRC METAL LEN=0030 INSTALLED UNKN
		==	
		---	0010/0846 001 "DIA CIRC CONCR LEN=0846 INSTALLED UNKN
		---	036 "DIA CIRC CONCR
		---	0010/0845 LEN=0025 INSTALLED UNKN
		---	024 "DIA CIR PLASTIC
		---	0010/0462 LEN=0025 INSTALLED UNKN
			NC MA RTIN FERRY RD
2 0 30030 0 00 0000+00 000000 FT			DIAMOND ST
DIAMOND ST			000000 FT (SR2014 SEG 0080/2484)
(SR2014 SEG 0080/2484) 0010/0000			MFC BEGIN = E
			5 0010/0000 LENGTH(AH 1790 BK 0000)



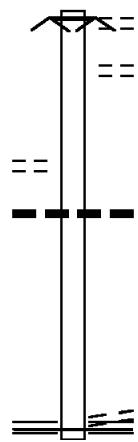
001910 FT

001910 FT BARRICADED
 ROAD CLOSED AHEAD
 ST GEORGE PARISH DR
 (T743)
 SP-06 PAISLEY STOCK ARE
 (GOVT)

TO 0021/0650 SH
 (CONN)

0010/0370

000000 FT

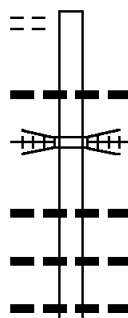


0010/0120 018 " DIA CIR PLASTIC
 LEN=0085 INSTALLED UNKN
 000000 FT 0 0 00000 0 00 0000+00
 MASON HEIGHTS FIRST ST
 (T741)
 NC OLD RT 21 RD
 ROY E FURMAN HW
 (SR0021 SEG 0641/2375)
 (SR0021 SEG 0640/2195)
 MFC BEGIN = E
 0010/0000 LENGTH(AH 1910 BK 0000)

EXTRACT DATE: 12/18/2023 ROADWAY MANAGEMENT SYSTEM PAGE NUMBER: 329
 PRINT DATE: 12/21/2023 SLD COUNTY/SR - ANNUAL PRINT COUNTY: GREENE
 DIR: B TOTAL LEN: 1.870 MI. DIST: 12-2 SR: 2031
 LEFT MUN: MONONGAHELA T RIGHT MUN: MONONGAHELA T

ALICIA MAIN ST
(T394)

009860 FT
0030/3820



009860 FT

0030/3109	015 " DIA	CIR UNKNOWN
	LEN=0030	INSTALLED UNKN
0030/2664	UNITED STATES	STEEL COR
	OVERPASS	IS RR X-ING
0030/1824	015 " DIA	CIRC CONCR
	LEN=0035	INSTALLED 1969
0030/1628	015 " DIA	CIRC CONCR
	LEN=0030	INSTALLED 2002
0030/1460	015 " DIA	CIRC CONCR
	LEN=0030	INSTALLED 2002

DIR: B TOTAL LEN: 1.870 MI. DIST: 12-2 SR: 2031
 LEFT MUN: MONONGAHELA T RIGHT MUN: MONONGAHELA T

006040 FT

0030/1160	015 " DIA CIRC CONCR	LEN=0030	INSTALLED UNKN
006040 FT	2 0 30076 0 00 0061+52		MINE ENTRANCE RD
0030/0000	LENGTH(AH 3835 BK 2177)		(PRDR)
0020/2038	018 " DIA CIRC CONCR	LEN=0035	INSTALLED 1969
0020/1445	018 " DIA CIRC CONCR	LEN=0035	INSTALLED UNKN
0020/1135	018 " DIA CIRC CONCR	LEN=0035	INSTALLED UNKN
0020/0737	018 " DIA CIRC CONCR	LEN=0035	INSTALLED 1969
0020/0601	018 " DIA CIRC CONCR	LEN=0035	INSTALLED 1969

003863 FT

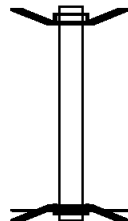
003863 FT	2 0 30076 0 00 0038+68		KOVACH RD
0020/0000	LENGTH(AH 2177 BK 3863)		(T704)
0010/3838	018 " DIA CIRC CONCR	LEN=0030	INSTALLED UNKN
0010/3466	018 " DIA CIRC CONCR	LEN=0040	INSTALLED 1966
0010/3345	018 " DIA CIRC CONCR	LEN=0040	INSTALLED 1965
0010/2886	018 " DIA CIRC UNKNOWN	LEN=0035	INSTALLED UNKN
0010/2401	036 " DIA CIRC CONCR	LEN=0050	INSTALLED 1969
0010/1810	018 " DIA CIRC CONCR	LEN=0030	INSTALLED 2002

000000 FT

0010/0867	036 " DIA CIRC CONCR	LEN=0035	INSTALLED 1966
0010/0065	018 " DIA CIRC CONCR	LEN=0025	INSTALLED UNKN
000000 FT	2 0 30076 0 00 0000+00		NC ALICIA RD
	CABBABGE FLATS RD		(SR0088 SEG 0150/0000)
	INTER-BK MAPLE RIDGE RD		(T708)
0010/0000	MFC BEGIN = D		LENGTH(AH 3863 BK 0000)

EXTRACT DATE: 12/18/2023 ROADWAY MANAGEMENT SYSTEM PAGE NUMBER: 327
 PRINT DATE: 12/21/2023 SLD COUNTY/SR - ANNUAL PRINT COUNTY: GREENE
 DIR: B TOTAL LEN: .048 MI. DIST: 12-2 SR: 2030
 LEFT MUN: WHITELEY T RIGHT MUN: WHITELEY T

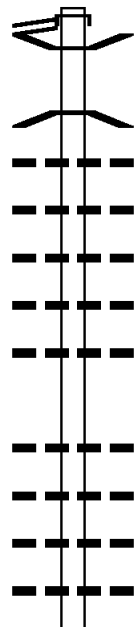
000255 FT
 000000 FT



000255 FT BMS EN 30/2030/0010/0000
 INTER-AHD MEADOW RUN RD
 0010/0255 (T409)
 000000 FT 2 0 00000 0 00 0000+00
 NC MEADOW RUN RD
 INTER-BK MEADOW RUN RD
 (T409)
 SR 0079 NB
 BMSBG 30/2030/0010/0000
 MFC BEGIN = E
 0010/0000 LENGTH(AH 0255 BK 0000)

DIR: B TOTAL LEN: 2.133 MI. DIST: 12-2 SR: 2029
 LEFT MUN: MONONGAHELA T RIGHT MUN: MONONGAHELA T

MAPLETOWN RD 011260 FT
 (SR2016 SEG 0070/1285) 0040/2409



008851 FT

011260 FT
 INTER-AHD MAPLETOWN RD
 0040/2409 (SR2016 SEG 0070/1285)
 0040/2102 BMSSEN 30/2029/0040/2021
 2 0 30075 0 01 0109+88
 WHITELEY CK.
 0040/2021 BMSBG 30/2029/0040/2021
 0040/1472 015 " DIA CIRC CONCR
 LEN=0030 INSTALLED 2003
 0040/1166 015 " DIA CIRC CONCR
 LEN=0030 INSTALLED 2003
 0040/0886 015 " DIA CIRC CONCR
 LEN=0030 INSTALLED 2003
 0040/0583 015 " DIA CIRC METAL
 LEN=0030 INSTALLED 2003
 0040/0244 015 " DIA CIRC METAL
 LEN=0030 INSTALLED 2003
 008851 FT 2 0 30075 0 01 0089+69
 015 " DIA CIRC METAL
 LEN=0030 INSTALLED 2003
 5 0040/0000 LENGTH(AH 2409 BK 3677)
 019 " DIA CIR PLASTIC
 0030/3204 LEN=0030 INSTALLED 2003
 01B " DIA CIRC CONCR
 0030/2809 LEN=0030 INSTALLED 2003
 001 "H 00 "W MULT METAL
 0030/2692 LEN=0030 INSTALLED 2003
 016 " DIA CIR PLASTIC

EXTRACT DATE: 12/18/2023
PRINT DATE: 12/21/2023

ROADWAY MANAGEMENT SYSTEM
SLD COUNTY/SR - ANNUAL PRINT

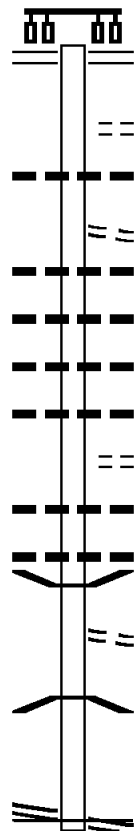
PAGE NUMBER: 325
COUNTY: GREENE

DIR: B TOTAL LEN: 2.133 MI.
LEFT MUN: MONONGAHELA T

DIST: 12-2 SR: 2029
RIGHT MUN: MONONGAHELA T

Stationing	Length	Material	Installation
0030/2381	LEN=0030		INSTALLED 2003
0030/1479		OLD DAIRY RD (SR2014 SEG 0010/0000) 015 "DIA CIR UNKNOWN	
0030/1194	LEN=0030		INSTALLED 2003
0030/0572	LEN=0030	016 "DIA CIRC METAL	INSTALLED 2003
005174 FT	005174 FT	2 0 30075 0 01 0053+45	
0030/0000	LEN=0030	018 "DIA CIRC METAL	INSTALLED 2003
0020/2784	LEN=0030	LENGTH(AH 3677 BK 2920) 018 "DIA CIR PLASTIC	INSTALLED 2003
0020/2401	LEN=0030	018 "DIA CIR PLASTIC	INSTALLED UNKN
0020/2221	LEN=0020	015 "DIA CIR PLASTIC	INSTALLED UNKN
0020/2084	LEN=0030	018 "DIA CIRC METAL	INSTALLED 2003
0020/1320	LEN=0030	018 "DIA CIRC METAL	INSTALLED 2003
0020/0722	LEN=0030	018 "DIA CIR PLASTIC	INSTALLED 2003
0020/0078		MONONGAHELA DUNKARD T	
0020/0010	LEN=0030	015 "DIA CIRC CONCR	INSTALLED UNKN
002254 FT	002254 FT	2 0 30075 0 01 0024+00	
0020/0000	LEN=0030	LENGTH(AH 2920 BK 2254)	
0010/1545	LEN=0030	015 "DIA CIRC METAL	INSTALLED 2003
0010/1154	LEN=0030	018 "DIA CIRC METAL	INSTALLED 2003
0010/0365	LEN=0030	048 "DIA CIR PLASTIC	INSTALLED 2003
0010/0265		DONHAM RD (T393)	
000000 FT	000000 FT	2 0 30075 0 00 0000+00	
DUNKARD DILLINER RD (SR2011 SEG 0100/1950)	0010/0000	DUNKARD DILLINER RD (SR2011 SEG 0100/1950)	
		NC HUNTING HILLS RD MFC BEGIN = E	
	0010/0000	LENGTH(AH 2254 BK 0000)	

002614 FT



002614 FT E HIGH ST
 (SR0019 SEG 0300/1350)
 0010/2614
 NICE ST
 (TWP)
 0010/1850 015 " DIA CIRC CONCR
 0010/1767 LEN=0060 INSTALLED UNKN
 EASY ST
 0010/1745 (TWP)
 0010/1443 015 " DIA CIRC METAL
 LEN=0035 INSTALLED UNKN
 0010/1259 024"H 24"W CON BOX CUL
 LEN=0035 INSTALLED UNKN
 0010/0994 036 "DIA CIRC METAL
 LEN=0035 INSTALLED UNKN
 0010/0726 036 "DIA CIR PLASTIC
 LEN=0020 INSTALLED 2002
 JOHNSON LN
 0010/0715 (TWP)
 0010/0325 015 " DIA CIRC CONCR
 LEN=0040 INSTALLED UNKN
 0010/0167 015 " DIA CIRC METAL
 LEN=0035 INSTALLED UNKN
 0010/0083 BMSBN 30/2028/0010/0065
 ORCHARD RD
 0010/0075 (T579)
 2 0 30104 0 00 0000+56
 SUGAR RUN
 0010/0065 BMSBG 30/2028/0010/0065
 NC SU SUGAR RUN RD
 000000 FT SUGAR RUN RD
 (SR2003 SEG 0320/1773)
 MFC BEGIN = D
 0010/0000 LENGTH(AH 2614 BK 0000)

2 0 30104 0 00 0000+00 000000 FT
 PORTER ST
 (SR2003 SEG 0320/1773) 0010/0000

ROBENA RD
(T515)

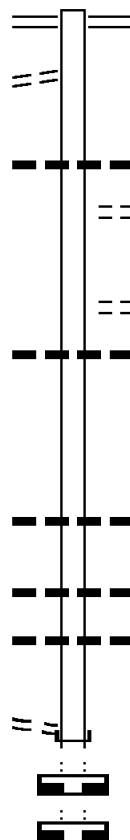
004740 FT
0040/1840

002767 FT

001435 FT

2 0 30132 0 00 0044+36
SMITH RD
(T421)

000000 FT
0022/0000
000000 FT
000000 FT



004740 FT CABBAGE FLATS RD
0040/1973 (SR0088 SEG 0190/0000)

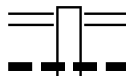
0040/0911 024 " DIA CIRC CONCR
LEN=0030 INSTALLED UNKN
FOX LN
(TWP)
0040/0335 2 0 30132 0 00 0073+24
002767 FT SUGAR GROVE RD
(T740)
5 0040/0000 LENGTH(AH 1973 BK 1332)
0030/1286 018 " DIA CIRC CONCR
LEN=0040 INSTALLED UNKN

5 001435 FT 2 0 30132 0 00 0058+68
0030/0000 LENGTH(AH 1332 BK 1435)
018 " DIA CIRC CONCR
0022/1029 LEN=0030 INSTALLED UNKN
0022/0250 018 " DIA CIRC METAL
LEN=0040 INSTALLED 2001
018 " DIA CIRC METAL
0022/0029 LEN=0040 INSTALLED UNKN
000000 FT LVIN RD
INTER-BK (TBK SR 2027) COLVIN RD
(T421)
5 0022/0000 LENGTH(AH 1435 BK 1392)
000000 FT
7020/0000 LENGTH(AH 1392 BK 3025)
000000 FT
7010/0000 LENGTH(AH 3025 BK 0000)

EXTRACT DATE: 12/18/2023 ROADWAY MANAGEMENT SYSTEM PAGE NUMBER: 322
PRINT DATE: 12/21/2023 SLD COUNTY/SR - ANNUAL PRINT COUNTY: GREENE

DIR: B TOTAL LEN: 3.637 MI. DIST: 12-2 SR: 2026
LEFT MUN: JEFFERSON T RIGHT MUN: JEFFERSON T

019203 FT



019203 FT ROY E FURMAN HW
0070/2088 (SR0021 SEG 0450/0000)
018 "DIA CIRC METAL
0070/1811 LEN=0035 INSTALLED UNKN

DIR: B TOTAL LEN: 3.637 MI. DIST: 12-2 SR: 2026
 LEFT MUN: JEFFERSON T RIGHT MUN: JEFFERSON T

1 0 00112 0 00 0172+00 017115 FT
 BIG DOG RD
 (T623) 0070/0000

013630 FT

---	---	0070/1007	024 " DIA CIRC CONCR LEN=0050 INSTALLED UNKN
==	---	0070/0895	LOVES HILL RD (T596)
---	---	0070/0780	015 " DIA CIRC CONCR LEN=0035 INSTALLED 1966
---	---	0070/0541	JEFFERSON FRANKLIN T
---	---	0070/0204	018 " DIA CIRC CONCR LEN=0030 INSTALLED UNKN
==	---	0070/0000	LENGTH(AH 2088 BK 3485) OLD 21 RD (T493)
==	---	0060/2975	015 " DIA CIRC CONCR LEN=0030 INSTALLED UNKN
---	---	0060/2830	018 " DIA CIRC CONCR LEN=0030 INSTALLED UNKN
---	---	0060/2575	006 " DIA CIRC CONCR LEN=0020 INSTALLED UNKN
---	---	0060/2348	015 " DIA CIRC CONCR LEN=0030 INSTALLED UNKN
---	---	0060/2347	OLD 21 RD (T493)
==	---	0060/1900	
---	---	0060/0667	036 " DIA CIRC CONCR LEN=0050 INSTALLED 1966
---	---	013630 FT	1 0 00112 0 00 0139+55
---	---	0060/0000	036 " DIA CIRC CONCR LEN=0035 INSTALLED UNKN LENGTH(AH 3485 BK 2823)
---	---	0050/2504	018 " DIA CIRC CONCR LEN=0035 INSTALLED UNKN
---	---	0050/2323	018 " DIA CIRC CONCR LEN=0035 INSTALLED UNKN
---	---	0050/2169	014 " DIA CIRC CONCR LEN=0040 INSTALLED UNKN
==	---	0050/1905	ZIMMER LN (PRDR)
---	---	0050/1612	014 " DIA CIRC CONCR LEN=0035 INSTALLED UNKN
---	---	0050/1453	014 " DIA CIRC CONCR LEN=0035 INSTALLED UNKN

EXTRACT DATE: 12/18/2023
PRINT DATE: 12/21/2023

ROADWAY MANAGEMENT SYSTEM
SLD COUNTY/SR - ANNUAL PRINT

PAGE NUMBER: 320
COUNTY: GREENE

DIR: B TOTAL LEN: 3.637 MI.
LEFT MUN: FRANKLIN T

DIST: 12-2 SR: 2026
RIGHT MUN: FRANKLIN T

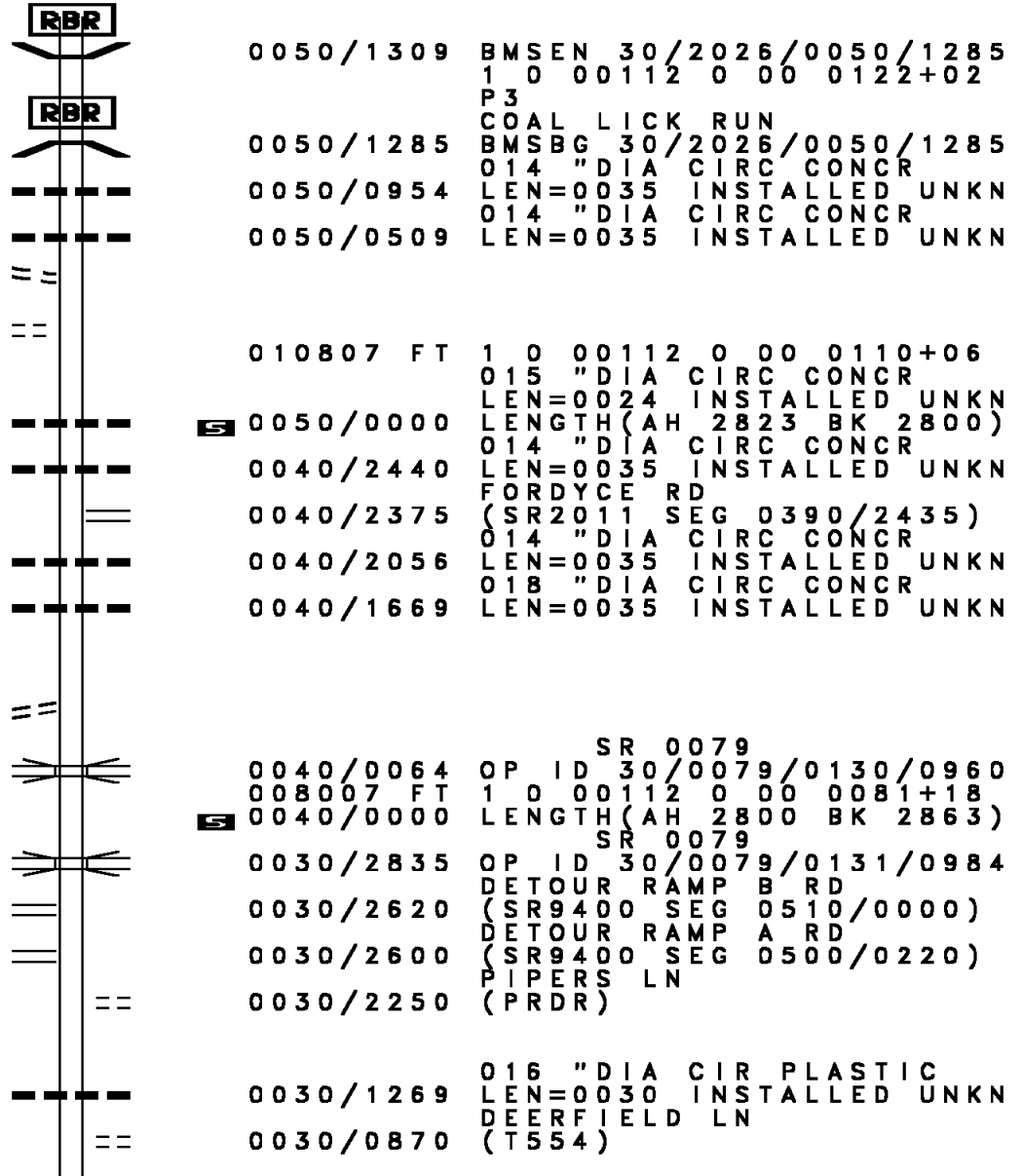
COALLICK LN
(T501)
CURRY RD
(T688)

0050/0505
0050/0465
010807 FT

MURTHA DR
(PRDR)

0040/0700
008007 FT

WILLOW DR

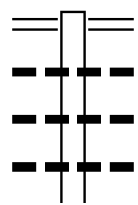


DIR: B TOTAL LEN: 3.637 MI. DIST: 12-2 SR: 2026
 LEFT MUN: FRANKLIN T RIGHT MUN: FRANKLIN T

Stationing	Description	Length	Notes
(T571)		0030/0700	
1 0 00112 0 00 0050+00	CENTER AV	005144 FT	
(T544)		0030/0000	5 0030/0000 LENGTH(AH 2863 BK 2789) DARK HOLLOW RD
LAUREL DR		0020/2160	0020/2730 (T544)
(T477)			
CARPENTER LN		0020/1671	015 " DIA CIRC CONCR LEN=0382 INSTALLED UNKN
(TWP)			
SPORTSMAN LN		0020/1580	
(T533)			
1 0 00112 0 00 0023+70	OAKVIEW CHURCH DR	002355 FT	
(PRDR)		0020/0000	5 0020/0000 LENGTH(AH 2789 BK 2355)
OAKVIEW DR		0010/1468	018 " DIA CIRC CONCR LEN=0030 INSTALLED UNKN
(T689)		0010/0899	018 " DIA CIRC CONCR LEN=0129 INSTALLED 2002
		0010/0656	BMS EN 30/2026/0010/0590 0 0 00000 0 00 0000+00 P3 LAUREL RUN
		0010/0590	BMSBG 30/2026/0010/0590 024 " DIA CIR PLASTIC
		0010/0330	LEN=0040 INSTALLED 1997
SCHOOL DR		0010/0255	
(T734)			
TO 0019/0280 SH		0010/0140	
(CONN)		000000 FT	
		000000 FT	1 0 00112 0 00 0000+00 NC ROLLING MEADOWS RD MT MORRIS RD (SR0019 SEG 0280/0665) MFC BEGIN = D
		5 0010/0000	LENGTH(AH 2355 BK 0000)

EXTRACT DATE: 12/18/2023 ROADWAY MANAGEMENT SYSTEM PAGE NUMBER: 318
 PRINT DATE: 12/21/2023 SLD COUNTY/SR - ANNUAL PRINT COUNTY: GREENE
 DIR: B TOTAL LEN: 1.633 MI. DIST: 12-2 SR: 2025
 LEFT MUN: DUNKARD T RIGHT MUN: DUNKARD T

008623 FT



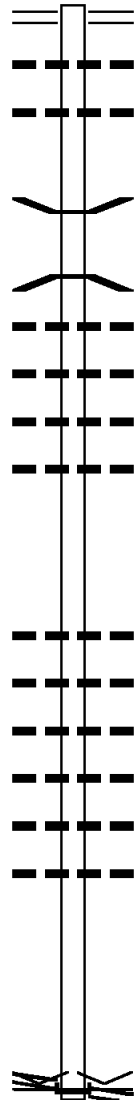
008623 FT BALD HILL CHURCH RD
 0030/2859 (SR2021 SEG 0060/0000)
 018 " DIA CIR PLASTIC
 0030/2794 LEN=0060 INSTALLED UNKN
 015 " DIA CIRC CONCR
 0030/2463 LEN=0040 INSTALLED 2005
 018 " DIA CIR PLASTIC
 0030/2343 LEN=0030 INSTALLED UNKN
 018 " DIA CIR PLASTIC

DIR: B TOTAL LEN: 1.633 MI. DIST: 12-2 SR: 2025
 LEFT MUN: DUNKARD T RIGHT MUN: DUNKARD T

0030/2060	LEN=0030	015 " DIA	CIRC METAL	INSTALLED UNKN
0030/1652	LEN=0035	015 " DIA	CIRC METAL	INSTALLED UNKN
0030/1174	LEN=0030	015 " DIA	CIRC METAL	INSTALLED UNKN
0030/1024	LEN=0030	015 " DIA	CIRC METAL	INSTALLED UNKN
0030/0629	LEN=0030	015 " DIA	CIRC CONCR	INSTALLED UNKN
005764 FT	005764 FT	2 0 30020	0 03 0340+57	BENNETT RD (TWP)
0030/0000	LENGTH(AH 2859 BK 3419)	024 " DIA	CIRC METAL	
0020/3278	LEN=0035	015 " DIA	CIRC METAL	INSTALLED UNKN
0020/1518	LEN=0025	018 " DIA	CIRC METAL	INSTALLED UNKN
0020/0943	LEN=0025	015 " DIA	CIRC METAL	INSTALLED UNKN
0020/0510	LEN=0025	015 " DIA	CIRC METAL	INSTALLED UNKN
0020/0305	LEN=0025	015 " DIA	CIRC CONCR	INSTALLED UNKN
002345 FT	002345 FT	2 0 30020	0 02 0381+91	
0020/0000	LENGTH(AH 3419 BK 2345)	015 " DIA	CIRC CONCR	INSTALLED UNKN
0010/1986	LEN=0025	072 " DIA	CIRC CONCR	INSTALLED UNKN
0010/1700	LEN=0028	015 " DIA	CIRC CONCR	INSTALLED UNKN
0010/1461	LEN=0030	030 "H 00 "W	MULT CONCR	INSTALLED UNKN
0010/1051	LEN=0048	015 " DIA	CIRC CONCR	INSTALLED 2005
0010/0456	LEN=0025	015 " DIA	CIRC CONCR	INSTALLED UNKN
0010/0241	LEN=0025	015 " DIA	CIRC CONCR	INSTALLED UNKN
000000 FT	000000 FT	2 0 30020	0 02 0404+91	PLANT RD (SR2008 SEG 0040/0000)
0010/0000	LENGTH(AH 2345 BK 0000)	NC OL	D WATERWORKS RD	MFC BEGIN = D

PLANT RD (SR2008 SEG 0040/0000) 0010/0000

006002 FT



006002 FT ROY E FURMAN HW
 0030/1075 (SR0021 SEG 0610/0000)
 018 "DIA CIRC CONCR
 0030/1022 LEN=0050 INSTALLED 2002
 036 "DIA CIRC CONCR
 0030/0645 LEN=0025 INSTALLED UNKN

004927 FT

004927 FT 2 0 30066 0 01 0048+64
 0030/0000 LENGTH(AH 1075 BK 2232)
 0020/1761 BMS 30/2024/0020/1725
 2 0 30066 0 00 0044+38
 L WHITELEY C
 0020/1725 BMSBG 30/2024/0020/1725
 018 "DIA CIRC METAL
 0020/1164 LEN=0030 INSTALLED UNKN
 015 "DIA CIRC CONCR
 0020/0607 LEN=0030 INSTALLED UNKN
 018 "DIA CIRC METAL
 0020/0263 LEN=0030 INSTALLED UNKN
 018 "DIA CIRC CONCR
 0020/0060 LEN=0025 INSTALLED UNKN
 002695 FT 2 0 30066 0 00 0025+17
 0020/0000 LENGTH(AH 2232 BK 2695)

002695 FT

0010/1440 018 "DIA CIRC METAL
 LEN=0025 INSTALLED UNKN
 015 "DIA CIRC METAL
 0010/1136 LEN=0030 INSTALLED UNKN
 018 "DIA CIRC METAL
 0010/0685 LEN=0030 INSTALLED UNKN
 018 "DIA CIRC CONCR
 0010/0445 LEN=0075 INSTALLED UNKN
 015 "DIA CIRC CONCR
 0010/0225 LEN=0030 INSTALLED 2002
 018 "DIA CIRC METAL
 0010/0015 LEN=0075 INSTALLED 1965
 000000 FT 2 0 30066 0 00 0000+00

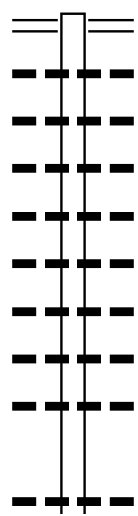
000000 FT

VILLAGE: CEYLON
 NC LI TTTLE CHICAGO RD
 CEYLON RD
 (SR2019 SEG 0200/1674)
 INTER-BK ULLERY RD
 (T517)
 MFC BEGIN = E
 0010/0000 LENGTH(AH 2695 BK 0000)

CEYLON RD
 (SR2019 SEG 0200/1674) 0010/0000

EXTRACT DATE: 12/18/2023 ROADWAY MANAGEMENT SYSTEM PAGE NUMBER: 315
 PRINT DATE: 12/21/2023 SLD COUNTY/SR - ANNUAL PRINT COUNTY: GREENE
 DIR: B TOTAL LEN: 1.960 MI. DIST: 12-2 SR: 2023
 LEFT MUN: DUNKARD T RIGHT MUN: DUNKARD T

010351 FT



006882 FT

010351 FT	DUNKARD DILLINER RD
0030/3469	(SR2011 SEG 0110/1681)
	024 "DIA CIRC METAL
0030/3308	LEN=0030 INSTALLED UNKN
	014 "DIA CIRC METAL
0030/2998	LEN=0030 INSTALLED 2003
	018 "DIA CIRC CONCR
0030/2494	LEN=0030 INSTALLED 2003
	014 "DIA CIRC CONCR
0030/2121	LEN=0030 INSTALLED 2003
	024 "DIA CIRC METAL
0030/1701	LEN=0030 INSTALLED 2003
	016 "DIA CIRC METAL
0030/1157	LEN=0030 INSTALLED 2003
	016 "DIA CIRC METAL
0030/0845	LEN=0030 INSTALLED 2003
	018 "DIA CIRC CONCR
0030/0330	LEN=0031 INSTALLED 2003
006882 FT	2 0 30071 0 01 0108+29
	014 "DIA CIRC METAL
	LEN=0030 INSTALLED 2003
0030/0000	LENGTH(AH 3469 BK 3387)

EXTRACT DATE: 12/18/2023
PRINT DATE: 12/21/2023

ROADWAY MANAGEMENT SYSTEM
SLD COUNTY/SR - ANNUAL PRINT

PAGE NUMBER: 314
COUNTY: GREENE

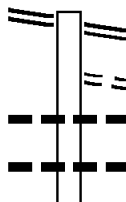
DIR: B TOTAL LEN: 1.960 MI.
LEFT MUN: DUNKARD T

DIST: 12-2 SR: 2023
RIGHT MUN: DUNKARD T

Stationing	Structure ID	Material	Length	Year
	0020/2984	016" DIA CIRC METAL	LEN=0030	2003
	0020/2602	030" DIA CIRC METAL	LEN=0040	2003
	0020/2128	018" DIA CIR PLASTIC	LEN=0030	2003
	0020/1827	B DUNKARD CK STRUCTURE	LENGTH 10 FT	
	0020/1598	018" DIA CIR PLASTIC	BMSID 30/2023/0020/1827	
	0020/1224	014" DIA CIRC METAL	LEN=0030	2003
	0020/1140	018" DIA CIRC METAL	LEN=0030	2003
	0020/0934	014" DIA CIRC CONCR	LEN=0030	2003
003495 FT	0020/0307	016" DIA CIRC METAL	LEN=0030	2003
	003495 FT	2 0 3007 1 0 01 0074 +16		
	0020/0000	LENGTH(AH 3387 BK 3495)		
	0010/3181	015" DIA CIRC METAL	LEN=0030	2003
	0010/2900	014" DIA CIRC CONCR	LEN=0050	2003
0010/2300	0010/2294	014" DIA CIRC METAL	LEN=0030	2003
	0010/1597	016" DIA CIRC METAL	LEN=0030	2003
	0010/1258	016" DIA CIRC METAL	LEN=0030	2003
	0010/1253	018" DIA CIRC CONCR	LEN=0050	2003
	0010/0755	GAPAN RD (T719)		
	0010/0471	030" DIA CIRC METAL	LEN=0030	2003
	0010/0010	014" DIA CIRC METAL	LEN=0030	2003
000000 FT	000000 FT	2 0 3007 1 0 00 0035 +90		
		NC RO CKY RUN RD		
		BALD HILL CHURCH RD		
		(SR2021 SEG 0070/0000)		
		MFC BEGIN = E		
	0010/0000	LENGTH(AH 3495 BK 0000)		

EXTRACT DATE: 12/18/2023 ROADWAY MANAGEMENT SYSTEM PAGE NUMBER: 313
 PRINT DATE: 12/21/2023 SLD COUNTY/SR - ANNUAL PRINT COUNTY: GREENE
 DIR: B TOTAL LEN: 4.525 MI. DIST: 12-2 SR: 2022
 LEFT MUN: CUMBERLAND T RIGHT MUN: CUMBERLAND T

MUDDY CREEK RD 023894 FT
 (SR2017 SEG 0060/1043) 0080/3245



023894 FT CARMICHAELS RD
 0080/3245 (SR2017 SEG 0060/1043)
 KURANS RD
 0080/2680 (T493)
 01B " DIA CIRC METAL
 0080/2615 LEN=0030 INSTALLED 2004
 015 " DIA CIRC METAL
 0080/2081 LEN=0030 INSTALLED 2004
 015 " DIA CIRC METAL

EXTRACT DATE: 12/18/2023
PRINT DATE: 12/21/2023

ROADWAY MANAGEMENT SYSTEM
SLD COUNTY/SR - ANNUAL PRINT

PAGE NUMBER: 312
COUNTY: GREENE

DIR: B TOTAL LEN: 4.525 MI.
LEFT MUN: CUMBERLAND T

DIST: 12-2 SR: 2022
RIGHT MUN: CUMBERLAND T

2 0 30046 0 00 0049+67 020649 FT
JIM HOLLOW RD
(T660) 0080/0000

2 0 30046 0 00 0026+36 018355 FT
LONG SHAFT RD
(T634) 0070/0000

015641 FT

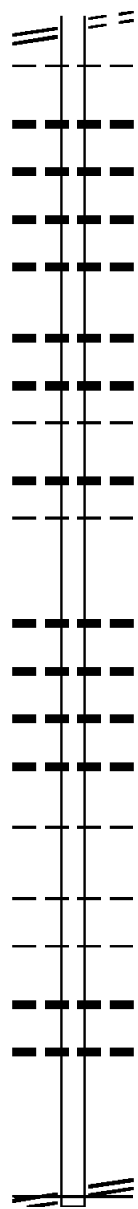
0080/1880	LEN=0030	INSTALLED 2004
	015 "DIA	CIR PLASTIC
0080/1417	LEN=0030	INSTALLED 2004
	015 "DIA	CIRC METAL
0080/0829	LEN=0030	INSTALLED 2004
	018 "DIA	CIRC CONCR
0080/0149	LEN=0030	INSTALLED 2004
	036 "DIA	CIRC METAL
0080/0074	LEN=0030	INSTALLED 2004
020649 FT		
5 0080/0000	LENGTH(AH 3245 BK 2294)	
	015 "DIA	CIRC METAL
0070/1260	LEN=0030	INSTALLED 2004
	015 "DIA	CIRC METAL
0070/0966	LEN=0030	INSTALLED 2004
	018 "DIA	CIRC METAL
0070/0588	LEN=0030	INSTALLED 2004
018355 FT		
5 0070/0000	LENGTH(AH 2294 BK 2714)	
	B S B	MUDDY
	STRUCTURE	LENGTH 13 FT
0060/2521	BMSID 30/2022/0060/2521	
	015 "DIA	CIRC METAL
0060/1895	LEN=0025	INSTALLED 2004
	015 "DIA	CIRC METAL
0060/1565	LEN=0025	INSTALLED 2004
	015 "DIA	CIRC METAL
0060/1225	LEN=0025	INSTALLED 2004
	015 "DIA	CIRC METAL
0060/0430	LEN=0025	INSTALLED 2004
	LC FOR HAINES RD	
0060/0105	(CONN)	
	018 "DIA	CIRC METAL
0060/0023	LEN=0035	INSTALLED 2004
015641 FT	2 0 30046 0 00 0000+00	
	HAINES RD	
	(T497)	
5 0060/0000	LENGTH(AH 2714 BK 2406)	
	015 "DIA	CIRC CONCR
0050/1857	LEN=0030	INSTALLED 2004
	024 "DIA	CIRC METAL
0050/1571	LEN=0030	INSTALLED 2004

DIR: B TOTAL LEN: 4.525 MI. DIST: 12-2 SR: 2022
 LEFT MUN: CUMBERLAND T RIGHT MUN: CUMBERLAND T

Location	Length (FT)	SR	Start	End	Material	Notes
013235 FT	0050/0805	024			CIRC METAL	LEN=0030 INSTALLED 2004
	0050/0322	015			CIRC METAL	LEN=0030 INSTALLED 2004
	013235 FT	2 0 30044	0 00	0132+83		
	0050/0000	024			CIRC METAL	LEN=0030 INSTALLED 2004
	0040/2427	030			CIRC METAL	LENGTH(AH 2406 BK 2893) LEN=0030 INSTALLED 2004
010342 FT	0040/1591	015			CIRC METAL	LEN=0030 INSTALLED 2004
	0040/1372	018			CIRC METAL	LEN=0030 INSTALLED 2004
	0040/0680	036			CIRC METAL	LEN=0030 INSTALLED 2004
	010342 FT	2 0 30044	0 00	0103+30		
ONE ARM LADIES RD (T515)	0040/0000	024			CIRC METAL	LEN=0030 INSTALLED 2004
	0030/3105	036			CIRC METAL	LENGTH(AH 2893 BK 3340) LEN=0030 INSTALLED UNKN
	0030/2680	018			CIRC METAL	LEN=0030 INSTALLED 2004
	0030/2420	018			CIRC METAL	LEN=0030 INSTALLED 2004
	0030/2046	018			CIRC METAL	LEN=0030 INSTALLED 2004
	0030/1840	018			CIRC METAL	LEN=0030 INSTALLED 2004
	0030/1351	015			CIRC METAL	LEN=0030 INSTALLED 2004
	0030/0930	018			CIRC METAL	LEN=0025 INSTALLED 2004
	0030/0661	018			CIRC METAL	LEN=0030 INSTALLED 2004
	0030/0581	018			CIRC METAL	LEN=0030 INSTALLED 2004
007002 FT	0030/0043	018			CIRC METAL	LEN=0030 INSTALLED 2004
	007002 FT	2 0 30044	0 00	0070+10		BLAKERS RIDGE RD (T622) CUMBERLAND GREENE T
CUMBERLAND JEFFERSON T JENSEN HOLLOW RD	0030/0000	030			CIRC METAL	LENGTH(AH 3340 BK 3324) FORDYCE SCHOOL RD

DIR: B TOTAL LEN: 4.525 MI. DIST: 12-2 SR: 2022
 LEFT MUN: JEFFERSON T RIGHT MUN: JEFFERSON T

(SR2013 SEG 0010/0000) 0020/2861



0020/2861 (T481)
 GREENE
 0020/2809 JEFFERSON T
 018 "DIA CIRC METAL
 0020/2752 LEN=0030 INSTALLED 2004
 018 "DIA CIRC METAL
 0020/2504 LEN=0030 INSTALLED 2004
 018 "DIA CIRC METAL
 0020/2302 LEN=0030 INSTALLED 2004
 018 "DIA CIRC METAL
 0020/2068 LEN=0030 INSTALLED 2004
 018 "DIA CIRC METAL
 0020/1407 LEN=0030 INSTALLED 2004
 018 "DIA CIRC METAL
 0020/1193 LEN=0025 INSTALLED 2004
 JEFFERSON
 0020/0609 GREENE T
 018 "DIA CIRC METAL
 0020/0584 LEN=0030 INSTALLED 2004
 003678 FT 2 0 30044 0 00 0036+78
 018 "DIA CIRC METAL
 LEN=0030 INSTALLED 2004
 5 0020/0000 LENGTH(AH 3324 BK 3678)
 018 "DIA CIRC METAL
 0010/3261 LEN=0030 INSTALLED 2004
 018 "DIA CIRC METAL
 0010/2694 LEN=0030 INSTALLED 2004
 018 "DIA CIRC METAL
 0010/2485 LEN=0025 INSTALLED 2004
 GREENE
 0010/1827 JEFFERSON T
 JEFFERSON
 0010/1147 GREENE T
 018 "DIA CIRC METAL
 0010/0921 LEN=0025 INSTALLED 2004
 018 "DIA CIRC METAL
 0010/0424 LEN=0025 INSTALLED 2004
 000000 FT 2 0 30044 0 00 0000+00
 GARARDS FORT RD
 (SR2011 SEG 0340/0000)
 NC MUDDY CREEK RD
 MFC BEGIN = E
 5 0010/0000 LENGTH(AH 3678 BK 0000)

JEFFERSON
 GREENE T

0020/0484
 003678 FT

JEFFERSON
 GREENE T

0010/0967

000000 FT

GARARDS FORT RD
 (SR2011 SEG 0340/0000) 0010/0000

EXTRACT DATE: 12/18/2023 ROADWAY MANAGEMENT SYSTEM PAGE NUMBER: 309
PRINT DATE: 12/21/2023 SLD COUNTY/SR - ANNUAL PRINT COUNTY: GREENE
DIR: B TOTAL LEN: 4.235 MI. DIST: 12-2 SR: 2021
LEFT MUN: DUNKARD T RIGHT MUN: DUNKARD T

BOBTOWN HILL RD 022363 FT
(SR2012 SEG 0010/0000) 0070/2845
TOWNSHIP AL
(TWP) 0070/2685



022363 FT
INTER-AHD PLANT RD
0070/2845 (SR2008 SEG 0050/2599)

DIR: B TOTAL LEN: 4.235 MI. DIST: 12-2 SR: 2021
 LEFT MUN: DUNKARD T RIGHT MUN: DUNKARD T

Street Name	Segment ID	Length	Structure	Material	Status
LARIMER AV (T398)	0070/2525		015" DIA	CIRC CONCR	INSTALLED UNKN
DUFF ST (T393)	0070/1980		024" DIA	CIRC CONCR	INSTALLED UNKN
TOWNSHIP AL (TWP)	0070/1825		015" DIA	CIRC CONCR	INSTALLED UNKN
	0070/1187		016" DIA	CIRC CONCR	INSTALLED UNKN
	0070/0936		024" DIA	CIRC METAL	INSTALLED UNKN
	0070/0675		015" DIA	CIRC CONCR	INSTALLED UNKN
ROCKY RUN RD (SR2023 SEG 0010/0000)	0070/0000	019518 FT	2 0 30073 0 00 0086+77 VILLAGE: BOBTOWN LENGTH(AH 2845 BK 3585)		
	0060/3025		018" DIA	CIRC METAL	INSTALLED UNKN
	0060/2726		018" DIA	CIRC METAL	INSTALLED UNKN
	0060/1974		024" DIA	CIRC METAL	INSTALLED UNKN
	0060/1558		018" DIA	CIRC METAL	INSTALLED UNKN
	0060/1266		015" DIA	CIRC METAL	INSTALLED UNKN
	0060/1063		015" DIA	CIRC METAL	INSTALLED UNKN
	0060/0865		015" DIA	CIRC METAL	INSTALLED UNKN
	015933 FT	015933 FT	2 0 30071 0 00 0000+00 OLD WATERWORKS RD (SR2025 SEG 0030/2859) MFC BEGIN = E		
	0060/0000		LENGTH(AH 3585 BK 3593) B DUNKARD CK STRUCTURE LENGTH 12 FT		
	0050/3270		BMSID 30/2021/0050/3270	015" DIA	CIRC METAL
	0050/3053		015" DIA	CIRC METAL	INSTALLED UNKN
	0050/2618		015" DIA	CIRC METAL	INSTALLED UNKN

DIR: B TOTAL LEN: 4.235 MI. DIST: 12-2 SR: 2021
 LEFT MUN: DUNKARD T RIGHT MUN: DUNKARD T

2 0 30020 0 01 0282+28 012340 FT
 PIGEON HOLE RD
 (T629) 0050/0000

CREEK HILL RD
 (T341) 0030/1675

---	0050/2323	LEN=0050	INSTALLED UNKN
---	0050/1869	015 "DIA	CIRC METAL
---	0050/1673	LEN=0050	INSTALLED UNKN
---	0050/1467	015 "DIA	CIRC METAL
---	0050/1003	LEN=0045	INSTALLED UNKN
---	0050/0605	OP ID 30/2021/0050/0605	CONVEYOR
---	0050/0348	018 "DIA	CIRC METAL
---	012340 FT	LEN=0055	INSTALLED UNKN
---	0050/0000	MFC BEGIN = D	
---	0040/3102	LENGTH(AH 3593 BK 3255)	
---	0040/2973	BMSBG 30/2021/0040/2973	
---	0040/2945	2 0 30074 0 00 0120+26	
---	0040/2727	DUNKARD CREEK	
---	0040/2470	018 "DIA	CIRC CONCR
---	0040/2224	LEN=0040	INSTALLED UNKN
---	0040/2030	018 "DIA	CIRC METAL
---	0040/1985	LEN=0030	INSTALLED UNKN
---	0040/1710	018 "DIA	CIRC METAL
---	0040/1372	LEN=0030	INSTALLED UNKN
---	0040/1058	018 "DIA	CIRC METAL
---	0040/0777	LEN=0035	INSTALLED UNKN
---	0040/0415	018 "DIA	CIRC METAL
---	009085 FT	LEN=0040	INSTALLED UNKN
---	0040/0000	2 0 30074 0 00 0090+59	
---	0040/0000	CREEK HILL RD ET	
---	0030/1675	LENGTH(AH 3255 BK 2792)	
---	0030/1675	CREEK HILL RD ET	

DIR: B TOTAL LEN: 4.235 MI. DIST: 12-2 SR: 2021
 LEFT MUN: DUNKARD T RIGHT MUN: DUNKARD T

Stationing	Segment	Length (FT)	Material	Notes
0030/1090	BALD HILL RD (T341)		018" DIA CIRC METAL	
0030/1030			LEN=0030 INSTALLED UNKN	
0030/0960	LC TO/FROM T341 RD (CONN)		018" DIA CIR PLASTIC	
0030/0761			LEN=0030 INSTALLED UNKN	
0030/0585			018" DIA CIRC METAL	
0030/0283			LEN=0025 INSTALLED UNKN	
006293 FT			016" DIA CIRC METAL	
006293 FT			LEN=0025 INSTALLED UNKN	
0030/0000	2 0 30074 0 00 0062+48		LENGTH(AH 2792 BK 3074)	
0020/2614			018" DIA CIRC METAL	
			LEN=0025 INSTALLED UNKN	
0020/1210			060" DIA CIRC METAL	
			LEN=0025 INSTALLED UNKN	
0020/0857			018" DIA CIRC CONCR	
			LEN=0025 INSTALLED UNKN	
0020/0548			016" DIA CIRC METAL	
003219 FT			LEN=0025 INSTALLED UNKN	
003219 FT				
0020/0000	2 0 30074 0 00 0032+40		LENGTH(AH 3074 BK 3219)	
0010/2973	BALD HILL RD (SR2002 SEG 0050/2758)		015" DIA CIRC METAL	
			LEN=0025 INSTALLED UNKN	
0010/2420			024" DIA CIR PLASTIC	
			LEN=0030 INSTALLED UNKN	
0010/2102			018" DIA CIRC METAL	
			LEN=0025 INSTALLED UNKN	
0010/1650			018" H 00" W MULT PLSTIC	
			LEN=0025 INSTALLED UNKN	
0010/1565			018" DIA CIRC METAL	
			LEN=0025 INSTALLED UNKN	
0010/0973			024" DIA CIRC METAL	
			LEN=0025 INSTALLED UNKN	
0010/0490			015" DIA CIRC METAL	
			LEN=0025 INSTALLED UNKN	
0010/0025			015" DIA CIRC OTHER	
000000 FT			LEN=0035 INSTALLED UNKN	
000000 FT				
0010/0000	2 0 30074 0 00 0000+00		TAYLORTOWN RD	
			(SR2004 SEG 0020/2015)	
			LD HILL CHURCH RD	
			MFC BEGIN = E	
0010/0000			LENGTH(AH 3219 BK 0000)	

DIR: B TOTAL LEN: 2.598 MI. DIST: 12-2 SR: 2020
 LEFT MUN: WHITELEY T RIGHT MUN: WHITELEY T

HIGGINS RD
 (T524)

Stationing	Material	Length	Notes
013717 FT	PATTERSON RUN RD	0050/2138	(SR2003 SEG 0220/2216)
	018" DIA CIR PLASTIC	0050/1871	LEN=0040 INSTALLED UNKN
	018" DIA CIR PLASTIC	0050/1254	LEN=0020 INSTALLED 2003
	018" DIA CIR PLASTIC	0050/1012	LEN=0020 INSTALLED 2003
011579 FT	2 0 30028 0 00 0116+81	0050/0000	018" DIA CIR PLASTIC LEN=0028 INSTALLED 2003
	LENGTH(AH 2138 BK 1949)	0040/1871	018" DIA CIR PLASTIC LEN=0040 INSTALLED UNKN
0040/1235	FOLEY RD	0040/1235	(T534)
	015" DIA CIRC METAL	0040/1007	LEN=0030 INSTALLED 2003
	018" DIA CIR PLASTIC	0040/0623	LEN=0025 INSTALLED 2003
	018" DIA CIRC METAL	0040/0397	LEN=0025 INSTALLED 2003
009630 FT	WHITELEY FRANKLIN T	0040/0122	2 0 30028 0 00 0097+43
	015" DIA CIRC CONCR	0040/0000	LEN=0024 INSTALLED 2003
	LENGTH(AH 1949 BK 3257)	0030/2873	018" DIA CIR PLASTIC LEN=0025 INSTALLED 2003
	018" DIA CIRC CONCR	0030/2713	LEN=0030 INSTALLED 2003
	018" DIA CIRC METAL	0030/2545	LEN=0020 INSTALLED 2003

DIR: B TOTAL LEN: 2.598 MI. DIST: 12-2 SR: 2020
 LEFT MUN: FRANKLIN T RIGHT MUN: FRANKLIN T

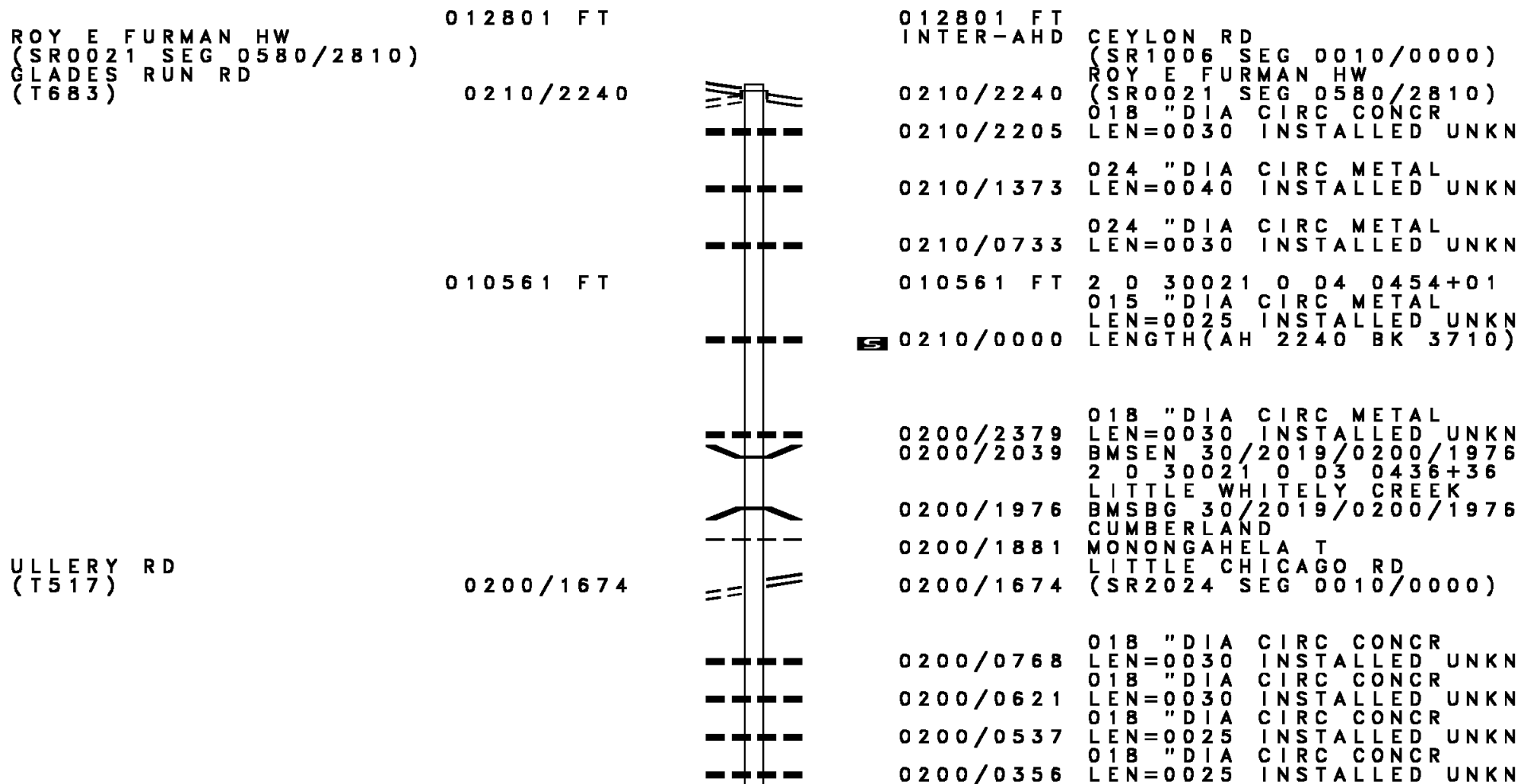
006373 FT

0030/1463	018 "DIA	CIR PLASTIC
	LEN=0040	INSTALLED 2003
006373 FT	2 0 30028	0 00 0064+14
	015 "DIA	CIRC CONCR
	LEN=0024	INSTALLED 2003
5 0030/0000	LENGTH(AH 3257 BK 3500)	
	018 "DIA	CIR PLASTIC
0020/3104	LEN=0030	INSTALLED 2003
	018 "DIA	CIRC CONCR
0020/2681	LEN=0030	INSTALLED 2003
	014 "DIA	CIRC METAL
0020/2326	LEN=0030	INSTALLED 2003

002873 FT

0020/1070	018 "DIA	CIRC CONCR
	LEN=0030	INSTALLED 2003
002873 FT	2 0 30028	0 00 0027+87
	030 "H 00" W	MULT PLSTIC
	LEN=0030	INSTALLED 2003
5 0020/0000	LENGTH(AH 3500 BK 2873)	
	030 "DIA	CIR PLASTIC
0010/2460	LEN=0025	INSTALLED 2003
	018 "DIA	CIRC METAL
0010/2150	LEN=0025	INSTALLED 2003
	018 "DIA	CIRC CONCR
0010/1850	LEN=0030	INSTALLED 2003
	030 "DIA	CIR PLASTIC
0010/1599	LEN=0025	INSTALLED 2003
0010/1169	BMSFN 30/2020	0010/1154
	2 0 30028	0 00 0011+64
	B SMITH CK.	
0010/1154	BMSBG 30/2020	0010/1154
	018 "DIA	CIR PLASTIC
0010/0712	LEN=0030	INSTALLED UNKN
0010/0432	BMSFN 30/2020	0010/0403
	2 0 30028	0 00 0004+07
	SMITH CREEK	
0010/0403	BMSBG 30/2020	0010/0403
000000 FT	2 0 30028	0 00 0000+00
	NC WH	
	SMITH BARN RD	
	SMITH CREEK RD	
	(SRO218 SEG 0190/0000)	
	MFC BEGIN = E	
5 0010/0000	LENGTH(AH 2873 BK 0000)	

DIR: B TOTAL LEN: 2.424 MI. DIST: 12-2 SR: 2019
 LEFT MUN: CUMBERLAND T RIGHT MUN: CUMBERLAND T



ROY E FURMAN HW
 (SR0021 SEG 0580/2810)
 GLADES RUN RD
 (T683)

012801 FT

0210/2240

010561 FT

ULLERY RD
 (T517)

0200/1674

012801 FT
 INTER-AHD

0210/2240

0210/2205

0210/1373

0210/0733

010561 FT

0210/0000

0200/2379

0200/2039

0200/1976

0200/1881

0200/1674

0200/0768

0200/0621

0200/0537

0200/0356

CEYLON RD
 (SR1006 SEG 0010/0000)
 ROY E FURMAN HW
 (SR0021 SEG 0580/2810)
 018 " DIA CIRC CONCR
 LEN=0030 INSTALLED UNKN
 024 " DIA CIRC METAL
 LEN=0040 INSTALLED UNKN
 024 " DIA CIRC METAL
 LEN=0030 INSTALLED UNKN
 2 0 30021 0 04 0454+01
 015 " DIA CIRC METAL
 LEN=0025 INSTALLED UNKN
 LENGTH(AH 2240 BK 3710)
 018 " DIA CIRC METAL
 LEN=0030 INSTALLED UNKN
 BMSSEN 30/2019/0200/1976
 2 0 30021 0 03 0436+36
 LITTLE WHITELEY CREEK
 BMSBG 30/2019/0200/1976
 CUMBERLAND
 MONONGAHELA T
 LITTLE CHICAGO RD
 (SR2024 SEG 0010/0000)
 018 " DIA CIRC CONCR
 LEN=0030 INSTALLED UNKN
 018 " DIA CIRC CONCR
 LEN=0030 INSTALLED UNKN
 018 " DIA CIRC CONCR
 LEN=0025 INSTALLED UNKN
 018 " DIA CIRC CONCR
 LEN=0025 INSTALLED UNKN

EXTRACT DATE: 12/18/2023
PRINT DATE: 12/21/2023

ROADWAY MANAGEMENT SYSTEM
SLD COUNTY/SR - ANNUAL PRINT

PAGE NUMBER: 302
COUNTY: GREENE

DIR: B TOTAL LEN: 2.424 MI.
LEFT MUN: MONONGAHELA T

DIST: 12-2 SR: 2019
RIGHT MUN: MONONGAHELA T

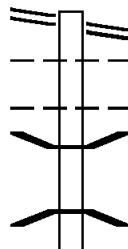
Stationing	Structure	Material	Length	Notes
006851 FT	TURKEY KNOB RD (T678)	018" DIA CIRC CONCR	025	INSTALLED UNKN
0200/0000	CUMBERLAND T	036" DIA CIRC METAL	025	INSTALLED UNKN
0190/2099	STRUCTURE LENGTH 36 FT	018" DIA CIRC CONCR	030	INSTALLED UNKN
0190/1922	BMSID 30/2019/0190/2099	018" DIA CIRC CONCR	030	INSTALLED UNKN
0190/1598	STRUCTURE LENGTH 36 FT	018" DIA CIRC CONCR	030	INSTALLED UNKN
0190/0781	STRUCTURE LENGTH 36 FT	018" DIA CIRC CONCR	030	INSTALLED UNKN
004361 FT	VILLAGE: CEYLON	015" DIA CIRC PLASTIC	025	INSTALLED UNKN
0190/0000	STRUCTURE LENGTH 11 FT	018" DIA CIRC METAL	030	INSTALLED UNKN
0180/2723	STRUCTURE LENGTH 11 FT	015" DIA CIRC CONCR	030	INSTALLED UNKN
0180/2430	STRUCTURE LENGTH 11 FT	015" DIA CIRC CONCR	030	INSTALLED UNKN
0180/1505	BRAND RD (T668)	018" DIA CIRC PLASTIC	040	INSTALLED UNKN
0180/1495	STRUCTURE LENGTH 11 FT	018" DIA CIRC METAL	030	INSTALLED UNKN
0180/1218	STRUCTURE LENGTH 11 FT	024" H 24" W CON BOX CUL	030	INSTALLED UNKN
0180/1069	STRUCTURE LENGTH 11 FT	015" DIA CIRC METAL	030	INSTALLED UNKN
0180/0758	STRUCTURE LENGTH 11 FT	018" DIA CIRC METAL	030	INSTALLED UNKN
0180/0310	STRUCTURE LENGTH 11 FT	015" DIA CIRC METAL	030	INSTALLED UNKN
0180/0098	STRUCTURE LENGTH 11 FT	015" DIA CIRC METAL	030	INSTALLED UNKN
001052 FT	STEWARTS RD (T515)	018" DIA CIRC METAL	030	INSTALLED UNKN
0180/0000	STRUCTURE LENGTH 11 FT	018" DIA CIRC METAL	030	INSTALLED UNKN
0170/0731	STRUCTURE LENGTH 11 FT	018" DIA CIRC METAL	030	INSTALLED UNKN

DIR: B TOTAL LEN: 2.424 MI. DIST: 12-2 SR: 2019
 LEFT MUN: CUMBERLAND T RIGHT MUN: CUMBERLAND T

Distance (FT)	Segment Description	Start Station	End Station	Material / Notes
000080	FT	0170/0423	015 " DIA CIR PLASTIC	LEN=0030 INSTALLED UNKN
000080	FT	0170/0154	015 " DIA CIRC METAL	LEN=0030 INSTALLED UNKN
000080	FT	000080	2 0 30021 0 02 0348+87	CEYLON RD (TBK)
000080	FT	0170/0000	(T667)	LENGTH(AH 0972 BK 2836)
000080	FT	000080	7170/0000	LENGTH(AH 2836 BK 3766)
000080	FT	000080	000080	LENGTH(AH 3766 BK 2419)
000080	FT	000080	7160/0000	LENGTH(AH 2419 BK 0018)
000062	FT	000080	7154/0000	BMSSEN 30/2019/0150/0000
000062	FT	0150/0018	INTER-AHD	CEYLON RD (TBK)
000062	FT	000062	(T667)	GREENE T
000062	FT	000062	2 0 30021 0 02 0257+76	CEYLON RD
000062	FT	000062	NC CE	CEYLON RD (TBK)
000062	FT	0150/0000	(T667)	B WHITELEY C
000062	FT	000062	7150/0000	BMSBG 30/2019/0150/0000
000062	FT	000062	000062	MFC BEGIN = E
000062	FT	000062	7140/0000	LENGTH(AH 0018 BK 1193)
000062	FT	000062	000062	LENGTH(AH 1193 BK 3372)
000000	FT	000062	7134/0000	LENGTH(AH 3372 BK 2102)
000000	FT	000062	000062	LENGTH(AH 2102 BK 0062)
000000	FT	0130/0062	BMSSEN 30/2019/0130/0000	GREENE LAKES RD (TBK)
000000	FT	000000	(T627)	GREENE LAKES RD
000000	FT	000000	2 0 30021 0 01 0214+57	GREENE LAKES RD
000000	FT	000000	NC GR	GREENE LAKES RD (TBK)
000000	FT	0130/0000	(T627)	WHITELEY CR
000000	FT	000000	7124/0000	BMSBG 30/2019/0130/0000
000000	FT	000000	000000	LENGTH(AH 0062 BK 5689)
000000	FT	000000	7120/0000	LENGTH(AH 5689 BK 8612)
000000	FT	000000	000000	LENGTH(AH 8612 BK 3434)
000000	FT	000000	7110/0000	LENGTH(AH 3434 BK 5392)
000000	FT	000000	000000	LENGTH(AH 5392 BK 0000)
000000	FT	7034/0000		

EXTRACT DATE: 12/18/2023 ROADWAY MANAGEMENT SYSTEM PAGE NUMBER: 300
 PRINT DATE: 12/21/2023 SLD COUNTY/SR - ANNUAL PRINT COUNTY: GREENE
 DIR: B TOTAL LEN: 9.459 MI. DIST: 12-2 SR: 2018
 LEFT MUN: WHITELEY T RIGHT MUN: WHITELEY T

GARARDS FORT RD 049941 FT
 (SR2011 SEG 0250/0000) 0200/2263



049941 FT GARARDS FORT RD
 0200/2263 (SR2011 SEG 0250/0000)
 WHITELEY
 0200/2068 GREENE T
 GREENE
 0200/1689 WHITELEY T
 0200/1663 BMSSEN 30/2018/0200/1626
 2 0 30014 0 01 0498+16
 FROSTY RUN
 0200/1626 BMSBG 30/2018/0200/1626

EXTRACT DATE: 12/18/2023
PRINT DATE: 12/21/2023

ROADWAY MANAGEMENT SYSTEM
SLD COUNTY/SR - ANNUAL PRINT

PAGE NUMBER: 299
COUNTY: GREENE

DIR: B TOTAL LEN: 9.459 MI.
LEFT MUN: WHITELEY T

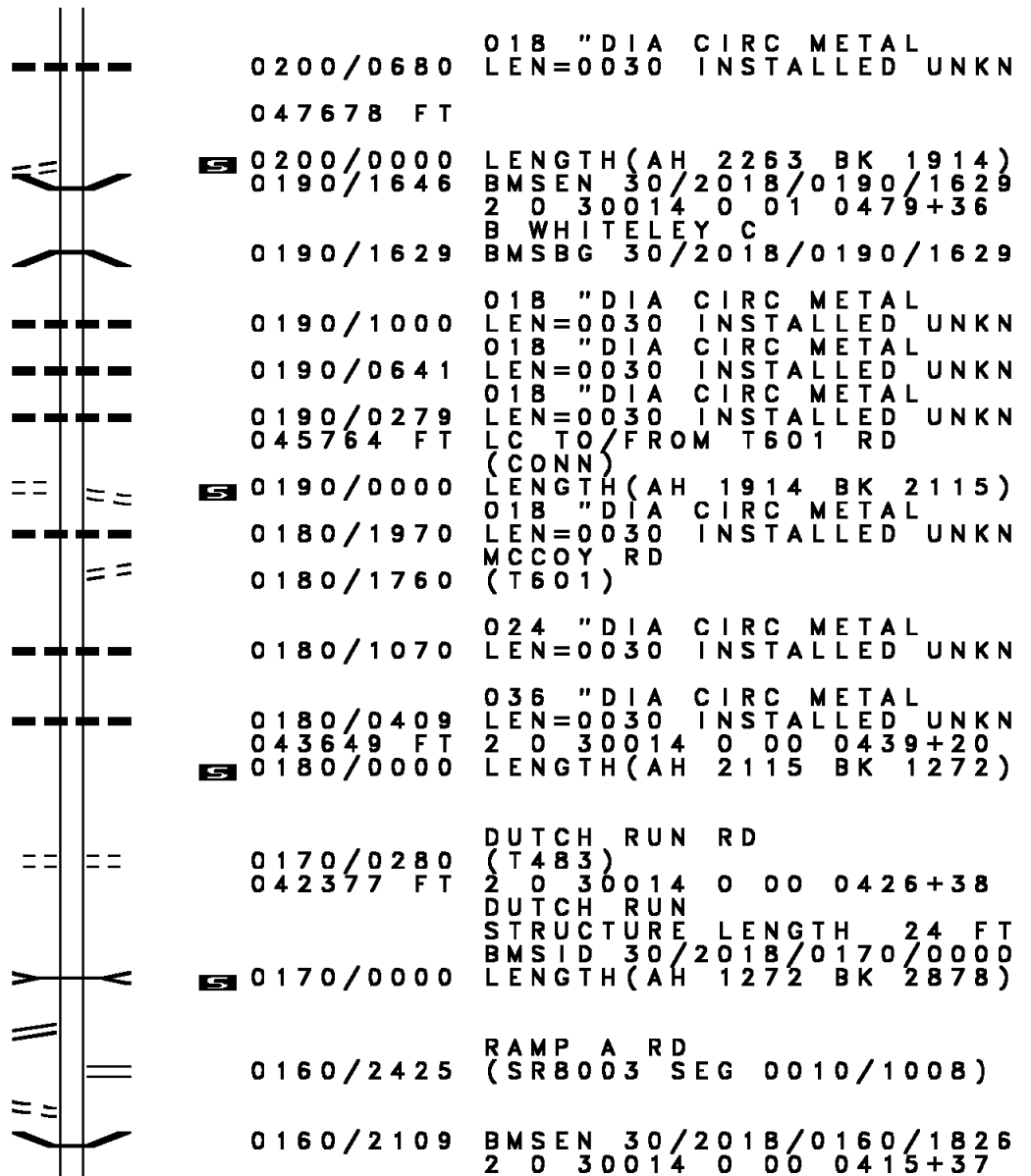
DIST: 12-2 SR: 2018
RIGHT MUN: WHITELEY T

2 0 30014 0 01 0482+31 047678 FT
ROCKY RIDGE RD
(T493) 0200/0000

2 0 30014 0 01 0462+79 045764 FT
STATE GAME LANDS RD
(GOVT) 0190/0000

RAMP B RD
(SR8003 SEG 0750/0000) 0160/2445

TO 8003/0750 SH
(CONN) 0160/2340



EXTRACT DATE: 12/18/2023
PRINT DATE: 12/21/2023

ROADWAY MANAGEMENT SYSTEM
SLD COUNTY/SR - ANNUAL PRINT

PAGE NUMBER: 298
COUNTY: GREENE

DIR: B TOTAL LEN: 9.459 MI.
LEFT MUN: WHITELEY T

DIST: 12-2 SR: 2018
RIGHT MUN: WHITELEY T

2 0 30014 0 00 0397+22 039499 FT
LEMLEY RD
(T588) 0160/0000

036570 FT

	0160/1826	SR 0079 BMSBG 30/2018/0160/1826 TO 8003/0250 SH
	0160/1710	(CONN) RAMP C RD
	0160/1640	(SR8003 SEG 0500/0924) RAMP D RD
	0160/1595	(SR8003 SEG 0250/0000) 036 "DIA CIRC CONCR
	0160/1375	LEN=0150 INSTALLED UNKN VANDRUFF RD
	0160/1275	(SR2005 SEG 0090/2191)
	039499 FT	
5	0160/0000	LENGTH(AH 2878 BK 2929) BMSEN 30/2018/0150/2714
	0150/2750	2 0 30014 0 00 0394+88 D F WHITELEY
	0150/2714	BMSBG 30/2018/0150/2714
	0150/2039	018 "DIA CIRC METAL LEN=0030 INSTALLED UNKN
	0150/1637	036 "DIA CIRC METAL LEN=0030 INSTALLED UNKN
	0150/0988	018 "DIA CIRC METAL LEN=0030 INSTALLED UNKN
	0150/0732	018 "DIA CIRC METAL LEN=0030 INSTALLED UNKN
	0150/0416	015 "DIA CIRC METAL LEN=0030 INSTALLED UNKN
	036570 FT	2 0 30014 0 00 0367+94 036 "DIA CIRC METAL LEN=0030 INSTALLED UNKN
5	0150/0000	LENGTH(AH 2929 BK 3887)
	0140/3074	018 "DIA CIRC METAL LEN=0030 INSTALLED UNKN
	0140/2503	018 "DIA CIRC METAL LEN=0030 INSTALLED UNKN
	0140/1997	036 "DIA CIRC METAL LEN=0030 INSTALLED UNKN
	0140/1564	024 "DIA CIRC METAL LEN=0030 INSTALLED UNKN
	0140/1180	015 "DIA CIRC METAL LEN=0030 INSTALLED UNKN
		018 "DIA CIRC METAL

DIR: B TOTAL LEN: 9.459 MI. DIST: 12-2 SR: 2018
 LEFT MUN: WHITELEY T RIGHT MUN: WHITELEY T

Stationing	Notes	Object ID	Description
032683 FT		0140/0698	LEN=0030 INSTALLED UNKN 018 "DIA CIRC METAL
		0140/0439	LEN=0030 INSTALLED UNKN
		032683 FT	2 0 30014 0 00 0328+77 NC KIRBY GARARDS FORT RD MT MORRIS RD
		0140/0000	(SR0019 SEG 0130/1635) LENGTH(AH 3887 BK 3488)
		0130/3217	BMSSEN 30/2018/0130/3205 2 0 30014 0 00 0325+95
		0130/3205	BULL RUN BMSBG 30/2018/0130/3205
		0130/1833	024 "DIA CIRC CONCR LEN=0033 INSTALLED UNKN
		0130/1471	015 "DIA CIRC METAL LEN=0035 INSTALLED UNKN
		0130/1360	(APRA) H & K ENTERPRISE
		0130/1036	015 "DIA CIRC METAL LEN=0035 INSTALLED UNKN
MOONEY RIDGE RD (T455)		0130/0640	
029195 FT		0130/0019	BMSSEN 30/2018/0130/0000 2 0 30014 0 00 0293+71 VILLAGE: KIRBY B WHITELEY C
		0130/0000	BMSBG 30/2018/0130/0000 LENGTH(AH 3488 BK 3339)
		0120/2797	018 "DIA CIRC METAL LEN=0035 INSTALLED UNKN
		0120/2335	015 "DIA CIRC METAL LEN=0035 INSTALLED UNKN
		0120/1832	036 "DIA CIRC METAL LEN=0035 INSTALLED UNKN
		0120/1121	015 "DIA CIRC METAL LEN=0035 INSTALLED UNKN
		0120/0953	RETAINING WALL END BMSID 30/2018/0120/0794
		0120/0835	015 "DIA CIRC METAL LEN=0035 INSTALLED UNKN
		0120/0794	RETAINING WALL BEGIN BMSID 30/2018/0120/0794
025856 FT		0120/0524	015 "DIA CIRC METAL LEN=0035 INSTALLED UNKN 2 0 30014 0 00 0260+43 SHRIVER HILL RD

EXTRACT DATE: 12/18/2023
PRINT DATE: 12/21/2023

ROADWAY MANAGEMENT SYSTEM
SLD COUNTY/SR - ANNUAL PRINT

PAGE NUMBER: 296
COUNTY: GREENE

DIR: B TOTAL LEN: 9.459 MI.
LEFT MUN: WHITELEY T

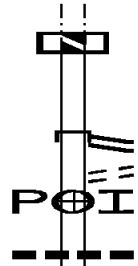
DIST: 12-2 SR: 2018
RIGHT MUN: WHITELEY T

Stationing	Length	Material	Notes
0120/0000	015	" DIA	(T572) CIRC METAL
0110/1940	015	" DIA	CIRC METAL
0110/1581	015	" DIA	CIRC METAL
0110/1242	015	" DIA	CIRC METAL
0110/1028	015	" DIA	CIRC METAL
0110/0773	015	" DIA	CIRC METAL
0110/0482	015	" DIA	CIRC METAL
0110/0360	015	" DIA	CIRC METAL
0110/0202	015	" DIA	CIRC METAL
023868 FT	2 0 30014	0 00	0240+55
0110/0000	015	" DIA	CIRC METAL
0100/3387	018	" DIA	CIRC METAL
0100/2964	015	" DIA	CIRC METAL
0100/2703	015	" DIA	CIRC METAL
0100/2556	036	" DIA	CIRC CONC
0100/2312	015	" DIA	CIRC METAL
0100/1681	015	" DIA	CIRC METAL
0100/1407	015	" DIA	CIRC METAL
0100/1099	015	" DIA	CIRC METAL
0100/0866	015	" DIA	CIRC METAL
0100/0458	036	" DIA	CIRC METAL
0100/0350	01B	" DIA	CIRC METAL
0100/0085	LEN=0050	INTER-BK	INSTALLED UNKN
0100/0000	LEN=0035	INSTALLED UNKN	(SR2003 SEG 0180/0000)

2 0 30014 0 00 0204+44 020283 FT
PATTERSON RUN RD
(SR2003 SEG 0180/0000) 0100/0000

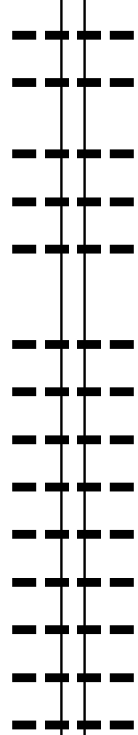
DIR: B TOTAL LEN: 9.459 MI. DIST: 12-2 SR: 2018
 LEFT MUN: WHITELEY T RIGHT MUN: WHITELEY T

020283 FT



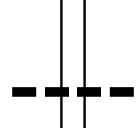
020283 FT
 7080/0000 LTH AH 003203 BK 003262
 INTER-AHD KIRBY RD
 (SR2003 SEG 0174/0000)
 (SR2003 SEG 0174/0000)
 (SR2003 SEG 0174/0000)
 (CONN)
 (APRA) IRON SYNERGY
 036 "DIA CIRC METAL
 LEN=0030 INSTALLED UNKN

017021 FT



0070/2001 018 "DIA CIRC METAL
 LEN=0030 INSTALLED UNKN
 018 "DIA CIRC METAL
 0070/1492 LEN=0030 INSTALLED UNKN
 0070/0823 015 "DIA CIRC METAL
 LEN=0030 INSTALLED UNKN
 015 "DIA CIRC METAL
 0070/0598 LEN=0030 INSTALLED UNKN
 015 "DIA CIRC CONCR
 0070/0385 LEN=0030 INSTALLED UNKN
 017021 FT 2 0 30014 0 00 0171+16
 030 "DIA CIRC METAL
 LEN=0030 INSTALLED UNKN
 5 0070/0000 LENGTH(AH 3262 BK 3471)
 030 "DIA CIRC METAL
 0060/3055 LEN=0030 INSTALLED UNKN
 015 "DIA CIRC METAL
 0060/2862 LEN=0030 INSTALLED UNKN
 018 "DIA CIRC METAL
 0060/2470 LEN=0030 INSTALLED UNKN
 015 "DIA CIRC METAL
 0060/2133 LEN=0030 INSTALLED UNKN
 015 "DIA CIRC METAL
 0060/1588 LEN=0030 INSTALLED UNKN
 018 "DIA CIR PLASTIC
 0060/1255 LEN=0030 INSTALLED UNKN
 015 "DIA CIRC METAL
 0060/0824 LEN=0100 INSTALLED UNKN
 018 "DIA CIRC METAL
 0060/0660 LEN=0030 INSTALLED UNKN

013550 FT



013550 FT 2 0 30014 0 00 0137+11
 030 "DIA CIRC CONCR
 LEN=0030 INSTALLED UNKN
 5 0060/0000 LENGTH(AH 3471 BK 3950)
 015 "DIA CIRC CONCR

DIR: B TOTAL LEN: 9.459 MI. DIST: 12-2 SR: 2018
 LEFT MUN: WHITELEY T RIGHT MUN: WHITELEY T

---	0050/3497	LEN=0030	INSTALLED	UNKN
---	0050/3120	LEN=0030	INSTALLED	UNKN
---	0050/2957	LEN=0030	INSTALLED	UNKN
---	0050/2638	LEN=0030	INSTALLED	UNKN
==	0050/2575	(T427)	WILLARD RD	
---	0050/1651	LEN=0030	INSTALLED	UNKN
---	0050/1211	LEN=0035	INSTALLED	UNKN
---	0050/0515	LEN=0030	INSTALLED	UNKN
---	0050/0344	LEN=0030	INSTALLED	UNKN
==	009600	FT	2 0 30014 0 00 0098+00	
			GUMP RD	
			(SR2001 SEG 0140/2677)	
			WHITELEY	
			FRANKLIN T	
5	0050/0000	LENGTH(AH 3950 BK 2227)		
---	0040/2195	LEN=0035	INSTALLED	UNKN
---	0040/2048	LEN=0035	INSTALLED	UNKN
---	0040/1819	LEN=0040	INSTALLED	2004
---	0040/1649	LEN=0035	INSTALLED	UNKN
---	0040/1177	LEN=0040	INSTALLED	2004
---	0040/0880	LEN=0035	INSTALLED	UNKN
---	0040/0534	LEN=0035	INSTALLED	UNKN
---	0040/0315	LEN=0035	INSTALLED	UNKN
---	0040/0129	LEN=0035	INSTALLED	UNKN
007373	007373	FT	2 0 30014 0 00 0074+64	
			030 "DIA CIR PLASTIC	
5	0040/0000	LENGTH(AH 2227 BK 3597)		

FOLEY RD
(T534)

0050/0040
009600 FT

007373 FT

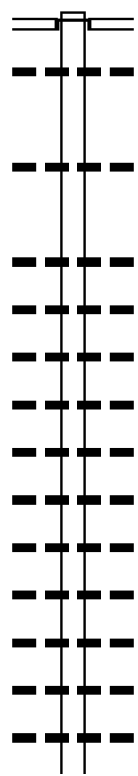
DIR: B TOTAL LEN: 9.459 MI. DIST: 12-2 SR: 2018
 LEFT MUN: FRANKLIN T RIGHT MUN: FRANKLIN T

	0030/3284	042 " DIA LEN=0035	CIRC METAL INSTALLED UNKN
	0030/3068	015 " DIA LEN=0030	CIRC METAL INSTALLED UNKN
	0030/2762	015 " DIA LEN=0030	CIRC METAL INSTALLED UNKN
	0030/2516	018 " DIA LEN=0030	CIRC CONCR INSTALLED UNKN
	0030/2079	015 " DIA LEN=0030	CIRC METAL INSTALLED UNKN
	0030/1637	015 " DIA LEN=0030	CIRC METAL INSTALLED UNKN
	0030/1366	042 " DIA LEN=0030	CIRC METAL INSTALLED UNKN
003776 FT	0030/0350 003776 FT	015 " DIA LEN=0030	CIRC CONCR INSTALLED UNKN
	0030/0000	2 0 30014 0 00 0038+46 042"H 72"W CONCR STRUCT LEN=0035	INSTALLED UNKN LENGTH(AH 3597 BK 1812)
001964 FT	0020/0608 001964 FT	018 " DIA LEN=0030	CIRC METAL INSTALLED UNKN
	0020/0000	2 0 30014 0 00 0019+63 036 " DIA LEN=0030	CIRC CONCR INSTALLED UNKN LENGTH(AH 1812 BK 1964)
	0010/1439	018 " DIA LEN=0040	CIR PLASTIC INSTALLED 2004
	0010/0989	018 " DIA LEN=0020	CIRC METAL INSTALLED 2004
	0010/0740	015 " DIA LEN=0030	CIRC METAL INSTALLED UNKN
	0010/0276	015 " DIA LEN=0030	CIRC CONCR INSTALLED UNKN
	0010/0165	BMSFN 30/2018/0010/0141 2 0 30014 0 00 0001+37	
000000 FT	0010/0141 000000 FT	SMITH CREEK RD BMSBG 30/2018/0010/0141 2 0 30014 0 00 0000+00	
	0010/0000	NC K I RBY RD SMITH CREEK RD (SR0218 SEG 0170/0000) MFC BEGIN = D	LENGTH(AH 1964 BK 0000)

017211 FT

017211 FT
 INTER-AHD

GREEN VALLEY RD
 (SR1019 SEG 0004/0000)
 ROY E FURMAN HW
 (SR0021 SEG 0565/0000)
 (SR0021 SEG 0564/0000)
 018 "DIA CIRC CONCR
 LEN=0030 INSTALLED UNKN



0100/1561
 0100/1466

015650 FT

0100/0457
 015650 FT
 0100/0000
 0090/3222
 0090/2964
 0090/2515
 0090/2257
 0090/2164
 0090/1744
 0090/1243
 0090/1028
 0090/0761
 0090/0409

018 "DIA CIRC PLASTIC
 LEN=0005 INSTALLED UNKN
 2 0 30027 0 03 0270+24
 018 "DIA CIRC PLASTIC
 LEN=0025 INSTALLED 1998
 LENGTH(AH 1561 BK 3330)
 012 "DIA CIRC CONCR
 LEN=0030 INSTALLED UNKN
 012 "DIA CIRC CONCR
 LEN=0035 INSTALLED UNKN
 012 "DIA CIRC CONCR
 LEN=0030 INSTALLED UNKN
 018 "DIA CIRC PLASTIC
 LEN=0030 INSTALLED 1997
 015 "DIA CIRC METAL
 LEN=0030 INSTALLED UNKN
 036 "DIA CIRC CONCR
 LEN=0030 INSTALLED UNKN
 015 "DIA CIRC CONCR
 LEN=0025 INSTALLED UNKN
 018 "DIA CIRC PLASTIC
 LEN=0025 INSTALLED 1997
 012 "DIA CIRC CONCR
 LEN=0025 INSTALLED UNKN
 015 "DIA CIRC CONCR
 LEN=0025 INSTALLED 1997
 018 "DIA CIRC PLASTIC

DIR: B TOTAL LEN: 3.260 MI. DIST: 12-2 SR: 2017
 LEFT MUN: CUMBERLAND T RIGHT MUN: CUMBERLAND T

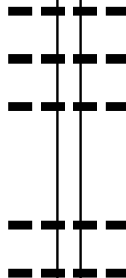
JACKSON LN
 (T515)

012320 FT



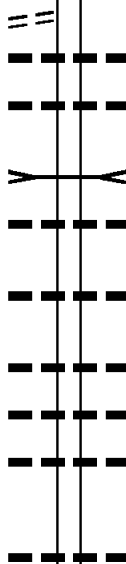
0090/0030 LEN=0030 INSTALLED 1997
 012320 FT 2 0 30027 0 03 0237+24
 ULLERY RD
 (T517)
 S 0090/0000 LENGTH(AH 3330 BK 3174)
 0080/2672 BMSSEN 30/2017/0080/2620
 2 0 30027 0 02 0231+82
 B MUDDY CK.
 0080/2620 BMSBG 30/2017/0080/2620

009146 FT



0080/1405 018 " DIA CIR PLASTIC
 LEN=0045 INSTALLED 1997
 0080/1190 018 " DIA CIR PLASTIC
 LEN=0030 INSTALLED 1997
 0080/0648 018 " DIA CIR PLASTIC
 LEN=0030 INSTALLED 1997
 009146 FT 2 0 30027 0 02 0207+42
 018 " DIA CIR PLASTIC
 LEN=0030 INSTALLED 1997
 S 0080/0000 LENGTH(AH 3174 BK 3440)
 018 " DIA CIR PLASTIC
 0070/3245 LEN=0030 INSTALLED 1997

0070/3230



0070/3186 018 " DIA CIR PLASTIC
 LEN=0030 INSTALLED 1997
 0070/3025 048"H 00"W MULT METAL
 LEN=0030 INSTALLED UNKN
 B S B MUDDY
 STRUCTURE LENGTH 8 FT
 0070/3024 BMSID 30/2017/0070/3024
 001 " DIA CIRC CONCR
 0070/2540 LEN=0030 INSTALLED UNKN
 0070/1920 018 " DIA CIR PLASTIC
 LEN=0030 INSTALLED 1997
 0070/1236 018 " DIA CIR PLASTIC
 LEN=0030 INSTALLED UNKN
 0070/0848 024 " DIA CIR PLASTIC
 LEN=0030 INSTALLED 1997
 0070/0382 018 " DIA CIR PLASTIC
 LEN=0030 INSTALLED 1997
 005706 FT 2 0 30027 0 02 0169+83
 018 " DIA CIR PLASTIC
 LEN=0030 INSTALLED 1997
 S 0070/0000 LENGTH(AH 3440 BK 3051)

005706 FT

MUDDY CREEK RD
 (SR2022 SEG 0080/3245) 0060/1043

002655 FT

000000 FT

000000 FT

000000 FT

000000 FT

000000 FT

0060/2233	024 " DIA CIRC CONCR LEN=0030	INSTALLED UNKN
0060/1574	018 " DIA CIR PLASTIC LEN=0030	INSTALLED 1997
0060/1020	NC MUDDY CREEK RD 018 " DIA CIR PLASTIC LEN=0040	INSTALLED 2003
0060/0720	BMS 30/2017/0060/0681 BRIDGE POSTED (TONS) 2 0 30027 0 01 0146+83 SGL 28 COMB 40 S B MUDDY CK	
0060/0681	BMSBG 30/2017/0060/0681 016 " DIA CIR PLASTIC LEN=0030	INSTALLED UNKN
0060/0430	2 0 30027 0 01 0139+43 018 " DIA CIR PLASTIC LEN=0024	INSTALLED 1997
0060/0000	LENGTH(AH 3051 BK 2655)	
0050/2034	030 " DIA CIR PLASTIC LEN=0030	INSTALLED 1997
0050/1658	016 " DIA CIRC METAL LEN=0030	INSTALLED UNKN
0050/1381	018 " DIA CIRC METAL LEN=0030	INSTALLED UNKN
0050/1151	018 " DIA CIR PLASTIC LEN=0035	INSTALLED 1997
0050/0915	015 " DIA CIRC METAL LEN=0030	INSTALLED UNKN
0050/0716	016 " DIA CIR PLASTIC LEN=0030	INSTALLED UNKN
0050/0295	018 " DIA CIR PLASTIC LEN=0030	INSTALLED 1997
000000 FT	2 0 30027 0 01 0113+63 NC CARMICHAELS RD INTER-BK (TBK) CARMICHAELS RD (T617)	
0050/0000	LENGTH(AH 2655 BK 2534)	
000000 FT		
7040/0000	LENGTH(AH 2534 BK 2770)	
000000 FT		
7030/0000	LENGTH(AH 2770 BK 3119)	
000000 FT		
7020/0000	LENGTH(AH 3119 BK 2745)	
000000 FT		
7010/0000	LENGTH(AH 2745 BK 0000)	

EXTRACT DATE: 12/18/2023 ROADWAY MANAGEMENT SYSTEM PAGE NUMBER: 289
PRINT DATE: 12/21/2023 SLD COUNTY/SR - ANNUAL PRINT COUNTY: GREENE
DIR: B TOTAL LEN: 2.601 MI. DIST: 12-2 SR: 2016
LEFT MUN: MONONGAHELA T RIGHT MUN: MONONGAHELA T

013733 FT



013733 FT
INTER-AHD DIAMOND ST
(SR2014 SEG 0100/2528)

EXTRACT DATE: 12/18/2023
PRINT DATE: 12/21/2023

ROADWAY MANAGEMENT SYSTEM
SLD COUNTY/SR - ANNUAL PRINT

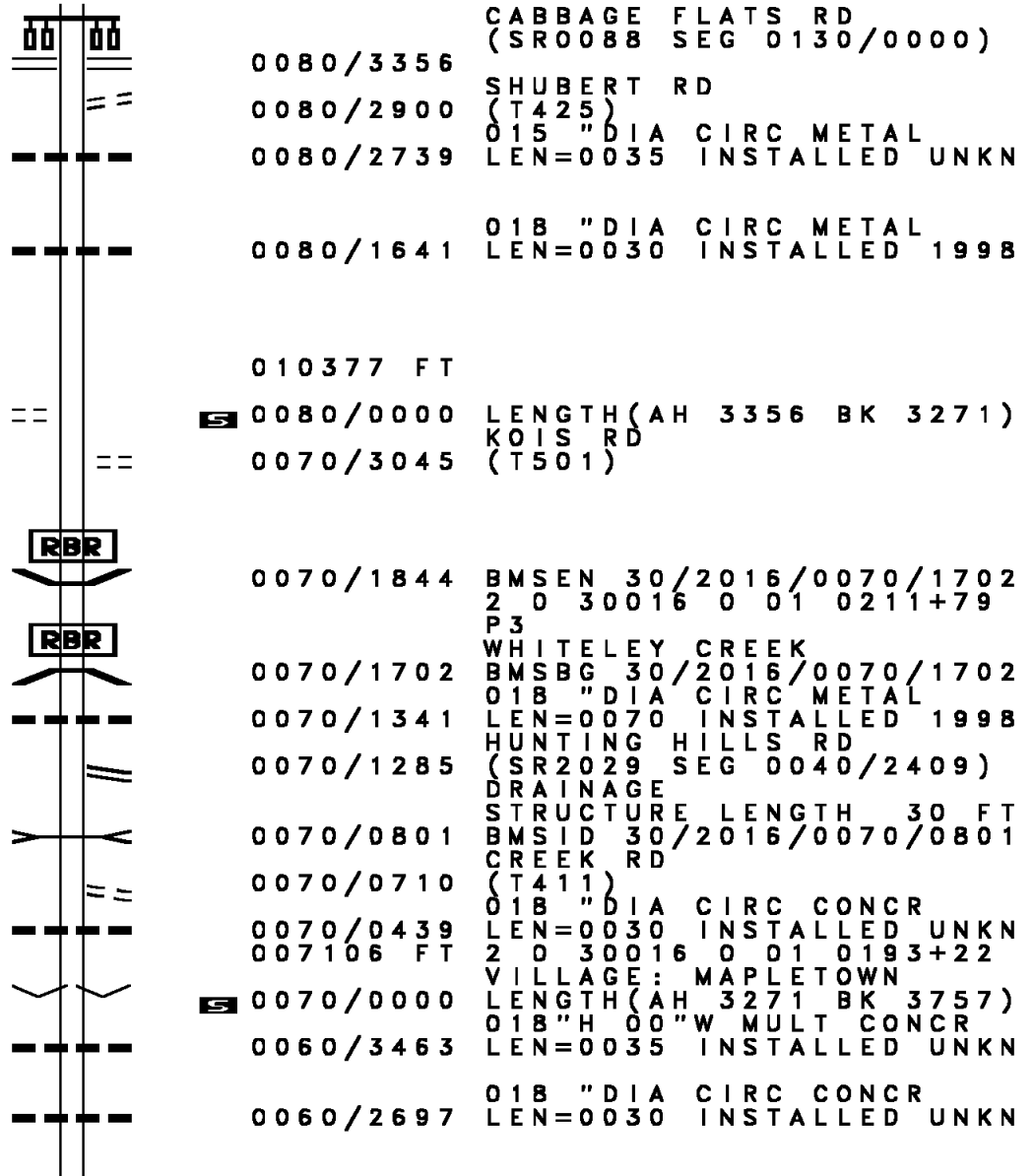
PAGE NUMBER: 288
COUNTY: GREENE

DIR: B TOTAL LEN: 2.601 MI.
LEFT MUN: MONONGAHELA T

DIST: 12-2 SR: 2016
RIGHT MUN: MONONGAHELA T

2 0 30016 0 01 0229+29 010377 FT
MAPLE RIDGE RD
(T708) 0080/0000

007106 FT



EXTRACT DATE: 12/18/2023
PRINT DATE: 12/21/2023

ROADWAY MANAGEMENT SYSTEM
SLD COUNTY/SR - ANNUAL PRINT











PAGE NUMBER: 287
COUNTY: GREENE

DIR: B TOTAL LEN: 2.601 MI.
LEFT MUN: MONONGAHELA T

DIST: 12-2 SR: 2016
RIGHT MUN: MONONGAHELA T

Stationing	Length	Material	Notes
0060/1746	0030	015" DIA CIRC CONCR	INSTALLED UNKN
0060/0677	0030	018" DIA CIRC CONCR	INSTALLED UNKN
0060/0398	0030	018" DIA CIRC CONCR	INSTALLED UNKN
0060/0288	0035	018" DIA CIRC CONCR	INSTALLED 1998
003349 FT			
0060/0000	0024	015" DIA CIRC METAL	INSTALLED UNKN
0050/2959	0030	018" DIA CIR PLASTIC	INSTALLED UNKN
0050/2204	0030	018" DIA CIRC CONCR	INSTALLED 1965
0050/0975	0030	018" DIA CIRC METAL	INSTALLED UNKN
000013 FT			
0050/0000	000013 FT	(TBK) MAPLETOWN RD	
000013 FT		(T616)	
000013 FT		7040/0000	LENGTH(AH 3336 BK 2554)
000013 FT		7030/0000	LENGTH(AH 2554 BK 2827)
000013 FT		7024/0000	LENGTH(AH 2827 BK 0089)
000000 FT		INTER-AHD	LENGTH(AH 0089 BK 0013)
000000 FT			(TBK) MAPLETOWN RD
000000 FT			(T616)
000000 FT		0022/0013	GREENE T
000000 FT			2 0 30016 0 01 0067+15
000000 FT			PLETOWN RD
000000 FT			NC MA B WHITELEY C
000000 FT			STRUCTURE LENGTH 13 FT
000000 FT			BMSID 30/2016/0022/0000
000000 FT		INTER-BK	(TBK) MAPLETOWN RD
000000 FT			(T616)
000000 FT		0022/0000	LENGTH(AH 0013 BK 3473)
000000 FT		7020/0000	LENGTH(AH 3473 BK 3214)
000000 FT		7010/0000	LENGTH(AH 3214 BK 0000)

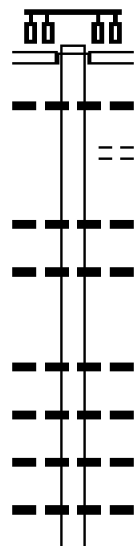
EXTRACT DATE: 12/18/2023 ROADWAY MANAGEMENT SYSTEM PAGE NUMBER: 286
 PRINT DATE: 12/21/2023 SLD COUNTY/SR - ANNUAL PRINT COUNTY: GREENE
 DIR: B TOTAL LEN: .000 MI. DIST: 12-2 SR: 2015
 LEFT MUN: MONONGAHELA T RIGHT MUN: MONONGAHELA T

000000 FT		000000 FT	
000000 FT		7042/0000	LENGTH(AH 0872 BK 2859)
000000 FT		000000 FT	
000000 FT		7040/0000	LENGTH(AH 2859 BK 3743)
000000 FT		000000 FT	
000000 FT		7030/0000	LENGTH(AH 3743 BK 0483)
000000 FT		000000 FT	
000000 FT		7022/0000	LENGTH(AH 0483 BK 2899)
000000 FT		000000 FT	
000000 FT		7020/0000	LENGTH(AH 2899 BK 2442)
		000000 FT	
		7010/0000	LENGTH(AH 2442 BK 0000)

023889 FT

023889 FT
INTER-AHD

MAPLETOWN RD
 (SR2016 SEG 0080/3356)
 CABBAGE FLATS RD
 (SR0088 SEG 0130/0000)



0100/2528
 0100/2011
 0100/1750

018 " DIA CIRC CONCR
 LEN=0040 INSTALLED UNKN
 UPPER SANDY ST
 (T371)

021361 FT

5

0100/1147
 0100/0574
 021361 FT
 0100/0000
 0090/2654
 0090/2373
 0090/2011
 0090/1796

018 " DIA CIR PLASTIC
 LEN=0040 INSTALLED 1969
 018 " DIA CIR PLASTIC
 LEN=0040 INSTALLED UNKN
 1 0 00451 0 03 0370+01
 LENGTH(AH 2528 BK 2654)
 018 " DIA CIR PLASTIC
 LEN=0040 INSTALLED UNKN
 018 " DIA CIRC CONCR
 LEN=0035 INSTALLED 1965
 024"H 24"W ELLIP CONC
 LEN=0045 INSTALLED UNKN
 015 " DIA CIRC CONCR
 LEN=0040 INSTALLED UNKN
 015 " DIA CIRC CONCR

EXTRACT DATE: 12/18/2023
PRINT DATE: 12/21/2023

ROADWAY MANAGEMENT SYSTEM
SLD COUNTY/SR - ANNUAL PRINT

PAGE NUMBER: 284
COUNTY: GREENE

DIR: B TOTAL LEN: 4.524 MI.
LEFT MUN: MONONGAHELA T

DIST: 12-2 SR: 2014
RIGHT MUN: MONONGAHELA T

1 0 00451 0 03 0342+75 018707 FT
JONES AL
(TWP)
HILLMAN MAIN ST
(T362)

GLASSWORKS RD
(T508)

FOURTH ST
(TWP)

THIRD ST
(TWP)

SECOND ST
(TWP)

013596 FT

0090/1408	LEN=0040	INSTALLED UNKN
0090/1259	LEN=0040	INSTALLED UNKN
0090/0860	LEN=0040	INSTALLED UNKN
0090/0042	LEN=0040	INSTALLED UNKN
0090/0000	LENGTH(AH 2654 BK 2748)	
0080/2515	LEN=1960	INSTALLED UNKN
0080/2484	LEN=0035	INSTALLED UNKN
0080/2135	LEN=0040	INSTALLED UNKN
0080/1960	LEN=0040	INSTALLED UNKN
0080/1145	LEN=0030	INSTALLED UNKN
0080/0225	LEN=0008	INSTALLED UNKN
0080/0000	LENGTH(AH 2748 BK 2363)	
0070/2233	LEN=0008	INSTALLED UNKN
0070/1705	LEN=0040	INSTALLED 1965
0070/1350	LEN=0040	INSTALLED UNKN
0070/1010	LEN=0040	INSTALLED UNKN
0070/0675	LEN=0040	INSTALLED UNKN
0070/0335	LEN=0040	INSTALLED UNKN
013596 FT		

MONONGAHELA
GREENSBORO B
1 0 00451 0 03 0316+19
VILLAGE: GLASS WORKS
036 "DIA CIRC CONCR
LEN=0008 INSTALLED UNKN
015 "DIA CIRC CONCR
LEN=0040 INSTALLED 1965
AMOND ST
STONE ST
(TWP)
CLEAR ST
(TWP)
WALNUT ST
(TWP)
MINOR ST
(TWP)
1 0 00451 0 03 0292+61

DIR: B TOTAL LEN: 4.524 MI. DIST: 12-2 SR: 2014
 LEFT MUN: GREENSBORO B RIGHT MUN: GREENSBORO B

STREET NAME	START	END	LENGTH	DESCRIPTION
SECOND ST (TWP)	0060/0685	0060/0396	0070/0000	COUNTY ST (T395) NC FRONT ST FRONT ST ET (TWP) LENGTH(AH 2363 BK 1030)
THIRD ST (TWP)	0060/0345	0060/0083	0060/0396	024 " DIA CIR PLASTIC LEN=0016 INSTALLED 1965
FOURTH ST (PARK)	012566 FT	0060/0000	0060/0083	018 " DIA CIR UNKNOWN LEN=0037 INSTALLED UNKN
KIGER RD (T413)	0050/1425	0050/0000	012566 FT	1 0 00451 0 02 0280+86 NC CO UNTY ST GREENSBORO MONONGAHELA T
PENN PITT DR (T413)	0050/0840	0050/0811	0050/1689	048 " DIA CIRC CONCR LEN=0050 INSTALLED 1997
	010827 FT	0050/0240	0050/0811	018 " DIA CIRC METAL LEN=0035 INSTALLED UNKN
		0050/0240	0050/0240	018 " DIA CIRC CONCR LEN=0035 INSTALLED UNKN
		0050/0000	010827 FT	2 0 30068 0 00 0076+40 VILLAGE: GREENSBORO
		0040/1659	0050/0000	LENGTH(AH 1739 BK 1806) 018 " DIA CIRC CONCR
		0040/1021	0040/1659	LEN=0035 INSTALLED UNKN
		0040/0813	0040/1021	018 " DIA CIRC CONCR LEN=0030 INSTALLED UNKN
		0040/0554	0040/0813	018 " DIA CIR PLASTIC LEN=0030 INSTALLED UNKN
		0040/0228	0040/0554	018 " DIA CIRC CONCR LEN=0030 INSTALLED UNKN
2 0 30068 0 00 0055+14 009021 FT		0040/0228	0040/0228	018 " DIA CIRC CONCR LEN=0030 INSTALLED UNKN
231 GREENSBORO RD (PRDR)	0040/0000	0030/3018	009021 FT	LENGTH(AH 1806 BK 3471) DORA VILLAGE MAIN ST (T372)
		0030/2457	0030/3018	018 " DIA CIRC CONCR LEN=0030 INSTALLED UNKN

DIR: B TOTAL LEN: 4.524 MI. DIST: 12-2 SR: 2014
 LEFT MUN: MONONGAHELA T RIGHT MUN: MONONGAHELA T

Stationing	Description	Length	Material	Notes
0030/1866	018" DIA CIRC CONCR	LEN=0030	INSTALLED UNKN	
0030/1628	018" DIA CIRC CONCR	LEN=0050	INSTALLED UNKN	
0030/1380	018" DIA CIRC CONCR	LEN=0030	INSTALLED UNKN	
0030/1225	SEVENTH POOL CENTER LN	(T374)		
0030/1076	018" DIA CIRC CONCR	LEN=0090	INSTALLED UNKN	
0030/0455	018" DIA CIRC CONCR	LEN=0030	INSTALLED UNKN	
005550 FT	NC GR GREENSBORO RD			
0030/0000	DILLINER PT MARION RD			
0030/0000	(SR0088 SEG 0110/0000)			
0020/2302	MFC BEGIN = D			
0020/2302	018" DIA CIR PLASTIC	LEN=0040	INSTALLED 1969	
0020/2007	018" DIA CIR PLASTIC	LEN=0040	INSTALLED 1997	
0020/1653	024" DIA CIRC METAL	LEN=0030	INSTALLED UNKN	
0020/0475	015" DIA CIRC METAL	LEN=0030	INSTALLED UNKN	
003127 FT	2 0 30068 0 00 0000+00			
0020/0000	012"H 24"W CAST IRON	LEN=0030	INSTALLED UNKN	
0010/1987	018" DIA CIRC METAL	LEN=0025	INSTALLED UNKN	
0010/1700	018" DIA CIRC METAL	LEN=0030	INSTALLED UNKN	
0010/0940	018" DIA CIRC METAL	LEN=0025	INSTALLED UNKN	
000000 FT	NC OLD DAIRY RD			
0010/0000	HUNTING HILLS RD			
0010/0000	(SR2029 SEG 0030/1479)			
0010/0000	MFC BEGIN = E			
0010/0000	LENGTH(AH 3127 BK 0000)			

1 0 00451 0 02 0247+95 005550 FT
 DILLINER PT MARION RD
 (SR0088 SEG 0110/0000) 0030/0000

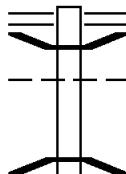
FIELDSON RD
 (T502) 0020/2030

003127 FT

2 0 30068 0 00 0000+00 000000 FT
 HUNTING HILLS RD
 (SR2029 SEG 0030/1479) 0010/0000

EXTRACT DATE: 12/18/2023 ROADWAY MANAGEMENT SYSTEM PAGE NUMBER: 281
 PRINT DATE: 12/21/2023 SLD COUNTY/SR - ANNUAL PRINT COUNTY: GREENE
 DIR: B TOTAL LEN: 1.313 MI. DIST: 12-2 SR: 2013
 LEFT MUN: JEFFERSON T RIGHT MUN: JEFFERSON T

006932 FT



006932 FT ROY E FURMAN HW
 0020/3334 (SR0021 SEG 0480/0000)
 0020/2957 BMSBN 30/2013/0020/2929
 JEFFERSON
 0020/2943 CUMBERLAND T
 2 0 30102 0 00 0065+33
 MUDDY CREEK
 0020/2929 BMSBG 30/2013/0020/2929

DIR: B TOTAL LEN: 1.313 MI. DIST: 12-2 SR: 2013
 LEFT MUN: CUMBERLAND T RIGHT MUN: CUMBERLAND T

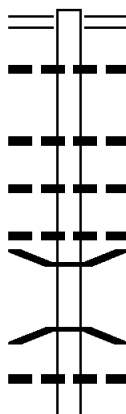
003598 FT

0020/2413	015 " DIA	CIR PLASTIC
	LEN=0025	INSTALLED 2004
0020/2235	015 " DIA	CIRC METAL
	LEN=0025	INSTALLED 2004
0020/2070	018 " DIA	CIR PLASTIC
	LEN=0030	INSTALLED 2004
0020/1693	015 " DIA	CIRC METAL
	LEN=0025	INSTALLED 2004
0020/1647	CUMBERLAND JEFFERSON T	
	040 "H 60 "W	CONCR ARCH
0020/1640	LEN=0025	INSTALLED 2004
0020/1353	024 " DIA	CIR PLASTIC
	LEN=0030	INSTALLED 2004
0020/0506	015 " DIA	CIRC METAL
	LEN=0030	INSTALLED 2004
0020/0367	018 " DIA	CIRC METAL
	LEN=0025	INSTALLED 2004
003598 FT	2 0 30102 0 00	0036+03
0020/0000	018 " DIA	CIRC METAL
	LEN=0030	INSTALLED 2004
	LENGTH(AH 3334 BK 3598)	
0010/3419	030 " DIA	CIRC METAL
	LEN=0035	INSTALLED UNKN
0010/2812	018 " DIA	CIRC METAL
	LEN=0030	INSTALLED 2004
0010/2643	018 " DIA	CIRC METAL
	LEN=0030	INSTALLED 2004
0010/1872	030 " DIA	CIR PLASTIC
	LEN=0040	INSTALLED 2004
0010/1340	018 " DIA	CIR PLASTIC
	LEN=0030	INSTALLED 2004
0010/0926	015 " DIA	CIR PLASTIC
	LEN=0025	INSTALLED 2004
0010/0800	018 " DIA	CIR PLASTIC
	LEN=0040	INSTALLED 2004
0010/0643	018 " DIA	CIRC METAL
	LEN=0030	INSTALLED 2004
0010/0244	018 " DIA	CIR PLASTIC
	LEN=0040	INSTALLED 2004
	NC JENSEN HOLLOW RD	
	MUDDY CREEK RD	
	(SR2022 SEG 0020/2861)	
	FORDYCE SCHOOL RD	
	(T481)	
	MFC BEGIN = E	
0010/0000	LENGTH(AH 3598 BK 0000)	

2 0 30102 0 00 0000+00 000000 FT
 MUDDY CREEK RD
 (SR2022 SEG 0020/2861) 0010/0000

EXTRACT DATE: 12/18/2023 ROADWAY MANAGEMENT SYSTEM PAGE NUMBER: 279
 PRINT DATE: 12/21/2023 SLD COUNTY/SR - ANNUAL PRINT COUNTY: GREENE
 DIR: B TOTAL LEN: 1.385 MI. DIST: 12-2 SR: 2012
 LEFT MUN: DUNKARD T RIGHT MUN: DUNKARD T

007313 FT

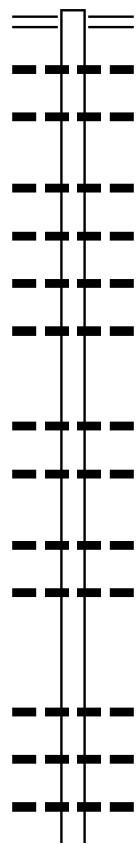


007313 FT DUNKARD DILLNER RD
 0020/3979 (SR2011 SEG 0070/0000)
 018 " DIA CIRC CONCR
 0020/3703 LEN=0030 INSTALLED UNKN
 018 " DIA CIRC CONCR
 0020/3070 LEN=0037 INSTALLED UNKN
 018 " DIA CIRC CONCR
 0020/2907 LEN=0030 INSTALLED UNKN
 018 " DIA CIRC CONCR
 0020/2884 LEN=0037 INSTALLED UNKN
 0020/2840 BMSSEN 30/2012/0020/2699
 2 0 30130 0 00 0012+68
 DUNKARD CK.
 0020/2699 BMSBG 30/2012/0020/2699
 018 " DIA CIRC CONCR
 0020/2467 LEN=0040 INSTALLED UNKN
 018 " DIA CIRC CONCR

DIR: B TOTAL LEN: 1.385 MI. DIST: 12-2 SR: 2012
 LEFT MUN: DUNKARD T RIGHT MUN: DUNKARD T

		0020/2270	LEN=0040	INSTALLED UNKN
		0020/1333	018 " DIA CIRC CONCR LEN=0030	INSTALLED UNKN
		0020/1115	018 " DIA CIRC CONCR LEN=0030	INSTALLED UNKN
		0020/0843	018 " DIA CIRC CONCR LEN=0040	INSTALLED 1998
	003334 FT	0020/0165	018 " DIA CIRC CONCR LEN=0030	INSTALLED UNKN
		003334 FT	2 0 30130 0 00 0038+32	
		0020/0000	LENGTH(AH 3979 BK 3334) 018 " DIA CIRC CONCR	
		0010/2859	LEN=0030	INSTALLED UNKN
		0010/1930	018 " DIA CIRC CONCR LEN=0030	INSTALLED UNKN
		0010/1500	018 " DIA CIRC METAL LEN=0030	INSTALLED UNKN
		0010/1287	015 " DIA CIRC METAL LEN=0030	INSTALLED UNKN
ADELAIDE AV (T395)	0010/1235	==		
TOWNSHIP AL (TWP)	0010/1080	==		
LARIMER AV (T398)	0010/0925	==		
TOWNSHIP AL (TWP)	0010/0780	==		
		0010/0765	TOWNSHIP AL (TWP)	
		0010/0743	018 " DIA CIRC CONCR LEN=0030	INSTALLED UNKN
		0010/0630	DALZELL AV (T396)	
	000000 FT		000000 FT 2 0 30130 0 00 0072+28	
			VILLAGE: BOBTOWN	
			PLANT RD	
			(SR2008 SEG 0050/2599)	
BALD HILL CHURCH RD (SR2021 SEG 0070/2845)	0010/0000	==	NC BO BTOWN HILL RD MFC BEGIN = E	
		0010/0000	LENGTH(AH 3334 BK 0000)	

100398 FT



100398 FT ROLLING MEADOWS RD
 0390/2435 (SR2026 SEG 0040/2375)
 018"H 18"W **UNKNOWN**
 0390/2326 LEN=0030 INSTALLED 2003
 036"H 72"W ELLIP CONC
 0390/2164 LEN=0030 INSTALLED 2003

 0390/1370 015 " DIA CIRC CONCR
 LEN=0030 INSTALLED 2003
 024 " DIA CIRC CONCR
 0390/1130 LEN=0030 INSTALLED 2003
 018 " DIA CIRC CONCR
 0390/0675 LEN=0030 INSTALLED 2003
 015 " DIA CIRC CONCR
 0390/0435 LEN=0030 INSTALLED 2003
 097963 FT 1 0 00616 0 04 1014+34
 048 " DIA CIRC CONCR
 LEN=0030 INSTALLED 2003
 0390/0000 LENGTH(AH 2435 BK 2307)
 018 " DIA CIRC CONCR
 0380/1805 LEN=0030 INSTALLED 2003

 0380/1092 018 " DIA CIR PLASTIC
 LEN=0030 INSTALLED 2003
 018 " DIA CIR PLASTIC
 0380/0883 LEN=0030 INSTALLED 2003

 095656 FT 095656 FT 1 0 00616 0 04 0991+21
 018 " DIA CIR PLASTIC
 LEN=0030 INSTALLED 2003
 0380/0000 LENGTH(AH 2307 BK 1414)
 018 " DIA CIR PLASTIC
 0370/1292 LEN=0030 INSTALLED 2003
 018 " DIA CIR PLASTIC
 0370/0898 LEN=0040 INSTALLED 2003
 024 " DIA CIRC CONCR

EXTRACT DATE: 12/18/2023
PRINT DATE: 12/21/2023

ROADWAY MANAGEMENT SYSTEM
SLD COUNTY/SR - ANNUAL PRINT

PAGE NUMBER: 276
COUNTY: GREENE

DIR: B TOTAL LEN: 19.015 MI.
LEFT MUN: FRANKLIN T

DIST: 12-2 SR: 2011
RIGHT MUN: FRANKLIN T

MORRIS HILL RD
(T570)

0370/0060

094242 FT

091096 FT

---	0370/0638	LEN=0030	INSTALLED 2003
---	0370/0276	024 "DIA CIRC CONCR	INSTALLED 2003
==			
[RBR]			
---	0370/0026	BMS EN 30/2011/0370/0000	
	094242 FT	1 0 00616 0 04 0977+16	
		P3	
[RBR]			
---	0370/0000	COAL LICK RUN	
		BMSBG 30/2011/0370/0000	
		LENGTH(AH 1414 BK 3146)	
---	0360/2776	024 "DIA CIRC CONCR	
---	0360/2447	LEN=0030 INSTALLED 2003	
---	0360/2002	015 "DIA CIRC CONCR	
---	0360/1844	LEN=0030 INSTALLED 2003	
		018 "DIA CIRC METAL	
		LEN=0030 INSTALLED 2003	
		015 "DIA CIRC CONCR	
		LEN=0030 INSTALLED 2003	
		RETAINING WALL END	
		BMSID 30/2011/0360/1774	
		RETAINING WALL BEGIN	
		BMSID 30/2011/0360/1774	
		015 "DIA CIRC CONCR	
---	0360/1714	LEN=0030 INSTALLED 2003	
---	0360/1264	018 "DIA CIRC CONCR	
---	0360/1117	LEN=0030 INSTALLED 2003	
---	0360/0809	024 "DIA CIR PLASTIC	
---	0360/0490	LEN=0030 INSTALLED 2003	
---	0360/0237	015 "DIA CIRC CONCR	
---	0360/0089	LEN=0030 INSTALLED 2003	
		015 "DIA CIRC CONCR	
		LEN=0030 INSTALLED UNKN	
		1 0 00616 0 04 0945+84	
		015 "DIA CIRC CONCR	
---	0360/0000	LEN=0030 INSTALLED 2003	
		LENGTH(AH 3146 BK 1961)	
---	0350/1744	015 "DIA CIRC CONCR	
---	0350/1473	LEN=0030 INSTALLED 2003	
---	0350/1317	015 "DIA CIR PLASTIC	
---		LEN=0030 INSTALLED 2003	
---		015 "DIA CIRC CONCR	
---		LEN=0003 INSTALLED 2003	

DIR: B TOTAL LEN: 19.015 MI. DIST: 12-2 SR: 2011
 LEFT MUN: FRANKLIN T RIGHT MUN: FRANKLIN T

Stationing	Right of Way	Material	Length	Year
0350/1085	015" DIA	CIRC CONCR	LEN=0030	2003
0350/0879	015" DIA	CIRC METAL	LEN=0030	2003
0350/0672	015" DIA	CIRC METAL	LEN=0030	2003
0350/0181	015" DIA	CIRC CONCR	LEN=0030	2003
089135 FT	1 0 00616	0 04 0926+00		
	LOVES HILL RD (T596)			
	NC FORDYCE RD			
	HAINES HOLLOW RD (T608)			
0350/0000	LENGTH(AH 1961 BK 3114) FRANKLIN			
0340/2835	JEFFERSON T			
0340/2564	024" DIA	CIR PLASTIC	LEN=0030	2003
0340/2271	018" DIA	CIRC METAL	LEN=0030	2003
0340/1964	018" DIA	CIRC CONCR	LEN=0030	2003
0340/1830	TOWER RD (T513)			
0340/1468	015" DIA	CIRC METAL	LEN=0030	2003
0340/1062	015" DIA	CIRC CONCR	LEN=0030	2003
0340/0990	TEMPLE RIDGE RD (T596)			
0340/0978	018" DIA	CIR PLASTIC	LEN=0030	2003
0340/0733	015" DIA	CIRC CONCR	LEN=0030	2003
0340/0452	015" DIA	CIRC CONCR	LEN=0030	2003
0340/0058	JEFFERSON GREENE T			
086021 FT	1 0 00616	0 03 0893+89		
	MUDDY CREEK RD (SR2022 SEG 0010/0000)			
0340/0000	LENGTH(AH 3114 BK 3146)			
0330/3016	015" DIA	CIRC CONCR	LEN=0030	2003
0330/2777	015" DIA	CIR PLASTIC	LEN=0030	2003
0330/2348	018" DIA	CIRC CONCR	LEN=0030	2003
	018" DIA	CIRC CONCR	LEN=0030	2003

DIR: B TOTAL LEN: 19.015 MI. DIST: 12-2 SR: 2011
 LEFT MUN: GREENE T RIGHT MUN: GREENE T

082875 FT

080260 FT

077451 FT

---	---	0330/2012	LEN=0030	INSTALLED	2003
---	---	0330/1630	018 "DIA	CIR PLASTIC	
---	---	0330/0878	LEN=0030	INSTALLED	2003
---	---	0330/0533	018 "DIA	CIR PLASTIC	
---	---	0330/0402	LEN=0030	INSTALLED	2003
---	---	082875 FT	018 "H 00"	W O PIPE DESC	
---	---	082875 FT	LEN=0127	INSTALLED	2003
---	---	0330/0000	1 0 00616	0 03 0863+17	
---	---	0320/2180	060 "DIA	CIRC METAL	
---	---	0320/1846	LEN=0050	INSTALLED	2003
---	---	0320/1569	LENGTH(AH	3146 BK 2615)	
---	---	0320/1186	015 "DIA	CIRC CONCR	
---	---	0320/0636	LEN=0030	INSTALLED	2003
---	---	0320/0258	015 "DIA	CIRC CONCR	
---	---	080260 FT	LEN=0030	INSTALLED	2003
---	---	080260 FT	1 0 00616	0 03 0826+08	
---	---	0320/0000	015 "DIA	CIRC CONCR	
---	---	0310/2316	LEN=0030	INSTALLED	2003
---	---	0310/1857	LENGTH(AH	2615 BK 2809)	
---	---	0310/1733	018 "DIA	CIR PLASTIC	
---	---	0310/1462	LEN=0030	INSTALLED	2003
---	---	0310/1138	001 "DIA	CIR PLASTIC	
---	---	0310/0772	LEN=0030	INSTALLED	2003
---	---	0310/0266	018 "DIA	CIRC METAL	
---	---	077451 FT	LEN=0030	INSTALLED	2003
---	---	077451 FT	015 "DIA	CIRC CONCR	
---	---	0310/0000	LEN=0030	INSTALLED	2003
---	---	0300/1882	LENGTH(AH	2809 BK 1975)	
---	---		018 "DIA	CIRC CONCR	
---	---		LEN=0030	INSTALLED	2003
---	---		1 0 00616	0 03 0809+73	
---	---		015 "DIA	CIRC CONCR	
---	---		LEN=0030	INSTALLED	2003
---	---		LENGTH(AH	2809 BK 1975)	
---	---		018 "DIA	CIRC CONCR	
---	---		LEN=0030	INSTALLED	2003

DIR: B TOTAL LEN: 19.015 MI. DIST: 12-2 SR: 2011
 LEFT MUN: GREENE T RIGHT MUN: GREENE T

FORDYCE HILL RD
 (T482)

0300/0480

075476 FT

071686 FT

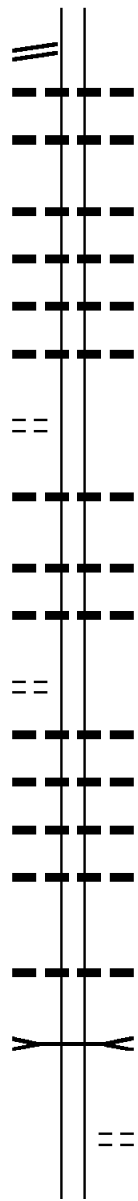
---	---	0300/1428	015 " DIA CIRC METAL LEN=0030 INSTALLED 2003
---	---	0300/1056	018 " DIA CIRC CONCR LEN=0030 INSTALLED 2003
---	---	0300/0561	048"H 72"W CONC STRUCT LEN=0030 INSTALLED 2003
==	---	0300/0427	015 " DIA CIR UNKNOWN LEN=0030 INSTALLED 2003
---	==	0300/0380	FORDYCE SCHOOL RD (T481)
---	---	0300/0342	018 " DIA CIR PLASTIC LEN=0090 INSTALLED 2003
---	---	075476 FT	1 0 00616 0 03 0789+25
---	---	0300/0000	018 " DIA CIR PLASTIC LENGTH(AH 1975 BK 3790)
---	---	0290/3530	015 " DIA CIR PLASTIC LEN=0030 INSTALLED 2003
---	---	0290/3062	015 " DIA CIRC CONCR LEN=0030 INSTALLED 2003
---	---	0290/2777	024 " DIA CIRC METAL LEN=0030 INSTALLED 2003
---	---	0290/2285	015 " DIA CIRC METAL LEN=0003 INSTALLED 2003
---	---	0290/2052	015 " DIA CIRC CONCR LEN=0030 INSTALLED 2003
---	---	0290/1758	015 " DIA CIRC CONCR LEN=0030 INSTALLED 2003
---	---	0290/1428	015 " DIA CIRC METAL LEN=0030 INSTALLED 2003
---	---	0290/1115	018 " DIA CIR PLASTIC LEN=0030 INSTALLED 2003
---	---	0290/0940	015 " DIA CIRC CONCR LEN=0030 INSTALLED 2003
---	---	0290/0560	015 " DIA CIRC CONCR LEN=0030 INSTALLED 2003
---	---	071686 FT	1 0 00616 0 03 0752+21
---	---	0290/0000	VILLAGE: FORDYCE 072 " DIA CIRC METAL LEN=0030 INSTALLED 2003
---	---	0280/1722	LENGTH(AH 3790 BK 2463)
---	---	0280/1427	018 " DIA CIR PLASTIC LEN=0030 INSTALLED 2003
---	---	0280/0884	024 " DIA CIR PLASTIC LEN=0060 INSTALLED 2003
---	---		015 " DIA CIRC CONCR LEN=0090 INSTALLED UNKN

DIR: B TOTAL LEN: 19.015 MI. DIST: 12-2 SR: 2011
 LEFT MUN: GREENE T RIGHT MUN: GREENE T

Stationing	Material	Description	Quantity
069223 FT	0280/0544	030 " DIA CIR PLASTIC	LEN=0070 INSTALLED 2003
	069223 FT	1 0 00616 0 03 0727+48	
	0280/0000	036 " DIA CIRC METAL	LEN=0030 INSTALLED 2003
	0270/2358	LENGTH(AH 2463 BK 2552)	036 " DIA CIR PLASTIC
	0270/2207	LEN=0030 INSTALLED 2003	018 " DIA CIR PLASTIC
	0270/1861	LEN=0040 INSTALLED 2003	018 " DIA CIRC CONCR
	0270/1656	LEN=0030 INSTALLED 2003	015 " DIA CIRC CONCR
	0270/1564	LEN=0030 INSTALLED 2003	015 " DIA CIRC CONCR
	0270/1193	LEN=0050 INSTALLED 2003	018 " DIA CIR PLASTIC
	0270/0935	LEN=0030 INSTALLED 2003	015 " DIA CIRC CONCR
	0270/0654	LEN=0030 INSTALLED 2003	015 " DIA CIRC CONCR
066671 FT	0270/0413	036 " DIA CIRC METAL	LEN=0030 INSTALLED 2003
	066671 FT	1 0 00616 0 03 0702+00	
	0270/0000	018 " DIA CIRC METAL	LEN=0030 INSTALLED 2003
	0260/1725	LENGTH(AH 2552 BK 2158)	018 " DIA CIRC CONCR
	0260/1364	LEN=0030 INSTALLED 2003	036 " DIA CIRC METAL
	0260/0509	LEN=0030 INSTALLED 2003	018 " DIA CIRC CONCR
064513 FT	0260/0230	LEN=0030 INSTALLED 2003	015 " DIA CIRC CONCR
	064513 FT	1 0 00616 0 03 0680+42	
	0260/0000	015 " DIA CIRC CONCR	LEN=0030 INSTALLED 2003
	0250/0977	LENGTH(AH 2158 BK 1921)	024 " DIA CIR UNKNOWN
	0250/0481	LEN=0030 INSTALLED 2003	015 " DIA CIRC CONCR
	0250/0092	LEN=0030 INSTALLED 2003	036 " DIA CIRC METAL
1 0 00616 0 02 0654+24 062592 FT	062592 FT	LEN=0030 INSTALLED 2003	

DIR: B TOTAL LEN: 19.015 MI. DIST: 12-2 SR: 2011
 LEFT MUN: GREENE T RIGHT MUN: GREENE T

KIRBY GARARDS FORT RD
 (SR2018 SEG 0200/2263) 0250/0000



S 0250/0000 LENGTH(AH 1921 BK 3038)
 018 "DIA CIRC CONCR
 0240/2700 LEN=0030 INSTALLED 2003
 018 "DIA CIRC CONCR
 0240/2350 LEN=0030 INSTALLED 2003
 018 "DIA CIRC CONCR
 0240/1703 LEN=0030 INSTALLED 2003
 018 "DIA CIR UNKNOWN
 0240/1124 LEN=0030 INSTALLED 2003
 018 "DIA CIRC CONCR
 0240/0553 LEN=0030 INSTALLED 2003
 018 "DIA CIR UNKNOWN
 0240/0054 LEN=0030 INSTALLED 2003
 059554 FT 1 0 00616 0 02 0623+92
 NC GARARDS FORT RD
 S 0240/0000 LENGTH(AH 3038 BK 1861)
 018 "DIA CIRC CONCR
 0230/1260 LEN=0030 INSTALLED 2003
 001"H 01"W **UNKNOWN**
 0230/0642 LEN=0030 INSTALLED 2003
 018 "DIA CIRC CONCR
 0230/0085 LEN=0030 INSTALLED 2003
 057693 FT
 S 0230/0000 LENGTH(AH 1861 BK 2839)
 018 "DIA CIRC CONCR
 0220/2721 LEN=0030 INSTALLED 2003
 018 "DIA CIRC CONCR
 0220/2382 LEN=0030 INSTALLED 2003
 024 "DIA CIRC METAL
 0220/2022 LEN=0030 INSTALLED 2003
 024 "DIA CIRC CONCR
 0220/1688 LEN=0030 INSTALLED 2003
 015 "DIA CIRC CONCR
 0220/0560 LEN=0030 INSTALLED 2003
 WOODS RUN
 STRUCTURE LENGTH 16 FT
 0220/0166 BMSID 30/2011/0220/0166
 054854 FT 1 0 00616 0 02 0576+74
 WOODS RUN RD
 (T622)
 S 0220/0000 LENGTH(AH 2839 BK 2959)
 015 "DIA CIRC CONCR

ROBERTS RUN RD
 (T604) 059554 FT
 0240/0000

1 0 00616 0 02 0605+17 057693 FT
 (TBK) SMITH CREEK RD
 (T625) 0230/0000

054854 FT

DIR: B TOTAL LEN: 19.015 MI. DIST: 12-2 SR: 2011
 LEFT MUN: GREENE T RIGHT MUN: GREENE T

051895 FT

048975 FT

0210/2301	LEN=0030	018 " DIA	CIR PLASTIC	INSTALLED 2003
0210/2059	LEN=0030	018 " DIA	CIRC METAL	INSTALLED 2003
0210/1713	LEN=0004			INSTALLED 2003
0210/0285	LEN=0030	060 "H 01 "W	CON BOX CUL	INSTALLED 2003
051895 FT	1 0 00616	0 02 0546	+10	
0210/0000	LEN=0030	018 " DIA	CIRC CONCR	INSTALLED 2003
0200/2800	LEN=0030	015 " DIA	CIRC CONCR	INSTALLED 2003
0200/2387	LEN=0030	015 " DIA	CIRC CONCR	INSTALLED 2003
0200/1301	LEN=0030	036 " DIA	CIRC CONCR	INSTALLED 2003
0200/1100		LAUREL RUN RD		
0200/1040	LEN=0100	018 " DIA	CIRC CONCR	INSTALLED 2003
0200/0519	LEN=0030	018 " DIA	CIRC METAL	INSTALLED 2003
0200/0134		MINOR RUN		
048975 FT		STRUCTURE LENGTH 16 FT		
0200/0000	LEN=0030	024 " DIA	CIRC METAL	INSTALLED 2003
0190/3895	LEN=0030			INSTALLED 2003
0190/2585		JOHN CORBLEY LN		
0190/2571	LEN=0030	018 " DIA	CIRC CONCR	INSTALLED 2003
0190/1841	LEN=0030	018 " DIA	CIRC METAL	INSTALLED 2003
0190/1600	LEN=0030	018 " DIA	CIRC METAL	INSTALLED 2003
		HUGGINS RD		

DIR: B TOTAL LEN: 19.015 MI. DIST: 12-2 SR: 2011
 LEFT MUN: GREENE T RIGHT MUN: GREENE T

(TBK) GREENE LAKES RD
 (T627)

044995 FT
 0190/0000

TO 2011/0170 SH
 (CONN)

0180/0120
 042935 FT

FROM 2011/0180 SH
 (CONN)

0170/2970

039844 FT

	0190/1590	(T410)	
	0190/0660	HUGGINS RD (T410)	
---	0190/0561	018 "DIA CIRC CONCR LEN=0030 INSTALLED 2003	
---	0190/0319	018 "DIA CIRC UNKNOWN LEN=0030 INSTALLED 2003	
---	044995 FT	1 0 00616 0 01 0478+50	
---	0190/0000	VILLAGE: GARARDS FORT LENGTH(AH 3980 BK 2060)	
---	0180/1843	018 "DIA CIRC CONCR LEN=0030 INSTALLED 2003	
---	0180/1608	015 "DIA CIRC CONCR LEN=0030 INSTALLED 2003	
---	0180/1312	018 "DIA CIRC CONCR LEN=0030 INSTALLED 2003	
---	0180/0699	024 "DIA CIRC METAL LEN=0030 INSTALLED 2003	
---	0180/0143	B WHITELEY C STRUCTURE LENGTH 14 FT BMSID 30/2011/0180/0143	
---	042935 FT	1 0 00616 0 00 0428+41	
---	0180/0000	(TBK) CEYLON RD (T667) (TBK) MAPLETOWN RD (T501) LENGTH(AH 2060 BK 3091)	
---	0170/2778	001 "DIA CIRC CONCR LEN=0001 INSTALLED 2003	
---	0170/1925	015 "DIA CIRC CONCR LEN=0030 INSTALLED 2003	
---	0170/1188	015 "DIA CIRC CONCR LEN=0030 INSTALLED 2003	
---	0170/0602	018 "DIA CIRC CONCR LEN=0030 INSTALLED 2003	
---	0170/0375	018 "DIA CIRC CONCR LEN=0030 INSTALLED 2003	
---	039844 FT	1 0 00616 0 00 0397+40	
---	0170/0000	018 "DIA CIRC CONCR LEN=0030 INSTALLED 2003 LENGTH(AH 3091 BK 2618)	

DIR: B TOTAL LEN: 19.015 MI. DIST: 12-2 SR: 2011
 LEFT MUN: GREENE T RIGHT MUN: GREENE T

1 0 00616 0 00 0371+22 037226 FT
 FALLS HOLLOW RD
 (T413) 0160/0000

1 0 00616 0 00 0349+44 035040 FT
 CREEK RD
 (T411) 0150/0000

033302 FT

---	0160/2208	024 " DIA CIRC CONCR LEN=0030 INSTALLED 2003
---	0160/1565	018 " DIA CIRC CONCR LEN=0030 INSTALLED 2003
^	0160/0145	BMS EN 30/2011/0160/0081 1 0 00616 0 00 0371+97 WHITELEY CK.
^	0160/0081 037226 FT	BMSBG 30/2011/0160/0081
==	5 0160/0000	LENGTH(AH 2618 BK 2186) PUMP STATION RD
==	0150/2175	(T414)
---	0150/2122	024 " DIA CIRC CONCR LEN=0030 INSTALLED 2003
---	0150/1779	018 " DIA CIRC CONCR LEN=0030 INSTALLED 2003
---	0150/1742	OTHER OVERPASS IS RR X-ING
---	0150/1433	018 " DIA CIRC CONCR LEN=0030 INSTALLED 2003
---	0150/1164	018 " DIA CIRC CONCR LEN=0030 INSTALLED 2003
---	0150/0920	015 " DIA CIRC CONCR LEN=0030 INSTALLED 2003
---	0150/0580 035040 FT	015 " DIA CIRC METAL LEN=0001 INSTALLED 2003 CREEK RD
==	5 0150/0000	LENGTH(AH 2186 BK 1738)
---	0140/1093	024 " DIA CIRC CONCR LEN=0030 INSTALLED 2003
---	0140/0800	001 " DIA CIRC METAL LEN=0030 INSTALLED 2003
---	0140/0536	018 " DIA CIRC CONCR LEN=0045 INSTALLED 2003
---	0140/0291 033302 FT	015 " DIA CIRC CONCR LEN=0030 INSTALLED 2003 1 0 00616 0 00 0331+83 BILL KENNER RD
==	5 0140/0000	LENGTH(AH 1738 BK 1902)
---	0130/1902	018 " DIA CIRC CONCR LEN=0030 INSTALLED 2003
---		015 " DIA CIRC CONCR

DIR: B TOTAL LEN: 19.015 MI. DIST: 12-2 SR: 2011
 LEFT MUN: GREENE T RIGHT MUN: GREENE T

Stationing	Segment	Length	Material	Notes
031400 FT	0130/1472	LEN=0030	INSTALLED	2003
	0130/0774	LEN=0030	INSTALLED	2003
	0130/0480	LEN=0030	INSTALLED	UNKN
	031400 FT	1 0 00616	0 00	0313+20
		036"H 01"W	**UNKNOWN**	
	0130/0000	LEN=0030	INSTALLED	2003
		LENGTH(AH 1902 BK 2315)		
	NC BOBTOWN RD GREENE DUNKARD T			
	0120/1191	024 "DIA	CIRC CONCR	
	0120/1121	LEN=0030	INSTALLED	2003
	0120/0835	(T415) KEENER RD		
	0120/0706	018 "DIA	CIRC CONCR	
	0120/0374	LEN=0030	INSTALLED	2003
029085 FT	029085 FT	1 0 00616	0 00	0291+91
		018 "DIA	CIRC CONCR	
	0120/0000	LEN=0030	INSTALLED	2003
		LENGTH(AH 2315 BK 2630)		
	0110/2366	018 "DIA	CIRC CONCR	
	0110/2350	LEN=0030	INSTALLED	2003
	0110/2097	024 "DIA	CIRC CONCR	
	0110/1685	LEN=0030	INSTALLED	2003
		018 "DIA	CIRC CONCR	
	0110/1316	048 "DIA	CIRC CONCR	
	0110/0895	LEN=0030	INSTALLED	2003
		015 "DIA	CIRC CONCR	
	0110/0510	LEN=0030	INSTALLED	2003
		018 "DIA	CIRC CONCR	
	0110/0138	LEN=0030	INSTALLED	2003
026455 FT	026455 FT	1 0 00616	0 00	0264+00
	0110/0000	LEN=0030	INSTALLED	2003
		LENGTH(AH 2630 BK 2264)		
	0100/1950	(SR2029 SEG 0010/0000) HUNTING HILLS RD		
		024 "DIA	CIRC CONCR	

DIR: B TOTAL LEN: 19.015 MI. DIST: 12-2 SR: 2011
 LEFT MUN: DUNKARD T RIGHT MUN: DUNKARD T

SET STILL RD
(T397)

0100/1920

0100/1941 LEN=0030 INSTALLED 2003

==

0100/1903 DUNKARD
MONONGAHELA T

0100/1288 015 "DIA CIRC CONCR
LEN=0030 INSTALLED 2003

0100/0680 018 "DIA CIRC CONCR
LEN=0030 INSTALLED 2003

0100/0404 018 "DIA CIRC CONCR
LEN=0030 INSTALLED 2003

SET STILL RD
(T397)

0100/0075
024191 FT

==

024191 FT 1 0 00616 0 00 0242+23
015 "DIA CIRC CONCR
LEN=0030 INSTALLED 2003
MONONGAHELA
DUNKARD T

0100/0000 LENGTH(AH 2264 BK 2205)
001"H 01"W **UNKNOWN**

0090/1870 LEN=0030 INSTALLED 2003

0090/1154 018 "DIA CIRC CONCR
LEN=0030 INSTALLED 2003

0090/0759 018 "DIA CIRC CONCR
LEN=0030 INSTALLED 2003

0090/0382 015 "DIA CIR UNKNOWN
LEN=0030 INSTALLED 2003
DUNKARD

021986 FT

0090/0044 MONONGAHELA T
021986 FT 1 0 00616 0 00 0219+88
015 "DIA CIRC CONCR
LEN=0050 INSTALLED 2003

0090/0000 LENGTH(AH 2205 BK 2244)
015 "DIA CIRC CONCR

0080/1832 LEN=0030 INSTALLED 2003
015 "DIA CIRC CONCR

0080/1538 LEN=0030 INSTALLED 2003
018 "DIA CIRC CONCR

0080/1227 LEN=0030 INSTALLED 2003
018 "DIA CIR UNKNOWN

0080/0926 LEN=0030 INSTALLED 2003
018 "DIA CIRC CONCR

0080/0627 LEN=0030 INSTALLED 2003
MONONGAHELA
DUNKARD T

0080/0616 018 "DIA CIRC METAL
LEN=0030 INSTALLED 2003

0080/0433 LEN=0030 INSTALLED 2003

DIR: B TOTAL LEN: 19.015 MI. DIST: 12-2 SR: 2011
 LEFT MUN: DUNKARD T RIGHT MUN: DUNKARD T

Stationing	Description	Material	Length	Notes
0080/0341	DUNKARD MONONGAHELA T	018" DIA CIRC CONCR		
0080/0283	LEN=0030	INSTALLED	2003	
0080/0036	DUNKARD T MONONGAHELA	018" DIA CIRC CONCR		
0080/0017	LEN=0030	INSTALLED	2003	
019742 FT	1 0 00616 0 00 0198+54			
0080/0000	LENGTH(AH 2244 BK 2120)	018" DIA CIR UNKNOWN		
0070/1826	LEN=0030	INSTALLED	2003	
0070/1605	018" DIA CIRC CONCR	LEN=0030	INSTALLED	2003
0070/1220	BEAL RD (T353)	018" DIA CIRC CONCR		
0070/1193	LEN=0040	INSTALLED	2003	
0070/1069	024" DIA CIRC CONCR	LEN=0040	INSTALLED	2003
0070/0803	BMSSEN 30/2011/0070/0679	1 0 00616 0 00 0182+86		
0070/0679	DUNKARD CK.	BMSBG 30/2011/0070/0679		
0070/0472	BMSSEN 30/2011/0070/0417	1 0 00616 0 00 0180+26		
0070/0417	OTHER RR	BMSBG 30/2011/0070/0417		
017622 FT	1 0 00616 0 00 0175+86			
0070/0000	BOBTOWN HILL RD (SR2012 SEG 0020/3979)	001"H 00"W 0 PIPE DESC		
0060/2106	LEN=0427	INSTALLED	2003	
0060/1997	018" DIA CIRC CONCR	LEN=0030	INSTALLED	2003
0060/1574	015" DIA CIRC CONCR	LEN=0030	INSTALLED	2003
0060/1090	TOWNSHIP AL (TWP)	001" DIA CIRC METAL		
0060/0752	LEN=0030	INSTALLED	2003	
0060/0700	TOWNSHIP AL (TWP)			
0060/0670	TOWNSHIP AL (TWP)			
0060/0250	015" DIA CIR PLASTIC	LEN=0030	INSTALLED UNKN	
015029 FT	1 0 00616 0 00 0150+12			

EXTRACT DATE: 12/18/2023
PRINT DATE: 12/21/2023

ROADWAY MANAGEMENT SYSTEM
SLD COUNTY/SR - ANNUAL PRINT

PAGE NUMBER: 264
COUNTY: GREENE

DIR: B TOTAL LEN: 19.015 MI.
LEFT MUN: DUNKARD T

DIST: 12-2 SR: 2011
RIGHT MUN: DUNKARD T

TAYLORTOWN RD
(SR2004 SEG 0070/3309) 012096 FT
0050/0000

012096 FT

010030 FT

			HOLBERT STRETCH RD (SR2010 SEG 0010/0000)
5	0060/0000	LENGTH(AH 2593 BK 2933)	
	0050/2422	018 "DIA CIRC OTHER	INSTALLED 2003
	0050/2023	018 "DIA CIRC OTHER	INSTALLED 2003
	0050/1174	030 "DIA CIRC OTHER	INSTALLED 2003
	0050/0860	018 "DIA CIRC OTHER	INSTALLED 2003
	0050/0643	018 "DIA CIRC OTHER	INSTALLED 2003
	0050/0242	018 "DIA CIRC OTHER	INSTALLED 2003
	012096 FT	1 0 00616 0 00 0120+97	
5	0050/0000	VILLAGE: NEWTOWN LENGTH(AH 2933 BK 2066)	
	0040/2054	018 "DIA CIRC CONCR	INSTALLED 2003
	0040/1687	024 "DIA CIRC CONCR	INSTALLED 2003
	0040/1312	018 "DIA CIRC CONCR	INSTALLED 2003
	0040/0583	015 "DIA CIRC CONCR	INSTALLED 2003
	0040/0286	024 "DIA CIRC OTHER	INSTALLED 2003
	0040/0004	015 "DIA CIRC OTHER	INSTALLED 2003
	010030 FT	1 0 00616 0 00 0100+42	
5	0040/0000	WILLIAMSON HILL RD (T343)	
	0030/3035	LENGTH(AH 2066 BK 3222) 036 "DIA CIRC METAL	INSTALLED 2003
	0030/2865	018 "DIA CIRC CONCR	INSTALLED 2003
	0030/2646	018 "DIA CIRC OTHER	INSTALLED 2003
	0030/1873	036 "DIA CIRC CONCR	INSTALLED 2003
	0030/1331	015 "DIA CIRC OTHER	INSTALLED 2003
	0030/0465	015 "DIA CIRC OTHER	INSTALLED 2003

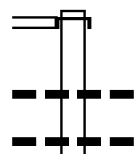
DIR: B TOTAL LEN: 19.015 MI. DIST: 12-2 SR: 2011
 LEFT MUN: DUNKARD T RIGHT MUN: DUNKARD T

BIGFOOT RD
 (T720)

006808 FT	0030/0127	018 " DIA	CIRC OTHER	INSTALLED 2003
	006808 FT	LEN=0030	1 0 00616	0 00 0068+25
		018 " DIA	CIRC CONCR	INSTALLED 2003
	0030/0000	LEN=0030	LENGTH(AH 3222	BK 3904)
	0020/3787	018 " DIA	CIRC OTHER	INSTALLED 2003
	0020/3210	018 " DIA	CIRC OTHER	INSTALLED 2003
0020/3185	0020/3185	DILLINER	HILL RD	(T722)
	0020/2738	036 " DIA	CIRC CONCR	INSTALLED 2003
	0020/2193	018 " DIA	CIRC OTHER	INSTALLED 2003
	0020/2027	015 " DIA	CIRC OTHER	INSTALLED 2003
	0020/1428	015 " DIA	CIRC CONCR	INSTALLED 2003
	0020/1183	015 " DIA	CIRC OTHER	INSTALLED 2003
	0020/0832	036 " DIA	CIRC CONCR	INSTALLED 2003
	0020/0700	018 " DIA	CIRC CONCR	INSTALLED 2003
002904 FT	002904 FT	1 0 00616	0 00 0029+18	
		015 " DIA	CIRC OTHER	INSTALLED 2003
	0020/0000	LEN=0030	LENGTH(AH 3904	BK 2904)
	0010/2595	015 " DIA	CIRC OTHER	INSTALLED 2003
		LEN=0030		
	0010/1678	024 " DIA	CIRC OTHER	INSTALLED 2003
	0010/1164	015 " DIA	CIRC OTHER	INSTALLED 2003
		LEN=0030		
	0010/0525	015 " DIA	CIRC OTHER	INSTALLED 2003
000000 FT	000000 FT	LEN=0030	1 0 00616	0 00 0000+00
		015 " DIA	CIRC OTHER	INSTALLED 2003
		LEN=0030		
		NC DU	DUNKARD DILLINER RD	
		INTER-BK	WEST VIRGINIA STATE LIN	(STBD)
		MFC BEGIN = D		
	0010/0000	LEN=0030	LENGTH(AH 2904	BK 0000)

EXTRACT DATE: 12/18/2023 ROADWAY MANAGEMENT SYSTEM PAGE NUMBER: 262
 PRINT DATE: 12/21/2023 SLD COUNTY/SR - ANNUAL PRINT COUNTY: GREENE
 DIR: B TOTAL LEN: 1.615 MI. DIST: 12-2 SR: 2010
 LEFT MUN: DUNKARD T RIGHT MUN: DUNKARD T

POINT MARION RD 008525 FT
 (SR0088 SEG 0066/0000) 0030/2870



008525 FT
 INTER-AHD POINT MARION RD
 0030/2870 (SR0088 SEG 0066/0000)
 0030/2100 015 " DIA CIRC CONCR
 LEN=0030 INSTALLED UNKN
 0030/1935 018 " DIA CIRC CONCR
 LEN=0040 INSTALLED UNKN

DIR: B TOTAL LEN: 1.615 MI. DIST: 12-2 SR: 2010
 LEFT MUN: DUNKARD T RIGHT MUN: DUNKARD T

005655 FT

0030/1700 015 " DIA CIRC CONCR
 LEN=0030 INSTALLED UNKN
 0030/1590 018 " DIA CIRC CONCR
 LEN=0030 INSTALLED UNKN
 0030/1160 MOFFIT RD
 (T768)

005655 FT 1 0 00616 7 00 0055+87
 VILLAGE: DILLINER
 015 " DIA CIRC CONCR
 LEN=0040 INSTALLED UNKN
 0030/0000 LENGTH(AH 2870 BK 3430)

0020/2676 036 " DIA CIRC CONCR
 LEN=0040 INSTALLED UNKN
 0020/2624 018 " DIA CIR PLASTIC
 LEN=0060 INSTALLED UNKN

0020/1596 018 " DIA CIR PLASTIC
 LEN=0030 INSTALLED 2002
 0020/1070 036 " DIA CIRC CONCR
 LEN=0050 INSTALLED UNKN

002225 FT

0020/0332 018 " DIA CIRC CONCR
 LEN=0040 INSTALLED UNKN
 002225 FT 1 0 00616 7 00 0021+58
 018 " DIA CIRC CONCR
 LEN=0040 INSTALLED UNKN
 0020/0000 LENGTH(AH 3430 BK 2225)

0010/2003 018 " DIA CIRC CONCR
 LEN=0040 INSTALLED UNKN
 0010/1617 016 " DIA CIRC CONCR
 LEN=0040 INSTALLED UNKN

0010/1177 016 " DIA CIRC CONCR
 LEN=0040 INSTALLED UNKN
 0010/0920 016 " DIA CIRC CONCR
 LEN=0040 INSTALLED UNKN

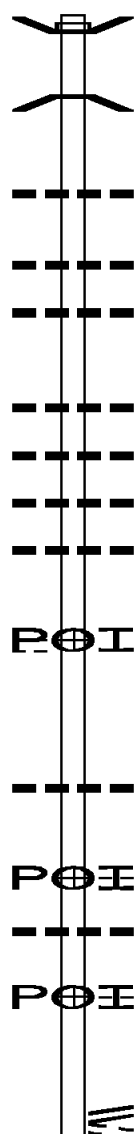
0010/0510 014 " DIA CIRC CONCR
 LEN=0040 INSTALLED UNKN
 0010/0065 018 " DIA CIRC CONCR
 LEN=0040 INSTALLED UNKN

000000 FT

000000 FT 1 0 00616 7 00 0000+00
 VILLAGE: NEWTOWN
 NC HO LBERT STRETCH RD
 DUNKARD DILLINER RD
 (SR2011 SEG 0060/0000)
 MFC BEGIN = D
 0010/0000 LENGTH(AH 2225 BK 0000)

DIR: B TOTAL LEN: 1.846 MI. DIST: 12-2 SR: 2009
 LEFT MUN: PERRY T RIGHT MUN: PERRY T

009745 FT



009745 FT BMS EN 30/2009/0040/2471
 INTER-AHD GAS CO RD
 0040/2495 (T319)
 2 0 30099 0 01 0085+33
 DOOLEY RUN
 0040/2471 BMSBG 30/2009/0040/2471

0040/1355 018 "DIA CIRC CONCR
 LEN=0030 INSTALLED 2003

0040/0710 018 "DIA CIRC CONCR
 LEN=0030 INSTALLED 2003

0040/0343 014 "DIA CIRC CONCR
 LEN=0030 INSTALLED 2003

007250 FT 2 0 30099 0 01 0060+41
 018 "DIA CIRC CONCR
 LEN=0030 INSTALLED 2003

0040/0000 LENGTH(AH 2495 BK 1325)
 016 "DIA CIRC CONCR

0030/1159 LEN=0040 INSTALLED UNKN

0030/0950 015 "DIA CIRC CONCR
 LEN=0040 INSTALLED UNKN

0030/0722 015 "DIA CIRC CONCR
 LEN=0040 INSTALLED UNKN

005925 FT 2 0 30099 0 01 0047+17
 (APRA) MEADOW RIDGE BUS

0030/0000 LENGTH(AH 1325 BK 3300)

0020/1684 018 "DIA CIRC METAL
 LEN=0080 INSTALLED UNKN

(APRA) BFS AUTO TRUCK P
 BFS AUTO TRUCK PLAZA EN
 (PRDR)

0020/0860 018 "DIA CIRC METAL
 LEN=0040 INSTALLED UNKN

(APRA) BFS AUTO TRUCK P
 BFS AUTO TRUCK PLAZA EX
 (PRDR)

0020/0375 BALD HILL RD
 (SR2002 SEG 0010/0000)

NC GAS CO RD
 FREE SOIL RD

0020/0240 (T628)

MEADOW RIDGE RD
 (PRDR)

DIR: B TOTAL LEN: 1.846 MI. DIST: 12-2 SR: 2009
LEFT MUN: PERRY T RIGHT MUN: PERRY T

Stationing	Description	Stationing	Description
		0020/0090	RAMP B RD
		0020/0084	(SR8001 SEG 0750/0000)
002625 FT		002625 FT	RAMP A RD
		0020/0000	(SR8001 SEG 0010/0559)
			MFC BEGIN = E
			2 0 30099 0 00 0028+88
			MFC BEGIN = D
			LENGTH(AH 3300 BK 0310)
SR 0079			
OP ID 30/0079/0004/1701 0015/0225		0014/0235	OP ID 30/0079/0004/1701
SR 0079			SR 0079
OP ID 30/0079/0005/182B 0015/0135		0014/0145	OP ID 30/0079/0005/182B
2 0 30099 0 00 0023+15 002315 FT		002315 FT	2 0 30099 0 00 0023+15
MFC BEGIN = D			MFC BEGIN = D
LENGTH(AH 0310 BK 2315) 0015/0000		0014/0000	LENGTH(AH 0310 BK 2315)
			RAMP C RD
			(SR8001 SEG 0500/0760)
			RAMP D RD
			(SR8001 SEG 0250/0000)
LOCUST AV ET		0010/2217	
(SR2039 SEG 0010/0000) 0010/1690			
ELM ST			
(T853) 0010/1355			
		0010/1010	018 " DIA CIRC CONCR
			LEN=0035 INSTALLED 2003
		0010/0860	DELAWARE ST
			(T814)
ELLSWORTH AV			
(T855) 0010/0825			
ALLEY M			
(T812) 0010/0620			
		0010/0600	018 " DIA CIRC CONCR
			LEN=0080 INSTALLED 2003
		0010/0585	EVANS ST
			(T812)
BUCHANNON ST			
(T857) 0010/0365			
MULBERRY AL			
(TWP) 0010/0180			
		0010/0030	018 " DIA CIRC CONCR
		000000 FT	LEN=0030 INSTALLED UNKN
			2 0 30099 0 00 0000+00
			NC LO
			MT MORRIS RD
			(SR0019 SEG 0020/1810)
			LOCUST AV
			(T865)
			MFC BEGIN = D
		0010/0000	LENGTH(AH 2315 BK 0000)

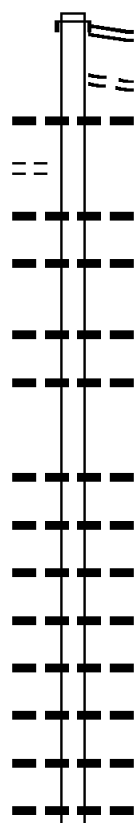
DIR: B TOTAL LEN: 2.246 MI. DIST: 12-2 SR: 2008
 LEFT MUN: DUNKARD T RIGHT MUN: DUNKARD T

GRANT ST
(T405)

011861 FT

011861 FT
INTER-AHD

BALD HILL CHURCH RD
(SR2021 SEG 0070/2845)
BOBTOWN HILL RD
(SR2012 SEG 0010/0000)
DENNY ST
(T390)



0050/2235

0050/2599

018 "DIA CIRC METAL
LEN=0030 INSTALLED UNKN

0050/2295

0050/2266

018 "DIA CIRC CONCR
LEN=0025 INSTALLED UNKN

018 "DIA CIRC CONCR
LEN=0030 INSTALLED UNKN

0050/1870

0050/1430

015 "DIA CIRC METAL
LEN=0025 INSTALLED UNKN

016 "DIA CIRC METAL
LEN=0025 INSTALLED UNKN

0050/0744

0050/0409

2 0 30073 0 00 0032+88
015 "DIA CIRC METAL
LEN=0025 INSTALLED UNKN

009262 FT

009262 FT

5

0050/0000

LENGTH(AH 2599 BK 3307)
015 "DIA CIRC METAL
LEN=0025 INSTALLED UNKN

0040/2845

0040/2497

018 "DIA CIRC CONCR
LEN=0025 INSTALLED UNKN

018 "DIA CIRC CONCR
LEN=0025 INSTALLED UNKN

0040/1960

0040/1692

018 "DIA CIRC CONCR
LEN=0025 INSTALLED UNKN

018 "DIA CIRC CONCR
LEN=0025 INSTALLED UNKN

0040/1369

0040/1000

015 "DIA CIRC METAL
LEN=0030 INSTALLED UNKN

024 "DIA CIRC METAL
LEN=0030 INSTALLED UNKN

0040/0677

018 "DIA CIR PLASTIC
LEN=0025 INSTALLED UNKN

DIR: B TOTAL LEN: 2.246 MI. DIST: 12-2 SR: 2008
 LEFT MUN: DUNKARD T RIGHT MUN: DUNKARD T

Stationing	Segment	Length	Material	Status	Notes
0040/0287		0025	018" DIA CIRC CONCR	INSTALLED	UNKN
0040/0015		0025	018" DIA CIRC CONCR	INSTALLED	UNKN
005955		0000			
0040/0000		0090	018" DIA CIRC CONCR	INSTALLED	UNKN
0030/2319		0035	018" DIA CIRC CONCR	INSTALLED	2001
0030/1525		0025	018" DIA CIRC CONCR	INSTALLED	UNKN
0030/1317		0025	018" DIA CIRC CONCR	INSTALLED	UNKN
0030/1219		0025	018" DIA CIRC CONCR	INSTALLED	UNKN
0030/1100		0025	018" DIA CIRC CONCR	INSTALLED	UNKN
0030/0740		0025	018" DIA CIRC CONCR	INSTALLED	UNKN
0030/0458		0030	018" DIA CIRC CONCR	INSTALLED	UNKN
0030/0116		0000			
003141		0000			
0030/0000		0025	018" DIA CIRC CONCR	INSTALLED	UNKN
0020/1879		0025	018" DIA CIRC CONCR	INSTALLED	UNKN
0020/1594		0025	018" DIA CIRC CONCR	INSTALLED	UNKN
0020/0230		0030	018" DIA CIRC METAL	INSTALLED	UNKN
001120		0000			
0020/0000		0030	018" DIA CIRC METAL	INSTALLED	UNKN
0010/0925		0001	015" DIA CIRC METAL	INSTALLED	UNKN
0010/0210		0000			
000000		0000			
0010/0000		1120	018" DIA CIRC METAL	INSTALLED	UNKN

OLD WATERWORKS RD
 (SR2025 SEG 0010/0000)

LODGE HALL RD
 (T694)

2 0 30020 0 04 0466+18 000000 FT
 TAYLORTOWN RD
 (SR2004 SEG 0060/1321)

DIR: B TOTAL LEN: .213 MI. DIST: 12-2 SR: 2007
 LEFT MUN: PERRY T RIGHT MUN: PERRY T

MECHANIC ST
 (T859)

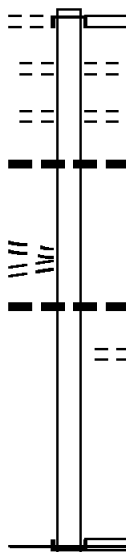
APPLE AL
 (TWP)
 MAIN AV
 (TWP)

001123 FT

0010/1123

0010/0335

000000 FT



001123 FT
 INTER-AHD

0010/1123

0010/0935

0010/0535

0010/0360

0010/0330

0010/0130

000000 FT

INTER-BK

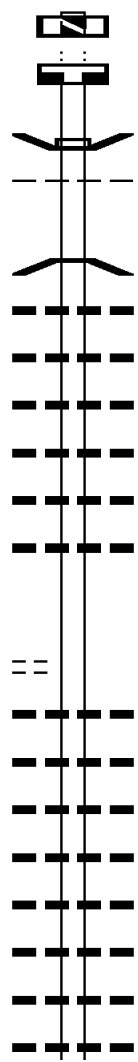
0010/0000

MT MORRIS RD
 (SR0019 SEG 0020/2440)
 MT MORRIS RD
 (SR0019 SEG 0020/2440)
 WALNUT ST
 (T861)
 PLUM AL
 (TWP)
 015 " DIA CIRC CONCR
 LEN=0030 INSTALLED UNKN

 018"H 18"W CON BOX CUL
 LEN=0030 INSTALLED UNKN
 STRAWBERRY AL
 (TWP)
 2 0 30017 0 00 0081+36
 NC MA IN ST
 WADES RUN RD
 (SR2003 SEG 0034/0000)
 BIG SHANNON RD
 (SR2003 SEG 0034/0000)
 MFC BEGIN = E
 LENGTH(AH 1123 BK 0000)

DIR: B TOTAL LEN: 1.849 MI. DIST: 12-2 SR: 2006
 LEFT MUN: DUNKARD T RIGHT MUN: DUNKARD T

009763 FT
 009763 FT



009763 FT
 7042/0000 LTH AH 003024 BK 009535
 009763 FT
 7040/0000 LENGTH(AH 9535 BK 2116)
 INTER-AHD BMSSEN 30/2006/0040/2099
 0040/2116 STEELE HILL RD
 (T342)
 0040/2101 DUNKARD
 PERRY T
 0 0 00000 0 00 0000+00
 GLADE RUN
 0040/2099 BMSBG 30/2006/0040/2099
 018 "DIA CIRC CONCR
 0040/1823 LEN=0030 INSTALLED UNKN
 018 "DIA CIRC CONCR
 0040/1721 LEN=0030 INSTALLED UNKN
 018 "DIA CIRC CONCR
 0040/1494 LEN=0025 INSTALLED UNKN
 018 "DIA CIRC CONCR
 0040/1342 LEN=0030 INSTALLED UNKN
 018 "DIA CIRC CONCR
 0040/1120 LEN=0025 INSTALLED UNKN
 018 "DIA CIRC METAL
 0040/0975 LEN=0030 INSTALLED UNKN

2 0 30020 0 01 0079+03 007647 FT
 393 DAVISTOWN RD
 (PRDR) 0040/0000

007647 FT
 5 0040/0000 LENGTH(AH 2116 BK 3119)
 018 "DIA CIRC METAL
 0030/2655 LEN=0030 INSTALLED 1998
 018 "DIA CIRC METAL
 0030/2403 LEN=0030 INSTALLED 1998
 018 "DIA CIRC CONCR
 0030/1944 LEN=0028 INSTALLED UNKN
 060 "DIA CIRC CONCR
 0030/1625 LEN=0040 INSTALLED UNKN
 018 "DIA CIRC CONCR
 0030/1438 LEN=0030 INSTALLED UNKN
 018 "DIA CIRC CONCR
 0030/1145 LEN=0030 INSTALLED UNKN
 018 "DIA CIR PLASTIC
 0030/0765 LEN=0030 INSTALLED UNKN
 018 "DIA CIR PLASTIC
 0030/0684 LEN=0030 INSTALLED UNKN

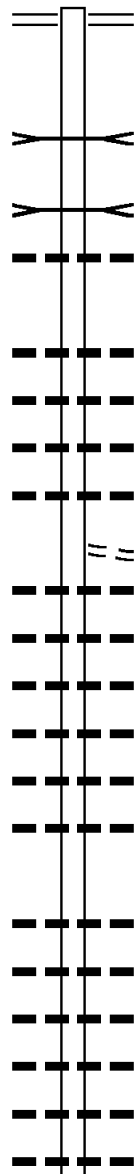
DIR: B TOTAL LEN: 1.849 MI. DIST: 12-2 SR: 2006
 LEFT MUN: PERRY T RIGHT MUN: PERRY T

Stationing	Description	Material	Length	Notes
004528 FT	0030/0402	018" DIA CIRC CONCR	0040	INSTALLED UNKN
	004528 FT	20 30020 0 01 0048+48		
	0030/0000	018" DIA CIRC CONCR	0035	INSTALLED UNKN
	0020/2501	018" DIA CIRC CONCR	0035	INSTALLED UNKN
	0020/2248	018" DIA CIRC CONCR	0033	INSTALLED UNKN
	0020/1940	018" DIA CIRC CONCR	0030	INSTALLED UNKN
	0020/1778	018" DIA CIRC CONCR	0020	INSTALLED UNKN
	0020/1450	018" DIA CIRC CONCR	0035	INSTALLED 199B
	0020/1142	018" DIA CIRC CONCR	0030	INSTALLED UNKN
	0020/0814	018" DIA CIRC CONCR	0025	INSTALLED UNKN
	0020/0497	018" DIA CIRC CONCR	0025	INSTALLED UNKN
	0020/0385	018" DIA CIRC CONCR	0025	INSTALLED UNKN
0018+15 001815 FT	0020/0000			
20 30020 0 00 (T602)	0020/0000			
	0010/1663	STRUCTURE LENGTH 18 FT		BMSID 30/2006/0010/1663
	0010/1535	DETOUR RAMP C RD		(SR9400 SEG 0020/0000)
	0010/1274	DETOUR RAMP D RD		(SR9400 SEG 0010/0750)
	0010/0907	015" DIA CIRC CONCR	0070	INSTALLED UNKN
	0010/0813	SR 0079		OP ID 30/0079/0014/0723
	0010/0345	SR 0079		OP ID 30/0079/0015/0337
	0010/0050	DUNKARD AV		(T603)
000000 FT	000000 FT	018" DIA CIRC CONCR	0100	INSTALLED 199B
		20 30020 0 00 0000+00		NC DA VISTOWN RD
		MT MORRIS RD		(SR0019 SEG 0030/2480)
		MFC BEGIN = D		
	0010/0000			LENGTH(AH 1815 BK 0000)

DIR: B TOTAL LEN: 5.211 MI. DIST: 12-2 SR: 2005
 LEFT MUN: WHITELEY T RIGHT MUN: WHITELEY T

027516 FT

027516 FT KIRBY GARARDS FORT RD
 0090/2191 (SR2018 SEG 0160/1275)



WHITELEY CK.
 STRUCTURE LENGTH 45 FT
 BMSID 30/2005/0090/1085
 DRAINAGE
 STRUCTURE LENGTH 31 FT
 BMSID 30/2005/0090/0610
 015 " DIA CIRC METAL
 LEN=0025 INSTALLED UNKN
 2 0 30134 0 00 0094+63
 015 " DIA CIRC METAL
 LEN=0030 INSTALLED UNKN
 LENGTH(AH 2191 BK 2759)
 015 " DIA CIRC METAL
 LEN=0025 INSTALLED UNKN
 015 " DIA CIRC METAL
 LEN=0025 INSTALLED UNKN
 015 " DIA CIRC METAL
 LEN=0025 INSTALLED UNKN
 JOHNSON RD
 (T598)
 015 " DIA CIR PLASTIC
 LEN=0025 INSTALLED UNKN
 015 " DIA CIRC METAL
 LEN=0025 INSTALLED UNKN
 036 " DIA CIRC METAL
 LEN=0025 INSTALLED UNKN
 015 " DIA CIRC METAL
 LEN=0030 INSTALLED UNKN
 015 " DIA CIRC METAL
 LEN=0030 INSTALLED UNKN
 015 " DIA CIRC METAL
 LEN=0030 INSTALLED UNKN
 2 0 30134 0 00 0066+31
 015 " DIA CIRC METAL
 LEN=0025 INSTALLED UNKN
 LENGTH(AH 2759 BK 3893)
 015 " DIA CIRC METAL
 LEN=0030 INSTALLED UNKN
 042 " DIA CIRC METAL
 LEN=0040 INSTALLED UNKN
 018 " DIA CIRC METAL
 LEN=0030 INSTALLED UNKN
 036 " DIA CIRC METAL
 LEN=0040 INSTALLED UNKN
 036 " DIA CIRC METAL
 LEN=0050 INSTALLED UNKN

025325 FT

5

022566 FT

5

EXTRACT DATE: 12/18/2023
PRINT DATE: 12/21/2023

ROADWAY MANAGEMENT SYSTEM
SLD COUNTY/SR - ANNUAL PRINT

PAGE NUMBER: 252
COUNTY: GREENE

DIR: B TOTAL LEN: 5.211 MI.
LEFT MUN: WHITELEY T

DIST: 12-2 SR: 2005
RIGHT MUN: WHITELEY T

Stationing	Material	Length	Notes
0070/2151	015" DIA CIRC METAL	LEN=0030	INSTALLED UNKN
0070/2074	015" DIA CIRC METAL	LEN=0030	INSTALLED UNKN
0070/1874	015" DIA CIRC METAL	LEN=0030	INSTALLED UNKN
0070/1531	015" DIA CIRC METAL	LEN=0030	INSTALLED UNKN
0070/0862	015" DIA CIRC METAL	LEN=0030	INSTALLED UNKN
0070/0403	015" DIA CIRC METAL	LEN=0025	INSTALLED UNKN
018673 FT	2 0 30134	0 00 0026+96	
0070/0000	015" DIA CIRC METAL	LEN=0025	INSTALLED UNKN
0060/2401	018" DIA CIRC CONC	LEN=0030	INSTALLED UNKN
0060/2070	018" DIA CIRC METAL	LEN=0030	INSTALLED UNKN
0060/1400	015" DIA CIRC METAL	LEN=0030	INSTALLED UNKN
0060/1237	015" DIA CIRC METAL	LEN=0025	INSTALLED UNKN
0060/0669	015" DIA CIR PLASTIC	LEN=0025	INSTALLED UNKN
0060/0280	015" DIA CIRC METAL	LEN=0025	INSTALLED UNKN
015944 FT	2 0 30134	0 00 0000+00	
INTER-BK	MT MORRIS RD	(SR0019 SEG 0120/1530)	
0060/0000	MT MORRIS RD	(SR0019 SEG 0120/1530)	
015944 FT	LTH AH	002729 BK 000290	
7056/0000	LTH AH	000290 BK 002682	
INTER-AHD	MT MORRIS RD	(SR0019 SEG 0120/1825)	
0050/2682	015" DIA CIR UNKNOWN	LEN=0036	INSTALLED UNKN
0050/2633	015" DIA CIRC METAL	LEN=0001	INSTALLED UNKN
0050/2547	015" DIA CIRC CONC	LEN=0030	INSTALLED UNKN
0050/1986	015" DIA CIRC CONC	LEN=0030	INSTALLED UNKN
0050/1625	015" DIA CIRC CONC	LEN=0030	INSTALLED UNKN
0050/1519	015" DIA CIRC CONC	LEN=0025	INSTALLED UNKN

MT MORRIS RD
(SR0019 SEG 0120/1825) 0050/2682

DIR: B TOTAL LEN: 5.211 MI. DIST: 12-2 SR: 2005
 LEFT MUN: WHITELEY T RIGHT MUN: WHITELEY T

013262 FT

010379 FT

007380 FT

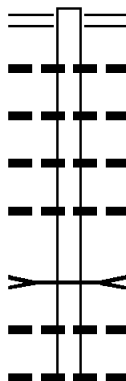
0050/0774	030 " DIA CIRC METAL LEN=0030 INSTALLED UNKN
0050/0303	030 " DIA CIRC METAL LEN=0030 INSTALLED UNKN
013262 FT	2 0 30035 0 00 0131+57 048"H 00"W MULT CONCR LEN=0024 INSTALLED UNKN
0050/0000	LENGTH(AH 2682 BK 2883)
0040/2082	018 " DIA CIR PLASTIC LEN=0030 INSTALLED 1997
0040/1093	030 " DIA CIRC METAL LEN=0024 INSTALLED UNKN
0040/0401	018 " DIA CIRC CONCR LEN=0022 INSTALLED UNKN
010379 FT	2 0 30035 0 00 0104+02 030 " DIA CIRC CONCR LEN=0030 INSTALLED UNKN
0040/0000	LENGTH(AH 2883 BK 2999)
0030/2505	018 " DIA CIRC CONCR LEN=0030 INSTALLED UNKN
0030/2255	015 " DIA CIR PLASTIC LEN=0030 INSTALLED UNKN
0030/1979	018 " DIA CIRC CONCR LEN=0024 INSTALLED UNKN
0030/1706	015 " DIA CIRC CONCR LEN=0020 INSTALLED UNKN
0030/1500	015 " DIA CIR PLASTIC LEN=0022 INSTALLED UNKN
0030/0770	024 " DIA CIR PLASTIC LEN=0030 INSTALLED UNKN
0030/0515	FOX HILL RD (T387)
0030/0240	015 " DIA CIRC CONCR LEN=0021 INSTALLED UNKN
007380 FT	2 0 30035 0 00 0074+06 018 " DIA CIR PLASTIC LEN=0024 INSTALLED UNKN
0030/0000	WHITELEY PERRY T LENGTH(AH 2999 BK 2235)
0024/1142	018 " DIA CIRC METAL LEN=0030 INSTALLED 2004

DIR: B TOTAL LEN: 5.211 MI. DIST: 12-2 SR: 2005
 LEFT MUN: PERRY T RIGHT MUN: PERRY T

Stationing	Material	Length	Notes
005145 FT	018 " DIA CIRC CONCR	0024/0947 LEN=0030	INSTALLED UNKN
	036 " DIA CIRC CONCR	0024/0203 LEN=0030	INSTALLED UNKN
	2 0 30035 0 00 0000+00	005145 FT	
	018 " DIA CIRC CONCR	0024/0000 LEN=0030	INSTALLED UNKN
	018 " DIA CIRC CONCR	0020/1704 LEN=0030	INSTALLED UNKN
	024 " DIA CIRC CONCR	0020/1590 LEN=0030	INSTALLED UNKN
	024 " DIA CIRC CONCR	0020/1391 LEN=0030	INSTALLED UNKN
	018 " DIA CIR PLASTIC	0020/0685 LEN=0035	INSTALLED UNKN
	018 " DIA CIR PLASTIC	0020/0650 LEN=0035	INSTALLED UNKN
	018 " DIA CIRC CONCR	0020/0402 LEN=0030	INSTALLED UNKN
	018 " DIA CIRC CONCR	0020/0148 LEN=0030	INSTALLED UNKN
003345 FT	2 0 30035 0 00 0033+85	003345 FT	
	015 " DIA CIRC METAL	0020/0000 LEN=0035	INSTALLED UNKN
	015 " DIA CIRC METAL	0010/2975 LEN=0030	INSTALLED UNKN
	015 " DIA CIRC METAL	0010/2185 LEN=0020	INSTALLED UNKN
	030 " DIA CIRC METAL	0010/1740 LEN=0024	INSTALLED UNKN
	018 " DIA CIRC CONCR	0010/1380 LEN=0020	INSTALLED UNKN
	024 " DIA CIRC METAL	0010/1076 LEN=0020	INSTALLED UNKN
	018 " DIA CIR PLASTIC	0010/0740 LEN=0020	INSTALLED UNKN
	018 " DIA CIRC METAL	0010/0440 LEN=0020	INSTALLED UNKN
	018 " DIA CIRC METAL	0010/0051 LEN=0018	INSTALLED UNKN
	NC VA NDRUFF RD		
	BIG SHANNON RD		
2 0 30035 0 00 0000+00 000000 FT		000000 FT	(SR2003 SEG 0120/0000)
BIG SHANNON RD			MFC BEGIN = E
(SR2003 SEG 0120/0000) 0010/0000		0010/0000	LENTH(AH 3345 BK 0000)

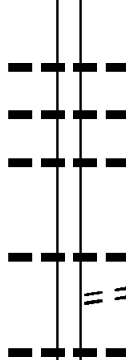
DIR: B TOTAL LEN: 4.060 MI. DIST: 12-2 SR: 2004
 LEFT MUN: DUNKARD T RIGHT MUN: DUNKARD T

021439 FT



021439 FT DUNKARD DILLINER RD
 0070/3309 (SR2011 SEG 0050/0000)
 048 " DIA CIRC CONCR
 0070/2972 LEN=0040 INSTALLED UNKN
 015 " DIA CIRC PLASTIC
 0070/2440 LEN=0030 INSTALLED UNKN
 015 " DIA CIRC OTHER
 0070/2133 LEN=0030 INSTALLED UNKN
 060"H 90"W CON BOX CUL
 0070/1875 LEN=0040 INSTALLED UNKN
 B DUNKARD CK
 STRUCTURE LENGTH 13 FT
 0070/1803 BMSID 30/2004/0070/1803
 018 " DIA CIRC OTHER
 0070/1302 LEN=0035 INSTALLED 1998
 015 " DIA CIRC OTHER
 0070/1062 LEN=0030 INSTALLED UNKN

018130 FT



018130 FT 2 0 30022 0 00 0180+40
 018 " DIA CIRC CONCR
 5 0070/0000 LEN=0024 INSTALLED UNKN
 LENGTH(AH 3309 BK 3733)
 015 " DIA CIRC OTHER
 0060/3247 LEN=0030 INSTALLED UNKN
 024 " DIA CIRC OTHER
 0060/2927 LEN=0025 INSTALLED UNKN
 015 " DIA CIRC OTHER
 0060/1981 LEN=0040 INSTALLED UNKN
 BIGFOOT RD
 (T720)
 015 " DIA CIRC OTHER
 0060/1340 LEN=0030 INSTALLED UNKN

DIR: B TOTAL LEN: 4.060 MI. DIST: 12-2 SR: 2004
 LEFT MUN: DUNKARD T RIGHT MUN: DUNKARD T

PLANT RD
 (SR2008 SEG 0010/0000) 0060/1321

2 0 30022 0 00 0144+30 014397 FT
 LODGE HALL RD
 (T694) 0060/0000

012040 FT

2 0 30022 0 00 0088+15 008826 FT
 BALD HILL RD
 (T341) 0040/0000

0060/0860	036 "DIA CIRC CONCR LEN=0030 INSTALLED UNKN SHELBY LN (T694)
0060/0555 014397 FT	
0060/0000	LENGTH(AH 3733 BK 2357) 048 "DIA CIRC METAL LEN=0040 INSTALLED 2002 SCHOOL HOUSE RD (T694)
0050/2273	015 "DIA CIRC OTHER LEN=0030 INSTALLED UNKN MATHEWS RD (T696)
0050/2270	018 "DIA CIRC METAL LEN=0080 INSTALLED 2002
0050/2152	015 "DIA CIRC CONCR LEN=0030 INSTALLED 2002
0050/2135	015 "DIA CIRC CONCR LEN=0030 INSTALLED 2002
0050/2107	048 "DIA CIRC METAL LEN=0025 INSTALLED 2002
0050/1678	015 "DIA CIRC OTHER LEN=0030 INSTALLED 2002
0050/1305	015 "DIA CIRC OTHER LEN=0030 INSTALLED 2002
0050/1102	015 "DIA CIRC OTHER LEN=0030 INSTALLED 2002
0050/0664	2 0 30022 0 00 0114+45 VILLAGE: TAYLORTOWN 048 "DIA CIRC METAL LEN=0045 INSTALLED 2002 LENGTH(AH 2357 BK 3214)
0050/0000	015 "DIA CIRC OTHER LEN=0025 INSTALLED 2002
0040/2432	015 "DIA CIRC OTHER LEN=0035 INSTALLED 2002
0040/1762	015 "DIA CIRC OTHER LEN=0025 INSTALLED UNKN
0040/1435	018 "DIA CIR PLASTIC LEN=0035 INSTALLED 2002
0040/1120	015 "DIA CIRC OTHER LEN=0030 INSTALLED 2002
0040/0660	CONVEYOR OP ID 30/2004/0040/0560
0040/0560 008826 FT	
0040/0000	LENGTH(AH 3214 BK 2871)

Stationing	Description	Material	Quantity	Unit	Notes
0030/1790	015 " DIA	CIRC OTHER	LEN=0030	INSTALLED	2002
0030/1309	015 " DIA	CIRC OTHER	LEN=0030	INSTALLED	2002
0030/0846	015 " DIA	CIRC OTHER	LEN=0025	INSTALLED	2002
005955 FT	2 0 30022	0 00 0057+47			
0030/0000	018 " DIA	CIRC OTHER	LEN=0024	INSTALLED	2002
	LENGTH(AH 2871 BK 3460)				
0020/2570	024 " DIA	CIRC CONCR	LEN=0030	INSTALLED	2002
BALD HILL CHURCH RD (SR2021 SEG 0010/0000)	0020/2015				
0020/1644	024 " DIA	CIRC CONCR	LEN=0030	INSTALLED	2002
0020/1038	015 " DIA	CIRC OTHER	LEN=0030	INSTALLED	2002
0020/0418	018 " DIA	CIRC CONCR	LEN=0030	INSTALLED	2002
002495 FT	2 0 30022	0 00 0024+95			
0020/0000	015 " DIA	CIRC OTHER	LEN=0009	INSTALLED	UNKN
	LENGTH(AH 3460 BK 2495)				
0010/2493	015 " DIA	CIRC OTHER	LEN=0002	INSTALLED	2002
0010/2210	018 " DIA	CIRC CONCR	LEN=0030	INSTALLED	2002
0010/1974	015 " DIA	CIRC CONCR	LEN=0025	INSTALLED	2002
0010/1656	015 " DIA	CIRC CONCR	LEN=0025	INSTALLED	2002
0010/1080	015 " DIA	CIRC OTHER	LEN=0030	INSTALLED	2002
0010/0854	018 " DIA	CIRC CONCR	LEN=0025	INSTALLED	2002
0010/0489	024 " DIA	CIRC CONCR	LEN=0030	INSTALLED	2002
000000 FT	2 0 30022	0 00 0000+00			
	NC TA YLORTOWN RD INTER-BK WEST VIRGINIA STATE LIN (STBD) MFC BEGIN = D				
0010/0000	015 " DIA	CIRC OTHER	LEN=0000	INSTALLED	2002
	LENGTH(AH 2495 BK 0000)				

DIR: B TOTAL LEN: 18.768 MI. DIST: 12-2 SR: 2003
 LEFT MUN: WAYNESBURG B RIGHT MUN: WAYNESBURG B

099096 FT

099096 FT
 INTER-AHD

LINCOLN ST
 (BORO)

0330/1490

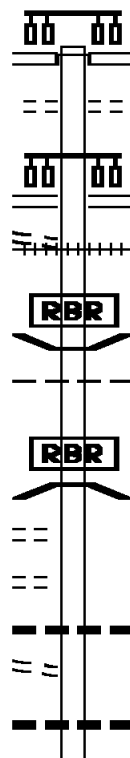
PERSHING AV
 (T529)
 TRAILER PK
 (PRDR)

0330/1160

0330/1010

COOKE AV
 (T529)

0330/0720



0330/2334

0330/2085

0330/1877

0330/1490

0330/1466

0330/1352

0330/1330

0330/0732

0330/0418

PORTER ST
 (SR1003 SEG 0010/0000)
 HIGH ST
 (SR0019 SEG 0311/2385)
 (SR0019 SEG 0310/2300)

CROOKED AL
 (BORO)
 GREENE ST
 (SR0019 SEG 0310/2300)
 (SR0019 SEG 0311/2385)

(AAR 367905R)#TRKS 01

BMS EN 30/2003/0330/1330
 WAYNESBURG
 FRANKLIN T
 2 0 30017 0 05 0997+12
 P3
 SOUTH FORK TENMILE CREE
 BMSBG 30/2003/0330/1330

012 " DIA CIR PLASTIC
 LEN=0045 INSTALLED 2004

018 " DIA CIRC CONCR
 LEN=0030 INSTALLED 2004
 018 " DIA CIR PLASTIC

DIR: B TOTAL LEN: 18.768 MI. DIST: 12-2 SR: 2003
 LEFT MUN: FRANKLIN T RIGHT MUN: FRANKLIN T

Street Name	Stationing	Length	Material	Notes
CHAMPION DR (TWP)	096762 FT	0330/0249	LEN=0035	INSTALLED UNKN
		096762 FT	2 0 30017	0 05 0983+35
			NC PORTER ST	HIGHLAND AV
			(TWP)	
		0330/0000	LENGTH(AH	2334 BK 2657)
	0320/2370	0320/2084	018 " DIA	CIRC CONCR
			LEN=0030	INSTALLED 2004
		0320/1926	018 " DIA	CIRC CONCR
			LEN=0030	INSTALLED 2004
		0320/1773	SUGAR RUN RD	(SR2028 SEG 0010/0000)
SHADOW OAKS LN (T520)		0320/1766	018 " DIA	CIR PLASTIC
			LEN=0030	INSTALLED 2004
		0320/1611	018 " DIA	CIRC CONCR
			LEN=0050	INSTALLED 2004
		0320/1400	018 " DIA	CIRC CONCR
			LEN=0120	INSTALLED UNKN
	0320/0960	0320/0934	024 " DIA	CIRC METAL
			LEN=0030	INSTALLED 2004
		0320/0633	018 " DIA	CIRC CONCR
			LEN=0035	INSTALLED 2004
DULANEY LN (PRDR)		0320/0287	018 " DIA	CIRC CONCR
			LEN=0030	INSTALLED 2004
	094105 FT	094105 FT	2 0 30017	0 04 0956+74
			018 " DIA	CIRC CONCR
			LEN=0035	INSTALLED 2004
		0320/0000	LENGTH(AH	2657 BK 2920)
		0310/2534	018 " DIA	CIRC CONCR
			LEN=0030	INSTALLED 2004
		0310/1771	018 " DIA	CIRC CONCR
			LEN=0035	INSTALLED 2004
CABIN RD (T511)		0310/1375	036 " DIA	CIRC CONCR
			LEN=0030	INSTALLED 2004
		0310/0925	048 " DIA	CIR PLASTIC
			LEN=0050	INSTALLED 2004
		0310/0644	030 " DIA	CIR PLASTIC
			LEN=0020	INSTALLED 2004
	091185 FT	091185 FT	2 0 30017	0 04 0927+54
			018 " DIA	CIRC CONCR
			LEN=0030	INSTALLED 2004
	0310/0000	0310/0000	LENGTH(AH	2920 BK 3030)

EXTRACT DATE: 12/18/2023
PRINT DATE: 12/21/2023

ROADWAY MANAGEMENT SYSTEM
SLD COUNTY/SR - ANNUAL PRINT

PAGE NUMBER: 244
COUNTY: GREENE

DIR: B TOTAL LEN: 18.768 MI.
LEFT MUN: FRANKLIN T

DIST: 12-2 SR: 2003
RIGHT MUN: FRANKLIN T

088155 FT

085175 FT

0300/2770	018 " DIA	CIRC CONCR
0300/2661	LEN=0030	INSTALLED 2004
	BMSSEN 30/2003/0300/2645	
	2 0 30017 0 04 0923+78	
	HILLSIDE LN	
	(T517)	
	SUGAR RUN	
0300/2645	BMSBG 30/2003/0300/2645	
0300/2578	024 " DIA	CIRC CONCR
	LEN=0030	INSTALLED 2004
0300/2188	018 " DIA	CIRC CONCR
	LEN=0030	INSTALLED 2004
0300/1860	018 " DIA	CIRC CONCR
	LEN=0030	INSTALLED 2004
0300/1542	018 " DIA	CIR PLASTIC
	LEN=0050	INSTALLED 2004
0300/1403	015 " DIA	CIRC METAL
	LEN=0030	INSTALLED 2004
0300/1109	018 " DIA	CIR PLASTIC
	LEN=0035	INSTALLED UNKN
0300/0822	018 " DIA	CIRC CONCR
	LEN=0030	INSTALLED 2004
0300/0501	015 " DIA	CIR PLASTIC
	LEN=0017	INSTALLED 2004
0300/0284	018 " DIA	CIRC CONCR
088155 FT	LEN=0030	INSTALLED 2004
	2 0 30017 0 04 0896+96	
	018 " DIA	CIRC CONCR
	LEN=0030	INSTALLED 2004
0300/0000	LENGTH(AH 3030 BK 2980)	
	015 " DIA	CIRC CONCR
0290/2788	LEN=0030	INSTALLED 2004
0290/2500	018 " DIA	CIR PLASTIC
	LEN=0035	INSTALLED UNKN
0290/2252	024 " DIA	CIR PLASTIC
	LEN=0030	INSTALLED 2004
	018 " DIA	CIRC CONCR
0290/1506	LEN=0035	INSTALLED UNKN
	018 " DIA	CIRC METAL
0290/1083	LEN=0030	INSTALLED 2004
	018 " DIA	CIRC CONCR
0290/0764	LEN=0055	INSTALLED UNKN
	018 " DIA	CIRC CONCR
0290/0281	LEN=0035	INSTALLED UNKN
	018 " DIA	CIRC METAL
0290/0005	LEN=0030	INSTALLED UNKN
085175 FT	2 0 30017 0 04 0867+16	
	POLICZ RD	
	(T497)	

DIR: B TOTAL LEN: 18.768 MI. DIST: 12-2 SR: 2003
 LEFT MUN: FRANKLIN T RIGHT MUN: FRANKLIN T

2 0 30017 0 04 0842+29 082716 FT
 ORNDORFF RD
 (T491)

0280/0000

080389 FT

078259 FT

0290/0000	LENGTH(AH 2980 BK 2459)
0280/1758	018 " DIA CIRC METAL LEN=0050 INSTALLED 2004
0280/1441	015 " DIA CIRC METAL LEN=0045 INSTALLED 2004
0280/1210	015 " DIA CIRC METAL LEN=0035 INSTALLED 2004
0280/0396	018 " DIA CIRC CONCR LEN=0030 INSTALLED 2004
0280/0135	018 " DIA CIRC CONCR LEN=0030 INSTALLED 2004
082716 FT	
0280/0000	LENGTH(AH 2459 BK 2327)
0270/2064	018 " DIA CIRC CONCR LEN=0030 INSTALLED 2004
0270/1535	018 " DIA CIRC METAL LEN=0035 INSTALLED 2004
0270/1292	015 " DIA CIRC METAL LEN=0030 INSTALLED 2004
0270/1085	015 " DIA CIRC METAL LEN=0035 INSTALLED UNKN
0270/0306	015 " DIA CIRC METAL LEN=0030 INSTALLED 2004
080389 FT	2 0 30017 0 04 0818+79 MARY HOGE RD (T491)
0270/0000	LENGTH(AH 2327 BK 2130)
0260/1993	018 " DIA CIRC CONCR LEN=0030 INSTALLED 2004
0260/1074	018 " DIA CIR PLASTIC LEN=0030 INSTALLED UNKN
0260/0953	018 " DIA CIRC METAL LEN=0030 INSTALLED 2004
0260/0681	018 " DIA CIRC METAL LEN=0035 INSTALLED UNKN
0260/0599	FRANKLIN WHITELEY T
078259 FT	2 0 30017 0 04 0796+82
0260/0000	018 " DIA CIRC METAL LEN=0030 INSTALLED 2004
0250/3158	LENGTH(AH 2130 BK 3485) 018 " DIA CIRC METAL LEN=0035 INSTALLED 2004
	018 " DIA CIRC METAL

DIR: B TOTAL LEN: 18.768 MI. DIST: 12-2 SR: 2003
 LEFT MUN: WHITELEY T RIGHT MUN: WHITELEY T

SY HUFFMAN HILL RD
 (T489)

0250/1225

074774 FT

2 0 30017 0 04 0732+65 071842 FT
 HIGGINS RD
 (T524)

0240/0000

0250/2620	LEN=0035	018 "DIA	INSTALLED UNKN
0250/2460	LEN=0030	018 "DIA	INSTALLED 2004
0250/2332	LEN=0050	018 "DIA	INSTALLED 2004
0250/1505	LEN=0030	015 "DIA	INSTALLED 2004
0250/0821	LEN=0030	015 "DIA	INSTALLED 2004
0250/0512	LEN=0045	018 "DIA	INSTALLED 2004
074774 FT	2 0 30017 0 04 0761+97	018 "DIA	INSTALLED 2004
0250/0000	LENGTH(AH 3485 BK 2932)	015 "DIA	INSTALLED UNKN
0240/2790	LEN=0025	018 "DIA	INSTALLED UNKN
0240/2523	LEN=0040	018 "DIA	INSTALLED 2004
0240/1807	LEN=0022	024 "DIA	INSTALLED 2004
0240/1435	LEN=0030	042 "H 72 "W	INSTALLED UNKN
0240/1127	LEN=0020	WOODSIDE RD	INSTALLED 2004
0240/1120	(T460)	018 "DIA	INSTALLED 2004
0240/0738	LEN=0025	018 "DIA	INSTALLED 2004
0240/0351	LEN=0035	018 "DIA	INSTALLED 2004
071842 FT	071842 FT		
0240/0000	LENGTH(AH 2932 BK 2756)	018 "DIA	INSTALLED 2004
0230/2315	LEN=0025	018 "DIA	INSTALLED 2004
0230/1789	LEN=0025	018 "DIA	INSTALLED 2004
0230/1280	GRIMES DR	(PRDR)	
0230/1045	LEN=0025	018 "DIA	INSTALLED 2004
0230/0241	LEN=0050	018 "DIA	INSTALLED 2004
		018 "DIA	INSTALLED 2004

DIR: B TOTAL LEN: 18.768 MI. DIST: 12-2 SR: 2003
 LEFT MUN: WHITELEY T RIGHT MUN: WHITELEY T

Stationing	Length	Material	Notes	Year
069086	0098	LEN=0030	INSTALLED	2004
PITCOCK RUN RD (T459)				
0230/0000	0000	LENGTH(AH 2756 BK 2940)		
0220/2770	2770	018" DIA CIRC CONCR	INSTALLED	2004
0220/2617	2617	018" DIA CIRC CONCR	INSTALLED	2004
0220/2468	2468	018" DIA CIRC CONCR	INSTALLED	2004
MOONEY RIDGE RD (T455)				
0220/1715	1715	015" DIA CIRC CONCR	INSTALLED	2004
0220/1696	1696	018" DIA CIRC CONCR	INSTALLED	2004
0220/1450	1450	018" DIA CIRC CONCR	INSTALLED	2004
0220/1200	1200	018" DIA CIRC CONCR	INSTALLED	2004
0220/0745	0745	018" DIA CIRC CONCR	INSTALLED	2004
0220/0391	0391	018" DIA CIRC CONCR	INSTALLED	2004
066146	146	LEN=0030	INSTALLED	2004
MOONEY RIDGE RD (T455)				
0220/0000	0000	LENGTH(AH 2940 BK 3397)		
0210/3196	3196	018" DIA CIRC CONCR	INSTALLED	2004
0210/2902	2902	018" DIA CIRC CONCR	INSTALLED	2004
0210/2554	2554	018" DIA CIRC CONCR	INSTALLED	2004
0210/2106	2106	018" DIA CIRC CONCR	INSTALLED	2004
0210/1786	1786	018" DIA CIRC CONCR	INSTALLED	2004
0210/1515	1515	018" DIA CIRC CONCR	INSTALLED	2004
0210/1299	1299	036" DIA CIRC METAL	INSTALLED	2004
0210/0895	0895	018" DIA CIRC CONCR	INSTALLED	2004
0210/0769	0769	015" DIA CIRC METAL	INSTALLED	2004
0210/0384	0384	LEN=0025	INSTALLED	2004

WHITE BARN RD (SR2020 SEG 0050/2138) 0220/2216

DIR: B TOTAL LEN: 18.768 MI. DIST: 12-2 SR: 2003
 LEFT MUN: WHITELEY T RIGHT MUN: WHITELEY T

062749 FT

0210/0252	018 " DIA	CIRC CONCR	LEN=0020	INSTALLED	2004
062749 FT	2 0 30017	0 03 0638+61			
	018 " DIA	CIRC CONCR	LEN=0030	INSTALLED	2004
	LENGTH(AH	3397 BK 3536)			
	018 " DIA	CIRC CONCR	LEN=0025	INSTALLED	2004
	0200/3015	030 " DIA	CIR PLASTIC		
	0200/2691	LEN=0040	INSTALLED	2004	
	0200/2031	018 " DIA	CIRC CONCR	LEN=0025	INSTALLED 2004
	0200/1703	018 " DIA	CIRC CONCR	LEN=0025	INSTALLED 2004

059213 FT

0200/0697	030 " DIA	CIRC METAL	LEN=0030	INSTALLED	2004
0200/0256	018 " DIA	CIRC CONCR	LEN=0030	INSTALLED	2004
0200/0126	018 " DIA	CIRC CONCR	LEN=0020	INSTALLED	2004
059213 FT	2 0 30017	0 03 0603+25			
	018 " DIA	CIRC CONCR	LEN=0030	INSTALLED	2004
	LENGTH(AH	3536 BK 3252)			
	015 " DIA	CIR PLASTIC	LEN=0025	INSTALLED	2004
	0190/3010	018 " DIA	CIRC CONCR	LEN=0020	INSTALLED 2004
	0190/2530	018 " DIA	CIRC CONCR	LEN=0020	INSTALLED 2004
	0190/2328	030 " DIA	CIRC METAL	LEN=0020	INSTALLED 2004
	0190/2134	018 " DIA	CIR PLASTIC	LEN=0025	INSTALLED 2004
	0190/1685	018 " DIA	CIRC CONCR	LEN=0025	INSTALLED 2004
	0190/1438	018 " DIA	CIR PLASTIC	LEN=0020	INSTALLED 2004
	0190/0941	018 " DIA	CIRC CONCR	LEN=0020	INSTALLED 2004

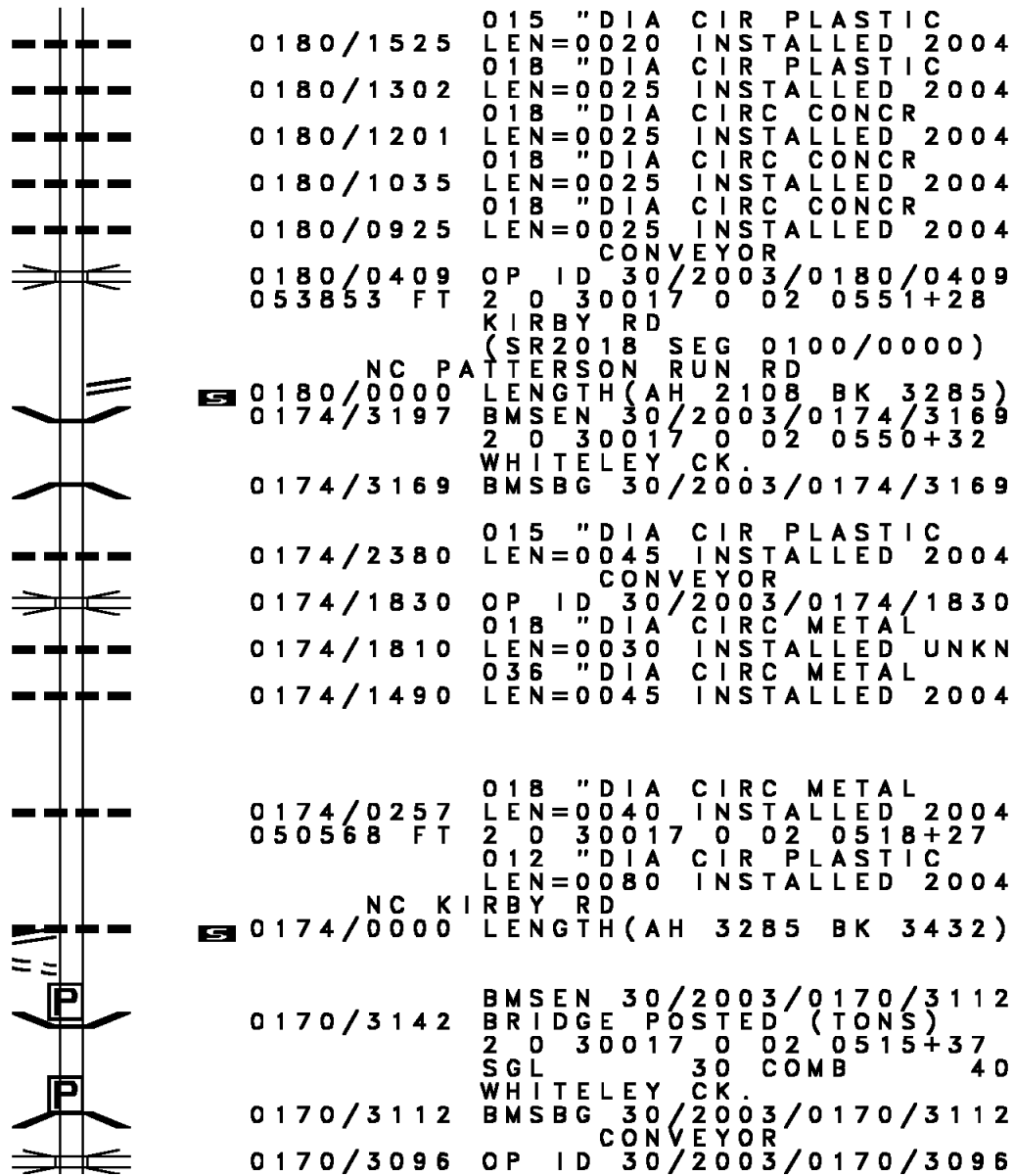
055961 FT

0190/0167	060 " DIA	CIRC METAL	LEN=0020	INSTALLED	2004
055961 FT	2 0 30017	0 02 0570+13			
	ZIMMERMAN RD				
	(T540)				
	LENGTH(AH	3252 BK 2108)			
	024 " DIA	CIR PLASTIC	LEN=0035	INSTALLED	2004
	0180/2078				

DIR: B TOTAL LEN: 18.768 MI. DIST: 12-2 SR: 2003
 LEFT MUN: WHITELEY T RIGHT MUN: WHITELEY T

053853 FT

NC PA
 ATTERTSON RUN RD



0180/1525 015 " DIA CIR PLASTIC
 LEN=0020 INSTALLED 2004
 0180/1302 018 " DIA CIR PLASTIC
 LEN=0025 INSTALLED 2004
 0180/1201 018 " DIA CIR CIRC CONCR
 LEN=0025 INSTALLED 2004
 0180/1035 018 " DIA CIR CIRC CONCR
 LEN=0025 INSTALLED 2004
 0180/0925 018 " DIA CIR CIRC CONCR
 LEN=0025 INSTALLED 2004
 0180/0409 OP ID 30/2003/0180/0409
 053853 FT 2 0 30017 0 02 0551+28
 KIRBY RD
 (SR2018 SEG 0100/0000)
 ATTERTSON RUN RD
 0180/0000 LENGTH(AH 2108 BK 3285)
 0174/3197 BMSSEN 30/2003/0174/3169
 2 0 30017 0 02 0550+32
 WHITELEY CK.
 0174/3169 BMSBG 30/2003/0174/3169
 0174/2380 015 " DIA CIR PLASTIC
 LEN=0045 INSTALLED 2004
 0174/1830 CONVEYOR
 OP ID 30/2003/0174/1830
 0174/1810 018 " DIA CIR CIRC METAL
 LEN=0030 INSTALLED UNKN
 0174/1490 036 " DIA CIR CIRC METAL
 LEN=0045 INSTALLED 2004

050568 FT

KIRBY RD
 (SR2018 SEG 0070/3262) 0174/0000
 FOR SR 2003 AND 2018
 (CONN) 0170/3345

NC KIRBY RD
 0174/0000 LENGTH(AH 3285 BK 3432)
 0170/3142 BMSSEN 30/2003/0170/3112
 BRIDGE POSTED (TONS)
 2 0 30017 0 02 0515+37
 SGL 30 COMB 40
 WHITELEY CK.
 0170/3112 BMSBG 30/2003/0170/3112
 0170/3096 CONVEYOR
 OP ID 30/2003/0170/3096

DIR: B TOTAL LEN: 18.768 MI. DIST: 12-2 SR: 2003
 LEFT MUN: WHITELEY T RIGHT MUN: WHITELEY T

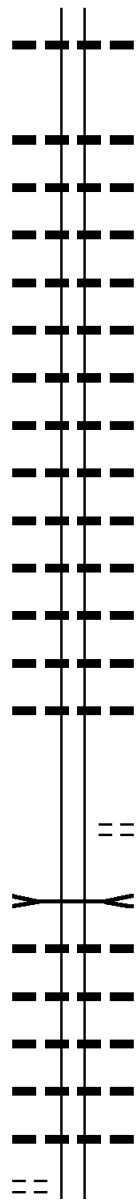
OP ID	CONVEYOR
0170/2995	OP ID 30/2003/0170/2995
0170/2426	018 " DIA CIR PLASTIC
0170/2262	LEN=0050 INSTALLED 2004
0170/2120	015 " DIA CIR PLASTIC
0170/1877	LEN=0030 INSTALLED UNKN
0170/1386	018 " DIA CIRC CONCR
0170/1190	LEN=0030 INSTALLED UNKN
0170/0573	018 " DIA CIRC CONCR
0170/0190	LEN=0030 INSTALLED 2004
047136 FT	015 " DIA CIRC CONCR
047136 FT	LEN=0030 INSTALLED 2004
0170/0000	5 LENGTH(AH 3432 BK 2452)
0160/1813	015 " DIA CIRC CONCR
0160/1356	LEN=0030 INSTALLED 2004
0160/0986	015 " DIA CIRC CONCR
0160/0211	LEN=0030 INSTALLED 2004
044684 FT	2 0 30017 0 02 0459+14
044684 FT	015 " DIA CIRC CONCR
0160/0000	LEN=0030 INSTALLED 2004
0150/3129	WHITELEY PERRY T
0150/2412	5 LENGTH(AH 2452 BK 3196)
0150/1729	030 " DIA CIR PLASTIC
0150/0946	LEN=0050 INSTALLED 2004
	015 " DIA CIRC CONCR
	LEN=0030 INSTALLED 2004
	036 " DIA CIR PLASTIC
	LEN=0030 INSTALLED 2004
	036 " DIA CIR PLASTIC
	LEN=0030 INSTALLED 2004

2 0 30017 0 02 0483+93 047136 FT
 CLAUGHTON CHAPEL RD
 (T421) 0170/0000

044684 FT

DIR: B TOTAL LEN: 18.768 MI. DIST: 12-2 SR: 2003
 LEFT MUN: PERRY T RIGHT MUN: PERRY T

041488 FT



0150/0327	018 " DIA	CIRC CONCR	LEN=0030	INSTALLED	2004
041488 FT	2 0 30017	0 02 0427+18			
	030 " DIA	CIRC METAL	LEN=0040	INSTALLED	2004
	LENGTH(AH	3196 BK 3588)			
S 0150/0000	018 " DIA	CIRC CONCR	LEN=0040	INSTALLED	2004
	015 " DIA	CIRC CONCR	LEN=0030	INSTALLED	2004
0140/3547	015 " DIA	CIRC CONCR	LEN=0030	INSTALLED	2004
0140/3017	015 " DIA	CIRC CONCR	LEN=0030	INSTALLED	2004
0140/2615	015 " DIA	CIRC CONCR	LEN=0030	INSTALLED	2004
0140/2182	015 " DIA	CIRC CONCR	LEN=0035	INSTALLED	2004
0140/1974	024 " DIA	CIRC METAL	LEN=0030	INSTALLED	2004
0140/1566	018 " DIA	CIRC CONCR	LEN=0030	INSTALLED	2004
0140/1425	015 " DIA	CIR PLASTIC	LEN=0030	INSTALLED	2004
0140/1265	018 " DIA	CIRC CONCR	LEN=0030	INSTALLED	2004
0140/1020	018 " DIA	CIRC CONCR	LEN=0025	INSTALLED	2004
0140/0851	018 " DIA	CIRC CONCR	LEN=0030	INSTALLED	2004
0140/0646	018 " DIA	CIRC METAL	LEN=0030	INSTALLED	2004
0140/0283	018 " DIA	CIRC METAL	LEN=0035	INSTALLED	UNKN
037900 FT	2 0 30017	0 02 0391+30			
	NC B I	SHANNON RUN RD			
		SHRIVER HILL RD			
	(T572)				
S 0140/0000	LENGTH(AH	3588 BK 2911)			
	B SHANNON RN				
	STRUCTURE	LENGTH 15 FT			
	BMSID 30/2003/0130/2739				
0130/2739	018 " DIA	CIRC METAL	LEN=0035	INSTALLED	2004
0130/2558	018 " DIA	CIRC METAL	LEN=0035	INSTALLED	2004
0130/2294	018 " DIA	CIRC METAL	LEN=0030	INSTALLED	2004
0130/2198	015 " DIA	CIRC METAL	LEN=0030	INSTALLED	2004
0130/2068	015 " DIA	CIRC METAL	LEN=0030	INSTALLED	2004
0130/1866	015 " DIA	CIRC METAL	LEN=0030	INSTALLED	2004

037900 FT

KIGER HILL RD
(T373)

0130/1545

DIR: B TOTAL LEN: 18.768 MI. DIST: 12-2 SR: 2003
 LEFT MUN: PERRY T RIGHT MUN: PERRY T

Stationing	Material	Length	Notes
0130/1520	018" DIA CIRC METAL	LEN=0030	INSTALLED 2004
0130/1215	018" DIA CIRC CONCR	LEN=0030	INSTALLED 2004
0130/0773	018" DIA CIRC CONCR	LEN=0025	INSTALLED 2004
0130/0626	024" DIA CIRC METAL	LEN=0035	INSTALLED 2004
034989 FT			
0130/0000	018" DIA CIRC CONCR	LEN=0030	INSTALLED 2004
0120/2830	024" DIA CIRC METAL	LEN=0028	INSTALLED 2004
0120/2326	018" DIA CIRC CONCR	LEN=0028	INSTALLED 2004
0120/1951	015" DIA CIRC CONCR	LEN=0025	INSTALLED 2004
0120/1760	018" DIA CIRC CONCR	LEN=0028	INSTALLED 2004
0120/1590	015" DIA CIRC CONCR	LEN=0025	INSTALLED 2004
0120/1084	015" DIA CIRC CONCR	LEN=0025	INSTALLED 2004
0120/0786	018" DIA CIRC CONCR	LEN=0030	INSTALLED 2004
0120/0137	BMS EN 30/2003/0120/0125	2 0 30017 0 02 0330+61	
0120/0125	B SHANNON RN		
031708 FT	BMSBG 30/2003/0120/0125	2 0 30017 0 02 0329+51	
0120/0000	VANDRUFF RD	(SR2005 SEG 0010/0000)	LENGTH(AH 3281 BK 1936)
0110/1332	018" DIA CIRC CONCR	LEN=0030	INSTALLED 2004
0110/1202	018" DIA CIRC CONCR	LEN=0030	INSTALLED 2004
0110/0773	018" DIA CIRC METAL	LEN=0030	INSTALLED 2004
0110/0160	048" DIA CIRC CONCR	LEN=0030	INSTALLED 2004
029772 FT			
0110/0000	018" DIA CIRC CONCR	LENGTH(AH 1936 BK 2557)	

2 0 30017 0 02 0310+02 029772 FT
 CALVERT HILL RD
 (T357) 0110/0000

DIR: B TOTAL LEN: 18.768 MI. DIST: 12-2 SR: 2003
 LEFT MUN: PERRY T RIGHT MUN: PERRY T

027215 FT

024050 FT

0100/2274	LEN=0030	INSTALLED	2004
0100/1231	LEN=0030	INSTALLED	2004
0100/0886	LEN=0030	INSTALLED	2004
0100/0843	LEN=0030	INSTALLED	2004
0100/0729	LEN=0030	INSTALLED	2004
0100/0174	LEN=0030	INSTALLED	2004
0100/0114	LEN=0030	INSTALLED	2004
027215 FT	2 0 30017	0 02 0284+32	
0100/0000	LENGTH(AH	2557 BK 3165)	
0090/3025	LEN=0030	INSTALLED	2004
0090/2768	LEN=0040	INSTALLED	2004
0090/2635	LEN=0030	INSTALLED	2004
0090/2310	LEN=0025	INSTALLED	2004
0090/2048	LEN=0025	INSTALLED	2004
0090/1361	LEN=0020	INSTALLED	2004
0090/0921	LEN=0020	INSTALLED	2004
0090/0800	LEN=0030	INSTALLED	2004
0090/0036	BMS EN 30/2003/0090/0021	2 0 30017 0 02 0252+94	
0090/0021	FOX RUN		
024050 FT	BMS BG 30/2003/0090/0021	2 0 30017 0 02 0252+67	
0090/0000	FOX RUN RD	(T582)	
0080/3175	LENGTH(AH 3165 BK 3190)		
0080/2664	LEN=0020	INSTALLED	2004
0080/1944	LEN=0025	INSTALLED	2004

DIR: B TOTAL LEN: 18.768 MI. DIST: 12-2 SR: 2003
 LEFT MUN: PERRY T RIGHT MUN: PERRY T

020860 FT

0080/1452	015 " DIA	CIR PLASTIC
	LEN=0025	INSTALLED 2004
0080/1227	036 " DIA	CIRC CONCR
	LEN=0025	INSTALLED 2004
0080/0921	015 " DIA	CIR PLASTIC
	LEN=0025	INSTALLED 2004
0080/0657	012 " H 00	"W **UNKNOWN**
	LEN=0025	INSTALLED 2004
0080/0553	018 " DIA	CIR PLASTIC
	LEN=0030	INSTALLED 2004
0080/0248	015 " DIA	CIRC METAL
	LEN=0030	INSTALLED 2004
020860 FT	2 0 30017	0 02 0220+78
	STEVENS RD	
	(TB10)	
0080/0000	LENGTH(AH	3190 BK 3830)
	048 " DIA	CIRC METAL
0070/3817	LEN=0030	INSTALLED 2004
0070/3237	018 " DIA	CIR PLASTIC
	LEN=0030	INSTALLED 2004
0070/3068	018 " DIA	CIR PLASTIC
	LEN=0030	INSTALLED UNKN
0070/2934	018 " DIA	CIR PLASTIC
	LEN=0030	INSTALLED UNKN
0070/2681	015 " DIA	CIR PLASTIC
	LEN=0020	INSTALLED 2004
0070/2203	015 " DIA	CIR PLASTIC
	LEN=0025	INSTALLED 2004
0070/1844	015 " DIA	CIR PLASTIC
	LEN=0030	INSTALLED 2004
0070/1570	015 " DIA	CIR PLASTIC
	LEN=0030	INSTALLED 2004

LITTLE SHANNON RD
(T808)

0070/1515

0070/1163	018 " DIA	CIR PLASTIC
	LEN=0040	INSTALLED 2004
0070/0987	018 " DIA	CIRC CONCR
	LEN=0025	INSTALLED 2004
0070/0871	018 " DIA	CIR PLASTIC
	LEN=0040	INSTALLED 2004
0070/0672	018 " DIA	CIR PLASTIC
	LEN=0030	INSTALLED 2004
0070/0363	015 " DIA	CIR PLASTIC
	LEN=0030	INSTALLED 2004
017030 FT	2 0 30017	0 02 0182+20
	018 " DIA	CIR PLASTIC
	LEN=0030	INSTALLED 2004
0070/0000	LENGTH(AH	3830 BK 3420)
	018 " DIA	CIR PLASTIC
0060/3050	LEN=0030	INSTALLED 2004

DIR: B TOTAL LEN: 18.768 MI. DIST: 12-2 SR: 2003
 LEFT MUN: PERRY T RIGHT MUN: PERRY T

	0060/2676	018 " DIA LEN=0030	CIR PLASTIC INSTALLED UNKN
	0060/2522	036 " DIA LEN=0030	CIRC METAL INSTALLED 2004
	0060/2228	018 " DIA LEN=0040	CIR PLASTIC INSTALLED 2004
	0060/1833	018 " DIA LEN=0030	CIR PLASTIC INSTALLED 2004
	0060/1511	018 " DIA LEN=0030	CIR PLASTIC INSTALLED 2004
	0060/0835	018 " DIA LEN=0040	CIR PLASTIC INSTALLED 2004
	0060/0340	018 " DIA LEN=0035	CIRC METAL INSTALLED 2004
	0060/0215	015 " DIA LEN=0030	CIRC METAL INSTALLED 2004
	0060/0074	BACON RUN STRUCTURE	LENGTH 12 FT
013610 FT	013610 FT	BMSID 30/2003/0060/0074 2 0 30017 0 01 0148+00	
	0060/0000	BACON RUN RD (T585)	
	0050/2149	LENGTH(AH 3420 BK 2418) 018 " DIA LEN=0030	CIR PLASTIC INSTALLED 2004
	0050/1704	018 " DIA LEN=0030	CIRC METAL INSTALLED 2004
	0050/1368	018 " DIA LEN=0030	CIRC METAL INSTALLED 2004
	0050/1163	018 " DIA LEN=0030	CIRC METAL INSTALLED 2004
	0050/0501	015 " DIA LEN=0040	CIR PLASTIC INSTALLED 2004
011192 FT	011192 FT	2 0 30017 0 01 0123+66	
	0050/0000	036 " DIA LEN=0030	CIRC CONCR INSTALLED 2004
	0040/1772	LENGTH(AH 2418 BK 2066) 015 " DIA LEN=0040	CIR PLASTIC INSTALLED 2004
	0040/1034	036 " DIA LEN=0030	CIRC CONCR INSTALLED 2004
	0040/0258	BMS EN 30/2003/0040/0246 2 0 30017 0 01 0105+45	
	0040/0246	HOBBS RUN BMSBG 30/2003/0040/0246 2 0 30017 0 01 0103+00	
009126 FT	009126 FT		

DIR: B TOTAL LEN: 18.768 MI. DIST: 12-2 SR: 2003
 LEFT MUN: PERRY T RIGHT MUN: PERRY T

DUNKARD AV
 (T603)

0034/0280

008114 FT

007192 FT

			HOBBS RUN RD (T586)
			SCHOOL RD (T601)
5	0040/0000		LENGTH(AH 2066 BK 1012)
	0034/0622		018 "DIA CIRC METAL
	0034/0357		LEN=0050 INSTALLED UNKN
			018 "DIA CIRC METAL
	0034/0340		LEN=0001 INSTALLED 2004
			DUNKARD AV (T603)
	0034/0153		BMS EN 30/2003/0034/0027
			2 0 30017 0 01 0092+96
			DUNKARD CK.
	0034/0027		BMSBG 30/2003/0034/0027
	008114 FT		2 0 30017 0 00 0081+36
			NC BI G SHANNON RD
			MAIN ST (SR2007 SEG 0010/0000)
			MFC BEGIN = D
5	0034/0000		LENGTH(AH 1012 BK 0922)
	0030/0877		018 "DIA CIRC CONCR
			LEN=0035 INSTALLED UNKN
	0030/0858		018 "DIA CIR PLASTIC
			LEN=0030 INSTALLED 2004
	0030/0543		015 "DIA CIRC CONCR
			LEN=0030 INSTALLED 2004
	0030/0211		015 "DIA CIRC METAL
			LEN=0030 INSTALLED 2004
	0030/0145		018 "DIA CIRC CONCR
			LEN=0030 INSTALLED 2004
			CHERRY AL (T663)
	0030/0115		NC WA
			DES RUN RD
	0030/0065		WADES RUN RD (T329)
	0030/0038		BMS EN 30/2003/0030/0000
	007192 FT		BRIDGE POSTED (TONS)
			2 0 30017 0 00 0072+37
			SGL 27 COMB 36
			B DUNKARD CK
5	0030/0000		BMSBG 30/2003/0030/0000
			LENGTH(AH 0922 BK 3710)
	0020/3457		015 "DIA CIRC CONCR
			LEN=0030 INSTALLED 2004
			RETAINING WALL END
	0020/3117		BMSID 30/2003/0020/2749
			RETAINING WALL BEGIN

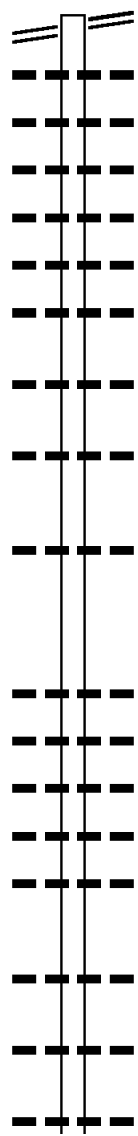
DIR: B TOTAL LEN: 18.768 MI. DIST: 12-2 SR: 2003
 LEFT MUN: PERRY T RIGHT MUN: PERRY T

	0020/2749	BMSID 30/2003/0020/2749	
	0020/2709	RETAINING WALL END	
	0020/2600	BMSID 30/2003/0020/2600	
		RETAINING WALL BEGIN	
	0020/2479	BMSID 30/2003/0020/2600	
		015 "DIA CIRC METAL	
	0020/2236	LEN=0045 INSTALLED 2004	
		015 "DIA CIRC METAL	
	0020/1974	LEN=0035 INSTALLED 2004	
		036 "DIA CIRC CONCR	
		LEN=0030 INSTALLED 2004	
	0020/1334	015 "DIA CIRC METAL	
		LEN=0070 INSTALLED UNKN	
	0020/1030	015 "DIA CIRC METAL	
		LEN=0020 INSTALLED 2004	
	0020/0112	018 "DIA CIRC METAL	
003482 FT	003482 FT	LEN=0030 INSTALLED UNKN	
		2 0 30017 0 00 0034+82	
		1236 BUCKEYE RD	
		(PRDR)	
	0020/0000	LENGTH(AH 3710 BK 3482)	
		024 "DIA CIR PLASTIC	
	0010/3270	LEN=0025 INSTALLED 2004	
		018 "DIA CIRC CONCR	
	0010/2866	LEN=0025 INSTALLED 2004	
	0010/1930		
	0010/1753	018 "DIA CIRC CONCR	
		LEN=0025 INSTALLED UNKN	
	0010/1520	018 "DIA CIRC CONCR	
		LEN=0025 INSTALLED UNKN	
	0010/1306	015 "DIA CIRC CONCR	
		LEN=0025 INSTALLED 2004	
	0010/1060	015 "DIA CIRC METAL	
		LEN=0025 INSTALLED UNKN	
	0010/0540	018 "DIA CIRC CONCR	
		LEN=0030 INSTALLED 2004	
	0010/0350	018 "DIA CIRC CONCR	
		LEN=0040 INSTALLED 2004	
000000 FT	000000 FT	2 0 30017 0 00 0000+00	
		NC BU BUCKEYE RD	
		INTER-BK WEST VIRGINIA STATE LIN	
		(STBD)	
		MFC BEGIN = E	
	0010/0000	LENGTH(AH 3482 BK 0000)	

CREEK RD
(T339)

DIR: B TOTAL LEN: 3.013 MI. DIST: 12-2 SR: 2002
 LEFT MUN: DUNKARD T RIGHT MUN: DUNKARD T

BALD HILL CHURCH RD 015910 FT
 (SR2021 SEG 0020/0000) 0050/2758



Stationing	Description	Material	Year
015910 FT	BALD HILL CHURCH RD		
0050/2758	(SR2021 SEG 0020/0000)		
	018 " DIA	CIR PLASTIC	
0050/2691	LEN=0050	INSTALLED	2003
	018 " DIA	CIRC METAL	
0050/2416	LEN=0030	INSTALLED	2003
	018 " DIA	CIRC METAL	
0050/2190	LEN=0030	INSTALLED	2003
	018 " DIA	CIRC METAL	
0050/2000	LEN=0030	INSTALLED	2003
	018 " DIA	CIR PLASTIC	
0050/1802	LEN=0040	INSTALLED	2003
	018 " DIA	CIRC METAL	
0050/1406	LEN=0030	INSTALLED	2003
	018 " DIA	CIRC METAL	
0050/0691	LEN=0030	INSTALLED	2003
	018 " DIA	CIRC METAL	
0050/0090	LEN=0030	INSTALLED	2003
013152 FT	2 0 30107 0 01 0140+74		
	018 " DIA	CIRC METAL	
	LEN=0030	INSTALLED	2003
0050/0000	LENGTH(AH 2758 BK 3315)		
	018 " DIA	CIRC METAL	
0040/1657	LEN=0030	INSTALLED	2003
	018 " DIA	CIRC CONCR	
0040/1463	LEN=0035	INSTALLED	2003
	018 " DIA	CIR PLASTIC	
0040/1261	LEN=0040	INSTALLED	2003
	018 " DIA	CIRC METAL	
0040/0803	LEN=0035	INSTALLED	2003
	018 " DIA	CIRC METAL	
0040/0475	LEN=0030	INSTALLED	2003
009837 FT	2 0 30107 0 01 0110+61		
	018 " DIA	CIRC CONCR	
	LEN=0030	INSTALLED	2003
0040/0000	LENGTH(AH 3315 BK 3567)		
	018 " DIA	CIRC METAL	
0030/2760	LEN=0030	INSTALLED	2003
	018 " DIA	CIRC METAL	
0030/1864	LEN=0030	INSTALLED	2003

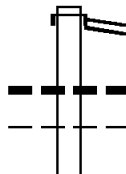
DIR: B TOTAL LEN: 3.013 MI. DIST: 12-2 SR: 2002
 LEFT MUN: DUNKARD T RIGHT MUN: DUNKARD T

0030/1445	015 " DIA	CIR PLASTIC
	LEN=0030	INSTALLED 2003
0030/0876	060 " DIA	CIRC METAL
	LEN=0030	INSTALLED 2003
0030/0869	DUNKARD	
	PERRY T	
0030/0600	018 " DIA	CIRC METAL
	LEN=0035	INSTALLED 2003
0030/0319	018 " DIA	CIRC METAL
	LEN=0035	INSTALLED 2003
006270 FT	2 0 30107	0 01 0073+74
	018 " DIA	CIR PLASTIC
	LEN=0035	INSTALLED 2003
0030/0000	LENGTH(AH	3567 BK 3917)
	015 " DIA	CIRC METAL
	LEN=0030	INSTALLED 2003
0020/3565	018 " DIA	CIRC METAL
	LEN=0030	INSTALLED 2003
0020/2635	018 " DIA	CIRC METAL
	LEN=0030	INSTALLED 2003
0020/2527	024 " DIA	CIRC METAL
	LEN=0035	INSTALLED 2003
0020/2103	018 " DIA	CIRC METAL
	LEN=0035	INSTALLED 2003
0020/0700	018 " DIA	CIRC CONCR
	LEN=0030	INSTALLED 2003
002353 FT	2 0 30107	0 01 0037+10
	016 " DIA	CIRC METAL
	LEN=0040	INSTALLED 2003
0020/0000	LENGTH(AH	3917 BK 2353)
	018 " DIA	CIRC METAL
	LEN=0040	INSTALLED 2003
0010/2066	024 " DIA	CIR PLASTIC
	LEN=0044	INSTALLED 2003
0010/1289	018 " DIA	CIRC METAL
	LEN=0040	INSTALLED 2003
0010/0501	2 0 30107	0 00 0012+03
000000 FT	LD HILL RD	
	NC BA	
	FREE SOIL RD	
	(T628)	
	INTER-BK	LOCUST AV
		(SR2009 SEG 0020/0240)
		MFC BEGIN = E
0010/0000	LENGTH(AH	2353 BK 0000)

GAS CO RD
 (SR2009 SEG 0020/0240) 0010/0000

EXTRACT DATE: 12/18/2023 ROADWAY MANAGEMENT SYSTEM PAGE NUMBER: 228
 PRINT DATE: 12/21/2023 SLD COUNTY/SR - ANNUAL PRINT COUNTY: GREENE
 DIR: B TOTAL LEN: 7.233 MI. DIST: 12-2 SR: 2001
 LEFT MUN: FRANKLIN T RIGHT MUN: FRANKLIN T

038191 FT



038191 FT
 INTER-AHD KIRBY RD
 (SR2018 SEG 0050/0000)
 KIRBY RD
 0140/2677 (SR2018 SEG 0050/0000)
 0140/2001 015 " DIA CIRC METAL
 LEN=0030 INSTALLED UNKN
 FRANKLIN
 0140/1924 WHITELEY T
 018 " DIA CIRC METAL

DIR: B TOTAL LEN: 7.233 MI. DIST: 12-2 SR: 2001
 LEFT MUN: WHITELEY T RIGHT MUN: WHITELEY T

2 0 30015 0 00 0356+25 035514 FT
 FULLER RD
 (T848) 0140/0000

DRIFT RIDGE RD
 (T524)

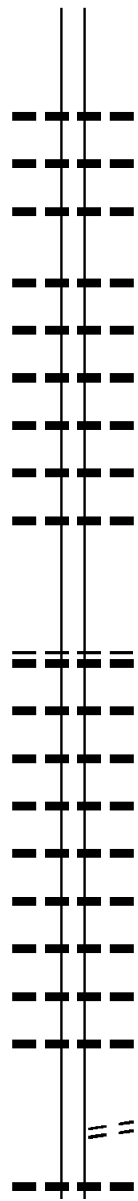
0130/0165
 033734 FT

031489 FT

0140/1824	LEN=0030	018 "DIA	CIRC METAL	INSTALLED UNKN
0140/1387	LEN=0030	018 "DIA	CIRC METAL	INSTALLED UNKN
0140/1176	LEN=0040	018 "DIA	CIRC METAL	INSTALLED UNKN
0140/0864	LEN=0030	018 "DIA	CIRC METAL	INSTALLED 1966
0140/0157	LEN=0030	018 "DIA	CIRC METAL	INSTALLED UNKN
035514 FT		WHITELEY		
0140/0000	LENGTH(AH	2677 BK	1780)	
0130/1721	LEN=0030	015 "DIA	CIRC METAL	INSTALLED UNKN
0130/1440	LEN=0040	015 "DIA	CIRC METAL	INSTALLED UNKN
0130/1129	LEN=0030	015 "DIA	CIRC METAL	INSTALLED UNKN
0130/0994		WAYNE		
0130/0775		WHITELEY T		
0130/0775	LEN=0030	015 "DIA	CIRC METAL	INSTALLED UNKN
033734 FT		2 0 30015 0 00	0337+80	
		CLAUGHTON CHAPEL RD		
		(T421)		
0130/0000	LENGTH(AH	1780 BK	2245)	
0120/2209	LEN=0040	015 "DIA	CIRC METAL	INSTALLED UNKN
0120/1423	LEN=0030	015 "DIA	CIRC METAL	INSTALLED UNKN
0120/1197	LEN=0030	015 "DIA	CIRC METAL	INSTALLED UNKN
0120/0743	LEN=0030	015 "DIA	CIRC METAL	INSTALLED UNKN
0120/0018	LEN=0024	015 "DIA	CIRC METAL	INSTALLED UNKN
031489 FT		2 0 30015 0 00	0315+36	
0120/0000	LENGTH(AH	2245 BK	2139)	
0110/1491	LEN=0030	048 "DIA	CIRC METAL	INSTALLED 1966
0110/0660	LEN=0030	048 "DIA	CIRC METAL	INSTALLED UNKN


DIR: B TOTAL LEN: 7.233 MI. DIST: 12-2 SR: 2001
 LEFT MUN: WHITELEY T RIGHT MUN: WHITELEY T

029350 FT



029350 FT	2 0 30015	0 00 0293+97
	015 "DIA	CIRC METAL
	LEN=0025	INSTALLED UNKN
5 0110/0000	LENGTH(AH	2139 BK 3579)
	024 "DIA	CIRC METAL
	LEN=0030	INSTALLED 2002
	015 "DIA	CIRC METAL
	LEN=0030	INSTALLED 2002
	015 "DIA	CIRC METAL
	LEN=0030	INSTALLED UNKN
	015 "DIA	CIRC METAL
	LEN=0030	INSTALLED UNKN
	015 "DIA	CIRC METAL
	LEN=0040	INSTALLED UNKN
	015 "DIA	CIRC METAL
	LEN=0030	INSTALLED UNKN
	015 "DIA	CIRC METAL
	LEN=0030	INSTALLED UNKN
	015 "DIA	CIRC METAL
	LEN=0030	INSTALLED UNKN
025771 FT	025771 FT	2 0 30015
	024 "DIA	CIRC METAL
	LEN=0030	INSTALLED UNKN
	WHITELEY	
	PERRY T	
5 0100/0000	LENGTH(AH	3579 BK 2995)
	015 "DIA	CIRC METAL
	LEN=0025	INSTALLED UNKN
	015 "DIA	CIRC METAL
	LEN=0025	INSTALLED UNKN
	015 "DIA	CIRC METAL
	LEN=0025	INSTALLED UNKN
	015 "DIA	CIRC METAL
	LEN=0025	INSTALLED UNKN
	015 "DIA	CIRC METAL
	LEN=0025	INSTALLED UNKN
	015 "DIA	CIRC METAL
	LEN=0025	INSTALLED UNKN
	015 "DIA	CIRC METAL
	LEN=0025	INSTALLED UNKN
	060 "DIA	CIRC METAL
	LEN=0025	INSTALLED UNKN
022776 FT	022776 FT	2 0 30015
	VANDRUFF	RD
	(T385)	
5 0090/0000	LENGTH(AH	2995 BK 2402)
	036 "DIA	CIRC CONCR
	LEN=0030	INSTALLED UNKN

DIR: B TOTAL LEN: 7.233 MI. DIST: 12-2 SR: 2001
 LEFT MUN: PERRY T RIGHT MUN: PERRY T



020374 FT

S

STRAWN HILL RD
(T328)

0070/1755

017056 FT

S

EXTRACT DATE: 12/18/2023
PRINT DATE: 12/21/2023

ROADWAY MANAGEMENT SYSTEM
SLD COUNTY/SR - ANNUAL PRINT

PAGE NUMBER: 224
COUNTY: GREENE

DIR: B TOTAL LEN: 7.233 MI.
LEFT MUN: WAYNE T

DIST: 12-2 SR: 2001
RIGHT MUN: WAYNE T

014548 FT

012523 FT

	0060/2117	PERRY T	2 0 30015 0 00 0166+69
		RUDOLPH RUN	
	0060/2112	BMSBG 30/2001/0060/2112	
		018 " DIA CIR PLASTIC	
	0060/1969	LEN=0030 INSTALLED UNKN	
		018 " DIA CIR PLASTIC	
	0060/1660	LEN=0030 INSTALLED UNKN	
		018 " DIA CIR PLASTIC	
	0060/1424	LEN=0030 INSTALLED UNKN	
		024 " DIA CIR PLASTIC	
	0060/1144	LEN=0030 INSTALLED UNKN	
		018 " DIA CIR PLASTIC	
	0060/0541	LEN=0030 INSTALLED UNKN	
	0060/0195	BMSEN 30/2001/0060/0179	
		2 0 30015 0 00 0147+37	
		HAYES RUN	
	0060/0179	BMSBG 30/2001/0060/0179	
	014548 FT	2 0 30015 0 00 0145+65	
		HOY RUN RD	
		(T534)	
	0060/0000	LENGTH(AH 2508 BK 2025)	
		018 " DIA CIR PLASTIC	
	0050/1821	LEN=0030 INSTALLED UNKN	
		018 " DIA CIR PLASTIC	
	0050/1311	LEN=0030 INSTALLED UNKN	
		036 " DIA CIRC METAL	
	0050/0901	LEN=0030 INSTALLED UNKN	
		018 " DIA CIR PLASTIC	
	0050/0455	LEN=0030 INSTALLED UNKN	
	012523 FT	2 0 30015 0 00 0124+82	
		018 " DIA CIR PLASTIC	
		LEN=0030 INSTALLED UNKN	
	0050/0000	LENGTH(AH 2025 BK 3505)	
		018 " DIA CIR PLASTIC	
	0040/3300	LEN=0030 INSTALLED 2002	
		036 " DIA CIRC METAL	
	0040/3010	LEN=0030 INSTALLED UNKN	
		018 " DIA CIR PLASTIC	
	0040/2650	LEN=0030 INSTALLED UNKN	
		095 " DIA CIRC CONCR	
	0040/2523	LEN=0300 INSTALLED 2002	
		024 " DIA CIR PLASTIC	
	0040/2133	LEN=0030 INSTALLED UNKN	
		018 " DIA CIR PLASTIC	
	0040/2006	LEN=0030 INSTALLED UNKN	
		018 " DIA CIR PLASTIC	
	0040/1889	LEN=0030 INSTALLED UNKN	
		018 " DIA CIR PLASTIC	

EXTRACT DATE: 12/18/2023
PRINT DATE: 12/21/2023

ROADWAY MANAGEMENT SYSTEM
SLD COUNTY/SR - ANNUAL PRINT

PAGE NUMBER: 223
COUNTY: GREENE

DIR: B TOTAL LEN: 7.233 MI.
LEFT MUN: PERRY T

DIST: 12-2 SR: 2001
RIGHT MUN: PERRY T

TOWNSHIP T355 RD
(T355)

0040/0565

009018 FT

---	0040/1612	LEN=0030	INSTALLED UNKN
---		018 "DIA	CIR PLASTIC
---	0040/1477	LEN=0030	INSTALLED UNKN
---		018 "DIA	CIR PLASTIC
---	0040/1251	LEN=0030	INSTALLED UNKN
---		018 "DIA	CIR PLASTIC
---	0040/1150	LEN=0030	INSTALLED 2002
---		018 "DIA	CIR PLASTIC
---	0040/0900	LEN=0030	INSTALLED UNKN
==			
---	0040/0519	LEN=0030	INSTALLED UNKN
---		018 "DIA	CIR PLASTIC
---	0040/0340	LEN=0030	INSTALLED UNKN
---		018 "DIA	CIR METAL
---	0040/0030	LEN=0035	INSTALLED UNKN
	009018 FT	2 0 30015	0 00 0089+97
		CHURCH RUN RD	
		(T536)	
5	0040/0000	LENGTH (AH 3505 BK 3489)	
	0030/3304	BMSSEN 30/2001/0030/3279	
		2 0 30015	0 00 0088+27
		B RUDOLPH RN	
	0030/3279	BMSBG 30/2001/0030/3279	
---		018 "DIA	CIR PLASTIC
---	0030/3090	LEN=0030	INSTALLED UNKN
---		018 "DIA	CIR PLASTIC
---	0030/2559	LEN=0030	INSTALLED UNKN
---		018 "DIA	CIR PLASTIC
---	0030/2110	LEN=0030	INSTALLED 1966
---		048 "DIA	CIRC METAL
---	0030/1870	LEN=0040	INSTALLED UNKN
		JOHN HILL RD	
	0030/1865	(T323)	
---		018 "DIA	CIR PLASTIC
---	0030/1524	LEN=0030	INSTALLED UNKN
---		018 "DIA	CIR PLASTIC
---	0030/1367	LEN=0030	INSTALLED UNKN
---		018 "DIA	CIR PLASTIC
---	0030/1120	LEN=0030	INSTALLED UNKN
---		018 "DIA	CIR PLASTIC
---	0030/1010	LEN=0030	INSTALLED UNKN
---		018 "DIA	CIR PLASTIC
---	0030/0897	LEN=0030	INSTALLED UNKN
---		018 "DIA	CIR PLASTIC
---	0030/0720	LEN=0030	INSTALLED UNKN
---		018 "DIA	CIRC METAL
---	0030/0485	LEN=0030	INSTALLED UNKN
---	0030/0049	BMSSEN 30/2001/0030/0000	

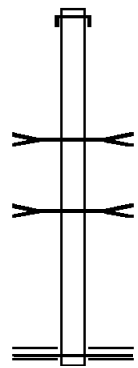
DIR: B TOTAL LEN: 7.233 MI. DIST: 12-2 SR: 2001
 LEFT MUN: PERRY T RIGHT MUN: PERRY T

005529 FT	0030/0030	PERRY WAYNE T
	005529 FT	2 0 30015 0 00 0055+27
		RUDOLPH RUN
		BMSBG 30/2001/0030/0000
	0030/0000	LENGTH(AH 3489 BK 2667)
		018 " DIA CIRC METAL
	0020/2480	LEN=0030 INSTALLED UNKN
		018 " DIA CIRC METAL
	0020/2330	LEN=0030 INSTALLED UNKN
		018 " DIA CIR PLASTIC
	0020/1962	LEN=0030 INSTALLED UNKN
		018 " DIA CIR PLASTIC
	0020/1641	LEN=0030 INSTALLED UNKN
		018 " DIA CIR PLASTIC
	0020/1172	LEN=0030 INSTALLED UNKN
		018 " DIA CIR PLASTIC
	0020/0989	LEN=0030 INSTALLED UNKN
		018 " DIA CIR PLASTIC
	0020/0850	LEN=0030 INSTALLED UNKN
		018 " DIA CIR PLASTIC
	0020/0294	LEN=0030 INSTALLED UNKN
	0020/0054	BMSSEN 30/2001/0020/0000
		WAYNE
	0020/0030	PERRY T
	002862 FT	2 0 30015 0 00 0028+55
		RUDOLPH RUN
		BMSBG 30/2001/0020/0000
	0020/0000	LENGTH(AH 2667 BK 2862)
		018 " DIA CIR PLASTIC
	0010/2496	LEN=0030 INSTALLED UNKN
		018 " DIA CIR PLASTIC
	0010/2192	LEN=0030 INSTALLED UNKN
		018 " DIA CIR PLASTIC
	0010/1852	LEN=0030 INSTALLED UNKN
		018 " DIA CIR PLASTIC
	0010/1187	LEN=0030 INSTALLED UNKN
		036 " DIA CIRC CONCR
	0010/0837	LEN=0030 INSTALLED UNKN
		018 " DIA CIR PLASTIC
	0010/0490	LEN=0030 INSTALLED UNKN
		018 " DIA CIR PLASTIC
	0010/0065	LEN=0030 INSTALLED UNKN
000000 FT	000000 FT	2 0 30015 0 00 0000+00
		NC RU DOLPH RUN RD
		INTER-BK WEST VIRGINIA STATE LIN
		(STBD)
		MFC BEGIN = E
	0010/0000	LENGTH(AH 2862 BK 0000)

EXTRACT DATE: 12/18/2023 ROADWAY MANAGEMENT SYSTEM PAGE NUMBER: 221
 PRINT DATE: 12/21/2023 SLD COUNTY/SR - ANNUAL PRINT COUNTY: GREENE
 DIR: B TOTAL LEN: .256 MI. DIST: 12-2 SR: 1031
 LEFT MUN: FRANKLIN T RIGHT MUN: FRANKLIN T

001350 FT

001350 FT
 INTER-AHD WAYNESBURG STOCKPILE EN
 0010/1350 (GOVT)

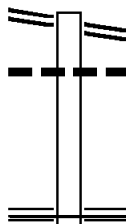


000000 FT

0010/0393 TRIB TO LAUREL RUN
 STRUCTURE LENGTH 8 FT
 BMSID 30/1031/0010/0393
 TRIB TO LAUREL RUN
 0010/0380 STRUCTURE LENGTH 8 FT
 BMSID 30/1031/0010/0380
 000000 FT 0 0 00000 0 00 0000+00
 NC PENNDOT ACCESS RD
 JEFFERSON RD
 (SR0188 SEG 0020/0515)
 MFC BEGIN = E
 0010/0000 LENGTH(AH 1350 BK 0000)

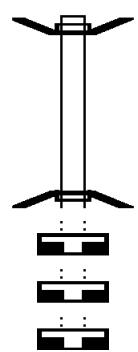
EXTRACT DATE: 12/18/2023 ROADWAY MANAGEMENT SYSTEM PAGE NUMBER: 220
 PRINT DATE: 12/21/2023 SLD COUNTY/SR - ANNUAL PRINT COUNTY: GREENE
 DIR: B TOTAL LEN: .141 MI. DIST: 12-2 SR: 1030
 LEFT MUN: JEFFERSON T RIGHT MUN: JEFFERSON T

JRFFERSON RD 000743 FT
 (SR0188 SEG 0140/1395) 0010/0743
 000000 FT



000743 FT JEFFERSON RD
 0010/0743 (SR0188 SEG 0140/1395)
 018 " DIA CIRC CONCR
 0010/0206 LEN=0030 INSTALLED 2003
 000000 FT 2 0 00000 0 00 0000+00
 NC LU TES LN
 JEFFERSON RD
 (SR0188 SEG 0140/0670)
 MFC BEGIN = E
 0010/0000 LENGTH(AH 0743 BK 0000)

000195 FT
 000000 FT
 000000 FT
 000000 FT
 000000 FT



000195 FT AH-WASHINGTON (62)
 BMSSEN 30/1029/0010/0000
 INTER-AHD PITT GAS RD
 0010/0195 (SR2059 SEG 0010/0000)
 000000 FT 2 0 30133 7 00 0085+76
 NC PITT GAS RD
 INTER-BK (TBK) PITT GAS RD
 (T882)
 TENMILE CK.
 BMSBG 30/1029/0010/0000
 5 0010/0000 LENGTH(AH 0195 BK 1751)
 000000 FT
 7008/0000 LENGTH(AH 1751 BK 3806)
 000000 FT
 7006/0000 LENGTH(AH 3806 BK 3021)
 000000 FT
 7004/0000 LENGTH(AH 3021 BK 0000)

DIR: B TOTAL LEN: 1.514 MI. DIST: 12-2 SR: 1027
 LEFT MUN: CUMBERLAND T RIGHT MUN: CUMBERLAND T

THOMAS RD
 (T700)

007995 FT
 0030/2345



007995 FT NEMACOLIN RD
 0030/2345 (SR1004 SEG 0040/0000)
 030 "DIA CIRC CONCR
 0030/1757 LEN=0025 INSTALLED UNKN

005650 FT



005650 FT 2 0 30101 0 00 0056+54
 018 "DIA CIRC CONCR
 LEN=0030 INSTALLED UNKN
 0030/0000 LENGTH(AH 2345 BK 3305)

WALTER DR
 (T519)
 0020/2205 018 "DIA CIRC METAL
 0020/1961 LEN=0030 INSTALLED UNKN
 018 "DIA CIRC METAL
 0020/1681 LEN=0030 INSTALLED UNKN
 018 "DIA CIRC CONCR
 0020/1194 LEN=0035 INSTALLED UNKN
 018 "DIA CIRC METAL
 0020/0731 LEN=0035 INSTALLED UNKN

002345 FT



002345 FT 2 0 30101 0 00 0023+44
 036 "H 00 "W MULT METAL
 LEN=0030 INSTALLED UNKN
 0020/0000 LENGTH(AH 3305 BK 2345)
 015 "DIA CIRC METAL
 0010/2043 LEN=0030 INSTALLED 2002
 015 "DIA CIRC METAL
 0010/1653 LEN=0030 INSTALLED 2002
 018 "DIA CIRC METAL
 0010/1172 LEN=0035 INSTALLED 2002
 056 "DIA CIRC CONCR
 0010/0692 LEN=0030 INSTALLED UNKN

000000 FT



000000 FT 2 0 30101 0 00 0000+00
 NC RU TTERS LN
 PAISLEY RD
 (SR0088 SEG 0240/1750)
 MFC BEGIN = E
 0010/0000 LENGTH(AH 2345 BK 0000)

EXTRACT DATE: 12/18/2023 ROADWAY MANAGEMENT SYSTEM PAGE NUMBER: 217
PRINT DATE: 12/21/2023 SLD COUNTY/SR - ANNUAL PRINT COUNTY: GREENE
DIR: B TOTAL LEN: 3.311 MI. DIST: 12-2 SR: 1025
LEFT MUN: CUMBERLAND T RIGHT MUN: CUMBERLAND T

JACOBS FERRY RD 017481 FT
(SR1023 SEG 0080/2586) 0050/3239



017481 FT JACOBS FERRY RD
0050/3239 (SR1023 SEG 0080/2586)

EXTRACT DATE: 12/18/2023
PRINT DATE: 12/21/2023

ROADWAY MANAGEMENT SYSTEM
SLD COUNTY/SR - ANNUAL PRINT

PAGE NUMBER: 216
COUNTY: GREENE

DIR: B TOTAL LEN: 3.311 MI.
LEFT MUN: CUMBERLAND T

DIST: 12-2 SR: 1025
RIGHT MUN: CUMBERLAND T

Stationing	Structure	Material	Length	Notes
0050/2905	015" DIA	CIRC CONCR	LEN=0035	INSTALLED UNKN
0050/2609	BMSSEN	30/1025/0050/2534	2 0 30097 0 01 0170+40	MUDDY CREEK
0050/2534	BMSBG	30/1025/0050/2534	024" DIA	CIRC CONCR
0050/2164	015" DIA	CIRC CONCR	LEN=0030	INSTALLED UNKN
0050/1745	015" DIA	CIRC CONCR	LEN=0030	INSTALLED UNKN
0050/1335	015" DIA	CIRC CONCR	LEN=0030	INSTALLED UNKN
0050/1007	015" DIA	CIRC CONCR	LEN=0030	INSTALLED UNKN
0050/0611	015" DIA	CIRC CONCR	LEN=0030	INSTALLED UNKN
014242 FT			2 0 30097 0 01 0144+00	
0050/0000	015" DIA	CIRC CONCR	LEN=0030	INSTALLED UNKN
			LENGTH(AH 3239 BK 3827)	
0040/2280	015" DIA	CIRC CONCR	LEN=0030	INSTALLED 2004
0040/1410	024" DIA	CIRC CONCR	LEN=0030	INSTALLED UNKN
010415 FT			2 0 30097 0 01 0105+79	
0040/0000	VILLAGE: STRINGTOWN		LENGTH(AH 3827 BK 2719)	
0030/2461	015" DIA	CIRC METAL	LEN=0030	INSTALLED UNKN
0030/1786	018" DIA	CIRC CONCR	LEN=0024	INSTALLED 2004
0030/0400	PRATTS RD		(T684)	
007696 FT				
0030/0000			LENGTH(AH 2719 BK 3962)	

2 0 30097 0 00 0077+35 007696 FT
JOHNSON HILL RD
(T684) 0030/0000

DIR: B TOTAL LEN: 3.311 MI. DIST: 12-2 SR: 1025
 LEFT MUN: CUMBERLAND T RIGHT MUN: CUMBERLAND T

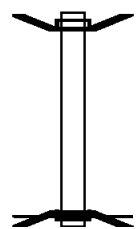
003734 FT

000000 FT

0020/3808	015 " DIA LEN=0030	CIR PLASTIC INSTALLED UNKN
0020/2628	030 " DIA LEN=0030	CIRC METAL INSTALLED UNKN
0020/2541	015 " DIA LEN=0030	CIRC CONCR INSTALLED UNKN
0020/2319	015 " DIA LEN=0030	CIRC CONCR INSTALLED UNKN
0020/1734	015 " DIA LEN=0030	CIRC CONCR INSTALLED UNKN
0020/1430	012 " DIA LEN=0030	CIRC CONCR INSTALLED 2004
0020/0917	015 " DIA LEN=0030	CIRC CONCR INSTALLED UNKN
0020/0528	030 " DIA LEN=0030	CIRC CONCR INSTALLED UNKN
003734 FT	2 0 30097	0 00 0037+90
0020/0000	030 " DIA LEN=0030	CIRC CONCR INSTALLED UNKN
0010/3287	LENGTH(AH 3962 BK 3734) 015 " DIA LEN=0030	CIRC CONCR INSTALLED UNKN
0010/2870	018 " DIA LEN=0030	CIRC CONCR INSTALLED UNKN
0010/2234	015 " DIA LEN=0030	CIRC CONCR INSTALLED UNKN
0010/1917	040 " DIA LEN=0030	CIRC CONCR INSTALLED 2004
0010/0870	015 " DIA LEN=0030	CIRC METAL INSTALLED UNKN
0010/0704	015 " DIA LEN=0030	CIR PLASTIC INSTALLED UNKN
0010/0608	015 " DIA LEN=0030	CIRC CONCR INSTALLED UNKN
0010/0491	018 " DIA LEN=0050	CIR PLASTIC INSTALLED UNKN
0010/0210	015 " DIA LEN=0030	CIRC CONCR INSTALLED UNKN
000000 FT	2 0 30097	0 00 0000+00
	VILLAGE: STRINGTOWN	
	NC ST STRINGTOWN RD	
	CEYLON RD	
	(SR1006 SEG 0070/0000)	
	MFC BEGIN = D	
0010/0000	LENGTH(AH 3734 BK 0000)	

EXTRACT DATE: 12/18/2023 ROADWAY MANAGEMENT SYSTEM PAGE NUMBER: 214
 PRINT DATE: 12/21/2023 SLD COUNTY/SR - ANNUAL PRINT COUNTY: GREENE
 DIR: B TOTAL LEN: .039 MI. DIST: 12-2 SR: 1024
 LEFT MUN: FRANKLIN T RIGHT MUN: FRANKLIN T

000204 FT
 000000 FT



000204 FT BMS EN 30/1024/0010/0000
 INTER-AHD GRIMES RUN RD
 0010/0204 (T575)
 000000 FT 2 0 00000 0 00 0000+00
 NC GRIMES RUN RD
 INTER-BK GRIMES RUN RD
 (T575)
 SR 0079
 BMSBG 30/1024/0010/0000
 MFC BEGIN = E
 0010/0000 LENGTH(AH 0204 BK 0000)

EXTRACT DATE: 12/18/2023 ROADWAY MANAGEMENT SYSTEM PAGE NUMBER: 213
PRINT DATE: 12/21/2023 SLD COUNTY/SR - ANNUAL PRINT COUNTY: GREENE

DIR: B TOTAL LEN: 3.087 MI. DIST: 12-2 SR: 1023
LEFT MUN: CUMBERLAND T RIGHT MUN: CUMBERLAND T

016298 FT



016298 FT MON RIVER NO RD
0080/2925 ROAD CLOSED BACK
ROAD CLOSED
0080/2765 ROAD CLOSED AHEAD
JESSOP BOAT CLUB DR

DIR: B TOTAL LEN: 3.087 MI. DIST: 12-2 SR: 1023
 LEFT MUN: CUMBERLAND T RIGHT MUN: CUMBERLAND T

Stationing	Notes	Item ID	Description	Material	Status
		0080/2740	(PRDR)		
		0080/2712	024" DIA	CIRC CONCR	INSTALLED UNKN
		0080/2586	LEN=0040	STRINGTOWN RD	
		0080/2015	(SR1025 SEG 0050/3239)	018" DIA	CIRC METAL
		0080/1668	LEN=0040	INSTALLED UNKN	
		0080/1413	018" DIA	CIRC CONCR	INSTALLED UNKN
		0080/0443	LEN=0050	INSTALLED 2002	
013373 FT		013373 FT	1 0 00112 0 03 0782+34	018" DIA	CIRC CONCR
		0080/0000	LEN=0030	INSTALLED UNKN	
		0080/0000	LENGTH(AH 2925 BK 1581)		
TIN CAN HOLLOW RD (T682)		0070/0935			
		0070/0918	018" DIA	CIRC METAL	INSTALLED UNKN
AIR SHAFT RD (T587)		0070/0810			
LC FOR AIR SHAFT RD (CONN)		0070/0490			
011792 FT		011792 FT	1 0 00112 0 03 0767+10		
		0070/0000	LENGTH(AH 1581 BK 1622)		
		0060/0557	018" DIA	CIRC METAL	INSTALLED UNKN
010170 FT		010170 FT	1 0 00112 0 03 0750+88	018" DIA	CIRC CONCR
		0060/0000	LEN=0030	INSTALLED UNKN	
		0060/0000	PATTERSON RD (T684)		
		0060/0000	LENGTH(AH 1622 BK 1822)		
		0050/0020	018" DIA	CIRC CONCR	INSTALLED UNKN
008348 FT		008348 FT	1 0 00112 0 03 0732+59		
		0050/0000	LENGTH(AH 1822 BK 1766)		
		0050/0000	018" DIA	CIRC CONCR	

EXTRACT DATE: 12/18/2023
PRINT DATE: 12/21/2023

ROADWAY MANAGEMENT SYSTEM
SLD COUNTY/SR - ANNUAL PRINT

PAGE NUMBER: 211
COUNTY: GREENE

DIR: B TOTAL LEN: 3.087 MI.
LEFT MUN: CUMBERLAND T

DIST: 12-2 SR: 1023
RIGHT MUN: CUMBERLAND T

	0040/1766	LEN=0035	INSTALLED UNKN
		018 "DIA	CIRC CONCR
	0040/1358	LEN=0035	INSTALLED UNKN
		018 "DIA	CIRC CONCR
	0040/1271	LEN=0035	INSTALLED UNKN
		048"H 01"W	ELLIP CONC
	0040/0852	LEN=0030	INSTALLED UNKN
006582 FT	006582 FT	1 0 00112 0 03 0714+93	
	0040/0000	LENGTH(AH 1766 BK 2397)	
		018 "DIA	CIRC CONCR
	0030/1311	LEN=0040	INSTALLED UNKN
		024 "DIA	CIRC METAL
	0030/0838	LEN=0030	INSTALLED UNKN
		018 "DIA	CIRC CONCR
	0030/0662	LEN=0040	INSTALLED UNKN
004185 FT	004185 FT	1 0 00112 0 03 0691+05	
		018 "DIA	CIRC CONCR
	0030/0000	LENGTH(AH 2397 BK 2003)	
		CREEK RD	
	0020/1310	(T567)	
		048 "DIA	CIRC METAL
	0020/0993	LEN=0040	INSTALLED UNKN
002182 FT	002182 FT	1 0 00112 0 03 0671+02	
		018 "DIA	CIRC CONCR
	0020/0000	LENGTH(AH 2003 BK 2182)	
		018 "DIA	CIRC CONCR
	0010/0652	LEN=0030	INSTALLED UNKN
	0010/0197	BMSSEN 30/1023/0010/0186	
		1 0 00112 0 03 0650+98	
		BRANCH OF MUDDY CREEK	
	0010/0186	BMSBG 30/1023/0010/0186	
000000 FT	000000 FT	1 0 00112 0 02 0650+25	
		NC JA COBS FERRY RD	
		CRUCIBLE RD	
		(SR1021 SEG 0060/0000)	
		MFC BEGIN = E	
	0010/0000	LENGTH(AH 2182 BK 0000)	

EXTRACT DATE: 12/18/2023 ROADWAY MANAGEMENT SYSTEM PAGE NUMBER: 210
PRINT DATE: 12/21/2023 SLD COUNTY/SR - ANNUAL PRINT COUNTY: GREENE

DIR: B TOTAL LEN: 6.315 MI. DIST: 12-2 SR: 1021
LEFT MUN: CUMBERLAND T RIGHT MUN: CUMBERLAND T

033344 FT

033344 FT
INTER-AHD CRUCIBLE RD
(SR1017 SEG 0120/0000)
FERRY RD
0110/3464 (SR1017 SEG 0120/0000)

BOSSES RD



DIR: B TOTAL LEN: 6.315 MI. DIST: 12-2 SR: 1021
 LEFT MUN: CUMBERLAND T RIGHT MUN: CUMBERLAND T

Location / Segment	Segment ID	Material / Length	Status
(T546)	0110/2935	018" DIA	CIRC CONCR
	0110/2666	LEN=0045	INSTALLED UNKN
	0110/2423	018" DIA	CIR PLASTIC
	0110/2211	LEN=0040	INSTALLED UNKN
	0110/1927	018" DIA	CIRC CONCR
	0110/1773	LEN=0035	INSTALLED UNKN
		018" DIA	CIRC CONCR
		LEN=0030	INSTALLED UNKN
		018" DIA	CIRC CONCR
		LEN=0030	INSTALLED UNKN
RIVERVIEW AV (T839)	0110/1550		
FIRST AV (T837)	0110/1355		
TOWNSHIP AL (TWP)	0110/0740		
TOWNSHIP AL (TWP)	0110/0605		
FOURTH AV (T831)	0110/0445		
FIRST ST (T748)	0110/0365		
	0110/0330	FOURTH AV (T829)	
	0110/0170	TOWNSHIP AL (TWP)	
	0110/0069	015" DIA	CIRC CONCR
2 0 30023 0 01 0180+50 029880 FT	029880 FT	LEN=0045	INSTALLED UNKN
FIFTH AV (T825)	0110/0000	FIFTH AV (T825)	
		LENGTH(AH 3464 BK 3600)	
	0100/2819	015" DIA	CIRC CONCR
	0100/2670	LEN=0040	INSTALLED UNKN
		FIRST ST (T826)	
CARMICHAELS ST (SR1008 SEG 0070/0714)	0100/2542		
	0100/1905	HILL RD (T680)	
	0100/1474	024" DIA	CIRC CONCR
		LEN=0045	INSTALLED UNKN
		OLD FERRY RD	

DIR: B TOTAL LEN: 6.315 MI. DIST: 12-2 SR: 1021
 LEFT MUN: CUMBERLAND T RIGHT MUN: CUMBERLAND T

Stationing	Description	Material	Length	Notes
026280 FT	0100/0870 (T745)	015" DIA CIRC CONCR	LEN=0040	INSTALLED UNKN
	0100/0762	TIN CAN HOLLOW RD		
	0100/0760 (T682)			
026280 FT	026280 FT	2 0 30023 0 01 0144+22		
	0100/0000	015" DIA CIRC CONCR	LEN=0045	INSTALLED UNKN
	0090/3682	LENGTH(AH 3600 BK 3910)		
	0090/3320	015" DIA CIRC CONCR	LEN=0040	INSTALLED UNKN
	0090/3158	060" DIA CIRC CONCR	LEN=0060	INSTALLED UNKN
	0090/3024	015" DIA CIRC CONCR	LEN=0040	INSTALLED UNKN
	0090/2397	015" DIA CIRC CONCR	LEN=0040	INSTALLED UNKN
	0090/2167	015" DIA CIRC CONCR	LEN=0035	INSTALLED UNKN
	0090/1789	015" DIA CIRC CONCR	LEN=0035	INSTALLED UNKN
	0090/1389	015" DIA CIRC CONCR	LEN=0040	INSTALLED UNKN
AIR SHAFT RD (T858)	0090/1045	AIR SHAFT RD		
022370 FT	0090/1045 (T858)	024" DIA CIRC CONCR	LEN=0045	INSTALLED UNKN
	0090/0672			
022370 FT	022370 FT	2 0 30023 0 01 0105+29		
	0090/0000	048"H 76"W ELLIP CONC	LEN=0040	INSTALLED 2016
	0080/2462	LENGTH(AH 3910 BK 2907)		
	0080/2005	018" DIA CIRC CONCR	LEN=0030	INSTALLED UNKN
	0080/1747	018" DIA CIRC CONCR	LEN=0030	INSTALLED UNKN
	0080/0933	036"H 72"W CONC STRUCT	LEN=0040	INSTALLED UNKN
	0080/0596	015" DIA CIRC CONCR	LEN=0030	INSTALLED UNKN
	0080/0431	015" DIA CIRC CONCR	LEN=0035	INSTALLED UNKN
019463 FT	0080/0431	018" DIA CIRC CONCR	LEN=0040	INSTALLED UNKN
	019463 FT	2 0 30023 0 01 0076+25		

DIR: B TOTAL LEN: 6.315 MI. DIST: 12-2 SR: 1021
 LEFT MUN: CUMBERLAND T RIGHT MUN: CUMBERLAND T

015 " DIA	CIRC	CONCR	
LEN=0035	INSTALLED	UNKN	
LENGTH(AH	2907	BK 3910)	
015 " DIA	CIRC	CONCR	
LEN=0040	INSTALLED	UNKN	
015 " DIA	CIRC	CONCR	
LEN=0040	INSTALLED	UNKN	
008 "H 00 "W	**UNKNOWN**		
LEN=0065	INSTALLED	UNKN	
024 " DIA	CIRC	CONCR	
LEN=0045	INSTALLED	UNKN	
015 " DIA	CIRC	CONCR	
LEN=0040	INSTALLED	UNKN	
015 " DIA	CIRC	CONCR	
LEN=0040	INSTALLED	UNKN	
015 " DIA	CIRC	CONCR	
LEN=0040	INSTALLED	UNKN	
015 " DIA	CIRC	CONCR	
LEN=0040	INSTALLED	UNKN	
015 " DIA	CIRC	CONCR	
LEN=0035	INSTALLED	UNKN	
015 " DIA	CIRC	CONCR	
LEN=0035	INSTALLED	UNKN	
015 " DIA	CIRC	CONCR	
LEN=0035	INSTALLED	UNKN	
2 0 30023	0 01 0036+98		
015 " DIA	CIRC	CONCR	
LEN=0040	INSTALLED	UNKN	
LENGTH(AH	3910	BK 3594)	
015 " DIA	CIRC	CONCR	
LEN=0030	INSTALLED	UNKN	
015 " DIA	CIRC	CONCR	
LEN=0030	INSTALLED	UNKN	
015 " DIA	CIRC	CONCR	
LEN=0030	INSTALLED	UNKN	
015 " DIA	CIRC	CONCR	
LEN=0030	INSTALLED	UNKN	
015 " DIA	CIRC	CONCR	
LEN=0030	INSTALLED	UNKN	
015 " DIA	CIRC	CONCR	
LEN=0040	INSTALLED	UNKN	
B MUDDY CK.			
STRUCTURE	LENGTH	14 FT	
BMSID	30/1021/0060/1037		
015 " DIA	CIRC	CONCR	

015553 FT

DIR: B TOTAL LEN: 6.315 MI. DIST: 12-2 SR: 1021
 LEFT MUN: CUMBERLAND T RIGHT MUN: CUMBERLAND T

Stationing	Notes	Segment	Length	Material	Status
011959 FT		0060/0258	LEN=0035	"DIA CIRC CONCR	INSTALLED UNKN
		0060/0055	LEN=0040	"DIA CIRC CONCR	INSTALLED UNKN
		011959 FT	2 0 30023	0 01 0001+11	
		0060/0000	JACOBS FERRY RD	(SR1023 SEG 0010/0000)	
		0050/1630	LENGTH(AH 3594 BK 1780)	015 "DIA CIRC CONCR	INSTALLED UNKN
		0050/1207	BMSSEN 30/1021/0050/1145	1 0 00112 0 02 0643+18	
		0050/1145	MUDDY CREEK	BMSBG 30/1021/0050/1145	
		0050/1100	MUNICIPAL RD	(T744)	
010179 FT		0050/0487	LEN=0040	"DIA CIRC CONCR	INSTALLED UNKN
		010179 FT	1 0 00112 0 02 0631+84		
		0050/0000	NC CRUCIBLE RD	CUMBERLAND VILLAGE RD	
		0050/0000	LENGTH(AH 1780 BK 1990)	015 "DIA CIRC CONCR	INSTALLED UNKN
		0048/1602	LEN=0200	"DIA CIRC CONCR	INSTALLED UNKN
		0048/1422	LEN=0045	"DIA CIRC CONCR	INSTALLED UNKN
		0048/1420	WOOD ST	(BORO)	
		0048/1235	VIRGIN AL	(BORO)	
LIBERTY ST (BORO)		0048/1055			
HUDSON ST (BORO)		0048/1047	LEN=0045	"DIA CIRC CONCR	INSTALLED UNKN
		0048/0682	LEN=0030	"DIA CIRC CONCR	INSTALLED UNKN
		0048/0515	MAPLE AL	(BORO)	
		0048/0335	PINE ST	(BORO)	
		0048/0331	LEN=0030	"DIA CIRC CONCR	INSTALLED UNKN
		0048/0150	SPRUCE AL	(BORO)	
008189 FT		008189 FT	1 0 00112 0 02 0612+47		
		0048/0000	MFC BEGIN = D	LENGTH(AH 1990 BK 0110)	

EXTRACT DATE: 12/18/2023
PRINT DATE: 12/21/2023

ROADWAY MANAGEMENT SYSTEM
SLD COUNTY/SR - ANNUAL PRINT

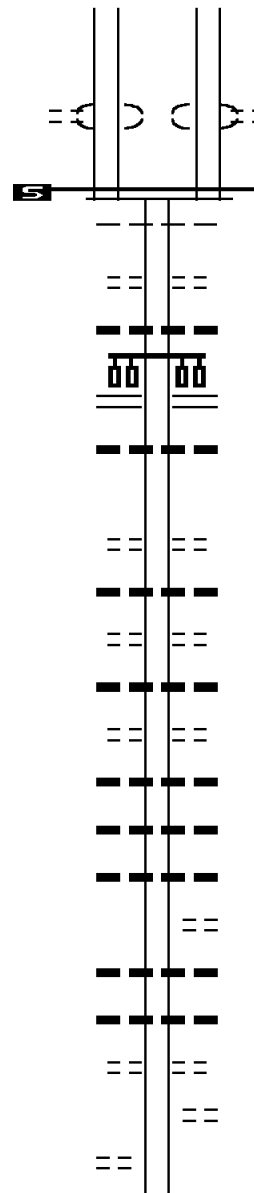
PAGE NUMBER: 205
COUNTY: GREENE

DIR: B TOTAL LEN: 6.315 MI.
LEFT MUN: CARMICHAELS B

DIST: 12-2 SR: 1021
RIGHT MUN: CARMICHAELS B

MARKET ST
(BORO)
MARKET ST
(BORO)
1 0 00120 0 02 0610+86
MFC BEGIN = D
LENGTH(AH 0110 BK 0522)
CARMICHAELS
CUMBERLAND T

0043/0055
008079 FT
0043/0000
0040/0419



0042/0055
008079 FT
0042/0000

MARKET ST
(BORO)
MARKET ST
(BORO)
1 0 00120 0 02 0610+86
MFC BEGIN = D
LENGTH(AH 0110 BK 0522)

007557 FT

0040/0360
0040/0200
0040/0174
0040/0035
007557 FT

WALNUT AL
(BORO)
015 " DIA CIRC CONCR
LEN=0030 INSTALLED UNKN
VINE ST
(SR0088 SEG 0290/0715)

0040/0000

015 " DIA CIRC CONCR
LEN=0030 INSTALLED UNKN
1 0 00112 0 02 0606+22
BORO AL
(BORO)

0030/3352
0030/3330
0030/3243
0030/2965
0030/2944
0030/2707
0030/2678
0030/2650
0030/2512
0030/2367
0030/2345
0030/2030

LENGTH(AH 0522 BK 3499)
024 " DIA CIRC METAL
LEN=0070 INSTALLED UNKN
DOWLIN AV
(T691)
015 " DIA CIRC CONCR
LEN=0050 INSTALLED UNKN
BAILY AV
(T689)
015 " DIA CIRC CONCR
LEN=0045 INSTALLED UNKN
030 " DIA CIRC CONCR
LEN=0050 INSTALLED UNKN
015 " DIA CIRC CONCR
LEN=0050 INSTALLED UNKN
HEWITT AV
(T687)
015 " DIA CIRC CONCR
LEN=0050 INSTALLED UNKN
015 " DIA CIRC CONCR
LEN=0045 INSTALLED UNKN
RANDOLPH ST
(T751)
WEST SOUTH ST
(T877)

TOWNSHIP 747 RD
(T747)

0030/1660

015 " DIA CIRC CONCR

DIR: B TOTAL LEN: 6.315 MI. DIST: 12-2 SR: 1021
 LEFT MUN: CUMBERLAND T RIGHT MUN: CUMBERLAND T

ZAVORA LN
 (T564)

0030/1190

GREENE ST
 (T548)

0030/0390

004058 FT

001134 FT

000000 FT

0030/1525	LEN=0050	INSTALLED UNKN
0030/0594	015 "DIA CIRC CONCR LEN=0040	INSTALLED UNKN
0030/0390	WALNUT ST (T547)	
0030/0304	015 "DIA CIRC CONCR LEN=0050	INSTALLED UNKN
004058 FT	1 0 00112 0 02 0571+42	
0030/0000	036 "DIA CIRC CONCR LEN=0050	INSTALLED UNKN
0020/2711	LENGTH(AH 3499 BK 2924)	
0020/2118	015 "DIA CIRC CONCR LEN=0045	INSTALLED UNKN
0020/2085	015 "DIA CIRC CONCR LEN=0045	INSTALLED UNKN
0020/1563	OLD WAYNESBURG RD (T676)	
0020/0282	042 "DIA CIRC CONCR LEN=0065	INSTALLED UNKN
0020/0282	018 "DIA CIRC CONCR LEN=0055	INSTALLED UNKN
001134 FT	1 0 00112 0 02 0542+44	
0020/0000	MOBIL HOME COURT RD (PRDR)	
0010/0880	LENGTH(AH 2924 BK 1134)	
0010/0630	MOBIL HOME COURT RD (PRDR)	
0010/0197	015 "DIA CIRC CONCR LEN=0030	INSTALLED UNKN
0010/0137	015 "DIA CIRC CONCR LEN=0030	INSTALLED UNKN
0010/0130	015 "DIA CIRC CONCR LEN=0001	INSTALLED UNKN
0010/0120	015 "DIA CIRC CONCR LEN=0040	INSTALLED UNKN
000000 FT	1 0 00112 0 01 0526+80	
	NC GEORGE ST ROY FURMAN HW (SR0021 SEG 0565/0715) (SR0021 SEG 0564/0700)	
0010/0000	MFC BEGIN = D LENGTH(AH 1134 BK 0000)	

EXTRACT DATE: 12/18/2023 ROADWAY MANAGEMENT SYSTEM PAGE NUMBER: 203
PRINT DATE: 12/21/2023 SLD COUNTY/SR - ANNUAL PRINT COUNTY: GREENE
DIR: B TOTAL LEN: .000 MI. DIST: 12-2 SR: 1020
LEFT MUN: CUMBERLAND T RIGHT MUN: CUMBERLAND T

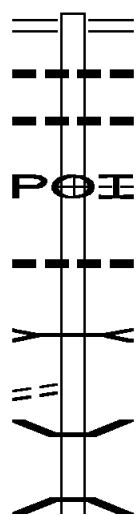
000000 FT



000000 FT
7010/0000 LENGTH(AH 1479 BK 0000)

DIR: B TOTAL LEN: 1.935 MI. DIST: 12-2 SR: 1019
 LEFT MUN: CUMBERLAND T RIGHT MUN: CUMBERLAND T

010216 FT



010216 FT VINE ST
 0030/3592 (SR0088 SEG 0300/1025)
 0030/3536 036 " DIA CIRC CONCR
 LEN=0030 INSTALLED 2003
 0030/3027 015 " DIA CIR PLASTIC
 LEN=0100 INSTALLED 2003
 (APRA) RT 21 HOMES DR
 0030/2890 RT 21 HOMES DR
 (PRDR)
 0030/2123 042"H 00"W MULT METAL
 LEN=0030 INSTALLED 2003
 B MUDDY CK.
 0030/2117 STRUCTURE LENGTH 10 FT
 BMSID 30/1019/0030/2117
 0030/0931 BMS EN 30/1019/0030/0906
 2 0 30061 0 00 0077+73
 COAL RUN
 0030/0906 BMSBG 30/1019/0030/0906

HARTS RD
 (T559)

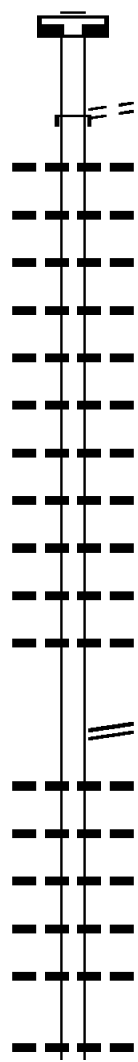
0030/1730

DIR: B TOTAL LEN: 1.935 MI. DIST: 12-2 SR: 1019
 LEFT MUN: CUMBERLAND T RIGHT MUN: CUMBERLAND T

Stationing	Description	Material	Length	Notes
006624 FT		018 " DIA CIRC METAL	0030	INSTALLED 2003
		018 " DIA CIRC PLASTIC	0030	INSTALLED 2003
		018 " DIA CIRC PLASTIC	0030	INSTALLED 2003
		018 " DIA CIRC CONCR	0030	INSTALLED 2003
		036 " DIA CIRC PLASTIC	0030	INSTALLED 2003
002983 FT		018 " DIA CIRC PLASTIC	0030	INSTALLED 2003
		024 " DIA CIRC CONCR	0030	INSTALLED 2003
		015 " DIA CIRC UNKNOWN	0030	INSTALLED 2003
		015 " DIA CIRC CONCR	0030	INSTALLED 2003
0010/0875	GROVES RD (T547)			
0010/0085	BOSSES RD (T545)			
000740 FT		BMS EN 30/1019/0010/0000		
		MUDDY CREEK		
		BMSBG 30/1019/0010/0000		
		LENGTH(AH 2243 BK 0740)		
		BESSIE LN		
0004/0500		(TWP)		
000000 FT		0 0 00000 0 00 0000+00		
		NC GR		
		GREEN VALLEY RD		
		ROY E FURMAN HW		
		(SR0021 SEG 0565/0000)		
		(SR0021 SEG 0564/0000)		
		MUDDY CREEK RD		
		(SR2017 SEG 0100/1561)		
		MFC BEGIN = E		
		INTER-BK		
		LENGTH(AH 0740 BK 0000)		

DIR: B TOTAL LEN: 6.680 MI. DIST: 12-2 SR: 1017
 LEFT MUN: CUMBERLAND T RIGHT MUN: CUMBERLAND T

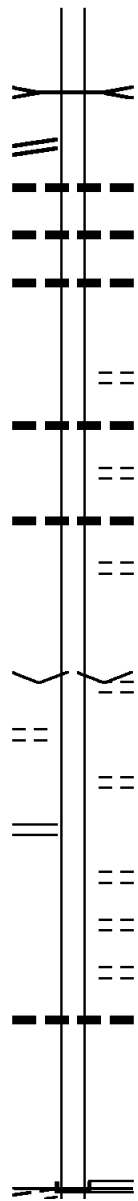
035271 FT



Stationing	Length	Material	Status	Notes
7122/0000	INTER-AHD			LENGTH (AH 0315 BK 2690) (TBM) CRUCIBLE RD (TWP) HILL RD (T680)
0120/2690	036"	DIA CIRC CONCR	INSTALLED	UNKN
0120/2338	036"	H 36" W CON BOX CUL	INSTALLED	UNKN
0120/2035	018"	DIA CIRC PLASTIC	INSTALLED	UNKN
0120/1640	018"	DIA CIRC PLASTIC	INSTALLED	UNKN
0120/1541	018"	DIA CIRC PLASTIC	INSTALLED	UNKN
0120/1406	018"	DIA CIRC PLASTIC	INSTALLED	UNKN
0120/1155	018"	DIA CIRC PLASTIC	INSTALLED	UNKN
0120/1074	018"	DIA CIRC PLASTIC	INSTALLED	UNKN
0120/0883	018"	DIA CIRC PLASTIC	INSTALLED	UNKN
0120/0720	018"	DIA CIRC PLASTIC	INSTALLED	UNKN
0120/0575	018"	DIA CIRC PLASTIC	INSTALLED	UNKN
0120/0289	018"	DIA CIRC PLASTIC	INSTALLED	UNKN
032581 FT	2 0 30025	RD 0 00 0345+99		CRUCIBLE RD (SR1021 SEG 0110/3464)
0120/0000	024"	DIA CIRC CONCR	INSTALLED	UNKN
0110/1815	001"	H 01" W **UNKNOWN**	INSTALLED	UNKN
0110/1612	012"	DIA CIRC CONCR	INSTALLED	UNKN
0110/1298	018"	DIA CIRC CONCR	INSTALLED	UNKN
0110/1029	024"	DIA CIRC CONCR	INSTALLED	UNKN
0110/0578	015"	DIA CIRC CONCR	INSTALLED	UNKN
030355 FT	2 0 30025	RD 0 00 0321+58		
	015"	DIA CIRC CONCR	INSTALLED	UNKN

DIR: B TOTAL LEN: 6.680 MI. DIST: 12-2 SR: 1017
 LEFT MUN: CUMBERLAND T RIGHT MUN: CUMBERLAND T

RICES LANDING RD
 (SR1010 SEG 0040/3115) 0100/2700



0110/0000 LENGTH(AH 2226 BK 3516)
 NEEL RUN
 STRUCTURE LENGTH 14 FT
 0100/2950 BMSID 30/1017/0100/2950

0100/2479 018 " DIA CIRC CONCR
 LEN=0030 INSTALLED UNKN
 0100/2181 018 " DIA CIRC CONCR
 LEN=0030 INSTALLED UNKN
 0100/2180 018 " DIA CIRC CONCR
 LEN=0001 INSTALLED UNKN

0100/1155 BREEZE ST
 (TB24)
 024 " DIA CIRC CONCR
 0100/1132 LEN=0025 INSTALLED UNKN
 FRICK ST
 (TB24)
 024 " DIA CIRC CONCR
 0100/0633 LEN=0030 INSTALLED UNKN
 FRICK ST
 (TB24)
 0100/0365 026839 FT
 026839 FT 2 0 30 025 0 00 0286+05
 VILLAGE: SERBIANTOWN
 FRICK ST
 (TB24)

ORCHARD AL
 (TWP) 0090/1750

BAYARD AV
 (SR1012 SEG 0010/3492) 0090/1568

0100/0000 LENGTH(AH 3516 BK 2018)

0090/1651 BAYARD AV
 (TB27)
 0090/1210 YOUNG ST
 (TB20)
 0090/0850 WALTON ST
 (TB18)
 0090/0485 SYDNEY AV
 (TB16)
 018 " DIA CIRC CONCR
 0090/0481 LEN=0030 INSTALLED UNKN
 024821 FT 2 0 30 025 0 00 0266+27
 CARMICHALES ST
 (SR1008 SEG 0030/0000)
 INTER-BK CRUCIBLE RD
 (SR1008 SEG 0030/0000)
 MFC BEGIN = D
 0090/0000 LTH AH 002018 BK 001791

CARMICHALES ST
 (T576) 0090/0000

DIR: B TOTAL LEN: 6.680 MI. DIST: 12-2 SR: 1017
 LEFT MUN: CUMBERLAND T RIGHT MUN: CUMBERLAND T

Stationing	Notes	Stationing	Notes
024821 FT		024821 FT	
FERNCLIFF RD (SR1008 SEG 0024/0000)	0080/2130	7082/0000 INTER-AHD 0080/2130	LTH AH 001791 BK 002130 CRUCIBLE RD (SR1008 SEG 0024/0000)
		0080/2009	060 " DIA CIRC METAL LEN=0025 INSTALLED UNKN
		0080/1730	018 " DIA CIR PLASTIC LEN=0025 INSTALLED UNKN
		0080/1515	018 " DIA CIR PLASTIC LEN=0025 INSTALLED UNKN
		0080/0973	024 " DIA CIRC CONCR LEN=0025 INSTALLED UNKN
PUMPKIN RUN RD (T587)	0080/0290	0080/0290	WOODRING RD (T587)
		0080/0276	018 " DIA CIR PLASTIC LEN=0030 INSTALLED UNKN
	022691 FT	0080/0019	BMSSEN 30/1017/0080/0000
		022691 FT	2 0 30025 0 00 0226+90 BRANCH OF PUMPKIN RUN BMSBG 30/1017/0080/0000
		0080/0000	LENGTH(AH 2130 BK 3744)
		0070/3399	018 " DIA CIR PLASTIC LEN=0025 INSTALLED UNKN
		0070/2947	024 " DIA CIR PLASTIC LEN=0025 INSTALLED UNKN
		0070/2361	018 " DIA CIR PLASTIC LEN=0030 INSTALLED UNKN
		0070/2112	018 " DIA CIR PLASTIC LEN=0030 INSTALLED UNKN
		0070/1444	018 " DIA CIR PLASTIC LEN=0030 INSTALLED UNKN
		0070/0956	018 " DIA CIR PLASTIC LEN=0035 INSTALLED UNKN
		0070/0078	018 " DIA CIR PLASTIC LEN=0030 INSTALLED UNKN
			NC CRUCIBLE RD
2 0 30025 0 00 0189+44 CARMICHALES DRY TAVERN (SR0088 SEG 0350/0000)	018947 FT	018947 FT	CARMICHALES DRY TAVERN (SR0088 SEG 0350/0000)
DILLWORTH MINE RD (PRDR)	0070/0000	0070/0000	CUMBERLAND JEFFERSON T
	0060/2525	0070/0000	LENGTH(AH 3744 BK 3106)
		0060/2350	018 " DIA CIRC METAL LEN=0025 INSTALLED UNKN
GARDNER RD			

DIR: B TOTAL LEN: 6.680 MI. DIST: 12-2 SR: 1017
 LEFT MUN: JEFFERSON T RIGHT MUN: JEFFERSON T

Station	Description	Material	Length	Status
(T911)	0060/1725	015 DIA	0030	CIRC CONCR INSTALLED UNKN
	0060/1573	018 DIA	0025	CIRC CONCR INSTALLED UNKN
	0060/1324	018 DIA	0025	CIRC CONCR INSTALLED UNKN
	0060/0924	018 DIA	0025	CIRC CONCR INSTALLED UNKN
	0060/0765	018 DIA	0025	CIRC CONCR INSTALLED UNKN
	0060/0616	018 DIA	0025	CIRC CONCR INSTALLED UNKN
	0060/0476	016 DIA	0025	CIRC METAL INSTALLED UNKN
LC FOR SHARPNACK HOLLOW (CONN)	0060/0020 015841 FT	2 0 30025	0 00	0158+30 018 DIA CIR PLASTIC LEN=0025 INSTALLED 2001 JEFFERSON CUMBERLAND T
SHARPNACK HOLLOW RD (T577)	0050/2755	018 DIA	0030	CIRC CONCR INSTALLED UNKN
	0050/2363	036 DIA	0030	CIRC METAL INSTALLED UNKN
	0050/1670	018 DIA	0025	CIR PLASTIC INSTALLED 2001
	0050/1449	018 DIA	0030	CIRC CONCR INSTALLED UNKN
	0050/1244	018 DIA	0002	CIR PLASTIC INSTALLED 2007
	0050/0896	018 DIA	0034	CIR PLASTIC INSTALLED 2007
	0050/0721	018 DIA	0002	CIR PLASTIC INSTALLED 2007
	0050/0364	018 DIA	0004	CIR PLASTIC INSTALLED 2007
	0050/0214	018 DIA	0025	CIR PLASTIC INSTALLED UNKN
	0050/0133	018 DIA	0030	CIR PLASTIC INSTALLED UNKN
013030 FT	013030 FT	2 0 30025	0 00	0130+18 015 DIA CIRC CONCR LEN=0025 INSTALLED UNKN
	0050/0000	018 DIA	0020	CIR PLASTIC LENGTH(AH 2811 BK 3475)
	0040/3348	018 DIA	0020	CIR PLASTIC INSTALLED UNKN

DIR: B TOTAL LEN: 6.680 MI. DIST: 12-2 SR: 1017
 LEFT MUN: CUMBERLAND T RIGHT MUN: CUMBERLAND T

VALLEY VIEW RD
 (SR1002 SEG 0080/3529) 0040/1631

REYNOLDS RD
 (T557) 0040/0000

009555 FT

006085 FT

0040/3154	015 " DIA LEN=0025	CIRC CONCR INSTALLED UNKN
0040/2541	015 " DIA LEN=0025	CIRC CONCR INSTALLED UNKN
0040/2370	015 " DIA LEN=0025	CIRC CONCR INSTALLED UNKN
0040/2165	018 " DIA LEN=0025	CIR PLASTIC INSTALLED UNKN
0040/1476	018 " DIA LEN=0025	CIRC CONCR INSTALLED UNKN
0040/1300	SHATTERS (T656)	RIDGE RD
0040/1117	CUMBERLAND JEFFERSON T	
0040/1090	018 " DIA LEN=0010	CIR PLASTIC INSTALLED 2007
0040/0996	018 " DIA LEN=0025	CIR PLASTIC INSTALLED UNKN
0040/0400	018 " DIA LEN=0025	CIR PLASTIC INSTALLED UNKN
009555 FT	2 0 30025	0 00 0095+39
0040/0000	018 " DIA LEN=0025	CIR PLASTIC INSTALLED UNKN
0030/3038	LENGTH(AH 3475 BK 3470) 036 " DIA LEN=0030	CIR PLASTIC INSTALLED 1999
0030/3036	JEFFERSON CUMBERLAND T	
0030/2306	018 " DIA LEN=0025	CIR PLASTIC INSTALLED UNKN
0030/1660	048 " DIA LEN=0025	CIRC METAL INSTALLED UNKN
0030/1106	018 " DIA LEN=0030	CIR PLASTIC INSTALLED UNKN
0030/0643	018 " DIA LEN=0025	CIRC CONCR INSTALLED UNKN
006085 FT	2 0 30025	0 00 0060+69
0030/0000	024 " DIA LEN=0025	CIRC METAL INSTALLED UNKN
0020/2794	LENGTH(AH 3470 BK 3181) 018 " DIA LEN=0025	CIR PLASTIC INSTALLED UNKN
	018 " DIA LEN=0025	CIR PLASTIC INSTALLED UNKN

DIR: B TOTAL LEN: 6.680 MI. DIST: 12-2 SR: 1017
 LEFT MUN: CUMBERLAND T RIGHT MUN: CUMBERLAND T

002904 FT

000000 FT

0020/2682	LEN=0025	INSTALLED	UNKN
	018 "DIA	CIR PLASTIC	
0020/2487	LEN=0025	INSTALLED	UNKN
	018 "DIA	CIR PLASTIC	
0020/1979	LEN=0025	INSTALLED	UNKN
	018 "DIA	CIRC METAL	
0020/1912	LEN=0025	INSTALLED	2001
	018 "DIA	CIRC METAL	
0020/1796	LEN=0025	INSTALLED	UNKN
	018 "DIA	CIR PLASTIC	
0020/1506	LEN=0025	INSTALLED	UNKN
	024 "DIA	CIRC METAL	
0020/1289	LEN=0030	INSTALLED	UNKN
	016 "DIA	CIRC METAL	
0020/0934	LEN=0025	INSTALLED	UNKN
	015 "DIA	CIRC METAL	
0020/0694	LEN=0025	INSTALLED	2001
	018 "DIA	CIR PLASTIC	
0020/0429	LEN=0025	INSTALLED	UNKN
002904 FT	2 0 30025	0 00 0028+88	
	018 "DIA	CIR PLASTIC	
	LEN=0040	INSTALLED	2005
0020/0000	LENGTH(AH	3181 BK	2904)
	015 "DIA	CIRC METAL	
0010/2266	LEN=0030	INSTALLED	UNKN
	018 "DIA	CIR PLASTIC	
0010/2145	LEN=0025	INSTALLED	UNKN
	010 "DIA	CIRC CONCR	
0010/1983	LEN=0030	INSTALLED	UNKN
	018 "DIA	CIR PLASTIC	
0010/1763	LEN=0030	INSTALLED	2001
	018 "DIA	CIR PLASTIC	
0010/1542	LEN=0025	INSTALLED	UNKN
	016 "DIA	CIRC METAL	
0010/1348	LEN=0025	INSTALLED	UNKN
	018 "DIA	CIR PLASTIC	
0010/1162	LEN=0025	INSTALLED	UNKN
	018 "DIA	CIR PLASTIC	
0010/0899	LEN=0025	INSTALLED	UNKN
	018 "DIA	CIR PLASTIC	
0010/0540	LEN=0025	INSTALLED	UNKN
	018 "DIA	CIRC CONCR	
0010/0034	LEN=0030	INSTALLED	UNKN
000000 FT	2 0 30025	0 00 0000+00	
	NC KO	VAL CHECK RD	
	ROY E FURMAN	HWY	
	(SR0021	SEG 0520/0210)	
	MFC BEGIN	= E	
0010/0000	LENGTH(AH	2904 BK	0000)

DIR: B TOTAL LEN: 2.244 MI. DIST: 12-2 SR: 1015
 LEFT MUN: JEFFERSON T RIGHT MUN: JEFFERSON T

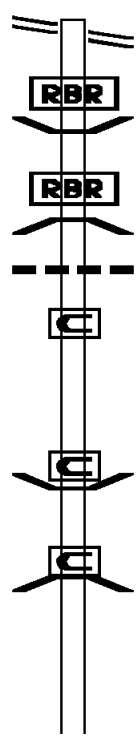
Stationing	Description	Material / Details
011850 FT	WALNUT ST (T903)	
0040/1907	CHARTIERS RD (SR1011 SEG 0150/0000)	
0040/1734	BMS EN 30/1015/0040/1699	2 0 30051 0 00 0116+31
	ROBINSON AV (T790)	
0040/1699	NORFOLK SOUTHERN RAI RR	
	BMSBG 30/1015/0040/1699	
0040/1580	018" DIA CIRC METAL	LEN=0030 INSTALLED UNKN
0040/1280	018" DIA CIRC METAL	LEN=0030 INSTALLED 2001
0040/1015	018" DIA CIR PLASTIC	LEN=0030 INSTALLED UNKN
0040/0789	018" DIA CIR PLASTIC	LEN=0030 INSTALLED UNKN
0040/0666	014" DIA CIRC METAL	LEN=0030 INSTALLED UNKN
0040/0235	018" DIA CIR PLASTIC	LEN=0030 INSTALLED UNKN
009943 FT	2 0 30051 0 00 0099+61	
	018" DIA CIR PLASTIC	LEN=0030 INSTALLED UNKN
5 0040/0000	LENGTH(AH 1907 BK 2400)	
0030/2215	018" DIA CIRC METAL	LEN=0030 INSTALLED 2001
0030/1850	018" DIA CIRC METAL	LEN=0045 INSTALLED 2001

DIR: B TOTAL LEN: 2.244 MI. DIST: 12-2 SR: 1015
 LEFT MUN: JEFFERSON T RIGHT MUN: JEFFERSON T

Location	Segment	Length (FT)	Material	Notes
007543 FT	0030/0716	0045	018" DIA CIRC METAL	INSTALLED UNKN
	0030/0153	0040	018" DIA CIR PLASTIC	INSTALLED 2004
	007543 FT	30051	2 0 30051	0 00 0075+61
	0030/0000	0030	018" DIA CIRC CONCR	INSTALLED UNKN
	0020/3200	0030	015" DIA CIR PLASTIC	INSTALLED UNKN
ADAMIK RD (T652)	0020/2598	0030	018" DIA CIRC METAL	INSTALLED UNKN
	0020/1060		PITT GAS RD (T882)	
	0020/1007	0030	015" DIA CIRC METAL	INSTALLED UNKN
00020/0655	0020/0935		PITT GAS RD (T882)	
	003926 FT	0030	018" DIA CIRC METAL	INSTALLED UNKN
000000 FT	0020/0000	3617	LENGTH(AH 3617 BK 3926)	
	0010/3055	0001	018" DIA CIR PLASTIC	INSTALLED UNKN
0010/1845	0010/1845	0030	018" DIA CIRC METAL	INSTALLED UNKN
	0010/0104	0030	018" DIA CIRC METAL	INSTALLED UNKN
000000 FT	000000 FT	0000	2 0 30051	0 00 0000+00
	0010/0000		DRY TAVERN CLARKSVILLE (SR0088 SEG 0390/1535)	
DRY TAVERN CLARKSVILLE (SR0088 SEG 0390/1535)	0010/0000	3926	NC CLARKSVILLE RD MFC BEGIN = D	LENGTH(AH 3926 BK 0000)

EXTRACT DATE: 12/18/2023 ROADWAY MANAGEMENT SYSTEM PAGE NUMBER: 191
 PRINT DATE: 12/21/2023 SLD COUNTY/SR - ANNUAL PRINT COUNTY: GREENE
 DIR: B TOTAL LEN: 4.897 MI. DIST: 12-2 SR: 1014
 LEFT MUN: MORGAN T RIGHT MUN: MORGAN T

CHARTIERS RD 025855 FT
 (SR1011 SEG 0130/0000) 0080/3466



025855 FT CHARTIERS RD
 0080/3466 (SR1011 SEG 0130/0000)

0080/3402 BMS EN 30/1014/0080/3315
 0 0 00000 0 00 0000+00
 P3
 CASTILE RUN
 0080/3315 BMSBG 30/1014/0080/3315
 015 " DIA CIRC METAL
 0080/3023 LEN=0035 INSTALLED 2004
 RETAINING WALL END
 BMSID 30/1014/0080/2638
 0080/2778 RETAINING WALL BEGIN
 0080/2638 BMSID 30/1014/0080/2638
 0080/1638 BMS EN 30/1014/0080/1570
 0 0 00000 0 00 0000+00
 BRIDGE CLOSED
 CASTILE RUN
 0080/1570 BMSBG 30/1014/0080/1570

022389 FT

022389 FT 2 0 30050 0 00 0224+63
 0080/0000 LENGTH(AH 3466 BK 3155)

DIR: B TOTAL LEN: 4.897 MI. DIST: 12-2 SR: 1014
 LEFT MUN: MORGAN T RIGHT MUN: MORGAN T

TOWNSHIP T646 RD
 (T646)

0070/1595 ==

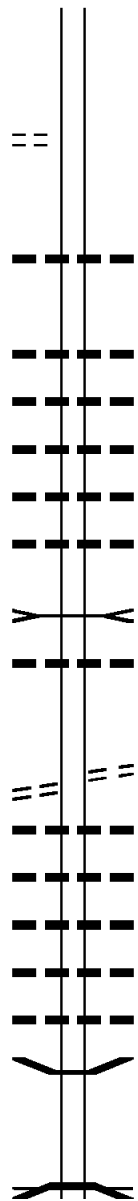
019234 FT

016637 FT

TBK MARIANNA JEFFERSON
 (TWP)

0060/0000 ==

014385 FT



0070/0355	015 " DIA CIR PLASTIC
019234 FT	LEN=0040 INSTALLED UNKN
	2 0 30050 0 00 0192+63
	048"H 72"W CON BOX CUL
	LEN=0040 INSTALLED 2004
0070/0000	LENGTH(AH 3155 BK 2597)
	015 " DIA CIR METAL
0060/2063	LEN=0025 INSTALLED 2004
	018 " DIA CIR METAL
0060/1653	LEN=0025 INSTALLED 2004
	015 " DIA CIR METAL
0060/1416	LEN=0025 INSTALLED 2004
	015 " DIA CIR METAL
0060/0908	LEN=0025 INSTALLED 2004
	BACON RUN
	STRUCTURE LENGTH 11 FT
0060/0370	BMSID 30/1014/0060/0370
	015 " DIA CIR METAL
0060/0040	LEN=0035 INSTALLED 2004
016637 FT	2 0 30050 0 00 0166+66
	TBK MARIANNA JEFFERSON
	(TWP)
	NC CA STLE RUN RD
0060/0000	LENGTH(AH 2597 BK 2252)
	015 " DIA CIR METAL
0050/2220	LEN=0035 INSTALLED 2004
	018 " DIA CIR PLASTIC
0050/1702	LEN=0030 INSTALLED 2004
	018 " DIA CIR METAL
0050/1520	LEN=0030 INSTALLED 2004
	042 " DIA CIR METAL
0050/1142	LEN=0030 INSTALLED 2004
	016 " DIA CIR METAL
0050/0800	LEN=0030 INSTALLED 2004
	BMS EN 30/1014/0050/0000
0050/0010	2 0 30050 0 00 0144+02
014385 FT	BRANCH OF CASTILE RUN
	BMSBG 30/1014/0050/0000
	MFC BEGIN = E
0050/0000	LENGTH(AH 2252 BK 2712)

DIR: B TOTAL LEN: 4.897 MI. DIST: 12-2 SR: 1014
 LEFT MUN: MORGAN T RIGHT MUN: MORGAN T

Stationing	Notes	Material	Length	Year
0040/2355	015" DIA	CIRC METAL	LEN=0030	INSTALLED 2004
0040/1600	015" DIA	CIRC METAL	LEN=0030	INSTALLED 2004
0040/1426	018" DIA	CIRC CONCR	LEN=0030	INSTALLED 2004
0040/1115	024" DIA	CIR PLASTIC	LEN=0040	INSTALLED 2004
0040/0988	018" DIA	CIR PLASTIC	LEN=0030	INSTALLED 2004
0040/0897	015" DIA	CIR PLASTIC	LEN=0060	INSTALLED 2004
0040/0520	042" DIA	CIRC METAL	LEN=0030	INSTALLED 2004
0040/0024	BMSSEN 30/1014/0040/0000			
011673 FT	2 0 30050 0 00 0116+83			
0040/0000	B CASTILE RN			
0040/0000	BMSBG 30/1014/0040/0000			LENGTH(AH 2712 BK 3796)
0030/3080	==			
0030/3035	036" DIA	CIR PLASTIC	LEN=0040	INSTALLED 2004
0030/2903	018" DIA	CIR PLASTIC	LEN=0030	INSTALLED 2004
0030/2714	018" DIA	CIRC CONCR	LEN=0030	INSTALLED 2004
0030/2562	024" DIA	CIR PLASTIC	LEN=0030	INSTALLED 2004
0030/2365	018" DIA	CIRC CONCR	LEN=0030	INSTALLED 2004
0030/0999	018" DIA	CIRC METAL	LEN=0030	INSTALLED 2004
0030/0634	MEADOWBROOK RD			(SR1005 SEG 0040/3252)
0030/0584	018" DIA	CIRC METAL	LEN=0035	INSTALLED 2004
0030/0019	BRANCH OF CASTILE RUN			STRUCTURE LENGTH 10 FT
007877 FT	BMSID 30/1014/0030/0019			
0030/0000	==			LENGTH(AH 3796 BK 3939)

BOWSER RD
(T614)

2 0 30050 0 00 0077+79 007877 FT
 MINE RD
(T590)

DIR: B TOTAL LEN: 4.897 MI. DIST: 12-2 SR: 1014
 LEFT MUN: MORGAN T RIGHT MUN: MORGAN T

003938 FT

000110 FT

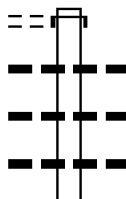
000000 FT

0020/2595	015 " DIA CIRC METAL	LEN=0030	INSTALLED	2004
0020/2090	BMSSEN 30/1014/0020/2077	2 0 30050	0 00 0058+85	
	CASTILE RUN			
0020/2077	BMSBG 30/1014/0020/2077			
0020/1560	015 " DIA CIRC CONCR	LEN=0030	INSTALLED	2004
0020/1242	015 " DIA CIRC CONCR	LEN=0025	INSTALLED	2004
0020/0655	048 " DIA CIRC METAL	LEN=0035	INSTALLED	2004
0020/0311	015 " DIA CIRC METAL	LEN=0025	INSTALLED	2004
003938 FT	2 0 30050	0 00 0038+34		
	015 " DIA CIRC CONCR	LEN=0025	INSTALLED	2004
0020/0000	LENGTH(AH 3939 BK 3828)			
0010/3051	030 " DIA CIR PLASTIC	LEN=0040	INSTALLED	2004
0010/2051	036 " DIA CIRC CONCR	LEN=0025	INSTALLED	2004
0010/1728	036 " DIA CIRC METAL	LEN=0025	INSTALLED	2004
0010/1227	015 " DIA CIRC METAL	LEN=0030	INSTALLED	2004
0010/0666	015 " DIA CIRC METAL	LEN=0030	INSTALLED	2004
000110 FT	2 0 30050	0 00 0000+00		
	WEAVER RIDGE RD			
	(T657)			
	NC CASTILE RUN RD			
	MFC BEGIN = D			
	MORGAN			
	WEST BETHLEHEM T			
0010/0000	LENGTH(AH 3828 BK 0110)			
000000 FT	2 0 62078	0 00 0000+00		
	NC WEAVER RIDGE RD			
	PATTERSON RUN RD			
	(SR2022 SEG 0050/0000)			
INTER-BK	CASTLE RIDGE RD			
	(SR2022 SEG 0050/0000)			
	MFC BEGIN = E			
	BK-WASHINGTON (62)			
0006/0000	LENGTH(AH 0110 BK 0000)			

EXTRACT DATE: 12/18/2023 ROADWAY MANAGEMENT SYSTEM PAGE NUMBER: 187
 PRINT DATE: 12/21/2023 SLD COUNTY/SR - ANNUAL PRINT COUNTY: GREENE
 DIR: B TOTAL LEN: 2.668 MI. DIST: 12-2 SR: 1013
 LEFT MUN: MORGAN T RIGHT MUN: MORGAN T

TBK BACON RUN RD
 (T730)

014086 FT
 0050/2684



014086 FT
 INTER-AHD TBK MARIANNA JEFFERSON
 0050/2684 (TWP)
 0050/2340 060"H 01"W BOX CULVRT*
 0050/1963 LEN=0030 INSTALLED 1966
 0050/1675 018" DIA CIR PLASTIC
 018" DIA CIR PLASTIC
 018" DIA CIR PLASTIC
 018" DIA CIR PLASTIC

DIR: B TOTAL LEN: 2.668 MI. DIST: 12-2 SR: 1013
 LEFT MUN: MORGAN T RIGHT MUN: MORGAN T

Stationing	Segment	Length	Material	Status
	0050/1141	LEN=0030	024" DIA CIR PLASTIC	INSTALLED UNKN
	0050/0638	LEN=0030		INSTALLED UNKN
011402 FT	011402 FT	2 0 30081 0 00	0114+00 PUMP STATION RD (T648)	
	5 0050/0000	LENGTH(AH 2684 BK 2127)		
GREEN GROVE RD (T644)	0040/1095			
	0040/0931	LEN=0020	018" DIA CIRC METAL	INSTALLED UNKN
	0040/0530	LEN=0030	015" DIA CIRC METAL	INSTALLED UNKN
009275 FT	0040/0388	LEN=0030	015" DIA CIRC METAL	INSTALLED UNKN
	009275 FT	2 0 30081 0 00	0099+67	
	5 0040/0000	LENGTH(AH 2127 BK 3406)		
	0030/3041	LEN=0030	015" DIA CIRC METAL	INSTALLED UNKN
	0030/2443	LEN=0030	015" DIA CIRC METAL	INSTALLED 1966
	0030/2209	LEN=0030	015" DIA CIRC CONCR	INSTALLED UNKN
	0030/1295	LEN=0030	015" DIA CIRC METAL	INSTALLED UNKN
005869 FT	0030/0525	LEN=0030	015" DIA CIRC METAL	INSTALLED UNKN
	005869 FT	2 0 30081 0 00	0058+97	
	5 0030/0000	LENGTH(AH 3406 BK 3377)		
	0020/2981	LEN=0030	015" DIA CIRC METAL	INSTALLED UNKN
	0020/2504	LEN=0040	018" DIA CIRC METAL	INSTALLED UNKN
	0020/2100	LEN=0040	015" DIA CIRC METAL	INSTALLED UNKN
	0020/1975	LEN=0035	018" DIA CIRC METAL	INSTALLED UNKN
	0020/1882	LEN=0037	018" DIA CIR UNKNOWN	INSTALLED UNKN
	0020/1188	LEN=0030	012" DIA CIR UNKNOWN	INSTALLED UNKN

DIR: B TOTAL LEN: 2.668 MI. DIST: 12-2 SR: 1013
 LEFT MUN: MORGAN T RIGHT MUN: MORGAN T

2 0 30081 0 00 0024+90 002492 FT
 MILES RD
 (T646) 0020/0000

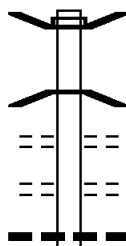
000000 FT

0020/1017	018 " DIA	CIRC CONCR
	LEN=0030	INSTALLED UNKN
0020/0880	018 " DIA	CIRC CONCR
	LEN=0030	INSTALLED UNKN
0020/0632	015 " DIA	CIRC CONCR
	LEN=0030	INSTALLED UNKN
0020/0420	018 " DIA	CIRC METAL
	LEN=0030	INSTALLED 2002
0020/0193	018 " DIA	CIR UNKNOWN
002492 FT	LEN=0025	INSTALLED UNKN
NC CLARKSVILLE MARIANNA RD		
5 0020/0000	LENGTH(AH 3377 BK 2492)	
	018 " DIA	CIRC METAL
0010/2271	LEN=0030	INSTALLED UNKN
	PARK LN	
0010/2225	(T337)	
	A ST	
0010/2020	(T332)	
	CHURCH ST	
0010/1870	(T335)	
	024 " DIA	CIRC CONCR
0010/1643	LEN=0030	INSTALLED UNKN
	015 " DIA	CIRC METAL
0010/1205	LEN=0025	INSTALLED UNKN
	MORGAN	
0010/1013	CLARKSVILLE B	
	WEBSTER ST	
0010/1005	(BORO)	
	015 " DIA	CIRC METAL
0010/0938	LEN=0025	INSTALLED UNKN
	SHORT ST	
0010/0800	(BORO)	
	GREENE ST	
0010/0545	(BORO)	
	GREENE ST	
0010/0475	(BORO)	
	015 " DIA	CIRC METAL
0010/0385	LEN=0025	INSTALLED UNKN
	WEST ST	
0010/0225	(BORO)	
000000 FT	2 0 30081 0 00 0000+00	
	VILLAGE: CLARKSVILLE	
	NC SOUTH ST	
	CENTER ST	
	(SR1011 SEG 0150/0825)	
INTER-BK	SOUTH ST	
	(BORO)	
	MFC BEGIN = E	
5 0010/0000	LENGTH(AH 2492 BK 0000)	

Stationing	Location	Stationing	Description
003492 FT		003492 FT	CRUCIBLE RD
		0010/3492	(SR1017 SEG 0090/1568)
		0010/3164	015 " DIA CIRC METAL LEN=0200 INSTALLED UNKN
FIFTH ST (TWP)		0010/2826	012 " DIA CIRC OTHER LEN=0200 INSTALLED UNKN
		0010/2815	FOURTH ST (TWP)
		0010/2478	015 " DIA CIRC METAL LEN=0200 INSTALLED UNKN
		0010/2475	THIRD ST (TWP)
		0010/2135	SECOND ST (TWP)
TOWNSHIP AL (TWP)		0010/1780	FIRST ST (TWP)
		0010/1489	012 " DIA CIRC CONCR LEN=0025 INSTALLED UNKN
		0010/1250	CARMICHAELS ST (TWP)
		0010/1075	MCKEE ST (TWP)
		0010/0969	018 " DIA CIRC METAL LEN=0025 INSTALLED UNKN
		0010/0730	HIGH ST (TWP)
		0010/0529	016 " DIA CIRC METAL LEN=0025 INSTALLED UNKN
		0010/0417	RETAINING WALL END BMSID 30/1012/0010/0030
		0010/0253	016 " DIA CIRC METAL LEN=0025 INSTALLED UNKN
		0010/0030	RETAINING WALL BEGIN BMSID 30/1012/0010/0030
			NC BA YARD AV
			INTER-BK MAIN ST
2 0 30127 0 01 0002+44 000000 FT		000000 FT	(SR1010 SEG 0030/0973)
RIVER RD			MFC BEGIN = E
(SR1010 SEG 0030/0973) 0010/0000		0010/0000	LENGTH(AH 3492 BK 0000)

EXTRACT DATE: 12/18/2023 ROADWAY MANAGEMENT SYSTEM PAGE NUMBER: 183
 PRINT DATE: 12/21/2023 SLD COUNTY/SR - ANNUAL PRINT COUNTY: GREENE
 DIR: B TOTAL LEN: 7.431 MI. DIST: 12-2 SR: 1011
 LEFT MUN: CLARKSVILLE B RIGHT MUN: CLARKSVILLE B

039235 FT



039235 FT AH-WASHINGTON (62)
 INTER-AHD BMS EN 30/1011/0150/1910
 0150/2124 MAIN ST
 (SR2039 SEG 0012/0000)
 0 0 00000 0 00 0000+00
 TENMILE CK.
 0150/1910 BMSBG 30/1011/0150/1910
 NORTH ST
 0150/1705 (T905)
 FIRST ST
 0150/1490 (T903)
 018 " DIA CIRC CONCR
 0150/1400 LEN=0025 INSTALLED 1966

EXTRACT DATE: 12/18/2023
PRINT DATE: 12/21/2023

ROADWAY MANAGEMENT SYSTEM
SLD COUNTY/SR - ANNUAL PRINT

PAGE NUMBER: 182
COUNTY: GREENE

DIR: B TOTAL LEN: 7.431 MI.
LEFT MUN: CLARKSVILLE B

DIST: 12-2 SR: 1011
RIGHT MUN: CLARKSVILLE B

Street Name	Segment	Length	Stationing	Notes
			0150/1265	MARKET ST (TWP)
			0150/1168	018 " DIA CIRC CONCR LEN=0025 INSTALLED 1966
			0150/1045	SECOND ST (TWP)
			0150/1036	018 " DIA CIRC CONCR LEN=0010 INSTALLED 1966
			0150/0967	018 " DIA CIRC CONCR LEN=0010 INSTALLED 1966
			0150/0865	024 " DIA CIRC CONCR LEN=0025 INSTALLED 1965
			0150/0855	018 " DIA CIRC CONCR LEN=0010 INSTALLED 1965
SOUTH ST (SR1013 SEG 0010/0000)		0150/0825	0150/0825	SUGAR LN (TWP)
			0150/0669	BMS EN 30/1011/0150/0501 NC CENTER ST
			0150/0577	CLARKSVILLE JEFFERSON T 2 0 30051 0 00 0123+90 P3
			0150/0501	SOUTH FORK TEN MILE CR BMSBG 30/1011/0150/0501
MAIN ST (T905)		0150/0290 037111 FT	037111 FT	2 0 30051 0 00 0118+28 VILLAGE: CLARKSVILLE
WALNUT ST (T903)		0150/0000	0150/0000	CLARKSVILLE RD (SR1015 SEG 0040/1907) LENGTH(AH 2124 BK 2561)
BURSON RD (T860)		0140/1670	0140/1580	018 " DIA CIRC CONCR LEN=0040 INSTALLED UNKN
			0140/0565	018 " DIA CIRC OTHER LEN=0035 INSTALLED UNKN
		034550 FT	0140/0335 034550 FT	015 " DIA CIRC CONCR LEN=0030 INSTALLED 1966 2 0 30050 0 00 0280+28
			0140/0000	018 " DIA CIRC OTHER LEN=0035 INSTALLED 1965 LENGTH(AH 2561 BK 2057) 015 " DIA CIRC CONCR

EXTRACT DATE: 12/18/2023
PRINT DATE: 12/21/2023

ROADWAY MANAGEMENT SYSTEM
SLD COUNTY/SR - ANNUAL PRINT

PAGE NUMBER: 181
COUNTY: GREENE

DIR: B TOTAL LEN: 7.431 MI.
LEFT MUN: JEFFERSON T

DIST: 12-2 SR: 1011
RIGHT MUN: JEFFERSON T

2 0 30050 0 00 0259+71 032493 FT
CASTLE RUN RD
(SR1014 SEG 0080/3466) 0130/0000

SUMMIT ST
(T761) 0120/0595

TOWNSHIP 0765 RD
(T765) 0120/0465
SCHOOL ST
(T765) 0120/0220
2 0 30103 0 01 0058+40 030558 FT
ROSE AL
(T763) 0120/0000

028096 FT

0130/1734	LEN=0035	INSTALLED UNKN
0130/1553	015 "DIA	CIRC CONCR
0130/1395	LEN=0035	INSTALLED 1997
0130/1240	018 "DIA	CIRC CONCR
0130/0534	LEN=0030	INSTALLED UNKN
0130/0452	018 "DIA	CIRC OTHER
0130/0374	LEN=0030	INSTALLED UNKN
0130/0325	BMSBN 30/1011/0130/0374	JEFFERSON
0130/0145	MORGAN T	2 0 30050 0 00 0263+35
032493 FT	TENMILE CK	BMSBG 30/1011/0130/0374
0130/0000	BRIDGE ST	(T749)
0120/1714	(T751)	GREENE ST
0120/0982	LENGTH(AH 2057 BK 1935)	015 "DIA CIRC METAL
0120/0570	LEN=0035	INSTALLED UNKN
0120/0465	024 "DIA	CIRC METAL
0120/0220	LEN=0030	INSTALLED UNKN
030558 FT	EMERALD ST	(T759)
0120/0000	LENGTH(AH 1935 BK 2462)	024 "DIA CIR PLASTIC
0110/2066	LEN=0030	INSTALLED UNKN
0110/1600	MAHLE RD	(T650)
0110/1371	048 "DIA	CIRC CONCR
0110/0355	LEN=0030	INSTALLED UNKN
028096 FT	SANTUCCI LN	(T808)
	2 0 30103 0 01 0030+23	015 "DIA CIRC CONCR
		LEN=0035 INSTALLED UNKN

DIR: B TOTAL LEN: 7.431 MI. DIST: 12-2 SR: 1011
 LEFT MUN: MORGAN T RIGHT MUN: MORGAN T

CENTER LOOP RD
 (T605)

2 0 30103 0 00 0000+00
 (TBK) CENTER SCHOOL RD
 (T605)

MATHER RD
 (T595)

0100/0980

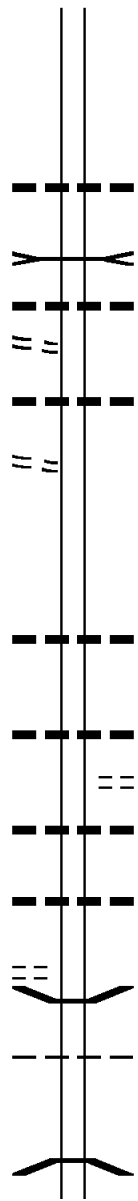
024953 FT

0100/0000

022664 FT

0080/0200

020321 FT



0110/0000 LENGTH(AH 2462 BK 3143)

0100/1243 095"H 95"W CON BOX CUL
 LEN=0035 INSTALLED UNKN
 B S F TENMIL
 STRUCTURE LENGTH 12 FT
 0100/1237 BMSID 30/1011/0100/1237
 018 "DIA CIR PLASTIC
 0100/1063 LEN=0035 INSTALLED UNKN

024 "DIA CIRC METAL
 0100/0520 LEN=0030 INSTALLED UNKN
 024953 FT

0100/0000 LENGTH(AH 3143 BK 2289)

0090/0394 024 "DIA CIRC CONCR
 LEN=0040 INSTALLED UNKN
 022664 FT 2 0 30055 0 00 0053+18
 015 "DIA CIRC METAL
 LEN=0030 INSTALLED 1965
 0090/0000 LENGTH(AH 2289 BK 2343)
 POLLOCK MILL RD
 (T597)

0080/1810 018 "DIA CIR PLASTIC
 0080/1621 LEN=0050 INSTALLED 1998

0080/0966 024 "DIA CIR PLASTIC
 LEN=0030 INSTALLED 1966

0080/0106 BMSEN 30/1011/0080/0000
 NC CHARTIERS RD

0080/0052 JEFFERSON T
 020321 FT 2 0 30055 0 00 0029+79
 S F TENMILE

0080/0000 BMSBG 30/1011/0080/0000
 LENGTH(AH 2343 BK 2975)
 CONSOLIDATED RAIL CORPO

DIR: B TOTAL LEN: 7.431 MI. DIST: 12-2 SR: 1011
 LEFT MUN: JEFFERSON T RIGHT MUN: JEFFERSON T

Location	Segment ID	Length (FT)	Notes
HILL AV (T902)	0070/1905		OVERPASS IS RR X-ING TOWNSHIP RD (TWP)
CUMBERLAND AL (TWP)	0070/0790		TERRACE AV (T901) 048"H 48"W CON BOX CUL LEN=0030 INSTALLED 1965
HICKMAN ST (T725)	0070/0550		ACKLIN ROW RD (T553) 018" DIA CIRC CONCR LEN=0030 INSTALLED UNKN
MILLS AL (BORO)	0070/0285	017346 FT	ACKLIN ROW RD (T553) JEFFERSON JEFFERSON B
	017346 FT		018"H 00"W MULT UNKNWN LEN=0037 INSTALLED 1966
	0070/0000		GREENE ST (SR0188 SEG 0160/0000) LENGTH(AH 2975 BK 2151) GROGG AL (TWP)
	0060/1875		015" DIA CIRC METAL
	0060/1621		LEN=0037 INSTALLED UNKN CUMBERLAND ST (TWP)
	0060/1605		PARKINSON AL (TWP)
	0060/1355		018" DIA CIRC METAL
	0060/1106		LEN=0222 INSTALLED UNKN SMITHFIELD ST (TWP)
	0060/1100		NC PINE ST JEFFERSON JEFFERSON T
	0060/0928		018" DIA CIRC METAL
	0060/0610		LEN=0030 INSTALLED UNKN
	015195 FT		015195 FT 2 0 30057 0 01 0154+20 ELIZABETH AV (T578)

DIR: B TOTAL LEN: 7.431 MI. DIST: 12-2 SR: 1011
 LEFT MUN: JEFFERSON T RIGHT MUN: JEFFERSON T

Stationing	Length	Material	Notes
013603 FT	0060/0000	024" DIA CIR PLASTIC	LENGTH(AH 2151 BK 1592)
	0050/1245	018" DIA CIR PLASTIC	HEDGE RD (T640)
	0050/1028	018" DIA CIR PLASTIC	LEN=0045 INSTALLED 1997
013603 FT	0050/0000	024" DIA CIR PLASTIC	2 0 30057 0 00 0137+04
	0040/1230	018" DIA CIR PLASTIC	LEN=0024 INSTALLED 2002
	0040/0792	018" DIA CIR PLASTIC	LENGTH(AH 1592 BK 1608)
	0040/0521	018" DIA CIR PLASTIC	LEN=0030 INSTALLED 1997
	0040/0184	018" DIA CIR PLASTIC	LEN=0030 INSTALLED 2002
011995 FT	0040/0000	024" DIA CIR PLASTIC	2 0 30057 0 00 0120+58
	0034/1550	018" DIA CIR PLASTIC	LEN=0035 INSTALLED 2002
	0034/1152	018" DIA CIRC CONCR	011995 FT
	0034/0940	018" DIA CIR PLASTIC	LEN=0030 INSTALLED 1965
	0034/0807	018" DIA CIR PLASTIC	LEN=0030 INSTALLED 1965
010407 FT	0034/0000	015" DIA CIRC METAL	2 0 30057 0 00 0104+23
	0030/2745	015" DIA CIRC CONCR	VALLEY VIEW RD (SR1002 SEG 0070/0000)
	0030/2486	015" DIA CIRC METAL	LENGTH(AH 1588 BK 3329)
	0030/2041	015" DIA CIRC METAL	LEN=0040 INSTALLED UNKN
	0030/1414	018" DIA CIRC CONCR	LEN=0040 INSTALLED UNKN
	0030/1016	018" DIA CIRC CONCR	LEN=0040 INSTALLED UNKN
007078 FT	0030/0266	018" DIA CIRC CONCR	2 0 30057 0 00 0071+08
	007078 FT	018" DIA CIRC CONCR	LEN=0030 INSTALLED UNKN

2 0 30057 0 00 0120+58
 RIDGE RD (T562)
 IRENES RD (T634)

EXTRACT DATE: 12/18/2023
PRINT DATE: 12/21/2023

ROADWAY MANAGEMENT SYSTEM
SLD COUNTY/SR - ANNUAL PRINT

PAGE NUMBER: 177
COUNTY: GREENE

DIR: B TOTAL LEN: 7.431 MI.
LEFT MUN: JEFFERSON T

DIST: 12-2 SR: 1011
RIGHT MUN: JEFFERSON T

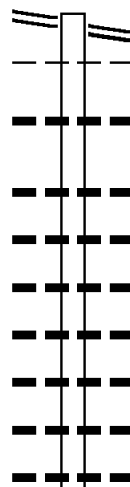
003514 FT

000000 FT

018	"	DIA	CIRC	CONCR					
LEN=0025			INSTALLED	UNKN					
5	0030/0000	LENGTH(AH	3329	BK	3564)				
016	"	DIA	CIRC	CONCR					
LEN=0025			INSTALLED	UNKN					
018	"	DIA	CIR	PLASTIC					
LEN=0025			INSTALLED	1997					
030	"	DIA	CIRC	METAL					
LEN=0030			INSTALLED	UNKN					
018	"	DIA	CIRC	CONCR					
LEN=0030			INSTALLED	2002					
018	"	DIA	CIRC	CONCR					
LEN=0030			INSTALLED	UNKN					
018	"	DIA	CIRC	CONCR					
LEN=0030			INSTALLED	UNKN					
018	"	DIA	CIRC	CONCR					
LEN=0030			INSTALLED	UNKN					
018	"	DIA	CIRC	CONCR					
LEN=0030			INSTALLED	UNKN					
018	"	DIA	CIRC	CONCR					
LEN=0030			INSTALLED	UNKN					
018	"	DIA	CIRC	CONCR					
LEN=0035			INSTALLED	UNKN					
2030057			000	0035+44					
018	"	DIA	CIRC	CONCR					
LEN=0030			INSTALLED	UNKN					
5	0020/0000	LENGTH(AH	3564	BK	3514)				
018	"	DIA	CIRC	CONCR					
LEN=0030			INSTALLED	UNKN					
015	"	DIA	CIRC	CONCR					
LEN=0030			INSTALLED	UNKN					
018	"	DIA	CIRC	CONCR					
LEN=0025			INSTALLED	1966					
015	"	DIA	CIRC	CONCR					
LEN=0025			INSTALLED	UNKN					
018	"	DIA	CIRC	CONCR					
LEN=0100			INSTALLED	UNKN					
018	"	DIA	CIRC	CONCR					
LEN=0030			INSTALLED	UNKN					
018	"	DIA	CIRC	CONCR					
LEN=0030			INSTALLED	UNKN					
018	"	DIA	CIRC	CONCR					
LEN=0030			INSTALLED	UNKN					
015	"	DIA	CIRC	CONCR					
LEN=0025			INSTALLED	UNKN					
2030057			000	0000+00					
		NC HA	VERS	HILL	RD				
			ROY	E	FURMAN	HW			
			(SR0021	SEG	0510/0000)				
			MFC	BEGIN	=	D			
5	0010/0000	LENGTH(AH	3514	BK	0000)				

EXTRACT DATE: 12/18/2023 ROADWAY MANAGEMENT SYSTEM PAGE NUMBER: 176
 PRINT DATE: 12/21/2023 SLD COUNTY/SR - ANNUAL PRINT COUNTY: GREENE
 DIR: B TOTAL LEN: 2.250 MI. DIST: 12-2 SR: 1010
 LEFT MUN: CUMBERLAND T RIGHT MUN: CUMBERLAND T

SUGAR RUN CRUCIBLE RD 011882 FT
 (SR1017 SEG 0100/2700) 0040/3115



011882 FT	SUGAR RUN CRUCIBLE RD
0040/3115	(SR1017 SEG 0100/2700)
	CUMBERLAND
0040/2814	RICES LANDING B
	018 " DIA CIRC METAL
0040/2688	LEN=0030 INSTALLED 2003
	024 " DIA CIRC METAL
0040/1892	LEN=0030 INSTALLED UNKN
	036 " DIA CIRC METAL
0040/1460	LEN=0030 INSTALLED 2003
	018 " DIA CIR PLASTIC
0040/1213	LEN=0030 INSTALLED 2003
	018 " DIA CIR PLASTIC
0040/0887	LEN=0030 INSTALLED 2003
	018 " DIA CIR PLASTIC
0040/0688	LEN=0030 INSTALLED UNKN
	018 " DIA CIR PLASTIC
0040/0513	LEN=0030 INSTALLED 2003
	018 " DIA CIR PLASTIC
0040/0313	LEN=0025 INSTALLED UNKN

EXTRACT DATE: 12/18/2023
PRINT DATE: 12/21/2023

ROADWAY MANAGEMENT SYSTEM
SLD COUNTY/SR - ANNUAL PRINT

PAGE NUMBER: 174
COUNTY: GREENE

DIR: B TOTAL LEN: 2.250 MI.
LEFT MUN: RICES LANDING B

DIST: 12-2 SR: 1010
RIGHT MUN: RICES LANDING B

DONALD ST
(TWP)

0020/1040

DONALD ST
(TWP)

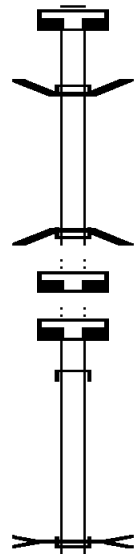
0010/2800

003192 FT

000000 FT

Station	Description	Material	Year
0020/1880	RETAINING WALL BEGIN	BMSID 30/1010/0020/1880	
0020/1748	018 " DIA CIRC CONCR	LEN=0030	2003
0020/1560	060 " DIA CIRC METAL	LEN=0030	2003
0020/1435	018 " DIA CIRC CONCR	LEN=0030	2003
0020/1319	018 " DIA CIRC CONCR	LEN=0030	2003
0020/0962	018 " DIA CIRC CONCR	LEN=0030	2003
0020/0835	018 " DIA CIRC CONCR	LEN=0030	2003
0020/0484	018 " DIA CIRC CONCR	LEN=0030	2003
003192 FT	2 0 30077 0 00 0030+02		
0020/0000	018 " DIA CIRC CONCR	LEN=0030	2003
0010/3192	LENGTH(AH 2711 BK 3192)	018 " DIA CIRC METAL	LEN=0030 INSTALLED UNKN
0010/2716	RICES LANDING	JEFFERSON T	
0010/2635	024 " DIA CIRC METAL	LEN=0030	2003
0010/1806	024 " DIA CIRC METAL	LEN=0050	2003
0010/1625	WILSON AV (T717)		
0010/1040	024 " DIA CIRC METAL	LEN=0030	2003
0010/0253	015 " DIA CIRC METAL	LEN=0030	2003
000000 FT	2 0 30077 0 00 0000+00		
	FERNCLIFF RD (SR1008 SEG 0010/0100)		
	NC RICES LANDING RD FROM 0088/0360 SH (CONN)		
	INTER-BK FERNCLIFF RD (SR1008 SEG 0010/0100)		
0010/0000	MFC BEGIN = E		
	LENGTH(AH 3192 BK 0000)		

000074 FT
 000062 FT
 000062 FT
 000062 FT
 000053 FT



000074 FT
 7084/0000 LENGTH(AH 1362 BK 0012)
 BMSEN 30/1009/0082/0000
 INTER-AHD (TBK) BACON RUN RD
 0082/0012 (T730)
 000062 FT 2 0 30055 0 00 0292+38
 INTER-BK (TBK) BACON RUN RD
 (T730)
 T TENMILE CK
 BMSBG 30/1009/0082/0000
 0082/0000 LENGTH(AH 0012 BK 1954)
 000062 FT
 7080/0000 LENGTH(AH 1954 BK 3812)
 000062 FT
 7072/0000 LENGTH(AH 3812 BK 0009)
 INTER-AHD (TBK) BACON RUN RD
 0070/0009 (T730)
 000053 FT 2 0 30055 0 00 0234+50
 NC BACON RUN RD
 BACON RUN
 STRUCTURE LENGTH 9 FT
 BMSID 30/1009/0070/0000
 INTER-BK (TBK) BACON RUN RD
 (T730)

EXTRACT DATE: 12/18/2023
PRINT DATE: 12/21/2023

ROADWAY MANAGEMENT SYSTEM
SLD COUNTY/SR - ANNUAL PRINT

PAGE NUMBER: 172
COUNTY: GREENE

DIR: B TOTAL LEN: .014 MI.
LEFT MUN: MORGAN T

DIST: 12-2 SR: 1009
RIGHT MUN: MORGAN T

000053 FT		5 0070/0000	LENGTH(AH 0009 BK 2060)
000053 FT		000053 FT	
000053 FT		7060/0000	LENGTH(AH 2060 BK 0445)
000040 FT		000053 FT	
000040 FT		7054/0000	LENGTH(AH 0445 BK 0013)
000040 FT		INTER-AHD	(TBK) CENTER SCHOOL RD
000040 FT		0052/0013	(T730)
000040 FT		000040 FT	2 0 30055 0 00 0209+43
000040 FT		INTER-BK	BACON RUN
000040 FT		0052/0000	STRUCTURE LENGTH 13 FT
000040 FT		000040 FT	BMSID 30/1009/0052/0001
000040 FT		7050/0000	(TBK) CENTER SCHOOL RD
000040 FT		000040 FT	(T730)
000040 FT		7046/0000	LENGTH(AH 0013 BK 3000)
000016 FT		0044/0024	LENGTH(AH 3000 BK 0115)
000016 FT		000016 FT	
000016 FT		000016 FT	LENGTH(AH 0115 BK 0024)
000016 FT		000016 FT	BMSEN 30/1009/0044/0000
000016 FT		000016 FT	(TBK) CENTER SCHOOL RD
000016 FT		000016 FT	(T730)
000000 FT		0044/0000	BRIDGE POSTED (TONS)
000000 FT		000000 FT	2 0 30055 0 00 0177+40
000000 FT		INTER-BK	(TBK) CENTER SCHOOL RD
000000 FT		0044/0000	(T730)
000000 FT		000016 FT	SGL 36 COMB 40
000000 FT		000016 FT	CASTILE RUN
000000 FT		000016 FT	BMSBG 30/1009/0044/0000
000000 FT		000016 FT	LENGTH(AH 0024 BK 1980)
000000 FT		7040/0000	LENGTH(AH 1980 BK 2262)
000000 FT		000016 FT	
000000 FT		7030/0000	LENGTH(AH 2262 BK 2023)
000000 FT		000016 FT	
000000 FT		7024/0000	LENGTH(AH 2023 BK 0016)
000000 FT		000000 FT	BMSEN 30/1009/0022/0000
000000 FT		000000 FT	(TBK) CENTER SCHOOL RD
000000 FT		000000 FT	(T730)
000000 FT		000000 FT	2 0 30055 0 00 0114+08
000000 FT		000000 FT	INTER-SCHOOL RD
000000 FT		INTER-BK	(TBK) CENTER SCHOOL RD
000000 FT		0022/0000	(T730)
000000 FT		000000 FT	B S F TENMIL
000000 FT		000000 FT	BMSBG 30/1009/0022/0000
000000 FT		000000 FT	MFC BEGIN = D
000000 FT		0022/0000	LENGTH(AH 0016 BK 0821)
000000 FT		000000 FT	
000000 FT		7020/0000	LENGTH(AH 0821 BK 2978)
000000 FT		000000 FT	
000000 FT		7010/0000	LENGTH(AH 2978 BK 0000)

DIR: B TOTAL LEN: 3.664 MI. DIST: 12-2 SR: 1008
 LEFT MUN: CUMBERLAND T RIGHT MUN: CUMBERLAND T

Stationing	Length (FT)	Material / Description
019344 FT	019344 FT	CRUCIBLE RD (SR1021 SEG 0100/2542)
0070/0714	0070/0714	018 " DIA CIRC METAL
018630 FT	018630 FT	LEN=0025 INSTALLED UNKN
0070/0000	0070/0000	LENGTH(AH 0714 BK 3660)
0060/3310	0060/3310	024 " DIA CIR PLASTIC
0060/2614	0060/2614	LEN=0025 INSTALLED UNKN
0060/1857	0060/1857	018 " DIA CIR PLASTIC
0060/1550	0060/1550	LEN=0050 INSTALLED UNKN
0060/0579	0060/0579	024 " DIA CIRC CONCR
0060/0257	0060/0257	LEN=0025 INSTALLED UNKN
0060/0018	0060/0018	018 " DIA CIRC CONCR
014970 FT	014970 FT	LEN=0025 INSTALLED UNKN
0060/0000	0060/0000	036 " DIA CIRC METAL
0050/2407	0050/2407	LEN=0025 INSTALLED UNKN
0050/1894	0050/1894	BMSBG 30/1008/0060/0000
0050/1400	0050/1400	NEEL RUN
012110 FT	012110 FT	2 0 30058 0 00 0078+62
0050/0000	0050/0000	BMSBG 30/1008/0060/0000
0040/1745	0040/1745	LENGTH(AH 3660 BK 2860)
		015 " DIA CIRC CONCR
		LEN=0035 INSTALLED UNKN
		018 " DIA CIR PLASTIC
		LEN=0030 INSTALLED UNKN
		015 " DIA CIRC METAL
		LEN=0035 INSTALLED 2001
		2 0 30058 0 00 0050+15
		TOWNSHIP T674 RD
		(T674)
		018 " DIA CIRC METAL
		LEN=0035 INSTALLED UNKN
		LENGTH(AH 2860 BK 2526)
		018 " DIA CIRC METAL
		LEN=0025 INSTALLED UNKN
		018 " DIA CIRC METAL

EXTRACT DATE: 12/18/2023
PRINT DATE: 12/21/2023

ROADWAY MANAGEMENT SYSTEM
SLD COUNTY/SR - ANNUAL PRINT

PAGE NUMBER: 170
COUNTY: GREENE

DIR: B TOTAL LEN: 3.664 MI.
LEFT MUN: CUMBERLAND T

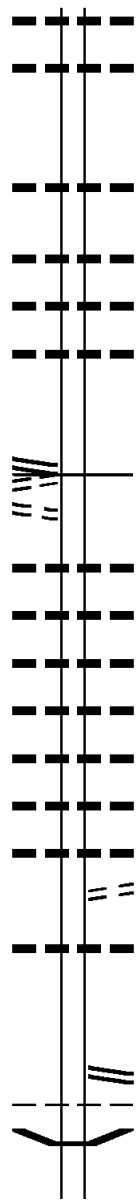
DIST: 12-2 SR: 1008
RIGHT MUN: CUMBERLAND T

2 0 30058 0 00 0000+00 007115 FT
CRUCIBLE RD
(SR1017 SEG 0090/0000)
CARMICHAELS ST
(T576)
CARMICHAELS ST
(T576)

009584 FT

0030/0000
0024/1700

005329 FT



0040/0668 LEN=0030 INSTALLED UNKN
018 "DIA CIRC METAL
0040/0327 LEN=0030 INSTALLED UNKN
009584 FT 2 0 30058 0 00 0024+69
S 0040/0000 LENGTH(AH 2526 BK 2469)
018 "DIA CIRC METAL
0030/1674 LEN=0025 INSTALLED UNKN
036 "DIA CIRC METAL
0030/0825 LEN=0030 INSTALLED UNKN
030 "DIA CIR PLASTIC
0030/0469 LEN=0030 INSTALLED 1997
018 "DIA CIR PLASTIC
0030/0018 LEN=0040 INSTALLED UNKN
007115 FT
NC CARMICHAELS ST
MFC BEGIN = E
S 0030/0000 LENGTH(AH 2469 BK 1786)
018 "DIA CIR PLASTIC
0024/1412 LEN=0030 INSTALLED UNKN
018 "DIA CIRC METAL
0024/1170 LEN=0030 INSTALLED UNKN
024 "DIA CIR PLASTIC
0024/1012 LEN=0020 INSTALLED 1998
048 "DIA CIRC METAL
0024/0950 LEN=0030 INSTALLED UNKN
018 "DIA CIR PLASTIC
0024/0836 LEN=0035 INSTALLED UNKN
018 "DIA CIR PLASTIC
0024/0733 LEN=0035 INSTALLED UNKN
018 "DIA CIR PLASTIC
0024/0387 LEN=0040 INSTALLED UNKN
WILLOW LN
0024/0110 (PRDR)
018 "DIA CIR PLASTIC
0024/0100 LEN=0030 INSTALLED UNKN
005329 FT 2 0 30025 0 00 0248+34
NC CRUCIBLE RD
CRUCIBLE RD
(SR1017 SEG 0080/2130)
S 0024/0000 LENGTH(AH 1786 BK 1395)
CUMBERLAND
JEFFERSON T
0020/1360 BMSSEN 30/1008/0020/128B
0020/1311 2 0 30056 0 00 0052+19
PUMPKIN RUN

DIR: B TOTAL LEN: 3.664 MI. DIST: 12-2 SR: 1008
 LEFT MUN: JEFFERSON T RIGHT MUN: JEFFERSON T

HOY ST
(T575)

0020/0795

ELM DR
(T588)

0020/0330
003934 FT

WASHINGTON DR
(T591)

0010/2380

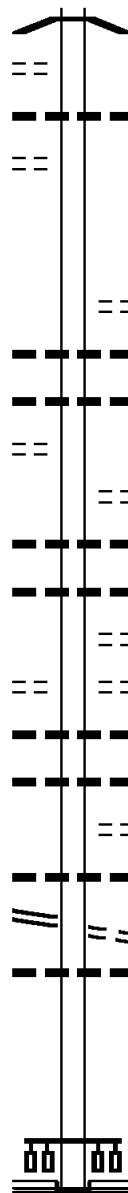
NORTH AV
(T716)

0010/1265

RICES LANDING RD
(SR1010 SEG 0010/0000)

0010/0100

000000 FT



0020/1288 BMSBG 30/1008/0020/1288

0020/0522 018 "DIA CIRC CONCR
LEN=0030 INSTALLED UNKN

003934 FT 2 0 30056 0 00 0039+01
5 0020/0000 LENGTH(AH 1395 BK 3934)

0010/2935 WILTON DR
(T541)
0010/2911 018 "DIA CIRC CONCR
LEN=0030 INSTALLED UNKN
0010/2625 018 "DIA CIRC CONCR
LEN=0030 INSTALLED UNKN

0010/2340 WEST DR
(T655)
0010/2264 024 "DIA CIRC CONCR
LEN=0030 INSTALLED 2001
0010/1773 016 "DIA CIRC METAL
LEN=0050 INSTALLED UNKN

0010/1640 SNOW ST
(T565)
0010/1265 ROBERTS ST
(T716)
0010/0977 018 "DIA CIRC CONCR
LEN=0030 INSTALLED UNKN
0010/0746 018 "DIA CIRC CONCR
LEN=0030 INSTALLED UNKN

0010/0720 JAMISON ST
(T561)
0010/0295 001"H 02"W **UNKNOWN**
LEN=0030 INSTALLED UNKN
FROM 0088/0360 SH

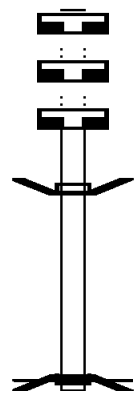
0010/0100 (CONN)
018 "DIA CIRC CONCR
0010/0085 LEN=0022 INSTALLED UNKN
000000 FT 2 0 30056 0 00 0000+00
NC FE

DRY TAVERN FREDTOWN RD
(SR0088 SEG 0380/0000)

INTER-BK JEFFERSON RD
(SR0188 SEG 0220/1856)
MFC BEGIN = D
5 0010/0000 LENGTH(AH 3934 BK 0000)

000147 FT
 000147 FT
 000147 FT

 000000 FT

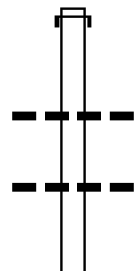


000147 FT
 7030/0000 LENGTH(AH 4489 BK 1801)
 000147 FT
 7020/0000 LENGTH(AH 1801 BK 1538)
 000147 FT
 7010/0000 LENGTH(AH 1538 BK 0147)
 BMSFN 30/1007/0010/0000
 INTER-AHD (TBK) HOMEVILLE RD
 0010/0147 (T624)
 000000 FT 2 0 30086 0 00 0059+30
 NC HOMEVILLE RD
 INTER-BK HOMEVILLE RD
 (T624)
 S F TENMILE
 BMSBG 30/1007/0010/0000
 MFC BEGIN = E
 0010/0000 LENGTH(AH 0147 BK 0000)

EXTRACT DATE: 12/18/2023 ROADWAY MANAGEMENT SYSTEM PAGE NUMBER: 167
 PRINT DATE: 12/21/2023 SLD COUNTY/SR - ANNUAL PRINT COUNTY: GREENE
 DIR: B TOTAL LEN: 4.679 MI. DIST: 12-2 SR: 1006
 LEFT MUN: CUMBERLAND T RIGHT MUN: CUMBERLAND T

024706 FT

024341 FT
 INTER-AHD MON RIVER NO RD
 0100/2148 (GOVT)



0100/1233 015 "DIA CIRC METAL
 LEN=0035 INSTALLED UNKN

0100/0615 060 "DIA CIRC CONCR
 LEN=0035 INSTALLED UNKN

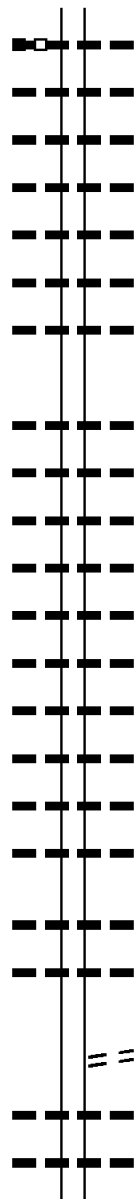
022558 FT

022193 FT 2 0 30062 0 00 0146+10
 018 "DIA CIRC METAL

DIR: B TOTAL LEN: 4.679 MI. DIST: 12-2 SR: 1006
 LEFT MUN: CUMBERLAND T RIGHT MUN: CUMBERLAND T

WATERWORKS RD
 (T684)

0100/0000



0100/0000	LEN=0030	INSTALLED UNKN
	LENGTH(AH 2148 BK 1771)	
	018 " DIA	CIRC METAL
0090/1648	LEN=0030	INSTALLED UNKN
	018 " DIA	CIRC METAL
0090/1350	LEN=0030	INSTALLED UNKN
	018 " DIA	CIRC METAL
0090/0984	LEN=0035	INSTALLED UNKN
	018 " DIA	CIRC METAL
0090/0636	LEN=0030	INSTALLED UNKN
	018 " DIA	CIRC METAL
0090/0446	LEN=0035	INSTALLED UNKN
	018 " DIA	CIRC METAL
0090/0209	LEN=0035	INSTALLED UNKN
020422 FT	2 0 30062	0 00 0128+16
	018 " DIA	CIRC METAL
	LEN=0030	INSTALLED UNKN
0090/0000	LENGTH(AH 1771 BK 3595)	
	018 " DIA	CIRC METAL
0080/3280	LEN=0030	INSTALLED UNKN
	018 " DIA	CIRC METAL
0080/2887	LEN=0030	INSTALLED UNKN
	018 " DIA	CIR PLASTIC
0080/2683	LEN=0030	INSTALLED UNKN
	015 " DIA	CIRC METAL
0080/2514	LEN=0030	INSTALLED UNKN
	018 " DIA	CIRC METAL
0080/2145	LEN=0030	INSTALLED UNKN
	030 " DIA	CIRC METAL
0080/1974	LEN=0030	INSTALLED UNKN
	030 " DIA	CIRC METAL
0080/1768	LEN=0030	INSTALLED UNKN
	048 " DIA	CIRC CONCR
0080/1470	LEN=0030	INSTALLED UNKN
	024 " DIA	CIRC METAL
0080/1242	LEN=0030	INSTALLED UNKN
	018 " DIA	CIRC METAL
0080/0494	LEN=0030	INSTALLED UNKN
	018 " DIA	CIR PLASTIC
0080/0340	LEN=0030	INSTALLED UNKN
016827 FT	2 0 30062	0 00 0092+78
	THOMAS RD	
	(T700)	
0080/0000	LENGTH(AH 3595 BK 3257)	
	015 " DIA	CIRC CONCR
0070/2890	LEN=0040	INSTALLED UNKN
	012 " DIA	CIRC CONCR
0070/2465	LEN=0040	INSTALLED UNKN
	015 " DIA	CIRC CONCR

020787 FT

017192 FT

DIR: B TOTAL LEN: 4.679 MI. DIST: 12-2 SR: 1006
 LEFT MUN: CUMBERLAND T RIGHT MUN: CUMBERLAND T

2 0 30062 0 00 0060+44 013935 FT
 STRINGTOWN RD
 (SR1025 SEG 0010/0000) 0070/0000

CALES ADDITION ST
 (T812) 0060/0735

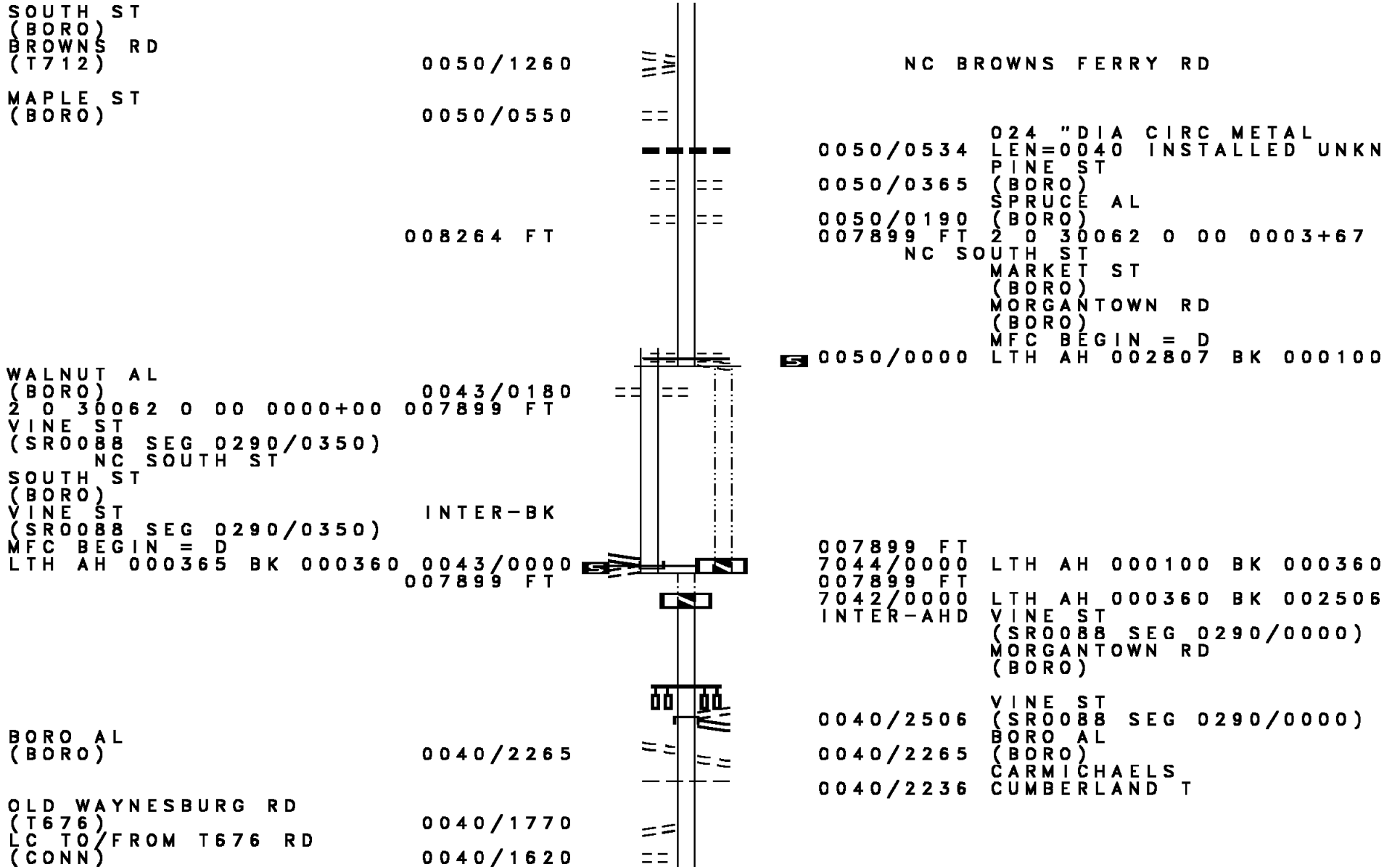
2 0 30062 0 00 0030+25 011071 FT
 BIDDLE ACRES RD
 (T708) 0060/0000

MUNICIPAL RD
 (T744) 0050/2585

CUMBERLAND VILLAGE RD
 (T716)
 CUMBERLAND
 CARMICHAELS B 0050/1709

0070/2137	LEN=0040	INSTALLED UNKN
0070/1706	018 "DIA	CIRC CONCR
0070/1305	LEN=0040	INSTALLED UNKN
0070/1288	STEVENSON RD	
0070/0669	(T686)	
0070/0669	018 "DIA	CIR PLASTIC
0070/0669	LEN=0040	INSTALLED UNKN
0070/0669	012 "DIA	CIRC CONCR
0070/0669	LEN=0040	INSTALLED UNKN
013570 FT		
0070/0000	MFC BEGIN = E	
0070/0000	LENGTH(AH 3257	BK 2864)
0060/1754	BMS EN 30/1006/0060/1731	
0060/1731	2 0 30062 0 00 0049+06	
0060/1665	GLADE RUN	
0060/1665	BMSBG 30/1006/0060/1731	
0060/1665	SCHROYERS LN	
0060/1665	(T407)	
0060/0735		
0060/0491	012 "DIA	CIRC CONCR
010706 FT	LEN=0030	INSTALLED UNKN
0060/0000	LTH AH 002864	BK 002807
0050/2795	015 "DIA	CIRC METAL
0050/2795	LEN=0040	INSTALLED UNKN
0050/2485	OLYMPIC ST	
0050/2485	(TWP)	
0050/1881	015 "DIA	CIRC CONCR
0050/1881	LEN=0040	INSTALLED UNKN
0050/1860	SINGLE ST	
0050/1860	(TWP)	
0050/1860	CUMBERLAND	
0050/1860	CARMICHAELS B	
0050/1490	LIBERTY ST	
0050/1490	(T891)	

DIR: B TOTAL LEN: 4.679 MI. DIST: 12-2 SR: 1006
 LEFT MUN: CARMICHAELS B RIGHT MUN: CARMICHAELS B



SOUTH ST
 (BORO)
 BROWNS RD
 (T712) 0050/1260

MAPLE ST
 (BORO) 0050/0550

008264 FT

WALNUT AL
 (BORO) 0043/0180
 2 0 30062 0 00 0000+00 007899 FT
 VINE ST
 (SR0088 SEG 0290/0350)
 NC SOUTH ST

SOUTH ST
 (BORO)
 VINE ST INTER-BK
 (SR0088 SEG 0290/0350)
 MFC BEGIN = D
 LTH AH 000365 BK 000360 0043/0000
 007899 FT

BORO AL
 (BORO) 0040/2265

OLD WAYNESBURG RD
 (T676) 0040/1770
 LC TO/FROM T676 RD
 (CONN) 0040/1620

NC BROWNS FERRY RD

0050/0534 024 " DIA CIRC METAL
 LEN=0040 INSTALLED UNKN
 PINE ST
 (BORO)
 0050/0365 SPRUCE AL
 (BORO)
 0050/0190 2 0 30062 0 00 0003+67
 007899 FT NC SOUTH ST
 MARKET ST
 (BORO)
 MORGANTOWN RD
 (BORO)
 MFC BEGIN = D
 0050/0000 LTH AH 002807 BK 000100

007899 FT
 7044/0000 LTH AH 000100 BK 000360
 007899 FT
 7042/0000 LTH AH 000360 BK 002506
 INTER-AHD VINE ST
 (SR0088 SEG 0290/0000)
 MORGANTOWN RD
 (BORO)

0040/2506 VINE ST
 (SR0088 SEG 0290/0000)
 BORO AL
 (BORO) 0040/2265
 CARMICHAELS
 0040/2236 CUMBERLAND T

DIR: B TOTAL LEN: 4.679 MI. DIST: 12-2 SR: 1006
 LEFT MUN: CUMBERLAND T RIGHT MUN: CUMBERLAND T

DIAMOND ST
(T687)

0040/0915 ==

005393 FT

0040/1595 030 "DIA CIRC CONCR
LEN=0030 INSTALLED UNKN

0040/0965 018 "DIA CIR PLASTIC
LEN=0030 INSTALLED UNKN

005393 FT 2 0 30021 0 04 0530+39
015 "DIA CIRC METAL
LEN=0030 INSTALLED UNKN

5 0040/0000 LENGTH(AH 2506 BK 2325)

0030/1901 018 "DIA CIR PLASTIC
LEN=0025 INSTALLED UNKN

PARKVIEW KNOLL RD
(PRDR)
CUMBERLAND AV
(PRDR)

0030/1145 ==

0030/1090 ==

003068 FT

003068 FT 2 0 30021 0 04 0507+00

MAPLE ST
(T495)

5 0030/0000 LENGTH(AH 2325 BK 2121)

018 "DIA CIRC OTHER
LEN=0030 INSTALLED UNKN

000947 FT

000947 FT 2 0 30021 0 04 0485+60
036"H 00"W MULT CONCR

5 0020/0000 LENGTH(AH 2121 BK 0947)

0010/0270 BMS EN 30/1006/0010/0243
2 0 30021 0 04 0479+08

0010/0243 BMSBG 30/1006/0010/0243
018 "DIA CIRC CONCR

LEN=0030 INSTALLED UNKN
NC CEYLN RD

2 0 30021 0 04 0476+38 000000 FT
ROY E FURMAN HW
(SR0021 SEG 0580/2810)
GLADES RUN RD
(T683) 0010/0000

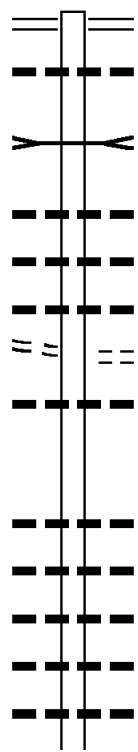
000000 FT (SR0021 SEG 0580/2810)
INTER-BK (CEYLN RD)

5 0010/0000 MFC BEGIN = E
LENGTH(AH 0947 BK 0000)

DIR: B TOTAL LEN: 2.525 MI. DIST: 12-2 SR: 1005
 LEFT MUN: MORGAN T RIGHT MUN: MORGAN T

PIPERS RIDGE RD
 (T623)

013331 FT



013331 FT CASTILE RUN RD
 0040/3252 (SR1014 SEG 0030/0634)
 018"H 72"W **UNKNOWN**
 0040/2987 LEN=0037 INSTALLED UNKN
 CASTILE RUN
 0040/2975 STRUCTURE LENGTH 18 FT
 BMSID 30/1005/0040/2975
 015 " DIA CIRC METAL
 0040/2339 LEN=0025 INSTALLED UNKN
 015 " DIA CIRC METAL
 0040/2010 LEN=0025 INSTALLED 1966
 018 " DIA CIR PLASTIC
 0040/1473 LEN=0025 INSTALLED UNKN
 PIPERS RIDGE RD
 0040/1210 (T623)
 024 " DIA CIRC METAL
 0040/0622 LEN=0025 INSTALLED UNKN
 010079 FT 2 0 30080 0 01 0100+94
 015 " DIA CIRC METAL
 0040/0000 LEN=0024 INSTALLED UNKN
 LENGTH(AH 3252 BK 3863)
 015 " DIA CIRC METAL
 0030/3565 LEN=0035 INSTALLED UNKN
 024 " DIA CIRC METAL
 0030/2971 LEN=0030 INSTALLED UNKN
 015 " DIA CIRC METAL
 0030/2711 LEN=0035 INSTALLED UNKN
 018 " DIA CIRC METAL
 0030/2328 LEN=0030 INSTALLED UNKN
 024 " DIA CIRC METAL

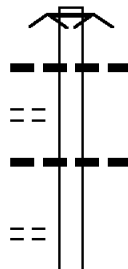
DIR: B TOTAL LEN: 2.525 MI. DIST: 12-2 SR: 1005
 LEFT MUN: MORGAN T RIGHT MUN: MORGAN T

	0030/1835	LEN=0025	INSTALLED UNKN
		018 " DIA	CIRC METAL
	0030/1265	LEN=0025	INSTALLED UNKN
		018 " DIA	CIRC METAL
	0030/0915	LEN=0025	INSTALLED UNKN
006216 FT	006216 FT	2 0 30080 0 01 0061+94	
		018 " DIA	CIRC METAL
		LEN=0035	INSTALLED 1966
	5 0030/0000	LENGTH(AH 3863 BK 3375)	
		018 " DIA	CIRC METAL
	0020/2631	LEN=0025	INSTALLED UNKN
		018 " DIA	CIRC METAL
	0020/2116	LEN=0025	INSTALLED UNKN
		018 " DIA	CIRC METAL
	0020/1887	LEN=0025	INSTALLED UNKN
		036 " DIA	CIRC METAL
	0020/1222	LEN=0035	INSTALLED UNKN
002841 FT	0020/0013	BMS EN 30/1005/0020/0000	
	002841 FT	2 0 30080 0 01 0028+29	
		GRIMES RUN	
		BMSBG 30/1005/0020/0000	
	5 0020/0000	LENGTH(AH 3375 BK 2841)	
		018 " DIA	CIRC METAL
	0010/2038	LEN=0035	INSTALLED UNKN
		018 " DIA	CIRC METAL
	0010/1883	LEN=0040	INSTALLED UNKN
		015 " DIA	CIRC METAL
	0010/1542	LEN=0030	INSTALLED UNKN
		015 " DIA	CIRC METAL
	0010/0772	LEN=0040	INSTALLED UNKN
		015 " DIA	CIRC METAL
	0010/0351	LEN=0035	INSTALLED UNKN
		015 " DIA	CIRC METAL
	0010/0066	LEN=0040	INSTALLED UNKN
000000 FT	000000 FT	2 0 30080 0 00 0000+00	
		VILLAGE: LIPPINCOTT	
		NC MEADOWBROOK RD	
		LIPPENCOTT RD	
		(SR0221 SEG 0040/0000)	
		MFC BEGIN = D	
	5 0010/0000	LENGTH(AH 2841 BK 0000)	

EXTRACT DATE: 12/18/2023 ROADWAY MANAGEMENT SYSTEM PAGE NUMBER: 160
 PRINT DATE: 12/21/2023 SLD COUNTY/SR - ANNUAL PRINT COUNTY: GREENE
 DIR: B TOTAL LEN: 3.274 MI. DIST: 12-2 SR: 1004
 LEFT MUN: CUMBERLAND T RIGHT MUN: CUMBERLAND T

FOCH CR
 (T834)
 2 0 30064 0 00 0151+84
 PETAIN AV
 (TWP)

015938 FT
 0060/0300
 015193 FT
 0060/0000



015938 FT ROAD CLOSED
 0060/0745 ROAD CLOSED AHEAD
 0060/0307 018 " DIA CIRC METAL
 LEN=0055 INSTALLED UNKN
 0060/0212 016 " DIA CIRC CONCR
 015193 FT LEN=0095 INSTALLED UNKN
 5 0060/0000 LENGTH(AH 2093 BK 3640)
 024 " DIA CIRC CONCR

EXTRACT DATE: 12/18/2023
PRINT DATE: 12/21/2023

ROADWAY MANAGEMENT SYSTEM
SLD COUNTY/SR - ANNUAL PRINT

PAGE NUMBER: 159
COUNTY: GREENE

DIR: B TOTAL LEN: 3.274 MI.
LEFT MUN: CUMBERLAND T

DIST: 12-2 SR: 1004
RIGHT MUN: CUMBERLAND T

WOOD AV
(TWP)

0050/1610

2 0 30064 0 00 0116+10 011553 FT
OLD SIDE RD
(T522)

0050/0000

HARPER LN
(PRDR)

0040/2025

THOMAS RD
(T700)

0040/0000

0050/3604	LEN=0040	015 "DIA	CIRC CONC	INSTALLED UNKN
0050/3090	LEN=0040	SHERIDAN AV		INSTALLED UNKN
0050/3005	(T865)	012 "DIA	CIRC METAL	
0050/2826	LEN=0040	018 "DIA	CIRC METAL	INSTALLED UNKN
0050/2797	LEN=0040	ROOSEVELT LN		INSTALLED UNKN
0050/2695	(T857)	016 "DIA	CIRC CONC	
0050/2301	LEN=0040	018 "DIA	CIRC CONC	INSTALLED UNKN
0050/2093	LEN=0030	015 "DIA	CIRC CONC	INSTALLED UNKN
0050/1678	LEN=0050			INSTALLED UNKN
0050/0825	LEN=0040	015 "DIA	CIRC OTHER	INSTALLED UNKN
011553 FT		NEW SIDE RD		
0050/0000		(T522)		
0050/0000		LENGTH(AH 3640 BK 2904)		
0040/1543	LEN=0060	015 "DIA	CIRC METAL	INSTALLED UNKN
0040/1445		WAHULA LN		
0040/0031	LEN=0030	018 "DIA	CIRC CONC	INSTALLED UNKN
008649 FT		2 0 30064 0 00 0086+73		
		VILLAGE: NEMACOLIN		
		NC PERSHING BL		
		RUTTERS LN		
0040/0000		(SR1027 SEG 0030/2345)		
0040/0000		LENGTH(AH 2904 BK 2759)		
0030/2110	LEN=0040	024 "DIA	CIRC CONC	INSTALLED UNKN

DIR: B TOTAL LEN: 3.274 MI. DIST: 12-2 SR: 1004
 LEFT MUN: CUMBERLAND T RIGHT MUN: CUMBERLAND T

STEPHENSON LN
 (T686)

005890 FT

0030/0000

0030/0738 024 " DIA CIRC CONCR
 LEN=0050 INSTALLED UNKN
 005890 FT 2 0 30064 0 00 0058+85
 018 " DIA CIRC CONCR
 LEN=0040 INSTALLED UNKN
 LENGTH(AH 2759 BK 2588)

0020/1926 015 " DIA CIRC CONCR
 LEN=0030 INSTALLED UNKN
 RUSH RD
 (T686)
 0020/1855

0020/1187 015 " DIA CIRC CONCR
 LEN=0030 INSTALLED UNKN

003302 FT

0020/0019 BMS EN 30/1004/0020/0000
 003302 FT 2 0 30064 0 00 0032+95
 GLADE RUN
 BMSBG 30/1004/0020/0000
 LENGTH(AH 2588 BK 3302)
 040 " DIA CIRC CONCR
 0010/3058 LEN=0040 INSTALLED UNKN

SOLOMON AV
 (T843)

0010/2305

0010/2270 NEMACOLIN WY
 (T764)
 015 " DIA CIRC METAL
 LEN=0400 INSTALLED UNKN
 0010/2268

0010/1495 CROSS ST
 (T685)
 BURNETT WY
 (T407)
 0010/1065

SCHROYERS LN
 (T407)

0010/0995

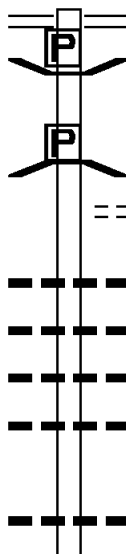
0010/0874 015 " DIA CIRC CONCR
 LEN=0030 INSTALLED UNKN
 0010/0442 015 " DIA CIRC METAL
 LEN=0040 INSTALLED UNKN
 015 " DIA CIRC CONCR
 0010/0415 LEN=0025 INSTALLED UNKN
 000000 FT 2 0 30064 0 00 0000+00
 PAISLEY CARMICHAELS RD
 (SR0088 SEG 0280/0000)

PAISLEY CARMICHAELS RD
 (SR0088 SEG 0280/0000)

0010/0000

NC NEMACOLIN RD
 MFC BEGIN = D
 0010/0000 LENGTH(AH 3302 BK 0000)

028383 FT



028383 FT LIPPINCOTT RD
 0090/3038 (SR0221 SEG 0070/0380)
 0090/2739 BMSBN 30/1003/0090/2692
 BRIDGE POSTED (TONS)
 2 0 30072 0 02 0282+59
 SGL 24 COMB 30
 RUFF CREEK
 0090/2692 BMSBG 30/1003/0090/2692
 WHITES RD
 0090/2120 (T560)
 0090/1291 024 " DIA CIRC METAL
 LEN=0040 INSTALLED 1944
 018 " DIA CIRC METAL
 0090/0880 LEN=0040 INSTALLED 1944
 018 " DIA CIRC METAL
 0090/0690 LEN=0040 INSTALLED 1944
 016 " DIA CIRC METAL
 0090/0574 LEN=0030 INSTALLED 1944
 025345 FT 2 0 30072 0 02 0255+96
 018 " DIA CIRC METAL
 LEN=0040 INSTALLED 1944
 0090/0000 LENGTH(AH 3038 BK 2171)
 015 " DIA CIRC METAL

025345 FT

DIR: B TOTAL LEN: 5.376 MI. DIST: 12-2 SR: 1003
 LEFT MUN: MORGAN T RIGHT MUN: MORGAN T

023174 FT

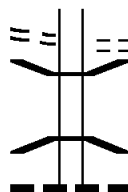
019780 FT

0080/2001	LEN=0030	INSTALLED	1944
	024 "DIA	CIRC METAL	
0080/1820	LEN=0040	INSTALLED	1944
	016 "DIA	CIRC METAL	
0080/1287	LEN=0030	INSTALLED	1944
	MORGAN		
0080/1236	FRANKLIN T		
	018 "DIA	CIRC CONCR	
0080/0724	LEN=0030	INSTALLED	1997
	FRANKLIN		
0080/0405	WASHINGTON T		
	018 "DIA	CIRC METAL	
0080/0354	LEN=0030	INSTALLED	UNKN
023174 FT	2 0 30072	0 02 0233+01	
	018 "DIA	CIRC METAL	
	LEN=0030	INSTALLED	1944
0080/0000	LENGTH(AH	2171 BK	3394)
	018 "DIA	CIRC METAL	
	LEN=0030	INSTALLED	UNKN
0070/2158	LEN=0030	INSTALLED	UNKN
	018 "DIA	CIRC CONCR	
0070/1496	LEN=0035	INSTALLED	UNKN
	018 "DIA	CIRC METAL	
0070/1301	LEN=0030	INSTALLED	UNKN
	018 "DIA	CIRC METAL	
0070/1059	LEN=0030	INSTALLED	UNKN
	018 "DIA	CIRC CONCR	
0070/0638	LEN=0025	INSTALLED	UNKN
	015 "DIA	CIRC METAL	
0070/0470	LEN=0030	INSTALLED	UNKN
019780 FT	2 0 30072	0 02 0198+58	
	018 "DIA	CIRC METAL	
	LEN=0030	INSTALLED	UNKN
0070/0000	LENGTH(AH	3394 BK	3482)
	WASHINGTON		
0060/3413	FRANKLIN T		
	INDEPENDENT RIDGE RD		
0060/2845	(T593)		
	018 "DIA	CIRC CONCR	
0060/2577	LEN=0030	INSTALLED	UNKN
	018 "DIA	CIRC METAL	
0060/1969	LEN=0050	INSTALLED	UNKN
	018 "DIA	CIRC METAL	
0060/1756	LEN=0030	INSTALLED	1965
	018 "DIA	CIRC METAL	
0060/1403	LEN=0055	INSTALLED	UNKN

DIR: B TOTAL LEN: 5.376 MI. DIST: 12-2 SR: 1003
 LEFT MUN: FRANKLIN T RIGHT MUN: FRANKLIN T

GREENE VALLEY RD
 (T546)

0060/1360



0060/1360
 0060/1288

CALDWELL RD
 (T546)
 BMSSEN 30/1003/0060/1028
 2 0 30072 0 01 0174+20
 SR 0079

0060/1028

BMSBG 30/1003/0060/1028
 018 " DIA CIRC METAL
 LEN=0045 INSTALLED UNKN

016298 FT

016298 FT

2 0 30072 0 01 0163+76
 018 " DIA CIRC CONCR
 LEN=0030 INSTALLED UNKN

0060/0000

LENGTH(AH 3482 BK 3536)
 015 " DIA CIRC METAL

0050/3225

LEN=0040 INSTALLED 1998
 018 " DIA CIRC CONCR

0050/2975

LEN=0030 INSTALLED UNKN
 016 " DIA CIRC METAL

0050/2438

LEN=0030 INSTALLED UNKN
 015 " DIA CIRC METAL

0050/1890

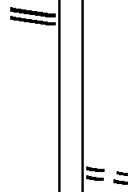
LEN=0030 INSTALLED UNKN
 018 " DIA CIRC METAL

0050/1641

LEN=0040 INSTALLED UNKN

APPLE HILL RD
 (SR1001 SEG 0010/0000)

0050/0940



012762 FT

012762 FT

2 0 30072 0 01 0128+01
 GRIMES RUN RD
 (T575)

0050/0000

LENGTH(AH 3536 BK 2959)
 018 " DIA CIR PLASTIC

0040/2940

LEN=0040 INSTALLED 2002
 015 " DIA CIRC CONCR

0040/2628

LEN=0040 INSTALLED UNKN

0040/1384

015 " DIA CIRC METAL
 LEN=0040 INSTALLED UNKN

0040/1258

015 " DIA CIRC CONCR
 LEN=0030 INSTALLED UNKN

0040/0766

015 " DIA CIR PLASTIC
 LEN=0030 INSTALLED UNKN

0040/0457

015 " DIA CIRC METAL
 LEN=0030 INSTALLED UNKN

009803 FT

009803 FT

2 0 30072 0 01 0098+61
 018 " DIA CIRC CONCR

EXTRACT DATE: 12/18/2023
PRINT DATE: 12/21/2023

ROADWAY MANAGEMENT SYSTEM
SLD COUNTY/SR - ANNUAL PRINT

PAGE NUMBER: 154
COUNTY: GREENE

DIR: B TOTAL LEN: 5.376 MI.
LEFT MUN: FRANKLIN T

DIST: 12-2 SR: 1003
RIGHT MUN: FRANKLIN T

006007 FT

---	---	5	0040/0000	LEN=0030	INSTALLED	UNKN
---	---			LENGTH(AH 2959 BK 3796)		
---	---		0030/3509	015 "DIA	CIRC CONCR	
---	---			LEN=0030	INSTALLED	UNKN
---	---		0030/3156	018 "DIA	CIRC CONCR	
---	---			LEN=0030	INSTALLED	UNKN
---	---			018 "DIA	CIRC METAL	
---	---		0030/2839	LEN=0030	INSTALLED	UNKN
---	---			015 "DIA	CIRC CONCR	
---	---		0030/2665	LEN=0030	INSTALLED	UNKN
---	---			018 "DIA	CIRC CONCR	
---	---		0030/2284	LEN=0030	INSTALLED	UNKN
---	---			036 "DIA	CIR PLASTIC	
---	---		0030/1961	LEN=0080	INSTALLED	2003
---	---			018 "DIA	CIRC CONCR	
---	---		0030/1286	LEN=0035	INSTALLED	UNKN
---	---			018 "DIA	CIRC CONCR	
---	---		0030/1005	LEN=0035	INSTALLED	UNKN
---	---			018 "DIA	CIRC CONCR	
---	---		0030/0784	LEN=0037	INSTALLED	UNKN
---	---			018 "DIA	CIRC METAL	
---	---		0030/0476	LEN=0035	INSTALLED	UNKN
---	---			018 "DIA	CIRC CONCR	
---	---		0030/0212	LEN=0035	INSTALLED	UNKN
---	---			015 "DIA	CIRC METAL	
---	---		0030/0048	LEN=0035	INSTALLED	UNKN
---	---		006007 FT	2 0 30072	0 01 0060+50	
				WOODLAND AV		
				(T728)		
	==	5	0030/0000	LENGTH(AH 3796 BK 2562)		
				RETAINING WALL END		
		⊞	0020/2506	BMSID 30/1003/0020/2470		
				RETAINING WALL BEGIN		
		⊞	0020/2470	BMSID 30/1003/0020/2470		
				018 "DIA	CIRC CONCR	
---	---		0020/2042	LEN=0030	INSTALLED	1944
---	---			018 "DIA	CIRC CONCR	
---	---		0020/1695	LEN=0030	INSTALLED	1944
---	---			018 "DIA	CIRC METAL	
---	---		0020/0997	LEN=0035	INSTALLED	UNKN
---	---			018 "DIA	CIRC METAL	
---	---		0020/0833	LEN=0030	INSTALLED	UNKN
---	---			015 "DIA	CIRC CONCR	
---	---		0020/0546	LEN=0030	INSTALLED	UNKN
---	---			CRABAPPLE DR		
---	==		0020/0135	(TWP)		
---	---			072"H 72"W CON BOX CUL		
---	---		0020/0020	LEN=0144	INSTALLED	1998

EXTRACT DATE: 12/18/2023
PRINT DATE: 12/21/2023

ROADWAY MANAGEMENT SYSTEM
SLD COUNTY/SR - ANNUAL PRINT

PAGE NUMBER: 153
COUNTY: GREENE

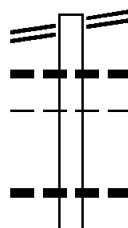
DIR: B TOTAL LEN: 5.376 MI.
LEFT MUN: FRANKLIN T

DIST: 12-2 SR: 1003
RIGHT MUN: FRANKLIN T

Stationing	Notes	Stationing	Notes
003445 FT		003445 FT	2 0 30072 0 00 0034+41 JACKSON RUN STRUCTURE LENGTH 15 FT BMSID 30/1003/0020/0000 LENGTH(AH 2562 BK 3445)
MOUNTAINVIEW GARDENS RD (PRDR)	0010/3385	5 0020/0000	014 " DIA CIRC CONCR LEN=0035 INSTALLED 1998 018 " DIA CIRC CONCR LEN=0030 INSTALLED 1998 015 " DIA CIRC METAL LEN=0210 INSTALLED UNKN VETERANS WY (BORO)
		0010/2417	018 " DIA CIRC CONCR LEN=0136 INSTALLED 1998 RACE ST (BORO)
		0010/2415	FRANKLIN WAYNESBURG B
		0010/2210	018 " DIA CIRC CONCR LEN=0030 INSTALLED 1998 024 " DIA CIRC CONCR LEN=0035 INSTALLED 1998 BRADEN ST (BORO)
		0010/2195	WALNUT ST (BORO)
		0010/2178	RASBERRY AL (BORO)
		0010/1987	COLLEGE ST (BORO)
		0010/1768	018 " DIA CIRC METAL LEN=0030 INSTALLED UNKN SCHOOL AL (BORO)
		0010/1755	JACK MCCRACKEN WY (BORO)
BORO AL (BORO)	0010/1535	0010/1315	2 0 30072 0 00 0000+00 NC PORTER ST HIGH ST (SR0019 SEG 0310/2300)
		0010/1095	INTER-BK PORTER ST (SR2003 SEG 0330/2334)
		0010/0870	MFC BEGIN = E LENGTH(AH 3445 BK 0000)
		0010/0850	
		0010/0655	
		0010/0220	
000000 FT		000000 FT	

EXTRACT DATE: 12/18/2023 ROADWAY MANAGEMENT SYSTEM PAGE NUMBER: 152
 PRINT DATE: 12/21/2023 SLD COUNTY/SR - ANNUAL PRINT COUNTY: GREENE
 DIR: B TOTAL LEN: 1.386 MI. DIST: 12-2 SR: 1002
 LEFT MUN: CUMBERLAND T RIGHT MUN: CUMBERLAND T

KOVALCHECK RD 007318 FT
 (SR1017 SEG 0040/1631) 0080/3529



007318 FT KOVALCHECK RD
 0080/3529 (SR1017 SEG 0040/1631)
 0080/3438 018 "DIA CIRC METAL
 LEN=0030 INSTALLED 2003
 0080/3356 CUMBERLAND
 JEFFERSON T
 0080/2660 018 "DIA CIRC METAL
 LEN=0030 INSTALLED 2003
 018 "DIA CIRC METAL

EXTRACT DATE: 12/18/2023
PRINT DATE: 12/21/2023

ROADWAY MANAGEMENT SYSTEM
SLD COUNTY/SR - ANNUAL PRINT

PAGE NUMBER: 151
COUNTY: GREENE

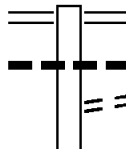
DIR: B TOTAL LEN: 1.386 MI.
LEFT MUN: JEFFERSON T

DIST: 12-2 SR: 1002
RIGHT MUN: JEFFERSON T

	0080/2274	LEN=0030	INSTALLED 2003
	0080/1225	REYNOLDS RD (T557)	
	0080/0432	018 "DIA CIRC METAL LEN=0030	INSTALLED 2003
	0080/0262	018 "DIA CIRC METAL LEN=0030	INSTALLED 2003
003789 FT	003789 FT	2 0 30052 0 00 0037+68	
	0080/0000	LENGTH(AH 3529 BK 3789)	
	0070/3052	018 "DIA CIRC METAL LEN=0030	INSTALLED 2003
	0070/2699	018 "DIA CIRC METAL LEN=0030	INSTALLED 2003
	0070/2045	015 "DIA CIRC METAL LEN=0030	INSTALLED 2003
	0070/1041	018 "DIA CIRC METAL LEN=0030	INSTALLED 2003
	0070/0740	018 "DIA CIRC METAL LEN=0030	INSTALLED 2003
000000 FT	0070/0070	018 "DIA CIRC METAL LEN=0030	INSTALLED 2003
	000000 FT	2 0 30052 0 00 0000+00	
		HAVERS HILL RD (SR1011 SEG 0034/0000)	
		NC VA LLEY VIEW RD	
	INTER-BK	HAVERS HILL RD (SR1011 SEG 0034/0000)	
000000 FT	0070/0000	LTH AH 003789 BK 001588	
000000 FT	000000 FT		
000000 FT	7064/0000	LTH AH 001588 BK 003779	
000000 FT	000000 FT		
000000 FT	7060/0000	LENGTH(AH 3779 BK 3050)	
000000 FT	000000 FT		
000000 FT	7050/0000	LENGTH(AH 3050 BK 2928)	
000000 FT	000000 FT		
000000 FT	7040/0000	LENGTH(AH 2928 BK 3830)	
000000 FT	000000 FT		
000000 FT	7030/0000	LENGTH(AH 3830 BK 3600)	
000000 FT	000000 FT		
000000 FT	7020/0000	LENGTH(AH 3600 BK 3926)	
000000 FT	000000 FT		
	7010/0000	LENGTH(AH 3926 BK 0000)	

EXTRACT DATE: 12/18/2023 ROADWAY MANAGEMENT SYSTEM PAGE NUMBER: 150
 PRINT DATE: 12/21/2023 SLD COUNTY/SR - ANNUAL PRINT COUNTY: GREENE
 DIR: B TOTAL LEN: 1.549 MI. DIST: 12-2 SR: 1001
 LEFT MUN: WASHINGTON T RIGHT MUN: WASHINGTON T

008180 FT



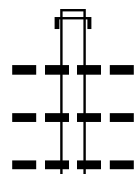
008180 FT WASHINGTON RD
 0030/2697 (SR0019 SEG 0430/1230)
 015 " DIA CIRC METAL
 0030/2523 LEN=0030 INSTALLED UNKN
 APPLE LANE RD
 0030/2320 (T401)
 015 " DIA CIRC METAL

DIR: B TOTAL LEN: 1.549 MI. DIST: 12-2 SR: 1001
 LEFT MUN: WASHINGTON T RIGHT MUN: WASHINGTON T

Stationing	Length	Material	Notes
0030/2123	LEN=0025	018 " DIA CIRC METAL	INSTALLED UNKN
0030/1240	LEN=0025	018 " DIA CIRC METAL	INSTALLED UNKN
005483 FT	0030/0285	018 " DIA CIRC PLASTIC	INSTALLED 2001
	005483 FT	2 0 30120 0 00 0054+36	
	0030/0000	018 " DIA CIRC PLASTIC	INSTALLED 2001
	0020/2230	018 " DIA CIRC PLASTIC	INSTALLED 2001
	0020/1985	018 " DIA CIRC PLASTIC	INSTALLED 2001
	0020/1730	018 " DIA CIRC PLASTIC	INSTALLED UNKN
PURMAN TR (T516)	0020/1145	015 " DIA CIRC METAL	INSTALLED UNKN
	0020/1140	015 " DIA CIRC METAL	INSTALLED UNKN
	0020/1000	015 " DIA CIRC METAL	INSTALLED UNKN
002947 FT	002947 FT	2 0 30120 0 00 0028+87	
	0020/0000	015 " DIA CIRC METAL	INSTALLED UNKN
	0020/0000	LENGTH(AH 2536 BK 2947)	
	0010/1452	WASHINGTON FRANKLIN T	
	0010/1451	015 " DIA CIRC METAL	INSTALLED UNKN
	0010/1260	018 " DIA CIRC CONCR	INSTALLED UNKN
	0010/0932	018 " DIA CIRC PLASTIC	INSTALLED 2001
	0010/0057	015 " DIA CIRC CONCR	INSTALLED UNKN
000000 FT	000000 FT	2 0 30120 0 00 0000+00	
	0010/0000	PORTER ST (SR1003 SEG 0050/0940)	
PORTER ST (SR1003 SEG 0050/0940)	0010/0000	NC APPLE HILL RD MFC BEGIN = E	
	0010/0000	LENGTH(AH 2947 BK 0000)	

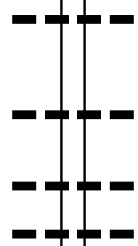
DIR: B TOTAL LEN: 9.946 MI. DIST: 12-2 SR: 221
 LEFT MUN: WASHINGTON T RIGHT MUN: WASHINGTON T

052517 FT



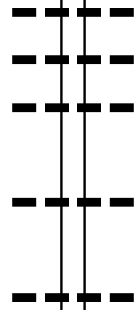
052517 FT AH-WASHINGTON (62)
 INTER-AHD DUNN STATION RD
 0200/2104 (SR0221 SEG 0010/0000)
 0200/1692 015 "DIA CIRC METAL
 LEN=0040 INSTALLED UNKN
 0200/1327 015 "DIA CIRC METAL
 LEN=0030 INSTALLED UNKN
 0200/1002 018 "DIA CIRC CONCR
 LEN=0030 INSTALLED UNKN

050413 FT



050413 FT 2 0 30019 0 02 0505+29
 024 "DIA CIRC CONCR
 LEN=0040 INSTALLED UNKN
 0200/0000 LENGTH(AH 2104 BK 3596)
 0190/2624 018 "DIA CIRC METAL
 LEN=0025 INSTALLED UNKN
 0190/1903 018 "DIA CIRC CONCR
 LEN=0040 INSTALLED UNKN
 0190/1558 024 "DIA CIRC METAL
 LEN=0040 INSTALLED UNKN

046817 FT



0190/0767 024 "DIA CIRC METAL
 LEN=0025 INSTALLED UNKN
 0190/0521 024 "DIA CIRC METAL
 LEN=0030 INSTALLED UNKN
 0190/0167 018 "DIA CIRC METAL
 LEN=0025 INSTALLED UNKN
 046817 FT 2 0 30019 0 02 0468+99
 018 "DIA CIRC CONCR
 LEN=0030 INSTALLED UNKN
 0190/0000 LENGTH(AH 3596 BK 2742)
 0180/1810 042 "DIA CIRC METAL
 LEN=0030 INSTALLED UNKN

EXTRACT DATE: 12/18/2023
PRINT DATE: 12/21/2023

ROADWAY MANAGEMENT SYSTEM
SLD COUNTY/SR - ANNUAL PRINT

PAGE NUMBER: 147
COUNTY: GREENE

DIR: B TOTAL LEN: 9.946 MI.
LEFT MUN: WASHINGTON T

DIST: 12-2 SR: 221
RIGHT MUN: WASHINGTON T

MORRIS RD
(T414)

0180/0045
044075 FT

BOYD RD
(T406)

0170/0945
040757 FT

0180/1789	018 " DIA CIRC CONCR LEN=0040 INSTALLED UNKN HOPE RD
0180/1785	(T413) 048 " DIA CIRC METAL LEN=0030 INSTALLED UNKN
0180/1316	015 " DIA CIRC CONCR LEN=0030 INSTALLED UNKN
0180/0794	BMSSEN 30/0221/0180/0383 2 0 30019 0 00 0445+45
0180/0400	B RUFF CK. BMSBG 30/0221/0180/0383
0180/0383	BMSBG 30/0221/0180/0383
0180/0024	BMSSEN 30/0221/0180/0000 2 0 30019 0 02 0441+44
044075 FT	B RUFF CREEK BMSBG 30/0221/0180/0000
0180/0000	LENGTH(AH 2742 BK 3318) 014 " DIA CIRC METAL
0170/3021	LEN=0025 INSTALLED UNKN
0170/2655	014 " DIA CIRC CONCR LEN=0025 INSTALLED UNKN
0170/2205	TURNER LN (PRDR)
0170/2095	BMSSEN 30/0221/0170/2082 2 0 30019 0 02 0429+13
0170/2082	BMSBG 30/0221/0170/2082
0170/2035	LONGMILE RD (T405)
0170/1823	018 " DIA CIR PLASTIC LEN=0025 INSTALLED UNKN
0170/1636	018 " DIA CIRC METAL LEN=0025 INSTALLED UNKN
0170/1437	015 " DIA CIRC METAL LEN=0025 INSTALLED UNKN
0170/1059	018 " DIA CIRC CONCR LEN=0030 INSTALLED UNKN
040757 FT	2 0 30019 0 02 0408+31 018 " DIA CIRC METAL LEN=0040 INSTALLED UNKN
0170/0000	LENGTH(AH 3318 BK 2600) 066 " DIA CIRC CONCR
0160/2316	LEN=0024 INSTALLED UNKN 018 " DIA CIR PLASTIC

DIR: B TOTAL LEN: 9.946 MI. DIST: 12-2 SR: 221
 LEFT MUN: WASHINGTON T RIGHT MUN: WASHINGTON T

---	0160/2190	LEN=0040	INSTALLED UNKN
---	0160/1929	018 "DIA CIRC CONCR LEN=0025	INSTALLED UNKN
---	0160/0963	066 "DIA CIRC CONCR LEN=0024	INSTALLED UNKN
038157 FT	038157 FT	2 0 30019 0 02 0382+34 018 "DIA CIR PLASTIC LEN=0024	INSTALLED UNKN
---	5 0160/0000	LENGTH(AH 2600 BK 3244)	
---	0150/2619	015 "DIA CIRC METAL LEN=0025	INSTALLED UNKN
---	0150/2047	036 "DIA CIRC CONCR LEN=0025	INSTALLED UNKN
---	0150/1362	024 "DIA CIRC METAL LEN=0040	INSTALLED UNKN
---	0150/1004	018 "DIA CIRC CONCR LEN=0025	INSTALLED UNKN
034913 FT	034913 FT	2 0 30019 0 02 0349+90 018 "DIA CIRC CONCR LEN=0020	INSTALLED 2004
---	5 0150/0000	LENGTH(AH 3244 BK 3725) 015 "DIA CIRC METAL	
---	0140/3416	LEN=0030	INSTALLED UNKN
---	0140/3032	030 "DIA CIRC METAL LEN=0025	INSTALLED UNKN
---	0140/2989	RETAINING WALL END BMSID 30/0221/0140/2977	
---	0140/2977	RETAINING WALL BEGIN BMSID 30/0221/0140/2977	
---	0140/2400	018 "DIA CIRC CONCR LEN=0025	INSTALLED UNKN
---	0140/2112	018 "DIA CIRC CONCR LEN=0025	INSTALLED UNKN
---	0140/1676	036 "DIA CIRC METAL LEN=0025	INSTALLED UNKN
---	0140/1457	018 "DIA CIRC CONCR LEN=0025	INSTALLED UNKN
---	0140/1262	015 "DIA CIRC CONCR LEN=0025	INSTALLED UNKN

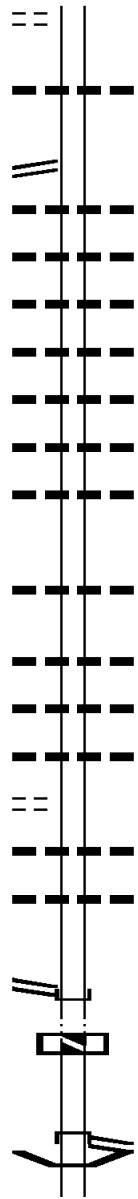
DILLIE RD
 (SR4031 SEG 0070/3118) 0150/2185

FENTON LN

DIR: B TOTAL LEN: 9.946 MI. DIST: 12-2 SR: 221
 LEFT MUN: WASHINGTON T RIGHT MUN: WASHINGTON T

(PRDR) 0140/0945

2 0 30019 0 02 0312+32 031188 FT
 GARNER RUN RD
 (SR4033 SEG 0080/3341) 0140/0000



0140/0299 018 "DIA CIR PLASTIC
 031188 FT LEN=0010 INSTALLED 2004

S 0140/0000 LENGTH(AH 3725 BK 2735)
 015 "DIA CIRC CONCR
 0130/2702 LEN=0030 INSTALLED UNKN
 024 "DIA CIRC METAL
 0130/2457 LEN=0025 INSTALLED UNKN
 015 "DIA CIRC METAL
 0130/2151 LEN=0030 INSTALLED UNKN
 014 "DIA CIRC METAL
 0130/1598 LEN=0025 INSTALLED UNKN
 015 "DIA CIRC METAL
 0130/1081 LEN=0025 INSTALLED UNKN
 015 "DIA CIRC METAL
 0130/0727 LEN=0030 INSTALLED UNKN
 014 "DIA CIRC METAL
 0130/0369 LEN=0025 INSTALLED UNKN
 028453 FT 2 0 30019 0 02 0284+20
 015 "DIA CIRC CONCR
 LEN=0024 INSTALLED UNKN
S 0130/0000 LENGTH(AH 2735 BK 2855)

028453 FT

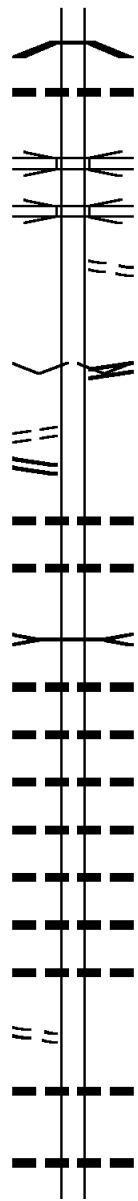
015 "DIA CIRC CONCR
 0120/2056 LEN=0025 INSTALLED UNKN
 024 "DIA CIRC CONCR
 0120/1554 LEN=0030 INSTALLED UNKN
 018 "DIA CIR PLASTIC
 0120/1084 LEN=0025 INSTALLED UNKN

MUNICIPAL LN
 (GOVT) 0120/0605

2 0 30019 0 02 0256+41 025598 FT
 WASHINGTON RD
 (SR0019 SEG 0450/2960) 0120/0000
 025598 FT

0120/0448 015 "DIA CIRC CONCR
 LEN=0025 INSTALLED UNKN
 018 "DIA CIRC CONCR
 0120/0079 LEN=0030 INSTALLED UNKN
 025598 FT NN STATION RD
 INTER-BK WASHINGTON RD
 (SR0019 SEG 0450/2960)
S 0120/0000 LTH AH 002855 BK 000050
 025598 FT
 7110/0000 LTH AH 000050 BK 001535
 INTER-AHD WILLIAM FLINN HW
 (SR0019 SEG 0460/0000)
 WILLIAM FLINN HW
 (SR0019 SEG 0460/0000)
 0100/1535 BMSSEN 30/0221/0100/1225
 0100/1247 0 0 00000 0 00 0000+00

DIR: B TOTAL LEN: 9.946 MI. DIST: 12-2 SR: 221
 LEFT MUN: WASHINGTON T RIGHT MUN: WASHINGTON T



024063 FT

FROM 8007/0010 SH
 (CONN) 0090/3475
 RAMP A RD
 (SR8007 SEG 0010/1186) 0090/3390

2 0 30019 0 00 0205+68 020563 FT
 GREEN VALLEY RD
 (T546) 0090/0000

0100/1225 BOYD RUN
 BMSBG 30/0221/0100/1225
 018 "DIA CIRC METAL
 0100/0991 LEN=0035 INSTALLED UNKN

SR 0079
 0100/0271 OP ID 30/0079/0185/0000
 SR 0079
 0100/0153 OP ID 30/0079/0184/0000
 TO 8007/0750 SH
 0100/0075 (CONN)
 024063 FT 2 0 30019 0 00 0240+63
 VILLAGE: RUFF CREEK
 RAMP B RD
 (SR8007 SEG 0750/0000)
 5 0100/0000 LENGTH(AH 1535 BK 3500)

0090/3198 018 "DIA CIRC METAL
 LEN=0040 INSTALLED UNKN
 0090/2701 018 "DIA CIRC METAL
 LEN=0040 INSTALLED UNKN
 B RUFF CREEK
 STRUCTURE LENGTH 10 FT
 0090/2406 BMSID 30/0221/0090/2406
 015 "DIA CIRC METAL
 0090/2021 015 "DIA CIRC METAL
 LEN=0030 INSTALLED UNKN
 0090/1655 015 "DIA CIRC METAL
 LEN=0030 INSTALLED UNKN
 0090/1232 015 "DIA CIRC METAL
 LEN=0030 INSTALLED UNKN
 0090/1035 015 "DIA CIRC METAL
 LEN=0030 INSTALLED UNKN
 0090/0840 015 "DIA CIRC METAL
 LEN=0030 INSTALLED UNKN
 0090/0468 015 "DIA CIRC METAL
 LEN=0035 INSTALLED UNKN
 018 "DIA CIRC METAL
 0090/0093 018 "DIA CIRC METAL
 LEN=0030 INSTALLED UNKN
 020563 FT

5 0090/0000 LENGTH(AH 3500 BK 3156)
 015 "DIA CIRC METAL
 0080/3039 015 "DIA CIRC METAL
 LEN=0030 INSTALLED UNKN

0080/2217 015 "DIA CIRC METAL
 LEN=0050 INSTALLED UNKN
 036 "H 52 "W ELLIP METAL

EXTRACT DATE: 12/18/2023
PRINT DATE: 12/21/2023

ROADWAY MANAGEMENT SYSTEM
SLD COUNTY/SR - ANNUAL PRINT

PAGE NUMBER: 143
COUNTY: GREENE

DIR: B TOTAL LEN: 9.946 MI.
LEFT MUN: WASHINGTON T

DIST: 12-2 SR: 221
RIGHT MUN: WASHINGTON T

Stationing	Segment	Length	Material	Status
0080/1724	LOCUST DR	LEN=0030	015" DIA CIRC METAL	INSTALLED UNKN
0080/1675	(T563)			
0080/1518	015" DIA CIRC METAL	LEN=0030	015" DIA CIRC METAL	INSTALLED UNKN
0080/1400	015" DIA CIRC METAL	LEN=0030	015" DIA CIRC METAL	INSTALLED UNKN
0080/1168	015" DIA CIRC METAL	LEN=0030	024" DIA CIRC METAL	INSTALLED UNKN
0080/1100	015" DIA CIRC METAL	LEN=0030	015" DIA CIRC METAL	INSTALLED UNKN
0080/0956	015" DIA CIRC METAL	LEN=0030	015" DIA CIRC METAL	INSTALLED UNKN
0080/0752	015" DIA CIRC METAL	LEN=0030	015" DIA CIRC METAL	INSTALLED UNKN
0080/0368	015" DIA CIRC METAL	LEN=0030	015" DIA CIRC METAL	INSTALLED UNKN
0080/0060	015" DIA CIRC METAL	LEN=0055		INSTALLED UNKN
017407 FT	2 0 30019 0 00 0174+32		CRAYNES RUN RD	
	(T551)			
0080/0000	WASHINGTON	LENGTH(AH 3156 BK 2183)		
0070/1928	MORGAN T			
0070/1499	BMSSEN 30/0221/0070/1458	2 0 30019 0 00 0167+08		
	CRAYNES RUN			
0070/1458	BMSBG 30/0221/0070/1458			
	CRAIG RUN RD			
0070/1235	(T558)			
0070/1045	018" DIA CIRC METAL	LEN=0030	015" DIA CIRC METAL	INSTALLED UNKN
0070/0415	015" DIA CIRC METAL	LEN=0030		INSTALLED UNKN
0070/0015	BMSSEN 30/0221/0070/0000	2 0 30019 0 00 0152+51		
015224 FT	KEYES RUN			
	BMSBG 30/0221/0070/0000			
0070/0000	LENGTH(AH 2183 BK 3329)			
0060/3063	024" DIA CIRC METAL	LEN=0030		INSTALLED UNKN
	HULL RUN RD			
0060/2845	(T566)			
0060/2285	018" DIA CIRC METAL	LEN=0030	018" DIA CIRC CONCR	INSTALLED UNKN

PORTER ST
(SR1003 SEG 0090/3038) 0070/0380

015224 FT

DIR: B TOTAL LEN: 9.946 MI. DIST: 12-2 SR: 221
 LEFT MUN: MORGAN T RIGHT MUN: MORGAN T

2 0 30019 0 00 0119+02 011895 FT
 GATEWAY BUSINESS CTR RD
 (PRDR) 0060/0000

KENNEL RD
 (T569) 0040/2705

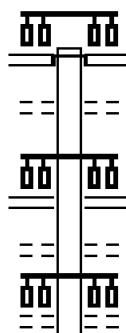
---	0060/2022	LEN=0015	INSTALLED UNKN
---	0060/1812	015 "DIA CIRC METAL	INSTALLED UNKN
---	0060/1670	LEN=0030	INSTALLED UNKN
---	0060/1266	015 "DIA CIRC METAL	INSTALLED UNKN
---	0060/0686	LEN=0030	INSTALLED UNKN
---	0060/0371	018 "DIA CIRC METAL	INSTALLED UNKN
---	011895 FT	LEN=0030	INSTALLED UNKN
==	5 0060/0000	LENGTH(AH 3329 BK 1972)	
---	0050/1018	018 "DIA CIRC METAL	INSTALLED UNKN
---	0050/0619	LEN=0030	INSTALLED UNKN
---	0050/0318	015 "DIA CIRC METAL	INSTALLED UNKN
009923 FT	009923 FT	LEN=0030	INSTALLED UNKN
		2 0 30019 0 00 0099+30	
		POVERTY RUN	
		STRUCTURE LENGTH 10 FT	
		BMSID 30/0221/0050/0000	
	5 0050/0000	LENGTH(AH 1972 BK 2844)	
	==	WOODIES RD	
	0040/2705	(T568)	
---	0040/2658	015 "DIA CIRC METAL	INSTALLED UNKN
---	0040/2380	LEN=0030	INSTALLED UNKN
---	0040/1755	015 "DIA CIRC METAL	INSTALLED UNKN
---	0040/1261	LEN=0030	INSTALLED UNKN
---	0040/0797	015 "DIA CIRC METAL	INSTALLED UNKN
---	0040/0546	LEN=0030	INSTALLED UNKN
		018 "DIA CIRC METAL	
		LEN=0030	
		GRIMES RUN	
		STRUCTURE LENGTH 12 FT	
		BMSID 30/0221/0040/0108	
007079 FT	007079 FT	2 0 30019 0 00 0070+95	
		MEADOWBROOK RD	
		(SR1005 SEG 0010/0000)	
	5 0040/0000	LENGTH(AH 2844 BK 1997)	
		018 "DIA CIRC METAL	

DIR: B TOTAL LEN: 9.946 MI. DIST: 12-2 SR: 221
 LEFT MUN: MORGAN T RIGHT MUN: MORGAN T

Segment ID	Length (FT)	Start Station	End Station	Material	Notes
0030/1610				LEN=0030 INSTALLED UNKN	
0030/1391				018 "DIA CIRC METAL	
0030/1216				LEN=0030 INSTALLED UNKN	
0030/0882				018 "DIA CIRC METAL	
0030/0050	005082			LEN=0050 INSTALLED UNKN	
005082 FT				2 0 30019 0 00 0051+12	HAPPY VALLEY RD
0030/0000				LENGTH(AH 1997 BK 2631)	(T595)
0020/2504				LEN=0040 INSTALLED UNKN	
0020/2228				018 "DIA CIRC CONCR	
0020/1924				LEN=0001 INSTALLED UNKN	
0020/1524				018 "DIA CIRC METAL	
0020/0898				LEN=0035 INSTALLED UNKN	
0020/0805				018 "DIA CIRC METAL	
0020/0509	002451			LEN=0050 INSTALLED UNKN	
002451 FT				2 0 30019 0 00 0024+51	VILLAGE: LIPPINCOTT
0020/0000				LEN=0035 INSTALLED UNKN	
0010/2134				LENGTH(AH 2631 BK 2451)	
0010/1141				018 "DIA CIRC METAL	
0010/0782				LEN=0035 INSTALLED UNKN	
0010/0106				018 "DIA CIRC METAL	
000000 FT				LEN=0035 INSTALLED UNKN	
2 0 30019 0 00 0000+00 000000 FT					NC LI P P INCOTT RD
JEFFERSON RD					JEFFERSON RD
(SR0188 SEG 0100/0000) 0010/0000					(SR0188 SEG 0100/0000)
0010/0000				MFC BEGIN = D	
0010/0000				LENGTH(AH 2451 BK 0000)	

EXTRACT DATE: 12/18/2023 ROADWAY MANAGEMENT SYSTEM PAGE NUMBER: 140
 PRINT DATE: 12/21/2023 SLD COUNTY/SR - ANNUAL PRINT COUNTY: GREENE
 DIR: B TOTAL LEN: 13.348 MI. DIST: 12-2 SR: 218
 LEFT MUN: WAYNESBURG B RIGHT MUN: WAYNESBURG B

070477 FT



070477 FT
 INTER-AHD MORGAN ST
 (BORO)
 HIGH ST
 (SR0019 SEG 0331/0000)
 (SR0019 SEG 0330/0000)
 0252/2729
 0252/2510 CHERRY AL
 (BORO)
 GREENE ST
 (SR0019 SEG 0330/0000)
 (SR0019 SEG 0331/0000)
 0252/2305
 0252/2140 SOUTH ST
 (BORO)
 LINCOLN ST
 (BORO)
 0252/1935

DIR: B TOTAL LEN: 13.348 MI. DIST: 12-2 SR: 218
 LEFT MUN: WAYNESBURG B RIGHT MUN: WAYNESBURG B

Location / Segment	Stationing	Notes / Details
WALNUT AV (BORO)	0252/1725	==
FIRST STREET CONNECTOR (SR3019 SEG 0010/0295)	0252/1310	==
	0252/1515	ELM ST (BORO)
	0252/1210	BMS EN 30/0218/0252/0610
	0252/0610	0 0 00000 0 00 0000+00 SR 3015 BMS BG 30/0218/0252/0610
	0252/0608	018 " DIA CIR PLASTIC LEN=0040 INSTALLED UNKN
	0252/0505	COOK AV (T529)
	0252/0305	018 " DIA CIR CONC LEN=0040 INSTALLED UNKN
	0252/0216	018 " DIA CIR PLASTIC LEN=0040 INSTALLED UNKN
	0252/0215	018 " DIA CIR PLASTIC LEN=0040 INSTALLED UNKN
	0252/0180	018 " DIA CIR CONC LEN=0040 INSTALLED UNKN
067748 FT	067748 FT	0 0 00000 0 00 0000+00
	0252/0000	BORO AL (BORO) LENGTH (AH 2729 BK 3487)
	0240/3332	014 " DIA CIR METAL LEN=0030 INSTALLED 2003
	0240/3252	NC MO ORGAN ST WAYNESBURG FRANKLIN T
	0240/3092	018 " DIA CIR UNKNOWN LEN=0030 INSTALLED 2003
	0240/2189	036 " DIA CIR PLASTIC LEN=0030 INSTALLED 2003
EMERALD MINE RD (PRDR)	0240/2150	(APRA) EMERALD MINE RD
	0240/1505	014 " DIA CIR METAL LEN=0030 INSTALLED 2003
	0240/1047	014 " DIA CIR PLASTIC LEN=0030 INSTALLED 2003
	0240/0802	014 " DIA CIR METAL LEN=0030 INSTALLED 2003

DIR: B TOTAL LEN: 13.348 MI. DIST: 12-2 SR: 218
 LEFT MUN: FRANKLIN T RIGHT MUN: FRANKLIN T

KIGER RD
(T521)

0240/0530

064261 FT

BRICKYARD HOLLOW RD
(T511)

0230/1385

060807 FT

0240/0643	018 " DIA CIR PLASTIC LEN=0040 INSTALLED 2003
0240/0267	001 " DIA CIRC METAL LEN=0003 INSTALLED 2003
0240/0008	BMSSEN 30/0218/0240/0000 1 1 00165 0 00 0115+13
064261 FT	B SMITH CK. BMSBG 30/0218/0240/0000
0240/0000	LENGTH(AH 3487 BK 3454) 015 " DIA CIRC CONCR
0230/3335	LEN=0030 INSTALLED 2003
0230/3075	014 " DIA CIRC METAL LEN=0004 INSTALLED 2003
0230/2743	016 " DIA CIRC METAL LEN=0035 INSTALLED 2003
0230/2610	018 " DIA CIRC CONCR LEN=0030 INSTALLED UNKN
0230/2261	014 " H 01 " W **UNKNOWN** LEN=0030 INSTALLED 2003
0230/1385	B SMITH CK. STRUCTURE LENGTH 15 FT BMSID 30/0218/0230/1385
0230/1340	HORSESHOE LN (T511)
0230/1232	014 " H 01 " W **UNKNOWN** LEN=0030 INSTALLED 2003
0230/0784	018 " DIA CIRC METAL LEN=0030 INSTALLED 2003
0230/0651	018 " DIA CIRC CONCR LEN=0030 INSTALLED 2003
0230/0257	018 " DIA CIR PLASTIC LEN=0030 INSTALLED 2003
060807 FT	1 1 00165 0 00 0080+37
0230/0000	014 " DIA CIRC CONCR LEN=0035 INSTALLED 2003
0220/2940	LENGTH(AH 3454 BK 3302) 014 " DIA CIRC METAL LEN=0035 INSTALLED 2003
0220/2113	014 " DIA CIR PLASTIC LEN=0030 INSTALLED 2003
0220/1227	048 " H 00 " W MULT CONCR LEN=0030 INSTALLED 2003
0220/0833	018 " DIA CIRC CONCR LEN=0030 INSTALLED 2003
	014 " DIA CIRC METAL

DIR: B TOTAL LEN: 13.348 MI. DIST: 12-2 SR: 218
 LEFT MUN: FRANKLIN T RIGHT MUN: FRANKLIN T

PORTAL RD
(T510)

057505 FT	---	0220/0309	LEN=0030	INSTALLED	2003
		057505 FT	1 1 00165	0 00 0047+40	
			040 "DIA	CIRC CONCR	
	---	5 0220/0000	LEN=0040	INSTALLED	2003
			LENGTH(AH 3302 BK 2199)		
	---	0210/2008	014 "DIA	CIRC METAL	
			LEN=0030	INSTALLED	2003
	---	0210/1834	014 "DIA	CIRC METAL	
			LEN=0030	INSTALLED	2003
	---	0210/1532	018 "DIA	CIRC CONCR	
			LEN=0030	INSTALLED	2003
	---	0210/1314	BMS EN 30/0218/0210/1300		
			1 1 00165	0 00 0038+30	
	---	0210/1300	B SMITH CK.		
			BMS BG 30/0218/0210/1300		
0210/1250	==				
	---	0210/0875	014 "DIA	CIRC METAL	
			LEN=0030	INSTALLED	2003
	---	0210/0649	014 "DIA	CIRC METAL	
			LEN=0030	INSTALLED	2003
055306 FT	---	055306 FT	1 1 00165	0 00 0025+37	
			ORNDORFF RD		
	---	5 0210/0000	(T491)		
			LENGTH(AH 2199 BK 2488)		
	---	0200/2458	036 "DIA	CIRC METAL	
			LEN=0120	INSTALLED	2003
	---	0200/2067	014 "DIA	CIRC METAL	
			LEN=0030	INSTALLED	2003
	---	0200/1668	014 "DIA	CIRC METAL	
			LEN=0030	INSTALLED	2003
	---	0200/1425	014 "DIA	CIRC METAL	
			LEN=0035	INSTALLED	2003
	---	0200/1297	014 "DIA	CIRC METAL	
			LEN=0035	INSTALLED	2003
	---	0200/1107	024 "DIA	CIR PLASTIC	
			LEN=0055	INSTALLED	2003
	---	0200/1080	SY HUFFMAN HILL RD		
			(T489)		
052818 FT	---	0200/0437	030 "DIA	CIRC CONCR	
		052818 FT	LEN=0030	INSTALLED	2003
	---		1 1 00165	0 00 0000+00	
			014 "DIA	CIRC CONCR	
	---	5 0200/0000	LEN=0030	INSTALLED	2003
			LENGTH(AH 2488 BK 3282)		
	---	0190/2831	018 "DIA	CIRC CONCR	
			LEN=0040	INSTALLED	2003

DIR: B TOTAL LEN: 13.348 MI. DIST: 12-2 SR: 218
 LEFT MUN: FRANKLIN T RIGHT MUN: FRANKLIN T

Stationing	Notes	Material	Length	Installation
0190/1697		018 " DIA	LEN=0035	CIRC CONCR INSTALLED 2003
0190/1367		036 " DIA	LEN=0040	CIRC CONCR INSTALLED 2003
0190/0674		018 " DIA	LEN=0040	CIRC CONCR INSTALLED 2003
0190/0050		036 " DIA	LEN=0036	CIRC CONCR INSTALLED 2003
049536 FT		2 0 30013	0 01 0460+67	WHITE BARN RD (SR2020 SEG 0010/0000)
0190/0000		014 " DIA	LEN=0030	CIRC CONCR INSTALLED 2003
0180/1790		014 " DIA	LEN=0035	CIRC CONCR INSTALLED 2003
0180/1046		014 " DIA	LEN=0040	CIRC CONCR INSTALLED 2003
0180/0963		018 " DIA	LEN=0035	CIRC CONCR INSTALLED 2003
0180/0746		018 " DIA	LEN=0035	CIRC CONCR INSTALLED 2003
0180/0444		018 " DIA	LEN=0035	CIRC CONCR INSTALLED 2003
0180/0230		018 " DIA	LEN=0035	CIRC CONCR INSTALLED 2003
0180/0176		BMSSEN 30/0218	0180/0000	BRANCH OF SMITH CREEK
047558 FT		2 0 30013	0 01 0440+64	BMSBG 30/0218/0180/0000
0180/0000		018 " DIA	LEN=0030	CIRC CONCR INSTALLED UNKN
0170/2402		014 " DIA	LEN=0060	CIRC CONCR INSTALLED 2003
0170/2143		018 " DIA	LEN=0036	CIRC CONCR INSTALLED 2003
0170/1972		024 " DIA	LEN=0040	CIRC CONCR INSTALLED 2003
0170/1301		015 " DIA	LEN=0030	CIRC CONCR INSTALLED 2003
0170/0166		2 0 30013	0 01 0412+96	024 " DIA CIRC CONCR
044790 FT				

RANDY HOGE RD
(T475)

EXTRACT DATE: 12/18/2023
PRINT DATE: 12/21/2023

ROADWAY MANAGEMENT SYSTEM
SLD COUNTY/SR - ANNUAL PRINT

PAGE NUMBER: 135
COUNTY: GREENE

DIR: B TOTAL LEN: 13.348 MI.
LEFT MUN: FRANKLIN T

DIST: 12-2 SR: 218
RIGHT MUN: FRANKLIN T

042714 FT

039971 FT

BLUFF RIDGE RD

Stationing	Material	Length	Year
0170/0000	014" DIA CIRC CONCR	0035	2003
0160/1938	014" DIA CIRC CONCR	0035	2003
0160/1667	014" DIA CIRC CONCR	0040	2003
0160/1153	024" DIA CIRC CONCR	0040	2003
0160/0932	018" DIA CIRC CONCR	0040	2003
0160/0548	018" DIA CIRC CONCR	0035	2003
0160/0197	018" DIA CIRC CONCR	0030	2003
0160/0010	BMS SEN 30	0218/0160/0000	2003
042714 FT	2 0 30013 0 01 0392+09	036" H 91" W CONC STRUCT	2003
0160/0000	BMS SBG 30	0218/0160/0000	2003
0150/2574	018" DIA CIRC CONCR	0030	2003
0150/2196	014" DIA CIRC CONCR	0040	2003
0150/2002	018" DIA CIRC CONCR	0030	2003
0150/1740	048" H 48" W CON BOX CUL	0040	2003
0150/1717	048" H 48" W CON BOX CUL	0030	2003
0150/1134	018" DIA CIRC CONCR	0030	2003
0150/0890	018" DIA CIRC METAL	0050	2003
0150/0635	036" DIA CIR PLASTIC	0040	UNKN
0150/0444	018" DIA CIRC CONCR	0040	2003
0150/0195	018" DIA CIRC CONCR	0040	2003
039971 FT	2 0 30013 0 01 0362+94	018" DIA CIR PLASTIC	2003
0150/0000	015" DIA CIRC CONCR	0040	2003
0140/3139	015" DIA CIRC CONCR	0040	2003

DIR: B TOTAL LEN: 13.348 MI. DIST: 12-2 SR: 218
 LEFT MUN: FRANKLIN T RIGHT MUN: FRANKLIN T

(SR3014 SEG 0120/2955) 0140/2835

036571 FT

035443 FT

032878 FT

0140/2781	036 " DIA	CIRC CONCR	INSTALLED	2003
0140/2680	018 " DIA	CIRC CONCR	INSTALLED	2003
0140/2500	018 " DIA	CIRC CONCR	INSTALLED	2003
0140/2347	015 " DIA	CIRC CONCR	INSTALLED	2003
0140/2191	018 " DIA	CIRC CONCR	INSTALLED	2003
0140/2077	018 " DIA	CIRC CONCR	INSTALLED	2003
0140/1575	036 " DIA	CIRC CONCR	INSTALLED	2003
0140/1175	018 " DIA	CIRC CONCR	INSTALLED	2003
0140/0577	015 " DIA	CIRC CONCR	INSTALLED	UNKN
0140/0355	024 " DIA	CIRC CONCR	INSTALLED	UNKN
0140/0045	018 " DIA	CIRC CONCR	INSTALLED	2003
036571 FT	2 0 30013	0 01 0328+94		
0140/0000	LENGTH(AH	3400 BK 1128)		
0130/0882	018 " DIA	CIRC CONCR	INSTALLED	2003
0130/0620	FRANKLIN WAYNE T			
0130/0377	018 " DIA	CIRC CONCR	INSTALLED	2003
035443 FT	2 0 30013	0 00 0317+66		
0130/0000	018 " DIA	CIRC CONCR	INSTALLED	2003
0120/2237	LENGTH(AH	1128 BK 2565)		
0120/1870	018 " DIA	CIRC CONCR	INSTALLED	2003
0120/1287	018 " DIA	CIRC CONCR	INSTALLED	2003
0120/0747	016 " DIA	CIRC CONCR	INSTALLED	2003
0120/0513	018 " DIA	CIRC CONCR	INSTALLED	2003
032878 FT	2 0 30013	0 00 0292+01		
0120/0000	018 " DIA	CIRC CONCR	INSTALLED	2003
	LENGTH(AH	2565 BK 1938)		
	018 " DIA	CIRC CONCR		

DIR: B TOTAL LEN: 13.348 MI. DIST: 12-2 SR: 218
 LEFT MUN: WAYNE T RIGHT MUN: WAYNE T

030940 FT

027624 FT

0110/1461	LEN=0030	INSTALLED	2003
	018 "DIA	CIRC CONCR	
0110/1176	LEN=0040	INSTALLED	2003
	018 "DIA	CIRC CONCR	
0110/0958	LEN=0040	INSTALLED	2003
	018 "DIA	CIRC CONCR	
0110/0686	LEN=0040	INSTALLED	2003
	018 "DIA	CIRC CONCR	
0110/0481	LEN=0040	INSTALLED	2003
	018 "DIA	CIRC CONCR	
0110/0288	LEN=0035	INSTALLED	2003
	018 "DIA	CIRC CONCR	
0110/0035	LEN=0030	INSTALLED	2003
030940 FT	2 0 30013	0 00 0272+63	
	FULLER RD		
	(TB48)		
0110/0000	LENGTH (AH	1938 BK	3316)
	030 "DIA	CIRC CONCR	
0100/3185	LEN=0030	INSTALLED	2003
	018 "DIA	CIRC CONCR	
0100/3028	LEN=0040	INSTALLED	2003
	018 "DIA	CIRC CONCR	
0100/2815	LEN=0040	INSTALLED	2003
	018 "DIA	CIRC CONCR	
0100/2576	LEN=0040	INSTALLED	2003
	018 "DIA	CIRC CONCR	
0100/2030	LEN=0030	INSTALLED	2003
	018 "DIA	CIRC CONCR	
0100/1825	LEN=0040	INSTALLED	2003
	STRAWN HILL RD		
	(T328)		
0100/1655	024 "DIA	CIRC CONCR	
	LEN=0040	INSTALLED	2003
	018 "DIA	CIRC CONCR	
0100/1093	LEN=0040	INSTALLED	2003
	018 "DIA	CIRC CONCR	
0100/0718	LEN=0040	INSTALLED	2003
	018 "DIA	CIRC CONCR	
0100/0231	LEN=0030	INSTALLED	2003
027624 FT	2 0 30013	0 00 0239+45	
	SCHOOL RD		
	(T316)		
0100/0000	LENGTH (AH	3316 BK	3105)
	018 "DIA	CIRC CONCR	
0090/3100	LEN=0040	INSTALLED	2003
	018 "DIA	CIRC CONCR	
0090/2799	LEN=0040	INSTALLED	2003
	018 "DIA	CIRC CONCR	
0090/2585	LEN=0040	INSTALLED	2003
	014 "DIA	CIRC CONCR	
0090/2074	LEN=0030	INSTALLED	2003

DIR: B TOTAL LEN: 13.348 MI. DIST: 12-2 SR: 218
 LEFT MUN: WAYNE T RIGHT MUN: WAYNE T

2 0 30013 0 00 0201+41 024519 FT
 SPRAGGS RD
 (T318) 0090/0000

SPRAGGS RD
 (T318) 0080/1010

022724 FT

YEAGER RD
 (T381) 0070/0320


020784 FT

0090/1313	018 " DIA	CIRC CONCR
	LEN=0040	INSTALLED 2003
0090/0995	018 " DIA	CIRC CONCR
	LEN=0040	INSTALLED 2003
0090/0635	018 " DIA	CIRC CONCR
	LEN=0035	INSTALLED 2003
0090/0170	060 " DIA	CIRC CONCR
	LEN=0040	INSTALLED 2003
0090/0098	018 " DIA	CIRC CONCR
024519 FT	LEN=0030	INSTALLED 2003
0090/0000	LENGTH(AH 3105 BK 1795)	
0080/1098	BMS EN 30/0218/0080/1059	0 0 00000 0 00 0000+00
	ROBERTS RUN	
0080/1059	BMSBG 30/0218/0080/1059	
0080/1052	018 " DIA	CIRC CONCR
	LEN=0030	INSTALLED 2003
0080/0988	024 " DIA	CIRC CONCR
	LEN=0030	INSTALLED 2003
0080/0299	014 " DIA	CIRC CONCR
022724 FT	LEN=0040	INSTALLED 2003
	2 0 30013 0 00 0190+16	
	VILLAGE: SPRAGGS	
0080/0000	015 " DIA	CIRC CONCR
	LEN=0024	INSTALLED 2003
	LENGTH(AH 1795 BK 1940)	
0070/1659	014 " DIA	CIRC CONCR
	LEN=0040	INSTALLED 2003
0070/1072	018 " DIA	CIRC CONCR
	LEN=0030	INSTALLED 2003
0070/0351	014 " DIA	CIRC CONCR
	LEN=0030	INSTALLED 2003
0070/0019	BMS EN 30/0218/0070/0000	2 0 30013 0 00 0170+49
020784 FT	B ROBERTS RN	
0070/0000	BMSBG 30/0218/0070/0000	
	LENGTH(AH 1940 BK 3710)	
0060/3364	014 " DIA	CIRC CONCR
	LEN=0030	INSTALLED 2003
0060/2969	014 " DIA	CIRC CONCR
	LEN=0030	INSTALLED 2003

DIR: B TOTAL LEN: 13.348 MI. DIST: 12-2 SR: 218
 LEFT MUN: WAYNE T RIGHT MUN: WAYNE T

JAY PHILLIPS HILL RD
 (T427)

0060/2390



0060/2800	014 " DIA	CIRC CONCR
	LEN=0040	INSTALLED 2003
0060/2425	014 " DIA	CIRC CONCR
	LEN=0100	INSTALLED 2003
0060/1942	BMSRN 30/0218/0060/1922	
	2 0 30013 0 00 0153+73	
	B ROBERTS RN	
0060/1922	BMSBG 30/0218/0060/1922	
	018 " DIA	CIRC CONCR
0060/1815	LEN=0030	INSTALLED 2003
	018 " DIA	CIRC CONCR
0060/1361	LEN=0040	INSTALLED 2003
	014 " DIA	CIRC CONCR
0060/0987	LEN=0030	INSTALLED 2003
	014 " DIA	CIRC CONCR
0060/0754	LEN=0030	INSTALLED 2003
	014 " DIA	CIRC CONCR
0060/0448	LEN=0030	INSTALLED 2003
	014 " DIA	CIRC CONCR
0060/0190	LEN=0030	INSTALLED 2003
017074 FT	017074 FT	
	2 0 30013 0 00 0134+29	
	HILLSIDE LN	
	(T518)	
	018 " DIA	CIRC CONCR
	LEN=0030	INSTALLED 2003
0060/0000	LENGTH(AH 3710 BK 3655)	
0050/3595	030 " DIA	CIRC CONCR
	LEN=0040	INSTALLED 2003
0050/3082	072 " DIA	CIRC CONCR
	LEN=0030	INSTALLED 2003
0050/2426	018 " DIA	CIR PLASTIC
	LEN=0030	INSTALLED 2003
0050/2251	015 " DIA	CIRC CONCR
	LEN=0005	INSTALLED 2003
0050/1780	014 " DIA	CIRC CONCR
	LEN=0030	INSTALLED 2003
0050/1400	018 " DIA	CIRC CONCR
	LEN=0030	INSTALLED 2003
0050/1293	024 " DIA	CIRC CONCR
	LEN=0030	INSTALLED 2003
0050/1123	024 " DIA	CIRC CONCR
	LEN=0030	INSTALLED 2003
0050/0694	014 " DIA	CIRC CONCR

GOODWIN HILL RD
 (T518)

0050/3595

CALVERTS HILL RD
 (T367)

0050/2315

DIR: B TOTAL LEN: 13.348 MI. DIST: 12-2 SR: 218
 LEFT MUN: WAYNE T RIGHT MUN: WAYNE T

013419 FT

010309 FT

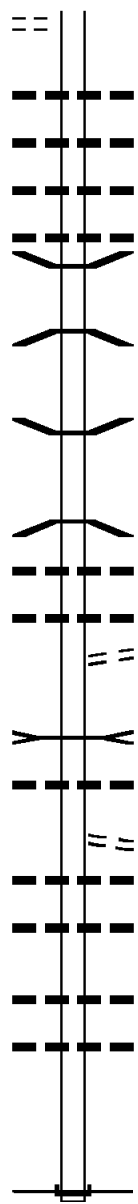
006551 FT

0050/0455	LEN=0030	INSTALLED	2003
014 "DIA	CIRC	CONCR	
0050/0330	LEN=0030	INSTALLED	2003
024 "DIA	CIRC	CONCR	
0050/0050	LEN=0018	INSTALLED	2003
013419 FT	1 1 06571	0 00 0000	+00
	FORNEY HOLLOW RD		
	(T522)		
0050/0000	LENGTH(AH 3655 BK 3110)		
014 "DIA	CIRC	CONCR	
0040/2994	LEN=0001	INSTALLED	2003
014 "DIA	CIRC	CONCR	
0040/2316	LEN=0040	INSTALLED	2003
018 "DIA	CIRC	CONCR	
0040/2002	LEN=0040	INSTALLED	2003
018 "DIA	CIRC	CONCR	
0040/1620	LEN=0115	INSTALLED	2003
018 "DIA	CIR	PLASTIC	
0040/1297	LEN=0040	INSTALLED	2003
048 "DIA	CIRC	CONCR	
0040/0653	LEN=0040	INSTALLED	2003
0040/0088	BMSSEN 30/0218/0040/0000		
010309 FT	2 0 30013	0 00 0103	+09
	ROBERTS RUN		
	BMSBG 30/0218/0040/0000		
0040/0000	LENGTH(AH 3110 BK 3758)		
030 "DIA	CIRC	CONCR	
0030/3497	LEN=0040	INSTALLED	2003
024 "DIA	CIRC	METAL	
0030/2836	LEN=0040	INSTALLED	2003
014 "DIA	CIRC	CONCR	
0030/2547	LEN=0040	INSTALLED	2003
018 "DIA	CIRC	CONCR	
0030/2133	LEN=0040	INSTALLED	2003
018 "DIA	CIRC	CONCR	
0030/1759	LEN=0040	INSTALLED	2003
018 "DIA	CIRC	CONCR	
0030/1315	LEN=0030	INSTALLED	2003
018 "DIA	CIRC	CONCR	
0030/0891	LEN=0030	INSTALLED	2003
014 "DIA	CIRC	CONCR	
0030/0571	LEN=0040	INSTALLED	2003
018 "DIA	CIRC	CONCR	
0030/0409	LEN=0040	INSTALLED	2003
006551 FT	2 0 30013	0 00 0065	+62
	RUSH RUN RD		
014 "DIA	CIRC	CONCR	
LEN=0040	INSTALLED	2003	

DIR: B TOTAL LEN: 13.348 MI. DIST: 12-2 SR: 218
 LEFT MUN: WAYNE T RIGHT MUN: WAYNE T

(T490)

0030/0000



0030/0000 LENGTH(AH 3758 BK 3720)

0020/2986 014 " DIA CIRC CONCR
 LEN=0040 INSTALLED 2003
 0020/2442 014 " DIA CIRC CONCR
 LEN=0040 INSTALLED 2003
 0020/2123 014 " DIA CIRC CONCR
 LEN=0040 INSTALLED 2003
 0020/1921 014 " DIA CIRC CONCR
 LEN=0040 INSTALLED 2003
 0020/1517 BMS EN 30/0218/0020/1468
 2 0 30013 0 00 0043+04
 ROBERTS RUN
 0020/1468 BMSBG 30/0218/0020/1468

002831 FT

0020/0078 BMS EN 30/0218/0020/0000
 002831 FT 2 0 30013 0 00 0028+34
 ROBERTS RUN

0020/0000 LENGTH(AH 3720 BK 2831)

0010/2609 014 " DIA CIRC CONCR
 LEN=0040 INSTALLED 2003
 0010/2105 014 " DIA CIRC CONCR
 LEN=0040 INSTALLED 2003
 SHEPPARDS RUN RD
 (T349)
 SHEPPARDS RN
 STRUCTURE LENGTH 18 FT

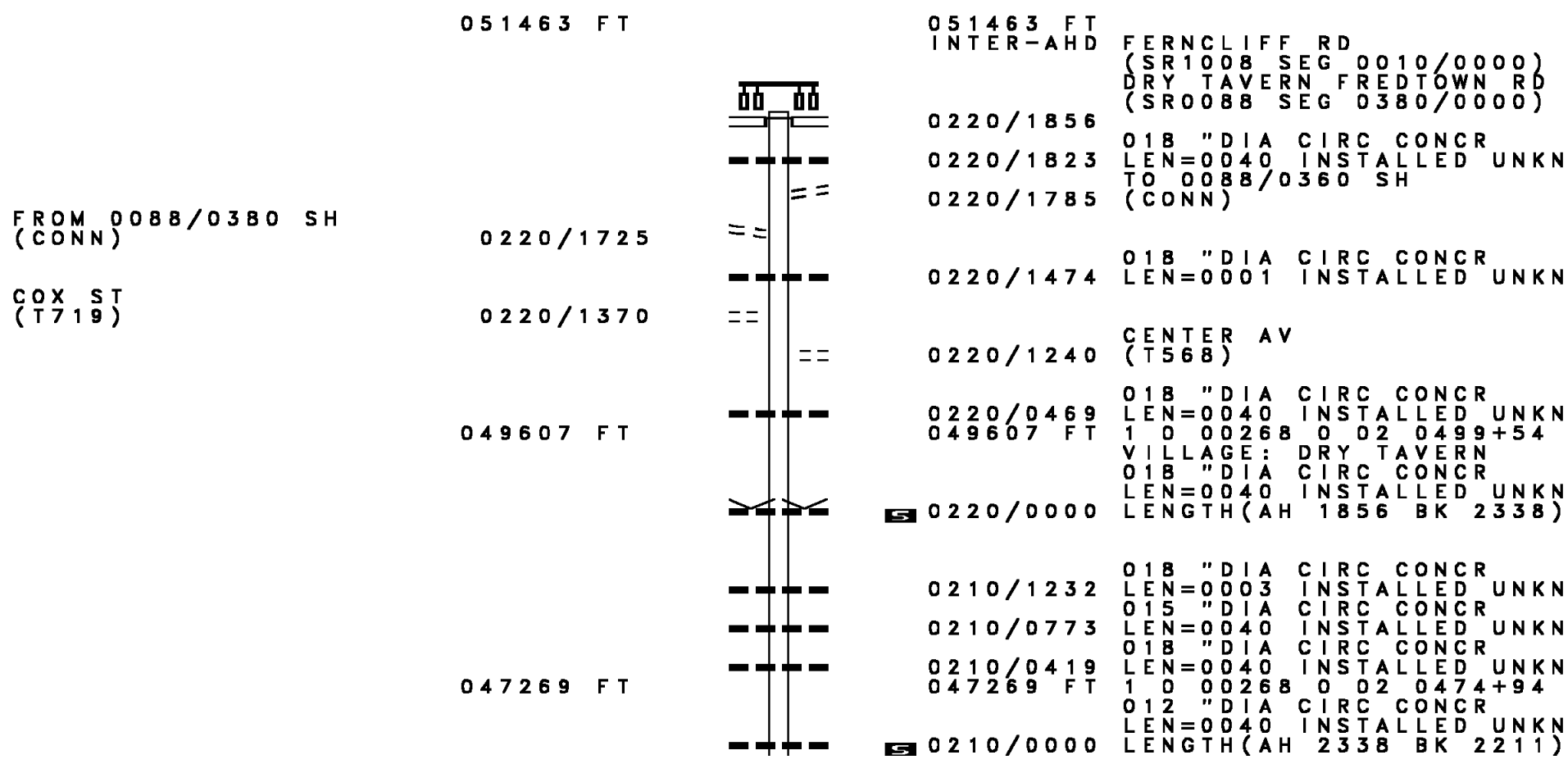
0010/1807 BMSID 30/0218/0010/1807
 018 " DIA CIRC CONCR
 0010/1318 LEN=0040 INSTALLED 2003
 DEWEY AV

0010/1215 (T732)
 018 " DIA CIRC CONCR
 0010/1148 LEN=0040 INSTALLED 2003
 014 " DIA CIRC CONCR
 0010/0823 LEN=0050 INSTALLED 2003

000000 FT

0010/0218 016 " DIA CIRC CONCR
 LEN=0060 INSTALLED 2003
 014 " DIA CIRC CONCR
 0010/0056 LEN=0040 INSTALLED 2003
 000000 FT 2 0 30013 0 00 0000+00
 NC SMITH CREEK RD
 INTER-BK WEST VIRGINIA STATE LIN
 (STBD)
 MFC BEGIN = D

0010/0000 LENGTH(AH 2831 BK 0000)



FROM 0088/0380 SH
 (CONN)
 COX ST
 (T719)

051463 FT
 0220/1725
 0220/1370
 049607 FT
 047269 FT

051463 FT
 INTER-AHD
 0220/1856
 0220/1823
 0220/1785
 0220/1474
 0220/1240
 0220/0469
 049607 FT
 0220/0000
 0210/1232
 0210/0773
 0210/0419
 047269 FT
 0210/0000

FERNCLIFF RD
 (SR1008 SEG 0010/0000)
 DRY TAVERN FREDTOWN RD
 (SR0088 SEG 0380/0000)
 018 " DIA CIRC CONCR
 LEN=0040 INSTALLED UNKN
 TO 0088/0360 SH
 (CONN)
 018 " DIA CIRC CONCR
 LEN=0001 INSTALLED UNKN
 CENTER AV
 (T568)
 018 " DIA CIRC CONCR
 LEN=0040 INSTALLED UNKN
 1 0 00268 0 02 0499+54
 VILLAGE: DRY TAVERN
 018 " DIA CIRC CONCR
 LEN=0040 INSTALLED UNKN
 LENGTH(AH 1856 BK 2338)
 018 " DIA CIRC CONCR
 LEN=0003 INSTALLED UNKN
 015 " DIA CIRC CONCR
 LEN=0040 INSTALLED UNKN
 018 " DIA CIRC CONCR
 LEN=0040 INSTALLED UNKN
 1 0 00268 0 02 0474+94
 012 " DIA CIRC CONCR
 LEN=0040 INSTALLED UNKN
 LENGTH(AH 2338 BK 2211)

EXTRACT DATE: 12/18/2023
PRINT DATE: 12/21/2023

ROADWAY MANAGEMENT SYSTEM
SLD COUNTY/SR - ANNUAL PRINT

PAGE NUMBER: 127
COUNTY: GREENE

DIR: B TOTAL LEN: 9.747 MI.
LEFT MUN: JEFFERSON T

DIST: 12-2 SR: 188
RIGHT MUN: JEFFERSON T

Stationing	Description	Material	Length	Notes
0200/1903	018" DIA	CIRC CONCR	LEN=0040	INSTALLED UNKN
0200/1894	018" DIA	CIRC CONCR	LEN=0005	INSTALLED UNKN
0200/1123	018" DIA	CIRC CONCR	LEN=0040	INSTALLED UNKN
0200/0661	048" DIA	CIRC CONCR	LEN=0040	INSTALLED UNKN
0200/0350	SHORTCUT RD (T587)			
0200/0340	BACKLINE RD (T654)			
045058 FT	024" DIA	CIR PLASTIC	LEN=0010	INSTALLED 2001
045058 FT	1 0 00268	0 02 0452+75		
0200/0000	048" H 48" W	CON BOX CUL	LEN=0040	INSTALLED UNKN
0190/2386	LENGTH(AH 2211 BK 2757)			
0190/2240	018" DIA	CIRC CONCR	LEN=0040	INSTALLED UNKN
0190/2173	001" H 00" W	MULT METAL		
0190/2130	RETAINING WALL END			
0190/2065	BMSID 30/0188/0190/2065			
0190/1938	018" DIA	CIRC CONCR	LEN=0001	INSTALLED UNKN
0190/0883	RETAINING WALL BEGIN			
0190/0624	BMSID 30/0188/0190/2065			
042301 FT	018" DIA	CIRC METAL	LEN=0040	INSTALLED UNKN
0190/0000	018" DIA	CIRC CONCR	LEN=0040	INSTALLED UNKN
0180/1539	LENGTH(AH 2757 BK 1734)			
0180/1216	018" DIA	CIRC CONCR	LEN=0001	INSTALLED UNKN
0180/0815	018" DIA	CIRC CONCR	LEN=0040	INSTALLED UNKN
0180/0334	015" DIA	CIRC CONCR	LEN=0040	INSTALLED UNKN

GOSLIN RD
(T599)

DIR: B TOTAL LEN: 9.747 MI. DIST: 12-2 SR: 188
 LEFT MUN: JEFFERSON T RIGHT MUN: JEFFERSON T

040567 FT

037965 FT

Stationing	Notes	Material	Length	Notes
0180/0071	BMS EN	30"	0188	0180/0000
040567 FT	1 0 00268	0 02	0407+64	
	P3			
	BR SOUTH FORK TENMILE C			
	BMS SBG	30"	0188	0180/0000
0180/0000	LENGTH (AH	1734	BK 2602)	
	024" DIA	CIRC	CONCR	
0170/2221	LEN=0040	INSTALLED	UNKN	
	ELM ST			
0170/1530	(T600)			
	018" DIA	CIRC	CONCR	
0170/1255	LEN=0040	INSTALLED	UNKN	
	015" DIA	CIRC	CONCR	
0170/0821	LEN=0030	INSTALLED	2001	
	018" DIA	CIRC	CONCR	
0170/0523	LEN=0040	INSTALLED	UNKN	
	024" DIA	CIRC	CONCR	
0170/0420	LEN=0040	INSTALLED	UNKN	
	018" DIA	CIRC	CONCR	
0170/0024	LEN=0040	INSTALLED	UNKN	
037965 FT	1 0 00268	0 02	0383+79	
	NC DRY TAVERN RD			
	JACKSON ST			
	(T599)			
0170/0000	LENGTH (AH	2602	BK 2246)	
	RETAINING WALL	END		
0160/2243	BMS ID	30"	0188	0160/2135
	RETAINING WALL	BEGIN		
0160/2135	BMS ID	30"	0188	0160/2135
	018" DIA	CIRC	CONCR	
0160/2110	LEN=0040	INSTALLED	UNKN	
	JEFFERSON			
0160/1756	JEFFERSON	B		
	024" DIA	CIRC	CONCR	
0160/1585	LEN=0040	INSTALLED	UNKN	
	MONONGAHELA ST			
0160/1375	(BORO)			
	018" DIA	CIRC	CONCR	
0160/1356	LEN=0040	INSTALLED	UNKN	
	MAIDENS ST			
0160/1105	(BORO)			
	WASHINGTON ST			
0160/0830	(BORO)			
	MULBERRY AL			
0160/0550	(BORO)			
	018" DIA	CIRC	CONCR	

EXTRACT DATE: 12/18/2023
PRINT DATE: 12/21/2023

ROADWAY MANAGEMENT SYSTEM
SLD COUNTY/SR - ANNUAL PRINT

PAGE NUMBER: 125
COUNTY: GREENE

DIR: B TOTAL LEN: 9.747 MI.
LEFT MUN: JEFFERSON B

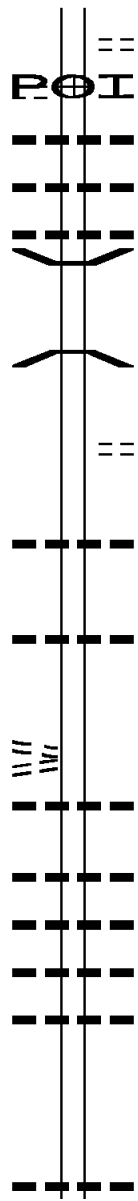
DIST: 12-2 SR: 188
RIGHT MUN: JEFFERSON B

Stationing	Notes	Stationing	Notes
		0160/0476	LEN=0040 INSTALLED UNKN FRANKLIN ST
035719 FT		0160/0285	(BORO)
		035719 FT	1 0 00268 0 02 0358+98 PINE ST
		0160/0000	(SR1011 SEG 0070/0000) LENGTH(AH 2246 BK 1992) CHERRY AL
		0150/1720	(BORO)
		0150/1465	BRIDGES ST (BORO)
		0150/1190	HAMILTON ST (BORO)
		0150/1030	BMSSEN 30/0188/0150/1015 1 0 00268 0 02 0349+27 B TENMILE CK
		0150/1015	BMSBG 30/0188/0150/1015 MOREDOCK DR
		0150/0915	(TWP) SISTERSVILLE DR
		0150/0660	(BORO)
		0150/0385	NARDIS DR (T788)
033727 FT		0150/0265	JEFFERSON T
		033727 FT	1 0 00268 0 02 0338+94 NC GR
		0150/0000	GREENE ST LENGTH(AH 1992 BK 2487) 018 "DIA CIRC CONCR
		0140/2030	LEN=0030 INSTALLED 2001
LUTES LN (SR1030 SEG 0010/0743)	0140/1395		
LUTES LN (SR1030 SEG 0010/0000)	0140/0670		
		0140/0188	018 "DIA CIRC CONCR LEN=0030 INSTALLED 2001
031240 FT		0140/0040	018 "DIA CIRC CONCR LEN=0035 INSTALLED 2001
		031240 FT	1 0 00268 0 01 0313+67 DENNYHILL RD
		0140/0000	(T622) LENGTH(AH 2487 BK 2045)
		0130/1974	BMSSEN 30/0188/0130/1815 JEFFERSON
		0130/1933	MORGAN T 0 0 0000 0 00 0000+00 S F TENMILE
		0130/1815	BMSBG 30/0188/0130/1815

DIR: B TOTAL LEN: 9.747 MI. DIST: 12-2 SR: 188
 LEFT MUN: MORGAN T RIGHT MUN: MORGAN T

KURTZ MOBILE HOME PARK
 (PRDR)

0130/1065



029195 FT

0130/1245 PLANT RD (T651)
 0130/1065 (APRA) KURTZ MOBILE HOM
 015 "DIA CIRC CONCR
 LEN=0040 INSTALLED UNKN
 001 "DIA CIRC CONCR
 0130/0506 LEN=0040 INSTALLED UNKN
 018 "DIA CIRC CONCR
 0130/0155 LEN=0025 INSTALLED 2001
 0130/0069 BMSEN 30/0188/0130/0000
 029195 FT 1 0 00268 0 01 0293+30
 NORFOLK SOUTHERN RAI RR
 BMSBG 30/0188/0130/0000
 LENGTH(AH 2045 BK 1665)
 RETAINING WALL END
 0120/1617 BMSID 30/0188/0120/1176
 MAPLE ST
 0120/1590 (T618)
 RETAINING WALL BEGIN
 0120/1176 BMSID 30/0188/0120/1176
 018 "DIA CIRC CONCR
 0120/1020 LEN=0035 INSTALLED 2001
 001 "DIA CIR UNKNOWN
 0120/0068 LEN=0040 INSTALLED UNKN
 027530 FT
 0120/0000 LENGTH(AH 1665 BK 3409)
 015 "DIA CIRC CONCR
 0110/3185 LEN=0040 INSTALLED UNKN
 0110/2489 015 "DIA CIRC CONCR
 LEN=0040 INSTALLED UNKN
 024 "DIA CIRC CONCR
 0110/2076 LEN=0040 INSTALLED UNKN
 015 "DIA CIRC CONCR
 0110/1704 LEN=0040 INSTALLED UNKN
 024 "DIA CIRC CONCR
 0110/1398 LEN=0040 INSTALLED UNKN
 024121 FT 1 0 00268 0 01 0242+53
 060 "DIA CIRC CONCR
 LEN=0040 INSTALLED UNKN
 0110/0000 LENGTH(AH 3409 BK 1790)

1 0 00268 0 01 0276+82 027530 FT
 RESERVOIR HILL RD
 (T855)
 BROWNS RD
 (T616)
 0120/0000

024121 FT

DIR: B TOTAL LEN: 9.747 MI. DIST: 12-2 SR: 188
 LEFT MUN: MORGAN T RIGHT MUN: MORGAN T

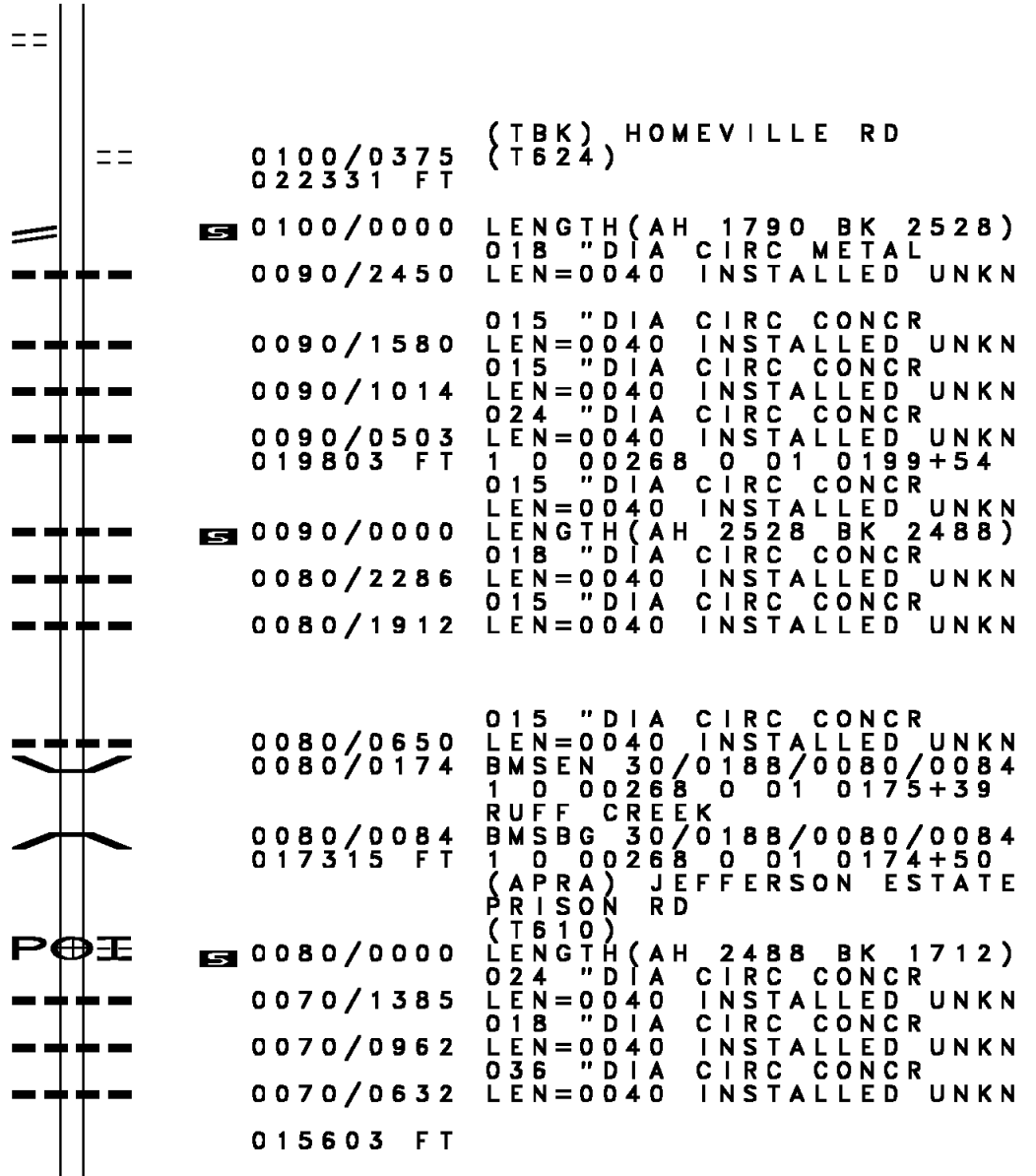
TRAILER CT RD
 (T585) 0100/1745 ==

1 0 00268 0 01 0224+65 022331 FT
 LIPPENCOTT RD
 (SR0221 SEG 0010/0000) 0100/0000

019803 FT

017315 FT

1 0 00268 0 01 0156+61 015603 FT
 KENNEL RD



(TBK) HOMEVILLE RD
 (T624)

0100/0375
 022331 FT

5 0100/0000 LENGTH(AH 1790 BK 2528)
 018 " DIA CIRC METAL
 0090/2450 LEN=0040 INSTALLED UNKN

0090/1580 015 " DIA CIRC CONCR
 LEN=0040 INSTALLED UNKN

0090/1014 015 " DIA CIRC CONCR
 LEN=0040 INSTALLED UNKN

0090/0503 024 " DIA CIRC CONCR
 LEN=0040 INSTALLED UNKN

1 0 00268 0 01 0199+54
 015 " DIA CIRC CONCR
 LEN=0040 INSTALLED UNKN

5 0090/0000 LENGTH(AH 2528 BK 2488)
 018 " DIA CIRC CONCR

0080/2286 LEN=0040 INSTALLED UNKN
 015 " DIA CIRC CONCR

0080/1912 LEN=0040 INSTALLED UNKN

0080/0650 015 " DIA CIRC CONCR
 LEN=0040 INSTALLED UNKN

0080/0174 BMSSEN 30/0188/0080/0084
 1 0 00268 0 01 0175+39

RUFF CREEK
 0080/0084 BMSBG 30/0188/0080/0084
 1 0 00268 0 01 0174+50

(APRA) JEFFERSON ESTATE
 PRISON RD
 (T610)

5 0080/0000 LENGTH(AH 2488 BK 1712)
 024 " DIA CIRC CONCR

0070/1385 LEN=0040 INSTALLED UNKN
 018 " DIA CIRC CONCR

0070/0962 LEN=0040 INSTALLED UNKN
 036 " DIA CIRC CONCR

0070/0632 LEN=0040 INSTALLED UNKN

015603 FT

DIR: B TOTAL LEN: 9.747 MI. DIST: 12-2 SR: 188
 LEFT MUN: MORGAN T RIGHT MUN: MORGAN T

Stationing	Length	Material	Notes
(T569) 0070/0000	0070/0000	018" DIA CIRC CONCR	LENGTH(AH 1712 BK 2138)
	0060/1741	LEN=0003	INSTALLED UNKN
	0060/1202	015" DIA CIRC CONCR	MORGAN FRANKLIN T
	0060/0908	LEN=0040	INSTALLED UNKN
	0060/0555	018" DIA CIRC CONCR	LEN=0040
	0060/0020	015" DIA CIRC CONCR	LEN=0040
1 0 00268 0 01 0136+06 013465 FT BRADEN RUN RD (T583)	0060/0000	018" DIA CIRC CONCR	LENGTH(AH 2138 BK 2728)
	0050/2670	LEN=0030	INSTALLED 2001
	0050/2060	015" DIA CIRC CONCR	LEN=0040
	0050/1759	015" DIA CIRC CONCR	LEN=0040
	0050/1253	BRADENS RUN STRUCTURE	LENGTH 16 FT BMSID 30/0188/0050/1253
STROPE RD (T559)	0050/1230	018" DIA CIRC CONCR	LEN=0030
	0050/1170	BMSSEN 30/0188/0050/0918	INSTALLED 2001
	0050/1036	S F 10 MILE	0 0 00000 0 00 0000+00
	0050/0918	BMSBG 30/0188/0050/0918	018" DIA CIRC CONCR
	0050/0650	LEN=0030	INSTALLED 2001
	0050/0349	018" DIA CIR PLASTIC	LEN=0040
010737 FT	010737 FT	1 0 00268 0 01 0108+77	072"H 72"W CON BOX CUL
	0050/0000	LEN=0040	INSTALLED UNKN
	0040/2169	018" DIA CIRC CONCR	LENGTH(AH 2728 BK 2941)
	0040/1492	LEN=0003	INSTALLED UNKN
	0040/1215	018" DIA CIR PLASTIC	LEN=0040
	0040/1031	018" DIA CIRC CONCR	LEN=0040
	0040/1031	018" DIA CIRC CONCR	LEN=0040

EXTRACT DATE: 12/18/2023
PRINT DATE: 12/21/2023

ROADWAY MANAGEMENT SYSTEM
SLD COUNTY/SR - ANNUAL PRINT

PAGE NUMBER: 121
COUNTY: GREENE

DIR: B TOTAL LEN: 9.747 MI.
LEFT MUN: FRANKLIN T

DIST: 12-2 SR: 188
RIGHT MUN: FRANKLIN T

R & M MANUFACTURING RD
(PRDR)

0040/0885

POI

0040/0885 (APRA) R & M MANUFACTUR

007796 FT

0040/0280 018 " DIA CIRC CONCR
LEN=0040 INSTALLED 2001
0040/0128 BMSSEN 30/0188/0040/0000
007796 FT 1 0 00268 0 01 0080+18
S F TENMILE

STROPE RD
(T559)

0030/1910

POE

5 0040/0000 LENGTH(AH 2941 BK 2626)
0030/2123 018 " DIA CIRC CONCR
LEN=0040 INSTALLED UNKN
(APRA) ELITE OILFIELD S
ELITE OILFIELD SERVICE

VALLEY FARM DR
(T560)

0030/0445

==

0030/1743 024 " DIA CIRC CONCR
LEN=0040 INSTALLED UNKN
0030/1247 018 " DIA CIRC CONCR
LEN=0040 INSTALLED UNKN
0030/0739 018 " DIA CIR PLASTIC
LEN=0040 INSTALLED UNKN

DOROTHY DR
(T560)

0030/0055

==

0030/0318 OP ID SR 0079
30/0079/0144/0000
0030/0232 OP ID SR 0079
30/0079/0145/0000

005170 FT

RBR

0030/0042 BMSSEN 30/0188/0030/0000
005170 FT 1 0 00268 0 01 0052+80

RBR

5 0030/0000 GRIME RUN
BMSBG 30/0188/0030/0000
LENGTH(AH 2626 BK 2620)

0020/1671 018 " DIA CIRC CONCR
LEN=0040 INSTALLED UNKN
0020/1490 018 " DIA CIRC CONCR
LEN=0040 INSTALLED UNKN
0020/1394 015 " DIA CIRC CONCR
LEN=0040 INSTALLED 2001
0020/1250 018 " DIA CIRC CONCR
LEN=0040 INSTALLED UNKN
0020/1140 018 " DIA CIRC CONCR
LEN=0040 INSTALLED UNKN

DIR: B TOTAL LEN: 9.747 MI. DIST: 12-2 SR: 188
 LEFT MUN: FRANKLIN T RIGHT MUN: FRANKLIN T

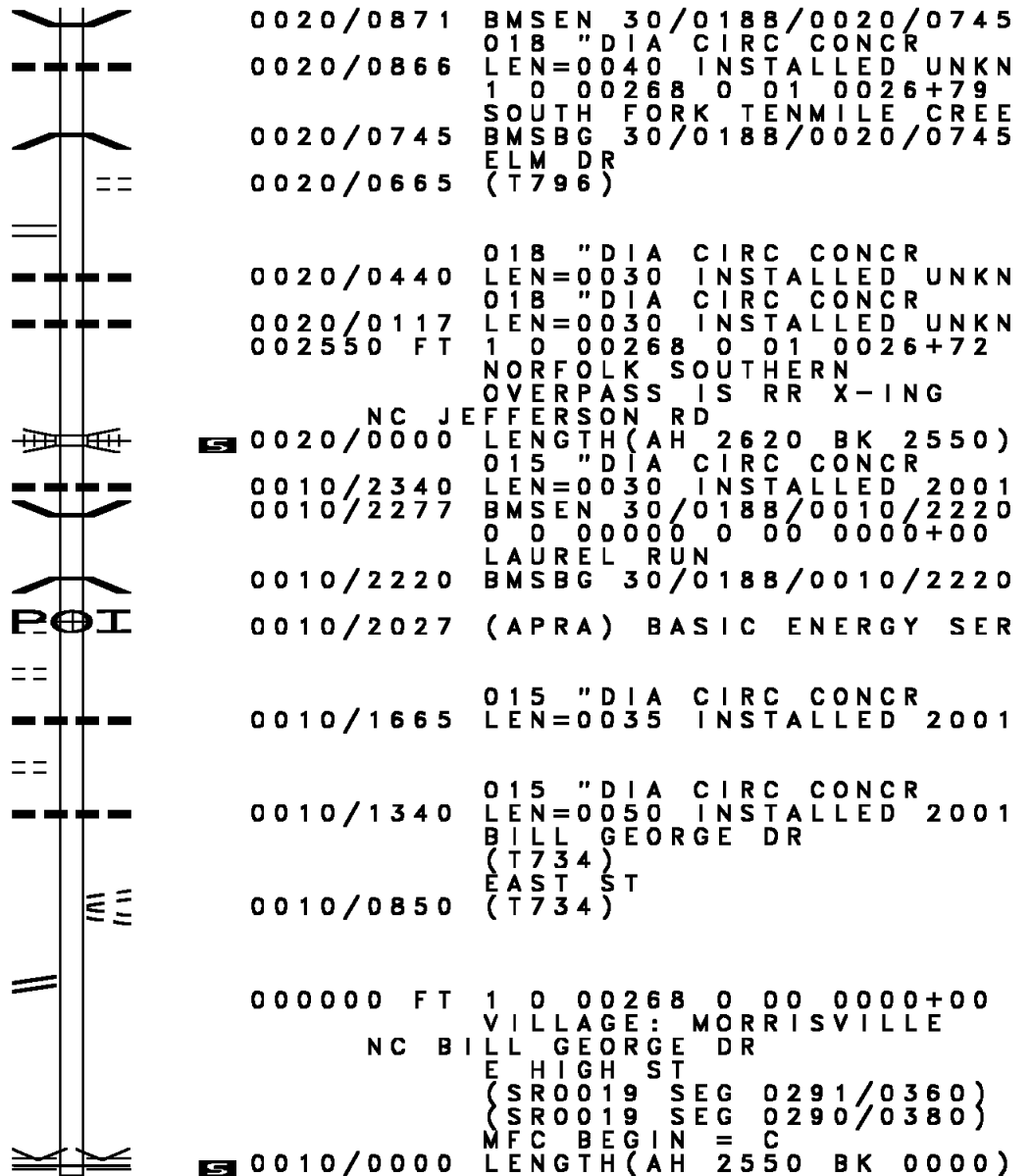
PENNDOT ACCESS RD
 (SR1031 SEG 0010/0000) 0020/0515

002550 FT

BASIC ENERGY SERVICES
 (PRDR) 0010/2027
 PA DOT GREENE CO MAINT
 (GOVT) 0010/1745

PA DOT GREENE CO MAINT
 (GOVT) 0010/1375

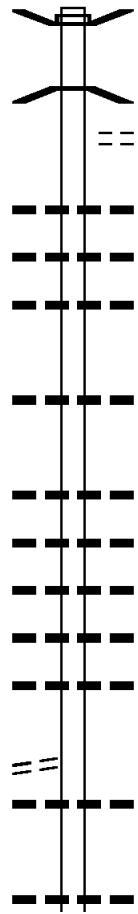
RAMP RD
 (SR9101 SEG 0010/0000) 0010/0085
 000000 FT



5 0010/0000 LENGTH(AH 2550 BK 0000)

110354 FT

110354 FT AH-WASHINGTON (62)
 BMSFN 30/0088/0440/1989
 FRONT ST
 0440/2375 (SRO088 SEG 0010/0000)
 1 0 00268 0 02 0689+71
 TEN MILE CREEK
 0440/1989 BMSBG 30/0088/0440/1989
 GREENE COVE RD
 0440/1717 (PRDR)



0440/0860 018 " DIA CIRC CONCR
 LEN=0040 INSTALLED 2004
 0440/0566 018 " DIA CIRC CONCR
 LEN=0050 INSTALLED 2004
 0440/0218 018 " DIA CIRC CONCR
 LEN=0218 INSTALLED 2004
 107979 FT 1 0 00268 0 02 0668+63
 0440/0000 LENGTH(AH 2375 BK 2629)
 0430/2419 015 " DIA CIRC CONCR
 LEN=0085 INSTALLED 2004

107979 FT

0430/1469 015 " DIA CIRC CONCR
 LEN=0030 INSTALLED 2004
 0430/1175 015 " DIA CIR PLASTIC
 LEN=1050 INSTALLED 2004
 0430/0802 015 " DIA CIRC CONCR
 LEN=0030 INSTALLED 2004
 0430/0440 015 " DIA CIRC CONCR
 LEN=0030 INSTALLED 2004
 0430/0190 015 " DIA CIRC CONCR
 LEN=0030 INSTALLED 2004
 105350 FT 1 0 00268 0 02 0643+54

105350 FT

0430/0000 5 LENGTH(AH 2629 BK 1866)
 0420/1469 015 " DIA CIRC CONCR
 LEN=0386 INSTALLED 2004

HILL TOP RD
 (T625)

0430/0000

0420/0455 015 " DIA CIRC CONCR
 LEN=0386 INSTALLED 2004

EXTRACT DATE: 12/18/2023
PRINT DATE: 12/21/2023

ROADWAY MANAGEMENT SYSTEM
SLD COUNTY/SR - ANNUAL PRINT

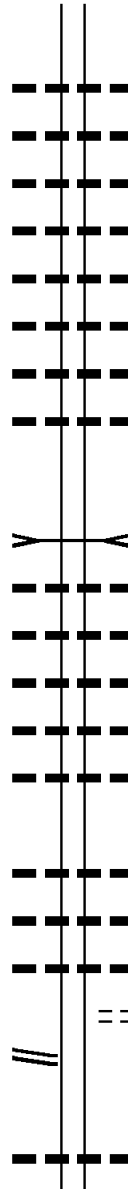
PAGE NUMBER: 118
COUNTY: GREENE

DIR: B TOTAL LEN: 20.900 MI.
LEFT MUN: JEFFERSON T

DIST: 12-2 SR: 88
RIGHT MUN: JEFFERSON T

103484 FT

103484 FT



0420/0000

0410/2473

0410/2164

0410/1900

0410/1610

0410/1320

0410/0877

0410/0490

100783 FT

100783 FT

0410/0000

0400/1842

0400/1476

0400/0968

0400/0700

0400/0376

098454 FT

098454 FT

0400/0000

0390/2065

0390/1622

0390/1610

CLARKSVILLE RD
(SR1015 SEG 0010/0000) 0390/1535

GOSLIN RD

1 0 00268 0 02 0624+86
018 "DIA CIRC CONCR
LEN=0030 INSTALLED 2004
LENGTH(AH 1866 BK 2701)
015 "DIA CIRC CONCR
LEN=0050 INSTALLED 2004
015 "DIA CIRC CONCR
LEN=0050 INSTALLED 2004
015 "DIA CIRC CONCR
LEN=0030 INSTALLED 2004
015 "DIA CIRC CONCR
LEN=0050 INSTALLED 2004
015 "DIA CIRC CONCR
LEN=0030 INSTALLED 2004
015 "DIA CIRC CONCR
LEN=0050 INSTALLED 2004
018 "DIA CIRC CONCR
LEN=0208 INSTALLED 2004
1 0 00268 0 02 0597+99
RUSH RUN
STRUCTURE LENGTH 9 FT
BMSID 30/0088/0410/0000
018 "DIA CIRC CONCR
LEN=0037 INSTALLED 2004
015 "DIA CIRC CONCR
LEN=0030 INSTALLED 2004
015 "DIA CIRC CONCR
LEN=0050 INSTALLED 2004
015 "DIA CIRC CONCR
LEN=0030 INSTALLED 2004
015 "DIA CIRC CONCR
LEN=0030 INSTALLED 2004
1 0 00268 0 02 0574+57
015 "DIA CIRC CONCR
LEN=0030 INSTALLED 2004
LENGTH(AH 2329 BK 2377)
015 "DIA CIRC CONCR
LEN=0064 INSTALLED 2004
036 "DIA CIRC CONCR
LEN=0100 INSTALLED 2004
JULIA ST
(T783)
015 "DIA CIRC CONCR
LEN=0030 INSTALLED 2004
MILLSBORO RD

EXTRACT DATE: 12/18/2023
PRINT DATE: 12/21/2023

ROADWAY MANAGEMENT SYSTEM
SLD COUNTY/SR - ANNUAL PRINT

PAGE NUMBER: 117
COUNTY: GREENE

DIR: B TOTAL LEN: 20.900 MI.
LEFT MUN: JEFFERSON T

DIST: 12-2 SR: 88
RIGHT MUN: JEFFERSON T

Stationing	Notes	Stationing	Notes
(T599) 0390/0360	==	0390/0360	(T599) 015" DIA CIRC CONCR
096077 FT	---	0390/0327	LEN=0050 INSTALLED 2004
	==	096077 FT	1 0 00268 0 02 0550+80
	---	5 0390/0000	FIRST AV
	==		(T875)
	---	0380/3180	LENGTH(AH 2377 BK 3503)
	==		018" DIA CIRC CONCR
	---	0380/3140	LEN=0030 INSTALLED 2004
	==		SECOND AV
	---	0380/2785	(T873)
	==		THIRD AV
	---	0380/2480	(T871)
	==		018" DIA CIRC CONCR
	---		LEN=0030 INSTALLED 2004
	==		NORTH ST
	---	0380/1495	(T559)
	==		015" DIA CIRC CONCR
COX ST	---	0380/0968	LEN=0075 INSTALLED 2004
(T719)	==		SCHOOL ST
	---	0380/0630	(T713)
	==		018" DIA CIRC CONCR
MARTIN ST	---	0380/0325	LEN=0075 INSTALLED 2004
(T713)	==		
TO 0188/0220 SH	---		018" DIA CIRC CONCR
(CONN)	==		LEN=0037 INSTALLED 2004
	---		018" DIA CIRC CONCR
	==		LEN=0030 INSTALLED 2004
	---		NC DRY TAVERN FREDTOWN RD
1 0 00268 0 02 0518+24	---	0380/0130	018" DIA CIRC CONCR
JEFFERSON RD	---	0380/0050	LEN=0030 INSTALLED 2004
(SR0188 SEG 0220/1856)	---		092574 FT FERNCLIFF RD
	---		(SR1008 SEG 0010/0000)
	---	5 0380/0000	LENGTH(AH 3503 BK 3458)
	---		TO 1010/0010 SH
	---	0360/3376	(CONN)
	---		TO 1008/0010 SH
FROM 0188/0220 SH	---	0360/3375	(CONN)
(CONN)	---		018" DIA CIRC CONCR
	---	0360/3334	LEN=0095 INSTALLED 2004
	---		036" DIA CIRC CONCR
	---	0360/3245	LEN=0095 INSTALLED 2004

FRICK AV	---		LONG ST
(T566)	---	0360/2980	(T558)

DIR: B TOTAL LEN: 20.900 MI. DIST: 12-2 SR: 88
 LEFT MUN: JEFFERSON T RIGHT MUN: JEFFERSON T

PRICE ST
(T569)

0360/1890

SHORTCUT RD
(T587)

0360/0030
089116 FT

WILLIS RD
(SR1017 SEG 0070/0000)

086651 FT

0350/0000

---	0360/2380	036 " DIA CIRC METAL LEN=0040 INSTALLED 2004
==	0360/1780	018 " DIA CIRC METAL LEN=0040 INSTALLED 2004
---	0360/1418	018 " DIA CIR PLASTIC LEN=0040 INSTALLED 2004
---	0360/0593	048"H 60"W CONC STRUCT LEN=0040 INSTALLED 2004
---	0360/0030	BMS EN 30/0088/0360/0000 1 0 00451 0 05 0975+75 VILLAGE: DRY TAVERN PUMPKIN RUN
---	0360/0000	BMSBG 30/0088/0360/0000 LENGTH(AH 3458 BK 2465) PUMPKIN RUN RD
==	0350/2450	(T587)
---	0350/1917	015 " DIA CIRC CONCR LEN=0040 INSTALLED 2004
---	0350/1658	018"H 30"W CAST IRON LEN=0040 INSTALLED 2004
---	0350/1405	018 " DIA CIRC METAL LEN=0040 INSTALLED 2004
---	0350/0716	018 " DIA CIRC CONCR LEN=0030 INSTALLED 2004
---	0350/0325	024 " DIA CIR PLASTIC LEN=0030 INSTALLED 2004
---	0350/0048	013 " DIA CIRC METAL LEN=0030 INSTALLED 2004
---	0350/0019	JEFFERSON CUMBERLAND T 1 0 00451 0 05 0950+83
---	0350/0000	CRUCIBLE RD (SR1017 SEG 0070/0000) LENGTH(AH 2465 BK 2616)
---	0340/2180	024"H 24"W CON BOX CUL LEN=0270 INSTALLED 2004
---	0340/1847	018"H 18"W CON BOX CUL LEN=0040 INSTALLED 2004
---	0340/1513	018 " DIA CIRC METAL LEN=0030 INSTALLED 2004
---	0340/0900	018 " DIA CIRC METAL LEN=0040 INSTALLED 2004

DIR: B TOTAL LEN: 20.900 MI. DIST: 12-2 SR: 88
 LEFT MUN: CUMBERLAND T RIGHT MUN: CUMBERLAND T

	0340/0258	024 " DIA	CIRC CONCR
		LEN=0040	INSTALLED UNKN
		018 " DIA	CIRC CONCR
084035 FT	0340/0099	LEN=0040	INSTALLED 2004
	084035 FT	1 0 00451	0 05 0924+35
	0340/0000	LENGTH(AH	2616 BK 2533)
		018 " DIA	CIRC CONCR
	0330/2313	LEN=0109	INSTALLED 2004
		030 " DIA	CIRC CONCR
	0330/2070	LEN=0030	INSTALLED 2004
		018 " DIA	CIRC CONCR
	0330/1977	LEN=0040	INSTALLED 2004
		018 " DIA	CIRC CONCR
	0330/1448	LEN=0040	INSTALLED 2004
		018 " DIA	CIRC CONCR
	0330/0861	LEN=0040	INSTALLED 2004
		036 " DIA	CIRC CONCR
081502 FT	0330/0431	LEN=0040	INSTALLED 2004
	081502 FT	1 0 00451	0 05 0899+02
	0330/0000	LENGTH(AH	2533 BK 2443)
		036 " DIA	CIRC CONCR
	0320/2248	LEN=0040	INSTALLED 2004
		018 " DIA	CIRC CONCR
	0320/2168	LEN=0040	INSTALLED 2004
		036 " DIA	CIR PLASTIC
	0320/1337	LEN=0040	INSTALLED 2004
		018 " DIA	CIRC CONCR
079059 FT	0320/0429	LEN=0035	INSTALLED 2004
	079059 FT	1 0 00451	0 05 0874+59
	0320/0000	LENGTH(AH	2443 BK 2552)
		024 " DIA	CIRC METAL
	0310/2185	LEN=0040	INSTALLED 2004
		018 " DIA	CIRC CONCR
	0310/1410	LEN=0037	INSTALLED 2004
		015 " DIA	CIRC CONCR
	0310/0900	LEN=0040	INSTALLED 2004
076507 FT	076507 FT	1 0 00451	0 04 0847+88
		018 " DIA	CIRC CONCR
		LEN=0040	INSTALLED 2004
	0310/0000	LENGTH(AH	2552 BK 2253)
	0300/1343	BMS EN 30/0088/0300/1331	
		1 0 00451	0 04 0838+65

EXTRACT DATE: 12/18/2023
PRINT DATE: 12/21/2023

ROADWAY MANAGEMENT SYSTEM
SLD COUNTY/SR - ANNUAL PRINT

PAGE NUMBER: 114
COUNTY: GREENE

DIR: B TOTAL LEN: 20.900 MI.
LEFT MUN: CUMBERLAND T

DIST: 12-2 SR: 88
RIGHT MUN: CUMBERLAND T

GREEN VALLEY RD
(SR1019 SEG 0030/3592) 0300/1025

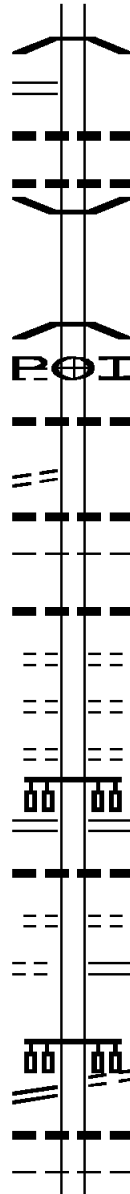
074254 FT

CARMICHAELS AREA SD
(GOVT) 0290/1927

CHERRY AL
(TWP) 0290/1665

SOUTH ST
(BORO) 0290/0350
071853 FT

CEYLON RD
(SR1006 SEG 0040/2506) 0290/0000



0300/1331 B COAL RUN
BMSBG 30/0088/0300/1331

0300/1018 015 " DIA CIRC CONCR
LEN=0040 INSTALLED 2004
015 " DIA CIRC CONCR

0300/0607 LEN=0080 INSTALLED 2004
0300/0071 BMSBG 30/0088/0300/0000
074254 FT 1 0 00451 0 04 0825+28
NC DRY TAVERN RD
MUDDY CREEK
BMSBG 30/0088/0300/0000

5 0300/0000 LENGTH(AH 2253 BK 2401)

0290/1927 (APRA) CARMICHAELS AREA
018 " DIA CIRC CONCR

0290/1683 LEN=0037 INSTALLED 2004

0290/1508 018 " DIA CIR PLASTIC
LEN=0040 INSTALLED 2004
CUMBERLAND

0290/1425 CARMICHAELS B

0290/1365 018 " DIA CIRC CONCR
LEN=0040 INSTALLED 2004
STRAWBERRY AL

0290/1265 (BORO)
GREENE ST

0290/1085 (BORO)
WHISKEY AL

0290/0905 (BORO)
GEORGE ST
(SR1021 SEG 0040/0174)

0290/0715

0290/0550 018 " DIA CIRC CONCR
LEN=0040 INSTALLED 2004
GOOSBERRY AV

0290/0530 (BORO)
SOUTH ST

0290/0350 (SR1006 SEG 0043/0000)
071853 FT 1 0 00451 0 04 0801+47
MORGANTOWN ST
(BORO)

5 0290/0000 LENGTH(AH 2401 BK 2607)
018 " DIA CIRC CONCR

0280/2100 LEN=0035 INSTALLED 2004
CARMICHAELS

0280/2049 CUMBERLAND T

EXTRACT DATE: 12/18/2023
PRINT DATE: 12/21/2023

ROADWAY MANAGEMENT SYSTEM
SLD COUNTY/SR - ANNUAL PRINT

PAGE NUMBER: 113
COUNTY: GREENE

DIR: B TOTAL LEN: 20.900 MI.
LEFT MUN: CARMICHAELS B

DIST: 12-2 SR: 88
RIGHT MUN: CARMICHAELS B

Stationing	Notes	Stationing	Notes
		0280/1830	018 " DIA CIRC CONCR LEN=0040 INSTALLED 2004
		0280/1575	GWYNNE ST (T884)
		0280/1504	018 " DIA CIRC CONCR LEN=0040 INSTALLED 2004
		0280/1386	BMSSEN 30/0088/0280/1376 1 0 00451 0 04 0789+17
		0280/1376	B GLADE RUN BMSBG 30/0088/0280/1376
		0280/1360	RETAINING WALL END
		0280/1165	BMSID 30/0088/0280/1165 RETAINING WALL BEGIN
		0280/0355	CENTER ST (T560)
		0280/0188	018 " DIA CIR PLASTIC LEN=0040 INSTALLED 2004
069246 FT		0280/0037	024 " DIA CIRC METAL LEN=0040 INSTALLED 2004
		069246 FT	1 0 00451 0 04 0775+68 NEMACOLIN RD
		0280/0000	(SR1004 SEG 0010/0000) LENGTH(AH 2607 BK 1795)
		0270/1617	015 " DIA CIR PLASTIC LEN=0040 INSTALLED 2004
FAIR ST (T407)		0270/1340	
		0270/1291	015 " DIA CIRC CONCR LEN=0001 INSTALLED 2004
		0270/0931	015 " DIA CIRC CONCR LEN=0040 INSTALLED 2004
		0270/0875	BURNETT WY (TWP)
		0270/0600	CROSS ST (T685)
MAPLE ST (T495)		0270/0055	
067451 FT		067451 FT	1 0 00451 0 04 0757+56 PARK AV (T868)
		0270/0000	LENGTH(AH 1795 BK 2831)
		0260/2180	JESSAMINE ST (PRDR)
		0260/1933	015 " DIA CIRC METAL LEN=0040 INSTALLED 2004
		0260/1693	015 " DIA CIRC CONCR LEN=0040 INSTALLED 2004

DIR: B TOTAL LEN: 20.900 MI. DIST: 12-2 SR: 88
 LEFT MUN: CUMBERLAND T RIGHT MUN: CUMBERLAND T

STONE ST
(T686)

GLADES RUN RD
(T683)

	==	0260/1545	PARK AV (PRDR)
	==	0260/1180	INWOOD AV (T707)
	---	0260/1176	015 " DIA CIRC CONCR LEN=0030 INSTALLED 2004
064620 FT		064620 FT	1 0 00451 0 04 0729+17 VILLAGE: CARMICHAELS NC VINE ST NEMACOLIN WY (TWP)
	==	0260/0000	0260/0000 LENGTH(AH 2831 BK 2995) 018 " DIA CIRC CONCR
	---	0250/2992	LEN=0235 INSTALLED 2004
	---	0250/2038	024 " DIA CIRC CONCR LEN=0038 INSTALLED 2004 MATTHEW LN
	==	0250/1780	(PRDR)
	---	0250/1774	018 " DIA CIRC CONCR LEN=0040 INSTALLED 2004
	---	0250/0831	018 " DIA CIRC CONCR LEN=0285 INSTALLED 2004
061625 FT	==	061625 FT	1 0 00451 0 04 0699+31
	---	0250/0000	0250/0000 LENGTH(AH 2995 BK 2420) 018 " DIA CIRC CONCR
	---	0240/2390	LEN=0137 INSTALLED 2004
	---	0240/2130	018 " DIA CIRC METAL LEN=0150 INSTALLED 2004
	---	0240/1806	018 " DIA CIRC METAL LEN=0176 INSTALLED 2004
	==	0240/1750	RUTTERS LN (SR1027 SEG 0010/0000)
	---	0240/1168	048 " DIA CIRC CONCR LEN=0037 INSTALLED 2004
059205 FT	---	0240/0270	018 " DIA CIRC CONCR LEN=0040 INSTALLED 2004
	---	059205 FT	1 0 00451 0 04 0675+26 TOWNSHIP 0784 RT (T784)
	---	0240/0000	0240/0000 LENGTH(AH 2420 BK 1788)

DIR: B TOTAL LEN: 20.900 MI. DIST: 12-2 SR: 88
 LEFT MUN: CUMBERLAND T RIGHT MUN: CUMBERLAND T

LC TO INDUSTRIAL RD
 (CONN)

0230/1425

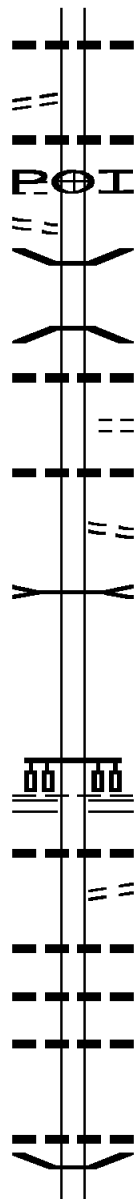
INDUSTRIAL RD
 (T624)
 LC FROM INDUSTRIAL RD
 (CONN)

0230/1275

0230/1220

057417 FT

055013 FT



0230/1509 015 "DIA CIRC CONCR
 LEN=0030 INSTALLED 2004

0230/1307 018 "DIA CIRC CONCR
 LEN=0004 INSTALLED 2004

0230/1275 (APRA) PAISLEY IND PARK

0230/0992 BMS EN 30/0088/0230/0982
 1 0 00451 0 04 0668+26
 B L WHITELEY

0230/0982 BMSBG 30/0088/0230/0982
 015 "DIA CIRC CONCR

0230/0892 LEN=0030 INSTALLED 2004
 LIVEASY RD

0230/0865 (T499)
 018 "DIA CIRC CONCR

0230/0402 LEN=0040 INSTALLED 2004
 FROM 0021/0631 SH

0230/0135 (CONN)
 L WHITELEY C
 STRUCTURE LENGTH 32 FT

0230/0040 BMSID 30/0021/0620/0894
 057417 FT 1 0 00451 0 04 0657+62
 NC CA ARMICHAELS RD
 ROY E FURMAN HW
 (SR0021 SEG 0631/0000)
 (SR0021 SEG 0630/0000)

0230/0000 CUMBERLAND
 MONONGAHELA T
 LENGTH(AH 1788 BK 2404)

0220/2342 018 "DIA CIRC CONCR
 LEN=0003 INSTALLED 2004
 TO 0021/0630 SH

0220/2165 (CONN)
 018 "DIA CIRC CONCR

0220/2066 LEN=0040 INSTALLED 2004
 015 "DIA CIRC CONCR

0220/1578 LEN=0040 INSTALLED 2004
 018 "DIA CIRC CONCR

0220/1400 LEN=0040 INSTALLED 2004

0220/0381 018 "DIA CIRC CONCR
 LEN=0035 INSTALLED 2004

0220/0011 BMS EN 30/0088/0220/0000
 055013 FT 1 0 00451 0 04 0633+62

EXTRACT DATE: 12/18/2023
PRINT DATE: 12/21/2023

ROADWAY MANAGEMENT SYSTEM
SLD COUNTY/SR - ANNUAL PRINT

PAGE NUMBER: 109
COUNTY: GREENE

DIR: B TOTAL LEN: 20.900 MI.
LEFT MUN: MONONGAHELA T

DIST: 12-2 SR: 88
RIGHT MUN: MONONGAHELA T

1 0 00451 0 03 0550+17 046720 FT
COLVIN RD
(SR2027 SEG 0040/1973) 0190/0000

SUGAR GROVE RD
(T740)

0180/0750
044162 FT

040600 FT

0190/0905	018 " DIA CIRC METAL LEN=0040 INSTALLED 2004
0190/0467 046720 FT	018 " DIA CIRC METAL LEN=0040 INSTALLED 2004
5 0190/0000	LENGTH(AH 2099 BK 2558) 060 " DIA CIRC CONCR LEN=0028 INSTALLED 2004
0180/2078	015 " DIA CIRC CONCR LEN=0040 INSTALLED 2004
0180/1665	036 " DIA CIRC CONCR LEN=0040 INSTALLED 2004
0180/1309	018 " DIA CIRC METAL LEN=0040 INSTALLED 2004
0180/1073	036 " DIA CIRC METAL LEN=0045 INSTALLED 2004
0180/0825	SIGSBEE RD (T706)
0180/0750	015 " DIA CIRC CONCR LEN=0050 INSTALLED 2004
0180/0710	1 0 00451 0 03 0524+46 VILLAGE: SUGAR GROVE B WHITELEY C STRUCTURE LENGTH 8 FT BMSID 30/0088/0180/0000
044162 FT	LENGTH(AH 2558 BK 3562) 015 " DIA CIRC CONCR LEN=0037 INSTALLED 2004
5 0180/0000	015 " DIA CIRC CONCR LEN=0040 INSTALLED 2004
0170/3319	036 " DIA CIRC CONCR LEN=0060 INSTALLED 2004
0170/2871	SIGSBEE RD (T706)
0170/2359	018 " DIA CIRC METAL LEN=0070 INSTALLED 2004
0170/1740	018 " DIA CIRC METAL LEN=0061 INSTALLED 2004
0170/1673	018 " DIA CIRC METAL LEN=0060 INSTALLED 2004
0170/1274	018 " DIA CIRC METAL LEN=0060 INSTALLED 2004
0170/1032	018 " DIA CIRC METAL LEN=0060 INSTALLED 2004
0170/0827	018 " DIA CIRC METAL LEN=0040 INSTALLED 2004
0170/0633	BMSSEN 30/0088/0170/0001
0170/0123	1 0 00451 0 03 0488+98
040600 FT	WHITELEY CK.

EXTRACT DATE: 12/18/2023
PRINT DATE: 12/21/2023

ROADWAY MANAGEMENT SYSTEM
SLD COUNTY/SR - ANNUAL PRINT

PAGE NUMBER: 108
COUNTY: GREENE

DIR: B TOTAL LEN: 20.900 MI.
LEFT MUN: MONONGAHELA T

DIST: 12-2 SR: 88
RIGHT MUN: MONONGAHELA T

Stationing	Structure	Material	Length
0471+09	038801 FT	0160/0000	038801 FT
FIFTH ST (T749)			
EVERGREEN ST (T747)			
EVERGREEN ST (T745)			
036572 FT			
MAPLE RIDGE RD (T708)			
033621 FT			

Stationing	Structure	Material	Length
0170/0000	5	BMSBG 30/0088/0170/0001 LENGTH(AH 3562 BK 1799) 015 "DIA CIRC CONCR	
0160/1410		LEN=0040 INSTALLED 2004 CSX RAIL TRANSPORTATION OVERPASS IS RR X-ING	
0160/1151		018 "DIA CIRC METAL	
0160/0793		LEN=0037 INSTALLED 2004 018 "DIA CIRC CONCR	
0160/0531		LEN=0277 INSTALLED 2004	
038801 FT			
0160/0000	5	LENGTH(AH 1799 BK 2229) 015 "DIA CIRC CONCR	
0150/2195		LEN=0025 INSTALLED 2004	
0150/1726		015 "DIA CIRC METAL LEN=0020 INSTALLED 2004	
0150/1225		024 "DIA CIRC CONCR LEN=0040 INSTALLED 2004	
0150/0200		018 "DIA CIRC METAL LEN=0353 INSTALLED 2004	
036572 FT		1 0 00451 0 03 0448+80 018 "DIA CIRC CONCR LEN=0025 INSTALLED 2004 ALICIA RD (SR2031 SEG 0010/0000)	
0150/0000	5	LENGTH(AH 2229 BK 2951) 018 "DIA CIRC CONCR	
0140/2595		LEN=0035 INSTALLED 2004 024 "DIA CIRC CONCR	
0140/2255		LEN=0030 INSTALLED 2004 015 "DIA CIRC CONCR	
0140/1944		LEN=0044 INSTALLED 2004	
0140/0903		015 "DIA CIRC CONCR LEN=0040 INSTALLED 2004	
0140/0115		015 "DIA CIRC CONCR LEN=0040 INSTALLED 2004	
033621 FT		1 0 00451 0 03 0420+00 KOVACH RD (T704)	
0140/0000	5	LENGTH(AH 2951 BK 2406)	

EXTRACT DATE: 12/18/2023
PRINT DATE: 12/21/2023

ROADWAY MANAGEMENT SYSTEM
SLD COUNTY/SR - ANNUAL PRINT

PAGE NUMBER: 107
COUNTY: GREENE

DIR: B TOTAL LEN: 20.900 MI.
LEFT MUN: MONONGAHELA T

DIST: 12-2 SR: 88
RIGHT MUN: MONONGAHELA T

ROADWAY	SR	SEG	START	END	LEN	FT	DESCRIPTION
	0130	2025			0040		015" DIA CIRC CONCR INSTALLED 2004
	0130	1820			0040		024" DIA CIRC CONCR INSTALLED UNKN
	0130	1419			0011		018" DIA CIRC CONCR INSTALLED 2004
	0130	0993			0030		024" DIA CIRC METAL INSTALLED 2004
	0130	0511			0030		015" DIA CIRC CONCR INSTALLED 2004
	031215				031215	FT	1 0 00451 0 03 0395+30
							VILLAGE: CABBAGE FLATS
							036" DIA CIRC CONCR INSTALLED 2004
							DIAMOND ST (SR2014 SEG 0100/2528)
MAPLETOWN RD (SR2016 SEG 0080/3356)	0130	0000					5 0130/0000 LENGTH(AH 2406 BK 3467)
SHUBERT RD (T425)	0120	2745					==
	0120	2690					KIGER RD (T413)
	0120	2412			0035		015" DIA CIRC CONCR INSTALLED 2004
	0120	1496			0035		015" DIA CIRC CONCR INSTALLED 2004
	0120	1200			0040		015" DIA CIRC CONCR INSTALLED 2004
	0120	0541			0040		015" DIA CIRC CONCR INSTALLED 2004
	027748				027748	FT	1 0 00451 7 00 0023+41
	0120	0000					5 0120/0000 LENGTH(AH 3467 BK 2522)
	0110	1576			0045		015" DIA CIRC CONCR INSTALLED 2004
	0110	0105			0050		018" DIA CIRC CONCR INSTALLED 2004
	025226				025226	FT	1 0 00451 7 00 0000+00
OLD DAIRY RD (SR2014 SEG 0030/0000)	0110	0000					5 0110/0000 LENGTH(AH 2522 BK 1779)

EXTRACT DATE: 12/18/2023
PRINT DATE: 12/21/2023

ROADWAY MANAGEMENT SYSTEM
SLD COUNTY/SR - ANNUAL PRINT

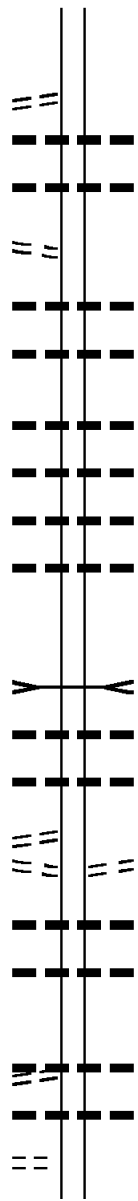
PAGE NUMBER: 106
COUNTY: GREENE

DIR: B TOTAL LEN: 20.900 MI.
LEFT MUN: MONONGAHELA T

DIST: 12-2 SR: 88
RIGHT MUN: MONONGAHELA T

DONHAM RD
(T393)

0100/0435



0100/0423

015 "DIA CIRC CONCR
LEN=0040 INSTALLED 2004
015 "DIA CIRC CONCR
LEN=0040 INSTALLED 2004

1 0 00451 0 02 0230+45 023447 FT
DONHAM RD
(T393)

0100/0000

5 0100/0000

LENGTH(AH 1779 BK 2541)
015 "DIA CIRC CONCR
LEN=0035 INSTALLED 2004
015 "DIA CIRC CONCR
LEN=0035 INSTALLED 2004

0090/2209

015 "DIA CIRC CONCR
LEN=0040 INSTALLED 2004
018 "DIA CIRC CONCR
LEN=0030 INSTALLED 2004

0090/1663

015 "DIA CIRC METAL
LEN=0030 INSTALLED 2004
015 "DIA CIRC CONCR
LEN=0030 INSTALLED 2004

0090/0975

015 "DIA CIRC CONCR
LEN=0040 INSTALLED 2004
018 "DIA CIRC CONCR
LEN=0030 INSTALLED 2004

0090/0637

015 "DIA CIRC CONCR
LEN=0030 INSTALLED 2004
015 "DIA CIRC CONCR
LEN=0030 INSTALLED 2004

0090/0320

015 "DIA CIRC CONCR
LEN=0030 INSTALLED 2004
STRUCTURE LENGTH 10 FT
BMSID 30/0088/0080/1735

0090/0028

015 "DIA CIRC CONCR
LEN=0038 INSTALLED 2004
015 "DIA CIRC CONCR
LEN=0030 INSTALLED 2004

020906 FT

5 0090/0000

1 0 00451 0 02 0204+50
LENGTH(AH 2541 BK 1838)
T MONONGAHEL
ROSEDALE ST
(T402)

0080/1735

015 "DIA CIRC CONCR
LEN=0038 INSTALLED 2004
015 "DIA CIRC CONCR
LEN=0030 INSTALLED 2004

0080/1633

015 "DIA CIRC CONCR
LEN=0030 INSTALLED 2004

0080/1430

LC FOR ROSEDALE ST
(CONN)
ROSEDALE ST
(T402)

0080/1150

0080/0840

0080/0840

018 "DIA CIRC CONCR
LEN=0040 INSTALLED 2004
015 "DIA CIRC CONCR
LEN=0035 INSTALLED 2004

019068 FT

0080/0650

015 "DIA CIRC CONCR
LEN=0035 INSTALLED 2004
1 0 00451 0 02 0186+00

MABEL HILL RD
(T419)

0080/0000

5 0080/0000

015 "DIA CIRC CONCR
LEN=0040 INSTALLED 2004
LENGTH(AH 1838 BK 3109)
024 "DIA CIRC CONCR
LEN=0040 INSTALLED 2004

0070/2827

FORD ST
(T418)

0070/2785

==

EXTRACT DATE: 12/18/2023
PRINT DATE: 12/21/2023

ROADWAY MANAGEMENT SYSTEM
SLD COUNTY/SR - ANNUAL PRINT

PAGE NUMBER: 105
COUNTY: GREENE

DIR: B TOTAL LEN: 20.900 MI.
LEFT MUN: MONONGAHELA T

DIST: 12-2 SR: 88
RIGHT MUN: MONONGAHELA T

POLAND MINES MAIN ST
(T739)

0070/0465

015959 FT

LOWER POLAND RD
(T361)

0066/0830

0 0 00000 0 00 0000+00 014909 FT
DUNKARD DILLINER RD
(SR2010 SEG 0030/2870) 0066/0000

014424 FT

011881 FT

0070/2400	LEN=0030	INSTALLED	2004
0070/2200	CROSS MINE RD (T710)		
0070/1815	015 "DIA	CIRC CONCR	
0070/1250	LEN=0001	INSTALLED	2004
0070/0951	015 "DIA	CIRC CONCR	
0070/0670	012 "DIA	CIRC CONCR	
0070/0670	LEN=0040	INSTALLED	2004
0070/0300	030 "DIA	CIRC CONCR	
015959 FT	LEN=0200	INSTALLED	2004
0070/0000	1 0 00451 0 01 0149+19	VILLAGE: DILLINER	
0066/0342	LENGTH(AH 3109 BK 1050)		
0066/0070	BMS EN 30/0088/0066/0070		
014909 FT	0 0 00000 0 00 0000+00	DUNKARD CR.	
0066/0000	BMSBG 30/0088/0066/0070		
0066/0000	NC POINT MARION RD		
0066/0000	LENGTH(AH 1050 BK 0485)		
0060/0276	018 "DIA	CIRC CONCR	
014424 FT	LEN=0075	INSTALLED	2004
0060/0000	1 0 00451 0 01 0135+70	CSX RAIL TRANSPORTATION	
0050/2525	OVERPASS IS RR X-ING		
0050/2011	LENGTH(AH 0485 BK 2543)		
0050/1691	018 "DIA	CIRC CONCR	
0050/1390	LEN=0018	INSTALLED	2004
0050/0645	036 "DIA	CIRC CONCR	
0050/0135	LEN=0030	INSTALLED	2004
0050/0135	015 "DIA	CIRC CONCR	
0050/0135	LEN=0030	INSTALLED	2004
0050/0135	015 "DIA	CIRC CONCR	
0050/0135	LEN=0030	INSTALLED	2004
0050/0135	015 "DIA	CIR PLASTIC	
0050/0135	LEN=0030	INSTALLED	2004
0050/0135	018 "DIA	CIRC CONCR	
0050/0135	LEN=0035	INSTALLED	2004
0050/0135	1 0 00451 0 01 0110+43	T MONONGAHEL	

EXTRACT DATE: 12/18/2023
PRINT DATE: 12/21/2023

ROADWAY MANAGEMENT SYSTEM
SLD COUNTY/SR - ANNUAL PRINT

PAGE NUMBER: 104
COUNTY: GREENE

DIR: B TOTAL LEN: 20.900 MI.
LEFT MUN: DUNKARD T

DIST: 12-2 SR: 88
RIGHT MUN: DUNKARD T

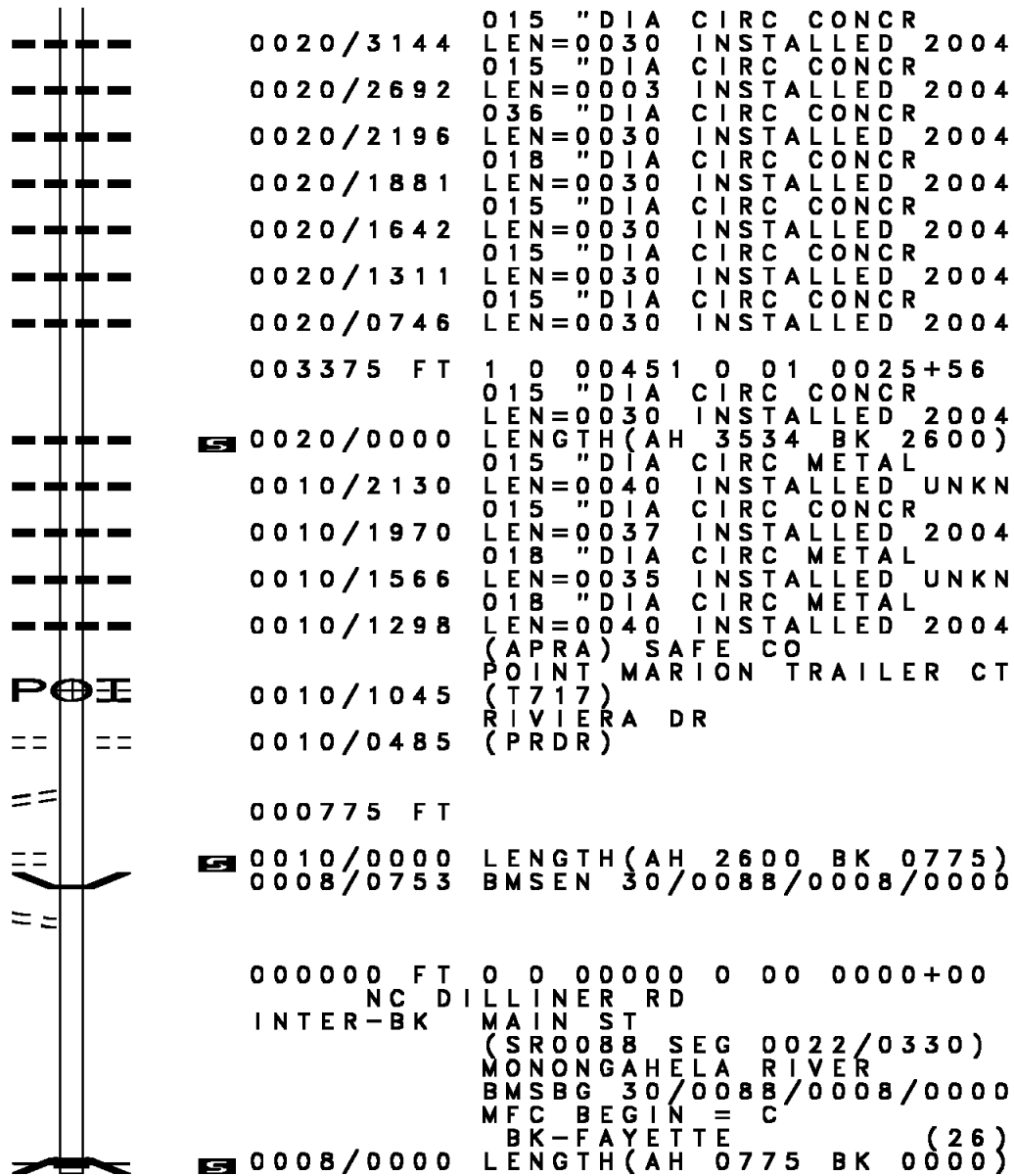
DILNER HILL RD
(T722)

0040/0015
008630 FT

006909 FT

STRUCTURE	LENGTH	14 FT
BMSID 30/0088/0050/0000	LENGTH(AH 2543 BK 3251)	
015 "DIA CIRC CONCR		
LEN=0030	INSTALLED	2004
024 "DIA CIRC CONCR		
LEN=0030	INSTALLED	2004
015 "DIA CIRC CONCR		
LEN=0030	INSTALLED	2004
015 "DIA CIRC CONCR		
LEN=0030	INSTALLED	2004
015 "DIA CIRC CONCR		
LEN=0030	INSTALLED	2004
015 "DIA CIRC CONCR		
LEN=0030	INSTALLED	2004
015 "DIA CIRC CONCR		
LEN=0030	INSTALLED	2004
015 "DIA CIRC CONCR		
LEN=0030	INSTALLED	2004
012 "DIA CIRC CONCR		
LEN=0050	INSTALLED	UNKN
012 "DIA CIRC CONCR		
LEN=0050	INSTALLED	2004
008630 FT	1 0 00451 0 01 0078+11	
T MONONGAHEL		
STRUCTURE LENGTH 27 FT		
BMSID 30/0088/0040/0000	LENGTH(AH 3251 BK 1721)	
018 "DIA CIRC CONCR		
LEN=0030	INSTALLED	2004
POST OFFICE RD		
(T407)		
015 "DIA CIRC CONCR		
LEN=0030	INSTALLED	2004
015 "DIA CIRC CONCR		
LEN=0030	INSTALLED	2004
015 "DIA CIRC CONCR		
LEN=0030	INSTALLED	2004
006909 FT	1 0 00451 0 01 0060+90	
VILLAGE: DILLINER		
T MONONGAHEL		
STRUCTURE LENGTH 10 FT		
BMSID 30/0088/0030/0000	LENGTH(AH 1721 BK 3534)	

DIR: B TOTAL LEN: 20.900 MI. DIST: 12-2 SR: 88
 LEFT MUN: DUNKARD T RIGHT MUN: DUNKARD T



003375 FT

0020/3144 015 " DIA CIRC CONCR
 LEN=0030 INSTALLED 2004
 0020/2692 015 " DIA CIRC CONCR
 LEN=0003 INSTALLED 2004
 0020/2196 036 " DIA CIRC CONCR
 LEN=0030 INSTALLED 2004
 0020/1881 018 " DIA CIRC CONCR
 LEN=0030 INSTALLED 2004
 0020/1642 015 " DIA CIRC CONCR
 LEN=0030 INSTALLED 2004
 0020/1311 015 " DIA CIRC CONCR
 LEN=0030 INSTALLED 2004
 0020/0746 015 " DIA CIRC CONCR
 LEN=0030 INSTALLED 2004
 003375 FT 1 0 00451 0 01 0025+56
 015 " DIA CIRC CONCR
 LEN=0030 INSTALLED 2004
 S 0020/0000 LENGTH(AH 3534 BK 2600)
 015 " DIA CIRC METAL
 0010/2130 LEN=0040 INSTALLED UNKN
 015 " DIA CIRC CONCR
 0010/1970 LEN=0037 INSTALLED 2004
 018 " DIA CIRC METAL
 0010/1566 LEN=0035 INSTALLED UNKN
 018 " DIA CIRC METAL
 0010/1298 LEN=0040 INSTALLED 2004
 (APRA) SAFE CO
 POINT MARION TRAILER CT
 (T717)
 0010/1045 RIVIERA DR
 (PRDR)

POE

WALNUT HILL RD
 (T317)
 LC FROM T323
 (CONN)
 0 0 00000 0 00 0000+00
 POWER PLANT RD
 (T323)
 LC TO T323
 (CONN)

0010/0485
 0010/0065
 000775 FT
 0010/0000
 0008/0690
 000000 FT

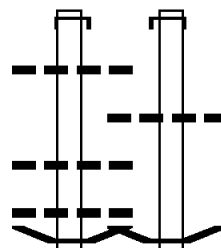
000775 FT
 S 0010/0000 LENGTH(AH 2600 BK 0775)
 0008/0753 BMSBN 30/0088/0008/0000
 000000 FT 0 0 00000 0 00 0000+00
 INTER-BK MAIN ST
 (SRO088 SEG 0022/0330)
 MONONGAHELA RIVER
 BMSBG 30/0088/0008/0000
 MFC BEGIN = C
 BK-FAYETTE (26)
 S 0008/0000 LENGTH(AH 0775 BK 0000)

EXTRACT DATE: 12/18/2023 ROADWAY MANAGEMENT SYSTEM PAGE NUMBER: 102
 PRINT DATE: 12/21/2023 SLD COUNTY/SR - ANNUAL PRINT COUNTY: GREENE

DIR: N TOTAL LEN: 21.888 MI. DIST: 12-2 SR: 79
 LEFT MUN: WASHINGTON T RIGHT MUN: WASHINGTON T

AH-WASHINGTON (62) 115506 FT
 SR 0079 SH INTER-AHD
 (SR0079 SEG 0219/0000) 0215/1795
 018 "DIA CIRC CONCR
 LEN=0050 INSTALLED UNKN 0215/1529

 018 "DIA CIRC CONCR
 LEN=0050 INSTALLED UNKN 0215/0945
 018 "DIA CIRC CONCR
 LEN=0050 INSTALLED UNKN 0215/0450
 BMS EN 30/0079/0215/0275 0215/0340



115566 FT
 INTER-AHD SR 0079 SH
 0214/1760 (SR0079 SEG 0218/0000)

 018 "DIA CIRC CONCR
 LEN=0100 INSTALLED UNKN
 0214/1453

 0214/0365 BMS EN 30/0079/0214/0300

EXTRACT DATE: 12/18/2023
PRINT DATE: 12/21/2023

ROADWAY MANAGEMENT SYSTEM
SLD COUNTY/SR - ANNUAL PRINT

PAGE NUMBER: 101
COUNTY: GREENE

DIR: N TOTAL LEN: 21.888 MI.
LEFT MUN: WASHINGTON T

DIST: 12-2 SR: 79
RIGHT MUN: WASHINGTON T

1 0 01030 0 00 1140+63
TWP RD 512
BMSBG 30/0079/0215/0275 0215/0275

018 "DIA CIRC CONCR
LEN=0100 INSTALLED 2001 0215/0239
1 0 01030 0 00 1137+70 113711 FT
CROSSOVER RD
(CONN)
LENGTH(AH 1795 BK 2850) 0215/0000
018 "DIA CIRC CONCR
LEN=0100 INSTALLED UNKN 0211/2500

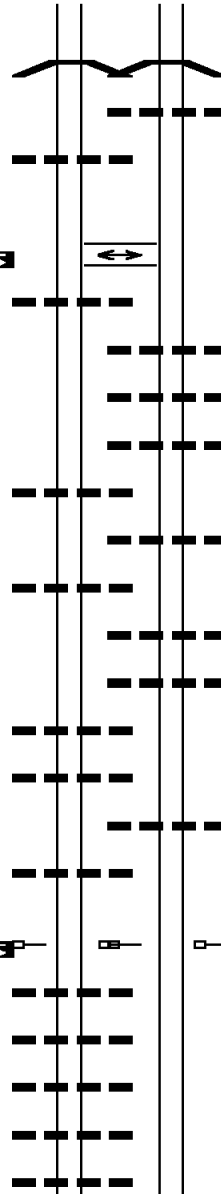
018 "DIA CIRC CONCR
LEN=0001 INSTALLED UNKN 0211/1700

018 "DIA CIRC CONCR
LEN=0050 INSTALLED UNKN 0211/1182

018 "DIA CIRC CONCR
LEN=0050 INSTALLED UNKN 0211/0888
018 "DIA CIRC CONCR
LEN=0050 INSTALLED UNKN 0211/0570

018 "DIA CIRC CONCR
LEN=0050 INSTALLED UNKN 0211/0200
1 0 01030 0 00 1109+30 110861 FT
MILEPOST 021.00
LENGTH(AH 2850 BK 2610) 0211/0000

018 "DIA CIRC CONCR
LEN=0050 INSTALLED UNKN 0205/2494
018 "DIA CIRC CONCR
LEN=0050 INSTALLED UNKN 0205/2100
018 "DIA CIRC CONCR
LEN=0050 INSTALLED UNKN 0205/1698
018 "DIA CIRC CONCR
LEN=0050 INSTALLED UNKN 0205/1300
018 "DIA CIRC CONCR
LEN=0050 INSTALLED UNKN 0205/0911



0214/0300
0214/0250

113806 FT

0214/0000

0210/2450

0210/2185

0210/1977

0210/1670

0210/1150

0210/0900

0210/0500

110966 FT

0210/0000

1 0 01030 0 00 1140+63
TWP RD 512
BMSBG 30/0079/0214/0300
018 "DIA CIRC METAL
LEN=0001 INSTALLED UNKN

1 0 01030 0 00 1137+70
CROSSOVER RD
(CONN)
LENGTH(AH 1760 BK 2840)

018 "DIA CIRC CONCR
LEN=0001 INSTALLED UNKN
024 "DIA CIRC CONCR
LEN=0100 INSTALLED UNKN
024 "DIA CIRC CONCR
LEN=0100 INSTALLED UNKN

018 "DIA CIRC CONCR
LEN=0200 INSTALLED UNKN

018 "DIA CIRC CONCR
LEN=0050 INSTALLED UNKN
018 "DIA CIRC CONCR
LEN=0050 INSTALLED UNKN

018 "DIA CIRC CONCR
LEN=0100 INSTALLED UNKN

1 0 01030 0 00 1109+30
MILEPOST 021.00
LENGTH(AH 2840 BK 2625)

DIR: N TOTAL LEN: 21.888 MI. DIST: 12-2 SR: 79
 LEFT MUN: WASHINGTON T RIGHT MUN: WASHINGTON T

018 "DIA CIRC CONCR LEN=0001 INSTALLED UNKN 0205/0470	---	---	0204/0544	018 "DIA CIRC CONCR LEN=0100 INSTALLED UNKN
018 "DIA CIRC CONCR LEN=0001 INSTALLED UNKN 0205/0140	---	---	0204/0181	018 "DIA CIRC CONCR LEN=0100 INSTALLED UNKN
1 0 01030 0 00 1109+30 108251 FT LENGTH(AH 2610 BK 2635) 0205/0000	---	---	108341 FT 0204/0000	1 0 01030 0 00 1083+05 LENGTH(AH 2625 BK 2640) 018 "DIA CIRC CONCR LEN=0050 INSTALLED UNKN
018 "DIA CIRC CONCR LEN=0050 INSTALLED UNKN 0201/2455	---	---	0200/2506	018 "DIA CIRC CONCR LEN=0050 INSTALLED UNKN 0201/2455
018 "DIA CIRC CONCR LEN=0050 INSTALLED UNKN 0201/2067	---	---		018 "DIA CIRC CONCR LEN=0050 INSTALLED UNKN 0201/2067
018 "DIA CIRC CONCR LEN=0050 INSTALLED UNKN 0201/1776	---	---		018 "DIA CIRC CONCR LEN=0050 INSTALLED UNKN 0201/1776
018 "DIA CIRC CONCR LEN=0050 INSTALLED UNKN 0201/1450	---	---		018 "DIA CIRC CONCR LEN=0050 INSTALLED UNKN 0201/1450
018 "DIA CIRC CONCR LEN=0050 INSTALLED UNKN 0201/1100	---	---	0200/1450	018 "DIA CIRC CONCR LEN=0100 INSTALLED UNKN
018 "DIA CIRC CONCR LEN=0050 INSTALLED UNKN 0201/0740	---	---	0200/1100	018 "DIA CIRC CONCR LEN=0100 INSTALLED UNKN
BMSBG 30/0079/0201/0540 0201/0647 1 0 01030 0 00 1062+05 TWP. RD. 552	---	---	0200/0655	BMSBG 30/0079/0200/0540 1 0 01030 0 00 1062+05 TWP. RD. 552
BMSBG 30/0079/0201/0540 0201/0540	---	---	0200/0540	BMSBG 30/0079/0200/0540
018 "DIA CIRC CONCR LEN=0050 INSTALLED UNKN 0201/0400	---	---		018 "DIA CIRC CONCR LEN=0050 INSTALLED UNKN 0201/0400
018 "DIA CIRC CONCR LEN=0050 INSTALLED UNKN 0201/0070	---	---		018 "DIA CIRC CONCR LEN=0050 INSTALLED UNKN 0201/0070
1 0 01030 0 00 1056+65 105616 FT MILEPOST 020.00 LENGTH(AH 2635 BK 2650) 0201/0000	---	---	0200/0050 105701 FT	018 "DIA CIRC CONCR LEN=0100 INSTALLED UNKN 1 0 01030 0 00 1056+65 MILEPOST 020.00
018 "DIA CIRC CONCR LEN=0050 INSTALLED UNKN 0195/2317	---	---	0200/0000	018 "DIA CIRC CONCR LENGTH(AH 2640 BK 2660) LEN=0001 INSTALLED UNKN
018 "DIA CIRC CONCR LEN=0050 INSTALLED UNKN 0195/1974	---	---	0194/2400	018 "DIA CIRC CONCR LEN=0050 INSTALLED UNKN
	---	---	0194/2000	018 "DIA CIRC CONCR LEN=0050 INSTALLED UNKN
	---	---		018 "DIA CIRC CONCR

DIR: N TOTAL LEN: 21.888 MI. DIST: 12-2 SR: 79
 LEFT MUN: WASHINGTON T RIGHT MUN: WASHINGTON T

018 "DIA CIRC CONCR LEN=0050 INSTALLED UNKN	0195/1550	---	---	0194/1572	LEN=0100	INSTALLED UNKN
018 "DIA CIRC CONCR LEN=0050 INSTALLED UNKN	0195/1160	---	---	0194/1200	018 "DIA CIRC CONCR LEN=0050	INSTALLED UNKN
018 "DIA CIRC CONCR LEN=0050 INSTALLED UNKN	0195/0815	---	---	0194/0850	018 "DIA CIRC CONCR LEN=0050	INSTALLED UNKN
018 "DIA CIRC CONCR LEN=0050 INSTALLED UNKN	0195/0668	---	---			
018 "DIA CIRC CONCR LEN=0050 INSTALLED UNKN	0195/0470	---	---			
018 "DIA CIRC CONCR LEN=0050 INSTALLED UNKN	0195/0130	---	---			
1 0 01030 0 00 1030+05 102966 FT LENGTH(AH 2650 BK 2620)	0195/0000	---	---	103041 FT 1 0 01030 0 00 1030+05 0194/0000	LENGTH(AH 2660 BK 2640) 018 "DIA CIRC CONCR LEN=0050	INSTALLED UNKN
018 "DIA CIRC CONCR LEN=0100 INSTALLED UNKN	0191/2339	---	---	0190/2350	018 "DIA CIRC CONCR LEN=0050	INSTALLED UNKN
018 "DIA CIRC CONCR LEN=0050 INSTALLED UNKN	0191/2269	---	---			
018 "DIA CIRC CONCR LEN=0060 INSTALLED UNKN	0191/1995	---	---	0190/2000	018 "DIA CIRC CONCR LEN=0050	INSTALLED UNKN
018 "DIA CIRC CONCR LEN=0060 INSTALLED UNKN	0191/1600	---	---	0190/1600	018 "DIA CIRC CONCR LEN=0050	INSTALLED UNKN
024 "DIA CIRC CONCR LEN=0060 INSTALLED UNKN	0191/1350	---	---			
018 "DIA CIRC CONCR LEN=0050 INSTALLED UNKN	0191/0888	---	---	0190/1250	018 "DIA CIRC CONCR LEN=0050	INSTALLED UNKN
018 "DIA CIRC CONCR LEN=0060 INSTALLED UNKN	0191/0519	---	---	0190/0800	018 "DIA CIRC CONCR LEN=0050	INSTALLED UNKN
(APRA) EMERGENCY8007CON	0191/0500	---	---			
030 "DIA CIRC CONCR LEN=0060 INSTALLED UNKN	0191/0120	---	---			
1 0 01030 0 00 1003+65 100346 FT RAMP D RD (SR8007 SEG 0502/0000) MILEPOST 019.00		---	---	0190/0088	018 "DIA CIRC CONCR LEN=0060	INSTALLED UNKN
		---	---	100401 FT 1 0 01030 0 00 1003+25 MILEPOST 019.00		

DIR: N TOTAL LEN: 21.888 MI. DIST: 12-2 SR: 79
LEFT MUN: WASHINGTON T RIGHT MUN: WASHINGTON T

Stationing	Description	Stationing	Description
0191/0000	018" DIA CIRC CONCR LEN=0100 INSTALLED UNKN	0190/0000	018" DIA CIRC CONCR LEN=0001 INSTALLED UNKN
0185/2288	018" DIA CIRC CONCR LEN=0060 INSTALLED UNKN	0184/2347	018" DIA CIRC CONCR LEN=0050 INSTALLED UNKN
0185/1868	018" DIA CIRC CONCR LEN=0080 INSTALLED UNKN	0184/1947	018" DIA CIRC CONCR LEN=0050 INSTALLED UNKN
0185/1586	RAMP C RD (SR8007 SEG 0512/0632)	0184/1654	018" DIA CIRC CONCR LEN=0050 INSTALLED UNKN
0185/1500		0184/1374	018" DIA CIRC CONCR LEN=0050 INSTALLED UNKN
0185/1260		0184/0900	018" DIA CIRC CONCR LEN=0050 INSTALLED UNKN
0185/0339	BMSBG 30/0079/0185/0000 1 0 01030 0 00 0977+50 097846 FT (APRA) EMERGENCY8007CON SR 0221	0184/0715	RAMP B RD (SR8007 SEG 0750/0569)
0185/0000	POT	0184/0339	BMSSEN 30/0079/0184/0000 097856 FT
0181/2680	018" DIA CIRC CONCR LEN=0060 INSTALLED UNKN	0184/0000	018" DIA CIRC CONCR LEN=0050 INSTALLED UNKN
0181/2100	018" DIA CIRC CONCR LEN=0001 INSTALLED UNKN		
0181/1745	018" DIA CIRC CONCR LEN=0100 INSTALLED UNKN	0180/1625	RAMP A RD (SR8007 SEG 0010/0000)
0181/0200		0180/1339	018" DIA CIRC CONCR LEN=0100 INSTALLED UNKN
0181/0000		0180/0937	018" DIA CIRC CONCR LEN=0100 INSTALLED UNKN
0181/0000		0180/0156	018" DIA CIRC CONCR LEN=0050 INSTALLED UNKN
0181/0000		095131 FT	1 0 01030 0 00 0951+05 MILEPOST 018.00
0181/0000		0180/0000	018" DIA CIRC CONCR LEN=0050 INSTALLED UNKN

DIR: N TOTAL LEN: 21.888 MI. DIST: 12-2 SR: 79
 LEFT MUN: WASHINGTON T RIGHT MUN: WASHINGTON T

018 "DIA CIRC CONCR LEN=0001 INSTALLED UNKN	0175/2458	---	---	---	0174/2490	LEN=0050	INSTALLED UNKN
018 "DIA CIRC CONCR LEN=0100 INSTALLED UNKN	0175/2175	---	---	---	0174/2176	LEN=0050	018 "DIA CIRC CONCR INSTALLED UNKN
018 "DIA CIRC CONCR LEN=0060 INSTALLED UNKN	0175/1150	---	---	---	0174/1155	LEN=0100	018 "DIA CIRC CONCR INSTALLED UNKN
1 0 01030 0 00 0924+55 092491 FT LENGTH(AH 2590 BK 2740) 0175/0000		---	---	---	092481 FT	1 0 01030 0 00 0924+55	
018 "DIA CIRC CONCR LEN=0050 INSTALLED UNKN	0171/2426	---	---	---	0174/0000	LENGTH(AH 2650 BK 2640)	
018 "DIA CIRC CONCR LEN=0001 INSTALLED UNKN	0171/1980	---	---	---	0170/1448	LEN=0100	018 "DIA CIRC CONCR INSTALLED UNKN
		---	---	---	0170/1169	LEN=0100	018 "DIA CIRC CONCR INSTALLED UNKN
		---	---	---	0170/0929	LEN=0100	018 "DIA CIRC CONCR INSTALLED UNKN
018 "DIA CIRC CONCR LEN=0001 INSTALLED UNKN	0171/0560	---	---	---	0170/0565	LEN=0050	018 "DIA CIRC CONCR INSTALLED UNKN
		---	---	---	0170/0139	LEN=0050	018 "DIA CIRC CONCR INSTALLED UNKN
1 0 01030 0 00 0898+35 089751 FT MILEPOST 017.00 LENGTH(AH 2740 BK 2640) 0171/0000		---	---	---	089841 FT	1 0 01030 0 00 0898+35	
		---	---	---	0170/0000	MILEPOST 017.00	
		---	---	---	0164/2599	LENGTH(AH 2640 BK 2650)	
		---	---	---	0164/2431	018 "DIA CIRC CONCR INSTALLED UNKN	
WASHINGTON FRANKLIN T	0165/2310	---	---	---	0164/2285	LEN=0050	018 "DIA CIRC CONCR INSTALLED UNKN
		---	---	---	0164/1920	SR 1003	
OP ID SR 1003 30/1003/0060/1028	0165/1830	---	---	---	0164/1835	OP ID 30/1003/0060/1028	
		---	---	---	0164/1398	WASHINGTON FRANKLIN T	
		---	---	---		018 "DIA CIRC CONCR INSTALLED UNKN	

DIR: N TOTAL LEN: 21.888 MI. DIST: 12-2 SR: 79
 LEFT MUN: FRANKLIN T RIGHT MUN: FRANKLIN T

Item ID	Description	Length	Stationing	Notes
018 "H 18"W	**UNKNOWN**	0942	INSTALLED UNKN 0165/0753	
018 "DIA CIRC CONCR		0100	INSTALLED UNKN 0165/0269	
1 0 01030	0 00 0871+85	087111	FT	
LENGTH(AH 2640 BK 2600)		0165/0000		
018 "DIA CIRC CONCR		0100	INSTALLED UNKN 0164/0282	
1 0 01030	0 00 0871+85	087191	FT	
LENGTH(AH 2640 BK 2600)		0164/0000		
018 "DIA CIRC CONCR		0100	INSTALLED UNKN 0160/1893	
018 "DIA CIRC CONCR		0050	INSTALLED UNKN 0160/1489	
018 "DIA CIRC CONCR		0050	INSTALLED UNKN 0160/1181	
018 "DIA CIRC CONCR		0100	INSTALLED UNKN 0161/0742	
018 "DIA CIRC CONCR		0001	INSTALLED UNKN 0161/0360	
1 0 01030	0 00 0845+45	084511	FT	
SR 1024				
OP ID 30/1024/0010/0000				
MILEPOST 016.00				
LENGTH(AH 2600 BK 2755)		0161/0000		
018 "DIA CIRC CONCR		0100	INSTALLED UNKN 0160/0000	
1 0 01030	0 00 0845+45	084551	FT	
SR 1024				
OP ID 30/1024/0010/0000				
MILEPOST 016.00				
LENGTH(AH 2640 BK 2700)		0160/0000		
018 "DIA CIRC CONCR		0100	INSTALLED UNKN 0154/1297	
1 0 01030	0 00 0818+26	081756	FT	
CROSSOVER RD (CONN)				
LENGTH(AH 2755 BK 2585)		0155/0000		
018 "DIA CIRC CONCR		0100	INSTALLED UNKN 0154/0084	
1 0 01030	0 00 0818+26	081851	FT	
CROSSOVER RD (CONN)				
LENGTH(AH 2700 BK 2545)		0154/0000		
GRIMES RUN				
STRUCTURE LENGTH 14 FT				
BMSID 30/0079/0150/1930		0151/1885		
018 "DIA CIRC CONCR		0100	INSTALLED UNKN 0150/1930	
018 "DIA CIRC CONCR		0060	INSTALLED UNKN 0151/0880	
018 "DIA CIRC CONCR		0001	INSTALLED UNKN 0151/0440	
018 "DIA CIRC CONCR		0001	INSTALLED UNKN 0151/0090	

DIR: N TOTAL LEN: 21.888 MI. DIST: 12-2 SR: 79
 LEFT MUN: FRANKLIN T RIGHT MUN: FRANKLIN T

Stationing	Description	Length	Material	Notes
079171 FT	018 "DIA CIRC CONCR	0151/0000	INSTALLED UNKN	
0792+81	018 "DIA CIRC CONCR	0145/2902	INSTALLED UNKN	
0792+81	018 "DIA CIRC CONCR	0145/2525	INSTALLED UNKN	
0792+81	B GRIMES RUN	9 FT		
0792+81	STRUCTURE LENGTH	9 FT		
0792+81	BMSID 30/0079/0144/2234	0145/2150		
0792+81	CROSSOVER RD	0145/1110		
0792+81	(CONN)	0145/0848		
0792+81	BMSEN 30/0079/0145/0000	0145/0848		
075921 FT	018 "DIA CIRC CONCR	0145/0000	INSTALLED UNKN	
075921 FT	SR 0188			
075921 FT	BMSBG 30/0079/0145/0000			
075921 FT	LENGTH(AH 3250 BK 2092)	0145/0000		
075921 FT	018 "DIA CIRC CONCR	0139/1951	INSTALLED UNKN	
075921 FT	018 "DIA CIRC CONCR	0139/1950	INSTALLED UNKN	
075921 FT	018 "DIA CIRC CONCR	0139/1665	INSTALLED UNKN	
075921 FT	018 "DIA CIRC CONCR	0139/1370	INSTALLED UNKN	
075921 FT	RAMP D RD	0139/0985		
075921 FT	(SR8005 SEG 0500/0000)			
079306 FT	018 "DIA CIRC CONCR	0150/0000	INSTALLED UNKN	
079306 FT	018 "DIA CIRC CONCR	0144/2905	INSTALLED UNKN	
079306 FT	018 "DIA CIRC CONCR	0144/2533	INSTALLED UNKN	
079306 FT	B GRIMES RUN	9 FT		
079306 FT	STRUCTURE LENGTH	9 FT		
079306 FT	BMSID 30/0079/0144/2234	0144/2234		
079306 FT	018 "DIA CIRC CONCR	0144/1811	INSTALLED UNKN	
079306 FT	030 "DIA CIRC CONCR	0144/1399	INSTALLED UNKN	
079306 FT	LEN=0100			
079306 FT	CROSSOVER RD	0144/1085		
079306 FT	(CONN)	0144/0848		
079306 FT	BMSEN 30/0079/0144/0000	0144/0848		
076046 FT	018 "DIA CIRC CONCR	0144/0000	INSTALLED UNKN	
076046 FT	SR 0188			
076046 FT	BMSBG 30/0079/0144/0000			
076046 FT	LENGTH(AH 3260 BK 2205)	0144/0000		
076046 FT	018 "DIA CIRC CONCR	0138/2110	INSTALLED UNKN	
076046 FT	018 "DIA CIRC CONCR	0138/1758	INSTALLED UNKN	
076046 FT	018 "DIA CIRC CONCR	0138/1457	INSTALLED UNKN	
076046 FT	018 "DIA CIRC CONCR	0138/1196	INSTALLED UNKN	
076046 FT	RAMP B RD	0138/1115		
076046 FT	(SR8005 SEG 0760/1418)			
076046 FT	018 "DIA CIRC CONCR	0138/0840	INSTALLED UNKN	
076046 FT	RAMP A RD	0138/0505		
076046 FT	(SR8005 SEG 0750/0000)			

EXTRACT DATE: 12/18/2023
PRINT DATE: 12/21/2023

ROADWAY MANAGEMENT SYSTEM
SLD COUNTY/SR - ANNUAL PRINT

PAGE NUMBER: 94
COUNTY: GREENE

DIR: N TOTAL LEN: 21.888 MI.
LEFT MUN: FRANKLIN T

DIST: 12-2 SR: 79
RIGHT MUN: FRANKLIN T

Stationing	Description	Length	Material	Notes
BMSEN 30/0079/0139/0000 0139/0267				
1 0 01030 0 00 0738+54 073829 FT	MILEPOST 014.00 0139/0200			
SR 0021				
BMSBG 30/0079/0139/0000				
LENGTH(AH 2092 BK 2605) 0139/0000				
RAMP C RD				
(SR8005 SEG 0250/1115) 0135/1710				
018 "DIA CIRC CONCR				
LEN=0080 INSTALLED UNKN 0135/1452				
018 "DIA CIRC CONCR				
LEN=0100 INSTALLED UNKN 0135/1086				
018 "DIA CIRC CONCR				
LEN=0100 INSTALLED UNKN 0135/0670				
018 "DIA CIRC CONCR				
LEN=0100 INSTALLED UNKN 0135/0470				
1 0 01030 0 00 0713+37 071224 FT				
CROSSOVER RD				
(CONN)				
LENGTH(AH 2605 BK 2570) 0135/0000				
018 "DIA CIRC CONCR				
LEN=0060 INSTALLED UNKN 0131/2499				
018 "DIA CIRC CONCR				
LEN=0060 INSTALLED UNKN 0131/2090				
018 "DIA CIRC CONCR				
LEN=0050 INSTALLED UNKN 0131/1668				
018 "DIA CIRC CONCR				
LEN=0060 INSTALLED UNKN 0131/1209				
BMSEN 30/0079/0131/0984 0131/1181				
1 0 01030 0 00 0696+90				
SR 2026				
BMSBG 30/0079/0131/0984 0131/0984				
0138/0267				
0138/0265				
0138/0200				
073841 FT				
0138/0000				
0134/2059				
018 "DIA CIRC CONCR				
LEN=0050 INSTALLED UNKN				
018 "DIA CIRC CONCR				
LEN=0050 INSTALLED UNKN				
018 "DIA CIRC CONCR				
LEN=0050 INSTALLED UNKN				
018 "DIA CIRC CONCR				
LEN=0050 INSTALLED UNKN				
024 "DIA CIRC CONCR				
LEN=0050 INSTALLED UNKN				
1 0 01030 0 00 0713+32				
CROSSOVER RD				
(CONN)				
LENGTH(AH 2505 BK 2615)				
018 "DIA CIRC CONCR				
LEN=0100 INSTALLED UNKN				
018 "DIA CIRC CONCR				
LEN=0100 INSTALLED UNKN				
018 "DIA CIRC CONCR				
LEN=0100 INSTALLED UNKN				
0130/2489				
0130/2068				
0130/1674				
0130/1196				
0130/0960				
BMSEN 30/0079/0130/0960				
1 0 01030 0 00 0696+69				
SR 2026				
BMSBG 30/0079/0130/0960				

DIR: N TOTAL LEN: 21.888 MI. DIST: 12-2 SR: 79
 LEFT MUN: FRANKLIN T RIGHT MUN: FRANKLIN T

018 "DIA CIRC CONCR	LEN=0060	INSTALLED UNKN	0131/0830	---	---		
018 "DIA CIRC CONCR	LEN=0060	INSTALLED UNKN	0131/0387	---	---		
1 0 01030 0 00 0687+81	068654 FT					068721 FT	1 0 01030 0 00 0687+17
MILEPOST	013.00					MILEPOST	013.00
LENGTH(AH 2570 BK 2654)	0131/0000	5				5	0130/0000 LENGTH(AH 2615 BK 2642)
020 "DIA CIRC CONCR	LEN=0060	INSTALLED UNKN	0125/2597	---	---		
018 "DIA CIRC CONCR	LEN=0060	INSTALLED UNKN	0125/1844	---	---		
				---	---	0124/1820	018 "DIA CIRC CONCR LEN=0100 INSTALLED UNKN
				---	---	0124/1471	018 "DIA CIRC CONCR LEN=0100 INSTALLED UNKN
018 "DIA CIRC CONCR	LEN=0060	INSTALLED UNKN	0125/1136	---	---		
018 "DIA CIRC CONCR	LEN=0060	INSTALLED UNKN	0125/0775	---	---		
018 "DIA CIRC CONCR	LEN=0060	INSTALLED UNKN	0125/0422	---	---		
018 "DIA CIRC CONCR	LEN=0060	INSTALLED UNKN	0125/0068	---	---		
1 0 01030 0 00 0661+41	066000 FT					066079 FT	1 0 01030 0 00 0660+63
LENGTH(AH 2654 BK 2650)	0125/0000	5				5	0124/0000 LENGTH(AH 2642 BK 2640)
018 "DIA CIRC CONCR	LEN=0060	INSTALLED UNKN	0121/2389	---	---		
018 "DIA CIRC CONCR	LEN=0060	INSTALLED UNKN	0121/1934	---	---		
				---	---	0120/1920	018 "DIA CIRC CONCR LEN=0100 INSTALLED UNKN
018 "DIA CIRC CONCR	LEN=0060	INSTALLED UNKN	0121/1426	---	---	0120/1428	018 "DIA CIRC CONCR LEN=0100 INSTALLED UNKN
				---	---	0120/1081	018 "DIA CIRC CONCR LEN=0100 INSTALLED UNKN
018 "DIA CIRC CONCR	LEN=0060	INSTALLED UNKN	0121/1070	---	---		
CROSSOVER RD			0121/1025		↔	0120/1025	CROSSOVER RD (CONN)
(CONN)				---	---	0120/0728	018 "DIA CIRC CONCR LEN=0100 INSTALLED UNKN
018 "DIA CIRC CONCR	LEN=0060	INSTALLED UNKN	0121/0716	---	---		
018 "DIA CIRC CONCR	LEN=0060	INSTALLED UNKN	0121/0412	---	---		
				---	---	0120/0385	018 "DIA CIRC CONCR LEN=0100 INSTALLED UNKN
018 "DIA CIRC CONCR							

DIR: N TOTAL LEN: 21.888 MI. DIST: 12-2 SR: 79
 LEFT MUN: WHITELEY T RIGHT MUN: WHITELEY T

018 "DIA CIRC CONCR LEN=0060 INSTALLED UNKN	0105/2309	0104/2631	018 "DIA CIRC CONCR LEN=0100 INSTALLED UNKN
018 "DIA CIRC CONCR LEN=0060 INSTALLED UNKN	0105/1617	0104/2280	018 "DIA CIRC CONCR LEN=0100 INSTALLED UNKN
018 "DIA CIRC CONCR LEN=0060 INSTALLED UNKN	0105/1245	0104/1671	018 "DIA CIRC CONCR LEN=0100 INSTALLED UNKN
018 "DIA CIRC CONCR LEN=0070 INSTALLED UNKN	0105/0956	0104/1276	018 "DIA CIRC CONCR LEN=0100 INSTALLED UNKN
018 "DIA CIRC CONCR LEN=0060 INSTALLED UNKN	0105/0607	0104/0927	018 "DIA CIRC CONCR LEN=0100 INSTALLED UNKN
018 "DIA CIRC CONCR LEN=0060 INSTALLED UNKN	0105/0175	0104/0555	018 "DIA CIRC CONCR LEN=0100 INSTALLED UNKN
1 0 01030 0 00 0554+85 055407 FT LENGTH(AH 2637 BK 2643)	0105/0000	0104/0175	018 "DIA CIRC CONCR LEN=0100 INSTALLED UNKN
		055498 FT	1 0 01030 0 00 0554+85
		0104/0000	LENGTH(AH 2658 BK 2640)
		0100/2320	018 "DIA CIRC CONCR LEN=0100 INSTALLED 2001
018 "DIA CIRC CONCR LEN=0060 INSTALLED UNKN	0101/2281	0100/2023	018 "DIA CIRC CONCR LEN=0100 INSTALLED UNKN
018 "DIA CIRC CONCR LEN=0060 INSTALLED UNKN	0101/1931	0100/1200	018 "DIA CIRC CONCR LEN=0150 INSTALLED UNKN
018 "DIA CIRC CONCR LEN=0060 INSTALLED UNKN	0101/0355	0100/0800	018 "DIA CIRC CONCR LEN=0100 INSTALLED UNKN
1 0 01030 0 00 0528+10 052764 FT MILEPOST 010.00	0101/0000	052858 FT	1 0 01030 0 00 0528+44
LENGTH(AH 2643 BK 2622)	0101/0000	MILEPOST 010.00	MILEPOST 010.00
		0100/0000	LENGTH(AH 2640 BK 2658)
018 "DIA CIRC CONCR LEN=0060 INSTALLED UNKN	0095/2507	0094/2572	018 "DIA CIRC CONCR LEN=0100 INSTALLED UNKN
			018 "DIA CIRC CONCR

DIR: N TOTAL LEN: 21.888 MI. DIST: 12-2 SR: 79
 LEFT MUN: WHITELEY T RIGHT MUN: WHITELEY T

Item ID	Description	Length	Material	Status	Stationing	Notes
0094/2240	CROSSOVER RD (CONN)	0100	INSTALLED	UNKN	0095/1815	
0094/1855	CROSSOVER RD (CONN)	0100	INSTALLED	UNKN		
0094/1819	018" DIA CIRC CONCR	0100	INSTALLED	UNKN		
0095/0684	018" DIA CIRC CONCR	0060	INSTALLED	UNKN		
0094/0362	018" DIA CIRC CONCR	0100	INSTALLED	UNKN		
0095/0337	018" DIA CIRC CONCR	0060	INSTALLED	UNKN		
0095/0000	050200 FT LENGTH(AH 2622 BK 2640)	0000	INSTALLED	UNKN		
0094/0000	050200 FT LENGTH(AH 2658 BK 2640)	0000	INSTALLED	UNKN		
0090/2600	018" DIA CIRC CONCR	0100	INSTALLED	UNKN		
0091/2571	018" DIA CIRC CONCR	0060	INSTALLED	UNKN		
0090/2256	018" DIA CIRC CONCR	0100	INSTALLED	UNKN		
0090/1540	018" DIA CIRC CONCR	0100	INSTALLED	UNKN		
0091/1529	018" DIA CIRC CONCR	0060	INSTALLED	UNKN		
0091/1183	018" DIA CIRC CONCR	0060	INSTALLED	UNKN		
0090/1142	018" DIA CIRC CONCR	0100	INSTALLED	UNKN		
0091/0784	018" DIA CIRC CONCR	0060	INSTALLED	UNKN		
0090/0737	018" DIA CIRC CONCR	0100	INSTALLED	UNKN		
0091/0346	018" DIA CIRC CONCR	0060	INSTALLED	UNKN		
0090/0299	018" DIA CIRC CONCR	0100	INSTALLED	UNKN		
0090/0000	047560 FT LENGTH(AH 2640 BK 2665)	0000	INSTALLED	UNKN		
0085/2549	018" DIA CIRC CONCR	0060	INSTALLED	UNKN		
0085/2188	018" DIA CIRC CONCR	0060	INSTALLED	UNKN		
0085/1788	018" DIA CIRC CONCR	0060	INSTALLED	UNKN		
0084/1636	001"H 01"W **UNKNOWN**	0200	INSTALLED	UNKN		

DIR: N TOTAL LEN: 21.888 MI. DIST: 12-2 SR: 79
LEFT MUN: WHITELEY T RIGHT MUN: WHITELEY T

Stationing	Material	Len	Notes
0085/1164	018 "DIA CIRC CONCR	0084/0597	018 "DIA CIRC CONCR LEN=0100 INSTALLED UNKN
0085/0575	018 "DIA CIRC CONCR	044932 FT	1 0 01030 0 00 0448+75
0085/0000	018 "DIA CIRC CONCR	0084/0000	LENGTH(AH 2665 BK 2640) 0085/0000
0081/2130	018 "DIA CIRC CONCR	0080/0755	018 "DIA CIRC CONCR LEN=0100 INSTALLED UNKN
0081/0721	018 "DIA CIRC CONCR	0080/0361	018 "DIA CIRC CONCR LEN=0100 INSTALLED UNKN
0081/0332	018 "DIA CIRC CONCR	042292 FT	1 0 01030 0 00 0422+37
0081/0000	018 "DIA CIRC CONCR	0080/0000	LENGTH(AH 2640 BK 2642) 0081/0000
0075/2588	018 "DIA CIRC CONCR	0074/1244	001"H 01"W **UNKNOWN** LEN=0200 INSTALLED UNKN
0075/0603	018 "DIA CIRC CONCR	0074/0550	CROSSOVER RD (CONN)
0075/0560	CROSSOVER RD	0074/0534	018 "DIA CIRC CONCR LEN=0100 INSTALLED 2001
0075/0212	018 "DIA CIRC CONCR	0074/0181	018 "DIA CIRC CONCR LEN=0100 INSTALLED UNKN
0075/0000	018 "DIA CIRC CONCR	039650 FT	1 0 01030 0 00 0395+78
0075/0000	018 "DIA CIRC CONCR	0074/0000	LENGTH(AH 2642 BK 2640)
0070/2640	018 "DIA CIRC CONCR	0070/2640	018 "DIA CIRC CONCR LEN=0100 INSTALLED UNKN
0070/2360	018 "DIA CIRC CONCR	0070/2360	018 "DIA CIRC CONCR LEN=0200 INSTALLED 2001
0070/1818	018 "DIA CIRC CONCR	0070/1818	015 "DIA CIRC CONCR LEN=0100 INSTALLED UNKN
018 "DIA CIRC CONCR			

DIR: N TOTAL LEN: 21.888 MI. DIST: 12-2 SR: 79
 LEFT MUN: WHITELEY T RIGHT MUN: WHITELEY T

LEN=0060	INSTALLED UNKN	0071/1839	---	---	0070/1226	018 "DIA CIRC CONCR	LEN=0060	INSTALLED UNKN
			---	---	0070/0817	015 "DIA CIRC CONCR	LEN=0100	INSTALLED UNKN
018 "DIA CIRC CONCR	LEN=0060	INSTALLED UNKN	0071/0833	---				
				---	0070/0261	024 "DIA CIRC CONCR	LEN=0100	INSTALLED UNKN
020 "DIA CIRC CONCR	LEN=0060	INSTALLED UNKN	0071/0218	---				
1 0 01030 0 00 0369+98	036918 FT				037010 FT	1 0 01030 0 00 0369+61		
MILEPOST 007.00						MILEPOST 007.00		
LENGTH(AH 2637 BK 2477)	0071/0000		5	5	0070/0000	LENGTH(AH 2640 BK 2499)		
RAMP C RD								
(SR8003 SEG 0500/0000)	0065/2385		==	==	0064/2225	RAMP B RD		
						(SR8003 SEG 0750/1075)		
					0064/1877	018 "DIA CIRC CONCR	LEN=0100	INSTALLED UNKN
					0064/1425	018 "DIA CIRC CONCR	LEN=0001	INSTALLED 2001
018 "DIA CIRC CONCR	LEN=0060	INSTALLED UNKN	0065/1400	---				
SR 2018								
OP ID 30/2018/0160/1826	0065/1381		==	==	0064/1367	SR 2018		
						OP ID 30/2018/0160/1826		
					0064/1352	018 "DIA CIRC CONCR	LEN=0100	INSTALLED UNKN
018 "DIA CIRC CONCR	LEN=0060	INSTALLED UNKN	0065/1300	---				
018 "DIA CIRC CONCR	LEN=0060	INSTALLED UNKN	0065/0816	---				
					0064/0890	018 "DIA CIRC CONCR	LEN=0100	INSTALLED UNKN
WHITELEY CK.						WHITELEY CK.		
STRUCTURE LENGTH 52 FT					0064/0695	STRUCTURE LENGTH 52 FT		
BMSID 30/0079/0064/0695	0065/0570		Y	Y		BMSID 30/0079/0064/0695		
RAMP D RD								
(SR8003 SEG 0250/1035)	0065/0490		==	==	0064/0245	RAMP A RD		
018 "DIA CIRC CONCR	LEN=0060	INSTALLED UNKN	0065/0370	---		(SR8003 SEG 0010/0000)		
						DRAINAGE		
					0064/0051	STRUCTURE LENGTH 29 FT		
DRAINAGE						BMSID 30/0079/0064/0051		
STRUCTURE LENGTH 29 FT					0064/0000	LENGTH(AH 2499 BK 2789)		
BMSID 30/0079/0064/0051	0065/0040		Y	Y				
1 0 01030 0 00 0345+24	034441 FT							
LENGTH(AH 2477 BK 2810)	0065/0000		5	5				
018 "DIA CIRC CONCR	LEN=0080	INSTALLED UNKN	0061/2737	---				

DIR: N TOTAL LEN: 21.888 MI. DIST: 12-2 SR: 79
 LEFT MUN: WHITELEY T RIGHT MUN: WHITELEY T

018 "DIA CIRC CONCR LEN=0060 INSTALLED UNKN 0061/2290	0060/2370	018 "DIA CIRC CONCR LEN=0100 INSTALLED UNKN
018 "DIA CIRC CONCR LEN=0060 INSTALLED UNKN 0061/1795	0060/1860	018 "DIA CIRC CONCR LEN=0110 INSTALLED UNKN
018 "DIA CIRC CONCR LEN=0001 INSTALLED UNKN 0061/1396		
018 "DIA CIRC CONCR LEN=0060 INSTALLED UNKN 0061/0729		
1 0 01030 0 00 0317+01 031631 FT MILEPOST 006.00 LENGTH(AH 2810 BK 2570) 0061/0000	0060/0375 031722 FT	024 "DIA CIRC CONCR LEN=0100 INSTALLED UNKN 1 0 01030 0 00 0317+19 MILEPOST 006.00 LENGTH(AH 2789 BK 2633) GREENE CO WELCOME CENTE (SR9202 SEG 0010/1740)
	0060/0000	018 "DIA CIRC CONCR LEN=0100 INSTALLED UNKN
	0054/2250	036 "DIA CIRC CONCR LEN=0150 INSTALLED UNKN
018 "DIA CIRC CONCR LEN=0060 INSTALLED UNKN 0055/1642	0054/2248	
018 "DIA CIRC CONCR LEN=0060 INSTALLED UNKN 0055/1190	0054/1708	
018 "DIA CIRC CONCR LEN=0060 INSTALLED UNKN 0055/0773	W0054/1018	RWIS SITE/AT THE WELCOM
	0054/0700	GREENE CO WELCOME CENTE (SR9202 SEG 0010/0000)
018 "DIA CIRC CONCR LEN=0060 INSTALLED UNKN 0055/0337	0054/0370	015 "DIA CIRC CONCR LEN=0110 INSTALLED UNKN
1 0 01030 0 00 0290+88 029061 FT LENGTH(AH 2570 BK 2640) 0055/0000	029089 FT	1 0 01030 0 00 0290+71 LENGTH(AH 2633 BK 2640)
024 "DIA CIRC CONCR LEN=0070 INSTALLED UNKN 0051/2616	0054/0000	
	0050/2582	024 "DIA CIRC CONCR LEN=0120 INSTALLED UNKN
018 "DIA CIRC CONCR LEN=0060 INSTALLED UNKN 0051/2306	0050/2297	015 "DIA CIRC CONCR LEN=0100 INSTALLED UNKN
018 "DIA CIRC CONCR	0050/1975	018 "DIA CIRC CONCR LEN=0100 INSTALLED UNKN

DIR: N TOTAL LEN: 21.888 MI. DIST: 12-2 SR: 79
 LEFT MUN: WHITELEY T RIGHT MUN: WHITELEY T

Stationing / Description	Stationing / Description	Stationing / Description
LEN=0060 INSTALLED UNKN 0051/1957	0050/1600	018 "DIA CIRC CONCR LEN=0100 INSTALLED UNKN
018 "DIA CIRC CONCR LEN=0060 INSTALLED UNKN 0051/1605		
SR 2030 OP ID 30/2030/0010/0000 0051/0970	0050/0952	SR 2030 OP ID 30/2030/0010/0000 018 "DIA CIRC CONCR LEN=0130 INSTALLED UNKN
018 "DIA CIRC CONCR LEN=0060 INSTALLED UNKN 0051/0851	0050/0929	
1 0 01030 0 00 0264+28 026421 FT WHITELEY PERRY T	026449 FT	1 0 01030 0 00 0264+39 WHITELEY PERRY T
MILEPOST 005.00 LENGTH(AH 2640 BK 2662) 0051/0000	0050/0000	MILEPOST 005.00 LENGTH(AH 2640 BK 2637)
018 "DIA CIRC CONCR LEN=0060 INSTALLED UNKN 0045/2531	0044/2103	018 "DIA CIRC CONCR LEN=0100 INSTALLED UNKN
018 "DIA CIRC CONCR LEN=0060 INSTALLED UNKN 0045/2130		
018 "DIA CIRC CONCR LEN=0060 INSTALLED UNKN 0045/1330		
CROSSOVER RD (CONN) 0045/1270	0044/1190	CROSSOVER RD (CONN)
018 "DIA CIRC CONCR LEN=0060 INSTALLED UNKN 0045/0775	0044/0760	018 "DIA CIRC CONCR LEN=0110 INSTALLED UNKN
	0044/0275	018 "DIA CIRC CONCR LEN=0100 INSTALLED UNKN
	0044/0185	001"H 02"W **UNKNOWN** LEN=0250 INSTALLED UNKN
1 0 01030 0 00 0237+70 023759 FT LENGTH(AH 2662 BK 2640) 0045/0000	023812 FT 0044/0000	1 0 01030 0 00 0238+09 LENGTH(AH 2637 BK 2666) 018 "DIA CIRC CONCR LEN=0100 INSTALLED UNKN
018 "DIA CIRC CONCR LEN=0060 INSTALLED UNKN 0041/2433	0040/2455	
	0040/2005	014 "DIA CIRC CONCR LEN=0100 INSTALLED UNKN
024 "DIA CIRC CONCR LEN=0060 INSTALLED UNKN 0041/1995		
018 "DIA CIRC CONCR	0040/1480	018 "DIA CIRC CONCR LEN=0100 INSTALLED UNKN

DIR: N TOTAL LEN: 21.888 MI. DIST: 12-2 SR: 79
 LEFT MUN: PERRY T RIGHT MUN: PERRY T

Item ID	Description	Stationing	Material	Length	Notes
018	"DIA CIRC CONCR	0041/1461	UNKN	LEN=0060	INSTALLED
018	"DIA CIRC CONCR	0041/1089	UNKN	LEN=0060	INSTALLED
018	"DIA CIRC CONCR	0041/0353	UNKN	LEN=0060	INSTALLED
018	"DIA CIRC CONCR	0041/0000	UNKN	LEN=0060	INSTALLED
BMSBG	30/0079/0035/2048	0035/2256	UNKN	LEN=0060	INSTALLED
018	"DIA CIRC CONCR	0035/2048	UNKN	LEN=0060	INSTALLED
018	"DIA CIRC CONCR	0035/2040	UNKN	LEN=0060	INSTALLED
018	"DIA CIRC CONCR	0035/1446	UNKN	LEN=0060	INSTALLED
018	"DIA CIRC CONCR	0035/0942	UNKN	LEN=0060	INSTALLED
018	"DIA CIRC CONCR	0035/0482	UNKN	LEN=0060	INSTALLED
018	"DIA CIRC CONCR	0034/0447	UNKN	LEN=0100	INSTALLED
018	"DIA CIRC CONCR	0034/0240	UNKN	LEN=0100	INSTALLED
018	"DIA CIRC CONCR	0034/0000	UNKN	LEN=0100	INSTALLED
018	"DIA CIRC CONCR	0031/2393	UNKN	LEN=0060	INSTALLED
018	"DIA CIRC CONCR	0031/1990	UNKN	LEN=0060	INSTALLED
024	"DIA CIRC CONCR	0031/1313	UNKN	LEN=0060	INSTALLED
018	"DIA CIRC CONCR	0031/1267	UNKN	LEN=0100	INSTALLED
015	"DIA CIRC CONCR	0040/1090	UNKN	LEN=0100	INSTALLED
024	"DIA CIRC CONCR	0040/0633	UNKN	LEN=0100	INSTALLED
024	"DIA CIRC CONCR	0040/0381	UNKN	LEN=0100	INSTALLED
021	146 FT	021146	FT	1 0 01030 0 00 0211+46	MILEPOST 004.00
018	"DIA CIRC CONCR	0040/0000	UNKN	LEN=0100	INSTALLED
BMSBG	30/0079/0034/2057	0034/2297	UNKN	LEN=0100	INSTALLED
018	"DIA CIRC CONCR	0034/2057	UNKN	LEN=0100	INSTALLED
018	"DIA CIRC CONCR	0034/1407	UNKN	LEN=0100	INSTALLED
018	"H 18"W	0034/1036	**UNKNOWN**	LEN=0200	INSTALLED
018	"DIA CIRC CONCR	0034/0447	UNKN	LEN=0100	INSTALLED
018	"DIA CIRC CONCR	0034/0240	UNKN	LEN=0100	INSTALLED
018	"DIA CIRC CONCR	0034/0000	UNKN	LEN=0100	INSTALLED
018	"DIA CIRC CONCR	0030/2328	UNKN	LEN=0100	INSTALLED
036	"DIA CIRC CONCR	0030/1896	UNKN	LEN=0100	INSTALLED
036	"DIA CIRC CONCR	0030/1267	UNKN	LEN=0100	INSTALLED

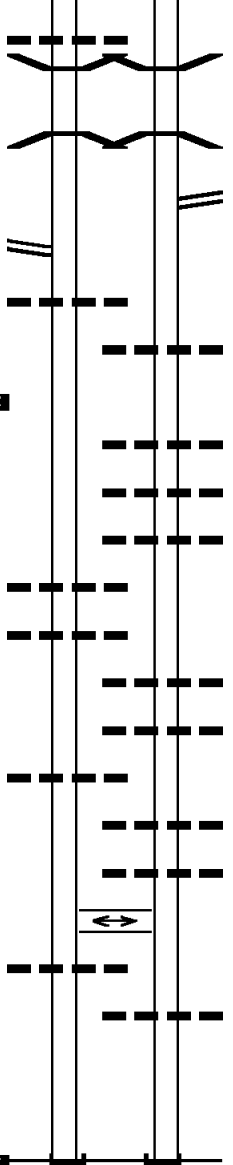
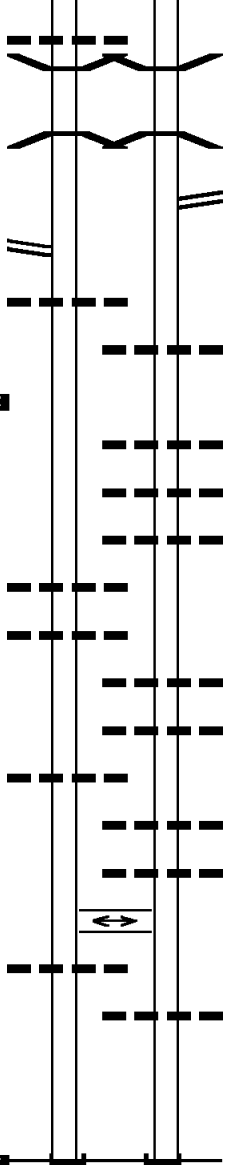
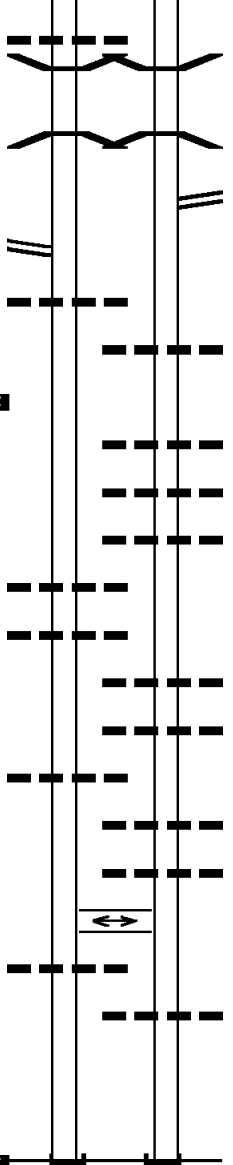
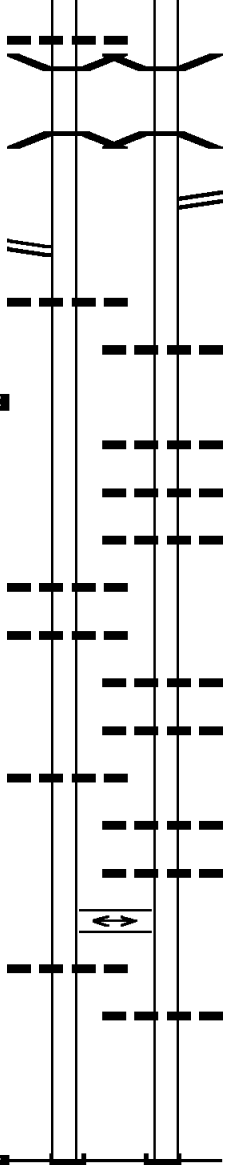
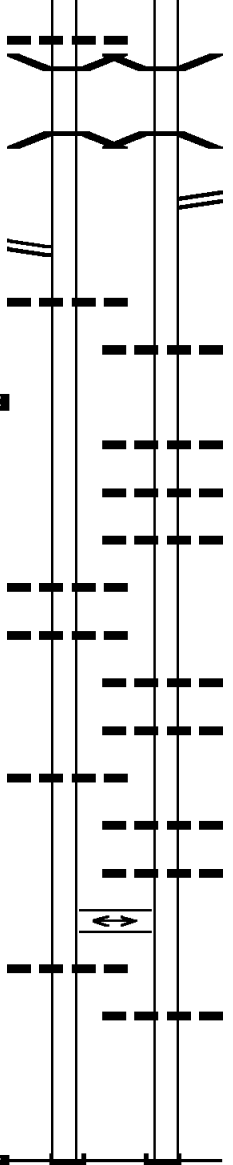
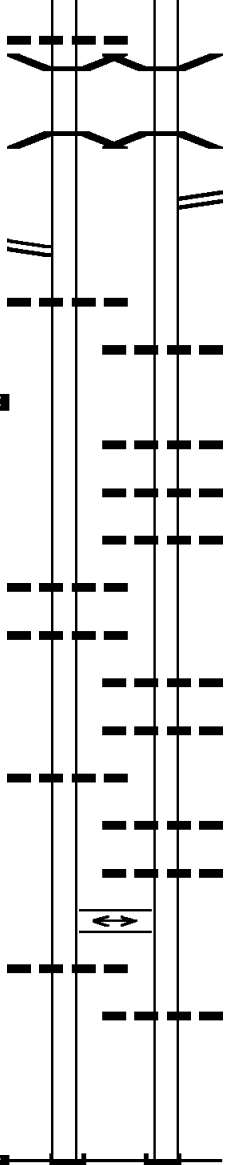
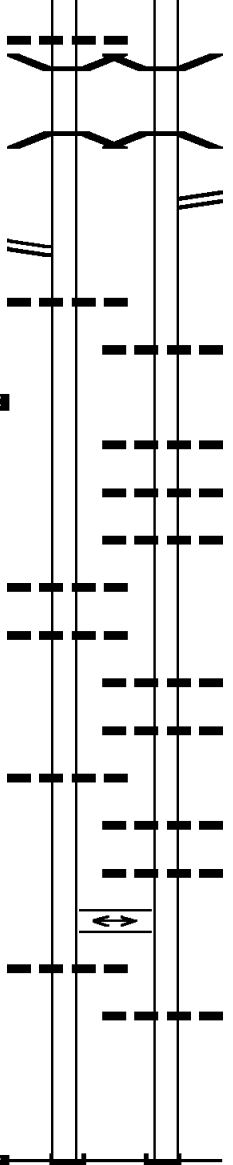
DIR: N TOTAL LEN: 21.888 MI. DIST: 12-2 SR: 79
LEFT MUN: PERRY T RIGHT MUN: PERRY T

Segment ID	Material	Length (ft)	Stationing	Notes
LEN=0060	INSTALLED UNKN		0031/0772	
1 0 01030	0 00	0158+78	015791 FT	
LENGTH(AH 2640 BK 2680) 0031/0000				
018 "DIA	CIRC CONCR		0030/0738	
LEN=0100	INSTALLED UNKN		0030/0277	
1 0 01030	0 00	0158+09	015858 FT	
LENGTH(AH 2640 BK 2654) 0030/0000				
018 "DIA	CIRC CONCR		0024/2516	
LEN=0100	INSTALLED UNKN		0024/2428	
036 "DIA	CIRC CONCR		0024/1975	
CROSSOVER RD (CONN)				
018 "DIA	CIRC CONCR		0025/2005	
LEN=0060	INSTALLED UNKN		0025/1581	
018 "DIA	CIRC CONCR		0024/1559	
LEN=0100	INSTALLED UNKN		0024/1138	
018 "DIA	CIRC CONCR		0024/0615	
LEN=0100	INSTALLED UNKN		0024/0549	
024 "H 18 "W	**UNKNOWN**			
LEN=0200	INSTALLED UNKN			
018 "DIA	CIRC CONCR		0025/0091	
LEN=0060	INSTALLED UNKN		0024/0070	
1 0 01030	0 00	0131+90	013111 FT	
LENGTH(AH 2680 BK 2643) 0025/0000				
018 "DIA	CIRC CONCR		0024/0000	
LEN=0100	INSTALLED UNKN			
018 "DIA	CIRC CONCR		0020/1968	
LEN=0060	INSTALLED UNKN		0020/1424	
018 "DIA	CIRC CONCR		0020/0898	
LEN=0100	INSTALLED UNKN		0020/0473	
030 "DIA	CIRC CONCR			
LEN=0100	INSTALLED UNKN			
018 "DIA	CIRC CONCR		0021/0863	
LEN=0060	INSTALLED UNKN		0020/0027	
018 "DIA	CIRC CONCR		0021/0430	
LEN=0080	INSTALLED UNKN		0020/0027	
1 0 01030	0 00	0105+44	010468 FT	
LENGTH(AH 2643 BK 2522) 0021/0000				
018 "DIA	CIRC CONCR		0020/0000	
LEN=0100	INSTALLED UNKN			
1 0 01030	0 00	0105+27		
LENGTH(AH 2644 BK 2825)				

DIR: N TOTAL LEN: 21.888 MI. DIST: 12-2 SR: 79
 LEFT MUN: PERRY T RIGHT MUN: PERRY T

CALVIN RUN				CALVIN RUN			
STRUCTURE	LENGTH			STRUCTURE	LENGTH		
BMSID 30/0079/0014/2300	35 FT	0015/2138	> <	0014/2300	35 FT	BMSID 30/0079/0014/2300	
018 "DIA CIRC CONCR						018 "DIA CIRC CONCR	
LEN=0060	INSTALLED	2001	---			LEN=0060	INSTALLED 2001
SHRP WIM	706	0015/1399	M	0014/1752	SHRP WIM	706	
				0014/1460	024 "DIA CIRC CONCR		
				0014/1139	LEN=0150	INSTALLED	UNKN
BMSEN 30/0079/0015/0337		0015/0741		0014/1113	018 "DIA CIRC CONCR		
1 0 01030 0 00 0085+15					LEN=0100	INSTALLED	UNKN
SR 2006					BMSEN 30/0079/0014/0723		
BMSBG 30/0079/0015/0337		0015/0337		0014/0723	1 0 01030 0 00 0085+21		
				0014/0622	SR 2006		
024 "DIA CIRC CONCR					BMSBG 30/0079/0014/0723		
LEN=0060	INSTALLED	2001	---		018 "DIA CIRC CONCR		
					LEN=0070	INSTALLED	UNKN
1 0 01030 0 00 0081+66	007946 FT	0015/0000	S	0014/0200	018 "DIA CIRC CONCR		
LENGTH(AH 2522 BK 2640)				007735 FT	LEN=0100	INSTALLED	UNKN
				S	1 0 01030 0 00 0077+93		
				0010/2149	LENGTH(AH 2825 BK 2439)		
024 "DIA CIRC CONCR					018 "DIA CIRC CONCR		
LEN=0060	INSTALLED	UNKN	---		LEN=0100	INSTALLED	UNKN
				0010/1735			
018 "DIA CIRC CONCR					018 "DIA CIRC CONCR		
LEN=0060	INSTALLED	UNKN	---		LEN=0100	INSTALLED	UNKN
				0010/1374			
024 "DIA CIRC CONCR					018 "DIA CIRC CONCR		
LEN=0070	INSTALLED	UNKN	---		LEN=0100	INSTALLED	UNKN
024 "DIA CIRC CONCR				0010/0929	018 "DIA CIRC CONCR		
LEN=0060	INSTALLED	UNKN	---		LEN=0100	INSTALLED	UNKN
				0010/0431	018 "DIA CIRC CONCR		
1 0 01030 0 00 0053+05	005306 FT	0011/0000	S	005296 FT	LEN=0100	INSTALLED	UNKN
LENGTH(AH 2640 BK 2837)				S	1 0 01030 0 00 0052+92		
RAMP C RD					LENGTH(AH 2439 BK 2675)		
(SR8001 SEG 0500/0000)		0005/2750					
018 "DIA CIRC CONCR							
LEN=0060	INSTALLED	UNKN	---				
				0004/2580	RAMP B RD		
					(SR8001 SEG 0750/0840)		

DIR: N TOTAL LEN: 21.888 MI. DIST: 12-2 SR: 79
 LEFT MUN: PERRY T RIGHT MUN: PERRY T

018 "DIA CIRC CONCR LEN=0060 INSTALLED UNKN 0005/2071 BMSBG 30/0079/0005/1828 0005/2007 1 0 01030 0 00 0043+03 SR 2009 BMSBG 30/0079/0005/1828 0005/1828		0004/1870 BMSBG 30/0079/0004/1701 1 0 01030 0 00 0043+07 SR 2009 BMSBG 30/0079/0004/1701
RAMP D RD (SR8001 SEG 0250/1015) 0005/0975 018 "DIA CIRC CONCR LEN=0060 INSTALLED UNKN 0005/0780		0004/1701 RAMP A RD (SR8001 SEG 0010/0000) 0004/1170
1 0 01030 0 00 0024+69 002469 FT LENGTH(AH 2837 BK 2469) 0005/0000		0004/0247 018 "DIA CIRC CONCR LEN=0040 INSTALLED UNKN 002621 FT 1 0 01030 0 00 0025+79 0004/0000 LENGTH(AH 2675 BK 2621)
018 "DIA CIRC CONCR LEN=0060 INSTALLED UNKN 0003/2007 018 "DIA CIRC CONCR LEN=0060 INSTALLED UNKN 0003/1563		0002/2485 015 "DIA CIRC METAL LEN=0050 INSTALLED 2001 024 "DIA CIRC CONCR LEN=0055 INSTALLED UNKN 018 "DIA CIRC CONCR LEN=0055 INSTALLED UNKN
018 "DIA CIRC CONCR LEN=0060 INSTALLED UNKN 0003/1105		0002/1552 018 "DIA CIRC CONCR LEN=0055 INSTALLED UNKN 024 "DIA CIRC CONCR LEN=0150 INSTALLED UNKN
CROSSOVER RD (CONN) 0003/0550 018 "DIA CIRC CONCR LEN=0060 INSTALLED UNKN 0003/0340		0002/1425 018 "DIA CIRC CONCR LEN=0055 INSTALLED UNKN 018 "DIA CIRC CONCR LEN=0055 INSTALLED UNKN CROSSOVER RD (CONN) 0002/0550
1 0 01030 0 00 0000+00 000000 FT NC SR 0079 SH WEST VIRGINIA STATE LIN INTER-BK (STBD) MFC BEGIN = A LENGTH(AH 2469 BK 0000)		0002/0303 018 "DIA CIRC CONCR LEN=0055 INSTALLED UNKN 000000 FT 1 0 01030 0 00 0000+00 NC SR 0079 SH INTER-BK WEST VIRGINIA STATE LIN (STBD) MFC BEGIN = A LENGTH(AH 2621 BK 0000)

Stationing	Description	Length	Material	Status
0651/2750	ROY E FURMAN HW INTER-AHD (SR0021 SEG 0011/0000)	166559 FT	018 "DIA CIRC CONCR	UNKN
0651/2390				
0651/1850				
0651/1680				
0651/1380				
0651/1065				
0651/0715	HATFIELDS FERRY PS (PRDR)			
0651/0615				
0651/0255				
163309 FT				
163339 FT				
0651/0000	LENGTH(AH 2750 BK 2724)			
0641/2375	OLD RT 21 RD (SR2032 SEG 0010/0000) MASON HEIGHTS FIRST ST (T741)		018 "DIA CIR PLASTIC	
0650/2750	ROY E FURMAN HW INTER-AHD (SR0021 SEG 0010/0000)	166089 FT	024 "DIA CIRC CONCR	INSTALLED 2004
0650/2325			018 "DIA CIRC CONCR	INSTALLED 2004
0650/1962				
0650/1695				
0650/1407				
0650/1100				
0650/0715	HATFIELDS FERRY PS (PRDR)		018 "DIA CIRC CONCR	INSTALLED UNKN
0650/0650				
0650/0238				
163339 FT				
0650/0000	LENGTH(AH 2750 BK 2550)			
0640/2550	OLD RT 21 RD (SR2032 SEG 0010/0000) MASON HEIGHTS FIRST ST (T741)		015 "DIA CIRC CONCR	INSTALLED 2004
0640/2195				

EXTRACT DATE: 12/18/2023
PRINT DATE: 12/21/2023

ROADWAY MANAGEMENT SYSTEM
SLD COUNTY/SR - ANNUAL PRINT

PAGE NUMBER: 80
COUNTY: GREENE

DIR: B TOTAL LEN: 31.545 MI.
LEFT MUN: MONONGAHELA T


DIST: 12-2 SR: 21
RIGHT MUN: MONONGAHELA T

Segment Description	Stationing	Material	Length	Status
LEN=0040 INSTALLED UNKN	0641/2310			
018 "DIA CIRC CONCR LEN=0045 INSTALLED 2004	0641/2076			
WHITELEY RD (SR1016 SEG 0010/3534)	0641/1985			
024 "DIA CIR PLASTIC LEN=0060 INSTALLED 2004	0641/1550			
018 "DIA CIRC CONCR LEN=0050 INSTALLED 2004	0641/0980			
MONONGAHELA CUMBERLAND T	0641/0735			
018 "DIA CIRC CONCR LEN=0280 INSTALLED 2004	0641/0700			
018 "DIA CIR PLASTIC LEN=0050 INSTALLED 2004	0641/0400			
2 0 30092 0 00 0024+08 161085 FT LENGTH(AH 2724 BK 2223)	0641/0000			
018 "DIA CIR PLASTIC LEN=0003 INSTALLED UNKN	0631/1608			
CUMBERLAND MONONGAHELA T	0631/1593			
018 "DIA CIR PLASTIC LEN=0003 INSTALLED UNKN	0631/1430			
018 "DIA CIR PLASTIC LEN=0003 INSTALLED UNKN	0631/1225			
WHITELEY RD (SR1016 SEG 0010/0000)	0631/0905			
018 "DIA CIR PLASTIC LEN=0003 INSTALLED UNKN	0631/0696			
018 "DIA CIRC CONCR LEN=0040 INSTALLED 2004	0640/2120			
015 "DIA CIRC CONCR LEN=0040 INSTALLED 2004	0640/1851			
015 "DIA CIRC CONCR LEN=0040 INSTALLED 2004	0640/0817			
MONONGAHELA CUMBERLAND T	0640/0686			
015 "DIA CIRC CONCR LEN=0040 INSTALLED 2004	0640/0521			
018 "DIA CIR PLASTIC LEN=0040 INSTALLED 2004	0640/0225			
2 0 30092 0 00 0024+08 161085 FT LENGTH(AH 2550 BK 2394)	0640/0000			
018 "DIA CIR PLASTIC LEN=0040 INSTALLED UNKN	0630/2115			
CUMBERLAND MONONGAHELA T	0630/1615			
018 "DIA CIR PLASTIC LEN=0040 INSTALLED 2004	0630/1550			
018 "DIA CIR PLASTIC LEN=0030 INSTALLED UNKN	0630/1389			
018 "DIA CIR PLASTIC LEN=0040 INSTALLED 2004	0630/1200			
WHITELEY RD (SR1016 SEG 0010/0000)	0630/0880			
018 "DIA CIRC CONCR LEN=0040 INSTALLED UNKN	0630/0686			
018 "DIA CIRC CONCR LEN=0040 INSTALLED 2004	0630/0508			
018 "DIA CIRC CONCR				

DIR: B TOTAL LEN: 31.545 MI. DIST: 12-2 SR: 21
 LEFT MUN: MONONGAHELA T RIGHT MUN: MONONGAHELA T

LEN=0200 INSTALLED 2004 0631/0503					
024 "DIA CIRC CONCR LEN=0050 INSTALLED 2004 0631/0263			0630/0273	024 "DIA CIRC CONCR LEN=0070 INSTALLED 2004	
TO 0088/0230 SH (CONN)			0630/0255	FROM 0088/0220 SH (CONN)	
0631/0110			158395 FT	2 0 30092 0 00 0000+00 EIGHTY EIGHT RD (SRO088 SEG 0230/0000)	
2 0 30092 0 00 0000+00 158862 FT EIGHTY EIGHT RD (SRO088 SEG 0230/0000)					
LENGTH(AH 2223 BK 0938) 0631/0000			0630/0000	MONONGAHELA CUMBERLAND T LENGTH(AH 2394 BK 0938)	
L WHITELEY C STRUCTURE LENGTH 32 FT BMSID 30/0021/0620/0894			0620/0894	L WHITELEY C STRUCTURE LENGTH 32 FT BMSID 30/0021/0620/0894	
024 "DIA CIRC CONCR LEN=0040 INSTALLED 2004 0621/0803					
018 "DIA CIRC CONCR LEN=0040 INSTALLED 2004 0621/0520					
015 "DIA CIRC CONCR LEN=0005 INSTALLED 2004 0621/0069			0620/0481	015 "DIA CIRC CONCR LEN=0070 INSTALLED 2004	
2 0 30066 0 01 0069+00 157924 FT MFC BEGIN = B MONONGAHELA CUMBERLAND T			0620/0063	018 "DIA CIRC CONCR LEN=0050 INSTALLED 2004	
LENGTH(AH 0938 BK 0908) 0621/0000			157457 FT	2 0 30066 0 01 0069+00 MFC BEGIN = B	
			0620/0000	LENGTH(AH 0938 BK 0908)	
			0610/0758	015 "DIA CIRC CONCR LEN=0050 INSTALLED 2004	
			0610/0455	HARTLEY RD (T688)	
			0610/0397	015 "DIA CIRC CONCR LEN=0050 INSTALLED 2004	
157016 FT			156549 FT	2 0 30066 0 01 0060+22 VILLAGE: PAISLEY LITTLE CHICAGO RD (SR2024 SEG 0030/1075)	
			0610/0000	LENGTH(AH 0908 BK 3595)	
			0600/3543	018 "DIA CIRC CONCR LEN=0050 INSTALLED 2004	
RIVERVIEW HOMES INC RD (PRDR)			0600/2645	(APRA) RIVERVIEW HOMES	

DIR: B TOTAL LEN: 31.545 MI. DIST: 12-2 SR: 21
 LEFT MUN: CUMBERLAND T RIGHT MUN: CUMBERLAND T



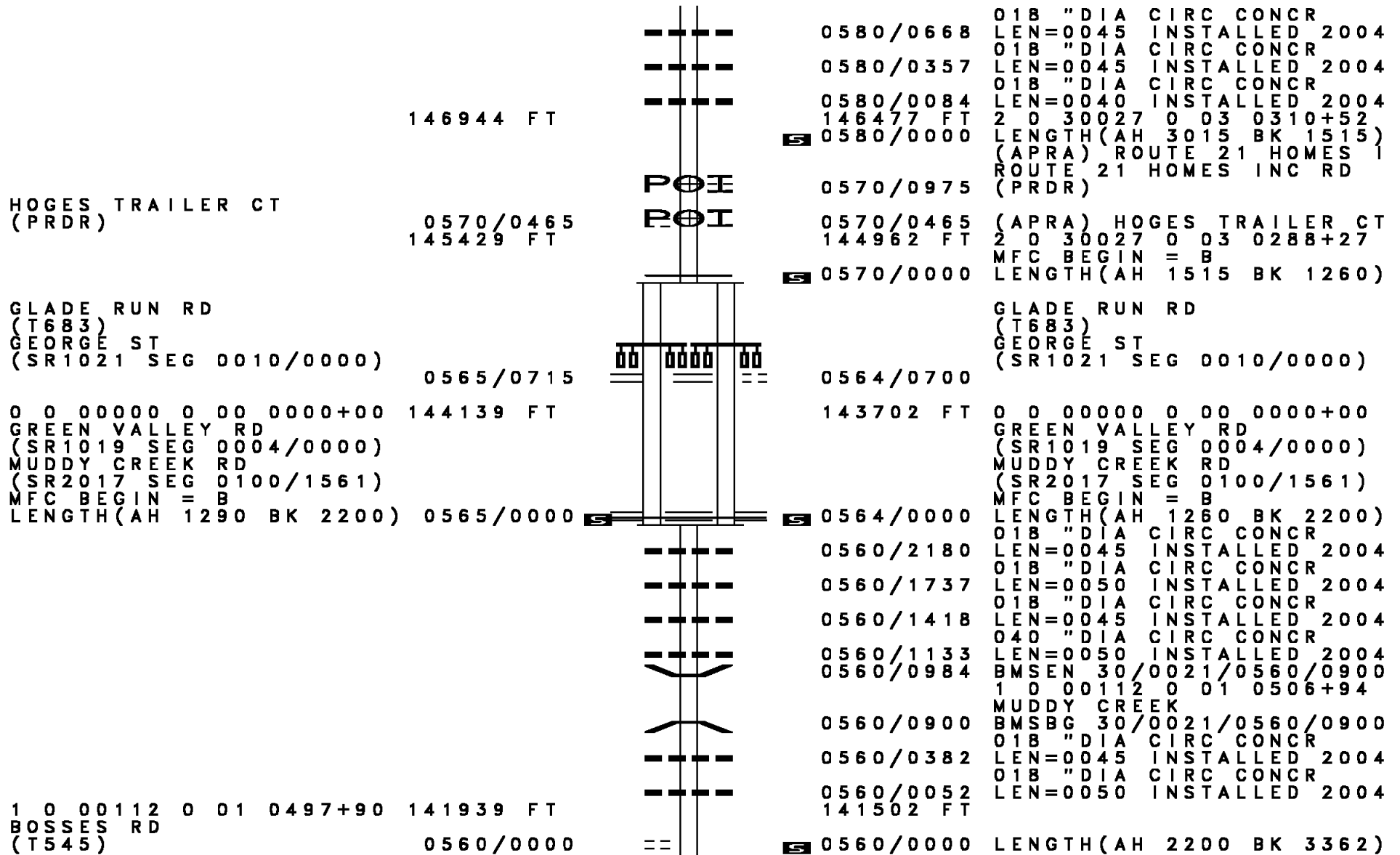
153421 FT

2 0 30027 0 03 0340+17 149959 FT
 GLADE RUN RD
 (T683) 0590/0000

CEYLON RD
 (SR1006 SEG 0010/0000) 0580/2810

5 0590/0000 LENGTH(AH 3462 BK 3015)
 0580/2977 BMSSEN 30/0021/0580/2943
 2 0 30027 0 03 0310+52
 L WHITELEY C
 0580/2943 BMSBG 30/0021/0580/2943
 CEYLON RD
 (SR2019 SEG 0210/2240)
 GLADE RUN RD
 (T683)
 0580/2810

DIR: B TOTAL LEN: 31.545 MI. DIST: 12-2 SR: 21
 LEFT MUN: CUMBERLAND T RIGHT MUN: CUMBERLAND T



146944 FT

HOGES TRAILER CT
(PRDR)

0570/0465
145429 FT

GLADE RUN RD
(T683)
GEORGE ST
(SR1021 SEG 0010/0000)

0565/0715

0 0 00000 0 00 0000+00 144139 FT
 GREEN VALLEY RD
 (SR1019 SEG 0004/0000)
 MUDDY CREEK RD
 (SR2017 SEG 0100/1561)
 MFC BEGIN = B
 LENGTH(AH 1290 BK 2200)

0565/0000

1 0 00112 0 01 0497+90 141939 FT
 BOSSES RD
 (T545)

0560/0000

0580/0668

0580/0357

0580/0084

S 0580/0000

0570/0975

0570/0465

S 0570/0000

0564/0700

143702 FT

S 0564/0000

0560/2180

0560/1737

0560/1418

0560/1133

0560/0984

0560/0900

0560/0382

0560/0052

S 0560/0000

018 " DIA CIRC CONCR
 LEN=0045 INSTALLED 2004
 018 " DIA CIRC CONCR
 LEN=0045 INSTALLED 2004
 018 " DIA CIRC CONCR
 LEN=0040 INSTALLED 2004
 2 0 30027 0 03 0310+52
 LENGTH(AH 3015 BK 1515)
 (APRA) ROUTE 21 HOMES I
 ROUTE 21 HOMES INC RD
 (PRDR)

(APRA) HOGES TRAILER CT
 2 0 30027 0 03 0288+27
 MFC BEGIN = B
 LENGTH(AH 1515 BK 1260)

GLADE RUN RD
(T683)
GEORGE ST
(SR1021 SEG 0010/0000)

0 0 00000 0 00 0000+00
 GREEN VALLEY RD
 (SR1019 SEG 0004/0000)
 MUDDY CREEK RD
 (SR2017 SEG 0100/1561)
 MFC BEGIN = B
 LENGTH(AH 1260 BK 2200)

018 " DIA CIRC CONCR
 LEN=0045 INSTALLED 2004
 018 " DIA CIRC CONCR
 LEN=0050 INSTALLED 2004
 018 " DIA CIRC CONCR
 LEN=0045 INSTALLED 2004
 040 " DIA CIRC CONCR
 LEN=0050 INSTALLED 2004
 BMSFN 30/0021/0560/0900
 1 0 00112 0 01 0506+94
 MUDDY CREEK

BMSBG 30/0021/0560/0900
 018 " DIA CIRC CONCR
 LEN=0045 INSTALLED 2004
 018 " DIA CIRC CONCR
 LEN=0050 INSTALLED 2004

LENGTH(AH 2200 BK 3362)

EXTRACT DATE: 12/18/2023
PRINT DATE: 12/21/2023

ROADWAY MANAGEMENT SYSTEM
SLD COUNTY/SR - ANNUAL PRINT

PAGE NUMBER: 76
COUNTY: GREENE

DIR: B TOTAL LEN: 31.545 MI.
LEFT MUN: CUMBERLAND T

DIST: 12-2 SR: 21
RIGHT MUN: CUMBERLAND T

1 0 00112 0 01 0464+56 138577 FT
PRIVATE DR
(PRDR)

0550/2627	036 " DIA	CIRC CONCR	2004
	LEN=0050	INSTALLED	
0550/2057	018 " DIA	CIRC CONCR	2004
	LEN=0040	INSTALLED	
0550/1789	015 " DIA	CIRC CONCR	2004
	LEN=0040	INSTALLED	
0550/1600	036 " DIA	CIRC CONCR	2004
	LEN=0045	INSTALLED	
0550/1369	018 " DIA	CIRC CONCR	2004
	LEN=0045	INSTALLED	
0550/0882	018 " DIA	CIRC CONCR	2004
	LEN=0040	INSTALLED	
0550/0670	036 "H 72"	W CONC STRUCT	
	LEN=0040	INSTALLED	2004
0550/0440	018 " DIA	CIRC CONCR	
138140 FT	LEN=0020	INSTALLED	2004

0550/0000

0550/0000	LENGTH(AH 3362 BK 2768)		
	036 " DIA	CIRC CONCR	
0540/2581	LEN=0050	INSTALLED	2004
	018 " DIA	CIRC CONCR	
0540/2223	LEN=0050	INSTALLED	2004
	018 " DIA	CIRC CONCR	
0540/1985	LEN=0050	INSTALLED	2004
	015 " DIA	CIRC CONCR	
0540/1582	LEN=0050	INSTALLED	2004
	018 " DIA	CIR PLASTIC	
0540/1249	LEN=0020	INSTALLED	2004
	018 " DIA	CIR PLASTIC	
0540/0893	LEN=0020	INSTALLED	2004

1 0 00112 0 01 0436+80 135809 FT
FOX RD
(T660)

0540/0101	BMS EN 30/0021/0540/0086		
	1 0 00112 0 01 0437+72		
	B MUDDY CK.		
0540/0086	BMSBG 30/0021/0540/0086		
135372 FT	DUGAN HILL RD		
	(T660)		

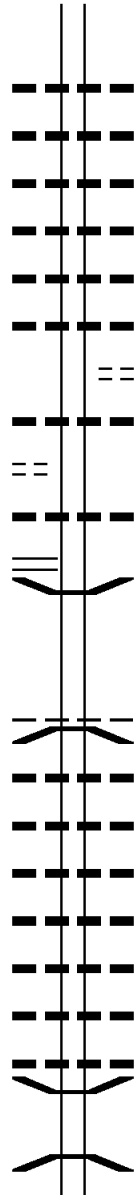
0540/0000	LENGTH(AH 2768 BK 2051)		
	018 " DIA	CIRC CONCR	
0530/1883	LEN=0045	INSTALLED	2004
	015 " DIA	CIRC CONCR	
0530/1210	LEN=0040	INSTALLED	2004
	015 " DIA	CIRC CONCR	
0530/0913	LEN=0040	INSTALLED	2004
	015 " DIA	CIRC CONCR	
0530/0546	LEN=0045	INSTALLED	2004

CARTERS RD
(T656) 0530/0355

DIR: B TOTAL LEN: 31.545 MI. DIST: 12-2 SR: 21
 LEFT MUN: CUMBERLAND T RIGHT MUN: CUMBERLAND T

133758 FT

133321 FT



5	0530/0000	LEN=0060	015 " DIA	CIRC CONCR	2004	1 0 00112 0 01 0416+16	060" H 72" W	CONC STRUCT	2004
	0520/2510	LEN=0045	015 " DIA	CIRC CONCR	2004			INSTALLED	2004
	0520/2045	LEN=0045	015 " DIA	CIRC CONCR	2004			INSTALLED	2004
	0520/1675	LEN=0045	015 " DIA	CIRC CONCR	2004			INSTALLED	2004
	0520/1510	LEN=0045	015 " DIA	CIRC CONCR	2004			INSTALLED	2004
	0520/1105	LEN=0045	015 " DIA	CIRC CONCR	2004			INSTALLED	2004
	0520/1060	LEN=0045	018 " DIA	CIRC CONCR	2004			INSTALLED	2004
	0520/0836	LEN=0040	018 " DIA	CIRC CONCR	2004			INSTALLED	2004
	0520/0595	LEN=0045	018 " DIA	CIRC CONCR	2004			INSTALLED	2004
	0520/0021	BMSBG 30/0021/0520/0000							
	130398 FT	1 0 00112 0 01 0387+12							
	5	0520/0000	LEN=0045	015 " DIA	CIRC CONCR	2004			
	0510/2161	LEN=0045	015 " DIA	CIRC CONCR	2004				
	0510/1894	LEN=0045	015 " DIA	CIRC CONCR	2004				
	0510/1582	LEN=0045	015 " DIA	CIRC CONCR	2004				
	0510/1347	LEN=0050	015 " DIA	CIRC CONCR	2004				
	0510/1115	LEN=0045	015 " DIA	CIRC CONCR	2004				
	0510/0812	LEN=0045	015 " DIA	CIRC CONCR	2004				
	0510/0540	LEN=0045	015 " DIA	CIRC CONCR	2004				
	0510/0201	BMSBG 30/0021/0510/0185							
	0510/0185	1 0 00112 0 01 0364+81							
	127979 FT	BMSBG 30/0021/0510/0185							
	1 0 00112 0 01 0362+90								

SHORT ST
(PRDR)

0520/0615

KOVALCHECK RD
(SR1017 SEG 0010/0000)

0520/0210

130835 FT

128416 FT

EXTRACT DATE: 12/18/2023
PRINT DATE: 12/21/2023

ROADWAY MANAGEMENT SYSTEM
SLD COUNTY/SR - ANNUAL PRINT

PAGE NUMBER: 74
COUNTY: GREENE

DIR: B TOTAL LEN: 31.545 MI.
LEFT MUN: JEFFERSON T

DIST: 12-2 SR: 21
RIGHT MUN: JEFFERSON T

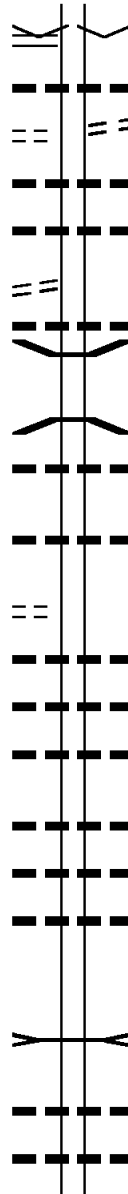
HAVERS HILL RD
(SR1011 SEG 0010/0000) 0510/0000

SEALS RD
(T634) 0500/2050

EATON RUN RD
(T638) 0500/1530

1 0 00112 0 01 0336+20 125750 FT
GWYNN RD
(T636) 0500/0000

123407 FT



VILLAGE: KEDIVE
5 0510/0000 LENGTH(AH 2419 BK 2666)
015 "DIA CIRC CONCR
0500/2605 LEN=0045 INSTALLED 2004
MOHR RD
(T634)
0500/2050 015 "DIA CIRC CONCR
0500/2037 LEN=0045 INSTALLED 2004
015 "DIA CIRC METAL
0500/1905 LEN=0045 INSTALLED 2004
018 "DIA CIRC METAL
0500/1512 LEN=0045 INSTALLED 2004
0500/1163 BMSSEN 30/0021/0500/1153
1 0 00112 0 01 0347+78
B MUDDY CK.
0500/1153 BMSBG 30/0021/0500/1153
024 "DIA CIRC CONCR
0500/0937 LEN=0045 INSTALLED 2004
015 "DIA CIRC CONCR
0500/0218 LEN=0050 INSTALLED 2004
125313 FT
5 0500/0000 LENGTH(AH 2666 BK 2343)
060"H 00"W MULT CONCR
0490/1800 LEN=0045 INSTALLED 2004
040 "DIA CIRC CONCR
0490/1600 LEN=0045 INSTALLED UNKN
040 "DIA CIRC CONCR
0490/1430 LEN=0045 INSTALLED UNKN
015 "DIA CIRC CONCR
0490/0807 LEN=0045 INSTALLED 2004
015 "DIA CIRC CONCR
0490/0397 LEN=0045 INSTALLED 2004
018 "DIA CIRC CONCR
0490/0287 LEN=0045 INSTALLED 2004
1 0 00112 0 01 0312+73
B MUDDY CK.
STRUCTURE LENGTH 10 FT
BMSID 30/0021/0490/0000
5 0490/0000 LENGTH(AH 2343 BK 2570)
015 "DIA CIRC CONCR
0480/1812 LEN=0045 INSTALLED 2004
048"H 60"W CONC STRUCT
0480/1543 LEN=0045 INSTALLED 2004
015 "DIA CIRC CONCR

EXTRACT DATE: 12/18/2023
PRINT DATE: 12/21/2023

ROADWAY MANAGEMENT SYSTEM
SLD COUNTY/SR - ANNUAL PRINT

PAGE NUMBER: 73
COUNTY: GREENE

DIR: B TOTAL LEN: 31.545 MI.
LEFT MUN: JEFFERSON T

DIST: 12-2 SR: 21
RIGHT MUN: JEFFERSON T

Station	Length	Material	Year
0480/1163	LEN=0045	INSTALLED	2004
0480/0784	LEN=0045	INSTALLED	2004
0480/0453	LEN=0045	INSTALLED	2004
0480/0070	LEN=0080	INSTALLED	2004
120400 FT	120400 FT		
120837 FT			
0480/0000	LEN=0045	INSTALLED	2004
0470/3411	LEN=0045	INSTALLED	2004
0470/3229	LEN=0045	INSTALLED	2004
0470/2732	LEN=0045	INSTALLED	2004
0470/2475	LEN=0045	INSTALLED	2004
0470/2207	LEN=0045	INSTALLED	2004
0470/1935	LEN=0045	INSTALLED	2004
0470/1902	LEN=0050	INSTALLED	2004
0470/1470	LEN=0045	INSTALLED	2004
0470/1462	LEN=0045	INSTALLED	2004
0470/1101	LEN=0045	INSTALLED	2004
0470/0796	LEN=0045	INSTALLED	2004
0470/0488	LEN=0045	INSTALLED	2004
0470/0150	LEN=0045	INSTALLED	UNKN
116951 FT	116951 FT		
117388 FT			
0470/0000	LEN=0045	INSTALLED	2004
0460/2879	LEN=0060	INSTALLED	2004
0460/2640	LEN=0060	INSTALLED	2004
0460/2370	LEN=0060	INSTALLED	2004
0460/2196	LEN=0060	INSTALLED	2004

DIR: B TOTAL LEN: 31.545 MI. DIST: 12-2 SR: 21
 LEFT MUN: JEFFERSON T RIGHT MUN: JEFFERSON T

Stationing	Length	Material	Year
0460/1836	015"	DIA CIRC CONCR	2004
0460/1586	015"	DIA CIRC CONCR	2004
0460/1339	018"	DIA CIRC CONCR	2004
0460/0979	015"	DIA CIRC CONCR	2004
0460/0308	036"	DIA CIRC CONCR	2004
113810 FT	1 0 00112	0 00 0222+87	
0460/0000	015"	DIA CIRC CONCR	2004
0450/1940	030"	DIA CIRC CONCR	2004
0450/0720	030"	DIA CIRC CONCR	2004
111298 FT	1 0 00112	0 00 0197+75	
0450/0000	(SR2026 SEG 0070/2088)		
0440/3717	018"	DIA CIRC CONCR	2004
0440/3340	018"	DIA CIRC CONCR	2004
0440/2940	018"	DIA CIRC CONCR	2004
0440/2045	JEFFERSON FRANKLIN T		
0440/0167	015"	DIA CIRC CONCR	2004
107491 FT	1 0 00112	3 01 0143+28	
0440/0000	020"	DIA CIRC METAL	2004
0430/1945	020"	DIA CIRC METAL	2004

114247 FT


111735 FT

RIDGE RD (T562)

107928 FT

DIR: B TOTAL LEN: 31.545 MI. DIST: 12-2 SR: 21
 LEFT MUN: FRANKLIN T RIGHT MUN: FRANKLIN T

1 0 00112 3 01 0120+85 105685 FT
 BEDILLION RD
 (T543) 0430/0000



0430/1616 LEN=0060 INSTALLED 2004
 020 " DIA CIRC METAL
 0430/1330 LEN=0050 INSTALLED 2004
 105248 FT CURRY RD
 (T688)
 5 0430/0000 LENGTH(AH 2243 BK 3096)
 018 " DIA CIRC CONCR
 0420/2693 LEN=0060 INSTALLED 2004
 018 " DIA CIRC CONCR
 0420/2346 LEN=0060 INSTALLED 2004
 COAL LICK RN
 STRUCTURE LENGTH 22 FT
 0420/1601 BMSID 30/0021/0420/1601
 018 " DIA CIRC CONCR
 0420/0990 LEN=0060 INSTALLED 2004
 018 " DIA CIRC CONCR
 0420/0700 LEN=0060 INSTALLED 2004
 018 " DIA CIRC CONCR
 0420/0414 LEN=0060 INSTALLED 2004
 102589 FT 102152 FT 1 0 00112 3 01 0089+76
 5 0420/0000 LENGTH(AH 3096 BK 0470)
 015 " DIA CIRC CONCR
 0410/0050 LEN=0035 INSTALLED UNKN
 015 " DIA CIRC CONCR
 102119 FT 0410/0015 LEN=0040 INSTALLED UNKN
 101682 FT 1 0 00112 3 01 0085+04
 KIWI RD
 (PRDR)
 MFC BEGIN = B
 5 0410/0000 LENGTH(AH 0470 BK 3580)
 AIRPORT DR
 (TWP)
 MURTHA DR
 (PRDR)
 0400/3095
 0400/3067 018 " DIA CIRC CONCR
 LEN=0030 INSTALLED 2004
 018 " DIA CIRC CONCR
 0400/2650 LEN=0040 INSTALLED UNKN
 INTERSTATE DR
 0400/2510 (PRDR)
 INTERSTATE DR
 0400/2445 (PRDR)
 018 " DIA CIRC METAL

AIRPORT DR
 (TWP)
 MURTHA DR
 (PRDR)

0401/3140

DIR: B TOTAL LEN: 31.545 MI. DIST: 12-2 SR: 21
 LEFT MUN: FRANKLIN T RIGHT MUN: FRANKLIN T

Item Description	Stationing	Length	Notes
018 "DIA CIRC CONCR LEN=0035 INSTALLED 2004 LC TO PROGRESS DR (CONN)	0401/2050	0400/2054	LEN=0040 INSTALLED 2004
018 "DIA CIRC CONCR LEN=0035 INSTALLED 2004	0401/1750		
018 "DIA CIRC CONCR LEN=0035 INSTALLED 2004	0401/1737		
PROGRESS DR (TWP)		0400/1671	018 "DIA CIRC CONCR LEN=0040 INSTALLED 2004 PROGRESS DR (TWP)
LC FROM PROGRESS DR (CONN)	0401/1650	0400/1605	
018 "DIA CIRC CONCR LEN=0035 INSTALLED 2004	0401/1570		
018 "DIA CIRC CONCR LEN=0035 INSTALLED 2004	0401/1450		
018 "DIA CIRC CONCR LEN=0035 INSTALLED 2004	0401/1155	0400/1373	018 "DIA CIRC CONCR LEN=0040 INSTALLED 2004
BAKER DR (TWP)		0400/1074	018 "DIA CIRC CONCR LEN=0040 INSTALLED 2004 BAKER DR (TWP)
COMFORT LN (PRDR)	0401/0760	0400/0720	COMFORT LN (PRDR)
		0400/0715	030 "DIA CIRC CONCR LEN=0040 INSTALLED 2004 RAMP B RD (SR8005 SEG 0760/0000) RAMP A RD (SR8005 SEG 0750/1253)
RAMP B RD (SR8005 SEG 0760/0000) RAMP A RD (SR8005 SEG 0750/1253)		0400/0190	
1 0 00112 3 01 0048+31 098499 FT	0401/0235	098102 FT	1 0 00112 3 01 0048+31
OP ID 30/0079/0138/0000 LENGTH(AH 3620 BK 2183)	0401/0000	0400/0000	OP ID 30/0079/0138/0000 LENGTH(AH 3580 BK 2233)
OP ID 30/0079/0139/0000	0391/2047	0390/2097	OP ID 30/0079/0139/0000
RAMP D RD (SR8005 SEG 0510/0200) RAMP C RD (SR8005 SEG 0250/0000)		0390/1910	RAMP D RD (SR8005 SEG 0510/0200) RAMP C RD (SR8005 SEG 0250/0000)

EXTRACT DATE: 12/18/2023
PRINT DATE: 12/21/2023

ROADWAY MANAGEMENT SYSTEM
SLD COUNTY/SR - ANNUAL PRINT

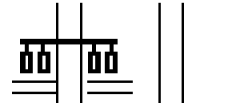
PAGE NUMBER: 69
COUNTY: GREENE

DIR: B TOTAL LEN: 31.545 MI.
LEFT MUN: FRANKLIN T

DIST: 12-2 SR: 21
RIGHT MUN: FRANKLIN T

(SR8005 SEG 0510/0200)
RAMP C RD
(SR8005 SEG 0250/0000)


0391/1905



0390/1765 TO 8005/0250 SH
(CONN)

RAMP D AND E RD
(SR8005 SEG 0500/0649)
030 "DIA CIRC CONCR
LEN=0045 INSTALLED 2004
MILLER LN
(T683)

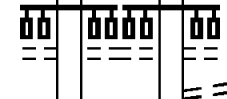
0391/1650



0391/1413



0391/1095



0390/1075

MILLER LN
(T683)

0390/0985

LC TO MILLER LN
(CONN)

018 "DIA CIRC CONCR
LEN=0035 INSTALLED 2004
018 "DIA CIRC CONCR
LEN=0035 INSTALLED 2004

0391/0818



0391/0612



0390/0825

018 "DIA CIRC CONCR
LEN=0035 INSTALLED 2004

018 "DIA CIRC CONCR
LEN=0035 INSTALLED 2004

0391/0367



0390/0525

018 "DIA CIRC CONCR
LEN=0035 INSTALLED 2004

018 "DIA CIRC CONCR
LEN=0030 INSTALLED UNKN
1 0 00112 3 01 0027+00 096316 FT
ELM DR
(T684)

0391/0047



095869 FT

1 0 00112 3 01 0027+00
ELM DR
(T684)

LENGTH(AH 2183 BK 3336)
B TENMILE CK
STRUCTURE LENGTH 9 FT
BMSID 30/0021/0380/3073
015 "DIA CIRC CONCR
LEN=0060 INSTALLED 2004

0391/0000



0381/3008



0381/2738



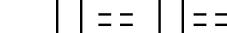
0390/0000

LTH AH 002233 BK 003320
B TENMILE CK
STRUCTURE LENGTH 9 FT
BMSID 30/0021/0380/3073

0380/3073

PARK AV
(T689)

0381/2180



0380/2652

018 "DIA CIRC METAL
LEN=0100 INSTALLED 2004

018 "DIA CIRC CONCR
LEN=0040 INSTALLED 2004

0381/1972



0380/2155

PARK AV
(T689)

GREENE CO FAIRGROUNDS D

0380/1883

018 "DIA CIRC METAL
LEN=0065 INSTALLED 2004
GREENE CO FAIRGROUNDS D

DIR: B TOTAL LEN: 31.545 MI. DIST: 12-2 SR: 21
 LEFT MUN: FRANKLIN T RIGHT MUN: FRANKLIN T

(PARK) 0381/1595 == ==
 LAUREL RUN
 STRUCTURE LENGTH 26 FT
 BMSID 30/0021/0380/1317 0381/1337
 018 "DIA CIRC CONCR
 LEN=0060 INSTALLED 2004 0381/1126

018 "DIA CIRC CONCR
 LEN=0050 INSTALLED 2004 0381/0688
 JEFFERSON RD
 (T734)

SCHOOL DR
 (T734) 0381/0575

018 "DIA CIRC METAL
 LEN=0035 INSTALLED 2004 0381/0216

1 0 00112 3 00 0000+00 092980 FT
 E HIGH ST
 (SR0019 SEG 0291/0000)
 (SR0019 SEG 0290/0000)
 NC ROY E FURMAN HW

E HIGH ST INTER-BK
 (SR0019 SEG 0291/0000)
 MFC BEGIN = B
 LTH AH 003336 BK 007881 0381/0000
 092980 FT

HIGH ST INTER-AHD
 (SR0019 SEG 0350/0000)
 MORRIS ST
 (SR0019 SEG 0351/0000)
 (SR0019 SEG 0350/0000)
 MORRIS ST
 (SR3015 SEG 0010/2412)

WAYNESBURG B 0371/0431
 BLACKBERRY ST
 (BORO) 0371/0215
 1 0 00109 0 00 0009+72 092549 FT
 RICHHILL ST
 (SR0019 SEG 0350/0000)
 (SR0019 SEG 0351/0000)
 RICHHILL ST

0380/1570 (PARK)
 LAUREL RUN
 STRUCTURE LENGTH 26 FT
 BMSID 30/0021/0380/1317 0380/1317

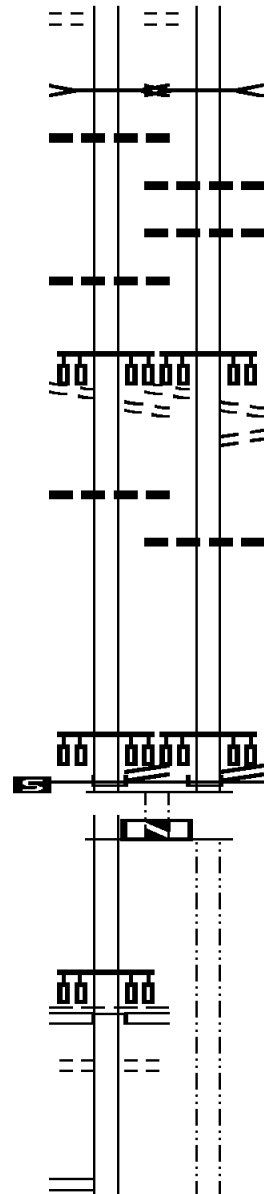
0380/0916 015 "DIA CIRC METAL
 LEN=0030 INSTALLED 2004
 0380/0700 018 "DIA CIRC CONCR
 LEN=0030 INSTALLED 2004

JEFFERSON RD
 (T734)

SCHOOL DR
 (T734) 0380/0555
 LC TO SCHOOL DR
 (CONN) 0380/0495

0380/0210 015 "DIA CIRC CONCR
 LEN=0060 INSTALLED 2004
 092549 FT 1 0 00112 3 00 0000+00
 E HIGH ST
 (SR0019 SEG 0291/0000)
 (SR0019 SEG 0290/0000)
 NC ROY E FURMAN HW

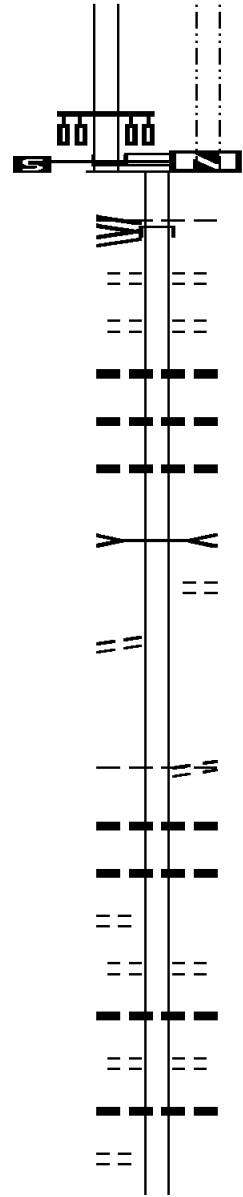
INTER-BK E HIGH ST
 (SR0019 SEG 0290/0000)
 MFC BEGIN = B
 LTH AH 003320 BK 007881 0380/0000
 092549 FT
 7376/0000 LTH AH 007881 BK 000427



DIR: B TOTAL LEN: 31.545 MI. DIST: 12-2 SR: 21
 LEFT MUN: WAYNESBURG B RIGHT MUN: WAYNESBURG B

{SR0019 SEG 0350/0000}
 {SR0019 SEG 0351/0000}

HIGH ST INTER-BK
 (SR0021 SEG 0360/1815)
 MFC BEGIN = B
 LENGTH(AH 0431 BK 1815) 0371/0000
 (SR0021 SEG 0371/0000)
 RICHHILL ST
 (SR0019 SEG 0351/0000) 0360/1815



092549 FT
 7370/0000 LTH AH 000427 BK 001815
 INTER-AHD RICHHILL ST
 (SR0019 SEG 0351/0000)
 WAYNESBURG B
 SPRING ST
 (BORO)
 WEST ST
 (BORO)
 015 " DIA CIRC CONCR
 LEN=0036 INSTALLED 2004
 024 " DIA CIRC CONCR
 LEN=0040 INSTALLED 2004
 018 " DIA CIRC METAL
 LEN=0060 INSTALLED 2004
 TOLL GATE RN
 STRUCTURE LENGTH 9 FT
 BMSID 30/0021/0360/0401
 CIRCLE AL
 (T478)

TOLLGATE RUN RD
 (T726) 0360/0340
 090734 FT

090734 FT 1 0 00109 0 00 0027+27
 CIRCLE AL
 (T478)
 WAYNESBURG
 FRANKLIN T
 LENGTH(AH 1815 BK 2720)
 024 " DIA CIRC CONCR
 LEN=0040 INSTALLED 2004
 024 " DIA CIRC CONCR
 LEN=0045 INSTALLED 2004

ELY AV
 (T774) 0350/1475

0350/1125 JENNINGS AV
 (T506)
 018 " DIA CIRC CONCR
 LEN=0045 INSTALLED 2004
 LOCUST ST
 (T681)
 018 " DIA CIRC CONCR
 LEN=0040 INSTALLED 2004

BUCHANAN AV
 (T770) 0350/0430
 TO 0018/0420 SH

EXTRACT DATE: 12/18/2023
PRINT DATE: 12/21/2023

ROADWAY MANAGEMENT SYSTEM
SLD COUNTY/SR - ANNUAL PRINT

PAGE NUMBER: 66
COUNTY: GREENE

DIR: B TOTAL LEN: 31.545 MI.
LEFT MUN: FRANKLIN T

DIST: 12-2 SR: 21
RIGHT MUN: FRANKLIN T

(CONN)

0350/0155
088014 FT

BROWNS CREEK RD
(SR0018 SEG 0420/0000)

0350/0000
088014 FT

1 0 00256 0 00 0849+45
MCQUAY RD
(T464)

084824 FT
0340/0000



088014 FT	1 0 00109 0 00 0054+72
INTER-BK	NC HIGH ST ROY E FURMAN HW (SR0018 SEG 0420/0000) MFC BEGIN = B LTH AH 002720 BK 030998
0350/0000	
088014 FT	
7344/0000	LTH AH 030998 BK 003190
INTER-AHD	ROY E FURMAN HW (SR0018 SEG 0300/0000) GOLDEN OAKS RD (SR0018 SEG 0300/0000)
0340/3190	CENTER T 018 "DIA CIRC METAL
0340/2782	LEN=0040 INSTALLED 2004 024 "DIA CIRC METAL
0340/2216	LEN=0040 INSTALLED 2004 018 "DIA CIRC METAL
0340/2018	LEN=0040 INSTALLED 2004 018 "DIA CIRC METAL
0340/1365	LEN=0035 INSTALLED 2004
0340/0897	BMSFN 30/0021/0340/0881 0 0 00000 0 00 0000+00 B S F TENMIL
0340/0881	BMSBG 30/0021/0340/0881 015 "DIA CIRC CONCR
0340/0716	LEN=0040 INSTALLED 2004 015 "DIA CIRC METAL
0340/0354	LEN=0040 INSTALLED 2004 015 "DIA CIRC METAL
0340/0053	LEN=0040 INSTALLED 2004
084824 FT	
0340/0000	LENGTH(AH 3190 BK 2734) 015 "DIA CIRC METAL
0330/2518	LEN=0040 INSTALLED 2004 015 "DIA CIRC METAL
0330/2238	LEN=0040 INSTALLED 2004 024 "DIA CIRC METAL
0330/1987	LEN=0040 INSTALLED 2004 018 "DIA CIRC METAL
0330/1616	LEN=0040 INSTALLED 2004 015 "DIA CIRC METAL
0330/1471	LEN=0040 INSTALLED 2004 015 "DIA CIRC METAL
0330/1108	LEN=0040 INSTALLED 2004 015 "DIA CIRC METAL

DIR: B TOTAL LEN: 31.545 MI. DIST: 12-2 SR: 21
 LEFT MUN: CENTER T RIGHT MUN: CENTER T

1 0 00256 0 00 0822+18 082090 FT
 WEST RUN RD
 (SR4027 SEG 0010/0000) 0330/0000

0330/0762	LEN=0040	INSTALLED	2004
0330/0386	048 "DIA	CIRC METAL	
082090 FT	LEN=0040	INSTALLED	2004
0330/0000	LENGTH(AH 2734 BK 2288)		
0320/2250	BMSSEN 30/0021/0320/2223		
	0 0 00000 0 00 0000+00		
	WEST RUN		
0320/2223	BMSBG 30/0021/0320/2223		
	015 "DIA	CIRC CONCR	
0320/1605	LEN=0030	INSTALLED	2004
	018 "DIA	CIR PLASTIC	
0320/1360	LEN=0030	INSTALLED	UNKN
0320/1308	BMSSEN 30/0021/0320/1234		
	0 0 00000 0 00 0000+00		
	S.F.TENMILE		
0320/1234	BMSBG 30/0021/0320/1234		
	018 "DIA	CIRC CONCR	
0320/0295	LEN=0030	INSTALLED	UNKN
0320/0064	BMSSEN 30/0021/0320/0000		
079802 FT	1 0 00256 0 00 0799+23		
	SOUTH FORK TENMILE CREE		
	BMSBG 30/0021/0320/0000		
0320/0000	LENGTH(AH 2288 BK 2045)		
	015 "DIA	CIRC CONCR	
0310/1859	LEN=0035	INSTALLED	2004
	015 "DIA	CIRC METAL	
0310/1054	LEN=0035	INSTALLED	2004
	018 "DIA	CIRC METAL	
0310/0594	LEN=0035	INSTALLED	2004
077757 FT	1 0 00256 0 00 0777+98		
	015 "DIA	CIRC METAL	
	LEN=0035	INSTALLED	2004
0310/0000	LENGTH(AH 2045 BK 2100)		
	018 "DIA	CIRC METAL	
0300/1752	LEN=0040	INSTALLED	2004
	015 "DIA	CIRC METAL	
0300/1446	LEN=0040	INSTALLED	2004
	024 "H 60 "W	CONC STRUCT	
0300/1128	LEN=0040	INSTALLED	2004
	018 "DIA	CIRC CONCR	
0300/0843	LEN=0040	INSTALLED	2004
	TOWER RD		

ROCK HILL RD
 (T393)

0300/1110

DIR: B TOTAL LEN: 31.545 MI. DIST: 12-2 SR: 21
 LEFT MUN: CENTER T RIGHT MUN: CENTER T

Stationing	Structure	Material	Length	Notes
075657 FT	==	0300/0345 (T436)	1 0 00256	0 00 0756+98
		018 " DIA	CIRC	CONCR
		LEN=0040	INSTALLED	2004
		LENGTH(AH 2100 BK 2910)		
		015 " DIA	CIRC	METAL
		LEN=0040	INSTALLED	2004
		018 " DIA	CIRC	METAL
		LEN=0040	INSTALLED	2004
		030 " DIA	CIRC	CONCR
		LEN=0040	INSTALLED	2004
		015 " DIA	CIRC	CONCR
		LEN=0040	INSTALLED	2004
		015 " DIA	CIRC	CONCR
		LEN=0040	INSTALLED	2004
		015 " DIA	CIRC	CONCR
		LEN=0040	INSTALLED	2004
		0290/0420		
		0290/0060		
		BMSSEN 30/0021/0290/0039		
		1 0 00256	0 00	0728+25
		SCOTT RUN		
		BMSBG 30/0021/0290/0039		
		1 0 00256	0 00	0727+88
		COVERED BRIDGE RD		
		(T424)		
		LENGTH(AH 2910 BK 2380)		
		015 " DIA	CIRC	CONCR
		LEN=0035	INSTALLED	2004
		015 " DIA	CIRC	CONCR
		LEN=0040	INSTALLED	2004
		018 " DIA	CIRC	CONCR
		LEN=0035	INSTALLED	2004
		015 " DIA	CIRC	CONCR
		LEN=0035	INSTALLED	2004
		048 " DIA	CIRC	CONCR
		LEN=0055	INSTALLED	2004
		0280/0607		
		018 " DIA	CIRC	CONCR
		LEN=0035	INSTALLED	2004
		1 0 00256	0 00	0704+75
		BUTTERNUT HOLLOW RD		
		(T416)		
		LENGTH(AH 2380 BK 3054)		
		015 " DIA	CIRC	CONCR
		LEN=0035	INSTALLED	2004
		015 " DIA	CIRC	CONCR
		LEN=0040	INSTALLED	2004
		015 " DIA	CIRC	CONCR
		LEN=0040	INSTALLED	2004
		015 " DIA	CIRC	CONCR
		LEN=0040	INSTALLED	2004

SCOTT RUN RD
 (SR4017 SEG 0010/0000) 0290/0000

MORRIS RUN RD
 (T416) 0280/0580

070367 FT

DIR: B TOTAL LEN: 31.545 MI. DIST: 12-2 SR: 21
 LEFT MUN: CENTER T RIGHT MUN: CENTER T

067313 FT

065122 FT

062598 FT

0270/2050	LEN=0040	INSTALLED	UNKN
	015 "DIA	CIRC	CONCR
0270/1857	LEN=0045	INSTALLED	2004
	015 "DIA	CIRC	CONCR
0270/1457	LEN=0040	INSTALLED	2004
	018 "DIA	CIRC	CONCR
0270/1318	LEN=0040	INSTALLED	2004
	015 "DIA	CIRC	CONCR
0270/0903	LEN=0040	INSTALLED	2004
	OAK RD		
	(T750)		
0270/0235	015 "DIA	CIRC	CONCR
0270/0170	LEN=0040	INSTALLED	2004
	015 "DIA	CIRC	METAL
0270/0033	LEN=0040	INSTALLED	2004
067313 FT	1 0 00256	0 00	0673+11
	JACOBS RUN RD		
	(SR3007 SEG 0280/3590)		
0270/0000	LENGTH(AH	3054	BK 2191)
	018 "DIA	CIRC	METAL
0260/1183	LEN=0050	INSTALLED	2004
	024 "DIA	CIRC	METAL
0260/0786	LEN=0050	INSTALLED	2004
	015 "DIA	CIRC	METAL
0260/0234	LEN=0045	INSTALLED	2004
065122 FT	1 0 00256	0 00	0651+53
	VILLAGE: RUTAN		
	024 "DIA	CIRC	METAL
0260/0000	LEN=0040	INSTALLED	2004
	LENGTH(AH	2191	BK 2524)
	015 "DIA	CIRC	METAL
0250/2162	LEN=0040	INSTALLED	2004
	015 "DIA	CIRC	METAL
0250/1971	LEN=0040	INSTALLED	2004
	015 "DIA	CIRC	METAL
0250/1632	LEN=0040	INSTALLED	2004
	015 "DIA	CIRC	METAL
0250/1390	LEN=0040	INSTALLED	2004
	030 "DIA	CIRC	CONCR
0250/0922	LEN=0040	INSTALLED	2004
	015 "DIA	CIRC	METAL
0250/0749	LEN=0045	INSTALLED	2004
	015 "DIA	CIRC	METAL
0250/0405	LEN=0040	INSTALLED	2004
062598 FT	1 0 00256	0 00	0626+29
	024 "DIA	CIRC	METAL
	LEN=0040	INSTALLED	2004

DIR: B TOTAL LEN: 31.545 MI. DIST: 12-2 SR: 21
 LEFT MUN: CENTER T RIGHT MUN: CENTER T

060168 FT

056686 FT

	0250/0000	LENGTH(AH 2524 BK 2430)
	018 "DIA	CIRC METAL
	0240/2016	LEN=0040 INSTALLED 2004
	018 "DIA	CIRC METAL
	0240/1757	LEN=0040 INSTALLED 2004
	015 "DIA	CIRC METAL
	0240/1402	LEN=0040 INSTALLED 2004
	024 "DIA	CIRC METAL
	0240/1197	LEN=0040 INSTALLED 2004
	0240/1003	BMSSEN 30/0021/0240/0991
	1 0 00256	0 00 0611+94
		B GRAYS FORK
	0240/0991	BMSBG 30/0021/0240/0991
	015 "DIA	CIRC CONCR
	0240/0682	LEN=0040 INSTALLED 2004
	060168 FT	1 0 00256 0 00 0601+99
		060 "DIA CIRC CONCR
		LEN=0040 INSTALLED 2004
	0240/0000	LENGTH(AH 2430 BK 3482)
	015 "DIA	CIRC CONCR
	0230/2763	LEN=0045 INSTALLED 2004
	018 "DIA	CIRC CONCR
	0230/2111	LEN=0045 INSTALLED 2004
	015 "DIA	CIRC METAL
	0230/1564	LEN=0040 INSTALLED 2004
	015 "DIA	CIRC METAL
	0230/1381	LEN=0040 INSTALLED 2004
	015 "DIA	CIRC CONCR
	0230/1182	LEN=0030 INSTALLED 2004
		HARVEY HILL RD
	0230/1165	(T400)
	024 "DIA	CIRC METAL
	0230/0935	LEN=0040 INSTALLED 2004
	015 "DIA	CIRC METAL
	0230/0774	LEN=0040 INSTALLED 2004
	015 "DIA	CIRC METAL
	0230/0513	LEN=0040 INSTALLED 2004
	056686 FT	1 0 00256 0 00 0567+41
		048 "DIA CIRC METAL
		LEN=0040 INSTALLED 2004
	0230/0000	LENGTH(AH 3482 BK 2334)
	018 "DIA	CIRC CONCR
	0220/1902	LEN=0040 INSTALLED 2004
	015 "DIA	CIRC CONCR
	0220/1452	LEN=0040 INSTALLED 2004
	042 "DIA	CIRC METAL
	0220/1028	LEN=0040 INSTALLED 2004

DIR: B TOTAL LEN: 31.545 MI. DIST: 12-2 SR: 21
 LEFT MUN: CENTER T RIGHT MUN: CENTER T

HOPEWELL RIDGE RD
 (T565)

0220/0035
 054352 FT

1 0 00256 0 00 0513+83 051333 FT
 GRANGE RD
 (SR4010 SEG 0010/0000) 0210/0000

049048 FT

0220/0767	015 " DIA	CIRC CONCR	LEN=0040	INSTALLED	2004
0220/0364	015 " DIA	CIRC CONCR	LEN=0040	INSTALLED	2004
054352 FT	1 0 00256	0 00 0543+88	030"H 60"W	CONC STRUCT	
0220/0000	LEN=0040	INSTALLED	2004	LENGTH(AH 2334 BK 3019)	
0210/2646	015 " DIA	CIRC CONCR	LEN=0040	INSTALLED	2004
0210/2102	024 " DIA	CIRC CONCR	LEN=0040	INSTALLED	2004
0210/1773	018 " DIA	CIRC CONCR	LEN=0040	INSTALLED	2004
0210/1441	018 " DIA	CIRC CONCR	LEN=0040	INSTALLED	2004
0210/1330	CENTER	GRAY T	018 " DIA	CIRC CONCR	
0210/1108	LEN=0040	INSTALLED	2004	YUKON HILL RD	
0210/1000	(T382)	018 " DIA	CIRC CONCR	LEN=0040	INSTALLED 2004
0210/0510	015 " DIA	CIRC CONCR	LEN=0040	INSTALLED	2004
0210/0111	015 " DIA	CIRC CONCR	LEN=0040	INSTALLED	2004
051333 FT	0210/0000	LENGTH(AH 3019 BK 2285)	BMSSEN 30/0021/0200/2149	0 0 00000 0 00 0000+00	
0200/2205	GRAYS FORK	0200/2149	BMSBG 30/0021/0200/2149	018 " DIA	CIRC CONCR
0200/1778	LEN=0040	INSTALLED	2004	015 " DIA	CIRC CONCR
0200/1506	LEN=0040	INSTALLED	2004	018 " DIA	CIRC CONCR
0200/0938	LEN=0040	INSTALLED	2004	015 " DIA	CIRC CONCR
0200/0710	LEN=0030	INSTALLED	2004		
0200/0071	BMSSEN 30/0021/0200/0000	1 0 00256	0 00 0491+26	GRAYS FORK	
049048 FT	0200/0000	LENGTH(AH 2285 BK 2405)	015 " DIA	CIRC CONCR	

EXTRACT DATE: 12/18/2023
PRINT DATE: 12/21/2023

ROADWAY MANAGEMENT SYSTEM
SLD COUNTY/SR - ANNUAL PRINT

PAGE NUMBER: 60
COUNTY: GREENE

DIR: B TOTAL LEN: 31.545 MI.
LEFT MUN: GRAY T

DIST: 12-2 SR: 21
RIGHT MUN: GRAY T

Segment Description	Stationing	Length (FT)	Notes
	0190/2074	LEN=0040	INSTALLED 2004
	0190/1720	LEN=0040	INSTALLED 2004
	0190/1428	LEN=0045	INSTALLED 2004
	0190/1400	(T390)	HIDDEN VALLEY RD
	0190/0773	LEN=0045	INSTALLED 2004
	0190/0446	LEN=0040	INSTALLED 2004
	0190/0199	LEN=0045	INSTALLED 2004
	046643 FT	046643 FT	1 0 00256 0 00 0466+88
MAIN ST (SR4007 SEG 0010/0000) FOR SR 0021 AND 4007 (CONN)	0190/0000		015 "DIA CIRC CONCR
	0180/2260		LEN=0045 INSTALLED 2004
	0180/2175		CHURCH ST (TB80)
	0180/2162		LEN=0045 INSTALLED 2004
	0180/2080		LENGTH(AH 2405 BK 2390)
	0180/1529		BMS EN 30/0021/0180/2162
	0180/1247		1 0 00256 0 00 0464+46
	0180/0620		B GRAYS FORK
MARTIN RD (SR4009 SEG 0010/0000)	0180/0492		BMSBG 30/0021/0180/2162
	0180/0387		FIREHALL LN (TWP)
	0180/0370		024 "DIA CIRC CONCR
	044253 FT	044253 FT	LEN=0035 INSTALLED 2004
	0180/0000		018 "DIA CIRC CONCR
	0170/2483		LEN=0040 INSTALLED UNKN
			015 "DIA CIRC CONCR
			LEN=0035 INSTALLED 2004
			1 0 00256 0 00 0446+47
			GRINNAGE RUN
			BMSBG 30/0021/0180/0370
			1 0 00256 0 00 0442+71
			VILLAGE: GRAYSVILLE
			GRAYS FORK
			STRUCTURE LENGTH 10 FT
			BMSID 30/0021/0180/0000
			LENGTH(AH 2390 BK 2806)
			015 "DIA CIRC CONCR
			LEN=0045 INSTALLED 2004
			SCHOOL RD

DIR: B TOTAL LEN: 31.545 MI. DIST: 12-2 SR: 21
 LEFT MUN: GRAY T RIGHT MUN: GRAY T

	0170/2255	(T372)	
---	0170/1983	015 "DIA	CIRC CONCR
---	0170/1792	LEN=0050	INSTALLED 2004
---		015 "DIA	CIRC CONCR
---		LEN=0050	INSTALLED 2004
---	0170/1046	015 "DIA	CIRC CONCR
---		LEN=0045	INSTALLED 2004
---	0170/0847	GRAY	
---		RICHHILL T	
---	0170/0524	015 "DIA	CIRC CONCR
---		LEN=0045	INSTALLED 2004
---		STOKES RD	
---	0170/0235	(T569)	
---	0170/0220	018 "DIA	CAST IRON
---		LEN=0050	INSTALLED 2004
---	041447 FT	1 0 00256	0 00 0414+34
---		018 "DIA	CAST IRON
---		LEN=0045	INSTALLED 2004
---	0170/0000	LENGTH(AH	2806 BK 2054)
---		018 "DIA	CIRC CONCR
---	0160/1468	LEN=0040	INSTALLED 2004

---		015 "DIA	CIRC METAL
---	0160/0725	LEN=0040	INSTALLED 2004
---		015 "DIA	CIRC CONCR
---	0160/0455	LEN=0040	INSTALLED 2004
---		018 "DIA	CIRC METAL
---	0160/0197	LEN=0045	INSTALLED 2004
---	039393 FT	1 0 00256	0 00 0394+18
---		POLAND RUN RD	
---		(SR4005 SEG 0070/2858)	
---	0160/0000	LENGTH(AH	2054 BK 2496)
---		015 "DIA	CIRC CONCR
---	0150/2409	LEN=0045	INSTALLED 2004

---	0150/1763	015 "DIA	CIRC CONCR
---		LEN=0045	INSTALLED 2004
---	0150/1372	015 "DIA	CIRC CONCR
---		LEN=0045	INSTALLED 2004
---	0150/1235	015 "DIA	CIRC CONCR
---		LEN=0045	INSTALLED 2004
---	0150/0862	015 "DIA	CIRC CONCR
---		LEN=0045	INSTALLED 2004

---	036897 FT	1 0 00256	0 00 0369+28

CROW RD
 (T571)
 SAWMILL RD
 (SR4005 SEG 0080/0000) 0160/1395

DIR: B TOTAL LEN: 31.545 MI. DIST: 12-2 SR: 21
 LEFT MUN: RICHHILL T RIGHT MUN: RICHHILL T

Stationing	Description	Material	Year
0150/0000	015" DIA CIRC CONCR	INSTALLED	2004
0140/2372	015" DIA CIRC CONCR	INSTALLED	2004
0140/0884	015" DIA CIRC CONCR	INSTALLED	2004
0140/0550	015" DIA CIRC CONCR	INSTALLED	2004
034311 FT	1 0 00256 0 00 0343+42	FAIRVIEW CHURCH RD	(SR4008 SEG 0090/0000)
0140/0000	015" DIA CIRC CONCR	INSTALLED	2004
0130/2871	015" DIA CIRC CONCR	INSTALLED	2004
0130/1807	015" DIA CIRC CONCR	INSTALLED	2004
0130/1557	015" DIA CIRC CONCR	INSTALLED	2004
0130/1371	015" DIA CIRC CONCR	INSTALLED	2004
0130/1209	NEBO RIDGE RD (SR4008 SEG 0080/2888)		
0130/1194	015" DIA CIRC CONCR	INSTALLED	2004
0130/0453	015" DIA CIRC CONCR	INSTALLED	2004
0130/0159	015" DIA CIRC CONCR	INSTALLED	2004
0130/0155	MUNICIPAL LN (TWP)		
0130/0017	024" DIA CIR PLASTIC	INSTALLED	2004
031006 FT	1 0 00256 0 00 0310+26	CRABAPPLE RD	(SR4002 SEG 0050/1980)
0130/0000	015" DIA CIRC CONCR	INSTALLED	2004
0120/2021	015" DIA CIRC CONCR	INSTALLED	2004
0120/1845	FERRELL AV (TWP)		
0120/1652	015" DIA CIRC CONCR	INSTALLED	2004
0120/1350	RUSH RD (T356)		

DIR: B TOTAL LEN: 31.545 MI. DIST: 12-2 SR: 21
 LEFT MUN: RICHHILL T RIGHT MUN: RICHHILL T

Stationing	Notes	Stationing	Notes
	==	0120/1175	RUSH RD (T353)
	==	0120/0830	FERRELL AV (TWP)
	---	0120/0823	015 " DIA CIRC CONCR LEN=0030 INSTALLED 2004
	---	0120/0486	015 " DIA CIRC CONCR LEN=0045 INSTALLED 2004
	---	0120/0293	015 " DIA CIRC CONCR LEN=0045 INSTALLED 2004
	---	0120/0112	015 " DIA CIRC CONCR LEN=0045 INSTALLED 2004
028618 FT		028618 FT	1 0 00256 0 00 0286+77 MCNAY RIDGE RD (T350)
	==	5 0120/0000	LENGTH(AH 2388 BK 3298)
	---	0110/2827	015 " DIA CIRC CONCR LEN=0045 INSTALLED 2004
	---	0110/2573	015 " DIA CIRC CONCR LEN=0060 INSTALLED 2004
	---	0110/2277	015 " DIA CIRC CONCR LEN=0045 INSTALLED 2004
	---	0110/1608	024 " DIA CIRC CONCR LEN=0100 INSTALLED 2004
	---	0110/0208	015 " DIA CIRC CONCR LEN=0045 INSTALLED 2004
025320 FT		025320 FT	1 0 00256 0 00 0253+53 VILLAGE: WIND RIDGE
	5	0110/0000	LENGTH(AH 3298 BK 2695)
	---	0100/0515	015 " DIA CIRC CONCR LEN=0045 INSTALLED 2004
	---	0100/0299	015 " DIA CIRC CONCR LEN=0045 INSTALLED 2004
	---	0100/0086	015 " DIA CIRC CONCR LEN=0045 INSTALLED 2004
1 0 00256 0 00 0226+56 022625 FT		022625 FT	
HEADLEY HOLLOW RD (T347)		0100/0000	5 LENGTH(AH 2695 BK 2698)
	==	0090/2212	024 " DIA CIRC CONCR LEN=0060 INSTALLED 2004

EXTRACT DATE: 12/18/2023
PRINT DATE: 12/21/2023

ROADWAY MANAGEMENT SYSTEM
SLD COUNTY/SR - ANNUAL PRINT

PAGE NUMBER: 56
COUNTY: GREENE

DIR: B TOTAL LEN: 31.545 MI.
LEFT MUN: RICHHILL T

DIST: 12-2 SR: 21
RIGHT MUN: RICHHILL T

Stationing	Segment	Material	Length	Notes
019927 FT	0090/1632	024 " DIA CIRC CONCR	LEN=0060	INSTALLED 2004
	0090/1379	015 " DIA CIRC CONCR	LEN=0045	INSTALLED 2004
	0090/1110	015 " DIA CIRC CONCR	LEN=0045	INSTALLED 2004
	0090/0828	015 " DIA CIRC CONCR	LEN=0045	INSTALLED 2004
	0090/0439	015 " DIA CIRC CONCR	LEN=0045	INSTALLED 2004
	019927 FT	1 0 00256 0 00 0199+60		
	0090/0000	018 " DIA CIRC CONCR	LEN=0045	INSTALLED 2004
	0080/1285	LENGTH(AH 2698 BK 1786) 015 " DIA CIRC CONCR		
	0080/0835	LEN=0045 INSTALLED 2004 015 " DIA CIRC CONCR		
	0080/0525	LEN=0050 INSTALLED 2004 015 " DIA CIRC CONCR		
018141 FT	0080/0315	LEN=0045 INSTALLED 2004		
	018141 FT	1 0 00256 0 00 0181+94		
	0080/0000	BRISTORIA RD (SR3022 SEG 0010/0000) LENGTH(AH 1786 BK 3476) 018 " DIA CIRC CONCR		
	0070/3032	LEN=0060 INSTALLED 2004		
	0070/2535	024 " DIA CIRC CONCR LEN=0045 INSTALLED 2004		
	0070/1632	024 " DIA CIRC CONCR LEN=0060 INSTALLED 2004		
	0070/1196	024 " DIA CIRC CONCR LEN=0045 INSTALLED 2004		
	0070/0596	015 " DIA CIRC CONCR LEN=0045 INSTALLED 2004		
	0070/0501	048 "H 36 "W CONC STRUCT LEN=0045 INSTALLED 2004		
	0070/0249	048 " DIA CIRC CONCR LEN=0045 INSTALLED 2004		
1 0 00256 0 00 0147+00 014665 FT BUCKLAND RD (T334)	014665 FT			
	0070/0000	LENGTH(AH 3476 BK 1282) BMSBN 30/0021/0060/0991 1 0 00256 0 00 0144+38 N F WHEELING		
	0060/1039	BMSBG 30/0021/0060/0991		
	0060/0991			

DIR: B TOTAL LEN: 31.545 MI. DIST: 12-2 SR: 21
 LEFT MUN: RICHHILL T RIGHT MUN: RICHHILL T

WHEELING CREEK RD
 (SR3001 SEG 0350/0000) 0060/0342
 013383 FT

		0060/0520	ALEPPO RD
		0060/0486	(SR3001 SEG 0340/1701)
			BMSSEN 30/0021/0060/0429
			1 0 00256 0 00 0138+73
		0060/0429	S F WHEELING
			BMSBG 30/0021/0060/0429
		013383 FT	1 0 00256 0 00 0133+56
			015 "DIA CIRC CONCR
			LEN=0045 INSTALLED 2004
			LENGTH(AH 1282 BK 3021)
		0060/0000	015 "DIA CIRC CONCR
			LEN=0045 INSTALLED 2004
		0050/2669	015 "DIA CIRC CONCR
			LEN=0045 INSTALLED 2004
		0050/2348	015 "DIA CIRC CONCR
			LEN=0045 INSTALLED 2004
		0050/2025	015 "DIA CIRC CONCR
			LEN=0045 INSTALLED 2004
		0050/1460	015 "DIA CIRC CONCR
			LEN=0045 INSTALLED 2004
		0050/1158	015 "DIA CIRC CONCR
			LEN=0045 INSTALLED 2004
		0050/0804	015 "DIA CIRC CONCR
			LEN=0045 INSTALLED 2004
		0050/0494	015 "DIA CIRC CONCR
			LEN=0045 INSTALLED 2004
		0050/0214	015 "DIA CIRC CONCR
			LEN=0045 INSTALLED 2004
		010362 FT	1 0 00256 0 00 0103+62
			VILLAGE: RYERSON
			015 "DIA CIRC CONCR
			LEN=0045 INSTALLED 2004
			LENGTH(AH 3021 BK 2488)
		0050/0000	015 "DIA CIRC CONCR
			LEN=0060 INSTALLED 2004
		0040/2206	015 "DIA CIRC CONCR
			LEN=0045 INSTALLED 2004
		0040/1804	015 "DIA CIRC CONCR
			LEN=0045 INSTALLED 2004
		0040/1499	015 "DIA CIRC CONCR
			LEN=0045 INSTALLED 2004
		0040/1300	015 "DIA CIRC CONCR
			LEN=0045 INSTALLED 2004
		0040/1141	015 "DIA CIRC CONCR
			LEN=0045 INSTALLED 2004
		0040/0655	015 "DIA CIRC CONCR
			LEN=0045 INSTALLED 2004
		007874 FT	1 0 00256 0 00 0078+74
			015 "DIA CIRC CONCR
			LEN=0045 INSTALLED 2004
			LENGTH(AH 2488 BK 2796)
		0040/0000	

010362 FT

007874 FT

DIR: B TOTAL LEN: 31.545 MI. DIST: 12-2 SR: 21
 LEFT MUN: RICHHILL T RIGHT MUN: RICHHILL T

Stationing	Description	Material	Length	Year
0030/1063	015 " DIA	CIRC CONCR	LEN=0050	2004
0030/0772	015 " DIA	CIRC CONCR	LEN=0045	2004
0030/0050	015 " DIA	CIRC CONCR	LEN=0040	2004
005078 FT	1 0 00256	0 00 0050+78		
0030/0000	LENGTH(AH	2796 BK 2490)		
0020/2076	015 " DIA	CIRC CONCR	LEN=0045	2004
0020/1889	015 " DIA	CIRC CONCR	LEN=0045	2004
0020/1478	015 " DIA	CIRC CONCR	LEN=0045	2004
0020/0901	015 " DIA	CIRC CONCR	LEN=0045	2004
0020/0639	015 " DIA	CIRC CONCR	LEN=0045	2004
0020/0351	015 " DIA	CIRC CONCR	LEN=0045	2004
002588 FT	1 0 00256	0 00 0025+88		
0020/0000	LENGTH(AH	2490 BK 2588)		
0010/1782	015 " DIA	CIRC CONCR	LEN=0045	2004
0010/1509	015 " DIA	CIRC CONCR	LEN=0045	2004
0010/1253	015 " DIA	CIRC CONCR	LEN=0045	2004
0010/1015	JACOBS RD	(T314)		
DODDS RIDGE RD (SR4001 SEG 0010/0000)	0010/0885			
0010/0368	015 " DIA	CIRC METAL	LEN=0060	2004
0010/0018	015 " DIA	CIRC CONCR	LEN=0050	2004
000000 FT	1 0 00256	0 00 0000+00		
000000 FT	NC RO	WEST VIRGINIA STATE LIN		
000000 FT	INTER-BK	(STBD)		
000000 FT	MFC BEGIN	= C		
0010/0000	LENGTH(AH	2588 BK 0000)		

EXTRACT DATE: 12/18/2023 ROADWAY MANAGEMENT SYSTEM PAGE NUMBER: 53
PRINT DATE: 12/21/2023 SLD COUNTY/SR - ANNUAL PRINT COUNTY: GREENE
DIR: B TOTAL LEN: 25.664 MI. DIST: 12-2 SR: 19
LEFT MUN: WASHINGTON T RIGHT MUN: WASHINGTON T

135508 FT



134579 FT AH-WASHINGTON (62)
INTER-AHD WILLIAM FLINN HW
0510/3425 (SR0019 SEG 0010/0000)

EXTRACT DATE: 12/18/2023
PRINT DATE: 12/21/2023

ROADWAY MANAGEMENT SYSTEM
SLD COUNTY/SR - ANNUAL PRINT

PAGE NUMBER: 52
COUNTY: GREENE

DIR: B TOTAL LEN: 25.664 MI.
LEFT MUN: WASHINGTON T

DIST: 12-2 SR: 19
RIGHT MUN: WASHINGTON T

132083 FT

130505 FT

0510/3192	024 " DIA	CIRC CONCR
LEN=0050	INSTALLED	2003
0510/3160	PEACH TREE LN	
(T416)		
0510/2922	015 " DIA	CIRC CONCR
LEN=0050	INSTALLED	2003
0510/2561	015 " DIA	CIRC CONCR
LEN=0050	INSTALLED	2003
0510/2169	015 " DIA	CIRC CONCR
LEN=0050	INSTALLED	2003
0510/1855	015 " DIA	CIRC CONCR
LEN=0050	INSTALLED	2003
0510/1613	015 " DIA	CIRC CONCR
LEN=0040	INSTALLED	2003
0510/0791	015 " DIA	CIRC CONCR
LEN=0030	INSTALLED	2003
0510/0367	015 " DIA	CIRC CONCR
LEN=0040	INSTALLED	2003
131154 FT	1 0 00325	0 02 0419+00
	018 " DIA	CIRC CONCR
	LEN=0030	INSTALLED 2003
	GOOD HILL RD	
	(T557)	
0510/0000	LENGTH(AH 3425 BK 1578)	
0500/1492	036 " DIA	CIRC CONCR
LEN=0030	INSTALLED	2003
0500/0958	015 " DIA	CIRC CONCR
LEN=0030	INSTALLED	2003
0500/0741	015 " DIA	CIRC CONCR
LEN=0030	INSTALLED	2003
0500/0448	015 " DIA	CIRC CONCR
LEN=0030	INSTALLED	2003
129576 FT	1 0 00325	0 02 0403+53
	054 "H 00" W	MULT CONCR
	LEN=0040	INSTALLED 2003
0500/0000	LENGTH(AH 1578 BK 3310)	
0490/3196	015 " DIA	CIRC CONCR
LEN=0030	INSTALLED	2003
0490/2878	015 " DIA	CIRC CONCR
LEN=0030	INSTALLED	2003
0490/2574	015 " DIA	CIRC CONCR
LEN=0030	INSTALLED	2003
0490/2398	015 " DIA	CIRC CONCR
LEN=0030	INSTALLED	2003
0490/2104	015 " DIA	CIRC CONCR
LEN=0030	INSTALLED	2003
0490/1752	015 " DIA	CIRC CONCR
LEN=0030	INSTALLED	2003

DIR: B TOTAL LEN: 25.664 MI. DIST: 12-2 SR: 19
 LEFT MUN: WASHINGTON T RIGHT MUN: WASHINGTON T

Stationing	Segment	Material	Length	Notes
	0490/1442	015" DIA CIRC CONCR	LEN=0030	INSTALLED 2003
	0490/1053	015" DIA CIRC CONCR	LEN=0030	INSTALLED 2003
	0490/0750	015" DIA CIRC CONCR	LEN=0030	INSTALLED 2003
127195 FT	126266 FT	036" DIA CIRC CONCR	1 0 00325 0 01 0370+41	
	0490/0000	015" DIA CIRC CONCR	LEN=0030	INSTALLED 2003
	0480/2409	015" DIA CIRC CONCR	LEN=0030	INSTALLED 2003
SHAMROCK RD (T415)	0480/2225	018" DIA CIR PLASTIC		
	0480/2210	015" DIA CIRC CONCR	LEN=0030	INSTALLED 2003
	0480/1925	015" DIA CIRC CONCR	LEN=0030	INSTALLED 2003
	0480/1655	015" DIA CIRC CONCR	LEN=0030	INSTALLED 2003
	0480/1240	018" DIA CIRC CONCR	LEN=0035	INSTALLED 2003
	0480/0787	018" DIA CIRC CONCR	LEN=0040	INSTALLED 2003
CONSTANCE RD (T419)	0480/0715			
	0480/0094	BOYD RUN	BMS EN 30/0019/0480/0073	1 0 00325 0 01 0344+82
124570 FT	123641 FT	WILMAN HILL RD (T552)	BMS BG 30/0019/0480/0073	1 0 00325 0 01 0344+05
	0480/0000	015" DIA CIRC CONCR	LEN=0030	INSTALLED 2003
	0470/3373	015" DIA CIRC CONCR	LEN=0030	INSTALLED 2003
	0470/3049	015" DIA CIRC CONCR	LEN=0030	INSTALLED 2003
	0470/2705	015" DIA CIRC CONCR	LEN=0030	INSTALLED 2003
	0470/2320	015" DIA CIR PLASTIC	LEN=0030	INSTALLED 2003
	0470/1918	015" DIA CIRC CONCR	LEN=0030	INSTALLED 2003
	0470/1089	018" DIA CIRC CONCR	LEN=0030	INSTALLED 2003
	0470/1077	BMS EN 30/0019/0470/1052	1 0 00325 0 01 0318+82	

EXTRACT DATE: 12/18/2023
PRINT DATE: 12/21/2023

ROADWAY MANAGEMENT SYSTEM
SLD COUNTY/SR - ANNUAL PRINT

PAGE NUMBER: 50
COUNTY: GREENE

DIR: B TOTAL LEN: 25.664 MI.
LEFT MUN: WASHINGTON T

DIST: 12-2 SR: 19
RIGHT MUN: WASHINGTON T

120991 FT

117161 FT

DUNN STATION RD
(SR0221 SEG 0120/0000) 0450/2960

Station	Material	Length	Notes
0470/1052	BOYD RUN		
0470/0464	BMSBG 30" DIA CIRC PLASTIC	LEN=0030	0019/0470/1052
0470/0391	018" DIA CIRC PLASTIC	LEN=0075	INSTALLED 2003
0470/0238	036" DIA CIRC CONC	LEN=0030	INSTALLED UNKN
120062 FT	1 0 00325		0 01 0308+26
0470/0000	LENGTH(AH 3579 BK 3830)		
0460/3771	015" DIA CIRC CONC	LEN=0030	INSTALLED 2003
0460/3471	015" DIA CIRC CONC	LEN=0030	INSTALLED 2003
0460/3180	015" DIA CIRC CONC	LEN=0030	INSTALLED 2003
0460/2945	015" DIA CIRC CONC	LEN=0030	INSTALLED 2003
0460/2719	024" DIA CIRC PLASTIC	LEN=0030	INSTALLED 2003
0460/2468	015" DIA CIRC CONC	LEN=0030	INSTALLED 2003
0460/2115	015" DIA CIRC CONC	LEN=0030	INSTALLED 2003
0460/1759	015" DIA CIRC CONC	LEN=0030	INSTALLED 2003
0460/1446	015" DIA CIRC CONC	LEN=0030	INSTALLED 2003
0460/1040	RAMP C RD (SR8007 SEG 0512/0000)		
0460/1012	RAMP D RD (SR8007 SEG 0502/0608)		
0460/0685	015" DIA CIRC CONC	LEN=0030	INSTALLED 2003
0460/0418	015" DIA CIRC CONC	LEN=0030	INSTALLED 2003
0460/0095	015" DIA CIRC CONC	LEN=0040	INSTALLED 2003
116232 FT	1 0 00325		0 01 0269+46
0460/0000	LIPPINCOTT RD (SR0221 SEG 0100/1535)		
0460/0000	MFC BEGIN = D		
0450/2514	LENGTH(AH 3830 BK 3100)		
0450/2475	BMSBN 30" DIA CIRC PLASTIC	LEN=0030	0019/0450/2475
	0 0 00000		0 00 0000+00
	RUFF CREEK		

EXTRACT DATE: 12/18/2023
PRINT DATE: 12/21/2023

ROADWAY MANAGEMENT SYSTEM
SLD COUNTY/SR - ANNUAL PRINT

PAGE NUMBER: 49
COUNTY: GREENE

DIR: B TOTAL LEN: 25.664 MI.
LEFT MUN: WASHINGTON T

DIST: 12-2 SR: 19
RIGHT MUN: WASHINGTON T

BYARD RD
(T514)

114061 FT

0450/0000

111677 FT

1 0 00325 0 01 0194+26 109598 FT
TOP RD
(T403)

0430/0000

	0450/2475	BMSBG 30/0019/0450/2475 BRUFFCK STRUCTURE LENGTH 19 FT
	0450/1941	BMSID 30/0019/0450/1941
---	0450/1251	018 "DIA CIRC CONCR LEN=0030 INSTALLED 2003
---	0450/1031	018 "DIA CIRC CONCR LEN=0050 INSTALLED UNKN
---	0450/0672	018 "DIA CIRC CONCR LEN=0050 INSTALLED UNKN
---	0450/0502	018 "DIA CIRC CONCR LEN=0030 INSTALLED 2003
---	0450/0292	015 "DIA CIRC CONCR LEN=0210 INSTALLED 2003
	113132 FT	1 0 00325 0 01 0238+41
==	0450/0000	VILLAGE: RUFF CREEK LENGTH(AH 3100 BK 2384)
---	0440/2022	015 "DIA CIRC CONCR LEN=0045 INSTALLED 2003
---	0440/1748	015 "DIA CIRC CONCR LEN=0045 INSTALLED 2003
---	0440/1385	015 "DIA CIRC CONCR LEN=0035 INSTALLED 2003
---	0440/1097	015 "DIA CIRC CONCR LEN=0035 INSTALLED 2003
---	0440/0620	015 "DIA CIRC CONCR LEN=0050 INSTALLED 2003
---	0440/0501	015 "DIA CIRC CONCR LEN=0050 INSTALLED 2003
	110748 FT	1 0 00325 0 01 0215+75
==	0440/0000	HEMLOCK RD (T402) LENGTH(AH 2384 BK 2079)
---	0430/2007	015 "DIA CIRC CONCR LEN=0060 INSTALLED 2003
---	0430/1647	015 "DIA CIRC CONCR LEN=0045 INSTALLED 2003
	0430/1230	APPLE HILL RD (SR1001 SEG 0030/2697)
---	0430/1029	015 "DIA CIRC CONCR LEN=0040 INSTALLED 2003
---	0430/0322	018 "DIA CIRC CONCR LEN=0050 INSTALLED 2003
	108669 FT	
==	0430/0000	LENGTH(AH 2079 BK 2769)
---	0420/2385	015 "DIA CIRC CONCR LEN=0030 INSTALLED 2003

DIR: B TOTAL LEN: 25.664 MI. DIST: 12-2 SR: 19
 LEFT MUN: WASHINGTON T RIGHT MUN: WASHINGTON T

Stationing	Length	Description	Material	Year
0420/1950	0030	015" DIA	CIRC CONCR	2003
0420/1672	0035	015" DIA	CIRC CONCR	2003
0420/1090		NANNYS LN (PRDR)		
0420/0813	0030	015" DIA	CIR PLASTIC	2003
0420/0378	0030	015" DIA	CIRC CONCR	2003
105900 FT	00325	1 0 01	0166+62	
0420/0000	0030	015" DIA	CIRC CONCR	2003
0410/2481	2769	LENGTH(AH	BK 2665)	
0410/2050	0035	015" DIA	CIRC CONCR	2003
0410/0879	0030	018" DIA	CIRC CONCR	2003
103235 FT	00325	1 0 01	0139+97	
0410/0000	0024	015" DIA	CIRC CONCR	2003
	2665	LENGTH(AH	BK 1733)	
101502 FT				
0400/0000	1733	LENGTH(AH	BK 2706)	
0390/2436	0035	018" DIA	CIRC CONCR	2003
0390/2047	0030	018" DIA	CIRC CONCR	2003
0390/1445	0070	018" DIA	CIRC CONCR	2003
0390/1294	0040	018" DIA	CIRC CONCR	2003
0390/0944	0030	018" DIA	CIRC CONCR	2003
0390/0115	0030	018" DIA	CIRC CONCR	2003
098796 FT				

106829 FT

104164 FT

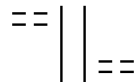
1 0 00325 0 01 0122+64 102431 FT
 MCNAY HILL RD
 (T573) 0400/0000

1 0 00325 0 01 0095+70 099725 FT
 TOLLGATE RUN RD

DIR: B TOTAL LEN: 25.664 MI. DIST: 12-2 SR: 19
 LEFT MUN: FRANKLIN T RIGHT MUN: FRANKLIN T

(T726)

0390/0000



0390/0000 LENGTH(AH 2706 BK 1482)
 COUNTRY LN
 0380/1455 (T726)

098243 FT

0380/0773 015 "DIA CIRC CONCR
 LEN=0030 INSTALLED 2003
 0380/0358 015 "DIA CIRC CONCR
 097314 FT LEN=0030 INSTALLED 2003
 1 0 00325 0 01 0080+88
 018 "DIA CIRC CONCR
 LEN=0030 INSTALLED 2003
 0380/0000 LENGTH(AH 1482 BK 2638)

EDDY CT
 (TWP)

0370/0480



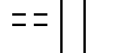
0370/1087 015 "DIA CIRC CONCR
 LEN=0030 INSTALLED 2003
 0370/0635 015 "DIA CIRC CONCR
 LEN=0030 INSTALLED 2003
 DODGE ST
 0370/0480 (TWP)
 015 "DIA CIRC CONCR
 0370/0125 LEN=0035 INSTALLED 2003
 094676 FT 1 0 00325 0 01 0054+50
 FAIRVIEW AV
 (TWP)

095605 FT

0370/0000 LENGTH(AH 2638 BK 2890)
 018 "DIA CIRC CONCR
 0360/2721 LEN=0018 INSTALLED UNKN
 018 "DIA CIRC CONCR
 0360/2322 LEN=0030 INSTALLED UNKN
 HILLER ST
 0360/2140 (T743)
 018 "DIA CIRC METAL
 0360/1578 LEN=0040 INSTALLED UNKN
 018 "DIA CIRC CONCR
 0360/1329 LEN=0030 INSTALLED UNKN

HILLCREST AV
 (BORO)
 1 0 00325 0 00 0026+90
 FIFTH AV
 (BORO)
 FIFTH AV

0360/0215

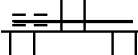


0360/0549 018 "DIA CIRC CONCR
 LEN=0030 INSTALLED 2003
 NC WA SHINGTON RD
 0360/0458 FRANKLIN
 WAYNESBURG B

092715 FT

091786 FT

0360/0000



0360/0000 MFC BEGIN = C
 LENGTH(AH 2890 BK 2565)
 FIFTH AV

DIR: B TOTAL LEN: 25.664 MI. DIST: 12-2 SR: 19
 LEFT MUN: WAYNESBURG B RIGHT MUN: WAYNESBURG B

(BORO)	0351/2490	==	===	==	0350/2565	(BORO)
FIFTH AL						FIFTH AL
(BORO)	0351/2360	==	===		0350/2425	(BORO)
018 "DIA CIRC CONCR						
LEN=0045 INSTALLED 2003	0351/2200	---	---			
FOURTH AV						FOURTH AV
(BORO)	0351/2220	==	===		0350/2270	(BORO)
FOURTH AL						FOURTH AL
(BORO)	0351/2090	==	===		0350/2125	(BORO)
THIRD AV						THIRD AV
(BORO)	0351/1950	==	===		0350/1980	(BORO)
THIRD AL						THIRD AL
(BORO)	0351/1815	==	===		0350/1835	(BORO)
SECOND AV						SECOND AV
(BORO)	0351/1680	==	===		0350/1695	(BORO)
SECOND AL						SECOND AL
(BORO)	0351/1545	==	===		0350/1560	(BORO)
						015 "DIA CIRC CONCR
FIRST AV				---	0350/1400	LEN=0030 INSTALLED 2003
(BORO)	0351/1355	==	===	==	0350/1370	FIRST AV
BERRYHILL AV						(BORO)
(BORO)	0351/1165	==	===	==	0350/1180	BERRYHILL AV
018 "DIA CIRC CONCR						(BORO)
LEN=0040 INSTALLED 2003	0351/0960	---	---			
COLLEGE ST						COLLEGE ST
(BORO)	0351/0945	==	===	==	0350/0955	(BORO)
WAYNE ST						WAYNE ST
(BORO)	0351/0670	==	===	==	0350/0670	(BORO)
FRANKLIN ST						FRANKLIN ST
(BORO)	0351/0435	==	===	==	0350/0435	(BORO)
STRAWBERRY ST						STRAWBERRY ST
(BORO)	0351/0220	==	===	==	0350/0220	(BORO)
					089221 FT	1 0 00325 0 00 0000+00
1 0 00325 7 00 0000+00	090225 FT					HIGH ST
HIGH ST						(SR0021 SEG 0360/1815)
(SR0021 SEG 0360/1815)						NC MORRIS ST
HIGH ST						
(SR0021 SEG 0371/0000)						MORRIS ST
MFC BEGIN = C				00 0000 00		(SR3015 SEG 0010/2412)
LENGTH(AH 2490 BK 1305)	0351/0000	5	5	5	0350/0000	MFC BEGIN = C
CHERRY AV						LENGTH(AH 2565 BK 0435)
(BORO)	0341/1080	==	==			
GREENE ST						
(BORO)						
NC RICHHILL ST						
RICHHILL ST						
(BORO)	0341/0865	==	==			
BLACKBERRY ST						

DIR: B TOTAL LEN: 25.664 MI. DIST: 12-2 SR: 19
 LEFT MUN: WAYNESBURG B RIGHT MUN: WAYNESBURG B

Segment	Stationing	Length	Notes
(BORO) MORRIS ST (SR3015 SEG 0010/1980)	0341/0650		
FRUIT ST (BORO)	0341/0435		
2 0 30124 0 00 0013+05 088920 FT	0341/0220	088786 FT	FRUIT ST (BORO) 1 0 00109 0 00 0004+35
WASHINGTON ST (BORO)			WASHINGTON ST (BORO)
LENGTH(AH 1305 BK 0430) 018 "DIA CIRC METAL LEN=0040 INSTALLED 2003	0341/0000		LENGTH(AH 0435 BK 0430) CHURCH ST (BORO) CIDER AL (BORO)
CHURCH ST (BORO)	0331/0220	088356 FT	1 0 00110 0 02 0887+49
2 0 30124 0 00 0017+27 088490 FT			MORGAN ST (BORO) MORGAN ST (SR0218 SEG 0252/2729)
MORGAN ST (SR0218 SEG 0252/2305)			
LENGTH(AH 0430 BK 1670) WOOD ST (BORO)	0331/0000		LENGTH(AH 0430 BK 1522) WOOD ST (BORO)
CUMBERLAND ST (BORO)	0321/1450	0320/1325	CUMBERLAND ST (BORO)
FINDLEY AL (BORO)	0321/1235	0320/1115	FINDLEY AL (BORO)
EAST ST (BORO)	0321/1025	0320/0895	EAST ST (BORO)
MONTGOMERY AV (BORO)	0321/0805	0320/0680	MONTGOMERY AV (BORO)
	0321/0590	0320/0460	018 "DIA CIRC METAL LEN=0030 INSTALLED 2003
JASPER AL (BORO)	0321/0415	0320/0426	
018 "DIA CIRC METAL LEN=0040 INSTALLED 2003	0321/0284		
PURMAN RUN STRUCTURE LENGTH 18 FT		0320/0148	015 "DIA CIRC CONCR LEN=0030 INSTALLED 2003
BMSID 30/0019/0321/0238	0321/0238	0320/0147	PURMAN RUN STRUCTURE LENGTH 18 FT BMSID 30/0019/0320/0147
		0320/0020	018 "DIA CIRC CONCR LEN=0030 INSTALLED 2003
		086834 FT	1 0 00110 0 01 0872+13
			LIBERTY AV (BORO)
2 0 30124 0 00 0035+04 086820 FT			018 "DIA CIRC CONCR LEN=0040 INSTALLED 2003

EXTRACT DATE: 12/18/2023
PRINT DATE: 12/21/2023

ROADWAY MANAGEMENT SYSTEM
SLD COUNTY/SR - ANNUAL PRINT

PAGE NUMBER: 44
COUNTY: GREENE

DIR: B TOTAL LEN: 25.664 MI.
LEFT MUN: WAYNESBURG B

DIST: 12-2 SR: 19
RIGHT MUN: WAYNESBURG B

LIBERTY AV (BORO) LENGTH(AH 1670 BK 2496)	0321/0000	5	==	5	0320/0000	LIBERTY AV (BORO) LENGTH(AH 1522 BK 2495)
PORTER ST (SR2003 SEG 0330/1877)	0311/2385	00	0000	00	0310/2300	PORTER ST (SR2003 SEG 0330/2334)
CHERRY ST (BORO)	0311/2165	==	==	==	0310/2085	CHERRY ST (BORO)
MAIDEN ST (BORO)	0311/1950	==	==	==	0310/1865	MAIDEN ST (BORO)
FRUIT AL (BORO)	0311/1735	==	==	==	0310/1655	FRUIT AL (BORO)
CENTER AV (BORO)	0311/1645	==	==	==	0310/1440	SYCAMORE ST (BORO)
SYCAMORE ST (BORO)	0311/1525	==	==	==	0310/1430	JACKSON RUN STRUCTURE LENGTH 15 FT BMSID 30/0019/0310/1430
018 "DIA CIRC METAL LEN=0030 INSTALLED 2003	0311/1496	---	---	---	0310/1430	WOODLAND AV (T713)
JACKSON RUN STRUCTURE LENGTH 10 FT BMSID 30/0019/0311/1245	0311/1245	---	---	---	0310/1180	WOODLAND AV (T713)
WAYNESBURG FRANKLIN T	0311/1084	---	---	---	0310/1166	WAYNESBURG FRANKLIN T
WOODLAND AV (T728)	0311/1080	---	---	---	0310/1165	015 "DIA CIRC CONCR LEN=0250 INSTALLED 2003
018 "DIA CIRC CONCR LEN=0030 INSTALLED 2003	0311/0663	---	---	---	0310/1010	SHERMAN AV (T730)
018 "DIA CIRC CONCR LEN=0186 INSTALLED 2003	0311/0587	---	---	---	0310/0595	BONAR AV (T732)
ARCH ST (T732)	0311/0550	00	00	00	0310/0565	ARCH ST (T733)
		---	---	---	0310/0508	015 "DIA CIRC CONCR LEN=0025 INSTALLED 2003

DIR: B TOTAL LEN: 25.664 MI. DIST: 12-2 SR: 19
LEFT MUN: FRANKLIN T RIGHT MUN: FRANKLIN T

Stationing / Description	Material / Details	Stationing / Description	Material / Details
018 "DIA CIRC METAL LEN=0030 INSTALLED 2003 0311/0501		0310/0322 015 "DIA CIRC CONCR LEN=0025 INSTALLED 2003	
018 "DIA CIRC METAL LEN=0040 INSTALLED 2003 0311/0162 FOR SR 0019S TO 0019N (CONN) 0311/0160		0310/0110 FOR SR 0019S TO 0019N (CONN)	
018 "DIA CIRC METAL LEN=0030 INSTALLED 2003 0311/0020		084339 FT 1 0 00110 0 01 0847+57 015 "DIA CIRC CONCR LEN=0025 INSTALLED 2003	
2 0 30124 0 00 0058+56 084324 FT NC GREENE ST MFC BEGIN = B LENGTH(AH 2496 BK 1865) 0311/0000		NC HIGH ST MFC BEGIN = B LENGTH(AH 2495 BK 1865)	
		0310/0000 015 "DIA CIRC CONCR LEN=0050 INSTALLED UNKN NORFOLK SOUTHERN OVERPASS IS RR X-ING MEADOWLARK PK (TWP)	
		0300/1760 BMSBN 30/0019/0300/1495 015 "DIA CIRC CONCR LEN=0025 INSTALLED 2003	
		0300/1680 0 0 00000 0 00 0000+00 0300/1652 TEN MILE CREEK BMSBG 30/0019/0300/1495	
		0300/1567 015 "DIA CIRC CONCR LEN=0025 INSTALLED 2003	
SUGAR RUN RD (SR2028 SEG 0010/2614) 0300/1350		0300/1495 015 "DIA CIRC CONCR LEN=0025 INSTALLED 2003	
		0300/1350 015 "DIA CIRC CONCR LEN=0025 INSTALLED 2003	
	0300/1277 015 "DIA CIRC CONCR LEN=0025 INSTALLED 2003		
STEWART ST (T530) 0300/0700	0300/1226 SECOND ST (T750)		
	0300/0600 015 "DIA CIRC CONCR LEN=0025 INSTALLED 2003		
FLOWERS ST (T532) 0300/0490	0300/0276 015 "DIA CIRC CONCR LEN=0030 INSTALLED 2003		
	0300/0070 015 "DIA CIRC CONCR LEN=0030 INSTALLED 2003		
082459 FT	082474 FT 1 0 00110 0 01 0829+68 RAMP RD (SR9101 SEG 0010/0200)		

EXTRACT DATE: 12/18/2023
PRINT DATE: 12/21/2023

ROADWAY MANAGEMENT SYSTEM
SLD COUNTY/SR - ANNUAL PRINT

PAGE NUMBER: 42
COUNTY: GREENE

DIR: B TOTAL LEN: 25.664 MI.
LEFT MUN: FRANKLIN T

DIST: 12-2 SR: 19
RIGHT MUN: FRANKLIN T

018 "DIA CIRC CONCR
LEN=0020 INSTALLED UNKN 0291/0410

BILL GEORGE DR
(SR0188 SEG 0010/0000) 0291/0360
WADE ST
(T531) 0291/0185
0 0 0000 0 00 0000+00 081884 FT
NC E HIGH ST
ROY E FURMAN HW
(SR0021 SEG 0381/0000)
(SR0021 SEG 0380/0000)

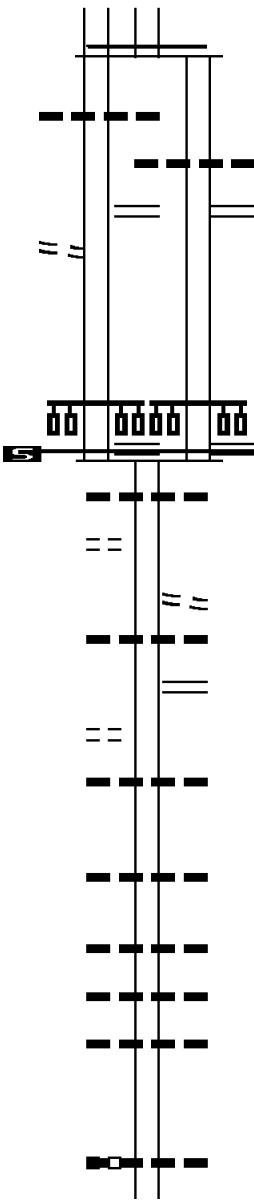
MFC BEGIN = B
LENGTH(AH 0575 BK 1337) 0291/0000

MORRIS ST
(T541) 0280/0970

MOORE ST
(T800) 0280/0565

080547 FT

ORCHARD RD
(T579) 0270/0000



0300/0000 MFC BEGIN = B
LENGTH(AH 1865 BK 0590)

0290/0400 018 "DIA CIRC CONCR
LEN=0040 INSTALLED 2003
0290/0380 BILL GEORGE DR
(SR0188 SEG 0010/0000)

081884 FT 1 0 00110 0 01 0823+64
NC E HIGH ST
ROY E FURMAN HW
(SR0021 SEG 0381/0000)
(SR0021 SEG 0380/0000)

0290/0000 MFC BEGIN = B
LENGTH(AH 0590 BK 1337)
0280/1247 015 "DIA CIRC CONCR
LEN=0030 INSTALLED 2003

0280/0850 FROM 2026/0010 SH
(CONN)
0280/0680 018 "DIA CIRC CONCR
LEN=0100 INSTALLED 2003
0280/0665 ROLLING MEADOWS RD
(SR2026 SEG 0010/0000)

0280/0330 018 "DIA CIRC CONCR
LEN=0200 INSTALLED 2003
080547 FT 1 0 00110 0 01 0807+97
015 "DIA CIRC CONCR
LEN=0040 INSTALLED 2003
0280/0000 LENGTH(AH 1337 BK 2485)

0270/1686 015 "DIA CIRC METAL
LEN=0040 INSTALLED 2003
0270/1231 015 "DIA CIRC CONCR
LEN=0040 INSTALLED 2003
0270/0843 015 "DIA CIRC CONCR
LEN=0040 INSTALLED 2003

078062 FT 1 0 00110 0 00 0782+69

0270/0000 040 "DIA CIRC CONCR
LEN=0040 INSTALLED 2003
0270/0000 LENGTH(AH 2485 BK 3486)
018 "DIA CIRC CONCR

DIR: B TOTAL LEN: 25.664 MI. DIST: 12-2 SR: 19
 LEFT MUN: FRANKLIN T RIGHT MUN: FRANKLIN T

---	0260/2993	LEN=0030	INSTALLED	2003
---	0260/2733	LEN=0040	INSTALLED	2003
---	0260/2688	LEN=0040	INSTALLED	2003
---	0260/2114	LEN=0040	INSTALLED	2003
---	0260/1529	LEN=0040	INSTALLED	2003
---	0260/1055	LEN=0040	INSTALLED	2003
---	0260/0746	LEN=0040	INSTALLED	2003
---	0260/0445	LEN=0040	INSTALLED	2003
==	074576 FT	1 0 00110	0 00	0747+62
<-->	0260/0000	STRUCTURE LENGTH 16 FT		
---	0250/2102	BMSID 30/0019/0260/0000	LENGTH(AH 3486 BK 2470)	
---	0250/1990	LEN=0030	INSTALLED	2003
---	0250/1788	LEN=0035	INSTALLED	2003
---	0250/1619	LEN=0030	INSTALLED	2003
---	0250/1298	LEN=0045	INSTALLED	2003
==	072106 FT	1 0 00110	0 00	0721+93
---	0250/0601	LEN=0030	INSTALLED	2003
---	0250/0000	LEN=0024	INSTALLED	2003
---	0240/2687	LEN=0030	INSTALLED	UNKN
---	0240/2388	LEN=0030	INSTALLED	2003
---	0240/2031	LEN=0040	INSTALLED	2003
---	0240/1573	LEN=0040	INSTALLED	2003

LAUREL RUN RD
(T737)

0260/0105
074576 FT

LAUREL RUN RD
(T737)

0250/1990

GORDON HILL RD
(T786)

0250/0750

DIR: B TOTAL LEN: 25.664 MI. DIST: 12-2 SR: 19
 LEFT MUN: FRANKLIN T RIGHT MUN: FRANKLIN T

ROAD NAME	STATION	TYPE	LEN	INSTALL	DATE	DETAILS
		---	0240/1162	LEN=0040	INSTALLED	2003
		---	0240/0685	LEN=0040	INSTALLED	2003
		==	0240/0050	(PRDR)		
	069062 FT		069062 FT	1 0 00110	0 00	0694+49
		---	0240/0000	LEN=0030	INSTALLED	2003
		---	0230/2670	LEN=0030	INSTALLED	2003
LOOP RD (T513)		---	0230/2415	LEN=0030	INSTALLED	2003
		---	0230/1870	LEN=0030	INSTALLED	2003
		==	0230/1035			
LOOP RD (T513)		---	0230/1034	LEN=0045	INSTALLED	2003
		---	0230/0364	LEN=0040	INSTALLED	2003
	065597 FT		065597 FT	1 0 00110	0 00	0657+25
		---	0230/0000	LEN=0040	INSTALLED	2003
		---	0220/2669	LEN=0030	INSTALLED	2003
		---	0220/2241	LEN=0080	INSTALLED	2003
		---	0220/1985	LEN=0030	INSTALLED	2003
		==	0220/0950			
GORDON HILL RD (T786)		---	0220/0362	LEN=0040	INSTALLED	2003
	062747 FT		062747 FT	1 0 00110	0 00	0629+42
		---	0220/0000	LEN=0030	INSTALLED	2003

DIR: B TOTAL LEN: 25.664 MI. DIST: 12-2 SR: 19
 LEFT MUN: WHITELEY T RIGHT MUN: WHITELEY T

	0210/1881	LEN=0030	INSTALLED	2003
	0210/1203	LEN=0030	INSTALLED	2003
	0210/0793	LEN=0030	INSTALLED	2003
	0210/0370	LEN=0030	INSTALLED	2003
060567 FT	060567 FT	1 0 00110	0 00 0607+50	
		BRICK SCHOOL RD (T479)		
	0210/0000	LENGTH(AH	2180 BK	3720)
	0200/3378	LEN=0030	INSTALLED	2003
	0200/3068	LEN=0030	INSTALLED	2003
	0200/2818	LEN=0035	INSTALLED	2003
	0200/2469	LEN=0035	INSTALLED	2003
	0200/2117	LEN=0030	INSTALLED	2003
	0200/1846	LEN=0030	INSTALLED	2003
	0200/1386	LEN=0001	INSTALLED	2003
	0200/1182	LEN=0030	INSTALLED	2003
	0200/0835	LEN=0030	INSTALLED	2003
	0200/0627	LEN=0030	INSTALLED	2003
	0200/0327	LEN=0030	INSTALLED	2003
056847 FT	056847 FT	1 0 00110	0 00 0570+19	
		015 "DIA CIRC CONCR		
	0200/0000	LENGTH(AH	3720 BK	2529)
	0190/2416	LEN=0030	INSTALLED	2003
	0190/2209	LEN=0030	INSTALLED	2003
	0190/2015	LEN=0030	INSTALLED	2003
	0190/1659	LEN=0030	INSTALLED	2003
	0190/1210	LEN=0030	INSTALLED	2003
WOODSIDE RD (T460)	0190/1100			

EXTRACT DATE: 12/18/2023
PRINT DATE: 12/21/2023

ROADWAY MANAGEMENT SYSTEM
SLD COUNTY/SR - ANNUAL PRINT

PAGE NUMBER: 38
COUNTY: GREENE

DIR: B TOTAL LEN: 25.664 MI.
LEFT MUN: WHITELEY T

DIST: 12-2 SR: 19
RIGHT MUN: WHITELEY T

PITCOCK RUN RD
(T459)

054318 FT

0190/0000

050886 FT

048071 FT

0190/1064	018 " DIA CIRC CONCR LEN=0025	INSTALLED 2003
0190/0060	015 " DIA CIRC CONCR LEN=0030	INSTALLED 2003
054318 FT	1 0 00110 0 00 0544+90	
0190/0000	015 " DIA CIRC CONCR LEN=0030	INSTALLED 2003
0180/2970	LENGTH(AH 2529 BK 3432) 015 " DIA CIRC CONCR LEN=0030	INSTALLED 2003
0180/2681	015 " DIA CIRC CONCR LEN=0030	INSTALLED 2003
0180/1800	036 " DIA CIRC METAL LEN=0030	INSTALLED 2003
0180/1158	015 " DIA CIRC CONCR LEN=0035	INSTALLED 2003
0180/0710	015 " DIA CIRC CONCR LEN=0030	INSTALLED 2003
0180/0445	BRICK SCHOOL RD (T479)	
0180/0402	BMSSEN 30/0019/0180/0384 0 0 00000 0 00 0000+00	
0180/0384	M PHOEBE RUN BMSBG 30/0019/0180/0384	
050886 FT	1 0 00110 0 00 0510+56	
0180/0000	015 " DIA CIRC METAL LEN=0030	INSTALLED 2003
0170/2085	LENGTH(AH 3432 BK 2815) 015 " DIA CIRC CONCR LEN=0030	INSTALLED 2003
0170/1609	BMSSEN 30/0019/0170/1592 0 0 00000 0 00 0000+00	
0170/1592	BR. OF DYERS BMSBG 30/0019/0170/1592	
0170/1215	015 " DIA CIRC CONCR LEN=0035	INSTALLED 2003
0170/0814	015 " DIA CIRC CONCR LEN=0035	INSTALLED 2003
0170/0460	015 " DIA CIRC CONCR LEN=0035	INSTALLED 2003
0170/0355	LEMLEY RD (T588)	
0170/0063	BMSSEN 30/0019/0170/0000	
048071 FT	1 0 00110 0 00 0482+41	
	BR DYERS FK	

DIR: B TOTAL LEN: 25.664 MI. DIST: 12-2 SR: 19
 LEFT MUN: WHITELEY T RIGHT MUN: WHITELEY T

044696 FT

041861 FT

Stationing	Material	Length	Notes
0170/0000	BMSBG 30/0019/0170/0000	LENGTH(AH 2815 BK 3375)	
0160/2956	015 "DIA CIRC CONCR	LEN=0030	INSTALLED 2003
0160/2702	015 "DIA CIRC CONCR	LEN=0030	INSTALLED 2003
0160/2350	015 "DIA CIRC CONCR	LEN=0030	INSTALLED 2003
0160/1945	030 "DIA CIRC CONCR	LEN=0030	INSTALLED 2003
0160/1513	015 "DIA CIRC CONCR	LEN=0030	INSTALLED 2003
0160/1210	024 "DIA CIRC CONCR	LEN=0040	INSTALLED 2003
0160/0920	001 "DIA CIRC METAL	LEN=0030	INSTALLED 2003
0160/0599	015 "DIA CIRC CONCR	LEN=0030	INSTALLED 2003
0160/0280	015 "DIA CIRC CONCR	LEN=0030	INSTALLED 2003
044696 FT	1 0 00110 0 00 0448+54		
0160/0000	024 "DIA CIRC METAL	LEN=0040	INSTALLED 2003
0150/2161	018 "DIA CIRC CONCR	LEN=0040	INSTALLED 2003
0150/1005	018 "DIA CIRC CONCR	LEN=0040	INSTALLED 2003
0150/0540	018 "DIA CIRC CONCR	LEN=0040	INSTALLED 2003
0150/0254	018 "DIA CIRC CONCR	LEN=0040	INSTALLED 2003
041861 FT	1 0 00110 0 00 0420+19		
0150/0000	018 "DIA CIRC CONCR	LEN=0040	INSTALLED 2003
0140/2598	LENGTH(AH 2835 BK 3050)		
0140/2246	018 "DIA CIRC CONCR	LEN=0040	INSTALLED 2003
0140/1780	018 "DIA CIRC CONCR	LEN=0040	INSTALLED 2003
0140/1766	024 "DIA CIRC CONCR	LEN=0040	INSTALLED UNKN
0140/1178	018 "DIA CIRC CONCR	LEN=0040	INSTALLED 2003

DIR: B TOTAL LEN: 25.664 MI. DIST: 12-2 SR: 19
 LEFT MUN: WHITELEY T RIGHT MUN: WHITELEY T

Stationing	Notes	Material	Length	Year
038811 FT		018 " DIA CIRC CONCR	0140/0500	2003
		LEN=0040 INSTALLED	038811 FT	
		1 0 00110 0 00 0390+13		
		018 " DIA CIRC CONCR		
		LEN=0040 INSTALLED		2003
		LENGTH(AH 3050 BK 3245)		
		018 " DIA CIRC CONCR		
		LEN=0040 INSTALLED		2003
		018 " DIA CIRC CONCR		
		LEN=0040 INSTALLED		2003
		018 " DIA CIRC CONCR		
		LEN=0040 INSTALLED		2003
		018 " DIA CIRC OTHER		
		LEN=0150 INSTALLED		UNKN
KIRBY RD (SR2018 SEG 0140/0000)	0130/1635	KIRBY GARARDS FORT RD (SR2018 SEG 0140/0000)	0130/1635	
		018 " DIA CIRC CONCR		
		LEN=0030 INSTALLED		2003
		BMSSEN 30/0019/0130/1244		
		0 0 00000 0 00 0000+00		
		WHITELEY CR		
		BMSBG 30/0019/0130/1244		
		018 " DIA CIRC CONCR		
		LEN=0030 INSTALLED		2003
		018 " DIA CIRC CONCR		
		LEN=0040 INSTALLED		2003
035566 FT		1 0 00110 0 00 0356+95	035566 FT	
		VILLAGE: KIRBY		
		UNITED STATES STEEL COR		
		OVERPASS IS RR X-ING		
		LENGTH(AH 3245 BK 2655)		
		018 " DIA CIRC CONCR		
		LEN=0040 INSTALLED		2003
		018 " DIA CIR PLASTIC		
		LEN=0035 INSTALLED		2003
		BMSSEN 30/0019/0120/1759		
		0 0 00000 0 00 0000+00		
		B WHITELEY		
		BMSBG 30/0019/0120/1759		
		VANDRUFF RD		
		(SR2005 SEG 0060/0000)		
		018 " DIA CIRC CONCR		
		LEN=0040 INSTALLED		2003
		018 " DIA CIRC CONCR		
		LEN=0040 INSTALLED		2003
		018 " DIA CIRC CONCR		
		LEN=0030 INSTALLED		2003
DAIRY FARM RD (SR2005 SEG 0050/2682)	0120/1825			

DIR: B TOTAL LEN: 25.664 MI. DIST: 12-2 SR: 19
 LEFT MUN: WHITELEY T RIGHT MUN: WHITELEY T

032911 FT

0120/0626	018 " DIA	CIRC	CONCR	
	LEN=0040	INSTALLED	UNKN	
0120/0300	018 " DIA	CIRC	CONCR	
	LEN=0040	INSTALLED	2003	
032911 FT	1 0 00110	0 00	0330+75	
	018 " DIA	CIRC	CONCR	
	LEN=0040	INSTALLED	2003	
5 0120/0000	LENGTH(AH	2655	BK 2915)	
	018 " DIA	CIRC	CONCR	
0110/2592	LEN=0035	INSTALLED	2003	
	018 "H 01 "W	**UNKNOWN**		
0110/2372	LEN=0040	INSTALLED	2003	

029996 FT

0110/1407	018 " DIA	CIRC	CONCR	
	LEN=0040	INSTALLED	2003	
0110/1354	018 " DIA	CIRC	CONCR	
	LEN=0040	INSTALLED	2003	
	018 "H 01 "W	**UNKNOWN**		
0110/1213	LEN=0050	INSTALLED	2003	
	018 " DIA	CIRC	CONCR	
0110/1127	LEN=0050	INSTALLED	2003	
	025 " DIA	CIRC	CONCR	
0110/0992	LEN=0040	INSTALLED	2003	
	018 " DIA	CIRC	CONCR	
0110/0626	LEN=0040	INSTALLED	UNKN	
029996 FT	1 0 00110	0 00	0302+00	
	MASON RIDGE RD			
	(T600)			
5 0110/0000	LENGTH(AH	2915	BK 3266)	
	015 " DIA	CIRC	CONCR	
0100/2897	LEN=0040	INSTALLED	2003	
	WHITELEY			
0100/2748	PERRY T			
	015 " DIA	CIRC	CONCR	
0100/2616	LEN=0040	INSTALLED	2003	
	015 " DIA	CIRC	CONCR	
0100/2338	LEN=0035	INSTALLED	2003	
	018 " DIA	CIRC	CONCR	
0100/2013	LEN=0035	INSTALLED	2003	
	015 " DIA	CIRC	CONCR	
0100/1654	LEN=0035	INSTALLED	2003	
	040 " DIA	CIRC	CONCR	
0100/1202	LEN=0035	INSTALLED	2003	
	015 " DIA	CIRC	CONCR	
0100/0968	LEN=0040	INSTALLED	2003	
	015 " DIA	CIRC	METAL	
0100/0839	LEN=0040	INSTALLED	2003	
	018 " DIA	CIRC	CONCR	

EXTRACT DATE: 12/18/2023
PRINT DATE: 12/21/2023

ROADWAY MANAGEMENT SYSTEM
SLD COUNTY/SR - ANNUAL PRINT

PAGE NUMBER: 34
COUNTY: GREENE

DIR: B TOTAL LEN: 25.664 MI.
LEFT MUN: PERRY T

DIST: 12-2 SR: 19
RIGHT MUN: PERRY T

HAINES HILL RD
(T388)

026730 FT

0090/2550

023880 FT

020750 FT

0100/0391	LEN=0030	INSTALLED	2003
018 "DIA	CIRC	CONCR	
0100/0162	LEN=0030	INSTALLED	2003
026730 FT	1 0 00110	0 00	0267+54
015 "DIA	CIRC	CONCR	
0100/0000	LEN=0024	INSTALLED	2003
LENGTH(AH	3266	BK	2850)
0090/2485	018 "DIA	CIRC	CONCR
LEN=0040	INSTALLED	2003	
0090/2222	014 "DIA	CIRC	CONCR
LEN=0030	INSTALLED	2003	
0090/1877	015 "DIA	CIRC	CONCR
LEN=0040	INSTALLED	2003	
0090/1563	014 "DIA	CIRC	CONCR
LEN=0030	INSTALLED	2003	
0090/1326	036 "DIA	CIRC	CONCR
LEN=0040	INSTALLED	2003	
0090/0984	014 "DIA	CIRC	CONCR
LEN=0030	INSTALLED	2003	
0090/0855	014 "DIA	CIRC	CONCR
LEN=0030	INSTALLED	2003	
0090/0573	014 "DIA	CIRC	CONCR
LEN=0030	INSTALLED	2003	
0090/0216	014 "DIA	CIRC	CONCR
LEN=0030	INSTALLED	2003	
023880 FT	1 0 00110	0 00	0239+04
0090/0000	018 "DIA	CIRC	CONCR
LENGTH(AH	2850	BK	3130)
0080/2773	018 "DIA	CIRC	CONCR
LEN=0040	INSTALLED	2003	
0080/2366	018 "DIA	CIRC	CONCR
LEN=0040	INSTALLED	2003	
0080/2020	BMSSEN	30/0019/0080/2010	
1 0 00110	0 00	0228+95	
0080/2010	B CALVIN	RUN	
BMSBG	30/0019/0080/2010		
0080/1625	018 "DIA	CIRC	CONCR
LEN=0040	INSTALLED	2003	
0080/1409	015 "DIA	CIRC	CONCR
LEN=0040	INSTALLED	2003	
0080/1008	018 "DIA	CIRC	CONCR
LEN=0040	INSTALLED	2003	
0080/0763	036 "H	54 "W	ELLIP CONC
LEN=0040	INSTALLED	2003	
0080/0321	015 "DIA	CIRC	CONCR
LEN=0040	INSTALLED	2003	
020750 FT	1 0 00110	0 00	0207+74

DIR: B TOTAL LEN: 25.664 MI. DIST: 12-2 SR: 19
 LEFT MUN: PERRY T RIGHT MUN: PERRY T

018009 FT

		014 " DIA	CIRC	CONCR	
		LEN=0030	INSTALLED	2003	
---	5	0080/0000	LENGTH(AH	3130	BK 2741)
		018 " DIA	CIRC	CONCR	
		LEN=0030	INSTALLED	2003	
---		0070/2423			
		014 " DIA	CIRC	CONCR	
		LEN=0030	INSTALLED	2003	
---		0070/2260			
		014 " DIA	CIRC	CONCR	
		LEN=0030	INSTALLED	2003	
---		0070/2139			
		014 " DIA	CIRC	CONCR	
		LEN=0030	INSTALLED	2003	
---		0070/1816			
		014 " DIA	CIRC	CONCR	
		LEN=0030	INSTALLED	2003	
---		0070/1664			
		018 " DIA	CIRC	CONCR	
		LEN=0030	INSTALLED	2003	
---		0070/1663			
		015 " DIA	CIRC	CONCR	
		LEN=0030	INSTALLED	2003	
---		0070/1351			
		018 " DIA	CIRC	CONCR	
		LEN=0030	INSTALLED	2003	
---		0070/1270			
		024 " DIA	CIRC	CONCR	
		LEN=0005	INSTALLED	2003	
---		0070/1227			
		014 " DIA	CIRC	CONCR	
		LEN=0030	INSTALLED	2003	
---		0070/0780			
		014 " DIA	CIRC	CONCR	
		LEN=0050	INSTALLED	2003	
---		0070/0495			
		014 " DIA	CIRC	CONCR	
		LEN=0030	INSTALLED	2003	
---		0070/0302			
		1 0 00110	0 00	0180+33	
		014 " DIA	CIRC	CONCR	
		LEN=0030	INSTALLED	2003	
---	5	0070/0000	LENGTH(AH	2741	BK 3212)
		014 " DIA	CIRC	CONCR	
		LEN=0030	INSTALLED	2003	
---		0060/2963			
		016 " DIA	CIRC	CONCR	
		LEN=0030	INSTALLED	2003	
---		0060/2495			
		MASON RIDGE RD			
		(T600)			
---		0060/2455			
		BMSEN 30/0019/0060/2222			
		1 0 00110	0 00	0170+42	
		N B CALVIN R			
---		0060/2222	BMSSBG 30/0019/0060/2222		
		012 " DIA	CIRC	CONCR	
		LEN=0030	INSTALLED	2003	
---		0060/1908			
		010 " DIA	CIRC	CONCR	
		LEN=0025	INSTALLED	2003	
---		0060/1666			
		014 " DIA	CIRC	CONCR	
		LEN=0030	INSTALLED	2003	
---		0060/1176			
		036 "H 60" W ELLIP METAL			
		LEN=0035	INSTALLED	2003	
---		0060/0745			
		014 " DIA	CIRC	CONCR	

DIR: B TOTAL LEN: 25.664 MI. DIST: 12-2 SR: 19
 LEFT MUN: PERRY T RIGHT MUN: PERRY T

014797 FT

0060/0351	LEN=0030	INSTALLED	2003
014797 FT	1 0 00110	0 00 0148+12	
	014 "DIA	CIRC CONCR	
	LEN=0030	INSTALLED	2003
5 0060/0000	LENGTH(AH	3212 BK 2800)	
	014 "DIA	CIRC CONCR	
0050/2259	LEN=0030	INSTALLED	2003
	014 "DIA	CIRC CONCR	
0050/2117	LEN=0030	INSTALLED	2003
	014 "DIA	CIRC CONCR	
0050/1814	LEN=0030	INSTALLED	2003
	036 "H 40"	W METAL ARCH	
0050/1655	LEN=0030	INSTALLED	2003
	036 "DIA	CIRC CONCR	
0050/1596	LEN=0030	INSTALLED	2003
	014 "DIA	CIRC CONCR	
0050/1209	LEN=0030	INSTALLED	2003

011997 FT

	014 "DIA	CIRC CONCR	
0050/0559	LEN=0030	INSTALLED	2003
	014 "DIA	CIRC CONCR	
0050/0353	LEN=0030	INSTALLED	2003
	014 "DIA	CIRC CONCR	
0050/0045	LEN=0030	INSTALLED	2003
011997 FT	1 0 00110	0 00 0120+18	
	015 "DIA	CIRC CONCR	
	LEN=0030	INSTALLED	2003
5 0050/0000	LENGTH(AH	2800 BK 2943)	
	015 "DIA	CIRC CONCR	
0040/2525	LEN=0030	INSTALLED	2003
	024 "DIA	CIRC CONCR	
0040/2360	LEN=0030	INSTALLED	2003
	015 "DIA	CIRC CONCR	
0040/1634	LEN=0030	INSTALLED	2003
	CALVIN RUN		
	STRUCTURE	LENGTH	38 FT
	BMSID	30/0019/0040/1098	
0040/1098	024 "DIA	CIRC CONCR	
0040/0971	LEN=0030	INSTALLED	2003
	018 "DIA	CIRC CONCR	
0040/0682	LEN=0040	INSTALLED	2003

009054 FT

009054 FT	1 0 00110	0 00 0090+75	
	018 "DIA	CIRC CONCR	
	LEN=0030	INSTALLED	2003
5 0040/0000	LENGTH(AH	2943 BK 3114)	
	015 "DIA	CIRC METAL	
0030/2921	LEN=0089	INSTALLED	2003
	018 "DIA	CIRC CONCR	

DIR: B TOTAL LEN: 25.664 MI. DIST: 12-2 SR: 19
 LEFT MUN: PERRY T RIGHT MUN: PERRY T

Street Name	Segment ID	Length	Material	Installation Date
	0030/2530	LEN=0050	DAVISTOWN RD	INSTALLED 2003
	0030/2480	(SR2006 SEG 0010/0000)	016 "DIA CIRC CONCR	
	0030/2204	LEN=0030	016 "DIA CIRC CONCR	INSTALLED 2003
		LEN=0035	MARTIN ST	INSTALLED 2003
	0030/1625	(TWP)	BEACH AL	
	0030/1340	(T851)	018 "DIA CIRC CONCR	
	0030/1219	LEN=0035	018 "DIA CIRC CONCR	INSTALLED 2003
		LEN=0035	JEFFERSON AV	INSTALLED 2003
JEFFERSON AV (T374)	0030/1185	(T374)	016 "DIA CIRC CONCR	
	0030/0972	LEN=0030	FRONT ST	INSTALLED 2003
	0030/0925	(T851)	DUNKARD AV	
DUNKARD AV (T603)	0030/0785	(T603)	BMSBG 30/0019/0030/0577	
	0030/0721	1 0 00110 0 00 0065+34	DUNKARD CREEK	
	0030/0577	BMSBG 30/0019/0030/0577	018 "DIA CIRC CONCR	
	0030/0344	LEN=0001	SPRING AL	INSTALLED 2003
	0030/0160	(TWP)		
PLUM AL (TWP)	0030/0030			
	005940 FT	1 0 00110 0 00 0059+60	ELLSWORTH AV	
	0030/0000	LENGTH(AH 3114 BK 3129)	ALLEY M AL	
	0020/2965	(TWP)	BUCHANON ST	
	0020/2785	(T857)	015 "DIA CIRC CONCR	
	0020/2730	LEN=0030	MULBERRY AL	INSTALLED 2003
	0020/2625	(TWP)		
MECHANIC ST (T859)				
MAIN ST (SR2007 SEG 0010/1123)	0020/2440		018 "DIA CIRC CONCR	

DIR: B TOTAL LEN: 25.664 MI. DIST: 12-2 SR: 19
 LEFT MUN: PERRY T RIGHT MUN: PERRY T

LOCUST AV
(T865)

0020/1810

WADES RUN RD
(T329)

0020/0410

002811 FT

000000 FT

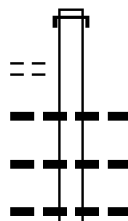
0020/2332	LEN=0030	INSTALLED 2003
0020/2245	CHERRY AL (TB63)	
0020/2045	PEACH AL (TWP)	
0020/1810	LOCUST AV (SR2009 SEG 0010/0000)	
0020/1229	016"H 24"W ELLIP CONC	INSTALLED 2003
0020/1185	EVANS ST (TWP)	
0020/0931	018"DIA CIR PLASTIC	INSTALLED 2003
0020/0548	018"DIA CIRC CONCR	INSTALLED 2003
0020/0310	018"DIA CIRC CONCR	INSTALLED 2003
0020/0017	018"DIA CIRC CONCR	INSTALLED 2003
0020/0013	BMSSEN 30/0019/0020/0000	
002811 FT	1 0 00110 0 00 0028+19	
0020/0000	VILLAGE: MT MORRIS	
0010/2624	SHANNON RUN BMSBG 30/0019/0020/0000	
0010/2572	LENGTH(AH 3129 BK 2811)	
0010/2016	BMSSEN 30/0019/0010/2572	
0010/1633	1 0 00110 0 00 0025+76	
0010/1248	WADE'S RUN BMSBG 30/0019/0010/2572	
0010/1177	018"DIA CIRC CONCR	
0010/0540	048"DIA CIRC CONCR	INSTALLED 2003
0010/0345	LEN=0030	INSTALLED 2003
000000 FT	BMSSEN 30/0019/0010/1177	
	1 0 00110 0 00 0011+80	
	WADE'S RUN BMSBG 30/0019/0010/1177	
	018"DIA CIRC METAL	INSTALLED 2003
	015"DIA CIRC METAL	INSTALLED 2003
	LEN=0100	INSTALLED 2003
	000000 FT 1 0 00110 0 00 0000+00	
	NC MT MORRIS RD	
	INTER-BK WEST VIRGINIA STATE LIN	
	(STBD)	
	MFC BEGIN = D	
	0010/0000	LENGTH(AH 2811 BK 0000)

EXTRACT DATE: 12/18/2023 ROADWAY MANAGEMENT SYSTEM PAGE NUMBER: 29
 PRINT DATE: 12/21/2023 SLD COUNTY/SR - ANNUAL PRINT COUNTY: GREENE
 DIR: B TOTAL LEN: 33.713 MI. DIST: 12-2 SR: 18
 LEFT MUN: MORRIS T RIGHT MUN: MORRIS T

NORTH HILL RD
 (T846)

178006 FT

0640/2510



178006 FT AH-WASHINGTON (62)
 INTER-AHD PROSPERITY PK
 0640/2797 (SR0018 SEG 0010/0000)

0640/2295	018 " DIA	CIRC METAL	
	LEN=0025	INSTALLED	UNKN
0640/2160	018 " DIA	CIRC METAL	
	LEN=0025	INSTALLED	UNKN
0640/1931	018 " DIA	CIRC METAL	
	LEN=0025	INSTALLED	UNKN

Stationing	Notes	Material	Length	Notes
0640/1639	018 " DIA	CIRC CONCR	LEN=0025	INSTALLED UNKN
0640/1294	018 " DIA	CIRC CONCR	LEN=0025	INSTALLED UNKN
0640/1003	BMSSEN 30/0018/0640/0991		1 0 00109 0 01 0671+55	
0640/0991	T E F WHEEL I			
0640/0991	BMSBG 30/0018/0640/0991			
0640/0349	001 " DIA	CIRC CONCR	LEN=0025	INSTALLED UNKN
0640/0117	018 " DIA	CIRC METAL	LEN=0025	INSTALLED UNKN
175209 FT	1 0 00109 0 01 0661+63			
0640/0000	060 " DIA	CIRC METAL	LEN=0024	INSTALLED UNKN
0630/2295	LENGTH(AH 2797 BK 2607)			
0630/1828	018 " DIA	CIRC METAL	LEN=0025	INSTALLED UNKN
0630/1491	024 " DIA	CIRC CONCR	LEN=0025	INSTALLED UNKN
0630/0737	024 " DIA	CIRC CONCR	LEN=0025	INSTALLED UNKN
0630/0225	018 " DIA	CIRC METAL	LEN=0025	INSTALLED UNKN
(TBK SR4014) BOOTH SCHL				
(TWP)				
WEBSTER RD				
(SR4015 SEG 0090/3237)				
0630/0110				
0630/0030				
172602 FT	1 0 00109 0 01 0636+05			
0630/0000	BEULAH RIDGE RD			
0620/2243	(T398)			
0620/1662	LENGTH(AH 2607 BK 2406)			
0620/1469	018 " DIA	CIRC CONCR	LEN=0025	INSTALLED UNKN
0620/1263	024 " DIA	CIRC METAL	LEN=0025	INSTALLED UNKN
0620/0900	018 " DIA	CIRC CONCR	LEN=0025	INSTALLED UNKN
0620/0580	018 " DIA	CIRC CONCR	LEN=0025	INSTALLED UNKN
0620/0192	018 " DIA	CIRC METAL	LEN=0025	INSTALLED UNKN

EXTRACT DATE: 12/18/2023
PRINT DATE: 12/21/2023

ROADWAY MANAGEMENT SYSTEM
SLD COUNTY/SR - ANNUAL PRINT

PAGE NUMBER: 27
COUNTY: GREENE

DIR: B TOTAL LEN: 33.713 MI.
LEFT MUN: MORRIS T

DIST: 12-2 SR: 18
RIGHT MUN: MORRIS T

170196 FT

170196 FT

1 0 00109 0 01 0609+93	016 "DIA CIRC CONCR
LEN=0025 INSTALLED UNKN	
5 0620/0000 LENGTH(AH 2406 BK 2656)	018 "DIA CIR PLASTIC
0610/2165 LEN=0025 INSTALLED UNKN	024 "DIA CIRC METAL
0610/1931 LEN=0025 INSTALLED UNKN	018 "DIA CIRC METAL
0610/1595 LEN=0025 INSTALLED UNKN	015 "DIA CIRC METAL
0610/1417 LEN=0025 INSTALLED UNKN	018 "DIA CIRC METAL
0610/1170 LEN=0025 INSTALLED UNKN	018 "DIA CIRC CONCR
0610/0836 LEN=0025 INSTALLED UNKN	018 "DIA CIRC METAL
0610/0625 LEN=0025 INSTALLED UNKN	018 "DIA CIRC METAL
0610/0421 LEN=0025 INSTALLED UNKN	
167540 FT	
5 0610/0000 LENGTH(AH 2656 BK 1807)	024 "DIA CIR PLASTIC
0600/1526 LEN=0025 INSTALLED UNKN	018 "DIA CIR PLASTIC
0600/1308 LEN=0025 INSTALLED UNKN	018 "DIA CIR PLASTIC
0600/1149 LEN=0025 INSTALLED UNKN	030 "DIA CIRC METAL
0600/1067 LEN=0025 INSTALLED UNKN	018 "DIA CIRC CONCR
0600/0958 LEN=0025 INSTALLED UNKN	018 "DIA CIR PLASTIC
0600/0653 LEN=0025 INSTALLED UNKN	018 "DIA CIR PLASTIC
0600/0374 LEN=0025 INSTALLED UNKN	018 "DIA CIR PLASTIC
0600/0076 LEN=0025 INSTALLED UNKN	
165733 FT	1 0 00109 0 01 0565+02
5 0600/0000 LEN=0024 INSTALLED UNKN	024 "DIA CIRC CONCR
0590/2437 LENGTH(AH 1807 BK 2840)	015 "DIA CIR PLASTIC
0590/2253 LEN=0025 INSTALLED UNKN	018 "DIA CIR PLASTIC
0590/1925 LEN=0025 INSTALLED UNKN	018 "DIA CIR PLASTIC

1 0 00109 0 01 0585+42 167540 FT
MANKEY RD
(T426) 0610/0000

DIR: B TOTAL LEN: 33.713 MI. DIST: 12-2 SR: 18
 LEFT MUN: MORRIS T RIGHT MUN: MORRIS T

BALDWIN HOLLOW RD
 (T601)

162893 FT

0580/0400

161467 FT

159014 FT

0590/1659	LEN=0030	INSTALLED UNKN
0590/1447	024 "DIA CIRC CONCR	INSTALLED UNKN
0590/1075	018 "DIA CIR PLASTIC	INSTALLED UNKN
0590/0785	018 "DIA CIR PLASTIC	INSTALLED UNKN
0590/0378	018 "DIA CIR PLASTIC	INSTALLED UNKN
0590/0012	LEN=0025	INSTALLED UNKN
162893 FT	BMSSEN 30/0018/0590/0000	1 0 00109 0 01 0538+60
	BROWNS CREEK	
	BMSBG 30/0018/0590/0000	
5 0590/0000	LENGTH(AH 2840 BK 1426)	
0580/0200	BMSSEN 30/0018/0580/0146	1 0 00109 0 01 0525+23
	BROWNS CREEK	
0580/0146	BMSBG 30/0018/0580/0146	1 0 00109 0 01 0523+56
161467 FT	ANDREW RD	
	(SR4019 SEG 0010/0000)	
	018 "DIA CIR PLASTIC	
5 0580/0000	LEN=0100	INSTALLED 2001
	LENGTH(AH 1426 BK 2453)	
	018 "DIA CIRC METAL	
0570/2015	LEN=0025	INSTALLED UNKN
	018 "DIA CIR PLASTIC	
0570/1343	LEN=0025	INSTALLED UNKN
	018 "DIA CIR PLASTIC	
0570/1067	LEN=0025	INSTALLED UNKN
	018 "DIA CIR PLASTIC	
0570/0886	LEN=0025	INSTALLED UNKN
159014 FT	1 0 00109 0 01 0499+14	
	060 "DIA CIRC METAL	
	LEN=0025	INSTALLED UNKN
5 0570/0000	LENGTH(AH 2453 BK 1469)	
	015 "DIA CIRC METAL	
0560/1175	LEN=0025	INSTALLED 2001
	015 "DIA CIRC CONCR	
0560/0524	LEN=0025	INSTALLED UNKN
	015 "DIA CIRC CONCR	
0560/0368	LEN=0030	INSTALLED UNKN
	001 "H 02 "W	**UNKNOWN**

DIR: B TOTAL LEN: 33.713 MI. DIST: 12-2 SR: 18
 LEFT MUN: MORRIS T RIGHT MUN: MORRIS T

Station	Length (FT)	Description	Material	Status
0560/0245		LEN=0001 DEER LICK STATION RD		UNKN
0560/0210		(SR4021 SEG 0010/0000)		
0560/0033	157545	BMSSEN 30/0018/0560/0000		UNKN
157545 FT		1 0 00109 0 01 0484+48		
		BRANCH OF BROWNS CREEK		
		BMSBG 30/0018/0560/0000		UNKN
0560/0000		LENGTH(AH 1469 BK 3299)		
		018 "DIA CIRC METAL		
0550/2860		LEN=0025		UNKN
		018 "DIA CIRC CONCR		
0550/2563		LEN=0025		UNKN
		HOPKINS LN		
0550/2360		(PRDR)		
		015 "DIA CIRC CONCR		
0550/2112		LEN=0025		UNKN
		018 "DIA CIRC CONCR		
0550/1750		LEN=0025		UNKN
		015 "DIA CIRC CONCR		
0550/1314		LEN=0025		UNKN
TRIPP HILL RD (SR4012 SEG 0040/1409)	0550/1190			
		015 "DIA CIRC CONCR		
0550/0955		LEN=0025		UNKN
		024 "DIA CIRC CONCR		
0550/0416	154246	LEN=0025		UNKN
154246 FT		1 0 00109 0 01 0451+56		
		VILLAGE: NINEVEH		
		027"H 42"W ELLIP CONC		
		LEN=0032		UNKN
0550/0000		LENGTH(AH 3299 BK 3218)		
		024 "DIA CIRC CONCR		
0540/2605		LEN=0025		UNKN
		015 "DIA CIRC CONCR		
0540/2110		LEN=0025		UNKN
		015 "DIA CIRC CONCR		
0540/1805		LEN=0025		UNKN
		015 "DIA CIRC CONCR		
0540/1494		LEN=0025		UNKN
		015 "DIA CIRC CONCR		
0540/1232		LEN=0025		UNKN
		018 "DIA CIRC CONCR		
0540/0995		LEN=0025		UNKN
		018 "DIA CIRC CONCR		
0540/0585		LEN=0025		UNKN
		IAMS STATION RD		
0540/0135		(SR4025 SEG 0010/0000)		
0540/0014	151028	BMSSEN 30/0018/0540/0000		UNKN
151028 FT		1 0 00109 0 01 0419+42		

EXTRACT DATE: 12/18/2023
PRINT DATE: 12/21/2023

ROADWAY MANAGEMENT SYSTEM
SLD COUNTY/SR - ANNUAL PRINT

PAGE NUMBER: 24
COUNTY: GREENE

DIR: B TOTAL LEN: 33.713 MI.
LEFT MUN: MORRIS T

DIST: 12-2 SR: 18
RIGHT MUN: MORRIS T

1 0 00109 0 01 0384+53 147546 FT
WEST RUN RD
(SR4017 SEG 0080/2073) 0530/0000

144131 FT

Stationing	Material	Length	Status
0540/0000	B BROWNS CK. BMSBG 30/0018/0540/0000	LENGTH(AH 3218 BK 3482)	
0530/3041	018 "DIA CIRC CONCR	LEN=0025	INSTALLED UNKN
0530/2296	024 "DIA CIRC CONCR	LEN=0025	INSTALLED UNKN
0530/2135	024 "DIA CIRC CONCR	LEN=0025	INSTALLED UNKN
0530/1917	015 "DIA CIRC CONCR	LEN=0025	INSTALLED UNKN
0530/1545	018 "DIA CIRC CONCR	LEN=0025	INSTALLED UNKN
0530/1098	018 "DIA CIRC CONCR	LEN=0025	INSTALLED UNKN
0530/0539	016 "DIA CIRC CONCR	LEN=0025	INSTALLED UNKN
0530/0342	015 "DIA CIRC CONCR	LEN=0025	INSTALLED UNKN
147546 FT			
0530/0000	LENGTH(AH 3482 BK 3415)		
0520/3134	015 "DIA CIRC CONCR	LEN=0025	INSTALLED UNKN
0520/3007	018 "DIA CIRC CONCR	LEN=0025	INSTALLED UNKN
0520/2739	018 "DIA CIRC METAL	LEN=0025	INSTALLED UNKN
0520/2197	018 "DIA CIRC CONCR	LEN=0025	INSTALLED UNKN
0520/1970	024 "DIA CIR PLASTIC	LEN=0010	INSTALLED 2001
0520/1796	015 "DIA CIRC CONCR	LEN=0025	INSTALLED UNKN
0520/1329	018 "DIA CIRC CONCR	LEN=0025	INSTALLED UNKN
0520/0853	018 "DIA CIRC METAL	LEN=0025	INSTALLED UNKN
0520/0019	BMSSEN 30/0018/0520/0000		
144131 FT	1 0 00109 0 01 0350+52		
0520/0000	LAUGHMAN RUN BMSBG 30/0018/0520/0000	LENGTH(AH 3415 BK 3223)	
0510/2572	036 "DIA CIRC CONCR	LEN=0025	INSTALLED UNKN

DIR: B TOTAL LEN: 33.713 MI. DIST: 12-2 SR: 18
 LEFT MUN: MORRIS T RIGHT MUN: MORRIS T

1 0 00109 0 01 0318+34 140908 FT
 BOULDER RD
 (T456) 0510/0000

1 0 00109 0 01 0280+65 137125 FT
 INGRAM HILL RD
 (T478) 0500/0000

0510/1647	018 " DIA	CIRC CONCR
	LEN=0025	INSTALLED UNKN
0510/1382	015 " DIA	CIRC CONCR
	LEN=0025	INSTALLED UNKN
0510/0855	018 " DIA	CIRC CONCR
	LEN=0025	INSTALLED UNKN
0510/0607	018 " DIA	CIRC CONCR
	LEN=0025	INSTALLED UNKN
0510/0170	024 " DIA	CIRC CONCR
140908 FT	LEN=0025	INSTALLED UNKN
0510/0000	LENGTH(AH 3223 BK 3783)	
	018 " DIA	CIRC CONCR
0500/3537	LEN=0025	INSTALLED UNKN
	024 " DIA	CIRC CONCR
0500/2968	LEN=0025	INSTALLED UNKN
	015 " DIA	CIRC CONCR
0500/2650	LEN=0025	INSTALLED UNKN
	015 " DIA	CIRC CONCR
0500/2014	LEN=0025	INSTALLED UNKN
	018 " DIA	CIRC CONCR
0500/1328	LEN=0025	INSTALLED UNKN
	ROSS SCHOOL RD	
0500/1175	(T617)	
0500/1089	BMSSEN 30/0018/0500/1063	
	1 0 00109 0 01 0291+22	
	TRIB TO BROWNS CREEK	
0500/1063	BMSBG 30/0018/0500/1063	
	018 " DIA	CIRC CONCR
0500/0780	LEN=0025	INSTALLED UNKN
	018 " DIA	CIRC CONCR
0500/0189	LEN=0025	INSTALLED UNKN
137125 FT	HOPKINS RUN RD	
	(T478)	
0500/0000	LENGTH(AH 3783 BK 2661)	
0490/2635	BMSSEN 30/0018/0490/2609	
	1 0 00109 0 01 0280+01	
	BRANCH OF BROWNS CR	
0490/2609	BMSBG 30/0018/0490/2609	
	018 " DIA	CIRC CONCR
0490/2011	LEN=0025	INSTALLED UNKN
	015 " DIA	CIRC CONCR
0490/1460	LEN=0025	INSTALLED UNKN
	018 " DIA	CIR PLASTIC
0490/1056	LEN=0025	INSTALLED UNKN
	036 " DIA	CIRC CONCR
0490/0692	LEN=0025	INSTALLED UNKN

DIR: B TOTAL LEN: 33.713 MI. DIST: 12-2 SR: 18
 LEFT MUN: MORRIS T RIGHT MUN: MORRIS T

134464 FT

131406 FT

0490/0273	015 " DIA	CIRC	CONCR
134464 FT	LEN=0025	INSTALLED	UNKN
	1 0 00109	0 01 0254	+00
	015 " DIA	CIRC	CONCR
	LEN=0025	INSTALLED	UNKN
	MORRIS		
	WASHINGTON T		
5 0490/0000	LENGTH(AH	2661	BK 3058)
	015 " DIA	CIRC	CONCR
0480/2781	LEN=0025	INSTALLED	UNKN
	018 " DIA	CIRC	CONCR
0480/2531	LEN=0025	INSTALLED	UNKN
	015 " DIA	CIRC	CONCR
0480/2266	LEN=0025	INSTALLED	UNKN
0480/1742	BMSSEN 30/0018/0480/1730		
	1 0 00109	0 01 0240	+48
	BR BROWNS CK		
0480/1730	BMSBG 30/0018/0480/1730		
	024 " DIA	CIRC	CONCR
0480/1490	LEN=0030	INSTALLED	UNKN
	018 " DIA	CIRC	CONCR
0480/1214	LEN=0030	INSTALLED	UNKN
	018 " DIA	CIRC	CONCR
0480/0841	LEN=0025	INSTALLED	UNKN
	016 " H 00 " W	** UNKNOWN **	
0480/0581	LEN=0030	INSTALLED	UNKN
0480/0190	BMSSEN 30/0018/0480/0134		
	018 " DIA	CIRC	CONCR
0480/0161	LEN=0050	INSTALLED	UNKN
	018 " DIA	CIRC	CONCR
0480/0160	LEN=0001	INSTALLED	UNKN
	1 0 00109	0 01 0224	+64
	BATES FORK CREEK		
0480/0134	BMSBG 30/0018/0480/0134		
131406 FT	1 0 00109	0 01 0224	+03
	W&W RAILROAD RD		
	(SR4029 SEG 0010/0000)		
5 0480/0000	LENGTH(AH	3058	BK 3081)
	015 " DIA	CIRC	METAL
0470/3075	LEN=0040	INSTALLED	UNKN
	024 " DIA	CIRC	CONCR
0470/2405	LEN=0030	INSTALLED	UNKN
	015 " DIA	CIRC	CONCR
0470/2282	LEN=0030	INSTALLED	UNKN
	015 " DIA	CIRC	CONCR
0470/2035	LEN=0030	INSTALLED	UNKN
	015 " DIA	CIRC	CONCR
0470/1471	LEN=0030	INSTALLED	UNKN
	015 " DIA	CIRC	CONCR

DIR: B TOTAL LEN: 33.713 MI. DIST: 12-2 SR: 18
 LEFT MUN: WASHINGTON T RIGHT MUN: WASHINGTON T

128325 FT

124516 FT

0470/1230	LEN=0030	INSTALLED	UNKN
	015 "DIA	CIRC CONCR	
0470/0890	LEN=0030	INSTALLED	UNKN
	015 "DIA	CIRC CONCR	
0470/0480	LEN=0030	INSTALLED	UNKN
128325 FT	1 0 00109	0 01 0192+38	
	VILLAGE:	SYCAMORE	
	048"H 72"	W CON BOX	CUL
0470/0000	LEN=0030	INSTALLED	UNKN
	LENGTH(AH	3081 BK 3809)	
	018 "DIA	CIRC METAL	
0460/3432	LEN=0030	INSTALLED	UNKN
	015 "DIA	CIRC CONCR	
0460/3178	LEN=0030	INSTALLED	UNKN
	024 "DIA	CIRC CONCR	
0460/3050	LEN=0030	INSTALLED	UNKN
	018 "DIA	CIRC CONCR	
0460/2903	LEN=0030	INSTALLED	UNKN
	015 "DIA	CIRC CONCR	
0460/2672	LEN=0030	INSTALLED	UNKN
	018 "DIA	CIRC CONCR	
0460/2510	LEN=0030	INSTALLED	UNKN
	018 "DIA	CIRC CONCR	
0460/2215	LEN=0030	INSTALLED	UNKN
	018 "DIA	CIRC CONCR	
0460/1302	LEN=0030	INSTALLED	UNKN
	GARNER RUN RD		
0460/1270	(SR4033	SEG 0010/0000)	
0460/1238	BMSSEN 30/0018/0460/1216		
	1 0 00109	0 01 0166+44	
	GARNERS RUN		
0460/1216	BMSBG 30/0018/0460/1216		
	018 "DIA	CIRC CONCR	
0460/0700	LEN=0030	INSTALLED	UNKN
	010 "DIA	CIRC CONCR	
0460/0431	LEN=0030	INSTALLED	UNKN
	PISGAH RD		
0460/0050	(T500)		
0460/0017	BMSSEN 30/0018/0460/0000		
124516 FT	1 0 00109	0 01 0154+37	
	MUD LICK RUN		
	BMSBG 30/0018/0460/0000		
	WASHINGTON		
	FRANKLIN T		
0460/0000	LENGTH(AH	3809 BK 3753)	
	018 "DIA	CIRC CONCR	
0450/3447	LEN=0001	INSTALLED	UNKN

DIR: B TOTAL LEN: 33.713 MI. DIST: 12-2 SR: 18
 LEFT MUN: FRANKLIN T RIGHT MUN: FRANKLIN T

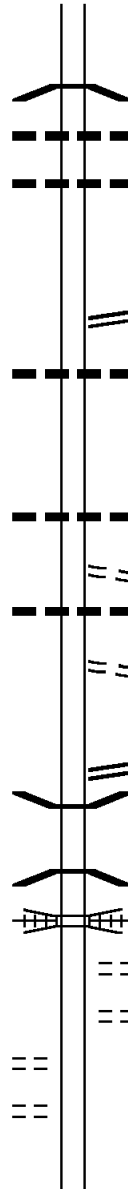
120763 FT

118563 FT

0450/2776	015 " DIA	CIRC CONCR	LEN=0030	INSTALLED UNKN
0450/2642	024 " DIA	CIRC CONCR	LEN=0030	INSTALLED UNKN
0450/2404	015 " DIA	CIRC CONCR	LEN=0030	INSTALLED UNKN
0450/2403	015 " DIA	CIRC CONCR	LEN=0030	INSTALLED UNKN
0450/1857	015 " DIA	CIRC CONCR	LEN=0030	INSTALLED UNKN
0450/1707	015 " DIA	CIRC CONCR	LEN=0030	INSTALLED UNKN
0450/1519	018 " DIA	CIRC CONCR	LEN=0030	INSTALLED UNKN
0450/1261	018 " DIA	CIRC CONCR	LEN=0030	INSTALLED UNKN
0450/1088	024 " DIA	CIRC CONCR	LEN=0030	INSTALLED UNKN
0450/0787	024 " DIA	CIRC CONCR	LEN=0030	INSTALLED UNKN
0450/0330	024 " DIA	CIRC CONCR	LEN=0030	INSTALLED UNKN
120763 FT	1 0 00109	0 01 0116+70		
	B BROWNS CK.			
	STRUCTURE LENGTH			14 FT
	BMSID	30/0018/0450/0000		
	LENGTH(AH 3753 BK 2200)			
0450/0000	018 " DIA	CIRC CONCR		
0440/1777	LEN=0001	INSTALLED UNKN		
0440/1040	015 " DIA	CIRC METAL	LEN=0010	INSTALLED 2001
0440/0750	015 " DIA	CIRC METAL	LEN=0010	INSTALLED 2001
0440/0060	015 " DIA	CIRC METAL	LEN=0060	INSTALLED UNKN
118563 FT	1 0 00109	0 01 0095+45		
	PISGAH RD			
	(T502)			
0440/0000	LENGTH(AH	2200 BK 1505)		
0430/1404	018 " DIA	CIRC CONCR	LEN=0050	INSTALLED 2001
0430/1130	018 " DIA	CIRC CONCR	LEN=0050	INSTALLED 2001
0430/0755	024 " DIA	CIRC CONCR	LEN=0050	INSTALLED 2001
0430/0250	024 " DIA	CIRC CONCR	LEN=0050	INSTALLED 2001
0430/0023	BMSEN	30/0018/0430/0000		

DIR: B TOTAL LEN: 33.713 MI. DIST: 12-2 SR: 18
 LEFT MUN: FRANKLIN T RIGHT MUN: FRANKLIN T

117058 FT



117058 FT 1 0 00109 0 01 0079+78
 WISECRAVER RUN
 BMSBG 30/0018/0430/0000
 LENGTH(AH 1505 BK 2512)
 015 " DIA CIRC CONCR
 0420/0000 LEN=0030 INSTALLED UNKN
 015 " DIA CIRC METAL
 0420/1981 LEN=0030 INSTALLED UNKN
 RETAINING WALL END
 0420/1658 BMSID 30/0018/0420/1550
 RETAINING WALL BEGIN
 0420/1653 BMSID 30/0018/0420/1550
 WATER DAM RD
 0420/1540 (SR4035 SEG 0010/0000)
 015 " DIA CIRC CONCR
 0420/1430 LEN=0030 INSTALLED UNKN
 RETAINING WALL END
 0420/1310 BMSID 30/0018/0420/1250
 RETAINING WALL BEGIN
 0420/1250 BMSID 30/0018/0420/1250
 015 " DIA CIRC CONCR
 0420/1214 LEN=0030 INSTALLED UNKN
 FOURTH ST
 0420/0690 015 " DIA CIRC CONCR
 0420/0293 LEN=0030 INSTALLED UNKN
 FROM 0021/0350 SH
 0420/0100 (CONN)
 114546 FT 1 0 00109 0 00 0054+72
 HIGH ST ET
 (SR0021 SEG 0350/0000)
 NC BR
 0420/0000 BMSID 30/0018/0410/2705
 LENGTH(AH 2512 BK 3100)
 0410/2805 BMSID 30/0018/0410/2705
 1 0 00111 0 01 1140+64
 BROWNS CREEK
 0410/2705 BMSID 30/0018/0410/2705
 CONSOLIDATION COAL COMP
 0410/2520 OVERPASS IS RR X-ING
 GENSLER CR
 0410/2470 (PRDR)
 GENSLER CR
 0410/2155 (PRDR)

114546 FT

GENSLER FARM RD
 (PRDR)
 GENSLER LN
 (PRDR)

0410/1820
 0410/1765

DIR: B TOTAL LEN: 33.713 MI. DIST: 12-2 SR: 18
 LEFT MUN: FRANKLIN T RIGHT MUN: FRANKLIN T

Street Name	Stationing	Length (FT)	Material	Notes
	0410/0500		018 " DIA CIRC CONCR	LEN=0040 INSTALLED 2001
	0410/0273	111446	018 " DIA CIRC CONCR	LEN=0040 INSTALLED UNKN
	0410/0000	111446	024 " DIA CIRC METAL	LEN=0080 INSTALLED UNKN LENGTH(AH 3100 BK 2823)
	0400/2605		018 " DIA CIRC CONCR	LEN=0040 INSTALLED UNKN
	0400/2324		018 " DIA CIRC CONCR	LEN=0040 INSTALLED UNKN
	0400/1809		018 " DIA CIRC CONCR	LEN=0040 INSTALLED UNKN
	0400/1479		018 " DIA CIRC CONCR	LEN=0040 INSTALLED UNKN
COLUMBIA DR (T504)	0400/1335		018 " DIA CIRC CONCR	LEN=0040 INSTALLED UNKN
	0400/1193		018 " DIA CIRC METAL	LEN=0040 INSTALLED UNKN
	0400/0965		015 " DIA CIRC CONCR	LEN=0040 INSTALLED UNKN
HILL SCHOOLHOUSE RD (T565)	0400/0270	108623	001 " DIA CIRC METAL	LEN=0060 INSTALLED UNKN B S F TENMIL STRUCTURE LENGTH 17 FT BMSID 30/0018/0400/0000
	0400/0000	108623	015 " DIA CIRC CONCR	LEN=0223 INSTALLED UNKN 024 " DIA CIRC METAL
	0390/2632		024 " DIA CIRC METAL	LEN=0040 INSTALLED UNKN
BARTON HOLLOW RD (T537)	0390/2330		BMSEN 30/0018/0390/1876	1 0 00111 0 01 1074+15 S F TENMILE
	0390/2002		BMSBG 30/0018/0390/1876	
SHORT ST (TWP)	0390/1405			
PREACHER RD (T479)	0390/0975			

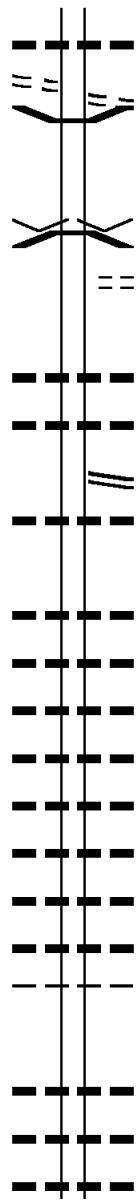
DIR: B TOTAL LEN: 33.713 MI. DIST: 12-2 SR: 18
 LEFT MUN: FRANKLIN T RIGHT MUN: FRANKLIN T

PREACHER RD
 (T479)

0390/0255
 105648 FT

104068 FT

100796 FT



0390/0398	018 " DIA	CIRC	CONCR	LEN=0040	INSTALLED	UNKN
	PREACHER RD					
0390/0255	(T479)					
0390/0149	BMSSEN 30/0018/0390/0000					
105648 FT	1 0 00111 0 01 1055+56					
	VILLAGE: EAST VIEW					
	SOUTH FORK TENMILE CREEK					
0390/0000	BMSBG 30/0018/0390/0000					
	LENGTH(AH 2975 BK 1580)					
0380/1490	PREACHER RD					
	(PRDR)					
0380/0590	030 " DIA	CIRC	CONCR	LEN=0050	INSTALLED	UNKN
0380/0284	018 " DIA	CIRC	CONCR	LEN=0060	INSTALLED	UNKN
0380/0080	OAK FOREST RD					
	(SR3013 SEG 0250/2225)					
0380/0025	015 " DIA	CIRC	CONCR	LEN=0050	INSTALLED	UNKN
104068 FT	1 0 00111 0 01 1040+29					
0380/0000	LENGTH(AH 1580 BK 3272)					
0370/2960	016 " DIA	CIRC	CONCR	LEN=0040	INSTALLED	UNKN
0370/2474	016 " DIA	CIRC	METAL	LEN=0070	INSTALLED	UNKN
0370/1884	018 " DIA	CIRC	METAL	LEN=0040	INSTALLED	UNKN
0370/1624	024 " DIA	CIRC	METAL	LEN=0040	INSTALLED	UNKN
0370/1423	018 " DIA	CIRC	METAL	LEN=0040	INSTALLED	UNKN
0370/0934	016 " DIA	CIRC	CONCR	LEN=0040	INSTALLED	UNKN
0370/0654	016 " DIA	CIRC	CONCR	LEN=0040	INSTALLED	UNKN
0370/0532	024 " DIA	CIRC	CONCR	LEN=0040	INSTALLED	UNKN
0370/0054	FRANKLIN CENTER T					
100796 FT	1 0 00111 0 01 1007+22					
0370/0000	016 " DIA	CIRC	CONCR	LEN=0040	INSTALLED	UNKN
	LENGTH(AH 3272 BK 2761)					
0360/2603	015 " DIA	CIRC	METAL	LEN=0040	INSTALLED	UNKN
0360/2381	015 " DIA	CIRC	CONCR	LEN=0040	INSTALLED	UNKN

DIR: B TOTAL LEN: 33.713 MI. DIST: 12-2 SR: 18
 LEFT MUN: CENTER T RIGHT MUN: CENTER T

NOB HILL RD
(T484)

0360/0435
098035 FT

RUSH RUN RD
(T478)

0350/0195
095758 FT

---	0360/2140	024 " DIA	CIRC METAL
---		LEN=0040	INSTALLED UNKN
---	0360/1451	015 " DIA	CIRC CONCR
---		LEN=0040	INSTALLED UNKN
---	0360/1203	018 " DIA	CIRC CONCR
---		LEN=0040	INSTALLED UNKN
==	0360/0435		
---	0360/0398	015 " DIA	CIRC CONCR
---		LEN=0040	INSTALLED UNKN
---	098035 FT	1 0 00111	0 01 0975+29
---	0360/0000	018 " DIA	CIRC CONCR
---		LEN=0024	INSTALLED UNKN
---		LENGTH(AH 2761 BK 2277)	
---	0350/0695	015 " DIA	CIRC CONCR
---		LEN=0040	INSTALLED UNKN
---	0350/0486	015 " DIA	CIRC CONCR
---		LEN=0040	INSTALLED UNKN
---	0350/0276	015 " DIA	CIRC CONCR
---		LEN=0040	INSTALLED UNKN
==	0350/0195		
---	0350/0015	BMS EN 30/0018/0350/0000	
---		1 0 00111	0 01 0956+68
---	095758 FT	RUSH RUN	
---	0350/0000	BMSBG 30/0018/0350/0000	
---		LENGTH(AH 2277 BK 3039)	
---	0340/2482	015 " DIA	CIRC CONCR
---		LEN=0030	INSTALLED UNKN
---	0340/0749	024 " DIA	CIRC METAL
---		LEN=0040	INSTALLED UNKN
---	092719 FT	1 0 00111	0 01 0921+25
---	0340/0000	015 " DIA	CIRC CONCR
---		LEN=0024	INSTALLED UNKN
---		LENGTH(AH 3039 BK 2809)	
---	0330/1736	018 " DIA	CIRC METAL
---		LEN=0050	INSTALLED 2001

DIR: B TOTAL LEN: 33.713 MI. DIST: 12-2 SR: 18
 LEFT MUN: CENTER T RIGHT MUN: CENTER T

Stationing	Notes	Stationing	Notes
		0330/1369	BMSEN 30/0018/0330/1259 0 0 00000 0 00 0000+00 TENMILE CR.
		0330/1259	BMSBG 30/0018/0330/1259 018 "DIA CIRC CONCR
		0330/1245	LEN=0040 INSTALLED 2001
089910 FT		0330/0133	BMSEN 30/0018/0330/0000 089910 FT 1 0 00111 0 01 0898+42 SOUTH FORK TENMILE CREE
		0330/0000	BMSBG 30/0018/0330/0000 LENGTH(AH 2809 BK 2155) 018 "DIA CIRC CONCR
WHITEMAN RD (T771)		0320/2100	LEN=0040 INSTALLED UNKN
		0320/1860	016 "DIA CIRC CONCR
SAWMILL RD (T769)		0320/1538	LEN=0003 INSTALLED UNKN
		0320/1215	PARK RD (TB33) 016 "DIA CIRC CONCR
		0320/0718	LEN=0040 INSTALLED UNKN
		0320/0464	048 "DIA CIRC CONCR LEN=0040 INSTALLED UNKN
		0320/0081	018 "DIA CIRC CONCR LEN=0030 INSTALLED UNKN
1 0 00111 0 01 0875+60 087755 FT LIGHTNERS RUN RD (T486)		0320/0000	LENGTH(AH 2155 BK 1514) 0310/1431 BMSEN 30/0018/0310/1323 1 0 00111 0 01 0874+10 S FK TENMILE
		0310/1323	BMSBG 30/0018/0310/1323 STONE HILL RD
MUNICIPAL DR (TWP)		0310/1280	(T512) 016 "DIA CIRC CONCR
		0310/1137	LEN=0040 INSTALLED UNKN TOWNSHIP AL
		0310/1135	(TWP)
MUNICIPAL DR (T754)		0310/1060	APPLE AL (T754)
		0310/0950	018 "DIA CIRC CONCR LEN=0055 INSTALLED UNKN CHURCH ST
		0310/0855	(TWP)
		0310/0700	018 "DIA CIRC CONCR LEN=0055 INSTALLED UNKN

DIR: B TOTAL LEN: 33.713 MI. DIST: 12-2 SR: 18
 LEFT MUN: CENTER T RIGHT MUN: CENTER T

086241 FT

083361 FT

ROY E FURMAN HW
 (SR0021 SEG 0340/3190) 0300/0000

==	0310/0660	PEAR AL (TWP)
==	0310/0460	BANK ST (T752)
	086241 FT	1 0 00111 0 01 0860+90
		CHERRY AL (TWP)
		SCHOOL ST (TWP)
5	0310/0000	LENGTH(AH 1514 BK 2880)
	0300/2488	015 " DIA CIRC CONCR LEN=0030 INSTALLED UNKN
	0300/2340	015 " DIA CIRC CONCR LEN=0030 INSTALLED UNKN
	0300/2208	BMSSEN 30/0018/0300/2070 0 0 00000 0 00 0000+00
	0300/2070	S.F. TENMILE BMSBG 30/0018/0300/2070
	0300/2000	018 " DIA CIRC CONCR LEN=0040 INSTALLED 2001
	0300/1043	015 " DIA CIRC CONCR LEN=0030 INSTALLED UNKN
	0300/0794	015 " DIA CIRC METAL LEN=0030 INSTALLED UNKN
	0300/0458	015 " DIA CIRC METAL LEN=0030 INSTALLED UNKN
	0300/0030	018 " DIA CIRC CONCR LEN=0100 INSTALLED 2001
	083361 FT	1 0 00111 0 00 0832+69
		VILLAGE: ROGERSVILLE
		NC ROY E FURMAN HW
5	0300/0000	LENGTH(AH 2880 BK 3285)
	0280/3173	MFC BEGIN = C
	0280/2970	BMSSEN 30/0018/0280/2882 0 0 00000 0 00 0000+00
	0280/2882	S FORK 10 MI BMSBG 30/0018/0280/2882
	0280/2132	015 " DIA CIR PLASTIC LEN=0030 INSTALLED UNKN
	0280/1554	036 " DIA CIRC METAL LEN=0030 INSTALLED UNKN
	0280/1188	NORFOLK SOUTHERN OVERPASS IS RR X-ING
	0280/0866	015 " DIA CIRC METAL LEN=0030 INSTALLED UNKN
		HARGUS CREEK RD

DIR: B TOTAL LEN: 33.713 MI. DIST: 12-2 SR: 18
 LEFT MUN: CENTER T RIGHT MUN: CENTER T

Stationing	Structure / Feature	Description
080076 FT		0280/0795 (SR3011 SEG 0120/2182)
		080076 FT 1 0 00111 0 00 0798+10
		NORFOLK SOUTHERN OVERPASS IS RR X-ING
		LENGTH(AH 3285 BK 3017)
		015 "DIA CIRC CONCR
		0270/2850 LEN=0030 INSTALLED UNKN
		024 "DIA CIRC CONCR
		0270/2594 LEN=0030 INSTALLED UNKN
		030 "DIA CIRC CONCR
		0270/2080 LEN=0025 INSTALLED UNKN
		024 "DIA CIRC CONCR
		0270/1626 LEN=0030 INSTALLED UNKN
		015 "DIA CIRC CONCR
		0270/0908 LEN=0030 INSTALLED UNKN
NORMAN HOLLOW RD (T444)		0270/0655
		0270/0557 BMS EN 30/0018/0270/0544
		1 0 00111 0 00 0775+47
		B MCCOURTNEY
		0270/0544 BMSBG 30/0018/0270/0544
		015 "DIA CIRC CONCR
		0270/0306 LEN=0030 INSTALLED UNKN
077059 FT		077059 FT 1 0 00111 0 00 0769+88
		015 "DIA CIRC CONCR
		LEN=0030 INSTALLED UNKN
		0270/0000 LENGTH(AH 3017 BK 3001)
		015 "DIA CIRC CONCR
		0260/2516 LEN=0030 INSTALLED UNKN
		015 "DIA CIRC CONCR
		0260/2210 LEN=0030 INSTALLED UNKN
		015 "DIA CIRC CONCR
		0260/2008 LEN=0030 INSTALLED UNKN
		036 "DIA CIRC CONCR
		0260/1789 LEN=0025 INSTALLED UNKN
TOWER RD (T436)		0260/1540
		0260/1520 BMS EN 30/0018/0260/1505
		1 0 00111 0 00 0754+97
		B MCCOURTNEY
		0260/1505 BMSBG 30/0018/0260/1505
		015 "DIA CIRC CONCR
		0260/1152 LEN=0030 INSTALLED UNKN
		018 "DIA CIRC CONCR
		0260/0848 LEN=0030 INSTALLED UNKN
		015 "DIA CIRC CONCR
		0260/0170 LEN=0030 INSTALLED UNKN

DIR: B TOTAL LEN: 33.713 MI. DIST: 12-2 SR: 18
LEFT MUN: CENTER T RIGHT MUN: CENTER T

Stationing / Description	Length (FT)	Material / Details
	074058 FT	1 0 00111 0 00 0739+80
	0260/0000	LENGTH(AH 3001 BK 3032)
	0250/2786	015 "DIA CIRC CONCR
	0250/2438	LEN=0030 INSTALLED UNKN
		036 "DIA CIRC CONCR
		LEN=0025 INSTALLED UNKN
		015 "DIA CIRC CONCR
	0250/1518	LEN=0030 INSTALLED UNKN
		015 "DIA CIRC CONCR
	0250/1363	LEN=0050 INSTALLED UNKN
HOGES RUN RD (T509)	0250/1155	
	0250/1129	BMSSEN 30/0018/0250/1111
		1 0 00111 0 00 0720+64
		HOGES RUN
	0250/1111	BMSBG 30/0018/0250/1111
		015 "DIA CIRC CONCR
	0250/0884	LEN=0030 INSTALLED UNKN
	071026 FT	1 0 00111 0 00 0709+58
		024 "DIA CIRC CONCR
		LEN=0024 INSTALLED UNKN
	0250/0000	LENGTH(AH 3032 BK 1966)
		015 "DIA CIRC CONCR
	0240/1718	LEN=0030 INSTALLED UNKN
		015 "DIA CIRC CONCR
	0240/1507	LEN=0030 INSTALLED UNKN
		015 "DIA CIRC CONCR
	0240/1247	LEN=0030 INSTALLED UNKN
		015 "DIA CIRC CONCR
	0240/0900	LEN=0038 INSTALLED UNKN
BRISTORIA RD (SR3020 SEG 0090/2209)	0240/0830	
		RBR
	0240/0729	BMSSEN 30/0018/0240/0670
		1 0 00111 0 00 0696+60
		P3
		HOUSE RUN
	0240/0670	BMSBG 30/0018/0240/0670
		015 "DIA CIRC CONCR
	0240/0515	LEN=0030 INSTALLED UNKN
		015 "DIA CIRC CONCR
		LEN=0030 INSTALLED UNKN
	0240/0280	1 0 00111 0 00 0689+84
	069060 FT	015 "DIA CIRC CONCR
		LEN=0024 INSTALLED UNKN

DIR: B TOTAL LEN: 33.713 MI. DIST: 12-2 SR: 18
 LEFT MUN: CENTER T RIGHT MUN: CENTER T

066078 FT

063016 FT

5	0240/0000	LENGTH(AH 1966 BK 2982)
	015 "DIA	CIRC CONCR
	LEN=0030	INSTALLED UNKN
	0230/2576	
	015 "DIA	CIRC CONCR
	LEN=0030	INSTALLED UNKN
	0230/1903	
	048 "DIA	CIRC CONCR
	LEN=0030	INSTALLED UNKN
	0230/1475	
	015 "DIA	CIRC CONCR
	LEN=0030	INSTALLED UNKN
	0230/1246	
	015 "DIA	CIRC CONCR
	LEN=0030	INSTALLED UNKN
	0230/0950	
	015 "DIA	CIRC CONCR
	LEN=0030	INSTALLED UNKN
	0230/0746	
	015 "DIA	CIRC CONCR
	LEN=0030	INSTALLED UNKN
	0230/0589	
	015 "DIA	CIRC CONCR
	LEN=0030	INSTALLED UNKN
	0230/0150	
	066078 FT	1 0 00111 0 00 0660+08
		VILLAGE: HOLBROOK
5	0230/0000	LENGTH(AH 2982 BK 3062)
	015 "DIA	CIRC CONCR
	LEN=0025	INSTALLED UNKN
	0220/2903	
	015 "DIA	CIRC CONCR
	LEN=0025	INSTALLED UNKN
	0220/2551	
		GRINNAGE RUN RD
	0220/2415	(T469)
		CENTER
	0220/2324	JACKSON T
	015 "DIA	CIRC CONCR
	LEN=0025	INSTALLED UNKN
	0220/2150	
	015 "DIA	CIRC CONCR
	LEN=0025	INSTALLED UNKN
	0220/2000	
	048 "DIA	CIRC CONCR
	LEN=0025	INSTALLED UNKN
	0220/1835	
	015 "DIA	CIRC CONCR
	LEN=0025	INSTALLED UNKN
	0220/1013	
	015 "DIA	CIRC CONCR
	LEN=0030	INSTALLED UNKN
	0220/0696	
	063016 FT	1 0 00111 0 00 0629+53
	015 "DIA	CIRC CONCR
	LEN=0030	INSTALLED UNKN
5	0220/0000	LENGTH(AH 3062 BK 2868)
	015 "DIA	CIRC CONCR
	LEN=0025	INSTALLED UNKN
	0210/2648	
	015 "DIA	CIRC CONCR
	LEN=0025	INSTALLED UNKN
	0210/2092	

DIR: B TOTAL LEN: 33.713 MI. DIST: 12-2 SR: 18
 LEFT MUN: JACKSON T RIGHT MUN: JACKSON T

Stationing	Notes	Material	Quantity	Unit
0210/1445		015 " DIA CIRC CONCR	LEN=0025	INSTALLED UNKN
0210/1123		015 " DIA CIRC CONCR	LEN=0025	INSTALLED UNKN
0210/0823		015 " DIA CIRC CONCR	LEN=0025	INSTALLED UNKN
0210/0516		016 " DIA CIRC CONCR	LEN=0025	INSTALLED UNKN
0210/0297		036 " DIA CIRC CONCR	LEN=0025	INSTALLED UNKN
060148 FT		1 0 00111 0 00 0598+08		
0210/0000		016 " DIA CIRC CONCR	LEN=0025	INSTALLED UNKN
0200/2742		LENGTH(AH 2868 BK 3144)		
0200/1950		015 " DIA CIRC CONCR	LEN=0025	INSTALLED UNKN
0200/1807		BMSSEN 30/0018/0200/1795		
0200/1795		1 0 00111 0 00 0587+39		
0200/1775		B GARNER RUN		
0200/1607		BMSBG 30/0018/0200/1795		
0200/1308		016 " DIA CIRC CONCR	LEN=0025	INSTALLED UNKN
0200/0956		016 " DIA CIRC CONCR	LEN=0025	INSTALLED UNKN
0200/0664		036 " DIA CIRC CONCR	LEN=0025	INSTALLED UNKN
0200/0408		015 " DIA CIRC CONCR	LEN=0025	INSTALLED UNKN
0200/0053		015 " DIA CIRC CONCR	LEN=0025	INSTALLED UNKN
057004 FT				
0200/0000		LENGTH(AH 3144 BK 2873)		
0190/2833		015 " DIA CIRC CONCR	LEN=0025	INSTALLED UNKN
0190/2644		BMSSEN 30/0018/0190/2632		
0190/2632		1 0 00111 0 00 0567+04		
0190/2430		B GARNER RUN		
0190/2067		BMSBG 30/0018/0190/2632		
		015 " DIA CIRC CONCR	LEN=0025	INSTALLED UNKN
		015 " DIA CIRC CONCR	LEN=0025	INSTALLED UNKN
		015 " DIA CIRC CONCR	LEN=0025	INSTALLED UNKN

VALLEY CHAPEL RD
(T414)

1 0 00111 0 00 0569+30 057004 FT
 CROOKED HILL RD
(T449)

DIR: B TOTAL LEN: 33.713 MI. DIST: 12-2 SR: 18
 LEFT MUN: JACKSON T RIGHT MUN: JACKSON T

WILLOW BANK RD
 (T472)

0190/1190

054131 FT

051011 FT

0190/1766	015 " DIA	CIRC	CONCR	
	LEN=0025	INSTALLED	UNKN	
0190/1466	018 " DIA	CIRC	CONCR	
	LEN=0025	INSTALLED	UNKN	
0190/1168	BMSSEN 30/0018/0190/1150			
	0 0 00000 0 00 0000+00			
	B GARNER RUN			
0190/1150	BMSBG 30/0018/0190/1150			
	015 " DIA	CIRC	CONCR	
0190/0804	LEN=0025	INSTALLED	UNKN	
	015 " DIA	CIRC	CONCR	
0190/0581	LEN=0025	INSTALLED	UNKN	
	015 " DIA	CIRC	CONCR	
0190/0255	LEN=0030	INSTALLED	UNKN	
054131 FT	1 0 00111 0 00 0540+69			
	TUNNEL RD			
	(T470)			
0190/0000	LENGTH(AH 2873 BK 3120)			
0180/3078	BMSSEN 30/0018/0180/3060			
	0 0 00000 0 00 0000+00			
	GARNER RUN			
0180/3060	BMSBG 30/0018/0180/3060			
	018 " DIA	CIRC	CONCR	
0180/2520	LEN=0025	INSTALLED	UNKN	
	024 " DIA	CIRC	CONCR	
0180/2237	LEN=0025	INSTALLED	UNKN	
	015 " DIA	CIRC	CONCR	
0180/1881	LEN=0025	INSTALLED	UNKN	
	015 " DIA	CIRC	CONCR	
0180/1479	LEN=0014	INSTALLED	UNKN	
	015 " DIA	CIRC	CONCR	
0180/1131	LEN=0025	INSTALLED	UNKN	
	015 " DIA	CIRC	CONCR	
0180/0833	LEN=0025	INSTALLED	UNKN	
0180/0626	BMSSEN 30/0018/0180/0610			
	1 0 00111 0 00 0515+53			
	GARNER RUN			
0180/0610	BMSBG 30/0018/0180/0610			
	018 " DIA	CIRC	CONCR	
0180/0163	LEN=0025	INSTALLED	UNKN	
051011 FT	1 0 00111 0 00 0509+99			
0180/0000	LENGTH(AH 3120 BK 3074)			
0170/1974	015 " DIA	CIRC	CONCR	
	LEN=0030	INSTALLED	UNKN	
0170/1724	015 " DIA	CIRC	CONCR	
	LEN=0030	INSTALLED	UNKN	

DIR: B TOTAL LEN: 33.713 MI. DIST: 12-2 SR: 18
 LEFT MUN: JACKSON T RIGHT MUN: JACKSON T

047937 FT

044940 FT

DELPHENE RD
 (SR3007 SEG 0080/0000) 0150/0560

---	0170/1404	015 " DIA	CIRC CONCR
---		LEN=0030	INSTALLED UNKN
---	0170/1129	015 " DIA	CIRC CONCR
---		LEN=0030	INSTALLED UNKN
---	0170/1003	018 " DIA	CIRC CONCR
---		LEN=0030	INSTALLED UNKN
---	0170/0648	018 " DIA	CIRC CONCR
---		LEN=0030	INSTALLED UNKN
---	0170/0393	015 " DIA	CIRC CONCR
---		LEN=0030	INSTALLED UNKN
---	0170/0184	015 " DIA	CIRC CONCR
---		LEN=0030	INSTALLED UNKN
	047937 FT	1 0 00111	0 00 0478+61
---		015 " DIA	CIRC CONCR
---		LEN=0030	INSTALLED UNKN
---	5 0170/0000	LENGTH(AH 3074 BK 2997)	
---		016 " DIA	CIRC CONCR
---	0160/2616	LEN=0030	INSTALLED UNKN
---		016 " DIA	CIRC CONCR
---	0160/2531	LEN=0030	INSTALLED UNKN
---		TOMS RUN	RD
---	0160/2135	(SR3009 SEG 0190/2605)	
---		016 " DIA	CIRC CONCR
---	0160/1947	LEN=0030	INSTALLED UNKN
---		014 " DIA	CIRC CONCR
---	0160/1617	LEN=0030	INSTALLED UNKN
---		014 " DIA	CIRC CONCR
---	0160/1260	LEN=0030	INSTALLED UNKN
---		015 " DIA	CIRC CONCR
---	0160/0904	LEN=0030	INSTALLED UNKN
---		015 " DIA	CIRC CONCR
---	0160/0588	LEN=0030	INSTALLED UNKN
---		015 " DIA	CIRC CONCR
---	0160/0297	LEN=0030	INSTALLED UNKN
---		015 " DIA	CIRC CONCR
	044940 FT	1 0 00111	0 00 0449+04
---		015 " DIA	CIRC CONCR
---		LEN=0030	INSTALLED UNKN
---	5 0160/0000	LENGTH(AH 2997 BK 2865)	
---		014 " DIA	CIRC CONCR
---	0150/2007	LEN=0030	INSTALLED UNKN
---		015 " DIA	CIRC CONCR
---	0150/1381	LEN=0030	INSTALLED UNKN
---		014 " DIA	CIRC CONCR
---	0150/0966	LEN=0030	INSTALLED UNKN

---		BLOCKHOUSE RD	
	0150/0285	(SR3007 SEG 0070/3416)	

DIR: B TOTAL LEN: 33.713 MI. DIST: 12-2 SR: 18
 LEFT MUN: JACKSON T RIGHT MUN: JACKSON T

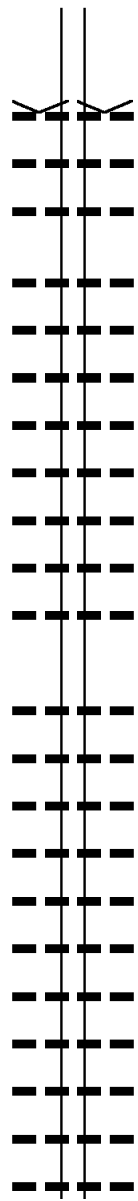
Stationing	Notes	Material	Length	Status
042075 FT		015 " DIA CIRC CONCR	LEN=0030	INSTALLED UNKN
		1 0 00111 0 00 0420+04		
		014 " DIA CIRC CONCR	LEN=0030	INSTALLED UNKN
		LENGTH(AH 2865 BK 3109)		
		FOR SR 0018 AND 3107		
		(CONN)		
		BLOCKHOUSE RD		
		(SR3107 SEG 0010/0340)		
		015 " DIA CIRC CONCR	LEN=0030	INSTALLED UNKN
		015 " DIA CIRC CONCR	LEN=0030	INSTALLED UNKN
		015 " DIA CIRC CONCR	LEN=0030	INSTALLED UNKN
		015 " DIA CIRC CONCR	LEN=0030	INSTALLED UNKN
		015 " DIA CIRC CONCR	LEN=0030	INSTALLED UNKN
		015 " DIA CIRC CONCR	LEN=0030	INSTALLED UNKN
		014 " DIA CIRC CONCR	LEN=0030	INSTALLED UNKN
		1 0 00111 0 00 0389+76		
		015 " DIA CIRC CONCR	LEN=0030	INSTALLED UNKN
		LENGTH(AH 3109 BK 2978)		
		015 " DIA CIRC CONCR	LEN=0030	INSTALLED UNKN
		0130/2685		
		015 " DIA CIRC CONCR	LEN=0030	INSTALLED UNKN
		RWIS SITE/AT NETTLE HIL		
		015 " DIA CIRC CONCR	LEN=0030	INSTALLED UNKN
		015 " DIA CIRC METAL	LEN=0030	INSTALLED UNKN
		015 " DIA CIRC CONCR	LEN=0033	INSTALLED UNKN
		015 " DIA CIRC METAL	LEN=0030	INSTALLED UNKN
		KEYHOLE RD		
		(T403)		
		015 " DIA CIRC METAL	LEN=0030	INSTALLED UNKN
		015 " DIA CIRC CONCR	LEN=0030	INSTALLED UNKN
		015 " DIA CIRC CONCR	LEN=0030	INSTALLED UNKN

PA DOT MAINT SP09 RD
 (GOVT)

ALEPPO RD
 (SR3012 SEG 0160/1397)

DIR: B TOTAL LEN: 33.713 MI. DIST: 12-2 SR: 18
 LEFT MUN: JACKSON T RIGHT MUN: JACKSON T

035988 FT



035988 FT	1 0 00111	0 00 0359+94
	VILLAGE:	NETTLE HILL
	015 "DIA	CIRC CONCR
	LEN=0024	INSTALLED UNKN
5 0130/0000	LENGTH(AH	2978 BK 2920)
	014 "DIA	CIRC CONCR
	LEN=0030	INSTALLED UNKN
0120/2717	018 "DIA	CIRC CONCR
	LEN=0030	INSTALLED UNKN
0120/2454		
	018 "DIA	CIRC CONCR
	LEN=0030	INSTALLED UNKN
0120/1852		
	018 "DIA	CIRC CONCR
	LEN=0030	INSTALLED UNKN
0120/1558		
	018 "DIA	CIRC CONCR
	LEN=0030	INSTALLED UNKN
0120/1354		
	014 "DIA	CIRC METAL
	LEN=0100	INSTALLED UNKN
0120/1139		
	015 "DIA	CIRC METAL
	LEN=0030	INSTALLED UNKN
0120/0902		
	018 "DIA	CIRC CONCR
	LEN=0030	INSTALLED UNKN
0120/0751		
	018 "DIA	CIRC METAL
	LEN=0030	INSTALLED UNKN
0120/0561		
	018 "DIA	CIRC CONCR
	LEN=0030	INSTALLED UNKN
0120/0242		
	018 "DIA	CIRC CONCR
	LEN=0030	INSTALLED UNKN
033068 FT	1 0 00111	0 00 0329+87
	018 "DIA	CIRC CONCR
	LEN=0024	INSTALLED UNKN
5 0120/0000	LENGTH(AH	2920 BK 2829)
	024 "DIA	CIRC CONCR
	LEN=0030	INSTALLED UNKN
0110/2569		
	015 "DIA	CIRC CONCR
	LEN=0030	INSTALLED UNKN
0110/2389		
	015 "DIA	CIRC CONCR
	LEN=0030	INSTALLED UNKN
0110/2139		
	015 "DIA	CIRC CONCR
	LEN=0030	INSTALLED UNKN
0110/1839		
	018 "DIA	CIRC CONCR
	LEN=0030	INSTALLED UNKN
0110/1588		
	015 "DIA	CIRC CONCR
	LEN=0030	INSTALLED UNKN
0110/1314		
	036 "DIA	CIRC CONCR
	LEN=0030	INSTALLED UNKN
0110/1018		
	018 "DIA	CIRC CONCR
	LEN=0030	INSTALLED UNKN
0110/0519		
	024 "DIA	CIRC CONCR
	LEN=0030	INSTALLED UNKN
0110/0396		
	018 "DIA	CIRC CONCR
	LEN=0030	INSTALLED UNKN
0110/0170		
	018 "DIA	CIRC CONCR
	LEN=0030	INSTALLED UNKN

033068 FT

DIR: B TOTAL LEN: 33.713 MI. DIST: 12-2 SR: 18
 LEFT MUN: JACKSON T RIGHT MUN: JACKSON T

1 0 00111 0 00 0301+80 030239 FT
 JOHNSON RD
 (T376)

0110/0000

027086 FT

Stationing	Length	Material	Notes
0110/0000	018"	DIA CIRC CONCR	LENGTH(AH 2829 BK 3153)
0100/3025	LEN=0030	INSTALLED	UNKN
0100/2838	018"	DIA CIRC CONCR	UNKN
0100/2466	LEN=0030	INSTALLED	UNKN
0100/2215	JACKSON GILMORE T		
0100/1674	014"	DIA CIRC CONCR	UNKN
0100/1390	LEN=0030	INSTALLED	UNKN
0100/1270	015"	DIA CIRC CONCR	TOWNSHIP T
0100/1241	LEN=0030	INSTALLED	UNKN
0100/0960	015"	DIA CIRC CONCR	UNKN
0100/0749	LEN=0030	INSTALLED	UNKN
0100/0673	018"	DIA CIRC CONCR	UNKN
0100/0259	LEN=0030	INSTALLED	UNKN
027086 FT	1 0 00111 0 00 0270+23		
0100/0000	024"	DIA CIRC CONCR	LENGTH(AH 3153 BK 2960)
0090/2750	LEN=0030	INSTALLED	UNKN
0090/2650	KIGER HILL RD (T401)		
0090/2593	015"	DIA CIRC CONCR	UNKN
0090/2344	LEN=0030	INSTALLED	UNKN
0090/2041	015"	DIA CIRC CONCR	UNKN
0090/1805	LEN=0030	INSTALLED	UNKN
0090/1578	018"	DIA CIRC CONCR	UNKN
0090/1099	LEN=0030	INSTALLED	UNKN
0090/1071	BMSBG 30/0018/0090/1071		
	1 0 00111 0 00 0251+34		
	FISH CREEK		
0090/1071	BMSBG 30/0018/0090/1071		

DIR: B TOTAL LEN: 33.713 MI. DIST: 12-2 SR: 18
 LEFT MUN: FREEPORT TOWNSHIP T RIGHT MUN: FREEPORT TOWNSHIP T

Stationing	Length	Material	Notes
024126 FT	0090/0397	036" H 72" W CON BOX CUL	LEN=0030 INSTALLED UNKN
	024126 FT	1 0 00111 0 00 0239+91	
	0090/0000	036" DIA CIRC CONCR	LEN=0030 INSTALLED UNKN
	0080/2845	LENGTH(AH 2960 BK 3064)	015" DIA CIRC CONCR
	0080/2600	030" DIA CIRC CONCR	LEN=0030 INSTALLED UNKN
	0080/2321	001" H 01" W **UNKNOWN**	LEN=0001 INSTALLED UNKN
	0080/1510	015" DIA CIRC CONCR	LEN=0030 INSTALLED UNKN
	0080/1181	036" DIA CIRC CONCR	LEN=0030 INSTALLED UNKN
	0080/0900	015" DIA CIRC CONCR	LEN=0030 INSTALLED UNKN
	0080/0410	JOLLYTOWN RD (T322)	014" DIA CIRC CONCR
021062 FT	0080/0303	LEN=0030 INSTALLED UNKN	
	021062 FT	1 0 00111 0 00 0209+99	
	0080/0000	014" DIA CIRC CONCR	LEN=0030 INSTALLED UNKN
	0070/2716	LENGTH(AH 3064 BK 2972)	015" DIA CIRC CONCR
	0070/2525	015" DIA CIRC CONCR	LEN=0030 INSTALLED UNKN
	0070/2438	015" DIA CIRC CONCR	LEN=0030 INSTALLED UNKN
	0070/1828	018" DIA CIRC CONCR	LEN=0200 INSTALLED UNKN
	0070/1519	018" DIA CIRC CONCR	LEN=0030 INSTALLED UNKN
	0070/1246	048" H 60" W CON BOX CUL	LEN=0025 INSTALLED UNKN
	0070/0976	015" DIA CIRC CONCR	LEN=0030 INSTALLED UNKN
	0070/0723	015" DIA CIRC CONCR	LEN=0030 INSTALLED UNKN
MAIN ST (T326)	0070/0675		
LC FOR MAIN ST (CONN)	0070/0380	015" DIA CIRC CONCR	LEN=0030 INSTALLED UNKN

EXTRACT DATE: 12/18/2023
PRINT DATE: 12/21/2023

ROADWAY MANAGEMENT SYSTEM
SLD COUNTY/SR - ANNUAL PRINT

PAGE NUMBER: 3
COUNTY: GREENE

DIR: B TOTAL LEN: 33.713 MI.
LEFT MUN: FREEPORT TOWNSHIP T

DIST: 12-2 SR: 18
RIGHT MUN: FREEPORT TOWNSHIP T

(TBK) VINE ST
(T325)

SAND LN
(PRDR)

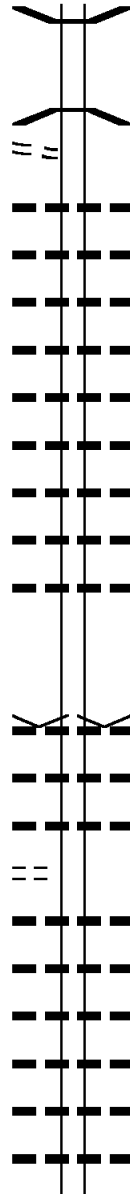
018090 FT

0060/2950

014776 FT

0050/2100

012068 FT



0070/0040	BMS	EN	30	/	0018	/	0070	/	0000
018090 FT	1	0	00111	0	00	0180	+42		
									FISH CREEK
5 0070/0000	BMS	SBG	30	/	0018	/	0070	/	0000
									LENGTH(AH 2972 BK 3314)
0060/2695	018	"	DIA		CIRC		CONCR		UNKN
	LEN=	0060			INSTALLED				
0060/2543	018	"	DIA		CIRC		CONCR		UNKN
	LEN=	0060			INSTALLED				
0060/2217	015	"	DIA		CIRC		CONCR		UNKN
	LEN=	0030			INSTALLED				
0060/1835	036	"	DIA		CIRC		CONCR		UNKN
	LEN=	0030			INSTALLED				
0060/1587	015	"	DIA		CIRC		CONCR		UNKN
	LEN=	0030			INSTALLED				
0060/1369	018	"	DIA		CIRC		CONCR		UNKN
	LEN=	0030			INSTALLED				
0060/1247	015	"	DIA		CIRC		CONCR		UNKN
	LEN=	0030			INSTALLED				
0060/1046	015	"	DIA		CIRC		CONCR		UNKN
	LEN=	0030			INSTALLED				
0060/0764	036	"	DIA		CIRC		CONCR		UNKN
	LEN=	0030			INSTALLED				
014776 FT	1	0	00111	0	00	0149	+47		
									VILLAGE: NEW FREEPORT
									015 "DIA CIRC CONCR
5 0060/0000	LEN=	0015			INSTALLED				UNKN
									LENGTH(AH 3314 BK 2708)
									018 "DIA CIRC CONCR
0050/2370	LEN=	0030			INSTALLED				UNKN
									024 "DIA CIRC CONCR
0050/2145	LEN=	0030			INSTALLED				UNKN
									015 "DIA CIRC CONCR
	LEN=	0030			INSTALLED				UNKN
									060 "DIA CIRC METAL
	LEN=	0040			INSTALLED				UNKN
									018 "DIA CIRC CONCR
	LEN=	0030			INSTALLED				UNKN
									001 "H 01 "W **UNKNOWN**
	LEN=	0001			INSTALLED				UNKN
									001 "DIA CIR UNKNOWN
	LEN=	0040			INSTALLED				UNKN
									036 "DIA CIRC CONCR
	LEN=	0030			INSTALLED				UNKN
012068 FT	1	0	00111	0	00	0119	+32		

DIR: B TOTAL LEN: 33.713 MI. DIST: 12-2 SR: 18
 LEFT MUN: FREEPORT TOWNSHIP T RIGHT MUN: FREEPORT TOWNSHIP T

008908 FT

006005 FT

015	"	DIA	CIRC	CONCR				
LEN=	0030	INSTALLED	UNKN					
LENGTH(AH	2708	BK	3160)					
015	"	DIA	CIRC	CONCR				
LEN=	0040	INSTALLED	UNKN					
024	"	DIA	CIRC	CONCR				
LEN=	0040	INSTALLED	UNKN					
015	"	DIA	CIRC	CONCR				
LEN=	0040	INSTALLED	UNKN					
015	"	DIA	CIRC	CONCR				
LEN=	0040	INSTALLED	UNKN					
024	"	DIA	CIRC	CONCR				
LEN=	0040	INSTALLED	UNKN					
YOHO	HOLLOW	RD						
(T337)								
LC	FOR	YOHO	HOLLOW	RD				
(CONN)								
HAMILTON	RUN							
STRUCTURE	LENGTH							
BMSID	30/0018/0040/0876							
014	"	DIA	CIRC	CONCR				
LEN=	0060	INSTALLED	UNKN					
015	"	DIA	CIRC	METAL				
LEN=	0030	INSTALLED	UNKN					
1 0	00111	0 00	0089+97					
015	"	DIA	CIRC	METAL				
LEN=	0040	INSTALLED	UNKN					
LENGTH(AH	3160	BK	2903)					
015	"	DIA	CIRC	METAL				
LEN=	0040	INSTALLED	UNKN					
015	"	DIA	CIRC	CONCR				
LEN=	0040	INSTALLED	UNKN					
015	"	DIA	CIRC	CONCR				
LEN=	0040	INSTALLED	UNKN					
015	"	DIA	CIRC	CONCR				
LEN=	0040	INSTALLED	UNKN					
001	"H	03	"W	**	UNKNOWN**			
LEN=	0001	INSTALLED	UNKN					
015	"	DIA	CIRC	CONCR				
LEN=	0040	INSTALLED	UNKN					
015	"	DIA	CIRC	CONCR				
LEN=	0040	INSTALLED	UNKN					
015	"	DIA	CIRC	CONCR				
LEN=	0040	INSTALLED	UNKN					
024	"	DIA	CIR	PLASTIC				
LEN=	0040	INSTALLED	UNKN					
1 0	00111	0 00	0059+84					
LENGTH(AH	2903	BK	2905)					
014	"	DIA	CIRC	CONCR				

EXTRACT DATE: 12/18/2023
PRINT DATE: 12/21/2023

ROADWAY MANAGEMENT SYSTEM
SLD COUNTY/SR - ANNUAL PRINT

PAGE NUMBER: 1
COUNTY: GREENE

DIR: B TOTAL LEN: 33.713 MI.
LEFT MUN: FREEPORT TOWNSHIP T

DIST: 12-2 SR: 18
RIGHT MUN: FREEPORT TOWNSHIP T

GARRISON RIDGE RD
(T364)

0020/1505

003100 FT

000000 FT

0020/2611	LEN=0040	INSTALLED	UNKN
015 "DIA	CIRC	CONCR	
0020/2325	LEN=0040	INSTALLED	UNKN
014 "DIA	CIRC	CONCR	
0020/2176	LEN=0040	INSTALLED	UNKN
015 "DIA	CIRC	CONCR	
0020/1881	LEN=0040	INSTALLED	UNKN
RENNER CREEK RD			
0020/1505	(T305)		
018 "DIA	CIRC	CONCR	
0020/1136	LEN=0040	INSTALLED	UNKN
015 "DIA	CIRC	CONCR	
0020/0622	LEN=0040	INSTALLED	UNKN
015 "DIA	CIRC	CONCR	
0020/0371	LEN=0040	INSTALLED	UNKN
1 0 00111 0 00 0029+99			
003100 FT			
VILLAGE: GARRISON			
015 "DIA	CIRC	CONCR	
0020/0000	LEN=0024	INSTALLED	UNKN
LENGTH(AH 2905 BK 3100)			
016 "DIA	CIRC	CONCR	
0010/2753	LEN=0040	INSTALLED	UNKN
016 "DIA	CIRC	CONCR	
0010/2450	LEN=0040	INSTALLED	UNKN
016 "DIA	CIRC	CONCR	
0010/2190	LEN=0040	INSTALLED	UNKN
016 "DIA	CIRC	CONCR	
0010/1879	LEN=0040	INSTALLED	UNKN
016 "DIA	CIRC	CONCR	
0010/1593	LEN=0040	INSTALLED	UNKN
018 "DIA	CIRC	CONCR	
0010/1534	LEN=0040	INSTALLED	UNKN
018 "DIA	CIRC	CONCR	
0010/1294	LEN=0040	INSTALLED	UNKN
024 "DIA	CIRC	CONCR	
0010/1017	LEN=0004	INSTALLED	UNKN
018 "DIA	CIRC	CONCR	
0010/0698	LEN=0040	INSTALLED	UNKN
018 "DIA	CIRC	CONCR	
0010/0448	LEN=0040	INSTALLED	UNKN
018 "DIA	CIRC	CONCR	
0010/0263	LEN=0040	INSTALLED	UNKN
018 "DIA	CIRC	CONCR	
0010/0140	LEN=0040	INSTALLED	UNKN
1 0 00111 0 00 0000+00			
000000 FT			
NC GO			
LDEN OAKS RD			
INTER-BK WEST VIRGINIA STATE LIN			
(STBD)			
MFC BEGIN = D			
0010/0000	LENGTH(AH 3100 BK 0000)		