

Straight Line Diagram

**Greene
30**

January 2024

This document was produced by the Pennsylvania Department of Transportation (PENNDOT) as an internal management tool for State maintained highways and is not to be used for other purposes. The printed information was compiled from the Department's computerized Roadway Management System (RMS) and is subject to change without notice. Use of any or all of the printed information for purposes other than those intended by the Department may not satisfy other accuracy and completeness requirements and the Department does not warrant that such printed information is accurate or complete.

ROADWAY MANAGEMENT SYSTEM
INDEX FOR SR'S LOCATED IN THE COUNTY OF GREENE

SR	BGN	PAGE	END	PAGE	SR	BGN	PAGE	END	PAGE	SR	BGN	PAGE	END	PAGE
0018		1		18	2016		196		197	4008		329		331
0019		19		34	2017		198		199	4009		332		333
0021		35		52	2018		200		204	4010		334		334
0079		53		63	2019		205		207	4012		335		336
0088		64		75	2020		208		209	4013		337		337
0188		76		82	2021		210		212	4014		338		338
0218		83		89	2022		213		215	4015		339		341
0221		90		95	2023		216		216	4017		342		344
1001		96		96	2024		217		217	4019		345		346
1002		97		97	2025		218		218	4021		347		348
1003		98		100	2026		219		221	4023		349		349
1004		101		102	2027		222		222	4025		350		351
1005		103		104	2028		223		223	4027		352		353
1006		105		108	2029		224		225	4029		354		357
1007		109		109	2030		226		226	4031		358		359
1008		110		112	2031		227		227	4033		360		362
1009		113		114	2032		228		228	4035		363		364
1010		115		116	2033		229		229	8001		365		365
1011		117		121	2035		230		230	8003		366		366
1012		122		122	2037		231		231	8005		367		368
1013		123		124	2039		232		232	8007		369		370
1014		125		127	3001		233		246	9101		371		371
1015		128		129	3002		247		247	9202		372		372
1016		130		130	3003		248		248	9400		373		373
1017		131		134	3004		249		249					
1019		135		136	3005		250		253					
1020		137		137	3006		254		256					
1021		138		141	3007		257		265					
1023		142		143	3008		266		270					
1024		144		144	3009		271		276					
1025		145		146	3010		277		279					
1027		147		147	3011		280		283					
1029		148		148	3012		284		288					
1030		149		149	3013		289		295					
1031		150		150	3014		296		298					
2001		151		154	3015		299		299					
2002		155		156	3016		300		301					
2003		157		166	3017		302		302					
2004		167		168	3018		303		304					
2005		169		171	3019		305		305					
2006		172		173	3020		306		308					
2007		174		174	3022		309		312					
2008		175		176	3107		313		313					
2009		177		178	4001		314		315					
2010		179		179	4002		316		317					
2011		180		189	4003		318		319					
2012		190		190	4004		320		320					
2013		191		191	4005		321		323					
2014		192		194	4006		324		325					
2015		195		195	4007		326		328					



December 30, 2023

Pennsylvania State Roads - Straight Line Diagrams

Contained within this document are the 2024 Pennsylvania Straight Line Diagrams (SLDs) for State Routes by county within a particular PennDOT district. At the end of each year, PennDOT takes a snapshot of its current SLD database and creates PDF files from the SLD snapshot. The SLDs are a graphical representation of State Routes (SRs) that PennDOT maintains. The information shown on the SLD is generated from data found in PennDOT's Roadway Management System (RMS) database. The data from RMS is constantly being updated to match actual roadway inventory data found on Pennsylvania's state highways. PennDOT's SR system is explained briefly in this document along with symbol definitions for each type of roadway feature or attribute found on the SLD. This PDF version of the SLD contains an individual county list of all state roads found in that county. The SRs found on the list are linked to the actual pages that show the individual SLDs. To find an SLD for a particular road that you want, simply point to that road on the SR index list and click on it to jump to the beginning page of that SLD.

If you have any questions or comments concerning information found in this document, please contact Ty Reed, Chief, Roadway Inventory and Testing Unit, Asset Management Division, Bureau of Operations, by calling (717) 787-7294.

Additional information on state owned highways is available from your local PENNDOT Engineering District Office, RMS Unit, RMS Coordinator.

Straight Line Diagram Disclaimer: This document is for informational purposes only and may be viewed by anyone. No part of the information contained in this document may be altered or redistributed without prior written consent of PENNDOT. Straight Line Diagram information is provided "as is" without warranty of any kind, either expressed or implied. This information could include technical inaccuracies or errors of omission. Changes may be made periodically to the information herein.

Copyright © 2023 by the Commonwealth of Pennsylvania. All rights reserved.



Asset Management Division

Mission Statement

To protect and preserve Pennsylvania's infrastructure by providing meaningful, timely, and accurate pavement and roadway management, design, standards, strategies, inventory and condition, as well as fair, consistent and efficient application of Commonwealth laws and regulations.

CUSTOMER SERVICE RATING FORM

Straight Line Diagram (SLD) – Customer Service Rating

As means to improve customer service, we would like you to rate the product/ service you have received, by circling a “grade” from “A” (excellent) to “E” (fail).

A **B** **C** **D** **E**

If your rating is not an “A,” please let us know what we could do better.

Name and Organization (optional)

Thank You.

(Fold along line, and tape or staple together before mailing)

(Cut along dashed line)

Bureau of Operations
Asset Management Division – PennDOT Annex
907 Elmerton Avenue
Harrisburg, PA 17110
ATTN: Ty Reed

PENNSYLVANIA DEPARTMENT OF TRANSPORTATION
Bureau of Operations, Asset Management Division

Location Referencing System (LRS) – Definitions, Uses & Testing

The Department's LRS, implemented in 1987, is the mechanism to designate the State highway network, to define roadway lengths, locations, and route connectivity, and to serve as the basis for the collection, storage, and integration of roadway information.

An LRS key is a unique series of numbers that identifies the location of each point or feature along a State route. The fourteen digit number is an integral part of the Roadway Management System (RMS) where roadway data is stored. 07/4016/0100/0857 is an example of an LRS key, which identifies County (CO) = 07, State Route (SR) = 4016, Segment (SEG) = 0100, and Offset = 0857.

County (CO)

Each of Pennsylvania's sixty-seven counties is identified by a number.

Name	#	Name	#	Name	#	Name	#
Adams	1	Clinton	18	Lackawanna	35	Potter	52
Allegheny	2	Columbia	19	Lancaster	36	Schuylkill	53
Armstrong	3	Crawford	20	Lawrence	37	Snyder	54
Beaver	4	Cumberland	21	Lebanon	38	Somerset	55
Bedford	5	Dauphin	22	Lehigh	39	Sullivan	56
Berks	6	Delaware	23	Luzerne	40	Susquehanna	57
Blair	7	Elk	24	Lycoming	41	Tioga	58
Bradford	8	Erie	25	McKean	42	Union	59
Bucks	9	Fayette	26	Mercer	43	Venango	60
Butler	10	Forest	27	Mifflin	44	Warren	61
Cambria	11	Franklin	28	Monroe	45	Washington	62
Cameron	12	Fulton	29	Montgomery	46	Wayne	63
Carbon	13	Greene	30	Montour	47	Westmoreland	64
Centre	14	Huntingdon	31	Northampton	48	Wyoming	65
Chester	15	Indiana	32	Northumberland	49	York	66
Clarion	16	Jefferson	33	Perry	50	Philadelphia	67
Clearfield	17	Juniata	34	Pike	51		

State Route (SR)

State Routes (SR's) are identified by four-digit numbers. SR numbers are assigned as follows:

- | | |
|--|-----------|
| 1. Traffic Routes: Routes designated as Interstates, US or PA Routes | 0001-0999 |
| 2. Quadrant Routes (Non-Traffic Routes) | 1001-4999 |
| 3. Relocated Traffic Routes | 6000-6999 |
| 4. Turned Back, Abandoned, or Null Routes | 7000-7999 |
| 5. Interchanges | 8001-8999 |
| 6. WYE's | 9101-9199 |
| 7. Rest Areas | 9201-9299 |
| 8. Truck Escape Ramps | 9301-9399 |
| 9. Others | 9401-9499 |
| 10. Park and Rides | 9501-9599 |

Even/Odd Convention: Even numbers are typically given to SR's in the East/West direction, and odd numbers to SR's that run North/South. This convention applies to Interstate Routes (except those that are Beltways or Spurs), and Quadrant Routes. This convention may or may not apply to PA or US Traffic Routes.

Hierarchy: If two or more traffic routes occupy the same section of roadway, the SR number is based on the "higher" type route, according to the following hierarchy. If the traffic routes are the same hierarchy class, then the SR number is assigned the lower numbered traffic route (Figure 1).

1. Interstates
2. U.S. Routes
3. PA Routes
4. Quadrant Routes

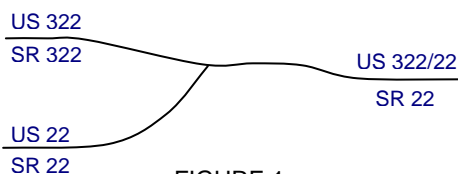


FIGURE 1

Other Numbering Conventions:

1. The first digit of a quadrant route is based on which quadrant of the county the route is located, as shown in the following diagram (Figure 2).
2. The last three digits of a Relocated Traffic Route are the same as the Traffic Route that was relocated.
3. Interchanges are numbered sequentially. Odd numbers are given to interchanges along SR's in the North/South direction; even numbers are given to interchanges along SR's in the East/West direction (Figure 3).
4. WYE's are given odd numbers if the connecting SR is odd numbered, and even numbers if the connecting SR is even numbered.
5. Rest Areas or Truck Escape Ramps are given odd numbers if they connect to the Southbound or Westbound side of an SR, and even numbers if they connect to the Northbound or Eastbound side.

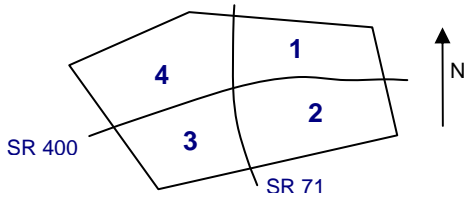


FIGURE 2

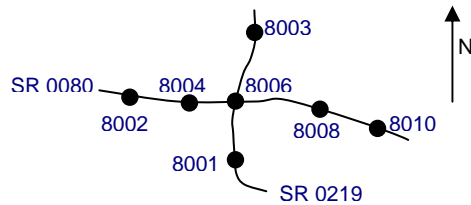


FIGURE 3

Segment (SEG)

State routes are divided into segments, which are approximately one-half mile long, and are identified by a four-digit number. Segment begin and end points are placed at physical features where possible. Segment numbers increase in the North or East direction, and typically by 10's (Figure 4). Segments are even numbered on undivided roadways, and in the Northbound or Eastbound direction of divided roadways. Segments are odd numbered in the Southbound or Westbound direction of divided roadways (Figure 5). Interstate segments are associated with the mile posts (Figure 6).

Undivided Roadways

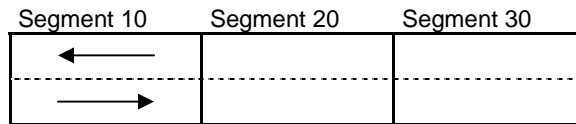


FIGURE 4

Divided Roadways

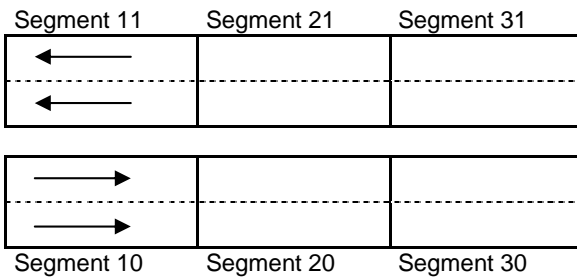


FIGURE 5

Interstate Roadways

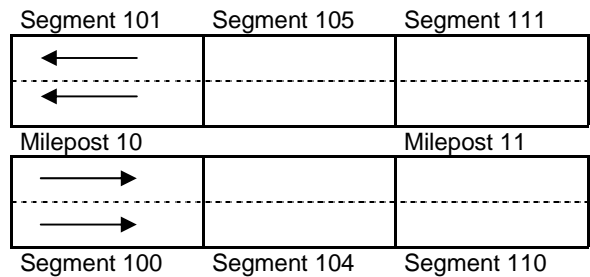


FIGURE 6

Turned Back, Abandoned, and Null Segments are given numbers in the range of 7000-7999. For two coinciding State routes, the route with "lower" hierarchy is "nulled."

Segment numbering restarts on Traffic Routes at County boundaries, except Interstates (Figure 7).

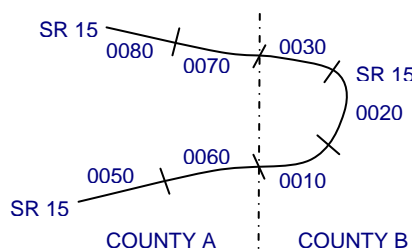


FIGURE 7

Offset

The offset, a subdivision of the segment, is the distance (in feet) from the beginning of the segment, expressed as a four-digit number. Offsets are measured in the increasing segment direction.

Segment Markers

Segment markers, which allow for easy identification of the LRS location on the State highway system, indicate the State route and segment number at the point that each segment is entered. If the beginning of a segment occurs at a physical feature, then the point of reference is at the physical feature and not the sign. At intersections, signs are used to identify beginning or ending State routes or segments.



Users of the LRS

Locations of all intersections, structures, and other points of interest are field verified and inventoried in the RMS. This information can be displayed on Straight Line Diagrams (SLD's) which can be viewed in the RMS, or hardcopy form. SLD books are refreshed and printed annually for distribution to the Department's District and County offices, as well as too many external entities.

A list of those within the Department that use the LRS to identify locations in the RMS and in the field includes personnel from the following organizations: Pavement Testing, County Maintenance, Traffic, Design, Surveys, Construction, Bridge, Permits, Crash Review, Planning and Programming, Posted & Bonded Roads, Tort Liability, and Emergency Management.

Users outside the Department include: County & Municipal governments, County 911, Planning Commissions, Federal Highway Administration, State & Local Police, Local Emergency Management, Delivery Services (UPS, Fed Ex, etc.), Fire Departments, Utility Companies, Contractors, and Consultants.

Without segment markers located in the field, all of these users would have to rely solely on the SLD, which would be extremely cumbersome at best and impossible for some.

Verification, QA & QC

In order to assure that LRS information is indicated properly in the RMS, on SLD's, and in the field, LRS Quality Assurance (QA) and Quality Commitment (QC) programs are performed each year. The Bureau of Operations, Asset Management Division, Roadway Inventory & Testing Unit (RITU) performs all Statewide QC testing. Field verification and QA is also performed by RITS, except in Engineering Districts 2-0, 11-0, and 12-0, where it is done "in-house." Each Engineering District is responsible for its own LRS completeness and maintenance with respect to the RMS.

Twenty percent of each county is field tested annually as part of the QA program, and five percent of each county is tested for the annual QC program. The goal of the QC program is to maintain at least 90% accuracy between the RMS and the actual field locations of highway features. Annual QC ratings are developed and reported to the Engineering Districts.









































Field testing is performed by two-person teams (a permanent employee that operates the test, and a temporary employee that drives the device) with the use of vans equipped with an on-board computer and a Data Measurement Subsystem. Testing is typically performed during the months of April through November.

Vehicle location and roadway features are displayed on the van's computer screen in SLD format, and the software accepts operator inputs verifying or modifying roadway feature locations, as well as comments. Though the system can function at greater speed, test speeds are typically less than 25 mph to ensure accuracy.

There are five categories of information that is verified and/or modified:

1. State Route Length
2. Segment Length
3. Roadway Geometry (lane count, pavement & shoulder types & widths)
4. Intersecting Feature Location (intersections & bridges)
5. Segment Marker Location

STRAIGHT LINE DIAGRAM (SLD) ANNUAL REFRESH ATTRIBUTE KEY PAGE 1 OF 2

 SEGMENT MARKER	 AHEAD LEFT INTER STATE OWNED	 RAILROAD CROSSING	 INTERSTATE MILEPOST
 TURNBACK	 AHEAD LEFT INTER NON-STATE	 RAILROAD OVER-PASS	 MFC BEGIN
 NULL	 AHEAD RIGHT INTE STATE OWNED	 OVER-PASS	 MUNICIPAL BOUNDARY
 UNDIVIDED HIGHWAY	 AHEAD RIGHT INTE NON-STATE	 BRIDGE END	 VILLAGE BEGIN
 PHYSICALLY DIVIDED	 BACK LEFT INTER STATE OWNED	 BRIDGE BEGIN	AH - LENGTH FORWARD TO NEXT SEGMENT BEGIN BK - LENGTH BACKWARD TO PREVIOUS SEGMENT BEGIN
 PAINT DIVIDED	 BACK LEFT INTER NON-STATE	 TUNNEL	
 INTERSECTION AHEAD	 BACK RIGHT INTER STATE OWNED	 SIGN STRUCTURE	MFC - MAINTENANCE FUNCTIONAL CLASS A = INTERSTATE EXPRESSWAY AND/OR PRINCIPLE ARTERIAL C = MINOR ARTERIAL D = COLLECTOR E = LOCAL ACCESS F = INTERCHANGE RAMP
 INTERSECTION BACK	 BACK RIGHT INTER NON-STATE	 P3 BRIDGE	
 REFERENCE AHEAD/BACK	 T-LEFT INTERSEC STATE OWNED	 RETAINING WALL	
 DIVIDED CONNECTOR	 T-LEFT INTERSEC NON-STATE	 BRIDGE/CULVERT UNDER FILL	NULL AND TURNBACK SEGMENTS ARE DISPLAYED IN THE DEPARTMENT'S ROADWAY MANAGEMENT SYSTEM (RMS) AS 100 FEET IN LENGTH. ACTUAL SEGMENT AND SECTION LENGTHS MAY VARY SIGNIFICANTLY
 CROSS INTERSEC STATE OWNED	 T-RIGHT INTERSEC STATE OWNED	 PIPE (STAMPP)	
 CROSS INTERSEC NON-STATE	 T-RIGHT INTERSEC NON-STATE	 ROTARY INTERSEC	

EXTRACT DATE: 12/18/2023 ROADWAY MANAGEMENT SYSTEM PAGE NUMBER: 373
PRINT DATE: 12/21/2023 SLD COUNTY/SR - ANNUAL PRINT COUNTY: GREENE
DIR: N TOTAL LEN: .000 MI. DIST: 12-2 SR: 9400
LEFT MUN: WHITELEY T RIGHT MUN: WHITELEY T

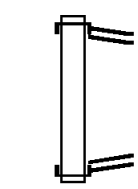
000190 FT



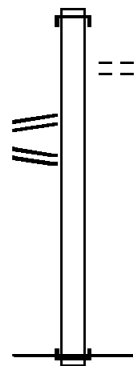
000190 FT

001967 FT

001740 FT



001967 FT WELCOME CENTER RAMP RD
 (SR9202 SEG 0010/1180)
 INTER-AHD WELCOME CENTER RAMP RD
 0020/0227 (SR9202 SEG 0010/1180)
 001740 FT 2 0 0000 0 0 00 0000+00
 WELCOME CENTER RAMP RD
 (SR9202 SEG 0010/0945)
 INTER-BK WELCOME CENTER RAMP RD
 (SR9202 SEG 0010/0945)
 0020/0000 LENGTH(AH 0227 BK 1740)



WELCOME CENTER RAMP RD 0010/1180
 (SR9202 SEG 0020/0227)
 WELCOME CENTER RAMP RD 0010/0945
 (SR9202 SEG 0020/0000)

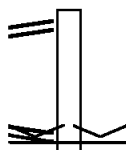
000000 FT

INTER-AHD SR 79 SH
 0010/1740 (SR0079 SEG 0054/2250)
 SEWAGE TREATMENT PLANT
 0010/1270 (GOVT)

000000 FT 2 0 00000 0 00 0000+00
 NC I-79 NORTH WELCOME CENTER
 INTER-BK SR 79 SH
 (SR0079 SEG 0054/0700)
 MFC BEGIN = F
 0010/0000 LENGTH(AH 1740 BK 0000)

EXTRACT DATE: 12/18/2023 ROADWAY MANAGEMENT SYSTEM PAGE NUMBER: 371
 PRINT DATE: 12/21/2023 SLD COUNTY/SR - ANNUAL PRINT COUNTY: GREENE
 DIR: W TOTAL LEN: .038 MI. DIST: 12-2 SR: 9101
 LEFT MUN: FRANKLIN T RIGHT MUN: FRANKLIN T

E HIGH ST 000200 FT
 (SR0019 SEG 0300/0000) 0010/0200
 000000 FT



BILL GEORGE DR 0010/0000
 (SR0188 SEG 0010/0085)

000200 FT
 000000 FT 1 0 00268 0 00 0000+00
 VILLAGE: MORRISVILLE
 NC RAMP RD
 MFC BEGIN = F
 0010/0000 LENGTH(AH 0200 BK 0000)

EXTRACT DATE: 12/18/2023 ROADWAY MANAGEMENT SYSTEM PAGE NUMBER: 370
PRINT DATE: 12/21/2023 SLD COUNTY/SR - ANNUAL PRINT COUNTY: GREENE
DIR: N TOTAL LEN: .567 MI. DIST: 12-2 SR: 8007
LEFT MUN: WASHINGTON T RIGHT MUN: WASHINGTON T

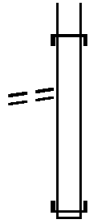
002995 FT

002995 FT

DIR: N TOTAL LEN: .567 MI. DIST: 12-2 SR: 8007
 LEFT MUN: WASHINGTON T RIGHT MUN: WASHINGTON T

FROM 0221/0100 SH
 (CONN)

0750/0055
 002426 FT



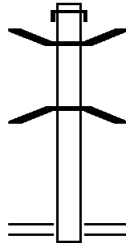
INTER-AHD SR 0079 SH
 0750/0569 (SR0079 SEG 0184/0715)

002426 FT 2 0 00000 0 00 0000+00

NC RAMP B RD
 INTER-BK LIPPINCOTT RD
 (SR0221 SEG 0100/0000)

5 0750/0000 LENGTH(AH 0569 BK 0632)

001794 FT

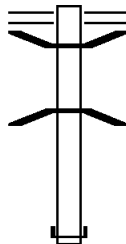


INTER-AHD SR 0079 SH
 0512/0632 (SR0079 SEG 0185/1500)
 0512/0079 BMS EN 30/8007/0512/0052
 0 00000 0 0 0000+00

BOYD RUN
 0512/0052 BMSBG 30/8007/0512/0052
 001794 FT 0 0 00000 0 00 0000+00

NC RAMP C RD
 WASHINGTON RD
 (SR0019 SEG 0460/1040)
 5 0512/0000 LENGTH(AH 0632 BK 0608)

001186 FT



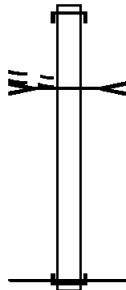
WASHINGTON RD
 0502/0608 (SR0019 SEG 0460/1040)
 0502/0562 BMS EN 30/8007/0512/0052
 0 00000 0 0 0000+00

BOYD RUN
 0502/0535 BMSBG 30/8007/0512/0052
 001186 FT 0 0 00000 0 00 0000+00

NC RAMP D RD
 INTER-BK SR 0079 SH
 (SR0079 SEG 0191/0000)
 5 0502/0000 LENGTH(AH 0608 BK 1186)

TO 0221/0090 SH
 (CONN)

0010/1113



INTER-AHD LIPPINCOTT RD
 0010/1186 (SR0221 SEG 0090/3390)
 RUFF CREEK
 STRUCTURE LENGTH 43 FT
 0010/1113 BMSID 30/8007/0010/1113

000000 FT 2 0 00000 0 00 0000+00

NC RAMP A RD
 INTER-BK SR 0079 SH
 (SR0079 SEG 0180/1625)
 MFC BEGIN = F

5 0010/0000 LENGTH(AH 1186 BK 0000)

000000 FT

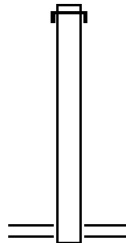
EXTRACT DATE: 12/18/2023 ROADWAY MANAGEMENT SYSTEM PAGE NUMBER: 368
 PRINT DATE: 12/21/2023 SLD COUNTY/SR - ANNUAL PRINT COUNTY: GREENE
 DIR: S TOTAL LEN: .878 MI. DIST: 12-2 SR: 8005
 LEFT MUN: FRANKLIN T RIGHT MUN: FRANKLIN T

004635 FT

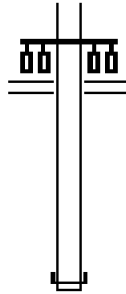
004635 FT
 INTER-AHD SR 0079 SH
 0760/1418 (SR0079 SEG 0138/1115)

003217 FT

003217 FT 2 0 01030 6 00 0000+00
 NC RAMP B RD
 ROY E FURMAN HW
 (SR0021 SEG 0400/0180)
 (SR0021 SEG 0401/0235)
 5 0760/0000 LENGTH(AH 1418 BK 1253)

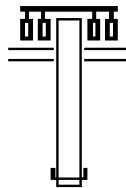


DIR: S TOTAL LEN: .878 MI. DIST: 12-2 SR: 8005
 LEFT MUN: FRANKLIN T RIGHT MUN: FRANKLIN T



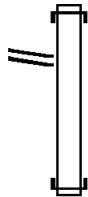
001964 FT

0750/1253
 ROY E FURMAN HW
 (SR0021 SEG 0400/0180)
 (SR0021 SEG 0401/0235)
 001964 FT 2 0 01030 1 00 0000+00
 NC RAMP A RD
 INTER-BK SR 0079 SH
 (SR0079 SEG 0138/0505)
 0750/0000 LENGTH(AH 1253 BK 0200)



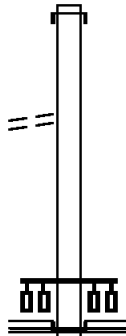
001764 FT

0510/0200
 001764 FT 2 0 01030 4 00 0007+57
 NC RAMP D RD
 INTER-BK RAMP D AND E RD
 (SR8005 SEG 0500/0475)
 0510/0000 LENGTH(AH 0200 BK 0649)



RAMP D RD
 (SR8005 SEG 0510/0000) 0500/0475
 001115 FT

INTER-AHD ROY E FURMAN HW
 0500/0649 (SR0021 SEG 0391/1650)
 001115 FT 2 0 01030 4 00 0000+00
 NC RAMP D AND E RD
 INTER-BK SR 0079 SH
 (SR0079 SEG 0139/0985)
 0500/0000 LENGTH(AH 0649 BK 1115)



FROM 0021/0391 SH
 (CONN) 0250/0035
 000000 FT

INTER-AHD SR 0079 SH
 0250/1115 (SR0079 SEG 0135/1710)
 000000 FT 2 0 01030 3 00 0000+00
 NC RAMP C RD
 ROY E FURMAN HW
 (SR0021 SEG 0391/1905)
 INTER-BK ROY E FURMAN HW
 (SR0021 SEG 0390/1910)
 MFC BEGIN = F
 0250/0000 LENGTH(AH 1115 BK 0000)

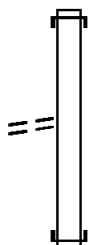
DIR: N TOTAL LEN: .766 MI. DIST: 12-2 SR: 8003
 LEFT MUN: WHITELEY T RIGHT MUN: WHITELEY T

004042 FT

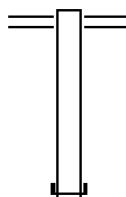
004042 FT
 INTER-AHD SR 0079 SH
 0750/1075 (SR0079 SEG 0064/2225)

FROM 2018/0160 SH
 (CONN)

0750/0115
 002967 FT



002967 FT 2 0 00000 0 00 0000+00
 NC RAMP B RD
 INTER-BK KIRBY GARARDS FORT RD
 (SR2018 SEG 0160/2445)
 0750/0000 LENGTH(AH 1075 BK 0924)

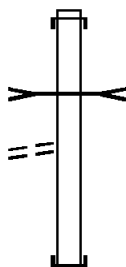


002043 FT

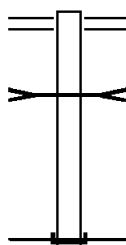
0500/0924 KIRBY GARARDS FORT RD
 (SR2018 SEG 0160/1640)
 002043 FT 2 0 00000 0 00 0000+00
 NC RAMP C RD
 INTER-BK SR 0079 SH
 (SR0079 SEG 0065/2385)
 0500/0000 LENGTH(AH 0924 BK 1035)

FROM 2018/0160 SH
 (CONN)

0250/0130
 001008 FT



INTER-AHD SR 0079 SH
 0250/1035 (SR0079 SEG 0065/0490)
 WHITELEY CK.
 STRUCTURE LENGTH 52 FT
 0250/0713 BMSID 30/8003/0250/0713
 001008 FT 2 0 00000 0 00 0000+00
 NC RAMP D RD
 INTER-BK KIRBY GARARDS FORT RD
 (SR2018 SEG 0160/1595)
 0250/0000 LENGTH(AH 1035 BK 1008)

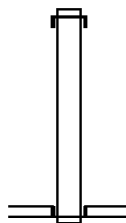


000000 FT

0010/1008 KIRBY GARARDS FORT RD
 (SR2018 SEG 0160/2425)
 WHITELEY CK.
 STRUCTURE LENGTH 39 FT
 0010/0418 BMSID 30/8003/0010/0418
 000000 FT 2 0 00000 0 00 0000+00
 NC RAMP A RD
 INTER-BK SR 0079 SH
 (SR0079 SEG 0064/0245)
 MFC BEGIN = F
 0010/0000 LENGTH(AH 1008 BK 0000)

DIR: N TOTAL LEN: .601 MI. DIST: 12-2 SR: 8001
 LEFT MUN: PERRY T RIGHT MUN: PERRY T

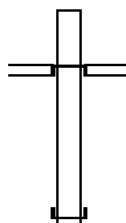
003174 FT



003174 FT
 INTER-AHD SR 0079 SH
 0750/0840 (SR0079 SEG 0004/2580)

002334 FT

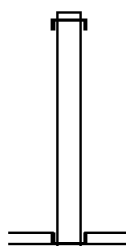
002334 FT 2 0 00000 0 00 0000+00
 NC RAMP B RD
 LOCUST AV
 (SR2009 SEG 0020/0090)
 INTER-BK RAMP A RD
 (SR8001 SEG 0010/0559)
 0750/0000 LENGTH(AH 0840 BK 0760)



INTER-AHD RAMP D RD
 (SR8001 SEG 0250/0000)
 LOCUST AV
 0500/0760 (SR2009 SEG 0010/2217)

001574 FT

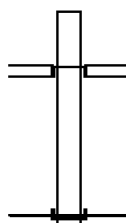
001574 FT 2 0 00000 0 00 0000+00
 NC RAMP C RD
 INTER-BK SR 0079 SH
 (SR0079 SEG 0005/2750)
 0500/0000 LENGTH(AH 0760 BK 1015)



INTER-AHD SR 0079 SH
 0250/1015 (SR0079 SEG 0005/0975)

000559 FT

000559 FT 2 0 00000 0 00 0000+00
 NC RAMP D RD
 LOCUST AV
 (SR2009 SEG 0010/2217)
 INTER-BK RAMP C RD
 (SR8001 SEG 0500/0760)
 0250/0000 LENGTH(AH 1015 BK 0559)



INTER-AHD RAMP B RD
 (SR8001 SEG 0750/0000)
 LOCUST AV
 0010/0559 (SR2009 SEG 0020/0090)
 000000 FT 2 0 00000 0 00 0000+00
 NC RAMP A RD

000000 FT

INTER-BK SR 0079 SH
 (SR0079 SEG 0004/1170)
 MFC BEGIN = F
 0010/0000 LENGTH(AH 0559 BK 0000)

EXTRACT DATE: 12/18/2023 ROADWAY MANAGEMENT SYSTEM PAGE NUMBER: 364
 PRINT DATE: 12/21/2023 SLD COUNTY/SR - ANNUAL PRINT COUNTY: GREENE
 DIR: B TOTAL LEN: 4.203 MI. DIST: 12-2 SR: 4035
 LEFT MUN: WASHINGTON T RIGHT MUN: WASHINGTON T

022190 FT

022190 FT GARNER RUN RD
0070/2645 (SR4033 SEG 0070/0000)

019545 FT

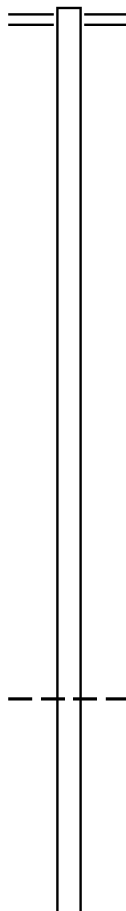
019545 FT 2 0 30095 0 00 0195+45
 5 0070/0000 LENGTH(AH 2645 BK 2603)

016942 FT

016942 FT 2 0 30095 0 00 0169+42
 5 0060/0000 LENGTH(AH 2603 BK 3239)

013703 FT

0050/0023 WASHINGTON
 013703 FT FRANKLIN T
 5 0050/0000 2 0 30095 0 00 0137+03
 LENGTH(AH 3239 BK 2924)



DIR: B TOTAL LEN: 4.203 MI. DIST: 12-2 SR: 4035
 LEFT MUN: FRANKLIN T RIGHT MUN: FRANKLIN T

010779 FT

010779 FT 2 0 30095 0 00 0107+79
 0040/0000 LENGTH(AH 2924 BK 3262)

0030/1688 BMS EN 30/4035/0030/1670
 2 0 30095 0 00 0091+93
 TRIB. OF WISECARVER RUN
 0030/1670 BMSBG 30/4035/0030/1670
 BYARD RD
 0030/1485 (T514)

007517 FT

007517 FT 2 0 30095 0 00 0075+17
 MCNAY HILL RD
 (T573)
 0030/0000 LENGTH(AH 3262 BK 3702)

003815 FT

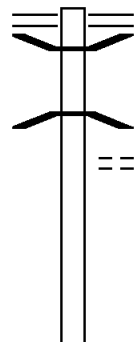
003815 FT 2 0 30095 0 00 0038+15
 0020/0000 LENGTH(AH 3702 BK 3815)

2 0 30095 0 00 0000+00 000000 FT
 BROWNS CREEK RD
 (SR0018 SEG 0420/1540) 0010/0000

NC WATER DAM RD
 BROWNS CREEK RD
 000000 FT (SR0018 SEG 0420/1540)
 MFC BEGIN = E
 0010/0000 LENGTH(AH 3815 BK 0000)

EXTRACT DATE: 12/18/2023 ROADWAY MANAGEMENT SYSTEM PAGE NUMBER: 362
 PRINT DATE: 12/21/2023 SLD COUNTY/SR - ANNUAL PRINT COUNTY: GREENE
 DIR: B TOTAL LEN: 5.149 MI. DIST: 12-2 SR: 4033
 LEFT MUN: WASHINGTON T RIGHT MUN: WASHINGTON T

027185 FT



027185 FT DUNN STATION RD
 0080/3341 (SR0221 SEG 0140/0000)
 0080/2995 BMSEN 30/4033/0080/2936
 2 0 30033 0 01 0269+50
 RUFF CREEK
 0080/2936 BMSBG 30/4033/0080/2936
 WASHINGTON TWP PARK
 0080/2665 (T497)

EXTRACT DATE: 12/18/2023 ROADWAY MANAGEMENT SYSTEM PAGE NUMBER: 361
PRINT DATE: 12/21/2023 SLD COUNTY/SR - ANNUAL PRINT COUNTY: GREENE

DIR: B TOTAL LEN: 5.149 MI. DIST: 12-2 SR: 4033
LEFT MUN: WASHINGTON T RIGHT MUN: WASHINGTON T

023844 FT

023844 FT 2 0 30033 0 01 0240+03
S 0080/0000 LENGTH(AH 3341 BK 3346)

020498 FT

020498 FT 2 0 30033 0 01 0206+30
WATER DAM RD
(SR4035 SEG 0070/2645)
S 0070/0000 LENGTH(AH 3346 BK 3073)

2 0 30033 0 01 0175+33 017425 FT
BREAKNECK RD
(T404) 0060/0000

017425 FT
S 0060/0000 LENGTH(AH 3073 BK 3798)

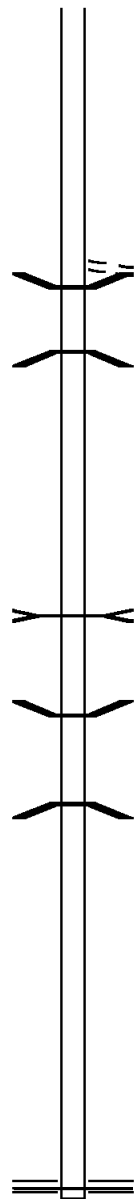
013627 FT

013627 FT 2 0 30033 0 01 0137+75
S 0050/0000 LENGTH(AH 3798 BK 3841)

DIR: B TOTAL LEN: 5.149 MI. DIST: 12-2 SR: 4033
 LEFT MUN: WASHINGTON T RIGHT MUN: WASHINGTON T

009786 FT

009786 FT 2 0 30033 0 01 0098+65
 0040/0000 LENGTH(AH 3841 BK 3491)



0030/1410 HICKORY LN
 (T407)
 0030/1354 BMSEN 30/4033/0030/1328
 2 0 30033 0 01 0076+48
 GARNERS RUN
 0030/1328 BMSBG 30/4033/0030/1328

006295 FT

006295 FT 2 0 30033 0 01 0063+39
 0030/0000 LENGTH(AH 3491 BK 2828)

0020/1472 GARNERS RUN
 STRUCTURE LENGTH 25 FT
 BMSID 30/4033/0020/1472

003467 FT

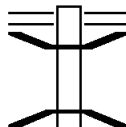
0020/0017 BMSEN 30/4033/0020/0000
 003467 FT 2 0 30033 0 00 0035+11
 GARNERS RUN
 BMSBG 30/4033/0020/0000
 0020/0000 LENGTH(AH 2828 BK 3467)

000000 FT

000000 FT 2 0 30033 0 00 0000+00
 NC GA RNER RUN RD
 BROWNS CREEK RD
 (SRO018 SEG 0460/1270)
 MFC BEGIN = E
 0010/0000 LENGTH(AH 3467 BK 0000)

DIR: B TOTAL LEN: 4.280 MI. DIST: 12-2 SR: 4031
 LEFT MUN: WASHINGTON T RIGHT MUN: WASHINGTON T

022601 FT



022601 FT HOPE RUFFS CREEK RD
 0070/3118 (SR0221 SEG 0150/2185)
 0070/3076 BMSEN 30/4031/0070/3044
 2 0 30024 0 00 0227+00
 RUFF CREEK
 0070/3044 BMSBG 30/4031/0070/3044

019483 FT

019483 FT 2 0 30024 0 00 0194+98
 0070/0000 LENGTH(AH 3118 BK 2583)

016900 FT

016900 FT 2 0 30024 0 00 0169+00
 0060/0000 LENGTH(AH 2583 BK 3493)

013407 FT

013407 FT 2 0 30024 0 00 0134+07
 0050/0000 LENGTH(AH 3493 BK 2908)

BOYD RD
 (T406)

0040/2430



TOWER RD

PETTIT RD

DIR: B TOTAL LEN: 4.280 MI. DIST: 12-2 SR: 4031
 LEFT MUN: WASHINGTON T RIGHT MUN: WASHINGTON T

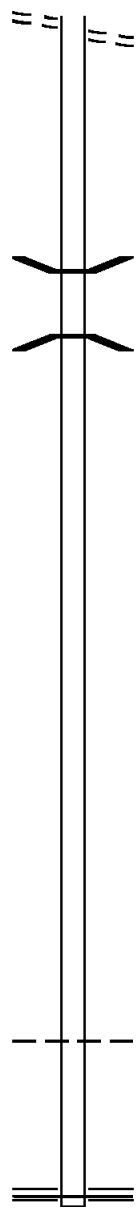
(T411)

0040/1095

010499 FT

003773 FT

000000 FT



0040/1095 (T409)

010499 FT 2 0 30024 0 00 0104+99
 0040/0000 LENGTH(AH 2908 BK 3030)

0030/0999 BMS EN 30/4031/0030/0986
 2 0 30024 0 00 0084+67
 DILLE RUN
 0030/0986 BMSBG 30/4031/0030/0986

007469 FT 2 0 30024 0 00 0074+69
 0030/0000 LENGTH(AH 3030 BK 3696)

003773 FT 2 0 30024 0 00 0037+73
 0020/0000 LENGTH(AH 3696 BK 3773)

0010/0025 WASHINGTON
 000000 FT MORRIS T
 2 0 30024 0 00 0000+00
 NC DI LLIE RD
 W&W RAILROAD RD
 (SR4029 SEG 0040/1270)
 MFC BEGIN = E
 0010/0000 LENGTH(AH 3773 BK 0000)

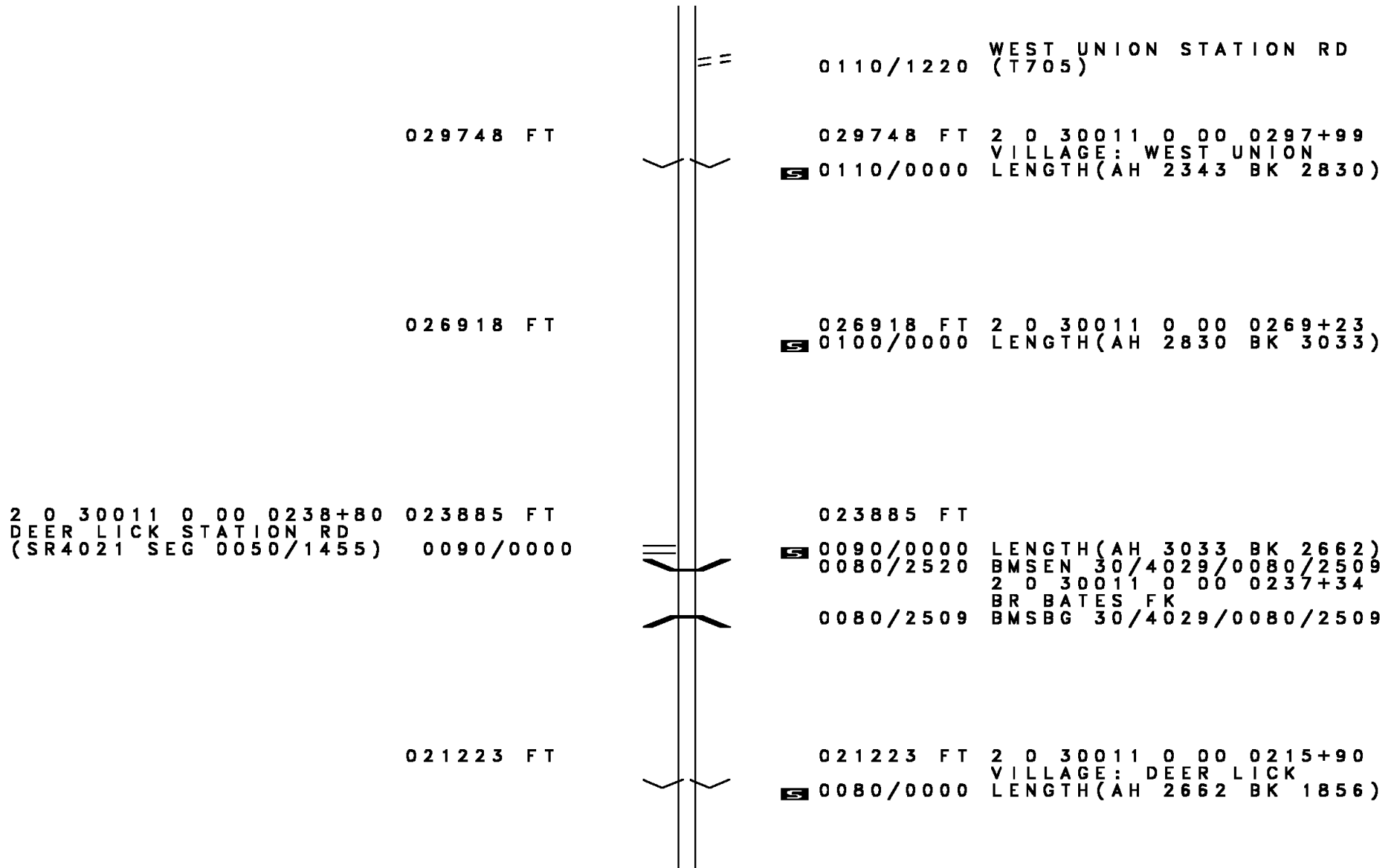
EXTRACT DATE: 12/18/2023 ROADWAY MANAGEMENT SYSTEM PAGE NUMBER: 357
PRINT DATE: 12/21/2023 SLD COUNTY/SR - ANNUAL PRINT COUNTY: GREENE
DIR: B TOTAL LEN: 6.078 MI. DIST: 12-2 SR: 4029
LEFT MUN: MORRIS T RIGHT MUN: MORRIS T

032091 FT



032091 FT AH-WASHINGTON (62)
INTER-AHD CONGER RD
0110/2343 (SR3039 SEG 0010/0000)

DIR: B TOTAL LEN: 6.078 MI. DIST: 12-2 SR: 4029
 LEFT MUN: MORRIS T RIGHT MUN: MORRIS T



029748 FT

0110/1220 WEST UNION STATION RD
(T705)

029748 FT 2 0 30011 0 00 0297+99
 VILLAGE: WEST UNION

0110/0000 LENGTH(AH 2343 BK 2830)

026918 FT

026918 FT 2 0 30011 0 00 0269+23
 0100/0000 LENGTH(AH 2830 BK 3033)

2 0 30011 0 00 0238+80 023885 FT
 DEER LICK STATION RD
 (SR4021 SEG 0050/1455) 0090/0000

023885 FT

0090/0000 LENGTH(AH 3033 BK 2662)
 0080/2520 BMSBN 30/4029/0080/2509
 2 0 30011 0 00 0237+34
 BR BATES FK
 0080/2509 BMSBG 30/4029/0080/2509

021223 FT

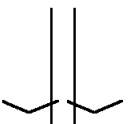
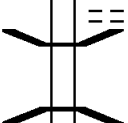
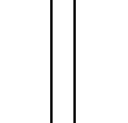
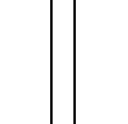
021223 FT 2 0 30011 0 00 0215+90
 VILLAGE: DEER LICK

0080/0000 LENGTH(AH 2662 BK 1856)

DIR: B TOTAL LEN: 6.078 MI. DIST: 12-2 SR: 4029
LEFT MUN: MORRIS T RIGHT MUN: MORRIS T

Station	Segment	Length	Notes
019367 FT			BRADBURY HILL RD (T480)
LC FOR QUARRY RD (CONN) QUARRY RD (T629)	0060/2890		
	0060/2680		
IAMS STATION RD (SR4025 SEG 0050/1789)	0060/1185		
015843 FT			015843 FT 2 0 30011 0 00 0158+19
	0060/0000		LENGTH(AH 3524 BK 2718)
	0050/0546		BMSEN 30/4029/0050/0512 BRIDGE POSTED (TONS) 2 0 30011 0 00 0136+60 SGL 32 COMB 40 FONNER RUN
013125 FT			0050/0512 BMSBG 30/4029/0050/0512
	013125 FT		2 0 30011 0 00 0131+01 FONNER RUN RD (T482)
	0050/0000		LENGTH(AH 2718 BK 3257)
SIMPSON CHAPEL HILL RD (T617) LC FOR SIMPSON CHAPEL H (CONN)	0040/1910		
	0040/1510		
	0040/1270		DILLIE RD (SR4031 SEG 0010/0000) MORRIS
	0040/1246		WASHINGTON T
	0040/1136		BMSEN 30/4029/0040/1113
			2 0 30011 0 00 0109+93 DILLIE RUN
	0040/1113		BMSBG 30/4029/0040/1113

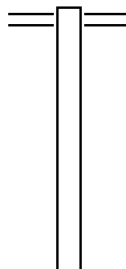
DIR: B TOTAL LEN: 6.078 MI. DIST: 12-2 SR: 4029
 LEFT MUN: WASHINGTON T RIGHT MUN: WASHINGTON T

009868 FT		009868 FT 2 0 30011 0 00 0098+90 VILLAGE: SWARTS 0040/0000 LENGTH(AH 3257 BK 3480)
006388 FT		006388 FT 2 0 30011 0 00 0064+10 PETTIT RUN RD (T409) 0030/0000 LENGTH(AH 3480 BK 2660) 0020/2512 BMSBN 30/4029/0020/2493 2 0 30011 0 00 0062+42 PETTIT RUN 0020/2493 BMSBG 30/4029/0020/2493
003728 FT		003728 FT 2 0 30011 0 00 0037+28 0020/0000 LENGTH(AH 2660 BK 3728)
000000 FT		000000 FT 2 0 30011 0 00 0000+00 VILLAGE: SYCAMORE NC W&W RAILROAD RD BROWNS CREEK RD (SR0018 SEG 0480/0000) MFC BEGIN = D 0010/0000 LENGTH(AH 3728 BK 0000)

BROWNS CREEK RD
 (SR0018 SEG 0480/0000) 0010/0000

EXTRACT DATE: 12/18/2023 ROADWAY MANAGEMENT SYSTEM PAGE NUMBER: 353
 PRINT DATE: 12/21/2023 SLD COUNTY/SR - ANNUAL PRINT COUNTY: GREENE
 DIR: B TOTAL LEN: 2.926 MI. DIST: 12-2 SR: 4027
 LEFT MUN: CENTER T RIGHT MUN: CENTER T

HOPEWELL RIDGE RD 015449 FT
 (SR4017 SEG 0050/3085) 0050/2338



015449 FT WEST RUN RD
 0050/2338 (SR4017 SEG 0050/3085)

013111 FT

013111 FT 2 0 30131 0 00 0130+74
 0050/0000 LENGTH(AH 2338 BK 2222)

DIR: B TOTAL LEN: 2.926 MI. DIST: 12-2 SR: 4027
 LEFT MUN: CENTER T RIGHT MUN: CENTER T

010889 FT

010889 FT 2 0 30131 0 00 0108+88
 0040/0000 LENGTH(AH 2222 BK 3897)

2 0 30131 0 00 0069+91 006992 FT
 TOWNSHIP T535 RD
 (T535) 0030/0000

006992 FT
 0030/0000 LENGTH(AH 3897 BK 3546)

003446 FT

003446 FT 2 0 30131 0 00 0034+40
 LOCUST HILL RD
 (T456)
 0020/0000 LENGTH(AH 3546 BK 3446)

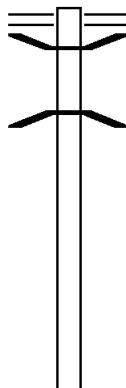
000000 FT

000000 FT 2 0 30131 0 00 0000+00
 NC WEST RUN RD
 ROY E FURMAN HW
 (SR0021 SEG 0330/0000)
 MFC BEGIN = E
 0010/0000 LENGTH(AH 3446 BK 0000)

EXTRACT DATE: 12/18/2023 ROADWAY MANAGEMENT SYSTEM PAGE NUMBER: 351
PRINT DATE: 12/21/2023 SLD COUNTY/SR - ANNUAL PRINT COUNTY: GREENE

DIR: B TOTAL LEN: 2.650 MI. DIST: 12-2 SR: 4025
LEFT MUN: MORRIS T RIGHT MUN: MORRIS T

013993 FT

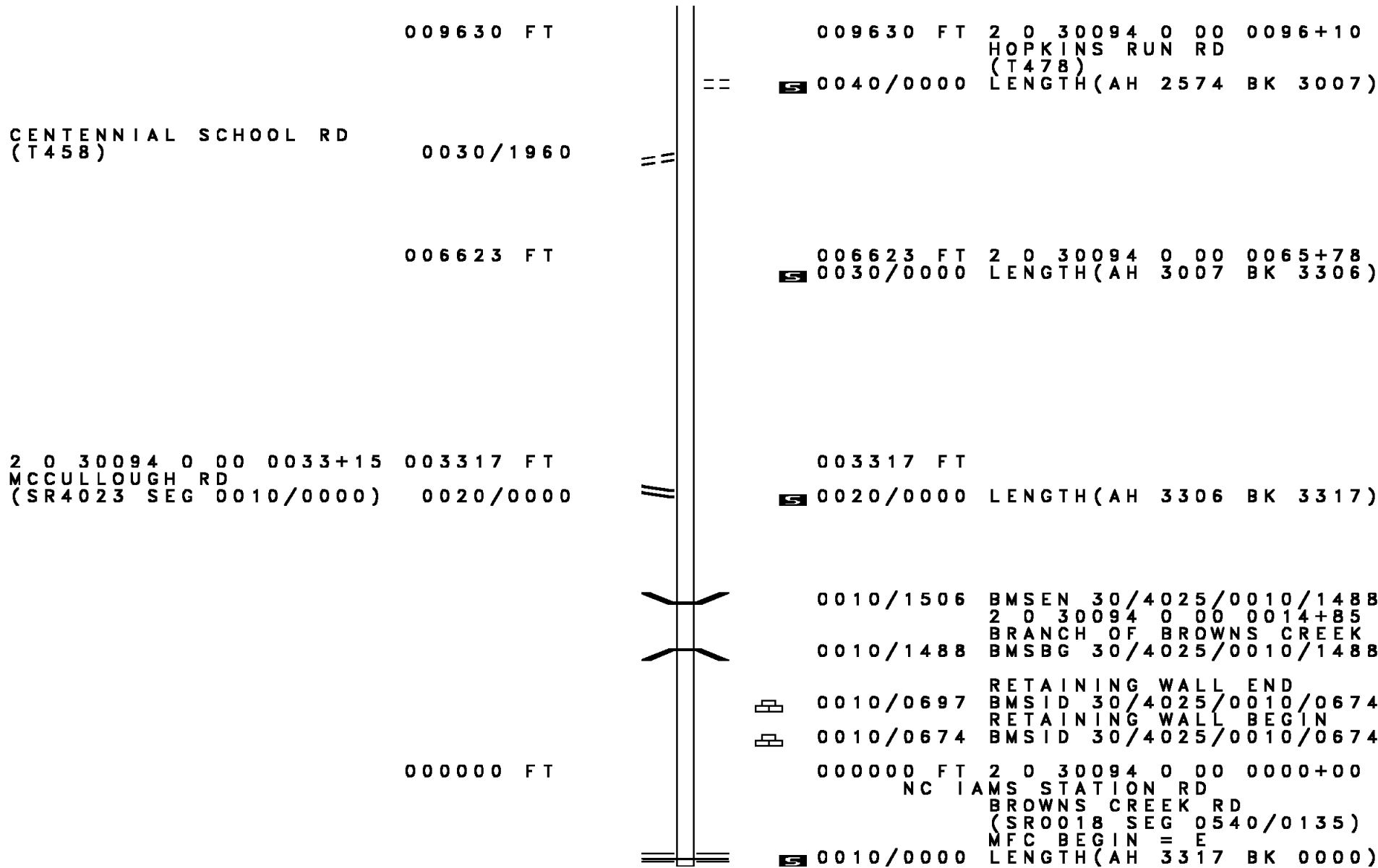


013993 FT W&W RAILROAD RD
0050/1789 (SR4029 SEG 0060/1185)
0050/1297 BMS EN 30/4025/0050/1263
2 0 30094 0 00 0137+29
B F BROWN CK
0050/1263 BMSBG 30/4025/0050/1263

012204 FT

012204 FT 2 0 30094 0 00 0122+54
5 0050/0000 LENGTH(AH 1789 BK 2574)

DIR: B TOTAL LEN: 2.650 MI. DIST: 12-2 SR: 4025
 LEFT MUN: MORRIS T RIGHT MUN: MORRIS T



EXTRACT DATE: 12/18/2023 ROADWAY MANAGEMENT SYSTEM PAGE NUMBER: 349
 PRINT DATE: 12/21/2023 SLD COUNTY/SR - ANNUAL PRINT COUNTY: GREENE
 DIR: B TOTAL LEN: 1.396 MI. DIST: 12-2 SR: 4023
 LEFT MUN: MORRIS T RIGHT MUN: MORRIS T

DEER LICK STATION RD 007372 FT
 (SR4021 SEG 0030/0000) 0020/3725

007372 FT DEER LICK STATION RD
 0020/3725 (SR4021 SEG 0030/0000)

0020/1850 QUARRY RD
 (T629)

003647 FT

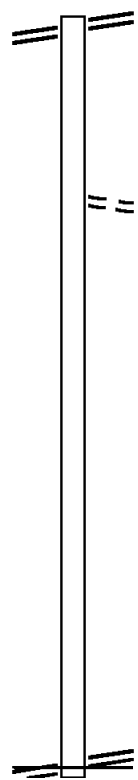
003647 FT 2 0 30125 0 00 0036+61
 0020/0000 LENGTH(AH 3725 BK 3647)

000000 FT

000000 FT 2 0 30125 0 00 0000+00
 IAMS STATION RD
 (SR4025 SEG 0020/0000)

IAMS STATION RD
 (SR4025 SEG 0020/0000) 0010/0000

NC MCCULLOUGH RD
 MFC BEGIN = E
 0010/0000 LENGTH(AH 3647 BK 0000)



EXTRACT DATE: 12/18/2023 ROADWAY MANAGEMENT SYSTEM PAGE NUMBER: 348
 PRINT DATE: 12/21/2023 SLD COUNTY/SR - ANNUAL PRINT COUNTY: GREENE
 DIR: B TOTAL LEN: 2.741 MI. DIST: 12-2 SR: 4021
 LEFT MUN: MORRIS T RIGHT MUN: MORRIS T

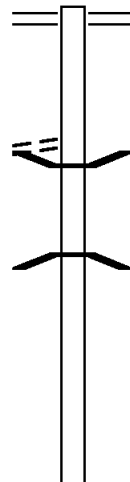
DUNN SCHOOL RD
(T460)

014474 FT

0050/0095

013019 FT

010082 FT



014474 FT W&W RAILROAD RD
 0050/1455 (SR4029 SEG 0090/0000)

0050/0053 BMS EN 30/4021/0050/0000
 013019 FT 2 0 30063 0 01 0131+36

BATES FORK
 BMSBG 30/4021/0050/0000
 5 0050/0000 LENGTH(AH 1455 BK 2937)

010082 FT 2 0 30063 0 01 0101+13

DIR: B TOTAL LEN: 2.741 MI. DIST: 12-2 SR: 4021
 LEFT MUN: MORRIS T RIGHT MUN: MORRIS T

CENTENNIAL SCHOOL RD
 (T458)

0030/1810

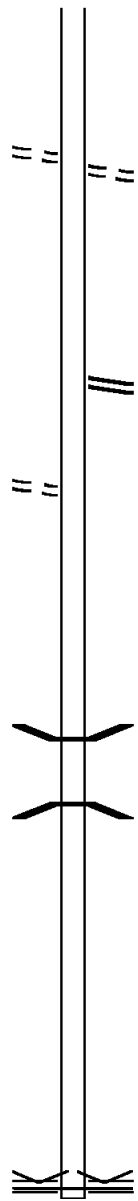
006589 FT

REEVES RD
 (T440)

0020/1630

003681 FT

000000 FT



0040/0000 LENGTH(AH 2937 BK 3493)

0030/1810 CENTENNIAL SCHOOL RD
 (T458)

006589 FT 2 0 30063 0 01 0066+20
 MCCULLOUGH RD
 (SR4023 SEG 0020/3725)
 0030/0000 LENGTH(AH 3493 BK 2908)

003681 FT 2 0 30063 0 01 0037+09
 0020/0000 LENGTH(AH 2908 BK 3681)

0010/2441 BMSID 30/4021/0010/2411
 2 0 30063 0 00 0024+06
 B BROWNS CK
 0010/2411 BMSBG 30/4021/0010/2411

0010/0582 RETAINING WALL END
 BMSID 30/4021/0010/0537
 RETAINING WALL BEGIN
 0010/0537 BMSID 30/4021/0010/0537
 000000 FT 2 0 30063 0 00 0000+00
 VILLAGE: NINEVEH
 NC DEER LICK STATION RD
 BROWNS CREEK RD
 (SR0018 SEG 0560/0210)
 MFC BEGIN = E
 0010/0000 LENGTH(AH 3681 BK 0000)

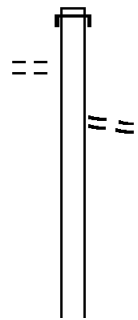
EXTRACT DATE: 12/18/2023 ROADWAY MANAGEMENT SYSTEM PAGE NUMBER: 346
 PRINT DATE: 12/21/2023 SLD COUNTY/SR - ANNUAL PRINT COUNTY: GREENE
 DIR: B TOTAL LEN: 2.792 MI. DIST: 12-2 SR: 4019
 LEFT MUN: MORRIS T RIGHT MUN: MORRIS T

LINN WALL RD
 (T643)

014744 FT

0050/2400

012253 FT

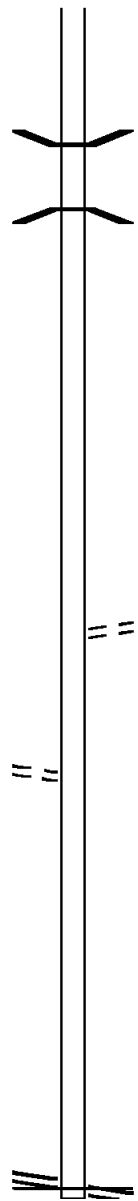


014744 FT AH-WASHINGTON (62)
 INTER-AHD CASH DAY RD
 0050/2491 (SR3041 SEG 0010/0000)

0050/2385 AULD RD
 (T424)

012253 FT 2 0 30047 0 00 0122+92
 0050/0000 LENGTH(AH 2491 BK 3000)

DIR: B TOTAL LEN: 2.792 MI. DIST: 12-2 SR: 4019
 LEFT MUN: MORRIS T RIGHT MUN: MORRIS T



0040/0946 BMS EN 30/4019/0040/0935
 0 0 00000 0 00 0000+00
 BR BROWNS CK
 0040/0935 BMSBG 30/4019/0040/0935
 009253 FT 2 0 30047 0 00 0092+92
 0040/0000 LENGTH(AH 3000 BK 3494)

005759 FT 005759 FT 2 0 30047 0 00 0057+98
 AULD RD
 (T420)
 0030/0000 LENGTH(AH 3494 BK 2795)

SHOESTRING RD
 (T639)
 0020/1130
 002964 FT

002964 FT 2 0 30047 0 00 0030+14
 0020/0000 LENGTH(AH 2795 BK 2964)

2 0 30047 0 00 0000+00 000000 FT
 BROWNS CREEK RD
 (SR0018 SEG 0580/0000) 0010/0000

NC ANDREW RD
 BROWNS CREEK RD
 000000 FT (SR0018 SEG 0580/0000)
 MFC BEGIN = E
 0010/0000 LENGTH(AH 2964 BK 0000)

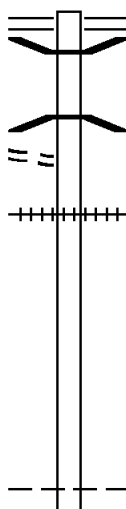
DIR: B TOTAL LEN: 5.025 MI. DIST: 12-2 SR: 4017
 LEFT MUN: MORRIS T RIGHT MUN: MORRIS T

PATTERSON CREEK RD
 (T581)

026531 FT

0080/1740

024458 FT



026531 FT BROWNS CREEK RD
 0080/2073 (SR0018 SEG 0530/0000)
 0080/1953 BMSEN 30/4017/0080/1899
 2 0 30029 0 00 0265+06
 BROWNS FORK OF TEN MILE
 0080/1899 BMSBG 30/4017/0080/1899

 0080/0975 (AAR 367729V)#TRKS 01

 024458 FT 2 0 30029 0 00 0244+74
 5 0080/0000 LENGTH(AH 2073 BK 2900)

0070/0576 MORRIS
 CENTER T

DIR: B TOTAL LEN: 5.025 MI. DIST: 12-2 SR: 4017
LEFT MUN: MORRIS T RIGHT MUN: MORRIS T

021558 FT

021558 FT 2 0 30029 0 00 0215+74
S 0070/0000 LENGTH(AH 2900 BK 3604)

017954 FT

017954 FT 2 0 30029 0 00 0179+70
NC WEST RUN RD
HOPEWELL RIDGE RD
(T565)
S 0060/0000 LENGTH(AH 3604 BK 3112)
WEST RUN RD
0050/3085 (SR4027 SEG 0050/2338)

2 0 30029 0 00 0148+55 014842 FT
WALKER RD
(T438) 0050/0000

014842 FT
S 0050/0000 LENGTH(AH 3112 BK 3622)

HOPEWELL RIDGE RD
(T571) 0040/1335

NC HOPEWELL RIDGE RD

011220 FT

011220 FT 2 0 30029 0 00 0112+23
S 0040/0000 LENGTH(AH 3622 BK 3945)

DIR: B TOTAL LEN: 5.025 MI. DIST: 12-2 SR: 4017
 LEFT MUN: CENTER T RIGHT MUN: CENTER T

007275 FT

007275 FT 2 0 30029 0 00 0072+78
 0030/0000 LENGTH(AH 3945 BK 3713)

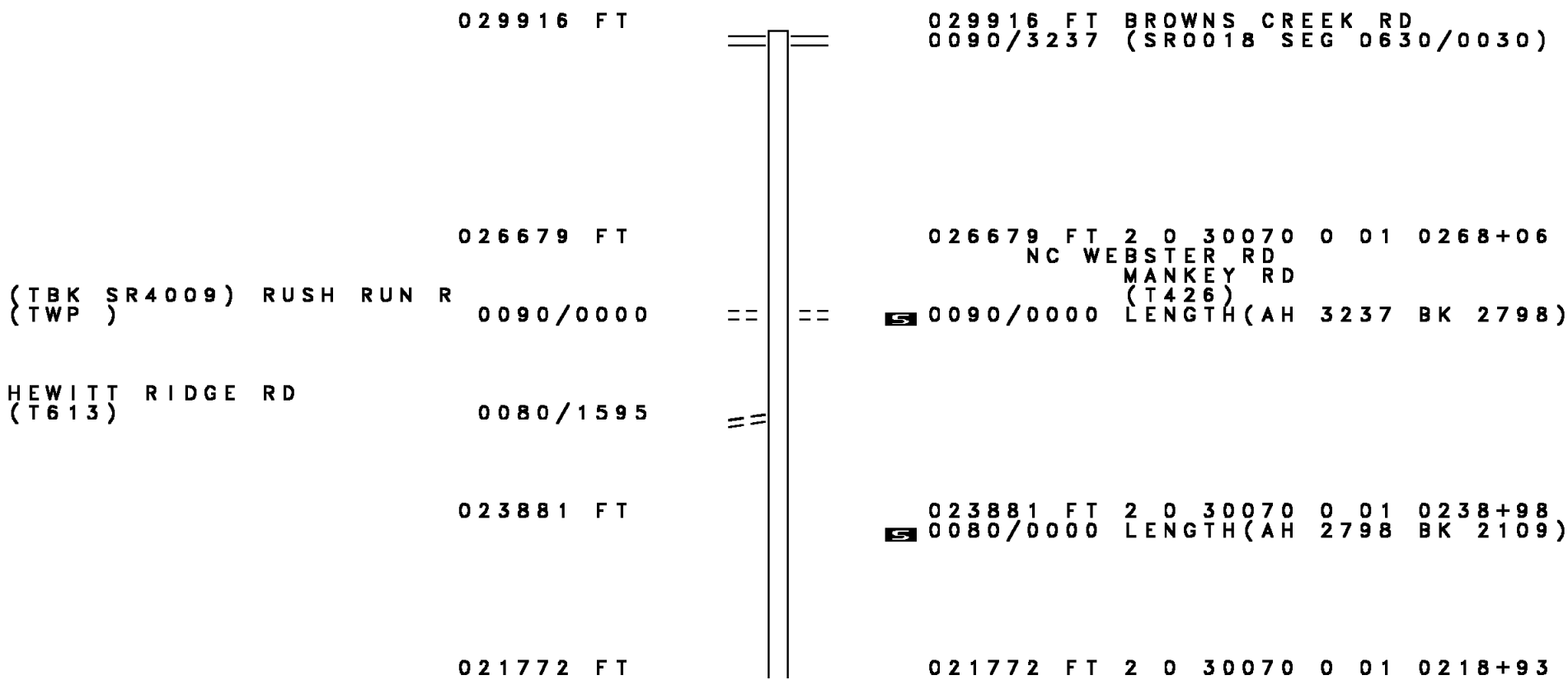
003562 FT

0020/0027 BMS EN 30/4017/0020/0019
 2 0 30029 0 00 0035+75
 B SCOTT RUN
 0020/0019 BMSBG 30/4017/0020/0019
 003562 FT 2 0 30029 0 00 0035+65
 PINE RD
 (T535)
 0020/0000 LENGTH(AH 3713 BK 3562)
 0010/3403 BMS EN 30/4017/0010/3365
 2 0 30029 0 00 0033+46
 SCOTT RUN
 0010/3365 BMSBG 30/4017/0010/3365

000000 FT

000000 FT 2 0 30029 0 00 0000+00
 NC SCOTT RUN RD
 ROY E FURMAN HW
 (SR0021 SEG 0290/0000)
 COVERED BRIDGE RD
 (T424)
 MFC BEGIN = E
 0010/0000 LENGTH(AH 3562 BK 0000)

EXTRACT DATE: 12/18/2023 ROADWAY MANAGEMENT SYSTEM PAGE NUMBER: 341
 PRINT DATE: 12/21/2023 SLD COUNTY/SR - ANNUAL PRINT COUNTY: GREENE
 DIR: B TOTAL LEN: 5.666 MI. DIST: 12-2 SR: 4015
 LEFT MUN: MORRIS T RIGHT MUN: MORRIS T



DIR: B TOTAL LEN: 5.666 MI. DIST: 12-2 SR: 4015
LEFT MUN: MORRIS T RIGHT MUN: MORRIS T

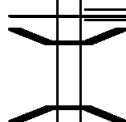
{TBK} POWERS SCHOOL RD
{T603}

0060/0180
018594 FT

==

TOWNSHIP 0657 RD
(T657)
0070/0000 LENGTH(AH 2109 BK 3178)

018594 FT 2 0 30070 0 01 0186+02
0060/0000 LENGTH(AH 3178 BK 3832)



014762 FT

TRIPP HILL RD
(SR4012 SEG 0010/0000)
0050/0890 MFC BEGIN = E
0050/0825 BMSFN 30/4015/0050/0813
0 0 00000 0 00 0000+00
PATTERSON RN
0050/0813 BMSBG 30/4015/0050/0813
014762 FT 2 0 30070 0 01 0147+70
0050/0000 LENGTH(AH 3832 BK 3515)

CROUSE RD
{T392}

0040/0145
011247 FT


==

011247 FT 2 0 30070 0 01 0112+55
CONSOLIDATION COAL COMP
OVERPASS IS RR X-ING
0040/0000 LENGTH(AH 3515 BK 3873)











DIR: B TOTAL LEN: 5.666 MI. DIST: 12-2 SR: 4015
 LEFT MUN: MORRIS T RIGHT MUN: MORRIS T

VALLEY VIEW LN
 (PRDR)
 HILLSIDE LN
 (PRDR)
 CHERRY LN
 (PRDR)

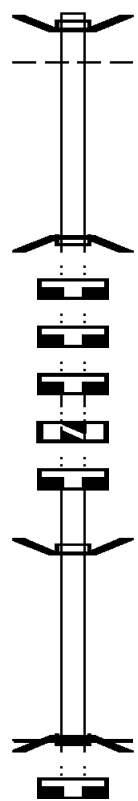


EXTRACT DATE: 12/18/2023 ROADWAY MANAGEMENT SYSTEM PAGE NUMBER: 338
 PRINT DATE: 12/21/2023 SLD COUNTY/SR - ANNUAL PRINT COUNTY: GREENE
 DIR: B TOTAL LEN: .000 MI. DIST: 12-2 SR: 4014
 LEFT MUN: JACKSON T RIGHT MUN: JACKSON T

000000 FT		000000 FT	
000000 FT		7050/0000	LENGTH(AH 2918 BK 3430)
000000 FT		000000 FT	
000000 FT		7040/0000	LENGTH(AH 3430 BK 3176)
000000 FT		000000 FT	
000000 FT		7030/0000	LENGTH(AH 3176 BK 3815)
000000 FT		000000 FT	
000000 FT		7020/0000	LENGTH(AH 3815 BK 3928)
		000000 FT	
		7010/0000	LENGTH(AH 3928 BK 0000)

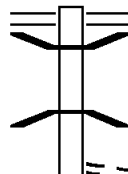
DIR: B TOTAL LEN: .012 MI. DIST: 12-2 SR: 4013
 LEFT MUN: JACKSON T RIGHT MUN: JACKSON T

000063 FT		000063 FT	BMSEN 30/4013/0054/0000
		INTER-AHD	VALLEY CHURCH RD
		0054/0034	(TBC)
			JACKSON
000029 FT		0054/0019	MORRIS T
		000029 FT	2 0 30040 0 00 0157+15
			NC VA LLEY CHURCH RD
		INTER-BK	(TBK) VALLEY CHURCH RD
			(TWP)
			E F WHEELING
			BMSBG 30/4013/0054/0000
000029 FT		0054/0000	LENGTH(AH 0034 BK 2478)
		000029 FT	
		7050/0000	LENGTH(AH 2478 BK 2954)
000029 FT		000029 FT	
		7040/0000	LENGTH(AH 2954 BK 2365)
000029 FT		000029 FT	
		7034/0000	LTH AH 002365 BK 000694
000029 FT		000029 FT	
		7030/0000	LTH AH 000694 BK 007046
000029 FT		000029 FT	
		7014/0000	LENGTH(AH 7046 BK 0029)
			BMSEN 30/4013/0010/0000
		INTER-AHD	(TBK) POWERS SCHOOL RD
		0010/0029	(T603)
000000 FT		000000 FT	2 0 30040 0 00 0001+47
			NC POWERS SCHOOL RD
		INTER-BK	(TBK) POWERS SCHOOL RD
			(T603)
			BRACE RUN
			BMSBG 30/4013/0010/0000
			MFC BEGIN = E
000000 FT		0010/0000	LENGTH(AH 0029 BK 0129)
		000000 FT	
		7008/0000	LENGTH(AH 0129 BK 0000)



EXTRACT DATE: 12/18/2023 ROADWAY MANAGEMENT SYSTEM PAGE NUMBER: 336
 PRINT DATE: 12/21/2023 SLD COUNTY/SR - ANNUAL PRINT COUNTY: GREENE
 DIR: B TOTAL LEN: 2.231 MI. DIST: 12-2 SR: 4012
 LEFT MUN: MORRIS T RIGHT MUN: MORRIS T

011782 FT



011782 FT BROWNS CREEK RD
 0040/1409 (SR0018 SEG 0550/1190)
 0040/1300 BMSSEN 30/4012/0040/1253
 2 0 30048 0 00 0116+12
 BROWNS CK
 0040/1253 BMSBG 30/4012/0040/1253
 JOHNSON HILL RD
 0040/1070 (T422)

DIR: B TOTAL LEN: 2.231 MI. DIST: 12-2 SR: 4012
LEFT MUN: MORRIS T RIGHT MUN: MORRIS T

CARTER HOLLOW RD
(T657)

0040/0325
010373 FT

0040/0014 BMS EN 30/4012/0040/0000
010373 FT 2 0 30048 0 00 0103+60
B BROWNS CK.
BMSBG 30/4012/0040/0000
5 0040/0000 LENGTH(AH 1409 BK 2821)

007552 FT

007552 FT 2 0 30048 0 00 0075+46
5 0030/0000 LENGTH(AH 2821 BK 3527)

BUTTERNUT RD
(T418)

0020/1290

004025 FT

004025 FT 2 0 30048 0 00 0040+19
5 0020/0000 LENGTH(AH 3527 BK 1750)

002275 FT

002275 FT 2 0 00000 0 00 0000+00
5 0014/0000 LENGTH(AH 1750 BK 2275)

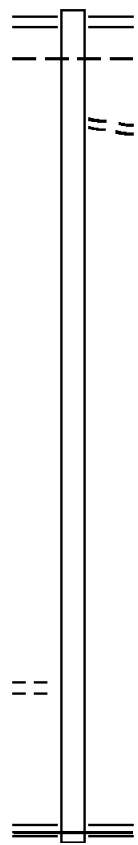
STRONGTOWN RD
(SR4015 SEG 0050/0890)

0010/0000

0010/0765 MCCOLLUM RD
(T416)
000000 FT 2 0 30048 0 00 0000+00
NC TRIPP HILL RD
STRONGTOWN RD
(SR4015 SEG 0050/0890)
MFC BEGIN = D
5 0010/0000 LENGTH(AH 2275 BK 0000)

EXTRACT DATE: 12/18/2023 ROADWAY MANAGEMENT SYSTEM PAGE NUMBER: 334
 PRINT DATE: 12/21/2023 SLD COUNTY/SR - ANNUAL PRINT COUNTY: GREENE
 DIR: B TOTAL LEN: 1.429 MI. DIST: 12-2 SR: 4010
 LEFT MUN: MORRIS T RIGHT MUN: MORRIS T

007547 FT



007547 FT STRINGTOWN RD
 0020/3820 (SR4015 SEG 0030/1630)
 MORRIS
 0020/3699 GRAY T
 PATTERSON CREEK RD
 0020/3490 (T581)

003727 FT

003727 FT 2 0 30093 0 00 0037+66
 0020/0000 LENGTH(AH 3820 BK 3727)

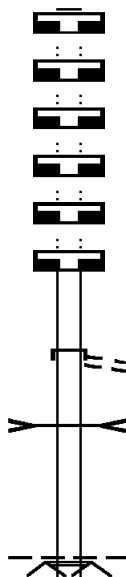
LIVING WATERS LN
 (PRDR)

0010/0235
 000000 FT

000000 FT 2 0 30093 0 00 0000+00
 NC GRANGE RD
 ROY E FURMAN HW
 (SR0021 SEG 0210/0000)
 MFC BEGIN = E
 0010/0000 LENGTH(AH 3727 BK 0000)

DIR: B TOTAL LEN: 1.736 MI. DIST: 12-2 SR: 4009
 LEFT MUN: MORRIS T RIGHT MUN: MORRIS T

009164 FT
 009164 FT
 009164 FT
 009164 FT
 009164 FT
 009164 FT



008669 FT

009164 FT
 7090/0000 LENGTH(AH 3119 BK 3180)
 009164 FT
 7080/0000 LENGTH(AH 3180 BK 3789)
 009164 FT
 7070/0000 LENGTH(AH 3789 BK 0694)
 009164 FT
 7064/0000 LENGTH(AH 0694 BK 1823)
 009164 FT
 7060/0000 LENGTH(AH 1823 BK 0666)
 009164 FT
 7054/0000 LENGTH(AH 0666 BK 0495)
 INTER-AHD (TBK 3025) MARTIN RD
 (TWP)
 CROUSE RD
 (T392)
 0054/0495 B ENSLOW FK
 STRUCTURE LENGTH 8 FT
 BMSID 30/4009/0054/0195
 008669 FT 0 0 0000 0 00 0000+00
 MORRIS
 RICHHILL T
 ROAD CLOSED BACK, GATED
 ROAD CLOSED BACK
 0054/0000 LTH AH 000495 BK 000100

008669 FT

008669 FT
 7042/0000 LTH AH 000100 BK 001040
 ROAD CLOSED AHEAD, GATE
 0040/1040 ROAD CLOSED AHEAD

DIR: B TOTAL LEN: 1.736 MI. DIST: 12-2 SR: 4009
 LEFT MUN: RICHHILL T RIGHT MUN: RICHHILL T

FLETCHER RUN RD
 (T370)

0040/1035 ==

007629 FT

POI

007629 FT 2 0 30067 0 00 0073+57
 0040/0000 LENGTH(AH 1040 BK 3780)
 (APRA) CONSOL MINE ENTR
 INTER-AHD CONSOL MINE ENTRANCE
 0030/3780 (PRDR)

0030/1272 RICHHILL
 GRAY T

003849 FT

003849 FT 2 0 30067 0 00 0036+27
 0030/0000 LENGTH(AH 3780 BK 3670)

000179 FT

000179 FT 2 0 30067 0 00 0000+00

MAIN ST
 (SR4007 SEG 0010/2010)
 INTER-BK MAIN ST
 (SR4007 SEG 0010/2010)

000179 FT

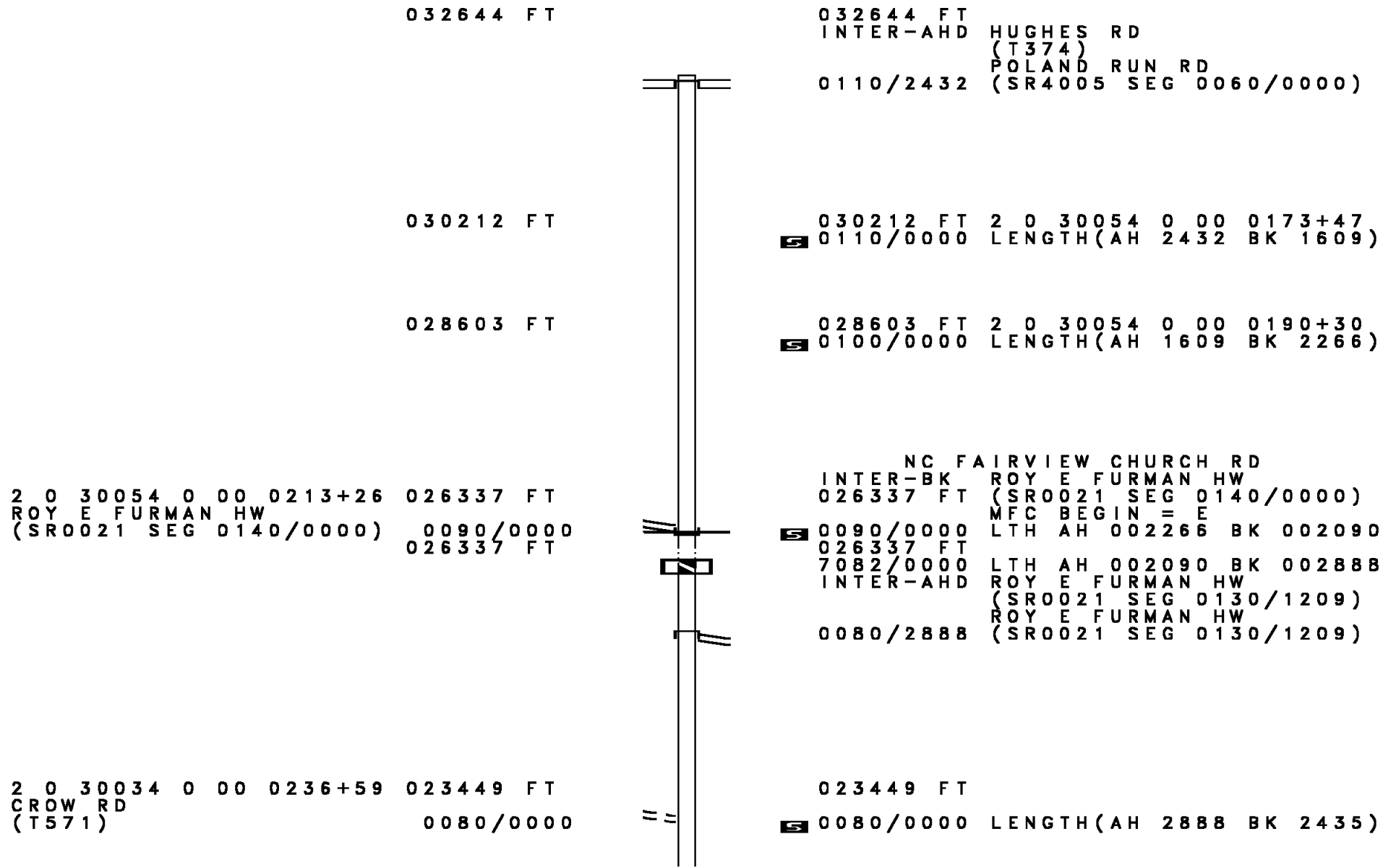
0020/0000 LTH AH 003670 BK 000052
 000179 FT
 7012/0000 LTH AH 000052 BK 000179
 INTER-AHD MAIN ST
 (SR4007 SEG 0020/0000)
 0010/0179
 000000 FT 2 0 30114 0 00 0000+00

MAIN ST
 (SR4007 SEG 0020/0000)

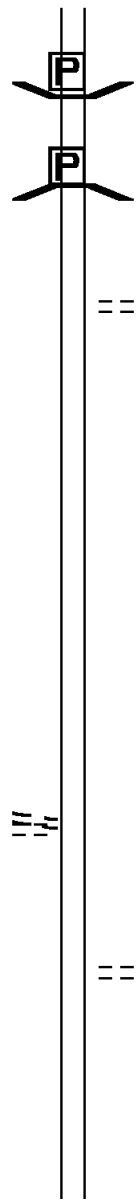
0010/0179
 000000 FT

NC MARTIN RD
 ROY E FURMAN HW
 (SR0021 SEG 0180/0492)
 MFC BEGIN = E
 0010/0000 LENGTH(AH 0179 BK 0000)

DIR: B TOTAL LEN: 6.183 MI. DIST: 12-2 SR: 4008
 LEFT MUN: RICHHILL T RIGHT MUN: RICHHILL T



DIR: B TOTAL LEN: 6.183 MI. DIST: 12-2 SR: 4008
 LEFT MUN: RICHHILL T RIGHT MUN: RICHHILL T



021014 FT
 0070/0872 BMSBG 30/4008/0070/0841
 BRIDGE POSTED (TONS)
 2 0 30034 0 00 0220+64
 SGL 13 COMB 22
 CRABAPPLE CK
 0070/0841 BMSBG 30/4008/0070/0841
 021014 FT 2 0 30034 0 00 0212+20
 BRADDOCK RUN RD
 (T570)
 0070/0000 LENGTH(AH 2435 BK 3493)

017521 FT
 017521 FT 2 0 30034 0 00 0176+59
 0060/0000 LENGTH(AH 3493 BK 3365)

OAK RIDGE RD
 (T610)
 LAMS HILL RD
 (T341)
 0050/1130

014156 FT
 014156 FT 2 0 30034 0 00 0142+27
 BUCKINGHAM LN
 (T348)
 0050/0000 LENGTH(AH 3365 BK 3940)

WALKER RIDGE RD

DIR: B TOTAL LEN: 6.183 MI. DIST: 12-2 SR: 4008
LEFT MUN: RICHHILL T RIGHT MUN: RICHHILL T

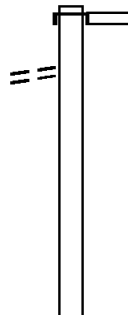
Stationing	Segment Length	Segment Description	Stationing	Segment Length	Segment Description
(T342)	0040/1220				
	010216 FT		010216 FT	2 0 30034 0 00	0102+90 DURBIN RD (T346)
			0040/0000	LENGTH(AH 3940 BK 2852)	
2 0 30034 0 00	0074+66	007364 FT			
RAYMER RD (T344)		0030/0000	007364 FT		
			0030/0000	LENGTH(AH 2852 BK 3822)	
	003542 FT				
			003542 FT	2 0 30034 0 00	0035+92
			0020/0000	LENGTH(AH 3822 BK 3542)	
	000000 FT				
			000000 FT	2 0 30034 0 00	0000+00
					NC NEBO RIDGE RD DAY RD (SR3001 SEG 0440/2055)
			INTER-BK	SCOTT HILL RD (T588)	
			0010/0000	MFC BEGIN = D LENGTH(AH 3542 BK 0000)	

EXTRACT DATE: 12/18/2023 ROADWAY MANAGEMENT SYSTEM PAGE NUMBER: 328
PRINT DATE: 12/21/2023 SLD COUNTY/SR - ANNUAL PRINT COUNTY: GREENE
DIR: B TOTAL LEN: 4.472 MI. DIST: 12-2 SR: 4007
LEFT MUN: RICHHILL T RIGHT MUN: RICHHILL T

WALKER HILL RD
(T342)

023614 FT

0080/3655



023614 FT AH-WASHINGTON (62)
INTER-AHD ACKLEY CREEK RD
(SR3037 SEG 0004/0000)
ENON CHURCH RD
(SR3026 SEG 0004/0000)

DIR: B TOTAL LEN: 4.472 MI. DIST: 12-2 SR: 4007
LEFT MUN: RICHHILL T RIGHT MUN: RICHHILL T

019937 FT

019937 FT 2 0 30007 0 01 0200+04
S 0080/0000 LENGTH(AH 3677 BK 3308)

IAMS HILL RD
(T351)
2 0 30007 0 01 0166+96 0070/0190
IAMS HILL RD 016629 FT
(T351) 0070/0000

==
==

016629 FT
S 0070/0000 LENGTH(AH 3308 BK 2881)

013748 FT

013748 FT 2 0 30007 0 01 0138+31
S 0060/0000 LENGTH(AH 2881 BK 2992)

==
> <

0050/2200 PARIS RD
(TWP)
OWENS RUN
STRUCTURE LENGTH 10 FT
0050/1643 BMSID 30/4007/0050/1643

010756 FT

010756 FT 2 0 30007 0 00 0106+70
S 0050/0000 LENGTH(AH 2992 BK 2481)

DAY LN
(T683) 0040/1065

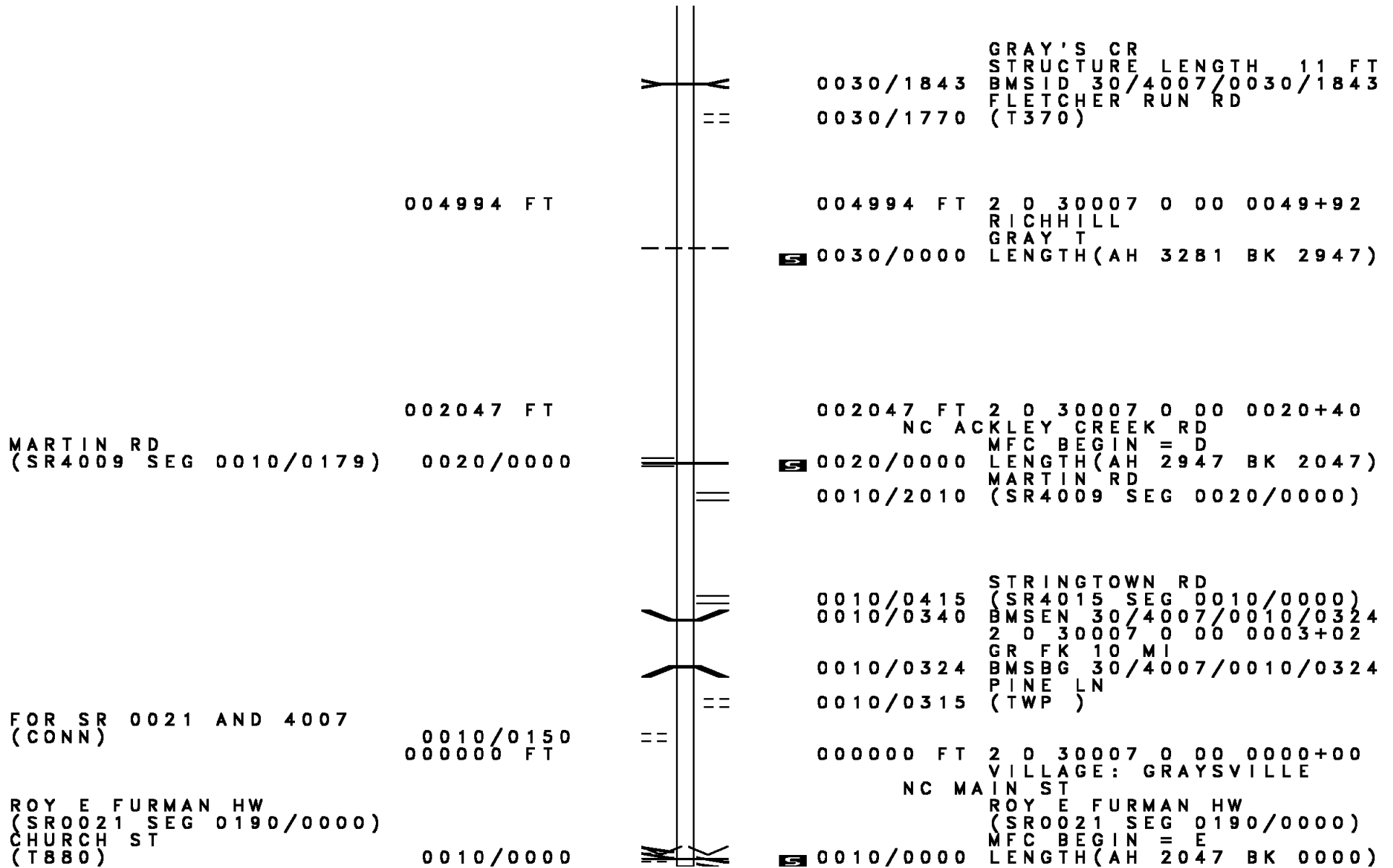
==

2 0 30007 0 00 0082+90 008275 FT
SAW MILL RD
(SR4005 SEG 0100/3414) 0040/0000

==

008275 FT
S 0040/0000 LENGTH(AH 2481 BK 3281)

DIR: B TOTAL LEN: 4.472 MI. DIST: 12-2 SR: 4007
 LEFT MUN: RICHHILL T RIGHT MUN: RICHHILL T



GRAY'S CR
 STRUCTURE LENGTH 11 FT
 BMSID 30/4007/0030/1843
 FLETCHER RUN RD
 (T370)

004994 FT

004994 FT 2 0 30007 0 00 0049+92
 RICHHILL
 GRAY T
 LENGTH(AH 3281 BK 2947)

002047 FT

MARTIN RD
 (SR4009 SEG 0010/0179) 0020/0000

002047 FT 2 0 30007 0 00 0020+40
 NC AC KLEY CREEK RD
 MFC BEGIN = D
 LENGTH(AH 2947 BK 2047)
 MARTIN RD
 (SR4009 SEG 0020/0000)

FOR SR 0021 AND 4007
 (CONN)

0010/0150
 000000 FT

0010/0415 STRINGTOWN RD
 (SR4015 SEG 0010/0000)
 0010/0340 BMSEN 30/4007/0010/0324
 2 0 30007 0 00 0003+02
 GR FK 10 MI
 0010/0324 BMSBG 30/4007/0010/0324
 PINE LN
 (TWP)
 0010/0315

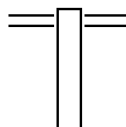
ROY E FURMAN HW
 (SR0021 SEG 0190/0000)
 CHURCH ST
 (T880) 0010/0000

000000 FT 2 0 30007 0 00 0000+00
 VILLAGE: GRAYSVILLE
 NC MA IN ST
 ROY E FURMAN HW
 (SR0021 SEG 0190/0000)
 MFC BEGIN = E
 LENGTH(AH 2047 BK 0000)

EXTRACT DATE: 12/18/2023 ROADWAY MANAGEMENT SYSTEM PAGE NUMBER: 325
PRINT DATE: 12/21/2023 SLD COUNTY/SR - ANNUAL PRINT COUNTY: GREENE

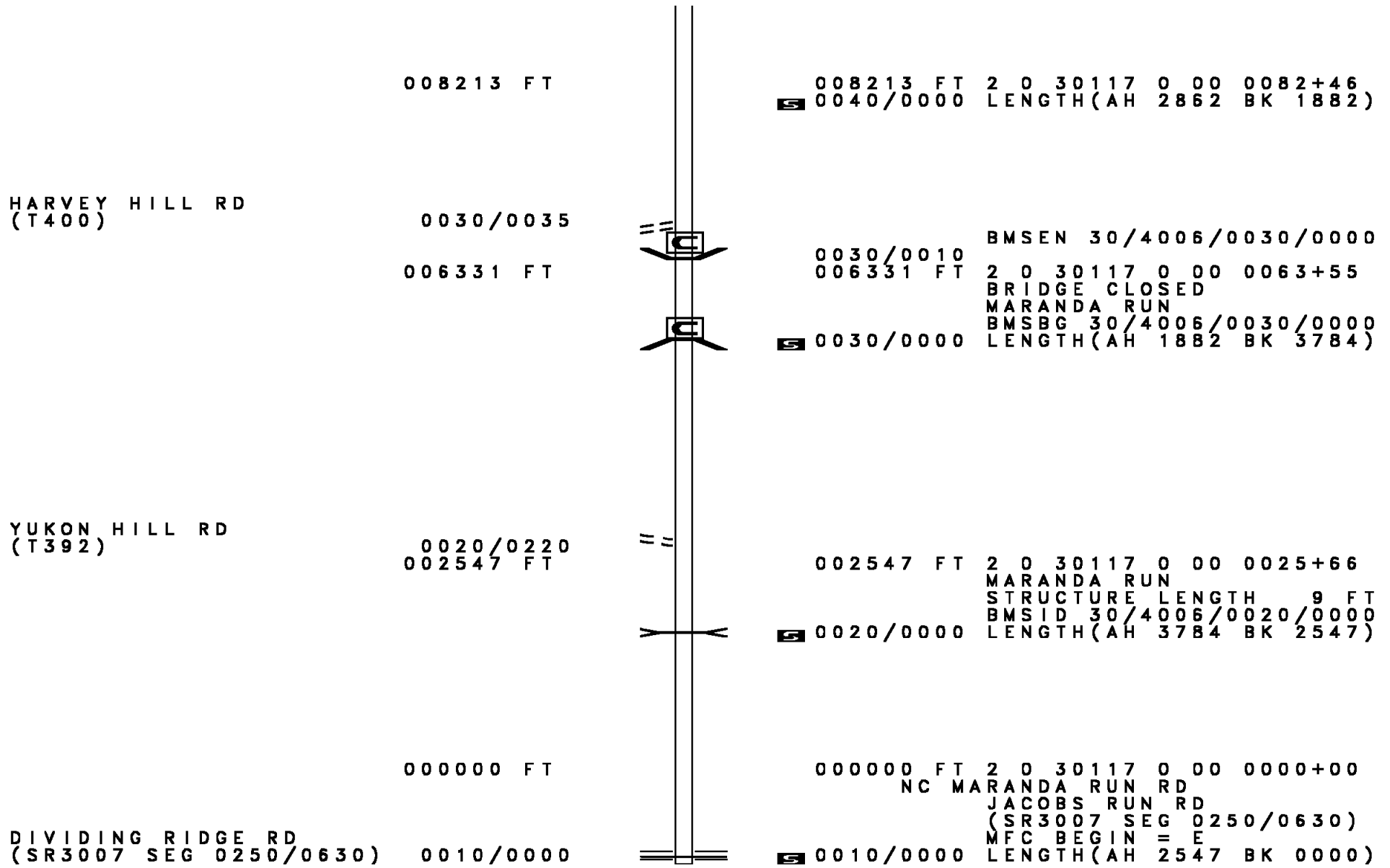
DIR: B TOTAL LEN: 2.098 MI. DIST: 12-2 SR: 4006
LEFT MUN: CENTER T RIGHT MUN: CENTER T

011075 FT



011075 FT JACOBS RUN RD
0040/2862 (SR3007 SEG 0280/0735)

DIR: B TOTAL LEN: 2.098 MI. DIST: 12-2 SR: 4006
 LEFT MUN: CENTER T RIGHT MUN: CENTER T

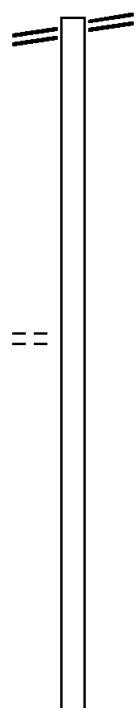


EXTRACT DATE: 12/18/2023 ROADWAY MANAGEMENT SYSTEM PAGE NUMBER: 323
 PRINT DATE: 12/21/2023 SLD COUNTY/SR - ANNUAL PRINT COUNTY: GREENE
 DIR: B TOTAL LEN: 5.434 MI. DIST: 12-2 SR: 4005
 LEFT MUN: RICHHILL T RIGHT MUN: RICHHILL T

ACKLEY CREEK RD 028689 FT
 (SR4007 SEG 0040/0000) 0100/3414

2 0 30036 0 00 0051+80 025275 FT
 OAK RIDGE RD
 (T610) 0100/0000

022518 FT



028689 FT ACKLEY CREEK RD
 0100/3414 (SR4007 SEG 0040/0000)





025275 FT
 0100/0000 LENGTH(AH 3414 BK 2757)

022518 FT 2 0 30036 0 00 0024+21
 0090/0000 LENGTH(AH 2757 BK 2421)

DIR: B TOTAL LEN: 5.434 MI. DIST: 12-2 SR: 4005
 LEFT MUN: RICHHILL T RIGHT MUN: RICHHILL T

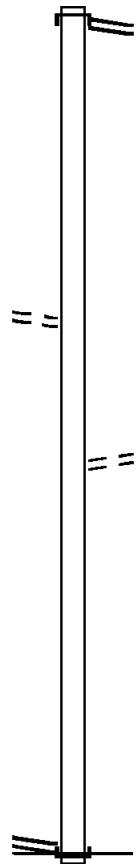
Stationing	Segment	Length	Stationing	Segment	Length
		020097 FT	020097 FT	2 0 30036 0 00 0000+00	
				ROY E FURMAN HW	
				(SR0021 SEG 0160/1395)	
				NC SAWMILL RD	
CROW RD			INTER-BK	ROY E FURMAN HW	
(T571)				(SR0021 SEG 0160/1395)	
	0080/0000		5 0080/0000	LTH AH 002421 BK 001399	
	020097 FT		020097 FT		
			7072/0000	LTH AH 001399 BK 002858	
ROY E FURMAN HW			INTER-AHD	ROY E FURMAN HW	
(SR0021 SEG 0160/0000)	0070/2858		0070/2858	(SR0021 SEG 0160/0000)	
		017239 FT	017239 FT	2 0 30053 0 00 0087+20	
				DIVIDING RIDGE RD	
			5 0070/0000	(SR4004 SEG 0010/0000)	
				LENGTH(AH 2858 BK 2304)	
		014935 FT	014935 FT	2 0 30119 0 00 0000+00	
FAIRVIEW CHURCH RD				HUGHES RD	
(SR4008 SEG 0110/2432)	0060/0000		5 0060/0000	(T374)	
				LENGTH(AH 2304 BK 2319)	
		012616 FT	012616 FT	2 0 30054 0 00 0125+53	
			5 0050/0000	LENGTH(AH 2319 BK 2300)	
2 0 30054 0 00 0102+35	010316 FT		010316 FT		

DIR: B TOTAL LEN: 5.434 MI. DIST: 12-2 SR: 4005
 LEFT MUN: RICHHILL T RIGHT MUN: RICHHILL T

RUSH RD (T353)	0040/0000	==	0040/0000 LENGTH(AH 2300 BK 3152)
LC TO FROM T352 LN (CONN) VARNER LN (T352)	0030/2040 0030/1955	== ==	
	007164 FT		007164 FT 2 0 30054 0 00 0071+50 0030/0000 LENGTH(AH 3152 BK 3453)
	003711 FT	 	0020/0026 BMSID 30/4005/0020/0000 003711 FT 2 0 30054 0 00 0036+95 POLEN RUN BMSBG 30/4005/0020/0000 0020/0000 LENGTH(AH 3453 BK 3711)
	000000 FT	 	RETAINING WALL END 0010/0281 BMSID 30/4005/0010/1221 RETAINING WALL BEGIN 0010/0221 BMSID 30/4005/0010/1221 000000 FT 2 0 30054 0 00 0000+00 NC PO LAND RUN RD BRISTORIA RD (SR3022 SEG 0040/2945) MFC BEGIN = E 0010/0000 LENGTH(AH 3711 BK 0000)

008628 FT

008628 FT
 INTER-AHD DIVIDING RIDGE RD
 (SR3007 SEG 0240/1865)
 0030/3458 WHITETHORN RUN RD
 (SR3007 SEG 0240/1865)



2 0 30053 0 00 0034+16 005170 FT
 HENNEN RD
 (T391) 0030/0000

005170 FT
 0030/0000 LENGTH(AH 3458 BK 3570)

001600 FT

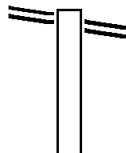
0020/1820 CHAPMAN RD
 (T390)
 001600 FT 2 0 30053 0 00 0071+20
 0020/0000 LENGTH(AH 3570 BK 1600)

2 0 30053 0 00 0087+20 000000 FT
 POLAND RUN RD
 (SR4005 SEG 0070/0000) 0010/0000

NC DIVIDING RIDGE RD
 INTER-BK POLAND RUN RD
 000000 FT (SR4005 SEG 0070/0000)
 MFC BEGIN = E
 0010/0000 LENGTH(AH 1600 BK 0000)

EXTRACT DATE: 12/18/2023 ROADWAY MANAGEMENT SYSTEM PAGE NUMBER: 319
PRINT DATE: 12/21/2023 SLD COUNTY/SR - ANNUAL PRINT COUNTY: GREENE
DIR: B TOTAL LEN: 2.315 MI. DIST: 12-2 SR: 4003
LEFT MUN: RICHHILL T RIGHT MUN: RICHHILL T

DAY RD 012223 FT
(SR3001 SEG 0440/0000) 0040/3250



012223 FT DAY RD
0040/3250 (SR3001 SEG 0440/0000)

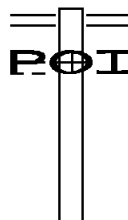
EXTRACT DATE: 12/18/2023 ROADWAY MANAGEMENT SYSTEM PAGE NUMBER: 318
 PRINT DATE: 12/21/2023 SLD COUNTY/SR - ANNUAL PRINT COUNTY: GREENE
 DIR: B TOTAL LEN: 2.315 MI. DIST: 12-2 SR: 4003
 LEFT MUN: RICHHILL T RIGHT MUN: RICHHILL T

Stationing / Description	Length (FT)	Start Station	End Station	Project / Segment
008973 FT	008973 FT	0040/0000	0090+97	LENGTH(AH 3250 BK 3429)
		0030/2570		BARNEY LN (PRDR)
005544 FT	005544 FT	0030/0000	0055+94	LENGTH(AH 3429 BK 3079)
CROW ROCK RD (T579)	0020/1145	0020/1094	0020/0968	BMS EN 30/4003/0020/0968 2 0 30118 0 00 0034+47 DNKRD FK WH
		0020/0968	0020/0968	BMSBG 30/4003/0020/0968
002465 FT	002465 FT	0020/0000	0024+22	LENGTH(AH 3079 BK 2465)
FOR SR 4001 AND 4003 (CONN) DODDS RIDGE RD (SR4001 SEG 0060/2110)	0010/1825 0010/1705	0010/0351	0010/0225	BMS EN 30/4003/0010/0225 2 0 30118 0 00 0001+87 DUNKARD FORK
		0010/0225	0010/0225	BMSBG 30/4003/0010/0225 NC VETERANS RD
2 0 30118 0 00 0000+00 WHEELING CREEK RD (SR3001 SEG 0410/0000)	000000 FT 0010/0000	000000 FT	000000 FT	(SR3001 SEG 0410/0000) WHEELING CREEK RD MFC BEGIN = E LENGTH(AH 2465 BK 0000)

EXTRACT DATE: 12/18/2023 ROADWAY MANAGEMENT SYSTEM PAGE NUMBER: 317
 PRINT DATE: 12/21/2023 SLD COUNTY/SR - ANNUAL PRINT COUNTY: GREENE
 DIR: B TOTAL LEN: 2.807 MI. DIST: 12-2 SR: 4002
 LEFT MUN: RICHHILL T RIGHT MUN: RICHHILL T

BURNS DRILLING RD
 (PRDR)

014819 FT
 0050/1450
 012839 FT



014819 FT ROY E FURMAN HW
 0050/1980 (SR0021 SEG 0130/0000)
 0050/1450 (APRA) BURNS DRILLING &
 012839 FT 2 0 30032 0 00 0128+40
 0050/0000 LENGTH(AH 1980 BK 2240)

DIR: B TOTAL LEN: 2.807 MI. DIST: 12-2 SR: 4002
 LEFT MUN: RICHHILL T RIGHT MUN: RICHHILL T

010599 FT =
 0040/0360 FINNEGAN RD (T563)
 010599 FT 2 0 30032 0 00 0106+00
 0040/0000 LENGTH(AH 2240 BK 2082)

008517 FT =
 008517 FT 2 0 30032 0 00 0085+00
 0034/0000 LENGTH(AH 2082 BK 1975)

006542 FT =
 006542 FT 2 0 30032 0 00 0065+45
 0030/0000 LENGTH(AH 1975 BK 2736)

003806 FT =
 003806 FT 2 0 30032 0 00 0038+06
 0020/0000 LENGTH(AH 2736 BK 3806)

000000 FT =
 0010/0435 FINNEGAN RD (T563)
 000000 FT 2 0 30032 0 00 0000+00
 WHEELING CREEK RD
 (SR3001 SEG 0420/0000)
 NC CRABAPPLE RD
 MFC BEGIN = E
 0010/0000 LENGTH(AH 3806 BK 0000)

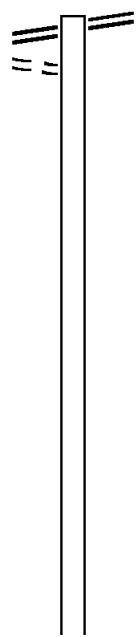
DAY RD
 (SR3001 SEG 0420/0000) 0010/0000

EXTRACT DATE: 12/18/2023 ROADWAY MANAGEMENT SYSTEM PAGE NUMBER: 315
 PRINT DATE: 12/21/2023 SLD COUNTY/SR - ANNUAL PRINT COUNTY: GREENE
 DIR: B TOTAL LEN: 3.750 MI. DIST: 12-2 SR: 4001
 LEFT MUN: RICHHILL T RIGHT MUN: RICHHILL T

VETERANS RD 019801 FT
 (SR4003 SEG 0010/1705) 0060/2110
 FOR SR 4001 AND 4003
 (CONN) 0060/2005

017691 FT

015044 FT



019801 FT VETERANS RD
 0060/2110 (SR4003 SEG 0010/1705)

017691 FT 2 0 30122 0 00 0177+08
 0060/0000 LENGTH(AH 2110 BK 2647)

015044 FT 2 0 30122 0 00 0150+61
 0050/0000 LENGTH(AH 2647 BK 3801)

DIR: B TOTAL LEN: 3.750 MI. DIST: 12-2 SR: 4001
LEFT MUN: RICHHILL T RIGHT MUN: RICHHILL T

011243 FT

011243 FT 2 0 30122 0 00 0112+67
S 0040/0000 LENGTH(AH 3801 BK 3637)

007606 FT

007606 FT 2 0 30122 0 00 0076+07
S 0030/0000 LENGTH(AH 3637 BK 3937)

0020/2185 SHINERS RD
(PRDR)

2 0 30122 0 00 0036+70 003669 FT
MCGINNIS LN
(T345) 0020/0000

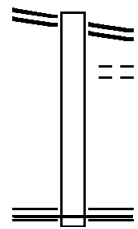
003669 FT
S 0020/0000 LENGTH(AH 3937 BK 3669)

2 0 30122 0 00 0000+00 000000 FT
ROY E FURMAN HW
(SR0021 SEG 0010/0885) 0010/0000

NC DODDS RIDGE RD
ROY E FURMAN HW
000000 FT (SR0021 SEG 0010/0885)
MFC BEGIN = E
S 0010/0000 LENGTH(AH 3669 BK 0000)

EXTRACT DATE: 12/18/2023 ROADWAY MANAGEMENT SYSTEM PAGE NUMBER: 313
 PRINT DATE: 12/21/2023 SLD COUNTY/SR - ANNUAL PRINT COUNTY: GREENE
 DIR: B TOTAL LEN: .064 MI. DIST: 12-2 SR: 3107
 LEFT MUN: JACKSON T RIGHT MUN: JACKSON T

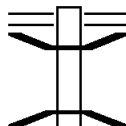
GOLDEN OAKS RD 000340 FT
 (SR0018 SEG 0140/2860) 0010/0340
 000000 FT



000340 FT GOLDEN OAKS RD
 0010/0340 (SR0018 SEG 0140/2860)
 FOR SR 0018 AND 3107
 0010/0220 (CONN)
 000000 FT 0 0 00000 0 00 0000+00
 NC BL BLOCKHOUSE RD
 BLOCKHOUSE RD
 (SR3007 SEG 0070/3070)
 MFC BEGIN = E
 0010/0000 LENGTH(AH 0340 BK 0000)

DIR: B TOTAL LEN: 8.022 MI. DIST: 12-2 SR: 3022
 LEFT MUN: CENTER T RIGHT MUN: CENTER T

042356 FT



042356 FT JACOBS RUN RD
 0140/3152 (SR3007 SEG 0280/1560)
 0140/3035 BMS EN 30/3022/0140/2999
 2 0 30089 0 01 0217+01
 JACOBS RUN (MARANDA RUN)
 0140/2999 BMSBG 30/3022/0140/2999

2 0 30089 0 01 0187+25 039204 FT
 PETTIT RD
 (T527) 0140/0000

==

039204 FT
 0140/0000 LENGTH(AH 3152 BK 3007)

036197 FT

==

036197 FT 2 0 30089 0 01 0156+70
 MUDDY HOLLOW RD
 (T522)
 0130/0000 LENGTH(AH 3007 BK 3235)

032962 FT



032962 FT 2 0 30089 0 01 0123+67
 B CLAYLICK R
 STRUCTURE LENGTH 8 FT
 BMSID 30/3022/0120/0000
 0120/0000 LENGTH(AH 3235 BK 2999)

DIR: B TOTAL LEN: 8.022 MI. DIST: 12-2 SR: 3022
 LEFT MUN: CENTER T RIGHT MUN: CENTER T

029963 FT

029963 FT 2 0 30089 0 01 0093+68
 0110/0000 LENGTH(AH 2999 BK 2486)
 MARANATHA RD
 (T521)
 CENTER
 0100/1731 RICHHILL T

027477 FT

027477 FT 2 0 30089 0 00 0063+55
 0100/0000 LENGTH(AH 2486 BK 3050)

024427 FT

024427 FT 2 0 30089 0 00 0033+05
 0090/0000 LENGTH(AH 3050 BK 3282)
 RETAINING WALL END
 BMSID 30/3022/0080/2174
 RETAINING WALL BEGIN
 BMSID 30/3022/0080/2174

PETTIT RD
 (T388)

0080/1355

021145 FT

021145 FT 2 0 30089 0 00 0000+00
 BRISTORIA RD
 (SR3007 SEG 0190/0050)
 NC CLAY LICK RD
 INTER-BK BRISTORIA RD
 (SR3007 SEG 0190/0050)
 MFC BEGIN = E
 0080/0000 LTH AH 003282 BK 003837

DIR: B TOTAL LEN: 8.022 MI. DIST: 12-2 SR: 3022
LEFT MUN: RICHHILL T RIGHT MUN: RICHHILL T

Stationing	Segment	Notes	Stationing	Segment	Notes
021145 FT			021145 FT		
WHITETHORN RUN RD (SR3007 SEG 0200/0205)	0070/2707		7072/0000	LTH AH 003837 BK 002707	
			INTER-AHD	BRISTORIA RD	
			0070/2707	(SR3007 SEG 0200/0205)	
			0070/2172	RETAINING WALL END	
			0070/1743	BMSID 30/3022/0070/1743	
				RETAINING WALL BEGIN	
				BMSID 30/3022/0070/1743	
018438 FT			018438 FT	2 0 30039 0 00 0188+20	
			0070/0000	VILLAGE: BRISTORIA	
			0060/1885	LENGTH(AH 2707 BK 2199)	
				LONG RUN RD	
				(SR3005 SEG 0160/1417)	
016239 FT			016239 FT	2 0 30039 0 00 0162+88	
			0060/0000	LENGTH(AH 2199 BK 2974)	
013265 FT			013265 FT	2 0 30039 0 00 0133+14	
POLAND RUN RD (SR4005 SEG 0010/0000)	0040/2945		0050/0000	LENGTH(AH 2974 BK 3294)	
			0040/2908	BMS EN 30/3022/0040/2884	
			0040/2884	2 0 30039 0 00 0129+04	
			0040/2730	POLEN RUN	
				BMSBG 30/3022/0040/2884	
				RIGGS RD	
				(T505)	

DIR: B TOTAL LEN: 8.022 MI. DIST: 12-2 SR: 3022
 LEFT MUN: RICHHILL T RIGHT MUN: RICHHILL T

MCNAY RIDGE RD
 (T350)

009971 FT

009971 FT 2 0 30039 0 00 0100+20
 KENT RUN
 STRUCTURE LENGTH 13 FT
 BMSID 30/3022/0040/0000
 LENGTH(AH 3294 BK 3033)

0030/2945

0040/0000

006938 FT

006938 FT 2 0 30039 0 00 0069+60
 0030/0000 LENGTH(AH 3033 BK 3249)
 RYERSON STATE PARK ENT
 (PARK)
 0020/3213

003689 FT

0020/0715 LAZEAR LN
 (PARK)
 003689 FT 2 0 30039 0 00 0036+89
 0020/0000 LENGTH(AH 3249 BK 3689)

0010/2277 BMS EN 30/3022/0010/2261
 2 0 30039 0 00 0022+63
 B N F WHEEL I
 0010/2261 BMSBG 30/3022/0010/2261

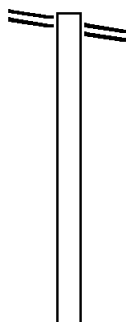
000000 FT

000000 FT 2 0 30039 0 00 0000+00
 NC BR HISTORIA RD
 ROY E FURMAN HW
 (SR0021 SEG 0080/0000)
 MFC BEGIN = D
 0010/0000 LENGTH(AH 3689 BK 0000)

EXTRACT DATE: 12/18/2023 ROADWAY MANAGEMENT SYSTEM PAGE NUMBER: 308
 PRINT DATE: 12/21/2023 SLD COUNTY/SR - ANNUAL PRINT COUNTY: GREENE
 DIR: B TOTAL LEN: 4.746 MI. DIST: 12-2 SR: 3020
 LEFT MUN: CENTER T RIGHT MUN: CENTER T

GOLDEN OAKS RD 025058 FT
 (SR0018 SEG 0240/0830) 0090/2209

022849 FT

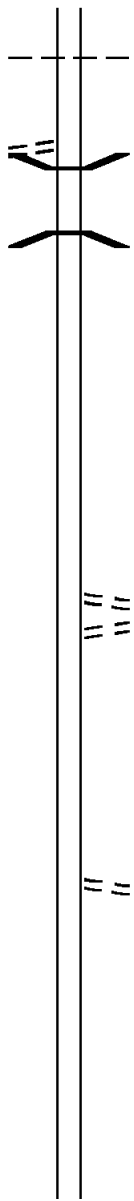


025058 FT GOLDEN OAKS RD
 0090/2209 (SR0018 SEG 0240/0830)

022849 FT 2 0 30042 0 01 0205+71
 0090/0000 LENGTH(AH 2209 BK 2481)

DIR: B TOTAL LEN: 4.746 MI. DIST: 12-2 SR: 3020
 LEFT MUN: CENTER T RIGHT MUN: CENTER T

2 0 30042 0 01 0180+90 020368 FT
 MACEDONIA RD
 (T362) 0080/0000



0080/0410 CENTER
 020368 FT JACKSON T

0080/0000 LENGTH(AH 2481 BK 2175)
 0070/2122 BMSSEN 30/3020/0070/2097
 2 0 30088 0 00 0168+27
 B HOUSE RUN
 0070/2097 BMSBG 30/3020/0070/2097

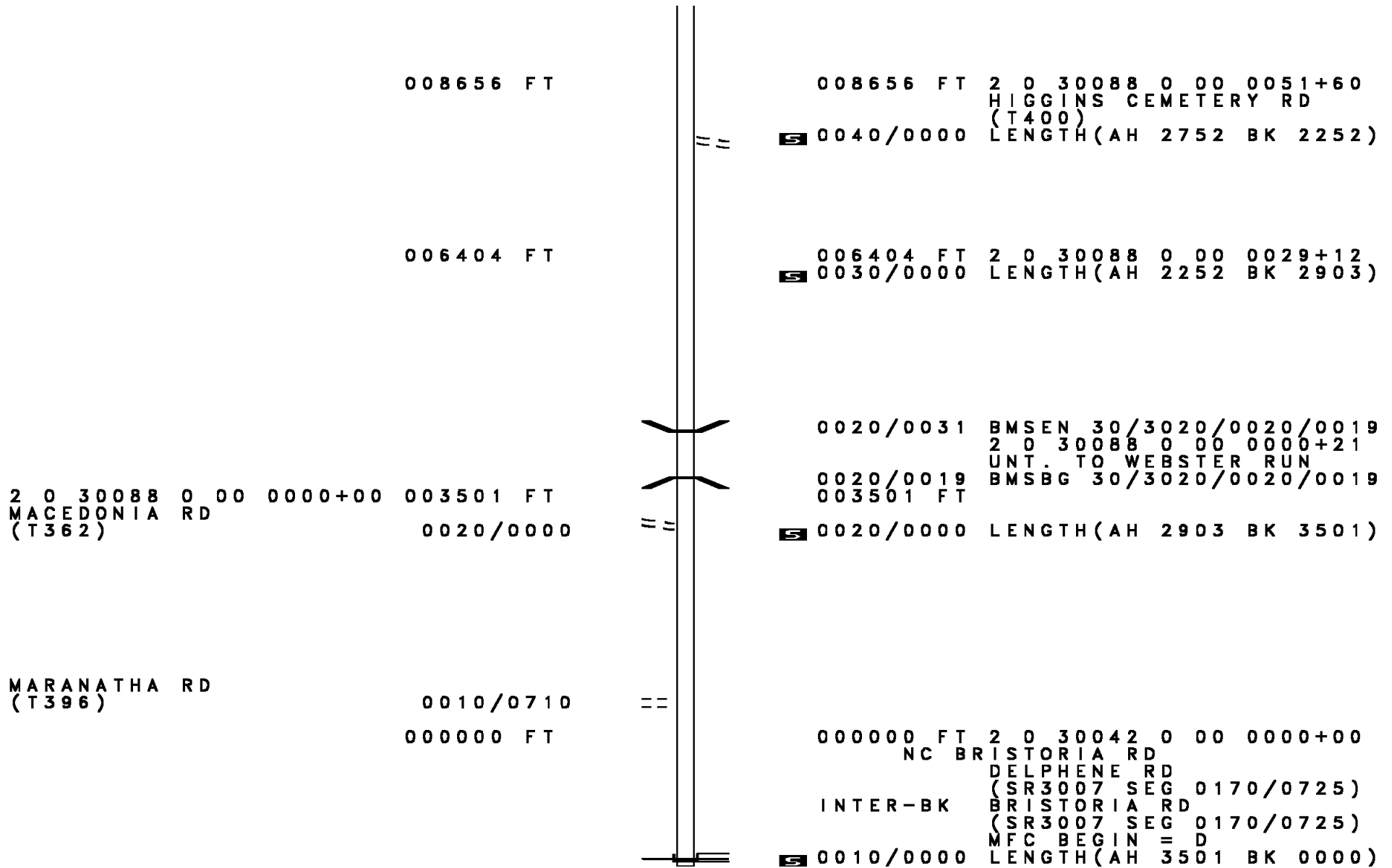
018193 FT 2 0 30088 0 00 0147+00
 0070/0000 LENGTH(AH 2175 BK 1735)

016458 FT 2 0 30088 0 00 0130+05
 GAME RD
 (T414)
 0060/0000 LENGTH(AH 1735 BK 2417)
 0054/2195 GAME RD
 (T414)

014041 FT 2 0 30088 0 00 0105+80
 KNIGHT RD
 (T467)
 0054/0000 LENGTH(AH 2417 BK 2633)

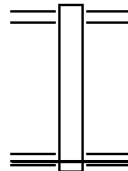
011408 FT 2 0 30088 0 00 0079+47
 0050/0000 LENGTH(AH 2633 BK 2752)

DIR: B TOTAL LEN: 4.746 MI. DIST: 12-2 SR: 3020
LEFT MUN: JACKSON T RIGHT MUN: JACKSON T



EXTRACT DATE: 12/18/2023 ROADWAY MANAGEMENT SYSTEM PAGE NUMBER: 305
 PRINT DATE: 12/21/2023 SLD COUNTY/SR - ANNUAL PRINT COUNTY: GREENE
 DIR: B TOTAL LEN: .056 MI. DIST: 12-2 SR: 3019
 LEFT MUN: WAYNESBURG B RIGHT MUN: WAYNESBURG B

000295 FT
 000000 FT



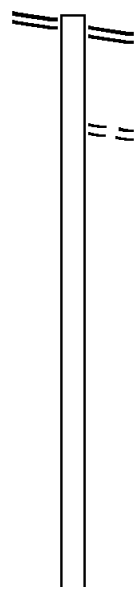
000295 FT MORGAN ST
 0010/0295 (SR0218 SEG 0252/1310)
 000000 FT 0 0 00000 0 00 0000+00
 NC F I RST STREET CONNECTOR
 FIRST ST
 (SR3015 SEG 0010/0120)
 MFC BEGIN = D
 0010/0000 LENGTH(AH 0295 BK 0000)

EXTRACT DATE: 12/18/2023 ROADWAY MANAGEMENT SYSTEM PAGE NUMBER: 304
 PRINT DATE: 12/21/2023 SLD COUNTY/SR - ANNUAL PRINT COUNTY: GREENE
 DIR: B TOTAL LEN: 3.416 MI. DIST: 12-2 SR: 3018
 LEFT MUN: RICHHILL T RIGHT MUN: RICHHILL T

LONG RUN RD 018037 FT
 (SR3005 SEG 0150/0230) 0060/1483

016554 FT

014186 FT



018037 FT LONG RUN RD
 0060/1483 (SR3005 SEG 0150/0230)

0060/0450 WHIPKEY RIDGE RD
 (T465)
 016554 FT 2 0 30128 0 00 0165+68
 0060/0000 LENGTH(AH 1483 BK 2368)

014186 FT 2 0 30128 0 00 0142+08
 0050/0000 LENGTH(AH 2368 BK 3883)

DIR: B TOTAL LEN: 3.416 MI. DIST: 12-2 SR: 3018
 LEFT MUN: RICHHILL T RIGHT MUN: RICHHILL T

CHES HILL RD
 (T356)

010303 FT

010303 FT 2 0 30128 0 00 0103+14
 0040/0000 LENGTH(AH 3883 BK 3677)

0030/1020

0030/1457 RICHHILL
 ALEPPO T

B BLACKS RUN
 STRUCTURE LENGTH 9 FT
 BMSID 30/3018/0030/0994

0030/0994

006626 FT

006626 FT 2 0 30128 0 00 0066+30
 0030/0000 LENGTH(AH 3677 BK 3387)

0020/1900 BLACKSCREEK RD
 (T356)

B BLACKS CK.
 STRUCTURE LENGTH 11 FT
 BMSID 30/3018/0020/1795

0020/1794

003239 FT

003239 FT 2 0 30128 0 00 0032+32
 0020/0000 LENGTH(AH 3387 BK 3239)

000000 FT

000000 FT 2 0 30128 0 00 0000+00

NC BEHM RD
 ALEPPO RD
 (SR3001 SEG 0270/0270)
 MFC BEGIN = E

0010/0000 LENGTH(AH 3239 BK 0000)

EXTRACT DATE: 12/18/2023 ROADWAY MANAGEMENT SYSTEM PAGE NUMBER: 302
PRINT DATE: 12/21/2023 SLD COUNTY/SR - ANNUAL PRINT COUNTY: GREENE
DIR: B TOTAL LEN: .000 MI. DIST: 12-2 SR: 3017
LEFT MUN: RICHHILL T RIGHT MUN: RICHHILL T

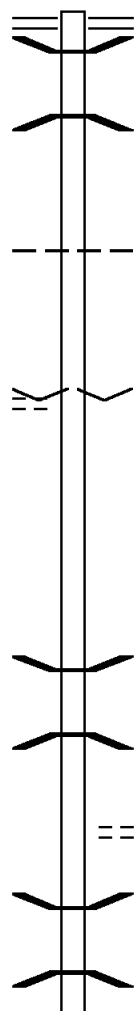
000000 FT
000000 FT



000000 FT
7014/0000 LENGTH(AH 0279 BK 0234)
000000 FT
7008/0000 LENGTH(AH 0234 BK 0000)

DIR: B TOTAL LEN: 3.966 MI. DIST: 12-2 SR: 3016
 LEFT MUN: RICHHILL T RIGHT MUN: RICHHILL T

020942 FT



020942 FT ALEPPO RD
 0070/2979 (SR3001 SEG 0300/0000)
 0070/2794 BMSSEN 30/3016/0070/2733
 2 0 30002 0 00 0207+18
 S F WHEELING
 0070/2733 BMSBG 30/3016/0070/2733

0070/1230 RICHHILL
 ALEPPO T

HEWIT RUN RD
 (T463)

017963 FT
 0070/0000

017963 FT 2 0 30002 0 00 0179+70
 VILLAGE: MCCRACKEN
 0070/0000 LENGTH(AH 2979 BK 3501)

014462 FT

0060/0124 BMSSEN 30/3016/0060/0110
 2 0 30002 0 00 0145+56
 MUDLICK FORK
 0060/0110 BMSBG 30/3016/0060/0110
 014462 FT 2 0 30002 0 00 0144+52
 MUD LICK RD
 (T332)
 0060/0000 LENGTH(AH 3501 BK 3528)

0050/2519 BMSSEN 30/3016/0050/2473
 2 0 30002 0 00 0133+88
 S F WHEELING
 0050/2473 BMSBG 30/3016/0050/2473

DIR: B TOTAL LEN: 3.966 MI. DIST: 12-2 SR: 3016
 LEFT MUN: ALEPPO T RIGHT MUN: ALEPPO T

010934 FT

0050/0720 GUN HILL RD
 (T326)
 010934 FT 2 0 30002 0 00 0109+24
 0050/0000 LENGTH(AH 3528 BK 3507)

007427 FT

007427 FT 2 0 30002 0 00 0074+17
 0040/0000 LENGTH(AH 3507 BK 3242)

004185 FT

004185 FT 2 0 30002 0 00 0041+78
 0030/0000 LENGTH(AH 3242 BK 1972)

002213 FT

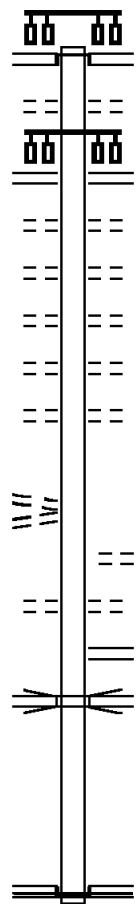
002213 FT 2 0 30002 0 00 0022+22
 0020/0000 LENGTH(AH 1972 BK 2213)

000000 FT

000000 FT 2 0 30002 0 00 0000+00
 NC MCCRACKEN RD
 INTER-BK WEST VIRGINIA STATE LIN
 (STBD)
 MFC BEGIN = D
 0010/0000 LENGTH(AH 2213 BK 0000)

DIR: B TOTAL LEN: .457 MI. DIST: 12-2 SR: 3015
 LEFT MUN: WAYNESBURG B RIGHT MUN: WAYNESBURG B

Segment Description	Segment ID	Length (FT)	Order	Street Name	Notes
HIGH ST (SR0021 SEG 0371/0431)	0010/2412	002412	1	MORRIS ST (SR0019 SEG 0350/0000)	
			2	HIGH ST (SR0019 SEG 0350/0000)	
			3	CHERRY AL (BORO)	
			4	GREENE ST (SR0019 SEG 0341/0435)	
			5	SOUTH ST (BORO)	
			6	LINCOLN ST (BORO)	
			7	WALNUT AL (BORO)	
			8	ELM ST (BORO)	
			9	LOCUST ST (BORO)	
FIRST ST (BORO) CONRAIL OFFICE ENT (PRDR)	0010/0785	000000	10	NC MORRIS ST	
			11	FRUIT ST (BORO)	
			12	WASHINGTON ST (BORO)	
			13	FIRST STREET CONNECTOR (SR3019 SEG 0010/0000)	
			14	SR 0218	
			15	OP ID 30/0218/0252/0610	
			16	1 1 00165 1 00 0000+00	
			17	NC FIRST ST	
			18	MORGAN ST (SR0218 SEG 0250/1105)	
			19	FIRST ST (BORO)	
			20	MFC BEGIN = D	
			21	INTER-BK LENGTH (AH 2412 BK 0000)	



DIR: B TOTAL LEN: 6.195 MI. DIST: 12-2 SR: 3014
 LEFT MUN: FRANKLIN T RIGHT MUN: FRANKLIN T

SMITH CREEK RD 032707 FT
 (SR0218 SEG 0140/2835) 0120/2955

032707 FT SMITH CREEK RD
 0120/2955 (SR0218 SEG 0140/2835)

029752 FT

029752 FT 2 0 30012 0 00 0371+82
 FRANKLIN

0120/0000 LENGTH(AH 2955 BK 2826)

STEWART RUN RD
 (T492)

0110/1870

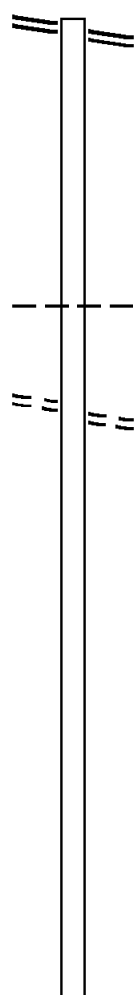
0110/1870 CALICO RUN RD
 (T405)

026926 FT

026926 FT 2 0 30012 0 00 0341+40
 0110/0000 LENGTH(AH 2826 BK 2293)

024633 FT

024633 FT 2 0 30012 0 00 0318+47
 0100/0000 LENGTH(AH 2293 BK 3382)



DIR: B TOTAL LEN: 6.195 MI. DIST: 12-2 SR: 3014
 LEFT MUN: WAYNE T RIGHT MUN: WAYNE T

Left Side	Right Side
021251 FT MAPLE RUN RD (T476) 0080/1610	021251 FT 2 0 30012 0 00 0284+65 0090/0000 LENGTH(AH 3382 BK 1764)
019487 FT 019487 FT 0080/0000	019487 FT 2 0 30012 0 00 0266+65 BELL RUN RD (T472) 0080/0000 LENGTH(AH 1764 BK 3436)
016051 FT OAK FOREST RD (SR3013 SEG 0130/0000) 0070/0000	016051 FT 2 0 30012 0 00 0232+11 OAK FOREST RD (SR3013 SEG 0130/0000) 0070/0000 LENGTH(AH 3436 BK 3363)
012688 FT 012688 FT 0060/0000	012688 FT 2 0 30012 0 00 0198+27 0060/0000 LENGTH(AH 3363 BK 3592)
0050/1800 OLD SCALE RD (T452)	0050/1835 LOG CABIN RD (T452)

DIR: B TOTAL LEN: 6.195 MI. DIST: 12-2 SR: 3014
 LEFT MUN: WAYNE T RIGHT MUN: WAYNE T

2 0 30012 0 00 0162+35 009096 FT
 SILO RD
 (T454) 0050/0000

009096 FT
 0050/0000 LENGTH(AH 3592 BK 2660)

006436 FT

006436 FT 2 0 30012 0 00 0133+46
 0040/0000 LENGTH(AH 2660 BK 2673)

003763 FT

003763 FT 2 0 30012 0 00 0108+25
 0030/0000 LENGTH(AH 2673 BK 2823)
 WAYNE
 CENTER T
 0020/2679

0020/1779 CENTER
 WAYNE T
 0020/1630 HOOVER RUN RD
 (T724)

000940 FT

0020/0655 WAYNE
 CENTER T
 CENTER
 0020/0265 JACKSON T
 000940 FT 2 0 30012 0 00 0080+00
 MT ZION RD
 (T432)
 0020/0000 LENGTH(AH 2823 BK 0940)

000000 FT

000000 FT 2 0 30012 0 00 0071+05
 VILLAGE: BLUFF
 NC BLUFF RIDGE RD
 HARGUS CREEK RD
 (SR3011 SEG 0030/1625)
 MFC BEGIN = D

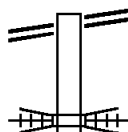
HARGUS CREEK RD
 (SR3011 SEG 0030/1625) 0010/0000

0010/0000 LENGTH(AH 0940 BK 0000)

DIR: B TOTAL LEN: 12.996 MI. DIST: 12-2 SR: 3013
 LEFT MUN: FRANKLIN T RIGHT MUN: FRANKLIN T

ROY E FURMAN HW 068620 FT
 (SR0018 SEG 0380/0080) 0250/2225

068620 FT ROY E FURMAN HW
 0250/2225 (SR0018 SEG 0380/0080)



066395 FT

0250/1314 CONSOLIDATED RAIL CORPO
 OVERPASS IS RR X-ING

0250/0125 BMSBN 30/3013/0250/0000
 066395 FT 2 0 30090 0 00 0075+94
 TENMILE CK.
 BMSBG 30/3013/0250/0000
 LENGTH(AH 2225 BK 1631)

064764 FT

0240/0090 WHITES RIDGE RD
 0240/0015 (T515)
 064764 FT BMSBN 30/3013/0240/0000
 2 0 30090 0 00 0059+60
 BRANCH OF PURSLEY CREEK
 BMSBG 30/3013/0240/0000
 FRANKLIN
 CENTER T
 LENGTH(AH 1631 BK 3121)

STONE HILL RD
 (T512)

0230/3070

061643 FT

061643 FT 2 0 30090 0 00 0028+24
 LENGTH(AH 3121 BK 2816)

DIR: B TOTAL LEN: 12.996 MI. DIST: 12-2 SR: 3013
 LEFT MUN: CENTER T RIGHT MUN: CENTER T

2 0 30090 0 00 0000+00 058827 FT
 WOODS RD
 (T582) 0220/0000

058827 FT
 0220/0000 LENGTH(AH 2816 BK 2212)

==

<=>

056615 FT

0210/0782 BRANCH OF PURSLEY CREEK
 STRUCTURE LENGTH 10 FT
 BMSID 30/3013/0210/0782
 056615 FT 2 0 30009 0 00 0580+64
 0210/0000 LENGTH(AH 2212 BK 3048)

053567 FT

053567 FT 2 0 30009 0 00 0550+19
 0200/0000 LENGTH(AH 3048 BK 3496)

==

<=>

==

<=>

==

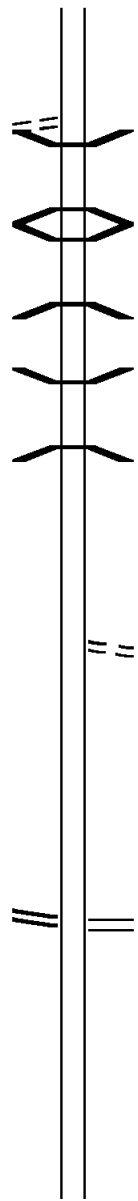
0190/1830 HOY HILL RD
 (T473)
 0190/1769 BMSSEN 30/3013/0190/1746
 2 0 30009 0 00 0532+47
 STEWART RUN
 0190/1746 BMSBG 30/3013/0190/1746
 STEWART RUN RD
 0190/1626 (T492)
 0190/1036 BMSSEN 30/3013/0190/0929
 0 0 00000 0 00 0000+00
 PURSLEY CRK
 0190/0929 BMSBG 30/3013/0190/0929
 WATER ST
 0190/0670 (T723)

DIR: B TOTAL LEN: 12.996 MI. DIST: 12-2 SR: 3013
 LEFT MUN: CENTER T RIGHT MUN: CENTER T

Stationing	Segment Description	Length	Notes
050071 FT			
0180/1285	WILLOW RD (T487)	0180/1285	==
047412 FT			
0170/0000	WATER ST (T723) MAPLE RUN RD (T474)	0190/0000	LENGTH(AH 3496 BK 2659)
047412 FT			
0180/0000	VILLAGE: OAK FOREST	0180/0000	LENGTH(AH 2659 BK 2677)
0170/1498	BMS EN 30/3013/0170/1481	0170/1498	2 0 30009 0 00 0476+63
0170/1481	B PURSLEY CK	0170/1481	BMSBG 30/3013/0170/1481
044735 FT			
0170/0000	IRON ROCK RD (T453)	0170/0000	==
0160/2862		0160/2862	LENGTH(AH 2677 BK 2906)
0160/2837		0160/2837	BMS EN 30/3013/0160/2837 2 0 30009 0 00 0461+10 B PURSLEY CK BMSBG 30/3013/0160/2837
041829 FT			
041829 FT		041829 FT	2 0 30009 0 00 0432+83
0150/2127	CENTER WAYNE T	0150/2127	LENGTH(AH 2906 BK 2745)

DIR: B TOTAL LEN: 12.996 MI. DIST: 12-2 SR: 3013
 LEFT MUN: CENTER T RIGHT MUN: CENTER T

2 0 30009 0 00 0405+15 039084 FT
 OLD SCALE RD
 (T452) 0150/0000



039084 FT
 0150/0000 LENGTH(AH 2745 BK 3260)
 0140/3167 BMSSEN 30/3013/0140/3157
 2 0 30009 0 00 0404+95
 B PURSLEY CK
 0140/3157 BMSBG 30/3013/0140/3157
 0140/2595 BMSSEN 30/3013/0140/2584
 2 0 30009 0 00 0398+26
 PURSLEY CK.
 0140/2584 BMSBG 30/3013/0140/2584
 0140/1665 BMSSEN 30/3013/0140/1647
 2 0 30009 0 00 0389+11
 PURSLEY CK.
 0140/1647 BMSBG 30/3013/0140/1647

035824 FT

035824 FT 2 0 30009 0 00 0372+62
 KINGWOOD RD
 (T475)
 0140/0000 LENGTH(AH 3260 BK 3019)

2 0 30009 0 00 0342+30 032805 FT
 BLUFF RIDGE RD
 (SR3014 SEG 0070/0000) 0130/0000

032805 FT BLUFF RIDGE RD
 (SR3014 SEG 0070/0000)
 0130/0000 LENGTH(AH 3019 BK 3502)

029303 FT

029303 FT 2 0 30009 0 00 0307+36

DIR: B TOTAL LEN: 12.996 MI.
LEFT MUN: WAYNE T

DIST: 12-2 SR: 3013
RIGHT MUN: WAYNE T

0120/0000 LENGTH(AH 3502 BK 3249)

026054 FT

026054 FT 2 0 30009 0 00 0275+06
0110/0000 LENGTH(AH 3249 BK 3555)

LOG CABIN RD
(T452)

0100/1925

==

022499 FT

022499 FT 2 0 30009 0 00 0239+55
0100/0000 LENGTH(AH 3555 BK 3596)

HOOVERS RUN RD
(T724)

0090/1125

==

==

0090/0275 BELL RUN RD
(T472)

RBR

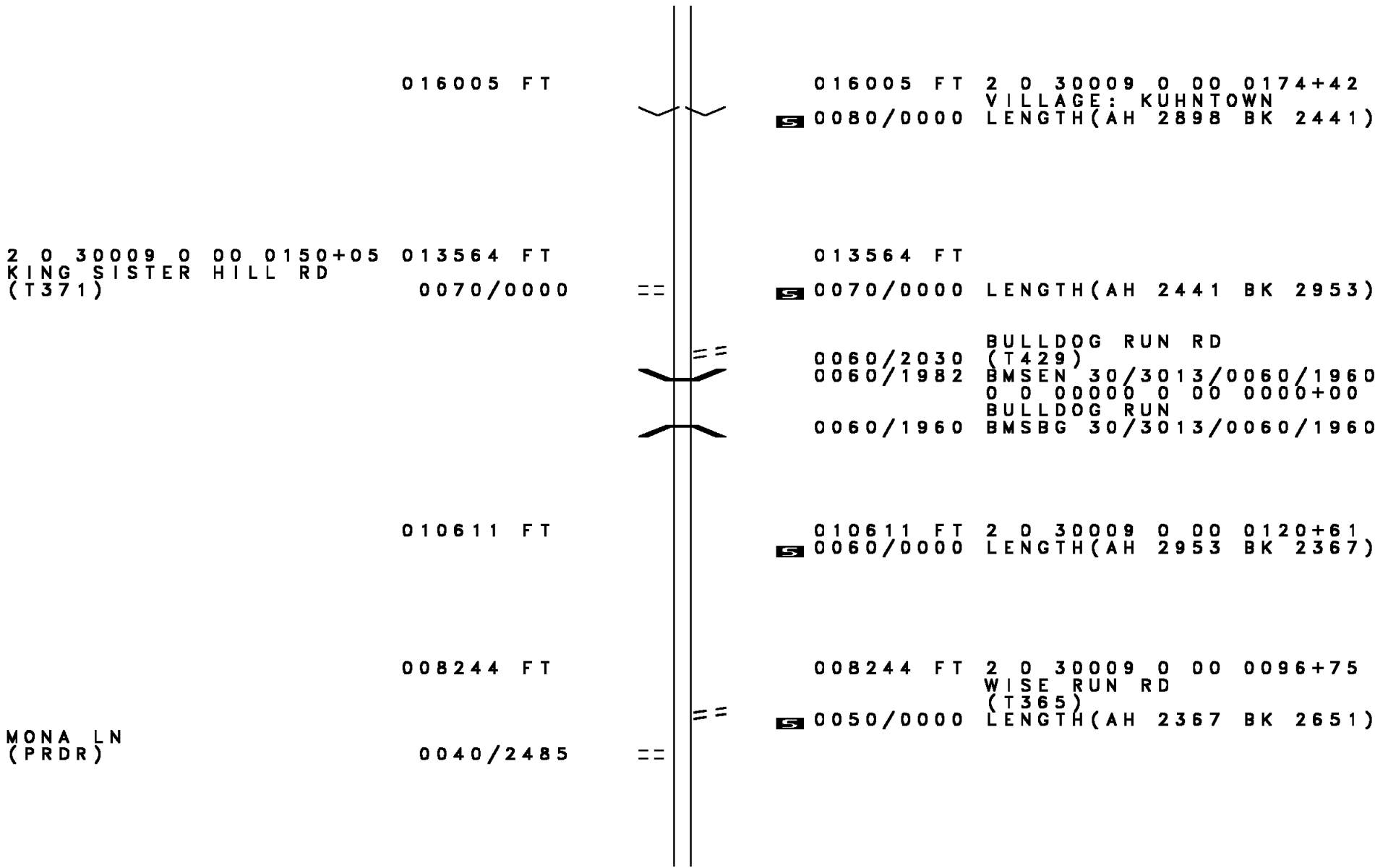
018903 FT

0090/0027 BMSBN 30/3013/0090/0000
018903 FT 2 0 30009 0 00 0203+64

RBR

P3
BELLS RUN
BMSBG 30/3013/0090/0000
0090/0000 LENGTH(AH 3596 BK 2898)

DIR: B TOTAL LEN: 12.996 MI. DIST: 12-2 SR: 3013
 LEFT MUN: WAYNE T RIGHT MUN: WAYNE T

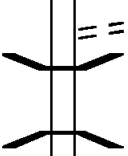


016005 FT

016005 FT 2 0 30009 0 00 0174+42
 VILLAGE: KUHNTOWN
 0080/0000 LENGTH(AH 2898 BK 2441)

2 0 30009 0 00 0150+05 013564 FT
 KING SISTER HILL RD
 (T371) 0070/0000

013564 FT
 0070/0000 LENGTH(AH 2441 BK 2953)



0060/2030 BULLDOG RUN RD
 (T429)
 0060/1982 BMSEN 30/3013/0060/1960
 0 0 00000 0 00 0000+00
 BULLDOG RUN
 0060/1960 BMSBG 30/3013/0060/1960

010611 FT

010611 FT 2 0 30009 0 00 0120+61
 0060/0000 LENGTH(AH 2953 BK 2367)

008244 FT

008244 FT 2 0 30009 0 00 0096+75
 WISE RUN RD
 (T365)
 0050/0000 LENGTH(AH 2367 BK 2651)

MONA LN
 (PRDR)

0040/2485

==

DIR: B TOTAL LEN: 12.996 MI. DIST: 12-2 SR: 3013
LEFT MUN: WAYNE T RIGHT MUN: WAYNE T

005593 FT

005593 FT 2 0 30009 0 00 0070+25
0040/0000 LENGTH(AH 2651 BK 2829)

002764 FT

002764 FT 2 0 30009 0 00 0042+00
EDDYS RUN RD
(T470)
0030/0000 LENGTH(AH 2829 BK 2660)

000104 FT

0020/1215 MAPLE AL
(T739)
0020/0220 SECOND ST
(TWP)
000104 FT 2 0 30009 0 00 0015+43
TOMS RUN RD
(SR3009 SEG 0030/0168)
NC OAK FOREST RD
INTER-BK TOMS RUN RD
(SR3009 SEG 0030/0168)
MFC BEGIN = D

000104 FT

0020/0000 LTH AH 002660 BK 000244

000104 FT

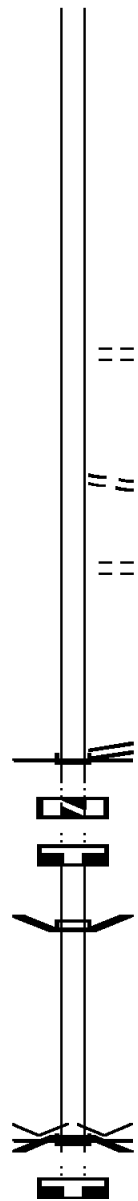
7014/0000 LTH AH 000244 BK 000055

000000 FT

000104 FT LENGTH(AH 0055 BK 0104)
7012/0000 BMSBN 30/3013/0010/0000
INTER-AHD (TBK) CHESTNUT ST
(T734)
0010/0104 2 0 30009 0 00 0013+91
VILLAGE: BRAVE
NC CH CHESTNUT ST
INTER-BK (TBK) CHESTNUT ST
(T734)
DUNKARD CK.

000000 FT

0010/0000 BMSBG 30/3013/0010/0000
MFC BEGIN = E
000000 FT LENGTH(AH 0104 BK 1393)
7004/0000 LENGTH(AH 1393 BK 0000)



EXTRACT DATE: 12/18/2023 ROADWAY MANAGEMENT SYSTEM PAGE NUMBER: 288
 PRINT DATE: 12/21/2023 SLD COUNTY/SR - ANNUAL PRINT COUNTY: GREENE
 DIR: B TOTAL LEN: 8.716 MI. DIST: 12-2 SR: 3012
 LEFT MUN: JACKSON T RIGHT MUN: JACKSON T

SP 09 NETTLE HILL (GOVT)	046019 FT 0160/1300	==	046019 FT GOLDEN OAKS RD 0160/1397 (SR0018 SEG 0130/1260)
2 0 30004 0 00 0200+50 COTTAGE HILL RD (T437)	044622 FT 0160/0000	==	044622 FT 0160/0000 LENGTH(AH 1397 BK 2792)
COTTAGE HILL RD (T437)	0150/1545	==	
	041830 FT		041830 FT 2 0 30004 0 00 0173+01 0150/0000 LENGTH(AH 2792 BK 3265)

DIR: B TOTAL LEN: 8.716 MI. DIST: 12-2 SR: 3012
 LEFT MUN: JACKSON T RIGHT MUN: JACKSON T

Stationing	Description	Stationing	Description
038565 FT		038565 FT	2 0 30004 0 00 0140+65 JOHNSON RD (T376)
		0140/0000	LENGTH(AH 3265 BK 1704)
		0130/1698	RETAINING WALL END
		0130/1644	BMSID 30/3012/0130/1644 RETAINING WALL BEGIN
		0130/1060	BMSID 30/3012/0130/1644 JACKSON ALEPPO T
036861 FT		036861 FT	2 0 30004 0 00 0123+17 HEROD RUN RD (SR3005 SEG 0064/0000)
		INTER-BK	ALEPPO RD (SR3005 SEG 0064/0000)
036861 FT		0130/0000	LTH AH 001704 BK 001344
LONG RUN RD (SR3005 SEG 0070/0000)	0120/3257	036861 FT	7122/0000 LTH AH 001344 BK 003257
		INTER-AHD	ALEPPO RD (SR3005 SEG 0070/0000)
		0120/3257	BRYAN RIDGE RD (T399)
		0120/3100	
033604 FT		033604 FT	2 0 30004 0 00 0076+49
		0120/0000	LENGTH(AH 3257 BK 2007)
031597 FT		031597 FT	2 0 30004 0 00 0056+78

EXTRACT DATE: 12/18/2023
PRINT DATE: 12/21/2023

ROADWAY MANAGEMENT SYSTEM
SLD COUNTY/SR - ANNUAL PRINT

PAGE NUMBER: 286
COUNTY: GREENE

DIR: B TOTAL LEN: 8.716 MI.
LEFT MUN: ALEPPO T

DIST: 12-2 SR: 3012
RIGHT MUN: ALEPPO T

Stationing	Distance	Notes	Stationing	Distance	Notes
			5	0110/0000	LENGTH(AH 2007 BK 1931)
2 0 30004 0 00 0037+18	029666 FT			029666 FT	
STAHL RD (T360)	0100/0000	=	5	0100/0000	LENGTH(AH 1931 BK 3728)
		=		0090/3700	LESLIGHTER HOLLOW RD (T360)
GUTHRIE RD (T435)	0090/1685	=		0090/1603	BMSFN 30/3012/0090/1594
					2 0 30004 0 00 0015+91
					B S F WHEEL I
				0090/1594	BMSBG 30/3012/0090/1594
	025938 FT			025938 FT	2 0 30004 0 00 0000+00
					NC AL ALEPPO RD
					WINDY GAP RD
					(SR3001 SEG 0220/0290)
					ALEPPO RD
					(SR3001 SEG 0220/0290)
			5	0090/0000	LTH AH 003728 BK 003700
				025938 FT	
				7082/0000	LTH AH 003700 BK 001912
				INTER-AHD	ALEPPO RD
				0080/1912	(SR3001 SEG 0230/1035)
					BMSFN 30/3012/0080/1850
ALEPPO RD (SR3001 SEG 0230/1035)	0080/1912			0080/1893	BRIDGE POSTED (TONS)
					2 0 30060 0 00 0258+76
					SGL 36 COMB 40
					S F WHEELING
				0080/1850	BMSBG 30/3012/0080/1850
					WATER ST
				0080/1790	(T306)
				0080/0635	DULANEY LN (PRDR)

DIR: B TOTAL LEN: 8.716 MI. DIST: 12-2 SR: 3012
LEFT MUN: ALEPPO T RIGHT MUN: ALEPPO T

024026 FT

024026 FT 2 0 30060 0 00 0240+32
RIGGLE RD
(SR3003 SEG 0030/2448)
MFC BEGIN = D
5 0080/0000 LENGTH(AH 1912 BK 3724)
0070/3678 BMSSEN 30/3012/0070/3655
2 0 30060 0 00 0239+63
B S F WHEELI
0070/3655 BMSBG 30/3012/0070/3655

020302 FT

020302 FT 2 0 30060 0 00 0204+65
5 0070/0000 LENGTH(AH 3724 BK 3519)


2 0 30060 0 00 0203+03 016783 FT
FAIRVIEW RD
(T445) 0060/0000

016783 FT
5 0060/0000 LENGTH(AH 3519 BK 3365)

2 0 30060 0 00 0167+75 013418 FT
GUN HILL RD
(T326) 0050/0000

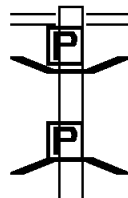
0050/1290 HARTS RUN RD
(T417)
0050/0865 QUIET DELL RD
(T429)
013418 FT
5 0050/0000 LENGTH(AH 3365 BK 3521)

DIR: B TOTAL LEN: 8.716 MI. DIST: 12-2 SR: 3012
LEFT MUN: ALEPPO T RIGHT MUN: ALEPPO T



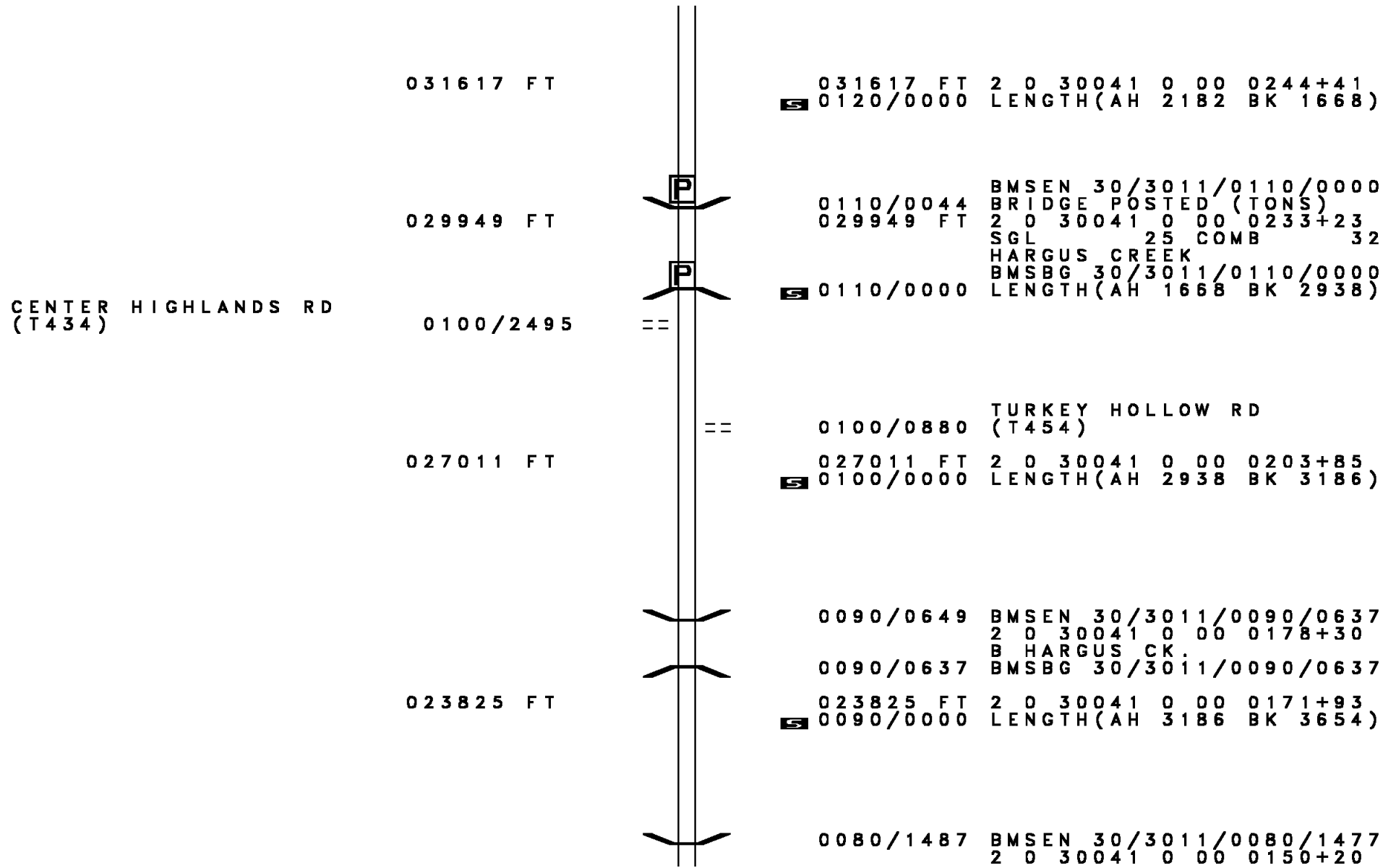
EXTRACT DATE: 12/18/2023 ROADWAY MANAGEMENT SYSTEM PAGE NUMBER: 283
 PRINT DATE: 12/21/2023 SLD COUNTY/SR - ANNUAL PRINT COUNTY: GREENE
 DIR: B TOTAL LEN: 6.401 MI. DIST: 12-2 SR: 3011
 LEFT MUN: CENTER T RIGHT MUN: CENTER T

033799 FT



033799 FT GOLDEN OAKS RD
 0120/2182 (SR0018 SEG 0280/0795)
 BMSSEN 30/3011/0120/1851
 0120/1914 BRIDGE POSTED (TONS)
 2 0 30041 0 00 0268+29
 SGL 28 COMB 32
 HARGUS CK.
 0120/1851 BMSBG 30/3011/0120/1851

DIR: B TOTAL LEN: 6.401 MI. DIST: 12-2 SR: 3011
 LEFT MUN: CENTER T RIGHT MUN: CENTER T



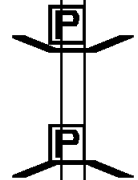
CENTER HIGHLANDS RD
 (T434)

031617 FT

031617 FT 2 0 30041 0 00 0244+41
 S 0120/0000 LENGTH(AH 2182 BK 1668)

029949 FT

0110/0044 BMSBG 30/3011/0110/0000
 BRIDGE POSTED (TONS)
 029949 FT 2 0 30041 0 00 0233+23
 SGL 25 COMB 32
 HARGUS CREEK



0100/2495

S 0110/0000 LENGTH(AH 1668 BK 2938)



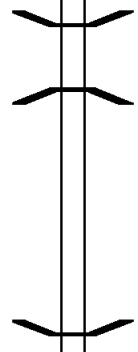
027011 FT

0100/0880 TURKEY HOLLOW RD
 (T454)
 027011 FT 2 0 30041 0 00 0203+85
 S 0100/0000 LENGTH(AH 2938 BK 3186)



023825 FT

0090/0649 BMSBG 30/3011/0090/0637
 2 0 30041 0 00 0178+30
 B HARGUS CK.
 0090/0637 BMSBG 30/3011/0090/0637
 023825 FT 2 0 30041 0 00 0171+93
 S 0090/0000 LENGTH(AH 3186 BK 3654)

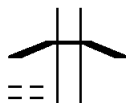


0080/1487 BMSBG 30/3011/0080/1477
 2 0 30041 0 00 0150+20

DIR: B TOTAL LEN: 6.401 MI. DIST: 12-2 SR: 3011
 LEFT MUN: CENTER T RIGHT MUN: CENTER T

COLE HOLLOW RD
(T471)

0080/1450



0080/1477 B HARGUS CK.
BMSBG 30/3011/0080/1477

020171 FT

020171 FT 2 0 30041 0 00 0135+06
 0080/0000 LENGTH(AH 3654 BK 3387)

EDGAR RD
(T453)

0070/1630



0070/1427 BMSEN 30/3011/0070/1414
 2 0 30041 0 00 0115+33
 BRANCH OF HARGUS CREEK
 0070/1414 BMSBG 30/3011/0070/1414

016784 FT

016784 FT 2 0 30041 0 00 0101+23
 IRON ROCK RD
 (T457)
 0070/0000 LENGTH(AH 3387 BK 2963)

FOXWOOD RD
(T457)

0060/0820
 013821 FT



013821 FT 2 0 30041 0 00 0070+96
 0060/0000 LENGTH(AH 2963 BK 3333)

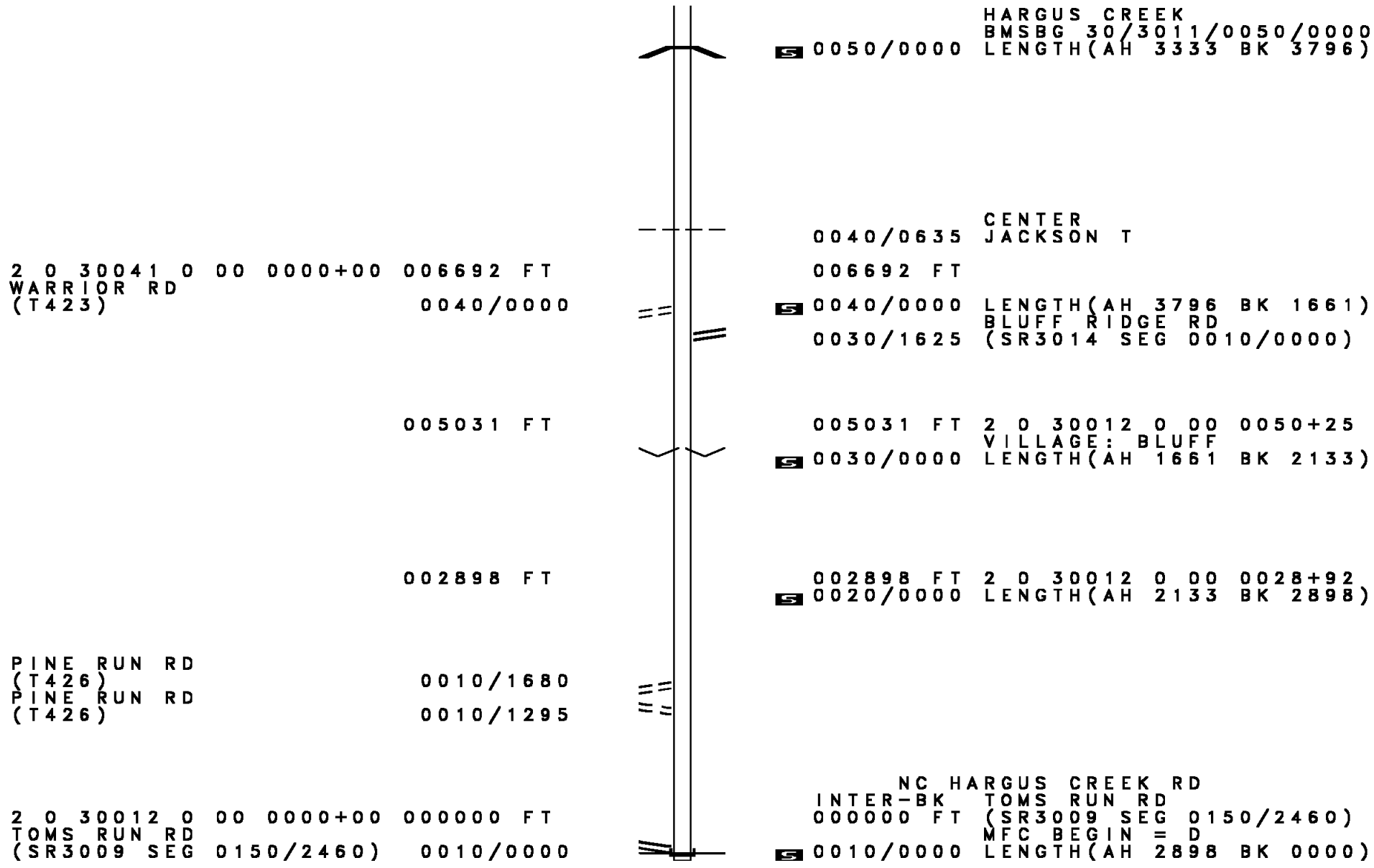
FORDYCE RUN RD
(T437)

0050/0310
 010488 FT



0050/0019 BMSEN 30/3011/0050/0000
 010488 FT 2 0 30041 0 00 0037+63

DIR: B TOTAL LEN: 6.401 MI. DIST: 12-2 SR: 3011
 LEFT MUN: CENTER T RIGHT MUN: CENTER T



2 0 30041 0 00 0000+00 006692 FT
 WARRIOR RD
 (T423) 0040/0000

005031 FT

002898 FT

PINE RUN RD
 (T426) 0010/1680
 PINE RUN RD
 (T426) 0010/1295

2 0 30012 0 00 0000+00 000000 FT
 TOMS RUN RD
 (SR3009 SEG 0150/2460) 0010/0000

HARGUS CREEK
 BMSBG 30/3011/0050/0000
 LENGTH(AH 3333 BK 3796)

0040/0635 CENTER JACKSON T
 006692 FT

S 0040/0000 LENGTH(AH 3796 BK 1661)
 BLUFF RIDGE RD
 (SR3014 SEG 0010/0000)
 0030/1625

005031 FT 2 0 30012 0 00 0050+25
 VILLAGE: BLUFF
 S 0030/0000 LENGTH(AH 1661 BK 2133)

002898 FT 2 0 30012 0 00 0028+92
 S 0020/0000 LENGTH(AH 2133 BK 2898)

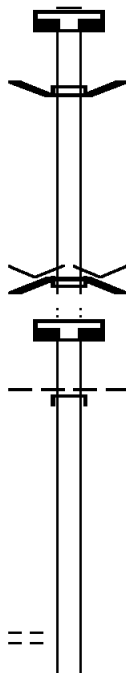
NC HARGUS CREEK RD
 INTER-BK TOMS RUN RD
 000000 FT (SR3009 SEG 0150/2460)
 MFC BEGIN = D
 S 0010/0000 LENGTH(AH 2898 BK 0000)

DIR: B TOTAL LEN: 4.629 MI. DIST: 12-2 SR: 3010
 LEFT MUN: FREEPORT TOWNSHIP T RIGHT MUN: FREEPORT TOWNSHIP T

024439 FT

024410 FT

024410 FT



024439 FT
 7104/0000 LENGTH(AH 0100 BK 0029)
 BMSSEN 30/3010/0100/0000
 INTER-AHD MAIN ST
 0100/0029 (T326)
 024410 FT 2 0 30008 1 00 0005+58
 VILLAGE: FREEPORT
 NC MA IN ST
 INTER-BK MAIN ST
 (T326)
 HEROD RUN
 BMSBG 30/3010/0100/0000
 0100/0000 LENGTH(AH 0029 BK 0100)
 024410 FT
 7094/0000 LENGTH(AH 0100 BK 3513)
 INTER-AHD MAIN ST
 (T326)
 0090/3513 SPRINGHILL T

MONKEY HOLLOW RD
 (T354)

0090/0795

==

DIR: B TOTAL LEN: 4.629 MI. DIST: 12-2 SR: 3010
 LEFT MUN: SPRINGHILL T RIGHT MUN: SPRINGHILL T

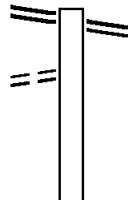
	020897 FT			020897 FT 2 0 30008 0 01 0067+85 S 0090/0000 LENGTH(AH 3513 BK 3462)
LAUREL RUN RD (T352)	0080/1180	==	0080/1305	LAUREL RUN STRUCTURE LENGTH 16 FT BMSID 30/3010/0080/1305
	017435 FT			017435 FT 2 0 30008 0 00 0032+94 S 0080/0000 LENGTH(AH 3462 BK 3290)
	014145 FT		014145 FT	2 0 30008 0 00 0000+00 VILLAGE: DEEP VALLEY NED RIDGE RD (SR3001 SEG 0110/0200)
			INTER-BK	WINDY GAP RD (SR3001 SEG 0110/0200)
	014145 FT		S 0070/0000	LTH AH 003290 BK 003959
WINDY GAP RD (SR3001 SEG 0120/0920)	0060/1802		014145 FT 7062/0000	LTH AH 003959 BK 001802
			INTER-AHD	WINDY GAP RD (SR3001 SEG 0120/0920)
	012343 FT		0060/1802	012343 FT 2 0 30006 0 00 0123+35 S 0060/0000 LENGTH(AH 1802 BK 2770)

DIR: B TOTAL LEN: 4.629 MI. DIST: 12-2 SR: 3010
 LEFT MUN: SPRINGHILL T RIGHT MUN: SPRINGHILL T

	009573 FT			009573 FT 2 0 30006 0 00 0095+67
				0050/0000 LENGTH(AH 2770 BK 2093)
	007480 FT			007480 FT 2 0 30006 0 00 0074+85
				PIGEON RUN RD
		==		(T345)
				0040/0000 LENGTH(AH 2093 BK 2408)
	005072 FT			005072 FT 2 0 30006 0 00 0050+90
				0030/0000 LENGTH(AH 2408 BK 1957)
COON RUN RD (T320)	0020/1295	==		
				COON RUN
				STRUCTURE LENGTH 13 FT
				BMSID 30/3010/0020/1248
2 0 30006 0 00 0031+35	003115 FT			003115 FT
FALLS RUN RD (T300)	0020/0000	==		0020/0000 LENGTH(AH 1957 BK 3115)
CEMETERY RD (TWP)	0010/2492	==		
	000000 FT			000000 FT 2 0 30006 0 00 0000+00
				NC DEEP VALLEY RD
				INTER-BK WEST VIRGINIA STATE LIN
				(STBD)
				MFC BEGIN = D
				0010/0000 LENGTH(AH 3115 BK 0000)

EXTRACT DATE: 12/18/2023 ROADWAY MANAGEMENT SYSTEM PAGE NUMBER: 276
PRINT DATE: 12/21/2023 SLD COUNTY/SR - ANNUAL PRINT COUNTY: GREENE
DIR: B TOTAL LEN: 10.345 MI. DIST: 12-2 SR: 3009
LEFT MUN: JACKSON T RIGHT MUN: JACKSON T

GOLDEN OAKS RD 054624 FT
(SR0018 SEG 0160/2135) 0190/2605
TRIUMPH RD
(T412) 0190/2510



054624 FT GOLDEN OAKS RD
0190/2605 (SR0018 SEG 0160/2135)

GRINNAGE RUN RD

DIR: B TOTAL LEN: 10.345 MI. DIST: 12-2 SR: 3009
 LEFT MUN: JACKSON T RIGHT MUN: JACKSON T

052019 FT

0190/0845 (T434)

052019 FT 2 0 30005 0 00 0229+56
 0190/0000 LENGTH(AH 2605 BK 3551)

048468 FT

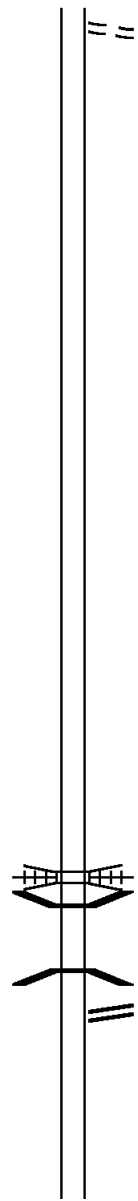
048468 FT 2 0 30005 0 00 0194+05
 0180/0000 LENGTH(AH 3551 BK 2427)

046041 FT

046041 FT 2 0 30005 0 00 0169+78
 0170/0000 LENGTH(AH 2427 BK 2754)

043287 FT

043287 FT 2 0 30005 0 00 0142+00
 CONSOLIDATED RAIL CORPO
 OVERPASS IS RR X-ING
 0160/0000 LENGTH(AH 2754 BK 2692)
 0150/2612 BMSBN 30/3009/0150/2592
 2 0 30005 0 00 0140+29
 TOMS RUN
 0150/2592 BMSBG 30/3009/0150/2592
 HARGUS CREEK RD
 0150/2460 (SR3011 SEG 0010/0000)



DIR: B TOTAL LEN: 10.345 MI. DIST: 12-2 SR: 3009
 LEFT MUN: JACKSON T RIGHT MUN: JACKSON T

(T428)

Segment Length	Segment ID	Structure	Length	Start Station	End Station	Notes
0150/0190	0150/0123	BRANCH OF TOMS RUN	8 FT	0114+00	0114+08	
040595 FT	040595 FT	BMSID 30/3009/0150/0123				
	0150/0000	SHADY RD				
	0150/0000	(T428)				
	0150/0000	LENGTH(AH 2692 BK 3388)				
037207 FT	037207 FT	MT ZION RD		0080+32	0080+32	
	0140/0000	(T432)				
	0140/0000	LENGTH(AH 3388 BK 2677)				
	0130/2533	JACKSON				
	0130/2533	GILMORE T				
034530 FT	034530 FT			0054+32	0054+32	
	0130/0000	LENGTH(AH 2677 BK 2608)				
031922 FT	031922 FT			0027+81	0027+81	
	0120/0000	LENGTH(AH 2608 BK 2765)				

DIR: B TOTAL LEN: 10.345 MI. DIST: 12-2 SR: 3009
 LEFT MUN: GILMORE T RIGHT MUN: GILMORE T

2 0 30005 0 00 0000+00 029157 FT
 BLOODY RUN RD
 (SR3008 SEG 0180/3614) 0110/0000

029157 FT
 0110/0000 LENGTH(AH 2765 BK 2391)

026766 FT

026766 FT 2 0 30010 0 04 0507+64
 VILLAGE: PINE BANK
 0104/0000 LENGTH(AH 2391 BK 2406)

024360 FT

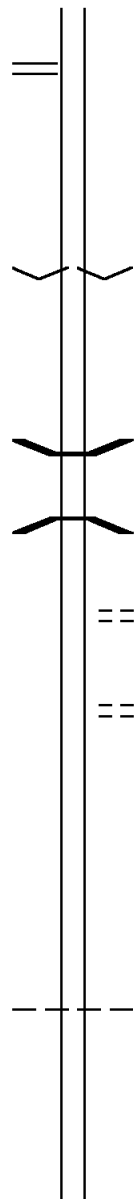
0100/0168 BMS EN 30/3009/0100/0151
 2 0 30010 0 04 0530+38
 BR. TOMS RUN
 0100/0150 BMSBG 30/3009/0100/0151
 024360 FT 2 0 30010 0 04 0531+70
 TUSTIN RUN RD
 (T717)
 0100/0000 LENGTH(AH 2406 BK 2065)

022295 FT

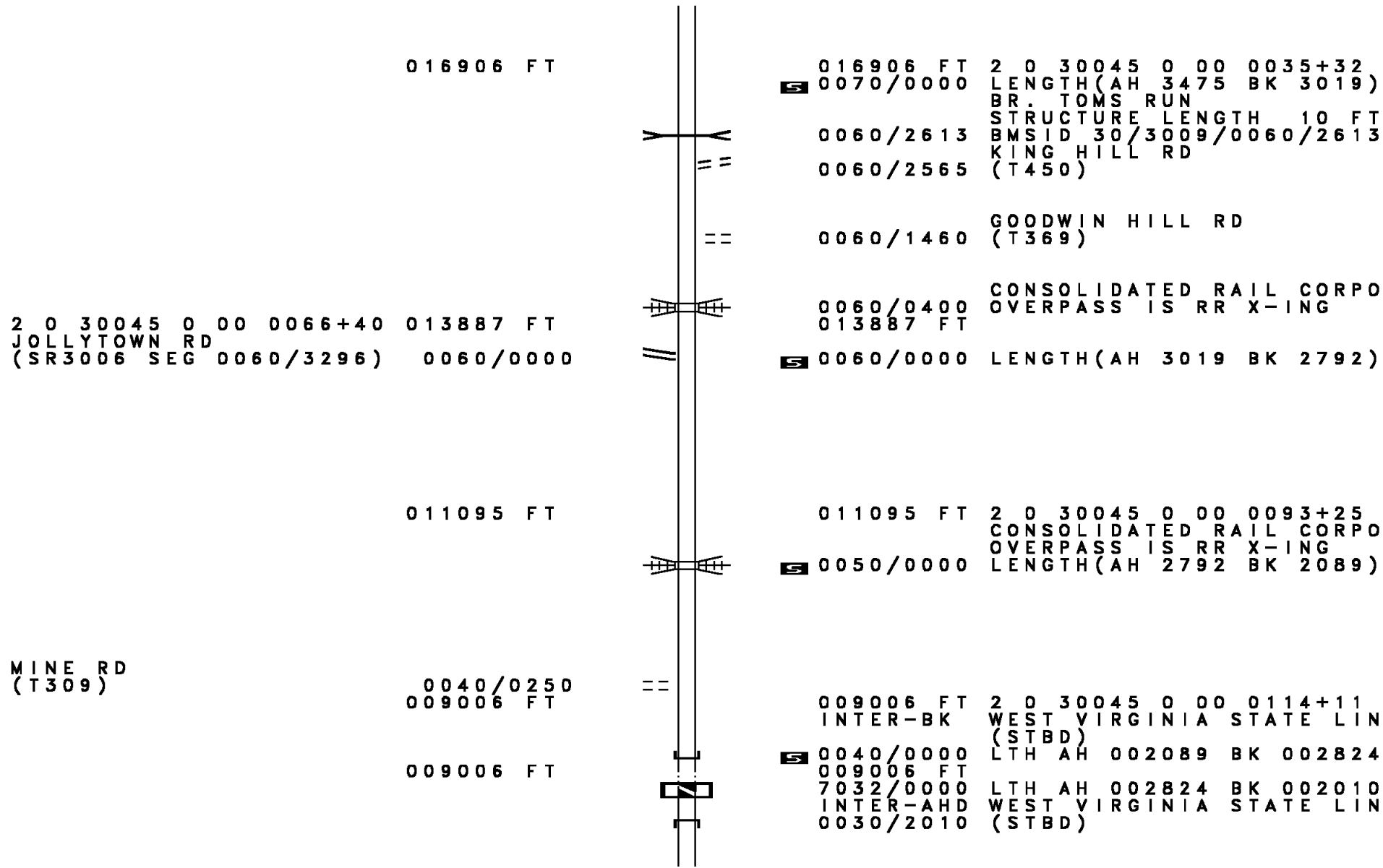
0090/0990 HOY HILL RD
 (T371)
 022295 FT 2 0 30010 0 04 0552+14
 0090/0000 LENGTH(AH 2065 BK 1914)

020381 FT

020381 FT 2 0 30010 0 04 0571+28
 0080/0000 LENGTH(AH 1914 BK 3475)
 GILMORE
 0070/3428 WAYNE T



DIR: B TOTAL LEN: 10.345 MI. DIST: 12-2 SR: 3009
 LEFT MUN: GILMORE T RIGHT MUN: GILMORE T



DIR: B TOTAL LEN: 10.345 MI. DIST: 12-2 SR: 3009
 LEFT MUN: WAYNE T RIGHT MUN: WAYNE T

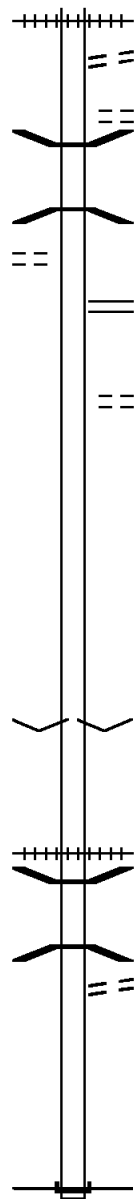
CHESTNUT ST
 (TWP)

0030/0415

006996 FT

003276 FT

000000 FT



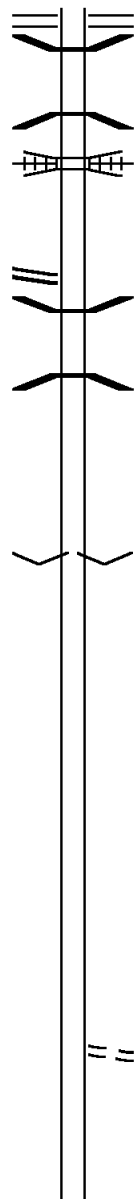
0030/1041 (AAR 367234U)#TRKS 01
 ORCHARD AV
 (T735)
 0030/0705 (T735)
 ORCHARD AV
 (T735)
 0030/0540 (T735)
 0030/0509 BMSEN 30/3009/0030/0464
 0 0 00000 0 00 0000+00
 HOOVERS RN
 0030/0464 BMSBG 30/3009/0030/0464
 OAK FOREST RD
 (SR3013 SEG 0020/0000)
 0030/0168 2 0 30045 0 01 0134+43
 006996 FT MAPLE AL
 (T739)
 0030/0000 LENGTH(AH 2010 BK 3720)
 003276 FT 2 0 30045 0 01 0172+03
 0020/0000 VILLAGE: BRAVE
 LENGTH(AH 3720 BK 3276)
 0010/1545 (AAR 367236H)#TRKS 01
 0010/1164 BMSEN 30/3009/0010/1145
 0 0 00000 0 00 0000+00
 MORRIS RUN
 0010/1145 BMSBG 30/3009/0010/1145
 MORRIS RUN RD
 (T468)
 000000 FT 2 0 30045 0 01 0204+75
 NC TOWNS RUN RD
 INTER-BK WEST VIRGINIA STATE LIN
 (STBD)
 MFC BEGIN = D
 0010/0000 LENGTH(AH 3276 BK 0000)

EXTRACT DATE: 12/18/2023 ROADWAY MANAGEMENT SYSTEM PAGE NUMBER: 270
PRINT DATE: 12/21/2023 SLD COUNTY/SR - ANNUAL PRINT COUNTY: GREENE
DIR: B TOTAL LEN: 7.627 MI. DIST: 12-2 SR: 3008
LEFT MUN: GILMORE T RIGHT MUN: GILMORE T

040270 FT

040270 FT TOMS RUN RD

DIR: B TOTAL LEN: 7.627 MI. DIST: 12-2 SR: 3008
 LEFT MUN: GILMORE T RIGHT MUN: GILMORE T



BLOCKHOUSE RD
 (SR3007 SEG 0010/0000) 0180/1930

0180/3614 (SR3009 SEG 0110/0000)
 0180/3338 BMSEN 30/3008/0180/3307
 2 0 30010 0 02 0474+48
 TOMS RUN
 0180/3307 BMSBG 30/3008/0180/3307
 CONSOLIDATED RAIL CORPO
 0180/3186 OVERPASS IS RR X-ING

0180/1864 BMSEN 30/3008/0180/1821
 2 0 30010 0 02 0456+78
 BLOCKHOUSE R
 0180/1821 BMSBG 30/3008/0180/1821

036656 FT

036656 FT 2 0 30010 0 02 0438+66
 VILLAGE: PINE BANK
 0180/0000 LENGTH(AH 3614 BK 2654)


034002 FT

034002 FT 2 0 30010 0 02 0412+11
 0170/0000 LENGTH(AH 2654 BK 2597)

031405 FT

031405 FT 2 0 30010 0 02 0386+14
 MEIGHEN RUN RD
 (T430)
 0160/0000 LENGTH(AH 2597 BK 3087)

DIR: B TOTAL LEN: 7.627 MI. DIST: 12-2 SR: 3008
 LEFT MUN: GILMORE T RIGHT MUN: GILMORE T



0150/0529 MFC BEGIN = E
 028318 FT 2 0 30010 0 02 0355+40
 JOLLYTOWN RD
 (SR3006 SEG 0030/0000)
 NC PINE BANK RD
 INTER-BK JOLLYTOWN RD
 (SR3006 SEG 0030/0000)
 MFC BEGIN = D
 0150/0000 LTH AH 003087 BK 006152
 028318 FT
 7130/0000 LTH AH 006152 BK 002040
 INTER-AHD JOLLYTOWN RD
 (SR3006 SEG 0024/0000)
 HERO RD
 0120/2040 (SR3006 SEG 0024/0000)

0120/0014 BMS EN 30/3008/0120/0000
 026278 FT 2 0 30010 0 01 0273+26
 HENNEN RUN
 BMSBG 30/3008/0120/0000
 0120/0000 LENGTH(AH 2040 BK 2818)


0110/0014 BMS EN 30/3008/0110/0000
 023460 FT 2 0 30010 0 01 0244+92
 BRANCH OF GARRISON FORK
 BMSBG 30/3008/0110/0000
 0110/0000 LENGTH(AH 2818 BK 3323)

CRABAPPLE VALLEY RD
 (T410)

DIR: B TOTAL LEN: 7.627 MI. DIST: 12-2 SR: 3008
 LEFT MUN: GILMORE T RIGHT MUN: GILMORE T

020137 FT

020137 FT 2 0 30010 0 01 0211+64
 B GARRISON F
 STRUCTURE LENGTH 8 FT
 BMSID 30/3008/0100/0000
 LENGTH(AH 3323 BK 1855)



018282 FT

018282 FT 2 0 30010 0 01 0192+82
 LENGTH(AH 1855 BK 2773)

0080/1695 SHOUGH CREEK RD
 (T349)



015509 FT

015509 FT 2 0 30010 0 01 0166+63
 LENGTH(AH 2773 BK 2932)

WILDMAN HILL RD
 (T404)

012577 FT

012577 FT 2 0 30010 0 01 0137+31
 LENGTH(AH 2932 BK 2156)

0060/2080



010421 FT

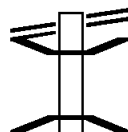
010421 FT 2 0 30010 0 01 0115+75
 LENGTH(AH 2156 BK 2872)

DIR: B TOTAL LEN: 7.627 MI. DIST: 12-2 SR: 3008
 LEFT MUN: GILMORE T RIGHT MUN: GILMORE T

Stationing	Description	Length	Start	End	Notes
007549 FT		0050/0000	2 0 30010 0 00	0087+03	LENGTH(AH 2872 BK 2520)
005029 FT		0040/0000	2 0 30010 0 00	0049+58	GILBERT RIDGE RD (T321) LENGTH(AH 2520 BK 2609)
002420 FT	MINNIE HILL RD (T380)	0030/0000	2 0 30010 0 00	0024+28	LENGTH(AH 2609 BK 2381)
0020/1744		0020/1744			BRANCH PA. FORK FISH CK STRUCTURE LENGTH 14 FT BMSID 30/3008/0020/1744
000039 FT		0020/0000	2 0 30010 0 00	0000+00	INTER-BK JOLLYTOWN RD (T322) LENGTH(AH 2381 BK 3714)
000039 FT		7014/0000	2 0 30010 1 00	0010/0000	INTER-AHD JOLLYTOWN RD (T322) FREEPORT TOWNSHIP T NC JOLLYTOWN RD INTER-BK JOLLYTOWN RD (T322) P F FISH CK. BMSBG 30/3008/0010/0000
000000 FT		0010/0000	2 0 30010 1 00	0000+77	LENGTH(AH 0039 BK 0079)
000000 FT		7008/0000			LENGTH(AH 0079 BK 0000)

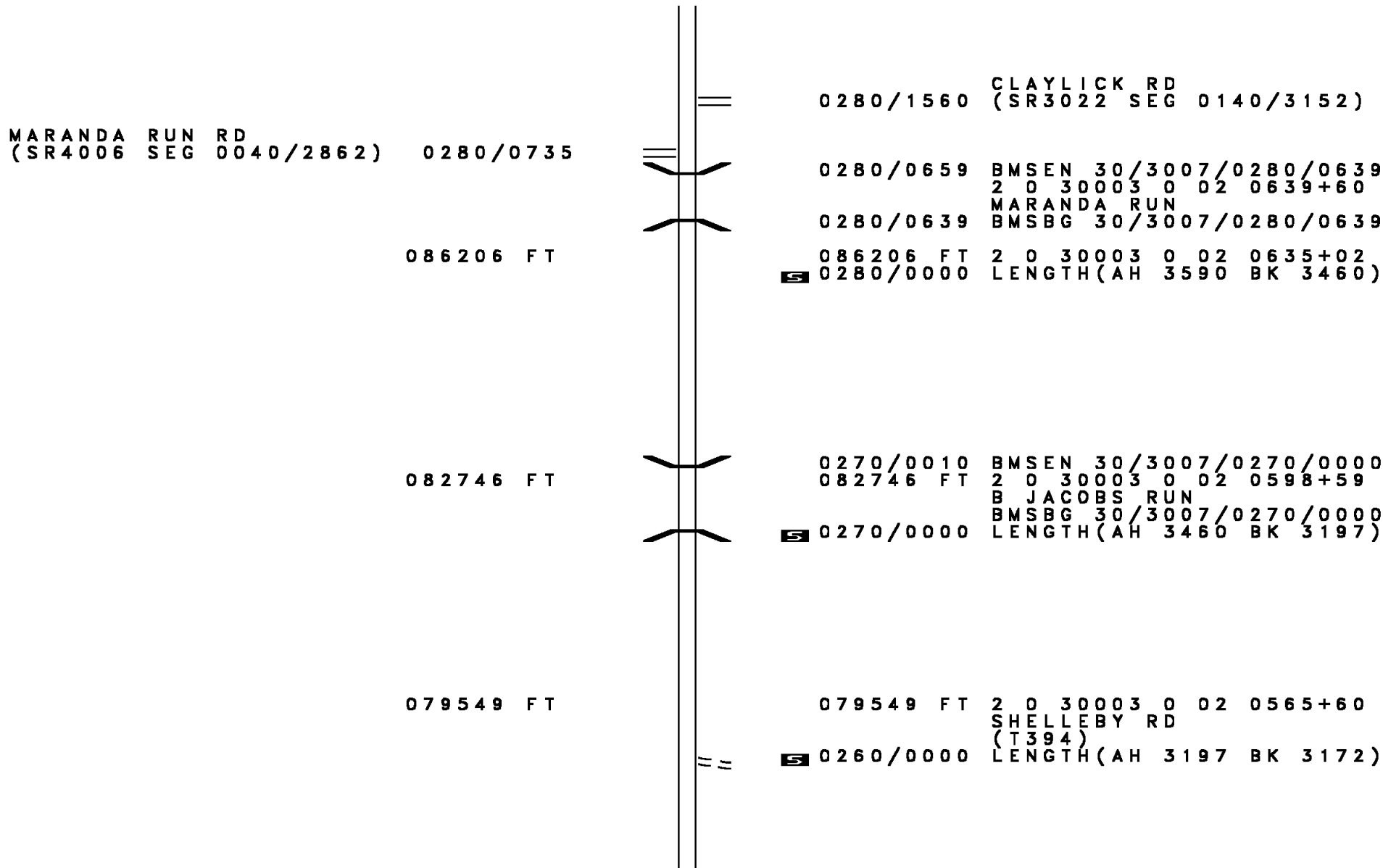
EXTRACT DATE: 12/18/2023 ROADWAY MANAGEMENT SYSTEM PAGE NUMBER: 265
PRINT DATE: 12/21/2023 SLD COUNTY/SR - ANNUAL PRINT COUNTY: GREENE
DIR: B TOTAL LEN: 17.007 MI. DIST: 12-2 SR: 3007
LEFT MUN: CENTER T RIGHT MUN: CENTER T

ROY E FURMAN HW 089796 FT
(SR0021 SEG 0270/0000) 0280/3590



089796 FT ROY E FURMAN HW
0280/3590 (SR0021 SEG 0270/0000)
0280/3190 BMSBN 30/3007/0280/3146
2 0 30003 0 02 0664+93
GRAYS FORK
0280/3146 BMSBG 30/3007/0280/3146

DIR: B TOTAL LEN: 17.007 MI. DIST: 12-2 SR: 3007
 LEFT MUN: CENTER T RIGHT MUN: CENTER T



DIR: B TOTAL LEN: 17.007 MI. DIST: 12-2 SR: 3007
 LEFT MUN: CENTER T RIGHT MUN: CENTER T

MARANDA RUN RD
 (SR4006 SEG 0010/0000) 0250/0630

076377 FT

DIVIDING RIDGE RD
 (SR4004 SEG 0030/3458) 0240/1865

073049 FT

2 0 30003 0 01 0466+81 069715 FT
 CHAPMAN RD
 (T390) 0230/0000

HUGHES RD
 (T374) 0220/2240

066010 FT

NC JACOBS RUN RD
 CENTER

0250/0543 RICHHILL T
 076377 FT 2 0 30003 0 01 0533+61
 0250/0000 LENGTH(AH 3172 BK 3328)

NC DIVIDING RIDGE RD

073049 FT 2 0 30003 0 01 0500+15
 0240/0000 LENGTH(AH 3328 BK 3334)

069715 FT

0230/0000 LENGTH(AH 3334 BK 3705)
 JONES RD
 (T533) 0220/3550

0220/1054 BMTEN 30/3007/0220/1027
 2 0 30003 0 01 0440+00
 WHITETHORN R
 0220/1027 BMSBG 30/3007/0220/1027

066010 FT 2 0 30003 0 01 0429+74
 0220/0000 LENGTH(AH 3705 BK 3032)

DIR: B TOTAL LEN: 17.007 MI. DIST: 12-2 SR: 3007
 LEFT MUN: RICHHILL T RIGHT MUN: RICHHILL T

062978 FT

062978 FT 2 0 30003 0 01 0399+37
 0210/0000 LENGTH(AH 3032 BK 3560)

BRISTORIA RD
 (SR3022 SEG 0070/2707) 0200/0205
 059418 FT

0200/0396 RETAINING WALL END
 BMSID 30/3007/0200/0318
 0200/0318 RETAINING WALL BEGIN
 BMSID 30/3007/0200/0318
 NC WH
 0200/0205 MFC BEGIN = E
 0200/0031 BMSID 30/3007/0200/0000
 059418 FT 2 0 30003 0 01 0363+65
 WHITETHORN R
 BMSBG 30/3007/0200/0000
 0200/0000 LENGTH(AH 3560 BK 3688)

0190/2374 BMSID 30/3007/0190/2358
 2 0 30003 0 01 0350+30
 0190/2358 TRIB. NORTH FORK DUNKAR
 BMSBG 30/3007/0190/2358

055730 FT

0190/0050 CLAY LICK RD
 (SR3022 SEG 0080/0000)
 0190/0014 BMSID 30/3007/0190/0000
 055730 FT 2 0 30003 0 01 0326+66
 VILLAGE: BRISTORIA
 B N F WHEELI
 BMSBG 30/3007/0190/0000

DIR: B TOTAL LEN: 17.007 MI.
 LEFT MUN: RICHHILL T

DIST: 12-2 SR: 3007
 RIGHT MUN: RICHHILL T

		0190/0000	LENGTH(AH 3688 BK 2697)
		0180/0025	RICHHILL
053033	FT	053033	GILMORE T 2 0 30003 0 01 0298+00
		0180/0000	GILMORE RICHHILL T LENGTH(AH 2697 BK 2754)
		0170/2743	RICHHILL JACKSON T
			NC BRISTORIA RD
		0170/0725	BRISTORIA RD (SR3020 SEG 0010/0000)
		0170/0690	MFC BEGIN = D BMSEN 30/3007/0170/0652 2 0 30003 0 01 0278+66
		0170/0652	WEBSTER RUN BMSBG 30/3007/0170/0652
050279	FT	050279	FT 2 0 30003 0 01 0270+61
		0170/0000	LENGTH(AH 2754 BK 3291)
			FALLING TIMBER RD
		0160/0040	(T402)
046988	FT	046988	FT 2 0 30003 0 01 0238+70
		0160/0000	LENGTH(AH 3291 BK 2750)

DIR: B TOTAL LEN: 17.007 MI. DIST: 12-2 SR: 3007
 LEFT MUN: JACKSON T RIGHT MUN: JACKSON T

044238 FT

044238 FT 2 0 30003 0 01 0211+20
 0150/0000 LENGTH(AH 2750 BK 3302)

040936 FT

040936 FT 2 0 30003 0 01 0178+30
 B JOB CREEK
 STRUCTURE LENGTH 10 FT
 BMSID 30/3007/0140/0000
 0140/0000 LENGTH(AH 3302 BK 2797)

HARKINS RD
 (T447)

0130/1325 ==

038139 FT

038139 FT 2 0 30003 0 01 0150+20
 0130/0000 LENGTH(AH 2797 BK 2839)

RINEHART RD
 (T381)

0120/1455 ==

0120/0905 == MILLIKEN RD
 (T449)

035300 FT

035300 FT 2 0 30003 0 01 0121+63
 0120/0000 LENGTH(AH 2839 BK 2927)

0110/1997 BMS EN 30/3007/0110/1985
 2 0 30003 0 00 0111+62
 B JOB CREEK

0110/1985 BMSBG 30/3007/0110/1985

DIR: B TOTAL LEN: 17.007 MI. DIST: 12-2 SR: 3007
 LEFT MUN: JACKSON T RIGHT MUN: JACKSON T

032373 FT

032373 FT 2 0 30003 0 00 0100+11
 0110/0000 LENGTH(AH 2927 BK 3259)

0100/1995 WILLOW BANK RD
 (T472)
 0100/1920 LC TO T472 RD
 (CONN)

0100/1098 BMSSEN 30/3007/0100/1075
 2 0 30003 0 00 0070+24
 JOB CREEK
 0100/1075 BMSBG 30/3007/0100/1075

2 0 30003 0 00 0059+40 029114 FT
 COTTAGE HILL RD
 (T437) 0100/0000

029114 FT
 0100/0000 LENGTH(AH 3259 BK 3055)
 0090/3016 BMSSEN 30/3007/0090/2993
 2 0 30003 0 00 0058+80
 JOB CREEK
 0090/2993 BMSBG 30/3007/0090/2993

026059 FT

026059 FT 2 0 30003 0 00 0028+85
 0090/0000 LENGTH(AH 3055 BK 2775)

023284 FT

023284 FT 2 0 30003 0 00 0000+00
 GOLDEN OAKS RD
 (SR0018 SEG 0150/0560)
 NC DELPHENE RD
 INTER-BK GOLDEN OAKS RD
 (SR0018 SEG 0150/0560)
 0080/0000 LTH AH 002775 BK 000100

DIR: B TOTAL LEN: 17.007 MI. DIST: 12-2 SR: 3007
 LEFT MUN: JACKSON T RIGHT MUN: JACKSON T

	023284 FT		023284 FT	
GOLDEN OAKS RD			7074/0000	LTH AH 000100 BK 003416
(SR0018 SEG 0150/0285)	0070/3416		INTER-AHD	GOLDEN OAKS RD
BLOCKHOUSE RD			0070/3416	(SR0018 SEG 0150/0285)
(SR3107 SEG 0010/0000)	0070/3070			
	019868 FT		019868 FT	2 0 30078 0 01 0196+99
			0070/0000	LENGTH(AH 3416 BK 3098)
	016770 FT		016770 FT	2 0 30078 0 01 0166+44
KEYHOLE RD			0060/0000	LENGTH(AH 3098 BK 3273)
(T403)	0050/2680			
KIGER HILL RD				
(T401)	0050/2030			
	013497 FT		0050/0080	JACKSON
			013497 FT	GILMORE T
			0050/0000	2 0 30078 0 01 0132+05
				LENGTH(AH 3273 BK 2490)
			0040/1069	BMSBN 30/3007/0040/1034
				2 0 30078 0 01 0118+67
			0040/1034	B BLOCKHOUSE
				BMSBG 30/3007/0040/1034
				TRIUMPH RD

DIR: B TOTAL LEN: 17.007 MI. DIST: 12-2 SR: 3007
 LEFT MUN: GILMORE T RIGHT MUN: GILMORE T

011007 FT == 0040/0850 (T412)
 011007 FT 2 0 30078 0 01 0108+40
 0040/0000 LENGTH(AH 2490 BK 3712)

007295 FT == 0030/0905 JONES RD (T428)
 007295 FT 2 0 30078 0 01 0071+28
 0030/0000 LENGTH(AH 3712 BK 3719)

003576 FT 003576 FT 2 0 30078 0 01 0034+76
 0020/0000 LENGTH(AH 3719 BK 3576)

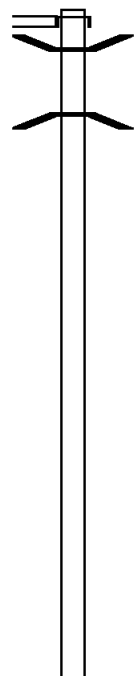
ROBERTS RUN RD (T369) 0010/1210 ==

000000 FT 000000 FT 2 0 30078 0 00 0000+00
 NC B LOCKHOUSE RD
 JOLLYTOWN RD
 (SR3008 SEG 0180/1930)
 INTER-BK JOLLYTOWN RD
 (SR3008 SEG 0180/1930)
 MFC BEGIN = E
 0010/0000 LENGTH(AH 3576 BK 0000)

EXTRACT DATE: 12/18/2023 ROADWAY MANAGEMENT SYSTEM PAGE NUMBER: 256
 PRINT DATE: 12/21/2023 SLD COUNTY/SR - ANNUAL PRINT COUNTY: GREENE

DIR: B TOTAL LEN: 5.207 MI. DIST: 12-2 SR: 3006
 LEFT MUN: WAYNE T RIGHT MUN: WAYNE T

TOMS RUN RD 027494 FT
 (SR3009 SEG 0060/0000) 0060/3296



027494 FT
 INTER-AHD TOMS RUN RD
 0060/3296 (SR3009 SEG 0060/0000)
 0060/3213 BMS EN 30/3006/0060/3174
 2 0 30126 0 00 0142+43
 TOMS RUN
 0060/3174 BMSBG 30/3006/0060/3174

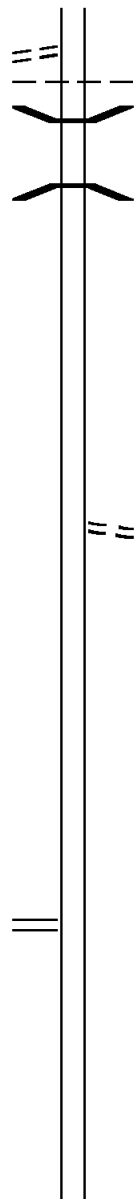
024198 FT

024198 FT 2 0 30126 0 00 0110+29
 0060/0000 LENGTH(AH 3296 BK 3480)
 RETAINING WALL END
 0050/2941 BMSID 30/3006/0050/2866
 RETAINING WALL BEGIN
 0050/2866 BMSID 30/3006/0050/2866
 RETAINING WALL END
 0050/2828 BMSID 30/3006/0050/2537
 RETAINING WALL BEGIN
 0050/2537 BMSID 30/3006/0050/2537

DIR: B TOTAL LEN: 5.207 MI. DIST: 12-2 SR: 3006
 LEFT MUN: WAYNE T RIGHT MUN: WAYNE T

MEIGHEN RUN RD
 (T430)

0050/0905



0050/0896 WAYNE
 0050/0849 GILMORE T
 BMSSEN 30/3006/0050/0831
 2 0 30126 0 00 0083+78
 CLAWSON RUN
 0050/0831 BMSBG 30/3006/0050/0831
 020718 FT 2 0 30126 0 00 0075+49
 5 0050/0000 LENGTH(AH 3480 BK 3732)

020718 FT

016986 FT

0040/0730 PUMPKIN RUN RD
 (T716)
 016986 FT 2 0 30126 0 00 0037+97
 5 0040/0000 LENGTH(AH 3732 BK 3763)

2 0 30126 0 00 0000+00 013223 FT
 BLOODY RUN RD
 (SR3008 SEG 0150/0000) 0030/0000

013223 FT
 5 0030/0000 LENGTH(AH 3763 BK 3205)

010018 FT

010018 FT 2 0 30010 0 02 0323+54
 5 0026/0000 LENGTH(AH 3205 BK 2947)

JOLLYTOWN RD
 (SR3008 SEG 0120/2040) 007071 FT
 0024/0000

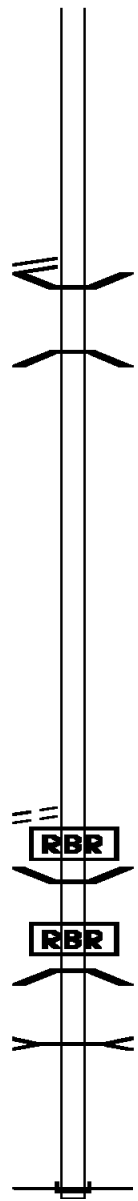
007071 FT 2 0 30010 0 02 0294+16
 NC JO LLYTOWN RD
 0024/0000 LENGTH(AH 2947 BK 3263)
 0020/2919 BMSSEN 30/3006/0020/2888
 2 0 30082 0 00 0066+86
 GARRISON FK.
 0020/2888 BMSBG 30/3006/0020/2888

003808 FT

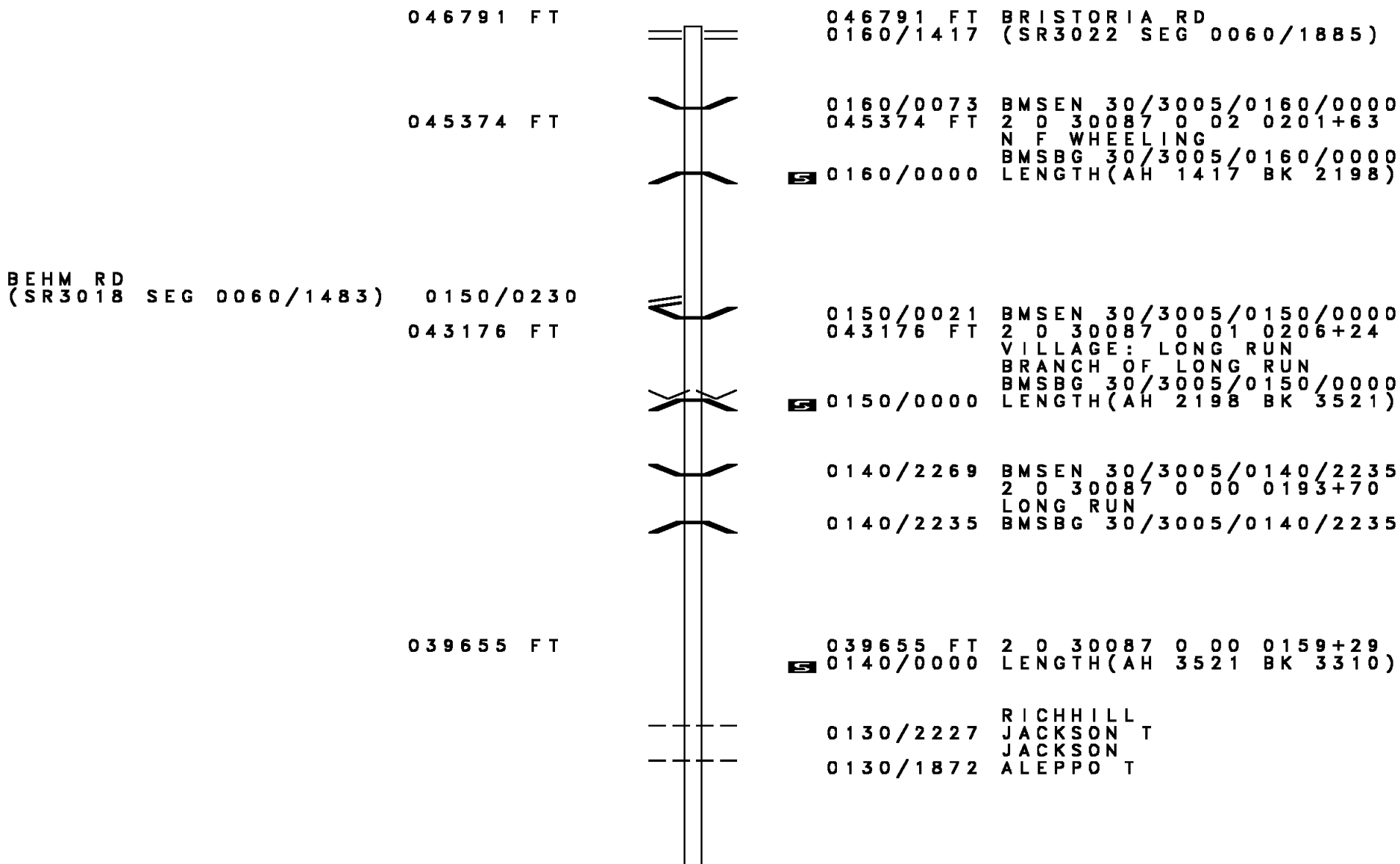
003808 FT 2 0 30082 0 00 0037+87
 0020/0000 LENGTH(AH 3263 BK 3808)

HAGAN CREEK RD
 (T307) 0010/1400

0010/0733 BMSSEN 30/3006/0010/0674
 2 0 30082 0 00 0006+68
 P3
 PA FORK DUNKARD CREEK
 0010/0674 BMSBG 30/3006/0010/0674
 WHITE CREEK
 STRUCTURE LENGTH 20 FT
 0010/0248 BMSID 30/3006/0010/0248
 000000 FT 2 0 30082 0 00 0000+00
 NC HERO RD
 INTER-BK WEST VIRGINIA STATE LIN
 (STBD)
 MFC BEGIN = D
 0010/0000 LENGTH(AH 3808 BK 0000)



DIR: B TOTAL LEN: 8.862 MI. DIST: 12-2 SR: 3005
 LEFT MUN: RICHHILL T RIGHT MUN: RICHHILL T



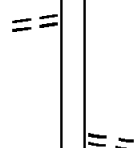
DIR: B TOTAL LEN: 8.862 MI. DIST: 12-2 SR: 3005
LEFT MUN: JACKSON T RIGHT MUN: JACKSON T

036345 FT

036345 FT 2 0 30087 0 00 0138+28
S 0130/0000 LENGTH(AH 3310 BK 3435)

HIGBEE RD
(T447)

0120/0640
032910 FT



032910 FT 2 0 30087 0 00 0103+64
HARKENS RD
(T447)
S 0120/0000 LENGTH(AH 3435 BK 3602)

029308 FT

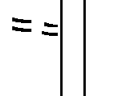
029308 FT 2 0 30087 0 00 0066+79
S 0110/0000 LENGTH(AH 3602 BK 3276)

026032 FT

026032 FT 2 0 30087 0 00 0033+92
S 0100/0000 LENGTH(AH 3276 BK 3332)

BLACKCREEK RD
(T356)

0090/1380



DIR: B TOTAL LEN: 8.862 MI. DIST: 12-2 SR: 3005
 LEFT MUN: ALEPPO T RIGHT MUN: ALEPPO T

022700 FT	==	022700 FT	2 0 30087 0 00 0000+00
			RINEHEART RD (T420)
		5 0090/0000	LENGTH(AH 3332 BK 2040)
020660 FT		020660 FT	2 0 30065 0 00 0019+66
		5 0080/0000	LENGTH(AH 2040 BK 2031)
2 0 30065 0 00 0000+00	==	0070/0595	MONIGER RD (T419)
ALEPPO RD		NC LONG RUN RD	
(SR3012 SEG 0120/3257)		5 0070/0000	MFC BEGIN = E LENGTH(AH 2031 BK 1349)
017280 FT		017280 FT	2 0 30004 0 00 0123+17
			NC ALEPPO RD ALEPPO RD (SR3012 SEG 0130/0000)
		5 0064/0000	MFC BEGIN = D LENGTH(AH 1349 BK 2082)
015198 FT		015198 FT	2 0 30111 0 00 0160+74
		5 0060/0000	LENGTH(AH 2082 BK 2426)
012772 FT		012772 FT	2 0 30111 0 00 0135+25
		5 0050/0000	LENGTH(AH 2426 BK 2975)
		0040/1656	ALEPPO SPRINGHILL T

DIR: B TOTAL LEN: 8.862 MI. DIST: 12-2 SR: 3005
 LEFT MUN: ALEPPO T RIGHT MUN: ALEPPO T

BRANT HILL RD
 (T360)

009797 FT

009797 FT 2 0 30111 0 00 0105+35
 0040/0000 LENGTH(AH 2975 BK 1885)

0034/1845 ==

007912 FT

007912 FT 2 0 30111 0 00 0086+38
 0034/0000 LENGTH(AH 1885 BK 2099)

005813 FT

005813 FT 2 0 30111 0 00 0065+52
 0030/0000 LENGTH(AH 2099 BK 2859)

BARNHART HILL RD
 (T365)

0020/1305 ==

002954 FT

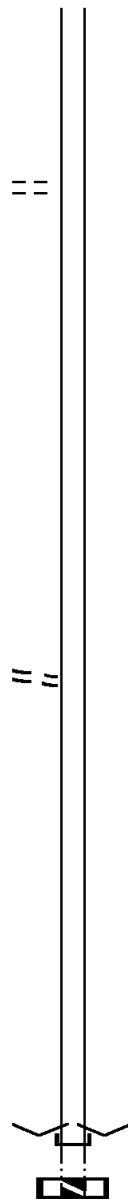
002954 FT 2 0 30111 0 00 0036+93
 0020/0000 LENGTH(AH 2859 BK 2954)

000000 FT

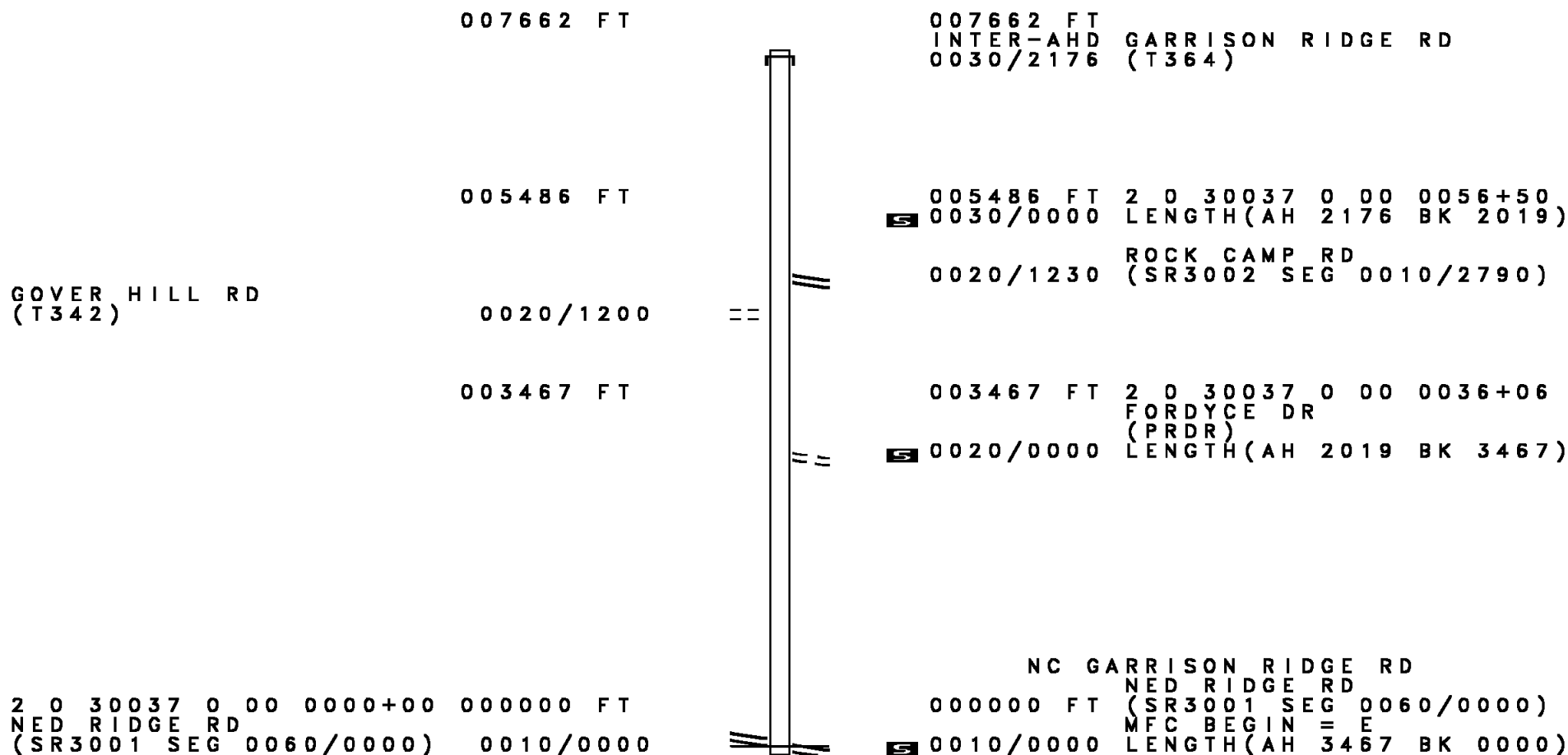
000000 FT 2 0 30111 0 00 0000+00
 VILLAGE: LIPPINCOTT
 NC HEROD RUN RD
 INTER-BK HERODS RUN RD
 (T323)

000000 FT

0010/0000 LTH AH 002954 BK 000764
 000000 FT
 7008/0000 LTH AH 000764 BK 000000

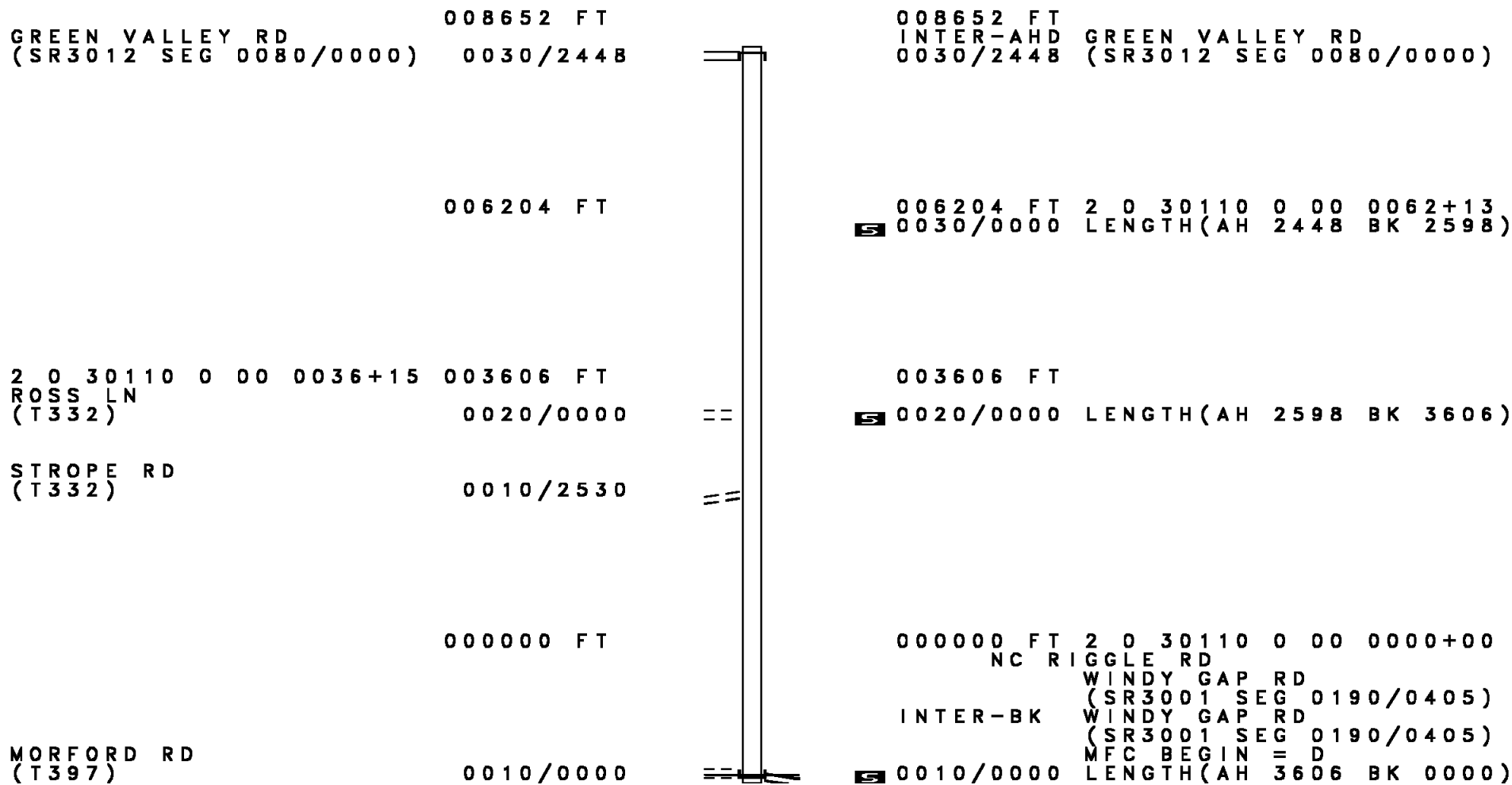


DIR: B TOTAL LEN: 1.451 MI. DIST: 12-2 SR: 3004
 LEFT MUN: SPRINGHILL T RIGHT MUN: SPRINGHILL T



2 0 30037 0 00 0000+00 000000 FT
 NED RIDGE RD
 (SR3001 SEG 0060/0000) 0010/0000

NC GARRISON RIDGE RD
 NED RIDGE RD
 000000 FT (SR3001 SEG 0060/0000)
 MFC BEGIN = E
 0010/0000 LENGTH(AH 3467 BK 0000)

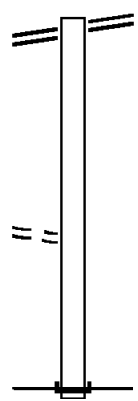


EXTRACT DATE: 12/18/2023 ROADWAY MANAGEMENT SYSTEM PAGE NUMBER: 247
 PRINT DATE: 12/21/2023 SLD COUNTY/SR - ANNUAL PRINT COUNTY: GREENE
 DIR: B TOTAL LEN: .528 MI. DIST: 12-2 SR: 3002
 LEFT MUN: SPRINGHILL T RIGHT MUN: SPRINGHILL T

GARRISON NED RIDGE RD 002790 FT
 (SR3004 SEG 0020/1230) 0010/2790

IRON CITY DR
 (PRDR)

0010/0380
 000000 FT



002790 FT GARRISON NED RIDGE RD
 0010/2790 (SR3004 SEG 0020/1230)

000000 FT 2 0 30037 0 01 0187+29
 NC ROCK CAMP RD
 INTER-BK WEST VIRGINIA STATE LIN
 (STBD)
 MFC BEGIN = E
 0010/0000 LENGTH(AH 2790 BK 0000)

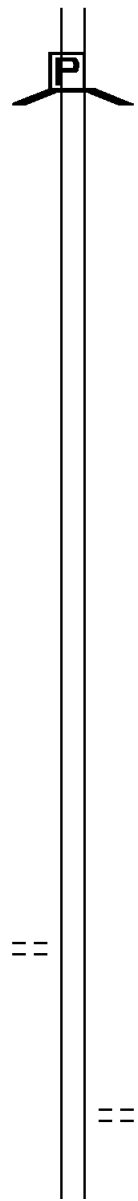
EXTRACT DATE: 12/18/2023 ROADWAY MANAGEMENT SYSTEM PAGE NUMBER: 246
PRINT DATE: 12/21/2023 SLD COUNTY/SR - ANNUAL PRINT COUNTY: GREENE
DIR: B TOTAL LEN: 26.314 MI. DIST: 12-2 SR: 3001
LEFT MUN: RICHHILL T RIGHT MUN: RICHHILL T

138936 FT



138936 FT AH-WASHINGTON (62)
INTER-AHD BMSN 30/3001/0510/1771
MAJORSVILLE RD
(SR4999 SEG 0010/0000)
0510/1875 BRIDGE POSTED (TONS)

DIR: B TOTAL LEN: 26.314 MI. DIST: 12-2 SR: 3001
 LEFT MUN: RICHHILL T RIGHT MUN: RICHHILL T



0 0 00000 0 00 0000+00
 SGL 07 COMB 07
 ENLOW FORK
 BMSBG 30/3001/0510/1771

0510/1771

137061 FT

137061 FT 2 0 30001 0 08 1389+60
 0510/0000 LENGTH(AH 1875 BK 2631)

134430 FT

134430 FT 2 0 30001 0 08 1362+96
 0500/0000 LENGTH(AH 2631 BK 2773)

131657 FT

131657 FT 2 0 30001 0 08 1335+23
 0490/0000 LENGTH(AH 2773 BK 2941)

2 0 30001 0 08 1305+82 128716 FT
 FRY HILL RD
 (T309) 0480/0000 ==

128716 FT
 0480/0000 LENGTH(AH 2941 BK 1399)

127317 FT

127317 FT 2 0 30001 0 08 1291+78
 MEYERS LN
 (T310)
 0470/0000 LENGTH(AH 1399 BK 1686)

DIR: B TOTAL LEN: 26.314 MI. DIST: 12-2 SR: 3001
 LEFT MUN: RICHHILL T RIGHT MUN: RICHHILL T

125631 FT

125631 FT 2 0 30001 0 08 1275+06
 0460/0000 LENGTH(AH 1686 BK 3245)

122386 FT

122386 FT 2 0 30001 0 08 1242+15
 SPILLMAN LN
 (T324)
 0450/0000 LENGTH(AH 3245 BK 3354)

SCOTT HILL RD
 (T588)

0440/2055

0440/2055 NEBO RIDGE RD
 (SR4008 SEG 0010/0000)

2 0 30001 0 09 1208+50 119032 FT
 VETERANS RD
 (SR4003 SEG 0040/3250) 0440/0000

119032 FT
 0440/0000 LENGTH(AH 3354 BK 3902)

115130 FT

115130 FT 2 0 30001 0 09 1168+11
 0430/0000 LENGTH(AH 3902 BK 3040)

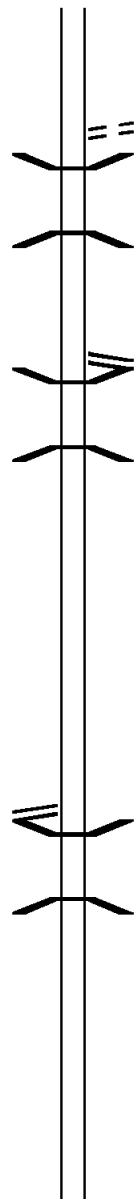
EXTRACT DATE: 12/18/2023
PRINT DATE: 12/21/2023

ROADWAY MANAGEMENT SYSTEM
SLD COUNTY/SR - ANNUAL PRINT

PAGE NUMBER: 243
COUNTY: GREENE

DIR: B TOTAL LEN: 26.314 MI.
LEFT MUN: RICHHILL T

DIST: 12-2 SR: 3001
RIGHT MUN: RICHHILL T



0420/0530 RETAINING WALL END
BMSID 30/3001/0420/0491
0420/0491 RETAINING WALL BEGIN
BMSID 30/3001/0420/0491
BRADDOCK RUN RD
0420/0360 (T570)
0420/0250 BMSSEN 30/3001/0420/0191
2 0 30001 0 07 1139+77
CRABAPPLE CK
0420/0191 BMSBG 30/3001/0420/0191
112090 FT 2 0 30001 0 07 1137+71
NC DAY RD
CRABAPPLE RD
(SR4002 SEG 0010/0000)
5 0420/0000 LENGTH(AH 3040 BK 3495)
0410/3367 BMSSEN 30/3001/0410/3293
2 0 30001 0 07 1135+48
CRABAPPLE CREEK
0410/3293 BMSBG 30/3001/0410/3293

112090 FT

2 0 30001 0 06 1101+55 108595 FT
VETERANS RD
(SR4003 SEG 0010/0000) 0410/0000

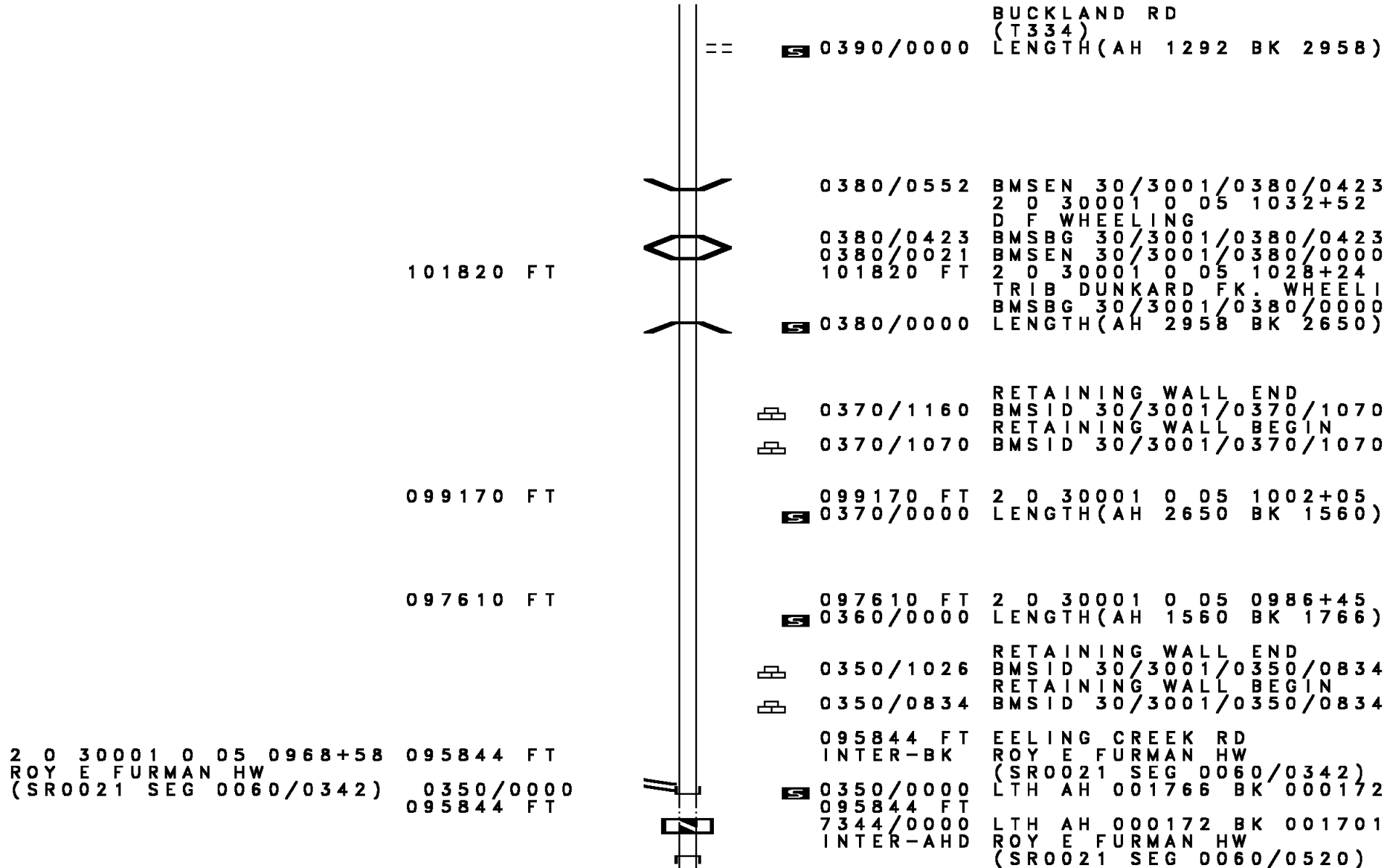
0410/0521 RETAINING WALL END
BMSID 30/3001/0410/0361
0410/0361 RETAINING WALL BEGIN
BMSID 30/3001/0410/0361
108595 FT
5 0410/0000 LENGTH(AH 3495 BK 2525)
0400/2372 BMSSEN 30/3001/0400/2345
2 0 30001 0 06 1099+90
CRABAPPLE CK
0400/2345 BMSBG 30/3001/0400/2345

106070 FT

106070 FT 2 0 30001 0 06 1071+87
5 0400/0000 LENGTH(AH 2525 BK 1292)

104778 FT

104778 FT 2 0 30001 0 06 1058+72



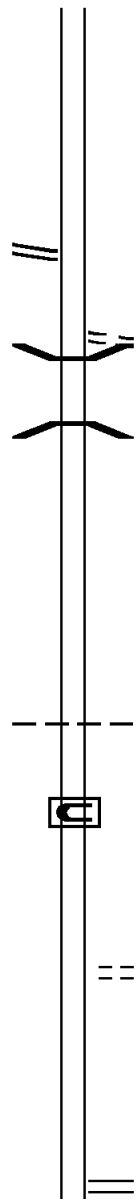
DIR: B TOTAL LEN: 26.314 MI.
 LEFT MUN: RICHHILL T

DIST: 12-2 SR: 3001
 RIGHT MUN: RICHHILL T

		0340/1701	ROY E FURMAN HW (SR0021 SEG 0060/0520)
		0340/0935	MCCLELLAN RD (T336)
094143 FT		094143 FT	2 0 30001 0 05 0951+36
		0340/0000	VILLAGE: RYERSON LENGTH(AH 1701 BK 3365)
090778 FT		090778 FT	2 0 30001 0 05 0917+71
		0330/0000	LENGTH(AH 3365 BK 2962)
087816 FT		087816 FT	2 0 30001 0 05 0886+51
		0320/0000	B S F WHEELI STRUCTURE LENGTH 10 FT BMSID 30/3001/0320/0000 LENGTH(AH 2962 BK 3244)
084572 FT		084572 FT	2 0 30001 0 05 0854+54
		0310/0000	LENGTH(AH 3244 BK 3453)

DIR: B TOTAL LEN: 26.314 MI. DIST: 12-2 SR: 3001
 LEFT MUN: RICHHILL T RIGHT MUN: RICHHILL T

2 0 30001 0 05 0820+74 081119 FT
 MCCRACKEN RD
 (SR3016 SEG 0070/2979) 0300/0000



079170 FT

075532 FT

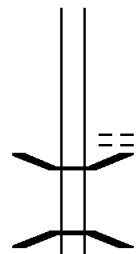
0300/0611 RETAINING WALL END
 BMSID 30/3001/0300/0480
 0300/0480 RETAINING WALL BEGIN
 BMSID 30/3001/0300/0480
 081119 FT
 0300/0000 LENGTH(AH 3453 BK 1949)
 MCCLELLAN RD
 (T336)
 0290/1125 BMSID 30/3001/0290/0943
 0290/0953 2 0 30001 0 05 0809+39
 LEWIS RUN
 0290/0943 BMSBG 30/3001/0290/0943
 079170 FT 2 0 30001 0 05 0799+76
 0290/0000 LENGTH(AH 1949 BK 3638)
 RICHHILL
 ALEPPO T
 0280/1077
 RETAINING WALL END
 BMSID 30/3001/0280/0094
 0280/0194
 RETAINING WALL BEGIN
 0280/0094 BMSID 30/3001/0280/0094
 075532 FT 2 0 30001 0 05 0763+38
 RIGGS RD
 (T336)
 0280/0000 LENGTH(AH 3638 BK 2719)
 BEHM RD
 (SR3018 SEG 0010/0000)
 0270/0270

DIR: B TOTAL LEN: 26.314 MI. DIST: 12-2 SR: 3001
 LEFT MUN: ALEPPO T RIGHT MUN: ALEPPO T

	P		
072813 FT		0270/0029	BMS EN 30/3001/0270/0000
		072813 FT	BRIDGE POSTED (TONS)
			2 0 30001 0 05 0735+31
			SGL 35 COMB 40
			BLACKS CREEK
	P	0270/0000	BMSBG 30/3001/0270/0000
			LENGTH(AH 2719 BK 1537)
071276 FT		071276 FT	2 0 30001 0 05 0704+34
		0260/0000	LENGTH(AH 1537 BK 2452)
068824 FT		068824 FT	2 0 30001 0 05 0694+56
		0250/0000	LENGTH(AH 2452 BK 3721)
			RETAINING WALL END
		0240/0872	BMSID 30/3001/0240/0832
		0240/0832	RETAINING WALL BEGIN
			BMSID 30/3001/0240/0832
		0240/0777	RETAINING WALL END
			BMSID 30/3001/0240/0741
		0240/0741	RETAINING WALL BEGIN
			BMSID 30/3001/0240/0741
		065103 FT	
2 0 30001 0 05 0657+35 065103 FT			
FAIRVIEW RD		0240/0000	LENGTH(AH 3721 BK 3213)
(T445)			
GREEN VALLEY RD			
(SR3012 SEG 0080/1912) 0230/1035			

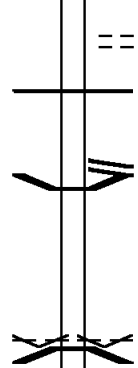
DIR: B TOTAL LEN: 26.314 MI. DIST: 12-2 SR: 3001
 LEFT MUN: ALEPPO T RIGHT MUN: ALEPPO T

061890 FT



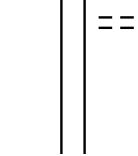
061890 FT 2 0 30001 0 05 0625+15
 KUHN HILL RD
 (T447)
 S 0230/0000 LENGTH(AH 3213 BK 2939)
 0220/2923 BMSSEN 30/3001/0220/2914
 2 0 30001 0 05 0624+79
 COON CREEK
 0220/2914 BMSBG 30/3001/0220/2914

058951 FT



0220/1105 VEACH LN
 (PRDR)
 0220/0291 MFC BEGIN = D
 NC ALLEPPO RD
 ALEPPO RD
 0220/0290 (SR3012 SEG 0090/0000)
 0220/0046 BMSSEN 30/3001/0220/0000
 058951 FT 2 0 30001 0 04 0592+53
 VILLAGE: ALEPPO
 S F WHEELING
 BMSBG 30/3001/0220/0000
 ALEPPO
 MORRIS T
 S 0220/0000 LENGTH(AH 2939 BK 3800)

055151 FT



055151 FT 2 0 30001 0 04 0554+40
 ALGER LN
 (T352)
 S 0210/0000 LENGTH(AH 3800 BK 2698)

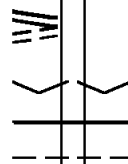
DIR: B TOTAL LEN: 26.314 MI. DIST: 12-2 SR: 3001
 LEFT MUN: MORRIS T RIGHT MUN: MORRIS T

RIGGLE RD
 (SR3003 SEG 0010/0000)
 MORFORD RD
 (T397)

052453 FT

052453 FT 2 0 30001 0 04 0527+42
 0200/0000 LENGTH(AH 2698 BK 3590)

0190/0405
 048863 FT



048863 FT 2 0 30001 0 04 0491+81
 VILLAGE: BRISTORIA
 0190/0000 LENGTH(AH 3590 BK 2081)
 0184/1945 MFC BEGIN = E
 MORRIS
 0184/1777 ALEPPO T

046782 FT

046782 FT 2 0 30001 0 00 0000+00
 0184/0000 LENGTH(AH 2081 BK 1998)

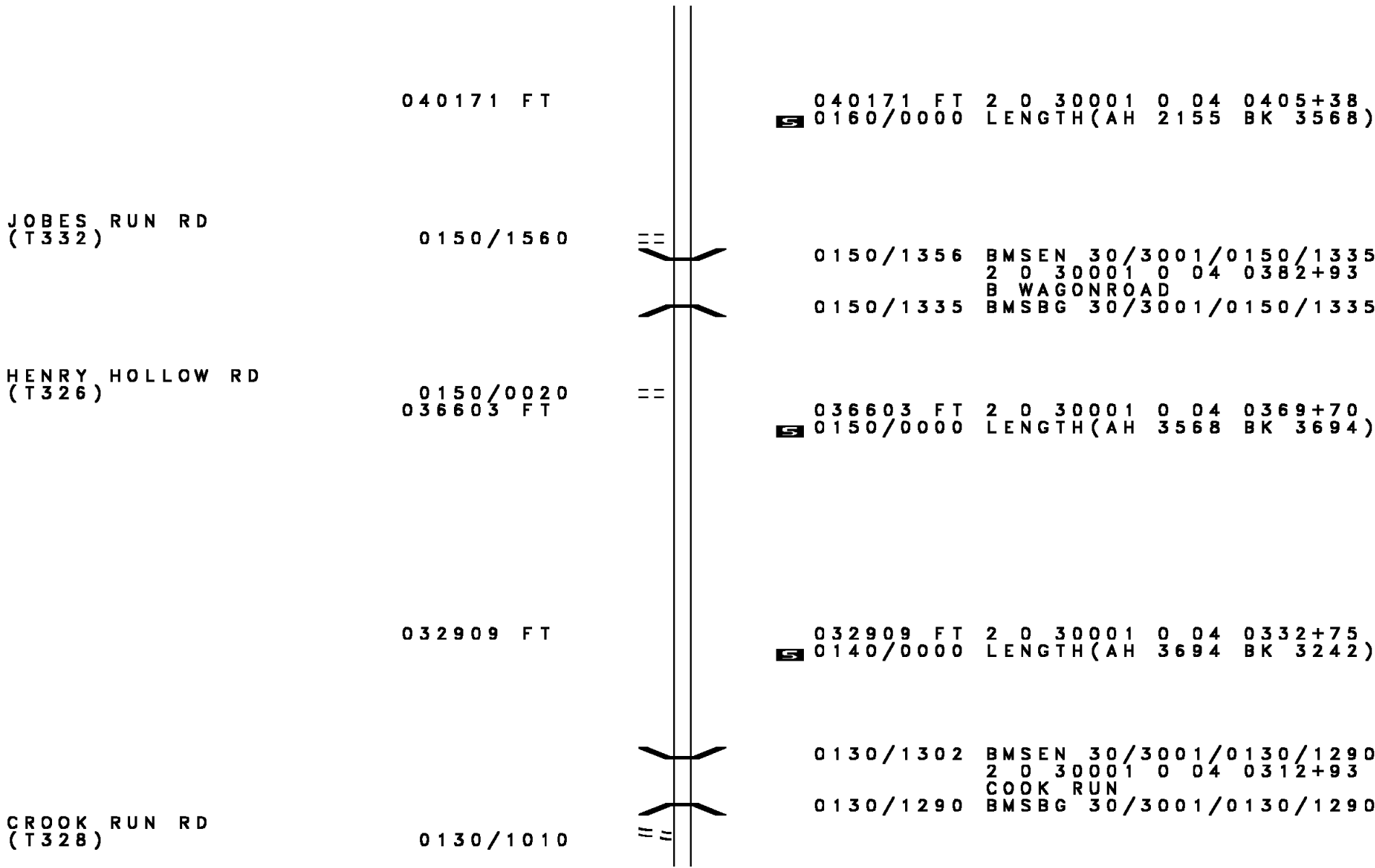
044784 FT

044784 FT 2 0 30001 0 04 0451+00
 BRYAN RIDGE RD
 (T399)
 0180/0000 LENGTH(AH 1998 BK 2458)

042326 FT

042326 FT 2 0 30001 0 04 0426+93
 ALEPPO
 SPRINGHILL T
 0170/0000 LENGTH(AH 2458 BK 2155)

DIR: B TOTAL LEN: 26.314 MI. DIST: 12-2 SR: 3001
 LEFT MUN: SPRINGHILL T RIGHT MUN: SPRINGHILL T

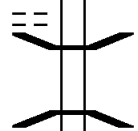


040171 FT

040171 FT 2 0 30001 0 04 0405+38
 S 0160/0000 LENGTH(AH 2155 BK 3568)

JOBES RUN RD
 (T332)

0150/1560



0150/1356 BMSBG 30/3001/0150/1335
 2 0 30001 0 04 0382+93
 B WAGONROAD
 0150/1335 BMSBG 30/3001/0150/1335

HENRY HOLLOW RD
 (T326)

0150/0020
 036603 FT



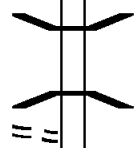
036603 FT 2 0 30001 0 04 0369+70
 S 0150/0000 LENGTH(AH 3568 BK 3694)

032909 FT

032909 FT 2 0 30001 0 04 0332+75
 S 0140/0000 LENGTH(AH 3694 BK 3242)

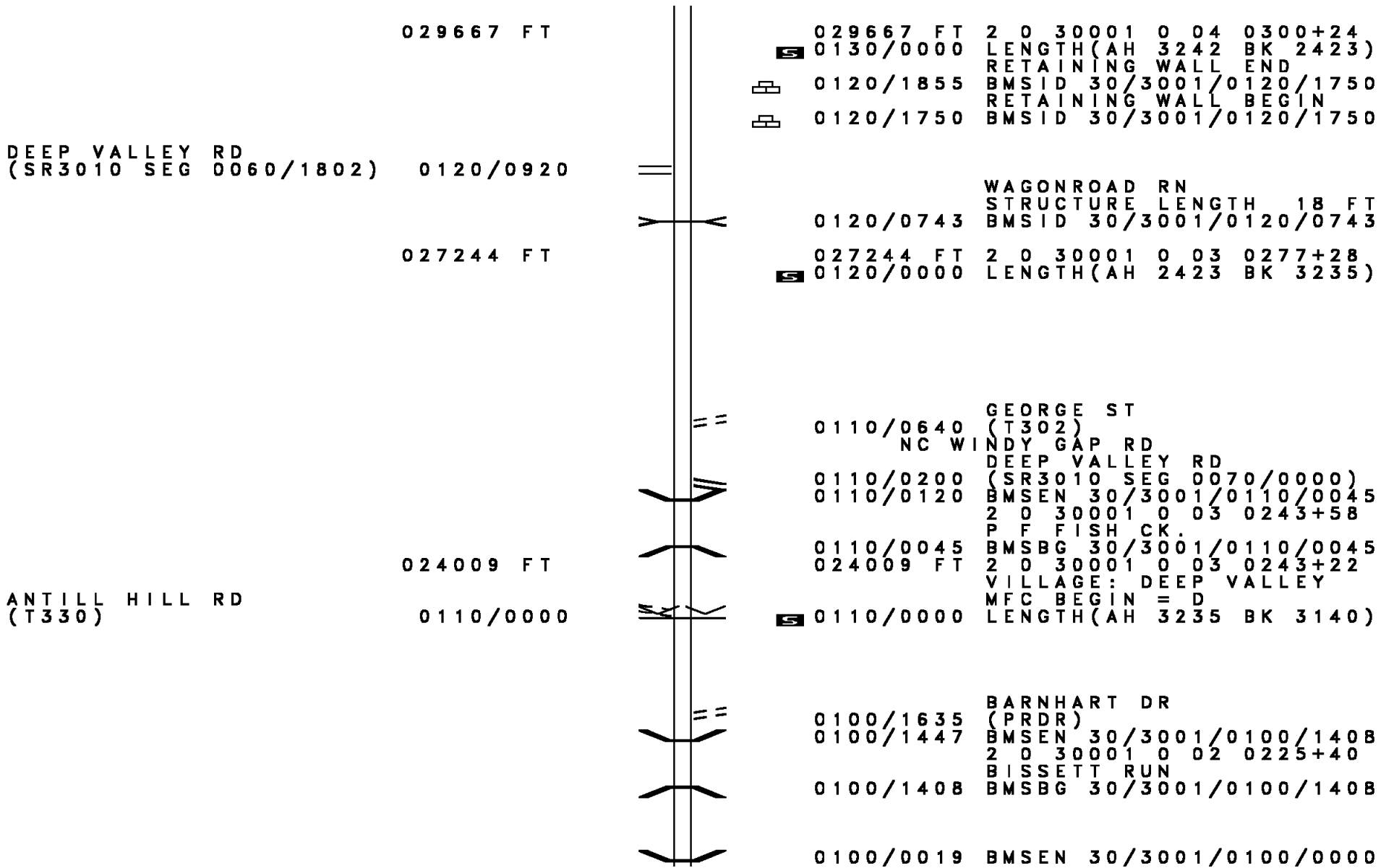
CROOK RUN RD
 (T328)

0130/1010



0130/1302 BMSBG 30/3001/0130/1290
 2 0 30001 0 04 0312+93
 COOK RUN
 0130/1290 BMSBG 30/3001/0130/1290

DIR: B TOTAL LEN: 26.314 MI. DIST: 12-2 SR: 3001
 LEFT MUN: SPRINGHILL T RIGHT MUN: SPRINGHILL T



DIR: B TOTAL LEN: 26.314 MI. DIST: 12-2 SR: 3001
 LEFT MUN: SPRINGHILL T RIGHT MUN: SPRINGHILL T

Stationing	Length	Notes	Stationing	Length	Notes
020869 FT			020869 FT		2 0 30001 0 02 0211+42 BISSETT RUN
			0100/0000		BMSBG 30/3001/0100/0000 LENGTH(AH 3140 BK 1800)
PINE TREE DR (PRDR)	0090/0560				
	019069 FT		0090/0255		MARTIN HILL RD (T347)
			019069 FT		2 0 30001 0 01 0193+82
			0090/0000		LENGTH(AH 1800 BK 2081)
					STOCKDALE HILL RD (T335)
			0080/1700		BMSEN 30/3001/0080/1576
			0080/1602		2 0 30001 0 01 0186+49
					BISSETT RUN
			0080/1576		BMSBG 30/3001/0080/1576
					SELLERS DR (T764)
	016988 FT		0080/0955		
			016988 FT		2 0 30001 0 01 0161+00
					GOVER HILL RD (T342)
			0080/0000		LENGTH(AH 2081 BK 3245)
2 0 30001 0 01 0135+00	013743 FT		013743 FT		
ANTILL HILL RD (T330)	0070/0000		0070/0000		LENGTH(AH 3245 BK 1633)
	012110 FT		012110 FT		2 0 30001 0 00 0122+88
					GARRISON RIDGE RD (SR3004 SEG 0010/0000)
			0060/0000		LENGTH(AH 1633 BK 1512)
					BROWNS RUN RD (T765)
			0050/1485		

DIR: B TOTAL LEN: 26.314 MI. DIST: 12-2 SR: 3001
 LEFT MUN: SPRINGHILL T RIGHT MUN: SPRINGHILL T

Stationing	Description	Length	Notes
2 0 30001 0 00 0106+42	EARNEST HILL RD (T333)	010598 FT 0050/0000	010598 FT [S] 0050/0000 LENGTH(AH 1512 BK 2636)
		007962 FT	[S] 0040/0000 LENGTH(AH 2636 BK 1410) 2 0 30001 0 00 0080+06
		006552 FT	[S] 0030/0000 LENGTH(AH 1410 BK 3060) 006552 FT 2 0 30001 0 00 0066+11 TURKEY HILL RD (T762)
			0020/1835 WOLF RUN RD (T304)
		003492 FT	[S] 0020/0000 LENGTH(AH 3060 BK 3492) 003492 FT 2 0 30001 0 00 0034+71
		0010/0510	000000 FT 2 0 30001 0 00 0000+00 NC NED RIDGE RD INTER-BK WEST VIRGINIA STATE LIN (STBD) MFC BEGIN = E
		000000 FT	[S] 0010/0000 LENGTH(AH 3492 BK 0000)

YOUNG RD (T301)

EXTRACT DATE: 12/18/2023 ROADWAY MANAGEMENT SYSTEM PAGE NUMBER: 232
 PRINT DATE: 12/21/2023 SLD COUNTY/SR - ANNUAL PRINT COUNTY: GREENE

DIR: B TOTAL LEN: .346 MI. DIST: 12-2 SR: 2039
 LEFT MUN: PERRY T RIGHT MUN: PERRY T

LINDEN ST
 (T815)
 SUMMIT AL
 (TWP)
 KENNEDY RD
 (T813)

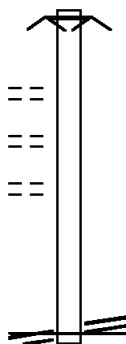
001825 FT

0010/1145

0010/0895

0010/0460
 000000 FT

LOCUST AV
 (SR2009 SEG 0010/1690) 0010/0000



001825 FT EARTH BARRICADE
 0010/1825 ROAD CLOSED AHEAD






000000 FT 2 0 30099 0 00 0000+15
 LOCUST AV
 (SR2009 SEG 0010/1690)
 NC LOCUST AV ET
 MFC BEGIN = E
 0010/0000 LENGTH(AH 1825 BK 0000)

EXTRACT DATE: 12/18/2023 ROADWAY MANAGEMENT SYSTEM PAGE NUMBER: 231
PRINT DATE: 12/21/2023 SLD COUNTY/SR - ANNUAL PRINT COUNTY: GREENE
DIR: B TOTAL LEN: .000 MI. DIST: 12-2 SR: 2037
LEFT MUN: GREENE T RIGHT MUN: GREENE T

000000 FT



000000 FT
7010/0000 LENGTH(AH 0505 BK 0000)

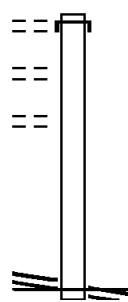
000112 FT		000112 FT 7018/0000	LENGTH(AH 0625 BK 0023) BMSBN 30/2035/0016/0000
		INTER-AHD 0016/0023	(TBK) PUMP STATION RD (T414)
000089 FT		000089 FT INTER-BK	2 0 30069 0 00 0012+59 (TBK) PUMP STATION RD (T414)
		0016/0000 000089 FT 7014/0000	B WHITELEY C BMSBG 30/2035/0016/0000 LENGTH(AH 0023 BK 0657)
000089 FT		INTER-AHD 0012/0089	(TBK) PUMP STATION RD (T414)
000000 FT		000000 FT INTER-BK	2 0 30069 0 00 0005+15 NC PUMP STATION RD (TBK) PUMP STATION RD (T414)
		0012/0000 000000 FT 7010/0000	WHITELEY CK. BMSBG 30/2035/0012/0000 LENGTH(AH 0089 BK 0514)
000000 FT			LENGTH(AH 0514 BK 0000)

EXTRACT DATE: 12/18/2023 ROADWAY MANAGEMENT SYSTEM PAGE NUMBER: 229
 PRINT DATE: 12/21/2023 SLD COUNTY/SR - ANNUAL PRINT COUNTY: GREENE

DIR: B TOTAL LEN: .339 MI. DIST: 12-2 SR: 2033
 LEFT MUN: MONONGAHELA T RIGHT MUN: MONONGAHELA T

DUQUESNE ST 001790 FT
 (T363) 0010/1790
 DUQUESNE ST
 (T363) 0010/1370
 LOWER SANDY RD
 (T681) 0010/0935

2 0 30030 0 00 0000+00 000000 FT
 DIAMOND ST
 (SR2014 SEG 0080/2484) 0010/0000



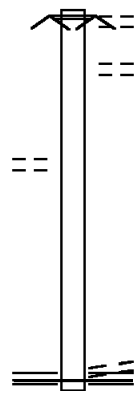
001790 FT
 INTER-AHD MONONGAHELEA RIVER NO R
 0010/1790 (GOVT)

NC MARTIN FERRY RD
 DIAMOND ST
 000000 FT (SR2014 SEG 0080/2484)
 MFC BEGIN = E
 0010/0000 LENGTH(AH 1790 BK 0000)

EXTRACT DATE: 12/18/2023 ROADWAY MANAGEMENT SYSTEM PAGE NUMBER: 228
 PRINT DATE: 12/21/2023 SLD COUNTY/SR - ANNUAL PRINT COUNTY: GREENE
 DIR: B TOTAL LEN: .362 MI. DIST: 12-2 SR: 2032
 LEFT MUN: MONONGAHELA T RIGHT MUN: MONONGAHELA T

001910 FT

001910 FT BARRICADED
 ROAD CLOSED AHEAD
 ST GEORGE PARISH DR
 0010/1910 (T743)
 0010/1550 (GOVT) SP-06 PAISLEY STOCK ARE



TO 0021/0650 SH
 (CONN)

0010/0370
 000000 FT

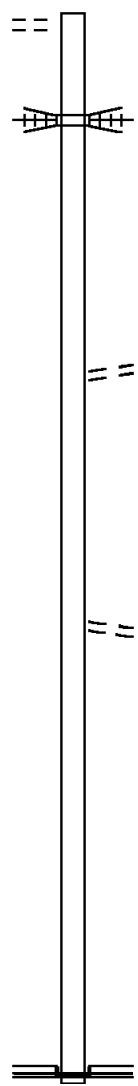
000000 FT 0 0 00000 0 00 0000+00
 MASON HEIGHTS FIRST ST
 (T741)
 NC OLD RT 21 RD
 ROY E FURMAN HW
 (SR0021 SEG 0641/2375)
 (SR0021 SEG 0640/2195)
 MFC BEGIN = E
 0010/0000 LENGTH(AH 1910 BK 0000)

DIR: B TOTAL LEN: 1.870 MI. DIST: 12-2 SR: 2031
 LEFT MUN: MONONGAHELA T RIGHT MUN: MONONGAHELA T

ALICIA MAIN ST
 (T394)

009860 FT
 0030/3820

009860 FT



0030/2664 UNITED STATES STEEL COR
 OVERPASS IS RR X-ING

006040 FT

006040 FT 2 0 30076 0 00 0061+52
 MINE ENTRANCE RD
 (PRDR)

5 0030/0000 LENGTH(AH 3835 BK 2177)

003863 FT

003863 FT 2 0 30076 0 00 0038+68
 KOVACH RD
 (T704)

5 0020/0000 LENGTH(AH 2177 BK 3863)

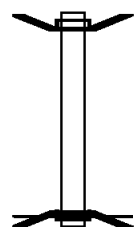
000000 FT

000000 FT 2 0 30076 0 00 0000+00
 NC ALICIA RD
 CABBABGE FLATS RD
 (SR0088 SEG 0150/0000)

INTER-BK MAPLE RIDGE RD
 (T708)
 MFC BEGIN = D
 5 0010/0000 LENGTH(AH 3863 BK 0000)

EXTRACT DATE: 12/18/2023 ROADWAY MANAGEMENT SYSTEM PAGE NUMBER: 226
 PRINT DATE: 12/21/2023 SLD COUNTY/SR - ANNUAL PRINT COUNTY: GREENE
 DIR: B TOTAL LEN: .048 MI. DIST: 12-2 SR: 2030
 LEFT MUN: WHITELEY T RIGHT MUN: WHITELEY T

000255 FT
 000000 FT



000255 FT BMS EN 30/2030/0010/0000
 INTER-AHD MEADOW RUN RD
 0010/0255 (T409)
 000000 FT 2 0 00000 0 00 0000+00
 NC MEADOW RUN RD
 INTER-BK MEADOW RUN RD
 (T409)
 SR 0079 NB
 BMSBG 30/2030/0010/0000
 MFC BEGIN = E
 0010/0000 LENGTH(AH 0255 BK 0000)

EXTRACT DATE: 12/18/2023 ROADWAY MANAGEMENT SYSTEM PAGE NUMBER: 225
PRINT DATE: 12/21/2023 SLD COUNTY/SR - ANNUAL PRINT COUNTY: GREENE
DIR: B TOTAL LEN: 2.133 MI. DIST: 12-2 SR: 2029
LEFT MUN: MONONGAHELA T RIGHT MUN: MONONGAHELA T

MAPLETOWN RD

011260 FT

011260 FT
INTER-AHD MAPLETOWN RD

DIR: B TOTAL LEN: 2.133 MI.
LEFT MUN: MONONGAHELA T

DIST: 12-2 SR: 2029
RIGHT MUN: MONONGAHELA T

(SR2016 SEG 0070/1285) 0040/2409

0040/2409 (SR2016 SEG 0070/1285)
0040/2102 BMSSEN 30/2029/0040/2021
2 0 30075 0 01 0109+88
WHITELEY CK.
0040/2021 BMSBG 30/2029/0040/2021

008851 FT

008851 FT 2 0 30075 0 01 0089+69
S 0040/0000 LENGTH(AH 2409 BK 3677)

005174 FT

0030/1479 OLD DAIRY RD
(SR2014 SEG 0010/0000)
005174 FT 2 0 30075 0 01 0053+45
S 0030/0000 LENGTH(AH 3677 BK 2920)

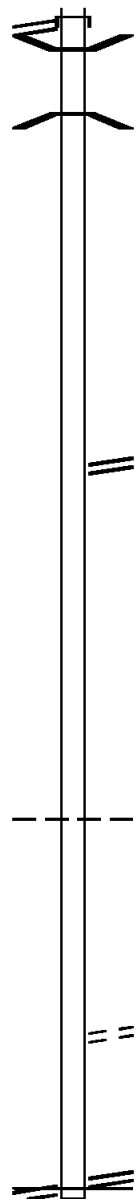
002254 FT

0020/0078 MONONGAHELA
DUNKARD T
002254 FT 2 0 30075 0 01 0024+00
S 0020/0000 LENGTH(AH 2920 BK 2254)

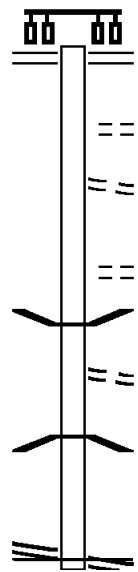
000000 FT

0010/0265 DONHAM RD
(T393)
000000 FT 2 0 30075 0 00 0000+00
DUNKARD DILLINER RD
(SR2011 SEG 0100/1950)
NC HUNTING HILLS RD
MFC BEGIN = E
S 0010/0000 LENGTH(AH 2254 BK 0000)

DUNKARD DILLINER RD
(SR2011 SEG 0100/1950) 0010/0000



002614 FT



002614 FT E HIGH ST
 (SR0019 SEG 0300/1350)
 0010/2614
 NICE ST
 (TWP)
 EASY ST
 (TWP)
 JOHNSON LN
 (TWP)
 0010/0083 BMS EN 30/2028/0010/0065
 ORCHARD RD
 (T579)
 2 0 30104 0 00 0000+56
 SUGAR RUN
 0010/0065 BMSBG 30/2028/0010/0065
 NC SU SUGAR RUN RD
 SUGAR RUN RD
 000000 FT (SR2003 SEG 0320/1773)
 MFC BEGIN = D
 0010/0000 LENGTH(AH 2614 BK 0000)

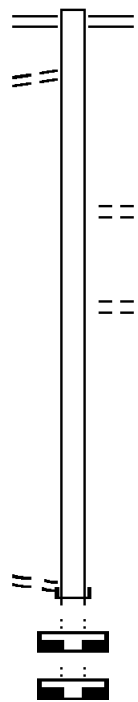
2 0 30104 0 00 0000+00 000000 FT
 PORTER ST
 (SR2003 SEG 0320/1773) 0010/0000

ROBENA RD
(T515)

004740 FT
0040/1840

2 0 30132 0 00 0044+36
SMITH RD
(T421)

000000 FT
0022/0000
000000 FT
000000 FT



004740 FT CABBAGE FLATS RD
0040/1973 (SR0088 SEG 0190/0000)

0040/0335 FOX LN
002767 FT (TWP)
2 0 30132 0 00 0073+24
SUGAR GROVE RD
(T740)
0040/0000 LENGTH(AH 1973 BK 1332)

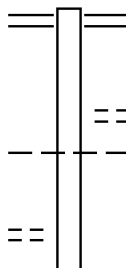
001435 FT 2 0 30132 0 00 0058+68
0030/0000 LENGTH(AH 1332 BK 1435)

000000 FT LVIN RD
INTER-BK (TBK SR 2027) COLVIN RD
(T421)
0022/0000 LENGTH(AH 1435 BK 1392)
000000 FT
7020/0000 LENGTH(AH 1392 BK 3025)
000000 FT
7010/0000 LENGTH(AH 3025 BK 0000)

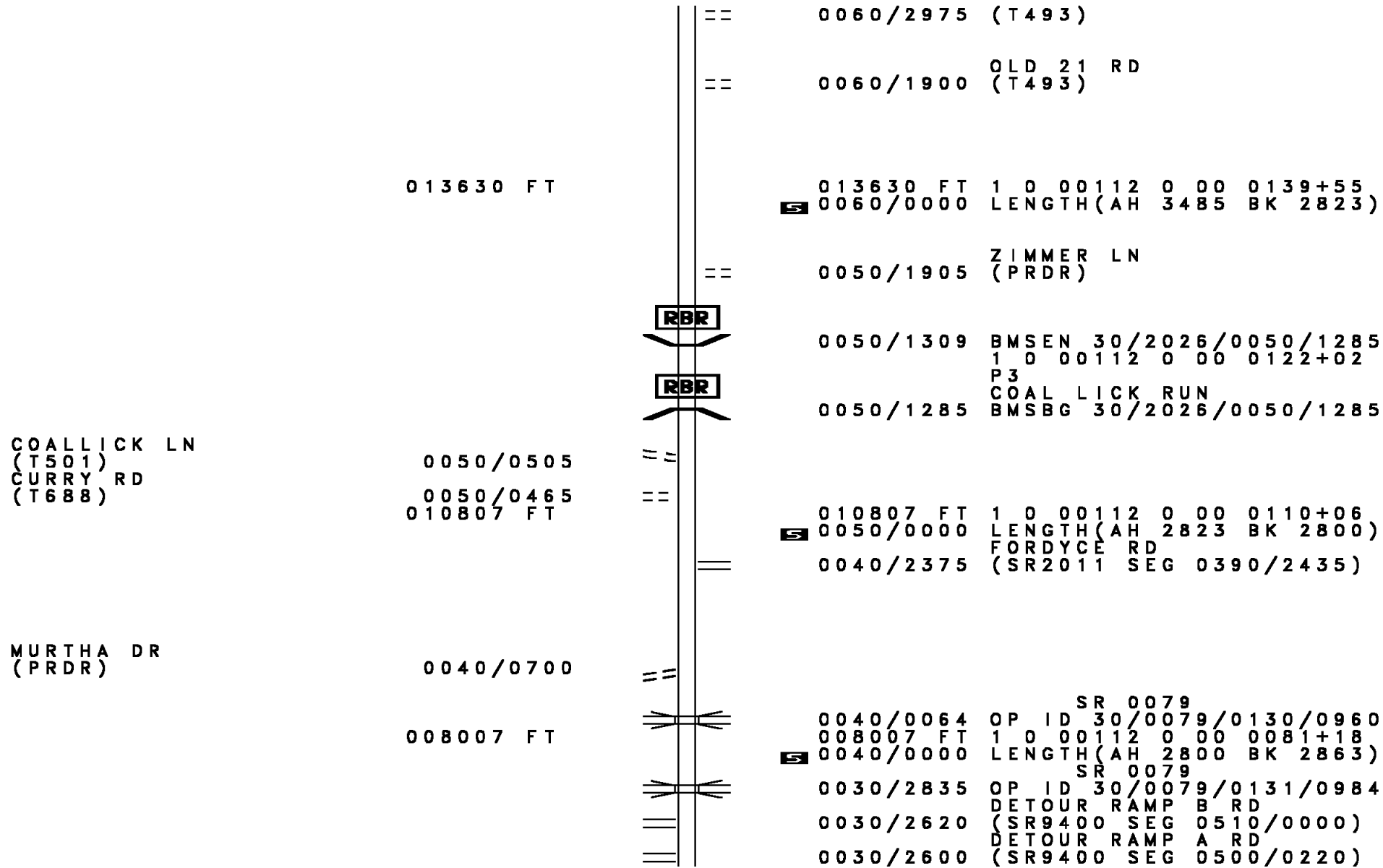
EXTRACT DATE: 12/18/2023 ROADWAY MANAGEMENT SYSTEM PAGE NUMBER: 221
 PRINT DATE: 12/21/2023 SLD COUNTY/SR - ANNUAL PRINT COUNTY: GREENE

DIR: B TOTAL LEN: 3.637 MI. DIST: 12-2 SR: 2026
 LEFT MUN: JEFFERSON T RIGHT MUN: JEFFERSON T

		019203 FT		019203 FT	ROY E FURMAN HW
			==	0070/2088	(SR0021 SEG 0450/0000)
			==	0070/0895	LOVES HILL RD
			==	0070/0541	(T596)
			==	017115 FT	JEFFERSON
1 0 00112 0 00 0172+00	017115 FT		==	0070/0000	FRANKLIN T
BIG DOG RD			==	0070/0000	LENGTH(AH 2088 BK 3485)
(T623)	0070/0000		==	0070/0000	OLD 21 RD



DIR: B TOTAL LEN: 3.637 MI. DIST: 12-2 SR: 2026
 LEFT MUN: FRANKLIN T RIGHT MUN: FRANKLIN T



COALLICK LN
 (T501)
 CURRY RD
 (T688)

013630 FT

MURTHA DR
 (PRDR)

0050/0505
 0050/0465
 010807 FT

0040/0700
 008007 FT

0060/2975 (T493)
 0060/1900 OLD 21 RD (T493)
 013630 FT 1 0 00112 0 00 0139+55
 0060/0000 LENGTH(AH 3485 BK 2823)
 0050/1905 ZIMMER LN (PRDR)
 0050/1309 BMSBN 30/2026/0050/1285
 1 0 00112 0 00 0122+02
 P3
 COAL LICK RUN
 0050/1285 BMSBG 30/2026/0050/1285
 010807 FT 1 0 00112 0 00 0110+06
 0050/0000 LENGTH(AH 2823 BK 2800)
 FORDYCE RD
 0040/2375 (SR2011 SEG 0390/2435)
 SR 0079
 0040/0064 OP ID 30/0079/0130/0960
 008007 FT 1 0 00112 0 00 0081+18
 0040/0000 LENGTH(AH 2800 BK 2863)
 SR 0079
 0030/2835 OP ID 30/0079/0131/0984
 DETOUR RAMP B RD
 0030/2620 (SR9400 SEG 0510/0000)
 DETOUR RAMP A RD
 0030/2600 (SR9400 SEG 0500/0220)

DIR: B TOTAL LEN: 1.633 MI. DIST: 12-2 SR: 2025
 LEFT MUN: DUNKARD T RIGHT MUN: DUNKARD T

008623 FT

008623 FT BALD HILL CHURCH RD
 0030/2859 (SR2021 SEG 0060/0000)

005764 FT

005764 FT 2 0 30020 0 03 0340+57
 BENNETT RD
 (TWP)
 0030/0000 LENGTH(AH 2859 BK 3419)

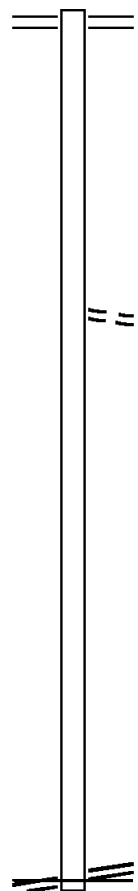
002345 FT

002345 FT 2 0 30020 0 02 0381+91
 0020/0000 LENGTH(AH 3419 BK 2345)

000000 FT

000000 FT 2 0 30020 0 02 0404+91
 PLANT RD
 (SR2008 SEG 0040/0000)
 NC OLD WATERWORKS RD
 MFC BEGIN = D
 0010/0000 LENGTH(AH 2345 BK 0000)

PLANT RD
 (SR2008 SEG 0040/0000) 0010/0000



006002 FT

006002 FT ROY E FURMAN HW
 0030/1075 (SR0021 SEG 0610/0000)

004927 FT

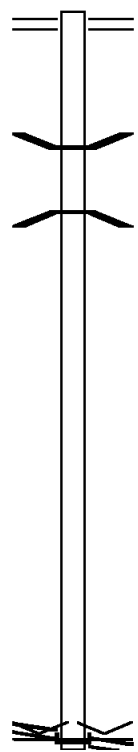
004927 FT 2 0 30066 0 01 0048+64
 0030/0000 LENGTH(AH 1075 BK 2232)
 0020/1761 BMSEN 30/2024/0020/1725
 2 0 30066 0 00 0044+38
 L WHITELEY C
 0020/1725 BMSBG 30/2024/0020/1725

002695 FT

002695 FT 2 0 30066 0 00 0025+17
 0020/0000 LENGTH(AH 2232 BK 2695)

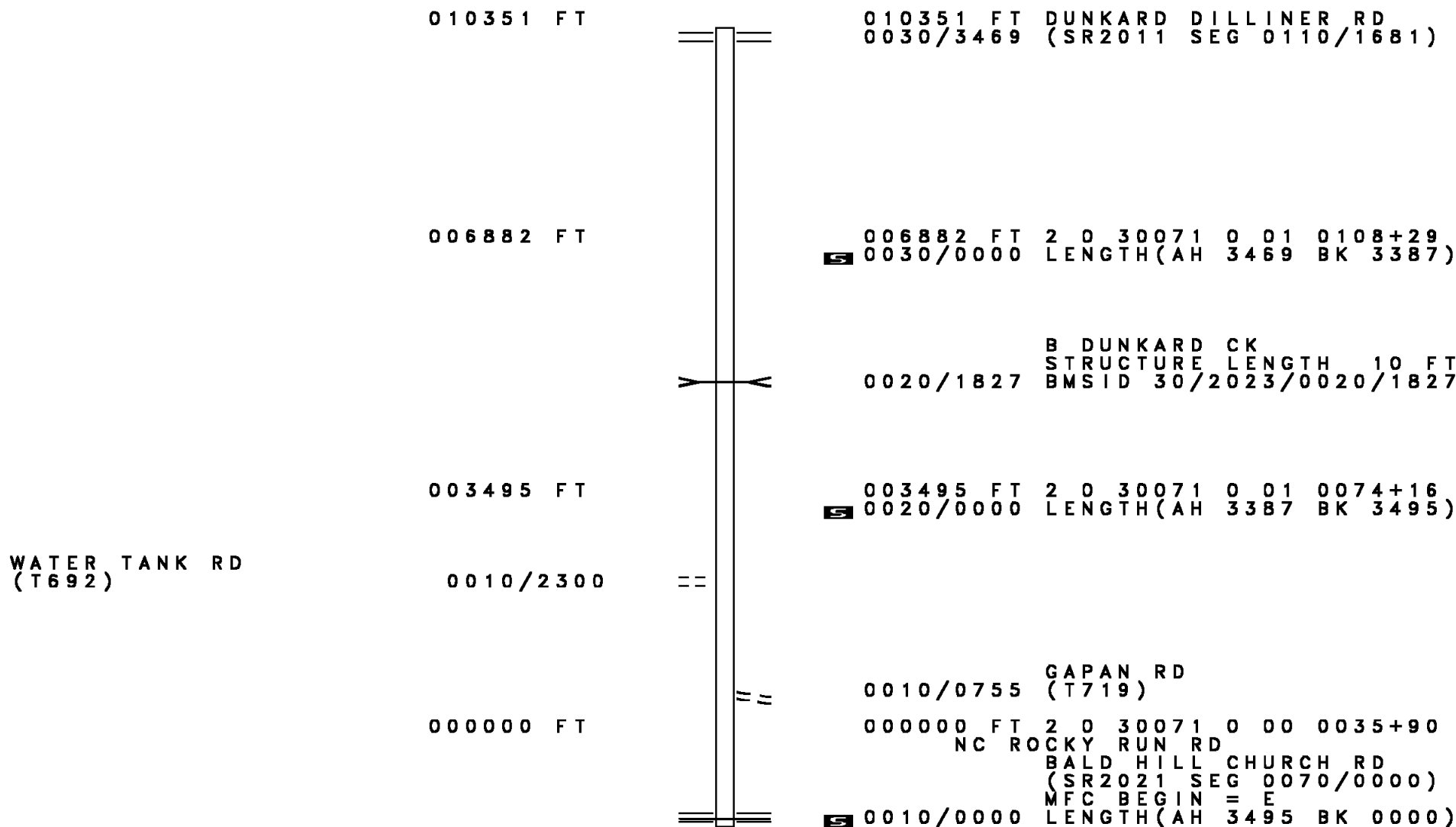
000000 FT

000000 FT 2 0 30066 0 00 0000+00
 VILLAGE: CEYLON
 NC LI TTTLE CHICAGO RD
 CEYLON RD
 (SR2019 SEG 0200/1674)
 INTER-BK ULLERY RD
 (T517)
 MFC BEGIN = E
 0010/0000 LENGTH(AH 2695 BK 0000)



CEYLON RD
 (SR2019 SEG 0200/1674) 0010/0000

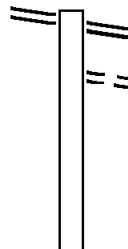
DIR: B TOTAL LEN: 1.960 MI. DIST: 12-2 SR: 2023
 LEFT MUN: DUNKARD T RIGHT MUN: DUNKARD T



WATER TANK RD
(T692)

EXTRACT DATE: 12/18/2023 ROADWAY MANAGEMENT SYSTEM PAGE NUMBER: 215
PRINT DATE: 12/21/2023 SLD COUNTY/SR - ANNUAL PRINT COUNTY: GREENE
DIR: B TOTAL LEN: 4.525 MI. DIST: 12-2 SR: 2022
LEFT MUN: CUMBERLAND T RIGHT MUN: CUMBERLAND T

MUDDY CREEK RD 023894 FT
(SR2017 SEG 0060/1043) 0080/3245



023894 FT CARMICHAELS RD
0080/3245 (SR2017 SEG 0060/1043)
0080/2680 KURANS RD
(T493)

DIR: B TOTAL LEN: 4.525 MI. DIST: 12-2 SR: 2022
 LEFT MUN: CUMBERLAND T RIGHT MUN: CUMBERLAND T

2 0 30046 0 00 0049+67 020649 FT
 JIM HOLLOW RD
 (T660) 0080/0000




020649 FT
 0080/0000 LENGTH(AH 3245 BK 2294)

2 0 30046 0 00 0026+36 018355 FT
 LONG SHAFT RD
 (T634) 0070/0000



018355 FT
 0070/0000 LENGTH(AH 2294 BK 2714)
 B S B MUDDY
 STRUCTURE LENGTH 13 FT
 BMSID 30/2022/0060/2521



015641 FT



0060/0105 LC FOR HAINES RD
 (CONN)
 015641 FT 2 0 30046 0 00 0000+00
 HAINES RD
 (T497)
 0060/0000 LENGTH(AH 2714 BK 2406)

013235 FT

013235 FT 2 0 30044 0 00 0132+83
 0050/0000 LENGTH(AH 2406 BK 2893)

010342 FT

010342 FT 2 0 30044 0 00 0103+30
 0040/0000 LENGTH(AH 2893 BK 3340)

DIR: B TOTAL LEN: 4.525 MI. DIST: 12-2 SR: 2022
 LEFT MUN: CUMBERLAND T RIGHT MUN: CUMBERLAND T

Segment Description	Stationing	Length	Start Station	End Station	Notes
ONE ARM LADIES RD (T515)	0030/0930	007002 FT	0070+10	0070+10	BLAKERS RIDGE RD (T622) CUMBERLAND GREENE T
CUMBERLAND JEFFERSON T JENSEN HOLLOW RD (SR2013 SEG 0010/0000)	0030/0000 0020/2861	0020/2861	0020/2861	0020/2861	LENGTH(AH 3340 BK 3324) FORDYCE SCHOOL RD (T481) GREENE JEFFERSON T
JEFFERSON GREENE T	0020/0484 003678 FT	0020/0609	0020/0609	0020/0609	JEFFERSON GREENE T
JEFFERSON GREENE T	0010/0967	000000 FT	0036+78	0036+78	LENGTH(AH 3324 BK 3678)
GARARDS FORT RD (SR2011 SEG 0340/0000)	0010/0000	000000 FT	0010/1827	0010/1827	GREENE JEFFERSON T
			0010/1147	0010/1147	JEFFERSON GREENE T
			0000+00	0000+00	GARARDS FORT RD (SR2011 SEG 0340/0000) NC MUDDY CREEK RD MFC BEGIN = E
			0010/0000	0010/0000	LENGTH(AH 3678 BK 0000)

EXTRACT DATE: 12/18/2023 ROADWAY MANAGEMENT SYSTEM PAGE NUMBER: 212
PRINT DATE: 12/21/2023 SLD COUNTY/SR - ANNUAL PRINT COUNTY: GREENE
DIR: B TOTAL LEN: 4.235 MI. DIST: 12-2 SR: 2021
LEFT MUN: DUNKARD T RIGHT MUN: DUNKARD T

BOBTOWN HILL RD 022363 FT
(SR2012 SEG 0010/0000) 0070/2845
TOWNSHIP AL
(TWP) 0070/2685
LARIMER AV

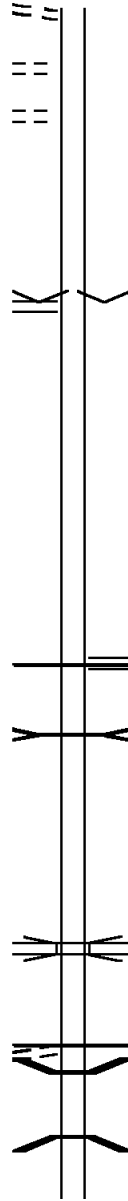


022363 FT
INTER-AHD PLANT RD
0070/2845 (SR2008 SEG 0050/2599)

DIR: B TOTAL LEN: 4.235 MI. DIST: 12-2 SR: 2021
 LEFT MUN: DUNKARD T RIGHT MUN: DUNKARD T

(T398) 0070/2525
 DUFF ST ==
 (T393) 0070/1980 ==
 TOWNSHIP AL ==
 (TWP) 0070/1825

ROCKY RUN RD 019518 FT
 (SR2023 SEG 0010/0000) 0070/0000



019518 FT 2 0 30073 0 00 0086+77
 VILLAGE: BOBTOWN
 0070/0000 LENGTH(AH 2845 BK 3585)

015933 FT

015933 FT 2 0 30071 0 00 0000+00
 OLD WATERWORKS RD
 (SR2025 SEG 0030/2859)
 MFC BEGIN = E
 0060/0000 LENGTH(AH 3585 BK 3593)
 B DUNKARD CK
 STRUCTURE LENGTH 12 FT
 BMSID 30/2021/0050/3270

CONVEYOR

2 0 30020 0 01 0282+28 012340 FT
 PIGEON HOLE RD
 (T629) 0050/0000

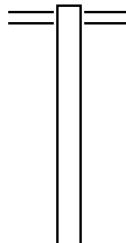
0050/0605 OP ID 30/2021/0050/0605
 012340 FT
 0050/0000 MFC BEGIN = D
 0040/3102 LENGTH(AH 3593 BK 3255)
 BMSID 30/2021/0040/2973
 2 0 30074 0 00 0120+26
 DUNKARD CREEK
 0040/2973 BMSBG 30/2021/0040/2973

DIR: B TOTAL LEN: 4.235 MI. DIST: 12-2 SR: 2021
 LEFT MUN: DUNKARD T RIGHT MUN: DUNKARD T

Stationing	Segment Description	Length	Right-of-Way	Notes
	BREWER RD (T717)	0040/2030	==	
009085 FT	CREEK HILL RD ET (T718)	009085 FT	==	2 0 30074 0 00 0090+59
	LENGTH(AH 3255 BK 2792)	0040/0000	==	5
CREEK HILL RD (T341)	BALD HILL RD (T341)	0030/1675	==	
	LC TO/FROM T341 RD (CONN)	0030/1090	==	
	LENGTH(AH 2792 BK 3074)	0030/0960	==	
006293 FT		006293 FT	==	2 0 30074 0 00 0062+48
	LENGTH(AH 3074 BK 3219)	0030/0000	==	5
2 0 30074 0 00 0032+40	BALD HILL RD (SR2002 SEG 0050/2758)	003219 FT	==	
	LENGTH(AH 3074 BK 3219)	0020/0000	==	5
000000 FT	TAYLORTOWN RD (SR2004 SEG 0020/2015)	000000 FT	==	2 0 30074 0 00 0000+00
TAYLORTOWN RD (SR2004 SEG 0020/2015)	LD HILL CHURCH RD MFC BEGIN = E	0010/0000	==	5

EXTRACT DATE: 12/18/2023 ROADWAY MANAGEMENT SYSTEM PAGE NUMBER: 209
 PRINT DATE: 12/21/2023 SLD COUNTY/SR - ANNUAL PRINT COUNTY: GREENE
 DIR: B TOTAL LEN: 2.598 MI. DIST: 12-2 SR: 2020
 LEFT MUN: WHITELEY T RIGHT MUN: WHITELEY T

013717 FT



013717 FT PATTERSON RUN RD
 0050/2138 (SR2003 SEG 0220/2216)

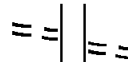
011579 FT

011579 FT 2 0 30028 0 00 0116+81
 0050/0000 LENGTH(AH 2138 BK 1949)

DIR: B TOTAL LEN: 2.598 MI. DIST: 12-2 SR: 2020
 LEFT MUN: WHITELEY T RIGHT MUN: WHITELEY T

HIGGINS RD
 (T524)

0040/1235



0040/1235 FOLEY RD
 (T534)

009630 FT

0040/0122 WHITELEY
 009630 FT FRANKLIN T
 0040/0000 LENGTH(AH 1949 BK 3257)

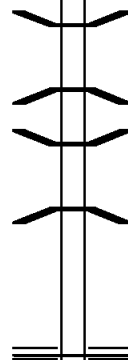
006373 FT

006373 FT 2 0 30028 0 00 0064+14
 0030/0000 LENGTH(AH 3257 BK 3500)

002873 FT

002873 FT 2 0 30028 0 00 0027+87
 0020/0000 LENGTH(AH 3500 BK 2873)

000000 FT



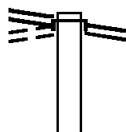
0010/1169 BMS EN 30/2020/0010/1154
 2 0 30028 0 00 0011+64
 B SMITH CK.
 0010/1154 BMSBG 30/2020/0010/1154
 0010/0432 BMS EN 30/2020/0010/0403
 2 0 30028 0 00 0004+07
 SMITH CREEK
 0010/0403 BMSBG 30/2020/0010/0403
 000000 FT 2 0 30028 0 00 0000+00
 NC WHITE BARN RD
 SMITH CREEK RD
 (SR0218 SEG 0190/0000)
 MFC BEGIN = E
 0010/0000 LENGTH(AH 2873 BK 0000)

EXTRACT DATE: 12/18/2023 ROADWAY MANAGEMENT SYSTEM PAGE NUMBER: 207
PRINT DATE: 12/21/2023 SLD COUNTY/SR - ANNUAL PRINT COUNTY: GREENE
DIR: B TOTAL LEN: 2.424 MI. DIST: 12-2 SR: 2019
LEFT MUN: CUMBERLAND T RIGHT MUN: CUMBERLAND T

ROY E FURMAN HW
(SR0021 SEG 0580/2810)
GLADES RUN RD
(T683)

012801 FT

0210/2240

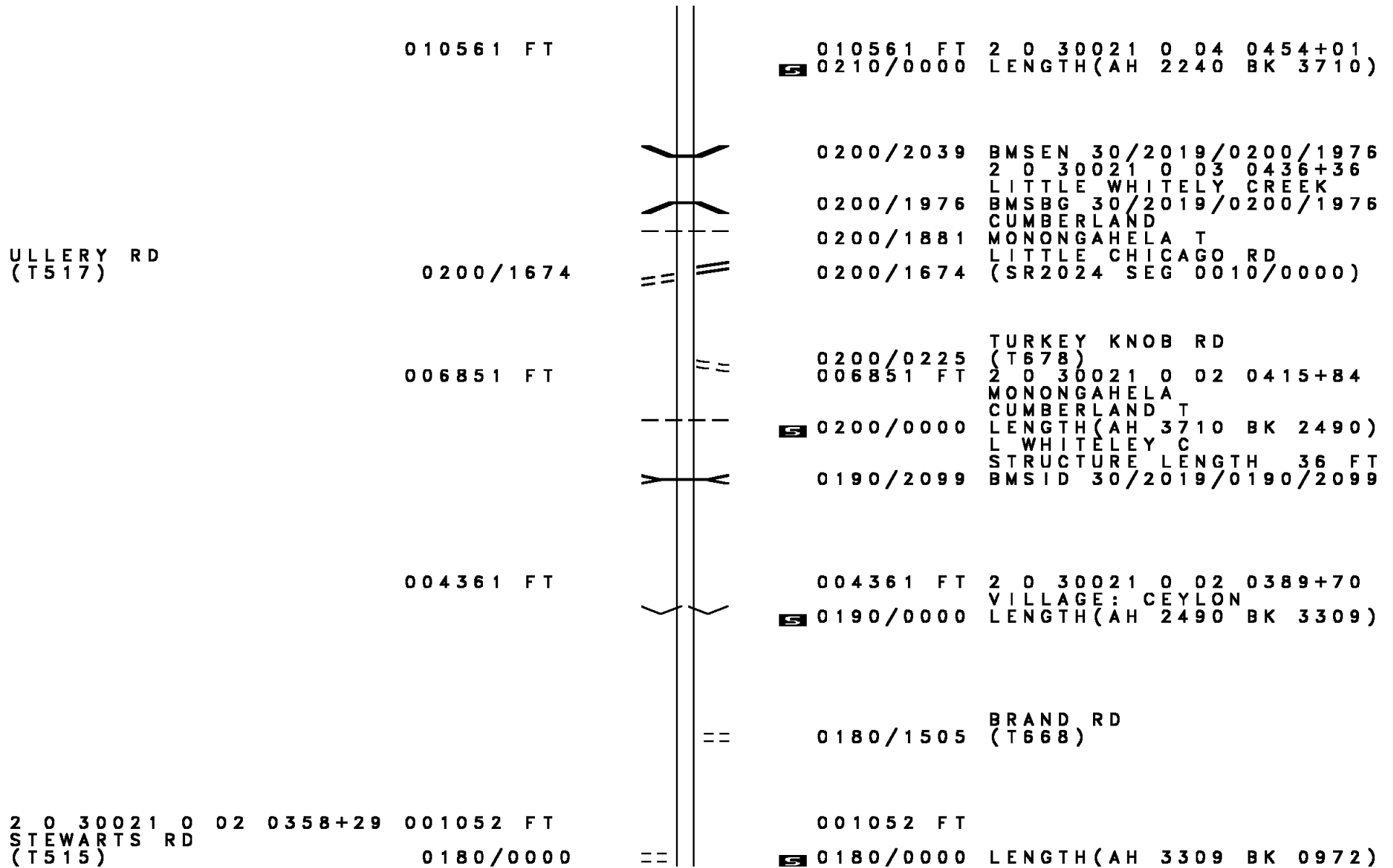


012801 FT
INTER-AHD

0210/2240

CEYLON RD
(SR1006 SEG 0010/0000)
ROY E FURMAN HW
(SR0021 SEG 0580/2810)

DIR: B TOTAL LEN: 2.424 MI. DIST: 12-2 SR: 2019
 LEFT MUN: CUMBERLAND T RIGHT MUN: CUMBERLAND T



EXTRACT DATE: 12/18/2023
PRINT DATE: 12/21/2023

ROADWAY MANAGEMENT SYSTEM
SLD COUNTY/SR - ANNUAL PRINT

PAGE NUMBER: 205
COUNTY: GREENE

DIR: B TOTAL LEN: 2.424 MI.
LEFT MUN: CUMBERLAND T

DIST: 12-2 SR: 2019
RIGHT MUN: CUMBERLAND T

Distance (FT)	Structure	Length (FT)	Start Station	End Station	Notes
000080	INTER-BK	11	0170/0731	0170/0731	B L WHITELEY STRUCTURE LENGTH 11 FT BMSID 30/2019/0170/0731
000080	INTER-BK	20348	000080	0020348	CEYLON RD (TBK) (T667)
000080	INTER-AHD	2836	0170/0000	00972	LENGTH(AH 0972 BK 2836)
000080	INTER-AHD	3766	7170/0000	02836	LENGTH(AH 2836 BK 3766)
000080	INTER-AHD	2419	000080	03766	LENGTH(AH 3766 BK 2419)
000080	INTER-AHD	0018	7160/0000	02419	LENGTH(AH 2419 BK 0018)
000062	INTER-BK	0018	0150/0018	0150/0000	BMSSEN 30/2019/0150/0000 CEYLON RD (TBK) (T667)
000062	INTER-BK	0018	000062	00257	GREENE T CEYLON RD (TBK) (T667)
000062	INTER-AHD	0018	0150/0000	00018	B L WHITELEY C BMSBG 30/2019/0150/0000 MFC BEGIN = E
000062	INTER-AHD	1193	000062	001193	LENGTH(AH 0018 BK 1193)
000062	INTER-AHD	3372	7150/0000	001193	LENGTH(AH 1193 BK 3372)
000062	INTER-AHD	2102	000062	003372	LENGTH(AH 3372 BK 2102)
000062	INTER-AHD	0062	7140/0000	002102	LENGTH(AH 2102 BK 0062)
000000	INTER-BK	0062	0130/0062	0130/0000	BMSSEN 30/2019/0130/0000 GREENE LAKES RD (TBK) (T627)
000000	INTER-BK	0062	000000	00214	GREENE LAKES RD GREENE LAKES RD (TBK) (T627)
000000	INTER-AHD	5689	0130/0000	00062	WHITELEY CR BMSBG 30/2019/0130/0000
000000	INTER-AHD	8612	000000	005689	LENGTH(AH 0062 BK 5689)
000000	INTER-AHD	3434	7124/0000	008612	LENGTH(AH 5689 BK 8612)
000000	INTER-AHD	5392	000000	003434	LENGTH(AH 8612 BK 3434)
000000	INTER-AHD	0000	7120/0000	003434	LENGTH(AH 3434 BK 5392)
000000	INTER-AHD	0000	7110/0000	003434	LENGTH(AH 3434 BK 5392)
000000	INTER-AHD	0000	7034/0000	003434	LENGTH(AH 5392 BK 0000)

DIR: B TOTAL LEN: 9.459 MI. DIST: 12-2 SR: 2018
 LEFT MUN: WHITELEY T RIGHT MUN: WHITELEY T

GARARDS FORT RD 049941 FT
 (SR2011 SEG 0250/0000) 0200/2263



049941 FT GARARDS FORT RD
 0200/2263 (SR2011 SEG 0250/0000)
 0200/2068 WHITELEY
 GREENE T
 GREENE
 0200/1689 WHITELEY T
 0200/1663 BMSSEN 30/2018/0200/1626
 2 0 30014 0 01 0498+16
 FROSTY RUN
 0200/1626 BMSBG 30/2018/0200/1626

2 0 30014 0 01 0482+31 047678 FT
 ROCKY RIDGE RD 0200/0000
 (T493)

047678 FT
 0200/0000 LENGTH(AH 2263 BK 1914)
 0190/1646 BMSSEN 30/2018/0190/1629
 2 0 30014 0 01 0479+36
 B WHITELEY C
 0190/1629 BMSBG 30/2018/0190/1629

2 0 30014 0 01 0462+79 045764 FT
 STATE GAME LANDS RD 0190/0000
 (GOVT)

045764 FT LC TO/FROM T601 RD
 (CONN)
 0190/0000 LENGTH(AH 1914 BK 2115)
 MCCOY RD
 0180/1760 (T601)

043649 FT

043649 FT 2 0 30014 0 00 0439+20
 0180/0000 LENGTH(AH 2115 BK 1272)

042377 FT

0170/0280 DUTCH RUN RD
 042377 FT (T483)
 2 0 30014 0 00 0426+38
 DUTCH RUN
 STRUCTURE LENGTH 24 FT
 BMSID 30/2018/0170/0000
 0170/0000 LENGTH(AH 1272 BK 2878)

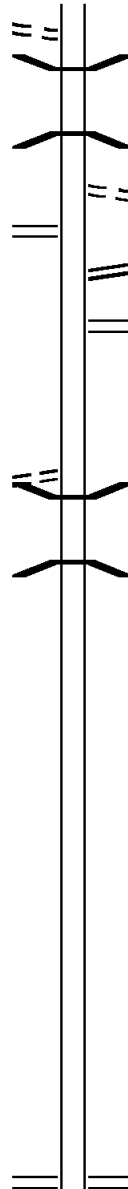
RAMP B RD 0160/2445
 (SR8003 SEG 0750/0000)

0160/2425 RAMP A RD
 (SR8003 SEG 0010/1008)

DIR: B TOTAL LEN: 9.459 MI. DIST: 12-2 SR: 2018
 LEFT MUN: WHITELEY T RIGHT MUN: WHITELEY T

TO 8003/0750 SH
 (CONN)

0160/2340



0160/2109 BMS EN 30/2018/0160/1826
 2 0 30014 0 00 0415+37
 SR 0079
 0160/1826 BMSBG 30/2018/0160/1826
 TO 8003/0250 SH
 (CONN)
 0160/1710 RAMP C RD
 (SR8003 SEG 0500/0924)
 RAMP D RD
 0160/1595 (SR8003 SEG 0250/0000)
 VANDRUFF RD
 0160/1275 (SR2005 SEG 0090/2191)

2 0 30014 0 00 0397+22 039499 FT
 LEMLEY RD
 (T588)

0160/0000

039499 FT
 0160/0000 LENGTH(AH 2878 BK 2929)
 0150/2750 BMS EN 30/2018/0150/2714
 2 0 30014 0 00 0394+88
 D F WHITELEY
 0150/2714 BMSBG 30/2018/0150/2714

036570 FT

036570 FT 2 0 30014 0 00 0367+94
 0150/0000 LENGTH(AH 2929 BK 3887)

032683 FT

032683 FT 2 0 30014 0 00 0328+77
 NC KIRBY GARARDS FORT RD
 MT MORRIS RD
 (SR0019 SEG 0130/1635)
 0140/0000 LENGTH(AH 3887 BK 3488)

DIR: B TOTAL LEN: 9.459 MI. DIST: 12-2 SR: 2018
 LEFT MUN: WHITELEY T RIGHT MUN: WHITELEY T

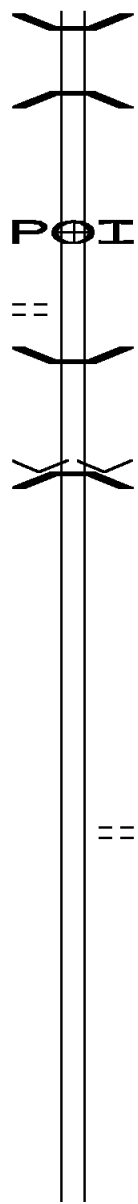
MOONEY RIDGE RD
 (T455)

0130/0640

029195 FT

025856 FT

023868 FT



POI

==

==

0130/3217 BMS EN 30/2018/0130/3205
 2 0 30014 0 00 0325+95

0130/3205 BMSBG 30/2018/0130/3205
 BULL RUN

0130/1360 (APRA) H & K ENTERPRISE

0130/0019 BMS EN 30/2018/0130/0000
 029195 FT 2 0 30014 0 00 0293+71

VILLAGE: KIRBY
 B WHITELEY C

0130/0000 BMSBG 30/2018/0130/0000
 LENGTH(AH 3488 BK 3339)

0120/0953 RETAINING WALL END
 BMSID 30/2018/0120/0794

0120/0794 RETAINING WALL BEGIN
 BMSID 30/2018/0120/0794

025856 FT 2 0 30014 0 00 0260+43

SHRIVER HILL RD
 (T572)

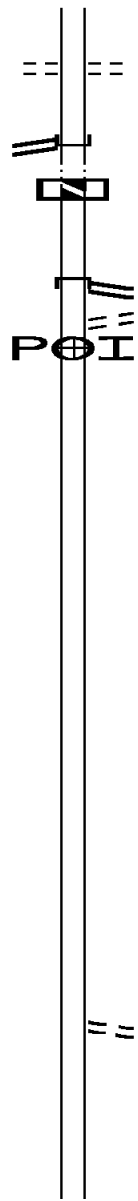
0120/0000 LENGTH(AH 3339 BK 1988)

023868 FT 2 0 30014 0 00 0240+55

0110/0000 LENGTH(AH 1988 BK 3585)

DIR: B TOTAL LEN: 9.459 MI. DIST: 12-2 SR: 2018
 LEFT MUN: WHITELEY T RIGHT MUN: WHITELEY T

2 0 30014 0 00 0204+44 020283 FT
 PATTERSON RUN RD
 (SR2003 SEG 0180/0000) 0100/0000
 020283 FT



0100/0350 CUMBERLAND MINE RD
 INTER-BK (PRDR)
 (SR2003 SEG 0180/0000)
 0100/0000 LTH AH 003585 BK 003203
 020283 FT
 7080/0000 LTH AH 003203 BK 003262
 INTER-AHD KIRBY RD
 (SR2003 SEG 0174/0000)
 0070/3262 BIG SHANNON RUN RD
 (SR2003 SEG 0174/0000)
 0070/3155 (CONN)
 0070/3035 (APRA) IRON SYNERGY

017021 FT

017021 FT 2 0 30014 0 00 0171+16
 0070/0000 LENGTH(AH 3262 BK 3471)

013550 FT

013550 FT 2 0 30014 0 00 0137+11
 0060/0000 LENGTH(AH 3471 BK 3950)

0050/2575 WILLARD RD
 (T427)

DIR: B TOTAL LEN: 9.459 MI. DIST: 12-2 SR: 2018
 LEFT MUN: WHITELEY T RIGHT MUN: WHITELEY T

FOLEY RD
 (T534)

0050/0040
 009600 FT

==

009600 FT 2 0 30014 0 00 0098+00
 GUMP RD
 (SR2001 SEG 0140/2677)

WHITELEY
 FRANKLIN T
 0050/0000 LENGTH(AH 3950 BK 2227)

007373 FT

007373 FT 2 0 30014 0 00 0074+64
 0040/0000 LENGTH(AH 2227 BK 3597)

003776 FT

003776 FT 2 0 30014 0 00 0038+46
 0030/0000 LENGTH(AH 3597 BK 1812)

001964 FT

001964 FT 2 0 30014 0 00 0019+63
 0020/0000 LENGTH(AH 1812 BK 1964)

000000 FT

0010/0165 BMS EN 30/2018/0010/0141
 2 0 30014 0 00 0001+37

SMITH CREEK
 0010/0141 BMSBG 30/2018/0010/0141
 000000 FT 2 0 30014 0 00 0000+00
 NC KIRBY RD

SMITH CREEK RD
 (SR0218 SEG 0170/0000)
 MFC BEGIN = D
 0010/0000 LENGTH(AH 1964 BK 0000)

DIR: B TOTAL LEN: 3.260 MI. DIST: 12-2 SR: 2017
 LEFT MUN: CUMBERLAND T RIGHT MUN: CUMBERLAND T

017211 FT

017211 FT
 INTER-AHD GREEN VALLEY RD
 (SR1019 SEG 0004/0000)
 ROY E FURMAN HW
 (SR0021 SEG 0565/0000)
 (SR0021 SEG 0564/0000)

0100/1561

015650 FT

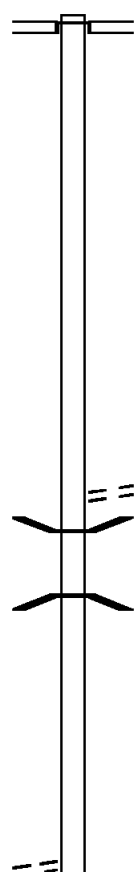
015650 FT 2 0 30027 0 03 0270+24
 0100/0000 LENGTH(AH 1561 BK 3330)

012320 FT

012320 FT 2 0 30027 0 03 0237+24
 ULLERY RD
 (T517)
 0090/0000 LENGTH(AH 3330 BK 3174)
 0080/2672 BMSEN 30/2017/0080/2620
 2 0 30027 0 02 0231+82
 B MUDDY CK.
 0080/2620 BMSBG 30/2017/0080/2620

009146 FT

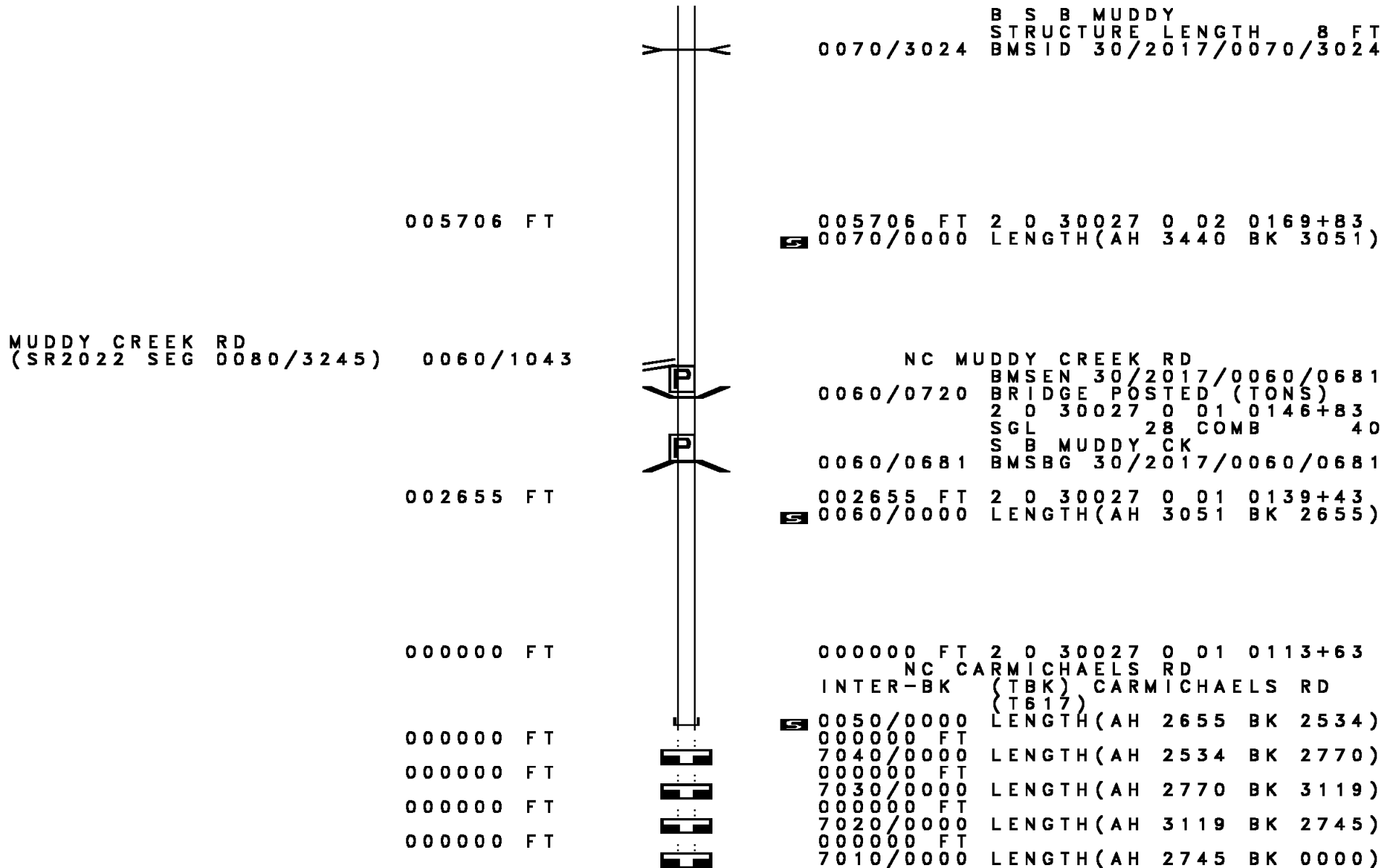
009146 FT 2 0 30027 0 02 0207+42
 0080/0000 LENGTH(AH 3174 BK 3440)



JACKSON LN
 (T515)

0070/3230

DIR: B TOTAL LEN: 3.260 MI. DIST: 12-2 SR: 2017
 LEFT MUN: CUMBERLAND T RIGHT MUN: CUMBERLAND T



B S B MUDDY
 STRUCTURE LENGTH 8 FT
 0070/3024 BMSID 30/2017/0070/3024

005706 FT
 005706 FT 2 0 30027 0 02 0169+83
 0070/0000 LENGTH(AH 3440 BK 3051)

MUDDY CREEK RD
 (SR2022 SEG 0080/3245) 0060/1043

NC MUDDY CREEK RD
 0060/0720 BMSEN 30/2017/0060/0681
 BRIDGE POSTED (TONS)
 2 0 30027 0 01 0146+83
 SGL 28 COMB 40
 S B MUDDY CK
 0060/0681 BMSBG 30/2017/0060/0681

002655 FT
 002655 FT 2 0 30027 0 01 0139+43
 0060/0000 LENGTH(AH 3051 BK 2655)

000000 FT
 000000 FT 2 0 30027 0 01 0113+63

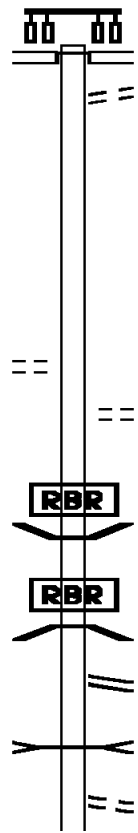
NC CARMICHAELS RD
 INTER-BK (TBK) CARMICHAELS RD
 (T617)

000000 FT
 000000 FT
 7040/0000 LENGTH(AH 2534 BK 2770)
 000000 FT
 7030/0000 LENGTH(AH 2770 BK 3119)
 000000 FT
 7020/0000 LENGTH(AH 3119 BK 2745)
 000000 FT
 7010/0000 LENGTH(AH 2745 BK 0000)

013733 FT

013733 FT
 INTER-AHD DIAMOND ST
 (SR2014 SEG 0100/2528)
 CABBAGE FLATS RD
 (SR0088 SEG 0130/0000)

0080/3356
 0080/2900 SHUBERT RD
 (T425)



2 0 30016 0 01 0229+29 010377 FT
 MAPLE RIDGE RD
 (T708) 0080/0000

010377 FT
 0080/0000 LENGTH(AH 3356 BK 3271)
 KOIS RD
 (T501)
 0070/3045

0070/1844 BMS EN 30/2016/0070/1702
 2 0 30016 0 01 0211+79
 P3
 WHITELEY CREEK
 0070/1702 BMSBG 30/2016/0070/1702
 HUNTING HILLS RD
 (SR2029 SEG 0040/2409)
 DRAINAGE
 STRUCTURE LENGTH 30 FT
 0070/0801 BMSID 30/2016/0070/0801
 CREEK RD
 (T411)
 0070/0710

DIR: B TOTAL LEN: 2.601 MI. DIST: 12-2 SR: 2016
 LEFT MUN: MONONGAHELA T RIGHT MUN: MONONGAHELA T

007106 FT

007106 FT 2 0 30016 0 01 0193+22
 VILLAGE: MAPLETOWN
 0070/0000 LENGTH(AH 3271 BK 3757)

003349 FT

003349 FT 2 0 30016 0 01 0154+73
 0060/0000 LENGTH(AH 3757 BK 3336)

2 0 30016 0 01 0121+71 000013 FT
 (TBK) COLVIN RD
 (T421)

0050/0000
 000013 FT

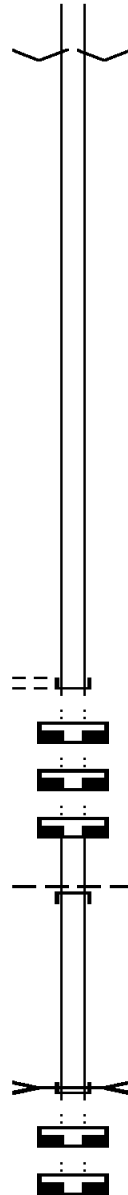
000013 FT

000013 FT

000000 FT











000000 FT

000000 FT



000013 FT
 INTER-BK (TBK) MAPLETOWN RD
 (T616)
 0050/0000 LENGTH(AH 3336 BK 2554)
 000013 FT
 7040/0000 LENGTH(AH 2554 BK 2827)
 000013 FT
 7030/0000 LENGTH(AH 2827 BK 0089)
 000013 FT
 7024/0000 LENGTH(AH 0089 BK 0013)
 INTER-AHD (TBK) MAPLETOWN RD
 (T616)
 0022/0013 GREENE T
 000000 FT 2 0 30016 0 01 0067+15
 NC MA PLETOWN RD
 B WHITELEY C
 STRUCTURE LENGTH 13 FT
 BMSID 30/2016/0022/0000
 INTER-BK (TBK) MAPLETOWN RD
 (T616)
 0022/0000 LENGTH(AH 0013 BK 3473)
 000000 FT
 7020/0000 LENGTH(AH 3473 BK 3214)
 000000 FT
 7010/0000 LENGTH(AH 3214 BK 0000)

EXTRACT DATE: 12/18/2023 ROADWAY MANAGEMENT SYSTEM PAGE NUMBER: 195
 PRINT DATE: 12/21/2023 SLD COUNTY/SR - ANNUAL PRINT COUNTY: GREENE
 DIR: B TOTAL LEN: .000 MI. DIST: 12-2 SR: 2015
 LEFT MUN: MONONGAHELA T RIGHT MUN: MONONGAHELA T

000000 FT		000000 FT	
000000 FT		7042/0000	LENGTH(AH 0872 BK 2859)
000000 FT		000000 FT	
000000 FT		7040/0000	LENGTH(AH 2859 BK 3743)
000000 FT		000000 FT	
000000 FT		7030/0000	LENGTH(AH 3743 BK 0483)
000000 FT		000000 FT	
000000 FT		7022/0000	LENGTH(AH 0483 BK 2899)
000000 FT		000000 FT	
000000 FT		7020/0000	LENGTH(AH 2899 BK 2442)
		000000 FT	
		7010/0000	LENGTH(AH 2442 BK 0000)

EXTRACT DATE: 12/18/2023 ROADWAY MANAGEMENT SYSTEM PAGE NUMBER: 194
 PRINT DATE: 12/21/2023 SLD COUNTY/SR - ANNUAL PRINT COUNTY: GREENE
 DIR: B TOTAL LEN: 4.524 MI. DIST: 12-2 SR: 2014
 LEFT MUN: MONONGAHELA T RIGHT MUN: MONONGAHELA T

023889 FT

023889 FT
 INTER-AHD MAPLETOWN RD
 (SR2016 SEG 0080/3356)
 CABBAGE FLATS RD
 (SR0088 SEG 0130/0000)

0100/2528

0100/1750 UPPER SANDY ST
 (T371)

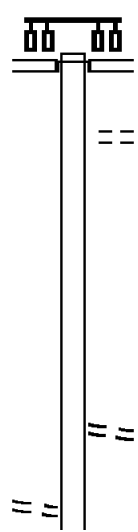
021361 FT

021361 FT 1 0 00451 0 03 0370+01
 0100/0000 LENGTH(AH 2528 BK 2654)

0090/0860 LOWER SANDY RD
 (T621)

018707 FT

0090/0000 LENGTH(AH 2654 BK 2748)



1 0 00451 0 03 0342+75 018707 FT
 JONES AL
 (TWP) 0090/0000

DIR: B TOTAL LEN: 4.524 MI. DIST: 12-2 SR: 2014
 LEFT MUN: MONONGAHELA T RIGHT MUN: MONONGAHELA T

Left Side Street	Left Side ID	Right Side Street	Right Side ID
HILLMAN MAIN ST (T362)	0080/2600	MARTIN FERRY RD (SR2033 SEG 0010/0000)	0080/2484
GLASSWORKS RD (T508)	0080/2195		
FOURTH ST (TWP)	0080/0375		
THIRD ST (TWP)	015959 FT	MONONGAHELA GREENSBORO B	0080/0225
SECOND ST (TWP)	0080/0000	1 0 00451 0 03 0316+19	015959 FT
	0070/2015	VILLAGE: GLASS WORKS	5 0080/0000
		LENGTH(AH 2748 BK 2363)	
		NC DIAMOND ST	
		STONE ST	
		(TWP)	
		CLEAR ST	
		(TWP)	
		0070/1010	
		WALNUT ST	
		(TWP)	
		0070/0675	
		MINOR ST	
		(TWP)	
		0070/0335	
	013596 FT	(TWP)	
		1 0 00451 0 03 0292+61	
		COUNTY ST	
		(T395)	
		NC FRONT ST	
		FRONT ST ET	
		(TWP)	
		5 0070/0000	
		LENGTH(AH 2363 BK 1030)	
SECOND ST (TWP)	0060/0685		
THIRD ST (TWP)	0060/0345		
	012566 FT		
FOURTH ST (PARK)	0060/0000		
		012566 FT 1 0 00451 0 02 0280+86	
		NC COUNTY ST	
		5 0060/0000	
		LENGTH(AH 1030 BK 1739)	
		GREENSBORO	
KIGER RD (T413)	0050/1425	MONONGAHELA T	0050/1689
PENN PITT DR (T413)	0050/0840		

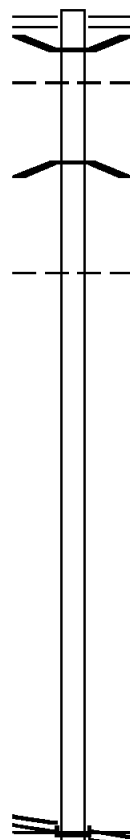
DIR: B TOTAL LEN: 4.524 MI.
LEFT MUN: MONONGAHELA T

DIST: 12-2 SR: 2014
RIGHT MUN: MONONGAHELA T

Stationing	Description	Length	Stationing	Description	Length
010827	FT		010827	FT 2 0 30068 0 00 0076+40	
				VILLAGE: GREENSBORO	
			5 0050/0000	LENGTH(AH 1739 BK 1806)	
2 0 30068 0 00 0055+14	009021 FT		009021	FT	
231 GREENSBORO RD			5 0040/0000	LENGTH(AH 1806 BK 3471)	
(PRDR)	0040/0000			DORA VILLAGE MAIN ST	
			0030/3018	(T372)	
			0030/1225	SEVENTH POOL CENTER LN	
				(T374)	
1 0 00451 0 02 0247+95	005550 FT			NC GREENSBORO RD	
DILLINER PT MARION RD			005550	FT (SR0088 SEG 0110/0000)	
(SR0088 SEG 0110/0000)	0030/0000		5 0030/0000	MFC BEGIN = D	
FIELDSON RD	0020/2030			LENGTH(AH 3471 BK 2423)	
(T502)					
			003127	FT 2 0 30068 0 00 0031+01	
	003127	FT	5 0020/0000	LENGTH(AH 2423 BK 3127)	
2 0 30068 0 00 0000+00	000000 FT			NC OLD DAIRY RD	
HUNTING HILLS RD			000000	FT (SR2029 SEG 0030/1479)	
(SR2029 SEG 0030/1479)	0010/0000		5 0010/0000	MFC BEGIN = E	
				LENGTH(AH 3127 BK 0000)	

DIR: B TOTAL LEN: 1.313 MI. DIST: 12-2 SR: 2013
 LEFT MUN: JEFFERSON T RIGHT MUN: JEFFERSON T

006932 FT



006932 FT ROY E FURMAN HW
 0020/3334 (SR0021 SEG 0480/0000)
 0020/2957 BMSEN 30/2013/0020/2929
 JEFFERSON
 0020/2943 CUMBERLAND T
 2 0 30102 0 00 0065+33
 MUDDY CREEK
 0020/2929 BMSBG 30/2013/0020/2929

0020/1647 CUMBERLAND
 JEFFERSON T

003598 FT

003598 FT 2 0 30102 0 00 0036+03
 0020/0000 LENGTH(AH 3334 BK 3598)

2 0 30102 0 00 0000+00 000000 FT
 MUDDY CREEK RD
 (SR2022 SEG 0020/2861) 0010/0000

NC JENSEN HOLLOW RD
 MUDDY CREEK RD
 (SR2022 SEG 0020/2861)
 INTER-BK FORDYCE SCHOOL RD
 000000 FT (T481)
 MFC BEGIN = E
 0010/0000 LENGTH(AH 3598 BK 0000)

DIR: B TOTAL LEN: 1.385 MI. DIST: 12-2 SR: 2012
 LEFT MUN: DUNKARD T RIGHT MUN: DUNKARD T

007313 FT

007313 FT DUNKARD DILLNER RD
 0020/3979 (SR2011 SEG 0070/0000)

0020/2840 BMS EN 30/2012/0020/2699
 2 0 30130 0 00 0012+68
 DUNKARD CK.
 0020/2699 BMSBG 30/2012/0020/2699

003334 FT

003334 FT 2 0 30130 0 00 0038+32
 0020/0000 LENGTH(AH 3979 BK 3334)

ADELAIDE AV
 (T395)

0010/1235

TOWNSHIP AL
 (TWP)
 LARIMER AV
 (T398)
 TOWNSHIP AL
 (TWP)

0010/1080
 0010/0925
 0010/0780

0010/1165 CRESENT ST
 (T403)

0010/0925 LARIMER AV
 (T398)

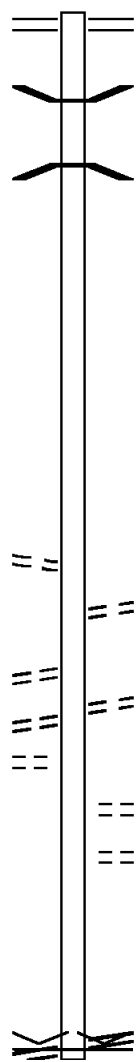
0010/0765 TOWNSHIP AL
 (TWP)
 0010/0630 DALZELL AV
 (T396)

000000 FT

000000 FT 2 0 30130 0 00 0072+28
 VILLAGE: BOBTOWN
 PLANT RD
 (SR2008 SEG 0050/2599)
 NC BOBTOWN HILL RD
 MFC BEGIN = E
 0010/0000 LENGTH(AH 3334 BK 0000)

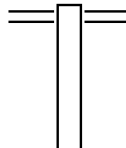
BALD HILL CHURCH RD
 (SR2021 SEG 0070/2845)

0010/0000



EXTRACT DATE: 12/18/2023 ROADWAY MANAGEMENT SYSTEM PAGE NUMBER: 189
PRINT DATE: 12/21/2023 SLD COUNTY/SR - ANNUAL PRINT COUNTY: GREENE
DIR: B TOTAL LEN: 19.015 MI. DIST: 12-2 SR: 2011
LEFT MUN: FRANKLIN T RIGHT MUN: FRANKLIN T

100398 FT



100398 FT ROLLING MEADOWS RD
0390/2435 (SR2026 SEG 0040/2375)

DIR: B TOTAL LEN: 19.015 MI. DIST: 12-2 SR: 2011
LEFT MUN: FRANKLIN T RIGHT MUN: FRANKLIN T

MORRIS HILL RD
(T570)


097963 FT

097963 FT 1 0 00616 0 04 1014+34
S 0390/0000 LENGTH(AH 2435 BK 2307)

095656 FT

095656 FT 1 0 00616 0 04 0991+21
S 0380/0000 LENGTH(AH 2307 BK 1414)

0370/0060



094242 FT

0370/0026 BMS EN 30/2011/0370/0000
094242 FT 1 0 00616 0 04 0977+16
P3
COAL LICK RUN
S 0370/0000 BMSBG 30/2011/0370/0000
LENGTH(AH 1414 BK 3146)

RETAINING WALL END
BMSID 30/2011/0360/1774
RETAINING WALL BEGIN
BMSID 30/2011/0360/1774

091096 FT

091096 FT 1 0 00616 0 04 0945+84
S 0360/0000 LENGTH(AH 3146 BK 1961)

089135 FT

089135 FT 1 0 00616 0 04 0926+00
LOVES HILL RD
(T596)
NC FORDYCE RD
HAINES HOLLOW RD
(T608)

DIR: B TOTAL LEN: 19.015 MI. DIST: 12-2 SR: 2011
 LEFT MUN: FRANKLIN T RIGHT MUN: FRANKLIN T

TOWER RD
(T513)

0340/1830

TEMPLE RIDGE RD
(T596)

0340/0990

086021 FT

0350/0000 LENGTH(AH 1961 BK 3114)
 FRANKLIN
 0340/2835 JEFFERSON T

0340/0058 JEFFERSON
 GREENE T
 086021 FT 1 0 00616 0 03 0893+89
 MUDDY CREEK RD
 (SR2022 SEG 0010/0000)
 0340/0000 LENGTH(AH 3114 BK 3146)

082875 FT

082875 FT 1 0 00616 0 03 0863+17
 0330/0000 LENGTH(AH 3146 BK 2615)

080260 FT

080260 FT 1 0 00616 0 03 0826+08
 0320/0000 LENGTH(AH 2615 BK 2809)

077451 FT

077451 FT 1 0 00616 0 03 0809+73
 0310/0000 LENGTH(AH 2809 BK 1975)

DIR: B TOTAL LEN: 19.015 MI. DIST: 12-2 SR: 2011
 LEFT MUN: GREENE T RIGHT MUN: GREENE T

FORDYCE HILL RD
 (T482)

0300/0480 ==

075476 FT

FORDYCE SCHOOL RD
 (T481)
 0300/0380 1 0 00616 0 03 0789+25
 075476 FT
 0300/0000 LENGTH(AH 1975 BK 3790)

071686 FT

071686 FT 1 0 00616 0 03 0752+21
 VILLAGE: FORDYCE
 0290/0000 LENGTH(AH 3790 BK 2463)

069223 FT

069223 FT 1 0 00616 0 03 0727+48
 0280/0000 LENGTH(AH 2463 BK 2552)

066671 FT

066671 FT 1 0 00616 0 03 0702+00
 0270/0000 LENGTH(AH 2552 BK 2158)

064513 FT

064513 FT 1 0 00616 0 03 0680+42
 0260/0000 LENGTH(AH 2158 BK 1921)

DIR: B TOTAL LEN: 19.015 MI. DIST: 12-2 SR: 2011
 LEFT MUN: GREENE T RIGHT MUN: GREENE T

1 0 00616 0 02 0654+24 062592 FT
 KIRBY GARARDS FORT RD
 (SR2018 SEG 0200/2263) 0250/0000

062592 FT
 0250/0000 LENGTH(AH 1921 BK 3038)

ROBERTS RUN RD 059554 FT
 (T604) 0240/0000

059554 FT 1 0 00616 0 02 0623+92
 NC GARARDS FORT RD
 0240/0000 LENGTH(AH 3038 BK 1861)

1 0 00616 0 02 0605+17 057693 FT
 (TBK) SMITH CREEK RD
 (T625) 0230/0000


057693 FT
 0230/0000 LENGTH(AH 1861 BK 2839)

054854 FT

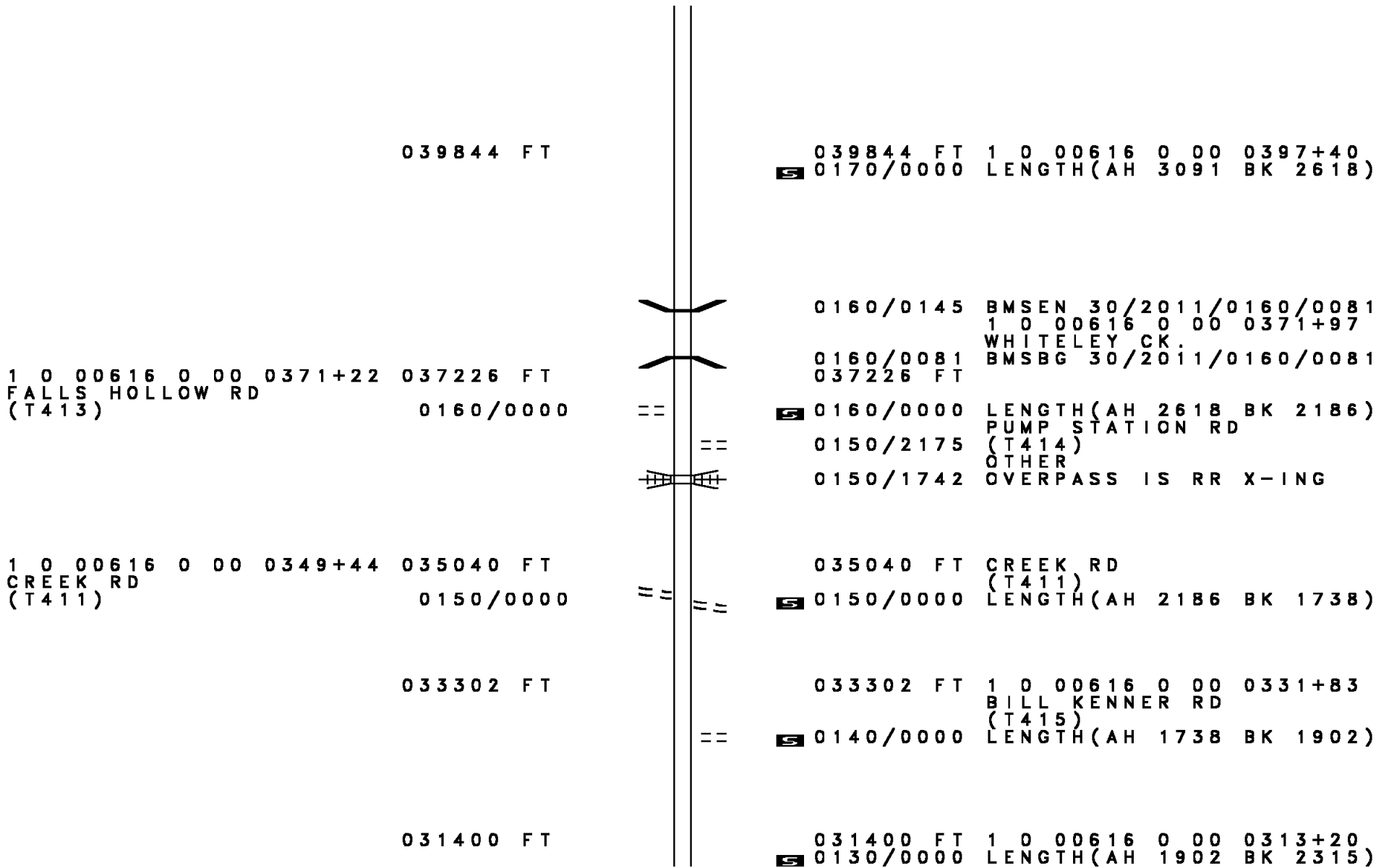
WOODS RUN
 STRUCTURE LENGTH 16 FT
 BMSID 30/2011/0220/0166
 0220/0166 1 0 00616 0 02 0576+74
 WOODS RUN RD
 (T622)
 0220/0000 LENGTH(AH 2839 BK 2959)

051895 FT

051895 FT 1 0 00616 0 02 0546+10
 0210/0000 LENGTH(AH 2959 BK 2920)



EXTRACT DATE: 12/18/2023 ROADWAY MANAGEMENT SYSTEM PAGE NUMBER: 183
 PRINT DATE: 12/21/2023 SLD COUNTY/SR - ANNUAL PRINT COUNTY: GREENE
 DIR: B TOTAL LEN: 19.015 MI. DIST: 12-2 SR: 2011
 LEFT MUN: GREENE T RIGHT MUN: GREENE T



039844 FT

039844 FT 1 0 00616 0 00 0397+40
 0170/0000 LENGTH(AH 3091 BK 2618)

1 0 00616 0 00 0371+22 037226 FT
 FALLS HOLLOW RD
 (T413) 0160/0000

0160/0145 BMSSEN 30/2011/0160/0081
 1 0 00616 0 00 0371+97
 WHITELEY CK.
 0160/0081 BMSBG 30/2011/0160/0081
 037226 FT

0160/0000 LENGTH(AH 2618 BK 2186)
 PUMP STATION RD
 0150/2175 (T414)
 OTHER
 0150/1742 OVERPASS IS RR X-ING

1 0 00616 0 00 0349+44 035040 FT
 CREEK RD
 (T411) 0150/0000

035040 FT CREEK RD
 (T411)
 0150/0000 LENGTH(AH 2186 BK 1738)

033302 FT

033302 FT 1 0 00616 0 00 0331+83
 BILL KENNER RD
 (T415)
 0140/0000 LENGTH(AH 1738 BK 1902)

031400 FT

031400 FT 1 0 00616 0 00 0313+20
 0130/0000 LENGTH(AH 1902 BK 2315)

DIR: B TOTAL LEN: 19.015 MI. DIST: 12-2 SR: 2011
 LEFT MUN: GREENE T RIGHT MUN: GREENE T

ROAD NAME / SEGMENT	START STATION	END STATION	LENGTH (FT)	RIGHT-OF-WAY (FT)	ADJUSTMENT	START STATION	END STATION	LENGTH (FT)	ADJUSTMENT
						0120/1191	0120/0835		
						029085 FT	0120/0000	0291+91	2630
GACEK RD (T391)	0110/2350					0110/0000	0110/1681		
ROCKY RUN RD (SR2023 SEG 0030/3469)	0110/1681					026455 FT	0100/1950	0264+00	2264
						0100/1920	0100/1903		
SET STILL RD (T397)	0100/1920					0100/0075	024191 FT	0242+23	2205
						024191 FT	0100/0000		
SET STILL RD (T397)	0100/0075					0090/0044	021986 FT	0219+88	2244
						021986 FT	0090/0000		

NC BOBTOWN RD

GREENE
 DUNKARD T
 KEENER RD
 (T415)

029085 FT 1 0 00616 0 00 0291+91
 0120/0000 LENGTH(AH 2315 BK 2630)

026455 FT 1 0 00616 0 00 0264+00
 0110/0000 LENGTH(AH 2630 BK 2264)
 HUNTING HILLS RD
 (SR2029 SEG 0010/0000)

0100/1903 DUNKARD
 MONONGAHELA T

024191 FT 1 0 00616 0 00 0242+23
 MONONGAHELA
 DUNKARD T
 0100/0000 LENGTH(AH 2264 BK 2205)

0090/0044 DUNKARD
 MONONGAHELA T
 021986 FT 1 0 00616 0 00 0219+88
 0090/0000 LENGTH(AH 2205 BK 2244)

EXTRACT DATE: 12/18/2023
PRINT DATE: 12/21/2023

ROADWAY MANAGEMENT SYSTEM
SLD COUNTY/SR - ANNUAL PRINT

PAGE NUMBER: 181
COUNTY: GREENE

DIR: B TOTAL LEN: 19.015 MI.
LEFT MUN: MONONGAHELA T

DIST: 12-2 SR: 2011
RIGHT MUN: MONONGAHELA T

Stationing	Segment	Length	Notes
019742 FT	0080/0616	0080/0616	MONONGAHELA DUNKARD T
	0080/0341	0080/0341	MONONGAHELA T
	0080/0036	0080/0036	MONONGAHELA DUNKARD T
	019742 FT	019742 FT	1 0 00616 0 00 0198+54
	0080/0000	0080/0000	LENGTH(AH 2244 BK 2120)
	0070/1220	0070/1220	BEAL RD (T353)
	0070/0803	0070/0803	BMSSEN 30/2011/0070/0679
			1 0 00616 0 00 0182+86
	0070/0679	0070/0679	DUNKARD CK.
	0070/0472	0070/0472	BMSBG 30/2011/0070/0679
			BMSSEN 30/2011/0070/0417
			1 0 00616 0 00 0180+26
	0070/0417	0070/0417	OTHER RR
	017622 FT	017622 FT	BMSBG 30/2011/0070/0417
	0070/0000	0070/0000	LENGTH(AH 2120 BK 2593)
	0060/1090	0060/1090	TOWNSHIP AL (TWP)
	0060/0700	0060/0700	TOWNSHIP AL (TWP)
	0060/0670	0060/0670	TOWNSHIP AL (TWP)
	0060/0250	0060/0250	TOWNSHIP AL (TWP)
	015029 FT	015029 FT	1 0 00616 0 00 0150+12
			HOLBERT STRETCH RD
			(SR2010 SEG 0010/0000)
	0060/0000	0060/0000	LENGTH(AH 2593 BK 2933)
	012096 FT	012096 FT	1 0 00616 0 00 0120+97

DIR: B TOTAL LEN: 19.015 MI. DIST: 12-2 SR: 2011
 LEFT MUN: DUNKARD T RIGHT MUN: DUNKARD T

TAYLORTOWN RD
 (SR2004 SEG 0070/3309) 0050/0000

VILLAGE: NEWTOWN
 0050/0000 LENGTH(AH 2933 BK 2066)

010030 FT

010030 FT 1 0 00616 0 00 0100+42
 WILLIAMSON HILL RD
 (T343)

0040/0000 LENGTH(AH 2066 BK 3222)

006808 FT

006808 FT 1 0 00616 0 00 0068+25
 0030/0000 LENGTH(AH 3222 BK 3904)

BIGFOOT RD
 (T720)

0020/3185

0020/3185 DILLINER HILL RD
 (T722)

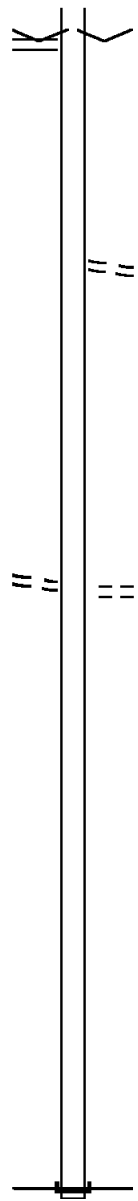
002904 FT

002904 FT 1 0 00616 0 00 0029+18
 0020/0000 LENGTH(AH 3904 BK 2904)

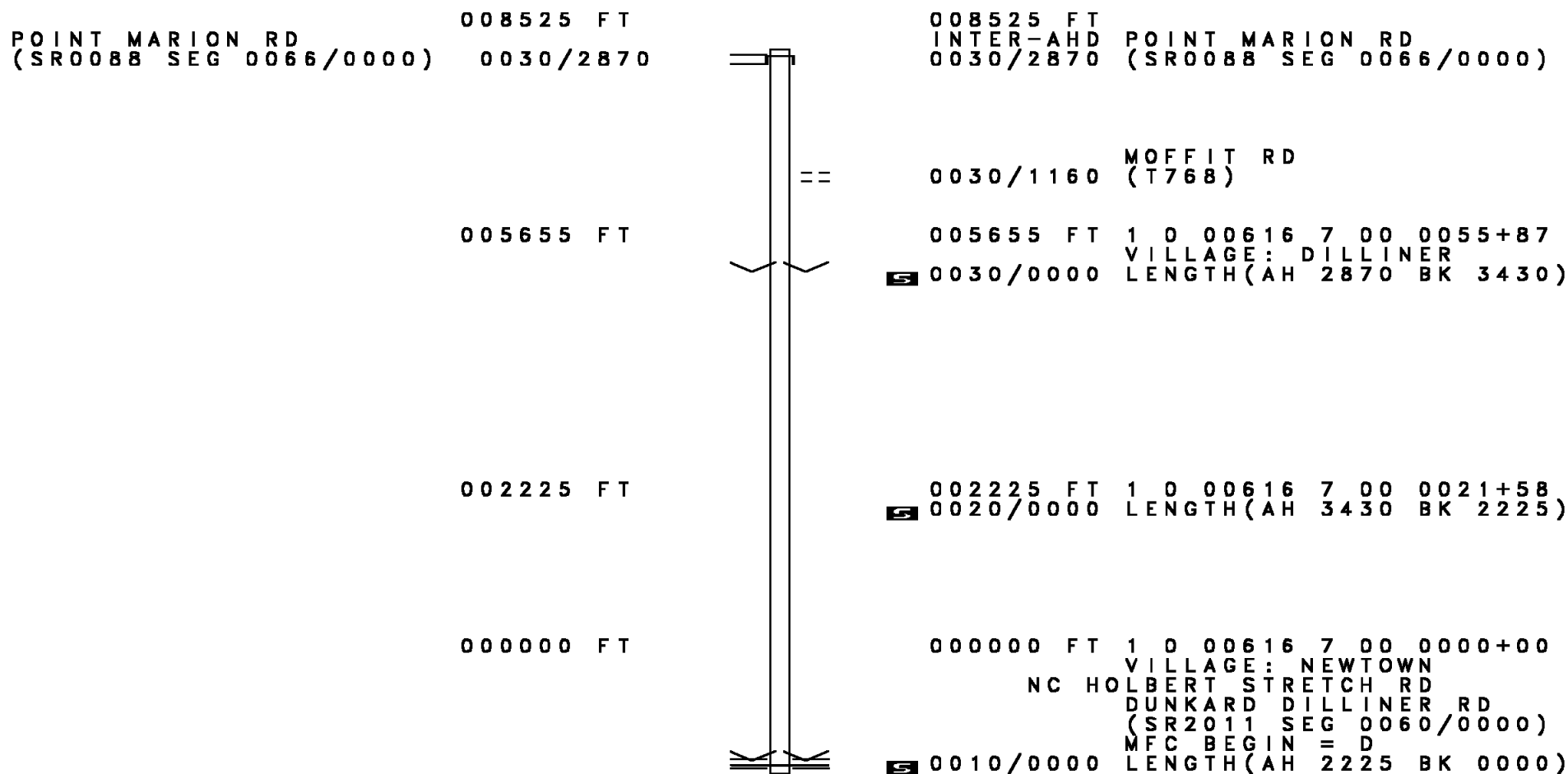
000000 FT

000000 FT 1 0 00616 0 00 0000+00
 NC DUNKARD DILLINER RD
 INTER-BK WEST VIRGINIA STATE LIN
 (STBD)
 MFC BEGIN = D

0010/0000 LENGTH(AH 2904 BK 0000)



DIR: B TOTAL LEN: 1.615 MI. DIST: 12-2 SR: 2010
 LEFT MUN: DUNKARD T RIGHT MUN: DUNKARD T



DIR: B TOTAL LEN: 1.846 MI. DIST: 12-2 SR: 2009
 LEFT MUN: PERRY T RIGHT MUN: PERRY T

009745 FT

009745 FT BMS EN 30/2009/0040/2471
 INTER-AHD GAS CO RD
 0040/2495 (T319)
 2 0 30099 0 01 0085+33
 DOOLEY RUN
 0040/2471 BMS BG 30/2009/0040/2471

007250 FT

007250 FT 2 0 30099 0 01 0060+41
 0040/0000 LENGTH(AH 2495 BK 1325)

MEADOW RIDGE RD
 (PRDR)

005925 FT
 0030/0000

POI

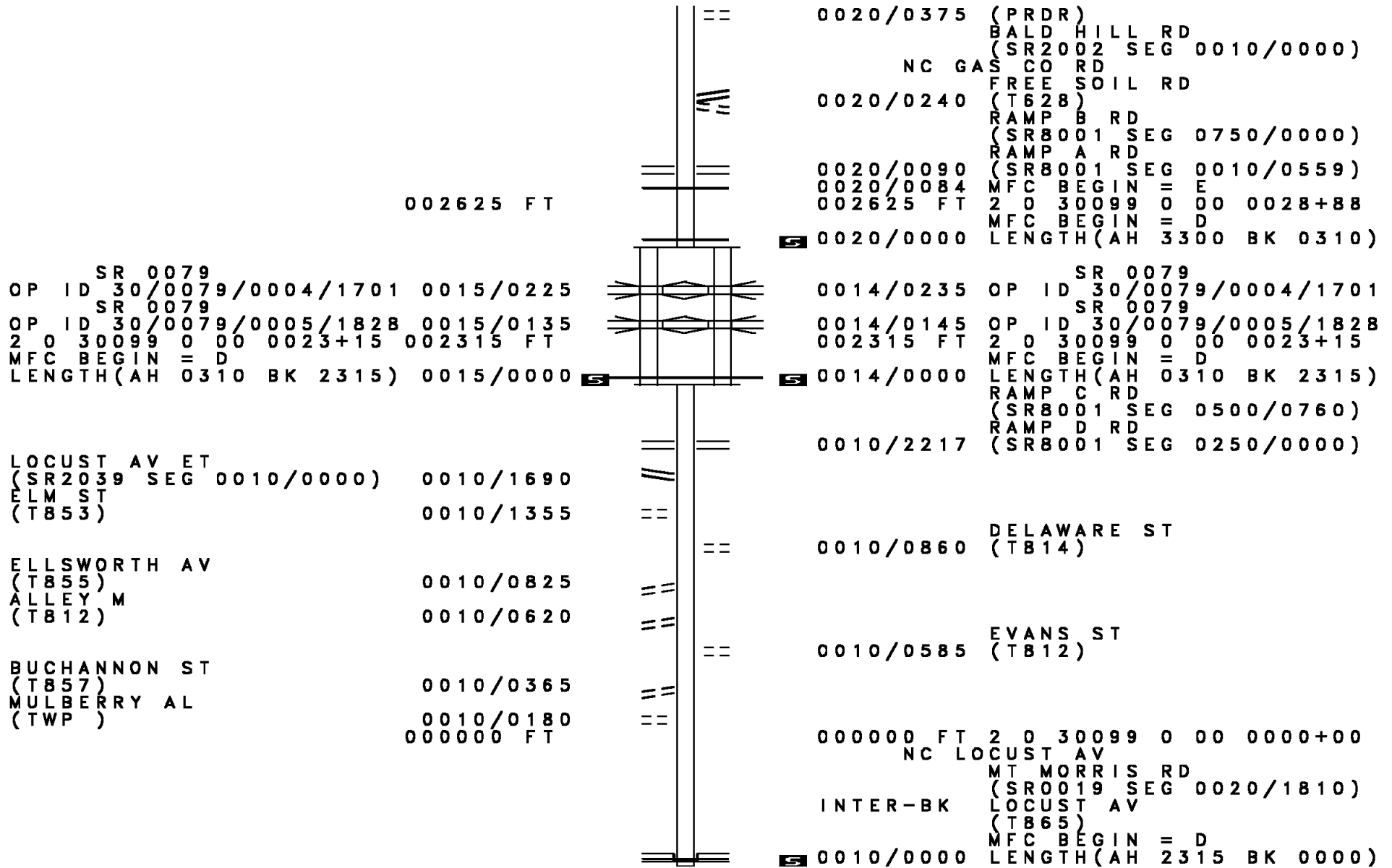
005925 FT 2 0 30099 0 01 0047+17
 (APRA) MEADOW RIDGE BUS
 0030/0000 LENGTH(AH 1325 BK 3300)

POE

POI

0020/0860 (APRA) BFS AUTO TRUCK P
 BFS AUTO TRUCK PLAZA EN
 (PRDR)
 (APRA) BFS AUTO TRUCK P
 BFS AUTO TRUCK PLAZA EX

DIR: B TOTAL LEN: 1.846 MI. DIST: 12-2 SR: 2009
 LEFT MUN: PERRY T RIGHT MUN: PERRY T



SR 0079
 OP ID 30/0079/0004/1701 0015/0225
 SR 0079
 OP ID 30/0079/0005/1828 0015/0135
 2 0 30099 0 00 0023+15 002315 FT
 MFC BEGIN = D
 LENGTH(AH 0310 BK 2315) 0015/0000

LOCUST AV ET
 (SR2039 SEG 0010/0000) 0010/1690
 ELM ST
 (T853) 0010/1355
 ELLSWORTH AV
 (T855) 0010/0825
 ALLEY M
 (T812) 0010/0620
 BUCHANNON ST
 (T857) 0010/0365
 MULBERRY AL
 (TWP) 0010/0180
 000000 FT

0020/0375 (PRDR)
 BALD HILL RD
 (SR2002 SEG 0010/0000)
 NC GAS CO RD
 FREE SOIL RD
 0020/0240 (T628)
 RAMP B RD
 (SR8001 SEG 0750/0000)
 RAMP A RD
 0020/0090 (SR8001 SEG 0010/0559)
 0020/0084 MFC BEGIN = E
 002625 FT 2 0 30099 0 00 0028+88
 MFC BEGIN = D
 S 0020/0000 LENGTH(AH 3300 BK 0310)
 SR 0079
 0014/0235 OP ID 30/0079/0004/1701
 SR 0079
 0014/0145 OP ID 30/0079/0005/1828
 002315 FT 2 0 30099 0 00 0023+15
 MFC BEGIN = D
 S 0014/0000 LENGTH(AH 0310 BK 2315)
 RAMP C RD
 (SR8001 SEG 0500/0760)
 RAMP D RD
 (SR8001 SEG 0250/0000)
 0010/2217
 0010/0860 DELAWARE ST
 (T814)
 0010/0585 EVANS ST
 (T812)
 000000 FT 2 0 30099 0 00 0000+00
 NC LO
 LOCUST AV
 MT MORRIS RD
 (SR0019 SEG 0020/1810)
 INTER-BK LOCUST AV
 (T865)
 MFC BEGIN = D
 S 0010/0000 LENGTH(AH 2315 BK 0000)

EXTRACT DATE: 12/18/2023 ROADWAY MANAGEMENT SYSTEM PAGE NUMBER: 176
PRINT DATE: 12/21/2023 SLD COUNTY/SR - ANNUAL PRINT COUNTY: GREENE
DIR: B TOTAL LEN: 2.246 MI. DIST: 12-2 SR: 2008
LEFT MUN: DUNKARD T RIGHT MUN: DUNKARD T

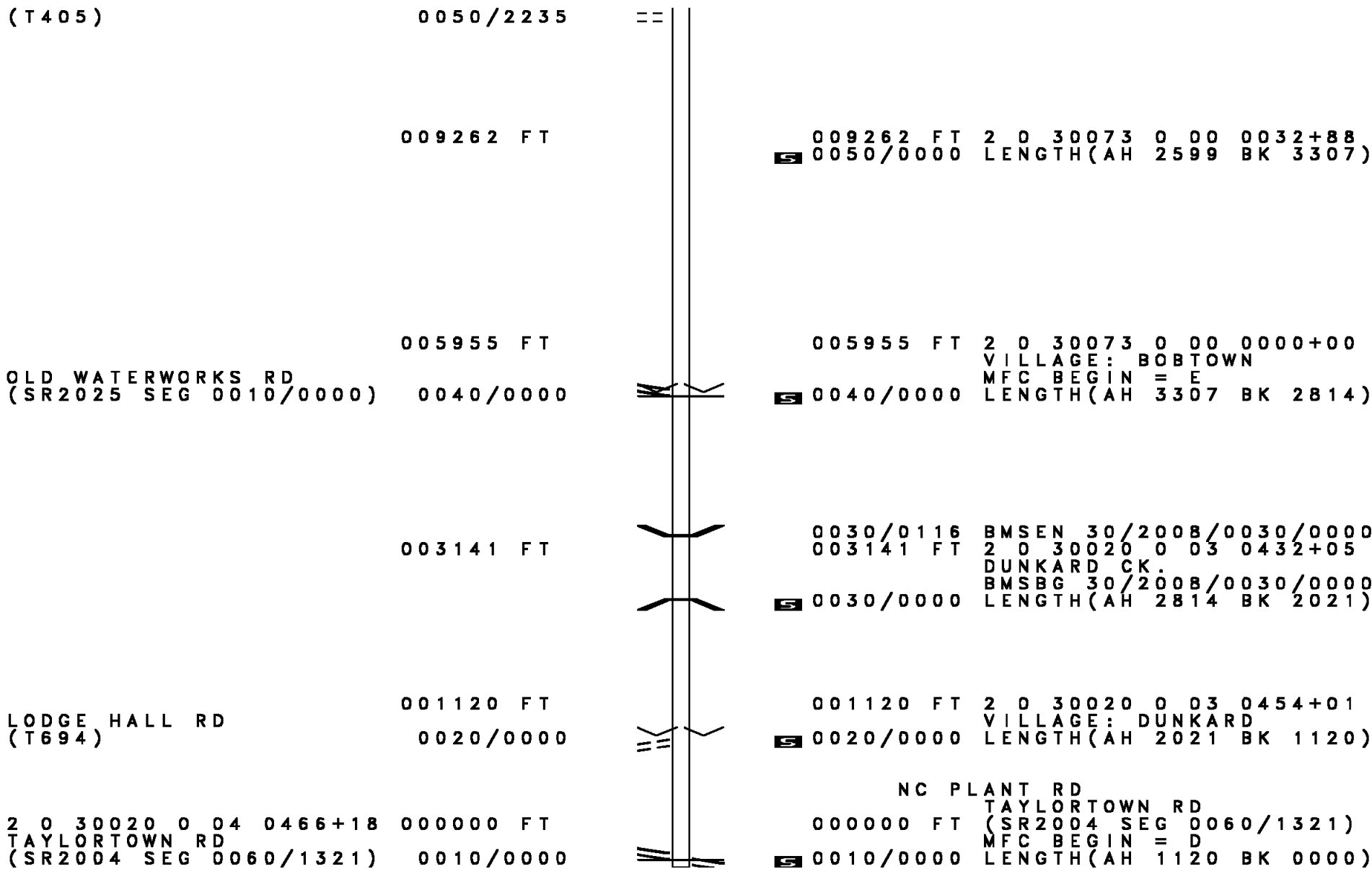
011861 FT

GRANT ST



011861 FT
INTER-AHD BALD HILL CHURCH RD
(SR2021 SEG 0070/2845)
BOBTOWN HILL RD
0050/2599 (SR2012 SEG 0010/0000)
DENNY ST
0050/2295 (T390)

DIR: B TOTAL LEN: 2.246 MI. DIST: 12-2 SR: 2008
 LEFT MUN: DUNKARD T RIGHT MUN: DUNKARD T



MECHANIC ST
(T859)

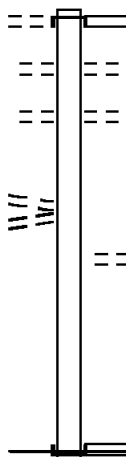
APPLE AL
(TWP)
MAIN AV
(TWP)

001123 FT

0010/1123

0010/0335

000000 FT



001123 FT
INTER-AHD

0010/1123

0010/0935

0010/0535

0010/0130

000000 FT
NC MA

INTER-BK

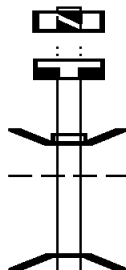
0010/0000

MT MORRIS RD
(SR0019 SEG 0020/2440)
MT MORRIS RD
(SR0019 SEG 0020/2440)
WALNUT ST
(T861)
PLUM AL
(TWP)

STRAWBERRY AL
(TWP)
2 0 30017 0 00 0081+36
IN ST
WADES RUN RD
(SR2003 SEG 0034/0000)
BIG SHANNON RD
(SR2003 SEG 0034/0000)
MFC BEGIN = E
LENGTH(AH 1123 BK 0000)

EXTRACT DATE: 12/18/2023 ROADWAY MANAGEMENT SYSTEM PAGE NUMBER: 173
 PRINT DATE: 12/21/2023 SLD COUNTY/SR - ANNUAL PRINT COUNTY: GREENE
 DIR: B TOTAL LEN: 1.849 MI. DIST: 12-2 SR: 2006
 LEFT MUN: DUNKARD T RIGHT MUN: DUNKARD T

009763 FT
 009763 FT



009763 FT
 7042/0000 LTH AH 003024 BK 009535
 009763 FT
 7040/0000 LENGTH(AH 9535 BK 2116)
 INTER-AHD BMSBN 30/2006/0040/2099
 0040/2116 STEELE HILL RD
 (T342)
 0040/2101 DUNKARD
 PERRY T
 0040/2099 000000 000000+00
 GLADE RUN
 BMSBG 30/2006/0040/2099

DIR: B TOTAL LEN: 1.849 MI. DIST: 12-2 SR: 2006
 LEFT MUN: PERRY T RIGHT MUN: PERRY T

2 0 30020 0 01 0079+03 007647 FT
 393 DAVISTOWN RD
 (PRDR) 0040/0000

007647 FT

5 0040/0000 LENGTH(AH 2116 BK 3119)


004528 FT

5 0030/0000 LENGTH(AH 3119 BK 2713) 2 0 30020 0 01 0048+48

2 0 30020 0 00 0018+15 001815 FT
 WATKINS RUN RD
 (T602) 0020/0000

001815 FT


5 0020/0000 LENGTH(AH 2713 BK 1815)




0010/1663 CALVIN RUN
 STRUCTURE LENGTH 18 FT
 BMSID 30/2006/0010/1663
 DETOUR RAMP C RD
 (SR9400 SEG 0020/0000)
 DETOUR RAMP D RD
 (SR9400 SEG 0010/0750)



0010/0907 OP ID SR 0079
 30/0079/0014/0723



0010/0813 OP ID SR 0079
 30/0079/0015/0337
 DUNKARD AV



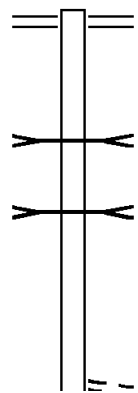
000000 FT

0010/0345 (T603)
 000000 FT 2 0 30020 0 00 0000+00
 NC DAVISTOWN RD
 MT MORRIS RD
 (SR0019 SEG 0030/2480)
 MFC BEGIN = D
 5 0010/0000 LENGTH(AH 1815 BK 0000)



EXTRACT DATE: 12/18/2023 ROADWAY MANAGEMENT SYSTEM PAGE NUMBER: 171
 PRINT DATE: 12/21/2023 SLD COUNTY/SR - ANNUAL PRINT COUNTY: GREENE
 DIR: B TOTAL LEN: 5.211 MI. DIST: 12-2 SR: 2005
 LEFT MUN: WHITELEY T RIGHT MUN: WHITELEY T

027516 FT



025325 FT

027516 FT KIRBY GARARDS FORT RD
 0090/2191 (SR2018 SEG 0160/1275)

WHITELEY CK.
 STRUCTURE LENGTH 45 FT
 0090/1085 BMSID 30/2005/0090/1085
 DRAINAGE
 STRUCTURE LENGTH 31 FT
 0090/0610 BMSID 30/2005/0090/0610

025325 FT 2 0 30134 0 00 0094+63
 0090/0000 LENGTH(AH 2191 BK 2759)

0080/1840 JOHNSON RD
 (T598)

DIR: B TOTAL LEN: 5.211 MI. DIST: 12-2 SR: 2005
LEFT MUN: WHITELEY T RIGHT MUN: WHITELEY T

022566 FT

022566 FT 2 0 30134 0 00 0066+31
S 0080/0000 LENGTH(AH 2759 BK 3893)

018673 FT

018673 FT 2 0 30134 0 00 0026+96
S 0070/0000 LENGTH(AH 3893 BK 2729)

015944 FT

015944 FT 2 0 30134 0 00 0000+00
MT MORRIS RD
(SR0019 SEG 0120/1530)

INTER-BK MT MORRIS RD
(SR0019 SEG 0120/1530)

015944 FT

S 0060/0000 LTH AH 002729 BK 000290
015944 FT
7056/0000 LTH AH 000290 BK 002682
INTER-AHD MT MORRIS RD
0050/2682 (SR0019 SEG 0120/1825)

MT MORRIS RD
(SR0019 SEG 0120/1825) 0050/2682

013262 FT

013262 FT 2 0 30035 0 00 0131+57
S 0050/0000 LENGTH(AH 2682 BK 2883)

DIR: B TOTAL LEN: 5.211 MI. DIST: 12-2 SR: 2005
LEFT MUN: WHITELEY T RIGHT MUN: WHITELEY T

010379 FT

010379 FT 2 0 30035 0 00 0104+02
S 0040/0000 LENGTH(AH 2883 BK 2999)

007380 FT

== ==
0030/0515 FOX HILL RD
007380 FT (T387)
2 0 30035 0 00 0074+06
WHITELEY
PERRY T
S 0030/0000 LENGTH(AH 2999 BK 2235)

005145 FT

005145 FT 2 0 30035 0 00 0000+00
S 0024/0000 LENGTH(AH 2235 BK 1800)

003345 FT

003345 FT 2 0 30035 0 00 0033+85
S 0020/0000 LENGTH(AH 1800 BK 3345)

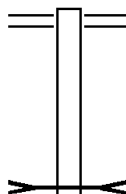
2 0 30035 0 00 0000+00 000000 FT
BIG SHANNON RD
(SR2003 SEG 0120/0000) 0010/0000

NC VANDRUFF RD
BIG SHANNON RD
000000 FT (SR2003 SEG 0120/0000)
MFC BEGIN = E
S 0010/0000 LENGTH(AH 3345 BK 0000)

DIR: B TOTAL LEN: 4.060 MI. DIST: 12-2 SR: 2004
 LEFT MUN: DUNKARD T RIGHT MUN: DUNKARD T

021439 FT

021439 FT DUNKARD DILLINER RD
 0070/3309 (SR2011 SEG 0050/0000)



0070/1803 B DUNKARD CK
 STRUCTURE LENGTH 13 FT
 BMSID 30/2004/0070/1803

018130 FT

018130 FT 2 0 30022 0 00 0180+40
 0070/0000 LENGTH(AH 3309 BK 3733)

PLANT RD
 (SR2008 SEG 0010/0000) 0060/1321

0060/1935 BIGFOOT RD
 (T720)

2 0 30022 0 00 0144+30 014397 FT
 LODGE HALL RD
 (T694) 0060/0000

0060/0555 SHELBY LN
 014397 FT (T694)
 0060/0000 LENGTH(AH 3733 BK 2357)
 SCHOOL HOUSE RD
 (T694)
 0050/2270 MATHEWS RD
 (T696)
 0050/2135

DIR: B TOTAL LEN: 4.060 MI. DIST: 12-2 SR: 2004
LEFT MUN: DUNKARD T RIGHT MUN: DUNKARD T

Stationing	Segment Description	Length (FT)	Notes
012040		012040	2 0 30022 0 00 0114+45 VILLAGE: TAYLORTOWN
0050		0050/0000	LENGTH(AH 2357 BK 3214)
0088+15	BALD HILL RD (T341)	008826	CONVEYOR OP ID 30/2004/0040/0560
0040		0040/0000	LENGTH(AH 3214 BK 2871)
005955		005955	2 0 30022 0 00 0057+47
0030		0030/0000	LENGTH(AH 2871 BK 3460)
0020	BALD HILL CHURCH RD (SR2021 SEG 0010/0000)	0020/2015	
002495		002495	2 0 30022 0 00 0024+95
0020		0020/0000	LENGTH(AH 3460 BK 2495)
000000		000000	2 0 30022 0 00 0000+00
0010	NC TAYLORTOWN RD INTER-BK WEST VIRGINIA STATE LIN (STBD) MFC BEGIN = D	0010/0000	LENGTH(AH 2495 BK 0000)

DIR: B TOTAL LEN: 18.768 MI. DIST: 12-2 SR: 2003
 LEFT MUN: WAYNESBURG B RIGHT MUN: WAYNESBURG B

099096 FT

099096 FT
 INTER-AHD

LINCOLN ST
 (BORO)

0330/1490

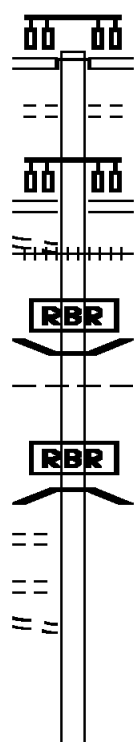
PERSHING AV
 (T529)
 TRAILER PK
 (PRDR)
 COOKE AV
 (T529)

0330/1160

0330/1010

0330/0720

096762 FT



PORTER ST
 (SR1003 SEG 0010/0000)
 HIGH ST
 (SR0019 SEG 0311/2385)
 (SR0019 SEG 0310/2300)

0330/2334

0330/2085

0330/1877

0330/1490 (AAR 367905R)#TRKS 01

0330/1466 BMSBN 30/2003/0330/1330
 WAYNESBURG
 0330/1352 FRANKLIN T
 2 0 30017 0 05 0997+12
 P3

0330/1330 SOUTH FORK TENMILE CREE
 BMSBG 30/2003/0330/1330

096762 FT 2 0 30017 0 05 0983+35
 NC PORTER ST
 HIGHLAND AV

DIR: B TOTAL LEN: 18.768 MI. DIST: 12-2 SR: 2003
 LEFT MUN: FRANKLIN T RIGHT MUN: FRANKLIN T

Stationing	Distance	Property/Notes
		0290/0000 LENGTH(AH 2980 BK 2459) (T497)
2 0 30017 0 04 0842+29	082716 FT	
ORNDORFF RD (T491)	0280/0000	0280/0000 LENGTH(AH 2459 BK 2327)
	080389 FT	
	080389 FT	2 0 30017 0 04 0818+79 MARY HOGE RD (T491)
		0270/0000 LENGTH(AH 2327 BK 2130)
	078259 FT	
	078259 FT	FRANKLIN WHITELEY T
		0260/0599
		0260/0000 LENGTH(AH 2130 BK 3485) 2 0 30017 0 04 0796+82
SY HUFFMAN HILL RD (T489)	0250/1225	
	074774 FT	
	074774 FT	2 0 30017 0 04 0761+97
		0250/0000 LENGTH(AH 3485 BK 2932)
		WOODSIDE RD (T460)
		0240/1120

DIR: B TOTAL LEN: 18.768 MI. DIST: 12-2 SR: 2003
LEFT MUN: WHITELEY T RIGHT MUN: WHITELEY T

2 0 30017 0 04 0732+65 071842 FT
HIGGINS RD
(T524) 0240/0000

WHITE BARN RD
(SR2020 SEG 0050/2138) 0220/2216

066146 FT

062749 FT

071842 FT
5 0240/0000 LENGTH(AH 2932 BK 2756)

0230/1280 GRIMES DR
(PRDR)

069086 FT 2 0 30017 0 03 0705+26
PITCOCK RUN RD
(T459)

5 0230/0000 NC SUGAR RUN RD
LENGTH(AH 2756 BK 2940)

0220/1715 MOONEY RIDGE RD
(T455)

066146 FT 2 0 30017 0 03 0672+58
5 0220/0000 LENGTH(AH 2940 BK 3397)

062749 FT 2 0 30017 0 03 0638+61
5 0210/0000 LENGTH(AH 3397 BK 3536)

DIR: B TOTAL LEN: 18.768 MI. DIST: 12-2 SR: 2003
 LEFT MUN: WHITELEY T RIGHT MUN: WHITELEY T

059213 FT

059213 FT 2 0 30017 0 03 0603+25
 0200/0000 LENGTH(AH 3536 BK 3252)

055961 FT

055961 FT 2 0 30017 0 02 0570+13
 ZIMMERMAN RD
 (T540)
 0190/0000 LENGTH(AH 3252 BK 2108)

053853 FT

0180/0409 OP ID 30/2003/0180/0409
 053853 FT 2 0 30017 0 02 0551+28
 KIRBY RD
 (SR2018 SEG 0100/0000)
 NC PA TTERSON RUN RD
 0180/0000 LENGTH(AH 2108 BK 3285)
 0174/3197 BMSSEN 30/2003/0174/3169
 2 0 30017 0 02 0550+32
 WHITELEY CK.
 0174/3169 BMSBG 30/2003/0174/3169

0174/1830 OP ID 30/2003/0174/1830
 CONVEYOR


KIRBY RD
 (SR2018 SEG 0070/3262)
 FOR SR 2003 AND 2018
 (CONN)

050568 FT

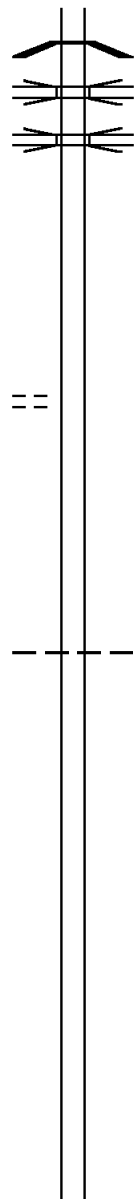
050568 FT 2 0 30017 0 02 0518+27
 NC KIRBY RD
 0174/0000 LENGTH(AH 3285 BK 3432)

0170/3345

0170/3142 BMSSEN 30/2003/0170/3112
 BRIDGE POSTED (TONS)
 2 0 30017 0 02 0515+37
 SGL 30 COMB 40



DIR: B TOTAL LEN: 18.768 MI. DIST: 12-2 SR: 2003
 LEFT MUN: WHITELEY T RIGHT MUN: WHITELEY T



WHITELEY CK.
 0170/3112 BMSBG 30/2003/0170/3112
 CONVEYOR
 0170/3096 OP ID 30/2003/0170/3096
 CONVEYOR
 0170/2995 OP ID 30/2003/0170/2995

2 0 30017 0 02 0483+93 047136 FT
 CLAUGHTON CHAPEL RD
 (T421) 0170/0000

047136 FT
 0170/0000 LENGTH(AH 3432 BK 2452)

044684 FT

044684 FT 2 0 30017 0 02 0459+14
 WHITELEY
 PERRY T
 0160/0000 LENGTH(AH 2452 BK 3196)

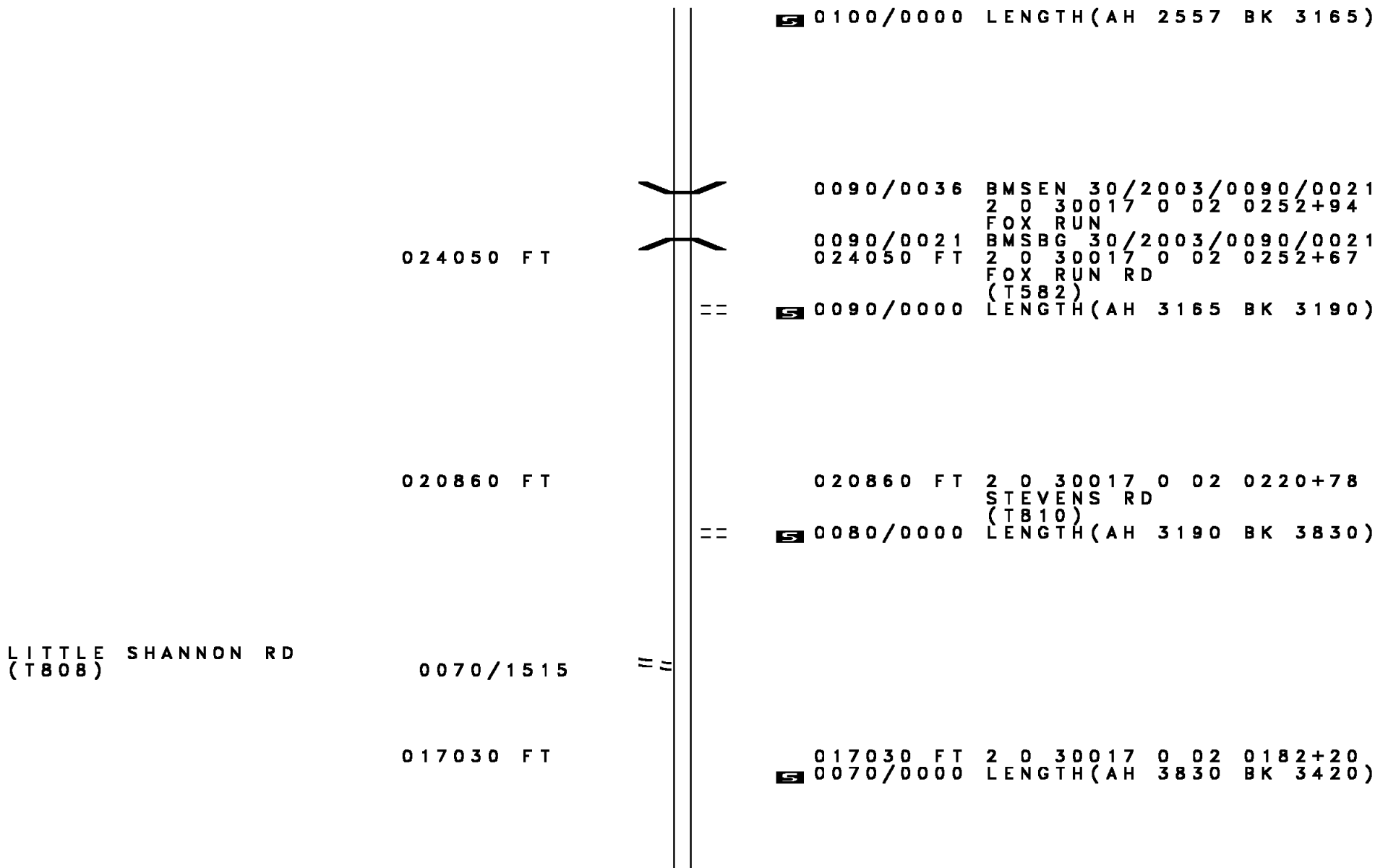
041488 FT

041488 FT 2 0 30017 0 02 0427+18
 0150/0000 LENGTH(AH 3196 BK 3588)

037900 FT

037900 FT 2 0 30017 0 02 0391+30

DIR: B TOTAL LEN: 18.768 MI. DIST: 12-2 SR: 2003
 LEFT MUN: PERRY T RIGHT MUN: PERRY T



0100/0000 LENGTH(AH 2557 BK 3165)

024050 FT 0090/0036 BMS EN 30/2003/0090/0021
 2 0 30017 0 02 0252+94
 FOX RUN
 0090/0021 BMSBG 30/2003/0090/0021
 024050 FT 2 0 30017 0 02 0252+67
 FOX RUN RD
 (T582)

0090/0000 LENGTH(AH 3165 BK 3190)

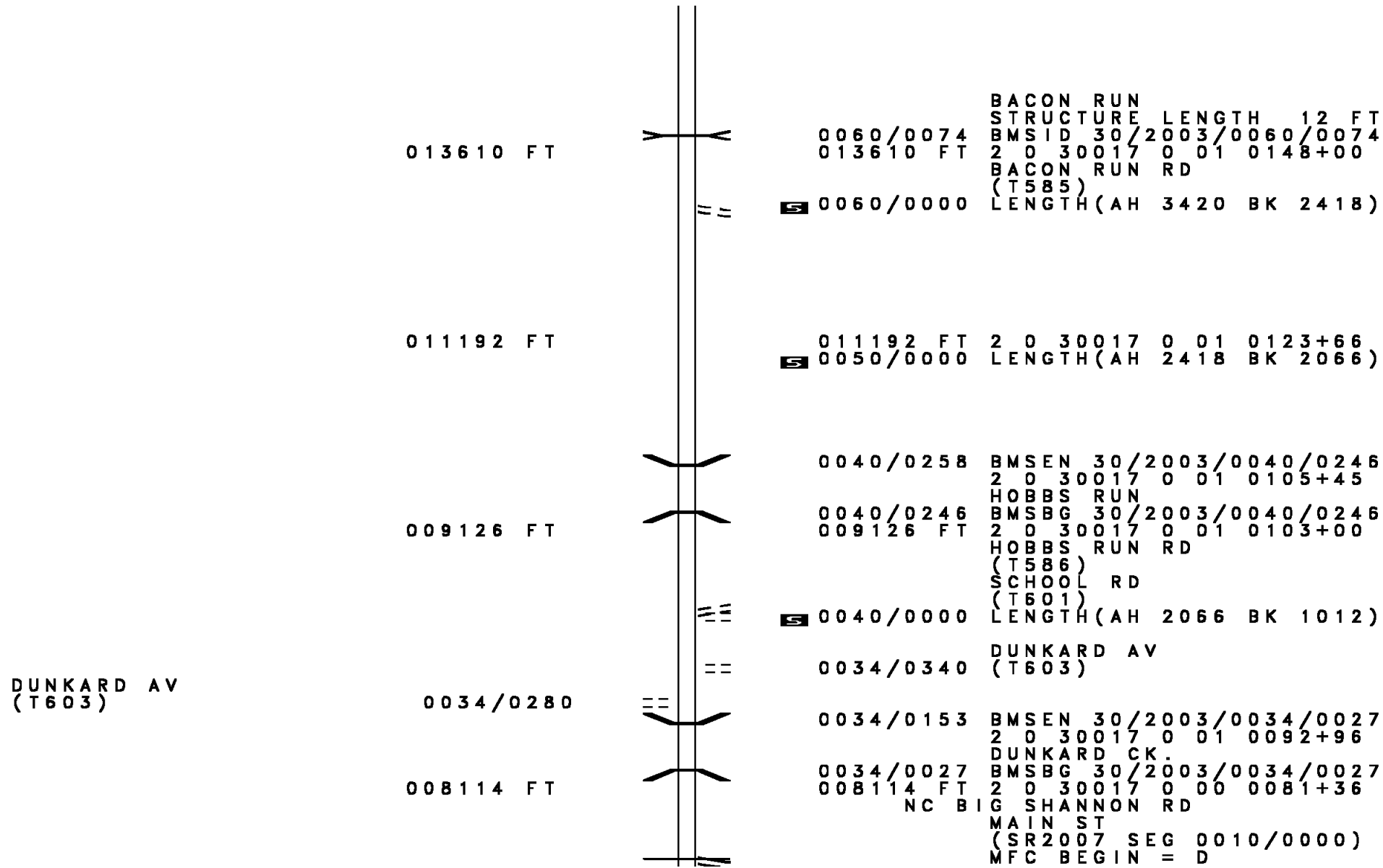
020860 FT 020860 FT 2 0 30017 0 02 0220+78
 STEVENS RD
 (T810)

0080/0000 LENGTH(AH 3190 BK 3830)

LITTLE SHANNON RD (T808) 0070/1515

017030 FT 017030 FT 2 0 30017 0 02 0182+20
 0070/0000 LENGTH(AH 3830 BK 3420)

DIR: B TOTAL LEN: 18.768 MI. DIST: 12-2 SR: 2003
 LEFT MUN: PERRY T RIGHT MUN: PERRY T



013610 FT
 0060/0074
 013610 FT
 BACON RUN STRUCTURE LENGTH 12 FT
 BMSID 30/2003/0060/0074
 2 0 30017 0 01 0148+00
 BACON RUN RD
 (T585)
 0060/0000 LENGTH(AH 3420 BK 2418)

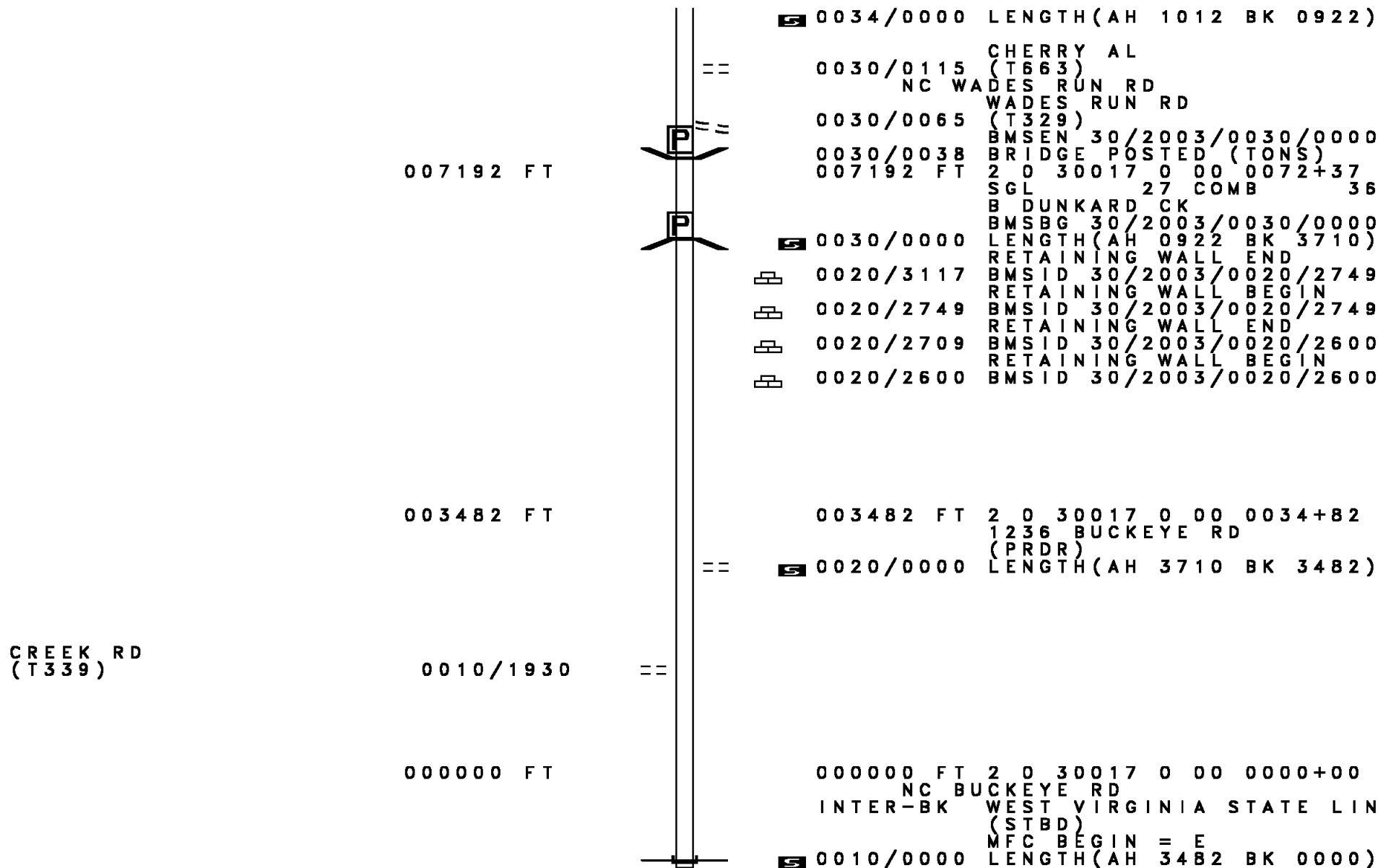
011192 FT
 011192 FT 2 0 30017 0 01 0123+66
 0050/0000 LENGTH(AH 2418 BK 2066)

0040/0258 BMSEN 30/2003/0040/0246
 2 0 30017 0 01 0105+45
 HOBBS RUN
 0040/0246 BMSBG 30/2003/0040/0246
 009126 FT 2 0 30017 0 01 0103+00
 HOBBS RUN RD
 (T586)
 SCHOOL RD
 (T601)
 0040/0000 LENGTH(AH 2066 BK 1012)

DUNKARD AV
 (T603)
 0034/0280

0034/0340 DUNKARD AV
 (T603)
 0034/0153 BMSEN 30/2003/0034/0027
 2 0 30017 0 01 0092+96
 DUNKARD CK.
 0034/0027 BMSBG 30/2003/0034/0027
 008114 FT 2 0 30017 0 00 0081+36
 NC BI G SHANNON RD
 MAIN ST
 (SR2007 SEG 0010/0000)
 MFC BEGIN = D

DIR: B TOTAL LEN: 18.768 MI. DIST: 12-2 SR: 2003
 LEFT MUN: PERRY T RIGHT MUN: PERRY T



007192 FT

003482 FT

CREEK RD
(T339)

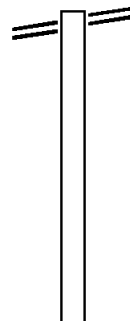
0010/1930

000000 FT

0034/0000 LENGTH(AH 1012 BK 0922)
 CHERRY AL
 (T663)
 NC WADES RUN RD
 WADES RUN RD
 (T329)
 BMSID 30/2003/0030/0000
 BRIDGE POSTED (TONS)
 007192 FT 2 0 30017 0 00 0072+37
 SGL 27 COMB 36
 B DUNKARD CK
 BMSBG 30/2003/0030/0000
 0030/0000 LENGTH(AH 0922 BK 3710)
 RETAINING WALL END
 BMSID 30/2003/0020/2749
 RETAINING WALL BEGIN
 BMSID 30/2003/0020/2749
 RETAINING WALL END
 BMSID 30/2003/0020/2600
 RETAINING WALL BEGIN
 BMSID 30/2003/0020/2600
 003482 FT 2 0 30017 0 00 0034+82
 1236 BUCKEYE RD
 (PRDR)
 0020/0000 LENGTH(AH 3710 BK 3482)
 000000 FT 2 0 30017 0 00 0000+00
 NC BUCKEYE RD
 INTER-BK WEST VIRGINIA STATE LIN
 (STBD)
 MFC BEGIN = E
 0010/0000 LENGTH(AH 3482 BK 0000)

EXTRACT DATE: 12/18/2023 ROADWAY MANAGEMENT SYSTEM PAGE NUMBER: 156
 PRINT DATE: 12/21/2023 SLD COUNTY/SR - ANNUAL PRINT COUNTY: GREENE
 DIR: B TOTAL LEN: 3.013 MI. DIST: 12-2 SR: 2002
 LEFT MUN: DUNKARD T RIGHT MUN: DUNKARD T

BALD HILL CHURCH RD 015910 FT
 (SR2021 SEG 0020/0000) 0050/2758



015910 FT BALD HILL CHURCH RD
 0050/2758 (SR2021 SEG 0020/0000)

013152 FT

013152 FT 2 0 30107 0 01 0140+74
 0050/0000 LENGTH(AH 2758 BK 3315)

DIR: B TOTAL LEN: 3.013 MI. DIST: 12-2 SR: 2002
LEFT MUN: DUNKARD T RIGHT MUN: DUNKARD T

009837 FT

009837 FT 2 0 30107 0 01 0110+61
S 0040/0000 LENGTH(AH 3315 BK 3567)

006270 FT

0030/0869 DUNKARD
PERRY T
006270 FT 2 0 30107 0 01 0073+74
S 0030/0000 LENGTH(AH 3567 BK 3917)

002353 FT

002353 FT 2 0 30107 0 01 0037+10
S 0020/0000 LENGTH(AH 3917 BK 2353)

000000 FT

000000 FT 2 0 30107 0 00 0012+03
NC BA LD HILL RD
FREE SOIL RD
(T628)
INTER-BK LOCUST AV
(SR2009 SEG 0020/0240)
MFC BEGIN = E

GAS CO RD
(SR2009 SEG 0020/0240) 0010/0000

S 0010/0000 LENGTH(AH 2353 BK 0000)

EXTRACT DATE: 12/18/2023 ROADWAY MANAGEMENT SYSTEM PAGE NUMBER: 154
 PRINT DATE: 12/21/2023 SLD COUNTY/SR - ANNUAL PRINT COUNTY: GREENE
 DIR: B TOTAL LEN: 7.233 MI. DIST: 12-2 SR: 2001
 LEFT MUN: FRANKLIN T RIGHT MUN: FRANKLIN T

038191 FT

038191 FT
 INTER-AHD KIRBY RD
 (SR2018 SEG 0050/0000)
 KIRBY RD
 (SR2018 SEG 0050/0000)

0140/2677
 0140/1924 FRANKLIN
 WHITELEY T

2 0 30015 0 00 0356+25 035514 FT
 FULLER RD
 (T848) 0140/0000

035514 FT WHITELEY
 WAYNE T
 0140/0000 LENGTH(AH 2677 BK 1780)

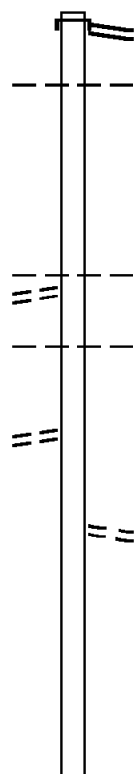
DRIFT RIDGE RD
 (T524) 0130/0165
 033734 FT

0130/0994 WAYNE
 WHITELEY T

033734 FT 2 0 30015 0 00 0337+80
 CLAUGHTON CHAPEL RD
 (T421)
 0130/0000 LENGTH(AH 1780 BK 2245)

031489 FT

031489 FT 2 0 30015 0 00 0315+36
 0120/0000 LENGTH(AH 2245 BK 2139)



DIR: B TOTAL LEN: 7.233 MI. DIST: 12-2 SR: 2001
 LEFT MUN: WHITELEY T RIGHT MUN: WHITELEY T

029350 FT

029350 FT 2 0 30015 0 00 0293+97
 S 0110/0000 LENGTH(AH 2139 BK 3579)

025771 FT

025771 FT 2 0 30015 0 00 0257+74
 WHITELEY
 PERRY T
 S 0100/0000 LENGTH(AH 3579 BK 2995)

022776 FT

022776 FT 2 0 30015 0 00 0227+86
 VANDRUFF RD
 (T385)
 S 0090/0000 LENGTH(AH 2995 BK 2402)

020374 FT

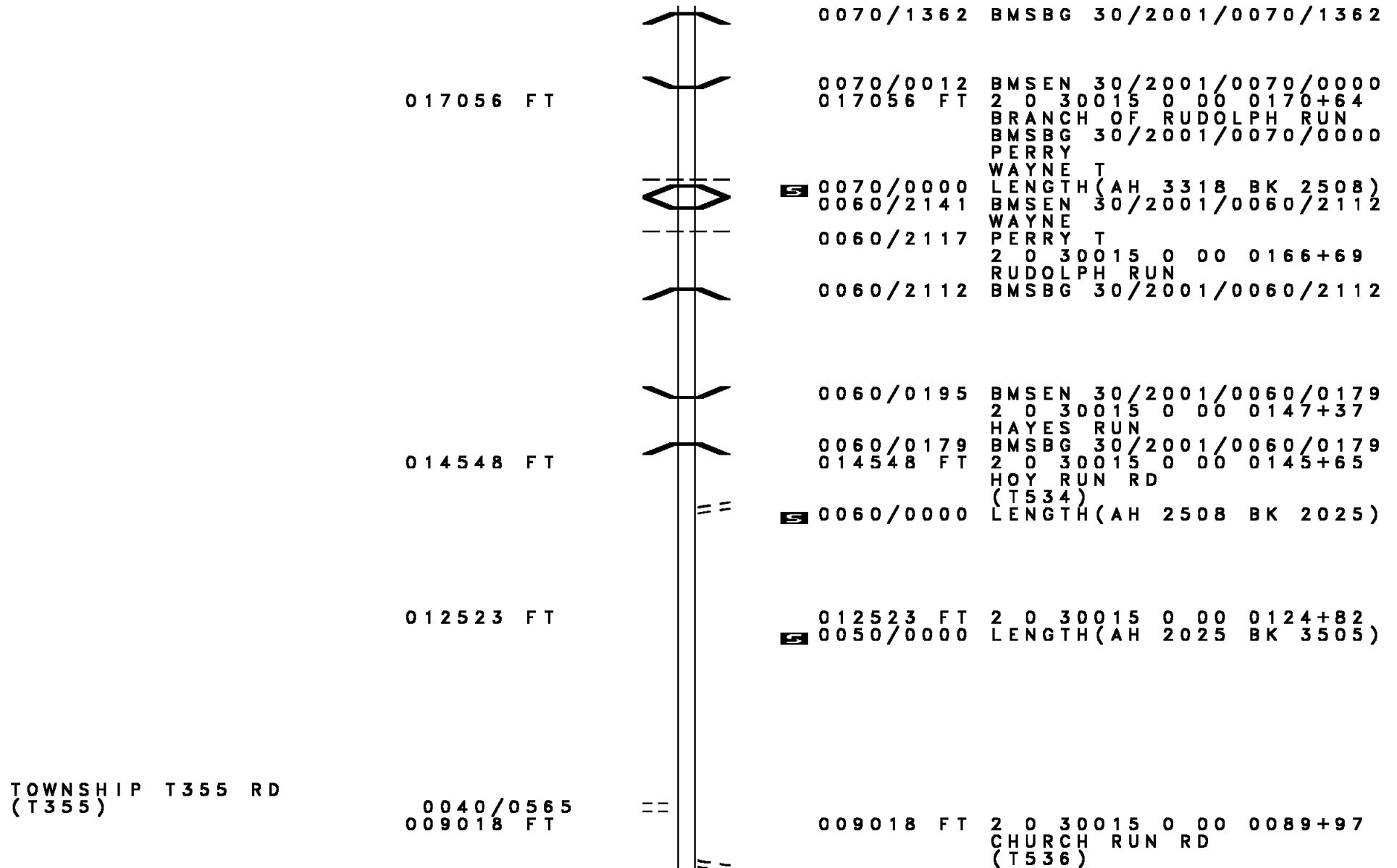
020374 FT 2 0 30015 0 00 0204+19
 S 0080/0000 LENGTH(AH 2402 BK 3318)

STRAWN HILL RD
 (T328)

0070/1755

0070/1407 BMS EN 30/2001/0070/1362
 2 0 30015 0 00 0184+38
 RUDOLPH RUN

DIR: B TOTAL LEN: 7.233 MI. DIST: 12-2 SR: 2001
 LEFT MUN: PERRY T RIGHT MUN: PERRY T



0070/1362 BMSBG 30/2001/0070/1362

017056 FT

0070/0012 BMSBG 30/2001/0070/0000
 017056 FT 2 0 30015 0 00 0170+64
 BRANCH OF RUDOLPH RUN
 BMSBG 30/2001/0070/0000
 PERRY
 WAYNE T

5 0070/0000 LENGTH(AH 3318 BK 2508)
 0060/2141 BMSBG 30/2001/0060/2112
 WAYNE
 PERRY T

0060/2117 2 0 30015 0 00 0166+69
 RUDOLPH RUN

0060/2112 BMSBG 30/2001/0060/2112

014548 FT

0060/0195 BMSBG 30/2001/0060/0179
 2 0 30015 0 00 0147+37
 HAYES RUN

0060/0179 BMSBG 30/2001/0060/0179
 014548 FT 2 0 30015 0 00 0145+65
 HOY RUN RD
 (T534)

5 0060/0000 LENGTH(AH 2508 BK 2025)

012523 FT

5 012523 FT 2 0 30015 0 00 0124+82
 0050/0000 LENGTH(AH 2025 BK 3505)

TOWNSHIP T355 RD
 (T355)

0040/0565
 009018 FT

009018 FT 2 0 30015 0 00 0089+97
 CHURCH RUN RD
 (T536)

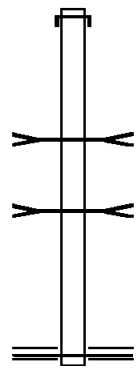
DIR: B TOTAL LEN: 7.233 MI. DIST: 12-2 SR: 2001
 LEFT MUN: PERRY T RIGHT MUN: PERRY T

		0040/0000	LENGTH(AH 3505 BK 3489)
		0030/3304	BMSSEN 30/2001/0030/3279
			2 0 30015 0 00 0088+27
			B RUDOLPH RN
		0030/3279	BMSBG 30/2001/0030/3279
		0030/1865	JOHN HILL RD (T323)
		0030/0049	BMSSEN 30/2001/0030/0000
			PERRY
005529 FT		0030/0030	WAYNE T
		005529 FT	2 0 30015 0 00 0055+27
			RUDOLPH RUN
			BMSBG 30/2001/0030/0000
		0030/0000	LENGTH(AH 3489 BK 2667)
		0020/0054	BMSSEN 30/2001/0020/0000
			WAYNE
002862 FT		0020/0030	PERRY T
		002862 FT	2 0 30015 0 00 0028+55
			RUDOLPH RUN
			BMSBG 30/2001/0020/0000
		0020/0000	LENGTH(AH 2667 BK 2862)
		000000 FT	2 0 30015 0 00 0000+00
			NC RU RUDOLPH RUN RD
			INTER-BK WEST VIRGINIA STATE LIN
			(STBD)
			MFC BEGIN = E
		0010/0000	LENGTH(AH 2862 BK 0000)

EXTRACT DATE: 12/18/2023 ROADWAY MANAGEMENT SYSTEM PAGE NUMBER: 150
 PRINT DATE: 12/21/2023 SLD COUNTY/SR - ANNUAL PRINT COUNTY: GREENE
 DIR: B TOTAL LEN: .256 MI. DIST: 12-2 SR: 1031
 LEFT MUN: FRANKLIN T RIGHT MUN: FRANKLIN T

001350 FT

001350 FT
 INTER-AHD WAYNESBURG STOCKPILE EN
 0010/1350 (GOVT)

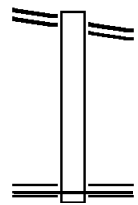


000000 FT

0010/0393 TRIB TO LAUREL RUN
 STRUCTURE LENGTH 8 FT
 BMSID 30/1031/0010/0393
 TRIB TO LAUREL RUN
 STRUCTURE LENGTH 8 FT
 0010/0380 BMSID 30/1031/0010/0380
 000000 FT 0 0 00000 0 00 0000+00
 NC PENNDOT ACCESS RD
 JEFFERSON RD
 (SR0188 SEG 0020/0515)
 MFC BEGIN = E
 0010/0000 LENGTH(AH 1350 BK 0000)

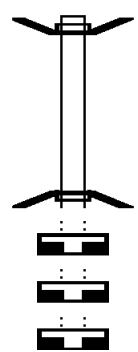
EXTRACT DATE: 12/18/2023 ROADWAY MANAGEMENT SYSTEM PAGE NUMBER: 149
 PRINT DATE: 12/21/2023 SLD COUNTY/SR - ANNUAL PRINT COUNTY: GREENE
 DIR: B TOTAL LEN: .141 MI. DIST: 12-2 SR: 1030
 LEFT MUN: JEFFERSON T RIGHT MUN: JEFFERSON T

JRFFERSON RD 000743 FT
 (SR0188 SEG 0140/1395) 0010/0743
 000000 FT



000743 FT JEFFERSON RD
 0010/0743 (SR0188 SEG 0140/1395)
 000000 FT 2 0 00000 0 00 0000+00
 NC LUTES LN
 JEFFERSON RD
 (SR0188 SEG 0140/0670)
 MFC BEGIN = E
 0010/0000 LENGTH(AH 0743 BK 0000)

000195 FT
 000000 FT
 000000 FT
 000000 FT
 000000 FT



000195 FT AH-WASHINGTON (62)
 BMSBN 30/1029/0010/0000
 INTER-AHD PITT GAS RD
 0010/0195 (SR2059 SEG 0010/0000)
 000000 FT 2 0 30133 7 00 0085+76
 NC PITT GAS RD
 INTER-BK (TBK) PITT GAS RD
 (T882)
 TENMILE CK.
 BMSBG 30/1029/0010/0000
 5 0010/0000 LENGTH(AH 0195 BK 1751)
 000000 FT
 7008/0000 LENGTH(AH 1751 BK 3806)
 000000 FT
 7006/0000 LENGTH(AH 3806 BK 3021)
 000000 FT
 7004/0000 LENGTH(AH 3021 BK 0000)

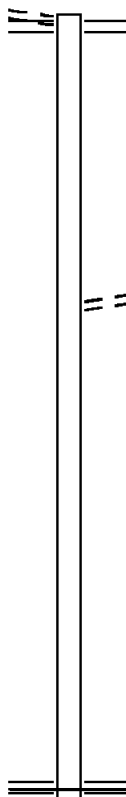
THOMAS RD
(T700)

007995 FT
0030/2345

005650 FT

002345 FT

000000 FT



007995 FT NEMACOLIN RD
0030/2345 (SR1004 SEG 0040/0000)

005650 FT 2 0 30101 0 00 0056+54
 0030/0000 LENGTH(AH 2345 BK 3305)

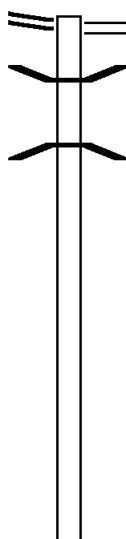
0020/2205 WALTER DR
(T519)

002345 FT 2 0 30101 0 00 0023+44
 0020/0000 LENGTH(AH 3305 BK 2345)

000000 FT 2 0 30101 0 00 0000+00
 NC RUTTERS LN
 PAISLEY RD
 (SR0088 SEG 0240/1750)
 MFC BEGIN = E
 0010/0000 LENGTH(AH 2345 BK 0000)

EXTRACT DATE: 12/18/2023 ROADWAY MANAGEMENT SYSTEM PAGE NUMBER: 146
 PRINT DATE: 12/21/2023 SLD COUNTY/SR - ANNUAL PRINT COUNTY: GREENE
 DIR: B TOTAL LEN: 3.311 MI. DIST: 12-2 SR: 1025
 LEFT MUN: CUMBERLAND T RIGHT MUN: CUMBERLAND T

JACOBS FERRY RD 017481 FT
 (SR1023 SEG 0080/2586) 0050/3239

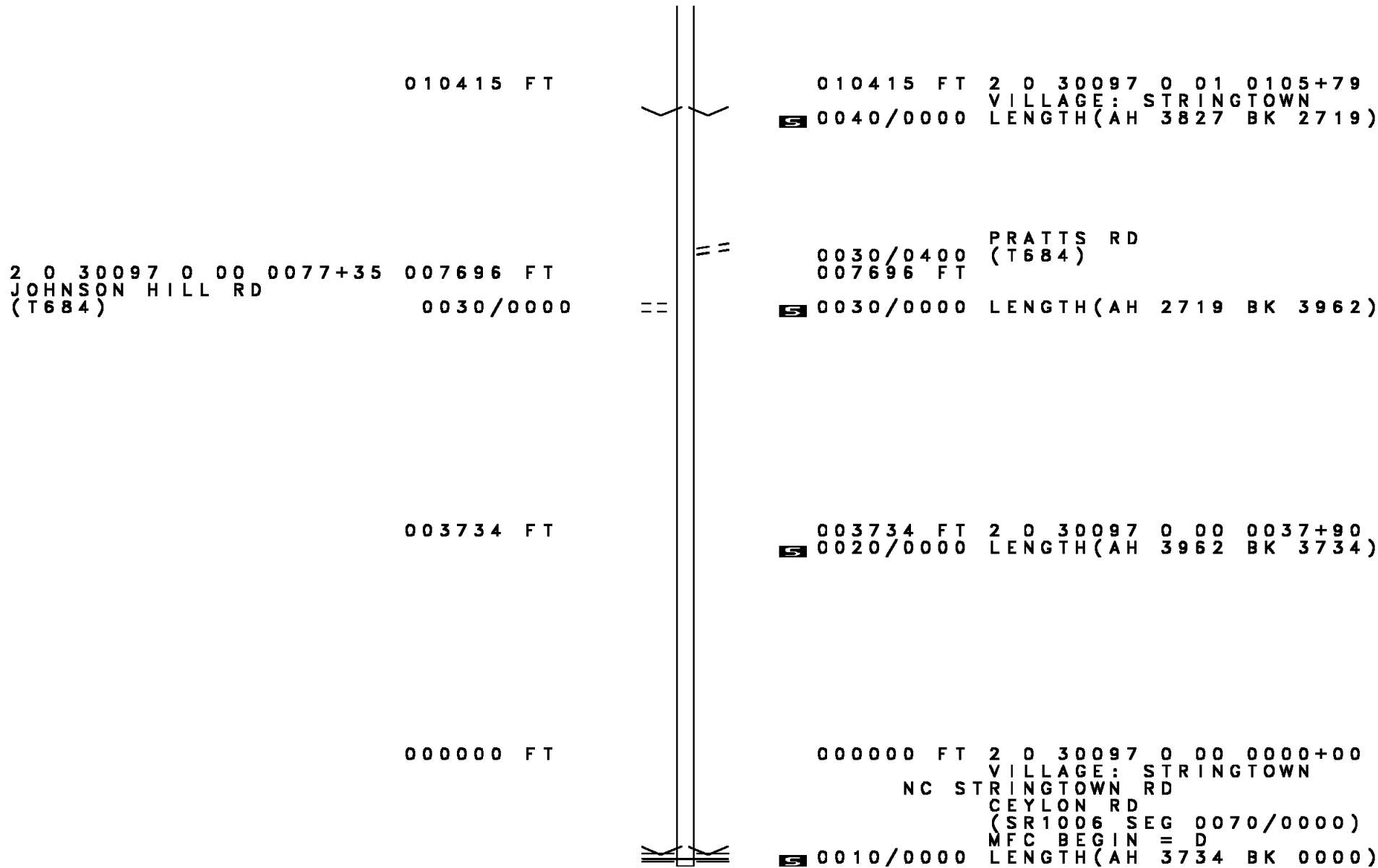


014242 FT

017481 FT JACOBS FERRY RD
 0050/3239 (SR1023 SEG 0080/2586)
 0050/2609 BMS EN 30/1025/0050/2534
 2 0 30097 0 01 0170+40
 MUDDY CREEK
 0050/2534 BMSBG 30/1025/0050/2534

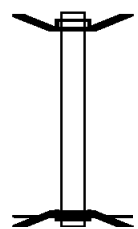
014242 FT 2 0 30097 0 01 0144+00
 0050/0000 LENGTH(AH 3239 BK 3827)

DIR: B TOTAL LEN: 3.311 MI. DIST: 12-2 SR: 1025
LEFT MUN: CUMBERLAND T RIGHT MUN: CUMBERLAND T



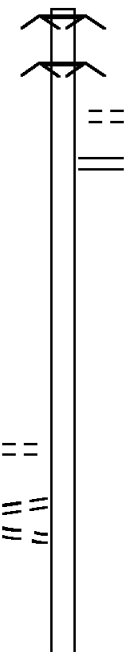
EXTRACT DATE: 12/18/2023 ROADWAY MANAGEMENT SYSTEM PAGE NUMBER: 144
 PRINT DATE: 12/21/2023 SLD COUNTY/SR - ANNUAL PRINT COUNTY: GREENE
 DIR: B TOTAL LEN: .039 MI. DIST: 12-2 SR: 1024
 LEFT MUN: FRANKLIN T RIGHT MUN: FRANKLIN T

000204 FT
 000000 FT



000204 FT BMS EN 30/1024/0010/0000
 INTER-AHD GRIMES RUN RD
 0010/0204 (T575)
 000000 FT 2 0 00000 0 00 0000+00
 NC GRIMES RUN RD
 INTER-BK GRIMES RUN RD
 (T575)
 SR 0079
 BMSBG 30/1024/0010/0000
 MFC BEGIN = E
 0010/0000 LENGTH(AH 0204 BK 0000)

016298 FT



016298 FT MON RIVER NO RD
 0080/2925 ROAD CLOSED BACK
 ROAD CLOSED
 0080/2765 ROAD CLOSED AHEAD
 JESSOP BOAT CLUB DR
 (PRDR)
 0080/2740 STRINGTOWN RD
 0080/2586 (SR1025 SEG 0050/3239)

013373 FT

TIN CAN HOLLOW RD
 (T682)
 AIR SHAFT RD
 (T587)
 LC FOR AIR SHAFT RD
 (CONN)

0070/0935
 0070/0810
 0070/0490
 011792 FT

013373 FT 1 0 00112 0 03 0782+34
 0080/0000 LENGTH(AH 2925 BK 1581)

011792 FT 1 0 00112 0 03 0767+10
 0070/0000 LENGTH(AH 1581 BK 1622)

DIR: B TOTAL LEN: 3.087 MI. DIST: 12-2 SR: 1023
 LEFT MUN: CUMBERLAND T RIGHT MUN: CUMBERLAND T

010170 FT

==

010170 FT 1 0 00112 0 03 0750+88
 PATTERSON RD
 (T684)
 0060/0000 LENGTH(AH 1622 BK 1822)

008348 FT

008348 FT 1 0 00112 0 03 0732+59
 0050/0000 LENGTH(AH 1822 BK 1766)

006582 FT

006582 FT 1 0 00112 0 03 0714+93
 0040/0000 LENGTH(AH 1766 BK 2397)

004185 FT

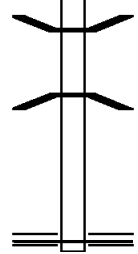
==

004185 FT 1 0 00112 0 03 0691+05
 0030/0000 LENGTH(AH 2397 BK 2003)
 CREEK RD
 (T567)

002182 FT

002182 FT 1 0 00112 0 03 0671+02
 0020/0000 LENGTH(AH 2003 BK 2182)

000000 FT



0010/0197 BMS EN 30/1023/0010/0186
 1 0 00112 0 03 0650+98
 BRANCH OF MUDDY CREEK
 0010/0186 BMSBG 30/1023/0010/0186
 000000 FT 1 0 00112 0 02 0650+25
 NC JA COBS FERRY RD
 CRUCIBLE RD
 (SR1021 SEG 0060/0000)
 MFC BEGIN = E
 0010/0000 LENGTH(AH 2182 BK 0000)

DIR: B TOTAL LEN: 6.315 MI. DIST: 12-2 SR: 1021
 LEFT MUN: CUMBERLAND T RIGHT MUN: CUMBERLAND T

033344 FT

033344 FT
 INTER-AHD

CRUCIBLE RD
 (SR1017 SEG 0120/0000)
 FERRY RD
 (SR1017 SEG 0120/0000)

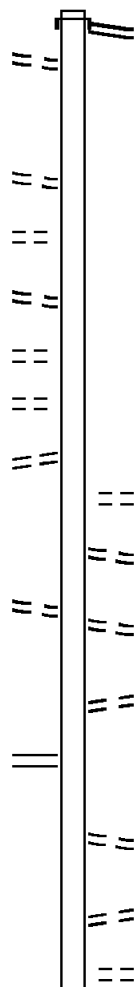
BOSSES RD
 (T546) 0110/2935

RIVERVIEW AV
 (T839) 0110/1550
 FIRST AV
 (T837) 0110/1355

TOWNSHIP AL
 (TWP) 0110/0740
 TOWNSHIP AL
 (TWP) 0110/0605
 FOURTH AV
 (T831) 0110/0445
 FIRST ST
 (T748) 0110/0365

2 0 30023 0 01 0180+50 029880 FT
 FIFTH AV
 (T825) 0110/0000

CARMICHAELS ST
 (SR1008 SEG 0070/0714) 0100/2542



0110/3464
 0110/0330 FOURTH AV
 (T829)
 0110/0170 TOWNSHIP AL
 (TWP)
 029880 FT FIFTH AV
 (T825)
 0110/0000 LENGTH(AH 3464 BK 3600)
 0100/2670 FIRST ST
 (T826)
 0100/1905 HILL RD
 (T680)
 0100/0870 OLD FERRY RD
 (T745)
 0100/0760 TIN CAN HOLLOW RD
 (T682)

DIR: B TOTAL LEN: 6.315 MI. DIST: 12-2 SR: 1021
LEFT MUN: CUMBERLAND T RIGHT MUN: CUMBERLAND T

026280 FT

026280 FT 2 0 30023 0 01 0144+22
S 0100/0000 LENGTH(AH 3600 BK 3910)

AIR SHAFT RD
(T858)

0090/1045

== ==

0090/1045 AIR SHAFT RD
(T858)

022370 FT

022370 FT 2 0 30023 0 01 0105+29
S 0090/0000 LENGTH(AH 3910 BK 2907)

019463 FT

019463 FT 2 0 30023 0 01 0076+25
S 0080/0000 LENGTH(AH 2907 BK 3910)

015553 FT

015553 FT 2 0 30023 0 01 0036+98
S 0070/0000 LENGTH(AH 3910 BK 3594)

B MUDDY CK.
STRUCTURE LENGTH 14 FT

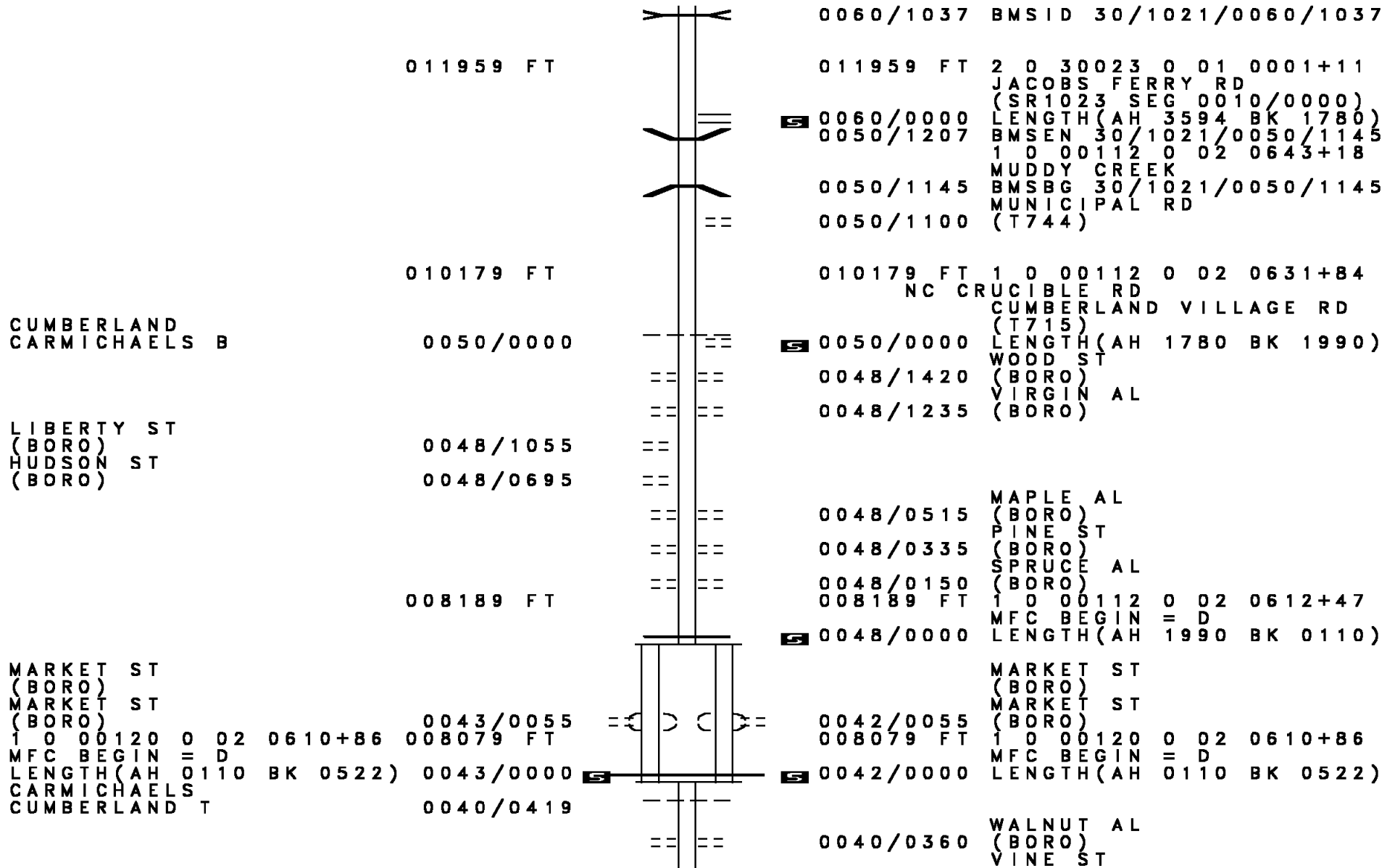
EXTRACT DATE: 12/18/2023
PRINT DATE: 12/21/2023

ROADWAY MANAGEMENT SYSTEM
SLD COUNTY/SR - ANNUAL PRINT

PAGE NUMBER: 139
COUNTY: GREENE

DIR: B TOTAL LEN: 6.315 MI.
LEFT MUN: CUMBERLAND T

DIST: 12-2 SR: 1021
RIGHT MUN: CUMBERLAND T



EXTRACT DATE: 12/18/2023
PRINT DATE: 12/21/2023

ROADWAY MANAGEMENT SYSTEM
SLD COUNTY/SR - ANNUAL PRINT

PAGE NUMBER: 138
COUNTY: GREENE

DIR: B TOTAL LEN: 6.315 MI.
LEFT MUN: CUMBERLAND T

DIST: 12-2 SR: 1021
RIGHT MUN: CUMBERLAND T

TOWNSHIP 747 RD
(T747)
ZAVORA LN
(T564)
GREENE ST
(T548)

007557 FT

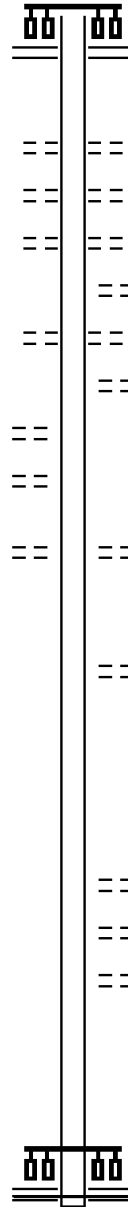
0030/1660

0030/1190

0030/0390
004058 FT

001134 FT

000000 FT



0040/0174
007557 FT

0040/0000

0030/3330

0030/2965

0030/2650

0030/2345

0030/2030

0030/0390

0030/0000

0020/2085

001134 FT

0020/0000

0010/0880

0010/0630

000000 FT

0010/0000

(SR0088 SEG 0290/0715)

1 0 00112 0 02 0606+22
BORO AL
(BORO)

LENGTH(AH 0522 BK 3499)
DOWLIN AV

(T691)
BAILY AV

(T689)
HEWITT AV

(T687)
RANDOLPH ST

(T751)
WEST SOUTH ST

(T877)

WALNUT ST
(T547)

1 0 00112 0 02 0571+42
LENGTH(AH 3499 BK 2924)

OLD WAYNESBURG RD
(T676)

1 0 00112 0 02 0542+44
MOBIL HOME COURT RD
(PRDR)

LENGTH(AH 2924 BK 1134)
MOBIL HOME COURT RD

(PRDR)
MOBIL HOME COURT RD

(PRDR)
1 0 00112 0 01 0526+80
NC GEORGE ST

ROY FURMAN HW
(SR0021 SEG 0565/0715)

(SR0021 SEG 0564/0700)

MFC BEGIN = D
LENGTH(AH 1134 BK 0000)

EXTRACT DATE: 12/18/2023 ROADWAY MANAGEMENT SYSTEM PAGE NUMBER: 137
PRINT DATE: 12/21/2023 SLD COUNTY/SR - ANNUAL PRINT COUNTY: GREENE
DIR: B TOTAL LEN: .000 MI. DIST: 12-2 SR: 1020
LEFT MUN: CUMBERLAND T RIGHT MUN: CUMBERLAND T

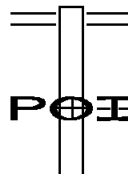
000000 FT



000000 FT
7010/0000 LENGTH(AH 1479 BK 0000)

EXTRACT DATE: 12/18/2023 ROADWAY MANAGEMENT SYSTEM PAGE NUMBER: 136
PRINT DATE: 12/21/2023 SLD COUNTY/SR - ANNUAL PRINT COUNTY: GREENE
DIR: B TOTAL LEN: 1.935 MI. DIST: 12-2 SR: 1019
LEFT MUN: CUMBERLAND T RIGHT MUN: CUMBERLAND T

010216 FT

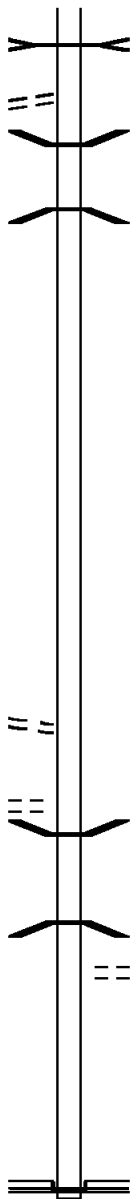


010216 FT VINE ST
0030/3592 (SR0088 SEG 0300/1025)
(APRA) RT 21 HOMES DR
0030/2890 RT 21 HOMES DR
(PRDR)
B MUDDY CK.

DIR: B TOTAL LEN: 1.935 MI. DIST: 12-2 SR: 1019
 LEFT MUN: CUMBERLAND T RIGHT MUN: CUMBERLAND T

HARTS RD
(T559)

0030/1730



0030/2117 STRUCTURE LENGTH 10 FT
 BMSID 30/1019/0030/2117

0030/0931 BMS EN 30/1019/0030/0906
 2 0 30061 0 00 0077+73
 COAL RUN

0030/0906 BMSBG 30/1019/0030/0906

006624 FT

006624 FT 2 0 30061 0 00 0067+62
 S 0030/0000 LENGTH(AH 3592 BK 3641)

002983 FT

002983 FT 2 0 30061 0 00 0031+21
 S 0020/0000 LENGTH(AH 3641 BK 2243)

GROVES RD
(T547)

0010/0875

BOSSES RD
(T545)

0010/0085

000740 FT

0010/0050 BMS EN 30/1019/0010/0000
 2 0 30061 0 00 0000+00
 MUDDY CREEK

S 0010/0000 BMSBG 30/1019/0010/0000
 LENGTH(AH 2243 BK 0740)
 BESSIE LN

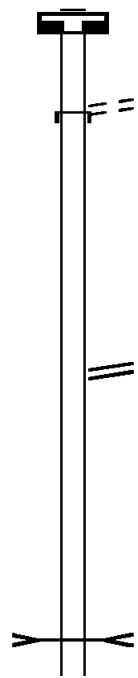
000000 FT

0004/0500 (TWP)
 000000 FT 0 0 00000 0 00 0000+00
 NC GR GREEN VALLEY RD
 ROY E FURMAN HW
 (SR0021 SEG 0565/0000)
 (SR0021 SEG 0564/0000)
 INTER-BK MUDDY CREEK RD
 (SR2017 SEG 0100/1561)
 MFC BEGIN = E

S 0004/0000 LENGTH(AH 0740 BK 0000)

EXTRACT DATE: 12/18/2023 ROADWAY MANAGEMENT SYSTEM PAGE NUMBER: 134
 PRINT DATE: 12/21/2023 SLD COUNTY/SR - ANNUAL PRINT COUNTY: GREENE
 DIR: B TOTAL LEN: 6.680 MI. DIST: 12-2 SR: 1017
 LEFT MUN: CUMBERLAND T RIGHT MUN: CUMBERLAND T

035271 FT



035271 FT
 7122/0000 LENGTH(AH 0315 BK 2690)
 INTER-AHD (TBK) CRUCIBLE RD
 (TWP)
 HILL RD
 0120/2690 (T680)

032581 FT

032581 FT 2 0 30025 0 00 0345+99
 CRUCIBLE RD
 (SR1021 SEG 0110/3464)
 0120/0000 LENGTH(AH 2690 BK 2226)

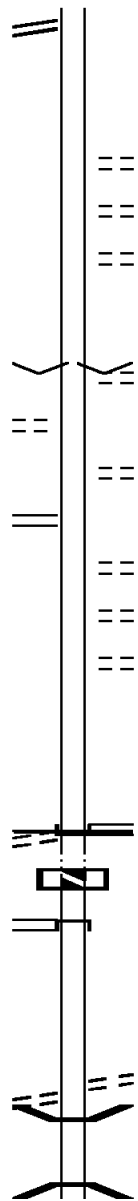
030355 FT

030355 FT 2 0 30025 0 00 0321+58
 0110/0000 LENGTH(AH 2226 BK 3516)
 NEEL RUN
 STRUCTURE LENGTH 14 FT
 0100/2950 BMSID 30/1017/0100/2950

RICES LANDING RD

DIR: B TOTAL LEN: 6.680 MI. DIST: 12-2 SR: 1017
 LEFT MUN: CUMBERLAND T RIGHT MUN: CUMBERLAND T

(SR1010 SEG 0040/3115) 0100/2700



026839 FT

ORCHARD AL (TWP) 0090/1750

BAYARD AV (SR1012 SEG 0010/3492) 0090/1568

024821 FT

CARMICHALES ST (T576) 0090/0000
 024821 FT

FERNCLIFF RD (SR1008 SEG 0024/0000) 0080/2130

PUMPKIN RUN RD (T587) 0080/0290
 022691 FT

0100/1155 BREEZE ST (TB24)
 0100/0720 FRICK ST (TB24)
 0100/0365 FRICK ST (TB24)
 026839 FT 2 0 30025 0 00 0286+05
 VILLAGE: SERBIANTOWN
 FRICK ST (TB24)
 0100/0000 LENGTH(AH 3516 BK 2018)
 0090/1651 BAYARD AV (TB27)
 0090/1210 YOUNG ST (TB20)
 0090/0850 WALTON ST (TB18)
 0090/0485 SYDNEY AV (TB16)
 024821 FT 2 0 30025 0 00 0266+27
 CARMICHALES ST (SR1008 SEG 0030/0000)
 INTER-BK CRUCIBLE RD (SR1008 SEG 0030/0000)
 MFC BEGIN = D
 0090/0000 LTH AH 002018 BK 001791
 024821 FT
 7082/0000 LTH AH 001791 BK 002130
 INTER-AHD CRUCIBLE RD (SR1008 SEG 0024/0000)
 0080/2130
 0080/0290 WOODRING RD (T587)
 0080/0019 BMSBN 30/1017/0080/0000
 022691 FT 2 0 30025 0 00 0226+90
 BRANCH OF PUMPKIN RUN
 BMSBG 30/1017/0080/0000

EXTRACT DATE: 12/18/2023 ROADWAY MANAGEMENT SYSTEM PAGE NUMBER: 132
PRINT DATE: 12/21/2023 SLD COUNTY/SR - ANNUAL PRINT COUNTY: GREENE

DIR: B TOTAL LEN: 6.680 MI.
LEFT MUN: CUMBERLAND T

DIST: 12-2 SR: 1017
RIGHT MUN: CUMBERLAND T

5 0080/0000 LENGTH(AH 2130 BK 3744)

2 0 30025 0 00 0189+44 018947 FT
CARMICHALES DRY TAVERN
(SRO088 SEG 0350/0000) 0070/0000
DILLWORTH MINE RD
(PRDR) 0060/2525

GARDNER RD
(T911) 0060/1725

LC FOR SHARP NACK HOLLOW
(CONN) 0060/0020
015841 FT

SHARP NACK HOLLOW RD
(T577) 0050/2755

013030 FT

NC CRUCIBLE RD
CARMICHALES DRY TAVERN
(SRO088 SEG 0350/0000)

018947 FT CUMBERLAND
JEFFERSON T
5 0070/0000 LENGTH(AH 3744 BK 3106)

015841 FT 2 0 30025 0 00 0158+30
JEFFERSON
CUMBERLAND T
5 0060/0000 LENGTH(AH 3106 BK 2811)

013030 FT 2 0 30025 0 00 0130+18
5 0050/0000 LENGTH(AH 2811 BK 3475)

DIR: B TOTAL LEN: 6.680 MI. DIST: 12-2 SR: 1017
 LEFT MUN: CUMBERLAND T RIGHT MUN: CUMBERLAND T

VALLEY VIEW RD
 (SR1002 SEG 0080/3529) 0040/1631

2 0 30025 0 00 0095+39 009555 FT
 REYNOLDS RD
 (T557) 0040/0000

006085 FT

002904 FT

000000 FT

NC WILLIS RD
 SHATTERS RIDGE RD
 (T656)
 CUMBERLAND
 0040/1300 JEFFERSON T
 0040/1117

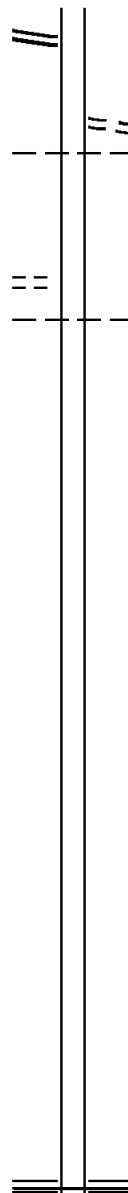
009555 FT

5 0040/0000 LENGTH(AH 3475 BK 3470)
 JEFFERSON
 0030/3036 CUMBERLAND T

5 0030/0000 LENGTH(AH 3470 BK 3181)
 006085 FT 2 0 30025 0 00 0060+69

5 0020/0000 LENGTH(AH 3181 BK 2904)
 002904 FT 2 0 30025 0 00 0028+88

5 0010/0000 LENGTH(AH 2904 BK 0000)
 000000 FT 2 0 30025 0 00 0000+00
 NC KOVALCHECK RD
 ROY E FURMAN HWY
 (SR0021 SEG 0520/0210)
 MFC BEGIN = E

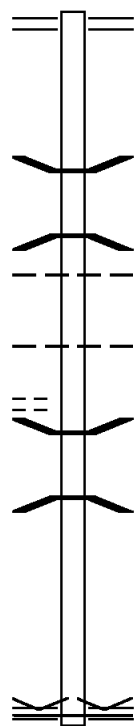


UNKNOWN RD
(PRDR)

003534 FT

0010/0765

000000 FT



003534 FT ROY E FURMAN HW
 0010/3534 (SR0021 SEG 0641/1985)

0010/1548 BMS EN 30/1016/0010/1440
 0 0 00000 0 00 0000+00

0010/1440 BMSBG 30/1016/0010/1440
 LITTLE WHITELEY CREEK
 0010/1393 MONONGAHELA
 CUMBERLAND T

0010/0793 CUMBERLAND
 MONONGAHELA T

0010/0714 BMS EN 30/1016/0010/0670
 0 0 00000 0 00 0000+00
 L WHITELEY C

0010/0670 BMSBG 30/1016/0010/0670

000000 FT 2 0 00000 0 00 0000+00
 VILLAGE: PAISLEY

NC WH ITELEY RD
 ROY E FURMAN HW
 (SR0021 SEG 0630/0880)
 (SR0021 SEG 0631/0905)
 MFC BEGIN = E

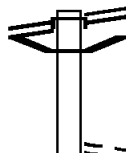
0010/0000 LENGTH(AH 3534 BK 0000)

EXTRACT DATE: 12/18/2023 ROADWAY MANAGEMENT SYSTEM PAGE NUMBER: 129
PRINT DATE: 12/21/2023 SLD COUNTY/SR - ANNUAL PRINT COUNTY: GREENE

DIR: B TOTAL LEN: 2.244 MI. DIST: 12-2 SR: 1015
LEFT MUN: JEFFERSON T RIGHT MUN: JEFFERSON T

011850 FT

CHARTIERS RD
(SR1011 SEG 0150/0000) 0040/1907



011850 FT
INTER-AHD

0040/1907
0040/1734

WALNUT ST
(T903)
CHARTIERS RD
(SR1011 SEG 0150/0000)
BMSEN 30/1015/0040/1699
2 0 30051 0 00 0116+31
ROBINSON AV
(T790)
NORFOLK SOUTHERN RAI RR

DIR: B TOTAL LEN: 2.244 MI. DIST: 12-2 SR: 1015
 LEFT MUN: JEFFERSON T RIGHT MUN: JEFFERSON T

0040/1699 BMSBG 30/1015/0040/1699

009943 FT

009943 FT 2 0 30051 0 00 0099+61
 0040/0000 LENGTH(AH 1907 BK 2400)

007543 FT

007543 FT 2 0 30051 0 00 0075+61
 0030/0000 LENGTH(AH 2400 BK 3617)

ADAMIK RD
 (T652)

0020/0655

0020/1060 PITT GAS RD
 (T882)
 0020/0935 PITT GAS RD
 (T882)

003926 FT

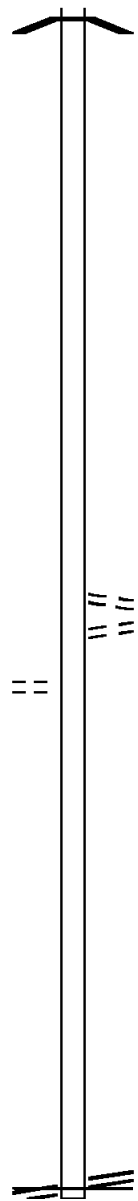
003926 FT 2 0 30051 0 00 0039+26
 0020/0000 LENGTH(AH 3617 BK 3926)

000000 FT

DRY TAVERN CLARKSVILLE
 (SR0088 SEG 0390/1535)

0010/0000

000000 FT 2 0 30051 0 00 0000+00
 DRY TAVERN CLARKSVILLE
 (SR0088 SEG 0390/1535)
 NC CLARKSVILLE RD
 MFC BEGIN = D
 0010/0000 LENGTH(AH 3926 BK 0000)



DIR: B TOTAL LEN: 4.897 MI. DIST: 12-2 SR: 1014
 LEFT MUN: MORGAN T RIGHT MUN: MORGAN T

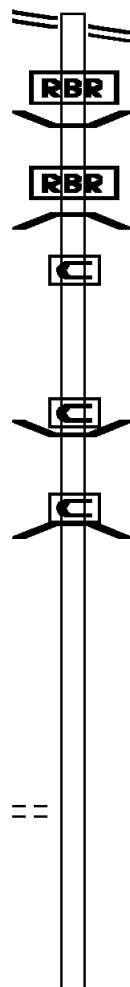
CHARTIERS RD 025855 FT
 (SR1011 SEG 0130/0000) 0080/3466

TOWNSHIP T646 RD
 (T646)

022389 FT

0070/1595

019234 FT



025855 FT CHARTIERS RD
 0080/3466 (SR1011 SEG 0130/0000)

0080/3402 BMS EN 30/1014/0080/3315
 0 0 00000 0 00 0000+00
 P3

0080/3315 CASTILE RUN
 BMSBG 30/1014/0080/3315
 RETAINING WALL END
 BMSID 30/1014/0080/2638

0080/2778 RETAINING WALL BEGIN
 0080/2638 BMSID 30/1014/0080/2638

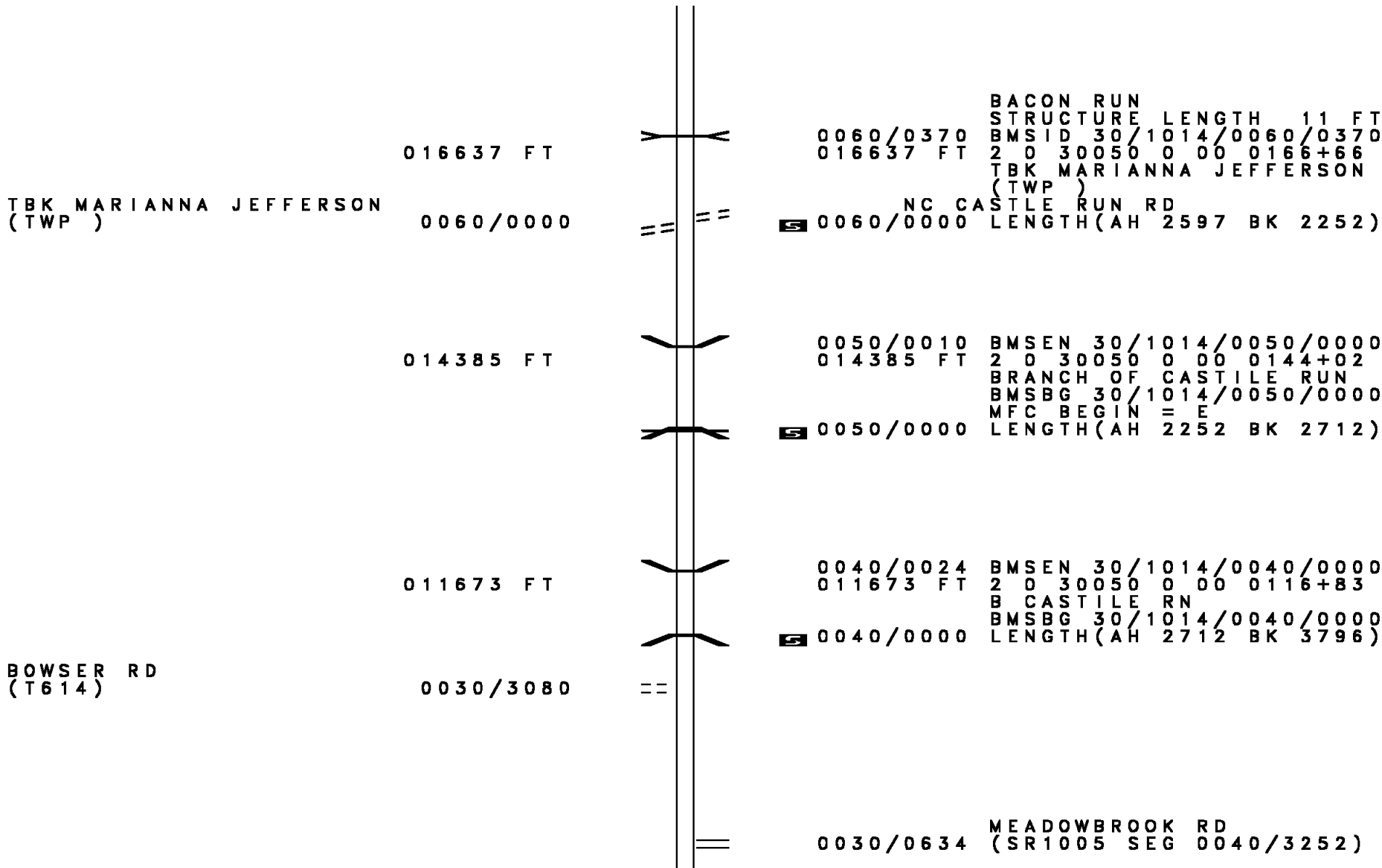
0080/1638 BMS EN 30/1014/0080/1570
 0 0 00000 0 00 0000+00
 BRIDGE CLOSED

0080/1570 CASTILE RUN
 BMSBG 30/1014/0080/1570

022389 FT 2 0 30050 0 00 0224+63
 0080/0000 LENGTH(AH 3466 BK 3155)

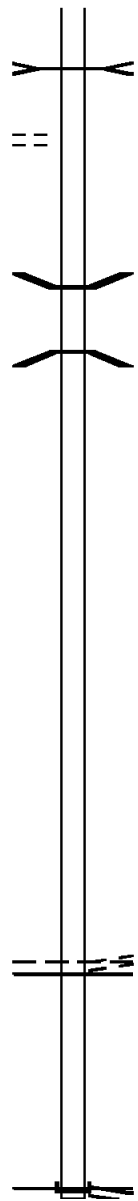
019234 FT 2 0 30050 0 00 0192+63
 0070/0000 LENGTH(AH 3155 BK 2597)

DIR: B TOTAL LEN: 4.897 MI. DIST: 12-2 SR: 1014
 LEFT MUN: MORGAN T RIGHT MUN: MORGAN T



DIR: B TOTAL LEN: 4.897 MI. DIST: 12-2 SR: 1014
 LEFT MUN: MORGAN T RIGHT MUN: MORGAN T

2 0 30050 0 00 0077+79 007877 FT
 MINE RD
 (T590) 0030/0000



BRANCH OF CASTILE RUN
 STRUCTURE LENGTH 10 FT
 BMSID 30/1014/0030/0019
 0030/0019
 007877 FT
 0030/0000 LENGTH(AH 3796 BK 3939)
 0020/2090 BMSEN 30/1014/0020/2077
 2 0 30050 0 00 0058+85
 CASTILE RUN
 0020/2077 BMSBG 30/1014/0020/2077
 003938 FT 2 0 30050 0 00 0038+34
 0020/0000 LENGTH(AH 3939 BK 3828)
 000110 FT 2 0 30050 0 00 0000+00
 WEAVER RIDGE RD
 (T657)
 NC CASTILE RUN RD
 MFC BEGIN = D
 MORGAN
 WEST BETHLEHEM T
 0010/0000 LENGTH(AH 3828 BK 0110)
 000000 FT 2 0 62078 0 00 0000+00
 NC WEAVER RIDGE RD
 PATTERSON RUN RD
 (SR2022 SEG 0050/0000)
 INTER-BK CASTLE RIDGE RD
 (SR2022 SEG 0050/0000)
 MFC BEGIN = E
 BK-WASHINGTON (62)
 0006/0000 LENGTH(AH 0110 BK 0000)

003938 FT

000110 FT

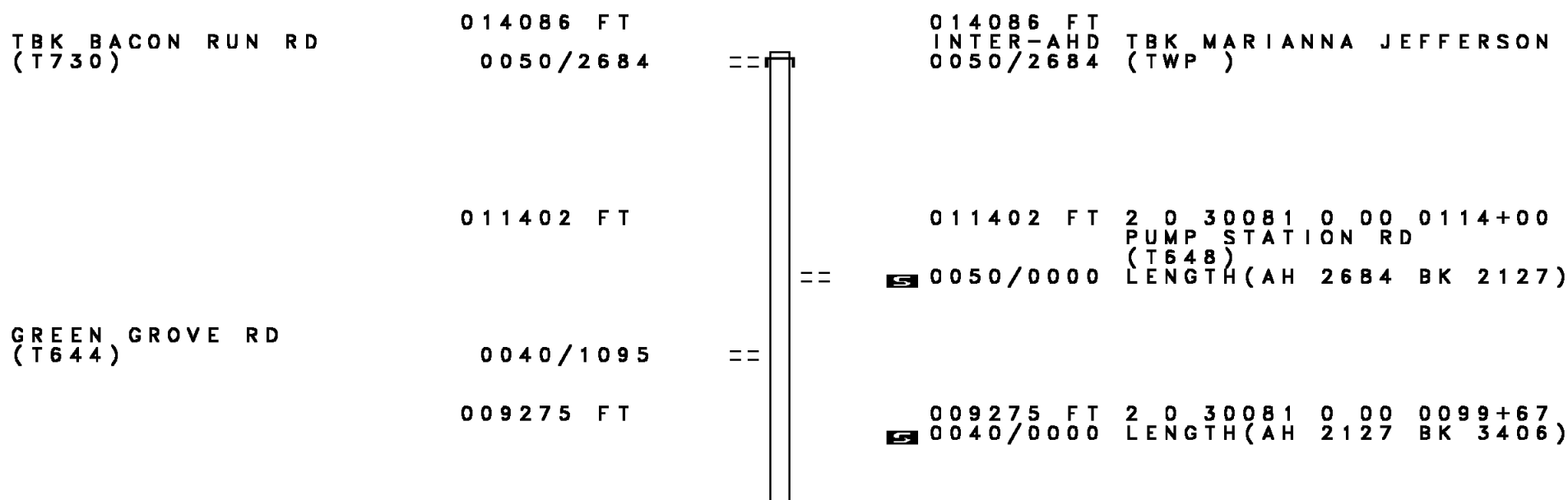
000000 FT

000110 FT 2 0 30050 0 00 0000+00

0010/0000 LENGTH(AH 3828 BK 0110)

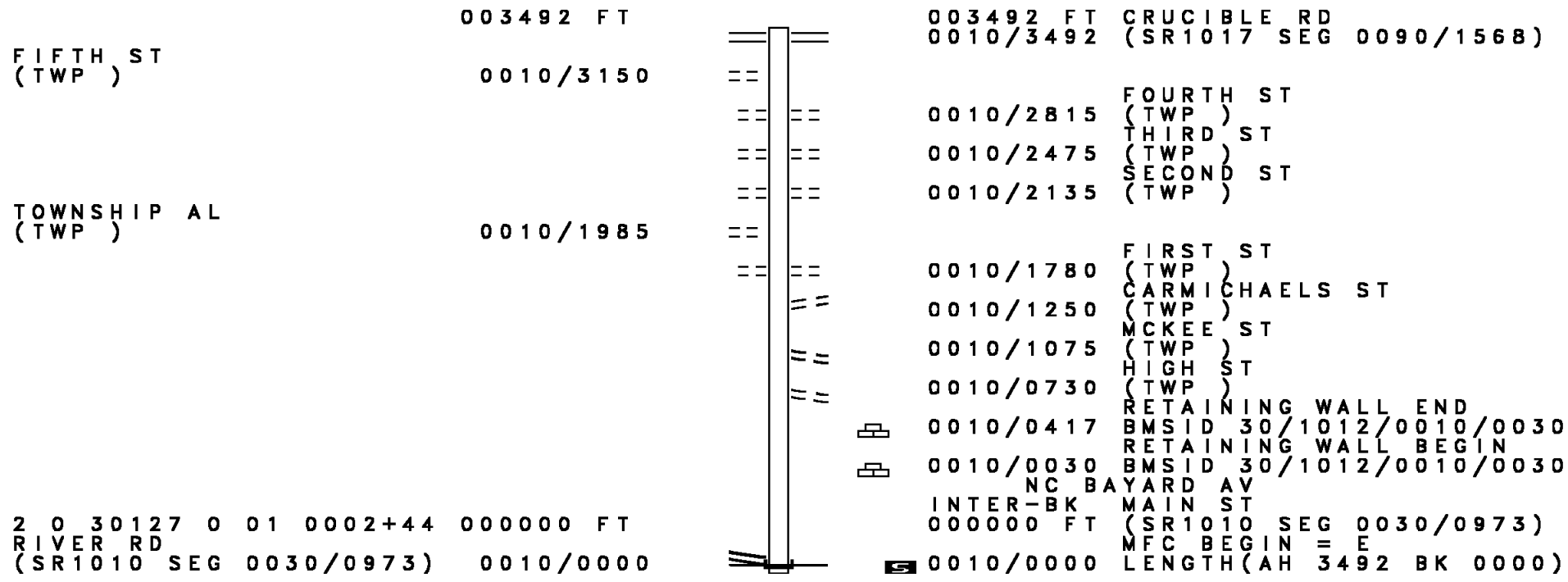
0006/0000 LENGTH(AH 0110 BK 0000)

EXTRACT DATE: 12/18/2023 ROADWAY MANAGEMENT SYSTEM PAGE NUMBER: 124
 PRINT DATE: 12/21/2023 SLD COUNTY/SR - ANNUAL PRINT COUNTY: GREENE
 DIR: B TOTAL LEN: 2.668 MI. DIST: 12-2 SR: 1013
 LEFT MUN: MORGAN T RIGHT MUN: MORGAN T



DIR: B TOTAL LEN: 2.668 MI. DIST: 12-2 SR: 1013
LEFT MUN: MORGAN T RIGHT MUN: MORGAN T

Stationing	Description	Stationing	Description
005869 FT		005869 FT 2 0 30081 0 00 0058+97	
		5 0030/0000	LENGTH(AH 3406 BK 3377)
2 0 30081 0 00 0024+90 002492 FT		002492 FT	
MILES RD		NC CL	ARKSVILLE MARIANNA RD
(T646)		5 0020/0000	LENGTH(AH 3377 BK 2492)
0020/0000			PARK LN
	==	0010/2225	(T337)
	==	0010/2020	A ST
	==	0010/1870	(T332)
	==		CHURCH ST
	==		(T335)
	---	0010/1013	MORGAN
	==		CLARKSVILLE B
	==	0010/1005	WEBSTER ST
	==		(BORO)
	==	0010/0800	SHORT ST
	==		(BORO)
	==	0010/0545	GREENE ST
	==		(BORO)
	==	0010/0475	GREENE ST
	==		(BORO)
	==	0010/0225	WEST ST
	==		(BORO)
000000 FT		000000 FT	2 0 30081 0 00 0000+00
			VILLAGE: CLARKSVILLE
			NC SO
			OUTH ST
			CENTER ST
			(SR1011 SEG 0150/0825)
		INTER-BK	SOUTH ST
			(BORO)
			MFC BEGIN = E
		5 0010/0000	LENGTH(AH 2492 BK 0000)



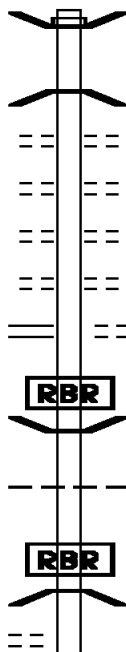
2 0 30127 0 01 0002+44 000000 FT
 RIVER RD
 (SR1010 SEG 0030/0973) 0010/0000

DIR: B TOTAL LEN: 7.431 MI. DIST: 12-2 SR: 1011
 LEFT MUN: CLARKSVILLE B RIGHT MUN: CLARKSVILLE B

039235 FT

039235 FT AH-WASHINGTON (62)
 BMSBN 30/1011/0150/1910
 INTER-AHD MAIN ST
 0150/2124 (SR2039 SEG 0012/0000)
 0 0 00000 0 00 0000+00
 TENMILE CK.
 0150/1910 BMSBG 30/1011/0150/1910
 NORTH ST
 0150/1705 (T905)
 FIRST ST
 0150/1490 (T903)
 MARKET ST
 0150/1265 (TWP)
 SECOND ST
 0150/1045 (TWP)
 SUGAR LN
 0150/0825 (TWP)

SOUTH ST
 (SR1013 SEG 0010/0000) 0150/0825



0150/0669 BMSBN 30/1011/0150/0501
 NC CENTER ST
 0150/0577 CLARKSVILLE
 JEFFERSON T
 2 0 30051 0 00 0123+90
 P3
 0150/0501 SOUTH FORK TEN MILE CR
 BMSBG 30/1011/0150/0501

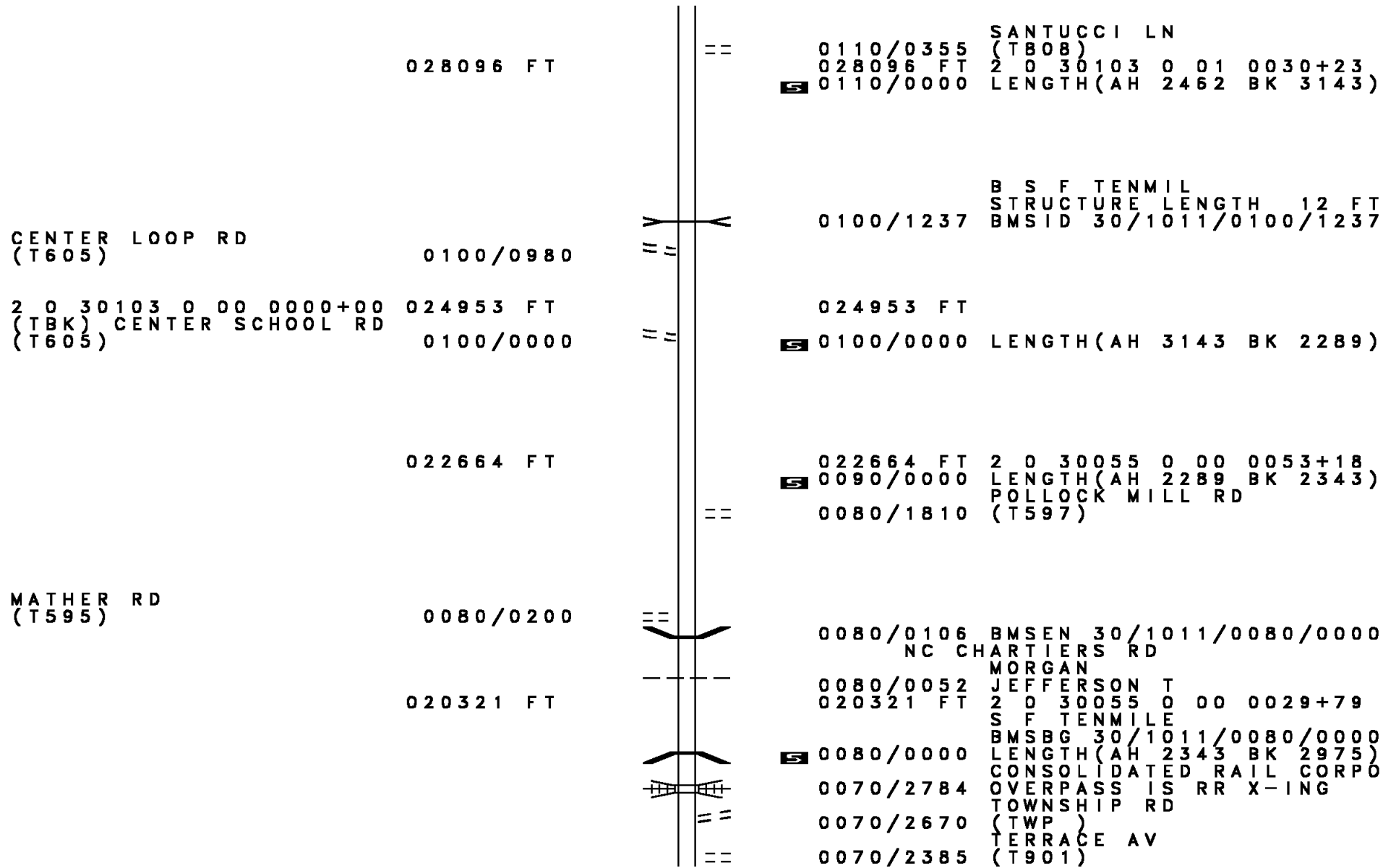
MAIN ST
 (T905)

0150/0290

DIR: B TOTAL LEN: 7.431 MI. DIST: 12-2 SR: 1011
 LEFT MUN: JEFFERSON T RIGHT MUN: JEFFERSON T

Left Side Description	Left Side Stationing	Right Side Stationing	Right Side Description
	037111 FT	037111 FT	2 0 30051 0 00 0118+28 VILLAGE: CLARKSVILLE CLARKSVILLE RD (SR1015 SEG 0040/1907) LENGTH(AH 2124 BK 2561)
WALNUT ST (T903)	0150/0000	5 0150/0000	
BURSON RD (T860)	0140/1670		
	034550 FT	5 034550 FT	2 0 30050 0 00 0280+28 LENGTH(AH 2561 BK 2057)
		0130/0534	BMTEN 30/1011/0130/0374 JEFFERSON
		0130/0452	MORGAN T 2 0 30050 0 00 0263+35 TENMILE CK.
		0130/0374	BMSBG 30/1011/0130/0374 BRIDGE ST
		0130/0325	(T749) GREENE ST
		0130/0145	(T751)
2 0 30050 0 00 0259+71 CASTLE RUN RD (SR1014 SEG 0080/3466)	032493 FT 0130/0000	5 0130/0000	LENGTH(AH 2057 BK 1935)
SUMMIT ST (T761)	0120/0595		
TOWNSHIP 0765 RD (T765)	0120/0465		EMERALD ST (T759)
SCHOOL ST (T765)	0120/0220		
2 0 30103 0 01 0058+40 ROSE AL (T763)	030558 FT 0120/0000	5 0120/0000	LENGTH(AH 1935 BK 2462)
			MAHLE RD (T650)

DIR: B TOTAL LEN: 7.431 MI. DIST: 12-2 SR: 1011
 LEFT MUN: MORGAN T RIGHT MUN: MORGAN T



028096 FT == 0110/0355 SANTUCCI LN
 (TB08)
 028096 FT 2 0 30103 0 01 0030+23
 5 0110/0000 LENGTH(AH 2462 BK 3143)

CENTER LOOP RD 0100/0980 ==> 0100/1237 B S F TENMIL
 (T605) STRUCTURE LENGTH 12 FT
 BMSID 30/1011/0100/1237

2 0 30103 0 00 0000+00 024953 FT
 (TBK) CENTER SCHOOL RD 0100/0000 ==> 024953 FT
 (T605) 5 0100/0000 LENGTH(AH 3143 BK 2289)

022664 FT 5 022664 FT 2 0 30055 0 00 0053+18
 0090/0000 LENGTH(AH 2289 BK 2343)
 POLLOCK MILL RD
 0080/1810 (T597) ==

MATHER RD 0080/0200 ==> 0080/0106 BMSEN 30/1011/0080/0000
 (T595) NC CHARTIERS RD

020321 FT 0080/0052 MORGAN JEFFERSON T
 020321 FT 2 0 30055 0 00 0029+79
 S F TENMILE
 5 0080/0000 BMSBG 30/1011/0080/0000
 LENGTH(AH 2343 BK 2975)

0070/2784 CONSOLIDATED RAIL CORPO
 OVERPASS IS RR X-ING
 TOWNSHIP RD
 0070/2670 (TWP)
 TERRACE AV
 0070/2385 (T901) ==

DIR: B TOTAL LEN: 7.431 MI. DIST: 12-2 SR: 1011
 LEFT MUN: JEFFERSON T RIGHT MUN: JEFFERSON T

HILL AV (T902)	0070/1905	==	==	0070/1460	ACKLIN ROW RD (T553)			
CUMBERLAND AL (TWP)	0070/0790	==	==	0070/0775	ACKLIN ROW RD (T553)			
HICKMAN ST (T725)	0070/0550	==	---	0070/0681	JEFFERSON JEFFERSON B			
MILLS AL (BORO)	0070/0285	==	---	017346 FT	2 0 30055 0 00 0000+00			
	017346 FT	==	==	0070/0000	GREENE ST (SR0188 SEG 0160/0000)			
		==	==	0060/1875	LENGTH(AH 2975 BK 2151)			
		==	==	0060/1605	GROGG AL (TWP)			
		==	==	0060/1355	CUMBERLAND ST (TWP)			
		==	==	0060/1100	PARKINSON AL (TWP)			
		==	==	0060/0928	SMITHFIELD ST (TWP)			
		---	---		NC PINE ST JEFFERSON JEFFERSON T			
	015195 FT			015195 FT	2 0 30057 0 01 0154+20			
			==	0060/0000	ELIZABETH AV (T578)			
			==	0050/1245	LENGTH(AH 2151 BK 1592)			
					HEDGE RD (T640)			
	013603 FT			013603 FT	2 0 30057 0 00 0137+04			
				0050/0000	LENGTH(AH 1592 BK 1608)			
2 0 30057 0 00 0120+58	011995 FT			011995 FT				
RIDGE RD (T562)	0040/0000	---	---	0040/0000	LENGTH(AH 1608 BK 1588)			

DIR: B TOTAL LEN: 7.431 MI. DIST: 12-2 SR: 1011
LEFT MUN: JEFFERSON T RIGHT MUN: JEFFERSON T

IRENES RD
(T634)

0034/1550

010407 FT

010407 FT 2 0 30057 0 00 0104+23

VALLEY VIEW RD
(SR1002 SEG 0070/0000)

0034/0000 LENGTH(AH 1588 BK 3329)

007078 FT

007078 FT 2 0 30057 0 00 0071+08

0030/0000 LENGTH(AH 3329 BK 3564)

003514 FT

003514 FT 2 0 30057 0 00 0035+44

0020/0000 LENGTH(AH 3564 BK 3514)

000000 FT

000000 FT 2 0 30057 0 00 0000+00

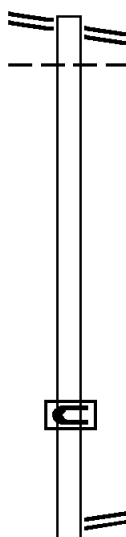
NC HAVERS HILL RD
ROY E FURMAN HW
(SR0021 SEG 0510/0000)
MFC BEGIN = D

0010/0000 LENGTH(AH 3514 BK 0000)

EXTRACT DATE: 12/18/2023 ROADWAY MANAGEMENT SYSTEM PAGE NUMBER: 116
 PRINT DATE: 12/21/2023 SLD COUNTY/SR - ANNUAL PRINT COUNTY: GREENE
 DIR: B TOTAL LEN: 2.250 MI. DIST: 12-2 SR: 1010
 LEFT MUN: CUMBERLAND T RIGHT MUN: CUMBERLAND T

SUGAR RUN CRUCIBLE RD 011882 FT
 (SR1017 SEG 0100/2700) 0040/3115

008767 FT



011882 FT SUGAR RUN CRUCIBLE RD
 0040/3115 (SR1017 SEG 0100/2700)
 0040/2814 CUMBERLAND
 RICES LANDING B

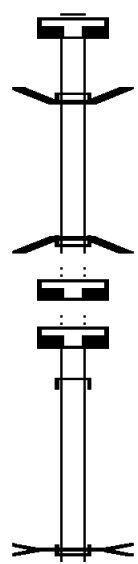
008767 FT 2 0 30077 7 01 0029+84
 0040/0000 LENGTH(AH 3115 BK 2864)

RETAINING WALL END
 BMSID 30/1010/0030/1515
 0030/1743
 RETAINING WALL BEGIN
 BMSID 30/1010/0030/1515
 BAYARD AV
 (SR1012 SEG 0010/0000)

DIR: B TOTAL LEN: 2.250 MI. DIST: 12-2 SR: 1010
 LEFT MUN: RICES LANDING B RIGHT MUN: RICES LANDING B

Left Side	Right Side
WATER ST (BORO) 0030/0515	NC RIVER RD PUMPKIN RUN PS (PARK) PUMPKIN RUN STRUCTURE LENGTH 29 FT BMSID 30/1010/0030/0408
LOCKWALL RD (BORO) 2 0 30077 7 00 0000+00 0030/0115 005903 FT	0030/0408 BMSID 30/1010/0030/0408
MCCLAIN ST (BORO) MAIN ST (TBK SR 1020) (BORO) 0030/0000	005903 FT
MILLSBORO RD (TWP) 0020/2580	NC MAIN ST LENGTH(AH 2864 BK 2711) CONSOLIDATED RAIL CORPO OVERPASS IS RR X-ING
DONALD ST (TWP) 0020/1040	NC DRY TAVERN RD RETAINING WALL END BMSID 30/1010/0020/1880
DONALD ST (TWP) 0010/2800	RETAINING WALL BEGIN BMSID 30/1010/0020/1880
000000 FT	003192 FT 2 0 30077 0 00 0030+02 LENGTH(AH 2711 BK 3192)
	RICES LANDING JEFFERSON T 0010/2716
	WILSON AV (T717) 0010/1625
	FERNCLIFF RD (SR1008 SEG 0010/0100) NC RICES LANDING RD FROM 0088/0360 SH (CONN) INTER-BK FERNCLIFF RD (SR1008 SEG 0010/0100) MFC BEGIN = E
	000000 FT 2 0 30077 0 00 0000+00 LENGTH(AH 3192 BK 0000)

000074 FT
 000062 FT
 000062 FT
 000062 FT
 000053 FT



000074 FT
 7084/0000 LENGTH(AH 1362 BK 0012)
 BMSFN 30/1009/0082/0000
 INTER-AHD (TBK) BACON RUN RD
 0082/0012 (T730)
 000062 FT 2 0 30055 0 00 0292+38
 INTER-BK (TBK) BACON RUN RD
 (T730)
 T TEN MILE CK
 BMSBG 30/1009/0082/0000
 0082/0000 LENGTH(AH 0012 BK 1954)
 000062 FT
 7080/0000 LENGTH(AH 1954 BK 3812)
 000062 FT
 7072/0000 LENGTH(AH 3812 BK 0009)
 INTER-AHD (TBK) BACON RUN RD
 0070/0009 (T730)
 000053 FT 2 0 30055 0 00 0234+50
 NC BACON RUN RD
 BACON RUN
 STRUCTURE LENGTH 9 FT
 BMSID 30/1009/0070/0000
 INTER-BK (TBK) BACON RUN RD
 (T730)

EXTRACT DATE: 12/18/2023
PRINT DATE: 12/21/2023

ROADWAY MANAGEMENT SYSTEM
SLD COUNTY/SR - ANNUAL PRINT

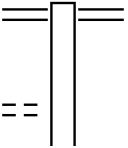

PAGE NUMBER: 113
COUNTY: GREENE

DIR: B TOTAL LEN: .014 MI.
LEFT MUN: MORGAN T

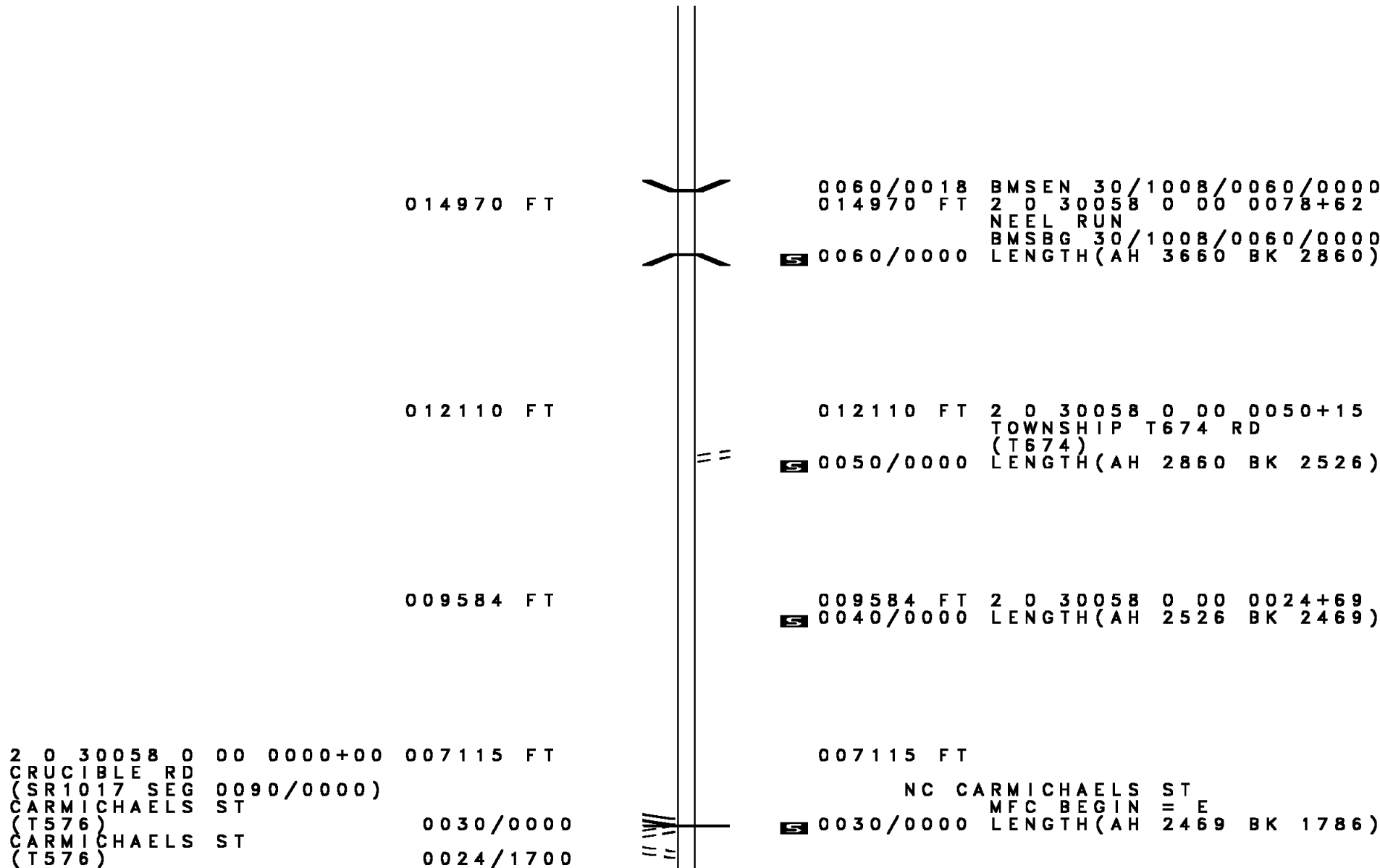
DIST: 12-2 SR: 1009
RIGHT MUN: MORGAN T

000053 FT		5 0070/0000	LENGTH(AH 0009 BK 2060)
000053 FT		000053 FT	
000053 FT		7060/0000	LENGTH(AH 2060 BK 0445)
000040 FT		000053 FT	
000040 FT		7054/0000	LENGTH(AH 0445 BK 0013)
000040 FT		INTER-AHD	(TBK) CENTER SCHOOL RD
000040 FT		0052/0013	(T730)
000040 FT		000040 FT	2 0 30055 0 00 0209+43
000040 FT		INTER-BK	BACON RUN
000040 FT		0052/0000	STRUCTURE LENGTH 13 FT
000040 FT		000040 FT	BMSID 30/1009/0052/0001
000040 FT		7050/0000	(TBK) CENTER SCHOOL RD
000040 FT		000040 FT	(T730)
000040 FT		7046/0000	LENGTH(AH 0013 BK 3000)
000016 FT		000040 FT	LENGTH(AH 3000 BK 0115)
000016 FT		000016 FT	
000016 FT		000016 FT	LENGTH(AH 0115 BK 0024)
000016 FT		000016 FT	BMSEN 30/1009/0044/0000
000016 FT		0044/0024	(TBK) CENTER SCHOOL RD
000016 FT		000016 FT	(T730)
000016 FT		000016 FT	BRIDGE POSTED (TONS)
000016 FT		000016 FT	2 0 30055 0 00 0177+40
000016 FT		INTER-BK	(TBK) CENTER SCHOOL RD
000016 FT		0044/0000	(T730)
000016 FT		000016 FT	SGL 36 COMB 40
000016 FT		000016 FT	CASTILE RUN
000016 FT		000016 FT	BMSBG 30/1009/0044/0000
000016 FT		5 0044/0000	LENGTH(AH 0024 BK 1980)
000016 FT		000016 FT	
000016 FT		7040/0000	LENGTH(AH 1980 BK 2262)
000016 FT		000016 FT	
000016 FT		7030/0000	LENGTH(AH 2262 BK 2023)
000000 FT		000016 FT	
000000 FT		7024/0000	LENGTH(AH 2023 BK 0016)
000000 FT		000000 FT	BMSEN 30/1009/0022/0000
000000 FT		0022/0016	(TBK) CENTER SCHOOL RD
000000 FT		000000 FT	(T730)
000000 FT		000000 FT	2 0 30055 0 00 0114+08
000000 FT		INTER-BK	(TBK) CENTER SCHOOL RD
000000 FT		0022/0000	(T730)
000000 FT		000000 FT	B S F TENMIL
000000 FT		000000 FT	BMSBG 30/1009/0022/0000
000000 FT		000000 FT	MFC BEGIN = D
000000 FT		5 0022/0000	LENGTH(AH 0016 BK 0821)
000000 FT		000000 FT	
000000 FT		7020/0000	LENGTH(AH 0821 BK 2978)
000000 FT		000000 FT	
000000 FT		7010/0000	LENGTH(AH 2978 BK 0000)

EXTRACT DATE: 12/18/2023 ROADWAY MANAGEMENT SYSTEM PAGE NUMBER: 112
 PRINT DATE: 12/21/2023 SLD COUNTY/SR - ANNUAL PRINT COUNTY: GREENE
 DIR: B TOTAL LEN: 3.664 MI. DIST: 12-2 SR: 1008
 LEFT MUN: CUMBERLAND T RIGHT MUN: CUMBERLAND T

		019344 FT		019344 FT CRUCIBLE RD
				0070/0714 (SR1021 SEG 0100/2542)
2 0 30058 1 00 0000+00	FIRST ST	018630 FT		018630 FT
(T748)		0070/0000		 0070/0000 LENGTH(AH 0714 BK 3660)

DIR: B TOTAL LEN: 3.664 MI. DIST: 12-2 SR: 1008
 LEFT MUN: CUMBERLAND T RIGHT MUN: CUMBERLAND T



014970 FT

0060/0018 BMSBG 30/1008/0060/0000
 014970 FT 2 0 30058 0 00 0078+62
 NEED RUN
 BMSBG 30/1008/0060/0000
 0060/0000 LENGTH(AH 3660 BK 2860)

012110 FT

012110 FT 2 0 30058 0 00 0050+15
 TOWNSHIP T674 RD
 (T674)
 0050/0000 LENGTH(AH 2860 BK 2526)

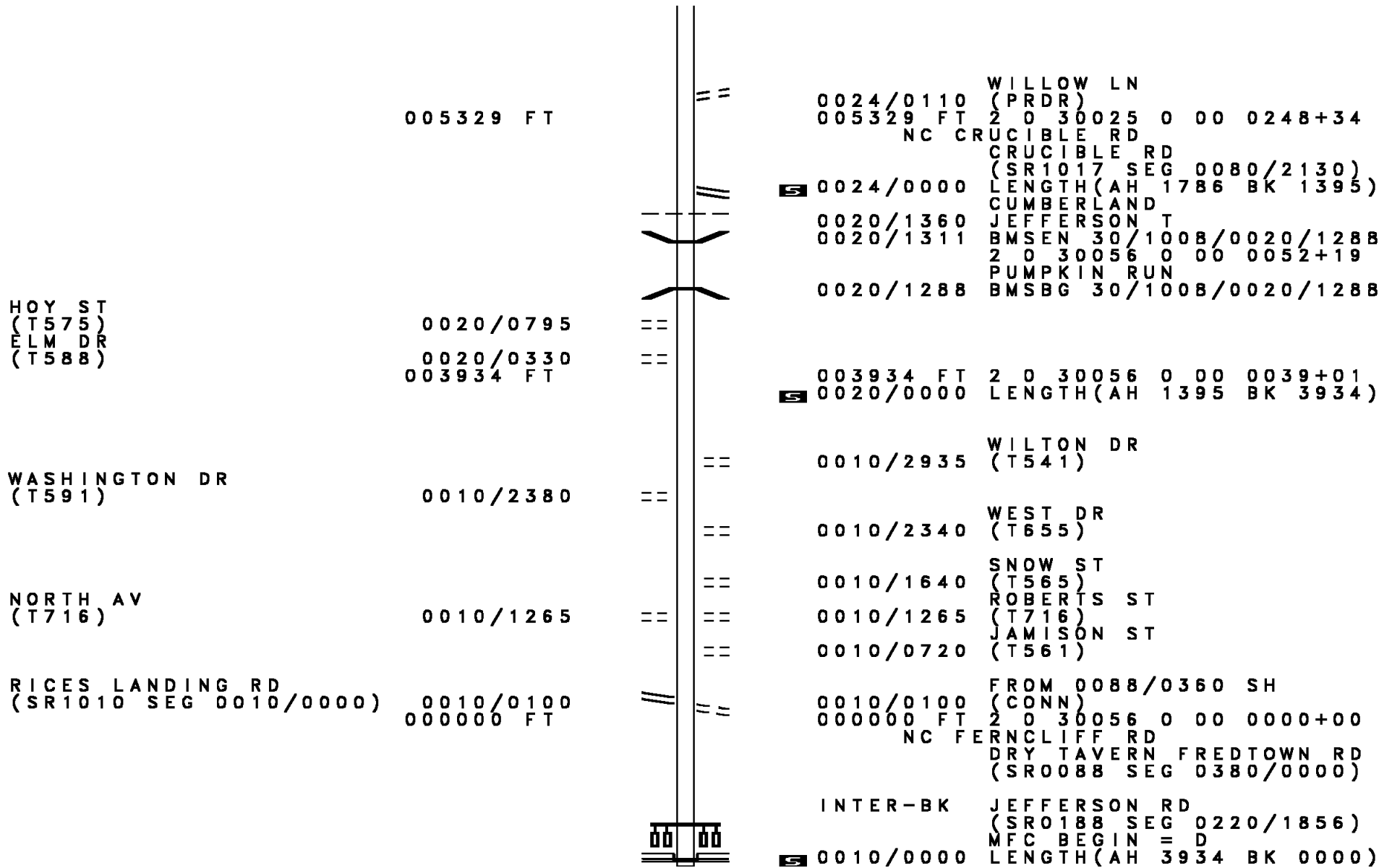
009584 FT

009584 FT 2 0 30058 0 00 0024+69
 0040/0000 LENGTH(AH 2526 BK 2469)

2 0 30058 0 00 0000+00 007115 FT
 CRUCIBLE RD
 (SR1017 SEG 0090/0000)
 CARMICHAELS ST
 (T576) 0030/0000
 CARMICHAELS ST 0024/1700
 (T576)

007115 FT
 NC CARMICHAELS ST
 MFC BEGIN = E
 0030/0000 LENGTH(AH 2469 BK 1786)

DIR: B TOTAL LEN: 3.664 MI. DIST: 12-2 SR: 1008
 LEFT MUN: CUMBERLAND T RIGHT MUN: CUMBERLAND T



005329 FT

0024/0110 WILLOW LN (PRDR)
 005329 FT 2 0 30025 0 00 0248+34
 NC CRUCIBLE RD

0024/0000 CRUCIBLE RD (SR1017 SEG 0080/2130)
 LENGTH(AH 1786 BK 1395)
 CUMBERLAND

0020/1360 JEFFERSON T
 0020/1311 BMSSEN 30/1008/0020/1288
 2 0 30056 0 00 0052+19

0020/1288 PUMPKIN RUN
 BMSBG 30/1008/0020/1288

HOY ST (T575)
 ELM DR (T588)

0020/0795

0020/0330
 003934 FT

003934 FT 2 0 30056 0 00 0039+01
 0020/0000 LENGTH(AH 1395 BK 3934)

WASHINGTON DR (T591)

0010/2380

0010/2935 WILTON DR (T541)

0010/2340 WEST DR (T655)

NORTH AV (T716)

0010/1265

0010/1640 SNOW ST (T565)
 0010/1265 ROBERTS ST (T716)
 0010/0720 JAMISON ST (T561)

RICES LANDING RD (SR1010 SEG 0010/0000)

0010/0100
 000000 FT

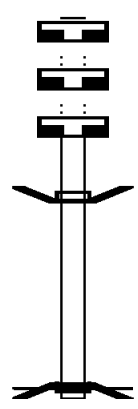
0010/0100 FROM 0088/0360 SH (CONN)
 000000 FT 2 0 30056 0 00 0000+00
 NC FERNCLIFF RD
 DRY TAVERN FREDTOWN RD (SR0088 SEG 0380/0000)

INTER-BK JEFFERSON RD (SR0188 SEG 0220/1856)
 MFC BEGIN = D

0010/0000 LENGTH(AH 3934 BK 0000)

EXTRACT DATE: 12/18/2023 ROADWAY MANAGEMENT SYSTEM PAGE NUMBER: 109
 PRINT DATE: 12/21/2023 SLD COUNTY/SR - ANNUAL PRINT COUNTY: GREENE
 DIR: B TOTAL LEN: .028 MI. DIST: 12-2 SR: 1007
 LEFT MUN: MORGAN T RIGHT MUN: MORGAN T

000147 FT
 000147 FT
 000147 FT
 000000 FT



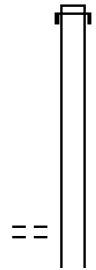
000147 FT
 7030/0000 LENGTH(AH 4489 BK 1801)
 000147 FT
 7020/0000 LENGTH(AH 1801 BK 1538)
 000147 FT
 7010/0000 LENGTH(AH 1538 BK 0147)
 BMSFN 30/1007/0010/0000
 INTER-AHD (TBK) HOMEVILLE RD
 0010/0147 (T624)
 000000 FT 2 0 30086 0 00 0059+30
 NC HOMEVILLE RD
 INTER-BK HOMEVILLE RD
 (T624)
 S F TENMILE
 BMSBG 30/1007/0010/0000
 MFC BEGIN = E
 0010/0000 LENGTH(AH 0147 BK 0000)

EXTRACT DATE: 12/18/2023 ROADWAY MANAGEMENT SYSTEM PAGE NUMBER: 108
PRINT DATE: 12/21/2023 SLD COUNTY/SR - ANNUAL PRINT COUNTY: GREENE
DIR: B TOTAL LEN: 4.679 MI. DIST: 12-2 SR: 1006
LEFT MUN: CUMBERLAND T RIGHT MUN: CUMBERLAND T

024706 FT

024341 FT
INTER-AHD MON RIVER NO RD
0100/2148 (GOVT)

2 0 30062 0 00 0146+10 022558 FT
WATERWORKS RD
(T684) 0100/0000



022193 FT
0100/0000 LENGTH(AH 2148 BK 1771)

DIR: B TOTAL LEN: 4.679 MI. DIST: 12-2 SR: 1006
 LEFT MUN: CUMBERLAND T RIGHT MUN: CUMBERLAND T

020787 FT

020422 FT 2 0 30062 0 00 0128+16
 0090/0000 LENGTH(AH 1771 BK 3595)

017192 FT

016827 FT 2 0 30062 0 00 0092+78
 THOMAS RD
 (T700)
 0080/0000 LENGTH(AH 3595 BK 3257)

==

==

0070/1305 STEVENSON RD
 (T686)

2 0 30062 0 00 0060+44 013935 FT
 STRINGTOWN RD
 (SR1025 SEG 0010/0000) 0070/0000

013570 FT
 0070/0000 MFC BEGIN = E
 LENGTH(AH 3257 BK 2864)

==

==

==

0060/1754 BMS EN 30/1006/0060/1731
 2 0 30062 0 00 0049+06
 GLADE RUN
 0060/1731 BMSBG 30/1006/0060/1731
 SCHROYERS LN
 0060/1665 (T407)

CALES ADDITION ST
 (T812) 0060/0735

==

2 0 30062 0 00 0030+25 011071 FT
 BIDDLE ACRES RD
 (T708) 0060/0000
 MUNICIPAL RD
 (T744) 0050/2585

==

==

010706 FT
 0060/0000 LTH AH 002864 BK 002807

DIR: B TOTAL LEN: 4.679 MI. DIST: 12-2 SR: 1006
 LEFT MUN: CUMBERLAND T RIGHT MUN: CUMBERLAND T

CUMBERLAND VILLAGE RD
 (T716)
 CUMBERLAND
 CARMICHAELS B 0050/1709

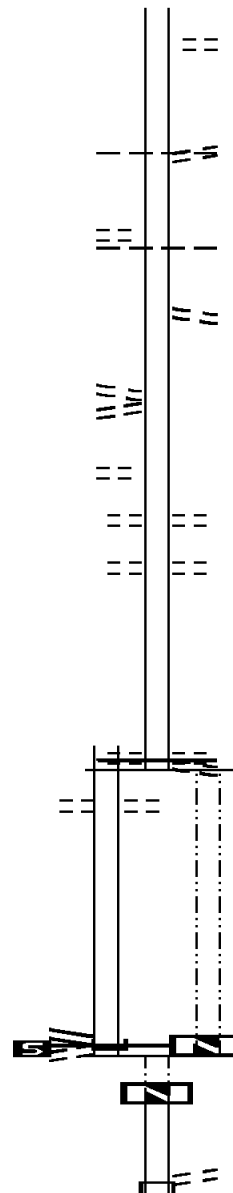
SOUTH ST
 (BORO)
 BROWNS RD
 (T712) 0050/1260

MAPLE ST
 (BORO) 0050/0550

008264 FT

WALNUT AL
 (BORO) 0043/0180
 2 0 30062 0 00 0000+00 007899 FT
 VINE ST
 (SR0088 SEG 0290/0350)
 NC SOUTH ST

SOUTH ST
 (BORO)
 VINE ST INTER-BK
 (SR0088 SEG 0290/0350)
 MFC BEGIN = D
 LTH AH 000365 BK 000360 0043/0000
 007899 FT



0050/2485 OLYMPIC ST
 (TWP)

0050/1860 SINGLE ST
 (TWP)
 CUMBERLAND
 CARMICHAELS B

0050/1490 LIBERTY ST
 (TB91)

NC BROWNS FERRY RD

0050/0365 PINE ST
 (BORO)
 0050/0190 SPRUCE AL
 (BORO)
 007899 FT 2 0 30062 0 00 0003+67
 NC SOUTH ST

MARKET ST
 (BORO)
 MORGANTOWN RD
 (BORO)
 MFC BEGIN = D
 0050/0000 LTH AH 002807 BK 000100

007899 FT
 7044/0000 LTH AH 000100 BK 000360
 007899 FT
 7042/0000 LTH AH 000360 BK 002506
 INTER-AHD VINE ST
 (SR0088 SEG 0290/0000)
 MORGANTOWN RD
 (BORO)

DIR: B TOTAL LEN: 4.679 MI. DIST: 12-2 SR: 1006
 LEFT MUN: CARMICHAELS B RIGHT MUN: CARMICHAELS B

BORO AL (BORO) 0040/2265

OLD WAYNESBURG RD (T676) 0040/1770
 LC TO/FROM T676 RD (CONN) 0040/1620

DIAMOND ST (T687) 0040/0915

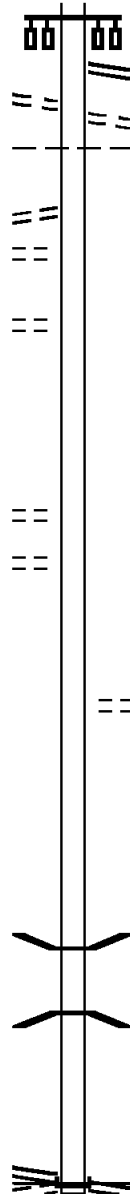
005393 FT

PARKVIEW KNOLL RD (PRDR) 0030/1145
 CUMBERLAND AV (PRDR) 0030/1090

003068 FT

000947 FT

2 0 30021 0 04 0476+38 000000 FT
 ROY E FURMAN HW (SR0021 SEG 0580/2810)
 GLADES RUN RD (T683) 0010/0000



0040/2506 VINE ST (SR0088 SEG 0290/0000)
 0040/2265 (BORO AL)
 0040/2236 CARMICHAELS CUMBERLAND T

5 005393 FT 2 0 30021 0 04 0530+39
 0040/0000 LENGTH(AH 2506 BK 2325)

5 003068 FT 2 0 30021 0 04 0507+00
 MAPLE ST (T495)
 0030/0000 LENGTH(AH 2325 BK 2121)

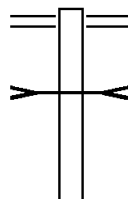
5 000947 FT 2 0 30021 0 04 0485+60
 0020/0000 LENGTH(AH 2121 BK 0947)

0010/0270 BMS EN 30/1006/0010/0243
 2 0 30021 0 04 0479+08
 B L WHITELEY
 0010/0243 BMSBG 30/1006/0010/0243
 NC CEYLON RD

000000 FT (SR0021 SEG 0580/2810)
 INTER-BK CEYLON RD (SR2019 SEG 0210/2240)
 MFC BEGIN = E
 5 0010/0000 LENGTH(AH 0947 BK 0000)

EXTRACT DATE: 12/18/2023 ROADWAY MANAGEMENT SYSTEM PAGE NUMBER: 104
PRINT DATE: 12/21/2023 SLD COUNTY/SR - ANNUAL PRINT COUNTY: GREENE
DIR: B TOTAL LEN: 2.525 MI. DIST: 12-2 SR: 1005
LEFT MUN: MORGAN T RIGHT MUN: MORGAN T

013331 FT

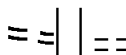


013331 FT CASTILE RUN RD
0040/3252 (SR1014 SEG 0030/0634)
CASTILE RUN
STRUCTURE LENGTH 18 FT
0040/2975 BMSID 30/1005/0040/2975

DIR: B TOTAL LEN: 2.525 MI. DIST: 12-2 SR: 1005
 LEFT MUN: MORGAN T RIGHT MUN: MORGAN T

PIPERS RIDGE RD
 (T623)

0040/1210



0040/1210

PIPERS RIDGE RD
 (T623)

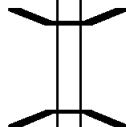
010079 FT

010079 FT 2 0 30080 0 01 0100+94
 0040/0000 LENGTH(AH 3252 BK 3863)

006216 FT

006216 FT 2 0 30080 0 01 0061+94
 0030/0000 LENGTH(AH 3863 BK 3375)

002841 FT



0020/0013 BMS EN 30/1005/0020/0000
 002841 FT 2 0 30080 0 01 0028+29
 GRIMES RUN
 0020/0000 BMSBG 30/1005/0020/0000
 LENGTH(AH 3375 BK 2841)

000000 FT



000000 FT 2 0 30080 0 00 0000+00
 VILLAGE: LIPPINCOTT
 NC MEADOWBROOK RD
 LIPPENCOTT RD
 (SR0221 SEG 0040/0000)
 MFC BEGIN = D
 0010/0000 LENGTH(AH 2841 BK 0000)

DIR: B TOTAL LEN: 3.274 MI. DIST: 12-2 SR: 1004
 LEFT MUN: CUMBERLAND T RIGHT MUN: CUMBERLAND T

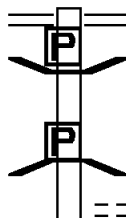
	015938 FT		015938 FT	ROAD CLOSED
			0060/0745	ROAD CLOSED AHEAD
FOCH CR (T834)	0060/0300	==		
2 0 30064 0 00 0151+84	015193 FT	==	015193 FT	
PETA IN AV (TWP)	0060/0000	==	0060/0000	LENGTH(AH 2093 BK 3640)
		==		SHERIDAN AV (T865)
		==	0050/3005	ROOSEVELT LN (T857)
WOOD AV (TWP)	0050/1610	==		
		==		
2 0 30064 0 00 0116+10	011553 FT	==	011553 FT	NEW SIDE RD (T522)
OLD SIDE RD (T522)	0050/0000	==	0050/0000	LENGTH(AH 3640 BK 2904)
		==		
HARPER LN (PRDR)	0040/2025	==		
		==		WAHULA LN (T702)
		==	0040/1445	
	008649 FT		008649 FT	2 0 30064 0 00 0086+73

DIR: B TOTAL LEN: 3.274 MI. DIST: 12-2 SR: 1004
 LEFT MUN: CUMBERLAND T RIGHT MUN: CUMBERLAND T

Left Side	Right Side	Notes
THOMAS RD (T700) 0040/0000	NC PERSHING BL RUTTERS LN (SR1027 SEG 0030/2345) LENGTH(AH 2904 BK 2759)	VILLAGE: NEMACOLIN
2 0 30064 0 00 0058+85 005890 FT STEPHENSON LN (T686) 0030/0000	005890 FT RUSH RD (T686) 0020/1855	
003302 FT	BMSBG 30/1004/0020/0000 GLADE RUN LENGTH(AH 2588 BK 3302)	
SOLOMON AV (T843) 0010/2305	NEMACOLIN WY (T764) 0010/2270	
SCHROYERS LN (T407) 0010/0995	CROSS ST (T685) 0010/1495 BURNETT WY (T407) 0010/1065	
000000 FT	2 0 30064 0 00 0000+00 PAISLEY CARMICHAELS RD (SR0088 SEG 0280/0000)	
PAISLEY CARMICHAELS RD (SR0088 SEG 0280/0000) 0010/0000	NC NEMACOLIN RD MFC BEGIN = D LENGTH(AH 3302 BK 0000)	

DIR: B TOTAL LEN: 5.376 MI. DIST: 12-2 SR: 1003
 LEFT MUN: MORGAN T RIGHT MUN: MORGAN T

028383 FT



028383 FT LIPPINCOTT RD
 0090/3038 (SR0221 SEG 0070/0380)
 BMSBN 30/1003/0090/2692
 0090/2739 BRIDGE POSTED (TONS)
 2 0 30072 0 02 0282+59
 SGL 24 COMB 30
 RUFF CREEK
 0090/2692 BMSBG 30/1003/0090/2692
 WHITES RD
 0090/2120 (T560)

025345 FT

025345 FT 2 0 30072 0 02 0255+96
 S 0090/0000 LENGTH(AH 3038 BK 2171)

0080/1236 MORGAN FRANKLIN T

023174 FT

0080/0405 FRANKLIN WASHINGTON T
 023174 FT 2 0 30072 0 02 0233+01
 S 0080/0000 LENGTH(AH 2171 BK 3394)


019780 FT

019780 FT 2 0 30072 0 02 0198+58
 S 0070/0000 LENGTH(AH 3394 BK 3482)
 WASHINGTON FRANKLIN T
 0060/3413 INDEPENDENT RIDGE RD
 0060/2845 (T593)

DIR: B TOTAL LEN: 5.376 MI. DIST: 12-2 SR: 1003
 LEFT MUN: FRANKLIN T RIGHT MUN: FRANKLIN T

Left Side Description	Left Side Stationing	Right Side Description	Right Side Stationing
GREENE VALLEY RD (T546)	0060/1360	CALDWELL RD (T546)	0060/1360
		BMSSEN 30/1003/0060/1028	0060/1288
		2 0 30072 0 01 0174+20	
		SR 0079	
		BMSBG 30/1003/0060/1028	0060/1028
	016298 FT	2 0 30072 0 01 0163+76	016298 FT
		LENGTH(AH 3482 BK 3536)	0060/0000
APPLE HILL RD (SR1001 SEG 0010/0000)	0050/0940		
	012762 FT	2 0 30072 0 01 0128+01	012762 FT
		GRIMES RUN RD (T575)	
		LENGTH(AH 3536 BK 2959)	0050/0000
	009803 FT	2 0 30072 0 01 0098+61	009803 FT
		LENGTH(AH 2959 BK 3796)	0040/0000
	006007 FT	2 0 30072 0 01 0060+50	006007 FT
		WOODLAND AV (T728)	
		LENGTH(AH 3796 BK 2562)	0030/0000

DIR: B TOTAL LEN: 5.376 MI. DIST: 12-2 SR: 1003
 LEFT MUN: FRANKLIN T RIGHT MUN: FRANKLIN T



RETAINING WALL END
 BMSID 30/1003/0020/2470
 RETAINING WALL BEGIN
 BMSID 30/1003/0020/2470

003445 FT

0020/0135 CRABAPPLE DR
 003445 FT (TWP)
 2 0 30072 0 00 0034+41
 JACKSON RUN
 STRUCTURE LENGTH 15 FT
 BMSID 30/1003/0020/0000
 LENGTH(AH 2562 BK 3445)

MOUNTAINVIEW GARDENS RD
 (PRDR) 0010/3385

0020/0000

BORO AL
 (BORO) 0010/1535

0010/2415 VETERANS WY
 (BORO)
 RACE ST
 0010/2195 (BORO)
 FRANKLIN
 0010/2178 WAYNESBURG B
 BRADEN ST
 0010/1755 (BORO)

0010/1315 WALNUT ST
 (BORO)
 0010/1095 RASBERRY AL
 (BORO)
 0010/0870 COLLEGE ST
 (BORO)
 0010/0655 SCHOOL AL
 (BORO)
 0010/0220 JACK MCCRACKEN WY
 (BORO)
 000000 FT 2 0 30072 0 00 0000+00
 NC PORTER ST
 HIGH ST
 (SR0019 SEG 0310/2300)

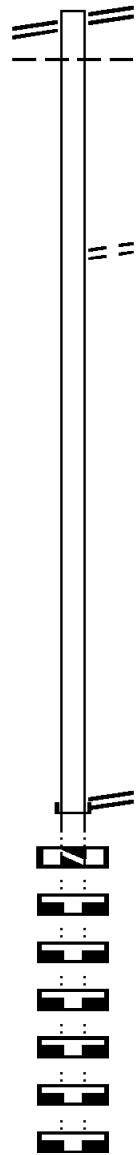
000000 FT

INTER-BK PORTER ST
 (SR2003 SEG 0330/2334)
 MFC BEGIN = E
 0010/0000 LENGTH(AH 3445 BK 0000)

DIR: B TOTAL LEN: 1.386 MI. DIST: 12-2 SR: 1002
 LEFT MUN: CUMBERLAND T RIGHT MUN: CUMBERLAND T

KOVALCHECK RD 007318 FT
 (SR1017 SEG 0040/1631) 0080/3529

007318 FT KOVALCHECK RD
 0080/3529 (SR1017 SEG 0040/1631)
 0080/3356 CUMBERLAND
 JEFFERSON T



003789 FT

0080/1225 REYNOLDS RD
 (T557)

003789 FT 2 0 30052 0 00 0037+68
 0080/0000 LENGTH(AH 3529 BK 3789)

000000 FT

000000 FT 2 0 30052 0 00 0000+00
 HAVERS HILL RD
 (SR1011 SEG 0034/0000)

NC VA LLEY VIEW RD
 INTER-BK HAVERS HILL RD
 (SR1011 SEG 0034/0000)

000000 FT

0070/0000 LTH AH 003789 BK 001588

000000 FT

000000 FT
 7064/0000 LTH AH 001588 BK 003779

000000 FT

000000 FT
 7060/0000 LENGTH(AH 3779 BK 3050)

000000 FT

000000 FT
 7050/0000 LENGTH(AH 3050 BK 2928)

000000 FT

000000 FT
 7040/0000 LENGTH(AH 2928 BK 3830)

000000 FT

000000 FT
 7030/0000 LENGTH(AH 3830 BK 3600)

000000 FT

000000 FT
 7020/0000 LENGTH(AH 3600 BK 3926)

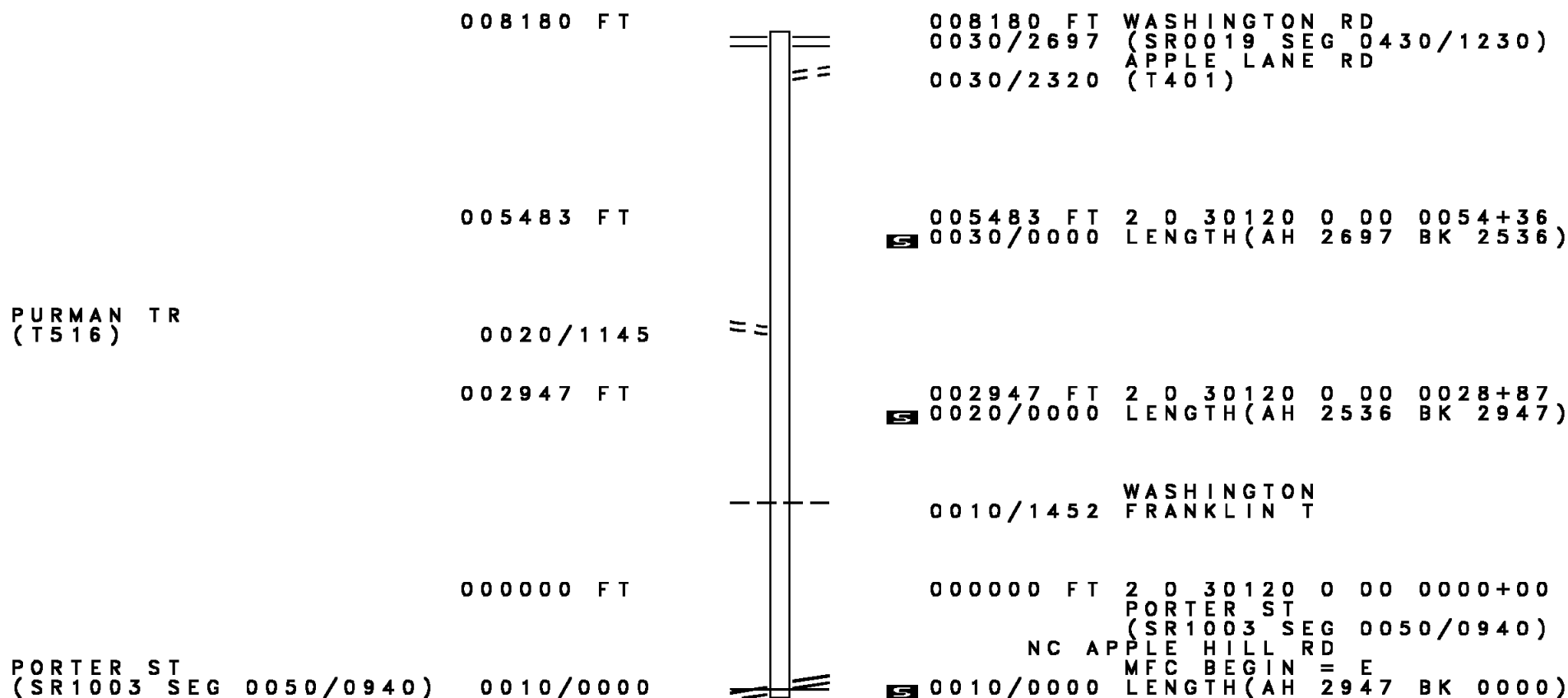
000000 FT

000000 FT

000000 FT

7010/0000 LENGTH(AH 3926 BK 0000)

DIR: B TOTAL LEN: 1.549 MI. DIST: 12-2 SR: 1001
 LEFT MUN: WASHINGTON T RIGHT MUN: WASHINGTON T



EXTRACT DATE: 12/18/2023 ROADWAY MANAGEMENT SYSTEM PAGE NUMBER: 95
PRINT DATE: 12/21/2023 SLD COUNTY/SR - ANNUAL PRINT COUNTY: GREENE
DIR: B TOTAL LEN: 9.946 MI. DIST: 12-2 SR: 221
LEFT MUN: WASHINGTON T RIGHT MUN: WASHINGTON T

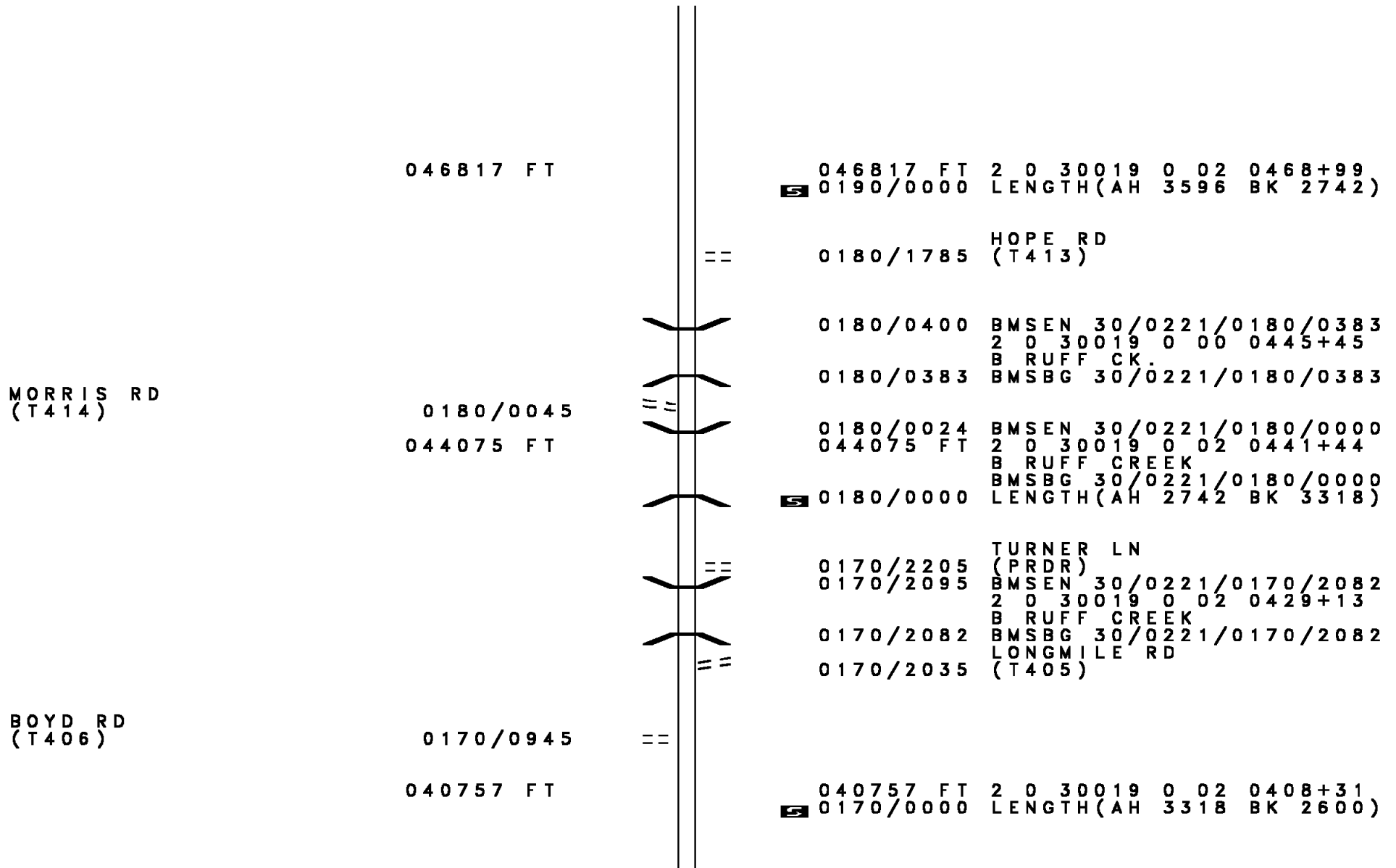
052517 FT

052517 FT AH-WASHINGTON (62)
INTER-AHD DUNN STATION RD
0200/2104 (SR0221 SEG 0010/0000)

050413 FT

050413 FT 2 0 30019 0 02 0505+29
0200/0000 LENGTH(AH 2104 BK 3596)





046817 FT

5 046817 FT 2 0 30019 0 02 0468+99
 0190/0000 LENGTH(AH 3596 BK 2742)

==

0180/1785 HOPE RD
 (T413)

MORRIS RD
 (T414)

0180/0045
 044075 FT

0180/0400 BMSBG 30/0221/0180/0383
 2 0 30019 0 00 0445+45
 B RUFF CK.
 0180/0383 BMSBG 30/0221/0180/0383

==

0180/0024 BMSBG 30/0221/0180/0000
 044075 FT 2 0 30019 0 02 0441+44
 B RUFF CREEK
 5 0180/0000 BMSBG 30/0221/0180/0000
 LENGTH(AH 2742 BK 3318)

==

0170/2205 TURNER LN
 (PRDR)
 0170/2095 BMSBG 30/0221/0170/2082
 2 0 30019 0 02 0429+13
 B RUFF CREEK
 0170/2082 BMSBG 30/0221/0170/2082
 LONGMILE RD
 0170/2035 (T405)

BOYD RD
 (T406)

0170/0945
 040757 FT

==

5 040757 FT 2 0 30019 0 02 0408+31
 0170/0000 LENGTH(AH 3318 BK 2600)

DIR: B TOTAL LEN: 9.946 MI. DIST: 12-2 SR: 221
 LEFT MUN: WASHINGTON T RIGHT MUN: WASHINGTON T

038157 FT

038157 FT 2 0 30019 0 02 0382+34
 0160/0000 LENGTH(AH 2600 BK 3244)

DILLIE RD
 (SR4031 SEG 0070/3118) 0150/2185

034913 FT

034913 FT 2 0 30019 0 02 0349+90
 0150/0000 LENGTH(AH 3244 BK 3725)
 0140/2989 RETAINING WALL END
 BMSID 30/0221/0140/2977
 0140/2977 RETAINING WALL BEGIN
 BMSID 30/0221/0140/2977

FENTON LN
 (PRDR) 0140/0945

2 0 30019 0 02 0312+32 031188 FT
 GARNER RUN RD
 (SR4033 SEG 0080/3341) 0140/0000

031188 FT
 0140/0000 LENGTH(AH 3725 BK 2735)

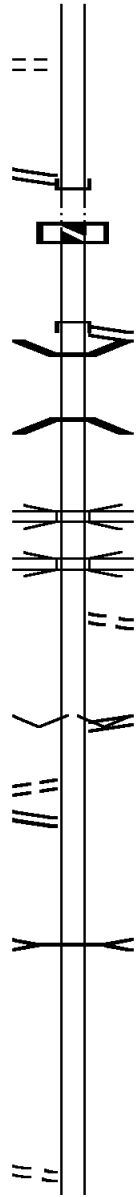
028453 FT

028453 FT 2 0 30019 0 02 0284+20
 0130/0000 LENGTH(AH 2735 BK 2855)

DIR: B TOTAL LEN: 9.946 MI. DIST: 12-2 SR: 221
LEFT MUN: WASHINGTON T RIGHT MUN: WASHINGTON T

MUNICIPAL LN
(GOVT) 0120/0605 ==

2 0 30019 0 02 0256+41 025598 FT
WASHINGTON RD
(SR0019 SEG 0450/2960) 0120/0000
025598 FT



025598 FT NN STATION RD
INTER-BK WASHINGTON RD
(SR0019 SEG 0450/2960)
5 0120/0000 LTH AH 002855 BK 000050
025598 FT
7110/0000 LTH AH 000050 BK 001535
INTER-AHD WILLIAM FLINN HW
(SR0019 SEG 0460/0000)
WILLIAM FLINN HW
0100/1535 (SR0019 SEG 0460/0000)
0100/1247 BMSEN 30/0221/0100/1225
0 0 00000 0 00 0000+00
BOYD RUN
0100/1225 BMSBG 30/0221/0100/1225

0100/0271 OP ID SR 0079
SR 0079
0100/0153 OP ID 30/0079/0185/0000
TO 8007/0750 SH
0100/0075 (CONN)
024063 FT 2 0 30019 0 00 0240+63

024063 FT
FROM 8007/0010 SH
(CONN) 0090/3475
RAMP A RD
(SR8007 SEG 0010/1186) 0090/3390

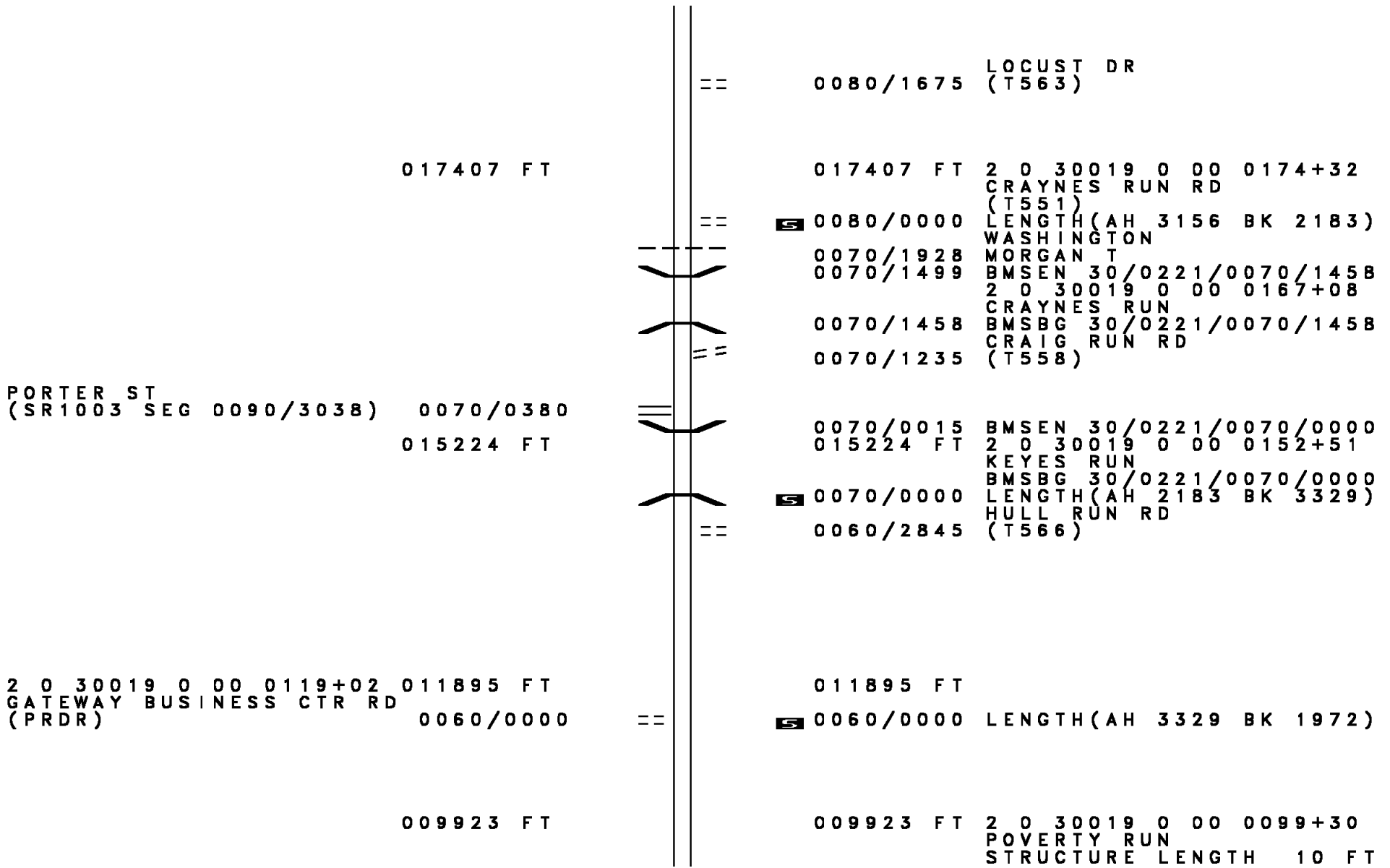
5 0100/0000 VILLAGE: RUFF CREEK
RAMP B RD
(SR8007 SEG 0750/0000)
LENGTH(AH 1535 BK 3500)

0090/2406 B RUFF CREEK
STRUCTURE LENGTH 10 FT
BMSID 30/0221/0090/2406

2 0 30019 0 00 0205+68 020563 FT
GREEN VALLEY RD
(T546) 0090/0000

020563 FT
5 0090/0000 LENGTH(AH 3500 BK 3156)

DIR: B TOTAL LEN: 9.946 MI. DIST: 12-2 SR: 221
LEFT MUN: WASHINGTON T RIGHT MUN: WASHINGTON T



DIR: B TOTAL LEN: 9.946 MI. DIST: 12-2 SR: 221
 LEFT MUN: MORGAN T RIGHT MUN: MORGAN T

KENNEL RD
 (T569)

0040/2705

0050/0000 BMSID 30/0221/0050/0000
 LENGTH(AH 1972 BK 2844)
 WOODIES RD
 (T568)

007079 FT

0040/0108 GRIMES RUN
 STRUCTURE LENGTH 12 FT
 BMSID 30/0221/0040/0108
 007079 FT 2 0 30019 0 00 0070+95
 MEADOWBROOK RD
 (SR1005 SEG 0010/0000)
 0040/0000 LENGTH(AH 2844 BK 1997)

005082 FT

005082 FT 2 0 30019 0 00 0051+12
 HAPPY VALLEY RD
 (T595)
 0030/0000 LENGTH(AH 1997 BK 2631)

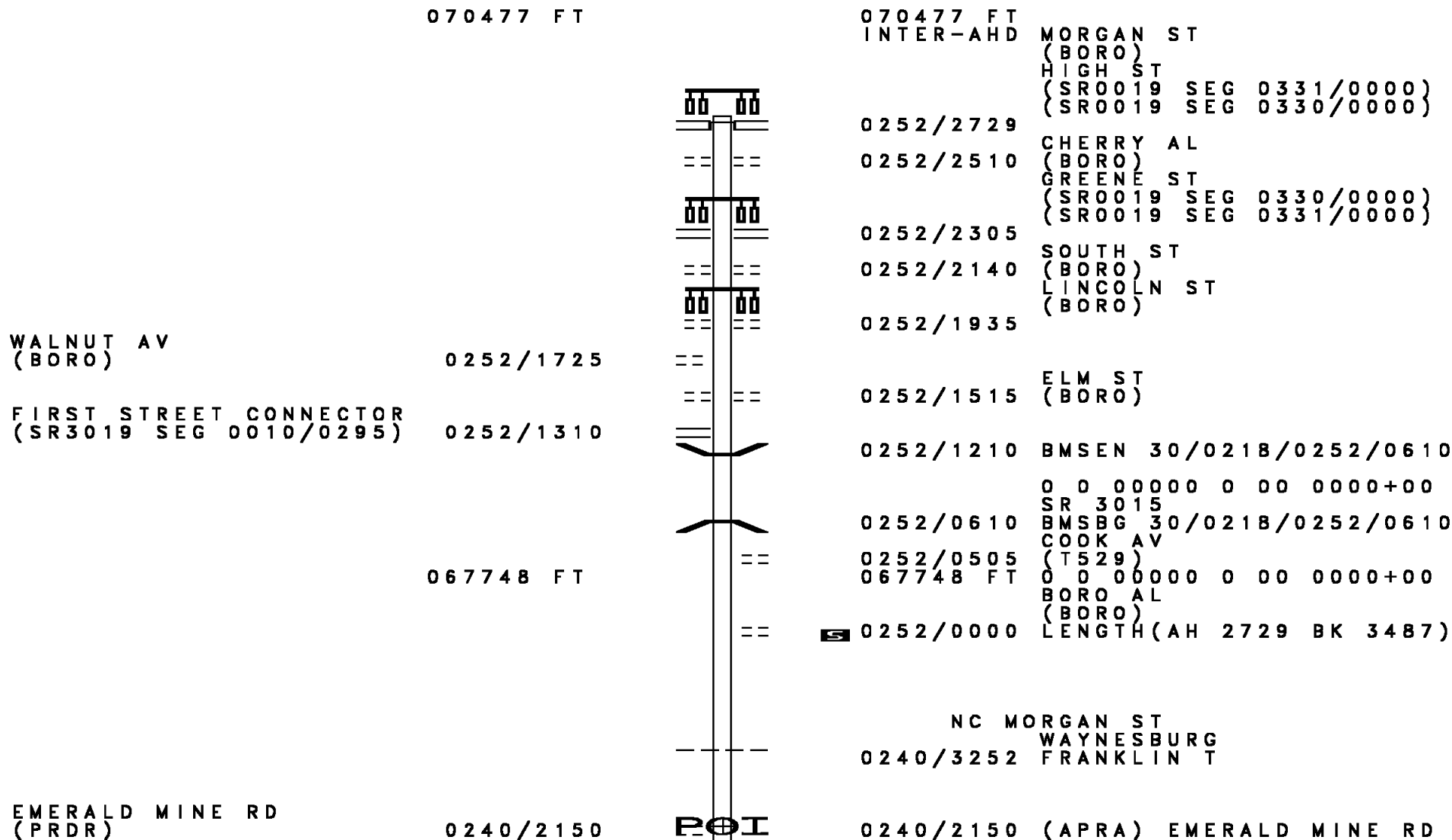
002451 FT

0020/0805 COUNTRY CLUB RD
 (T585)
 002451 FT 2 0 30019 0 00 0024+51
 VILLAGE: LIPPINCOTT
 0020/0000 LENGTH(AH 2631 BK 2451)

2 0 30019 0 00 0000+00 000000 FT
 JEFFERSON RD
 (SR0188 SEG 0100/0000) 0010/0000

NC LIPPINCOTT RD
 JEFFERSON RD
 000000 FT (SR0188 SEG 0100/0000)
 MFC BEGIN = D
 0010/0000 LENGTH(AH 2451 BK 0000)

DIR: B TOTAL LEN: 13.348 MI. DIST: 12-2 SR: 218
 LEFT MUN: WAYNESBURG B RIGHT MUN: WAYNESBURG B



070477 FT

070477 FT
 INTER-AHD

MORGAN ST
 (BORO)
 HIGH ST
 (SR0019 SEG 0331/0000)
 (SR0019 SEG 0330/0000)

0252/2729

0252/2510

CHERRY AL
 (BORO)
 GREENE ST
 (SR0019 SEG 0330/0000)
 (SR0019 SEG 0331/0000)

0252/2305

0252/2140

SOUTH ST
 (BORO)
 LINCOLN ST
 (BORO)

0252/1935

WALNUT AV
 (BORO)

0252/1725

FIRST STREET CONNECTOR
 (SR3019 SEG 0010/0295)

0252/1310

0252/1515

ELM ST
 (BORO)

0252/1210

BMS EN 30/0218/0252/0610
 0 0 00000 0 00 0000+00
 SR 3015

0252/0610

BMSBG 30/0218/0252/0610
 COOK AV

067748 FT

0252/0505

067748 FT

(T529)
 0 0 00000 0 00 0000+00
 BORO AL
 (BORO)

5 0252/0000 LENGTH (AH 2729 BK 3487)

EMERALD MINE RD
 (PRDR)

0240/2150

POI

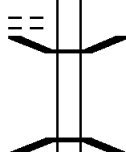
NC MORGAN ST
 WAYNESBURG
 0240/3252 FRANKLIN T

0240/2150 (APRA) EMERALD MINE RD

DIR: B TOTAL LEN: 13.348 MI. DIST: 12-2 SR: 218
 LEFT MUN: FRANKLIN T RIGHT MUN: FRANKLIN T

KIGER RD
(T521)

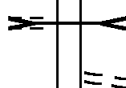
0240/0530
064261 FT



0240/0008 BMSEN 30/0218/0240/0000
 064261 FT 1 1 00165 0 00 0115+13
 B SMITH CK.
 BMSBG 30/0218/0240/0000
 0240/0000 LENGTH(AH 3487 BK 3454)

BRICKYARD HOLLOW RD
(T511)

0230/1385
060807 FT



0230/1385 B SMITH CK.
 STRUCTURE LENGTH 15 FT
 BMSID 30/0218/0230/1385
 0230/1340 HORSESHOE LN
 (T511)
 060807 FT 1 1 00165 0 00 0080+37
 0230/0000 LENGTH(AH 3454 BK 3302)

057505 FT

057505 FT 1 1 00165 0 00 0047+40
 0220/0000 LENGTH(AH 3302 BK 2199)

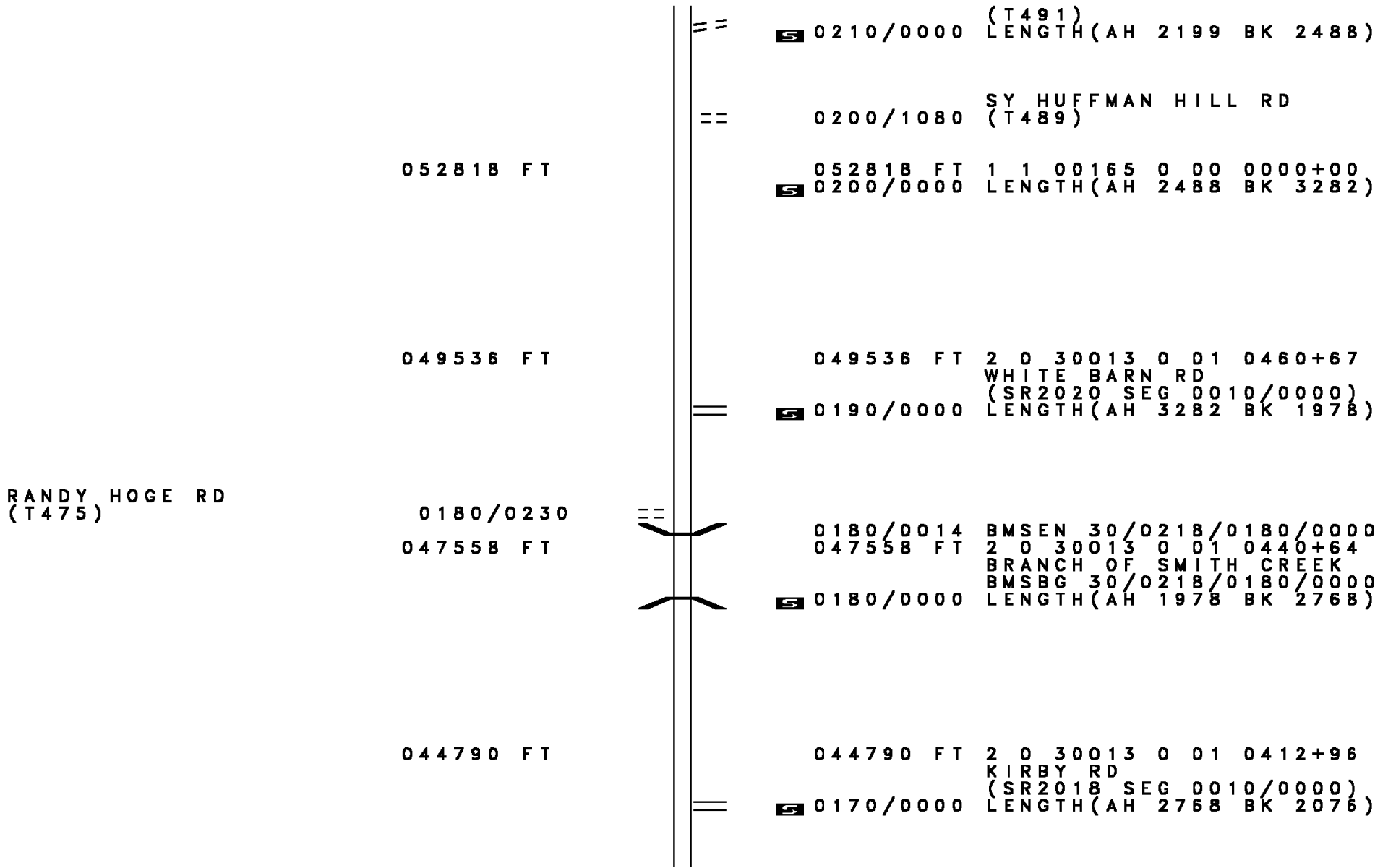
PORTAL RD
(T510)

0210/1250
055306 FT



0210/1314 BMSEN 30/0218/0210/1300
 1 1 00165 0 00 0038+30
 B SMITH CK.
 0210/1300 BMSBG 30/0218/0210/1300
 055306 FT 1 1 00165 0 00 0025+37
 ORNDORFF RD

DIR: B TOTAL LEN: 13.348 MI. DIST: 12-2 SR: 218
 LEFT MUN: FRANKLIN T RIGHT MUN: FRANKLIN T



0210/0000 (T491)
 LENGTH(AH 2199 BK 2488)

0200/1080 SY HUFFMAN HILL RD
 (T489)

052818 FT

052818 FT 1 1 00165 0 00 0000+00
 0200/0000 LENGTH(AH 2488 BK 3282)

049536 FT

049536 FT 2 0 30013 0 01 0460+67
 WHITE BARN RD
 (SR2020 SEG 0010/0000)
 0190/0000 LENGTH(AH 3282 BK 1978)

RANDY HOGE RD
 (T475)

0180/0230
 047558 FT

0180/0014 BMSBG 30/0218/0180/0000
 047558 FT 2 0 30013 0 01 0440+64
 BRANCH OF SMITH CREEK
 BMSBG 30/0218/0180/0000
 0180/0000 LENGTH(AH 1978 BK 2768)

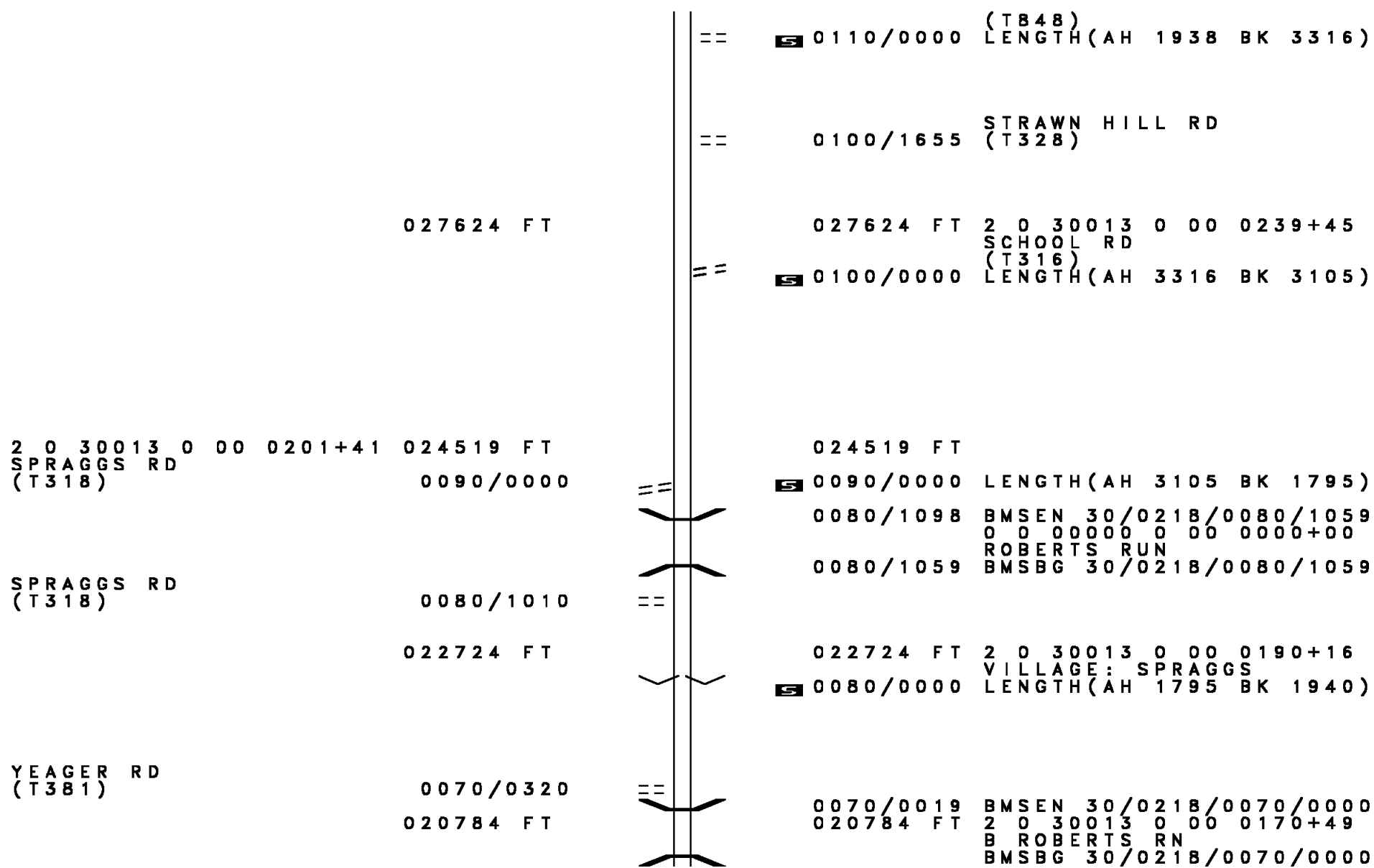
044790 FT

044790 FT 2 0 30013 0 01 0412+96
 KIRBY RD
 (SR2018 SEG 0010/0000)
 0170/0000 LENGTH(AH 2768 BK 2076)

DIR: B TOTAL LEN: 13.348 MI. DIST: 12-2 SR: 218
 LEFT MUN: FRANKLIN T RIGHT MUN: FRANKLIN T

Stationing	Segment Description	Length	Right-of-Way	Notes
042714		FT	0160/0010	BMS EN 30/0218/0160/0000
042714		FT	042714	2 0 30013 0 01 0392+09
			0160/0000	B SMITH CK. BMSBG 30/0218/0160/0000 LENGTH(AH 2076 BK 2743)
039971		FT	039971	2 0 30013 0 01 0362+94
0140/2835	BLUFF RIDGE RD (SR3014 SEG 0120/2955)		0150/0000	LENGTH(AH 2743 BK 3400)
036571		FT	036571	2 0 30013 0 01 0328+94
			0140/0000	LENGTH(AH 3400 BK 1128)
			0130/0620	FRANKLIN WAYNE T
035443		FT	035443	2 0 30013 0 00 0317+66
			0130/0000	LENGTH(AH 1128 BK 2565)
032878		FT	032878	2 0 30013 0 00 0292+01
			0120/0000	LENGTH(AH 2565 BK 1938)
030940		FT	030940	2 0 30013 0 00 0272+63
				FULLER RD

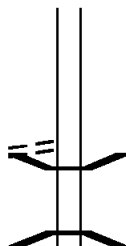
DIR: B TOTAL LEN: 13.348 MI. DIST: 12-2 SR: 218
 LEFT MUN: WAYNE T RIGHT MUN: WAYNE T



DIR: B TOTAL LEN: 13.348 MI. DIST: 12-2 SR: 218
 LEFT MUN: WAYNE T RIGHT MUN: WAYNE T

JAY PHILLIPS HILL RD
 (T427)

0060/2390

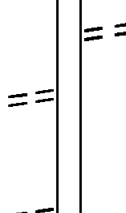


0070/0000 LENGTH(AH 1940 BK 3710)
 0060/1942 BMSBN 30/0218/0060/1922
 2 0 30013 0 00 0153+73
 B ROBERTS RN
 0060/1922 BMSBG 30/0218/0060/1922

017074 FT

GOODWIN HILL RD
 (T518)

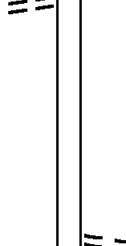
0050/3595



017074 FT 2 0 30013 0 00 0134+29
 HILLSIDE LN
 (T518)
 0060/0000 LENGTH(AH 3710 BK 3655)

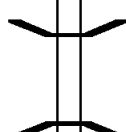
CALVERTS HILL RD
 (T367)

0050/2315



013419 FT 1 1 06571 0 00 0000+00
 FORNEY HOLLOW RD
 (T522)
 0050/0000 LENGTH(AH 3655 BK 3110)

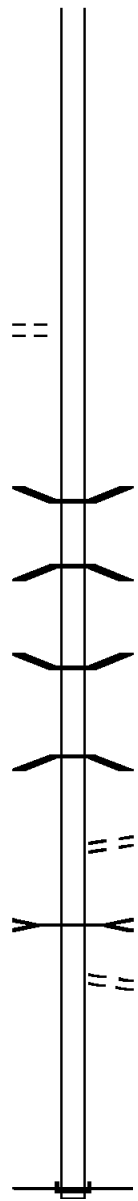
010309 FT



0040/0088 BMSBN 30/0218/0040/0000
 010309 FT 2 0 30013 0 00 0103+09
 ROBERTS RUN
 BMSBG 30/0218/0040/0000
 0040/0000 LENGTH(AH 3110 BK 3758)

DIR: B TOTAL LEN: 13.348 MI. DIST: 12-2 SR: 218
 LEFT MUN: WAYNE T RIGHT MUN: WAYNE T

2 0 30013 0 00 0065+62 006551 FT
 RUSH RUN RD
 (T490) 0030/0000



006551 FT
 0030/0000 LENGTH(AH 3758 BK 3720)

0020/1517 BMS EN 30/0218/0020/1468
 2 0 30013 0 00 0043+04
 ROBERTS RUN
 0020/1468 BMSBG 30/0218/0020/1468

002831 FT
 002831 FT
 BMS EN 30/0218/0020/0000
 2 0 30013 0 00 0028+34
 ROBERTS RUN
 BMSBG 30/0218/0020/0000
 0020/0000 LENGTH(AH 3720 BK 2831)

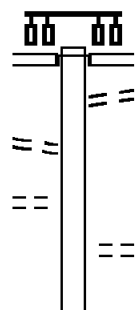
0010/1915 SHEPPARDS RUN RD
 (T349)
 SHEPPARDS RN
 STRUCTURE LENGTH 18 FT
 0010/1807 BMSID 30/0218/0010/1807
 DEWEY AV
 0010/1215 (T732)

000000 FT
 000000 FT 2 0 30013 0 00 0000+00
 NC SM WITH CREEK RD
 INTER-BK WEST VIRGINIA STATE LIN
 (STBD)
 MFC BEGIN = D
 0010/0000 LENGTH(AH 2831 BK 0000)

EXTRACT DATE: 12/18/2023 ROADWAY MANAGEMENT SYSTEM PAGE NUMBER: 82
 PRINT DATE: 12/21/2023 SLD COUNTY/SR - ANNUAL PRINT COUNTY: GREENE
 DIR: B TOTAL LEN: 9.747 MI. DIST: 12-2 SR: 188
 LEFT MUN: JEFFERSON T RIGHT MUN: JEFFERSON T

051463 FT

051463 FT
 INTER-AHD FERNCLIFF RD
 (SR1008 SEG 0010/0000)
 DRY TAVERN FREDTOWN RD
 (SR0088 SEG 0380/0000)



FROM 0088/0380 SH
 (CONN)
 COX ST
 (T719)

0220/1725
 0220/1370

0220/1856
 0220/1785 TO 0088/0360 SH
 (CONN)

0220/1240 CENTER AV
 (T568)

DIR: B TOTAL LEN: 9.747 MI. DIST: 12-2 SR: 188
 LEFT MUN: JEFFERSON T RIGHT MUN: JEFFERSON T

049607 FT

049607 FT 1 0 00268 0 02 0499+54
 VILLAGE: DRY TAVERN
 0220/0000 LENGTH(AH 1856 BK 2338)

047269 FT

047269 FT 1 0 00268 0 02 0474+94
 0210/0000 LENGTH(AH 2338 BK 2211)

045058 FT

SHORTCUT RD
 (T587)
 BACKLINE RD
 (T654)
 0200/0350
 045058 FT 1 0 00268 0 02 0452+75
 0200/0000 LENGTH(AH 2211 BK 2757)
 RETAINING WALL END
 0190/2173 BMSID 30/0188/0190/2065
 RETAINING WALL BEGIN
 0190/2065 BMSID 30/0188/0190/2065

042301 FT

042301 FT 1 0 00268 0 02 0424+27
 0190/0000 LENGTH(AH 2757 BK 1734)

GOSLIN RD
 (T599)

0180/0815

RBR

040567 FT

0180/0071 BMS EN 30/0188/0180/0000
 040567 FT 1 0 00268 0 02 0407+64
 P3
 BR SOUTH FORK TENMILE C
 BMSBG 30/0188/0180/0000
 0180/0000 LENGTH(AH 1734 BK 2602)

RBR

0170/1530 ELM ST
 (T600)

EXTRACT DATE: 12/18/2023
PRINT DATE: 12/21/2023

ROADWAY MANAGEMENT SYSTEM
SLD COUNTY/SR - ANNUAL PRINT

PAGE NUMBER: 80
COUNTY: GREENE

DIR: B TOTAL LEN: 9.747 MI.
LEFT MUN: JEFFERSON T

DIST: 12-2 SR: 188
RIGHT MUN: JEFFERSON T

037965 FT

037965 FT 1 0 00268 0 02 0383+79
NC DRY TAVERN RD

JACKSON ST
(T599)

== 5 0170/0000 LENGTH(AH 2602 BK 2246)
RETAINING WALL END

0160/2243 BMSID 30/0188/0160/2135
RETAINING WALL BEGIN

0160/2135 BMSID 30/0188/0160/2135
JEFFERSON

0160/1756 JEFFERSON B
MONONGAHELA ST

== 0160/1375 (BORO)
MAIDENS ST

== 0160/1105 (BORO)
WASHINGTON ST

== 0160/0830 (BORO)
MULBERRY AL

== 0160/0550 (BORO)
FRANKLIN ST

035719 FT

035719 FT 1 0 00268 0 02 0358+98
PINE ST

== 5 0160/0000 LENGTH(AH 2246 BK 1992)
CHERRY AL

== 0150/1720 (BORO)
BRIDGES ST

== 0150/1465 (BORO)
HAMILTON ST

== 0150/1190 (BORO)

0150/1030 BMSSEN 30/0188/0150/1015
1 0 00268 0 02 0349+27

0150/1015 BMSBG 30/0188/0150/1015
MORDOCK DR

== 0150/0915 (TWP)
SISTERSVILLE DR

== 0150/0660 (BORO)
NARDIS DR

== 0150/0385 (T788)
JEFFERSON

033727 FT

033727 FT 1 0 00268 0 02 0338+94
NC GR

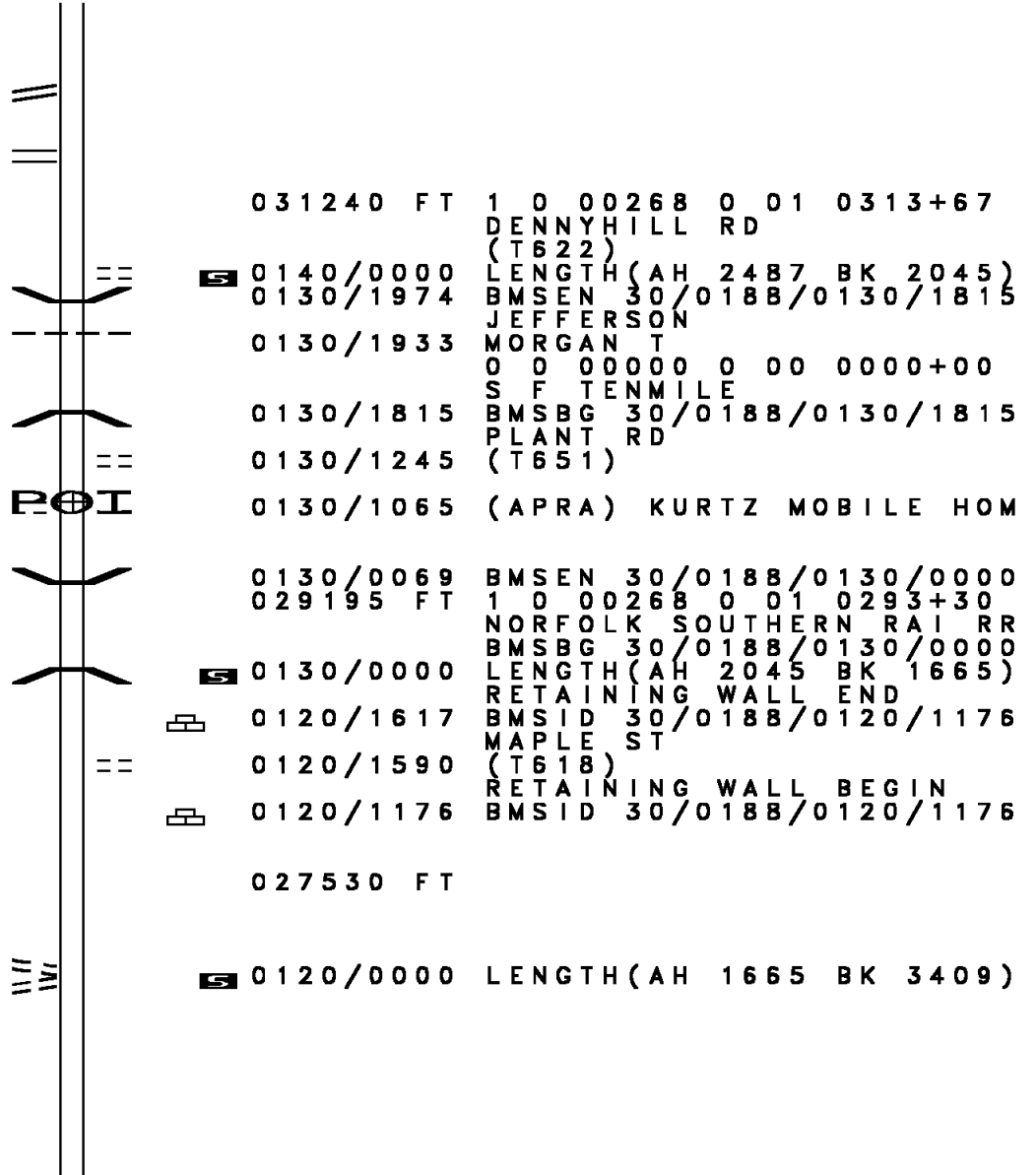
5 0150/0000 LENGTH(AH 1992 BK 2487)
GREENE ST

DIR: B TOTAL LEN: 9.747 MI. DIST: 12-2 SR: 188
 LEFT MUN: JEFFERSON T RIGHT MUN: JEFFERSON T

LUTES LN
 (SR1030 SEG 0010/0743) 0140/1395
 LUTES LN
 (SR1030 SEG 0010/0000) 0140/0670
 031240 FT

KURTZ MOBILE HOME PARK
 (PRDR) 0130/1065
 029195 FT

1 0 00268 0 01 0276+82 027530 FT
 RESERVOIR HILL RD
 (T855)
 BROWNS RD
 (T616) 0120/0000



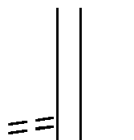
031240 FT 1 0 00268 0 01 0313+67
 DENNYHILL RD
 (T622)
 LENGTH(AH 2487 BK 2045)
 S 0140/0000 BMSEN 30/0188/0130/1815
 0130/1974 JEFFERSON
 0130/1933 MORGAN T
 0 0 00000 0 00 0000+00
 S F TENMILE
 0130/1815 BMSBG 30/0188/0130/1815
 PLANT RD
 (T651)
 0130/1245
 POI 0130/1065 (APRA) KURTZ MOBILE HOM
 0130/0069 BMSEN 30/0188/0130/0000
 029195 FT 1 0 00268 0 01 0293+30
 NORFOLK SOUTHERN RAI RR
 BMSBG 30/0188/0130/0000
 S 0130/0000 LENGTH(AH 2045 BK 1665)
 RETAINING WALL END
 W 0120/1617 BMSID 30/0188/0120/1176
 MAPLE ST
 0120/1590 (T618)
 RETAINING WALL BEGIN
 W 0120/1176 BMSID 30/0188/0120/1176
 027530 FT
 S 0120/0000 LENGTH(AH 1665 BK 3409)

DIR: B TOTAL LEN: 9.747 MI. DIST: 12-2 SR: 188
 LEFT MUN: MORGAN T RIGHT MUN: MORGAN T

	024121 FT		024121 FT	1 0 00268 0 01 0242+53
TRAILER CT RD (T585)	0100/1745	==	5 0110/0000	LENGTH(AH 3409 BK 1790)
				(TBK) HOMEVILLE RD
1 0 00268 0 01 0224+65	022331 FT	==	0100/0375	(T624)
LIPPENCOTT RD			022331 FT	
(SR0221 SEG 0010/0000)	0100/0000	==	5 0100/0000	LENGTH(AH 1790 BK 2528)
	019803 FT		019803 FT	1 0 00268 0 01 0199+54
			5 0090/0000	LENGTH(AH 2528 BK 2488)
			0080/0174	BMS EN 30/0188/0080/0084
				1 0 00268 0 01 0175+39
				RUFF CREEK
	017315 FT		0080/0084	BMSBG 30/0188/0080/0084
			017315 FT	1 0 00268 0 01 0174+50
				(APRA) JEFFERSON ESTATE
				PRISON RD
				(T610)
			5 0080/0000	LENGTH(AH 2488 BK 1712)
			015603 FT	
1 0 00268 0 01 0156+61	015603 FT	==	5 0070/0000	LENGTH(AH 1712 BK 2138)
KENNEL RD	0070/0000	==		
(T569)				
			0060/1202	MORGAN FRANKLIN T

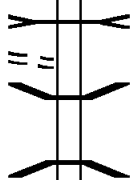
DIR: B TOTAL LEN: 9.747 MI. DIST: 12-2 SR: 188
 LEFT MUN: MORGAN T RIGHT MUN: MORGAN T

1 0 00268 0 01 0136+06 013465 FT
 BRADEN RUN RD
 (T583) 0060/0000



013465 FT
 0060/0000 LENGTH(AH 2138 BK 2728)

STROPE RD
 (T559) 0050/1230



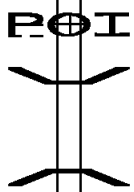
0050/1253 BRADENS RUN
 STRUCTURE LENGTH 16 FT
 BMSID 30/0188/0050/1253

0050/1036 BMSEN 30/0188/0050/0918
 O O 0000 0 00 0000+00
 S F 10 MILE
 0050/0918 BMSBG 30/0188/0050/0918

010737 FT

010737 FT 1 0 00268 0 01 0108+77
 0050/0000 LENGTH(AH 2728 BK 2941)

R & M MANUFACTURING RD
 (PRDR) 0040/0885



0040/0885 (APRA) R & M MANUFACTUR

007796 FT

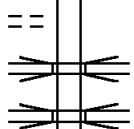
0040/0128 BMSEN 30/0188/0040/0000
 007796 FT 1 0 00268 0 01 0080+18
 S F TENMILE
 0040/0000 BMSBG 30/0188/0040/0000
 LENGTH(AH 2941 BK 2626)

STROPE RD
 (T559) 0030/1910



0030/1910 (APRA) ELITE OILFIELD S
 ELITE OILFIELD SERVICE
 (PRDR)

VALLEY FARM DR
 (T560) 0030/0445



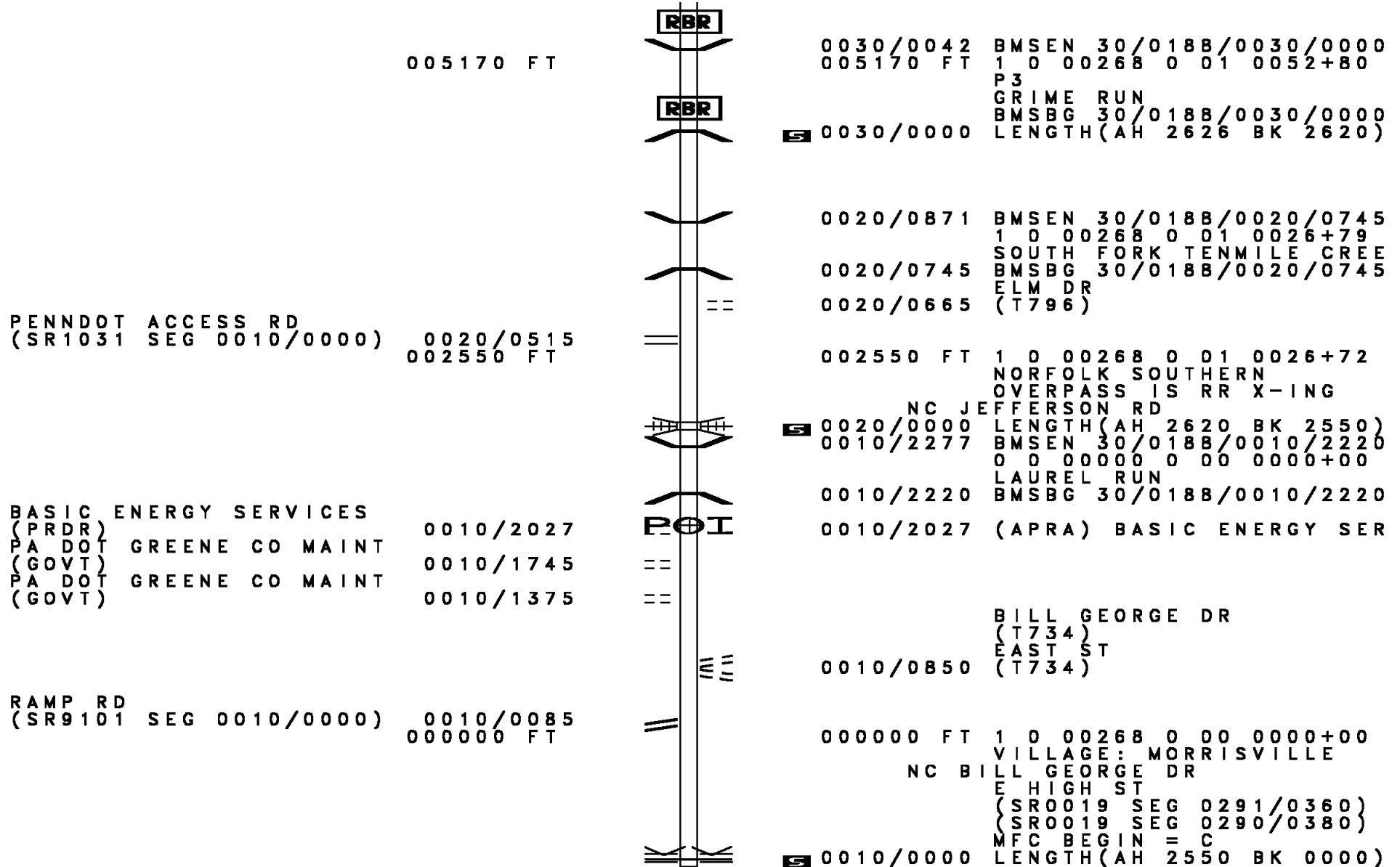
0030/0318 OP ID SR 0079
 30/0079/0144/0000

DOROTHY DR
 (T560) 0030/0055



0030/0232 OP ID SR 0079
 30/0079/0145/0000

DIR: B TOTAL LEN: 9.747 MI. DIST: 12-2 SR: 188
 LEFT MUN: FRANKLIN T RIGHT MUN: FRANKLIN T



005170 FT

PENNDOT ACCESS RD (SR1031 SEG 0010/0000) 0020/0515 002550 FT

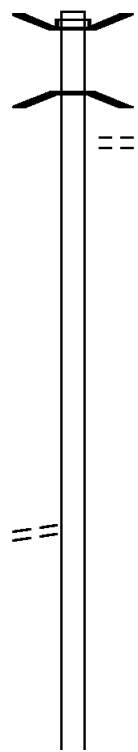
BASIC ENERGY SERVICES (PRDR) PA DOT GREENE CO MAINT (GOVT) PA DOT GREENE CO MAINT (GOVT) 0010/2027 0010/1745 0010/1375

RAMP RD (SR9101 SEG 0010/0000) 0010/0085 000000 FT

0030/0042 BMS EN 30/0188/0030/0000
 005170 FT 1 0 00268 0 01 0052+80
 P3
 GRIME RUN
 BMSBG 30/0188/0030/0000
 0030/0000 LENGTH(AH 2626 BK 2620)
 0020/0871 BMS EN 30/0188/0020/0745
 1 0 00268 0 01 0026+79
 SOUTH FORK TENMILE CREE
 0020/0745 BMSBG 30/0188/0020/0745
 ELM DR
 0020/0665 (T796)
 002550 FT 1 0 00268 0 01 0026+72
 NORFOLK SOUTHERN
 OVERPASS IS RR X-ING
 NC JEFFERSON RD
 0020/0000 LENGTH(AH 2620 BK 2550)
 0010/2277 BMS EN 30/0188/0010/2220
 0 0 00000 0 00 0000+00
 LAUREL RUN
 0010/2220 BMSBG 30/0188/0010/2220
 0010/2027 (APRA) BASIC ENERGY SER
 BILL GEORGE DR
 (T734)
 EAST ST
 0010/0850 (T734)
 000000 FT 1 0 00268 0 00 0000+00
 VILLAGE: MORRISVILLE
 NC BILL GEORGE DR
 E HIGH ST
 (SR0019 SEG 0291/0360)
 (SR0019 SEG 0290/0380)
 MFC BEGIN = C
 0010/0000 LENGTH(AH 2550 BK 0000)

110354 FT

110354 FT AH-WASHINGTON (62)
 BMSSEN 30/0088/0440/1989
 INTER-AHD FRONT ST
 0440/2375 (SR0088 SEG 0010/0000)
 1 0 00268 0 02 0689+71
 TEN MILE CREEK
 0440/1989 BMSBG 30/0088/0440/1989
 GREENE COVE RD
 0440/1717 (PRDR)



107979 FT

107979 FT 1 0 00268 0 02 0668+63
 5 0440/0000 LENGTH(AH 2375 BK 2629)

HILL TOP RD
 (T625)

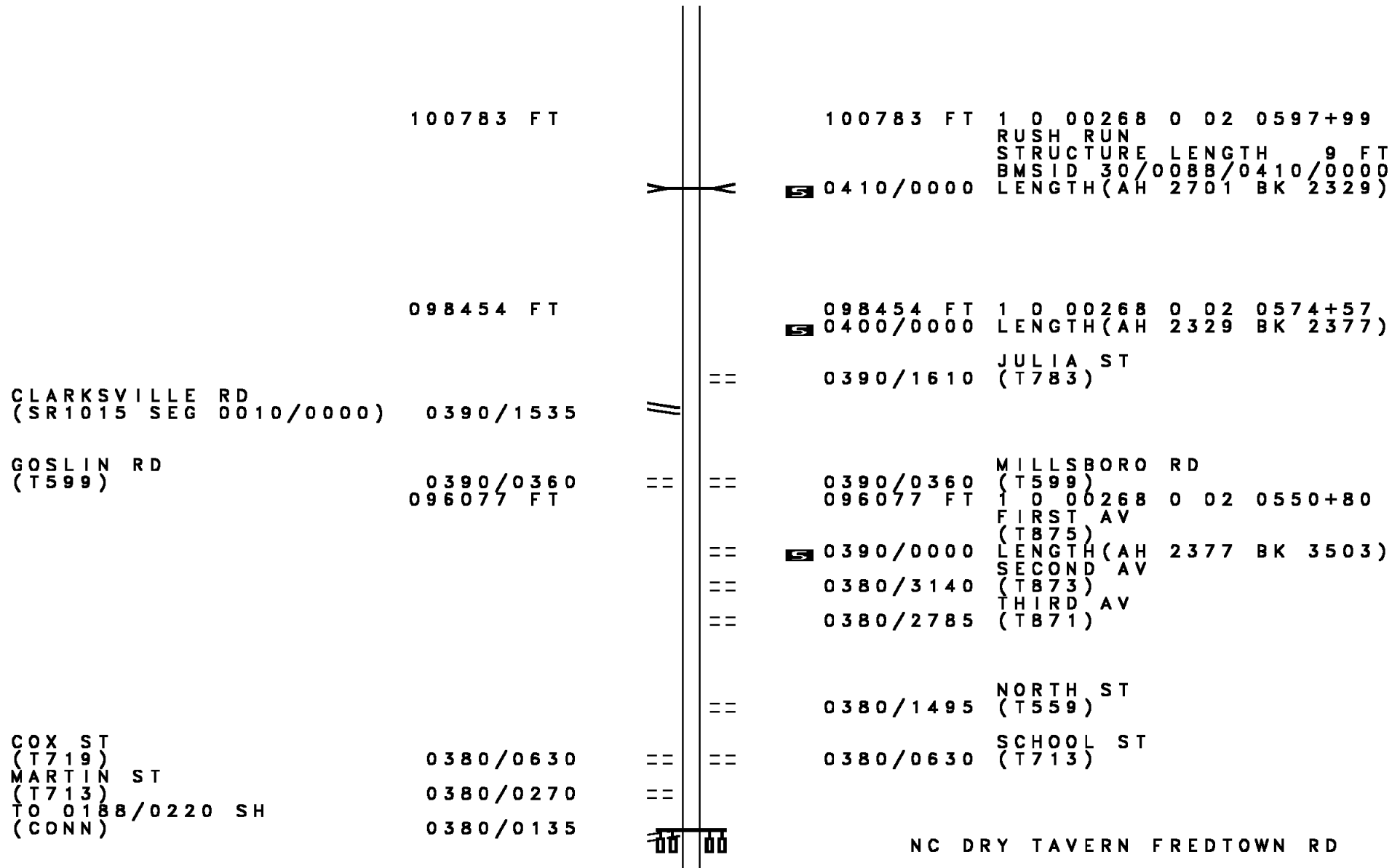
105350 FT
 0430/0000

105350 FT 1 0 00268 0 02 0643+54
 NC MILLSBORO HILL RD
 5 0430/0000 LENGTH(AH 2629 BK 1866)

103484 FT

103484 FT 1 0 00268 0 02 0624+86
 5 0420/0000 LENGTH(AH 1866 BK 2701)

DIR: B TOTAL LEN: 20.900 MI. DIST: 12-2 SR: 88
 LEFT MUN: JEFFERSON T RIGHT MUN: JEFFERSON T



100783 FT

100783 FT 1 0 00268 0 02 0597+99
 RUSH RUN
 STRUCTURE LENGTH 9 FT
 BMSID 30/0088/0410/0000
 LENGTH(AH 2701 BK 2329)

5 0410/0000

098454 FT

098454 FT 1 0 00268 0 02 0574+57
 5 0400/0000 LENGTH(AH 2329 BK 2377)

CLARKSVILLE RD
 (SR1015 SEG 0010/0000) 0390/1535

== 0390/1610 JULIA ST (T783)

GOSLIN RD (T599)
 0390/0360
 096077 FT

== == 0390/0360 MILLSBORO RD (T599)
 096077 FT 1 0 00268 0 02 0550+80

5 0390/0000 FIRST AV (T875) LENGTH(AH 2377 BK 3503)

== SECOND AV (T873)
 == THIRD AV (T871)
 == 0380/3140
 == 0380/2785

COX ST (T719) 0380/0630
 MARTIN ST (T713) 0380/0270
 TO 0188/0220 SH (CONN) 0380/0135

== 0380/1495 NORTH ST (T559)
 == 0380/0630 SCHOOL ST (T713)

NC DRY TAVERN FREDTOWN RD

DIR: B TOTAL LEN: 20.900 MI. DIST: 12-2 SR: 88
 LEFT MUN: JEFFERSON T RIGHT MUN: JEFFERSON T

1 0 00268 0 02 0518+24 092574 FT
 JEFFERSON RD
 (SR0188 SEG 0220/1856) 0380/0000

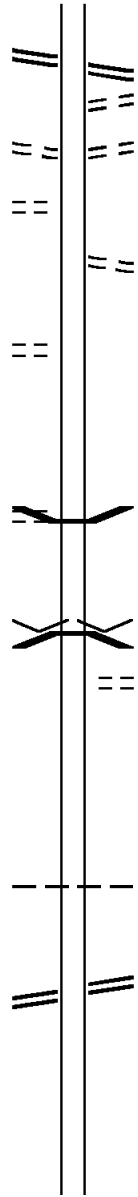
FROM 0188/0220 SH
 (CONN) 0360/3375
 FRICK AV
 (T566) 0360/3215

PRICE ST
 (T569) 0360/1890

SHORTCUT RD
 (T587) 0360/0030
 089116 FT

WILLIS RD
 (SR1017 SEG 0070/0000) 0350/0000

084035 FT



092574 FT FERNCLIFF RD
 (SR1008 SEG 0010/0000)
 0380/0000 LENGTH(AH 3503 BK 3458)
 TO 1010/0010 SH
 (CONN)
 0360/3376 TO 1008/0010 SH
 (CONN)
 0360/3375

0360/2980 LONG ST
 (T558)

0360/0030 BMS EN 30/0088/0360/0000
 089116 FT 1 0 00451 0 05 0975+75
 VILLAGE: DRY TAVERN
 PUMPKIN RUN
 BMSBG 30/0088/0360/0000
 0360/0000 LENGTH(AH 3458 BK 2465)
 PUMPKIN RUN RD
 (T587)
 0350/2450

0350/0019 JEFFERSON
 086651 FT CUMBERLAND T
 1 0 00451 0 05 0950+83
 CRUCIBLE RD
 (SR1017 SEG 0070/0000)
 0350/0000 LENGTH(AH 2465 BK 2616)

084035 FT 1 0 00451 0 05 0924+35

DIR: B TOTAL LEN: 20.900 MI. DIST: 12-2 SR: 88
LEFT MUN: CUMBERLAND T RIGHT MUN: CUMBERLAND T

Stationing	Segment	Description	Length
	0340/0000	LENGTH(AH 2616 BK 2533)	
081502 FT	0330/0000	081502 FT 1 0 00451 0 05 0899+02 LENGTH(AH 2533 BK 2443)	
079059 FT	0320/0000	079059 FT 1 0 00451 0 05 0874+59 LENGTH(AH 2443 BK 2552)	
076507 FT	0310/0000	076507 FT 1 0 00451 0 04 0847+88 LENGTH(AH 2552 BK 2253)	
	0300/1343	BMS EN 30/0088/0300/1331 1 0 00451 0 04 0838+65 B COAL RUN	
GREEN VALLEY RD (SR1019 SEG 0030/3592)	0300/1025	BMSBG 30/0088/0300/1331	
074254 FT	0300/0071	BMS EN 30/0088/0300/0000 074254 FT 1 0 00451 0 04 0825+28 NC DRY TAVERN RD MUDDY CREEK	
	0300/0000	BMSBG 30/0088/0300/0000 LENGTH(AH 2253 BK 2401)	
CARMICHAELS AREA SD (GOVT) CHERRY AL (TWP)	0290/1927	0290/1927 (APRA) CARMICHAELS AREA	
	0290/1665	CUMBERLAND CARMICHAELS B	
	0290/1425		

DIR: B TOTAL LEN: 20.900 MI. DIST: 12-2 SR: 88
 LEFT MUN: CUMBERLAND T RIGHT MUN: CUMBERLAND T

Street Name	Address	Length (FT)	Notes
	0290/1265		STRAWBERRY AL (BORO)
	0290/1085		GREENE ST (BORO)
	0290/0905		WHISKEY AL (BORO)
	0290/0715		GEORGE ST (SR1021 SEG 0040/0174)
	0290/0530		GOOSBERRY AV (BORO)
SOUTH ST (BORO)	0290/0350	071853 FT	SOUTH ST (SR1006 SEG 0043/0000)
	0290/0000		MORGANTOWN ST (BORO)
CEYLON RD (SR1006 SEG 0040/2506)	0290/0000		LENGTH(AH 2401 BK 2607)
	0280/2049		CARMICHAELS CUMBERLAND T
	0280/1575		GWYNNE ST (T884)
	0280/1386		BMSEN 30/0088/0280/1376
	0280/1376		1 0 00451 0 04 0789+17
	0280/1360		B GLADE RUN BMSBG 30/0088/0280/1376
	0280/1165		RETAINING WALL END BMSID 30/0088/0280/1165
	0280/1165		RETAINING WALL BEGIN BMSID 30/0088/0280/1165
	0280/0355	069246 FT	CENTER ST (T560)
	0280/0000		1 0 00451 0 04 0775+68
FAIR ST (T407)	0270/1340		NEMACOLIN RD (SR1004 SEG 0010/0000)
	0270/0875		LENGTH(AH 2607 BK 1795)
	0270/0600		BURNETT WY (TWP)
	0270/0055	067451 FT	CROSS ST (T685)
MAPLE ST (T495)	0270/0000		1 0 00451 0 04 0757+56
	0270/0000		PARK AV (T868)
	0270/0000		LENGTH(AH 1795 BK 2831)

DIR: B TOTAL LEN: 20.900 MI. DIST: 12-2 SR: 88
 LEFT MUN: CUMBERLAND T RIGHT MUN: CUMBERLAND T

		==	0260/2180	JESSAMINE ST (PRDR)
		==	0260/1545	PARK AV (PRDR)
		==	0260/1180	INWOOD AV (T707)
	064620 FT		064620 FT	1 0 00451 0 04 0729+17 VILLAGE: CARMICHAELS
STONE ST (T686)	0260/0000	==	5 0260/0000	NC VINE ST NEMACOLIN WY (TWP) LENGTH(AH 2831 BK 2995)
		==	0250/1780	MATTHEW LN (PRDR)
GLADES RUN RD (T683)	0250/0815	==		
	061625 FT		5 0250/0000	061625 FT 1 0 00451 0 04 0699+31 LENGTH(AH 2995 BK 2420)
		==	0240/1750	RUTTERS LN (SR1027 SEG 0010/0000)
	059205 FT			
		==	5 0240/0000	059205 FT 1 0 00451 0 04 0675+26 TOWNSHIP 0784 RT (T784) LENGTH(AH 2420 BK 1788)
LC TO INDUSTRIAL RD (CONN)	0230/1425	==		
INDUSTRIAL RD (T624)	0230/1275	==	5 0230/1275	(APRA) PAISLEY IND PARK
LC FROM INDUSTRIAL RD (CONN)	0230/1220	==		
		==	0230/0992	BMSEN 30/0088/0230/0982 1 0 00451 0 04 0668+26
		==	0230/0982	B L WHITELEY BMSBG 30/0088/0230/0982
		==	0230/0865	LIVEASY RD (T499)

EXTRACT DATE: 12/18/2023
PRINT DATE: 12/21/2023

ROADWAY MANAGEMENT SYSTEM
SLD COUNTY/SR - ANNUAL PRINT

PAGE NUMBER: 69
COUNTY: GREENE

DIR: B TOTAL LEN: 20.900 MI.
LEFT MUN: CUMBERLAND T

DIST: 12-2 SR: 88
RIGHT MUN: CUMBERLAND T

057417 FT

0230/0135 FROM 0021/0631 SH
(CONN)
L WHITELEY C
STRUCTURE LENGTH 32 FT
0230/0040 BMSID 30/0021/0620/0894
057417 FT 1 0 00451 0 04 0657+62
NC CA ARMICHAELS RD
ROY E FURMAN HW
(SR0021 SEG 0631/0000)
(SR0021 SEG 0630/0000)

5 0230/0000 CUMBERLAND
MONONGAHELA T
LENGTH(AH 1788 BK 2404)
TO 0021/0630 SH
0220/2165 (CONN)

055013 FT

0220/0011 BMSEN 30/0088/0220/0000
055013 FT 1 0 00451 0 04 0633+62
VILLAGE: PAISLEY
B L WHITELEY
5 0220/0000 BMSBG 30/0088/0220/0000
LENGTH(AH 2404 BK 2826)

052187 FT

0210/1205 BMSEN 30/0088/0210/1194
1 0 00451 0 04 0617+23
B L WHITELEY
0210/1194 BMSBG 30/0088/0210/1194
0210/0883 BMSEN 30/0088/0210/0869
1 0 00451 0 04 0613+80
B L WHITELEY
0210/0869 BMSBG 30/0088/0210/0869
052187 FT 1 0 00451 0 04 0605+51
5 0210/0000 LENGTH(AH 2826 BK 3368)

DIR: B TOTAL LEN: 20.900 MI. DIST: 12-2 SR: 88
 LEFT MUN: MONONGAHELA T RIGHT MUN: MONONGAHELA T

1 0 00451 0 03 0570+77 048819 FT
 (TBK 2037) OLD 88 SH
 (TWP) 0200/0000

==

048819 FT
 0200/0000 LENGTH(AH 3368 BK 2099)

1 0 00451 0 03 0550+17 046720 FT
 COLVIN RD
 (SR2027 SEG 0040/1973) 0190/0000

==

046720 FT
 0190/0000 LENGTH(AH 2099 BK 2558)

SUGAR GROVE RD
 (T740) 0180/0750
 044162 FT

== ==

0180/0750 SIGSBEE RD
 (T706)
 044162 FT 1 0 00451 0 03 0524+46
 VILLAGE: SUGAR GROVE
 B WHITELEY C
 STRUCTURE LENGTH 8 FT
 BMSID 30/0088/0180/0000
 0180/0000 LENGTH(AH 2558 BK 3562)

≡≡

040600 FT

==

0170/1740 SIGSBEE RD
 (T706)
 0170/0123 BMSID 30/0088/0170/0001
 040600 FT 1 0 00451 0 03 0488+98
 WHITELEY CK.
 BMSBG 30/0088/0170/0001
 0170/0000 LENGTH(AH 3562 BK 1799)
 0160/1151 CSX RAIL TRANSPORTATION
 OVERPASS IS RR X-ING

≡≡

≡≡

≡≡

DIR: B TOTAL LEN: 20.900 MI. DIST: 12-2 SR: 88
 LEFT MUN: MONONGAHELA T RIGHT MUN: MONONGAHELA T

1 0 00451 0 03 0471+09 038801 FT		038801 FT
FIFTH ST		
(T749)	0160/0000 ==	0160/0000 LENGTH(AH 1799 BK 2229)
EVERGREEN ST		
(T747)	0150/1890 ==	
EVERGREEN ST		
(T745)	0150/1230 ==	
1 0 00451 0 03 0448+80 036572 FT		036572 FT ALICIA RD
MAPLE RIDGE RD		(SR2031 SEG 0010/0000)
(T708)	0150/0000 ==	0150/0000 LENGTH(AH 2229 BK 2951)
	033621 FT	033621 FT 1 0 00451 0 03 0420+00
		KOVACH RD
		(T704)
		0140/0000 LENGTH(AH 2951 BK 2406)
	031215 FT	031215 FT 1 0 00451 0 03 0395+30
		VILLAGE: CABBAGE FLATS
		DIAMOND ST
		(SR2014 SEG 0100/2528)
MAPLETOWN RD		
(SR2016 SEG 0080/3356)	0130/0000	0130/0000 LENGTH(AH 2406 BK 3467)
SHUBERT RD		
(T425)	0120/2745	
		0120/2690 KIGER RD
		(T413)

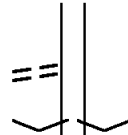
DIR: B TOTAL LEN: 20.900 MI. DIST: 12-2 SR: 88
 LEFT MUN: MONONGAHELA T RIGHT MUN: MONONGAHELA T

Left Side Description	Left Side Stationing	Right Side Description	Right Side Stationing
	027748 FT	027748 FT 1 0 00451 7 00 0023+41	
		0120/0000 LENGTH(AH 3467 BK 2522)	
	025226 FT	025226 FT 1 0 00451 7 00 0000+00	
OLD DAIRY RD		GREENSBORO RD	
(SR2014 SEG 0030/0000)	0110/0000	(SR2014 SEG 0030/0000)	
		0110/0000 LENGTH(AH 2522 BK 1779)	
DONHAM RD			
(T393)	0100/0435		
1 0 00451 0 02 0230+45	023447 FT	023447 FT	
DONHAM RD			
(T393)	0100/0000	0100/0000 LENGTH(AH 1779 BK 2541)	
	020906 FT	020906 FT 1 0 00451 0 02 0204+50	
		0090/0000 LENGTH(AH 2541 BK 1838)	
		T MONONGAHEL	
		STRUCTURE LENGTH 10 FT	
LC FOR ROSEDALE ST		0080/1735 BMSID 30/0088/0080/1735	
(CONN)	0080/1150		
ROSEDALE ST		ROSEDALE ST	
(T402)	0080/0840	(T402)	
		019068 FT	
1 0 00451 0 02 0186+00	019068 FT		
MABEL HILL RD			
(T419)	0080/0000	0080/0000 LENGTH(AH 1838 BK 3109)	
FORD ST			
(T418)	0070/2785		
		0070/2200 CROSS MINE RD	
		(T710)	

DIR: B TOTAL LEN: 20.900 MI. DIST: 12-2 SR: 88
 LEFT MUN: MONONGAHELA T RIGHT MUN: MONONGAHELA T

POLAND MINES MAIN ST
 (T739)

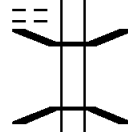
0070/0465
 015959 FT



015959 FT 1 0 00451 0 01 0149+19
 VILLAGE: DILLINER
 0070/0000 LENGTH(AH 3109 BK 1050)

LOWER POLAND RD
 (T361)

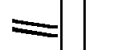
0066/0830



0066/0342 BMS EN 30/0088/0066/0070
 0 0 00000 0 00 0000+00
 DUNKARD CR.
 0066/0070 BMSBG 30/0088/0066/0070
 014909 FT

0 0 00000 0 00 0000+00
 DUNKARD DILLINER RD
 (SR2010 SEG 0030/2870)

014909 FT
 0066/0000



0066/0000 LENGTH(AH 1050 BK 0485)

014424 FT



014424 FT 1 0 00451 0 01 0135+70
 CSX RAIL TRANSPORTATION
 OVERPASS IS RR X-ING
 0060/0000 LENGTH(AH 0485 BK 2543)

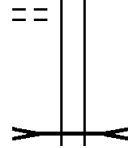
011881 FT



011881 FT 1 0 00451 0 01 0110+43
 T MONONGAHEL
 STRUCTURE LENGTH 14 FT
 BMSID 30/0088/0050/0000
 0050/0000 LENGTH(AH 2543 BK 3251)

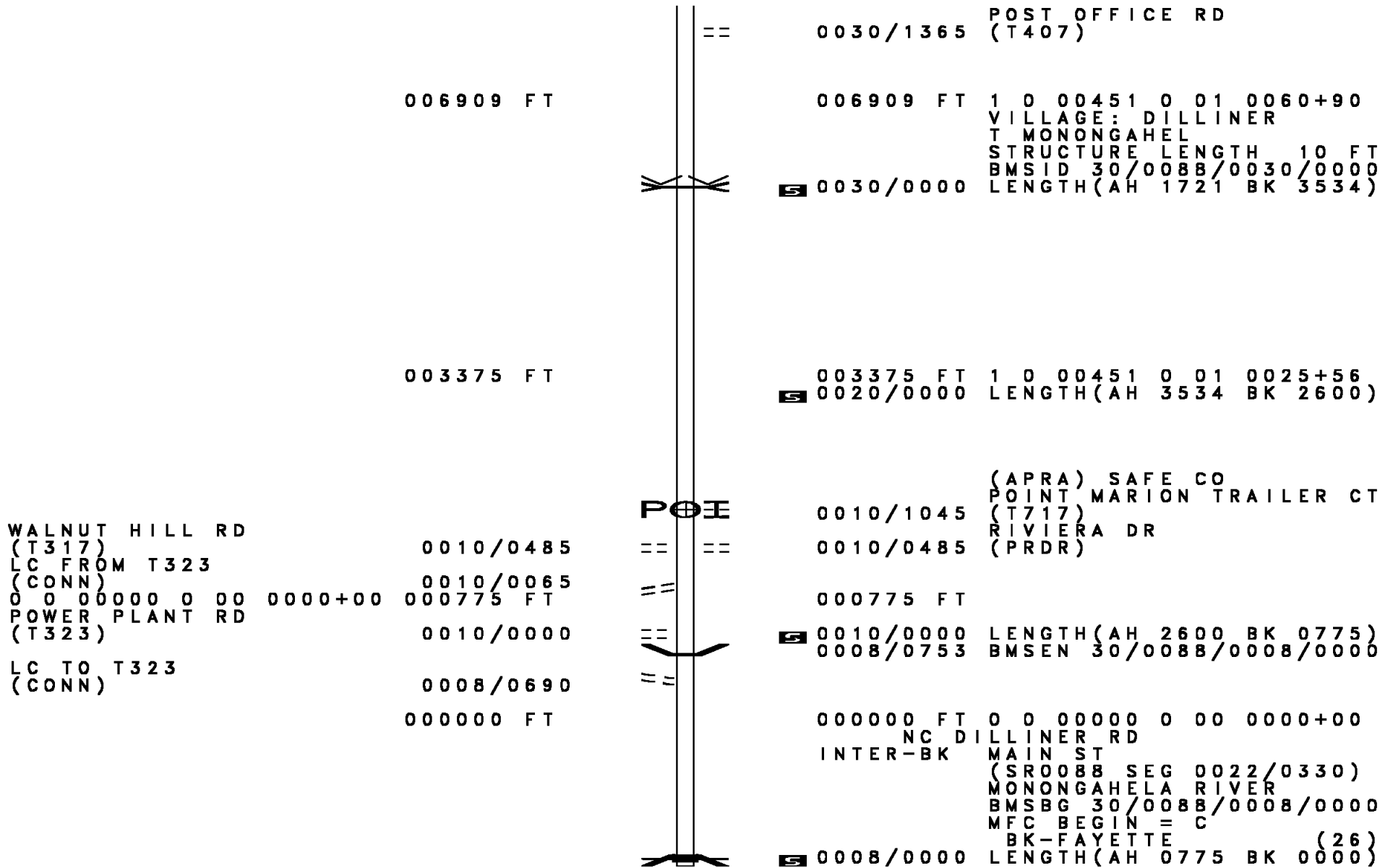
DILNER HILL RD
 (T722)

0040/0015
 008630 FT



008630 FT 1 0 00451 0 01 0078+11
 T MONONGAHEL
 STRUCTURE LENGTH 27 FT
 BMSID 30/0088/0040/0000
 0040/0000 LENGTH(AH 3251 BK 1721)

DIR: B TOTAL LEN: 20.900 MI. DIST: 12-2 SR: 88
 LEFT MUN: DUNKARD T RIGHT MUN: DUNKARD T



EXTRACT DATE: 12/18/2023 ROADWAY MANAGEMENT SYSTEM PAGE NUMBER: 63
PRINT DATE: 12/21/2023 SLD COUNTY/SR - ANNUAL PRINT COUNTY: GREENE
DIR: N TOTAL LEN: 21.888 MI. DIST: 12-2 SR: 79
LEFT MUN: WASHINGTON T RIGHT MUN: WASHINGTON T

AH-WASHINGTON (62) 115506 FT
SR 0079 SH INTER-AHD
(SR0079 SEG 0219/0000) 0215/1795



115566 FT
INTER-AHD SR 0079 SH
0214/1760 (SR0079 SEG 0218/0000)

DIR: N TOTAL LEN: 21.888 MI. DIST: 12-2 SR: 79
LEFT MUN: WASHINGTON T RIGHT MUN: WASHINGTON T

BMS EN 30/0079/0215/0275 0215/0340 1 0 01030 0 00 1140+63 TWP RD 512		0214/0365	BMS EN 30/0079/0214/0300 1 0 01030 0 00 1140+63 TWP RD 512
BMSBG 30/0079/0215/0275 0215/0275 1 0 01030 0 00 1137+70 113711 FT CROSSOVER RD (CONN) LENGTH(AH 1795 BK 2850) 0215/0000		0214/0300 113806 FT	BMSBG 30/0079/0214/0300 1 0 01030 0 00 1137+70 CROSSOVER RD (CONN) LENGTH(AH 1760 BK 2840)
1 0 01030 0 00 1109+30 110861 FT MILEPOST 021.00 LENGTH(AH 2850 BK 2610) 0211/0000		110966 FT	1 0 01030 0 00 1109+30 MILEPOST 021.00 LENGTH(AH 2840 BK 2625)
1 0 01030 0 00 1109+30 108251 FT LENGTH(AH 2610 BK 2635) 0205/0000		108341 FT	1 0 01030 0 00 1083+05 LENGTH(AH 2625 BK 2640)
BMS EN 30/0079/0201/0540 0201/0647 1 0 01030 0 00 1062+05 TWP RD 552		0200/0655	BMS EN 30/0079/0200/0540 1 0 01030 0 00 1062+05 TWP RD 552
BMSBG 30/0079/0201/0540 0201/0540 1 0 01030 0 00 1056+65 105616 FT MILEPOST 020.00 LENGTH(AH 2635 BK 2650) 0201/0000		0200/0540 105701 FT	BMSBG 30/0079/0200/0540 1 0 01030 0 00 1056+65 MILEPOST 020.00 LENGTH(AH 2640 BK 2660)
1 0 01030 0 00 1030+05 102966 FT		103041 FT	1 0 01030 0 00 1030+05

DIR: N TOTAL LEN: 21.888 MI. DIST: 12-2 SR: 79
LEFT MUN: WASHINGTON T RIGHT MUN: WASHINGTON T

LENGTH(AH 2650 BK 2620) 0195/0000 [S] [S] 0194/0000 LENGTH(AH 2660 BK 2640)


(APRA) EMERGENCY8007CON 0191/0500 POT
1 0 01030 0 00 1003+65 100346 FT
RAMP D RD
(SR8007 SEG 0502/0000) 100401 FT 1 0 01030 0 00 1003+25
MILEPOST 019.00 MILEPOST 019.00
LENGTH(AH 2620 BK 2500) 0191/0000 [S] [S] 0190/0000 LENGTH(AH 2640 BK 2545)

RAMP C RD
(SR8007 SEG 0512/0632) 0185/1500
BMS EN 30/0079/0185/0000 0185/0339
1 0 01030 0 00 0977+50 097846 FT
(APRA) EMERGENCY8007CON
SR 0221
BMSBG 30/0079/0185/0000 POT
LENGTH(AH 2500 BK 2765) 0185/0000 [S] [S] 0184/0715 RAMP B RD
0184/0339 (SR8007 SEG 0750/0569)
BMS EN 30/0079/0184/0000
097856 FT 1 0 01030 0 00 0979+50
SR 0221
BMSBG 30/0079/0184/0000
LENGTH(AH 2545 BK 2725) [S] 0184/0000

0180/1625 RAMP A RD
(SR8007 SEG 0010/0000)
1 0 01030 0 00 0951+05 095081 FT
MILEPOST 018.00 MILEPOST 018.00
LENGTH(AH 2765 BK 2590) 0181/0000 [S] [S] 0180/0000 LENGTH(AH 2725 BK 2650)

1 0 01030 0 00 0924+55 092491 FT
LENGTH(AH 2590 BK 2740) 0175/0000 [S] [S] 0174/0000 LENGTH(AH 2650 BK 2640)

DIR: N TOTAL LEN: 21.888 MI. DIST: 12-2 SR: 79
 LEFT MUN: WASHINGTON T RIGHT MUN: WASHINGTON T



DIR: N TOTAL LEN: 21.888 MI. DIST: 12-2 SR: 79
LEFT MUN: FRANKLIN T RIGHT MUN: FRANKLIN T

1 0 01030 0 00 0792+81 079171 FT		079306 FT	1 0 01030 0 00 0792+81
MILEPOST 015.00			MILEPOST 015.00
LENGTH(AH 2585 BK 3250) 0151/0000	5	0150/0000	LENGTH(AH 2545 BK 3260)
B GRIMES RUN			B GRIMES RUN
STRUCTURE LENGTH 9 FT		0144/2234	STRUCTURE LENGTH 9 FT
BMSID 30/0079/0144/2234 0145/2150	↔		BMSID 30/0079/0144/2234
CROSSOVER RD			CROSSOVER RD
(CONN) 0145/1110		0144/1085	(CONN)
BMSEN 30/0079/0145/0000 0145/0848	↔	0144/0848	BMSEN 30/0079/0144/0000
1 0 01030 0 00 0760+24 075921 FT		076046 FT	1 0 01030 0 00 0760+21
SR 0188			SR 0188
BMSBG 30/0079/0145/0000	5	0144/0000	BMSBG 30/0079/0144/0000
LENGTH(AH 3250 BK 2092) 0145/0000	5		LENGTH(AH 3260 BK 2205)
RAMP D RD			RAMP B RD
(SR8005 SEG 0500/0000) 0139/0985	==	0138/1115	(SR8005 SEG 0760/1418)
BMSEN 30/0079/0139/0000 0139/0267	↔	0138/0505	RAMP A RD
MILEPOST 014.00 0139/0200	↔	0138/0267	(SR8005 SEG 0750/0000)
1 0 01030 0 00 0738+54 073829 FT	5	0138/0200	BMSEN 30/0079/0138/0000
SR 0021		073841 FT	MILEPOST 014.00
BMSBG 30/0079/0139/0000	5		BMSBG 30/0079/0138/0000
LENGTH(AH 2092 BK 2605) 0139/0000	5	0138/0000	LENGTH(AH 2205 BK 2505)
RAMP C RD			
(SR8005 SEG 0250/1115) 0135/1710	==		
1 0 01030 0 00 0713+37 071224 FT		071336 FT	1 0 01030 0 00 0713+32
CROSSOVER RD			CROSSOVER RD
(CONN) 0135/0000	↔	0134/0000	(CONN)
LENGTH(AH 2605 BK 2570) 0135/0000	5		LENGTH(AH 2505 BK 2615)

DIR: N TOTAL LEN: 21.888 MI. DIST: 12-2 SR: 79
LEFT MUN: FRANKLIN T RIGHT MUN: FRANKLIN T

BMS EN 30/0079/0131/0984 0131/1181 0130/1196 BMS EN 30/0079/0130/0960
1 0 01030 0 00 0696+90 1 0 01030 0 00 0696+69
SR 2026 SR 2026
BMS BG 30/0079/0131/0984 0131/0984 0130/0960 BMS BG 30/0079/0130/0960

1 0 01030 0 00 0687+81 068654 FT 068721 FT 1 0 01030 0 00 0687+17
MILEPOST 013.00 MILEPOST 013.00
LENGTH(AH 2570 BK 2654) 0131/0000 5 0130/0000 LENGTH(AH 2615 BK 2642)

1 0 01030 0 00 0661+41 066000 FT 066079 FT 1 0 01030 0 00 0660+63
LENGTH(AH 2654 BK 2650) 0125/0000 5 0124/0000 LENGTH(AH 2642 BK 2640)

CROSSOVER RD (CONN) 0121/1025 ↔ 0120/1025 CROSSOVER RD (CONN)

1 0 01030 0 00 0634+32 063350 FT 063439 FT 1 0 01030 0 00 0634+31
MILEPOST 012.00 MILEPOST 012.00
LENGTH(AH 2650 BK 2660) 0121/0000 5 0120/0000 LENGTH(AH 2640 BK 2643)

1 0 01030 0 00 0607+67 060690 FT 060796 FT 1 0 01030 0 00 0607+77
LENGTH(AH 2660 BK 2646) 0115/0000 5 0114/0000 LENGTH(AH 2643 BK 2640)

FRANKLIN WHITELEY T 0111/1303 --- FRANKLIN WHITELEY T 0110/1316

1 0 01030 0 00 0580+72 058044 FT 058156 FT 1 0 01030 0 00 0581+39
MILEPOST 011.00 MILEPOST 011.00

DIR: N TOTAL LEN: 21.888 MI. DIST: 12-2 SR: 79
LEFT MUN: WHITELEY T RIGHT MUN: WHITELEY T

LENGTH(AH 2646 BK 2637) 0111/0000 [S] [S] 0110/0000 LENGTH(AH 2640 BK 2658)

1 0 01030 0 00 0554+85 055407 FT 055498 FT 1 0 01030 0 00 0554+85
LENGTH(AH 2637 BK 2643) 0105/0000 [S] [S] 0104/0000 LENGTH(AH 2658 BK 2640)


1 0 01030 0 00 0528+10 052764 FT 052858 FT 1 0 01030 0 00 0528+44
MILEPOST 010.00 MILEPOST 010.00
LENGTH(AH 2643 BK 2622) 0101/0000 [S] [S] 0100/0000 LENGTH(AH 2640 BK 2658)
CROSSOVER RD CROSSOVER RD
(CONN) 0095/1815 [↔] (CONN) 0094/1855

1 0 01030 0 00 0501+93 050142 FT 050200 FT 1 0 01030 0 00 0501+83
LENGTH(AH 2622 BK 2640) 0095/0000 [S] [S] 0094/0000 LENGTH(AH 2658 BK 2640)

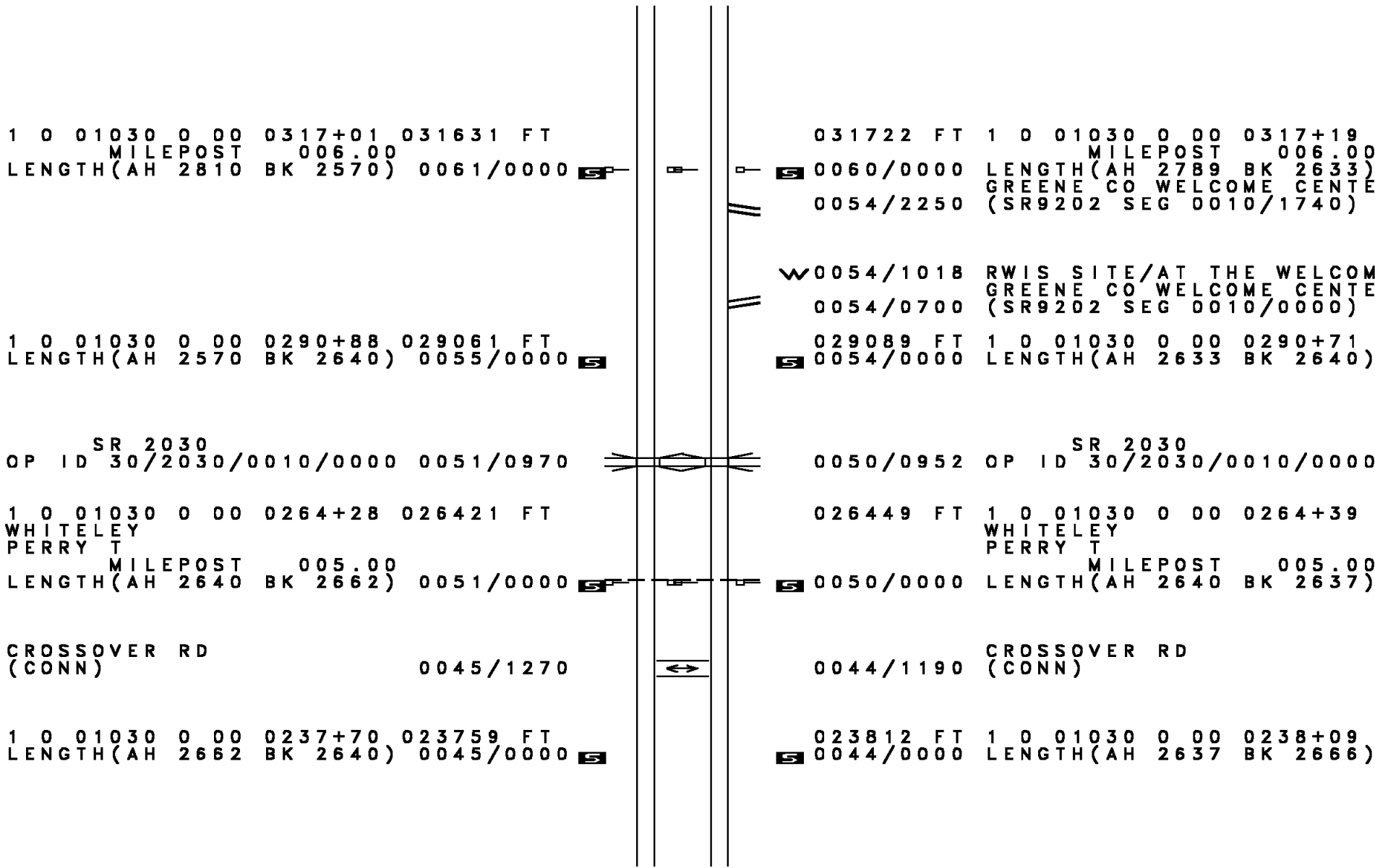
1 0 01030 0 00 0475+37 047502 FT 047560 FT 1 0 01030 0 00 0475+29
MILEPOST 009.00 MILEPOST 009.00
LENGTH(AH 2640 BK 2665) 0091/0000 [S] [S] 0090/0000 LENGTH(AH 2640 BK 2628)

1 0 01030 0 00 0451+35 044837 FT 044932 FT 1 0 01030 0 00 0448+75
LENGTH(AH 2665 BK 2640) 0085/0000 [S] [S] 0084/0000 LENGTH(AH 2628 BK 2640)

DIR: N TOTAL LEN: 21.888 MI. DIST: 12-2 SR: 79
 LEFT MUN: WHITELEY T RIGHT MUN: WHITELEY T



DIR: N TOTAL LEN: 21.888 MI. DIST: 12-2 SR: 79
 LEFT MUN: WHITELEY T RIGHT MUN: WHITELEY T



1 0 01030 0 00 0317+01 031631 FT
 MILEPOST 006.00
 LENGTH(AH 2810 BK 2570) 0061/0000

031722 FT 1 0 01030 0 00 0317+19
 MILEPOST 006.00
 LENGTH(AH 2789 BK 2633)
 GREENE CO WELCOME CENTE
 (SR9202 SEG 0010/1740)

W0054/1018 RWIS SITE/AT THE WELCOM
 GREENE CO WELCOME CENTE
 0054/0700 (SR9202 SEG 0010/0000)

1 0 01030 0 00 0290+88 029061 FT
 LENGTH(AH 2570 BK 2640) 0055/0000

029089 FT 1 0 01030 0 00 0290+71
 LENGTH(AH 2633 BK 2640)

SR 2030
 OP ID 30/2030/0010/0000 0051/0970

SR 2030
 OP ID 30/2030/0010/0000 0050/0952

1 0 01030 0 00 0264+28 026421 FT
 WHITELEY
 PERRY T
 MILEPOST 005.00
 LENGTH(AH 2640 BK 2662) 0051/0000

026449 FT 1 0 01030 0 00 0264+39
 WHITELEY
 PERRY T
 MILEPOST 005.00
 LENGTH(AH 2640 BK 2637)

CROSSOVER RD
 (CONN) 0045/1270

0044/1190 CROSSOVER RD
 (CONN)

1 0 01030 0 00 0237+70 023759 FT
 LENGTH(AH 2662 BK 2640) 0045/0000

023812 FT 1 0 01030 0 00 0238+09
 LENGTH(AH 2637 BK 2666)

DIR: N TOTAL LEN: 21.888 MI. DIST: 12-2 SR: 79
 LEFT MUN: PERRY T RIGHT MUN: PERRY T

1 0 01030 0 00 0211+46 021119 FT		021146 FT	1 0 01030 0 00 0211+46
MILEPOST 004.00			MILEPOST 004.00
LENGTH(AH 2640 BK 2688) 0041/0000	5	0040/0000	LENGTH(AH 2666 BK 2648)
BMS EN 30/0079/0035/2048 0035/2256		0034/2297	BMS EN 30/0079/0034/2057
1 0 01030 0 00 0205+14			1 0 01030 0 00 0205+28
TWP. RD. 389			TWP. RD. 389
BMSBG 30/0079/0035/2048 0035/2048		0034/2057	BMSBG 30/0079/0034/2057

1 0 01030 0 00 0184+67 018431 FT		018498 FT	1 0 01030 0 00 0184+78
LENGTH(AH 2688 BK 2640) 0035/0000	5	0034/0000	LENGTH(AH 2648 BK 2640)

1 0 01030 0 00 0158+78 015791 FT		015858 FT	1 0 01030 0 00 0158+09
MILEPOST 003.00			MILEPOST 003.00
LENGTH(AH 2640 BK 2680) 0031/0000	5	0030/0000	LENGTH(AH 2640 BK 2654)
CROSSOVER RD			CROSSOVER RD
(CONN) 0025/2005		0024/1975	(CONN)

1 0 01030 0 00 0131+90 013111 FT		013204 FT	1 0 01030 0 00 0131+55
LENGTH(AH 2680 BK 2643) 0025/0000	5	0024/0000	LENGTH(AH 2654 BK 2644)

1 0 01030 0 00 0105+44 010468 FT		010560 FT	1 0 01030 0 00 0105+27
MILEPOST 002.00			MILEPOST 002.00
LENGTH(AH 2643 BK 2522) 0021/0000	5	0020/0000	LENGTH(AH 2644 BK 2825)
CALVIN RUN			CALVIN RUN
STRUCTURE LENGTH 35 FT			STRUCTURE LENGTH 35 FT
BMSID 30/0079/0014/2300 0015/2138		0014/2300	BMSID 30/0079/0014/2300

DIR: N TOTAL LEN: 21.888 MI. DIST: 12-2 SR: 79
 LEFT MUN: PERRY T RIGHT MUN: PERRY T

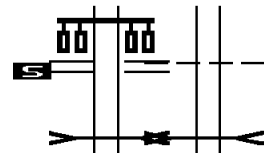
SHRP WIM	706	0015/1399M					
BMSEN 30/0079/0015/0337	0015/0741			0014/1113	BMSEN 30/0079/0014/0723		
1 0 01030 0 00 0085+15				1 0 01030 0 00 0085+21			
SR 2006				SR 2006			
BMSBG 30/0079/0015/0337	0015/0337			0014/0723	BMSBG 30/0079/0014/0723		
1 0 01030 0 00 0081+66	007946 FT			007735 FT	1 0 01030 0 00 0077+93		
LENGTH(AH 2522 BK 2640)	0015/0000			0014/0000	LENGTH(AH 2825 BK 2439)		
1 0 01030 0 00 0053+05	005306 FT			005296 FT	1 0 01030 0 00 0052+92		
MILEPOST 001.00				MILEPOST 001.00			
LENGTH(AH 2640 BK 2837)	0011/0000			0010/0000	LENGTH(AH 2439 BK 2675)		
RAMP C RD							
(SR8001 SEG 0500/0000)	0005/2750						
				0004/2580	RAMP B RD		
					(SR8001 SEG 0750/0840)		
BMSEN 30/0079/0005/1828	0005/2007			0004/1870	BMSEN 30/0079/0004/1701		
1 0 01030 0 00 0043+03				1 0 01030 0 00 0043+07			
SR 2009				SR 2009			
BMSBG 30/0079/0005/1828	0005/1828			0004/1701	BMSBG 30/0079/0004/1701		
				0004/1170	RAMP A RD		
					(SR8001 SEG 0010/0000)		
RAMP D RD							
(SR8001 SEG 0250/1015)	0005/0975						
1 0 01030 0 00 0024+69	002469 FT			002621 FT	1 0 01030 0 00 0025+79		
LENGTH(AH 2837 BK 2469)	0005/0000			0004/0000	LENGTH(AH 2675 BK 2621)		
CROSSOVER RD							
(CONN)				0002/0550	CROSSOVER RD		
1 0 01030 0 00 0000+00	000000 FT			000000 FT	1 0 01030 0 00 0000+00		
NC SR 0079 SH				NC SR 0079 SH			
WEST VIRGINIA STATE LIN	INTER-BK			INTER-BK	WEST VIRGINIA STATE LIN		
(STBD)				(STBD)			
MFC BEGIN = A				MFC BEGIN = A			
LENGTH(AH 2469 BK 0000)	0003/0000			0002/0000	LENGTH(AH 2621 BK 0000)		

Stationing	Description	Stationing	Description
166559 FT	ROY E FURMAN HW INTER-AHD (SR0021 SEG 0011/0000)	166089 FT	ROY E FURMAN HW INTER-AHD (SR0021 SEG 0010/0000)
0651/2750		0650/2750	
0651/0715	HATFIELDS FERRY PS (PRDR)	0650/0715	HATFIELDS FERRY PS (PRDR)
163809 FT	2 0 30092 0 00 0049+34 TO/FROM 2032/0010 SH (CONN) LENGTH(AH 2750 BK 2724) OLD RT 21 RD (SR2032 SEG 0010/0000) MASON HEIGHTS FIRST ST (T741) WHITELEY RD (SR1016 SEG 0010/3534)	163339 FT	2 0 30092 0 00 0049+34 FROM 2032/0010 SH (CONN) LENGTH(AH 2750 BK 2550) OLD RT 21 RD (SR2032 SEG 0010/0000) MASON HEIGHTS FIRST ST (T741)
0651/0000		0650/0000	
0641/2375		0640/2195	
0641/1985			
0641/0735	MONONGAHELA CUMBERLAND T	0640/0686	MONONGAHELA CUMBERLAND T
161085 FT	2 0 30092 0 00 0024+08 LENGTH(AH 2724 BK 2223)	160789 FT	2 0 30092 0 00 0024+08 LENGTH(AH 2550 BK 2394)
0641/0000		0640/0000	
0631/1593	CUMBERLAND MONONGAHELA T	0630/1615	CUMBERLAND MONONGAHELA T
0631/0905	WHITELEY RD (SR1016 SEG 0010/0000)	0630/0880	WHITELEY RD (SR1016 SEG 0010/0000)
0631/0110	TO 0088/0230 SH (CONN)	0630/0255	FROM 0088/0220 SH (CONN)
158862 FT	2 0 30092 0 00 0000+00 EIGHTY EIGHT RD (SR0088 SEG 0230/0000)	158395 FT	2 0 30092 0 00 0000+00 EIGHTY EIGHT RD (SR0088 SEG 0230/0000)

DIR: B TOTAL LEN: 31.545 MI. DIST: 12-2 SR: 21
 LEFT MUN: MONONGAHELA T RIGHT MUN: MONONGAHELA T

(SR0088 SEG 0230/0000)

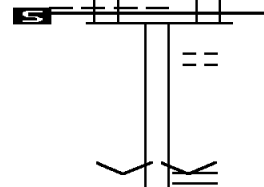
LENGTH(AH 2223 BK 0938) 0631/0000
 L WHITELEY C
 STRUCTURE LENGTH 32 FT
 BMSID 30/0021/0620/0894 0621/0906



0630/0000
 0620/0894

MONONGAHELA
 CUMBERLAND T
 LENGTH(AH 2394 BK 0938)
 L WHITELEY C
 STRUCTURE LENGTH 32 FT
 BMSID 30/0021/0620/0894

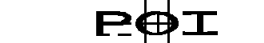
2 0 30066 0 01 0069+00 157924 FT
 MFC BEGIN = B
 MONONGAHELA
 CUMBERLAND T
 LENGTH(AH 0938 BK 0908) 0621/0000



157457 FT
 0620/0000
 0610/0455
 156549 FT
 0610/0000

2 0 30066 0 01 0069+00
 MFC BEGIN = B
 LENGTH(AH 0938 BK 0908)
 HARTLEY RD
 (T688)
 2 0 30066 0 01 0060+22
 VILLAGE: PAISLEY
 LITTLE CHICAGO RD
 (SR2024 SEG 0030/1075)
 LENGTH(AH 0908 BK 3595)

RIVERVIEW HOMES INC RD
 (PRDR) 0600/2645



0600/2645

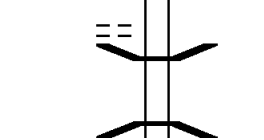
(APRA) RIVERVIEW HOMES

153421 FT

152954 FT
 0600/0000

2 0 30027 0 03 0374+79
 LENGTH(AH 3595 BK 3462)

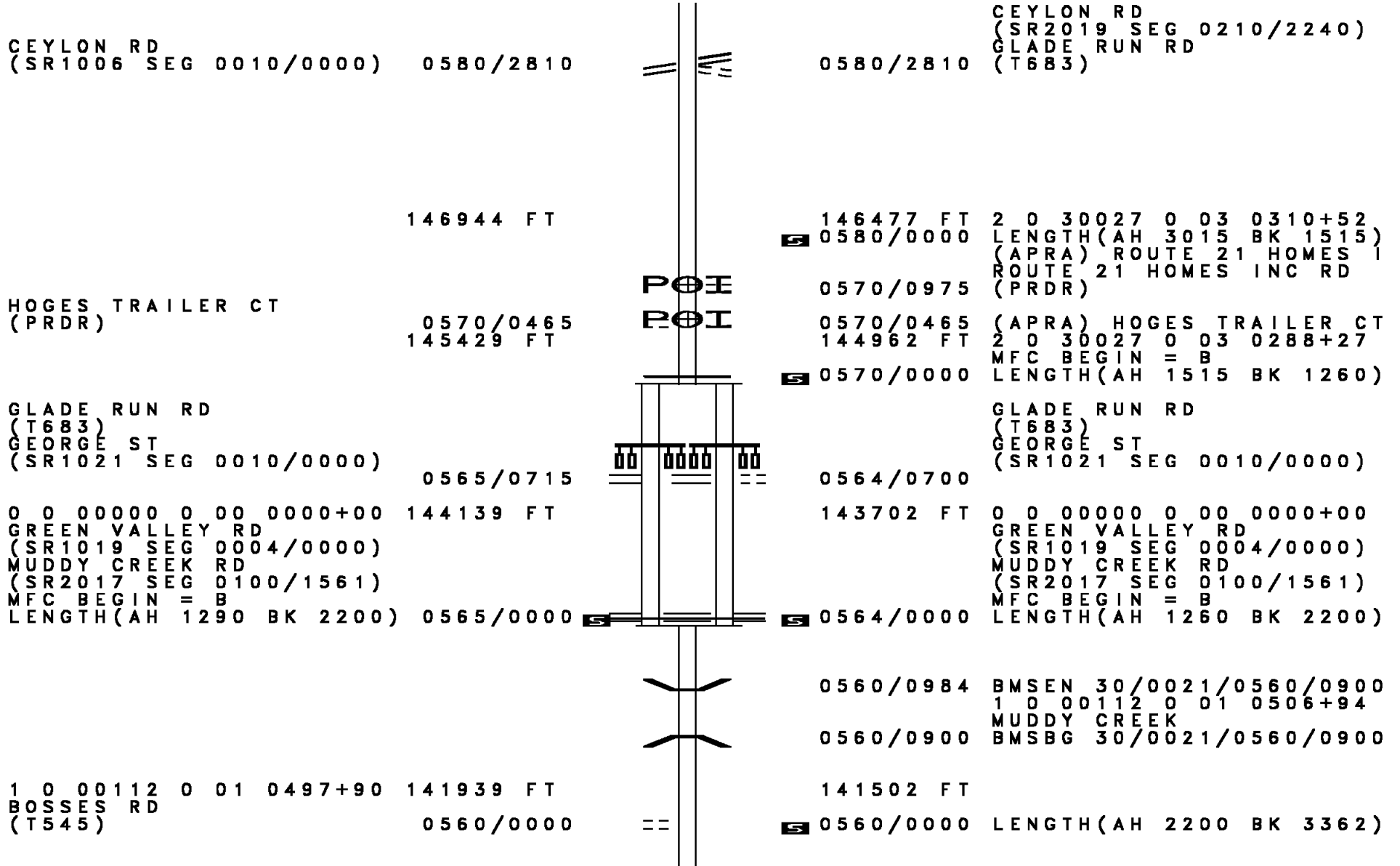
2 0 30027 0 03 0340+17 149959 FT
 GLADE RUN RD
 (T683) 0590/0000



149492 FT
 0590/0000
 0580/2977
 0580/2943

LENGTH(AH 3462 BK 3015)
 BMSEN 30/0021/0580/2943
 2 0 30027 0 03 0310+52
 L WHITELEY C
 BMSBG 30/0021/0580/2943

DIR: B TOTAL LEN: 31.545 MI. DIST: 12-2 SR: 21
 LEFT MUN: CUMBERLAND T RIGHT MUN: CUMBERLAND T



DIR: B TOTAL LEN: 31.545 MI. DIST: 12-2 SR: 21
 LEFT MUN: CUMBERLAND T RIGHT MUN: CUMBERLAND T

1 0 00112 0 01 0464+56 138577 FT
 PRIVATE DR
 (PRDR) 0550/0000

138140 FT

5 0550/0000 LENGTH(AH 3362 BK 2768)

1 0 00112 0 01 0436+80 135809 FT
 FOX RD
 (T660) 0540/0000

0540/0101

BMSBN 30/0021/0540/0086
 1 0 00112 0 01 0437+72

0540/0086
 135372 FT

B MUDDY CK.
 BMSBG 30/0021/0540/0086
 DUGAN HILL RD
 (T660)

5 0540/0000 LENGTH(AH 2768 BK 2051)

CARTERS RD
 (T656) 0530/0355
 133758 FT

133321 FT

1 0 00112 0 01 0416+16
 5 0530/0000 LENGTH(AH 2051 BK 2923)

SHORT ST
 (PRDR) 0520/0615
 KOVALCHECK RD
 (SR1017 SEG 0010/0000) 0520/0210
 130835 FT

0520/1060

CREES RD
 (T658)

0520/0021
 130398 FT

BMSBN 30/0021/0520/0000
 1 0 00112 0 01 0387+12
 B MUDDY CK.
 BMSBG 30/0021/0520/0000
 CUMBERLAND
 JEFFERSON T

DIR: B TOTAL LEN: 31.545 MI. DIST: 12-2 SR: 21
 LEFT MUN: CUMBERLAND T RIGHT MUN: CUMBERLAND T

				0520/0000	LENGTH(AH 2923 BK 2419)
				0510/0201	BMSEN 30/0021/0510/0185 1 0 00112 0 01 0364+81 B MUDDY CK.
				0510/0185	BMSBG 30/0021/0510/0185 127979 FT 1 0 00112 0 01 0362+90
HAVERS HILL RD (SR1011 SEG 0010/0000)	128416 FT			0510/0000	VILLAGE: KEDIVE LENGTH(AH 2419 BK 2666)
SEALS RD (T634)	0500/2050			0500/2050	MOHR RD (T634)
EATON RUN RD (T638)	0500/1530			0500/1163	BMSEN 30/0021/0500/1153 1 0 00112 0 01 0347+78 B MUDDY CK.
				0500/1153	BMSBG 30/0021/0500/1153
1 0 00112 0 01 0336+20	125750 FT			125313 FT	
GWYNN RD (T636)	0500/0000			0500/0000	LENGTH(AH 2666 BK 2343)
				122970 FT	1 0 00112 0 01 0312+73 B MUDDY CK. STRUCTURE LENGTH 10 FT
	123407 FT			0490/0000	BMSID 30/0021/0490/0000 LENGTH(AH 2343 BK 2570)
				120400 FT	1 0 00112 0 01 0287+22 JENSEN HOLLOW RD (SR2013 SEG 0020/3334)
	120837 FT			0480/0000	LENGTH(AH 2570 BK 3449)

DIR: B TOTAL LEN: 31.545 MI. DIST: 12-2 SR: 21
 LEFT MUN: JEFFERSON T RIGHT MUN: JEFFERSON T

SPOTTED PONY RD
(T622)

0470/1470

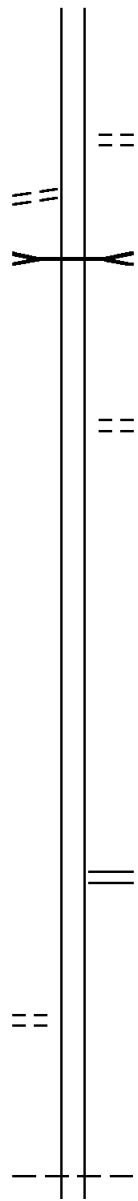
117388 FT

114247 FT

111735 FT

RIDGE RD
(T562)

0440/2045



0470/1935 SHELDON RD
(T626)

B MUDDY CK.
STRUCTURE LENGTH 9 FT
BMSID 30/0021/0470/1101

0470/1101

116951 FT 1 0 00112 0 01 0252+78
 0470/0000 LENGTH(AH 3449 BK 3141)

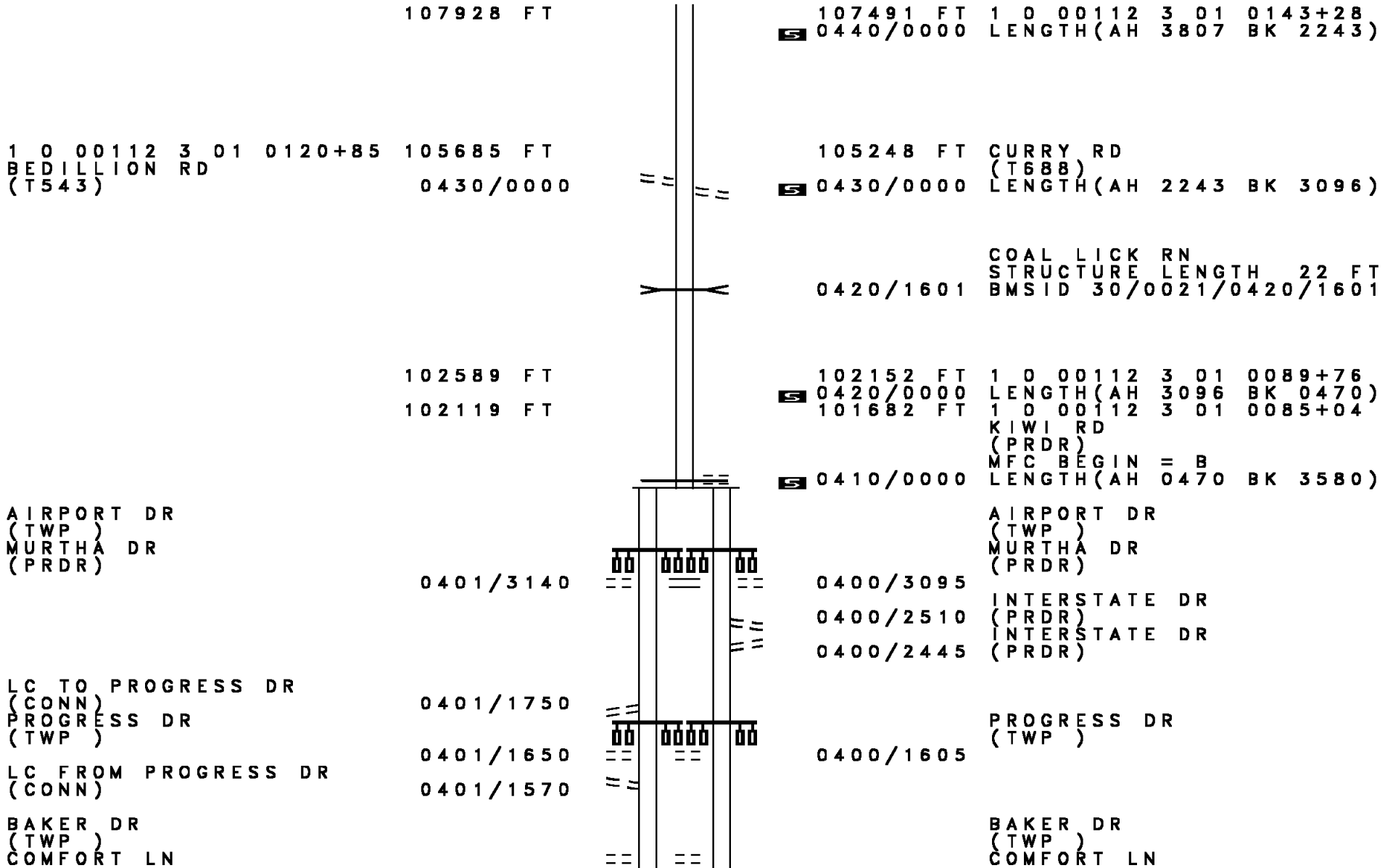
0460/2370 HAINES HOLLOW RD
(T608)

113810 FT 1 0 00112 0 00 0222+87
 0460/0000 LENGTH(AH 3141 BK 2512)

111298 FT 1 0 00112 0 00 0197+75
 ROLLING MEADOWS RD
(SR2026 SEG 0070/2088)
 0450/0000 LENGTH(AH 2512 BK 3807)

0440/0167 JEFFERSON
FRANKLIN T

DIR: B TOTAL LEN: 31.545 MI. DIST: 12-2 SR: 21
 LEFT MUN: JEFFERSON T RIGHT MUN: JEFFERSON T



107928 FT

107491 FT 1 0 00112 3 01 0143+28
 5 0440/0000 LENGTH(AH 3807 BK 2243)

1 0 00112 3 01 0120+85 105685 FT
 BEDILLION RD
 (T543) 0430/0000

105248 FT CURRY RD
 (T688)
 5 0430/0000 LENGTH(AH 2243 BK 3096)

0420/1601 COAL LICK RN
 STRUCTURE LENGTH 22 FT
 BMSID 30/0021/0420/1601

102589 FT
 102119 FT

102152 FT 1 0 00112 3 01 0089+76
 5 0420/0000 LENGTH(AH 3096 BK 0470)
 101682 FT 1 0 00112 3 01 0085+04
 KIWI RD
 (PRDR)
 MFC BEGIN = B
 5 0410/0000 LENGTH(AH 0470 BK 3580)

AIRPORT DR
 (TWP)
 MURTHA DR
 (PRDR)

0401/3140

AIRPORT DR
 (TWP)
 MURTHA DR
 (PRDR)
 0400/3095
 0400/2510 INTERSTATE DR
 (PRDR)
 0400/2445 INTERSTATE DR
 (PRDR)

LC TO PROGRESS DR
 (CONN)
 PROGRESS DR
 (TWP)

0401/1750

PROGRESS DR
 (TWP)

LC FROM PROGRESS DR
 (CONN)

0401/1650

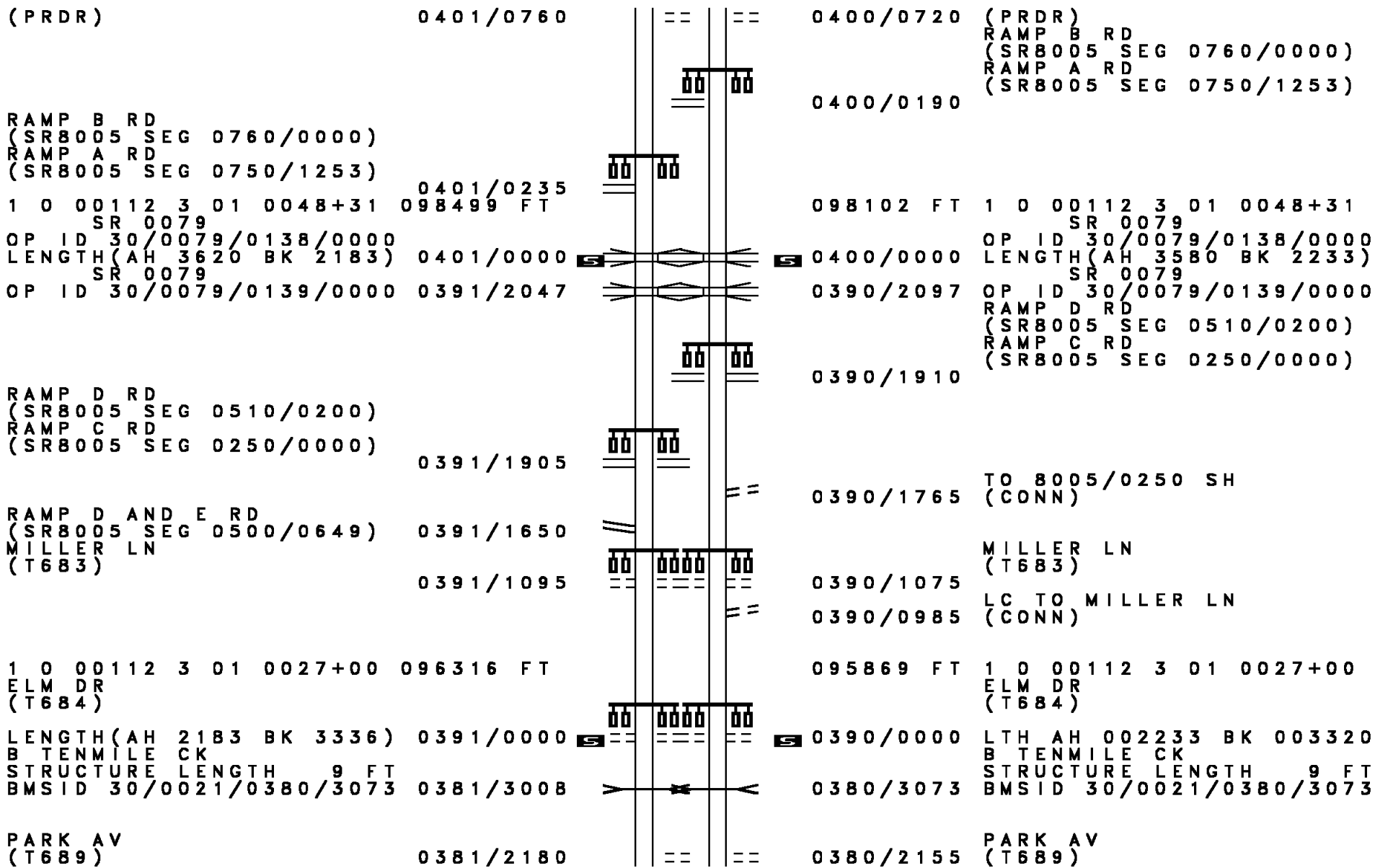
0400/1605

BAKER DR
 (TWP)
 COMFORT LN

0401/1570

BAKER DR
 (TWP)
 COMFORT LN

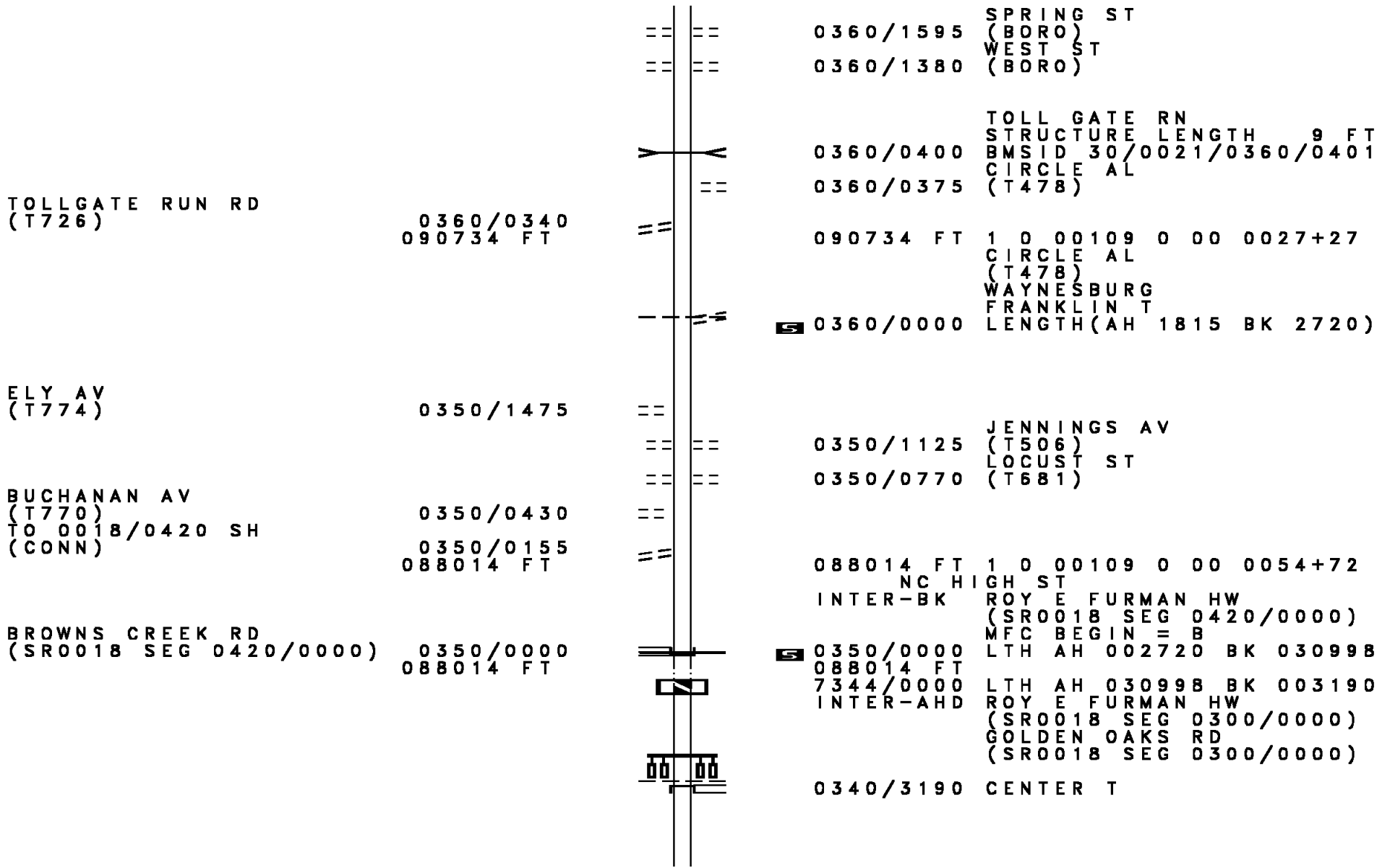
DIR: B TOTAL LEN: 31.545 MI. DIST: 12-2 SR: 21
 LEFT MUN: FRANKLIN T RIGHT MUN: FRANKLIN T



DIR: B TOTAL LEN: 31.545 MI. DIST: 12-2 SR: 21
 LEFT MUN: FRANKLIN T RIGHT MUN: FRANKLIN T

GREENE CO FAIRGROUNDS D (PARK) LAUREL RUN STRUCTURE LENGTH 26 FT BMSID 30/0021/0380/1317	0381/1595 == ==		0380/1570	GREENE CO FAIRGROUNDS D (PARK) LAUREL RUN STRUCTURE LENGTH 26 FT BMSID 30/0021/0380/1317
JEFFERSON RD (T734)				JEFFERSON RD (T734)
SCHOOL DR (T734)	0381/0575		0380/0555	SCHOOL DR (T734)
1 0 00112 3 00 0000+00 092980 FT E HIGH ST {SR0019 SEG 0291/0000} {SR0019 SEG 0290/0000} NC ROY E FURMAN HW			0380/0495 092549 FT	LC TO SCHOOL DR (CONN) 1 0 00112 3 00 0000+00 E HIGH ST {SR0019 SEG 0291/0000} {SR0019 SEG 0290/0000} NC ROY E FURMAN HW
E HIGH ST (SR0019 SEG 0291/0000) MFC BEGIN = B LTH AH 003336 BK 007881	0381/0000 092980 FT	INTER-BK	0380/0000 092549 FT	E HIGH ST (SR0019 SEG 0290/0000) MFC BEGIN = B LTH AH 003320 BK 007881
HIGH ST (SR0019 SEG 0350/0000) MORRIS ST {SR0019 SEG 0351/0000} {SR0019 SEG 0350/0000} MORRIS ST (SR3015 SEG 0010/2412)		INTER-AHD	7376/0000	LTH AH 007881 BK 000427
WAYNESBURG B BLACKBERRY ST (BORO) 1 0 00109 0 00 0009+72 092549 FT	0371/0431 0371/0215			
RICHHILL ST {SR0019 SEG 0350/0000} {SR0019 SEG 0351/0000} RICHHILL ST {SR0019 SEG 0350/0000} {SR0019 SEG 0351/0000}				
HIGH ST (SR0021 SEG 0360/1815) MFC BEGIN = B LENGTH(AH 0431 BK 1815) (SR0021 SEG 0371/0000) RICHHILL ST (SR0019 SEG 0351/0000)	0371/0000 0360/1815	INTER-BK	092549 FT 7370/0000	LTH AH 000427 BK 001815 RICHHILL ST (SR0019 SEG 0351/0000) WAYNESBURG B

DIR: B TOTAL LEN: 31.545 MI. DIST: 12-2 SR: 21
 LEFT MUN: WAYNESBURG B RIGHT MUN: WAYNESBURG B

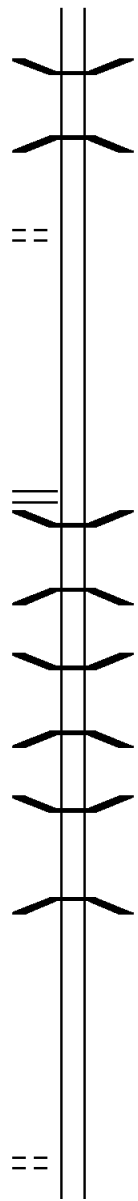


DIR: B TOTAL LEN: 31.545 MI. DIST: 12-2 SR: 21
 LEFT MUN: CENTER T RIGHT MUN: CENTER T

1 0 00256 0 00 0849+45 084824 FT
 MCQUAY RD
 (T464) 0340/0000


1 0 00256 0 00 0822+18 082090 FT
 WEST RUN RD
 (SR4027 SEG 0010/0000) 0330/0000

ROCK HILL RD
 (T393) 0300/1110



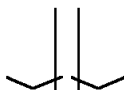
0340/0897 BMS EN 30/0021/0340/0881
 0 0 00000 0 00 0000+00
 B S F TENMIL
 0340/0881 BMSBG 30/0021/0340/0881
 084824 FT
 0340/0000 LENGTH(AH 3190 BK 2734)
 082090 FT
 0330/0000 LENGTH(AH 2734 BK 2288)
 0320/2250 BMS EN 30/0021/0320/2223
 0 0 00000 0 00 0000+00
 WEST RUN
 0320/2223 BMSBG 30/0021/0320/2223
 0320/1308 BMS EN 30/0021/0320/1234
 0 0 00000 0 00 0000+00
 S.F.TENMILE
 0320/1234 BMSBG 30/0021/0320/1234
 079802 FT
 0320/0064 BMS EN 30/0021/0320/0000
 079802 FT 1 0 00256 0 00 0799+23
 SOUTH FORK TENMILE CREE
 BMSBG 30/0021/0320/0000
 0320/0000 LENGTH(AH 2288 BK 2045)
 077757 FT 1 0 00256 0 00 0777+98
 0310/0000 LENGTH(AH 2045 BK 2100)

DIR: B TOTAL LEN: 31.545 MI. DIST: 12-2 SR: 21
 LEFT MUN: CENTER T RIGHT MUN: CENTER T



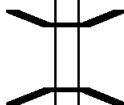
DIR: B TOTAL LEN: 31.545 MI. DIST: 12-2 SR: 21
 LEFT MUN: CENTER T RIGHT MUN: CENTER T

065122 FT



065122 FT 1 0 00256 0 00 0651+53
 0260/0000 VILLAGE: RUTAN
 LENGTH(AH 2191 BK 2524)

062598 FT



062598 FT 1 0 00256 0 00 0626+29
 0250/0000 LENGTH(AH 2524 BK 2430)

0240/1003 BMSEN 30/0021/0240/0991
 1 0 00256 0 00 0611+94
 B GRAYS FORK
 0240/0991 BMSBG 30/0021/0240/0991

060168 FT



060168 FT 1 0 00256 0 00 0601+99
 0240/0000 LENGTH(AH 2430 BK 3482)

0230/1165 HARVEY HILL RD
 (T400)

056686 FT



056686 FT 1 0 00256 0 00 0567+41
 0230/0000 LENGTH(AH 3482 BK 2334)

HOPEWELL RIDGE RD
 (T565)

0220/0035
 054352 FT

054352 FT 1 0 00256 0 00 0543+88
 0220/0000 LENGTH(AH 2334 BK 3019)

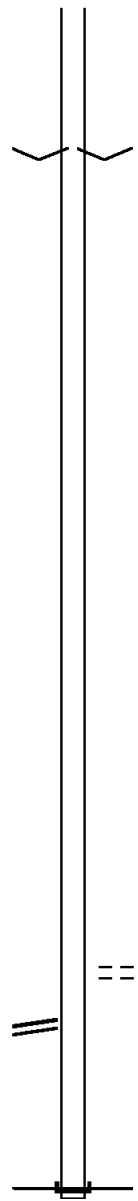
DIR: B TOTAL LEN: 31.545 MI. DIST: 12-2 SR: 21
 LEFT MUN: GRAY T RIGHT MUN: GRAY T

Stationing	Structure	Length	Notes
044253 FT	GRINNAGE RUN BMSBG 30/0021/0180/0370 1 0 00256 0 00 0442+71	10 FT	VILLAGE: GRAYSVILLE GRAYS FORK STRUCTURE LENGTH 10 FT BMSID 30/0021/0180/0000 LENGTH(AH 2390 BK 2806) SCHOOL RD (T372)
041447 FT	GRAY RICHHILL T	10 FT	STOKES RD (T569) 1 0 00256 0 00 0414+34 LENGTH(AH 2806 BK 2054)
0160/1395	CROW RD (T571) SAWMILL RD (SR4005 SEG 0080/0000)	1395 FT	
039393 FT	POLAND RUN RD (SR4005 SEG 0070/2858)	10 FT	LENGTH(AH 2054 BK 2496)
036897 FT		10 FT	LENGTH(AH 2496 BK 2586)
034311 FT	FAIRVIEW CHURCH RD	10 FT	

DIR: B TOTAL LEN: 31.545 MI. DIST: 12-2 SR: 21
 LEFT MUN: RICHHILL T RIGHT MUN: RICHHILL T

(T347)	0100/0000	==	5 0100/0000	LENGTH(AH 2695 BK 2698)
	019927 FT		5 0090/0000	019927 FT 1 0 00256 0 00 0199+60 LENGTH(AH 2698 BK 1786)
	018141 FT		5 0080/0000	018141 FT 1 0 00256 0 00 0181+94 BRISTORIA RD (SR3022 SEG 0010/0000) LENGTH(AH 1786 BK 3476)
1 0 00256 0 00 0147+00	014665 FT			014665 FT
BUCKLAND RD	0070/0000	==	5 0070/0000	LENGTH(AH 3476 BK 1282)
(T334)			0060/1039	BMSSEN 30/0021/0060/0991
				1 0 00256 0 00 0144+38
				N F WHEELING
			0060/0991	BMSBG 30/0021/0060/0991
				ALEPPO RD
			0060/0520	(SR3001 SEG 0340/1701)
			0060/0486	BMSSEN 30/0021/0060/0429
				1 0 00256 0 00 0138+73
				S F WHEELING
			0060/0429	BMSBG 30/0021/0060/0429
WHEELING CREEK RD	0060/0342	==		013383 FT 1 0 00256 0 00 0133+56
(SR3001 SEG 0350/0000)	013383 FT		5 0060/0000	LENGTH(AH 1282 BK 3021)

DIR: B TOTAL LEN: 31.545 MI. DIST: 12-2 SR: 21
 LEFT MUN: RICHHILL T RIGHT MUN: RICHHILL T



010362 FT 010362 FT 1 0 00256 0 00 0103+62
 VILLAGE: RYERSON
 0050/0000 LENGTH(AH 3021 BK 2488)

007874 FT 007874 FT 1 0 00256 0 00 0078+74
 0040/0000 LENGTH(AH 2488 BK 2796)

005078 FT 005078 FT 1 0 00256 0 00 0050+78
 0030/0000 LENGTH(AH 2796 BK 2490)

002588 FT 002588 FT 1 0 00256 0 00 0025+88
 0020/0000 LENGTH(AH 2490 BK 2588)

DODDS RIDGE RD
 (SR4001 SEG 0010/0000) 0010/0885
 000000 FT

0010/1015 JACOBS RD
 (T314)
 000000 FT 1 0 00256 0 00 0000+00
 NC ROY E FURMAN HW
 INTER-BK WEST VIRGINIA STATE LIN
 (STBD)
 MFC BEGIN = C
 0010/0000 LENGTH(AH 2588 BK 0000)

EXTRACT DATE: 12/18/2023 ROADWAY MANAGEMENT SYSTEM PAGE NUMBER: 34
PRINT DATE: 12/21/2023 SLD COUNTY/SR - ANNUAL PRINT COUNTY: GREENE
DIR: B TOTAL LEN: 25.664 MI. DIST: 12-2 SR: 19
LEFT MUN: WASHINGTON T RIGHT MUN: WASHINGTON T

135508 FT



134579 FT AH-WASHINGTON (62)
INTER-AHD WILLIAM FLINN HW
0510/3425 (SR0019 SEG 0010/0000)
PEACH TREE LN

DIR: B TOTAL LEN: 25.664 MI. DIST: 12-2 SR: 19
 LEFT MUN: WASHINGTON T RIGHT MUN: WASHINGTON T

Stationing	Right of Way	Property	Length	Area	Block
	0510/3160	(T416)			
132083 FT	131154 FT	1 0 00325 0 02 0419+00 GOOD HILL RD (T557)			
	0510/0000	LENGTH(AH 3425 BK 1578)			
130505 FT	129576 FT	1 0 00325 0 02 0403+53			
	0500/0000	LENGTH(AH 1578 BK 3310)			
127195 FT	126266 FT	1 0 00325 0 01 0370+41			
SHAMROCK RD (T415)	0480/2225	0490/0000 LENGTH(AH 3310 BK 2625)			
CONSTANCE RD (T419)	0480/0715				
	0480/0094	BMSEN 30/0019/0480/0073 1 0 00325 0 01 0344+82 BOYD RUN			
124570 FT	0480/0073	BMSBG 30/0019/0480/0073 123641 FT 1 0 00325 0 01 0344+05 WILMAN HILL RD (T552)			
	0480/0000	LENGTH(AH 2625 BK 3579)			

DIR: B TOTAL LEN: 25.664 MI. DIST: 12-2 SR: 19
 LEFT MUN: WASHINGTON T RIGHT MUN: WASHINGTON T

Stationing	Segment	Description	Start Station	End Station	Notes
120991 FT	0470/1077	BMSEN 30/0019/0470/1052 1 0 00325 0 01 0318+82 BOYD RUN	0470/1077	0470/1052	
	0470/1052	BMSBG 30/0019/0470/1052	0470/1052	0470/1052	
	0470/0000	120062 FT 1 0 00325 0 01 0308+26 LENGTH(AH 3579 BK 3830)	0470/0000	0470/0000	
	0460/1040	RAMP C RD (SR8007 SEG 0512/0000) RAMP D RD (SR8007 SEG 0502/0608)	0460/1040	0460/1040	
117161 FT	0460/0000	116232 FT 1 0 00325 0 01 0269+46 LIPPINCOTT RD (SR0221 SEG 0100/1535) MFC BEGIN = D LENGTH(AH 3830 BK 3100)	0460/0000	0460/0000	
DUNN STATION RD (SR0221 SEG 0120/0000)	0450/2960		0450/2960	0450/2960	
	0450/2514	BMSEN 30/0019/0450/2475 0 0 00000 0 00 0000+00 RUFF CREEK	0450/2514	0450/2475	
	0450/2475	BMSBG 30/0019/0450/2475 BR RUFF CK	0450/2475	0450/2475	
	0450/1941	STRUCTURE LENGTH 19 FT BMSID 30/0019/0450/1941	0450/1941	0450/1941	
114061 FT	0450/0000	113132 FT 1 0 00325 0 01 0238+41 VILLAGE: RUFF CREEK LENGTH(AH 3100 BK 2384)	0450/0000	0450/0000	
BYARD RD (T514)					

DIR: B TOTAL LEN: 25.664 MI. DIST: 12-2 SR: 19
 LEFT MUN: WASHINGTON T RIGHT MUN: WASHINGTON T

Stationing	Length	Description	Stationing	Length	Description
	111677 FT		110748 FT	1 0 00325 0 01 0215+75	HEMLOCK RD (T402)
			0440/0000	LENGTH(AH 2384 BK 2079)	
			0430/1230	APPLE HILL RD (SR1001 SEG 0030/2697)	
1 0 00325 0 01 0194+26	109598 FT	TOP RD (T403)	0430/0000	LENGTH(AH 2079 BK 2769)	
			0420/1090	NANNYS LN (PRDR)	
	106829 FT		105900 FT	1 0 00325 0 01 0166+62	
			0420/0000	LENGTH(AH 2769 BK 2665)	
			0410/2481	WASHINGTON FRANKLIN T	
	104164 FT		103235 FT	1 0 00325 0 01 0139+97	
			0410/0000	LENGTH(AH 2665 BK 1733)	
1 0 00325 0 01 0122+64	102431 FT	MCNAY HILL RD (T573)	0400/0000	LENGTH(AH 1733 BK 2706)	

DIR: B TOTAL LEN: 25.664 MI. DIST: 12-2 SR: 19
 LEFT MUN: WAYNESBURG B RIGHT MUN: WAYNESBURG B

STREET NAME	START	END	LENGTH	STREET NAME	START	END	LENGTH
THIRD AV (BORO)	0351/1950	0351/1815	135 FT	THIRD AV (BORO)	0350/1980	0350/1835	145 FT
THIRD AL (BORO)	0351/1815	0351/1680	135 FT	THIRD AL (BORO)	0350/1835	0350/1695	140 FT
SECOND AV (BORO)	0351/1680	0351/1545	135 FT	SECOND AV (BORO)	0350/1695	0350/1560	135 FT
SECOND AL (BORO)	0351/1545	0351/1355	190 FT	SECOND AL (BORO)	0350/1560	0350/1370	190 FT
FIRST AV (BORO)	0351/1355	0351/1165	190 FT	FIRST AV (BORO)	0350/1370	0350/1180	190 FT
BERRYHILL AV (BORO)	0351/1165	0351/0945	220 FT	BERRYHILL AV (BORO)	0350/1180	0350/0955	225 FT
COLLEGE ST (BORO)	0351/0945	0351/0670	275 FT	COLLEGE ST (BORO)	0350/0955	0350/0670	285 FT
WAYNE ST (BORO)	0351/0670	0351/0435	235 FT	WAYNE ST (BORO)	0350/0670	0350/0435	235 FT
FRANKLIN ST (BORO)	0351/0435	0351/0220	215 FT	FRANKLIN ST (BORO)	0350/0435	0350/0220	215 FT
STRAWBERRY ST (BORO)	0351/0220			STRAWBERRY ST (BORO)	0350/0220		
1 0 00325 7 00 0000+00	090225 FT			1 0 00325 0 00 0000+00			
HIGH ST (SR0021 SEG 0360/1815)				HIGH ST (SR0021 SEG 0371/0431)			
HIGH ST (SR0021 SEG 0371/0000)				NC MORRIS ST			
MFC BEGIN = C				MORRIS ST (SR3015 SEG 0010/2412)			
LENGTH(AH 2490 BK 1305)	0351/0000	0350/0000	5	MFC BEGIN = C			
CHERRY AV (BORO)	0341/1080			LENGTH(AH 2565 BK 0435)			
GREENE ST (BORO)							
NC RICHHILL ST							
RICHHILL ST (BORO)	0341/0865						
BLACKBERRY ST (BORO)	0341/0650						
MORRIS ST (SR3015 SEG 0010/1980)	0341/0435						
FRUIT ST (BORO)	0341/0220						
2 0 30124 0 00 0013+05	088920 FT			FRUIT ST (BORO)	0340/0220		
WASHINGTON ST (BORO)				WASHINGTON ST (BORO)	0340/0220		
LENGTH(AH 1305 BK 0430)	0341/0000	0340/0000	5	WASHINGTON ST (BORO)			
				LENGTH(AH 0435 BK 0430)			
				CHURCH ST (BORO)			

DIR: B TOTAL LEN: 25.664 MI. DIST: 12-2 SR: 19
 LEFT MUN: WAYNESBURG B RIGHT MUN: WAYNESBURG B

Left Side Description	Left Side ID	Left Side Length	Left Side Offset	Right Side Description	Right Side ID	Right Side Length	Right Side Offset
CHURCH ST (BORO)	0331/0220			CIDER AL (BORO)	0330/0220		
2 0 30124 0 00 0017+27		088490 FT		1 0 00110 0 02 0887+49			
MORGAN ST (SR0218 SEG 0252/2305)				MORGAN ST (BORO)			
				MORGAN ST (SR0218 SEG 0252/2729)			
LENGTH(AH 0430 BK 1670)	0331/0000			LENGTH(AH 0430 BK 1522)	0330/0000		
WOOD ST (BORO)	0321/1450			WOOD ST (BORO)	0320/1325		
CUMBERLAND ST (BORO)	0321/1235			CUMBERLAND ST (BORO)	0320/1115		
FINDLEY AL (BORO)	0321/1025			FINDLEY AL (BORO)	0320/0895		
EAST ST (BORO)	0321/0805			EAST ST (BORO)	0320/0680		
MONTGOMERY AV (BORO)	0321/0590			MONTGOMERY AV (BORO)	0320/0460		
JASPER AL (BORO)	0321/0415						
PURMAN RUN STRUCTURE LENGTH 18 FT				PURMAN RUN STRUCTURE LENGTH 18 FT			
BMSID 30/0019/0321/0238	0321/0238			BMSID 30/0019/0320/0147	0320/0147		
2 0 30124 0 00 0035+04		086820 FT		1 0 00110 0 01 0872+13			
LIBERTY AV (BORO)				LIBERTY AV (BORO)			
LENGTH(AH 1670 BK 2496)	0321/0000			LENGTH(AH 1522 BK 2495)	0320/0000		
PORTER ST (SR2003 SEG 0330/1877)				PORTER ST (SR2003 SEG 0330/2334)			
				PORTER ST (SR1003 SEG 0010/0000)			
0311/2385				0310/2300			
CHERRY ST (BORO)	0311/2165			CHERRY ST (BORO)	0310/2085		
MAIDEN ST (BORO)	0311/1950			MAIDEN ST (BORO)	0310/1865		
FRUIT AL (BORO)	0311/1735			FRUIT AL (BORO)	0310/1655		
CENTER AV (BORO)	0311/1645						
SYCAMORE ST (BORO)	0311/1525			SYCAMORE ST (BORO)	0310/1440		
				JACKSON RUN STRUCTURE LENGTH 15 FT			
JACKSON RUN STRUCTURE LENGTH 10 FT				BMSID 30/0019/0310/1430	0310/1430		

DIR: B TOTAL LEN: 25.664 MI. DIST: 12-2 SR: 19
 LEFT MUN: FRANKLIN T RIGHT MUN: FRANKLIN T

Stationing / Segment	Length / Description	Stationing / Segment	Length / Description
(SR0188 SEG 0010/0000) 0291/0360		0290/0380 (SR0188 SEG 0010/0000)	
WADE ST (T531) 0291/0185			
0 0 00000 0 00 0000+00 081884 FT		081884 FT 1 0 00110 0 01 0823+64	
NC E HIGH ST		NC E HIGH ST	
ROY E FURMAN HW		ROY E FURMAN HW	
(SR0021 SEG 0381/0000)		(SR0021 SEG 0381/0000)	
(SR0021 SEG 0380/0000)		(SR0021 SEG 0380/0000)	
MFC BEGIN = B		MFC BEGIN = B	
LENGTH(AH 0575 BK 1337) 0291/0000		0290/0000 LENGTH(AH 0590 BK 1337)	
MORRIS ST (T541) 0280/0970			
		0280/0850 FROM 2026/0010 SH (CONN)	
		0280/0665 ROLLING MEADOWS RD (SR2026 SEG 0010/0000)	
MOORE ST (T800) 0280/0565			
080547 FT		080547 FT 1 0 00110 0 01 0807+97	
		0280/0000 LENGTH(AH 1337 BK 2485)	
1 0 00110 0 00 0782+69 078062 FT		078062 FT	
ORCHARD RD (T579) 0270/0000		0270/0000 LENGTH(AH 2485 BK 3486)	
LAUREL RUN RD (T737) 0260/0105			
074576 FT		074576 FT 1 0 00110 0 00 0747+62	
		LAUREL RUN STRUCTURE LENGTH 16 FT	
		BMSID 30/0019/0260/0000	
LAUREL RUN RD (T737) 0250/1990		0260/0000 LENGTH(AH 3486 BK 2470)	

DIR: B TOTAL LEN: 25.664 MI. DIST: 12-2 SR: 19
 LEFT MUN: FRANKLIN T RIGHT MUN: FRANKLIN T

GORDON HILL RD
 (T786)

0250/0750
 072106 FT

==

072106 FT 1 0 00110 0 00 0721+93
 0250/0000 LENGTH(AH 2470 BK 3044)

069062 FT

==

0240/0050 PATTON LN
 (PRDR)
 069062 FT 1 0 00110 0 00 0694+49
 0240/0000 LENGTH(AH 3044 BK 3465)

LOOP RD
 (T513)

0230/2670

==

LOOP RD
 (T513)

0230/1035

==

065597 FT

==

065597 FT 1 0 00110 0 00 0657+25
 TOWER RD
 (T513)
 FRANKLIN
 WHITELEY T
 0230/0000 LENGTH(AH 3465 BK 2850)

GORDON HILL RD
 (T786)

0220/0950

==

062747 FT

==

062747 FT 1 0 00110 0 00 0629+42
 PRIVATE DR
 (PRDR)
 0220/0000 LENGTH(AH 2850 BK 2180)

DIR: B TOTAL LEN: 25.664 MI. DIST: 12-2 SR: 19
 LEFT MUN: WHITELEY T RIGHT MUN: WHITELEY T

060567 FT

060567 FT 1 0 00110 0 00 0607+50
 BRICK SCHOOL RD
 (T479)

0210/0000 LENGTH(AH 2180 BK 3720)

056847 FT

056847 FT 1 0 00110 0 00 0570+19
 0200/0000 LENGTH(AH 3720 BK 2529)

WOODSIDE RD
 (T460)

0190/1100

1 0 00110 0 00 0544+90
 PITCOCK RUN RD
 (T459)

054318 FT

0190/0000

054318 FT

0190/0000 LENGTH(AH 2529 BK 3432)

BRICK SCHOOL RD
 (T479)

0180/0445
 0180/0402 BMSBN 30/0019/0180/0384
 0 0 00000 0 00 0000+00

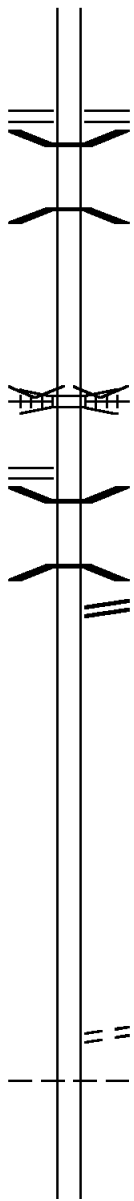
M PHOEBE RUN

050886 FT

0180/0384
 050886 FT BMSBG 30/0019/0180/0384
 1 0 00110 0 00 0510+56
 0180/0000 LENGTH(AH 3432 BK 2815)

DIR: B TOTAL LEN: 25.664 MI. DIST: 12-2 SR: 19
 LEFT MUN: WHITELEY T RIGHT MUN: WHITELEY T

KIRBY RD
 (SR2018 SEG 0140/0000) 0130/1635



0130/1635 KIRBY GARARDS FORT RD
 (SR2018 SEG 0140/0000)
 0130/1286 BMSEN 30/0019/0130/1244
 0 0 00000 0 00 0000+00
 WHITELEY CR
 0130/1244 BMSBG 30/0019/0130/1244

035566 FT

035566 FT 1 0 00110 0 00 0356+95
 VILLAGE: KIRBY
 UNITED STATES STEEL COR
 OVERPASS IS RR X-ING
 0130/0000 LENGTH(AH 3245 BK 2655)

DAIRY FARM RD
 (SR2005 SEG 0050/2682) 0120/1825

0120/1776 BMSEN 30/0019/0120/1759
 0 0 00000 0 00 0000+00
 B WHITELEY
 0120/1759 BMSBG 30/0019/0120/1759
 VANDRUFF RD
 0120/1530 (SR2005 SEG 0060/0000)

032911 FT

032911 FT 1 0 00110 0 00 0330+75
 0120/0000 LENGTH(AH 2655 BK 2915)

029996 FT

029996 FT 1 0 00110 0 00 0302+00
 MASON RIDGE RD
 (T600)
 0110/0000 LENGTH(AH 2915 BK 3266)
 WHITELEY
 0100/2748 PERRY T

DIR: B TOTAL LEN: 25.664 MI. DIST: 12-2 SR: 19
 LEFT MUN: WHITELEY T RIGHT MUN: WHITELEY T

HAINES HILL RD
 (T388)

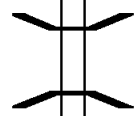
026730 FT

0090/2550 ==

026730 FT 1 0 00110 0 00 0267+54
 S 0100/0000 LENGTH(AH 3266 BK 2850)

023880 FT

023880 FT 1 0 00110 0 00 0239+04
 S 0090/0000 LENGTH(AH 2850 BK 3130)



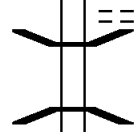
0080/2020 BMS EN 30/0019/0080/2010
 1 0 00110 0 00 0228+95
 B CALVIN RUN
 0080/2010 BMSBG 30/0019/0080/2010

020750 FT

020750 FT 1 0 00110 0 00 0207+74
 S 0080/0000 LENGTH(AH 3130 BK 2741)

018009 FT

018009 FT 1 0 00110 0 00 0180+33
 S 0070/0000 LENGTH(AH 2741 BK 3212)



MASON RIDGE RD
 (T600)
 0060/2455 BMS EN 30/0019/0060/2222
 0060/2240 1 0 00110 0 00 0170+42
 N B CALVIN R
 0060/2222 BMSBG 30/0019/0060/2222

DIR: B TOTAL LEN: 25.664 MI. DIST: 12-2 SR: 19
 LEFT MUN: PERRY T RIGHT MUN: PERRY T

	014797 FT		014797 FT 1 0 00110 0 00 0148+12 5 0060/0000 LENGTH(AH 3212 BK 2800)
	011997 FT		011997 FT 1 0 00110 0 00 0120+18 5 0050/0000 LENGTH(AH 2800 BK 2943)
			CALVIN RUN STRUCTURE LENGTH 38 FT BMSID 30/0019/0040/1098
	009054 FT		0040/1098 009054 FT 1 0 00110 0 00 0090+75 5 0040/0000 LENGTH(AH 2943 BK 3114)
			DAVISTOWN RD (SR2006 SEG 0010/0000)
			MARTIN ST (TWP)
			BEACH AL (TB51)
JEFFERSON AV (T374)	0030/1185		JEFFERSON AV (T374)
			FRONT ST (TB51)
DUNKARD AV (T603)	0030/0785		DUNKARD AV (T603)
			BMSEN 30/0019/0030/0577 1 0 00110 0 00 0065+34
			DUNKARD CREEK BMSBG 30/0019/0030/0577
			SPRING AL (TWP)
PLUM AL (TWP)	0030/0030 005940 FT		0030/0160 005940 FT 1 0 00110 0 00 0059+60

DIR: B TOTAL LEN: 25.664 MI. DIST: 12-2 SR: 19
 LEFT MUN: PERRY T RIGHT MUN: PERRY T

MECHANIC ST
 (T859)
 MAIN ST
 (SR2007 SEG 0010/1123) 0020/2440

LOCUST AV
 (T865) 0020/1810

WADES RUN RD
 (T329) 0020/0410

002811 FT

000000 FT

==	5 0030/0000	ELLSWORTH AV (T855) LENGTH(AH 3114 BK 3129)
==	0020/2965	ALLEY M AL (TWP)
==	0020/2785	BUCHANNON ST (T857)
==	0020/2625	MULBERRY AL (TWP)
==	0020/2245	CHERRY AL (T863)
==	0020/2045	PEACH AL (TWP)
==	0020/1810	LOCUST AV (SR2009 SEG 0010/0000)
==	0020/1185	EVANS ST (TWP)
==	0020/0013	BMS EN 30/0019/0020/0000
	002811 FT	1 0 00110 0 00 0028+19 VILLAGE: MT MORRIS
==	5 0020/0000	SHANNON RUN BMSBG 30/0019/0020/0000
	0010/2624	LENGTH(AH 3129 BK 2811) BMS EN 30/0019/0010/2572
		1 0 00110 0 00 0025+76
	0010/2572	WADE'S RUN BMSBG 30/0019/0010/2572
	0010/1248	BMS EN 30/0019/0010/1177
		1 0 00110 0 00 0011+80
	0010/1177	WADE'S RUN BMSBG 30/0019/0010/1177
	000000 FT	1 0 00110 0 00 0000+00
		NC MT MORRIS RD INTER-BK WEST VIRGINIA STATE LIN (STBD)
	5 0010/0000	MFC BEGIN = D LENGTH(AH 2811 BK 0000)

DIR: B TOTAL LEN: 33.713 MI. DIST: 12-2 SR: 18
LEFT MUN: MORRIS T RIGHT MUN: MORRIS T

175209 FT

175209 FT 1 0 00109 0 01 0661+63
5 0640/0000 LENGTH(AH 2797 BK 2607)

(TBK SR4014) BOOTH SCHL
{ TWP } 0630/0110
WEBSTER RD
(SR4015 SEG 0090/3237) 0630/0030
172602 FT

==

==

==

172602 FT 1 0 00109 0 01 0636+05
BEULAH RIDGE RD
(T398)
5 0630/0000 LENGTH(AH 2607 BK 2406)

170196 FT

170196 FT 1 0 00109 0 01 0609+93
5 0620/0000 LENGTH(AH 2406 BK 2656)

1 0 00109 0 01 0585+42 167540 FT
MANKEY RD
(T426) 0610/0000

==

167540 FT
5 0610/0000 LENGTH(AH 2656 BK 1807)

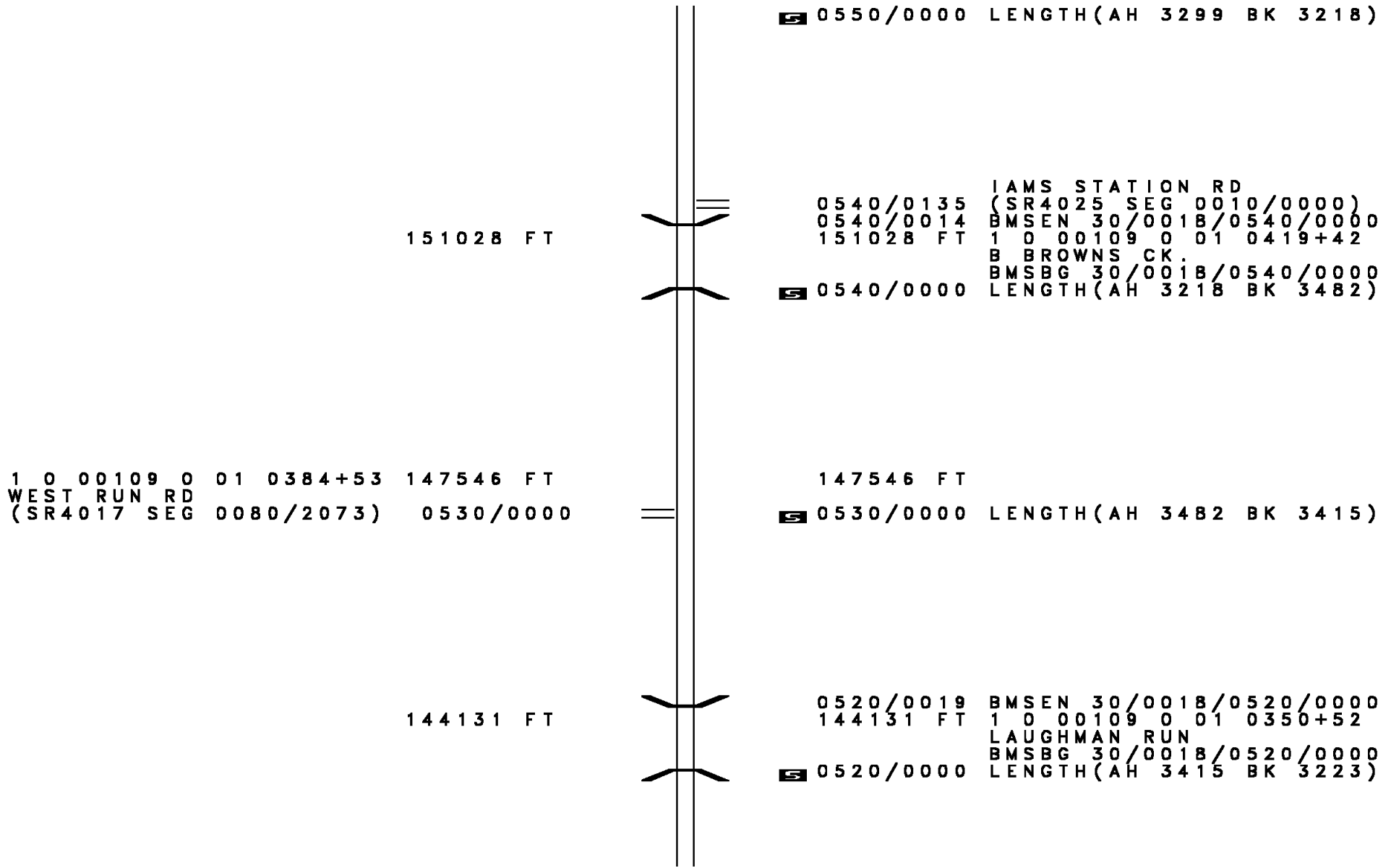
165733 FT

165733 FT 1 0 00109 0 01 0565+02
5 0600/0000 LENGTH(AH 1807 BK 2840)

DIR: B TOTAL LEN: 33.713 MI. DIST: 12-2 SR: 18
 LEFT MUN: MORRIS T RIGHT MUN: MORRIS T

Stationing	Distance	Notes	Segment	Length	Start	End
	162893 FT		0590/0012	162893 FT	BMSBG 30/0018/0590/0000	1 0 00109 0 01 0538+60
			0590/0000		BROWNS CREEK	
					BMSBG 30/0018/0590/0000	
					LENGTH(AH 2840 BK 1426)	
BALDWIN HOLLOW RD (T601)	0580/0400		0580/0200	0580/0146	BMSBG 30/0018/0580/0146	1 0 00109 0 01 0525+23
				161467 FT	BROWNS CREEK	
					BMSBG 30/0018/0580/0146	
					ANDREW RD	
					(SR4019 SEG 0010/0000)	
			0580/0000		LENGTH(AH 1426 BK 2453)	
	159014 FT		0570/0000	159014 FT	BMSBG 30/0018/0570/0000	1 0 00109 0 01 0499+14
					LENGTH(AH 2453 BK 1469)	
	157545 FT		0560/0210	157545 FT	BMSBG 30/0018/0560/0000	1 0 00109 0 01 0484+48
					DEER LICK STATION RD	
					(SR4021 SEG 0010/0000)	
					BRANCH OF BROWNS CREEK	
					BMSBG 30/0018/0560/0000	
			0560/0000		LENGTH(AH 1469 BK 3299)	
			0550/2360		HOPKINS LN	
					(PRDR)	
TRIPP HILL RD (SR4012 SEG 0040/1409)	0550/1190		0550/1190	154246 FT	BMSBG 30/0018/0550/1190	1 0 00109 0 01 0451+56
					VILLAGE: NINEVEH	

DIR: B TOTAL LEN: 33.713 MI. DIST: 12-2 SR: 18
LEFT MUN: MORRIS T RIGHT MUN: MORRIS T



DIR: B TOTAL LEN: 33.713 MI. DIST: 12-2 SR: 18
 LEFT MUN: WASHINGTON T RIGHT MUN: WASHINGTON T

131406 FT

0480/0190 BMS EN 30/0018/0480/0134
 1 0 00109 0 01 0224+64
 BATES FORK CREEK
 0480/0134 BMSBG 30/0018/0480/0134
 131406 FT 1 0 00109 0 01 0224+03
 W&W RAILROAD RD
 (SR4029 SEG 0010/0000)
 0480/0000 LENGTH(AH 3058 BK 3081)

128325 FT

128325 FT 1 0 00109 0 01 0192+38
 VILLAGE: SYCAMORE
 0470/0000 LENGTH(AH 3081 BK 3809)

124516 FT

0460/1270 GARNER RUN RD
 (SR4033 SEG 0010/0000)
 0460/1238 BMS EN 30/0018/0460/1216
 1 0 00109 0 01 0166+44
 GARNERS RUN
 0460/1216 BMSBG 30/0018/0460/1216
 PISGAH RD
 (T500)
 0460/0050 BMS EN 30/0018/0460/0000
 0460/0017 1 0 00109 0 01 0154+37
 124516 FT MUD LICK RUN
 BMSBG 30/0018/0460/0000
 WASHINGTON
 FRANKLIN T
 0460/0000 LENGTH(AH 3809 BK 3753)

DIR: B TOTAL LEN: 33.713 MI. DIST: 12-2 SR: 18
 LEFT MUN: FRANKLIN T RIGHT MUN: FRANKLIN T

120763 FT

120763 FT 1 0 00109 0 01 0116+70
 B BROWNS CK.
 STRUCTURE LENGTH 14 FT
 BMSID 30/0018/0450/0000
 LENGTH(AH 3753 BK 2200)



5 0450/0000

118563 FT

118563 FT 1 0 00109 0 01 0095+45
 PISGAH RD
 (T502)
 LENGTH(AH 2200 BK 1505)



5 0440/0000

117058 FT

0430/0023 BMS EN 30/0018/0430/0000
 117058 FT 1 0 00109 0 01 0079+78
 WISE CRAVER RUN
 BMSBG 30/0018/0430/0000
 LENGTH(AH 1505 BK 2512)



5 0430/0000



0420/1653 RETAINING WALL END
 BMSID 30/0018/0420/1550



0420/1550 RETAINING WALL BEGIN
 BMSID 30/0018/0420/1550



0420/1540 WATER DAM RD
 (SR4035 SEG 0010/0000)



0420/1310 RETAINING WALL END
 BMSID 30/0018/0420/1250



0420/1250 RETAINING WALL BEGIN
 BMSID 30/0018/0420/1250




0420/0690 FOURTH ST
 (T709)



0420/0100 FROM 0021/0350 SH
 (CONN)

114546 FT

114546 FT 1 0 00109 0 00 0054+72
 HIGH ST ET
 (SRO021 SEG 0350/0000)



5 0420/0000 NC BROWNS CREEK RD
 LENGTH(AH 2512 BK 3100)
 0410/2805 BMS EN 30/0018/0410/2705

DIR: B TOTAL LEN: 33.713 MI. DIST: 12-2 SR: 18
 LEFT MUN: FRANKLIN T RIGHT MUN: FRANKLIN T

Stationing	Notes	Stationing	Notes
105648 FT		105648 FT	1 0 00111 0 01 1055+56 VILLAGE: EAST VIEW SOUTH FORK TENMILE CREE BMSBG 30/0018/0390/0000 LENGTH(AH 2975 BK 1580) PREACHER RD (PRDR)
		0390/0000	
		0380/1490	
104068 FT		0380/0080	OAK FOREST RD (SR3013 SEG 0250/2225)
		104068 FT	1 0 00111 0 01 1040+29
		0380/0000	LENGTH(AH 1580 BK 3272)
100796 FT		0370/0054	FRANKLIN CENTER T
		100796 FT	1 0 00111 0 01 1007+22
		0370/0000	LENGTH(AH 3272 BK 2761)
NOB HILL RD (T484)		0360/0435	
		098035 FT	
		098035 FT	1 0 00111 0 01 0975+29
		0360/0000	LENGTH(AH 2761 BK 2277)
RUSH RUN RD (T478)		0350/0015	BMSBG 30/0018/0350/0000
		095758 FT	1 0 00111 0 01 0956+68 RUSH RUN
		0350/0000	BMSBG 30/0018/0350/0000 LENGTH(AH 2277 BK 3039)

Stationing	Right of Way	Right of Way	Notes
092719 FT	0340/0000	092719 FT	1 0 00111 0 01 0921+25 LENGTH(AH 3039 BK 2809)
	0330/1369	0330/1259	BMSEN 30/0018/0330/1259 0 0 00000 0 00 0000+00 TENMILE CR.
	0330/1259	0330/1259	BMSBG 30/0018/0330/1259
	0330/0133	0330/0000	BMSEN 30/0018/0330/0000
089910 FT	089910 FT	089910 FT	1 0 00111 0 01 0898+42 SOUTH FORK TENMILE CREE BMSBG 30/0018/0330/0000
WHITEMAN RD (T771)	0320/1860	0320/0000	LENGTH(AH 2809 BK 2155)
SAWMILL RD (T769)	0320/1255	0320/1215	PARK RD (T833)
1 0 00111 0 01 0875+60 LIGHTNERS RUN RD (T486)	087755 FT 0320/0000	087755 FT	087755 FT LENGTH(AH 2155 BK 1514) BMSEN 30/0018/0310/1323 1 0 00111 0 01 0874+10 S FK TENMILE
MUNICIPAL DR (TWP)	0310/1280	0310/1323	BMSBG 30/0018/0310/1323 STONE HILL RD
MUNICIPAL DR (T754)	0310/1060	0310/1280	(T512) TOWNSHIP AL
	0310/1135	0310/1135	(TWP) APPLE AL
	0310/1060	0310/1060	(T754) CHURCH ST
	0310/0855	0310/0855	(TWP) PEAR AL

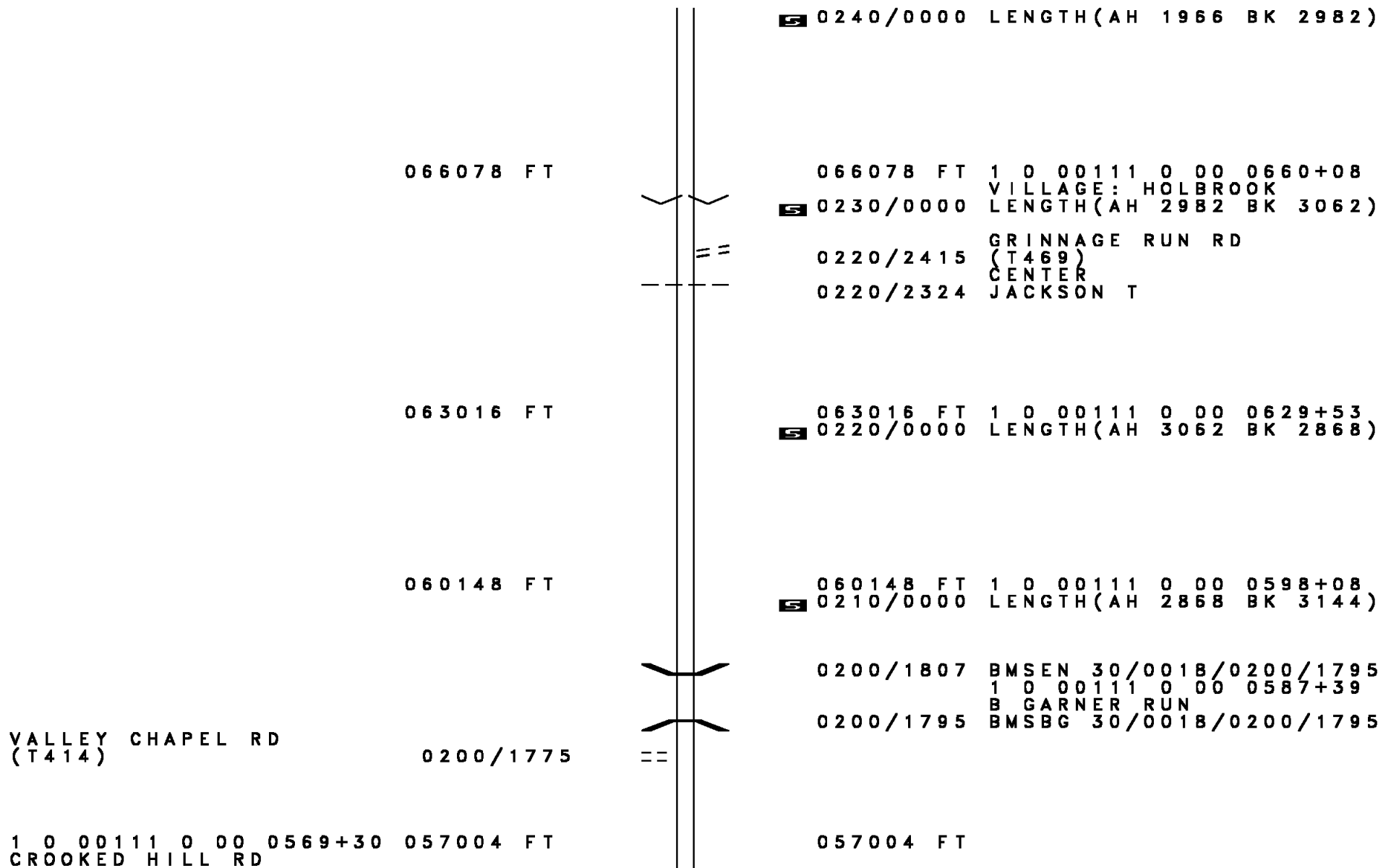
DIR: B TOTAL LEN: 33.713 MI. DIST: 12-2 SR: 18
 LEFT MUN: CENTER T RIGHT MUN: CENTER T

		==	0310/0660	(TWP)	
		==	0310/0460	BANK ST	
086241 FT		==	086241 FT	(T752)	
				1 0 00111 0 01 0860+90	
				CHERRY AL	
				(TWP)	
				SCHOOL ST	
		≡≡	5 0310/0000	LENGTH(AH 1514 BK 2880)	
			0300/2208	BMSBN 30/0018/0300/2070	
				0 0 00000 0 00 0000+00	
			0300/2070	S.F. TENMILE	
				BMSBG 30/0018/0300/2070	
083361 FT			083361 FT	1 0 00111 0 00 0832+69	
				VILLAGE: ROGERSVILLE	
				NC ROY E FURMAN HW	
ROY E FURMAN HW			5 0300/0000	LENGTH(AH 2880 BK 3285)	
(SR0021 SEG 0340/3190)	0300/0000		0280/3173	MFC BEGIN = C	
			0280/2970	BMSBN 30/0018/0280/2882	
				0 0 00000 0 00 0000+00	
			0280/2882	S FORK 10 MI	
				BMSBG 30/0018/0280/2882	
			0280/1188	NORFOLK SOUTHERN	
				OVERPASS IS RR X-ING	
			0280/0795	HARGUS CREEK RD	
				(SR3011 SEG 0120/2182)	
080076 FT			080076 FT	1 0 00111 0 00 0798+10	
				NORFOLK SOUTHERN	
				OVERPASS IS RR X-ING	
			5 0280/0000	LENGTH(AH 3285 BK 3017)	
NORMAN HOLLOW RD	0270/0655	==			
(T444)					

DIR: B TOTAL LEN: 33.713 MI. DIST: 12-2 SR: 18
 LEFT MUN: CENTER T RIGHT MUN: CENTER T

Stationing	Notes	Stationing	Description
077059 FT		0270/0557	BMS EN 30/0018/0270/0544 1 0 00111 0 00 0775+47 B MCCOURTNEY
		0270/0544	BMSBG 30/0018/0270/0544
		077059 FT	1 0 00111 0 00 0769+88
		0270/0000	LENGTH(AH 3017 BK 3001)
TOWER RD (T436)		0260/1540	
		0260/1520	BMS EN 30/0018/0260/1505 1 0 00111 0 00 0754+97 B MCCOURTNEY
		0260/1505	BMSBG 30/0018/0260/1505
074058 FT		074058 FT	1 0 00111 0 00 0739+80
		0260/0000	LENGTH(AH 3001 BK 3032)
HOGES RUN RD (T509)		0250/1155	
		0250/1129	BMS EN 30/0018/0250/1111 1 0 00111 0 00 0720+64 HOGE RUN
		0250/1111	BMSBG 30/0018/0250/1111
071026 FT		071026 FT	1 0 00111 0 00 0709+58
		0250/0000	LENGTH(AH 3032 BK 1966)
BRISTORIA RD (SR3020 SEG 0090/2209)		0240/0830	
		0240/0729	BMS EN 30/0018/0240/0670 1 0 00111 0 00 0696+60 P3
		0240/0670	HOUSE RUN BMSBG 30/0018/0240/0670
069060 FT		069060 FT	1 0 00111 0 00 0689+84

DIR: B TOTAL LEN: 33.713 MI. DIST: 12-2 SR: 18
 LEFT MUN: CENTER T RIGHT MUN: CENTER T



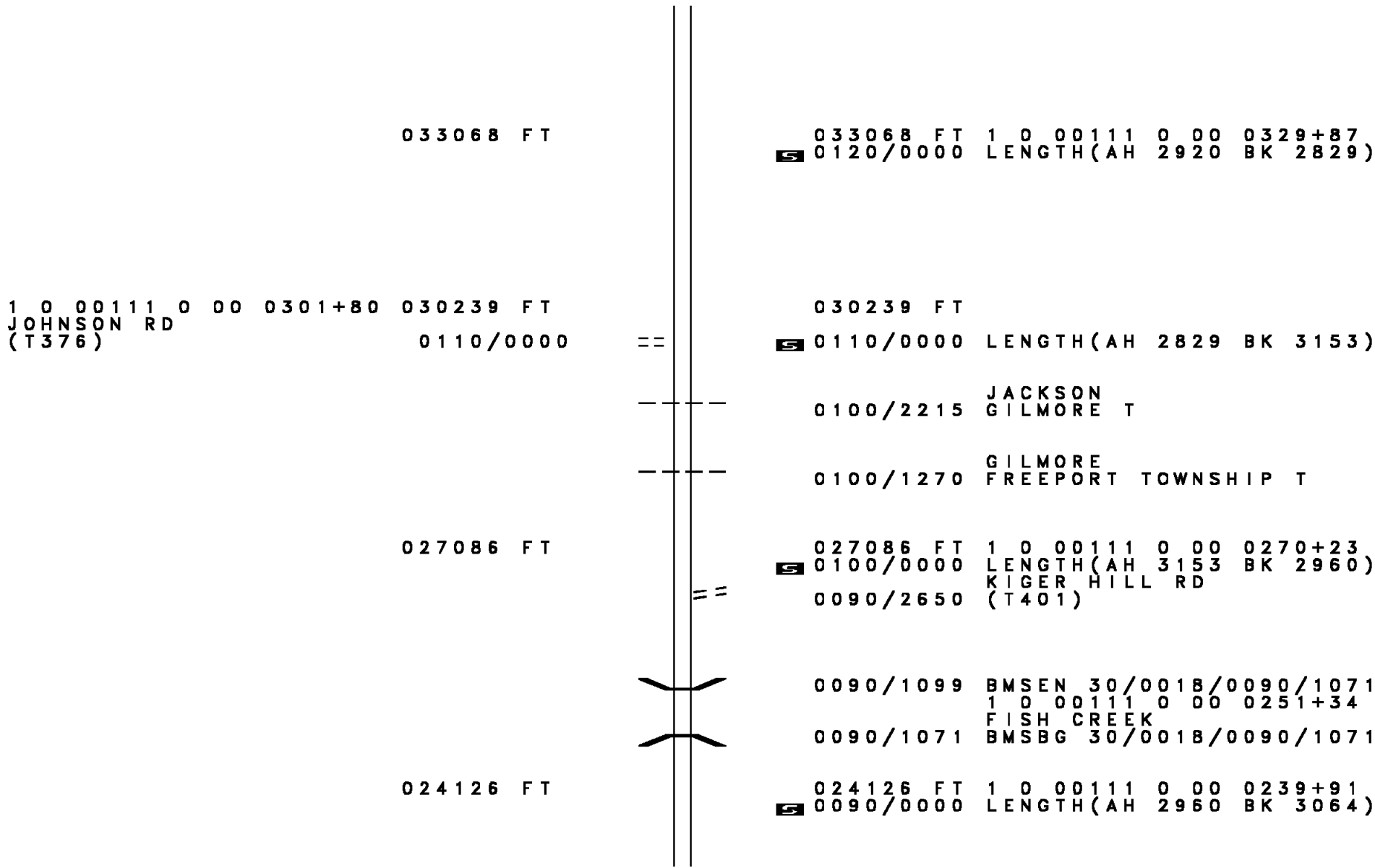
DIR: B TOTAL LEN: 33.713 MI. DIST: 12-2 SR: 18
 LEFT MUN: JACKSON T RIGHT MUN: JACKSON T

(T449)	0200/0000	==	5	0200/0000	LENGTH(AH 3144 BK 2873)
				0190/2644	BMSSEN 30/0018/0190/2632
					1 0 00111 0 00 0567+04
					B GARNER RUN
				0190/2632	BMSBG 30/0018/0190/2632
WILLOW BANK RD (T472)	0190/1190	==		0190/1168	BMSSEN 30/0018/0190/1150
					0 0 00000 0 00 0000+00
					B GARNER RUN
				0190/1150	BMSBG 30/0018/0190/1150
	054131 FT			054131 FT	1 0 00111 0 00 0540+69
					TUNNEL RD
					(T470)
		==	5	0190/0000	LENGTH(AH 2873 BK 3120)
				0180/3078	BMSSEN 30/0018/0180/3060
					0 0 00000 0 00 0000+00
					GARNER RUN
				0180/3060	BMSBG 30/0018/0180/3060
				0180/0626	BMSSEN 30/0018/0180/0610
					1 0 00111 0 00 0515+53
					GARNER RUN
				0180/0610	BMSBG 30/0018/0180/0610
051011 FT				051011 FT	1 0 00111 0 00 0509+99
			5	0180/0000	LENGTH(AH 3120 BK 3074)
	047937 FT			047937 FT	1 0 00111 0 00 0478+61
			5	0170/0000	LENGTH(AH 3074 BK 2997)

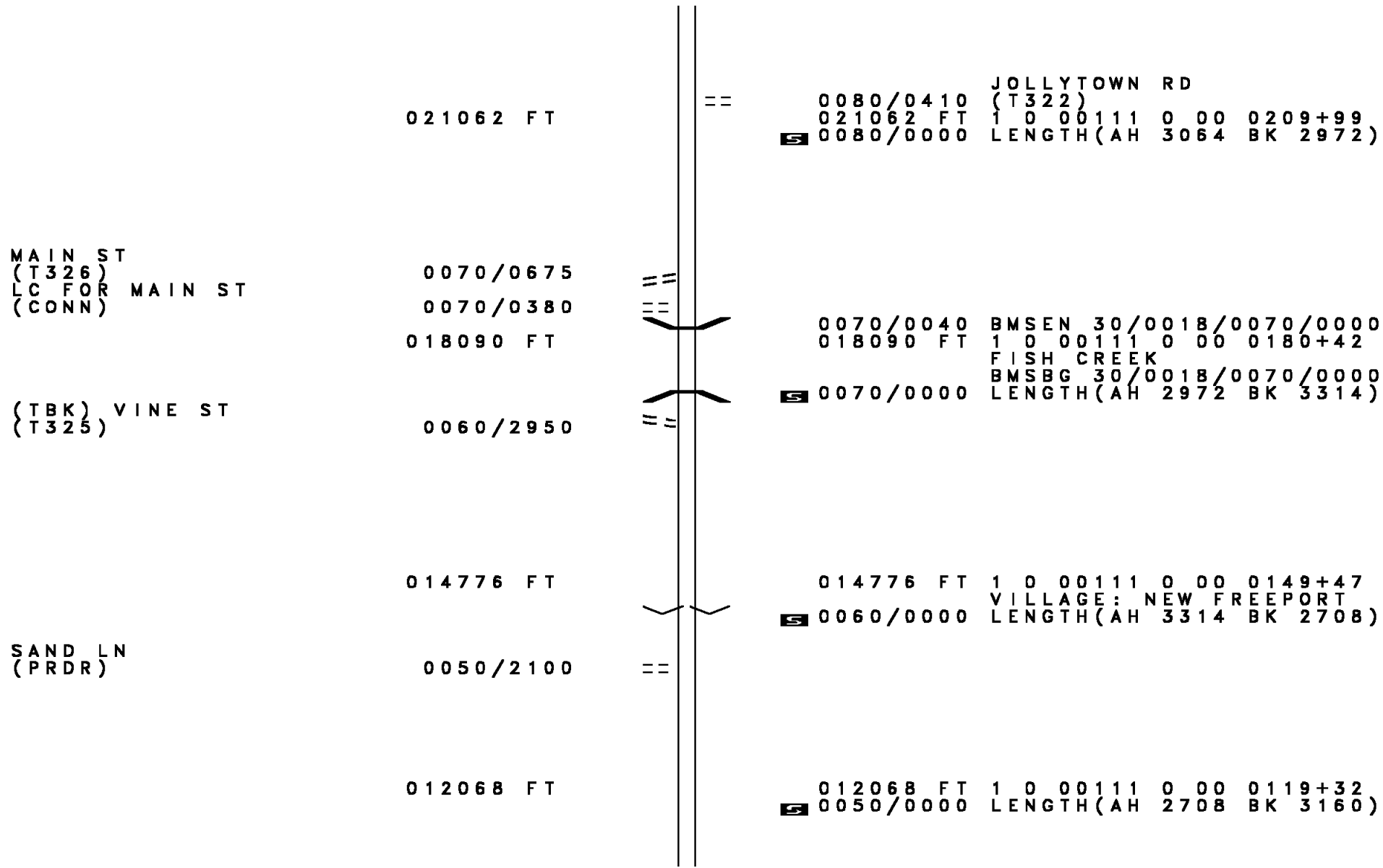
DIR: B TOTAL LEN: 33.713 MI. DIST: 12-2 SR: 18
 LEFT MUN: JACKSON T RIGHT MUN: JACKSON T

Segment Description	Start Station	End Station	Length (FT)	Notes
	0160/2135			TOMS RUN RD (SR3009 SEG 0190/2605)
	044940 FT		044940 FT	
	0160/0000			LENGTH(AH 2997 BK 2865)
DELPHENE RD (SR3007 SEG 0080/0000)	0150/0560			
	042075 FT		042075 FT	
	0150/0285			BLOCKHOUSE RD (SR3007 SEG 0070/3416)
	0150/0000			LENGTH(AH 2865 BK 3109)
	0140/2975			FOR SR 0018 AND 3107 (CONN)
	0140/2860			BLOCKHOUSE RD (SR3107 SEG 0010/0340)
	038966 FT		038966 FT	
PA DOT MAINT SP09 RD (GOVT)	0130/2430			
	0140/0000			LENGTH(AH 3109 BK 2978)
	0130/2204			RWIS SITE/AT NETTLE HIL
ALEPPO RD (SR3012 SEG 0160/1397)	0130/1260			
	035988 FT		035988 FT	
	0130/0750			KEYHOLE RD (T403)
	0130/0000			LENGTH(AH 2978 BK 2920)

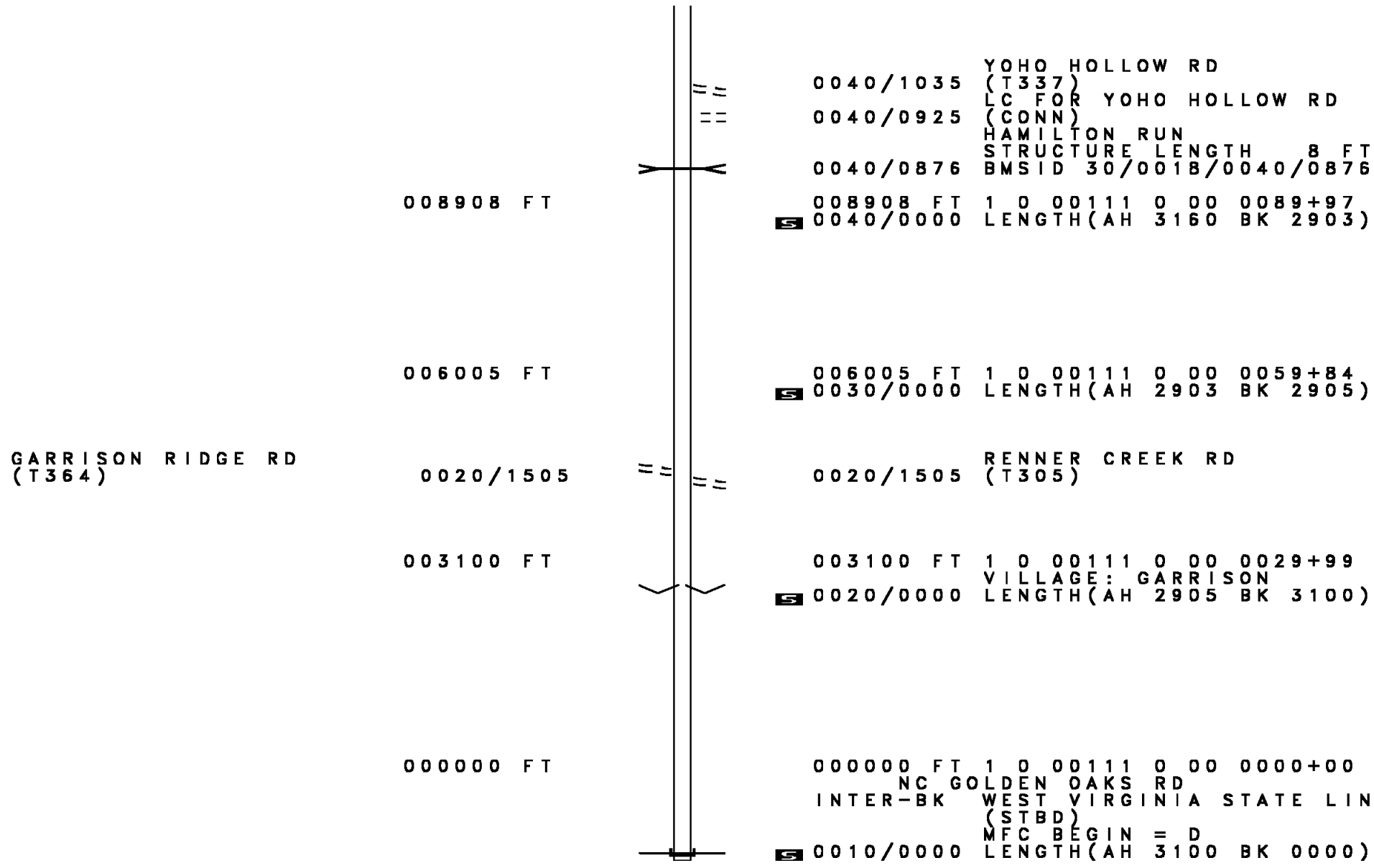
DIR: B TOTAL LEN: 33.713 MI. DIST: 12-2 SR: 18
 LEFT MUN: JACKSON T RIGHT MUN: JACKSON T



DIR: B TOTAL LEN: 33.713 MI. DIST: 12-2 SR: 18
 LEFT MUN: FREEPORT TOWNSHIP T RIGHT MUN: FREEPORT TOWNSHIP T



DIR: B TOTAL LEN: 33.713 MI. DIST: 12-2 SR: 18
 LEFT MUN: FREEPORT TOWNSHIP T RIGHT MUN: FREEPORT TOWNSHIP T



GARRISON RIDGE RD
(T364)

008908 FT

006005 FT

003100 FT

000000 FT

0040/1035 YOHO HOLLOW RD
 (T337)
 0040/0925 LC FOR YOHO HOLLOW RD
 (CONN)
 0040/0876 HAMILTON RUN
 STRUCTURE LENGTH 8 FT
 BMSID 30/0018/0040/0876

008908 FT 1 0 00111 0 00 0089+97
 0040/0000 LENGTH(AH 3160 BK 2903)

006005 FT 1 0 00111 0 00 0059+84
 0030/0000 LENGTH(AH 2903 BK 2905)

0020/1505 RENNER CREEK RD
 (T305)

003100 FT 1 0 00111 0 00 0029+99
 VILLAGE: GARRISON
 0020/0000 LENGTH(AH 2905 BK 3100)

000000 FT 1 0 00111 0 00 0000+00
 NC GO GOLDEN OAKS RD
 INTER-BK WEST VIRGINIA STATE LIN
 (STBD)
 MFC BEGIN = D
 0010/0000 LENGTH(AH 3100 BK 0000)