

Straight Line Diagram

(Including Drain Pipes)

Washington 62

January 2024

This document was produced by the Pennsylvania Department of Transportation (PENNDOT) as an internal management tool for State maintained highways and is not to be used for other purposes. The printed information was compiled from the Department's computerized Roadway Management System (RMS) and is subject to change without notice. Use of any or all of the printed information for purposes other than those intended by the Department may not satisfy other accuracy and completeness requirements and the Department does not warrant that such printed information is accurate or complete.

ROADWAY MANAGEMENT SYSTEM
INDEX FOR SR'S LOCATED IN THE COUNTY OF WASHINGTON

SR	BGN	PAGE	END	PAGE	SR	BGN	PAGE	END	PAGE	SR	BGN	PAGE	END	PAGE
0018		1		37	1036		493		493	2024		654		656
0019		38		68	1037		494		495	2025		657		658
0022		69		82	1039		496		497	2026		659		662
0040		83		116	1041		498		501	2027		663		667
0050		117		132	1045		502		504	2028		668		668
0070		133		179	1047		505		506	2029		669		671
0079		180		200	1049		507		510	2030		672		678
0088		201		240	1051		511		511	2031		679		679
0136		241		256	1053		512		515	2032		680		680
0221		257		272	1055		516		521	2033		681		682
0231		273		293	1057		522		524	2034		683		684
0331		294		303	1059		525		529	2035		685		685
0481		304		315	1061		530		531	2036		686		691
0519		316		332	1063		532		532	2037		692		693
0837		333		346	1065		533		534	2038		694		697
0844		347		357	1067		535		536	2039		698		700
0917		358		367	1069		537		538	2040		701		702
0980		368		383	1071		539		539	2041		703		710
1001		384		387	1073		540		541	2043		711		711
1002		388		393	1075		542		543	2044		712		712
1003		394		394	1077		544		544	2047		713		715
1004		395		396	1079		545		545	2048		716		717
1005		397		400	1081		546		546	2049		718		719
1006		401		413	1083		547		548	2050		720		720
1007		414		416	1087		549		550	2051		721		723
1008		417		418	1089		551		551	2053		724		727
1009		419		433	1093		552		552	2054		728		728
1010		434		445	2001		553		556	2055		729		730
1011		446		446	2002		557		558	2056		731		731
1012		447		447	2003		559		560	2057		732		732
1013		448		448	2004		561		562	2059		733		733
1014		449		451	2005		563		568	2061		734		734
1015		452		454	2006		569		570	2063		735		737
1016		455		457	2007		571		579	2065		738		740
1017		458		459	2008		580		581	2067		741		741
1018		460		463	2009		582		582	2069		742		743
1019		464		466	2010		583		585	2071		744		745
1020		467		468	2011		586		600	2073		746		748
1021		469		469	2012		601		603	2075		749		749
1023		470		474	2013		604		607	2077		750		750
1024		475		476	2014		608		610	2079		751		756
1025		477		478	2015		611		616	2081		757		758
1027		479		481	2016		617		620	2083		759		759
1029		482		482	2017		621		622	2085		760		760
1030		483		484	2018		623		623	2087		761		761
1031		485		485	2019		624		627	2089		762		765
1032		486		487	2020		628		638	2091		766		766
1033		488		489	2021		639		640	3001		767		771
1034		490		490	2022		641		645	3002		772		772
1035		491		492	2023		646		653	3003		773		776

ROADWAY MANAGEMENT SYSTEM
INDEX FOR SR'S LOCATED IN THE COUNTY OF WASHINGTON

SR	BGN	PAGE	END	PAGE	SR	BGN	PAGE	END	PAGE	SR	BGN	PAGE	END	PAGE
3004	777		778		4012	939		947		8010	1081		1082	
3005	779		779		4013	948		949		8011	1083		1084	
3006	780		781		4014	950		954		8012	1085		1085	
3008	782		785		4015	955		960		8013	1086		1087	
3009	786		792		4016	961		963		8014	1088		1089	
3010	793		793		4017	964		966		8015	1090		1091	
3011	794		797		4018	967		971		8016	1092		1093	
3012	798		798		4019	972		974		8017	1094		1095	
3013	799		800		4020	975		975		8018	1096		1097	
3014	801		802		4021	976		977		8019	1098		1098	
3015	803		804		4022	978		983		8021	1099		1099	
3016	805		806		4023	984		986		8022	1100		1101	
3017	807		809		4024	987		994		8023	1102		1103	
3018	810		810		4025	995		996		8024	1104		1104	
3019	811		817		4026	997		997		8025	1105		1105	
3020	818		821		4027	998		999		8026	1106		1106	
3021	822		826		4028	1000		1000		8028	1107		1107	
3022	827		830		4029	1001		1006		8030	1108		1108	
3023	831		834		4030	1007		1007		8031	1109		1110	
3024	835		835		4031	1008		1011		8032	1111		1111	
3025	836		842		4032	1012		1012		8034	1112		1112	
3026	843		846		4033	1013		1015		8036	1113		1113	
3027	847		848		4034	1016		1016		8042	1114		1115	
3028	849		849		4035	1017		1023		8046	1116		1117	
3029	850		858		4036	1024		1025		8048	1118		1118	
3030	859		859		4037	1026		1030		8052	1119		1120	
3031	860		861		4039	1031		1034		9101	1121		1121	
3032	862		862		4041	1035		1037		9102	1122		1122	
3033	863		865		4043	1038		1039		9202	1123		1123	
3034	866		866		4045	1040		1043		9203	1124		1124	
3035	867		875		4047	1044		1049		9401	1125		1125	
3036	876		876		4049	1050		1054		9403	1126		1126	
3037	877		882		4051	1055		1056		9405	1127		1127	
3038	883		883		4053	1057		1057		9501	1128		1128	
3039	884		885		4055	1058		1058		9502	1129		1129	
3041	886		886		4057	1059		1061		9504	1130		1130	
3043	887		890		4059	1062		1064		9506	1131		1131	
3045	891		894		4061	1065		1068						
3047	895		895		4063	1069		1069						
4001	896		897		4067	1070		1070						
4002	898		903		4069	1071		1071						
4003	904		907		4071	1072		1072						
4004	908		915		4073	1073		1073						
4005	916		919		4999	1074		1074						
4006	920		923		8001	1075		1075						
4007	924		926		8002	1076		1076						
4008	927		932		8005	1077		1077						
4009	933		935		8006	1078		1078						
4010	936		936		8008	1079		1079						
4011	937		938		8009	1080		1080						



December 30, 2023

Pennsylvania State Roads - Straight Line Diagrams

Contained within this document are the 2024 Pennsylvania Straight Line Diagrams (SLDs) for State Routes by county within a particular PennDOT district. At the end of each year, PennDOT takes a snapshot of its current SLD database and creates PDF files from the SLD snapshot. The SLDs are a graphical representation of State Routes (SRs) that PennDOT maintains. The information shown on the SLD is generated from data found in PennDOT's Roadway Management System (RMS) database. The data from RMS is constantly being updated to match actual roadway inventory data found on Pennsylvania's state highways. PennDOT's SR system is explained briefly in this document along with symbol definitions for each type of roadway feature or attribute found on the SLD. This PDF version of the SLD contains an individual county list of all state roads found in that county. The SRs found on the list are linked to the actual pages that show the individual SLDs. To find an SLD for a particular road that you want, simply point to that road on the SR index list and click on it to jump to the beginning page of that SLD.

If you have any questions or comments concerning information found in this document, please contact Ty Reed, Chief, Roadway Inventory and Testing Unit, Asset Management Division, Bureau of Operations, by calling (717) 787-7294.

Additional information on state owned highways is available from your local PENNDOT Engineering District Office, RMS Unit, RMS Coordinator.

Straight Line Diagram Disclaimer: This document is for informational purposes only and may be viewed by anyone. No part of the information contained in this document may be altered or redistributed without prior written consent of PENNDOT. Straight Line Diagram information is provided "as is" without warranty of any kind, either expressed or implied. This information could include technical inaccuracies or errors of omission. Changes may be made periodically to the information herein.

Copyright © 2023 by the Commonwealth of Pennsylvania. All rights reserved.



Asset Management Division

Mission Statement

To protect and preserve Pennsylvania's infrastructure by providing meaningful, timely, and accurate pavement and roadway management, design, standards, strategies, inventory and condition, as well as fair, consistent and efficient application of Commonwealth laws and regulations.

CUSTOMER SERVICE RATING FORM

Straight Line Diagram (SLD) – Customer Service Rating

As means to improve customer service, we would like you to rate the product/ service you have received, by circling a “grade” from “A” (excellent) to “E” (fail).

A **B** **C** **D** **E**

If your rating is not an “A,” please let us know what we could do better.

Name and Organization (optional)

Thank You.

(Fold along line, and tape or staple together before mailing)

(Cut along dashed line)

Bureau of Operations
Asset Management Division – PennDOT Annex
907 Elmerton Avenue
Harrisburg, PA 17110
ATTN: Ty Reed

PENNSYLVANIA DEPARTMENT OF TRANSPORTATION
Bureau of Operations, Asset Management Division

Location Referencing System (LRS) – Definitions, Uses & Testing

The Department's LRS, implemented in 1987, is the mechanism to designate the State highway network, to define roadway lengths, locations, and route connectivity, and to serve as the basis for the collection, storage, and integration of roadway information.

An LRS key is a unique series of numbers that identifies the location of each point or feature along a State route. The fourteen digit number is an integral part of the Roadway Management System (RMS) where roadway data is stored. 07/4016/0100/0857 is an example of an LRS key, which identifies County (CO) = 07, State Route (SR) = 4016, Segment (SEG) = 0100, and Offset = 0857.

County (CO)

Each of Pennsylvania's sixty-seven counties is identified by a number.

Name	#	Name	#	Name	#	Name	#
Adams	1	Clinton	18	Lackawanna	35	Potter	52
Allegheny	2	Columbia	19	Lancaster	36	Schuylkill	53
Armstrong	3	Crawford	20	Lawrence	37	Snyder	54
Beaver	4	Cumberland	21	Lebanon	38	Somerset	55
Bedford	5	Dauphin	22	Lehigh	39	Sullivan	56
Berks	6	Delaware	23	Luzerne	40	Susquehanna	57
Blair	7	Elk	24	Lycoming	41	Tioga	58
Bradford	8	Erie	25	McKean	42	Union	59
Bucks	9	Fayette	26	Mercer	43	Venango	60
Butler	10	Forest	27	Mifflin	44	Warren	61
Cambria	11	Franklin	28	Monroe	45	Washington	62
Cameron	12	Fulton	29	Montgomery	46	Wayne	63
Carbon	13	Greene	30	Montour	47	Westmoreland	64
Centre	14	Huntingdon	31	Northampton	48	Wyoming	65
Chester	15	Indiana	32	Northumberland	49	York	66
Clarion	16	Jefferson	33	Perry	50	Philadelphia	67
Clearfield	17	Juniata	34	Pike	51		

State Route (SR)

State Routes (SR's) are identified by four-digit numbers. SR numbers are assigned as follows:

- | | |
|--|-----------|
| 1. Traffic Routes: Routes designated as Interstates, US or PA Routes | 0001-0999 |
| 2. Quadrant Routes (Non-Traffic Routes) | 1001-4999 |
| 3. Relocated Traffic Routes | 6000-6999 |
| 4. Turned Back, Abandoned, or Null Routes | 7000-7999 |
| 5. Interchanges | 8001-8999 |
| 6. WYE's | 9101-9199 |
| 7. Rest Areas | 9201-9299 |
| 8. Truck Escape Ramps | 9301-9399 |
| 9. Others | 9401-9499 |
| 10. Park and Rides | 9501-9599 |

Even/Odd Convention: Even numbers are typically given to SR's in the East/West direction, and odd numbers to SR's that run North/South. This convention applies to Interstate Routes (except those that are Beltways or Spurs), and Quadrant Routes. This convention may or may not apply to PA or US Traffic Routes.

Hierarchy: If two or more traffic routes occupy the same section of roadway, the SR number is based on the "higher" type route, according to the following hierarchy. If the traffic routes are the same hierarchy class, then the SR number is assigned the lower numbered traffic route (Figure 1).

1. Interstates
2. U.S. Routes
3. PA Routes
4. Quadrant Routes

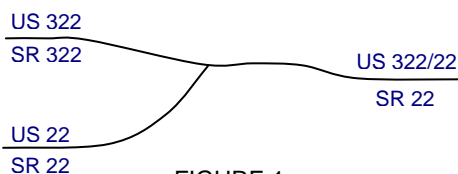


FIGURE 1

Other Numbering Conventions:

1. The first digit of a quadrant route is based on which quadrant of the county the route is located, as shown in the following diagram (Figure 2).
2. The last three digits of a Relocated Traffic Route are the same as the Traffic Route that was relocated.
3. Interchanges are numbered sequentially. Odd numbers are given to interchanges along SR's in the North/South direction; even numbers are given to interchanges along SR's in the East/West direction (Figure 3).
4. WYE's are given odd numbers if the connecting SR is odd numbered, and even numbers if the connecting SR is even numbered.
5. Rest Areas or Truck Escape Ramps are given odd numbers if they connect to the Southbound or Westbound side of an SR, and even numbers if they connect to the Northbound or Eastbound side.

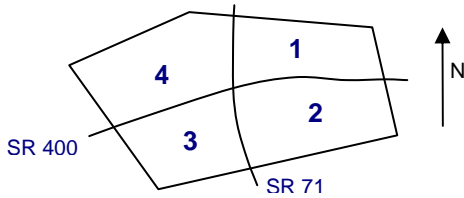


FIGURE 2

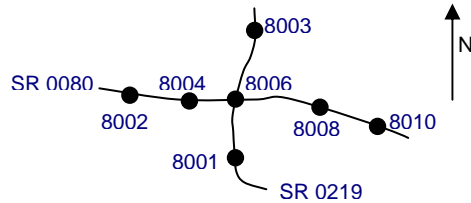


FIGURE 3

Segment (SEG)

State routes are divided into segments, which are approximately one-half mile long, and are identified by a four-digit number. Segment begin and end points are placed at physical features where possible. Segment numbers increase in the North or East direction, and typically by 10's (Figure 4). Segments are even numbered on undivided roadways, and in the Northbound or Eastbound direction of divided roadways. Segments are odd numbered in the Southbound or Westbound direction of divided roadways (Figure 5). Interstate segments are associated with the mile posts (Figure 6).

Undivided Roadways

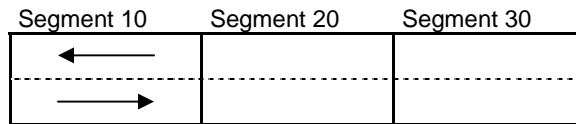


FIGURE 4

Divided Roadways

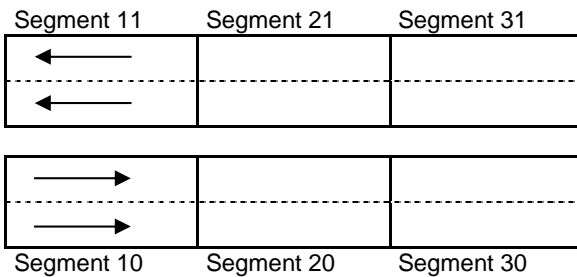


FIGURE 5

Interstate Roadways

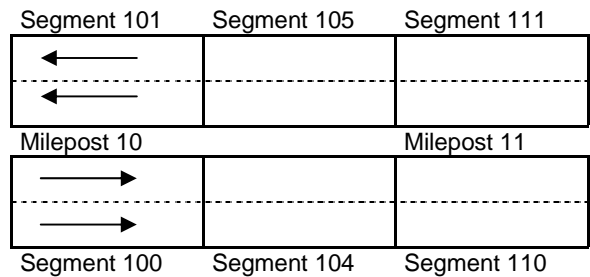


FIGURE 6

Turned Back, Abandoned, and Null Segments are given numbers in the range of 7000-7999. For two coinciding State routes, the route with "lower" hierarchy is "nulled."

Segment numbering restarts on Traffic Routes at County boundaries, except Interstates (Figure 7).

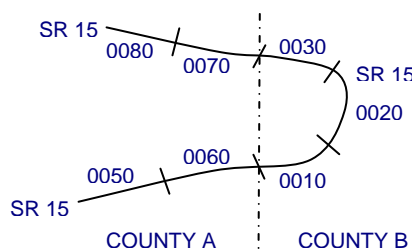


FIGURE 7

Offset

The offset, a subdivision of the segment, is the distance (in feet) from the beginning of the segment, expressed as a four-digit number. Offsets are measured in the increasing segment direction.

Segment Markers

Segment markers, which allow for easy identification of the LRS location on the State highway system, indicate the State route and segment number at the point that each segment is entered. If the beginning of a segment occurs at a physical feature, then the point of reference is at the physical feature and not the sign. At intersections, signs are used to identify beginning or ending State routes or segments.



Users of the LRS

Locations of all intersections, structures, and other points of interest are field verified and inventoried in the RMS. This information can be displayed on Straight Line Diagrams (SLD's) which can be viewed in the RMS, or hardcopy form. SLD books are refreshed and printed annually for distribution to the Department's District and County offices, as well as too many external entities.

A list of those within the Department that use the LRS to identify locations in the RMS and in the field includes personnel from the following organizations: Pavement Testing, County Maintenance, Traffic, Design, Surveys, Construction, Bridge, Permits, Crash Review, Planning and Programming, Posted & Bonded Roads, Tort Liability, and Emergency Management.

Users outside the Department include: County & Municipal governments, County 911, Planning Commissions, Federal Highway Administration, State & Local Police, Local Emergency Management, Delivery Services (UPS, Fed Ex, etc.), Fire Departments, Utility Companies, Contractors, and Consultants.

Without segment markers located in the field, all of these users would have to rely solely on the SLD, which would be extremely cumbersome at best and impossible for some.

Verification, QA & QC

In order to assure that LRS information is indicated properly in the RMS, on SLD's, and in the field, LRS Quality Assurance (QA) and Quality Commitment (QC) programs are performed each year. The Bureau of Operations, Asset Management Division, Roadway Inventory & Testing Unit (RITU) performs all Statewide QC testing. Field verification and QA is also performed by RITS, except in Engineering Districts 2-0, 11-0, and 12-0, where it is done "in-house." Each Engineering District is responsible for its own LRS completeness and maintenance with respect to the RMS.

Twenty percent of each county is field tested annually as part of the QA program, and five percent of each county is tested for the annual QC program. The goal of the QC program is to maintain at least 90% accuracy between the RMS and the actual field locations of highway features. Annual QC ratings are developed and reported to the Engineering Districts.









































Field testing is performed by two-person teams (a permanent employee that operates the test, and a temporary employee that drives the device) with the use of vans equipped with an on-board computer and a Data Measurement Subsystem. Testing is typically performed during the months of April through November.

Vehicle location and roadway features are displayed on the van's computer screen in SLD format, and the software accepts operator inputs verifying or modifying roadway feature locations, as well as comments. Though the system can function at greater speed, test speeds are typically less than 25 mph to ensure accuracy.

There are five categories of information that is verified and/or modified:

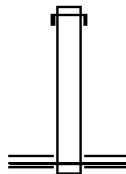
1. State Route Length
2. Segment Length
3. Roadway Geometry (lane count, pavement & shoulder types & widths)
4. Intersecting Feature Location (intersections & bridges)
5. Segment Marker Location

STRAIGHT LINE DIAGRAM (SLD) ANNUAL REFRESH ATTRIBUTE KEY PAGE 1 OF 2

 SEGMENT MARKER	 AHEAD LEFT INTER STATE OWNED	 RAILROAD CROSSING	 INTERSTATE MILEPOST
 TURNBACK	 AHEAD LEFT INTER NON-STATE	 RAILROAD OVER-PASS	 MFC BEGIN
 NULL	 AHEAD RIGHT INTE STATE OWNED	 OVER-PASS	 MUNICIPAL BOUNDARY
 UNDIVIDED HIGHWAY	 AHEAD RIGHT INTE NON-STATE	 BRIDGE END	 VILLAGE BEGIN
 PHYSICALLY DIVIDED	 BACK LEFT INTER STATE OWNED	 BRIDGE BEGIN	AH - LENGTH FORWARD TO NEXT SEGMENT BEGIN BK - LENGTH BACKWARD TO PREVIOUS SEGMENT BEGIN
 PAINT DIVIDED	 BACK LEFT INTER NON-STATE	 TUNNEL	
 INTERSECTION AHEAD	 BACK RIGHT INTER STATE OWNED	 SIGN STRUCTURE	MFC - MAINTENANCE FUNCTIONAL CLASS A = INTERSTATE EXPRESSWAY AND/OR PRINCIPLE ARTERIAL C = MINOR ARTERIAL D = COLLECTOR E = LOCAL ACCESS F = INTERCHANGE RAMP
 INTERSECTION BACK	 BACK RIGHT INTER NON-STATE	 P3 BRIDGE	
 REFERENCE AHEAD/BACK	 T-LEFT INTERSEC STATE OWNED	 RETAINING WALL	
 DIVIDED CONNECTOR	 T-LEFT INTERSEC NON-STATE	 BRIDGE/CULVERT UNDER FILL	NULL AND TURNBACK SEGMENTS ARE DISPLAYED IN THE DEPARTMENT'S ROADWAY MANAGEMENT SYSTEM (RMS) AS 100 FEET IN LENGTH. ACTUAL SEGMENT AND SECTION LENGTHS MAY VARY SIGNIFICANTLY
 CROSS INTERSEC STATE OWNED	 T-RIGHT INTERSEC STATE OWNED	 PIPE (STAMPP)	
 CROSS INTERSEC NON-STATE	 T-RIGHT INTERSEC NON-STATE	 ROTARY INTERSEC	

EXTRACT DATE: 12/18/2023 ROADWAY MANAGEMENT SYSTEM PAGE NUMBER: 1131
 PRINT DATE: 12/21/2023 SLD COUNTY/SR - ANNUAL PRINT COUNTY: WASHINGTON
 DIR: B TOTAL LEN: .022 MI. DIST: 12-4 SR: 9506
 LEFT MUN: CECIL T RIGHT MUN: CECIL T

000115 FT
 000000 FT



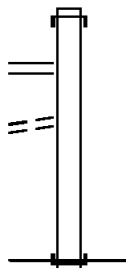
000115 FT
 INTER-AHD END OF PARK AND RIDE
 0010/0115 (GOVT)
 000000 FT 0 0 00000 0 00 0000+00
 NC PA R K AND RIDE
 SOUTHPOINTE BL
 (SR1032 SEG 0020/1882)
 MFC BEGIN = F
 0010/0000 LENGTH(AH 0115 BK 0000)

EXTRACT DATE: 12/18/2023 ROADWAY MANAGEMENT SYSTEM PAGE NUMBER: 1130
PRINT DATE: 12/21/2023 SLD COUNTY/SR - ANNUAL PRINT COUNTY: WASHINGTON

DIR: B TOTAL LEN: .072 MI. DIST: 12-4 SR: 9504
LEFT MUN: SOUTH STRABANE T RIGHT MUN: SOUTH STRABANE T

LAKEVIEW DR
(SR1014 SEG 0010/0270)
TO 136/0050 SH
(CONN)

000380 FT
0010/0200
0010/0032
000000 FT

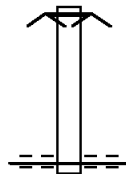


000380 FT
INTER-AHD END OF PARK AND RIDE
0010/0380 (GOVT)

000000 FT 0 0 00000 0 00 0000+00
NC PARK AND RIDE
INTER-BK BEAU ST
(SRO136 SEG 0050/0540)
MFC BEGIN = F
0010/0000 LENGTH(AH 0380 BK 0000)

EXTRACT DATE: 12/18/2023 ROADWAY MANAGEMENT SYSTEM PAGE NUMBER: 1129
 PRINT DATE: 12/21/2023 SLD COUNTY/SR - ANNUAL PRINT COUNTY: WASHINGTON
 DIR: B TOTAL LEN: .034 MI. DIST: 12-4 SR: 9502
 LEFT MUN: CANTON T RIGHT MUN: CANTON T

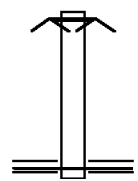
000180 FT
 000000 FT



000180 FT WILMINGTON ST
 0010/0180 ROAD CLOSED AHEAD
 000000 FT 0 0 00000 0 00 0000+00
 NC PARK AND RIDE
 WILMINGTON ST
 (T975)
 MFC BEGIN = F
 0010/0000 LENGTH(AH 0180 BK 0000)

EXTRACT DATE: 12/18/2023 ROADWAY MANAGEMENT SYSTEM PAGE NUMBER: 1128
 PRINT DATE: 12/21/2023 SLD COUNTY/SR - ANNUAL PRINT COUNTY: WASHINGTON
 DIR: B TOTAL LEN: .055 MI. DIST: 12-4 SR: 9501
 LEFT MUN: NORTH STRABANE T RIGHT MUN: NORTH STRABANE T

000290 FT
 000000 FT

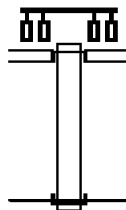


000290 FT HILL CHURCH RD
 0010/0290 ROAD CLOSED AHEAD
 000000 FT 0 0 00000 0 00 0000+00
 NC PARK AND RIDE
 HILL CHURCH RD
 (SR0519 SEG 0230/0935)
 MFC BEGIN = F
 0010/0000 LENGTH(AH 0290 BK 0000)

EXTRACT DATE: 12/18/2023 ROADWAY MANAGEMENT SYSTEM PAGE NUMBER: 1127
 PRINT DATE: 12/21/2023 SLD COUNTY/SR - ANNUAL PRINT COUNTY: WASHINGTON
 DIR: S TOTAL LEN: .040 MI. DIST: 12-4 SR: 9405
 LEFT MUN: WASHINGTON C RIGHT MUN: WASHINGTON C

000210 FT

000000 FT



000210 FT
 INTER-AHD LINN AV
 (CITY)
 RIDGE AV
 (SR0019 SEG 0330/2845)
 0010/0210
 000000 FT 0 0 00000 0 00 0000+00
 NC RAMP RD
 INTER-BK RIDGE AV
 (SR0019 SEG 0330/3025)
 MFC BEGIN = F
 0010/0000 LENGTH(AH 0210 BK 0000)

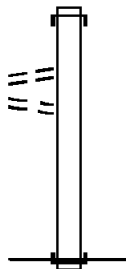
EXTRACT DATE: 12/18/2023 ROADWAY MANAGEMENT SYSTEM PAGE NUMBER: 1126
 PRINT DATE: 12/21/2023 SLD COUNTY/SR - ANNUAL PRINT COUNTY: WASHINGTON
 DIR: N TOTAL LEN: .051 MI. DIST: 12-4 SR: 9403
 LEFT MUN: BURGETTSTOWN B RIGHT MUN: BURGETTSTOWN B

FROM 0018/0740 SH
 (CONN)
 FROM 0018/0741 SH
 (CONN)

000267 FT

0010/0134

0010/0045
 000000 FT



000267 FT
 INTER-AHD J L BRUNNER MEMORIAL BP
 0010/0267 (SR0018 SEG 0741/0330)

000000 FT 2 0 00000 0 00 0000+00

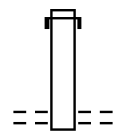
NC MAIN ST
 INTER-BK MAIN ST
 (BORO)
 MFC BEGIN = F

0010/0000 LENGTH(AH 0267 BK 0000)

DIR: W TOTAL LEN: .287 MI. DIST: 12-4 SR: 9401
 LEFT MUN: SOUTH STRABANE T RIGHT MUN: SOUTH STRABANE T

001516 FT

001128 FT



001516 FT
 INTER-AHD SR 0070 SH
 0750/0388 (SR0070 SEG 0190/0141)
 001128 FT 2 0 00000 0 00 0000+00
 CLARE DR
 (T732)
 0750/0000 LENGTH(AH 0388 BK 0392)

TO 1014/0010 SH
 (CONN)

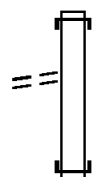
0500/0286
 000736 FT



INTER-AHD LAKE VIEW DR
 0500/0392 (SR1014 SEG 0010/0600)
 000736 FT 2 0 00000 0 00 0000+00
 INTER-BK SR 0070 SH
 (SR0070 SEG 0191/0205)
 0500/0000 LENGTH(AH 0392 BK 0421)

FROM 1014/0010 SH
 (CONN)

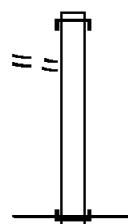
0250/0115
 000315 FT



INTER-AHD SR 0070 SH
 0250/0421 (SR0070 SEG 0185/2654)
 000315 FT 2 0 00000 0 00 0000+00
 INTER-BK LAKE VIEW DR
 (SR1014 SEG 0010/0469)
 0250/0000 LENGTH(AH 0421 BK 0315)

LC TO T732 RD
 (CONN)

0010/0240
 000000 FT



INTER-AHD CLARE DR
 0010/0315 (T732)
 000000 FT 2 0 00000 0 00 0000+00
 NC RAMP F-4 RD
 INTER-BK SR 0070 SH
 (SR0070 SEG 0184/2535)
 MFC BEGIN = F
 0010/0000 LENGTH(AH 0315 BK 0000)

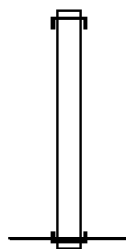
EXTRACT DATE: 12/18/2023 ROADWAY MANAGEMENT SYSTEM PAGE NUMBER: 1124
 PRINT DATE: 12/21/2023 SLD COUNTY/SR - ANNUAL PRINT COUNTY: WASHINGTON
 DIR: S TOTAL LEN: .266 MI. DIST: 12-4 SR: 9203
 LEFT MUN: AMWELL T RIGHT MUN: AMWELL T

001405 FT

001405 FT
 INTER-AHD SR 0079 SH
 0010/1405 (SR0079 SEG 0305/0260)

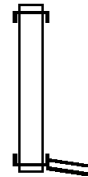
000000 FT

000000 FT 2 0 00000 0 00 0000+00
 NC ROADSIDE REST RD
 INTER-BK SR 0079 SH
 (SR0079 SEG 0305/1665)
 MFC BEGIN = F
 0010/0000 LENGTH(AH 1405 BK 0000)




002714 FT

002514 FT



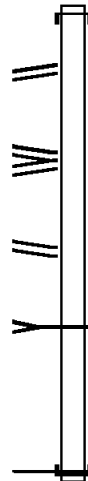
002714 FT INTER-AHD WASH CO WELCOME CENTER
 0030/0200 (SR9202 SEG 0010/1455)
 002514 FT 0 0 0000 0 0 00 0000+00
 WASH CO WELCOME CENTER
 (SR9202 SEG 0010/1265)
 INTER-BK WASH CO WELCOME CENTER
 (SR9202 SEG 0020/0890)
 0030/0000 LENGTH(AH 0200 BK 0890)

WASH CO WELCOME CENTER
 (SR9202 SEG 0030/0000) 0020/0890
 001624 FT



INTER-AHD WASH CO WELCOME CENTER
 0020/0890 (SR9202 SEG 0010/1265)
 001624 FT 2 0 0000 0 0 00 0016+60
 INTER-BK WASH CO WELCOME CENTER
 (SR9202 SEG 0010/0360)
 0020/0000 LENGTH(AH 0890 BK 1624)

WASH CO WELCOME CENTER
 (SR9202 SEG 0030/0200) 0010/1455
 WASH CO WELCOME CENTER
 (SR9202 SEG 0020/0890)
 WASH CO WELCOME CENTER
 (SR9202 SEG 0030/0000) 0010/1265



INTER-AHD SR 0070 SH
 0010/1624 (SR0070 SEG 0050/0652)

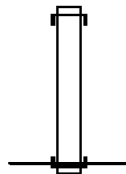
WASH CO WELCOME CENTER
 (SR9202 SEG 0020/0000) 0010/0360

000000 FT

BR DUT FK BF
 STRUCTURE LENGTH 15 FT
 0010/0215 BMSID 62/9202/0010/0215
 000000 FT 2 0 0000 0 0 00 0000+00
 NC WA SH CO WELCOME CENTER RD
 INTER-BK SR 0070 SH
 (SR0070 SEG 0044/1704)
 MFC BEGIN = F
 0010/0000 LENGTH(AH 1624 BK 0000)

EXTRACT DATE: 12/18/2023 ROADWAY MANAGEMENT SYSTEM PAGE NUMBER: 1122
 PRINT DATE: 12/21/2023 SLD COUNTY/SR - ANNUAL PRINT COUNTY: WASHINGTON
 DIR: E TOTAL LEN: .072 MI. DIST: 12-4 SR: 9102
 LEFT MUN: DONORA B RIGHT MUN: DONORA B

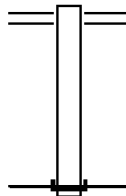
000382 FT
 000000 FT



000382 FT
 INTER-AHD DONORA INDUSTRIAL PK RD
 0010/0382 (SR1030 SEG 0010/0125)
 000000 FT 2 0 00000 0 00 0022+35
 NC PARK ACCESS RD
 INTER-BK DONORA HILL RD
 (SR0837 SEG 0090/0950)
 MFC BEGIN = F
 0010/0000 LENGTH(AH 0382 BK 0000)

EXTRACT DATE: 12/18/2023 ROADWAY MANAGEMENT SYSTEM PAGE NUMBER: 1121
 PRINT DATE: 12/21/2023 SLD COUNTY/SR - ANNUAL PRINT COUNTY: WASHINGTON
 DIR: W TOTAL LEN: .145 MI. DIST: 12-4 SR: 9101
 LEFT MUN: PETERS T RIGHT MUN: PETERS T

000766 FT
 000000 FT



000766 FT VALLEY BROOK RD
 0500/0766 (SR1010 SEG 0150/0933)
 000000 FT 2 0 00000 0 00 0000+00
 INTER-BK NC RAMP A RD
 WASHINGTON RD
 (SRO019 SEG 0581/0630)
 MFC BEGIN = F
 0500/0000 LENGTH(AH 0766 BK 0000)

EXTRACT DATE: 12/18/2023 ROADWAY MANAGEMENT SYSTEM PAGE NUMBER: 1120
PRINT DATE: 12/21/2023 SLD COUNTY/SR - ANNUAL PRINT COUNTY: WASHINGTON
DIR: N TOTAL LEN: 1.260 MI. DIST: 12-4 SR: 8052
LEFT MUN: SPEERS B RIGHT MUN: SPEERS B

TO 0088/0490 SH
(CONN)

006652 FT

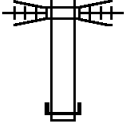
0260/1540



006652 FT
INTER-AHD MAIN ST
0260/1612 (SR0088 SEG 0480/3090)

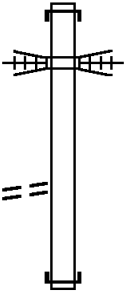
NORFOLK SOUTHERN

DIR: N TOTAL LEN: 1.260 MI. DIST: 12-4 SR: 8052
 LEFT MUN: SPEERS B RIGHT MUN: SPEERS B

005040 FT  0260/0161 OVERPASS IS RR X-ING
 005040 FT 2 0 00000 0 00 0000+00
 INTER-BK SR 0070 SH
 (SR0070 SEG 0401/1338)
 0260/0000 LENGTH(AH 1612 BK 1688)

INTER-AHD SR 0070 SH
 0250/1688 (SR0070 SEG 0401/1216)
 NORFOLK SOUTHERN
 0250/1490 OVERPASS IS RR X-ING

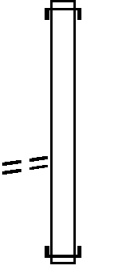
FROM 0088/0490 SH
 (CONN) 0250/0080
 003352 FT



003352 FT 2 0 00000 0 00 0000+00
 INTER-BK MAIN ST
 (SR0088 SEG 0490/0046)
 0250/0000 LENGTH(AH 1688 BK 1624)

INTER-AHD SR 0070 SH
 0020/1624 (SR0070 SEG 0400/1318)

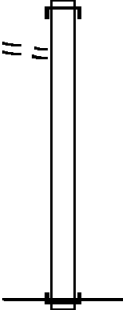
FROM 0088/0480 SH
 (CONN) 0020/0080
 001728 FT



001728 FT 2 0 00000 0 00 0000+00
 INTER-BK MAIN ST
 (SR0088 SEG 0480/0040)
 0020/0000 LENGTH(AH 1624 BK 1728)

INTER-AHD MAIN ST
 0010/1728 (SR0088 SEG 0470/3240)

TO 0088/0480 SH
 (CONN) 0010/1635

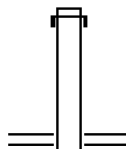


000000 FT 000000 FT 2 0 00000 0 00 0000+00
 INTER-BK NC RAMP RD SR 0070 SH
 (SR0070 SEG 0400/1107)
 MFC BEGIN = F
 0010/0000 LENGTH(AH 1728 BK 0000)

DIR: E TOTAL LEN: .631 MI. DIST: 12-4 SR: 8048
 LEFT MUN: ROBINSON T RIGHT MUN: ROBINSON T

003333 FT

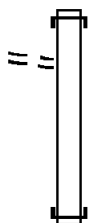
002794 FT



003333 FT
 INTER-AHD WILLIAM PENN HW
 0750/0539 (SR0022 SEG 0210/1470)
 002794 FT 2 0 00000 0 00 0000+00
 NC RAMP D RD
 MAPLE GROVE RD
 (SR4026 SEG 0010/0679)
 0750/0000 LENGTH(AH 0539 BK 0850)

TO 4026/0010 SH
 (CONN)

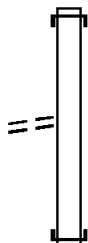
0500/0775
 001944 FT



INTER-AHD MAPLE GROVE RD
 0500/0850 (SR4026 SEG 0010/0245)
 001944 FT 2 0 00000 0 00 0000+00
 NC RAMP B RD
 INTER-BK WILLIAM PENN HW
 (SR0022 SEG 0211/2105)
 0500/0000 LENGTH(AH 0850 BK 1039)

FROM 4026/0010 SH
 (CONN)

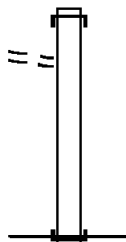
0250/0055
 000905 FT



INTER-AHD WILLIAM PENN HW
 0250/1039 (SR0022 SEG 0211/0177)
 000905 FT 2 0 00000 0 00 0000+00
 NC RAMP A RD
 INTER-BK MAPLE GROVE RD
 (SR4026 SEG 0010/0207)
 0250/0000 LENGTH(AH 1039 BK 0905)

TO 4026/0010 SH
 (CONN)

0010/0835
 000000 FT

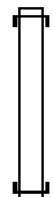


INTER-AHD MAPLE GROVE RD
 0010/0905 (SR4026 SEG 0010/0640)
 000000 FT 2 0 00000 0 00 0000+00
 NC RAMP C RD
 INTER-BK WILLIAM PENN HW
 (SR0022 SEG 0210/0000)
 MFC BEGIN = F
 0010/0000 LENGTH(AH 0905 BK 0000)

EXTRACT DATE: 12/18/2023 ROADWAY MANAGEMENT SYSTEM PAGE NUMBER: 1117
 PRINT DATE: 12/21/2023 SLD COUNTY/SR - ANNUAL PRINT COUNTY: WASHINGTON
 DIR: S TOTAL LEN: 1.140 MI. DIST: 12-4 SR: 8046
 LEFT MUN: HANOVER T RIGHT MUN: HANOVER T

006018 FT

005018 FT



006018 FT
 INTER-AHD WILLIAM PENN HW
 0750/1000 (SR0022 SEG 0120/0900)

005018 FT 2 0 00000 0 00 0000+00
 NC RAMP RD
 INTER-BK BURGETTSTOWN FLORENCE R
 (SR0018 SEG 0840/0546)
 5 0750/0000 LENGTH(AH 1000 BK 1160)

INTER-AHD BURGETTSTOWN FLORENC
 (SR0018 SEG 0841/1805)
 0260/1160


TO 0018/0840 SH

DIR: S TOTAL LEN: 1.140 MI. DIST: 12-4 SR: 8046
 LEFT MUN: HANOVER T RIGHT MUN: HANOVER T

(CONN)

0260/1065

003858 FT

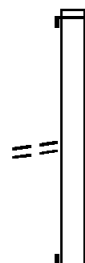


003858 FT 2 0 00000 0 00 0000+00
 NC RAMP B RD
 INTER-BK WM PENN HW
 (SR0022 SEG 0111/1750)
 0260/0000 LENGTH(AH 1160 BK 1328)

INTER-AHD WM PENN HW
 0250/1328 (SR0022 SEG 0111/0877)

FROM 0018/0840 SH
 (CONN)

0250/0102
 002530 FT

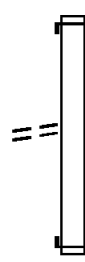


002530 FT 2 0 00000 0 00 0000+00
 NC RAMP A RD
 INTER-BK BURGETTSTOWN FLORENC
 (SR0018 SEG 0841/1945)
 0250/0000 LENGTH(AH 1328 BK 1131)

INTER-AHD WM PENN HW
 0020/1131 (SR0022 SEG 0110/1845)

FROM 0018/0840 SH
 (CONN)

0020/0100
 001399 FT



001399 FT 2 0 00000 0 00 0000+00
 NC RAMP D RD
 INTER-BK BURGETTSTOWN FLORENC
 (SR0018 SEG 0841/0895)
 0020/0000 LENGTH(AH 1131 BK 1399)

INTER-AHD BURGETTSTOWN FLORENC
 0010/1399 (SR0018 SEG 0841/0790)

TO 0018/0840 SH
 (CONN)

0010/1350

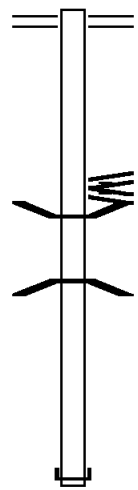
000000 FT



000000 FT 2 0 00000 0 00 0000+00
 NC RAMP C RD
 INTER-BK WM PENN HW
 (SR0022 SEG 0110/1075)
 MFC BEGIN = F
 0010/0000 LENGTH(AH 1399 BK 0000)

DIR: W TOTAL LEN: 1.857 MI. DIST: 12-4 SR: 8042
 LEFT MUN: WEST BROWNSVILLE B RIGHT MUN: WEST BROWNSVILLE B

009805 FT



009805 FT BLAINSBURG HILL RD
 (SR0088 SEG 0240/0000)
 0750/2877 (SR0088 SEG 0241/0000)

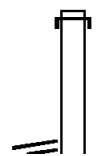
RAMP I RD
 (SR8042 SEG 0500/1340)
 PENN DOT STOCK AREA #4
 (GOVT)
 RAMP J RD
 (SR8042 SEG 0500/1340)
 0750/2155 (SR8042 SEG 0500/1340)
 0750/1612 BMSEN 62/8042/0260/1265
 2 0 00000 0 00 0000+00
 SR 0040 EB
 0750/1499 BMSBG 62/8042/0260/1265

006928 FT

006928 FT 2 0 00000 0 00 0000+00
 NC RAMP G RD
 INTER-BK NATIONAL PK
 (SR0040 SEG 0830/1609)
 5 0750/0000 LENGTH(AH 2877 BK 2364)

INTER-AHD BLAINSBURG HILL RD
 0500/2364 (SR0088 SEG 0231/0000)

RAMP G RD
 (SR8042 SEG 0750/2155)
 RAMP G RD

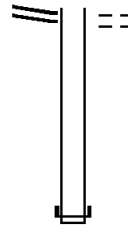


PENN DOT STOCK AREA #4

DIR: W TOTAL LEN: 1.857 MI. DIST: 12-4 SR: 8042
LEFT MUN: WEST BROWNSVILLE B RIGHT MUN: WEST BROWNSVILLE B

(SR8042 SEG 0750/2155) 0500/1340

004564 FT



0500/1340 (GOVT)

004564 FT 2 0 00000 0 00 0000+00
NC RAMP I-J RD
INTER-BK NATIONAL PK
(SR0040 SEG 0831/1373)
5 0500/0000 LENGTH(AH 2364 BK 2966)

INTER-AHD NATIONAL PK
0260/2966 (SR0040 SEG 0830/1990)



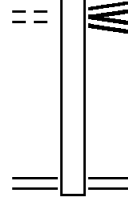
0260/1378 BMS EN 62/8042/0260/1265
0 0 00000 0 00 0000+00
SR 0040 EB

0260/1265 BMSBG 62/8042/0260/1265
RAMP K RD
(SR8042 SEG 0250/1035)

PENN DOT STOCK AREA #4
(GOVT)

0260/0750

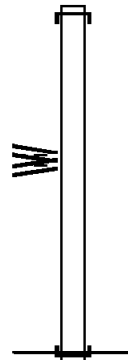
001598 FT



0260/0750 (SR8042 SEG 0250/1035)

001598 FT 2 0 00000 0 00 0000+00
NC RAMP F RD
BLAINESBURG HILL RD
(SR0088 SEG 0240/0000)
(SR0088 SEG 0241/0000)
5 0260/0000 LENGTH(AH 2966 BK 1598)

INTER-AHD NATIONAL PK
0250/1598 (SR0040 SEG 0831/0000)



RAMP F RD
(SR8042 SEG 0260/0750)
PENN DOT STOCK AREA #4
(GOVT)
RAMP F RD
(SR8042 SEG 0260/0750)

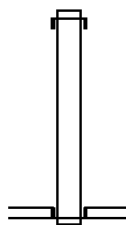
0250/1035

000000 FT

000000 FT 2 0 00000 0 00 0000+00
NC RAMP H-K RD
INTER-BK BLAINESBURG HILL RD
(SR0088 SEG 0241/0417)
MFC BEGIN = F
5 0250/0000 LENGTH(AH 1598 BK 0000)

DIR: S TOTAL LEN: .344 MI. DIST: 12-4 SR: 8036
 LEFT MUN: SPEERS B RIGHT MUN: SPEERS B

001814 FT

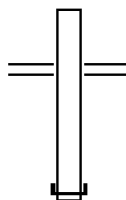


001814 FT
 INTER-AHD SR 0070 SH
 0750/0603 (SR0070 SEG 0394/2441)

001211 FT

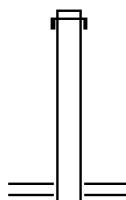
001211 FT 2 0 00000 0 00 0000+00
 NC RAMP ELEVEN RD
 MAPLE DR
 (SR2027 SEG 0070/0912)
 INTER-BK RAMP TWELVE RD
 (SR8036 SEG 0010/0451)
 0750/0000 LENGTH(AH 0603 BK 0370)

000841 FT



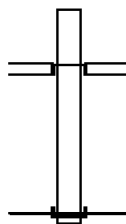
TWILIGHT HOLLOW RD
 (SR2027 SEG 0070/1760)
 MAPLE DR
 0260/0370 (SR2027 SEG 0070/1760)
 000841 FT 2 0 00000 0 00 0000+00
 NC RAMP TEN RD
 INTER-BK SR 0070 SH
 (SR0070 SEG 0395/1510)
 0260/0000 LENGTH(AH 0370 BK 0390)

000451 FT



INTER-AHD SR 0070 SH
 0250/0390 (SR0070 SEG 0395/1363)
 000451 FT 2 0 00000 0 00 0000+00
 NC RAMP THIRTEEN RD
 MAPLE DR
 (SR2027 SEG 0070/1780)
 TWILIGHT HOLLOW RD
 (SR2027 SEG 0070/1780)
 0250/0000 LENGTH(AH 0390 BK 0451)

000000 FT

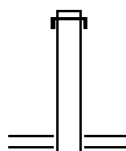


INTER-AHD RAMP ELEVEN RD
 (SR8036 SEG 0750/0000)
 MAPLE DR
 0010/0451 (SR2027 SEG 0070/0912)
 000000 FT 2 0 00000 0 00 0000+00
 NC RAMP TWELVE RD
 INTER-BK SR 0070 SH
 (SR0070 SEG 0394/1404)
 MFC BEGIN = F
 0010/0000 LENGTH(AH 0451 BK 0000)

DIR: N TOTAL LEN: .184 MI. DIST: 12-4 SR: 8034
 LEFT MUN: FALLOWFIELD T RIGHT MUN: FALLOWFIELD T

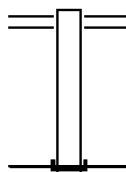
000969 FT

000467 FT



000969 FT
 INTER-AHD SR 0070 SH
 0750/0502 (SR0070 SEG 0360/2403)
 000467 FT 2 0 00000 0 00 0000+00
 NC RAMP NINE RD
 TWIN BRIDGES RD
 (SR2037 SEG 0010/2515)
 0750/0000 LENGTH(AH 0502 BK 0467)

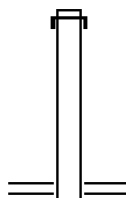
000000 FT



0500/0467 TWIN BRIDGES RD
 (SR2037 SEG 0020/0284)
 000000 FT 2 0 00000 0 00 0000+00
 NC RAMP EIGHT RD
 INTER-BK SR 0070 SH
 (SR0070 SEG 0361/2450)
 MFC BEGIN = F
 0500/0000 LENGTH(AH 0467 BK 0000)

DIR: S TOTAL LEN: .505 MI. DIST: 12-4 SR: 8032
 LEFT MUN: FALLOWFIELD T RIGHT MUN: FALLOWFIELD T

002665 FT

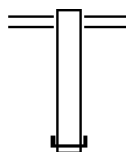


002665 FT
 INTER-AHD SR 0070 SH
 0750/1090 (SR0070 SEG 0350/1736)

001575 FT

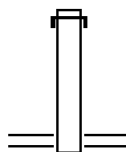
001575 FT 2 0 00000 0 00 0000+00
 NC RAMP FIVE RD
 REDS BEACH RD
 (SR0481 SEG 0140/2730)
 0750/0000 LENGTH(AH 1090 BK 0595)

000980 FT



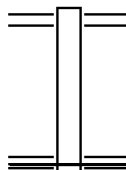
0500/0595 RED BEACH RD
 (SR0481 SEG 0140/3130)
 000980 FT 0 0 00000 0 00 0000+00
 NC RAMP FOUR RD
 INTER-BK SR 0070 SH
 (SR0070 SEG 0351/1650)
 0500/0000 LENGTH(AH 0595 BK 0410)

000570 FT



INTER-AHD SR 0070 SH
 0250/0410 (SR0070 SEG 0351/0660)
 000570 FT 2 0 00000 0 00 0000+00
 NC RAMP SEVEN RD
 RED BEACH RD
 (SR0481 SEG 0140/3130)
 0250/0000 LENGTH(AH 0410 BK 0570)

000000 FT



0010/0570 SCENIC DR
 (SR0481 SEG 0140/2730)
 000000 FT 2 0 00000 0 00 0000+00
 NC RAMP SIX RD
 SR 0070 SH
 (SR0070 SEG 0350/0230)
 MFC BEGIN = F
 0010/0000 LENGTH(AH 0570 BK 0000)

EXTRACT DATE: 12/18/2023 ROADWAY MANAGEMENT SYSTEM PAGE NUMBER: 1110
PRINT DATE: 12/21/2023 SLD COUNTY/SR - ANNUAL PRINT COUNTY: WASHINGTON
DIR: N TOTAL LEN: .929 MI. DIST: 12-4 SR: 8031
LEFT MUN: CECIL T RIGHT MUN: CECIL T

004906 FT




004906 FT
INTER-AHD SOUTHPOINTE BL
0500/1029 (SR1032 SEG 0011/0300)

DIR: N TOTAL LEN: .929 MI. DIST: 12-4 SR: 8031
 LEFT MUN: CECIL T RIGHT MUN: CECIL T

TO 1032/0010 SH
 (CONN)

0500/0805
 003877 FT

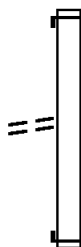


003877 FT 2 0 00000 0 00 0000+00
 NC RAMP D RD
 INTER-BK SR 0079 SH
 (SR0079 SEG 0475/1225)
 5 0500/0000 LENGTH(AH 1029 BK 1196)

INTER-AHD SR 0079 SH
 0250/1196 (SR0079 SEG 0471/2105)

FROM 1032/0011 SH
 (CONN)

0250/0165
 002681 FT

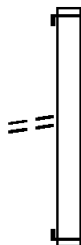


002681 FT 2 0 00000 0 00 0000+00
 NC RAMP C RD
 INTER-BK SOUTHPOINTE BL
 (SR1032 SEG 0010/0310)
 5 0250/0000 LENGTH(AH 1196 BK 1068)

INTER-AHD SR 0079 SH
 0020/1068 (SR0079 SEG 0474/0000)

FROM 1032/0011 SH
 (CONN)

0020/0095
 001613 FT



001613 FT 2 0 00000 0 00 0000+00
 NC RAMP B RD
 INTER-BK SOUTHPOINTE BL
 (SR1032 SEG 0010/1265)
 5 0020/0000 LENGTH(AH 1068 BK 1613)

INTER-AHD SOUTHPOINTE BL
 0010/1613 (SR1032 SEG 0020/0043)

TO 1032/0010 SH
 (CONN)

0010/1510
 000000 FT



000000 FT 2 0 00000 0 00 0000+00
 NC RAMP A RD
 INTER-BK SR 0079 SH
 (SR0079 SEG 0470/1780)
 MFC BEGIN = F
 5 0010/0000 LENGTH(AH 1613 BK 0000)

DIR: W TOTAL LEN: .634 MI. DIST: 12-4 SR: 8030
 LEFT MUN: BENTLEYVILLE B RIGHT MUN: BENTLEYVILLE B

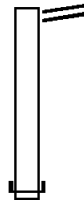
003350 FT

003350 FT
 INTER-AHD SR 0070 SH
 0760/1230 (SR0070 SEG 0324/2280)



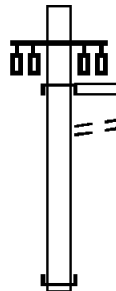
002120 FT

002120 FT 2 0 00000 0 00 0000+00
 NC RAMP A RD
 INTER-BK WILSON RD
 (SR2040 SEG 0024/0160)
 0760/0000 LENGTH(AH 1230 BK 0960)



001160 FT

0750/0960 WILSON RD
 (SR2040 SEG 0024/0245)
 001160 FT 2 0 00000 0 00 0000+00
 NC RAMP B RD
 INTER-BK SR 0070 SH
 (SR0070 SEG 0324/1507)
 0750/0000 LENGTH(AH 0960 BK 0860)

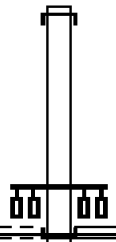


000300 FT

INTER-AHD WILSON RD
 (SR2040 SEG 0030/1500)
 GIBSON RD
 (SR2044 SEG 0010/0000)
 0510/0860
 TO 2044/0010 SH
 0510/0759 (CONN)
 000300 FT 2 0 00000 0 00 0000+00
 NC RAMP TO SR 2040 SH
 INTER-BK SR 0070 SH
 (SR0070 SEG 0331/0479)
 0510/0000 LENGTH(AH 0860 BK 0300)

000000 FT

INTER-AHD SR 0070 SH
 0500/0300 (SR0070 SEG 0325/2321)
 000000 FT 2 0 00000 0 00 0000+00
 NC RAMP E RD
 WILSON RD
 (SR2040 SEG 0030/1500)



INTER-BK GIBSON RD
 (SR2044 SEG 0010/0000)
 MFC BEGIN = F
 0500/0000 LENGTH(AH 0300 BK 0000)

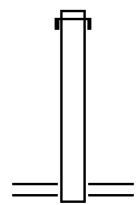
FROM 8030/0510 SH
 (CONN)

0500/0000

EXTRACT DATE: 12/18/2023 ROADWAY MANAGEMENT SYSTEM PAGE NUMBER: 1107
 PRINT DATE: 12/21/2023 SLD COUNTY/SR - ANNUAL PRINT COUNTY: WASHINGTON
 DIR: S TOTAL LEN: .151 MI. DIST: 12-4 SR: 8028
 LEFT MUN: SOMERSET T RIGHT MUN: SOMERSET T

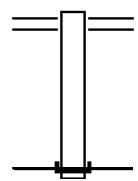
000795 FT

000500 FT



000795 FT
 INTER-AHD INTERSTATE SR 70 W SH
 0250/0295 (SR0070 SEG 0321/1191)
 000500 FT 2 0 00000 0 00 0005+35
 NC RAMP A RD
 RAMP A RD
 (SR2028 SEG 0010/0000)
 BRANDL LN
 (T444)
 0250/0000 LENGTH(AH 0295 BK 0500)

000000 FT



0010/0500 PITTSBURGH RD
 (SR0917 SEG 0150/1760)
 000000 FT 2 0 00000 0 00 0000+00
 NC RAMP C RD
 INTER-BK INTERSTATE SR 70 E SH
 (SR0070 SEG 0320/1593)
 MFC BEGIN = F
 0010/0000 LENGTH(AH 0500 BK 0000)

EXTRACT DATE: 12/18/2023
PRINT DATE: 12/21/2023

ROADWAY MANAGEMENT SYSTEM
SLD COUNTY/SR - ANNUAL PRINT

PAGE NUMBER: 1106
COUNTY: WASHINGTON

DIR: S TOTAL LEN: .371 MI.
LEFT MUN: SOMERSET T

DIST: 12-4 SR: 8026
RIGHT MUN: SOMERSET T

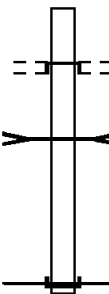
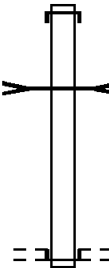
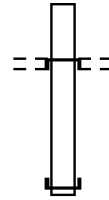
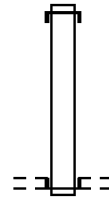
001959 FT

001484 FT

001038 FT

000486 FT

000000 FT



001959 FT
INTER-AHD SR 0070 SH
0750/0475 (SR0070 SEG 0304/0484)
001484 FT 2 0 00000 0 00 0000+00
NC RAMP D RD
MCILVAINE RD
(T521)
INTER-BK RAMP A RD
0750/0000 (SR8026 SEG 0010/0486)
LENGTH(AH 0475 BK 0446)

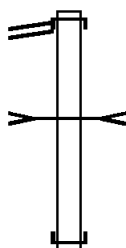
INTER-AHD RAMP B RD
(SR8026 SEG 0250/0000)
MCILVAINE RD
0500/0446 (TB28)
001038 FT 2 0 00000 0 00 0000+00
NC RAMP C RD
INTER-BK SR 0070 SH
0500/0000 (SR0070 SEG 0305/0441)
LENGTH(AH 0446 BK 0552)

INTER-AHD SR 0070 SH
0250/0552 (SR0070 SEG 0301/2523)
N B PIGEON C
STRUCTURE LENGTH 16 FT
0250/0401 BMSID 62/8026/0250/0401
000486 FT 2 0 00000 0 00 0000+00
NC RAMP B RD
MCILVAINE RD
(TB28)
INTER-BK RAMP C RD
0250/0000 (SR8026 SEG 0500/0446)
LENGTH(AH 0552 BK 0486)

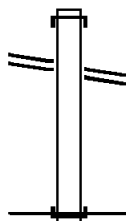
INTER-AHD RAMP D RD
(SR8026 SEG 0750/0000)
MCILVAINE RD
(T521)
BR OF NORTH BR PIGEON C
STRUCTURE LENGTH 16 FT
0010/0268 BMSID 62/8026/0010/0268
000000 FT 2 0 00000 0 00 0000+00
NC RAMP A RD
INTER-BK SR 0070 SH
(SR0070 SEG 0300/2526)
MFC BEGIN = F
0010/0000 LENGTH(AH 0486 BK 0000)

DONORA HILL RD 001254 FT
 (SR0837 SEG 0091/0930) 0500/1035

000219 FT



VANCE DEI CAS HW 0250/0125
 (SR1077 SEG 0011/0535) 000000 FT



INTER-AHD MCKEAN AV
 0500/1035 (SR0837 SEG 0090/1050)

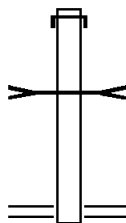
T MONONGAHEL
 STRUCTURE LENGTH 8 FT
 0500/0288 BMSID 62/8025/0500/0288
 000219 FT 0 0 00000 0 00 0000+00
 NC RAMP B RD
 INTER-BK VANCE DEI CAS HW
 (SR1077 SEG 0021/0086)
 0500/0000 LENGTH(AH 1035 BK 0219)

INTER-AHD VANCE DEI CAS HW
 0250/0219 (SR1077 SEG 0020/0103)

VANCE DEI CAS HW
 0250/0125 (SR1077 SEG 0011/0535)
 000000 FT 2 0 00000 0 00 0000+00
 NC RAMP A RD
 INTER-BK DONORA HILL RD
 (SR0837 SEG 0091/0000)
 MFC BEGIN = F
 0250/0000 LENGTH(AH 0219 BK 0000)

DIR: S TOTAL LEN: .415 MI. DIST: 12-4 SR: 8024
 LEFT MUN: SOMERSET T RIGHT MUN: SOMERSET T

002192 FT

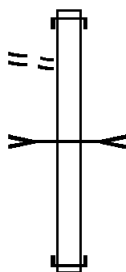


002192 FT
 INTER-AHD SR 0070 SH
 0750/0493 (SR0070 SEG 0274/0638)
 N B PIGEON C
 STRUCTURE LENGTH 20 FT
 0750/0119 BMSID 62/8024/0750/0119
 001699 FT 2 0 00000 0 00 0000+00
 NC RAMP H RD
 SOMERSET DR
 (SR2017 SEG 0030/1425)
 0750/0000 LENGTH(AH 0493 BK 0565)

001699 FT

TO 1055/0010 SH
 (CONN)

0500/0450

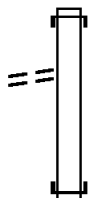


INTER-AHD SOMERSET DR
 0500/0565 (SR1055 SEG 0010/0165)
 N B PIGEON C
 STRUCTURE LENGTH 23 FT
 0500/0288 BMSID 62/8024/0500/0288
 001134 FT 2 0 00000 0 00 0000+00
 NC RAMP G RD
 INTER-BK SR 0070 SH
 (SR0070 SEG 0275/0469)
 0500/0000 LENGTH(AH 0565 BK 0548)

001134 FT

FROM 1055/0010 SH
 (CONN)

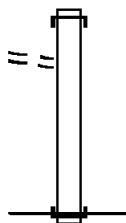
0250/0065
 000586 FT



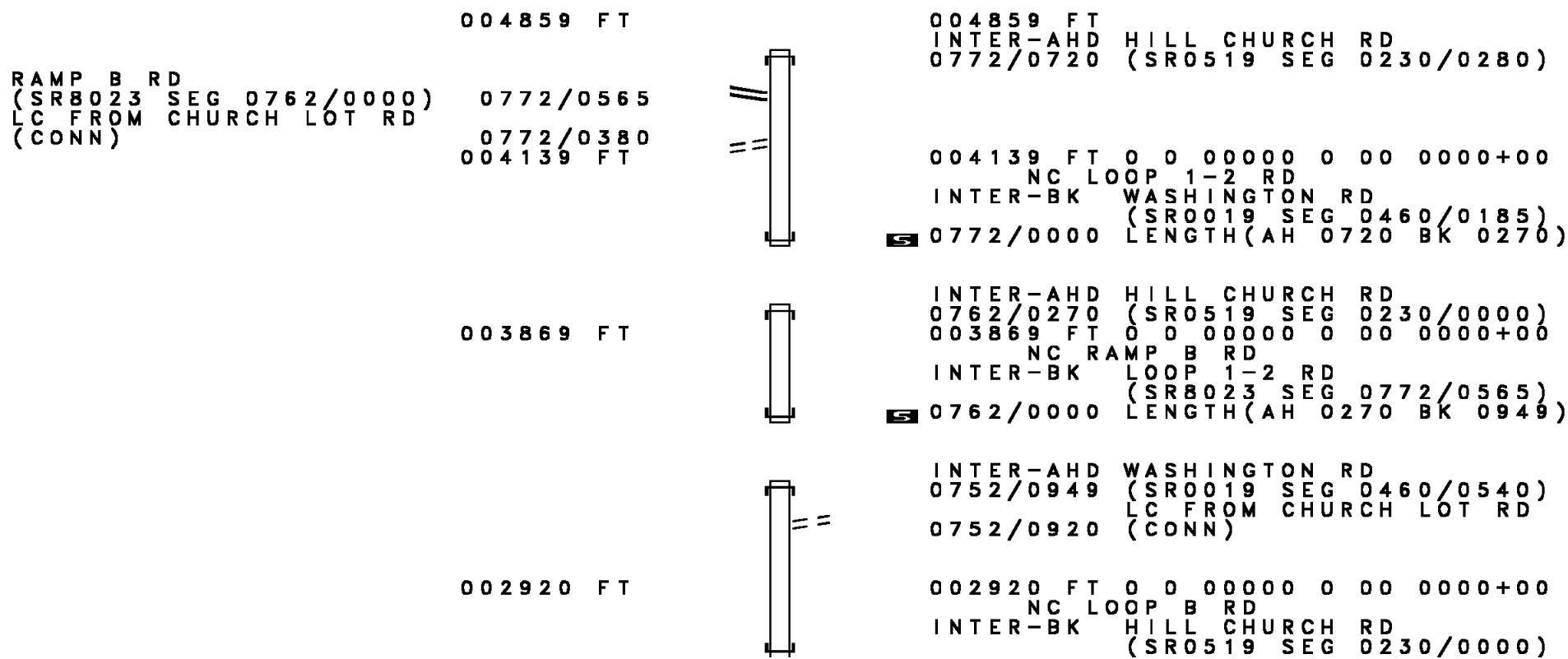
INTER-AHD SR 0070 SH
 0250/0548 (SR0070 SEG 0271/1807)
 000586 FT 2 0 00000 0 00 0000+00
 NC RAMP E RD
 INTER-BK SOMERSET DR
 (SR1055 SEG 0010/0215)
 0250/0000 LENGTH(AH 0548 BK 0586)

TO 2017/0030 SH
 (CONN)

0010/0500
 000000 FT



INTER-AHD SOMERSET DR
 0010/0586 (SR2017 SEG 0030/1425)
 000000 FT 2 0 00000 0 00 0000+00
 NC RAMP F RD
 INTER-BK SR 0070 SH
 (SR0070 SEG 0270/2053)
 MFC BEGIN = F
 0010/0000 LENGTH(AH 0586 BK 0000)



EXTRACT DATE: 12/18/2023
PRINT DATE: 12/21/2023

ROADWAY MANAGEMENT SYSTEM
SLD COUNTY/SR - ANNUAL PRINT

PAGE NUMBER: 1102
COUNTY: WASHINGTON

DIR: N TOTAL LEN: .920 MI.
LEFT MUN: NORTH STRABANE T

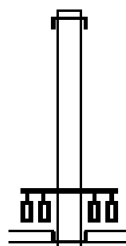
DIST: 12-4 SR: 8023
RIGHT MUN: NORTH STRABANE T

Segment ID	Length (FT)	Start Station	End Station	Notes
0752/0000				LENGTH(AH 0949 BK 0755)
0512/0000	002165	0512/0755	0512/0000	INTER-AHD WASHINGTON RD (SR0019 SEG 0461/0505) 002165 FT 0 0 00000 0 00 0000+00 NC RAMP D2 RD INTER-BK PA-519 (SR0519 SEG 0230/1430)
0512/0000				LENGTH(AH 0755 BK 0820)
0502/0820	001345	0502/0820	0502/0000	INTER-AHD HILL CHURCH HOUSTON (SR0519 SEG 0242/0000) PA-519 (SR0519 SEG 0242/0000) S CENTRAL AV (SR0980 SEG 0010/0000)
0502/0000				LENGTH(AH 0820 BK 0630)
0250/0630	000715	0250/0630	0250/0000	INTER-AHD WASHINGTON RD (SR0019 SEG 0451/2173) 000715 FT 2 0 00000 0 00 0000+00 NC RAMP C RD INTER-BK HILL CHURCH RD (SR0519 SEG 0230/1015)
0250/0000				LENGTH(AH 0630 BK 0715)
0010/0475	0010/0475	0010/0475	0010/0195	INTER-AHD WASHINGTON RD (SR0019 SEG 0450/1979) 0010/0475 (APRA) CAST & BAKER COR
0010/0195	000000	0010/0195	000000	(APRA) CAST & BAKER COR 000000 FT 2 0 00000 0 00 0000+00 NC RAMP A RD INTER-BK HILL CHURCH RD (SR0519 SEG 0230/0345) MFC BEGIN = F
0010/0000				LENGTH(AH 0715 BK 0000)

EXTRACT DATE: 12/18/2023 ROADWAY MANAGEMENT SYSTEM PAGE NUMBER: 1101
 PRINT DATE: 12/21/2023 SLD COUNTY/SR - ANNUAL PRINT COUNTY: WASHINGTON
 DIR: S TOTAL LEN: .599 MI. DIST: 12-4 SR: 8022
 LEFT MUN: SOMERSET T RIGHT MUN: SOMERSET T

003165 FT

002495 FT



003165 FT
 INTER-AHD SR 0070 SH
 0750/0670 (SR0070 SEG 0244/1485)
 002495 FT 0 0 00000 0 00 0000+00
 NC RAMP B RD
 SR 0519 SH
 (SR0519 SEG 0055/0210)
 (SR0519 SEG 0054/0200)
 INTER-BK RAMP C RD
 (SR8022 SEG 0010/0985)


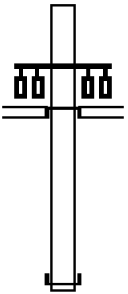
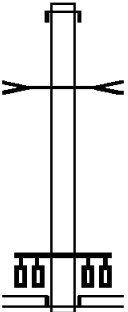
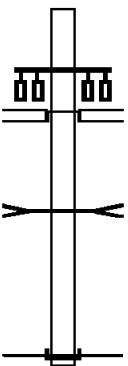
EXTRACT DATE: 12/18/2023
PRINT DATE: 12/21/2023

ROADWAY MANAGEMENT SYSTEM
SLD COUNTY/SR - ANNUAL PRINT

PAGE NUMBER: 1100
COUNTY: WASHINGTON

DIR: S TOTAL LEN: .599 MI.
LEFT MUN: SOMERSET T

DIST: 12-4 SR: 8022
RIGHT MUN: SOMERSET T

		S 0750/0000 LENGTH(AH 0670 BK 0900)
		INTER-AHD RAMP D RD (SR8022 SEG 0250/0000) SR 0519 SH (SR0519 SEG 0055/0610) (SR0519 SEG 0054/0615)
001595 FT		0500/0900 001595 FT 0 0 00000 0 00 0000+00 NC RAMP A RD INTER-BK SR 0070 SH (SR0070 SEG 0245/1555)
		S 0500/0000 LENGTH(AH 0900 BK 0610)
		INTER-AHD SR 0070 SH 0250/0610 (SR0070 SEG 0241/2585) CHARTIERS CREEK STRUCTURE LENGTH 42 FT
000985 FT		0250/0550 BMSID 62/0070/0244/0000 000985 FT 0 0 00000 0 00 0000+00 NC RAMP D RD SR 0519 SH (SR0519 SEG 0055/0610) (SR0519 SEG 0054/0615)
		INTER-BK RAMP A RD (SR8022 SEG 0500/0900)
		S 0250/0000 LENGTH(AH 0610 BK 0985)
		INTER-AHD RAMP B RD (SR8022 SEG 0750/0000) SR 0519 SH (SR0519 SEG 0055/0210) (SR0519 SEG 0054/0200)
		0010/0985
		CHARTIERS CREEK STRUCTURE LENGTH 42 FT
000000 FT		0010/0245 BMSID 62/0070/0244/0000 000000 FT 0 0 00000 0 00 0000+00 NC RAMP C RD INTER-BK SR 0070 SH (SR0070 SEG 0240/2385) MFC BEGIN = F
		S 0010/0000 LENGTH(AH 0985 BK 0000)

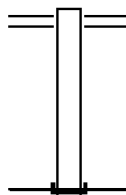
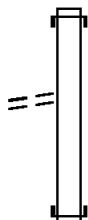
DIR: E TOTAL LEN: .304 MI. DIST: 12-4 SR: 8021
 LEFT MUN: NORTH STRABANE T RIGHT MUN: NORTH STRABANE T

FROM 1023/0090 SH
 (CONN)

001604 FT

0750/0065
 000680 FT

000000 FT



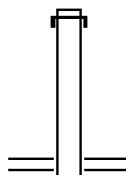
001604 FT
 INTER-AHD SR 0079 SH
 0750/0924 (SR0079 SEG 0450/0510)

000680 FT 2 0 00000 0 00 0000+00
 NC RAMP D RD
 INTER-BK MCCLELLAND RD
 (SR1023 SEG 0090/0000)
 0750/0000 LENGTH(AH 0924 BK 0680)

MCCLELLAND RD
 0500/0680 (SR1023 SEG 0090/0565)
 000000 FT 2 0 00000 0 00 0000+00
 NC RAMP C RD
 INTER-BK SR 0079 SH
 (SR0079 SEG 0445/2565)
 MFC BEGIN = F
 0500/0000 LENGTH(AH 0680 BK 0000)

DIR: S TOTAL LEN: .205 MI. DIST: 12-4 SR: 8019
 LEFT MUN: NORTH STRABANE T RIGHT MUN: NORTH STRABANE T

001080 FT

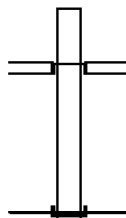


001080 FT
 INTER-AHD SR 0079 SH
 0250/0620 (SR0079 SEG 0441/1175)

000460 FT

000460 FT 2 0 00000 0 00 0000+00
 NC RAMP A RD
 WEAVERTOWN RD
 (SR1025 SEG 0022/1067)
 0250/0000 LENGTH(AH 0620 BK 0460)

000000 FT



INTER-AHD HOOK SR
 (TWP)
 WEAVERTOWN RD
 0010/0460 (SR1025 SEG 0022/0712)
 000000 FT 2 0 00000 0 00 0000+00
 NC RAMP B RD
 INTER-BK SR 0079 SH
 (SR0079 SEG 0440/1180)
 MFC BEGIN = F
 0010/0000 LENGTH(AH 0460 BK 0000)

DIR: N TOTAL LEN: .813 MI. DIST: 12-4 SR: 8018
 LEFT MUN: SOUTH STRABANE T RIGHT MUN: SOUTH STRABANE T

004290 FT

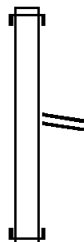


004290 FT
 INTER-AHD RAMP A RD
 0762/0180 (SR8018 SEG 0752/0120)
 004110 FT 0 0 0000 0 00 0000+00
 NC RAMP A SPUR RD
 INTER-BK WASHINGTON RD
 (SR0019 SEG 0352/0775)
 0762/0000 LENGTH(AH 0180 BK 1150)

004110 FT

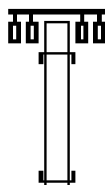
INTER-AHD SR 0070 SH
 0752/1150 (SR0070 SEG 0184/1245)

002960 FT



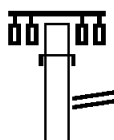
0752/0120 RAMP A SPUR RD
 (SR8018 SEG 0762/0180)
 002960 FT 0 0 0000 0 00 0000+00
 NC RAMP A RD
 INTER-BK WASHINGTON RD
 (SR0019 SEG 0353/1050)
 0752/0000 LENGTH(AH 1150 BK 0140)




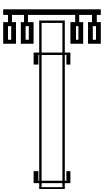
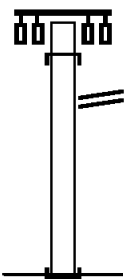
002820 FT



INTER-AHD WASHINGTON RD
 (SR0019 SEG 0352/2140)
 0512/0140
 002820 FT 0 0 0000 0 00 0000+00
 NC RAMP D SPUR RD
 INTER-BK RAMP D RD
 (SR8018 SEG 0502/0815)
 0512/0000 LENGTH(AH 0140 BK 0935)

INTER-AHD WASHINGTON RD
 (SR0019 SEG 0353/1990)
 0502/0935
 0502/0815 RAMP D SPUR RD
 (SR8018 SEG 0512/0000)



DIR:	TOTAL LEN:	.813 MI.	DIST:	SR:
N			12-4	8018
LEFT MUN: SOUTH STRABANE T			RIGHT MUN: SOUTH STRABANE T	
001885 FT		001885 FT 0 0 00000 0 00 0000+00 NC RAMP D RD INTER-BK SR 0070 SH (SR0070 SEG 0185/1420) 0502/0000 LENGTH(AH 0935 BK 0160)		
001725 FT		INTER-AHD RAMP C RD 0262/0160 (SR8018 SEG 0252/0120) 001725 FT 0 0 00000 0 00 0000+00 NC RAMP C SPUR RD INTER-BK WASHINGTON RD (SR0019 SEG 0353/2247) 0262/0000 LENGTH(AH 0160 BK 0830)		
000895 FT		INTER-AHD SR 0070 SH 0252/0830 (SR0070 SEG 0181/2350) RAMP C SPUR RD 0252/0120 (SR8018 SEG 0262/0160) 000895 FT 0 0 00000 0 00 0000+00 NC RAMP C RD INTER-BK WASHINGTON RD (SR0019 SEG 0352/1955) 0252/0000 LENGTH(AH 0830 BK 0175)		
000720 FT		INTER-AHD WASHINGTON RD 0022/0175 (SR0019 SEG 0353/0810) 000720 FT 0 0 00000 0 00 0000+00 NC RAMP B SPUR RD INTER-BK RAMP B RD (SR8018 SEG 0012/0630) 0022/0000 LENGTH(AH 0175 BK 0720)		
000000 FT		INTER-AHD WASHINGTON RD 0012/0720 (SR0019 SEG 0352/1017) RAMP B SPUR RD 0012/0630 (SR8018 SEG 0022/0000) 000000 FT 0 0 00000 0 00 0000+00 NC RAMP B RD INTER-BK SR 0070 SH (SR0070 SEG 0180/2175) MFC BEGIN = F 0012/0000 LENGTH(AH 0720 BK 0000)		

EXTRACT DATE: 12/18/2023 ROADWAY MANAGEMENT SYSTEM PAGE NUMBER: 1095
PRINT DATE: 12/21/2023 SLD COUNTY/SR - ANNUAL PRINT COUNTY: WASHINGTON
DIR: N TOTAL LEN: .790 MI. DIST: 12-4 SR: 8017
LEFT MUN: NORTH STRABANE T RIGHT MUN: NORTH STRABANE T

004172 FT

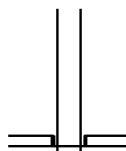
004172 FT
INTER-AHD SR 0079 SH
0750/1001 (SR0079 SEG 0424/1715)

003171 FT

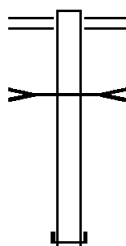
003171 FT 2 0 00000 0 00 0000+00



DIR: N TOTAL LEN: .790 MI. DIST: 12-4 SR: 8017
 LEFT MUN: NORTH STRABANE T RIGHT MUN: NORTH STRABANE T

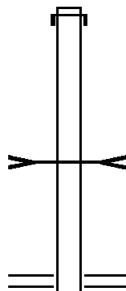


NC RAMP D RD
 WASHINGTON RD
 (SR0519 SEG 0270/0810)
 INTER-BK RAMP C RD
 (SR8017 SEG 0010/0875)
 0750/0000 LENGTH(AH 1001 BK 0966)



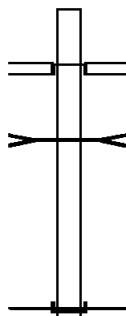
002205 FT

0260/0966 WASHINGTON RD
 (SR0519 SEG 0270/1920)
 B CHARTIERS
 STRUCTURE LENGTH 9 FT
 0260/0795 BMSID 62/8017/0250/0125
 002205 FT 2 0 00000 0 00 0000+00
 NC RAMP B RD
 INTER-BK SR 0079 SH
 (SR0079 SEG 0425/0000)
 0260/0000 LENGTH(AH 0966 BK 1330)



000875 FT

INTER-AHD SR 0079 SH
 0250/1330 (SR0079 SEG 0421/2020)
 B CHARTIERS
 STRUCTURE LENGTH 9 FT
 0250/0125 BMSID 62/8017/0250/0125
 000875 FT 2 0 00000 0 00 0000+00
 NC RAMP A RD
 WASHINGTON RD
 (SR0519 SEG 0270/1940)
 0250/0000 LENGTH(AH 1330 BK 0875)




000000 FT

INTER-AHD RAMP D RD
 (SR8017 SEG 0750/0000)
 WASHINGTON RD
 (SR0519 SEG 0270/0810)
 B CHARTIERS
 STRUCTURE LENGTH 9 FT
 0010/0750 BMSID 62/8017/0010/0750
 000000 FT 2 0 00000 0 00 0000+00
 NC RAMP C RD
 INTER-BK SR 0079 SH
 (SR0079 SEG 0424/0000)
 MFC BEGIN = F
 0010/0000 LENGTH(AH 0875 BK 0000)

EXTRACT DATE: 12/18/2023 ROADWAY MANAGEMENT SYSTEM PAGE NUMBER: 1093
 PRINT DATE: 12/21/2023 SLD COUNTY/SR - ANNUAL PRINT COUNTY: WASHINGTON
 DIR: E TOTAL LEN: 1.135 MI. DIST: 12-4 SR: 8016
 LEFT MUN: SOUTH STRABANE T RIGHT MUN: SOUTH STRABANE T

RAMP D4 RD 005994 FT
 (SR8016 SEG 0010/2050) 0500/1259

004735 FT



005994 FT
 INTER-AHD SR 0079 SH
 0500/1259 (SR0079 SEG 0378/0000)

004735 FT 2 0 00000 0 00 0000+00
 NC RAMP D 3 RD
 INTER-BK SR 0070 SH

EXTRACT DATE: 12/18/2023
PRINT DATE: 12/21/2023

ROADWAY MANAGEMENT SYSTEM
SLD COUNTY/SR - ANNUAL PRINT

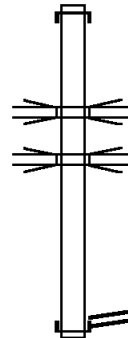
PAGE NUMBER: 1092
COUNTY: WASHINGTON

DIR: E TOTAL LEN: 1.135 MI.
LEFT MUN: SOUTH STRABANE T

DIST: 12-4 SR: 8016
RIGHT MUN: SOUTH STRABANE T



0500/0000 (SR0070 SEG 0175/0985)
LENGTH(AH 1259 BK 1805)




INTER-AHD SR 0070 SH
0260/1805 (SR0070 SEG 0174/1135)

002930 FT

0260/0685 OP ID 62/8016/0010/0780
SR 0070
0260/0549 OP ID 62/0070/0175/0000
002930 FT 2 0 00000 0 00 0000+00
RAMP D1 RD
(SR8016 SEG 0250/0000)

NC RAMP D 2 RD
INTER-BK SR 0079 SH
0260/0000 (SR0079 SEG 0379/0000)
LENGTH(AH 1805 BK 0880)

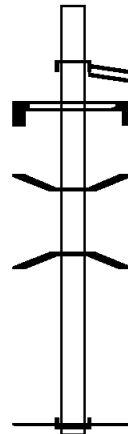


002050 FT

INTER-AHD SR 0070 SH
0250/0880 (SR0070 SEG 0171/1900)

RAMP D2 RD
(SR8016 SEG 0260/0000) 0250/0000

002050 FT 2 0 00000 0 00 0000+00
NC RAMP D 1 RD
INTER-BK SR 0079 SH
0250/0000 (SR0079 SEG 0379/0000)
LENGTH(AH 0880 BK 2050)



000000 FT

INTER-AHD SR 0079 SH
(SR0079 SEG 0378/0000)
RAMP D3 RD
0010/2050 (SR8016 SEG 0500/1259)
SIGN: CANTILEVER
0010/2000 BMSID 62/8016/0010/2000

0010/1093 BMS EN 62/8016/0010/0780
0 0 00000 0 00 0000+00

SR 8016
0010/0780 BMSBG 62/8016/0010/0780

000000 FT 2 0 00000 0 00 0000+00
NC RAMP D 4 RD

INTER-BK SR 0070 SH
(SR0070 SEG 0170/1830)
MFC BEGIN = F
0010/0000 LENGTH(AH 2050 BK 0000)

EXTRACT DATE: 12/18/2023 ROADWAY MANAGEMENT SYSTEM PAGE NUMBER: 1091
PRINT DATE: 12/21/2023 SLD COUNTY/SR - ANNUAL PRINT COUNTY: WASHINGTON
DIR: N TOTAL LEN: .596 MI. DIST: 12-4 SR: 8015
LEFT MUN: NORTH STRABANE T RIGHT MUN: NORTH STRABANE T

003146 FT

FROM 1041/0031 SH



003146 FT
INTER-AHD SR 0079 SH
0750/0730 (SR0079 SEG 0410/0395)

DIR: N TOTAL LEN: .596 MI. DIST: 12-4 SR: 8015
 LEFT MUN: NORTH STRABANE T RIGHT MUN: NORTH STRABANE T

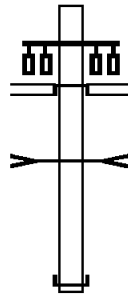
(CONN)

0750/0240
 002416 FT



002416 FT 2 0 00000 0 00 0000+00
 NC RAMP F RD
 INTER-BK RACE TRACK RD
 (SR1041 SEG 0030/1615)
 0750/0000 LENGTH(AH 0730 BK 0691)

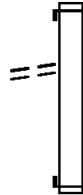
001725 FT



INTER-AHD TO 8015/0250 SH
 (CONN)
 RACE TRACK RD
 (SR1041 SEG 0040/0000)
 0500/0691
 B CHARTIERS
 STRUCTURE LENGTH 15 FT
 0500/0385 BMSID 62/0079/0404/2705
 001725 FT 2 0 00000 0 00 0000+00
 NC RAMP E RD
 INTER-BK SR 0079 SH
 (SR0079 SEG 0411/0300)
 0500/0000 LENGTH(AH 0691 BK 0495)

FROM 1041/0040 SH
 (CONN)

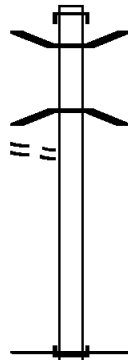
0250/0085
 001230 FT



INTER-AHD SR 0079 SH
 0250/0495 (SR0079 SEG 0405/1780)
 001230 FT 2 0 00000 0 00 0000+00
 NC RAMP G RD
 INTER-BK RACE TRACK RD
 (SR1041 SEG 0040/0040)
 0250/0000 LENGTH(AH 0495 BK 1230)

TO 1041/0030 SH
 (CONN)

0010/1110



INTER-AHD RACE TRACK RD
 0010/1230 (SR1041 SEG 0031/1600)
 0010/1162 BMSSEN 62/1041/0030/1743
 2 0 00000 0 00 0000+00
 B CHARTIERS
 0010/1145 BMSBG 62/1041/0030/1743
 000000 FT 2 0 00000 0 00 0000+00
 NC RAMP H RD
 INTER-BK SR 0079 SH
 (SR0079 SEG 0404/1410)
 MFC BEGIN = F
 0010/0000 LENGTH(AH 1230 BK 0000)

000000 FT

EXTRACT DATE: 12/18/2023 ROADWAY MANAGEMENT SYSTEM PAGE NUMBER: 1089
PRINT DATE: 12/21/2023 SLD COUNTY/SR - ANNUAL PRINT COUNTY: WASHINGTON
DIR: W TOTAL LEN: .825 MI. DIST: 12-4 SR: 8014
LEFT MUN: WASHINGTON C RIGHT MUN: WASHINGTON C

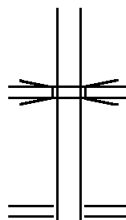
004358 FT



004358 FT
INTER-AHD SR 0070 SH
0760/1256 (SR0070 SEG 0164/1539)

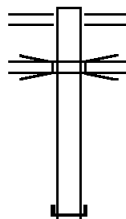
DIR: W TOTAL LEN: .825 MI. DIST: 12-4 SR: 8014
 LEFT MUN: WASHINGTON C RIGHT MUN: WASHINGTON C

003102 FT



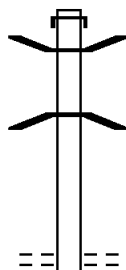
0760/0355 OP ID SR 4032
 003102 FT 2 0 00000 0 00 0000+00
 NC RAMP C-3 RD
 JEFFERSON AV
 (SR0018 SEG 0380/1803)
 0760/0000 LENGTH(AH 1256 BK 1094)

002008 FT



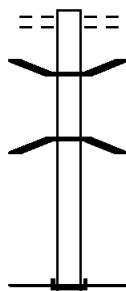
0750/1094 JEFFERSON AV
 (SR0018 SEG 0380/1820)
 0750/0770 OP ID SR 4032
 002008 FT 2 0 00000 0 00 0000+00
 NC RAMP C-4 RD
 INTER-BK SR 0070 SH
 (SR0070 SEG 0164/1178)
 0750/0000 LENGTH(AH 1094 BK 0943)

001065 FT



INTER-AHD SR 0070 SH
 0510/0943 (SR0070 SEG 0165/1232)
 0510/0717 BMSEN 62/8014/0500/0240
 2 0 00000 0 00 0000+00
 E. WYLIE AVE
 0510/0660 BMSBG 62/8014/0500/0240
 001065 FT 2 0 00000 0 00 0000+00
 NC RAMP C-1 RD
 EAST WYLIE AV
 (CITY)
 0510/0000 LENGTH(AH 0943 BK 1065)

000000 FT



0500/1065 EAST WYLIE AV
 (CITY)
 0500/0297 BMSEN 62/8014/0500/0240
 0 0 00000 0 00 0000+00
 E. WYLIE AVE
 0500/0240 BMSBG 62/8014/0500/0240
 000000 FT 2 0 00000 0 00 0000+00
 NC RAMP C-2 RD
 INTER-BK SR 0070 SH
 (SR0070 SEG 0165/1444)
 MFC BEGIN = F
 0500/0000 LENGTH(AH 1065 BK 0000)

DIR: E TOTAL LEN: .862 MI. DIST: 12-4 SR: 8013
 LEFT MUN: SOUTH STRABANE T RIGHT MUN: SOUTH STRABANE T

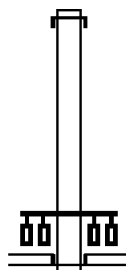
004551 FT

004551 FT
 INTER-AHD SR 0079 SH
 0760/0985 (SR0079 SEG 0400/0150)

003566 FT

003566 FT 0 0 00000 0 00 0000+00
 NC RAMP A RD
 MANIFOLD RD
 (SR1047 SEG 0040/0875)

INTER-BK FROM 8013/0750 SH
 (CONN)
 0760/0000 LENGTH(AH 0985 BK 1100)



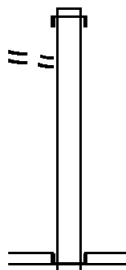
TO 8013/0760 SH
 (CONN)

0750/0990

INTER-AHD MANIFOLD RD
 0750/1100 (SR1047 SEG 0040/0820)

002466 FT

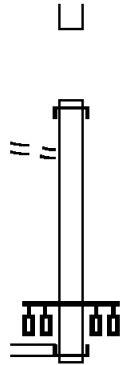
002466 FT 0 0 00000 0 00 0000+00
 NC RAMP BA RD
 LOCUST AV
 (SR1009 SEG 0050/2915)
 INTER-BK FROM 8013/0010 SH
 (CONN)



DIR: E TOTAL LEN: .862 MI. DIST: 12-4 SR: 8013
 LEFT MUN: SOUTH STRABANE T RIGHT MUN: SOUTH STRABANE T

TO 8013/0250 SH
 (CONN)

0510/0490
 001916 FT



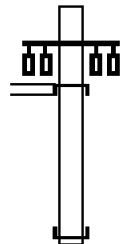
0750/0000 LENGTH(AH 1100 BK 0550)

INTER-AHD PIKE ST
 0510/0550 (SR1009 SEG 0060/0050)

001916 FT 0 0 00000 0 00 0000+00
 NC RAMP CD RD
 MANIFOLD RD
 (SR1047 SEG 0040/1175)

INTER-BK RAMP D RD
 (SR8013 SEG 0500/0735)
 0510/0000 LENGTH(AH 0550 BK 0735)

001181 FT

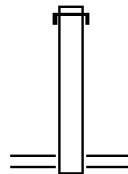


INTER-AHD RAMP CD RD
 (SR8013 SEG 0510/0000)
 MANIFOLD RD
 (SR1047 SEG 0040/1175)
 0500/0735

001181 FT 0 0 00000 0 00 0000+00
 NC RAMP D RD

INTER-BK SR 0079 SH
 (SR0079 SEG 0401/0030)
 0500/0000 LENGTH(AH 0735 BK 0796)

000385 FT



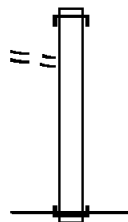
INTER-AHD SR 0079 SH
 (SR0079 SEG 0395/0000)

000385 FT 2 0 00000 0 00 0000+00
 NC RAMP C RD

LOCUST AV
 (SR1009 SEG 0060/0000)
 0250/0000 LENGTH(AH 0796 BK 0385)

TO 8013/0750 SH
 (CONN)

0010/0325
 000000 FT



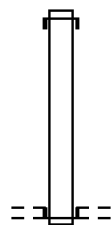
INTER-AHD LOCUST AV
 0010/0385 (SR1009 SEG 0050/2815)

000000 FT 2 0 00000 0 00 0000+00
 NC RAMP B RD

INTER-BK SR 0079 SH
 (SR0079 SEG 0390/2930)
 MFC BEGIN = F
 0010/0000 LENGTH(AH 0385 BK 0000)

DIR: N TOTAL LEN: .381 MI. DIST: 12-4 SR: 8012
 LEFT MUN: CANTON T RIGHT MUN: CANTON T

002014 FT



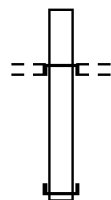
002014 FT
 INTER-AHD SR 0070 SH
 0750/0622 (SR0070 SEG 0160/0559)

001392 FT

001392 FT 2 0 00000 0 00 0000+00
 NC RAMP B-3 RD
 SHEFFIELD ST
 (T973)

INTER-BK RAMP B-4 RD
 (SR8012 SEG 0010/0501)
 0750/0000 LENGTH(AH 0622 BK 0505)

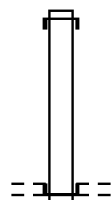
000887 FT



INTER-AHD RAMP B-1 RD
 (SR8012 SEG 0250/0000)
 SHEFFIELD ST
 (T973)

0500/0505
 000887 FT 2 0 00000 0 00 0000+00
 NC RAMP B-2 RD
 INTER-BK SR 0070 SH
 (SR0070 SEG 0161/0469)
 0500/0000 LENGTH(AH 0505 BK 0386)

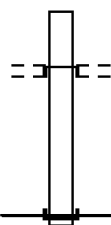
000501 FT



INTER-AHD SR 0070 SH
 0250/0386 (SR0070 SEG 0155/2130)
 000501 FT 2 0 00000 0 00 0000+00
 NC RAMP B-1 RD
 SHEFFIELD ST
 (T973)

INTER-BK RAMP B-2 RD
 (SR8012 SEG 0500/0505)
 0250/0000 LENGTH(AH 0386 BK 0501)

000000 FT



INTER-AHD RAMP B-3 RD
 (SR8012 SEG 0750/0000)
 SHEFFIELD ST
 (T973)

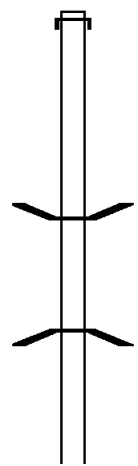
0010/0501
 000000 FT 2 0 00000 0 00 0000+00
 NC RAMP B-4 RD
 INTER-BK SR 0070 SH
 (SR0070 SEG 0154/2096)
 MFC BEGIN = F
 0010/0000 LENGTH(AH 0501 BK 0000)

EXTRACT DATE: 12/18/2023 ROADWAY MANAGEMENT SYSTEM PAGE NUMBER: 1084
PRINT DATE: 12/21/2023 SLD COUNTY/SR - ANNUAL PRINT COUNTY: WASHINGTON

DIR: S TOTAL LEN: 1.702 MI. DIST: 12-4 SR: 8011
LEFT MUN: SOUTH STRABANE T RIGHT MUN: SOUTH STRABANE T

008985 FT

008985 FT
INTER-AHD SR 0070 SH
0760/4920 (SR0070 SEG 0205/0000)



0760/2469 BMS EN 62/8011/0760/1325

0 0 00000 0 00 0000+00
SR 2002

0760/1325 BMSBG 62/8011/0760/1325

004065 FT

004065 FT 0 0 00000 0 00 0000+00
NC RAMP G-2A RD

EXTRACT DATE: 12/18/2023
PRINT DATE: 12/21/2023

ROADWAY MANAGEMENT SYSTEM
SLD COUNTY/SR - ANNUAL PRINT

PAGE NUMBER: 1083
COUNTY: WASHINGTON

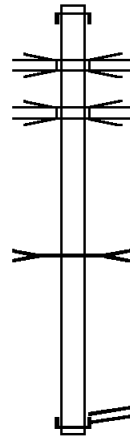
DIR: S TOTAL LEN: 1.702 MI.
LEFT MUN: SOUTH STRABANE T

DIST: 12-4 SR: 8011
RIGHT MUN: SOUTH STRABANE T

RAMP G-4 RD
(SR8011 SEG 0750/0000) 0760/0000



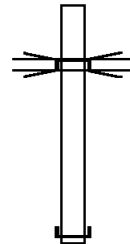
INTER-BK SR 0079 SH
(SR0079 SEG 0330/1980)
0760/0000 LENGTH(AH 4920 BK 2300)



INTER-AHD SR 0070 SH
0750/2300 (SR0070 SEG 0210/0795)
0750/1725 OP ID 79N TO 70W FLYOVER
SR 2002
0750/1280 OP ID 62/2002/0040/0000

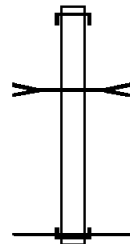
001765 FT

T L CHARTIER
STRUCTURE LENGTH 30 FT
0750/0042 BMSID 62/8011/0750/0042
001765 FT 0 0 00000 0 00 0000+00
RAMP G-2A RD
(SR8011 SEG 0760/0000)
NC RAMP G-4 RD
INTER-BK SR 0079 SH
(SR0079 SEG 0330/1980)
0750/0000 LENGTH(AH 2300 BK 1160)



000605 FT

INTER-AHD SR 0079 SH
(SR0079 SEG 0335/2205)
SR 0070 EB
0510/1160 OP ID 62/0070/0210/0137
000605 FT 0 0 00000 0 00 0000+00
NC RAMP G-3 RD
INTER-BK SR 0070 SH
(SR0070 SEG 0211/1026)
0510/0000 LENGTH(AH 1160 BK 0605)



000000 FT

INTER-AHD SR 0079 SH
0010/0605 (SR0079 SEG 0335/1670)
T L CHARTIER
STRUCTURE LENGTH 16 FT
0010/0511 BMSID 62/8011/0010/0511
000000 FT 0 0 00000 0 00 0000+00
NC RAMP G-1 RD
INTER-BK SR 0070 SH
(SR0070 SEG 0204/2420)
MFC BEGIN = F
0010/0000 LENGTH(AH 0605 BK 0000)

EXTRACT DATE: 12/18/2023 ROADWAY MANAGEMENT SYSTEM PAGE NUMBER: 1082
PRINT DATE: 12/21/2023 SLD COUNTY/SR - ANNUAL PRINT COUNTY: WASHINGTON

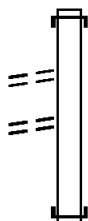
DIR: E TOTAL LEN: .587 MI. DIST: 12-4 SR: 8010
LEFT MUN: NORTH FRANKLIN T RIGHT MUN: NORTH FRANKLIN T

FROM 0040/0310 SH
(CONN)
FROM NORTH RING RD
(CONN)

003099 FT

0750/0170

0750/0087
002374 FT




003099 FT
INTER-AHD SR 0070 SH
0750/0725 (SR0070 SEG 0150/1061)

002374 FT 2 0 00000 0 00 0000+00
NC RAMP A-2 RD
INTER-BK CHESTNUT ST ET
(SR0040 SEG 0311/3035)

DIR: E TOTAL LEN: .587 MI. DIST: 12-4 SR: 8010
 LEFT MUN: NORTH FRANKLIN T RIGHT MUN: NORTH FRANKLIN T

FROM 0040/0310 SH
 (CONN)

0500/0160
 001599 FT



0750/0000 LENGTH(AH 0725 BK 0775)

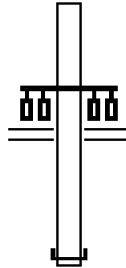
INTER-AHD SR 0070 SH
 0500/0775 (SR0070 SEG 0145/2335)

001599 FT 2 0 00000 0 00 0000+00

NC RAMP A-1 RD
 INTER-BK CHESTNUT ST ET
 (SR0040 SEG 0311/1587)

0500/0000 LENGTH(AH 0775 BK 0205)

001394 FT



CHESTNUT ST ET
 (SR0040 SEG 0310/1352)
 (SR0040 SEG 0311/1345)
 CHESTNUT ST ET
 (SR0040 SEG 0311/1345)
 (SR0040 SEG 0310/1352)

0260/0205
 001394 FT 2 0 00000 0 00 0002+80

NC RAMP A-4 SPUR RD
 INTER-BK RAMP A-4 RD
 (SR8010 SEG 0250/0475)

0260/0000 LENGTH(AH 0205 BK 0755)

RAMP A-4 SPUR RD
 (SR8010 SEG 0260/0000)

0250/0475
 000639 FT



INTER-AHD CHESTNUT ST
 0250/0755 (SR0040 SEG 0310/1610)

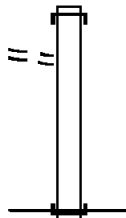
000639 FT 2 0 00000 0 00 0000+00

NC RAMP A-4 RD
 INTER-BK SR 0070 SH
 (SR0070 SEG 0145/1482)

0250/0000 LENGTH(AH 0755 BK 0639)

TO 0040/0311 SH
 (CONN)

0010/0415
 000000 FT



INTER-AHD CHESTNUT ST
 0010/0639 (SR0040 SEG 0310/2269)

000000 FT 2 0 00000 0 00 0000+00

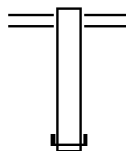
NC RAMP A-3 RD
 INTER-BK SR 0070 SH
 (SR0070 SEG 0144/1820)

MFC BEGIN = F
 0010/0000 LENGTH(AH 0639 BK 0000)

DIR: N TOTAL LEN: .579 MI. DIST: 12-4 SR: 8009
 LEFT MUN: SOUTH STRABANE T RIGHT MUN: SOUTH STRABANE T

003058 FT

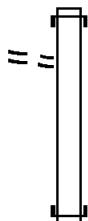
002502 FT



003058 FT NATIONAL PK
 (SR0040 SEG 0400/1680)
 0750/0556 (SR0040 SEG 0401/1645)
 002502 FT 2 0 00000 0 00 0000+00
 NC RAMP H 4 RD
 INTER-BK SR 0079 SH
 (SR0079 SEG 0324/0680)
 0750/0000 LENGTH(AH 0556 BK 0819)

TO 0040/0400 SH
 (CONN)

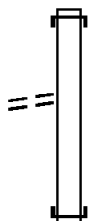
0500/0710
 001683 FT



INTER-AHD NATIONAL PK
 0500/0819 (SR0040 SEG 0401/0555)
 001683 FT 2 0 00000 0 00 0000+00
 NC RAMP H 2 RD
 INTER-BK SR 0079 SH
 (SR0079 SEG 0325/0690)
 0500/0000 LENGTH(AH 0819 BK 0720)

FROM 0040/0401 SH
 (CONN)

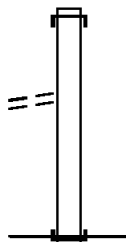
0250/0115
 000963 FT



INTER-AHD SR 0079 SH
 0250/0720 (SR0079 SEG 0321/2645)
 000963 FT 2 0 00000 0 00 0000+00
 NC RAMP H 3 RD
 INTER-BK NATIONAL PK
 (SR0040 SEG 0400/0565)
 0250/0000 LENGTH(AH 0720 BK 0963)

FROM 0040/0401 SH
 (CONN)

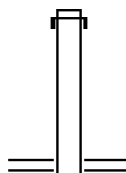
0010/0205
 000000 FT



INTER-AHD SR 0079 SH
 0010/0963 (SR0079 SEG 0320/3265)
 000000 FT 2 0 00000 0 00 0000+00
 NC RAMP H 1 RD
 INTER-BK NATIONAL PK
 (SR0040 SEG 0400/1280)
 MFC BEGIN = F
 0010/0000 LENGTH(AH 0963 BK 0000)

DIR: W TOTAL LEN: .396 MI. DIST: 12-4 SR: 8008
 LEFT MUN: BUFFALO T RIGHT MUN: BUFFALO T

002093 FT

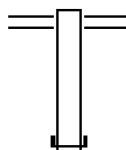


002093 FT
 INTER-AHD SR 0070 SH
 0760/0801 (SR0070 SEG 0110/1030)

001292 FT

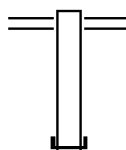
001292 FT 2 0 00000 0 00 0000+00
 NC RAMP FOUR RD
 JOLLY SCHOOL RD
 (SR3008 SEG 0010/0460)
 0760/0000 LENGTH(AH 0801 BK 0436)

000856 FT



JOLLY SCHOOL RD
 0750/0436 (SR3008 SEG 0010/0430)
 000856 FT 2 0 00000 0 00 0000+00
 NC RAMP THREE RD
 INTER-BK SR 0070 SH
 (SR0070 SEG 0110/0190)
 0750/0000 LENGTH(AH 0436 BK 0442)

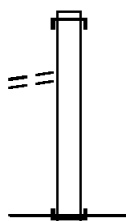
000414 FT



EAST BUFFALO RD
 0510/0442 (SR3030 SEG 0010/0467)
 000414 FT 2 0 00000 0 00 0000+00
 NC RAMP TWO RD
 INTER-BK SR 0070 SH
 (SR0070 SEG 0111/0183)
 0510/0000 LENGTH(AH 0442 BK 0414)

FROM 3030/0010 SH
 (CONN)

0500/0074
 000000 FT

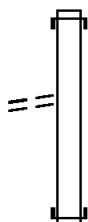


INTER-AHD SR 0070 SH
 0500/0414 (SR0070 SEG 0105/2527)
 000000 FT 2 0 00000 0 00 0000+00
 NC RAMP ONE RD
 INTER-BK EAST BUFFALO RD
 (SR3030 SEG 0010/0429)
 MFC BEGIN = F
 0500/0000 LENGTH(AH 0414 BK 0000)

DIR: S TOTAL LEN: .372 MI. DIST: 12-4 SR: 8006
 LEFT MUN: DONEGAL T RIGHT MUN: DONEGAL T

FROM 3024/0010 SH
 (CONN)

001962 FT

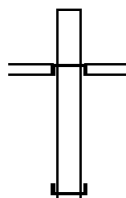


001962 FT
 INTER-AHD SR 0070 SH
 0750/0737 (SR0070 SEG 0054/1504)

0750/0100
 001225 FT

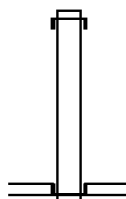
001225 FT 2 0 00000 0 00 0000+00
 NC RAMP B 3 RD
 INTER-BK OLD NATIONAL PK
 (SR3024 SEG 0010/0286)
 0750/0000 LENGTH(AH 0737 BK 0544)

000681 FT



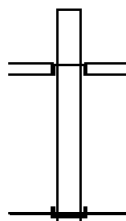
INTER-AHD RAMP B2 RD
 (SR8006 SEG 0250/0000)
 OLD NATIONAL PK
 0500/0544 (SR3024 SEG 0010/0635)
 000681 FT 2 0 00000 0 00 0000+00
 NC RAMP B 4 RD
 INTER-BK SR 0070 SH
 (SR0070 SEG 0055/1475)
 0500/0000 LENGTH(AH 0544 BK 0325)

000356 FT



INTER-AHD SR 0070 SH
 0250/0325 (SR0070 SEG 0055/0580)
 000356 FT 2 0 00000 0 00 0000+00
 NC RAMP B 2 RD
 OLD NATIONAL PK
 (SR3024 SEG 0010/0635)
 INTER-BK RAMP B4 RD
 (SR8006 SEG 0500/0544)
 0250/0000 LENGTH(AH 0325 BK 0356)

000000 FT



INTER-AHD DONEGAL AV
 (T308)
 OLD NATIONAL PK
 0010/0356 (SR3024 SEG 0010/0120)
 000000 FT 2 0 00000 0 00 0000+00
 NC RAMP B 1 RD
 INTER-BK SR 0070 SH
 (SR0070 SEG 0054/0318)
 MFC BEGIN = F
 0010/0000 LENGTH(AH 0356 BK 0000)

DIR: S TOTAL LEN: .570 MI. DIST: 12-4 SR: 8005
 LEFT MUN: AMWELL T RIGHT MUN: AMWELL T

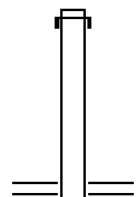
<p>FROM 0019/0190 SH (CONN)</p>	<p>003010 FT 0760/0070 002345 FT</p>		<p>003010 FT INTER-AHD SR 0079 SH 0760/0665 (SR0079 SEG 0294/2305) B L TENMILE STRUCTURE LENGTH 22 FT 0760/0146 BMSID 62/8005/0750/0381 002345 FT 2 0 00000 0 00 0000+00 NC RAMP B RD INTER-BK AMITY RIDGE RD (SR0019 SEG 0190/1040) 0760/0000 LENGTH(AH 0665 BK 0505)</p>
<p>TO 0019/0190 SH (CONN)</p>	<p>0750/0460 001840 FT</p>		<p>INTER-AHD AMITY RIDGE RD 0750/0505 (SR0019 SEG 0190/0945) B L TENMILE STRUCTURE LENGTH 22 FT 0750/0381 BMSID 62/8005/0750/0381 001840 FT 2 0 00000 0 00 0000+00 NC RAMP A RD INTER-BK SR 0079 SH (SR0079 SEG 0294/1735) 0750/0000 LENGTH(AH 0505 BK 0865)</p>
	<p>000975 FT</p>		<p>0500/0865 AMITY RIDGE RD (SR0019 SEG 0180/0720) 000975 FT 2 0 00000 0 00 0000+00 NC RAMP C RD INTER-BK SR 0079 SH (SR0079 SEG 0295/1735) 0500/0000 LENGTH(AH 0865 BK 0975)</p>
	<p>000000 FT</p>		<p>INTER-AHD SR 0079 SH 0250/0975 (SR0079 SEG 0295/0050) 000000 FT 2 0 00000 0 00 0000+00 NC RAMP D RD AMITY RIDGE RD (SR0019 SEG 0180/0385) MFC BEGIN = F 0250/0000 LENGTH(AH 0975 BK 0000)</p>

DIR: W TOTAL LEN: .693 MI. DIST: 12-4 SR: 8002
 LEFT MUN: DONEGAL T RIGHT MUN: DONEGAL T

FROM 3023/0060 SH (CONN)	003658 FT		003658 FT INTER-AHD SR 0070 SH 0760/0990 (SR0070 SEG 0004/2028)
	0760/0066 002668 FT		002668 FT 2 0 00000 0 00 0000+00 NC RAMP D 3 RD INTER-BK OLD BRICK RD (SR3023 SEG 0060/0479) S 0760/0000 LENGTH(AH 0990 BK 0805)
	001863 FT		0750/0805 OLD BRICK RD (SR3023 SEG 0060/0535) 001863 FT 2 0 00000 0 00 0000+00 NC RAMP D 4 RD INTER-BK SR 0070 SH (SR0070 SEG 0004/1590) S 0750/0000 LENGTH(AH 0805 BK 0995)
TO 3023/0060 SH (CONN)	0510/0912		INTER-AHD OLD BRICK RD 0510/0995 (SR3023 SEG 0060/1190)
	000868 FT		000868 FT 2 0 00000 0 00 0000+00 NC RAMP D 1 RD INTER-BK SR 0070 SH (SR0070 SEG 0005/2325) S 0510/0000 LENGTH(AH 0995 BK 0868)
	000000 FT		INTER-AHD SR 0070 SH 0500/0868 (SR0070 SEG 0005/1898) 000000 FT 2 0 00000 0 00 0000+00 NC RAMP D 2 RD OLD BRICK RD (SR3023 SEG 0060/1100) MFC BEGIN = F S 0500/0000 LENGTH(AH 0868 BK 0000)


DIR: S TOTAL LEN: .697 MI. DIST: 12-4 SR: 8001
 LEFT MUN: AMWELL T RIGHT MUN: AMWELL T

003680 FT



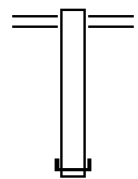
003680 FT
 INTER-AHD SR 0079 SH
 0760/1000 (SR0079 SEG 0230/1735)

002680 FT



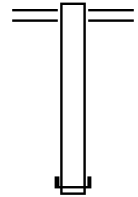
002680 FT 2 0 00000 0 00 0000+00
 NC RAMP B RD
 MARIANA RD
 (SR2020 SEG 0100/0850)
 0760/0000 LENGTH(AH 1000 BK 0835)

001845 FT



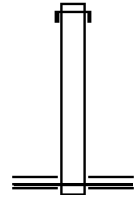
0750/0835 MARIANA RD
 (SR2020 SEG 0100/0820)
 001845 FT 2 0 00000 0 00 0000+00
 NC RAMP A RD
 INTER-BK SR 0079 SH
 (SR0079 SEG 0230/1110)
 0750/0000 LENGTH(AH 0835 BK 0950)

000895 FT



0510/0950 MARIANA RD
 (SR2020 SEG 0090/2835)
 000895 FT 2 0 00000 0 00 0000+00
 NC RAMP C RD
 INTER-BK SR 0079 SH
 (SR0079 SEG 0231/1635)
 0510/0000 LENGTH(AH 0950 BK 0895)

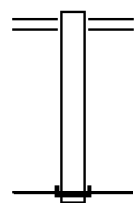
000000 FT



INTER-AHD SR 0079 SH
 0500/0895 (SR0079 SEG 0231/1025)
 000000 FT 2 0 00000 0 00 0000+00
 NC RAMP D RD
 MARIANA RD
 (SR2020 SEG 0100/0000)
 MFC BEGIN = F
 0500/0000 LENGTH(AH 0895 BK 0000)

EXTRACT DATE: 12/18/2023 ROADWAY MANAGEMENT SYSTEM PAGE NUMBER: 1074
 PRINT DATE: 12/21/2023 SLD COUNTY/SR - ANNUAL PRINT COUNTY: WASHINGTON
 DIR: B TOTAL LEN: .043 MI. DIST: 12-4 SR: 4999
 LEFT MUN: WEST FINLEY T RIGHT MUN: WEST FINLEY T

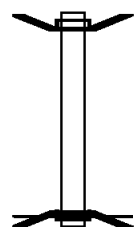
000228 FT
 000000 FT



000228 FT MAJORSVILLE RD
 0010/0228 (SR3043 SEG 0020/0000)
 000000 FT 2 0 30001 6 00 0000+00
 NC DAY RD
 INTER-BK DAY RD
 (SR3001 SEG 0510/1875)
 MFC BEGIN = E
 BK-GREENE (30)
 0010/0000 LENGTH(AH 0228 BK 0000)

EXTRACT DATE: 12/18/2023 ROADWAY MANAGEMENT SYSTEM PAGE NUMBER: 1073
 PRINT DATE: 12/21/2023 SLD COUNTY/SR - ANNUAL PRINT COUNTY: WASHINGTON
 DIR: B TOTAL LEN: .044 MI. DIST: 12-4 SR: 4073
 LEFT MUN: SMITH T RIGHT MUN: SMITH T

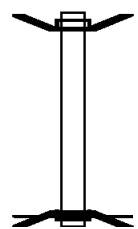
000230 FT
 000000 FT



000230 FT BMS EN 62/4073/0010/0000
 INTER-AHD CREEK RD
 0010/0230 (T700)
 000000 FT 2 0 00000 0 00 0000+00
 NC CR CREEK RD
 INTER-BK CREEK RD
 (T700)
 SR 0022
 BMSBG 62/4073/0010/0000
 MFC BEGIN = E
 0010/0000 LENGTH(AH 0230 BK 0000)

EXTRACT DATE: 12/18/2023 ROADWAY MANAGEMENT SYSTEM PAGE NUMBER: 1072
 PRINT DATE: 12/21/2023 SLD COUNTY/SR - ANNUAL PRINT COUNTY: WASHINGTON
 DIR: B TOTAL LEN: .044 MI. DIST: 12-4 SR: 4071
 LEFT MUN: HANOVER T RIGHT MUN: HANOVER T

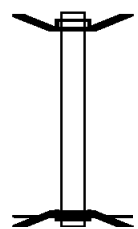
000230 FT
 000000 FT



000230 FT BMS EN 62/4071/0010/0000
 INTER-AHD LAUREL RD
 0010/0230 (T400)
 000000 FT 2 0 00000 0 00 0000+00
 NC LAUREL RD
 INTER-BK LAUREL RD
 (T400)
 SR 0022
 BMSBG 62/4071/0010/0000
 MFC BEGIN = E
 0010/0000 LENGTH(AH 0230 BK 0000)

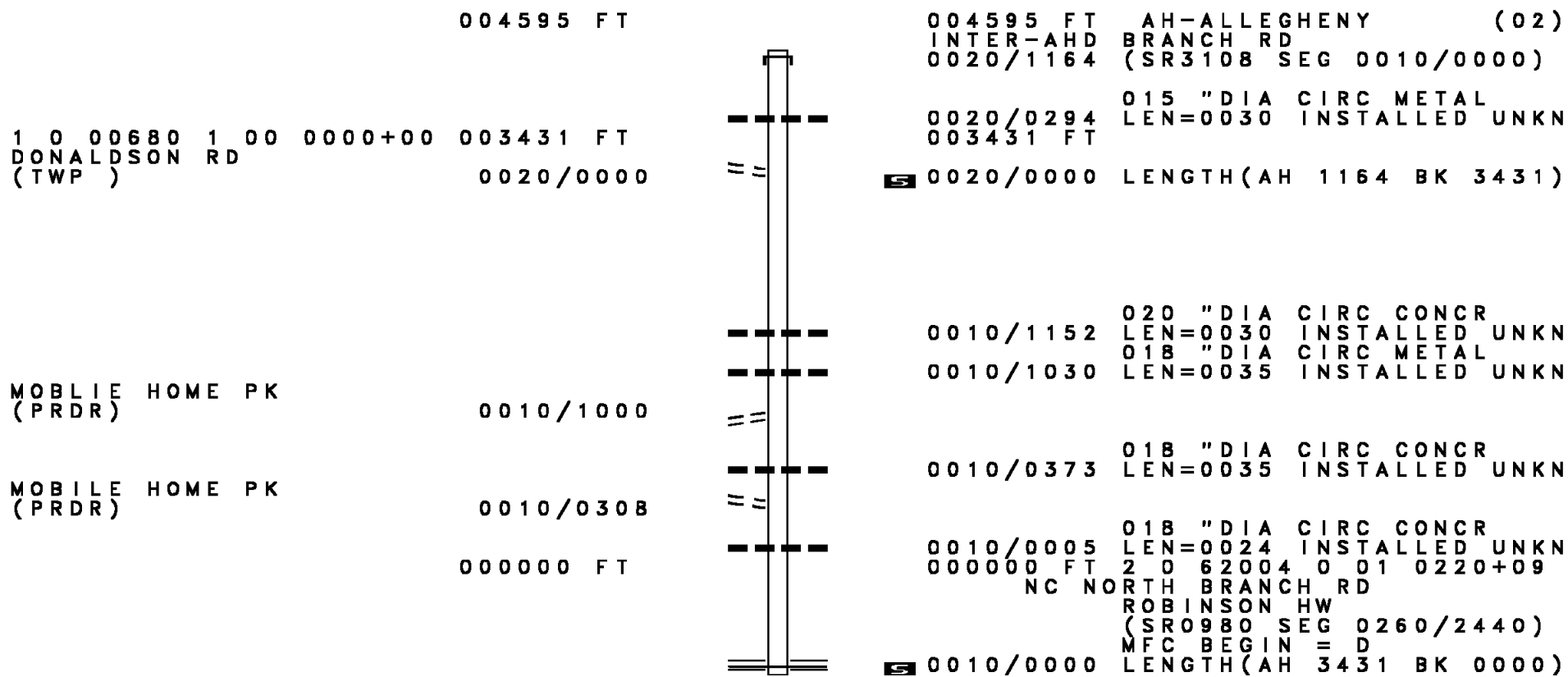
EXTRACT DATE: 12/18/2023 ROADWAY MANAGEMENT SYSTEM PAGE NUMBER: 1071
 PRINT DATE: 12/21/2023 SLD COUNTY/SR - ANNUAL PRINT COUNTY: WASHINGTON
 DIR: B TOTAL LEN: .044 MI. DIST: 12-4 SR: 4069
 LEFT MUN: HANOVER T RIGHT MUN: HANOVER T

000231 FT
 000000 FT



000231 FT BMS EN 62/4069/0010/0000
 INTER-AHD PARIS COLLIERS RD
 0010/0231 (TWP)
 000000 FT 2 0 00000 0 00 0000+00
 NC PA PARIS COLLIERS RD
 INTER-BK PARIS COLLIERS RD
 (TWP)
 SR 0022
 BMSBG 62/4069/0010/0000
 MFC BEGIN = E
 0010/0000 LENGTH(AH 0231 BK 0000)

DIR: B TOTAL LEN: .870 MI. DIST: 12-4 SR: 4067
 LEFT MUN: ROBINSON T RIGHT MUN: ROBINSON T



EXTRACT DATE: 12/18/2023 ROADWAY MANAGEMENT SYSTEM PAGE NUMBER: 1069
PRINT DATE: 12/21/2023 SLD COUNTY/SR - ANNUAL PRINT COUNTY: WASHINGTON
DIR: B TOTAL LEN: .000 MI. DIST: 12-4 SR: 4063
LEFT MUN: HOPEWELL T RIGHT MUN: HOPEWELL T

000000 FT



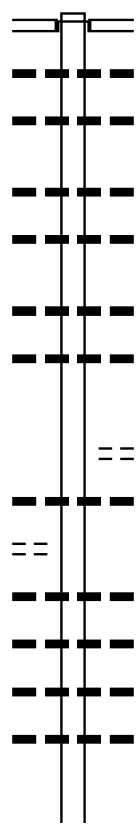
000000 FT
7010/0000 LENGTH(AH 0100 BK 0000)

DIR: B TOTAL LEN: 5.642 MI. DIST: 12-4 SR: 4061
 LEFT MUN: HOPEWELL T RIGHT MUN: HOPEWELL T

029792 FT

029792 FT
 INTER-AHD

BEECH RD
 (T480)
 JEFFERSON AV
 (SR0844 SEG 0150/0000)
 018 " DIA CIR PLASTIC
 LEN=0030 INSTALLED 2002
 024 " DIA CIR METAL
 LEN=0030 INSTALLED UNKN
 024 " DIA CIR METAL
 LEN=0030 INSTALLED 1966
 024 " DIA CIR METAL
 LEN=0030 INSTALLED UNKN
 036 " DIA CIR METAL
 LEN=0030 INSTALLED UNKN
 018 " DIA CIR CONCR
 LEN=0030 INSTALLED UNKN
 2 0 62106 0 00 0170+06
 OLD TRAIL RD
 (T430)
 LENGTH(AH 3444 BK 2026)
 018 " DIA CIR CONCR
 LEN=0030 INSTALLED UNKN
 036 " DIA CIR PLASTIC
 LEN=0030 INSTALLED 2005
 018 " DIA CIR CONCR
 LEN=0030 INSTALLED UNKN
 018 " DIA CIR CONCR
 LEN=0030 INSTALLED UNKN
 015 " DIA CIR METAL
 LEN=0030 INSTALLED UNKN
 2 0 62106 0 00 0150+04
 LENGTH(AH 2026 BK 2655)
 024 " DIA CIR METAL



0120/3444
 0120/2900
 0120/2376
 0120/1730
 0120/1226
 0120/0420
 0120/0180
 026348 FT
 0120/0000
 0110/2005
 0110/1647
 0110/1224
 0110/0838
 0110/0355
 024322 FT
 0110/0000

026348 FT

OLD TRAIL RD
 (T430)

0110/1804

024322 FT

EXTRACT DATE: 12/18/2023
PRINT DATE: 12/21/2023

ROADWAY MANAGEMENT SYSTEM
SLD COUNTY/SR - ANNUAL PRINT

PAGE NUMBER: 1067
COUNTY: WASHINGTON

DIR: B TOTAL LEN: 5.642 MI.
LEFT MUN: HOPEWELL T

DIST: 12-4 SR: 4061
RIGHT MUN: HOPEWELL T

Stationing	Right of Way	Structure	Material	Status	Year
	0100/2106	LEN=0030		INSTALLED	UNKN
	0100/1500	018 " DIA LEN=0030	CIRC CONCR	INSTALLED	UNKN
	0100/1226	015 " DIA LEN=0030	CIRC CONCR	INSTALLED	1966
021667 FT	0100/0415	015 " DIA LEN=0035	CIRC CONCR	INSTALLED	1966
	021667 FT	2 0 62106 0 00 0123+46 CHERRY RD (T428)			
	0100/0000	LENGTH(AH 2655 BK 2698) 036 " DIA	CIRC CONCR		
	0090/2658	LEN=0030		INSTALLED	UNKN
	0090/1988	024 " DIA LEN=0030	CIRC METAL	INSTALLED	UNKN
	0090/1594	015 " DIA LEN=0030	CIRC CONCR	INSTALLED	UNKN
	0090/1365	015 " DIA LEN=0030	CIRC CONCR	INSTALLED	UNKN
	0090/0923	030 " DIA LEN=0030	CIRC METAL	INSTALLED	UNKN
018969 FT	0090/0507	015 " DIA LEN=0030	CIRC CONCR	INSTALLED	UNKN
	018969 FT	2 0 62106 0 00 0096+42			
	0090/0000	015 " DIA LEN=0024	CIRC CONCR	INSTALLED	UNKN
	0090/0000	LENGTH(AH 2698 BK 2134) 015 " DIA	CIRC CONCR		
	0080/1932	LEN=0030		INSTALLED	UNKN
	0080/1460	018 " DIA LEN=0030	CIRC CONCR	INSTALLED	UNKN
	0080/1300	024 " DIA LEN=0030	CIRC METAL	INSTALLED	UNKN
	0080/0530	024 " DIA LEN=0030	CIRC METAL	INSTALLED	UNKN
FOX RD (T424)	0080/0222				
	0080/0162	036 " DIA LEN=0040	CIRC CONCR	INSTALLED	UNKN
	0080/0043	072 " DIA LEN=0035	CIRC METAL	INSTALLED	1966
2 0 62106 0 00 0075+00 FOX RD (T424)	016835 FT				
	0080/0000	LENGTH(AH 2134 BK 2541) 015 " DIA	CIRC CONCR		
	0070/2335	LEN=0030		INSTALLED	2002

EXTRACT DATE: 12/18/2023
PRINT DATE: 12/21/2023

ROADWAY MANAGEMENT SYSTEM
SLD COUNTY/SR - ANNUAL PRINT

PAGE NUMBER: 1066
COUNTY: WASHINGTON

DIR: B TOTAL LEN: 5.642 MI.
LEFT MUN: HOPEWELL T

DIST: 12-4 SR: 4061
RIGHT MUN: HOPEWELL T

Stationing	Segment	Material	Length	Notes
014294 FT	0070/2129	018" DIA CIRC METAL	LEN=0045	INSTALLED UNKN
	0070/1833	015" DIA CIRC CONCR	LEN=0030	INSTALLED UNKN
	0070/1307	015" DIA CIRC CONCR	LEN=0030	INSTALLED UNKN
	0070/0913	015" DIA CIRC CONCR	LEN=0030	INSTALLED UNKN
	0070/0502	015" DIA CIRC CONCR	LEN=0030	INSTALLED UNKN
	014294 FT	2' 0" DIA CIRC CONCR	62106	0' 00" 0049+59
	0070/0000	018" DIA CIRC CONCR	LEN=0030	INSTALLED UNKN
	0070/0000	LENGTH(AH 2541 BK 2857)		
	0060/1930	024" DIA CIRC METAL	LEN=0033	INSTALLED UNKN
011437 FT	0060/0457	015" DIA CIRC CONCR	LEN=0030	INSTALLED UNKN
	011437 FT	2' 0" DIA CIRC CONCR	62106	0' 00" 0022+39
	0060/0000	015" DIA CIRC CONCR	LEN=0024	INSTALLED UNKN
	0060/0000	LENGTH(AH 2857 BK 2239)		
009198 FT	0050/0210	018" DIA CIRC METAL	LEN=0035	INSTALLED UNKN
	009198 FT	2' 0" DIA CIRC CONCR	62106	0' 00" 0000+00
		WELLSBURG RD		
		(SR0331 SEG 0170/2180)		
	NC FA	RRAR SCHOOL RD		
	INTER-BK	WELLSBURG RD		
		(SR0331 SEG 0170/2180)		
009198 FT	0050/0000	LTH AH	002239	BK 000433
	009198 FT	LTH AH	000433	BK 002166
	7044/0000	INTER-AHD		WELLSBURG RD
	0040/2166	(SR0331 SEG 0170/1751)		HOPEWELL
	0040/2051			BLAINE T

WELLSBURG RD
(SR0331 SEG 0170/1751) 0040/2166

RBR

EXTRACT DATE: 12/18/2023
PRINT DATE: 12/21/2023

ROADWAY MANAGEMENT SYSTEM
SLD COUNTY/SR - ANNUAL PRINT

PAGE NUMBER: 1065
COUNTY: WASHINGTON

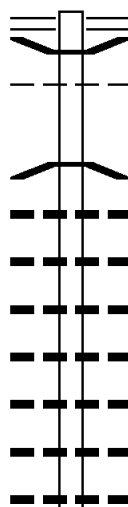
DIR: B TOTAL LEN: 5.642 MI.
LEFT MUN: BLAINE T

DIST: 12-4 SR: 4061
RIGHT MUN: BLAINE T

Distance (FT)	Stationing	Material / Description
	0040/2021	BMSEN 62/4061/0040/1960 2 0 62158 0 00 0090+12 P3
	0040/1960	BRUSH RUN BMSBG 62/4061/0040/1960
	0040/1562	015 "DIA CIRC CONCR LEN=0030 INSTALLED UNKN
	0040/1175	015 "DIA CIRC METAL LEN=0030 INSTALLED UNKN
	0040/0681	015 "DIA CIRC CONCR LEN=0050 INSTALLED UNKN
007032 FT	007032 FT	2 0 62158 0 00 0070+53 015 "DIA CIRC CONCR LEN=0030 INSTALLED UNKN
	0040/0000	LENGTH(AH 2166 BK 2191) 018 "DIA CIRC CONCR
	0030/1963	LEN=0035 INSTALLED 1966
	0030/0614	015 "DIA CIRC METAL LEN=0025 INSTALLED 1966
004841 FT	004841 FT	2 0 62158 0 00 0048+62 015 "DIA CIRC CONCR LEN=0024 INSTALLED UNKN
	0030/0000	LENGTH(AH 2191 BK 2339)
	002502 FT	2 0 62158 0 00 0025+27
	0020/0000	LENGTH(AH 2339 BK 2502) 018 "DIA CIRC CONCR
	0010/2079	LEN=0030 INSTALLED UNKN
	0010/0336	015 "DIA CIRC METAL LEN=0030 INSTALLED 2002
000000 FT	000000 FT	2 0 62158 0 00 0000+00 NC OAK RIDGE RD TAYLORSTOWN RD (SR0221 SEG 0370/0000) MFC BEGIN = E
	0010/0000	LENGTH(AH 2502 BK 0000)

EXTRACT DATE: 12/18/2023 ROADWAY MANAGEMENT SYSTEM PAGE NUMBER: 1064
 PRINT DATE: 12/21/2023 SLD COUNTY/SR - ANNUAL PRINT COUNTY: WASHINGTON
 DIR: B TOTAL LEN: 3.416 MI. DIST: 12-4 SR: 4059
 LEFT MUN: HOPEWELL T RIGHT MUN: HOPEWELL T

018036 FT



018036 FT WELLSBURG RD
 0060/2551 (SRO331 SEG 0210/0000)
 0060/2427 BMSBG 62/4059/0060/2399
 HOPEWELL
 0060/2420 BLAINE T
 2 0 62117 0 01 0180+70
 BRUSH RUN
 0060/2399 BMSBG 62/4059/0060/2399
 018 "DIA CIRC METAL
 0060/1942 LEN=0030 INSTALLED 2007
 018 "DIA CIRC CONCR
 0060/1700 LEN=0030 INSTALLED 2007
 036 "DIA CIR PLASTIC
 0060/1371 LEN=0030 INSTALLED UNKN
 036 "DIA CIR PLASTIC
 0060/1370 LEN=0030 INSTALLED UNKN
 018 "DIA CIRC CONCR
 0060/1201 LEN=0030 INSTALLED UNKN
 018 "DIA CIRC CONCR
 0060/1200 LEN=0030 INSTALLED UNKN
 015 "DIA CIRC METAL
 0060/0915 LEN=0030 INSTALLED 2007

EXTRACT DATE: 12/18/2023
PRINT DATE: 12/21/2023

ROADWAY MANAGEMENT SYSTEM
SLD COUNTY/SR - ANNUAL PRINT

PAGE NUMBER: 1063
COUNTY: WASHINGTON

DIR: B TOTAL LEN: 3.416 MI.
LEFT MUN: BLAINE T

DIST: 12-4 SR: 4059
RIGHT MUN: BLAINE T

Stationing	Notes	Material	Length	Year
015485 FT	0060/0740	NEELY SCHOOL RD (T476)		
	015485 FT	2 0 62117 0 01 0156+47		
	0060/0000	LENGTH(AH 2551 BK 2533)		
	0050/2292	024 "DIA CIRC CONCR		2007
	0050/2003	018 "DIA CIRC CONCR		2007
	0050/1530	024 "DIA CIRC CONCR		2007
	0050/1100	018 "DIA CIRC CONCR		2007
	0050/0830	018 "DIA CIRC CONCR		2007
	0050/0595	018 "DIA CIRC METAL		UNKN
012952 FT	0050/0595	LEN=0030 INSTALLED		2007
	012952 FT	2 0 62117 0 01 0131+14		
	0050/0000	048 "DIA CIR PLASTIC		2007
	0040/2570	LENGTH(AH 2533 BK 2988)		
	0040/2234	018 "DIA CIR PLASTIC		2007
	0040/2000	015 "DIA CIRC METAL		2007
	0040/1690	018 "DIA CIRC METAL		2007
	0040/1090	015 "DIA CIRC METAL		2007
	0040/0540	018 "DIA CIR PLASTIC		2007
009964 FT	0040/0540	LEN=0030 INSTALLED		2007
	009964 FT	2 0 62117 0 01 0101+57		
	0040/0000	048 "H 07" W ELLIP CONC		2007
	0030/2146	LENGTH(AH 2988 BK 2943)		
	0030/1640	B BUFFALO CK		
	0030/1436	STRUCTURE LENGTH 9 FT		
	0030/1413	BMSID 62/4059/0030/2146		
	0030/1402	084"H 60"W STRUCTURE *		
		LEN=0025 INSTALLED		2007
		072 "DIA CIRC CONCR		
		LEN=0025 INSTALLED		2007
		BMSEN 62/4059/0030/1402		
		2 0 62117 0 00 0086+21		
		B BUFFALO CK		
		BMSBG 62/4059/0030/1402		

EXTRACT DATE: 12/18/2023
PRINT DATE: 12/21/2023

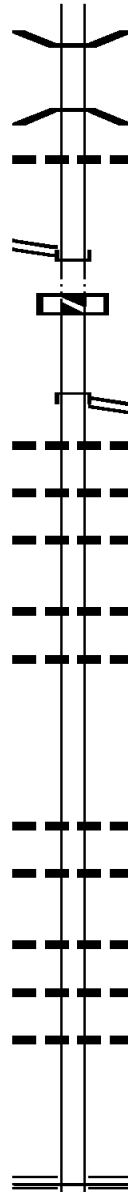
ROADWAY MANAGEMENT SYSTEM
SLD COUNTY/SR - ANNUAL PRINT

PAGE NUMBER: 1062
COUNTY: WASHINGTON

DIR: B TOTAL LEN: 3.416 MI.
LEFT MUN: BLAINE T

DIST: 12-4 SR: 4059
RIGHT MUN: BLAINE T

2 0 62117 0 00 0071+43 007021 FT
TAYLORSTOWN RD
(SR0221 SEG 0360/0529) 0030/0000
007021 FT



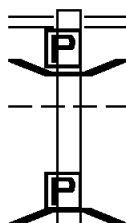
0030/0669 BMS EN 62/4059/0030/0583
2 0 62117 0 00 0077+29
BUFFALO CK.
0030/0583 BMSBG 62/4059/0030/0583
018 "DIA CIRC CONCR
0030/0060 LEN=0035 INSTALLED 2007
007021 FT EEN COVE RD
INTER-BK TAYLORSTOWN RD
(SR0221 SEG 0360/0529)
5 0030/0000 LTH AH 002943 BK 000529
007021 FT
7022/0000 LTH AH 000529 BK 003521
INTER-AHD TAYLORSTOWN RD
(SR0221 SEG 0360/0000)
TAYLORSTOWN RD
0020/3521 (SR0221 SEG 0360/0000)
015 "DIA CIRC CONCR
0020/3060 LEN=0025 INSTALLED 2007
018 "DIA CIRC CONCR
0020/2530 LEN=0025 INSTALLED 2007
018 "DIA CIRC CONCR
0020/2086 LEN=0025 INSTALLED 2007
018 "DIA CIRC CONCR
0020/1290 LEN=0030 INSTALLED 2007
018 "DIA CIRC METAL
0020/0800 LEN=0030 INSTALLED 2007
003500 FT 2 0 62117 0 00 0035+00
5 0020/0000 LENGTH(AH 3521 BK 3500)
018 "DIA CIR PLASTIC
0010/2350 LEN=0030 INSTALLED 2007
015 "DIA CIR PLASTIC
0010/1885 LEN=0035 INSTALLED UNKN
015 "DIA CIRC METAL
0010/1200 LEN=0030 INSTALLED 2007
015 "DIA CIRC METAL
0010/0820 LEN=0040 INSTALLED 2007
015 "DIA CIRC METAL
0010/0450 LEN=0030 INSTALLED 2007
000000 FT 2 0 62117 0 00 0000+00
NC POST RD
CLAYSTOWN RD
(SR4024 SEG 0050/1260)
MFC BEGIN = E
5 0010/0000 LENGTH(AH 3500 BK 0000)

003500 FT

000000 FT

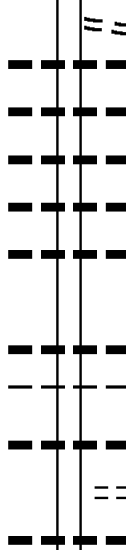
DIR: B TOTAL LEN: 3.349 MI. DIST: 12-4 SR: 4057
 LEFT MUN: HOPEWELL T RIGHT MUN: HOPEWELL T

017681 FT



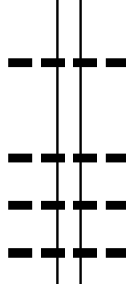
017681 FT WELLSBURG RD
 0070/2666 (SR0331 SEG 0230/0777)
 0070/2328 BMSBN 62/4057/0070/2297
 HOPEWELL BRIDGE POSTED (TONS)
 0070/2312 HOPEWELL
 BUFFALO T
 2 0 6 2 1 1 9 0 0 1 0 1 7 3 + 3 1
 SGL 33 COMB 40
 BRUSH RUN
 0070/2297 BMSBG 62/4057/0070/2297
 FOSTER RD

015015 FT



0070/1853 (T621)
 0070/1797 015 " DIA CIRC METAL
 LEN=0040 INSTALLED UNKN
 0070/1660 036 " DIA CIRC METAL
 LEN=0035 INSTALLED UNKN
 0070/1187 015 " DIA CIRC CONCR
 LEN=0035 INSTALLED UNKN
 0070/0698 015 " DIA CIRC METAL
 LEN=0030 INSTALLED UNKN
 0070/0306 018 " DIA CIR PLASTIC
 LEN=0030 INSTALLED UNKN
 015015 FT 2 0 6 2 1 1 9 0 0 1 0 1 5 0 + 3 6
 015 " DIA CIRC CONCR
 LEN=0024 INSTALLED UNKN
 0070/0000 LENGTH(AH 2666 BK 2570)
 0060/2208 BUFFALO
 BLAINE T
 0060/1954 015 " DIA CIRC METAL
 LEN=0050 INSTALLED UNKN
 0060/1505 CARLISLE RD
 (T619)
 0060/1199 015 " DIA CIRC METAL
 LEN=0050 INSTALLED UNKN

012445 FT



0060/0487 015 " DIA CIRC CONCR
 LEN=0030 INSTALLED UNKN
 012445 FT 2 0 6 2 1 1 9 0 0 1 0 1 2 4 + 4 6
 015 " DIA CIRC METAL
 LEN=0001 INSTALLED UNKN
 0060/0000 LENGTH(AH 2570 BK 2410)
 024 " DIA CIRC CONCR
 0050/2121 LEN=0030 INSTALLED UNKN
 015 " DIA CIRC METAL
 0050/1974 LEN=0030 INSTALLED UNKN
 015 " DIA CIRC METAL

DIR: B TOTAL LEN: 3.349 MI. DIST: 12-4 SR: 4057
 LEFT MUN: BLAINE T RIGHT MUN: BLAINE T

0050/1798	LEN=0030	015 "DIA	CIRC METAL	UNKN
0050/1656	LEN=0040	015 "DIA	CAST IRON	UNKN
0050/1527	LEN=0040	015 "DIA	CIRC METAL	UNKN
0050/1432	LEN=0030	015 "DIA	CIRC METAL	UNKN
0050/1321	LEN=0030	030 "DIA	CIRC METAL	UNKN
0050/0967	LEN=0024	018 "DIA	CIRC METAL	UNKN
0050/0633	LEN=0030	015 "DIA	CIRC CONCR	UNKN
0050/0231	LEN=0030	2 0 62119	0 01 0100+54	
010035 FT	010035 FT	018 "DIA	CIR PLASTIC	
0050/0000	LEN=0030	036 "DIA	CIRC METAL	2002
0040/2122	LEN=0030	018 "DIA	CIR PLASTIC	2410 BK 2504)
0040/1719	LEN=0030	018 "DIA	CIR PLASTIC	2001
0040/1577	LEN=0030	015 "DIA	CIR PLASTIC	UNKN
0040/1386	LEN=0030	018 "DIA	CIRC CONCR	UNKN
0040/1105	LEN=0030	015 "DIA	CIRC METAL	2001
0040/0984	LEN=0030	015 "DIA	CIRC METAL	UNKN
0040/0801	LEN=0030	018 "DIA	CIRC CONCR	UNKN
0040/0300	LEN=0030	2 0 62119	0 01 0075+45	
007531 FT	007531 FT	015 "DIA	CIRC CONCR	
0040/0000	LEN=0024	018 "DIA	CIRC CONCR	UNKN
0030/2073	LEN=0030	018 "DIA	CIRC CONCR	UNKN
0030/1358	LEN=0030	018 "DIA	CIRC CONCR	UNKN
0030/1327	LEN=0035	015 "DIA	CIRC METAL	2000
0030/0932	LEN=0030	015 "DIA	CIR PLASTIC	2001
0030/0512	LEN=0030			

NEELY SCHOOL RD
(T476)

EXTRACT DATE: 12/18/2023
PRINT DATE: 12/21/2023

ROADWAY MANAGEMENT SYSTEM
SLD COUNTY/SR - ANNUAL PRINT

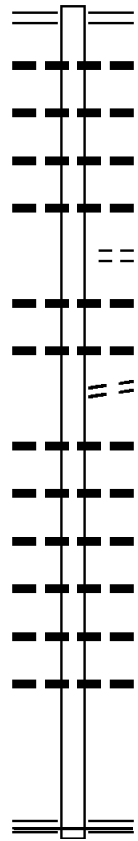
PAGE NUMBER: 1059
COUNTY: WASHINGTON

DIR: B TOTAL LEN: 3.349 MI.
LEFT MUN: BLAINE T

DIST: 12-4 SR: 4057
RIGHT MUN: BLAINE T

Stationing	Material	Quantity	Notes
004969 FT	0030/0354 DIA CIRC CONCR	2 0 6 2 1 1 9	LEN=0030 INSTALLED UNKN
	004969 FT	0 0 1 0 0 4 9 + 8 9	2 0 6 2 1 1 9 0 0 1 0 0 4 9 + 8 9
	0030/0000 DIA CIRC CONCR	0 1 8 2 5 6 2	LEN=0024 INSTALLED UNKN
	0020/1627 DIA CIRC CONCR	0 1 8 2 5 6 2	LENGTH(AH 2562 BK 1802)
	0020/1447 DIA CAST IRON	0 3 6	LEN=0035 INSTALLED UNKN
	0020/1044 DIA CAST IRON	0 3 6	LEN=0030 INSTALLED UNKN
	0020/0913 DIA CAST IRON	0 3 6	WALKER HILL RD (T476)
	0020/0691 DIA CAST IRON	0 3 6	001"H 95"W ** UNKNOWN**
	0020/0330 DIA CAST IRON	0 3 6	LEN=0035 INSTALLED UNKN
003167 FT	003167 FT	2 0 6 2 1 1 9	LEN=0030 CIR PLASTIC
	0020/0000 DIA CIRC CONCR	0 4 8	LEN=0030 INSTALLED UNKN
	0010/2915 DIA CIRC CONCR	0 2 4	LENGTH(AH 1802 BK 3167)
	0010/2357 DIA CIRC CONCR	0 2 4	LEN=0030 INSTALLED UNKN
	0010/2197 DIA CIRC CONCR	0 1 8	LEN=0030 INSTALLED UNKN
	0010/1932 DIA CIRC CONCR	0 1 5	LEN=0030 INSTALLED UNKN
	0010/1603 DIA CIRC CONCR	0 1 8	LEN=0035 INSTALLED UNKN
	0010/1357 DIA CIRC CONCR	0 1 8	LEN=0030 INSTALLED UNKN
	0010/1220 DIA CIRC CONCR	0 1 5	LEN=0035 INSTALLED UNKN
	0010/1021 DIA CIR PLASTIC	0 1 8	LEN=0030 INSTALLED UNKN
	0010/0755 DIA CIRC CONCR	0 1 5	LEN=0035 INSTALLED UNKN
	0010/0316 BMSSEN	6 2 / 4 0 5 7 / 0 0 1 0 / 0 2 2 9	2 0 6 2 1 1 9 0 0 0 0 0 0 2 + 3 9
	0010/0229 BUFFALO CK.	2 0 6 2 1 1 9	0 0 0 0 0 0 0 2 + 3 9
000000 FT	000000 FT	2 0 6 2 1 1 9	0 0 0 0 0 0 0 0 + 0 0
	NC REED RD		
	BUFFALO CREEK RD		
	(SR0221 SEG 0330/0622)		
	MFC BEGIN = E		
	0010/0000 LENGTH(AH 3167 BK 0000)		

003061 FT



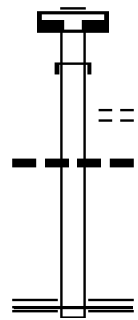
000000 FT

HEWITT AV
 (SR4024 SEG 0170/0000) 0010/0000

003061 FT JEFFERSON RD
 0010/3061 (SR0844 SEG 0250/0000)
 018 " DIA CIRC CONCR
 0010/2954 LEN=0030 INSTALLED UNKN
 015 " DIA CIRC CONCR
 0010/2779 LEN=0050 INSTALLED UNKN
 018 " DIA CIRC CONCR
 0010/2620 LEN=0030 INSTALLED UNKN
 012 " DIA CIRC CONCR
 0010/2575 LEN=0001 INSTALLED 2004
 WARD ST
 0010/2549 (T538)
 015 " DIA CIRC CONCR
 0010/1955 LEN=0001 INSTALLED UNKN
 018 " DIA CIRC CONCR
 0010/1685 LEN=0050 INSTALLED UNKN
 ANGOTT RD
 0010/1642 (TWP)
 015 " DIA CIR PLASTIC
 0010/1228 LEN=0030 INSTALLED UNKN
 036 " DIA CIRC CONCR
 0010/1190 LEN=0030 INSTALLED 2004
 015 " DIA CIR PLASTIC
 0010/1015 LEN=0050 INSTALLED 2004
 018 " DIA CIRC CONCR
 0010/0973 LEN=0040 INSTALLED 2004
 018 " DIA CIRC CONCR
 0010/0577 LEN=0030 INSTALLED UNKN
 018 " DIA CIR PLASTIC
 0010/0542 LEN=0030 INSTALLED 2004
 000000 FT 2 0 6 2 1 3 4 0 00 0000+00
 NC SM ILEY RD
 RURAL VALLEY RD
 (SR4024 SEG 0170/0000)
 MFC BEGIN = D
 0010/0000 LENGTH(AH 3061 BK 0000)

EXTRACT DATE: 12/18/2023 ROADWAY MANAGEMENT SYSTEM PAGE NUMBER: 1057
 PRINT DATE: 12/21/2023 SLD COUNTY/SR - ANNUAL PRINT COUNTY: WASHINGTON
 DIR: B TOTAL LEN: .112 MI. DIST: 12-4 SR: 4053
 LEFT MUN: WASHINGTON C RIGHT MUN: WASHINGTON C

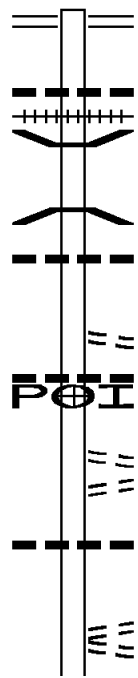
000590 FT



000000 FT

000590 FT
 7020/0000 LENGTH(AH 2123 BK 0590)
 INTER-AHD ATLAS ST
 0010/0590 (CITY)
 ISABELLA ST
 0010/0240 (CITY)
 018" DIA CIRC METAL
 0010/0101 LEN=0030 INSTALLED UNKN
 000000 FT 2 0 62205 0 00 0000+00
 NC ATLAS ST
 CHESTNUT ST
 (SRO040 SEG 0324/0540)
 MFC BEGIN = E
 0010/0000 LENGTH(AH 0590 BK 0000)

006326 FT



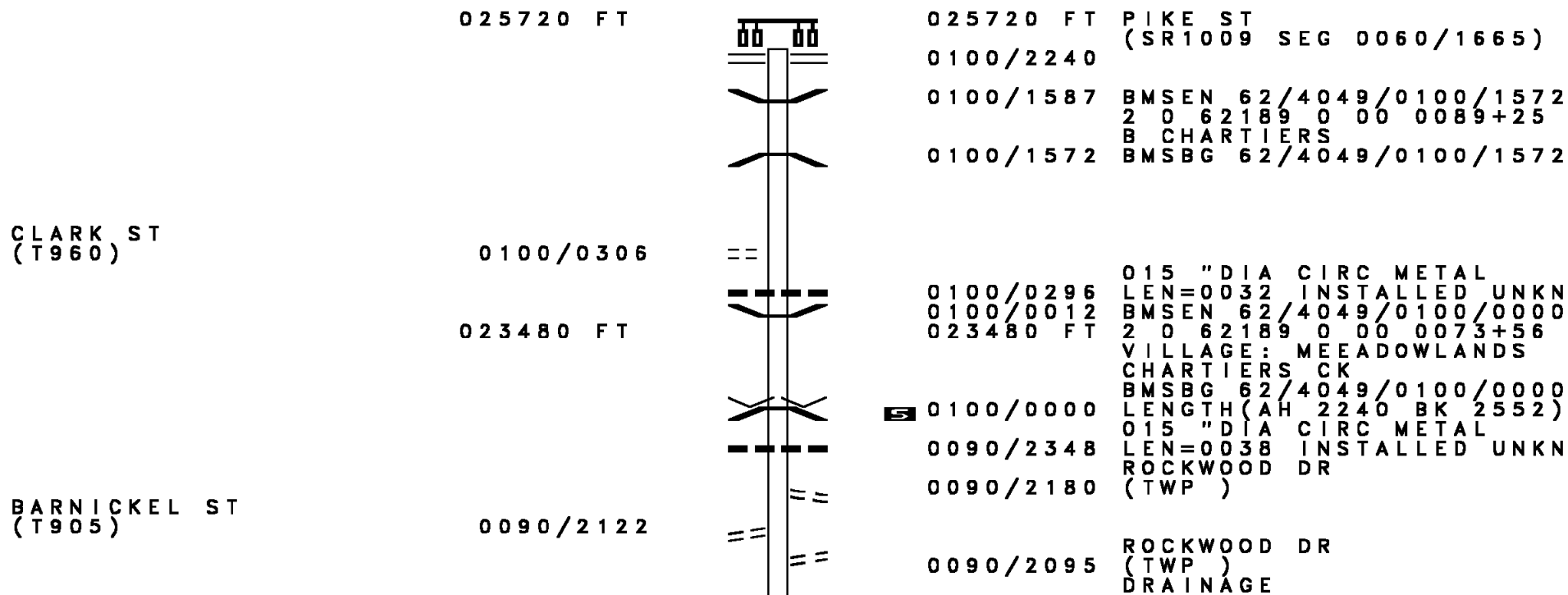
006326 FT WEIRICH AV
 0020/3089 (SR4022 SEG 0140/0000)

 0020/2241 018 " DIA CIRC CONCR
 LEN=0001 INSTALLED UNKN
 0020/2185 (AAR 145609R)#TRKS 01
 0020/2125 BMSSEN 62/4051/0020/2072
 2 0 62159 0 00 0053+22
 CHARTIERS CK
 0020/2072 BMSBG 62/4051/0020/2072
 018 " DIA CIRC CONCR
 0020/2042 LEN=0001 INSTALLED UNKN
 NC HA YES AV
 HAYES AV
 0020/1905 (T578)
 0020/1878 018 " DIA CIRC METAL
 LEN=0035 INSTALLED UNKN
 0020/1520 (APRA) ALLEGHENY LUDLUM
 CARBON ST
 0020/1435 (TWP)
 SHEFFIELD ST
 0020/1015 (T931)
 0020/0718 015 " DIA CIRC METAL
 LEN=0030 INSTALLED UNKN
 FINDLEY ST
 (T507)
 HICKORY ST
 0020/0610 (TWP)
 015 " DIA CIRC METAL

DIR: B TOTAL LEN: 1.198 MI. DIST: 12-4 SR: 4051
 LEFT MUN: CANTON T RIGHT MUN: CANTON T

Street Name	Stationing	Notes
	003237 FT	0020/0426 LEN=0030 INSTALLED UNKN 003237 FT 2 0 62159 0 00 0032+50 WAYNE ST (T927)
		5 0020/0000 LENGTH(AH 3089 BK 3237) 018 "DIA CIRC METAL
CALDWELL AV (T390)	0010/2705	0010/3138 LEN=0001 INSTALLED UNKN NC GREEN ST
		SR 0070
		0010/2672 OP ID 62/0070/0155/0000 SR 0070
HICKORY ST (TBC)	0010/2265	0010/2597 OP ID 62/0070/0154/0000 WAYNE ST
		0010/2265 (T530)
MCGOVERN AV (T946)	0010/1660	
		0010/1630 018 "DIA CIR PLASTIC LEN=0035 INSTALLED UNKN EWING ST
		0010/1605 (TWP) ROSS AL
		0010/1475 (TWP) 024 "DIA CIRC CONCR
		0010/1310 LEN=0030 INSTALLED UNKN CANTON
		0010/1198 WASHINGTON C HAYES AV (CITY)
		NC CA LDWELL AV HOGE AL
		0010/0940 (CITY) ADDISON ST
		0010/0750 (CITY) CATFISH AL
		0010/0565 (CITY) FAYETTE ST
		0010/0380 (CITY) BASSEL AL
		0010/0200 (CITY) 018 "DIA CIRC CONCR
	000000 FT	0010/0048 LEN=0030 INSTALLED UNKN 000000 FT 2 0 62159 0 00 0000+00 NC HA YES AV CHESTNUT ST ET (SR0040 SEG 0330/0000)
		5 0010/0000 MFC BEGIN = D LENGTH(AH 3237 BK 0000)

DIR: B TOTAL LEN: 4.871 MI. DIST: 12-4 SR: 4049
 LEFT MUN: CHARTIERS T RIGHT MUN: CHARTIERS T



EXTRACT DATE: 12/18/2023
PRINT DATE: 12/21/2023

ROADWAY MANAGEMENT SYSTEM
SLD COUNTY/SR - ANNUAL PRINT

PAGE NUMBER: 1053
COUNTY: WASHINGTON

DIR: B TOTAL LEN: 4.871 MI.
LEFT MUN: CHARTIERS T

DIST: 12-4 SR: 4049
RIGHT MUN: CHARTIERS T

STREET NAME	STRUCTURE ID	LENGTH	STRUCTURE TYPE	INSTALLATION STATUS
BARNICKEL ST (T905)	0090/1870	020928 FT	015" DIA CIRC CONCR	INSTALLED UNKN
PRISCILLA LN (TWP)	0080/2118	0080/0595	015" DIA CIRC CONCR	INSTALLED UNKN
ARABIAN LN (TWP)	0080/1435	018708 FT	015" DIA CIRC CONCR	INSTALLED UNKN
MCCLANE FARM RD (T610)	0080/1180	0070/2470	012" DIA CIRC CONCR	INSTALLED UNKN
HAWTHORNE DR (TWP)	0080/0595	0070/2235	015" DIA CIRC CONCR	INSTALLED UNKN
FAIR MEADOW DR (PRDR)	0070/1955	0070/2157	036" DIA CIRC CONCR	INSTALLED UNKN
	0090/1990		STRUCTURE LENGTH 16 FT	
	0090/1967		BMSID 62/4049/0090/1990	
			015" DIA CIRC METAL	
			LEN=0037	INSTALLED UNKN
			015" DIA CIRC CONCR	
			LEN=0037	INSTALLED UNKN
			015" DIA CIRC CONCR	
			LEN=0036	INSTALLED UNKN
			015" DIA CIRC CONCR	
			LEN=0037	INSTALLED UNKN
			018" DIA CIRC METAL	
			LEN=0035	INSTALLED UNKN
			015" DIA CIRC CONCR	
			LEN=0038	INSTALLED UNKN
			2 0 62189 0 00 0048+35	
			COUNTRY CLUB RD	
			(SR1045 SEG 0050/1877)	
			NC COUNTRY CLUB RD	
			LENGTH(AH 2552 BK 2220)	
			CHARTIERS CREEK	
			STRUCTURE LENGTH 11 FT	
			BMSID 62/4049/0080/1180	
			2 0 62189 0 00 0026+02	
			VILLAGE: MEADOWLANDS	
			015" DIA CIRC CONCR	
			LEN=0036	INSTALLED UNKN
			LENGTH(AH 2220 BK 2520)	
			ELECTRIC WY	
			(PRDR)	
			012" DIA CIRC CONCR	
			LEN=0033	INSTALLED UNKN
			015" DIA CIRC CONCR	
			LEN=0037	INSTALLED UNKN
			036" DIA CIRC CONCR	
			LEN=0041	INSTALLED UNKN
			RELIANCE DR	

DIR: B TOTAL LEN: 4.871 MI. DIST: 12-4 SR: 4049
LEFT MUN: CHARTIERS T RIGHT MUN: CHARTIERS T

2 0 62189 0 00 0000+00 016188 FT
OLD HICKORY RIDGE RD
(SR4047 SEG 0010/0000) 0070/0000

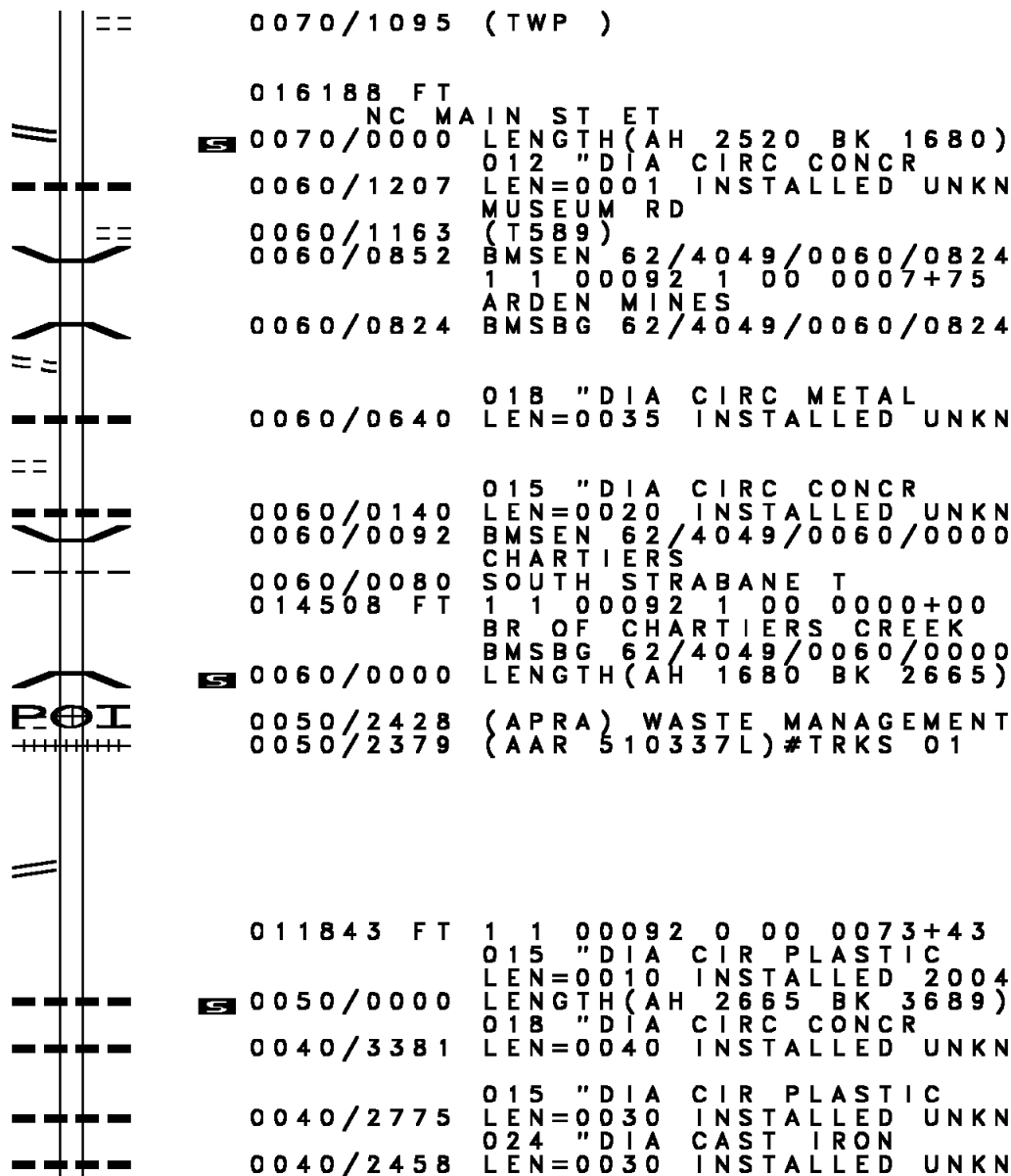
ARDEN MINES RD
(T586) 0060/0730

WASHINGTON CO FAIRGROUN
(PRDR) 0060/0563

ARDEN STATION RD
(PRDR) 0050/2428

OAK GROVE RD
(SR4020 SEG 0010/2858) 0050/1087

011843 FT



DIR: B TOTAL LEN: 4.871 MI. DIST: 12-4 SR: 4049
 LEFT MUN: SOUTH STRABANE T RIGHT MUN: SOUTH STRABANE T

1 1 00092 0 00 0037+90 008154 FT
 MAPLE AV
 (T569)
 HELENE DR
 (TWP)
 DONNAN AV
 (T926)

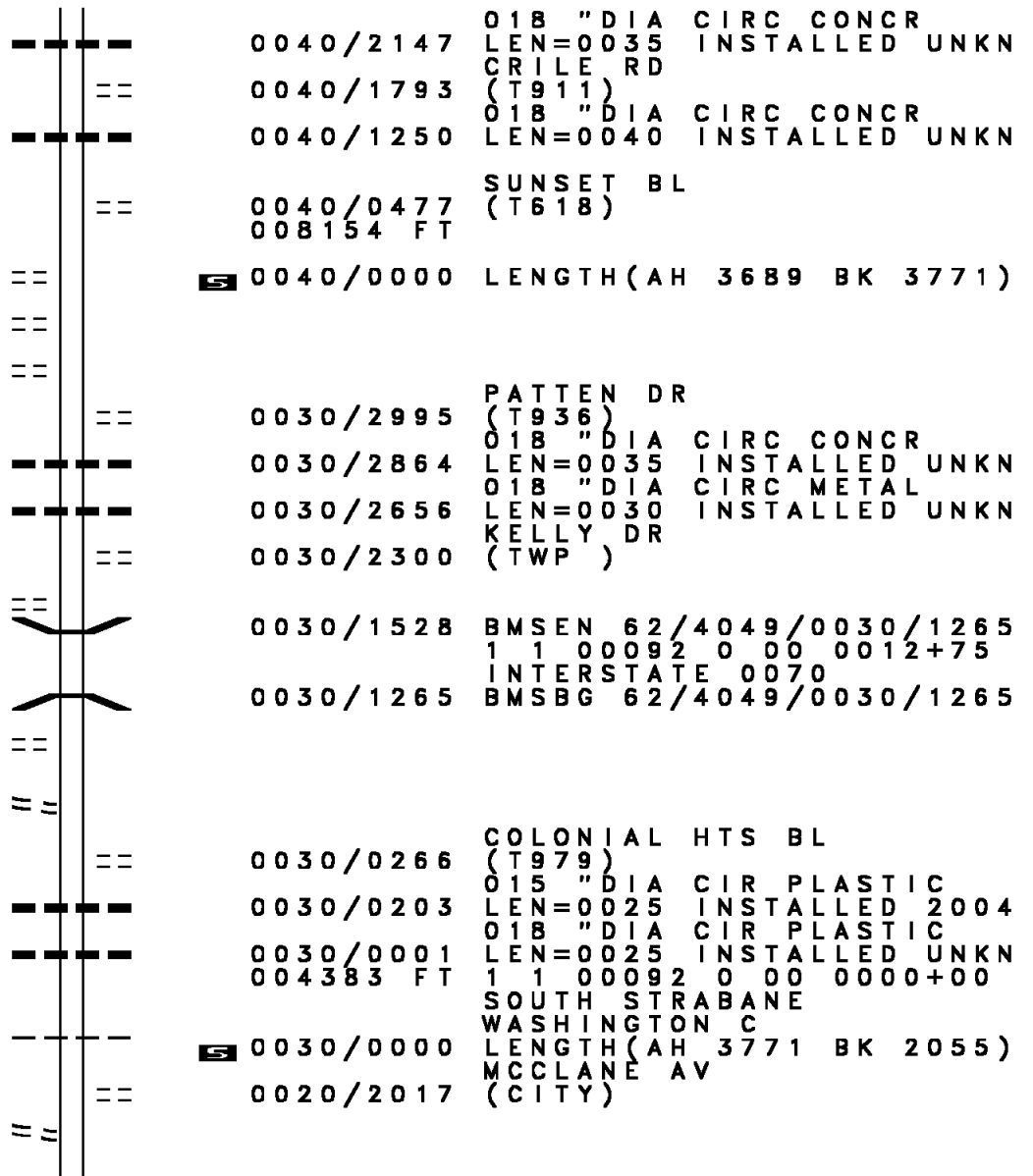
SHERRARD DR
 (T989) 0030/2091

BEECH ST
 (TWP) 0030/1209

HUMBERT LN
 (T983) 0030/0324

004383 FT

BRUCE ST
 (CITY)
 UNNAMED AL 0020/1739



0040/2147 018 " DIA CIRC CONCR
 LEN=0035 INSTALLED UNKN
 CRILE RD

0040/1793 (T911)
 018 " DIA CIRC CONCR
 0040/1250 LEN=0040 INSTALLED UNKN

SUNSET BL
 (T618)
 0040/0477
 008154 FT

5 0040/0000 LENGTH(AH 3689 BK 3771)

0030/3416
 0030/3113

PATTEN DR
 (T936)
 0030/2995 018 " DIA CIRC CONCR
 0030/2864 LEN=0035 INSTALLED UNKN

0030/2656 018 " DIA CIRC METAL
 LEN=0030 INSTALLED UNKN
 KELLY DR

0030/2300 (TWP)

0030/1528 BMSEN 62/4049/0030/1265
 1 1 00092 0 00 0012+75
 INTERSTATE 0070

0030/1265 BMSBG 62/4049/0030/1265

COLONIAL HTS BL
 (T979)
 0030/0266 015 " DIA CIR PLASTIC
 0030/0203 LEN=0025 INSTALLED 2004

018 " DIA CIR PLASTIC
 0030/0001 LEN=0025 INSTALLED UNKN
 004383 FT 1 1 00092 0 00 0000+00

5 0030/0000 SOUTH STRABANE
 WASHINGTON C
 LENGTH(AH 3771 BK 2055)

0020/2017 MCCLANE AV
 (CITY)

DIR: B TOTAL LEN: 4.871 MI. DIST: 12-4 SR: 4049
 LEFT MUN: WASHINGTON C RIGHT MUN: WASHINGTON C

Segment ID	City	Start Station	End Station	Length (FT)	Notes
0020/1455	(CITY)				
0020/1313	WILSON AV (CITY)				
0020/1119	BUTTONWOOD AV (CITY)				
0020/0649	BRADY AV (CITY)				
0020/0300	CORE ST (CITY)				
0020/0153	CHAMBERLIN AL (CITY)				
002328 FT					
0020/0000	1 0 00114 7 00 0023+19 KATHERINE AV (CITY) LENGTH (AH 2055 BK 2328) HALLAM AV (CITY)				
0010/2027					
0010/1693	SEMINOLE AV (CITY)				
0010/1531	VIOLET AL (CITY)				
0010/1415	GIBSON AV (CITY)				
0010/1206	PROSE AV (CITY)				
0010/0572	MFC BEGIN = C WALNUT ST (CITY)				
0010/0567					
0010/0370	018 "DIA CIR PLASTIC LEN=0030 INSTALLED UNKN SPRUCE ST (CITY)				
0010/0290					
0010/0190	018 "DIA CIR PLASTIC LEN=0045 INSTALLED UNKN CITY AL (CITY)				
0010/0178					
0010/0164	CITY AL (CITY)				
000000 FT					
000000 FT					
000000 FT	1 0 00114 7 00 0000+00 NC MA IN ST CHESTNUT ST (CITY)				
0010/0000	INTER-BK MAIN ST (SR1083 SEG 0020/0000) MFC BEGIN = B LENGTH (AH 2328 BK 0000)				
0010/0000					

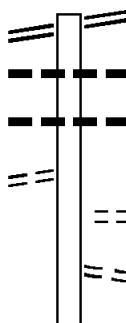
EXTRACT DATE: 12/18/2023 ROADWAY MANAGEMENT SYSTEM PAGE NUMBER: 1049
 PRINT DATE: 12/21/2023 SLD COUNTY/SR - ANNUAL PRINT COUNTY: WASHINGTON

DIR: B TOTAL LEN: 7.916 MI. DIST: 12-4 SR: 4047
 LEFT MUN: MOUNT PLEASANT T RIGHT MUN: MOUNT PLEASANT T

MAIN ST 041799 FT
 (SR0050 SEG 0220/0910) 0160/1719

PROSPECT LN
 (TWP) 0160/1265

040080 FT



041799 FT MAIN ST
 0160/1719 (SR0050 SEG 0220/0910)
 0160/1669 018 "DIA CIRC CONCR
 LEN=0037 INSTALLED UNKN
 0160/1600 012 "DIA CIRC CONCR
 LEN=0037 INSTALLED UNKN

0160/0717 GRANDVIEW AV
 (T490)
 0160/0554 KELLEY LN
 (TWP)
 040080 FT 2 0 6 2 105 0 02 0402+99
 015 "DIA CIRC METAL

EXTRACT DATE: 12/18/2023
PRINT DATE: 12/21/2023

ROADWAY MANAGEMENT SYSTEM
SLD COUNTY/SR - ANNUAL PRINT

PAGE NUMBER: 1048
COUNTY: WASHINGTON

DIR: B TOTAL LEN: 7.916 MI.
LEFT MUN: MOUNT PLEASANT T

DIST: 12-4 SR: 4047
RIGHT MUN: MOUNT PLEASANT T

2 0 62105 0 02 0377+59 037606 FT
DONALDSON RD
(T735) 0150/0000

2 0 62105 0 02 0358+50 035693 FT
ELM RD
(T494) 0140/0000

033716 FT

5	0160/0000	LEN=0030	INSTALLED	UNKN
		LENGTH(AH 1719 BK 2474)		
		015 "DIA	CIRC	CONCR
	0150/2036	LEN=0020	INSTALLED	UNKN
		015 "DIA	CIRC	CONCR
	0150/1472	LEN=0020	INSTALLED	UNKN
		015 "DIA	CIRC	METAL
	0150/1229	LEN=0020	INSTALLED	UNKN
		015 "DIA	CIRC	METAL
	0150/0810	LEN=0030	INSTALLED	UNKN
		036 "DIA	CIRC	METAL
	0150/0100	LEN=0030	INSTALLED	UNKN
	037606 FT			
	5	0150/0000	LENGTH(AH 2474 BK 1913)	
		060 "DIA	CIRC	METAL
	0140/1761	LEN=0045	INSTALLED	UNKN
		015 "DIA	CIRC	METAL
	0140/1413	LEN=0025	INSTALLED	1966
		018 "DIA	CIRC	METAL
	0140/1048	LEN=0022	INSTALLED	UNKN
		015 "DIA	CIRC	METAL
	0140/0499	LEN=0022	INSTALLED	UNKN
	035693 FT			
	5	0140/0000	LENGTH(AH 1913 BK 1977)	
		015 "DIA	CIRC	METAL
	0130/1965	LEN=0025	INSTALLED	UNKN
		015 "DIA	CIRC	METAL
	0130/1626	LEN=0019	INSTALLED	UNKN
		015 "DIA	CIRC	METAL
	0130/1431	LEN=0026	INSTALLED	UNKN
		015 "DIA	CIRC	METAL
	0130/1258	LEN=0019	INSTALLED	UNKN
		015 "DIA	CIRC	METAL
	0130/0957	LEN=0035	INSTALLED	UNKN
		015 "DIA	CIRC	METAL
	0130/0592	LEN=0024	INSTALLED	UNKN
	0130/0012	BMSSEN 62/4047/0130/0000		
	033716 FT	2 0 62105 0 02 0338+53		
		B CHARTIERS		
	5	0130/0000	BMSBG 62/4047/0130/0000	
		LENGTH(AH 1977 BK 3709)		
		018 "DIA	CIRC	CONCR
	0120/3285	LEN=0030	INSTALLED	UNKN
		018 "DIA	CIR	PLASTIC
	0120/2841	LEN=0026	INSTALLED	UNKN
		015 "DIA	CIRC	METAL
	0120/2486	LEN=0027	INSTALLED	UNKN

DIR: B TOTAL LEN: 7.916 MI. DIST: 12-4 SR: 4047
 LEFT MUN: MOUNT PLEASANT T RIGHT MUN: MOUNT PLEASANT T

GULLA RD
 (PRDR)

0120/1045

030007 FT

RED FOX RD
 (SR4045 SEG 0090/2343)

0110/1026

026803 FT

0120/1867	024 " DIA	CIRC METAL
	LEN=0034	INSTALLED UNKN
0120/1467	015 " DIA	CIRC METAL
	LEN=0030	INSTALLED UNKN
0120/0715	015 " DIA	CIRC METAL
	LEN=0050	INSTALLED UNKN
0120/0044	018 " DIA	CIR PLASTIC
	LEN=0035	INSTALLED UNKN
030007 FT	2 0 62105	0 02 0301+29
0120/0000	015 " DIA	CIRC METAL
	LEN=0050	INSTALLED 1999
	LENGTH(AH	3709 BK 3204)
0110/2942	018 " DIA	CIRC METAL
	LEN=0030	INSTALLED UNKN
0110/2462	018 " DIA	CIRC METAL
	LEN=0032	INSTALLED UNKN
0110/2057	018 " DIA	CIRC METAL
	LEN=0030	INSTALLED UNKN
0110/1053	015 " DIA	CIR PLASTIC
	LEN=0050	INSTALLED 2000
0110/0439	018 " DIA	CIRC METAL
	LEN=0030	INSTALLED UNKN
0110/0016	BMSBN 62/4047/0110/0000	
026803 FT	2 0 62105	0 02 0269+24
	NC MC	CARRELL RD
	BRANCH OF	CHARTIERS RUN
0110/0000	BMSBG 62/4047/0110/0000	
	LENGTH(AH	3204 BK 2616)
0100/2495	018 " DIA	CIRC CONCR
	LEN=0030	INSTALLED UNKN
0100/1993	018 " DIA	CIRC CONCR
	LEN=0024	INSTALLED UNKN
0100/1874	018 " DIA	CIRC CONCR
	LEN=0030	INSTALLED UNKN
0100/1664	015 " DIA	CIRC METAL
	LEN=0035	INSTALLED UNKN
0100/1455	018 " DIA	CIR PLASTIC
	LEN=0032	INSTALLED UNKN
0100/1017	018 " DIA	CIR PLASTIC
	LEN=0030	INSTALLED UNKN
	018 " DIA	CIRC METAL

DIR: B TOTAL LEN: 7.916 MI. DIST: 12-4 SR: 4047
 LEFT MUN: MOUNT PLEASANT T RIGHT MUN: MOUNT PLEASANT T

Stationing	Notes	Item ID	Material	Length	Status
024187 FT		0100/0163	LEN=0030	INSTALLED	UNKN
		024187 FT	2 0 62105 0 02 0242+34		
			018 "DIA CIRC METAL		
			LEN=0010	INSTALLED	1999
			MOUNT PLEASANT		
			CHARTIERS T		
		0100/0000	LENGTH(AH 2616 BK 2214)		
			015 "DIA CIRC METAL		
		0090/1827	LEN=0032	INSTALLED	UNKN
			018 "DIA CIRC CONCR		
		0090/0857	LEN=0034	INSTALLED	UNKN
			015 "DIA CIRC CONCR		
021973 FT		0090/0510	LEN=0038	INSTALLED	UNKN
		021973 FT	2 0 62105 0 02 0220+93		
			036 "DIA CIR PLASTIC		
			LEN=0030	INSTALLED	1999
		0090/0000	LENGTH(AH 2214 BK 2772)		
			ULLOM RD		
		0080/2231	(T697)		
		0080/2127	BMSSEN 62/4047/0080/2082		
			2 0 62105 0 01 0213+15		
			CHARTIERS RUN		
		0080/2082	BMSBG 62/4047/0080/2082		
			018 "DIA CIRC CONCR		
		0080/1101	LEN=0035	INSTALLED	UNKN
			018 "DIA CIRC CONCR		
		0080/0623	LEN=0030	INSTALLED	UNKN
019201 FT		019201 FT	2 0 62105 0 01 0192+60		
			018 "DIA CIR PLASTIC		
			LEN=0035	INSTALLED	UNKN
		0080/0000	LENGTH(AH 2772 BK 2647)		
			012 "DIA CIRC METAL		
		0070/1985	LEN=0028	INSTALLED	UNKN
			018 "DIA CIRC CONCR		
		0070/1920	LEN=0028	INSTALLED	UNKN
			018 "DIA CIRC CONCR		
		0070/0430	LEN=0034	INSTALLED	UNKN
			015 "DIA CIRC METAL		
016554 FT		0070/0169	LEN=0028	INSTALLED	UNKN
		016554 FT	2 0 62105 0 01 0166+00		

RYBURN RD
(T588)

DIR: B TOTAL LEN: 7.916 MI. DIST: 12-4 SR: 4047
 LEFT MUN: CHARTIERS T RIGHT MUN: CHARTIERS T

Location	Stationing	Segment	Material	Length	Notes
WELSH RD (T661)	0060/2147	0070/0000	018" DIA CIRC METAL	0033	INSTALLED UNKN
		0060/2638	018" DIA CIRC METAL	0033	INSTALLED UNKN
2 0 62105 0 01 ARDEN MINES RD (T586)	0135+85 013522 FT	0060/0874	018" DIA CIRC CONCR	0037	INSTALLED UNKN
		0060/0389	018" DIA CIRC METAL	0045	INSTALLED 1966
		0060/0119	018" DIA CIRC METAL	0027	INSTALLED UNKN
		013522 FT	0060/0000	018" DIA CIRC CONCR	3032
TARR RD (T595)	0050/0970	0050/2335	012" DIA CIR PLASTIC	0033	INSTALLED 1966
		0050/1820	018" DIA CIRC CONCR	0028	INSTALLED UNKN
		0050/0701	018" DIA CIRC CONCR	0033	INSTALLED UNKN
SEIK RD (T641)	0040/1409	010974 FT	018" DIA CIRC CONCR	0033	INSTALLED UNKN
		0050/0052	018" DIA CIRC CONCR	0030	INSTALLED UNKN
		010974 FT	0040/2218	018" DIA CIRC CONCR	0034
2 0 62105 0 01 HICKORY RIDGE DR (PRDR)	008641 FT	0050/0000	018" DIA CIR PLASTIC	0026	INSTALLED UNKN
		0040/1435	018" DIA CIR PLASTIC	0026	INSTALLED UNKN
		0040/1234	018" DIA CIR PLASTIC	0026	INSTALLED UNKN
		0040/0620	018" DIA CIR PLASTIC	0026	INSTALLED UNKN
		0040/0206	018" DIA CIR PLASTIC	0026	INSTALLED UNKN
		008641 FT	2 0 62105 0 01	0086+70	

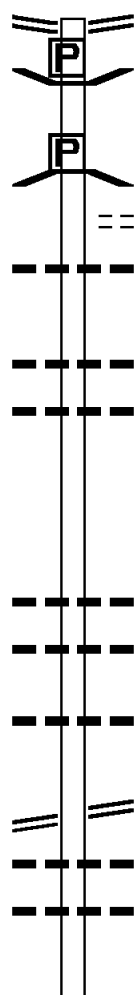
DIR: B TOTAL LEN: 7.916 MI. DIST: 12-4 SR: 4047
 LEFT MUN: CHARTIERS T RIGHT MUN: CHARTIERS T

Stationing	Notes	Material	Length	Installation
0040/0000		018" DIA CIR PLASTIC	LEN=0030	INSTALLED 1965
			LENGTH(AH 2333 BK 3709)	
0030/2539		018" DIA CIRC CONCR	LEN=0033	INSTALLED UNKN
0030/2071		018" DIA CIRC CONCR	LEN=0033	INSTALLED UNKN
0030/1214		018" DIA CIRC CONCR	LEN=0032	INSTALLED 2002
0030/0506		018" DIA CIRC CONCR	LEN=0033	INSTALLED UNKN
004932 FT		2 0 62105 0 01 0049+95		
0030/0000		018" DIA CIRC CONCR	LEN=0032	INSTALLED UNKN
			LENGTH(AH 3709 BK 2494)	
0020/2125				
0020/1168		018" DIA CIRC CONCR	LEN=0033	INSTALLED UNKN
0020/0660		015" DIA CIRC CONCR	LEN=0049	INSTALLED UNKN
0020/0299		018" DIA CIRC CONCR	LEN=0035	INSTALLED UNKN
002438 FT		2 0 62105 0 01 0025+01		
0020/0000			LENGTH(AH 2494 BK 2438)	
0010/2167		018" DIA CIR PLASTIC	LEN=0049	INSTALLED UNKN
0010/1954		018" DIA CIRC CONCR	LEN=0033	INSTALLED UNKN
0010/1636		018" DIA CIRC CONCR	LEN=0030	INSTALLED UNKN
0010/0943		WASH COUNTY HEALTH CENT (CNTY)		
0010/0020		018" DIA CIR PLASTIC	LEN=0030	INSTALLED 1999
000000 FT		2 0 62105 0 00 0000+00		
		COUNTRY CLUB RD (SR4049 SEG 0070/0000)		
		NC HICKORY RIDGE RD		
		MFC BEGIN = D		
0010/0000			LENGTH(AH 2438 BK 0000)	

COUNTRY CLUB RD (SR4049 SEG 0070/0000) 0010/0000

DIR: B TOTAL LEN: 5.457 MI. DIST: 12-4 SR: 4045
 LEFT MUN: MOUNT PLEASANT T RIGHT MUN: MOUNT PLEASANT T

MCCARRELL RD 028813 FT
 (SR4047 SEG 0110/1026) 0090/2343



026470 FT

HENDERSON RD 0080/0806
 (SR0018 SEG 0530/0000)

022640 FT

028813 FT MCCARRELL RD
 0090/2343 (SR4047 SEG 0110/1026)
 0090/1933 BMS EN 62/4045/0090/1896
 BRIDGE POSTED (TONS)
 2 0 62041 0 01 0285+16
 SGL 30 COMB 40
 CHARTIER RUN
 0090/1896 BMSBG 62/4045/0090/1896
 OAK RIDGE LN
 0090/1876 (TWP)
 018 " DIA CIRC CONCR
 0090/1601 LEN=0030 INSTALLED UNKN

 0090/0523 018 " DIA CIRC CONCR
 LEN=0025 INSTALLED UNKN
 036 " DIA CIRC CONCR
 0090/0190 LEN=0025 INSTALLED UNKN
 026470 FT 2 0 62041 0 01 0266+16
 0090/0000 LENGTH(AH 2343 BK 3830)

 0080/2311 018 " DIA CIRC CONCR
 LEN=0025 INSTALLED UNKN
 036 " DIA CIRC CONCR
 0080/2165 LEN=0025 INSTALLED UNKN

 0080/1424 018 " DIA CIRC CONCR
 LEN=0025 INSTALLED UNKN

 HENDERSON RD
 (SR0018 SEG 0530/0000)
 NC RED FOX RD
 0080/0653 036 " DIA CIRC CONCR
 LEN=0035 INSTALLED UNKN
 015 " DIA CIRC CONCR
 0080/0100 LEN=0030 INSTALLED UNKN
 022640 FT 2 0 62041 0 01 0227+64
 0080/0000 LENGTH(AH 3830 BK 3938)
 015 " DIA CIRC CONCR

EXTRACT DATE: 12/18/2023
PRINT DATE: 12/21/2023

ROADWAY MANAGEMENT SYSTEM
SLD COUNTY/SR - ANNUAL PRINT

PAGE NUMBER: 1042
COUNTY: WASHINGTON

DIR: B TOTAL LEN: 5.457 MI.
LEFT MUN: MOUNT PLEASANT

DIST: 12-4 SR: 4045
RIGHT MUN: MOUNT PLEASANT

---	0070/3743	LEN=0030	INSTALLED	UNKN
---	0070/3313	LEN=0030	INSTALLED	UNKN
---	0070/3074	LEN=0035	INSTALLED	UNKN
---	0070/2857	LEN=0025	INSTALLED	UNKN
---	0070/2614	LEN=0030	INSTALLED	UNKN
---	0070/2431	LEN=0025	INSTALLED	UNKN
---	0070/2103	LEN=0025	INSTALLED	UNKN
---	0070/1870	LEN=0030	INSTALLED	UNKN
---	0070/1485	LEN=0030	INSTALLED	UNKN
==	0070/1060	DAIRY RD (T492)		
==	0070/0991			
	018702 FT	2 0 62041	0 01	0188+26
	0070/0000	LENGTH(AH	3938	BK 3675)
---	0060/3461	LEN=0030	INSTALLED	UNKN
---	0060/3154	LEN=0035	INSTALLED	UNKN
---	0060/3019	LEN=0030	INSTALLED	UNKN
---	0060/2850	LEN=0025	INSTALLED	UNKN
---	0060/2672	LEN=0025	INSTALLED	UNKN
---	0060/2419	LEN=0025	INSTALLED	UNKN
---	0060/1530	LEN=0025	INSTALLED	UNKN
---	0060/1052	LEN=0030	INSTALLED	UNKN
---	0060/0959	LEN=0030	INSTALLED	UNKN
	015027 FT	2 0 62041	0 01	0151+72
	0060/0000	LENGTH(AH	3675	BK 3468)
---	0050/2984	LEN=0025	INSTALLED	UNKN

MARTIN RD
(T699)

0070/0991
018702 FT

015027 FT

EXTRACT DATE: 12/18/2023
PRINT DATE: 12/21/2023

ROADWAY MANAGEMENT SYSTEM
SLD COUNTY/SR - ANNUAL PRINT

PAGE NUMBER: 1041
COUNTY: WASHINGTON

DIR: B TOTAL LEN: 5.457 MI.
LEFT MUN: MOUNT PLEASANT T

DIST: 12-4 SR: 4045
RIGHT MUN: MOUNT PLEASANT T

Stationing	Notes	Stationing	Notes
		0050/2164	018 " DIA CIRC CONCR LEN=0025 INSTALLED UNKN
		0050/1868	015 " DIA CIRC CONCR LEN=0025 INSTALLED UNKN
		0050/1395	024 " DIA CIRC CONCR LEN=0035 INSTALLED UNKN
		0050/0531	024 " DIA CIRC CONCR LEN=0030 INSTALLED UNKN
011559 FT		0050/0037	015 " DIA CIRC CONCR LEN=0030 INSTALLED UNKN
		011559 FT	2 0 62041 0 01 0116+75 018 " DIA CIRC CONCR LEN=0030 INSTALLED UNKN
		0050/0000	LENGTH(AH 3468 BK 1386) 018 " DIA CIRC CONCR
		0040/0913	LEN=0030 INSTALLED UNKN 018 " DIA CIRC CONCR
		0040/0658	LEN=0030 INSTALLED UNKN 015 " DIA CIRC CONCR
		0040/0493	LEN=0025 INSTALLED UNKN
2 0 62041 0 01 0102+89	010173 FT	010173 FT	ERLE RD
EBERLE RD			WILLOW RD
(SR4035 SEG 0090/0000)	0040/0000	010173 FT	(SR4035 SEG 0090/0000)
	010173 FT		LTH AH 001386 BK 000400
		0040/0000	INTER-BK
		010173 FT	WILLOW RD
		7032/0000	(SR4035 SEG 0080/2118)
		INTER-AHD	LYNN PORTAL RD
			(SR4035 SEG 0080/2118)
		0030/2551	HOPEWELL T
		0030/2453	BMSSEN 62/4045/0030/2429
			2 0 62041 0 00 0101+04
		0030/2429	B CROSS CK.
			BMSBG 62/4045/0030/2429
		0030/1288	036 " DIA CIRC CONCR LEN=0028 INSTALLED UNKN
		0030/1056	015 " DIA CIRC CONCR LEN=0028 INSTALLED UNKN
		0030/0486	024 " DIA CIRC CONCR LEN=0030 INSTALLED UNKN
007622 FT		007622 FT	2 0 62041 0 00 0076+14
			015 " DIA CIRC CONCR LEN=0030 INSTALLED UNKN
		0030/0000	LENGTH(AH 2551 BK 3897) 018 " DIA CIRC CONCR

DIR: B TOTAL LEN: 5.457 MI. DIST: 12-4 SR: 4045
 LEFT MUN: HOPEWELL T RIGHT MUN: HOPEWELL T

OAKLEAF RD
 (T486)
 PARKVIEW DR
 (T653)

0020/1741

003725 FT

000000 FT

---	0020/3645	LEN=0030	INSTALLED UNKN
---	0020/2628	018 "DIA LEN=0030	CIRC CONCR INSTALLED UNKN
---	0020/2205	018 "DIA LEN=0035	CIRC CONCR INSTALLED UNKN
	0020/1268	015 "DIA LEN=0030	CIR PLASTIC INSTALLED UNKN
---	0020/0932	015 "DIA LEN=0030	CIRC CONCR INSTALLED UNKN
---	0020/0412	018 "DIA LEN=0025	CIRC CONCR INSTALLED UNKN
---	003725 FT	2 0 62041 0 00 0037+17	
---	5 0020/0000	015 "DIA LENGTH(AH 3897 BK 3725)	CIRC CONCR INSTALLED UNKN
---	0010/3439	015 "DIA LEN=0030	CIRC CONCR INSTALLED UNKN
---	0010/3151	015 "DIA LEN=0030	CIRC CONCR INSTALLED UNKN
---	0010/2899	024 "DIA LEN=0025	CIRC CONCR INSTALLED UNKN
---	0010/1714	015 "DIA LEN=0025	CIRC CONCR INSTALLED UNKN
---	0010/1462	018 "DIA LEN=0025	CIRC CONCR INSTALLED UNKN
---	0010/0817	018 "DIA LEN=0040	CIR PLASTIC INSTALLED UNKN
---	0010/0359	BMSFN 62/4045/0010/0345 2 0 62041 0 00 0003+44	
---	0010/0345	B BRUSH RUN BMSBG 62/4045/0010/0345	
---	0010/0204	018 "DIA LEN=0060	CIRC CONCR INSTALLED UNKN
---	0010/0029	018 "DIA LEN=0030	CIRC CONCR INSTALLED UNKN
---	000000 FT	2 0 62041 0 00 0000+00	
---	5 0010/0000	NC W I JEFFERSON AV (SR0844 SEG 0190/0000) MFC BEGIN = E LENGTH(AH 3725 BK 0000)	

EXTRACT DATE: 12/18/2023 ROADWAY MANAGEMENT SYSTEM PAGE NUMBER: 1039
PRINT DATE: 12/21/2023 SLD COUNTY/SR - ANNUAL PRINT COUNTY: WASHINGTON

DIR: B TOTAL LEN: 1.612 MI. DIST: 12-4 SR: 4043
LEFT MUN: HOPEWELL T RIGHT MUN: HOPEWELL T

008512 FT

008512 FT
INTER-AHD

LYNN PORTAL RD
(SR4035 SEG 0060/2782)
LYNN PORTAL RD
(SR4035 SEG 0060/2782)
024 " DIA CIRC METAL



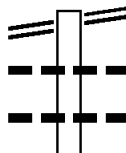
DIR: B TOTAL LEN: 1.612 MI. DIST: 12-4 SR: 4043
 LEFT MUN: HOPEWELL T RIGHT MUN: HOPEWELL T

---	0030/3660	LEN=0040	INSTALLED	2002
		024 "DIA	CIR PLASTIC	
---	0030/3250	LEN=0035	INSTALLED	UNKN
		015 "DIA	CIRC CONCR	
---	0030/2900	LEN=0035	INSTALLED	UNKN
		018 "DIA	CIRC CONCR	
---	0030/2750	LEN=0035	INSTALLED	UNKN
		018 "DIA	CIRC CONCR	
---	0030/2384	LEN=0040	INSTALLED	UNKN
		015 "DIA	CIRC CONCR	
---	0030/1915	LEN=0040	INSTALLED	1966
		018 "DIA	CIRC CONCR	
---	0030/1351	LEN=0035	INSTALLED	UNKN
		018 "DIA	CIRC CONCR	
---	0030/1048	LEN=0035	INSTALLED	UNKN
		018 "DIA	CIRC CONCR	
---	0030/0819	LEN=0040	INSTALLED	2002
		018 "DIA	CIRC CONCR	
---	0030/0660	LEN=0043	INSTALLED	2002
		018 "DIA	CIRC CONCR	
---	0030/0374	LEN=0040	INSTALLED	UNKN
004738 FT	004738 FT	2 0 62084	0 00 0047+23	
		WOTRING RD (T661)		
	0030/0000	LENGTH(AH 3774 BK 2346)		
002392 FT	002392 FT	2 0 62084	0 00 0023+92	
	0020/0000	LENGTH(AH 2346 BK 2392)		
---	0010/1637	018 "DIA	CIRC CONCR	
		LEN=0029	INSTALLED	UNKN
		LEECH LN (TWP)		
0010/0315	000000 FT	2 0 62084	0 00 0000+00	
000000 FT		NC NORTH BUFFALO RD		
		JEFFERSON AV (SRO844 SEG 0190/1928)		
		INTER-BK SOUTH BUFFALO RD (T661)		
		MFC BEGIN = E		
	0010/0000	LENGTH(AH 2392 BK 0000)		

RAMSEY LN (TWP)

EXTRACT DATE: 12/18/2023 ROADWAY MANAGEMENT SYSTEM PAGE NUMBER: 1037
 PRINT DATE: 12/21/2023 SLD COUNTY/SR - ANNUAL PRINT COUNTY: WASHINGTON
 DIR: B TOTAL LEN: 3.012 MI. DIST: 12-4 SR: 4041
 LEFT MUN: MOUNT PLEASANT T RIGHT MUN: MOUNT PLEASANT T

BISHOP HICKORY RD 015902 FT
 (SR0050 SEG 0290/0000) 0050/2499



015902 FT BISHOP HICKORY RD
 0050/2499 (SR0050 SEG 0290/0000)
 0050/2135 018 " DIA CIRC CONCR
 0050/1763 LEN=0100 INSTALLED 2001
 018 " DIA CIRC CONCR
 LEN=0035 INSTALLED 2001
 018 " DIA CIRC CONCR

DIR: B TOTAL LEN: 3.012 MI. DIST: 12-4 SR: 4041
 LEFT MUN: MOUNT PLEASANT T RIGHT MUN: MOUNT PLEASANT T

COWDEN PUMP STATION LN
 (PRDR)

0050/0481
 013403 FT

---|--- 0050/1436 LEN=2600 INSTALLED 2001
 024 "DIA CIRC CONCR
 ---|--- 0050/1039 LEN=0030 INSTALLED 2001
 030 "DIA CIRC CONCR
 ---|--- 0050/0508 LEN=0035 INSTALLED 2001

==| 013403 FT 2 0 62043 0 00 0130+05
 015 "DIA CIRC CONCR
 ---|--- 5 0050/0000 LEN=0024 INSTALLED UNKN
 LENGTH(AH 2499 BK 2843)

---|--- 0040/2223 018 "DIA CIRC CONCR
 LEN=0035 INSTALLED UNKN

---|--- 0040/0983 018 "DIA CIRC CONCR
 LEN=0040 INSTALLED UNKN

010560 FT

==| 0040/0150 JOHNSTON RD
 (T771)
 010560 FT 2 0 62043 0 00 0104+50
 018 "DIA CIRC CONCR

---|--- 5 0040/0000 LEN=0035 INSTALLED UNKN
 LENGTH(AH 2843 BK 3150)
 ---|--- 0030/2945 018 "DIA CIRC CONCR
 LEN=0042 INSTALLED UNKN
 ---|--- 0030/2799 015 "DIA CIRC CONCR
 LEN=0042 INSTALLED UNKN
 ---|--- 0030/2362 015 "DIA CIRC CONCR
 LEN=0045 INSTALLED UNKN
 ---|--- 0030/2185 018 "DIA CIRC METAL
 LEN=0045 INSTALLED UNKN

CASEY RD
 (T761)

0030/1702

==| 0030/1675 018 "DIA CIRC CONCR
 LEN=0040 INSTALLED UNKN

LC TO T761 RD
 (CONN)

0030/1275

==| 0030/1045 018 "DIA CIRC CONCR
 LEN=0040 INSTALLED 2001
 ---|--- 0030/0909 024 "DIA CIRC CONCR
 LEN=0048 INSTALLED UNKN
 ---|--- 0030/0667 018 "DIA CIRC CONCR
 LEN=0040 INSTALLED UNKN

2 0 62043 0 00 0073+00 007410 FT
 WOODLAND RD
 (T759) 0030/0000

==| 5 0030/0000 007410 FT
 LENGTH(AH 3150 BK 3599)

EXTRACT DATE: 12/18/2023
PRINT DATE: 12/21/2023

ROADWAY MANAGEMENT SYSTEM
SLD COUNTY/SR - ANNUAL PRINT

PAGE NUMBER: 1035
COUNTY: WASHINGTON

DIR: B TOTAL LEN: 3.012 MI.
LEFT MUN: MOUNT PLEASANT T

DIST: 12-4 SR: 4041
RIGHT MUN: MOUNT PLEASANT T

0020/3446	024 " DIA	CIRC CONCR
	LEN=0052	INSTALLED UNKN
0020/3045	018 " DIA	CIRC CONCR
	LEN=0060	INSTALLED UNKN
0020/2478	024 " DIA	CIRC CONCR
	LEN=0048	INSTALLED UNKN
0020/1833	018 " DIA	CIRC CONCR
	LEN=0052	INSTALLED UNKN
0020/1049	018 " DIA	CIRC CONCR
	LEN=0052	INSTALLED UNKN
0020/0674	018 " DIA	CIRC CONCR
	LEN=0060	INSTALLED UNKN
003811 FT	2 0 62043	0 00 0037+13
0020/0000	018 " DIA	CIRC CONCR
	LEN=0027	INSTALLED UNKN
0010/3447	018 " DIA	CIRC CONCR
	LEN=0034	INSTALLED UNKN
0010/3361	018 " DIA	CIRC CONCR
	LEN=0030	INSTALLED UNKN
0010/3191	018 " DIA	CIRC CONCR
	LEN=0033	INSTALLED UNKN
0010/2695	018 " DIA	CIRC CONCR
	LEN=0032	INSTALLED UNKN
0010/2346	018 " DIA	CIRC CONCR
	LEN=0035	INSTALLED UNKN
0010/0528	DRAINAGE STRUCTURE LENGTH 22 FT	
	BMSID 62/4041/0010/0528	
0010/0440	015 " DIA	CIRC CONCR
	LEN=0042	INSTALLED UNKN
0010/0433	MEADOW ST (TWP)	
000000 FT	2 0 62043	0 00 0000+00
	VILLAGE: WESTLAND	
	NC HORNEHEAD ST	
	VILLAGE OF WESTLAND RD	
	(SR0519 SEG 0390/0972)	
	MFC BEGIN = D	
0010/0000	LENGTH(AH 3811 BK 0000)	

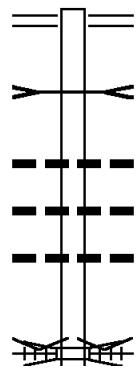
003811 FT

ALEGNA LN
(T419)

0010/0410
000000 FT

EXTRACT DATE: 12/18/2023 ROADWAY MANAGEMENT SYSTEM PAGE NUMBER: 1034
 PRINT DATE: 12/21/2023 SLD COUNTY/SR - ANNUAL PRINT COUNTY: WASHINGTON
 DIR: B TOTAL LEN: 4.272 MI. DIST: 12-4 SR: 4039
 LEFT MUN: CECIL T RIGHT MUN: CECIL T

022554 FT



022554 FT MILLERS RUN RD
 0090/2000 (SR0050 SEG 0310/0220)
 BRANCH OF MILLERS RUN
 STRUCTURE LENGTH 19 FT
 0090/1796 BMSID 62/4039/0090/1796
 0090/1073 015 " DIA CIRC ALUMIN
 LEN=0030 INSTALLED UNKN
 0090/0740 018 " DIA CIRC CONCR
 LEN=0030 INSTALLED UNKN
 018 " DIA CIRC CONCR
 0090/0504 LEN=0025 INSTALLED UNKN
 020554 FT 2 0 62169 0 01 0208+08
 VILLAGE: BISHOP
 OTHER
 OVERPASS IS RR X-ING

020554 FT

DIR: B TOTAL LEN: 4.272 MI. DIST: 12-4 SR: 4039
 LEFT MUN: CECIL T RIGHT MUN: CECIL T

GALATI RD
(T608)

0080/2351

2 0 62169 0 01 0181+62 017908 FT
 ANTIL AV
(T962)

0080/0000

PRIMROSE RD
(T606)

0070/1650

PLEASANT ST
(T880)

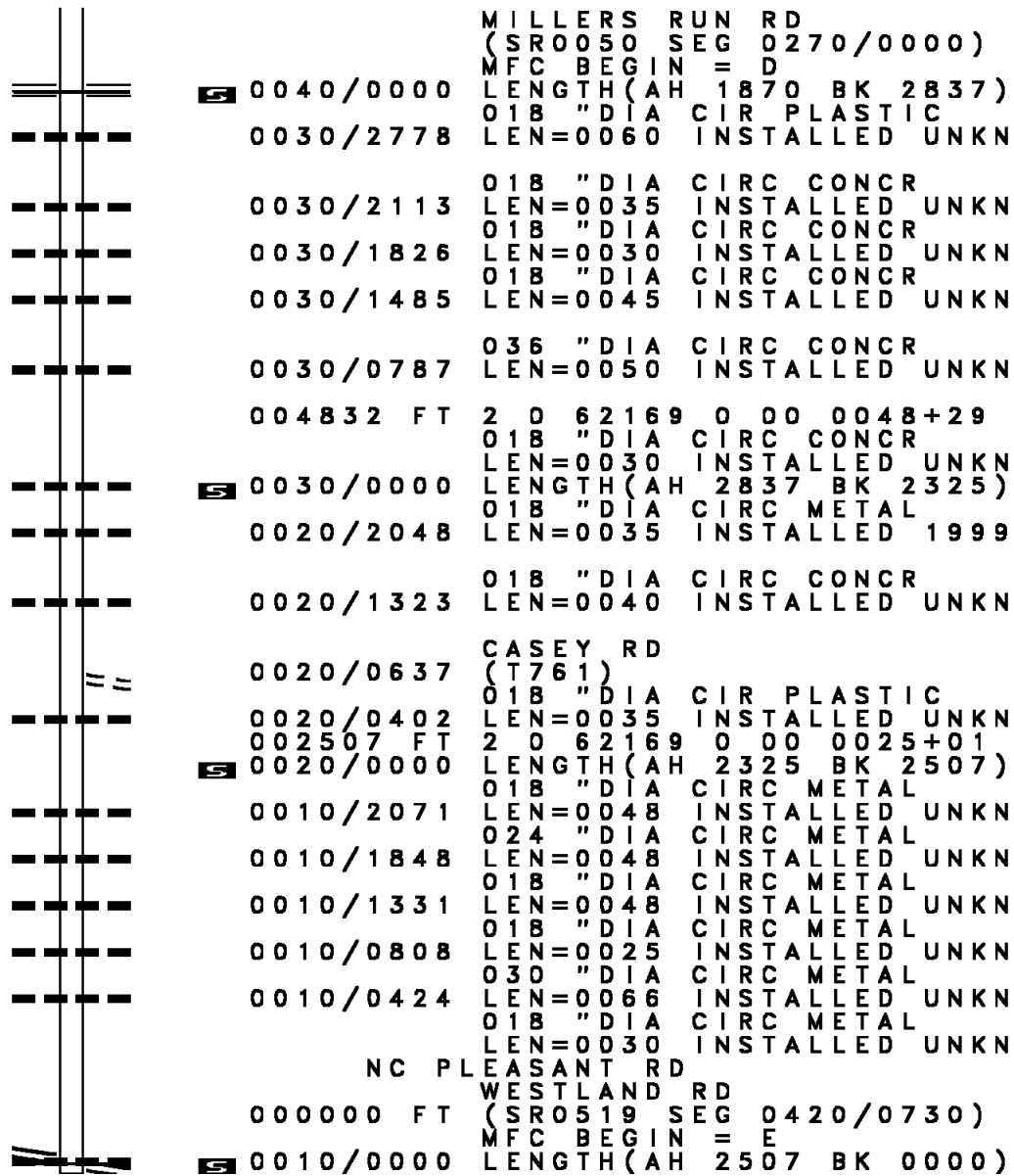
0070/0594

0090/0000	LENGTH(AH 2000 BK 2646)
018 "DIA	CIRC ALUMIN
0080/2404	LEN=0030 INSTALLED UNKN
0080/1820	018 "DIA CIRC CONCR LEN=0025 INSTALLED UNKN
0080/1364	018 "DIA CIR PLASTIC LEN=0030 INSTALLED UNKN
0080/1160	OTHER OVERPASS IS RR X-ING
0080/1145	OP ID 62/4039/0080/1145 MONTOUR TRAIL
0080/1100	018 "DIA CIRC CONCR LEN=0035 INSTALLED UNKN
017908 FT	CECIL MOUNT PLEASANT T
0080/0000	LENGTH(AH 2646 BK 2583)
0070/2410	018 "DIA CIRC CONCR LEN=0030 INSTALLED UNKN
0070/2245	018 "DIA CIRC CONCR LEN=0030 INSTALLED UNKN
0070/1874	BMS EN 62/4039/0070/1840 2 0 62169 0 01 0207+81 P3
0070/1840	MILLERS RUN BMSBG 62/4039/0070/1840
0070/1575	NORFOLK SOUTHERN OVERPASS IS RR X-ING
0070/1535	018 "DIA CIRC CONCR LEN=0025 INSTALLED UNKN
0070/1145	018 "DIA CIRC CONCR LEN=0030 INSTALLED UNKN
0070/1142	018 "DIA CIRC CONCR LEN=0025 INSTALLED UNKN
0070/0815	018 "DIA CIRC CONCR LEN=0033 INSTALLED UNKN
0070/0671	018 "DIA CIRC CONCR LEN=0030 INSTALLED UNKN
0070/0352	018 "DIA CIRC CONCR LEN=0025 INSTALLED UNKN

DIR: B TOTAL LEN: 4.272 MI. DIST: 12-4 SR: 4039
 LEFT MUN: MOUNT PLEASANT T RIGHT MUN: MOUNT PLEASANT T

Stationing	Length	Material	Installation
2 0 62169 0 01 0155+58 015325 FT	0070/0115	018" DIA CIRC CONCR	LEN=0057 INSTALLED UNKN
MAIN ST (TWP) CHURCH ST (T594)	0070/0000		LENGTH(AH 2583 BK 2799)
	0060/2055	030" DIA CIR PLASTIC	LEN=0030 INSTALLED 1997
	0060/1115	015" DIA CIR PLASTIC	LEN=0030 INSTALLED UNKN
	0060/0760	015" DIA CIR PLASTIC	LEN=0030 INSTALLED UNKN
	0060/0426	018" DIA CIRC CONCR	LEN=0030 INSTALLED UNKN
	0060/0009	036" DIA CIR PLASTIC	LEN=0010 INSTALLED 2001
2 0 62169 0 00 0125+25 012526 FT	0060/0000		LENGTH(AH 2799 BK 2987)
BAKER RD (T783)	0050/2661	MILLERS RUN STRUCTURE	LENGTH 13 FT BMSID 62/4039/0050/2661 WUSSICK RD (T598)
	0050/2463		
	0050/1089	018" DIA CIR PLASTIC	LEN=0040 INSTALLED 1997
	0050/0030	042" DIA CIRC CONCR	LEN=0060 INSTALLED UNKN
009539 FT	0050/0000		2 0 62169 0 00 0095+81 (AAR 472858W)#TRKS 01 LENGTH(AH 2987 BK 1870)
	0040/1722	018" DIA CIR PLASTIC	LEN=0050 INSTALLED 2004
	0040/0810	015" DIA CIR PLASTIC	LEN=0045 INSTALLED 1997
	0040/0377	018" DIA CIRC METAL	LEN=0028 INSTALLED UNKN
007669 FT	007669 FT		2 0 62169 0 00 0076+95 NC SOUTHVIEW RD

DIR: B TOTAL LEN: 4.272 MI. DIST: 12-4 SR: 4039
 LEFT MUN: MOUNT PLEASANT T RIGHT MUN: MOUNT PLEASANT T



004832 FT

002507 FT

2 0 62169 0 00 0000+00 000000 FT
 WESTLAND RD
 (SR0519 SEG 0420/0730) 0010/0000

MILLERS RUN RD
 (SR0050 SEG 0270/0000)
 MFC BEGIN = D
 LENGTH(AH 1870 BK 2837)
 018 " DIA CIR PLASTIC
 LEN=0060 INSTALLED UNKN
 018 " DIA CIR CONC
 LEN=0035 INSTALLED UNKN
 018 " DIA CIR CONC
 LEN=0030 INSTALLED UNKN
 018 " DIA CIR CONC
 LEN=0045 INSTALLED UNKN
 036 " DIA CIR CONC
 LEN=0050 INSTALLED UNKN
 2 0 62169 0 00 0048+29
 018 " DIA CIR CONC
 LEN=0030 INSTALLED UNKN
 LENGTH(AH 2837 BK 2325)
 018 " DIA CIR METAL
 LEN=0035 INSTALLED 1999
 018 " DIA CIR CONC
 LEN=0040 INSTALLED UNKN
 CASEY RD
 (T761)
 018 " DIA CIR PLASTIC
 LEN=0035 INSTALLED UNKN
 2 0 62169 0 00 0025+01
 LENGTH(AH 2325 BK 2507)
 018 " DIA CIR METAL
 LEN=0048 INSTALLED UNKN
 024 " DIA CIR METAL
 LEN=0048 INSTALLED UNKN
 018 " DIA CIR METAL
 LEN=0048 INSTALLED UNKN
 018 " DIA CIR METAL
 LEN=0025 INSTALLED UNKN
 030 " DIA CIR METAL
 LEN=0066 INSTALLED UNKN
 018 " DIA CIR METAL
 LEN=0030 INSTALLED UNKN
 NC PL
 WESTLAND RD
 (SR0519 SEG 0420/0730)
 MFC BEGIN = E
 LENGTH(AH 2507 BK 0000)

EXTRACT DATE: 12/18/2023 ROADWAY MANAGEMENT SYSTEM PAGE NUMBER: 1030
 PRINT DATE: 12/21/2023 SLD COUNTY/SR - ANNUAL PRINT COUNTY: WASHINGTON
 DIR: B TOTAL LEN: 5.396 MI. DIST: 12-4 SR: 4037
 LEFT MUN: ROBINSON T RIGHT MUN: ROBINSON T

ROBINSON HW
 (SR0980 SEG 0240/0000) 0120/2866



028489 FT (APRA) STEPHENSON EQUIP
 INTER-AHD NOBLESTOWN RD
 (SR0980 SEG 0240/0000)
 STEPHENSON EQUIPMENT IN
 (PRDR)
 BMSN 62/4037/0120/2754
 BRIDGE POSTED (TONS)
 2 0 62180 0 04 0496+86
 SGL 21 COMB 35

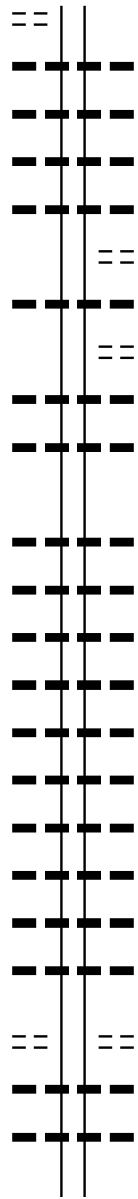
DIR: B TOTAL LEN: 5.396 MI. DIST: 12-4 SR: 4037
 LEFT MUN: ROBINSON T RIGHT MUN: ROBINSON T

Location / Segment	Segment ID	Length (FT)	Material / Structure
WEST END RD (T603)	0120/2754		BMSBG 62/4037/0120/2754
	0120/2542		018" DIA CIRC METAL
	0120/2054		LEN=0050 INSTALLED UNKN
	0120/1791		018" DIA CIRC CONCR
	0120/1557		LEN=0050 INSTALLED UNKN
	0120/1239		MONTOUR RAILROAD COMPAN
	0120/0948		OVERPASS IS RR X-ING
	0120/0654		012" DIA CIRC METAL
	025623 FT		LEN=0045 INSTALLED UNKN
	025623 FT		024" DIA CIRC METAL
COOKS RD (T600)	0110/0000		018" DIA CIRC METAL
	0110/1913		LEN=0040 INSTALLED UNKN
	0110/1767		2 0 62180 0 04 0469+32
	0110/1524		015" DIA CIRC CONCR
	0110/0241		LEN=0035 INSTALLED UNKN
	0110/0222		LENGTH(AH 2866 BK 2183)
	0110/0195		015" DIA CIRC METAL
NOBLESTOWN RD (SR4012 SEG 0170/1250)	0110/0241		LEN=0045 INSTALLED UNKN
	0110/0222		036" DIA CIR PLASTIC
	023440 FT		015" DIA CIR PLASTIC
	023440 FT		LEN=0045 INSTALLED UNKN
	023440 FT		BMSBG 62/4037/0110/0195
SKY VIEW LN	0100/2858		ROBINSON MOUNT PLEASANT T
			2 0 62180 0 03 0449+07
			ROBINSON RUN
			BMSBG 62/4037/0110/0195
			2 0 62180 0 03 0447+66
			JOHNS RD
			(SR4012 SEG 0180/0000)
			NC NO
			BLESTOWN RD
			INTER-BK NOBLESTOWN RD
			(SR4012 SEG 0180/0000)
			5 0110/0000 LTH AH 002183 BK 001955
			023440 FT
			7102/0000 LTH AH 001955 BK 002858
			INTER-AHD NOBLESTOWN RD
			0100/2858 (SR4012 SEG 0170/1250)

DIR: B TOTAL LEN: 5.396 MI. DIST: 12-4 SR: 4037
 LEFT MUN: MOUNT PLEASANT T RIGHT MUN: MOUNT PLEASANT T

(TWP)

0100/2475



0100/2440	018 "DIA	CIRC OTHER	LEN=0040	INSTALLED UNKN
0100/2205	015 "DIA	CIRC CONCR	LEN=0047	INSTALLED UNKN
0100/1751	048 "DIA	CIRC CONCR	LEN=0045	INSTALLED UNKN
0100/1481	015 "DIA	CIRC METAL	LEN=0047	INSTALLED UNKN
0100/1401	MERRIAGE RD (T493)			
0100/1206	018 "DIA	CIRC METAL	LEN=0045	INSTALLED UNKN
0100/0832	PRIMROSE RD (T606)			
0100/0780	015 "DIA	CIRC METAL	LEN=0047	INSTALLED UNKN
0100/0439	018 "DIA	CIRC METAL	LEN=0047	INSTALLED UNKN
020582 FT	2 0 62029	0 00 0205+76		
0100/0000	015 "DIA	CIRC METAL	LEN=0030	INSTALLED UNKN
0090/2434	LENGTH(AH 2858 BK 2746)			
0090/2120	015 "DIA	CIRC METAL	LEN=0040	INSTALLED UNKN
0090/1824	015 "DIA	CIRC METAL	LEN=0045	INSTALLED UNKN
0090/1563	015 "DIA	CIRC METAL	LEN=0045	INSTALLED UNKN
0090/1170	015 "DIA	CIRC METAL	LEN=0050	INSTALLED UNKN
0090/0870	015 "DIA	CIRC METAL	LEN=0050	INSTALLED UNKN
0090/0588	015 "DIA	CIRC METAL	LEN=0040	INSTALLED 2001
0090/0387	015 "DIA	CIRC METAL	LEN=0050	INSTALLED UNKN
0090/0165	015 "DIA	CIRC METAL	LEN=0050	INSTALLED UNKN
017836 FT	FORT CHERRY ELEMENTARY (TWP)			
0090/0000	LENGTH(AH 2746 BK 1262)			
0080/0970	018 "DIA	CIRC METAL	LEN=0050	INSTALLED UNKN
0080/0489	018 "DIA	CIR PLASTIC	LEN=0050	INSTALLED UNKN
016574 FT				

2 0 62029 0 00 0178+28 017836 FT
 CHIARELLI LN
 (T815) 0090/0000

2 0 62029 0 00 0165+79 016574 FT
 CHERRY VALLEY RD

EXTRACT DATE: 12/18/2023
PRINT DATE: 12/21/2023

ROADWAY MANAGEMENT SYSTEM
SLD COUNTY/SR - ANNUAL PRINT

PAGE NUMBER: 1027
COUNTY: WASHINGTON

DIR: B TOTAL LEN: 5.396 MI.
LEFT MUN: MOUNT PLEASANT T

DIST: 12-4 SR: 4037
RIGHT MUN: MOUNT PLEASANT T

(SR4016 SEG 0060/2798) 0080/0000

STEWART LN
(TWP)

0070/1945

2 0 62029 0 00 0133+44 013347 FT
WALNUT RD
(T783)

0070/0000

011851 FT

009420 FT

==	==	5	0080/0000	LENGTH(AH 1262 BK 3227) 024 "DIA CIRC METAL
---	---		0070/3200	LEN=0060 INSTALLED UNKN
---	---		0070/2568	015 "DIA CIRC CONCR LEN=0045 INSTALLED UNKN
==	==		0070/2032	CALEFFE RD (T594)
---	---		0070/1727	CALEFFE LN (T594)
---	---		0070/0865	015 "DIA CIR PLASTIC LEN=0045 INSTALLED UNKN
---	---		0070/0136	018 "DIA CIRC METAL LEN=0045 INSTALLED UNKN
---	---		0070/0033	018 "DIA CIR PLASTIC LEN=0030 INSTALLED UNKN
2 0 62029 0 00 0133+44	013347 FT		013347 FT	BAKER RD (T783)
==	==	5	0070/0000	LENGTH(AH 3227 BK 1496) 024 "DIA CIR PLASTIC
---	---		0060/1155	LEN=0050 INSTALLED 2004
	011851 FT	5	0060/0000	2 0 62029 0 00 0118+48 LENGTH(AH 1496 BK 2431)
---	---		0050/1745	015 "DIA CIR PLASTIC LEN=0025 INSTALLED UNKN
---	---		0050/1230	018 "DIA CIRC CONCR LEN=0030 INSTALLED UNKN
	009420 FT	5	0050/0000	2 0 62029 0 00 0094+17 LENGTH(AH 2431 BK 2466)
---	---		0040/1778	015 "DIA CIRC METAL LEN=0025 INSTALLED UNKN
---	---		0040/1300	015 "DIA CIR PLASTIC LEN=0035 INSTALLED 2004
---	---		0040/1123	015 "DIA CIR PLASTIC LEN=0045 INSTALLED 2004
---	---		0040/0832	015 "DIA CIR PLASTIC LEN=0030 INSTALLED 2004
---	---		0040/0538	024 "DIA CIRC METAL LEN=0025 INSTALLED UNKN

EXTRACT DATE: 12/18/2023
PRINT DATE: 12/21/2023

ROADWAY MANAGEMENT SYSTEM
SLD COUNTY/SR - ANNUAL PRINT

PAGE NUMBER: 1026
COUNTY: WASHINGTON

DIR: B TOTAL LEN: 5.396 MI.
LEFT MUN: MOUNT PLEASANT

DIST: 12-4 SR: 4037
RIGHT MUN: MOUNT PLEASANT

Distance (FT)	Segment ID	Material	Length (FT)	Notes
006954	0040/0183	015" DIA CIR PLASTIC	0030	INSTALLED UNKN
	006954	2 0 62029 0 00 0069+45		
	0040/0000	024" DIA CIRC METAL	0025	INSTALLED UNKN
		LENGTH(AH 2466 BK 2055)		
	0030/1326	015" DIA CIR PLASTIC	0025	INSTALLED UNKN
	0030/1136	015" DIA CIR PLASTIC	0035	INSTALLED 2004
	0030/0924	015" DIA CIR PLASTIC	0025	INSTALLED UNKN
	0030/0783	015" DIA CIR PLASTIC	0025	INSTALLED UNKN
004899	0030/0314	015" DIA CIR PLASTIC	0035	INSTALLED 2004
	004899	2 0 62029 0 00 0048+93		
	0030/0000	015" DIA CIR PLASTIC	0035	INSTALLED 2004
		LENGTH(AH 2055 BK 2313)		
	0020/1688	072" DIA CIRC METAL	0025	INSTALLED UNKN
	0020/0811	015" DIA CIR PLASTIC	0045	INSTALLED 2004
002586	002586	2 0 62029 0 00 0025+80		(AAR 472859D) #TRKS 01
	0020/0000	015" DIA CIRC METAL	2313	LENGTH(AH 2313 BK 2586)
	0010/2366	018" DIA CIR PLASTIC	0025	INSTALLED UNKN
	0010/2252	018" DIA CIR PLASTIC	0025	INSTALLED UNKN
	0010/2018	018" DIA CIR PLASTIC	0030	INSTALLED UNKN
	0010/1555	018" DIA CIR PLASTIC	0030	INSTALLED UNKN
	0010/0752	018" DIA CIR PLASTIC	0030	INSTALLED UNKN
	0010/0438	018" DIA CIR PLASTIC	0030	INSTALLED UNKN
000000	000000	2 0 62029 0 00 0000+00		
		NC FORT CHERRY RD		
		MILLERS RUN RD		
		(SRO050 SEG 0240/1059)		
		MFC BEGIN = D		
	0010/0000	LENGTH(AH 2586 BK 0000)		

DIR: B TOTAL LEN: 1.921 MI. DIST: 12-4 SR: 4036
 LEFT MUN: INDEPENDENCE T RIGHT MUN: INDEPENDENCE T

Stationing	Description	Stationing	Description
010143 FT		010143 FT	BRUSH RUN RD
(SR0231 SEG 0450/0000)		INTER-AHD	(SR0231 SEG 0450/0000)
0050/1484		0050/1484	B BRUSH RUN
			STRUCTURE LENGTH 12 FT
		0050/1207	BMSID 62/4036/0050/1207
		0050/0938	015 "DIA CIRC METAL
		0050/0620	LEN=0035 INSTALLED UNKN
		0050/0153	015 "DIA CIRC METAL
008659 FT		008659 FT	LEN=0040 INSTALLED UNKN
			015 "DIA CIRC METAL
			LEN=0040 INSTALLED UNKN
			2 0 62104 0 01 0100+55
			001 "DIA CIR PLASTIC
		0050/0000	LEN=0030 INSTALLED UNKN
			LENGTH(AH 1484 BK 2734)
			018 "DIA CIR PLASTIC
		0040/2358	LEN=0030 INSTALLED UNKN
			015 "DIA CIR PLASTIC
		0040/1566	LEN=0030 INSTALLED 2002
		0040/1193	015 "DIA CIR PLASTIC
		0040/0920	LEN=0045 INSTALLED 2002
		0040/0349	015 "DIA CIR PLASTIC
		0040/0013	LEN=0035 INSTALLED 2002
005925 FT		005925 FT	015 "DIA CIR PLASTIC
			LEN=0030 INSTALLED 2002
			BMSSEN 62/4036/0040/0000
			2 0 62104 0 01 0073+33
			036 "H 60 "W METAL STRUC
			LEN=0030 INSTALLED UNKN
			B BUFFALO CK
			BMSBG 62/4036/0040/0000
		0040/0000	LENGTH(AH 2734 BK 2884)

EXTRACT DATE: 12/18/2023
PRINT DATE: 12/21/2023

ROADWAY MANAGEMENT SYSTEM
SLD COUNTY/SR - ANNUAL PRINT

PAGE NUMBER: 1024
COUNTY: WASHINGTON

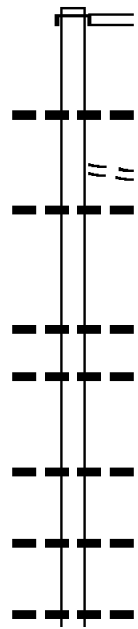
DIR: B TOTAL LEN: 1.921 MI.
LEFT MUN: INDEPENDENCE T

DIST: 12-4 SR: 4036
RIGHT MUN: INDEPENDENCE T

Stationing	Material	Length	Notes
0030/2813	015" DIA CIRC METAL	LEN=0030	INSTALLED UNKN
0030/2300	015" DIA CIR PLASTIC	LEN=0030	INSTALLED UNKN
0030/1830	015" DIA CIR PLASTIC	LEN=0030	INSTALLED 2002
0030/1750	015" DIA CIR PLASTIC	LEN=0030	INSTALLED UNKN
0030/1385	015" DIA CIR PLASTIC	LEN=0040	INSTALLED 2002
0030/1026	015" DIA CIRC METAL	LEN=0030	INSTALLED UNKN
0030/0919	015" DIA CIRC METAL	LEN=0030	INSTALLED UNKN
0030/0617	015" DIA CIR PLASTIC	LEN=0035	INSTALLED 2002
003041 FT	003041 FT	2 0 62104	0 01 0044+37
	015" DIA CIR PLASTIC	LEN=0040	INSTALLED 2002
0030/0000	LENGTH(AH 2884 BK 2403)	015" DIA CIR PLASTIC	
0020/2207	015" DIA CIR PLASTIC	LEN=0035	INSTALLED UNKN
0020/1749	015" DIA CIR PLASTIC	LEN=0035	INSTALLED 2002
0020/1392	015" DIA CIR PLASTIC	LEN=0040	INSTALLED 2002
0020/1069	015" DIA CIRC METAL	LEN=0030	INSTALLED UNKN
0020/0465	018" DIA CIR PLASTIC	LEN=0025	INSTALLED UNKN
0020/0329	018" DIA CIRC CONCR	LEN=0040	INSTALLED 2002
000638 FT	000638 FT	2 0 62104	0 01 0020+34
	015" DIA CIRC METAL	LEN=0030	INSTALLED UNKN
0020/0000	LENGTH(AH 2403 BK 0638)	018" DIA CIRC CONCR	
0010/0370	018" DIA CIRC CONCR	LEN=0030	INSTALLED UNKN
0010/0185			
000000 FT			
	BARRICADE CLOSED RD		
	ROAD CLOSED BACK		
	2 0 62104 0 00 0011+90		
	ROAD CLOSED		
	ROAD CLOSED AHEAD		
	NC BRUSH RUN RD		
	MFC BEGIN = D		
0010/0000	LENGTH(AH 0638 BK 0000)		

050530 FT

050530 FT
 INTER-AHD OLD RIDGE RD
 (SR4031 SEG 0050/0000)
 ATLASBURG RD
 (SR4031 SEG 0050/0000)



0160/2174
 0160/1222 015 "DIA CIRC CONCR
 LEN=0025 INSTALLED UNKN
 SERENITY FARMS RD
 (T775)
 0160/0862 060"H 80"W CONC STRUCT
 LEN=0020 INSTALLED UNKN

048356 FT

048356 FT 2 0 62039 0 00 0158+04
 015 "DIA CIRC CONCR
 LEN=0030 INSTALLED UNKN
 0160/0000 LENGTH(AH 2174 BK 3061)
 015 "DIA CIRC CONCR
 LEN=0025 INSTALLED UNKN
 0150/1653 024 "DIA CIRC CONCR
 LEN=0030 INSTALLED UNKN
 0150/0880 024 "DIA CIRC CONCR
 LEN=0030 INSTALLED UNKN
 0150/0050 024 "DIA CIRC CONCR
 LEN=0045 INSTALLED UNKN

EXTRACT DATE: 12/18/2023
PRINT DATE: 12/21/2023

ROADWAY MANAGEMENT SYSTEM
SLD COUNTY/SR - ANNUAL PRINT

PAGE NUMBER: 1022
COUNTY: WASHINGTON

DIR: B TOTAL LEN: 9.570 MI.
LEFT MUN: CROSS CREEK T

DIST: 12-4 SR: 4035
RIGHT MUN: CROSS CREEK T

Stationing	Notes	Stationing	Notes
045295 FT		045295 FT	2 0 62039 0 00 0127+43
			015 " DIA CIRC METAL
			LEN=0030 INSTALLED UNKN
		0150/0000	LENGTH(AH 3061 BK 2702)
			015 " DIA CIRC CONCR
		0140/2250	LEN=0025 INSTALLED 2004
			015 " DIA CIRC CONCR
		0140/2219	LEN=0025 INSTALLED UNKN
ROBIN DR (TWP)		0140/1200	
		0140/1034	(AAR 472870D)#TRKS 01
			WOODROW DR
		0140/0788	(T879)
			045 " DIA CIRC CONCR
		0140/0366	LEN=0025 INSTALLED UNKN
WOODROW DR (T879)		0140/0042	015 " DIA CIRC CONCR
			LEN=0025 INSTALLED UNKN
		042593 FT	042593 FT
			2 0 62039 0 00 0100+41
			AVELLA HICKORY RD
			(SRO050 SEG 0170/2636)
		0140/0000	LENGTH(AH 2702 BK 3242)
		0130/3071	BMSSEN 62/4035/0130/3046
			2 0 62039 0 00 0098+49
			S FK CROSS C
		0130/3046	BMSBG 62/4035/0130/3046
			048 " DIA CIRC METAL
		0130/2617	LEN=0036 INSTALLED UNKN
			018 " DIA CIRC CONCR
		0130/2069	LEN=0034 INSTALLED UNKN
			018 " DIA CIRC CONCR
		0130/1687	LEN=0034 INSTALLED UNKN
			018 " DIA CIRC CONCR
		0130/1417	LEN=0035 INSTALLED UNKN
			018 " DIA CIRC CONCR
		0130/1183	LEN=0035 INSTALLED UNKN
			015 " DIA CIRC CONCR
		0130/0936	LEN=0030 INSTALLED UNKN
			018 " DIA CIRC CONCR
		0130/0633	LEN=0035 INSTALLED UNKN
			015 " DIA CIRC CONCR
		0130/0352	LEN=0042 INSTALLED UNKN
		039351 FT	039351 FT
			2 0 62039 0 00 0068+03
			015 " DIA CIRC CONCR
			LEN=0030 INSTALLED UNKN
		0130/0000	LENGTH(AH 3242 BK 3323)
			018 " DIA CIRC CONCR

DIR: B TOTAL LEN: 9.570 MI. DIST: 12-4 SR: 4035
 LEFT MUN: CROSS CREEK T RIGHT MUN: CROSS CREEK T

0120/3018	LEN=0035	INSTALLED UNKN
	015 "DIA	CIRC CONCR
0120/2851	LEN=0032	INSTALLED UNKN
	018 "DIA	CIRC CONCR
0120/2220	LEN=0030	INSTALLED 2004
	018 "DIA	CIRC CONCR
0120/1570	LEN=0032	INSTALLED UNKN
	018 "DIA	CIRC CONCR
0120/1050	LEN=0030	INSTALLED 2004
	015 "DIA	CIRC CONCR
0120/0145	LEN=0033	INSTALLED UNKN
036028 FT	2 0 62039	0 00 0034+60
0120/0000	LENGTH(AH	3323 BK 3418)
	018 "DIA	CIRC CONCR
0110/1855	LEN=0036	INSTALLED UNKN
	018 "DIA	CIR PLASTIC
0110/1535	LEN=0033	INSTALLED UNKN
	018 "DIA	CIRC CONCR
0110/0660	LEN=0050	INSTALLED UNKN
	018 "DIA	CIRC CONCR
0110/0375	LEN=0029	INSTALLED UNKN
032610 FT	2 0 62039	0 00 0000+00
	018 "DIA	CIRC CONCR
	LEN=0035	INSTALLED UNKN
	NC OL	LD RIDGE RD
0110/0000	LENGTH(AH	3418 BK 3047)
	018 "DIA	CIRC CONCR
0100/2676	LEN=0040	INSTALLED UNKN
	018 "DIA	CIRC CONCR
0100/2460	LEN=0030	INSTALLED UNKN
	030 "DIA	CIRC METAL
0100/1950	LEN=0042	INSTALLED UNKN
	018 "DIA	CIRC CONCR
0100/1438	LEN=0040	INSTALLED UNKN
	015 "DIA	CIRC CONCR
0100/1271	LEN=0040	INSTALLED UNKN
	018 "DIA	CIRC CONCR
0100/0813	LEN=0037	INSTALLED UNKN
	018 "DIA	CIRC CONCR
0100/0378	LEN=0039	INSTALLED UNKN
029563 FT	2 0 62022	0 00 0190+75

OLD RIDGE RD
(TWP)

EXTRACT DATE: 12/18/2023
PRINT DATE: 12/21/2023

ROADWAY MANAGEMENT SYSTEM
SLD COUNTY/SR - ANNUAL PRINT

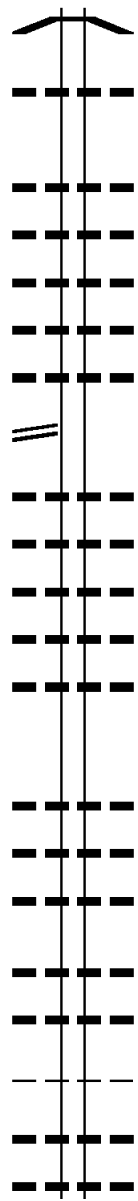
PAGE NUMBER: 1020
COUNTY: WASHINGTON

DIR: B TOTAL LEN: 9.570 MI.
LEFT MUN: CROSS CREEK T

DIST: 12-4 SR: 4035
RIGHT MUN: CROSS CREEK T

Stationing	Notes	Material	Length	Installation
0100/0000	CROSS CREEK	060" DIA CIRC METAL	LEN=0030	INSTALLED UNKN
0090/3114	MOUNT PLEASANT T	018" DIA CIRC CONCR	LEN=0037	INSTALLED UNKN
0090/2520	AGAPE RD	015" DIA CIRC CONCR	LEN=0035	INSTALLED UNKN
0090/2210	(T488)	024" DIA CIRC CONCR	LEN=0037	INSTALLED UNKN
0090/1763		018" DIA CIRC CONCR	LEN=0035	INSTALLED UNKN
0090/1655		015" DIA CIRC CONCR	LEN=0035	INSTALLED UNKN
0090/1149		015" DIA CIRC CONCR	LEN=0035	INSTALLED UNKN
0090/0807		015" DIA CIRC METAL	LEN=0040	INSTALLED UNKN
026381 FT				
0090/0000	NC EB	018" DIA CIRC METAL	LEN=0045	INSTALLED UNKN
0080/2187	EBERLE RD	BMSSEN 62/4035/0080/2169		
0080/2169	EBERLE RD	BMSBG 62/4035/0080/2169		
023868 FT				
0080/1946	NC W	018" DIA CIRC METAL	LEN=0045	INSTALLED UNKN
0080/1349	WILLOW RD	015" DIA CIRC CONCR	LEN=0035	INSTALLED UNKN
0080/0799		015" DIA CIRC CONCR	LEN=0033	INSTALLED UNKN
0080/0686		015" DIA CIRC METAL	LEN=0030	INSTALLED UNKN
023868 FT				
0080/0000	WILLOW RD	018" DIA CIRC METAL	LEN=0045	INSTALLED UNKN
0070/1365	DAIRY RD	BMSSEN 62/4035/0070/1196		
0070/1214		BMSSEN 62/4035/0070/1196		

DIR: B TOTAL LEN: 9.570 MI. DIST: 12-4 SR: 4035
 LEFT MUN: MOUNT PLEASANT T RIGHT MUN: MOUNT PLEASANT T



021906 FT

0070/1196 BMSBG 62/4035/0070/1196
 018 "DIA CIRC CONCR
 LEN=0040 INSTALLED UNKN
 2 0 62022 0 01 0267+88
 015 "DIA CIRC CONCR
 LEN=0024 INSTALLED UNKN
 LENGTH(AH 1962 BK 3735)
 018 "DIA CIRC CONCR
 0060/3579 LEN=0040 INSTALLED UNKN
 018 "DIA CIRC CONCR
 0060/3290 LEN=0050 INSTALLED UNKN
 018 "DIA CIRC CONCR
 0060/3275 LEN=0040 INSTALLED UNKN
 015 "DIA CIRC CONCR
 0060/2811 LEN=0035 INSTALLED UNKN

NORTH BUFFALO RD
 (SR4043 SEG 0030/3774) 0060/2782

018171 FT

018 "DIA CIR PLASTIC
 LEN=0040 INSTALLED UNKN
 030 "DIA CIR PLASTIC
 0060/1747 LEN=0040 INSTALLED UNKN
 015 "DIA CIRC CONCR
 0060/1339 LEN=0036 INSTALLED UNKN
 015 "DIA CIRC CONCR
 0060/1199 LEN=0035 INSTALLED UNKN
 015 "DIA CIRC CONCR
 0060/0734 LEN=0035 INSTALLED UNKN
 018171 FT 2 0 62022 0 01 0305+23
 024 "DIA CIRC CONCR
 LEN=0040 INSTALLED UNKN
 LENGTH(AH 3735 BK 3700)
 015 "DIA CIRC CONCR
 0050/3175 LEN=0037 INSTALLED UNKN
 015 "DIA CIRC CONCR
 0050/2730 LEN=0037 INSTALLED UNKN
 036 "DIA CIRC METAL
 0050/2112 LEN=0050 INSTALLED UNKN
 018 "DIA CIRC CONCR
 0050/1680 LEN=0035 INSTALLED UNKN
 MOUNT PLEASANT
 CANTON T
 0050/0923 015 "DIA CIRC CONCR
 0050/0680 LEN=0040 INSTALLED UNKN
 015 "DIA CIRC CONCR
 0050/0445 LEN=0045 INSTALLED UNKN

EXTRACT DATE: 12/18/2023
PRINT DATE: 12/21/2023

ROADWAY MANAGEMENT SYSTEM
SLD COUNTY/SR - ANNUAL PRINT

PAGE NUMBER: 1018
COUNTY: WASHINGTON

DIR: B TOTAL LEN: 9.570 MI.
LEFT MUN: CANTON T

DIST: 12-4 SR: 4035
RIGHT MUN: CANTON T

TAGGART RD
(T661)

014471 FT

014471 FT 2 0 62022 0 01 0342+46
015 "DIA CIRC CONCR
LEN=0024 INSTALLED UNKN
LENGTH(AH 3700 BK 3775)

0050/0000 030 "DIA CIR PLASTIC
LEN=0040 INSTALLED UNKN
015 "DIA CIR PLASTIC
0040/3170 LEN=0050 INSTALLED UNKN
0040/2754 018 "DIA CIR PLASTIC
LEN=0030 INSTALLED UNKN
0040/2573 030 "DIA CIRC CONCR
LEN=0045 INSTALLED UNKN

0040/1785

0040/1858 018 "DIA CIRC CONCR
LEN=0037 INSTALLED UNKN
0040/0965 015 "DIA CIRC CONCR
LEN=0040 INSTALLED UNKN

010696 FT

010696 FT 2 0 62022 0 01 0380+21
015 "DIA CIRC CONCR
LEN=0040 INSTALLED UNKN
LENGTH(AH 3775 BK 3818)
015 "DIA CIR PLASTIC
LEN=0042 INSTALLED UNKN
MULLBERRY HILL RD
(T661)
0030/3456 BMSSEN 62/4035/0030/2726
2 0 62022 0 01 0390+73
B GEORGES RN
0030/3140 BMSBG 62/4035/0030/2726
0030/2737

0040/0000 036 "DIA CIRC CONCR
LEN=0036 INSTALLED UNKN
018 "DIA CIR PLASTIC
0030/1590 LEN=0045 INSTALLED UNKN
018 "DIA CIR PLASTIC
0030/1368 LEN=0037 INSTALLED UNKN
024 "DIA CIRC CONCR
0030/1153 LEN=0042 INSTALLED UNKN
015 "DIA CIRC CONCR
0030/0736 LEN=0035 INSTALLED UNKN
015 "DIA CIRC CONCR
LEN=0036 INSTALLED UNKN

006878 FT

0030/0328 2 0 62022 0 01 0418+18
015 "DIA CIRC CONCR
LEN=0036 INSTALLED UNKN
006878 FT LENGTH(AH 3818 BK 2989)
0030/0000

DIR: B TOTAL LEN: 9.570 MI. DIST: 12-4 SR: 4035
 LEFT MUN: CANTON T RIGHT MUN: CANTON T

LYNN RD
 (T647)

0020/2155

003889 FT

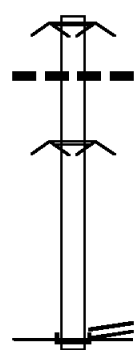
000000 FT

---	0020/2423	018 " DIA LEN=0035	CIRC CONCR INSTALLED UNKN
==	0020/1940	015 " DIA LEN=0033	CIR PLASTIC INSTALLED UNKN
---	0020/1796	015 " DIA LEN=0036	CIR PLASTIC INSTALLED UNKN
---	0020/1548	015 " DIA LEN=0036	CIRC CONCR INSTALLED UNKN
⌢	0020/0605	BMS EN 62/4035/0020/0595 2 0 62022 0 01 0442+01	
⌢	0020/0595	BMSBG 62/4035/0020/0595 AIRPORT RD	
==	0020/0559	(T534)	
---	0020/0515	015 " DIA LEN=0040	CIRC METAL INSTALLED UNKN
---	0020/0250	024 " DIA LEN=0037	CIR PLASTIC INSTALLED UNKN
5	0020/0000	003889 FT LENGTH(AH 2989 BK 3889)	
---	0010/3056	015 " DIA LEN=0037	CIR PLASTIC INSTALLED UNKN
---	0010/2630	030 " DIA LEN=0040	CIRC CONCR INSTALLED UNKN
---	0010/2050	024 " DIA LEN=0040	CIRC CONCR INSTALLED UNKN
---	0010/1016	015 " DIA LEN=0045	CIR PLASTIC INSTALLED UNKN
---	0010/0406	015 " DIA LEN=0055	CIRC METAL INSTALLED UNKN
⌢	0010/0174	BMS EN 62/4035/0010/0143 CANTON	
---	0010/0157	CHARTIERS T 2 0 62022 0 01 0485+15	
⌢	0010/0143	GEORGES RUN BMSBG 62/4035/0010/0143	
5	000000 FT	000000 FT NC LYNN PORTAL RD HENDERSON AV (SRO018 SEG 0450/0000) MFC BEGIN = E LENGTH(AH 3889 BK 0000)	

EXTRACT DATE: 12/18/2023 ROADWAY MANAGEMENT SYSTEM PAGE NUMBER: 1016
 PRINT DATE: 12/21/2023 SLD COUNTY/SR - ANNUAL PRINT COUNTY: WASHINGTON
 DIR: B TOTAL LEN: .190 MI. DIST: 12-4 SR: 4034
 LEFT MUN: DONEGAL T RIGHT MUN: DONEGAL T

001002 FT

000000 FT



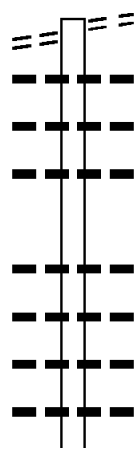
001002 FT ROAD CLOSED
 0010/1002 ROAD CLOSED BACK
 018 " DIA CIR PLASTIC
 0010/0772 LEN=0025 INSTALLED UNKN

 0010/0040 BARRICADE CLOSED RD
 ROAD CLOSED AHEAD
 000000 FT 2 0 62104 0 00 0000+00
 LAKE RD
 (SR3001 SEG 0110/0000)
 NC BRUSH RUN RD
 INTER-BK BRUSH RUN RD
 (SR3001 SEG 0110/0000)
 MFC BEGIN = D
 0010/0000 LENGTH(AH 1002 BK 0000)

EXTRACT DATE: 12/18/2023 ROADWAY MANAGEMENT SYSTEM PAGE NUMBER: 1015
 PRINT DATE: 12/21/2023 SLD COUNTY/SR - ANNUAL PRINT COUNTY: WASHINGTON
 DIR: B TOTAL LEN: 3.521 MI. DIST: 12-4 SR: 4033
 LEFT MUN: CROSS CREEK T RIGHT MUN: CROSS CREEK T

PARKER RD
(T433)

018590 FT
0050/3614



018590 FT	PARKER RD
0050/3614	(T433)
0050/3140	015 " DIA CIR PLASTIC
0050/2824	LEN=0035 INSTALLED 2004
0050/2500	015 " DIA CIR METAL
	LEN=0020 INSTALLED 2004
	018 " DIA CIR PLASTIC
	LEN=0020 INSTALLED 2004
	018 " DIA CIR PLASTIC
0050/1600	LEN=0031 INSTALLED 2004
	018 " DIA CIR PLASTIC
0050/1200	LEN=0025 INSTALLED 2004
	018 " DIA CIR METAL
0050/0953	LEN=0025 INSTALLED 2004
	018 " DIA CIR METAL
0050/0650	LEN=0025 INSTALLED 2004

DIR: B TOTAL LEN: 3.521 MI. DIST: 12-4 SR: 4033
LEFT MUN: CROSS CREEK T RIGHT MUN: CROSS CREEK T

Stationing	Notes	Stationing	Notes
014976 FT		014976 FT	2 0 62037 0 00 0149+79 018 "DIA CIRC METAL LEN=0030 INSTALLED 2004
	---	0050/0000	LENGTH(AH 3614 BK 3730) 024"H 60"W CON BOX CUL
	---	0040/3330	LEN=0025 INSTALLED 2004
	---	0040/2871	018 "DIA CIRC METAL LEN=0030 INSTALLED 2004
	---		018 "DIA CIRC METAL
	---	0040/2240	LEN=0025 INSTALLED 2004
	---	0040/1936	018 "DIA CIRC METAL LEN=0028 INSTALLED 2004
	---	0040/1530	018 "DIA CIRC METAL LEN=0028 INSTALLED 2004
	---	0040/0940	060"H 72"W CON BOX CUL LEN=0025 INSTALLED 2004
SUGAR CAMP RD (T434)			
	==	0040/0820	
	---	0040/0575	018 "DIA CIRC METAL LEN=0040 INSTALLED 2004
	---	0040/0300	018 "DIA CIRC METAL LEN=0028 INSTALLED 2004
011246 FT		011246 FT	2 0 62037 0 00 0112+49 018 "DIA CIRC METAL LEN=0025 INSTALLED 2004
	---	0040/0000	LENGTH(AH 3730 BK 3546) 018 "DIA CIRC METAL
	---	0030/3221	LEN=0025 INSTALLED 2004
	---	0030/2886	018 "DIA CIRC METAL LEN=0025 INSTALLED 2004
	---	0030/2579	015 "DIA CIRC METAL LEN=0030 INSTALLED 2004
NICKOLAY RD (T783)			
	== ==	0030/2390	MAPLE RD (T435) 018 "DIA CIRC CONCR
	---	0030/1960	LEN=0045 INSTALLED 2004
	---		018 "DIA CIRC PLASTIC
	---	0030/1329	LEN=0025 INSTALLED 2004
	---		018 "DIA CIRC CONCR
	---	0030/1040	LEN=0025 INSTALLED 2004
	---		018 "DIA CIRC METAL
	---	0030/0706	LEN=0028 INSTALLED 2004
	---		024 "DIA CIRC CONCR
	---	0030/0245	LEN=0025 INSTALLED 2004
007700 FT		007700 FT	2 0 62037 0 00 0077+03 018 "DIA CIRC CONCR LEN=0025 INSTALLED 2004
	---	0030/0000	LENGTH(AH 3546 BK 3870)

EXTRACT DATE: 12/18/2023
PRINT DATE: 12/21/2023

ROADWAY MANAGEMENT SYSTEM
SLD COUNTY/SR - ANNUAL PRINT

PAGE NUMBER: 1013
COUNTY: WASHINGTON

DIR: B TOTAL LEN: 3.521 MI.
LEFT MUN: CROSS CREEK T

DIST: 12-4 SR: 4033
RIGHT MUN: CROSS CREEK T

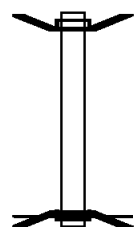
003830 FT

000000 FT

0020/3400	018 " DIA	CIRC CONCR	LEN=0030	INSTALLED UNKN
0020/3149	018 " DIA	CIRC METAL	LEN=0025	INSTALLED 2004
0020/2980	BEECH KNOB RD (T773)			
0020/2960	018 " DIA	CIRC METAL	LEN=0028	INSTALLED 2004
0020/2900	018 " DIA	CIRC CONCR	LEN=0025	INSTALLED 2004
0020/2145	018 " DIA	CIRC CONCR	LEN=0025	INSTALLED 2004
0020/1821	018 " DIA	CIRC CONCR	LEN=0025	INSTALLED 2004
0020/1432	036 " DIA	CIRC METAL	LEN=0028	INSTALLED 2004
0020/0722	018 " DIA	CIRC CONCR	LEN=0025	INSTALLED 2004
0020/0320	018 " DIA	CIRC CONCR	LEN=0025	INSTALLED 2004
003830 FT	2 0 62037	0 00 0038+33		
0020/0000	018 " DIA	CIRC METAL	LEN=0030	INSTALLED 2004
	LENGTH(AH 3870 BK 3830)			
0010/3189	018 " DIA	CIRC CONCR	LEN=0025	INSTALLED 2004
0010/3060	018 " DIA	CIRC METAL	LEN=0028	INSTALLED 2004
0010/2570	018 " DIA	CIRC CONCR	LEN=0025	INSTALLED 2004
0010/1441	018 " DIA	CIRC CONCR	LEN=0030	INSTALLED 2004
0010/1229	018 " DIA	CIRC CONCR	LEN=0028	INSTALLED 2004
0010/1100	024 " DIA	CIRC METAL	LEN=0030	INSTALLED 2004
0010/0380	018 " DIA	CIR PLASTIC	LEN=0025	INSTALLED 2004
000000 FT	2 0 62037	0 00 0000+00		
	NC REA RD			
	ATLASBURG RD			
	(SR4031 SEG 0020/0000)			
	MFC BEGIN = E			
0010/0000	LENGTH(AH 3830 BK 0000)			

EXTRACT DATE: 12/18/2023 ROADWAY MANAGEMENT SYSTEM PAGE NUMBER: 1012
 PRINT DATE: 12/21/2023 SLD COUNTY/SR - ANNUAL PRINT COUNTY: WASHINGTON
 DIR: B TOTAL LEN: .010 MI. DIST: 12-4 SR: 4032
 LEFT MUN: SOUTH STRABANE T RIGHT MUN: SOUTH STRABANE T

000051 FT
 000000 FT

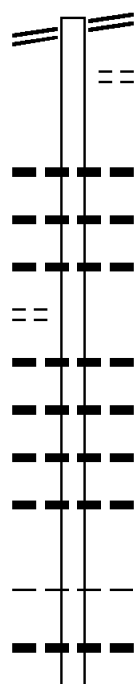


000051 FT BMS EN 62/4032/0010/0000
 INTER-AHD ALLISON RD
 0010/0051 (TWP)
 000000 FT 2 0 00000 0 00 0000+00
 NC AL LISON RD
 INTER-BK ALLISON RD
 (TWP)
 SR 8014
 BMSBG 62/4032/0010/0000
 MFC BEGIN = E
 0010/0000 LENGTH(AH 0051 BK 0000)

CROSS CREEK RD 025554 FT
 (SR4029 SEG 0140/2374) 0100/3675

LLAMA GRANDE LN
 (PRDR) 0100/1395

021879 FT



025554 FT CROSS CREEK RD
 0100/3675 (SR4029 SEG 0140/2374)
 0100/3515 FOREST DR
 (PRDR)

0100/2377 015 " DIA CIRC METAL
 LEN=0025 INSTALLED UNKN
 0100/2071 015 " DIA CIRC METAL
 LEN=0035 INSTALLED UNKN
 0100/1476 036 " DIA CIRC METAL
 LEN=0025 INSTALLED UNKN

0100/1194 018 " DIA CIRC METAL
 LEN=0025 INSTALLED UNKN
 0100/0934 018 " DIA CIRC CONCR
 LEN=0030 INSTALLED UNKN
 0100/0457 018 " DIA CIRC CONCR
 LEN=0030 INSTALLED UNKN
 0100/0327 018 " DIA CIRC METAL
 LEN=0025 INSTALLED UNKN
 021879 FT 2 0 62035 0 00 0311+15

SMITH
 CROSS CREEK T
 LENGTH(AH 3675 BK 3369)
 0100/0000 018 " DIA CIRC CONCR
 0090/3056 LEN=0025 INSTALLED UNKN
 015 " DIA CIR PLASTIC

EXTRACT DATE: 12/18/2023
PRINT DATE: 12/21/2023

ROADWAY MANAGEMENT SYSTEM
SLD COUNTY/SR - ANNUAL PRINT

PAGE NUMBER: 1010
COUNTY: WASHINGTON

DIR: B TOTAL LEN: 4.840 MI.
LEFT MUN: CROSS CREEK T

DIST: 12-4 SR: 4031
RIGHT MUN: CROSS CREEK T

0090/2832	LEN=0030	INSTALLED UNKN
	036 "DIA	CIRC METAL
0090/2750	LEN=0055	INSTALLED UNKN
	018 "DIA	CIR PLASTIC
0090/2313	LEN=0035	INSTALLED UNKN
	015 "DIA	CIR PLASTIC
0090/2039	LEN=0030	INSTALLED UNKN
	018 "DIA	CIR PLASTIC
0090/1673	LEN=0035	INSTALLED UNKN
	018 "DIA	CIR PLASTIC
0090/1330	LEN=0030	INSTALLED UNKN
	018 "DIA	CIR PLASTIC
0090/1210	LEN=0035	INSTALLED UNKN
	018 "DIA	CIR PLASTIC
0090/0952	LEN=0030	INSTALLED UNKN
	015 "DIA	CIR PLASTIC
0090/0677	LEN=0010	INSTALLED 2004
	018 "DIA	CIRC CONCR
0090/0206	LEN=0030	INSTALLED UNKN
018510 FT	COWDEN RD	
	(T783)	
0090/0000	LENGTH(AH 3369 BK 2349)	
	015 "DIA	CIRC CONCR
0080/2135	LEN=0030	INSTALLED UNKN
	018 "DIA	CIRC CONCR
0080/1745	LEN=0040	INSTALLED UNKN
	018 "DIA	CIRC CONCR
0080/1486	LEN=0025	INSTALLED UNKN
	018 "DIA	CIRC CONCR
0080/1100	LEN=0030	INSTALLED UNKN
	030 "DIA	CIR PLASTIC
0080/0779	LEN=0020	INSTALLED 2004
	018 "DIA	CIRC CONCR
0080/0441	LEN=0030	INSTALLED UNKN
	018 "DIA	CIRC CONCR
0080/0303	LEN=0030	INSTALLED UNKN
016161 FT	2 0 62035 0 00 0253+59	
	018 "DIA	CIRC CONCR
	LEN=0030	INSTALLED UNKN
0080/0000	LENGTH(AH 2349 BK 2361)	
	018 "DIA	CIR PLASTIC
0070/2035	LEN=0045	INSTALLED UNKN
	GWEN HALEY RD	
	(TWP)	
0070/1930	018 "DIA	CIRC CONCR
	LEN=0400	INSTALLED UNKN
0070/1904	015 "DIA	CIRC CONCR
	LEN=0025	INSTALLED UNKN
0070/1648	018 "DIA	CIR PLASTIC

2 0 62035 0 00 0277+06 018510 FT
MAPLE RD
(T435) 0090/0000

EXTRACT DATE: 12/18/2023
PRINT DATE: 12/21/2023

ROADWAY MANAGEMENT SYSTEM
SLD COUNTY/SR - ANNUAL PRINT

PAGE NUMBER: 1009
COUNTY: WASHINGTON

DIR: B TOTAL LEN: 4.840 MI.
LEFT MUN: CROSS CREEK T

DIST: 12-4 SR: 4031
RIGHT MUN: CROSS CREEK T

PERRY RD
(T442)

Station	Length	Material	Notes
0070/1027	LEN=0025	INSTALLED UNKN	
0070/0692	LEN=0030	INSTALLED UNKN	
013800 FT	2 0 62035	0 00 0229+98	
0070/0000	LEN=0030	INSTALLED UNKN	LENGTH(AH 2361 BK 2289)
0060/2114	LEN=0025	INSTALLED UNKN	
0060/1986	LEN=0025	INSTALLED UNKN	
0060/1836	LEN=0030	INSTALLED UNKN	
0060/1528	LEN=0030	INSTALLED UNKN	
0060/0886	LEN=0035	INSTALLED UNKN	018 "DIA CIRC PLASTIC
0060/0723	LEN=0025	INSTALLED UNKN	018 "DIA CIRC CONCR
011511 FT	2 0 62035	0 00 0207+09	
0060/0000	LEN=0030	INSTALLED UNKN	LENGTH(AH 2289 BK 2399)
0050/1987	LEN=0040	INSTALLED UNKN	036 "DIA CIRC METAL
0050/1514	LEN=0025	INSTALLED UNKN	018 "DIA CIRC CONCR
0050/1167	LEN=0025	INSTALLED UNKN	018 "DIA CIRC CONCR
0050/0916	LEN=0025	INSTALLED UNKN	015 "DIA CIRC CONCR
0050/0597	LEN=0025	INSTALLED UNKN	018 "DIA CIRC CONCR
0050/0059	LEN=0045	INSTALLED UNKN	018 "DIA CIRC CONCR
009112 FT	2 0 62035	0 00 0183+10	
0050/0000	LEN=0040	INSTALLED UNKN	OLD RIDGE RD (SR4035 SEG 0160/2174)
0040/1642	BMSSEN 62/4031/0040/1630		LENGTH(AH 2399 BK 1880)
0040/1630	BMSBG 62/4031/0040/1630		2 0 62035 0 00 0180+57
0040/1251	LEN=0030	INSTALLED UNKN	B S F CROSS
	015 "DIA	CIRC METAL	

EXTRACT DATE: 12/18/2023
PRINT DATE: 12/21/2023

ROADWAY MANAGEMENT SYSTEM
SLD COUNTY/SR - ANNUAL PRINT

PAGE NUMBER: 1008
COUNTY: WASHINGTON

DIR: B TOTAL LEN: 4.840 MI.
LEFT MUN: CROSS CREEK T

DIST: 12-4 SR: 4031
RIGHT MUN: CROSS CREEK T

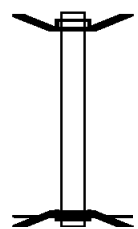
BEECH KNOB RD
(T773)

2 0 62035 0 00 0104+76 001292 FT
REA RD
(SR4033 SEG 0010/0000) 0020/0000

0040/0826	LEN=0025	INSTALLED UNKN
007232 FT	007232 FT	2 0 62035 0 00 0164+33 018 "DIA CIRC METAL LEN=0025 INSTALLED UNKN
0040/0000	LENGTH(AH 1880 BK 2922)	048 "DIA CIRC METAL LEN=0045 INSTALLED UNKN
0030/2135	0030/1328	018 "DIA CIRC METAL LEN=0035 INSTALLED UNKN
0030/1310	0030/1255	036 "DIA CIRC METAL LEN=0045 INSTALLED UNKN
004310 FT	0030/0942	018 "DIA CIRC METAL LEN=0030 INSTALLED UNKN
0030/0500	0030/0500	048 "DIA CIRC METAL LEN=0055 INSTALLED UNKN
004310 FT	004310 FT	2 0 62035 0 00 0135+02 LENGTH(AH 2922 BK 3018)
0020/1645	0020/1228	018 "DIA CIR PLASTIC LEN=0040 INSTALLED 1999
0020/1034	0020/1034	015 "DIA CIRC METAL LEN=0025 INSTALLED UNKN
0020/0358	0020/0358	015 "DIA CIR PLASTIC LEN=0025 INSTALLED UNKN
001292 FT	0020/0000	018 "DIA CIRC METAL LEN=0025 INSTALLED UNKN
0020/0000	LENGTH(AH 3018 BK 1292)	058 "H 00 "W MULT CONCR LEN=0036 INSTALLED UNKN
0010/0950	0010/0624	018 "DIA CIRC METAL LEN=0025 INSTALLED UNKN
000000 FT	000000 FT	2 0 62035 0 00 0091+77 NC AT LASBURG RD AVELLA RD (SRO050 SEG 0140/1027) INTER-BK COUNTY PARK RD (CNTY) MFC BEGIN = D
0010/0000	LENGTH(AH 1292 BK 0000)	

EXTRACT DATE: 12/18/2023 ROADWAY MANAGEMENT SYSTEM PAGE NUMBER: 1007
 PRINT DATE: 12/21/2023 SLD COUNTY/SR - ANNUAL PRINT COUNTY: WASHINGTON
 DIR: B TOTAL LEN: .033 MI. DIST: 12-4 SR: 4030
 LEFT MUN: WASHINGTON C RIGHT MUN: WASHINGTON C

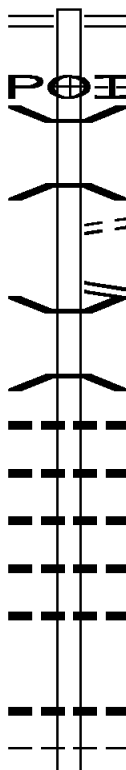
000174 FT
 000000 FT



000174 FT BMS EN 62/4030/0010/0000
 INTER-AHD SHEFFIELD ST
 0010/0174 (TWP)
 000000 FT 2 0 00000 0 00 0000+00
 NC SHEFFIELD ST
 INTER-BK SHEFFIELD ST
 (TWP)
 SR 0070 EB
 BMSBG 62/4030/0010/0000
 MFC BEGIN = E
 0010/0000 LENGTH(AH 0174 BK 0000)

DIR: B TOTAL LEN: 7.259 MI. DIST: 12-4 SR: 4029
 LEFT MUN: SMITH T RIGHT MUN: SMITH T

038329 FT



038329 FT ATLASBURG RD
 0140/3100 (SR0018 SEG 0680/0234)
 (APRA) ALEX PARIS TRUCK
 ALEX PARIS TRUCKING CO
 (PRDR)
 0140/2780 BMSSEN 62/4029/0140/2575
 0140/2628 2 0 62185 0 00 0376+83
 BURGETTS FORK
 0140/2575 BMSBG 62/4029/0140/2575
 PENN DOT SHED AREA #30
 (GOVT)
 0140/2374 ATLASBURG RD
 0140/1775 (SR4031 SEG 0100/3675)
 BMSSEN 62/4029/0140/1752
 2 0 62185 0 00 0368+61
 BR BURGET FK
 0140/1752 BMSBG 62/4029/0140/1752
 015 "DIA CIRC CONCR
 0140/1291 LEN=0030 INSTALLED UNKN
 015 "DIA CIRC CONCR
 0140/0924 LEN=0024 INSTALLED UNKN
 015 "DIA CIRC CONCR
 0140/0806 LEN=0025 INSTALLED UNKN
 015 "DIA CIRC CONCR
 0140/0396 LEN=0025 INSTALLED UNKN
 018 "DIA CIRC CONCR
 0140/0134 LEN=0025 INSTALLED UNKN
 035229 FT 2 0 62185 0 00 0349+90
 01B "DIA CIRC CONCR
 0140/0000 LEN=0030 INSTALLED UNKN
 LENGTH(AH 3100 BK 3466)
 SMITH
 0130/3239 CROSS CREEK T

035229 FT

EXTRACT DATE: 12/18/2023
PRINT DATE: 12/21/2023

ROADWAY MANAGEMENT SYSTEM
SLD COUNTY/SR - ANNUAL PRINT

PAGE NUMBER: 1005
COUNTY: WASHINGTON

DIR: B TOTAL LEN: 7.259 MI.
LEFT MUN: SMITH T

DIST: 12-4 SR: 4029
RIGHT MUN: SMITH T

Stationing	Notes	Material	Status
0130/3106		015" DIA CIRC CONCR	LEN=0025 INSTALLED UNKN
0130/2838		BMSSEN 62/4029/0130/2826	2 0 62185 0 00 0345+67
		B BURGETTS F	
0130/2826		BMSBG 62/4029/0130/2826	
0130/2545		015" DIA CIRC CONCR	LEN=0025 INSTALLED UNKN
0130/2073		015" DIA CIRC CONCR	LEN=0035 INSTALLED UNKN
0130/1959		048"H 48"W CON BOX CUL	LEN=0030 INSTALLED UNKN
		012" DIA CIRC CONCR	LEN=0030 INSTALLED UNKN
0130/1336		015" DIA CIRC CONCR	LEN=0030 INSTALLED UNKN
0130/1021		048" DIA CIRC CONCR	LEN=0035 INSTALLED UNKN
0130/0780		015" DIA CIRC CONCR	LEN=0025 INSTALLED UNKN
0130/0557		015" DIA CIRC CONCR	LEN=0025 INSTALLED UNKN
0130/0299		015" DIA CIRC CONCR	LEN=0025 INSTALLED UNKN
0130/0015		BMSSEN 62/4029/0130/0000	2 0 62185 0 00 0317+48
031763 FT		B BURGETTS F	
		BMSBG 62/4029/0130/0000	
0130/0000		LENGTH(AH 3466 BK 3024)	
0120/2616		015" DIA CIR PLASTIC	LEN=0030 INSTALLED UNKN
0120/2310		012" DIA CIR PLASTIC	LEN=0030 INSTALLED UNKN
0120/1960		015" DIA CIRC CONCR	LEN=0030 INSTALLED UNKN
0120/1599		015" DIA CIRC CONCR	LEN=0030 INSTALLED UNKN
0120/1326		015" DIA CIRC CONCR	LEN=0035 INSTALLED UNKN
0120/0788		STOLZE RD (T437)	
0120/0761		015" DIA CIR UNKNOWN	LEN=0030 INSTALLED UNKN
0120/0441		015" DIA CIRC CONCR	LEN=0030 INSTALLED UNKN
028739 FT			
0120/0000		LENGTH(AH 3024 BK 2849)	
0110/2581		015" DIA CIR UNKNOWN	LEN=0001 INSTALLED UNKN
		OVER LOOK RD	

2 0 62185 0 00 0289+15 028739 FT
WOOD ST
(T801) 0120/0000

EXTRACT DATE: 12/18/2023
PRINT DATE: 12/21/2023

ROADWAY MANAGEMENT SYSTEM
SLD COUNTY/SR - ANNUAL PRINT

PAGE NUMBER: 1004
COUNTY: WASHINGTON

DIR: B TOTAL LEN: 7.259 MI.
LEFT MUN: CROSS CREEK T

DIST: 12-4 SR: 4029
RIGHT MUN: CROSS CREEK T

WOOD ST
(T801)

VANCE DR
(T436)

LEE RD
(T398)

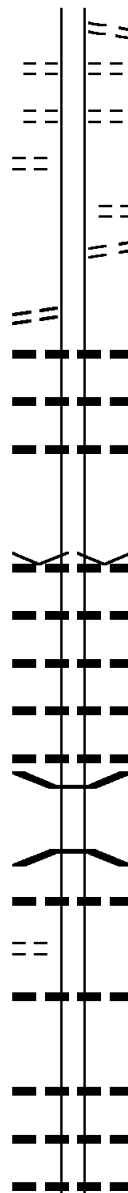
0110/1637

0110/1303

025890 FT

0100/0749

023245 FT



0110/2555 (TWP)
FAYETTE ST
0110/2233 (T440)
LIBERTY ST
0110/1867 (T438)

HOME ST
(T937)
PARKER RD
0110/1324 (T433)

0110/0950 018 "DIA CIR PLASTIC
LEN=0010 INSTALLED 2000
0110/0577 015 "DIA CIR PLASTIC
LEN=0030 INSTALLED UNKN
0110/0327 015 "DIA CIR PLASTIC
LEN=0030 INSTALLED UNKN
025890 FT 2 0 62185 0 00 0259+60

0110/0000 015 "DIA CIR PLASTIC
LENGTH(AH 2849 BK 2645)
0100/2322 015 "DIA CIR PLASTIC
LEN=0030 INSTALLED UNKN
0100/1812 012 "DIA CIR PLASTIC
LEN=0030 INSTALLED UNKN

0100/1510 015 "DIA CIR PLASTIC
LEN=0030 INSTALLED UNKN
0100/1322 015 "DIA CIR PLASTIC
LEN=0035 INSTALLED UNKN
0100/0986 BMSFN 62/4029/0100/0972
2 0 62185 0 00 0242+31

0100/0972 BMSBG 62/4029/0100/0972
012 "DIA CIR PLASTIC
0100/0825 012 "DIA CIR PLASTIC
LEN=0030 INSTALLED UNKN

0100/0575 015 "DIA CIR PLASTIC
LEN=0030 INSTALLED UNKN
023245 FT 2 0 62185 0 00 0232+42

0100/0000 036 "DIA CIR METAL
LEN=0035 INSTALLED UNKN
0090/2005 024 "DIA CIR PLASTIC
LEN=0035 INSTALLED UNKN
0090/1595 036 "DIA CIR PLASTIC
LEN=0030 INSTALLED UNKN

DIR: B TOTAL LEN: 7.259 MI. DIST: 12-4 SR: 4029
 LEFT MUN: CROSS CREEK T RIGHT MUN: CROSS CREEK T

Stationing	Material	Length	Notes
020645 FT	0090/0747 018" DIA CIRC METAL	LEN=0030	INSTALLED UNKN
	0090/0395 030" DIA CIRC METAL	LEN=0030	INSTALLED UNKN
	020645 FT 2 0 62185 0 00 0207+42		
	0090/0000 015" DIA CIRC METAL	LEN=0024	INSTALLED UNKN
	0080/1608 LENGTH(AH 2600 BK 1932)		
	0080/1220 018" DIA CIRC CONCR	LEN=0025	INSTALLED UNKN
	0080/0877 018" DIA CIR PLASTIC	LEN=0025	INSTALLED UNKN
018713 FT	0080/0000 018" DIA CIRC CONCR	LEN=0025	INSTALLED UNKN
	018713 FT 2 0 62185 0 00 0188+10		
	0080/0000 015" DIA CIR PLASTIC	LEN=0024	INSTALLED UNKN
	0070/2944 LENGTH(AH 1932 BK 3287)		
	0070/2000 015" DIA CIRC CONCR	LEN=0025	INSTALLED UNKN
	0070/1073 024" DIA CIR PLASTIC	LEN=0025	INSTALLED UNKN
STROPE RD (SR4023 SEG 0010/0000)	0070/1051 036" DIA CIRC METAL	LEN=0025	INSTALLED UNKN
	0070/0789 015" DIA CIR PLASTIC	LEN=0025	INSTALLED UNKN
015426 FT	015426 FT 2 0 62185 0 00 0155+23		
	0070/0000 024" DIA CIR PLASTIC	LEN=0024	INSTALLED UNKN
	0060/1820 LENGTH(AH 3287 BK 2245)		
	0060/1563 012" DIA CIRC CONCR	LEN=0025	INSTALLED UNKN
	0060/1160 012" DIA CIRC CONCR	LEN=0025	INSTALLED UNKN
	0060/0987 012" DIA CIR PLASTIC	LEN=0035	INSTALLED UNKN
CEDAR GROVE RD (SR4027 SEG 0010/0000)	0060/0842 036" DIA CIR PLASTIC	LEN=0030	INSTALLED UNKN
		015" DIA CIRC CONCR	

EXTRACT DATE: 12/18/2023
PRINT DATE: 12/21/2023

ROADWAY MANAGEMENT SYSTEM
SLD COUNTY/SR - ANNUAL PRINT

PAGE NUMBER: 1002
COUNTY: WASHINGTON

DIR: B TOTAL LEN: 7.259 MI.
LEFT MUN: CROSS CREEK T

DIST: 12-4 SR: 4029
RIGHT MUN: CROSS CREEK T

CLARK AV
(TWP)

PARIS RD
(T770)

Stationing	Segment ID	Length	Material	Status
013181 FT	0060/0653	LEN=0025	INSTALLED	UNKN
	013181 FT	2 0 62185 0 00 0132+03	015 "DIA CIRC CONCR	
	0050/2311	LEN=0024	INSTALLED	UNKN
	0060/0000	LENGTH(AH 2245 BK 2712)		
	0050/2204	012 "DIA CIRC METAL	LEN=0025	INSTALLED UNKN
	0050/2114	018 "DIA CIRC METAL	LEN=0030	INSTALLED UNKN
	0050/1305	015 "DIA CIRC CONCR	LEN=0030	INSTALLED UNKN
	0050/0842	012 "DIA CIR PLASTIC	LEN=0030	INSTALLED UNKN
010469 FT	010469 FT	2 0 62185 0 00 0104+88	012 "DIA CIRC CONCR	
	0050/0000	LEN=0024	INSTALLED	UNKN
	0040/2096	LENGTH(AH 2712 BK 2526)	012 "DIA CIRC CONCR	
	0040/1715	LEN=0025	INSTALLED	UNKN
	0040/1030	036 "DIA CIRC CONCR	LEN=0035	INSTALLED UNKN
	0040/0497	018 "DIA CIRC METAL	LEN=0025	INSTALLED UNKN
	0040/0166	015 "DIA CIRC CONCR	LEN=0025	INSTALLED UNKN
	0040/0100	018 "DIA CIRC CONCR	LEN=0020	INSTALLED UNKN
007943 FT	007943 FT	012 "DIA CIRC CONCR	LEN=0001	INSTALLED UNKN
	0040/0000	2 0 62185 0 00 0079+70	VILLAGE: STUDA	
	0030/2277	LENGTH(AH 2526 BK 2593)	015 "DIA CIRC CONCR	
	0030/1969	LEN=0030	INSTALLED	UNKN
	0030/1659	018 "DIA CIRC CONCR	LEN=0030	INSTALLED UNKN
	0030/1470	018 "DIA CIRC CONCR	LEN=0025	INSTALLED UNKN
	0030/1105	018 "DIA CIRC CONCR	LEN=0025	INSTALLED UNKN
		PARKER RD (T433)		
		024 "DIA CAST IRON		

DIR: B TOTAL LEN: 7.259 MI. DIST: 12-4 SR: 4029
 LEFT MUN: CROSS CREEK T RIGHT MUN: CROSS CREEK T

Stationing	Description	Material	Length	Status
0030/0368	012" DIA CIRC CONCR	0035	INSTALLED UNKN	
0030/0200	018" DIA CIRC CONCR	0030	INSTALLED UNKN	
005350 FT	2'0" 62185 0 00 0053+82			
	PATTERSON RD			
	(T731)			
0030/0000	LENGTH(AH 2593 BK 3191)			
	018" DIA CIRC CONCR			
0020/3080	LEN=0030 INSTALLED UNKN			
0020/3021	BMSSEN 62/4029/0020/2956			
	2'0" 62185 0 00 0051+52			
	NORTH FORK CROSS CREEK			
0020/2956	BMSBG 62/4029/0020/2956			
	012" DIA CIRC CONCR			
0020/2785	LEN=0025 INSTALLED UNKN			
	CHURCH ST			
	(TWP)			
0020/2081	CHURCH ST			
	(TWP)			
0020/1502	CHURCH ST			
	(TWP)			
0020/1122	WELLS DR (T721)			
0020/0477	WELLS DR (T721)			
	CHURCH ST			
	(TWP)			
0020/0477	015" DIA CIRC CONCR			
0020/0428	LEN=0025 INSTALLED UNKN			
	018" DIA CIRC CONCR			
0020/0110	LEN=0030 INSTALLED UNKN			
0020/0057	BMSSEN 62/4029/0020/0000			
002159 FT	2'0" 62185 0 00 0021+87			
	MIDDLE FORK CROSS CREEK			
	BMSBG 62/4029/0020/0000			
0020/0000	LENGTH(AH 3191 BK 2159)			
	HILL ST			
	(TWP)			
0010/1655	012" DIA CAST IRON			
0010/1625	LEN=0001 INSTALLED UNKN			
	015" DIA CIR PLASTIC			
0010/0860	LEN=0025 INSTALLED UNKN			
	015" DIA CAST IRON			
0010/0524	LEN=0025 INSTALLED UNKN			
000000 FT	2'0" 62185 0 00 0000+00			
	VILLAGE: PATTERSON MILL			
	NC CR CROSSCREEK RD			
	INTER-BK STEELE ST			
	(SR4018 SEG 0100/1695)			
	MFC BEGIN = D			
0010/0000	MEADOWCROFT RD (SR4018 SEG 0100/1695)			
	LENGTH(AH 2159 BK 0000)			

DIR: B TOTAL LEN: .132 MI. DIST: 12-4 SR: 4028
 LEFT MUN: BURGETTSTOWN B RIGHT MUN: BURGETTSTOWN B

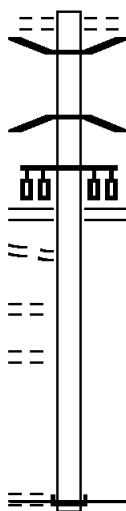
MAIN ST ET
 (BORO)
 BORO AL
 (BORO)
 BORO AL
 (BORO)

MAIN ST
 (T883)

000696 FT

0010/0320
 0010/0280
 0010/0125
 000000 FT

0010/0000



000696 FT (TBK SR4012) CENTER ST
 0010/0696 (BORO)
 0010/0649 BMS EN 62/4028/0010/0597
 2 0 62225 0 00 0006+22
 B BURGETTS F
 0010/0597 BMSBG 62/4028/0010/0597
 J L BRUNNER MEMORIAL BP
 (SR0018 SEG 0741/2705)
 (SR0018 SEG 0740/2670)

0010/0495
 NC BRIDGE ST

000000 FT 2 0 62225 0 00 0000+00
 INTER-BK NC MAIN ST ET
 MAIN ST
 (BORO)
 MFC BEGIN = E
 0010/0000 LENGTH(AH 0696 BK 0000)

DIR: B TOTAL LEN: 2.348 MI. DIST: 12-4 SR: 4027
 LEFT MUN: JEFFERSON T RIGHT MUN: JEFFERSON T

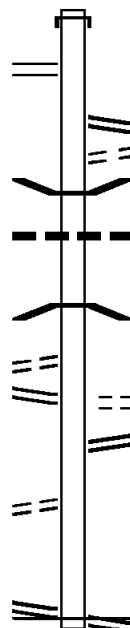
Stationing	Notes	Stationing	Notes
012396 FT		012396 FT	
BETHEL RIDGE RD		INTER-AHD	CEDAR GROVE RD
(SR4014 SEG 0120/0000)	0050/1865	0050/1865	(SR4014 SEG 0120/0000)
		0050/1542	018 "DIA CIRC CONCR
		0050/1131	LEN=0030 INSTALLED UNKN
		0050/0643	018 "DIA CIRC CONCR
			LEN=0030 INSTALLED UNKN
010531 FT		010531 FT	2 0 62027 0 00 0105+53
		0050/0000	018 "DIA CIR PLASTIC
		0040/2402	LEN=0030 INSTALLED 2002
			LENGTH(AH 1865 BK 2545)
		0040/1783	015 "DIA CIR PLASTIC
		0040/1294	LEN=0040 INSTALLED 2002
		0040/0870	015 "DIA CIRC METAL
			LEN=0030 INSTALLED UNKN
			018 "DIA CIR PLASTIC
			LEN=0035 INSTALLED 2002
			018 "DIA CIRC METAL
			LEN=0025 INSTALLED UNKN
2 0 62027 0 00 0079+36	007986 FT	0040/0195	014 "DIA CIRC METAL
COLE SCHOOL RD		007986 FT	LEN=0035 INSTALLED 2002
(T388)	0040/0000	0040/0000	LENGTH(AH 2545 BK 2946)
		0030/2891	018 "DIA CIR PLASTIC
		0030/2811	LEN=0045 INSTALLED 2002
			001"H 01"W **UNKNOWN**
			LEN=0001 INSTALLED UNKN
		0030/1565	018 "DIA CIRC METAL
		0030/1119	LEN=0030 INSTALLED UNKN
			012 "DIA CIR PLASTIC
			LEN=0030 INSTALLED UNKN
			015 "DIA CIR PLASTIC
		0030/0830	LEN=0037 INSTALLED 2002

DIR: B TOTAL LEN: 2.348 MI. DIST: 12-4 SR: 4027
 LEFT MUN: JEFFERSON T RIGHT MUN: JEFFERSON T

005040 FT	0030/0415	015 " DIA CIRC METAL LEN=0030 INSTALLED UNKN
	005040 FT	2 0 62027 0 00 0049+90
	0030/0000	018 " DIA CIRC METAL LEN=0035 INSTALLED 2002
	0020/2365	LENGTH(AH 2946 BK 2552) 018 " DIA CIRC METAL LEN=0025 INSTALLED 2001
	0020/1464	018 " DIA CIRC CONCR LEN=0025 INSTALLED 2001
	0020/1154	018 " DIA CIR PLASTIC LEN=0030 INSTALLED 2002
	0020/0750	015 " DIA CIR PLASTIC LEN=0035 INSTALLED 2002
002488 FT	0020/0472	015 " DIA CIRC METAL LEN=0025 INSTALLED 2001
	002488 FT	2 0 62027 0 00 0024+88
	0020/0000	015 " DIA CIRC CONCR LEN=0024 INSTALLED UNKN
	0010/2320	LENGTH(AH 2552 BK 2488) 015 " DIA CIR PLASTIC LEN=0030 INSTALLED 2002
	0010/2048	018 " DIA CIR PLASTIC LEN=0030 INSTALLED 2002
	0010/1848	018 " DIA CIR PLASTIC LEN=0035 INSTALLED 2002
	0010/0966	JEFFERSON CROSS CREEK T BMS EN 62/4027/0010/0953 2 0 62027 0 00 0009+44
	0010/0953	B N F CROSS BMSBG 62/4027/0010/0953
	0010/0713	RBR BMS EN 62/4027/0010/0687 2 0 62027 0 00 0006+78
	0010/0687	P3 NORTH FORK CROSS CREEK BMSBG 62/4027/0010/0687
000000 FT	000000 FT	2 0 62027 0 00 0000+00
	NC CE	DAR GROVE RD CROSS CREEK RD (SR4029 SEG 0060/0987) MFC BEGIN = D
	0010/0000	LENGTH(AH 2488 BK 0000)

DIR: B TOTAL LEN: .148 MI. DIST: 12-4 SR: 4026
 LEFT MUN: ROBINSON T RIGHT MUN: ROBINSON T

000783 FT



FROM 8048/0500 SH
 (CONN) 0010/0320
 RAMP B RD
 (SR8048 SEG 0500/0850) 0010/0245

FOR SR 4004 AND 4026
 (CONN) 0010/0150

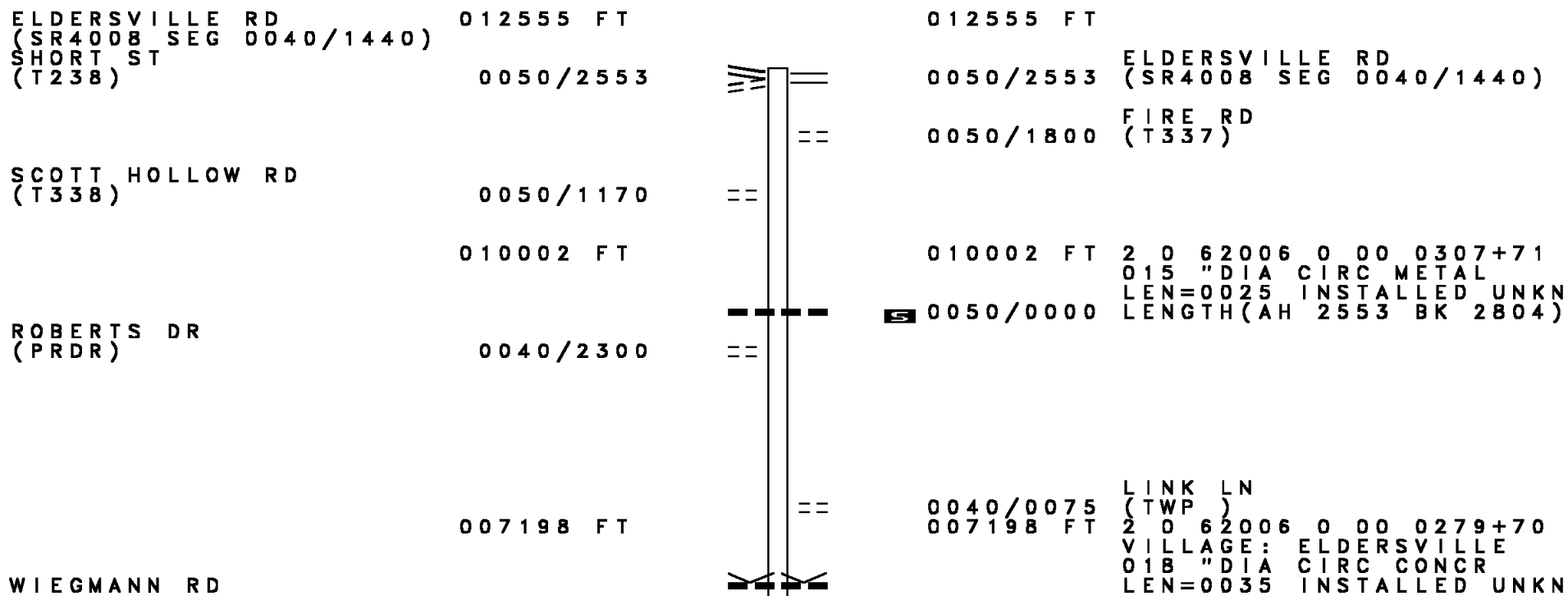
1 0 00257 7 00 0000+00 000000 FT
 OLD STEUBENVILLE PK
 (SR4004 SEG 0210/0000) 0010/0000

000783 FT
 INTER-AHD MAPLE GROVE RD
 0010/0783 (T611)
 RAMP D RD
 0010/0679 (SR8048 SEG 0750/0000)
 RAMP C RD
 0010/0640 (SR8048 SEG 0010/0905)
 FROM 8048/0010 SH
 0010/0585 (CONN)
 0010/0532 BMSSEN 62/4026/0010/0399
 018 " DIA CIRC METAL
 0010/0529 LEN=0060 INSTALLED UNKN
 1 0 00257 7 00 0002+44
 SR 0022
 0010/0399 BMSBG 62/4026/0010/0399

TO 8048/0250 SH
 (CONN)
 RAMP A RD
 0010/0245 (SR8048 SEG 0250/0000)
 0010/0207

NC MAPLE GROVE RD
 OLD STEUBENVILLE PK
 000000 FT (SR4004 SEG 0210/0000)
 MFC BEGIN = D
 0010/0000 LENGTH(AH 0783 BK 0000)

DIR: B TOTAL LEN: 2.378 MI. DIST: 12-4 SR: 4025
 LEFT MUN: JEFFERSON T RIGHT MUN: JEFFERSON T



ELDERSVILLE RD 012555 FT
 (SR4008 SEG 0040/1440)
 SHORT ST
 (T238) 0050/2553

SCOTT HOLLOW RD
 (T338) 0050/1170

010002 FT

ROBERTS DR
 (PRDR) 0040/2300

007198 FT

WIEGMANN RD

012555 FT

0050/2553 ELDERSVILLE RD
 (SR4008 SEG 0040/1440)

0050/1800 FIRE RD
 (T337)

010002 FT 2 0 62006 0 00 0307+71
 015 "DIA CIRC METAL
 LEN=0025 INSTALLED UNKN
 LENGTH(AH 2553 BK 2804)

5 0050/0000

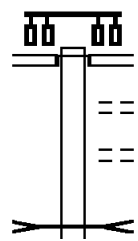
0040/0075 LINK LN
 (TWP)
 007198 FT 2 0 62006 0 00 0279+70
 VILLAGE: ELDERSVILLE
 018 "DIA CIRC CONCR
 LEN=0035 INSTALLED UNKN

DIR: B TOTAL LEN: 2.378 MI. DIST: 12-4 SR: 4025
 LEFT MUN: JEFFERSON T RIGHT MUN: JEFFERSON T

Station	Description	Material	Length	Notes
(T805) 0040/0000				5 0040/0000 LENGTH(AH 2804 BK 1294)
005904 FT		015 " DIA CIRC METAL	LEN=0030	INSTALLED UNKN
	NC CEDAR GROVE RD		2 0 62006	0 00 0266+42
				MFC BEGIN = D
0030/0000				5 0030/0000 LENGTH(AH 1294 BK 2870)
0020/2750		015 " DIA CIR PLASTIC	LEN=0035	INSTALLED 2004
		015 " DIA CIR PLASTIC	LEN=0035	INSTALLED 2004
		015 " DIA CIR PLASTIC	LEN=0035	INSTALLED 2004
		015 " DIA CIR PLASTIC	LEN=0035	INSTALLED 2004
		015 " DIA CIR PLASTIC	LEN=0035	INSTALLED 2004
003034 FT		015 " DIA CIR PLASTIC	LEN=0040	INSTALLED 2004
		015 " DIA CIR PLASTIC	LEN=0030	INSTALLED UNKN
				5 0020/0000 LENGTH(AH 2870 BK 3034)
		015 " DIA CIR PLASTIC	LEN=0040	INSTALLED 2004
		018 " DIA CIR PLASTIC	LEN=0040	INSTALLED 2004
		015 " DIA CIR PLASTIC	LEN=0045	INSTALLED 2004
		018 " DIA CIR PLASTIC	LEN=0045	INSTALLED 2004
				KARCH RD
				(T392)
		018 " DIA CIR PLASTIC	LEN=0035	INSTALLED 2004
		036 " DIA CIR PLASTIC	LEN=0051	INSTALLED 2004
				BMSFN 62/4025/0010/0271
				2 0 62027 0 00 0179+18
				B CROSS CK.
000000 FT				0010/0271 BMSBG 62/4025/0010/0271
				2 0 62027 0 00 0182+14
				NC ME NEEDLY RD
				STROPE RD
				(SR4023 SEG 0040/0000)
				MFC BEGIN = E
				5 0010/0000 LENGTH(AH 3034 BK 0000)

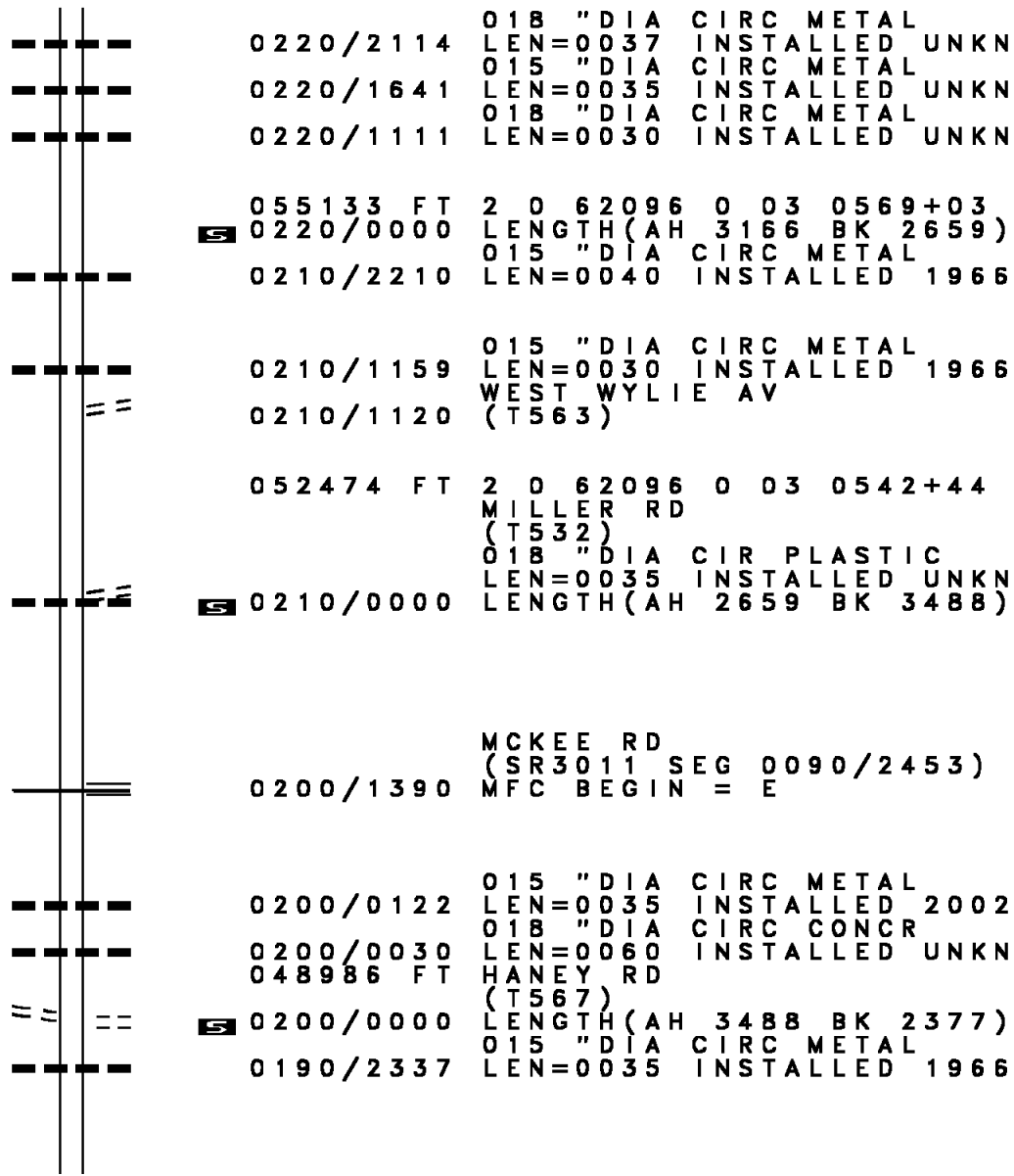
EXTRACT DATE: 12/18/2023 ROADWAY MANAGEMENT SYSTEM PAGE NUMBER: 994
 PRINT DATE: 12/21/2023 SLD COUNTY/SR - ANNUAL PRINT COUNTY: WASHINGTON
 DIR: B TOTAL LEN: 11.041 MI. DIST: 12-4 SR: 4024
 LEFT MUN: CANTON T RIGHT MUN: CANTON T

058299 FT



058299 FT
 INTER-AHD HEWITT AV
 (T582)
 JEFFERSON AV
 (SR0844 SEG 0290/0000)
 0220/3166 FOOR AV
 0220/3000 (TWP)
 0220/2830 NORMANDY AV
 (TWP)
 B GEORGES RN
 STRUCTURE LENGTH 11 FT
 0220/2623 BMSID 62/4024/0220/2623

DIR: B TOTAL LEN: 11.041 MI. DIST: 12-4 SR: 4024
 LEFT MUN: CANTON T RIGHT MUN: CANTON T



0220/2114 018 " DIA CIRC METAL
 LEN=0037 INSTALLED UNKN
 0220/1641 015 " DIA CIRC METAL
 LEN=0035 INSTALLED UNKN
 0220/1111 018 " DIA CIRC METAL
 LEN=0030 INSTALLED UNKN

055133 FT 055133 FT 2 0 62096 0 03 0569+03
 0220/0000 LENGTH(AH 3166 BK 2659)
 0210/2210 015 " DIA CIRC METAL
 LEN=0040 INSTALLED 1966

0210/1159 015 " DIA CIRC METAL
 LEN=0030 INSTALLED 1966
 WEST WYLIE AV
 (T563)
 0210/1120

052474 FT 052474 FT 2 0 62096 0 03 0542+44
 MILLER RD
 (T532)
 0210/0000 018 " DIA CIR PLASTIC
 LEN=0035 INSTALLED UNKN
 LENGTH(AH 2659 BK 3488)

MCKEE RD
 (SR3011 SEG 0090/2453)
 0200/1390 MFC BEGIN = E

2 0 62096 0 03 0498+38 048986 FT
 MCCLAY RD
 (T567) 0200/0000

0200/0122 015 " DIA CIRC METAL
 LEN=0035 INSTALLED 2002
 0200/0030 018 " DIA CIRC CONCR
 LEN=0060 INSTALLED UNKN
 HANEY RD
 (T567)
 0200/0000 LENGTH(AH 3488 BK 2377)
 0190/2337 015 " DIA CIRC METAL
 LEN=0035 INSTALLED 1966

DIR: B TOTAL LEN: 11.041 MI. DIST: 12-4 SR: 4024
 LEFT MUN: CANTON T RIGHT MUN: CANTON T

Stationing	Description	Material	Length	Notes
046609 FT		015 " DIA CIRC METAL	LEN=0035	INSTALLED UNKN
		046609 FT	2 0 62096 0 03	0474+61
		0190/0000	LENGTH(AH 2377 BK 2018)	
044591 FT		015 " DIA CIRC METAL	LEN=0035	INSTALLED UNKN
		0180/0403	LEN=0035	INSTALLED UNKN
		017"H 72"W	**UNKNOWN**	
		0180/0220	LEN=0035	INSTALLED UNKN
		044591 FT	2 0 62096 0 03	0454+43
		0180/0000	LENGTH(AH 2018 BK 2311)	
042280 FT				
		042280 FT	2 0 62096 0 03	0431+40
				NC HEWITT AV
				CANTON
				BUFFALO T
SMILEY RD (SR4055 SEG 0010/0000)	0170/0000			LENGTH(AH 2311 BK 3313)
		015 " DIA CIR PLASTIC	LEN=0035	INSTALLED UNKN
		0160/2239	LEN=0035	INSTALLED UNKN
		015 " DIA CIR PLASTIC	LEN=0035	INSTALLED UNKN
		0160/1463	LEN=0035	INSTALLED UNKN
FOSTER RD (T621)	0160/0740			
		015 " DIA CIRC METAL	LEN=0050	INSTALLED UNKN
		0160/0027	LEN=0050	INSTALLED UNKN
		038967 FT		
2 0 62096 0 03 0398+01	038967 FT			
HATHAWAY RD (T619)	0160/0000			LENGTH(AH 3313 BK 1895)
		015 " DIA CIRC CONCR	LEN=0040	INSTALLED UNKN
		0150/1240	LEN=0040	INSTALLED UNKN
037072 FT				
		037072 FT	2 0 62096 0 03	0376+70

DIR: B TOTAL LEN: 11.041 MI. DIST: 12-4 SR: 4024
 LEFT MUN: BUFFALO T RIGHT MUN: BUFFALO T

---	---	5	0150/0000	048 " DIA CIRC METAL LEN=0024 INSTALLED UNKN LENGTH(AH 1895 BK 2702)
---	---		0140/1521	015 " DIA CIR PLASTIC LEN=0035 INSTALLED UNKN
---	---		0140/1155	024 " DIA CIRC METAL LEN=0035 INSTALLED UNKN
---	---		0140/0904	015 " DIA CIRC METAL LEN=0035 INSTALLED UNKN
---	---		0140/0763	015 " DIA CIRC METAL LEN=0035 INSTALLED UNKN
---	---		0140/0445	015 " DIA CIR PLASTIC LEN=0038 INSTALLED UNKN
	034370 FT	5	0140/0000	2 0 62096 0 03 0349+68 LENGTH(AH 2702 BK 2308)
---	---		0130/2088	015 " DIA CIRC METAL LEN=0035 INSTALLED UNKN
---	---		0130/1746	036 " DIA CIRC METAL LEN=0030 INSTALLED UNKN
			0130/1685	ASHMORE RD (T547)
---	---		0130/1463	048 " DIA CIRC METAL LEN=0035 INSTALLED UNKN
---	---		0130/1237	015 " DIA CIRC METAL LEN=0035 INSTALLED UNKN
---	---		0130/0980	018 " DIA CIRC CONCR LEN=0035 INSTALLED UNKN
---	---		0130/0535	015 " DIA CIRC METAL LEN=0035 INSTALLED UNKN
			0130/0075	CLARKE RD (T477)
---	---		0130/0034	036 " DIA CIRC METAL LEN=0030 INSTALLED UNKN
	032062 FT	5	0130/0000	LENGTH(AH 2308 BK 3268)
---	---		0120/3244	018 " DIA CIR PLASTIC LEN=0035 INSTALLED UNKN
---	---		0120/2617	018 " DIA CIR PLASTIC LEN=0035 INSTALLED UNKN
---	---		0120/2381	018 " DIA CIR PLASTIC LEN=0035 INSTALLED UNKN
---	---		0120/1830	048 " DIA CIRC METAL LEN=0035 INSTALLED UNKN
---	---		0120/1550	018 " DIA CIR PLASTIC LEN=0030 INSTALLED UNKN
				024 " DIA CIR PLASTIC

2 0 62096 0 03 0326+60 032062 FT
 CARLISLE RD
 (T478) 0130/0000

DIR: B TOTAL LEN: 11.041 MI. DIST: 12-4 SR: 4024
 LEFT MUN: BUFFALO T RIGHT MUN: BUFFALO T

	0120/0983	LEN=0052	INSTALLED	2002
		015 "DIA	CIRC METAL	
	0120/0603	LEN=0035	INSTALLED	UNKN
028794 FT	028794 FT	2 0 62096	0 03 0294+38	
		015 "DIA	CIRC ALUMIN	
		LEN=0030	INSTALLED	UNKN
	0120/0000	LENGTH(AH	3268 BK 1710)	
		036 "DIA	CIRC METAL	
	0110/1146	LEN=0030	INSTALLED	UNKN
		015 "DIA	CIRC METAL	
	0110/0829	LEN=0035	INSTALLED	UNKN
		018 "DIA	CIR PLASTIC	
027084 FT	0110/0562	LEN=0035	INSTALLED	UNKN
	027084 FT	2 0 62096	0 03 0277+38	
		015 "DIA	CIR PLASTIC	
		LEN=0035	INSTALLED	1966
	0110/0000	LENGTH(AH	1710 BK 2679)	
		036 "DIA	CIRC METAL	
	0100/2378	LEN=0035	INSTALLED	UNKN
		018 "DIA	CIRC METAL	
	0100/1945	LEN=0035	INSTALLED	UNKN
		018 "DIA	CIRC METAL	
	0100/1795	LEN=0035	INSTALLED	UNKN
		018 "DIA	CIRC METAL	
	0100/1435	LEN=0035	INSTALLED	UNKN
		048 "DIA	CIRC METAL	
	0100/0889	LEN=0035	INSTALLED	UNKN
		018 "DIA	CIR PLASTIC	
	0100/0367	LEN=0030	INSTALLED	UNKN
		BUFFALO		
		BLAINE T		
024405 FT	0100/0183	2 0 62096	0 03 0255+50	
	024405 FT	018 "DIA	CIRC METAL	
		LEN=0030	INSTALLED	UNKN
	0100/0000	LENGTH(AH	2679 BK 3140)	
		018 "DIA	CIRC METAL	
	0090/3006	LEN=0035	INSTALLED	UNKN
		015 "DIA	CIRC METAL	
	0090/2560	LEN=0040	INSTALLED	UNKN
		015 "DIA	CIRC METAL	
	0090/2332	LEN=0035	INSTALLED	UNKN
		018 "DIA	CIR PLASTIC	
	0090/1420	LEN=0035	INSTALLED	UNKN
PENN LN (PRDR)	0090/1035			
		BMS EN 62/4024/0090/0431		
		2 0 62096	0 01 0222+52	

EXTRACT DATE: 12/18/2023
PRINT DATE: 12/21/2023

ROADWAY MANAGEMENT SYSTEM
SLD COUNTY/SR - ANNUAL PRINT

PAGE NUMBER: 989
COUNTY: WASHINGTON

DIR: B TOTAL LEN: 11.041 MI.
LEFT MUN: BLAINE T

DIST: 12-4 SR: 4024
RIGHT MUN: BLAINE T

Stationing	Distance	Notes	Stationing	Distance	Notes
			0090/0431		BUFFALO CK. BMSBG 62/4024/0090/0431
			0090/0135		018 " DIA CIRC CONCR LEN=0040 INSTALLED UNKN
021265 FT			0090/0050		018 " DIA CIRC CONCR LEN=0035 INSTALLED UNKN
			021265 FT		2 0 62096 0 01 0224+10 MAIN ST (SRO221 SEG 0300/0000)
					NC RURAL VALLEY RD INTER-BK MAIN ST (SRO221 SEG 0300/0000)
021265 FT			0090/0000		MFC BEGIN = D LTH AH 003140 BK 001085
			021265 FT		LTH AH 001085 BK 000987
			0080/0987		7082/0000 INTER-AHD MAIN ST (SRO221 SEG 0310/0000)
BUFFALO CREEK RD (SR0221 SEG 0310/0000)	0080/0987		0080/0844		FIRST ST (T922) 018 " DIA CIRC METAL LEN=0030 INSTALLED UNKN
			0080/0603		015 " DIA CIRC CONCR LEN=0035 INSTALLED UNKN
					SECOND ST (T947)
			0080/0600		NC MAIN ST MAIN ST (T920)
			0080/0590		015 " DIA CIRC CONCR LEN=0030 INSTALLED UNKN
			0080/0447		015 " DIA CIRC CONCR LEN=0035 INSTALLED UNKN
NORTH ALLEY RD (TWP)	0080/0295		0080/0263		015 " DIA CIRC CONCR LEN=0035 INSTALLED UNKN
	020278 FT		020278 FT		2 0 62096 0 00 0203+05 VILLAGE: TAYLORSTOWN
			0080/0000		LENGTH(AH 0987 BK 3399)
			0070/3139		015 " DIA CIRC CONCR LEN=0030 INSTALLED UNKN
			0070/2987		015 " DIA CIRC CONCR LEN=0030 INSTALLED UNKN
			0070/1242		015 " DIA CIRC CONCR LEN=0035 INSTALLED UNKN

DIR: B TOTAL LEN: 11.041 MI. DIST: 12-4 SR: 4024
 LEFT MUN: BLAINE T RIGHT MUN: BLAINE T

Stationing	Segment	Material	Length	Status
016879 FT	0070/0615	015" DIA CIRC CONCR	LEN=0035	INSTALLED UNKN
	016879 FT	2 0 62096 0 00 0169+06		
	0070/0000	LENGTH(AH 3399 BK 2664)		
	0060/2538	015" DIA CIRC CONCR	LEN=0030	INSTALLED 1966
	0060/1876	015" DIA CIRC CONCR	LEN=0030	INSTALLED UNKN
	0060/1257	015" DIA CIRC CONCR	LEN=0030	INSTALLED UNKN
	0060/0674	015" DIA CIRC CONCR	LEN=0030	INSTALLED UNKN
014215 FT	014215 FT	2 0 62096 0 00 0142+42		
		015" DIA CIRC CONCR	LEN=0030	INSTALLED UNKN
	NC TA	YLORSTOWN RIDGE RD		
	0060/0000	LENGTH(AH 2664 BK 2725)		
	0050/2298	015" DIA CIRC CONCR	LEN=0030	INSTALLED UNKN
	0050/1924	015" DIA CIRC CONCR	LEN=0030	INSTALLED UNKN
POST RD (SR4059 SEG 0010/0000)	0050/1260			
2 0 62096 0 00 0115+30 COLBY YOUNG RD (T426)	011490 FT			
	0050/0000			
	0050/0025	018" DIA CIRC METAL	LEN=0030	INSTALLED 1966
	011490 FT			
	0050/0000	LENGTH(AH 2725 BK 2924)		
	0040/1690	018" DIA CIR PLASTIC	LEN=0030	INSTALLED UNKN
008566 FT	008566 FT	2 0 62096 0 00 0086+06		
	0040/0000	LENGTH(AH 2924 BK 2438)		
	0030/2282	018" DIA CIR PLASTIC	LEN=0035	INSTALLED UNKN

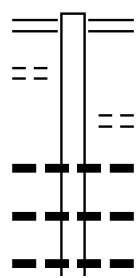
DIR: B TOTAL LEN: 11.041 MI. DIST: 12-4 SR: 4024
 LEFT MUN: BLAINE T RIGHT MUN: BLAINE T

Job ID	Length (FT)	Material	Notes
0030/1425		018" DIA CIR PLASTIC LEN=0035	INSTALLED UNKN
006128 FT	006128	018" DIA CIR PLASTIC LEN=0030	INSTALLED UNKN
5 0030/0000		2 0 62096 0 00 0061+68 LENGTH(AH 2438 BK 2904)	
0020/1983		018" DIA CIR PLASTIC LEN=0030	INSTALLED UNKN
0020/1437		018" DIA CIR PLASTIC LEN=0030	INSTALLED UNKN
0020/1356		BLAINE BUFFALO T NEWMAN RD	
0020/0905		(SR3006 SEG 0010/0000)	
JOBES LN (PRDR) 0020/0780	0020		
003224 FT	003224	018" DIA CIRC METAL LEN=0030	INSTALLED UNKN
		2 0 62096 0 00 0032+32 NC CLAYSTOWN RD GASHEL RD (T422) BUFFALO DONEGAL T	
5 0020/0000		LENGTH(AH 2904 BK 3224)	
0010/3173		018" DIA CIR PLASTIC LEN=0035	INSTALLED UNKN
0010/2315		018" DIA CIR PLASTIC LEN=0030	INSTALLED UNKN
0010/1862		018" DIA CIR PLASTIC LEN=0030	INSTALLED UNKN
0010/1417		018" DIA CIR PLASTIC LEN=0030	INSTALLED UNKN
0010/0653		018" DIA CIR PLASTIC LEN=0030	INSTALLED UNKN
0010/0029		018" DIA CIRC METAL LEN=0035	INSTALLED UNKN
		NC CLAYS TAYLOR RIDGE RD NORTH RD	
2 0 62096 0 00 0000+00 000000 FT	000000	000000 FT	(SR0231 SEG 0300/0000)
NORTH RD			MFC BEGIN = E
(SR0231 SEG 0300/0000) 0010/0000	0010		5 0010/0000 LENGTH(AH 3224 BK 0000)

EXTRACT DATE: 12/18/2023 ROADWAY MANAGEMENT SYSTEM PAGE NUMBER: 986
 PRINT DATE: 12/21/2023 SLD COUNTY/SR - ANNUAL PRINT COUNTY: WASHINGTON
 DIR: B TOTAL LEN: 2.913 MI. DIST: 12-4 SR: 4023
 LEFT MUN: JEFFERSON T RIGHT MUN: JEFFERSON T

WINDSWEPT RD
(T335)

015383 FT
0050/3325



015383 FT ELDERSVILLE RD
0050/3366 (SR4008 SEG 0080/0000)

 0050/3285 RIDGE RD
(T371)
018 " DIA CIRC CONCR
0050/2698 LEN=0030 INSTALLED UNKN
015 " DIA CIR PLASTIC
0050/2251 LEN=0040 INSTALLED 2002
018 " DIA CIRC CONCR
0050/1956 LEN=0030 INSTALLED UNKN

DIR: B TOTAL LEN: 2.913 MI. DIST: 12-4 SR: 4023
 LEFT MUN: JEFFERSON T RIGHT MUN: JEFFERSON T

Stationing	Notes	Material	Quantity	Unit
0050/1166		024 " DIA CIRC CONCR	LEN=0035	INSTALLED UNKN
0050/0795		018 " DIA CIRC CONCR	LEN=0025	INSTALLED 2001
012017 FT		2 0 62025 0 00 0121+15		
0050/0000		018 " DIA CIRC CONCR	LEN=0035	INSTALLED UNKN
		LENGTH(AH 3366 BK 2925)		
0040/2194		018 " DIA CIRC CONCR	LEN=0025	INSTALLED UNKN
0040/1625		018 " DIA CIRC CONCR	LEN=0035	INSTALLED UNKN
0040/1550		018 " DIA CIRC CONCR	LEN=0030	INSTALLED UNKN
0040/1328		018 " DIA CIRC CONCR	LEN=0030	INSTALLED UNKN
0040/0947		018 " DIA CIRC CONCR	LEN=0025	INSTALLED UNKN
0040/0358		018 " DIA CIRC CONCR	LEN=0025	INSTALLED UNKN
0040/0017		024 " DIA CIRC CONCR	LEN=0030	INSTALLED UNKN
009092 FT		2 0 62025 0 00 0091+90		
MENEELY RD (SR4025 SEG 0010/0000)		NO NAME RD (T803)		
0040/0000		LENGTH(AH 2925 BK 2756)		
0030/2317		024 " DIA CIRC CONCR	LEN=0030	INSTALLED UNKN
0030/1936		018 " DIA CIRC CONCR	LEN=0030	INSTALLED UNKN
0030/1246		BMS EN 62/4023/0030/1222		
		2 0 62025 0 00 0076+55		
		B N F CROSS		
0030/1222		BMS BG 62/4023/0030/1222		
0030/0896		018 " DIA CIRC CONCR	LEN=0030	INSTALLED UNKN
0030/0852		RETAINING WALL END		
0030/0760		BMS ID 62/4023/0030/0760		
		RETAINING WALL BEGIN		
0030/0576		BMS ID 62/4023/0030/0760		
		018 " DIA CIRC CONCR	LEN=0030	INSTALLED UNKN
0030/0279		018 " DIA CIRC CONCR	LEN=0030	INSTALLED UNKN
006336 FT		2 0 62025 0 00 0065+33		
		018 " DIA CIRC CONCR		

EXTRACT DATE: 12/18/2023
PRINT DATE: 12/21/2023

ROADWAY MANAGEMENT SYSTEM
SLD COUNTY/SR - ANNUAL PRINT

PAGE NUMBER: 984
COUNTY: WASHINGTON

DIR: B TOTAL LEN: 2.913 MI.
LEFT MUN: JEFFERSON T

DIST: 12-4 SR: 4023
RIGHT MUN: JEFFERSON T

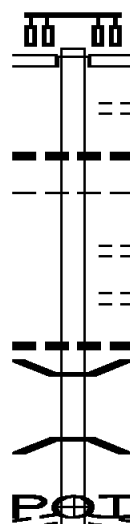
003378 FT

000000 FT

-----	[S] 0030/0000	LEN=0030	INSTALLED UNKN
-----		LENGTH(AH 2756 BK 2958)	
-----	0020/2858	015 "DIA	CAST IRON
-----		LEN=0030	INSTALLED UNKN
-----	0020/2420	018 "DIA	CIR PLASTIC
-----		LEN=0030	INSTALLED UNKN
-----	0020/1841	018 "DIA	CIRC CONCR
-----		LEN=0030	INSTALLED UNKN
-----	0020/1335	018 "DIA	CIRC CONCR
-----		LEN=0030	INSTALLED UNKN
-----	0020/0980	018 "DIA	CIRC CONCR
-----		LEN=0030	INSTALLED UNKN
-----	0020/0975	JEFFERSON CROSS CREEK T	
[RBR]			
	0020/0028	BMS EN 62/4023/0020/0000	
	003378 FT	2 0 62025 0 00 0033+76	
[RBR]			
	[S] 0020/0000	NORTH FORK CROSS CREEK	
+++++		BMSBG 62/4023/0020/0000	
-----	0010/3300	LENGTH(AH 2958 BK 3378)	
-----		(AAR 004181*)#TRKS 00	
-----	0010/3068	018 "DIA	CIRC CONCR
-----		LEN=0030	INSTALLED UNKN
-----	0010/2703	015 "DIA	CIR PLASTIC
-----		LEN=0030	INSTALLED 2002
-----	0010/2345	018 "DIA	CIRC CONCR
-----		LEN=0030	INSTALLED UNKN
-----	0010/2068	024 "DIA	CIRC CONCR
-----		LEN=0030	INSTALLED UNKN
-----	0010/1582	024 "DIA	CIRC CONCR
-----		LEN=0030	INSTALLED UNKN
-----	0010/1173	018 "DIA	CIR PLASTIC
-----		LEN=0030	INSTALLED UNKN
[RBR]			
	0010/0484	BMS EN 62/4023/0010/0469	
		2 0 62025 0 00 0004+72	
[RBR]			
	0010/0469	B N F CROSS	
		BMSBG 62/4023/0010/0469	
-----	0010/0160	024 "DIA	CIR PLASTIC
-----		LEN=0030	INSTALLED UNKN
-----	000000 FT	2 0 62025 0 00 0000+00	
		VILLAGE: STUDA	
		NC ST TROPE RD	
		CROSS CREEK RD	
		(SR4029 SEG 0070/1073)	
		MFC BEGIN = E	
=====	[S] 0010/0000	LENGTH(AH 3378 BK 0000)	

038192 FT

038192 FT
 INTER-AHD



0140/2749

WYLIE AV
 (CITY)
 JEFFERSON AV
 (SR0018 SEG 0390/0000)

0140/2455

CHARTIERS ST
 (TWP)
 015 " DIA CIRC CONCR
 LEN=0030 INSTALLED 2007

0140/2407

WASHINGTON

0140/2394

CANTON T
 PENNSYLVANIA AV

0140/2160

(T969)
 OHIO ST

0140/1859

(T957)
 015 " DIA CIRC METAL
 LEN=0006 INSTALLED 2007

0140/1770

BMSBG 62/4022/0140/1620

0140/1708

2062159 000 0079+64

0140/1620

CHARTIERS CK
 BMSBG 62/4022/0140/1620
 (APRA) CERDEC CORP

0140/1307

CERDEC CORP
 (PRDR)

WYLIE AV
 (T563)

0140/1307

DIR: B TOTAL LEN: 7.233 MI. DIST: 12-4 SR: 4022
 LEFT MUN: CANTON T RIGHT MUN: CANTON T

Street Name	Segment ID	Length (FT)	Material / Notes
KERNS HILL RD (TWP)	0140/0244	035443 FT	POE
	0140/0736		018" DIA CIR PLASTIC LEN=0035 INSTALLED 2007 (APRA) CERDEC CORP CERDEC CORP (PRDR)
FORD ST (T703)	0130/2502		035443 FT 2 0 62159 0 00 0063+43 NC WEST WYLIE AV HAYES AV (SR4051 SEG 0020/3089)
	0130/2424		0140/0000 LENGTH(AH 2749 BK 2774) 024"H 60"W CONC STRUCT LEN=0030 INSTALLED 2007
MARRA AV (T701)	0130/2138		018" DIA CIRC CONCR LEN=0035 INSTALLED 2007
DON LN (TWP)	0130/1577		018" DIA CIRC CONCR LEN=0035 INSTALLED 2007
CONFORT LN (TWP)	0130/0880		018" DIA CIRC CONCR LEN=0035 INSTALLED 2007
	0130/0774		018" DIA CIRC METAL LEN=0035 INSTALLED 2007
POINT VIEW DR (TWP)	0130/0590	032669 FT	018" DIA CIRC METAL LEN=0035 INSTALLED 2007 2 0 62201 0 00 0132+16
	0130/0000		018" DIA CIRC METAL LEN=0035 INSTALLED 2007 LENGTH(AH 2774 BK 2680)
LACOCK ST (T529)	0120/1876		LC TO/FROM T390 RD (CONN)
	0120/1829		018" DIA CIRC CONCR LEN=0030 INSTALLED 2007 CALDWELL AV (T390)
	0120/1750		036"H 48"W ELLIP OTHER LEN=0035 INSTALLED 2007
	0120/0995		

DIR: B TOTAL LEN: 7.233 MI. DIST: 12-4 SR: 4022
 LEFT MUN: CANTON T RIGHT MUN: CANTON T

2 0 62201 0 00 0099+00 029989 FT
 ALBERT ST
 (T994) 0120/0000

MILLER RD
 (T532) 0100/1305

026954 FT

024330 FT

0120/0568	018 " DIA	CIR PLASTIC
	LEN=0025	INSTALLED 2007
0120/0388	018 " DIA	CIR PLASTIC
	LEN=0030	INSTALLED 2007
0120/0031	018 " DIA	CIRC METAL
029989 FT	LEN=0030	INSTALLED 2007
5 0120/0000	LENGTH(AH 2680 BK 3035)	
	048"H 36"W CONC STRUCT	
0110/2625	LEN=0030	INSTALLED 2007
	NC WEIRICH AV	
	WEIRICH AV	
0110/1843	(T532)	
	018 " DIA	CIR PLASTIC
0110/1768	LEN=0070	INSTALLED 2007
	018 " DIA	CAST IRON
0110/1305	LEN=0035	INSTALLED 2007
	018 " DIA	CAST IRON
0110/1010	LEN=0030	INSTALLED 2007
	2 0 62201 0 00 0075+09	
	015 " DIA	CIRC METAL
	LEN=0030	INSTALLED 2007
5 0110/0000	LENGTH(AH 3035 BK 2624)	
	012 " DIA	CIRC METAL
0100/2430	LEN=0200	INSTALLED UNKN
	015 " DIA	CIRC METAL
0100/2401	LEN=0030	INSTALLED 2007
	036"H 24"W CONC STRUCT	
0100/2170	LEN=0030	INSTALLED 2007
	072"H 00"W MULT CONCR	
0100/1802	LEN=0048	INSTALLED 2007
	018 " DIA	CIRC METAL
0100/0986	LEN=0030	INSTALLED 2007
	018 " DIA	CIRC CONCR
0100/0797	LEN=0030	INSTALLED 2007
	018 " DIA	CIRC METAL
0100/0453	LEN=0030	INSTALLED 2007
024330 FT	2 0 62201 0 00 0048+80	
	018 " DIA	CIR PLASTIC
	LEN=0030	INSTALLED 2007
5 0100/0000	LENGTH(AH 2624 BK 2296)	
	084"H 00"W MULT CONCR	
0090/1488	LEN=0040	INSTALLED 2007

DIR: B TOTAL LEN: 7.233 MI. DIST: 12-4 SR: 4022
 LEFT MUN: CANTON T RIGHT MUN: CANTON T

Stationing	Description	Material	Length	Notes
022034 FT	0090/1100	018" DIA CIRC METAL	LEN=0035	INSTALLED 2007
	0090/0726	015" DIA CIRC METAL	LEN=0030	INSTALLED 2007
	0090/0277	018" DIA CIRC METAL	LEN=0030	INSTALLED 2007
	022034 FT	2 0 62201	0 00 0025+71	
	0090/0000	015" DIA CIRC METAL	LEN=0030	INSTALLED 2007
	0080/1936	018" DIA CIRC METAL	LEN=0030	INSTALLED 2007
	0080/1046	018" DIA CIRC METAL	LEN=0030	INSTALLED 2007
	0080/0879	024" DIA CIRC METAL	LEN=0030	INSTALLED 2007
019468 FT	0080/0318	018" DIA CIRC METAL	LEN=0030	INSTALLED 2007
	019468 FT	2 0 62201	0 00 0000+00	
		NC ARMSTRONG DR		
		MCKEE RD		
		(SR3011	SEG 0080/0000)	
		MFC BEGIN = D		
		CANTON		
		BUFFALO T		
HAINES RD (T528)	0070/3281	0080/0000	LENGTH(AH 2566 BK 3510)	
	0070/2998	018" DIA CIRC CONCR	LEN=0030	INSTALLED 2007
	0070/1996	018" DIA CIRC CONCR	LEN=0040	INSTALLED 2007
	0070/1319	036" DIA CIRC METAL	LEN=0030	INSTALLED 2007
	0070/0623	018" DIA CIRC CONCR	LEN=0030	INSTALLED 2007
	0070/0228	018" DIA CIRC CONCR	LEN=0030	INSTALLED 2007
015958 FT	0070/0125	018" DIA CIRC CONCR	LEN=0030	INSTALLED 2007
	015958 FT	2 0 62107	0 01 0159+38	
	0070/0000	018" DIA CIRC CONCR	LEN=0030	INSTALLED 2007
		LENGTH(AH 3510 BK 2435)		

DIR: B TOTAL LEN: 7.233 MI. DIST: 12-4 SR: 4022
 LEFT MUN: BUFFALO T RIGHT MUN: BUFFALO T

REESE RD
(T546)

0060/0580
013523 FT

KELLEY RD
(T527)

0050/1405
010590 FT

0060/1791	015 " DIA CIRC CONCR	LEN=0030	INSTALLED	2007
0060/1342	015 " DIA CIRC CONCR	LEN=0030	INSTALLED	2007
0060/1145	015 " DIA CIRC CONCR	LEN=0030	INSTALLED	2007
0060/0700	BMSSEN 62/4022/0060/0676	2 0 62107	0 01 0141+62	
0060/0676	BRANCH OF BUFFALO CREEK	BMSBG 62/4022/0060/0676		
0060/0580	GORBY RD (T545)	042 " DIA CIRC METAL	LEN=0030	INSTALLED 2007
0060/0307	018 " DIA CIRC CONCR	LEN=0030	INSTALLED	2007
013523 FT	2 0 62107	0 01 0134+99		
0060/0000	LENGTH(AH 2435 BK 2933)	018 " DIA CIRC CONCR	LEN=0035	INSTALLED UNKN
0050/2910	048 " DIA CIRC METAL	LEN=0030	INSTALLED	2007
0050/1680	024 " DIA CIRC METAL	LEN=0030	INSTALLED	2007
0050/1212	018 " DIA CIRC CONCR	LEN=0030	INSTALLED	UNKN
0050/1085	BMSSEN 62/4022/0050/0000	2 0 62107	0 00 0105+65	
0050/0064	BRANCH OF BUFFALO CREEK	BMSBG 62/4022/0050/0000		
010590 FT	LENGTH(AH 2933 BK 3368)	018 " DIA CIR UNKNOWN	LEN=0030	INSTALLED 2007
0050/0000	015 " DIA CIRC METAL	LEN=0030	INSTALLED	2007
0040/3300	018 " DIA CIRC CONCR	LEN=0030	INSTALLED	2007
0040/3023	BOONE RD (T503)	LEN=0030	INSTALLED	2007
0040/2828	BMSSEN 62/4022/0040/2098	2 0 62107	0 00 0093+06	
0040/2315	BUFFALO CK.	0040/2129		
0040/2129	BMSBG 62/4022/0040/2098			
0040/2098				

DIR: B TOTAL LEN: 7.233 MI. DIST: 12-4 SR: 4022
 LEFT MUN: BUFFALO T RIGHT MUN: BUFFALO T

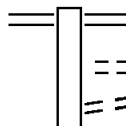
CLARKE RD
 (T477)

GREEN VALLEY RD
 (SR0221 SEG 0270/0275) 0010/0000

	0040/1190	018 "DIA CIRC CONCR LEN=0030 INSTALLED 2007
	0040/0873	018 "DIA CIRC CONCR LEN=0030 INSTALLED 2007
007222 FT	007222 FT	2 0 62107 0 00 0072+08 048 "DIA CIRC METAL LEN=0040 INSTALLED 2007
	0040/0000	LENGTH(AH 3368 BK 2685) 024"H 18"W **UNKNOWN**
	0030/2205	LEN=0001 INSTALLED 2007
0030/1885	0030/1695	036 "DIA CIR PLASTIC LEN=0030 INSTALLED 2007
	0030/0842	018 "DIA CIRC CONCR LEN=0030 INSTALLED 2007
004537 FT	004537 FT	2 0 62107 0 00 0045+23 024 "DIA CIRC CONCR LEN=0035 INSTALLED 2007
	0030/0000	LENGTH(AH 2685 BK 2118)
	0020/1428	018 "DIA CIRC CONCR LEN=0040 INSTALLED 2007
	0020/1340	018 "DIA CIRC METAL LEN=0030 INSTALLED 2007
	0020/0742	024 "DIA CIRC METAL LEN=0030 INSTALLED 2007
	0020/0372	018 "DIA CIR UNKNOWN LEN=0025 INSTALLED 2007
002419 FT	002419 FT	2 0 62107 0 00 0024+21 018 "DIA CIRC CONCR LEN=0030 INSTALLED 2007
	0020/0000	LENGTH(AH 2118 BK 2419)
000000 FT	000000 FT	2 0 62107 0 00 0000+00 GREEN VALLEY RD (SR0221 SEG 0270/0275) NC PL EASANT VALLEY RD MFC BEGIN = E
	0010/0000	LENGTH(AH 2419 BK 0000)

EXTRACT DATE: 12/18/2023 ROADWAY MANAGEMENT SYSTEM PAGE NUMBER: 977
 PRINT DATE: 12/21/2023 SLD COUNTY/SR - ANNUAL PRINT COUNTY: WASHINGTON
 DIR: B TOTAL LEN: 1.840 MI. DIST: 12-4 SR: 4021
 LEFT MUN: SMITH T RIGHT MUN: SMITH T

009714 FT



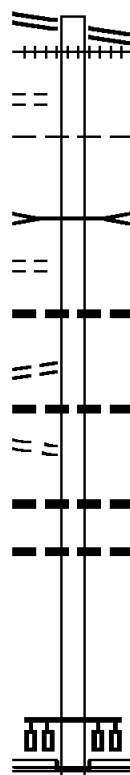
009714 FT MAIN ST
 0040/2227 (SR0018 SEG 0720/0000)
 BERRY RD
 0040/1710 (TWP)
 DIAMOND ST
 0040/1398 (T439)

DIR: B TOTAL LEN: 1.840 MI. DIST: 12-4 SR: 4021
 LEFT MUN: SMITH T RIGHT MUN: SMITH T

Distance (FT)	Segment ID	Material / Notes
	0040/1087	WASHINGTON ST (T441)
	0040/0815	018" DIA CIRC METAL LEN=0025 INSTALLED 2004
	0040/0765	024" DIA CIRC CONCR LEN=0025 INSTALLED UNKN
	0040/0691	KEYSTONE ST (T443)
007487 FT	0040/0466	018" DIA CIRC CONCR LEN=0025 INSTALLED UNKN
	007487 FT	2 0 62220 0 00 0075+24
	0040/0000	LENGTH(AH 2227 BK 2576)
	0030/1674	018" DIA CIRC METAL LEN=0030 INSTALLED UNKN
	0030/0877	018" DIA CIRC CONCR LEN=0030 INSTALLED UNKN
004911 FT	004911 FT	2 0 62220 0 00 0049+48
	0030/0000	LENGTH(AH 2576 BK 2450)
	002461 FT	2 0 62220 0 00 0024+72
	0020/0000	LENGTH(AH 2450 BK 2461)
	0010/1858	018" DIA CIRC CONCR LEN=0025 INSTALLED UNKN
	0010/1190	018" DIA CIR PLASTIC LEN=0025 INSTALLED 2004
	0010/0875	018" DIA CIR PLASTIC LEN=0040 INSTALLED UNKN
	0010/0701	018" DIA CIR PLASTIC LEN=0030 INSTALLED UNKN
000000 FT	000000 FT	2 0 62220 0 00 0000+00
	NC OS	TOP RD ATLAS CHERRY VALLEY RD (SR4017 SEG 0030/0000)
	INTER-BK	OSTOP RD (T496)
	0010/0000	MFC BEGIN = E LENGTH(AH 2461 BK 0000)

DIR: B TOTAL LEN: .541 MI. DIST: 12-4 SR: 4020
 LEFT MUN: SOUTH STRABANE T RIGHT MUN: SOUTH STRABANE T

MAIN ST 002858 FT
 (SR4049 SEG 0050/1087) 0010/2858
 GRABEL RD 0010/2240
 (T916)
 GRABEL RD 0010/1455
 (T916)
 WINDSOR RD 0010/0995
 (TWP)
 WINDSOR RD 0010/0405
 (TWP)
 000000 FT

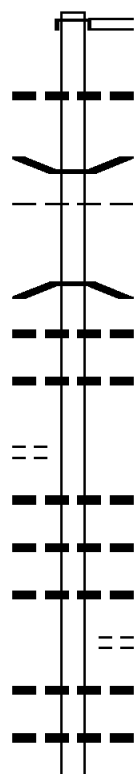


002858 FT MAIN ST
 0010/2858 (SR4049 SEG 0050/1087)
 0010/2275 (AAR 510338T)#TRKS 01
 0010/1994 SOUTH STRABANE
 CANTON T
 CHARTIERS CK
 STRUCTURE LENGTH 89 FT
 0010/1866 BMSID 62/4020/0010/1866
 0010/1387 018 "DIA CIRC CONCR
 LEN=0102 INSTALLED UNKN
 0010/0616 018 "DIA CIRC METAL
 LEN=0035 INSTALLED UNKN
 0010/0065 018 "DIA CIRC CONCR
 LEN=0045 INSTALLED UNKN
 015 "DIA CIR PLASTIC
 0010/0034 LEN=0060 INSTALLED 2005
 000000 FT 2 0 62100 0 00 0000+00
 NC OAK GROVE RD
 HENDERSON AV
 (SR0018 SEG 0420/0000)
 INTER-BK HEWITT AV
 (T623)
 MFC BEGIN = C
 0010/0000 LENGTH(AH 2858 BK 0000)

DIR: B TOTAL LEN: 3.571 MI. DIST: 12-4 SR: 4019
 LEFT MUN: ROBINSON T RIGHT MUN: ROBINSON T

018854 FT

018854 FT
 INTER-AHD



0070/3353 BULGER CANDOR RD
 (SR4009 SEG 0040/0000)
 MIDWAY CANDOR RD
 (SR4009 SEG 0040/0000)

0070/2564 015 " DIA CIRC CONCR
 LEN=0030 INSTALLED 2004

0070/1457 BMS EN 62/4019/0070/1443
 ROBINSON
 0070/1454 SMITH T
 2 0 62021 0 00 0067+45
 LITTLE RACCOON RUN

0070/1443 BMSBG 62/4019/0070/1443
 0070/0889 018 " DIA CIRC METAL
 LEN=0030 INSTALLED 2004
 018 " DIA CIRC METAL
 LEN=0030 INSTALLED 2004

0070/0456 015501 FT
 015501 FT

0070/0000 LENGTH (AH 3353 BK 2269)
 0060/2193 060 " DIA CIRC METAL
 LEN=0025 INSTALLED 2004
 018 " DIA CIRC CONCR
 0060/1655 LEN=0040 INSTALLED 2004
 024 " DIA CIR PLASTIC
 0060/1250 LEN=0035 INSTALLED UNKN
 MAX DR
 (PRDR)
 0060/1225 018 " DIA CIRC CONCR
 LEN=0040 INSTALLED 2004
 018 " DIA CIRC METAL
 0060/0642 LEN=0040 INSTALLED 2004

2 0 62021 0 00 0052+98 015501 FT
 BULGER ARCH RD
 (T835) 0070/0000

DIR: B TOTAL LEN: 3.571 MI. DIST: 12-4 SR: 4019
 LEFT MUN: SMITH T RIGHT MUN: SMITH T

Stationing	Notes	Stationing	Notes
013232 FT		013232 FT	2 0 62021 0 00 0030+35
		0060/0000	LENGTH(AH 2269 BK 1555)
		0050/1036	018 "DIA CIRC CONCR LEN=0040 INSTALLED 2004
011677 FT		011677 FT	2 0 62021 0 00 0000+00
			BULGER BLOCK RD (TB33)
SIMPSON RD (TWP)		0050/0000	LENGTH(AH 1555 BK 0486)
0046/0440		0046/0360	018 "DIA CIR PLASTIC LEN=0030 INSTALLED UNKN
		0046/0220	024 "DIA CIRC CONCR LEN=0030 INSTALLED UNKN
		0046/0190	LINCOLN ST (TWP)
011191 FT		011191 FT	0 0 0 0000 0 00 0000+00
			NC BU LGER CANDOR RD GRANT ST EXT (TWP)
GRANT ST (SR4012 SEG 0090/2211)		INTER-BK	GRANT ST (SR4012 SEG 0090/2211)
0046/0000		0046/0000	MFC BEGIN = D LTH AH 000486 BK 000745
011191 FT		011191 FT	LTH AH 000745 BK 003054
		7042/0000	GRANT ST (SR4012 SEG 0100/0535)
		INTER-AHD	GRANT ST (SR4012 SEG 0100/0535)
SMITH LN (PRDR)		0040/3054	
0040/2925		0040/2340	024 "DIA CAST IRON LEN=0025 INSTALLED 2004
		0040/1431	018 "DIA CIRC METAL LEN=0035 INSTALLED UNKN
		0040/0550	018 "DIA CIRC METAL LEN=0040 INSTALLED 2004
008137 FT		008137 FT	2 0 62172 0 00 0081+28
			VILLAGE: BULGER
		0040/0000	015 "DIA CIR PLASTIC LEN=0030 INSTALLED 2004
			LENGTH(AH 3054 BK 2900)
			018 "DIA CIRC METAL

EXTRACT DATE: 12/18/2023
PRINT DATE: 12/21/2023

ROADWAY MANAGEMENT SYSTEM
SLD COUNTY/SR - ANNUAL PRINT

PAGE NUMBER: 972
COUNTY: WASHINGTON

DIR: B TOTAL LEN: 3.571 MI.
LEFT MUN: SMITH T

DIST: 12-4 SR: 4019
RIGHT MUN: SMITH T

005237 FT

002553 FT

000000 FT

0030/2002	LEN=0025	INSTALLED 2004
	024 "DIA	CIRC METAL
0030/1461	LEN=0025	INSTALLED 2004
	018 "DIA	CIRC METAL
0030/0911	LEN=0040	INSTALLED 2004
	018 "DIA	CIRC METAL
0030/0538	LEN=0025	INSTALLED 2004
	012 "DIA	CIRC CONCR
0030/0348	LEN=0030	INSTALLED 2004
005237 FT	2 0 62172 0 00 0052+27	
	015 "DIA	CIR PLASTIC
	LEN=0030	INSTALLED 2005
0030/0000	LENGTH(AH 2900 BK 2684)	
	018 "DIA	CIRC CONCR
0020/2362	LEN=0025	INSTALLED 2004
	015 "DIA	CIR PLASTIC
0020/1887	LEN=0025	INSTALLED 2004
0020/1260	BMS EN 62/4019/0020/1246	
	2 0 62172 0 00 0037+55	
	B RACCOON CK	
0020/1246	BMSBG 62/4019/0020/1246	
	JOE CAIN RD	
0020/1030	(TB17)	
	015 "DIA	CIR PLASTIC
0020/0705	LEN=0030	INSTALLED 2005
	018 "DIA	CIR PLASTIC
0020/0402	LEN=0025	INSTALLED 2004
002553 FT	2 0 62172 0 00 0025+56	
	030 "DIA	CIRC METAL
	LEN=0030	INSTALLED 2005
0020/0000	LENGTH(AH 2684 BK 2553)	
	018 "DIA	CIR PLASTIC
0010/2355	LEN=0025	INSTALLED 2004
	018 "DIA	CIR PLASTIC
0010/1733	LEN=0025	INSTALLED 2004
	018 "DIA	CIRC METAL
0010/1233	LEN=0025	INSTALLED 2004
	018 "DIA	CIR PLASTIC
0010/1074	LEN=0035	INSTALLED 2005
	018 "DIA	CIR PLASTIC
0010/0726	LEN=0035	INSTALLED 2005
000000 FT	2 0 62172 0 00 0000+00	
	NC PL	
	LEASANT VALLEY RD	
	GOFFRE CHERRY VALLEY RD	
	(SR4015 SEG 0110/0000)	
	MFC BEGIN = E	
0010/0000	LENGTH(AH 2553 BK 0000)	

EXTRACT DATE: 12/18/2023 ROADWAY MANAGEMENT SYSTEM PAGE NUMBER: 971
PRINT DATE: 12/21/2023 SLD COUNTY/SR - ANNUAL PRINT COUNTY: WASHINGTON

DIR: B TOTAL LEN: 4.631 MI. DIST: 12-4 SR: 4018
LEFT MUN: INDEPENDENCE T RIGHT MUN: INDEPENDENCE T

024452 FT

024452 FT
INTER-AHD

WILSON RD
(SRO050 SEG 0070/1665)
AVELLA RD

0100/2457

(SRO050 SEG 0070/1665)
RETAINING WALL END



0100/2455

BMSID 62/4018/0100/2255
RETAINING WALL BEGIN



0100/2255

BMSID 62/4018/0100/2255

CAMPBELL DR



DIR: B TOTAL LEN: 4.631 MI. DIST: 12-4 SR: 4018
 LEFT MUN: INDEPENDENCE T RIGHT MUN: INDEPENDENCE T

Location / Segment	Segment ID	Notes / Details
(TWP)	0100/1900	
	0100/1854	BMS EN 62/4018/0100/1777
	0100/1831	INDEPENDENCE CROSS CREEK T 1 0 00735 0 00 0239+79
GARDNER ST (TWP)	0100/1735	CROSS CREEK BMSBG 62/4018/0100/1777
STEELE ST (SR4029 SEG 0010/0000)	0100/1695	015 "DIA CIRC CONCR LEN=0035 INSTALLED 1966
	0100/1641	NC CROSS CREEK RD BMS EN 62/4018/0100/1584 1 0 00735 0 00 0238+15
	0100/1584	N F CROSS CK BMSBG 62/4018/0100/1584
CAMPBELL DR (T388)	0100/1415	015 "DIA CIR PLASTIC LEN=0015 INSTALLED UNKN
	0100/1086	(AAR 472882X)#TRKS 01
	0100/0385	BROWNTOWN RD (T386) 015 "DIA CIR PLASTIC LEN=0015 INSTALLED UNKN
	0100/0249	BMS EN 62/4018/0100/0000
	0100/0117	CROSS CREEK INDEPENDENCE T
021995 FT	0100/0040	1 0 00735 0 00 0222+32
	021995 FT	CROSS CREEK BMSBG 62/4018/0100/0000
	0100/0000	LENGTH(AH 2457 BK 2760)
	0090/1790	ENTRANCE AV (TWP)
	0090/1307	015 "DIA CIRC CONCR LEN=0025 INSTALLED 1966
	0090/0653	015 "DIA CIRC CONCR LEN=0025 INSTALLED 1966
	0090/0343	015 "DIA CIRC CONCR LEN=0025 INSTALLED UNKN
FIRST ST (T350)	0090/0300	
019235 FT	0090/0156	015 "DIA CIR PLASTIC LEN=0025 INSTALLED 1966
	019235 FT	1 0 00735 0 00 0194+38

EXTRACT DATE: 12/18/2023
PRINT DATE: 12/21/2023

ROADWAY MANAGEMENT SYSTEM
SLD COUNTY/SR - ANNUAL PRINT

PAGE NUMBER: 969
COUNTY: WASHINGTON

DIR: B TOTAL LEN: 4.631 MI.
LEFT MUN: INDEPENDENCE T

DIST: 12-4 SR: 4018
RIGHT MUN: INDEPENDENCE T

1 0 00735 0 00 0162+62 016085 FT
MARTIN AV
(T338) 0080/0000

013235 FT

---	5	0090/0000	015 " DIA CIRC CONCR LEN=0030 INSTALLED UNKN LENGTH(AH 2760 BK 3150)
---		0080/2909	015 " DIA CIRC CONCR LEN=0030 INSTALLED UNKN
---		0080/2756	015 " DIA CIR PLASTIC LEN=0030 INSTALLED UNKN
---		0080/2640	015 " DIA CIRC METAL LEN=0030 INSTALLED 2002
---		0080/2300	015 " DIA CIRC METAL LEN=0100 INSTALLED UNKN
---		0080/1147	015 " DIA CIR PLASTIC LEN=0030 INSTALLED UNKN
---		0080/0726	018 " DIA CIR PLASTIC LEN=0035 INSTALLED UNKN
---		0080/0304	015 " DIA CIR PLASTIC LEN=0030 INSTALLED UNKN
==	5	0080/0000	LENGTH(AH 3150 BK 2850) 015 " DIA CIR PLASTIC LEN=0030 INSTALLED UNKN
---		0070/2813	018 " DIA CIRC CONCR LEN=0032 INSTALLED UNKN
---		0070/2624	015 " DIA CIR PLASTIC LEN=0030 INSTALLED 2002
---		0070/2200	024 " DIA CIRC METAL LEN=0030 INSTALLED UNKN
---		0070/2001	FALLEN TIMBER RD (T338)
==		0070/1980	FALLEN TIMBER RD (T338)
---		0070/1845	018 " DIA CIRC CONCR LEN=0030 INSTALLED UNKN
---		0070/1827	018 " DIA CIRC CONCR LEN=0032 INSTALLED UNKN
---		0070/1647	015 " DIA CIR PLASTIC LEN=0040 INSTALLED 2003
---		0070/1272	015 " DIA CIR PLASTIC LEN=0030 INSTALLED 2002
---		0070/0958	BGN 0000/0000 END
---		0070/0427	018 " DIA CIR PLASTIC LEN=0030 INSTALLED 2002
---		0070/0100	1 0 00735 0 00 0134+95 013235 FT
---	5	0070/0000	LENGTH(AH 2850 BK 2119) 018 " DIA CIR PLASTIC LEN=0035 INSTALLED 1966
---		0060/1832	015 " DIA CIRC CONCR

EXTRACT DATE: 12/18/2023
PRINT DATE: 12/21/2023

ROADWAY MANAGEMENT SYSTEM
SLD COUNTY/SR - ANNUAL PRINT

PAGE NUMBER: 968
COUNTY: WASHINGTON

DIR: B TOTAL LEN: 4.631 MI.
LEFT MUN: INDEPENDENCE T

DIST: 12-4 SR: 4018
RIGHT MUN: INDEPENDENCE T

Station	Length	Material	Year
	0060/1251	LEN=0035 018 "DIA CIRC CONCR	INSTALLED 1966
	0060/0729	LEN=0030 018 "DIA CIRC CONCR	INSTALLED 1966
	0060/0128	LEN=0030 018 "DIA CIRC CONCR	INSTALLED UNKN
	0060/0093	BMSSEN 62/4018/0060/0000	INDEPENDENCE
011116 FT	0060/0043	JEFFERSON T	
	011116 FT	1 0 00735 0 00 0112+74	CROSS CREEK
	0060/0000	BMSBG 62/4018/0060/0000	LENGTH(AH 2119 BK 2000)
	0050/1935	LEN=0030 018 "DIA CIRC CONCR	INSTALLED UNKN
	0050/1423	LEN=0030 018 "DIA CIRC METAL	INSTALLED 2002
	0050/1082	LEN=0030 015 "DIA CIR PLASTIC	INSTALLED UNKN
VILLAGE RD (TWP)	0050/0965	048 "DIA CIRC METAL	INSTALLED UNKN
	0050/0800	LEN=0030 018 "DIA CIRC CONCR	INSTALLED UNKN
009116 FT	0050/0275	LEN=0030 1 0 00735 0 00 0091+70	INSTALLED UNKN
	0050/0000	LEN=0030 015 "DIA CIRC METAL	INSTALLED UNKN
	0040/1961	LEN=0035 018 "DIA CIR PLASTIC	INSTALLED 2003
	0040/1054	LEN=0030 015 "DIA CIRC METAL	INSTALLED 2002
BERT RD (T344)	0040/0970	015 "DIA CIR PLASTIC	INSTALLED UNKN
	0040/0825	LEN=0030 015 "DIA CIR PLASTIC	INSTALLED UNKN
006954 FT	0040/0000	1 0 00735 0 00 0069+57	LENGTH(AH 2162 BK 2219)
	0030/1807	LEN=0025 018 "DIA CIR PLASTIC	INSTALLED 1966
MILLER RD (T335)	0030/1625	018 "DIA CIRC METAL	INSTALLED UNKN
	0030/0830	LEN=0035 015 "DIA CIR PLASTIC	INSTALLED UNKN

DIR: B TOTAL LEN: 4.631 MI. DIST: 12-4 SR: 4018
 LEFT MUN: JEFFERSON T RIGHT MUN: JEFFERSON T

004735 FT

002521 FT

000000 FT

0030/0580	LEN=0035	INSTALLED	2003
	024 "DIA	CIR PLASTIC	
0030/0221	LEN=0035	INSTALLED	UNKN
0030/0080	BMSSEN 62/4018/0030/0000		
	JEFFERSON		
0030/0038	INDEPENDENCE T		
004735 FT	1 0 00735 0 00 0047+42		
	CROSS CREEK		
	BMSBG 62/4018/0030/0000		
0030/0000	LENGTH(AH 2219 BK 2214)		
	018 "DIA CIRC CONCR		
0020/2000	LEN=0030	INSTALLED	2005
0020/1160	(AAR 472886A)#TRKS 01		
	RETAINING WALL END		
0020/1001	BMSID 62/4018/0020/0944		
	RETAINING WALL BEGIN		
0020/0944	BMSID 62/4018/0020/0944		
	018 "DIA CIR PLASTIC		
0020/0940	LEN=0025	INSTALLED	UNKN
	018 "DIA CIR PLASTIC		
0020/0453	LEN=0025	INSTALLED	UNKN
0020/0088	BMSSEN 62/4018/0020/0000		
	INDEPENDENCE		
0020/0042	JEFFERSON T		
002521 FT	1 0 00735 0 00 0025+23		
	CROSS CREEK		
	BMSBG 62/4018/0020/0000		
0020/0000	LENGTH(AH 2214 BK 2521)		
0010/1614	015 "DIA CIRC CONCR		
	LEN=0025	INSTALLED	1966
0010/0987	015 "DIA CIRC CONCR		
	LEN=0030	INSTALLED	UNKN
0010/0787	015 "DIA CIRC METAL		
	LEN=0037	INSTALLED	1966
0010/0414	010 "DIA CAST IRON		
	LEN=0030	INSTALLED	UNKN
0010/0270	010 "DIA CAST IRON		
	LEN=0030	INSTALLED	UNKN
000000 FT	1 0 00735 0 00 0000+00		
	018 "DIA CIRC METAL		
	LEN=0030	INSTALLED	UNKN
	NC MEADOWCROFT RD		
	INTER-BK WEST VIRGINIA STATE LIN		
	(STBD)		
	MFC BEGIN = D		
0010/0000	LENGTH(AH 2521 BK 0000)		

DIR: B TOTAL LEN: 4.414 MI. DIST: 12-4 SR: 4017
 LEFT MUN: SMITH T RIGHT MUN: SMITH T

Location / Segment	Length (FT)	Material / Details
JOFFRE BULGER RD (SR4012 SEG 0090/0000)	023305 FT	GRANT ST (SR4012 SEG 0090/0000)
	0090/2224	GRANT ST CR (TWP)
	0090/2075	
	021081 FT	WOODS DR (TWP)
	0090/0450	2 0 6 2 2 1 9 0 0 0 100+54
	021081 FT	LENGTH(AH 2224 BK 2566)
	0090/0000	018 " DIA CIR PLASTIC
	0080/2401	LEN=0030 INSTALLED 2004
	0080/2250	015 " DIA CIRC METAL
		LEN=0030 INSTALLED UNKN
	018515 FT	018 " DIA CIR PLASTIC
	0080/0177	LEN=0030 INSTALLED 2004
	018515 FT	2 0 6 2 2 1 9 0 0 0 074+88
	0080/0000	LENGTH(AH 2566 BK 2203)
		015 " DIA CIRC CONCR
	0070/1636	LEN=0040 INSTALLED UNKN
		012 " DIA CAST IRON
	0070/1041	LEN=0035 INSTALLED UNKN
		018 " DIA CIRC METAL
	0070/0639	LEN=0030 INSTALLED UNKN
	016312 FT	2 0 6 2 2 1 9 0 0 0 052+85
		036 " DIA CIRC METAL
		LEN=0030 INSTALLED UNKN
	0070/0000	LENGTH(AH 2203 BK 2418)

EXTRACT DATE: 12/18/2023
PRINT DATE: 12/21/2023

ROADWAY MANAGEMENT SYSTEM
SLD COUNTY/SR - ANNUAL PRINT

PAGE NUMBER: 965
COUNTY: WASHINGTON

DIR: B TOTAL LEN: 4.414 MI.
LEFT MUN: SMITH T

DIST: 12-4 SR: 4017
RIGHT MUN: SMITH T

Stationing	Material	Length	Notes
0060/1950	015" DIA CIRC CONCR	LEN=0040	INSTALLED UNKN
0060/1658	024" DIA CIR PLASTIC	LEN=0048	INSTALLED 2004
0060/1286	048" DIA CIRC METAL	LEN=0060	INSTALLED UNKN
0060/1223	015" DIA CIRC METAL	LEN=0050	INSTALLED 2004
0060/0752	018" DIA CIR PLASTIC	LEN=0030	INSTALLED UNKN
0060/0632	018" DIA CIRC CONCR	LEN=0030	INSTALLED UNKN
0060/0399	020" DIA CIRC METAL	LEN=0040	INSTALLED UNKN
0060/0208	015" DIA CIRC METAL	LEN=0040	INSTALLED UNKN
013894 FT	2 0 6 2 2 1 9	0 00 0028+67	
0060/0000	018" DIA CIRC METAL	LEN=0035	INSTALLED UNKN
0050/2790	LENGTH(AH 2418 BK 2981)		
0050/2435	018" DIA CIRC METAL	LEN=0040	INSTALLED UNKN
0050/2100	015" DIA CIRC METAL	LEN=0030	INSTALLED UNKN
0050/0811	036" DIA CIRC CONCR	LEN=0030	INSTALLED UNKN
010913 FT	2 0 6 2 2 1 9	0 00 0000+00	
	JOFFRE CHERRY VALLEY RD (SR4015 SEG 0130/2125)		
	NC PH HILLIS RD		
	INTER-BK JOFFRE CHERRY VALLEY RD (SR4015 SEG 0130/2125)		
010913 FT	MFC BEGIN = E		
0050/0000	LTH AH 002981	BK 001043	
010913 FT	7044/0000	LTH AH 001043	BK 002936
	JOFFRE CHERRY VALLEY RD (SR4015 SEG 0140/0000)		
	BMSSEN 62/4017/0040/2491		
0040/2535	BRIDGE POSTED (TONS)		
	2 0 6 2 2 1 7	0 00 0104+64	
	SGL 20	COMB 24	
	RACCOON CK.		
0040/2491	BMSBG 62/4017/0040/2491		

EXTRACT DATE: 12/18/2023 ROADWAY MANAGEMENT SYSTEM PAGE NUMBER: 964
 PRINT DATE: 12/21/2023 SLD COUNTY/SR - ANNUAL PRINT COUNTY: WASHINGTON
 DIR: B TOTAL LEN: 4.414 MI. DIST: 12-4 SR: 4017
 LEFT MUN: SMITH T RIGHT MUN: SMITH T

Stationing	Length	Description	Material	Notes
0040/1510	0030	036 " DIA CIRC CONCR	INSTALLED UNKN	
007977 FT	0040/0000	2 0 62217 0 00 0079+69	LENGTH(AH 2936 BK 2533)	
0030/1360	0032	021 " DIA CIRC CONCR	INSTALLED UNKN	
005444 FT	0030/0000	RIDGE RD (T496)	LENGTH(AH 2533 BK 2942)	
0020/2288	0025	018 " DIA CIRC CONCR	INSTALLED UNKN	
0020/2144	0040	015 " DIA CIRC METAL	INSTALLED UNKN	
002502 FT	0020/0000	2 0 62217 0 00 0025+12	LENGTH(AH 2942 BK 2502)	
0010/1892	0040	018 " DIA CIR PLASTIC	INSTALLED UNKN	
0010/1256	0030	015 " DIA CIR PLASTIC	INSTALLED UNKN	
0010/1155		STONEGATE DR (PRDR)		
0010/0864		SOUTH ST (T525)		
000000 FT	0010/0000	2 0 62217 0 00 0000+00	LENGTH(AH 2502 BK 0000)	
		NC AT LAS CHERRY VALLEY RD		
		ATLASBURG RD (SRO018 SEG 0670/2733)		
		MFC BEGIN = D		

EXTRACT DATE: 12/18/2023 ROADWAY MANAGEMENT SYSTEM PAGE NUMBER: 963
PRINT DATE: 12/21/2023 SLD COUNTY/SR - ANNUAL PRINT COUNTY: WASHINGTON

DIR: B TOTAL LEN: 2.617 MI. DIST: 12-4 SR: 4016
LEFT MUN: MOUNT PLEASANT T RIGHT MUN: MOUNT PLEASANT T

FORT CHERRY RD 013820 FT
(SR4037 SEG 0080/0000) 0060/2798



013820 FT FORT CHERRY RD
0060/2798 (SR4037 SEG 0080/0000)

EXTRACT DATE: 12/18/2023
PRINT DATE: 12/21/2023

ROADWAY MANAGEMENT SYSTEM
SLD COUNTY/SR - ANNUAL PRINT

PAGE NUMBER: 962
COUNTY: WASHINGTON

DIR: B TOTAL LEN: 2.617 MI.
LEFT MUN: MOUNT PLEASANT T

DIST: 12-4 SR: 4016
RIGHT MUN: MOUNT PLEASANT T

BOWEN RD
(T596)

0060/1750

---	---	0060/2122	015 " DIA	CIRC	CONCR	LEN=0050	INSTALLED	UNKN
---	---	0060/1756	018"H 18"W	CON	BOX	CUL	LEN=0040	INSTALLED UNKN
==								
---	---	0060/1310	018 " DIA	CIRC	CONCR	LEN=0033	INSTALLED	UNKN
---	---	0060/1160	015 " DIA	CIRC	CONCR	LEN=0033	INSTALLED	UNKN
---	---	0060/0963	015 " DIA	CIRC	CONCR	LEN=0033	INSTALLED	UNKN
---	---	0060/0777	018 " DIA	CIRC	CONCR	LEN=0033	INSTALLED	UNKN
---	---	0060/0560	015 " DIA	CIRC	CONCR	LEN=0033	INSTALLED	UNKN
011022 FT		011022 FT	2 0 62010	0 00	0110+24			
---	---	0060/0000	048 " DIA	CIRC	CONCR	LEN=0030	INSTALLED	UNKN
---	---	0050/1569	LENGTH(AH 2798 BK 2059)	018 " DIA	CIRC	CONCR	LEN=0030	INSTALLED 2001
---	---	0050/0678	012"H 24"W	ELLIP	CONC	LEN=0030	INSTALLED	UNKN
---	---	0050/0427	024 " DIA	CIRC	CONCR	LEN=0033	INSTALLED	UNKN
---	---	0050/0024	015 " DIA	CIRC	CONCR	LEN=0035	INSTALLED	UNKN
008963 FT		008963 FT						
==								
---	---	0040/2451	048 " DIA	CIRC	CONCR	LEN=0035	INSTALLED	UNKN
---	---	0040/2217	024 " DIA	CIRC	CONCR	LEN=0032	INSTALLED	UNKN
---	---	0040/1508	018 " DIA	CIRC	CONCR	LEN=0032	INSTALLED	UNKN
---	---	0040/1162	015 " DIA	CIRC	CONCR	LEN=0030	INSTALLED	UNKN
---	---	0040/0760	024 " DIA	CIRC	CONCR	LEN=0033	INSTALLED	UNKN
---	---	0040/0473	018 " DIA	CIRC	CONCR	LEN=0035	INSTALLED	UNKN
---	---	0040/0111	015 " DIA	CIRC	CONCR	LEN=0035	INSTALLED	UNKN
006387 FT		006387 FT	2 0 62010	0 00	0063+94			

2 0 62010 0 00 0089+65 008963 FT
LOFFERT RD
(T518)

0050/0000

006387 FT

BEECHNUT RD

DIR: B TOTAL LEN: 2.617 MI. DIST: 12-4 SR: 4016
 LEFT MUN: MOUNT PLEASANT T RIGHT MUN: MOUNT PLEASANT T

2 0 62010 0 00 0048+18 004808 FT
 ZOMBEK LN
 (T516) 0030/0000

TOTH RD
 (PRDR) 0010/2180

WATERDAM RD
 (SR4015 SEG 0100/1576) 0010/0000

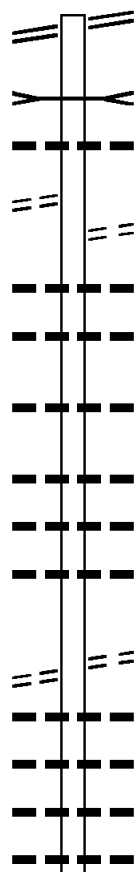
Stationing	Length	Material	Notes
0040/0000	0030/1563	018" DIA CIRC CONCR	LENGTH(AH 2576 BK 1579) INSTALLED UNKN
0030/0823	0030/0473	015" DIA CIRC CONCR 018" DIA CIRC CONCR	LEN=0039 INSTALLED UNKN LEN=0033 INSTALLED UNKN
0030/0022	004808 FT	015" DIA CIRC CONCR	LEN=0040 INSTALLED UNKN
0030/0000	0020/2173	036" DIA CIRC CONCR	LENGTH(AH 1579 BK 2309) LEN=0036 INSTALLED UNKN
0020/1548	0020/1258	018" DIA CIRC CONCR 036" DIA CIRC CONCR	LEN=0030 INSTALLED UNKN LEN=0035 INSTALLED UNKN
0020/1010	0020/1010	018" DIA CIRC CONCR	LEN=0032 INSTALLED UNKN
002499 FT	002499 FT	018" DIA CIRC CONCR	2 0 62010 0 00 0025+07 LEN=0035 INSTALLED UNKN
0020/0000	0010/2150	024" DIA CIRC CONCR	LENGTH(AH 2309 BK 2499) LEN=0032 INSTALLED UNKN
0010/1423	0010/1258	018" DIA CIRC CONCR 024" DIA CIRC CONCR	LEN=0032 INSTALLED UNKN LEN=0032 INSTALLED UNKN
0010/0144	0010/0124	015" DIA CIRC CONCR	LEN=0033 INSTALLED UNKN MOUNT PLEASANT SMITH T
000000 FT	000000 FT	2 0 62010 0 00 0000+00	WATERDAM RD (SR4015 SEG 0100/1576)
0010/0000	0010/0000	NC CHERRY VALLEY RD MFC BEGIN = D	LENGTH(AH 2499 BK 0000)

DIR: B TOTAL LEN: 7.518 MI. DIST: 12-4 SR: 4015
 LEFT MUN: SMITH T RIGHT MUN: SMITH T

JOFFRE BULGER RD 039695 FT
 (SR4012 SEG 0060/0040) 0160/3150

APPLE WY 0160/2020
 (TWP)

KEYS RD 0160/0000
 (T821)



039695 FT JOFFRE BULGER RD
 0160/3150 (SR4012 SEG 0060/0040)

0160/2725 BURGETTS FK.
 STRUCTURE LENGTH 17 FT
 BMSID 62/4015/0160/2725
 018 " DIA CIRC OTHER
 0160/2322 LEN=0035 INSTALLED 2007

0160/2005 MT ROSA LN
 (TWP)
 018 " DIA CIR PLASTIC
 0160/1964 LEN=0037 INSTALLED 2007
 018 " DIA CIRC CONCR
 0160/1864 LEN=0030 INSTALLED UNKN

0160/1199 018 " DIA CIR PLASTIC
 LEN=0035 INSTALLED 2007

0160/0521 036 " DIA CIRC CONCR
 LEN=0037 INSTALLED 2007

0160/0275 018 " DIA CIR PLASTIC
 LEN=0035 INSTALLED 2007

0160/0028 018 " DIA CIRC CONCR
 LEN=0050 INSTALLED 2007

036545 FT 2062031 0 02 0366+76
 SCHOOL DR
 (PRDR)

5 0160/0000 LENGTH(AH 3150 BK 2711)
 018 " DIA CIR PLASTIC

0150/2435 LEN=0035 INSTALLED 2007
 018 " DIA CIRC METAL

0150/2135 LEN=0036 INSTALLED 2007
 018 " DIA CIR PLASTIC

0150/1595 LEN=0035 INSTALLED 2007
 018 " DIA CIRC METAL

0150/1411 LEN=0040 INSTALLED 2007

DIR: B TOTAL LEN: 7.518 MI. DIST: 12-4 SR: 4015
 LEFT MUN: SMITH T RIGHT MUN: SMITH T

Street Name	Stationing	Material	Length	Installation
	0150/1163	018" DIA CIRC CONCR	LEN=0035	INSTALLED 2007
	0150/0395	024" DIA CIR PLASTIC	LEN=0035	INSTALLED 2007
033834 FT	033834 FT	2 0 62031 0 02 0339+80		
	0150/0000	018" DIA CIRC CONCR	LEN=0035	INSTALLED 2007
	0140/2715	LENGTH(AH 2711 BK 3007) 018" DIA CIR PLASTIC	LEN=0035	INSTALLED 2007
	0140/2226	015" DIA CIR PLASTIC	LEN=0035	INSTALLED 2007
	0140/1847	015" DIA CIRC METAL	LEN=0100	INSTALLED 2007
SLAK LN (TWP)	0140/1520	LUKON LN (TWP)		
	0140/1272	018" DIA CIRC CONCR	LEN=0036	INSTALLED 2007
BONNYMEADE DR (TWP)	0140/1100			
	0140/0702	018" DIA CIR PLASTIC	LEN=0075	INSTALLED 2007
	0140/0010	018" DIA CIR PLASTIC	LEN=0035	INSTALLED 2007
030827 FT	030827 FT	2 0 62031 0 02 0309+73		
ATLAS CHERRY VALLEY RD (SR4017 SEG 0040/2936)	0140/0000	VILLAGE: JOFFRE LENGTH(AH 3007 BK 3157)		
	0130/2941	018" DIA CIRC CONCR	LEN=0035	INSTALLED 2007
	0130/2190	018" DIA CIRC CONCR	LEN=0035	INSTALLED 2007
	0130/2125	PHILLIS RD (SR4017 SEG 0050/0000)		
	0130/2093	BMSFN 62/4015/0130/2081		
	0130/2081	2 0 62031 0 02 0299+72 B RACCOON CK BMSBG 62/4015/0130/2081		
	0130/1381	012" DIA CAST IRON	LEN=0036	INSTALLED 2007
	0130/1070	FARM RD (TWP)		
	0130/1043	018" DIA CIRC CONCR	LEN=0035	INSTALLED 2007
	0130/0617	018" DIA CIRC CONCR	LEN=0035	INSTALLED 2007

EXTRACT DATE: 12/18/2023
PRINT DATE: 12/21/2023

ROADWAY MANAGEMENT SYSTEM
SLD COUNTY/SR - ANNUAL PRINT

PAGE NUMBER: 958
COUNTY: WASHINGTON

DIR: B TOTAL LEN: 7.518 MI.
LEFT MUN: SMITH T

DIST: 12-4 SR: 4015
RIGHT MUN: SMITH T

NUMBER 3 HILL RD
(T807)

027670 FT

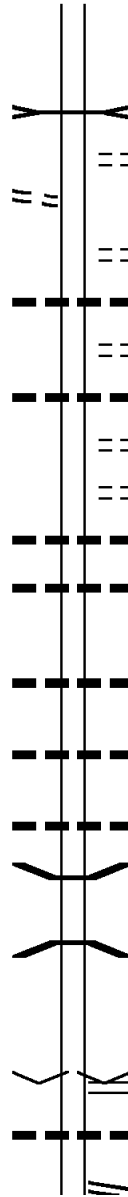
027670 FT

2 0 62031 0 02 0278+08
B RACCOON CK
STRUCTURE LENGTH 11 FT
BMSID 62/4015/0130/0000
LENGTH(AH 3157 BK 2642)
PEACH AV
(T454)

5 0130/0000

0120/2620

0120/2115



0120/1810

CHURCH ST
(TWP)
006 " DIA CIR PLASTIC
LEN=0045 INSTALLED 2007

0120/1748

CHERRY ST
(T455)

0120/1485

0120/1174

015 " DIA CIRC METAL
LEN=0045 INSTALLED 2007
VALLEY WAY LN
(T453)

0120/1160

0120/0935

DOGWOOD LN
(TWP)
018 " DIA CIRC CONCR
LEN=0040 INSTALLED 2007
018 " DIA CIRC CONCR
LEN=0045 INSTALLED 2007

025028 FT

0120/0581

025028 FT

2 0 62031 0 02 0251+31
036 "H 60 "W CON BOX CUL
LEN=0032 INSTALLED 2007
LENGTH(AH 2642 BK 2613)

5 0120/0000

0110/1826

024 " DIA CIRC METAL
LEN=0033 INSTALLED 2007

0110/0944

018 " DIA CIR PLASTIC
LEN=0037 INSTALLED 2007

0110/0117

BMS EN 62/4015/0110/0092
2 0 62031 0 01 0226+11
BULGER RUN

022415 FT

0110/0092

022415 FT

BMSBG 62/4015/0110/0092
2 0 62031 0 01 0225+20
VILLAGE: CHERRY VALLEY
NC JO FFRE CHERRY VALLEY RD
PLEASANT VALLEY RD
(SR4019 SEG 0010/0000)

5 0110/0000

0100/2065

LENGTH(AH 2613 BK 2613)
018 " DIA CIR PLASTIC
LEN=0034 INSTALLED 2007
CHERRY VALLEY RD
(SR4016 SEG 0010/0000)

0100/1576

DIR: B TOTAL LEN: 7.518 MI. DIST: 12-4 SR: 4015
 LEFT MUN: SMITH T RIGHT MUN: SMITH T

Location	Stationing	Length	Material / Notes
	0100/1422		SMITH MOUNT PLEASANT T
	0100/1131		018" DIA CIRC METAL LEN=0036 INSTALLED 2007
	019802 FT		0100/0029 BMSBN 62/4015/0100/0000 2 0 62031 0 01 0198+94 019802 FT CHERRY RUN BMSBG 62/4015/0100/0000
COVERED BRIDGE RD (T799)	0090/2405		5 0100/0000 LENGTH(AH 2613 BK 2442)
	0090/1826		012" DIA CIRC METAL LEN=0035 INSTALLED 2007
	0090/1483		018" DIA CIRC CONCR LEN=0035 INSTALLED 2007
	0090/0936		018" DIA CIRC CONCR LEN=0035 INSTALLED 2007
	0090/0601		018" DIA CIRC CONCR LEN=0040 INSTALLED 2007
	017360 FT		017360 FT 2 0 62031 0 01 0173+61 036" DIA CIRC METAL LEN=0035 INSTALLED 2007
LAKESIDE DR (PRDR)	0080/2010		5 0090/0000 LENGTH(AH 2442 BK 2335)
	0080/1738		015" DIA CIRC METAL LEN=0035 INSTALLED 2007
	0080/0779		036" DIA CIR PLASTIC LEN=0037 INSTALLED 2007
	015025 FT		015025 FT 2 0 62031 0 01 0150+26 5 0080/0000 LENGTH(AH 2335 BK 1710)
SHORELINE LN (PRDR)	0070/1670		
	0070/1525		018" DIA CIRC CONCR LEN=0035 INSTALLED 2007
WATERDAM COMMONS DR (PRDR)	0070/1255		
WATERDAM COMMONS DR (PRDR)	0070/0635		
	0070/0358		BMSBN 62/4015/0070/0348 2 0 62031 0 01 0136+99
	0070/0348		B RACCOON CK BMSBG 62/4015/0070/0348

EXTRACT DATE: 12/18/2023
PRINT DATE: 12/21/2023

ROADWAY MANAGEMENT SYSTEM
SLD COUNTY/SR - ANNUAL PRINT

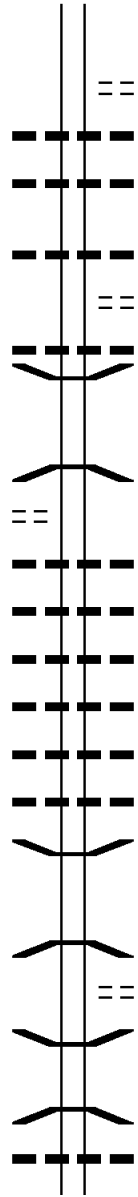
PAGE NUMBER: 956
COUNTY: WASHINGTON

DIR: B TOTAL LEN: 7.518 MI.
LEFT MUN: MOUNT PLEASANT T

DIST: 12-4 SR: 4015
RIGHT MUN: MOUNT PLEASANT T

013315 FT

013315 FT 2 0 62031 0 01 0133+51



BEECHNUT RD
(T516)
S 0070/0000 LENGTH(AH 1710 BK 2157)
018 " DIA CIRC CONCR
0060/2031 LEN=0035 INSTALLED 2007
018 " DIA CIRC METAL
0060/1550 LEN=0035 INSTALLED 2007
024 " DIA CIRC METAL
0060/0923 LEN=0035 INSTALLED 2007
CHESTNUT LN
(T783)
0060/0700 018 " DIA CIRC CONCR
LEN=0040 INSTALLED 2007
0060/0183 BMSBN 62/4015/0060/0000
0060/0038 2 0 62031 0 01 0112+00
011158 FT RACCOON CK.
BMSBG 62/4015/0060/0000
S 0060/0000 LENGTH(AH 2157 BK 2353)
018 " DIA CIRC METAL
0050/2050 LEN=0035 INSTALLED 2007
015 " DIA CIR PLASTIC
0050/1721 LEN=0035 INSTALLED 2007
018 " DIA CIRC CONCR
0050/1603 LEN=0035 INSTALLED 2007
015 " DIA CIRC CONCR
0050/1446 LEN=0035 INSTALLED 2007
030 " DIA CIR PLASTIC
0050/1000 LEN=0035 INSTALLED 2007
030 " DIA CIRC METAL
0050/0863 LEN=0035 INSTALLED 2007
0050/0027 BMSBN 62/4015/0050/0000
008805 FT 2 0 62031 0 00 0088+26
RACCOON CK.
BMSBG 62/4015/0050/0000
S 0050/0000 LENGTH(AH 2353 BK 2051)
WALNUT RD
(T520)
0040/1825
0040/1216 BMSBN 62/4015/0040/1200
2 0 62031 0 00 0079+73
RACCOON CK.
0040/1200 BMSBG 62/4015/0040/1200
015 " DIA CIR PLASTIC
0040/0788 LEN=0050 INSTALLED 2007
018 " DIA CIR PLASTIC

011158 FT

0050/2255

MILLER RD
(T783)

008805 FT

DIR: B TOTAL LEN: 7.518 MI. DIST: 12-4 SR: 4015
 LEFT MUN: MOUNT PLEASANT T RIGHT MUN: MOUNT PLEASANT T

Stationing	Length	Description	Material	Installation
006754 FT	0040/0393	LEN=0040	INSTALLED	2007
	006754 FT	2 0 62031 0 00 0067+73	018 "DIA CIRC CONCR	
	0040/0000	LEN=0035	INSTALLED	2007
	0030/1222	LENGTH(AH 2051 BK 1915)	015 "DIA CIRC METAL	
	0030/0334	LEN=0040	INSTALLED	2007
004839 FT	004839 FT	2 0 62031 0 00 0048+48	012 "DIA CIRC METAL	
	0030/0000	LENGTH(AH 1915 BK 2635)	018 "DIA CIR PLASTIC	
	0020/1794	LEN=0040	INSTALLED	2007
	0020/1246	LEN=0042	INSTALLED	2007
	0020/1030	BMSSEN 62/4015/0020/1018	012 "DIA CAST IRON	
	0020/1022	LEN=0035	INSTALLED	2007
	0020/1018	BMSBG 62/4015/0020/1018	048 "DIA CIRC CONCR	
	0020/0030	LEN=0050	INSTALLED	2007
2 0 62031 0 00 0022+00	002204 FT	002204 FT	018 "DIA CIR PLASTIC	
RIDGE RD (T496)	0020/0000	LENGTH(AH 2635 BK 2204)	NORFOLK SOUTHERN OVERPASS IS RR X-ING	
	0010/1592	LEN=0140	INSTALLED	UNKN
ALLISON AV (TWP)	0010/1135	OAKWOOD LN (TWP)		
	000000 FT	000000 FT	2 0 62031 0 00 0000+00	
	0010/0000	LENGTH(AH 2204 BK 0000)	NC WA BASH AV MAIN ST (SRO050 SEG 0220/1627) MFC BEGIN = D	

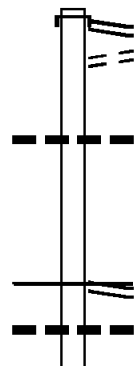
EXTRACT DATE: 12/18/2023 ROADWAY MANAGEMENT SYSTEM PAGE NUMBER: 954
 PRINT DATE: 12/21/2023 SLD COUNTY/SR - ANNUAL PRINT COUNTY: WASHINGTON
 DIR: B TOTAL LEN: 5.793 MI. DIST: 12-4 SR: 4014
 LEFT MUN: JEFFERSON T RIGHT MUN: JEFFERSON T

030588 FT

030588 FT
 INTER-AHD MENEELY RD
 (SR4025 SEG 0030/0000)
 MENEELY RD
 0120/0985 (SR4025 SEG 0030/0000)
 TO 4025/0020 SH
 0120/0867 (CONN)

029603 FT

0120/0086 018 " DIA CIRC CONCR
 LEN=0025 INSTALLED UNKN
 029603 FT 2 0 62006 0 00 0256+40
 NC CEDAR GROVE RD
 CEDAR GROVE RD
 (SR4027 SEG 0050/1865)
 MFC BEGIN = D
 0120/0000 LENGTH(AH 0985 BK 3210)
 018 " DIA CIRC METAL
 0110/3076 LEN=0050 INSTALLED UNKN
 015 " DIA CIRC METAL



DIR: B TOTAL LEN: 5.793 MI. DIST: 12-4 SR: 4014
 LEFT MUN: JEFFERSON T RIGHT MUN: JEFFERSON T

	0110/2494	LEN=0035	INSTALLED UNKN
	0110/1490	015 " DIA LEN=0035	CIRC METAL INSTALLED 1966
	0110/0620	015 " DIA LEN=0030	CIRC METAL INSTALLED UNKN
026393 FT	0110/0048	018 " DIA LEN=0030	CIRC METAL INSTALLED 1966
	026393 FT	2 0 62006	0 00 0224+98
	0110/0000	LENGTH(AH 3210 BK 2583)	018 " DIA CIRC METAL
	0100/2032	LEN=0030	INSTALLED 1966
	0100/1075	018 " DIA LEN=0030	CIRC METAL INSTALLED 1966
	0100/0830	018 " DIA LEN=0030	CIRC METAL INSTALLED 1966
023810 FT	0100/0144	018 " DIA LEN=0040	CIRC METAL INSTALLED 1966
	023810 FT	2 0 62006	0 00 0199+15
	0100/0000	LENGTH(AH 2583 BK 2100)	018 " DIA CIRC CONCR
	0090/2000	LEN=0040	INSTALLED 1966
021710 FT	021710 FT	2 0 62006	0 00 0178+15
	0090/0000	LENGTH(AH 2100 BK 2915)	015 " DIA CIRC CONCR
	0080/2815	LEN=0024	INSTALLED UNKN
	0080/1822	015 " DIA LEN=0025	CIRC METAL INSTALLED UNKN
	0080/1200	018 " DIA LEN=0030	CIRC METAL INSTALLED 2002
	0080/1061	018 " DIA LEN=0030	CIRC CONCR INSTALLED UNKN
	0080/0575	SHADES OF DEATH RD (T779)	018 " DIA CIRC CONCR
	0080/0486	LEN=0035	INSTALLED UNKN MILLER RD

EXTRACT DATE: 12/18/2023
PRINT DATE: 12/21/2023

ROADWAY MANAGEMENT SYSTEM
SLD COUNTY/SR - ANNUAL PRINT

PAGE NUMBER: 952
COUNTY: WASHINGTON

DIR: B TOTAL LEN: 5.793 MI.
LEFT MUN: JEFFERSON T

DIST: 12-4 SR: 4014
RIGHT MUN: JEFFERSON T

FOR SR 4014 AND 4014
(CONN)

0080/0120

018795 FT

FOR SR 4014 AND 4014
(CONN)

0070/3090

015566 FT

SCOTT HOLLOW RD
(T338)

0060/1740

0080/0140	(T338)	018 " DIA	CIR PLASTIC
0080/0139	LEN=0030	INSTALLED	1966
0080/0078	015 " DIA	CIRC METAL	LEN=0035
0080/0040	LC TO/FROM T338 RD	INSTALLED	1966
018795 FT	(CONN)		
2 0 6 2 0 0 6	0 0 0 0 1 4 9 + 0 0		
NC BE	THEL RIDGE RD		
0080/0000	(TB50)	LENGTH(AH 2915 BK 3229)	
0070/3118	018 " DIA	CIRC CONCR	LEN=0035
	INSTALLED		1966
0070/3068	018 " DIA	CIRC CONCR	LEN=0030
	INSTALLED		UNKN
0070/2697	018 " DIA	CIRC CONCR	LEN=0030
	INSTALLED		UNKN
0070/2377	018 " DIA	CIRC CONCR	LEN=0030
	INSTALLED		UNKN
0070/2158	018 " DIA	CIRC CONCR	LEN=0040
	INSTALLED		UNKN
0070/1880	018 " DIA	CIRC CONCR	LEN=0035
	INSTALLED		UNKN
0070/1220	018 " DIA	CIRC CONCR	LEN=0035
	INSTALLED		UNKN
0070/0848	015 " DIA	CIRC CONCR	LEN=0035
	INSTALLED		UNKN
0070/0697	015 " DIA	CIR PLASTIC	LEN=0030
	INSTALLED		2003
015566 FT	2 0 6 2 0 2 3	0 0 0 0 0 3 1 + 3 4	
	060 " DIA	CIRC CONCR	LEN=0030
	INSTALLED		UNKN
0070/0000	LENGTH(AH 3229 BK 3134)		
0060/2619	018 " DIA	CIRC CONCR	LEN=0050
	INSTALLED		1966
0060/2141	018 " DIA	CIRC CONCR	LEN=0030
	INSTALLED		UNKN
0060/1710	015 " DIA	CIRC CONCR	LEN=0040
	INSTALLED		1966
0060/1378	018 " DIA	CIRC CONCR	LEN=0035
	INSTALLED		UNKN

DIR: B TOTAL LEN: 5.793 MI. DIST: 12-4 SR: 4014
 LEFT MUN: JEFFERSON T RIGHT MUN: JEFFERSON T

Stationing	Description	Material	Length	Notes
012432 FT	0060/1121	018" DIA CIRC CONCR	LEN=0030	INSTALLED UNKN
	0060/0621	015" DIA CIR PLASTIC	LEN=0025	INSTALLED UNKN
	012432 FT	2 0 6 2 0 2 3	0 0 0 0 6 3 + 8 2	
	0060/0000	LENGTH(AH 3134 BK 2688)		
	0050/2660	015" DIA CIRC CONCR	LEN=0035	INSTALLED 1966
	0050/2400	015" DIA CIR PLASTIC	LEN=0035	INSTALLED 2003
	0050/1759	015" DIA CIRC CONCR	LEN=0030	INSTALLED UNKN
	0050/1375	015" DIA CIR PLASTIC	LEN=0050	INSTALLED 2003
	0050/1174	015" DIA CIR PLASTIC	LEN=0035	INSTALLED 2003
	0050/0576	015" DIA CIRC CONCR	LEN=0030	INSTALLED UNKN
009744 FT	0050/0250	018" DIA CIRC CONCR	LEN=0030	INSTALLED UNKN
	009744 FT	2 0 6 2 0 2 3	0 0 0 0 9 0 + 7 0	
	0050/0000	015" DIA CIRC CONCR	LEN=0035	INSTALLED UNKN
	0050/0000	LENGTH(AH 2688 BK 1974)		
	0040/1715	015" DIA CIRC METAL	LEN=0030	INSTALLED UNKN
	0040/1343	015" DIA CIRC METAL	LEN=0030	INSTALLED 2003
	0040/0960	018" DIA CIRC CONCR	LEN=0030	INSTALLED UNKN
	0040/0813	018" DIA CIRC CONCR	LEN=0025	INSTALLED 1966
MCCREADY RD (T336)	0040/0440			
	0040/0435	018" DIA CIRC CONCR	LEN=0035	INSTALLED UNKN
	0040/0400	KIDDS MILL RD (T336)		
007770 FT	0040/0097	060" DIA CIRC CONCR	LEN=0035	INSTALLED UNKN
	007770 FT	2 0 6 2 0 2 3	0 0 0 0 1 0 9 + 5 9	
	0040/0000	060" DIA CIRC CONCR	LEN=0035	INSTALLED UNKN
	0040/0000	LENGTH(AH 1974 BK 3114)		
	0030/2650	024"H 00"W MULT METAL	LEN=0035	INSTALLED UNKN
	0030/2123	018" DIA CIRC CONCR	LEN=0030	INSTALLED UNKN

DIR: B TOTAL LEN: 5.793 MI. DIST: 12-4 SR: 4014
 LEFT MUN: JEFFERSON T RIGHT MUN: JEFFERSON T

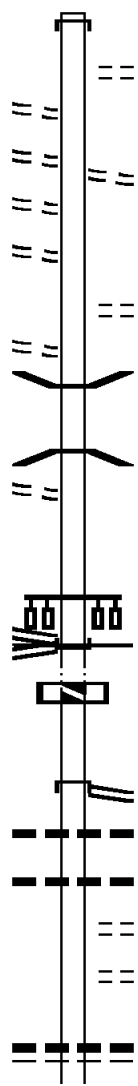
0030/1761	024"H 00"W MULT METAL
	LEN=0035 INSTALLED UNKN
0030/1528	018"DIA CIRC CONCR
	LEN=0030 INSTALLED UNKN
0030/1328	024"H 00"W MULT METAL
	LEN=0030 INSTALLED UNKN
0030/1026	018"DIA CIRC CONCR
	LEN=0030 INSTALLED UNKN
0030/0582	024"DIA CIRC CONCR
	LEN=0030 INSTALLED UNKN
0030/0481	018"DIA CIRC CONCR
	LEN=0030 INSTALLED UNKN
0030/0315	024"H 00"W MULT PLSTIC
	LEN=0080 INSTALLED 2003
004656 FT	2 0 62023 0 00 0141+73
	004656 FT
0030/0000	015"DIA CIR PLASTIC
	LEN=0030 INSTALLED 2003
0020/1999	LENGTH(AH 3114 BK 2521)
	015"DIA CIRC CONCR
	LEN=0035 INSTALLED UNKN
0020/1132	018"DIA CIRC CONCR
	LEN=0030 INSTALLED 1966
002135 FT	002135 FT
	2 0 62023 0 00 0165+94
	018"DIA CIRC CONCR
	LEN=0030 INSTALLED UNKN
0020/0000	LENGTH(AH 2521 BK 2135)
	018"DIA CIRC CONCR
	LEN=0030 INSTALLED UNKN
0010/1502	015"DIA CIR PLASTIC
	LEN=0030 INSTALLED UNKN
0010/1382	018"DIA CIRC CONCR
	LEN=0035 INSTALLED 1966
0010/0786	018"DIA CIRC CONCR
	LEN=0035 INSTALLED UNKN
0010/0463	018"DIA CIRC CONCR
	LEN=0030 INSTALLED 2003
0010/0171	018"DIA CIRC CONCR
	LEN=0030 INSTALLED 2003
ELDERSVILLE RD	NC STATE LINE RD
(SR4008 SEG 0010/0000)	0010/0115
	018"DIA CIR PLASTIC
	LEN=0030 INSTALLED UNKN
000000 FT	000000 FT
	2 0 62023 0 01 0188+05
	NC ELDERSVILLE RD
	INTER-BK WEST VIRGINIA STATE LIN
	(STBD)
	MFC BEGIN = E
0010/0000	LENGTH(AH 2135 BK 0000)

DIR: B TOTAL LEN: 2.052 MI. DIST: 12-4 SR: 4013
 LEFT MUN: ROBINSON T RIGHT MUN: ROBINSON T

Street Name	Stationing	Length	Material	Notes
	010836 FT	010836 FT	INTER-AHD	(TBK SR3049) VALLEY ST
		0040/2273		(TWP)
		0040/1658	001 " DIA CIRC CONCR	LEN=0050 INSTALLED UNKN
		0040/1021	018 " DIA CIR PLASTIC	LEN=0060 INSTALLED UNKN
BORDO LN (TWP)	0040/0975			
	008563 FT	0040/0301	018 " DIA CIRC METAL	LEN=0030 INSTALLED UNKN
		008563 FT	2 0 62004 0 00 0149+29	
		0040/0000	018 " DIA CIR PLASTIC	LEN=0040 INSTALLED 2003
				LENGTH(AH 2273 BK 2547)
HUGHEY LN (TWP)	0030/1650			
		0030/1371	024 " DIA CIRC METAL	LEN=0001 INSTALLED UNKN
		0030/1127	015 " DIA CIR PLASTIC	LEN=0040 INSTALLED 2003
		0030/1055	STEWART RD	(TB31)
		0030/0774	018 " DIA CIRC CONCR	LEN=0028 INSTALLED UNKN
JAMES DR (TWP)	0030/0750			
	006016 FT	0030/0356	024 " DIA CIRC CONCR	LEN=0030 INSTALLED UNKN
		006016 FT	2 0 62004 0 00 0123+82	
		0030/0000	018 " DIA CIRC CONCR	LEN=0030 INSTALLED UNKN
PEGGY DR (TWP)	0030/0000			
		0020/2178	018 " DIA CIRC METAL	LEN=0001 INSTALLED UNKN
		0020/1732	018 " DIA CIRC CONCR	LEN=0030 INSTALLED UNKN
		0020/1704	015 " DIA CIRC METAL	LEN=0030 INSTALLED 2001
ROBB ST (T607)	0020/1335			
		0020/1308	048 " DIA CIR PLASTIC	LEN=0030 INSTALLED UNKN
NORTH ST (T604)	0020/1190			

Stationing	Description	Material	Length	Notes
0020/1175	HUDSON ST (T604)	012" DIA CAST IRON	LEN=0035	INSTALLED UNKN
0020/0662		015" DIA CIRC METAL	LEN=0030	INSTALLED UNKN
0020/0016	SPRING ST (T829)	20 62004 0 00 0097+44		
003377 FT				
0020/0000	HIGH ST (T827)	LENGTH (AH 2639 BK 3377)		
0010/3005	BROOK ST (T827)			
0010/2325	HOME ST (T825)			
0010/2145	015" DIA CIRC METAL	LEN=0035		INSTALLED UNKN
0010/2141	ROBINSON			
0010/1628	MCDONALD B			
	MCDONALD AV (BORO)			
	NC VA LLEY ST			
	SARAH ST (BORO)			
0010/0755	015" DIA CIRC CONCR	LEN=0030		INSTALLED UNKN
0010/0738				
0010/0700	WASHINGTON AV (BORO)			
0010/0668	015" DIA CIRC CONCR	LEN=0030		INSTALLED UNKN
0010/0613	ROBB RUN STRUCTURE	LENGTH 41 FT		
0010/0537	BMSID 62/4013/0010/0613	015" DIA CIRC CONCR	LEN=0030	INSTALLED UNKN
0010/0055	NORTH ST (BORO)			
000000 FT				
	000000 FT	20 62004 0 00 0063+72		
		LINCOLN AV (SR4012 SEG 0210/0000)		
	NC MCDONALD ST			
	INTER-BK MCDONALD ST (SR0980 SEG 0220/0000)			
0010/0000	MCDONALD ST (SR0980 SEG 0220/0000)	MFC BEGIN = E		
		LENGTH (AH 3377 BK 0000)		

	050972 FT		050972 FT	AH-ALLEGHENY (02)
			INTER-AHD	LINCOLN AV
			0210/1777	(SR3048 SEG 0010/0000)
				CHESTNUT ST
			0210/1330	(BORO)
MAGNOLIA ST				
(BORO)				
CENTER AV	0210/1201			
(BORO)				
ADA ST	0210/0990		0210/0990	CENTER AV
(BORO)				(BORO)
FANNIE ST	0210/0786			
(BORO)				
	0210/0591			
ARABELLA ST			0210/0408	ARABELLA ST
(BORO)				(BORO)
	0210/0395			
			0210/0377	BMS EN 62/4012/0210/0359
				2 0 62180 0 04 0537+10
				ROBB RUN
			0210/0359	BMSBG 62/4012/0210/0359
SCHOOL ST				
(BORO)				
	0210/0202			
2 0 62180 0 04 0533+53	049195 FT		049195 FT	NC LINCOLN AV
MCDONALD ST			INTER-BK	MCDONALD ST
(SR4013 SEG 0010/0000)				(SR0980 SEG 0220/0000)
LINCOLN AV				MFC BEGIN = C
(SR0980 SEG 0220/0000)	0210/0000		0210/0000	LTH AH 001777 BK 000877
	049195 FT		049195 FT	
			7204/0000	LTH AH 000877 BK 002617
			INTER-AHD	MCDONALD ST
				(SR0980 SEG 0210/0952)
				MCDONALD ST
			0200/2617	(SR0980 SEG 0210/0952)
				010 "DIA CIRC CONCR
			0200/2425	LEN=0192 INSTALLED UNKN
				010 "DIA CIRC CONCR
			0200/2355	LEN=0070 INSTALLED UNKN
				BENNETT WY
			0200/2185	(BORO)
				FOURTH ST
			0200/1810	(BORO)
			0200/1135	018 "DIA CIRC METAL
				LEN=0025 INSTALLED 2003
				MCDONALD



EXTRACT DATE: 12/18/2023
PRINT DATE: 12/21/2023

ROADWAY MANAGEMENT SYSTEM
SLD COUNTY/SR - ANNUAL PRINT

PAGE NUMBER: 946
COUNTY: WASHINGTON

DIR: B TOTAL LEN: 9.654 MI.
LEFT MUN: MCDONALD B

DIST: 12-4 SR: 4012
RIGHT MUN: MCDONALD B

WEST END DR
(BORO)

0200/0165
046578 FT

043799 FT

0200/0864	CECIL T
0200/0800	RETAINING WALL END BMSID 62/4012/0200/0500
0200/0770	018 "DIA CIRC METAL LEN=0030 INSTALLED 2003
0200/0500	RETAINING WALL BEGIN BMSID 62/4012/0200/0500
0200/0343	024 "DIA CIRC CONCR LEN=0040 INSTALLED 2003
046578 FT	2 0 62206 0 00 0056+77
0200/0000	LENGTH(AH 2617 BK 2779) 015 "H 01 "W ELLIP METAL
0190/2271	LEN=0030 INSTALLED 2003 018 "DIA CIRC METAL
0190/2030	LEN=0045 INSTALLED 2003 WATSON ST (T719)
0190/2004	018 "DIA CIRC METAL LEN=0045 INSTALLED 2003
0190/1890	SHERLOCK CR (T718)
0190/1859	018 "DIA CIR PLASTIC LEN=0045 INSTALLED 2003
0190/1650	SHERLOCK CR (T715)
0190/1598	024 "DIA CIRC CONCR LEN=0030 INSTALLED 2003
0190/0874	015 "DIA CIR PLASTIC LEN=0040 INSTALLED 2003
0190/0790	015 "DIA CIR PLASTIC LEN=0030 INSTALLED 2003
0190/0520	ADAMS ST (TWP)
0190/0517	MONTOUR RAILROAD COMPAN OVERPASS IS RR X-ING
0190/0485	018 "DIA CIRC CONCR LEN=0030 INSTALLED 2003
0190/0000	2 0 62206 0 00 0025+54 018 "DIA CIRC CONCR LEN=0030 INSTALLED 2003
0190/0000	CECIL MOUNT PLEASANT T LENGTH(AH 2779 BK 2543)
	015 "DIA CIRC METAL

EXTRACT DATE: 12/18/2023
PRINT DATE: 12/21/2023

ROADWAY MANAGEMENT SYSTEM
SLD COUNTY/SR - ANNUAL PRINT

PAGE NUMBER: 945
COUNTY: WASHINGTON

DIR: B TOTAL LEN: 9.654 MI.
LEFT MUN: MOUNT PLEASANT T

DIST: 12-4 SR: 4012
RIGHT MUN: MOUNT PLEASANT T

Stationing	Distance	Notes	Stationing	Distance	Notes
					LEN=0025 INSTALLED 2003
					LOCUST GROVE RD
					(TWP)
					015 " DIA CIRC METAL
					LEN=0025 INSTALLED 2003
					024 " DIA CIR PLASTIC
					LEN=0030 INSTALLED 2003
					018 " DIA CIRC METAL
					LEN=0030 INSTALLED 2003
					2 0 62206 0 00 0000+00
					NC JOHNS AV
					MFC BEGIN = E
					LENGTH(AH 2543 BK 3212)
					018 " DIA CIR PLASTIC
					LEN=0030 INSTALLED UNKN
					TOP ST
					(T606)
					015 " DIA CIRC CONCR
					LEN=0040 INSTALLED 2003
					018 " DIA CIRC CONCR
					LEN=0044 INSTALLED 2003
					018 " DIA CIRC CONCR
					LEN=0044 INSTALLED UNKN
					018 " DIA CIRC CONCR
					LEN=0040 INSTALLED UNKN
					MERIALGE ST
					(T493)
					UNT TO ROBINSON RUN
					STRUCTURE LENGTH 11 FT
					BMSID 62/4012/0170/1343
					FORT CHERRY RD
					(SR4037 SEG 0100/2858)
					015 " DIA CIRC CONCR
					LEN=0035 INSTALLED UNKN
					2 0 62180 0 02 0414+51
					LENGTH(AH 3212 BK 2463)
					015 " DIA CIRC CONCR
					LEN=0040 INSTALLED 2003
					018 " DIA CIRC CONCR
					LEN=0050 INSTALLED 2003
					012 " DIA CIRC CONCR
					LEN=0040 INSTALLED 2003
					CLUB LN
					(TWP)
					024 "H 72 "W CONC STRUCT
					LEN=0040 INSTALLED 2003
					BELGIUM HOLLOW RD
					(TB17)

DIR: B TOTAL LEN: 9.654 MI. DIST: 12-4 SR: 4012
 LEFT MUN: MOUNT PLEASANT T RIGHT MUN: MOUNT PLEASANT T

Stationing	Notes	Stationing	Notes
035581 FT		035581 FT	2 0 62180 0 02 0390+08 015 "DIA CIRC CONCR LEN=0040 INSTALLED UNKN
	--- ---	0160/0000	LENGTH(AH 2463 BK 2497) MOUNT PLEASANT
	--- ---	0150/2136	ROBINSON T
	--- ---	0150/2121	BMSSEN 62/4012/0150/2096 2 0 62180 0 02 0386+16 ROBINSON RUN
	--- ---	0150/2096	BMSBG 62/4012/0150/2096 015 "DIA CIRC CONCR
	--- ---	0150/1852	LEN=0040 INSTALLED 2003
TAYLOR RD (T613)	==		015 "DIA CIRC CONCR LEN=0040 INSTALLED UNKN
	--- ---	0150/1665	018 "DIA CIR PLASTIC LEN=0035 INSTALLED UNKN
TECHNOLOGY DR (PRDR)	==	0150/1390	
	--- ---	0150/1148	015 "DIA CIR PLASTIC LEN=0040 INSTALLED 2003
	--- ---	0150/0750	048"H 72"W ELLIP CONC LEN=0045 INSTALLED UNKN
	--- ---	0150/0264	015 "DIA CIRC CONCR LEN=0040 INSTALLED 2003
033084 FT		033084 FT	2 0 62180 0 02 0365+15 VILLAGE: PRIMROSE
	--- ---	0150/0000	LENGTH(AH 2497 BK 2857) ROBINSON
	--- ---	0140/2782	MIDWAY B MIDWAY COMMUNITY CENTE
	==	0140/2370	(PRDR) CENTER ST
	==	0140/2021	(BORO)
	--- ---	0140/1966	018 "DIA CIRC CONCR LEN=0065 INSTALLED UNKN
	==	0140/1737	MAIN ST (BORO)
ST JOHN ST (BORO) RAILROAD ST (BORO)	==		NC NOBLESTOWN RD HERRON ST
	--- ---	0140/1024	(BORO)
	--- ---	0140/0919	BMSSEN 62/4012/0140/0902 2 0 62180 0 02 0345+76 ROBINSON RUN
	--- ---	0140/0902	BMSBG 62/4012/0140/0902

DIR: B TOTAL LEN: 9.654 MI. DIST: 12-4 SR: 4012
 LEFT MUN: MIDWAY B RIGHT MUN: MIDWAY B

JEFFERSON ST
(BORO)

0140/0449
030227 FT

0140/0845 015 " DIA CIRC CONCR
LEN=0030 INSTALLED UNKN
PARK RD
(BORO)
NC ST JOHNS ST

FRONT ST
(BORO)

0130/2275

030227 FT 2 0 62180 0 02 0336+85
NORTH AV
(BORO)
5 0140/0000 LENGTH(AH 2857 BK 2670)
018 " DIA CIRC CONCR
0130/2600 LEN=0025 INSTALLED UNKN
018 " DIA CIRC CONCR
0130/2281 LEN=0025 INSTALLED UNKN

DILLY ST
(BORO)
ELDER ST
(PRDR)

0130/1430
0130/1175

0130/2121 024 " DIA CIRC METAL
LEN=0022 INSTALLED 2003
ORCHARD ST
(BORO)
0130/1935 018 " DIA CAST IRON
LEN=0030 INSTALLED UNKN
MIDWAY
0130/1434 SMITH T
NC DICKSON ST
FRENCH HILL RD
(T516)

027557 FT

0130/0485 024 " DIA CIRC CONCR
LEN=0035 INSTALLED 2003
027557 FT 2 0 62180 0 02 0310+02
018 " DIA CIRC METAL
LEN=0035 INSTALLED 2003
5 0130/0000 LENGTH(AH 2670 BK 2072)

025485 FT

0120/1320 015 " DIA CIRC CONCR
LEN=0035 INSTALLED UNKN
0120/0550 015 " DIA CIRC CONCR
LEN=0035 INSTALLED UNKN
025485 FT 2 0 62180 0 02 0289+30
018 " DIA CIRC CONCR
LEN=0035 INSTALLED 2003
5 0120/0000 LENGTH(AH 2072 BK 2801)

VERNER AV

DIR: B TOTAL LEN: 9.654 MI. DIST: 12-4 SR: 4012
 LEFT MUN: SMITH T RIGHT MUN: SMITH T

Location / Description	Stationing	Length	Material / Details
(TWP)	0110/1580		
	0110/1261	018 " DIA	CIRC CONCR INSTALLED 2003
	022684 FT	0110/0540	DHANS LN (PRDR)
		022684 FT	2 0 62180 0 02 0261+29
		0110/0000	015 " DIA CIRC CONCR INSTALLED 2003
			LENGTH(AH 2801 BK 2812) CRAWFORD LN
		0100/2410	(PRDR)
		0100/2000	015 " DIA CIRC CONCR INSTALLED 2003
		0100/1580	015 " DIA CIRC CONCR INSTALLED 2003
EVANS LN (PRDR)	0100/0900		
	0100/0535		PLEASANT VALLEY RD (SR4019 SEG 0040/3054)
	019872 FT	0100/0120	015 " DIA CIRC CONCR INSTALLED 2003
		019872 FT	2 0 62180 0 02 0233+17 MCKINLEY AV (TWP)
		0100/0000	LENGTH(AH 2812 BK 2418) 015 " DIA CIRC CONCR
		0090/2219	LEN=0080 INSTALLED 2003
GRANT ST ET (TWP)			
BULGER CANDOR RD (SR4019 SEG 0046/0000)	0090/2211		
	0090/2035	018 " DIA	CIRC CONCR INSTALLED 2003
	0090/1211	015 " DIA	CAST IRON INSTALLED 2003
MEADE ST (TWP)	0090/1205		
	0090/0816	018 " DIA	CIRC CONCR INSTALLED 2003
	0090/0600	015 " DIA	CIRC CONCR INSTALLED 2003
	0090/0395		GRANT ST CR (TWP)
	017454 FT	0090/0395	2 0 62180 0 02 0208+00
			NC GRANT ST PHILLIS RD (SR4017 SEG 0090/2224)

EXTRACT DATE: 12/18/2023
PRINT DATE: 12/21/2023

ROADWAY MANAGEMENT SYSTEM
SLD COUNTY/SR - ANNUAL PRINT

PAGE NUMBER: 941
COUNTY: WASHINGTON

DIR: B TOTAL LEN: 9.654 MI.
LEFT MUN: SMITH T

DIST: 12-4 SR: 4012
RIGHT MUN: SMITH T

BULGER ARCH RD
(T835)

014786 FT
0080/0000

GRIFFITH ACRES DR
(TWP)

0070/2005

LITTLE RUN LN
(TWP)

0070/1165

011575 FT

Station	Length	Material	Notes
0090/0000	24.18	BK 2668	LENGTH(AH 24.18 BK 2668)
0080/2585	0.40	CONCR	LEN=0040 INSTALLED 2003
0080/2317	0.40	CONCR	LEN=0040 INSTALLED 2003
0080/1952	0.40	UNKNOWN	LEN=0040 INSTALLED 2003
0080/1680	0.40	CONCR	LEN=0040 INSTALLED 2003
0080/1324	0.40	CONCR	LEN=0040 INSTALLED 2003
0080/1002	0.40	CONCR	LEN=0040 INSTALLED 2003
0080/0750	0.40	UNKNOWN	LEN=0040 INSTALLED 2003
0080/0642	0.40	CONCR	LEN=0040 INSTALLED 2003
014786 FT	2062180	002	0182+20 VILLAGE: BULGER
0080/0000	26.68	BK 3211	LENGTH(AH 26.68 BK 3211)
0070/3190	0.30	METAL	LEN=0030 INSTALLED 2003
0070/2754	0.35	METAL	LEN=0035 INSTALLED 2003
0070/2690	0.30	METAL	LEN=0030 INSTALLED 2003
0070/2518	0.30	METAL	LEN=0030 INSTALLED 2003
0070/2300	0.30	METAL	LEN=0030 INSTALLED 2003
0070/2058	0.30	METAL	LEN=0030 INSTALLED 2003
0070/2005	0.30	CONCR	LEN=0030 INSTALLED 2003
0070/1794	0.30	CONCR	LEN=0030 INSTALLED 2003
0070/1215	0.55	CONCR	LEN=0055 INSTALLED 2003
0070/1016	0.30	CONCR	LEN=0030 INSTALLED 2003
0070/0367	0.40	CONCR	LEN=0040 INSTALLED 2003
0070/0015	62/4012	0070/0000	BMSSEN 62/4012/0070/0000
011575 FT	2062180	001	0149+33 BURGETTS FK.
			BMSBG 62/4012/0070/0000

DIR: B TOTAL LEN: 9.654 MI. DIST: 12-4 SR: 4012
 LEFT MUN: SMITH T RIGHT MUN: SMITH T

ALLISON RD
 (TWP)

0060/2785

==

5 0070/0000 LENGTH(AH 3211 BK 2881)

---|---

0060/2657 018 "DIA CIRC CONCR
 LEN=0045 INSTALLED 2003
 BRIDGE LN

==

0060/2560 (TWP)

---|---

0060/2459 018 "DIA CIR PLASTIC
 LEN=0060 INSTALLED 2003

---|---

0060/1836 036 "DIA CIRC CONCR
 LEN=0045 INSTALLED 2003

==

0060/1145 GOAT HILL RD
 (TWP)

---|---

0060/1045 018 "DIA CIRC CONCR
 LEN=0030 INSTALLED 2003

---|---

0060/0840 018 "DIA CIRC CONCR
 LEN=0030 INSTALLED 2003

---|---

0060/0694 018 "DIA CIRC CONCR
 LEN=0030 INSTALLED 2003

---|---

0060/0386 018 "DIA CIRC CONCR
 LEN=0030 INSTALLED UNKN

HARRIS ST
 (T432)

0060/0340

==

---|---

0060/0155 018 "DIA CIR PLASTIC
 LEN=0030 INSTALLED 2003

==

0060/0040 JOFFRE CHERRY VALLEY RD
 (SR4015 SEG 0160/3150)
 008694 FT

2 0 62180 0 01 0120+38 008694 FT

STATION ST
 (T506)

0060/0000

==

5 0060/0000 LENGTH(AH 2881 BK 2617)

MAPLE ST
 (T437)

0050/2245

==

---|---

0050/1760 060 "DIA CIRC CONCR
 LEN=0030 INSTALLED UNKN

SECOND AV
 (T434)

0050/1730

==

SHIN HILL ST
 (T450)

0050/1555

==

---|---

0050/1304 015 "DIA CIRC CONCR
 LEN=0040 INSTALLED 2003

---|---

0050/1000 015 "DIA CIRC CONCR
 LEN=0040 INSTALLED UNKN

---|---

0050/0920 018 "DIA CIRC CONCR
 LEN=0030 INSTALLED UNKN

---|---

0050/0822 015 "DIA CIRC CONCR
 LEN=0030 INSTALLED 2003

ROMMES LN
 (TWP)

0050/0300

==

EXTRACT DATE: 12/18/2023
PRINT DATE: 12/21/2023

ROADWAY MANAGEMENT SYSTEM
SLD COUNTY/SR - ANNUAL PRINT

PAGE NUMBER: 939
COUNTY: WASHINGTON

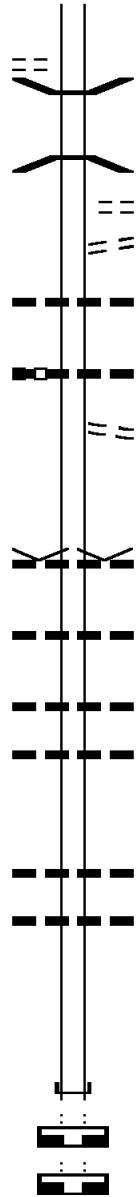
DIR: B TOTAL LEN: 9.654 MI.
LEFT MUN: SMITH T

DIST: 12-4 SR: 4012
RIGHT MUN: SMITH T

2 0 62180 0 01 0094+27 006077 FT
CREEK RD
(T450)

COLUMBIA DR
(PRDR)

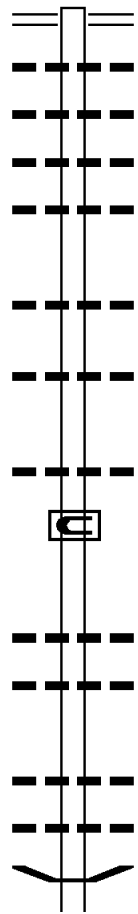
0050/0000
0040/1853
0040/1715
0040/1190
0040/1115
0040/0445
004112 FT
001630 FT
000000 FT
000000 FT
000000 FT



006077 FT
5 0050/0000 LENGTH(AH 2617 BK 1965)
0040/1908 BMSSEN 62/4012/0040/1853
2 0 62180 0 01 0093+11
BURGETTS FK.
0040/1853 BMSBG 62/4012/0040/1853
LITTLE CREEK RD
0040/1715 (T500)
LITTLE CREEK RD
0040/1190 (T398)
018 "DIA CIRC CONCR
LEN=0040 INSTALLED UNKN
0040/1115 018 "DIA CIRC CONCR
LEN=0040 INSTALLED UNKN
0040/0445 018 "DIA CIRC METAL
LEN=0055 INSTALLED 2003
EVERGREEN DR
0040/0415 (TWP)
004112 FT 2 0 62180 0 01 0074+75
VILLAGE: JOFFRE
015 "DIA CIRC CONCR
LEN=0030 INSTALLED 2003
0040/0000 NC JOFFRE BULGER RD
5 0040/0000 LENGTH(AH 1965 BK 2482)
015 "DIA CIRC CONCR
LEN=0030 INSTALLED UNKN
0030/1853 015 "DIA CIRC CONCR
LEN=0030 INSTALLED 2003
0030/1141 015 "DIA CIRC CONCR
LEN=0030 INSTALLED 2003
0030/0767 015 "DIA CIRC CONCR
LEN=0030 INSTALLED 2003
001630 FT 2 0 62180 0 01 0049+88
5 0030/0000 LENGTH(AH 2482 BK 1630)
024 "DIA CIRC CONCR
0022/1140 LEN=0035 INSTALLED UNKN
015 "DIA CIRC CONCR
0022/0935 LEN=0035 INSTALLED UNKN
000000 FT 2 0 62180 0 01 0033+58
NC CENTER ST
INTER-BK CENTER ST
(TWP)
5 0022/0000 LENGTH(AH 1630 BK 0875)
000000 FT
7020/0000 LENGTH(AH 0875 BK 2783)
000000 FT
7010/0000 LENGTH(AH 2783 BK 0000)

DIR: B TOTAL LEN: 1.988 MI. DIST: 12-4 SR: 4011
 LEFT MUN: ROBINSON T RIGHT MUN: ROBINSON T

010498 FT



010498 FT LINCOLN AV
 0040/1413 (SR0980 SEG 0290/1130)
 018 "DIA CIRC CONCR
 0040/1067 LEN=0001 INSTALLED UNKN
 018 "DIA CIRC CONCR
 0040/0843 LEN=0036 INSTALLED UNKN
 024 "DIA CIR PLASTIC
 0040/0443 LEN=0048 INSTALLED UNKN
 018 "DIA CIR PLASTIC
 0040/0147 LEN=0001 INSTALLED UNKN
 009085 FT 1 1 00160 0 00 0065+14
 024 "DIA CIRC METAL
 LEN=0035 INSTALLED UNKN
 0040/0000 LENGTH(AH 1413 BK 2894)
 024 "DIA CIRC CONCR
 0030/2289 LEN=0035 INSTALLED UNKN
 015 "DIA CIR PLASTIC
 0030/1271 LEN=0040 INSTALLED 2003
 RETAINING WALL END
 BMSID 62/4011/0030/0890
 0030/0910 RETAINING WALL BEGIN
 0030/0890 BMSID 62/4011/0030/0890
 024 "DIA CIRC CONCR
 0030/0635 LEN=0037 INSTALLED UNKN
 012 "DIA CIRC CONCR
 0030/0567 LEN=0035 INSTALLED UNKN
 006191 FT 1 1 00160 0 00 0036+10
 018 "DIA CIRC CONCR
 LEN=0035 INSTALLED UNKN
 0030/0000 LENGTH(AH 2894 BK 3591)
 015 "DIA CIRC METAL
 0020/3182 LEN=0042 INSTALLED UNKN
 0020/2460 BMSEN 62/4011/0020/2444
 1 1 00160 0 00 0024+67

009085 FT

006191 FT

DIR: B TOTAL LEN: 1.988 MI. DIST: 12-4 SR: 4011
 LEFT MUN: ROBINSON T RIGHT MUN: ROBINSON T

ROBINSON
 MIDWAY B


0020/1630

002600 FT

EATON ST
 (BORO)

0010/0703

000000 FT

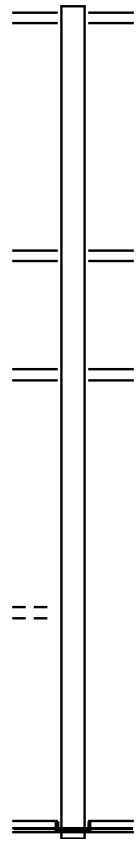


0020/2444 B ROBINSON R
 BMSBG 62/4011/0020/2444
 018" DIA CIR PLASTIC
 0020/1975 LEN=0032 INSTALLED UNKN
 018"H 00"W MULT CAST I
 0020/1865 LEN=0032 INSTALLED UNKN
 0020/1630
 0020/1175 018" DIA CIRC CONCR
 LEN=0032 INSTALLED UNKN
 012" DIA CIR PLASTIC
 0020/0891 LEN=0035 INSTALLED UNKN
 0020/0035 QUICKSILVER RD
 (T823)
 0020/0016 BMSBG 62/4011/0020/0000
 002600 FT 1 1 00160 0 00 0000+22
 NC QU
 0020/0000 B ROBINSON R
 BMSBG 62/4011/0020/0000
 LENGTH(AH 3591 BK 2600)
 0010/2357 ROBINSON
 MIDWAY B
 SECOND ST
 0010/2232 (T623)
 0010/1912 015" DIA CIRC CONCR
 LEN=0035 INSTALLED UNKN
 0010/1150 THIRD ST
 (BORO)
 MAIN ST
 (BORO)
 0010/0825 015" DIA CIRC METAL
 LEN=0027 INSTALLED UNKN
 0010/0498 SPRUCE LN
 (BORO)
 OAK LN
 (BORO)
 0010/0176 015" DIA CIRC METAL
 LEN=0035 INSTALLED UNKN
 0010/0016 1 1 00178 0 00 0000+00
 000000 FT NC PR
 0010/0000 INTER-BK
 WASHINGTON ST
 (BORO)
 PROSPECT ST
 (BORO)
 MFC BEGIN = D
 0010/0000 LENGTH(AH 2600 BK 0000)

DIR: B TOTAL LEN: 1.199 MI. DIST: 12-4 SR: 4010
 LEFT MUN: ROBINSON T RIGHT MUN: ROBINSON T

006330 FT

006330 FT ROBINSON HW
 0024/3440 (SR0980 SEG 0300/0400)



TURNPIKE 576 RAMP D RD
 (TNPK)
 TURNPIKE 576 RAMP A RD
 (TNPK)

0024/1170

TURNPIKE 576 RAMP C RD
 (TNPK)
 TURNPIKE 576 RAMP B RD
 (TNPK)

002890 FT

0024/0415
 002890 FT 0 0 00000 0 00 0000+00
 0024/0000 LENGTH(AH 3440 BK 2890)

PINE LN
 (T840)

0014/0635

000000 FT

000000 FT 0 0 00000 0 00 0000+00
 NC BEECH HOLLOW RD
 CANDOR RD
 (SR4009 SEG 0050/0000)
 INTER-BK VALLEY VIEW RD
 (T839)
 MFC BEGIN = D
 0014/0000 LENGTH(AH 2890 BK 0000)

DIR: B TOTAL LEN: 4.412 MI. DIST: 12-4 SR: 4009
 LEFT MUN: ROBINSON T RIGHT MUN: ROBINSON T

<p>023297 FT</p> <p>OLD STEUBENVILLE PK (SR4004 SEG 0240/3310) 0090/1294</p>		<p>023297 FT INTER-AHD</p> <p>0090/1294</p> <p>0090/1025</p> <p>0090/0953</p> <p>0090/0935</p> <p>0090/0650</p> <p>0090/0416</p> <p>022003 FT</p> <p>0090/0000</p> <p>0080/0815</p> <p>0080/0540</p> <p>019498 FT</p> <p>0080/0000</p> <p>0070/0620</p> <p>017929 FT</p> <p>0070/0000</p> <p>0060/2192</p> <p>0060/1990</p>	<p>RIDGE RD (T616) OLD STEUBENVILLE PK (T614) TRIB TO ST. PATRICK RUN STRUCTURE LENGTH 9 FT BMSID 62/4009/0090/1025 BMSEN 62/4009/0090/0650 018 " DIA CIRC CONCR LEN=0010 INSTALLED UNKN 2 0 62021 0 00 0185+87 SR 0022 EAST BMSBG 62/4009/0090/0650 018 " DIA CIRC CONCR LEN=0045 INSTALLED UNKN 2 0 62021 0 00 0185+87 LENGTH(AH 1294 BK 2505)</p> <p>018 " DIA CIRC CONCR LEN=0035 INSTALLED UNKN 024 " DIA CIRC CONCR LEN=0030 INSTALLED UNKN 2 0 62021 0 00 0160+46 LENGTH(AH 2505 BK 1569)</p> <p>018 " DIA CIRC CONCR LEN=0025 INSTALLED UNKN 2 0 62021 0 00 0144+77 LENGTH(AH 1569 BK 3538)</p> <p>BMSEN 62/7576/9900/0677 024 " DIA CIRC CONCR LEN=0030 INSTALLED UNKN 2 0 62021 0 00 0109+58 PA TPK (I-576)</p>
--	--	--	--

EXTRACT DATE: 12/18/2023
PRINT DATE: 12/21/2023

ROADWAY MANAGEMENT SYSTEM
SLD COUNTY/SR - ANNUAL PRINT

PAGE NUMBER: 934
COUNTY: WASHINGTON

DIR: B TOTAL LEN: 4.412 MI.
LEFT MUN: ROBINSON T

DIST: 12-4 SR: 4009
RIGHT MUN: ROBINSON T

Stationing	Notes	Stationing	Notes
		0060/1900	BMSBG 62/7576/9900/0677 018 "DIA CIR PLASTIC
		0060/1402	LEN=0050 INSTALLED UNKN
		0060/0650	HILLTOP DR (PRDR)
		0060/0470	HIDDEN VALLEY DR (PRDR)
		0060/0265	SUNSET DR (PRDR)
014391 FT		0060/0023	BMSEN 62/4009/0060/0000
		014391 FT	2 0 62021 0 00 0109+58
		0060/0000	RACCOON CK. BMSBG 62/4009/0060/0000 LENGTH(AH 3538 BK 2290)
		0050/1015	018 "DIA CIRC CONCR LEN=0035 INSTALLED UNKN
2 0 62021 0 00 0086+37 VALLEY VIEW RD (T839)		012101 FT	SR 4010 SH (SR4010 SEG 0014/0000)
		0050/0000	LENGTH(AH 2290 BK 2574)
		0040/1806	018 "DIA CIR PLASTIC LEN=0030 INSTALLED UNKN
		0040/1330	018 "DIA CIRC CONCR LEN=0030 INSTALLED UNKN
		0040/1015	018 "DIA CIRC CONCR LEN=0030 INSTALLED UNKN
		0040/0885	036 "DIA CIRC CONCR LEN=0037 INSTALLED UNKN
RITA DR (TWP)		0040/0615	
		0040/0220	018 "DIA CIRC CONCR LEN=0038 INSTALLED UNKN
		009527 FT	2 0 62002 0 00 0111+24
		0040/0000	VILLAGE: CANDOR NC BU BULGER CANDOR RD MFC BEGIN = D LENGTH(AH 2574 BK 2787)
BULGER CANDOR RD (SR4019 SEG 0070/3353)		0030/1607	036 "DIA CIRC CONCR LEN=0040 INSTALLED UNKN
		0030/1020	018 "DIA CIRC METAL LEN=0040 INSTALLED UNKN

DIR: B TOTAL LEN: 4.412 MI. DIST: 12-4 SR: 4009
 LEFT MUN: ROBINSON T RIGHT MUN: ROBINSON T

2 0 62002 0 00 0083+33 006740 FT
 SHAFFER RD
 (T833) 0030/0000

0030/0342	018 " DIA	CIRC CONCR
006740 FT	LEN=0040	INSTALLED UNKN
5 0030/0000	LENGTH(AH 2787 BK 3576)	
0020/3068	018 " DIA	CIR PLASTIC
0020/2627	LEN=0030	INSTALLED UNKN
0020/2158	014 " DIA	CIRC CONCR
	LEN=0030	INSTALLED UNKN
	015 " DIA	CIRC CONCR
	LEN=0030	INSTALLED UNKN
0020/1446	024 " DIA	CIR PLASTIC
	LEN=0045	INSTALLED UNKN
0020/1331	018 " DIA	CIRC CONCR
	LEN=0045	INSTALLED UNKN
0020/0922	018 " DIA	CIRC METAL
	LEN=0035	INSTALLED UNKN
0020/0777	018 " DIA	CIRC METAL
	LEN=0035	INSTALLED UNKN
0020/0184	014 " DIA	CIRC CONCR
003164 FT	LEN=0030	INSTALLED UNKN
	2 0 62002 0 00 0047+50	
	015 " DIA	CIRC CONCR
	LEN=0024	INSTALLED UNKN
5 0020/0000	LENGTH(AH 3576 BK 3164)	
0010/2673	018 " DIA	CIRC METAL
	LEN=0035	INSTALLED UNKN
0010/2151	018 " DIA	CIRC ALUMIN
	LEN=0030	INSTALLED UNKN
0010/1481	018 " DIA	CIRC CONCR
	LEN=0036	INSTALLED UNKN
0010/1274	018 " DIA	CIRC ALUMIN
	LEN=0038	INSTALLED UNKN
0010/0770	018 " DIA	CIRC METAL
	LEN=0100	INSTALLED UNKN
0010/0321	018 " DIA	CIRC CONCR
	LEN=0035	INSTALLED UNKN
0010/0154	018 " DIA	CIRC CONCR
	LEN=0030	INSTALLED UNKN
0010/0049	018 " DIA	CIRC CONCR
000000 FT	LEN=0105	INSTALLED UNKN
	2 0 62002 0 00 0015+86	
	NC MI DWAY CANDOR RD	
	INTER-BK WASHINGTON AV	
	(BORO)	
	MFC BEGIN = E	
5 0010/0000	LENGTH(AH 3164 BK 0000)	

CATANEY LN
 (TWP)

0010/1900

000000 FT

EXTRACT DATE: 12/18/2023
PRINT DATE: 12/21/2023

ROADWAY MANAGEMENT SYSTEM
SLD COUNTY/SR - ANNUAL PRINT

PAGE NUMBER: 932
COUNTY: WASHINGTON

DIR: B TOTAL LEN: 8.112 MI.
LEFT MUN: BURGETTSTOWN B

DIST: 12-4 SR: 4008
RIGHT MUN: BURGETTSTOWN B

042833 FT

042833 FT
INTER-AHD

RACE ST
(BORO)

0150/1790

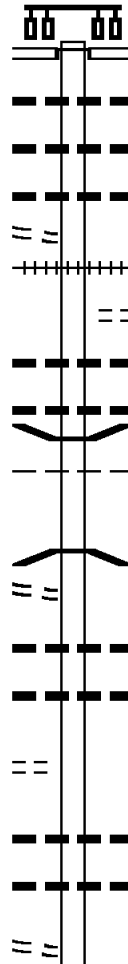
PLUM RUN RD
(T459)

0150/1190

2 0 62182 0 00 0245+51 040609 FT
PINE DR
(T460)

0150/0000

PINE DR
(T459)
SPORTS DR



MARKET ST
(BORO)
MAIN ST
(SR0018 SEG 0720/2085)

0150/2224

01B "DIA CIRC CONCR
LEN=0030 INSTALLED UNKN
01B "DIA CIRC CONCR
LEN=0030 INSTALLED UNKN
01B "DIA CIRC CONCR
LEN=0050 INSTALLED UNKN

0150/2150

0150/1970

0150/1820

0150/1585

NC MARKET ST
(AAR 510434V) #TRKS 00

0150/1580

ERIE ST
(TWP)
01B "DIA CIRC CONCR
LEN=0047 INSTALLED UNKN
01B "DIA CIRC CONCR
LEN=0111 INSTALLED UNKN
BMSSEN 62/4008/0150/1282
BURGETTSTOWN

0150/1578

0150/1483

0150/1339

0150/1330

SMITH T
2 0 62182 0 00 0264+84

0150/1282

BURGETTS FK.
BMSBG 62/4008/0150/1282

0150/0849

01B "DIA CIRC CONCR
LEN=0035 INSTALLED UNKN
015 "DIA CIRC CONCR
LEN=0030 INSTALLED UNKN

0150/0526

040609 FT

5 0150/0000 LENGTH(AH 2224 BK 2585)

0140/1731

01B "DIA CIRC CONCR
LEN=0035 INSTALLED UNKN

0140/1409

01B "DIA CIRC CONCR
LEN=0035 INSTALLED UNKN

DIR: B TOTAL LEN: 8.112 MI. DIST: 12-4 SR: 4008
 LEFT MUN: SMITH T RIGHT MUN: SMITH T

Location / TWP	Segment ID	Length	Material / Notes
(TWP)	0140/1100		
	0140/0969		018 " DIA CIRC CONCR LEN=0040 INSTALLED UNKN
	0140/0782		018 " DIA CIRC CONCR LEN=0005 INSTALLED UNKN
	0140/0493		018 " DIA CIRC CONCR LEN=0035 INSTALLED UNKN
038024 FT	038024 FT		2 0 6 2 1 8 2 0 0 0 0 2 1 9 + 6 6 VANCE DR (PRDR)
	0140/0000		5 LENGTH(AH 2585 BK 2645) 018 " DIA CIRC CONCR
	0130/2620		LEN=0045 INSTALLED UNKN
	0130/1870		PARK AV (T440)
	0130/1770		CENTER ST (TWP)
	0130/1420		PARK AV (T462)
FIFTH AV (T463)	0130/1200		TOWNSITE ST (T413)
	0130/1040		018 " DIA CIRC CONCR LEN=0075 INSTALLED UNKN
	0130/0525		BROADWAY ST (TWP)
MEMORIAL DR (PARK)	0130/0350		
	0130/0034		018 " DIA CIRC CONCR LEN=0040 INSTALLED UNKN
035379 FT	035379 FT		2 0 6 2 1 8 2 0 0 0 0 1 9 3 + 2 1 RICHARD ST (T417)
	0130/0000		5 LENGTH(AH 2645 BK 3051)
MEMORIAL DR (PARK)	0120/2640		
	0120/2420		ARCHIBALD ST (T415)
SPLIT DR (TWP)	0120/1830		
HARRIS RD (T440)	0120/1635		
	0120/1000		018 " DIA CIRC CONCR LEN=0035 INSTALLED UNKN
	0120/0638		018 " DIA CIRC CONCR LEN=0030 INSTALLED UNKN
	0120/0455		GRIFFITH LN (TWP) 018 " DIA CIRC CONCR

DIR: B TOTAL LEN: 8.112 MI. DIST: 12-4 SR: 4008
 LEFT MUN: SMITH T RIGHT MUN: SMITH T

Stationing	Length	Material	Notes
2 0 62182 0 00 0162+40 032328 FT	0120/0000	0120/0169 LEN=0035	INSTALLED UNKN
HILLTOP RD (T461)		032328 FT	
HILLTOP RD (T461)	0110/2040	0120/0000	LENGTH(AH 3051 BK 2648) 018 " DIA CIRC CONCR
		0110/2202	LEN=0040 INSTALLED UNKN
		NC LANGELOTH RD	
		0110/1837	SMITH JEFFERSON T 018 " DIA CIRC CONCR
		0110/1774	LEN=0035 INSTALLED UNKN
		0110/1085	LEE RD (T396)
BERTHA RD (T396)	0110/1000	0110/0702	018 " DIA CIRC CONCR LEN=0035 INSTALLED UNKN
		0110/0352	015 " DIA CIRC CONCR LEN=0030 INSTALLED UNKN
	029680 FT	029680 FT	2 0 62182 0 00 0136+10
PLUM RUN RD (T322)	0110/0000	0110/0000	VILLAGE: LANGLOTH LENGTH(AH 2648 BK 2911) 018 " DIA CIRC CONCR
		0100/2905	LEN=0035 INSTALLED 1998
		0100/2477	018 " DIA CIRC CONCR LEN=0035 INSTALLED 2002
		0100/2169	018 " DIA CIRC METAL LEN=0050 INSTALLED UNKN
		0100/1867	018 " DIA CIRC CONCR LEN=0035 INSTALLED UNKN
		0100/1448	018 " DIA CIRC CONCR LEN=0030 INSTALLED UNKN
ESTERVILLE DR (T335)	0100/0790	0100/0526	015 " DIA CIRC CONCR LEN=0030 INSTALLED UNKN
		0100/0053	018 " DIA CIRC CONCR LEN=0045 INSTALLED UNKN
	026769 FT	026769 FT	2 0 62182 0 00 0107+15
		0100/0000	WALKER RD (T398) LENGTH(AH 2911 BK 2498) 018 " DIA CIR PLASTIC
		0090/2160	LEN=0035 INSTALLED UNKN
		0090/1878	018 " DIA CIRC CONCR LEN=0035 INSTALLED UNKN

DIR: B TOTAL LEN: 8.112 MI. DIST: 12-4 SR: 4008
 LEFT MUN: JEFFERSON T RIGHT MUN: JEFFERSON T

2 0 62182 0 00 0082+16 024271 FT
 ELICH RD
 (T397) 0090/0000

021655 FT

018762 FT

KARCH RD
 (T335) 0060/2265

0090/1633	018 " DIA	CIRC	CONCR	
	LEN=0035	INSTALLED	UNKN	
0090/1302	018 " DIA	CIRC	CONCR	
	LEN=0035	INSTALLED	UNKN	
024271 FT				
0090/0000	LENGTH(AH 2498 BK 2616)			
	018 " DIA	CIRC	CONCR	
	LEN=0035	INSTALLED	UNKN	
0080/2508	018 " DIA	CIRC	CONCR	
	LEN=0035	INSTALLED	UNKN	
0080/2176	018 " DIA	CIRC	CONCR	
	LEN=0035	INSTALLED	UNKN	
0080/0943	018 " DIA	CIRC	CONCR	
	LEN=0040	INSTALLED	UNKN	
0080/0910	JOHN DR			
	(T394)			
0080/0700	018 " DIA	CIRC	CONCR	
	LEN=0030	INSTALLED	UNKN	
0080/0510	018 " DIA	CIRC	CONCR	
	LEN=0045	INSTALLED	UNKN	
021655 FT	2 0 62182 0 00 0055+90			
	STROPE RD			
0080/0000	(SR4023 SEG 0050/3366)			
	LENGTH(AH 2616 BK 2893)			
0070/1640	018 " DIA	CIRC	CONCR	
	LEN=0060	INSTALLED	UNKN	
0070/0780	018 " DIA	CIRC	CONCR	
	LEN=0035	INSTALLED	UNKN	
0070/0399	015 " DIA	CIRC	CONCR	
	LEN=0035	INSTALLED	UNKN	
018762 FT	2 0 62182 0 00 0022+04			
	018 " DIA	CIRC	CONCR	
	LEN=0024	INSTALLED	UNKN	
0070/0000	LENGTH(AH 2893 BK 2770)			
	KARCH RD			
	(T392)			
0060/2265	015 " DIA	CIRC	CONCR	
	LEN=0040	INSTALLED	UNKN	
0060/2002	018 " DIA	CIRC	CONCR	
	LEN=0035	INSTALLED	UNKN	
0060/1647	018 " DIA	CIRC	CONCR	
	LEN=0035	INSTALLED	UNKN	
	018 " DIA	CIRC	CONCR	

DIR: B TOTAL LEN: 8.112 MI. DIST: 12-4 SR: 4008
 LEFT MUN: JEFFERSON T RIGHT MUN: JEFFERSON T

1 0 00974 0 00 0159+91 015992 FT
 HANLIN STATION RD
 (SR4005 SEG 0010/0000) 0060/0000

1 0 00974 0 00 0136+83 013708 FT
 CHURCH RD
 (T334) 0050/0000

CHURCH RD
 (T334) 0040/1765

011366 FT

0060/1319	LEN=0030	INSTALLED	1998
0060/0319	018 "DIA	CIRC CONCR	
015992 FT	LEN=0030	INSTALLED	UNKN
5 0060/0000	LENGTH(AH 2770 BK 2284)		
0050/1644	015 "DIA	CIRC CONCR	
	LEN=0030	INSTALLED	UNKN
0050/0776	015 "DIA	CIRC CONCR	
	LEN=0030	INSTALLED	UNKN
013708 FT			
5 0050/0000	LENGTH(AH 2284 BK 2342)		
0040/2327	015 "DIA	CIRC CONCR	
	LEN=0025	INSTALLED	UNKN
0040/1765	FIRE RD		
	(T337)		
0040/1470	018 "DIA	CIRC CONCR	
	LEN=0030	INSTALLED	UNKN
	CEDAR GROVE RD		
	(SR4025 SEG 0050/2553)		
	SHORT ST		
	(T238)		
0040/1440	015 "DIA	CIRC CONCR	
	LEN=0030	INSTALLED	UNKN
0040/0917	015 "DIA	CIRC CONCR	
	LEN=0030	INSTALLED	UNKN
0040/0561	MC CREADY RD		
	(T336)		
0040/0545	018 "DIA	CIRC CONCR	
	LEN=0025	INSTALLED	UNKN
0040/0439	1 0 00974	0 00	0113+62
011366 FT	LENGTH(AH 2342 BK 3794)		
5 0040/0000			
0030/2803	015 "DIA	CIRC CONCR	
	LEN=0030	INSTALLED	1998
0030/2476	015 "DIA	CIRC CONCR	
	LEN=0025	INSTALLED	UNKN
0030/1246	015 "DIA	CIRC METAL	
	LEN=0025	INSTALLED	UNKN

DIR: B TOTAL LEN: 8.112 MI. DIST: 12-4 SR: 4008
 LEFT MUN: JEFFERSON T RIGHT MUN: JEFFERSON T

CREEK LANE RD
 (T348)

GOULD RD
 (T377)

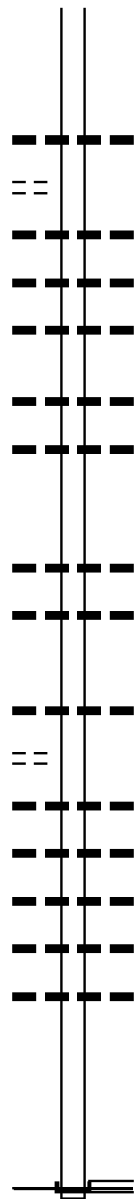
007572 FT

0020/3050

003727 FT

0010/1970

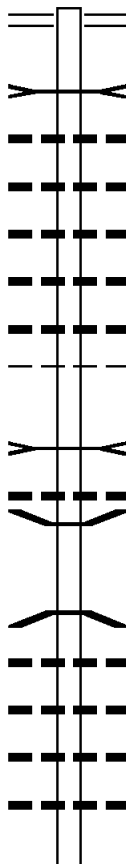
000000 FT



007572 FT	1 0 00974 0 00 0075+68
0030/0000	LENGTH(AH 3794 BK 3845)
	015 "DIA CIRC CONCR
0020/3524	LEN=0035 INSTALLED UNKN
	036 "DIA CIRC CONCR
0020/3043	LEN=0025 INSTALLED UNKN
	018 "DIA CIRC CONCR
0020/2529	LEN=0025 INSTALLED UNKN
	015 "DIA CIRC CONCR
0020/2114	LEN=0025 INSTALLED UNKN
	018 "DIA CIRC CONCR
0020/1471	LEN=0030 INSTALLED 1998
	018 "DIA CIR PLASTIC
0020/0884	LEN=0015 INSTALLED UNKN
003727 FT	1 0 00974 0 00 0037+27
	015 "DIA CIRC CONCR
0020/0000	LEN=0025 INSTALLED UNKN
	LENGTH(AH 3845 BK 3727)
	015 "DIA CIR UNKNOWN
0010/3396	LEN=0025 INSTALLED 1998
	015 "DIA CIR PLASTIC
0010/2262	LEN=0025 INSTALLED UNKN
	018 "DIA CIRC CONCR
0010/1510	LEN=0025 INSTALLED UNKN
	018 "DIA CIRC CONCR
0010/1128	LEN=0025 INSTALLED UNKN
	018 "DIA CIR PLASTIC
0010/0814	LEN=0030 INSTALLED UNKN
	018 "DIA CIRC CONCR
0010/0414	LEN=0030 INSTALLED UNKN
	030 "DIA CIR PLASTIC
0010/0063	LEN=0060 INSTALLED 2003
000000 FT	1 0 00974 0 00 0000+00
	NC EL
	ELDERSVILLE RD
	STATE LINE RD
	(SR4014 SEG 0010/0115)
INTER-BK	ELDERSVILLE RD
	(SR4014 SEG 0010/0115)
	MFC BEGIN = D
0010/0000	LENGTH(AH 3727 BK 0000)

DIR: B TOTAL LEN: 2.971 MI. DIST: 12-4 SR: 4007
 LEFT MUN: HANOVER T RIGHT MUN: HANOVER T

015685 FT



015685 FT	015685 FT	OLD STEUBENVILLE PK
0080/2245	0080/2245	(SR4004 SEG 0180/1216)
		B RACCOON CK
		STRUCTURE LENGTH 8 FT
0080/2098	0080/2098	BMSID 62/4007/0080/2098
0080/1860	0080/1860	018 "DIA CIRC METAL
		LEN=0035 INSTALLED UNKN
0080/1644	0080/1644	018 "DIA CIRC METAL
		LEN=0035 INSTALLED UNKN
0080/1410	0080/1410	024 "DIA CIRC METAL
		LEN=0035 INSTALLED UNKN
0080/1139	0080/1139	030 "DIA CIRC METAL
		LEN=0045 INSTALLED UNKN
0080/0842	0080/0842	018 "DIA CIRC METAL
		LEN=0035 INSTALLED UNKN
0080/0420	0080/0420	HANOVER SMITH T
		B RACCOON CK
		STRUCTURE LENGTH 31 FT
0080/0348	0080/0348	BMSID 62/4007/0080/0348
		024 "DIA CIRC METAL
0080/0345	0080/0345	LEN=0045 INSTALLED UNKN
0080/0222	0080/0222	BMSSEN 62/4007/0080/0000
013440 FT	013440 FT	2 0 62005 0 00 0134+35
		US ROUTE 22 EB
		BMSBG 62/4007/0080/0000
		LENGTH(AH 2245 BK 1460)
		018 "DIA CIRC METAL
		LEN=0030 INSTALLED UNKN
		018 "DIA CIRC METAL
		LEN=0045 INSTALLED UNKN
		018 "DIA CIRC METAL
		LEN=0035 INSTALLED UNKN
		018 "DIA CIRC METAL
		LEN=0035 INSTALLED UNKN
011980 FT	011980 FT	2 0 62005 0 00 0120+07

EXTRACT DATE: 12/18/2023
PRINT DATE: 12/21/2023

ROADWAY MANAGEMENT SYSTEM
SLD COUNTY/SR - ANNUAL PRINT

PAGE NUMBER: 925
COUNTY: WASHINGTON

DIR: B TOTAL LEN: 2.971 MI.
LEFT MUN: SMITH T

DIST: 12-4 SR: 4007
RIGHT MUN: SMITH T

	0070/0000	LENGTH(AH 1460 BK 1294)
---	0060/1104	018 "DIA CIRC CONCR
	0060/0605	LEN=0035 INSTALLED UNKN
	0060/0493	SPRUCE LN
	0060/0267	(TB51)
010686 FT	010686 FT	018 "DIA CIRC METAL
	0060/0000	LEN=0035 INSTALLED UNKN
		018 "DIA CIRC CONCR
		LEN=0035 INSTALLED UNKN
		2 0 62005 0 00 0110+83
		LENGTH(AH 1294 BK 2709)
		018 "DIA CIRC METAL
	0050/1752	LEN=0035 INSTALLED UNKN
	0050/1493	018 "DIA CIRC METAL
	0050/1227	LEN=0035 INSTALLED UNKN
	0050/1141	018 "DIA CIRC CONCR
	0050/0933	LEN=0035 INSTALLED UNKN
	0050/0634	018 "DIA CIRC METAL
	0050/0355	LEN=0040 INSTALLED UNKN
007977 FT	007977 FT	018 "DIA CIRC METAL
		LEN=0035 INSTALLED UNKN
		2 0 62005 0 00 0080+72
		B RACCOON CK
		STRUCTURE LENGTH 10 FT
		BMSID 62/4007/0050/0000
	0050/0000	LENGTH(AH 2709 BK 2665)
	0040/2285	018 "DIA CIRC METAL
	0040/2016	LEN=0040 INSTALLED UNKN
		018 "DIA CIRC METAL
		LEN=0040 INSTALLED UNKN
		018 "DIA CIRC CONCR
	0040/1383	LEN=0045 INSTALLED UNKN
		015 "DIA CIRC METAL
	0040/0672	LEN=0035 INSTALLED UNKN
		024 "DIA CIRC METAL
	0040/0326	LEN=0040 INSTALLED UNKN
005312 FT	005312 FT	2 0 62005 0 00 0054+69
		036 "DIA CIRC METAL
		LEN=0024 INSTALLED UNKN
	0040/0000	LENGTH(AH 2665 BK 1601)
		018 "DIA CIRC METAL
	0030/1265	LEN=0035 INSTALLED UNKN

EXTRACT DATE: 12/18/2023
PRINT DATE: 12/21/2023

ROADWAY MANAGEMENT SYSTEM
SLD COUNTY/SR - ANNUAL PRINT

PAGE NUMBER: 924
COUNTY: WASHINGTON

DIR: B TOTAL LEN: 2.971 MI.
LEFT MUN: SMITH T

DIST: 12-4 SR: 4007
RIGHT MUN: SMITH T

Stationing	Segment	Material	Length	Notes
003711 FT	0030/0990	018" DIA CIRC METAL	LEN=0035	INSTALLED UNKN
	0030/0567	024" DIA CIRC METAL	LEN=0035	INSTALLED UNKN
	0030/0093	HILMAN MEMORIAL PARK	(T446)	
	003711 FT	2 0 62005 0 00 0038+04		
	0030/0000	LENGTH(AH 1601 BK 1129)		
	0020/0876	018" DIA CIRC METAL	LEN=0035	INSTALLED UNKN
	0020/0520	018" DIA CIRC METAL	LEN=0035	INSTALLED UNKN
	0020/0215	018" DIA CIRC CONCR	LEN=0030	INSTALLED UNKN
	0020/0088	BURGETTS TOWN SCHOOL	(T446)	
002582 FT	002582 FT	2 0 62005 0 00 0025+80		
	0020/0000	015" DIA CIRC CONCR	LEN=0024	INSTALLED UNKN
		LENGTH(AH 1129 BK 2582)		
	0010/2197	024" DIA CIRC METAL	LEN=0040	INSTALLED UNKN
	0010/1880	018" DIA CIRC METAL	LEN=0050	INSTALLED 2007
	0010/1262	024" DIA CIR PLASTIC	LEN=0035	INSTALLED 2001
	0010/0859	018" DIA CIR PLASTIC	LEN=0030	INSTALLED UNKN
	0010/0690	HARMON CREEK RD	(T843)	
	0010/0630	018" DIA CIRC METAL	LEN=0035	INSTALLED UNKN
	0010/0581	036" H 60" W ELLIP METAL	LEN=0035	INSTALLED UNKN
	0010/0379	018" DIA CIRC CONCR	LEN=0100	INSTALLED UNKN
	0010/0249	REED ST	(T501)	
	0010/0194	B BURGETTS F	STRUCTURE LENGTH 12 FT	
000000 FT	000000 FT	BMSID 62/4007/0010/0194	2 0 62005 0 00 0000+65	
		NC BA VINGTON RD		
		J L BRUNNER MEMORIAL BP	(SR0018 SEG 0751/1125)	
			(SR0018 SEG 0750/1107)	
	0010/0000	MFC BEGIN = D		
		LENGTH(AH 2582 BK 0000)		

SABO DR
(TWP)

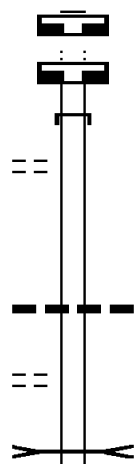
021862 FT

021862 FT

0090/1820

2 0 62122 0 00 0196+44 019636 FT
 HUBBARD RD
 (T538)

0090/0000



021862 FT
 7100/0000 LENGTH(AH 1229 BK 0391)
 021862 FT
 7092/0000 LENGTH(AH 0391 BK 2226)
 INTER-AHD FRANCIS MINE RD
 0090/2226 (TWP)

0090/0021 018 " DIA CIR UNKNOWN
 019636 FT LEN=0030 INSTALLED UNKN

0090/0000 LENGTH(AH 2226 BK 2156)
 B BURGETTS F
 STRUCTURE LENGTH 10 FT
 0080/2007 BMSID 62/4006/0080/2007

DIR: B TOTAL LEN: 4.141 MI. DIST: 12-4 SR: 4006
 LEFT MUN: SMITH T RIGHT MUN: SMITH T

ROAD NAME	SR	START	END	LEN	TYPE	STATUS
WILDEN RD (T536)	0080/1525	0080/1802	018 " DIA	LEN=0030	CIRC CONCR	INSTALLED UNKN
		0080/1515	015 " DIA	LEN=0001	CIRC CONCR	INSTALLED UNKN
		0080/1402	018 " DIA	LEN=0035	CIRC CONCR	INSTALLED UNKN
CHAPEL WY (T534)	0080/1253	0080/0706	024 " DIA	LEN=0030	CIRC OTHER	INSTALLED UNKN
		0080/0245	018 " DIA	LEN=0030	CIRC CONCR	INSTALLED UNKN
FRANCIS RD (T532)	0080/0225	0080/0082	030 " DIA	LEN=0035	CIRC OTHER	INSTALLED UNKN
2 0 62122 0 00 0174+93 017480 FT		017480 FT				
COLONY RD (T530)	0080/0000	0080/0000	LENGTH(AH 2156 BK 2611)			
		0070/2218	018 " DIA	LEN=0035	CIRC CONCR	INSTALLED UNKN
		0070/1952	018 " DIA	LEN=0035	CIRC CONCR	INSTALLED UNKN
		0070/1572	024 " DIA	LEN=0040	CIRC OTHER	INSTALLED UNKN
		0070/1340	015 " DIA	LEN=0030	CIRC METAL	INSTALLED UNKN
		0070/1048	015 " DIA	LEN=0030	CIRC METAL	INSTALLED UNKN
		0070/0807	015 " DIA	LEN=0030	CIRC METAL	INSTALLED UNKN
014869 FT		014869 FT	2 0 62122 0 00 0148+80			
		0070/0000	VILLAGE: FRANCIS MINE	LENGTH(AH 2611 BK 1418)		
		0060/0840	015 " DIA	LEN=0035	CIRC METAL	INSTALLED UNKN
013451 FT		013451 FT	2 0 62122 0 00 0134+62			
LOG CABIN RD (TWP)	0050/2585	0060/0000	LENGTH(AH 1418 BK 2888)			
		0050/1610	DINSMORE RD (T436)			
		0050/1162	015 " DIA	LEN=0041	CIR PLASTIC	INSTALLED 2004

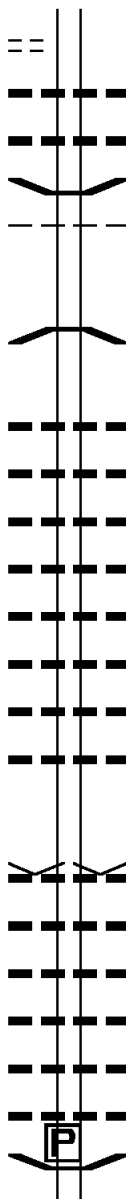
DIR: B TOTAL LEN: 4.141 MI. DIST: 12-4 SR: 4006
 LEFT MUN: SMITH T RIGHT MUN: SMITH T

DINSMORE DAM RD
 (T436)

0050/0946

010563 FT

007423 FT



0050/0935	018 " DIA	CIR PLASTIC	LEN=0045	INSTALLED	2004
0050/0725	015 " DIA	CIR PLASTIC	LEN=0030	INSTALLED	UNKN
0050/0036	BMSSEN 62/4006/0050/0000	SMITH			
0050/0018	HANOVER T				
010563 FT	2 0 62122 0 00 0105+84	HARMON CREEK			
0050/0000	BMSBG 62/4006/0050/0000	LENGTH(AH 2888 BK 3140)			
0040/2068	060 " DIA	CIRC METAL	LEN=0040	INSTALLED	UNKN
0040/1955	015 " DIA	CIRC METAL	LEN=0035	INSTALLED	UNKN
0040/1684	024 " DIA	CIRC CONCR	LEN=0035	INSTALLED	UNKN
0040/1474	015 " DIA	CIRC METAL	LEN=0035	INSTALLED	UNKN
0040/1102	018 " DIA	CIRC CONCR	LEN=0040	INSTALLED	UNKN
0040/0920	015 " DIA	CIR PLASTIC	LEN=0035	INSTALLED	UNKN
0040/0638	015 " DIA	CIRC METAL	LEN=0035	INSTALLED	UNKN
0040/0269	024 " DIA	CIRC METAL	LEN=0035	INSTALLED	UNKN
007423 FT	2 0 62122 0 00 0074+46	VILLAGE: DINSMORE			
0040/0000	015 " DIA	CIR PLASTIC	LEN=0035	INSTALLED	UNKN
0030/2156	015 " DIA	CIRC METAL	LEN=0030	INSTALLED	UNKN
0030/2032	018 " DIA	CIRC METAL	LEN=0040	INSTALLED	2004
0030/1695	015 " DIA	CIR PLASTIC	LEN=0040	INSTALLED	2004
0030/1365	015 " DIA	CIR PLASTIC	LEN=0040	INSTALLED	UNKN
0030/1008	015 " DIA	CIRC METAL	LEN=0035	INSTALLED	UNKN
0030/0817	BMSSEN 62/4006/0030/079B	BRIDGE POSTED (TONS)	2 0 62122 0 00 0058+85		

EXTRACT DATE: 12/18/2023
PRINT DATE: 12/21/2023

ROADWAY MANAGEMENT SYSTEM
SLD COUNTY/SR - ANNUAL PRINT

PAGE NUMBER: 920
COUNTY: WASHINGTON

DIR: B TOTAL LEN: 4.141 MI.
LEFT MUN: HANOVER T

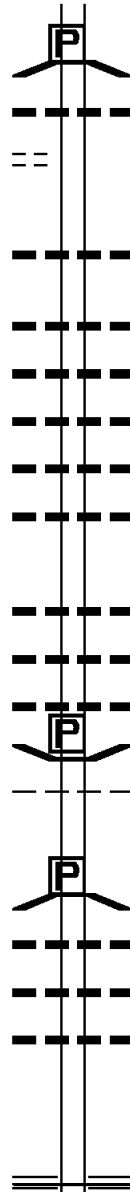
DIST: 12-4 SR: 4006
RIGHT MUN: HANOVER T

TOWNSHIP 0352 RT
(T352)

0030/0589
005081 FT

002503 FT

000000 FT

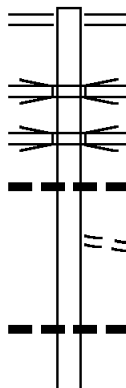


0030/0798	SGL BR HARMON	32 COMB	40
0030/0599	BMSBG 62/4006/0030/0798	060 "DIA CIRC METAL	
	LEN=0035	INSTALLED UNKN	
005081 FT	2 0 62122 0 00 0050+83	018 "DIA CIRC METAL	
5 0030/0000	LEN=0030	INSTALLED UNKN	
	LENGTH(AH 2342 BK 2578)		
0020/1943	015 "DIA CIRC METAL		
	LEN=0035	INSTALLED UNKN	
0020/1457	060 "DIA CIRC METAL		
	LEN=0035	INSTALLED UNKN	
0020/1014	018 "DIA CIRC CONCR		
	LEN=0030	INSTALLED UNKN	
0020/0610	018 "DIA CIRC CONCR		
	LEN=0030	INSTALLED UNKN	
0020/0359	018 "DIA CIRC CONCR		
	LEN=0030	INSTALLED UNKN	
002503 FT	2 0 62122 0 00 0025+04	018 "DIA CIRC CONCR	
5 0020/0000	LEN=0030	INSTALLED UNKN	
	LENGTH(AH 2578 BK 2503)		
0010/2234	018 "DIA CIR PLASTIC		
	LEN=0030	INSTALLED UNKN	
0010/1939	036 "DIA CIR PLASTIC		
	LEN=0040	INSTALLED 2004	
0010/1515	BMSSEN 62/4006/0010/1450	BRIDGE POSTED (TONS)	
0010/1466	HANOVER		
	JEFFERSON T		
	2 0 62122 0 00 0014+44		
	SGL HARMON RUN	30 COMB	40
0010/1450	BMSBG 62/4006/0010/1450	015 "DIA CIRC METAL	
	LEN=0030	INSTALLED UNKN	
0010/0858	018 "DIA CIRC CONCR		
	LEN=0040	INSTALLED UNKN	
0010/0530	015 "DIA CIR PLASTIC		
	LEN=0035	INSTALLED UNKN	
000000 FT	2 0 62122 0 00 0000+00		
	NC FRANCIS MINE RD		
	HANLIN STATION RD		
	(SR4005 SEG 0030/0520)		
	MFC BEGIN = D		
5 0010/0000	LENGTH(AH 2503 BK 0000)		

EXTRACT DATE: 12/18/2023 ROADWAY MANAGEMENT SYSTEM PAGE NUMBER: 919
 PRINT DATE: 12/21/2023 SLD COUNTY/SR - ANNUAL PRINT COUNTY: WASHINGTON

DIR: B TOTAL LEN: 4.388 MI. DIST: 12-4 SR: 4005
 LEFT MUN: HANOVER T RIGHT MUN: HANOVER T

023169 FT



021629 FT

023169 FT STEUBENVILLE PK
 0090/1540 (SR4004 SEG 0050/0000)

SR 0022
 0090/0917 OP ID 62/0022/0051/0000
 SR 0022
 0090/0842 OP ID 62/0022/0050/0000
 024 "DIA CIRC METAL
 0090/0510 LEN=0040 INSTALLED UNKN
 PENNEFIR RD
 0090/0440 (TWP)
 021629 FT 2 0 62017 0 02 0216+16
 0090/0000 LENGTH(AH 1540 BK 2922)
 018 "DIA CIR PLASTIC
 0080/2728 LEN=0035 INSTALLED UNKN
 018 "DIA CIR PLASTIC

DIR: B TOTAL LEN: 4.388 MI. DIST: 12-4 SR: 4005
 LEFT MUN: HANOVER T RIGHT MUN: HANOVER T

SNYDER LN
 (TWP)

Segment ID	Length (FT)	Material	Status
0080/2102	LEN=0040	024 " DIA CIRC METAL	INSTALLED UNKN
0080/1750	LEN=0030	018 " DIA CIR PLASTIC	INSTALLED UNKN
0080/1160	LEN=0030	018 " DIA CIR PLASTIC	INSTALLED UNKN
0080/0835	LEN=0025	015 " DIA CIRC METAL	INSTALLED UNKN
0080/0811	LEN=0025	015 " DIA CIRC METAL	INSTALLED UNKN
0080/0410	LEN=0025	015 " DIA CIRC METAL	INSTALLED UNKN
0080/0022	BMSSEN 62/4005/0080/0000	2 0 6 2 0 1 7 0 0 2 0 1 8 7 + 2 7	WARD RUN
018707 FT	018707 FT	WARD RUN	
0080/0000	BMSBG 62/4005/0080/0000	LENGTH(AH 2922 BK 2654)	018 " DIA CIRC METAL
0070/2274	LEN=0030	024 " DIA CIR PLASTIC	INSTALLED UNKN
0070/1581	LEN=0025	024 " DIA CIR PLASTIC	INSTALLED UNKN
0070/0843	LEN=0045	018 " DIA CIR PLASTIC	INSTALLED UNKN
0070/0577	LEN=0030	012 " DIA CIR PLASTIC	INSTALLED UNKN
0070/0355	LEN=0040	018 " DIA CIR PLASTIC	INSTALLED UNKN
016053 FT	016053 FT	2 0 6 2 0 1 7 0 0 2 0 1 6 0 + 7 7	
0070/0000	LEN=0035	018 " DIA CIR PLASTIC	INSTALLED UNKN
0060/2686	LEN=0040	018 " DIA CIR PLASTIC	INSTALLED UNKN
0060/2096	LEN=0030	018 " DIA CIRC METAL	INSTALLED UNKN
0060/1836	LEN=0030	018 " DIA CIRC METAL	INSTALLED UNKN
0060/1749	LEN=0030	018 " DIA CIR PLASTIC	INSTALLED UNKN
0060/1260	LEN=0030	015 " DIA CIR PLASTIC	INSTALLED UNKN
0060/0658	LEN=0040	036 " DIA CIRC METAL	INSTALLED UNKN
0060/0228	LEN=0035	036 " DIA CIR PLASTIC	INSTALLED UNKN
013289 FT	013289 FT	2 0 6 2 0 1 7 0 0 2 0 1 3 3 + 1 3	
		015 " DIA CIR PLASTIC	INSTALLED UNKN
		LEN=0030	INSTALLED UNKN

EXTRACT DATE: 12/18/2023
PRINT DATE: 12/21/2023

ROADWAY MANAGEMENT SYSTEM
SLD COUNTY/SR - ANNUAL PRINT

PAGE NUMBER: 917
COUNTY: WASHINGTON

DIR: B TOTAL LEN: 4.388 MI.
LEFT MUN: HANOVER T

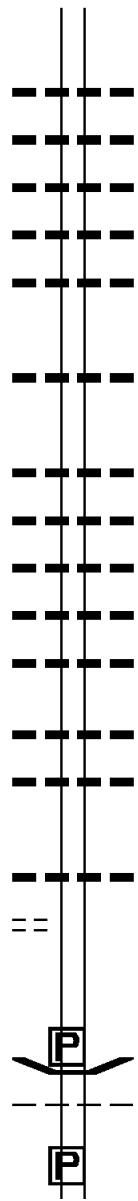
DIST: 12-4 SR: 4005
RIGHT MUN: HANOVER T

BARTLEYVILLE RD
(T819)

010066 FT

007889 FT

0030/1215



0060/0000 LENGTH(AH 2764 BK 3223)
0050/2550 018 " DIA CIR PLASTIC
LEN=0040 INSTALLED UNKN
024 " DIA CIR PLASTIC
0050/2112 LEN=0030 INSTALLED UNKN
018 " DIA CIR METAL
0050/1903 LEN=0080 INSTALLED UNKN
018 " DIA CIR PLASTIC
0050/1494 LEN=0030 INSTALLED UNKN
018 " DIA CIR PLASTIC
0050/1294 LEN=0030 INSTALLED UNKN

0050/0254 018 " DIA CIR PLASTIC
LEN=0030 INSTALLED UNKN
010066 FT 2 0 62017 0 02 0100+90
018 " DIA CIR METAL
LEN=0035 INSTALLED UNKN
0050/0000 LENGTH(AH 3223 BK 2177)
018 " DIA CIR PLASTIC
0040/1978 LEN=0025 INSTALLED UNKN
018 " DIA CIR PLASTIC
0040/1640 LEN=0025 INSTALLED UNKN
018 " DIA CIR PLASTIC
0040/1420 LEN=0030 INSTALLED UNKN
018 " DIA CIR METAL
0040/1250 LEN=0025 INSTALLED UNKN

0040/0612 018 " DIA CIR METAL
LEN=0025 INSTALLED UNKN
018 " DIA CIR METAL
0040/0300 LEN=0025 INSTALLED UNKN
007889 FT 2 0 62017 0 02 0079+13
018 " DIA CIR CONCR
LEN=0025 INSTALLED UNKN
0040/0000 LENGTH(AH 2177 BK 1785)

RETAINING WALL END
BMSID 62/4005/0030/1104
RETAINING WALL BEGIN
BMSID 62/4005/0030/1104
BMSID 62/4005/0030/1104
BMSID 62/4005/0030/0575
0030/0632 BRIDGE POSTED (TONS)
HANOVER
0030/0603 JEFFERSON T
2 0 62017 0 00 0067+03
SGL 36 COMB 40
HARMON CREEK

EXTRACT DATE: 12/18/2023
PRINT DATE: 12/21/2023

ROADWAY MANAGEMENT SYSTEM
SLD COUNTY/SR - ANNUAL PRINT

PAGE NUMBER: 916
COUNTY: WASHINGTON

DIR: B TOTAL LEN: 4.388 MI.
LEFT MUN: JEFFERSON T

DIST: 12-4 SR: 4005
RIGHT MUN: JEFFERSON T

ELI LN
(PRDR)

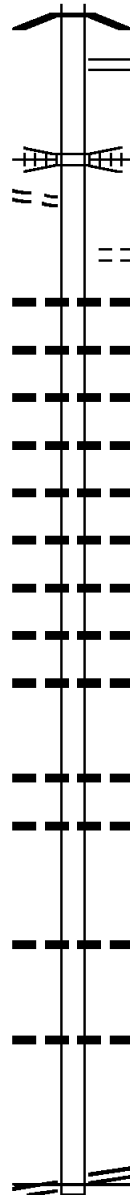
ELDERSVILLE RD
(SR4008 SEG 0060/0000) 0010/0000

006104 FT

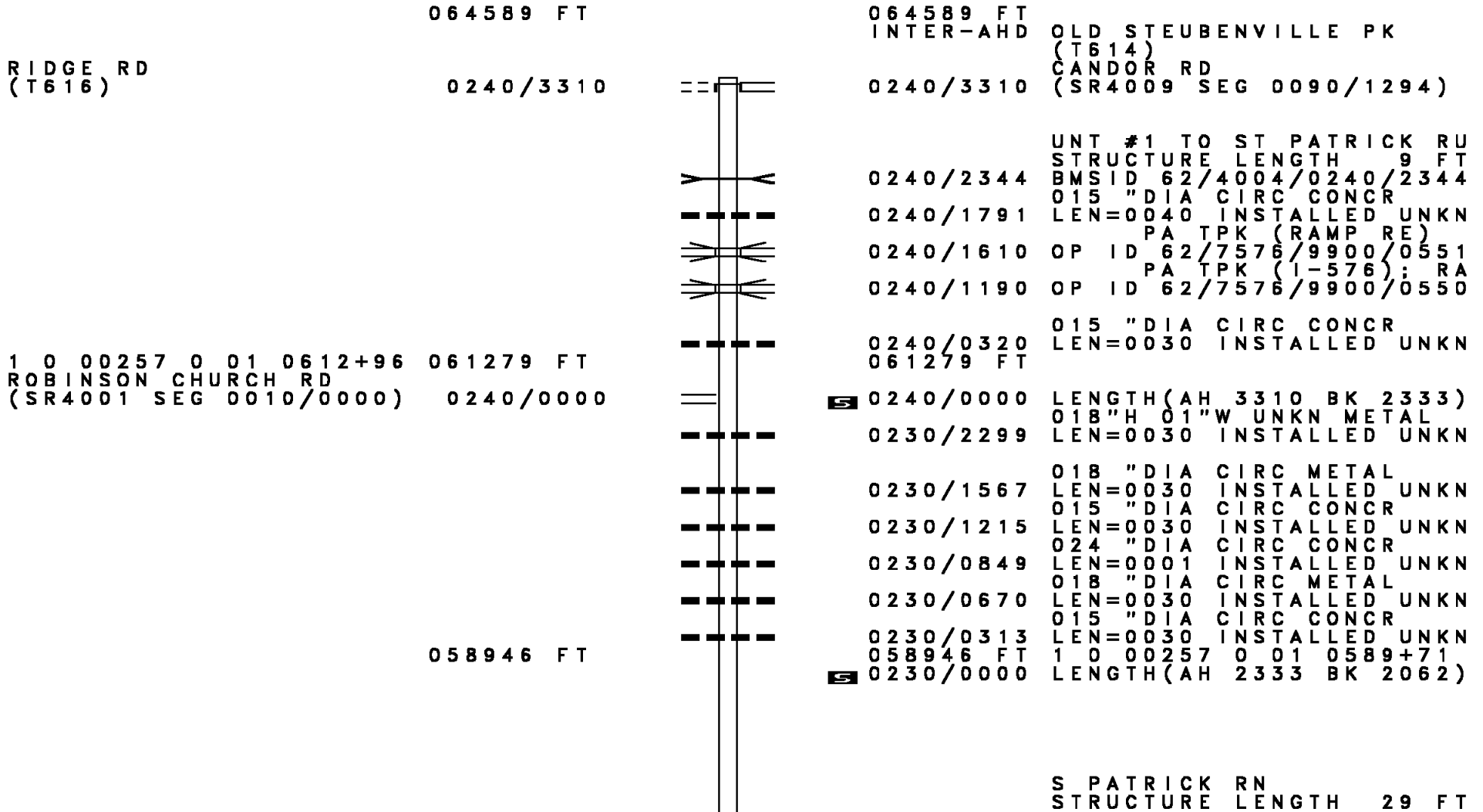
0020/2920

002994 FT

000000 FT



0030/0575 BMSBG 62/4005/0030/0575
FRANCIS MINE RD
0030/0520 (SR4006 SEG 0010/0000)
006104 FT 2 0 62017 0 00 0061+41
CONSOLIDATED RAIL CORPO
OVERPASS IS RR X-ING
5 0030/0000 LENGTH(AH 1785 BK 3110)
DAM RD
0020/2850 (T311)
018 "DIA CIRC METAL
0020/2525 LEN=0035 INSTALLED UNKN
015 "DIA CIRC METAL
0020/2188 LEN=0040 INSTALLED UNKN
015 "DIA CIR PLASTIC
0020/1877 LEN=0040 INSTALLED UNKN
018 "DIA CIRC METAL
0020/1662 LEN=0040 INSTALLED UNKN
018 "DIA CIRC METAL
0020/1521 LEN=0035 INSTALLED UNKN
018 "DIA CIRC METAL
0020/1351 LEN=0040 INSTALLED UNKN
018 "DIA CIRC CONCR
0020/1127 LEN=0030 INSTALLED UNKN
030 "DIA CIR PLASTIC
0020/0936 LEN=0030 INSTALLED UNKN
014 "DIA CIRC METAL
0020/0359 LEN=0030 INSTALLED UNKN
002994 FT 2 0 62017 0 00 0030+15
5 0020/0000 LENGTH(AH 3110 BK 2994)
018 "DIA CIR PLASTIC
0010/2660 LEN=0040 INSTALLED UNKN
018 "DIA CIR PLASTIC
0010/2332 LEN=0045 INSTALLED UNKN
018 "DIA CIR PLASTIC
0010/1050 LEN=0040 INSTALLED UNKN
018 "DIA CIR PLASTIC
0010/0100 LEN=0040 INSTALLED UNKN
000000 FT 2 0 62017 0 00 0000+00
ELDERSVILLE RD
(SR4008 SEG 0060/0000)
NC HANLIN STATION RD
MFC BEGIN = D
5 0010/0000 LENGTH(AH 2994 BK 0000)



1 0 00257 0 01 0612+96 061279 FT
 ROBINSON CHURCH RD
 (SR4001 SEG 0010/0000) 0240/0000

064589 FT INTER-AHD
 0240/3310
 0240/2344
 0240/1791
 0240/1610
 0240/1190
 0240/0320
 061279 FT
 0240/0000
 0230/2299
 0230/1567
 0230/1215
 0230/0849
 0230/0670
 0230/0313
 058946 FT
 0230/0000

OLD STEUBENVILLE PK
 (T614)
 CANDOR RD
 (SR4009 SEG 0090/1294)
 UNT #1 TO ST PATRICK RU
 STRUCTURE LENGTH 9 FT
 BMSID 62/4004/0240/2344
 015 " DIA CIRC CONCR
 LEN=0040 INSTALLED UNKN
 PA TPK (RAMP RE)
 OP ID 62/7576/9900/0551
 PA TPK (1-576); RA
 OP ID 62/7576/9900/0550
 015 " DIA CIRC CONCR
 LEN=0030 INSTALLED UNKN
 LENGTH(AH 3310 BK 2333)
 018"H 01"W UNKN METAL
 LEN=0030 INSTALLED UNKN
 018 " DIA CIRC METAL
 LEN=0030 INSTALLED UNKN
 015 " DIA CIRC CONCR
 LEN=0030 INSTALLED UNKN
 024 " DIA CIRC CONCR
 LEN=0001 INSTALLED UNKN
 018 " DIA CIRC METAL
 LEN=0030 INSTALLED UNKN
 015 " DIA CIRC CONCR
 LEN=0030 INSTALLED UNKN
 1 0 00257 0 01 0589+71
 LENGTH(AH 2333 BK 2062)
 S PATRICK RN
 STRUCTURE LENGTH 29 FT

EXTRACT DATE: 12/18/2023
PRINT DATE: 12/21/2023

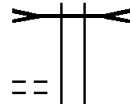
ROADWAY MANAGEMENT SYSTEM
SLD COUNTY/SR - ANNUAL PRINT

PAGE NUMBER: 914
COUNTY: WASHINGTON

DIR: B TOTAL LEN: 12.233 MI.
LEFT MUN: ROBINSON T

DIST: 12-4 SR: 4004
RIGHT MUN: ROBINSON T

1 0 00257 0 01 0569+09 056884 FT
CAMPBELL RD
(T508) 0220/0000



0220/0235 BMSID 62/4004/0220/0235
056884 FT

5 0220/0000 LENGTH(AH 2062 BK 3492)



0210/2266 024 "DIA CIRC METAL
LEN=0001 INSTALLED UNKN



0210/1687 015 "DIA CIRC CONCR
LEN=0035 INSTALLED UNKN



0210/1034 015 "DIA CIRC METAL
LEN=0035 INSTALLED UNKN



0210/0869 015 "DIA CIRC CONCR
LEN=0035 INSTALLED UNKN

053392 FT



0210/0130 FOR SR 4004 AND 4026
053392 FT (CONN)



5 0210/0000 1 0 00257 0 01 0534+15
MAPLE GROVE RD
(SR4026 SEG 0010/0000)
015 "DIA CIRC CONCR
LEN=0050 INSTALLED UNKN
LENGTH(AH 3492 BK 2902)



0200/2074 015 "DIA CIRC CONCR
LEN=0035 INSTALLED UNKN

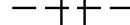


0200/1428 015 "DIA CIRC CONCR
LEN=0035 INSTALLED UNKN



0200/1175 015 "DIA CIRC CONCR
LEN=0035 INSTALLED UNKN

050490 FT



0200/0020 ROBINSON
SMITH T
050490 FT 1 0 00257 0 01 0505+18
L RACCOON RUN
STRUCTURE LENGTH 40 FT
BMSID 62/4004/0200/0000



5 0200/0000 LENGTH(AH 2902 BK 1652)



0190/0333 018 "DIA CIRC CONCR
LEN=0035 INSTALLED UNKN

TWIN CREEK RD
(TWP)

0190/0310
048838 FT



048838 FT 1 0 00257 0 01 0478+22

EXTRACT DATE: 12/18/2023
PRINT DATE: 12/21/2023

ROADWAY MANAGEMENT SYSTEM
SLD COUNTY/SR - ANNUAL PRINT

PAGE NUMBER: 913
COUNTY: WASHINGTON

DIR: B TOTAL LEN: 12.233 MI.
LEFT MUN: SMITH T

DIST: 12-4 SR: 4004
RIGHT MUN: SMITH T

KRAMER RD
(T500)

0180/1650

046063 FT

043318 FT

Station	Description
0190/0000	NC OLD STEUBENVILLE PK CREEK RD (T700) LENGTH(AH 1652 BK 2775)
0180/2144	015 "DIA CIRC CONCR LEN=0035 INSTALLED UNKN
0180/1482	BMSEN 62/4004/0180/1376 015 "DIA CIRC CONCR LEN=0035 INSTALLED UNKN
0180/1435	SMITH HANOVER T 0 0 00000 0 00 0000+00
0180/1376	RACCOON CK BMSBG 62/4004/0180/1376
0180/1216	BAVINGTON RD (SR4007 SEG 0080/2245)
0180/0587	001 "DIA CIR PLASTIC LEN=0001 INSTALLED UNKN
0180/0565	BR OF LITTLE RACCOON CR STRUCTURE LENGTH 8 FT BMSID 62/4004/0180/0565
0180/0250	015 "DIA CIRC CONCR LEN=0035 INSTALLED UNKN
046063 FT	1 0 00257 0 00 0460+85
0180/0000	018 "DIA CIRC CONCR LEN=0035 INSTALLED UNKN
0170/2333	LENGTH(AH 2775 BK 2745) 015 "DIA CIRC CONCR LEN=0035 INSTALLED UNKN
0170/2041	015 "DIA CIRC CONCR LEN=0035 INSTALLED UNKN
0170/1795	018 "DIA CIRC CONCR LEN=0035 INSTALLED UNKN
0170/0890	015 "DIA CIRC CONCR LEN=0040 INSTALLED UNKN
043318 FT	1 0 00257 0 00 0432+10
0170/0000	WINDY HILL RD (T723) 015 "DIA CIRC CONCR LEN=0045 INSTALLED UNKN
0160/3055	LENGTH(AH 2745 BK 3439) 015 "DIA CIRC CONCR LEN=0001 INSTALLED UNKN

DIR: B TOTAL LEN: 12.233 MI. DIST: 12-4 SR: 4004
 LEFT MUN: HANOVER T RIGHT MUN: HANOVER T

Stationing	Right of Way	Material	Notes
	0160/2767	018" DIA CIRC CONCR LEN=0035	INSTALLED UNKN
	0160/2465	015" DIA CIRC CONCR LEN=0035	INSTALLED UNKN
	0160/1838	015" DIA CIRC CONCR LEN=0035	INSTALLED UNKN
	0160/1422	015" DIA CIRC CONCR LEN=0035	INSTALLED UNKN
1 0 00257 0 00 0397+96 039879 FT KNOWLTON RD (T857)	0160/0000		LENGTH(AH 3439 BK 2915)
HILLMAN RD (T446)	0150/1505		
	0150/1396	015" DIA CIRC CONCR LEN=0035	INSTALLED UNKN
036964 FT	036964 FT	1 0 00257 0 00 0369+23 015" DIA CIRC CONCR LEN=0035	INSTALLED UNKN
	0150/0000		LENGTH(AH 2915 BK 2925)
	0140/2545	015" DIA CIRC CONCR LEN=0035	INSTALLED UNKN
	0140/2377	015" DIA CIRC CONCR LEN=0035	INSTALLED UNKN
HAUL RD (TWP)	0140/1540		
	0140/1453	018" DIA CIRC METAL LEN=0035	INSTALLED UNKN
034039 FT	0140/0523	015" DIA CIRC CONCR LEN=0035	INSTALLED UNKN
	034039 FT	1 0 00257 0 00 0339+98 015" DIA CIRC CONCR LEN=0035	INSTALLED UNKN
	0140/0000		LENGTH(AH 2925 BK 2407)
	0130/0915	015" DIA CIRC CONCR LEN=0001	INSTALLED UNKN

EXTRACT DATE: 12/18/2023
PRINT DATE: 12/21/2023

ROADWAY MANAGEMENT SYSTEM
SLD COUNTY/SR - ANNUAL PRINT

PAGE NUMBER: 911
COUNTY: WASHINGTON

DIR: B TOTAL LEN: 12.233 MI.
LEFT MUN: HANOVER T

DIST: 12-4 SR: 4004
RIGHT MUN: HANOVER T

Stationing	Notes	Stationing	Notes
031632 FT		0130/0570	LEN=0050 INSTALLED UNKN
		031632 FT	1 0 00257 0 00 0316+20
			015 "DIA CIRC CONCR
			LEN=0035 INSTALLED UNKN
		0130/0000	LENGTH(AH 2407 BK 1664)
			015 "DIA CIRC CONCR
		0120/1309	LEN=0035 INSTALLED UNKN
			WALLER WY
		0120/1200	(PRDR)
			015 "DIA CIRC CONCR
		0120/1039	LEN=0035 INSTALLED UNKN
			024 "DIA CIRC CONCR
		0120/0591	LEN=0001 INSTALLED UNKN
			018 "DIA CIRC CONCR
		0120/0258	LEN=0035 INSTALLED UNKN
029968 FT		029968 FT	1 0 00257 0 00 0299+01
		0120/0000	LENGTH(AH 1664 BK 2295)
			018 "DIA CIRC CONCR
		0110/1969	LEN=0035 INSTALLED UNKN
			015 "DIA CIRC METAL
		0110/0217	LEN=0062 INSTALLED UNKN
			015 "DIA CIR PLASTIC
		0110/0155	LEN=0065 INSTALLED 2004
027673 FT		027673 FT	1 0 00257 0 00 0276+06
			BURGETTSTOWN FLORENCE R
			(SR0018 SEG 0860/0000)
		0110/0000	LENGTH(AH 2295 BK 3486)
			WILLARD DR
		0100/3330	(TWP)
			015 "DIA CIRC CONCR
		0100/3075	LEN=0035 INSTALLED UNKN
			015 "DIA CIRC CONCR
		0100/2289	LEN=0035 INSTALLED UNKN
			015 "DIA CIR PLASTIC
		0100/1327	LEN=0040 INSTALLED 2003
			015 "DIA CIRC CONCR
		0100/0810	LEN=0035 INSTALLED UNKN
024187 FT		024187 FT	1 0 00257 0 00 0241+95
		0100/0000	LENGTH(AH 3486 BK 3491)
			018 "DIA CIRC CONCR
		0090/3196	LEN=0040 INSTALLED UNKN

BURGETTSTOWN FLORENCE R
(SR0018 SEG 0860/0000)
FOR SR 0018 AND 4004
(CONN)

0090/2216	015 " DIA	CIRC CONCR	LEN=0001	INSTALLED	2001
0090/1765	018 " DIA	CIRC CONCR	LEN=0035	INSTALLED	UNKN
0090/1314	015 " DIA	CIR PLASTIC	LEN=0035	INSTALLED	UNKN
0090/0911	018 " DIA	CIRC METAL	LEN=0035	INSTALLED	UNKN
020696 FT					
020696 FT	1 0 00257	0 00 0206+70	VILLAGE: FLORENCE		
			LAUREL RD		
			(T400)		
0090/0000	LENGTH (AH	3491 BK	3585)		
0080/3291	015 " DIA	CIRC CONCR	LEN=0035	INSTALLED	UNKN
0080/2869	015 " DIA	CIRC CONCR	LEN=0035	INSTALLED	UNKN
0080/2465	GARDNER ST	(TWP)			
0080/2425	015 " DIA	CIRC CONCR	LEN=0035	INSTALLED	UNKN
0080/1900	GREY LN	(TWP)			
0080/0604	018 " DIA	CIRC CONCR	LEN=0030	INSTALLED	UNKN
017111 FT					
017111 FT	1 0 00257	0 00 0171+19			
0080/0000	015 " DIA	CIRC CONCR	LEN=0035	INSTALLED	UNKN
0070/3300	LENGTH (AH	3585 BK	3644)		
0070/2910	018 " DIA	CIRC CONCR	LEN=0055	INSTALLED	UNKN
0070/2316	018 " DIA	CIRC CONCR	LEN=0001	INSTALLED	UNKN
0070/2168	018 " DIA	CIR UNKNOWN	LEN=0035	INSTALLED	UNKN
0070/1923	018 " DIA	CIRC CONCR	LEN=0035	INSTALLED	UNKN
0070/1434	018 " DIA	CIRC CONCR	LEN=0035	INSTALLED	UNKN

020696 FT

TUCKER LN
(TWP)

0080/0315
017111 FT

DIR: B TOTAL LEN: 12.233 MI. DIST: 12-4 SR: 4004
 LEFT MUN: HANOVER T RIGHT MUN: HANOVER T

Street Name	Stationing	Length	Material	Status
PERKINS LN (T352)	0070/0640	0070/1078	015" DIA CIRC CONCR	LEN=0035 INSTALLED UNKN
PERKINS LN (T401)	0070/0000	013467 FT	018" DIA CIRC CONCR	LEN=0035 INSTALLED UNKN
STARCK DR (T350)	0060/0505	0060/1710	018" DIA CIRC CONCR	LEN=0035 INSTALLED UNKN
PHILLIPS RD (T875)	0060/0000	0060/1446	024" DIA CIRC CONCR	LEN=0035 INSTALLED UNKN
WILSON LN (TWP)	0040/2880	0050/0480	015" DIA CIRC CONCR	LEN=0035 INSTALLED UNKN
GRANT LN (TWP)	0040/1655	0050/0261	015" DIA CIRC CONCR	LEN=0035 INSTALLED UNKN
SHAYES LN (TWP)	0040/0245	009483 FT	015" DIA CIRC CONCR	LEN=0035 INSTALLED UNKN
		0040/2931	015" DIA CIRC METAL	LEN=0035 INSTALLED UNKN
		0040/2915	OAK ST	(TWP)
		0040/2704	024" DIA CIRC CONCR	LEN=0035 INSTALLED UNKN
		0040/1918	018" DIA CIRC CONCR	LEN=0035 INSTALLED UNKN
		0040/1392	024" DIA CIRC CONCR	LEN=0001 INSTALLED UNKN
		0040/0924	018" DIA CIRC CONCR	LEN=0001 INSTALLED UNKN

DIR: B TOTAL LEN: 12.233 MI. DIST: 12-4 SR: 4004
 LEFT MUN: HANOVER T RIGHT MUN: HANOVER T

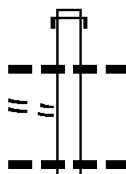
Street Name	Segment	Length	Notes
PINE ST (TWP)	0040/0150	006441 FT	1 0 00257 0 00 0064+10 015 "DIA CIRC CONCR LEN=0035 INSTALLED UNKN
	0040/0000		LENGTH(AH 3042 BK 2165)
BUCEY RD (T848)	0030/1725		
	0030/0700		CIRCLE DR (T506)
KINGS CREEK RD (T853)	0042+61 004276 FT	004276 FT	
	0030/0000		LENGTH(AH 2165 BK 2245)
SHORT ST (TWP)	0020/1440		
	0020/1424		015 "DIA CIRC CONCR LEN=0035 INSTALLED UNKN
	0020/1073		012 "DIA CIRC CONCR LEN=0035 INSTALLED 2001
	0020/0880		CARRIES DR (T503)
	0020/0540		LONG ST (T509)
DEVILS DEN RD (T346)	002031 FT	002031 FT	1 0 00257 0 00 0020+20 PARIS COLLIER'S RD (T346)
	0020/0000		LENGTH(AH 2245 BK 2031)
	0010/1800		
CORY LN (TWP)	0010/1784		001 "DIA CIRC METAL LEN=0001 INSTALLED UNKN
	0010/0958		001 "DIA CIRC METAL LEN=0001 INSTALLED UNKN
	0010/0845		BEVERLY AV (T501)
	000000 FT	000000 FT	1 0 00257 0 00 0000+00 VILLAGE: PARIS
			NC ST INTER-BK WEST VIRGINIA STATE LIN (STBD) MFC BEGIN = D
			LENGTH(AH 2031 BK 0000)

EXTRACT DATE: 12/18/2023 ROADWAY MANAGEMENT SYSTEM PAGE NUMBER: 907
 PRINT DATE: 12/21/2023 SLD COUNTY/SR - ANNUAL PRINT COUNTY: WASHINGTON
 DIR: B TOTAL LEN: 4.655 MI. DIST: 12-4 SR: 4003
 LEFT MUN: HANOVER T RIGHT MUN: HANOVER T

PURDY RD ET
(T873)

024579 FT

0100/1100



024579 FT
 INTER-AHD PURDY RD
 0100/1692 (TWP)
 0100/1179 018 " DIA CIRC CONCR
 LEN=0030 INSTALLED UNKN
 0100/1090 018 " DIA CIRC CONCR
 LEN=0030 INSTALLED UNKN

EXTRACT DATE: 12/18/2023
PRINT DATE: 12/21/2023

ROADWAY MANAGEMENT SYSTEM
SLD COUNTY/SR - ANNUAL PRINT

PAGE NUMBER: 906
COUNTY: WASHINGTON

DIR: B TOTAL LEN: 4.655 MI.
LEFT MUN: HANOVER T

DIST: 12-4 SR: 4003
RIGHT MUN: HANOVER T

Distance (FT)	Segment ID	Material	Length (FT)	Notes
022887	0100/0664	018 "DIA CIRC CONCR	LEN=0030	INSTALLED UNKN
	022887 FT	2 0 62071 0 02 0228+84		
020796	0100/0000	018 "DIA CIRC CONCR	LEN=0030	INSTALLED UNKN
	0090/1870	018 "DIA CIRC CONCR	LEN=0030	INSTALLED UNKN
018536	0090/0735	018 "DIA CIRC CONCR	LEN=0030	INSTALLED UNKN
	0090/0523	018 "DIA CIRC CONCR	LEN=0030	INSTALLED UNKN
	0090/0279	018 "DIA CIRC CONCR	LEN=0030	INSTALLED UNKN
	020796 FT	2 0 62071 0 02 0208+17		
	0090/0000	018 "DIA CIRC CONCR	LEN=0030	INSTALLED 1998 COUNTY LINE RD (T873)
	0080/1973	018 "DIA CIRC CONCR	LEN=0030	INSTALLED UNKN
	0080/1833	018 "DIA CIRC CONCR	LEN=0030	INSTALLED UNKN
	0080/1461	018 "DIA CIRC CONCR	LEN=0030	INSTALLED UNKN
	0080/1212	018 "DIA CIRC CONCR	LEN=0030	INSTALLED UNKN
	0080/0748	018 "DIA CIRC CONCR	LEN=0030	INSTALLED UNKN
0070	0080/0479	018 "DIA CIRC CONCR	LEN=0030	INSTALLED UNKN
	0080/0307	018 "DIA CIRC CONCR	LEN=0030	INSTALLED UNKN
	018536 FT	2 0 62071 0 02 0185+41		
	0080/0000	018 "DIA CIRC CONCR	LEN=0024	INSTALLED UNKN
	0070/2401	018 "DIA CIRC CONCR	LEN=0030	INSTALLED UNKN
	0070/1965	AUNT CLARA RD		(T869)
	0070/1885	BMS EN 62/4003/0070/1841		2 0 62071 0 02 0177+46 P3 KINGS CREEK

DIR: B TOTAL LEN: 4.655 MI. DIST: 12-4 SR: 4003
 LEFT MUN: HANOVER T RIGHT MUN: HANOVER T

Stationing	Description	Material	Length	Notes
0070/1841	BMSBG 62/4003/0070/1841	018" DIA CIRC CONCR		
0070/1527	LEN=0030	INSTALLED	UNKN	
0070/1105	LEN=0030	INSTALLED	UNKN	
0070/0419	018" DIA CIRC CONCR	LEN=0040	INSTALLED	UNKN
015904 FT	2 0 62071 0 02 0158+14	018" DIA CIRC CONCR		
0070/0000	LEN=0024	INSTALLED	199B	
	LENGTH(AH 2632 BK 3038)	018" DIA CIRC CONCR		
0060/2654	LEN=0030	INSTALLED	199B	
0060/2127	LEN=0030	INSTALLED	UNKN	
0060/1250	018" DIA CIRC CONCR	LEN=0030	INSTALLED	UNKN
0060/0878	018" DIA CIRC CONCR	LEN=0030	INSTALLED	UNKN
0060/0394	018" DIA CIRC CONCR	LEN=0030	INSTALLED	199B
012866 FT	2 0 62071 0 02 0128+58	MEADOW RD (TB67)		
0060/0000	018" DIA CIRC CONCR	LEN=0030	INSTALLED	UNKN
	LENGTH(AH 3038 BK 2505)			
0050/1475	018" DIA CIR PLASTIC	LEN=0040	INSTALLED	199B
0050/1430	LEN=0040	INSTALLED	199B	
010361 FT	2 0 62071 0 02 0103+58	018" DIA CIRC CONCR		
0050/0000	LEN=0030	INSTALLED	UNKN	
	LENGTH(AH 2505 BK 3202)			
0040/2415	018" DIA CIRC CONCR	LEN=0030	INSTALLED	UNKN
0040/1430	018" DIA CIRC CONCR	LEN=0030	INSTALLED	UNKN
	018" DIA CIRC CONCR			

EXTRACT DATE: 12/18/2023
PRINT DATE: 12/21/2023

ROADWAY MANAGEMENT SYSTEM
SLD COUNTY/SR - ANNUAL PRINT

PAGE NUMBER: 904
COUNTY: WASHINGTON

DIR: B TOTAL LEN: 4.655 MI.
LEFT MUN: HANOVER T

DIST: 12-4 SR: 4003
RIGHT MUN: HANOVER T

BABY HOLLOW RD
(TWP)

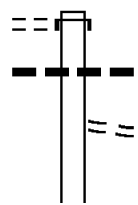
BURGETTSTOWN FLORENCE R
(SR0018 SEG 0870/0000) 0010/0000

	0040/0991	LEN=0030	INSTALLED UNKN
007159 FT	007159 FT	2 0 62071 0 01 0071+69	072"H 00"W MULT CONCR
	0040/0000	LEN=0045	INSTALLED 1998
	0030/1038	LENGTH(AH 3202 BK 1414)	018 "DIA CIRC CONCR
0030/1020	0030/0602	LEN=0040	INSTALLED UNKN
	0030/0286	LEN=0050	INSTALLED UNKN
005745 FT	005745 FT	2 0 62071 0 01 0057+65	018 "DIA CIRC CONCR
	0030/0000	LEN=0030	INSTALLED UNKN
	0020/1690	LENGTH(AH 1414 BK 2016)	018 "DIA CIRC CONCR
	0020/1480	LEN=0030	INSTALLED UNKN
	0020/1480	015 "DIA CIRC METAL	
	0020/1329	LEN=0025	INSTALLED UNKN
	0020/1329	018 "DIA CIRC CONCR	
003729 FT	0020/0534	LEN=0030	INSTALLED UNKN
	003729 FT	2 0 62071 0 01 0037+50	
	0020/0000	LENGTH(AH 2016 BK 3729)	
	0010/1509	018 "DIA CIRC CONCR	
	0010/1509	LEN=0025	INSTALLED UNKN
	0010/1107	018 "DIA CIRC CONCR	
	0010/1107	LEN=0025	INSTALLED UNKN
000000 FT	0010/0086	018 "DIA CIRC CONCR	
	000000 FT	LEN=0030	INSTALLED UNKN
		2 0 62071 0 00 0000+00	
		BURGETTSTOWN FLORENCE R	
		(SR0018 SEG 0870/0000)	
		NC PURDY RD	
		MFC BEGIN = E	
	0010/0000	LENGTH(AH 3729 BK 0000)	

EXTRACT DATE: 12/18/2023 ROADWAY MANAGEMENT SYSTEM PAGE NUMBER: 903
 PRINT DATE: 12/21/2023 SLD COUNTY/SR - ANNUAL PRINT COUNTY: WASHINGTON
 DIR: B TOTAL LEN: 8.166 MI. DIST: 12-4 SR: 4002
 LEFT MUN: ROBINSON T RIGHT MUN: ROBINSON T

(TBK) WASHINGTON RD
 (TWP)

043116 FT
 0150/2050



043116 FT
 INTER-AHD ROBINSON CHURCH RD
 0150/2050 (SR4001 SEG 0050/1231)
 0150/2006 018 " DIA CAST IRON
 LEN=0040 INSTALLED UNKN
 0150/1892 CAMPBELL RD
 (T508)

018 " DIA CIR PLASTIC

EXTRACT DATE: 12/18/2023
PRINT DATE: 12/21/2023

ROADWAY MANAGEMENT SYSTEM
SLD COUNTY/SR - ANNUAL PRINT

PAGE NUMBER: 902
COUNTY: WASHINGTON

DIR: B TOTAL LEN: 8.166 MI.
LEFT MUN: ROBINSON T

DIST: 12-4 SR: 4002
RIGHT MUN: ROBINSON T

	0150/0786	LEN=0030	INSTALLED UNKN
		018 "DIA	CIR PLASTIC
	0150/0471	LEN=0030	INSTALLED 2004
		018 "DIA	CIRC CONCR
041066 FT	0150/0020	LEN=0030	INSTALLED UNKN
	041066 FT	2 0 62003	0 00 0020+70
	5 0150/0000	LENGTH(AH	2050 BK 2166)
		018 "DIA	CIR PLASTIC
	0140/1606	LEN=0045	INSTALLED 2004
		018 "DIA	CIRC METAL
	0140/1355	LEN=0030	INSTALLED 2004
		018 "DIA	CIRC METAL
	0140/1111	LEN=0030	INSTALLED 2004
		018 "DIA	CIRC METAL
	0140/0750	LEN=0030	INSTALLED UNKN
038900 FT	038900 FT	2 0 62003	0 00 0042+36
	5 0140/0000	LENGTH(AH	2166 BK 3597)
		018 "DIA	CIRC METAL
	0130/3597	LEN=0030	INSTALLED UNKN
		018 "DIA	CIRC CONCR
	0130/2190	LEN=0040	INSTALLED UNKN
		018 "DIA	CIR PLASTIC
	0130/1800	LEN=0024	INSTALLED UNKN
		015 "DIA	CIR PLASTIC
	0130/1584	LEN=0035	INSTALLED 2004
		EMMA LN	
	0130/1320	(TWP)
		018 "DIA	CIR PLASTIC
035303 FT	0130/0028	LEN=0030	INSTALLED UNKN
	035303 FT	2 0 62003	0 00 0078+33
		RACCOON CREEK RD	
		(T500)	
		024 "DIA	CIR PLASTIC
		LEN=0030	INSTALLED UNKN
		WITHERSPOON RD	
		(T500)	
	5 0130/0000	LENGTH(AH	3597 BK 2408)
		018 "DIA	CIR PLASTIC
	0120/1906	LEN=0030	INSTALLED UNKN
SUTER DR (PRDR)	0120/1700		
		030 "DIA	CIRC METAL
	0120/1640	LEN=0030	INSTALLED UNKN

DIR: B TOTAL LEN: 8.166 MI. DIST: 12-4 SR: 4002
 LEFT MUN: ROBINSON T RIGHT MUN: ROBINSON T

032895 FT

0120/1207	018 " DIA	CIR PLASTIC
	LEN=0030	INSTALLED UNKN
0120/0843	024 " DIA	CIRC METAL
	LEN=0030	INSTALLED UNKN
0120/0536	015 " DIA	CIR PLASTIC
	LEN=0030	INSTALLED UNKN
0120/0300	024 " DIA	CIR PLASTIC
	LEN=0030	INSTALLED UNKN
0120/0108	015 " DIA	CIR PLASTIC
	LEN=0030	INSTALLED UNKN
032895 FT	2 0 62003	0 00 0105+50
	018 " DIA	CIR PLASTIC
	LEN=0030	INSTALLED 2004
0120/0000	LENGTH(AH	2408 BK 2512)
	018 " DIA	CIR PLASTIC
	LEN=0030	INSTALLED UNKN
0110/1965		

030383 FT

0110/0024	018 " DIA	CIR PLASTIC
	LEN=0040	INSTALLED UNKN
030383 FT	2 0 62003	0 00 0130+62
	2551	BIGGER RD
	(PRDR)	
0110/0000	LENGTH(AH	2512 BK 2891)
	018 " DIA	CIRC CONCR
	LEN=0030	INSTALLED UNKN
0100/2485		
0100/1618	018 " DIA	CIR PLASTIC
	LEN=0030	INSTALLED UNKN

027492 FT

0100/0300	018 " DIA	CIRC CONCR
	LEN=0045	INSTALLED UNKN
0100/0018	BMSSEN 62/4002/0100/0000	
027492 FT	2 0 62003	0 00 0159+44
	BIGGER RUN	
	BMSBG 62/4002/0100/0000	
0100/0000	LENGTH(AH	2891 BK 3681)
	015 " DIA	CIR PLASTIC
	LEN=0045	INSTALLED UNKN
0090/3555	018 " DIA	CIR PLASTIC
	LEN=0030	INSTALLED UNKN
0090/2968	018 " DIA	CIR PLASTIC
	LEN=0030	INSTALLED UNKN
0090/2416	018 " DIA	CIR PLASTIC
	LEN=0030	INSTALLED UNKN
0090/2086	018 " DIA	CIR PLASTIC
	LEN=0030	INSTALLED UNKN

DIR: B TOTAL LEN: 8.166 MI. DIST: 12-4 SR: 4002
 LEFT MUN: ROBINSON T RIGHT MUN: ROBINSON T

2 0 62003 0 00 0195+90 023811 FT
 CLINTON FRANKFORT RD
 (SR3082 SEG 0004/0000) 0090/0000

023575 FT

MURDOCKVILLE RD
 (T476)

0074/0524

022808 FT

020805 FT

0090/1836	024 " DIA	CIR PLASTIC
	LEN=0030	INSTALLED UNKN
0090/1571	018 " DIA	CIR PLASTIC
	LEN=0030	INSTALLED UNKN
0090/1366	018 " DIA	CIR PLASTIC
	LEN=0030	INSTALLED UNKN
0090/0831	018 " DIA	CIR PLASTIC
	LEN=0030	INSTALLED UNKN
023811 FT		
0090/0000	NC B I	IGGER RD
		LENGTH(AH 3681 BK 0236)
		MFC BEGIN = E
		ROBINSON
0080/0166		HANOVER T
0080/0104		BMSSEN 62/4002/0080/0000
023575 FT		1 0 00115 7 01 0241+35
		RACCOON CREEK
		BMSBG 62/4002/0080/0000
0080/0000		LENGTH(AH 0236 BK 0767)
		018 " DIA CIRC CONCR
0074/0606		LEN=0030 INSTALLED 2004
0074/0333	018 " DIA	CIRC CONCR
	LEN=0040	INSTALLED 2004
022808 FT		
0074/0000		1 0 00115 7 01 0228+04
		LENGTH(AH 0767 BK 2003)
		LC TO HIGH ST
0070/1766		(CONN)
	015 " DIA	CIR PLASTIC
0070/1684		LEN=0040 INSTALLED 2004
		HIGH ST
0070/1659		(TWP)
	018 " DIA	CIRC CONCR
0070/1100		LEN=0040 INSTALLED UNKN
020805 FT		
	1 0 00115 7 00 0208+01	
	018 " DIA	CIRC CONCR
	LEN=0040	INSTALLED 2004
0070/0000		LENGTH(AH 2003 BK 2455)
	018 " DIA	CIRC CONCR
0060/2100		LEN=0030 INSTALLED UNKN
0060/0457	018 " DIA	CIR PLASTIC
	LEN=0040	INSTALLED 2004

EXTRACT DATE: 12/18/2023
PRINT DATE: 12/21/2023

ROADWAY MANAGEMENT SYSTEM
SLD COUNTY/SR - ANNUAL PRINT

PAGE NUMBER: 899
COUNTY: WASHINGTON

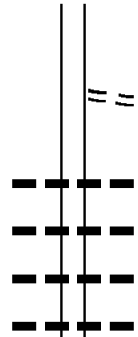
DIR: B TOTAL LEN: 8.166 MI.
LEFT MUN: HANOVER T

DIST: 12-4 SR: 4002
RIGHT MUN: HANOVER T

CAIN RD
(T487)

018350 FT

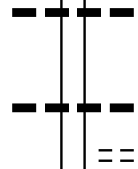
018350 FT 1 0 00115 7 01 0183+46
DILLOE RD
(TB71)
5 0060/0000 LENGTH(AH 2455 BK 3393)



0050/2305 015 "DIA CIR PLASTIC
LEN=0040 INSTALLED UNKN
0050/2077 015 "DIA CIR PLASTIC
LEN=0040 INSTALLED 2004
0050/1505 018 "DIA CIRC CONCR
LEN=0035 INSTALLED 2004
0050/1045 018 "DIA CIRC CONCR
LEN=0040 INSTALLED UNKN

014957 FT

0050/0280 018 "DIA CIRC CONCR
LEN=0035 INSTALLED 2004
014957 FT 1 0 00115 7 01 0149+45
018 "DIA CIRC CONCR
LEN=0040 INSTALLED 2004
5 0050/0000 LENGTH(AH 3393 BK 3105)
FOXWOOD DR
(PRDR)
0040/2691



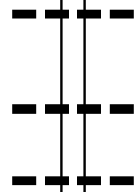
0040/1862 018 "DIA CIRC CONCR
LEN=0035 INSTALLED UNKN
0040/1214 015 "DIA CIR PLASTIC
LEN=0035 INSTALLED 2004

0040/0842



0040/0801 HAUL RD
(TB20)
018 "DIA CIR PLASTIC
LEN=0040 INSTALLED 2004
011852 FT 1 0 00115 7 01 0118+40
018 "DIA CIRC CONCR
LEN=0030 INSTALLED 2004
5 0040/0000 LENGTH(AH 3105 BK 2140)

011852 FT



0030/1422 018 "DIA CIR PLASTIC
LEN=0035 INSTALLED 2004

009712 FT



0030/0631 015 "DIA CIR PLASTIC
LEN=0030 INSTALLED 2004
009712 FT 1 0 00115 7 01 0097+00
5 0030/0000 LENGTH(AH 2140 BK 2142)

DIR: B TOTAL LEN: 8.166 MI. DIST: 12-4 SR: 4002
 LEFT MUN: HANOVER T RIGHT MUN: HANOVER T

KEIFER SCHOOL RD
 (TWP)

	0024/1231	015 " DIA CIRC CONCR LEN=0040	INSTALLED UNKN
007570 FT	0024/0520 007570 FT	018 " DIA CIR PLASTIC LEN=0040	INSTALLED 2004
	0024/0000	1 0 00115 7 00 0075+55 LENGTH(AH 2142 BK 2085)	
	0020/1370	015 " DIA CIRC CONCR LEN=0030	INSTALLED 2004
	0020/1080	018 " DIA CIR PLASTIC LEN=0040	INSTALLED 2004
005485 FT	0020/0225 005485 FT	018 " DIA CIRC CONCR LEN=0030	INSTALLED 2004
	0020/0000	1 0 00115 7 00 0054+85 LENGTH(AH 2085 BK 2540)	
0010/2312	0010/1760	018 " DIA CIRC CONCR LEN=0030	INSTALLED 2004
	0010/1121	018 " DIA CIRC METAL LEN=0030	INSTALLED 2004
	0010/0471	015 " DIA CIR PLASTIC LEN=0035	INSTALLED 2004
002945 FT	0010/0069 002945 FT	018 " DIA CIRC METAL LEN=0045	INSTALLED 2004
	0010/0000	1 0 00115 7 00 0029+45 NC CL LINTON FRANKFORT RD MFC BEGIN = D LENGTH(AH 2540 BK 2945)	
000000 FT	0004/0310 000000 FT	018 " DIA CIRC CONCR LEN=0030	INSTALLED UNKN
	000000 FT	1 0 00115 7 00 0000+00 NC PI TTSBURGH ST FRANFORT RD (SRO018 SEG 0010/0500) INTER-BK LOGUE RD (BORO) MFC BEGIN = E LENGTH(AH 2945 BK 0000)	

DIR: B TOTAL LEN: 2.202 MI. DIST: 12-4 SR: 4001
 LEFT MUN: ROBINSON T RIGHT MUN: ROBINSON T

Stationing	Description	Stationing	Description
011626 FT		011626 FT	7072/0000 LENGTH(AH 1188 BK 0012)
			BMSSEN 62/4001/0070/0000
			INTER-AHD (TBK) WASHINGTON RD
011614 FT		0070/0012 (TWP)	
		011614 FT	2 0 62148 0 00 0026+87
			NC WA WASHINGTON RD
			INTER-BK (TBK) WASHINGTON RD
			(TWP)
			BIGGER RUN
			BMSBG 62/4001/0070/0000
			LENGTH(AH 0012 BK 2615)
011614 FT		0070/0000	
		011614 FT	7060/0000 LENGTH(AH 2615 BK 1013)
011614 FT		011614 FT	
			7052/0000 LENGTH(AH 1013 BK 1231)
BIGGER RD			(TBK) WASHINGTON RD
(SR4002 SEG 0150/2050)			(TWP)
0050/1231		0050/1231	018 " DIA CIRC CONCR
			LEN=0032 INSTALLED UNKN
			018 " DIA CIRC CONCR
			LEN=0030 INSTALLED UNKN
010383 FT		0050/0562	2 0 62009 0 01 0103+07
		010383 FT	056 " DIA CIR PLASTIC
			LEN=0040 INSTALLED UNKN
			024 " DIA CIRC CONCR
			LEN=0030 INSTALLED UNKN
			015 " DIA CIRC CONCR
			LEN=0030 INSTALLED UNKN
			015 " DIA CIRC CONCR
			LEN=0040 INSTALLED UNKN
			024 " DIA CIRC CONCR
			LEN=0030 INSTALLED UNKN
			015 " DIA CIRC CONCR
			LEN=0025 INSTALLED UNKN
			060 "H 00 "W MULT CONCR
			LEN=0030 INSTALLED UNKN
			B S PATRICK
			STRUCTURE LENGTH 12 FT
			BMSID 62/4001/0040/0198
007403 FT		0040/0198	2 0 62009 0 01 0073+55
		007403 FT	KING RD
			(T865)
			060 " DIA CIRC METAL
			LEN=0040 INSTALLED UNKN
			LENGTH(AH 2980 BK 2208)

EXTRACT DATE: 12/18/2023
PRINT DATE: 12/21/2023

ROADWAY MANAGEMENT SYSTEM
SLD COUNTY/SR - ANNUAL PRINT

PAGE NUMBER: 896
COUNTY: WASHINGTON

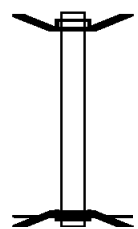
DIR: B TOTAL LEN: 2.202 MI.
LEFT MUN: ROBINSON T

DIST: 12-4 SR: 4001
RIGHT MUN: ROBINSON T

	0030/1821	018 "DIA LEN=0040	CIRC CONCR INSTALLED 1966
	0030/1483	018 "DIA LEN=0035	CIRC CONCR INSTALLED UNKN
	0030/0745	018 "DIA LEN=0030	CIRC CONCR INSTALLED UNKN
005195 FT	0030/0480	018 "DIA LEN=0040	CIRC CONCR INSTALLED 1965
	005195 FT	2 0 62009 0 01 0051+49	
	0030/0000	018 "DIA LEN=0030	CIRC CONCR INSTALLED UNKN
		LENGTH(AH 2208 BK 2625)	
	0020/1606	018 "DIA LEN=0032	CIRC CONCR INSTALLED UNKN
	0020/1413	018 "DIA LEN=0030	CIRC CONCR INSTALLED UNKN
	0020/1169	018 "DIA LEN=0030	CIRC CONCR INSTALLED UNKN
	0020/0754	018 "DIA LEN=0030	CIRC CONCR INSTALLED UNKN
002570 FT	0020/0396	018 "DIA LEN=0030	CIRC CONCR INSTALLED UNKN
	002570 FT	2 0 62009 0 01 0025+23	
	0020/0000	015 "DIA LEN=0025	CIR PLASTIC INSTALLED UNKN
		LENGTH(AH 2625 BK 2570)	
	0010/2066	060 "DIA LEN=0040	CIR PLASTIC INSTALLED UNKN
	0010/1704	018 "DIA LEN=0035	CIRC CONCR INSTALLED 1966
	0010/0999	BMS EN 62/4001/0010/0980	
		2 0 62009 0 00 0009+24	
	0010/0980	S PATRICK RN BMSBG 62/4001/0010/0980	
	0010/0700	018 "DIA LEN=0035	CIRC CONCR INSTALLED 2002
	0010/0615	BMS EN 62/4001/0010/0595	
		2 0 62009 0 00 0005+33	
	0010/0595	TRIB. TO ST. PATRICK RU	
000000 FT	000000 FT	BMSBG 62/4001/0010/0595	
		2 0 62009 0 00 0000+00	
		NC ROBINSON CHURCH RD	
		OLD STEUBENVILLE PK	
		(SR4004 SEG 0240/0000)	
		MFC BEGIN = D	
	0010/0000	LENGTH(AH 2570 BK 0000)	

EXTRACT DATE: 12/18/2023 ROADWAY MANAGEMENT SYSTEM PAGE NUMBER: 895
 PRINT DATE: 12/21/2023 SLD COUNTY/SR - ANNUAL PRINT COUNTY: WASHINGTON
 DIR: B TOTAL LEN: .028 MI. DIST: 12-4 SR: 3047
 LEFT MUN: BLAINE T RIGHT MUN: BLAINE T

000149 FT
 000000 FT



000149 FT BMS EN 62/3047/0010/0000
 INTER-AHD HIGHLAND RIDGE RD
 0010/0149 (T474)
 000000 FT 2 0 00000 0 00 0000+00
 NC HIGHLAND RIDGE RD
 INTER-BK HIGHLAND RIDGE RD
 (T474)
 SR 0070
 BMSBG 62/3047/0010/0000
 MFC BEGIN = E
 0010/0000 LENGTH(AH 0149 BK 0000)

EXTRACT DATE: 12/18/2023 ROADWAY MANAGEMENT SYSTEM PAGE NUMBER: 894
PRINT DATE: 12/21/2023 SLD COUNTY/SR - ANNUAL PRINT COUNTY: WASHINGTON
DIR: B TOTAL LEN: 4.575 MI. DIST: 12-4 SR: 3045
LEFT MUN: WEST FINLEY T RIGHT MUN: WEST FINLEY T

024158 FT



024158 FT
INTER-AHD PORTER HILL RD
(T319)
BEHAM RIDGE RD
0110/2587 (SR3019 SEG 0020/0000)
018 " DIA CIRC CONCR

DIR: B TOTAL LEN: 4.575 MI. DIST: 12-4 SR: 3045
 LEFT MUN: WEST FINLEY T RIGHT MUN: WEST FINLEY T

021571 FT

0110/2160	LEN=0030	INSTALLED UNKN
018 "DIA	CIRC METAL	
0110/1772	LEN=0030	INSTALLED UNKN
0110/0944	015 "DIA	CIRC METAL
	LEN=0030	INSTALLED UNKN
	018 "DIA	CIRC METAL
0110/0655	LEN=0030	INSTALLED UNKN
021571 FT	2 0 62125 0 00	0215+90
	CLOVIS RIDGE RD	
	(T310)	
0110/0000	LENGTH(AH 2587 BK 3615)	
	LC TO T310 RD	
	(CONN)	
0100/3525	018 "DIA	CIRC METAL
0100/3314	LEN=0030	INSTALLED UNKN
	015 "DIA	CIR PLASTIC
0100/2915	LEN=0030	INSTALLED UNKN
	015 "DIA	CIR PLASTIC
0100/2615	LEN=0030	INSTALLED UNKN
	015 "DIA	CIR PLASTIC
0100/2161	LEN=0030	INSTALLED UNKN
	015 "DIA	CIR PLASTIC
0100/1759	LEN=0030	INSTALLED 1999
	018 "DIA	CIR PLASTIC
0100/1590	LEN=0030	INSTALLED 1999
	015 "DIA	CIRC METAL
0100/1165	LEN=0030	INSTALLED UNKN
	018 "DIA	CIR PLASTIC
0100/0922	LEN=0030	INSTALLED UNKN

017956 FT

017956 FT	2 0 62125 0 00	0179+15
	018 "DIA CIRC METAL	
	LEN=0030 INSTALLED UNKN	
0100/0000	LENGTH(AH 3615 BK 2467)	
	015 "DIA CIRC CONCR	
0090/2001	LEN=0030	INSTALLED 2001
	015 "DIA CIRC CONCR	
0090/1161	LEN=0020	INSTALLED 2001

015489 FT

0090/0404	015 "DIA	CIRC CONCR
	LEN=0030	INSTALLED UNKN
015489 FT	2 0 62125 0 00	0154+48
	015 "DIA CIRC CONCR	
	LEN=0030 INSTALLED UNKN	
0090/0000	LENGTH(AH 2467 BK 1875)	

EXTRACT DATE: 12/18/2023
PRINT DATE: 12/21/2023

ROADWAY MANAGEMENT SYSTEM
SLD COUNTY/SR - ANNUAL PRINT

PAGE NUMBER: 892
COUNTY: WASHINGTON

DIR: B TOTAL LEN: 4.575 MI.
LEFT MUN: WEST FINLEY T

DIST: 12-4 SR: 3045
RIGHT MUN: WEST FINLEY T

2 0 62125 0 00 0135+32 013614 FT
SPOTTED TAIL RD
(T300) 0080/0000

0080/1000	015 " DIA CIRC CONCR
0080/0630	LEN=0030 INSTALLED UNKN
013614 FT	WALLACE HILL RD
	(T307)
0080/0000	LENGTH(AH 1875 BK 2060)
0070/1860	018 " DIA CIRC CONCR
0070/1411	LEN=0050 INSTALLED UNKN
0070/0841	015 " DIA CIRC CONCR
0070/0250	LEN=0025 INSTALLED UNKN
011554 FT	015 " DIA CIRC CONCR
	LEN=0025 INSTALLED UNKN
	2 0 62125 0 00 0115+66
	WHITEMAN RD
	(T306)
0070/0000	LENGTH(AH 2060 BK 1403)
0060/1174	018 " DIA CIRC CONCR
	LEN=0030 INSTALLED UNKN
0060/0528	015 " DIA CIRC CONCR
010151 FT	LEN=0025 INSTALLED UNKN
	2 0 62125 0 00 0101+93
	018 " DIA CIRC CONCR
0060/0000	LEN=0025 INSTALLED UNKN
0050/2624	LENGTH(AH 1403 BK 2956)
0050/2380	018 " DIA CIRC CONCR
	LEN=0030 INSTALLED UNKN
	018 " DIA CIRC CONCR
	LEN=0026 INSTALLED UNKN
0050/1660	001 " DIA CIRC CONCR
0050/1419	LEN=0045 INSTALLED UNKN
0050/0970	018 " DIA CIRC CONCR
	LEN=0025 INSTALLED 1999
	024 " DIA CIRC CONCR
	LEN=0025 INSTALLED UNKN
0050/0534	015 " DIA CIRC CONCR
007195 FT	LEN=0030 INSTALLED UNKN
	2 0 62125 0 00 0072+37
	015 " DIA CIRC CONCR
	LEN=0025 INSTALLED UNKN
0050/0000	LENGTH(AH 2956 BK 2393)
0040/1990	015 " DIA CIRC CONCR
	LEN=0025 INSTALLED UNKN
0040/1609	015 " DIA CIRC CONCR
	LEN=0025 INSTALLED UNKN

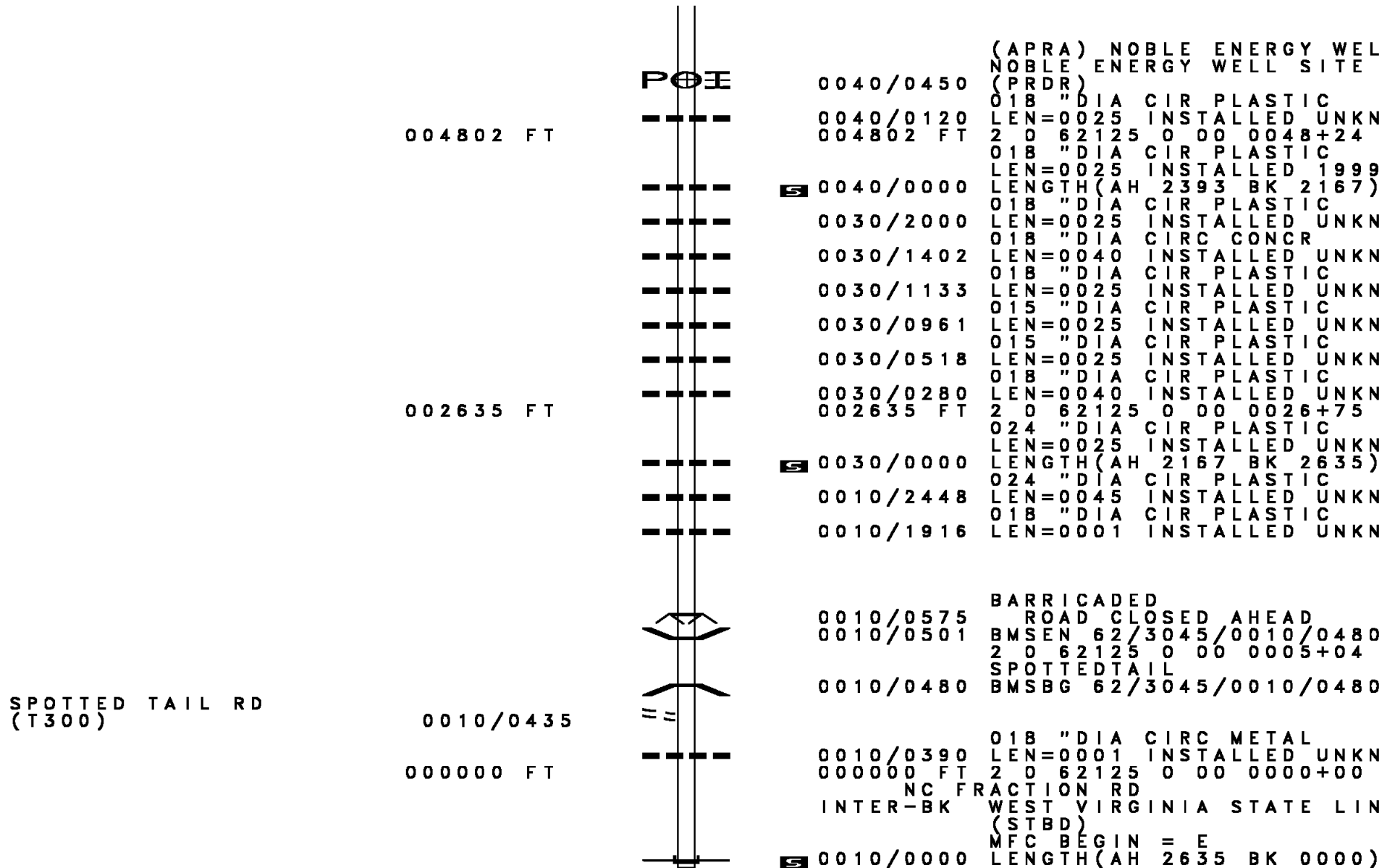
EXTRACT DATE: 12/18/2023
PRINT DATE: 12/21/2023

ROADWAY MANAGEMENT SYSTEM
SLD COUNTY/SR - ANNUAL PRINT

PAGE NUMBER: 891
COUNTY: WASHINGTON

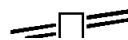
DIR: B TOTAL LEN: 4.575 MI.
LEFT MUN: WEST FINLEY T

DIST: 12-4 SR: 3045
RIGHT MUN: WEST FINLEY T



EXTRACT DATE: 12/18/2023 ROADWAY MANAGEMENT SYSTEM PAGE NUMBER: 890
PRINT DATE: 12/21/2023 SLD COUNTY/SR - ANNUAL PRINT COUNTY: WASHINGTON
DIR: B TOTAL LEN: 4.540 MI. DIST: 12-4 SR: 3043
LEFT MUN: WEST FINLEY T RIGHT MUN: WEST FINLEY T

WEST FINLEY RD 023970 FT
(SR3037 SEG 0060/1107) 0100/3130



023970 FT WESY FINLEY RD
0100/3130 (SR3037 SEG 0060/1107)

EXTRACT DATE: 12/18/2023
PRINT DATE: 12/21/2023

ROADWAY MANAGEMENT SYSTEM
SLD COUNTY/SR - ANNUAL PRINT

PAGE NUMBER: 889
COUNTY: WASHINGTON

DIR: B TOTAL LEN: 4.540 MI.
LEFT MUN: WEST FINLEY T

DIST: 12-4 SR: 3043
RIGHT MUN: WEST FINLEY T

BAILEY MINE RD
(PRDR)

020840 FT

0100/2631 015 "DIA CIRC CONCR
LEN=0035 INSTALLED UNKN
0100/2421 015 "DIA CIRC METAL
LEN=0030 INSTALLED UNKN
0100/2198 018 "DIA CIR PLASTIC
LEN=0035 INSTALLED UNKN
0100/1342 015 "DIA CIRC METAL
LEN=0030 INSTALLED UNKN
0100/1063 015 "DIA CIRC CONCR
LEN=0030 INSTALLED UNKN
0100/0985 015 "H 01 "W *UNKNOWN*
LEN=0030 INSTALLED UNKN

020840 FT 2 0 62099 0 01 0209+37
VILLAGE: WEST FINLEY
015 "DIA CIRC METAL
LEN=0030 INSTALLED UNKN
LENGTH(AH 3130 BK 2608)

0090/1826 015 "DIA CIRC METAL
LEN=0030 INSTALLED UNKN
0090/1624 015 "DIA CIRC METAL
LEN=0030 INSTALLED UNKN

0090/1275

0090/1114 015 "DIA CIRC CONCR
LEN=0001 INSTALLED UNKN

018232 FT

018232 FT 2 0 62099 0 01 0183+29
015 "DIA CIRC METAL
LEN=0025 INSTALLED UNKN
LENGTH(AH 2608 BK 2840)
0090/0000 015 "DIA CIRC CONCR
0080/2381 015 "DIA CIRC CONCR
LEN=0030 INSTALLED UNKN
0080/2083 015 "DIA CIRC CONCR
LEN=0030 INSTALLED UNKN

015392 FT

0080/1068 018 "DIA CIR PLASTIC
LEN=0030 INSTALLED 2002
0080/0783 015 "DIA CIRC METAL
LEN=0033 INSTALLED UNKN
0080/0402 018 "DIA CIR PLASTIC
LEN=0035 INSTALLED 2002
015392 FT 2 0 62099 0 01 0154+67
FOUR SEASONS RD
(T320)

DIR: B TOTAL LEN: 4.540 MI. DIST: 12-4 SR: 3043
 LEFT MUN: WEST FINLEY T RIGHT MUN: WEST FINLEY T

Distance (FT)	Segment ID	Length (FT)	Material	Status
013561	0080/0000	2840	BK 1831	INSTALLED UNKN
	0070/1439	0030	CIRC METAL	INSTALLED UNKN
011624	0070/0630	0030	CIR PLASTIC	INSTALLED UNKN
	013561	2 0 62099	0 01 0136+36	
010002	0070/0000	1831	BK 1937	INSTALLED 2002
	0060/1613	0035	CIR PLASTIC	INSTALLED UNKN
006932	0060/1169	0030	CIRC METAL	INSTALLED UNKN
	0060/0691	0035	CIR PLASTIC	INSTALLED 2002
006932	0060/0428	0001	CIRC METAL	INSTALLED UNKN
	011624	2 0 62099	0 01 0116+99	
0040/1950	0060/0000	1937	BK 1622	INSTALLED 2002
	0050/1392	0030	CIR PLASTIC	INSTALLED UNKN
0040/1248	0050/0741	0030	CIRC METAL	INSTALLED UNKN
	010002	2 0 62099	0 01 0100+77	
0040/1070	0050/0000	0030	CIRC METAL	INSTALLED UNKN
	0040/2697	0030	CIRC METAL	INSTALLED UNKN
0040/0485	0040/1950	0030	CIRC METAL	INSTALLED UNKN
	0040/1248	0001	CIR UNKNOWN	INSTALLED UNKN
0030/3217	0040/1070	0030	CIR PLASTIC	INSTALLED UNKN
	0040/0485	0030	CIR PLASTIC	INSTALLED UNKN
0030/2814	006932	2 0 62099	0 01 0070+07	
	0040/0000	0040	CIRC CONCR	INSTALLED 2003
	0030/3217	3070	BK 3337	INSTALLED UNKN
	0030/2814	0030	CIRC CONCR	INSTALLED UNKN
		0030	CIRC CONCR	INSTALLED UNKN
		0030	CIR PLASTIC	INSTALLED UNKN

EXTRACT DATE: 12/18/2023
PRINT DATE: 12/21/2023

ROADWAY MANAGEMENT SYSTEM
SLD COUNTY/SR - ANNUAL PRINT

PAGE NUMBER: 887
COUNTY: WASHINGTON

DIR: B TOTAL LEN: 4.540 MI.
LEFT MUN: WEST FINLEY T

DIST: 12-4 SR: 3043
RIGHT MUN: WEST FINLEY T

TOWNSHIP T316 RD
(T316)

003595 FT

0020/1790

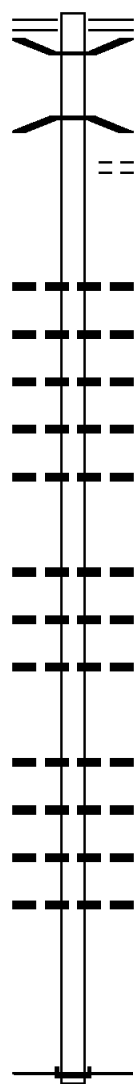
001103 FT

000000 FT

0030/2477	LEN=0001	INSTALLED UNKN
	015 "DIA	CIRC METAL
0030/2210	LEN=0030	INSTALLED UNKN
	015"H 01"W	**UNKNOWN**
0030/1820	LEN=0001	INSTALLED UNKN
	015 "DIA	CAST IRON
0030/1485	LEN=0030	INSTALLED UNKN
	018 "DIA	CAST IRON
0030/0867	LEN=0030	INSTALLED UNKN
	015 "DIA	CIR PLASTIC
0030/0438	LEN=0035	INSTALLED UNKN
	018 "DIA	CIR PLASTIC
0030/0201	LEN=0035	INSTALLED UNKN
003595 FT	2 0 62099	0 01 0035+90
	024 "DIA	CIR PLASTIC
	LEN=0030	INSTALLED UNKN
	LOWER ENLOW RD	
	(T321)	
0030/0000	LENGTH(AH 3337 BK 2492)	
	018 "DIA	CIR PLASTIC
0020/2285	LEN=0030	INSTALLED UNKN
0020/2051	BMSFN 62/3043/0020/1992	
	2 0 62099	0 00 0030+72
	ROBINSON FK.	
0020/1992	BMSBG 62/3043/0020/1992	
	001 "DIA	CIR PLASTIC
0020/1323	LEN=0001	INSTALLED UNKN
	012 "DIA	CIR PLASTIC
0020/0794	LEN=0035	INSTALLED UNKN
	001 "DIA	CIR PLASTIC
0020/0333	LEN=0001	INSTALLED UNKN
001103 FT	2 0 62099	0 00 0011+03
	DAY RD	
	(SR4999 SEG 0010/0228)	
0020/0000	LENGTH(AH 2492 BK 1103)	
	015 "DIA	CIRC CONCR
0010/1053	LEN=0030	INSTALLED UNKN
	015 "DIA	CIR PLASTIC
0010/0760	LEN=0025	INSTALLED UNKN
	015 "DIA	CIR UNKNOWN
0010/0445	LEN=0030	INSTALLED UNKN
000000 FT	2 0 62099	0 00 0000+00
	NC MA JORSVILLE RD	
	INTER-BK WEST VIRGINIA STATE LIN	
	(STBD)	
	MFC BEGIN = D	
0010/0000	LENGTH(AH 1103 BK 0000)	

DIR: B TOTAL LEN: 1.034 MI. DIST: 12-4 SR: 3041
 LEFT MUN: MORRIS T RIGHT MUN: MORRIS T

005459 FT



005459 FT PROSPERITY PK
 0020/3144 (SR0018 SEG 0050/0000)
 0020/2804 BMSSEN 62/3041/0020/2779
 2 0 62139 0 00 0051+08
 SHORT CREEK
 0020/2779 BMSBG 62/3041/0020/2779
 MINTON RUN RD
 0020/2635 (T339)

002315 FT

0020/1228 018 " DIA CIRC METAL
 LEN=0025 INSTALLED UNKN
 0020/1115 018 " DIA CIRC CONCR
 LEN=0025 INSTALLED UNKN
 0020/0822 018 " DIA CIRC CONCR
 LEN=0030 INSTALLED UNKN
 0020/0397 018 " DIA CIRC CONCR
 LEN=0030 INSTALLED UNKN
 0020/0181 018 "H 00 "W MULT CONCR
 LEN=0025 INSTALLED UNKN
 002315 FT 2 0 62139 0 00 0023+36
 036 " DIA CIRC METAL
 LEN=0020 INSTALLED UNKN
 5 0020/0000 LENGTH(AH 3144 BK 2315)
 018 " DIA CIRC CONCR
 0010/1958 LEN=0025 INSTALLED UNKN
 015 " DIA CIRC METAL
 0010/1676 LEN=0025 INSTALLED UNKN

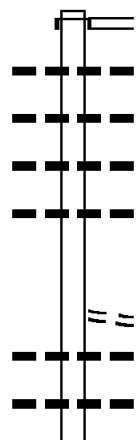
000000 FT

0010/0744 015 " DIA CIRC METAL
 LEN=0040 INSTALLED UNKN
 024 " DIA CIRC METAL
 0010/0597 LEN=0025 INSTALLED UNKN
 018 " DIA CIRC METAL
 0010/0434 LEN=0025 INSTALLED UNKN
 018 " DIA CIR PLASTIC
 0010/0127 LEN=0040 INSTALLED 2006
 000000 FT 2 0 62139 0 00 0000+00
 NC CA SH DAY RD
 INTER-BK ANDREW RD
 (SR4019 SEG 0050/2491)
 MFC BEGIN = E
 BK-GREENE (30)
 5 0010/0000 LENGTH(AH 2315 BK 0000)

EXTRACT DATE: 12/18/2023 ROADWAY MANAGEMENT SYSTEM PAGE NUMBER: 885
 PRINT DATE: 12/21/2023 SLD COUNTY/SR - ANNUAL PRINT COUNTY: WASHINGTON
 DIR: B TOTAL LEN: 1.553 MI. DIST: 12-4 SR: 3039
 LEFT MUN: MORRIS T RIGHT MUN: MORRIS T

008200 FT

008200 FT
 INTER-AHD



006382 FT

0040/1818 CONGER RD
 (SR0221 SEG 0040/0000)
 DUNN'S STATION RD
 (SR0221 SEG 0040/0000)
 0040/1746 018 " DIA CIRC METAL
 LEN=0060 INSTALLED UNKN
 0040/1150 015 " DIA CIRC METAL
 LEN=0030 INSTALLED UNKN
 0040/0769 018 " DIA CIRC CONCR
 LEN=0030 INSTALLED UNKN
 0040/0562 018 " DIA CIR PLASTIC
 LEN=0030 INSTALLED UNKN
 006382 FT 2 0 62011 0 00 0063+40
 HORSESHOE BEND RD
 (T628)
 0040/0000 LENGTH(AH 1818 BK 2440)
 024 " DIA CIRC METAL
 0030/2270 LEN=0030 INSTALLED UNKN
 015 " DIA CIRC METAL
 0030/2100 LEN=0030 INSTALLED 1966
 015 " DIA CIRC METAL

DIR: B TOTAL LEN: 1.553 MI. DIST: 12-4 SR: 3039
 LEFT MUN: MORRIS T RIGHT MUN: MORRIS T

2 0 62011 0 00 0039+30 003942 FT
 PENN HILL RD
 (T552) 0030/0000

002035 FT

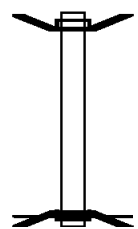
JOHN L DUNN RD
 (T317) 0010/0091

000000 FT

0030/1839	LEN=0030	INSTALLED UNKN
	015 "DIA	CIRC METAL
0030/1437	LEN=0030	INSTALLED UNKN
	015 "DIA	CIRC METAL
0030/0980	LEN=0030	INSTALLED UNKN
	015 "DIA	CIRC METAL
0030/0582	LEN=0030	INSTALLED UNKN
	018 "DIA	CIRC METAL
0030/0310	LEN=0030	INSTALLED UNKN
	018 "DIA	CIR PLASTIC
0030/0043	LEN=0030	INSTALLED UNKN
003942 FT		
5 0030/0000	LENGTH(AH 2440 BK 1907)	
	048 "DIA	CIRC METAL
0020/1502	LEN=0030	INSTALLED UNKN
	015 "DIA	CIRC METAL
0020/1182	LEN=0030	INSTALLED UNKN
	015 "DIA	CIRC METAL
0020/0993	LEN=0030	INSTALLED UNKN
	015 "DIA	CIRC METAL
0020/0801	LEN=0030	INSTALLED UNKN
	015 "DIA	CIRC METAL
0020/0290	LEN=0030	INSTALLED UNKN
002035 FT	2 0 62011 0 00 0020+62	
	015 "DIA	CIR PLASTIC
	LEN=0030	INSTALLED UNKN
5 0020/0000	LENGTH(AH 1907 BK 2035)	
	030 "DIA	CIRC METAL
0010/1645	LEN=0030	INSTALLED UNKN
	018 "DIA	CIR UNKNOWN
0010/1294	LEN=0030	INSTALLED 2002
	030 "DIA	CIRC METAL
0010/0823	LEN=0030	INSTALLED 2002
	017 "DIA	CIR PLASTIC
0010/0585	LEN=0025	INSTALLED 1966
	017 "DIA	CIR PLASTIC
0010/0340	LEN=0300	INSTALLED 2002
	WEST UNION	STATION
0010/0091	(T705)	
	018 "DIA	CIRC CONCR
0010/0080	LEN=0040	INSTALLED 1999
000000 FT	2 0 62011 0 00 0000+00	
	VILLAGE: WEST UNION	
	NC CONGER RD	
INTER-BK	W&W RAILROAD RD	
	(SR4029 SEG 0110/2343)	
	MFC BEGIN = D	
	BK-GREENE	(30)
5 0010/0000	LENGTH(AH 2035 BK 0000)	

EXTRACT DATE: 12/18/2023 ROADWAY MANAGEMENT SYSTEM PAGE NUMBER: 883
 PRINT DATE: 12/21/2023 SLD COUNTY/SR - ANNUAL PRINT COUNTY: WASHINGTON
 DIR: B TOTAL LEN: .025 MI. DIST: 12-4 SR: 3038
 LEFT MUN: NORTH FRANKLIN T RIGHT MUN: NORTH FRANKLIN T

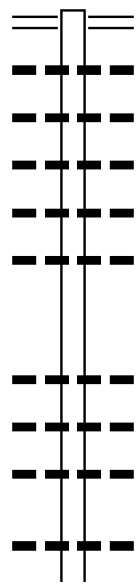
000132 FT
 000000 FT



000132 FT BMS EN 62/3038/0010/0000
 INTER-AHD RIDGEWOOD DR
 0010/0132 (TWP)
 000000 FT 2 0 00000 0 00 0000+00
 NC RI DGEWOOD DR
 INTER-BK RIDGEWOOD DR
 (TWP)
 SR 0070
 BMSBG 62/3038/0010/0000
 MFC BEGIN = E
 0010/0000 LENGTH(AH 0132 BK 0000)

DIR: B TOTAL LEN: 7.189 MI. DIST: 12-4 SR: 3037
 LEFT MUN: WEST FINLEY T RIGHT MUN: WEST FINLEY T

037959 FT



037959 FT BEHAM RIDGE RD
 0150/2284 (SR3019 SEG 0080/0000)
 0150/1830 018 "DIA CIRC METAL
 LEN=0030 INSTALLED UNKN
 0150/1639 015 "DIA CIRC METAL
 LEN=0030 INSTALLED UNKN
 0150/1438 018 "DIA CIRC CONCR
 LEN=0030 INSTALLED UNKN
 0150/1011 015 "DIA CIRC METAL
 LEN=0030 INSTALLED UNKN
 0150/0662 018 "DIA CIRC CONCR
 LEN=0030 INSTALLED UNKN
 035675 FT 2 0 62007 0 01 0354+48
 018 "DIA CIRC METAL
 LEN=0030 INSTALLED 2004
 5 0150/0000 LENGTH(AH 2284 BK 2408)
 018 "DIA CIRC CONCR
 LEN=0030 INSTALLED UNKN
 0140/2114 018 "DIA CIRC CONCR
 LEN=0030 INSTALLED UNKN
 0140/1575 018 "DIA CIRC CONCR
 LEN=0030 INSTALLED UNKN
 0140/0969 015 "DIA CIR PLASTIC
 LEN=0030 INSTALLED UNKN
 015 "DIA CIRC METAL

035675 FT

EXTRACT DATE: 12/18/2023
PRINT DATE: 12/21/2023

ROADWAY MANAGEMENT SYSTEM
SLD COUNTY/SR - ANNUAL PRINT

PAGE NUMBER: 881
COUNTY: WASHINGTON

DIR: B TOTAL LEN: 7.189 MI.
LEFT MUN: WEST FINLEY T

DIST: 12-4 SR: 3037
RIGHT MUN: WEST FINLEY T

GUNN RIDGE RD
(T332)
2 0 62007 0 01 0330+40 033267 FT
LC TO/FROM T332 RD
(CONN) 0140/0250
033267 FT
0140/0000

Station	Length	Material	Notes
0140/0618	LEN=0030	INSTALLED UNKN	
033267 FT			
0140/0000	LENGTH(AH 2408 BK 3519)	015 "DIA CIRC METAL	
0130/3368	LEN=0040	INSTALLED UNKN	
0130/2883	LEN=0030	INSTALLED UNKN	
0130/2562	LEN=0030	INSTALLED UNKN	
0130/2268	LEN=0030	INSTALLED UNKN	
0130/1980	LEN=0030	INSTALLED UNKN	
0130/1682	LEN=0030	INSTALLED UNKN	
0130/1385	LEN=0030	INSTALLED UNKN	
0130/0979	LEN=0030	INSTALLED UNKN	
0130/0352	LEN=0030	INSTALLED UNKN	
029748 FT			
0130/0000	LENGTH(AH 3519 BK 2404)	015 "DIA CIRC METAL	
0120/2005	LEN=0030	INSTALLED 2004	
0120/1435	LEN=0001	INSTALLED UNKN	
0120/1098	LEN=0040	INSTALLED UNKN	
0120/0545	LEN=0030	INSTALLED UNKN	
027344 FT			
0120/0000	LENGTH(AH 2404 BK 1757)	018 "DIA CIRC METAL	
0110/1266	LEN=0030	INSTALLED UNKN	
0110/0750	LEN=0035	INSTALLED UNKN	
0110/0265	LEN=0030	INSTALLED UNKN	
025587 FT			
0110/0265	LEN=0001	INSTALLED UNKN	

EXTRACT DATE: 12/18/2023
PRINT DATE: 12/21/2023

ROADWAY MANAGEMENT SYSTEM
SLD COUNTY/SR - ANNUAL PRINT

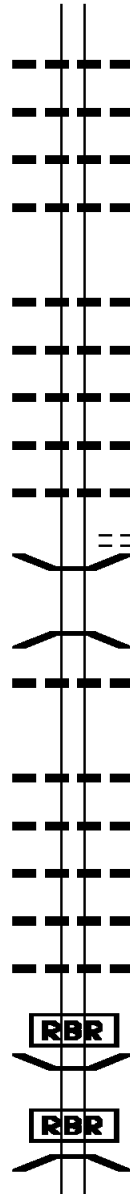
PAGE NUMBER: 880
COUNTY: WASHINGTON

DIR: B TOTAL LEN: 7.189 MI.
LEFT MUN: WEST FINLEY T

DIST: 12-4 SR: 3037
RIGHT MUN: WEST FINLEY T

023828 FT

021598 FT



5 0110/0000	LENGTH(AH	1757	BK	1759)
0100/1347	018 "DIA	CIRC	CONCR	
0100/1011	LEN=0030	INSTALLED	UNKN	
0100/0673	018 "DIA	CIRC	METAL	
0100/0337	LEN=0030	INSTALLED	UNKN	
023828 FT	018 "DIA	CIR	PLASTIC	
	LEN=0030	INSTALLED	UNKN	
	018 "DIA	CIRC	METAL	
	LEN=0030	INSTALLED	UNKN	
	2 0 62007	0 01	0236+01	
	015 "DIA	CIRC	METAL	
	LEN=0030	INSTALLED	UNKN	
5 0100/0000	LENGTH(AH	1759	BK	2230)
0090/1882	018 "DIA	CIR	PLASTIC	
0090/1600	LEN=0030	INSTALLED	UNKN	
0090/1299	015 "DIA	CIRC	METAL	
0090/1059	LEN=0030	INSTALLED	UNKN	
0090/0955	018 "DIA	CIRC	CONCR	
0090/0741	LEN=0030	INSTALLED	UNKN	
	ROBISON RUN RD			
	(T360)			
	BMSEN 62/3037/0090/0726			
	2 0 62007	0 01	0221+22	
	B ROBINSON F			
	BMSBG 62/3037/0090/0726			
	024 "DIA	CIR	PLASTIC	
	LEN=0030	INSTALLED	2005	
	2 0 62007	0 01	0213+93	
	018 "DIA	CIRC	CONCR	
	LEN=0030	INSTALLED	UNKN	
5 0090/0000	LENGTH(AH	2230	BK	3201)
0080/2796	018 "DIA	CIRC	CONCR	
0080/2559	LEN=0030	INSTALLED	UNKN	
0080/2152	030 "DIA	CIRC	METAL	
0080/1853	LEN=0030	INSTALLED	UNKN	
	018 "DIA	CIRC	CONCR	
	LEN=0030	INSTALLED	UNKN	
	036 "DIA	CIRC	METAL	
	LEN=0050	INSTALLED	UNKN	
	0080/1570	BMSEN 62/3037/0080/1515		
	2 0 62007	0 01	0197+00	
	P3			
	ROBINSON FORK			
	0080/1515	BMSBG 62/3037/0080/1515		
	015 "DIA	CIRC	METAL	

EXTRACT DATE: 12/18/2023
PRINT DATE: 12/21/2023

ROADWAY MANAGEMENT SYSTEM
SLD COUNTY/SR - ANNUAL PRINT

PAGE NUMBER: 879
COUNTY: WASHINGTON

DIR: B TOTAL LEN: 7.189 MI.
LEFT MUN: WEST FINLEY T

DIST: 12-4 SR: 3037
RIGHT MUN: WEST FINLEY T

CRAWFORD RD
(T307)

0080/0433

018397 FT

015459 FT

MAJORSVILLE RD
(SR3043 SEG 0100/3130) 0060/1107

0080/1268	LEN=0030	INSTALLED UNKN
018 "DIA	CIRC CONCR	
0080/0937	LEN=0030	INSTALLED UNKN
0080/0431	018 "DIA	CIR PLASTIC
LEN=0050	INSTALLED	2004
018 "DIA	CIR PLASTIC	
0080/0137	LEN=0030	INSTALLED UNKN
JAKE HILL RD		
0080/0049	(T308)	
018397 FT	2 0 62007	0 01 0181+96
072 "DIA	CIRC METAL	
LEN=0030	INSTALLED UNKN	
0080/0000	LENGTH(AH 3201 BK 2938)	
018 "DIA	CIR PLASTIC	
0070/2839	LEN=0025	INSTALLED UNKN
018 "DIA	CIR PLASTIC	
0070/2579	LEN=0025	INSTALLED UNKN
018 "DIA	CIR PLASTIC	
0070/2322	LEN=0025	INSTALLED UNKN
018 "DIA	CIR PLASTIC	
0070/2125	LEN=0030	INSTALLED UNKN
015 "DIA	CIR PLASTIC	
0070/1790	LEN=0030	INSTALLED UNKN
015 "DIA	CIRC METAL	
0070/1607	LEN=0035	INSTALLED UNKN
015 "DIA	CIR PLASTIC	
0070/1384	LEN=0040	INSTALLED UNKN
015 "DIA	CIRC METAL	
0070/1234	LEN=0035	INSTALLED UNKN
018 "DIA	CIRC METAL	
0070/0997	LEN=0025	INSTALLED UNKN
015 "DIA	CIR PLASTIC	
0070/0820	LEN=0035	INSTALLED UNKN
018 "DIA	CIR PLASTIC	
0070/0595	LEN=0030	INSTALLED 2004
018 "DIA	CIR PLASTIC	
0070/0217	LEN=0030	INSTALLED UNKN
015459 FT	2 0 62007	0 01 0152+49
018 "DIA	CIR PLASTIC	
LEN=0035	INSTALLED UNKN	
0070/0000	LENGTH(AH 2938 BK 2445)	
024 "DIA	CIR PLASTIC	
0060/2057	LEN=0030	INSTALLED UNKN
018 "DIA	CIR PLASTIC	
0060/1790	LEN=0030	INSTALLED UNKN

DIR: B TOTAL LEN: 7.189 MI. DIST: 12-4 SR: 3037
 LEFT MUN: WEST FINLEY T RIGHT MUN: WEST FINLEY T

Stationing	Notes	Material	Length	Installation	Year
013014 FT		015 " DIA	LEN=0025	INSTALLED	UNKN
		015 " DIA	LEN=0025	INSTALLED	UNKN
	NC WEST FINLEY RD	2 0 62007	0 01	0127+86	
	BURNSVILLE RIDGE RD	(SR3035	SEG 0010/0000)		
		LENGTH(AH	2445 BK 2224)		
		018 " DIA	LEN=0030	INSTALLED	2004
		018 " DIA	LEN=0030	INSTALLED	UNKN
		015 " DIA	LEN=0030	INSTALLED	UNKN
		018 " DIA	LEN=0030	INSTALLED	UNKN
010790 FT		2 0 62007	0 01	0105+61	
	VILLAGE: WEST FINLEY				
		LENGTH(AH	2224 BK 2668)		
		018 " DIA	LEN=0040	INSTALLED	UNKN
		018 " DIA	LEN=0030	INSTALLED	UNKN
		018 " DIA	LEN=0040	INSTALLED	UNKN
		018 " DIA	LEN=0030	INSTALLED	UNKN
		018 " DIA	LEN=0040	INSTALLED	UNKN
008122 FT		2 0 62007	0 01	0078+74	
		018 " DIA	LEN=0030	INSTALLED	UNKN
		LENGTH(AH	2668 BK 2551)		
		018 " DIA	LEN=0040	INSTALLED	UNKN
		018 " DIA	LEN=0030	INSTALLED	UNKN
		018 " DIA	LEN=0035	INSTALLED	UNKN
		018 " DIA	LEN=0035	INSTALLED	UNKN
		018 " DIA	LEN=0035	INSTALLED	UNKN
		018 " DIA	LEN=0035	INSTALLED	UNKN
		018 " DIA	LEN=0030	INSTALLED	2004
		015 " DIA		CIR PLASTIC	

EXTRACT DATE: 12/18/2023
PRINT DATE: 12/21/2023

ROADWAY MANAGEMENT SYSTEM
SLD COUNTY/SR - ANNUAL PRINT

PAGE NUMBER: 877
COUNTY: WASHINGTON

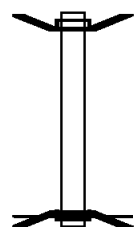
DIR: B TOTAL LEN: 7.189 MI.
LEFT MUN: WEST FINLEY T

DIST: 12-4 SR: 3037
RIGHT MUN: WEST FINLEY T

Stationing	Notes	Length	Material	Status	Notes
005571 FT		0030/0323	LEN=0040	INSTALLED	2004
		005571 FT	2 0 62007	0 01	0053+46
			018 "DIA	CIRC CONCR	
			LEN=0035	INSTALLED	UNKN
		5 0030/0000	LENGTH(AH	2551	BK 2387)
			018 "DIA	CIRC CONCR	
		0020/1954	LEN=0030	INSTALLED	UNKN
			018 "DIA	CIRC CONCR	
		0020/1614	LEN=0030	INSTALLED	UNKN
			018 "DIA	CIRC CONCR	
		0020/1467	LEN=0030	INSTALLED	UNKN
			015 "DIA	CIR PLASTIC	
		0020/1031	LEN=0030	INSTALLED	UNKN
			018 "DIA	CIRC CONCR	
		0020/0737	LEN=0030	INSTALLED	UNKN
003184 FT		003184 FT	2 0 62007	0 01	0029+39
		5 0020/0000	LENGTH(AH	2387	BK 2913)
			015 "DIA	CIRC METAL	
		0010/2125	LEN=0030	INSTALLED	UNKN
			018 "DIA	CIRC CONCR	
		0010/1730	LEN=0030	INSTALLED	UNKN
			018 "DIA	CIRC CONCR	
		0010/1506	LEN=0030	INSTALLED	UNKN
			018 "DIA	CIRC CONCR	
		0010/1200	LEN=0030	INSTALLED	UNKN
			015 "DIA	CIRC METAL	
		0010/0987	LEN=0030	INSTALLED	UNKN
			015 "DIA	CIRC METAL	
		0010/0768	LEN=0030	INSTALLED	UNKN
ENLOW CREEK RD (T321)		0010/0570			
			018 "DIA	CIRC CONCR	
		000271 FT	LEN=0040	INSTALLED	UNKN
		000271 FT	2 0 62007	0 00	0000+44
		5 0010/0000	LENGTH(AH	2913	BK 0271)
			0004/0271	BMSSEN	62/3037/0004/0178
				0 0 00000	0 00 0000+00
				E F WHEELING	
		0004/0178	BMSBG	62/3037/0004/0178	
000000 FT		000000 FT	2 0 30007	6 01	0236+43
			NC AC		
			KLEY CREEK RD		
			ENON CHURCH RD		
			(SR3026	SEG	0004/0000)
		INTER-BK	ACKLEY CREEK RD		
			(SR4007	SEG	0080/3677)
			MFC BEGIN =	D	
			BK-GREENE		(30)
WALKER HILL RD (T342)		0004/0000	5 0004/0000	LENGTH(AH	0271
				BK	0000)

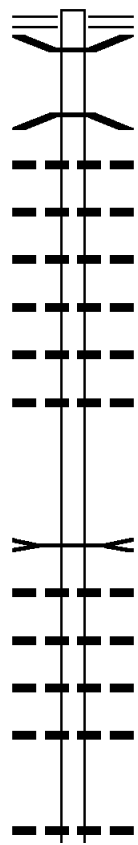
EXTRACT DATE: 12/18/2023 ROADWAY MANAGEMENT SYSTEM PAGE NUMBER: 876
 PRINT DATE: 12/21/2023 SLD COUNTY/SR - ANNUAL PRINT COUNTY: WASHINGTON
 DIR: B TOTAL LEN: .032 MI. DIST: 12-4 SR: 3036
 LEFT MUN: BLAINE T RIGHT MUN: BLAINE T

000169 FT
 000000 FT



000169 FT BMS EN 62/3036/0010/0000
 INTER-AHD MCCLELLAND RD
 0010/0169 (T472)
 000000 FT 2 0 00000 0 00 0000+00
 NC MC CLELLAND RD
 INTER-BK MCCLELLAND RD
 (T472)
 SR 0070
 BMSBG 62/3036/0010/0000
 MFC BEGIN = E
 0010/0000 LENGTH(AH 0169 BK 0000)

059844 FT



059844 FT SOUTH BRIDGE RD
 0240/2980 (SR0221 SEG 0120/0000)
 0240/2781 BMSEN 62/3035/0240/2744
 2 0 62114 0 01 0297+89
 TENMILE CK.
 0240/2744 BMSBG 62/3035/0240/2744
 018 " DIA CIRC CONCR
 0240/2477 LEN=0025 INSTALLED 2003
 018 " DIA CIRC METAL
 0240/2013 LEN=0025 INSTALLED 2003
 024 " DIA CIRC CONCR
 0240/1737 LEN=0025 INSTALLED 2003
 018 " DIA CIRC CONCR
 0240/1407 LEN=0025 INSTALLED 2003
 018 " DIA CIRC CONCR
 0240/1197 LEN=0025 INSTALLED 2003
 018 " DIA CIR PLASTIC
 0240/0715 LEN=0030 INSTALLED 2003

056864 FT 2 0 62114 0 01 0269+55
 B CRAFTS RUN
 STRUCTURE LENGTH 10 FT
 BMSID 62/3035/0240/0000
 5 0240/0000 LENGTH(AH 2980 BK 2747)
 012 " DIA CIR UNKNOWN
 0230/2512 LEN=0025 INSTALLED 2003
 018 " DIA CIRC CONCR
 0230/2245 LEN=0025 INSTALLED 2003
 024 " DIA CIRC METAL
 0230/1822 LEN=0030 INSTALLED 2003
 024 " DIA CIRC CONCR
 0230/1550 LEN=0025 INSTALLED 2003

0230/0634 036 " DIA CIR PLASTIC
 LEN=0040 INSTALLED 2003

DIR: B TOTAL LEN: 11.334 MI. DIST: 12-4 SR: 3035
 LEFT MUN: MORRIS T RIGHT MUN: MORRIS T

Stationing	Length	Material	Notes
2 0 62114 0 01 0242+06 054117 FT	0230/0278	015 " DIA CIRC METAL	LEN=0025 INSTALLED 2003
WINDING RD (T540)	054117 FT		
LC TO/FROM T540 RD (CONN)	0230/0000		LENGTH(AH 2747 BK 2257)
	0220/2135		
	0220/1466	018 " DIA CIRC CONCR	LEN=0025 INSTALLED UNKN
	0220/0673	018 " DIA CIRC CONCR	LEN=0025 INSTALLED 2003
051860 FT	0220/0414	015 " DIA CIRC METAL	LEN=0025 INSTALLED 2003
	051860 FT	2 0 62114 0 01 0219+49	
	0220/0000	036 " DIA CIRC CONCR	LEN=0035 INSTALLED UNKN
	0210/1710	018 " DIA CIRC CONCR	LEN=0020 INSTALLED 2003
	0210/1400	018 " DIA CIRC CONCR	LEN=0025 INSTALLED UNKN
	0210/1393	DAY HILL RD (T540)	
	0210/1225	018 " DIA CIRC CONCR	LEN=0030 INSTALLED UNKN
	0210/1128	018 " DIA CIRC CONCR	LEN=0035 INSTALLED UNKN
	0210/0740	018 " DIA CIRC CONCR	LEN=0035 INSTALLED UNKN
049683 FT	0210/0590	018 " DIA CIRC CONCR	LEN=0025 INSTALLED UNKN
	049683 FT	2 0 62114 0 01 0197+72	
	0210/0000	018 " DIA CIRC METAL	LEN=0025 INSTALLED UNKN
	0200/1905	018 " DIA CIRC CONCR	LEN=0025 INSTALLED UNKN
	0200/1220	018 " DIA CIRC CONCR	LEN=0040 INSTALLED UNKN
	0200/0900	018 " DIA CIRC CONCR	LEN=0025 INSTALLED UNKN
047682 FT	0200/0530	018 " DIA CIRC CONCR	LEN=0020 INSTALLED UNKN
	047682 FT	2 0 62114 0 01 0177+71	
OWL HOLLOW RD (T470)	0200/0000	018 " DIA CIRC CONCR	LEN=0025 INSTALLED 2003
	0200/0000		LENGTH(AH 2001 BK 2688)

DIR: B TOTAL LEN: 11.334 MI. DIST: 12-4 SR: 3035
 LEFT MUN: MORRIS T RIGHT MUN: MORRIS T

0190/2550	048 " DIA LEN=0030	CIR PLASTIC INSTALLED 2003
0190/1847	048 " DIA LEN=0030	CIRC METAL INSTALLED UNKN
0190/1640	018 " DIA LEN=0030	CIRC CONCR INSTALLED UNKN
0190/1140	036 " DIA LEN=0025	CIRC METAL INSTALLED UNKN
0190/0540	018 " DIA LEN=0025	CIRC CONCR INSTALLED 2003
0190/0482	018 " DIA LEN=0030	CIRC CONCR INSTALLED 2003
0190/0412	018 " DIA LEN=0040	CIRC CONCR INSTALLED 2003
0190/0020	018 " DIA LEN=0025	CIRC CONCR INSTALLED 2003
044994 FT		
0190/0000		LENGTH(AH 2688 BK 3105)
0180/2834	036 " DIA LEN=0030	CIRC CONCR INSTALLED 2003
0180/2387	018 " DIA LEN=0025	CIRC CONCR INSTALLED 2003
0180/2030	048 " DIA LEN=0040	CIRC CONCR INSTALLED 2003
0180/1590	018 " DIA LEN=0030	CIRC CONCR INSTALLED 2003
0180/1073	018 " DIA LEN=0025	CIRC CONCR INSTALLED 2003
0180/0834	015 " DIA LEN=0025	CIRC CONCR INSTALLED 2003
0180/0700	018 " DIA LEN=0030	CIR PLASTIC INSTALLED 2003
0180/0228	018 " DIA LEN=0025	CIRC CONCR INSTALLED 2003
041889 FT		MORRIS
0180/0000		EAST FINLEY T LENGTH(AH 3105 BK 2530)
0170/2044	018 " DIA LEN=0050	CIRC CONCR INSTALLED 2003
0170/1730	030 " DIA LEN=0025	CIRC CONCR INSTALLED 2003
0170/1473	018 " DIA LEN=0025	CIRC CONCR INSTALLED 2003
0170/0992	018 " DIA LEN=0030	CIRC CONCR INSTALLED 2003

2 0 62114 0 01 0150+30 044994 FT
 EALY RD
 (T466)
 LC TO/FROM T466 RD
 (CONN) 0190/0000
 0180/3028

2 0 62114 0 01 0119+77 041889 FT
 DUNHAM RD
 (T464) 0180/0000

DIR: B TOTAL LEN: 11.334 MI. DIST: 12-4 SR: 3035
 LEFT MUN: EAST FINLEY T RIGHT MUN: EAST FINLEY T

Stationing	Notes	Item	Description	Material	Length	Notes
039359 FT		0170/0473	018" DIA CIRC CONCR	CONCR	0035	INSTALLED 2003
		039359 FT	2 0 62114 0 01 0094+40			
			BIRCH RD			
			(SR3022 SEG 0010/0000)			
	NC CRAFT CREEK RD	0170/0000	036" DIA CIRC CONCR	CONCR	2530	BK 1931)
		0160/1850	018" DIA CIRC CONCR	CONCR	0060	INSTALLED 2003
		0160/1410	018" DIA CIRC CONCR	CONCR	0025	INSTALLED 2003
		0160/1080	018" DIA CIRC CONCR	CONCR	0025	INSTALLED 2003
037428 FT		0160/0372	036" DIA CIRC CONCR	CONCR	0030	INSTALLED 2003
		037428 FT	2 0 62114 0 01 0075+42			
			ROCKY RUN			
			STRUCTURE LENGTH 18 FT			
			BMSID 62/3035/0160/0000			
		0160/0000	018" DIA CIRC CONCR	CONCR	1931	BK 1941)
		0150/1450	018" DIA CIRC CONCR	CONCR	0080	INSTALLED 2003
OAK SPRINGS RD (T458)		0150/0845	018" DIA CIRC CONCR	CONCR	0030	INSTALLED 2003
		0150/0618	018" DIA CIR PLASTIC	PLASTIC	0030	INSTALLED 2003
035487 FT		035487 FT	2 0 62114 0 01 0057+04			
			018" DIA CIRC CONCR	CONCR	0030	INSTALLED 2003
		0150/0000	018" DIA CIRC CONCR	CONCR	1941	BK 2988)
		0140/2705	018" DIA CIRC CONCR	CONCR	0025	INSTALLED 2003
		0140/2530	018" DIA CIR PLASTIC	PLASTIC	0040	INSTALLED 2003
		0140/2300	018" DIA CIRC CONCR	CONCR	0025	INSTALLED 2003
		0140/1818	018" DIA CIRC CONCR	CONCR	0025	INSTALLED 2003
		0140/1743	HIGH POINT RD			(T456)
		0140/1643	036" DIA CIRC CONCR	CONCR	0030	INSTALLED 2003
		0140/0980	018" DIA CIRC CONCR	CONCR	0030	INSTALLED 2003
			018" DIA CIRC CONCR	CONCR		

DIR: B TOTAL LEN: 11.334 MI. DIST: 12-4 SR: 3035
 LEFT MUN: EAST FINLEY T RIGHT MUN: EAST FINLEY T

Stationing	Description	Material	Length	Notes
0140/0470	018" DIA CIRC CONCR	LEN=0030	INSTALLED 2003	
0140/0215	018" DIA CIRC CONCR	LEN=0030	INSTALLED 2003	
032499 FT	2 0 62114 0 01 0027+16			
0140/0000	018" DIA CIRC CONCR	LEN=0025	INSTALLED UNKN	LENGTH(AH 2988 BK 2702)
0130/2454	018" DIA CIRC CONCR	LEN=0030	INSTALLED 2003	
0130/2114	BMSSEN 62/3035/0130/2084			2 0 62114 0 00 0020+62
0130/2084	ROCKY RUN			
0130/1940	BMSBG 62/3035/0130/2084			018" DIA CIRC CONCR
0130/1440	018" DIA CIRC CONCR	LEN=0030	INSTALLED 2003	
0130/1410	MINE CONVEYOR BELT			
0130/0804	OP ID 62/3035/0130/1440			018" DIA CIRC CONCR
0130/0592	018" DIA CIRC CONCR	LEN=0030	INSTALLED 2003	
0130/0025	018" DIA CIRC CONCR	LEN=0030	INSTALLED 2003	
029797 FT	2 0 62114 0 00 0000+00			
0130/0000	EAST FINLEY DR			(SR0231 SEG 0110/0000)
0120/2978	018" DIA CIRC CONCR	LEN=0030	INSTALLED 2003	LENGTH(AH 2702 BK 3451)
0120/2963	BMSSEN 62/3035/0120/2963			2 0 62142 0 02 0294+13
0120/1935	B ROCKY RUN			
0120/1060	BMSBG 62/3035/0120/2963			
0120/0546	024" DIA CIR PLASTIC	LEN=0040	INSTALLED 2003	
026346 FT	072" DIA CIRC METAL	LEN=0030	INSTALLED 2003	
0120/0000	036" DIA CIR PLASTIC	LEN=0040	INSTALLED 2003	
0110/2886	2 0 62142 0 02 0264+24			
0110/2220	018" DIA CIRC METAL	LEN=0025	INSTALLED 2003	
	018" DIA CIR PLASTIC	LEN=0040	INSTALLED 2003	

EXTRACT DATE: 12/18/2023
PRINT DATE: 12/21/2023

ROADWAY MANAGEMENT SYSTEM
SLD COUNTY/SR - ANNUAL PRINT

PAGE NUMBER: 870
COUNTY: WASHINGTON

DIR: B TOTAL LEN: 11.334 MI.
LEFT MUN: EAST FINLEY T

DIST: 12-4 SR: 3035
RIGHT MUN: EAST FINLEY T

2 0 62142 0 02 0232+00 023146 FT
FAIRMOUNT CHURCH RD
(T450) 0110/0000

021637 FT

019504 FT

0110/2150	018 "DIA CIR PLASTIC LEN=0040 INSTALLED 2003
0110/1467	015 "DIA CIR PLASTIC LEN=0033 INSTALLED 2003
0110/1104	015 "DIA CIR PLASTIC LEN=0040 INSTALLED 2003
0110/0590	015 "DIA CIR PLASTIC LEN=0030 INSTALLED 2003
0110/0295	015 "DIA CIR PLASTIC LEN=0050 INSTALLED 2003
0110/0025	015 "DIA CIR PLASTIC LEN=0040 INSTALLED 2003
023146 FT	
0110/0000	LENGTH(AH 3200 BK 1509) BMSSEN 62/3035/0100/1171
0100/1184	2 0 62142 0 02 0228+98 B ROCKY RUN
0100/1171	BMSBG 62/3035/0100/1171
0100/0683	018 "DIA CIRC CONCR LEN=0025 INSTALLED 2003
0100/0110	048"H 36"W ELLIP METAL LEN=0040 INSTALLED 2003
0100/0060	NEWLAND SCHOOL RD (T450)
021637 FT	2 0 62142 0 02 0217+85 LC TO T450 RD (CONN)
0100/0000	LENGTH(AH 1509 BK 2133) 015 "DIA CIR PLASTIC
0090/2100	LEN=0050 INSTALLED UNKN
0090/1647	018 "DIA CIRC CONCR LEN=0020 INSTALLED 2003
0090/1525	015 "DIA CIR PLASTIC LEN=0030 INSTALLED 2003
0090/1275	018 "DIA CIR PLASTIC LEN=0040 INSTALLED 2003
0090/0890	018 "DIA CIRC CONCR LEN=0025 INSTALLED 2003
0090/0387	018 "DIA CIRC CONCR LEN=0040 INSTALLED 2003
019504 FT	2 0 62142 0 02 0196+10
0090/0000	018 "DIA CIRC CONCR LEN=0020 INSTALLED 2003
0080/2158	LENGTH(AH 2133 BK 2520) 018 "DIA CIRC CONCR LEN=0020 INSTALLED 2003
	018 "DIA CIRC CONCR

DIR: B TOTAL LEN: 11.334 MI. DIST: 12-4 SR: 3035
 LEFT MUN: EAST FINLEY T RIGHT MUN: EAST FINLEY T

Segment ID	Length (FT)	Material	Notes
0080/1512	0020	018" DIA CIRC CONCR	INSTALLED 2003
0080/1086	0020	018" DIA CIRC CONCR	INSTALLED 2003
0080/0508	0020	018" DIA CIRC CONCR	INSTALLED 2003
016984 FT	2062142	002 0170+90	ASH RD
0080/0000	2520	1375	LENGTH(AH 2520 BK 1375)
0070/1347	0020	018" DIA CIRC CONCR	INSTALLED 2003
0070/1154	0020	018" DIA CIRC CONCR	INSTALLED 2003
0070/0730	0030	015" DIA CIR PLASTIC	INSTALLED 2003
0070/0536	0025	018" DIA CIRC CONCR	INSTALLED 2003
0070/0134	0030	018" DIA CIRC CONCR	INSTALLED 2003
015609 FT	2062142	002 0157+15	030" DIA CIRC METAL
0070/0000	1375	2040	LENGTH(AH 1375 BK 2040)
0060/1450	0030	018" DIA CIRC CONCR	INSTALLED 2003
0060/1210	0025	018" DIA CIR PLASTIC	INSTALLED 2003
0060/0848			EAST FINLEY WEST FINLEY T
013569 FT	2062142	001 0135+88	018" DIA CIRC CONCR
0060/0000	2040	1310	LENGTH(AH 2040 BK 1310)
0050/0757	62/3035	0050/0705	BMSSEN 62/3035/0050/0705
0050/0705	62/3035	0050/0705	TEMPLETON FK BMSBG 62/3035/0050/0705
0050/0628			018" DIA CIRC METAL
012259 FT	2062142	001 0122+78	LEN=0030 INSTALLED 2003
0050/0218	0020	024" DIA CIRC METAL	INSTALLED 2003
0050/0000	1310	2666	LEN=0020 INSTALLED 2003 MILLER CREEK RD (T414)
			018" DIA CIR PLASTIC

TEMPLETON RUN RD
(T415)

DIR: B TOTAL LEN: 11.334 MI. DIST: 12-4 SR: 3035
 LEFT MUN: WEST FINLEY T RIGHT MUN: WEST FINLEY T

	0040/2010	LEN=0025	INSTALLED	UNKN
	018 "DIA	CIRC CONCR		
	0040/1760	LEN=0025	INSTALLED	UNKN
	018 "DIA	CIR PLASTIC		
	0040/1450	LEN=0030	INSTALLED	UNKN
	012 "DIA	CIRC CONCR		
	0040/0928	LEN=0025	INSTALLED	2003
	015 "DIA	CIRC CONCR		
	0040/0760	LEN=0025	INSTALLED	UNKN
	015 "DIA	CIR PLASTIC		
	0040/0490	LEN=0030	INSTALLED	UNKN
	018 "DIA	CIRC CONCR		
009593 FT	0040/0288	LEN=0025	INSTALLED	UNKN
	009593 FT	2 0 62142	0 01 0095+95	
	0040/0000	LENGTH(AH	2666 BK 3208)	
	015 "DIA	CIR PLASTIC		
	0030/3160	LEN=0040	INSTALLED	UNKN
	015 "DIA	CIRC CONCR		
	0030/3006	LEN=0030	INSTALLED	2003
	018 "DIA	CIRC CONCR		
	0030/2795	LEN=0030	INSTALLED	2003
	018 "DIA	CIRC CONCR		
	0030/2495	LEN=0025	INSTALLED	2003
	018 "DIA	CIRC CONCR		
	0030/2180	LEN=0025	INSTALLED	2003
	018 "DIA	CIR PLASTIC		
	0030/1464	LEN=0040	INSTALLED	2003
	018 "DIA	CIR PLASTIC		
	0030/1242	LEN=0025	INSTALLED	2003
	018 "DIA	CIR PLASTIC		
	0030/1016	LEN=0025	INSTALLED	2003
	018 "DIA	CIRC CONCR		
	0030/0808	LEN=0025	INSTALLED	2003
ENLOW FORK MINE (PRDR)	0030/0635	024 "DIA	CIRC CONCR	
	0030/0450	LEN=0025	INSTALLED	2003
	015 "DIA	CIRC CONCR		
006385 FT	0030/0270	LEN=0025	INSTALLED	2003
	006385 FT	2 0 62142	0 01 0063+87	
	018 "DIA	CIRC CONCR		
	0030/0000	LEN=0025	INSTALLED	2003
	LENGTH(AH	3208 BK 2907)		
	0020/2635	024 "DIA	CIRC CONCR	
	LEN=0050	INSTALLED	2003	
STOLLAR RD (T364)	0020/2362	018 "DIA	CIR PLASTIC	
	0020/2323	LEN=0025	INSTALLED	2003

DIR: B TOTAL LEN: 11.334 MI. DIST: 12-4 SR: 3035
 LEFT MUN: WEST FINLEY T RIGHT MUN: WEST FINLEY T

2 0 62142 0 01 0034+80 003478 FT
 BURNSVILLE RIDGE RD
 (SR3029 SEG 0010/0000)
 JAKE HILL RD
 (T308)

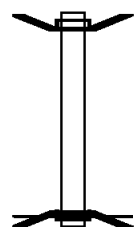
0020/0000

000000 FT

0020/2197	060 " DIA	CIRC METAL	INSTALLED	2003
	LEN=0050			
0020/1454	018 " DIA	CIR PLASTIC	INSTALLED	2003
	LEN=0025			
0020/1258	015 " DIA	CIRC CONCR	INSTALLED	2003
	LEN=0025			
0020/0996	018 " DIA	CIR PLASTIC	INSTALLED	2003
	LEN=0040			
0020/0684	018 " DIA	CIR PLASTIC	INSTALLED	2003
	LEN=0025			
003478 FT				
	NC ROCKY RUN RD			
0020/0000	LENGTH(AH	2907 BK	3478)	
	024 " DIA	CIRC CONCR	INSTALLED	2003
	LEN=0030			
0010/3265	018 " DIA	CIRC CONCR	INSTALLED	2003
	LEN=0030			
0010/3170	015 " DIA	CIRC CONCR	INSTALLED	2003
	LEN=0030			
0010/2930	015 " DIA	CIRC CONCR	INSTALLED	2003
	LEN=0030			
0010/2450	015 " DIA	CIRC CONCR	INSTALLED	2003
	LEN=0040			
0010/2165	015 " DIA	CIRC CONCR	INSTALLED	2003
	LEN=0030			
0010/2138	RED BARN LN			
	(T362)			
0010/2065	015 " DIA	CIRC CONCR	INSTALLED	2003
	LEN=0030			
0010/1843	015 " DIA	CIRC CONCR	INSTALLED	2003
	LEN=0030			
0010/1470	015 " DIA	CIRC CONCR	INSTALLED	2003
	LEN=0030			
0010/1246	015 " DIA	CIRC CONCR	INSTALLED	2003
	LEN=0030			
0010/0892	015 " DIA	CIRC CONCR	INSTALLED	2003
	LEN=0030			
0010/0649	015 " DIA	CIRC CONCR	INSTALLED	2003
	LEN=0030			
0010/0220	015 " DIA	CIRC CONCR	INSTALLED	2003
	LEN=0030			
000000 FT	2 0 62142 0 00 0000+00			
	VILLAGE: WEST FINLEY			
	NC BURNSVILLE RIDGE RD			
	WEST FINLEY RD			
	(SR3037 SEG 0060/0000)			
	MFC BEGIN = E			
0010/0000	LENGTH(AH	3478 BK	0000)	

EXTRACT DATE: 12/18/2023 ROADWAY MANAGEMENT SYSTEM PAGE NUMBER: 866
 PRINT DATE: 12/21/2023 SLD COUNTY/SR - ANNUAL PRINT COUNTY: WASHINGTON
 DIR: B TOTAL LEN: .063 MI. DIST: 12-4 SR: 3034
 LEFT MUN: DONEGAL T RIGHT MUN: DONEGAL T

000332 FT
 000000 FT



000332 FT BMS EN 62/3034/0010/0000
 INTER-AHD MAIN ST
 0010/0332 (TWP)
 000000 FT 2 0 00000 0 00 0000+00
 NC MA IN ST
 INTER-BK MAIN ST
 (TWP)
 SR 0070
 BMSBG 62/3034/0010/0000
 MFC BEGIN = E
 0010/0000 LENGTH(AH 0332 BK 0000)

EXTRACT DATE: 12/18/2023 ROADWAY MANAGEMENT SYSTEM PAGE NUMBER: 865
PRINT DATE: 12/21/2023 SLD COUNTY/SR - ANNUAL PRINT COUNTY: WASHINGTON

DIR: B TOTAL LEN: 2.383 MI. DIST: 12-4 SR: 3033
LEFT MUN: MORRIS T RIGHT MUN: MORRIS T

012582 FT



012582 FT PROSPERITY PK
0050/2410 (SR0018 SEG 0140/0950)
0050/2058 BMS EN 62/3033/0050/201B

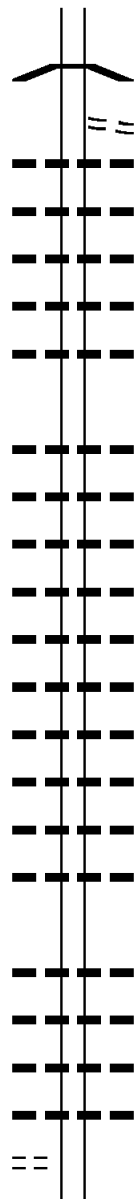
EXTRACT DATE: 12/18/2023
PRINT DATE: 12/21/2023

ROADWAY MANAGEMENT SYSTEM
SLD COUNTY/SR - ANNUAL PRINT

PAGE NUMBER: 864
COUNTY: WASHINGTON

DIR: B TOTAL LEN: 2.383 MI.
LEFT MUN: MORRIS T

DIST: 12-4 SR: 3033
RIGHT MUN: MORRIS T



010172 FT

007586 FT

0030/0945

2 0 62138 0 01 0120+22
TENMILE CK.
0050/2018 BMSBG 62/3033/0050/2018
LINDLEY HILL LN
(T546)
015 "DIA CIRC CONCR
LEN=0001 INSTALLED UNKN
015 "DIA CIRC CONCR UNKN
0050/1950 LEN=0030 INSTALLED UNKN
018 "DIA CIRC CONCR UNKN
0050/1555 LEN=0030 INSTALLED UNKN
018 "DIA CIRC CONCR UNKN
0050/0971 LEN=0030 INSTALLED UNKN
018 "DIA CIRC CONCR UNKN
0050/0784 LEN=0030 INSTALLED UNKN
018 "DIA CIRC CONCR UNKN
0050/0517 LEN=0030 INSTALLED UNKN
018 "DIA CIRC CONCR UNKN
0050/0170 LEN=0030 INSTALLED UNKN
010172 FT 2 0 62138 0 01 0100+76
018 "DIA CIRC CONCR
LEN=0030 INSTALLED UNKN
5 0050/0000 LENGTH(AH 2410 BK 2586)
015 "DIA CIRC CONCR UNKN
0040/2392 LEN=0025 INSTALLED UNKN
015 "DIA CIRC CONCR UNKN
0040/2150 LEN=0025 INSTALLED UNKN
015 "DIA CIR PLASTIC UNKN
0040/1890 LEN=0025 INSTALLED UNKN
015 "DIA CIRC CONCR UNKN
0040/1495 LEN=0025 INSTALLED UNKN
015 "DIA CIRC CONCR UNKN
0040/1207 LEN=0030 INSTALLED UNKN
015 "DIA CIRC CONCR UNKN
0040/1113 LEN=0025 INSTALLED UNKN
018 "DIA CIR PLASTIC UNKN
0040/0971 LEN=0025 INSTALLED UNKN
015 "DIA CIRC METAL UNKN
0040/0604 LEN=0035 INSTALLED UNKN
015 "DIA CIRC CONCR UNKN
0040/0357 LEN=0030 INSTALLED UNKN
007586 FT 2 0 62138 0 01 0074+90
015 "DIA CIRC CONCR
LEN=0030 INSTALLED UNKN
5 0040/0000 LENGTH(AH 2586 BK 2070)
015 "DIA CIRC CONCR UNKN
0030/1905 LEN=0025 INSTALLED UNKN
018 "DIA CIRC CONCR UNKN
0030/1558 LEN=0025 INSTALLED UNKN
015 "DIA CIRC METAL UNKN
0030/1233 LEN=0020 INSTALLED UNKN
018 "DIA CIR PLASTIC

SPROWLS WY
(PRDR)

DIR: B TOTAL LEN: 2.383 MI. DIST: 12-4 SR: 3033
 LEFT MUN: MORRIS T RIGHT MUN: MORRIS T

2 0 62138 0 01 0054+20 005516 FT
 WOODS DAY RD
 (T351) 0030/0000

002620 FT

000000 FT

0030/0570	LEN=0025	INSTALLED UNKN
	015 "DIA	CIR PLASTIC
0030/0240	LEN=0030	INSTALLED UNKN
005516 FT		
5 0030/0000	LENGTH(AH 2070 BK 2896)	
	015 "DIA	CIRC METAL
0020/2322	LEN=0025	INSTALLED UNKN
	015 "DIA	CIRC CONCR
0020/1847	LEN=0025	INSTALLED UNKN
	015 "DIA	CIRC METAL
0020/1541	LEN=0025	INSTALLED UNKN
	018 "DIA	CIRC CONCR
0020/1227	LEN=0025	INSTALLED UNKN
	012"H 18"	W ELLIP CONC
0020/1040	LEN=0015	INSTALLED UNKN
	012"H 18"	W ELLIP CONC
0020/1035	LEN=0020	INSTALLED UNKN
	018 "DIA	CIRC CONCR
0020/0700	LEN=0060	INSTALLED UNKN
	015 "DIA	CIRC CONCR
0020/0579	LEN=0025	INSTALLED UNKN
	015 "DIA	CIRC CONCR
0020/0111	LEN=0030	INSTALLED UNKN
002620 FT	2 0 62138 0 01 0025+24	
	018 "DIA	CIRC CONCR
	LEN=0030	INSTALLED UNKN
5 0020/0000	LENGTH(AH 2896 BK 2620)	
	015 "DIA	CIRC METAL
0010/2553	LEN=0030	INSTALLED UNKN
	015 "DIA	CIRC METAL
0010/2383	LEN=0025	INSTALLED UNKN
	015 "DIA	CIRC CONCR
0010/1939	LEN=0025	INSTALLED UNKN
	015 "DIA	CIRC METAL
0010/1435	LEN=0025	INSTALLED UNKN
	018 "DIA	CIRC METAL
0010/0691	LEN=0020	INSTALLED UNKN
	015 "DIA	CIRC METAL
0010/0132	LEN=0030	INSTALLED UNKN
	MC CORMICK RD	
0010/0118	(T352)	
000000 FT	2 0 62138 0 00 0000+00	
	VILLAGE: SPARTA	
	NC SP PARTA RD	
	PROSPERITY PK	
	(SRO018 SEG 0070/1404)	
	MFC BEGIN = E	
5 0010/0000	LENGTH(AH 2620 BK 0000)	

EXTRACT DATE: 12/18/2023 ROADWAY MANAGEMENT SYSTEM PAGE NUMBER: 862
PRINT DATE: 12/21/2023 SLD COUNTY/SR - ANNUAL PRINT COUNTY: WASHINGTON
DIR: B TOTAL LEN: .000 MI. DIST: 12-4 SR: 3032
LEFT MUN: MORRIS T RIGHT MUN: MORRIS T

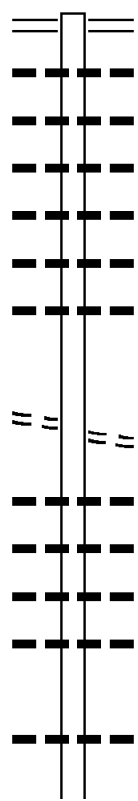
000000 FT



000000 FT
7010/0000 LENGTH(AH 0639 BK 0000)

DIR: B TOTAL LEN: 2.310 MI. DIST: 12-4 SR: 3031
 LEFT MUN: MORRIS T RIGHT MUN: MORRIS T

012199 FT



012199 FT PIKES PEAK RD
 0050/2736 (SR3020 SEG 0052/0000)
 060 " DIA CIRC METAL
 0050/2660 LEN=0025 INSTALLED UNKN
 015 " DIA CIRC METAL
 0050/2273 LEN=0025 INSTALLED UNKN
 018 " DIA CIRC METAL
 0050/1985 LEN=0001 INSTALLED UNKN
 015 " DIA CIRC METAL
 0050/1705 LEN=0025 INSTALLED UNKN
 015 " DIA CIRC METAL
 0050/1418 LEN=0025 INSTALLED UNKN
 015 " DIA CIRC METAL
 0050/1151 LEN=0035 INSTALLED UNKN

2 0 62112 0 01 0093+04 009463 FT
 PIE RIDGE RD
 (T556) 0050/0000

009463 FT PIE RIDGE RD
 (T556)
 5 0050/0000 LENGTH(AH 2736 BK 1808)
 018 " DIA CIRC METAL
 0040/1172 LEN=0035 INSTALLED UNKN
 018 " DIA CIRC METAL
 0040/0878 LEN=0025 INSTALLED UNKN
 015 " DIA CIRC CONCR
 0040/0595 LEN=0001 INSTALLED UNKN
 015 " DIA CIRC METAL
 0040/0292 LEN=0030 INSTALLED UNKN
 007655 FT 2 0 62112 0 01 0074+96
 018 " DIA CIRC METAL
 5 0040/0000 LEN=0030 INSTALLED UNKN
 LENGTH(AH 1808 BK 2130)
 015 " DIA CIRC METAL

007655 FT

DIR: B TOTAL LEN: 2.310 MI. DIST: 12-4 SR: 3031
 LEFT MUN: MORRIS T RIGHT MUN: MORRIS T

	0030/1506	LEN=0035	INSTALLED UNKN
		015 "DIA	CIRC METAL
	0030/1203	LEN=0025	INSTALLED UNKN
		015 "DIA	CIRC METAL
	0030/0830	LEN=0025	INSTALLED UNKN
		024 "DIA	CIRC METAL
	0030/0644	LEN=0025	INSTALLED UNKN
		015 "DIA	CIRC METAL
	0030/0326	LEN=0001	INSTALLED UNKN
005525 FT	005525 FT	2 0 62112	0 01 0053+66
		036 "DIA	CIRC METAL
		LEN=0040	INSTALLED UNKN
	0030/0000	LENGTH(AH	2130 BK 2814)
		015 "DIA	CIRC METAL
	0020/2636	LEN=0025	INSTALLED UNKN
		015 "DIA	CIRC METAL
	0020/2297	LEN=0001	INSTALLED UNKN
		018 "DIA	CIR PLASTIC
	0020/1475	LEN=0025	INSTALLED UNKN
		018 "DIA	CIR PLASTIC
	0020/0929	LEN=0025	INSTALLED UNKN
		018 "DIA	CIR PLASTIC
	0020/0313	LEN=0025	INSTALLED UNKN
002711 FT	002711 FT	2 0 62112	0 01 0025+52
		015 "DIA	CIR PLASTIC
		LEN=0030	INSTALLED UNKN
	0020/0000	LENGTH(AH	2814 BK 2711)
		015 "DIA	CIRC METAL
	0010/2428	LEN=0030	INSTALLED UNKN
		018 "DIA	CIR PLASTIC
	0010/1967	LEN=0030	INSTALLED UNKN
		015 "DIA	CIRC METAL
	0010/1661	LEN=0025	INSTALLED UNKN
		015 "DIA	CIR PLASTIC
	0010/1377	LEN=0025	INSTALLED UNKN
		015 "DIA	CIR PLASTIC
	0010/1023	LEN=0025	INSTALLED UNKN
		036 "DIA	CIRC METAL
	0010/0641	LEN=0035	INSTALLED UNKN
000000 FT	000000 FT	2 0 62112	0 00 0000+00
		NC GROVE RD	PROSPERITY PK
		(SRO018	SEG 0130/0000)
		MFC BEGIN	= E
	0010/0000	LENGTH(AH	2711 BK 0000)

BELLS LAKE RD
(T554)

0010/0655

000000 FT

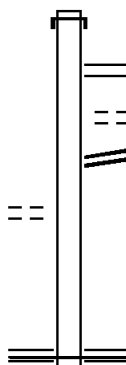
EXTRACT DATE: 12/18/2023 ROADWAY MANAGEMENT SYSTEM PAGE NUMBER: 859
 PRINT DATE: 12/21/2023 SLD COUNTY/SR - ANNUAL PRINT COUNTY: WASHINGTON

DIR: B TOTAL LEN: .114 MI. DIST: 12-4 SR: 3030
 LEFT MUN: BUFFALO T RIGHT MUN: BUFFALO T

000601 FT

KAREN DR
(T623)

0010/0230
000000 FT

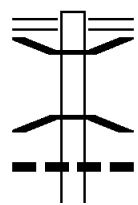


000601 FT
 INTER-AHD EAST BUFFALO RD
 0010/0601 (T622)
 RAMP TWO RD
 0010/0467 (SR8008 SEG 0510/0442)
 TO 8008/0500 SH
 0010/0450 (CONN)
 RAMP ONE RD
 0010/0429 (SR8008 SEG 0500/0000)

000000 FT 2 0 62231 0 00 0000+00
 NC EAST BUFFALO CHURCH RD
 SOUTH BRIDGE RD
 (SR0221 SEG 0230/1234)
 MFC BEGIN = E
 0010/0000 LENGTH(AH 0601 BK 0000)

EXTRACT DATE: 12/18/2023 ROADWAY MANAGEMENT SYSTEM PAGE NUMBER: 858
 PRINT DATE: 12/21/2023 SLD COUNTY/SR - ANNUAL PRINT COUNTY: WASHINGTON
 DIR: B TOTAL LEN: 11.680 MI. DIST: 12-4 SR: 3029
 LEFT MUN: SOUTH FRANKLIN T RIGHT MUN: SOUTH FRANKLIN T

061672 FT



061672 FT S BRIDGE RD
 0260/3361 (SR0221 SEG 0160/0000)
 0260/3054 BMSFN 62/3029/0260/3029
 2062116 000 0224+48
 TENMILE CK.
 0260/3029 BMSBG 62/3029/0260/3029
 015"H 12"W **UNKNOWN**
 0260/2920 LEN=0030 INSTALLED 2002
 018 " DIA CIRC METAL

EXTRACT DATE: 12/18/2023
PRINT DATE: 12/21/2023

ROADWAY MANAGEMENT SYSTEM
SLD COUNTY/SR - ANNUAL PRINT

PAGE NUMBER: 857
COUNTY: WASHINGTON

DIR: B TOTAL LEN: 11.680 MI.
LEFT MUN: SOUTH FRANKLIN T

DIST: 12-4 SR: 3029
RIGHT MUN: SOUTH FRANKLIN T

	0260/2758	LEN=0025	INSTALLED UNKN
		015 "DIA	CIRC METAL
	0260/2190	LEN=0025	INSTALLED UNKN
		048 "DIA	CIRC METAL
	0260/2108	LEN=0030	INSTALLED UNKN
		WINDING RD	
	0260/2084	(T540)	
		018 "DIA	CIRC METAL
	0260/1504	LEN=0030	INSTALLED UNKN
		015 "DIA	CIRC METAL
	0260/1215	LEN=0025	INSTALLED UNKN
		015 "DIA	CIRC METAL
	0260/0979	LEN=0025	INSTALLED UNKN
		015 "DIA	CIRC METAL
	0260/0109	LEN=0025	INSTALLED UNKN
058311 FT	058311 FT	2 0 62116 0 00	0194+22
		GAME LANDS RD	
	0260/0000	LENGTH(AH 3361 BK 2523)	
		018 "DIA	CIR PLASTIC
	0250/2460	LEN=0025	INSTALLED UNKN
		030 "DIA	CIRC METAL
	0250/1548	LEN=0075	INSTALLED UNKN
		036 "DIA	CIRC METAL
	0250/1050	LEN=0050	INSTALLED UNKN
		015 "DIA	CIRC METAL
	0250/0401	LEN=0025	INSTALLED UNKN
		018 "DIA	CIRC METAL
	0250/0181	LEN=0030	INSTALLED UNKN
055788 FT	055788 FT	2 0 62116 0 00	0169+00
		018 "DIA	CIR PLASTIC
	0250/0000	LENGTH(AH 2523 BK 2436)	
		015 "DIA	CIRC METAL
	0240/2184	LEN=0030	INSTALLED 2002
		015 "DIA	CIR PLASTIC
	0240/1885	LEN=0300	INSTALLED UNKN
		015 "DIA	CIR PLASTIC
	0240/1679	LEN=0030	INSTALLED UNKN
		015 "DIA	CIRC METAL
	0240/1190	LEN=0030	INSTALLED UNKN
		SOUTH FRANKLIN	
	0240/0797	EAST FINLEY T	
		015 "DIA	CIRC METAL
	0240/0372	LEN=0025	INSTALLED UNKN
	053352 FT		

2 0 62116 0 00 0144+44 053352 FT

DIR: B TOTAL LEN: 11.680 MI. DIST: 12-4 SR: 3029
 LEFT MUN: EAST FINLEY T RIGHT MUN: EAST FINLEY T

Segment Description	Stationing	Length	Material / Notes
WALNUT RD (T471)	0240/0000	0240/0000	LENGTH(AH 2436 BK 1965)
		0230/1207	024 " DIA CIRC METAL LEN=0040 INSTALLED UNKN
		0230/0946	015 " DIA CIRC METAL LEN=0025 INSTALLED UNKN
		0230/0085	018 " DIA CIRC METAL LEN=0025 INSTALLED UNKN
		0230/0030	RASPBERRY RD (T470)
2 0 62116 0 00 0124+92 CHAPEL HILL RD (SR3027 SEG 0010/0000)	051387 FT 0230/0000	051387 FT	
FOR SR 3027 ANS 3029 (CONN)	0220/1460	0220/1572	LENGTH(AH 1965 BK 1691) 018 " DIA CIRC METAL LEN=0025 INSTALLED UNKN
		0220/0900	015 " DIA CIRC METAL LEN=0025 INSTALLED UNKN
		0220/0600	015 " DIA CIRC METAL LEN=0025 INSTALLED UNKN
	049696 FT	049696 FT	2 0 62116 0 00 0108+01 015 " DIA CIRC METAL LEN=0025 INSTALLED UNKN
		0220/0000	LENGTH(AH 1691 BK 1919)
		0210/0791	018 " DIA CIR PLASTIC LEN=0037 INSTALLED 1966
		0210/0404	018 " DIA CIRC CONCR LEN=0030 INSTALLED 1966
		0210/0130	018 " DIA CIRC METAL LEN=0030 INSTALLED UNKN
	047777 FT	047777 FT	2 0 62116 0 00 0088+82 VILLAGE: PLEASANT GROVE BUCKEYE RD (T469)
		0210/0000	LENGTH(AH 1919 BK 3572)
B O LN (T468)	0200/3456	0200/2844	015 " DIA CIRC METAL LEN=0025 INSTALLED UNKN
		0200/2016	018 " DIA CIRC METAL LEN=0030 INSTALLED UNKN 017 " H 12 " W **UNKNOWN**

EXTRACT DATE: 12/18/2023
PRINT DATE: 12/21/2023

ROADWAY MANAGEMENT SYSTEM
SLD COUNTY/SR - ANNUAL PRINT

PAGE NUMBER: 855
COUNTY: WASHINGTON

DIR: B TOTAL LEN: 11.680 MI.
LEFT MUN: EAST FINLEY T

DIST: 12-4 SR: 3029
RIGHT MUN: EAST FINLEY T

Stationing	Notes	Material	Length	Status
0200/1463		015" DIA CIRC METAL	LEN=0030	INSTALLED UNKN
0200/1056		018" DIA CIRC METAL	LEN=0025	INSTALLED UNKN
0200/0540		015" DIA CIRC METAL	LEN=0030	INSTALLED UNKN
0200/0204		015" DIA CIRC METAL	LEN=0025	INSTALLED UNKN
044205 FT		2 0 62116 0 00 0053+05		
0200/0000		LENGTH(AH 3572 BK 2878)		
0190/1942	LC TO/FROM T461 RD (CONN)			
0190/1866	BRICK HOUSE RD (T461)			
0190/1055		018" DIA CIRC METAL	LEN=0030	INSTALLED UNKN
0190/0342		018" DIA CIR PLASTIC	LEN=0030	INSTALLED UNKN
0190/0164		018" DIA CIR PLASTIC	LEN=0030	INSTALLED UNKN
041327 FT		2 0 62116 0 00 0024+27		
0190/0000		LENGTH(AH 2878 BK 2427)		
0180/2273		018" DIA CIRC METAL	LEN=0050	INSTALLED UNKN
0180/1863		018" DIA CIR PLASTIC	LEN=0045	INSTALLED UNKN
0180/1677		018" DIA CIR PLASTIC	LEN=0045	INSTALLED UNKN
0180/1358		018" DIA CIR PLASTIC	LEN=0045	INSTALLED UNKN
0180/0370		018" DIA CIR PLASTIC	LEN=0045	INSTALLED UNKN
0180/0113		095" DIA CIRC CONCR	LEN=0250	INSTALLED UNKN
038900 FT	NC PL LEASANT GROVE RD EAST FINLEY DR (SR0231 SEG 0200/0440)			
0180/0000		MFC BEGIN = D LENGTH(AH 2427 BK 2080)		
0170/1193		015" DIA CIRC METAL	LEN=0035	INSTALLED UNKN
		018" DIA CIRC METAL		

2 0 62116 0 00 0000+00 038900 FT
EAST FINLEY DR
(SR0231 SEG 0200/0440) 0180/0000

EXTRACT DATE: 12/18/2023
PRINT DATE: 12/21/2023

ROADWAY MANAGEMENT SYSTEM
SLD COUNTY/SR - ANNUAL PRINT

PAGE NUMBER: 854
COUNTY: WASHINGTON

DIR: B TOTAL LEN: 11.680 MI.
LEFT MUN: EAST FINLEY T

DIST: 12-4 SR: 3029
RIGHT MUN: EAST FINLEY T

PA GAME COMMISSION
(GOVT)
2 0 62137 0 02 0392+60
GREEN HAVEN RD
(T381)

0170/0034
036820 FT
0170/0000

-- --	0170/0877	LEN=0045	INSTALLED UNKN
-- --	0170/0590	015 "DIA	CIRC CONCR
-- --	0170/0590	LEN=0030	INSTALLED UNKN
==	036820 FT		
==	5 0170/0000	LENGTH(AH 2080 BK 1737)	
-- --	0160/1345	LEN=0030	INSTALLED UNKN
-- --	0160/1062	015 "DIA	CIRC CONCR
-- --	0160/1062	LEN=0030	INSTALLED UNKN
-- --	0160/0971	018 "DIA	CIRC CONCR
-- --	0160/0971	LEN=0030	INSTALLED UNKN
-- --	0160/0378	015 "DIA	CIRC CONCR
035083 FT	035083 FT	2 0 62137 0 02 0375+87	
-- --	5 0160/0000	LEN=0030	INSTALLED 1966
-- --	0160/0000	LENGTH(AH 1737 BK 1946)	
-- --	0150/1149	015 "DIA	CIRC METAL
-- --	0150/1149	LEN=0030	INSTALLED UNKN
-- --	0150/0745	015 "DIA	CIR PLASTIC
033137 FT	033137 FT	LEN=0030	INSTALLED UNKN
-- --	5 0150/0000	LENGTH(AH 1946 BK 2099)	
-- --	0140/1776	015 "DIA	CIRC METAL
-- --	0140/1776	LEN=0030	INSTALLED UNKN
-- --	0140/1357	015 "DIA	CIRC METAL
-- --	0140/1357	LEN=0030	INSTALLED UNKN
-- --	0140/0602	015 "DIA	CIRC METAL
-- --	0140/0602	LEN=0030	INSTALLED UNKN
2 0 62137 0 02 0336+72	031038 FT		
PINE RD	031038 FT		
(T382)	0140/0000		
==	5 0140/0000	LENGTH(AH 2099 BK 2509)	
-- --	0130/2297	015 "DIA	CIRC CONCR
-- --	0130/2297	LEN=0030	INSTALLED UNKN
-- --	0130/1951	015 "DIA	CIRC METAL
-- --	0130/1951	LEN=0030	INSTALLED UNKN
-- --	0130/1797	015 "DIA	CIRC CONCR
-- --	0130/1797	LEN=0030	INSTALLED UNKN
-- --	0130/1797	015 "DIA	CIRC METAL
-- --	0130/1450	LEN=0030	INSTALLED UNKN
-- --	0130/1450	015 "DIA	CIRC METAL

EXTRACT DATE: 12/18/2023
PRINT DATE: 12/21/2023

ROADWAY MANAGEMENT SYSTEM
SLD COUNTY/SR - ANNUAL PRINT

PAGE NUMBER: 853
COUNTY: WASHINGTON

DIR: B TOTAL LEN: 11.680 MI.
LEFT MUN: EAST FINLEY T

DIST: 12-4 SR: 3029
RIGHT MUN: EAST FINLEY T

0130/1133	LEN=0035	INSTALLED UNKN
015 "DIA	CIRC METAL	
0130/0996	LEN=0035	INSTALLED UNKN
PARK RD		
0130/0809	(T412)	
028529 FT	2 0 62137 0 02 0311+63	
015 "DIA	CIRC METAL	
LEN=0030	INSTALLED UNKN	
0130/0000	LENGTH(AH 2509 BK 1925)	
015 "DIA	CIRC METAL	
0120/1378	LEN=0030	INSTALLED UNKN
015 "DIA	CIRC METAL	
0120/1168	LEN=0030	INSTALLED UNKN
015 "DIA	CIRC CONCR	
0120/0661	LEN=0030	INSTALLED UNKN
015 "DIA	CIRC CONCR	
0120/0374	LEN=0030	INSTALLED UNKN
015 "DIA	CIRC CONCR	
0120/0072	LEN=0030	INSTALLED UNKN
026604 FT		
0120/0000	LENGTH(AH 1925 BK 2709)	
0110/1548	015 "DIA CIRC CONCR	
LEN=0030	INSTALLED UNKN	
0110/0865	SPRUCE RD	
(T410)		
0110/0730	015 "DIA CIRC CONCR	
LEN=0030	INSTALLED 2002	
023895 FT	2 0 62137 0 02 0263+58	
015 "DIA	CIRC CONCR	
LEN=0024	INSTALLED UNKN	
0110/0000	LENGTH(AH 2709 BK 2791)	
0100/2083	018 "DIA CIRC CONCR	
LEN=0045	INSTALLED UNKN	
0100/1964	015 "DIA CIRC CONCR	
LEN=0030	INSTALLED UNKN	
0100/1590	015 "DIA CIRC CONCR	
LEN=0030	INSTALLED UNKN	
0100/0928	015 "DIA CIRC CONCR	
LEN=0030	INSTALLED UNKN	
015 "DIA	CIRC CONCR	

2 0 62137 0 02 0290+35 026604 FT
DOGWOOD HILL RD
(T379)
LC TO/FROM T379 RD
(CONN) 0110/2566

EXTRACT DATE: 12/18/2023
PRINT DATE: 12/21/2023

ROADWAY MANAGEMENT SYSTEM
SLD COUNTY/SR - ANNUAL PRINT

PAGE NUMBER: 852
COUNTY: WASHINGTON

DIR: B TOTAL LEN: 11.680 MI.
LEFT MUN: EAST FINLEY T


DIST: 12-4 SR: 3029
RIGHT MUN: EAST FINLEY T

Stationing	Segment	Length	Material	Status
021104 FT	0100/0661	LEN=0030	HICKORY RD	INSTALLED UNKN
	0100/0324	(T409)		
	021104 FT	2 0 62137 0 01 0235+51	" DIA CIRC CONCR	
	0100/0000	LEN=0030	EAST FINLEY T	INSTALLED UNKN
	0090/2456	LENGTH(AH 2791 BK 2849)	WEST FINLEY T	
	0090/2436	LEN=0045	" DIA CIRC CONCR	INSTALLED UNKN
	0090/2239	LEN=0045	" DIA CIRC CONCR	INSTALLED UNKN
	0090/1810	LEN=0030	" DIA CIRC CONCR	INSTALLED UNKN
	0090/1516	LEN=0045	" DIA CIRC CONCR	INSTALLED UNKN
	0090/1141	LEN=0045	" DIA CIRC CONCR	INSTALLED 1966
	0090/0839	LEN=0030	" DIA CIRC CONCR	INSTALLED UNKN
	0090/0579	LEN=0050	" DIA CIRC CONCR	INSTALLED UNKN
	0090/0301	LEN=0030	SPROWLS RD	INSTALLED UNKN
018255 FT	0090/0090	(T406)		
	018255 FT	2 0 62137 0 01 0207+08	LC TO/FROM T406 RD	
	0090/0000	LENGTH(AH 2849 BK 1805)	" DIA CIRC CONCR	
	0080/1576	LEN=0030	" DIA CIRC CONCR	INSTALLED UNKN
	0080/0940	LEN=0030	" DIA CIRC CONCR	INSTALLED UNKN
016450 FT	016450 FT			
2 0 62137 0 01 0188+67 GOOD INTENT RD (SR3025 SEG 0010/0000)	0080/0000	LENGTH(AH 1805 BK 1650)	" DIA CIRC CONCR	
	0070/1235	LEN=0030	" DIA CIRC CONCR	INSTALLED UNKN
014800 FT	0070/0463	LEN=0030	" DIA CIRC CONCR	INSTALLED UNKN
	014800 FT	2 0 62199 0 00 0148+59	" DIA CIRC CONCR	
	0070/0000	LEN=0030	" DIA CIRC CONCR	INSTALLED UNKN
	0070/0000	LENGTH(AH 1650 BK 2208)	" DIA CIRC CONCR	

DIR: B TOTAL LEN: 11.680 MI. DIST: 12-4 SR: 3029
 LEFT MUN: WEST FINLEY T RIGHT MUN: WEST FINLEY T

Stationing	Description	Material	Length	Status
0060/1592	015" DIA	CIR PLASTIC	LEN=0030	INSTALLED UNKN
0060/1182	015" DIA	CIRC CONCR	LEN=0030	INSTALLED UNKN
0060/1057	015" DIA	CIRC CONCR	LEN=0030	INSTALLED UNKN
0060/0371	015" DIA	CIR PLASTIC	LEN=0030	INSTALLED UNKN
0060/0170	015" DIA	CIRC CONCR	LEN=0030	INSTALLED 2002
012592 FT	2 0 62199 0 00 0126+21			
0060/0000	015" DIA	CIRC CONCR	LEN=0024	INSTALLED UNKN
0050/2076	015" DIA	CIRC CONCR	LEN=0030	INSTALLED UNKN
0050/1825	SLEMMONS RD			
0050/1809	018" DIA	CIRC CONCR	LEN=0050	INSTALLED UNKN
0050/1581	015" DIA	CIRC CONCR	LEN=0030	INSTALLED UNKN
0050/0977	015" DIA	CIRC CONCR	LEN=0030	INSTALLED 2002
0050/0762	BERYL AV			
0050/0557	015" DIA	CIRC CONCR	LEN=0030	INSTALLED UNKN
010321 FT	2 0 62199 0 00 0103+30			
0050/0000	015" DIA	CIRC CONCR	LEN=0030	INSTALLED UNKN
0040/2119	015" DIA	CIRC CONCR	LEN=0030	INSTALLED UNKN
0040/1435	LILY LN			
0040/1180	015" DIA	CIRC CONCR	LEN=0030	INSTALLED UNKN
0040/0937	015" DIA	CIRC CONCR	LEN=0030	INSTALLED UNKN
0040/0550	015" DIA	CIRC CONCR	LEN=0030	INSTALLED 2002
008040 FT	2 0 62199 0 00 0080+31			
0040/0000	015" DIA	CIRC CONCR	LEN=0030	INSTALLED 1966
	LENGTH(AH 2281 BK 2437)			

DIR: B TOTAL LEN: 11.680 MI. DIST: 12-4 SR: 3029
 LEFT MUN: WEST FINLEY T RIGHT MUN: WEST FINLEY T



005603 FT

002880 FT

2 0 62199 0 00 0000+00 000000 FT
 JAKE HILL RD
 (T307) 0010/0000

0030/1851 LEN=0045 INSTALLED 2002
 015 "DIA CIRC CONCR
 0030/1693 LEN=0030 INSTALLED UNKN
 015 "DIA CIRC CONCR
 0030/1420 LEN=0030 INSTALLED UNKN
 015 "DIA CIRC CONCR
 0030/0732 LEN=0030 INSTALLED UNKN
 005603 FT 2 0 62199 0 00 0055+94
 STOLLAR RD
 (T364)
 S 0030/0000 LENGTH(AH 2437 BK 2723)
 015 "DIA CIRC CONCR
 0020/2556 LEN=0030 INSTALLED UNKN
 015 "DIA CIRC CONCR
 0020/1635 LEN=0030 INSTALLED UNKN
 015 "DIA CIRC CONCR
 0020/1302 LEN=0030 INSTALLED UNKN
 015 "DIA CIRC CONCR
 0020/1150 LEN=0030 INSTALLED 2002
 015 "DIA CIRC CONCR
 0020/0543 LEN=0030 INSTALLED UNKN
 002880 FT 2 0 62199 0 00 0028+80
 015 "DIA CIRC CONCR
 S 0020/0000 LENGTH(AH 2723 BK 2880)
 015 "DIA CIRC CONCR
 0010/2057 LEN=0030 INSTALLED 2002
 015 "DIA CIRC CONCR
 0010/1907 LEN=0030 INSTALLED UNKN
 015 "DIA CIRC CONCR
 0010/1727 LEN=0030 INSTALLED UNKN
 015 "DIA CIRC CONCR
 0010/0680 LEN=0030 INSTALLED UNKN
 015 "DIA CIRC CONCR
 0010/0228 LEN=0030 INSTALLED UNKN
 NC BU BURNSVILLE RIDGE RD
 ROCKY RUN RD
 (SR3035 SEG 0020/0000)
 INTER-BK BURNSVILLE RIDGE RD
 000000 FT (SR3035 SEG 0020/0000)
 MFC BEGIN = E
 S 0010/0000 LENGTH(AH 2880 BK 0000)

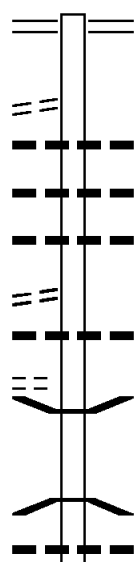
EXTRACT DATE: 12/18/2023 ROADWAY MANAGEMENT SYSTEM PAGE NUMBER: 849
PRINT DATE: 12/21/2023 SLD COUNTY/SR - ANNUAL PRINT COUNTY: WASHINGTON
DIR: B TOTAL LEN: .000 MI. DIST: 12-4 SR: 3028
LEFT MUN: EAST FINLEY T RIGHT MUN: EAST FINLEY T

000000 FT



000000 FT
7010/0000 LENGTH(AH 0100 BK 0000)

SUNSET RD
 (SR3009 SEG 0100/0511) 009404 FT
 0040/2211
 WOODBURN RD
 (T423) 0040/1520
 DUSTY TRAIL RD
 (T422) 0040/0375
 LC TO/FROM T422 RD
 (CONN) 0040/0225
 007193 FT



009404 FT CRACRAFT RD
 0040/2211 (SR3009 SEG 0100/0511)
 0040/1350 030 " DIA CIRC METAL
 LEN=0030 INSTALLED 2002
 0040/1220 018 " DIA CIRC METAL
 LEN=0040 INSTALLED UNKN
 0040/0774 015 " DIA CIR PLASTIC
 LEN=0030 INSTALLED UNKN
 0040/0267 018 " DIA CIRC METAL
 LEN=0030 INSTALLED UNKN
 0040/0029 BMS EN 62/3027/0040/0000
 007193 FT 20 62015 0 00 0071+90
 BRANCH OF BUFFALO CREEK
 BMSBG 62/3027/0040/0000
 LENGTH(AH 2211 BK 1896)
 0040/0000 015 " DIA CIRC METAL
 0030/1407 LEN=0025 INSTALLED UNKN

EXTRACT DATE: 12/18/2023
PRINT DATE: 12/21/2023

ROADWAY MANAGEMENT SYSTEM
SLD COUNTY/SR - ANNUAL PRINT

PAGE NUMBER: 847
COUNTY: WASHINGTON

DIR: B TOTAL LEN: 1.781 MI.
LEFT MUN: EAST FINLEY T

DIST: 12-4 SR: 3027
RIGHT MUN: EAST FINLEY T

Stationing	Material	Quantity	Notes
0030/1201	015" DIA CIRC METAL	LEN=0025	INSTALLED UNKN
0030/0931	015" DIA CIRC METAL	LEN=0025	INSTALLED UNKN
0030/0620	015" DIA CIRC METAL	LEN=0025	INSTALLED UNKN
005297 FT	2 0 6 2015 0 00 0052+71		
0030/0000	015" DIA CIRC METAL	LEN=0024	INSTALLED UNKN
0020/2136	015" DIA CIRC METAL	LEN=0025	INSTALLED UNKN
0020/1815	015" DIA CIRC METAL	LEN=0025	INSTALLED UNKN
0020/1745	015" DIA CIRC METAL	LEN=0025	INSTALLED UNKN
0020/1623	018" DIA CIR PLASTIC	LEN=0030	INSTALLED 2001
0020/1455	018" DIA CIRC METAL	LEN=0035	INSTALLED UNKN
0020/1112	024" DIA CIRC METAL	LEN=0025	INSTALLED UNKN
0020/0742	015" DIA CIRC METAL	LEN=0025	INSTALLED UNKN
0020/0493	015" DIA CIRC METAL	LEN=0025	INSTALLED UNKN
0020/0269	015" DIA CIRC METAL	LEN=0025	INSTALLED UNKN
002809 FT	2 0 6 2015 0 00 0027+83		
0020/0000	024" DIA CIRC METAL	LEN=0024	INSTALLED UNKN
0010/2450	024" DIA CIRC METAL	LEN=0030	INSTALLED UNKN
0010/1836	018" DIA CIR PLASTIC	LEN=0025	INSTALLED UNKN
0010/0610	015" DIA CIRC METAL	LEN=0025	INSTALLED UNKN
0010/0190	NC CHAPEL HILL RD		
000000 FT	PLEASANT GROVE RD		
0010/0000	(SR3029 SEG 0230/0000)		
0010/0000	MFC BEGIN = E		
0010/0000	LENGTH(AH 2809 BK 0000)		

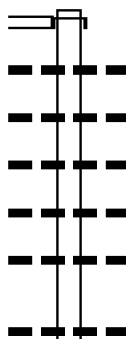
FOR SR 3027 AND 3029
(CONN)

2 0 6 2015 0 00 0000+00 000000 FT
PLEASANT GROVE RD
(SR3029 SEG 0230/0000) 0010/0000

000000 FT (SR3029 SEG 0230/0000)
MFC BEGIN = E
0010/0000 LENGTH(AH 2809 BK 0000)

EXTRACT DATE: 12/18/2023 ROADWAY MANAGEMENT SYSTEM PAGE NUMBER: 846
 PRINT DATE: 12/21/2023 SLD COUNTY/SR - ANNUAL PRINT COUNTY: WASHINGTON
 DIR: B TOTAL LEN: 4.390 MI. DIST: 12-4 SR: 3026
 LEFT MUN: EAST FINLEY T RIGHT MUN: EAST FINLEY T

EAST FINLEY DR 023177 FT
 (SR0231 SEG 0060/0000) 0080/1946



021231 FT

023177 FT
 INTER-AHD EAST FINLEY DR
 0080/1946 (SR0231 SEG 0060/0000)
 0080/1868 060 " DIA CIRC METAL
 0080/1474 018 " DIA CIRC CONC UNKN
 0080/1066 018 " DIA CIRC CONC UNKN
 0080/0615 018 " DIA CIRC CONC UNKN
 0080/0136 015 " DIA CIRC METAL UNKN
 021231 FT 2 0 62020 0 02 0215+13
 024 "H 00 "W MULT METAL
 LEN=0040 INSTALLED UNKN

DIR: B TOTAL LEN: 4.390 MI. DIST: 12-4 SR: 3026
 LEFT MUN: EAST FINLEY T RIGHT MUN: EAST FINLEY T

Stationing	Material	Quantity	Notes
0080/0000	LENGTH(AH 1946 BK 2283) 018" DIA CIRC CONCR		
0070/1969	LEN=0030	INSTALLED UNKN	
0070/1232	036" DIA CIRC METAL LEN=0045	INSTALLED UNKN	
0070/0911	018" DIA CIRC CONCR LEN=0035	INSTALLED UNKN	
0070/0240	018" DIA CIRC CONCR LEN=0040	INSTALLED UNKN	
018948 FT	2 0 62020 0 02 0194+29 036"H 00"W MULT METAL LEN=0040	INSTALLED UNKN	
0070/0000	LENGTH(AH 2283 BK 1670) 018" DIA CIRC CONCR		
0060/1446	LEN=0035	INSTALLED UNKN	
0060/0928	018" DIA CIRC CONCR LEN=0035	INSTALLED UNKN	
017278 FT	017278 FT 2 0 62020 0 02 0176+51 (TBK SR3032) VALLEY CH (TWP)		
0060/0000	LENGTH(AH 1670 BK 1758) 018" DIA CIRC CONCR		
0050/1705	LEN=0045	INSTALLED UNKN	
0050/1390	015" DIA CIRC METAL LEN=0040	INSTALLED UNKN	
0050/1207	024" DIA CIRC CONCR LEN=0035	INSTALLED UNKN	
0050/0731	015" DIA CIRC METAL LEN=0040	INSTALLED UNKN	
0050/0318	018" DIA CIRC CONCR LEN=0030	INSTALLED UNKN	
0050/0105			
015520 FT	2 0 62020 0 02 0158+35 036" DIA CIRC METAL LEN=0035	INSTALLED UNKN	
0050/0000	LENGTH(AH 1758 BK 2721) 018" DIA CIRC METAL		
0040/2418	LEN=0030	INSTALLED UNKN	
0040/1661	018" DIA CIRC METAL LEN=0035	INSTALLED UNKN	
0040/1370	036" DIA CIRC METAL LEN=0040	INSTALLED UNKN	
	024" DIA CIRC METAL		

NEWLAND SCHOOL RD
(T451)

DIR: B TOTAL LEN: 4.390 MI. DIST: 12-4 SR: 3026
 LEFT MUN: EAST FINLEY T RIGHT MUN: EAST FINLEY T

Stationing	Length	Material	Status
012799 FT	0040/0629	LEN=0040 DIA CIRC CONCR	INSTALLED UNKN
	0040/0504	LEN=0040 DIA CIRC CONCR	INSTALLED UNKN
	012799 FT	2 0 62020 0 02 0131+14	
		036 "DIA CIRC PLASTIC	
	0040/0000	LEN=0050 DIA CIRC METAL	INSTALLED 2006
		LENGTH(AH 2721 BK 1620)	
	0030/1148	LEN=0035 DIA CIRC METAL	INSTALLED UNKN
011179 FT	0030/0228	LEN=0040 DIA CIRC METAL	INSTALLED UNKN
	011179 FT	2 0 62020 0 01 0113+11	
		036 "DIA CIRC METAL	
		LEN=0040 DIA CIRC METAL	INSTALLED UNKN
		EAST FINLEY	
		WEST FINLEY T	
	0030/0000	LENGTH(AH 1620 BK 2395)	
	0024/2093	LEN=0045 DIA CIRC METAL	INSTALLED UNKN
	0024/1894	LEN=0045 DIA CIRC METAL	INSTALLED UNKN
		(APRA) BAILEY MINE ENT	
		BAILEY MINE ENT	
	0024/1195	(PRDR)	
	0024/0622	LEN=0024 DIA CIRC CONCR	INSTALLED UNKN
008784 FT	008784 FT	2 0 62020 0 01 0089+16	
		015 "DIA CIRC METAL	
		LEN=0024 DIA CIRC METAL	INSTALLED UNKN
	0024/0000	LENGTH(AH 2395 BK 2568)	
	0020/2244	LEN=0045 DIA CIRC METAL	INSTALLED UNKN
	0020/2019	LEN=0045 DIA CIRC METAL	INSTALLED UNKN
	0020/1674	LEN=0045 DIA CIRC METAL	INSTALLED UNKN
JACKSON RD (T448)	0020/1415		
	0020/1325	LEN=0045 DIA CIRC METAL	INSTALLED UNKN
	0020/1045	LEN=0035 DIA CIRC METAL	INSTALLED UNKN
		072 "DIA CIRC METAL	
	0020/0464	LEN=0035 DIA CIRC METAL	INSTALLED UNKN
006216 FT	006216 FT	2 0 62020 0 01 0063+48	
		018 "DIA CIRC METAL	

EXTRACT DATE: 12/18/2023
PRINT DATE: 12/21/2023

ROADWAY MANAGEMENT SYSTEM
SLD COUNTY/SR - ANNUAL PRINT

PAGE NUMBER: 843
COUNTY: WASHINGTON

DIR: B TOTAL LEN: 4.390 MI.
LEFT MUN: WEST FINLEY T

DIST: 12-4 SR: 3026
RIGHT MUN: WEST FINLEY T

MILLER CREEK RD
(T414)

0010/0220
003219 FT

000000 FT

ACKLEY CREEK RD
(SR3037 SEG 0004/0000) 0004/0000

5	0020/0000	LEN=0040	INSTALLED UNKN
		LENGTH(AH 2568 BK 2997)	
	0010/2738	018 "DIA	CIRC CONCR
		LEN=0035	INSTALLED UNKN
	0010/2411	018 "DIA	CIR PLASTIC
		LEN=0035	INSTALLED UNKN
	0010/1898	036 "DIA	CIRC METAL
		LEN=0025	INSTALLED UNKN
	0010/1544	036 "DIA	CIRC METAL
		LEN=0040	INSTALLED UNKN
	0010/1317	018 "DIA	CIRC CONCR
		LEN=0030	INSTALLED UNKN
	0010/1038	018 "DIA	CIRC CONCR
		LEN=0035	INSTALLED UNKN
	0010/0056	BMS EN 62/3026/0010/0000	
		WEST FINLEY	
	0010/0027	RICH HILL T	
	003219 FT	2 0 62020 0 00 0033+49	
		E F WHEELING	
		BMSBG 62/3026/0010/0000	
		RICH HILL	
		WEST FINLEY T	
5	0010/0000	LENGTH(AH 2997 BK 3219)	
	0004/3189	018 "DIA	CIRC METAL
		LEN=0030	INSTALLED UNKN
		018 "DIA	CIRC CONCR
	0004/2401	LEN=0030	INSTALLED UNKN
		018 "DIA	CIRC METAL
	0004/2175	LEN=0030	INSTALLED UNKN
		018 "DIA	CIRC CONCR
	0004/1674	LEN=0030	INSTALLED UNKN
		018 "DIA	CIRC CONCR
	0004/1103	LEN=0030	INSTALLED UNKN
		048 "DIA	CIRC METAL
	0004/0420	LEN=0030	INSTALLED UNKN
		018 "DIA	CIRC CONCR
	0004/0031	LEN=0030	INSTALLED UNKN
	000000 FT	2 0 62020 0 00 0000+00	
		NC EN	
		ACKLEY CREEK RD	
		(SR4007 SEG 0080/3677)	
		WALKER HILL RD	
		(T342)	
		MFC BEGIN = D	
5	0004/0000	LENGTH(AH 3219 BK 0000)	

EXTRACT DATE: 12/18/2023 ROADWAY MANAGEMENT SYSTEM PAGE NUMBER: 842
 PRINT DATE: 12/21/2023 SLD COUNTY/SR - ANNUAL PRINT COUNTY: WASHINGTON

DIR: B TOTAL LEN: 7.269 MI. DIST: 12-4 SR: 3025
 LEFT MUN: DONEGAL T RIGHT MUN: DONEGAL T

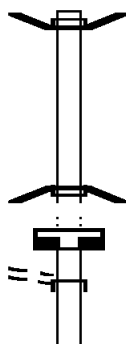
OLD NATIONAL RD
 (T903)

038381 FT

038351 FT

038351 FT

0150/2080



038381 FT BMS EN 62/3025/0160/0000
 INTER-AHD COMPRESSOR STATION RD
 0160/0030 (T375)
 038351 FT 2 0 62109 0 00 0003+17
 INTER-NC COMPRESSOR STATION RD
 INTER-BK COMPRESSOR STATION RD
 (T375)
 B BUFFALO CK
 BMSBG 62/3025/0160/0000
 0160/0000 LENGTH(AH 0030 BK 6863)
 038351 FT
 7152/0000 LENGTH(AH 6863 BK 2080)
 INTER-AHD OLD NATIONAL RD
 0150/2080 (T903)

018 " DIA CIRC CONCR

DIR: B TOTAL LEN: 7.269 MI. DIST: 12-4 SR: 3025
 LEFT MUN: DONEGAL T RIGHT MUN: DONEGAL T

	0150/1391	LEN=0038	INSTALLED UNKN
	0150/0307	018 "DIA CIRC CONCR LEN=0030	INSTALLED UNKN
	0150/0133	018 "DIA CIRC CONCR LEN=0025	INSTALLED UNKN
036271 FT	036271 FT	2 0 62120 0 01 0326+15	
	0150/0000	LENGTH(AH 2080 BK 1766)	
	0140/1172	018 "DIA CIRC CONCR LEN=0035	INSTALLED UNKN
	0140/0860	018 "DIA CIRC CONCR LEN=0030	INSTALLED UNKN
	0140/0780	018 "DIA CIRC CONCR LEN=0035	INSTALLED 1966
	0140/0118	018 "DIA CIRC CONCR LEN=0035	INSTALLED UNKN
034505 FT	034505 FT	2 0 62120 0 01 0308+22	
	0140/0000	LYONS RD (T423) LENGTH(AH 1766 BK 3198)	
	0130/2348	018 "DIA CIRC CONCR LEN=0035	INSTALLED UNKN
	0130/1990	018 "DIA CIRC CONCR LEN=0035	INSTALLED UNKN
	0130/1964	018 "DIA CIRC CONCR LEN=0035	INSTALLED UNKN
	0130/0996	018 "DIA CIRC CONCR LEN=0035	INSTALLED UNKN
	0130/0044	018 "DIA CIRC CONCR LEN=0035	INSTALLED UNKN
2 0 62120 0 01 0275+16 031307 FT	031307 FT		
WAYNESBURG RD	0130/0000	LENGTH(AH 3198 BK 2142)	
(T423)		018 "DIA CIRC CONCR LEN=0035	INSTALLED UNKN
	0120/2099	018 "DIA CIRC CONCR LEN=0035	INSTALLED UNKN
	0120/1739	018 "DIA CIRC CONCR LEN=0035	INSTALLED UNKN
	0120/0910	018 "DIA CIR PLASTIC LEN=0045	INSTALLED UNKN
	0120/0815	018 "DIA CIRC CONCR LEN=0035	INSTALLED UNKN
		018 "DIA CIRC CONCR	

DIR: B TOTAL LEN: 7.269 MI. DIST: 12-4 SR: 3025
 LEFT MUN: DONEGAL T RIGHT MUN: DONEGAL T

Stationing	Description	Material	Length	Status
029165 FT	0120/0750	LEN=0035	INSTALLED	UNKN
	029165 FT	2 0 62120 0 01 0253+70		
	0120/0000	LENGTH(AH 2142 BK 2794)		
	0110/1370	018 "DIA CIRC CONCR LEN=0035	INSTALLED	UNKN
	0110/0644	018 "DIA CIRC CONCR LEN=0035	INSTALLED	1966
026371 FT	026371 FT	LL-GATE RD		
BEHAM RIDGE RD	INTER-BK	BEHAM RIDGE RD		
(SR3019 SEG 0150/1646)	0110/0000	(SR3019 SEG 0150/1646)		
026371 FT	0110/0000	LTH AH 002794 BK 000357		
026371 FT	026371 FT			
7102/0000	7102/0000	LTH AH 000357 BK 001716		
	INTER-AHD	BEHAM RIDGE RD		
		(SR3019 SEG 0160/0000)		
		BEHAM RIDGE RD		
	0100/1716	(SR3019 SEG 0160/0000)		
	0100/1000	018 "DIA CIR PLASTIC LEN=0040	INSTALLED	UNKN
	0100/0789	018 "DIA CIRC CONCR LEN=0040	INSTALLED	UNKN
		DONEGAL		
024655 FT	0100/0500	WEST FINLEY T		
	024655 FT	2 0 62120 0 01 0208+09		
	0100/0000	LENGTH(AH 1716 BK 1989)		
	0090/1840	015 "DIA CIRC METAL LEN=0040	INSTALLED	UNKN
	0090/1070	018 "DIA CIR PLASTIC LEN=0040	INSTALLED	UNKN
	0090/1021	018 "DIA CIR PLASTIC LEN=0040	INSTALLED	UNKN
	0090/0825	018 "DIA CIRC CONCR LEN=0035	INSTALLED	2002
	0090/0605	018 "DIA CIRC CONCR LEN=0035	INSTALLED	UNKN
	0090/0424	018 "DIA CIRC CONCR LEN=0035	INSTALLED	UNKN
022666 FT	022666 FT	2 0 62120 0 01 0188+20		
		018 "DIA CIRC CONCR		
	0090/0000	LEN=0035	INSTALLED	UNKN
		LENGTH(AH 1989 BK 2181)		
		018 "DIA CIRC CONCR		

DIR: B TOTAL LEN: 7.269 MI. DIST: 12-4 SR: 3025
 LEFT MUN: WEST FINLEY T RIGHT MUN: WEST FINLEY T

020485 FT

017373 FT

0080/1812	LEN=0040	INSTALLED	UNKN
	018 "DIA	CIRC CONCR	
0080/1369	LEN=0035	INSTALLED	UNKN
	018 "DIA	CIRC CONCR	
0080/0974	LEN=0040	INSTALLED	UNKN
	018 "DIA	CIRC CONCR	
0080/0598	LEN=0035	INSTALLED	UNKN
	018 "DIA	CIRC CONCR	
0080/0498	LEN=0035	INSTALLED	UNKN
	018 "DIA	CIRC METAL	
0080/0186	LEN=0035	INSTALLED	UNKN
020485 FT	2 0 6212 0	0 01 0166	+39
	018 "DIA	CIRC METAL	
	LEN=0045	INSTALLED	UNKN
5 0080/0000	LENGTH(AH	2181 BK 3112)	
	018 "DIA	CIRC CONCR	
0070/2555	LEN=0035	INSTALLED	UNKN
	018 "DIA	CIRC CONCR	
0070/2414	LEN=0035	INSTALLED	UNKN
	018 "DIA	CIRC CONCR	
0070/2245	LEN=0035	INSTALLED	UNKN
	018 "DIA	CIRC METAL	
0070/1867	LEN=0035	INSTALLED	UNKN
	018 "DIA	CIRC CONCR	
0070/1618	LEN=0035	INSTALLED	UNKN
	018 "DIA	CIR PLASTIC	
0070/1360	LEN=0035	INSTALLED	UNKN
	018 "DIA	CIRC CONCR	
0070/1187	LEN=0035	INSTALLED	UNKN
	048 "DIA	CIRC METAL	
0070/0682	LEN=0035	INSTALLED	2002
	018 "DIA	CIRC CONCR	
0070/0156	LEN=0030	INSTALLED	UNKN
017373 FT	2 0 6212 0	0 01 0135	+27
	018 "DIA	CIRC CONCR	
	LEN=0035	INSTALLED	UNKN
5 0070/0000	LENGTH(AH	3112 BK 3089)	
	018 "DIA	CIRC CONCR	
0060/2689	LEN=0030	INSTALLED	UNKN
	018 "DIA	CIRC CONCR	
0060/2089	LEN=0035	INSTALLED	UNKN
	018 "DIA	CIRC CONCR	
0060/2015	LEN=0035	INSTALLED	UNKN
	015 "DIA	CIRC METAL	
0060/1605	LEN=0035	INSTALLED	UNKN
	015 "DIA	CIRC METAL	
0060/1484	LEN=0030	INSTALLED	UNKN
	015 "DIA	CIRC METAL	
0060/1343	LEN=0035	INSTALLED	UNKN

DIR: B TOTAL LEN: 7.269 MI. DIST: 12-4 SR: 3025
 LEFT MUN: WEST FINLEY T RIGHT MUN: WEST FINLEY T

Stationing	Notes	Material	Length	Installation	Remarks
0060/0858		015" DIA CIRC METAL	LEN=0035	INSTALLED	UNKN
0060/0531		018" DIA CIRC METAL	LEN=0035	INSTALLED	UNKN
0060/0391		018" DIA CIRC CONCR	LEN=0035	INSTALLED	UNKN
0060/0138		018" DIA CIRC CONCR	LEN=0035	INSTALLED	UNKN
014284 FT		2 0 62120 0 01 0104+38			
0060/0000	5	018" DIA CIRC METAL	LEN=0040	INSTALLED	UNKN
0050/2908		LENGTH(AH 3089 BK 3193)			
0050/2511		GREENHAVEN RD (T381)			
0050/2491		BMS EN 62/3025/0050/2491			
0050/2491		2 0 62120 0 00 0096+98			
0050/1945		B ROBINSON F			
0050/1706		BMSBG 62/3025/0050/2491			
0050/1540		024" DIA CIRC METAL	LEN=0045	INSTALLED	UNKN
0050/1319		018" DIA CIRC CONCR	LEN=0035	INSTALLED	UNKN
0050/0979		018" DIA CIR PLASTIC	LEN=0035	INSTALLED	UNKN
0050/0762		018" DIA CIRC CONCR	LEN=0040	INSTALLED	UNKN
0050/0671		018" DIA CIRC METAL	LEN=0030	INSTALLED	UNKN
0050/0586		015" DIA CIR PLASTIC	LEN=0040	INSTALLED	UNKN
0050/0570		042"H 00"W MULT METAL	LEN=0040	INSTALLED	UNKN
0050/0449		BRANCH OF ROBINSON FORK			
0050/0050		STRUCTURE LENGTH 15 FT			
011091 FT		BMSID 62/3025/0050/0570			
0050/0000	5	015" DIA CIRC METAL	LEN=0040	INSTALLED	UNKN
0040/1275		018" DIA CIRC CONCR	LEN=0030	INSTALLED	UNKN
0040/1125		2 0 62120 0 00 0072+04			
		DOGWOOD HILL RD (T379)			
		LENGTH(AH 3193 BK 1761)			
		DOGWOOD HILL RD (T379)			
		024" DIA CIRC CONCR	LEN=0040	INSTALLED	UNKN
		018" DIA CIRC METAL			

EXTRACT DATE: 12/18/2023
PRINT DATE: 12/21/2023

ROADWAY MANAGEMENT SYSTEM
SLD COUNTY/SR - ANNUAL PRINT

PAGE NUMBER: 837
COUNTY: WASHINGTON

DIR: B TOTAL LEN: 7.269 MI.
LEFT MUN: WEST FINLEY T

DIST: 12-4 SR: 3025
RIGHT MUN: WEST FINLEY T

2 0 62120 0 00 0054+40 009330 FT
LONGSTREATH RD
(T368) 0040/0000

006913 FT

---	0040/0991	LEN=0035	INSTALLED UNKN
---	0040/0829	LEN=0035	INSTALLED UNKN
---	0040/0648	LEN=0030	INSTALLED UNKN
---	0040/0321	LEN=0030	INSTALLED 1966
---	009330 FT		
==	5 0040/0000	LENGTH(AH 1761 BK 2417)	
---	0030/2260	LEN=0035	INSTALLED UNKN
---	0030/1932	LEN=0040	INSTALLED UNKN
---	0030/1615	LEN=0045	INSTALLED UNKN
---	0030/1397	LEN=0040	INSTALLED UNKN
---	0030/1027	LEN=0035	INSTALLED UNKN
---	0030/0955	LEN=0035	INSTALLED UNKN
---	0030/0657	LEN=0035	INSTALLED UNKN
---	0030/0468	LEN=0035	INSTALLED UNKN
---	0030/0155	LEN=0035	INSTALLED UNKN
---	0030/0050	LEN=0035	INSTALLED UNKN
	006913 FT	2 0 62120 0 00 0030+13	
		036"H 60"W CONC STRUCT	
		LEN=0030	INSTALLED UNKN
	NC GO	OD INTENT RD	
---	5 0030/0000	LENGTH(AH 2417 BK 3027)	
---	0020/2695	LEN=0035	INSTALLED UNKN
---	0020/2606	LEN=0035	INSTALLED UNKN
---	0020/2112	LEN=0035	INSTALLED UNKN
---	0020/1796	LEN=0035	INSTALLED UNKN
---	0020/1670	LEN=0030	INSTALLED UNKN
---	0020/1448	LEN=0035	INSTALLED UNKN
---	0020/1048	LEN=0035	INSTALLED UNKN
---		018 " DIA	CIRC METAL

EXTRACT DATE: 12/18/2023
PRINT DATE: 12/21/2023

ROADWAY MANAGEMENT SYSTEM
SLD COUNTY/SR - ANNUAL PRINT

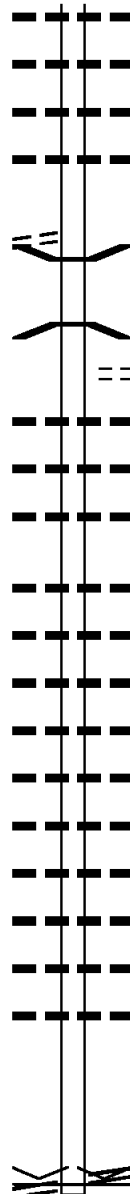
PAGE NUMBER: 836
COUNTY: WASHINGTON

DIR: B TOTAL LEN: 7.269 MI.
LEFT MUN: WEST FINLEY T

DIST: 12-4 SR: 3025
RIGHT MUN: WEST FINLEY T

ROBINSON RUN RD
(T331)

003886 FT
0020/0000

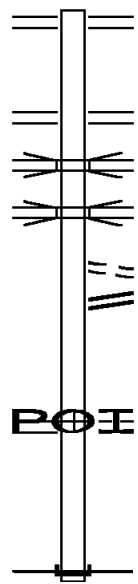


0020/0605	LEN=0030	INSTALLED UNKN
	018 "DIA	CIRC METAL
0020/0390	LEN=0035	INSTALLED UNKN
	018 "DIA	CIRC METAL
0020/0223	LEN=0035	INSTALLED UNKN
	018 "DIA	CIRC METAL
0020/0019	LEN=0035	INSTALLED UNKN
003886 FT	2 0 62120	0 00 0000+00
NC RO		
0020/0000	LENGTH(AH 3027 BK 3886)	
0010/3738	BMSBN 62/3025/0010/3693	
	2 0 62137	0 00 0149+23
	ROBINSON RUN	
0010/3693	BMSBG 62/3025/0010/3693	
	HUTCHISON RD	
	(T366)	
0010/3655	015 "DIA	CIRC METAL
0010/3326	LEN=0030	INSTALLED UNKN
	015 "DIA	CIRC METAL
0010/3065	LEN=0030	INSTALLED UNKN
	018 "DIA	CIRC METAL
0010/2690	LEN=0030	INSTALLED UNKN
	015 "DIA	CIRC METAL
0010/2047	LEN=0030	INSTALLED UNKN
	015 "DIA	CIRC METAL
0010/1770	LEN=0030	INSTALLED UNKN
	015 "DIA	CIRC METAL
0010/1581	LEN=0030	INSTALLED UNKN
	015 "DIA	CIRC METAL
0010/1323	LEN=0030	INSTALLED UNKN
	015 "DIA	CIRC METAL
0010/1155	LEN=0030	INSTALLED UNKN
	015 "DIA	CIRC METAL
0010/0995	LEN=0030	INSTALLED UNKN
	018 "DIA	CIRC METAL
0010/0783	LEN=0030	INSTALLED UNKN
	015 "DIA	CIRC METAL
0010/0547	LEN=0030	INSTALLED UNKN
	018 "DIA	CIR PLASTIC
0010/0333	LEN=0035	INSTALLED 1999
	018 "DIA	CIR PLASTIC
0010/0168	LEN=0035	INSTALLED 1999
000000 FT	2 0 62137	0 00 0187+33
	VILLAGE: GOOD INTENT	
	BURNSVILLE RIDGE RD	
	(SR3029 SEG 0080/0000)	
	NC GO	
	OD INTENT RD	
	MFC BEGIN = E	
0010/0000	LENGTH(AH 3886 BK 0000)	

BURNSVILLE RIDGE RD
(SR3029 SEG 0080/0000) 0010/0000

EXTRACT DATE: 12/18/2023 ROADWAY MANAGEMENT SYSTEM PAGE NUMBER: 835
 PRINT DATE: 12/21/2023 SLD COUNTY/SR - ANNUAL PRINT COUNTY: WASHINGTON
 DIR: B TOTAL LEN: .139 MI. DIST: 12-4 SR: 3024
 LEFT MUN: DONEGAL T RIGHT MUN: DONEGAL T

000736 FT



000000 FT

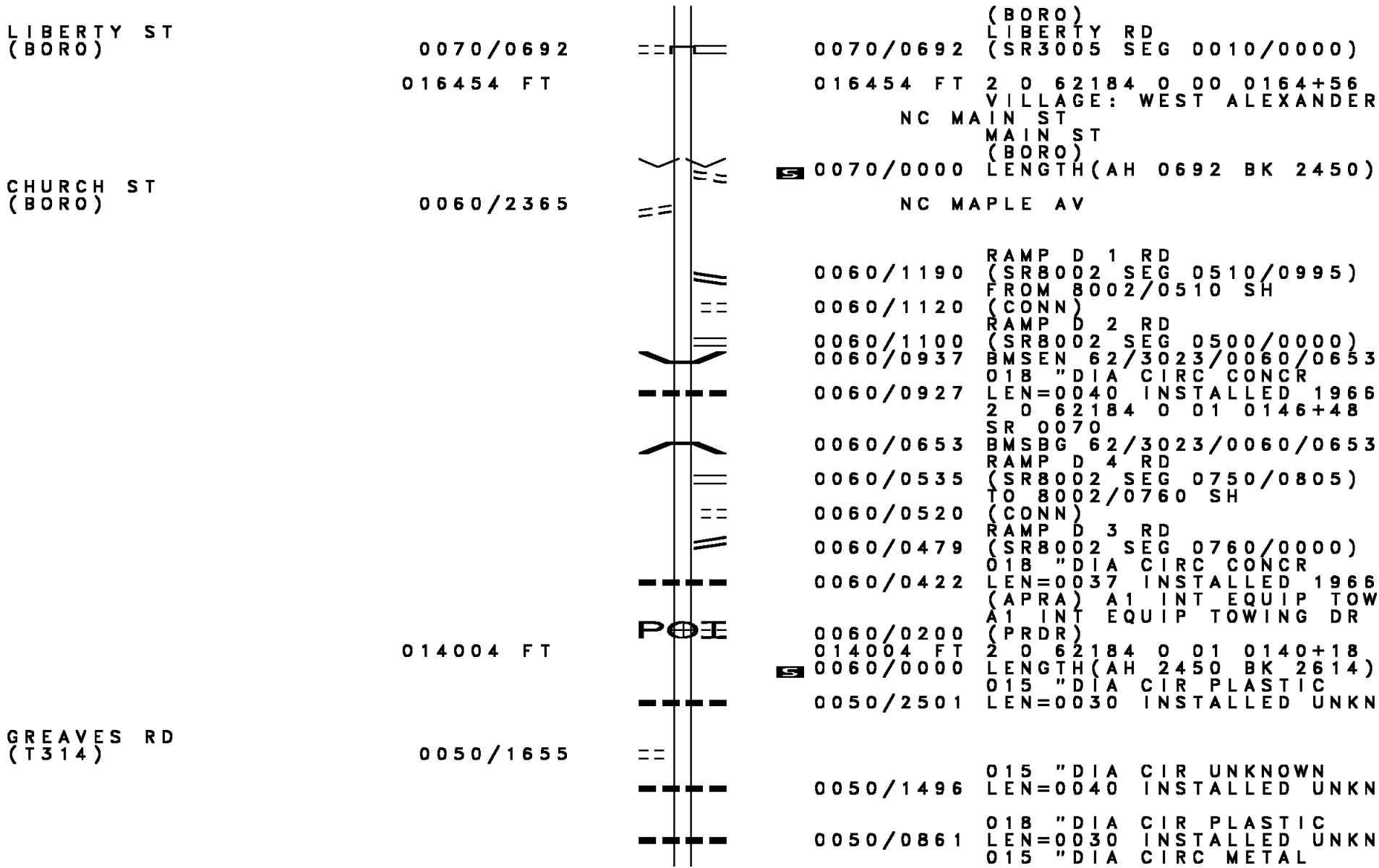
000736 FT NATIONAL PK
 0010/0736 (SR0040 SEG 0120/0000)
 RAMP B2 RD
 (SR8006 SEG 0250/0000)
 RAMP B4 RD
 0010/0635 (SR8006 SEG 0500/0544)
 SR 0070
 0010/0513 OP ID 62/0070/0055/0825
 SR 0070
 0010/0413 OP ID 62/0070/0054/0791
 TO 8006/0750 SH
 0010/0360 (CONN)
 RAMP B3 RD
 0010/0286 (SR8006 SEG 0750/0000)
 (APRA) RANGE RESOURCES
 RAMP B1 RD
 (SR8006 SEG 0010/0356)
 DONEGAL AV
 (T308)
 0010/0120 2 0 62232 0 00 0000+00
 000000 FT NC OLD NATIONAL PK
 INTER-BK OLD NATIONAL RD
 (T903)
 MFC BEGIN = E
 0010/0000 LENGTH(AH 0736 BK 0000)

EXTRACT DATE: 12/18/2023 ROADWAY MANAGEMENT SYSTEM PAGE NUMBER: 834
PRINT DATE: 12/21/2023 SLD COUNTY/SR - ANNUAL PRINT COUNTY: WASHINGTON
DIR: B TOTAL LEN: 3.247 MI. DIST: 12-4 SR: 3023
LEFT MUN: DONEGAL T RIGHT MUN: DONEGAL T

017146 FT

017146 FT
INTER-AHD MAIN ST

DIR: B TOTAL LEN: 3.247 MI. DIST: 12-4 SR: 3023
 LEFT MUN: DONEGAL T RIGHT MUN: DONEGAL T



LIBERTY ST
(BORO)

0070/0692
016454 FT

(BORO)
LIBERTY RD
(SR3005 SEG 0010/0000)
016454 FT 2 0 62184 0 00 0164+56
VILLAGE: WEST ALEXANDER
NC MAIN ST

CHURCH ST
(BORO)

0060/2365

0070/0000 LENGTH(AH 0692 BK 2450)
NC MAPLE AV

0060/1190 RAMP D 1 RD
(SR8002 SEG 0510/0995)
FROM 8002/0510 SH
0060/1120 (CONN)
RAMP D 2 RD
(SR8002 SEG 0500/0000)
0060/0937 BMSBN 62/3023/0060/0653
018 "DIA CIRC CONCR
0060/0927 LEN=0040 INSTALLED 1966
2 0 62184 0 01 0146+48

0060/0653 SR 0070
BMSBG 62/3023/0060/0653
RAMP D 4 RD
0060/0535 (SR8002 SEG 0750/0805)
TO 8002/0760 SH

0060/0520 (CONN)
RAMP D 3 RD
(SR8002 SEG 0760/0000)
0060/0479 018 "DIA CIRC CONCR
0060/0422 LEN=0037 INSTALLED 1966
(APRA) A1 INT EQUIP TOW
A1 INT EQUIP TOWING DR

014004 FT

POE
0060/0200 (PRDR)
014004 FT 2 0 62184 0 01 0140+18
0060/0000 LENGTH(AH 2450 BK 2614)
015 "DIA CIR PLASTIC
0050/2501 LEN=0030 INSTALLED UNKN

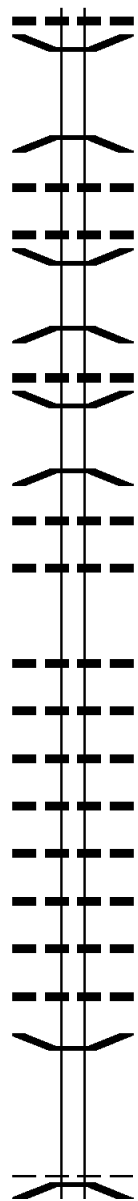
GREAVES RD
(T314)

0050/1655

0050/1496 015 "DIA CIR UNKNOWN
LEN=0040 INSTALLED UNKN
0050/0861 018 "DIA CIR PLASTIC
LEN=0030 INSTALLED UNKN
015 "DIA CIR METAL

DIR: B TOTAL LEN: 3.247 MI. DIST: 12-4 SR: 3023
 LEFT MUN: DONEGAL T RIGHT MUN: DONEGAL T

011390 FT



0050/0614	LEN=0030	INSTALLED	UNKN
0050/0015	BMSSEN 62/3023/0050/0000		
011390 FT	2 0 62184 0 01 0114+03		
	TRIB. MIDDLE WHEELING C		
	BMSBG 62/3023/0050/0000		
	LENGTH(AH 2614 BK 2900)		
	015 "DIA CIR PLASTIC		
	LEN=0030	INSTALLED	UNKN
	015 "DIA CIR PLASTIC		
	LEN=0030	INSTALLED	UNKN
	0040/1855	BMSSEN 62/3023/0040/1843	
	2 0 62184 0 01 0103+27		
	B M WHEELING		
	0040/1843	BMSBG 62/3023/0040/1843	
	018 "DIA CIR PLASTIC		
	LEN=0040	INSTALLED	UNKN
	0040/1090	BMSSEN 62/3023/0040/1072	
	2 0 62184 0 01 0095+60		
	B M WHEELING		
	0040/1072	BMSBG 62/3023/0040/1072	
	018 "DIA CAST IRON		
	0040/0872	LEN=0030	INSTALLED UNKN
	018 "DIA CIRC METAL		
	LEN=0030	INSTALLED	UNKN
	008490 FT	2 0 62184 0 01 0084+98	
	036 "H 36" W CONC STRUCT		
	LEN=0040	INSTALLED	UNKN
	LENGTH(AH 2900 BK 2639)		
	015 "DIA CIR PLASTIC		
	LEN=0030	INSTALLED	UNKN
	015 "DIA CAST IRON		
	LEN=0030	INSTALLED	UNKN
	0030/2150	018 "DIA CIR PLASTIC	
	LEN=0030	INSTALLED	UNKN
	0030/1721	018 "DIA CIR PLASTIC	
	LEN=0030	INSTALLED	UNKN
	0030/1617	018 "DIA CIR PLASTIC	
	LEN=0030	INSTALLED	UNKN
	0030/1337	017 "DIA CIR PLASTIC	
	LEN=0037	INSTALLED	UNKN
	0030/1044	018 "DIA CIR PLASTIC	
	LEN=0030	INSTALLED	UNKN
	0030/0860	018 "DIA CAST IRON	
	LEN=0030	INSTALLED	UNKN
	0030/0029	BMSSEN 62/3023/0030/0000	
	005851 FT	2 0 62184 0 00 0058+58	
	B M WHEELING		
	BMSBG 62/3023/0030/0000		
	DONEGAL		
	WEST FINLEY T		
	0030/0000	LENGTH(AH 2639 BK 3081)	

008490 FT

005851 FT

EXTRACT DATE: 12/18/2023
PRINT DATE: 12/21/2023

ROADWAY MANAGEMENT SYSTEM
SLD COUNTY/SR - ANNUAL PRINT

PAGE NUMBER: 831
COUNTY: WASHINGTON

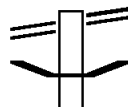
DIR: B TOTAL LEN: 3.247 MI.
LEFT MUN: WEST FINLEY T

DIST: 12-4 SR: 3023
RIGHT MUN: WEST FINLEY T

Stationing	Description	Material	Length	Status	
0020/2644	024 " DIA	CIR PLASTIC	LEN=0030	INSTALLED UNKN	
0020/2601	RETAINING WALL END	BMSID 62/3023/0020/2517			
0020/2517	RETAINING WALL BEGIN	BMSID 62/3023/0020/2517			
0020/2405	015 " DIA	CAST IRON	LEN=0030	INSTALLED UNKN	
0020/2198	018 " DIA	CIRC METAL	LEN=0035	INSTALLED UNKN	
0020/2051	018 " DIA	CAST IRON	LEN=0030	INSTALLED UNKN	
0020/1670	036 "H 36 "W	CONC STRUCT	LEN=0030	INSTALLED UNKN	
0020/1070	015 " DIA	CIRC CONCR	LEN=0030	INSTALLED UNKN	
0020/0716	024 " DIA	CAST IRON	LEN=0030	INSTALLED UNKN	
0020/0330	015 " DIA	CAST IRON	LEN=0030	INSTALLED UNKN	
002770 FT	2 0 62184 0 00	0027+95			
0020/0000	015 " DIA	CAST IRON	LEN=0030	INSTALLED UNKN	
0010/2495	LENGTH(AH 3081 BK 2770)	015 " DIA	CAST IRON	LEN=0030	INSTALLED UNKN
MIDDLE CREEK RD (SR3018 SEG 0020/1510)	0010/2235	AMMONS LN (PRDR)			
0010/2210	015 " DIA	CAST IRON	LEN=0030	INSTALLED UNKN	
0010/2151	015 " DIA	CAST IRON	LEN=0030	INSTALLED UNKN	
0010/1887	030 " DIA	CIRC CONCR	LEN=0030	INSTALLED UNKN	
0010/1321	015 " DIA	CAST IRON	LEN=0030	INSTALLED UNKN	
MILLIKEN BL (PRDR)	0010/0865	015 " DIA	CAST IRON	LEN=0030	INSTALLED UNKN
0010/0808	015 " DIA	CAST IRON	LEN=0030	INSTALLED UNKN	
000000 FT	2 0 62184 0 00	0000+00			
NC OLD	D BRICK RD	MCGUFFEY RD			
INTER-BK	(SR3021 SEG 0052/0000)	OLD BRICK RD			
	(SR3021 SEG 0052/0000)	MFC BEGIN = E			
0010/0000	LENGTH(AH 2770 BK 0000)				

EXTRACT DATE: 12/18/2023 ROADWAY MANAGEMENT SYSTEM PAGE NUMBER: 830
PRINT DATE: 12/21/2023 SLD COUNTY/SR - ANNUAL PRINT COUNTY: WASHINGTON
DIR: B TOTAL LEN: 4.194 MI. DIST: 12-4 SR: 3022
LEFT MUN: MORRIS T RIGHT MUN: MORRIS T

SOUTH BRIDGE RD 022145 FT
(SR0221 SEG 0110/0000) 0090/2445



022145 FT SOUTH BRIDGE RD
0090/2445 (SR0221 SEG 0110/0000)
0090/1792 BMS EN 62/3022/0090/1750
2 0 62143 0 00 0215+54

DIR: B TOTAL LEN: 4.194 MI. DIST: 12-4 SR: 3022
 LEFT MUN: MORRIS T RIGHT MUN: MORRIS T

019700 FT

017187 FT

014712 FT

Station	Material	Length	Notes
0090/1750	TENMILE CK. BMSBG 62/3022/0090/1750		
0090/1428	018" DIA CIRC METAL	LEN=0030	INSTALLED UNKN
0090/1056	018" DIA CIR PLASTIC	LEN=0030	INSTALLED UNKN
0090/0617	018" DIA CIRC METAL	LEN=0030	INSTALLED UNKN
019700 FT	2 0 62143 0 00 0197+81		
0090/0000	015" DIA CIRC METAL	LEN=0024	INSTALLED UNKN
0080/2381	LENGTH(AH 2445 BK 2513) 018" DIA CIRC METAL	LEN=0030	INSTALLED UNKN
0080/2160	015" DIA CIR PLASTIC	LEN=0030	INSTALLED UNKN
0080/2029	036" DIA CIRC METAL	LEN=0030	INSTALLED UNKN
0080/1559	036" DIA CIRC METAL	LEN=0030	INSTALLED UNKN
0080/1226	015" DIA CIR PLASTIC	LEN=0030	INSTALLED UNKN
0080/1080	015" DIA CIR PLASTIC	LEN=0030	INSTALLED UNKN
0080/0467	018" DIA CIRC CONCR	LEN=0030	INSTALLED UNKN
0080/0293	018" DIA CIRC METAL	LEN=0030	INSTALLED UNKN
017187 FT	2 0 62143 0 00 0171+81		
0080/0000	012" DIA CIR PLASTIC	LEN=0030	INSTALLED UNKN
	LENGTH(AH 2513 BK 2475)		
0070/1520	018" DIA CIRC CONCR	LEN=0030	INSTALLED UNKN
0070/1000	018" DIA CIRC METAL	LEN=0030	INSTALLED UNKN
0070/0611	015" DIA CIRC CONCR	LEN=0030	INSTALLED UNKN
0070/0433	018" DIA CIRC CONCR	LEN=0030	INSTALLED UNKN
014712 FT	2 0 62143 0 00 0147+50		
0070/0000	WOODS DAY RD (T351)	LENGTH(AH 2475 BK 2895)	
0060/2731	015" DIA CIRC METAL	LEN=0030	INSTALLED UNKN

DIR: B TOTAL LEN: 4.194 MI. DIST: 12-4 SR: 3022
 LEFT MUN: MORRIS T RIGHT MUN: MORRIS T

DAY HILL RD
 (T540)

011817 FT

0060/0000

010007 FT

007932 FT

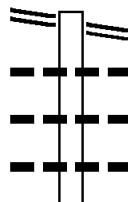
0060/2118	018 " DIA	CIRC CONCR	LEN=0030	INSTALLED UNKN
0060/1443	018 " DIA	CIR PLASTIC	LEN=0030	INSTALLED UNKN
0060/0483	018 " DIA	CIRC CONCR	LEN=0030	INSTALLED UNKN
011817 FT	2 0 62143	0 00 0118+50	DRY RUN RD (T540)	
0060/0000	5 0060/0000	LENGTH(AH 2895 BK 1810)	018 " DIA CIRC CONCR	
	0050/1457	018 " DIA	CIRC CONCR	LEN=0030 INSTALLED UNKN
	0050/0843	018 " DIA	CIRC CONCR	LEN=0030 INSTALLED UNKN
010007 FT	010007 FT	2 0 62143	0 00 0100+43	018 " DIA CIRC CONCR
	5 0050/0000	LENGTH(AH 1810 BK 2075)	018 " DIA CIRC CONCR	
	0040/1301	018 " DIA	CIR PLASTIC	LEN=0030 INSTALLED 2000
	0040/0868	018 " DIA	CIR PLASTIC	LEN=0030 INSTALLED UNKN
	0040/0637	018 " DIA	CIRC CONCR	LEN=0030 INSTALLED UNKN
007932 FT	007932 FT	2 0 62143	0 00 0079+28	018 " DIA CIRC CONCR
	5 0040/0000	LENGTH(AH 2075 BK 3011)	018 " DIA CIR PLASTIC	
	0030/2641	018 " DIA	CIR PLASTIC	LEN=0030 INSTALLED UNKN
	0030/1644	018 " DIA	CIRC CONCR	LEN=0030 INSTALLED UNKN
	0030/1545	HARVEY RD (T536)		
	0030/1440	ROBB RIDGE RD (T349)		
	0030/0957	018 " DIA	CIR PLASTIC	LEN=0030 INSTALLED UNKN
	0030/0346	018 " DIA	CIR PLASTIC	LEN=0035 INSTALLED UNKN
		018 " DIA	CIRC CONCR	

DIR: B TOTAL LEN: 4.194 MI. DIST: 12-4 SR: 3022
 LEFT MUN: MORRIS T RIGHT MUN: MORRIS T

Stationing	Description	Material	Status
004921 FT	0030/0138	LEN=0030	INSTALLED UNKN
	004921 FT	2 0 62143 0 00 0049+16	
		018 "DIA	CIRC CONCR
	5 0030/0000	LEN=0030	INSTALLED UNKN
		LENGTH(AH 3011 BK 2571)	
		018 "DIA	CIRC CONCR
	0020/2360	LEN=0030	INSTALLED UNKN
		018 "DIA	CIRC CONCR
	0020/1747	LEN=0030	INSTALLED UNKN
		018 "DIA	CIR PLASTIC
	0020/1050	LEN=0030	INSTALLED UNKN
		024"H 00"W	MULT PLSTIC
	0020/0912	LEN=0030	INSTALLED UNKN
		018 "DIA	CIR PLASTIC
	0020/0481	LEN=0035	INSTALLED UNKN
		018 "DIA	CIR PLASTIC
002350 FT	0020/0220	LEN=0035	INSTALLED UNKN
	002350 FT	2 0 62143 0 00 0023+50	
	5 0020/0000	LENGTH(AH 2571 BK 2350)	
		018 "DIA	CIR PLASTIC
	0010/2218	LEN=0035	INSTALLED UNKN
		015 "DIA	CIRC CONCR
	0010/2005	LEN=0035	INSTALLED UNKN
		018 "DIA	CIRC CONCR
	0010/1866	LEN=0030	INSTALLED UNKN
		018 "DIA	CIRC METAL
	0010/1790	LEN=0030	INSTALLED UNKN
		018 "DIA	CIRC METAL
	0010/1586	LEN=0035	INSTALLED UNKN
		018 "DIA	CIRC CONCR
	0010/1357	LEN=0030	INSTALLED UNKN
		018 "DIA	CIRC CONCR
	0010/1248	LEN=0035	INSTALLED UNKN
		018 "DIA	CIRC CONCR
	0010/1009	LEN=0030	INSTALLED UNKN
		018 "DIA	CIR PLASTIC
	0010/0757	LEN=0033	INSTALLED UNKN
		018 "DIA	CIRC CONCR
	0010/0610	LEN=0070	INSTALLED 2002
		MORRIS	
	0010/0318	EAST FINLEY T	
		BIRCH RD	
	0010/0055	(T462)	
		NC MT	
		ZION RD	
		ROCKY RUN RD	
2 0 62143 0 00 0000+00 000000 FT	000000 FT	(SR3035 SEG 0170/0000)	
CRAFT CREEK RD		MFC BEGIN = E	
(SR3035 SEG 0170/0000) 0010/0000	5 0010/0000	LENGTH(AH 2350 BK 0000)	

EXTRACT DATE: 12/18/2023 ROADWAY MANAGEMENT SYSTEM PAGE NUMBER: 826
 PRINT DATE: 12/21/2023 SLD COUNTY/SR - ANNUAL PRINT COUNTY: WASHINGTON
 DIR: B TOTAL LEN: 5.485 MI. DIST: 12-4 SR: 3021
 LEFT MUN: WEST FINLEY T RIGHT MUN: WEST FINLEY T

BEHAM RIDGE RD 028959 FT
 (SR3019 SEG 0150/0991) 0122/1878



028959 FT BEHAM RIDGE RD
 0122/1878 (SR3019 SEG 0150/0991)
 018 " DIA CIRC CONCR
 0122/1638 LEN=0030 INSTALLED 2007
 018 " DIA CIRC METAL
 0122/1146 LEN=0030 INSTALLED 2007
 018 " DIA CIRC METAL
 0122/0745 LEN=0040 INSTALLED 2007
 018 " DIA CIRC METAL

DIR: B TOTAL LEN: 5.485 MI. DIST: 12-4 SR: 3021
 LEFT MUN: WEST FINLEY T RIGHT MUN: WEST FINLEY T

	0122/0383	LEN=0030	INSTALLED	2007
		018 "DIA	CIRC METAL	
027081 FT	0122/0238	LEN=0030	INSTALLED	2007
	027081 FT	2 0 62123	0 02 0270+23	
	5 0122/0000	LENGTH(AH	1878 BK 2576)	
		018 "DIA	CIRC METAL	
	0112/2576	LEN=0030	INSTALLED	2007
		018 "DIA	CIRC CONCR	
	0112/2350	LEN=0040	INSTALLED	2007
		018 "DIA	CIRC METAL	
	0112/1943	LEN=0025	INSTALLED	2007
		018 "DIA	CIR PLASTIC	
	0112/1220	LEN=0030	INSTALLED	2007
		018 "DIA	CIRC CONCR	
	0112/0936	LEN=0030	INSTALLED	2007
		018 "DIA	CIRC METAL	
	0112/0706	LEN=0030	INSTALLED	2007
		018 "DIA	CIRC METAL	
	0112/0495	LEN=0030	INSTALLED	2007
		018 "DIA	CIRC CONCR	
024505 FT	0112/0220	LEN=0030	INSTALLED	2007
	024505 FT	2 0 62123	0 02 0243+90	
	5 0112/0000	LENGTH(AH	2576 BK 1582)	
		024 "DIA	CIRC CONCR	
	0102/1582	LEN=0030	INSTALLED	2007
		018 "DIA	CIRC METAL	
	0102/1062	LEN=0040	INSTALLED	2007
		024 "DIA	CIRC CONCR	
	0102/0847	LEN=0030	INSTALLED	2007
		015 "DIA	CIRC METAL	
022923 FT	0102/0362	LEN=0030	INSTALLED	2007
	022923 FT	2 0 62123	0 02 0227+55	
	5 0102/0000	LENGTH(AH	1582 BK 1733)	
		036 "DIA	CIRC OTHER	
	0092/1733	LEN=0035	INSTALLED	2007
		018 "DIA	CIR PLASTIC	
	0092/1318	LEN=0045	INSTALLED	2007
		018 "DIA	CIRC CONCR	
	0092/1203	LEN=0040	INSTALLED	2007
		018 "DIA	CIRC CONCR	
	0092/1118	LEN=0040	INSTALLED	2007
		018 "DIA	CIRC METAL	
	0092/0853	LEN=0040	INSTALLED	2007
		036 "DIA	CIRC METAL	
021190 FT	0092/0283	LEN=0050	INSTALLED	2007
	021190 FT	2 0 62123	0 02 0209+63	
	5 0092/0000	LENGTH(AH	1733 BK 2042)	
		018 "DIA	CIRC METAL	
	0082/2042	LEN=0030	INSTALLED	2007

EXTRACT DATE: 12/18/2023
PRINT DATE: 12/21/2023

ROADWAY MANAGEMENT SYSTEM
SLD COUNTY/SR - ANNUAL PRINT

PAGE NUMBER: 824
COUNTY: WASHINGTON

DIR: B TOTAL LEN: 5.485 MI.
LEFT MUN: WEST FINLEY T

DIST: 12-4 SR: 3021
RIGHT MUN: WEST FINLEY T

2 0 62123 0 02 0189+25 019148 FT
MEMORIAL RD
(T363) 0082/0000

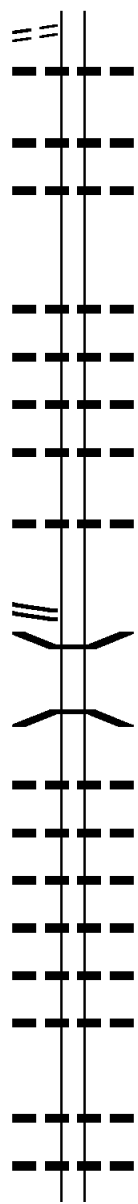
BUSHKO LN

0082/1907	018 " DIA	CIRC CONCR	LEN=0030	INSTALLED	2007
0082/1787	018 " DIA	CIR PLASTIC	LEN=0030	INSTALLED	2007
0082/1297	018 " DIA	CIRC METAL	LEN=0030	INSTALLED	2007
0082/1062	018 " DIA	CIRC CONCR	LEN=0030	INSTALLED	2007
0082/0722	018 " DIA	CIRC METAL	LEN=0030	INSTALLED	2007
0082/0635	NEWMAN HILL RD (T367)				
0082/0432	018 " DIA	CIRC METAL	LEN=0030	INSTALLED	2007
0082/0217	018 " DIA	CIR PLASTIC	LEN=0030	INSTALLED	2007
0082/0020	015 " DIA	CIRC METAL	LEN=0035	INSTALLED	2007
019148 FT					
0082/0000	LENGTH(AH 2042 BK 2859)				
0072/2329	018 " DIA	CIR PLASTIC	LEN=0030	INSTALLED	2007
0072/1784	024 " DIA	CIRC METAL	LEN=0050	INSTALLED	2007
0072/1389	018 " DIA	CIRC METAL	LEN=0030	INSTALLED	2007
0072/1189	018 " DIA	CIRC CONCR	LEN=0030	INSTALLED	2007
0072/0789	012 " DIA	CIR PLASTIC	LEN=0030	INSTALLED	2007
0072/0189	018 " DIA	CIRC METAL	LEN=0030	INSTALLED	2007
0072/0169	018 " DIA	CIRC METAL	LEN=0050	INSTALLED	2007
0072/0145	WALNUT VALLEY RD (T374)				
0072/0014	BMSSEN	62/3021/0072/0000			
016289 FT	2 0 62123 0 02 0160+65				
0072/0000	BR. MIDDLE WHEELING CRK				
0062/2250	BMSBG	62/3021/0072/0000			
0062/2210	LENGTH(AH 2859 BK 2733)				
	BMSSEN	62/3021/0062/2210			
	BRIDGE POSTED (TONS)				
	0 0 0000 0 00 0000+00				
	SGL	15 COMB	20		
	M WHEELING C				
	BMSBG	62/3021/0062/2210			

DIR: B TOTAL LEN: 5.485 MI. DIST: 12-4 SR: 3021
LEFT MUN: WEST FINLEY T RIGHT MUN: WEST FINLEY T

(T353)

0062/1935



013556 FT

2 0 62123 0 00 0101+76 010207 FT
OLD BRICK RD
(SR3023 SEG 0010/0000) 0052/0000

007379 FT

0062/1788	018 " DIA	CIRC METAL	LEN=0030	INSTALLED	2007
0062/1058	001 " DIA	CIR PLASTIC	LEN=0030	INSTALLED	2007
0062/0898	060 " DIA	CIRC METAL	LEN=0030	INSTALLED	2007
013556 FT	2 0 62123	0 01 0133+32	LENGTH(AH	2733	BK 3349)
0062/0000	024 " DIA	CIR PLASTIC	LEN=0030	INSTALLED	2007
0052/2966	018 " DIA	CIRC CONCR	LEN=0030	INSTALLED	2007
0052/2629	018 " DIA	CIRC METAL	LEN=0030	INSTALLED	2007
0052/2203	018 " DIA	CIRC CONCR	LEN=0030	INSTALLED	2007
0052/1659	024 " DIA	CIR PLASTIC	LEN=0040	INSTALLED	2007
0052/0834	010207 FT	NC MC	GUFFEY RD	LENGTH(AH	3349 BK 2828)
0052/0000	0042/2758	BMSSEN	62/3021/0042/2724	0 0 0000	0 00 0000+00
0042/2724	BMSBG	62/3021/0042/2724	M WHEELING C		
0042/1838	015 " DIA	CIRC METAL	LEN=0030	INSTALLED	2007
0042/1683	036 " DIA	CIRC METAL	LEN=0030	INSTALLED	2007
0042/1173	018 " DIA	CIR PLASTIC	LEN=0030	INSTALLED	2007
0042/0758	018 " DIA	CIRC METAL	LEN=0030	INSTALLED	2007
0042/0545	012 " DIA	CIRC METAL	LEN=0030	INSTALLED	2007
0042/0415	012 " DIA	CIRC METAL	LEN=0030	INSTALLED	UNKN
007379 FT	2 0 62123	0 00 0073+12	LENGTH(AH	2828	BK 2345)
0042/0000	04B " DIA	CIRC METAL	LEN=0035	INSTALLED	2007
0032/2345	018 " DIA	CIRC METAL	LEN=0030	INSTALLED	2007
0032/1890	060 " DIA	CIRC METAL	LEN=0030	INSTALLED	2007

DIR: B TOTAL LEN: 5.485 MI. DIST: 12-4 SR: 3021
 LEFT MUN: WEST FINLEY T RIGHT MUN: WEST FINLEY T

	0032/1525	LEN=0030	INSTALLED	2007
		MELISKO LN		
	0032/1495	(PRDR)		
	0032/1255	015" DIA	CIRC METAL	
		LEN=0030	INSTALLED	2007
	0032/0957	018" DIA	CIRC METAL	
		LEN=0030	INSTALLED	2007
	0032/0660	018" DIA	CIRC METAL	
		LEN=0030	INSTALLED	2007
	0032/0310	012" DIA	CIR PLASTIC	
		LEN=0003	INSTALLED	2007
005034 FT	005034 FT	2 0 62123	0 00 0049+67	
	0032/0000	LENGTH(AH	2345 BK 2501)	
		018" DIA	CIRC METAL	
	0022/2274	LEN=0030	INSTALLED	2007
		048" DIA	CIR PLASTIC	
	0022/2123	LEN=0030	INSTALLED	2007
		015" DIA	CIR PLASTIC	
	0022/1911	LEN=0030	INSTALLED	2007
		018" DIA	CIRC METAL	
	0022/1063	LEN=0040	INSTALLED	2007
		015" DIA	CIR PLASTIC	
	0022/0474	LEN=0030	INSTALLED	2007
		KIGER LN		
	0022/0445	(PRDR)		
		048" DIA	CIR PLASTIC	
	0022/0236	LEN=0030	INSTALLED	2007
002533 FT	002533 FT	2 0 62123	0 00 0024+88	
	0022/0000	LENGTH(AH	2501 BK 2533)	
		036" DIA	CIRC METAL	
	0012/2230	LEN=0035	INSTALLED	2007
		036" DIA	CIRC METAL	
	0012/1927	LEN=0035	INSTALLED	2007
		018" DIA	CIRC METAL	
	0012/1428	LEN=0030	INSTALLED	2007
		018" DIA	CIRC METAL	
	0012/1088	LEN=0030	INSTALLED	2007
		018" DIA	CIRC METAL	
	0012/0753	LEN=0030	INSTALLED	2007
		018" DIA	CIR PLASTIC	
000000 FT	0012/0483	LEN=0030	INSTALLED	2007
	000000 FT	2 0 62123	0 00 0000+00	
		BEHAM RIDGE RD		
		(SR3019	SEG 0070/0000)	
		NC OL		
		INTER-BK		
		BEHAM RIDGE RD		
		(SR3019	SEG 0070/0000)	
		MFC BEGIN = E		
	0012/0000	LENGTH(AH	2533 BK 0000)	

DIR: B TOTAL LEN: 4.081 MI. DIST: 12-4 SR: 3020
 LEFT MUN: AMWELL T RIGHT MUN: AMWELL T

021547 FT



018994 FT

021547 FT	HACKNEY STATION RD
0082/2553	(SR2007 SEG 0040/0000)
0082/2459	BMSSEN 62/3020/0082/2405
	0 0 0 0000 0 00 0000+00
	BANE CREEK
0082/2405	BMSBG 62/3020/0082/2405
	AMWELL
0082/2369	MORRIS T
	015 "DIA CIRC METAL
0082/2008	LEN=0030 INSTALLED UNKN
	015 "DIA CIR PLASTIC
0082/1759	LEN=0025 INSTALLED UNKN
	015 "DIA CIRC METAL
0082/1491	LEN=0025 INSTALLED UNKN
	015 "DIA CIRC CONCR
0082/1320	LEN=0025 INSTALLED UNKN
	018 "DIA CIRC CONCR
0082/1060	LEN=0030 INSTALLED UNKN
	036 "DIA CIRC METAL
0082/0557	LEN=0025 INSTALLED UNKN
	018 "DIA CIRC CONCR
0082/0256	LEN=0025 INSTALLED UNKN
018994 FT	2 0 62102 0 02 0186+19
	WEIR COLE RD
	(T633)
0082/0000	LENGTH (AH 2553 BK 2434)
	018 "DIA CIRC CONCR
0072/2434	LEN=0030 INSTALLED 2000
	015 "DIA CIRC CONCR
0072/2239	LEN=0030 INSTALLED 2000
	018 "DIA CIRC CONCR
0072/1990	LEN=0030 INSTALLED UNKN
	018 "DIA CIRC CONCR
0072/1704	LEN=0025 INSTALLED UNKN
	018 "DIA CIRC CONCR
0072/1569	LEN=0030 INSTALLED UNKN
	018 "DIA CIRC CONCR
0072/1399	LEN=0030 INSTALLED UNKN
	018 "DIA CIRC CONCR
0072/1187	LEN=0025 INSTALLED UNKN
	018 "DIA CIRC CONCR
0072/0981	LEN=0025 INSTALLED UNKN
	018 "DIA CIRC CONCR
0072/0674	LEN=0030 INSTALLED UNKN
	024 "DIA CIRC METAL
0072/0540	LEN=0025 INSTALLED UNKN
	018 "DIA CIRC CONCR
0072/0370	LEN=0030 INSTALLED UNKN
	015 "DIA CIRC METAL

DIR: B TOTAL LEN: 4.081 MI. DIST: 12-4 SR: 3020
 LEFT MUN: MORRIS T RIGHT MUN: MORRIS T

016560 FT

0072/0227	LEN=0030	INSTALLED	UNKN
016560 FT	2 0 62102	0 02 0161+86	
5 0072/0000	LENGTH(AH	2434 BK 2698)	
	018 "DIA	CIRC METAL	
0062/2698	LEN=0035	INSTALLED	UNKN
	018 "DIA	CIRC CONC	
0062/2381	LEN=0030	INSTALLED	UNKN
	018 "DIA	CIRC CONC	
0062/2155	LEN=0030	INSTALLED	2000
	018 "DIA	CIRC CONC	
0062/1885	LEN=0045	INSTALLED	UNKN
	018 "DIA	CIRC CONC	
0062/1701	LEN=0030	INSTALLED	2000
	018 "DIA	CIRC CONC	
0062/1601	LEN=0030	INSTALLED	UNKN
	018 "DIA	CIRC CONC	
0062/1550	LEN=0030	INSTALLED	2000
	018 "DIA	CIRC CONC	
0062/1312	LEN=0025	INSTALLED	UNKN
	018 "DIA	CIRC CONC	
0062/1084	LEN=0025	INSTALLED	UNKN
	018 "DIA	CIRC CONC	
0062/0806	LEN=0025	INSTALLED	UNKN
	018 "DIA	CIRC CONC	
0062/0531	LEN=0025	INSTALLED	UNKN
	018 "DIA	CIRC CONC	

013862 FT

0062/0304	LEN=0030	INSTALLED	UNKN
013862 FT	2 0 62102	0 02 0134+87	
5 0062/0000	LENGTH(AH	2698 BK 2414)	
	036 "DIA	CIRC CONC	
0052/2414	LEN=0030	INSTALLED	UNKN
	018 "DIA	CIRC CONC	
0052/2226	LEN=0025	INSTALLED	UNKN
	018 "DIA	CIRC CONC	
0052/1825	LEN=0025	INSTALLED	UNKN
	018 "DIA	CIRC CONC	
0052/1620	LEN=0025	INSTALLED	UNKN
	018 "DIA	CIRC CONC	
0052/1484	LEN=0025	INSTALLED	2000
	018 "DIA	CIRC CONC	
0052/1301	LEN=0025	INSTALLED	UNKN
	018 "DIA	CIRC CONC	
0052/1076	LEN=0030	INSTALLED	2000
	048 "DIA	CIRC METAL	
0052/0986	LEN=0035	INSTALLED	UNKN
	018 "DIA	CIRC CONC	
0052/0588	LEN=0025	INSTALLED	UNKN
	018 "DIA	CIRC CONC	
0052/0317	LEN=0001	INSTALLED	UNKN
	018 "DIA	CIRC CONC	

EXTRACT DATE: 12/18/2023
PRINT DATE: 12/21/2023

ROADWAY MANAGEMENT SYSTEM
SLD COUNTY/SR - ANNUAL PRINT

PAGE NUMBER: 819
COUNTY: WASHINGTON

DIR: B TOTAL LEN: 4.081 MI.
LEFT MUN: MORRIS T

DIST: 12-4 SR: 3020
RIGHT MUN: MORRIS T

011448 FT

0052/0041	LEN=0020	INSTALLED	UNKN
011448 FT	2 0 62102	0 02 0110+77	
	GROVE RD		
	(SR3031 SEG 0050/2736)		
5 0052/0000	LENGTH(AH 2414	BK 2894)	
	018 "DIA	CIRC CONCR	
0042/2703	LEN=0025	INSTALLED	UNKN
	018 "DIA	CIRC CONCR	
0042/2245	LEN=0025	INSTALLED	UNKN
	024 "DIA	CIRC METAL	
0042/1915	LEN=0030	INSTALLED	UNKN
	018 "DIA	CIRC CONCR	
0042/1686	LEN=0030	INSTALLED	UNKN
	036 "DIA	CIRC CONCR	
0042/1458	LEN=0025	INSTALLED	UNKN
	018 "DIA	CIRC CONCR	
0042/1354	LEN=0001	INSTALLED	UNKN
	018 "DIA	CIRC CONCR	
0042/1102	LEN=0001	INSTALLED	UNKN
	018 "DIA	CIRC CONCR	
0042/0830	LEN=0025	INSTALLED	UNKN
	018 "DIA	CIRC CONCR	
0042/0499	LEN=0025	INSTALLED	UNKN
008554 FT	2 0 62102	0 01 0081+72	
5 0042/0000	LENGTH(AH 2894	BK 2895)	
	048 "DIA	CIRC CONCR	
0032/2895	LEN=0025	INSTALLED	UNKN
	018 "DIA	CIRC CONCR	
0032/2611	LEN=0025	INSTALLED	UNKN
	018 "DIA	CIRC CONCR	
0032/2464	LEN=0025	INSTALLED	UNKN
	018 "DIA	CIRC CONCR	
0032/2332	LEN=0025	INSTALLED	UNKN
	018 "DIA	CIRC CONCR	
0032/1989	LEN=0025	INSTALLED	UNKN
	MORRIS		
0032/1733	SOUTH FRANKLIN T		
	018 "DIA	CIRC CONCR	
0032/1665	LEN=0025	INSTALLED	UNKN
	015 "DIA	CIRC METAL	
0032/1268	LEN=0025	INSTALLED	UNKN
	018 "DIA	CIRC CONCR	
0032/0725	LEN=0025	INSTALLED	UNKN
	018 "DIA	CIRC CONCR	
0032/0295	LEN=0025	INSTALLED	UNKN
005659 FT	2 0 62102	0 01 0052+77	
5 0032/0000	LENGTH(AH 2895	BK 2803)	
	018 "DIA	CIRC CONCR	
0022/2803	LEN=0030	INSTALLED	UNKN
	018 "DIA	CIRC CONCR	

008554 FT

005659 FT

EXTRACT DATE: 12/18/2023
PRINT DATE: 12/21/2023

ROADWAY MANAGEMENT SYSTEM
SLD COUNTY/SR - ANNUAL PRINT

PAGE NUMBER: 818
COUNTY: WASHINGTON

DIR: B TOTAL LEN: 4.081 MI.
LEFT MUN: SOUTH FRANKLIN T

DIST: 12-4 SR: 3020
RIGHT MUN: SOUTH FRANKLIN T

Stationing	Length	Material	Status
0022/2492	LEN=0025	018 " DIA CIRC CONCR	INSTALLED UNKN
0022/1765	LEN=0025	018 " DIA CIRC PLASTIC	INSTALLED UNKN
0022/1553	LEN=0025	018 " DIA CIRC METAL	INSTALLED UNKN
0022/1314	LEN=0025	018 " DIA CIRC METAL	INSTALLED UNKN
0022/1173	LEN=0025	018 " DIA CIRC CONCR	INSTALLED UNKN
0022/0782	LEN=0025	018 " DIA CIRC CONCR	INSTALLED UNKN
0022/0569	LEN=0025	012 " DIA CIR PLASTIC	INSTALLED UNKN
0022/0339	LEN=0025	018 " DIA CIRC CONCR	INSTALLED UNKN
0022/0129	LEN=0025	2 0 62102 0 01 0025+00	INSTALLED UNKN
002856 FT	002856 FT	BELLS LAKES RD (T556)	
0022/0000	NC DI LENGTH (AH 2803 BK 2856)	018 " DIA CIRC CONCR	
0012/2777	LEN=0025	018 " DIA CIRC CONCR	INSTALLED UNKN
0012/2408	LEN=0025	018 " DIA CIRC CONCR	INSTALLED UNKN
0012/2168	LEN=0025	018 " DIA CIRC CONCR	INSTALLED UNKN
0012/1797	LEN=0025	018 " DIA CIRC CONCR	INSTALLED UNKN
0012/1621	LEN=0025	018 " DIA CIRC CONCR	INSTALLED UNKN
0012/1418	LEN=0025	018 " DIA CIRC CONCR	INSTALLED UNKN
0012/1259	LEN=0025	018 " DIA CIRC CONCR	INSTALLED UNKN
0012/1076	LEN=0025	018 " DIA CIRC CONCR	INSTALLED UNKN
0012/0393	LEN=0040	018 " DIA CIRC CONCR	INSTALLED UNKN
000000 FT	000000 FT	2 0 62102 0 00 0000+00	
0012/0027	000000 FT	PARK AV (SR0018 SEG 0200/0000)	
0012/0000	NC PI LENGTH (AH 2856 BK 0000)	MFC BEGIN = E	

OLD POST RD (T411)

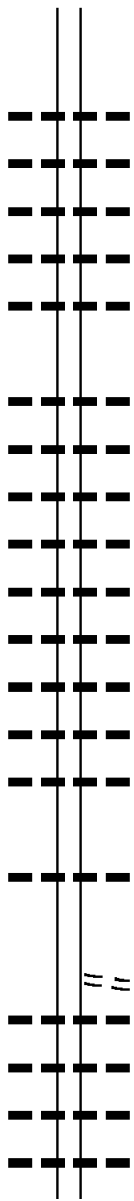
PARK AV (SR0018 SEG 0200/0000)

DIR: B TOTAL LEN: 10.224 MI. DIST: 12-4 SR: 3019
 LEFT MUN: DONEGAL T RIGHT MUN: DONEGAL T

Location / Segment	Start Station	End Station	Length (FT)	Material / Notes
BELL AV (SR0231 SEG 0272/0000)	0210/2582	053982	053982 FT	BRANDENBURG LN (PRDR) EAST FINLEY DR
	0210/2233	0210/2582	048 FT	048 " DIA CIRC METAL
	0210/1865	0210/2233	038 FT	LEN=0030 INSTALLED UNKN
	0210/1067	0210/1865	078 FT	015 " DIA CIRC METAL
	0210/0450	0210/1067	0617 FT	LEN=0030 INSTALLED UNKN
	0210/0020	0210/0450	0430 FT	018 " DIA CIR PLASTIC
2 0 62118 0 00 0514+93 MCGUFFEY PARK ENTRANCE (PARK)	0210/0000	051400	051400 FT	LEN=0035 INSTALLED UNKN
MCGUFFEY PARK ENTRANCE (PARK)	0200/1657	0210/0000	0200 FT	015 " DIA CIR PLASTIC
	0200/1167	0200/1657	0490 FT	LEN=0030 INSTALLED UNKN
	0200/1050	0200/1167	0117 FT	024 " DIA CIRC METAL
	0200/0737	0200/1050	0313 FT	LEN=0040 INSTALLED UNKN
				5 0210/0000 LENGTH(AH 2582 BK 1707)
				015 " DIA CIRC METAL
				LEN=0025 INSTALLED 1966
				015 " DIA CIRC METAL
				LEN=0025 INSTALLED UNKN
				015 " DIA CIR PLASTIC
				LEN=0030 INSTALLED UNKN

DIR: B TOTAL LEN: 10.224 MI. DIST: 12-4 SR: 3019
 LEFT MUN: DONEGAL T RIGHT MUN: DONEGAL T

049693 FT



049693 FT 2 0 6 2 1 1 8 0 0 0 0 497+26
 018 " DIA CIR PLASTIC
 LEN=0040 INSTALLED 1999
 LENGTH(AH 1707 BK 2094)
 015 " DIA CIR METAL
 LEN=0025 INSTALLED 1966
 024 " DIA CIR METAL
 LEN=0030 INSTALLED UNKN
 015 " DIA CIR PLASTIC
 LEN=0030 INSTALLED UNKN
 018 " DIA CIR METAL
 LEN=0030 INSTALLED UNKN
 0190/0296
 047599 FT 2 0 6 2 1 1 8 0 0 0 0 476+07
 030 "H 00 "W MULT METAL
 LEN=0060 INSTALLED 1998
 LENGTH(AH 2094 BK 3241)
 036 " DIA CIR PLASTIC
 LEN=0030 INSTALLED UNKN
 015 " DIA CIR PLASTIC
 LEN=0030 INSTALLED UNKN
 015 " DIA CIR CONCR
 LEN=0025 INSTALLED UNKN
 015 " DIA CIR PLASTIC
 LEN=0025 INSTALLED UNKN
 015 " DIA CIR METAL
 LEN=0030 INSTALLED 1966
 015 " DIA CIR PLASTIC
 LEN=0025 INSTALLED UNKN
 015 " DIA CIR CONCR
 LEN=0030 INSTALLED UNKN
 015 " DIA CIR CONCR
 LEN=0030 INSTALLED 1966

047599 FT

044358 FT

018 " DIA CIR PLASTIC
 LEN=0060 INSTALLED 1998
 044358 FT 2 0 6 2 1 1 8 0 0 0 0 443+66
 KNOX RD
 (T423)
 LENGTH(AH 3241 BK 2991)
 015 " DIA CIR PLASTIC
 LEN=0025 INSTALLED UNKN
 015 " DIA CIR CONCR
 LEN=0030 INSTALLED UNKN
 015 " DIA CIR METAL
 LEN=0025 INSTALLED UNKN
 015 " DIA CIR METAL
 LEN=0030 INSTALLED UNKN
 015 " DIA CIR CONCR

DIR: B TOTAL LEN: 10.224 MI. DIST: 12-4 SR: 3019
 LEFT MUN: DONEGAL T RIGHT MUN: DONEGAL T

2 0 62118 0 00 0413+72 041367 FT
 LYONS RD
 (T423) 0170/0000

0170/0871	LEN=0030	INSTALLED UNKN
018 "DIA	CIRC CONCR	
0170/0525	LEN=0035	INSTALLED UNKN
036 "DIA	CIRC METAL	
0170/0006	LEN=0035	INSTALLED UNKN
041367 FT		
5 0170/0000	LENGTH(AH 2991 BK 3525)	
048 "DIA	CIRC METAL	
0160/3347	LEN=0030	INSTALLED UNKN
018 "DIA	CIRC METAL	
0160/2761	LEN=0030	INSTALLED UNKN
018 "DIA	CIR PLASTIC	
0160/2425	LEN=0030	INSTALLED UNKN
018 "DIA	CIRC CONCR	
0160/1974	LEN=0030	INSTALLED 2002
018 "DIA	CIRC CONCR	
0160/1721	LEN=0030	INSTALLED UNKN
015 "DIA	CIRC METAL	
0160/1379	LEN=0035	INSTALLED 2002
018 "DIA	CIRC CONCR	
0160/1022	LEN=0035	INSTALLED UNKN
015 "DIA	CIRC CONCR	
0160/0516	LEN=0025	INSTALLED UNKN
037842 FT		
2 0 62118 0 00 0374+69		
GOOD INTENT RD		
(SR3025 SEG 0100/1716)		
5 0160/0000	LENGTH(AH 3525 BK 1998)	
015 "DIA	CIRC CONCR	
0150/1750	LEN=0025	INSTALLED UNKN
0150/1381	DONEGAL WEST FINLEY T	
015 "DIA	CIRC CONCR	
0150/1211	LEN=0025	INSTALLED UNKN
015 "DIA	CIRC CONCR	
0150/1011	LEN=0025	INSTALLED UNKN
0150/0717	018 "DIA	CIRC CONCR
035844 FT	LEN=0024	INSTALLED UNKN
2 0 62118 0 00 0358+57		
015 "DIA	CIR PLASTIC	
LEN=0030	INSTALLED 2007	
5 0150/0000	LENGTH(AH 1998 BK 3059)	
0140/2402	018 "DIA	CIRC CONCR
	LEN=0030	INSTALLED UNKN

TOLL GATE RD
 (SR3025 SEG 0110/0000) 0150/1646

MCGUFFEY RD
 (SR3021 SEG 0122/1878) 0150/0991

035844 FT

DIR: B TOTAL LEN: 10.224 MI. DIST: 12-4 SR: 3019
 LEFT MUN: WEST FINLEY T RIGHT MUN: WEST FINLEY T

Stationing	Notes	Length	Material	Status	Year
0140/1853	015" DIA	LEN=0030	CIRC CONCR	INSTALLED	UNKN
0140/1441	015" DIA	LEN=0030	CIRC CONCR	INSTALLED	UNKN
0140/0815	018" DIA	LEN=0350	CIRC CONCR	INSTALLED	UNKN
0140/0670	018" DIA	LEN=0030	CIRC CONCR	INSTALLED	UNKN
0140/0354	018" DIA	LEN=0030	CIRC CONCR	INSTALLED	UNKN
032785 FT	2 0 62118 0 00 0327+71				
	HAMILTON RD				
	(T370)				
0140/0000	LENGTH(AH 3059 BK 2865)				
0130/2600	015" DIA	LEN=0030	CIRC CONCR	INSTALLED	UNKN
0130/2300	018" DIA	LEN=0030	CIRC CONCR	INSTALLED	UNKN
0130/2160	018" DIA	LEN=0033	CIRC CONCR	INSTALLED	UNKN
0130/1340	018" DIA	LEN=0030	CIRC CONCR	INSTALLED	2002
0130/1104	018" DIA	LEN=0030	CIRC CONCR	INSTALLED	UNKN
0130/0807	015" DIA	LEN=0030	CIRC CONCR	INSTALLED	1966
0130/0175	018" DIA	LEN=0030	CIRC CONCR	INSTALLED	1966
029920 FT	2 0 62118 0 00 0299+10				
0130/0000	LENGTH(AH 2865 BK 3016)				
0120/2570	015" DIA	LEN=0030	CIRC CONCR	INSTALLED	1966
0120/1818	LONGSTREATH RD				
	(T368)				
0120/1666	018" DIA	LEN=0030	CIRC CONCR	INSTALLED	UNKN
0120/1261	018" DIA	LEN=0030	CIRC CONCR	INSTALLED	UNKN
0120/1220	NEWMAN HILL RD (T367)				
0120/0250	015" DIA	LEN=0030	CIRC CONCR	INSTALLED	1966
026904 FT	2 0 62118 0 00 0268+94				
	015" DIA		CIRC CONCR		

DIR: B TOTAL LEN: 10.224 MI. DIST: 12-4 SR: 3019
 LEFT MUN: WEST FINLEY T RIGHT MUN: WEST FINLEY T

2 0 62118 0 00 0234+16 023426 FT
 WALNUT VALLEY RD
 (T374) 0110/0000

020825 FT

017943 FT

016303 FT

---	---	5	0120/0000	LEN=0030 INSTALLED UNKN LENGTH(AH 3016 BK 3478)
---	---		0110/2553	015 "DIA CIRC METAL LEN=0025 INSTALLED UNKN
---	---		0110/2068	018 "DIA CIRC CONCR LEN=0035 INSTALLED UNKN
---	---		0110/1035	018 "DIA CIRC CONCR LEN=0030 INSTALLED UNKN
---	---		0110/0276	018 "DIA CIRC CONCR LEN=0030 INSTALLED UNKN
==	==	5	0110/0000	023426 FT BLOCKHOUSE RUN RD (T331) LENGTH(AH 3478 BK 2601)
---	---		0100/0578	015 "DIA CIRC METAL LEN=0030 INSTALLED UNKN
	==	5	0100/0000	020825 FT 2 0 62118 0 00 0208+00 NUTHATCH LN (T365) LENGTH(AH 2601 BK 2882)
---	---		0090/2535	018 "DIA CIRC CONCR LEN=0030 INSTALLED UNKN
---	---		0090/1542	018 "DIA CIRC CONCR LEN=0025 INSTALLED UNKN
---	---		0090/1279	018 "DIA CIRC CONCR LEN=0030 INSTALLED UNKN
---	---		0090/0884	018 "DIA CIRC CONCR LEN=0025 INSTALLED UNKN
	==	5	0090/0000	017943 FT 2 0 62118 0 00 0179+39 LENGTH(AH 2882 BK 1640)
---	---		0080/1259	015 "DIA CIRC METAL LEN=0030 INSTALLED UNKN
	==		0080/0067	MCDONALD RD (T360)
	==		016303 FT	2 0 62118 0 00 0163+74 WEST FINLEY RD

DIR: B TOTAL LEN: 10.224 MI. DIST: 12-4 SR: 3019
 LEFT MUN: WEST FINLEY T RIGHT MUN: WEST FINLEY T

2 0 62118 0 00 0140+88 014013 FT
 OLD BRICK RD
 (SR3021 SEG 0012/0000) 0070/0000
 CHAMBERS RIDGE RD
 (T314) 0060/1873

LAIDLEYS RUN RD
 (T345) 0050/1855

011906 FT

009677 FT

	0080/0000	(SR3037 SEG 0150/2284) LENGTH(AH 1640 BK 2290) 015 "DIA CIRC METAL
---	0070/2226	LEN=0040 INSTALLED UNKN 018 "DIA CIRC CONCR
---	0070/2018	LEN=0030 INSTALLED UNKN 018 "DIA CIRC CONCR
---	0070/1837	LEN=0030 INSTALLED UNKN 018 "DIA CIRC CONCR
---	0070/1180	LEN=0030 INSTALLED UNKN 018 "DIA CIRC CONCR
---	0070/0518	LEN=0030 INSTALLED 1966 014013 FT
==	0070/0000	LENGTH(AH 2290 BK 2107)
---	0060/1813	018 "DIA CIRC CONCR LEN=0030 INSTALLED UNKN
---	0060/1713	015 "DIA CIRC METAL LEN=0030 INSTALLED UNKN
---	0060/0937	018 "DIA CIRC METAL LEN=0030 INSTALLED UNKN
---	0060/0302	015 "DIA CIRC METAL LEN=0030 INSTALLED UNKN
	011906 FT	2 0 62118 0 00 0119+22 BEHAM RUN RD (T317)
==	0060/0000	LENGTH(AH 2107 BK 2229)
---	0050/1857	015 "DIA CIRC METAL LEN=0030 INSTALLED UNKN
---	0050/1533	015 "DIA CIRC METAL LEN=0030 INSTALLED 1966
---	0050/0990	015 "DIA CIRC METAL LEN=0030 INSTALLED 1966
---	0050/0508	015 "DIA CIRC METAL LEN=0030 INSTALLED UNKN
	009677 FT	2 0 62118 0 00 0097+03
---	0050/0000	015 "DIA CIRC METAL LEN=0030 INSTALLED UNKN
---	0040/2160	LENGTH(AH 2229 BK 2562) 015 "DIA CIRC METAL LEN=0030 INSTALLED UNKN
		015 "DIA CIRC METAL

EXTRACT DATE: 12/18/2023
PRINT DATE: 12/21/2023

ROADWAY MANAGEMENT SYSTEM
SLD COUNTY/SR - ANNUAL PRINT

PAGE NUMBER: 811
COUNTY: WASHINGTON

DIR: B TOTAL LEN: 10.224 MI.
LEFT MUN: WEST FINLEY T

DIST: 12-4 SR: 3019
RIGHT MUN: WEST FINLEY T

Stationing	Length	Material	Notes
007115 FT	0040/1417	LEN=0030 INSTALLED UNKN	012 "DIA CIRC METAL
	0040/1035	LEN=0037 INSTALLED UNKN	018 "DIA CIRC CONCR
	0040/0477	LEN=0030 INSTALLED UNKN	2 0 62118 0 00 0071+41
	007115 FT	LEN=0030 INSTALLED UNKN	018 "DIA CIRC CONCR
	5 0040/0000	LENGTH(AH 2562 BK 2570)	LEN=0030 INSTALLED UNKN
	0030/1818	LEN=0030 INSTALLED UNKN	015 "DIA CIRC METAL
	0030/0931	LEN=0025 INSTALLED UNKN	015 "DIA CIRC METAL
004545 FT	0030/0025	LEN=0030 INSTALLED UNKN	018 "DIA CIRC CONCR
	004545 FT	LEN=0030 INSTALLED UNKN	2 0 62118 0 00 0045+51
	5 0030/0000	LENGTH(AH 2570 BK 1800)	LEN=0030 INSTALLED UNKN
	0020/1152	LEN=0030 INSTALLED UNKN	015 "DIA CIRC CONCR
2 0 62118 0 00 0027+51 PORTER HILL RD (T312)	0020/0529	LEN=0030 INSTALLED UNKN	018 "DIA CIRC CONCR
	002745 FT	FRACTION RD	(SR3045 SEG 0110/2587)
	0020/0000	LENGTH(AH 1800 BK 2745)	5
	0010/2682	LEN=0030 INSTALLED UNKN	015 "DIA CIRC CONCR
	0010/1732	LEN=0030 INSTALLED UNKN	015 "DIA CIRC CONCR
	0010/1593	LEN=0030 INSTALLED UNKN	015 "DIA CIRC CONCR
	0010/0835	LEN=0030 INSTALLED UNKN	018 "DIA CIRC CONCR
	0010/0348	LEN=0030 INSTALLED UNKN	015 "DIA CIRC CONCR
000000 FT	000000 FT	2 0 62118 0 00 0000+00	VILLAGE: BEHAM
			NC BEHAM RIDGE RD
			INTER-BK WEST VIRGINIA STATE LIN
			(STBD)
			MFC BEGIN = D
	5 0010/0000	LENGTH(AH 2745 BK 0000)	

EXTRACT DATE: 12/18/2023
PRINT DATE: 12/21/2023

ROADWAY MANAGEMENT SYSTEM
SLD COUNTY/SR - ANNUAL PRINT

PAGE NUMBER: 810
COUNTY: WASHINGTON

DIR: B TOTAL LEN: .733 MI.
LEFT MUN: WEST FINLEY T

DIST: 12-4 SR: 3018
RIGHT MUN: WEST FINLEY T

Stationing	Structure	Description
003869 FT		003869 FT OLD BRICK RD (SR3023 SEG 0010/2235) 0020/1510 BMSSEN 62/3018/0020/0932 0020/0964 2 0 62070 0 00 0032+99 BR MID WHEEL 0020/0932 BMSBG 62/3018/0020/0932
002359 FT		002359 FT 2 0 62070 0 00 0023+59 018 "DIA CIRC CONCR LEN=0035 INSTALLED UNKN 5 0020/0000 LENGTH(AH 1510 BK 2359) 036 "DIA CIRC METAL 0010/2195 LEN=0030 INSTALLED UNKN 024 "DIA CIRC CONCR 0010/2000 LEN=0030 INSTALLED UNKN 024 "DIA CIRC CONCR 0010/1780 LEN=0030 INSTALLED UNKN 024 "DIA CIRC CONCR 0010/1495 LEN=0030 INSTALLED UNKN 018 "DIA CIRC CONCR 0010/1415 LEN=0030 INSTALLED UNKN 018 "DIA CIRC CONCR 0010/1130 LEN=0030 INSTALLED UNKN ERSKINE BRIDGE RD 0010/0990 (T324) 052 "DIA CIRC CONCR 0010/0818 LEN=0030 INSTALLED UNKN 024 "DIA CIRC CONCR 0010/0700 LEN=0030 INSTALLED UNKN 048 "DIA CIRC CONCR 0010/0445 LEN=0030 INSTALLED UNKN
MASTELLER RD (T302)		
0010/0290		024 "DIA CIRC CONCR 0010/0281 LEN=0030 INSTALLED UNKN 024 "DIA CIRC CONCR 0010/0049 LEN=0030 INSTALLED UNKN
000000 FT		000000 FT 2 0 62070 0 00 0000+00 NC MI DDLE CREEK RD INTER-BK WEST VIRGINIA STATE LIN (STBD) MFC BEGIN = E 5 0010/0000 LENGTH(AH 2359 BK 0000)

EXTRACT DATE: 12/18/2023 ROADWAY MANAGEMENT SYSTEM PAGE NUMBER: 809
PRINT DATE: 12/21/2023 SLD COUNTY/SR - ANNUAL PRINT COUNTY: WASHINGTON

DIR: B TOTAL LEN: 2.279 MI. DIST: 12-4 SR: 3017
LEFT MUN: DONEGAL T RIGHT MUN: DONEGAL T

012031 FT



012031 FT MAIN ST
0060/2453 (SR0040 SEG 0150/0000)
0060/2302 BMS EN 62/3017/0060/2285
2 0 62132 0 01 0001+73

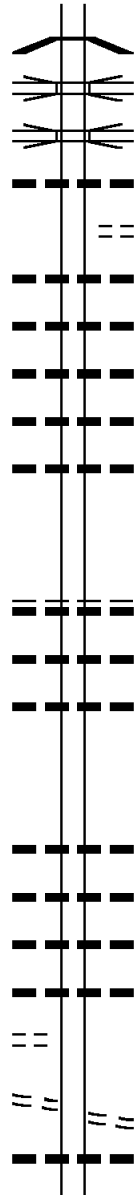
EXTRACT DATE: 12/18/2023
PRINT DATE: 12/21/2023

ROADWAY MANAGEMENT SYSTEM
SLD COUNTY/SR - ANNUAL PRINT

PAGE NUMBER: 808
COUNTY: WASHINGTON

DIR: B TOTAL LEN: 2.279 MI.
LEFT MUN: DONEGAL T

DIST: 12-4 SR: 3017
RIGHT MUN: DONEGAL T



Stationing	Material / Feature
0060/2285	B D F BUFFAL BMSBG 62/3017/0060/2285
0060/2172	OP ID SR 0070
0060/2043	OP ID SR 0070
0060/1800	024 " DIA CIRC METAL LEN=0030 INSTALLED UNKN
0060/1600	SCOTTY DR (TWP) 060 " DIA CIRC METAL LEN=0030 INSTALLED UNKN
0060/1580	015 " DIA CIRC CONCR LEN=0030 INSTALLED UNKN
0060/1364	015 " DIA CIRC METAL LEN=0030 INSTALLED UNKN
0060/1100	015 " DIA CIRC METAL LEN=0025 INSTALLED UNKN
0060/0722	036 "H 00 "W MULT CONCR LEN=0035 INSTALLED UNKN
0060/0275	018 " DIA CIR PLASTIC LEN=0030 INSTALLED UNKN
009578 FT	2 0 62132 0 01 0025+10 015 " DIA CIRC METAL LEN=0030 INSTALLED UNKN
0060/0000	DONEGAL EAST FINLEY T LENGTH(AH 2453 BK 1443) 018 " DIA CIRC METAL LEN=0037 INSTALLED UNKN
0050/1197	018 " DIA CIR PLASTIC LEN=0030 INSTALLED UNKN
0050/0902	018 " DIA CIR PLASTIC LEN=0030 INSTALLED UNKN
008135 FT	2 0 62132 0 01 0039+53 LENGTH(AH 1443 BK 1250) 018 " DIA CIRC METAL LEN=0030 INSTALLED UNKN
0040/1063	018 " DIA CIRC METAL LEN=0025 INSTALLED UNKN
0040/0807	015 " DIA CIRC CONCR LEN=0025 INSTALLED UNKN
0040/0535	015 " DIA CIRC METAL LEN=0030 INSTALLED UNKN
0040/0332	015 " DIA CIRC METAL LEN=0030 INSTALLED UNKN
006885 FT	HAWTHORN RD (T430)
0040/0000	LENGTH(AH 1250 BK 2678) 018 " DIA CIR PLASTIC LEN=0025 INSTALLED UNKN
0030/2322	018 " DIA CIR PLASTIC LEN=0025 INSTALLED UNKN

MULLBERRY LN (PRDR)
2 0 62132 0 01 0052+03 006885 FT
MOSIER HILL RD (T429)
0040/0150
0040/0000

EXTRACT DATE: 12/18/2023
PRINT DATE: 12/21/2023

ROADWAY MANAGEMENT SYSTEM
SLD COUNTY/SR - ANNUAL PRINT

PAGE NUMBER: 807
COUNTY: WASHINGTON

DIR: B TOTAL LEN: 2.279 MI.
LEFT MUN: EAST FINLEY T

DIST: 12-4 SR: 3017
RIGHT MUN: EAST FINLEY T

004207 FT

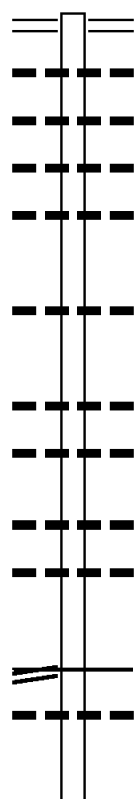
001330 FT

000000 FT

0030/1760	LEN=0035	INSTALLED	1997
048 "DIA	CIRC	CONCR	
0030/1361	LEN=0037	INSTALLED	UNKN
0030/0578	024 "DIA	CAST	IRON
LEN=0025	INSTALLED	UNKN	
018 "DIA	CAST	IRON	
0030/0218	LEN=0025	INSTALLED	UNKN
004207 FT	2 0 62132	0 01 0078	+78
B SAWHILL	RD		
STRUCTURE	LENGTH	12	FT
BMSID 62/3017/0030/0000			
LENGTH(AH 2678 BK 2877)			
0030/0000	018 "DIA	CAST	IRON
0020/2469	LEN=0025	INSTALLED	UNKN
012 "DIA	CAST	IRON	
0020/2304	LEN=0025	INSTALLED	UNKN
015 "DIA	CAST	IRON	
0020/2032	LEN=0025	INSTALLED	UNKN
015 "DIA	CAST	IRON	
0020/1938	LEN=0025	INSTALLED	UNKN
024 "DIA	CIRC	METAL	
0020/1692	LEN=0045	INSTALLED	UNKN
015 "DIA	CIR	PLASTIC	
0020/1240	LEN=0030	INSTALLED	2003
018 "DIA	CIR	PLASTIC	
0020/1126	LEN=0025	INSTALLED	UNKN
015 "DIA	CIRC	METAL	
0020/0900	LEN=0025	INSTALLED	UNKN
036 "DIA	CIRC	METAL	
0020/0600	LEN=0030	INSTALLED	UNKN
001330 FT	2 0 62132	0 01 0106	+93
015 "DIA	CIRC	METAL	
LEN=0030	INSTALLED	UNKN	
0020/0000	LENGTH(AH 2877 BK 1330)		
018 "DIA	CIRC	METAL	
0010/1080	LEN=0030	INSTALLED	UNKN
018 "DIA	CIRC	CONCR	
0010/0760	LEN=0030	INSTALLED	UNKN
012 "DIA	CAST	IRON	
0010/0462	LEN=0025	INSTALLED	UNKN
012 "DIA	CIRC	OTHER	
0010/0247	LEN=0025	INSTALLED	UNKN
000000 FT	2 0 62132	0 01 0120	+23
NC VA	LLEY VIEW	RD	
SAWHILL	RD		
(SR3016	SEG	0050/0000)	
MFC BEGIN = D			
0010/0000	LENGTH(AH 1330 BK 0000)		

DIR: B TOTAL LEN: 2.709 MI. DIST: 12-4 SR: 3016
 LEFT MUN: EAST FINLEY T RIGHT MUN: EAST FINLEY T

014304 FT



014304 FT SUNSET RD
 0060/2889 (SR3009 SEG 0110/0401)
 018 " DIA CIRC METAL
 0060/2844 LEN=0035 INSTALLED UNKN
 018 " DIA CIRC PLASTIC
 0060/2258 LEN=0030 INSTALLED UNKN
 018 " DIA CIRC METAL
 0060/1793 LEN=0030 INSTALLED UNKN
 024 " DIA CIRC PLASTIC
 0060/1521 LEN=0045 INSTALLED UNKN

011415 FT

0060/0393 018 " DIA CIRC METAL
 011415 FT LEN=0045 INSTALLED UNKN
 2 0 62132 0 01 0135+83
 036 " DIA CIRC CONCR
 LEN=0024 INSTALLED UNKN
 5 0060/0000 LENGTH(AH 2889 BK 1545)
 015 " DIA CIRC METAL
 0050/1222 LEN=0025 INSTALLED UNKN

009870 FT

0050/0507 018 " DIA CIRC METAL
 LEN=0025 INSTALLED UNKN
 018 " DIA CIRC METAL
 0050/0172 LEN=0030 INSTALLED UNKN
 009870 FT 2 0 62132 0 01 0120+23
 NC VA VALLEY VIEW RD

VALLEY VIEW RD
 (SR3017 SEG 0010/0000) 0050/0000

5 0050/0000 MFC BEGIN = D
 LENGTH(AH 1545 BK 2445)
 048 " DIA CIRC METAL
 0040/2218 LEN=0035 INSTALLED UNKN

018 " DIA CIRC CONCR

DIR: B TOTAL LEN: 2.709 MI. DIST: 12-4 SR: 3016
 LEFT MUN: EAST FINLEY T RIGHT MUN: EAST FINLEY T

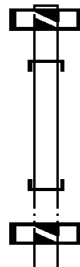
	0040/1158	LEN=0035	INSTALLED	UNKN
		018 "DIA	CIRC METAL	
	0040/0822	LEN=0035	INSTALLED	UNKN
		018 "DIA	CIRC METAL	
007425 FT	0040/0517	LEN=0035	INSTALLED	UNKN
	007425 FT	2 0 62207	0 00 0073+75	
		018 "DIA	CIRC CONCR	
		LEN=0024	INSTALLED	UNKN
	5 0040/0000	LENGTH(AH	2445 BK 2525)	
		018 "DIA	CIRC METAL	
	0030/2147	LEN=0035	INSTALLED	UNKN
		018 "DIA	CIRC METAL	
	0030/1258	LEN=0035	INSTALLED	UNKN
		036 "DIA	CIRC METAL	
	0030/1094	LEN=0035	INSTALLED	UNKN
		018 "DIA	CIRC METAL	
	0030/0894	LEN=0035	INSTALLED	2001
		018 "DIA	CIRC METAL	
	0030/0679	LEN=0035	INSTALLED	UNKN
004900 FT	004900 FT	2 0 62207	0 00 0048+81	
		024 "DIA	CIRC CONCR	
		LEN=0035	INSTALLED	UNKN
	5 0030/0000	LENGTH(AH	2525 BK 1630)	
		018 "DIA	CIRC CONCR	
	0020/0560	LEN=0005	INSTALLED	UNKN
003270 FT	003270 FT	2 0 62207	0 00 0032+70	
	5 0020/0000	LENGTH(AH	1630 BK 3270)	
		018 "DIA	CIRC METAL	
	0010/2084	LEN=0025	INSTALLED	UNKN
		018 "DIA	CIRC CONCR	
	0010/0867	LEN=0025	INSTALLED	UNKN
		EAST FINLEY		
	0010/0699	DONEGAL T		
		018 "DIA	CIRC CONCR	
	0010/0485	LEN=0025	INSTALLED	UNKN
000000 FT	000000 FT	2 0 62207	0 00 0000+00	
		NC SA WHILL RUN RD		
		CLAYSVILLE RIDGE RD		
		(SR0231 SEG 0260/0000)		
		MFC BEGIN = E		
	5 0010/0000	LENGTH(AH	3270 BK 0000)	

EXTRACT DATE: 12/18/2023 ROADWAY MANAGEMENT SYSTEM PAGE NUMBER: 804
 PRINT DATE: 12/21/2023 SLD COUNTY/SR - ANNUAL PRINT COUNTY: WASHINGTON
 DIR: B TOTAL LEN: 1.287 MI. DIST: 12-4 SR: 3015
 LEFT MUN: NORTH FRANKLIN T RIGHT MUN: NORTH FRANKLIN T

006797 FT

006782 FT

006782 FT




006797 FT
 7044/0000 LTH AH 003187 BK 000015
 INTER-AHD MCELREE RD
 0040/0015 (T623)
 006782 FT 2 0 62208 0 00 0065+89
 NC MC ELEREE RD
 INTER-BK MCELREE RD
 (T623)
 0040/0000 LTH AH 000015 BK 006605
 006782 FT
 7034/0000 LTH AH 006605 BK 001969
 INTER-AHD MCELREE RD

SCENIC DR

DIR: B TOTAL LEN: 1.287 MI. DIST: 12-4 SR: 3015
 LEFT MUN: NORTH FRANKLIN T RIGHT MUN: NORTH FRANKLIN T

(SR2007 SEG 0180/0000) 0030/1969



0030/1969 (T623)
 RESERVOIR #4
 STRUCTURE LENGTH 8 FT
 0030/1830 BMSID 62/3015/0030/1830
 NORTH FRANKLIN
 0030/1704 SOUTH FRANKLIN T
 0030/0818 015 " DIA CIR PLASTIC
 LEN=0025 INSTALLED UNKN
 0030/0449 018 " DIA CIR PLASTIC
 LEN=0058 INSTALLED 2005
 0030/0164 018 " DIA CIR PLASTIC
 LEN=0040 INSTALLED 2005
 004813 FT 2 0 62067 0 00 0048+13
 018 " DIA CIR PLASTIC
 LEN=0050 INSTALLED 2005
 5 0030/0000 LENGTH(AH 1969 BK 1892)
 0020/1057 015 " DIA CIRC METAL
 LEN=0025 INSTALLED UNKN
 0020/0706 018 " DIA CIR PLASTIC
 LEN=0050 INSTALLED 2005
 0020/0690 018 " DIA CIR PLASTIC
 LEN=0025 INSTALLED UNKN
 0020/0392 015 " DIA CIRC METAL
 LEN=0025 INSTALLED UNKN
 002921 FT 2 0 62067 0 00 0029+46
 030 " H 60 " W CON BOX CUL
 LEN=0030 INSTALLED UNKN
 5 0020/0000 LENGTH(AH 1892 BK 2921)
 ECHO GLEN DR
 (TWP)
 0010/2506 015 " DIA CIR PLASTIC
 LEN=0070 INSTALLED 2005
 0010/2179 015 " DIA CIR PLASTIC
 LEN=0025 INSTALLED UNKN
 0010/1865 018 " DIA CIRC METAL
 LEN=0030 INSTALLED UNKN
 0010/0899 015 " DIA CIR PLASTIC
 LEN=0060 INSTALLED 2005
 0010/0594 015 " DIA CIRC METAL
 LEN=0025 INSTALLED UNKN
 0010/0273 018 " DIA CIRC CONCR
 LEN=0030 INSTALLED UNKN
 NC COVE RD
 LAGONDA RD
 000000 FT (SR3008 SEG 0090/0730)
 MFC BEGIN = E
 5 0010/0000 LENGTH(AH 2921 BK 0000)

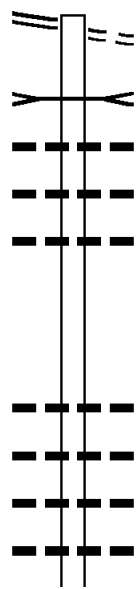
004813 FT

002921 FT

2 0 62067 0 00 0000+00 000000 FT
 LAGONDA RD
 (SR3008 SEG 0090/0730) 0010/0000

EXTRACT DATE: 12/18/2023 ROADWAY MANAGEMENT SYSTEM PAGE NUMBER: 802
 PRINT DATE: 12/21/2023 SLD COUNTY/SR - ANNUAL PRINT COUNTY: WASHINGTON
 DIR: B TOTAL LEN: 1.936 MI. DIST: 12-4 SR: 3014
 LEFT MUN: SOUTH FRANKLIN T RIGHT MUN: SOUTH FRANKLIN T

OLD SCALES RD 010223 FT
 (SR3009 SEG 0010/0318) 0050/2199



008024 FT

005822 FT

010223 FT (TB)3009 OLD SCALES RD
 0050/2199 (T440)
 CHARTIERS CREEK
 STRUCTURE LENGTH 9 FT
 BMSID 62/3014/0050/2143
 0050/2143 015 " DIA CIRC METAL
 LEN=0025 INSTALLED 2007
 0050/1593 018 " DIA CIRC CONCR
 LEN=0030 INSTALLED 2007
 0050/1103 018 " DIA CIR PLASTIC
 LEN=0040 INSTALLED 2007
 0050/0691
 008024 FT 2 0 62130 0 00 0080+24
 0050/0000 LENGTH(AH 2199 BK 2202)
 0040/1188 018 " DIA CIR PLASTIC
 LEN=0040 INSTALLED 2007
 0040/0707 015 " DIA CIRC METAL
 LEN=0030 INSTALLED 2007
 0040/0320 018 " DIA CIRC CONCR
 LEN=0030 INSTALLED 2007
 0040/0134 018 " DIA CIRC CONCR
 LEN=0025 INSTALLED 2007
 005822 FT 2 0 62130 0 00 0058+06

DIR: B TOTAL LEN: 1.936 MI. DIST: 12-4 SR: 3014
 LEFT MUN: SOUTH FRANKLIN T RIGHT MUN: SOUTH FRANKLIN T

Street Name	Segment ID	Length (FT)	Material	Installation Date	Notes
WARNE LN (TWP)	0030/1423				
	0030/0884		015" DIA CIRC METAL	2007	INSTALLED
	0030/0748		015" DIA CIR PLASTIC	2007	INSTALLED
	0030/0253	004166 FT	024" DIA CIRC METAL	2007	INSTALLED
HEMLOCK LN (TWP)	004166 FT	004166 FT	2 0 62130 0 00 0041+63		
	0030/0000		015" DIA CIRC METAL	2007	INSTALLED
	0020/1190		018" DIA CIR PLASTIC	2007	INSTALLED
	0020/0980		015" DIA CIRC METAL	2007	INSTALLED
	0020/0884		018" DIA CIR PLASTIC	2007	INSTALLED
	0020/0640		018" DIA CIRC METAL	2007	INSTALLED
	0020/0625		018" DIA CIRC METAL	2007	INSTALLED
REGINA DR (PRDR)	002408 FT	002408 FT	2 0 62130 0 00 0024+05		
	0020/0000		018" DIA CIR PLASTIC	2007	INSTALLED
	0010/1565		018" DIA CIRC METAL	2007	INSTALLED
BORDEAUX DR (TWP)	0010/1370		018" DIA CIRC CONCR	UNKN	INSTALLED
	0010/1290		018" DIA CIR PLASTIC	UNKN	INSTALLED
	0010/1062		018" DIA CIRC METAL	UNKN	INSTALLED
	000000 FT	000000 FT	2 0 62130 0 00 0000+00		
		NC VA NEAL RD			
		SOUTH BRIDGE RD			
		(SR0221 SEG 0190/1744)			
		MFC BEGIN = E			
	0010/0000		018" DIA CIRC METAL	2007	INSTALLED

EXTRACT DATE: 12/18/2023 ROADWAY MANAGEMENT SYSTEM PAGE NUMBER: 800
PRINT DATE: 12/21/2023 SLD COUNTY/SR - ANNUAL PRINT COUNTY: WASHINGTON
DIR: B TOTAL LEN: 1.115 MI. DIST: 12-4 SR: 3013
LEFT MUN: NORTH FRANKLIN T RIGHT MUN: NORTH FRANKLIN T

005886 FT



005886 FT CHESTNUT ST ET
0020/2902 (SR0040 SEG 0320/0147)

EXTRACT DATE: 12/18/2023
PRINT DATE: 12/21/2023

ROADWAY MANAGEMENT SYSTEM
SLD COUNTY/SR - ANNUAL PRINT

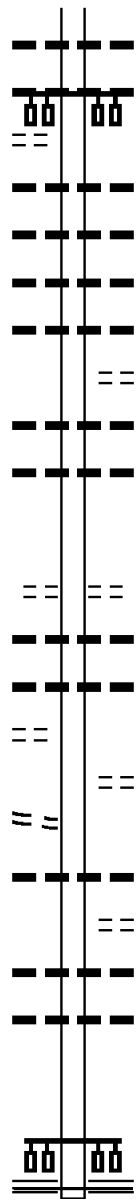
PAGE NUMBER: 799
COUNTY: WASHINGTON

DIR: B TOTAL LEN: 1.115 MI.
LEFT MUN: NORTH FRANKLIN T

DIST: 12-4 SR: 3013
RIGHT MUN: NORTH FRANKLIN T

FRANKLIN MALL
(TWP)

0020/1290



0020/2067 036 " DIA CIRC CONCR
LEN=0040 INSTALLED UNKN
0020/1812 018 " DIA CIRC METAL
LEN=0040 INSTALLED UNKN

0020/1290 015 " DIA CIRC CONCR
LEN=0040 INSTALLED UNKN
0020/1285 018 " DIA CIRC CONCR
LEN=0035 INSTALLED UNKN
0020/0961 018 "H 48 "W CON BOX CUL
LEN=0040 INSTALLED UNKN
0020/0680 018 " DIA CIRC METAL
LEN=0030 INSTALLED UNKN
0020/0495 WEST PALM ST
(T592)

002984 FT

0020/0370 015 " DIA CIRC CONCR
LEN=0050 INSTALLED UNKN
0020/0330 018 " DIA CIRC METAL
LEN=0037 INSTALLED UNKN
002984 FT 2 0 62226 0 00 0029+98
5 0020/0000 LENGTH(AH 2902 BK 2984)

SYLVAN DR
(T591)

0010/1390

0010/2245 GRANDVIEW AV
(T506)
018 " DIA CIRC METAL
LEN=0035 INSTALLED UNKN
0010/1989 018 " DIA CIRC CONCR
LEN=0035 INSTALLED UNKN
0010/1576

RIDGEWOOD DR
(T505)

0010/0460

0010/0855 FRANKLIN TE
(T510)
0010/0448 018 "H 55 "W **UNKNOWN**
LEN=0035 INSTALLED UNKN
GABBY AV
(T506)
0010/0350 015 " DIA CIRC METAL
LEN=0030 INSTALLED UNKN
0010/0147 018 " DIA CIRC CONCR
LEN=0030 INSTALLED UNKN
0010/0076 2 0 62226 0 00 0000+00
000000 FT NC FRANKLIN FARMS RD
PARK AV
(SR0018 SEG 0310/2851)

000000 FT

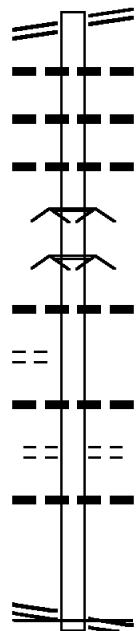
5 0010/0000 MFC BEGIN = C
LENGTH(AH 2984 BK 0000)

DIR: B TOTAL LEN: .585 MI. DIST: 12-4 SR: 3012
 LEFT MUN: BUFFALO T RIGHT MUN: BUFFALO T

NATIONAL PK 003088 FT
 (SR0040 SEG 0220/0000) 0010/3088

FOR SR 0040 AND 3012
 (CONN) 0010/1215

1 0 00114 5 00 0000+00 000000 FT
 NATIONAL PK
 (SR0040 SEG 0200/1365) 0010/0000



003088 FT NATIONAL PK
 0010/3088 (SR0040 SEG 0220/0000)
 0010/3008 024 " DIA CIRC CONCR
 LEN=0040 INSTALLED 2004
 0010/2693 072"H 48"W CONCR ARCH
 LEN=0040 INSTALLED 2004
 0010/2522 018 " DIA CAST IRON
 LEN=0040 INSTALLED 2004
 0010/2140 BARRICADE ROAD CLOSED
 ROAD CLOSED BACK
 0010/1675 BARRICADE ROAD CLOSED
 ROAD CLOSED AHEAD
 0010/1356 015 " DIA CIR UNKNOWN
 LEN=0037 INSTALLED 2004
 0010/1039 024 " DIA CAST IRON
 LEN=0037 INSTALLED 2004
 0010/0603 HIGHLAND RIDGE RD
 (T474)
 0010/0378 015"H 18"W ELLIP CONC
 LEN=0037 INSTALLED 2004
 NC SPUR RD
 NATIONAL PK
 000000 FT (SR0040 SEG 0200/1365)
 MFC BEGIN = E
 0010/0000 LENGTH(AH 3088 BK 0000)

EXTRACT DATE: 12/18/2023 ROADWAY MANAGEMENT SYSTEM PAGE NUMBER: 797
PRINT DATE: 12/21/2023 SLD COUNTY/SR - ANNUAL PRINT COUNTY: WASHINGTON

DIR: B TOTAL LEN: 4.627 MI. DIST: 12-4 SR: 3011
LEFT MUN: BUFFALO T RIGHT MUN: BUFFALO T

024433 FT



024433 FT S. HEWITT AV
0090/2453 (SR4024 SEG 0200/1390)

DIR: B TOTAL LEN: 4.627 MI. DIST: 12-4 SR: 3011
 LEFT MUN: BUFFALO T RIGHT MUN: BUFFALO T

Stationing	Segment	Length	Material	Notes
0090/2028	024 " DIA	LEN=0030	CIRC CONCR	INSTALLED UNKN
0090/1398	015 " DIA	LEN=0030	CIRC CONCR	INSTALLED UNKN
021980 FT	2 0 62107 0 01	0214+53		
0090/0000	018 " DIA	LEN=0040	CIR PLASTIC	INSTALLED UNKN
0080/1535	018 " DIA	LEN=0045	CIRC CONCR	INSTALLED UNKN
019964 FT	2 0 62107 0 01	0194+37		
0080/0000	018 " DIA	LEN=0045	CIRC CONCR	INSTALLED UNKN
0070/3045	015 " DIA	LEN=0030	CIRC CONCR	INSTALLED UNKN
0070/1870	018 " DIA	LEN=0030	CIRC CONCR	INSTALLED UNKN
0070/1095	018 " DIA	LEN=0030	CIRC CONCR	INSTALLED UNKN
0070/1068	015 " DIA	LEN=0030	CIRC CONCR	INSTALLED UNKN
0070/0305	015 " DIA	LEN=0030	CIRC CONCR	INSTALLED UNKN
0070/0026	015 " DIA	LEN=0030	CIRC CONCR	INSTALLED UNKN
0070/0000	018 " DIA	LEN=0030	CIRC CONCR	INSTALLED UNKN
0060/2388	018 " DIA	LEN=0030	CIRC CONCR	INSTALLED UNKN
0060/2175	018 " DIA	LEN=0030	CIRC CONCR	INSTALLED UNKN
0060/1859	018 " DIA	LEN=0030	CIRC CONCR	INSTALLED UNKN

PLEASANT VALLEY RD
 (SR4022 SEG 0080/0000)
 CANTON
 BUFFALO T

2 0 62127 0 01 0167+25 016713 FT
 GORBY RD
 (T545) 0070/0000

DIR: B TOTAL LEN: 4.627 MI. DIST: 12-4 SR: 3011
 LEFT MUN: BUFFALO T RIGHT MUN: BUFFALO T

Stationing	Description	Material	Length
0060/1122	018" DIA CIRC CONCR	LEN=0030	INSTALLED UNKN
0060/0666	018"H 18"W BOX CULVRT+	LEN=0030	INSTALLED UNKN
0060/0610	BUFFALO CANTON T	024" DIA	CIRC CONCR
0060/0132	018" DIA CIRC CONCR	LEN=0030	INSTALLED UNKN
013599 FT	2 0 62127 0 01 0136+20	024" DIA	CIRC CONCR
0060/0000	LENGTH(AH 3114 BK 2384)	LEN=0030	INSTALLED UNKN
0050/1883	018" DIA CIRC CONCR	LEN=0030	INSTALLED UNKN
0050/1680	018" DIA CIRC CONCR	LEN=0030	INSTALLED UNKN
0050/1340	DRAINAGE STRUCTURE LENGTH 27 FT	BMSID 62/3011/0050/1340	
0050/0425	018" DIA CIRC CONCR	LEN=0030	INSTALLED UNKN
011215 FT	2 0 62127 0 01 0112+36 011215 FT	024" DIA	CIRC CONCR
0050/0000	LENGTH(AH 2384 BK 2757)	LEN=0030	INSTALLED UNKN
0040/2132	CANTON BUFFALO T	015" DIA	CIRC CONCR
0040/1925	015" DIA CIRC CONCR	LEN=0040	INSTALLED 2001
0040/1523	BUFFALO CANTON T	012" DIA	CIRC METAL
0040/1238	012" DIA CIRC METAL	LEN=0040	INSTALLED UNKN
	NC MC KEE RD	CHESTNUT ST ET	(SRO040 SEG 0270/1020)
		MFC BEGIN = D	
0040/1227	CANTON NORTH FRANKLIN T	012" DIA	CIRC METAL
0040/1178	012" DIA CIRC METAL	LEN=0030	INSTALLED UNKN
0040/0790	015" DIA CIR PLASTIC	LEN=0030	INSTALLED UNKN
008458 FT	2 0 62127 0 00 0084+58	0040/0000	LENGTH(AH 2757 BK 2917)

DIR: B TOTAL LEN: 4.627 MI. DIST: 12-4 SR: 3011
 LEFT MUN: BUFFALO T RIGHT MUN: BUFFALO T

SHORT LN
(TWP)

2 0 62127 0 00 0000+00 000000 FT
 JOLLY SCHOOL RD
 (SR3008 SEG 0030/1414) 0010/0000

005541 FT

0020/2470

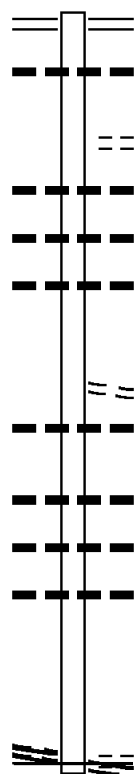
002524 FT

0030/2156	NORTH FRANKLIN
0030/2117	SOUTH FRANKLIN T
0030/1819	015 "DIA CIRC METAL LEN=0030 INSTALLED UNKN
0030/0795	018 "DIA CIRC CONCR LEN=0040 INSTALLED UNKN
0030/0773	BMSSEN 62/3011/0030/0582 2 0 62127 0 00 0061+09 SR 0070
0030/0582	BMSBG 62/3011/0030/0582 MOORE RD
0030/0375	(T530)
0030/0097	SOUTH FRANKLIN
005541 FT	NORTH FRANKLIN T 2 0 62127 0 00 0055+41
0030/0000	NORTH FRANKLIN SOUTH FRANKLIN T LENGTH(AH 2917 BK 3017)
0020/1804	015 "DIA CIRC METAL LEN=0035 INSTALLED UNKN
0020/1051	015 "DIA CIRC METAL LEN=0030 INSTALLED UNKN
0020/0000	002524 FT 2 0 62127 0 00 0025+24 LENGTH(AH 3017 BK 2524)
0010/1560	018 "DIA CIR PLASTIC LEN=0035 INSTALLED UNKN
0010/0000	NC MOUNTS RD JOLLY SCHOOL RD (SR3008 SEG 0030/1414) INTER-BK MOUNTS RD 000000 FT (TWP) MFC BEGIN = E LENGTH(AH 2524 BK 0000)

DIR: B TOTAL LEN: .723 MI. DIST: 12-4 SR: 3010
 LEFT MUN: CANTON T RIGHT MUN: BUFFALO T

003816 FT

003816 FT CHESTNUT ST
 (SRO040 SEG 0311/0741)
 0020/1810 (SRO040 SEG 0310/0719)
 0020/1760 018 "DIA CIRC CONCR
 LEN=0025 INSTALLED UNKN



MILBECK DR
 (T574)
 0020/1130 018 "DIA CAST IRON
 0020/0790 LEN=0025 INSTALLED 2003
 018 "DIA CIRC PLASTIC
 0020/0480 LEN=0060 INSTALLED UNKN
 018 "DIA CIRC PLASTIC

002006 FT

0020/0250 LEN=0025 INSTALLED UNKN
 002006 FT 1 0 00114 4 00 0020+08
 0020/0000 LENGTH(AH 1810 BK 2006)
 CLEVELAND RD

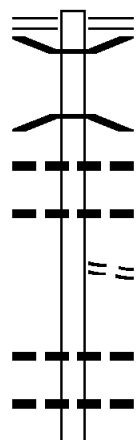
0010/1655 (T532)
 018 "DIA CIRC METAL
 0010/1292 LEN=0025 INSTALLED 2003

018 "DIA CIRC METAL
 0010/0485 LEN=0025 INSTALLED 2003
 018 "DIA CAST IRON
 0010/0162 LEN=0030 INSTALLED 2003
 012 "DIA CIRC CONCR
 0010/0014 LEN=0025 INSTALLED 2003

1 0 00114 4 00 0000+00 000000 FT
 WEIRICH RD
 (T532)
 CHESTNUT ST ET
 (SRO040 SEG 0300/0000) 0010/0000

NC OL D NATIONAL PK
 ROOSEVELT ST
 000000 FT (TWP)
 CHESTNUT ST ET
 (SRO040 SEG 0300/0000)
 MFC BEGIN = E
 0010/0000 LENGTH(AH 2006 BK 0000)

032644 FT



031245 FT

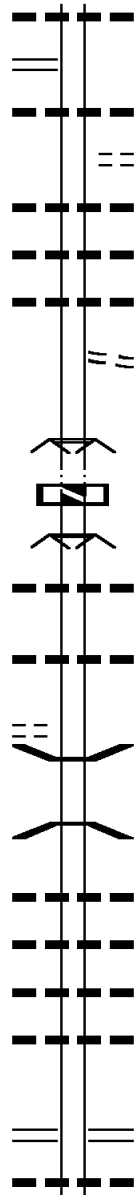
032644 FT	GREEN VALLEY RD
0190/1399	(SR0221 SEG 0280/0773)
0190/1144	BMSSEN 62/3009/0190/1099
	2 0 62135 1 00 0010+86
	B BUFFALO CK
0190/1099	BMSBG 62/3009/0190/1099
0190/0873	015 " DIA CIRC METAL
	LEN=0045 INSTALLED UNKN
0190/0710	018 " DIA CIRC METAL
	LEN=0045 INSTALLED UNKN
	CROTHERS STATION RD
0190/0425	(T475)
031245 FT	2 0 62135 1 00 0000+00
5 0190/0000	LENGTH(AH 1399 BK 2388)
	015 " DIA CIRC METAL
0186/2074	LEN=0035 INSTALLED 1965
	018 " DIA CIRC CONCR
0186/1851	LEN=0035 INSTALLED UNKN
	015 " DIA CIRC CONCR

DIR: B TOTAL LEN: 6.183 MI. DIST: 12-4 SR: 3009
 LEFT MUN: BUFFALO T RIGHT MUN: BUFFALO T

NEWMAN RD
 (SR3006 SEG 0040/1957) 0186/1594

0186/1679	LEN=0035	INSTALLED	1966
0186/1501	LEN=0035	INSTALLED	UNKN
0186/1469	LEN=0035	INSTALLED	1969
0186/1238	LEN=0035	INSTALLED	1997
0186/0797	LEN=0030	INSTALLED	1969
0186/0344	LEN=0030	INSTALLED	1969
0186/0314	LEN=0030	INSTALLED	1969
028857 FT	028857 FT	0 0 00000	0 00 0000+00
028857 FT	028857 FT	028857 FT	028857 FT
0180/0000	LEN=0030	INSTALLED	1966
0180/0784	LEN=0030	INSTALLED	1965
0180/0035	LEN=0030	INSTALLED	1966
027627 FT	027627 FT	027627 FT	027627 FT
0180/0000	LEN=0030	INSTALLED	1966
0170/2413	LEN=0030	INSTALLED	UNKN
0170/2350	LEN=0030	INSTALLED	UNKN
0170/1695	LEN=0030	INSTALLED	UNKN
0170/1201	LEN=0030	INSTALLED	UNKN
0170/0854	LEN=0030	INSTALLED	UNKN
0170/0351	LEN=0030	INSTALLED	1969
025068 FT	025068 FT	025068 FT	025068 FT
0170/0000	LEN=0030	INSTALLED	UNKN
0160/1498	LEN=0030	INSTALLED	UNKN

2 0 62135 0 03 0400+13 027627 FT
 TIMBER LAKE RD
 (T489) 0180/0000



024 " DIA CIRC CONCR
 ROCKY LN
 (TWP)
 018 " DIA CIRC CONCR
 015 " DIA CIRC METAL
 024 " DIA CIRC METAL
 COFFIELD LN
 (TWP)
 0 0 00000 0 00 0000+00
 BARRICADE ROAD CLOSED
 ROAD CLOSED BACK
 LTH AH 002388 BK 000100
 LTH AH 000100 BK 001230
 BARRICADE ROAD CLOSED
 ROAD CLOSED AHEAD
 018 " DIA CIRC METAL
 018 " DIA CIRC METAL
 018 " DIA CIRC METAL
 LENGTH(AH 1230 BK 2559)
 BMSSEN 62/3009/0170/2350
 2 0 62135 0 03 0397+94
 BUFFALO CK.
 BMSBG 62/3009/0170/2350
 015 " DIA CIRC METAL
 015 " DIA CIRC METAL
 015 " DIA CIRC METAL
 036 " DIA CIRC METAL
 2 0 62135 0 03 0374+36
 CHESTNUT ST ET
 (SR0040 SEG 0190/1046)
 LENGTH(AH 2559 BK 1519)
 012 " DIA CIRC CONCR

DIR: B TOTAL LEN: 6.183 MI. DIST: 12-4 SR: 3009
 LEFT MUN: BUFFALO T RIGHT MUN: BUFFALO T

MCCLELLAND RD
 (T472)

023549 FT

0150/1705

020828 FT

0160/1056	015 " DIA	CIRC METAL
	LEN=0030	INSTALLED UNKN
0160/0524	015 " DIA	CIRC METAL
	LEN=0030	INSTALLED UNKN
0160/0358	018 " DIA	CIRC METAL
	LEN=0035	INSTALLED UNKN
0160/0190	018 " DIA	CIRC METAL
	LEN=0035	INSTALLED 1966
0160/0073	018 " DIA	CIRC CONCR
	LEN=0030	INSTALLED 1965
023549 FT	2 0 62135	0 03 0359+00
	036 " DIA	CIRC METAL
	LEN=0030	INSTALLED UNKN
0160/0000	LENGTH(AH 1519 BK 2721)	
	018 " DIA	CIRC METAL
0150/2507	LEN=0035	INSTALLED UNKN
	015 " DIA	CIRC METAL
0150/2286	LEN=0035	INSTALLED UNKN
	018 " DIA	CIRC METAL
0150/1805	LEN=0035	INSTALLED UNKN
0150/1674	018 " DIA	CIRC CONCR
	LEN=0035	INSTALLED UNKN
0150/1250	015 " DIA	CIRC METAL
	LEN=0035	INSTALLED 1966
0150/1072	024 " DIA	CIRC METAL
	LEN=0035	INSTALLED UNKN
0150/0778	024 " DIA	CIRC METAL
	LEN=0035	INSTALLED UNKN
0150/0735	SR 0070	OP ID 62/0070/0091/0395
0150/0615	SR 0070	OP ID 62/0070/0090/0492
0150/0186	015 " DIA	CIRC METAL
	LEN=0035	INSTALLED UNKN
020828 FT	2 0 62135	0 03 0331+79
	036 " DIA	CIR PLASTIC
	LEN=0040	INSTALLED 2001
0150/0000	LENGTH(AH 2721 BK 1669)	
0140/0995	HILL CREST LN	(TWP)
	015 " DIA	CIRC METAL
0140/0702	LEN=0030	INSTALLED UNKN
	030 " DIA	CIRC METAL
0140/0546	LEN=0030	INSTALLED UNKN
	015 " DIA	CIRC METAL
0140/0367	LEN=0030	INSTALLED UNKN
0140/0010	BMS EN 62/3009/0140/0001	

DIR: B TOTAL LEN: 6.183 MI. DIST: 12-4 SR: 3009
 LEFT MUN: BUFFALO T RIGHT MUN: BUFFALO T

SPERRING LN
(TWP)

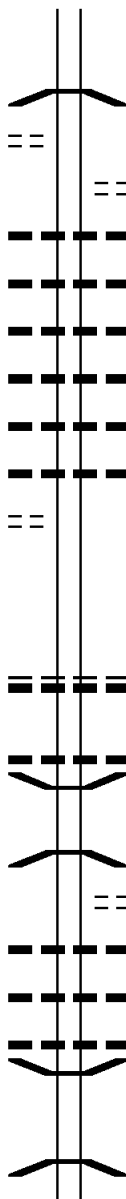
HAWTHORNE RD
(T428)

019159 FT

0130/1975

0130/0284
017086 FT

014719 FT



019159 FT 2 0 62135 0 03 0315+13
 B BUFFALO CK
 BMSBG 62/3009/0140/0001
 LENGTH(AH 1669 BK 2073)

0130/1920 OLD CAMP LN
 (TWP)
 018 " DIA CIRC METAL
 LEN=0035 INSTALLED UNKN
 018 " DIA CIRC METAL
 0130/1481 LEN=0035 INSTALLED UNKN
 015 " DIA CIRC METAL
 0130/1085 LEN=0030 INSTALLED UNKN
 015 " DIA CIRC METAL
 0130/0634 LEN=0080 INSTALLED UNKN
 018 " DIA CIRC METAL
 0130/0522 LEN=0030 INSTALLED UNKN
 018 " DIA CIR PLASTIC
 0130/0305 LEN=0040 INSTALLED 2000

017086 FT 2 0 62135 0 03 0295+86
 018 " DIA CIRC METAL
 LEN=0024 INSTALLED UNKN
 NC SU UNSET BEACH RD
 BUFFALO

0130/0000 LENGTH(AH 2073 BK 2367)

0120/1558 010 " DIA CIRC METAL
 LEN=0035 INSTALLED UNKN
 0120/1030 BMSSEN 62/3009/0120/1018
 2 0 62135 0 02 0281+06
 B BUFFALO CK
 0120/1018 BMSBG 62/3009/0120/1018
 MC CREREY RD

0120/0918 (T431)
 015 " DIA CIRC METAL
 LEN=0035 INSTALLED UNKN
 018 " DIA CIRC CONCR
 0120/0805 LEN=0035 INSTALLED 1965
 018 " DIA CIRC CONCR
 0120/0432 LEN=0035 INSTALLED UNKN
 0120/0069 BMSSEN 62/3009/0120/0000
 014719 FT 2 0 62135 0 02 0270+63
 BUFFALO CK

0120/0000 BMSBG 62/3009/0120/0000
 LENGTH(AH 2367 BK 1272)
 018 " DIA CIRC METAL

DIR: B TOTAL LEN: 6.183 MI. DIST: 12-4 SR: 3009
 LEFT MUN: EAST FINLEY T RIGHT MUN: EAST FINLEY T

VALLEY VIEW RD
 (SR3016 SEG 0060/2889) 0110/0401

013447 FT

CHAPEL HILL RD
 (SR3027 SEG 0040/2211) 0100/0511

010853 FT

WALNUT RD
 (T471)

0090/0406
 008294 FT

0110/1147	LEN=0030	INSTALLED UNKN
	018 "DIA	CIRC METAL
0110/0914	LEN=0050	INSTALLED 1965
0110/0020	BMS EN 62/3009/0110/0000	
013447 FT	2 0 62135 0 01 0256+31	
	SAWHILL RUN	
0110/0000	BMSBG 62/3009/0110/0000	
	LENGTH(AH 1272 BK 2594)	
	018 "DIA	CIRC CONCR
0100/2166	LEN=0035	INSTALLED UNKN
	015 "DIA	CIRC METAL
0100/1400	LEN=0040	INSTALLED 1966
	018 "DIA	CIRC CONCR
0100/0983	LEN=0035	INSTALLED UNKN
	015 "DIA	CIRC CONCR
0100/0760	LEN=0035	INSTALLED 1965
	NC SUNSET RD	
0100/0421	BMS EN 62/3009/0100/0378	
	BRIDGE POSTED (TONS)	
	2 0 62135 0 00 0231+20	
	SGL 32 COMB 40	
	BUFFALO CK.	
0100/0378	BMSBG 62/3009/0100/0378	
010853 FT	2 0 62135 0 00 0227+42	
	015 "DIA	CIRC CONCR
0100/0000	LEN=0035	INSTALLED UNKN
	LENGTH(AH 2594 BK 2559)	
	018 "DIA	CIRC CONCR
0090/2441	LEN=0035	INSTALLED UNKN
	018 "DIA	CIR PLASTIC
0090/1453	LEN=0035	INSTALLED UNKN
	015 "DIA	CIRC METAL
0090/1167	LEN=0030	INSTALLED UNKN
	015 "DIA	CIRC METAL
0090/0821	LEN=0030	INSTALLED UNKN
	015 "DIA	CIRC METAL
0090/0719	LEN=0030	INSTALLED UNKN
	015 "DIA	CIRC METAL
0090/0418	LEN=0020	INSTALLED 2004
	BMS EN 62/3009/0090/0000	
0090/0023	2 0 62135 0 00 0201+84	
008294 FT	BRANCH OF BUFFALO CREEK	

EXTRACT DATE: 12/18/2023
PRINT DATE: 12/21/2023

ROADWAY MANAGEMENT SYSTEM
SLD COUNTY/SR - ANNUAL PRINT

PAGE NUMBER: 787
COUNTY: WASHINGTON

DIR: B TOTAL LEN: 6.183 MI.
LEFT MUN: EAST FINLEY T

DIST: 12-4 SR: 3009
RIGHT MUN: EAST FINLEY T

Stationing	Length	Material	Installation	Notes
0090/0000		BMSBG 62/3009/0090/0000		
0080/1475		018 " DIA CIRC METAL	INSTALLED	UNKN
0080/1046		015 " DIA CIRC METAL	INSTALLED	2002
0080/0752		015 " DIA CIRC METAL	INSTALLED	UNKN
0080/0522		015 " DIA CIRC METAL	INSTALLED	1965
0080/0125		018 " DIA CIRC METAL	INSTALLED	UNKN
006053 FT		2 0 62135 0 00 0179+08		
0080/0000		036 " DIA CIRC METAL	INSTALLED	UNKN
0070/2717		LEN=0050	INSTALLED	UNKN
0070/2706		018 " DIA CIRC CONCR	INSTALLED	UNKN
0070/2535		018 " DIA CIRC METAL	INSTALLED	UNKN
0070/2365		018 " DIA CIRC METAL	INSTALLED	UNKN
0070/2052		018 " DIA CIRC CONCR	INSTALLED	UNKN
0070/1410		015 " DIA CIR PLASTIC	INSTALLED	1965
0070/1239		EAST FINLEY SOUTH FRANKLIN T		
0070/0978		015 " DIA CIR PLASTIC	INSTALLED	1997
0070/0633		015 " DIA CIR PLASTIC	INSTALLED	1969
0070/0472		015 " DIA CIR PLASTIC	INSTALLED	1966
0070/0160		015 " DIA CIRC METAL	INSTALLED	1965
002641 FT		2 0 62135 0 00 0149+82		
0070/0000		LEN=0035	INSTALLED	UNKN
0060/2312		018 " DIA CIRC CONCR	INSTALLED	UNKN
0060/1762		015 " DIA CIRC METAL	INSTALLED	2002
0060/1520		015 " DIA CIRC METAL	INSTALLED	UNKN
		018 " DIA CIRC METAL		

EXTRACT DATE: 12/18/2023
PRINT DATE: 12/21/2023

ROADWAY MANAGEMENT SYSTEM
SLD COUNTY/SR - ANNUAL PRINT

PAGE NUMBER: 786
COUNTY: WASHINGTON

DIR: B TOTAL LEN: 6.183 MI.
LEFT MUN: SOUTH FRANKLIN T

DIST: 12-4 SR: 3009
RIGHT MUN: SOUTH FRANKLIN T

2 0 62135 0 00 0121+95
SOUTH BRIDGE RD
(SR0221 SEG 0180/0000)

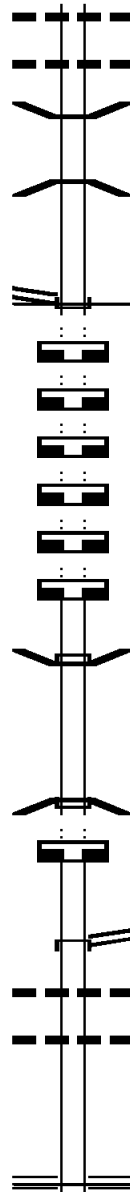
000329 FT
0060/0000
000329 FT

000329 FT
000329 FT
000329 FT
000329 FT
000329 FT
000329 FT
000329 FT

000318 FT

000318 FT

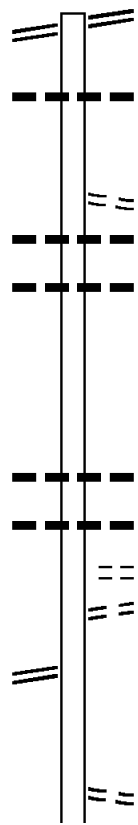
000000 FT



0060/1257	LEN=0037	INSTALLED UNKN
0060/0928	LEN=0030	INSTALLED 2002
0060/0095	BMS 62/3009/0060/0068	2 0 62135 0 00 0122+65
0060/0068	BMSBG 62/3009/0060/0068	TENMILE CK.
INTER-BK	NC CR	Aircraft RD
000329 FT	SOUTH BRIDGE RD	
000329 FT	(SR0221 SEG 0180/0000)	
0060/0000	MFC BEGIN = D	LENGTH(AH 2312 BK 0199)
000329 FT	LENGTH(AH 0199 BK 2147)	
7054/0000	LENGTH(AH 2147 BK 3343)	
000329 FT	LENGTH(AH 3343 BK 1653)	
7040/0000	LENGTH(AH 1653 BK 2476)	
000329 FT	LENGTH(AH 2476 BK 2070)	
7030/0000	LENGTH(AH 2070 BK 0011)	
000329 FT	BMS 62/3009/0012/0000	
7020/0000	(TBK 3009) OLD SCALES R	
000329 FT	(T440)	
7016/0000	2 0 62135 0 00 0005+02	
000329 FT	(TBK 3009) OLD SCALES R	
INTER-AHD	(T440)	
0012/0011	B CHARTIERS	
000318 FT	BMSBG 62/3009/0012/0000	
000318 FT	LENGTH(AH 0011 BK 0150)	
000318 FT	LENGTH(AH 0150 BK 0318)	
000318 FT	(TBK 3009) OLD SCALES R	
000318 FT	(T440)	
0010/0318	VANEAL DR	
0010/0310	(SR3014 SEG 0050/2199)	
0010/0288	015" DIA CIRC METAL	
000000 FT	018" DIA CIRC METAL	
000000 FT	2 0 62135 0 00 0000+00	
000000 FT	NC OLD SCALES RD	
0010/0000	PARK AV	
0010/0000	(SR0018 SEG 0240/1382)	
0010/0000	MFC BEGIN = E	
0010/0000	LENGTH(AH 0318 BK 0000)	

DIR: B TOTAL LEN: 5.503 MI. DIST: 12-4 SR: 3008
 LEFT MUN: SOUTH FRANKLIN T RIGHT MUN: SOUTH FRANKLIN T

SCENIC DR 029057 FT
 (SR2007 SEG 0160/0925) 0100/3355



025702 FT

COVE RD 0090/0730
 (SR3015 SEG 0010/0000)

022926 FT

029057 FT SCENIC DR
 0100/3355 (SR2007 SEG 0160/0925)

0100/2750 018 " DIA CIR PLASTIC
 LEN=0025 INSTALLED UNKN

0100/1745 HINERMAN RD
 (T622)
 0100/1211 012 " DIA CIRC METAL
 LEN=0035 INSTALLED UNKN
 0100/0695 018 " DIA CIR PLASTIC
 LEN=0030 INSTALLED UNKN

025702 FT 2 0 62126 0 01 0259+67
 0100/0000 LENGTH(AH 3355 BK 2776)

0090/1550 015 " DIA CIRC METAL
 LEN=0001 INSTALLED UNKN
 0090/1186 018 " DIA CIR PLASTIC
 LEN=0025 INSTALLED UNKN
 LC TO T562 RD

0090/0985 (TWP)
 ALAMAE LAKES RD
 (T562)

022926 FT 2 0 62126 0 01 0232+08
 DEERFIELD RD
 (T558)

0090/0000 LENGTH(AH 2776 BK 3130)
 012 " DIA CIRC METAL

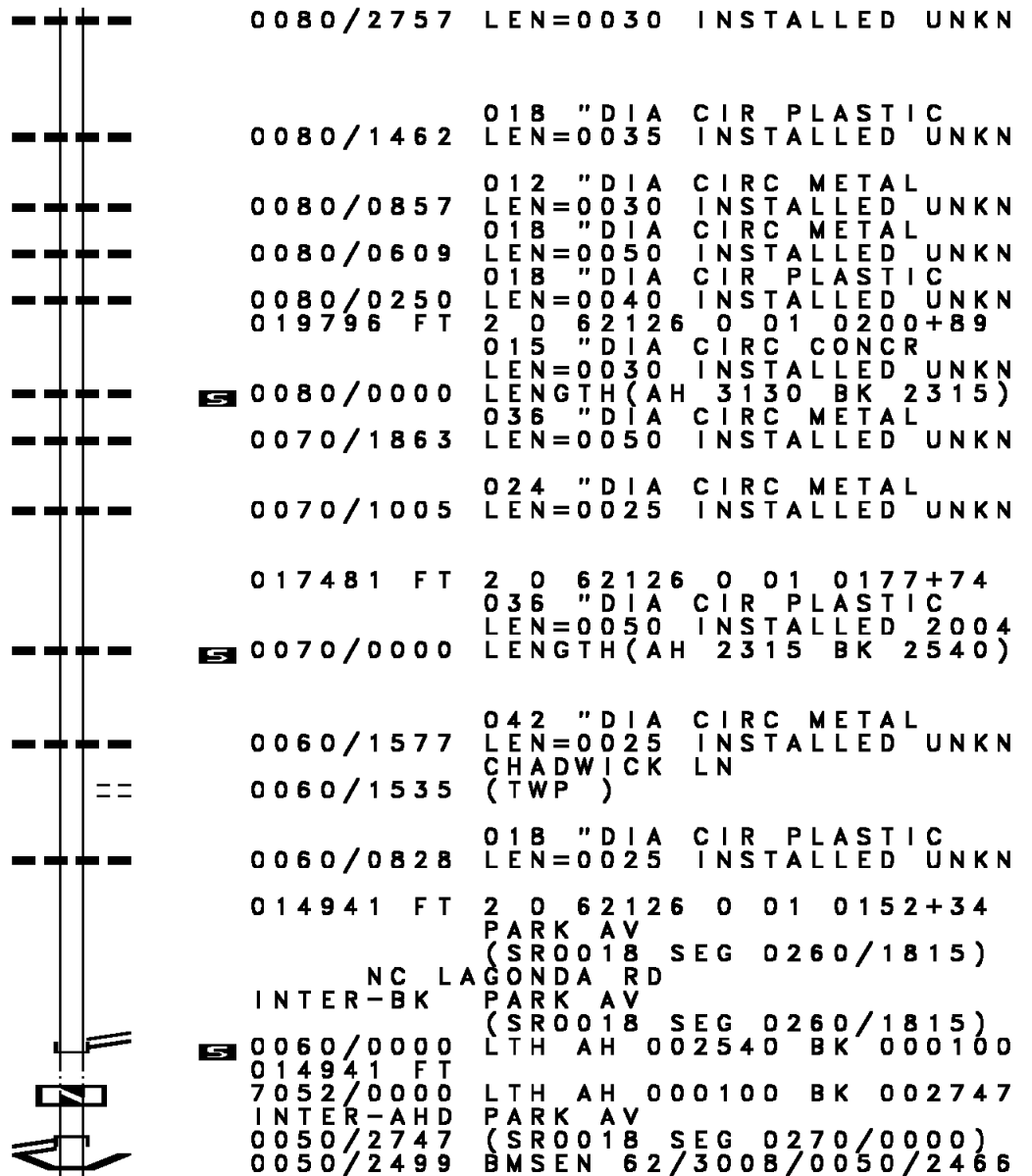
EXTRACT DATE: 12/18/2023
PRINT DATE: 12/21/2023

ROADWAY MANAGEMENT SYSTEM
SLD COUNTY/SR - ANNUAL PRINT

PAGE NUMBER: 784
COUNTY: WASHINGTON

DIR: B TOTAL LEN: 5.503 MI.
LEFT MUN: SOUTH FRANKLIN T

DIST: 12-4 SR: 3008
RIGHT MUN: SOUTH FRANKLIN T



019796 FT

017481 FT

014941 FT

014941 FT

PARK AV
(SR0018 SEG 0270/0000) 0050/2747

DIR: B TOTAL LEN: 5.503 MI. DIST: 12-4 SR: 3008
 LEFT MUN: SOUTH FRANKLIN T RIGHT MUN: SOUTH FRANKLIN T

		0 0 00000 0 00 0000+00
		CHARTIERS CK
	0050/2466	BMSBG 62/3008/0050/2466
		SCOTT LN
	==	(T423)
	0050/2150	GRAHAM AV
	==	(T425)
	0050/1780	015 "DIA CIRC METAL
	0050/1758	LEN=0025 INSTALLED UNKN
	0050/1265	024 "DIA CIRC CONCR
		LEN=0035 INSTALLED UNKN
	0050/0487	018 "DIA CIRC METAL
		LEN=0030 INSTALLED UNKN
012194 FT	012194 FT	2 0 62126 0 01 0125+21
		036 "DIA CIRC CONCR
	0050/0000	LEN=0030 INSTALLED UNKN
		LENGTH(AH 2747 BK 2839)
	0040/2167	015 "DIA CIRC METAL
		LEN=0030 INSTALLED UNKN
	0040/1978	015 "DIA CIRC METAL
		LEN=0030 INSTALLED UNKN
	0040/1818	018 "DIA CIR PLASTIC
		LEN=0030 INSTALLED UNKN
	0040/1588	015 "DIA CIRC METAL
		LEN=0040 INSTALLED UNKN
	0040/1268	015 "DIA CIRC METAL
		LEN=0025 INSTALLED UNKN
009355 FT	009355 FT	2 0 62126 0 01 0096+82
		015 "DIA CIRC METAL
		LEN=0040 INSTALLED UNKN
	0040/0000	LENGTH(AH 2839 BK 2674)
	0030/2408	015 "DIA CIRC METAL
		LEN=0040 INSTALLED UNKN
	0030/1987	015 "DIA CIRC METAL
		LEN=0040 INSTALLED UNKN
	0030/1675	024 "DIA CIRC METAL
		LEN=0025 INSTALLED UNKN
	0030/1414	MOUNTS RD
		(T429)
	0030/1386	SOUTH FRANKLIN
		BUFFALO T
	0030/0814	024 "DIA CIRC METAL
		LEN=0025 INSTALLED UNKN
	0030/0517	015 "DIA CIRC METAL
		LEN=0030 INSTALLED UNKN

MOUNTS RD
 (SR3011 SEG 0010/0000) 0030/1414

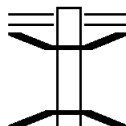
DIR: B TOTAL LEN: 5.503 MI. DIST: 12-4 SR: 3008
 LEFT MUN: BUFFALO T RIGHT MUN: BUFFALO T

2 0 62126 0 01 0070+84 006681 FT
 WEST PENN POWER CO
 (PRDR) 0030/0000

Stationing	Description	Material	Status
0030/0000	LENGTH(AH 2674 BK 3101)		
0020/2080	MOUNTS VALLEY RD (T430)		
0020/1881	015 " DIA CIRC METAL	LEN=0030	INSTALLED UNKN
0020/1438	018"H 00"W MULT METAL	LEN=0030	INSTALLED UNKN
0020/1113	015 " DIA CIRC METAL	LEN=0030	INSTALLED UNKN
0020/0815	012 " DIA CIR PLASTIC	LEN=0025	INSTALLED UNKN
0020/0641	015 " DIA CIRC METAL	LEN=0025	INSTALLED UNKN
0020/0556	015 " DIA CIR PLASTIC	LEN=0025	INSTALLED UNKN
0020/0015	BMSSEN 62/3008/0020/0000		
003580 FT	2 0 62126 0 01 0039+74		
0020/0000	B BUFFALO CK		
0010/3066	BMSBG 62/3008/0020/0000		
0010/1751	LENGTH(AH 3101 BK 3580)		
0010/0929	018 " DIA CIR PLASTIC	LEN=0030	INSTALLED UNKN
0010/0654	048 " DIA CIRC CONCR	LEN=0025	INSTALLED UNKN
0010/0460	024 " DIA CIRC CONCR	LEN=0047	INSTALLED UNKN
0010/0430	018 " DIA CIRC CONCR	LEN=0030	INSTALLED 2004
0010/0410	RAMP FOUR RD (SR8008 SEG 0760/0000)		
0010/0048	RAMP THREE RD (SR8008 SEG 0750/0436)		
000000 FT	018 " DIA CIRC CONCR	LEN=0035	INSTALLED UNKN
	020 " DIA CIRC CONCR	LEN=0001	INSTALLED UNKN
	2 0 62126 0 00 0000+00		
	NC JO LLY SCHOOL RD		
	SOUTH BRIDGE RD		
	(SR0221 SEG 0230/0206)		
	MFC BEGIN = D		
	LENGTH(AH 3580 BK 0000)		

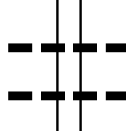
DIR: B TOTAL LEN: 2.170 MI. DIST: 12-4 SR: 3006
 LEFT MUN: BUFFALO T RIGHT MUN: BUFFALO T

011460 FT



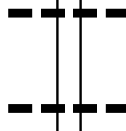
011460 FT SUNSET BEACH RD
 0040/1957 (SR3009 SEG 0186/1594)
 0040/1843 BMSSEN 62/3006/0040/1802
 2 0 62151 0 00 0114+19
 BUFFALO CK.
 0040/1802 BMSBG 62/3006/0040/1802

009503 FT



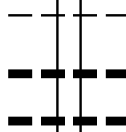
0040/1135 015 " DIA CIR PLASTIC
 LEN=0035 INSTALLED 2001
 0040/0757 015 " DIA CIRC METAL
 LEN=0030 INSTALLED UNKN
 0040/0287 018 " DIA CIR PLASTIC
 LEN=0030 INSTALLED 2001
 009503 FT 2 0 62151 0 00 0095+19
 024 " DIA CIRC METAL
 LEN=0030 INSTALLED UNKN

5

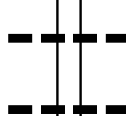
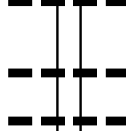
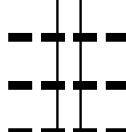


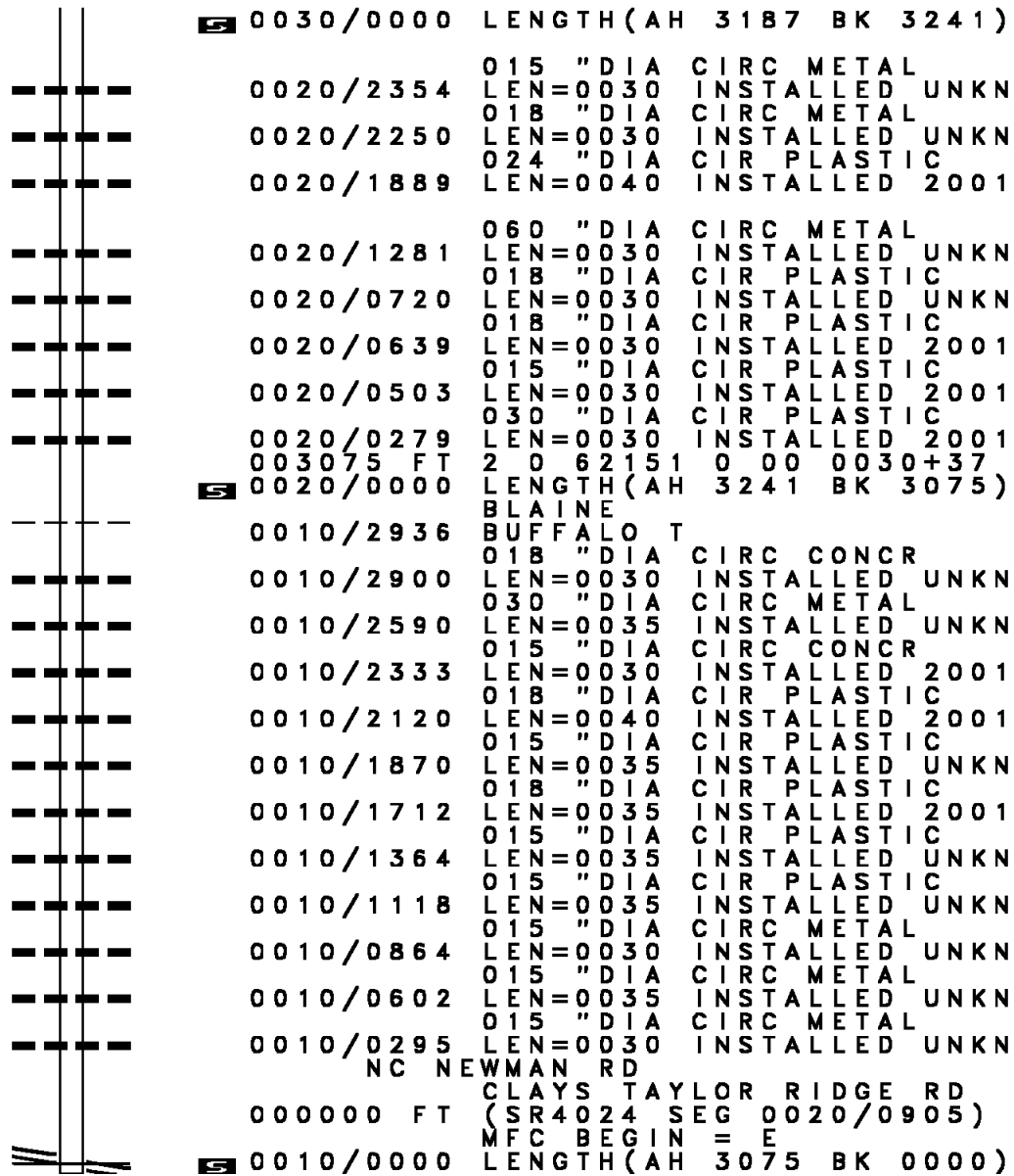
0040/0000 LENGTH(AH 1957 BK 3187)
 BUFFALO
 0030/3176 BLAINE T
 018 " DIA CIR PLASTIC
 LEN=0030 INSTALLED 2001
 024 " DIA CIR PLASTIC
 LEN=0030 INSTALLED UNKN
 0030/2696 015 " DIA CIRC METAL
 LEN=0030 INSTALLED UNKN
 0030/2170 018 " DIA CIR PLASTIC
 LEN=0030 INSTALLED 2001
 0030/2140 024 " DIA CIR PLASTIC
 LEN=0060 INSTALLED 2001

006316 FT



0030/1111 048 " DIA CIRC METAL
 LEN=0030 INSTALLED UNKN
 015 " DIA CIRC METAL
 LEN=0030 INSTALLED UNKN
 0030/0619 018 " DIA CIRC CONCR
 LEN=0030 INSTALLED UNKN
 0030/0337 2 0 62151 0 00 0063+32
 006316 FT 048 " DIA CIRC METAL
 LEN=0030 INSTALLED UNKN



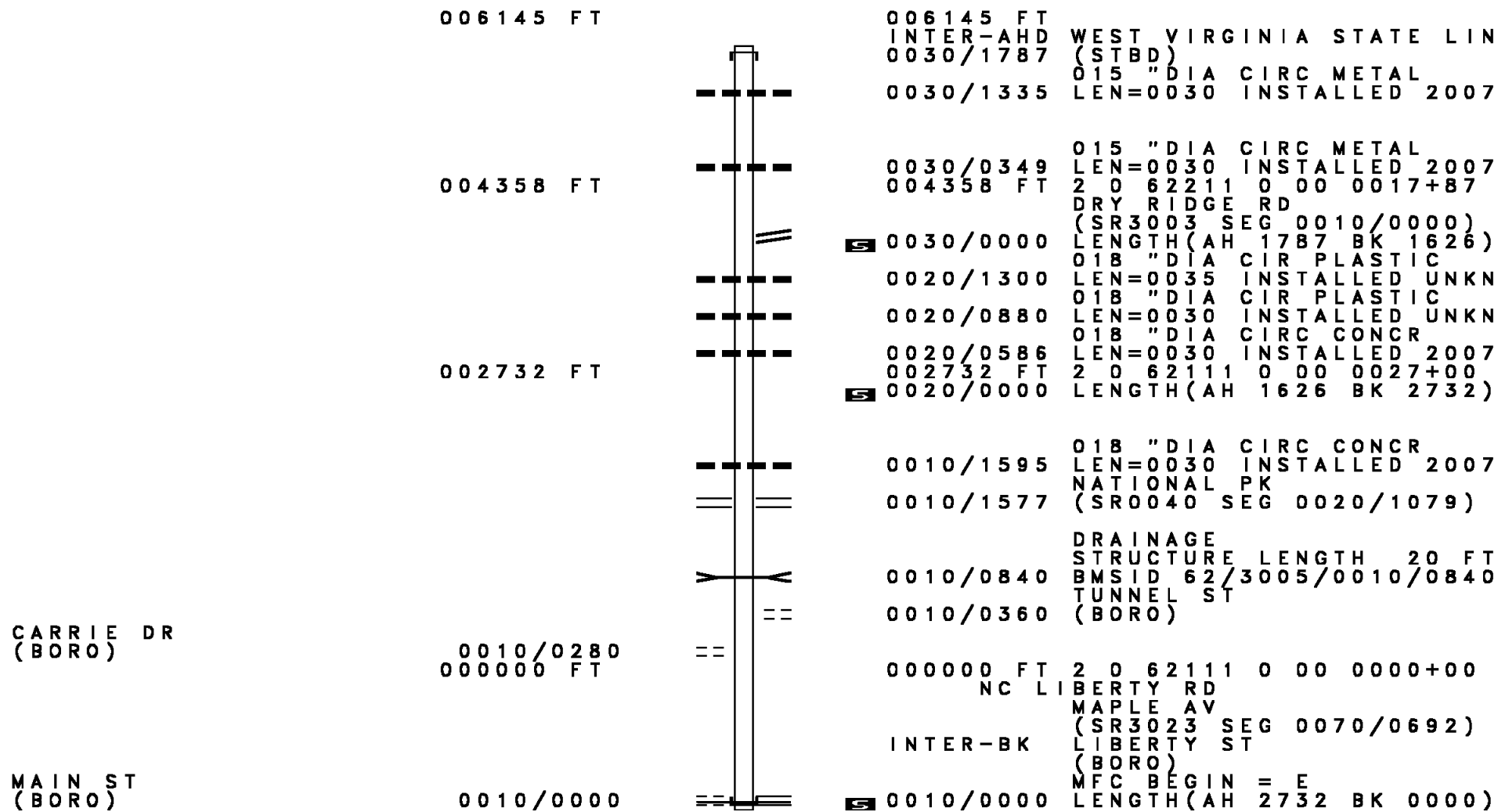


003075 FT

2 0 62151 0 00 0000+00 000000 FT
 CLAYS TAYLOR RIDGE RD
 (SR4024 SEG 0020/0905) 0010/0000

5 0030/0000 LENGTH(AH 3187 BK 3241)
 0020/2354 015 " DIA CIRC METAL
 LEN=0030 INSTALLED UNKN
 0020/2250 018 " DIA CIRC METAL
 LEN=0030 INSTALLED UNKN
 0020/1889 024 " DIA CIR PLASTIC
 LEN=0040 INSTALLED 2001
 0020/1281 060 " DIA CIRC METAL
 LEN=0030 INSTALLED UNKN
 0020/0720 018 " DIA CIR PLASTIC
 LEN=0030 INSTALLED UNKN
 0020/0639 018 " DIA CIR PLASTIC
 LEN=0030 INSTALLED 2001
 0020/0503 015 " DIA CIR PLASTIC
 LEN=0030 INSTALLED 2001
 0020/0279 030 " DIA CIR PLASTIC
 LEN=0030 INSTALLED 2001
 2 0 62151 0 00 0030+37
 5 0020/0000 LENGTH(AH 3241 BK 3075)
 BLAINE T
 0010/2936 BUFFALO T
 0010/2900 018 " DIA CIRC CONCR
 LEN=0030 INSTALLED UNKN
 0010/2590 030 " DIA CIRC METAL
 LEN=0035 INSTALLED UNKN
 0010/2333 015 " DIA CIRC CONCR
 LEN=0030 INSTALLED 2001
 0010/2120 018 " DIA CIR PLASTIC
 LEN=0040 INSTALLED 2001
 0010/1870 015 " DIA CIR PLASTIC
 LEN=0035 INSTALLED UNKN
 0010/1712 018 " DIA CIR PLASTIC
 LEN=0035 INSTALLED 2001
 0010/1364 015 " DIA CIR PLASTIC
 LEN=0035 INSTALLED UNKN
 0010/1118 015 " DIA CIR PLASTIC
 LEN=0035 INSTALLED UNKN
 0010/0864 015 " DIA CIRC METAL
 LEN=0030 INSTALLED UNKN
 0010/0602 015 " DIA CIRC METAL
 LEN=0035 INSTALLED UNKN
 0010/0295 015 " DIA CIRC METAL
 LEN=0030 INSTALLED UNKN
 NC NEWMAN RD
 000000 FT CLAYS TAYLOR RIDGE RD
 (SR4024 SEG 0020/0905)
 MFC BEGIN = E
 5 0010/0000 LENGTH(AH 3075 BK 0000)

DIR: B TOTAL LEN: 1.164 MI. DIST: 12-4 SR: 3005
 LEFT MUN: DONEGAL T RIGHT MUN: DONEGAL T

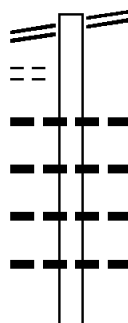


CARRIE DR
(BORO)

MAIN ST
(BORO)

EXTRACT DATE: 12/18/2023 ROADWAY MANAGEMENT SYSTEM PAGE NUMBER: 778
 PRINT DATE: 12/21/2023 SLD COUNTY/SR - ANNUAL PRINT COUNTY: WASHINGTON
 DIR: B TOTAL LEN: 1.908 MI. DIST: 12-4 SR: 3004
 LEFT MUN: DONEGAL T RIGHT MUN: DONEGAL T

NORTH RD 010072 FT
 (SR0231 SEG 0340/0000) 0040/3150
 FOR SR 0231 AND 3004
 (CONN) 0040/2880



010072 FT NORTH RD
 0040/3150 (SR0231 SEG 0340/0000)

0040/2717	015 " DIA	CIR PLASTIC	INSTALLED 2001
0040/2465	015 " DIA	CIR PLASTIC	INSTALLED UNKN
0040/1947	015 " DIA	CIR PLASTIC	INSTALLED UNKN
0040/1598	015 " DIA	CIR PLASTIC	INSTALLED UNKN

DIR: B TOTAL LEN: 1.908 MI. DIST: 12-4 SR: 3004
 LEFT MUN: DONEGAL T RIGHT MUN: DONEGAL T

Stationing	Material	Length	Notes
006922 FT	0040/0575	015" DIA	CIR PLASTIC
		LEN=0035	INSTALLED UNKN
	0040/0453	015" DIA	CIR PLASTIC
		LEN=0030	INSTALLED 199B
	006922 FT	2 0 62108	0 01 0069+08
	0040/0000	LENGTH(AH	3150 BK 1800)
		024" DIA	CIRC METAL
	0030/1242	LEN=0035	INSTALLED UNKN
		018" DIA	CIR PLASTIC
	0030/1078	LEN=0030	INSTALLED UNKN
005122 FT	005122 FT	2 0 62108	0 01 0051+13
		030" DIA	CIRC METAL
		LEN=0030	INSTALLED UNKN
	0030/0000	LENGTH(AH	1800 BK 2512)
		018" DIA	CIRC CONCR
	0020/1990	LEN=0030	INSTALLED UNKN
		018" DIA	CIR PLASTIC
	0020/1705	LEN=0040	INSTALLED UNKN
		018" DIA	CIRC CONCR
	0020/1577	LEN=0035	INSTALLED UNKN
		018" DIA	CIR PLASTIC
	0020/1150	LEN=0040	INSTALLED UNKN
		024" DIA	CIR PLASTIC
	0020/0605	LEN=0035	INSTALLED UNKN
002610 FT	002610 FT	2 0 62108	0 01 0026+08
		024" DIA	CIRC METAL
		LEN=0040	INSTALLED 1999
	0020/0000	LENGTH(AH	2512 BK 2610)
		030" DIA	CIR PLASTIC
	0010/1291	LEN=0030	INSTALLED UNKN
JANSEN RD (T541)	0010/1250		
	0010/0153	BMS EN 62/3004/0010/0094	
		2 0 62108	0 00 0000+95
		D F BUFFALO	
	0010/0094	BMSBG 62/3004/0010/0094	
000000 FT	000000 FT	2 0 62108	0 00 0000+00
		NC DU	TCH FORK CHURCH RD
		LAKE RD	
		(SR3001	SEG 0070/1742)
		MFC BEGIN	= E
	0010/0000	LENGTH(AH	2610 BK 0000)

DIR: B TOTAL LEN: 5.929 MI. DIST: 12-4 SR: 3003
 LEFT MUN: INDEPENDENCE T RIGHT MUN: INDEPENDENCE T

031303 FT



031303 FT WELLSBURG RD
 0130/1440 (SRO331 SEG 0040/0000)
 0130/1106 BMSSEN 62/3003/0130/0957
 INDEPENDENCE

0130/1029 DONEGAL T
 2 0 62111 0 00 0350+14
 BUFFALO CK.

0130/0957 BMSBG 62/3003/0130/0957
 0130/0649 BMSSEN 62/3003/0130/0628
 2 0 62111 0 00 0346+89

0130/0628 BMSBG 62/3003/0130/0628
 015 " DIA CIRC METAL

029863 FT



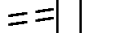
0130/0374 LEN=0030 INSTALLED UNKN
 029863 FT 2 0 62111 0 00 0340+94
 ROGERS RD

CALDWELL LN
 (PRDR)

0120/2615



0130/0000 LENGTH(AH 1440 BK 2910)



0120/2517 018 " DIA CIRC METAL
 LEN=0035 INSTALLED UNKN

0120/2165 018 " DIA CIRC METAL
 LEN=0030 INSTALLED UNKN

0120/1847 018 " DIA CIR PLASTIC
 LEN=0035 INSTALLED UNKN

0120/1646 018 " DIA CIR PLASTIC
 LEN=0035 INSTALLED UNKN

0120/1387 018 " DIA CIRC METAL
 LEN=0040 INSTALLED UNKN

0120/1129 018 " DIA CIR PLASTIC
 LEN=0030 INSTALLED UNKN

0120/0690 018 " DIA CIR PLASTIC
 LEN=0030 INSTALLED UNKN

026953 FT



026953 FT 2 0 62111 0 00 0312+15
 024 " DIA CIRC METAL
 LEN=0030 INSTALLED UNKN



0120/0000 LENGTH(AH 2910 BK 2281)

DIR: B TOTAL LEN: 5.929 MI. DIST: 12-4 SR: 3003
 LEFT MUN: DONEGAL T RIGHT MUN: DONEGAL T

---	---	0110/1975	018 " DIA	CIRC METAL
---	---		LEN=0030	INSTALLED UNKN
---	---	0110/1642	018 " DIA	CIR PLASTIC
---	---		LEN=0030	INSTALLED UNKN
---	---	0110/1372	018 " DIA	CIRC METAL
---	---		LEN=0030	INSTALLED 1998
---	---	0110/1105	018 " DIA	CIRC METAL
---	---		LEN=0030	INSTALLED UNKN
---	---	0110/0813	018 " DIA	CIR PLASTIC
---	---		LEN=0030	INSTALLED 1998
---	---	0110/0603	015 " DIA	CIR PLASTIC
---	---		LEN=0030	INSTALLED UNKN
024672 FT		024672 FT	2 0 62111	0 00 0289+09
			018 " DIA	CIR PLASTIC
			LEN=0030	INSTALLED UNKN
		5 0110/0000	LENGTH(AH 2281 BK 2378)	
			018 " DIA	CIR PLASTIC
		0100/2012	LEN=0030	INSTALLED UNKN
			018 " DIA	CIR PLASTIC
		0100/1775	LEN=0030	INSTALLED 1998
			015 " DIA	CIRC METAL
		0100/0460	LEN=0030	INSTALLED 1998
			018 " DIA	CIR PLASTIC
		0100/0165	LEN=0030	INSTALLED UNKN
022294 FT		022294 FT	2 0 62111	0 00 0264+98
			015 " DIA	CIRC METAL
			LEN=0030	INSTALLED UNKN
		5 0100/0000	LENGTH(AH 2378 BK 3112)	
			015 " DIA	CIRC METAL
		0090/2525	LEN=0030	INSTALLED UNKN
			SHALER RD (T537)	
		0090/1515		
			018 " DIA	CIRC METAL
		0090/0902	LEN=0030	INSTALLED UNKN
			015 " DIA	CIRC METAL
		0090/0728	LEN=0030	INSTALLED UNKN
			2 0 62111	0 00 0233+59
019182 FT		019182 FT	LENGTH(AH 3112 BK 2443)	
		5 0090/0000	018 " DIA	CIRC CONCR
			LEN=0035	INSTALLED UNKN
		0080/2058		

KLAGES RD
(T537)

DIR: B TOTAL LEN: 5.929 MI. DIST: 12-4 SR: 3003
 LEFT MUN: DONEGAL T RIGHT MUN: DONEGAL T

2 0 62111 0 00 0209+42 016739 FT
 POGUE RD
 (T492) 0080/0000

JAKO LN
 (PRDR) 0060/2780

0080/1287	018 "DIA	CIRC METAL	LEN=0040	INSTALLED	1998
0080/0428	018 "DIA	CIRC CONCR	LEN=0040	INSTALLED	UNKN
016739 FT					
0080/0000	LENGTH(AH	2443 BK	3209)		
0070/2691	015 "DIA	CIRC CONCR	LEN=0030	INSTALLED	UNKN
0070/1386	015 "DIA	CIRC CONCR	LEN=0030	INSTALLED	UNKN
0070/0780	015 "DIA	CIRC CONCR	LEN=0030	INSTALLED	UNKN
013530 FT					
0070/0000	LENGTH(AH	3209 BK	3051)		
0060/2463	015 "DIA	CIRC CONCR	LEN=0030	INSTALLED	UNKN
0060/2005	MAHAN DR	(PRDR)			
0060/1651	015 "DIA	CIRC CONCR	LEN=0030	INSTALLED	UNKN
0060/1520	MAHAN DR	(PRDR)			
0060/0858	018 "DIA	CIR PLASTIC	LEN=0040	INSTALLED	UNKN
0060/0027	018 "DIA	CIR PLASTIC	LEN=0050	INSTALLED	UNKN
010479 FT					
0060/0000	LENGTH(AH	3051 BK	1741)		
008738 FT					
0050/0000	LENGTH(AH	1741 BK	2060)		

EXTRACT DATE: 12/18/2023 ROADWAY MANAGEMENT SYSTEM PAGE NUMBER: 773
 PRINT DATE: 12/21/2023 SLD COUNTY/SR - ANNUAL PRINT COUNTY: WASHINGTON
 DIR: B TOTAL LEN: 5.929 MI. DIST: 12-4 SR: 3003
 LEFT MUN: DONEGAL T RIGHT MUN: DONEGAL T

Stationing	Length	Material	Status
0040/0973	0030	015" DIA CIRC CONCR	INSTALLED UNKN
006678 FT			
0040/0000	0000	2 0 62111 0 00 0109+84	LENGTH(AH 2060 BK 2368)
0030/1469	0030	015" DIA CIRC CONCR	INSTALLED UNKN
0030/1285	0030	015" DIA CIRC CONCR	INSTALLED UNKN
0030/0572	0030	015" DIA CIRC CONCR	INSTALLED UNKN
004310 FT			
0030/0000	0000	2 0 62111 0 00 0086+29	LENGTH(AH 2368 BK 1546)
0020/1516	0035	018" DIA CIRC CONCR	INSTALLED UNKN
0020/1033	0030	015" DIA CIRC CONCR	INSTALLED UNKN
002764 FT			
0020/0000	0000	2 0 62111 0 00 0071+04	LENGTH(AH 1546 BK 2764)
0010/2063	0030	015" DIA CIRC CONCR	INSTALLED UNKN
0010/1966	0030	015" DIA CIRC CONCR	INSTALLED UNKN
0010/1520	0030	015" DIA CIRC CONCR	INSTALLED UNKN
0010/1330	0030	015" DIA CIRC CONCR	INSTALLED UNKN
0010/1013	0030	015" DIA CIRC CONCR	INSTALLED UNKN
0010/0758	0030	015" DIA CIRC CONCR	INSTALLED UNKN
NC DRY RIDGE RD			
000000 FT		018" DIA CIRC METAL	INSTALLED UNKN
LIBERTY RD			
(SR3005 SEG 0030/0000)			
0010/0000	0000	MFC BEGIN = E	LENGTH(AH 2764 BK 0000)

EXTRACT DATE: 12/18/2023 ROADWAY MANAGEMENT SYSTEM PAGE NUMBER: 772
PRINT DATE: 12/21/2023 SLD COUNTY/SR - ANNUAL PRINT COUNTY: WASHINGTON
DIR: B TOTAL LEN: .000 MI. DIST: 12-4 SR: 3002
LEFT MUN: INDEPENDENCE T RIGHT MUN: INDEPENDENCE T

000000 FT
000000 FT



000000 FT
7012/0000 LENGTH(AH 0662 BK 0100)
000000 FT
7008/0000 LENGTH(AH 0100 BK 0000)

DIR: B TOTAL LEN: 6.121 MI. DIST: 12-4 SR: 3001
 LEFT MUN: INDEPENDENCE T RIGHT MUN: INDEPENDENCE T

032320 FT

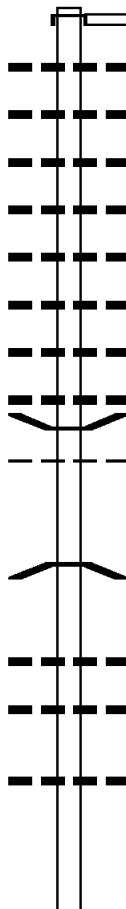
032320 FT
 INTER-AHD BRUSH RUN RD
 (SR0331 SEG 0052/0000)
 MT HOPE RD
 (SR0331 SEG 0052/0000)
 0120/2685 048 "DIA CIRC CONCR
 0120/2651 LEN=0001 INSTALLED UNKN
 0120/2304 015 "DIA CIRC METAL
 0120/2048 018 "DIA CIR PLASTIC
 0120/1805 015 "DIA CIR PLASTIC
 0120/1367 018 "DIA CIR PLASTIC
 0120/1147 015 "DIA CIRC METAL
 0120/0921 015 "DIA CIRC METAL
 0120/0696 LEN=0001 INSTALLED UNKN
 0120/0102 BMSSEN 62/3001/0120/0000
 INDEPENDENCE
 DONEGAL T
 029635 FT 2 0 62109 0 02 0358+09
 BUFFALO CK.
 BMSBG 62/3001/0120/0000
 0120/0000 LENGTH(AH 2685 BK 3125)

029635 FT

0110/2146 015 "DIA CIRC METAL
 LEN=0035 INSTALLED UNKN
 0110/1878 015 "DIA CIR PLASTIC
 LEN=0030 INSTALLED UNKN
 0110/1216 015 "DIA CIRC METAL
 LEN=0030 INSTALLED UNKN

026510 FT

026510 FT 2 0 62109 0 02 0327+04
 NC BRUSH RUN RD



EXTRACT DATE: 12/18/2023
PRINT DATE: 12/21/2023

ROADWAY MANAGEMENT SYSTEM
SLD COUNTY/SR - ANNUAL PRINT

PAGE NUMBER: 770
COUNTY: WASHINGTON

DIR: B TOTAL LEN: 6.121 MI.
LEFT MUN: DONEGAL T

DIST: 12-4 SR: 3001
RIGHT MUN: DONEGAL T

023704 FT

SR	SEG	RD	BRUSH	RUN	RD
5	0110/0000		(SR4034	SEG	0010/0000)
			MFC	BEGIN	= D
			LENGTH(AH	3125	BK 2806)
			015 "DIA	CIR	PLASTIC
	0100/2720		LEN=0045	INSTALLED	UNKN
			BACK	BONE	RD
	0100/2395		(T609)		
			018 "DIA	CIR	PLASTIC
	0100/2120		LEN=0040	INSTALLED	2003
			018 "DIA	CIRC	METAL
	0100/1963		LEN=0040	INSTALLED	2003
			018 "DIA	CIR	PLASTIC
	0100/1880		LEN=0030	INSTALLED	2003
			018 "DIA	CIR	PLASTIC
	0100/1590		LEN=0024	INSTALLED	2003
			018 "DIA	CIR	PLASTIC
	0100/1465		LEN=0030	INSTALLED	2003
			018 "DIA	CIR	PLASTIC
	0100/1164		LEN=0035	INSTALLED	2003
			018 "DIA	CIR	PLASTIC
	0100/1100		LEN=0030	INSTALLED	2003
			018 "DIA	CIR	PLASTIC
	0100/0880		LEN=0030	INSTALLED	2003
			018 "DIA	CIR	PLASTIC
	0100/0720		LEN=0050	INSTALLED	2003
			018 "DIA	CIR	PLASTIC
	0100/0475		LEN=0030	INSTALLED	2003
			018 "DIA	CIR	PLASTIC
	0100/0313		LEN=0034	INSTALLED	2003
	023704 FT		2 0 62109	0 02 0298+33	
			018 "DIA	CIR	PLASTIC
			LEN=0040	INSTALLED	2003
5	0100/0000		LENGTH(AH	2806	BK 2756)
			018 "DIA	CIR	PLASTIC
	0090/2520		LEN=0046	INSTALLED	2003
			018 "DIA	CIR	PLASTIC
	0090/2400		LEN=0035	INSTALLED	2003
			018 "DIA	CIR	PLASTIC
	0090/1883		LEN=0035	INSTALLED	UNKN
			018 "DIA	CIR	PLASTIC
	0090/1800		LEN=0040	INSTALLED	2003
			060 "DIA	CIRC	METAL
	0090/1300		LEN=0010	INSTALLED	2003
			015 "DIA	CIRC	METAL
	0090/1237		LEN=0040	INSTALLED	2003
			015 "DIA	CIR	PLASTIC
	0090/0755		LEN=0040	INSTALLED	2003
			015 "DIA	CIR	PLASTIC
	0090/0365		LEN=0050	INSTALLED	2003

EXTRACT DATE: 12/18/2023
PRINT DATE: 12/21/2023

ROADWAY MANAGEMENT SYSTEM
SLD COUNTY/SR - ANNUAL PRINT

PAGE NUMBER: 769
COUNTY: WASHINGTON

DIR: B TOTAL LEN: 6.121 MI.
LEFT MUN: DONEGAL T

DIST: 12-4 SR: 3001
RIGHT MUN: DONEGAL T

Stationing	Material	Length	Notes
020948 FT	0090/0180	0035	015" DIA CIR PLASTIC INSTALLED UNKN
	020948 FT	2062109	0 02 0271+37
	0090/0000	0040	015" DIA CIR PLASTIC INSTALLED 2003
	0080/2600	0030	LENGTH(AH 2756 BK 3078) 015" DIA CIR PLASTIC INSTALLED 2003
	0080/2205	0040	015" DIA CIR PLASTIC INSTALLED 2003
	0080/1785	0040	015" DIA CIR PLASTIC INSTALLED 2003
	0080/1130	0032	018" DIA CIRC CONCR INSTALLED 2003
	0080/0800	0030	018" DIA CIRC METAL INSTALLED 2003
	0080/0705	0030	015" DIA CIR PLASTIC INSTALLED 2003
	0080/0455	0030	015" DIA CIRC METAL INSTALLED 2003
017870 FT	0080/0064	62/3001	BMSSEN 62/3001/0080/0000
	017870 FT	2062109	0 02 0240+47
	0080/0000	0040	024"H 00"W MULT METAL INSTALLED 2003
	0080/0000	62/3001	DUTCH FORK BUFFALO CREE BMSDBG 62/3001/0080/0000
	0070/2530	0035	LENGTH(AH 3078 BK 3056) 018" DIA CIR PLASTIC INSTALLED 2003
	0070/2163	0035	018" DIA CIRC CONCR INSTALLED 2003
	0070/1742	0035	DUTCH FORK CHURCH RD (SR3004 SEG 0010/0000) 018" DIA CIRC METAL INSTALLED 2003
	0070/1680	0035	018" DIA CIR PLASTIC INSTALLED 2003
	0070/1285	0035	018" DIA CIRC METAL INSTALLED 2003
	0070/0860	0035	018" DIA CIRC METAL INSTALLED 2003
	0070/0500	0035	015" DIA CIR PLASTIC INSTALLED 2005
	0070/0110	0030	015" DIA CIR PLASTIC INSTALLED 2005
2062109 0 02 0209+84 014814 FT	014814 FT		
SHALER RD (T537)	0070/0000	0036	036" DIA CIRC METAL INSTALLED 2003
	0060/3260	0035	015" DIA CIRC METAL INSTALLED 2003

DIR: B TOTAL LEN: 6.121 MI. DIST: 12-4 SR: 3001
 LEFT MUN: DONEGAL T RIGHT MUN: DONEGAL T

VALLEY RD
 (T324)

0060/0060
 011282 FT

008803 FT

005900 FT

0060/2980	LEN=0035	INSTALLED	2003
	015 "DIA	CIRC METAL	
0060/2765	LEN=0035	INSTALLED	UNKN
	018 "DIA	CIRC METAL	
0060/2515	LEN=0035	INSTALLED	2003
	015 "DIA	CIRC METAL	
0060/2125	LEN=0035	INSTALLED	2003
	018 "DIA	CIRC METAL	
0060/1730	LEN=0035	INSTALLED	2003
	024 "DIA	CIRC METAL	
0060/1040	LEN=0035	INSTALLED	2003
	015 "DIA	CIRC METAL	
0060/0713	LEN=0035	INSTALLED	2003
	018 "DIA	CIRC METAL	
0060/0490	LEN=0035	INSTALLED	UNKN
	015 "DIA	CIRC METAL	
0060/0380	LEN=0035	INSTALLED	2003
	BMSEN 62/3001/0060/0000	BRIDGE POSTED (TONS)	
0060/0032	011282 FT	2 0 62109 0 02 0174+68	
		SGL 25 COMB 35	
		RALSTON RUN	
	BMSBG 62/3001/0060/0000	LENGTH(AH 3532 BK 2479)	
0060/0000	0050/1885	015 "DIA	CIR PLASTIC
		LEN=0030	INSTALLED 2003
		015 "DIA	CIRC METAL
0050/0810	008803 FT	LEN=0035	INSTALLED 2003
		2 0 62109 0 02 0149+05	
		FISH COMMISSION DR	
		(FISH)	
0050/0000		LENGTH(AH 2479 BK 2903)	
		015 "DIA	CIR PLASTIC
0040/2280		LEN=0040	INSTALLED 2003
		048 "DIA	CIRC METAL
0040/1600		LEN=0045	INSTALLED 2003
		015 "DIA	CIR PLASTIC
0040/1225		LEN=0047	INSTALLED 2003
		2 0 62109 0 02 0119+39	

DIR: B TOTAL LEN: 6.121 MI. DIST: 12-4 SR: 3001
 LEFT MUN: DONEGAL T RIGHT MUN: DONEGAL T

Stationing	Description	Material	Length	Installation	Year
0040/0000	015" DIA	CIR PLASTIC	LEN=0047	INSTALLED	UNKN
0030/2225	018" DIA	CIRC METAL	LEN=0035	INSTALLED	2003
0030/1950	015" DIA	CIRC METAL	LEN=0035	INSTALLED	UNKN
0030/1785	018" DIA	CIRC METAL	LEN=0035	INSTALLED	2003
0030/1735	030" DIA	CIR PLASTIC	LEN=0047	INSTALLED	2003
0030/0750	018" DIA	CIRC METAL	LEN=0035	INSTALLED	2003
0030/0000	024"H 01"W	**UNKNOWN**	LEN=0035	INSTALLED	2003
0020/1995	018" DIA	CIR PLASTIC	LEN=0035	INSTALLED	2003
0020/1230	018" DIA	CIRC METAL	LEN=0035	INSTALLED	2003
0020/1060	018" DIA	CIR PLASTIC	LEN=0036	INSTALLED	2003
0020/0615	018" DIA	CIRC METAL	LEN=0035	INSTALLED	UNKN
0020/0490	018" DIA	CIR PLASTIC	LEN=0040	INSTALLED	2003
0020/0000	026" DIA	CIRC METAL	LEN=0045	INSTALLED	2003
0010/0975	018" DIA	CIRC METAL	LEN=0035	INSTALLED	2003
0010/0705	HICKS RD				
0010/0670	(T487)				
0010/0360	018" DIA	CIRC METAL	LEN=0035	INSTALLED	2003
0010/0000	20 62109 0 02 0059+83				
0010/0000	NC LAKE RD				
0010/0000	NATIONAL PK				
0010/0000	(SR0040 SEG 0070/0000)				
0010/0000	MFC BEGIN = E				
0010/0000	LENGTH(AH 1276 BK 0000)				

2 0 62109 0 02 0093+67 003392 FT
 EALY RD
 (T491) 0030/0000

001276 FT 001276 FT

FIDLER LN (TWP) 0010/1030

000000 FT

EXTRACT DATE: 12/18/2023 ROADWAY MANAGEMENT SYSTEM PAGE NUMBER: 766
PRINT DATE: 12/21/2023 SLD COUNTY/SR - ANNUAL PRINT COUNTY: WASHINGTON

DIR: N TOTAL LEN: .000 MI. DIST: 12-4 SR: 2091
LEFT MUN: WEST BROWNSVILLE B RIGHT MUN: WEST BROWNSVILLE B

000000 FT



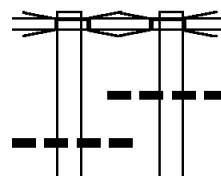
000000 FT
7010/0000 LENGTH(AH 0840 BK 0000)

EXTRACT DATE: 12/18/2023 ROADWAY MANAGEMENT SYSTEM PAGE NUMBER: 765
PRINT DATE: 12/21/2023 SLD COUNTY/SR - ANNUAL PRINT COUNTY: WASHINGTON

DIR: N TOTAL LEN: 3.083 MI. DIST: 12-4 SR: 2089
LEFT MUN: WEST BROWNSVILLE B RIGHT MUN: WEST BROWNSVILLE B

BLAINSBURG HILL RD 016224 FT
(SR0088 SEG 0225/0000) INTER-AHD
SR 0040
OP ID 62/0040/0840/0000 0081/1348

015 "DIA CIRC CONCR
LEN=0050 INSTALLED UNKN 0081/0535



016280 FT BLAINSBURG HILL RD
INTER-AHD (SR0088 SEG 0224/0000)
SR 0040
OP ID 62/0040/0840/0000 0080/1374

0080/0542 036 "DIA CIRC CONCR
LEN=0045 INSTALLED UNKN

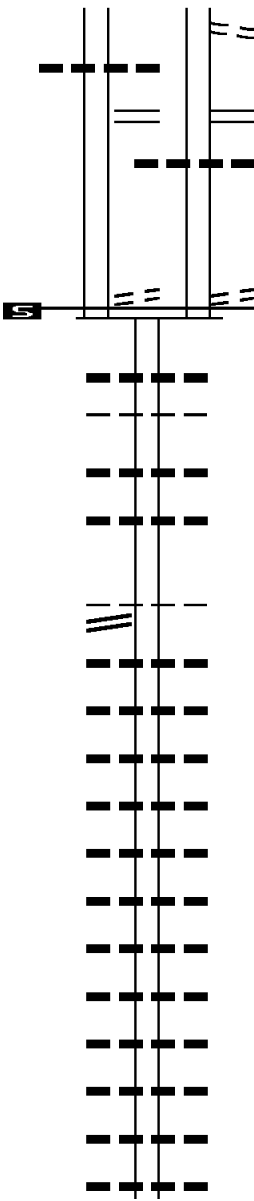
FROM 2067/0010 SH

DIR: N TOTAL LEN: 3.083 MI. DIST: 12-4 SR: 2089
 LEFT MUN: WEST BROWNSVILLE B RIGHT MUN: WEST BROWNSVILLE B

015 "DIA CIRC CONCR
 LEN=0050 INSTALLED UNKN 0081/0363
 BRIDGE BL
 (SR2067 SEG 0010/1413) 0081/0294

1 0 00268 0 02 0494+52 014876 FT
 MAIN ST
 (BORO)
 NC BLAINSBURG HILL RD
 MFC BEGIN = C
 LENGTH(AH 1348 BK 1789) 0081/0000

OLD NATIONAL PK
 (SR2048 SEG 0050/2932) 013087 FT
 WEST BROWNSVILLE
 CENTERVILLE B 0070/0000



0080/0375 (CONN)

BRIDGE BL
 (SR2067 SEG 0010/1413)
 018 "DIA CIRC CONCR
 LEN=0045 INSTALLED UNKN
 014906 FT 1 0 00268 0 02 0494+52
 MAIN ST
 (BORO)
 NC BLAINSBURG HILL RD
 MFC BEGIN = C
 LENGTH(AH 1374 BK 1789)

018 "DIA CIRC CONCR
 LEN=0035 INSTALLED 2002
 WEST BROWNSVILLE
 0070/0639 CENTERVILLE B
 015 "DIA CIRC CONCR
 LEN=0035 INSTALLED 2002
 018 "DIA CIRC CONCR
 LEN=0035 INSTALLED 2002

013117 FT 2 0 00268 0 02 0476+63
 NC MAIN ST
 LENGTH(AH 1789 BK 3572)
 018 "DIA CIRC METAL
 LEN=0045 INSTALLED 2002
 018 "DIA CIRC METAL
 LEN=0045 INSTALLED 2002
 018 "DIA CIRC CONCR
 LEN=0040 INSTALLED UNKN
 018 "DIA CIRC CONCR
 LEN=0030 INSTALLED 2002
 015 "DIA CIRC CONCR
 LEN=0030 INSTALLED 2002
 015 "DIA CIRC CONCR
 LEN=0030 INSTALLED 2002
 024 "DIA CIRC CONCR
 LEN=0030 INSTALLED 2002
 015 "DIA CIRC CONCR
 LEN=0045 INSTALLED 2002
 015 "DIA CIRC CONCR
 LEN=0045 INSTALLED 2002
 015 "DIA CIRC CONCR
 LEN=0035 INSTALLED 2002
 018 "DIA CIRC CONCR
 LEN=0040 INSTALLED 2002
 015 "DIA CIRC CONCR
 LEN=0035 INSTALLED 2002

EXTRACT DATE: 12/18/2023
PRINT DATE: 12/21/2023

ROADWAY MANAGEMENT SYSTEM
SLD COUNTY/SR - ANNUAL PRINT

PAGE NUMBER: 763
COUNTY: WASHINGTON

DIR: N TOTAL LEN: 3.083 MI.
LEFT MUN: CENTERVILLE B

DIST: 12-4 SR: 2089
RIGHT MUN: CENTERVILLE B

Street Name	Stationing	Notes
EAST END RD (TWP)	009515 FT	DEANGELO LN (PRDR) 015" DIA CIRC CONCR LEN=0035 INSTALLED 2002 1 0 00268 0 02 0440+59 TWO MILE RUN STRUCTURE LENGTH 10 FT BMSID 62/2089/0060/0000 LENGTH(AH 3572 BK 2371) 015" DIA CIRC CONCR LEN=0035 INSTALLED 2002
	0050/2020	0060/0740 0060/0554 009545 FT
	0050/1177	0050/2283
	0050/0711	0050/2020
	007144 FT	0050/1177 0050/0711 0050/0302 007174 FT
	0040/2948	0050/0302 007174 FT
	0040/2647	0050/0000 LENGTH(AH 2371 BK 3062) 015" DIA CIRC CONCR LEN=0030 INSTALLED 2002
	0040/1834	0040/2948 015" DIA CIRC METAL LEN=0045 INSTALLED 2002
	0040/1705	0040/2647 015" DIA CIRC CONCR LEN=0040 INSTALLED 2002
	0040/1359	0040/1834 018" DIA CIRC CONCR LEN=0040 INSTALLED 2002
BROADWAY ST (BORO)	0040/0565	024" DIA CIRC METAL LEN=0050 INSTALLED 2002
	0040/0033	BMSSEN 62/2089/0040/0000 1 0 00268 0 02 0386+32 TWO MILE RUN BMSBG 62/2089/0040/0000 LENGTH(AH 3062 BK 2102)
	004112 FT	0040/0033 004112 FT
MITCHELL LN (PRDR)	0030/1967	DENBO RD (SR2026 SEG 0010/0000) 018" DIA CIRC CONCR LEN=0035 INSTALLED 2002
	0030/1916	0030/1967 0030/1916
	0030/1780	TWO MILE RUN

DIR: N TOTAL LEN: 3.083 MI. DIST: 12-4 SR: 2089
 LEFT MUN: CENTERVILLE B RIGHT MUN: CENTERVILLE B

LOWER SPRING RD
 (BORO)

0030/1615

0030/1674

STRUCTURE LENGTH 22 FT
 BMSID 62/2089/0030/1674

0030/0985

018 " DIA CIRC CONCR
 LEN=0035 INSTALLED 2002

0030/0627

018 " DIA CIRC CONCR
 LEN=0035 INSTALLED 2002

001980 FT

0030/0284
 002010 FT

018 " DIA CIRC CONCR
 LEN=0030 INSTALLED 2002
 1 0 00268 0 02 0365+03

B TWO MILE R
 STRUCTURE LENGTH 10 FT
 BMSID 62/2089/0030/0000
 LENGTH(AH 2102 BK 0695)

0030/0000

0022/0445

018 " DIA CIRC CONCR
 LEN=0030 INSTALLED UNKN

001285 FT

0022/0110
 001315 FT

018 "H 12" W ELLIP METAL
 LEN=0030 INSTALLED UNKN
 0 0 00000 0 00 0000+00

0022/0000

MFC BEGIN = C
 LENGTH(AH 0695 BK 1315)

048 " DIA CIRC CONCR
 LEN=0020 INSTALLED UNKN 0013/1251

0012/1221

018 " DIA CIRC CONCR
 LEN=0025 INSTALLED UNKN

TURNPIKE RAMP RD TOLL 4
 (TNPK)
 FROM TURNPIKE RAMP RD
 (CONN)

0013/0745

0012/0815

TURNPIKE RAMP RD TOLL 4
 (TNPK)

024 " DIA CIRC CONCR
 LEN=0030 INSTALLED UNKN 0013/0690

0012/0775

TURNPIKE RAMP RD TOLL 4
 (TNPK)
 FROM TURNPIKE RAMP RD
 (CONN)

0012/0665

018 " DIA CIRC CONCR
 LEN=0060 INSTALLED UNKN

0012/0595

018 " DIA CIRC CONCR
 LEN=0040 INSTALLED UNKN

0012/0209

015 " DIA CIRC CONCR
 LEN=0040 INSTALLED UNKN

0012/0018

018 " DIA CIRC CONCR
 LEN=0040 INSTALLED UNKN

0 0 00000 0 00 0000+00 000000 FT
 NC ALICIA AV

000000 FT

0 0 00000 0 00 0000+00
 NC ALICIA AV

LOW HILL RD INTER-BK
 (SR0088 SEG 0143/1760)

INTER-BK

LOW HILL RD
 (SR0088 SEG 0142/1700)

MFC BEGIN = C
 LENGTH(AH 1285 BK 0000)

0012/0000

MFC BEGIN = C
 LENGTH(AH 1315 BK 0000)

EXTRACT DATE: 12/18/2023
PRINT DATE: 12/21/2023

ROADWAY MANAGEMENT SYSTEM
SLD COUNTY/SR - ANNUAL PRINT

PAGE NUMBER: 761
COUNTY: WASHINGTON

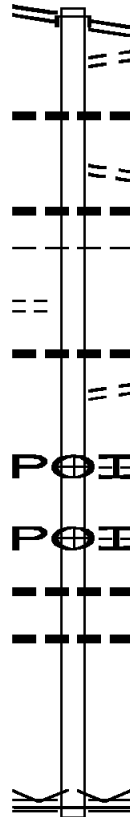
DIR: B TOTAL LEN: .392 MI.
LEFT MUN: COAL CENTER B

DIST: 12-4 SR: 2087
RIGHT MUN: COAL CENTER B

002069 FT
HILL ST
(SR0088 SEG 0340/0000) 0010/2069

STRAWBERRY AL
(BORO) 0010/1160

000000 FT



002069 FT
INTER-AHD PIKE RUN DR
(SR2036 SEG 0110/2463)
HILL ST
0010/2069 (SR0088 SEG 0340/0000)
TO 0088/0340 SH
0010/1940 (CONN)
0010/1696 018 "DIA CIRC CONCR
LEN=0030 INSTALLED 2003
SPRING ST
0010/1315 (BORO)
0010/1310 018 "DIA CIRC CONCR
LEN=0030 INSTALLED UNKN
COAL CENTER
0010/1186 CALIFORNIA B

0010/1150 018 "DIA CIRC CONCR
LEN=0030 INSTALLED UNKN
STRAWBERRY AL
0010/1145 (BORO)
(APRA) TRUSTY TRUSS (84
TRUSTY TRUSS (84 LUMBER
0010/1055 (PRDR)
(APRA) TRUSTY TRUSS (84
TRUSTY TRUSS (84 LUMBER
(PRDR)
0010/0890 018 "DIA CIR PLASTIC
LEN=0030 INSTALLED 2003
0010/0628 018 "DIA CIRC CONCR
LEN=0030 INSTALLED 2003
000000 FT 2 0 00268 0 04 0708+30
VILLAGE: COAL CENTER
NC SP
HILL ST
0010/0000 (SR0088 SEG 0330/0553)
MFC BEGIN = E
LENGTH(AH 2069 BK 0000)

EXTRACT DATE: 12/18/2023 ROADWAY MANAGEMENT SYSTEM PAGE NUMBER: 760
PRINT DATE: 12/21/2023 SLD COUNTY/SR - ANNUAL PRINT COUNTY: WASHINGTON
DIR: N TOTAL LEN: .000 MI. DIST: 12-4 SR: 2085
LEFT MUN: CALIFORNIA B RIGHT MUN: CALIFORNIA B

000000 FT



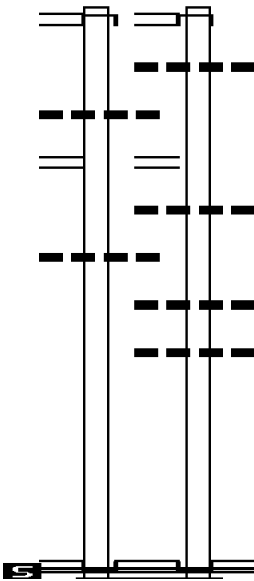
000000 FT
7010/0000 LENGTH(AH 0860 BK 0000)

THIRD ST 002010 FT
 (SR0088 SEG 0330/0000) INTER-AHD
 HIGH POINT DR
 (SR0088 SEG 0330/0000) 0011/2010

 018 "DIA CIRC CONCR
 LEN=0045 INSTALLED UNKN 0011/1910
 TURNPIKE RAMP RD TOLL 4
 (TNPK) 0011/1400

 030 "DIA CIRC CONCR
 LEN=0055 INSTALLED UNKN 0011/1320

 2 0 62178 7 00 0000+00 000000 FT
 NC THIRD ST ET
 MALDEN RD
 (SR2073 SEG 0050/1705)
 (SR2073 SEG 0051/1832)
 TURNPIKE RAMP RD TOLL 4 INTER-BK
 (TNPK)
 MFC BEGIN = E
 LENGTH(AH 2010 BK 0000) 0011/0000



001979 FT
 INTER-AHD THIRD ST
 (SR0088 SEG 0330/0000)
 HIGH POINT DR
 (SR0088 SEG 0330/0000)
 018 "DIA CIRC CONCR
 LEN=0045 INSTALLED UNKN

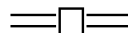
 0010/1979
 0010/1910

 0010/1397 TURNPIKE RAMP RD TOLL 4
 (TNPK)
 028 "DIA CIRC CONCR
 LEN=0045 INSTALLED UNKN
 0010/1337

 0010/0758 024 "DIA CIRC CONCR
 LEN=0045 INSTALLED UNKN
 036 "DIA CIRC CONCR
 LEN=0045 INSTALLED UNKN
 0010/0496
 000000 FT 2 0 62178 7 00 0000+00
 NC TH THIRD ST ET
 MALDEN RD
 (SR2073 SEG 0050/1705)
 (SR2073 SEG 0051/1832)
 TURNPIKE RAMP RD TOLL 4
 (TNPK)
 MFC BEGIN = E
 LENGTH(AH 1979 BK 0000)

EXTRACT DATE: 12/18/2023 ROADWAY MANAGEMENT SYSTEM PAGE NUMBER: 758
PRINT DATE: 12/21/2023 SLD COUNTY/SR - ANNUAL PRINT COUNTY: WASHINGTON
DIR: B TOTAL LEN: .829 MI. DIST: 12-4 SR: 2081
LEFT MUN: WEST PIKE RUN T RIGHT MUN: WEST PIKE RUN T

004376 FT



004376 FT PIKE RUN DR
0020/2426 (SR2036 SEG 0050/2024)

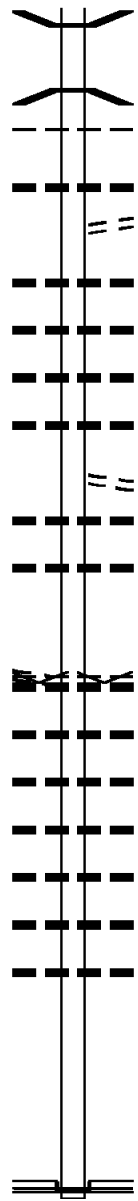
EXTRACT DATE: 12/18/2023
PRINT DATE: 12/21/2023

ROADWAY MANAGEMENT SYSTEM
SLD COUNTY/SR - ANNUAL PRINT

PAGE NUMBER: 757
COUNTY: WASHINGTON

DIR: B TOTAL LEN: .829 MI.
LEFT MUN: WEST PIKE RUN T

DIST: 12-4 SR: 2081
RIGHT MUN: WEST PIKE RUN T



0020/2395	BMS EN 62/2081/0020/2335
	2 0 62197 0 00 0043+00
	PIKE RUN
0020/2335	BMSBG 62/2081/0020/2335
	WEST PIKE RUN
0020/2171	CALIFORNIA B
	060 " DIA CIRC METAL
0020/2148	LEN=0033 INSTALLED UNKN
	DAISY LN
0020/2089	(TWP)
	012 " DIA CIR PLASTIC
0020/1797	LEN=0030 INSTALLED UNKN
	018 " DIA CIRC METAL
0020/1542	LEN=0050 INSTALLED UNKN
	015 " DIA CIRC METAL
0020/1150	LEN=0047 INSTALLED UNKN
	060 " DIA CIRC CONCR
0020/0710	LEN=0045 INSTALLED UNKN
	SYCAMORE LN
0020/0575	(TWP)
	024 " DIA CIR PLASTIC
0020/0571	LEN=0050 INSTALLED UNKN
	015 " DIA CIRC METAL
0020/0310	LEN=0037 INSTALLED UNKN
001950 FT	2 0 62197 0 00 0019+50
	VILLAGE: DAISEYTOWN
	018 " DIA CIR PLASTIC
0020/0000	LEN=0040 INSTALLED 2005
	LENGTH(AH 2426 BK 1950)
	015 " DIA CIRC CONCR
0010/1543	LEN=0038 INSTALLED UNKN
	018 " DIA CIRC CONCR
0010/1250	LEN=0040 INSTALLED UNKN
	018 " DIA CIRC CONCR
0010/1080	LEN=0044 INSTALLED UNKN
	012 " DIA CIRC CONCR
0010/0707	LEN=0040 INSTALLED UNKN
	018 " DIA CIRC CONCR
0010/0378	LEN=0035 INSTALLED UNKN
	018 " DIA CIRC CONCR
0010/0145	LEN=0035 INSTALLED UNKN
000000 FT	2 0 62197 0 00 0001+00
	NC DA ISYTOWN RD
	NATIONAL PK
	(SR0040 SEG 0770/0000)
	(SR0040 SEG 0771/0000)
INTER-BK	OLD NATIONAL PK
	(SR2048 SEG 0010/0000)
	MFC BEGIN = E
0010/0000	LENGTH(AH 1950 BK 0000)

JEFFERSON PK
(T389)
CALIFORNIA
CENTERVILLE B

001950 FT

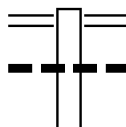
0020/0000

000000 FT

EXTRACT DATE: 12/18/2023 ROADWAY MANAGEMENT SYSTEM PAGE NUMBER: 756
PRINT DATE: 12/21/2023 SLD COUNTY/SR - ANNUAL PRINT COUNTY: WASHINGTON

DIR: B TOTAL LEN: 7.458 MI. DIST: 12-4 SR: 2079
LEFT MUN: FALLOWFIELD T RIGHT MUN: FALLOWFIELD T

039377 FT



039377 FT SCENIC DR
0170/1682 (SR0481 SEG 0120/0000)
018 "DIA CIR PLASTIC
0170/1160 LEN=0040 INSTALLED 2003

DIR: B TOTAL LEN: 7.458 MI. DIST: 12-4 SR: 2079
 LEFT MUN: FALLOWFIELD T RIGHT MUN: FALLOWFIELD T

Stationing	Description	Material	Length	Notes
037695 FT				
0170/0000		024 "DIA CIR PLASTIC	0026	INSTALLED 2003
0160/0620		018 "DIA CIRC METAL	0025	INSTALLED 2003
0160/0578				FALLOWFIELD
035488 FT				WEST PIKE RUN T
0160/0000		018 "DIA CIR PLASTIC	0025	INSTALLED 2003
0150/2422		018 "DIA CIR PLASTIC	0025	INSTALLED 2003
0150/1650		018 "DIA CIR PLASTIC	0022	INSTALLED 2003
0150/1287		018 "DIA CIR PLASTIC	0025	INSTALLED 2003
0150/0494		018 "DIA CIR PLASTIC	0025	INSTALLED 2003
0150/0153		018 "DIA CIR PLASTIC	0022	INSTALLED 2003
033038 FT				
0150/0000				LENGTH(AH 2450 BK 1987)
0140/1680		018 "DIA CIR PLASTIC	0032	INSTALLED 2003
0140/0240				WEST PIKE RUN
031051 FT				CALIFORNIA B
0140/0000		018 "DIA CIR PLASTIC	0032	INSTALLED 2003
0130/1713		024 "DIA CIR PLASTIC	0030	INSTALLED 2003

2 0 62095 0 02 0336+47 033038 FT
 DEER RUN RD
 (SR2032 SEG 0020/1903) 0150/0000

EXTRACT DATE: 12/18/2023
PRINT DATE: 12/21/2023

ROADWAY MANAGEMENT SYSTEM
SLD COUNTY/SR - ANNUAL PRINT

PAGE NUMBER: 754
COUNTY: WASHINGTON

DIR: B TOTAL LEN: 7.458 MI.
LEFT MUN: CALIFORNIA B

DIST: 12-4 SR: 2079
RIGHT MUN: CALIFORNIA B

Stationing	Notes	Material	Length	Installation
028224 FT		018 " DIA CIRC METAL	0130/0500	LEN=0022 INSTALLED 2003
		2 0 62095 0 02 0288+28	028224 FT	018 " DIA CIR PLASTIC
		LEN=0024 INSTALLED 2003		LENGTH(AH 2827 BK 2259)
		018 " DIA CIR PLASTIC	0120/1130	LEN=0030 INSTALLED UNKN
		SOUTH RIDGE RD	025965 FT	
		(SR2038 SEG 0116/0000)	INTER-BK	
2 0 62095 0 02 0268+52		LTH AH 002259 BK 000300	0120/0000	
CLOVER HILL RD		025965 FT		
(SR2038 SEG 0116/0000)		7116/0000		
		INTER-AHD		
		SOUTH RIDGE RD	0110/2514	
		(SR2038 SEG 0120/0000)		
		SOUTH CALIFORNIA DR		
		(SR2038 SEG 0120/0000)		
		018 " DIA CIRC METAL	0110/1825	LEN=0001 INSTALLED 2003
		018 " DIA CIR PLASTIC	0110/0612	LEN=0001 INSTALLED 2003
023451 FT		2 0 62095 0 02 0237+29	023451 FT	015 " DIA CIR PLASTIC
		LEN=0024 INSTALLED 2003		LENGTH(AH 2514 BK 2100)
		018 " DIA CIRC METAL	0100/1414	LEN=0032 INSTALLED 2003
		LC TO/FROM T395 RD	0100/0965	(CONN)
		SHORT RIDGE RD	0100/0886	(T395)
		018 " DIA CIRC METAL	0100/0684	LEN=0001 INSTALLED 2003
021351 FT		2 0 62095 0 02 0216+29	021351 FT	LENGTH(AH 2100 BK 2970)
		018 " DIA CIRC METAL	0100/0000	LEN=0280 INSTALLED 2003
		015 " DIA CIRC METAL	0090/2666	LEN=0026 INSTALLED 2003
		0090/2375		

Stationing	Notes	Material	Length	Year
018381 FT	0090/1680	015" DIA CIRC METAL	LEN=0001	INSTALLED 2003
	0090/1026	018" DIA CIRC METAL	LEN=0034	INSTALLED 2003
	0090/0676	018" DIA CIRC METAL	LEN=0035	INSTALLED 2003
	018381 FT	2 0 62095 0 02 0184+95		
	0090/0000	018" DIA CIR PLASTIC	LEN=0035	INSTALLED 2003
	0080/2180	LENGTH(AH 2970 BK 2484) MUCKO LN (PRDR)		
015897 FT	0080/0370	018" DIA CIRC METAL	LEN=0020	INSTALLED 2003
	015897 FT	2 0 62095 0 02 0160+11		
	0080/0000	024" DIA CIRC CONCR	LEN=0030	INSTALLED 2003
	0070/1207	LENGTH(AH 2484 BK 1399)		
	0070/0920	024" DIA CIRC CONCR	LEN=0035	INSTALLED 2003
	0070/0573	030" DIA CIRC CONCR	LEN=0050	INSTALLED 2003
	0070/0234	030" DIA CIRC CONCR	LEN=0030	INSTALLED 2003
014498 FT	0070/0131	BMSSEN 62/2079/0070/0131		
	014498 FT	2 0 62095 0 01 0148+38		
		PIKE RUN		
		BMSBG 62/2079/0070/0131		
		2 0 62095 0 01 0146+12		
		PIKE RUN DR		
		(SR2036 SEG 0080/0595)		
		OUTH RIDGE RD		
		PIKE RUN DR		
		(SR2036 SEG 0080/0595)		
014498 FT	0070/0000	LTH AH 001399 BK 000595		
	014498 FT			
	7064/0000	LTH AH 000595 BK 002146		
	INTER-AHD	PIKE RUN DR		
	0060/2146	(SR2036 SEG 0080/0000)		
	0060/2120	024" DIA CIRC METAL	LEN=0001	INSTALLED 2003
		018" DIA CIRC METAL		

PIKE RUN DR
 (SR2036 SEG 0080/0000) 0060/2146

EXTRACT DATE: 12/18/2023
PRINT DATE: 12/21/2023

ROADWAY MANAGEMENT SYSTEM
SLD COUNTY/SR - ANNUAL PRINT

PAGE NUMBER: 752
COUNTY: WASHINGTON

DIR: B TOTAL LEN: 7.458 MI.
LEFT MUN: CALIFORNIA B

DIST: 12-4 SR: 2079
RIGHT MUN: CALIFORNIA B

WOODRING RD
(T874)
FURLONG DR
(TWP)

012352 FT
0060/0000
0050/1005

010455 FT

007934 FT

---	0060/1577	LEN=0001	INSTALLED 2003
---		018 "DIA	CIRC METAL
---	0060/1270	LEN=0026	INSTALLED 2003
---		018 "DIA	CIRC METAL
---	0060/0800	LEN=0001	INSTALLED 2003
---		024 "DIA	CIRC CONCR
---	0060/0067	LEN=0001	INSTALLED 2003
---	012352 FT	2 0 62095	0 01 0124+46
==	0060/0000	NC POWERHOUSE RD	
5	0060/0000	LENGTH(AH	2146 BK 1897)
"			
---		024 "DIA	CIRC CONCR
---	0050/0026	LEN=0001	INSTALLED 2003
---	010455 FT	2 0 62095	0 01 0105+36
---		NC WEST MALDEN DR	
==		MALDEN RD	
5	0050/0000	(SR2073 SEG	0030/0000)
---		LENGTH(AH	1897 BK 2521)
---	0040/2490	024 "DIA	CIRC CONCR
---		LEN=0001	INSTALLED 2003
---		018 "DIA	CIR PLASTIC
---	0040/1667	LEN=0001	INSTALLED 2003
---		018 "DIA	CIRC METAL
---	0040/1250	LEN=0040	INSTALLED 2003
---	0040/1123	BMS EN 62/2079/0040/1102	
---		2 0 62095	0 01 0091+14
---		LILLEY RUN	
---	0040/1102	BMSBG 62/2079/0040/1102	
---		024 "DIA	CIRC CONCR
---	0040/0913	LEN=0040	INSTALLED 2003
---		PA TPK (TOLL	43 NB
---	0040/0810	OP ID 62/7043/9900/3071	
---		PA TPK (TOLL	43 SB
---	0040/0702	OP ID 62/7043/9900/3069	
---		012 "DIA	CIRC METAL
---	0040/0240	LEN=0040	INSTALLED 2003
---	007934 FT	2 0 62095	0 01 0080+19
---		NC EAST MALDEN DR	
---		HIGHLAND DR	
5	0040/0000	(SR2075 SEG	0010/0000)
---		LENGTH(AH	2521 BK 2033)
---		018 "DIA	CIR PLASTIC
---	0030/1992	LEN=0001	INSTALLED 2003
---		018 "DIA	CIRC METAL

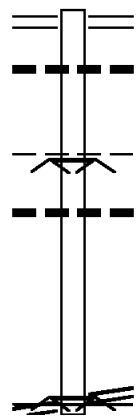
DIR: B TOTAL LEN: 7.458 MI. DIST: 12-4 SR: 2079
 LEFT MUN: CALIFORNIA B RIGHT MUN: CALIFORNIA B

Stationing	Description	Material	Length	Notes
0030/1420		036 " DIA CIRC CONCR	LEN=0001	INSTALLED 2003
0030/0616		015 " DIA CIRC CONCR	LEN=0036	INSTALLED 2003
0030/0308		001 " DIA CIRC CONCR	LEN=0001	INSTALLED 2003
005901 FT		2 0 62095 0 01 0059+11		
0030/0000		001 " DIA CIRC CONCR	LEN=0001	INSTALLED 2003
0020/2783		001 " DIA CIRC CONCR	LENGTH(AH 2033 BK 3091)	INSTALLED 2003
0020/2180		015 " DIA CIRC CONCR	LEN=0036	INSTALLED 2003
0020/1636		018 " DIA CIRC CONCR	LEN=0036	INSTALLED 2003
LC TO / FROM KNOB SCHOOL				
(CONN)				
KNOB SCHOOL RD				
(TWP)				
0020/1115				
0020/1045				
0020/0879		015 " DIA CIRC CONCR	LEN=0026	INSTALLED 2003
0020/0202		015 " DIA CIRC METAL	LEN=0001	INSTALLED 2003
0020/0190		WILSON RD		
0020/0078		(T385)		
002810 FT		BMSSEN 62/2079/0020/0000		
0020/0000		2 0 62095 0 00 0027+81		
0010/2551		SR 0040		
0010/1793		BMSBG 62/2079/0020/0000		
0010/1458		LENGTH(AH 3091 BK 2810)		
0010/0931		CALIFORNIA		
0010/0044		WEST BROWNSVILLE B		
000000 FT		018 " DIA CIRC CONCR	LEN=0001	INSTALLED 2003
		018 " DIA CIRC METAL	LEN=0001	INSTALLED 2003
		018 " DIA CIRC CONCR	LEN=0001	INSTALLED 2003
		018 " DIA CIRC METAL	LEN=0001	INSTALLED 2003
		NC KN		
		OLD NATIONAL PK		
		(SR2048 SEG 0050/0038)		
		MFC BEGIN = E		
		000000 FT		
		LENGTH(AH 2810 BK 0000)		

2 0 62095 0 00 0000+00 000000 FT
 OLD NATIONAL PK
 (SR2048 SEG 0050/0038) 0010/0000

EXTRACT DATE: 12/18/2023 ROADWAY MANAGEMENT SYSTEM PAGE NUMBER: 750
 PRINT DATE: 12/21/2023 SLD COUNTY/SR - ANNUAL PRINT COUNTY: WASHINGTON
 DIR: B TOTAL LEN: .181 MI. DIST: 12-4 SR: 2077
 LEFT MUN: CENTERVILLE B RIGHT MUN: CENTERVILLE B

000956 FT



000000 FT

PIKE RUN DR (SR2036 SEG 0010/1295) 0010/0000

000956 FT SCENIC DR
 0010/0956 (SR0481 SEG 0040/0000)
 0010/0362 018" DIA CIRC CONCR
 LEN=0032 INSTALLED UNKN
 CENTERVILLE
 WEST PIKE RUN T
 BARRICADE ROAD CLOSED
 ROAD CLOSED BACK
 0010/0285 018" DIA CIRC CONCR
 0010/0060 LEN=0030 INSTALLED UNKN
 000000 FT 20 62196 7 00 0000+00
 BARRICADE ROAD CLOSED
 ROAD CLOSED AHEAD
 PIKE RUN DR
 (SR2036 SEG 0010/1295)
 NC SPUR F RD
 MFC BEGIN = E
 0010/0000 LENGTH(AH 0956 BK 0000)

Stationing	Notes	Stationing	Notes
007305 FT		007305 FT	INTER-AHD ELLSWORTH ST (T387) WOOD ST (SR0088 SEG 0290/0000)
		0030/1993	
		0030/1229	015 "DIA CIRC METAL LEN=0040 INSTALLED UNKN
005312 FT		005312 FT	2 0 62149 0 00 0053+14 HILL ST (BORO)
		0030/0000	LENGTH(AH 1993 BK 2646) 015 "DIA CIRC METAL
		0020/2569	LEN=0037 INSTALLED UNKN
MCCRORY CR (PRDR)		0020/1331	036 "DIA CIR PLASTIC LEN=0045 INSTALLED UNKN
0020/2490		0020/0496	036 "DIA CIR PLASTIC LEN=0037 INSTALLED UNKN
		002666 FT	2 0 62149 0 00 0026+84 CALIFORNIA STADIUM (PRDR)
		0020/0000	LENGTH(AH 2646 BK 2666)
		0010/1185	BLAINE RD (T387) 018 "DIA CIRC METAL
		0010/0872	LEN=0047 INSTALLED UNKN
000000 FT		000000 FT	2 0 62149 0 00 0000+00 NC HIGHLAND DR KNOB RD (SR2079 SEG 0040/0000) MFC BEGIN = E
MALDEN DR (SR2079 SEG 0040/0000)		0010/0000	LENGTH(AH 2666 BK 0000)

WOOD ST (SR0088 SEG 0290/0270) SKYLINE DR (BORO) WOOD ST (SR0088 SEG 0290/0270)	012438 FT INTER-AHD 0051/3587	<p>The diagram shows a roadway cross-section with three lanes. The left lane is marked with a double line on the left and a dashed line on the right. The middle lane is marked with dashed lines on both sides. The right lane is marked with a dashed line on the left and a double line on the right. There are three sets of vertical lines representing structures or poles, one in each lane. Above the roadway, there are three sets of horizontal lines representing overhead structures or signs, one in each lane.</p>	012405 FT INTER-AHD 0050/3554 0050/3465 0050/3267 0050/3060 0050/2596 0050/2132 0050/1907 0050/1705 0050/1529	WOOD ST (SR0088 SEG 0290/0270) SKYLINE DR (TWP) WOOD ST (SR0088 SEG 0290/0270) TO 0088/0290 SH (CONN) 018 "DIA CIRC CONCR LEN=0040 INSTALLED 2004 018 "DIA CIRC CONCR LEN=0040 INSTALLED 2004 018 "DIA CIRC CONCR LEN=0040 INSTALLED UNKN 018 "DIA CIRC CONCR LEN=0040 INSTALLED UNKN 042 "DIA CIRC CONCR LEN=0040 INSTALLED UNKN TURNPIKE RAMP RD TOLL 4 (TNPK) THIRD ST ET (SR2083 SEG 0011/0000) (SR2083 SEG 0010/0000) 018 "DIA CIRC CONCR LEN=0040 INSTALLED UNKN
--	---	--	---	--

EXTRACT DATE: 12/18/2023
PRINT DATE: 12/21/2023

ROADWAY MANAGEMENT SYSTEM
SLD COUNTY/SR - ANNUAL PRINT

PAGE NUMBER: 747
COUNTY: WASHINGTON

DIR: B TOTAL LEN: 2.356 MI.
LEFT MUN: CALIFORNIA B

DIST: 12-4 SR: 2073
RIGHT MUN: CALIFORNIA B

BMSID 62/7043/9900/3172 0051/1570
2 0 62178 0 01 0100+27
PA TPK (TOLL 43)
BMSBG 62/7043/9900/3172 0051/1383

LILLY RUN
STRUCTURE LENGTH 12 FT
BMSID 62/2073/0050/1185 0051/1285
018 "DIA CIRC CONCR
LEN=0030 INSTALLED UNKN 0051/0992
024 "DIA CIRC CONCR
LEN=0060 INSTALLED UNKN 0051/0686

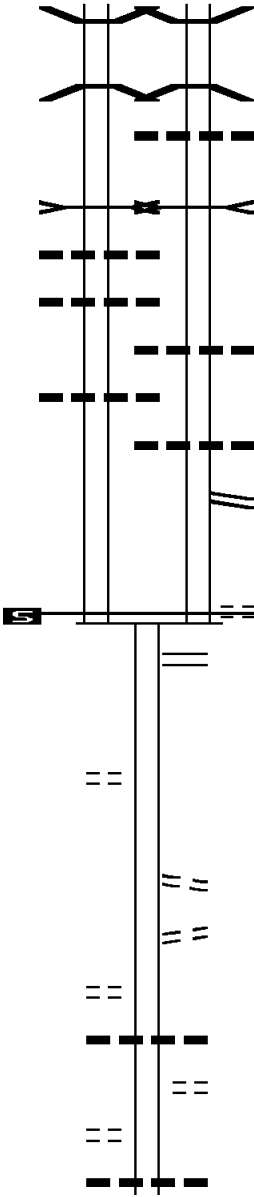
018 "DIA CIRC CONCR
LEN=0060 INSTALLED UNKN 0051/0338

2 0 62178 0 01 0100+27 008851 FT
MFC BEGIN = D
LENGTH(AH 3587 BK 1867) 0051/0000

PROMISED LAND DR
(BORO) 0040/0357
006984 FT

TECHNOLOGY DR
(PRDR) 0030/1576

INTERMEDIATE UNIT DR
(TWP) 0030/1140



0050/1484 BMSID 62/7043/9900/3172
2 0 62178 0 01 0112+15
PA TPK (TOLL 43)

0050/1297 BMSBG 62/7043/9900/3172
018 "DIA CIRC CONCR
LEN=0040 INSTALLED UNKN
0050/1210 LILLY RUN
STRUCTURE LENGTH 12 FT
0050/1185 BMSID 62/2073/0050/1185

0050/0632 018 "DIA CIRC CONCR
LEN=0100 INSTALLED UNKN

0050/0318 018 "DIA CIRC CONCR
LEN=0050 INSTALLED UNKN
TURNPIKE RAMP RD TOLL 4
0050/0050 (TNPK)
008851 FT 2 0 62178 0 01 0100+27

LC FROM TPK RAMP B RD
(CONN)
MFC BEGIN = D
LENGTH(AH 3554 BK 1867) 0050/0000
TURNPIKE RAMP RD TOLL 4
0040/1841 (TNPK)

006984 FT 2 0 62178 0 01 0082+07
(TB2085) OLYMPIC CIRCLE
(TWP)
0040/0000 LENGTH(AH 1867 BK 2359)

0030/1602 (TB2085) OLYMPIC CIRCLE
(TWP)

0030/1508 048 "DIA CIRC CONCR
LEN=0100 INSTALLED UNKN
WILLOWOOD DR
0030/1160 (PRDR)

0030/1107 018 "DIA CIRC CONCR
LEN=0050 INSTALLED UNKN

EXTRACT DATE: 12/18/2023
PRINT DATE: 12/21/2023

ROADWAY MANAGEMENT SYSTEM
SLD COUNTY/SR - ANNUAL PRINT

PAGE NUMBER: 746
COUNTY: WASHINGTON

DIR: B TOTAL LEN: 2.356 MI.
LEFT MUN: CALIFORNIA B

DIST: 12-4 SR: 2073
RIGHT MUN: CALIFORNIA B

Stationing	Notes	Length	Material	Installation
004625 FT		0030/0920	024 " DIA	CIRC CONCR
			LEN=0045	INSTALLED UNKN
		0030/0608	018 " DIA	CIRC CONCR
			LEN=0042	INSTALLED UNKN
		0030/0318	018 " DIA	CIR PLASTIC
			LEN=0050	INSTALLED 2004
		0030/0054	017 " DIA	CIRC CONCR
			LEN=0045	INSTALLED UNKN
		004625 FT	2 0 62178	0 01 0046+25
			MALDEN DR	
			(SR2079	SEG 0050/0000)
		0030/0000	LENGTH(AH	2359 BK 2235)
			018 " DIA	CIRC CONCR
		0020/1820	LEN=0050	INSTALLED UNKN
			018 " DIA	CIRC CONCR
		0020/1510	LEN=0055	INSTALLED UNKN
			018 " DIA	CIRC CONCR
		0020/1190	LEN=0100	INSTALLED UNKN
			018 " DIA	CIRC CONCR
		0020/0630	LEN=0042	INSTALLED UNKN
002390 FT		002390 FT	2 0 62178	0 00 0023+90
			PRIVATE DR	
			(PRDR)	
		0020/0000	LENGTH(AH	2235 BK 2390)
			015 " DIA	CIRC CONCR
		0010/2349	LEN=0055	INSTALLED UNKN
			018 " DIA	CIRC CONCR
		0010/1744	LEN=0020	INSTALLED UNKN
CALIFORNIA HS ENTRANCE (PRDR)				
0010/1570				
		0010/1378	018 " DIA	CIRC CONCR
			LEN=0020	INSTALLED UNKN
			SANDY LN	
			(TWP)	
		0010/1225	CALIFORNIA	
			CENTERVILLE B	
		0010/1009	012 " DIA	CIRC CONCR
			LEN=0030	INSTALLED UNKN
		0010/0930	012 " DIA	CIRC CONCR
			LEN=0025	INSTALLED UNKN
		0010/0791		
000000 FT		000000 FT	2 0 62178	0 00 0000+00
			NC MA	
			MALDEN RD	
			NATIONAL PK	
			(SR0040	SEG 0781/0525)
			(SR0040	SEG 0780/0520)
			MFC BEGIN = D	
		0010/0000	LENGTH(AH	2390 BK 0000)

EXTRACT DATE: 12/18/2023 ROADWAY MANAGEMENT SYSTEM PAGE NUMBER: 745
 PRINT DATE: 12/21/2023 SLD COUNTY/SR - ANNUAL PRINT COUNTY: WASHINGTON
 DIR: B TOTAL LEN: 1.525 MI. DIST: 12-4 SR: 2071
 LEFT MUN: WEST PIKE RUN T RIGHT MUN: WEST PIKE RUN T

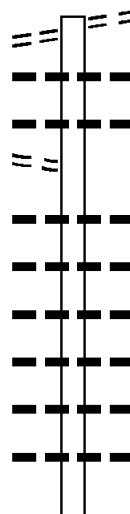
LAUREL RD
(T948)

008051 FT
0030/2625

LC FROM T948 RD
(CONN)

0030/2280

005426 FT



008051 FT	LAUREL RD
0030/2625	(T948)
0030/2566	015 " DIA CIRC CONCR
	LEN=0060 INSTALLED 2003
0030/2362	015 " DIA CIRC CONCR
	LEN=0066 INSTALLED 2003
	015 " DIA CIRC CONCR
0030/1836	LEN=0040 INSTALLED 2003
	015 " DIA CIRC CONCR
0030/1580	LEN=0050 INSTALLED 2003
	015 " DIA CIRC CONCR
0030/1057	LEN=0001 INSTALLED 2003
	015 " DIA CIRC CONCR
0030/0756	LEN=0045 INSTALLED 2003
	016 " DIA CIR PLASTIC
0030/0608	LEN=0045 INSTALLED 2003
	018 " DIA CIR PLASTIC
0030/0324	LEN=0055 INSTALLED 2003
005426 FT	2 0 62076 0 00 0054+43
	015 " DIA CIRC CONCR

EXTRACT DATE: 12/18/2023
PRINT DATE: 12/21/2023

ROADWAY MANAGEMENT SYSTEM
SLD COUNTY/SR - ANNUAL PRINT

PAGE NUMBER: 744
COUNTY: WASHINGTON

DIR: B TOTAL LEN: 1.525 MI.
LEFT MUN: WEST PIKE RUN T

DIST: 12-4 SR: 2071
RIGHT MUN: WEST PIKE RUN T

LC TO/FROM SPRING ST
(CONN) 0020/0345
2 0 62076 0 00 0028+71 002854 FT
SPRING ST
(BORO) 0020/0000

CHESTNUT ST
(BORO) 0010/1304

ARMOUR ST
(BORO) 0010/0800
SCHOOL ST
(BORO) 0010/0640

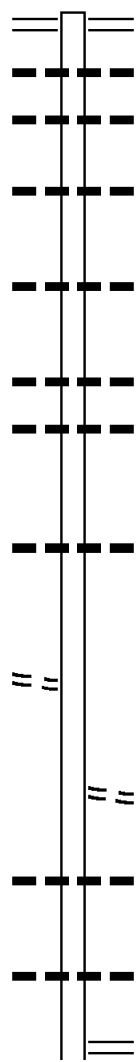
ROXY ST
(BORO) 0010/0425

000000 FT

5	0030/0000	LEN=0047	INSTALLED	2003
		LENGTH(AH 2625 BK 2572)		
		015 "DIA	CIRC CONCR	
	0020/2365	LEN=0055	INSTALLED	2003
		030 "DIA	CIRC CONCR	
	0020/1933	LEN=0001	INSTALLED	2003
		015 "DIA	CIRC CONCR	
	0020/1721	LEN=0045	INSTALLED	2003
		015 "DIA	CIRC CONCR	
	0020/1263	LEN=0040	INSTALLED	2003
		WEST PIKE RUN		
	0020/1103	CENTERVILLE B		
		015 "DIA	CIRC CONCR	
	0020/0912	LEN=0050	INSTALLED	2003
	0020/0740	BMSSEN 62/2071/0020/072B		
		2 0 62076 0 00 0035+92		
		B PIKE RUN		
	0020/0728	BMSBG 62/2071/0020/0728		
		==		
		002854 FT		
		==		
	5	0020/0000	LENGTH(AH 2572 BK 2854)	
		036 "DIA	CIRC CONCR	
	0010/2010	LEN=0050	INSTALLED	2003
		018 "DIA	CIRC CONCR	
	0010/1704	LEN=0045	INSTALLED	2003
		018 "DIA	CIRC CONCR	
	0010/1307	LEN=0050	INSTALLED	2003
		018 "DIA	CIRC CONCR	
	0010/0826	LEN=0380	INSTALLED	2003
		FIREHALL RD		
		(BORO)		
		0010/0560		
		018 "DIA	CIRC CONCR	
	0010/0254	LEN=0040	INSTALLED	2003
		2 0 62076 0 00 0000+00		
	000000 FT	NC RI	CHEYVILLE RD	
		NATIONAL PK		
		(SRO040 SEG 0690/0000)		
		MFC BEGIN = D		
	5	0010/0000	LENGTH(AH 2854 BK 0000)	

DIR: B TOTAL LEN: 3.417 MI. DIST: 12-4 SR: 2069
 LEFT MUN: WEST PIKE RUN T RIGHT MUN: WEST PIKE RUN T

018043 FT



018043 FT CALIFORNIA DR
 0060/3033 (SR2030 SEG 0050/0000)
 018 "DIA CIRC CONCR
 0060/2586 LEN=0020 INSTALLED UNKN
 015 "DIA CIRC METAL
 0060/2260 LEN=0020 INSTALLED UNKN
 018 "DIA CIRC CONCR
 0060/1587 LEN=0025 INSTALLED UNKN

015010 FT

0060/0534 018 "DIA CIRC CONCR
 LEN=0025 INSTALLED UNKN
 015010 FT 2 0 62091 0 01 0148+26
 018 "DIA CIRC CONCR
 0060/0000 LEN=0020 INSTALLED UNKN
 LENGTH(AH 3033 BK 3203)
 018 "DIA CIRC CONCR
 0050/2967 LEN=0020 INSTALLED UNKN

0050/1714 018 "DIA CIRC CONCR
 LEN=0039 INSTALLED UNKN

SPRING RD
 (T457)

0050/0211
 011807 FT

011807 FT 2 0 62091 0 01 0116+35
 LOCUST RD
 (T457)
 0050/0000 LENGTH(AH 3203 BK 2651)

0040/1520 018 "DIA CIRC CONCR
 LEN=0018 INSTALLED UNKN

009156 FT

0040/0483 018 "DIA CIRC CONCR
 LEN=0030 INSTALLED UNKN
 009156 FT 2 0 62091 0 01 0090+01
 SOUTH CALIFORNIA DR
 (SR2038 SEG 0070/0000)

EXTRACT DATE: 12/18/2023
PRINT DATE: 12/21/2023

ROADWAY MANAGEMENT SYSTEM
SLD COUNTY/SR - ANNUAL PRINT

PAGE NUMBER: 742
COUNTY: WASHINGTON

DIR: B TOTAL LEN: 3.417 MI.
LEFT MUN: WEST PIKE RUN T

DIST: 12-4 SR: 2069
RIGHT MUN: WEST PIKE RUN T

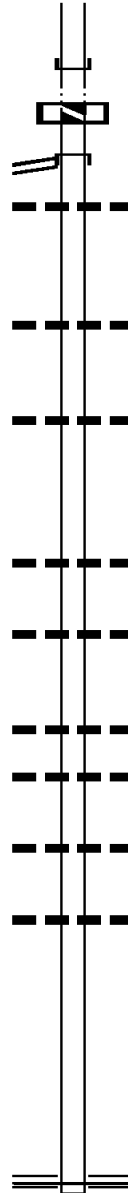
SOUTH CALIFORNIA DR
(SR2038 SEG 0050/2520) 0030/2589

009156 FT

006567 FT

003835 FT

000000 FT



INTER-BK WOODLAND RD
(SR2038 SEG 0070/0000)
0040/0000 LTH AH 002651 BK 000092
009156 FT
7032/0000 LTH AH 000092 BK 002589
INTER-AHD WOODLAND RD
0030/2589 (SR2038 SEG 0050/2520)
018 "DIA CIRC CONCR
0030/1994 LEN=0018 INSTALLED UNKN

0030/0504 018 "DIA CIRC CONCR
LEN=0018 INSTALLED UNKN
006567 FT 2 0 62091 0 01 0062+75
018 "DIA CIRC CONCR
0030/0000 LEN=0031 INSTALLED UNKN
LENGTH(AH 2589 BK 2732)

0020/1086 018 "DIA CIRC CONCR
LEN=0032 INSTALLED UNKN

0020/0410 018 "DIA CIRC CONCR
LEN=0032 INSTALLED UNKN
003835 FT 2 0 62091 0 01 0035+73
018 "DIA CIRC CONCR
0020/0000 LEN=0020 INSTALLED UNKN
LENGTH(AH 2732 BK 3835)
018 "DIA CIRC CONCR
0010/3375 LEN=0024 INSTALLED UNKN

0010/2666 015 "DIA CIRC CONCR
LEN=0032 INSTALLED UNKN

0010/1876 018 "DIA CIRC CONCR
LEN=0024 INSTALLED UNKN

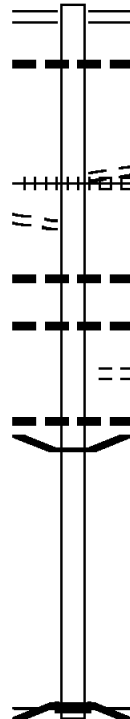
000000 FT 2 0 62091 0 00 0000+00
NC WO WOODLAND RD
SCENIC DR
(SR0481 SEG 0060/0000)
MFC BEGIN = D
0010/0000 LENGTH(AH 3835 BK 0000)

FROM 2089/0080 SH
 (CONN)

001413 FT

0010/1240

000000 FT



001413 FT BLAINSBURG HILL RD
 (SR2089 SEG 0081/0294)
 0010/1413 {SR2089 SEG 0080/0290}
 0010/1278 018 "DIA CIRC CONCR
 LEN=0037 INSTALLED UNKN
 TO 2089/0080 SH
 (CONN)
 (AAR 004175*) #TRKS 01
 MAIN ST
 (BORO)
 0010/1274
 018 "DIA CIRC CONCR
 0010/1168 LEN=0037 INSTALLED UNKN
 018 "DIA CIRC CONCR
 0010/1155 LEN=0025 INSTALLED 1998
 WATER ST
 (BORO)
 0010/1125 018 "DIA CIRC CONCR
 0010/1093 LEN=0030 INSTALLED UNKN
 0010/0945 BMSFN 62/2067/0010/0000
 000000 FT 1 0 00268 1 00 0013+02
 NC BR
 INTER-BK BRIDGE BL
 BRIDGE ST
 (SR4025 SEG 0010/0105)
 WATER STREET
 BMSBG 62/2067/0010/0000
 MFC BEGIN = C
 BK-FAYETTE (26)
 0010/0000 LENGTH(AH 1413 BK 0000)

EXTRACT DATE: 12/18/2023 ROADWAY MANAGEMENT SYSTEM PAGE NUMBER: 740
PRINT DATE: 12/21/2023 SLD COUNTY/SR - ANNUAL PRINT COUNTY: WASHINGTON

DIR: B TOTAL LEN: 2.376 MI. DIST: 12-4 SR: 2065
LEFT MUN: CENTERVILLE B RIGHT MUN: CENTERVILLE B

012543 FT

012543 FT
INTER-AHD

LINTON RD
(BORO)
NATIONAL PK
(SR0040 SEG 0720/0000)



EXTRACT DATE: 12/18/2023
PRINT DATE: 12/21/2023

ROADWAY MANAGEMENT SYSTEM
SLD COUNTY/SR - ANNUAL PRINT

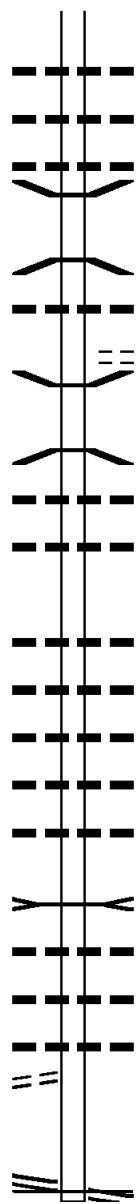
PAGE NUMBER: 739
COUNTY: WASHINGTON

DIR: B TOTAL LEN: 2.376 MI.
LEFT MUN: CENTERVILLE B

DIST: 12-4 SR: 2065
RIGHT MUN: CENTERVILLE B

Stationing	Material	Length	Notes
0050/2042	018" DIA CIRC METAL	LEN=0031	INSTALLED UNKN
0050/1468	024" DIA CIR PLASTIC	LEN=0060	INSTALLED 2004
0050/1296	024" DIA CIRC METAL	LEN=0200	INSTALLED UNKN
0050/0842	018" DIA CIR UNKNOWN	LEN=0001	INSTALLED UNKN
0050/0573	018" DIA CIRC METAL	LEN=0030	INSTALLED UNKN
0050/0410	018" DIA CIRC METAL	LEN=0032	INSTALLED UNKN
010053 FT	2 0 6 2 2 2 2	0 00 0100	+91
0050/0000	024" DIA CIRC METAL	LEN=0100	INSTALLED 2004
0040/2309	LENGTH(AH 2490 BK 2561)		
0040/2191	018" DIA CIRC METAL	LEN=0030	INSTALLED UNKN
0040/1945	018" DIA CIRC METAL	LEN=0035	INSTALLED UNKN
0040/1684	018" DIA CIRC METAL	LEN=0032	INSTALLED UNKN
0040/1379	012" DIA CIRC METAL	LEN=0030	INSTALLED UNKN
0040/1210	036" DIA CIR PLASTIC	LEN=0025	INSTALLED UNKN
0040/0968	018" DIA CIRC METAL	LEN=0031	INSTALLED UNKN
0040/0375	018" DIA CIRC METAL	LEN=0032	INSTALLED UNKN
007492 FT	036" DIA CIR PLASTIC	LEN=0050	INSTALLED 2004
0040/0000	2 0 6 2 2 2 2	0 00 0075	+30
0040/0000	036" H 24" W METAL ARCH	LEN=0028	INSTALLED UNKN
0030/2004	LENGTH(AH 2561 BK 2831)		
0030/1620	018" DIA CIRC METAL	LEN=0024	INSTALLED UNKN
0030/1068	024" DIA CIR PLASTIC	LEN=0031	INSTALLED UNKN
0030/0538	018" DIA CIRC METAL	LEN=0029	INSTALLED UNKN
0030/0358	015" DIA CIRC METAL	LEN=0010	INSTALLED 2007
004661 FT	018" DIA CIR PLASTIC	LEN=0004	INSTALLED UNKN
004661 FT	2 0 6 2 2 2 2	0 00 0046	+61
	018" DIA CIRC METAL	LEN=0004	INSTALLED 2004

DIR: B TOTAL LEN: 2.376 MI. DIST: 12-4 SR: 2065
LEFT MUN: CENTERVILLE B RIGHT MUN: CENTERVILLE B



002486 FT

0030/0000	LENGTH(AH 2831 BK 2175)
060	"DIA CIRC METAL
0020/1666	LEN=0036 INSTALLED UNKN
024	"DIA CIRC METAL
0020/1389	LEN=0032 INSTALLED UNKN
018	"DIA CIRC METAL
0020/0844	LEN=0040 INSTALLED UNKN
0020/0806	BMSSEN 62/2065/0020/0770
	2 0 62222 0 00 0032+67
	B BARNEYS RN
0020/0770	BMSBG 62/2065/0020/0770
018	"DIA CIRC METAL
0020/0745	LEN=0030 INSTALLED UNKN
	WILLOCK DR
0020/0735	(BORO)
0020/0552	BMSSEN 62/2065/0020/0514
	2 0 62222 0 00 0030+19
	BARNEYS RUN
0020/0514	BMSBG 62/2065/0020/0514
018	"DIA CIRC METAL
0020/0388	LEN=0001 INSTALLED UNKN
018	"DIA CIRC METAL
0020/0205	LEN=0047 INSTALLED UNKN
002486 FT	2 0 62222 0 00 0024+86
	024 "DIA CIRC METAL
	LEN=0030 INSTALLED UNKN
0020/0000	LENGTH(AH 2175 BK 2486)
018	"DIA CIRC METAL
0010/2000	LEN=0030 INSTALLED 2004
018	"DIA CIRC METAL
0010/1548	LEN=0029 INSTALLED UNKN
024	"DIA CIR UNKNOWN
0010/1252	LEN=0045 INSTALLED UNKN
024	"DIA CIR UNKNOWN
0010/1146	LEN=0058 INSTALLED UNKN
	BARNEYS RUN
	STRUCTURE LENGTH 17 FT
0010/0737	BMSID 62/2065/0010/0737
015	"DIA CIR PLASTIC
0010/0457	LEN=0030 INSTALLED 2004
018	"DIA CIR PLASTIC
0010/0252	LEN=0001 INSTALLED 2004
015	"DIA CIR PLASTIC
0010/0125	LEN=0070 INSTALLED 2004
	NC BARNEYS RUN RD
	FRONT ST
	000000 FT (SR0088 SEG 0080/1800)
	MFC BEGIN = E
0010/0000	LENGTH(AH 2486 BK 0000)

FOR SR 0088 AND 2065
(CONN)

0010/0124

2 0 62222 0 00 0000+00 000000 FT
FRONT ST
(SR0088 SEG 0080/1800) 0010/0000

DIR: B TOTAL LEN: 3.568 MI. DIST: 12-4 SR: 2063
 LEFT MUN: BEALLSVILLE B RIGHT MUN: BEALLSVILLE B

Stationing	Notes	Stationing	Description
018840 FT	==	018840 FT	MOREY RD
	---	0070/3131	(SR2041 SEG 0130/0000)
	---		015 " DIA CIRC CONCR
	---	0070/2750	LEN=0038 INSTALLED 2002
	---		015 " DIA CIRC METAL
	---	0070/2667	LEN=0038 INSTALLED UNKN
	---		BEALLSVILLE
	---	0070/2656	DEEMSTON B
	---		012 " DIA CIRC METAL
	---	0070/2231	LEN=0032 INSTALLED UNKN
	---		015 " DIA CIRC METAL
	---	0070/1905	LEN=0040 INSTALLED UNKN
	---		018 " DIA CIRC METAL
	---	0070/0874	LEN=0037 INSTALLED UNKN
	---		036 " DIA CIR PLASTIC
015709 FT	---	0070/0532	LEN=0040 INSTALLED 1998
	---	015709 FT	2 0 62176 0 01 0157+93
	---		024 " DIA CIRC CONCR
	---		LEN=0010 INSTALLED 1998
	---	0070/0000	LENGTH(AH 3131 BK 2529)
	---		015"H 01"W ELLIP METAL
	---	0060/1848	LEN=0040 INSTALLED UNKN
	==		BAILEY RD
	---	0060/1814	(TWP)
	==		018 " DIA CIRC CONCR
0060/1788	---	0060/1778	LEN=0050 INSTALLED UNKN
	---		HOWES LN
	---	0060/0440	(PRDR)
	---		012 " DIA CIR PLASTIC
013180 FT	---	0060/0377	LEN=0040 INSTALLED UNKN
	---	013180 FT	2 0 62176 0 01 0132+64
	---		018 " DIA CIRC METAL
	---		LEN=0060 INSTALLED 1998
	---	0060/0000	LENGTH(AH 2529 BK 2158)

HORTON RD
(TWP)

DIR: B TOTAL LEN: 3.568 MI. DIST: 12-4 SR: 2063
 LEFT MUN: DEEMSTON B RIGHT MUN: DEEMSTON B

LINE	TYPE	START	END	LEN	DESCRIPTION	STATUS
KERUSKIN LN (PRDR)		0050/1765				
			0050/1581	015	" DIA CIRC METAL	INSTALLED UNKN
			0050/1517		SUNDANCE LN	
			0050/1280		(PRDR) SUNDANCE LN	
			0050/0950	015	" DIA CIRC METAL	INSTALLED UNKN
GONTKO LN (PRDR)		0050/0870				
		011022 FT				
			011022 FT	2 0	6 2 1 7 6 0 0 1 0 1 1 1 + 0 6	
			0050/0000	015	" DIA CIRC CONCR	INSTALLED 1998
					LENGTH(AH 2158 BK 2985)	
			0040/1726	015	" DIA CIRC METAL	INSTALLED UNKN
			0040/1229	015	" DIA CIRC METAL	INSTALLED UNKN
			0040/1021	015	" DIA CIRC METAL	INSTALLED UNKN
			0040/0777	015	" DIA CIRC METAL	INSTALLED UNKN
			0040/0437	015	" DIA CIRC METAL	INSTALLED UNKN
			0040/0250	015	" DIA CIRC METAL	INSTALLED UNKN
		008037 FT	008037 FT	2 0	6 2 1 7 6 0 0 1 0 0 8 1 + 2 1	
			0040/0000	012	" DIA CAST IRON	INSTALLED UNKN
			0030/2448	018	" DIA CIR UNKNOWN	INSTALLED UNKN
			0030/2114	012	" H 36" W CON BOX CUL	INSTALLED UNKN
			0030/1726	018	" DIA CIRC METAL	INSTALLED UNKN
			0030/1376	018	" DIA CIR PLASTIC	INSTALLED UNKN
			0030/1115	018	" DIA CIRC METAL	INSTALLED UNKN
			0030/0939	018	" DIA CIRC METAL	INSTALLED UNKN
			0030/0630	018	" DIA CIRC METAL	INSTALLED UNKN

DIR: B TOTAL LEN: 3.568 MI. DIST: 12-4 SR: 2063
 LEFT MUN: DEEMSTON B RIGHT MUN: DEEMSTON B

2 0 62176 0 01 0054+00 005316 FT
 HASTINGS RD
 (TWP) 0030/0000

VESTA AV
 (TWP) 0010/1755

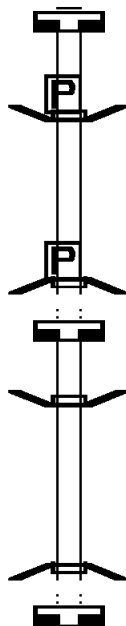
PROSPECT AV
 (TWP) 0010/0980

003129 FT

000000 FT

0030/0432	018 "DIA CIRC METAL LEN=0042 INSTALLED UNKN
0030/0321	018 "DIA CIRC METAL LEN=0042 INSTALLED UNKN
0030/0000	LENGTH(AH 2721 BK 2187) 015 "DIA CIRC CONCR
0020/1841	LEN=0037 INSTALLED UNKN
0020/1300	BMSSEN 62/2063/0020/1280 2 0 62176 0 01 0044+61 FISHPOT RUN
0020/1280	BMSBG 62/2063/0020/1280 018 "DIA CIR PLASTIC
0020/1213	LEN=0032 INSTALLED 2002
0020/0970	036 "DIA CIR PLASTIC LEN=0032 INSTALLED 2002
0020/0504	018 "DIA CIRC OTHER LEN=0037 INSTALLED UNKN
0020/0494	DEEMSTON EAST BETHLEHEM T 2 0 62176 0 01 0031+29
003129 FT	018 "DIA CIR PLASTIC LEN=0050 INSTALLED 2002 NC RI DGEWOOD DR EAST BETHLEHEM DEEMSTON B
0020/0000	LENGTH(AH 2187 BK 3129) DEEMSTON
0010/2994	EAST BETHLEHEM T
0010/2200	018 "DIA CIRC METAL LEN=0042 INSTALLED UNKN
0010/1740	018 "DIA CIRC METAL LEN=0080 INSTALLED UNKN
0010/0950	018 "DIA CIR PLASTIC LEN=0060 INSTALLED 1998
0010/0159	(AAR 367877P)#TRKS 01 2 0 62176 0 01 0000+00 NC BE ALLSVILLE RD FRONT ST
0010/0000	(SRO088 SEG 0060/2035) MFC BEGIN = D LENGTH(AH 3129 BK 0000)

000061 FT



000061 FT
 7018/0000

INTER-AHD

0016/0023

000038 FT
 INTER-BK

0016/0000

000038 FT
 7014/0000

INTER-AHD

0012/0038

000000 FT

INTER-BK

0012/0000

000000 FT
 7010/0000

LENGTH(AH 0366 BK 0023)
 BMSBN 62/2061/0016/0000
 FISHPOT RUN DR
 (TWP)
 BRIDGE POSTED (TONS)
 2 0 62216 0 01 0000+00
 FISHPOT RUN DR
 (TWP)
 SGL 08 COMB 15
 N B FISHPOT
 BMSBG 62/2061/0016/0000
 LENGTH(AH 0023 BK 0739)
 LENGTH(AH 0739 BK 0038)
 BMSBN 62/2061/0012/0000
 FISHPOT RUN DR
 (TWP)
 2 0 62216 0 01 0000+00
 FISHPOT RUN DR
 (TWP)
 N B FISHPOT
 BMSBG 62/2061/0012/0000
 LENGTH(AH 0038 BK 1600)
 LENGTH(AH 1600 BK 0000)

000038 FT

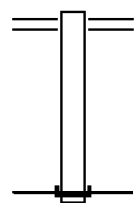
000038 FT

000000 FT

000000 FT

EXTRACT DATE: 12/18/2023 ROADWAY MANAGEMENT SYSTEM PAGE NUMBER: 733
 PRINT DATE: 12/21/2023 SLD COUNTY/SR - ANNUAL PRINT COUNTY: WASHINGTON
 DIR: B TOTAL LEN: .065 MI. DIST: 12-4 SR: 2059
 LEFT MUN: EAST BETHLEHEM T RIGHT MUN: EAST BETHLEHEM T

000343 FT
 000000 FT



000343 FT MAIN ST
 0010/0343 (SR2039 SEG 0052/0568)
 000000 FT 2 0 62218 0 00 0000+00
 NC PITT GAS RD
 INTER-BK PITT GAS RD
 (SR1029 SEG 0010/0195)
 MFC BEGIN = E
 BK-GREENE (30)
 0010/0000 LENGTH(AH 0343 BK 0000)

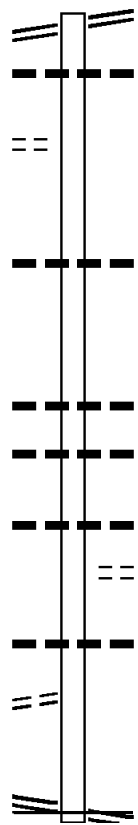
MOREY RD
 (SR2041 SEG 0090/0000) 005802 FT
 0020/3347

BULLDOG DR
 (PRDR) 0020/2335

002455 FT

BUCKINGHAM RD
 (TWP) 0010/0315

2 0 62224 0 00 0000+00 000000 FT
 BUCKINGHAM RD
 (SR2024 SEG 0040/0216) 0010/0000



005802 FT MOREY RD
 0020/3347 (SR2041 SEG 0090/0000)
 0020/3060 018 "DIA CIRC CONCR
 LEN=0040 INSTALLED UNKN

0020/1092 018 "DIA CIRC CONCR
 LEN=0036 INSTALLED UNKN

002455 FT 2 0 62224 0 00 0024+55
 036 "DIA CIR PLASTIC
 LEN=0045 INSTALLED 2006
 5 0020/0000 LENGTH(AH 3347 BK 2455)
 0010/2284 015 "DIA CIRC METAL
 LEN=0037 INSTALLED UNKN

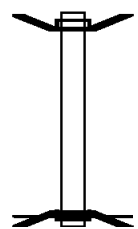
0010/1390 015 "DIA CIRC METAL
 LEN=0025 INSTALLED UNKN
 0010/0970 MOWERY LN
 (TWP)

0010/0320 018 "DIA CIRC CONCR
 LEN=0036 INSTALLED UNKN

NC CRAWFORD RD
 BUCKINGHAM RD
 000000 FT (SR2024 SEG 0040/0216)
 MFC BEGIN = D
 5 0010/0000 LENGTH(AH 2455 BK 0000)

EXTRACT DATE: 12/18/2023 ROADWAY MANAGEMENT SYSTEM PAGE NUMBER: 731
 PRINT DATE: 12/21/2023 SLD COUNTY/SR - ANNUAL PRINT COUNTY: WASHINGTON
 DIR: B TOTAL LEN: .042 MI. DIST: 12-4 SR: 2056
 LEFT MUN: AMWELL T RIGHT MUN: AMWELL T

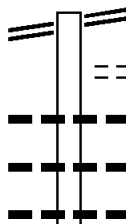
000220 FT
 000000 FT



000220 FT BMS EN 62/2056/0010/0000
 INTER-AHD BARRETT HILL RD
 0010/0220 (TWP)
 000000 FT 2 0 00000 0 00 0000+00
 NC BA BARRETT HILL RD
 INTER-BK BARRETT HILL RD
 (TWP)
 SR 0079
 BMSBG 62/2056/0010/0000
 MFC BEGIN = E
 0010/0000 LENGTH(AH 0220 BK 0000)

EXTRACT DATE: 12/18/2023 ROADWAY MANAGEMENT SYSTEM PAGE NUMBER: 730
 PRINT DATE: 12/21/2023 SLD COUNTY/SR - ANNUAL PRINT COUNTY: WASHINGTON
 DIR: B TOTAL LEN: 1.603 MI. DIST: 12-4 SR: 2055
 LEFT MUN: EAST BETHLEHEM T RIGHT MUN: EAST BETHLEHEM T

SANDY PLAINS RD 008463 FT
 (SR2041 SEG 0050/0000) 0030/3460



008463 FT MOREY RD
 0030/3460 (SR2041 SEG 0050/0000)
 RACE TRACK LN
 (TWP)
 0030/3390 009 " DIA CIRC OTHER
 0030/3053 LEN=0030 INSTALLED UNKN
 012 " DIA CIRC METAL
 0030/2769 LEN=0030 INSTALLED UNKN
 018 " DIA CIRC METAL
 0030/2388 LEN=0001 INSTALLED UNKN

EXTRACT DATE: 12/18/2023
PRINT DATE: 12/21/2023

ROADWAY MANAGEMENT SYSTEM
SLD COUNTY/SR - ANNUAL PRINT

PAGE NUMBER: 729
COUNTY: WASHINGTON

DIR: B TOTAL LEN: 1.603 MI.
LEFT MUN: EAST BETHLEHEM T

DIST: 12-4 SR: 2055
RIGHT MUN: EAST BETHLEHEM T


JENNINGS LN
(TWP)

005003 FT
0030/0000

002800 FT

000000 FT

MAIN ST
(SR2039 SEG 0072/0600) 0010/0000



0030/1920 012 " DIA CIRC METAL
LEN=0100 INSTALLED UNKN

005003 FT 2 0 62147 0 00 0048+75
VILLAGE: SANDY PLAINS
5 0030/0000 LENGTH(AH 3460 BK 2203)
018 " DIA CIRC METAL
0020/1749 LEN=0032 INSTALLED UNKN
018 " DIA CIRC CONCR
0020/1556 LEN=0034 INSTALLED UNKN
018 " DIA CIRC METAL
0020/1390 LEN=0032 INSTALLED UNKN
018 " DIA CIRC CONCR
0020/1012 LEN=0028 INSTALLED UNKN

ROAD CLOSED BACK
ROAD CLOSED BACK
0020/0255 2 0 62147 0 00 0028+00
002800 FT 018 " DIA CIRC METAL
LEN=0048 INSTALLED UNKN
5 0020/0000 LENGTH(AH 2203 BK 2800)

0010/2088 018 " DIA CIRC METAL
LEN=0035 INSTALLED UNKN
036 " DIA CIRC METAL
0010/1605 LEN=0038 INSTALLED UNKN
018 " DIA CIRC METAL
0010/1296 LEN=0045 INSTALLED UNKN
018 " DIA CIR PLASTIC
0010/0834 LEN=0040 INSTALLED UNKN
018 " DIA CIRC METAL
0010/0506 LEN=0036 INSTALLED UNKN
018 " DIA CIR PLASTIC
0010/0341 LEN=0001 INSTALLED UNKN
CONSOLIDATED RAIL CORPO
0010/0188 OVERPASS IS RR X-ING
036 " DIA CIRC CONCR
0010/0140 LEN=0042 INSTALLED UNKN
000000 FT 2 0 62147 0 00 0000+00
ROAD CLOSED
ROAD CLOSED AHEAD

MAIN ST
(SR2039 SEG 0072/0600)
NC BLACK DOG HOLLOW RD
MFC BEGIN = D
5 0010/0000 LENGTH(AH 2800 BK 0000)

EXTRACT DATE: 12/18/2023 ROADWAY MANAGEMENT SYSTEM PAGE NUMBER: 728
PRINT DATE: 12/21/2023 SLD COUNTY/SR - ANNUAL PRINT COUNTY: WASHINGTON
DIR: B TOTAL LEN: .000 MI. DIST: 12-4 SR: 2054
LEFT MUN: NORTH BETHLEHEM T RIGHT MUN: NORTH BETHLEHEM T

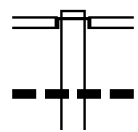
000000 FT



000000 FT
7010/0000 LENGTH(AH 0105 BK 0000)

EXTRACT DATE: 12/18/2023 ROADWAY MANAGEMENT SYSTEM PAGE NUMBER: 727
 PRINT DATE: 12/21/2023 SLD COUNTY/SR - ANNUAL PRINT COUNTY: WASHINGTON
 DIR: B TOTAL LEN: 3.520 MI. DIST: 12-4 SR: 2053
 LEFT MUN: NORTH BETHLEHEM T RIGHT MUN: NORTH BETHLEHEM T

018586 FT



018586 FT
 INTER-AHD HICKORY RD
 (T808)
 NATIONAL PK
 0070/3032 (SR0040 SEG 0610/0201)
 0070/2417 024 " DIA CIRC METAL
 LEN=0033 INSTALLED UNKN
 018 " DIA CIRC METAL

DIR: B TOTAL LEN: 3.520 MI. DIST: 12-4 SR: 2053
 LEFT MUN: NORTH BETHLEHEM T RIGHT MUN: NORTH BETHLEHEM T

BYPASS RD
(PRDR)

0070/0200
015554 FT

BYPASS RD
(PRDR)

0060/1805

COUNTRY LN
(PRDR)

0060/1320

013423 FT

SUGAR CAMP LN
(TWP)

0050/2735

0070/2028	LEN=0032	INSTALLED UNKN
	015"H 15"W	ELLIP METAL
0070/1441	LEN=0026	INSTALLED UNKN
	015"DIA	CAST IRON
0070/1263	LEN=0024	INSTALLED UNKN
	015"DIA	CIRC METAL
0070/1130	LEN=0029	INSTALLED UNKN
	018"DIA	CIRC METAL
0070/0802	LEN=0030	INSTALLED UNKN
	018"DIA	CIRC METAL
0070/0693	LEN=0030	INSTALLED UNKN
	015"DIA	CIRC METAL
0070/0518	LEN=0032	INSTALLED UNKN
015554 FT	2 0 62083 0 01 0155+93	
	018"DIA	CIRC METAL
	LEN=0030	INSTALLED UNKN
	RED WOOD LN	
	(TWP)	
0070/0000	LENGTH(AH 3032 BK 2131)	
	NORFOLK SOUTHERN	
0060/1868	OVERPASS IS RR X-ING	
0060/1788	015"DIA	CIRC METAL
	LEN=0035	INSTALLED UNKN
0060/1091	001"H 95"W	UNKN METAL
	LEN=0030	INSTALLED UNKN
	018"DIA	CIRC METAL
0060/0714	LEN=0034	INSTALLED UNKN
	018"DIA	CIRC METAL
0060/0596	LEN=0028	INSTALLED UNKN
	015"DIA	CIRC METAL
0060/0391	LEN=0032	INSTALLED UNKN
	015"DIA	CIRC METAL
0060/0162	LEN=0031	INSTALLED UNKN
013423 FT	2 0 62083 0 01 0134+83	
	018"DIA	CIRC METAL
	LEN=0030	INSTALLED UNKN
0060/0000	LENGTH(AH 2131 BK 2868)	
0050/2584	018"DIA	CIR PLASTIC
	LEN=0030	INSTALLED UNKN

DIR: B TOTAL LEN: 3.520 MI. DIST: 12-4 SR: 2053
 LEFT MUN: NORTH BETHLEHEM T RIGHT MUN: NORTH BETHLEHEM T

Stationing	Material	Quantity	Notes
010555 FT	0050/1283	012 " DIA	CIR PLASTIC
		LEN=0033	INSTALLED UNKN
	0050/1126	024 " DIA	CIRC METAL
		LEN=0031	INSTALLED UNKN
	0050/0950	018 " DIA	CIRC METAL
		LEN=0029	INSTALLED UNKN
	0050/0625	015 " DIA	CIRC METAL
		LEN=0027	INSTALLED UNKN
	0050/0097	015 " DIA	CIRC METAL
		LEN=0033	INSTALLED UNKN
	010555 FT	2 0 62083	0 01 0106+15
		015 " DIA	CIRC CONCR
		LEN=0032	INSTALLED UNKN
	0050/0000	LENGTH(AH 2868 BK 3507)	
	0040/2906	024 " DIA	CIRC METAL
		LEN=0031	INSTALLED UNKN
	0040/2621	012 " DIA	CAST IRON
		LEN=0031	INSTALLED UNKN
RITCHEY METALS (PRDR)	0040/2455	POT (APRA) RITCHEY METALS	
	0040/1792	015 " DIA	CIRC CONCR
		LEN=0032	INSTALLED UNKN
KINDER RD (T798)	0040/1645	" "	
	0040/1519	NORTH BETHLEHEM WEST BETHLEHEM T	
	0040/1207	024 " DIA	CIRC METAL
		LEN=0031	INSTALLED UNKN
	0040/0976	BMS EN 62/2053	0040/0960
		2 0 62083	0 01 0080+29
		B DANIELS RN	
	0040/0960	BMS BG 62/2053	0040/0960
		015 " DIA	CIRC METAL
	0040/0839	LEN=0033	INSTALLED UNKN
	0040/0680	015 " DIA	CIRC METAL
		LEN=0024	INSTALLED UNKN
	0040/0418	015 " DIA	CIRC CONCR
		LEN=0035	INSTALLED UNKN
007048 FT	007048 FT	2 0 62083	0 01 0070+96
		030 " H 84 "	W CONC STRUCT
		LEN=0023	INSTALLED UNKN
	0040/0000	NC STATION RD LENGTH(AH 3507 BK 2143)	
	0030/1654	015 " DIA	CIRC CONCR
		LEN=0027	INSTALLED UNKN
	0030/1366	018 " DIA	CIRC CONCR
		LEN=0023	INSTALLED UNKN

EXTRACT DATE: 12/18/2023
PRINT DATE: 12/21/2023

ROADWAY MANAGEMENT SYSTEM
SLD COUNTY/SR - ANNUAL PRINT

PAGE NUMBER: 724
COUNTY: WASHINGTON

DIR: B TOTAL LEN: 3.520 MI.
LEFT MUN: WEST BETHLEHEM T

DIST: 12-4 SR: 2053
RIGHT MUN: WEST BETHLEHEM T

WILSON RD
(T383)

0030/0693

004905 FT

002126 FT

000000 FT

0030/0730	015 " DIA CIRC METAL LEN=0028 INSTALLED UNKN
0030/0656	030 " DIA CIRC METAL LEN=0033 INSTALLED UNKN
0030/0026 004905 FT	BMS EN 62/2053/0030/0000 2 0 62083 0 01 0049+13 B DANIELS RN BMSBG 62/2053/0030/0000
0030/0000	LENGTH(AH 2143 BK 2779)
0020/2013	015 "H 95 "W UNKN METAL LEN=0027 INSTALLED UNKN
0020/1605	015 " DIA CIRC METAL LEN=0032 INSTALLED UNKN
0020/1406	015 " DIA CIR UNKNOWN LEN=0035 INSTALLED UNKN
0020/0885	015 " DIA CIRC CONCR LEN=0033 INSTALLED UNKN
0020/0699	036 " DIA CIRC METAL LEN=0033 INSTALLED UNKN
0020/0216 002126 FT	015 "H 15 "W BOX CULVRT* LEN=0025 INSTALLED UNKN 2 0 62083 0 01 0021+17 036 " DIA CIRC METAL
0020/0000	LEN=0025 INSTALLED UNKN LENGTH(AH 2779 BK 2126)
0010/1975	015 " DIA CIRC METAL LEN=0033 INSTALLED UNKN
0010/1337 0010/0999	015 " DIA CIRC METAL LEN=0032 INSTALLED UNKN BMS EN 62/2053/0010/0973 2 0 62083 0 00 0009+64 BRANCH OF DANIELS RUN
0010/0973	BMSBG 62/2053/0010/0973
0010/0448	018 " DIA CIR PLASTIC LEN=0040 INSTALLED 2006
0010/0193	015 " DIA CIR PLASTIC LEN=0028 INSTALLED UNKN
0010/0057 000000 FT	015 " DIA CIRC METAL LEN=0028 INSTALLED UNKN 2 0 62083 0 00 0000+00 NC WE AVER SCHOOL RD SPRING VALLEY RD (SR2015 SEG 0020/1815) MFC BEGIN = D
0010/0000	LENGTH(AH 2126 BK 0000)

EXTRACT DATE: 12/18/2023 ROADWAY MANAGEMENT SYSTEM PAGE NUMBER: 723
PRINT DATE: 12/21/2023 SLD COUNTY/SR - ANNUAL PRINT COUNTY: WASHINGTON
DIR: B TOTAL LEN: 2.699 MI. DIST: 12-4 SR: 2051
LEFT MUN: NORTH BETHLEHEM T RIGHT MUN: NORTH BETHLEHEM T

DIR: B TOTAL LEN: 2.699 MI. DIST: 12-4 SR: 2051
 LEFT MUN: NORTH BETHLEHEM T RIGHT MUN: NORTH BETHLEHEM T

Location	Segment ID	Length	Material	Installation Date	Notes
INTER-AHD FAVA FARM RD (T441) NATIONAL PK (SR0040 SEG 0580/1087)	0050/3295	018"	DIA CIRC METAL	2003	LEN=0035
	0050/2874	015"	DIA CIRC METAL	UNKN	LEN=0025
	0050/2177	015"	DIA CIRC CONCR	UNKN	LEN=0025
	0050/2050	018"	DIA CIRC METAL	UNKN	LEN=0025
	0050/1912	015"	DIA CIRC METAL	2003	LEN=0025
	0050/0869	015"	DIA CIRC CONCR	2003	LEN=0024
	010954 FT	2 0 62079 0 00	0109+67		
	0050/0000	015"	DIA CIRC CONCR	2003	LENGTH(AH 3295 BK 2849)
	0040/1555	018"	DIA CIRC CONCR	2003	LEN=0030
	0040/0970	018"	DIA CIRC METAL	2003	LEN=0030
008105 FT	008105 FT	2 0 62079 0 00	0081+18		
	0040/0000	015"	DIA CIRC CONCR	2003	LENGTH(AH 2849 BK 2241)
URSIC LN (TWP)	0030/1025				
	0030/0171		B DANIEL CK. STRUCTURE LENGTH 9 FT		BMSID 62/2051/0030/0171
DOGWOOD RD (T383)	0030/0115				
	005864 FT	2 0 62079 0 00	0058+64		
	0030/0000	015"	DIA CIRC METAL	2003	LENGTH(AH 2241 BK 2377)
	0020/2131	015"	DIA CIRC METAL	2003	LEN=0025

EXTRACT DATE: 12/18/2023
PRINT DATE: 12/21/2023

ROADWAY MANAGEMENT SYSTEM
SLD COUNTY/SR - ANNUAL PRINT

PAGE NUMBER: 721
COUNTY: WASHINGTON

DIR: B TOTAL LEN: 2.699 MI.
LEFT MUN: NORTH BETHLEHEM T

DIST: 12-4 SR: 2051
RIGHT MUN: NORTH BETHLEHEM T

003487 FT

000000 FT

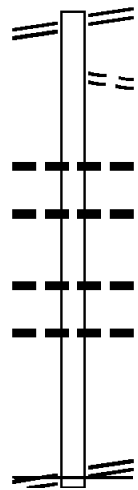
DANIEL'S RUN RD
(SR2015 SEG 0030/1595) 0010/0000

0020/1975	015 " DIA	CIRC METAL	LEN=0030	INSTALLED	2003
0020/1920	018 " DIA	CIRC METAL	LEN=0030	INSTALLED	2003
0020/1615	018 " DIA	CIRC METAL	LEN=0025	INSTALLED	2003
0020/1290	018 " DIA	CIRC CONCR	LEN=0025	INSTALLED	2003
0020/1020	018 " DIA	CIRC METAL	LEN=0025	INSTALLED	2003
0020/0690	024 " DIA	CIRC METAL	LEN=0030	INSTALLED	2003
0020/0505	018 " DIA	CIRC METAL	LEN=0030	INSTALLED	2003
0020/0213	NORTH BETHLEHEM T				
003487 FT	WEST BETHLEHEM T				
0020/0000	2 0 6 2079	0 00	0034+87		
0010/3175	001 " DIA	CIRC METAL	LEN=0001	INSTALLED	2003
0010/2880	LENGTH(AH 2377 BK 3487)				
0010/2533	018 " DIA	CIRC METAL	LEN=0030	INSTALLED	2003
0010/2177	018 " DIA	CIRC METAL	LEN=0025	INSTALLED	2003
0010/1999	018 " DIA	CIRC METAL	LEN=0025	INSTALLED	2003
0010/1629	018 " DIA	CIRC METAL	LEN=0025	INSTALLED	2003
0010/1443	018 " DIA	CIRC METAL	LEN=0025	INSTALLED	2003
0010/1245	015 " DIA	CIRC METAL	LEN=0025	INSTALLED	2003
0010/1036	018 " DIA	CIRC METAL	LEN=0025	INSTALLED	2003
0010/0618	018 " DIA	CIRC METAL	LEN=0025	INSTALLED	2003
0010/0270	015 " DIA	CIRC METAL	LEN=0025	INSTALLED	2003
0010/0015	018 " DIA	CIR PLASTIC	LEN=0200	INSTALLED	2003
000000 FT	2 0 6 2079 0 00 0000+00				
0010/0000	NC SPRING VALLEY RD				
0010/0000	INTER-BK SPRING VALLEY RD				
0010/0000	(SR2015 SEG 0030/1595)				
0010/0000	MFC BEGIN = D				
0010/0000	LENGTH(AH 3487 BK 0000)				

EXTRACT DATE: 12/18/2023 ROADWAY MANAGEMENT SYSTEM PAGE NUMBER: 720
 PRINT DATE: 12/21/2023 SLD COUNTY/SR - ANNUAL PRINT COUNTY: WASHINGTON
 DIR: B TOTAL LEN: .670 MI. DIST: 12-4 SR: 2050
 LEFT MUN: NORTH BETHLEHEM T RIGHT MUN: NORTH BETHLEHEM T

NATIONAL PK 003537 FT
 (SR0040 SEG 0540/0000) 0010/3537

DANIELS RUN RD 000000 FT
 (SR2015 SEG 0090/0593) 0010/0000



003537 FT NATIONAL PK
 0010/3537 (SR0040 SEG 0540/0000)
 0010/3165 DEERFIELD LN
 (PRDR)

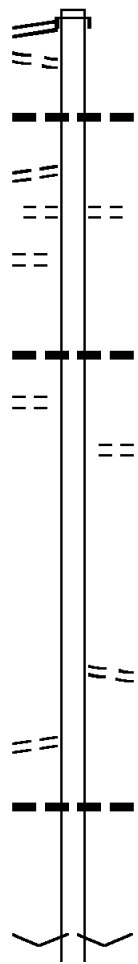
0010/1990 015 " DIA CIRC METAL
 LEN=0045 INSTALLED 1998
 0010/1546 018 " DIA CIR PLASTIC
 LEN=0035 INSTALLED UNKN

0010/0924 018 " DIA CIRC METAL
 LEN=0035 INSTALLED UNKN
 0010/0544 018 " DIA CIR PLASTIC
 LEN=0035 INSTALLED 1998
 000000 FT 2 0 62060 0 00 0000+00

DANIELS RUN RD
 (SR2015 SEG 0090/0593)
 NC ROBINSON RD
 MFC BEGIN = E
 0010/0000 LENGTH(AH 3537 BK 0000)

DIR: B TOTAL LEN: 2.294 MI. DIST: 12-4 SR: 2049
 LEFT MUN: WEST BETHLEHEM T RIGHT MUN: WEST BETHLEHEM T

Street Name	Stationing	Notes
MAIN ST (SR2020 SEG 0220/2365) FROM 2020/0220 SH (CONN)	012114 FT 0050/1684 0050/1586	012114 FT INTER-AHD JEFFERSON AV 0050/1684 (SR2020 SEG 0220/2365)
WHITEHALL ST (T879)	0050/1155	0050/1528 018 "DIA CIRC METAL LEN=0052 INSTALLED UNKN
ELM ST (T885)	0050/0360 010430 FT	0050/0672 BROAD ST (T878)
HEDGE AV (T772)	0040/2359	010430 FT 2 0 62146 0 00 0054+14 036 "DIA CIRC METAL LEN=0040 INSTALLED 2004 5 0050/0000 LENGTH(AH 1684 BK 2874)
	007556 FT	0040/1805 WHITE OAK LN (PRDR)
WHITE LN (TWP)	0030/1795	007556 FT 2 0 62146 0 00 0024+90 MEADOW LN (T329) 5 0040/0000 LENGTH(AH 2874 BK 2514)
	005042 FT	0030/1083 018 "DIA CIRC CONCR LEN=0001 INSTALLED UNKN
		005042 FT 2 0 62146 0 00 0000+00 VILLAGE: ZOLARSVILLE NC JEFFERSON AV INTER-BK CLARKSVILLE RD



DIR: B TOTAL LEN: 2.294 MI. DIST: 12-4 SR: 2049
 LEFT MUN: WEST BETHLEHEM T RIGHT MUN: WEST BETHLEHEM T

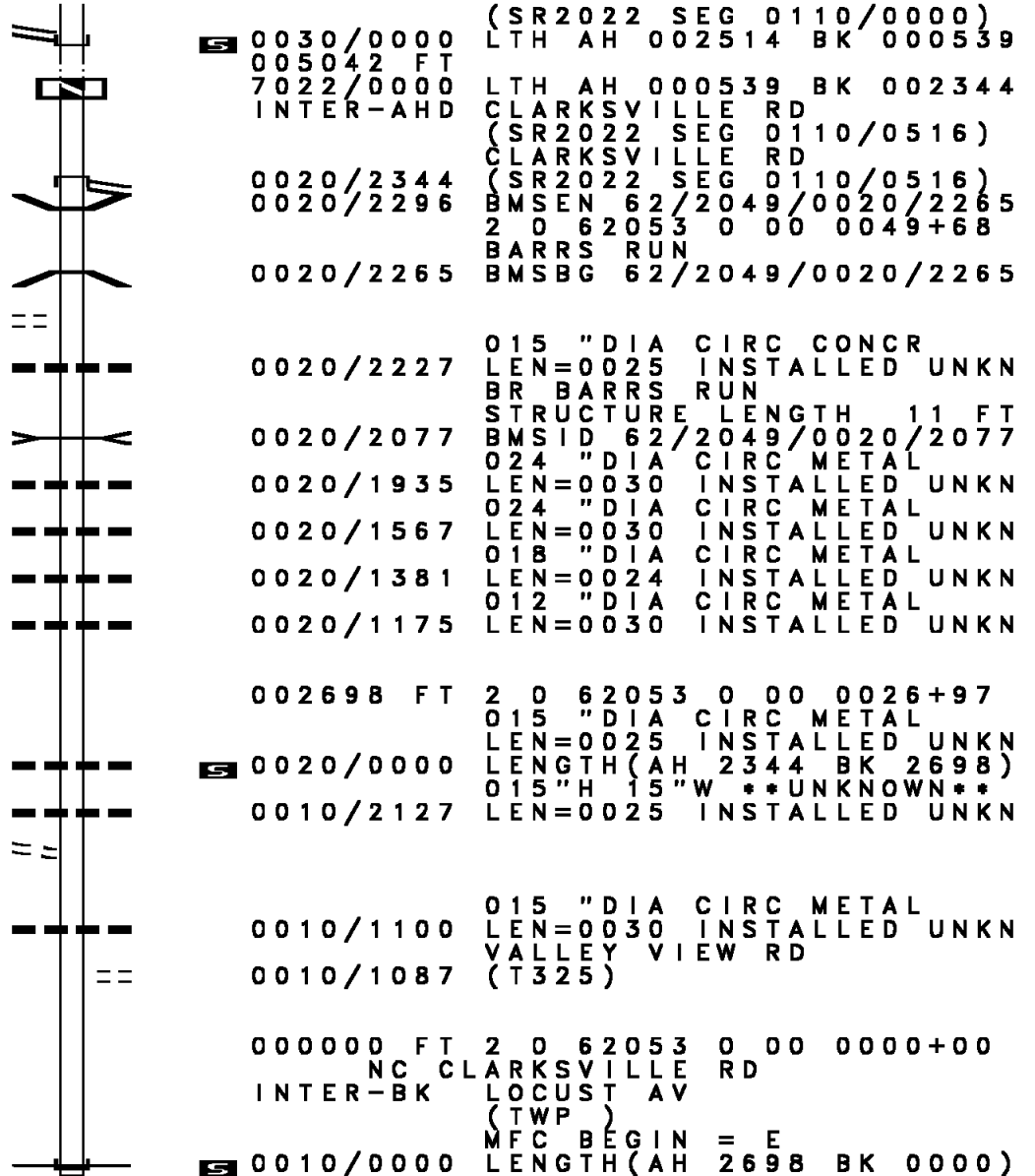
BARR RUN RD
 (SR2022 SEG 0110/0000) 0030/0000
 005042 FT

HICKORY LN
 (TWP) 0020/2250

VALLEY VIEW RD
 (T325) 0010/1965

002698 FT

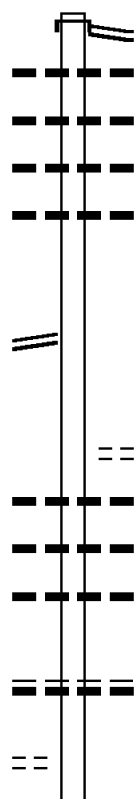
000000 FT



EXTRACT DATE: 12/18/2023 ROADWAY MANAGEMENT SYSTEM PAGE NUMBER: 717
 PRINT DATE: 12/21/2023 SLD COUNTY/SR - ANNUAL PRINT COUNTY: WASHINGTON
 DIR: B TOTAL LEN: 2.293 MI. DIST: 12-4 SR: 2048
 LEFT MUN: WEST BROWNSVILLE B RIGHT MUN: CENTERVILLE B

012109 FT

012109 FT
 INTER-AHD



0050/2932 (SR2089 SEG 0070/0000)
 0050/2522 024 " DIA CIRC CONCR
 0050/1990 LLEN=0030 INSTALLED UNKN
 0050/1775 018 " DIA CIRC CONCR
 0050/1423 LLEN=0030 INSTALLED UNKN

NOB HILL RD
 (SR2079 SEG 0010/0000) 0050/0038
 009177 FT

009177 FT 2 0 00000 0 00 0091+77
 0050/0000 LENGTH(AH 2932 BK 2083)

0040/1375 JAMES ST
 (TWP)
 0040/1030 012 " DIA CIRC CONCR
 0040/0835 LLEN=0030 INSTALLED UNKN
 0040/0550 012 " DIA CIRC CONCR
 007094 FT LLEN=0030 INSTALLED UNKN
 0040/0000 2 0 00000 0 00 0070+94
 0040/0000 018 " DIA CIRC CONCR
 LENGTH(AH 2083 BK 2728)

007094 FT

WEST BROWNSVILLE
 CALIFORNIA B 0040/0000
 LOSKO RD
 (PRDR) 0030/1950

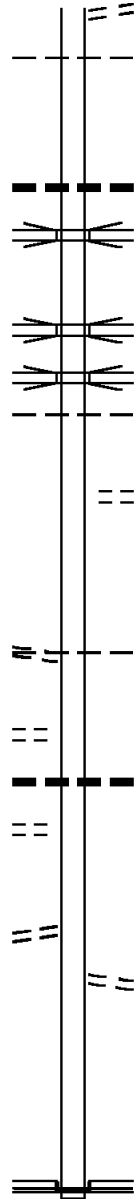
EAST END RD

DIR: B TOTAL LEN: 2.293 MI. DIST: 12-4 SR: 2048
 LEFT MUN: CALIFORNIA B RIGHT MUN: CENTERVILLE B

CALIFORNIA
 CENTERVILLE B

0030/1650

0030/1736 (BORO)



CENTERVILLE
 CALIFORNIA B

0020/1709

0030/0300 018 "DIA CIRC CONCR
 LEN=0030 INSTALLED UNKN
 PA TPK (TOLL 43) S
 0030/0126 OP ID 62/7043/9900/2964
 004366 FT 2 0 00000 0 00 0043+66
 PA TPK (TOLL 43) R
 0030/0000 OP ID 62/7043/9900/2965
 LENGTH(AH 2728 BK 1959)
 PA TPK (TOLL 43 NB
 0020/1895 OP ID 62/7043/9900/2963

2 0 00000 0 00 0024+07 002407 FT
 FRANKLIN DR
 (BORO)
 CALIFORNIA
 WEST PIKE RUN T

0020/0000

0020/1029 ALKIM DR
 (BORO)

002407 FT

0020/0000 LENGTH(AH 1959 BK 2407)

HOWARD AV
 (BORO)

0010/1795

0010/1630 012 "DIA CIRC CONCR
 LEN=0030 INSTALLED UNKN

SOUTH MALDEN RD
 (TWP)

0010/1255

TO 0040/0770 SH
 (CONN)

0010/0245

0010/0120 FROM 0040/0770 SH
 (CONN)
 000000 FT 2 0 00000 0 00 0000+00
 NC OL NATIONAL PK
 NATIONAL PK
 (SR0040 SEG 0771/0000)
 (SR0040 SEG 0770/0000)
 INTER-BK DAISYTOWN RD
 (SR2081 SEG 0010/0000)
 MFC BEGIN = D
 0010/0000 LENGTH(AH 2407 BK 0000)

EXTRACT DATE: 12/18/2023
PRINT DATE: 12/21/2023

ROADWAY MANAGEMENT SYSTEM
SLD COUNTY/SR - ANNUAL PRINT

PAGE NUMBER: 715
COUNTY: WASHINGTON

DIR: B TOTAL LEN: 3.453 MI.
LEFT MUN: WEST BETHLEHEM T

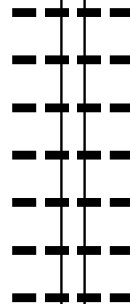
DIST: 12-4 SR: 2047
RIGHT MUN: WEST BETHLEHEM T

018234 FT



018234 FT LONE PINE RD
0080/1787 (SR2011 SEG 0230/0349)
0080/1745 BMSSEN 62/2047/0080/1729
2 0 62089 0 01 0183+81
SOWERS RUN
0080/1729 BMSBG 62/2047/0080/1729
018 " DIA CIRC CONCR
0080/1263 LEN=0034 INSTALLED UNKN
018 " DIA CIRC CONCR
0080/0912 LEN=0030 INSTALLED UNKN

016447 FT

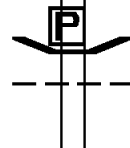


016447 FT 2 0 62089 0 01 0166+50
018 " DIA CIRC CONCR
LEN=0032 INSTALLED UNKN
5 0080/0000 LENGTH(AH 1787 BK 2140)
018 " DIA CIR PLASTIC
0070/1701 LEN=0032 INSTALLED UNKN
018 " DIA CIRC CONCR
0070/1477 LEN=0034 INSTALLED UNKN
018 " DIA CIRC CONCR
0070/1187 LEN=0027 INSTALLED UNKN
018 " DIA CIRC CONCR
0070/0919 LEN=0028 INSTALLED UNKN
018 " DIA CIRC CONCR
0070/0590 LEN=0030 INSTALLED UNKN
018 " DIA CIRC CONCR

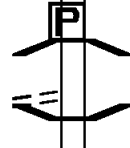
014307 FT



0070/0245 LEN=0027 INSTALLED UNKN
014307 FT 2 0 62089 0 01 0145+34
018 "H 00" W MULT CONCR
LEN=0030 INSTALLED UNKN
STOPKA RD
(T365)
5 0070/0000 LENGTH(AH 2140 BK 1719)



0060/1100 BMSSEN 62/2047/0060/1040
BRIDGE POSTED (TONS)
WEST BETHLEHEM
0060/1076 AMWELL T
2 0 62089 0 01 0138+54
SGL 31 COMB 40
L TENMILE CK



0060/1040 BMSBG 62/2047/0060/1040
0060/0957 BMSSEN 62/2047/0060/0944
2 0 62089 0 01 0137+58
B L TENMILE

SHIDLER RUN RD
(T365)

0060/0998

DIR: B TOTAL LEN: 3.453 MI. DIST: 12-4 SR: 2047
 LEFT MUN: AMWELL T RIGHT MUN: AMWELL T

Location	Stationing	Length (FT)	Material	Notes	
MCCULLOUGH HILL RD (T361)	0060/0944		BMSBG 62/2047/0060/0944		
			018" DIA CIRC CONCR		
	012588 FT		LEN=0030 INSTALLED UNKN		
			2 0 62089 0 01 0124+80		
			015" DIA CIRC CONCR		
			LEN=0024 INSTALLED UNKN		
			LENGTH(AH 1719 BK 2286)		
			018" DIA CIRC CONCR		
			LEN=0036 INSTALLED UNKN		
			036" DIA CIRC METAL		
IKES RD (T359)	0050/1715		LEN=0036 INSTALLED UNKN		
			036" DIA CIRC METAL		
	0050/1382		LEN=0036 INSTALLED UNKN		
			024" DIA CIRC CONCR		
			LEN=0034 INSTALLED UNKN		
			018" DIA CIRC CONCR		
			LEN=0040 INSTALLED UNKN		
	AMWELL WEST BETHLEHEM T	0050/0888		LEN=0040 INSTALLED UNKN	
				018" DIA CIRC METAL	
		0050/0521		LEN=0032 INSTALLED UNKN	
			018" DIA CIRC CONCR		
010302 FT			LEN=0032 INSTALLED UNKN		
			2 0 62089 0 01 0105+22		
			018" DIA CIRC CONCR		
			LEN=0030 INSTALLED UNKN		
			LENGTH(AH 2286 BK 2578)		
			018" DIA CIRC CONCR		
AMWELL WEST BETHLEHEM T	0040/2366		LEN=0030 INSTALLED UNKN		
			018" DIA CIRC CONCR		
			LEN=0030 INSTALLED UNKN		
			018" DIA CIRC CONCR		
			LEN=0030 INSTALLED UNKN		
			036" DIA CIRC METAL		
			LEN=0030 INSTALLED UNKN		
			018" DIA CIRC CONCR		
			LEN=0030 INSTALLED UNKN		
			018" DIA CIRC CONCR		
AMWELL WEST BETHLEHEM T	0040/1109		LEN=0030 INSTALLED UNKN		
			0040/0350		
			0040/0085		
	007724 FT		0040/0079		
			007724 FT		
			2 0 62089 0 00 0078+22		
			L TENMILE CK		
			BMSBG 62/2047/0040/0079		
			2 0 62089 0 00 0077+67		
			FISHER HOLLOW RD		
		(T734)			
		AMWELL			
		WEST BETHLEHEM T			
		LEN=0040 INSTALLED UNKN			
		LENGTH(AH 2578 BK 2365)			

DIR: B TOTAL LEN: 3.453 MI. DIST: 12-4 SR: 2047
 LEFT MUN: WEST BETHLEHEM T RIGHT MUN: WEST BETHLEHEM T

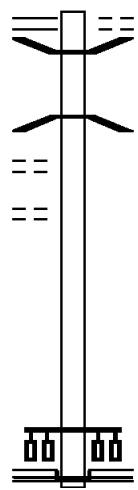
Stationing	Length	Material	Notes
0030/1188	0030	018 " DIA CIRC CONCR	LEN=0031 INSTALLED UNKN
0030/0635	0030	018 " DIA CIRC CONCR	LEN=0031 INSTALLED UNKN
005359 FT	005359 FT	2 0 62089 0 00 0050+10	
0030/0000	0030	036 " DIA CIRC METAL	LEN=0024 INSTALLED UNKN LENGTH(AH 2365 BK 3216)
0020/2529	0020	018 " DIA CIR PLASTIC	LEN=0035 INSTALLED UNKN
0020/2279	0020	018 " DIA CIRC CONCR	LEN=0030 INSTALLED UNKN
0020/2160	0020	018 " DIA CIRC CONCR	LEN=0042 INSTALLED UNKN
0020/2013	0020	018 " DIA CIR PLASTIC	LEN=0040 INSTALLED UNKN
0020/1484	0020	018 " DIA CIRC CONCR	LEN=0035 INSTALLED UNKN
0020/1055	0020	018 " DIA CIRC CONCR	LEN=0025 INSTALLED UNKN
0020/0466	0020	018 " DIA CIRC METAL	LEN=0030 INSTALLED UNKN
002143 FT	002143 FT	2 0 62089 0 00 0021+39	
0020/0000	0020	048 " H 01 " W ELLIP CONC	LEN=0030 INSTALLED UNKN LENGTH(AH 3216 BK 2143)
0010/1750	0010	036 " DIA CIRC METAL	LEN=0045 INSTALLED UNKN
0010/1440	0010	018 " DIA CIRC CONCR	LEN=0033 INSTALLED UNKN
0010/1343	0010	HIGHLAND RIDGE RD	(T366)
0010/1272	0010	HIGHLAND RIDGE RD	(T366)
0010/0966	0010	018 " DIA CIRC CONCR	LEN=0032 INSTALLED UNKN
0010/0048	0010	018 " DIA CIRC CONCR	LEN=0040 INSTALLED UNKN
000000 FT	000000 FT	2 0 62089 0 00 0000+00	
		NC LI TITTLE CREEK RD	
		TEN MILE RD	
		(SR2020 SEG 0180/0000)	
		MFC BEGIN = E	
0010/0000	0010	LENGTH(AH 2143 BK 0000)	

EXTRACT DATE: 12/18/2023 ROADWAY MANAGEMENT SYSTEM PAGE NUMBER: 712
 PRINT DATE: 12/21/2023 SLD COUNTY/SR - ANNUAL PRINT COUNTY: WASHINGTON
 DIR: B TOTAL LEN: .108 MI. DIST: 12-4 SR: 2044
 LEFT MUN: FALLOWFIELD T RIGHT MUN: FALLOWFIELD T

BENTLEYVILLE RD 000570 FT
 (SR2023 SEG 0086/0000) 0010/0570

MINER ST 0010/0430
 (T490)
 HILLMAN ST 0010/0175
 (T488) 000000 FT

BENTLEYVILLE RD
 (SR2040 SEG 0030/1500) 0010/0000



000570 FT (TBK 2023) BENTLEYVILLE
 0010/0570 (TWP)
 0010/0528 BMSEN 62/2044/0010/0530
 2 0 62016 1 00 0035+76
 TRIB TO PIGEON CREEK
 0010/0495 BMSBG 62/2044/0010/0530

000000 FT 2 0 62016 1 00 0035+76
 NC GIBSON RD
 RAMP TO SR 2040 SH
 (SR8030 SEG 0510/0860)
 FROM 8030/0510 SH
 (CONN)

INTER-BK RAMP E RD
 (SR8030 SEG 0500/0000)
 MFC BEGIN = D
 0010/0000 LENGTH(AH 0570 BK 0000)

EXTRACT DATE: 12/18/2023 ROADWAY MANAGEMENT SYSTEM PAGE NUMBER: 711
PRINT DATE: 12/21/2023 SLD COUNTY/SR - ANNUAL PRINT COUNTY: WASHINGTON
DIR: B TOTAL LEN: .000 MI. DIST: 12-4 SR: 2043
LEFT MUN: BENTLEYVILLE B RIGHT MUN: BENTLEYVILLE B

000000 FT

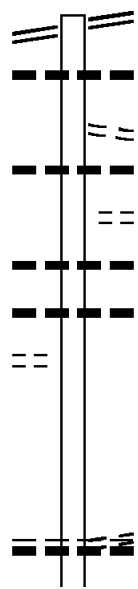


000000 FT
7010/0000 LENGTH(AH 0912 BK 0000)

MAIN ST 054267 FT
 (SR0917 SEG 0120/0000) 0210/2220

CARMINE ST
 (BORO)

0210/0540
 052047 FT



054267 FT MAIN ST
 0210/2220 (SR0917 SEG 0120/0000)
 0210/1990 015 " DIA CIR UNKNOWN
 LEN=0035 INSTALLED UNKN
 FORREST ST
 (BORO)
 0210/1684 060 " DIA CIRC METAL
 LEN=0050 INSTALLED UNKN
 QUARRY ST
 (BORO)
 0210/1337 012"H 18"W CON BOX CUL
 LEN=0035 INSTALLED UNKN
 0210/0975 001 " DIA CIRC CONCR
 LEN=0035 INSTALLED 2001
 0210/0683
 052047 FT 1 1 00508 0 00 0000+00
 CHERRY PK
 (BORO)
 018"H 18"W CON BOX CUL
 LEN=0030 INSTALLED UNKN
 BENTLEYVILLE
 ELLSWORTH B
 0210/0000 LENGTH(AH 2220 BK 3196)
 018"H 18"W CON BOX CUL

DIR: B TOTAL LEN: 10.278 MI. DIST: 12-4 SR: 2041
 LEFT MUN: ELLSWORTH B RIGHT MUN: ELLSWORTH B

PINE ST
(BORO)

0200/2275

0200/2655 LEN=0035 INSTALLED UNKN
 ==
 0200/2159 012"H 18"W BOX CULVRT*
 LEN=0035 INSTALLED UNKN
 0200/1893 012"H 28"W CON BOX CUL
 LEN=0035 INSTALLED UNKN
 ==
 0200/1565 OLD WEST RD
 (BORO)

048851 FT

0200/0227 024"H 24"W CAST IRON
 LEN=0035 INSTALLED UNKN
 048851 FT 1 1 00515 0 00 0000+00
 CHERRY ST
 (BORO)

5 0200/0000 LENGTH(AH 3196 BK 2679)
 ELLSWORTH

0190/2501 WEST PIKE RUN T
 015 " DIA CIRC METAL
 0190/2420 LEN=0035 INSTALLED UNKN

0190/1530 018 " DIA CIRC CONCR
 LEN=0035 INSTALLED UNKN

0190/1104 015 " DIA CIRC METAL
 LEN=0036 INSTALLED UNKN

0190/0880 012 " DIA CIR PLASTIC
 LEN=0042 INSTALLED UNKN

0190/0683 001 " DIA CIRC CONCR
 LEN=0032 INSTALLED UNKN

046172 FT

046172 FT 2 0 62177 0 00 0070+93
 015 " DIA CIRC METAL
 LEN=0024 INSTALLED UNKN

5 0190/0000 LENGTH(AH 2679 BK 2068)
 024 " DIA CIR PLASTIC

0180/1495 LEN=0034 INSTALLED UNKN
 015 " DIA CIRC METAL

0180/1200 LEN=0037 INSTALLED UNKN
 015 " DIA CIRC METAL

0180/0848 LEN=0034 INSTALLED UNKN
 018 " DIA CIR PLASTIC

0180/0314 LEN=0037 INSTALLED UNKN

044104 FT

044104 FT 2 0 62177 0 00 0050+25
 5 0180/0000 LENGTH(AH 2068 BK 2873)
 0170/2361 BMSSEN 62/2041/0170/2344
 0 0 0000 0 00 0000+00

BRANCH OF PIKE RUN
 0170/2344 BMSBG 62/2041/0170/2344

EXTRACT DATE: 12/18/2023
PRINT DATE: 12/21/2023

ROADWAY MANAGEMENT SYSTEM
SLD COUNTY/SR - ANNUAL PRINT

PAGE NUMBER: 708
COUNTY: WASHINGTON

DIR: B TOTAL LEN: 10.278 MI.
LEFT MUN: WEST PIKE RUN T

DIST: 12-4 SR: 2041
RIGHT MUN: WEST PIKE RUN T

OAK RD
(T830)

041231 FT

0160/0881

039079 FT

0170/2112	012"H 00"W MULT METAL LEN=0048 INSTALLED UNKN
0170/1841	018"H 00"W MULT METAL LEN=0048 INSTALLED UNKN
0170/1498	036"H 24"W CON BOX CUL LEN=0060 INSTALLED UNKN
0170/1476	MCGIRTS RD (T407) 018" DIA CIRC METAL LEN=0055 INSTALLED UNKN
0170/1242	036"H 00"W MULT UNKNWN LEN=0050 INSTALLED UNKN
0170/1012	018"H 12"W BOX CULVRT*
0170/0992	LEN=0020 INSTALLED UNKN
041231 FT	041231 FT 2 0 62177 0 00 0021+52 018" DIA CIR PLASTIC LEN=0035 INSTALLED UNKN
0170/0000	LENGTH(AH 2873 BK 2152)
0160/1509	012" DIA CIRC METAL LEN=0030 INSTALLED UNKN
0160/1223	018"H 18"W BOX CULVRT* LEN=0030 INSTALLED UNKN
0160/0282	BMS EN 62/2041/0160/0268 2 0 62177 0 00 0002+77 PIKE RUN
0160/0267	BMS BG 62/2041/0160/0268
039079 FT	2 0 62177 0 00 0000+00 SUNSET DR (SR2034 SEG 0010/0000) 018" DIA CIRC CONCR LEN=0065 INSTALLED UNKN
0160/0000	NC BE ALLSVILLE RD WEST PIKE RUN BEALLSVILLE B LENGTH(AH 2152 BK 3046) 018" DIA CIRC CONCR
0150/2717	LEN=0022 INSTALLED UNKN
0150/2345	018" DIA CIRC CONCR LEN=0024 INSTALLED UNKN
0150/1815	018" DIA CIR PLASTIC LEN=0020 INSTALLED 2001
0150/1328	018" DIA CIRC CONCR LEN=0020 INSTALLED UNKN
0150/1046	018" DIA CIRC CONCR LEN=0020 INSTALLED UNKN

DIR: B TOTAL LEN: 10.278 MI. DIST: 12-4 SR: 2041
 LEFT MUN: BEALLSVILLE B RIGHT MUN: BEALLSVILLE B

CHESTNUT ST
 (BORO)

0150/0245

2 0 62074 0 00 0000+00 036033 FT
 MAIN ST
 (SR0040 SEG 0650/1328) 0150/0000
 SOUTH ST
 (BORO) 0140/1730

MCDONOUGH DR
 (TWP) 0140/1455
 MARTINDALE RD
 (SR2011 SEG 0010/0000) 0140/1348

034034 FT

031171 FT

0150/0673	018 " DIA CIRC METAL LEN=0020 INSTALLED UNKN
0150/0463	SCHOOL ST (BORO)
0150/0230	CHESTNUT ST (BORO)
0150/0180	001 " DIA CIRC CONCR LEN=0010 INSTALLED UNKN
036033 FT	MAIN ST (SR0040 SEG 0650/1328)
0150/0000	LENGTH(AH 3046 BK 1999) SOUTH ST (BORO)
0140/1730	018 " DIA CIRC OTHER LEN=0050 INSTALLED UNKN
0140/1715	
0140/1270	018 " DIA CIR PLASTIC LEN=0033 INSTALLED UNKN
0140/1205	HORTON ST (TWP)
0140/0740	012 " DIA CIRC METAL LEN=0040 INSTALLED UNKN
0140/0491	001 "H 01 "W **UNKNOWN** LEN=0030 INSTALLED UNKN
034034 FT	2 0 62018 0 00 0337+31
0140/0000	012 " DIA CIRC METAL LEN=0033 INSTALLED UNKN
0130/2702	LENGTH(AH 1999 BK 2863) 001 " DIA CIR PLASTIC LEN=0030 INSTALLED UNKN
0130/1119	018 " DIA CIR PLASTIC LEN=0035 INSTALLED UNKN
0130/0204	018 " DIA CIRC METAL LEN=0030 INSTALLED UNKN
031171 FT	2 0 62018 0 00 0308+68
	NC MA IDEN ST RIDGEWOOD DR (SR2063 SEG 0070/3131)

EXTRACT DATE: 12/18/2023
PRINT DATE: 12/21/2023

ROADWAY MANAGEMENT SYSTEM
SLD COUNTY/SR - ANNUAL PRINT

PAGE NUMBER: 706
COUNTY: WASHINGTON

DIR: B TOTAL LEN: 10.278 MI.
LEFT MUN: BEALLSVILLE B

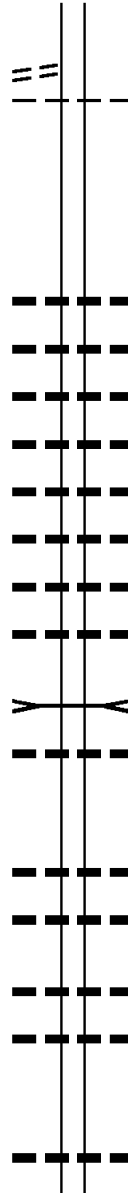
DIST: 12-4 SR: 2041
RIGHT MUN: BEALLSVILLE B

BARNARD RD
(BORO)

0120/1655

029100 FT

025587 FT



5 0130/0000 LENGTH(AH 2863 BK 2071)

0120/1650 BEALLSVILLE
DEEMSTON B

5 0120/0000 2 0 6 2018 0 00 0291+94

LEN=0024 INSTALLED UNKN

LENGTH(AH 2071 BK 3513)

015 "DIA CIRC METAL

LEN=0024 INSTALLED UNKN

015 "DIA CIRC METAL

LEN=0032 INSTALLED UNKN

015 "DIA CIRC METAL

LEN=0029 INSTALLED UNKN

018 "DIA CIRC METAL

LEN=0040 INSTALLED UNKN

018 "DIA CIRC METAL

LEN=0037 INSTALLED UNKN

012 "DIA CIR PLASTIC

LEN=0035 INSTALLED UNKN

018 "DIA CIR UNKNOWN

LEN=0045 INSTALLED UNKN

FISHPOT RUN

STRUCTURE LENGTH 26 FT

BMSID 62/2041/0110/0871

018 "DIA CIRC METAL

LEN=0035 INSTALLED UNKN

5 0110/0000 2 0 6 2018 0 00 0256+81

LEN=0075 INSTALLED UNKN

LENGTH(AH 3513 BK 3315)

015 "DIA CIRC METAL

LEN=0039 INSTALLED UNKN

001 "DIA CIR PLASTIC

LEN=0030 INSTALLED UNKN

018 "DIA CIRC CONCR

LEN=0029 INSTALLED UNKN

018 "H 18 "W METAL STRUC

LEN=0030 INSTALLED UNKN

024 "DIA CIRC METAL

DIR: B TOTAL LEN: 10.278 MI. DIST: 12-4 SR: 2041
 LEFT MUN: DEEMSTON B RIGHT MUN: DEEMSTON B

WICKERHAM RD
 (BORO)
 2 0 62018 0 00 0223+23 022272 FT
 1560 MOREY RD
 (PRDR)

HUFFMAN RD
 (BORO)

	0100/0533	LEN=0032	INSTALLED UNKN
	022272	FT	
	0100/0000	LENGTH(AH 3315 BK 3136)	
	0090/2350	015 "DIA CIR PLASTIC	LEN=0026 INSTALLED UNKN
	0090/1220	HASTINGS RD	(BORO)
	0090/1140		
019136	0090/0040	048 "DIA CIR CONCR	LEN=0063 INSTALLED UNKN
FT	019136	2 0 62018 0 00 0191+87	
		CRAWFORD RD	
		(SR2057 SEG 0020/3347)	
	0090/0000	LENGTH(AH 3136 BK 1914)	
	0080/1705	015 "DIA CIR METAL	LEN=0036 INSTALLED UNKN
	0080/1300	012"H 01"W **UNKNOWN**	LEN=0035 INSTALLED UNKN
017222	0080/0569	030 "DIA CIR PLASTIC	LEN=0024 INSTALLED UNKN
FT	017222	2 0 62018 0 00 0172+60	
		BETH CENTER SENIOR HS P	
		(PRDR)	
	0080/0000	LENGTH(AH 1914 BK 2950)	
	0070/2925	018 "DIA CIR CONCR	LEN=0035 INSTALLED UNKN
	0070/2088	015 "DIA CIR PLASTIC	LEN=0030 INSTALLED UNKN
014272	0070/0178	018 "DIA CIR CONCR	LEN=0037 INSTALLED UNKN
FT	014272	2 0 62018 0 00 0142+98	
		015 "DIA CAST IRON	LEN=0036 INSTALLED UNKN
		BUCKINGHAM RD	

DIR: B TOTAL LEN: 10.278 MI. DIST: 12-4 SR: 2041
 LEFT MUN: DEEMSTON B RIGHT MUN: DEEMSTON B

Location / Segment	Start Station	End Station	Length (FT)	Material / Notes
BUCKINGHAM RD (SR2024 SEG 0060/1256)	0070/0000	0070/0000		(SR2024 SEG 0060/1256) LENGTH(AH 2950 BK 2450)
LEONARD RD (BORO)	0060/1150	011822	011822 FT	2 0 62018 0 00 0118+30 024 " DIA CIRC METAL LEN=0030 INSTALLED UNKN
	0060/0000	011822	011822 FT	LENGTH(AH 2450 BK 2465)
PUMP STATION RD (TWP)	0050/1590	0050/1635	0050/1635	018 " DIA CIRC METAL LEN=0045 INSTALLED UNKN
	0050/1205	0050/1205		DEEMSTON EAST BETHLEHEM T
	0050/0378	009357	009357 FT	024 " DIA CIRC CONCR LEN=0025 INSTALLED UNKN
	0050/0000	009357	009357 FT	2 0 62018 0 00 0093+65 NC MO REY RD BLACK DOG HOLLOW RD (SR2055 SEG 0030/3460) LENGTH(AH 2465 BK 1886)
	0040/0282	007471	007471 FT	018 " DIA CIR PLASTIC LEN=0032 INSTALLED UNKN
	0040/0000	007471	007471 FT	2 0 62018 0 00 0073+99 VILLAGE: SANDY PLAINS PRIVATE DR (PRDR) LENGTH(AH 1886 BK 2422)
	0050/0000	005049	005049 FT	2 0 62018 0 00 0049+77 PRIVATE DR (PRDR) LENGTH(AH 2422 BK 2272)

DIR: B TOTAL LEN: 10.278 MI. DIST: 12-4 SR: 2041
 LEFT MUN: EAST BETHLEHEM T RIGHT MUN: EAST BETHLEHEM T

SOTAK DR
(PRDR)

0020/0995

002777 FT

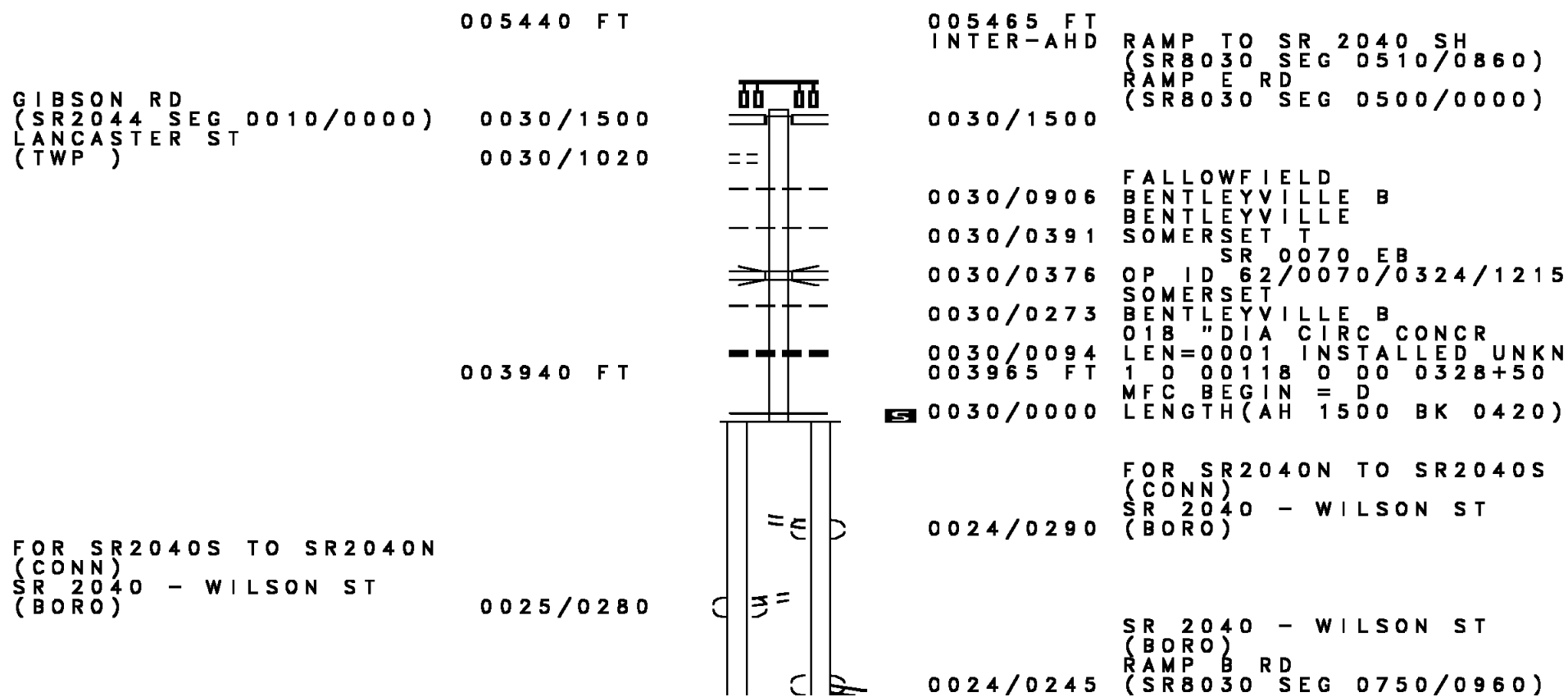
POLLY AV
(TWP)

0010/1066

000000 FT

---	0020/1555	018 " DIA CIR PLASTIC LEN=0025 INSTALLED 2001
---	0020/1274	018 " DIA CIR PLASTIC LEN=0040 INSTALLED 2004
==	0020/0995	
==	0020/0836	WILSON ST (TWP)
==	002777 FT	2 0 62018 0 00 0027+05 WILSON ST (TWP)
==	0020/0000	LENGTH(AH 2272 BK 2777) 018 " DIA CIRC CONCR LEN=0033 INSTALLED UNKN
---	0010/2709	LOCUST ST (TWP)
---	0010/2662	THIRD ST (TWP)
---	0010/2527	PINE ST (TWP)
---	0010/2418	018 " DIA CIRC METAL LEN=0040 INSTALLED UNKN
---	0010/2278	036 " DIA CIR PLASTIC LEN=0045 INSTALLED UNKN
---	0010/1886	
==	0010/1066	
==	0010/0854	TAYLOR AV (TWP)
==	0010/0716	TOWNSHIP AL (TWP)
---	0010/0590	018 " DIA CIR PLASTIC LEN=0024 INSTALLED UNKN BERRY AV (TWP)
---	0010/0562	TOWNSHIP AL (TWP)
---	0010/0433	CLARK ST (TWP)
---	0010/0286	TOWNSHIP AL (TWP)
---	0010/0144	
---	000000 FT	2 0 62018 0 00 0000+00 VILLAGE: CLARKSVILLE NC SA ANDY PLAINS RD MAIN ST (SR2039 SEG 0012/0422) MFC BEGIN = D
---	0010/0000	LENGTH(AH 2777 BK 0000)

DIR: B TOTAL LEN: 1.035 MI. DIST: 12-4 SR: 2040
 LEFT MUN: FALLOWFIELD T RIGHT MUN: FALLOWFIELD T



GIBSON RD
 (SR2044 SEG 0010/0000)
 LANCASTER ST
 (TWP)

005440 FT
 0030/1500
 0030/1020

003940 FT

FOR SR2040S TO SR2040N
 (CONN)
 SR 2040 - WILSON ST
 (BORO)

0025/0280

005465 FT
 INTER-AHD
 RAMP TO SR 2040 SH
 (SR8030 SEG 0510/0860)
 RAMP E RD
 (SR8030 SEG 0500/0000)
 0030/1500
 0030/0906
 0030/0391
 0030/0376
 0030/0273
 0030/0094
 003965 FT
 0030/0000

FALLOWFIELD
 BENTLEYVILLE B
 BENTLEYVILLE
 SOMERSET T
 SR 0070 EB
 OP ID 62/0070/0324/1215
 SOMERSET
 BENTLEYVILLE B
 018 " DIA CIRC CONCR
 LEN=0001 INSTALLED UNKN
 1 0 00118 0 00 0328+50
 MFC BEGIN = D
 LENGTH(AH 1500 BK 0420)

FOR SR2040N TO SR2040S
 (CONN)
 SR 2040 - WILSON ST
 (BORO)

0024/0290

SR 2040 - WILSON ST
 (BORO)
 RAMP B RD
 (SR8030 SEG 0750/0960)
 0024/0245

EXTRACT DATE: 12/18/2023
PRINT DATE: 12/21/2023

ROADWAY MANAGEMENT SYSTEM
SLD COUNTY/SR - ANNUAL PRINT

PAGE NUMBER: 701
COUNTY: WASHINGTON

DIR: B TOTAL LEN: 1.035 MI.
LEFT MUN: BENTLEYVILLE B

DIST: 12-4 SR: 2040
RIGHT MUN: BENTLEYVILLE B

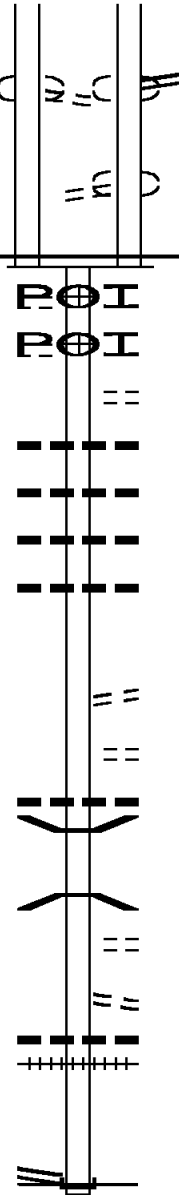
SR 2040 - WILSON ST
(BORO)
FOR SR2040N TO SR2040S
(CONN)

0025/0160

0 0 00000 0 00 0000+00 003545 FT
MFC BEGIN = D
LENGTH(AH 0395 BK 2500)
PILOT TRAVEL PLAZA ENTR
(PRDR) 0020/2465
PILOT TRAVEL PLAZA EXIT
(PRDR) 0020/2000

001045 FT

1 0 00118 0 00 0291+40 000000 FT
PITTSBURGH RD
(SR0917 SEG 0140/0000) 0010/0000



0024/0160

0024/0120
003545 FT

0024/0000

0020/2465

0020/2000

0020/1600

0020/1290

0020/0816

0020/0564

0020/0062

001045 FT

0020/0000

0010/1017

0010/0985

0010/0671

0010/0600

0010/0526

0010/0295

0010/0245

0010/0235

000000 FT

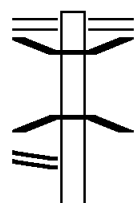
0010/0000

RAMP A RD
(SR8030 SEG 0760/0000)
SR 2040 - WILSON ST
(BORO)
SR 2040 - WILSON ST
(BORO)
FOR SR2040S TO SR2040N
(CONN)
0 0 00000 0 00 0000+00
MFC BEGIN = D
LENGTH(AH 0420 BK 2500)
(APRA) PILOT TRAVEL PLA
(APRA) PILOT TRAVEL PLA
GOSAL DR
(PRDR)
018"H 18"W **UNKNOWN**
LEN=0030 INSTALLED UNKN
015"DIA CIRC CONCR
LEN=0001 INSTALLED UNKN
015"DIA CIRC CONCR
LEN=0001 INSTALLED 2004
015"DIA CIRC CONCR
LEN=0001 INSTALLED UNKN
1 0 00118 0 00 0302+75
MAIN ST
(BORO)
NC WILSON RD
5 0020/0000 LENGTH(AH 2500 BK 1045)
DOLSON ST
(BORO)
018"DIA CIRC CONCR
LEN=0070 INSTALLED UNKN
BMS EN 62/2040/0010/0600
0 0 00000 0 00 0000+00
BR PIGEON CK
BMS SBG 62/2040/0010/0600
EAST ST
(BORO)
ACME ST
(BORO)
018"DIA CIRC CONCR
LEN=0030 INSTALLED UNKN
(AAR 505220T)#TRKS 01
NC MAIN ST
INTER-BK MAIN ST
(SR0917 SEG 0140/0000)
MFC BEGIN = D
5 0010/0000 LENGTH(AH 1045 BK 0000)

EXTRACT DATE: 12/18/2023 ROADWAY MANAGEMENT SYSTEM PAGE NUMBER: 700
PRINT DATE: 12/21/2023 SLD COUNTY/SR - ANNUAL PRINT COUNTY: WASHINGTON

DIR: B TOTAL LEN: 2.177 MI. DIST: 12-4 SR: 2039
LEFT MUN: EAST BETHLEHEM T RIGHT MUN: EAST BETHLEHEM T

011495 FT



BLACK DOG HOLLOW RD
(SR2055 SEG 0010/0000) 0072/0600

011495 FT FRONT ST
0072/0825 (SR0088 SEG 0010/0055)
0072/0726 BMSSEN 62/2039/0072/0655
2 0 62012 1 00 0000+00
BLACK DOG HOLLOW RUN
0072/0655 BMSBG 62/2039/0072/0655

EXTRACT DATE: 12/18/2023
PRINT DATE: 12/21/2023

ROADWAY MANAGEMENT SYSTEM
SLD COUNTY/SR - ANNUAL PRINT

PAGE NUMBER: 699
COUNTY: WASHINGTON

DIR: B TOTAL LEN: 2.177 MI.
LEFT MUN: EAST BETHLEHEM T

DIST: 12-4 SR: 2039
RIGHT MUN: EAST BETHLEHEM T

Stationing	Notes	Stationing	Notes
010670 FT		010670 FT	2 0 6 2012 1 00 0000+00
			015 " DIA CIRC CONCR
			LEN=0024 INSTALLED 2004
		0072/0000	LENGTH(AH 0825 BK 1450)
			036 " DIA CIRC CONCR
		0062/1098	LEN=0037 INSTALLED UNKN
			036 " DIA CIRC CONCR
		0062/0802	LEN=0038 INSTALLED UNKN
			PIPER AV
		0062/0725	(TWP)
			036 " DIA CIRC CONCR
		0062/0497	LEN=0040 INSTALLED UNKN
			TEN MILE ST
		0062/0375	(TWP)
009220 FT		009220 FT	2 0 6 2012 0 01 0092+76
			COUNTY PARK RD
			(PARK)
		0062/0000	LENGTH(AH 1450 BK 2503)
			036 " DIA CIRC CONCR
		0052/2462	LEN=0040 INSTALLED UNKN
			018 " DIA CIRC CONCR
		0052/2360	LEN=0060 INSTALLED UNKN
			018 " DIA CIRC CONCR
		0052/2134	LEN=0045 INSTALLED UNKN
			MAPLE RD
		0052/1933	(TWP)
			GREEN ST
		0052/1673	(TWP)
			LAUREL ST
		0052/1264	(PRDR)
			018 " DIA CIRC CONCR
		0052/0923	LEN=0065 INSTALLED UNKN
			PIT GAS RD
		0052/0568	(SR2059 SEG 0010/0343)
			018 " DIA CIRC CONCR
		0052/0486	LEN=0070 INSTALLED UNKN
006717 FT		006717 FT	2 0 6 2012 0 01 0067+68
			018 " DIA CIRC CONCR
			LEN=0065 INSTALLED 2004
		0052/0000	LENGTH(AH 2503 BK 2496)
			018 " DIA CIRC CONCR
		0042/1686	LEN=0040 INSTALLED UNKN
			018 " DIA CIRC CONCR
		0042/1412	LEN=0050 INSTALLED UNKN
			018 " DIA CIRC CONCR
		0042/1099	LEN=0048 INSTALLED UNKN
			024 " DIA CIRC CONCR

BESCO ST
(TWP)

EXTRACT DATE: 12/18/2023
PRINT DATE: 12/21/2023

ROADWAY MANAGEMENT SYSTEM
SLD COUNTY/SR - ANNUAL PRINT

PAGE NUMBER: 698
COUNTY: WASHINGTON

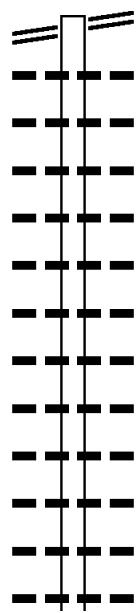
DIR: B TOTAL LEN: 2.177 MI.
LEFT MUN: EAST BETHLEHEM T

DIST: 12-4 SR: 2039
RIGHT MUN: EAST BETHLEHEM T

Segment ID	Length	Material	Status	Notes
0042/0632	LEN=0043	"DIA CIRC CONCR	INSTALLED UNKN	
0042/0438	LEN=0055	"DIA CIRC CONCR	INSTALLED UNKN	
0042/0199	LEN=0055	"DIA CIRC CONCR	INSTALLED UNKN	
004221 FT	2 0 6 2012	0 01	0042+75	EAST BETHLEHEM
0042/0000	LENGTH(AH 2496	BK 0466)		JEFFERSON T
0032/0136	LEN=0090	"DIA CIRC CONCR	INSTALLED 2004	
003755 FT	2 0 6 2012	6 00	0038+10	JEFFERSON
0032/0000	LENGTH(AH 0466	BK 1669)		EAST BETHLEHEM T
0022/1419	LEN=0090	"DIA CIRC CONCR	INSTALLED UNKN	
0022/0844	LEN=0058	"DIA CIRC CONCR	INSTALLED UNKN	
0022/0484	LEN=0032	"DIA CIRC CONCR	INSTALLED UNKN	
002086 FT	2 0 6 2012	0 00	0021+60	NORFOLK SOUTHERN
0022/0000	LENGTH(AH 1669	BK 2086)		OVERPASS IS RR X-ING
0012/1586	LEN=0050	"DIA CIRC CONCR	INSTALLED UNKN	
TOWNSHIP AL (TWP) PENN AV (TWP)	0012/1582 0012/1390			
SLOPE ST (TWP) DART AV (TWP)	0012/1378 0012/1069 0012/0754			
SANDY PLAINS RD (SR2041 SEG 0010/0000) BRIDGE AV (TWP)	0012/0452 0012/0422 0012/0167 000000 FT			
000000 FT	2 0 6 2012	0 00	0001+04	NC MA IN ST
INTER-BK				CENTER ST
				(SR1011 SEG 0150/2124)
				MFC BEGIN = D
				BK-GREENE (30)
0012/0000	LENGTH(AH 2086	BK 0000)		

EXTRACT DATE: 12/18/2023 ROADWAY MANAGEMENT SYSTEM PAGE NUMBER: 697
 PRINT DATE: 12/21/2023 SLD COUNTY/SR - ANNUAL PRINT COUNTY: WASHINGTON
 DIR: B TOTAL LEN: 4.658 MI. DIST: 12-4 SR: 2038
 LEFT MUN: CALIFORNIA B RIGHT MUN: CALIFORNIA B

CALIFORNIA DR 024593 FT
 (SR2030 SEG 0150/0000) 0130/3306



Segment	Length (FT)	Material	Installation Year
0130/3306	024	"DIA CIRC CONCR	
0130/3110	LEN=0035	INSTALLED	2003
0130/3000	015	"DIA CIRC CONCR	
0130/2950	LEN=0031	INSTALLED	2003
0130/2685	015	"DIA CIRC CONCR	
0130/2190	LEN=0030	INSTALLED	2003
0130/1995	015	"DIA CIRC CONCR	
0130/1750	LEN=0031	INSTALLED	2003
0130/1500	012	"DIA CIRC CONCR	
0130/1225	LEN=0030	INSTALLED	2003
0130/1000	015	"DIA CIRC CONCR	
0130/0850	LEN=0035	INSTALLED	2003
0130/0430	015	"DIA CIRC CONCR	
	LEN=0034	INSTALLED	2003
	015	"DIA CIRC CONCR	
	LEN=0035	INSTALLED	2003
	015	"DIA CIR PLASTIC	
	LEN=0033	INSTALLED	2003
	018	"DIA CIRC CONCR	
	LEN=0038	INSTALLED	2003
	015	"DIA CIRC CONCR	
	LEN=0050	INSTALLED	2003
	015	"DIA CIR PLASTIC	
	LEN=0029	INSTALLED	2003

EXTRACT DATE: 12/18/2023
PRINT DATE: 12/21/2023

ROADWAY MANAGEMENT SYSTEM
SLD COUNTY/SR - ANNUAL PRINT

PAGE NUMBER: 696
COUNTY: WASHINGTON

DIR: B TOTAL LEN: 4.658 MI.
LEFT MUN: CALIFORNIA B

DIST: 12-4 SR: 2038
RIGHT MUN: CALIFORNIA B

Stationing	Material	Quantity	Notes
021287 FT	048" DIA CIRC CONCR	LEN=0031	INSTALLED 2003
	2 0 62066	0 00 0187+34	
	015" DIA CIRC CONCR	LEN=0040	INSTALLED UNKN
	LENGTH(AH 3306 BK 2342)		
	012" DIA CIRC CONCR	LEN=0031	INSTALLED 2003
	018" DIA CIRC METAL	LEN=0038	INSTALLED 2003
	018" DIA CIR PLASTIC	LEN=0040	INSTALLED 2003
	012" DIA CIRC CONCR	LEN=0028	INSTALLED 2003
	015" DIA CIRC CONCR	LEN=0030	INSTALLED 2003
	015" DIA CIRC CONCR	LEN=0035	INSTALLED 2003
	024" DIA CIRC CONCR	LEN=0036	INSTALLED 2003
018945 FT	2 0 62066	0 00 0163+92	
	SOUTH RIDGE RD (SR2079 SEG 0110/2514)		
	OUTH CALIFORNIA DR		
	0120/0000	LENGTH(AH 2342 BK 0300)	
018645 FT	2 0 62095	0 02 0268+52	
	NC SOUTH RIDGE RD		
	0116/0000	LENGTH(AH 0300 BK 2456)	
	015" DIA CIRC CONCR	LEN=0032	INSTALLED 2003
	018" DIA CIRC CONCR	LEN=0035	INSTALLED UNKN
	WEINZEN RD (T852)		
	018" DIA CIRC CONCR	LEN=0038	INSTALLED 2003
	036" DIA CIRC METAL	LEN=0040	INSTALLED UNKN
	018" DIA CIRC METAL	LEN=0035	INSTALLED 2003
016189 FT	2 0 62066	0 00 0141+02	
	015" DIA CIRC CONCR	LEN=0024	INSTALLED UNKN
	CALIFORNIA WEST PIKE RUN T		
	0110/0000	LENGTH(AH 2456 BK 3931)	
	024" DIA CIRC CONCR	LEN=0040	INSTALLED 2003

DIR: B TOTAL LEN: 4.658 MI. DIST: 12-4 SR: 2038
 LEFT MUN: WEST PIKE RUN T RIGHT MUN: WEST PIKE RUN T

		0100/2400	018 " DIA CIRC CONCR LEN=0040 INSTALLED 2003
012258 FT		0100/0403 012258 FT	018 " DIA CIR PLASTIC LEN=0040 INSTALLED 2003 2 0 62066 0 00 0106+31 024 " DIA CIRC CONCR LEN=0030 INSTALLED 2006 LENGTH(AH 3931 BK 2896)
		0100/0000	
		0090/2188	015 " DIA CIR PLASTIC LEN=0060 INSTALLED 2006
		0090/1933	015 " DIA CIR PLASTIC LEN=0001 INSTALLED 2003
		0090/0765	MEADOW LN (TWP) 018 " DIA CIRC CONCR LEN=0038 INSTALLED 2003
009362 FT		0090/0360 009362 FT	2 0 62066 0 00 0071+06 NC CL SCENIC DR (SR0481 SEG 0080/0598)
		0090/0000	
		0080/1956	LENGTH(AH 2896 BK 2398) BMSSEN 62/2038/0080/1940 2 0 62066 0 00 0066+38 L PIKE RUN
		0080/1940	BMSBG 62/2038/0080/1940
		0080/1000	024 " DIA CIRC METAL LEN=0058 INSTALLED UNKN
006964 FT		0080/0214 006964 FT	018 " DIA CIRC CONCR LEN=0032 INSTALLED 2003 2 0 62066 0 00 0047+01 024 " DIA CIRC CONCR LEN=0024 INSTALLED UNKN LENGTH(AH 2398 BK 2177)
		0080/0000	
		0070/1880	018 " DIA CIRC CONCR LEN=0040 INSTALLED 2003
			018 " DIA CAST IRON

EXTRACT DATE: 12/18/2023
PRINT DATE: 12/21/2023

ROADWAY MANAGEMENT SYSTEM
SLD COUNTY/SR - ANNUAL PRINT

PAGE NUMBER: 694
COUNTY: WASHINGTON

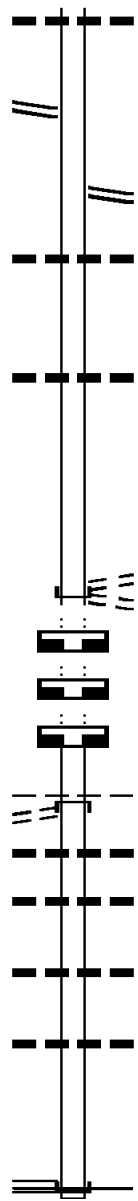
DIR: B TOTAL LEN: 4.658 MI.
LEFT MUN: WEST PIKE RUN T

DIST: 12-4 SR: 2038
RIGHT MUN: WEST PIKE RUN T

2 0 62066 0 00 0025+13 004787 FT
WOODLAND RD
(SR2069 SEG 0040/0000) 0070/0000

PRIVATE DR
(PRDR)

ROBISON DAIRY RD
(SR2030 SEG 0040/0000) 0010/0000

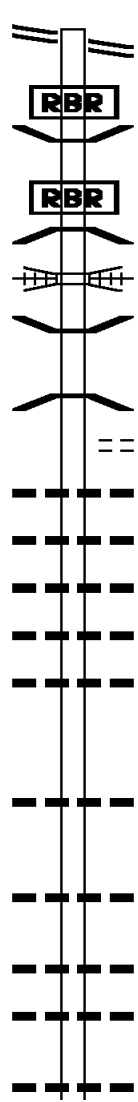


0070/0625 LEN=0038 INSTALLED UNKN
004787 FT
NC SOUTH CALIFORNIA DR
S 0070/0000 LENGTH(AH 2177 BK 2575)
NC WOODLAND RD
WOODLAND RD
0050/2520 (SR2069 SEG 0030/2589)
0050/1915 018 "DIA CIRC CONCR
LEN=0033 INSTALLED 2003
0050/0515 018 "DIA CIRC METAL
LEN=0038 INSTALLED 2003
002212 FT 2 0 62066 0 00 0000+00
(TB SR2054) DEEMS PARK R
(T948)
NC SOUTH CALIFORNIA DR
(TB SR2054) MCGIRTS RD
(T407)
INTER-BK DEEMS PARK RD
(TWP)
S 0050/0000 LENGTH(AH 2575 BK 2672)
002212 FT
7040/0000 LENGTH(AH 2672 BK 2159)
002212 FT
7030/0000 LENGTH(AH 2159 BK 3276)
002212 FT
7020/0000 LENGTH(AH 3276 BK 2212)
INTER-AHD DEEMS PARK RD
(TWP)
0010/2212 BENTLEYVILLE B
0010/1850 018 "DIA CIRC METAL
LEN=0025 INSTALLED 2003
024"H 36"W ELLIP CAST
0010/1700 LEN=0025 INSTALLED UNKN
0010/0875 018 "DIA CIRC CONCR
LEN=0040 INSTALLED 2003
0010/0020 018 "DIA CIRC METAL
LEN=0045 INSTALLED UNKN
000000 FT 2 0 62093 0 00 0104+31
NC COAL CENTER RD
INTER-BK COAL CENTER RD
(SR2030 SEG 0040/0000)
MFC BEGIN = E
S 0010/0000 LENGTH(AH 2212 BK 0000)

DIR: B TOTAL LEN: 2.242 MI. DIST: 12-4 SR: 2037
 LEFT MUN: FALLOWFIELD T RIGHT MUN: FALLOWFIELD T

OLD RT 71 RD 011836 FT
 (SR2016 SEG 0040/0271) 0040/3197

011836 FT OLD RT 71 RD
 0040/3197 (SR2016 SEG 0040/0271)




008639 FT

0040/3177 BMS EN 62/2037/0040/3160
 2 0 62136 0 01 0125+24
 P3
 MAPLE CREEK
 0040/3160 BMSBG 62/2037/0040/3160
 OTHER
 0040/2640 OVERPASS IS RR X-ING
 0040/1850 BMS EN 62/2037/0040/1834
 2 0 62136 0 01 0112+03
 B MAPLE CK.
 0040/1834 BMSBG 62/2037/0040/1834
 BROTHERS RD
 0040/1792 (T543)
 0040/1752 018 "DIA CIRC METAL
 LEN=0030 INSTALLED UNKN
 0040/1583 018 "DIA CIR PLASTIC
 LEN=0040 INSTALLED 2004
 0040/1445 015 "DIA CIRC METAL
 LEN=0030 INSTALLED UNKN
 0040/1150 018 "DIA CIR PLASTIC
 LEN=0030 INSTALLED UNKN
 0040/0897 018 "DIA CIRC METAL
 LEN=0030 INSTALLED UNKN
 008639 FT 2 0 62136 0 01 0093+35
 015 "DIA CIRC METAL
 LEN=0030 INSTALLED UNKN
 5 0040/0000 LENGTH(AH 3197 BK 3195)
 0030/2210 015 "DIA CIR PLASTIC
 LEN=0080 INSTALLED 2004
 0030/1431 012"H 12"W BOX CULVRT+
 LEN=0030 INSTALLED UNKN
 0030/0851 018 "DIA CIR PLASTIC
 LEN=0134 INSTALLED UNKN
 0030/0216 018 "DIA CIRC METAL
 LEN=0030 INSTALLED UNKN

DIR: B TOTAL LEN: 2.242 MI. DIST: 12-4 SR: 2037
 LEFT MUN: FALLOWFIELD T RIGHT MUN: FALLOWFIELD T

Stationing	Description	Notes
005444 FT		
0030/0000	018 " DIA CIRC METAL	LEN=0050 INSTALLED UNKN
0020/1970	018 " DIA CIRC METAL	LEN=0030 INSTALLED UNKN
0020/1780	012 " DIA CIRC METAL	LEN=0030 INSTALLED UNKN
0020/1238	018 " DIA CIRC CONCR	LEN=0030 INSTALLED UNKN
0020/0658	018 " DIA CIRC CONCR	LEN=0030 INSTALLED UNKN
0020/0639	018 " DIA CIRC CONCR	LEN=0030 INSTALLED UNKN
0020/0507	018 " DIA CIRC CONCR	LEN=0030 INSTALLED UNKN
0020/0451	RAMP EIGHT RD	(SR8034 SEG 0500/0467)
0020/0284	BMSEN 62/2037/0020/0000	
0020/0150	SR 0070	
002639 FT	BMSBG 62/2037/0020/0000	
0020/0000	RAMP NINE RD	(SR8034 SEG 0750/0000)
0010/2515	S B MAPLE CK	STRUCTURE LENGTH 15 FT
0010/2439	BMSID 62/2037/0010/2439	
0010/2357	PINES MARGINAL RD	(T612)
0010/1350	B S B MAPLE	STRUCTURE LENGTH 15 FT
0010/1042	BMSID 62/2037/0010/1350	
0010/1042	018 " DIA CIRC CONCR	LEN=0030 INSTALLED UNKN
0010/0066	024 "H 36 "W CONC STRUCT	LEN=0020 INSTALLED UNKN
000000 FT	NC TW	
000000 FT	LOVER CHURCH RD	(SR0481 SEG 0120/0342)
0010/0000	MFC BEGIN = D	
0010/0000	LENGTH(AH 2639 BK 0000)	

2 0 62097 0 00 0000+00 000000 FT
 LOVER CHURCH RD
 (SR0481 SEG 0120/0342) 0010/0000

	028546 FT		028546 FT
HILL ST (SR0088 SEG 0340/0000)	0110/2463		INTER-AHD 0110/2463
			SPRING ST (SR2087 SEG 0010/2069)
			HILL ST (SR0088 SEG 0340/0000)
			COAL CENTER CALIFORNIA B TO 0088/0330 SH
			(CONN) 024 " DIA CIRC CONCR LEN=0065 INSTALLED UNKN
			PA TPK (TOLL 43 NB OP ID 62/7043/9900/3234
			PA TPK (TOLL 43 SB OP ID 62/7043/9900/3235
CALIFORNIA DR (SR2030 SEG 0160/3054)	0110/1260		0110/1887
			SCHOOL ST (T395)
			0110/1260
			018 " DIA CIRC CONCR LEN=0035 INSTALLED UNKN
			0110/1245
			012 " DIA CIR UNKNOWN LEN=0001 INSTALLED UNKN
			0110/1155
			0110/1110
			BMSSEN 62/2036/0110/1052 2 0 62196 0 00 0272+14 GORBY RUN
HARRISON RD (BORO) SHORT RIDGE RD (T395)	0110/0965		0110/1052
			BMSBG 62/2036/0110/1052
			0110/0749
			012 " DIA CIRC METAL LEN=0030 INSTALLED UNKN
			0110/0466
			BORO ST (BORO) 015 " DIA CIRC METAL LEN=0035 INSTALLED UNKN
			0110/0464
			018 " DIA CIRC CONCR

EXTRACT DATE: 12/18/2023
PRINT DATE: 12/21/2023

ROADWAY MANAGEMENT SYSTEM
SLD COUNTY/SR - ANNUAL PRINT

PAGE NUMBER: 690
COUNTY: WASHINGTON

DIR: B TOTAL LEN: 5.406 MI.
LEFT MUN: CALIFORNIA B

DIST: 12-4 SR: 2036
RIGHT MUN: CALIFORNIA B

Stationing	Material	Length	Status
026083 FT	0110/0329	LEN=0300	INSTALLED UNKN
	026083 FT	2 0 62196 0 00 0262+00	HARRISON DR
		(BORO)	
	0110/0000	LENGTH(AH 2463 BK 2971)	
	0100/1795	018 " DIA CIRC METAL	LEN=0038 INSTALLED UNKN
	0100/1412	018 " DIA CIR PLASTIC	LEN=0035 INSTALLED UNKN
	0100/1316	015 " DIA CIRC CONCR	LEN=0034 INSTALLED UNKN
	0100/1107	015 " DIA CIRC CONCR	LEN=0032 INSTALLED UNKN
	0100/0838	015 " DIA CIRC CONCR	LEN=0031 INSTALLED UNKN
	0100/0645	018 " DIA CIRC CONCR	LEN=0029 INSTALLED UNKN
023112 FT	0100/0436	018 " DIA CIRC CONCR	LEN=0033 INSTALLED UNKN
	023112 FT	2 0 62196 0 00 0208+50	
		012 " DIA CIRC CONCR	LEN=0034 INSTALLED UNKN
	0100/0000	LENGTH(AH 2971 BK 2372)	
	0090/1959	036"H 36"W ELLIP CONC	LEN=0038 INSTALLED UNKN
	0090/1739	018 " DIA CIRC CONCR	LEN=0048 INSTALLED UNKN
	0090/1579	018 " DIA CIRC CONCR	LEN=0035 INSTALLED UNKN
	0090/1491	BMSSEN 62/2036/0090/1425	0 0 00000 0 00 0000+00
		PIKE RUN	
	0090/1425	BMSBG 62/2036/0090/1425	018 " DIA CIRC CONCR
VESTA RD (BORO)	0090/1005	LEN=0030	INSTALLED 2001
	0090/0990		
	0090/0719	012 " DIA CIRC METAL	LEN=0027 INSTALLED UNKN
	0090/0549	015 " DIA CIRC METAL	LEN=0030 INSTALLED UNKN
	0090/0091	018 " DIA CIRC CONCR	LEN=0030 INSTALLED 2001
020740 FT	020740 FT	2 0 62196 0 00 0184+78	
		018 " DIA CIRC METAL	LEN=0024 INSTALLED UNKN
	0090/0000	LENGTH(AH 2372 BK 2822)	
		015 " DIA CIRC CONCR	

DIR: B TOTAL LEN: 5.406 MI. DIST: 12-4 SR: 2036
 LEFT MUN: CALIFORNIA B RIGHT MUN: CALIFORNIA B

SOUTH RIDGE RD
 (SR2079 SEG 0070/0000) 0080/0595

POWERHOUSE RD
 (BORO) 0080/0028
 017918 FT

EVERGREEN RD
 (BORO) 0060/1922

EVERGREEN RD
 (BORO) 0060/1328

0080/2292	LEN=0038	015 "DIA	CIRC CONCR	UNKN
0080/2104	LEN=0001	048 "DIA	CIR PLASTIC	UNKN
0080/1696	LEN=0035	018 "DIA	CIR PLASTIC	UNKN
0080/1148	LEN=0040	018 "DIA	CIRC METAL	UNKN
0080/0980	LEN=0050	018 "DIA	CIRC METAL	UNKN
0080/0717	LEN=0045	015 "DIA	CIRC CONCR	UNKN
0080/0384	LEN=0036	015 "DIA	CIRC CONCR	UNKN
017918 FT	2 0 62196	0 00	0179+80	
	VILLAGE: SMALLWOOD			
	POWERHOUSE RD			
	(SR2079 SEG 0060/2146)			
0080/0000	LENGTH(AH 2822 BK 2274)	015 "DIA	CIR PLASTIC	
0070/1783	LEN=0050	024"H 00"W	MULT CONCR	INSTALLED 2000
0070/1475	LEN=0033	018 "DIA	CIR PLASTIC	INSTALLED UNKN
0070/1186	LEN=0030	018 "DIA	CIRC CONCR	INSTALLED 2001
0070/0554	LEN=0039	018 "DIA	CIRC CONCR	INSTALLED UNKN
0070/0260	LEN=0030	036 "DIA	CIR PLASTIC	INSTALLED 2000
015644 FT	015644 FT	2 0 62196	0 00	0156+56
0070/0000	LENGTH(AH 2274 BK 2745)	030 "DIA	CIR PLASTIC	INSTALLED 1999
0060/2094	LEN=0042	015 "DIA	CIRC CONCR	INSTALLED UNKN
0060/1757	LEN=0036	015 "DIA	CIRC CONCR	INSTALLED UNKN
0060/1176	LEN=0036	015 "DIA	CAST IRON	INSTALLED UNKN
0060/0837	BMS EN 62/2036/0060/0747	2 0 62196	0 00	0136+44

EXTRACT DATE: 12/18/2023
PRINT DATE: 12/21/2023

ROADWAY MANAGEMENT SYSTEM
SLD COUNTY/SR - ANNUAL PRINT

PAGE NUMBER: 688
COUNTY: WASHINGTON

DIR: B TOTAL LEN: 5.406 MI.
LEFT MUN: CALIFORNIA B

DIST: 12-4 SR: 2036
RIGHT MUN: CALIFORNIA B

Stationing	Notes	Material	Quantity
012899 FT	PIKE RUN BMSBG 62/2036/0060/0747	2 0 62196 0 00 0129+11	
	015 " DIA CIRC CONCR	LEN=0024	INSTALLED UNKN CALIFORNIA
	WEST PIKE RUN T	LENGTH(AH 2745 BK 2351)	
	DAISYTOWN RD	(SR2081 SEG 0020/2426)	
	018 " DIA CIRC CONCR	LEN=0055	INSTALLED UNKN
	018 " DIA CIRC CONCR	LEN=0055	INSTALLED UNKN
	BMSEN 62/2036/0050/1003	2 0 62196 0 00 0115+72	
	PIKE RUN	BMSBG 62/2036/0050/1003	
	018 " DIA CIRC CONCR	LEN=0030	INSTALLED UNKN
	018 " DIA CIRC CONCR	LEN=0032	INSTALLED UNKN
	018 " DIA CIR PLASTIC	LEN=0050	INSTALLED 2000
	012 " DIA CIR PLASTIC	LEN=0035	INSTALLED UNKN
010548 FT	BMSEN 62/2036/0050/0000	2 0 62196 0 00 0104+56	
	P3	VILLAGE: DAISYTOWN	
	PIKE RUN	BMSBG 62/2036/0050/0000	
	LENGTH(AH 2351 BK 3070)	015 " DIA CIRC METAL	
	015 " DIA CIRC METAL	LEN=0032	INSTALLED UNKN
	015 " DIA CIR PLASTIC	LEN=0040	INSTALLED UNKN
	018 " DIA CIRC CONCR	LEN=0048	INSTALLED UNKN
	024 " DIA CIR PLASTIC	LEN=0050	INSTALLED UNKN
0040/2333	CRESCENT HEIGHTS RD (T872)	024 " H 93 " W **UNKNOWN**	
	0040/2319	LEN=0033	INSTALLED UNKN

EXTRACT DATE: 12/18/2023
PRINT DATE: 12/21/2023

ROADWAY MANAGEMENT SYSTEM
SLD COUNTY/SR - ANNUAL PRINT

PAGE NUMBER: 687
COUNTY: WASHINGTON

DIR: B TOTAL LEN: 5.406 MI.
LEFT MUN: WEST PIKE RUN T

DIST: 12-4 SR: 2036
RIGHT MUN: WEST PIKE RUN T

Location	Segment ID	Length (FT)	Material	Status
WEST PIKE RUN T	0040/1993		024 " DIA CIRC OTHER	LEN=0033 INSTALLED UNKN
	0040/1887		018 " DIA CIRC CONCR	LEN=0033 INSTALLED UNKN
	0040/1560		015 " DIA CIRC CONCR	LEN=0033 INSTALLED UNKN
	0040/1136		BMSSEN 62/2036/0040/1060	2 0 62196 0 00 0086+42
	0040/1060		PIKE RUN	BMSBG 62/2036/0040/1060
	0040/0841		018 " DIA CIR PLASTIC	LEN=0080 INSTALLED 2000
	0040/0125		WALKERTOWN HILL RD (T390)	BMSSEN 62/2036/0040/0000
	0040/0060		2 0 62196 0 00 0074+86	VILLAGE: WALKERTOWN
	007478 FT		PIKE RUN	BMSBG 62/2036/0040/0000
	007478 FT		LENGTH(AH 3070 BK 2733)	
WHITEHALL RD (T393)	0030/2676		0040/0000	
	0030/2590		BMSSEN 62/2036/0030/2560	2 0 62196 0 00 0073+45
	0030/2560		L PIKE RUN	BMSBG 62/2036/0030/2560
	0030/1728		018 " DIA CIRC METAL	LEN=0042 INSTALLED UNKN
	0030/0826		018 " DIA CIR PLASTIC	LEN=0045 INSTALLED UNKN
	0030/0685		012 " DIA CIRC METAL	LEN=0045 INSTALLED UNKN
	004745 FT		004745 FT	2 0 62196 0 00 0047+56
	0030/0000		024 " DIA CIRC CONCR	LEN=0037 INSTALLED UNKN
	0020/1810		LENGTH(AH 2733 BK 2111)	015 " DIA CIRC METAL
	0020/1584		LEN=0040 INSTALLED UNKN	015 " DIA CIR PLASTIC
SPRUCE LN (TWP)	0020/1335		LEN=0042 INSTALLED UNKN	
	0020/1250		PINE LN (TWP)	018 " DIA CIR PLASTIC

EXTRACT DATE: 12/18/2023
PRINT DATE: 12/21/2023

ROADWAY MANAGEMENT SYSTEM
SLD COUNTY/SR - ANNUAL PRINT

PAGE NUMBER: 686
COUNTY: WASHINGTON

DIR: B TOTAL LEN: 5.406 MI.
LEFT MUN: WEST PIKE RUN T

DIST: 12-4 SR: 2036
RIGHT MUN: WEST PIKE RUN T

2 0 62196 0 00 0026+45 002634 FT
WALNUT RD
(T395) 0020/0000

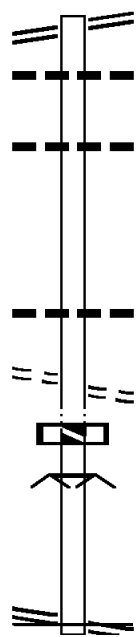
---	0020/1000	LEN=0035	INSTALLED UNKN
---	0020/0905	018 "DIA	CIR PLASTIC
---	0020/0838	LEN=0040	INSTALLED 2004
---	0020/0785	012 "DIA	CIR PLASTIC
---	0020/0386	LEN=0040	INSTALLED UNKN
---	002634 FT	018 "DIA	CIR PLASTIC
---	002634 FT	LEN=0040	INSTALLED UNKN
---	002634 FT	LEN=0040	INSTALLED UNKN
==	5 0020/0000	LENGTH(AH 2111 BK 2634)	
---	0010/2517	015 "DIA	CIRC CONCR
==	0010/2460	LEN=0027	INSTALLED UNKN
---	0010/2179	WOODS RUN RD	
---	0010/1986	(T395)	
---	0010/1982	018 "DIA	CIR PLASTIC
---	0010/1908	LEN=0010	INSTALLED 2002
---	0010/1908	BMSBG 62/2036/0010/1908	
---	0010/1908	018 "DIA	CIRC CONCR
---	0010/1673	LEN=0023	INSTALLED UNKN
---	0010/1601	2 0 62196 0 00 0019+33	
---	0010/1295	PIKE RUN	
---	0010/0611	BMSBG 62/2036/0010/1908	
---	0010/0254	2 0 62196 0 00 0016+05	
---	0010/0207	P3	
---	000000 FT	PIKE RUN	
---	000000 FT	BMSBG 62/2036/0010/1601	
---	000000 FT	SPUR RD (CLOSED)	
---	000000 FT	(SR2077 SEG 0010/0000)	
---	000000 FT	018 "DIA	CIRC METAL
---	000000 FT	LEN=0052	INSTALLED 2004
---	000000 FT	BMSBG 62/2036/0010/0207	
---	000000 FT	2 0 62196 0 00 0001+96	
---	000000 FT	PIKE RUN	
---	000000 FT	BMSBG 62/2036/0010/0207	
---	000000 FT	2 0 62196 0 00 0000+00	
---	000000 FT	VILLAGE: SHARRERTOWN	
---	000000 FT	SCENIC DR	
---	000000 FT	(SRO481 SEG 0040/1288)	
---	000000 FT	NC PIKE RUN DR	
---	000000 FT	INTER-BK SCENIC DR	
---	000000 FT	(SRO481 SEG 0040/1288)	
---	000000 FT	MFC BEGIN = D	
---	5 0010/0000	LENGTH(AH 2634 BK 0000)	

REDDS BEACH RD 003938 FT
(SR0481 SEG 0160/0000) 0020/2132

001806 FT

0 0 00000 0 00 0000+00 000760 FT
KENNEDY RD
(T465) 0014/0000
000760 FT

2 0 62156 0 00 0000+00 000000 FT
SCENIC DR
(SR0481 SEG 0140/0000) 0010/0000



003938 FT SLEEPY HOLLOW RD
0020/2132 (SR0481 SEG 0160/0000)
018 "DIA CIR PLASTIC
0020/1842 LEN=0060 INSTALLED 2004

018 "DIA CIRC METAL
0020/1144 LEN=0040 INSTALLED UNKN

001806 FT 2 0 62156 0 01 0023+23
S 0020/0000 LENGTH(AH 2132 BK 1046)

0014/0157 015 "DIA CIRC CONCR
000760 FT LEN=0035 INSTALLED UNKN
KENNEDY RD
(T465)
S 0014/0000 LTH AH 001046 BK 000100
000760 FT
7012/0000 LTH AH 000100 BK 000760
CUL-DE-SAC
0010/0760 ROAD CLOSED AHEAD

NC CROSSRIDGE RD
SCENIC DR
000000 FT (SR0481 SEG 0140/0000)
MFC BEGIN = E
S 0010/0000 LENGTH(AH 0760 BK 0000)

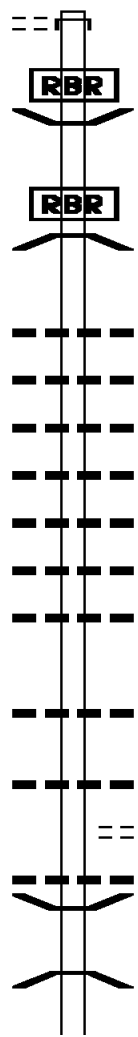
DIR: B TOTAL LEN: 2.342 MI. DIST: 12-4 SR: 2034
 LEFT MUN: WEST PIKE RUN T RIGHT MUN: WEST PIKE RUN T

DEEMS PARK RD
(T948)

012368 FT
0050/0533

011835 FT

009012 FT



012368 FT
INTER-AHD LAUREL RD
0050/0533 (T948)

0050/0025 BMSBN 62/2034/0050/0000
011835 FT 2 0 6 2074 0 00 0150+52
P3
BR. PIKE RUN
BMSBG 62/2034/0050/0000
5 0050/0000 LENGTH(AH 0533 BK 2823)

0040/1808 018 "DIA CIRC METAL
LEN=0020 INSTALLED UNKN
0040/1618 015 "DIA CIRC METAL
LEN=0020 INSTALLED UNKN
0040/1468 015 "DIA CIRC METAL
LEN=0022 INSTALLED UNKN
0040/1169 015 "DIA CIRC METAL
LEN=0020 INSTALLED UNKN
0040/0839 018 "DIA CIR PLASTIC
LEN=0020 INSTALLED UNKN
0040/0721 030 "DIA CIRC METAL
LEN=0022 INSTALLED UNKN
0040/0333 015 "DIA CIRC METAL
LEN=0022 INSTALLED UNKN
009012 FT 2 0 6 2074 0 00 0120+50
015 "DIA CIRC METAL
LEN=0024 INSTALLED UNKN
5 0040/0000 LENGTH(AH 2823 BK 3110)

0030/2311 018 "DIA CIRC CONCR
LEN=0020 INSTALLED UNKN
SUZY LN
0030/2231 (T840)
018 "DIA CIRC CONCR
LEN=0020 INSTALLED UNKN
0030/1686 BMSBN 62/2034/0030/1274
0030/1314 2 0 6 2074 0 00 0102+48
PIKE RUN
0030/1274 BMSBG 62/2034/0030/1274
018 "DIA CIRC CONCR

EXTRACT DATE: 12/18/2023
PRINT DATE: 12/21/2023

ROADWAY MANAGEMENT SYSTEM
SLD COUNTY/SR - ANNUAL PRINT

PAGE NUMBER: 683
COUNTY: WASHINGTON

DIR: B TOTAL LEN: 2.342 MI.
LEFT MUN: WEST PIKE RUN T

DIST: 12-4 SR: 2034
RIGHT MUN: WEST PIKE RUN T

HICKORY RD
(T840)

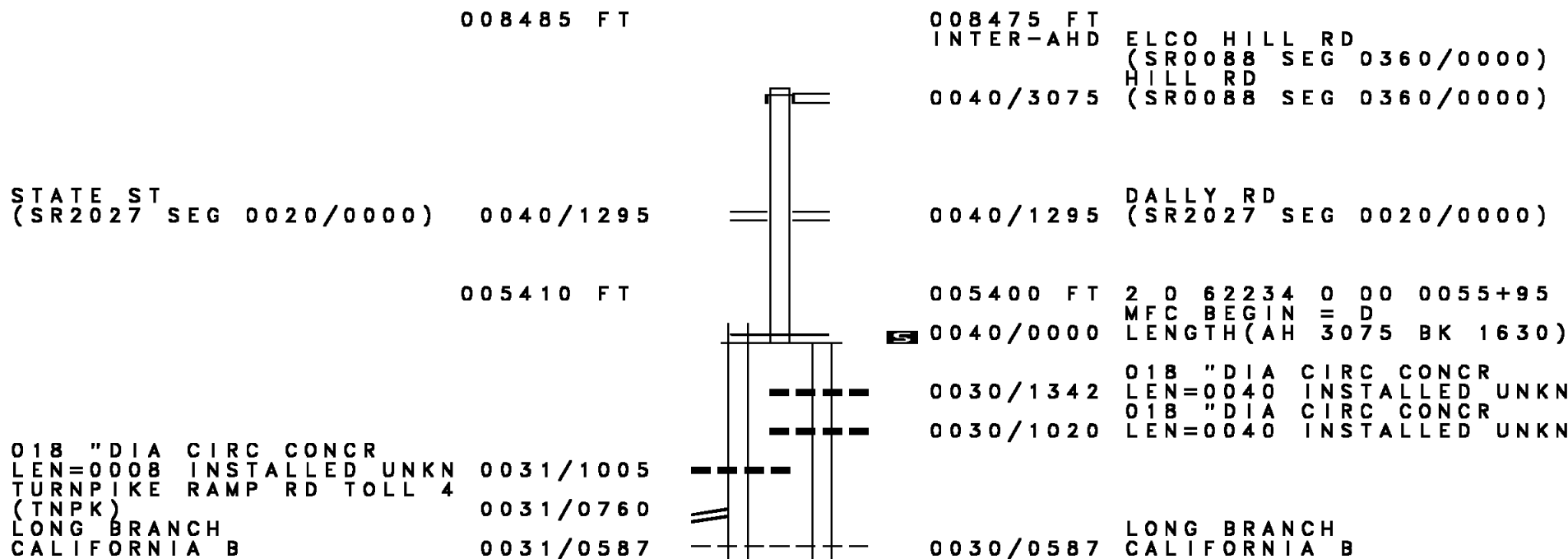
0030/0407
005902 FT

003210 FT

2 0 6 2 0 7 4 0 0 0 0 0 3 0 + 3 8 0 0 0 0 0 0 FT
BEALLSVILLE RD
(SR2041 SEG 0160/0000) 0010/0000

0030/0664 LEN=0020 INSTALLED UNKN
0030/0035 BMS EN 62/2034/0030/0000
005902 FT 2 0 6 2 0 7 4 0 0 0 0 0 8 9 + 7 0
PIKE RUN
BMSBG 62/2034/0030/0000
5 0030/0000 LENGTH(AH 3110 BK 2692)
015 "DIA CIRC METAL
0020/2539 LEN=0022 INSTALLED UNKN
018 "DIA CIRC METAL
0020/2237 LEN=0020 INSTALLED UNKN
018 "DIA CIRC CONCR
0020/1573 LEN=0030 INSTALLED UNKN
024 "DIA CIRC METAL
0020/1462 LEN=0022 INSTALLED UNKN
015 "DIA CIRC METAL
0020/0756 LEN=0020 INSTALLED UNKN
003210 FT 2 0 6 2 0 7 4 0 0 0 0 0 6 2 + 4 8
036 "DIA CIRC METAL
LEN=0022 INSTALLED UNKN
5 0020/0000 LENGTH(AH 2692 BK 3210)
018 "DIA CIRC METAL
0010/2732 LEN=0020 INSTALLED UNKN
018 "DIA CIRC CONCR
0010/2403 LEN=0020 INSTALLED UNKN
015 "DIA CIRC METAL
0010/1711 LEN=0018 INSTALLED UNKN
015 "DIA CIRC METAL
0010/1548 LEN=0018 INSTALLED UNKN
0010/1412 BMS EN 62/2034/0010/1400
2 0 6 2 0 7 4 0 0 0 0 0 4 4 + 3 9
BR PIKE RUN
0010/1400 BMSBG 62/2034/0010/1400
024 "DIA CIRC METAL
0010/0791 LEN=0020 INSTALLED 2004
015 "DIA CIR PLASTIC
0010/0626 LEN=0018 INSTALLED UNKN
036 "DIA CIRC CONCR
0010/0261 LEN=0022 INSTALLED UNKN
NC SUNSET DR
000000 FT BEALLSVILLE RD
(SR2041 SEG 0160/0000)
MFC BEGIN = D
5 0010/0000 LENGTH(AH 3210 BK 0000)

DIR: B TOTAL LEN: 1.607 MI. DIST: 12-4 SR: 2033
 LEFT MUN: LONG BRANCH B RIGHT MUN: LONG BRANCH B



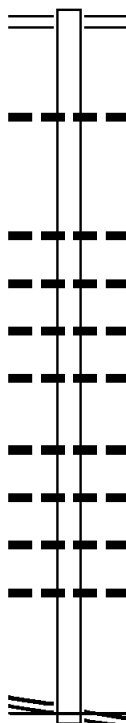
DIR: B TOTAL LEN: 1.607 MI. DIST: 12-4 SR: 2033
 LEFT MUN: LONG BRANCH B RIGHT MUN: LONG BRANCH B

Stationing	Description	Stationing	Description
0030/0575	TURNPIKE RAMP RD TOLL 4 (TNPK)	0030/0575	TURNPIKE RAMP RD TOLL 4 (TNPK)
0031/0498	018 "DIA CIRC CONCR LEN=0040 INSTALLED UNKN	0031/0445	018 "DIA CIRC CONCR LEN=0040 INSTALLED UNKN
0031/0184	LC FROM RAMP F RD (CONN) LC TO RAMP H RD (CONN)	0031/0184	LC FROM RAMP F RD (CONN) LC TO RAMP H RD (CONN)
0031/0184	BMSSEN 62/2033/0030/0000 2 0 62234 0 00 0037+55 003750 FT	0031/0184	BMSSEN 62/2033/0030/0000 2 0 62234 0 00 0037+55 003750 FT
0031/0445	TOLL 43 NB BMSBG 62/2033/0030/0000 MFC BEGIN = D	0031/0445	TOLL 43 NB BMSBG 62/2033/0030/0000 MFC BEGIN = D
0031/0000	LENGTH(AH 1660 BK 1930)	0031/0000	LENGTH(AH 1630 BK 1950)
0021/1917	018 "DIA CIRC METAL LEN=0001 INSTALLED UNKN	0021/1917	018 "DIA CIRC METAL LEN=0001 INSTALLED UNKN
0021/1211	BMSSEN 62/2033/0020/1050	0021/1211	BMSSEN 62/2033/0020/1050
0021/1035	012 "H 18 "W ELLIP CONC LEN=0020 INSTALLED UNKN	0021/1035	012 "H 18 "W ELLIP CONC LEN=0020 INSTALLED UNKN
0021/1025	2 0 62234 0 00 0028+41 TOLL 43 SB BMSBG 62/2033/0020/1050	0021/1025	2 0 62234 0 00 0028+41 TOLL 43 SB BMSBG 62/2033/0020/1050
0021/1016	024 "DIA CIRC CONCR LEN=0030 INSTALLED UNKN	0021/1016	024 "DIA CIRC CONCR LEN=0030 INSTALLED UNKN
0021/0800	TURNPIKE RAMP RD TOLL 4 (TNPK) TURNPIKE RAMP RD TOLL 4 (TNPK)	0021/0800	TURNPIKE RAMP RD TOLL 4 (TNPK) TURNPIKE RAMP RD TOLL 4 (TNPK)
0021/0699	018 "DIA CIRC CONCR LEN=0040 INSTALLED UNKN	0021/0699	018 "DIA CIRC CONCR LEN=0040 INSTALLED UNKN
0021/0298	018 "DIA CIRC CONCR LEN=0040 INSTALLED UNKN	0021/0298	018 "DIA CIRC CONCR LEN=0040 INSTALLED UNKN
0020/0290	2 0 62234 0 00 0019+50 001820 FT MFC BEGIN = E	0020/0290	018 "H 12 "W ELLIP CONC LEN=0030 INSTALLED UNKN
0020/0000	LENGTH(AH 1930 BK 1820)	0020/0000	2 0 62234 0 00 0019+50 001820 FT MFC BEGIN = E LENGTH(AH 1950 BK 1820)
000000 FT		000000 FT	
		000000 FT	2 0 62234 0 00 0000+00 NC EL CO HILL RD KAUKONEN DR (T882) MFC BEGIN = E
		0010/0000	LENGTH(AH 1820 BK 0000)

DIR: B TOTAL LEN: .896 MI. DIST: 12-4 SR: 2032
 LEFT MUN: WEST PIKE RUN T RIGHT MUN: WEST PIKE RUN T

004733 FT

002830 FT



004733 FT SOUTH RIDGE RD
 0020/1903 (SR2079 SEG 0150/0000)

0020/0873 018 "DIA CIRC CONCR
 LEN=0040 INSTALLED UNKN

002830 FT 2 0 62064 0 00 0028+31

0020/0000 024 "DIA CIR PLASTIC
 LEN=0040 INSTALLED UNKN
 LENGTH(AH 1903 BK 2830)

0010/2405 018 "DIA CIRC CONCR
 LEN=0037 INSTALLED UNKN

0010/2189 018 "DIA CIRC CONCR
 LEN=0030 INSTALLED UNKN

0010/1900 018 "DIA CIRC CONCR
 LEN=0030 INSTALLED UNKN

0010/1090 024 "DIA CIR PLASTIC
 LEN=0040 INSTALLED UNKN

0010/0695 024 "DIA CIR PLASTIC
 LEN=0035 INSTALLED UNKN

0010/0601 024 "DIA CIR PLASTIC
 LEN=0030 INSTALLED UNKN

0010/0052 018 "DIA CIRC CONCR
 LEN=0030 INSTALLED UNKN

NC DE ER RUN LN

SCENIC DR

000000 FT (SR0481 SEG 0090/1227)

MFC BEGIN = E

0010/0000 LENGTH(AH 2830 BK 0000)

2 0 62064 0 00 0000+00 000000 FT
 SCENIC DR
 (SR0481 SEG 0090/1227) 0010/0000

EXTRACT DATE: 12/18/2023 ROADWAY MANAGEMENT SYSTEM PAGE NUMBER: 679
PRINT DATE: 12/21/2023 SLD COUNTY/SR - ANNUAL PRINT COUNTY: WASHINGTON
DIR: B TOTAL LEN: .000 MI. DIST: 12-4 SR: 2031
LEFT MUN: CALIFORNIA B RIGHT MUN: CALIFORNIA B

000000 FT




000000 FT
7010/0000 LENGTH(AH 0040 BK 0000)

EXTRACT DATE: 12/18/2023 ROADWAY MANAGEMENT SYSTEM PAGE NUMBER: 678
PRINT DATE: 12/21/2023 SLD COUNTY/SR - ANNUAL PRINT COUNTY: WASHINGTON
DIR: B TOTAL LEN: 7.257 MI. DIST: 12-4 SR: 2030
LEFT MUN: CALIFORNIA B RIGHT MUN: CALIFORNIA B

038316 FT

PIKE RUN DR
(SR2036 SEG 0110/1260) 0160/3054



038316 FT
INTER-AHD

SCHOOL ST
(T395)
PIKE RUN DR
(SR2036 SEG 0110/1260)

DIR: B TOTAL LEN: 7.257 MI. DIST: 12-4 SR: 2030
 LEFT MUN: CALIFORNIA B RIGHT MUN: CALIFORNIA B

035262 FT

0160/2547	015 " DIA	CIRC CONCR
	LEN=0035	INSTALLED UNKN
	GORBY LN	
0160/2345	(PRDR)	
	048 " DIA	CIRC CONCR
0160/2200	LEN=0038	INSTALLED UNKN
	001 "H 95	"W **UNKNOWN**
0160/1795	LEN=0001	INSTALLED UNKN
	048 " DIA	CIRC METAL
0160/1551	LEN=0110	INSTALLED UNKN
0160/0575	001 " DIA	CIRC CONCR
	LEN=0001	INSTALLED UNKN
	001 "H 95	"W **UNKNOWN**
0160/0500	LEN=0001	INSTALLED UNKN
	018 " DIA	CIRC CONCR
0160/0339	LEN=0085	INSTALLED UNKN
	015 " DIA	CIRC CONCR
0160/0250	LEN=0035	INSTALLED UNKN
	015 " DIA	CIRC CONCR
0160/0106	LEN=0024	INSTALLED UNKN
035262 FT	2 0 62016	0 01 0032+68
	015 " DIA	CIRC CONCR
	LEN=0024	INSTALLED UNKN
0160/0000	LENGTH(AH	3054 BK 3268)
	015 " DIA	CIRC CONCR
0150/3101	LEN=0035	INSTALLED UNKN
	015 " DIA	CIRC METAL
0150/2846	LEN=0035	INSTALLED UNKN
	015 " DIA	CIRC CONCR
0150/2540	LEN=0032	INSTALLED UNKN
	024 " DIA	CIRC METAL
0150/2360	LEN=0031	INSTALLED UNKN
	015 " DIA	CIRC CONCR
0150/2233	LEN=0029	INSTALLED UNKN
	015 " DIA	CIR PLASTIC
0150/1739	LEN=0040	INSTALLED UNKN
	001 " DIA	CIRC METAL
0150/1631	LEN=0001	INSTALLED UNKN
	018 " DIA	CIRC METAL
0150/1432	LEN=0041	INSTALLED UNKN
0150/0698	BMS EN 62/2030/0150/0670	
	0 0 00000 0 00 0000+00	
	GORBY RUN	
0150/0670	BMSBG 62/2030/0150/0670	
0150/0056	BMS EN 62/2030/0150/0040	
	0 0 00000 0 00 0000+00	

EXTRACT DATE: 12/18/2023
PRINT DATE: 12/21/2023

ROADWAY MANAGEMENT SYSTEM
SLD COUNTY/SR - ANNUAL PRINT

PAGE NUMBER: 676
COUNTY: WASHINGTON

DIR: B TOTAL LEN: 7.257 MI.
LEFT MUN: CALIFORNIA B

DIST: 12-4 SR: 2030
RIGHT MUN: CALIFORNIA B

Stationing	Notes	Stationing	Material
031994 FT		0150/0040	GORBY RUN
		031994 FT	BMSBG 62/2030/0150/0040
			2 0 62016 0 01 0063+48
			SOUTH CALIFORNIA DR
			(SR2038 SEG 0130/3306)
		0150/0000	LENGTH(AH 3268 BK 1718)
		0140/1587	015 " DIA CIRC METAL
			LEN=0040 INSTALLED UNKN
		0140/1156	012 " DIA CIRC METAL
			LEN=0042 INSTALLED UNKN
		0140/0723	015 " DIA CIRC METAL
			LEN=0038 INSTALLED UNKN
		0140/0582	015 " DIA CIRC METAL
			LEN=0029 INSTALLED UNKN
		0140/0072	BMSSEN 62/2030/0140/0043
			2 0 62016 0 01 0080+04
			GORBY RUN
		0140/0043	BMSBG 62/2030/0140/0043
		030276 FT	2 0 62016 0 01 0080+78
			018 " DIA CIRC CONCR
			LEN=0040 INSTALLED UNKN
		0140/0000	LENGTH(AH 1718 BK 2047)
			018 " DIA CIRC CONCR
		0130/1681	LEN=0032 INSTALLED UNKN
			018 " DIA CIRC CONCR
		0130/1575	LEN=0049 INSTALLED UNKN
			036 " DIA CIR PLASTIC
		0130/1141	LEN=0034 INSTALLED UNKN
			015 " DIA CIRC METAL
		0130/0215	LEN=0040 INSTALLED UNKN
			015 " DIA CIRC METAL
		0130/0101	LEN=0039 INSTALLED UNKN
		028229 FT	2 0 62016 0 01 0101+28
			048 " DIA CIRC CONCR
			LEN=0010 INSTALLED 2003
		0130/0000	LENGTH(AH 2047 BK 2372)
			018 " DIA CIRC CONCR
		0120/1568	LEN=0032 INSTALLED UNKN
			024 " DIA CIRC METAL
		0120/1327	LEN=0040 INSTALLED UNKN
			015 " DIA CIRC METAL
		0120/0856	LEN=0045 INSTALLED UNKN
			024 " DIA CIRC METAL
		0120/0574	LEN=0049 INSTALLED UNKN
		025857 FT	2 0 62016 0 01 0124+97
			024 " DIA CIRC METAL
			LEN=0030 INSTALLED UNKN

EXTRACT DATE: 12/18/2023
PRINT DATE: 12/21/2023

ROADWAY MANAGEMENT SYSTEM
SLD COUNTY/SR - ANNUAL PRINT

PAGE NUMBER: 675
COUNTY: WASHINGTON

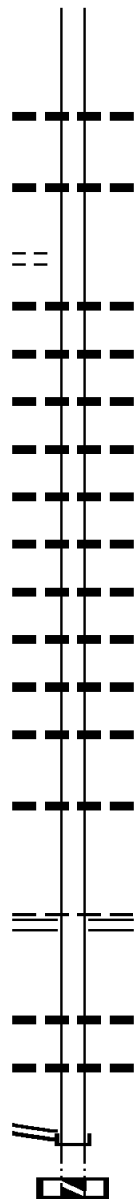
DIR: B TOTAL LEN: 7.257 MI.
LEFT MUN: CALIFORNIA B

DIST: 12-4 SR: 2030
RIGHT MUN: CALIFORNIA B

2 0 62016 0 01 0144+28 023966 FT
CHALFANT RD
(T880) 0110/0000

2 0 62016 0 01 0180+08 020413 FT
DUVAL RD
(SR2079 SEG 0160/0000) 0100/0000

2 0 62016 0 01 0196+56 018762 FT
SCENIC DR
(SR0481 SEG 0110/0500) 0090/0000
018762 FT



5 0120/0000 LENGTH(AH 2372 BK 1891)
0110/0767 015 "DIA CIRC METAL
LEN=0039 INSTALLED UNKN
0110/0017 018"H 00"W MULT PLSTIC
023966 FT LEN=0050 INSTALLED UNKN
5 0110/0000 LENGTH(AH 1891 BK 3553)
0100/3535 018 "DIA CIRC CONCR
LEN=0030 INSTALLED UNKN
0100/3265 030 "DIA CIRC METAL
LEN=0030 INSTALLED UNKN
0100/3172 015 "DIA CIRC METAL
LEN=0037 INSTALLED UNKN
0100/2760 024 "DIA CIRC CONCR
LEN=0058 INSTALLED UNKN
0100/2524 024 "DIA CIRC METAL
LEN=0043 INSTALLED UNKN
0100/2427 024 "DIA CIRC METAL
LEN=0043 INSTALLED UNKN
0100/1905 024 "DIA CIR PLASTIC
LEN=0032 INSTALLED UNKN
0100/1721 024 "DIA CIRC METAL
LEN=0042 INSTALLED UNKN
0100/1132 018 "DIA CIR PLASTIC
LEN=0030 INSTALLED 2001
0100/0932 018 "DIA CIRC METAL
LEN=0001 INSTALLED UNKN
0100/0277 015 "DIA CIRC CONCR
LEN=0025 INSTALLED UNKN
SOUTH RIDGE RD
(SR2079 SEG 0160/0000)
020413 FT CALIFORNIA
WEST PIKE RUN T
5 0100/0000 LENGTH(AH 3553 BK 1651)
0090/0508 018 "DIA CIRC METAL
LEN=0016 INSTALLED UNKN
0090/0070 024 "DIA CIRC CONCR
LEN=0045 INSTALLED UNKN
INTER-BK SCENIC DR
(SR0481 SEG 0110/0500)
5 0090/0000 LTH AH 001651 BK 000501
018762 FT
7082/0000 LTH AH 000501 BK 001697

EXTRACT DATE: 12/18/2023
PRINT DATE: 12/21/2023

ROADWAY MANAGEMENT SYSTEM
SLD COUNTY/SR - ANNUAL PRINT

PAGE NUMBER: 674
COUNTY: WASHINGTON

DIR: B TOTAL LEN: 7.257 MI.
LEFT MUN: WEST PIKE RUN T

DIST: 12-4 SR: 2030
RIGHT MUN: WEST PIKE RUN T

Stationing	Structure	Material	Length	Status
017065 FT	INTER-AHD	SCENIC DR		
	(SR0481	SEG 0110/0000)		
	SCENIC DR			
	(SR0481	SEG 0110/0000)		
	012 " DIA	CIRC METAL		
	0080/1697	LEN=0001	INSTALLED	UNKN
	0080/1645	024 " DIA	CIRC CONCR	
	0080/1238	LEN=0024	INSTALLED	UNKN
017065 FT	2 0 62016	0 02 0215+09		
	018 " DIA	CIRC CONCR		
	LEN=0024	INSTALLED	UNKN	
	5 0080/0000	LENGTH(AH 1697 BK 2837)		
	018 " DIA	CIRC CONCR		
	0070/1948	LEN=0035	INSTALLED	UNKN
	036 " DIA	CIRC CONCR		
	0070/0844	LEN=0040	INSTALLED	UNKN
014228 FT	2 0 62016	0 02 0243+46		
	GRANGE RD			
	(SR2023	SEG 0030/0000)		
	5 0070/0000	LENGTH(AH 2837 BK 2199)		
	018 " DIA	CIRC CONCR		
	0060/2172	LEN=0080	INSTALLED	UNKN
	018 " DIA	CIRC CONCR		
	0060/0856	LEN=0026	INSTALLED	UNKN
	018 " DIA	CIRC CONCR		
	0060/0840	LEN=0024	INSTALLED	UNKN
	018 " DIA	CIRC CONCR		
	0060/0739	LEN=0025	INSTALLED	UNKN
	018 " DIA	CIRC CONCR		
	0060/0529	LEN=0024	INSTALLED	UNKN
012029 FT	2 0 62093	0 00 0224+86		
	018 " DIA	CIRC CONCR		
	LEN=0026	INSTALLED	UNKN	
	LOCUST RD			
	(T457)			
	5 0060/0000	LENGTH(AH 2199 BK 3368)		
	018 " DIA	CIRC CONCR		
	0050/2878	LEN=0022	INSTALLED	UNKN

DIR: B TOTAL LEN: 7.257 MI. DIST: 12-4 SR: 2030
 LEFT MUN: WEST PIKE RUN T RIGHT MUN: WEST PIKE RUN T

Stationing	Description	Material	Length	Status
0050/1218	018" DIA	CIRC CONCR	LEN=0024	INSTALLED UNKN
0050/1140	018" DIA	CIRC CONCR	LEN=0022	INSTALLED UNKN
0050/0655	018" DIA	CIRC CONCR	LEN=0020	INSTALLED UNKN
008661 FT	2 0 62093 0 00 0191+18	NC CA LIFORNIA DR		
		WOODLAND RD		
		(SR2069 SEG 0060/3033)		
0050/0000	LENGTH(AH 3368 BK 1683)			
0040/1110	018" DIA	CIRC CONCR	LEN=0024	INSTALLED UNKN
0040/0986	036" DIA	CIRC METAL	LEN=0028	INSTALLED UNKN
0040/0657	WEST PIKE RUN	BENTLEYVILLE B		
006978 FT	0040/0030	018" DIA	CIRC CONCR	LEN=0030 INSTALLED UNKN
	006978 FT	2 0 62093 0 00 0174+38		
		COAL CENTER RD		
		(SR2038 SEG 0010/0000)		
	NC RO	BIBISON DAIRY RD		
0040/0000	LENGTH(AH 1683 BK 2143)			
0030/1962	018" DIA	CIRC CONCR	LEN=0036	INSTALLED UNKN
0030/1854	018" DIA	CIRC CONCR	LEN=0034	INSTALLED UNKN
0030/1010	024" DIA	CIR PLASTIC	LEN=0032	INSTALLED UNKN
0030/0702	012" DIA	CIR PLASTIC	LEN=0026	INSTALLED UNKN
004835 FT	2 0 62093 0 00 0125+88	HUBER RD		
		(BORO)		
	004835 FT	0030/0000		
0030/0000	LENGTH(AH 2143 BK 2638)			
0020/2504	018" DIA	CIRC METAL	LEN=0030	INSTALLED UNKN
0020/2300	012" DIA	CIRC CONCR	LEN=0050	INSTALLED UNKN
0020/1872	018" DIA	CIRC CONCR	LEN=0032	INSTALLED UNKN
0020/1474	036" DIA	CIRC CONCR	LEN=0032	INSTALLED UNKN
	018" DIA	CIRC CONCR		

EXTRACT DATE: 12/18/2023
PRINT DATE: 12/21/2023

ROADWAY MANAGEMENT SYSTEM
SLD COUNTY/SR - ANNUAL PRINT

PAGE NUMBER: 672
COUNTY: WASHINGTON

DIR: B TOTAL LEN: 7.257 MI.
LEFT MUN: BENTLEYVILLE B

DIST: 12-4 SR: 2030
RIGHT MUN: BENTLEYVILLE B

Street Name	Segment ID	Length	Material	Notes
	0020/1202	LEN=0050	INSTALLED UNKN	
MARY ST (BORO)	0020/0008	LEN=0030	010 " DIA CIRC METAL INSTALLED UNKN	
	002197 FT	2 0 62093 0 00 0152+43		
	0020/0000	NC COAL CENTER RD		
	0020/0000	LENGTH(AH 2638 BK 2197)	036 " DIA CIR PLASTIC	
	0010/2173	LEN=0075	INSTALLED UNKN	
	0010/2172	LEN=0041	024 " DIA CIR PLASTIC INSTALLED UNKN	
JANE ST (BORO)	0010/1552			
	0010/1460		HILLSIDE DR (BORO)	
	0010/1003		NC P I ERSOL AV PIERSOL AV (BORO)	
HAZEL ST (BORO) FRYE AV (BORO)	0010/0806			
	0010/0656			
	0010/0579	LEN=0020	024 " DIA CIRC CONCR INSTALLED UNKN	
	0010/0453	BMSBN 62/2030/0010/0373		2 0 62093 0 00 0170+79
	0010/0373	BMSBG 62/2030/0010/0373		PIGEON CREEK
	0010/0372	LEN=0020	018 " DIA CIRC METAL INSTALLED UNKN	
	0010/0318		RAILROAD ST (BORO)	
RAILROAD ST (BORO)	0010/0227			
	000000 FT			
	0010/0213	LEN=0020	018 " DIA CIRC METAL INSTALLED UNKN	
	000000 FT	2 0 62093 0 00 0174+38		
		LEN=0040	036 " DIA CIR PLASTIC INSTALLED 1999	
			NC WA SHINGTON ST MAIN ST (SR0917 SEG 0130/0000)	
			INTER-BK WASHINGTON ST (BORO)	
	0010/0000	LENGTH(AH 2197 BK 0000)	MFC BEGIN = D	

EXTRACT DATE: 12/18/2023 ROADWAY MANAGEMENT SYSTEM PAGE NUMBER: 671
 PRINT DATE: 12/21/2023 SLD COUNTY/SR - ANNUAL PRINT COUNTY: WASHINGTON

DIR: B TOTAL LEN: 2.938 MI. DIST: 12-4 SR: 2029
 LEFT MUN: ALLENPORT B RIGHT MUN: ALLENPORT B

015513 FT
 015513 FT
 015513 FT
 015513 FT
 015513 FT



015513 FT
 7092/0000 LENGTH(AH 2562 BK 1160)
 015513 FT
 7090/0000 LENGTH(AH 1160 BK 0588)
 015513 FT
 7080/0000 LENGTH(AH 0588 BK 0821)
 015513 FT
 7072/0000 LENGTH(AH 0821 BK 0720)
 015513 FT
 7070/0000 LENGTH(AH 0720 BK 1703)
 INTER-AHD MT TABOR RD
 0060/1703 (BORO)

HIGH RD
 (BORO)

0060/1698

DIR: B TOTAL LEN: 2.938 MI. DIST: 12-4 SR: 2029
 LEFT MUN: ALLENPORT B RIGHT MUN: ALLENPORT B

Location	Stationing	Length	Material	Notes
PEGGY LN (TWP)	0060/1190		018 " DIA CIRC METAL	
	0060/1160	LEN=0050	INSTALLED	2007
	0060/0970		WILSON ST (BORO)	
013810 FT	0060/0943	LEN=0040	INSTALLED	2007
	0060/0646	LEN=0055	INSTALLED	2007
	013810 FT	2 0 62209	0 00 0024+34	
011070 FT	0060/0000	LEN=0043	INSTALLED	2007
	0050/2230	LEN=0043	INSTALLED	2007
	0050/2023	LEN=0043	INSTALLED	2007
	0050/1740	LEN=0043	INSTALLED	2007
	0050/1585	LEN=0060	INSTALLED	2007
	0050/1050	LEN=0042	INSTALLED	2007
	0050/0837		ALLENPORT LONG BRANCH B	
	0050/0733	LEN=0042	INSTALLED	2007
	011070 FT	2 0 62209	0 00 0051+74	
	0050/0000	LEN=0040	INSTALLED	2007
HILL ST (BORO)	0040/2080	LEN=0040	INSTALLED	2007
	0040/1745			
ABBOTT DR (TWP)	0040/0680	LEN=0040	INSTALLED	2007
	0040/0545			
008673 FT	0040/0340	LEN=0040	INSTALLED	UNKN
	008673 FT	2 0 62209	0 00 0075+76	
	0040/0000	LEN=0060	INSTALLED	2007
	0030/2065		SHORT ST (BORO)	

DIR: B TOTAL LEN: 2.938 MI. DIST: 12-4 SR: 2029
 LEFT MUN: LONG BRANCH B RIGHT MUN: LONG BRANCH B

Stationing	Right of Way	Structure	Material	Length	Installation	Notes
	0030/1555	018" DIA	CIRC METAL	LEN=0035	INSTALLED 2007	
	0030/0977	018" DIA	CIRC METAL	LEN=0035	INSTALLED 2007	
006153 FT						
	0030/0000	024" DIA	CIRC METAL	LEN=0050	INSTALLED 2007	LENGTH(AH 2520 BK 3417)
	0020/2745		PHILLIPS DR			(TWP)
	0020/0781	018" DIA	CIRC CONCR	LEN=0025	INSTALLED 2007	MEMORY DR
	0020/0605		(TWP)			
	0020/0534	018" DIA	CIRC CONCR	LEN=0036	INSTALLED 2007	
	0020/0268	024" DIA	CIRC CONCR	LEN=0025	INSTALLED 2007	
2 0 62209 0 01 0137+30 002736 FT						
HONOR ST						
(BORO)						
CHERRY ST						
(BORO)						
	0020/0000					LENGTH(AH 3417 BK 2736)
	0010/2705	024" DIA	CIRC CONCR	LEN=0027	INSTALLED 2007	
	0010/2185	018" DIA	CIRC CONCR	LEN=0040	INSTALLED 2007	
	0010/1987	018" DIA	CIRC METAL	LEN=0027	INSTALLED 2007	
	0010/0862	024" DIA	CIRC METAL	LEN=0027	INSTALLED 2007	
	0010/0742	018" DIA	CIRC CONCR	LEN=0036	INSTALLED 2007	
000000 FT						
	000000 FT	2 0 62209 0 01 0165+37				
		DALLY RD				
		(SR2027 SEG 0040/1820)				
		NC MT				
		TABOR RD				
		MFC BEGIN = E				
DALLY RD						
(SR2027 SEG 0040/1820)						
	0010/0000					LENGTH(AH 2736 BK 0000)

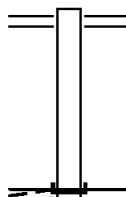
EXTRACT DATE: 12/18/2023 ROADWAY MANAGEMENT SYSTEM PAGE NUMBER: 668
 PRINT DATE: 12/21/2023 SLD COUNTY/SR - ANNUAL PRINT COUNTY: WASHINGTON
 DIR: B TOTAL LEN: .139 MI. DIST: 12-4 SR: 2028
 LEFT MUN: SOMERSET T RIGHT MUN: SOMERSET T

CARLTON DR
 (T444)

000735 FT

000000 FT

0010/0000



000735 FT GINGER HILL RD
 0010/0735 (SR0917 SEG 0160/0360)

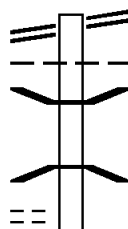
000000 FT 1 0 00000 0 00 0005+35
 INTER-BK NC CARLTON DR
 RAMP A RD
 (SR8028 SEG 0250/0000)

0010/0000 MFC BEGIN = E LENGTH(AH 0735 BK 0000)

EXTRACT DATE: 12/18/2023 ROADWAY MANAGEMENT SYSTEM PAGE NUMBER: 667
 PRINT DATE: 12/21/2023 SLD COUNTY/SR - ANNUAL PRINT COUNTY: WASHINGTON
 DIR: B TOTAL LEN: 4.707 MI. DIST: 12-4 SR: 2027
 LEFT MUN: CHARLEROI B RIGHT MUN: CHARLEROI B

OLD RT 71 RD 024852 FT
 (SR2016 SEG 0080/0000) 0100/1343

LC TO/FROM WEBSTER AV 0100/0845
 (CONN)



024852 FT FIRST ST
 0100/1343 (SR2016 SEG 0080/0000)
 CHARLEROI
 0100/1254 SPEERS B
 0100/1104 BMSSEN 62/2027/0100/105B
 2 0 62141 0 01 0212+12
 MAPLE CREEK
 0100/1058 BMSBG 62/2027/0100/105B

DIR: B TOTAL LEN: 4.707 MI. DIST: 12-4 SR: 2027
 LEFT MUN: SPEERS B RIGHT MUN: SPEERS B

WEBSTER AV
 (BORO)

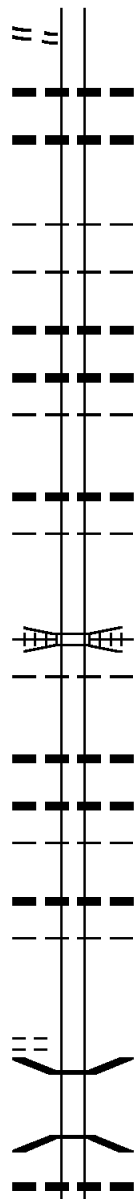
0100/0615

023509 FT

021222 FT

2 0 62141 0 01 0153+79 018812 FT
 NORTH AV
 (BORO)

0080/0000

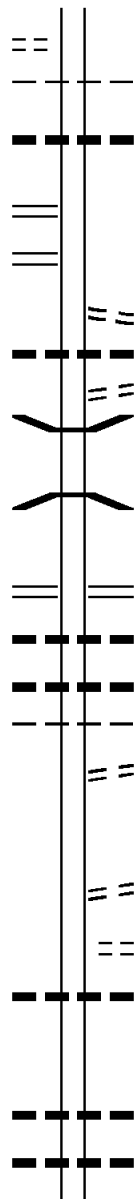


0100/0430	018 " DIA	CIRC METAL
	LEN=0045	INSTALLED UNKN
	018 " DIA	CIRC CONCR
0100/0136	LEN=0143	INSTALLED UNKN
023509 FT	2 0 62141	0 01 0201+81
5 0100/0000	LENGTH(AH 1343	BK 2287)
	SPEERS	
	TWILIGHT	B
0090/2170	TWILIGHT	
	SPEERS	B
0090/1960	024 " DIA	CIRC METAL
	LEN=0045	INSTALLED UNKN
0090/1689	036 " DIA	CIRC METAL
	LEN=0050	INSTALLED UNKN
0090/1412	SPEERS	
	TWILIGHT	B
0090/1077	020 " DIA	CIRC METAL
	LEN=0045	INSTALLED UNKN
0090/0369	TWILIGHT	
	SPEERS	B
0090/0312	2 0 62141	0 01 0178+94
021222 FT	NORFOLK SOUTHERN	
	OVERPASS IS RR X-ING	
5 0090/0000	LENGTH(AH 2287	BK 2410)
	SPEERS	
	TWILIGHT	B
0080/2396	018 " DIA	CIRC CONCR
	LEN=0050	INSTALLED UNKN
0080/1723	020 " DIA	CIRC METAL
	LEN=0060	INSTALLED UNKN
0080/1379	TWILIGHT	
	SPEERS	B
0080/1143	036 " DIA	CIRC METAL
	LEN=0075	INSTALLED UNKN
0080/0996	SPEERS	
	TWILIGHT	B
0080/0855	018 " DIA	CIRC METAL
	LEN=0100	INSTALLED UNKN
018812 FT		
5 0080/0000	LENGTH(AH 2410	BK 2355)
	BMSSEN 62/2027/0070/2297	
0070/2335	2 0 62141	0 00 0166+85
	S B MAPLE CK	
0070/2297	BMSBG 62/2027/0070/2297	
	018 " DIA	CIRC METAL
	LEN=0100	INSTALLED UNKN
0070/2148		

DIR: B TOTAL LEN: 4.707 MI. DIST: 12-4 SR: 2027
 LEFT MUN: TWILIGHT B RIGHT MUN: TWILIGHT B

SPRUCE LN
 (BORO)

0070/2135



0070/2049 TWILIGHT B
 SPEERS B
 018 " DIA CIRC CONCR
 0070/1839 LEN=0045 INSTALLED UNKN
 NC TWILIGHT HOLLOW RD
 RAMP THIRTEEN RD
 0070/1780 (SR8036 SEG 0250/0000)
 RAMP TEN RD
 0070/1760 (SR8036 SEG 0260/0370)
 ARENTZEN BL
 0070/1711 (BORO)
 018 " DIA CIRC CONCR
 0070/1451 LEN=0040 INSTALLED UNKN
 GUTTMAN AV
 0070/1244 (BORO)
 0070/1116 BMSSEN 62/2027/0070/1004
 2 0 62141 0 00 0167+05
 SR 0070 EB
 0070/1004 BMSBG 62/2027/0070/1004
 RAMP TWELVE RD
 (SR8036 SEG 0010/0451)
 RAMP ELEVEN RD
 0070/0912 (SR8036 SEG 0750/0000)
 018 " DIA CIRC CONCR
 0070/0889 LEN=0250 INSTALLED UNKN
 018 " DIA CIRC CONCR
 0070/0449 LEN=0040 INSTALLED UNKN
 SPEERS
 0070/0278 TWILIGHT B
 ANNE AV
 0070/0165 (BORO)
 016457 FT 2 0 62141 0 00 0167+05
 STATE ST
 (BORO)
 NC MA PLE DR
 5 0070/0000 LENGTH (AH 2355 BK 3034)
 OAK RD
 0060/2885 (BORO)
 018 "H 90"W **UNKNOWN**
 0060/2854 LEN=0040 INSTALLED UNKN

 0060/1395 018 " DIA CIRC CONCR
 LEN=0040 INSTALLED UNKN
 015 " DIA CIRC CONCR
 0060/1159 LEN=0040 INSTALLED UNKN
 018 " DIA CIRC CONCR

016457 FT

DIR: B TOTAL LEN: 4.707 MI. DIST: 12-4 SR: 2027
 LEFT MUN: TWILIGHT B RIGHT MUN: TWILIGHT B

Stationing	Distance	Segment	Material	Status
0060/0887	LEN=0040	015" DIA	CIRC CONCR	INSTALLED UNKN
0060/0527	LEN=0040	015" DIA	CIRC CONCR	INSTALLED UNKN
0060/0317	LEN=0040	015" DIA	CIRC CONCR	INSTALLED UNKN
0060/0041	LEN=0080	015" DIA	CIRC CONCR	INSTALLED UNKN
013423 FT	013423 FT	2 0 62141 0 00	0134+83	
CHESTNUT RD (BORO)	0060/0000	CHERRY LN (BORO)		
	0060/0000	LENGTH(AH 3034 BK 2358)		
	0050/2250	036" DIA	CIRC CONCR	INSTALLED UNKN
	0050/1841	018" DIA	CIRC CONCR	INSTALLED UNKN
	0050/1708	018" DIA	CIRC CONCR	INSTALLED UNKN
	0050/1404	018" DIA	CIRC METAL	INSTALLED UNKN
	0050/0913	018" DIA	CIRC CONCR	INSTALLED UNKN
	0050/0458	018" DIA	CIR PLASTIC	INSTALLED UNKN
011065 FT	011065 FT	2 0 62141 0 00	0111+64	
	0050/0000	018" DIA	CIRC CONCR	INSTALLED UNKN
	0040/2924	LENGTH(AH 2358 BK 3325)		
		018" DIA	CIRC CONCR	INSTALLED UNKN
	0040/2716	LEN=0040	INSTALLED UNKN	
	0040/2243	NC STATE ST TWILIGHT LONG BRANCH B		
	0040/2035	018" DIA	CIRC CONCR	INSTALLED UNKN
BAKER DR (BORO)	0040/1930	CABIN DR (PRDR)		
	0040/1848	015" DIA	CIRC CONCR	INSTALLED UNKN
	0040/1820	LEN=0035	INSTALLED UNKN	
		MT TABOR RD (SR2029 SEG 0010/0000)		
	0040/1168	CROW ST (BORO)		
2 0 62141 0 00 0078+39	007740 FT			
CHESTNUT ST (BORO)	0040/0000			
	0040/0000	LENGTH(AH 3325 BK 2860)		

DIR: B TOTAL LEN: 4.707 MI. DIST: 12-4 SR: 2027
 LEFT MUN: LONG BRANCH B RIGHT MUN: LONG BRANCH B

LC TO\FROM BORO ST
 (CONN)

0030/2754

==

---|---

0030/2309

018 " DIA CIRC CONCR
 LEN=0040 INSTALLED UNKN

---|---

0030/2001

018 " DIA CIR PLASTIC
 LEN=0035 INSTALLED UNKN

---|---

0030/1671

018 " DIA CIR PLASTIC
 LEN=0035 INSTALLED UNKN

---|---

0030/1288

018 " DIA CIRC CONCR
 LEN=0035 INSTALLED UNKN

---|---

0030/0929

048 " DIA CIRC CONCR
 LEN=0040 INSTALLED UNKN

---|---

0030/0730

WALNUT ST
 (BORO)
 018 " DIA CIRC CONCR

==

---|---

0030/0676

LEN=0050 INSTALLED UNKN

004880 FT

004880 FT

2 0 62141 0 00 0048+80
 LENGTH(AH 2860 BK 2772)

---|---

0020/2040

018 " DIA CIRC CONCR
 LEN=0035 INSTALLED UNKN

LIVINGSTON DR
 (BORO)

0020/1865

==

---|---

0020/1808

015 " DIA CIRC CONCR
 LEN=0040 INSTALLED UNKN

---|---

0020/1131

018 " DIA CIRC CONCR
 LEN=0035 INSTALLED UNKN

---|---

0020/0698

018 " DIA CIRC CONCR
 LEN=0030 INSTALLED UNKN

==

---|---

0020/0112

HOWE ST
 (PRDR)

002108 FT

002108 FT

2 0 62141 0 00 0021+08
 ELCO HILL RD

==

---|---

0020/0000

(SR2033 SEG 0040/1295)
 LENGTH(AH 2772 BK 2108)

---|---

0010/1638

LONG BRANCH
 CALIFORNIA B

000000 FT

000000 FT

2 0 62141 0 00 0000+00
 HILL RD

==

---|---

0010/0000

(SR0088 SEG 0354/0000)
 NC DALLY RD

HILL RD
 (SR0088 SEG 0354/0000)

0010/0000

==

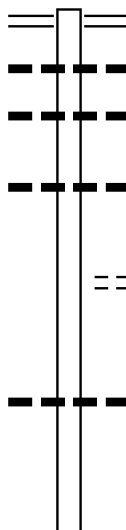
0010/0000

MFC BEGIN = D
 LENGTH(AH 2108 BK 0000)

EXTRACT DATE: 12/18/2023 ROADWAY MANAGEMENT SYSTEM PAGE NUMBER: 662
 PRINT DATE: 12/21/2023 SLD COUNTY/SR - ANNUAL PRINT COUNTY: WASHINGTON

DIR: B TOTAL LEN: 5.251 MI. DIST: 12-4 SR: 2026
 LEFT MUN: CENTERVILLE B RIGHT MUN: CENTERVILLE B

027725 FT



027725 FT NATIONAL PIKE RD
 0110/1569 (SR0040 SEG 0720/0000)
 0110/1514 018 "DIA CIRC CONCR
 LEN=0030 INSTALLED UNKN
 0110/1145 018 "DIA CIR PLASTIC
 LEN=0030 INSTALLED UNKN
 0110/0470 018 "DIA CIRC METAL
 LEN=0030 INSTALLED UNKN
 026156 FT 2 0 62230 0 00 0201+98
 PRIVATE DR
 (PRDR)
 0110/0000 LENGTH(AH 1569 BK 2700)

026156 FT

0100/1375 012 "DIA CIRC METAL
 LEN=0028 INSTALLED UNKN

2 0 62230 0 00 0174+98 023456 FT
 HORTON RD

023456 FT

EXTRACT DATE: 12/18/2023
PRINT DATE: 12/21/2023

ROADWAY MANAGEMENT SYSTEM
SLD COUNTY/SR - ANNUAL PRINT

PAGE NUMBER: 661
COUNTY: WASHINGTON

DIR: B TOTAL LEN: 5.251 MI.
LEFT MUN: CENTERVILLE B

DIST: 12-4 SR: 2026
RIGHT MUN: CENTERVILLE B

Location	Segment	Length	Notes
(BORO)	0100/0000	==	5 0100/0000 LENGTH(AH 2700 BK 2094)
	0090/0518	---	018 "DIA CIR PLASTIC LEN=0025 INSTALLED UNKN
	0090/0208	---	015 "DIA CIRC METAL LEN=0001 INSTALLED UNKN
	021362 FT		2 0 62230 0 00 0148+10
	5 0090/0000		LENGTH(AH 2094 BK 2277)
HANCOCK RD (BORO)	0080/0460	==	018 "DIA CIR PLASTIC LEN=0030 INSTALLED UNKN
	019085 FT	==	DAGUE RD (BORO)
	019085 FT		2 0 62230 0 00 0127+86 WESTLAND CEMETERY RD (PRDR)
	5 0080/0000	==	LENGTH(AH 2277 BK 2606)
	0070/1345	---	018 "DIA CIR PLASTIC LEN=0030 INSTALLED UNKN
GILLIS RD (BORO)	0070/0212	==	018 "DIA CIR PLASTIC LEN=0001 INSTALLED UNKN
	016479 FT		2 0 62230 0 00 0101+80 BINNS RD (BORO)
	5 0070/0000	==	LENGTH(AH 2606 BK 2467)
2 0 62230 0 00 0077+13	014012 FT		014012 FT
385 RIDGE RD (PRDR)	0060/0000	==	5 0060/0000 LENGTH(AH 2467 BK 2871)

EXTRACT DATE: 12/18/2023
PRINT DATE: 12/21/2023

ROADWAY MANAGEMENT SYSTEM
SLD COUNTY/SR - ANNUAL PRINT

PAGE NUMBER: 660
COUNTY: WASHINGTON

DIR: B TOTAL LEN: 5.251 MI.
LEFT MUN: CENTERVILLE B

DIST: 12-4 SR: 2026
RIGHT MUN: CENTERVILLE B

ROADWAY	START	END	LEN	TYPE	DESCRIPTION
			0050/0300	015 " DIA CIRC METAL	LEN=0001 INSTALLED UNKN
			0050/0051	015 " DIA CIRC METAL	LEN=0030 INSTALLED UNKN
			0050/0045	030"H 48"W CONCR ARCH	LEN=0030 INSTALLED UNKN
	011141 FT		011141 FT	2 0 62230 0 00 0048+42	LOW HILL RD
			0050/0000	(SR0088 SEG 0130/0000)	LENGTH(AH 2871 BK 2334)
DRIFTWOOD RD (BORO)			0040/0450		
2 0 62230 0 00 0024+94			008807 FT		
161 RIDGE RD (PRDR)			0040/0000		LENGTH(AH 2334 BK 2728)
			0030/1830	SHORT ST (BORO)	
DAWSON RD (BORO)			0030/1756	012 " DIA CAST IRON	LEN=0040 INSTALLED UNKN
			0030/1336	SHORT ST (BORO)	
			0030/1263	012 " DIA CIRC METAL	LEN=0040 INSTALLED UNKN
			0030/0794	VESTA VIEW RD (BORO)	
VICTORY CLUB RD (BORO)			0030/0382	024"H 24"W **UNKNOWN**	LEN=0030 INSTALLED UNKN
			0030/0085	FIREHOUSE RD (BORO)	
			0030/0024	012 " DIA CAST IRON	LEN=0040 INSTALLED UNKN
	006079 FT		006079 FT	2 0 62230 0 00 0000+00	NORFOLK SOUTHERN
			0030/0000	OVERPASS IS RR X-ING	LENGTH(AH 2728 BK 3125)
			0020/3017	018 " DIA CIR PLASTIC	LEN=0001 INSTALLED UNKN

EXTRACT DATE: 12/18/2023
PRINT DATE: 12/21/2023

ROADWAY MANAGEMENT SYSTEM
SLD COUNTY/SR - ANNUAL PRINT

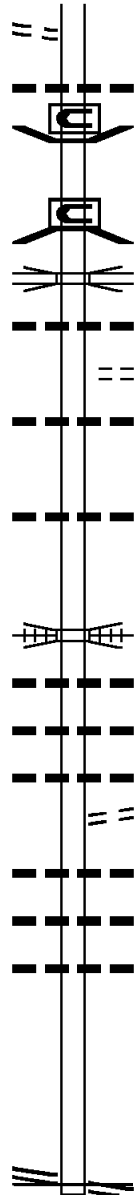
PAGE NUMBER: 659
COUNTY: WASHINGTON

DIR: B TOTAL LEN: 5.251 MI.
LEFT MUN: CENTERVILLE B

DIST: 12-4 SR: 2026
RIGHT MUN: CENTERVILLE B

MAIN ST
(BORO)

0020/2910



NC RIDGE RD
024 " DIA CIR PLASTIC
0020/2860 LEN=0030 INSTALLED 2004
BMSSEN 62/2026/0020/2818
0020/2841
2 0 62198 0 00 0053+60
BRIDGE CLOSED
T MONONGAHEL
0020/2818 BMSBG 62/2026/0020/2818
PA TPK (TOLL 43)
0020/2580 OP ID 26/7043/9900/2664
018 " DIA CIR CONCR
0020/2036 LEN=0031 INSTALLED UNKN
VESTA ST
0020/1605 018 " DIA CIR CONCR
0020/1207 LEN=0030 INSTALLED UNKN


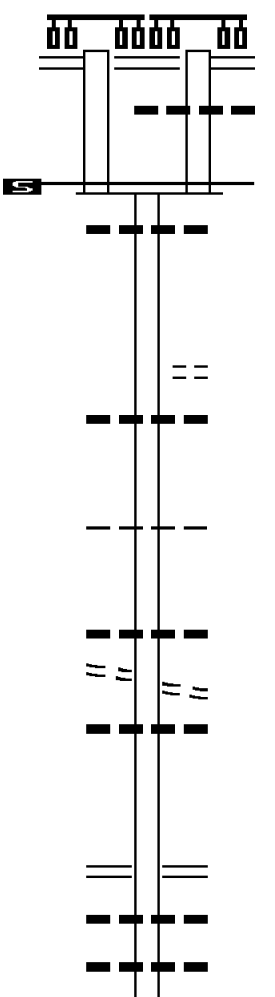
002954 FT

018 " DIA CIR CONCR
0020/0205 LEN=0030 INSTALLED 2004
002954 FT 2 0 62198 0 00 0082+10
NORFOLK SOUTHERN
OVERPASS IS RR X-ING
NC MA
0020/0000 LENGTH(AH 3125 BK 2954)
036 " DIA CIR CONCR
0010/2704 LEN=0030 INSTALLED 2004
018 " DIA CIR CONCR
0010/2240 LEN=0029 INSTALLED UNKN
015 " DIA CIR CONCR
0010/2056 LEN=0032 INSTALLED UNKN
MCANULTY RD
0010/1980 (TWP)
015 " DIA CIR CONCR
0010/1970 LEN=0056 INSTALLED UNKN
015 " DIA CIR CONCR
0010/1826 LEN=0031 INSTALLED UNKN
015 " DIA CIR CONCR
0010/1641 LEN=0036 INSTALLED UNKN

2 0 62198 0 00 0111+61 000000 FT
LOW HILL RD
(SR2089 SEG 0030/1967) 0010/0000

NC DENBO RD
LOW HILL RD
000000 FT (SR2089 SEG 0030/1967)
MFC BEGIN = E
0010/0000 LENGTH(AH 2954 BK 0000)

DIR: B TOTAL LEN: 2.088 MI. DIST: 12-4 SR: 2025
 LEFT MUN: CARROLL T RIGHT MUN: CARROLL T

PENNSYLVANIA AV (SR0088 SEG 0550/3015)	011022 FT		010892 FT	PENNSYLVANIA AV (SR0088 SEG 0550/3015)
	0061/0325		0060/0195	012 " DIA CIRC CONCR LEN=0030 INSTALLED 2001
2 0 62050 0 00 0091+19	010697 FT		0060/0071	2 0 62050 0 00 0091+37
MFC BEGIN = C			010697 FT	MFC BEGIN = C
LENGTH(AH 0325 BK 1140)	0061/0000		0060/0000	LENGTH(AH 0195 BK 1140)
			0050/1061	001 " DIA CIRC CONCR LEN=0001 INSTALLED 2001
	009557 FT		009557 FT	2 0 62050 0 00 0079+97
			0050/0000	LENGTH(AH 1140 BK 2962)
			0040/2875	STOOPS DR
			0040/2750	(PRDR) 018 " DIA CIRC CONCR LEN=0001 INSTALLED 2001
			0040/1410	CARROLL FALLOWFIELD T
			0040/0315	048"H 88"W CONC STRUCT LEN=0100 INSTALLED 2001
BOGDEN ST (T882)	0040/0240		0040/0240	DAIRY RD (T882)
	006595 FT		0040/0077	048"H 01"W CONC STRUCT LEN=0100 INSTALLED 2001
			006595 FT	2 0 62050 0 00 0050+29
			0040/0000	LENGTH(AH 2962 BK 2436)
			0030/2365	TURNPIKE RAMP RD TOLL 4 (TNPK)
			0030/2160	TURNPIKE RAMP RD TOLL 4 (TNPK)
			0030/2117	018 " DIA CIRC CONCR LEN=0035 INSTALLED 2001
				018 " DIA CIRC CONCR LEN=0035 INSTALLED 2001
				PA TPK (TOLL 43)

EXTRACT DATE: 12/18/2023
PRINT DATE: 12/21/2023

ROADWAY MANAGEMENT SYSTEM
SLD COUNTY/SR - ANNUAL PRINT

PAGE NUMBER: 657
COUNTY: WASHINGTON

DIR: B TOTAL LEN: 2.088 MI.
LEFT MUN: FALLOWFIELD T

DIST: 12-4 SR: 2025
RIGHT MUN: FALLOWFIELD T

Street Name	Segment ID	Length	Material	Notes
	0030/2045		OP ID 62/7043/9900/3914	
	0030/1925		PA TPK (TOLL 43) TURNPIKE RAMP RD TOLL 4 (TNPK) TURNPIKE RAMP RD TOLL 4 (TNPK)	
MELNYZER DR (T503)	0030/1295			
	0030/1155		036 "DIA CIRC CONCR LEN=0066 INSTALLED UNKN	
	0030/0626		015 "DIA CIRC METAL LEN=0040 INSTALLED UNKN	
	0030/0050		024 "DIA CIRC METAL LEN=0035 INSTALLED UNKN	
2 0 62050 0 00 0028+00 ALICE AV (T475)	0030/0000	004159 FT		
	0020/2108		018 "DIA CIRC METAL LEN=0044 INSTALLED UNKN	
ALBERT ST (T473)	0020/2085			
	0020/1905		018 "DIA CIRC CONCR LEN=0044 INSTALLED UNKN	
	0020/1715		048 "DIA CIRC METAL LEN=0092 INSTALLED UNKN	
	0020/1370		018 "DIA CIRC METAL LEN=0050 INSTALLED 2001	
ERNEST AV (T527)	0020/0155	001601 FT		
	0010/1295			
PLEASANT VALLEY DR (T531)	0010/1215			
	000000 FT			
	001601 FT		2 0 62050 0 00 0000+00 WALNUT RIDGE RD (SR2012 SEG 0010/0000)	
	0020/0000		LENGTH(AH 2558 BK 1601) CEDAR WY (T605)	
	000000 FT			
	000000 FT		2 0 62048 0 00 0000+00 NC CO YLE CURTAIN RD SLEEPY HOLLOW RD (SRO481 SEG 0190/2190) MFC BEGIN = C	
	0010/0000		LENGTH(AH 1601 BK 0000)	

DIR: B TOTAL LEN: 4.022 MI. DIST: 12-4 SR: 2024
 LEFT MUN: DEEMSTON B RIGHT MUN: DEEMSTON B

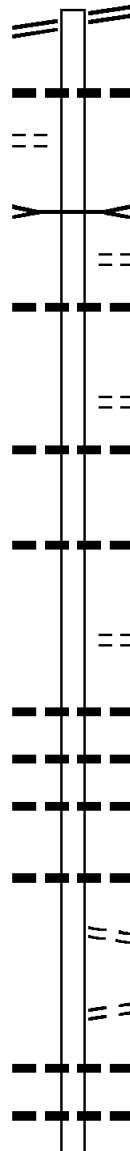
MARTINDALE RD 021234 FT
 (SR2011 SEG 0080/1166) 0100/1596

HULL RD 0100/0685
 (BORO)

019638 FT

017779 FT

015833 FT



021234 FT MARTINDALE RD
 0100/1596 (SR2011 SEG 0080/1166)

0100/0883 024 " DIA CIRC CONCR
 LEN=0050 INSTALLED UNKN

0100/0514 BR. PLUM RUN
 STRUCTURE LENGTH 10 FT
 BMSID 62/2024/0100/0514
 HILL RD

0100/0485 (BORO)
 024 " DIA CIR PLASTIC

0100/0247 LEN=0050 INSTALLED UNKN
 019638 FT 2 0 62129 0 00 0192+61
 248 BUCKINGHAM RD
 (PRDR)

5 0100/0000 LENGTH(AH 1596 BK 1859)
 0090/1342 015 " DIA CIRC CONCR
 LEN=0032 INSTALLED UNKN

0090/0291 018 " DIA CIRC CONCR
 017779 FT LEN=0031 INSTALLED UNKN
 2 0 62129 0 00 0177+43
 135 BUCKINGHAM RD
 (PRDR)

5 0090/0000 LENGTH(AH 1859 BK 1946)

0080/1144 018 " DIA CIRC CONCR
 LEN=0035 INSTALLED UNKN

0080/0980 024 " DIA CIRC CONCR
 LEN=0033 INSTALLED UNKN

0080/0912 024 " DIA CIRC METAL
 LEN=0080 INSTALLED UNKN

0080/0272 018 " DIA CIRC CONCR
 LEN=0033 INSTALLED UNKN
 HUFFMAN RD

0080/0185 (BORO)
 015833 FT 2 0 62129 0 00 0157+97
 HUFFMAN RD
 (BORO)

5 0080/0000 LENGTH(AH 1946 BK 2179)
 018 " DIA CIRC CONCR

0070/2162 LEN=0025 INSTALLED UNKN
 018 " DIA CIR PLASTIC

0070/1999 LEN=0031 INSTALLED UNKN

EXTRACT DATE: 12/18/2023
PRINT DATE: 12/21/2023

ROADWAY MANAGEMENT SYSTEM
SLD COUNTY/SR - ANNUAL PRINT

PAGE NUMBER: 655
COUNTY: WASHINGTON

DIR: B TOTAL LEN: 4.022 MI.
LEFT MUN: DEEMSTON B

DIST: 12-4 SR: 2024
RIGHT MUN: DEEMSTON B

2 0 62129 0 00 0135+99 013654 FT
LEONARD RD
(TWP) 0070/0000

2 0 62129 0 00 0094+71 009444 FT
440 BUCKINGHAM RD
(PRDR) 0050/0000

2 0 62129 0 00 0077+92 007765 FT
YANOSKY LN
(BORO) 0040/0000

0070/1215	072"H 72"W ELLIP METAL LEN=0031 INSTALLED UNKN
0070/0714	024 "DIA CIR PLASTIC LEN=0060 INSTALLED 2004
0070/0144	024 "DIA CIR PLASTIC LEN=0008 INSTALLED 2004
0070/0000	LENGTH(AH 2179 BK 2038) 018 "DIA CIRC CONCR
0060/2018	LEN=0041 INSTALLED UNKN
0060/1582	018 "DIA CIRC CONCR LEN=0045 INSTALLED UNKN
0060/1256	MOREY RD (SR2041 SEG 0070/0000)
011616 FT	2 0 62129 0 00 0116+43
0060/0000	018 "DIA CIRC METAL LEN=0024 INSTALLED UNKN
0050/1690	LENGTH(AH 2038 BK 2172) 018 "DIA CIRC METAL LEN=0025 INSTALLED UNKN
0050/0749	072 "DIA CIRC CONCR LEN=0035 INSTALLED UNKN
009444 FT	0050/0000
0050/0000	LENGTH(AH 2172 BK 1679)
0040/0515	TO/FROM 2057/0010 SH (CONN) CRAWFORD RD
0040/0216	(SR2057 SEG 0010/0000)
007765 FT	0040/0000
0040/0000	LENGTH(AH 1679 BK 2432) 018 "DIA CIRC CONCR
0030/2014	LEN=0036 INSTALLED UNKN
NC BU	DEEMSTON
0030/1485	EAST BETHLEHEM T
0030/1184	018 "DIA CIR PLASTIC LEN=0047 INSTALLED UNKN
0030/0947	018 "DIA CIRC CONCR LEN=0047 INSTALLED 2004

EXTRACT DATE: 12/18/2023
PRINT DATE: 12/21/2023

ROADWAY MANAGEMENT SYSTEM
SLD COUNTY/SR - ANNUAL PRINT

PAGE NUMBER: 654
COUNTY: WASHINGTON

DIR: B TOTAL LEN: 4.022 MI.
LEFT MUN: EAST BETHLEHEM T

DIST: 12-4 SR: 2024
RIGHT MUN: EAST BETHLEHEM T

Stationing	Notes	Segment ID	Material	Length
005333 FT		0030/0400	015" DIA CIRC OTHER	LEN=0001
		005333 FT	2 0 62129 0 00 0053+60	
			621 CRAWFORD RD	
			(PRDR)	
		0030/0000	LENGTH(AH 2432 BK 2510)	
		0020/1504	015" DIA CIRC CONCR	LEN=0030
			INSTALLED UNKN	
		0020/0680	024" DIA CIRC METAL	LEN=0050
			INSTALLED UNKN	
002823 FT		0020/0060	018" DIA CIRC OTHER	LEN=0045
		002823 FT	2 0 62129 0 00 0028+50	
			FREDERICK TERR	
			(TWP)	
		0020/0000	LENGTH(AH 2510 BK 2823)	
		0010/2444	030" DIA CIRC OTHER	LEN=0030
			INSTALLED UNKN	
			LAWRENCE AV	
			(TWP)	
		0010/1987	024" DIA CIR PLASTIC	LEN=0028
			INSTALLED UNKN	
POWERS ST (TWP)		0010/1910		
		0010/1565	NORTH ST	(TB44)
CHERRY AL (TWP)				
CHESTNUT ST (TB40)		0010/1385		
MULBERRY ST (TWP)		0010/1200		
		0010/1004	BANK ST	(TB40)
		0010/0965	010"H 10"W UNKN CONC	LEN=0001
			INSTALLED UNKN	
000000 FT		0010/0237	(AAR 367878W)#TRKS 01	
		000000 FT	2 0 62129 0 00 0000+00	
			NC CRAWFORD RD	
			FRONT ST	
			(SRO088 SEG 0051/0595)	
			CRAWFORD RD	
			(TWP)	
			MFC BEGIN = D	
		0010/0000	LENGTH(AH 2823 BK 0000)	

DIR: B TOTAL LEN: 9.152 MI. DIST: 12-4 SR: 2023
 LEFT MUN: CARROLL T RIGHT MUN: CARROLL T

PARK AV 048325 FT
 (SR0481 SEG 0250/0000) 0210/1974

046351 FT

I REY IND MINE SALES COR 0200/1295
 (PRDR)

044173 FT

048325 FT	TAYLOR BOGDAN RD
0210/1974	(SR0481 SEG 0250/0000)
0210/1938	018 "DIA CIRC CONCR LEN=0035 INSTALLED UNKN
0210/1233	018 "DIA CIRC CONCR LEN=0035 INSTALLED 2003
0210/1064	015 "DIA CIR PLASTIC LEN=0030 INSTALLED 2006
0210/0775	018 "DIA CIR PLASTIC LEN=0035 INSTALLED UNKN
0210/0600	018 "DIA CIR PLASTIC LEN=0035 INSTALLED UNKN
0210/0012	BMS EN 62/2023/0210/0000
046351 FT	2 0 62016 0 06 0694+22 B PIGEON CK. BMSBG 62/2023/0210/0000
0210/0000	LENGTH(AH 1974 BK 2178)
0200/1802	018 "DIA CIRC METAL LEN=0030 INSTALLED 2003
0200/1295	(APRA) IREY IND MINE SA 036"H 36"W CON BOX CUL
0200/1177	LEN=0045 INSTALLED 2003
0200/0733	RETAINING WALL END BMSID 62/2023/0200/0522
0200/0522	RETAINING WALL BEGIN BMSID 62/2023/0200/0522
0200/0155	PA TPK (TOLL 43, N OP ID 62/7043/9900/4090
0200/0065	PA TPK (TOLL 43, S OP ID 62/7043/9900/4089
044173 FT	2 0 62016 0 06 0671+39 018"H 00"W MULT PLSTIC LEN=0070 INSTALLED 2004
0200/0000	LENGTH(AH 2178 BK 2073)
0190/1439	024"H 72"W **UNKNOWN** LEN=0040 INSTALLED 2003
0190/0992	024 "DIA CIRC METAL LEN=0040 INSTALLED 2003

DIR: B TOTAL LEN: 9.152 MI. DIST: 12-4 SR: 2023
 LEFT MUN: CARROLL T RIGHT MUN: CARROLL T

HAZELKIRK RD
 (T855)

042100 FT

0180/1350

039948 FT

037608 FT

0190/0581	018 " DIA CIRC METAL LEN=0040 INSTALLED 2003
0190/0471	015 " DIA CIRC METAL LEN=0040 INSTALLED 2003
042100 FT	2 0 62016 0 06 0650+66
0190/0000	018 " DIA CIRC CONCR LEN=0040 INSTALLED 2003
0180/1672	LENGTH(AH 2073 BK 2152) 018 " DIA CIRC METAL LEN=0045 INSTALLED 2003
0180/0869	BMS EN 62/2023/0180/0774 2 0 62016 0 05 0631+25 PIGEON CREEK
0180/0774	BMSBG 62/2023/0180/0774 SHANNON RD
0180/0500	(T854)
0180/0484	018 " DIA CIRC METAL LEN=0065 INSTALLED 2003
039948 FT	2 0 62016 0 05 0623+15
0180/0000	LENGTH(AH 2152 BK 2340)
0170/1191	BMS EN 62/2023/0170/1065 015 " DIA CIRC CONCR
0170/1070	LEN=0050 INSTALLED UNKN 2 0 62016 0 04 0597+07 PIGEON CRK
0170/1065	BMSBG 62/2023/0170/1065 015 " DIA CIRC METAL
0170/0991	LEN=0045 INSTALLED 2003
0170/0712	018 " DIA CIRC CONCR LEN=0035 INSTALLED UNKN
0170/0003	018 " DIA CIR PLASTIC LEN=0037 INSTALLED 2003
037608 FT	2 0 62016 0 04 0597+07
0170/0000	LENGTH(AH 2340 BK 3130) 018 " DIA CIR PLASTIC
0160/2798	LEN=0025 INSTALLED 2003
0160/2160	018 " DIA CIRC CONCR LEN=0040 INSTALLED 2003
0160/1808	018 " DIA CIRC CONCR LEN=0040 INSTALLED 2003
0160/1679	018 " DIA CIRC CONCR LEN=0040 INSTALLED 2003
0160/1538	018 " DIA CIRC CONCR LEN=0045 INSTALLED 2003

DIR: B TOTAL LEN: 9.152 MI. DIST: 12-4 SR: 2023
 LEFT MUN: CARROLL T RIGHT MUN: CARROLL T


GINGER HILL RD
 (SR1067 SEG 0010/0000) 0160/0000

034478 FT

032343 FT

0160/1281	018 " DIA	CIRC CONCR	2003
	LEN=0035	INSTALLED	
0160/1044	018 " DIA	CIRC CONCR	2003
	LEN=0035	INSTALLED	
0160/0879	015 " DIA	CIRC METAL	2003
	LEN=0040	INSTALLED	
0160/0755	018 " DIA	CIRC CONCR	2003
	LEN=0045	INSTALLED	
0160/0452	018 " DIA	CIRC CONCR	2003
	LEN=0030	INSTALLED	
0160/0313	018 " DIA	CIRC CONCR	2003
	LEN=0030	INSTALLED	
034478 FT	2 0 62016	0 04 0566+01	
	VILLAGE:	HAZELKIRK	
	NC VA	VOORHIS	HAZELKIRK RD
0160/0000	LENGTH(AH	3130 BK 2135)	
	018 " DIA	CIRC CONCR	
0150/1644	LEN=0025	INSTALLED	2003
	015 " DIA	CIRC CONCR	
0150/1350	LEN=0045	INSTALLED	2003
	CONSOLIDATED	RAIL CORPO	
0150/1294	OVERPASS	IS RR X-ING	
	015 " DIA	CIRC CONCR	
0150/1253	LEN=0035	INSTALLED	2003
0150/1235	BMSSEN 62/	2023/0150/1122	
	2 0 62016	0 04 0555+62	
	PIGEON CREEK		
0150/1122	BMSBG 62/	2023/0150/1122	
	CARROLL		
0150/1109	FALLOWFIELD T		
0150/0966	(AAR 505212B)	# TRKS 01	
	015 " DIA	CIRC METAL	
0150/0940	LEN=0040	INSTALLED	2003
	024 " DIA	CIRC CONCR	
0150/0871	LEN=0035	INSTALLED	2003
	015 " DIA	CIRC METAL	
0150/0513	LEN=0040	INSTALLED	2003
	012 " DIA	CIRC METAL	
0150/0312	LEN=0040	INSTALLED	2003
	015 " DIA	CIRC METAL	
0150/0037	LEN=0045	INSTALLED	2003
032343 FT	2 0 62016	0 04 0544+59	
	NARROW GUAGE RD		
	(T583)		
0150/0000	LENGTH(AH	2135 BK 3004)	
	015 " DIA	CAST IRON	
0140/1761	LEN=0040	INSTALLED	2003

DIR: B TOTAL LEN: 9.152 MI. DIST: 12-4 SR: 2023
 LEFT MUN: FALLOWFIELD T RIGHT MUN: FALLOWFIELD T



POTTIOS DR
 (TWP) 0140/0680

BUTSKO RD
 (T581) 0140/0430

2 0 62016 0 04 0514+10 029339 FT
 ROSENA RD (T529) 0140/0000

027598 FT

2 0 62016 0 04 0475+76 025516 FT
 HUBER RD (T848) 0120/0000

0140/1605 012 " DIA CIRC METAL
 LEN=0040 INSTALLED 2003
 0140/1580 TOWNSHIP AL
 (TWP)

0140/0503 018 " DIA CIRC CONCR
 LEN=0020 INSTALLED 2003
 0140/0491 018 " DIA CIRC CONCR
 0140/0476 (AAR 505213H) #TRKS 01

0140/0382 BMS EN 62/2023/0140/0297
 2 0 62016 0 04 0517+45
 PIGEON CREEK
 0140/0297 BMSBG 62/2023/0140/0297
 029339 FT

S 0140/0000 LENGTH(AH 3004 BK 1741)
 058"H 24"W CONC STRUCT
 0130/1682 LEN=0030 INSTALLED 2003
 0130/1217 018 " DIA CIRC CONCR
 LEN=0030 INSTALLED 2003

0130/0113 BMS EN 62/2023/0130/0000
 027598 FT 2 0 62016 0 04 0496+66
 PIGEON CREEK
 S 0130/0000 BMSBG 62/2023/0130/0000
 LENGTH(AH 1741 BK 2082)
 TOWNSHIP T470 RD

0120/2015 (T470)
 0120/1942 018 " DIA CIRC CONCR
 LEN=0050 INSTALLED 2003
 0120/1600 018 " DIA CIR PLASTIC
 LEN=0030 INSTALLED 2004

0120/0635 015 " DIA CIRC METAL
 LEN=0035 INSTALLED 2003

S 0120/0000 LENGTH(AH 2082 BK 2653)

MALMGREN RD

EXTRACT DATE: 12/18/2023
PRINT DATE: 12/21/2023

ROADWAY MANAGEMENT SYSTEM
SLD COUNTY/SR - ANNUAL PRINT

PAGE NUMBER: 649
COUNTY: WASHINGTON

DIR: B TOTAL LEN: 9.152 MI.
LEFT MUN: FALLOWFIELD T

DIST: 12-4 SR: 2023
RIGHT MUN: FALLOWFIELD T

Stationing	Notes	Material	Length	Year
0110/1645	(T848)			
0110/1629	015" DIA	CIRC METAL		
0110/1363	LEN=0040	INSTALLED	2003	
	018" DIA	CIR PLASTIC		
	LEN=0030	INSTALLED	2003	
	RBR			
0110/0887	BMS EN 62/2023/0110/0756			
	2 0 62016 0 03 0456+01			
	P3			
0110/0756	PIGEON CREEK			
	BMSBG 62/2023/0110/0756			
022863 FT				
	2 0 62016 0 03 0448+49			
	REDD'S MILL RD			
	(T540)			
0110/0000	LENGTH(AH 2653 BK 2817)			
	S			
0100/2755				
0100/2720	018" DIA	CIRC CONCR		
	LEN=0040	INSTALLED	2003	
0100/2460	018" DIA	CIRC CONCR		
	LEN=0030	INSTALLED	2003	
0100/2273	018" DIA	CIRC CONCR		
	LEN=0030	INSTALLED	2003	
0100/1657	015" DIA	CIRC METAL		
	LEN=0030	INSTALLED	2003	
0100/1358	012" DIA	CIRC METAL		
	LEN=0025	INSTALLED	2003	
0100/1069	012" DIA	CIRC METAL		
	LEN=0025	INSTALLED	2003	
0100/0365	015" DIA	CIRC METAL		
	LEN=0025	INSTALLED	2003	
0100/0330				
0100/0022	015" DIA	CIRC METAL		
020046 FT	LEN=0030	INSTALLED	2003	
0100/0000				
	S			
0100/0000	LENGTH(AH 2817 BK 3216)			
0090/3165	015" DIA	CIR PLASTIC		
	LEN=0030	INSTALLED	2003	
0090/2947	018" DIA	CIRC CONCR		
	LEN=0055	INSTALLED	2003	
0090/2711	018" DIA	CIRC CONCR		
	LEN=0030	INSTALLED	2003	
	024" DIA	CIRC CONCR		

GLEMBA AV
(T881)

GRANT ST
(T519)

2 0 62016 0 03 0420+52 020046 FT
EVANS RD
(T517)

EXTRACT DATE: 12/18/2023
PRINT DATE: 12/21/2023

ROADWAY MANAGEMENT SYSTEM
SLD COUNTY/SR - ANNUAL PRINT

PAGE NUMBER: 648
COUNTY: WASHINGTON

DIR: B TOTAL LEN: 9.152 MI.
LEFT MUN: FALLOWFIELD T

DIST: 12-4 SR: 2023
RIGHT MUN: FALLOWFIELD T

VANCIK RD
(T517)

0090/1700

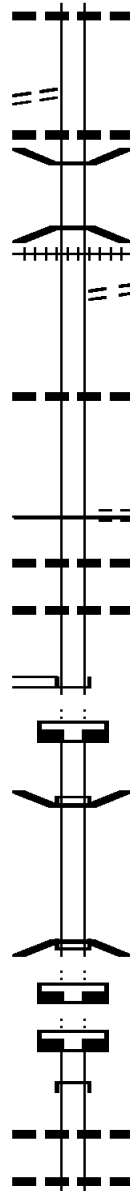
2 0 62016 0 03 0381+45 016209 FT
GIBSON RD
(SR2044 SEG 0010/0570) 0086/0000
016209 FT

016830 FT

016185 FT

016185 FT

016185 FT



0090/2364 LEN=0100 INSTALLED 2003

0090/1617 018 " DIA CIRC CONCR
LEN=0020 INSTALLED 2003
0090/1610 BMSSEN 62/2023/0090/1529

0090/1529 BMSBG 62/2023/0090/1529
0090/1287 (AAR 505217K) #TRKS 01

0090/1230 CAMWAY LN
(PRDR)

0090/0115 018 " DIA CIRC CONCR
LEN=0030 INSTALLED 2003
016830 FT 2 0 62016 0 03 0387+66

0090/0000 LENGTH(AH 3216 BK 0621)
0086/0561 015 " DIA CIRC METAL
INSTALLED 2003

0086/0300 015 " DIA CIRC METAL
LEN=0035 INSTALLED 2003
INTER-BK (TBK 2023) BENTLEYVILLE

0086/0000 LENGTH(AH 0621 BK 0860)
016209 FT 7084/0000

INTER-AHD (TBK) BENTLEYVILLE RD
0082/0024 (TWP)

016185 FT 2 0 62016 0 03 0372+51
INTER-BK (TBK) BENTLEYVILLE RD

0082/0000 LENGTH(AH 0860 BK 0024)
016185 FT BMSSEN 62/2023/0082/0000

7080/0000 LENGTH(AH 2047 BK 0042)
016185 FT

7074/0000 LENGTH(AH 0042 BK 1690)
INTER-AHD (TBK) BENTLEYVILLE RD

0070/1690 (TWP)

0070/1419 018 " DIA CIR PLASTIC
LEN=0050 INSTALLED 2004

0070/1155 018 " DIA CIR PLASTIC
LEN=0050 INSTALLED 2004

EXTRACT DATE: 12/18/2023
PRINT DATE: 12/21/2023

ROADWAY MANAGEMENT SYSTEM
SLD COUNTY/SR - ANNUAL PRINT

PAGE NUMBER: 647
COUNTY: WASHINGTON

DIR: B TOTAL LEN: 9.152 MI.
LEFT MUN: FALLOWFIELD T

DIST: 12-4 SR: 2023
RIGHT MUN: FALLOWFIELD T

Stationing	Material	Length	Notes
014495 FT	015 " DIA CIRC METAL	0035	INSTALLED 2003
014495 FT	018 " DIA CIRC METAL	0030	INSTALLED 2003
014495 FT	018 " DIA CIRC CONCR	0030	INSTALLED UNKN
014495 FT	015 " DIA CIRC METAL	0025	INSTALLED 2003
014495 FT	024 " DIA CIRC METAL	0030	INSTALLED 2003
012331 FT	015 " DIA CIRC METAL	0045	INSTALLED 2003
012331 FT	036 " DIA CIR PLASTIC	0035	INSTALLED 2003
012331 FT	018 " DIA CIRC CONCR	0035	INSTALLED 2003
012331 FT	015 " DIA CIRC CONCR	0030	INSTALLED 2003
012331 FT	024 " DIA CIR PLASTIC	0025	INSTALLED 2003
012331 FT	012 " DIA CIRC METAL	0035	INSTALLED 2003
012331 FT	CAPOZZA RD (T848)		
012331 FT	024 " DIA CIRC CONCR	0035	INSTALLED 2003
009819 FT	FALLOWFIELD WEST PIKE RUN T		
009819 FT	018 " DIA CIRC CONCR	0060	INSTALLED 2003
009819 FT	015 " DIA CIR PLASTIC	0030	INSTALLED 2003
009819 FT	015 " DIA CIR PLASTIC	0030	INSTALLED 2003
009819 FT	024 " DIA CIR PLASTIC	0030	INSTALLED 2003
009819 FT	018 " DIA CIRC CONCR	0035	INSTALLED 2003

EXTRACT DATE: 12/18/2023
PRINT DATE: 12/21/2023

ROADWAY MANAGEMENT SYSTEM
SLD COUNTY/SR - ANNUAL PRINT

PAGE NUMBER: 646
COUNTY: WASHINGTON

DIR: B TOTAL LEN: 9.152 MI.
LEFT MUN: WEST PIKE RUN T

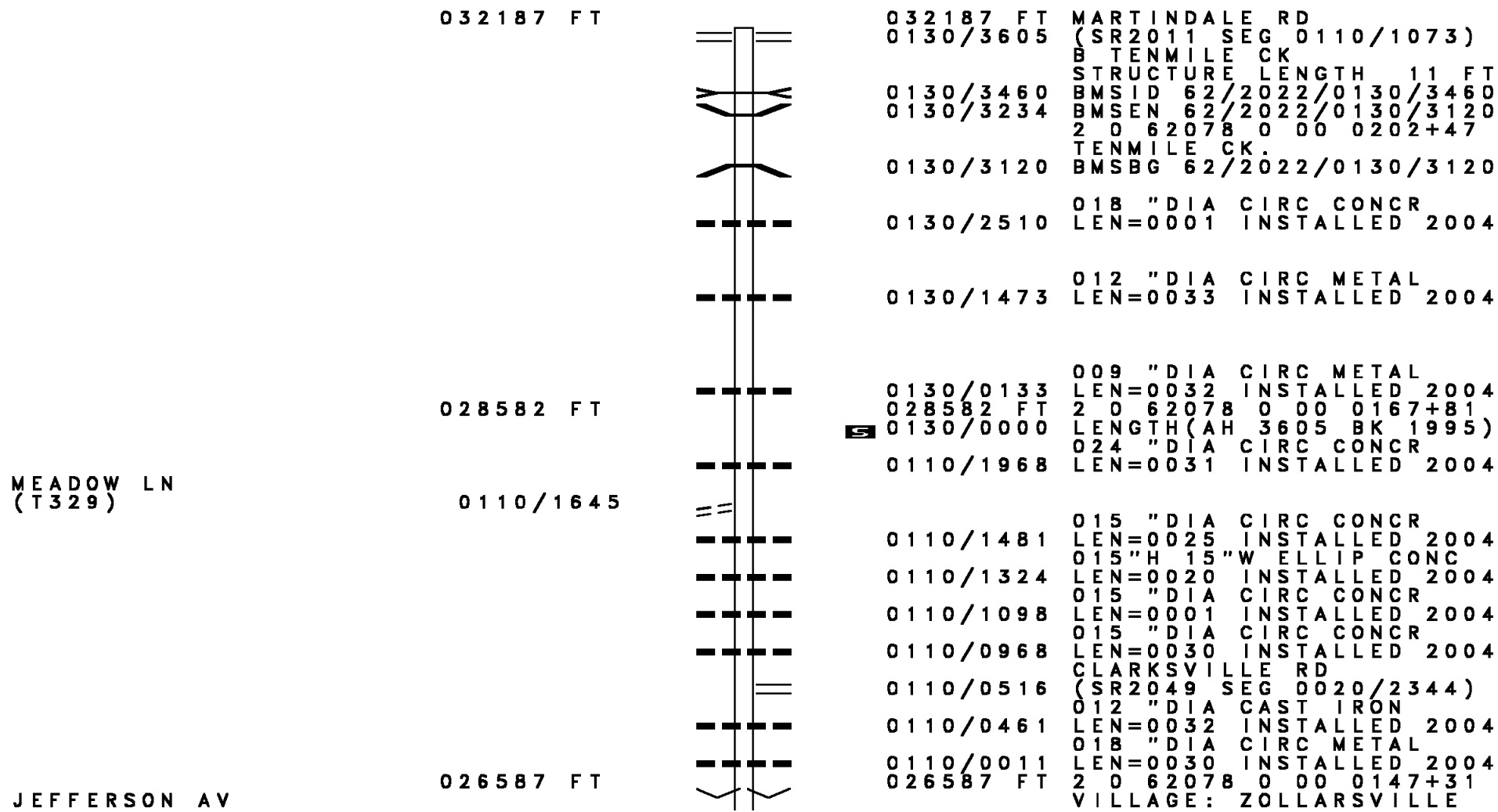
DIST: 12-4 SR: 2023
RIGHT MUN: WEST PIKE RUN T

Stationing	Structure	Material	Length	Notes
007415 FT				
0040/0000	5	018 " DIA CIRC METAL	0030	INSTALLED 2003
0030/1515		018 " DIA CIRC METAL	0040	INSTALLED 2003
0030/0671		018 " DIA CIR PLASTIC	0030	INSTALLED 2003
005390 FT				
0030/0000	5	018 " DIA CIRC CONCR	0038	INSTALLED 2003
0020/2173		024 " DIA CIR PLASTIC	0033	INSTALLED 2003
0020/1802		018 " DIA CIRC CONCR	0033	INSTALLED 2003
0020/1420		018 " DIA CIRC CONCR	0024	INSTALLED 2003
0020/1196		018 " DIA CIR PLASTIC	0025	INSTALLED 2003
0020/0706		018 " DIA CIR PLASTIC	0025	INSTALLED 2003
0020/0230		018 " DIA CIR PLASTIC	0040	INSTALLED 2006
002570 FT				
0020/0000	5	018 " DIA CIRC CONCR	0020	INSTALLED 2003
0010/2010		018 " DIA CIRC CONCR	0022	INSTALLED 2003
0010/1732				
0010/0385	==			
000000 FT				
0010/0270		BL PIKE RUN	14 FT	STRUCTURE LENGTH
000000 FT		BMSID 62/2023/0010/0270		
		2 0 62200 0 00 0000+00		
		SCENIC DR		
		(SR0481 SEG 0090/0000)		
		NC GRANGE RD		
		MFC BEGIN = E		
0010/0000	5	018 " DIA CIRC CONCR	0022	INSTALLED 2003
		LENGTH(AH 2570 BK 0000)		

DST 12-4 MAINT DEPT
(GOVT)

SCENIC DR
(SR0481 SEG 0090/0000) 0010/0000

DIR: B TOTAL LEN: 6.096 MI. DIST: 12-4 SR: 2022
 LEFT MUN: WEST BETHLEHEM T RIGHT MUN: WEST BETHLEHEM T



EXTRACT DATE: 12/18/2023
PRINT DATE: 12/21/2023

ROADWAY MANAGEMENT SYSTEM
SLD COUNTY/SR - ANNUAL PRINT

PAGE NUMBER: 644
COUNTY: WASHINGTON

DIR: B TOTAL LEN: 6.096 MI.
LEFT MUN: WEST BETHLEHEM T

DIST: 12-4 SR: 2022
RIGHT MUN: WEST BETHLEHEM T

(SR2049 SEG 0030/0000) 0110/0000

025117 FT

2 0 62078 0 00 0103+79 022194 FT
ADAMSON RD
(T327) 0090/0000

5	0110/0000	LENGTH(AH 1995 BK 1470)
	0100/0891	018"H 00"W MULT PLSTIC LEN=0025 INSTALLED 2004
	0100/0253	048"H 01"W ELLIP CONC LEN=0030 INSTALLED 2004
	0100/0033	BMSBG 62/2022/0100/0000 BRIDGE POSTED (TONS)
	025117 FT	2 0 62078 0 00 0132+83 SGL 09 COMB 15
		BARRS RUN
5	0100/0000	BMSBG 62/2022/0100/0000 LENGTH(AH 1470 BK 2923)
	0090/2226	BMSBG 62/2022/0090/2192 BRIDGE POSTED (TONS)
		2 0 62078 0 00 0125+56 SGL 35 COMB 40
		BARRS RUN
	0090/2192	BMSBG 62/2022/0090/2192
	0090/1607	BMSBG 62/2022/0090/1584 BRIDGE POSTED (TONS)
		2 0 62078 0 00 0119+53 SGL 10 COMB 19
		BARRS RUN
	0090/1584	BMSBG 62/2022/0090/1584
	0090/1057	015 " DIA CIRC METAL LEN=0030 INSTALLED 2004
	0090/0640	015 " DIA CIR PLASTIC LEN=0030 INSTALLED 2004
	0090/0135	018 " DIA CIRC METAL LEN=0029 INSTALLED 2004
	0090/0052	018 " DIA CIRC METAL LEN=0032 INSTALLED 2004
	022194 FT	
5	0090/0000	LENGTH(AH 2923 BK 2493)
	0080/2215	018 " DIA CIRC METAL LEN=0031 INSTALLED 2004
	0080/1962	012 " DIA CIRC METAL LEN=0030 INSTALLED 2004
	0080/1660	012 " DIA CIRC METAL LEN=0034 INSTALLED 2004
	0080/1504	012 " DIA CIRC METAL LEN=0031 INSTALLED 2004
	0080/1233	018 " DIA CIRC METAL LEN=0030 INSTALLED 2004
	0080/0845	024 " DIA CIRC METAL LEN=0033 INSTALLED 2004
		018 " DIA CIRC METAL

EXTRACT DATE: 12/18/2023
PRINT DATE: 12/21/2023

ROADWAY MANAGEMENT SYSTEM
SLD COUNTY/SR - ANNUAL PRINT

PAGE NUMBER: 643
COUNTY: WASHINGTON

DIR: B TOTAL LEN: 6.096 MI.
LEFT MUN: WEST BETHLEHEM T

DIST: 12-4 SR: 2022
RIGHT MUN: WEST BETHLEHEM T

	0080/0684	LEN=0032	INSTALLED UNKN
		018 "DIA	CIRC METAL
	0080/0525	LEN=0031	INSTALLED UNKN
		015 "DIA	CIRC METAL
019701 FT	0080/0181	LEN=0030	INSTALLED UNKN
	019701 FT	2 0 62078	0 00 0078+79
		015 "DIA	CIRC METAL
	0080/0000	LEN=0033	INSTALLED UNKN
		LENGTH(AH	2493 BK 2166)
		015 "DIA	CIRC METAL
	0070/1884	LEN=0033	INSTALLED UNKN
		015 "DIA	CIRC METAL
	0070/1433	LEN=0030	INSTALLED UNKN
		024 "DIA	CIRC METAL
	0070/1211	LEN=0043	INSTALLED UNKN
		015 "DIA	CIRC METAL
017535 FT	0070/0519	LEN=0033	INSTALLED UNKN
	017535 FT	2 0 62078	0 00 0057+13
		KOCI LN	
		(T657)	
	0070/0000	LENGTH(AH	2166 BK 3252)
		015 "DIA	CIRC METAL
	0060/2923	LEN=0030	INSTALLED UNKN
		015 "DIA	CIRC METAL
	0060/2320	LEN=0030	INSTALLED UNKN
		015 "DIA	CIRC METAL
	0060/1503	LEN=0030	INSTALLED UNKN
		015 "DIA	CIRC METAL
	0060/1129	LEN=0040	INSTALLED UNKN
		015 "DIA	CIRC METAL
	0060/0717	LEN=0033	INSTALLED UNKN
		015 "DIA	CIRC METAL
014283 FT	0060/0329	LEN=0033	INSTALLED UNKN
	014283 FT	2 0 62078	0 00 0024+51
		RIDGE RD	
		(T657)	
		NC BARR RUN RD	
	0060/0000	LENGTH(AH	3252 BK 2330)
		015 "DIA	CIRC METAL
	0050/2286	LEN=0036	INSTALLED UNKN
		015 "DIA	CIRC METAL
	0050/1890	LEN=0040	INSTALLED UNKN
		015 "DIA	CIRC METAL
	0050/1756	LEN=0031	INSTALLED UNKN
		015 "DIA	CIRC METAL

DIR: B TOTAL LEN: 6.096 MI. DIST: 12-4 SR: 2022
 LEFT MUN: WEST BETHLEHEM T RIGHT MUN: WEST BETHLEHEM T

011953 FT

0050/0599	LEN=0030	INSTALLED UNKN
	018 " DIA	CIRC METAL
0050/0066	LEN=0042	INSTALLED UNKN
011953 FT	2 0 62078	0 00 0001+08
	NC CA	STLE RIDGE RD
		WEAVER RIDGE RD
	(SR1014	SEG 0006/0000)
5 0050/0000	LENGTH(AH	2330 BK 3805)
	018 " DIA	CIRC CONCR
0040/3371	LEN=0031	INSTALLED 2004
	018 " DIA	CIRC CONCR
0040/3118	LEN=0033	INSTALLED 2004
	030 " DIA	CIRC METAL
0040/3031	LEN=0030	INSTALLED UNKN
	018 " DIA	CIRC CONCR
0040/2775	LEN=0035	INSTALLED UNKN
	018 " DIA	CIRC CONCR
0040/2724	LEN=0032	INSTALLED UNKN
	018 " DIA	CIRC CONCR
0040/2643	LEN=0034	INSTALLED UNKN
	010 " DIA	CIRC OTHER
0040/2335	LEN=0026	INSTALLED 2004
	009 " DIA	CIRC METAL
0040/2284	LEN=0027	INSTALLED UNKN
	018 " DIA	CIRC METAL
0040/1326	LEN=0030	INSTALLED 2004
	018 " DIA	CIRC CONCR
0040/1101	LEN=0033	INSTALLED UNKN
		WEST BETHLEHEM
		MARIANNA B
0040/0145	036 " DIA	CIRC METAL
	LEN=0030	INSTALLED UNKN
008148 FT	2 0 62223	0 00 0038+03
	036 " DIA	CIRC METAL
	LEN=0030	INSTALLED UNKN
		B PATTERSON
		STRUCTURE LENGTH 9 FT
	BMSID 62/2022/0040/0000	
5 0040/0000	LENGTH(AH	3805 BK 1693)
		STICKOVICH RD
		(TWP)
0030/1675		
	036 "H 00 "W	MULT METAL
0030/0608	LEN=0026	INSTALLED UNKN
		PATTERSON RUN

DIR: B TOTAL LEN: 6.096 MI. DIST: 12-4 SR: 2022
 LEFT MUN: MARIANNA B RIGHT MUN: MARIANNA B

Structure ID	Length	Material	Notes
0030/0572	12 FT	BMSID 62/2022/0030/0572	STRUCTURE LENGTH 12 FT
0030/0565		FIELD & STREAM RD	
0030/0343		(T319)	
0030/0110		010 " DIA CIRC CONCR	
0030/0075		LEN=0025 INSTALLED UNKN	
0030/0000		012 " DIA CIRC METAL	
0020/2424		LEN=0025 INSTALLED 2000	
0020/1814		015 " DIA CAST IRON	
0020/1109		LEN=0030 INSTALLED 2004	
0020/0948		2 0 62223 0 00 0054+76	
0020/0000		LENGTH(AH 1693 BK 2788)	
0020/0000		015 " DIA CIRC METAL	
0020/0000		LEN=0025 INSTALLED UNKN	
0020/0000		030 " DIA CIRC CONCR	
0020/0000		LEN=0040 INSTALLED UNKN	
0020/0000		018 " DIA CIRC CONCR	
0020/0000		LEN=0036 INSTALLED UNKN	
0020/0000		015 " DIA CIRC CONCR	
0020/0000		LEN=0033 INSTALLED UNKN	
0020/0000		2 0 62223 0 00 0082+19	
0020/0000		015 " DIA CAST IRON	
0020/0000		LEN=0030 INSTALLED 2004	
0020/0000		NC PA TTERSON RUN RD	
0020/0000		LENGTH(AH 2788 BK 3667)	
0010/2750		GATED ROAD CLOSED BACK	
000000 FT		2 0 62223 0 00 0119+40	
0010/0000		ROAD CLOSED	
0010/0000		ROAD CLOSED AHEAD	
0010/0000		MARIANNA RD	
0010/0000		(SR2020 SEG 0190/0205)	
0010/0000		MFC BEGIN = E	
0010/0000		LENGTH(AH 3667 BK 0000)	

006455 FT

CEDAR LN
(TWP)

0020/1225

003667 FT

ADAMSON RD
(T323)

0010/3057

000000 FT

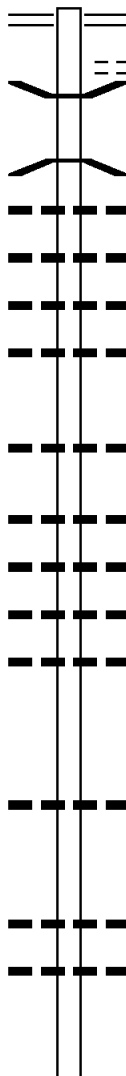
MARIANNA RD
(SR2020 SEG 0190/0205)

0010/0000

DIR: B TOTAL LEN: 2.957 MI.
 LEFT MUN: SOMERSET T

DIST: 12-4 SR: 2021
 RIGHT MUN: SOMERSET T

015615 FT



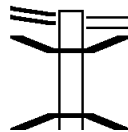
015615 FT	VANCEVILLE RD
0060/2584	(SR2019 SEG 0090/0000)
0060/2295	BETH ENERGY MINE
0060/1894	(PRDR)
0060/1864	BMSSEN 62/2021/0060/1864
	2 0 62155 0 00 0149+37
	B PIGEON CK.
0060/1864	BMSBG 62/2021/0060/1864
	018 " DIA CIRC METAL
0060/1313	LEN=0035 INSTALLED 2003
	018 " DIA CIRC CONCR
0060/0900	LEN=0040 INSTALLED UNKN
	018 " DIA CIRC METAL
0060/0585	LEN=0040 INSTALLED UNKN
	018 " DIA CIRC METAL
0060/0390	LEN=0040 INSTALLED 2003
013031 FT	2 0 62155 0 00 0130+64
	015 " DIA CIRC METAL
	LEN=0035 INSTALLED UNKN
0060/0000	LENGTH(AH 2584 BK 2648)
	048 " DIA CIRC CONCR
0050/2016	LEN=0060 INSTALLED 2003
	015 " DIA CIRC METAL
0050/1836	LEN=0080 INSTALLED 2003
	018 " DIA CIR PLASTIC
0050/1369	LEN=0040 INSTALLED 2003
	018 " DIA CIRC CONCR
0050/1139	LEN=0025 INSTALLED 2003
010383 FT	2 0 62155 0 00 0108+48
	018 " DIA CIR PLASTIC
	LEN=0030 INSTALLED 2003
0050/0000	LENGTH(AH 2648 BK 2965)
	018 " DIA CIR PLASTIC
0040/1627	LEN=0030 INSTALLED 2003
	015 " DIA CIRC METAL
0040/1266	LEN=0030 INSTALLED 2003
007418 FT	2 0 62155 0 00 0074+70

DIR: B TOTAL LEN: 2.957 MI. DIST: 12-4 SR: 2021
 LEFT MUN: SOMERSET T RIGHT MUN: SOMERSET T

Location / Segment	Segment ID	Length (FT)	Material / Details
	0040/0000		018 " DIA CIR PLASTIC LEN=0040 INSTALLED 2003 LENGTH(AH 2965 BK 2394)
	0030/0472	005024 FT	015 " DIA CIRC CONCR LEN=0100 INSTALLED UNKN 2 0 62155 0 00 0050+21
SHRONOVICH SWAMP RD (T445)	0030/0000	0020/2087	015 " DIA CIR PLASTIC LEN=0030 INSTALLED 2003 LENGTH(AH 2394 BK 2576)
PIGEON CREEK RD (T454)	0020/1951	0020/1945	024 " DIA CIRC CONCR LEN=0040 INSTALLED 2003
	0020/1550		NC CALDWELL RD 018 " DIA CIR PLASTIC LEN=0035 INSTALLED 2003
	0020/0978		018 " DIA CIR PLASTIC LEN=0032 INSTALLED 2003
	0020/0000	002448 FT	2 0 62155 0 00 0024+45 018 " DIA CIRC METAL LEN=0038 INSTALLED 2003 LENGTH(AH 2576 BK 2448)
PATRICIA ST (T444)	0010/0905	0010/0905	BMS EN 62/2021/0010/0472 2 0 62155 0 00 0004+67 PIGEON CREEK
	0010/0472		BMSBG 62/2021/0010/0472 015 " DIA CIRC CONCR
	0010/0020	000000 FT	LEN=0030 INSTALLED 2003 2 0 62155 0 00 0000+00 NC PI GEON CREEK RD
	0010/0000		COKEBURG BENTLYVILLE RD (SR0917 SEG 0060/0000) HICKORY RD (T446) MFC BEGIN = E LENGTH(AH 2448 BK 0000)

EXTRACT DATE: 12/18/2023 ROADWAY MANAGEMENT SYSTEM PAGE NUMBER: 638
 PRINT DATE: 12/21/2023 SLD COUNTY/SR - ANNUAL PRINT COUNTY: WASHINGTON
 DIR: B TOTAL LEN: 11.702 MI. DIST: 12-4 SR: 2020
 LEFT MUN: WEST BETHLEHEM T RIGHT MUN: WEST BETHLEHEM T

LONE PINE RD 061787 FT
 (SR2011 SEG 0140/0000) 0220/2588



061787 FT BEALLSVILLE RD
 0220/2588 (SR2011 SEG 0140/0000)
 0220/2526 BMS EN 62/2020/0220/2417
 2 0 62140 0 01 0131+15
 L TENMILE CK
 0220/2417 BMSBG 62/2020/0220/2417

EXTRACT DATE: 12/18/2023
PRINT DATE: 12/21/2023

ROADWAY MANAGEMENT SYSTEM
SLD COUNTY/SR - ANNUAL PRINT

PAGE NUMBER: 637
COUNTY: WASHINGTON

DIR: B TOTAL LEN: 11.702 MI.
LEFT MUN: WEST BETHLEHEM T

DIST: 12-4 SR: 2020
RIGHT MUN: WEST BETHLEHEM T

Station	Description
0220/2365	NC JEFFERSON AV JEFFERSON AV (SR2049 SEG 0050/1684) TO 2049/0050 SH
0220/2280	(CONN) 018" DIA CIRC METAL
0220/2130	LEN=0050 INSTALLED UNKN 018" DIA CIRC CONCR
0220/1949	LEN=0040 INSTALLED UNKN 018" DIA CIRC CONCR
0220/1757	LEN=0040 INSTALLED UNKN 018"H 00"W MULT METAL
0220/1609	LEN=0040 INSTALLED UNKN BARNARD AV
0220/1600	(T886) 018" DIA CIRC CONCR
0220/1574	LEN=0060 INSTALLED UNKN ROSEWOOD AV
0220/1290	(T887) 024" DIA CIRC OTHER
0220/1272	LEN=0060 INSTALLED UNKN 024" DIA CIRC CONCR
0220/1073	LEN=0060 INSTALLED UNKN HEDGE AV
0220/1030	(T772) 001" DIA CIR UNKNOWN
0220/1002	LEN=0001 INSTALLED UNKN 024" DIA CIR UNKNOWN
0220/0881	LEN=0001 INSTALLED UNKN WEST BETHLEHEM
0220/0765	MARIANNA B
0220/0755	024" DIA CIRC METAL LEN=0091 INSTALLED UNKN CENTRAL AV
0220/0730	(T772) 001" DIA CIR UNKNOWN
0220/0436	LEN=0091 INSTALLED UNKN MAGNOLIA AV (TWP)
0220/0415	MARIANNA WEST BETHLEHEM T 001"H 18"W CAST IRON
0220/0268	LEN=0050 INSTALLED UNKN 059199 FT 2 0 62140 0 01 0103+49
0220/0000	LENGTH(AH 2588 BK 1889)
0210/1248	WEST BETHLEHEM MARIANNA B
0210/1130	018" DIA CIRC CONCR LEN=0035 INSTALLED UNKN

059199 FT

DIR: B TOTAL LEN: 11.702 MI. DIST: 12-4 SR: 2020
 LEFT MUN: MARIANNA B RIGHT MUN: MARIANNA B

BEESON AV
(BORO)

057310 FT

0210/0000

OAK SPRING RD
(TWP)

0190/2490

054768 FT

0210/0977	015 " DIA	CIRC OTHER
	LEN=0035	INSTALLED UNKN
0210/0913	015 " DIA	CIR PLASTIC
	LEN=0032	INSTALLED UNKN
0210/0814	015 " DIA	CIR PLASTIC
	LEN=0035	INSTALLED UNKN
0210/0675	015 " DIA	CIR PLASTIC
	LEN=0035	INSTALLED UNKN
0210/0368	015 " DIA	CIR PLASTIC
	LEN=0040	INSTALLED UNKN
0210/0017	018 " DIA	CIRC CONCR
	LEN=0001	INSTALLED UNKN
057310 FT	2 0 62140	0 0 01 0087+96
	VILLAGE: MARIANNA	
	NC MA IN ST	
0210/0000	LENGTH(AH	1889 BK 2542)
	018 " DIA	CIRC CONCR
0200/2502	LEN=0035	INSTALLED UNKN
	MARIANNA	
0200/2375	WEST BETH	LEHEM T
	018 " DIA	CIRC CONCR
0200/2213	LEN=0040	INSTALLED UNKN
	018 " DIA	CIR PLASTIC
0200/1860	LEN=0035	INSTALLED UNKN
	018 " DIA	CIRC CONCR
0200/1723	LEN=0045	INSTALLED UNKN
	018 " DIA	CIRC METAL
0200/1489	LEN=0040	INSTALLED UNKN
	024 " DIA	CIRC CONCR
0200/1293	LEN=0035	INSTALLED UNKN
0200/0104	BMS EN 62/2020/0200/0000	WEST BETHLEHEM
	MARIANNA B	
0200/0075	2 0 62140	0 00 0062+51
054768 FT	L TENMILE CK	
	BMSBG 62/2020/0200/0000	
0200/0000	LENGTH(AH	2542 BK 2638)
0190/2204	BMS EN 62/2020/0190/2176	2 0 62140 0 00 0057+65
	HORN RUN	
0190/2176	BMSBG 62/2020/0190/2176	
	018 " DIA	CIR PLASTIC
0190/1631	LEN=0040	INSTALLED UNKN
	018 " DIA	CIR PLASTIC
0190/1434	LEN=0035	INSTALLED UNKN
	018 " DIA	CIR PLASTIC

DIR: B TOTAL LEN: 11.702 MI. DIST: 12-4 SR: 2020
 LEFT MUN: MARIANNA B RIGHT MUN: MARIANNA B

Stationing	Segment	Length	Material	Notes
	0190/1162	LEN=0035	018 " DIA CIR PLASTIC	INSTALLED UNKN
	0190/0846	LEN=0035		INSTALLED UNKN
	0190/0205			CLOSED PATTERSON RUN RD (SR2022 SEG 0010/0000)
052130 FT	0190/0042	052130 FT	WEST BETHLEHEM T	
	0190/0000	LEN=0040	018 " DIA CIRC METAL	INSTALLED UNKN
	0180/3296	LEN=0045	018 " DIA CIR PLASTIC	INSTALLED UNKN
	0180/3137	LEN=0040	018 " DIA CIRC METAL	INSTALLED UNKN
	0180/3032	LEN=0045	001 " DIA CIR PLASTIC	INSTALLED UNKN
	0180/2556	LEN=0045	015 " DIA CIRC METAL	INSTALLED UNKN
	0180/2123	LEN=0045	024 " DIA CIR PLASTIC	INSTALLED UNKN
	0180/1016	LEN=0050	018 " DIA CIR UNKNOWN	INSTALLED UNKN
	0180/0730	LEN=0035	018 " DIA CIR PLASTIC	INSTALLED UNKN
2 0 62140 0 00 0000+00	0180/0321	048570 FT	018 " DIA CIR PLASTIC	INSTALLED UNKN
LITTLE CREEK RD (SR2047 SEG 0010/0000)	0180/0000	0180/0000		LENGTH(AH 3560 BK 3100)
	0170/1970	LEN=0030	015 " DIA CIR UNKNOWN	INSTALLED UNKN
	0170/1533	LEN=0030	015 " DIA CIR UNKNOWN	INSTALLED UNKN
	0170/1226		BMSSEN 62/2020/0170/1159	
	0170/1179		WEST BETHLEHEM AMWELL T	
	0170/1159		2 0 62082 0 06 0576+94	
	0170/0741	LEN=0030	L TENMILE CK	INSTALLED UNKN
	0170/0244	LEN=0030	018 " DIA CIRC METAL	INSTALLED UNKN
045470 FT	0170/0244	045470 FT	015 " DIA CIRC METAL	INSTALLED UNKN
			2 0 62082 0 06 0565+48	

DIR: B TOTAL LEN: 11.702 MI. DIST: 12-4 SR: 2020
 LEFT MUN: AMWELL T RIGHT MUN: AMWELL T

042122 FT

038993 FT

5	0170/0000	LENGTH(AH 3100 BK 3348)
		018 "DIA CIR PLASTIC
	0160/3096	LEN=0030 INSTALLED UNKN
		015 "DIA CIR UNKNOWN
	0160/2582	LEN=0025 INSTALLED UNKN
		HUFFORD RUN RD
	0160/2465	(T323)
		015 "DIA CIRC METAL
	0160/2422	LEN=0030 INSTALLED UNKN
		015 "DIA CIRC METAL
	0160/2175	LEN=0030 INSTALLED UNKN
		015 "DIA CIRC METAL
	0160/1895	LEN=0030 INSTALLED UNKN
		015 "DIA CIR PLASTIC
	0160/1676	LEN=0030 INSTALLED UNKN
		015 "DIA CIRC METAL
	0160/1260	LEN=0030 INSTALLED UNKN
		015 "DIA CIRC METAL
	0160/0741	LEN=0030 INSTALLED UNKN
		018 "DIA CIR PLASTIC
	0160/0515	LEN=0030 INSTALLED UNKN
	042122 FT	2 0 62082 0 06 0531+99
		015 "DIA CIRC METAL
		LEN=0030 INSTALLED UNKN
5	0160/0000	LENGTH(AH 3348 BK 3129)
		012 "DIA CIRC METAL
	0150/2944	LEN=0030 INSTALLED UNKN
		015 "DIA CIR PLASTIC
	0150/1915	LEN=0030 INSTALLED UNKN
		018 "DIA CIR PLASTIC
	0150/1182	LEN=0030 INSTALLED UNKN
		015 "DIA CIR PLASTIC
	0150/0756	LEN=0025 INSTALLED UNKN
		018 "DIA CIR PLASTIC
	0150/0579	LEN=0025 INSTALLED UNKN
		015 "DIA CIRC METAL
	0150/0244	LEN=0025 INSTALLED UNKN
	038993 FT	2 0 62082 0 06 0500+52
		018 "DIA CIR PLASTIC
		LEN=0030 INSTALLED UNKN
5	0150/0000	LENGTH(AH 3129 BK 2574)
		015 "DIA CIRC METAL
	0140/2297	LEN=0030 INSTALLED UNKN
		015 "H 90" W **UNKNOWN**
	0140/1673	LEN=0025 INSTALLED UNKN
		015 "DIA CIRC CONCR

DIR: B TOTAL LEN: 11.702 MI. DIST: 12-4 SR: 2020
 LEFT MUN: AMWELL T RIGHT MUN: AMWELL T

RIDGE CHURCH RD
 (T732)

036419 FT

0130/2830

033562 FT

SMITH RUN RD
 (SR2005 SEG 0010/0000) 0120/1351

030802 FT

0140/1275	LEN=0025	INSTALLED UNKN
015 "DIA	CIR UNKNOWN	
0140/1049	LEN=0025	INSTALLED UNKN
0140/0389	024 "DIA	CIRC METAL
036419 FT	LEN=0030	INSTALLED UNKN
0140/0000	2 0 62082 0 06 0474+78	LENGTH(AH 2574 BK 2857)
0130/2693	015 "DIA	CIRC METAL
0130/2633	LEN=0025	INSTALLED UNKN
015 "DIA	CIR UNKNOWN	
0130/1779	LEN=0025	INSTALLED UNKN
015 "DIA	CIRC METAL	
0130/1326	LEN=0025	INSTALLED UNKN
015 "DIA	CIRC CONCR	
0130/0732	LEN=0025	INSTALLED UNKN
015 "DIA	CIRC CONCR	
0130/0439	LEN=0025	INSTALLED UNKN
015 "DIA	CIRC METAL	
0130/0247	LEN=0025	INSTALLED UNKN
033562 FT	2 0 62082 0 06 0446+07	048"H 48"W CON BOX CUL
0130/0000	LEN=0030	INSTALLED UNKN
	IAMS HILL RD	
	(T732)	
0130/0000	LENGTH(AH 2857 BK 2760)	
0120/1929	018 "DIA	CIRC METAL
0120/1351	LEN=0001	INSTALLED UNKN
0120/1202	018 "DIA	CIR UNKNOWN
0120/1023	LEN=0001	INSTALLED 2001
	BMSSEN 62/2020/0120/0907	
	2 0 62082 0 05 0426+73	
	N FK TENMILE	
0120/0907	BMSBG 62/2020/0120/0907	
	MOSCOW RD	
	(T730)	
0120/0385	BMSSEN 62/2020/0120/0000	
0120/0076	2 0 62082 0 05 0418+54	
030802 FT	VILLAGE: TEN MILE	
	N F TENMILE	
	BMSBG 62/2020/0120/0000	
0120/0000	LENGTH(AH 2760 BK 2889)	

Station	Structure	Description	Material	Status
0110/2255	036" H 24" W	CON BOX CUL	LEN=0025	INSTALLED UNKN
0110/1666	015" DIA	CIR PLASTIC	LEN=0025	INSTALLED UNKN
0110/1516	015" DIA	CIRC METAL	LEN=0025	INSTALLED UNKN
0110/1165	015" DIA	CIRC METAL	LEN=0025	INSTALLED UNKN
0110/0841	015" DIA	CIRC METAL	LEN=0030	INSTALLED UNKN
0110/0551	015" DIA	CIRC METAL	LEN=0030	INSTALLED UNKN
0110/0275	018" DIA	CIR PLASTIC	LEN=0025	INSTALLED 2005
027913 FT	2 0 62082 0 05	0389+27		
0110/0000	015" DIA	CIR METAL	LEN=0030	INSTALLED UNKN
0100/2267	015" DIA	CIR METAL	LEN=0035	INSTALLED UNKN
0100/1845	BMSSEN 62/2020	0100/1747		
0100/1747	BRIDGE POSTED (TONS)	2 0 62082 0 04	0380+82	
	SGL 30	COMB 36		
	MONTGOMERY R			
0100/1120	BMSBG 62/2020	0100/1747		
MONTGOMERY RUN RD (T688)				
0100/0850	RAMP B RD	(SR8001 SEG 0760/0000)		
0100/0820	RAMP A RD	(SR8001 SEG 0750/0835)		
0100/0490	OP ID 62/0079	0230/0660		
0100/0396	OP ID 62/0079	0231/0655		
0100/0170	018" DIA	CIRC CONCR	LEN=0040	INSTALLED 2001
0100/0024	042" H 00" W	MULT CONCR	LEN=0030	INSTALLED UNKN
025316 FT	2 0 62082 0 04	0363+59		
0100/0000	RAMP D RD	(SR8001 SEG 0500/0000)		
0090/2835	RAMP C RD	(SR8001 SEG 0510/0950)		
0090/2276	072" DIA	CIRC METAL	LEN=0130	INSTALLED UNKN

DIR: B TOTAL LEN: 11.702 MI. DIST: 12-4 SR: 2020
 LEFT MUN: AMWELL T RIGHT MUN: AMWELL T

Stationing	Structure	Material	Status
0090/1524	018" DIA CIRC CONCR	LEN=0025	INSTALLED UNKN
022461 FT	2 0 62082 0 04 0335+31	FUNK RD (PRDR)	
0090/0000	018" DIA CIR PLASTIC	LEN=0001	INSTALLED UNKN
0080/3315	015" DIA CIR PLASTIC	LEN=0030	INSTALLED UNKN
0080/3074	018" DIA CIRC METAL	LEN=0030	INSTALLED UNKN
0080/1829	015" H 15" W BOX CULVRT*	LEN=0030	INSTALLED UNKN
0080/1746	015" DIA CIR PLASTIC	LEN=0030	INSTALLED UNKN
0080/1366	015" DIA CIR PLASTIC	LEN=0030	INSTALLED UNKN
0080/1147	015" DIA CIR PLASTIC	LEN=0030	INSTALLED UNKN
0080/1094	015" DIA CIR PLASTIC	LEN=0030	INSTALLED UNKN
0080/0663	018" DIA CIR PLASTIC	LEN=0030	INSTALLED UNKN
HICKORY HOLLOW RD (T686)	0080/0085		
2 0 62082 0 04 0300+28	019005 FT	042" H 00" W MULT CONCR	LEN=0030 INSTALLED UNKN
GAUS HILL RD (T333)	0080/0000	LENGTH(AH 3456 BK 3528)	
	0070/3416	018" DIA CIR PLASTIC	LEN=0030 INSTALLED UNKN
	0070/2946	018" DIA CIR PLASTIC	LEN=0030 INSTALLED UNKN
	0070/2925	BAILEY RD (T686)	
	0070/2409	018" DIA CIR PLASTIC	LEN=0030 INSTALLED UNKN
	0070/2062	018" DIA CIRC METAL	LEN=0030 INSTALLED UNKN
		018" DIA CIR PLASTIC	LEN=0030 INSTALLED UNKN

DIR: B TOTAL LEN: 11.702 MI. DIST: 12-4 SR: 2020
 LEFT MUN: AMWELL T RIGHT MUN: AMWELL T

Stationing	Description	Material	Length	Status
0070/1781		024 " DIA CIR PLASTIC	LEN=0025	INSTALLED UNKN
0070/1511		018 " DIA CIR PLASTIC	LEN=0028	INSTALLED UNKN
0070/1224		018 " DIA CIR CONC	LEN=0030	INSTALLED UNKN
0070/0763		018 " DIA CIR PLASTIC	LEN=0030	INSTALLED UNKN
0070/0253		BMSBG 62/2020/0070/0145	2 0 62082 0 04 0266+57	TENMILE CK.
015477 FT		BMSBG 62/2020/0070/0145	2 0 62082 0 04 0265+13	
		AMITY RIDGE RD		(SR0019 SEG 0030/1708)
		NC TEN MILE RD		IRINGLAND RIDGE RD
		(T333)		
		AMITY RIDGE RD		(SR0019 SEG 0030/1708)
015477 FT		LTH AH 003528 BK 002061		
		GAUS HILL RD		(T333)
		AMITY RIDGE RD		(SR0019 SEG 0040/0550)
0060/3464		AMITY RIDGE RD		(SR0019 SEG 0040/0550)
		BMSBG 62/2020/0060/3128	2 0 62082 0 04 0261+70	
		B TENMILE CK		
0060/3128		BMSBG 62/2020/0060/3128		
		024 " DIA CIR PLASTIC	LEN=0030	INSTALLED UNKN
		015 " DIA CIR PLASTIC	LEN=0030	INSTALLED UNKN
		015 " DIA CIR PLASTIC	LEN=0030	INSTALLED UNKN
		018 " DIA CIR PLASTIC	LEN=0080	INSTALLED 2002
		018 " DIA CIR PLASTIC	LEN=0030	INSTALLED UNKN
		015 " DIA CIR PLASTIC	LEN=0030	INSTALLED UNKN
012013 FT		024 " DIA CIR PLASTIC	LEN=0030	INSTALLED UNKN
		024 " DIA CIR PLASTIC	LEN=0030	INSTALLED UNKN
		LTH AH 3464 BK 2069		
		024 " DIA CIR PLASTIC	LEN=0030	INSTALLED UNKN
		024 " DIA CIR PLASTIC	LEN=0030	INSTALLED UNKN

DIR: B TOTAL LEN: 11.702 MI. DIST: 12-4 SR: 2020
 LEFT MUN: AMWELL T RIGHT MUN: AMWELL T

HACKNEY STATION RD
 (SR2007 SEG 0010/0000) 0050/0938

009944 FT

006515 FT

0050/1575	015 " DIA	CIR PLASTIC
	LEN=0030	INSTALLED UNKN
0050/1309	030 " DIA	CIRC METAL
	LEN=0070	INSTALLED 2002
NC HA HACKNEY STATION RD		
0050/0681	015 " DIA	CIR PLASTIC
	LEN=0030	INSTALLED UNKN
0050/0325	018 " DIA	CIRC CONCR
	LEN=0030	INSTALLED UNKN
0050/0057	BMSSEN 62/2020/0050/0000	
0050/0014	AMWELL MORRIS T	
009944 FT	2 0 6 2082 0 03 0209+71	
	BANE CREEK	
0050/0000	BMSBG 62/2020/0050/0000	
	LENGTH(AH 2069 BK 3429)	
0040/3194	015 " DIA	CIR PLASTIC
	LEN=0030	INSTALLED UNKN
0040/2740	015 " DIA	CIR PLASTIC
	LEN=0030	INSTALLED UNKN
0040/2482	024 " DIA	CIR PLASTIC
	LEN=0030	INSTALLED UNKN
0040/2252	024 " DIA	CIR PLASTIC
	LEN=0030	INSTALLED UNKN
0040/2175	FARABEE DR (TWP)	
0040/2147	024 " DIA	CIR PLASTIC
	LEN=0050	INSTALLED UNKN
0040/1555	015 " DIA	CIR PLASTIC
	LEN=0030	INSTALLED UNKN
0040/1176	012 " DIA	CIRC METAL
	LEN=0030	INSTALLED UNKN
006515 FT	2 0 6 2082 0 03 0175+31	
0040/0000	018 " DIA	CIR PLASTIC
	LEN=0040	INSTALLED 2002
	LENGTH(AH 3429 BK 2252)	
0030/1990	015 " DIA	CIR PLASTIC
	LEN=0030	INSTALLED UNKN
0030/1685	018 " DIA	CIR PLASTIC
	LEN=0030	INSTALLED UNKN
0030/1523	018 " DIA	CIRC METAL
	LEN=0030	INSTALLED UNKN
0030/1362	018 " DIA	CIR PLASTIC
	LEN=0100	INSTALLED 2002
0030/1195	012 " DIA	CIR PLASTIC
	LEN=0030	INSTALLED UNKN
	018 " DIA	CIR PLASTIC

DIR: B TOTAL LEN: 11.702 MI. DIST: 12-4 SR: 2020
 LEFT MUN: MORRIS T RIGHT MUN: MORRIS T

ANAWANNA FISH CLUB RD
 (PRDR)

0030/0410
 004263 FT

BSA CAMP ANAWANNA RD
 (PRDR)

0020/1445

BENNETT LN
 (TWP)

0010/1985

COWDEN LN
 (TWP)

0010/0000

0030/1024	LEN=0070	INSTALLED 2002
	015 "DIA	CIR PLASTIC
0030/0890	LEN=0025	INSTALLED UNKN
	024 "DIA	CIRC METAL
0030/0645	LEN=0025	INSTALLED UNKN
==		
004263 FT	2 0 62082 0 03 0152+80	
	024 "DIA	CIR PLASTIC
5 0030/0000	LEN=0040	INSTALLED 2002
	LENGTH(AH 2252 BK 1946)	
	015 "DIA	CIR PLASTIC
0020/1641	LEN=0025	INSTALLED UNKN
==		
0020/1382	036 "DIA	CIRC METAL
	LEN=0025	INSTALLED UNKN
	018 "DIA	CIR PLASTIC
0020/1095	LEN=0030	INSTALLED UNKN
	012 "DIA	CIR PLASTIC
0020/0747	LEN=0025	INSTALLED UNKN
	018 "DIA	CIRC METAL
0020/0388	LEN=0025	INSTALLED UNKN
0020/0012	BMSSEN 62/2020/0020/0000	
002317 FT	2 0 62082 0 03 0133+22	
	B TENMILE CK	
	BMSBG 62/2020/0020/0000	
5 0020/0000	LENGTH(AH 1946 BK 2317)	
	015 "DIA	CIR PLASTIC
0010/2145	LEN=0030	INSTALLED UNKN
==		
0010/1714	018 "DIA	CIR PLASTIC
	LEN=0030	INSTALLED UNKN
	012 "DIA	CIR PLASTIC
0010/1136	LEN=0030	INSTALLED UNKN
	018 "DIA	CIR PLASTIC
0010/0834	LEN=0030	INSTALLED UNKN
	015 "DIA	CIR PLASTIC
0010/0510	LEN=0030	INSTALLED UNKN
	018 "DIA	CIR PLASTIC
0010/0279	LEN=0040	INSTALLED 2002
000000 FT	2 0 62082 0 03 0110+15	
	NC PL	
	LUMSOCK RD	
	CONGER RD	
	(SR0221 SEG 0058/0195)	
INTER-BK	PLUMSOCK RD	
	(SR0221 SEG 0058/0195)	
	MFC BEGIN = D	
5 0010/0000	LENGTH(AH 2317 BK 0000)	

EXTRACT DATE: 12/18/2023 ROADWAY MANAGEMENT SYSTEM PAGE NUMBER: 627
 PRINT DATE: 12/21/2023 SLD COUNTY/SR - ANNUAL PRINT COUNTY: WASHINGTON
 DIR: B TOTAL LEN: 3.358 MI. DIST: 12-4 SR: 2019
 LEFT MUN: SOMERSET T RIGHT MUN: SOMERSET T

017730 FT
 017730 FT
 017730 FT
 017730 FT



017730 FT
 7160/0000 LENGTH(AH 3447 BK 2596)
 017730 FT
 7150/0000 LENGTH(AH 2596 BK 1984)
 017730 FT
 7140/0000 LENGTH(AH 1984 BK 2841)
 017730 FT
 7130/0000 LENGTH(AH 2841 BK 2909)
 INTER-AHD (TB SR 2019) DONLEY RD
 (TWP)
 VANCEVILLE RD

DIR: B TOTAL LEN: 3.358 MI. DIST: 12-4 SR: 2019
 LEFT MUN: SOMERSET T RIGHT MUN: SOMERSET T

HORSESHOE DR
 (TWP)

0120/1710

014821 FT

012140 FT

SCOTT RD
 (T782)

0100/1845

		0120/2909	(SR2017 SEG 0010/0000)
---	---	036	"DIA CIRC METAL
---	---	0120/2886	LEN=0048 INSTALLED 2003
---	---	015	"DIA CIRC METAL
---	---	0120/2734	LEN=0045 INSTALLED 2003
---	---	024	"DIA CIRC CONCR
---	---	0120/2447	LEN=0036 INSTALLED 2003
---	---	015	"DIA CIR PLASTIC
---	---	0120/1985	LEN=0036 INSTALLED 2003
==			
---	---	024	"DIA CIRC CONCR
---	---	0120/1506	LEN=0033 INSTALLED 2003
---	---	024	"DIA CIRC CONCR
---	---	0120/0915	LEN=0035 INSTALLED 2003
---	---	018	"DIA CIRC METAL
---	---	0120/0607	LEN=0033 INSTALLED 2003
		014821 FT	2 0 62054 0 01 0139+68
---	---	036	"DIA CIRC CONCR
---	---	LEN=0035	INSTALLED 2003
---	---	5 0120/0000	LENGTH(AH 2909 BK 2681)
---	---	015	"DIA CIRC METAL
---	---	0110/2230	LEN=0033 INSTALLED 2003
---	---	024	"DIA CIRC CONCR
---	---	0110/1695	LEN=0038 INSTALLED 2003
---	---	018	"DIA CIR PLASTIC
---	---	0110/1255	LEN=0030 INSTALLED 2003
---	---	040	"DIA CIRC CONCR
---	---	0110/0120	LEN=0040 INSTALLED 2003
		012140 FT	2 0 62054 0 01 0166+49
			SOMERSET DR
			(T782)
---	---	5 0110/0000	LENGTH(AH 2681 BK 3365)
---	---	018	"DIA CIR PLASTIC
---	---	0100/2757	LEN=0036 INSTALLED 2003
---	---	024	"DIA CIRC METAL
---	---	0100/2528	LEN=0036 INSTALLED 2003
---	---	018	"DIA CIRC CONCR
---	---	0100/1884	LEN=0054 INSTALLED 2003
---	---	018	"DIA CIR PLASTIC
---	---	0100/1410	LEN=0035 INSTALLED 2003
		018	"DIA CIR PLASTIC

DIR: B TOTAL LEN: 3.358 MI. DIST: 12-4 SR: 2019
 LEFT MUN: SOMERSET T RIGHT MUN: SOMERSET T

					0100/0705	LEN=0032	INSTALLED	2003
	008775	FT			008775	FT	2 0 62054 0 01 0200+13	
							HIXON RD	
							(TWP)	
					0100/0000	LENGTH(AH 3365 BK 2611)		
							018 "DIA CIRC METAL	
					0090/2082	LEN=0030	INSTALLED	2003
					0090/1722	BMSSEN 62/2019/0090/1703		
							2 0 62054 0 01 0208+72	
							BR. CENTER BR. PIGEON C	
					0090/1703	BMSBG 62/2019/0090/1703		
							018 "DIA CIRC METAL	
					0090/1420	LEN=0030	INSTALLED	2003
							018 "DIA CIR PLASTIC	
					0090/1205	LEN=0040	INSTALLED	2003
							024 "DIA CIR PLASTIC	
					0090/0325	LEN=0032	INSTALLED	2003
					006164	FT		
2 0 62054 0 01 0226+25	006164	FT						
CALDWELL RD								
(SR2021 SEG 0060/2584)	0090/0000							
					0090/0000	LENGTH(AH 2611 BK 1999)		
							018 "DIA CIRC CONCR	
					0080/1976	LEN=0045	INSTALLED	2003
	004165	FT			004165	FT	2 0 62054 0 02 0246+50	
							TOWNSHIP T802 RT	
							(T802)	
					0080/0000	LENGTH(AH 1999 BK 0770)		
							OTHER	
					0070/0681	OVERPASS IS RR X-ING		
					0070/0036	MFC BEGIN = D		
	003395	FT			003395	FT	2 0 62054 0 02 0254+93	
							NC VA NANCEVILLE RD	
							NANCEVILLE RD	
							(SR2010 SEG 0010/0000)	
							(2019 TBK) WHERRY RD	
							(TWP)	
					0070/0000	LENGTH(AH 0770 BK 2597)		
	003395	FT			003395	FT		
					7070/0000	LENGTH(AH 2597 BK 1785)		
	003395	FT			003395	FT		
					7060/0000	LENGTH(AH 1785 BK 2981)		
	003395	FT			003395	FT		
					7050/0000	LENGTH(AH 2981 BK 3115)		

EXTRACT DATE: 12/18/2023
PRINT DATE: 12/21/2023

ROADWAY MANAGEMENT SYSTEM
SLD COUNTY/SR - ANNUAL PRINT

PAGE NUMBER: 624
COUNTY: WASHINGTON

DIR: B TOTAL LEN: 3.358 MI.
LEFT MUN: SOMERSET T

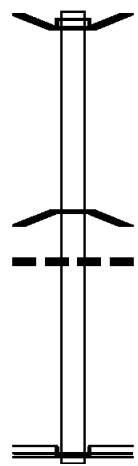
DIST: 12-4 SR: 2019
RIGHT MUN: SOMERSET T

Stationing	Description	Stationing	Description
003395 FT		003395 FT	
003395 FT		7040/0000	LENGTH(AH 3115 BK 2115)
003395 FT		003395 FT	
003395 FT		7030/0000	LENGTH(AH 2115 BK 1579)
		003395 FT	
		7022/0000	LENGTH(AH 1579 BK 0667)
		INTER-AHD	(TBK) WHERRY RD
		0020/0667	(TWP)
		0020/0558	018 " DIA CIRC CONCR LEN=0042 INSTALLED 2003
		0020/0057	018 " DIA CIRC CONCR LEN=0030 INSTALLED 2003
002728 FT		002728 FT	2 0 62054 0 02 0404+00 LINDEN ST (TWP)
			NC WHERRY RD
			SOMERSET
			ELLSWORTH B
		0020/0000	LENGTH(AH 0667 BK 2728)
		0010/2694	018 " DIA CIRC CONCR LEN=0030 INSTALLED 2003
		0010/2408	024 " DIA CIRC METAL LEN=0050 INSTALLED 2003
		0010/2100	024 " DIA CIRC METAL LEN=0047 INSTALLED 2003
		0010/1350	015 " DIA CIRC METAL LEN=0025 INSTALLED 2003
		0010/1341	CHESTNUT ST (BORO)
		0010/0982	BMS EN 62/2019/0010/0922 2 0 62054 0 03 0421+52
		0010/0922	PIGEON CREEK BMSBG 62/2019/0010/0922
		0010/0765	CONSOLIDATED RAIL CORPO OVERPASS IS RR X-ING
		0010/0680	018 " DIA CIRC CONCR LEN=0050 INSTALLED 2003
AMERICAN DR (PRDR)			
TODD AV (BORO)	0010/0470		
MAIN ST (BORO)	0010/0125		
	0010/0065		
	000000 FT		
		000000 FT	2 0 62054 0 03 0431+26 MAIN ST (SR0917 SEG 0100/0907)
MAIN ST (SR0917 SEG 0100/0907)	0010/0000		NC ALMOND RD MFC BEGIN = E
		0010/0000	LENGTH(AH 2728 BK 0000)

EXTRACT DATE: 12/18/2023 ROADWAY MANAGEMENT SYSTEM PAGE NUMBER: 623
 PRINT DATE: 12/21/2023 SLD COUNTY/SR - ANNUAL PRINT COUNTY: WASHINGTON
 DIR: B TOTAL LEN: .360 MI. DIST: 12-4 SR: 2018
 LEFT MUN: NORTH CHARLEROI B RIGHT MUN: NORTH CHARLEROI B

001899 FT

001899 FT AH-WESTMORELAND (64)
 INTER-AHD BMSBG 62/2018/0010/0089
 0010/1899 BRIDGE ST
 (SR3006 SEG 0010/0000)



000000 FT

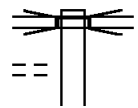
0010/0089 WEST LIBERTY AVE.
 BMSBG 62/2018/0010/0089
 018 "DIA CONC
 0010/0040 LEN=0035 INSTALLED UNKN
 000000 FT 1 0 00247 4 00 0000+00
 NC BRIDGE ST
 LINCOLN AV
 INTER-BK (SR0088 SEG 0530/0000)
 LOCK ST
 (BORO)
 MFC BEGIN = C
 0010/0000 LENGTH(AH 1899 BK 0000)

EXTRACT DATE: 12/18/2023 ROADWAY MANAGEMENT SYSTEM PAGE NUMBER: 622
PRINT DATE: 12/21/2023 SLD COUNTY/SR - ANNUAL PRINT COUNTY: WASHINGTON

DIR: B TOTAL LEN: 1.394 MI. DIST: 12-4 SR: 2017
LEFT MUN: SOMERSET T RIGHT MUN: SOMERSET T

007361 FT

007361 FT
INTER-AHD SOMERSET DR
(SR1055 SEG 0010/0000)
I-70 (EB)
0030/1599 OP ID 62/0070/0274/0000



FROM 8024/0010 SH
(CONN)
RAMP F RD

0030/1470

RAMP H RD

DIR: B TOTAL LEN: 1.394 MI. DIST: 12-4 SR: 2017
LEFT MUN: SOMERSET T RIGHT MUN: SOMERSET T

(SR8024 SEG 0010/0586) 0030/1425




0030/1425 (SR8024 SEG 0750/0000)




0030/1330 018 "DIA CIR PLASTIC
LEN=0050 INSTALLED UNKN



NC SOMERSET DR



0030/1280 (T645)




0030/0883 018 "DIA CIR METAL
LEN=0035 INSTALLED UNKN




018 "DIA CIR CONCR




0030/0584 005762 FT
LEN=0045 INSTALLED UNKN



2 0 62056 0 00 0055+08 005762 FT
HAMILTON SPUR RD
(T648) 0030/0000



5 0030/0000 LENGTH(AH 1599 BK 3472)



015 "DIA CIR METAL



0020/3405 LEN=0040 INSTALLED UNKN



018 "DIA CIR PLASTIC



0020/2335 LEN=0035 INSTALLED UNKN




015 "DIA CIR PLASTIC



0020/1985 LEN=0035 INSTALLED UNKN




015 "DIA CIR PLASTIC



0020/1706 LEN=0050 INSTALLED UNKN



015 "DIA CIR CONCR




0020/1545 LEN=0030 INSTALLED UNKN




018 "DIA CIR PLASTIC



0020/0389 002290 FT
LEN=0025 INSTALLED UNKN



2 0 62056 0 00 0023+05 002290 FT
CHESTER SPUR RD
(T634) 0020/0000




5 0020/0000 LENGTH(AH 3472 BK 2290)



018 "DIA CIR PLASTIC



0010/2166 LEN=0030 INSTALLED UNKN



018 "DIA CIR PLASTIC



0010/1876 LEN=0030 INSTALLED UNKN




018 "DIA CIR PLASTIC




0010/1460 LEN=0030 INSTALLED UNKN




018 "DIA CIR PLASTIC



0010/1014 LEN=0030 INSTALLED UNKN



018 "DIA CIR PLASTIC



0010/0438 000000 FT
LEN=0030 INSTALLED UNKN



000000 FT

(TBK 2019) DONLEY RD
(TWP) 0010/0000



2 0 62056 0 00 0000+00

018 "DIA CIR PLASTIC
LEN=0060 INSTALLED 2004

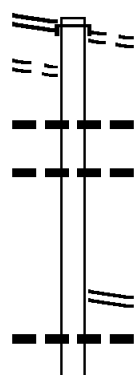
NC VA NANCEVILLE RD
INTER-BK VANCEVILLE RD
(SR2019 SEG 0120/2909)
MFC BEGIN = E
5 0010/0000 LENGTH(AH 2290 BK 0000)

DIR: B TOTAL LEN: 3.462 MI. DIST: 12-4 SR: 2016
 LEFT MUN: CHARLEROI B RIGHT MUN: CHARLEROI B

FALLOWFIELD AV
 (SR0088 SEG 0501/0000)
 LINCOLN AV
 (BORO)

018281 FT

0080/1008
 0080/0547



017273 FT

018281 FT
 INTER-AHD FIRST ST
 (SR0088 SEG 0496/0263)
 FALLOWFIELD AV ET
 (BORO)

0080/1008

018 "DIA CIRC CONCR
 LEN=0040 INSTALLED UNKN
 018 "DIA CIRC CONCR
 LEN=0050 INSTALLED UNKN
 017273 FT 1 0 00118 0 01 0663+72
 NC F I RST ST
 TWILIGHT RD
 (SR2027 SEG 0100/1343)
 LENGTH(AH 1008 BK 2537)
 018 "DIA CIRC CONCR
 LEN=0055 INSTALLED UNKN
 018 "DIA CIR PLASTIC

0080/0415
 0080/0085
 0080/0000
 0070/2471

EXTRACT DATE: 12/18/2023
PRINT DATE: 12/21/2023

ROADWAY MANAGEMENT SYSTEM
SLD COUNTY/SR - ANNUAL PRINT

PAGE NUMBER: 619
COUNTY: WASHINGTON

DIR: B TOTAL LEN: 3.462 MI.
LEFT MUN: CHARLEROI B

DIST: 12-4 SR: 2016
RIGHT MUN: CHARLEROI B

BORO AL
(BORO)

0070/0380

014736 FT

DEAMBROGGI RD
(T497)

0060/0810

012765 FT

---	---	0070/1931	LEN=0035	INSTALLED UNKN
---	---	0070/1589	018 "DIA CIRC CONCR	INSTALLED UNKN
---	---	0070/1526	015 "DIA CIRC PLASTIC	INSTALLED 2004
---	---	0070/1329	018 "DIA CIRC CONCR	INSTALLED UNKN
---	==	0070/1019	LEN=0035	INSTALLED UNKN
---	---	0070/0941	CALVARY RD (BORO)	018 "DIA CIRC CONCR
---	---	0070/0749	LEN=0035	INSTALLED UNKN
---	---	0070/0749	LEN=0030	INSTALLED UNKN
---	==	0070/0092	018 "DIA CIRC CONCR	INSTALLED UNKN
---	---	0070/0092	LEN=0030	INSTALLED UNKN
---	---	0070/0000	1 0 00118 0 01 0639+01	CHARLEROI FALLOWFIELD T
---	---	0060/1539	LENGTH(AH 2537 BK 1971)	015 "DIA CIRC CONCR
---	---	0060/1150	LEN=0030	INSTALLED UNKN
---	---	0060/1150	018 "DIA CIRC PLASTIC	INSTALLED UNKN
---	---	0060/1150	LEN=0030	INSTALLED UNKN
---	==	0060/0138	018 "DIA CIRC CONCR	INSTALLED UNKN
---	---	0060/0138	LEN=0030	INSTALLED UNKN
---	---	0060/0000	1 0 00118 0 01 0619+30	FOX STOP RD (T892)
---	---	0050/2473	LENGTH(AH 1971 BK 2842)	018 "DIA CIRC CONCR
---	---	0050/2276	LEN=0035	INSTALLED UNKN
---	---	0050/2035	018 "DIA CIRC CONCR	INSTALLED UNKN
---	---	0050/1789	015 "DIA CIRC CONCR	INSTALLED UNKN
---	---	0050/1301	LEN=0040	INSTALLED UNKN
---	---	0050/0894	015 "DIA CIRC CONCR	INSTALLED UNKN
---	---	0050/0457	LEN=0035	INSTALLED UNKN
---	---	0050/0036	024 "DIA CIRC CONCR	INSTALLED UNKN
---	---	0050/0036	LEN=0075	INSTALLED UNKN
---	---	0050/0036	018 "DIA CIRC CONCR	INSTALLED UNKN
---	---	0050/0036	LEN=0030	INSTALLED UNKN
---	---	0050/0036	018 "DIA CIRC CONCR	INSTALLED UNKN
---	---	0050/0036	LEN=0030	INSTALLED UNKN

EXTRACT DATE: 12/18/2023
PRINT DATE: 12/21/2023

ROADWAY MANAGEMENT SYSTEM
SLD COUNTY/SR - ANNUAL PRINT

PAGE NUMBER: 618
COUNTY: WASHINGTON

DIR: B TOTAL LEN: 3.462 MI.
LEFT MUN: FALLOWFIELD T

DIST: 12-4 SR: 2016
RIGHT MUN: FALLOWFIELD T

1 0 00118 0 01 0590+60 009923 FT
RODGERS LN
(T882)

COULTER ST
(PRDR)

EAGLE ST
(T491)

Stationing	Notes	Stationing	Notes
0050/0000	== ==	009923 FT	COOPER RD (T882)
0040/1888	---	0050/0000	LENGTH(AH 2842 BK 1942)
0040/1425	---	036 "DIA CIRC CONCR	
0040/1147	---	LEN=0030 INSTALLED UNKN	
0040/1050	---	018"H 18"W **UNKNOWN**	
0040/0955		LEN=0001 INSTALLED UNKN	
0040/0870		018"H 18"W **UNKNOWN**	
0040/0842	---	LEN=0001 INSTALLED UNKN	
0040/0699	---	018 "DIA CIR PLASTIC	
0040/0271		LEN=0030 INSTALLED 2004	
007981 FT		PA TPK (TOLL 43,NB	
0030/2995	==	OP ID 62/7043/9900/3709	
0030/2590	---	PA TPK (TOLL 43,SB	
0030/2495		OP ID 62/7043/9900/3710	
0030/2380	---	048 "DIA CIRC CONCR	
0030/1976	---	LEN=0035 INSTALLED UNKN	
0030/1598	==	015 "DIA CIRC CONCR	
0030/1355	---	LEN=0030 INSTALLED UNKN	
0030/1174	---	TWIN BRIDGES RD	
0030/1170		(SR2037 SEG 0040/3197)	
0030/0647	---	1 0 00118 0 01 0571+31	
0030/0463	---	TERRACE DR	
		(TWP)	
		5 0040/0000	LENGTH(AH 1942 BK 3131)
		0030/3029	015 "DIA CIRC CONCR
			LEN=0035 INSTALLED UNKN
			015 "DIA CIRC CONCR
			LEN=0035 INSTALLED UNKN
			TERRACE DR
			(T609)
			015 "DIA CIRC CONCR
			LEN=0035 INSTALLED UNKN
			015 "DIA CIRC CONCR
			LEN=0035 INSTALLED UNKN
			015 "DIA CIRC CONCR
			LEN=0035 INSTALLED UNKN
			012 "DIA CIRC CONCR
			LEN=0035 INSTALLED UNKN
			ZIPPAY RD
			(T870)
			024 "DIA CIRC CONCR
			LEN=0040 INSTALLED UNKN
			018 "DIA CIRC CONCR
			LEN=0035 INSTALLED UNKN
			018 "DIA CIRC CONCR

DIR: B TOTAL LEN: 3.462 MI. DIST: 12-4 SR: 2016
 LEFT MUN: FALLOWFIELD T RIGHT MUN: FALLOWFIELD T

Stationing	Length	Notes	Material	Status
0030/0275	LEN=0035		030" DIA CIRC CONCR	INSTALLED UNKN
0030/0035	LEN=0035		030" DIA CIRC CONCR	INSTALLED UNKN
004850 FT				
0030/0000		LENGTH(AH 3131 BK 2114)	018" DIA CIRC CONCR	INSTALLED UNKN
0020/1741	LEN=0035		018" DIA CIRC CONCR	INSTALLED UNKN
0020/1535	LEN=0035		018" DIA CIRC CONCR	INSTALLED UNKN
0020/1185				
0020/1061	LEN=0035		048" DIA CIRC METAL	INSTALLED UNKN
0020/0627		OTHER OVERPASS IS RR X-ING		
0020/0618	LEN=0035		018" DIA CIRC CONCR	INSTALLED UNKN
002736 FT				
0020/0000		LENGTH(AH 2114 BK 2736)	BMS EN 62/2016/0010/2677	INSTALLED UNKN
0010/2694			1 0 00118 0 01 0518+07	
0010/2677			MAPLE CREEK	
0010/2453	LEN=0030		015" DIA CIRC CONCR	INSTALLED UNKN
0010/1990	LEN=0030		015" DIA CIRC CONCR	INSTALLED UNKN
0010/1708	LEN=0035		018" DIA CIRC CONCR	INSTALLED UNKN
0010/1285			HOLLY DR	
0010/0978	LEN=0035		018" DIA CIRC CONCR	INSTALLED UNKN
0010/0645	LEN=0030		018" DIA CIRC METAL	INSTALLED UNKN
0010/0381	LEN=0030		018" DIA CIRC CONCR	INSTALLED UNKN
0010/0284				
0010/0109	LEN=0035		018" DIA CIRC CONCR	INSTALLED UNKN
000000 FT				
0010/0000		LENGTH(AH 2736 BK 0000)	MFC BEGIN = C	INSTALLED UNKN

1 0 00118 0 01 0540+00 004850 FT
 BREWER ST (T487)

SPRING ST (T993)

DAILY AV (T956)

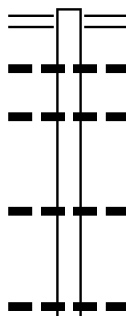
OLD RT 71 RD (T540)

1 0 00118 0 01 0491+47 000000 FT
 SCENIC DR (SR0481 SEG 0180/0000)

EXTRACT DATE: 12/18/2023 ROADWAY MANAGEMENT SYSTEM PAGE NUMBER: 616
 PRINT DATE: 12/21/2023 SLD COUNTY/SR - ANNUAL PRINT COUNTY: WASHINGTON

DIR: B TOTAL LEN: 6.997 MI. DIST: 12-4 SR: 2015
 LEFT MUN: NORTH BETHLEHEM T RIGHT MUN: NORTH BETHLEHEM T

036946 FT



036946 FT NATIONAL PK
 0110/2098 (SR0040 SEG 0500/0000)
 0110/1805 018 "DIA CIRC CONCR
 LEN=0025 INSTALLED UNKN
 0110/1505 018 "DIA CIR PLASTIC
 LEN=0002 INSTALLED UNKN

0110/0602 036 "DIA CIRC METAL
 LEN=0070 INSTALLED UNKN

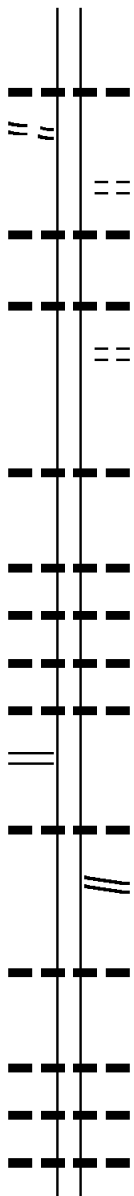
034848 FT

034848 FT 2 0 62077 0 02 0348+35
 018 "DIA CIRC CONCR
 LEN=0024 INSTALLED UNKN

DIR: B TOTAL LEN: 6.997 MI. DIST: 12-4 SR: 2015
 LEFT MUN: NORTH BETHLEHEM T RIGHT MUN: NORTH BETHLEHEM T

CHURCH RD
(T449)

0100/2440



0110/0000 LENGTH(AH 2098 BK 3457)

0100/2695 018 "DIA CIR PLASTIC
 LEN=0030 INSTALLED UNKN

WONSETTLER RD
(T449)

0100/2110 024 "DIA CIR PLASTIC
 LEN=0030 INSTALLED UNKN

0100/1797 024 "DIA CIRC METAL
 LEN=0025 INSTALLED UNKN

BRADY RD
(T477)

0100/1000 024 "DIA CIRC METAL
 LEN=0025 INSTALLED UNKN

031391 FT

0100/0655 031391 FT 2 0 62077 0 02 0313+78
 015 "DIA CIRC METAL
 LEN=0024 INSTALLED UNKN

0100/0000 LENGTH(AH 3457 BK 3409)

0090/2252 048 "DIA CIR PLASTIC
 LEN=0030 INSTALLED UNKN

0090/1708 015 "DIA CIR PLASTIC
 LEN=0025 INSTALLED UNKN

0090/1510 015 "DIA CIRC METAL
 LEN=0025 INSTALLED UNKN

0090/1379 018 "DIA CIRC METAL
 LEN=0030 INSTALLED UNKN

LINDLEY RD
(SR2008 SEG 0030/3007)

0090/1355

0090/0668 018 "DIA CIR PLASTIC
 LEN=0030 INSTALLED UNKN

ROBINSON RD
(SR2050 SEG 0010/0000)

0090/0593 030 "DIA CIRC METAL
 LEN=0030 INSTALLED UNKN

027982 FT

0090/0000 LENGTH(AH 3409 BK 3334)

0080/2313 018 "DIA CIRC CONCR
 LEN=0035 INSTALLED UNKN

0080/1899 015 "DIA CIR PLASTIC
 LEN=0030 INSTALLED UNKN

0080/1507 015 "DIA CIR PLASTIC
 LEN=0025 INSTALLED UNKN

015 "DIA CIR PLASTIC

EXTRACT DATE: 12/18/2023
PRINT DATE: 12/21/2023

ROADWAY MANAGEMENT SYSTEM
SLD COUNTY/SR - ANNUAL PRINT

PAGE NUMBER: 614
COUNTY: WASHINGTON

DIR: B TOTAL LEN: 6.997 MI.
LEFT MUN: NORTH BETHLEHEM T

DIST: 12-4 SR: 2015
RIGHT MUN: NORTH BETHLEHEM T

024648 FT

021009 FT

0080/1310	LEN=0025	INSTALLED UNKN
024 "DIA	CIR PLASTIC	
0080/1067	LEN=0030	INSTALLED UNKN
018 "DIA	CIRC METAL	
0080/0575	LEN=0025	INSTALLED UNKN
018 "DIA	CIR PLASTIC	
0080/0400	LEN=0030	INSTALLED UNKN
018 "DIA	CIR PLASTIC	
0080/0181	LEN=0035	INSTALLED UNKN
KUSCH RD		
0080/0045	(T742)	
0080/0016	BMSBN 62/2015/0080/0000	
024648 FT	2 0 62077 0 02 0246+33	
	B DANIELS RN	
	BMSBG 62/2015/0080/0000	
0080/0000	LENGTH(AH 3334 BK 3639)	
0070/2459	024 "DIA	CIRC METAL
	LEN=0035	INSTALLED UNKN
0070/2115	008 "DIA	CIRC METAL
	LEN=0030	INSTALLED UNKN
0070/1961	018 "DIA	CIRC METAL
	LEN=0025	INSTALLED UNKN
0070/1790	018 "DIA	CIRC METAL
	LEN=0030	INSTALLED UNKN
0070/1609	012 "DIA	CIRC METAL
	LEN=0025	INSTALLED UNKN
0070/1118	024 "DIA	CIR PLASTIC
	LEN=0025	INSTALLED UNKN
0070/0328	018 "DIA	CIRC METAL
	LEN=0030	INSTALLED UNKN
0070/0120	018 "DIA	CIRC METAL
	LEN=0030	INSTALLED UNKN
021009 FT	2 0 62077 0 02 0210+13	
	018 "DIA	CIRC CONCR
	LEN=0030	INSTALLED UNKN
0070/0000	LENGTH(AH 3639 BK 3214)	
	018 "DIA	CIR PLASTIC
0060/2984	LEN=0030	INSTALLED UNKN
	018 "DIA	CIRC METAL
0060/2704	LEN=0030	INSTALLED UNKN
	015 "DIA	CIRC METAL
0060/2599	LEN=0025	INSTALLED UNKN
	015 "DIA	CIRC METAL
0060/2352	LEN=0035	INSTALLED UNKN
	030 "DIA	CIR PLASTIC
0060/2172	LEN=0040	INSTALLED UNKN
	015 "DIA	CIR PLASTIC

EXTRACT DATE: 12/18/2023
PRINT DATE: 12/21/2023

ROADWAY MANAGEMENT SYSTEM
SLD COUNTY/SR - ANNUAL PRINT

PAGE NUMBER: 613
COUNTY: WASHINGTON

DIR: B TOTAL LEN: 6.997 MI.
LEFT MUN: NORTH BETHLEHEM T

DIST: 12-4 SR: 2015
RIGHT MUN: NORTH BETHLEHEM T

Stationing	Notes	Item ID	Length	Material	Status
		0060/2021	LEN=0035	INSTALLED	UNKN
		015 "DIA	CIRC METAL		
		0060/1460	LEN=0035	INSTALLED	UNKN
		015 "DIA	CIRC METAL		
		0060/0972	LEN=0030	INSTALLED	UNKN
		NEEDMORE	RD		
		0060/0930	(T776)		
		015 "DIA	CIR PLASTIC		
		0060/0465	LEN=0030	INSTALLED	UNKN
017795 FT		0060/0016	BMSSEN 62/2015/0060/0000		
		017795 FT	2 0 62077 0 02 0177+98		
		B DANIELS	RN		
		BMSBG 62/2015/0060/0000			
		5 0060/0000	LENGTH(AH 3214 BK 3808)		
		018 "DIA	CIR PLASTIC		
		0050/3280	LEN=0030	INSTALLED	UNKN
		018 "DIA	CIR PLASTIC		
		0050/3045	LEN=0030	INSTALLED	UNKN
		018 "DIA	CIRC METAL		
		0050/2811	LEN=0035	INSTALLED	UNKN
		018 "DIA	CIRC METAL		
		0050/2521	LEN=0035	INSTALLED	UNKN
BURSON RD (T383)		0050/2390			
		0050/2330	036 "H 36 "W	ELLIP METAL	
		LEN=0040	INSTALLED	UNKN	
		015 "DIA	CIRC METAL		
		0050/2119	LEN=0035	INSTALLED	UNKN
		015 "DIA	CIRC METAL		
		0050/1735	LEN=0025	INSTALLED	UNKN
		DOGWOOD	RD		
		0050/1265	(T383)		
		030 "DIA	CIRC METAL		
		0050/1200	LEN=0030	INSTALLED	UNKN
		018 "DIA	CIR PLASTIC		
		0050/0765	LEN=0030	INSTALLED	2002
		024 "DIA	CIR PLASTIC		
		0050/0359	LEN=0030	INSTALLED	UNKN
		018 "DIA	CIRC METAL		
013987 FT		0050/0166	LEN=0030	INSTALLED	UNKN
		013987 FT	2 0 62077 0 01 0139+94		
		015 "DIA	CIRC METAL		
		LEN=0025	INSTALLED	UNKN	
		5 0050/0000	LENGTH(AH 3808 BK 3371)		
		024 "DIA	CIRC METAL		
		0040/2805	LEN=0035	INSTALLED	UNKN
		NORTH BETHLEHEM			
		0040/2647	WEST BETHLEHEM		
		024 "DIA	CIR PLASTIC		
		0040/2214	LEN=0040	INSTALLED	2002

DIR: B TOTAL LEN: 6.997 MI. DIST: 12-4 SR: 2015
 LEFT MUN: WEST BETHLEHEM T RIGHT MUN: WEST BETHLEHEM T

010616 FT

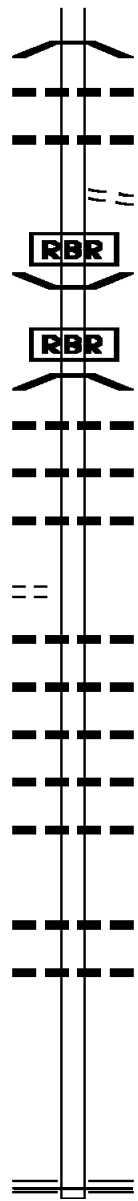
007137 FT

0040/2082	018 " DIA	CIR PLASTIC
	LEN=0025	INSTALLED UNKN
0040/1957	015 " DIA	CIRC METAL
	LEN=0003	INSTALLED UNKN
0040/1480	015 " DIA	CIRC METAL
	LEN=0035	INSTALLED UNKN
0040/0948	018 " DIA	CIR PLASTIC
	LEN=0035	INSTALLED UNKN
0040/0499	015 " DIA	CIRC METAL
	LEN=0035	INSTALLED 2006
010616 FT	2 0 62077	0 01 0107+12
	018 " DIA	CIR PLASTIC
	LEN=0030	INSTALLED UNKN
	NC DANIELS RUN RD	
0040/0000	LENGTH(AH 3371 BK 3479)	
0030/2620	018 " DIA	CIRC METAL
	LEN=0030	INSTALLED UNKN
0030/2448	018 " DIA	CIR PLASTIC
	LEN=0030	INSTALLED UNKN
0030/2070	018 " DIA	CIR PLASTIC
	LEN=0025	INSTALLED UNKN
0030/1802	BMSSEN 62/2015/0030/1785	2 0 62077 0 01 0071+13
	B DANIELS RN	
0030/1785	BMSBG 62/2015/0030/1785	SPRING VALLEY RD
	(SR2051 SEG 0010/0000)	
0030/1335	018 " DIA	CIR PLASTIC
	LEN=0035	INSTALLED UNKN
0030/0793	018 " DIA	CIR PLASTIC
	LEN=0030	INSTALLED 1998
0030/0444	018 " DIA	CIR PLASTIC
	LEN=0025	INSTALLED UNKN
0030/0241	018 " DIA	CIR PLASTIC
	LEN=0025	INSTALLED UNKN
007137 FT	2 0 62077	0 01 0071+13
	018 " DIA	CIR PLASTIC
	LEN=0060	INSTALLED 2000
0030/0000	LENGTH(AH 3479 BK 3484)	
0020/2423	018 " DIA	CIRC CONCR
	LEN=0030	INSTALLED UNKN
0020/2336	018 " DIA	CIRC METAL
	LEN=0030	INSTALLED UNKN
	WEAVER SCHOOL RD	
0020/1815	(SR2053 SEG 0010/0000)	
0020/1740	BMSSEN 62/2015/0020/1716	2 0 62077 0 00 0053+41

EXTRACT DATE: 12/18/2023 ROADWAY MANAGEMENT SYSTEM PAGE NUMBER: 611
 PRINT DATE: 12/21/2023 SLD COUNTY/SR - ANNUAL PRINT COUNTY: WASHINGTON
 DIR: B TOTAL LEN: 6.997 MI. DIST: 12-4 SR: 2015
 LEFT MUN: WEST BETHLEHEM T RIGHT MUN: WEST BETHLEHEM T

2 0 62077 0 00 0036+60 003653 FT
 DAISY AL
 (T365) 0020/0000

000000 FT

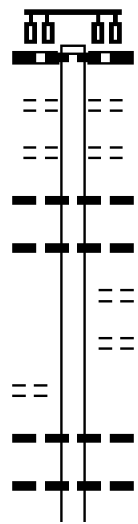


0020/1716 B DANIELS RN
 BMSBG 62/2015/0020/1716
 018 " DIA CIRC METAL
 0020/1205 LEN=0030 INSTALLED UNKN
 018 " DIA CIR PLASTIC
 0020/0982 LEN=0040 INSTALLED 1998
 DAISY AL
 0020/0945 (TWP)
 0020/0869 BMS EN 62/2015/0020/0805
 2 0 62077 0 00 0044+29
 P3
 DANIELS RUN
 0020/0805 BMSBG 62/2015/0020/0805
 015 " DIA CIRC METAL
 0020/0328 LEN=0030 INSTALLED 2002
 036 " DIA CIRC METAL
 0020/0053 LEN=0025 INSTALLED UNKN
 018 " DIA CIRC METAL
 0020/0005 LEN=0025 INSTALLED UNKN
 003653 FT
 5 0020/0000 LENGTH(AH 3484 BK 3653)
 018 " DIA CIR PLASTIC
 0010/3368 LEN=0025 INSTALLED UNKN
 018 " DIA CIR PLASTIC
 0010/3002 LEN=0025 INSTALLED UNKN
 015 " DIA CIR PLASTIC
 0010/2742 LEN=0025 INSTALLED 2002
 015 " DIA CIR PLASTIC
 0010/2622 LEN=0025 INSTALLED UNKN
 015 " DIA CIR PLASTIC
 0010/2421 LEN=0025 INSTALLED UNKN
 015 " DIA CIRC METAL
 0010/1452 LEN=0025 INSTALLED UNKN
 015 " DIA CIRC METAL
 0010/1330 LEN=0035 INSTALLED UNKN
 000000 FT 2 0 62077 0 00 0000+00
 NC SP RING VALLEY RD
 LONE PINE RD
 (SR2011 SEG 0150/0442)
 MFC BEGIN = D
 5 0010/0000 LENGTH(AH 3653 BK 0000)

010850 FT

010850 FT
 INTER-AHD

FIFTH ST
 (BORO)
 012 " DIA CIRC OTHER
 LEN=0001 INSTALLED 2007
 FALLOWFIELD AV
 (SR0088 SEG 0501/1948)



0050/1021

WASHINGTON AV

0050/0750

(BORO)
 LINCOLN AV

0050/0555

(BORO)
 015 " DIA CIRC METAL

0050/0540

LEN=0035 INSTALLED UNKN
 015 " DIA CIR PLASTIC

0050/0525

LEN=0035 INSTALLED UNKN
 BORO AL

0050/0435

(BORO)
 LOOKOUT AV

0050/0335

(BORO)

LOOKOUT AV
 (BORO)

0050/0295

0050/0270

015 " DIA CIRC CONCR
 LEN=0015 INSTALLED 2007

0050/0011

012 " DIA CIR PLASTIC
 LEN=0015 INSTALLED UNKN

009829 FT

009829 FT

2 0 6 2 0 4 8 0 0 1 0 1 6 4 + 1 6

DIR: B TOTAL LEN: 2.055 MI. DIST: 12-4 SR: 2014
 LEFT MUN: CHARLEROI B RIGHT MUN: CHARLEROI B

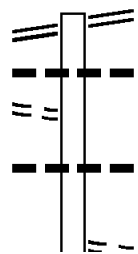
Street Name	Stationing	Notes	Stationing	Notes
			0050/0000	CREST AV (BORO) LENGTH(AH 1021 BK 1567) 010 "DIA CIR PLASTIC
			0040/1517	LEN=0032 INSTALLED 2007
			0040/1507	015 "DIA CIRC CONCR LEN=0032 INSTALLED 2007
MC KEAN AL (BORO)	0040/1400		0040/1400	MC KEAN AL (BORO)
MEADOW AV (BORO)	0040/1240		0040/1240	MEADOW AV (BORO)
			0040/1215	015 "DIA CIRC CONCR LEN=0015 INSTALLED 2007
			0040/1202	015 "DIA CIR PLASTIC LEN=0015 INSTALLED 2007
BLYTHE AL (BORO)	0040/1080		0040/1080	BLYTHE AL (BORO)
			0040/0830	MEADOW AV (BORO)
SIXTH ST (BORO)			0040/0805	SIXTH ST (BORO)
SHADY AV (BORO)	0040/0805		0040/0805	015 "DIA CIRC CONCR
			0040/0750	LEN=0010 INSTALLED 2007
OAKLAND AV (BORO)	0040/0510		0040/0383	015 "DIA CIR PLASTIC LEN=0025 INSTALLED 2007
			0040/0150	OAKLAND AV (BORO)
	008262 FT		008262 FT	2 0 62048 0 01 0149+28
				BORO AL (BORO)
				NC FIFTH ST CHARLEROI
BORO AL (BORO)	0040/0000		0040/0000	FALLOWFIELD T (AH 1567 BK 1855) RESERVOIR AV (T497)
			0030/1705	CENTRAL AV (T495)
DEICAS DR (T619)	0030/1385		0030/1001	012 "DIA CIR UNKNOWN LEN=0065 INSTALLED 2007
			0030/0785	015 "DIA CIR PLASTIC LEN=0034 INSTALLED 2007
			0030/0305	MOYER AV (T481)

DIR: B TOTAL LEN: 2.055 MI. DIST: 12-4 SR: 2014
 LEFT MUN: FALLOWFIELD T RIGHT MUN: FALLOWFIELD T

Street Name	Segment	Length (FT)	Material	Notes
	006407	006407	016" DIA CIRC METAL	LEN=0056 INSTALLED 2007
	0030/0285	006407	015" DIA CIRC METAL	LEN=0040 INSTALLED UNKN
	0030/0000		RODGERS LN (T882)	0020/0925
KINDER RD (T608)	0020/0495	003097	012" DIA CAST IRON	LEN=0032 INSTALLED 2007
2062048 0 01 0097+97	003097		018" DIA CIRC CONCR	LEN=0040 INSTALLED 2007
KINDER RD (T606)	0020/0000		012" DIA CIRC METAL	LEN=0034 INSTALLED 2007
	0020/0000		012" DIA CIRC METAL	LEN=0030 INSTALLED 2007
FERDELI DR (T518)	0010/2290		018" DIA CIRC METAL	LEN=0080 INSTALLED 2007
	0010/2151		MILLER ST (T522)	0010/1200
	0010/1620		VERNON DR (T520)	0010/0840
RONDEE DR (TWP)	0010/0900		018" DIA CIR UNKNOWN	LEN=0001 INSTALLED 2007
	0010/0736		JEFFERSON AV (T597)	0010/0160
CULLEN DR (T524)	0010/0640		2062048 0 01 0067+00	000000 FT
	000000		NC FR REEMONT RD	
			WALNUT RIDGE RD (SR2012 SEG 0040/0000)	
			DAIRY RD (T882)	
INTER-BK			MFC BEGIN = D	
FOURTH ST ET (SR2012 SEG 0040/0000)	0010/0000		018" DIA CIRC METAL	LEN=0032 INSTALLED 2007
	0010/0000		012" DIA CIRC METAL	LEN=0034 INSTALLED 2007
	0010/0000		018" DIA CIRC METAL	LEN=0080 INSTALLED 2007

EXTRACT DATE: 12/18/2023 ROADWAY MANAGEMENT SYSTEM PAGE NUMBER: 607
 PRINT DATE: 12/21/2023 SLD COUNTY/SR - ANNUAL PRINT COUNTY: WASHINGTON
 DIR: B TOTAL LEN: 4.002 MI. DIST: 12-4 SR: 2013
 LEFT MUN: NORTH BETHLEHEM T RIGHT MUN: NORTH BETHLEHEM T

BRUSH RUN RD 021129 FT
 (SR2005 SEG 0150/2140) 0080/2614
 FOR SR 2005 AND 2013
 (CONN) 0080/2480



021129 FT BRUSH RUN RD
 0080/2614 (SR2005 SEG 0150/2140)
 0080/2569 018 "DIA CIRC CONCR
 LEN=0045 INSTALLED UNKN
 0080/2182 018 "DIA CIRC CONCR
 LEN=0030 INSTALLED UNKN
 0080/1430 CHURCH RD
 (T449)

DIR: B TOTAL LEN: 4.002 MI. DIST: 12-4 SR: 2013
 LEFT MUN: NORTH BETHLEHEM T RIGHT MUN: NORTH BETHLEHEM T

SUNEDECKER RD
 (T728)

0080/0661



0080/1030

018 " DIA CIR PLASTIC
 LEN=0030 INSTALLED 2001



0080/0654

015 " DIA CIR PLASTIC
 LEN=0050 INSTALLED 1998



0080/0392

024 " DIA CIRC METAL
 LEN=0025 INSTALLED UNKN



0080/0211

018 " DIA CIR PLASTIC
 LEN=0025 INSTALLED UNKN

018515 FT



018515 FT

2 0 62085 0 00 0185+13



0080/0000

015 " DIA CIR CONC
 LEN=0025 INSTALLED UNKN



0070/2570

LENGTH(AH 2614 BK 2837)



015 " DIA CIR PLASTIC
 LEN=0025 INSTALLED UNKN

MT LOOKOUT LN
 (TWP)

0070/1635



0070/1404

015 " DIA CIRC METAL
 LEN=0025 INSTALLED UNKN



0070/0984

018 " DIA CIR PLASTIC
 LEN=0040 INSTALLED 2001



0070/0844

018 " DIA CIRC CONC
 LEN=0030 INSTALLED 2001



0070/0405


048 " DIA CIRC METAL
 LEN=0025 INSTALLED UNKN

015678 FT



015678 FT

2 0 62085 0 00 0156+29



0070/0000

018 " DIA CIRC CONC
 LEN=0025 INSTALLED UNKN



0060/2068

LENGTH(AH 2837 BK 2295)



0060/1737

018 " DIA CIRC CONC
 LEN=0025 INSTALLED UNKN



0060/1263

018 " DIA CIRC CONC
 LEN=0025 INSTALLED UNKN



0060/1108

015 " DIA CIRC METAL
 LEN=0025 INSTALLED UNKN



013383 FT



0060/0005

036 " DIA CIRC METAL
 LEN=0025 INSTALLED 2001



0060/0000

2 0 62085 0 00 0127+62



0050/3120

048 " DIA CIRC METAL
 LEN=0024 INSTALLED UNKN



LENGTH(AH 2295 BK 3189)
 018 " DIA CIRC CONC
 LEN=0030 INSTALLED UNKN

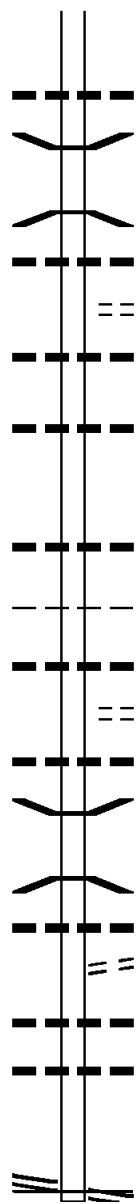
DIR: B TOTAL LEN: 4.002 MI. DIST: 12-4 SR: 2013
 LEFT MUN: NORTH BETHLEHEM T RIGHT MUN: NORTH BETHLEHEM T

MONG RD
 (T437)

Segment ID	Length	Material	Status
0050/2213	018" DIA	CIRC CONCR	INSTALLED UNKN
0050/2160	018" DIA	CIRC CONCR	INSTALLED UNKN
0050/1978	024" DIA	CIRC METAL	INSTALLED UNKN
0050/1783	018" DIA	CIRC METAL	INSTALLED UNKN
0050/1215	018" DIA	CIRC METAL	INSTALLED 2001
0050/0908	018" DIA	CIRC METAL	INSTALLED UNKN
0050/0074	018" DIA	CIR PLASTIC	INSTALLED 2001
010194 FT	2062085	0000101+68	
0050/0000	SR2008	SEG 0010/0000	
0040/2442	018" DIA	CIRC CONCR	INSTALLED UNKN
0040/1723	024" DIA	CIR PLASTIC	INSTALLED UNKN
0040/0983	015" DIA	CIRC METAL	INSTALLED UNKN
0040/0603	018" DIA	CIRC CONCR	INSTALLED UNKN
0040/0243	018" DIA	CIR PLASTIC	INSTALLED UNKN
007742 FT	2062085	0000077+45	
0040/0000	030" DIA	CIR PLASTIC	INSTALLED UNKN
0030/2041	018" DIA	CIRC METAL	INSTALLED UNKN
0030/1613	018" DIA	CIRC CONCR	INSTALLED UNKN
0030/1218	018" DIA	CIRC CONCR	INSTALLED UNKN
0030/1065	018" DIA	CIRC CONCR	INSTALLED UNKN
0030/0383	015" DIA	CIR PLASTIC	INSTALLED UNKN
0030/0235	015" DIA	CIR PLASTIC	INSTALLED UNKN

DIR: B TOTAL LEN: 4.002 MI. DIST: 12-4 SR: 2013
LEFT MUN: NORTH BETHLEHEM T RIGHT MUN: NORTH BETHLEHEM T

005122 FT



005122 FT 2 0 62085 0 00 0051+25
018 "DIA CIRC METAL
LEN=0025 INSTALLED UNKN
LENGTH(AH 2620 BK 2528)

0030/0000

0020/1818 BMS EN 62/2013/0020/1807
2 0 62085 0 00 0043+89
B L DANIELS

0020/1807 BMSBG 62/2013/0020/1807
018"H 60"W CONC STRUCT

0020/1790 LEN=0025 INSTALLED UNKN
URQUHART RD

0020/1601 (T744)
015 "DIA CIR PLASTIC

0020/1560 LEN=0025 INSTALLED UNKN

015 "DIA CIRC CONCR
LEN=0025 INSTALLED UNKN

0020/0697

002594 FT

002594 FT 2 0 62085 0 00 0025+97
048 "DIA CIRC METAL
LEN=0030 INSTALLED UNKN
LENGTH(AH 2528 BK 2594)

0020/0000

NORTH BETHLEHEM
WEST BETHLEHEM T
018 "DIA CIRC CONCR
LEN=0035 INSTALLED UNKN
STEPP LN

0010/1836 (TWP)
018 "DIA CIRC CONCR

0010/1555 LEN=0030 INSTALLED 2005

0010/1159

0010/0415 BMS EN 62/2013/0010/0403
2 0 62085 0 00 0004+11
B L DANIELS

0010/0403 BMSBG 62/2013/0010/0403
015"H 60"W CON BOX CUL

0010/0378 LEN=0025 INSTALLED UNKN
BURSON RD

0010/0371 (T383)
018 "DIA CIRC CONCR

0010/0308 LEN=0030 INSTALLED UNKN
018 "DIA CIRC METAL

0010/0130 LEN=0020 INSTALLED UNKN
NC LI TTLE DANIELS RUN RD

000000 FT (SR2011 SEG 0200/1591)
MFC BEGIN = E

0010/0000 LENGTH(AH 2594 BK 0000)

2 0 62085 0 00 0000+00 000000 FT
LONE PINE RD
(SR2011 SEG 0200/1591) 0010/0000

EXTRACT DATE: 12/18/2023 ROADWAY MANAGEMENT SYSTEM PAGE NUMBER: 603
PRINT DATE: 12/21/2023 SLD COUNTY/SR - ANNUAL PRINT COUNTY: WASHINGTON
DIR: B TOTAL LEN: 2.021 MI. DIST: 12-4 SR: 2012
LEFT MUN: NORTH CHARLEROI B RIGHT MUN: NORTH CHARLEROI B

PENNSYLVANIA AV

010670 FT



010670 FT
INTER-AHD FOURTH ST
(SR0088 SEG 0530/0949)
OLIVE AV

DIR: B TOTAL LEN: 2.021 MI. DIST: 12-4 SR: 2012
 LEFT MUN: NORTH CHARLEROI B RIGHT MUN: NORTH CHARLEROI B

Segment ID	Segment Description	Length	Start Station	End Station	Notes
(SR0088 SEG 0530/0949)	0060/1321	==	0060/1321	(BORO)	
SAMPSON WY (BORO)	0060/1140	==	0060/1150	(BORO)	WALNUT WY
ISABELLA AV (BORO)	0060/0962	==	0060/1000	(BORO)	ISABELLA AV
		==	0060/0852	(BORO)	CHESTNUT WY
		==	0060/0714	(BORO)	CENTER AV
		==	0060/0574	(BORO)	PEACH WY
		==	0060/0434	(BORO)	CONRAD AV
		==	0060/0293	(BORO)	LONG WY
		==	0060/0158	(BORO)	015"H 15"W ELLIP CONC LEN=0040 INSTALLED UNKN
BORO AL (BORO)	0060/0012 009349 FT	==	0060/0152	(BORO)	HIGHLAND AV
		==	009349 FT	NC FO	2 0 62233 0 00 0042+89 URTH ST LOCOUST LN (BORO)
		==	0060/0000	(BORO)	NORTH CHARLEROI FALLOWFIELD T
		==	0050/1012	(T972)	LENGTH(AH 1321 BK 1172) WOODWARD AV
	008177 FT	==	008177 FT	2 0 62233 0 00 0030+64	OAK ST
BLYTH AV (T525)	0050/0000	==	0050/0000	(T525)	LENGTH(AH 1172 BK 3106)
LC FOR FECSN DR (CONN)	0040/2089	==			
FECSN DR (TWP)	0040/2003	==			
RAYMOND ST (T506)	0040/1588	==	0040/1985	(TWP)	ROSEWOOD DR

DIR: B TOTAL LEN: 2.021 MI. DIST: 12-4 SR: 2012
 LEFT MUN: FALLOWFIELD T RIGHT MUN: FALLOWFIELD T

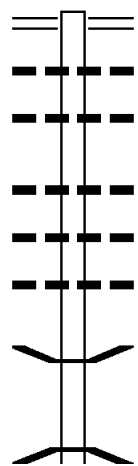
DAIRY RD
(T882)

2 0 62048 0 00 0016+00 000000 FT
 COYLE CURTAIN RD
 (SR2025 SEG 0020/0000) 0010/0000

Stationing	Length	Notes
005071 FT	0040/0263	CULLEN DR (T524) 018" DIA CIRC CONCR LEN=0050 INSTALLED UNKN
	0040/0030	2 0 62233 0 00 0000+00 URTH ST ET FREEMONT RD (SR2014 SEG 0010/0000)
0040/0000	0040/0000	LENGTH(AH 3106 BK 1840)
	0030/0970	JEFFERSON AV (T597) 018" DIA CIRC CONCR LEN=0040 INSTALLED UNKN
	0030/0655	BMSSEN 62/2012/0030/0280 0 0 00000 0 00 0000+00
	0030/0591	PA TURNPK 43
	0030/0280	BMSBG 62/2012/0030/0280 018" DIA CIRC CONCR LEN=0050 INSTALLED UNKN
003231 FT	003231 FT	2 0 62048 0 01 0048+55 018" DIA CIRC CONCR LEN=0080 INSTALLED UNKN
	0030/0000	LENGTH(AH 1840 BK 1625)
	0020/0936	015"H 15"W **UNKNOWN** LEN=0030 INSTALLED UNKN
	0020/0285	018" DIA CIRC CONCR LEN=0285 INSTALLED UNKN
001606 FT	001606 FT	2 0 62048 0 01 0032+32 015" DIA CIRC CONCR LEN=0024 INSTALLED UNKN
	0020/0000	LENGTH(AH 1625 BK 1606)
	0010/1400	HICKORY DR (T620)
	0010/0720	015" DIA CIRC CONCR LEN=0077 INSTALLED UNKN SPRUCE WY (T605)
	0010/0000	NC WA LNUT RIDGE RD COYLE CURTAIN RD (SR2025 SEG 0020/0000) MFC BEGIN = D LENGTH(AH 1606 BK 0000)

EXTRACT DATE: 12/18/2023 ROADWAY MANAGEMENT SYSTEM PAGE NUMBER: 600
 PRINT DATE: 12/21/2023 SLD COUNTY/SR - ANNUAL PRINT COUNTY: WASHINGTON
 DIR: B TOTAL LEN: 16.123 MI. DIST: 12-4 SR: 2011
 LEFT MUN: AMWELL T RIGHT MUN: AMWELL T

085132 FT



085132 FT WAYNESBURG RD
 0320/2903 (SR0019 SEG 0190/0115)
 015 " DIA CIRC METAL
 0320/2870 LEN=0040 INSTALLED UNKN
 015 " DIA CIRC METAL
 0320/2532 LEN=0040 INSTALLED UNKN
 018 " DIA CIR UNKNOWN
 0320/1824 LEN=0040 INSTALLED UNKN
 018 " DIA CIR UNKNOWN
 0320/1475 LEN=0040 INSTALLED 2002
 024 " DIA CIRC CONCR
 0320/1158 LEN=0040 INSTALLED UNKN

082229 FT

0320/0033 BMS EN 62/2011/0320/0000
 082229 FT 2 0 62194 0 01 0031+26
 REDD RUN
 BMSBG 62/2011/0320/0000
 0320/0000 LENGTH(AH 2903 BK 1340)

DIR: B TOTAL LEN: 16.123 MI. DIST: 12-4 SR: 2011
 LEFT MUN: AMWELL T RIGHT MUN: AMWELL T

080889 FT

077612 FT

075074 FT

==	0310/1302	REDD RUN RD (T736)
---	0310/0832	018 "DIA CIRC CONCR LEN=0040 INSTALLED 1998
---	0310/0485	018 "DIA CIRC CONCR LEN=0040 INSTALLED UNKN
---	080889 FT	2 0 62194 0 01 0045+18 018 "DIA CIRC CONCR LEN=0030 INSTALLED UNKN
---	5 0310/0000	LENGTH(AH 1340 BK 3277)
---	0300/1984	018 "DIA CIRC METAL LEN=0030 INSTALLED UNKN
---	0300/1320	036 "DIA CIRC METAL LEN=0030 INSTALLED UNKN
---	0300/0915	018 "DIA CIR PLASTIC LEN=0020 INSTALLED 1998
---	0300/0162	BMS EN 62/2011/0300/0140 2 0 62194 0 01 0076+48 SHIPE RUN
---	0300/0140	BMSBG 62/2011/0300/0140 2 0 62194 0 01 0077+95 SHIPE RD
==	5 0300/0000	(T696) LENGTH(AH 3277 BK 2538)
---	0290/1940	018 "DIA CIRC METAL LEN=0030 INSTALLED 2002
---	0290/0481	BMS EN 62/2011/0290/0457 2 0 62194 0 01 0098+74 POTATO RUN
---	0290/0457	BMSBG 62/2011/0290/0457 2 0 62194 0 01 0103+40 POTATO RUN RD
---	075074 FT	(T698) 018 "DIA CIR PLASTIC LEN=0030 INSTALLED 2002
---	5 0290/0000	LENGTH(AH 2538 BK 2684)
---	0280/2321	018 "DIA CIR PLASTIC LEN=0030 INSTALLED UNKN
---	0280/2190	018 "DIA CIR PLASTIC LEN=0040 INSTALLED 1999
---	0280/2117	024 "DIA CIR PLASTIC LEN=0030 INSTALLED UNKN

EXTRACT DATE: 12/18/2023
PRINT DATE: 12/21/2023

ROADWAY MANAGEMENT SYSTEM
SLD COUNTY/SR - ANNUAL PRINT

PAGE NUMBER: 598
COUNTY: WASHINGTON

DIR: B TOTAL LEN: 16.123 MI.
LEFT MUN: AMWELL T

DIST: 12-4 SR: 2011
RIGHT MUN: AMWELL T

0280/1833	015 " DIA LEN=0030	CIR PLASTIC INSTALLED UNKN
0280/1660	018 " DIA LEN=0035	CIR PLASTIC INSTALLED 1998
0280/1400	024 " DIA LEN=0030	CIRC METAL INSTALLED UNKN
0280/1020	015 " DIA LEN=0040	CIRC METAL INSTALLED 2002
0280/0581	024 " DIA LEN=0030	CIRC METAL INSTALLED UNKN
RBR		
0280/0259	BMS EN 62/2011/0280/0165 2 0 62194 0 01 0128+57 P3	
RBR		
0280/0165 072390 FT	LITTLE TENMILE CREEK BMSBG 62/2011/0280/0165	
0280/0000	LENGTH(AH 2684 BK 2915) 018 " DIA CIR PLASTIC	
0270/2879	LEN=0030 INSTALLED 2006 PUMP STATION RD	
0270/2800	(T409)	
0270/2162	015 " DIA CIRC METAL LEN=0050 INSTALLED UNKN	
0270/1743	018 " DIA CIRC METAL LEN=0030 INSTALLED UNKN	
0270/1533	BMS EN 62/2011/0270/1521 2 0 62194 0 01 0144+14 B L TENMILE	
0270/1521	BMSBG 62/2011/0270/1521 012 " DIA CIRC OTHER	
0270/1350	LEN=0113 INSTALLED UNKN	
0270/1130	024 " DIA CIRC CONCR LEN=0030 INSTALLED UNKN	
069475 FT		
2 0 62194 0 01 0159+45 VILLAGE: LONE PINE BRUSH RUN RD (SR2005 SEG 0090/1693)		
0270/0000	018 " DIA CIR PLASTIC LEN=0030 INSTALLED 2007	
0260/1799	LENGTH(AH 2915 BK 2056) BMS EN 62/2011/0260/1724 AMWELL	
0260/1761	WEST BETHLEHEM T	

2 0 62194 0 01 0130+17 072390 FT
WEAVER RUN RD
(SR2006 SEG 0040/1698) 0280/0000

BAKER HILL RD
(SR2005 SEG 0090/1693) 0270/0000

EXTRACT DATE: 12/18/2023
PRINT DATE: 12/21/2023

ROADWAY MANAGEMENT SYSTEM
SLD COUNTY/SR - ANNUAL PRINT

PAGE NUMBER: 597
COUNTY: WASHINGTON

DIR: B TOTAL LEN: 16.123 MI.
LEFT MUN: AMWELL T

DIST: 12-4 SR: 2011
RIGHT MUN: AMWELL T

067419 FT

064367 FT

		2 0 62194 0 02 0162+71
		L TENMILE CK
	0260/1724	BMSBG 62/2011/0260/1724
		BAYNE AV
	==	(T735)
	0260/1596	015 " DIA CIRC METAL
	---	LEN=0030 INSTALLED UNKN
	0260/1494	BUTTERMILK LN
	==	(TWP)
	0260/0930	015 " DIA CIRC METAL
	---	LEN=0030 INSTALLED UNKN
	0260/0924	015 " DIA CIRC METAL
	---	LEN=0030 INSTALLED UNKN
	0260/0402	015 " DIA CIRC METAL
	---	LEN=0030 INSTALLED UNKN
	0260/0036	015 " DIA CIRC METAL
	---	LEN=0030 INSTALLED UNKN
	067419 FT	2 0 62194 0 02 0179+82
		PINE RUN RD
	==	(T728)
	5 0260/0000	LENGTH(AH 2056 BK 3052)
	---	018 " DIA CIRC METAL
	0250/2967	LEN=0030 INSTALLED 2002
	---	015 " DIA CIRC METAL
	0250/2691	LEN=0030 INSTALLED UNKN
	---	015 " DIA CIRC METAL
	0250/2146	LEN=0030 INSTALLED UNKN
	---	015 " DIA CIRC METAL
	0250/1736	LEN=0030 INSTALLED UNKN
	---	015 " DIA CIRC METAL
	0250/1451	LEN=0030 INSTALLED UNKN
		BMSSEN 62/2011/0250/1432
		2 0 62194 0 02 0196+37
		PINE RUN
	0250/1432	BMSBG 62/2011/0250/1432
	---	015 " DIA CIRC METAL
	0250/0983	LEN=0030 INSTALLED UNKN
	---	018 " DIA CIRC METAL
	0250/0600	LEN=0030 INSTALLED 2002
	---	030 " DIA CIRC METAL
	0250/0373	LEN=0035 INSTALLED UNKN
	064367 FT	2 0 62194 0 02 0210+24
		015 " DIA CIRC METAL
	5 0250/0000	LENGTH(AH 3052 BK 3239)
	==	SOWERS LN
	0240/2630	(TWP)
	---	030 " DIA CIRC METAL
	0240/2613	LEN=0030 INSTALLED UNKN
	---	030 " DIA CIRC METAL
	0240/2330	LEN=0024 INSTALLED UNKN

EXTRACT DATE: 12/18/2023
PRINT DATE: 12/21/2023

ROADWAY MANAGEMENT SYSTEM
SLD COUNTY/SR - ANNUAL PRINT

PAGE NUMBER: 596
COUNTY: WASHINGTON

DIR: B TOTAL LEN: 16.123 MI.
LEFT MUN: WEST BETHLEHEM T

DIST: 12-4 SR: 2011
RIGHT MUN: WEST BETHLEHEM T

Stationing	Notes	Material	Length	Status
0240/1423		015 " DIA CIRC METAL	LEN=0030	INSTALLED UNKN
0240/1061		018 " DIA CIR PLASTIC	LEN=0030	INSTALLED UNKN
0240/0809		018 " DIA CIRC METAL	LEN=0030	INSTALLED UNKN
0240/0562		018 " DIA CIRC METAL	LEN=0030	INSTALLED UNKN
0240/0086		DUTCH GLORY RD	(T736)	
0240/0023		BMSSEN 62/2011/0240/0000	2 0 62194 0 02 0243+05	
061128 FT		HAINERS RUN		
0240/0000		BMSBG 62/2011/0240/0000	LENGTH(AH 3239 BK 2418)	
0230/1513		015 " DIA CIRC METAL	LEN=0030	INSTALLED UNKN
0230/1363		015 " DIA CIRC METAL	LEN=0030	INSTALLED UNKN
0230/1163		015 " DIA CIRC METAL	LEN=0030	INSTALLED UNKN
0230/1083		015 " DIA CIRC METAL	LEN=0030	INSTALLED UNKN
0230/0388		015 " DIA CIR PLASTIC	LEN=0030	INSTALLED UNKN
0230/0288		015 " DIA CIR PLASTIC	LEN=0030	INSTALLED UNKN
0230/0023		BMSSEN 62/2011/0230/0000	2 0 62194 0 02 0267+30	
058710 FT		BRANCH OF TENMILE CREEK		
0230/0000		BMSBG 62/2011/0230/0000	LENGTH(AH 2418 BK 2779)	
0220/2681		015 " DIA CIR PLASTIC	LEN=0030	INSTALLED UNKN
0220/2396		015 " DIA CIR PLASTIC	LEN=0030	INSTALLED UNKN
0220/1949		015 " DIA CIR PLASTIC	LEN=0030	INSTALLED UNKN
0220/1419		060 " DIA CIRC CONCR	LEN=0035	INSTALLED UNKN
0220/1322		018 " DIA CIRC CONCR	LEN=0030	INSTALLED 2002
0220/1170		024 " DIA CIR PLASTIC	LEN=0035	INSTALLED 1998
		018 " DIA CIRC CONCR		

LITTLE CREEK RD
(SR2047 SEG 0080/1787) 0230/0349

EXTRACT DATE: 12/18/2023
PRINT DATE: 12/21/2023

ROADWAY MANAGEMENT SYSTEM
SLD COUNTY/SR - ANNUAL PRINT

PAGE NUMBER: 595
COUNTY: WASHINGTON

DIR: B TOTAL LEN: 16.123 MI.
LEFT MUN: WEST BETHLEHEM T

DIST: 12-4 SR: 2011
RIGHT MUN: WEST BETHLEHEM T

HIGHLAND RIDGE RD
(T366)

055931 FT

0210/1380

052994 FT

0220/0703	LEN=0030	INSTALLED UNKN
036 "DIA	CIRC CONCR	
0220/0365	LEN=0030	INSTALLED 1998
055931 FT	2 0 62194	0 02 0295+18
036 "DIA	CIRC CONCR	
0220/0000	LEN=0030	INSTALLED UNKN
LENGTH(AH	2779 BK 2937)	
015 "DIA	CIR PLASTIC	
0210/2400	LEN=0030	INSTALLED UNKN
015 "DIA	CIR PLASTIC	
0210/2113	LEN=0030	INSTALLED UNKN
015 "DIA	CIR PLASTIC	
0210/1907	LEN=0030	INSTALLED UNKN
012 "DIA	CIR PLASTIC	
0210/1698	LEN=0030	INSTALLED UNKN
HAINER RD		
0210/1380	(T738)	
015 "DIA	CIRC CONCR	
0210/1370	LEN=0030	INSTALLED UNKN
012 "DIA	CIR PLASTIC	
0210/0995	LEN=0030	INSTALLED 1998
018 "DIA	CIR PLASTIC	
0210/0661	LEN=0030	INSTALLED 1998
015 "DIA	CIR PLASTIC	
0210/0370	LEN=0030	INSTALLED 2002
018 "DIA	CIRC CONCR	
0210/0247	LEN=0030	INSTALLED UNKN
052994 FT	2 0 62194	0 02 0324+55
015 "DIA	CIR PLASTIC	
0210/0000	LEN=0030	INSTALLED UNKN
LENGTH(AH	2937 BK 2662)	
024"H 72"W	ELLIP CONC	
0200/2358	LEN=0030	INSTALLED UNKN
MCNEELY LN		
0200/1955	(PRDR)	
0200/1730	BMSSEN 62/2011/0200/1706	
2 0 62194	0 02 0333+93	
L DANIELS RN		
0200/1706	BMSBG 62/2011/0200/1706	
015 "DIA	CIR METAL	
0200/1593	LEN=0030	INSTALLED UNKN
LITTLE DANIEL RUN RD		
0200/1591	(SR2013 SEG 0010/0000)	
018 "DIA	CIR PLASTIC	
0200/1058	LEN=0030	INSTALLED UNKN
018 "DIA	CIR PLASTIC	
0200/0951	LEN=0030	INSTALLED UNKN
018 "DIA	CIR PLASTIC	
0200/0817	LEN=0030	INSTALLED UNKN
018 "DIA	CIR PLASTIC	

EXTRACT DATE: 12/18/2023
PRINT DATE: 12/21/2023

ROADWAY MANAGEMENT SYSTEM
SLD COUNTY/SR - ANNUAL PRINT

PAGE NUMBER: 594
COUNTY: WASHINGTON

DIR: B TOTAL LEN: 16.123 MI.
LEFT MUN: WEST BETHLEHEM T

DIST: 12-4 SR: 2011
RIGHT MUN: WEST BETHLEHEM T

Stationing	Length	Material	Status
050332 FT	0200/0339	LEN=0030	INSTALLED UNKN
	050332 FT	2 0 62194 0 02 0351+17	
		018 "DIA	CIR PLASTIC
		LEN=0030	INSTALLED UNKN
	0200/0000	LENGTH(AH 2662 BK 2883)	
		015 "DIA	CIRC CONCR
	0190/2714	LEN=0030	INSTALLED UNKN
		030 "DIA	CIRC CONCR
	0190/2536	LEN=0030	INSTALLED UNKN
		015 "DIA	CIRC CONCR
	0190/2140	LEN=0030	INSTALLED UNKN
		FRIEND LN	
	0190/2120	(TWP)	
		018 "DIA	CIRC CONCR
	0190/1549	LEN=0030	INSTALLED UNKN
		030 "DIA	CIRC CONCR
	0190/1385	LEN=0030	INSTALLED UNKN
		015 "DIA	CIRC CONCR
	0190/1143	LEN=0030	INSTALLED UNKN
		018 "DIA	CIR PLASTIC
	0190/0827	LEN=0030	INSTALLED UNKN
		015 "DIA	CIRC CONCR
	0190/0523	LEN=0030	INSTALLED UNKN
		015 "DIA	CIRC CONCR
	0190/0392	LEN=0030	INSTALLED UNKN
		015 "DIA	CIR PLASTIC
	0190/0075	LEN=0030	INSTALLED UNKN
	047449 FT		
2 0 62194 0 02 0380+00 047449 FT			
TOPSAIL LN			
(T371)	0190/0000	LENGTH(AH 2883 BK 2384)	
		024 "DIA	CIRC CONCR
	0180/2328	LEN=0030	INSTALLED UNKN
		018 "DIA	CIRC CONCR
		LEN=0030	INSTALLED UNKN
		PAULS LN	
	0180/2300	(PRDR)	
		015 "DIA	CIRC CONCR
	0180/1795	LEN=0030	INSTALLED UNKN
		015 "DIA	CIRC CONCR
	0180/1501	LEN=0030	INSTALLED UNKN
		024 "DIA	CIRC CONCR
	0180/1183	LEN=0030	INSTALLED UNKN
		015 "DIA	CIRC CONCR
	0180/0960	LEN=0030	INSTALLED UNKN
		018 "DIA	CIRC CONCR
	0180/0764	LEN=0030	INSTALLED UNKN
		015 "DIA	CIRC CONCR
	0180/0518	LEN=0030	INSTALLED UNKN
045065 FT	045065 FT	2 0 62194 0 02 0403+92	
		024 "DIA	CIRC CONCR

DIR: B TOTAL LEN: 16.123 MI. DIST: 12-4 SR: 2011
 LEFT MUN: WEST BETHLEHEM T RIGHT MUN: WEST BETHLEHEM T

2 0 62194 0 02 0435+00 041957 FT
 WHERRY SCHOOL RD
 (T365) 0170/0000

039560 FT

--	--	5	0180/0000	LEN=0030	INSTALLED	UNKN
--	--			LENGTH(AH 2384 BK 3108)		
--	--		0170/2652	015 "DIA	CIRC CONCR	
--	--			LEN=0030	INSTALLED	UNKN
--	--		0170/2400	015 "DIA	CIRC CONCR	
--	--			LEN=0030	INSTALLED	UNKN
--	--		0170/2159	018 "DIA	CIRC CONCR	
--	--			LEN=0030	INSTALLED	UNKN
--	--		0170/1705	015 "DIA	CIRC CONCR	
--	--			LEN=0030	INSTALLED	UNKN
--	--		0170/1163	030 "DIA	CIRC CONCR	
--	--			LEN=0030	INSTALLED	UNKN
--	--		0170/0674	015 "DIA	CIRC CONCR	
--	--			LEN=0030	INSTALLED	UNKN
--	--		0170/0597	015 "DIA	CIRC CONCR	
--	--			LEN=0030	INSTALLED	UNKN
--	--		0170/0240	015 "DIA	CIRC CONCR	
--	--			LEN=0030	INSTALLED	UNKN
--	--		0170/0050	018 "DIA	CIRC METAL	
--	--		041957 FT	LEN=0030	INSTALLED	UNKN
==	==	5	0170/0000	LENGTH(AH 3108 BK 2397)		
--	--			018 "DIA	CIRC CONCR	
--	--		0160/2350	LEN=0035	INSTALLED	UNKN
--	--			015 "DIA	CIRC METAL	
--	--		0160/2150	LEN=0030	INSTALLED	UNKN
--	--			015 "DIA	CIRC METAL	
--	--		0160/1712	LEN=0030	INSTALLED	UNKN
--	--			012 "DIA	CIRC CONCR	
--	--		0160/1586	LEN=0030	INSTALLED	UNKN
				DUNKARD CHURCH RD		
			0160/1550	(T365)		
--	--			024 "DIA	CIRC METAL	
--	--		0160/1420	LEN=0050	INSTALLED	UNKN
--	--			012 "DIA	CIRC METAL	
--	--		0160/0914	LEN=0030	INSTALLED	UNKN
--	--			015 "DIA	CIRC METAL	
--	--		0160/0582	LEN=0030	INSTALLED	UNKN
--	--			015 "DIA	CIRC METAL	
--	--		0160/0407	LEN=0030	INSTALLED	UNKN
--	--			015 "DIA	CIRC CONCR	
--	--		0160/0276	LEN=0030	INSTALLED	UNKN
--	--		039560 FT	2 0 62194 0 02 0459+26		
				015 "DIA	CIRC METAL	
--	--			LEN=0030	INSTALLED	UNKN
--	--	5	0160/0000	LENGTH(AH 2397 BK 2403)		
--	--			024 "DIA	CIRC OTHER	
--	--		0150/2233	LEN=0030	INSTALLED	UNKN
				015 "DIA	CIRC METAL	

EXTRACT DATE: 12/18/2023
PRINT DATE: 12/21/2023

ROADWAY MANAGEMENT SYSTEM
SLD COUNTY/SR - ANNUAL PRINT

PAGE NUMBER: 592
COUNTY: WASHINGTON

DIR: B TOTAL LEN: 16.123 MI.
LEFT MUN: WEST BETHLEHEM T

DIST: 12-4 SR: 2011
RIGHT MUN: WEST BETHLEHEM T

037157 FT

DAISY AL
(T842)

0140/0166

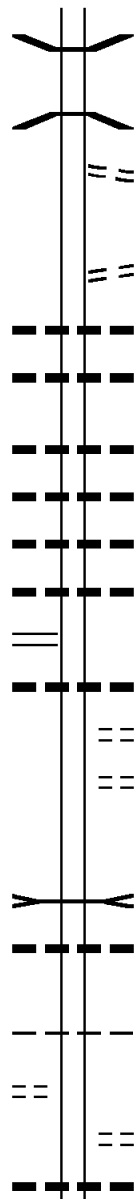
0150/1945	LEN=0030	INSTALLED UNKN
	024 "DIA	CIRC METAL
0150/1843	LEN=0030	INSTALLED UNKN
	015 "DIA	CIR UNKNOWN
0150/1587	LEN=0030	INSTALLED UNKN
	018 "DIA	CIR PLASTIC
0150/1350	LEN=0030	INSTALLED UNKN
	012 "DIA	CAST IRON
0150/1263	LEN=0030	INSTALLED UNKN
	024 "DIA	CIRC METAL
0150/1155	LEN=0030	INSTALLED UNKN
	015 "DIA	CIRC METAL
0150/1085	LEN=0030	INSTALLED UNKN
	015 "DIA	CIRC METAL
0150/0908	LEN=0030	INSTALLED UNKN
	015 "H 01"	W ELLIP CONC
0150/0512	LEN=0030	INSTALLED UNKN
	SPRING VALLEY RD	
0150/0442	(SR2015	SEG 0010/0000)
0150/0067	BMSSEN 62/2011/0150/0000	
037157 FT	2 0 62194 0 02 0482+60	
	DANIELS RUN	
0150/0000	BMSBG 62/2011/0150/0000	
	LENGTH(AH 2403 BK 2668)	
0140/1996	024 "DIA	CIRC METAL
	LEN=0030	INSTALLED UNKN
0140/1800	030 "DIA	CIRC METAL
	LEN=0030	INSTALLED UNKN
0140/1656	RETAINING WALL	
	BMSID 62/2011/0140/1656	
0140/1650	RETAINING WALL	
	BMSID 62/2011/0140/1650	
0140/1616	018 "DIA	CIR PLASTIC
	LEN=0120	INSTALLED 1998
0140/1141	018 "DIA	CIRC METAL
	LEN=0030	INSTALLED UNKN
0140/1083	015 "DIA	CIRC METAL
	LEN=0030	INSTALLED UNKN
0140/0818	015 "DIA	CIR PLASTIC
	LEN=0030	INSTALLED UNKN
0140/0644	018 "DIA	CIRC METAL
	LEN=0040	INSTALLED 1997
0140/0276	FIRST ST	
	(T842)	
0140/0148	018 "DIA	CIRC METAL
	LEN=0050	INSTALLED UNKN
	DAISY AL	

DIR: B TOTAL LEN: 16.123 MI. DIST: 12-4 SR: 2011
 LEFT MUN: WEST BETHLEHEM T RIGHT MUN: WEST BETHLEHEM T

034489 FT
 MAIN ST
 (SR2020 SEG 0220/2588) 0140/0000

0140/0128	(T887)	
034489 FT	2 0 62194 0 02 0510+14	
	NC L ONE PINE RD	
0140/0000	LENGTH(AH 2668 BK 2378)	
	018" DIA CIRC METAL	
0130/2340	LEN=0025 INSTALLED 1998	
	GAYMAN AV	
	(T868)	
0130/2161	018"H 01" W ELLIP METAL	
0130/2120	LEN=0040 INSTALLED UNKN	
	018" DIA CIRC METAL	
0130/2011	LEN=0050 INSTALLED UNKN	
	DAISY AL	
	(T887)	
0130/1835	018" DIA CIRC METAL	
0130/1690	LEN=0040 INSTALLED UNKN	
	018" DIA CIRC CONCR	
0130/1550	LEN=0040 INSTALLED UNKN	
	015" DIA CIRC METAL	
0130/1226	LEN=0040 INSTALLED UNKN	
	015" DIA CIRC CONCR	
0130/1062	LEN=0050 INSTALLED 2002	
	015" DIA CIRC METAL	
0130/0970	LEN=0050 INSTALLED UNKN	
	015" DIA CIRC METAL	
0130/0845	LEN=0050 INSTALLED UNKN	
	015" DIA CIRC METAL	
0130/0650	LEN=0050 INSTALLED UNKN	
	015" DIA CIRC METAL	
0130/0530	LEN=0050 INSTALLED UNKN	
	018" DIA CIRC CONCR	
0130/0137	LEN=0040 INSTALLED UNKN	
032111 FT	2 0 62194 0 03 0533+33	
	015" DIA CIRC METAL	
	LEN=0030 INSTALLED 2002	
0130/0000	LENGTH(AH 2378 BK 2657)	
	015" DIA CIRC METAL	
0120/2232	LEN=0035 INSTALLED UNKN	
	015" DIA CIRC METAL	
0120/2108	LEN=0035 INSTALLED UNKN	
	015" DIA CIRC METAL	
0120/1986	LEN=0035 INSTALLED UNKN	
	015" DIA CIRC METAL	
0120/1781	LEN=0035 INSTALLED UNKN	
	015" DIA CIRC METAL	
0120/1648	LEN=0030 INSTALLED UNKN	
	018" DIA CIRC CONCR	
0120/1430	LEN=0030 INSTALLED UNKN	
	015" DIA CIRC METAL	
0120/1130	LEN=0030 INSTALLED UNKN	

DIR: B TOTAL LEN: 16.123 MI. DIST: 12-4 SR: 2011
 LEFT MUN: WEST BETHLEHEM T RIGHT MUN: WEST BETHLEHEM T



029454 FT

0120/0267	BMS EN 62/2011/0120/0251
	2 0 62194 0 03 0557+98
	B TENMILE CK
0120/0251	BMSBG 62/2011/0120/0251
	LC TO/FROM TB16 RD
0120/0093	(CONN)
029454 FT	2 0 62194 0 03 0559+90
	LAUREL RIDGE RD
	(TB16)
	NC BE ALLSVILLE RD
5 0120/0000	LENGTH(AH 2657 BK 2850)
	018 " DIA CIRC CONCR
0110/2798	LEN=0030 INSTALLED UNKN
	042 " DIA CIRC CONCR
0110/2681	LEN=0030 INSTALLED UNKN
	015 " DIA CIRC CONCR
0110/1942	LEN=0030 INSTALLED 2002
	015 " DIA CIRC CONCR
0110/1880	LEN=0030 INSTALLED UNKN
	018 " DIA CIRC CONCR
0110/1597	LEN=0030 INSTALLED UNKN
	015 " DIA CIRC CONCR
0110/1163	LEN=0030 INSTALLED 2002
	015 " DIA CIRC METAL
0110/0980	LEN=0030 INSTALLED UNKN
	MAIN ST
0110/0623	(T889)
	CHURCH ST
0110/0278	(TB10)
026604 FT	2 0 62194 0 03 0588+83
	B TENMILE CK
	STRUCTURE LENGTH 11 FT
	BMSID 62/2011/0110/0000
5 0110/0000	LENGTH(AH 2850 BK 2527)
	015 " DIA CIRC METAL
0100/1963	LEN=0030 INSTALLED 2002
	WEST BETHLEHEM
0100/0930	DEEMSTON B
	PIPER RD
0100/0681	(T838)
	018 " DIA CIRC CONCR
0100/0674	LEN=0030 INSTALLED UNKN

BARR RUN RD
 (SR2022 SEG 0130/3605) 0110/1073

026604 FT

DAVIS LN
 (T838) 0100/0698

DIR: B TOTAL LEN: 16.123 MI. DIST: 12-4 SR: 2011
 LEFT MUN: DEEMSTON B RIGHT MUN: DEEMSTON B

Segment Length (FT)	Segment ID	Material	Structure Length (FT)	Notes
024077	0100/0316	012 DIA CIRC CONCR	0030	INSTALLED UNKN
021892	021892 FT	2 0 62194 0 03 0614+71		VILLAGE: FAIRFIELD
0090	0090/0000	036 DIA CIRC CONCR	0030	INSTALLED UNKN
0090	0090/2015	015 DIA CIRC CONCR	0030	INSTALLED UNKN
0090	0090/1592	015 DIA CIRC CONCR	0030	INSTALLED UNKN
0090	0090/1131	018 DIA CIRC CONCR	0030	INSTALLED UNKN
0090	0090/0608	015 DIA CIRC CONCR	0030	INSTALLED 2002
021892	021892 FT	012 DIA CIRC CONCR	0030	INSTALLED UNKN
0090	0090/0000	2 0 62194 0 03 0636+56		015 DIA CIRC CONCR
0080	0080/2375	LEN=0030		INSTALLED UNKN
0080	0080/2140	015 DIA CIRC CONCR	0030	INSTALLED UNKN
0080	0080/1855	015 DIA CIRC CONCR	0030	INSTALLED UNKN
0080	0080/1456	024 DIA CIRC CONCR	0030	INSTALLED UNKN
0080	0080/1166	PLUM RUN STRUCTURE LENGTH 26 FT		BMSID 62/2011/0080/1456
0080	0080/0813	015 DIA CIRC METAL	0030	INSTALLED UNKN
0080	0080/0594	015 DIA CIRC CONCR	0030	INSTALLED UNKN
0080	0080/0491	015 H 01 W CONCR ARCH	0030	INSTALLED UNKN
0080	0080/0256	018 DIA CIRC CONCR	0030	INSTALLED 1998
019317	019317 FT	2 0 62194 0 03 0662+31		015 DIA CIRC CONCR
0080	0080/0000	LEN=0030		INSTALLED UNKN
0070	0070/2549	LENGTH(AH 2575 BK 2892)		018 DIA CIR PLASTIC
0070	0070/2375	015 DIA CIRC CONCR	0030	INSTALLED UNKN
0070	0070/2008	018 DIA CIRC CONCR	0030	INSTALLED UNKN

BUCKINGHAM RD
 (SR2024 SEG 0100/1596) 0080/1166

EXTRACT DATE: 12/18/2023
PRINT DATE: 12/21/2023

ROADWAY MANAGEMENT SYSTEM
SLD COUNTY/SR - ANNUAL PRINT

PAGE NUMBER: 588
COUNTY: WASHINGTON

DIR: B TOTAL LEN: 16.123 MI.
LEFT MUN: DEEMSTON B

DIST: 12-4 SR: 2011
RIGHT MUN: DEEMSTON B

BARNARD RD
(TWP)

016425 FT

0060/2853

013533 FT

0070/1661	015 " DIA	CIRC CONCR
	LEN=0030	INSTALLED UNKN
0070/1510	018 " DIA	CIRC CONCR
	LEN=0030	INSTALLED UNKN
0070/1314	015 " DIA	CIRC CONCR
	LEN=0030	INSTALLED UNKN
0070/0921	018 " DIA	CIR PLASTIC
	LEN=0030	INSTALLED UNKN
0070/0673	015 " DIA	CIRC METAL
	LEN=0030	INSTALLED UNKN
0070/0572	015 " DIA	CIRC CONCR
	LEN=0030	INSTALLED UNKN
0070/0012	BMSSEN 62/2011/0070/0000	
016425 FT	2 0 62194 0 03 0691+21	
	B PLUM RUN	
0070/0000	BMSBG 62/2011/0070/0000	
	LENGTH(AH 2892 BK 2892)	
	PIPER RD	
0060/2853	(TWP)	
0060/2293	012 " DIA	CIRC METAL
	LEN=0030	INSTALLED UNKN
0060/1717	012 " DIA	CIRC METAL
	LEN=0030	INSTALLED UNKN
0060/1632	BMSSEN 62/2011/0060/1607	
	2 0 62194 0 03 0704+05	
	PLUM RUN	
0060/1607	BMSBG 62/2011/0060/1607	
	LC TO/FROM T383 RD	
0060/1250	(CONN)	
	LAUREL RIDGE RD	
0060/1181	(T383)	
0060/1167	BMSSEN 62/2011/0060/1150	
	2 0 62194 0 03 0708+57	
	PLUM RUN	
0060/1150	BMSBG 62/2011/0060/1150	
0060/1000	012 " DIA	CIRC METAL
	LEN=0030	INSTALLED UNKN
0060/0523	030 " DIA	CIRC METAL
	LEN=0030	INSTALLED UNKN
013533 FT	2 0 62194 0 03 0720+15	
	012 " DIA	CIRC METAL
	LEN=0030	INSTALLED UNKN
0060/0000	LENGTH(AH 2892 BK 2978)	
0050/2838	018 " DIA	CIRC METAL
	LEN=0030	INSTALLED UNKN
0050/2338	015 " DIA	CIRC METAL
	LEN=0030	INSTALLED UNKN
0050/1623	015 " DIA	CIRC METAL
	LEN=0030	INSTALLED UNKN

EXTRACT DATE: 12/18/2023
PRINT DATE: 12/21/2023

ROADWAY MANAGEMENT SYSTEM
SLD COUNTY/SR - ANNUAL PRINT

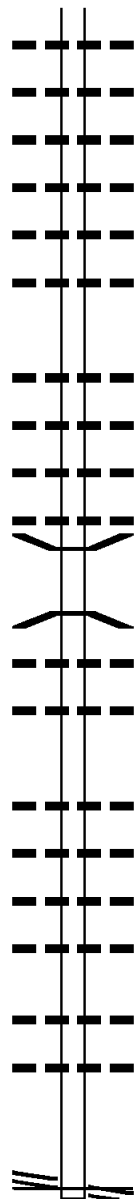
PAGE NUMBER: 587
COUNTY: WASHINGTON

DIR: B TOTAL LEN: 16.123 MI.
LEFT MUN: DEEMSTON B

DIST: 12-4 SR: 2011
RIGHT MUN: DEEMSTON B

Stationing	Notes	Material	Length
0050/1290	015" DIA	CIRC METAL	LEN=0030
0050/0830	012" DIA	CIRC METAL	LEN=0030
0050/0611	015" DIA	CIRC METAL	LEN=0030
0050/0595	RUSCITTO LN (PRDR)		
0050/0428	012" DIA	CIRC METAL	LEN=0030
010555 FT	2 0 62194 0 03 0749+93		
0050/0000	018" DIA	CIRC METAL	LEN=0030
0040/2623	LENGTH(AH 2978 BK 2942)		
0040/2420	012" DIA	CIRC METAL	LEN=0030
0040/2345	012" DIA	CIRC METAL	LEN=0030
0040/2025	015" DIA	CIRC METAL	LEN=0030
0040/1833	015" DIA	CIRC METAL	LEN=0030
0040/1539	012" DIA	CIRC METAL	LEN=0030
0040/1266	015" DIA	CIRC METAL	LEN=0030
0040/1120	PLUM RUN LN (PRDR)		
0040/1091	BMS EN 62/2011/0040/1076		
0040/1076	2 0 62194 0 03 0768+44		
0040/0610	PLUM RUN		
007613 FT	BMSBG 62/2011/0040/1076		
007613 FT	015" DIA	CIRC METAL	LEN=0030
0040/0000	2 0 62194 0 03 0779+35		
0030/2914	BEATTY LN (BORO)		
0030/2553	DEEMSTON		
0030/2257	BEALLSVILLE B		
0030/2914	LENGTH(AH 2942 BK 2940)		
0030/2553	018" DIA	CIRC METAL	LEN=0030
0030/2257	024" DIA	CIRC METAL	LEN=0030

DIR: B TOTAL LEN: 16.123 MI. DIST: 12-4 SR: 2011
 LEFT MUN: BEALLSVILLE B RIGHT MUN: BEALLSVILLE B

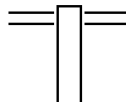


	0030/1506	018 " DIA	CIRC METAL
		LEN=0030	INSTALLED UNKN
	0030/1220	015 " DIA	CIR UNKNOWN
		LEN=0030	INSTALLED 2002
	0030/0903	015 " DIA	CIRC METAL
		LEN=0030	INSTALLED UNKN
	0030/0694	015 " DIA	CIRC METAL
		LEN=0030	INSTALLED UNKN
	0030/0343	015 " DIA	CIRC METAL
		LEN=0030	INSTALLED UNKN
	0030/0232	024 " DIA	CIRC METAL
		LEN=0030	INSTALLED UNKN
004673 FT	004673 FT	2 0 62194 0 03 0808+77	
		018 " DIA	CIR PLASTIC
		LEN=0040	INSTALLED 2004
	0030/0000	LENGTH(AH 2940 BK 2776)	
		015 " DIA	CIRC METAL
	0020/2614	LEN=0030	INSTALLED UNKN
		018 " DIA	CIRC METAL
	0020/2204	LEN=0030	INSTALLED UNKN
		018 " DIA	CIRC METAL
	0020/1713	LEN=0030	INSTALLED UNKN
	0020/1285	BMS EN 62/2011/0020/1275	
		0 0 00000 0 00 0000+00	
		PLUM RUN	
	0020/1275	BMSBG 62/2011/0020/1275	
		015 " DIA	CIRC METAL
	0020/0752	LEN=0030	INSTALLED UNKN
		015 " DIA	CIR UNKNOWN
	0020/0402	LEN=0030	INSTALLED UNKN
001897 FT	001897 FT	2 0 62194 0 03 0836+53	
		048 " DIA	CIR PLASTIC
		LEN=0030	INSTALLED UNKN
	0020/0000	LENGTH(AH 2776 BK 1897)	
		024 " DIA	CIR UNKNOWN
	0010/1629	LEN=0030	INSTALLED UNKN
		024 " DIA	CIRC METAL
	0010/1108	LEN=0030	INSTALLED UNKN
		015 " DIA	CIRC METAL
	0010/0745	LEN=0030	INSTALLED UNKN
		008 " DIA	CIRC OTHER
	0010/0130	LEN=0030	INSTALLED UNKN
		018 " DIA	CIRC METAL
	0010/0050	LEN=0030	INSTALLED UNKN
		NC MA RTINDALE RD	
		MAIDEN ST	
	000000 FT	(SR2041 SEG 0140/1348)	
		MFC BEGIN = D	
	0010/0000	LENGTH(AH 1897 BK 0000)	

2 0 62194 0 03 0855+51 000000 FT
 MAIDEN ST
 (SR2041 SEG 0140/1348) 0010/0000

EXTRACT DATE: 12/18/2023 ROADWAY MANAGEMENT SYSTEM PAGE NUMBER: 585
PRINT DATE: 12/21/2023 SLD COUNTY/SR - ANNUAL PRINT COUNTY: WASHINGTON
DIR: B TOTAL LEN: 3.246 MI. DIST: 12-4 SR: 2010
LEFT MUN: BENTLEYVILLE B RIGHT MUN: BENTLEYVILLE B

017140 FT



017140 FT MAIN ST
0080/1131 (SR0917 SEG 0120/2050)

LACKAWANNA AV

DIR: B TOTAL LEN: 3.246 MI. DIST: 12-4 SR: 2010
 LEFT MUN: BENTLEYVILLE B RIGHT MUN: BENTLEYVILLE B

Segment	Start Station	End Station	Length	Material	Notes
(BORO)	0080/0047	016009	016009 FT		
				016009 FT	2 0 62058 0 00 0159+80 OLIVER AV (BORO)
				0080/0000	LENGTH(AH 1131 BK 2084) 018 "DIA CIRC CONCR
KENNEDY AV (BORO)	0070/1395			0070/1561	LEN=0030 INSTALLED UNKN
				0070/1003	RUSSIE AV (BORO)
				0070/0858	HILL ST (BORO)
				0070/0133	DEER ST (BORO)
				0070/0061	024 "DIA CIRC CONCR LEN=0001 INSTALLED UNKN
2 0 62058 0 00 0138+82 RILEY AV (BORO)	013925		013925 FT	013925 FT	
				0070/0000	LENGTH(AH 2084 BK 2498) 036 "DIA CIRC CONCR LEN=0020 INSTALLED UNKN
				0060/1631	018 "DIA CIRC CONCR LEN=0022 INSTALLED UNKN
				0060/0714	018 "DIA CIRC CONCR LEN=0020 INSTALLED UNKN
2 0 62058 0 00 0113+81 BENTWORTH HIGH SCHOOL (PRDR)	011427		011427 FT	011427 FT	
				0060/0000	LENGTH(AH 2498 BK 2188) 018 "DIA CIR PLASTIC LEN=0100 INSTALLED UNKN
				0050/1961	BENTLEYVILLE SOMERSET T
				0050/1261	018 "DIA CIR PLASTIC LEN=0100 INSTALLED UNKN
				009239	FT
JOHNSTON RD (T469)	0050/0000			009239	FT 2 0 62058 0 00 0091+93 NC LINCOLN AV CHIPPEWA RD (T469)
				0050/0000	LENGTH(AH 2188 BK 2429) 012 "DIA CIR PLASTIC
				0040/2072	LEN=0030 INSTALLED UNKN

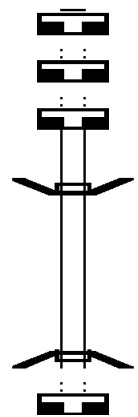
DIR: B TOTAL LEN: 3.246 MI. DIST: 12-4 SR: 2010
 LEFT MUN: SOMERSET T RIGHT MUN: SOMERSET T

Stationing	Distance	Material	Notes
0040/1897	00035 FT	018" DIA CIR PLASTIC	INSTALLED UNKN
0040/0500	00200 FT	012" DIA CIR PLASTIC	INSTALLED UNKN
0040/0033	00050 FT	018" DIA CIR PLASTIC	INSTALLED UNKN
2 0 62058 0 00 0067+60	006810 FT	BIGLER RD (T818)	
SPROWLES RD (T818)	0040/0000	0040/0000	LENGTH(AH 2429 BK 1692)
		018" DIA CIRC CONCR	
	0030/1422	0038 FT	INSTALLED UNKN
		SHARON DR (TWP)	
	005118 FT	005118 FT	2 0 62058 0 00 0051+18
		015" DIA CIR PLASTIC	INSTALLED 2004
	0030/0000	0040 FT	LENGTH(AH 1692 BK 3161)
	0020/2722	012" DIA CIR PLASTIC	INSTALLED UNKN
		BAKER LN (TWP)	
	0020/1840	0030 FT	
		024" DIA CIR PLASTIC	INSTALLED 2004
2 0 62058 0 00 0019+57	001957 FT	THOMAS RD (T810)	
	0020/0000	0020/0000	LENGTH(AH 3161 BK 1957)
	0010/1319	0020 FT	024" DIA CIR PLASTIC INSTALLED UNKN
	0010/0241	0026 FT	036" DIA CIRC CONCR INSTALLED UNKN
	000000 FT	2 0 62058 0 00 0000+00 (2019 TBK) WHERRY RD (TWP)	
		NC VA NANCEVILLE RD INTER-BK VANCEVILLE RD (SR2019 SEG 0070/0000) MFC BEGIN = D	
	0010/0000	0000 FT	LENGTH(AH 1957 BK 0000)

000021 FT
 000021 FT
 000021 FT

 000000 FT

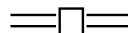
 000000 FT



000021 FT
 7030/0000 LENGTH(AH 3092 BK 1537)
 000021 FT
 7020/0000 LENGTH(AH 1537 BK 2096)
 000021 FT
 7014/0000 LENGTH(AH 2096 BK 0021)
 BMSBN 62/2009/0010/0000
 INTER-AHD BAKER STATION RD
 0010/0021 (TWP)
 000000 FT 2 0 62098 0 00 0003+10
 NC BAKER STATION RD
 INTER-BK BAKER STATION RD
 (TWP)
 BANE CREEK
 BMSBG 62/2009/0010/0000
 0010/0000 LENGTH(AH 0021 BK 0333)
 000000 FT
 7010/0000 LENGTH(AH 0333 BK 0000)

EXTRACT DATE: 12/18/2023 ROADWAY MANAGEMENT SYSTEM PAGE NUMBER: 581
PRINT DATE: 12/21/2023 SLD COUNTY/SR - ANNUAL PRINT COUNTY: WASHINGTON
DIR: B TOTAL LEN: 1.359 MI. DIST: 12-4 SR: 2008
LEFT MUN: NORTH BETHLEHEM T RIGHT MUN: NORTH BETHLEHEM T

007173 FT



007173 FT DANIELS RUN RD
0030/3007 (SR2015 SEG 0090/1355)

DIR: B TOTAL LEN: 1.359 MI. DIST: 12-4 SR: 2008
 LEFT MUN: NORTH BETHLEHEM T RIGHT MUN: NORTH BETHLEHEM T

2 0 62062 0 00 0041+49 004166 FT
 AMOS RD
 (T744)

WEAVER LN
 (TWP)

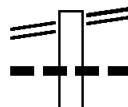
002047 FT

000000 FT

0030/2566	BMS	SEN	62/2008/0030/2534
	2 0	62062 0 00	0067+28
			DANIELS RUN
0030/2534	BMS	SBG	62/2008/0030/2534
0030/1655	018	"DIA	CIRC METAL
	LEN=0030		INSTALLED UNKN
0030/1221	018	"DIA	CIRC CONCR
	LEN=0030		INSTALLED 2004
0030/0616	018	"DIA	CIR PLASTIC
	LEN=0025		INSTALLED UNKN
004166 FT			
0030/0000	5		LENGTH(AH 3007 BK 2119)
			015 "DIA CIRC METAL
0020/1605			LEN=0025 INSTALLED UNKN
			URQUHART RD
0020/1280			(T744)
			018 "H 18 "W **UNKNOWN**
0020/1100			LEN=0001 INSTALLED UNKN
0020/0910			018 "DIA CIRC CONCR
			LEN=0001 INSTALLED UNKN
0020/0626			018 "DIA CIRC CONCR
			LEN=0001 INSTALLED UNKN
0020/0448			015 "DIA CIR PLASTIC
			LEN=0025 INSTALLED UNKN
002047 FT			2 0 62062 0 00 0020+47
0020/0000	5		LENGTH(AH 2119 BK 2047)
			018 "DIA CIRC CONCR
0010/1777			LEN=0025 INSTALLED UNKN
0010/1489			012 "DIA CIR PLASTIC
			LEN=0025 INSTALLED UNKN
0010/1298			015 "DIA CIR PLASTIC
			LEN=0030 INSTALLED UNKN
0010/0724			018 "DIA CIRC CONCR
			LEN=0030 INSTALLED UNKN
0010/0450			018 "DIA CIRC CONCR
			LEN=0025 INSTALLED UNKN
000000 FT			2 0 62062 0 00 0000+00
			NC LINDLEY RD
			LITTLE DANIELS RUN RD
			(SR2013 SEG 0050/0000)
			MFC BEGIN = E
0010/0000	5		LENGTH(AH 2047 BK 0000)

EXTRACT DATE: 12/18/2023 ROADWAY MANAGEMENT SYSTEM PAGE NUMBER: 579
PRINT DATE: 12/21/2023 SLD COUNTY/SR - ANNUAL PRINT COUNTY: WASHINGTON
DIR: B TOTAL LEN: 10.154 MI. DIST: 12-4 SR: 2007
LEFT MUN: NORTH FRANKLIN T RIGHT MUN: NORTH FRANKLIN T

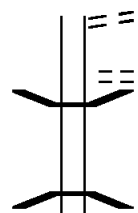
PARK AV 053614 FT
(SR0018 SEG 0310/1796) 0220/1106



053614 FT PARK AV
0220/1106 (SR0018 SEG 0310/1796)
0220/1075 018 " DIA CIRC CONCR
LEN=0010 INSTALLED 2007
ARMY RESERVES DEPOT RD

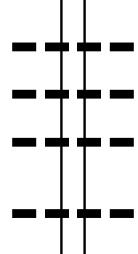
DIR: B TOTAL LEN: 10.154 MI. DIST: 12-4 SR: 2007
 LEFT MUN: NORTH FRANKLIN T RIGHT MUN: NORTH FRANKLIN T

052508 FT



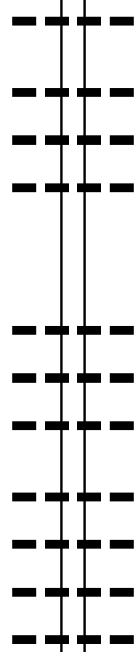
0220/0789 (GOVT)
 TRINITY MIDDLE SCHOOL P
 (PRDR)
 0220/0475
 0220/0023 BMSSEN 62/2007/0220/0000
 052508 FT 2 0 62128 0 02 0528+24
 R #2 OVERFLO
 BMSBG 62/2007/0220/0000
 0220/0000 LENGTH(AH 1106 BK 2791)

049717 FT



0210/2025 024 "DIA CIR PLASTIC
 LEN=0030 INSTALLED 2007
 0210/1635 018 "DIA CIRC CONCR
 LEN=0030 INSTALLED 2007
 0210/1150 018 "DIA CIRC METAL
 LEN=0030 INSTALLED 2007
 0210/0490 018 "DIA CIRC METAL
 LEN=0030 INSTALLED 2007
 PHILLIPS DR
 (PRDR)
 0210/0451
 049717 FT 2 0 62128 0 04 0500+40
 018 "DIA CIR PLASTIC
 LEN=0040 INSTALLED 2007
 0210/0000 LENGTH(AH 2791 BK 1972)

047745 FT



0200/1346 015 "DIA CIRC METAL
 LEN=0030 INSTALLED 2007
 0200/1231 018 "DIA CIR PLASTIC
 LEN=0040 INSTALLED 2007
 0200/1061 015 "DIA CIR PLASTIC
 LEN=0030 INSTALLED 2007
 047745 FT 2 0 62128 0 04 0480+44
 015 "DIA CIRC CONCR
 LEN=0030 INSTALLED 2007
 0200/0000 LENGTH(AH 1972 BK 2570)
 015 "DIA CIRC CONCR
 0190/2150 LEN=0030 INSTALLED 2007
 015 "DIA CIR PLASTIC
 0190/1630 LEN=0030 INSTALLED 2007
 0190/0925 024 "DIA CIRC CONCR
 LEN=0030 INSTALLED 2007
 015 "DIA CIRC METAL
 0190/0840 LEN=0030 INSTALLED 2007
 015 "DIA CIR PLASTIC
 0190/0725 LEN=0030 INSTALLED 2007
 015 "DIA CIRC METAL
 0190/0282 LEN=0030 INSTALLED 2007

DIR: B TOTAL LEN: 10.154 MI. DIST: 12-4 SR: 2007
 LEFT MUN: NORTH FRANKLIN T RIGHT MUN: NORTH FRANKLIN T

Stationing	Segment	Material	Length	Notes
045175 FT				
0180/1883	0190/0000	015" DIA CIR PLASTIC	LEN=0030	INSTALLED 2007
	0180/1885	015" DIA CIR METAL	LEN=0030	INSTALLED 2007
	0180/1565	018" DIA CIR PLASTIC	LEN=0030	INSTALLED 2007
	0180/1215	015" DIA CIR PLASTIC	LEN=0030	INSTALLED 2007
	0180/0940	015" DIA CIRC METAL	LEN=0030	INSTALLED 2007
	0180/0715	030"H 36"W ELLIP METAL	LEN=0030	INSTALLED 2007
	0180/0380	018" DIA CIRC CONCR	LEN=0030	INSTALLED 2007
2 0 62128 0 03 0432+51	042953 FT			
COVERD				
(SR3015 SEG 0030/1969)	0180/0000			
	0180/0000	LENGTH(AH 2222 BK 2173)		
	0170/1991	MC ELREE RD		
	0170/1880	036"H 72"W METAL ARCH	LEN=0030	INSTALLED 2007
	0170/1650	LC TO/FROM T623 RD		
	0170/1140	(CONN)		
	0170/0584	018" DIA CIRC CONCR	LEN=0025	INSTALLED 2007
	0170/0440	NORTH FRANKLIN		
	040780 FT	SOUTH FRANKLIN T		
	0170/0000	018" DIA CIR PLASTIC	LEN=0030	INSTALLED 2007
	0170/0000	2 0 62128 0 03 0409+86		
	0160/2165	048" DIA CIRC METAL	LEN=0030	INSTALLED 2007
	0160/1915	LENGTH(AH 2173 BK 2950)		
	0160/1150	018" DIA CIRC CONCR	LEN=0040	INSTALLED 2007
	0160/0430	015" DIA CIR PLASTIC	LEN=0025	INSTALLED 2007
LAGONDA RD				
(SR3008 SEG 0100/3355)	0160/0925			

DIR: B TOTAL LEN: 10.154 MI. DIST: 12-4 SR: 2007
 LEFT MUN: SOUTH FRANKLIN T RIGHT MUN: SOUTH FRANKLIN T

037830 FT

SOUTH FRANKLIN
 AMWELL T
 0160/0079 2 0 62128 0 02 0377+92
 037830 FT COURSON HILL RD
 (T734)
 NC SCENIC DR
 0160/0000 LENGTH(AH 2950 BK 1996)

035834 FT

0150/1089 018 " DIA CIRC ALUMIN
 LEN=0030 INSTALLED 2007
 0150/0900 018 " DIA CIRC CONCR
 LEN=0030 INSTALLED 2007
 0150/0590 018 " DIA CIRC CONCR
 LEN=0030 INSTALLED 2007
 THOMAS LN
 0150/0120 (TWP)
 018 " DIA CIRC CONCR
 0150/0110 LEN=0030 INSTALLED 2007
 035834 FT 2 0 62128 0 02 0358+30
 VANKIRK RIDGE RD
 (SR2004 SEG 0010/0000)
 0150/0000 LENGTH(AH 1996 BK 1842)
 018 " DIA CIRC CONCR
 0140/1775 LEN=0030 INSTALLED 2007
 018 " DIA CIRC CONCR
 0140/1666 LEN=0030 INSTALLED 2007
 018 " DIA CIRC CONCR
 0140/1510 LEN=0030 INSTALLED 2007
 018 " DIA CIRC METAL
 0140/1258 LEN=0030 INSTALLED 2007
 018 " DIA CIRC CONCR
 0140/1082 LEN=0030 INSTALLED 2007
 018 " DIA CIRC CONCR
 0140/0600 LEN=0030 INSTALLED UNKN

033992 FT

033992 FT 2 0 62128 0 02 0339+71
 018 " DIA CIRC CONCR
 LEN=0030 INSTALLED 2007
 0140/0000 LENGTH(AH 1842 BK 3457)
 018 " DIA CIR PLASTIC
 0130/3000 LEN=0030 INSTALLED 2007
 024 " DIA CIR PLASTIC
 0130/2190 LEN=0030 INSTALLED 2007
 024 " DIA CIRC METAL
 0130/1785 LEN=0020 INSTALLED 2007
 018 " DIA CIR PLASTIC
 0130/1486 LEN=0030 INSTALLED 2007
 018 " DIA CIRC CONCR

DIR: B TOTAL LEN: 10.154 MI. DIST: 12-4 SR: 2007
 LEFT MUN: AMWELL T RIGHT MUN: AMWELL T

HINERMAN RD
(T622)

0130/1017



0130/1115 LEN=0030 INSTALLED 2007



0130/0700



0130/0430



0130/0250

030535 FT



030535 FT



0130/0000



0120/3148

CHAMBERS DAM RD
(PRDR)

0120/2576



0120/2518



0120/1433



0120/0458



0120/0175

027241 FT



0120/0000



0110/2805



0110/2620



0110/2290



0110/2005



0110/1635



0110/0740



0110/0655



0110/0365

023881 FT



018 "DIA CIRC CONCR



LEN=0030 INSTALLED UNKN



018 "DIA CIRC CONCR



LEN=0030 INSTALLED UNKN



018 "DIA CIRC CONCR



LEN=0025 INSTALLED UNKN



018 "DIA CIRC CONCR



LEN=0025 INSTALLED UNKN



018 "DIA CIRC CONCR



LEN=0030 INSTALLED UNKN



018 "DIA CIRC CONCR



LEN=0030 INSTALLED UNKN



018 "DIA CIRC CONCR



LEN=0030 INSTALLED UNKN



018 "DIA CIRC CONCR



LEN=0030 INSTALLED UNKN

EXTRACT DATE: 12/18/2023
PRINT DATE: 12/21/2023

ROADWAY MANAGEMENT SYSTEM
SLD COUNTY/SR - ANNUAL PRINT

PAGE NUMBER: 574
COUNTY: WASHINGTON

DIR: B TOTAL LEN: 10.154 MI.
LEFT MUN: AMWELL T

DIST: 12-4 SR: 2007
RIGHT MUN: AMWELL T

Stationing	Notes	Item	Length	Material	Notes
		0110/0000	LEN=0035	INSTALLED UNKN	
			LENGTH(AH 3360 BK 2065)		
		0100/1466	018 " DIA	CIRC CONCR	
			LEN=0030	INSTALLED UNKN	
		0100/0944	036 " DIA	CIRC METAL	
			LEN=0030	INSTALLED UNKN	
021816 FT		0100/0193	018 " DIA	CIRC CONCR	
		021816 FT	LEN=0030	INSTALLED UNKN	
			2 0 62128 0 02 0218+11		MCADAMS RD
			(T624)		
		0100/0000	LENGTH(AH 2065 BK 2520)		
		0090/2260	036 " DIA	CIRC CONCR	
			LEN=0030	INSTALLED UNKN	
		0090/1757	018 " DIA	CIRC CONCR	
			LEN=0030	INSTALLED 2004	
		0090/1516	018 " DIA	CIRC CONCR	
			LEN=0030	INSTALLED UNKN	
		0090/1177	018 " DIA	CIRC CONCR	
			LEN=0035	INSTALLED UNKN	
		0090/1011	036 " DIA	CIRC CONCR	
			LEN=0035	INSTALLED UNKN	
		0090/0781	018 " DIA	CIRC CONCR	
			LEN=0030	INSTALLED UNKN	
		0090/0673	018 " DIA	CIRC CONCR	
			LEN=0030	INSTALLED UNKN	
		0090/0338	018 " DIA	CIRC CONCR	
			LEN=0030	INSTALLED UNKN	
		0090/0147	018 " DIA	CIRC METAL	
		019296 FT	LEN=0030	INSTALLED UNKN	
ALAMAE LAKES RD (T411)		019296 FT	2 0 62128 0 02 0193+00		VILLAGE: BANETOWN
019296 FT		0090/0000	LENGTH(AH 2520 BK 1783)		
			015 " DIA	CIRC CONCR	
		0080/1480	LEN=0025	INSTALLED UNKN	
			(TBK 2007)	BAKER STA RD	
		0080/1209	(TWP)		
		0080/1100	BMSSEN 62/2007/0080/1072		
			2 0 62128 0 01 0185+96		BANE CREEK
		0080/1072	BMSBG 62/2007/0080/1072		
			018 " DIA	CIRC CONCR	
		0080/0841	LEN=0045	INSTALLED UNKN	
			015 " DIA	CIRC CONCR	
		0080/0600	LEN=0035	INSTALLED UNKN	
017513 FT		017513 FT	2 0 62128 0 01 0175+26		VILLAGE: BAKERS STATION

EXTRACT DATE: 12/18/2023
PRINT DATE: 12/21/2023

ROADWAY MANAGEMENT SYSTEM
SLD COUNTY/SR - ANNUAL PRINT

PAGE NUMBER: 573
COUNTY: WASHINGTON

DIR: B TOTAL LEN: 10.154 MI.
LEFT MUN: AMWELL T

DIST: 12-4 SR: 2007
RIGHT MUN: AMWELL T

2 0 62128 0 01 0150+87 015070 FT
PETTIT RD
(T636) 0070/0000

013525 FT

Stationing	Material	Length	Notes
0080/0000	018" DIA CIRC METAL	LEN=0050	INSTALLED 2004
0070/2200	015" DIA CIRC CONC	LEN=0030	INSTALLED UNKN
0070/2016	015" DIA CIRC CONC	LEN=0030	INSTALLED UNKN
0070/1522	015" DIA CIRC CONC	LEN=0025	INSTALLED UNKN
0070/1446	015" DIA CIRC CONC	LEN=0025	INSTALLED UNKN
0070/1215	015" DIA CIRC CONC	LEN=0025	INSTALLED UNKN
0070/0914	015" DIA CIRC CONC	LEN=0025	INSTALLED UNKN
0070/0479	018" DIA CIRC CONC	LEN=0025	INSTALLED UNKN
0070/0189	018" DIA CIRC CONC	LEN=0025	INSTALLED UNKN
015070 FT	ROSS RD		
0070/0000	060" DIA W CONC STRUCT	LEN=0025	INSTALLED UNKN
0060/1465	018" DIA CIRC CONC	LEN=0025	INSTALLED UNKN
0060/1280	018" DIA CIRC CONC	LEN=0025	INSTALLED UNKN
0060/0925	018" DIA CIRC CONC	LEN=0025	INSTALLED UNKN
0060/0675	018" DIA CIRC CONC	LEN=0030	INSTALLED UNKN
0060/0251	018" DIA CIRC CONC	LEN=0025	INSTALLED UNKN
013525 FT	2 0 62128 0 01 0135+62		
0060/0000	015" DIA CIRC CONC	LEN=0025	INSTALLED UNKN
0050/2610	036" DIA CIRC METAL	LEN=0025	INSTALLED UNKN
0050/2300	018" DIA CIRC CONC	LEN=0025	INSTALLED UNKN
0050/2082	018" DIA CIRC CONC	LEN=0025	INSTALLED UNKN
0050/1598	018" DIA CIRC CONC	LEN=0025	INSTALLED UNKN
0050/1072	018" DIA CIRC CONC	LEN=0025	INSTALLED UNKN
0050/0884	018" DIA CIRC CONC	LEN=0025	INSTALLED UNKN
0050/0713	018" DIA CIRC CONC	LEN=0025	INSTALLED UNKN

DIR: B TOTAL LEN: 10.154 MI. DIST: 12-4 SR: 2007
 LEFT MUN: AMWELL T RIGHT MUN: AMWELL T

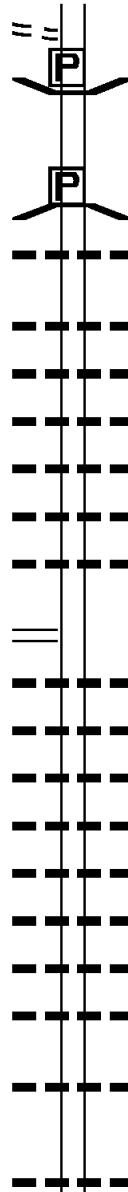
VISTA VALLEY RD
 (T560)

0050/0340

010538 FT

2 0 62128 0 00 0082+76 008304 FT
 DILLE RD
 (SR3020 SEG 0082/2553) 0040/0000

005810 FT



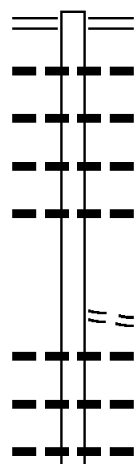
NC BANETOWN RD
 BMS EN 62/2007/0050/0000
 BRIDGE POSTED (TONS)
 2 0 62128 0 01 0105+48
 SGL 30 COMB 35
 BANE CREEK
 BMSBG 62/2007/0050/0000
 LENGTH(AH 2987 BK 2234)
 018 "DIA CIRC CONCR
 LEN=0025 INSTALLED UNKN
 024 "DIA CIRC METAL
 LEN=0040 INSTALLED UNKN
 015 "DIA CIRC METAL
 LEN=0025 INSTALLED UNKN
 018 "DIA CIRC CONCR
 LEN=0030 INSTALLED UNKN
 018 "DIA CIR PLASTIC
 LEN=0025 INSTALLED UNKN
 018 "DIA CIR PLASTIC
 LEN=0030 INSTALLED UNKN
 018 "DIA CIRC CONCR
 LEN=0040 INSTALLED UNKN
 LENGTH(AH 2234 BK 2494)
 018 "DIA CIRC CONCR
 LEN=0030 INSTALLED UNKN
 018 "DIA CIRC CONCR
 LEN=0025 INSTALLED UNKN
 018 "DIA CIRC CONCR
 LEN=0025 INSTALLED UNKN
 015 "DIA CIRC METAL
 LEN=0030 INSTALLED UNKN
 018 "DIA CIR PLASTIC
 LEN=0025 INSTALLED 2004
 018 "DIA CIRC METAL
 LEN=0050 INSTALLED UNKN
 018 "DIA CIRC CONCR
 LEN=0025 INSTALLED UNKN
 018 "DIA CIR PLASTIC
 LEN=0025 INSTALLED UNKN
 024 "DIA CIR PLASTIC
 LEN=0030 INSTALLED UNKN
 2 0 62128 0 00 0056+36
 036 "DIA CIR PLASTIC
 LEN=0030 INSTALLED UNKN
 LENGTH(AH 2494 BK 2656)

DIR: B TOTAL LEN: 10.154 MI. DIST: 12-4 SR: 2007
 LEFT MUN: AMWELL T RIGHT MUN: AMWELL T

0020/2355	018 " DIA	CIR PLASTIC
	LEN=0030	INSTALLED UNKN
0020/2022	024 " DIA	CIRC METAL
	LEN=0025	INSTALLED UNKN
0020/1748	018 " DIA	CIRC METAL
	LEN=0025	INSTALLED UNKN
0020/1441	018 " DIA	CIRC CONCR
	LEN=0030	INSTALLED UNKN
0020/1152	018 " DIA	CIR PLASTIC
	LEN=0030	INSTALLED 2004
0020/0965	018 " DIA	CIR PLASTIC
	LEN=0030	INSTALLED UNKN
0020/0840	018 " DIA	CIRC CONCR
	LEN=0030	INSTALLED UNKN
0020/0621	018 " DIA	CIRC CONCR
	LEN=0030	INSTALLED 2004
0020/0431	018 " DIA	CIRC CONCR
	LEN=0030	INSTALLED UNKN
0020/0275	HORNE RUN RD	(T636)
0020/0076	BMS EN 62/2007/0020/0048	2 0 62128 0 00 0031+79
	P3	
0020/0048	HORNE RUN	
003154 FT	BMSBG 62/2007/0020/0048	2 0 62128 0 00 0030+92
	WEST HILLSBORO RD	(T365)
0020/0000	LENGTH(AH 2656 BK 3154)	
0010/2375	018 " DIA	CIRC METAL
	LEN=0030	INSTALLED UNKN
0010/2120	018 " DIA	CIRC CONCR
	LEN=0030	INSTALLED UNKN
0010/1688	018 " DIA	CIRC CONCR
	LEN=0030	INSTALLED UNKN
0010/1426	018 " DIA	CIRC CONCR
	LEN=0025	INSTALLED UNKN
0010/1105	018 " DIA	CIRC CONCR
	LEN=0030	INSTALLED UNKN
0010/0511	024 " DIA	CIRC METAL
	LEN=0025	INSTALLED UNKN
000000 FT	NC HA	CKNEY STA TION RD
	HACKNEY STA TION RD	(SR2020 SEG 0050/0938)
0010/0000	MFC BEGIN = D	LENGTH(AH 3154 BK 0000)

2 0 62128 0 00 0000+00 000000 FT
 PLUMSOCK RD
 (SR2020 SEG 0050/0938) 0010/0000

009577 FT



009577 FT LONE PINE RD
 0040/1698 (SR2011 SEG 0280/0000)
 015 "DIA CIR PLASTIC
 0040/1420 LEN=0025 INSTALLED UNKN
 018 "DIA CIR PLASTIC
 0040/0928 LEN=0025 INSTALLED UNKN
 018 "DIA CIR PLASTIC
 0040/0637 LEN=0025 INSTALLED UNKN
 015 "DIA CIRC METAL
 0040/0169 LEN=0030 INSTALLED UNKN
 007879 FT 2 0 62008 0 01 0078+80
 BLACK HILL RD
 (T735)
 5 0040/0000 LENGTH(AH 1698 BK 3316)
 015 "DIA CIRC METAL
 0030/3045 LEN=0025 INSTALLED UNKN
 015 "DIA CIRC METAL
 0030/2866 LEN=0025 INSTALLED UNKN
 018 "DIA CIR PLASTIC
 0030/2701 LEN=0025 INSTALLED UNKN

007879 FT

EXTRACT DATE: 12/18/2023
PRINT DATE: 12/21/2023

ROADWAY MANAGEMENT SYSTEM
SLD COUNTY/SR - ANNUAL PRINT

PAGE NUMBER: 569
COUNTY: WASHINGTON

DIR: B TOTAL LEN: 1.814 MI.
LEFT MUN: AMWELL T

DIST: 12-4 SR: 2006
RIGHT MUN: AMWELL T

EDGEWOOD DR
(T425)

004563 FT

002554 FT

0010/2144

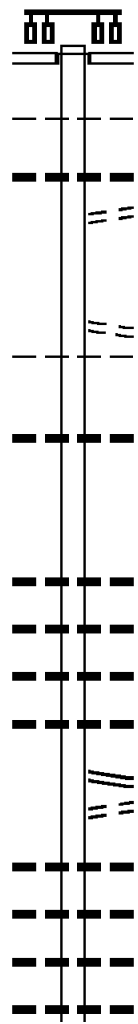
000000 FT

0030/2486	015 " DIA	CIRC METAL	LEN=0025	INSTALLED UNKN
0030/2048	018 " DIA	CIR PLASTIC	LEN=0030	INSTALLED 1998
0030/1771	018 " DIA	CIRC CONCR	LEN=0025	INSTALLED UNKN
0030/1691	048 " DIA	CIRC METAL	LEN=0030	INSTALLED UNKN
0030/1178	024 " DIA	CIRC CONCR	LEN=0035	INSTALLED UNKN
0030/0734	SR 0079	OP ID 62/0079/0274/0000		
0030/0613	SR 0079	OP ID 62/0079/0275/0000		
004563 FT	2 0 62008	0 00 0045+85		
	B TENMILE CK	STRUCTURE LENGTH 11 FT		
0030/0000	BMSID 62/2006/0030/0000	LENGTH(AH 3316 BK 2009)		
0020/1159	018 " DIA	CIRC METAL	LEN=0025	INSTALLED UNKN
0020/0534	015 " DIA	CIRC METAL	LEN=0025	INSTALLED UNKN
002554 FT	2 0 62008	0 00 0025+72		
0020/0000	060 " DIA	CIRC METAL	LEN=0025	INSTALLED UNKN
	LENGTH(AH 2009 BK 2554)			
0010/2119	018 " DIA	CIR PLASTIC	LEN=0025	INSTALLED UNKN
0010/1853	018 " DIA	CIR PLASTIC	LEN=0025	INSTALLED UNKN
0010/1625	018 " DIA	CIR PLASTIC	LEN=0025	INSTALLED UNKN
0010/1284	018 " DIA	CIR PLASTIC	LEN=0025	INSTALLED UNKN
0010/0926	018 " DIA	CIR PLASTIC	LEN=0030	INSTALLED UNKN
000000 FT	2 0 62008	0 00 0000+00		
	NC WE	AVER RUN RD		
		AMITY RIDGE RD		
		(SRO019 SEG 0140/1857)		
0010/0000	MFC BEGIN = E	LENGTH(AH 2554 BK 0000)		

DIR: B TOTAL LEN: 8.251 MI. DIST: 12-4 SR: 2005
 LEFT MUN: NORTH BETHLEHEM T RIGHT MUN: NORTH BETHLEHEM T

043563 FT

043563 FT
 INTER-AHD CHARTIERS CREEK RD
 (SR0519 SEG 0010/0000)
 NATIONAL PK
 (SR0040 SEG 0490/0000)



0170/1109 NORTH BETHLEHEM
 AMWELL T
 0170/0495 015 "DIA CIRC CONCR
 0170/0088 LEN=0025 INSTALLED 2003
 ARMOBIL COURT
 (PRDR)
 0170/0059 2 0 62075 0 01 0422+15
 042454 FT PRIVATE DR
 (PRDR)
 0170/0000 LENGTH(AH 1109 BK 2182)
 AMWELL
 0160/1817 NORTH BETHLEHEM T
 0160/1055 018 "DIA CIRC CONCR
 LEN=0025 INSTALLED 2003

042454 FT

040272 FT 2 0 62075 0 01 0403+50
 024 "DIA CIRC CONCR
 LEN=0030 INSTALLED 2003
 0160/0000 LENGTH(AH 2182 BK 3372)
 018 "DIA CIRC CONCR
 0150/3069 LEN=0035 INSTALLED 2003
 018 "DIA CIRC CONCR
 0150/2900 LEN=0025 INSTALLED 2003
 018 "DIA CIRC CONCR
 0150/2659 LEN=0025 INSTALLED 2003
 LITTLE DANIELS RUN RD
 (SR2013 SEG 0080/2614)
 FOR SR 2005 AND 2013
 (CONN)
 0150/2035 018 "DIA CIRC CONCR
 LEN=0025 INSTALLED 2003
 015 "DIA CIRC METAL
 0150/1411 LEN=0025 INSTALLED 2003
 018 "DIA CIRC CONCR
 0150/0905 LEN=0025 INSTALLED 2003
 018 "DIA CIRC CONCR
 0150/0670 LEN=0025 INSTALLED 2003

040272 FT

EXTRACT DATE: 12/18/2023
PRINT DATE: 12/21/2023

ROADWAY MANAGEMENT SYSTEM
SLD COUNTY/SR - ANNUAL PRINT

PAGE NUMBER: 567
COUNTY: WASHINGTON

DIR: B TOTAL LEN: 8.251 MI.
LEFT MUN: NORTH BETHLEHEM T

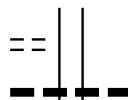
DIST: 12-4 SR: 2005
RIGHT MUN: NORTH BETHLEHEM T

Stationing	Notes	Material	Length
036900 FT		018 " DIA CIR PLASTIC LEN=0025 INSTALLED 2003	0150/0421
		2 0 62075 0 01 0368+84	036900 FT
		018 " DIA CIRC CONCR LEN=0025 INSTALLED 2003	0150/0000
		LENGTH(AH 3372 BK 2554)	
		018 " DIA CIRC CONCR LEN=0025 INSTALLED 2003	0140/1836
DYNAMITE RD (T726)			0140/1806
		BMS EN 62/2005/0140/1036 0 0 00000 0 00 0000+00 BRUSH RUN	0140/1055
		BMSBG 62/2005/0140/1036 NORTH BETHLEHEM	0140/1036
		AMWELL T	0140/1030
		015 " DIA CIRC CONCR LEN=0025 INSTALLED 2003	0140/0819
		018 " DIA CIRC CONCR LEN=0025 INSTALLED 2003	0140/0025
		2 0 62075 0 01 0343+68 FRAZEE RD (T437)	034346 FT
CHESTNUT RIDGE RD (SR2003 SEG 0010/0000)		LENGTH(AH 2554 BK 3416)	0140/0000
		BMS EN 62/2005/0130/2985 0 0 00000 0 00 0000+00 BR BUSH RUN	0130/2999
		BMSBG 62/2005/0130/2985	0130/2985
		018 " DIA CIRC CONCR LEN=0030 INSTALLED 2003	0130/2857
		018 " DIA CIR PLASTIC LEN=0030 INSTALLED 2003	0130/1682
		018 " DIA CIRC CONCR LEN=0030 INSTALLED 2003	0130/1340
		018 " DIA CIRC CONCR LEN=0025 INSTALLED 2003	0130/1019
		018 " DIA CIRC CONCR LEN=0025 INSTALLED 2003	0130/0813
		2 0 62075 0 01 0310+30 1236 BRUSH RUN RD (PRDR)	030930 FT
		LENGTH(AH 3416 BK 2090)	0130/0000

DIR: B TOTAL LEN: 8.251 MI. DIST: 12-4 SR: 2005
 LEFT MUN: AMWELL T RIGHT MUN: AMWELL T

ANKROM RD
 (T637)

0120/1146



0120/1085 036 " DIA CIRC METAL
 LEN=0025 INSTALLED 2003

028840 FT

028840 FT 2 0 62075 0 01 0288+54
 S 0120/0000 LENGTH(AH 2090 BK 2832)



0110/2535 036 " DIA CIRC METAL
 LEN=0030 INSTALLED 2003



0110/2363 015 " DIA CIR PLASTIC
 LEN=0025 INSTALLED 2003



0110/1566 018 " DIA CIR PLASTIC
 LEN=0025 INSTALLED 2003



0110/1143 018 " DIA CIR PLASTIC
 LEN=0030 INSTALLED 2003



0110/0874 036 " DIA CIRC METAL
 LEN=0025 INSTALLED 2003



0110/0411 018 " DIA CIRC METAL
 LEN=0025 INSTALLED 2003


026008 FT



0110/0411 018 " DIA CIRC METAL
 LEN=0025 INSTALLED 2003



026008 FT 2 0 62075 0 01 0259+98



1006 BRUSH RUN RD
 (PRDR)




S 0110/0000 LENGTH(AH 2832 BK 2904)



0100/2488 024 " DIA CIRC METAL
 LEN=0025 INSTALLED 2003



0100/1509 018 " DIA CIRC CONCR
 LEN=0025 INSTALLED 2003



0100/0890 018 " DIA CIRC CONCR
 LEN=0030 INSTALLED 2003



0100/0438 018 " DIA CIRC CONCR
 LEN=0030 INSTALLED 2003



0100/0240 018 " DIA CIR PLASTIC
 LEN=0025 INSTALLED 2003

023104 FT




0100/0240 018 " DIA CIR PLASTIC
 LEN=0025 INSTALLED 2003



023104 FT 2 0 62075 0 01 0230+24



0100/0000 018 " DIA CIR PLASTIC
 LEN=0040 INSTALLED 2003



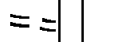
S 0100/0000 LENGTH(AH 2904 BK 2892)

PUMP STATION RD
 (T409)

0090/2400



0090/2320 BMS EN 62/2005/0090/2257
 2 0 62075 0 00 0224+83



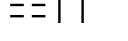
L TENMILE CK



0090/2257 BMSBG 62/2005/0090/2257

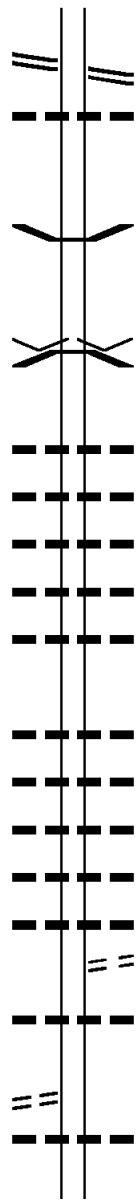
OLD MILL RD
 (T409)

0090/2005



DIR: B TOTAL LEN: 8.251 MI. DIST: 12-4 SR: 2005
 LEFT MUN: AMWELL T RIGHT MUN: AMWELL T

LONE PINE RD
 (SR2011 SEG 0270/0000) 0090/1693



NC BRUSH RUN RD
 LONE PINE RD
 (SR2011 SEG 0270/0000)
 024 "DIA CIR PLASTIC
 LEN=0040 INSTALLED 2003

020212 FT

0090/0014 BMS EN 62/2005/0090/0000
 020212 FT 2 0 62075 0 00 0202+16
 VILLAGE: LONE PINE
 SOWERS RUN
 BMSBG 62/2005/0090/0000
 LENGTH(AH 2892 BK 2594)

017618 FT

0080/1603 018 "DIA CIR PLASTIC
 LEN=0025 INSTALLED 2003
 0080/1175 015 "DIA CIR PLASTIC
 LEN=0025 INSTALLED 2003
 0080/0861 015 "DIA CIRC METAL
 LEN=0025 INSTALLED 2003
 0080/0595 015 "DIA CIR PLASTIC
 LEN=0025 INSTALLED 2003
 0080/0439 018 "DIA CIR PLASTIC
 LEN=0025 INSTALLED 2003
 017618 FT 2 0 62075 0 00 0174+63
 018 "DIA CIR PLASTIC
 LEN=0025 INSTALLED 2003
 LENGTH(AH 2594 BK 1852)
 015 "DIA CIR PLASTIC
 0070/1756 LEN=0025 INSTALLED 2003
 060 "DIA CIRC CONCR
 0070/1265 LEN=0025 INSTALLED 2003
 015 "DIA CIR PLASTIC
 0070/0890 LEN=0025 INSTALLED 2003
 015 "DIA CIRC METAL
 0070/0663 LEN=0025 INSTALLED 2003
 RIDGE CHURCH RD

SPOSATO RD
 (T365)

015766 FT
 0070/0000

0070/0199 (T365)
 018 "DIA CIR PLASTIC
 LEN=0030 INSTALLED 2003
 015766 FT 2 0 62075 0 00 0152+82
 NC BAKER HILL RD
 LENGTH(AH 1852 BK 2850)
 018 "DIA CIR PLASTIC
 0060/2700 LEN=0025 INSTALLED 2003

DIR: B TOTAL LEN: 8.251 MI. DIST: 12-4 SR: 2005
 LEFT MUN: AMWELL T RIGHT MUN: AMWELL T

Stationing	Material	Quantity	Notes
012916 FT	0060/1641	018 " DIA	CIRC METAL
		LEN=0025	INSTALLED 2003
	0060/1310	015 " DIA	CIRC METAL
		LEN=0025	INSTALLED 2003
	0060/1029	030 " DIA	CIRC METAL
		LEN=0025	INSTALLED 2003
012916 FT	012916 FT	2 0 62075	0 00 0129+17
		036 " DIA	CIRC METAL
		LEN=0025	INSTALLED 2003
	0060/0000	LENGTH(AH 2850 BK 2028)	
	0050/1325	036 " DIA	CIRC METAL
		LEN=0025	INSTALLED 2003
	0050/0860	018 " DIA	CIR PLASTIC
		LEN=0035	INSTALLED 2003
010888 FT	010888 FT	2 0 62075	0 00 0108+89
		024 " H 00 " W	MULT METAL
		LEN=0250	INSTALLED 2003
	0050/0000	LENGTH(AH 2028 BK 3310)	
	0040/2900	018 " DIA	CIR PLASTIC
		LEN=0035	INSTALLED 2003
	0040/2734	018 " DIA	CIRC METAL
		LEN=0025	INSTALLED 2003
	0040/1581	036 " DIA	CIRC METAL
		LEN=0025	INSTALLED 2003
	0040/1032	012 " DIA	CIRC METAL
		LEN=0025	INSTALLED 2003
	0040/0841	015 " DIA	CIRC METAL
		LEN=0025	INSTALLED 2003
	0040/0632	018 " DIA	CIRC METAL
		LEN=0025	INSTALLED 2003
	0040/0303	015 " DIA	CIR PLASTIC
		LEN=0025	INSTALLED 2003
	0040/0187	018 " DIA	CIR PLASTIC
		LEN=0025	INSTALLED 2003
	0040/0186	PENN HILL RD (T363)	
	0040/0019	018 " DIA	CIR PLASTIC
		LEN=0025	INSTALLED 2003
007578 FT	007578 FT	2 0 62075	0 00 0075+79
		PENN HILL RD (T363)	
	0040/0000	LENGTH(AH 3310 BK 2674)	
	0030/2327	015 " DIA	CIRC METAL
		LEN=0025	INSTALLED 2003

DIR: B TOTAL LEN: 8.251 MI. DIST: 12-4 SR: 2005
 LEFT MUN: AMWELL T RIGHT MUN: AMWELL T

004904 FT

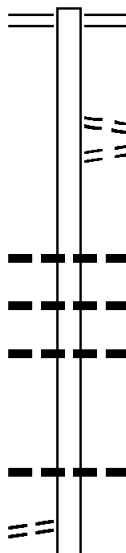
002986 FT

000000 FT

0030/1757	018 " DIA	CIR PLASTIC
	LEN=0025	INSTALLED 2003
0030/1411	015 " DIA	CIRC METAL
	LEN=0025	INSTALLED 2003
0030/1155	015 " DIA	CIRC METAL
	LEN=0025	INSTALLED 2003
0030/0934	012 " DIA	CIRC METAL
	LEN=0025	INSTALLED 2003
0030/0693	024 " DIA	CIRC CONCR
	LEN=0025	INSTALLED 2003
	BMS EN 62/2005/0030/0000	BRIDGE POSTED (TONS)
	2 0 62075 0 00 0049+04	SGL 28 COMB 35
	SMITH RUN	
	BMSBG 62/2005/0030/0000	LENGTH(AH 2674 BK 1918)
0020/1527	018 " DIA	CIRC METAL
	LEN=0025	INSTALLED 2003
0020/1185	018 " DIA	CIR PLASTIC
	LEN=0025	INSTALLED 2003
0020/1051	015 " DIA	CIR PLASTIC
	LEN=0025	INSTALLED 2003
0020/0605	024 " DIA	CIRC METAL
	LEN=0025	INSTALLED 2003
0020/0090	018 " DIA	CIR PLASTIC
	LEN=0035	INSTALLED 2003
	2 0 62075 0 00 0027+68	
	018 " DIA	CIR PLASTIC
	LEN=0025	INSTALLED 2003
	LENGTH(AH 1918 BK 2986)	
0010/2459	018 " DIA	CIRC CONCR
	LEN=0030	INSTALLED 2003
0010/1873	018 " DIA	CIR PLASTIC
	LEN=0025	INSTALLED 2003
0010/1427	018 " DIA	CIR PLASTIC
	LEN=0025	INSTALLED 2003
0010/1078	018 " DIA	CIR PLASTIC
	LEN=0025	INSTALLED 2003
0010/0635	015 " DIA	CIR PLASTIC
	LEN=0025	INSTALLED 2003
	000000 FT 2 0 62075 0 00 0000+00	
	VILLAGE: TEN MILE	
	NC SM WITH RUN RD	
	TEN MILE RD	
	(SR2020 SEG 0120/1351)	
	MFC BEGIN = D	
	LENGTH(AH 2986 BK 0000)	

DIR: B TOTAL LEN: 2.502 MI. DIST: 12-4 SR: 2004
 LEFT MUN: AMWELL T RIGHT MUN: AMWELL T

013211 FT



013211 FT AMITY RIDGE RD
 0060/1790 (SR0019 SEG 0160/1292)

0060/0600 HEADLEY RD
 (T626)
 HEADLEY RD
 (T626)

011421 FT

011421 FT 2 0 62153 0 00 0114+31
 024 "DIA CIRC CONCR
 LEN=0025 INSTALLED UNKN
 0060/0000 LENGTH(AH 1790 BK 1729)
 012 "DIA CIRC METAL
 0050/1172 LEN=0025 INSTALLED UNKN
 015 "DIA CIR PLASTIC
 0050/0698 LEN=0001 INSTALLED UNKN

009692 FT

009692 FT 2 0 62153 0 00 0096+92
 0050/0000 LENGTH(AH 1729 BK 2268)
 018 "DIA CIR PLASTIC
 0040/1798 LEN=0025 INSTALLED UNKN

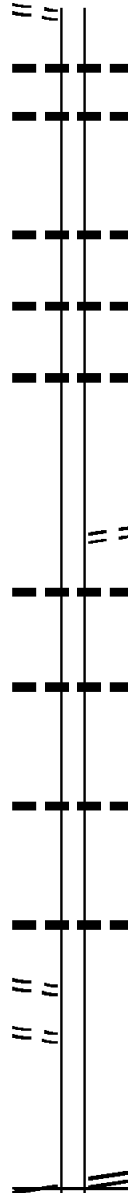
0040/1735

DAY RD
 (T626)
 DAY RD

DIR: B TOTAL LEN: 2.502 MI. DIST: 12-4 SR: 2004
LEFT MUN: AMWELL T RIGHT MUN: AMWELL T

(T626)

0040/1435



0040/1020 018 "DIA CIR PLASTIC
LEN=0025 INSTALLED UNKN
0040/0854 018 "DIA CIR PLASTIC
LEN=0025 INSTALLED UNKN

007424 FT

007424 FT 2 0 62153 0 00 0074+24
018 "DIA CIR PLASTIC
LEN=0024 INSTALLED UNKN
5 0040/0000 LENGTH(AH 2268 BK 2876)

0030/2097 018 "DIA CIR PLASTIC
LEN=0025 INSTALLED UNKN
0030/1426 018 "DIA CIR PLASTIC
LEN=0025 INSTALLED UNKN

004548 FT

004548 FT 2 0 62153 0 00 0045+48
MCADAMS RD
(T624)
5 0030/0000 LENGTH(AH 2876 BK 1935)
0020/1681 015 "DIA CIR PLASTIC
LEN=0025 INSTALLED UNKN

002613 FT

0020/0708 015 "DIA CIR PLASTIC
LEN=0025 INSTALLED UNKN
002613 FT 2 0 62153 0 00 0026+13
012 "DIA CIRC METAL
LEN=0030 INSTALLED UNKN
5 0020/0000 LENGTH(AH 1935 BK 2613)

HARTS MILL RD
(T425)
JOHNSON RD
(T435)

0010/0720

0010/0175
000000 FT

0010/1380 018 "DIA CIR PLASTIC
LEN=0030 INSTALLED UNKN

BANETOWN RD
(SR2007 SEG 0150/0000)

0010/0000

000000 FT 2 0 62153 0 00 0000+00
BANETOWN RD
(SR2007 SEG 0150/0000)
NC VAN KIRK RIDGE RD
MFC BEGIN = E
5 0010/0000 LENGTH(AH 2613 BK 0000)

DIR: B TOTAL LEN: 2.980 MI. DIST: 12-4 SR: 2003
 LEFT MUN: AMWELL T RIGHT MUN: AMWELL T

Stationing / Description	Length (FT)	Material / Details	Installation
NATIONAL PK (SR0040 SEG 0430/2307)	015736 FT	018" DIA CIR PLASTIC	INSTALLED 2007
	0060/2022		
	0060/1487	015" DIA CIRC METAL	INSTALLED 2007
	0060/0592	018" DIA CIRC CONCR	INSTALLED 2007
	0060/0375	018" DIA CIRC CONCR	INSTALLED 2007
013714 FT	013714 FT	2 0 62101 0 00 0135+15	
	0060/0000	LENGTH(AH 2022 BK 2883)	
	0050/2135	015" DIA CIRC METAL	INSTALLED 2007
	0050/1760	015" DIA CIR UNKNOWN	INSTALLED 2007
	0050/1520	018" DIA CIR PLASTIC	INSTALLED 2007
MOWL RD (T475)	0050/1302		
	0050/0812	018" DIA CIR PLASTIC	INSTALLED 2007
	0050/0132	018" DIA CIRC METAL	INSTALLED 2007
2 0 62101 0 00 0107+88	010831 FT		
WHERRY RD (T684)	0050/0000	LENGTH(AH 2883 BK 2637)	
	0040/2470	018" DIA CIRC CONCR	INSTALLED 2007
	0040/1761	018" DIA CIR PLASTIC	INSTALLED 2007
	0040/1432	018" DIA CIR PLASTIC	INSTALLED 2007
HARTLEY HILL RD (T696)	0040/0807	SHIPE RUN RD (T696)	
	0040/0650	018" DIA CIR PLASTIC	INSTALLED 2007
	0040/0173	018" DIA CIR PLASTIC	INSTALLED 2007
008194 FT	008194 FT	2 0 62101 0 00 0081+56	
	0040/0000	CRILE RD (T473)	
	0040/0000	LENGTH(AH 2637 BK 2655)	
	0030/1637	015" DIA CIRC METAL	INSTALLED 2007

DIR: B TOTAL LEN: 2.980 MI. DIST: 12-4 SR: 2003
 LEFT MUN: AMWELL T RIGHT MUN: AMWELL T

2 0 62101 0 00 0054+98 005539 FT
 POTATO RUN RD
 (T698) 0030/0000

FRIEND RD
 (T457) 0010/1709

002793 FT

000000 FT

0030/1004	018 " DIA	CIR PLASTIC
0030/0597	LEN=0025	INSTALLED 2007
0030/0247	018 " DIA	CIR PLASTIC
005539 FT	LEN=0025	INSTALLED 2007
0030/0000	018 " DIA	CIR PLASTIC
0020/2480	LEN=0030	INSTALLED 2007
0020/2119	LENGTH(AH 2655 BK 2746)	
0020/1657	024 " DIA	CIRC CONCR
0020/1240	LEN=0025	INSTALLED 2007
0020/0961	018 " DIA	CIRC CONCR
0020/0638	LEN=0025	INSTALLED 2007
0020/0638	018 " DIA	CIR PLASTIC
002793 FT	LEN=0025	INSTALLED 2007
0020/0000	015 " DIA	CIRC METAL
0010/2001	LEN=0025	INSTALLED 2007
0010/1449	LENGTH(AH 2746 BK 2793)	
0010/1437	015 " DIA	CIRC METAL
0010/0928	LEN=0025	INSTALLED 2007
0010/0915	BMS EN 62/2003/0010/1437	
0010/0435	2 0 62101 0 00 0014+37	
000000 FT	B BRUSH RUN	
NC CH	BMSBG 62/2003/0010/1437	
INTER-BK	BMS EN 62/2003/0010/0915	
0010/0000	2 0 62101 0 00 0009+16	
	B BRUSH RUN	
	BMSBG 62/2003/0010/0915	
	015 " DIA	CIR PLASTIC
	LEN=0020	INSTALLED 2007
	2 0 62101 0 00 0000+00	
	HESTNUT RIDGE RD	
	BRUSH RUN RD	
	(SR2005 SEG 0140/0000)	
	FRAZEE RD	
	(T437)	
	MFC BEGIN = E	
	LENGTH(AH 2793 BK 0000)	

EXTRACT DATE: 12/18/2023 ROADWAY MANAGEMENT SYSTEM PAGE NUMBER: 558
 PRINT DATE: 12/21/2023 SLD COUNTY/SR - ANNUAL PRINT COUNTY: WASHINGTON

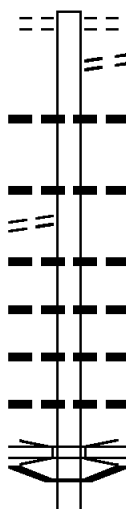
DIR: B TOTAL LEN: 1.850 MI. DIST: 12-4 SR: 2002
 LEFT MUN: SOUTH STRABANE T RIGHT MUN: SOUTH STRABANE T

TOWNSHIP 0523 RT
 (T523)

009768 FT

0040/1274

006962 FT



009768 FT (TBK SR1014) LAKEVIEW D
 0040/2806 (T641)
 TOWNSHIP 0524 RT
 0040/2525 (T524)
 030 " DIA CIRC METAL
 0040/2100 LEN=0050 INSTALLED UNKN
 018 " DIA CIRC METAL
 0040/1276 LEN=0045 INSTALLED UNKN
 018 " DIA CIRC METAL
 0040/1065 LEN=0045 INSTALLED UNKN
 018 " DIA CIRC CONCR
 0040/0767 LEN=0038 INSTALLED UNKN
 018 " DIA CIRC CONCR
 0040/0467 LEN=0038 INSTALLED UNKN
 018 " DIA CIRC CONCR
 0040/0262 LEN=0034 INSTALLED UNKN
 79N TO 70W FLYOVER
 0040/0260 OP ID 62/8011/0760/1325
 0040/0170 BMS EN 62/2002/0040/0000
 006962 FT 2 0 6 2 2 0 2 0 00 0069+75

EXTRACT DATE: 12/18/2023
PRINT DATE: 12/21/2023

ROADWAY MANAGEMENT SYSTEM
SLD COUNTY/SR - ANNUAL PRINT

PAGE NUMBER: 557
COUNTY: WASHINGTON

DIR: B TOTAL LEN: 1.850 MI.
LEFT MUN: SOUTH STRABANE T

DIST: 12-4 SR: 2002
RIGHT MUN: SOUTH STRABANE T

K O A RD
(PRDR)

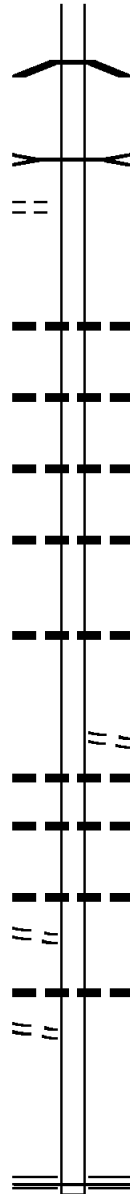
0030/0600
005236 FT

MANSE ST
(T483)

0010/0685

STATEMENT AV
(T946)

0010/0148
000000 FT



SR 8011 RAMP G4 79N TO
BMSBG 62/2002/0040/0000
LENGTH(AH 2806 BK 1726)

0040/0000

B L CHARTIER
STRUCTURE LENGTH 14 FT
BMSID 62/2002/0030/1073

0030/1073

005236 FT 2 0 62202 0 00 0051+86
018 "DIA CIRC CONCR
LEN=0036 INSTALLED UNKN

0030/0000 LENGTH(AH 1726 BK 3279)

0020/2523 015 "DIA CIRC METAL
LEN=0030 INSTALLED UNKN

0020/1885 048 "DIA CIRC CONCR
LEN=0032 INSTALLED UNKN

0020/1247 018 "DIA CIR PLASTIC
LEN=0036 INSTALLED UNKN

001957 FT 0020/0185 018 "DIA CIRC CONCR
LEN=0035 INSTALLED UNKN
001957 FT 2 0 62202 0 00 0019+57
LAYCOCK HILL RD
(T507)

0020/0000 LENGTH(AH 3279 BK 1957)

0010/1908 015 "DIA CIRC CONCR
LEN=0038 INSTALLED UNKN

0010/1420 024 "DIA CIRC CONCR
LEN=0034 INSTALLED UNKN

0010/0688 024 "DIA CIRC CONCR
LEN=0037 INSTALLED UNKN

0010/0598 024 "DIA CIRC CONCR
LEN=0036 INSTALLED UNKN

000000 FT 2 0 62202 0 00 0000+00
NC VA NCE STATION RD
EAST MAIDEN ST
(SRO019 SEG 0270/1135)
MFC BEGIN = E

0010/0000 LENGTH(AH 1957 BK 0000)

DIR: B TOTAL LEN: 5.302 MI. DIST: 12-4 SR: 2001
 LEFT MUN: WASHINGTON C RIGHT MUN: WASHINGTON C

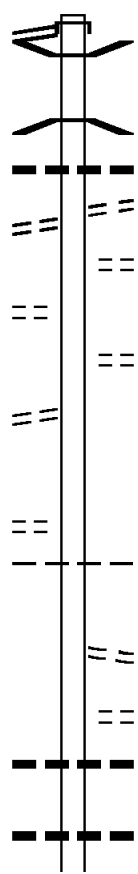
027993 FT
 PARK AV
 (SR0018 SEG 0350/0675) 0110/2222

PROSPECT AV
 (CITY) 0110/1875

TATE AL
 (CITY) 0110/1585

STOKELEY ST
 (CITY) 0110/1170

2 0 62131 0 01 0256+28 025771 FT
 FITZWILLIAMS ST
 (TWP) 0110/0000
 WASHINGTON
 NORTH FRANKLIN T 0100/2541



027993 FT
 INTER-AHD MAIN ST
 0110/2222 (SR0018 SEG 0350/0675)
 0110/2175 BMSSEN 62/2001/0110/2160
 2 0 62131 0 01 0256+28
 BRANCH OF CATFISH CREEK
 0110/2160 BMSBG 62/2001/0110/2160
 018 "DIA CIR UNKNOWN
 0110/2130 LEN=0020 INSTALLED UNKN
 PROSPECT AV
 0110/1875 (CITY)
 0110/1875 HARDING AV
 (CITY)
 0110/1705 (CITY)

STURGIS ST
 (CITY) 0110/1355

025771 FT
 5 0110/0000 LENGTH(AH 2222 BK 2705)
 WASHINGTON
 0100/2541 SOUTH STRABANE T
 NC SOUTH MAIN ST
 MURDOCH ST
 0100/2485 (TWP)

ELM ST
 (TWP)
 0100/1770 015 "DIA CIRC METAL
 0100/1681 LEN=0100 INSTALLED 2003

0100/0876 018 "DIA CIRC CONCR
 LEN=0040 INSTALLED 2003
 RURAL AV

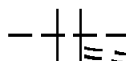
DIR: B TOTAL LEN: 5.302 MI. DIST: 12-4 SR: 2001
 LEFT MUN: NORTH FRANKLIN T RIGHT MUN: AMWELL T

Stationing	Notes	Stationing	Notes
	==	0100/0610	(TWP)
023066 FT		023066 FT	2 0 62131 0 01 0230+61 015 "DIA CIRC METAL LEN=0024 INSTALLED 2003
	--- ---	0100/0000	LENGTH(AH 2705 BK 2350) 015 "DIA CIRC PLASTIC
	--- ---	0090/2105	LEN=0025 INSTALLED 2003 015 "DIA CIRC PLASTIC
	--- ---	0090/1930	LEN=0020 INSTALLED 2003 PAUL DR (T510)
	==	0090/1520	015 "DIA CIRC METAL
	--- ---	0090/1265	LEN=0020 INSTALLED 2003 010 "DIA CIRC PLASTIC
	--- ---	0090/0930	LEN=0020 INSTALLED 2003
020716 FT		020716 FT	2 0 62131 0 01 0205+85 NC REDSTONE RD SANITARIUM RD (T507) SOUTH STRABANE AMWELL T
	--- ---	0090/0000	LENGTH(AH 2350 BK 2021) 018 "DIA CIRC PLASTIC
	--- ---	0080/1690	LEN=0025 INSTALLED 2003 018 "DIA CIRC CONCR
	--- ---	0080/1385	LEN=0025 INSTALLED 2003
GREENHILL DR (T507)		0080/1260	
	==		
HAZELETT DR (T577)		0080/0130	
	==	018695 FT	2 0 62131 0 01 0185+66 024"H 72"W METAL STRUC LEN=0014 INSTALLED 2003
	--- ---	0080/0000	LENGTH(AH 2021 BK 2481)
	==	0070/1470	BRADDOCK RD (T507)
	--- ---	0070/0165	018 "DIA CIRC PLASTIC LEN=0025 INSTALLED 2003
016214 FT		016214 FT	2 0 62131 0 01 0160+45 CRAFT RD

DIR: B TOTAL LEN: 5.302 MI. DIST: 12-4 SR: 2001
 LEFT MUN: NORTH FRANKLIN T RIGHT MUN: AMWELL T

NORTH FRANKLIN
 AMWELL T

0070/0000



0070/0000 (T626)
 LENGTH(AH 2481 BK 3325)



0060/2475 018 " DIA CIR PLASTIC
 LEN=0030 INSTALLED 2003



0060/1350 024 " DIA CIRC METAL
 LEN=0020 INSTALLED 2003

2 0 62131 0 01 0127+72 012889 FT
 COURSON HILL RD
 (T734)

0060/0000



012889 FT
 0060/0000 LENGTH(AH 3325 BK 2473)
 024 " DIA CIRC METAL



0050/2430 LEN=0025 INSTALLED 2003

COLD SPRINGS DR
 (PRDR)
 BRESOCK LN
 (TWP)

0050/1755



0050/1160



0050/1110 015 " DIA CIRC METAL
 LEN=0025 INSTALLED 2003
 CHAMBERS HILL RD



0050/0825 (T403)



0050/0750 018 " DIA CIRC CONCR
 LEN=0025 INSTALLED 2003



0050/0580 018 " DIA CIRC CONCR
 LEN=0025 INSTALLED 2003



0050/0275 018 " DIA CIRC CONCR
 LEN=0030 INSTALLED 2003

010416 FT



010416 FT 2 0 62131 0 01 0103+02



0050/0000 018 " DIA CIR PLASTIC
 LEN=0025 INSTALLED 2003
 LENGTH(AH 2473 BK 3127)



0040/2680 018 " DIA CIRC CONCR
 LEN=0025 INSTALLED 2003



0040/2535 018 " DIA CIRC CONCR
 LEN=0030 INSTALLED 2003



0040/2375 018 " DIA CIRC CONCR
 LEN=0025 INSTALLED 2003



0040/2265 024 " DIA CIRC METAL
 LEN=0025 INSTALLED 2003



0040/2010 018 " DIA CIRC METAL
 LEN=0025 INSTALLED 2003



0040/1680 018 " DIA CIR PLASTIC
 LEN=0030 INSTALLED 2003



0040/1505 018 " DIA CIRC METAL
 LEN=0025 INSTALLED 2003

DIR: B TOTAL LEN: 5.302 MI. DIST: 12-4 SR: 2001
 LEFT MUN: AMWELL T RIGHT MUN: AMWELL T

2 0 62131 0 01 0071+94 007289 FT
 WALKER RD
 (T485) 0040/0000

2 0 62131 0 01 0045+51 004644 FT
 JOHNSON RD
 (T435) 0030/0000

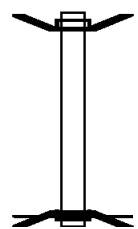
003064 FT

000000 FT

0040/1255	018 " DIA	CIRC METAL	LEN=0030	INSTALLED	2003
0040/0855	018 " DIA	CIRC CONCR	LEN=0030	INSTALLED	2003
007289 FT	018 " DIA	CIR PLASTIC	LEN=0035	INSTALLED	2003
0040/0000	024 " DIA	CIR PLASTIC	LENGTH(AH 3127 BK 2645)		
0030/2075	024 " DIA	CIR PLASTIC	LEN=0030	INSTALLED	2003
0030/1095	018 " DIA	CIRC METAL	LEN=0025	INSTALLED	2003
0030/0380	018 " DIA	CIRC METAL	LEN=0025	INSTALLED	2003
004644 FT					
0030/0000			LENGTH(AH 2645 BK 1580)		
0020/1473	024 " DIA	CIR PLASTIC	LEN=0025	INSTALLED	2003
0020/0863	018 " DIA	CIR PLASTIC	LEN=0025	INSTALLED	2003
003064 FT					
0020/0000	2 0 62131 0 01 0024+93	015 " DIA	CIRC METAL	LEN=0024	INSTALLED 2003
				LENGTH(AH 1580 BK 3064)	
0010/2095	024 " DIA	CIRC METAL	LEN=0030	INSTALLED	2003
0010/1355	024 " DIA	CIR PLASTIC	LEN=0035	INSTALLED	2003
0010/1205	015 " DIA	CIR PLASTIC	LEN=0025	INSTALLED	2003
0010/1113	018 " DIA	CIR PLASTIC	LEN=0025	INSTALLED	2003
0010/0494	018 " DIA	CIRC CONCR	LEN=0035	INSTALLED	2003
000000 FT					
	2 0 62131 0 00 0000+00				
	NC SOUTH MAIN STREET				
	AMITY RIDGE RD				
	(SR0019 SEG 0180/0575)				
	MFC BEGIN = D				
0010/0000			LENGTH(AH 3064 BK 0000)		

EXTRACT DATE: 12/18/2023 ROADWAY MANAGEMENT SYSTEM PAGE NUMBER: 552
 PRINT DATE: 12/21/2023 SLD COUNTY/SR - ANNUAL PRINT COUNTY: WASHINGTON
 DIR: B TOTAL LEN: .020 MI. DIST: 12-4 SR: 1093
 LEFT MUN: SOMERSET T RIGHT MUN: SOMERSET T

000106 FT
 000000 FT



000106 FT BMS EN 62/1093/0010/0000
 INTER-AHD MCILVAINE RD
 0010/0106 (TB18)
 000000 FT 0 0 00000 0 00 0000+00
 NC MCILVAINE RD
 INTER-BK MCILVAINE RD
 (TB18)
 I-70 EB
 BMSBG 62/1093/0010/0000
 MFC BEGIN = E
 0010/0000 LENGTH(AH 0106 BK 0000)

EXTRACT DATE: 12/18/2023 ROADWAY MANAGEMENT SYSTEM PAGE NUMBER: 551
PRINT DATE: 12/21/2023 SLD COUNTY/SR - ANNUAL PRINT COUNTY: WASHINGTON
DIR: B TOTAL LEN: .000 MI. DIST: 12-4 SR: 1089
LEFT MUN: UNION T RIGHT MUN: UNION T

000000 FT



000000 FT
7010/0000 LENGTH(AH 0821 BK 0000)

DIR: B TOTAL LEN: 1.813 MI. DIST: 12-4 SR: 1087
 LEFT MUN: UNION T RIGHT MUN: UNION T

Stationing	Description	Stationing	Description
009575 FT		009575 FT	GINGER HILL RD
		0060/0735	(SR0088 SEG 0690/0812)
			PA TPK (TOLL 43, N
PARK N RIDE (GOVT)		0060/0705	OP ID 62/7043/9900/4476
			PA TPK (TOLL 43)
	0060/0530	0060/0530	OP ID 62/7043/9900/4475
		0060/0400	BMSEN 62/1087/0060/0372
			2 0 62032 0 00 0266+39
			FROMAN RUN
		0060/0372	BMSBG 62/1087/0060/0372
			OTHER
		0060/0265	OVERPASS IS RR X-ING
		008840 FT	
2 0 62032 0 00 0263+12	008840 FT	008840 FT	
LITTLE MINGO CREEK RD			
(SR1016 SEG 0070/2818)	0060/0000	5 0060/0000	LENGTH(AH 0735 BK 1002)
		0050/0924	BMSEN 62/1087/0050/0875
			UNION
		0050/0910	CARROLL T
			2 0 62014 0 00 0237+11
			MINGO CREEK
		0050/0875	BMSBG 62/1087/0050/0875
			024 " DIA CIRC CONCR
		0050/0354	LEN=0025 INSTALLED UNKN
		007838 FT	2 0 62014 0 00 0228+37
			018 " DIA CIRC METAL
			LEN=0080 INSTALLED UNKN
007838 FT		5 0050/0000	LENGTH(AH 1002 BK 2325)

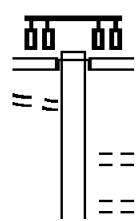
DIR: B TOTAL LEN: 1.813 MI. DIST: 12-4 SR: 1087
 LEFT MUN: CARROLL T RIGHT MUN: CARROLL T

Location / TWP	Segment	Length (FT)	Material / Details
VISTA LN (TWP)	0040/1575	0050	018" DIA CIRC METAL INSTALLED UNKN
	0040/0885	0042	018" DIA CIRC CONCR INSTALLED UNKN
	0040/0695	0036	018" DIA CIRC CONCR INSTALLED UNKN
	0040/0246	0042	018" DIA CIRC CONCR INSTALLED 2002
	005513 FT	2 0 62014 0 00 0205+02	
	0040/0000	0033	018" DIA CIRC CONCR INSTALLED UNKN LENGTH(AH 2325 BK 2090)
	0030/1915	0040	018" DIA CIRC CONCR INSTALLED UNKN
	0030/1459	0040	018" DIA CIRC CONCR INSTALLED UNKN
	0030/0851	0036	018" DIA CIRC METAL INSTALLED UNKN
	0030/0645	0020	015" DIA CIR PLASTIC INSTALLED 2005
CARROLL NOTTINGHAM T	003423 FT	2 0 62014 0 00 0183+96	
	0030/0000	0034	015" DIA CIRC METAL INSTALLED UNKN LENGTH(AH 2090 BK 2006)
	0020/1906		
	0020/1195		PINE LN (TWP)
2 0 62014 0 00 0163+88 GAMBLE ST (T973)	0020/0650	0042	018" DIA CIRC CONCR INSTALLED UNKN
	0020/0331	0042	018" DIA CIRC CONCR INSTALLED 1966
	0020/0000		LENGTH(AH 2006 BK 1417)
2 0 62014 0 00 0149+78 MAIN ST (SR0136 SEG 0270/2775)	000000 FT		NC GINGER HILL RD MAIN ST (SR0136 SEG 0270/2775) MFC BEGIN = D
	0010/0000		LENGTH(AH 1417 BK 0000)

EXTRACT DATE: 12/18/2023 ROADWAY MANAGEMENT SYSTEM PAGE NUMBER: 548
 PRINT DATE: 12/21/2023 SLD COUNTY/SR - ANNUAL PRINT COUNTY: WASHINGTON
 DIR: B TOTAL LEN: .654 MI. DIST: 12-4 SR: 1083
 LEFT MUN: WASHINGTON C RIGHT MUN: WASHINGTON C

JEFFERSON AV
 (SR0040 SEG 0351/0000)
 (SR0040 SEG 0350/0000)
 FROM 0040/0351 SH
 (CONN)

003451 FT
 0020/1727
 0020/1590



003451 FT
 INTER-AHD

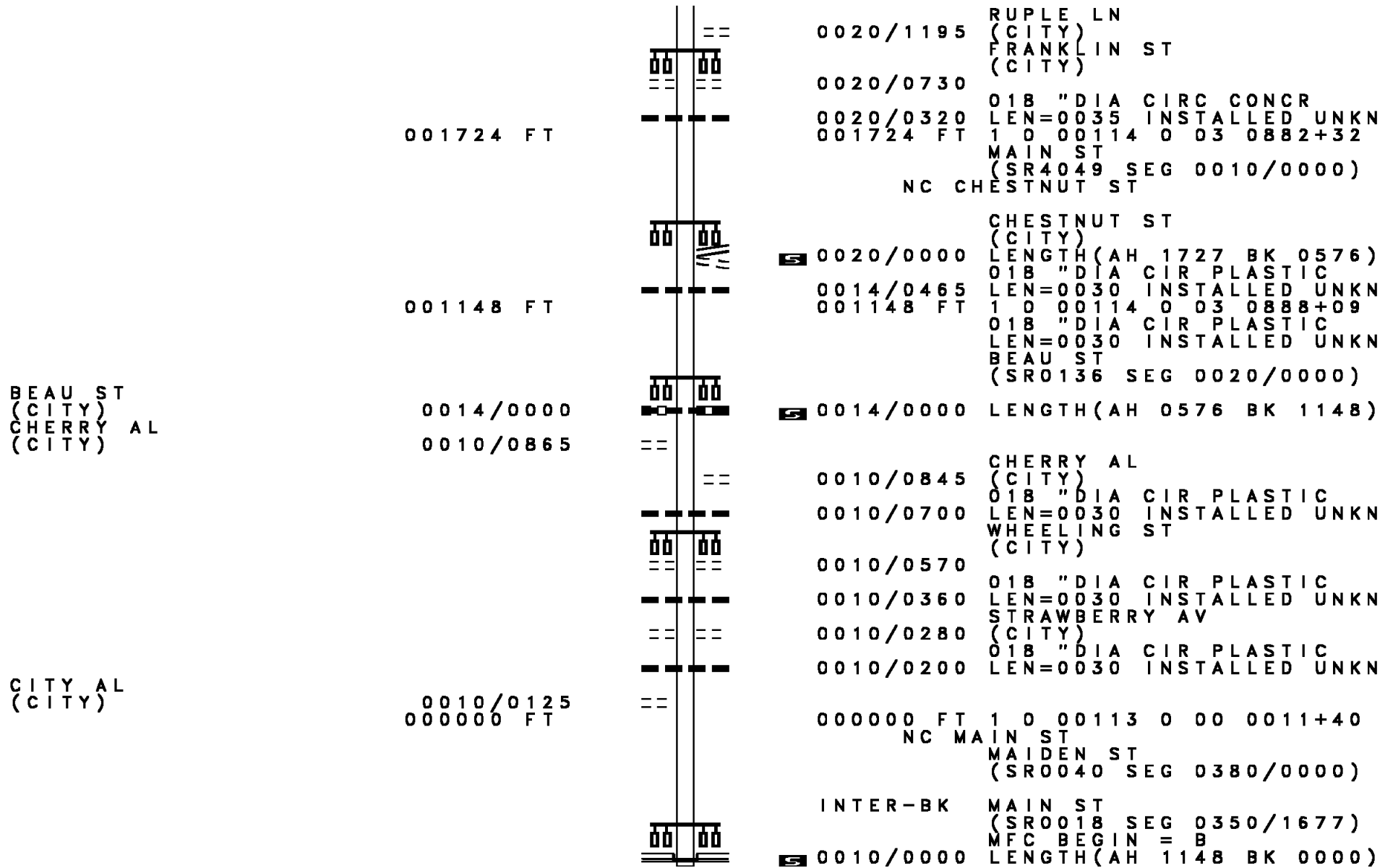
CHESTNUT ST
 (SR0040 SEG 0351/0000)
 JEFFERSON AV
 (SR0018 SEG 0360/0000)

0020/1727

CHESTNUT HILL LN
 (PRDR)
 CHESTNUT HILL LN
 (PRDR)

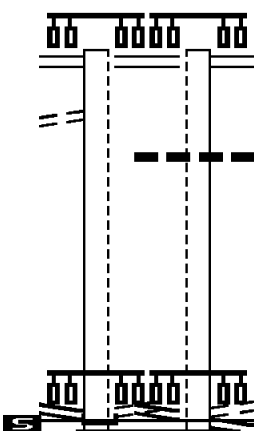
0020/1490
 0020/1305

DIR: B TOTAL LEN: .654 MI. DIST: 12-4 SR: 1083
 LEFT MUN: WASHINGTON C RIGHT MUN: WASHINGTON C



DIR: N TOTAL LEN: .087 MI. DIST: 12-4 SR: 1081
 LEFT MUN: PETERS T RIGHT MUN: PETERS T

WASHINGTON RD 000460 FT
 (SR0019 SEG 0581/0000)
 (SR0019 SEG 0580/0000)
 TO 1010/0150 SH
 (CONN) 0011/0460
 0011/0190
 0 0 00000 0 00 0000+00 000000 FT
 OLD WASHINGTON RD
 (T986)
 VALLEY BROOK RD
 (SR1010 SEG 0150/1655)
 NC RAMP B RD
 VALLEY BROOK RD INTER-BK
 (SR1010 SEG 0150/1655)
 MFC BEGIN = E
 LENGTH(AH 0460 BK 0000) 0011/0000



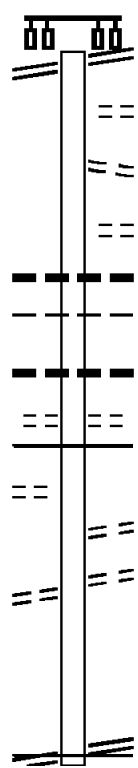
000450 FT WASHINGTON RD
 (SR0019 SEG 0581/0000)
 (SR0019 SEG 0580/0000)
 0010/0450
 0010/0180 018 "DIA CIRC CONCR
 000000 FT LEN=0035 INSTALLED UNKN
 0 0 00000 0 00 0000+00
 OLD WASHINGTON RD
 (T986)
 VALLEY BROOK RD
 (SR1010 SEG 0150/1655)
 NC RAMP B RD
 VALLEY BROOK RD
 (SR1010 SEG 0150/1655)
 MFC BEGIN = E
 LENGTH(AH 0450 BK 0000) 0010/0000

MURTLAND AV 003140 FT
 {SR0019 SEG 0341/0000}
 {SR0019 SEG 0340/0000} 0010/3140

WALNUT ST (BORO) 0010/1065

CHESTNUT ST (BORO) 0010/0610
 000000 FT

EAST BEAU ST (SR0136 SEG 0030/1450) 0010/0000



003140 FT MURTLAND AV
 (SR0019 SEG 0341/0000)
 (SR0019 SEG 0340/0000)

0010/3140
 0010/2765 MOTEL 6 DR (PRDR)
 0010/2530 WILMONT AV (CITY)

0010/1910 HALLAM AV (CITY)
 0010/1900 01B "DIA CIRC CONCR LEN=0025 INSTALLED UNKN
 WASHINGTON
 0010/1879 EAST WASHINGTON B
 0010/1281 01B "DIA CIRC CONCR LEN=0050 INSTALLED UNKN
 CENTRAL AV (BORO)
 0010/1265
 0010/1254 MFC BEGIN = D

0010/0810 COUNCIL ST (BORO)
 0010/0610 CHESTNUT ST (BORO)

000000 FT 1 0 00181 1 00 0000+00
 EAST BEAU ST (SR0136 SEG 0030/1450)
 NC NORTH AV
 MFC BEGIN = E
 0010/0000 LENGTH(AH 3140 BK 0000)

DIR: E TOTAL LEN: .691 MI. DIST: 12-4 SR: 1077
 LEFT MUN: CARROLL T RIGHT MUN: CARROLL T

AH-WESTMORELAND (64) 002696 FT
 BMSID 62/1077/0020/0000
 VANCE DEI CAS HW INTER-AHD
 (SR3013 SEG 0030/2502) 0021/2141

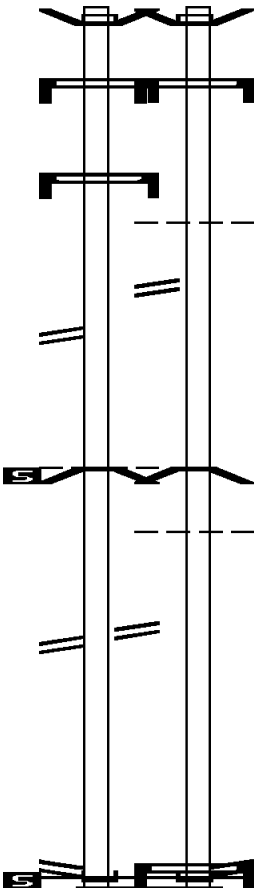
SIGN: 4 CHORD TRUSS
 BMSID 62/1077/0020/1271 0021/1271

SIGN: 2 CHORD TRUSS
 BMSID 62/1077/0021/0231 0021/0231

RAMP SPUR B RD
 (SR8025 SEG 0500/0000) 0021/0086
 1 0 01099 0 00 0273+65 000555 FT
 SR 0906
 BMSBG 62/1077/0020/0000
 CARROLL
 DONORA B
 LENGTH(AH 2141 BK 0555) 0021/0000

RAMP A RD
 (SR8025 SEG 0250/0125)
 RAMP A RD
 (SR8025 SEG 0250/0125) 0011/0535

1 0 01099 0 00 0265+38 000000 FT
 DONORA HILL RD
 (SR0837 SEG 0081/1230)
 NC VANCE DEI CAS HW
 DONORA HILL RD INTER-BK
 (SR0837 SEG 0081/1230)
 MFC BEGIN = C
 LENGTH(AH 0555 BK 0000) 0011/0000



003646 FT AH-WESTMORELAND (64)
 BMSID 62/1077/0020/0000
 VANCE DEI CAS HW
 0020/2141 (SR3013 SEG 0031/2541)

SIGN: 4 CHORD TRUSS
 BMSID 62/1077/0020/1271 0020/1271

0020/0140 CARROLL
 DONORA B
 0020/0103 RAMP A SPUR RD
 (SR8025 SEG 0250/0219)

001505 FT 1 0 01099 0 00 0273+65
 SR 0906
 BMSBG 62/1077/0020/0000
 LENGTH(AH 2141 BK 1505) 0020/0000

0010/0624 DONORA
 CARROLL T

000000 FT 1 0 01099 0 00 0253+65
 SIGN: 3 CHORD TRUSS
 BMSID 62/0837/0080/0170
 DONORA HILL RD
 (SR0837 SEG 0080/0170)
 NC VA VANCE DEI CAS HW
 INTER-BK DONORA HILL RD
 (SR0837 SEG 0080/0170)
 MFC BEGIN = C
 LENGTH(AH 1505 BK 0000) 0010/0000

EXTRACT DATE: 12/18/2023 ROADWAY MANAGEMENT SYSTEM PAGE NUMBER: 543
PRINT DATE: 12/21/2023 SLD COUNTY/SR - ANNUAL PRINT COUNTY: WASHINGTON

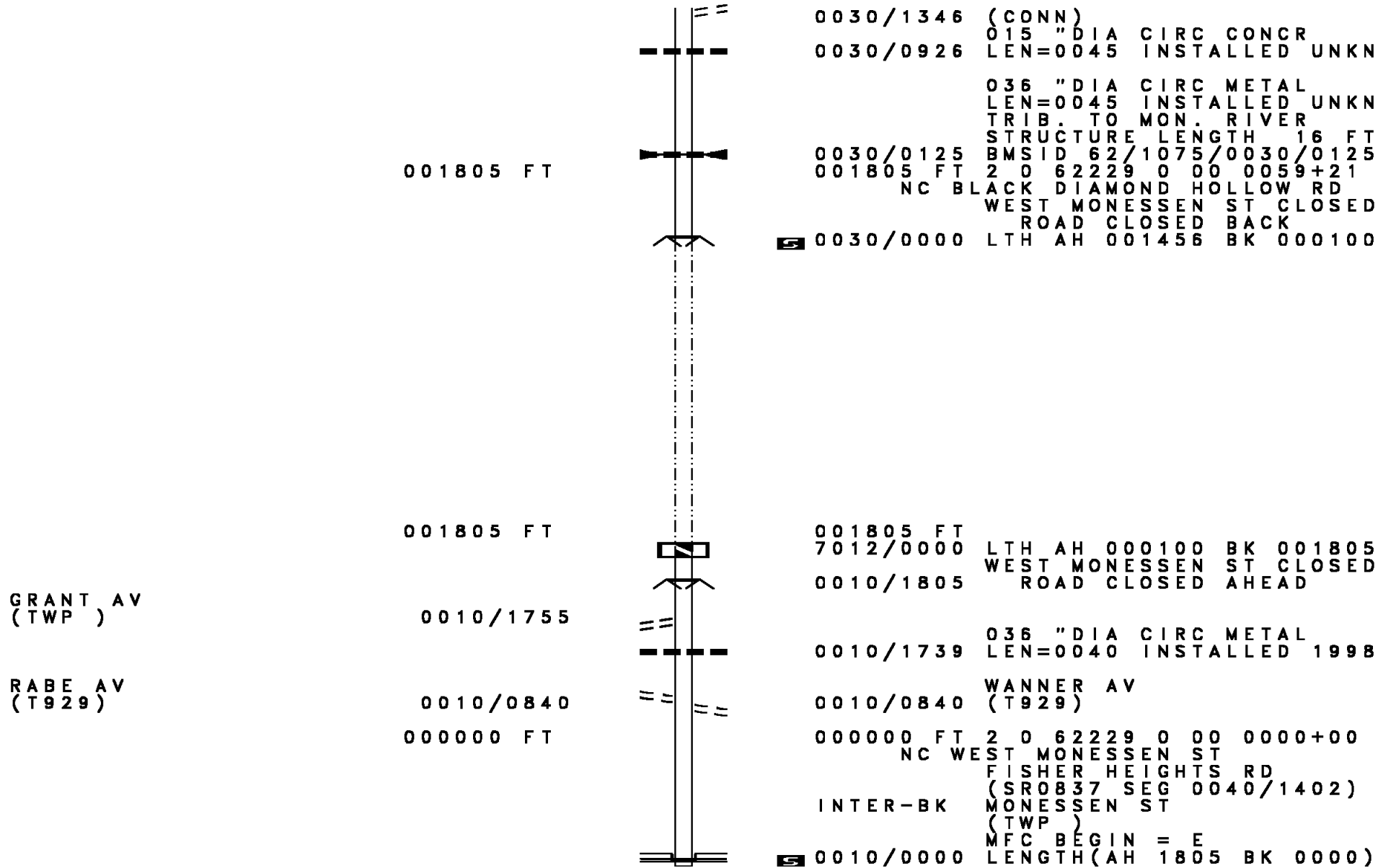
DIR: B TOTAL LEN: .618 MI. DIST: 12-4 SR: 1075
LEFT MUN: CARROLL T RIGHT MUN: CARROLL T

DONORA MON CITY RD 003261 FT
(SR0837 SEG 0200/0327) 0030/1456



003261 FT DONORA MON CITY RD
0030/1456 (SR0837 SEG 0200/0327)
TO/FROM 0837/0200 SH

DIR: B TOTAL LEN: .618 MI. DIST: 12-4 SR: 1075
 LEFT MUN: CARROLL T RIGHT MUN: CARROLL T



001805 FT

001805 FT

GRANT AV
(TWP)

0010/1755

RABE AV
(T929)

0010/0840

000000 FT

0030/1346 (CONN)
 015" DIA CIRC CONCR
 0030/0926 LEN=0045 INSTALLED UNKN
 036" DIA CIRC METAL
 LEN=0045 INSTALLED UNKN
 TRIB. TO MON. RIVER
 STRUCTURE LENGTH 16 FT
 0030/0125 BMSID 62/1075/0030/0125
 001805 FT 2 0 62229 0 00 0059+21
 NC BLACK DIAMOND HOLLOW RD
 WEST MONESSEN ST CLOSED
 ROAD CLOSED BACK
 0030/0000 LTH AH 001456 BK 000100

001805 FT
 7012/0000 LTH AH 000100 BK 001805
 WEST MONESSEN ST CLOSED
 0010/1805 ROAD CLOSED AHEAD

0010/1739 036" DIA CIRC METAL
 LEN=0040 INSTALLED 1998

0010/0840 WANNER AV
 (T929)
 000000 FT 2 0 62229 0 00 0000+00
 NC WEST MONESSEN ST
 FISHER HEIGHTS RD
 (SRO837 SEG 0040/1402)

INTER-BK MONESSEN ST
 (TWP)
 MFC BEGIN = E
 0010/0000 LENGTH(AH 1805 BK 0000)

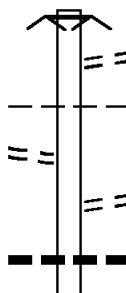
EXTRACT DATE: 12/18/2023 ROADWAY MANAGEMENT SYSTEM PAGE NUMBER: 541
 PRINT DATE: 12/21/2023 SLD COUNTY/SR - ANNUAL PRINT COUNTY: WASHINGTON

DIR: B TOTAL LEN: 1.167 MI. DIST: 12-4 SR: 1073
 LEFT MUN: CARROLL T RIGHT MUN: CARROLL T

MODISETTE AV
 (TWP)

006161 FT

0020/2523



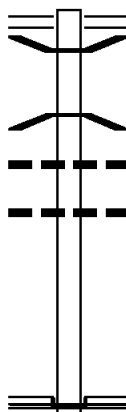
006161 FT BARRICADED RD
 0020/3083 ROAD CLOSED AHEAD
 HOWARD ST
 0020/2843 (T912)
 DONORA
 0020/2619 CARROLL T
 NC HOWARD ST
 GRANT ST
 0020/2093 (T912)
 018 " DIA CIRC CONCR
 0020/2068 LEN=0030 INSTALLED UNKN
 LASALLE ST

DIR: B TOTAL LEN: 1.167 MI. DIST: 12-4 SR: 1073
 LEFT MUN: CARROLL T RIGHT MUN: CARROLL T

Street Name	Segment ID	Length (FT)	Start Station	End Station	Material	Notes
	0020/1478				(T970) 018" DIA CIRC CONCR	
	0020/1326				LEN=0030 INSTALLED UNKN	
	0020/0969				018" DIA CIRC CONCR	
	0020/0826				LEN=0030 INSTALLED UNKN	
	0020/0648				018" DIA CIRC CONCR	
BAMFORD ST (T536)	0020/0363					
	0020/0181	003078 FT			018" DIA CIRC CONCR	
	003078 FT				LEN=0025 INSTALLED UNKN	
					1 0 00247 7 00 0126+17	
					NC SAMPSON CHURCH RD	
					W EUCLID AV	
					(T509)	
	0020/0000				LENGTH(AH 3083 BK 3078)	
	0010/3004				018" DIA CIRC METAL	
	0010/2820				LEN=0030 INSTALLED UNKN	
CHERRY ST (T531)	0010/2706				018" DIA CIRC CONCR	
	0010/2345				LEN=0025 INSTALLED UNKN	
	0010/2090				018" DIA CIRC METAL	
WILLIAMS ST (T525)	0010/1870				LEN=0025 INSTALLED UNKN	
	0010/1845				018" DIA CIRC CONCR	
	0010/0703				LEN=0040 INSTALLED UNKN	
					FROM 1024/0010 SH	
					(CONN)	
SECOND ST (SR1024 SEG COLUMBIA RD (T912))	0010/0000					
	0010/0596				NC COLUMBIA RD	
	0010/0486	000000 FT			MFC BEGIN = E	
					TO 1073/0010 SH	
					(CONN)	
					1 0 00247 7 00 0095+45	
					NC SAMPSON CHURCH RD	
					DONORA HILL RD	
					(SR0837 SEG 0060/0000)	
					INTER-BK FISHER HEIGHTS RD	
					(SR0837 SEG 0060/0000)	
					MFC BEGIN = D	
	0010/0000				LENGTH(AH 3078 BK 0000)	

DIR: B TOTAL LEN: .042 MI. DIST: 12-4 SR: 1071
 LEFT MUN: CARROLL T RIGHT MUN: CARROLL T

000224 FT



000000 FT

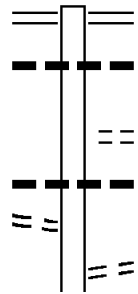
000224 FT DRY RUN RD
 0010/0224 (SR0136 SEG 0310/0570)
 0010/0168 BMS EN 62/1071/0010/0149
 1 0 00803 1 00 0001+52
 DRY RUN
 0010/0149 BMSBG 62/1071/0010/0149
 018 "DIA CIRC CONCR
 0010/0110 LEN=0035 INSTALLED UNKN
 018 "DIA CIRC CONCR
 0010/0040 LEN=0030 INSTALLED UNKN
 000000 FT 1 0 00803 1 00 0000+00
 NC HAZELKIRK RD
 FOURTH ST
 (SR1018 SEG 0010/0500)
 INTER-BK HAZELKIRK RD
 (TB54)
 MFC BEGIN = D
 0010/0000 LENGTH(AH 0224 BK 0000)

EXTRACT DATE: 12/18/2023 ROADWAY MANAGEMENT SYSTEM PAGE NUMBER: 538
 PRINT DATE: 12/21/2023 SLD COUNTY/SR - ANNUAL PRINT COUNTY: WASHINGTON
 DIR: B TOTAL LEN: 1.256 MI. DIST: 12-4 SR: 1069
 LEFT MUN: NEW EAGLE B RIGHT MUN: NEW EAGLE B

FOURTH AV
(BORO)

006634 FT

0030/0737



006634 FT MAIN ST
 0030/2177 (SR0088 SEG 0640/1601)
 015 " DIA CIRC CONCR
 0030/1800 LEN=0040 INSTALLED UNKN
 MADISON AV
 0030/1051 (BORO)
 015 " DIA CIRC CONCR
 0030/0972 LEN=0033 INSTALLED UNKN
 NC MEMORIAL AV
 MAPLE AV
 (BORO)

DIR: B TOTAL LEN: 1.256 MI. DIST: 12-4 SR: 1069
 LEFT MUN: NEW EAGLE B RIGHT MUN: NEW EAGLE B

2 0 62212 0 00 0044+20 004457 FT
 SEVENTH AV
 (BORO)
 MAPLE AV
 (BORO)

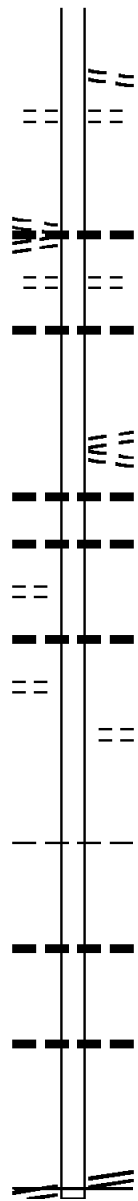
RUSH AV
 (BORO) 0020/0855

DOVER AV
 (BORO) 0020/0278

002267 FT

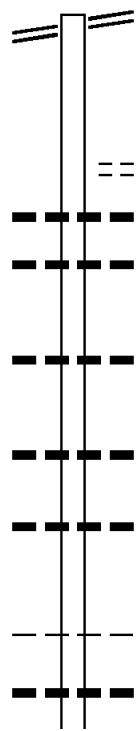
000000 FT

DRY RUN RD
 (SR0136 SEG 0320/0000) 0010/0000



NC CENTER AV
 CENTRE AV
 0030/0289 (BORO)
 BORO AL
 (BORO)
 0030/0149 (BORO)
 004457 FT
 015 "DIA CIRC OTHER
 LEN=0025 INSTALLED UNKN
 NC MA
 PLE AV
 0030/0000 LENGTH(AH 2177 BK 2190)
 IVA AV
 (BORO)
 0020/1672
 01B "DIA CIRC CONCR
 0020/1392 LEN=0020 INSTALLED 2004
 OAKWOOD AV
 (BORO)
 NC SE
 VENTH AV
 SEVENTH AV
 (BORO)
 0020/1384
 01B "DIA CIRC CONCR
 0020/1330 LEN=0001 INSTALLED UNKN
 015 "DIA CIRC CONCR
 0020/1284 LEN=0020 INSTALLED 2004
 01B "DIA CIR PLASTIC
 0020/0820 LEN=0025 INSTALLED UNKN
 PINE TOP MOBILE PARK DR
 (PRDR)
 2 0 62212 0 00 0022+47
 NC KE
 ENAN RD
 NEW EAGLE
 CARROLL T
 0020/0000 LENGTH(AH 2190 BK 2267)
 01B "DIA CIRC CONCR
 0010/1154 LEN=0025 INSTALLED UNKN
 01B "DIA CIRC CONCR
 0010/0194 LEN=0030 INSTALLED UNKN
 000000 FT 2 0 62212 0 00 0000+00
 DRY RUN RD
 (SR0136 SEG 0320/0000)
 NC KE
 ENAN HILL RD
 MFC BEGIN = D
 0010/0000 LENGTH(AH 2267 BK 0000)

PITTSBURGH RD 014724 FT
 (SR0917 SEG 0250/1650) 0060/2510



014724 FT PITTSBURGH RD
 0060/2510 (SR0917 SEG 0250/1650)

012214 FT

0060/0935 RIDGE RD
 (T599)
 018 " DIA CIRC CONCR
 0060/0586 LEN=0040 INSTALLED UNKN
 015 " DIA CIRC METAL
 0060/0466 LEN=0030 INSTALLED 1998
 012214 FT 2 0 62014 0 00 0121+68
 015 " DIA CIRC CONCR
 0060/0000 LEN=0024 INSTALLED UNKN
 LENGTH(AH 2510 BK 2373)

009841 FT

0050/1241 018 " DIA CIRC CONCR
 LEN=0027 INSTALLED UNKN
 015 " DIA CIRC METAL
 0050/0466 LEN=0030 INSTALLED 1998
 009841 FT 2 0 62014 0 00 0100+91
 0050/0000 LENGTH(AH 2373 BK 1465)

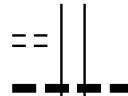
2 0 62014 0 00 0083+64 008376 FT

0040/0586 CARROLL
 FALLOWFIELD T
 018 " DIA CIRC METAL
 0040/0050 LEN=0048 INSTALLED UNKN
 008376 FT

DIR: B TOTAL LEN: 2.789 MI. DIST: 12-4 SR: 1067
 LEFT MUN: FALLOWFIELD T RIGHT MUN: FALLOWFIELD T

LAKE LEONI RD
 (T585)

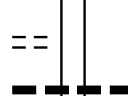
0040/0000



0040/0000 LENGTH(AH 1465 BK 1861)
 018 "DIA CIRC CONCR
 0030/1845 LEN=0040 INSTALLED UNKN

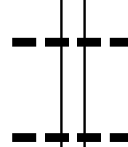
KEVECH RD
 (T846)

0030/0400



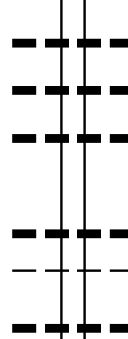
0030/0790 024 "DIA CIRC PLASTIC
 LEN=0040 INSTALLED UNKN

006515 FT



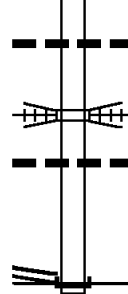
0030/0379 018 "DIA CIRC CONCR
 LEN=0040 INSTALLED UNKN
 024 "DIA CIRC CONCR
 0030/0045 LEN=0034 INSTALLED UNKN
 006515 FT 2 0 62014 0 00 0064+90
 0030/0000 LENGTH(AH 1861 BK 3380)
 018 "DIA CIRC CONCR
 0020/3173 LEN=0040 INSTALLED UNKN

003135 FT



0020/1548 015 "DIA CIRC METAL
 LEN=0030 INSTALLED UNKN
 0020/1049 024 "DIA CIRC METAL
 LEN=0050 INSTALLED UNKN
 015 "DIA CIRC METAL
 0020/0456 LEN=0026 INSTALLED UNKN
 003135 FT 2 0 62014 0 00 0030+74
 036 "DIA CIRC CONCR
 LEN=0038 INSTALLED UNKN
 0020/0000 LENGTH(AH 3380 BK 3135)
 FALLOWFIELD
 CARROLL T
 0010/3087 018 "DIA CIRC CONCR
 LEN=0040 INSTALLED 1998

2 0 62014 0 00 0000+00 000000 FT
 VAN VOOHRIS HAZELKIRK R
 (SR2023 SEG 0160/0000) 0010/0000



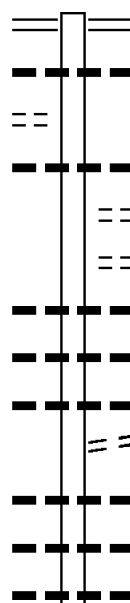
0010/1490 036 "DIA CIRC METAL
 LEN=0084 INSTALLED UNKN
 0010/0621 OTHER
 OVERPASS IS RR X-ING
 018 "DIA CIRC CONCR
 0010/0211 LEN=0040 INSTALLED 1998
 NC CRACKER JACK RD
 INTER-BK VAN VOOHRIS HAZELKIRK R
 000000 FT (SR2023 SEG 0160/0000)
 MFC BEGIN = E
 0010/0000 LENGTH(AH 3135 BK 0000)

DIR: B TOTAL LEN: 1.943 MI. DIST: 12-4 SR: 1065
 LEFT MUN: UNION T RIGHT MUN: UNION T

OLD COURTNEY HILL RD
 (T838)

010258 FT

0030/3360



Segment ID	Length (FT)	Material	Notes
0030/3801	0030	024" DIA CIRC CONCR	MAIN ST ET RD (SR0837 SEG 0250/0000)
0030/3695	0030	015" DIA CIRC CONCR	INSTALLED UNKN
0030/3346	0030	015" DIA CIRC CONCR	INSTALLED UNKN
0030/3170	0030	015" DIA CIRC CONCR	PORTER RD (TWP)
0030/3010	0030	015" DIA CIRC CONCR	SCHOOL RD (TWP)
0030/2984	0036	015" DIA CIRC CONCR	INSTALLED UNKN
0030/2667	0032	015" DIA CIRC CONCR	INSTALLED UNKN
0030/2535	0001	018" DIA CIR PLASTIC	INSTALLED 2006
0030/2460	0030	015" DIA CIRC CONCR	VILLERS LN (TWP)
0030/2375	0030	015" DIA CIRC CONCR	INSTALLED UNKN
0030/2252	0030	015" DIA CIRC CONCR	INSTALLED UNKN
0030/2063	0030	015" DIA CIRC CONCR	INSTALLED UNKN

DIR: B TOTAL LEN: 1.943 MI. DIST: 12-4 SR: 1065
 LEFT MUN: UNION T RIGHT MUN: UNION T

MINJOCK LN
 (TWP)

0030/1620

006457 FT

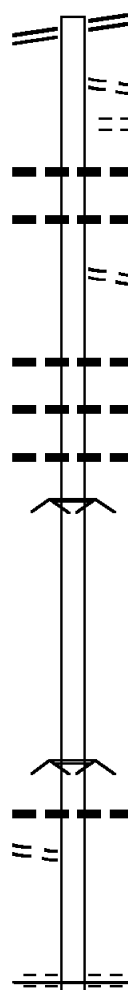
003542 FT

000000 FT

0030/1700	015 " DIA CIRC CONCR LEN=0032	INSTALLED UNKN
0030/1196	015 " DIA CIRC CONCR LEN=0031	INSTALLED UNKN
0030/0623	015 " DIA CIRC CONCR LEN=0037	INSTALLED UNKN
006457 FT	2 0 62038 0 00 0065+35 MATHIES MINE DR (T856)	
0030/0000	LENGTH(AH 3801 BK 2915)	
0020/1650	024 " DIA CIR PLASTIC LEN=0030	INSTALLED UNKN
0020/1295	018 " DIA CIRC CONCR LEN=0035	INSTALLED UNKN
0020/0680	018 " DIA CIRC OTHER LEN=0040	INSTALLED UNKN
0020/0550	024 " H 00 " W MULT CONCR LEN=0110	INSTALLED UNKN
003542 FT	2 0 62038 0 00 0035+37	
0020/0000	LENGTH(AH 2915 BK 3542)	
0010/3340	018 " DIA CIRC CONCR LEN=0036	INSTALLED UNKN
0010/3255	PA TPK (TOLL 43) OP ID 62/7043/9900/4602	
0010/3095	PA TPK (TOLL 43) OP ID 62/7043/9900/4606	
0010/2045	024 " DIA CIRC CONCR LEN=0036	INSTALLED UNKN
0010/1294	015 " DIA CIRC CONCR LEN=0030	INSTALLED UNKN
0010/1027	015 " DIA CIRC CONCR LEN=0034	INSTALLED UNKN
0010/0535	015 " DIA CIRC CONCR LEN=0029	INSTALLED UNKN
000000 FT	2 0 62038 0 00 0000+00	
	NC CO URTNEY HILL RD PATTERSON RD (T992)	
0010/0000	MFC BEGIN = E LENGTH(AH 3542 BK 0000)	

DIR: B TOTAL LEN: 1.031 MI. DIST: 12-4 SR: 1063
 LEFT MUN: UNION T RIGHT MUN: UNION T

ELRAMA RD 005445 FT
 (SR0837 SEG 0260/2860) 0020/2842



005445 FT	ELRAMA RD
0020/2842	(SR0837 SEG 0260/2860)
	HI VIEW DR
0020/2812	(TWP)
	DOLLY LN
0020/2596	(TWP)
	048 " DIA CIRC CONCR
0020/2570	LEN=0035 INSTALLED 2002
	018 " DIA CIRC CONCR
0020/2270	LEN=0035 INSTALLED UNKN
	MROCHECK LN
0020/2225	(TWP)
	015 " DIA CIRC METAL
0020/1313	LEN=0026 INSTALLED UNKN
	018 " DIA CIRC CONCR
0020/1017	LEN=0037 INSTALLED 1998
	036 " DIA CIRC ALUMIN
0020/0620	LEN=0050 INSTALLED 1994
	BARRICADED CLOSED RD
0020/0360	ROAD CLOSED BACK
002603 FT	2 0 62166 0 00 0026+05
	NC HUSTON RUN RD
0020/0000	LENGTH(AH 2842 BK 2603)
	BARRICADED CLOSED RD
0010/0295	ROAD CLOSED AHEAD
	036 " DIA CIRC METAL
0010/0220	LEN=0060 INSTALLED 2002
000000 FT	2 0 62166 0 00 0000+00
	PATTERSON RD
	(T992)
	MFC BEGIN = E
0010/0000	LENGTH(AH 2603 BK 0000)

002603 FT

TEKE LN
 (TWP)

0010/0100
 000000 FT

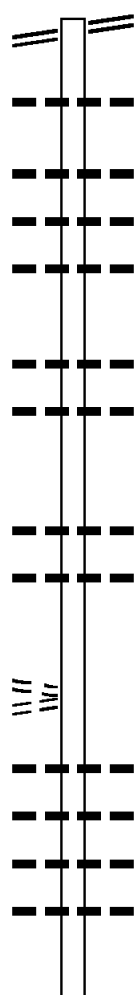
DIR: B TOTAL LEN: 2.834 MI. DIST: 12-4 SR: 1061
 LEFT MUN: NOTTINGHAM T RIGHT MUN: NOTTINGHAM T

SUGAR RUN RD 014963 FT
 (SR1059 SEG 0120/0000) 0060/2446

2 0 62042 0 00 0047+55 010227 FT
 COPPER RD
 (T675)
 BEAGLE CLUB RD
 (T832) 0050/0000

012517 FT

007322 FT



014963 FT SUGAR RUN RD
 0060/2446 (SR1059 SEG 0120/0000)

5

5

0060/1632 036 " DIA CIRC CONCR
 LEN=0042 INSTALLED UNKN
 0060/0973 018 " DIA CIR PLASTIC
 LEN=0033 INSTALLED UNKN
 0060/0817 018 " DIA CIR PLASTIC
 LEN=0030 INSTALLED UNKN
 0060/0397 018 " DIA CIRC METAL
 LEN=0030 INSTALLED UNKN
 012517 FT 2 0 62042 0 00 0024+46
 0060/0000 018 " DIA CIR PLASTIC
 LEN=0042 INSTALLED UNKN
 LENGTH(AH 2446 BK 2290)
 0050/1920 018 " DIA CIRC METAL
 LEN=0032 INSTALLED UNKN
 0050/0446 018 " DIA CIR PLASTIC
 LEN=0035 INSTALLED UNKN
 0050/0239 018 " DIA CIR PLASTIC
 LEN=0035 INSTALLED UNKN
 010227 FT
 0050/0000 LENGTH(AH 2290 BK 2905)
 0040/2212 018 " DIA CIRC METAL
 LEN=0034 INSTALLED UNKN
 0040/1847 018 " DIA CIRC METAL
 LEN=0035 INSTALLED UNKN
 0040/1336 018 " DIA CIRC METAL
 LEN=0033 INSTALLED UNKN
 0040/0815 018 " DIA CIRC METAL
 LEN=0033 INSTALLED UNKN
 007322 FT 2 0 62042 0 00 0076+69
 018 " DIA CIRC METAL

EXTRACT DATE: 12/18/2023
PRINT DATE: 12/21/2023

ROADWAY MANAGEMENT SYSTEM
SLD COUNTY/SR - ANNUAL PRINT

PAGE NUMBER: 530
COUNTY: WASHINGTON

DIR: B TOTAL LEN: 2.834 MI.
LEFT MUN: NOTTINGHAM T

DIST: 12-4 SR: 1061
RIGHT MUN: NOTTINGHAM T

Stationing	Right-of-Way	Material	Length	Notes
	0040/0000	018" DIA CIRC CONCR	0040	INSTALLED UNKN
	0030/1900	018" DIA CIRC CONCR	1900	INSTALLED UNKN
	0030/1879	018" DIA CIRC CONCR	0048	INSTALLED UNKN
	0030/1209	018" DIA CIRC CONCR	0035	INSTALLED UNKN
MINGO CIRCLE DR (T764)	0030/1075			
2 0 62042 0 00 0099+09	005082 FT		005082 FT	
MINGO CIRCLE DR (T764)	0030/0000			
	0030/0000	015" DIA CIRC CONCR	0032	INSTALLED UNKN
	0020/1500	BOVE LN (PRDR)		
	0020/0935			
2 0 62042 0 00 0120+25	002953 FT		002953 FT	
GARVIN RD (T836)	0020/0000			
	0020/0000	024" DIA CIR PLASTIC	0050	INSTALLED UNKN
KEENEY RD (T847)	0010/1663			
	0010/1221	015" DIA CIRC METAL	0045	INSTALLED UNKN
	0010/1090	015" DIA CIR PLASTIC	0060	INSTALLED 2002
	0010/0463	018" DIA CIRC CONCR	0035	INSTALLED UNKN
	0010/0218	015" DIA CIR PLASTIC	0026	INSTALLED UNKN
	0010/0052	FROMAN RUN STRUCTURE LENGTH 11 FT		
000000 FT	000000 FT	BMSID 62/1061/0010/0053		
		2 0 62042 0 00 0149+69		
		NC MI		
		MINGO CHURCH RD FINLEYVILLE RD (SRO088 SEG 0730/0000)		
		MFC BEGIN = E		
	0010/0000	018" DIA CIRC CONCR	0035	INSTALLED UNKN

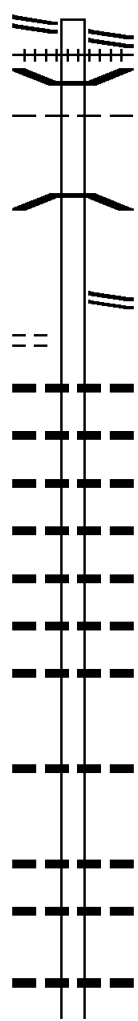
DIR: B TOTAL LEN: 5.466 MI. DIST: 12-4 SR: 1059
 LEFT MUN: PETERS T RIGHT MUN: PETERS T

VENETIA RD 028859 FT
 (SR1006 SEG 0170/1640) 0120/0755

BUTTERMILK LN 0110/2965
 (TWP)

028104 FT

025088 FT



028859 FT VENETIA RD
 0120/0755 (SR1006 SEG 0170/1640)
 0120/0497 (AAR 145549J)#TRKS 01
 0120/0340 BMSBN 62/1059/0120/0287
 PETERS
 0120/0311 NOTTINGHAM T
 2 0 62014 0 03 0442+56
 PETERS CREEK
 0120/0287 BMSBG 62/1059/0120/0287
 028104 FT 2 0 62014 0 03 0439+90
 MINGO CHURCH RD
 0120/0000 (SR1061 SEG 0060/2446)
 LENGTH(AH 0755 BK 3016)

015 " DIA CIRC CONCR
 LEN=0042 INSTALLED UNKN
 015 " DIA CIRC METAL
 LEN=0042 INSTALLED UNKN
 015 " DIA CIRC METAL
 LEN=0042 INSTALLED UNKN
 015 " DIA CIRC METAL
 LEN=0034 INSTALLED UNKN
 015 " DIA CIRC METAL
 LEN=0036 INSTALLED UNKN
 018 " DIA CIR PLASTIC
 LEN=0050 INSTALLED 2004
 015 " DIA CIRC CONCR
 LEN=0001 INSTALLED UNKN
 025088 FT 2 0 62014 0 03 0409+74
 015 " DIA CIR UNKNOWN
 LEN=0001 INSTALLED UNKN
 0110/0000 LENGTH(AH 3016 BK 2657)

018 " DIA CIRC CONCR
 LEN=0035 INSTALLED UNKN
 018 " DIA CIRC CONCR
 LEN=0035 INSTALLED UNKN
 015 " DIA CIRC METAL
 LEN=0030 INSTALLED UNKN
 018 " DIA CIRC CONCR

EXTRACT DATE: 12/18/2023
PRINT DATE: 12/21/2023

ROADWAY MANAGEMENT SYSTEM
SLD COUNTY/SR - ANNUAL PRINT

PAGE NUMBER: 528
COUNTY: WASHINGTON

DIR: B TOTAL LEN: 5.466 MI.
LEFT MUN: NOTTINGHAM T

DIST: 12-4 SR: 1059
RIGHT MUN: NOTTINGHAM T

Stationing	Notes	Stationing	Notes
022431 FT		0100/0042	LEN=0045 INSTALLED UNKN
		022431 FT	2 0 62014 0 03 0383+12
			COOPER RD
			(T675)
		0100/0000	LENGTH(AH 2657 BK 2407)
			036 "DIA CIRC METAL
		0090/2245	LEN=0034 INSTALLED UNKN
			015 "DIA CIRC METAL
		0090/2160	LEN=0042 INSTALLED UNKN
			018 "DIA CIRC CONCR
		0090/1724	LEN=0033 INSTALLED UNKN
			018 "DIA CIRC CONCR
		0090/1455	LEN=0035 INSTALLED UNKN
			015 "DIA CIR PLASTIC
		0090/0990	LEN=0036 INSTALLED UNKN
			018 "DIA CIRC CONCR
		0090/0646	LEN=0032 INSTALLED UNKN
			018 "DIA CIRC CONCR
		0090/0380	LEN=0032 INSTALLED UNKN
			LITTLE MINGO CREEK RD
			(SR1016 SEG 0010/0000)
		INTER-BK	(TBK) SUGAR RUN RD
		020024 FT	(TB19)
2 0 62014 0 03 0358+97	020024 FT		MFC BEGIN = E
BARR RD		0090/0000	LTH AH 002407 BK 000118
(T822)		020024 FT	LTH AH 000118 BK 000019
		7088/0000	BMSSEN 62/1059/0086/0000
			(TBK) SUGAR RUN RD
		INTER-AHD	(TB19)
		0086/0019	2 0 62061 0 00 0148+49
020005 FT		020005 FT	(TBK) SUGAR RUN RD
		INTER-BK	(TB19)
			B MINGO CK.
			BMSBG 62/1059/0086/0000
		0086/0000	LTH AH 000019 BK 012823
020005 FT		020005 FT	LTH AH 012823 BK 000100
		7084/0000	LENGTH(AH 0100 BK 2035)
020005 FT		020005 FT	(TBK) SUGAR RUN RD
		7082/0000	(TB19)
		INTER-AHD	MINGO CREEK PARK
			(PARK)
PETTICOAT LN		0080/2035	BMSSEN 62/1059/0080/1885
(T603)		0080/1931	2 0 62032 0 00 0198+99
			MINGO CREEK
		0080/1885	BMSBG 62/1059/0080/1885
			018 "DIA CIRC CONCR
		0080/1472	LEN=0030 INSTALLED UNKN

EXTRACT DATE: 12/18/2023
PRINT DATE: 12/21/2023

ROADWAY MANAGEMENT SYSTEM
SLD COUNTY/SR - ANNUAL PRINT

PAGE NUMBER: 527
COUNTY: WASHINGTON

DIR: B TOTAL LEN: 5.466 MI.
LEFT MUN: NOTTINGHAM T

DIST: 12-4 SR: 1059
RIGHT MUN: NOTTINGHAM T

Stationing	Segment	Material	Length	Status
	0080/1452	SICHI HILL RD (TB14)		
	0080/1332	SICHI HILL RD (TB14)		
	0080/1321	015" DIA CIRC CONCR	LEN=0035	INSTALLED UNKN
	0080/1112	015" DIA CIRC CONCR	LEN=0030	INSTALLED UNKN
	0080/0565	018" DIA CIRC CONCR	LEN=0035	INSTALLED UNKN
	0080/0269	036" DIA CIRC CONCR	LEN=0040	INSTALLED UNKN
017970 FT	017970 FT	2 0 6 2 0 3 2 0 0 0 0 1 8 0 + 0 8		
	0080/0000	015" DIA CIR PLASTIC	LEN=0030	INSTALLED UNKN
	0070/1608	LENGTH(AH 2035 BK 1949)		
	0070/1390	015" DIA CIRC CONCR	LEN=0030	INSTALLED UNKN
	0070/1258	018" DIA CIRC CONCR	LEN=0038	INSTALLED UNKN
	0070/0808	018" DIA CIRC CONCR	LEN=0001	INSTALLED UNKN
	0070/0692	024" DIA CIRC CONCR	LEN=0038	INSTALLED UNKN
	0070/0134	015" DIA CIRC CONCR	LEN=0036	INSTALLED UNKN
016021 FT	016021 FT	018" DIA CIRC CONCR	LEN=0035	INSTALLED UNKN
	0070/0000	2 0 6 2 0 3 2 0 0 0 0 1 6 1 + 1 1		
	0060/2598	LENGTH(AH 1949 BK 2598)		
	0060/2335	018" DIA CIRC CONCR	LEN=0030	INSTALLED UNKN
	0060/2045	018" DIA CIRC CONCR	LEN=0030	INSTALLED UNKN
	0060/1904	036" DIA CIRC CONCR	LEN=0035	INSTALLED UNKN
	0060/1554	018" DIA CIRC CONCR	LEN=0032	INSTALLED UNKN
	0060/1281	018" DIA CIRC CONCR	LEN=0040	INSTALLED UNKN
	0060/1020	018" DIA CIRC CONCR	LEN=0032	INSTALLED UNKN
	0060/0578	018" DIA CIR PLASTIC	LEN=0040	INSTALLED UNKN
	0060/0345	018" DIA CIRC CONCR	LEN=0036	INSTALLED UNKN
013423 FT	013423 FT	018" DIA CIRC CONCR	LEN=0031	INSTALLED UNKN
		2 0 6 2 0 3 2 0 0 0 0 1 3 5 + 6 4		
		024" DIA CIRC CONCR		

EXTRACT DATE: 12/18/2023
PRINT DATE: 12/21/2023

ROADWAY MANAGEMENT SYSTEM
SLD COUNTY/SR - ANNUAL PRINT

PAGE NUMBER: 526
COUNTY: WASHINGTON

DIR: B TOTAL LEN: 5.466 MI.
LEFT MUN: NOTTINGHAM T

DIST: 12-4 SR: 1059
RIGHT MUN: NOTTINGHAM T

VALLEY VIEW RD
(SR1057 SEG 0020/2735) 0050/2818

TO/FROM 1057/0020 SH
(CONN) 0050/2545

SUNDUST RD
(T782) 0050/0345

010300 FT

007335 FT

5	0060/0000	LEN=0010	INSTALLED	2004
		LENGTH(AH	2598	BK 3123)
		VALLEY VIEW RD		
	0050/2818	(SR1057 SEG	0020/2735)	
		018 "DIA	CIRC	CONCR
	0050/2795	LEN=0035	INSTALLED	UNKN
		018 "DIA	CIRC	CONCR
	0050/2680	LEN=0033	INSTALLED	UNKN
		018 "DIA	CIRC	CONCR
	0050/1949	LEN=0036	INSTALLED	UNKN
		018 "DIA	CIRC	CONCR
	0050/1456	LEN=0032	INSTALLED	UNKN
		018 "DIA	CIRC	CONCR
	0050/1201	LEN=0036	INSTALLED	UNKN
		036 "DIA	CIRC	CONCR
	0050/0972	LEN=0040	INSTALLED	UNKN
		018 "DIA	CIRC	CONCR
	0050/0358	LEN=0045	INSTALLED	UNKN
		SUNDUST RD		
	0050/0345	(T782)		
		018 "DIA	CIRC	CONCR
	0050/0208	LEN=0035	INSTALLED	UNKN
	0050/0016	BMSSEN 62/1059/0050/0000		
	010300 FT	2 0 62032 0 00 0104+38		
		BRANCH OF MINGO CREEK		
		BMSBG 62/1059/0050/0000		
5	0050/0000	LENGTH(AH	3123	BK 2965)
		018 "DIA	CIRC	CONCR
	0040/2650	LEN=0042	INSTALLED	UNKN
		018 "DIA	CIRC	METAL
	0040/2406	LEN=0050	INSTALLED	2004
		015 "DIA	CIRC	CONCR
	0040/2118	LEN=0035	INSTALLED	UNKN
		018 "DIA	CIRC	CONCR
	0040/1794	LEN=0033	INSTALLED	UNKN
		015 "DIA	CIRC	CONCR
	0040/1428	LEN=0032	INSTALLED	UNKN
		015 "DIA	CIRC	CONCR
	0040/1014	LEN=0032	INSTALLED	UNKN
		020 "DIA	CIR	PLASTIC
	0040/0460	LEN=0030	INSTALLED	2004
		2 0 62032 0 00 0074+82		
	007335 FT	036 "DIA	CIRC	CONCR
		LEN=0032	INSTALLED	UNKN
5	0040/0000	LENGTH(AH	2965	BK 2282)
		015 "DIA	CIR	PLASTIC
	0030/1869	LEN=0038	INSTALLED	UNKN

DIR: B TOTAL LEN: 5.466 MI. DIST: 12-4 SR: 1059
 LEFT MUN: NOTTINGHAM T RIGHT MUN: NOTTINGHAM T

Stationing	Material	Length	Notes
0030/1575	015 " DIA CIRC CONCR	LEN=0045	INSTALLED UNKN
0030/0916	015 " DIA CIRC CONCR	LEN=0040	INSTALLED UNKN
0030/0535	015 " DIA CIRC CONCR	LEN=0030	INSTALLED 2004
0030/0256	015 " DIA CIRC CONCR	LEN=0040	INSTALLED UNKN
005053 FT	2 0 62032	0 00 0051+84	
0030/0000	015 " DIA CIRC CONCR	LEN=0024	INSTALLED UNKN
0020/2244	018 " DIA CIRC CONCR	LEN=0040	INSTALLED 2004
0020/1909	018 " DIA CIRC CONCR	LEN=0040	INSTALLED UNKN
0020/1658	NOTTINGHAM NORTH STRABANE T		
0020/1653	018 " DIA CIRC CONCR	LEN=0040	INSTALLED UNKN
0020/0909	015 " DIA CIRC CONCR	LEN=0042	INSTALLED UNKN
0020/0416	018 " DIA CIRC CONCR	LEN=0020	INSTALLED UNKN
002554 FT	2 0 62032	0 00 0026+41	
0020/0000	036 " DIA CIRC METAL	LEN=0024	INSTALLED UNKN
0010/2231	015 " DIA CIRC CONCR	LEN=0150	INSTALLED UNKN
0010/1918	018 " DIA CIRC CONCR	LEN=0035	INSTALLED UNKN
0010/1623	015 " DIA CIRC CONCR	LEN=0036	INSTALLED UNKN
0010/1235	018 " DIA CIRC CONCR	LEN=0032	INSTALLED UNKN
0010/0549	024 " DIA CIRC CONCR	LEN=0027	INSTALLED UNKN
0010/0040	018 " DIA CIRC METAL	LEN=0001	INSTALLED UNKN
000000 FT	2 0 62032	0 00 0000+00	
BROWNLEE RD (SR1055 SEG 0080/1395)	NC SU GEAR RUN RD		
0010/0000	MFC BEGIN = D		
0010/0000	015 " DIA CIRC CONCR	LEN=0024	INSTALLED UNKN


DIR: B TOTAL LEN: 4.355 MI. DIST: 12-4 SR: 1057
 LEFT MUN: NOTTINGHAM T RIGHT MUN: NOTTINGHAM T

THOMAS VENETIA RD 022994 FT
 (SR1006 SEG 0140/1890) 0080/3302

MUNNTOWN RD
 (T673)

0080/0365
 019692 FT

016267 FT



022994 FT THOMAS VENETIA RD
 0080/3302 (SR1006 SEG 0140/1890)
 060 " DIA CIRC CONCR
 0080/2888 LEN=0025 INSTALLED 2007
 0080/2522 (AAR 145565T) #TRKS 01
 024 " DIA CIRC PLASTIC
 0080/2460 LEN=0030 INSTALLED UNKN
 018 " DIA CIRC CONCR
 0080/2049 LEN=0035 INSTALLED 2007
 018 " DIA CIRC CONCR
 0080/1416 LEN=0035 INSTALLED 2007
 018 " DIA CIRC PLASTIC
 0080/0891 LEN=0035 INSTALLED UNKN
 018 " DIA CIRC PLASTIC
 0080/0890 LEN=0035 INSTALLED UNKN
 018 " DIA CIRC CONCR
 0080/0689 LEN=0045 INSTALLED 2007
 MUNNTOWN RD
 0080/0365 (T673)
 019692 FT 2 0 62063 0 00 0197+47
 5 0080/0000 LENGTH(AH 3302 BK 3425)
 015 " DIA CIRC CONCR
 0070/2903 LEN=0033 INSTALLED 2007

018 " DIA CIRC CONCR
 0070/0439 LEN=0045 INSTALLED 2007
 018 " DIA CIRC CONCR
 0070/0151 LEN=0040 INSTALLED 2007
 018 " DIA CIRC CONCR
 0070/0091 LEN=0035 INSTALLED 2007
 016267 FT 2 0 62063 0 00 0163+22
 HAMTOM RD
 (TB20)
 5 0070/0000 LENGTH(AH 3425 BK 2803)

DIR: B TOTAL LEN: 4.355 MI. DIST: 12-4 SR: 1057
 LEFT MUN: NOTTINGHAM T RIGHT MUN: NOTTINGHAM T

Stationing	Segment	Material	Length	Notes
013464 FT	0060/0601	018" DIA CIRC METAL	LEN=0035	INSTALLED UNKN
	0060/0600	018" DIA CIRC METAL	LEN=0035	INSTALLED UNKN
	013464 FT	2 0 62063 0 00	0135+35	MEADOW BROOK RD (TWP)
	0060/0000		LENGTH(AH 2803 BK 3432)	
010032 FT	0050/1287	018" DIA CIRC CONCR	LEN=0029	INSTALLED 2007
	010032 FT	2 0 62063 0 00	0101+62	018" DIA CIRC CONCR
	0050/0000		LENGTH(AH 3432 BK 2504)	
	0040/1516	018" DIA CIRC CONCR	LEN=0032	INSTALLED 2007
	0040/1245	ROCKY LN (TWP)		
	0040/0820	018" DIA CIRC CONCR	LEN=0034	INSTALLED 2007
	0040/0631	018" DIA CIRC CONCR	LEN=0038	INSTALLED 2007
007528 FT	0040/0287	018" DIA CIRC CONCR	LEN=0041	INSTALLED 2007
	007528 FT	2 0 62063 0 00	0075+13	018" DIA CIRC CONCR
	0040/0000		LENGTH(AH 2504 BK 2475)	
	0030/1799	018" DIA CIRC CONCR	LEN=0035	INSTALLED UNKN
	0030/1798	018" DIA CIRC CONCR	LEN=0035	INSTALLED 2007
PATTERSON RD (T812)	0030/1520			

EXTRACT DATE: 12/18/2023
PRINT DATE: 12/21/2023

ROADWAY MANAGEMENT SYSTEM
SLD COUNTY/SR - ANNUAL PRINT

PAGE NUMBER: 522
COUNTY: WASHINGTON

DIR: B TOTAL LEN: 4.355 MI.
LEFT MUN: NOTTINGHAM T

DIST: 12-4 SR: 1057
RIGHT MUN: NOTTINGHAM T

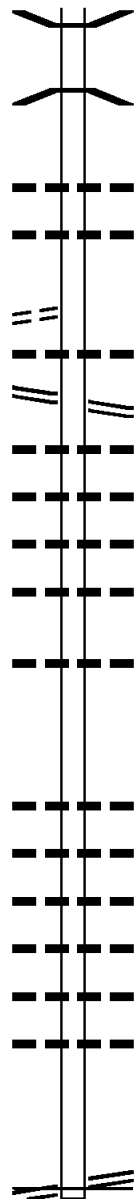
2 0 62063 0 00 0050+75 005053 FT
TO/FROM 1059/0050 SH
(CONN) 0030/0000

SUGAR RUN RD
(SR1059 SEG 0050/2818) 0020/2735

002150 FT

000000 FT

MAIN ST
(SR0136 SEG 0200/0000) 0010/0000



0030/1470 BMS EN 62/1057/0030/1441
2 0 62063 0 00 0065+59
MINGO CREEK
0030/1441 BMSBG 62/1057/0030/1441

0030/0480 018 "DIA CIRC CONCR
LEN=0035 INSTALLED 2007
048 "DIA CIRC METAL
0030/0145 LEN=0052 INSTALLED 2007
005053 FT

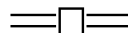
5 0030/0000 LENGTH(AH 2475 BK 2903)
018 "DIA CIRC CONCR
0020/2831 LEN=0052 INSTALLED 2007
SUGAR RUN RD
0020/2735 (SR1059 SEG 0050/2818)
018 "DIA CIRC METAL
0020/2698 LEN=0052 INSTALLED 2007
018 "DIA CIRC CONCR
0020/2246 LEN=0049 INSTALLED 2007
018 "DIA CIRC CONCR
0020/1968 LEN=0038 INSTALLED 2007
018 "DIA CIRC CONCR
0020/1600 LEN=0040 INSTALLED 2007
018 "DIA CIRC CONCR
0020/0902 LEN=0035 INSTALLED 2007

5 0020/0000 2 0 62063 0 00 0021+50
LENGTH(AH 2903 BK 2150)
018 "DIA CIRC CONCR
0010/2101 LEN=0035 INSTALLED UNKN
018 "DIA CIRC CONCR
0010/2100 LEN=0035 INSTALLED UNKN
018 "DIA CIR PLASTIC
0010/1585 LEN=0035 INSTALLED 2007
015 "DIA CIRC CONCR
0010/1445 LEN=0035 INSTALLED 2007
018 "DIA CIRC CONCR
0010/1005 LEN=0035 INSTALLED 2007
018 "DIA CIRC CONCR
0010/0407 LEN=0035 INSTALLED 2007
000000 FT 2 0 62063 0 00 0000+00

MAIN ST
(SR0136 SEG 0200/0000)
NC VA LLEY VIEW RD
MFC BEGIN = D
5 0010/0000 LENGTH(AH 2150 BK 0000)

EXTRACT DATE: 12/18/2023 ROADWAY MANAGEMENT SYSTEM PAGE NUMBER: 521
PRINT DATE: 12/21/2023 SLD COUNTY/SR - ANNUAL PRINT COUNTY: WASHINGTON
DIR: B TOTAL LEN: 5.779 MI. DIST: 12-4 SR: 1055
LEFT MUN: NORTH STRABANE T RIGHT MUN: NORTH STRABANE T

030502 FT



030512 FT LINDEN RD
0150/1355 (SR1006 SEG 0100/0000)

LONG DR
(T648)

	0150/0330	018 " DIA CIRC CONCR LEN=0035 INSTALLED UNKN
	0150/0225	018 " DIA CIRC CONCR LEN=0030 INSTALLED UNKN
029147 FT	029157 FT	2 0 62052 0 02 0605+85 GILKESON RD (T669)
	0150/0000	LENGTH(AH 1355 BK 1820) 036 " DIA CIRC METAL
	0140/1753	LEN=0035 INSTALLED UNKN
	0140/0351	018 " DIA CIRC CONCR LEN=0030 INSTALLED UNKN
0140/0160		
	0140/0128	018 " DIA CIRC CONCR LEN=0030 INSTALLED UNKN
027327 FT	027337 FT	2 0 62052 0 02 0587+80 (AAR 145570P)#TRKS 01
	0140/0000	LENGTH(AH 1820 BK 1877)
	0130/1688	018 " DIA CIRC METAL LEN=0035 INSTALLED UNKN
	0130/1178	018 " DIA CIRC CONCR LEN=0030 INSTALLED UNKN
	0130/0941	018 " DIA CIRC CONCR LEN=0030 INSTALLED UNKN
	0130/0774	018 " DIA CIRC CONCR LEN=0025 INSTALLED UNKN
	0130/0449	018 " DIA CIRC CONCR LEN=0030 INSTALLED UNKN
025450 FT	0130/0015	BMSFN 62/1055/0130/0001
	025460 FT	2 0 62052 0 02 0568+98 B L CHARTIER BMSBG 62/1055/0130/0001
	0130/0000	LENGTH(AH 1877 BK 1922)
	0120/1675	018 " DIA CIRC CONCR LEN=0030 INSTALLED UNKN
	0120/0984	018 " DIA CIRC CONCR LEN=0035 INSTALLED UNKN
	0120/0799	018 " DIA CIRC CONCR LEN=0045 INSTALLED UNKN
	0120/0238	018 " DIA CIRC CONCR LEN=0035 INSTALLED UNKN
023528 FT	023538 FT	2 0 62052 0 02 0550+11
	0120/0000	LENGTH(AH 1922 BK 2332)

EXTRACT DATE: 12/18/2023
PRINT DATE: 12/21/2023

ROADWAY MANAGEMENT SYSTEM
SLD COUNTY/SR - ANNUAL PRINT

PAGE NUMBER: 519
COUNTY: WASHINGTON

DIR: B TOTAL LEN: 5.779 MI.
LEFT MUN: NORTH STRABANE T

DIST: 12-4 SR: 1055
RIGHT MUN: NORTH STRABANE T

Stationing	Description	Stationing	Description
		0110/2020	018 " DIA CIRC METAL LEN=0040 INSTALLED UNKN
		0110/0935	024 " DIA CIRC METAL LEN=0040 INSTALLED UNKN
		0110/0903	018 " DIA CIRC CONCR LEN=0040 INSTALLED UNKN
		0110/0155	REGENCY DR (TWP)
021196 FT		021206 FT	2 0 62052 0 02 0526+73
		0110/0000	024 " DIA CIRC METAL LEN=0040 INSTALLED UNKN LENGTH(AH 2332 BK 2207)
CROSSING DR (TWP)		0100/2020	
		0100/1864	018 " DIA CIRC CONCR LEN=0040 INSTALLED UNKN
		0100/1470	REGENCY DR (TWP)
		0100/0711	018 " DIA CIRC METAL LEN=0035 INSTALLED UNKN
		0100/0313	018 " DIA CIRC CONCR LEN=0030 INSTALLED UNKN
		0100/0044	018 " DIA CIRC CONCR LEN=0030 INSTALLED UNKN
018989 FT		018999 FT	2 0 62052 0 02 0502+25
		0100/0000	MFC BEGIN = D LENGTH(AH 2207 BK 0135)
0 0 00000 0 00 0000+00	018864 FT	018864 FT	0 0 00000 0 00 0000+00
EIGHTY FOUR RD			EIGHTY FOUR RD
(SR0519 SEG 0124/1089)			(SR0519 SEG 0124/0971)
NC THOMAS EIGHTY FOUR RD			NC THOMAS EIGHTY FOUR RD
PA 519			PA 519
(SR0519 SEG 0124/1089)			(SR0519 SEG 0124/0971)
EIGHTY FOUR RD	INTER-BK		EIGHTY FOUR RD
(SR0519 SEG 0124/1089)			(SR0519 SEG 0124/0971)
LTH AH 000125 BK 000100	0099/0000	0098/0000	LTH AH 000135 BK 000100
	018864 FT	018864 FT	
	7097/0000	7096/0000	
LTH AH 000100 BK 000115			LTH AH 000100 BK 000115
N STRABANE-EIGHTY FOUR			EIGHTY FOUR RD
(SR0519 SEG 0124/0374)			(SR0519 SEG 0124/0497)
EIGHTY FOUR RD			N STRABANE-EIGHTY FOUR
(SR0519 SEG 0124/0374)			(SR0519 SEG 0124/0497)
EIGHTY FOUR RD	INTER-BK		EIGHTY FOUR RD
(SR0519 SEG 0124/0374)	0095/0115	0094/0115	(SR0519 SEG 0124/0497)
0 0 00000 0 00 0000+00	018749 FT	018749 FT	0 0 00000 0 00 0000+00

DIR: B TOTAL LEN: 5.779 MI. DIST: 12-4 SR: 1055
 LEFT MUN: NORTH STRABANE T RIGHT MUN: NORTH STRABANE T

Stationing	Length	Description	Material	Status
0095/0000		MFC BEGIN = D		
0094/0000		LENGTH(AH 0115 BK 1433)		
0090/0385		015" DIA CIRC METAL	LEN=0030	INSTALLED UNKN
0090/0113		015" DIA CIRC METAL	LEN=0035	INSTALLED UNKN
017316 FT		2 0 62052 0 01 0480+48		
		GREEN VALLEY RD		
		(T633)		
0090/0000		LENGTH(AH 1433 BK 2776)		
0080/2775		(APRA) APRAS EMERGENCY		
0080/2621		036" DIA CIRC CONCR	LEN=0045	INSTALLED UNKN
0080/2379		048" DIA CIRC METAL	LEN=0040	INSTALLED UNKN
		SUGAR RUN RD		
		(SR1059 SEG 0010/0000)		
0080/1395		036" DIA CIRC CONCR	LEN=0045	INSTALLED UNKN
0080/1090		018" DIA CIRC CONCR	LEN=0040	INSTALLED UNKN
0080/0333		018" DIA CIRC CONCR	LEN=0035	INSTALLED UNKN
0080/0006		018" DIA CIRC CONCR	LEN=0035	INSTALLED UNKN
014540 FT		2 0 62052 0 01 0452+37		
		575 BROWNLEE RD		
		(PRDR)		
0080/0000		LENGTH(AH 2776 BK 2306)		
0070/1943		018" DIA CIRC CONCR	LEN=0035	INSTALLED UNKN
0070/1379		018" DIA CIRC CONCR	LEN=0035	INSTALLED UNKN
0070/1097		018" DIA CIRC CONCR	LEN=0035	INSTALLED UNKN
0070/0707		018" DIA CIRC CONCR	LEN=0035	INSTALLED UNKN
0070/0374		018" DIA CIRC CONCR	LEN=0035	INSTALLED UNKN
		LC FOR MOSIER RD		
		(CONN)		
		MOSIER RD		
		(T756)		
0070/0330				
0070/0170				
012234 FT		2 0 62052 0 01 0429+31		
		NORTH STRABANE		
		SOMERSET T		
0070/0000		LENGTH(AH 2306 BK 2947)		

DIR: B TOTAL LEN: 5.779 MI. DIST: 12-4 SR: 1055
 LEFT MUN: SOMERSET T RIGHT MUN: SOMERSET T

Stationing	Material	Length	Notes
0060/2314	018 " DIA CIRC METAL	LEN=0030	INSTALLED UNKN
0060/2120	018 " DIA CIRC METAL	LEN=0035	INSTALLED UNKN
0060/1745	STARK SPUR RD	(T778)	
0060/1194	018 " DIA CIRC CONCR	LEN=0035	INSTALLED UNKN
0060/0783	018 " DIA CIRC METAL	LEN=0035	INSTALLED UNKN
0060/0307	036 " DIA CIRC METAL	LEN=0070	INSTALLED UNKN
009287 FT	2 0 62052 0 01 0399+41		
0060/0000	LENGTH(AH 2947 BK 2568)		
0050/2381	015 " DIA CIRC METAL	LEN=0035	INSTALLED UNKN
0050/2049	018 " DIA CIRC CONCR	LEN=0045	INSTALLED UNKN
0050/1670	018 " DIA CIRC CONCR	LEN=0045	INSTALLED UNKN
0050/1274	018 " DIA CIRC CONCR	LEN=0030	INSTALLED UNKN
0050/1094	015 " DIA CIRC METAL	LEN=0030	INSTALLED UNKN
0050/0792	018 " DIA CIRC CONCR	LEN=0035	INSTALLED UNKN
0050/0374	018 " DIA CIRC CONCR	LEN=0045	INSTALLED UNKN
0050/0045	018 " DIA CIRC CONCR	LEN=0040	INSTALLED UNKN
006719 FT	2 0 62052 0 01 0374+35		
0050/0000	NC BROWNLEE RD		
0050/0000	MAIN ST	(SRO136 SEG 0180/1587)	
0040/1466	024 " DIA CIR PLASTIC	LENGTH(AH 2568 BK 1874)	
0040/1144	018 " DIA CIRC METAL	LEN=0040	INSTALLED UNKN
0040/0732	030 " DIA CIRC METAL	LEN=0035	INSTALLED UNKN
0040/0165	015 " DIA CIRC METAL	LEN=0035	INSTALLED UNKN
004845 FT			
0040/0000	LENGTH(AH 1874 BK 2835)		
	015 " DIA CIR PLASTIC		

2 0 62052 0 01 0355+63 004845 FT
 YOUNG RD
 (T577) 0040/0000

DIR: B TOTAL LEN: 5.779 MI. DIST: 12-4 SR: 1055
 LEFT MUN: SOMERSET T RIGHT MUN: SOMERSET T

Location / Description	Segment ID	Length	Material / Notes
	0030/1601	LEN=0030	INSTALLED UNKN
	0030/0918	LEN=0035	018 "DIA CIRC CONCR INSTALLED UNKN
	0030/0167	LEN=0030	024 "DIA CIR PLASTIC INSTALLED 1999
	0030/0150	(CONN)	LC FOR CHURCH RD
002010 FT	002010 FT	2 0 62052 0 01	0328+00 CHURCH RD (T782)
	0030/0000	LENGTH(AH 2835 BK 2010)	024 "DIA CIRC METAL
	0010/1839	LEN=0035	INSTALLED UNKN
LIVELY RD (T535)	0010/0845		
	0010/0609	LEN=0040	015 "DIA CIRC CONCR INSTALLED UNKN
ALLISON CRANE & RIGGING (PRDR)	0010/0605		(APRA) ALLISON CRANE & (APRA) ALTON INDUSTRIES
	0010/0600		CARLTON RD (T647)
CLEVELAND BROTHERS (PRDR)	0010/0500		(APRA) CLEVELAND BROTHE
	0010/0293	BMSSEN 62/1055/0010/0270	2 0 62052 0 00 0301+26
	0010/0270		N B PIGEON C BMSBG 62/1055/0010/0270
RAMP E RD (SR8024 SEG 0250/0000)	0010/0215		
	0010/0165		RAMP G RD (SR8024 SEG 0500/0565)
TO 8024/0250 SH (CONN)	0010/0145		
	0010/0118	LEN=0030	018 "DIA CIRC CONCR INSTALLED UNKN
	0010/0095	(CONN)	FROM 8024/0500 SH
000000 FT	000000 FT	2 0 62052 0 00	0298+55 I-70 (EB)
			OP ID 62/0070/0274/0000
			NC SOMERSET DR
			INTER-BK SOMERSET DR
			(SR2017 SEG 0030/1599)
			MFC BEGIN = D
	0010/0000	LENGTH(AH 2010 BK 0000)	

EXTRACT DATE: 12/18/2023 ROADWAY MANAGEMENT SYSTEM PAGE NUMBER: 515
PRINT DATE: 12/21/2023 SLD COUNTY/SR - ANNUAL PRINT COUNTY: WASHINGTON

DIR: B TOTAL LEN: 3.195 MI. DIST: 12-4 SR: 1053
LEFT MUN: PETERS T RIGHT MUN: PETERS T

016870 FT

016870 FT
INTER-AHD

WATER DAM PLAZA DR
(PRDR)
WASHINGTON RD
{SR0019 SEG 0521/1940}
{SR0019 SEG 0520/1935}



EXTRACT DATE: 12/18/2023
PRINT DATE: 12/21/2023

ROADWAY MANAGEMENT SYSTEM
SLD COUNTY/SR - ANNUAL PRINT

PAGE NUMBER: 514
COUNTY: WASHINGTON

DIR: B TOTAL LEN: 3.195 MI.
LEFT MUN: PETERS T

DIST: 12-4 SR: 1053
RIGHT MUN: PETERS T

Stationing	Right of Way	Structure	Material	Status
	0064/1096	018" DIA	CIRC CONCR	INSTALLED UNKN
	0064/0984	018" DIA	CIRC CONCR	INSTALLED UNKN
	0064/0740	018" DIA	CIRC CONCR	INSTALLED UNKN
	0064/0225	018" DIA	CIRC CONCR	INSTALLED UNKN
015774 FT	0064/0054	018" DIA	CIRC CONCR	INSTALLED UNKN
	015774 FT	20' 62193	0 01 0010+96	OLD WATER DAM RD
	0064/0000	018" DIA	CIRC CONCR	INSTALLED UNKN
	0060/1595	018" DIA	CIRC CONCR	INSTALLED UNKN
	0060/0768	015" DIA	CIR PLASTIC	INSTALLED UNKN
	0060/0712	024" DIA	CIRC METAL	INSTALLED UNKN
014171 FT	0060/0121	024" DIA	CIRC METAL	INSTALLED UNKN
	014171 FT	20' 62193	0 00 0015+21	LAKESIDE CHURCH RD
	0060/0000	015" DIA	CIRC METAL	INSTALLED UNKN
	0050/2698	015" DIA	CIRC METAL	INSTALLED UNKN
	0050/2459	015" DIA	CIRC METAL	INSTALLED UNKN
	0050/2214	060" DIA	CIRC CONCR	INSTALLED UNKN
	0050/1744	060" DIA	CIRC CONCR	INSTALLED UNKN
	0050/1582	012" DIA	CIRC CONCR	INSTALLED UNKN
	0050/0940	012" DIA	CIRC CONCR	INSTALLED UNKN
	0050/0420	012" DIA	CIRC METAL	INSTALLED UNKN
011114 FT	0050/0156	012" DIA	CIRC METAL	INSTALLED UNKN
	011114 FT	20' 62193	0 01 0046+18	LAKEVIEW DR
	0050/0000	018" DIA	CIRC METAL	INSTALLED UNKN
	0040/2829	018" DIA	CIRC METAL	INSTALLED UNKN

GALLEY RD
(T723)

SADDLECLUB DR
(TWP)

DIR: B TOTAL LEN: 3.195 MI. DIST: 12-4 SR: 1053
 LEFT MUN: PETERS T RIGHT MUN: PETERS T

STONEGATE DR
 (TWP)

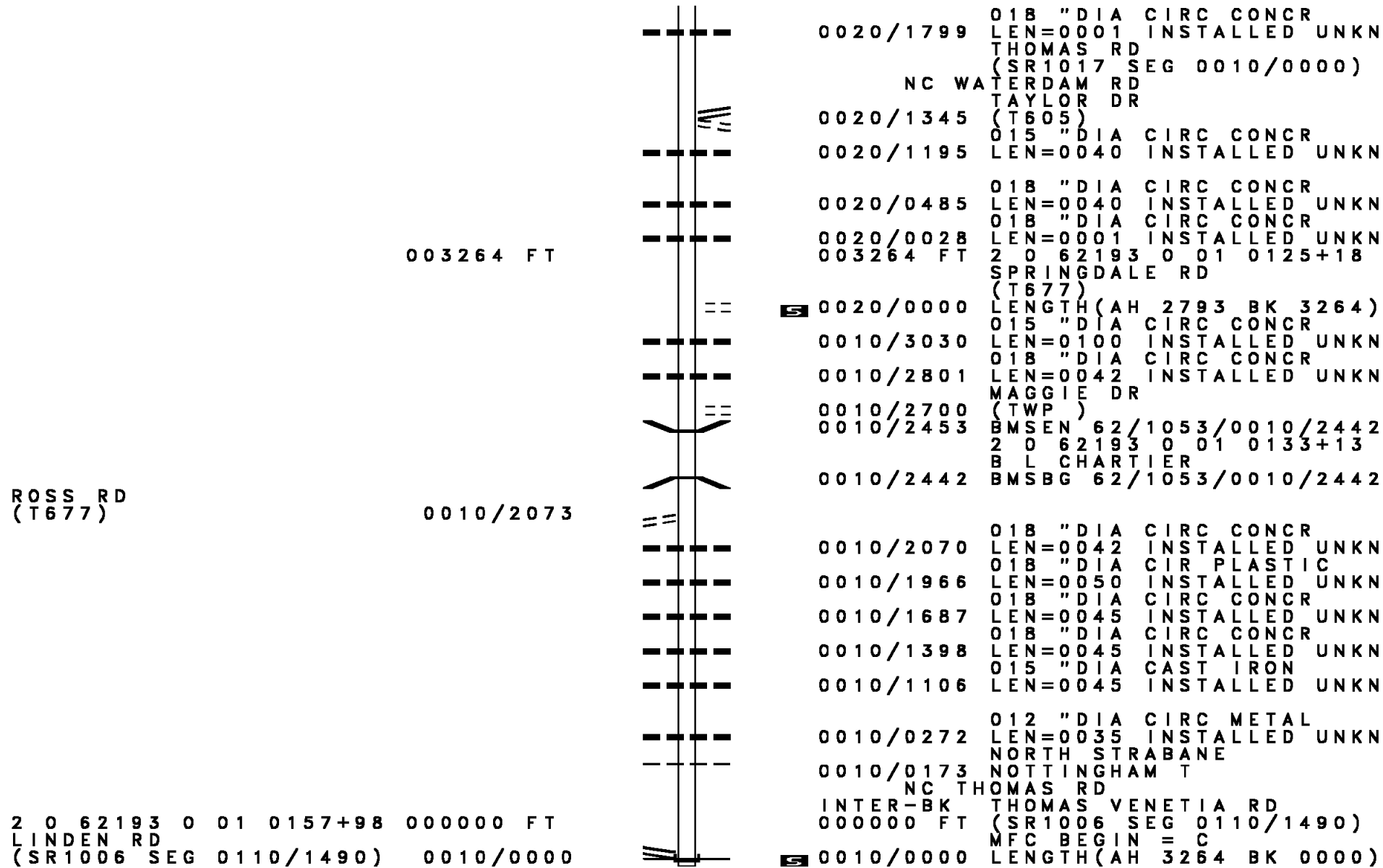
0040/2140

008268 FT

006057 FT

0040/2574	018 " DIA CIRC CONCR LEN=0055 INSTALLED UNKN ASTON CT
0040/2523	(T911)
0040/2291	BMSSEN 62/1053/0040/2277 BRIDGE POSTED (TONS)
0040/2283	PETERS NORTH STRABANE T 2 0 6 2 1 9 3 0 0 1 0 0 5 2 + 3 8 SGL 35 COMB 40 B L CHARTIER
0040/2277	BMSBG 62/1053/0040/2277
0040/2182	015 " DIA CIRC CONCR LEN=0025 INSTALLED UNKN
0040/1970	MURPHY LN (PRDR)
0040/1777	018 " DIA CIRC CONCR LEN=0001 INSTALLED UNKN
0040/1358	018 " DIA CIRC CONCR LEN=0045 INSTALLED UNKN
0040/1305	CHIRUMBOLO LN (PRDR)
0040/0323	018 " DIA CIRC CONCR LEN=0045 INSTALLED UNKN
008268 FT	2 0 6 2 1 9 3 0 0 1 0 0 7 5 + 2 7
0040/0000	018 " DIA CIRC CONCR LEN=0045 INSTALLED UNKN LENGTH(AH 2846 BK 2211)
0030/1525	015 " DIA CIRC CONCR LEN=0001 INSTALLED UNKN
0030/1465	048 " DIA CIRC CONCR LEN=0048 INSTALLED UNKN
0030/1290	SPRINGVALLEY RD (T752)
0030/0935	018 " DIA CIRC CONCR LEN=0025 INSTALLED 2001
006057 FT	2 0 6 2 1 9 3 0 0 1 0 0 9 7 + 3 6
0030/0000	018 " DIA CIRC CONCR LEN=0030 INSTALLED UNKN LENGTH(AH 2211 BK 2793)
0020/2093	012 " DIA CIRC CONCR LEN=0037 INSTALLED UNKN

DIR: B TOTAL LEN: 3.195 MI. DIST: 12-4 SR: 1053
 LEFT MUN: NORTH STRABANE T RIGHT MUN: NORTH STRABANE T



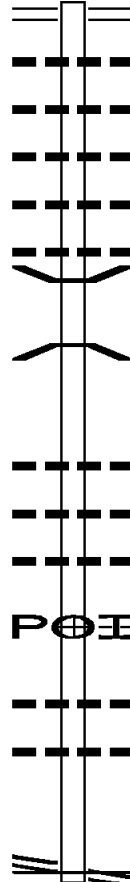
003264 FT

0010/2073

2 0 62193 0 01 0157+98 000000 FT
 LINDEN RD
 (SR1006 SEG 0110/1490) 0010/0000

0020/1799 018 " DIA CIRC CONCR
 LEN=0001 INSTALLED UNKN
 THOMAS RD
 (SR1017 SEG 0010/0000)
 NC WA TERDAM RD
 TAYLOR DR
 (T605)
 0020/1345 015 " DIA CIRC CONCR
 LEN=0040 INSTALLED UNKN
 0020/1195 018 " DIA CIRC CONCR
 LEN=0040 INSTALLED UNKN
 0020/0485 018 " DIA CIRC CONCR
 LEN=0040 INSTALLED UNKN
 0020/0028 018 " DIA CIRC CONCR
 LEN=0001 INSTALLED UNKN
 003264 FT 2 0 62193 0 01 0125+18
 SPRINGDALE RD
 (T677)
 0020/0000 LENGTH(AH 2793 BK 3264)
 0010/3030 015 " DIA CIRC CONCR
 LEN=0100 INSTALLED UNKN
 0010/2801 018 " DIA CIRC CONCR
 LEN=0042 INSTALLED UNKN
 MAGGIE DR
 (TWP)
 0010/2700 B M S E N 6 2 / 1 0 5 3 / 0 0 1 0 / 2 4 4 2
 0010/2453 2 0 6 2 1 9 3 0 0 1 0 1 3 3 + 1 3
 B L C H A R T I E R
 0010/2442 B M S B G 6 2 / 1 0 5 3 / 0 0 1 0 / 2 4 4 2
 0010/2070 018 " DIA CIRC CONCR
 LEN=0042 INSTALLED UNKN
 0010/1966 018 " DIA CIR PLASTIC
 LEN=0050 INSTALLED UNKN
 0010/1687 018 " DIA CIRC CONCR
 LEN=0045 INSTALLED UNKN
 0010/1398 018 " DIA CIRC CONCR
 LEN=0045 INSTALLED UNKN
 0010/1106 015 " DIA CAST IRON
 LEN=0045 INSTALLED UNKN
 0010/0272 012 " DIA CIRC METAL
 LEN=0035 INSTALLED UNKN
 NORTH STRABANE
 0010/0173 NOTTINGHAM T
 NC THOMAS RD
 INTER-BK THOMAS VENETIA RD
 000000 FT (SR1006 SEG 0110/1490)
 MFC BEGIN = C
 0010/0000 LENGTH(AH 3264 BK 0000)

004482 FT



004482 FT LINDEN RD
 0020/2368 (SR1006 SEG 0060/0572)
 018 " DIA CIRC CONCR
 0020/2084 LEN=0040 INSTALLED 2007
 018 " DIA CIRC CONCR
 0020/1740 LEN=0045 INSTALLED 2007
 018 " DIA CIRC CONCR
 0020/1410 LEN=0040 INSTALLED 2007
 018 " DIA CIRC CONCR
 0020/1093 LEN=0040 INSTALLED 2007
 018 " DIA CIRC CONCR
 0020/0921 LEN=0040 INSTALLED 2007
 0020/0801 BMSSEN 62/1051/0020/0789
 2 0 62059 0 00 0029+01
 GOOSE RUN
 0020/0789 BMSBG 62/1051/0020/0789

002114 FT

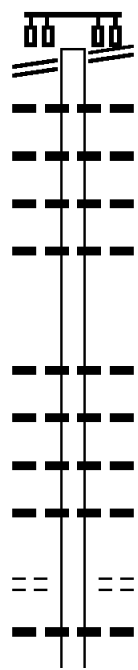
002114 FT 2 0 62059 0 00 0021+14
 018 " DIA CIRC CONCR
 LEN=0040 INSTALLED 2007
 5 0020/0000 LENGTH(AH 2368 BK 2114)
 018 " DIA CIRC METAL
 0010/2009 LEN=0040 INSTALLED 2007
 018 " DIA CAST IRON
 0010/1939 LEN=0040 INSTALLED 2007
 (APRA) HUNTER CONTRACTING
 HUNTER CONTRACTING
 0010/1650 (PRDR)
 018 " DIA CIRC CONCR
 0010/1050 LEN=0040 INSTALLED 2007
 036 " DIA CAST IRON
 0010/0598 LEN=0020 INSTALLED 2007
 NC WI
 000000 FT HILL CHURCH RD
 (SR0519 SEG 0150/0000)
 MFC BEGIN = D
 5 0010/0000 LENGTH(AH 2114 BK 0000)

2 0 62059 0 00 0000+00 000000 FT
 HILL CHURCH RD
 (SR0519 SEG 0150/0000) 0010/0000

DIR: B TOTAL LEN: 3.814 MI. DIST: 12-4 SR: 1049
 LEFT MUN: SOUTH STRABANE T RIGHT MUN: SOUTH STRABANE T

WASHINGTON RD
 (SR0019 SEG 0411/0050) 0110/1966

2 0 62103 0 01 0235+16 016460 FT
 MUNCE RIDGE RD
 (T627) 0100/0000



020137 FT WASHINGTON RD
 (SR0019 SEG 0411/0000)
 (SR0019 SEG 0410/0000)

0110/1966
 0110/1730 018 "DIA CIR PLASTIC
 LEN=0038 INSTALLED UNKN
 036 "DIA CIRC CONCR
 0110/1385 018 "DIA CIR PLASTIC
 LEN=0035 INSTALLED UNKN
 018 "DIA CIRC CONCR
 0110/1115 018 "DIA CIR PLASTIC
 LEN=0035 INSTALLED UNKN
 018 "DIA CIRC CONCR
 0110/0831 018 "DIA CIR PLASTIC
 LEN=0040 INSTALLED UNKN

018171 FT 2 0 62103 0 01 0252+27
 018 "DIA CIR PLASTIC
 LEN=0040 INSTALLED UNKN
 5 0110/0000 LENGTH(AH 1966 BK 1711)
 018 "DIA CIRC CONCR
 0100/1193 018 "DIA CIR PLASTIC
 LEN=0001 INSTALLED UNKN
 018 "DIA CIR PLASTIC
 0100/1057 015 "DIA CIRC CONCR
 LEN=0040 INSTALLED UNKN
 015 "DIA CIRC CONCR
 0100/0531 018 "DIA CIR PLASTIC
 LEN=0055 INSTALLED UNKN
 016460 FT MEADOWS VIEW RD
 (T627)
 5 0100/0000 LENGTH(AH 1711 BK 3243)
 018 "DIA CIRC CONCR
 018 "DIA CIR PLASTIC
 0090/2651 018 "DIA CIR PLASTIC
 LEN=0040 INSTALLED UNKN

DIR: B TOTAL LEN: 3.814 MI. DIST: 12-4 SR: 1049
 LEFT MUN: SOUTH STRABANE T RIGHT MUN: SOUTH STRABANE T

	0090/2400	LEN=0042	INSTALLED UNKN
		018 "DIA	CIRC CONCR
	0090/2244	LEN=0036	INSTALLED UNKN
		018 "DIA	CIRC CONCR
	0090/2006	LEN=0036	INSTALLED UNKN
		018 "DIA	CIR PLASTIC
	0090/1815	LEN=0039	INSTALLED UNKN
		015 "DIA	CIRC CONCR
	0090/1433	LEN=0030	INSTALLED UNKN
		018 "DIA	CIR PLASTIC
	0090/1371	LEN=0036	INSTALLED UNKN
		WOODLANDS LN	
	==	0090/1370	(TWP)
		015 "DIA	CIRC CONCR
	0090/0716	LEN=0030	INSTALLED UNKN
		015 "DIA	CIRC CONCR
013217 FT	0090/0436	LEN=0035	INSTALLED UNKN
	013217 FT	2 0 62103	0 01 0202+41
		048 "DIA	CIRC METAL
		LEN=0039	INSTALLED UNKN
	5 0090/0000	LENGTH(AH	3243 BK 2343)
		015 "DIA	CIRC CONCR
	0080/2201	LEN=0039	INSTALLED UNKN
		024 "DIA	CIRC CONCR
	0080/1993	LEN=0043	INSTALLED UNKN
		018 "DIA	CIR PLASTIC
	0080/1645	LEN=0040	INSTALLED UNKN
		018 "DIA	CIR PLASTIC
	0080/1340	LEN=0037	INSTALLED UNKN
		018 "DIA	CIR PLASTIC
	0080/0836	LEN=0039	INSTALLED UNKN
		018 "DIA	CIRC CONCR
	0080/0224	LEN=0039	INSTALLED UNKN
010874 FT	010874 FT	2 0 62103	0 01 0178+98
		018 "DIA	CIRC CONCR
		LEN=0045	INSTALLED UNKN
	5 0080/0000	LENGTH(AH	2343 BK 1825)
		018 "DIA	CIRC CONCR
	0070/1157	LEN=0030	INSTALLED UNKN
		018 "DIA	CIR PLASTIC
	0070/0855	LEN=0035	INSTALLED UNKN
		018 "DIA	CIR PLASTIC
	0070/0741	LEN=0030	INSTALLED UNKN
		018 "DIA	CIRC CONCR
	0070/0416	LEN=0035	INSTALLED UNKN
009049 FT	009049 FT	2 0 62103	0 01 0160+73
		MAIN ST	

EXTRACT DATE: 12/18/2023
PRINT DATE: 12/21/2023

ROADWAY MANAGEMENT SYSTEM
SLD COUNTY/SR - ANNUAL PRINT

PAGE NUMBER: 508
COUNTY: WASHINGTON

DIR: B TOTAL LEN: 3.814 MI.
LEFT MUN: SOUTH STRABANE T

DIST: 12-4 SR: 1049
RIGHT MUN: SOUTH STRABANE T

LAKEVIEW DR
(T641)

Stationing	Notes	Stationing	Notes
009049 FT		0070/0000	(SR0136 SEG 0100/0604)
009049 FT		009049 FT	INTER-BK DAVIS SCHOOL RD
009049 FT		7064/0000	MAIN ST
009049 FT		009049 FT	(SR0136 SEG 0100/0604)
009049 FT		7062/0000	LENGTH(AH 1825 BK 0600)
009049 FT		009049 FT	LENGTH(AH 0600 BK 3639)
009049 FT		7060/0000	LENGTH(AH 3639 BK 0012)
009049 FT		009049 FT	LENGTH(AH 0012 BK 1103)
		7054/0000	LENGTH(AH 1103 BK 0027)
		INTER-AHD	(TBK) ZEDIKER STATION R
		0052/0027	(TWP)
009022 FT		0052/0026	BMSEN 62/1049/0052/0000
		009022 FT	2 0 62103 0 00 0111+48
			P3
		INTER-BK	(TBK) ZEDIKER STATION R
			(TWP)
			BR. LITTLE CHARTIER CR.
009022 FT		0052/0000	BMSBG 62/1049/0052/0000
009022 FT		009022 FT	LENGTH(AH 0027 BK 1925)
		7050/0000	LENGTH(AH 1925 BK 0175)
		009022 FT	LENGTH(AH 0175 BK 2582)
		7042/0000	INTER-AHD (TBK) ZEDIKER STATION R
		INTER-AHD	(TWP)
0040/2582		0040/2582	060 " DIA CIRC CONCR
			LEN=0045 INSTALLED UNKN
		0040/2187	PORTER HILL RD
			(T538)
		0040/2161	BMSEN 62/1049/0040/1901
		0040/1923	2 0 62103 0 00 0083+71
			B L CHARTIER
		0040/1901	BMSBG 62/1049/0040/1901
			018 " DIA CIR UNKNOWN
		0040/1583	LEN=0001 INSTALLED UNKN
		0040/0819	036 " DIA CIRC CONCR
			LEN=0038 INSTALLED UNKN
		0040/0496	015 " DIA CIRC METAL
			LEN=0035 INSTALLED UNKN
			018 " DIA CIR PLASTIC
		0040/0269	LEN=0036 INSTALLED UNKN
		0040/0019	BMSEN 62/1049/0040/0000
006440 FT		006440 FT	2 0 62103 0 00 0065+31

EXTRACT DATE: 12/18/2023
PRINT DATE: 12/21/2023

ROADWAY MANAGEMENT SYSTEM
SLD COUNTY/SR - ANNUAL PRINT

PAGE NUMBER: 507
COUNTY: WASHINGTON

DIR: B TOTAL LEN: 3.814 MI.
LEFT MUN: SOUTH STRABANE T

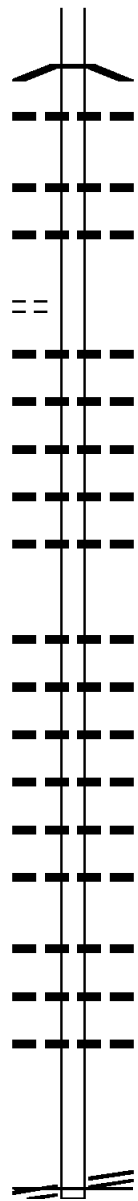
DIST: 12-4 SR: 1049
RIGHT MUN: SOUTH STRABANE T

2 0 62103 0 00 0047+81 004764 FT
KOPPER KETTLE RD
(T684) 0030/0000

002498 FT

000000 FT

NATIONAL PK
(SR0040 SEG 0420/2233) 0010/0000



Segment ID	Length (AH)	Material	Notes
5 0040/0000	0030/1250	018" DIA CIRC CONCR	LEN=0030 INSTALLED UNKN
0030/0483	0030/0045	015" DIA CIRC CONCR	LEN=0040 INSTALLED UNKN
0030/0000	004764 FT	015" DIA CIRC CONCR	LEN=0024 INSTALLED UNKN
5 0030/0000	0020/1899	018" DIA CIRC CONCR	LEN=0040 INSTALLED UNKN
0020/1300	0020/1036	018" DIA CIRC CONCR	LEN=0039 INSTALLED UNKN
0020/1036	0020/0837	018" DIA CIRC CONCR	LEN=0034 INSTALLED UNKN
0020/0837	0020/0576	018" DIA CIRC CONCR	LEN=0030 INSTALLED UNKN
0020/0576	002498 FT	018" DIA CIRC CONCR	LEN=0040 INSTALLED UNKN
5 0020/0000	0010/2435	015" DIA CIRC PLASTIC	LEN=0035 INSTALLED UNKN
0010/2435	0010/2402	018" DIA CIRC METAL	LEN=0060 INSTALLED UNKN
0010/2402	0010/1857	024" DIA CIRC CONCR	LEN=0050 INSTALLED UNKN
0010/1857	0010/1689	015" DIA CIRC CONCR	LEN=0049 INSTALLED UNKN
0010/1689	0010/1346	018" DIA CIRC PLASTIC	LEN=0001 INSTALLED UNKN
0010/1346	0010/0669	018" DIA CIRC CONCR	LEN=0040 INSTALLED UNKN
0010/0669	0010/0476	015" DIA CIRC CONCR	LEN=0039 INSTALLED UNKN
0010/0476	0010/0400	018" DIA CIRC PLASTIC	LEN=0030 INSTALLED UNKN
0010/0400	000000 FT	024" DIA CIRC CONCR	LEN=0045 INSTALLED UNKN
5 0010/0000	000000 FT	2 0 62103 0 00 0000+00	NATIONAL PK (SR0040 SEG 0420/2233)
		NC ZEDIKER STATION RD	MFC BEGIN = E
5 0010/0000	000000 FT	015" DIA CIRC CONCR	LEN=0040 INSTALLED UNKN

DIR: B TOTAL LEN: 1.681 MI. DIST: 12-4 SR: 1047
 LEFT MUN: SOUTH STRABANE T RIGHT MUN: SOUTH STRABANE T

FROM 8013/0750 SH
 (CONN)
 RAMP BA RD
 (SR8013 SEG 0750/1100)
 PANORAMA DR
 (T727)

008875 FT

008875 FT RAMP CD RD
 (SR8013 SEG 0510/0000)
 RAMP D RD
 (SR8013 SEG 0500/0735)

0040/1175

0040/1060 OP ID 62/0079/SB
 SR 0079/NB

0040/0960 OP ID 62/0079/0395/1528
 SR 0079/NB

RAMP A RD
 (SR8013 SEG 0760/0000)

0040/0875

0040/0875

0040/0820

0040/0645

007700 FT

0040/0445

007700 FT

0040/0000

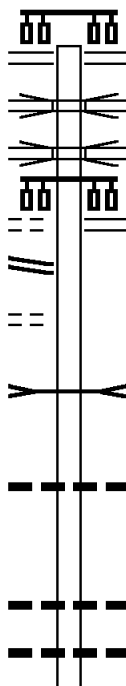
0030/0647

006540 FT

006540 FT

0030/0000

0020/3141



BRANCH OF CHARTIERS CK.
 STRUCTURE LENGTH 20 FT
 BMSID 62/1047/0040/0445
 0 0 00000 0 00 0000+00
 LENGTH(AH 1175 BK 1160)
 018 " DIA CIR PLASTIC
 LEN=0050 INSTALLED UNKN
 1 1 00807 0 00 0065+40
 024 " DIA CIR PLASTIC
 LEN=0024 INSTALLED UNKN
 LENGTH(AH 1160 BK 3493)
 018 " DIA CIR METAL
 LEN=0035 INSTALLED UNKN
 015 " DIA CIR METAL

EXTRACT DATE: 12/18/2023
PRINT DATE: 12/21/2023

ROADWAY MANAGEMENT SYSTEM
SLD COUNTY/SR - ANNUAL PRINT

PAGE NUMBER: 505
COUNTY: WASHINGTON

DIR: B TOTAL LEN: 1.681 MI.
LEFT MUN: SOUTH STRABANE T

DIST: 12-4 SR: 1047
RIGHT MUN: SOUTH STRABANE T

BERRY RD
(T620)

0020/1140

BERRY RD
(T620)

0020/0910

003047 FT

MILLCRAFT PRODUCTION R
(PRDR)

0010/2635

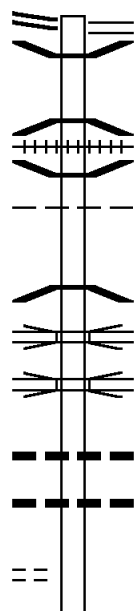
000000 FT

0020/2878	LEN=0035	INSTALLED UNKN
0020/2339	036 "DIA CIR PLASTIC	LEN=0001 INSTALLED UNKN
0020/2305	FISCHER RD	(T629)
0020/1539	018 "DIA CIR PLASTIC	LEN=0035 INSTALLED UNKN
0020/1200	BERRY RD ET	(TWP)
0020/1015	024 "DIA CIRC METAL	LEN=0035 INSTALLED UNKN
0020/0044	048"H 48"W CON BOX CUL	LEN=0001 INSTALLED UNKN
003047 FT	1 1 00807 0 00 0030+47	PINE VALLEY RD
0020/0000	(TWP)	LENGTH(AH 3493 BK 3047)
0010/2635	(APRA) MILLCRAFT PRODUC	015 "DIA CIRC CONCR
0010/2340	LEN=0035 INSTALLED UNKN	PATRINA LN
0010/2255	(TWP)	012"H 00"W MULT METAL
0010/1690	LEN=0040 INSTALLED UNKN	BARALE DR
0010/1630	(TWP)	018 "DIA CIRC CONCR
0010/1331	LEN=0040 INSTALLED UNKN	WELLNESS WY
0010/1130	(PRDR)	024 "DIA CIRC CONCR
0010/0630	LEN=0035 INSTALLED UNKN	
000000 FT	1 1 00807 0 00 0000+00	NC MA WASHINGTON RD
		(SR0019 SEG 0371/1119)
		(SR0019 SEG 0370/1140)
INTER-BK	CAMERON RD	(T573)
0010/0000	MFC BEGIN = D	LENGTH(AH 3047 BK 0000)

DIR: N TOTAL LEN: 2.453 MI. DIST: 12-4 SR: 1045
 LEFT MUN: CHARTIERS T RIGHT MUN: CHARTIERS T

MCCARRELL RD 012907 FT
 (SR4049 SEG 0090/0000) 0050/1877

2 0 62190 0 01 0078+89 011030 FT
 WASHINGTON COUNTRY CLU 0050/0000
 (T943)



012952 FT MCCARRELL RD
 0050/1877 (SR4049 SEG 0090/0000)
 0050/1853 BMSSEN 62/1045/0050/1840
 2 0 62190 0 01 0097+33
 B CHARTIERS
 0050/1840 BMSBG 62/1045/0050/1840
 0050/1368 (AAR 510335X)#TRKS 01
 0050/1340 BMSSEN 62/1045/0050/1290
 CHARTIERS
 0050/1318 SOUTH STRABANE T
 0 0 00000 0 00 0000+00
 CHARTIERS CR
 0050/1290 BMSBG 62/1045/0050/1290
 SR 0079
 0050/1077 OP ID 62/0079/0391/0720
 SR 0079
 0050/0983 OP ID 62/0079/0390/0740
 0050/0321 018 "DIA CIR PLASTIC
 LEN=0045 INSTALLED UNKN
 0050/0120 018 "DIA CIR PLASTIC
 011075 FT LEN=0039 INSTALLED UNKN
 5 0050/0000 LENGTH(AH 1877 BK 2856)
 018 "DIA CIRC CONCR

EXTRACT DATE: 12/18/2023
PRINT DATE: 12/21/2023

ROADWAY MANAGEMENT SYSTEM
SLD COUNTY/SR - ANNUAL PRINT

PAGE NUMBER: 503
COUNTY: WASHINGTON

DIR: N TOTAL LEN: 2.453 MI.
LEFT MUN: SOUTH STRABANE T

DIST: 12-4 SR: 1045
RIGHT MUN: SOUTH STRABANE T

ENTERPRISE RD
(TWP)
JOHN ST
(TWP)

0040/1890
0040/1470

MORGAN DR
(TWP)

0040/0435
008174 FT

005609 FT

003300 FT

0040/2321	LEN=0050	INSTALLED	UNKN
ST ANDREWS DR			
0040/2135	(TWP)		
0040/1420	018 "DIA	CIRC CONCR	
LEN=0040 INSTALLED UNKN			
0040/1180	018 "DIA	CIRC CONCR	
LEN=0036 INSTALLED UNKN			
0040/1000	018 "DIA	CIRC CONCR	
LEN=0049 INSTALLED UNKN			
KIRK LN			
0040/0975	(TWP)		
024 "DIA CIR PLASTIC			
0040/0800	LEN=0030	INSTALLED	UNKN
018 "DIA CIRC CONCR			
0040/0672	LEN=0035	INSTALLED	UNKN
008219 FT 2 0 62190 0 01 0050+37			
0040/0000	LENGTH(AH 2856 BK 2565)		
018 "DIA CIRC CONCR			
0034/2050	LEN=0035	INSTALLED	UNKN
024 "DIA CIR PLASTIC			
0034/1200	LEN=0039	INSTALLED	UNKN
018 "DIA CIRC CONCR			
0034/0470	LEN=0040	INSTALLED	UNKN
005654 FT 2 0 62190 0 00 0024+72			
018 "DIA CIRC CONCR			
LEN=0045 INSTALLED UNKN			
0034/0000	LENGTH(AH 2565 BK 2309)		
018 "DIA CIRC CONCR			
0030/1984	LEN=0040	INSTALLED	UNKN
018 "DIA CIRC CONCR			
0030/0587	LEN=0001	INSTALLED	UNKN
015 "DIA CIRC CONCR			
0030/0503	LEN=0032	INSTALLED	UNKN
018 "DIA CIRC CONCR			
0030/0455	LEN=0040	INSTALLED	UNKN
003345 FT 2 0 62190 0 00 0000+00			
LOCUST AV			
(SR1009 SEG 0030/0000)			
NC COUNTRY CLUB RD			

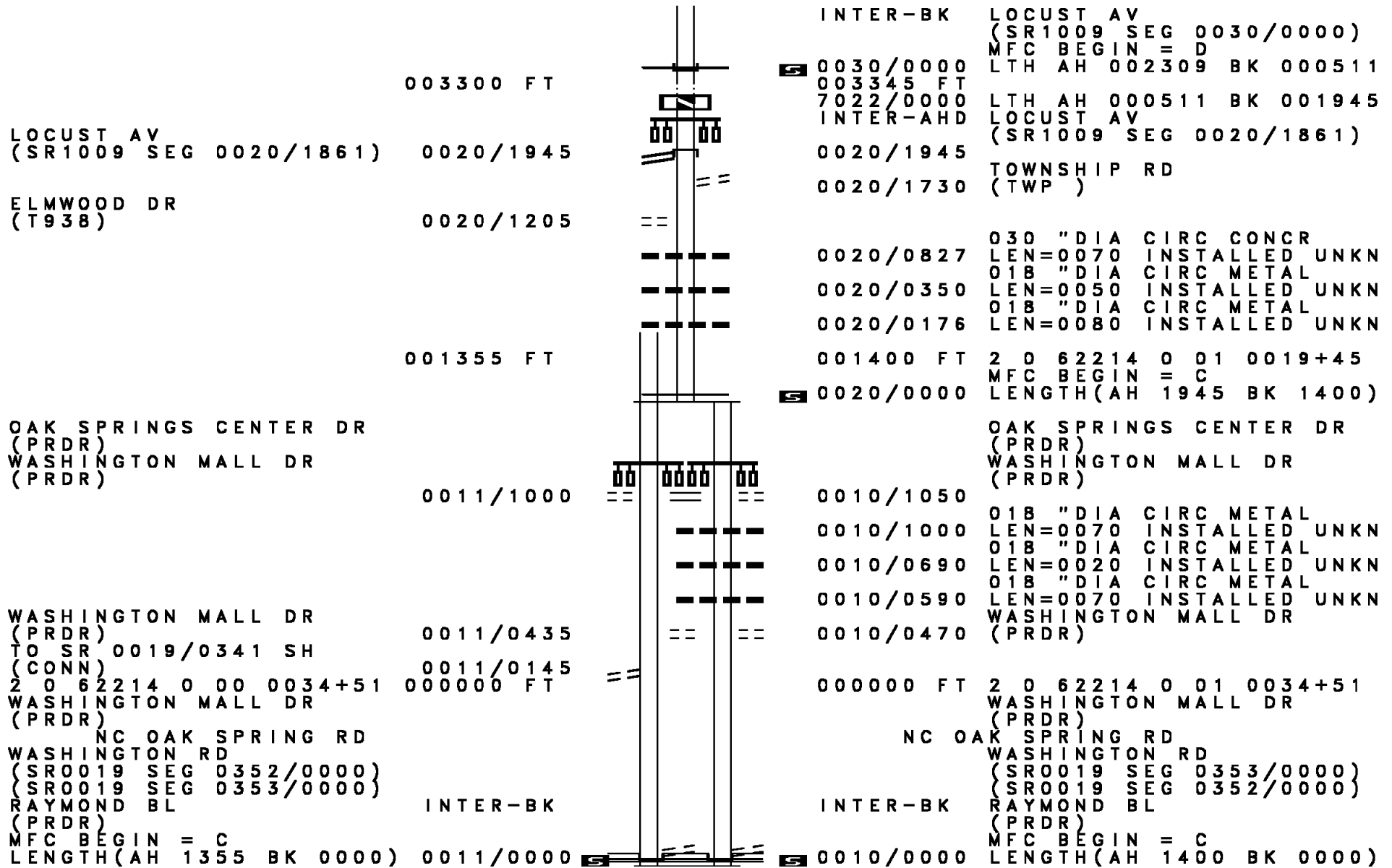
EXTRACT DATE: 12/18/2023
PRINT DATE: 12/21/2023

ROADWAY MANAGEMENT SYSTEM
SLD COUNTY/SR - ANNUAL PRINT

PAGE NUMBER: 502
COUNTY: WASHINGTON

DIR: N TOTAL LEN: 2.453 MI.
LEFT MUN: SOUTH STRABANE T

DIST: 12-4 SR: 1045
RIGHT MUN: SOUTH STRABANE T

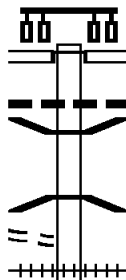


EXTRACT DATE: 12/18/2023 ROADWAY MANAGEMENT SYSTEM PAGE NUMBER: 501
PRINT DATE: 12/21/2023 SLD COUNTY/SR - ANNUAL PRINT COUNTY: WASHINGTON

DIR: N TOTAL LEN: 1.535 MI. DIST: 12-4 SR: 1041
LEFT MUN: CHARTIERS T RIGHT MUN: CHARTIERS T

008098 FT

008105 FT
INTER-AHD ALLISON HOLLOW RD
(T641)
PIKE ST
(SR1009 SEG 0080/1672)



0040/1188 018 " DIA CIRC CONCR
LEN=0029 INSTALLED UNKN
0040/0956 BMSSEN 62/1041/0040/0773
0040/0806 2 0 62092 0 00 0004+02
B CHARTIERS
0040/0773 BMSBG 62/1041/0040/0773

HALLAM ST
(T642)

0040/0690

0040/0439 (AAR 510331V)#TRKS 01

EXTRACT DATE: 12/18/2023
PRINT DATE: 12/21/2023

ROADWAY MANAGEMENT SYSTEM
SLD COUNTY/SR - ANNUAL PRINT

PAGE NUMBER: 500
COUNTY: WASHINGTON

DIR: N TOTAL LEN: 1.535 MI.
LEFT MUN: CHARTIERS T

DIST: 12-4 SR: 1041
RIGHT MUN: CHARTIERS T

RAMP G RD
(SR8015 SEG 0250/0000) 0040/0040
006910 FT

TO 8015/0250 SH
(CONN) 0040/0000

024 "DIA CIRC CONCR
LEN=0035 INSTALLED UNKN 0031/2190

SR 0079
OP ID 62/0079/0405/2280 0031/2089

018 "DIA CIRC CONCR
LEN=0030 INSTALLED UNKN 0031/2054

SR 0079
OP ID 62/0079/0404/2385 0031/1997

BMSEN 62/1041/0030/1743 0031/1690
2 0 62092 0 00 0017+57

B CHARTIERS
BMSBG 62/1041/0030/1743 0031/1673

FROM 8015/0010 SH
(CONN)
TO 8015/0750 SH
(CONN)

0031/1670

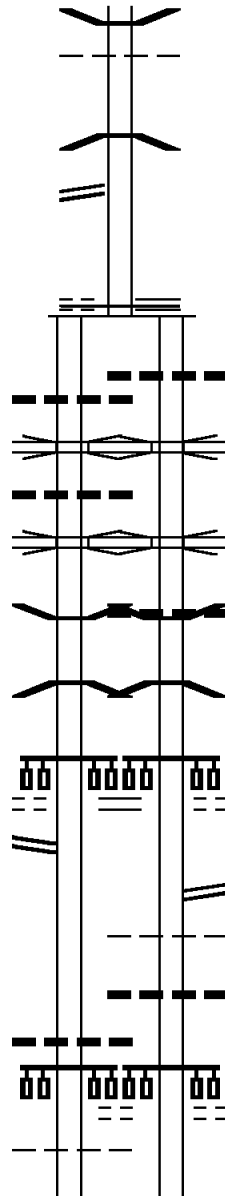
RAMP H RD
(SR8015 SEG 0010/1230) 0031/1600

018 "DIA CIRC CONCR
LEN=0030 INSTALLED UNKN 0031/0968

MEADOWLANDS BL
(T668) 0031/0800

SOUTH STRABANE
NORTH STRABANE T 0031/0776

018 "DIA CIRC CONCR



0040/0262 BMSEN 62/1041/0040/0175
CHARTIERS

0040/0234 SOUTH STRABANE T
2 0 62092 0 00 0012+11
CHARTIERS CREEK

0040/0175 BMSBG 62/1041/0040/0175

006917 FT 2 0 62092 0 00 0012+11
RAMP E RD

(SR8015 SEG 0500/0691)
MFC BEGIN = C

0040/0000 LENGTH(AH 1188 BK 2318)

0030/2249 018 "DIA CIRC CONCR
LEN=0077 INSTALLED UNKN

SR 0079
OP ID 62/0079/0405/2280

0030/2147

0030/2051 OP ID 62/0079/0404/2385
SR 0079

0030/1760 BMSEN 62/1041/0030/1743
018 "DIA CIRC CONCR

LEN=0050 INSTALLED UNKN
2 0 62092 0 00 0017+57

B CHARTIERS
BMSBG 62/1041/0030/1743

FROM 8015/0010 SH
(CONN)
TO 8015/0750 SH
(CONN)

0030/1715

0030/1615 RAMP F RD
(SR8015 SEG 0750/0000)

0030/1569 SOUTH STRABANE
NORTH STRABANE T

0030/1236 018 "DIA CIRC CONCR
LEN=0035 INSTALLED UNKN

MEADOWLANDS BL
(T668)

0030/0835

DIR: N TOTAL LEN: 1.535 MI. DIST: 12-4 SR: 1041
 LEFT MUN: SOUTH STRABANE T RIGHT MUN: SOUTH STRABANE T

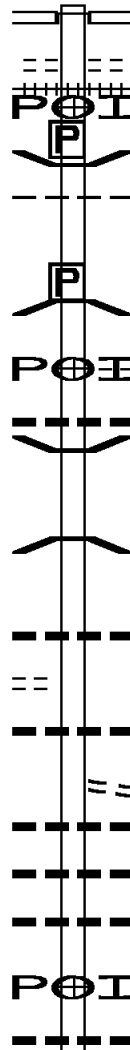
LEN=0037 INSTALLED 1969 0031/0774	---	0030/0725	024 " DIA CIRC CONCR LEN=0035 INSTALLED UNKN
018 " DIA CIRC CONCR LEN=0195 INSTALLED 1966 0031/0632	---	0030/0655	018 " DIA CIRC CONCR LEN=0003 INSTALLED UNKN
018 " DIA CIRC CONCR LEN=0195 INSTALLED 1965 0031/0437	---		
018 " DIA CIRC CONCR LEN=0001 INSTALLED UNKN 0031/0242	---	0030/0420	018 " DIA CIRC CONCR LEN=0035 INSTALLED UNKN
2 0 62092 0 00 0034+79 004623 FT TANGER OUTLETS DR (PRDR) JOHNSON RD (SR1039 SEG 0010/0000)		004599 FT	2 0 62092 0 00 0034+79 TANGER OUTLETS DR (PRDR) JOHNSON RD (SR1039 SEG 0010/0000)
NORTH STRABANE SOUTH STRABANE T LENGTH(AH 2287 BK 2252) 0031/0000		0030/0000	NORTH STRABANE SOUTH STRABANE T LENGTH(AH 2318 BK 2241)
018 " DIA CIRC CONCR LEN=0035 INSTALLED UNKN 0021/2188	---	0020/2195	RETAINING WALL END BMSID 62/1041/0020/1625
FROM TANGER OUTLETS DR (CONN) 0021/2140		0020/2173	018 " DIA CIRC CONCR LEN=0035 INSTALLED UNKN
018 " DIA CIRC CONCR LEN=0035 INSTALLED UNKN 0021/1914	---	0020/2142	018 " DIA CIRC CONCR LEN=0050 INSTALLED UNKN
018 " DIA CIRC CONCR LEN=0035 INSTALLED UNKN 0021/1713	---	0020/2066	018 " DIA CIRC CONCR LEN=0100 INSTALLED UNKN
SOUTH STRABANE NORTH STRABANE T 0021/1673	---	0020/1869	018 " DIA CIRC CONCR LEN=0050 INSTALLED UNKN
018 " DIA CIRC CONCR LEN=0035 INSTALLED UNKN 0021/1611	---	0020/1673	SOUTH STRABANE NORTH STRABANE T
BMS EN 62/1041/0020/0474 0021/0511	---	0020/1625	RETAINING WALL BEGIN BMSID 62/1041/0020/1625
2 0 62092 0 00 0052+21 B RACETRACK		0020/0487	BMS EN 62/1041/0020/0474 2 0 62092 0 00 0052+21 B RACETRACK

DIR: N TOTAL LEN: 1.535 MI. DIST: 12-4 SR: 1041
LEFT MUN: NORTH STRABANE T RIGHT MUN: NORTH STRABANE T

BMSBG 62/1041/0020/0474 0021/0498		0020/0474	BMSBG 62/1041/0020/0474
024 "DIA CIRC CONCR		0020/0240	FR MEADOWS RACE TRACK R
LEN=0035 INSTALLED UNKN 0021/0021		002358 FT	(PRDR)
2 0 62092 0 00 0057+03 002371 FT			2 0 62092 0 00 0057+03
(APRA) MEADOWS RACE TRA			(APRA) MEADOWS RACE TRA
MEADOWS DR			018 "DIA CIRC CONCR
(PRDR)			LEN=0021 INSTALLED UNKN
			MEADOWS DR
			(PRDR)
LENGTH(AH 2252 BK 2371) 0021/0000		0020/0000	LENGTH(AH 2241 BK 2358)
		0010/2205	018 "DIA CIRC CONCR
		0010/2180	LEN=0035 INSTALLED UNKN
		0010/1858	TO MEADOWS RACE TRACK R
024 "DIA CIRC CONCR			(PRDR)
LEN=0045 INSTALLED UNKN 0011/1882			018 "DIA CIRC CONCR
			LEN=0035 INSTALLED UNKN
			024 "DIA CIRC CONCR
QUAIL ACRE LN		0010/1765	LEN=0030 INSTALLED UNKN
(T650)		0010/1495	QUAIL ACRE LN
BMSEN 62/1041/0010/1149 0011/1206		0010/1163	(T650)
2 0 62092 0 00 0068+95			BMSEN 62/1041/0010/1149
RACETRACK RN			2 0 62092 0 00 0068+95
BMSBG 62/1041/0010/1149 0011/1192		0010/1149	RACETRACK RN
NORTH STRABANE		0010/1126	BMSBG 62/1041/0010/1149
SOUTH STRABANE T			NORTH STRABANE
024 "DIA CIRC CONCR			SOUTH STRABANE T
LEN=0040 INSTALLED UNKN 0011/0944			
024 "DIA CIRC CONCR			
LEN=0045 INSTALLED UNKN 0011/0718			
024 "DIA CIRC CONCR			
LEN=0040 INSTALLED UNKN 0011/0490			
TO 0019/0411 SH		0010/0130	FROM 0019/0411 SH
(CONN)			(CONN)
2 0 62092 0 00 0080+71 000000 FT		000000 FT	2 0 62092 0 00 0080+71
NC RACE TRACK RD			NC RACE TRACK RD
WASHINGTON RD			WASHINGTON RD
(SRO019 SEG 0411/2545)			(SRO019 SEG 0411/2545)
(SRO019 SEG 0410/2505)			(SRO019 SEG 0410/2505)
MFC BEGIN = B			
LENGTH(AH 2371 BK 0000) 0011/0000		0010/0000	LENGTH(AH 2358 BK 0000)

010503 FT

010503 FT
 INTER-AHD



0050/2164 JOHNSON RD
 (T696)
 PIKE ST
 (SR1009 SEG 0110/0517)
 INDIANA AV
 (TWP)
 0050/1716 (AAR 510330N)#TRKS 01
 0050/1276 (APRA) PERRYMAN CO
 0050/0970 BMSSEN 62/1039/0050/0777
 BRIDGE POSTED (TONS)
 CHARTIERS
 0050/0867 NORTH STRABANE T
 2 0 62162 0 01 0083+38
 SGL 14 COMB 1B
 CHARTIERS CK
 0050/0777 BMSBG 62/1039/0050/0777
 (APRA) ECO TESTS ENERGY
 ECO TESTS ENERGY SVS
 (PRDR)
 0050/0730 018 "DIA CIRC CONCR
 LEN=0080 INSTALLED UNKN
 0050/0483 BMSSEN 62/1039/0050/0000
 0050/0137 2 0 62162 0 01 0075+64
 SR 0079
 BMSBG 62/1039/0050/0000
 008339 FT LENGTH(AH 2164 BK 2076)
 0050/0000
 0040/0922 018 "DIA CIR PLASTIC
 LEN=0036 INSTALLED 2007
 0040/0597
 0040/0561 015 "DIA CIRC METAL
 LEN=0045 INSTALLED UNKN
 LINDLEY RD
 (T667)
 0040/0380 024 "DIA CIRC CONCR
 LEN=0038 INSTALLED UNKN
 0040/0217 024 "DIA CIR PLASTIC
 LEN=0015 INSTALLED 2001
 0040/0003 024 "DIA CIRC METAL
 LEN=0050 INSTALLED UNKN
 006263 FT 2 0 62162 0 01 0054+60
 (APRA) PEAK OILFIELD SV
 0040/0000 LENGTH(AH 2076 BK 2089)
 0030/1931 018 "DIA CIR PLASTIC
 LEN=0030 INSTALLED UNKN

008339 FT

MEADOWLANDS BL
 (T668)

0040/0597

006263 FT

EXTRACT DATE: 12/18/2023
PRINT DATE: 12/21/2023

ROADWAY MANAGEMENT SYSTEM
SLD COUNTY/SR - ANNUAL PRINT

PAGE NUMBER: 496
COUNTY: WASHINGTON

DIR: B TOTAL LEN: 1.989 MI.
LEFT MUN: NORTH STRABANE T

DIST: 12-4 SR: 1039
RIGHT MUN: NORTH STRABANE T

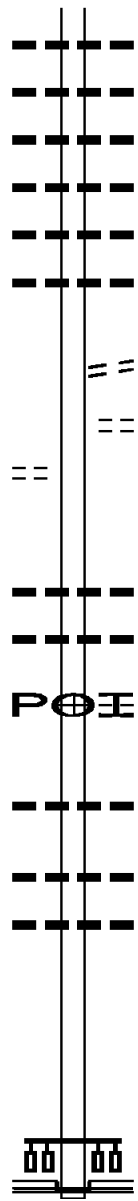
TROTWOOD DR
(TWP)

004174 FT

0020/2285

001358 FT

000000 FT



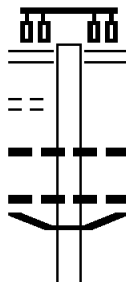
0030/1609 018 " DIA CIR PLASTIC
LEN=0037 INSTALLED UNKN
0030/1350 018 " DIA CIR PLASTIC
LEN=0040 INSTALLED UNKN
0030/1082 018 " DIA CIR PLASTIC
LEN=0038 INSTALLED UNKN
0030/0834 018 " DIA CIR PLASTIC
LEN=0038 INSTALLED UNKN
0030/0646 012 " DIA CIR PLASTIC
LEN=0040 INSTALLED UNKN
0030/0500 018 " DIA CIR PLASTIC
LEN=0040 INSTALLED UNKN
004174 FT 2 0 62162 0 01 0033+47
MCBRIDE RD
(T665)
5 0030/0000 LENGTH(AH 2089 BK 2816)
BLUEGRASS DR
0020/2500 (PRDR)
0020/0997 015 " DIA CIR PLASTIC
LEN=0040 INSTALLED 2005
0020/0407 036 " DIA CIRC METAL
LEN=0100 INSTALLED UNKN
(APRA) MEADOWS RACEWAY
MEADOWS RACEWAY DR
POE 0020/0335 (PRDR)
001358 FT 2 0 62162 0 01 0005+31
018 " DIA CIRC METAL
LEN=0030 INSTALLED UNKN
5 0020/0000 LENGTH(AH 2816 BK 1358)
0010/0650 036 " DIA CIR PLASTIC
LEN=0040 INSTALLED 2001
0010/0633 024 " DIA CIR PLASTIC
LEN=0040 INSTALLED UNKN
000000 FT 2 0 62162 0 00 0000+00
NC JOHNSON RD
RACE TRACK RD
(SR1041 SEG 0030/0000)
(SR1041 SEG 0031/0000)
INTER-BK TANGER BL
(PRDR)
MFC BEGIN = E
5 0010/0000 LENGTH(AH 1358 BK 0000)

EXTRACT DATE: 12/18/2023 ROADWAY MANAGEMENT SYSTEM PAGE NUMBER: 495
 PRINT DATE: 12/21/2023 SLD COUNTY/SR - ANNUAL PRINT COUNTY: WASHINGTON
 DIR: B TOTAL LEN: .955 MI. DIST: 12-4 SR: 1037
 LEFT MUN: CANONSBURG B RIGHT MUN: CANONSBURG B

TOWNSHIP AL
 (TWP)

005043 FT

0020/2235



005043 FT PIKE ST
 (SR1009 SEG 0150/2180)
 0020/2400

0020/2065 018 " DIA CIRC CONCR
 LEN=0030 INSTALLED UNKN
 0020/1960 018 " DIA CIRC CONCR
 LEN=0030 INSTALLED UNKN
 0020/1926 BMS EN 62 / 1037 / 0020 / 1844
 NC ST TRABANE AV
 2 0 62163 0 00 0044+77

EXTRACT DATE: 12/18/2023
PRINT DATE: 12/21/2023

ROADWAY MANAGEMENT SYSTEM
SLD COUNTY/SR - ANNUAL PRINT

PAGE NUMBER: 494
COUNTY: WASHINGTON

DIR: B TOTAL LEN: .955 MI.
LEFT MUN: CANONSBURG B

DIST: 12-4 SR: 1037
RIGHT MUN: CANONSBURG B

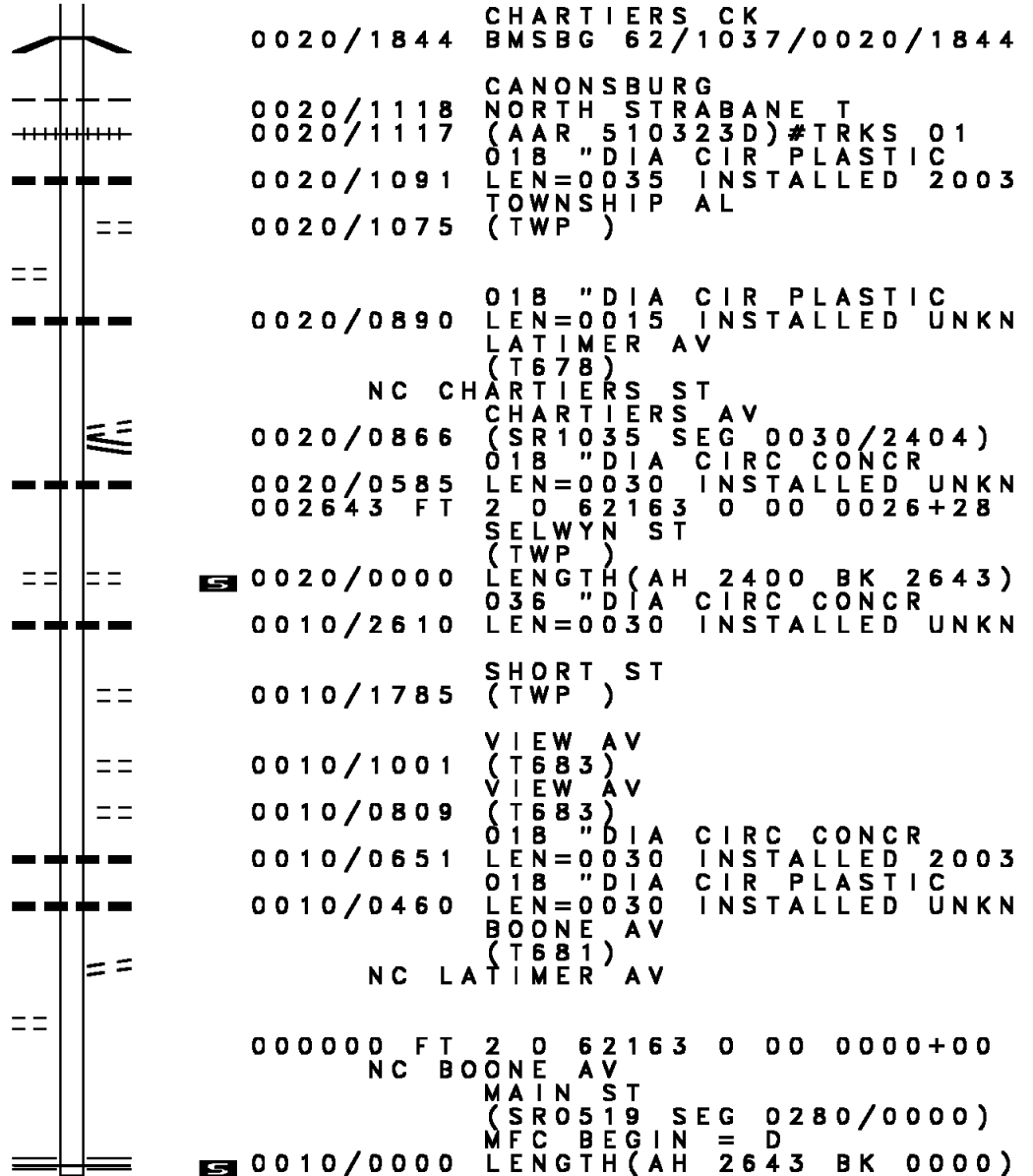
TOWNSHIP AL
(TWP)

0020/1065

002643 FT

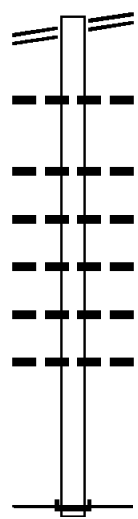
BECKER ST
(TWP)

0010/0216
000000 FT



EXTRACT DATE: 12/18/2023 ROADWAY MANAGEMENT SYSTEM PAGE NUMBER: 493
 PRINT DATE: 12/21/2023 SLD COUNTY/SR - ANNUAL PRINT COUNTY: WASHINGTON
 DIR: B TOTAL LEN: .438 MI. DIST: 12-4 SR: 1036
 LEFT MUN: CECIL T RIGHT MUN: CECIL T

MORGANZA RD 002312 FT
 (SR1009 SEG 0220/0580) 0010/2312



000000 FT

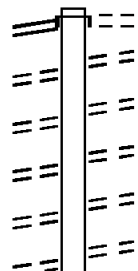
002312 FT MORGANZA RD
 0010/2312 (SR1009 SEG 0220/0580)

0010/1625	024 " DIA	CIR PLASTIC
	LEN=0045	INSTALLED UNKN
0010/0890	024 " DIA	CIR PLASTIC
	LEN=0045	INSTALLED UNKN
0010/0590	018 " DIA	CIRC METAL
	LEN=0090	INSTALLED UNKN
0010/0500	018 " DIA	CIRC METAL
	LEN=0065	INSTALLED UNKN
0010/0435	018 " DIA	CIR PLASTIC
	LEN=0035	INSTALLED UNKN
0010/0190	024 " DIA	CIR PLASTIC
	LEN=0035	INSTALLED UNKN
000000 FT	0 0 00000	0 00 0000+00
	NC LEWICKI RD	
INTER-BK	PENNDOT STOCKPILE DR	
	(GOVT)	
	MFC BEGIN = E	
0010/0000	LENGTH(AH 2312	BK 0000)

DIR: B TOTAL LEN: 1.245 MI. DIST: 12-4 SR: 1035
 LEFT MUN: NORTH STRABANE T RIGHT MUN: NORTH STRABANE T

006573 FT

LATIMER AV
 (SR1037 SEG 0020/0866) 0030/2404
 TOWNSHIP AL
 (TWP) 0030/2215
 ALEXANDER AV
 (T689) 0030/2010
 TOWNSHIP AL
 (TWP) 0030/1805
 WYLIE AV
 (T687) 0030/1615
 TOWNSHIP AL
 (TWP) 0030/1405



006573 FT
 INTER-AHD

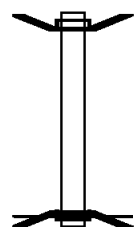
CHARTIERS AV
 (SR1037 SEG 0020/0866)
 LATIMER AV
 (T692) 0030/2404
 TOWNSHIP AL
 (TWP) 0030/2215
 ALEXANDER AV
 (T689) 0030/2010
 TOWNSHIP AL
 (TWP) 0030/1805
 WYLIE AV
 (T687) 0030/1615
 TOWNSHIP AL
 (TWP) 0030/1405

DIR: B TOTAL LEN: 1.245 MI. DIST: 12-4 SR: 1035
 LEFT MUN: NORTH STRABANE T RIGHT MUN: NORTH STRABANE T

Left Side Description	Left Side Stationing	Right Side Description	Right Side Stationing
ARNOLD AV (T685)	0030/1220	ARNOLD AV (T685)	0030/1220
TOWNSHIP AL (TWP)	0030/1005		
TOWNSHIP AL (TWP)	0030/0635	VIEW AV (T683)	0030/0820
BOONE AV (T681)			
C MCMILLAN BUS GARAGE P (PRDR)	0030/0460	NC CHARTIERS AV HITCHMAN ST (TWP)	0030/0100
	004169 FT	2 0 62227 0 00 0041+65 C M HIGH SCHOOL (PRDR)	004169 FT
		LENGTH(AH 2404 BK 2144)	0030/0000
		BMS EN 62/1035/0020/0986 2 0 62227 0 00 0029+63 SR 0079	0020/1408
		BMSBG 62/1035/0020/0986	0020/0986
ELM ST (T691)	0020/0940		
MEDICAL BL (PRDR)	0020/0230 002025 FT	ASH ST (TWP)	0020/0685
		2 0 62227 0 00 0020+30 CHERRY ST (T691)	002025 FT
		LENGTH(AH 2144 BK 2025)	0020/0000
SANDY BRAE DR (TWP)	0010/1000	024 " DIA CIR PLASTIC LEN=0033 INSTALLED UNKN	0010/1412
		018 " DIA CIRC METAL LEN=0060 INSTALLED UNKN	0010/0045
	000000 FT	2 0 62227 0 00 0000+00 CENTRAL AV (SR0980 SEG 0010/1590)	000000 FT
CENTRAL AV (SR0980 SEG 0010/1590)	0010/0000	NC BO INTER-BK ONE AV GARDEN ST (T681) MFC BEGIN = D	0010/0000
		LENGTH(AH 2025 BK 0000)	0010/0000

EXTRACT DATE: 12/18/2023 ROADWAY MANAGEMENT SYSTEM PAGE NUMBER: 490
 PRINT DATE: 12/21/2023 SLD COUNTY/SR - ANNUAL PRINT COUNTY: WASHINGTON
 DIR: B TOTAL LEN: .030 MI. DIST: 12-4 SR: 1034
 LEFT MUN: CECIL T RIGHT MUN: CECIL T

000159 FT
 000000 FT

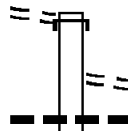


000159 FT BMS EN 62/1034/0010/0000
 INTER-AHD MORGAN RD
 0010/0159 (TWP)
 000000 FT 2 0 00000 0 00 0000+00
 NC MO MORGAN RD
 INTER-BK MORGAN RD
 (TWP)
 SR 0079 N
 BMSBG 62/1034/0010/0000
 MFC BEGIN = E
 0010/0000 LENGTH(AH 0159 BK 0000)

EXTRACT DATE: 12/18/2023 ROADWAY MANAGEMENT SYSTEM PAGE NUMBER: 489
 PRINT DATE: 12/21/2023 SLD COUNTY/SR - ANNUAL PRINT COUNTY: WASHINGTON
 DIR: B TOTAL LEN: 1.116 MI. DIST: 12-4 SR: 1033
 LEFT MUN: UNION T RIGHT MUN: UNION T

CENTRAL DR
(TWP)

005894 FT
0030/1846



005894 FT AH-ALLEGHENY (02)
 INTER-AHD BROWNSVILLE RD ET
 0030/1846 (SR3013 SEG 0010/0000)
 MCCHAIN RD
 0030/1616 (TB42)
 018" DIA CIRC CONCR
 0030/1556 LEN=0040 INSTALLED 2007

DIR: B TOTAL LEN: 1.116 MI. DIST: 12-4 SR: 1033
 LEFT MUN: UNION T RIGHT MUN: UNION T

Stationing	Description	Material	Length	Notes
0030/1400		001 " DIA CIRC CONCR	LEN=0005	INSTALLED 2007
0030/0900		018 " DIA CIR PLASTIC	LEN=0045	INSTALLED 2007
004048 FT		018 " DIA CIRC CONCR	LEN=0045	INSTALLED 2007
004048 FT		2 0 62081 0 00 0040+82		
0030/0000		LENGTH(AH 1846 BK 1698)		
0020/1530		028 " DIA CIRC CONCR	LEN=0040	INSTALLED UNKN
0020/0855		015 " DIA CIRC CONCR	LEN=0040	INSTALLED UNKN
0020/0752		018 " DIA CIRC CONCR	LEN=0040	INSTALLED 2007
FLORENCE LN (PRDR)	0020/0390			
		TIMBER OAKS DR (TWP)		
2 0 62081 0 00 0023+79	002350 FT	015 " DIA CIRC CONCR	LEN=0040	INSTALLED 2007
HILLTOP DR (TWP)	0020/0000			
		LENGTH(AH 1698 BK 2350)		
		UNION TWP REC CENTER (TWP)		
GAYLE DR (T909)	0010/1655			
BEVERLY DR (T910)	0010/0950			
		018 " DIA CIRC CONCR	LEN=0019	INSTALLED UNKN
		CHEVY CHASE RD (T915)		
		018 " DIA CIRC CONCR	LEN=0095	INSTALLED 2007
		FROM 0088/0770 SH (CONN)		
000000 FT		2 0 62081 0 00 0000+00		
		NC BR BROWNSVILLE RD ET FINLEYVILLE LIBRARY (SR0088 SEG 0780/0000)		
		INTER-BK JASON DR (TWP)		
		MFC BEGIN = C		
		LENGTH(AH 2350 BK 0000)		

EXTRACT DATE: 12/18/2023 ROADWAY MANAGEMENT SYSTEM PAGE NUMBER: 487
PRINT DATE: 12/21/2023 SLD COUNTY/SR - ANNUAL PRINT COUNTY: WASHINGTON

DIR: E TOTAL LEN: .676 MI. DIST: 12-4 SR: 1032
LEFT MUN: CECIL T RIGHT MUN: CECIL T

003570 FT



003570 FT
INTER-AHD

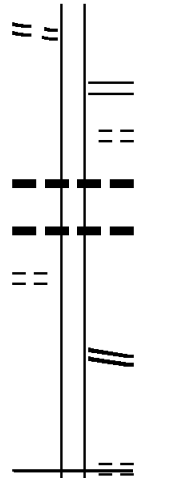
OLD MORGANZA RD
(T855)
MORGANZA RD
(SR1009 SEG 0220/2105)

0020/2235

DIR: E TOTAL LEN: .676 MI. DIST: 12-4 SR: 1032
 LEFT MUN: CECIL T RIGHT MUN: CECIL T

FROM 1009/0220 SH
 (CONN)

0020/2105



0020/1882 PARK & RIDE
 (SR9506 SEG 0010/0000)
 FROM 9506/0010 SH
 0020/1681 (CONN)
 0020/1366 018 "DIA CIRC CONCR
 LEN=0035 INSTALLED UNKN
 0020/1070 018 "DIA CIRC CONCR
 LEN=0035 INSTALLED UNKN

WEST PENN POWER CO
 (PRDR)

0020/0890

001335 FT

0020/0043 RAMP A RD
 (SR8031 SEG 0010/1613)
 001335 FT 0 0 00000 0 00 0000+00
 FROM 8031/0010 SH
 (CONN)
 MFC BEGIN = E
 0020/0000 LENGTH(AH 2235 BK 1335)

TO 8031/0020 SH
 (CONN)

0011/1315

0010/1315 TO 8031/0020 SH
 (CONN)
 0010/1265 RAMP B RD
 (SR8031 SEG 0020/0000)

018 "DIA CIRC CONCR
 LEN=0035 INSTALLED UNKN 0011/1041
 SR 0079 NB
 OP ID 62/0079/0474/0180 0011/0721
 018 "DIA CIRC CONCR
 LEN=0035 INSTALLED UNKN 0011/0656

SR 0079 NB
 OP ID 62/0079/0474/0180

SR 0079 SB
 OP ID 62/0079/0475/0190 0011/0615
 FROM 8031/0500 SH
 (CONN)
 TO 8031/0250 SH
 (CONN)

0010/0641 018 "DIA CIRC CONCR
 LEN=0030 INSTALLED UNKN
 SR 0079 SB
 0010/0620 OP ID 62/0079/0475/0190
 FROM 8031/0500 SH
 (CONN)
 TO 8031/0250 SH
 (CONN)

RAMP D RD
 (SR8031 SEG 0500/1029) 0011/0300









0010/0415 RAMP C RD
 (SR8031 SEG 0250/0000)
 0010/0310 0 0 00000 0 00 0000+00
 000000 FT (APRA) SOUTHPOINTE INDU

0 0 00000 0 00 0000+00 000000 FT
 (APRA) SOUTHPOINTE INDU
 NC SOUTHPOINTE BL
 SOUTHPOINTE BL INTER-BK
 (T671)
 MFC BEGIN = E
 LENGTH(AH 1335 BK 0000) 0011/0000

NC SOUTHPOINTE BL
 SOUTHPOINTE BL
 (T671)
 MFC BEGIN = E
 LENGTH(AH 1335 BK 0000) 0010/0000



EXTRACT DATE: 12/18/2023 ROADWAY MANAGEMENT SYSTEM PAGE NUMBER: 485
 PRINT DATE: 12/21/2023 SLD COUNTY/SR - ANNUAL PRINT COUNTY: WASHINGTON
 DIR: B TOTAL LEN: .000 MI. DIST: 12-4 SR: 1031
 LEFT MUN: DONORA B RIGHT MUN: DONORA B

000000 FT		000000 FT	
000000 FT		7050/0000	LENGTH(AH 1775 BK 2939)
000000 FT		000000 FT	
000000 FT		7040/0000	LENGTH(AH 2939 BK 2019)
000000 FT		000000 FT	
000000 FT		7030/0000	LENGTH(AH 2019 BK 3166)
000000 FT		000000 FT	
000000 FT		7020/0000	LENGTH(AH 3166 BK 1830)
		000000 FT	
		7010/0000	LENGTH(AH 1830 BK 0000)

EXTRACT DATE: 12/18/2023 ROADWAY MANAGEMENT SYSTEM PAGE NUMBER: 484
PRINT DATE: 12/21/2023 SLD COUNTY/SR - ANNUAL PRINT COUNTY: WASHINGTON

DIR: B TOTAL LEN: 1.180 MI. DIST: 12-4 SR: 1030
LEFT MUN: DONORA B RIGHT MUN: DONORA B

SCOTT ST
(BORO)
EIGHTH ST
(BORO)

006228 FT
0030/1545



006228 FT
INTER-AHD EIGHTH ST
0030/1545 (BORO)

DIR: B TOTAL LEN: 1.180 MI. DIST: 12-4 SR: 1030
 LEFT MUN: DONORA B RIGHT MUN: DONORA B

SIXTH ST
 (BORO)
 GALIFFA DR
 (BORO)

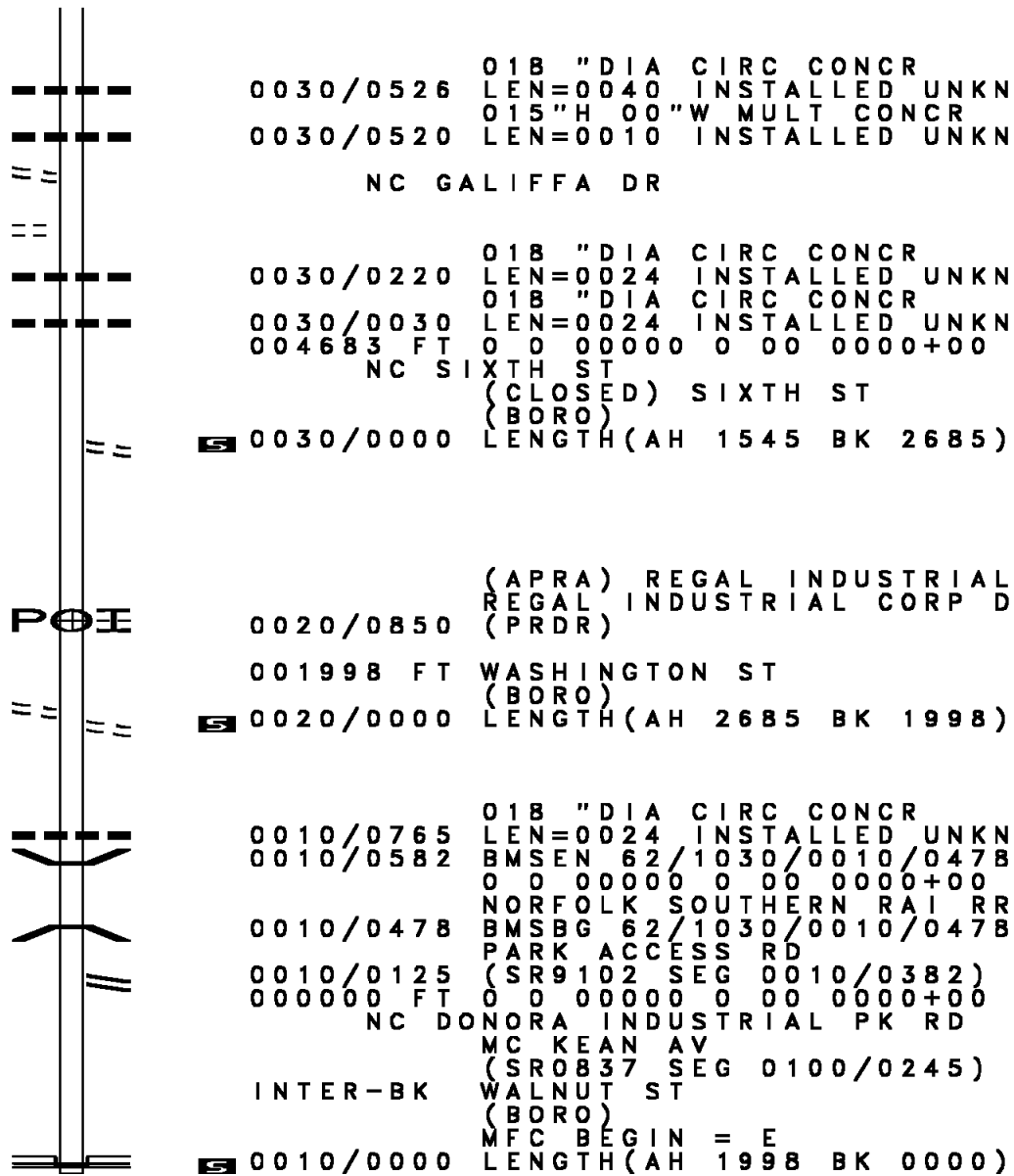
0030/0495
 0030/0380

004683 FT

0 0 00000 0 00 0000+00
 WASHINGTON ST
 (BORO)

001998 FT
 0020/0000

000000 FT



0030/0526 018 " DIA CIRC CONCR
 LEN=0040 INSTALLED UNKN
 015"H 00"W MULT CONCR
 0030/0520 LEN=0010 INSTALLED UNKN

NC GALIFFA DR

0030/0220 018 " DIA CIRC CONCR
 LEN=0024 INSTALLED UNKN
 018 " DIA CIRC CONCR
 0030/0030 LEN=0024 INSTALLED UNKN
 004683 FT 0 0 00000 0 00 0000+00

NC SIXTH ST
 (CLOSED) SIXTH ST
 (BORO)
 0030/0000 LENGTH(AH 1545 BK 2685)

POE

(APRA) REGAL INDUSTRIAL
 REGAL INDUSTRIAL CORP D
 (PRDR)
 0020/0850

001998 FT WASHINGTON ST
 (BORO)
 0020/0000 LENGTH(AH 2685 BK 1998)

0010/0765 018 " DIA CIRC CONCR
 LEN=0024 INSTALLED UNKN
 0010/0582 BMSFN 62/1030/0010/0478
 0 0 00000 0 00 0000+00

NORFOLK SOUTHERN RAI RR
 0010/0478 BMSBG 62/1030/0010/0478
 PARK ACCESS RD
 0010/0125 (SR9102 SEG 0010/0382)
 000000 FT 0 0 00000 0 00 0000+00

NC DONORA INDUSTRIAL PK RD
 MC KEAN AV
 (SR0837 SEG 0100/0245)
 INTER-BK WALNUT ST
 (BORO)

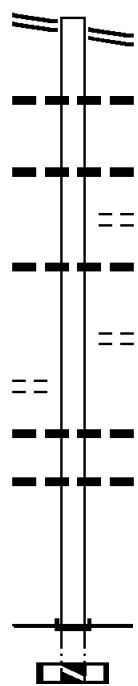
MFC BEGIN = E
 0010/0000 LENGTH(AH 1998 BK 0000)

RIDGE AV
 (SR1027 SEG 0030/0000) 003524 FT
 0010/3524

OAK SPRINGS CEMETERY RD
 (PRDR) 0010/0630

000000 FT

000000 FT



003524 FT RIDGE AV
 0010/3524 (SR1027 SEG 0030/0000)

0010/2830 018 " DIA CIRC CONCR
 LEN=0030 INSTALLED UNKN

0010/2036 015 " DIA CIRC METAL
 LEN=0045 INSTALLED UNKN
 LAUREL AV
 (T910)

0010/1800 018 " DIA CIRC METAL
 LEN=0030 INSTALLED UNKN

0010/0650 RIDGEVIEW DR
 (T900)

0010/0578 018 " DIA CIRC CONCR
 LEN=0037 INSTALLED UNKN

0010/0286 018 " DIA CIRC CONCR
 LEN=0037 INSTALLED 2002
 000000 FT 2 0 62203 0 00 0021+15
 NC OAK SPRING RD

INTER-BK OAK SPRING RD
 (TWP)

5 0010/0000 MFC BEGIN = E
 000000 FT LTH AH 003524 BK 002119

7010/0000 LTH AH 002119 BK 000000

EXTRACT DATE: 12/18/2023 ROADWAY MANAGEMENT SYSTEM PAGE NUMBER: 481
PRINT DATE: 12/21/2023 SLD COUNTY/SR - ANNUAL PRINT COUNTY: WASHINGTON
DIR: B TOTAL LEN: 2.604 MI. DIST: 12-4 SR: 1027
LEFT MUN: CANONSBURG B RIGHT MUN: CANONSBURG B

EXTRACT DATE: 12/18/2023
PRINT DATE: 12/21/2023

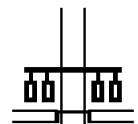
ROADWAY MANAGEMENT SYSTEM
SLD COUNTY/SR - ANNUAL PRINT

PAGE NUMBER: 480
COUNTY: WASHINGTON

DIR: B TOTAL LEN: 2.604 MI.
LEFT MUN: CANONSBURG B

DIST: 12-4 SR: 1027
RIGHT MUN: CANONSBURG B

PIKE ST
(SR0980 SEG 0040/0000) 0050/2605



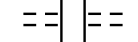
INTER-AHD CENTRAL AV
(SR0980 SEG 0040/0000)
PIKE ST
(SR1009 SEG 0160/2128)
0050/2605
0050/2575 015 "DIA CIRC CONCR
LEN=0030 INSTALLED UNKN
0050/2535 015 "DIA CIRC CONCR
LEN=0030 INSTALLED UNKN
0050/2500 015 "DIA CIRC CONCR
LEN=0030 INSTALLED UNKN
0050/2475 015 "DIA CIRC CONCR
LEN=0030 INSTALLED UNKN

LOU BELL DR
(CITY) 0050/2431



COLLEGE ST
(TWP)
0050/2065
0050/2029 015 "DIA CIRC CONCR
LEN=0030 INSTALLED UNKN
0050/2028 018 "DIA CIRC METAL
LEN=0045 INSTALLED UNKN
LOCUST ST
(TWP)
0050/1683
SCOTT WY
(TWP)
0050/1415
PITT ST
(TWP)
0050/1153

CENTRAL ET
(CITY) 0050/1000



NC CENTRAL AV
UNNAMED AL
(TWP)
0050/0515
CHESTNUT ST
(TWP)
0050/0179
011146 FT

2 0 62204 0 00 0026+02 011146 FT
HAZEL ST
(TWP) 0050/0000




5 0050/0000 LENGTH(AH 2605 BK 2884)
018 "DIA CIRC CONCR
0040/2635 LEN=0030 INSTALLED UNKN
0040/2395 MFC BEGIN = D
NORTH ST
(TWP)
0040/2392
CANONSBURG
CHARTIERS T
0040/2371

NORTH ST
(TWP) 0040/2365



STONE AL
(TWP) 0040/1710



COLONIAL WY
(TWP)

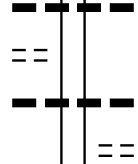
DIR: B TOTAL LEN: 2.604 MI. DIST: 12-4 SR: 1027
 LEFT MUN: CHARTIERS T RIGHT MUN: CHARTIERS T

CYNTHIA DR
 (PRDR)

008262 FT

008262 FT 2 0 62204 0 00 0054+68
 0040/0000 LENGTH(AH 2884 BK 3135)
 018 "DIA CIRC CONCR
 0030/3045 LEN=0030 INSTALLED UNKN

0030/3010



0030/2935 018 "DIA CIRC CONCR
 LEN=0001 INSTALLED UNKN
 JOHN F YONEY DR
 0030/2730 (TWP)

005127 FT

0030/0049 018 "DIA CIRC METAL
 LEN=0045 INSTALLED UNKN
 005127 FT 2 0 62204 0 00 0086+03
 OAK SPRINGS RD
 (SR1029 SEG 0010/3524)
 0030/0000 LENGTH(AH 3135 BK 2444)

0020/1472 018 "DIA CIRC METAL
 LEN=0030 INSTALLED UNKN

002683 FT

0020/0175 018 "DIA CIRC CONCR
 LEN=0026 INSTALLED UNKN
 002683 FT 2 0 62203 0 00 0080+51
 0020/0000 LENGTH(AH 2444 BK 2683)

000000 FT

000000 FT 2 0 62203 0 00 0107+34
 CHARTIERS RUN RD
 (SR1007 SEG 0060/0000)

CHARTIERS RUN RD
 (SR1007 SEG 0060/0000) 0010/0000

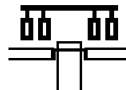
NC RIDGE AV
 MFC BEGIN = E
 0010/0000 LENGTH(AH 2683 BK 0000)

EXTRACT DATE: 12/18/2023 ROADWAY MANAGEMENT SYSTEM PAGE NUMBER: 478
PRINT DATE: 12/21/2023 SLD COUNTY/SR - ANNUAL PRINT COUNTY: WASHINGTON
DIR: B TOTAL LEN: .720 MI. DIST: 12-4 SR: 1025
LEFT MUN: NORTH STRABANE T RIGHT MUN: NORTH STRABANE T

003803 FT

003803 FT
INTER-AHD

CAVASINA DR
(BORO)
MORGANZA RD
(SR1009 SEG 0171/0531)
(SR1009 SEG 0170/0560)

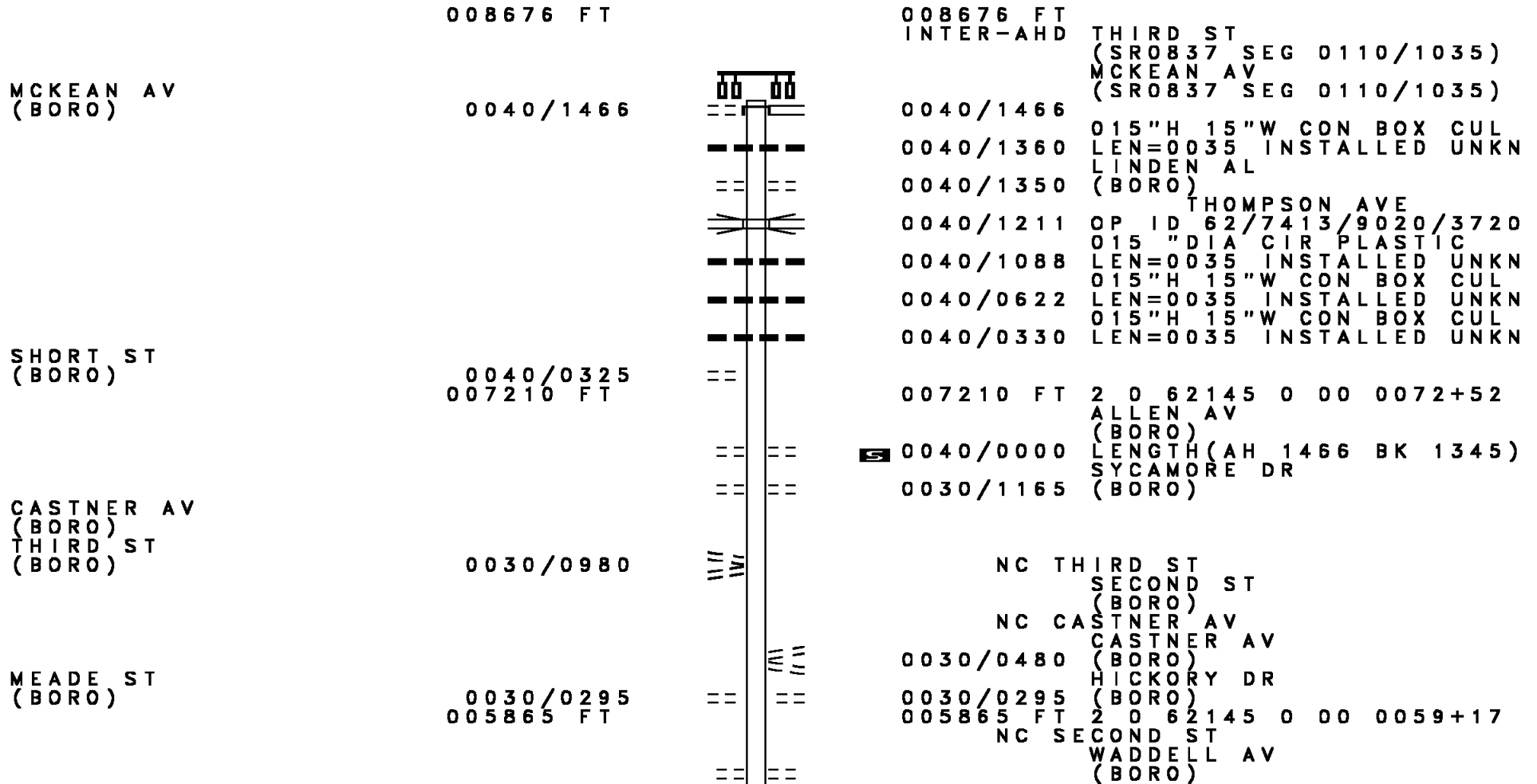


0022/1947

FOUR COINS DR

DIR: B TOTAL LEN: .720 MI. DIST: 12-4 SR: 1025
 LEFT MUN: NORTH STRABANE T RIGHT MUN: NORTH STRABANE T

Location / Segment	Segment ID	Length	Material / Notes
(TWP)	0022/1537		
	0022/1429		018 " DIA CIRC METAL LEN=0045 INSTALLED UNKN
	0022/1194		018 " DIA CIRC CONCR LEN=0034 INSTALLED UNKN
	0022/1161		SCHOOL ST (T715)
RAMP A RD (SR8019 SEG 0250/0000)	0022/1067		
	0022/0983		SR 0079 OP ID 62/0079/0441/1675
	0022/0878		SR 0079 OP ID 62/0079/0440/1610
	0022/0851		018 " DIA CIRC CONCR LEN=0100 INSTALLED UNKN RAMP B RD (SR8019 SEG 0010/0460) HOOK ST (T620)
	0022/0712		
	0022/0656		018 " DIA CIR PLASTIC LEN=0035 INSTALLED UNKN
SALVANES RD (PRDR)	0022/0307		
2 0 62164 0 01 0018+56	001856 FT		
HEATHROW ENTRANCE RD (PRDR)	0022/0000		
	0012/1776		LENGTH(AH 1947 BK 1856) 019 " DIA CIRC CONCR LEN=0037 INSTALLED UNKN CHAMBERS LN (T937)
	0012/1564		
	0012/1416		018 " DIA CIRC METAL LEN=0035 INSTALLED UNKN
GREENWOOD DR (T659)	0012/1372		
	0012/0432		018 " DIA CIRC CONCR LEN=0042 INSTALLED UNKN
RIFGON DR (TWP)	0012/0391		
	0012/0121		018 " DIA CIRC CONCR LEN=0035 INSTALLED UNKN
	000000 FT		2 0 62164 0 00 0000+00 NC WE AVERTOWN RD WASHINGTON RD (SR0019 SEG 0484/2195) (SR0019 SEG 0485/2193)
	0012/0000		MFC BEGIN = C LENGTH(AH 1856 BK 0000)



008676 FT

008676 FT
 INTER-AHD

MCKEAN AV
 (BORO)

0040/1466

0040/1466

THIRD ST
 (SR0837 SEG 0110/1035)
 MCKEAN AV
 (SR0837 SEG 0110/1035)

SHORT ST
 (BORO)

0040/0325
 007210 FT

007210 FT 2 0 62145 0 00 0072+52

015"H 15"W CON BOX CUL
 LEN=0035 INSTALLED UNKN
 LINDEN AL
 (BORO)
 THOMPSON AVE
 OP ID 62/7413/9020/3720
 015" DIA CIR PLASTIC
 015"H 15"W CON BOX CUL
 LEN=0035 INSTALLED UNKN
 015"H 15"W CON BOX CUL
 LEN=0035 INSTALLED UNKN
 015"H 15"W CON BOX CUL
 LEN=0035 INSTALLED UNKN

CASTNER AV
 (BORO)
 THIRD ST
 (BORO)

0030/0980

0040/0000 LENGTH(AH 1466 BK 1345)
 SYCAMORE DR
 (BORO)
 0030/1165 (BORO)

MEADE ST
 (BORO)

0030/0295
 005865 FT

0030/0480
 0030/0295 (BORO)
 005865 FT 2 0 62145 0 00 0059+17
 NC THIRD ST
 (BORO)
 NC SECOND ST
 (BORO)
 NC CASTNER AV
 (BORO)
 NC HICKORY DR
 (BORO)
 NC SECOND ST
 (BORO)
 NC WADDELL AV
 (BORO)

EXTRACT DATE: 12/18/2023
PRINT DATE: 12/21/2023

ROADWAY MANAGEMENT SYSTEM
SLD COUNTY/SR - ANNUAL PRINT

PAGE NUMBER: 475
COUNTY: WASHINGTON

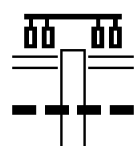
DIR: B TOTAL LEN: 1.643 MI.
LEFT MUN: DONORA B

DIST: 12-4 SR: 1024
RIGHT MUN: DONORA B

Stationing	Right-of-Way	Segment	Description
004477 FT	==	0030/0000	LENGTH(AH 1345 BK 1388) WASHINGTON DR
	==	0024/1210	(BORO)
	---	0024/0778	018 " DIA CIR PLASTIC LEN=0050 INSTALLED UNKN
004477 FT	---	004477 FT	2 0 62145 0 00 0041+16 PARK RD
	==	0024/0000	LENGTH(AH 1388 BK 2311) 018 " DIA CIR PLASTIC
	---	0020/2269	LEN=0050 INSTALLED 2006
	---	0020/1992	018 " DIA CIR PLASTIC LEN=0060 INSTALLED 2006
	---	0020/1286	018 " DIA CIRC METAL LEN=0040 INSTALLED UNKN
	---	0020/0930	018 " DIA CIR PLASTIC LEN=0060 INSTALLED 2006
	---	0020/0660	018 " DIA CIR PLASTIC LEN=0030 INSTALLED 2006
002166 FT	---	002166 FT	
2 0 62145 0 00 0022+88 002166 FT	==	0020/0000	LENGTH(AH 2311 BK 2166) DONORA
CEMETERY RD (T912) RABE LN (BORO)	---	0010/2153	CARROLL T
	---	0010/1447	018 " DIA CIRC METAL LEN=0045 INSTALLED UNKN
GRANT AV (TWP)	==	0010/1275	
	---	0010/1206	018 " DIA CIRC METAL LEN=0035 INSTALLED UNKN
	---	0010/0679	018 " DIA CIRC METAL LEN=0055 INSTALLED UNKN
VIRGINIA DR (T503)	==	0010/0550	
	---	0010/0035	018 " DIA CIRC METAL LEN=0035 INSTALLED UNKN
000000 FT	---	000000 FT	2 0 62145 0 00 0000+50 NC SE
	---	INTER-BK	COND ST ET MODISETTE AV (SR1073 SEG 0010/0596)
	---		SECOND ST (SR1073 SEG 0010/0596)
COLUMBIA RD (T912)	==	0010/0000	MFC BEGIN = D LENGTH(AH 2166 BK 0000)

EXTRACT DATE: 12/18/2023 ROADWAY MANAGEMENT SYSTEM PAGE NUMBER: 474
 PRINT DATE: 12/21/2023 SLD COUNTY/SR - ANNUAL PRINT COUNTY: WASHINGTON
 DIR: B TOTAL LEN: 4.357 MI. DIST: 12-4 SR: 1023
 LEFT MUN: NORTH STRABANE T RIGHT MUN: NORTH STRABANE T

023007 FT



023007 FT MORGANZA RD
 (SR1009 SEG 0171/1970)
 (SR1009 SEG 0170/2060)
 0090/1556
 0090/1512 018 " DIA CIRC CONCR
 LEN=0001 INSTALLED UNKN
 018 " DIA CIRC CONCR

EXTRACT DATE: 12/18/2023
PRINT DATE: 12/21/2023

ROADWAY MANAGEMENT SYSTEM
SLD COUNTY/SR - ANNUAL PRINT

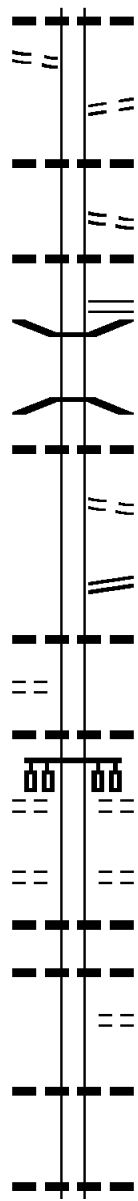
PAGE NUMBER: 473
COUNTY: WASHINGTON

DIR: B TOTAL LEN: 4.357 MI.
LEFT MUN: NORTH STRABANE T

DIST: 12-4 SR: 1023
RIGHT MUN: NORTH STRABANE T

FROM 1009/0170 SH
(CONN)

0090/1450



0090/1487 LEN=0060 INSTALLED UNKN

0090/1370 TO 1009/0170 SH
(CONN)
015 "DIA CIRC CONCR
LEN=0001 INSTALLED UNKN
STRABANE ST
(T922)

0090/1340

0090/0950 018 "DIA CIRC CONCR
LEN=0040 INSTALLED UNKN
RAMP C RD

0090/0779

0090/0565 (SR8021 SEG 0500/0680)
0090/0461 BMSSEN 62/1023/0090/0283
2 0 62192 0 02 0010+09
SR 0079

0090/0283 BMSBG 62/1023/0090/0283
018 "DIA CIRC CONCR

0090/0259 LEN=0183 INSTALLED UNKN
TO 8021/0750 SH

021451 FT

0090/0100 (CONN)

021451 FT 2 0 62192 0 02 0015+06
RAMP D RD

0090/0000 (SR8021 SEG 0750/0000)
LENGTH(AH 1556 BK 3755)

0080/3426 012 "DIA CIRC METAL
LEN=0039 INSTALLED UNKN

WEAVER LN
(PRDR)

0080/3130

0080/3111 015 "DIA CIRC METAL
LEN=0035 INSTALLED UNKN
MCDOWELL LN

DEMAR BL
(T718)

0080/2825

0080/2825 (T717)

MITCHELL DR
(T712)

0080/1965

0080/1965 MCGREGOR AV
(T664)

0080/1887 024 "DIA CIRC OTHER
LEN=0040 INSTALLED UNKN

0080/1570 012 "DIA CIRC OTHER
LEN=0001 INSTALLED UNKN
ANDERSON DR

0080/1220 (TWP)

017696 FT

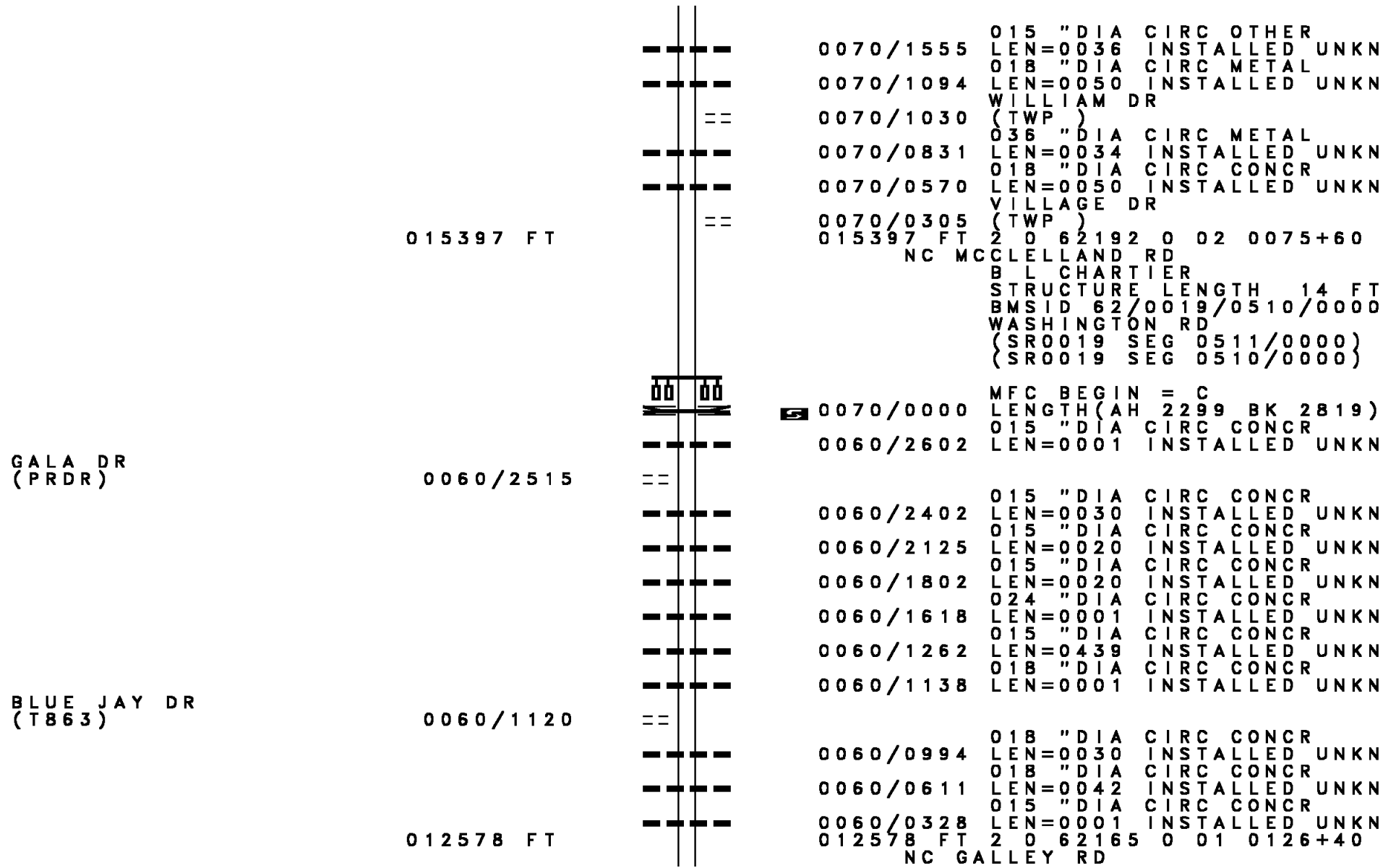
0080/0495 018 "DIA CIRC CONCR
LEN=0001 INSTALLED UNKN

017696 FT 2 0 62192 0 02 0052+61

0080/0000 018 "DIA CIRC METAL
LEN=0035 INSTALLED UNKN

LENGTH(AH 3755 BK 2299)

DIR: B TOTAL LEN: 4.357 MI. DIST: 12-4 SR: 1023
 LEFT MUN: NORTH STRABANE T RIGHT MUN: NORTH STRABANE T



015397 FT

5

GALA DR
(PRDR)

0060/2515

BLUE JAY DR
(T863)

0060/1120

012578 FT

0070/1555 015 " DIA CIRC OTHER
 LEN=0036 INSTALLED UNKN
 0070/1094 018 " DIA CIRC METAL
 LEN=0050 INSTALLED UNKN
 WILLIAM DR
 (TWP)
 0070/1030 036 " DIA CIRC METAL
 LEN=0034 INSTALLED UNKN
 0070/0831 018 " DIA CIRC CONC
 LEN=0050 INSTALLED UNKN
 VILLAGE DR
 (TWP)
 0070/0305 2 0 6 2 1 9 2 0 0 2 0 0 7 5 + 6 0
 015397 FT NC MC CLELLAND RD
 B L CHARTIER
 STRUCTURE LENGTH 14 FT
 BMSID 62/0019/0510/0000
 WASHINGTON RD
 (SR0019 SEG 0511/0000)
 (SR0019 SEG 0510/0000)
 MFC BEGIN = C
 0070/0000 LENGTH(AH 2299 BK 2819)
 015 " DIA CIRC CONC
 0060/2602 LEN=0001 INSTALLED UNKN
 0060/2402 015 " DIA CIRC CONC
 LEN=0030 INSTALLED UNKN
 0060/2125 015 " DIA CIRC CONC
 LEN=0020 INSTALLED UNKN
 0060/1802 015 " DIA CIRC CONC
 LEN=0020 INSTALLED UNKN
 0060/1618 024 " DIA CIRC CONC
 LEN=0001 INSTALLED UNKN
 0060/1262 015 " DIA CIRC CONC
 LEN=0439 INSTALLED UNKN
 0060/1138 018 " DIA CIRC CONC
 LEN=0001 INSTALLED UNKN
 0060/0994 018 " DIA CIRC CONC
 LEN=0030 INSTALLED UNKN
 0060/0611 018 " DIA CIRC CONC
 LEN=0042 INSTALLED UNKN
 0060/0328 015 " DIA CIRC CONC
 LEN=0001 INSTALLED UNKN
 012578 FT 2 0 6 2 1 6 5 0 0 1 0 1 2 6 + 4 0
 NC GALLEY RD

DIR: B TOTAL LEN: 4.357 MI. DIST: 12-4 SR: 1023
 LEFT MUN: NORTH STRABANE T RIGHT MUN: NORTH STRABANE T

Street Name	Segment ID	Start Station	End Station	Material	Length	Notes
SURREY DR (TWP)	0050/1650	0050/1650	0050/1635	018" DIA CIRC METAL	LEN=0035	INSTALLED UNKN
		0050/1635	0050/1120	018" DIA CIRC METAL	LEN=0035	INSTALLED UNKN
		0050/1120	0050/0464	018" DIA CIRC METAL	LEN=0035	INSTALLED UNKN
		0050/0464	009812 FT	018" DIA CIRC METAL	LEN=0035	INSTALLED UNKN
GALATI LN (TWP)	0050/0000	0050/0000	0050/0000	036" DIA CIRC CONC	LEN=0035	INSTALLED UNKN
	0040/1840	0040/1840	0040/1788	024" DIA CIR PLASTIC	LEN=0039	INSTALLED UNKN
ROCKY LN (TWP)	0040/1788	0040/1260	0040/1260	018" DIA CIR PLASTIC	LEN=0039	INSTALLED UNKN
		0040/1260	0040/1217	018" DIA CIR PLASTIC	LEN=0039	INSTALLED UNKN
		0040/1217	0040/1085	018" DIA CIR PLASTIC	LEN=0030	INSTALLED UNKN
		0040/1085	0040/0720	018" DIA CIR PLASTIC	LEN=0045	INSTALLED UNKN
VISTA HILL DR (TWP)	0040/0720	0040/0437	0040/0437	018" DIA CIR PLASTIC	LEN=0045	INSTALLED UNKN
		0040/0437	0040/0120	018" DIA CIR PLASTIC	LEN=0045	INSTALLED UNKN
		0040/0120	007317 FT	018" DIA CIRC METAL	LEN=0030	INSTALLED UNKN
		007317 FT	0040/0000	036" DIA CIRC CONC	LEN=0030	INSTALLED UNKN
LINDEN VUE DR (PRDR)	0030/1912	0030/1562	0030/1562	036" DIA CIRC CONC	LEN=0040	INSTALLED UNKN
		0030/1562	0030/1174	024" DIA CIR PLASTIC	LEN=0040	INSTALLED UNKN
		0030/1174	0030/0970	018" DIA CIR PLASTIC	LEN=0030	INSTALLED UNKN
		0030/0970	0030/0970	018" DIA CIR PLASTIC	LEN=0048	INSTALLED UNKN

EXTRACT DATE: 12/18/2023
PRINT DATE: 12/21/2023

ROADWAY MANAGEMENT SYSTEM
SLD COUNTY/SR - ANNUAL PRINT

PAGE NUMBER: 470
COUNTY: WASHINGTON

DIR: B TOTAL LEN: 4.357 MI.
LEFT MUN: NORTH STRABANE T

DIST: 12-4 SR: 1023
RIGHT MUN: NORTH STRABANE T

WALKER RD
(T679)

0030/0665

005106 FT

2 0 62165 0 00 0021+36 002136 FT
530 LINDEN CREEK RD
(PRDR)

0020/0000

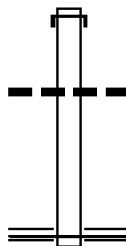
000000 FT

0030/0774	LEN=0055	INSTALLED UNKN
0030/0640	036 " DIA CIRC METAL LEN=0040	INSTALLED UNKN
0030/0406	024 " DIA CIRC METAL LEN=0050	INSTALLED UNKN
0030/0118	BMSBG 62/1023/0030/0000	
005106 FT	2 0 62165 0 00 0051+02	
0030/0000	LITTLE CHARTIERS CREEK BMSBG 62/1023/0030/0000	
0020/2870	LENGTH(AH 2211 BK 2970) 018 " DIA CIRC METAL	INSTALLED UNKN
0020/2464	LEN=0042	INSTALLED UNKN
0020/2370	015 " DIA CIRC METAL LEN=0040	INSTALLED UNKN
	CHESLOCK RD (T893)	
0020/1866	BMSBG 62/1023/0020/1779	
0020/1779	2 0 62165 0 00 0039+22 P3 LITTLE CHARTIERS CREEK	
0020/1417	BMSBG 62/1023/0020/1779	
0020/0714	018 " DIA CIR PLASTIC LEN=0050	INSTALLED UNKN
002136 FT	002136 FT	
0020/0000	LENGTH(AH 2970 BK 2136) 036 " DIA CIR PLASTIC	
0010/1791	LEN=0045	INSTALLED UNKN
0010/1231	015 " DIA CIR PLASTIC LEN=0038	INSTALLED UNKN
0010/0587	018 " DIA CIR PLASTIC LEN=0040	INSTALLED UNKN
0010/0067	018 " DIA CIRC CONCR LEN=0048	INSTALLED UNKN
000000 FT	000000 FT	
	2 0 62165 0 00 0000+00 NC LINDEN CREEK RD LINDEN RD (SR1006 SEG 0050/0000)	
0010/0000	MFC BEGIN = D LENGTH(AH 2136 BK 0000)	

EXTRACT DATE: 12/18/2023 ROADWAY MANAGEMENT SYSTEM PAGE NUMBER: 469
 PRINT DATE: 12/21/2023 SLD COUNTY/SR - ANNUAL PRINT COUNTY: WASHINGTON
 DIR: B TOTAL LEN: .245 MI. DIST: 12-4 SR: 1021
 LEFT MUN: CECIL T RIGHT MUN: CECIL T

001295 FT

000000 FT



001295 FT AH-ALLEGHENY (02)
 INTER-AHD MILLERS RUN RD
 0010/1295 (SR3001 SEG 0010/0000)
 018 " DIA CIR PLASTIC
 0010/0404 LEN=0001 INSTALLED UNKN
 000000 FT 1 0 00545 0 03 1078+88
 NC MI MILLERS RUN RD
 REISSING RD
 (SR1001 SEG 0010/0102)
 MFC BEGIN = E
 0010/0000 LENGTH(AH 1295 BK 0000)

DIR: B TOTAL LEN: 1.559 MI. DIST: 12-4 SR: 1020
 LEFT MUN: CARROLL T RIGHT MUN: CARROLL T

MON CITY CHARLEROI RD 008231 FT
 (SR0088 SEG 0560/0471) 0032/2181

WICKERHAM DR
 (T888) 0032/1684

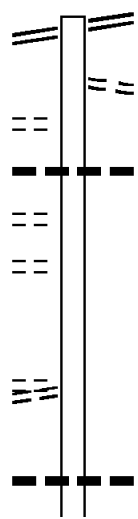
ARMSTRONG DR
 (T506) 0032/1179

BEACH DR
 (T601) 0032/0597

2 0 62161 0 00 0060+45 006050 FT

CARROLL LN
 (T886)

SACRED HEART RD
 (T884) 0032/0000



008231 FT MON CITY CHARLEROI RD
 0032/2181 (SR0088 SEG 0560/0471)
 0032/2052 MON VALLEY YMCA DR
 (PRDR)

0032/1361 012 " DIA CIRC CONCR
 LEN=0034 INSTALLED UNKN

006050 FT

5 0032/0000 LENGTH(AH 2181 BK 3510)

0022/2606 018 " DIA CIR PLASTIC
 LEN=0030 INSTALLED UNKN
 015 " DIA CIRC CONCR

DIR: B TOTAL LEN: 1.559 MI. DIST: 12-4 SR: 1020
 LEFT MUN: CARROLL T RIGHT MUN: CARROLL T

002540 FT

000000 FT

0022/2449	LEN=0030	INSTALLED UNKN
	018 "DIA	CIRC METAL
0022/2364	LEN=0034	INSTALLED 2003
	018 "DIA	CIR PLASTIC
0022/2015	LEN=0050	INSTALLED 2003
	015 "DIA	CIRC METAL
0022/1869	LEN=0030	INSTALLED 2003
	024 "DIA	CIRC METAL
0022/1652	LEN=0030	INSTALLED 2003
	018 "DIA	CIR PLASTIC
0022/1430	LEN=0030	INSTALLED 2003
	012 "DIA	CIRC METAL
0022/1190	LEN=0030	INSTALLED 2003
	018 "DIA	CIRC METAL
0022/0987	LEN=0030	INSTALLED 2003
	018 "DIA	CIR PLASTIC
0022/0900	LEN=0030	INSTALLED UNKN
	036 "DIA	CIRC CONCR
0022/0735	LEN=0030	INSTALLED UNKN
	018 "DIA	CIRC METAL
0022/0685	LEN=0030	INSTALLED 2003
	040 "H 72 "W	ELLIP METAL
0022/0060	LEN=0030	INSTALLED UNKN
002540 FT	2 0 62161 0 00	0025+00
	BOGDAN RD	
	(T882)	
5 0022/0000	LENGTH(AH 3510 BK 2540)	
	018 "DIA	CIRC CONCR
0012/1767	LEN=0030	INSTALLED 2003
	024 "DIA	CIR PLASTIC
0012/1502	LEN=0040	INSTALLED 2003
	PA TPK	(TOLL 43, N
0012/1485	OP ID 62/7043/9900/3993	
	PA TPK	(TOLL 43, S
0012/1280	OP ID 62/7043/9900/3995	
	048 "H 72 "W	ELLIP CONC
0012/1000	LEN=0060	INSTALLED UNKN
	015 "DIA	CIR PLASTIC
0012/0825	LEN=0035	INSTALLED 2006
	018 "DIA	CIRC CONCR
0012/0020	LEN=0060	INSTALLED 2003
000000 FT	2 0 62161 0 00	0000+00
	NC TA YLOR RUN RD	
	TAYLOR BOGDAN RD	
	(SR0481 SEG 0230/0716)	
	MFC BEGIN = E	
5 0012/0000	LENGTH(AH 2540 BK 0000)	

EXTRACT DATE: 12/18/2023 ROADWAY MANAGEMENT SYSTEM PAGE NUMBER: 466
 PRINT DATE: 12/21/2023 SLD COUNTY/SR - ANNUAL PRINT COUNTY: WASHINGTON
 DIR: B TOTAL LEN: 3.207 MI. DIST: 12-4 SR: 1019
 LEFT MUN: PETERS T RIGHT MUN: PETERS T

016931 FT



016931 FT THOMPSONVILLE RD
 INTER-AHD (TWP)
 MC MURRAY RD
 (SR1002 SEG 0120/0000)
 0080/1795
 0080/1077 015 " DIA CIRC METAL
 LEN=0037 INSTALLED UNKN
 0080/0467 015 " DIA CIRC METAL
 LEN=0037 INSTALLED UNKN

EXTRACT DATE: 12/18/2023
PRINT DATE: 12/21/2023

ROADWAY MANAGEMENT SYSTEM
SLD COUNTY/SR - ANNUAL PRINT

PAGE NUMBER: 465
COUNTY: WASHINGTON

DIR: B TOTAL LEN: 3.207 MI.
LEFT MUN: PETERS T

DIST: 12-4 SR: 1019
RIGHT MUN: PETERS T

Stationing	Notes	Stationing	Notes
015136 FT		015136 FT	2 0 62171 0 01 0020+71 SUGAR CAMP RD (SR1004 SEG 0010/0000)
		0080/0000	LENGTH(AH 1795 BK 3048) 018 " DIA CIRC CONCR
		0070/2752	LEN=0033 INSTALLED UNKN 018 " DIA CIR PLASTIC
		0070/2384	LEN=0033 INSTALLED 1997 MARIE DR (T887)
		0070/2230	016 " DIA CIRC METAL
		0070/2131	LEN=0038 INSTALLED UNKN
ORCHARD HIGHLANDS DR (T732)	0070/1955		
		0070/1333	BMS EN 62/1019/0070/1310 2 0 62170 0 00 0013+95 B BRUSH RUN
		0070/1310	BMSBG 62/1019/0070/1310 018 " DIA CIRC METAL
		0070/0734	LEN=0023 INSTALLED UNKN 018 " DIA CIRC METAL
		0070/0630	LEN=0031 INSTALLED UNKN 018 " DIA CIRC METAL
		0070/0135	LEN=0027 INSTALLED UNKN 018 " DIA CIRC CONCR
		0070/0022	LEN=0027 INSTALLED UNKN
012088 FT		012088 FT	2 0 62170 0 00 0000+00 NC BEBOUT RD INTER-BK
VALLEY BROOK RD (SR1010 SEG 0190/1807)	0070/0000 012088 FT		
		0070/0000	(SR1010 SEG 0190/1807) MFC BEGIN = D LTH AH 003048 BK 001308
		012088 FT	LTH AH 001308 BK 002580 BEBOUT RD (SR1010 SEG 0200/0000)
		7062/0000	BEBOUT RD (SR1010 SEG 0200/0000)
		INTER-AHD	0050/2580 024 " DIA CIR PLASTIC
		0050/2560	LEN=0060 INSTALLED 2005
		0050/1880	IVY LN (T753)
		0050/0694	015 " DIA CIRC METAL LEN=0023 INSTALLED UNKN
009508 FT		009508 FT	2 0 62028 0 00 0095+49

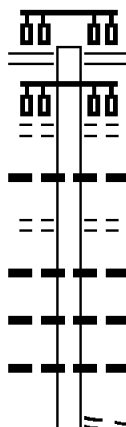
DIR: B TOTAL LEN: 3.207 MI. DIST: 12-4 SR: 1019
 LEFT MUN: PETERS T RIGHT MUN: PETERS T

Stationing	Length	Material	Notes
0050/0000	LENGTH	(AH 2580 BK 2159)	
0040/1243	018 " DIA	CIRC CONCR	LEN=0030 INSTALLED UNKN
0040/0570	018 " DIA	CIRC CONCR	LEN=0020 INSTALLED UNKN
0040/0158	024 " DIA	CIRC CONCR	LEN=0031 INSTALLED UNKN
007349 FT	2 0 62028	0 00 0073+90	SNYDER RD (T721)
0040/0000	LENGTH	(AH 2159 BK 2353)	
0030/2329	015 " DIA	CIRC METAL	LEN=0001 INSTALLED UNKN
0030/1904	048 " DIA	CIRC METAL	LEN=0032 INSTALLED UNKN
0030/0589	018 " DIA	CIR PLASTIC	LEN=0024 INSTALLED UNKN
004996 FT	2 0 62028	0 00 0049+99	
0030/0000	LENGTH	(AH 2353 BK 2480)	
0020/2162	036 " DIA	CIRC METAL	LEN=0028 INSTALLED UNKN
0020/1279	015 " DIA	CIRC METAL	LEN=0030 INSTALLED UNKN
0020/0483	036 " DIA	CIRC METAL	LEN=0035 INSTALLED UNKN
002516 FT	2 0 62028	0 00 0025+50	
0020/0000	LENGTH	(AH 2480 BK 2516)	
0010/2321	015 " DIA	CIR PLASTIC	LEN=0025 INSTALLED 2002
0010/0645	HILL PLACE RD	(T719)	
000000 FT	2 0 62028	0 00 0000+00	THOMAS RD (SR1017 SEG 0030/0000)
0010/0000	NC JU	STABOUT RD	MFC BEGIN = E
0010/0000	LENGTH	(AH 2516 BK 0000)	

THOMAS RD (SR1017 SEG 0030/0000) 0010/0000

EXTRACT DATE: 12/18/2023 ROADWAY MANAGEMENT SYSTEM PAGE NUMBER: 463
 PRINT DATE: 12/21/2023 SLD COUNTY/SR - ANNUAL PRINT COUNTY: WASHINGTON
 DIR: B TOTAL LEN: 2.805 MI. DIST: 12-4 SR: 1018
 LEFT MUN: MONONGAHELA C RIGHT MUN: MONONGAHELA C

014809 FT



014809 FT MAIN ST
 (SR0088 SEG 0610/1985)
 0060/1345 CHESS ST
 (CITY)
 0060/1100
 0060/1070 018 " DIA CIRC CONCR
 LEN=0040 INSTALLED UNKN
 MARNE AV
 (CITY)
 0060/0855 018 " DIA CIRC CONCR
 LEN=0030 INSTALLED UNKN
 0060/0799 018 " DIA CIRC CONCR
 LEN=0182 INSTALLED UNKN
 0060/0798 015 " DIA CIR PLASTIC
 LEN=0168 INSTALLED UNKN
 CITY AL
 0060/0450 (CITY)

DIR: B TOTAL LEN: 2.805 MI. DIST: 12-4 SR: 1018
 LEFT MUN: MONONGAHELA C RIGHT MUN: MONONGAHELA C

SCOTT ST
 (CITY)
 1 0 00803 0 00 0134+43 013464 FT
 CARSON ST
 (CITY)

6TH ST
 (CITY)

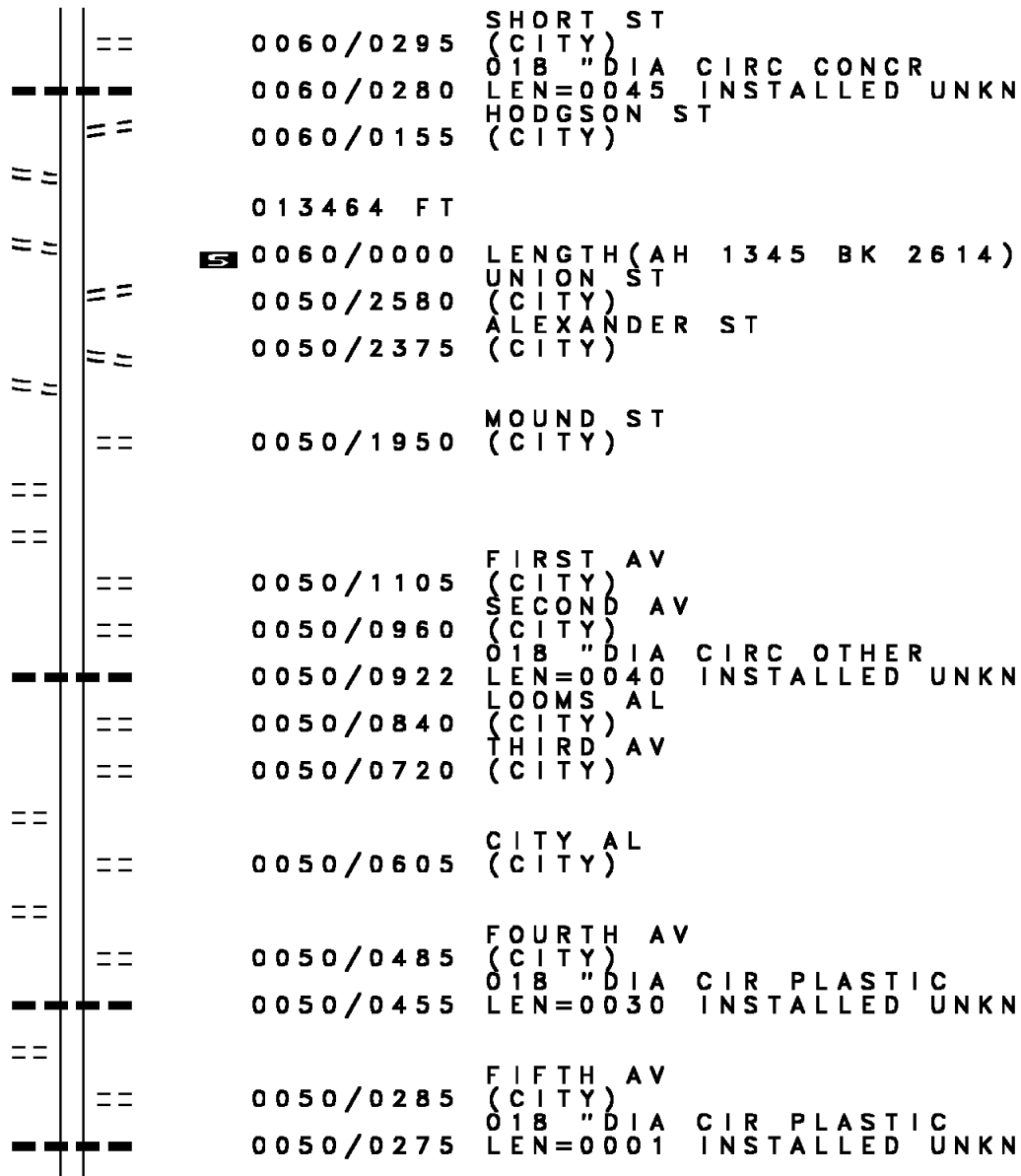
GRANT ST
 (CITY)
 WILLIAM ST
 (CITY)

SHERMAN ST
 (CITY)

ACHESON ST
 (CITY)

EDISON ST
 (CITY)

LAWRENCE ST



0060/0295 SHORT ST
 (CITY)
 018" DIA CIRC CONCR
 0060/0280 LEN=0045 INSTALLED UNKN
 HODGSON ST
 (CITY)
 0060/0155 (CITY)
 013464 FT
 0060/0000 LENGTH(AH 1345 BK 2614)
 UNION ST
 (CITY)
 0050/2580 ALEXANDER ST
 (CITY)
 0050/2375 (CITY)
 0050/1950 MOUND ST
 (CITY)
 0050/1525
 0050/1245
 0050/1105 FIRST AV
 (CITY)
 0050/0960 SECOND AV
 (CITY)
 018" DIA CIRC OTHER
 0050/0922 LEN=0040 INSTALLED UNKN
 LOOMS AL
 (CITY)
 0050/0840 THIRD AV
 (CITY)
 0050/0720 (CITY)
 0050/0690
 0050/0605 CITY AL
 (CITY)
 0050/0505
 0050/0485 FOURTH AV
 (CITY)
 018" DIA CIR PLASTIC
 0050/0455 LEN=0030 INSTALLED UNKN
 0050/0285 FIFTH AV
 (CITY)
 018" DIA CIR PLASTIC
 0050/0275 LEN=0001 INSTALLED UNKN

EXTRACT DATE: 12/18/2023
PRINT DATE: 12/21/2023

ROADWAY MANAGEMENT SYSTEM
SLD COUNTY/SR - ANNUAL PRINT

PAGE NUMBER: 461
COUNTY: WASHINGTON

DIR: B TOTAL LEN: 2.805 MI.
LEFT MUN: MONONGAHELA C

DIST: 12-4 SR: 1018
RIGHT MUN: MONONGAHELA C

Stationing	Notes	Stationing	Notes
(CITY) 1 0 00803 0 00 0108+70 010850 FT	==	010850 FT	
CITY AL (CITY) OTIS ST (CITY)	0050/0000	0050/0000	LENGTH(AH 2614 BK 2610) ARGONNE ST (CITY)
BLACK ST (CITY)	0040/2170	0040/2300	
	0040/1671	0040/1660	018 "DIA CIRC OTHER LEN=0030 INSTALLED UNKN HAYES ST (CITY)
	0040/0813	0040/0690	MONONGAHELA CARROLL T CRESTVIEW MANOR (TWP)
008240 FT	008240 FT	1 0 00803 0 00 0082+12	VAN VOORIS LN (T635)
	0040/0000	0040/0000	LENGTH(AH 2610 BK 2955) 015 "DIA CIRC CONCR LEN=0030 INSTALLED UNKN HIGHLAND AV (T951)
	0030/2580	0030/2526	015 "DIA CIRC CONCR LEN=0040 INSTALLED UNKN TOWER ST (T951)
	0030/2085	0030/1600	DRIFTWOOD DR (T956)
	0030/1471	0030/1301	018 "DIA CIRC CONCR LEN=0045 INSTALLED UNKN
WALTER ST (T518)	0030/1271	0030/1084	018 "DIA CIRC CONCR LEN=0030 INSTALLED UNKN MAPLE AV (T950)
	0030/0996	0030/0372	018 "DIA CIRC CONCR LEN=0050 INSTALLED UNKN
005285 FT	005285 FT	1 0 00803 0 00 0053+27	ELMCREST AV (T997)
	0030/0000	0030/0000	LENGTH(AH 2955 BK 2335) WISEBECKER LN

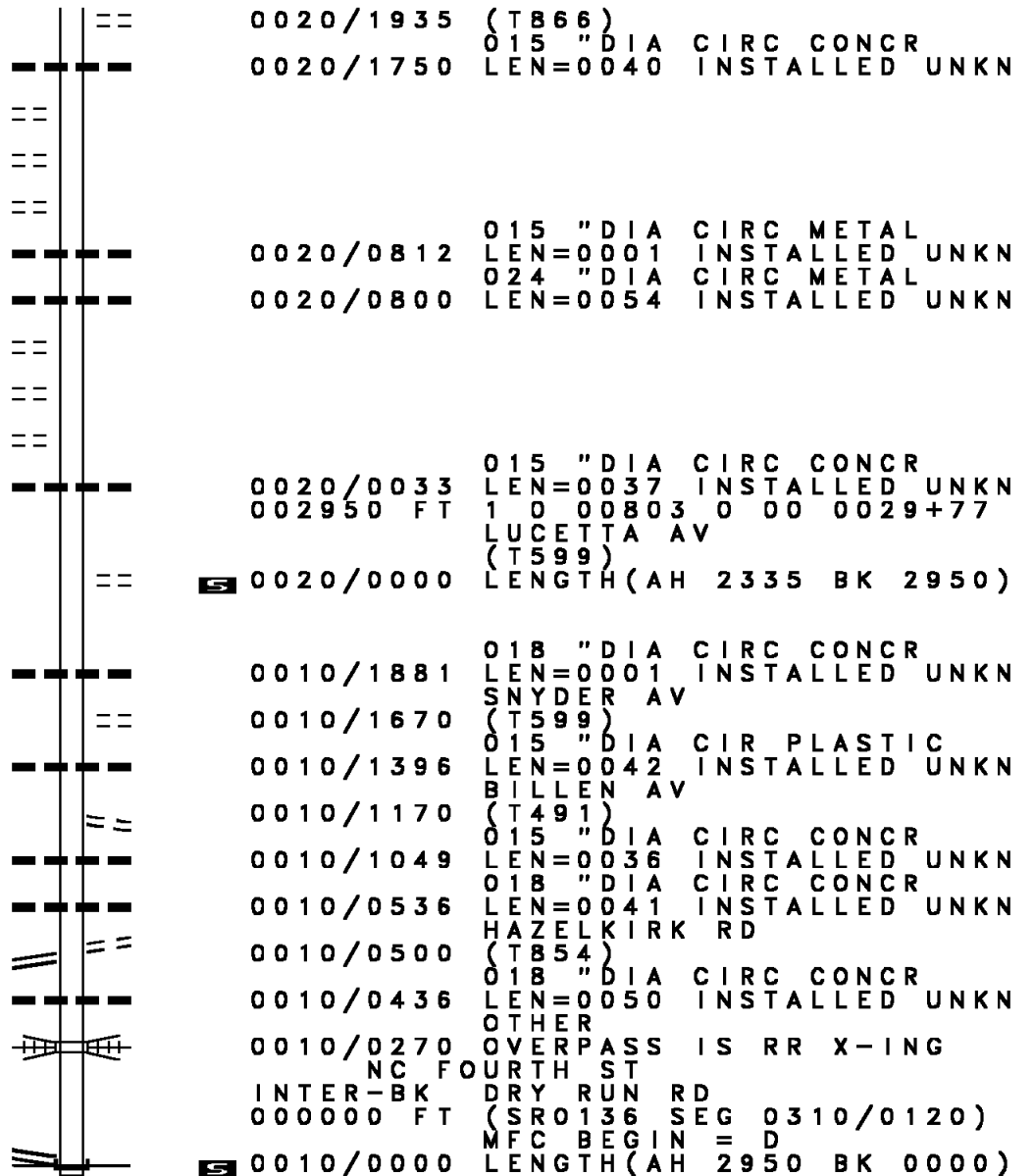
DIR: B TOTAL LEN: 2.805 MI. DIST: 12-4 SR: 1018
 LEFT MUN: CARROLL T RIGHT MUN: CARROLL T

CLINTON AV
 (T514)
 MONROE ST
 (T508)
 ADAMS ST
 (T510)

LAKEN ST
 (TWP)
 GREENRIDGE DR
 (T600)
 GREENRIDGE DR
 (T600)

HAZELKIRK RD
 (SR1071 SEG 0010/0000) 0010/0500

1 0 00803 0 00 0000+00 000000 FT
 DRY RUN RD
 (SR0136 SEG 0310/0120) 0010/0000



012537 FT

012537 FT	MCMURRAY RD
0050/2900	(SR1002 SEG 0100/0835)
0050/2798	018 "DIA CIRC CONCR
	LEN=0032 INSTALLED 1998
0050/2775	018 "DIA CIRC CONCR
	LEN=0032 INSTALLED 1998
==	SARATOGA DR
0050/2605	(T992)
==	CONCORD DR
0050/1975	(T786)
0050/1650	018 "DIA CIRC METAL
	LEN=0032 INSTALLED 2002
0050/1081	015 "DIA CIRC METAL
	LEN=0023 INSTALLED UNKN
==	ESTATES DR
0050/0875	(TWP)
0050/0434	015 "DIA CIRC CONCR
	LEN=0048 INSTALLED UNKN
==	SIMMONS RD
0050/0390	(TWP)
0050/0137	024 "DIA CIR PLASTIC
009637 FT	LEN=0053 INSTALLED UNKN
==	LENGTH(AH 2900 BK 2756)
5 0050/0000	024 "DIA CIR PLASTIC
0040/2217	LEN=0035 INSTALLED UNKN
0040/1963	024 "DIA CIR PLASTIC
	LEN=0031 INSTALLED UNKN
0040/1749	036 "DIA CIRC METAL
	LEN=0030 INSTALLED UNKN
0040/1521	015 "DIA CIRC METAL
	LEN=0021 INSTALLED UNKN
0040/0673	018 "DIA CIRC METAL
	LEN=0021 INSTALLED UNKN
0040/0273	018 "DIA CIRC METAL
	LEN=0035 INSTALLED UNKN
006881 FT	2 0 62047 0 00 0069+24
006881 FT	036 "DIA CIR PLASTIC
5 0040/0000	LEN=0070 INSTALLED 2004
	LENGTH(AH 2756 BK 1665)
0030/1390	024 "DIA CIRC METAL
	LEN=0027 INSTALLED UNKN

2 0 62047 0 00 0096+80 009637 FT
 LAMPLITER LN
 (TWP) 0050/0000

DIR: B TOTAL LEN: 2.374 MI. DIST: 12-4 SR: 1017
 LEFT MUN: PETERS T RIGHT MUN: PETERS T

JOHNSTON RD
 (T719)

0030/0355
 005216 FT

0030/1030	015 " DIA CIRC METAL LEN=0023	INSTALLED UNKN
0030/0406	036 " DIA CIRC METAL LEN=0056	INSTALLED UNKN
005216 FT	2 0 62047 0 00 0052+59	JUSTABOUT RD (SR1019 SEG 0010/0000)
0030/0000	5 018 " DIA CIRC METAL LEN=0035	LENGTH(AH 1665 BK 2117) INSTALLED UNKN
0020/1960	018 " DIA CIRC METAL LEN=0030	INSTALLED UNKN
0020/1305	015 " DIA CIRC METAL LEN=0029	INSTALLED UNKN
0020/0695	030 " DIA CIR PLASTIC LEN=0060	INSTALLED UNKN
003099 FT	2 0 62047 0 00 0030+99	030 " DIA CIR PLASTIC LEN=0060
0020/0003	003099 FT	INSTALLED 2001 PETERS NORTH STRABANE T
0020/0000	5 018 " DIA CIRC METAL LEN=0025	INSTALLED UNKN

CANTERBURY RD
 (TWP)
 GRIFFWOOD DR
 (T603)

0010/2015
 0010/1850

0010/1401	015 " DIA CIRC METAL LEN=0031	INSTALLED UNKN
0010/1315	018 " DIA CIRC METAL LEN=0025	INSTALLED UNKN

SUNSET DR
 (T604)

0010/1110

0010/0400	015 " DIA CIRC METAL LEN=0023	INSTALLED UNKN
-----------	----------------------------------	----------------

2 0 62047 0 00 0000+00 000000 FT
 WATERDAM RD
 (SR1053 SEG 0020/1345) 0010/0000

000000 FT	NC THOMAS RD TAYLOR DR (T605) THOMAS RD (SR1053 SEG 0020/1345)	MFC BEGIN = D
0010/0000	5 015 " DIA CIRC METAL LEN=0023	INSTALLED UNKN

DIR: B TOTAL LEN: 3.393 MI. DIST: 12-4 SR: 1016
 LEFT MUN: UNION T RIGHT MUN: UNION T

PEBBLE CREEK LN
 (TWP)

017917 FT

0070/2465

GARVIN RD
 (T836)

015099 FT

0060/2829

011679 FT

017917 FT	017917 FT	GINGER HILL RD
0070/2465	0070/2818	(SR1087 SEG 0060/0000)
0070/2170	018 " DIA	CIR PLASTIC
0070/1672	LEN=0055	INSTALLED 2004
	018 " DIA	CIR PLASTIC
	LEN=0030	INSTALLED UNKN
	0070/0375	031 " DIA CIRC CONCR
	LEN=0035	INSTALLED UNKN
	0070/0320	012 " DIA CIRC METAL
	015099 FT	LEN=0035 INSTALLED UNKN
	0070/0000	2 0 62032 0 00 0235+09
		LENGTH(AH 2818 BK 3420)
	0060/2613	012 " DIA CIRC CONCR
	LEN=0001	INSTALLED UNKN
	0060/2363	018 " DIA CIRC METAL
	LEN=0001	INSTALLED UNKN
	0060/1993	018 " DIA CIR PLASTIC
	LEN=0030	INSTALLED UNKN
	0060/1687	018 " DIA CIRC METAL
	LEN=0001	INSTALLED UNKN
	0060/1363	UNION NOTTINGHAM T
	0060/0615	015 " DIA CIRC METAL
	LEN=0038	INSTALLED UNKN
	0060/0330	018 " DIA CIRC CONCR
	011679 FT	LEN=0035 INSTALLED UNKN
		2 0 62032 0 00 0200+89
		MINGO CREEK RD
		(TWP)
		MFC BEGIN = D
	0060/0000	LENGTH(AH 3420 BK 3516)
	0050/3423	015 " DIA CIRC CONCR
	LEN=0001	INSTALLED UNKN
	0050/3227	024 " DIA CIR PLASTIC
	LEN=0036	INSTALLED UNKN
	0050/3100	018 " DIA CIRC CONCR
	LEN=0030	INSTALLED UNKN
	0050/2910	018 " DIA CIRC CONCR
	LEN=0036	INSTALLED UNKN

DIR: B TOTAL LEN: 3.393 MI. DIST: 12-4 SR: 1016
 LEFT MUN: NOTTINGHAM T RIGHT MUN: NOTTINGHAM T

MINGO PARK RD
 (PARK)

0050/1786

2 0 62014 0 02 0276+90 008163 FT
 BEAGLE CLUB RD
 (T832)

0050/0000

006770 FT

0050/2638	018 " DIA	CIRC CONCR
	LEN=0042	INSTALLED UNKN
0050/2419	018 " DIA	CIRC CONCR
	LEN=0001	INSTALLED UNKN
0050/1838	015 " DIA	CIRC CONCR
	LEN=0037	INSTALLED UNKN
0050/1800	018 " DIA	CIRC CONCR
	LEN=0038	INSTALLED UNKN
0050/1639	018 " DIA	CIRC CONCR
	LEN=0035	INSTALLED UNKN
0050/1422	018 " DIA	CIRC CONCR
	LEN=0032	INSTALLED UNKN
0050/1214	018 " DIA	CIRC CONCR
	LEN=0035	INSTALLED UNKN
0050/1005	018 " DIA	CIRC CONCR
	LEN=0034	INSTALLED UNKN
0050/0826	024 " DIA	CIR UNKNOWN
	LEN=0032	INSTALLED UNKN
0050/0487	018 " DIA	CIRC CONCR
	LEN=0040	INSTALLED UNKN
0050/0202	018 " DIA	CIRC CONCR
008163 FT	LEN=0036	INSTALLED UNKN
0050/0000	LENGTH(AH 3516 BK 1393)	
	018 " DIA	CIRC METAL
0040/1308	LEN=0036	INSTALLED UNKN
0040/1215	BMSSEN 62/1016/0040/1201	
	2 0 62014 0 02 0278+65	
	B L MINGO CK	
0040/1201	BMSBG 62/1016/0040/1201	
	018 " DIA	CIRC CONCR
0040/0834	LEN=0032	INSTALLED UNKN
0040/0680	018 " DIA	CIRC CONCR
	LEN=0032	INSTALLED UNKN
0040/0560	018 " DIA	CIRC CONCR
	LEN=0028	INSTALLED UNKN
0040/0390	018 " DIA	CIRC CONCR
	LEN=0032	INSTALLED UNKN
0040/0248	018 " DIA	CIRC METAL
006770 FT	LEN=0032	INSTALLED UNKN
0040/0000	LENGTH(AH 1393 BK 2092)	
	2 0 62014 0 02 0290+67	
	018 " DIA	CIRC METAL
0030/1982	LEN=0030	INSTALLED UNKN
0030/1544	018 " DIA	CIRC METAL
	LEN=0030	INSTALLED UNKN

DIR: B TOTAL LEN: 3.393 MI. DIST: 12-4 SR: 1016
 LEFT MUN: NOTTINGHAM T RIGHT MUN: NOTTINGHAM T

Stationing	Description	Material	Status
004678 FT	0030/0752	018" DIA CIRC METAL	LEN=0040 INSTALLED UNKN
	0030/0576	018" DIA CIRC METAL	LEN=0001 INSTALLED UNKN
	0030/0026	BMSSEN 62/1016/0030/0000	2 0 6 2 0 1 4 0 0 2 0 3 1 1 + 5 9
	004678 FT	LT MINGO CK	BMSBG 62/1016/0030/0000
	0030/0000	LENGTH(AH 2092 BK 2547)	5
	0020/2285	024" DIA CIRC METAL	LEN=0050 INSTALLED UNKN
	0020/2260	018" DIA CIRC CONCR	LEN=0050 INSTALLED 2004
	0020/1870	018" DIA CIR PLASTIC	LEN=0038 INSTALLED UNKN
	0020/1621	018" DIA CIRC CONCR	LEN=0034 INSTALLED UNKN
	0020/1215	018" DIA CIRC CONCR	LEN=0038 INSTALLED UNKN
	0020/1105	018" DIA CIRC CONCR	LEN=0040 INSTALLED UNKN
	0020/0296	018" DIA CIRC METAL	LEN=0038 INSTALLED UNKN
002131 FT	0020/0146	018" DIA CIRC CONCR	LEN=0001 INSTALLED UNKN
	002131 FT	LENGTH(AH 2547 BK 2131)	5
	0010/1675	018" DIA CIRC CONCR	LEN=0038 INSTALLED UNKN
	0010/1140	018" DIA CIRC CONCR	LEN=0028 INSTALLED UNKN
	0010/0988	015" DIA CIRC METAL	LEN=0035 INSTALLED UNKN
	0010/0498	BMSSEN 62/1016/0010/0474	2 0 6 2 0 1 4 0 0 3 0 3 5 4 + 0 1
	0010/0473	BRIDGE POSTED (TONS)	SGL 17 COMB 25
000000 FT	0010/0473	B MINGO CK.	BMSBG 62/1016/0010/0474
	000000 FT	2 0 6 2 0 1 4 0 0 3 0 3 5 8 + 9 7	SUGAR RUN RD
		(SR1059 SEG 0090/0000)	NC LI
		TITLE MINGO CREEK RD	INTER-BK
		BARR RD	
		(TB22)	
		MFC BEGIN = E	
	0010/0000	LENGTH(AH 2131 BK 0000)	5

SUGAR RUN RD
 (SR1059 SEG 0090/0000) 0010/0000

DIR: B TOTAL LEN: 3.582 MI. DIST: 12-4 SR: 1015
 LEFT MUN: PETERS T RIGHT MUN: PETERS T

	018913 FT		018913 FT	AH-ALLEGHENY (02)
			INTER-AHD	CHURCH HILL RD
			0070/2049	(SR3022 SEG 0010/0000)
				036 "DIA CIR PLASTIC
			0070/1881	LEN=0035 INSTALLED 1966
				018 "DIA CIR METAL
			0070/1555	LEN=0052 INSTALLED UNKN
				024 "DIA CIR PLASTIC
			0070/1031	LEN=0024 INSTALLED UNKN
LC TO/FROM TB32 RD (TB32)	0070/0241	==		018 "DIA CIR METAL
			0070/0218	LEN=0027 INSTALLED UNKN
IRISH TOWN RD EXT (TB32)	0070/0107	==		
	016864 FT		0070/0086	BMS EN 62/1015/0070/0000
			016864 FT	2 0 62065 0 00 0167+84
				MONTOUR RAILROAD COM RR
				BMSBG 62/1015/0070/0000
			0070/0000	LENGTH(AH 2049 BK 3307)
				015 "DIA CIR METAL
			0060/3027	LEN=0035 INSTALLED UNKN
				018 "DIA CIR METAL
			0060/2669	LEN=0032 INSTALLED UNKN
FOR SR 1004 AND 1015 (CONN) SUGAR CAMP RD	0060/2144	==		SUGAR CAMP RD

DIR: B TOTAL LEN: 3.582 MI. DIST: 12-4 SR: 1015
 LEFT MUN: PETERS T RIGHT MUN: PETERS T

Segment ID	Start Station	End Station	Length (FT)	Material	Installation Date
(SR1004 SEG 0030/2179)	0060/2024	0060/2024			(T832)
	0060/0210	013557 FT	013557 FT	015 "DIA CIRC CONCR	INSTALLED 1965
	0060/0000			LEN=0035	
	0050/3029			2 0 62065 0 00 0135+53	
				LENGTH(AH 3307 BK 3441)	
	0050/3029			015 "DIA CIRC METAL	INSTALLED 1997
				LEN=0030	
	0050/2423			015 "DIA CIRC METAL	INSTALLED UNKN
				LEN=0027	
	0050/1874			018 "DIA CIR PLASTIC	INSTALLED 2000
				LEN=0040	
	0050/1727			TURKEYFOOT RD	
				(T755)	
	0050/1675			018 "DIA CIR PLASTIC	INSTALLED 2000
				LEN=0040	
	0050/0504	010116 FT	010116 FT	018 "DIA CIRC METAL	INSTALLED UNKN
				LEN=0039	
	0050/0000			2 0 62065 0 00 0101+16	
				LENGTH(AH 3441 BK 3214)	
	0040/2491			018 "DIA CIRC METAL	INSTALLED 1966
				LEN=0040	
	0040/2385			KINGWOOD DR	
				(TWP)	
	0040/2141			024 "DIA CIRC METAL	INSTALLED UNKN
				LEN=0035	
	0040/1939			036 "DIA CIRC METAL	INSTALLED 1996
				LEN=0029	
	0040/1577			018 "DIA CIR PLASTIC	INSTALLED UNKN
				LEN=0043	
BLACKMORE DR (TWP)	0040/1495			015 "DIA CIRC METAL	INSTALLED UNKN
				LEN=0036	
	0040/1276			HEDGEROW DR	
				(TWP)	
	0040/1170			018 "DIA CIR PLASTIC	INSTALLED UNKN
				LEN=0028	
	0040/0622				
	006902 FT			2 0 62065 0 00 0069+02	
				024 "DIA CIRC METAL	INSTALLED UNKN
				LEN=0035	

EXTRACT DATE: 12/18/2023
PRINT DATE: 12/21/2023

ROADWAY MANAGEMENT SYSTEM
SLD COUNTY/SR - ANNUAL PRINT

PAGE NUMBER: 452
COUNTY: WASHINGTON

DIR: B TOTAL LEN: 3.582 MI.
LEFT MUN: PETERS T

DIST: 12-4 SR: 1015
RIGHT MUN: PETERS T

	0040/0000	LENGTH(AH 3214 BK 2291)
	018 "DIA CIR PLASTIC	
	0030/1875	LEN=0028 INSTALLED UNKN
	0030/0721	018 "DIA CIR PLASTIC LEN=0030 INSTALLED UNKN
	0030/0441	018 "DIA CIR PLASTIC LEN=0031 INSTALLED UNKN
004611 FT	0030/0256	015 "DIA CIRC METAL LEN=0030 INSTALLED UNKN
	004611 FT	2 0 62065 0 00 0046+11 018 "DIA CIR PLASTIC LEN=0040 INSTALLED 2000
	0030/0000	LENGTH(AH 2291 BK 2001)
	0020/1378	018 "DIA CIR METAL LEN=0022 INSTALLED UNKN
	0020/0815	018 "DIA CIR METAL LEN=0027 INSTALLED UNKN
002610 FT	0020/0235	018 "DIA CIR PLASTIC LEN=0026 INSTALLED UNKN
	002610 FT	2 0 62065 0 00 0026+10 PRIVATE DR (PRDR)
	0020/0000	LENGTH(AH 2001 BK 2610)
	0010/2130	018 "DIA CIR METAL LEN=0030 INSTALLED 2002
	0010/1771	015 "DIA CIR PLASTIC LEN=0022 INSTALLED UNKN
	0010/1302	018 "DIA CIR PLASTIC LEN=0030 INSTALLED UNKN
	0010/1153	018 "DIA CIR PLASTIC LEN=0030 INSTALLED UNKN
	0010/0750	018 "DIA CIR PLASTIC LEN=0030 INSTALLED UNKN
	0010/0658	015 "DIA CIR PLASTIC LEN=0031 INSTALLED UNKN
	0010/0583	015 "DIA CIRC METAL LEN=0024 INSTALLED UNKN
	0010/0165	SOPKO WY (TWP)
000000 FT	0010/0055	060 "DIA CIR METAL LEN=0047 INSTALLED UNKN
	000000 FT	2 0 62065 0 00 0000+00 NC CHURCH HILL RD VENETIA RD (SR1006 SEG 0190/1203) MFC BEGIN = E
	0010/0000	LENGTH(AH 2610 BK 0000)

EXTRACT DATE: 12/18/2023 ROADWAY MANAGEMENT SYSTEM PAGE NUMBER: 451
PRINT DATE: 12/21/2023 SLD COUNTY/SR - ANNUAL PRINT COUNTY: WASHINGTON

DIR: B TOTAL LEN: 1.995 MI. DIST: 12-4 SR: 1014
LEFT MUN: SOUTH STRABANE T RIGHT MUN: SOUTH STRABANE T

010532 FT



010532 FT
7060/0000 LENGTH(AH 2642 BK 0034)
INTER-AHD (TBK) LAKEVIEW DR
0054/0034 (TWP)

EXTRACT DATE: 12/18/2023
PRINT DATE: 12/21/2023

ROADWAY MANAGEMENT SYSTEM
SLD COUNTY/SR - ANNUAL PRINT

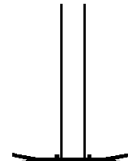
PAGE NUMBER: 450
COUNTY: WASHINGTON

DIR: B TOTAL LEN: 1.995 MI.
LEFT MUN: SOUTH STRABANE T

DIST: 12-4 SR: 1014
RIGHT MUN: SOUTH STRABANE T

QUARRY RD
(T682)

010498 FT



010498 FT

2 0 64088 0 01 0134+58
BR LIT CHART
STRUCTURE LENGTH 31 FT
BMSID 62/1014/0054/0000
(TBK) LAKEVIEW DR
(TWP)
LENGTH(AH 0034 BK 2181)

010498 FT



0054/0000
010498 FT
7052/0000

INTER-BK
LENGTH(AH 2181 BK 0283)
BMSID 62/1014/0050/0000
(TBK) LAKEVIEW DR
(TWP)

010215 FT



0050/0283
010215 FT
INTER-BK

2 0 62088 0 01 0126+42
(TBK) LAKEVIEW DR
(TWP)
INTERSTATE 0070 (WEST)
BMSBG 62/1014/0050/0000
LENGTH(AH 0283 BK 1820)

010215 FT



0050/0000
010215 FT
7042/0000

INTER-AHD
(TBK) LAKEVIEW DR
(TWP)
LENGTH(AH 1820 BK 1694)

0040/1694



0040/1694

(TWP)
018 "DIA CIR PLASTIC
LEN=0030 INSTALLED UNKN

008521 FT



0040/0209
008521 FT
0040/0000

018 "DIA CIR PLASTIC
LEN=0035 INSTALLED UNKN
018 "DIA CIR PLASTIC
LEN=0040 INSTALLED UNKN
018 "DIA CIR METAL
LEN=0035 INSTALLED UNKN
2 0 62088 0 01 0091+17
LENGTH(AH 1694 BK 2769)

005752 FT



0030/2622
0030/2230
0030/1724
0030/1390
0030/0690
0030/0012
005752 FT

018 "DIA CIR PLASTIC
LEN=0040 INSTALLED UNKN
018 "DIA CIR PLASTIC
LEN=0035 INSTALLED UNKN
018 "DIA CIR PLASTIC
LEN=0040 INSTALLED UNKN
018 "DIA CIR PLASTIC
LEN=0030 INSTALLED 2004
018 "DIA CIR PLASTIC
LEN=0030 INSTALLED 2004
BMSID 62/1014/0030/0000
2 0 62088 0 01 0063+55
LTL CHRT CR
BMSBG 62/1014/0030/0000
LENGTH(AH 2769 BK 3771)

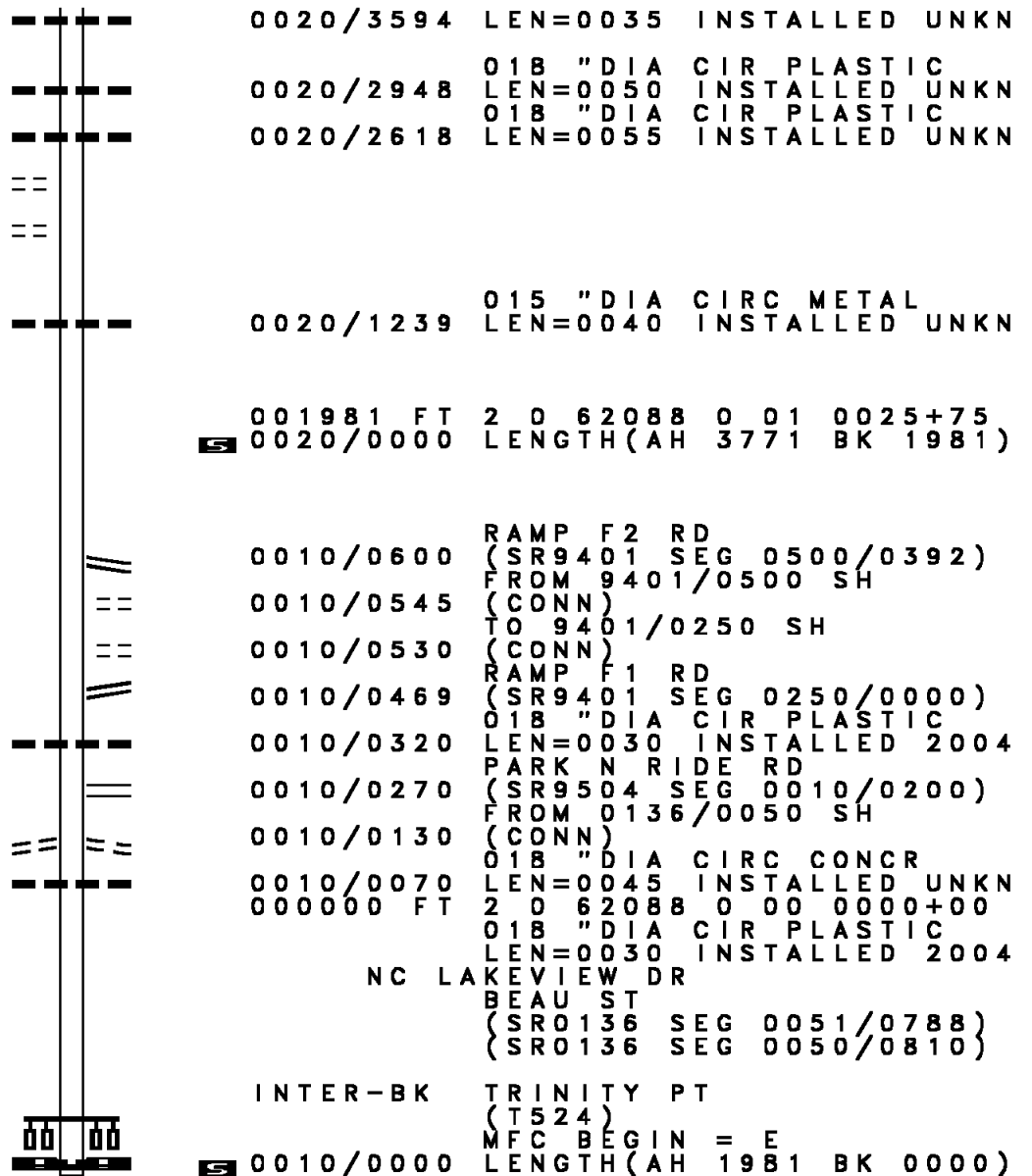
0030/0000

018 "DIA CIR PLASTIC

DIR: B TOTAL LEN: 1.995 MI. DIST: 12-4 SR: 1014
 LEFT MUN: SOUTH STRABANE T RIGHT MUN: SOUTH STRABANE T

HILLTOP ACRES RD
 (T502)
 VALLEY RD
 (TWP)

0020/2585
 0020/2215



0020/3594 LEN=0035 INSTALLED UNKN
 018 " DIA CIR PLASTIC
 0020/2948 LEN=0050 INSTALLED UNKN
 018 " DIA CIR PLASTIC
 0020/2618 LEN=0055 INSTALLED UNKN

015 " DIA CIRC METAL
 0020/1239 LEN=0040 INSTALLED UNKN

001981 FT

001981 FT 2 0 62088 0 01 0025+75
 0020/0000 LENGTH(AH 3771 BK 1981)

RAMP F2 RD
 (SR9401 SEG 0500/0392)
 FROM 9401/0500 SH
 (CONN)
 TO 9401/0250 SH
 (CONN)

RAMP F1 RD
 (SR9401 SEG 0250/0000)
 018 " DIA CIR PLASTIC
 0010/0320 LEN=0030 INSTALLED 2004

TO 0136/0050 SH
 (CONN)

0010/0130

PARK N RIDE RD
 (SR9504 SEG 0010/0200)
 FROM 0136/0050 SH
 (CONN)




000000 FT

018 " DIA CIRC CONCR
 0010/0070 LEN=0045 INSTALLED UNKN
 000000 FT 2 0 62088 0 00 0000+00
 018 " DIA CIR PLASTIC
 LEN=0030 INSTALLED 2004

NC LA KEVIEW DR
 BEAU ST
 (SR0136 SEG 0051/0788)
 (SR0136 SEG 0050/0810)

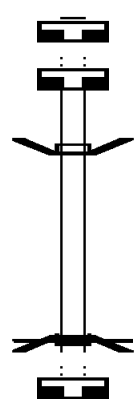
INTER-BK TRINITY PT
 (T524)
 MFC BEGIN = E
 0010/0000 LENGTH(AH 1981 BK 0000)

EXTRACT DATE: 12/18/2023 ROADWAY MANAGEMENT SYSTEM PAGE NUMBER: 448
 PRINT DATE: 12/21/2023 SLD COUNTY/SR - ANNUAL PRINT COUNTY: WASHINGTON
 DIR: B TOTAL LEN: .000 MI. DIST: 12-4 SR: 1013
 LEFT MUN: UNION T RIGHT MUN: UNION T

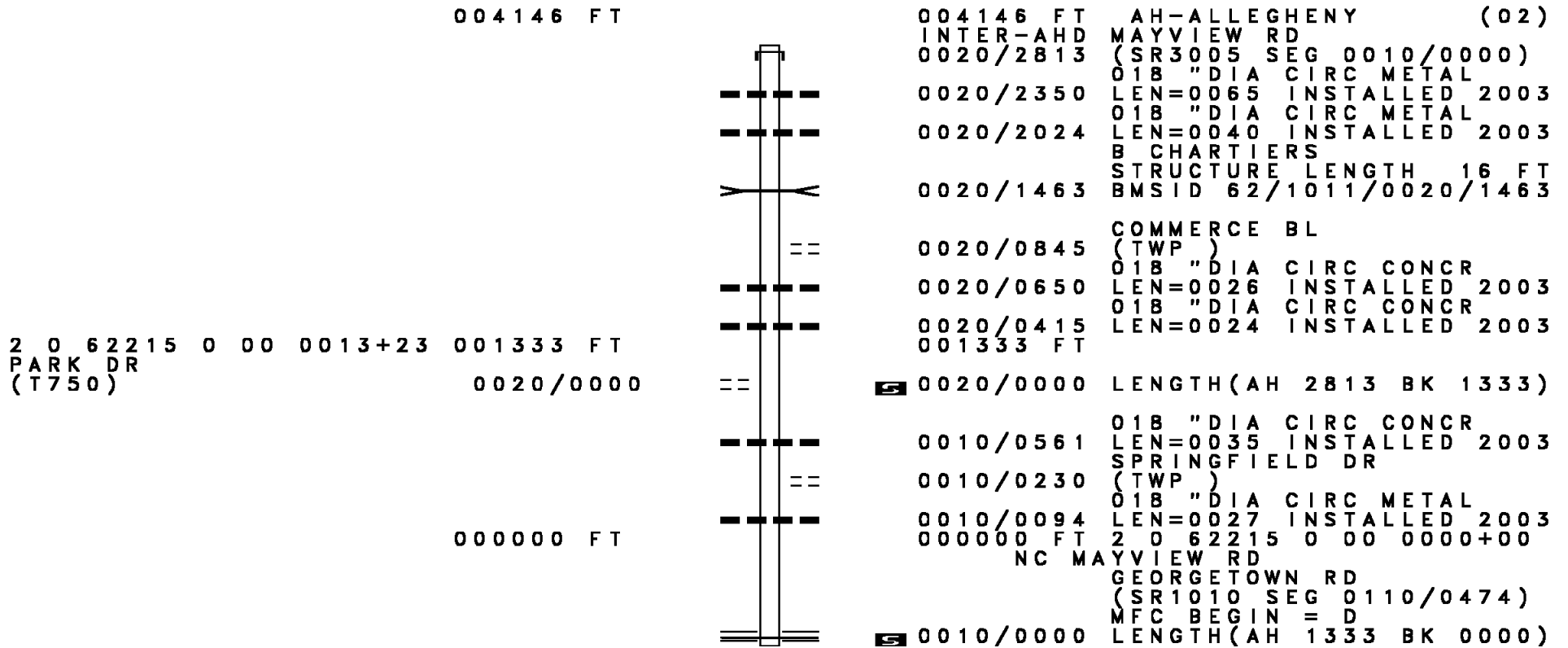
000000 FT		000000 FT	
000000 FT		7030/0000 FT	LENGTH(AH 1947 BK 2563)
000000 FT		000000 FT	
		7020/0000 FT	LENGTH(AH 2563 BK 2510)
		000000 FT	
		7010/0000 FT	LENGTH(AH 2510 BK 0000)

EXTRACT DATE: 12/18/2023 ROADWAY MANAGEMENT SYSTEM PAGE NUMBER: 447
 PRINT DATE: 12/21/2023 SLD COUNTY/SR - ANNUAL PRINT COUNTY: WASHINGTON
 DIR: B TOTAL LEN: .003 MI. DIST: 12-4 SR: 1012
 LEFT MUN: UNION T RIGHT MUN: UNION T

000015 FT
 000015 FT
 000000 FT
 000000 FT

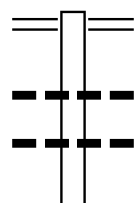


000015 FT
 7020/0000 LENGTH(AH 2917 BK 1699)
 000015 FT
 7014/0000 LENGTH(AH 1699 BK 0015)
 INTER-AHD BMSBN 62/1012/0012/0000
 0012/0015 LOBBS RUN RD
 (T863)
 000000 FT 2 0 62068 0 00 0009+24
 NC LOBBS RUN RD
 INTER-BK LOBBS RUN RD
 (T863)
 LOBBS RUN
 BMSBG 62/1012/0012/0000
 MFC BEGIN = E
 0012/0000 LENGTH(AH 0015 BK 0933)
 000000 FT
 7010/0000 LENGTH(AH 0933 BK 0000)



EXTRACT DATE: 12/18/2023 ROADWAY MANAGEMENT SYSTEM PAGE NUMBER: 445
 PRINT DATE: 12/21/2023 SLD COUNTY/SR - ANNUAL PRINT COUNTY: WASHINGTON
 DIR: B TOTAL LEN: 11.559 MI. DIST: 12-4 SR: 1010
 LEFT MUN: PETERS T RIGHT MUN: PETERS T

061034 FT



061034 FT VENETIA RD
 0240/3597 (SR1006 SEG 0170/0202)
 0240/2994 018 " DIA CIRC METAL
 LEN=0030 INSTALLED UNKN
 0240/2533 015 " DIA CIR PLASTIC
 LEN=0060 INSTALLED 2000
 036 " DIA CIRC METAL

DIR: B TOTAL LEN: 11.559 MI. DIST: 12-4 SR: 1010
 LEFT MUN: PETERS T RIGHT MUN: PETERS T

Location	Segment ID	Length (FT)	Material	Status	Notes
LYNDA LN (TWP)	0240/1921		018" DIA CIRC METAL	INSTALLED UNKN	
	0240/1375		018" DIA CIRC METAL	INSTALLED UNKN	
	0240/1087		018" DIA CIRC METAL	INSTALLED UNKN	
	0240/0874		018" DIA CIRC METAL	INSTALLED UNKN	
	0240/0434		LAKE COLONY DR	INSTALLED UNKN	
ROCKLEDGE DR (TWP)	0240/0195	057437 FT	018" DIA CIRC METAL	INSTALLED UNKN	
	0230/2030		024" DIA CIRC UNKN	INSTALLED 2001	2 0 62014 0 04 0483+20 LENGTH(AH 3597 BK 2484)
CONESTOGA DR (T882)	0230/1800		018" DIA CIRC METAL	INSTALLED UNKN	
	0230/1454		018" DIA CIRC METAL	INSTALLED UNKN	
	0230/1276		024" DIA CIRC CONCR	INSTALLED UNKN	
	0230/0991		015" DIA CIRC METAL	INSTALLED UNKN	
	0230/0710		018" DIA CIRC METAL	INSTALLED UNKN	
TURKEYFOOT RD (T755)	0230/0337	054953 FT	048" DIA CIRC METAL	INSTALLED UNKN	2 0 62014 0 04 0508+05
	0220/2555		TIMBER LAKE DR	INSTALLED UNKN	LENGTH(AH 2484 BK 2725)
BOYER RD (T759)	0220/1690		072" DIA CIRC METAL	INSTALLED UNKN	(T743)
	0220/0774		018" DIA CIRC METAL	INSTALLED UNKN	
2 0 62014 0 04 0535+30 052228 FT	0220/0488		018" DIA CIR PLASTIC	INSTALLED UNKN	
	0220/0265	052228 FT	018" DIA CIR PLASTIC	INSTALLED 1999	
			072" DIA CIRC METAL		

DIR: B TOTAL LEN: 11.559 MI. DIST: 12-4 SR: 1010
 LEFT MUN: PETERS T RIGHT MUN: PETERS T

Segment ID	Start Station	End Station	Length	Material	Notes
BOYER RD (T759)	0220/0000	0220/0066	0066	INSTALLED UNKN	LEN=0066 INSTALLED UNKN LENGTH(AH 2725 BK 2835)
BOYER RD (T759)	0210/1920	0210/1982	0038	018" DIA CIRC METAL	LEN=0038 INSTALLED UNKN
BOYER RD (T759)	0210/1401	0210/1612	0034	018" DIA CIRC CONCR	LEN=0034 INSTALLED UNKN
		0210/1305		BOYER RD (T759)	
		0210/1147	0042	015" DIA CIRC METAL	LEN=0042 INSTALLED UNKN
		0210/0904	0035	018" DIA CIRC METAL	LEN=0035 INSTALLED UNKN
		0210/0407	0042	015" DIA CIRC METAL	LEN=0042 INSTALLED UNKN
049393 FT		049393 FT		2 0 62014 0 04 0563+83	
FROEBE RD (T753)	0200/2219	0210/0000		BOYER RD (T759)	
		0200/2219		LENGTH(AH 2835 BK 2320) (TBK 1031) BOWER HILL R (TWP)	
		0200/1580		PARK AV (TWP)	
		0200/0639	0001	018" DIA CIRC CONCR	LEN=0001 INSTALLED UNKN
MEREDITH DR (PARK)	0200/0622	0200/0368	0040	040" DIA CIRC METAL	LEN=0040 INSTALLED UNKN
		0200/0053	0001	018" DIA CIR PLASTIC	LEN=0001 INSTALLED UNKN
047073 FT		047073 FT		2 0 62014 0 04 0586+99	
		0200/0000		JUST ABOUT RD (SR1019 SEG 0050/2580)	
		0190/3035	0010	LENGTH(AH 2320 BK 3135) 018" DIA CIR PLASTIC	LEN=0010 INSTALLED 1998
		0190/2850	0036	018" DIA CIRC CONCR	LEN=0036 INSTALLED UNKN
		0190/2595	0054	018" DIA CIRC CONCR	LEN=0054 INSTALLED UNKN
REBECCA DR (TWP)	0190/2495	0190/2495		BUNKER HILL DR (TWP)	

DIR: B TOTAL LEN: 11.559 MI. DIST: 12-4 SR: 1010
 LEFT MUN: PETERS T RIGHT MUN: PETERS T

BEBOUT RD
 (SR1019 SEG 0070/0000) 0190/1807

043938 FT

042382 FT

FROM 1002/0100 SH
 (CONN)

0170/3605

0190/2258	015 " DIA CIRC CONCR LEN=0036 INSTALLED UNKN
0190/2021	018 " DIA CIR PLASTIC LEN=0001 INSTALLED UNKN
0190/1914	018 " DIA CIRC METAL LEN=0034 INSTALLED UNKN
0190/1891	ARROWHEAD TRAIL OP ID 62/1010/0190/1891
NC BEBOUT RD	
0190/1522	B BRUSH RUN STRUCTURE LENGTH 12 FT BMSID 62/1010/0190/1522
0190/1100	018 " DIA CIRC METAL LEN=0001 INSTALLED UNKN
0190/0403	018 " DIA CIRC METAL LEN=0050 INSTALLED UNKN
0190/0238	018 " DIA CIRC METAL LEN=0036 INSTALLED UNKN
043938 FT	2 0 62014 0 04 0618+19
0190/0000	018 " DIA CIR PLASTIC LEN=0040 INSTALLED 2004 LENGTH(AH 3135 BK 1556)
0180/1297	018 " DIA CIRC METAL LEN=0038 INSTALLED UNKN
0180/0743	018 " DIA CIRC METAL LEN=0044 INSTALLED UNKN
0180/0272	018 " DIA CIRC METAL LEN=0044 INSTALLED UNKN
0180/0095	FROM 1002/0100 SH (CONN)
0180/0037	018 " DIA CIR PLASTIC LEN=0010 INSTALLED 1998
042382 FT	2 0 62014 0 04 0633+45
E MCMURRAY RD (SR1002 SEG 0100/1245)	
0180/0000	MFC BEGIN = D LENGTH(AH 1556 BK 3696)
0170/3605	BRUSH RUN STRUCTURE LENGTH 32 FT BMSID 62/1010/0170/3605
0170/3539	018 " DIA CIRC METAL LEN=0040 INSTALLED UNKN
0170/3416	018 " DIA CIRC CONCR LEN=0030 INSTALLED 2001
0170/3320	018 " DIA CIRC CONCR LEN=0050 INSTALLED UNKN
	018 " DIA CIRC CONCR

DIR: B TOTAL LEN: 11.559 MI. DIST: 12-4 SR: 1010
 LEFT MUN: PETERS T RIGHT MUN: PETERS T

Street Name	Segment ID	Start/End	Length	Material	Status
FRIAR LN (T829)	0170/3181		LEN=0024	018" DIA CIRC CONCR	INSTALLED UNKN
	0170/3170		LEN=0015	018" DIA CIRC CONCR	INSTALLED 2001
	0170/3107		LEN=0030	036" DIA CIRC CONCR	INSTALLED 2001
	0170/3004		LEN=0028	018" DIA CIRC CONCR	INSTALLED UNKN
	0170/2772		LEN=0044	015" DIA CIRC METAL	INSTALLED UNKN
	0170/2569		LEN=0022	036" DIA CIRC CONCR	INSTALLED UNKN
	0170/2297		LEN=0026	036" DIA CIRC CONCR	INSTALLED UNKN
	0170/1685			MALLARD LN (PRDR)	
	0170/1633		LEN=0001	015" DIA CIRC UNKNOWN	INSTALLED UNKN
	0170/1369		LEN=0032	030" DIA CIRC CONCR	INSTALLED UNKN
BROOKDALE RD (T807)	0170/1330				
	0170/0851		LEN=0030	018" DIA CIRC PLASTIC	INSTALLED UNKN
2062014 0050674+02 038686 FT RAHWAY RD (T707)	0170/0540			MALLARD LN (PRDR)	
	0170/0381		LEN=0034	015" DIA CIRC METAL	INSTALLED UNKN
	0170/0000				
PELIPETZ DR	0160/3218		LEN=0034	018" DIA CIRC CONCR	INSTALLED UNKN
	0160/3059		LEN=0030	018" DIA CIRC PLASTIC	INSTALLED UNKN
	0160/2857		LEN=0026	018" DIA CIRC CONCR	INSTALLED UNKN
	0160/2746		LEN=0030	018" DIA CIRC CONCR	INSTALLED UNKN
	0160/2375		LEN=0038	018" DIA CIRC CONCR	INSTALLED UNKN
	0160/2177		LEN=0030	018" DIA CIRC CONCR	INSTALLED 2001
	0160/2010		LEN=0030	015" DIA CIRC METAL	INSTALLED UNKN
	0160/1641			MAPLEWOOD DR (TWP)	

DIR: B TOTAL LEN: 11.559 MI. DIST: 12-4 SR: 1010
 LEFT MUN: PETERS T RIGHT MUN: PETERS T

(TWP)

0160/1621

035458 FT

OLD WASHINGTON RD
 (T986)
 VALLEY BROOK RAMP
 (SR1081 SEG 0011/0000)
 (SR1081 SEG 0010/0000)

FROM 1081/0011 SH
 (CONN)

0150/1655

0150/1470

==	0160/1613	036 " DIA CIRC METAL LEN=0001 INSTALLED UNKN
---	0160/1337	015 " DIA CIRC CONCR LEN=0034 INSTALLED UNKN
---	0160/1251	012 " DIA CIRC CONCR LEN=0036 INSTALLED UNKN
---	0160/1128	018 " DIA CIRC CONCR LEN=0030 INSTALLED 2001
---	0160/0661	015 " DIA CIRC METAL LEN=0030 INSTALLED UNKN
---	0160/0258	024 " DIA CAST IRON LEN=0030 INSTALLED 2001
---	035458 FT	2 0 62014 0 05 0704+88 ST PETERSBURG CTR (PRDR)
==	0160/0000	LENGTH (AH 3228 BK 2370) 048 " DIA CIRC METAL
---	0150/2239	LEN=0050 INSTALLED UNKN
---	0150/2082	015 " DIA CIRC CONCR LEN=0030 INSTALLED UNKN
---	0150/1986	RETAINING WALL END BMSID 62/1010/0150/1805
---	0150/1923	018 " DIA CIRC METAL LEN=0050 INSTALLED UNKN
---	0150/1805	RETAINING WALL BEGIN BMSID 62/1010/0150/1805
---	0150/1725	BRUSH RUN TRIBUTARY STRUCTURE LENGTH 36 FT BMSID 62/1010/0150/1725
	0150/1655	018 " DIA CIRC METAL LEN=0001 INSTALLED UNKN
	0150/1509	018 " DIA CIRC CONCR LEN=0001 INSTALLED UNKN
	0150/1294	SR 0019 OP ID 62/0019/0570/1152 RAMP A RD (SR9101 SEG 0500/0766)
	0150/0933	MFC BEGIN = C
	0150/0712	BMSEN 62/1010/0150/0666 2 0 62014 0 06 0723+81 BRUSH RUN
	0150/0666	BMSBG 62/1010/0150/0666

DIR: B TOTAL LEN: 11.559 MI. DIST: 12-4 SR: 1010
 LEFT MUN: PETERS T RIGHT MUN: PETERS T

033088 FT

0150/0072 BMS EN 62/1010/0150/0000
 MONTOUR TRAIL
 0150/0040 OP ID 62/1010/0150/0040
 033088 FT 2 0 62014 0 06 0729+13
 BRUSH RUN
 BMSBG 62/1010/0150/0000
 LENGTH(AH 2370 BK 1943)
 015 "DIA CIRC CONCR
 0140/1600 LEN=0036 INSTALLED UNKN
 015 "DIA CIRC CONCR
 0140/1360 LEN=0037 INSTALLED UNKN
 0140/0816 BMS EN 62/1010/0140/0749
 2 0 62014 0 06 0743+37
 BRUSH RUN
 BMSBG 62/1010/0140/0749
 ROCK RUN RD
 0140/0749
 ==
 0140/0680 (TWP)

031145 FT

031145 FT 2 0 62014 0 06 0750+86
 018 "DIA CIRC CONCR
 LEN=0042 INSTALLED UNKN
 0140/0000 LENGTH(AH 1943 BK 2681)
 018 "DIA CIRC METAL
 0130/2290 LEN=0038 INSTALLED UNKN
 018 "DIA CIRC CONCR
 0130/2015 LEN=0040 INSTALLED UNKN
 018 "DIA CIRC METAL
 0130/1754 LEN=0030 INSTALLED 2001
 018 "DIA CIRC CONCR
 0130/1535 LEN=0032 INSTALLED UNKN
 MONTOUR TRAIL
 0130/1510 OP ID 62/1010/0130/1485
 015 "DIA CIRC CONCR
 0130/1392 LEN=0050 INSTALLED UNKN
 BUCKEYE ST
 0130/1160 (TWP)
 0130/1153 BMS EN 62/1010/0130/1038
 2 0 62014 0 06 0767+58
 CHARTIERS CR
 0130/1038 BMSBG 62/1010/0130/1038
 015 "DIA CIRC CONCR
 0130/0847 LEN=0001 INSTALLED UNKN
 NC VA ALLEY BROOK RD
 PETERS
 0130/0830 CECIL T
 CREEK SIDE DR
 0130/0823 (TWP)
 018 "DIA CIRC CONCR
 0130/0610 LEN=0001 INSTALLED UNKN
 OTHER

DIR: B TOTAL LEN: 11.559 MI. DIST: 12-4 SR: 1010
 LEFT MUN: CECIL T RIGHT MUN: CECIL T

Stationing	Description	Notes
0130/0592	OVERPASS IS RR X-ING	
0130/0420	001 "DIA CIR UNKNOWN	
0130/0299	LEN=0001 INSTALLED UNKN	
0130/0040	SIMPSON ST	
028464 FT	(T757)	
0130/0000	018 "DIA CIRC CONCR	
028464 FT	LEN=0025 INSTALLED 2001	
0130/0000	2 0 62014 0 06 0777+72	
0120/2610	BINOTTO ST	
0120/2444	(T755)	
0120/2375	LENGTH(AH 2681 BK 2628)	
0120/2140	018 "DIA CIRC CONCR	
0120/2080	LEN=0001 INSTALLED UNKN	
0120/2027	SPRING AV	
0120/1844	(TWP)	
0120/1280	018 "DIA CIRC CONCR	
0120/0483	LEN=0038 INSTALLED UNKN	
0120/0285	RETAINING WALL END	
0120/0000	BMSID 62/1010/0120/2080	
0110/2103	RETAINING WALL BEGIN	
0110/1685	BMSID 62/1010/0120/2080	
0110/1390	CHURCH ST	
0110/0905	(TWP)	
0110/0474	0120/2027	
023518 FT	CIRCLE WY	
	(TWP)	
	SCHOOL ST	
	(TWP)	
	0120/0285	
	025836 FT	
	0120/0000	
	LENGTH(AH 2628 BK 2318)	
	018 "DIA CIRC CONCR	
	LEN=0037 INSTALLED UNKN	
	VALLEYVIEW DR	
	(TWP)	
	OLD FARM RD	
	(TWP)	
	0110/0474	
	MFC BEGIN = D	
	015 "DIA CIRC METAL	
	LEN=0042 INSTALLED UNKN	
	023518 FT	
	2 0 62014 0 06 0827+22	

DIR: B TOTAL LEN: 11.559 MI. DIST: 12-4 SR: 1010
 LEFT MUN: CECIL T RIGHT MUN: CECIL T

BAKER RD
(T787)

0100/0775

2 0 62014 0 06 0848+04 021436 FT
 205 GEORGETOWN RD
(PRDR)

0100/0000

2 0 62014 0 06 0874+96 018781 FT
 CIOTTI LN
(PRDR)

0090/0000

Stationing	Material	Length	Notes
0110/0000	036" DIA CIRC METAL	0107	INSTALLED UNKN
0100/1516	018" DIA CIRC CONCR	0032	INSTALLED UNKN
0100/1460	RED NINE LN		(PRDR)
0100/0849	018" DIA CIRC METAL	0032	INSTALLED UNKN
0100/0761	018" DIA CIRC CONCR	0050	INSTALLED UNKN
021436 FT			
0100/0000	036" DIA CIRC METAL	0036	INSTALLED UNKN
0090/2375	018" DIA CIRC CONCR	0032	INSTALLED UNKN
0090/2127	018" DIA CIRC CONCR	0036	INSTALLED UNKN
0090/1556	018" DIA CIRC CONCR	0050	INSTALLED UNKN
0090/1282	018" DIA CIRC CONCR	0019	INSTALLED UNKN
0090/0673			
018781 FT			
0090/0000	018" DIA CIRC CONCR	0040	INSTALLED 2006
0080/2005	015" DIA CIRC CONCR	0046	INSTALLED UNKN
0080/1898	018" DIA CIRC CONCR	0047	INSTALLED UNKN
0080/1890	018" DIA CIRC CONCR		
0080/1814			
0080/1541			
0080/1391			

VILLAGE: LAWRENCE
 QUARRY RD
 LENGTH(AH 2318 BK 2082)
 (T754)
 LENGTH(AH 2082 BK 2655)
 (T765)
 MONTOUR TRAIL
 OP ID 62/1010/0080/2005
 HAHN RD
 (T765)

DIR: B TOTAL LEN: 11.559 MI. DIST: 12-4 SR: 1010
 LEFT MUN: CECIL T RIGHT MUN: CECIL T

Stationing	Description	Material	Length	Notes
	0080/1245	036" DIA CIRC METAL	LEN=0001	INSTALLED UNKN
	0080/0975	018" DIA CIRC PLASTIC	LEN=0036	INSTALLED UNKN
	0080/0222	018" DIA CIRC PLASTIC	LEN=0025	INSTALLED UNKN
015941 FT	0080/0058	018" DIA CIRC PLASTIC	LEN=0030	INSTALLED UNKN
	015941 FT	MORGANZA RD (SR1009 SEG 0230/1128)	2062014	0060903+66
	INTER-NC GEORGETOWN RD	MORGANZA RD (SR1009 SEG 0230/1128)		
	INTER-BK MFC BEGIN			
015941 FT	0080/0000	LTH AH	002840	BK 000162
	015941 FT	7070/0000		LTH AH 000162 BK 003110
MORGANZA RD (SR1009 SEG 0230/1283)	0060/3110	INTER-AHD		MORGANZA RD (SR1009 SEG 0230/1283)
	0060/3063	015" DIA CIRC PLASTIC	LEN=0020	INSTALLED 2000
	0060/2827	018" DIA CIRC CONCR	LEN=0042	INSTALLED UNKN
	0060/2532	018" DIA CIRC CONCR	LEN=0032	INSTALLED UNKN
	0060/2259	036" DIA CIRC METAL	LEN=0032	INSTALLED UNKN
	0060/1665	018" DIA CIRC CONCR	LEN=0032	INSTALLED UNKN
	0060/1328	024" DIA CIRC METAL	LEN=0040	INSTALLED UNKN
	0060/0897	018" DIA CIRC CONCR	LEN=0034	INSTALLED UNKN
	0060/0734	018" DIA CIRC METAL	LEN=0034	INSTALLED UNKN
	0060/0553	018" DIA CIRC CONCR	LEN=0034	INSTALLED UNKN
	0060/0070	024" DIA CIRC METAL	LEN=0040	INSTALLED UNKN
012831 FT	012831 FT	2062014		0060935+25
	0060/0000	OP ID LENGTH (AH)	62/0079/0480/0880	79/3110 BK 2957)
	0050/2871	024" DIA CIRC METAL	OP ID 62/0079/0481/0880	
	0050/2819	018" DIA CIRC PLASTIC	LEN=0054	INSTALLED UNKN
	0050/2330	018" DIA CIRC PLASTIC	LEN=0025	INSTALLED 2001

DIR: B TOTAL LEN: 11.559 MI. DIST: 12-4 SR: 1010
 LEFT MUN: CECIL T RIGHT MUN: CECIL T

PROGRESS LN (TWP)	0050/2133	==							
		---	---	0050/1894	015 " DIA	CIRC METAL			
		---	---		LEN=0052	INSTALLED	UNKN		
		---	---	0050/1630	024 " DIA	CIRC CONCR			
		---	---		LEN=0030	INSTALLED	UNKN		
		---	---	0050/0969	015 " DIA	CIRC CONCR			
		---	---		LEN=0001	INSTALLED	UNKN		
		---	---	0050/0860	018 " DIA	CIRC METAL			
		---	---		LEN=0001	INSTALLED	UNKN		
		---	---	0050/0623	018 " DIA	CIRC CONCR			
		---	---		LEN=0001	INSTALLED	UNKN		
		---	---	0050/0130	036 " DIA	CIRC METAL			
		---	---		LEN=0038	INSTALLED	UNKN		
VERTICAL DR (TWP)	0050/0049 009874 FT	==		009874 FT	2 0 62014 0 06 0964+51				
					PAPP RD (T771)				
		==		0050/0000	LENGTH(AH 2957 BK 3100)				
		---	---	0040/2777	015 " DIA	CIR PLASTIC			
		---	---		LEN=0001	INSTALLED	UNKN		
		---	---	0040/2246	015 " DIA	CIRC METAL			
		---	---		LEN=0038	INSTALLED	UNKN		
		---	---	0040/2067	018 " DIA	CIR PLASTIC			
		---	---		LEN=0034	INSTALLED	UNKN		
CALEY LN (TWP)	0040/1960	==			TARR HEIGHTS DR (TWP)				
		==		0040/1440	015 " DIA	CIRC METAL			
		---	---	0040/1405	LEN=0030	INSTALLED	UNKN		
		---	---	0040/1117	015 " DIA	CIRC METAL			
		---	---		LEN=0001	INSTALLED	UNKN		
		---	---	0040/0439	036 " DIA	CIRC METAL			
		---	---	006774 FT	LEN=0001	INSTALLED	UNKN		
2 0 62014 0 06 0995+40 MORGAN RD (T787)	006774 FT 0040/0000	==		0040/0000	LENGTH(AH 3100 BK 2986)				
		==							
KARMANN RD (T712)	0030/2025	==							
		---	---	0030/1228	018 " DIA	CIRC CONCR			
		---	---		LEN=0001	INSTALLED	UNKN		
PLEASANT DR (T761)	0030/1035	==							

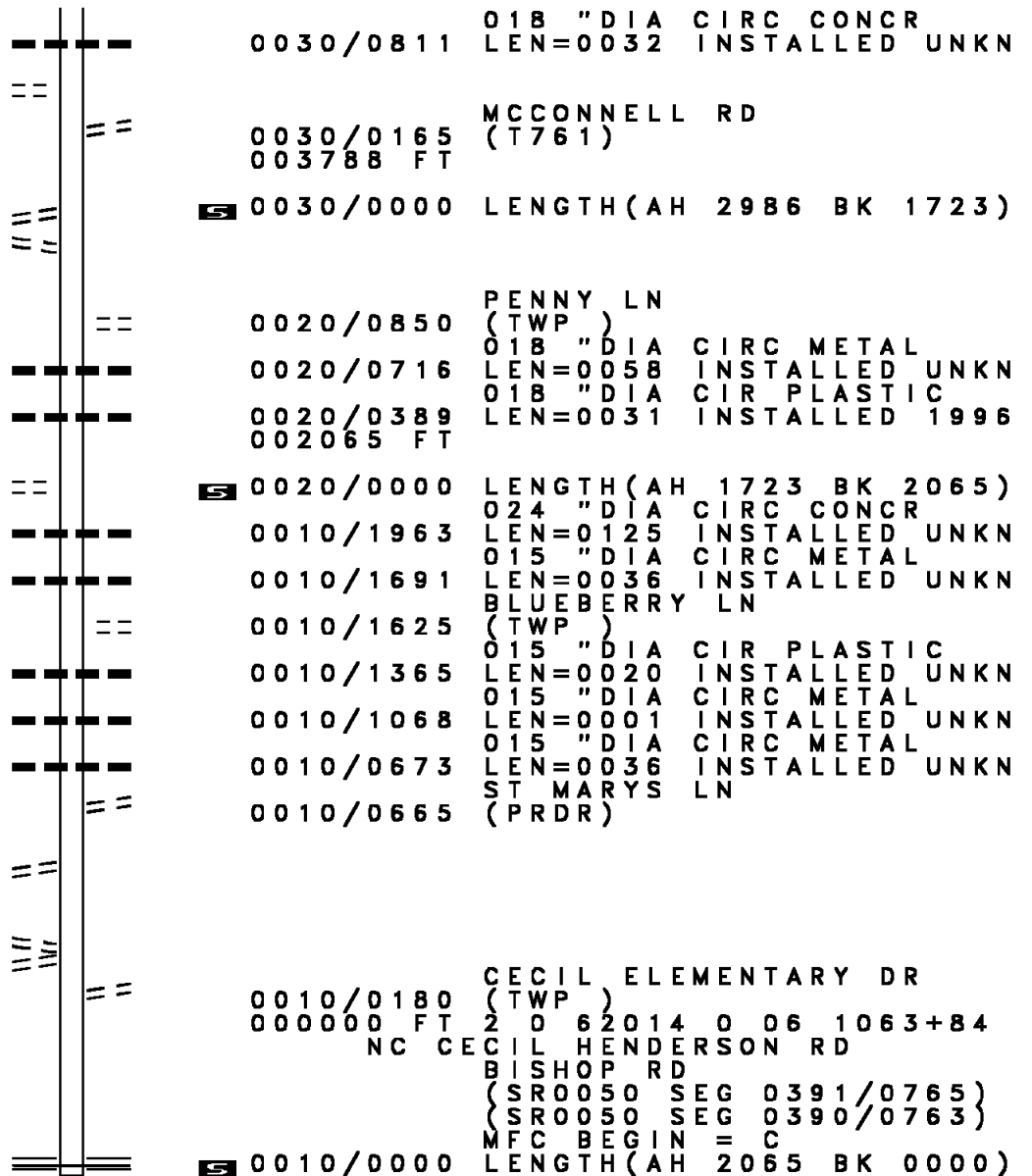
DIR: B TOTAL LEN: 11.559 MI. DIST: 12-4 SR: 1010
 LEFT MUN: CECIL T RIGHT MUN: CECIL T

MONACO DR
 (T756) 0030/0755
 2 0 62014 0 06 1025+75 003788 FT
 HICKORY GRADE RD
 (T793) 0030/0000
 LC TO/FROM T793 RD
 (CONN) 0020/1625

2 0 62014 0 06 1042+42 002065 FT
 CHARLES ST
 (T710) 0020/0000

CENTER AV
 (TWP) 0010/0630
 RACE ST
 (TWP)
 WOODLAWN AV
 (TWP) 0010/0200

000000 FT



0030/0811 018 " DIA CIRC CONCR
 LEN=0032 INSTALLED UNKN

MCCONNELL RD
 (T761)
 0030/0165
 003788 FT

5 0030/0000 LENGTH(AH 2986 BK 1723)

PENNY LN
 (TWP)
 0020/0850
 018 " DIA CIRC METAL
 LEN=0058 INSTALLED UNKN
 018 " DIA CIR PLASTIC
 0020/0389
 002065 FT
 LEN=0031 INSTALLED 1996

5 0020/0000 LENGTH(AH 1723 BK 2065)

0010/1963 024 " DIA CIRC CONCR
 LEN=0125 INSTALLED UNKN
 0010/1691 015 " DIA CIRC METAL
 LEN=0036 INSTALLED UNKN
 BLUEBERRY LN
 (TWP)
 0010/1625
 015 " DIA CIR PLASTIC
 LEN=0020 INSTALLED UNKN
 015 " DIA CIRC METAL
 0010/1068
 LEN=0001 INSTALLED UNKN
 015 " DIA CIRC METAL
 0010/0673
 LEN=0036 INSTALLED UNKN
 ST MARYS LN
 (PRDR)
 0010/0665

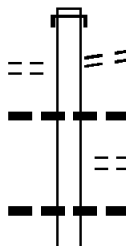
CECIL ELEMENTARY DR
 (TWP)
 0010/0180
 000000 FT
 2 0 62014 0 06 1063+84
 NC CE CECIL HENDERSON RD
 BISHOP RD
 (SRO050 SEG 0391/0765)
 (SRO050 SEG 0390/0763)
 MFC BEGIN = C
 5 0010/0000 LENGTH(AH 2065 BK 0000)

EXTRACT DATE: 12/18/2023 ROADWAY MANAGEMENT SYSTEM PAGE NUMBER: 433
 PRINT DATE: 12/21/2023 SLD COUNTY/SR - ANNUAL PRINT COUNTY: WASHINGTON
 DIR: B TOTAL LEN: 12.285 MI. DIST: 12-4 SR: 1009
 LEFT MUN: CECIL T RIGHT MUN: CECIL T

COUNTY LINE RD
 (T791)

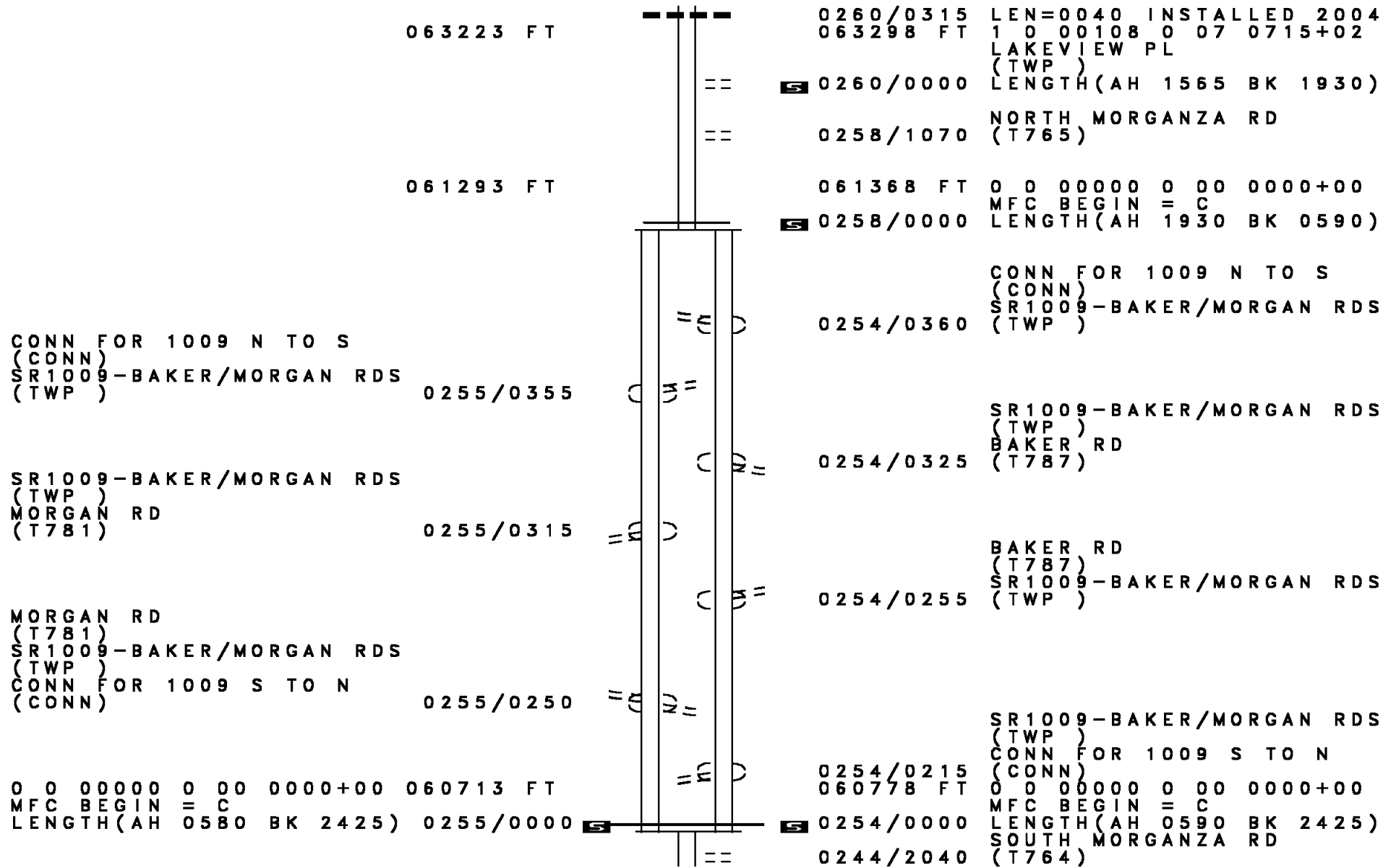
064788 FT

0260/1431

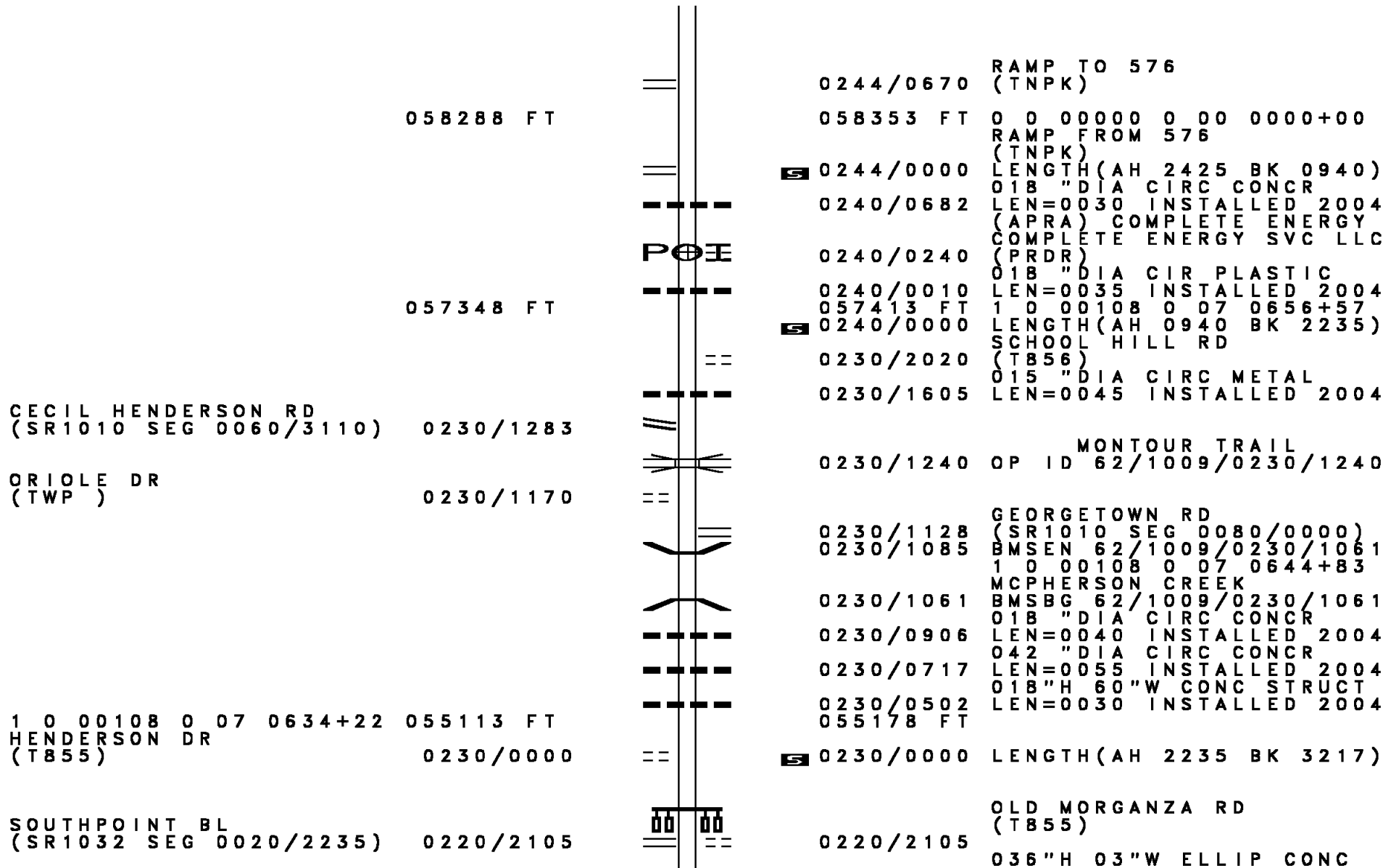


064863 FT AH-ALLEGHENY (02)
 INTER-AHD WASHINGTON PK
 0260/1565 (SR3003 SEG 0010/0000)
 FAWCETT CHURCH RD
 0260/1431 (T791)
 018 " DIA CIRC CONCR
 0260/0934 LEN=0035 INSTALLED 2004
 CHERRYHILL DR
 0260/0841 (TWP)
 018 " DIA CIRC CONCR
 0260/0606 LEN=0040 INSTALLED 2004
 015 " DIA CIRC CONCR

DIR: B TOTAL LEN: 12.285 MI. DIST: 12-4 SR: 1009
 LEFT MUN: CECIL T RIGHT MUN: CECIL T



DIR: B TOTAL LEN: 12.285 MI. DIST: 12-4 SR: 1009
 LEFT MUN: CECIL T RIGHT MUN: CECIL T



DIR: B TOTAL LEN: 12.285 MI. DIST: 12-4 SR: 1009
 LEFT MUN: CECIL T RIGHT MUN: CECIL T

Location / Segment	Segment ID	Length (FT)	Material / Details	Installation Year
GRUDEVICH RD (T763)	0220/1620		0220/1697	LEN=0640 INSTALLED 2004
			018 " DIA CIRC CONCR	2004
LEWICKI RD (SR1036 SEG 0010/2312)	0220/0580		0220/1320	LEN=0040 INSTALLED 2004
			036"H 36"W ELLIP CONC	2004
			0220/0590	LEN=0040 INSTALLED 2004
			036 " DIA CIR PLASTIC	2004
			0220/0540	LEN=0061 INSTALLED 2004
			018 " DIA CIRC CONCR	2004
			0220/0429	LEN=0035 INSTALLED 2004
			ANDERSON LN	
			0220/0045	(PRDR)
			0220/0011	BMS EN 62/1009/0220/0001
051896 FT		051961 FT	1 0 00108 0 07 0602+68	
			B CHARTIERS	
			BMSBG 62/1009/0220/0001	
			LENGTH(AH 3217 BK 3586)	
			024 " DIA CIRC CONCR	
			0210/3472	LEN=0030 INSTALLED 2004
			015 " DIA CIRC CONCR	2004
			0210/3047	LEN=0030 INSTALLED 2004
			015 " DIA CIRC METAL	2004
			0210/2694	LEN=0030 INSTALLED 2004
			015 " DIA CIRC METAL	2004
			0210/2446	LEN=0030 INSTALLED 2004
			015 " DIA CIRC CONCR	2004
			0210/2054	LEN=0001 INSTALLED 2004
			SEDER LN	
			0210/1860	(TWP)
			015 " DIA CIRC CONCR	2004
			0210/1821	LEN=0035 INSTALLED 2004
			036 " DIA CIRC CONCR	2004
			0210/1428	LEN=0035 INSTALLED 2004
			018 " DIA CIRC CONCR	2004
			0210/1211	LEN=0040 INSTALLED 2004
			018 " DIA CIRC METAL	2004
			0210/0909	LEN=0040 INSTALLED 2004
			018 " DIA CIRC CONCR	2004
			0210/0384	LEN=0217 INSTALLED 2004
			018 " DIA CIRC CONCR	2004
			0210/0236	LEN=0148 INSTALLED 2004
MAPLERIDGE DR (PRDR)	0210/0120			
	048310 FT		048375 FT	1 0 00108 0 07 0567+17
			018 " DIA CIR PLASTIC	2004
			LEN=0035 INSTALLED 2004	

EXTRACT DATE: 12/18/2023
PRINT DATE: 12/21/2023

ROADWAY MANAGEMENT SYSTEM
SLD COUNTY/SR - ANNUAL PRINT


PAGE NUMBER: 429
COUNTY: WASHINGTON

DIR: B TOTAL LEN: 12.285 MI.
LEFT MUN: CECIL T

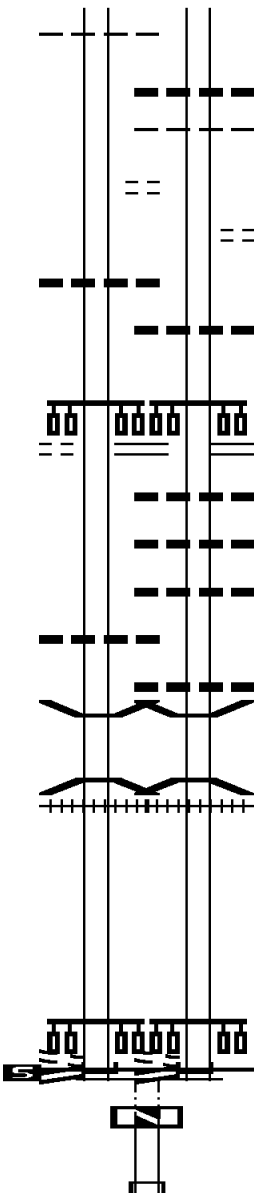
DIST: 12-4 SR: 1009
RIGHT MUN: CECIL T

Stationing	Notes	Material
0210/0000	LENGTH(AH 3586 BK 2906)	
0200/2064	BMSEN 62/1009/0200/1972	
0200/2008	CECIL NORTH STRABANE T	
	1 0 00108 0 07 0557+78	
0200/1972	CHARTIERS CK BMSBG 62/1009/0200/1972	
0200/1334	018 "DIA CIRC CONCR LEN=0035 INSTALLED 2004	
0200/1195	CENTENIAL DR (TWP)	
0200/0655	WALNUT ST (TWP)	
0200/0647	018 "DIA CIRC CONCR LEN=0040 INSTALLED 2004	
0200/0293	015 "DIA CIRC METAL LEN=0030 INSTALLED UNKN	
0200/0175	024 "DIA CIRC CONCR LEN=0030 INSTALLED UNKN	
0200/0056	BMSEN 62/1009/0200/0000	
045469 FT	1 0 00108 0 07 0538+46	
	024 "DIA CIRC CONCR LEN=0030 INSTALLED UNKN	
	OTHER RR	
0200/0000	BMSBG 62/1009/0200/0000	
0190/3704	LENGTH(AH 2906 BK 3730) 018 "DIA CIRC METAL	
0190/3610	LEN=0050 INSTALLED 2004 MCMURRAY RD	
0190/3543	(SR1002 SEG 0010/0000) SR 0079	
0190/3409	OP ID 62/0079/0454/1040 SR 0079	
0190/3181	OP ID 62/0079/0455/0885 030 "DIA CIRC CONCR	
0190/2907	LEN=0035 INSTALLED 2004 018 "DIA CIRC CONCR	
0190/2785	LEN=0001 INSTALLED 2004 018 "DIA CIRC CONCR	
0190/2426	LEN=0120 INSTALLED 2004 012 "DIA CIRC CONCR	
0190/2240	LEN=0030 INSTALLED 2004	
0190/2240	018 "DIA CIRC CONCR	
0190/2016	LEN=0001 INSTALLED 2004	
	015 "DIA CIRC CONCR	

DIR: B TOTAL LEN: 12.285 MI. DIST: 12-4 SR: 1009
 LEFT MUN: NORTH STRABANE T RIGHT MUN: NORTH STRABANE T



DIR: B TOTAL LEN: 12.285 MI. DIST: 12-4 SR: 1009
 LEFT MUN: NORTH STRABANE T RIGHT MUN: NORTH STRABANE T

NORTH STRABANE CANONSBURG B	0171/0947		0170/0950	018 "DIA CIRC CONCR LEN=0030 INSTALLED UNKN
			0170/0947	NORTH STRABANE CANONSBURG B
OLD PIKE ST (BORO)	0171/0725		0170/0750	OLD PIKE ST (BORO)
018 "DIA CIRC CONCR LEN=0040 INSTALLED 2004	0171/0710		0170/0615	018 "DIA CIRC CONCR LEN=0040 INSTALLED 2004
CAVASINA DR (BORO) WEAVERTOWN RD (SR1025 SEG 0022/1947)	0171/0531		0170/0560	CAVASINA DR (BORO) WEAVERTOWN RD (SR1025 SEG 0022/1947)
			0170/0518	018 "DIA CIRC CONCR LEN=0035 INSTALLED 2004
			0170/0510	024 "DIA CIRC CONCR LEN=0035 INSTALLED 2004
			0170/0405	018 "DIA CIRC CONCR LEN=0030 INSTALLED UNKN
018 "DIA CIRC CONCR LEN=0045 INSTALLED 2004	0171/0283		0170/0259	018 "DIA CIRC CONCR LEN=0035 INSTALLED 2004
BMS EN 62/1009/0170/0131	0171/0234		0170/0235	BMS EN 62/1009/0170/0131
1 0 00108 0 04 0464+25				1 0 00108 0 04 0464+25
CHARTIERS CK				CHARTIERS CK
BMSBG 62/1009/0170/0131	0171/0130		0170/0131	BMSBG 62/1009/0170/0131
(AAR 510317A)#TRKS 00	0171/0053		0170/0053	(AAR 510317A)#TRKS 00
1 0 00108 0 04 0462+94	037969 FT		037969 FT	1 0 00108 0 04 0462+94
ADAMS AV (BORO)				ADAMS AV (BORO)
NC MORGANZA RD				NC MORGANZA RD
EUCLID AV (SR0980 SEG 0050/1310)				EUCLID AV (SR0980 SEG 0050/1310)
ADAMS AV (SR0980 SEG 0050/1310)	INTER-BK			ADAMS AV (SR0980 SEG 0050/1310)
MFC BEGIN = C				MFC BEGIN = C
LTH AH 002575 BK 003054	0171/0000		0170/0000	LTH AH 002640 BK 003054
	037969 FT		037969 FT	
				7162/0000
				INTER-AHD
				LTH AH 003054 BK 002128
				PIKE ST (SR0980 SEG 0040/0000)
				CENTRAL AV

EXTRACT DATE: 12/18/2023
PRINT DATE: 12/21/2023

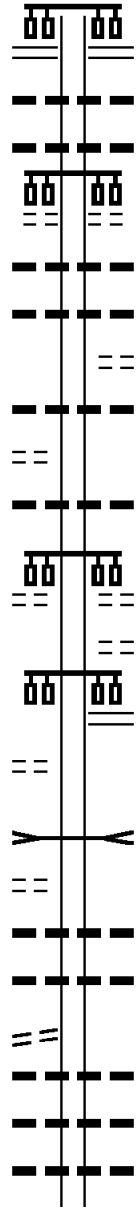
ROADWAY MANAGEMENT SYSTEM
SLD COUNTY/SR - ANNUAL PRINT

PAGE NUMBER: 426
COUNTY: WASHINGTON

DIR: B TOTAL LEN: 12.285 MI.
LEFT MUN: CANONSBURG B

DIST: 12-4 SR: 1009
RIGHT MUN: CANONSBURG B

CENTRAL AV
(SR1027 SEG 0050/2605) 0160/2128



(SR0980 SEG 0040/0000)
0160/2128 018 " DIA CIRC CONCR
LEN=0030 INSTALLED UNKN
0160/2080 018 " DIA CIRC CONCR
LEN=0030 INSTALLED UNKN
0160/1610 JEFFERSON AV
(BORO)
0160/1595 018 " DIA CIRC CONCR
LEN=0030 INSTALLED UNKN
0160/1550 018 " DIA CIRC CONCR
LEN=0030 INSTALLED UNKN
0160/1200 IRON ST
(BORO)
0160/0660 018 " DIA CIRC CONCR
LEN=0030 INSTALLED UNKN
0160/0600 018 " DIA CIRC CONCR
LEN=0001 INSTALLED 2004
HERDMAN ST
(BORO)
035841 FT
0160/0000 LENGTH(AH 2128 BK 2897)
PAYNE PL
(BORO)
0150/2440 STRABANE AV
(SR1037 SEG 0020/2400)
0150/2180
B CHARTIERS
STRUCTURE LENGTH 12 FT
BMSID 62/1009/0150/1825
0150/1825
0150/1555 018 " DIA CIRC CONCR
LEN=0040 INSTALLED 2004
0150/1025 018 " DIA CIRC CONCR
LEN=0035 INSTALLED 2004
0150/0734 018 " DIA CIRC CONCR
LEN=0025 INSTALLED 2004
024 " DIA CIRC CONCR
0150/0527 030 " DIA CIRC CONCR
LEN=0030 INSTALLED 2004
0150/0255 030 " DIA CIRC CONCR
LEN=0030 INSTALLED 2004
032944 FT

BELMONT AV
(BORO) 0160/0540

1 0 00802 0 01 0257+94 035841 FT
HUTCHINSON AV
(BORO) 0160/0000

BLUFF AV
(BORO) 0150/1965

OAK SPRING RD
(BORO) 0150/1755

GLENCOVE RD
(TWP) 0150/0765

1 0 00802 0 01 0229+01 032944 FT

DIR: B TOTAL LEN: 12.285 MI. DIST: 12-4 SR: 1009
 LEFT MUN: CANONSBURG B RIGHT MUN: CANONSBURG B

Location	Segment ID	Start/End	Notes
MCBURNEY RD (TWP)	0150/0000	==	0150/0000 LENGTH(AH 2897 BK 2595) 072 " DIA CIRC METAL
		---	0140/2560 LEN=0229 INSTALLED UNKN
		---	0140/2344 LEN=0040 INSTALLED 2004 MALL ENTRANCE RD (PRDR)
		==	0140/2290
		---	0140/1842 018 " DIA CIRC METAL LEN=0348 INSTALLED 2004 CANONSBURG HOUSTON B
FAIRMONT ST (BORO)	0140/1300	==	
		---	0140/1279 018 " DIA CIRC CONCR LEN=0025 INSTALLED 2004
NORTH AV (BORO)	0140/0840	==	0140/0870 018 " DIA CIRC CONCR LEN=0030 INSTALLED UNKN
		---	0140/0825 018 " DIA CIRC CONCR LEN=0030 INSTALLED UNKN
		---	0140/0650 018 " DIA CIRC CONCR LEN=0030 INSTALLED UNKN CUMMINS ST (BORO)
CLEVELAND ST (BORO)	0140/0500	==	
		==	0140/0445 SOUTH CLEVELAND ST (BORO)
		---	0140/0186 015 " DIA CIRC CONCR LEN=0025 INSTALLED 2004 MCNARY ST (BORO)
030349 FT	==	0140/0165 (BORO) 030349 FT 1 0 00802 0 01 0203+07 BORO AL (BORO)	
NORTH CHERRY AV (BORO)		==	0140/0000 LENGTH(AH 2595 BK 0631) VAN BUREN ST (BORO)
	0130/0430	==	0130/0480 (BORO)
		---	0130/0330 018 " DIA CIRC METAL LEN=0035 INSTALLED 2004 SOUTH CHERRY AV (BORO)
		==	0130/0325 (BORO) JEFFERSON ST (BORO)
	==	0130/0165 (BORO) MAIN ST	

DIR: B TOTAL LEN: 12.285 MI. DIST: 12-4 SR: 1009
 LEFT MUN: HOUSTON B RIGHT MUN: HOUSTON B

1 0 00802 0 01 0196+78 029718 FT
 MAIN ST
 (SR1007 SEG 0010/0000) 0130/0000
 029718 FT

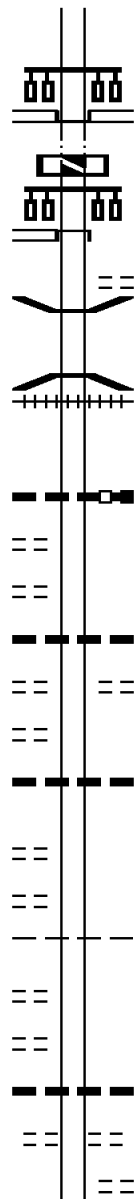
WESTERN AV
 (SR0519 SEG 0300/0000) 0120/1506

FIRST ST
 (BORO) 0120/0715
 MCKINLEY ST
 (BORO) 0120/0540

SECOND ST
 (BORO) 0120/0365
 GARFIELD ST
 (BORO) 0120/0180

THIRD ST
 (BORO) 028212 FT
 FOURTH ST
 (TWP) 0120/0000
 0110/2340

FORREST AV
 (T655) 0110/2080
 MONINGER AV
 (T921) 0110/1630



(SR0519 SEG 0290/0000)
 029718 FT
 INTER-BK PIKE ST
 (SR0519 SEG 0290/0000)
 0130/0000 LTH AH 000631 BK 000300
 029718 FT
 7122/0000 LTH AH 000300 BK 001506
 INTER-AHD PIKE ST
 (SR0519 SEG 0300/0000)
 0120/1506
 S HAFT ST
 (BORO)
 0120/1465
 0120/1239 BMSEN 62/1009/0120/1165
 1 0 00802 0 01 0189+96
 CHARTIERS RUN
 0120/1165 BMSBG 62/1009/0120/1165
 0120/1095 (AAR 510326Y) #TRKS 00
 024 "DIA CIRC CONCR
 LEN=0030 INSTALLED 2004
 ARNOLD AV
 (BORO)
 0120/0745
 0120/0391 018 "DIA CIRC CONCR
 LEN=0030 INSTALLED 2004
 0120/0365 SECOND ST ET
 (BORO)
 0120/0010 018 "DIA CIRC CONCR
 LEN=0045 INSTALLED 2004
 028212 FT 1 0 00802 0 01 0178+73
 NC WEST PIKE ST
 0120/0000 LENGTH(AH 1506 BK 2692)
 HOUSTON
 0110/2099 CHARTIERS T
 0110/1415 024 "DIA CIRC CONCR
 LEN=0070 INSTALLED 2004
 SHADY AV
 (T923)
 0110/1105 KEYSTONE PL
 0110/0825 (T662)

EXTRACT DATE: 12/18/2023
PRINT DATE: 12/21/2023

ROADWAY MANAGEMENT SYSTEM
SLD COUNTY/SR - ANNUAL PRINT

PAGE NUMBER: 423
COUNTY: WASHINGTON

DIR: B TOTAL LEN: 12.285 MI.
LEFT MUN: CHARTIERS T

DIST: 12-4 SR: 1009
RIGHT MUN: CHARTIERS T

JOHNSON RD
(T696)

0110/0517
025520 FT

==

0110/0517
025520 FT

JOHNSON RD
(SR1039 SEG 0050/2164)
1 0 00802 0 01 0151+72
018 "DIA CIRC CONCR
LEN=0030 INSTALLED 2004
LENGTH(AH 2692 BK 2460)
018 "DIA CIRC CONCR
LEN=0035 INSTALLED 2004
030"H 48"W CON BOX CUL
LEN=0035 INSTALLED 2004

ARNOLD HOLLOW RD
(T619)

0100/1705

==

0100/1485

LC FROM INDUSTRIAL RD
(CONN)
WASH CO INDUSTRIAL PAR
(PRDR)
LC TO INDUSTRIAL RD
(CONN)

==
==
==

0100/1420

0100/1315

0100/1220

0100/0995

0100/0853

0100/0836

018 "DIA CIRC CONCR
LEN=0040 INSTALLED 2004
015 "DIA CIRC METAL
LEN=0035 INSTALLED 2004
BMSSEN 62/1009/0100/0836
1 0 00802 0 01 0135+67
B CHARTIERS
BMSBG 62/1009/0100/0836

SILVER MAPLES AV
(TWP)

0100/0765

==

(APRA) PERRYMAN CO
PERRYMAN CO
(PRDR)

POE

0100/0265

023060 FT

1 0 00802 0 01 0127+13 023060 FT
CHARTIERS SCHOOL
(PRDR)
MC GOVERN RD
(T643)

0100/0000

==

5 0100/0000

LENGTH(AH 2460 BK 2496)

0090/1910

==

0090/1583

018 "DIA CIRC CONCR
LEN=0040 INSTALLED 2004

SCARIOT LN
(TWP)
CUMMINS AV
(T623)

0090/1360

==

0090/1155

==

0090/0755

018 "DIA CAST IRON
LEN=0010 INSTALLED 2004

1 0 00802 0 01 0102+16 020564 FT
ALLISON AV
(T536)
SHORT ST
(T668)

0090/0000

==

5 0090/0000

LENGTH(AH 2496 BK 2622)

0080/2055

==

EXTRACT DATE: 12/18/2023
PRINT DATE: 12/21/2023

ROADWAY MANAGEMENT SYSTEM
SLD COUNTY/SR - ANNUAL PRINT

PAGE NUMBER: 422
COUNTY: WASHINGTON

DIR: B TOTAL LEN: 12.285 MI.
LEFT MUN: CHARTIERS T

DIST: 12-4 SR: 1009
RIGHT MUN: CHARTIERS T

ALLISON HOLLOW RD
(T641)

0080/1672

RYAN LN
(PRDR)

0080/1130

017942 FT

016881 FT

LC TO/FROM MDOWLND S FM
(CONN)
MEADOWLANDS FARM LN
(TWP)
BARNICKEL ST
(TWP)

0060/2520

0060/2425

0060/2115

COUNTRY CLUB RD
(SR4049 SEG 0100/2240)

0060/1665

RJ CORMAN DERAILEMENT DR
(PRDR)

0060/0940

0080/2000	024 " DIA CIRC CONCR LEN=0030 INSTALLED UNKN BUCCANEER DR (PRDR)
0080/1985	RACE TRACK RD (SR1041 SEG 0040/1188)
0080/1672	BMS EN 62/1009/0080/1604 1 0 00802 0 01 0092+18
0080/1626	TRIB TO CHARTIERS CREEK BMSBG 62/1009/0080/1604
0080/1604	FIFTH ST (T639)
0080/0910	FOURTH ST (T913)
0080/0495	018 " DIA CIR PLASTIC LEN=0035 INSTALLED 2004
0080/0004	1 0 00802 0 01 0076+21 THIRD ST (T911)
017942 FT	LENGTH(AH 2622 BK 1061) SECOND ST (T912)
0080/0000	1 0 00802 0 01 0065+61 FIRST ST (T637)
0070/0565	LENGTH(AH 1061 BK 2590)
016881 FT	018 " DIA CIR PLASTIC LEN=0030 INSTALLED 2004
0060/1935	(AAR 510332C)#TRKS 01
0060/1665	BMS EN 62/1009/0060/0960 0 0 00000 0 00 0000+00
0060/1610	B CHARTIERS BMSBG 62/1009/0060/0960
0060/0974	{APRA} RJ CORMAN DERAILEMENT DR (APRA) SMITH & SON EXCA
0060/0960	SMITH & SON EXCAVATION (PRDR)
0060/0940	
0060/0635	

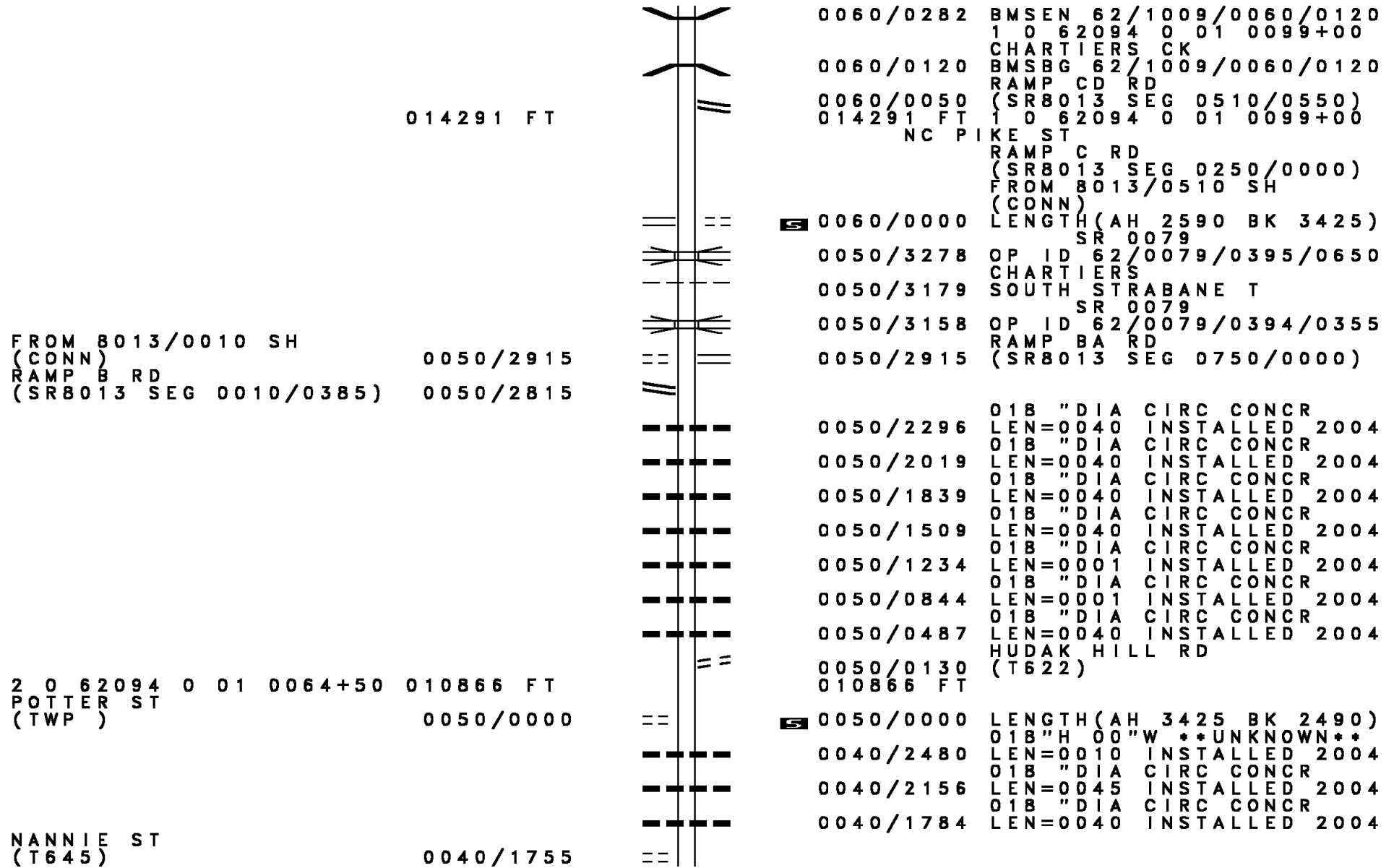
EXTRACT DATE: 12/18/2023
PRINT DATE: 12/21/2023

ROADWAY MANAGEMENT SYSTEM
SLD COUNTY/SR - ANNUAL PRINT

PAGE NUMBER: 421
COUNTY: WASHINGTON

DIR: B TOTAL LEN: 12.285 MI.
LEFT MUN: CHARTIERS T

DIST: 12-4 SR: 1009
RIGHT MUN: CHARTIERS T



DIR: B TOTAL LEN: 12.285 MI. DIST: 12-4 SR: 1009
 LEFT MUN: SOUTH STRABANE T RIGHT MUN: SOUTH STRABANE T

Stationing	Description	Material	Length	Notes
0040/1070	018 " DIA	CIRC CONCR	LEN=0001	INSTALLED 2004
0040/0750	018 " DIA	CIRC CONCR	LEN=0001	INSTALLED 2004
0040/0595	KISH AV (T493)			
0040/0399	018 " DIA	CIRC METAL	LEN=0001	INSTALLED 2004
008376 FT	2 0 62094 0 01	0039+60		
0040/0000	LENGTH(AH 2490 BK 3715)			
0030/3190	018 " DIA	CIRC CONCR	LEN=0001	INSTALLED 2004
0030/3130	ANCHOR DR (T490)			
0030/2825	018 " DIA	CIRC CONCR	LEN=0047	INSTALLED 2004
0030/2810	LEE AV (T518)			
0030/2485	KEENEY DR (TWP)			
0030/2028	018 " DIA	CIRC CONCR	LEN=0044	INSTALLED 2004
0030/1784	018 " DIA	CIRC CONCR	LEN=0040	INSTALLED 2004
0030/1580	MOGER DR (T918)			
0030/1465	VERONA DR (T491)			
0030/1236	024 " DIA	CIRC CONCR	LEN=0040	INSTALLED 2004
0030/0285	BERRY RD (TWP)			
004661 FT	2 0 62094 0 01	0002+45		
0030/0000	COUNTRY CLUB RD (SR1045 SEG 0030/0000)			
0020/2300	018 " DIA	CIRC CONCR	LEN=0030	INSTALLED 2004
0020/2299	018 " DIA	CIRC METAL	LEN=0050	INSTALLED 2004
0020/2196	SR 0070 OP ID 62/0070/0175/1541			
0020/2113	SR 0070 OP ID 62/0070/0174/1388			
0020/2100	018 " DIA	CIRC CONCR	LEN=0001	INSTALLED 2004
	018 " DIA	CIRC CONCR		

DIR: B TOTAL LEN: 12.285 MI. DIST: 12-4 SR: 1009
 LEFT MUN: SOUTH STRABANE T RIGHT MUN: SOUTH STRABANE T

Street Name	Segment ID	Length	Notes
	0020/2087	LEN=0035	INSTALLED 2004
	0020/1884	STRUCTURE LENGTH 15 FT	BMSID 62/1009/0020/1884
	0020/1861		OAK SPRING RD (SR1045 SEG 0020/1945)
FARLEY AV (T730)	0020/1265		
	0020/1065		ELMWOOD DR (T938)
	0020/0950	LEN=0050	INSTALLED 2004
	0020/0716	LEN=0035	INSTALLED 2004
WILBERT AV (T805)	0020/0395		
	0020/0360		ORCHARD TE (T981)
	0020/0127		SOUTH STRABANE WASHINGTON C
1 0 00802 0 00 0024+92 002285 FT	0020/0000		
LEONARD AV (TWP)	0010/2225		LENGTH(AH 2376 BK 2285) LEONARD AV (CITY)
WILSON AV (CITY)	0010/1890		
	0010/1680		MURTLAND AV (CITY)
	0010/1640	LEN=0001	INSTALLED 2004
	0010/1633	LEN=0040	INSTALLED 2004
	0010/0840		HALLAM AV (CITY)
GIBSON AV (CITY)	0010/0285		
	0010/0223	LEN=0025	INSTALLED 2004
000000 FT	0010/0000		018 "DIA CIRC CONCR 1 0 00802 0 00 0001+86 HIGHLAND AV (SR0019 SEG 0330/0365) NC LOCUST AV
HIGHLAND AV (SR0019 SEG 0330/0365)	0010/0000		INTER-BK LINCOLN ST (CITY) MFC BEGIN = C LENGTH(AH 2285 BK 0000)

DIR: B TOTAL LEN: 2.119 MI. DIST: 12-4 SR: 1008
 LEFT MUN: UNION T RIGHT MUN: UNION T

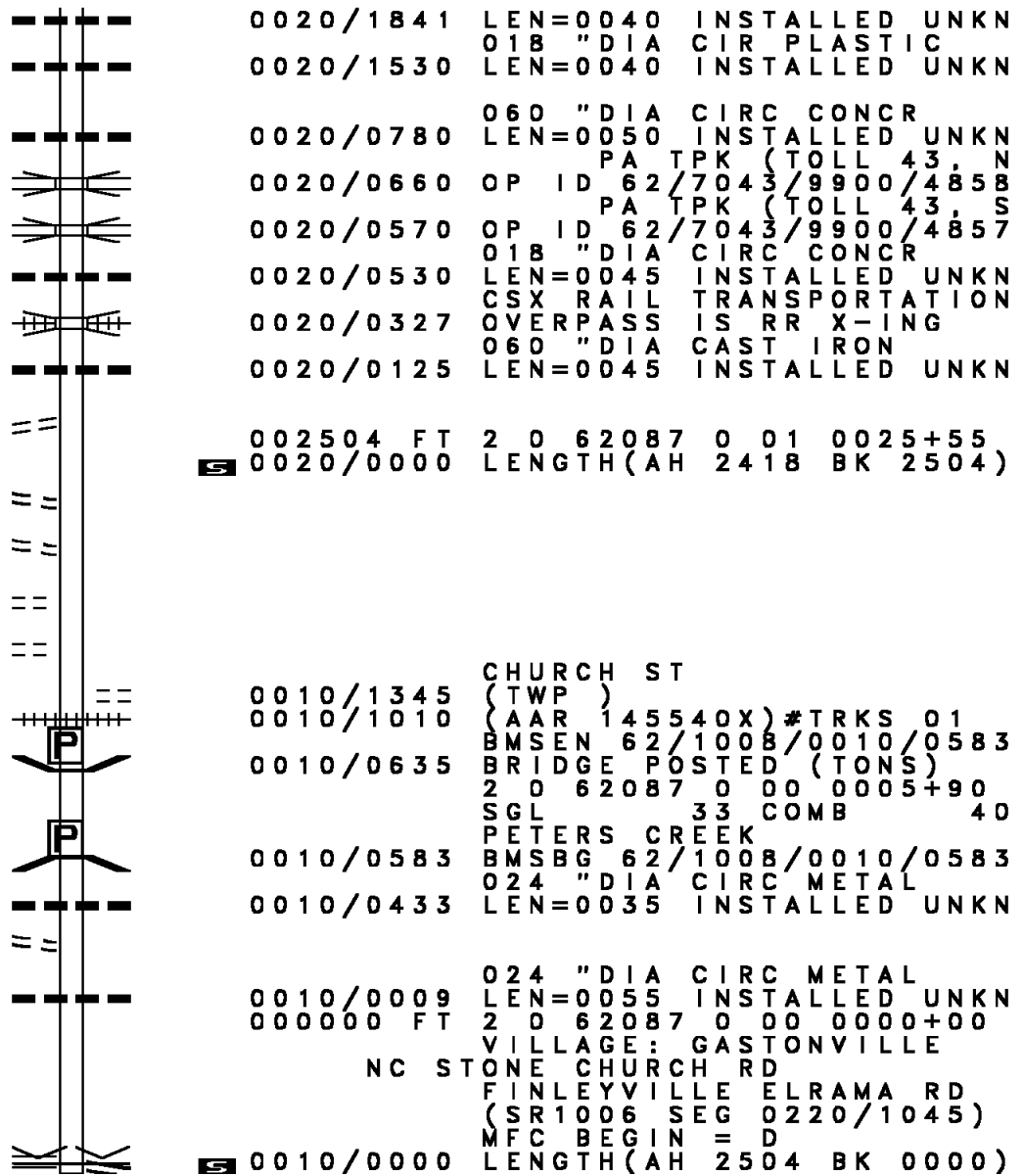
Stationing	Description	Material	Length	Status
011187 FT	INTER-AHD	018" DIA CIR PLASTIC	0040	INSTALLED UNKN
0040/3689	(SR3017 SEG 0010/0000)			
0040/3428	ABER RD (T862)	018" DIA CIR METAL	0040	INSTALLED UNKN
	DENNISON LN (PRDR)	018" DIA CIR CONC	0040	INSTALLED UNKN
0040/2485		018" DIA CIR CONC	0040	INSTALLED UNKN
0040/2070		018" DIA CIR PLASTIC	0045	INSTALLED UNKN
0040/2050		018" DIA CIR PLASTIC	0045	INSTALLED UNKN
0040/1930		018" DIA CIR PLASTIC	0045	INSTALLED UNKN
0040/1860		018" DIA CIR PLASTIC	0045	INSTALLED UNKN
0040/1330		018" DIA CIR PLASTIC	0045	INSTALLED UNKN
0040/1094		018" DIA CIR PLASTIC	0045	INSTALLED UNKN
0040/0925		018" DIA CIR PLASTIC	0045	INSTALLED UNKN
007498 FT				
0040/0000	2 0 62087 0 01 0075+49	018" DIA CIR PLASTIC	0040	INSTALLED UNKN
0030/2502	LENGTH(AH 3689 BK 2576)	018" DIA CIR CONC	0040	INSTALLED UNKN
0030/1980		018" DIA CIR CONC	0040	INSTALLED UNKN
0030/1860		018" DIA CIR CONC	0040	INSTALLED UNKN
0030/1225	CURRY LN (PRDR)	018" DIA CIR PLASTIC	0040	INSTALLED UNKN
0030/0951		018" DIA CIR PLASTIC	0040	INSTALLED UNKN
0030/0620		018" DIA CIR PLASTIC	0040	INSTALLED UNKN
0030/0408		018" DIA CIR PLASTIC	0040	INSTALLED UNKN
004922 FT				
004922 FT	2 0 62087 0 01 0049+73	036" DIA CIR PLASTIC	0040	INSTALLED UNKN
0030/0000	LENGTH(AH 2576 BK 2418)	CHOVANEC DR (PRDR)	0040	INSTALLED UNKN
0020/2315		018" DIA CIR PLASTIC	0040	INSTALLED UNKN

DIR: B TOTAL LEN: 2.119 MI. DIST: 12-4 SR: 1008
 LEFT MUN: UNION T RIGHT MUN: UNION T

SNEE RD (T844) 0020/0065
 002504 FT
 SNEE RD (T844) 0010/2470
 SANDSTONE DR (TWP) 0010/2235
 LIMESTONE DR (TWP) 0010/1975
 GRANITE DR (TWP) 0010/1760

MCCHAIN RD (T842) 0010/0060

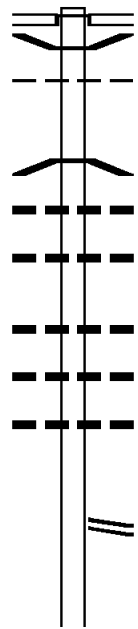
FINLEYVILLE ELRAMA RD (SR1006 SEG 0220/1045) 0010/0000



DIR: B TOTAL LEN: 2.921 MI. DIST: 12-4 SR: 1007
 LEFT MUN: CECIL T RIGHT MUN: CECIL T

015424 FT

015424 FT
 INTER-AHD OHARE RD
 (T662)
 SR 0980 SH
 (SR0980 SEG 0090/2210)
 0060/2657 BMSEN 62/1007/0060/2414
 0060/2447 CECIL
 CHARTIERS T
 2 0 62090 0 01 0249+13
 B CHARTIERS
 0060/2414 BMSBG 62/1007/0060/2414
 018 " DIA CIR PLASTIC
 0060/2016 LEN=0032 INSTALLED UNKN
 018 " DIA CIR PLASTIC
 0060/1623 LEN=0032 INSTALLED UNKN
 018 " DIA CIRC CONCR
 0060/1012 LEN=0032 INSTALLED UNKN
 018 " DIA CIRC CONCR
 0060/0826 LEN=0032 INSTALLED UNKN
 018 " DIA CIRC CONCR
 0060/0425 LEN=0032 INSTALLED 2001
 012767 FT 2 0 62090 0 01 0224+90
 RIDGE AV
 (SR1027 SEG 0010/0000)
 5 0060/0000 LENGTH(AH 2657 BK 3260)



012767 FT

018 " DIA CIRC CONCR

DIR: B TOTAL LEN: 2.921 MI. DIST: 12-4 SR: 1007
 LEFT MUN: CHARTIERS T RIGHT MUN: CHARTIERS T

Station	Length	Material	Installation	Notes
0050/2017	LEN=0030	024 " DIA CIRC CONCR	INSTALLED	2001
0050/1724	LEN=0041		INSTALLED	UNKN
009507 FT	009507 FT	036 " DIA CIRC METAL	INSTALLED	UNKN
		2 0 62090 0 01 0169+50		0192+00
		018 " DIA CIRC CONCR	INSTALLED	UNKN
		LEN=0024	INSTALLED	UNKN
5 0050/0000	LENGTH(AH 3260 BK 2291)	018 " DIA CIRC CONCR		
0040/1907	LEN=0030	018 " DIA CIRC CONCR	INSTALLED	UNKN
0040/1528	LEN=0032	024 " DIA CIRC CONCR	INSTALLED	UNKN
0040/1054	LEN=0032	018 " DIA CIRC CONCR	INSTALLED	UNKN
0040/0729	LEN=0032	018 " DIA CIR PLASTIC	INSTALLED	UNKN
0040/0499	LEN=0032	018 " DIA CIR PLASTIC	INSTALLED	UNKN
0040/0290	LEN=0033	018 " DIA CIR PLASTIC	INSTALLED	UNKN
0040/0007	LEN=0040	018 " DIA CIRC CONCR	INSTALLED	UNKN
2 0 62090 0 01 0169+50 PLUM RUN RD (T612)	007216 FT	LEN=0030	INSTALLED	UNKN
	0040/0000	NC CHARTIERS RUN RD		
	5 0040/0000	LENGTH(AH 2291 BK 1661)		
		018 " DIA CIRC CONCR	INSTALLED	UNKN
	0030/0865	LEN=0045	INSTALLED	UNKN
SLATE DR (T929)	0030/0845			
		018 " DIA CIRC METAL	INSTALLED	UNKN
	0030/0601	LEN=0042	INSTALLED	UNKN
		018 " DIA CIRC CONCR	INSTALLED	UNKN
	0030/0382	LEN=0031	INSTALLED	UNKN
		018 " DIA CIRC METAL	INSTALLED	UNKN
	0030/0046	LEN=0030	INSTALLED	UNKN
2 0 62090 0 01 0152+66 MINERS RUN RD (T927)	005555 FT			
	0030/0000	LENGTH(AH 1661 BK 2975)		
		036 " DIA CIRC CONCR	INSTALLED	UNKN
	0020/2961	LEN=0001	INSTALLED	UNKN
		018 " DIA CIRC METAL	INSTALLED	UNKN
	0020/2886	LEN=0029	INSTALLED	UNKN
		018 " DIA CIRC METAL	INSTALLED	UNKN
	0020/2559	LEN=0040	INSTALLED	UNKN

DIR: B TOTAL LEN: 2.921 MI. DIST: 12-4 SR: 1007
 LEFT MUN: CHARTIERS T RIGHT MUN: CHARTIERS T

TIPPLE ST
(T925)

0020/1480

CARVELL AL
(BORO)

0010/2550

HAUGHT LN
(BORO)
SPIN AL
(BORO)

0010/2020

0010/1710

WEST GRANT ST
(BORO)

0010/0365

000000 FT

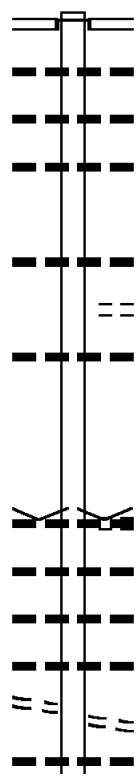
PIKE ST
(SR0519 SEG 0290/0000)

0010/0000

0020/1847	018 " DIA	CIRC METAL	LEN=0036	INSTALLED UNKN
0020/1520	018 " DIA	CIRC CONCR	LEN=0041	INSTALLED UNKN
0020/0957	060 " DIA	CIRC METAL	LEN=0100	INSTALLED UNKN
0020/0775	PINE AV (T917)			
0020/0402	012 " DIA	CIRC CONCR	LEN=0001	INSTALLED UNKN
0020/0018	036 " DIA	CIRC CONCR	LEN=0035	INSTALLED UNKN
002580 FT	2 0 62090	0 01 0122+92		
0020/0000	WYLIE AV (T958)			LENGTH(AH 2975 BK 2580)
0010/2123	048 " DIA	CIRC METAL	LEN=0040	INSTALLED UNKN
0010/1710	HAYES AV (T915)			
0010/1315	HARRISON ST (BORO)			
0010/1298	CHARTIERS HOUSTON B			
0010/0937	015 " DIA	CIRC CONCR	LEN=0035	INSTALLED UNKN
0010/0925	M McNARY ST (BORO)			
0010/0899	015 " DIA	CIRC CONCR	LEN=0235	INSTALLED UNKN
0010/0365	WEST GRANT ST (BORO)			
0010/0185	EAST MADISON ST (BORO)			
000000 FT	2 0 62090	0 01 0097+18		
INTER-BK	NC NO			
0010/0000	ORTH MAIN ST PIKE ST (SR1009 SEG 0130/0000)			
0010/0000	MAIN ST (SR0519 SEG 0290/0000)			
0010/0000	MFC BEGIN = E			
0010/0000	LENGTH(AH 2580 BK 0000)			

080970 FT

080970 FT
 INTER-AHD



ELRAMA AV
 (TWP)
 ELRAMA RD
 (SR0837 SEG 0330/1861)
 018 " DIA CIRC CONCR
 LEN=0035 INSTALLED UNKN
 018 " DIA CIR PLASTIC
 LEN=0038 INSTALLED 2003
 012 " DIA CIRC CONCR
 LEN=0040 INSTALLED 2003

 018 " DIA CAST IRON
 LEN=0040 INSTALLED 2003
 EARNEST LN
 (TWP)
 018 " DIA CIRC CONCR
 LEN=0030 INSTALLED 2003
 078144 FT 2 0 62174 0 00 0232+54
 VILLAGE: ELRAMA
 018 " DIA CIR PLASTIC
 LEN=0030 INSTALLED 2003
 4478 FNLYVILLE ELRAMA R
 (PRDR)
 LENGTH(AH 2826 BK 2621)
 018 " DIA CIRC CONCR
 LEN=0034 INSTALLED 2003
 018 " DIA CIRC CONCR
 LEN=0034 INSTALLED 2003
 015 " DIA CIRC CONCR
 LEN=0034 INSTALLED 2003
 GUN CLUB RD
 (T709)
 018 " DIA CIRC CONCR
 LEN=0032 INSTALLED 2003

078144 FT

5

PUMPKIN CENTER RD
 (T860)

0290/1425

0290/1313

DIR: B TOTAL LEN: 15.335 MI. DIST: 12-4 SR: 1006
 LEFT MUN: UNION T RIGHT MUN: UNION T

Stationing	Description	Material	Length	Notes
0290/0917	012" DIA	CIRC CONCR	LEN=0030	INSTALLED 2003
0290/0512	015" DIA	CIRC CONCR	LEN=0033	INSTALLED 2003
075523 FT	2 0 62174	0 00 0206		+33
0290/0000	018" DIA	CIRC CONCR	LEN=0039	INSTALLED 2003
0280/2190	LENGTH(AH	2621 BK		2672)
0280/1730	015" DIA	CIRC CONCR	LEN=0044	INSTALLED UNKN
0280/1235	018" DIA	CIR PLASTIC	LEN=0026	INSTALLED UNKN
0280/0950	018" DIA	CIR PLASTIC	LEN=0026	INSTALLED UNKN
0280/0620	018" DIA	CIR PLASTIC	LEN=0043	INSTALLED UNKN
072851 FT	072851 FT	2 0 62174		0 00 0179+31
0280/0000	018" DIA	CIRC CONCR	LEN=0075	INSTALLED UNKN
0270/1838	LENGTH(AH	2672 BK		2383)
0270/1471	018" DIA	CIRC CONCR	LEN=0030	INSTALLED 2003
0270/0855	018" DIA	CIRC CONCR	LEN=0045	INSTALLED 2003
MAPLE ST (TWP)	0270/0614	SAWMILL RD (T707)		
070468 FT	070468 FT	2 0 62174		0 00 0155+48
0270/0000	4186 FNLYVILLE	ELRAMA R (PRDR)		
0260/2449	LENGTH(AH	2383 BK		2560)
0260/2100	018" DIA	CIRC CONCR	LEN=0036	INSTALLED 2003
0260/1570	015" DIA	CIR PLASTIC	LEN=0036	INSTALLED UNKN
(TBK 1012) LOBBS RUN RD (T863)	0260/1397	018" DIA	LEN=0030	INSTALLED UNKN
0260/1350	036"H 10"W	UNKN METAL	LEN=0075	INSTALLED UNKN
0260/0869	015" DIA	CIRC METAL	LEN=0100	INSTALLED 2003
	048" DIA	CIRC CONCR		

EXTRACT DATE: 12/18/2023
PRINT DATE: 12/21/2023

ROADWAY MANAGEMENT SYSTEM
SLD COUNTY/SR - ANNUAL PRINT

PAGE NUMBER: 411
COUNTY: WASHINGTON

DIR: B TOTAL LEN: 15.335 MI.
LEFT MUN: UNION T

DIST: 12-4 SR: 1006
RIGHT MUN: UNION T

Station	Length	Material	Year
067908 FT	0260/0356	LEN=0040	INSTALLED 2003
	067908 FT	2 0 62174 0 00 0129+88	
	0260/0000	LENGTH(AH 2560 BK 2478)	
	018" DIA	CIRC CONCR	
	0250/2415	LEN=0028	INSTALLED UNKN
	018" DIA	CIRC CONCR	
	0250/2107	LEN=0065	INSTALLED UNKN
	018" DIA	CIRC METAL	
	0250/1581	LEN=0065	INSTALLED 2003
	GILMORE RD		
	0250/1547	(T860)	
	018" DIA	CIRC METAL	
	0250/1350	LEN=0065	INSTALLED UNKN
	018" DIA	CIRC CONCR	
	0250/1200	LEN=0025	INSTALLED UNKN
	015" DIA	CIRC CONCR	
	0250/0870	LEN=0030	INSTALLED UNKN
	015" DIA	CIRC CONCR	
	0250/0680	LEN=0035	INSTALLED UNKN
065430 FT	065430 FT	2 0 62174 0 00 0105+10	
		2976 FNLYVILLE ELRAMA R	
		(PRDR)	
	0250/0000	LENGTH(AH 2478 BK 2315)	
ROBB LN (TWP)	0240/2285	012"H 10"W	**UNKNOWN**
	0240/1473	LEN=0036	INSTALLED 2003
	015" DIA	CIRC CONCR	
	0240/1305	LEN=0030	INSTALLED 2003
	015" DIA	CIR PLASTIC	
	0240/1081	LEN=0039	INSTALLED 2003
	015" DIA	CIRC CONCR	
	0240/0585	LEN=0038	INSTALLED 2003
	018" DIA	CIRC CONCR	
	0240/0306	LEN=0037	INSTALLED 2003
063115 FT	063115 FT	2 0 62174 0 00 0081+95	
		COAL BLUFF RD	
		(T705)	
	0240/0000	LENGTH(AH 2315 BK 2556)	
	015" DIA	CIRC CONCR	
	0230/2485	LEN=0045	INSTALLED 2003
	015" DIA	CIRC CONCR	
	0230/2198	LEN=0045	INSTALLED 2003
	018" DIA	CIR PLASTIC	
	0230/1660	LEN=0045	INSTALLED 2003
	018" DIA	CIRC METAL	
	0230/1520	LEN=0040	INSTALLED 2003

EXTRACT DATE: 12/18/2023
PRINT DATE: 12/21/2023

ROADWAY MANAGEMENT SYSTEM
SLD COUNTY/SR - ANNUAL PRINT

PAGE NUMBER: 410
COUNTY: WASHINGTON

DIR: B TOTAL LEN: 15.335 MI.
LEFT MUN: UNION T

DIST: 12-4 SR: 1006
RIGHT MUN: UNION T

Stationing	Description	Material	Length
0230/0640	TURNPIKE RAMP RD TOLL 4	018 " DIA CIRC CONCR	LEN=0150
0230/0575	TURNPIKE RAMP RD TOLL 4	018 " DIA CIRC CONCR	LEN=0150
0230/0440	OP ID 62/7043/9900/4809	PA TPK (TOLL 43,NB)	
0230/0350	OP ID 62/7043/9900/4808	PA TPK (TOLL 43,SB)	
0230/0200	TURNPIKE RAMP RD TOLL 4	018 " DIA CIRC CONCR	LEN=0150
060559 FT	CONSOLIDATED RAIL CORPO		
0230/0000	OVERPASS IS RR X-ING		
0220/2860	PATTERSON RD		
0220/2131	BMS EN 62/1006/0220/2082		
0220/2082	BMS BG 62/1006/0220/2082		
0220/1935	WATSON DR	018 " DIA CIRC CONCR	LEN=0035
0220/1680	BELMONT AV		
0220/1475			
0220/1410			
0220/1390	RAILROAD ST	018 " DIA CIRC CONCR	LEN=0030
0220/1369		(AAR 145541E) #TRKS 01	
0220/1360	RAILROAD ST	018 " DIA CIRC METAL	LEN=0030
0220/1340			
0220/1090		018 " DIA CIR PLASTIC	LEN=0040
0220/1045			
0220/1015		015 " DIA CIRC CONCR	LEN=0030
0220/0515			
0220/0055		024 " DIA CIRC CONCR	LEN=0040

LINWOOD LN
(TWP)

STONE CHURCH RD
(SR1008 SEG 0010/0000)

JEFFERSON ST
(T759)

DIR: B TOTAL LEN: 15.335 MI.
 LEFT MUN: UNION T

DIST: 12-4 SR: 1006
 RIGHT MUN: UNION T

Location / Segment	Stationing / Length	Notes / Details
GASTONVILLE SCHOOL (TWP)	057584 FT 0220/0000	057584 FT 2 0 62174 0 00 0026+96 VILLAGE: GASTONVILLE LENGTH(AH 2975 BK 2665) 015 "DIA CIR PLASTIC 0210/2361 LEN=0040 INSTALLED 2003 012 "DIA CIRC CONCR 0210/2225 LEN=0045 INSTALLED 2003
MEADOW AV (T841)	0210/2175	NC FINLEYVILLE ELRAMA RD UNION 0210/1977 FINLEYVILLE B 018 "DIA CIRC CONCR 0210/1845 LEN=0040 INSTALLED UNKN
NORMAN AV (BORO)	0210/1830	018 "DIA CIRC CONCR 0210/1714 LEN=0030 INSTALLED UNKN 0210/1590 BMSSEN 62/1006/0210/1552 0 0 00000 0 00 0000+00 B PETERS CK 0210/1552 BMSBG 62/1006/0210/1552 015 "DIA CIRC CONCR 0210/1470 LEN=0020 INSTALLED 2003 018 "DIA CIRC CONCR 0210/1102 LEN=0040 INSTALLED 2003 018 "DIA CIRC CONCR 0210/1100 LEN=0015 INSTALLED UNKN
MARION AV (BORO)	0210/1075	018 "DIA CAST IRON 0210/0754 LEN=0040 INSTALLED 2003
ELLSWORTH ST (BORO)	0210/0545	018 "DIA CIRC CONCR 0210/0115 LEN=0020 INSTALLED UNKN
2 0 62174 0 00 0000+00 SHERIDAN AV (SR0088 SEG 0760/1375)	054919 FT 0210/0000 054919 FT	WASHINGTON AV (SR0088 SEG 0760/1375) LTH AH 002665 BK 000475 0210/0000 054919 FT 7202/0000 LTH AH 000475 BK 003481 INTER-AHD WASHINGTON AV (SR0088 SEG 0760/0831) BROWNSVILLE RD (SR0088 SEG 0760/0831)
FRANK ST (BORO)	0200/3415	0200/3481
GEORGE ST (BORO)	0200/3330	015 "DIA CIRC CONCR 0200/3330 LEN=0010 INSTALLED UNKN

EXTRACT DATE: 12/18/2023
PRINT DATE: 12/21/2023

ROADWAY MANAGEMENT SYSTEM
SLD COUNTY/SR - ANNUAL PRINT

PAGE NUMBER: 408
COUNTY: WASHINGTON

DIR: B TOTAL LEN: 15.335 MI.
LEFT MUN: FINLEYVILLE B

DIST: 12-4 SR: 1006
RIGHT MUN: FINLEYVILLE B

Street Name	Segment ID	Length	Notes
HIGHLAND AV (BORO)	0200/3120		SHORT ST (BORO)
CENTER AV (BORO)	0200/2565		EXTENSION AV (BORO) CLIFF ST (BORO)
	0200/2351		036 "DIA CIRC CONCR LEN=0040 INSTALLED 2003
LINDEN ST (T830)	0200/2335		(AAR 004178*) #TRKS 00
	0200/2239		(AAR 145544A) #TRKS 01
	0200/2049		BMSSEN 62/1006/0200/1977 NC WA WASHINGTON AV FINLEYVILLE
	0200/2036		UNION T 2 0 62034 0 01 0533+88 PETERS CREEK
	0200/1977		BMSBG 62/1006/0200/1977
	0200/1874		018 "DIA CIRC CONCR LEN=0040 INSTALLED 2003
	0200/1605		018 "DIA CIRC CONCR LEN=0040 INSTALLED 2003
	0200/1235		018 "DIA CIR UNKNOWN LEN=0040 INSTALLED 2003
	0200/0690		018 "DIA CIRC CONCR LEN=0045 INSTALLED 2003
	0200/0620		018 "DIA CIR PLASTIC LEN=0035 INSTALLED 2003
LINDEN ST (T830)	0200/0380	051438 FT	2 0 62034 0 01 0513+94 2118 RANKINTOWN RD (PRDR)
	051438 FT		5 0200/0000 LENGTH(AH 3481 BK 2580) AIRPORT RD
	0190/2300		(T834) NC RA WASHINGTON RD
	0190/2076		UNION T PETERS T
	0190/2075		BMSSEN 62/1006/0190/1985 2 0 62034 0 01 0501+63 PETERS CREEK
	0190/1985		BMSBG 62/1006/0190/1985
	0190/1885		RAILROAD ST (T826)

DIR: B TOTAL LEN: 15.335 MI. DIST: 12-4 SR: 1006
 LEFT MUN: PETERS T RIGHT MUN: PETERS T

Street Name	Segment ID	Length	Notes
MCCLELLAND RD (T847)	0190/1780		0190/1827 (AAR 145546N)#TRKS 01
CHURCH HILL RD (SR1015 SEG 0010/0000)	0190/1203		0190/1356 BMSID 62/1006/0190/1344 2 0 62034 0 01 0501+63 PETERS CREEK TRIBUTARY 0190/1344 BMSBG 62/1006/0190/1344
MERVIN DR (T937)	0190/0905		0190/1179 018 "DIA CIR PLASTIC LEN=0050 INSTALLED 2003 HATFIELD DR (T931) 0190/1095 BRAWDY ST (T933) 0190/0941 (T933)
BARNETT ST (T939)	0190/0656		0190/0792 CUSHEY ST (T935) 0190/0790 018 "DIA CIRC CONCR LEN=0020 INSTALLED UNKN
CHUCKS DR (TWP)	0190/0247		0190/0510 KUCHINIC ST (T318) 0190/0500 012 "DIA CIRC METAL LEN=0035 INSTALLED 2003
MCCLURE WY (TWP)	0190/0000	048858 FT	0190/0181 VINOVERSKI ST (TWP) 048858 FT 5 0190/0000 LENGTH(AH 2580 BK 3609)
			0180/2946 018 "DIA CIRC CONCR LEN=0035 INSTALLED 2003 0180/2787 018 "DIA CIRC CONCR LEN=0015 INSTALLED 2003 0180/2424 018 "DIA CIR PLASTIC LEN=0040 INSTALLED 2003
			0180/1750 015 "DIA CIR PLASTIC LEN=0040 INSTALLED 2003 B PETERS CK. STRUCTURE LENGTH 8 FT 0180/1732 BMSID 62/1006/0180/1732
			024 "DIA CIRC OTHER

DIR: B TOTAL LEN: 15.335 MI. DIST: 12-4 SR: 1006
 LEFT MUN: PETERS T RIGHT MUN: PETERS T

Stationing	Notes	Structure/Installation
045249 FT	0180/0715	LEN=0050 INSTALLED UNKN
	045249 FT	2 0 62034 0 01 0452+44 VILLAGE: HACKET 732 VENETIA RD (PRDR)
	0180/0000	LENGTH(AH 3609 BK 2296) 018 "DIA CIR UNKNOWN
	0170/2169	LEN=0035 INSTALLED 2003 018 "DIA CIRC METAL
	0170/1670	LEN=0040 INSTALLED UNKN SUGAR RUN RD
	0170/1640	(SR1059 SEG 0120/0755) 018 "DIA CIRC CONCR
	0170/1435	LEN=0035 INSTALLED 2003
ANDERSON STATION DR (TWP)	0170/1270	
BEBOUT RD (SR1010 SEG 0240/3597)	0170/0202	
042953 FT	0170/0023	BMSID 62/1006/0170/0000 2 0 62034 0 01 0429+12 VILLAGE: VENETIA B PETERS CK.
	0170/0000	BMSBG 62/1006/0170/0000 LENGTH(AH 2296 BK 3442) 018 "DIA CIRC METAL
MCCOMBS RD (T822)	0160/2800	LEN=0035 INSTALLED UNKN
	0160/2705	B PETERS CK. STRUCTURE LENGTH 11 FT BMSID 62/1006/0160/2705
	0160/2205	LUTES RD (T822)
PINE RIDGE DR (TWP)	0160/1630	
	0160/1320	054"H 48"W CON BOX CUL LEN=0034 INSTALLED UNKN
PINE CREEK DR (TWP)	0160/0970	
039511 FT	0160/0190	LYNCH LN (TWP) 2 0 62034 0 01 0394+68 072 "DIA CIRC CONCR
	0160/0000	LEN=0050 INSTALLED 2003 LENGTH(AH 3442 BK 3033)
GREAT MEADOWS DR		

DIR: B TOTAL LEN: 15.335 MI. DIST: 12-4 SR: 1006
 LEFT MUN: PETERS T RIGHT MUN: PETERS T

Location / TWP	Stationing	Notes
(TWP)	0150/2905	==
	POE	0150/2750 (APRA) VICTOR DOSSE CON VICTOR DOSSE CONTRACTIN (PRDR)
	POE	0150/2565 (APRA) VICTOR DOSSE CON VICTOR DOSSE CONTRACTIN (PRDR)
	---	0150/2390 048"H 48"W CONC STRUCT LEN=0040 INSTALLED 2003
	---	0150/1490 018 " DIA CIR PLASTIC LEN=0035 INSTALLED 2003
	---	0150/1140 060"H 48"W CONC STRUCT LEN=0035 INSTALLED UNKN
	---	0150/0860 018 " DIA CIRC CONCR LEN=0035 INSTALLED UNKN
(TBK 1031) BOWER HILL R (TWP)	0150/0843	==
	---	0150/0566 BMS EN 62/1006/0150/0553 2 0 62034 0 01 0375+88 B PETERS CK.
	---	0150/0553 BMS BG 62/1006/0150/0553
FOX TROT DR (TWP)	0150/0295	==
	---	0150/0060 018 " DIA CIRC METAL LEN=0030 INSTALLED UNKN PETERS
	---	0150/0015 NOTTINGHAM T
	036478 FT	2 0 62034 0 01 0364+37
	5 0150/0000	LENGTH(AH 3033 BK 3412)
BLAIR RD (TWP)	0140/2845	==
	==	0140/1890 VALLEY VIEW RD (SR1057 SEG 0080/3302)
	---	0140/1670 048 " DIA CIRC CONCR LEN=0035 INSTALLED 2003
	---	0140/1042 018 " DIA CIRC CONCR LEN=0030 INSTALLED 2003
	---	0140/0356 018 " DIA CIRC CONCR LEN=0038 INSTALLED 2003
DYERS STONE DR (TWP)	0140/0235	==
	033066 FT	0140/0015 BMS EN 62/1006/0140/0000 2 0 62034 0 01 0330+12 036 " DIA CIR PLASTIC

DIR: B TOTAL LEN: 15.335 MI. DIST: 12-4 SR: 1006
 LEFT MUN: NOTTINGHAM T RIGHT MUN: NOTTINGHAM T

Location	Segment ID	Length	Notes
	0140/0000		LEN=0035 INSTALLED UNKN B PETERS CK. BMSBG 62/1006/0140/0000 LENGTH(AH 3412 BK 2016)
PINE NUT DR (TWP)	0130/1290		048"H 48"W CON BOX CUL LEN=0040 INSTALLED 2003
	0130/0985		012 "DIA CIRC METAL LEN=0035 INSTALLED 2003
	0130/0322	031050 FT	015 "DIA CAST IRON LEN=0035 INSTALLED 2003 2 0 62034 0 01 0309+68
MISERABLE HILL RD (PRDR)	0130/0000		015 "DIA CIR PLASTIC LEN=0060 INSTALLED 2003 LENGTH(AH 2016 BK 2253)
	0120/1243		BMS EN 62/1006/0120/1224 2 0 62034 0 01 0299+72 B PETERS CK.
	0120/1224		BMSBG 62/1006/0120/1224
	0120/0872		018 "DIA CIRC CONCR LEN=0030 INSTALLED 2003
	0120/0380	028797 FT	024 "DIA CIRC CONCR LEN=0030 INSTALLED 2003 2 0 62034 0 01 0287+15
	0120/0000		018 "DIA CIR PLASTIC LEN=0012 INSTALLED 2003 LENGTH(AH 2253 BK 2679)
	0110/1760		018 "DIA CIRC CONCR LEN=0035 INSTALLED 2003
THOMAS RD (SR1053 SEG 0010/0000)	0110/1490		0110/1484 MFC BEGIN = C
	0110/0062	026118 FT	018 "DIA CIR PLASTIC LEN=0035 INSTALLED 2003 2 0 62034 0 01 0260+08 NC VENEZIA RD MUNNTOWN RD (T673)

DIR: B TOTAL LEN: 15.335 MI. DIST: 12-4 SR: 1006
 LEFT MUN: NOTTINGHAM T RIGHT MUN: NOTTINGHAM T

Segment ID	Start Station	End Station	Length (FT)	Description
5 0110/0000			2679 BK 3159	LENGTH(AH 2679 BK 3159) NOTTINGHAM
0100/3127				NORTH STRABANE T
0100/3083			0035	018 "DIA CIRC CONCR LEN=0035 INSTALLED 2003
0100/2345			0050	018 "DIA CIR PLASTIC LEN=0050 INSTALLED UNKN
0100/2293			0040	018 "DIA CIRC CONCR LEN=0040 INSTALLED 2003
0100/2125			(T671)	DEVORE RD (T671)
NC LINDEN RD				
0100/0720			0035	018 "DIA CIRC CONCR LEN=0035 INSTALLED 2003
0100/0310			0035	018 "DIA CIRC CONCR LEN=0035 INSTALLED 2003
022959 FT			022959 FT	2 0 62034 0 01 0229+00 NC VENETIA RD
5 0100/0000			3159 BK 2089	THOMAS EIGHTY FOUR RD (SR1055 SEG 0150/1355) LENGTH(AH 3159 BK 2089) LONG DR
0090/1548			(T648)	(T648)
0090/1131			0035	018 "DIA CIRC CONCR LEN=0035 INSTALLED 2003
0090/0582			0040	018 "DIA CIRC CONCR LEN=0040 INSTALLED 2003
020870 FT			020870 FT	2 0 62034 0 01 0208+11 PRIVATE FARM LN (PRDR)
5 0090/0000			2089 BK 2017	LENGTH(AH 2089 BK 2017)
0080/1203			0035	018 "DIA CIR PLASTIC LEN=0035 INSTALLED 2003
0080/0473			0040	018 "DIA CIR PLASTIC LEN=0040 INSTALLED 2003
018853 FT			018853 FT	2 0 62034 0 01 0187+94 018 "DIA CIR PLASTIC LEN=0035 INSTALLED 2003
5 0080/0000			2017 BK 2536	LENGTH(AH 2017 BK 2536)
0070/1438			0035	018 "DIA CIR PLASTIC LEN=0035 INSTALLED 2003
				018 "DIA CIRC CONCR

EXTRACT DATE: 12/18/2023
PRINT DATE: 12/21/2023

ROADWAY MANAGEMENT SYSTEM
SLD COUNTY/SR - ANNUAL PRINT

PAGE NUMBER: 402
COUNTY: WASHINGTON

DIR: B TOTAL LEN: 15.335 MI.
LEFT MUN: NORTH STRABANE T

DIST: 12-4 SR: 1006
RIGHT MUN: NORTH STRABANE T

Stationing	Notes	Stationing	Notes
016317 FT		0070/0585	LEN=0035 INSTALLED 2003
		016317 FT	2 0 62034 0 01 0162+58
		0070/0000	LENGTH(AH 2536 BK 2526)
		0060/1794	018 "DIA CIRC CONCR LEN=0030 INSTALLED 2003
		0060/1055	018 "DIA CIRC CONCR LEN=0040 INSTALLED 2003
		0060/0572	WILSON RD (SR1051 SEG 0020/2368)
2 0 62034 0 01 0137+27 013791 FT		0060/0570	015 "DIA CIRC CONCR LEN=0035 INSTALLED 2003
ROSS RD (T677)		013791 FT	
		0060/0000	LENGTH(AH 2526 BK 2520)
		0050/1892	018 "DIA CIRC METAL LEN=0035 INSTALLED 2003
		0050/0322	018 "DIA CIRC CONCR LEN=0035 INSTALLED 2003
		0050/0159	BMS EN 62/1006/0050/0079 2 0 62034 0 01 0112+99 P3
		0050/0079	LT. CHART CK BMSBG 62/1006/0050/0079
2 0 62034 0 01 0112+15 011271 FT		011271 FT	
LINDEN CREEK RD (SR1023 SEG 0010/0000)		0050/0000	LENGTH(AH 2520 BK 2776)
		0040/1910	018 "DIA CIRC CONCR LEN=0045 INSTALLED 2003
		0040/1243	018 "DIA CIRC CONCR LEN=0040 INSTALLED 2003
		0040/0826	018 "DIA CAST IRON LEN=0040 INSTALLED 2003
008495 FT		008495 FT	2 0 62034 0 01 0084+25
		0040/0000	018 "DIA CIRC METAL LEN=0045 INSTALLED 2003 LENGTH(AH 2776 BK 2469)
			024 "DIA CIRC CONCR

DIR: B TOTAL LEN: 15.335 MI. DIST: 12-4 SR: 1006
 LEFT MUN: NORTH STRABANE T RIGHT MUN: NORTH STRABANE T

KNIGHT LN
 (PRDR)

0030/0410

006026 FT

2 0 62034 0 01 0023+30 002428 FT
 WALKER RD
 (T679)

0020/0000

JONES ST
 (T461)

0010/0485

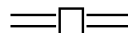
2 0 62034 0 00 0000+00 000000 FT
 WASHINGTON RD
 (SR0019 SEG 0481/0000)
 (SR0019 SEG 0480/0000)

0010/0000

0030/2205	LEN=0035	INSTALLED 2003
	024 "DIA	CIRC CONCR
0030/1888	LEN=0040	INSTALLED 2003
	018 "DIA	CIRC CONCR
0030/1645	LEN=0050	INSTALLED 2003
0030/0155	LEN=0040	INSTALLED 2003
006026 FT	2 0 62034 0 01 0059+42	
	024 "DIA	CIRC CONCR
0030/0000	LEN=0040	INSTALLED 2003
	LENGTH(AH 2469 BK 3598)	
0020/2830	LEN=0080	INSTALLED 2003
	024 "DIA	CIRC CONCR
0020/1832	LEN=0045	INSTALLED 2003
	018 "DIA	CIR PLASTIC
0020/1478	LEN=0045	INSTALLED 2003
	015 "DIA	CIR PLASTIC
0020/1070	TOWNSHIP LN	
	(TWP)	
002428 FT		
0020/0000	LENGTH(AH 3598 BK 2428)	
0010/0806	LEN=0040	INSTALLED 2003
	018 "DIA	CIRC CONCR
0010/0516	LEN=0040	INSTALLED 2003
	018 "DIA	CIRC CONCR
0010/0214	LEN=0001	INSTALLED 2003
	024 "DIA	CIRC CONCR
000000 FT	WASHINGTON RD	
	(SR0019 SEG 0481/0000)	
	(SR0019 SEG 0480/0000)	
	MFC BEGIN = D	
0010/0000	LENGTH(AH 2428 BK 0000)	

EXTRACT DATE: 12/18/2023 ROADWAY MANAGEMENT SYSTEM PAGE NUMBER: 400
PRINT DATE: 12/21/2023 SLD COUNTY/SR - ANNUAL PRINT COUNTY: WASHINGTON
DIR: B TOTAL LEN: 3.058 MI. DIST: 12-4 SR: 1005
LEFT MUN: CECIL T RIGHT MUN: CECIL T

016145 FT



016145 FT BISHOP RD
0060/2566 (SR0050 SEG 0360/1958)

EXTRACT DATE: 12/18/2023
PRINT DATE: 12/21/2023

ROADWAY MANAGEMENT SYSTEM
SLD COUNTY/SR - ANNUAL PRINT

PAGE NUMBER: 399
COUNTY: WASHINGTON

DIR: B TOTAL LEN: 3.058 MI.
LEFT MUN: CECIL T

DIST: 12-4 SR: 1005
RIGHT MUN: CECIL T

BROOKSIDE DR
(T506)

0060/2140

013579 FT

LC FOR CUMER RD
(CONN)

0050/2335

0060/2518	BMS EN 62/1005/0060/2472 2 0 62045 0 00 0161+03 MILLERS RUN
0060/2472	BMSBG 62/1005/0060/2472 018 " DIA CIRC CONCR
0060/2397	LEN=0035 INSTALLED 1998 RIDGWAY DR
0060/2350	(TWP)
0060/2100	018 " DIA CIR PLASTIC LEN=0035 INSTALLED UNKN 018 " DIA CIRC METAL
0060/2057	LEN=0029 INSTALLED UNKN WILSON AV
0060/2020	(T795)
0060/1753	024 " DIA CIRC CONCR LEN=0034 INSTALLED UNKN
0060/0861	018 " DIA CIRC CONCR LEN=0035 INSTALLED 2002 MCCONNELL RD
0060/0800	(T793)
0060/0511	066"H 56"W BOX CULVRT* LEN=0036 INSTALLED UNKN 024 " DIA CIR PLASTIC
0060/0212	LEN=0040 INSTALLED UNKN HEIRENDT LN
0060/0128	(TWP)
013579 FT	013579 FT 2 0 62045 0 00 0135+00 MONTOUR TRAIL
0060/0000	OP ID 62/1005/0060/0000 LENGTH(AH 2566 BK 3566)
0050/3482	024 " DIA CIR PLASTIC LEN=0042 INSTALLED UNKN
0050/3180	018 " DIA CIRC CONCR LEN=0028 INSTALLED UNKN
0050/3002	018 " DIA CIR PLASTIC LEN=0031 INSTALLED UNKN
0050/2784	018 " DIA CIRC CONCR LEN=0034 INSTALLED UNKN
0050/2655	024 " DIA CIR PLASTIC LEN=0032 INSTALLED UNKN
0050/2124	018 " DIA CIRC CONCR LEN=0029 INSTALLED UNKN 018 " DIA CIRC CONCR
0050/1838	LEN=0030 INSTALLED UNKN 018 " DIA CIRC CONCR

DIR: B TOTAL LEN: 3.058 MI. DIST: 12-4 SR: 1005
 LEFT MUN: CECIL T RIGHT MUN: CECIL T

Segment	Stationing	Length	Material	Status
CUMER RD (T771)	0050/1711	LEN=0046	BURNSIDE RD	INSTALLED UNKN
	0050/1680	LEN=0036	" DIA	CIR PLASTIC
	0050/1122	LEN=0035	018 " DIA	INSTALLED UNKN
	0050/0887	LEN=0038	018 " DIA	CIRC METAL
	0050/0606	LEN=0035	018 " DIA	INSTALLED UNKN
	0050/0218	LEN=0035	018 " DIA	CIRC CONC
	010013 FT	2 0 62045 0 00	010013 FT	INSTALLED 199B
		042 " DIA	0 00 0100+64	
		LEN=0043	INSTALLED UNKN	
		LENGTH(AH 3566 BK 2149)		
2 0 62045 0 00 0077+54 OHARE RD (T662) CIAFFONI RD (T662)	0050/0000	LEN=0018	" DIA	CIRC CONC
	0040/1879	LEN=0093	018 " DIA	INSTALLED UNKN
	0040/1599	LEN=0001	018 " DIA	CIR PLASTIC
	0040/1450	LEN=0043	015 " DIA	INSTALLED UNKN
	0040/1240	LEN=0043	018 " DIA	CIRC CONC
	0040/1101	LEN=0044	018 " DIA	INSTALLED UNKN
	0040/0654	LEN=0042	015 " DIA	CIRC METAL
	007864 FT	LEN=0042	018 " DIA	INSTALLED UNKN
	0040/0000	LEN=0035	INSTALLED UNKN	
	0030/0000	LENGTH(AH 2149 BK 2270)		
BEECH ST (T611)	0030/1904	LEN=0036	" DIA	CIRC METAL
	0030/1631	LEN=0040	018 " DIA	INSTALLED 2002
	0030/1055	LEN=0038	018 " DIA	CIR PLASTIC
	0030/0960	LEN=0038	018 " DIA	INSTALLED UNKN
	0030/0733	LEN=0038	INSTALLED UNKN	
	0030/0536	WALNUT ST (T616)	012 " DIA	CIRC CONC
	0030/0505	LEN=0036	018 " DIA	INSTALLED UNKN
0030/0474	LEN=0042	018 " DIA	CIR PLASTIC	
	LEN=0042	024 " DIA	INSTALLED UNKN	
	018 " DIA	CIRC CONC		

DIR: B TOTAL LEN: 3.058 MI. DIST: 12-4 SR: 1005
 LEFT MUN: CECIL T RIGHT MUN: CECIL T

Stationing	Segment	Length	Material	Status
005594	FT	0037	INSTALLED	UNKN
005594	FT	2062045	000056+08	
	ELM ST			
	(T614)			
0030	0000	LENGTH(AH 2270 BK 2933)		
	015	"DIA CIRC METAL		
0020	2816	LEN=0022	INSTALLED	UNKN
	0020	2700	MUSE SCHOOL ST	
	(TWP)			
0020	2040	018 "DIA CIRC CONCR		
	0020	2040	LEN=0026	INSTALLED UNKN
BEECH ST	0020/1995			
(T611)				
	0020	1980	018 "DIA CIRC CONCR	
	0020	1980	LEN=0070	INSTALLED UNKN
	0020	1930	OAK ST	
	(T610)			
	0020	1248	015 "DIA CIRC CONCR	
	0020	0769	LEN=0070	INSTALLED UNKN
	0020	0560	015 "DIA CIRC CONCR	
	0020	0370	LEN=0036	INSTALLED UNKN
002661	FT	002661	015 "DIA CIRC CONCR	
	002661	FT	LEN=0040	INSTALLED UNKN
	0020	0000	2062045 000026+73	
	0010	2318	VILLAGE: MUSE	
	0010	1917	LENGTH(AH 2933 BK 2661)	
	0010	1510	018 "DIA CIRC METAL	
	0010	1485	LEN=0039	INSTALLED UNKN
	0010	1251	015 "DIA CIRC CONCR	
	0010	0940	LEN=0032	INSTALLED UNKN
	0010	0648	015 "DIA CIRC CONCR	
	0010	0000	LEN=0030	INSTALLED UNKN
	0010	0000	OAKBROOKE DR	
	0010	0000	(TWP)	
	0010	0000	015 "DIA CIRC CONCR	
	0010	0000	LEN=0034	INSTALLED UNKN
	0010	0000	018 "DIA CIRC METAL	
	0010	0000	LEN=0032	INSTALLED UNKN
	0010	0000	018 "DIA CIRC CONCR	
	0010	0000	LEN=0030	INSTALLED UNKN
	0010	0000	NC MUSE BISHOP RD	
	0010	0000	VENICE MUSE RD	
	0010	0000	(SR0980 SEG 0080/2525)	
	0010	0000	MFC BEGIN = D	
	0010	0000	LENGTH(AH 2661 BK 0000)	

2 0 62045 0 00 0000+00 000000 FT
 VENICE MUSE RD
 (SR0980 SEG 0080/2525) 0010/0000

EXTRACT DATE: 12/18/2023 ROADWAY MANAGEMENT SYSTEM PAGE NUMBER: 396
PRINT DATE: 12/21/2023 SLD COUNTY/SR - ANNUAL PRINT COUNTY: WASHINGTON

DIR: B TOTAL LEN: 1.463 MI. DIST: 12-4 SR: 1004
LEFT MUN: PETERS T RIGHT MUN: PETERS T

007725 FT

007725 FT
INTER-AHD

SUGAR CAMP RD
(TB32)
CHURCHILL RD
(SR1015 SEG 0060/2024)

0030/2179



DIR: B TOTAL LEN: 1.463 MI. DIST: 12-4 SR: 1004
 LEFT MUN: PETERS T RIGHT MUN: PETERS T

FOR SR 1004 AND 1015
 (CONN)

Location / Description	Segment ID	Length (FT)	Material / Notes
	0030/1996		018 " DIA CIRC CONCR LEN=0035 INSTALLED UNKN
	0030/1767		001 " DIA CIR UNKNOWN LEN=0001 INSTALLED UNKN
	0030/0843		036 " DIA CIRC CONCR LEN=0001 INSTALLED UNKN
005546 FT	0030/0338	005546 FT	2 0 62030 0 00 0029+36 FROEBE RD (T753)
	0030/0000		LENGTH(AH 2179 BK 2954) 015 " DIA CIRC CONCR
EMPRESS ARABIAN EQ CENT (PRDR)	0020/2553		LEN=0040 INSTALLED UNKN
	0020/1632		048 " DIA CIRC CONCR LEN=0016 INSTALLED 2001 ARROWHEAD TRAIL
	0020/1203		OP ID 62/1004/0020/1203 015 " DIA CIRC CONCR
	0020/1100		LEN=0029 INSTALLED UNKN
QUAIL RUN RD (T913)	0020/0665		060 " DIA CIRC ALUMIN LEN=0025 INSTALLED UNKN
2 0 62030 0 00 0000+00 BROOKWOOD RD (T995)	0020/0366	002592 FT	002592 FT
	0020/0000		LENGTH(AH 2954 BK 2592) 048 " DIA CIRC METAL
	0010/2204		LEN=0029 INSTALLED UNKN
SHAWNEE TR (T881)	0010/1908		
EDGAR LN (T881)	0010/1068		
	0010/0808		048 " DIA CIRC METAL LEN=0050 INSTALLED UNKN LOUISIANA LN
	0010/0491		(TWP) 036 " DIA CIRC CONCR LEN=0035 INSTALLED UNKN
000000 FT	0010/0121	000000 FT	2 0 62171 0 01 0020+71 NC SUGAR CAMP RD BEBOUT RD (SR1019 SEG 0080/0000) MFC BEGIN = D
	0010/0000		LENGTH(AH 2592 BK 0000)

EXTRACT DATE: 12/18/2023 ROADWAY MANAGEMENT SYSTEM PAGE NUMBER: 394
PRINT DATE: 12/21/2023 SLD COUNTY/SR - ANNUAL PRINT COUNTY: WASHINGTON
DIR: B TOTAL LEN: .000 MI. DIST: 12-4 SR: 1003
LEFT MUN: PETERS T RIGHT MUN: PETERS T

000000 FT



000000 FT
7010/0000 LENGTH(AH 1803 BK 0000)

DIR: B TOTAL LEN: 5.991 MI. DIST: 12-4 SR: 1002
 LEFT MUN: PETERS T RIGHT MUN: PETERS T

Location	Stationing	Length	Material	Notes
HAYS RD (TWP)	031631 FT	0130/2299	018" DIA CIRC METAL	INTER-AHD MC MURRAY RD (SR3009 SEG 0010/0000)
	0130/1775	0130/1949	018" DIA CIRC METAL	LEN=0030 INSTALLED 2003
		0130/1775	018" H 01" W ELLIP CONC	SPRING MEADOWS DR (T792)
		0130/1349	018" DIA CIRC METAL	LEN=0305 INSTALLED 2003
COUNTRY BROOK RD (TWP)	0130/0490	0130/0765	018" DIA CIRC METAL	BROOKWOOD RD (T996)
		0130/0722	018" DIA CIRC METAL	LEN=0030 INSTALLED 2003
	029332 FT	0130/0133	015" DIA CIRC CONC	LEN=0029 INSTALLED 2003
FULTON DR (TWP)	0120/0515	0120/0000	018" DIA CIRC CONC	2 0 62191 0 00 0199+61 LENGTH(AH 2299 BK 1971)
		0120/1730	018" DIA CIRC CONC	LEN=0032 INSTALLED 2003
		0120/1432	018" DIA CIRC METAL	LEN=0300 INSTALLED 2003
		0120/0773	018" DIA CIRC CONC	LEN=0031 INSTALLED 2003
		0120/0420	018" DIA CIRC CONC	LEN=0042 INSTALLED 2003
2 0 62191 0 00 0178+73 THOMPSONVILLE RD (T757)	027361 FT	0120/0200	015" DIA CIRC CONC	BITTERSWEET CR (T744)
	0120/0000	0120/0165	015" DIA CIRC CONC	LEN=0050 INSTALLED 2003
	0110/2085	027361 FT	018" DIA CIRC CONC	BEBOUT RD (SR1019 SEG 0080/1795)
DEMME DR (T894)	0110/2085	0120/0000	018" DIA CIRC CONC	LENGTH(AH 1971 BK 2510)
		0110/1700	018" DIA CIRC CONC	LEN=0040 INSTALLED UNKN
CIDAR LN				

DIR: B TOTAL LEN: 5.991 MI. DIST: 12-4 SR: 1002
 LEFT MUN: PETERS T RIGHT MUN: PETERS T

Location / Stationing	Stationing	Notes	Stationing	Notes
(TWP)	0110/1645	==		
WALLACE DR (TWP)	0110/1060	== ==	0110/1420	015 "DIA CIRC METAL LEN=0040 INSTALLED 2003 SUNNY DELL LN
	024851 FT		0110/1060	(TWP)
PETERS TWP SCHOOL (PRDR)	0100/2825	==	024851 FT	2 0 62191 0 00 0154+00 BELL DR (TWP)
			5 0110/0000	LENGTH(AH 2510 BK 2905)
			0100/2510	015 "DIA CIRC CONCR LEN=0030 INSTALLED UNKN
			0100/1735	MUNICIPAL DR (PRDR)
			0100/1470	018 "DIA CIRC METAL LEN=0060 INSTALLED 2003
			0100/1380	018 "DIA CIRC CONCR LEN=0040 INSTALLED UNKN
TO 1010/0170 SH (CONN)	0100/1335	==	0100/1320	018 "DIA CIRC CONCR LEN=0015 INSTALLED UNKN BRUSH RUN
			0100/1290	STRUCTURE LENGTH 33 FT BMSID 62/1002/0100/1290 VALLEY BROOK RD (SR1010 SEG 0180/0000)
			0100/1245	018 "DIA CIRC CONCR LEN=0050 INSTALLED UNKN
			0100/1160	TO 1010/0180 SH
			0100/1140	(CONN)
			0100/0980	BIKE TRAIL OP ID 62/1002/0100/0980
			0100/0885	048 "DIA CIRC CONCR LEN=0030 INSTALLED 2003
			0100/0835	THOMAS RD (SR1017 SEG 0050/2900)
			0100/0760	012 "DIA CIRC CONCR LEN=0150 INSTALLED UNKN
MCCLINTOCK DR (T728)	0100/0350	==	0100/0240	018 "DIA CIRC CONCR LEN=0031 INSTALLED 2003
	021946 FT		021946 FT	2 0 62191 0 00 0126+14 CANDLELITE DR

DIR: B TOTAL LEN: 5.991 MI. DIST: 12-4 SR: 1002
 LEFT MUN: PETERS T RIGHT MUN: PETERS T

Street Name	Segment ID	Length	Material	Notes
	0100/0000	018"	CIRC METAL	(TWP) LENGTH(AH 2905 BK 2842)
	0090/2600	015"	CIRC CONCR	LEN=0032 INSTALLED 2003
	0090/2350	015"	CIRC CONCR	LEN=0040 INSTALLED 2003
FOREST DR (T729)	0090/2340			
LINDENVALE DR (TWP)	0090/1445			
	0090/1360	018"	CIRC CONCR	LEN=0390 INSTALLED 2003
	0090/0761	015"	CIRC METAL	LEN=0037 INSTALLED 2003
	0090/0625	018"	CIRC CONCR	LEN=0028 INSTALLED 2003
	0090/0085	072"	CIRC CONCR	LEN=0035 INSTALLED 2003
SHADY LN (TWP)	0090/0060			
	019104 FT			2 0 62191 0 00 0097+55
	019104 FT			INVERNESS DR (T991)
	0090/0000	024"	CIRC CONCR	LENGTH(AH 2842 BK 2375)
	0084/0533	015"	CIRC METAL	WOODS LN (TWP) LEN=0035 INSTALLED 2003
	0084/0408	012"	CIRC METAL	LEN=0036 INSTALLED 2003
	0084/0009	0 0	00000	0 00 0000+00
	016729 FT			016729 FT
	0084/0000	024"	CIRC CONCR	LENGTH(AH 2375 BK 1900)
	0070/1498	018"	CIRC METAL	LEN=0031 INSTALLED 2003
(TB1013) CENTER CHURCH (T910)	0070/1080			
	0070/0853	018"	CIRC METAL	LEN=0045 INSTALLED 2003
	0070/0550			CENTER CHURCH RD (T752)
	0070/0334	018"	CIRC CONCR	LEN=0035 INSTALLED 2003
		018"	CIRC CONCR	

DIR: B TOTAL LEN: 5.991 MI. DIST: 12-4 SR: 1002
 LEFT MUN: PETERS T RIGHT MUN: PETERS T

Stationing	Segment	Length	Material	Notes
014829 FT	0070/0103	LEN=0035	INSTALLED	2003
	014829 FT	2 0 62191	0 00 0045+75	HOLLY DR (T711)
	0070/0000	LENGTH(AH 1900 BK 3064)		
	0060/2940	015 " DIA CIRC METAL		
	0060/2800	LEN=0030	INSTALLED	UNKN
		030 " DIA CIRC CONCR		
		LEN=0055	INSTALLED	UNKN
BRAEBURN DR (TWP)	0060/2710			TANGLEWOOD DR (T712)
BRAEBURN DR (TWP)	0060/2628			
0060/1675		024 " DIA CIRC CONCR		
	0060/1660	LEN=0056	INSTALLED	UNKN
FIELDBROOK DR (T837)	0060/1440	015 " DIA CIRC CONCR		
	0060/1400	LEN=0050	INSTALLED	UNKN
		PETERS TWP HIGH SCHOOL (GOVT)		
	0060/1260	024 " DIA CIR PLASTIC		
	0060/0940	LEN=0042	INSTALLED	UNKN
		015 " DIA CIRC METAL		
	0060/0630	LEN=0050	INSTALLED	UNKN
		015 " DIA CIRC CONCR		
	0060/0575	LEN=0045	INSTALLED	UNKN
		PETERS TWP HIGH SCHOOL (GOVT)		
	0060/0365	018 " DIA CIRC CONCR		
	011765 FT	LEN=0030	INSTALLED	UNKN
		2 0 62191	0 00 0023+88	
		036 " DIA CIRC CONCR		
	0060/0000	LEN=0045	INSTALLED	UNKN
		LENGTH(AH 3064 BK 2388)		
	0050/2294	030 " DIA CIRC CONCR		
	0050/2000	LEN=0040	INSTALLED	2003
		018 " DIA CIRC CONCR		
	0050/1651	LEN=0030	INSTALLED	UNKN
		018 " DIA CIRC CONCR		
	0050/1215	LEN=0035	INSTALLED	2003
		HERITAGE MEADOWS DR (T877)		
	0050/0884	018 " DIA CIRC CONCR		
	0050/0865	LEN=0045	INSTALLED	2003
		BMS EN 62 / 1002 / 0050 / 0850		

DIR: B TOTAL LEN: 5.991 MI. DIST: 12-4 SR: 1002
 LEFT MUN: PETERS T RIGHT MUN: PETERS T

Street Name	Segment	Length	Notes
MCNARY ST (T845)	0050/0655	0050/0850	2 0 62191 0 00 0008+58 B CHARTIERS BMSBG 62/1002/0050/0850
		0050/0609	018 "DIA CIRC METAL LEN=0022 INSTALLED UNKN
		0050/0483	018 "DIA CIRC METAL LEN=0022 INSTALLED 2003
JONES DR (TWP)	0050/0395	0050/0358	018 "DIA CIRC METAL LEN=0045 INSTALLED UNKN
		0050/0280	015 "DIA CIRC CONCR LEN=0022 INSTALLED 2003
TO 0019/0540 SH (CONN)	0050/0120 009377 FT	0050/0120 009377 FT	FROM 0019/0530 SH (CONN)
		0050/0000	2 0 62191 0 00 0000+00 NC EA ST MC MURRAY RD WASHINGTON RD (SR0019 SEG 0541/0000) (SR0019 SEG 0540/0000)
MOORE DR (T834)	0040/1590	0050/0000	LENGTH(AH 2388 BK 2272)
		0040/1365	ROSCOMMON PL (TWP)
		0040/0809	018 "DIA CIRC METAL LEN=0025 INSTALLED 2003
		0040/0600	ROSCOMMON PL (T831)
		0040/0085 007105 FT	CARRIGE HILL DR (PRDR)
1 1 01206 1 00 0015+46 CRESTVIEW DR (T835)	0040/0000	0040/0000	LENGTH(AH 2272 BK 1537)
RAFFAEL DR (TWP)	0030/1135	0030/0870	018 "DIA CIRC CONCR LEN=0045 INSTALLED 2003
OAKWOOD RD (T986)	0030/0800	0030/0644	018 "DIA CIRC CONCR LEN=0060 INSTALLED 2003
		0030/0400	VILLAGE GREEN DR (TWP)
		0030/0140	EVERGREEN DR (TWP)

DIR: B TOTAL LEN: 5.991 MI. DIST: 12-4 SR: 1002
 LEFT MUN: PETERS T RIGHT MUN: PETERS T

Stationing	Description	Material	Length	Notes
005568 FT	BMS EN 62/1002/0030/0000	1 1 01206 1 00 0000+00	005568 FT	L. CHARTIERS
	BMSBG 62/1002/0030/0000	PETERS		
	NORTH STRABANE T			
0030/0000	LENGTH(AH 1537 BK 2248)	018 "DIA CIRC METAL		
0020/1990	LEN=0035	INSTALLED 2003		
0020/1823	015 "DIA CIRC METAL	LEN=0035		
0020/1600	INSTALLED 2003	LAKWOOD DR		
0020/1590	(T660)	018 "DIA CIR PLASTIC		
0020/1131	LEN=0040	INSTALLED 2003		
0020/1075	048"H 72"W CONC STRUCT	LEN=0050		
0020/0878	INSTALLED 2003	018 "DIA CIRC CONCR		
0020/0575	WOODRIDGE DR	LEN=0035		
003320 FT	(T666)	1 1 01206 0 00 0032+67		
0020/0000	018 "DIA CIRC CONCR	LEN=0035		
0010/3070	INSTALLED UNKN	LENGTH(AH 2248 BK 3320)		
0010/2694	015 "DIA CIRC METAL	LEN=0035		
0010/2305	INSTALLED 2003	024 "DIA CIRC METAL		
0010/2260	LEN=0035	INSTALLED 2003		
	036 "DIA CIRC METAL	INSTALLED 2003		
	WOODLAWN DR			
	(T740)			
0010/1358	024 "DIA CIRC METAL	LEN=0040		
0010/1025	INSTALLED 2003	ENCLAVE DR		
0010/0515	(TWP)	AHEPA DR		
0010/0150	(TWP)	018 "DIA CIRC CONCR		
	LEN=0085	INSTALLED UNKN		
	NC WEST MC MURRAY RD			
	INTER-BK WEST MCMURRY RD			
	000000 FT (SR1009 SEG 0190/3610)			
	MFC BEGIN = C			
	0010/0000	LENGTH(AH 3320 BK 0000)		

1 1 01206 0 00 0000+00 000000 FT
 MORGANZA RD
 (SR1009 SEG 0190/3610) 0010/0000

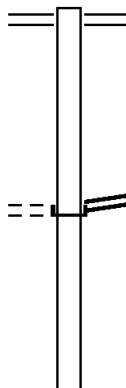
EXTRACT DATE: 12/18/2023 ROADWAY MANAGEMENT SYSTEM PAGE NUMBER: 387
 PRINT DATE: 12/21/2023 SLD COUNTY/SR - ANNUAL PRINT COUNTY: WASHINGTON
 DIR: B TOTAL LEN: 4.068 MI. DIST: 12-4 SR: 1001
 LEFT MUN: CECIL T RIGHT MUN: CECIL T

PROFIO RD
(T652)

021478 FT

020453 FT

0094/0000



021478 FT MCDONALD ST
 0094/1025 (SR0980 SEG 0190/2250)

020453 FT 0 0 0000 0 00 0000+00
 OLD REISSING RD
 (SR1001 SEG 0090/0000)

INTER-BK REISSING RD
 (SR1001 SEG 0080/2701)
 0094/0000 LENGTH(AH 1025 BK 2701)

DIR: B TOTAL LEN: 4.068 MI. DIST: 12-4 SR: 1001
 LEFT MUN: CECIL T RIGHT MUN: CECIL T

Stationing	Segment ID	Description	Material	Status
	0080/2701	INTER-AHD REISSING RD (SR1001 SEG 0094/0000)		
	0080/2395	NORTH REISSING LN (TWP)		
	0080/2141	015 "DIA	CIR PLASTIC	INSTALLED 2001
	0080/1767	001 "DIA	CIR PLASTIC	INSTALLED UNKN
	0080/1305	015 "DIA	CIR PLASTIC	INSTALLED 2004
	0080/0757	018 "DIA	CIRC METAL	INSTALLED UNKN
	0080/0382	018 "DIA	CIRC METAL	INSTALLED UNKN
017752 FT	017752 FT	2 0 62033 0 01 0177+22		
	0080/0000	024 "DIA	CIRC METAL	INSTALLED 2001
	0070/2355	LEN=0035		LENGTH(AH 2701 BK 2501)
	0070/2186	018 "DIA	CIR PLASTIC	INSTALLED 2001
	0070/1792	015 "DIA	CIRC METAL	INSTALLED 2001
	0070/0955	018 "DIA	CIRC METAL	INSTALLED UNKN
	0070/0066	018 "DIA	CIR PLASTIC	INSTALLED 2001
015251 FT	015251 FT	2 0 62033 0 01 0152+21		
	0070/0000	HALLAM RD (T660)		LENGTH(AH 2501 BK 2971)
	0060/1887	015 "DIA	CIRC METAL	INSTALLED UNKN
	0060/1127	015 "DIA	CIRC METAL	INSTALLED UNKN
	0060/0877	015 "DIA	CIRC METAL	INSTALLED UNKN
012280 FT	012280 FT	2 0 62033 0 01 0122+68		
	0060/0000	060 "DIA	CIRC METAL	INSTALLED UNKN
		LEN=0025		LENGTH(AH 2971 BK 2182)

DIR: B TOTAL LEN: 4.068 MI. DIST: 12-4 SR: 1001
 LEFT MUN: CECIL T RIGHT MUN: CECIL T

KING RD
 (T813)
 GRANGE RD
 (T662)

Station	Length	Material	Notes
0050/2075			
0050/2064	015 " DIA	CAST IRON	
0050/2015	LEN=0025	INSTALLED	UNKN
0050/1337	015 " DIA	CIRC METAL	
0050/1173	LEN=0025	INSTALLED	2001
0050/0638	018 " DIA	CIR PLASTIC	
0050/0460	LEN=0025	INSTALLED	2001
0050/0371	018 " DIA	CIRC METAL	
0050/0320	LEN=0025	INSTALLED	UNKN
010098 FT	015 " DIA	CIRC METAL	
010098 FT	2 0 62033	0 01 0100+80	
0050/0000	024 " DIA	CIRC METAL	
0040/1869	LEN=0025	INSTALLED	UNKN
0040/1620	018 " DIA	CIRC METAL	
0040/1458	LEN=0025	INSTALLED	UNKN
0040/1165	015 " DIA	CIR PLASTIC	
0040/0838	LEN=0025	INSTALLED	UNKN
0040/0505	015 " DIA	CIRC METAL	
008026 FT	LEN=0035	INSTALLED	UNKN
008026 FT	2 0 62033	0 01 0080+08	
0040/0000	024 " DIA	CIRC METAL	
0040/0000	LEN=0025	INSTALLED	UNKN
0030/2086	LENGTH(AH 2182 BK 2072)		
0030/1884	015 " DIA	CIRC METAL	
0030/1340	LEN=0025	INSTALLED	UNKN
0030/1298	015 " DIA	CIR PLASTIC	
	LEN=0001	INSTALLED	2001
	CECIL REISSING RD		
	(TBC)		
	015 " DIA	CIRC METAL	

EXTRACT DATE: 12/18/2023
PRINT DATE: 12/21/2023

ROADWAY MANAGEMENT SYSTEM
SLD COUNTY/SR - ANNUAL PRINT

PAGE NUMBER: 384
COUNTY: WASHINGTON

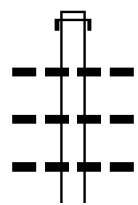
DIR: B TOTAL LEN: 4.068 MI.
LEFT MUN: CECIL T

DIST: 12-4 SR: 1001
RIGHT MUN: CECIL T

Station	Description	Material	Length	Status
0030/0697			LEN=0025	INSTALLED UNKN
0030/0026	BMSEN 62/1001/0030/0000			
005323 FT	2 0 62033 0 01 0053+06			
	BRANCH OF MILLER'S RUN			
0030/0000	BMSBG 62/1001/0030/0000			
	LENGTH(AH 2703 BK 3081)			
0020/2590	018 "DIA CIR PLASTIC		LEN=0010	INSTALLED 2001
0020/2432	018 "DIA CIRC METAL		LEN=0025	INSTALLED UNKN
0020/2011	015 "DIA CIR PLASTIC		LEN=0025	INSTALLED UNKN
0020/1462	015 "DIA CAST IRON		LEN=0025	INSTALLED UNKN
	(APRA) FROM 576			
	SOUTH FAYETTE WAY			
POE	(TWP)			
0020/1175	001 "DIA CIR PLASTIC		LEN=0001	INSTALLED UNKN
0020/0863	015 "DIA CIRC METAL		LEN=0025	INSTALLED UNKN
0020/0541				
SILVER CREEK LN (TWP)				
0020/0325				
002242 FT				
002242 FT	2 0 62033 0 01 0022+17			
	GRILLO RD			
	(T784)			
0020/0000	LENGTH(AH 3081 BK 2242)			
0010/2138	015 "DIA CIR PLASTIC		LEN=0025	INSTALLED 2001
0010/1510	015 "DIA CIRC METAL		LEN=0040	INSTALLED UNKN
0010/1060	015 "DIA CIRC METAL		LEN=0030	INSTALLED UNKN
0010/0837	015 "DIA CIRC METAL		LEN=0020	INSTALLED UNKN
0010/0403	OTHER OVERPASS IS RR X-ING			
CREEDMORE RD (T776)				
0010/0243				
000000 FT				
	MILLERS RUN RD			
	(SR1021 SEG 0010/0000)			
	2 0 62033 0 00 0000+00			
	NC RE BISSING RD			
	BISHOP HICKORY RD			
	(SRO050 SEG 0391/0240)			
	(SRO050 SEG 0390/0240)			
	MFC BEGIN = D			
0010/0000	LENGTH(AH 2242 BK 0000)			

EXTRACT DATE: 12/18/2023 ROADWAY MANAGEMENT SYSTEM PAGE NUMBER: 383
 PRINT DATE: 12/21/2023 SLD COUNTY/SR - ANNUAL PRINT COUNTY: WASHINGTON
 DIR: B TOTAL LEN: 16.906 MI. DIST: 12-4 SR: 980
 LEFT MUN: ROBINSON T RIGHT MUN: ROBINSON T

089263 FT



089263 FT AH-ALLEGHENY (02)
 INTER-AHD ROBINSON HW
 0330/2414 (SR0980 SEG 0010/0000)
 015 " DIA CIRC CONCR
 0330/2298 LEN=0035 INSTALLED UNKN
 01B " DIA CIRC CONCR
 0330/2130 LEN=0035 INSTALLED UNKN
 015 " DIA CIRC CONCR
 0330/1933 LEN=0035 INSTALLED UNKN

DIR: B TOTAL LEN: 16.906 MI. DIST: 12-4 SR: 980
 LEFT MUN: ROBINSON T RIGHT MUN: ROBINSON T

Stationing	Description	Material	Length	Notes
0330/0943	015" DIA CIRC CONCR	LEN=0035	INSTALLED UNKN	
0330/0650	015" DIA CIRC CONCR	LEN=0035	INSTALLED UNKN	
086849 FT	086849 FT	2 0 62069 0 00 0147+23		
0330/0000	015" DIA CIRC CONCR	LEN=0035	INSTALLED UNKN	LENGTH(AH 2414 BK 2870)
0320/2335	015" DIA CIRC CONCR	LEN=0035	INSTALLED UNKN	
0320/1614	015" DIA CIRC CONCR	LEN=0035	INSTALLED UNKN	
0320/0925	024" DIA CIRC CONCR	LEN=0040	INSTALLED UNKN	
0320/0350	015" DIA CIRC CONCR	LEN=0035	INSTALLED UNKN	
083979 FT	083979 FT	2 0 62069 0 00 0118+37		
0320/0000	015" DIA CIRC CONCR	LEN=0035	INSTALLED UNKN	LENGTH(AH 2870 BK 1978)
0310/1787	018" DIA CIRC CONCR	LEN=0036	INSTALLED UNKN	
0310/1270	018" DIA CIRC CONCR	LEN=0040	INSTALLED UNKN	
0310/0824	018" DIA CIRC CONCR	LEN=0040	INSTALLED UNKN	
0310/0474	018" DIA CIRC CONCR	LEN=0035	INSTALLED UNKN	
082001 FT	082001 FT	2 0 62069 0 00 0098+59		
0310/0000	B L RACCOON STRUCTURE LENGTH 12 FT	BMSID 62/0980/0310/0000		LENGTH(AH 1978 BK 2791)
0300/2550	BEAGLE CLUB RD (TB49)			
0300/2420	024" DIA CIRC CONCR	LEN=0030	INSTALLED UNKN	
0300/2230	0300/2230			
0300/1620	BMS EN 62/0980/0300/1602	2 0 62069 0 00 0086+64		
0300/1602	B RACCOON CK	BMSBG 62/0980/0300/1602		
0300/1130	018" DIA CIRC CONCR	LEN=0030	INSTALLED UNKN	
0300/0879	015" DIA CIRC CONCR	LEN=0030	INSTALLED UNKN	
0300/0524	015" DIA CIRC CONCR	LEN=0035	INSTALLED UNKN	

GEARY FARM WY (TB43)

DIR: B TOTAL LEN: 16.906 MI. DIST: 12-4 SR: 980
 LEFT MUN: ROBINSON T RIGHT MUN: ROBINSON T

SR 4010 SH
 (SR4010 SEG 0024/3440) 0300/0400
 LASKA DR
 (TWP) 0300/0110
 079210 FT

QUICKSILVER RD
 (SR4011 SEG 0040/1413) 0290/1130

076585 FT

074059 FT

Stationing	Length	Material	Notes
0300/0400			DONALDSON RD (T843)
079210 FT	2 0 62069	0 00	0070+71
0300/0000	LENGTH(AH	2791	BK 2625)
0290/2330	015 " DIA	CIRC	CONCR
0290/2061	LEN=0030	INSTALLED	UNKN
0290/1813	018 " DIA	CIRC	CONCR
0290/1253	LEN=0030	INSTALLED	UNKN
	015 " DIA	CIRC	METAL
	LEN=0030	INSTALLED	UNKN
	015 " DIA	CIR	UNKNOWN
	LEN=0030	INSTALLED	UNKN
0290/0959	018 " DIA	CIRC	CONCR
	LEN=0030	INSTALLED	UNKN
0290/0935	OP ID 62/0980/0290/0935		
	018 " DIA	CIRC	CONCR
0290/0732	LEN=0055	INSTALLED	UNKN
076585 FT	2 0 62069	0 00	0044+63
0290/0000	LENGTH(AH	2625	BK 2526)
0280/2163	015 " DIA	CIRC	CONCR
0280/1855	LEN=0030	INSTALLED	UNKN
0280/1615	015 " DIA	CIRC	CONCR
	LEN=0030	INSTALLED	UNKN
0280/1055	015 " DIA	CIRC	CONCR
	LEN=0030	INSTALLED	UNKN
0280/0660	018 " DIA	CIRC	CONCR
	LEN=0035	INSTALLED	UNKN
	024 " DIA	CIRC	CONCR
	LEN=0080	INSTALLED	UNKN
0280/0620	FIELDCREST DR (TWP)		
0280/0304	018 " DIA	CIRC	CONCR
	LEN=0030	INSTALLED	UNKN
	036 " DIA	CIRC	CONCR
0280/0020	LEN=0040	INSTALLED	UNKN
074059 FT	2 0 62069	0 00	0019+56
	PRIVATE DR (PRDR)		
0280/0000	LENGTH(AH	2526	BK 2055)
0270/1681	012 " DIA	CIRC	CONCR
	LEN=0060	INSTALLED	UNKN
0270/1379	012 " DIA	CIRC	CONCR
	LEN=0035	INSTALLED	UNKN
	036 " DIA	CIRC	CONCR

DIR: B TOTAL LEN: 16.906 MI. DIST: 12-4 SR: 980
 LEFT MUN: ROBINSON T RIGHT MUN: ROBINSON T

Stationing	Segment	Length	Material	Status
072004 FT	0270/1094	LEN=0035	012 "DIA CIRC CONCR	INSTALLED UNKN
	0270/0938	LEN=0060	015 "DIA CIRC CONCR	INSTALLED UNKN
	0270/0635	LEN=0060	036 "DIA CIRC CONCR	INSTALLED UNKN
072004 FT	072004 FT	1 1 05763	0 00 0103+01	
	0270/0000	LENGTH(AH 2055 BK 2855)	NORTH BRANCH RD	
	0260/2440	(SR4067 SEG 0010/0000)	036 "DIA CIRC CONCR	
069149 FT	0260/2370	LEN=0001	036 "DIA CIRC CONCR	INSTALLED UNKN
	0260/0610	LEN=0030	036 "DIA CIRC CONCR	INSTALLED UNKN
	069149 FT	1 1 05763	0 00 0074+46	
065649 FT	0260/0000	LENGTH(AH 2855 BK 3500)	018 "DIA CIRC CONCR	
	0250/3190	LEN=0030	048 "DIA CIRC CONCR	INSTALLED UNKN
	0250/2680	LEN=0030	015 "DIA CIRC CONCR	INSTALLED UNKN
	0250/2089	LEN=0030	030 "DIA CIRC CONCR	INSTALLED UNKN
	0250/1720	LEN=0035	024 "DIA CIRC CONCR	INSTALLED UNKN
	0250/1092	LEN=0001	036 "DIA CIRC CONCR	INSTALLED UNKN
	0250/0895	LEN=0030	015 "DIA CIRC CONCR	INSTALLED UNKN
0240/3590	0250/0417	LEN=0030	024 "DIA CIRC CONCR	INSTALLED UNKN
	065649 FT	1 1 05763	0 00 0039+22	
	0250/0000	LENGTH(AH 3500 BK 3943)	018 "DIA CIRC METAL	
FORT CHERRY (TO 576) (TNPK)	0240/3349	LEN=0030	018 "DIA CIRC CONCR	INSTALLED UNKN
	0240/3200	LEN=0030	036 "DIA CIRC CONCR	INSTALLED UNKN
	0240/2763	LEN=0030	015 "DIA CIRC CONCR	INSTALLED UNKN
			015 "DIA CIRC CONCR	

DIR: B TOTAL LEN: 16.906 MI. DIST: 12-4 SR: 980
 LEFT MUN: ROBINSON T RIGHT MUN: ROBINSON T

Location / Description	Stationing	Length	Material / Notes
	0240/2073	LEN=0035	INSTALLED UNKN
	0240/1190	LEN=0035	018 " DIA CIR PLASTIC INSTALLED UNKN
	0240/1060	LEN=0020	010 " DIA CIR PLASTIC INSTALLED UNKN
	0240/1042	LEN=0030	015 " DIA CIR CONC INSTALLED UNKN
	0240/0736	LEN=0001	015 " DIA CIR CONC INSTALLED UNKN
	0240/0297	LEN=0030	015 " DIA CIR CONC INSTALLED UNKN
	0240/0039	LEN=0060	015 " DIA CIR CONC INSTALLED UNKN
NOBLESTOWN RD (SR4037 SEG 0120/2866) STEPHENSON EQUIPMENT IN (PRDR)	061706 FT	061706 FT	1 1 05763 0 00 0000+00 (APRA) STEPHENSON EQUIP
	0240/0000		NC ROBINSON HW
	0240/0000		LENGTH(AH 3943 BK 2513) 008 " DIA CIR PLASTIC
	0230/2270	LEN=0040	015 " DIA CIR METAL INSTALLED UNKN
	0230/1970	LEN=0030	018 " DIA CIR METAL INSTALLED UNKN
	0230/1850	LEN=0040	INSTALLED UNKN
WEST END RD (T603)	0230/1665		060"H 60"W CONC STRUCT
	0230/1110	LEN=0001	SIXTH ST INSTALLED UNKN
	0230/0705		(BORO) FIFTH ST
	0230/0350		(BORO) FOURTH ST
	059193 FT	059193 FT	2 0 62180 0 04 0523+13 (BORO) ROBINSON MCDONALD B
	0230/0000		LENGTH(AH 2513 BK 1049) THIRD ST
	0220/0700		(BORO) STATION ST
	0220/0355		(BORO)
UNNAMED AL (BORO)	0220/0240		
	058144 FT	058144 FT	2 0 62180 0 04 0533+53 (SR4013 SEG 0010/0000) NC LINCOLN AV
			LINCOLN AV

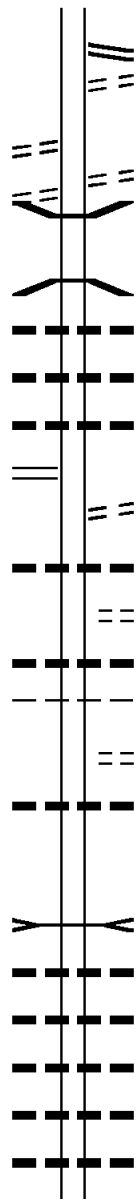
DIR: B TOTAL LEN: 16.906 MI. DIST: 12-4 SR: 980
 LEFT MUN: MCDONALD B RIGHT MUN: MCDONALD B

BARR ST
 (BORO)
 OHARA ST
 (BORO)

0210/1602
 0210/1432

JOHNS AV
 (SR4012 SEG 0200/2617) 0210/0952

056330 FT



SR 0220/0000 (SR4012 SEG 0210/0000)
 LENGTH(AH 1049 BK 1814)
 BARR ST
 (BORO)
 0210/1622
 OHARA ST
 (BORO)
 0210/1432
 0210/1260 BMSID 62/0980/0210/0979
 00000000 00000000+00
 ROBINSON RUN
 0210/1236 BMSBG 62/0980/0210/0979
 018 " DIA CIR PLASTIC
 0210/1152 LEN=0030 INSTALLED UNKN
 018 " DIA CIR CONCR
 0210/1045 LEN=0030 INSTALLED UNKN
 018 " DIA CIR PLASTIC
 0210/1017 LEN=0030 INSTALLED UNKN
 JOHNSTON ST
 (BORO)
 0210/0807 018 " DIA CIR CONCR
 0210/0668 LEN=0030 INSTALLED UNKN
 ROOSEVELT AV
 (BORO)
 0210/0627 018 " DIA CIR PLASTIC
 0210/0619 LEN=0025 INSTALLED UNKN
 MCDONALD
 0210/0308 CECIL T
 LAUREL HILL RD
 (T652)
 0210/0257 018 " DIA CIR CONCR
 0210/0170 LEN=0040 INSTALLED UNKN
 056330 FT
 SR 0210/0000 LENGTH(AH 1814 BK 2030)
 ROBINSON R
 STRUCTURE LENGTH 9 FT
 0200/1977 BMSID 62/0980/0200/1977
 015 " DIA CIR PLASTIC
 0200/1970 LEN=0030 INSTALLED UNKN
 018 " DIA CIR CONCR
 0200/1731 LEN=0030 INSTALLED UNKN
 018 " DIA CIR METAL
 0200/1526 LEN=0045 INSTALLED UNKN
 018 " DIA CIR METAL
 0200/1217 LEN=0030 INSTALLED UNKN
 015 " DIA CIR METAL
 0200/1020 LEN=0050 INSTALLED UNKN
 PA TPK (SOUTHERN B

EXTRACT DATE: 12/18/2023
PRINT DATE: 12/21/2023

ROADWAY MANAGEMENT SYSTEM
SLD COUNTY/SR - ANNUAL PRINT

PAGE NUMBER: 377
COUNTY: WASHINGTON

DIR: B TOTAL LEN: 16.906 MI.
LEFT MUN: CECIL T

DIST: 12-4 SR: 980
RIGHT MUN: CECIL T

Station	Description	Material	Length
	0200/0970	OP ID 62/7576/9900/1248 PA TPK (SOUTHERN B	
	0200/0900	OP ID 62/7576/9900/1247 018 "DIA CIRC METAL	
	0200/0728	LEN=0050	INSTALLED UNKN
054300 FT	054300 FT	2 0 62004 0 00 0025+47 015 "DIA CIRC METAL	
	0200/0000	LEN=0055	INSTALLED UNKN
	0190/2250	LENGTH(AH 2030 BK 2477) REISSING RD (SR1001 SEG 0094/1025)	
	0190/2190	015 "DIA CIRC CONCR	
	0190/1928	LEN=0050	INSTALLED UNKN
	0190/1928	015 "DIA CIRC CONCR	
	0190/1928	LEN=0045	INSTALLED UNKN
	0190/1638	018 "DIA CIRC METAL	
	0190/1638	LEN=0045	INSTALLED UNKN
TAYLOR DR (T729)	0190/1605		
	0190/1345	HIGHLAND DR (TB13)	
	0190/1085	CLARA DR (PRDR)	
	0190/1068	018 "DIA CIRC CONCR	
	0190/1068	LEN=0030	INSTALLED UNKN
AYERS ST (T785)	0190/0940		
	0190/0626	018 "DIA CIRC CONCR	
	0190/0626	LEN=0045	INSTALLED UNKN
DOVER DR (T779)	0190/0245		
	0190/0232	018 "DIA CAST IRON	
	0190/0232	LEN=0030	INSTALLED UNKN
	0190/0150	OLIVER ST (T792)	
051823 FT	051823 FT	2 0 62004 0 00 0000+70 015 "DIA CIR PLASTIC	
	0190/0000	LEN=0024	INSTALLED UNKN
	0180/2717	LENGTH(AH 2477 BK 2997) 015 "DIA CIRC CONCR	
	0180/2717	LEN=0030	INSTALLED UNKN
	0180/2443	015 "DIA CIRC CONCR	
	0180/2443	LEN=0030	INSTALLED UNKN
GLADDEN RD (TB13)	0180/2155		
	0180/2150	015 "DIA CIRC CONCR	
	0180/2150	LEN=0050	INSTALLED UNKN
	0180/1764	015 "DIA CIRC CONCR	
	0180/1764	LEN=0030	INSTALLED UNKN

DIR: B TOTAL LEN: 16.906 MI. DIST: 12-4 SR: 980
 LEFT MUN: CECIL T RIGHT MUN: CECIL T

048826 FT

045807 FT

AMANDA LN
 (PRDR)

0160/0500

---	0180/1330	015 " DIA	CIRC	CONCR	
---		LEN=0030	INSTALLED	UNKN	
---	0180/0900	015 " DIA	CIRC	CONCR	
---		LEN=0030	INSTALLED	UNKN	
---	0180/0451	015 " DIA	CIRC	CONCR	
---		LEN=0035	INSTALLED	UNKN	
==	0180/0380	TIMBER RUN DR			
---		(PRDR)			
---	0180/0315	018 " DIA	CIRC	CONCR	
---		LEN=0035	INSTALLED	UNKN	
---	0180/0001	048 " DIA	CIRC	CONCR	
---		LEN=0050	INSTALLED	UNKN	
	048826 FT	1 1 00027	0 00	0096+44	
	0180/0000	LENGTH(AH 2997 BK 3019)			
---	0170/2599	018 " DIA	CIRC	CONCR	
---		LEN=0035	INSTALLED	UNKN	
---	0170/2328	018 " DIA	CIRC	CONCR	
---		LEN=0040	INSTALLED	UNKN	
==	0170/2030	CROTHERS LN			
	0170/1765	(TWP)			
		BMS EN 62/0980/0170/1737			
		1 1 00027	0 00	0083+62	
		B MILLERS RN			
	0170/1737	BMSBG 62/0980/0170/1737			
---		CROTHERS LN			
==	0170/1405	(TWP)			
---	0170/1301	015 " DIA	CIRC	CONCR	
---		LEN=0030	INSTALLED	UNKN	
---	0170/0913	024"H 60"W CONC STRUCT			
---		LEN=0030	INSTALLED	UNKN	
---	0170/0133	015 " DIA	CIRC	METAL	
---		LEN=0030	INSTALLED	UNKN	
	045807 FT	1 1 00027	0 00	0067+32	
---		060 " DIA	CIRC	CONCR	
---		LEN=0035	INSTALLED	UNKN	
	0170/0000	LENGTH(AH 3019 BK 2997)			
---	0160/2300	015 " DIA	CIRC	CONCR	
---		LEN=0030	INSTALLED	UNKN	
---	0160/2026	018 " DIA	CIRC	CONCR	
---		LEN=0035	INSTALLED	UNKN	
---	0160/1700	015 " DIA	CIRC	CONCR	
---		LEN=0035	INSTALLED	UNKN	
---	0160/1259	036 " DIA	CIRC	METAL	
---		LEN=0040	INSTALLED	UNKN	
---	0160/0824	018 " DIA	CIRC	CONCR	
---		LEN=0035	INSTALLED	UNKN	
==	0160/0500				

EXTRACT DATE: 12/18/2023
PRINT DATE: 12/21/2023

ROADWAY MANAGEMENT SYSTEM
SLD COUNTY/SR - ANNUAL PRINT

PAGE NUMBER: 375
COUNTY: WASHINGTON

DIR: B TOTAL LEN: 16.906 MI.
LEFT MUN: CECIL T

DIST: 12-4 SR: 980
RIGHT MUN: CECIL T

042810 FT

042810 FT 1 1 00027 0 00 0036+14

0160/0000 LENGTH(AH 2997 BK 2208)

0150/1680

0150/1445

0150/0947

0150/0804

040602 FT

040602 FT 1 1 00027 0 00 0014+21

0150/0000 LENGTH(AH 2208 BK 1711)

0140/1318

0140/0814

0140/0687

0140/0405

0140/0282

0140/0230

0140/0080

038891 FT

038891 FT 1 1 00685 0 00 0219+89

MILLERS RUN RD (SR0050 SEG 0320/0000) 0140/0000

0140/0000 LENGTH(AH 1711 BK 2770)

0130/2665

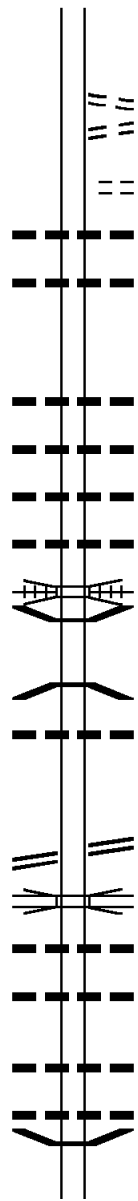
0130/2219

0130/1782

0130/1126

0130/0747

0130/0646



WHITE LN
(T623)
LEN=0030 INSTALLED UNKN
036 " DIA CIRC METAL
LEN=0035 INSTALLED UNKN
015 " DIA CIRC CONCR
LEN=0024 INSTALLED UNKN
018 " DIA CIRC CONCR
LEN=0025 INSTALLED UNKN
018 " DIA CIRC CONCR
LEN=0030 INSTALLED UNKN
015 " DIA CIRC CONCR
LEN=0030 INSTALLED UNKN
OTHER
OVERPASS IS RR X-ING
BMSSEN 62/0980/0140/0230
1 1 00685 0 00 0222+21
B MILLERS RN
BMSBG 62/0980/0140/0230
018 " DIA CIRC METAL
LEN=0030 INSTALLED UNKN
BISHOP HICKORY RD
(SR0050 SEG 0320/0000)
NC MC DONALD ST
MONTOUR TRAIL
OP ID 62/0980/0130/2665
015 " DIA CIRC CONCR
LEN=0035 INSTALLED UNKN
012 " DIA CIR PLASTIC
LEN=0030 INSTALLED UNKN
015 " DIA CIR PLASTIC
LEN=0030 INSTALLED UNKN
01B " DIA CIRC METAL
LEN=0030 INSTALLED UNKN
BMSSEN 62/0980/0130/0634
1 1 00685 0 00 0198+05
B MILLERS RN

DIR: B TOTAL LEN: 16.906 MI. DIST: 12-4 SR: 980
 LEFT MUN: CECIL T RIGHT MUN: CECIL T

Location	Segment ID	Length (FT)	Material	Notes
WEAVERTOWN LN (TWP)	0130/0345			
	0130/0268	036121	015" DIA CIRC CONCR	LEN=0030 INSTALLED UNKN
	0130/0000		015" DIA CIRC CONCR	LEN=0030 INSTALLED UNKN
	0120/2410		018" DIA CIRC CONCR	LEN=0035 INSTALLED UNKN
SWIHART RD (TWP)	0120/1715		018" DIA CIRC CONCR	LEN=0050 INSTALLED UNKN
	0120/1684		012" DIA CIR PLASTIC	LEN=0035 INSTALLED UNKN
	0120/1060		012" DIA CIR PLASTIC	LEN=0035 INSTALLED UNKN
	0120/0580		018" DIA CIRC CONCR	LEN=0045 INSTALLED UNKN
JAMIE LN (PRDR)	0120/0575	033335	048" DIA CIRC CONCR	LEN=0030 INSTALLED UNKN
	0120/0000		018" DIA CIR PLASTIC	LEN=0045 INSTALLED UNKN
	0114/2312		018" DIA CIRC CONCR	LEN=0045 INSTALLED UNKN
	0114/1700		018" DIA CIRC CONCR	LEN=0035 INSTALLED UNKN
GIELER LN (PRDR)	0114/1240		018" DIA CIR PLASTIC	LEN=0035 INSTALLED UNKN
	0114/0790		015" DIA CIR PLASTIC	LEN=0030 INSTALLED UNKN
	0114/0436	030491	024" DIA CIRC METAL	LEN=0045 INSTALLED UNKN
	0114/0000		018" DIA CIRC CONCR	LEN=0035 INSTALLED UNKN
	0110/2844		018" DIA CIRC CONCR	LEN=0045 INSTALLED UNKN

DIR: B TOTAL LEN: 16.906 MI. DIST: 12-4 SR: 980
 LEFT MUN: CECIL T RIGHT MUN: CECIL T

CAMERSON LN
 (PRDR)

0110/1400

---	---	0110/2464	015 " DIA	CIRC CONCR
---	---		LEN=0030	INSTALLED UNKN
---	---	0110/2158	018 " DIA	CIR PLASTIC
---	---		LEN=0030	INSTALLED UNKN
---	---	0110/1995	015 " DIA	CIRC CONCR
---	---		LEN=0030	INSTALLED UNKN
---	---	0110/1407	018 " DIA	CIRC CONCR
---	---		LEN=0030	INSTALLED UNKN

==
 ==

0110/1185 CLOVER LN
 (PRDR)

---	---	0110/1078	030 " DIA	CIRC CONCR
---	---		LEN=0030	INSTALLED UNKN
---	---	0110/0903	018 " DIA	CIR PLASTIC
---	---		LEN=0030	INSTALLED UNKN
---	---	0110/0676	018 " DIA	CIRC CONCR
---	---		LEN=0030	INSTALLED UNKN
---	---	0110/0320	012 " DIA	CIR PLASTIC
---	---		LEN=0030	INSTALLED UNKN
---	---	027647 FT	1 1 00685	0 00 0107+61
---	---	0110/0000	018 " DIA	CIRC CONCR
---	---		LEN=0035	INSTALLED UNKN
---	---		LENGTH(AH	2844 BK 3337)

027647 FT

---	---	0100/2547	012 " DIA	CIRC CONCR
---	---		LEN=0030	INSTALLED UNKN
---	---	0100/2177	018 " DIA	CIRC CONCR
---	---		LEN=0030	INSTALLED UNKN
---	---	0100/1830	018 " DIA	CIR PLASTIC
---	---		LEN=0030	INSTALLED UNKN
---	---	0100/1496	015 " DIA	CIRC CONCR
---	---		LEN=0030	INSTALLED UNKN
---	---	0100/1280	018 " DIA	CIR PLASTIC
---	---		LEN=0030	INSTALLED UNKN
---	---	0100/0962	018 " DIA	CIRC CONCR
---	---		LEN=0030	INSTALLED UNKN
---	---	0100/0583	024 " DIA	CIRC CONCR
---	---		LEN=0030	INSTALLED UNKN
---	---	024310 FT	1 1 00685	0 00 0074+24
---	---	0100/0000	018 " DIA	CIRC CONCR
---	---		LEN=0024	INSTALLED UNKN
---	---		LENGTH(AH	3337 BK 3526)

024310 FT

SWIHART RD
 (T650)

0090/3130

---	---	0090/2907	015 " DIA	CIRC CONCR
---	---		LEN=0030	INSTALLED UNKN
---	---	0090/2244	018 " DIA	CIRC CONCR
---	---		LEN=0030	INSTALLED UNKN

EXTRACT DATE: 12/18/2023
PRINT DATE: 12/21/2023

ROADWAY MANAGEMENT SYSTEM
SLD COUNTY/SR - ANNUAL PRINT

PAGE NUMBER: 372
COUNTY: WASHINGTON

DIR: B TOTAL LEN: 16.906 MI.
LEFT MUN: CECIL T

DIST: 12-4 SR: 980
RIGHT MUN: CECIL T

CHARTIERS RUN RD
(SR1007 SEG 0060/2657) 0090/2210

020784 FT

016872 FT

VALLEY RD

==	==	0090/2210	OHARE RD (T662)
	==	0090/1750	PARK PLACE LN (PRDR)
---	---	0090/1644	036"H 48"W CONC STRUCT LEN=0030 INSTALLED UNKN
---	---	0090/1361	018"DIA CIR PLASTIC LEN=0050 INSTALLED UNKN
---	---	0090/0689	015"DIA CIR PLASTIC LEN=0030 INSTALLED UNKN
---	---	0090/0196	015"DIA CIR PLASTIC LEN=0030 INSTALLED UNKN
---	---	0090/0002	024"DIA CIRC CONCR LEN=0004 INSTALLED UNKN
		020784 FT	1 1 00685 0 00 0037+98
		0090/0000	LENGTH(AH 3526 BK 3912) VISTA DR
	==	0080/3835	(TWP)
---	---	0080/3352	018"DIA CIRC CONCR LEN=0030 INSTALLED UNKN
---	---	0080/2728	015"DIA CIRC CONCR LEN=0030 INSTALLED UNKN
	==	0080/2525	MUSE CECIL RD (SR1005 SEG 0010/0000)
		0080/2350	BMSSEN 62/0980/0080/2336 1 1 00685 0 00 0038+98
		0080/2336	B BRUSH RUN BMSBG 62/0980/0080/2336
---	---	0080/1660	024"DIA CIRC CONCR LEN=0035 INSTALLED UNKN
---	---	0080/1111	018"DIA CIRC CONCR LEN=0035 INSTALLED UNKN
---	---	0080/0783	018"DIA CIRC CONCR LEN=0035 INSTALLED UNKN
	==	0080/0360	HILLVIEW ST EXT (TWP)
	==	0080/0055	HILLVIEW ST (TWP)
		0080/0017	BMSSEN 62/0980/0080/0000
		016872 FT	2 0 62181 0 00 0079+76
			NC SR 0980 SH
		0080/0000	B BRUSH RUN BMSBG 62/0980/0080/0000
		0070/2210	LENGTH(AH 3912 BK 2249) BURNSIDE RD (T672)

DIR: B TOTAL LEN: 16.906 MI. DIST: 12-4 SR: 980
 LEFT MUN: CECIL T RIGHT MUN: CECIL T

(T672)

0070/2185



0070/2185 (APRA) RUSS L YOST TRUC



0070/1505 018 " DIA CIRC CONCR
 LEN=0045 INSTALLED UNKN



0070/1175 048 " DIA CIRC CONCR
 LEN=0030 INSTALLED UNKN



HOOKS LN (BORO)




0070/1140 018 " DIA CIRC CONCR
 LEN=0050 INSTALLED UNKN



0070/1138 018 " DIA CIRC CONCR
 LEN=0050 INSTALLED UNKN

014623 FT

014623 FT 2 0 6 2181 0 00 0057+45



0070/0000 018 " DIA CIRC CONCR
 LEN=0045 INSTALLED UNKN



LENGTH(AH 2249 BK 3011)
 CECIL




0060/2773 CANONSBURG B
 018 " DIA CIRC CONCR



0060/2631 LEN=0040 INSTALLED UNKN
 FIRST ST (BORO)



0060/2185 COLUMBIA RD (BORO)



0060/1671 018 " DIA CIRC METAL
 LEN=0035 INSTALLED UNKN



GLADDEN RD (BORO)

CECIL ST (T846)

0060/1660



0060/1660




MOORE AV (BORO)

MCNARY AV (BORO)

0060/1200



0060/1515




0060/0965 018 " DIA CIR PLASTIC
 LEN=0010 INSTALLED UNKN



HIGHLAND AV (BORO)



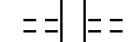
0060/0910 GUM AL (BORO)



0060/0760 GRIFFIN AV (BORO)




0060/0610 FIR AL (BORO)




0060/0455 FRANKLIN AV (BORO)



0060/0305 ELM AL (BORO)



0060/0155 018 " DIA CIRC METAL
 LEN=0025 INSTALLED UNKN



0060/0090 018 " DIA CIRC METAL
 LEN=0025 INSTALLED UNKN



0060/0090 018 " DIA CIRC METAL
 LEN=0025 INSTALLED UNKN

011612 FT

011612 FT 2 0 6 2181 0 00 0027+38

DIR: B TOTAL LEN: 16.906 MI. DIST: 12-4 SR: 980
 LEFT MUN: CANONSBURG B RIGHT MUN: CANONSBURG B

						EUCLID AV (BORO)
					NC FIRST ST	FIRST ST (BORO)
					0060/0000	LENGTH(AH 3011 BK 2819)
					0050/2610	BMSSEN 62/0980/0050/2580
						2 0 62181 0 00 0024+90
					0050/2580	BRUSH RUN BMSBG 62/0980/0050/2580
WALTERS AL (BORO)	0050/2515				0050/2515	PATSCH AL (BORO)
CRAIGHEAD ST (BORO)	0050/2360				0050/2504	(AAR 004196*)#TRKS 00
PEACH AV (BORO)	0050/2150					
					0050/1350	018 "DIA CIRC METAL LEN=0030 INSTALLED UNKN
						ADAMS AV (TWP)
						NC EUCLID AV
					0050/1310	MORGANZA RD (SR1009 SEG 0170/0000) (SR1009 SEG 0171/0000)
					0050/1175	018 "DIA CIRC CONCR LEN=0001 INSTALLED UNKN
					0050/0940	012 "DIA CIRC CONCR LEN=0010 INSTALLED UNKN
COLLEGE ST (BORO)	0050/0920					
					0050/0900	010 "DIA CIRC OTHER LEN=0010 INSTALLED UNKN
					0050/0490	018 "DIA CIRC CONCR LEN=0015 INSTALLED UNKN
					0050/0280	018 "DIA CIRC CONCR LEN=0001 INSTALLED UNKN
BROWN AL (BORO)	0050/0270					
	008793 FT				0050/0030	018 "DIA CIRC CONCR LEN=0030 INSTALLED UNKN
ASHLAND AV (BORO)	0050/0000				008793 FT	2 0 62181 0 00 0000+00
DE ANGELO DR (BORO)	0040/1165				NC ADAMS AV	
SMITH ST APARTMENT DR (PRDR)	0040/0870				0050/0000	LENGTH(AH 2819 BK 1745)

DIR: B TOTAL LEN: 16.906 MI. DIST: 12-4 SR: 980
 LEFT MUN: CANONSBURG B RIGHT MUN: CANONSBURG B

Segment	Start Station	End Station	Length	Notes
UNNAMED AL (BORO)	0040/0715			
GREENSIDE AV (BORO)	0040/0565			
018" DIA CIRC METAL	0040/0180			LEN=0030 INSTALLED UNKN
018" DIA CIRC CONCR	0040/0020			LEN=0030 INSTALLED UNKN
CENTRAL AV (SR1027 SEG 0050/2605)	007048 FT			
NC PIKE ST	007048 FT			
PIKE ST (SR1009 SEG 0160/2128)	0040/0000			LENGTH(AH 1745 BK 1268)
WATER ST (BORO)	0030/1125			
WATER ST (BORO)	0030/1090			
008" DIA CIR PLASTIC	0030/0950			LEN=0030 INSTALLED UNKN
(AAR 510318G) #TRKS 01	0030/0907			
BMSSEN 62/0980/0030/0794	0030/0886			
NC N				
CENTRAL AV				
1 0 00108 0 03 0427+89				
CHARTIERS CREEK				
BMSBG 62/0980/0030/0794	0030/0794			
ARCHER ST (BORO)	0030/0600			
018" DIA CIRC CONCR	0030/0461			LEN=0030 INSTALLED UNKN
VAN EMAN ST (BORO)	0030/0360			
MEADOW LN (BORO)	0030/0275			
1 0 00108 0 03 0420+03	005780 FT			
SPEERS ST (BORO)	0030/0000			LENGTH(AH 1268 BK 2418)
HARRISON ST (BORO)	0020/2355			
018" DIA CIRC CONCR	0020/2300			LEN=0035 INSTALLED UNKN
ELM ST (BORO)	0020/1970			
SR 0079	0020/1729			OP ID 62/0079/0435/0855
SR 0079	0020/1669			OP ID 62/0079/0434/0850
BORO AL (BORO)	0020/1485			
MCCOY WY				

DIR: B TOTAL LEN: 16.906 MI. DIST: 12-4 SR: 980
 LEFT MUN: CANONSBURG B RIGHT MUN: CANONSBURG B

Location / Segment	Length (FT)	Stationing	Notes
ARCH ST (BORO)	0020/0675	0020/1405 (BORO)	018" DIA CIRC CONCR INSTALLED UNKN
		0020/0830	LEN=0035
		0020/0405	FOUNTAIN ST (BORO)
		0020/0395	018" DIA CIRC CONCR INSTALLED UNKN
		0020/0050	LEN=0035
1 0 00108 0 02 0395+33	003362 FT	0020/0050	018" DIA CIRC CONCR INSTALLED UNKN
CENTRAL AV ET (BORO)	0020/0000	003362 FT	CANONSBURG NORTH STRABANE T
		0020/0000	LENGTH(AH 2418 BK 3362)
MAPLE ST (T638)	0010/2615	0010/3201	018" DIA CIRC CONCR INSTALLED UNKN
		0010/2235	018" DIA CIRC METAL INSTALLED UNKN
BENNINGTON ST (TWP)	0010/2030	0010/2025	LEN=0065
		0010/1675	018" DIA CIRC METAL INSTALLED UNKN
		0010/1665	LEN=0050
BOONE AV (SR1035 SEG 0010/0000)	0010/1590	0010/1590	KIDDER LN (T695) GARDEN ST (T681)
VANCE DR (TWP)	0010/1570	0010/1131	018" DIA CIRC METAL INSTALLED UNKN
		0010/0838	018" DIA CIRC METAL INSTALLED UNKN
		0010/0340	LEN=0050
		0010/0285	S CENTRAL AVE EXT (TWP) 018" DIA CIRC CONCR INSTALLED UNKN
		0010/0074	018" DIA CIRC METAL INSTALLED UNKN
	000000 FT	1 0 00108 0 01 0366+50	CENTRAL AV RAMP D RD (SR8023 SEG 0502/0820) PA-519 (SR0519 SEG 0242/0000) MFC BEGIN = C
HILL CHURCH HOUSTON RD (SR0519 SEG 0242/0000)	0010/0000	INTER-BK	0010/0000 LENGTH(AH 3362 BK 0000)

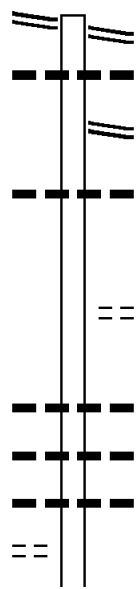
DIR: B TOTAL LEN: 11.153 MI. DIST: 12-4 SR: 917
 LEFT MUN: FALLOWFIELD T RIGHT MUN: FALLOWFIELD T

MAIN ST 058888 FT
 (SR0136 SEG 0280/0000) 0250/1925

056963 FT

HESS RD
 (T587)

0240/0235



058888 FT MAIN ST
 0250/1925 (SR0136 SEG 0280/0000)
 0250/1680 018 " DIA CIR PLASTIC
 LEN=0036 INSTALLED 2003
 0250/1650 CRACKER JACK RD
 (SR1067 SEG 0060/2510)
 0250/0773 024 " DIA CIRC METAL
 LEN=0045 INSTALLED 2003
 056963 FT 2 0 62040 0 02 0249+74
 1180 PITTSBURGH RD
 (PRDR)
 S 0250/0000 LENGTH(AH 1925 BK 2376)
 0240/1194 018 " DIA CIRC METAL
 LEN=0102 INSTALLED 2003
 0240/0975 018 " DIA CIRC METAL
 LEN=0045 INSTALLED 2003
 0240/0811 015 " DIA CIR PLASTIC
 LEN=0045 INSTALLED 2003
 018 " DIA CIR PLASTIC

EXTRACT DATE: 12/18/2023
PRINT DATE: 12/21/2023

ROADWAY MANAGEMENT SYSTEM
SLD COUNTY/SR - ANNUAL PRINT

PAGE NUMBER: 366
COUNTY: WASHINGTON

DIR: B TOTAL LEN: 11.153 MI.
LEFT MUN: FALLOWFIELD T

DIST: 12-4 SR: 917
RIGHT MUN: FALLOWFIELD T

2 0 62040 0 02 0227+92 054587 FT
IRWIN RD
(T922)

0240/0000

SPINNER SHAFT RD
(PRDR)

0230/1117

051261 FT

048441 FT

0240/0187	LEN=0038	INSTALLED	2003
054587 FT			
0240/0000	LENGTH(AH 2376 BK 3326)		
0230/3200	018 "DIA CIRC CONCR		
0230/3098	LEN=0030 INSTALLED UNKN		
	024 "DIA CIRC CONCR		
	LEN=0040 INSTALLED 2003		
	015 "DIA CIRC CONCR		
0230/2330	LEN=0038 INSTALLED 2003		
	030 "DIA CIRC CONCR		
0230/1974	LEN=0038 INSTALLED 2003		
	015 "DIA CIRC CONCR		
0230/1522	LEN=0038 INSTALLED 2003		
0230/1213	BMSSEN 62/0917/0230/1187		
	2 0 62042 0 01 0195+39		
	TRIB OF SAWMILL CREEK		
0230/1187	BMSBG 62/0917/0230/1187		
	018 "DIA CIRC METAL		
0230/0970	LEN=0037 INSTALLED 2003		
	024 "DIA CIRC CONCR		
0230/0388	LEN=0034 INSTALLED 2003		
	015 "DIA CIRC CONCR		
0230/0134	LEN=0044 INSTALLED 2003		
051261 FT	2 0 62040 0 01 0184+71		
	934 PITTSBURGH RD		
	(PRDR)		
0230/0000	LENGTH(AH 3326 BK 2820)		
	018 "DIA CIRC CONCR		
0220/2225	LEN=0042 INSTALLED 2003		
	018 "DIA CIRC CONCR		
0220/1900	LEN=0030 INSTALLED UNKN		
	018 "DIA CIRC CONCR		
0220/1465	LEN=0038 INSTALLED 2003		
	018 "DIA CIRC CONCR		
0220/1282	LEN=0040 INSTALLED 2003		
	018 "DIA CIRC CONCR		
0220/0535	LEN=0030 INSTALLED UNKN		
	BUTSKO RD		
0220/0325	(T581)		
	018 "DIA CIRC CONCR		
0220/0212	LEN=0050 INSTALLED 2003		
0220/0027	BMSSEN 62/0917/0220/0000		
048441 FT	2 0 62040 0 01 0155+41		
	PIGEON CREEK		
	BMSBG 62/0917/0220/0000		

DIR: B TOTAL LEN: 11.153 MI. DIST: 12-4 SR: 917
 LEFT MUN: FALLOWFIELD T RIGHT MUN: FALLOWFIELD T

Stationing	Notes	Item ID	Description
		0220/0000	LENGTH(AH 2820 BK 3174) 018" DIA CIRC CONCR
		0210/2744	LEN=0040 INSTALLED 2003
		0210/2427	015" DIA CIRC CONCR
		0210/2130	LEN=0047 INSTALLED 2003
		0210/1822	015" DIA CIRC CONCR
		0210/1180	LEN=0048 INSTALLED 2003
		0210/1180	018" DIA CIR PLASTIC
		0210/1180	LEN=0030 INSTALLED UNKN
045267 FT		045267 FT	2 0 62040 0 01 0123+67
			COVE RUN RD
			(TB48)
		0210/0000	LENGTH(AH 3174 BK 2633)
		0200/1965	030" DIA CIRC CONCR
		0200/1907	LEN=0040 INSTALLED 2003
		0200/1810	FALLOWFIELD SOMERSET T
		0200/1439	036" DIA CIRC CONCR
		0200/1439	LEN=0050 INSTALLED 2003
		0200/1439	018" DIA CIRC CONCR
		0200/1439	LEN=0042 INSTALLED 2003
042634 FT		042634 FT	018" DIA CIRC CONCR
		042634 FT	LEN=0044 INSTALLED 2003
		042634 FT	2 0 62040 0 01 0101+44
		0200/0000	015" DIA CIRC CONCR
		0200/0000	LEN=0050 INSTALLED 2005
		0190/1322	LENGTH(AH 2633 BK 2159)
		0190/1322	015" DIA CIRC CONCR
		0190/1322	LEN=0040 INSTALLED 2003
0190/0956		0190/0912	018" DIA CIR PLASTIC
		0190/0912	LEN=0040 INSTALLED 2003
		0190/0912	015" DIA CIR PLASTIC
		0190/0523	LEN=0034 INSTALLED 2003
040475 FT		040475 FT	BMSSEN 62/0917/0190/0000
		040475 FT	2 0 62040 0 01 0075+60
		040475 FT	B PIGEON CK.
		040475 FT	BMSBG 62/0917/0190/0000
		0190/0000	LENGTH(AH 2159 BK 1921)
		0190/0000	024" DIA CIR PLASTIC

EXTRACT DATE: 12/18/2023
PRINT DATE: 12/21/2023

ROADWAY MANAGEMENT SYSTEM
SLD COUNTY/SR - ANNUAL PRINT

PAGE NUMBER: 364
COUNTY: WASHINGTON

DIR: B TOTAL LEN: 11.153 MI.
LEFT MUN: SOMERSET T

DIST: 12-4 SR: 917
RIGHT MUN: SOMERSET T

2 0 62040 0 01 0056+30 038554 FT
ALMOND RD
(T521) 0180/0000

035634 FT

032975 FT

0180/1674	LEN=0037	INSTALLED 2003
0180/1105	BMSSEN 62/0917/0180/1088	2 0 62040 0 01 0067+21
	B PIGEON CK.	
0180/1088	BMSBG 62/0917/0180/1088	
0180/0930	015 "DIA CIR PLASTIC	
0180/0605	015 "DIA CIR PLASTIC	
	LEN=0004	INSTALLED 2003
0180/0333	018 "DIA CIR PLASTIC	
038554 FT	LEN=0038	INSTALLED 2003
0180/0000	LENGTH(AH 1921 BK 2920)	
	024 "DIA CIR PLASTIC	
0170/2750	LEN=0001	INSTALLED 2005
	018 "DIA CIR PLASTIC	
0170/1868	LEN=0030	INSTALLED 2003
	018 "DIA CIR PLASTIC	
0170/0834	LEN=0030	INSTALLED 2003
035634 FT	2 0 62040 0 01 0026+85	
	018 "DIA CIR PLASTIC	
	LEN=0030	INSTALLED 2005
0170/0000	LENGTH(AH 2920 BK 2659)	
	DIAMOND ST	
0160/2595	(TWP)	
	018 "DIA CIR PLASTIC	
0160/1720	LEN=0040	INSTALLED 2003
	018 "DIA CIRC METAL	
0160/1239	LEN=0099	INSTALLED 2003
	015 "DIA CIRC METAL	
0160/1180	LEN=0043	INSTALLED 2003
	FERN ST	
0160/0790	(TB77)	
	018 "DIA CIRC CONCR	
0160/0465	LEN=0037	INSTALLED 2003
	CARLTON DR	
	(SR2028 SEG 0010/0735)	
	MEADOW DR	
0160/0360	(T509)	
0160/0211	BMSSEN 62/0917/0160/0088	
	2 0 62042 0 00 0001+79	
	SR 0070 WB	
0160/0088	BMSBG 62/0917/0160/0088	
032975 FT	2 0 62040 0 00 0000+00	

DIR: B TOTAL LEN: 11.153 MI. DIST: 12-4 SR: 917
 LEFT MUN: SOMERSET T RIGHT MUN: SOMERSET T

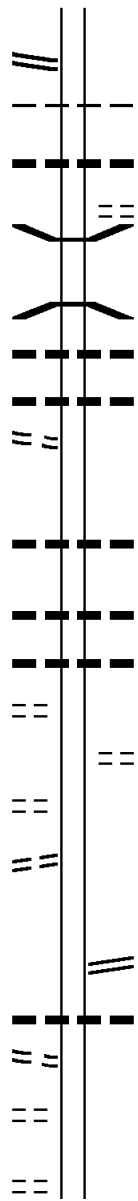
RAMP C RD
 (SR8028 SEG 0010/0500) 0150/1760

AMES RD
 (BORO) 0150/0591
 031208 FT

SMITH ST
 (BORO) 0140/0775

ROOSEVELT ST
 (BORO) 0140/0335
 TO 0917/0130 SH
 (CONN) 0140/0090
 029208 FT

FROM 0917/0140 SH
 (CONN) 0130/1845
 MONONGAHELA ST
 (BORO) 0130/1759
 JOHNSTON RD
 (BORO) 0130/1130



0160/0000 LENGTH(AH 2659 BK 1767)

0150/1499 SOMERSET
 BENTLEYVILLE B
 018 "DIA CIRC CONCR
 0150/1480 LEN=0035 INSTALLED 2003
 CIRCLE DR
 (BORO)
 0150/1294 BMSSEN 62/0917/0150/1175
 0150/1224 2 0 62052 0 00 0032+61
 N B PIGEON C
 0150/1175 BMSBG 62/0917/0150/1175
 018 "DIA CIRC CONCR
 0150/1125 LEN=0060 INSTALLED 2003
 018 "DIA CIR PLASTIC
 0150/0688 LEN=0030 INSTALLED 2003

031208 FT 2 0 62052 0 00 0020+54
 0150/0000 LENGTH(AH 1767 BK 2000)
 036 "DIA CIRC METAL
 0140/2000 LEN=0040 INSTALLED UNKN
 018 "DIA CIRC METAL
 0140/1255 LEN=0035 INSTALLED 2003
 018 "DIA CIRC CONCR
 0140/1000 LEN=0030 INSTALLED UNKN

0140/0465 DALLAS ST
 (BORO)

029208 FT 2 0 62052 0 00 0000+00
 MAIN ST
 (SR2040 SEG 0010/0000)

NC P I
 0140/0000 LENGTH(AH 2000 BK 1950)
 024 "DIA CIRC CONCR
 0130/1933 LEN=0030 INSTALLED UNKN

DIR: B TOTAL LEN: 11.153 MI.
 LEFT MUN: BENTLEYVILLE B

DIST: 12-4 SR: 917
 RIGHT MUN: BENTLEYVILLE B

1 0 00118 0 00 0272+80 027258 FT
 WASHINGTON ST
 (BORO) 0130/0000

WINFIELD ST
 (BORO) 0120/2305
 LINCOLN AV
 (SR2010 SEG 0080/1131) 0120/2050

024663 FT

0130/1049	024 " DIA CIRC CONCR
0130/1037	LEN=0030 INSTALLED UNKN
	BMSSEN 62/0917/0130/1022
	1 0 00118 0 00 0283+02
	B PIGEON CK.
0130/1022	BMSBG 62/0917/0130/1022
0130/0012	018 " DIA CIRC CONCR
	LEN=0130 INSTALLED 2003
027258 FT	WASHINGTON ST
	(SR2030 SEG 0010/0000)
0130/0000	LENGTH(AH 1950 BK 2595)
0120/2582	018 " DIA CIRC CONCR
	LEN=0037 INSTALLED 2003
0120/1893	018 " DIA CIRC CONCR
0120/1870	LEN=0035 INSTALLED 2003
0120/1837	(AAR 505223N)#TRKS 00
	BMSSEN 62/0917/0120/1777
	018 " DIA CIRC CONCR
0120/1780	LEN=0035 INSTALLED 2003
	1 0 00118 0 00 0246+88
	N B PIGEON C
0120/1777	BMSBG 62/0917/0120/1777
	PIERSOL AV
0120/1665	(BORO)
	018 " DIA CIRC CONCR
0120/1292	LEN=0035 INSTALLED 2003
	OAK ST
0120/1170	(BORO)
	024 " DIA CIR PLASTIC
0120/1150	LEN=0037 INSTALLED 2003
0120/0095	018 " DIA CIRC CONCR
024663 FT	LEN=0037 INSTALLED 2003
	1 0 00118 0 00 0246+88
	BEALLSVILLE RD
	(SR2041 SEG 0210/2220)
0120/0000	LENGTH(AH 2595 BK 2655)
	018 " DIA CIRC CONCR
0110/2371	LEN=0025 INSTALLED 2003
0110/1935	(AAR 505223N)#TRKS 00
	OLIVER AV
0110/1914	(BORO)

DIR: B TOTAL LEN: 11.153 MI. DIST: 12-4 SR: 917
 LEFT MUN: BENTLEYVILLE B RIGHT MUN: BENTLEYVILLE B

Street Name	Segment ID	Length (FT)	Stationing	Material	Year
	0110/1890			018" DIA CIRC CONCR	2003
	0110/1838			LEN=0025 INSTALLED	
	0110/1559			LITHUANIAN ST (BORO)	
	0110/1221			BURKHART ST (BORO)	
	0110/0977			024" DIA CIRC CONCR	2003
	0110/0963			LEN=0025 INSTALLED	
WALNUT ST (BORO)	0110/0948			BENTLEYVILLE B	
	0110/0723			ELLSWORTH B (BORO)	
	0110/0379			015" DIA CIRC CONCR	2003
BORO AL (BORO)	0110/0225			LEN=0037 INSTALLED	
	0110/0151			PINE ST (BORO)	
1 0 00118 0 00 0220+60	022008 FT			UNNAMED AL (BORO)	
BEECH ST (BORO)	0110/0000			0110/0000	
	0100/1872			LENGTH (AH 2655 BK 1973)	
	0100/1231			018" DIA CIRC CONCR	2003
	0100/1222			LEN=0037 INSTALLED	
ALMOND RD (SR2019 SEG 0010/0000)	0100/0907			024" DIA CIRC CONCR	2003
	0100/0547			LEN=0037 INSTALLED	
	0100/0126			018" DIA CIRC CONCR	2003
	020035 FT			LEN=0030 INSTALLED	
	0100/0000			1 0 00118 0 00 0200+60	
	0090/0955			018" DIA CIRC CONCR	2003
				LEN=0037 INSTALLED	
				PINE ST (BORO)	
				LENGTH (AH 1973 BK 1223)	
				JUNIPER ST (BORO)	

DIR: B TOTAL LEN: 11.153 MI. DIST: 12-4 SR: 917
 LEFT MUN: ELLSWORTH B RIGHT MUN: ELLSWORTH B

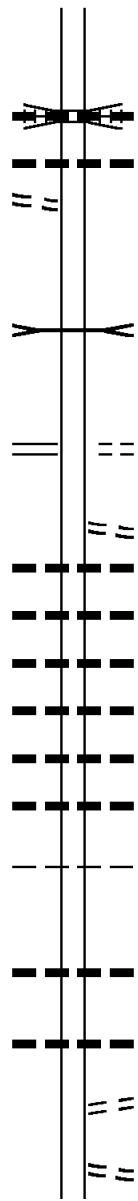
Stationing	Segment	Material	Length	Notes
018812 FT	0090/0940	018" DIA CIRC CONCR	LEN=0035	INSTALLED UNKN
	0090/0730	018" DIA CIRC CONCR	LEN=0030	INSTALLED 2003
	0090/0377	018" DIA CIR PLASTIC	LEN=0030	INSTALLED 2003
	0090/0053	018" DIA CIRC CONCR	LEN=0050	INSTALLED 2003
	0090/0022	POPLAR ST (BORO)	1 0 00118	0 00 0183+84
016216 FT	0090/0000	NC MAIN ST (BORO)	LENGTH(AH 1223 BK 2596)	
	0080/1455	015" DIA CIRC CONCR	LEN=0045	INSTALLED 2003
0070/2035	0080/1105	015" DIA CIRC CONCR	LEN=0060	INSTALLED 2003
	0080/1072	ELLSWORTH SOMERSET T		
	0080/0298	018" DIA CIRC CONCR	LEN=0045	INSTALLED 2003
012681 FT	016216 FT	1 0 00118	0 00 0162+52	B PIGEON CR. STRUCTURE LENGTH 12 FT BMSID 62/0917/0080/0000
	0080/0000	ELL VIEW DR (T459)	LENGTH(AH 2596 BK 3535)	
0070/2035	0070/2887	018" DIA CIRC CONCR	LEN=0037	INSTALLED 2003
	0070/2062	BUCKINGHAM RD (T806)		
012681 FT	0070/2060	015" DIA CIRC CONCR	LEN=0035	INSTALLED 2003
	0070/1877	015" DIA CIRC CONCR	LEN=0035	INSTALLED 2003
	0070/1604	CLUTTERS PARK LN (TWP)		
012681 FT	0070/1150	1 0 00118	0 00 0127+23	

LOS RD (TWP)

DIR: B TOTAL LEN: 11.153 MI. DIST: 12-4 SR: 917
 LEFT MUN: SOMERSET T RIGHT MUN: SOMERSET T

RUTAN RD
(T461)

0060/1435



018 " DIA CIRC CONCR
 LEN=0070 INSTALLED 2003
 NORFOLK SOUTHERN
 OVERPASS IS RR X-ING
 LENGTH(AH 3535 BK 1817)
 015 " DIA CIRC CONCR
 LEN=0030 INSTALLED 2003

0070/0000
 0060/1463

B S B PIGEON
 STRUCTURE LENGTH 12 FT
 BMSID 62/0917/0060/0259
 1 0 00118 0 00 0109+23
 NC CO KEBURG BENTLEYVILLE RD
 HICKORY RD
 (T445)
 LENGTH(AH 1817 BK 2956)

0060/0259
 010864 FT

0060/0000

SWAGLER RD
 (T443)
 018 " DIA CIRC CONCR
 LEN=0050 INSTALLED 2003
 018 " DIA CIRC CONCR
 LEN=0045 INSTALLED 2003
 015 " DIA CIRC CONCR
 LEN=0055 INSTALLED 2003
 018 " DIA CIRC CONCR
 LEN=0055 INSTALLED 2003
 015 " DIA CIRC CONCR
 LEN=0050 INSTALLED 2003
 015 " DIA CIRC CONCR
 LEN=0050 INSTALLED 2003

0050/2329
 0050/2300
 0050/2148
 0050/1870
 0050/1586
 0050/1089
 0050/0786

SOMERSET
 COKEBURG B
 1 0 00118 0 00 0079+78
 015 " DIA CIRC CONCR
 LEN=0030 INSTALLED 2003
 LENGTH(AH 2956 BK 2177)

007908 FT

0050/0021
 007908 FT

0050/0000

036 " DIA CIR PLASTIC
 LEN=0045 INSTALLED 2003

0040/1331

TAYLOR ST
 (TWP)
 GARFIELD ST
 (TWP)
 017 " DIA CIR PLASTIC

0040/0614
 0040/0530

PIGEON CREEK RD
(SR2021 SEG 0010/0000)

0060/0000

DIR: B TOTAL LEN: 11.153 MI. DIST: 12-4 SR: 917
 LEFT MUN: COKEBURG B RIGHT MUN: COKEBURG B

Stationing	Description	Material	Length	Notes
005731 FT	WASHINGTON RD (TWP)	0040/0100	LEN=0037	INSTALLED 2003
0030/1700		005731 FT	1 0 00118 0 00	0058+16
		0040/0000	LENGTH(AH 2177 BK 1744)	
0030/1605	JACKSON ST (TWP)	018 " DIA	CIRC CONCR	LEN=0040 INSTALLED UNKN
0030/1520	BUCHANAN ST (PRDR)			
0030/0946		015 " DIA	CIRC CONCR	LEN=0042 INSTALLED 2003
0030/0648		015 " DIA	CIRC METAL	LEN=0040 INSTALLED 2003
003987 FT	1 0 00118 0 00 0039+32 PRIVATE DR (PRDR)			
0030/0000		0030/0000	LENGTH(AH 1744 BK 1764)	COKEBURG
0020/1712		0020/1712	NORTH BETHLEHEM T	
0020/1140		018 " DIA	CIRC CONCR	LEN=0045 INSTALLED 2003
0020/0843		018 " DIA	CIRC CONCR	LEN=0045 INSTALLED 2003
002223 FT	1 0 00118 0 00 0023+15 ONTARIO RD (T766)			
0020/0000		0020/0000	LENGTH(AH 1764 BK 2223)	
0010/2220		015 " DIA	CIRC CONCR	LEN=0060 INSTALLED 2003
0010/1345			AUCTION RD (T776)	
0010/1275		018 " DIA	CIRC CONCR	LEN=0045 INSTALLED 2003
0010/0826		015 " DIA	CIR PLASTIC	LEN=0035 INSTALLED 2003
0010/0421		015 " DIA	CIRC CONCR	LEN=0045 INSTALLED 2003
0010/0186	TO 0040/0550 SH (CONN)			
000000 FT		0010/0110	018 " DIA	CIRC CONCR
		000000 FT	1 0 00118 0 00	0000+00
			NC COKEBURG RD	
			NATIONAL PK	
			(SR0040 SEG 0560/0000)	
			MFC BEGIN = D	
		0010/0000	LENGTH(AH 2223 BK 0000)	

DIR: B TOTAL LEN: 14.841 MI. DIST: 12-4 SR: 844
 LEFT MUN: WASHINGTON C RIGHT MUN: WASHINGTON C

	078358 FT		078358 FT	
HENDERSON AV (SRO018 SEG 0400/0000) MC ADAM AV (CITY)	0310/1718 0310/1210		INTER-AHD JEFFERSON AV (SRO018 SEG 0400/0000)	0310/1718
			018 " DIA CIRC METAL LEN=0040 INSTALLED UNKN	0310/1160
			WASHINGTON CANTON T	0310/0469
HULCHER SERVICES INC DR (PRDR)	0310/0215 076640 FT		(APRA) HULCHER SERVICES BMSSEN 62/0844/0310/0000 1 0 00242 0 01 0773+90 CHARTIERS CREEK BMSBG 62/0844/0310/0000 LENGTH(AH 1718 BK 2878)	0310/0215 0310/0081 076640 FT
			0310/0000	0310/0000
CORTEZ DR (TWP)	0300/2080			
HILLTOP LN (T584)	0300/1440			
			015 " DIA CIRC CONCR LEN=0040 INSTALLED UNKN 024 " DIA CIRC CONCR LEN=0040 INSTALLED UNKN 024 " DIA CIRC CONCR LEN=0040 INSTALLED UNKN 036 " DIA CIR PLASTIC LEN=0040 INSTALLED UNKN	0300/1146 0300/0850 0300/0568 0300/0268 073762 FT
1 0 00242 0 00 0745+06 MELODY LN (TWP)	073762 FT 0300/0000		0300/0000 LENGTH(AH 2878 BK 1700)	0300/0000

DIR: B TOTAL LEN: 14.841 MI. DIST: 12-4 SR: 844
 LEFT MUN: CANTON T RIGHT MUN: CANTON T

Street Name (TWP)	Stationing	Notes	Stationing	Notes
		--- ---	0290/1200	018 " DIA CIRC METAL LEN=0040 INSTALLED UNKN
		==	0290/0780	BOONE AV (TWP)
WOLF AV (T966)	0290/0565	==		
	072062 FT	==	0290/0335	HOBSON AV (TWP)
			072062 FT	1 0 00242 0 00 0728+06 VILLAGE: WOLFDAL HEWITT AV (SR4024 SEG 0220/3166)
HEWITT AV (T582)	0290/0000	POE	0290/0000	LENGTH(AH 1700 BK 3679)
		==	0280/2925	MARK AV (T998) (APRA) WILSONS EQUIPMEN WILSONS EQUIPMENT DR (PRDR)
PAUL ST (T551)	0280/2210	==	0280/2600	
		==	0280/2145	NORMAN AV (T525)
VELTRI DR (T552)	0280/1870	==		
		--- ---	0280/1866	018 " DIA CIR PLASTIC LEN=0050 INSTALLED UNKN
BEVERLY DR (T554)	0280/1470	==	0280/1470	BRICKRIDGE LN (PRDR)
MORRISON DR (T555)	0280/0755	==		
		--- ---	0280/0711	024 " DIA CIRC CONCR LEN=0040 INSTALLED UNKN
1 0 00242 0 00 0691+27 068383 FT	068383 FT		068383 FT	
MIDLAND DR (T557)	0280/0000	==	0280/0000	LENGTH(AH 3679 BK 3253) MCCLAY RD (T567)
		==	0270/3085	048 " DIA CIRC CONCR LEN=0040 INSTALLED UNKN
		--- ---	0270/3042	
		--- ---	0270/2201	015 " DIA CIRC CONCR LEN=0040 INSTALLED UNKN
		--- ---	0270/1991	012 " DIA CIRC CONCR LEN=0040 INSTALLED UNKN (APRA) TOWN AND COUNTRY TOWN AND COUNTRY PARK
		POE		

DIR: B TOTAL LEN: 14.841 MI. DIST: 12-4 SR: 844
 LEFT MUN: CANTON T RIGHT MUN: CANTON T

1 0 00242 0 00 0658+45 065130 FT
 REX RD
 (T524) 0270/0000

==	0270/1730	(PRDR)	
==	0270/1700	(PRDR)	OLD JOHNSON LN
---	0270/1619	018 "DIA	CIRC CONCR
---	0270/1258	LEN=0040	INSTALLED UNKN
---	0270/0636	015 "DIA	CIRC CONCR
---	0270/0636	LEN=0040	INSTALLED UNKN
	065130 FT		
==	0270/0000	LENGTH(AH 3253 BK 3223)	
---	0260/3003	BMSFN 62/0844/0260/2988	
---	0260/2988	1 0 00242 0 00 0656+39	
---	0260/2975	BR CHARTIERS	
---	0260/2968	BMSBG 62/0844/0260/2988	
---	0260/2504	WHITE ST	
---	0260/2127	(TWP)	
---	0260/1500	015 "DIA	CIRC CONCR
---	0260/0794	LEN=0040	INSTALLED UNKN
---	0260/0525	015 "DIA	CIRC CONCR
---	0260/0209	LEN=0040	INSTALLED UNKN
---	0260/0188	015 "DIA	CIRC CONCR
---	0260/0021	LEN=0050	INSTALLED UNKN
---	061907 FT	BMSFN 62/0844/0260/0000	
---	0260/0000	1 0 00242 0 00 0626+51	
---	0250/2211	BRANCH OF CHARTIERS CK.	
---	0250/2056	BMSBG 62/0844/0260/0000	
---	0250/2056	LENGTH(AH 3223 BK 2824)	
---	036 "DIA	CIRC CONCR	

061907 FT

EXTRACT DATE: 12/18/2023
PRINT DATE: 12/21/2023

ROADWAY MANAGEMENT SYSTEM
SLD COUNTY/SR - ANNUAL PRINT

PAGE NUMBER: 354
COUNTY: WASHINGTON

DIR: B TOTAL LEN: 14.841 MI.
LEFT MUN: CANTON T

DIST: 12-4 SR: 844
RIGHT MUN: CANTON T

LINNWOOD DR
(T522)

		0250/1448	LEN=0040	INSTALLED UNKN
059083 FT		059083 FT	1 0 00242 0 00 0598+37	
			SMILEY RD	
			(SR4055 SEG 0010/3061)	
		0250/0000	LENGTH(AH 2824 BK 1295)	
			024 "DIA CIRC CONCR	
		0240/1243	LEN=0040	INSTALLED UNKN
			018 "DIA CIRC CONCR	
		0240/1180	LEN=0040	INSTALLED UNKN
			015 "DIA CIRC CONCR	
		0240/0781	LEN=0040	INSTALLED UNKN
			018 "DIA CIRC CONCR	
		0240/0566	LEN=0040	INSTALLED UNKN
057788 FT		057788 FT	1 0 00242 0 00 0585+35	
			WELLSBURG RD	
			(SR0331 SEG 0260/1637)	
		0240/0000	LENGTH(AH 1295 BK 1569)	
			048 "DIA CIRC CONCR	
		0230/0647	LEN=0040	INSTALLED UNKN
056219 FT		056219 FT	1 0 00242 0 00 0570+66	
			018 "DIA CIRC CONCR	
		0230/0000	LENGTH(AH 1569 BK 2526)	
			CANTON	
		0220/2309	HOPEWELL T	
			015 "DIA CIR PLASTIC	
		0220/2079	LEN=0020	INSTALLED 2000
			015 "DIA CIR PLASTIC	
		0220/1907	LEN=0040	INSTALLED UNKN
		0220/0010	BMS EN 62/0844/0220/0000	
053693 FT		053693 FT	1 0 00242 0 00 0545+40	
			BR BRUSH RUN	
			BMSBG 62/0844/0220/0000	
		0220/0000	LENGTH(AH 2526 BK 2284)	
			018 "DIA CIRC CONCR	
		0210/1603	LEN=0040	INSTALLED UNKN

DIR: B TOTAL LEN: 14.841 MI. DIST: 12-4 SR: 844
 LEFT MUN: HOPEWELL T RIGHT MUN: HOPEWELL T

Station	Segment	Length (FT)	Material	Notes
	0210/1168		018" DIA CIRC CONCR	LEN=0040 INSTALLED UNKN
	0210/0799		015" DIA CIRC CONCR	LEN=0040 INSTALLED UNKN
051409	051409	FT	1 0 00242 0 00 0524+43	
	0210/0000		015" DIA CIRC CONCR	LEN=0040 INSTALLED UNKN
			LENGTH(AH 2284 BK 2567)	
	0200/1788		018" DIA CIR PLASTIC	LEN=0040 INSTALLED UNKN
SUTTON LN (PRDR)	0200/1540			
	0200/1474		018" DIA CIR PLASTIC	LEN=0040 INSTALLED UNKN
	0200/0746		015" DIA CIRC CONCR	LEN=0040 INSTALLED UNKN
	0200/0375		MAPLE RD (T484)	
048842	048842	FT	1 0 00242 0 00 0498+76	
	0200/0000		015" DIA CIRC CONCR	LEN=0040 INSTALLED UNKN
			LENGTH(AH 2567 BK 3287)	
	0190/2732		015" DIA CIR PLASTIC	LEN=0040 INSTALLED UNKN
	0190/2458		015" DIA CIRC CONCR	LEN=0040 INSTALLED UNKN
BUFFALO RD (SR4043 SEG 0010/0000)	0190/1928		BUFFALO RD (T667)	
	0190/1418		015" DIA CIRC CONCR	LEN=0040 INSTALLED UNKN
	0190/0642		029" DIA CIRC CONCR	LEN=0040 INSTALLED UNKN
	045555	FT	1 0 00242 0 00 0462+76	
WILLOW RD (SR4045 SEG 0010/0000)	0190/0000		VILLAGE: BUFFALO	
			LENGTH(AH 3287 BK 2145)	
	0180/2057		048"H 48"W CON BOX CUL	LEN=0001 INSTALLED UNKN
			B BRUSH RUN STRUCTURE LENGTH 8 FT	
	0180/2026		BMSID 62/0844/0180/2026	
	0180/1455		060" DIA CIRC CONCR	LEN=0040 INSTALLED UNKN
	0180/0971		015" DIA CIRC CONCR	LEN=0040 INSTALLED UNKN
			015" DIA CIRC CONCR	LEN=0040 INSTALLED UNKN

DIR: B TOTAL LEN: 14.841 MI. DIST: 12-4 SR: 844
 LEFT MUN: HOPEWELL T RIGHT MUN: HOPEWELL T

Stationing	Segment	Material	Length	Status	Notes
043410 FT	0180/0686	015" DIA CIRC CONCR	LEN=0040	INSTALLED UNKN	
	0180/0335	015" DIA CIRC CONCR	LEN=0040	INSTALLED UNKN	
040933 FT	043410 FT	1' 0" DIA CIRC CONCR	00242	0 00 0441+12	
	0180/0000	015" DIA CIRC CONCR	LEN=0040	INSTALLED UNKN	LENGTH(AH 2145 BK 2477)
038542 FT	0170/2115	015" DIA CIRC CONCR	LEN=0040	INSTALLED UNKN	
	0170/1578	015" DIA CIRC CONCR	LEN=0040	INSTALLED UNKN	
037022 FT	0170/0747	015" DIA CIRC CONCR	LEN=0040	INSTALLED UNKN	
	0170/0358	018" DIA CIRC CONCR	LEN=0040	INSTALLED UNKN	
0140/3125	040933 FT	1' 0" DIA CIRC CONCR	00242	0 00 0416+35	RIDGE RD (T480)
	0170/0000	015" DIA CIRC CONCR	LENGTH(AH 2477 BK 2391)	UNKN	
BEECH RD (T480)	0160/1959	015" DIA CIRC CONCR	LEN=0040	INSTALLED UNKN	
	0160/1379	015" DIA CIRC CONCR	LEN=0040	INSTALLED UNKN	
0140/3125	0160/1077	018" DIA CIRC CONCR	LEN=0040	INSTALLED UNKN	
	0160/0935	024" DIA CIRC CONCR	LEN=0040	INSTALLED UNKN	
0140/3125	0160/0570	015" DIA CIRC CONCR	LEN=0040	INSTALLED UNKN	
	0160/0045	060" DIA CIRC CONCR	LEN=0045	INSTALLED UNKN	
0140/3125	038542 FT	1' 0" DIA CIRC CONCR	00242	0 00 0392+47	
	0160/0000	015" DIA CIRC CONCR	LENGTH(AH 2391 BK 1520)	UNKN	
0140/3125	0150/1379	024" H 01" W ELLIP CONC	LEN=0040	INSTALLED UNKN	
	0150/1127	018" DIA CIRC CONCR	LEN=0040	INSTALLED UNKN	
0140/3125	0150/0811	018" DIA CIRC CONCR	LEN=0040	INSTALLED UNKN	
	0150/0037	048" DIA CIRC CONCR	LEN=0040	INSTALLED UNKN	
0140/3125	037022 FT	1' 0" DIA CIRC CONCR	00242	0 00 0377+27	FARRAR SCHOOL RD (SR4061 SEG 0120/3444)
	0150/0000	015" DIA CIRC CONCR	LENGTH(AH 1520 BK 3138)	UNKN	

DIR: B TOTAL LEN: 14.841 MI. DIST: 12-4 SR: 844
 LEFT MUN: HOPEWELL T RIGHT MUN: HOPEWELL T

PARKVIEW DR
 (T653)
 PARKVIEW DR
 (T653)

0140/1865
 0140/1305

033884 FT

031571 FT

029710 FT

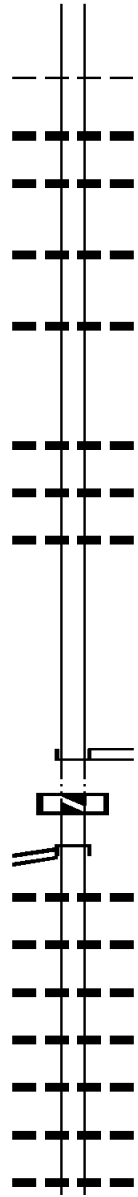
0140/2507	018 " DIA	CIRC CONCR
	LEN=0040	INSTALLED UNKN
0140/1959	024 " DIA	CIR PLASTIC
	LEN=0040	INSTALLED UNKN
0140/0871	015 " DIA	CIRC CONCR
	LEN=0040	INSTALLED UNKN
0140/0623	018 " DIA	CIRC CONCR
	LEN=0040	INSTALLED UNKN
033884 FT	1 0 00242	0 00 0345+31
	OLD TRAILS RD	
	(T430)	
0140/0000	LENGTH(AH 3138	BK 2313)
	015 " DIA	CIRC CONCR
	LEN=0040	INSTALLED UNKN
0130/1897	015 " DIA	CIRC CONCR
	LEN=0040	INSTALLED UNKN
0130/1539	015 " DIA	CIRC CONCR
	LEN=0040	INSTALLED UNKN
0130/1191	015 " DIA	CIRC CONCR
	LEN=0040	INSTALLED UNKN
0130/0788	015 " DIA	CIRC CONCR
	LEN=0040	INSTALLED UNKN
0130/0435	018 " DIA	CIRC CONCR
	LEN=0040	INSTALLED UNKN
031571 FT	1 0 00242	0 00 0322+18
	024 " DIA	CIRC CONCR
	LEN=0040	INSTALLED UNKN
0130/0000	LENGTH(AH 2313	BK 1861)
	015 " DIA	CIRC CONCR
	LEN=0040	INSTALLED UNKN
0120/1599	015 " DIA	CIRC CONCR
	LEN=0040	INSTALLED UNKN
0120/1342	015 " DIA	CIRC CONCR
	LEN=0040	INSTALLED UNKN
0120/0937	015 " DIA	CIRC CONCR
	LEN=0040	INSTALLED UNKN
0120/0607	015 " DIA	CIRC CONCR
	LEN=0040	INSTALLED UNKN
029710 FT	1 0 00242	0 00 0303+57
	015 " DIA	CIRC CONCR
	LEN=0040	INSTALLED UNKN
	HOPEWELL	
	WEST MIDDLETOWN B	
0120/0000	LENGTH(AH 1861	BK 1657)
	015 " DIA	CIRC CONCR
	LEN=0040	INSTALLED UNKN
0110/1313	018 " DIA	CIRC CONCR
	LEN=0001	INSTALLED UNKN
0110/1003	018 " DIA	CIRC CONCR
	LEN=0001	INSTALLED UNKN

DIR: B TOTAL LEN: 14.841 MI. DIST: 12-4 SR: 844
 LEFT MUN: WEST MIDDLETOWN B RIGHT MUN: WEST MIDDLETOWN B

Stationing	Segment	Length	Notes
	0110/0910		PATTON DR (BORO)
028053 FT	028053 FT	1 0 00242 0 00 0287+35	FOX RD (BORO)
THOMPSON HILL RD (TWP)	0110/0000		LENGTH(AH 1657 BK 2715)
0100/2685	0100/1750		COLLEGE ST (T382)
	0100/1080		015 "DIA CIRC CONCR LEN=0100 INSTALLED UNKN
	0100/0665		015 "DIA CIRC CONCR LEN=0040 INSTALLED UNKN
	0100/0295		POSSUM HOLLOW RD (TWP)
1 0 00242 0 00 0260+20 025338 FT	0100/0170		WEST MIDDLETOWN HOPEWELL T
WHITE GATE RD (T651)	0100/0000		LENGTH(AH 2715 BK 3537)
0100/0000	0090/2444		015 "DIA CIRC CONCR LEN=0035 INSTALLED 2001
	0090/1202		036 "DIA CIR PLASTIC LEN=0040 INSTALLED 2001
	0090/1078		015 "DIA CIRC CONCR LEN=0040 INSTALLED UNKN
	0090/0798		015 "DIA CIRC CONCR LEN=0040 INSTALLED UNKN
	0090/0442		015 "DIA CIRC CONCR LEN=0050 INSTALLED UNKN
	0090/0190		(APRA) BROWNLEE TRUCKIN BROWNLEE TRUCKING CO (PRDR)
SEMINARY RD (T651)	0090/0100		
	0090/0050		COUNTRY RD (T651)
	0090/0001		012 "DIA CIRC CONCR LEN=0040 INSTALLED UNKN

DIR: B TOTAL LEN: 14.841 MI. DIST: 12-4 SR: 844
 LEFT MUN: HOPEWELL T RIGHT MUN: HOPEWELL T

021801 FT



021801 FT	1 0 00242 0 00 0225+32
0090/0000	LENGTH(AH 3537 BK 2537)
	HOPEWELL
0080/2522	INDEPENDENCE T
0080/2435	012 "DIA CIRC CONCR LEN=0040 INSTALLED 2001
0080/2125	012 "DIA CIRC CONCR LEN=0040 INSTALLED 2001
0080/1473	018 "DIA CIRC CONCR LEN=0040 INSTALLED UNKN
0080/0639	018 "DIA CIRC CONCR LEN=0001 INSTALLED UNKN
019264 FT	019264 FT 1 0 00242 0 00 0199+26
	018 "DIA CIRC METAL
0080/0000	LENGTH(AH 2537 BK 1716) LEN=0040 INSTALLED UNKN
0070/1352	015 "DIA CIRC CONCR LEN=0040 INSTALLED UNKN
0070/0998	018 "DIA CIRC CONCR LEN=0040 INSTALLED UNKN
017548 FT	017548 FT 1 0 00242 0 00 0182+00
	NC JEFFERSON AV
	SCENIC DR
	(SR0231 SEG 0540/0000)
	INTER-BK WASHINGTON PK
	(SR0231 SEG 0540/0000)
0070/0000	LTH AH 001716 BK 000686
017548 FT	017548 FT
7062/0000	LTH AH 000686 BK 003270
INTER-AHD	WASHINGTON PK
0060/3270	(SR0231 SEG 0550/0000)
0060/3103	015 "DIA CIRC CONCR LEN=0040 INSTALLED UNKN
0060/2585	015 "DIA CIRC CONCR LEN=0040 INSTALLED UNKN
0060/2324	015 "DIA CIRC CONCR LEN=0040 INSTALLED UNKN
0060/2123	015 "DIA CIRC CONCR LEN=0040 INSTALLED UNKN
0060/1770	015 "DIA CIRC CONCR LEN=0040 INSTALLED UNKN
0060/1367	015 "DIA CIRC CONCR LEN=0040 INSTALLED UNKN
0060/1066	015 "DIA CIRC CONCR LEN=0040 INSTALLED UNKN

SCENIC DR
 (SR0231 SEG 0550/0000) 0060/3270

DIR: B TOTAL LEN: 14.841 MI. DIST: 12-4 SR: 844
 LEFT MUN: INDEPENDENCE T RIGHT MUN: INDEPENDENCE T

SUGAR RUN RD
 (T342)

Stationing	Segment	Material	Length	Notes
014278 FT	0060/0765	018" DIA CIRC CONCR	LEN=0045	INSTALLED UNKN
	014278 FT	1 0 00242 0 00 0142+95		060"H 60"W CON BOX CUL
	0060/0000	LEN=0040		INSTALLED UNKN
	0050/2400	015" DIA CIRC CONCR	LEN=0001	INSTALLED UNKN
0050/2355	0050/2355	SUGAR RUN RD		(T342)
	0050/2184	018" DIA CIRC METAL	LEN=0040	INSTALLED UNKN
	0050/1341	015" DIA CIRC CONCR	LEN=0040	INSTALLED UNKN
	0050/1100	060" DIA CIRC CONCR	LEN=0042	INSTALLED UNKN
011577 FT	0050/0347	015" DIA CIRC CONCR	LEN=0040	INSTALLED UNKN
	011577 FT	1 0 00242 0 00 0115+40		015" DIA CIRC CONCR
	0050/0000	LEN=0040		INSTALLED UNKN
	0040/0588	024" DIA CIRC CONCR	LEN=0040	INSTALLED UNKN
009989 FT	0040/0329	024" DIA CIRC CONCR	LEN=0040	INSTALLED UNKN
	009989 FT	1 0 00242 0 00 0100+15		INDIAN CAMP
	0040/0000	STRUCTURE LENGTH 8 FT		BMSID 62/0844/0040/0000
	0030/1535	015" DIA CIR UNKNOWN	LEN=0045	INSTALLED 2001
	0030/1198	015" DIA CIRC CONCR	LEN=0040	INSTALLED UNKN
	0030/0771	015" DIA CIRC CONCR	LEN=0040	INSTALLED UNKN
	0030/0441	015" DIA CIRC CONCR	LEN=0040	INSTALLED UNKN
007107 FT	0030/0365	015" DIA CIRC CONCR	LEN=0040	INSTALLED UNKN
	007107 FT	1 0 00242 0 00 0071+17		

EXTRACT DATE: 12/18/2023
PRINT DATE: 12/21/2023

ROADWAY MANAGEMENT SYSTEM
SLD COUNTY/SR - ANNUAL PRINT

PAGE NUMBER: 347
COUNTY: WASHINGTON

DIR: B TOTAL LEN: 14.841 MI.
LEFT MUN: INDEPENDENCE T

DIST: 12-4 SR: 844
RIGHT MUN: INDEPENDENCE T

COMMERCE ST
(T337)

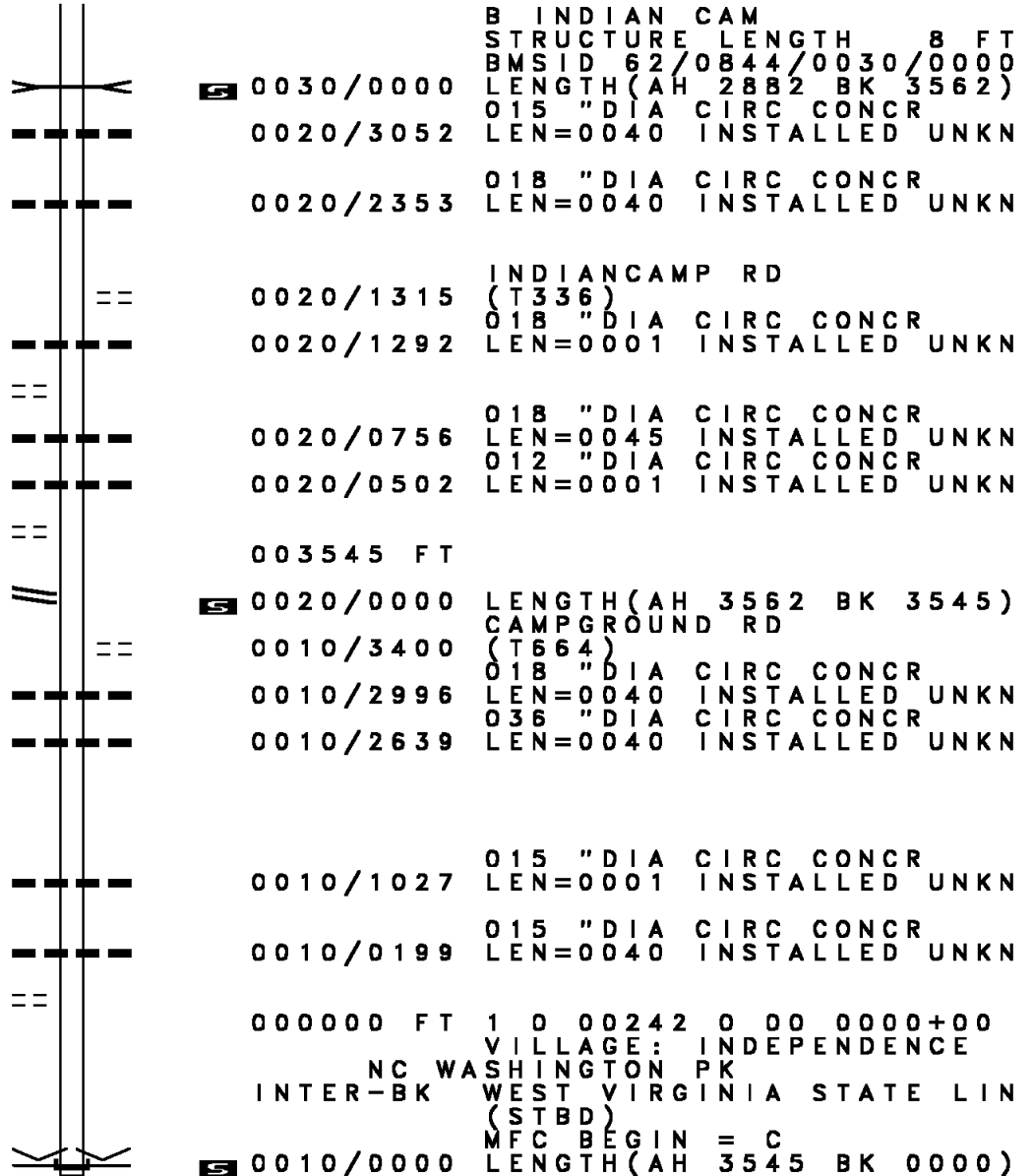
0020/0970

WALNUT ST
(T332)

1 0 00242 0 00 0035+43 003545 FT
AVELLA RD
(SR0050 SEG 0010/0000) 0020/0000

PRIVATE NURSERY RD
(PRDR)

0010/0070
000000 FT



B INDIAN CAM
STRUCTURE LENGTH 8 FT
BMSID 62/0844/0030/0000
LENGTH(AH 2882 BK 3562)

S 0030/0000

015 " DIA CIRC CONCR
LEN=0040 INSTALLED UNKN

0020/3052

018 " DIA CIRC CONCR
LEN=0040 INSTALLED UNKN

0020/2353

INDIAN CAMP RD
(T336)

0020/1315

018 " DIA CIRC CONCR
LEN=0001 INSTALLED UNKN

0020/1292

018 " DIA CIRC CONCR
LEN=0045 INSTALLED UNKN

0020/0756

012 " DIA CIRC CONCR
LEN=0001 INSTALLED UNKN

0020/0502

LENGTH(AH 3562 BK 3545)
CAMPGROUND RD
(T664)

S 0020/0000

0010/3400

018 " DIA CIRC CONCR
LEN=0040 INSTALLED UNKN

0010/2996

036 " DIA CIRC CONCR
LEN=0040 INSTALLED UNKN

0010/2639

015 " DIA CIRC CONCR
LEN=0001 INSTALLED UNKN

0010/1027

015 " DIA CIRC CONCR
LEN=0040 INSTALLED UNKN

0010/0199

000000 FT 1 0 00242 0 00 0000+00
VILLAGE: INDEPENDENCE

000000 FT

NC WA SHINGTON PK
WEST VIRGINIA STATE LIN
(STBD)

INTER-BK

MFC BEGIN = C
LENGTH(AH 3545 BK 0000)

S 0010/0000

EXTRACT DATE: 12/18/2023 ROADWAY MANAGEMENT SYSTEM PAGE NUMBER: 346
 PRINT DATE: 12/21/2023 SLD COUNTY/SR - ANNUAL PRINT COUNTY: WASHINGTON
 DIR: B TOTAL LEN: 13.259 MI. DIST: 12-4 SR: 837
 LEFT MUN: UNION T RIGHT MUN: UNION T

069807 FT
 COLLINS AV
 (TWP)
 OLD HWY RT 837 RD
 (T846)
 0330/2680
 0330/2250
 FINLEYVILLE ELRAMA RD
 (SR1006 SEG 0300/2826) 0330/1861



070007 FT AH-ALLEGHENY (02)
 INTER-AHD RIVER RD
 0330/2766 (SR0837 SEG 0010/0000)
 0330/1912 036 " DIA CIRC CONCR
 LEN=0030 INSTALLED 2004
 ELRAMA AV
 0330/1861 (T711)
 DAVIDSON AV
 0330/1545 (T967)
 RAMAGE AV

DIR: B TOTAL LEN: 13.259 MI. DIST: 12-4 SR: 837
 LEFT MUN: UNION T RIGHT MUN: UNION T

POPPS LN
(TWP)

0330/0990

== 0330/1240 (T969)
 == 0330/1045 (T701)
 STOUT ST

0330/0943 036 "DIA CIRC CONCR
 LEN=0050 INSTALLED 2004
 0330/0503 036 "DIA CIRC CONCR
 LEN=0030 INSTALLED 2004
 0330/0042 018 "DIA CIRC CONCR
 LEN=0030 INSTALLED 2004
 067241 FT 1 0 00736 0 01 0225+78
 VILLAGE: ELRAMA
 0330/0000 LENGTH(AH 2766 BK 2418)
 0320/2123 015 "DIA CIRC CONCR
 LEN=0030 INSTALLED 2004
 0320/1622 018 "DIA CIRC CONCR
 LEN=0114 INSTALLED 2004

GUN CLUB RD
(T709)

067041 FT

0330/0000

0330/0000
 0320/2123
 0320/1622

BENTLEY DR
(TWP)

0320/1320

0320/1248 018 "DIA CIRC CONCR
 LEN=0150 INSTALLED 2004
 0320/0464 018 "DIA CIRC CONCR
 LEN=0070 INSTALLED 2004
 SHIRE OAKS WY
 0320/0135 (PRDR)
 064823 FT 1 0 00736 0 01 0200+69
 0320/0000 018 "DIA CIRC CONCR
 LEN=0030 INSTALLED 2004
 LENGTH(AH 2418 BK 2300)

064623 FT

062323 FT

0310/1313 024 "DIA CIRC CONCR
 LEN=0030 INSTALLED 2004
 0310/0679 030 "DIA CIRC CONCR
 LEN=0030 INSTALLED 2004
 062523 FT 1 0 00736 0 01 0177+69
 0310/0000 018 "DIA CIRC CONCR
 LEN=0040 INSTALLED 2004
 LENGTH(AH 2300 BK 2360)
 0300/1564 018 "DIA CIRC METAL
 LEN=0030 INSTALLED 2004
 0300/1274 018 "DIA CIRC METAL
 LEN=0030 INSTALLED 2004

DIR: B TOTAL LEN: 13.259 MI. DIST: 12-4 SR: 837
 LEFT MUN: UNION T RIGHT MUN: UNION T

Stationing	Description	Material	Length	Notes
059963 FT		024" DIA CIRC CONCR	LEN=0030	INSTALLED 2004
		10" DIA CIRC CONCR	LEN=00736	001 0154+09
		024" DIA CIRC CONCR	LEN=0030	INSTALLED 2004
		LENGTH(AH 2360 BK 2764)		
		018" DIA CAST IRON	LEN=0030	INSTALLED 2004
		018" DIA CIRC CONCR	LEN=0030	INSTALLED 2004
		0290/2301	LEN=0030	INSTALLED 2004
		015" DIA CIRC CONCR	LEN=0030	INSTALLED 2004
		0290/2091	LEN=0030	INSTALLED 2004
		036" DIA CIRC CONCR	LEN=0030	INSTALLED 2004
		0290/1900	LEN=0030	INSTALLED 2004
		018" DIA CIRC CONCR	LEN=0030	INSTALLED 2004
		0290/1553	LEN=0030	INSTALLED 2004
		018" DIA CIRC CONCR	LEN=0060	INSTALLED 2004
		0290/1318	LEN=0060	INSTALLED 2004
		018" DIA CIRC CONCR	LEN=0060	INSTALLED 2004
		0290/1098	LEN=0060	INSTALLED 2004
		030" DIA CIRC OTHER	LEN=0040	INSTALLED 2004
		0290/0727	LEN=0040	INSTALLED 2004
		018" DIA CIRC CONCR	LEN=0040	INSTALLED 2004
		0290/0391	LEN=0040	INSTALLED 2004
		018" DIA CIRC CONCR	LEN=0040	INSTALLED 2004
		0290/0198	LEN=0040	INSTALLED 2004
		057399 FT		
10 00736 0 00 0127+10 057199 FT	GILMORE RD (T860)			
	COAL BLUFF RD (T705)			
0290/0000		LENGTH(AH 2764 BK 1742)		
		T MONONGAHEL STRUCTURE	LENGTH 8 FT	
		BMSID 62/0837/0280/1586		
		018" DIA CIRC CONCR	LEN=0040	INSTALLED UNKN
		018" DIA CIRC CONCR	LEN=0040	INSTALLED UNKN
		0280/0824	LEN=0040	INSTALLED UNKN
		018" DIA CIRC CONCR	LEN=0060	INSTALLED UNKN
		0280/0798	LEN=0060	INSTALLED UNKN
		024" DIA CIRC CONCR	LEN=0040	INSTALLED UNKN
		018" H 18" W UNKN CONC	LEN=0060	INSTALLED UNKN
		0280/0534	LEN=0060	INSTALLED UNKN
		018" DIA CIRC CONCR	LEN=0040	INSTALLED UNKN
		0280/0406	LEN=0040	INSTALLED UNKN
		012" DIA CIRC CONCR	LEN=0060	INSTALLED UNKN
		0280/0196	LEN=0060	INSTALLED UNKN
		10 00736 0 00 0110+01		
		018" DIA CIRC CONCR		
055457 FT				

EXTRACT DATE: 12/18/2023
PRINT DATE: 12/21/2023

ROADWAY MANAGEMENT SYSTEM
SLD COUNTY/SR - ANNUAL PRINT

PAGE NUMBER: 343
COUNTY: WASHINGTON

DIR: B TOTAL LEN: 13.259 MI.
LEFT MUN: UNION T

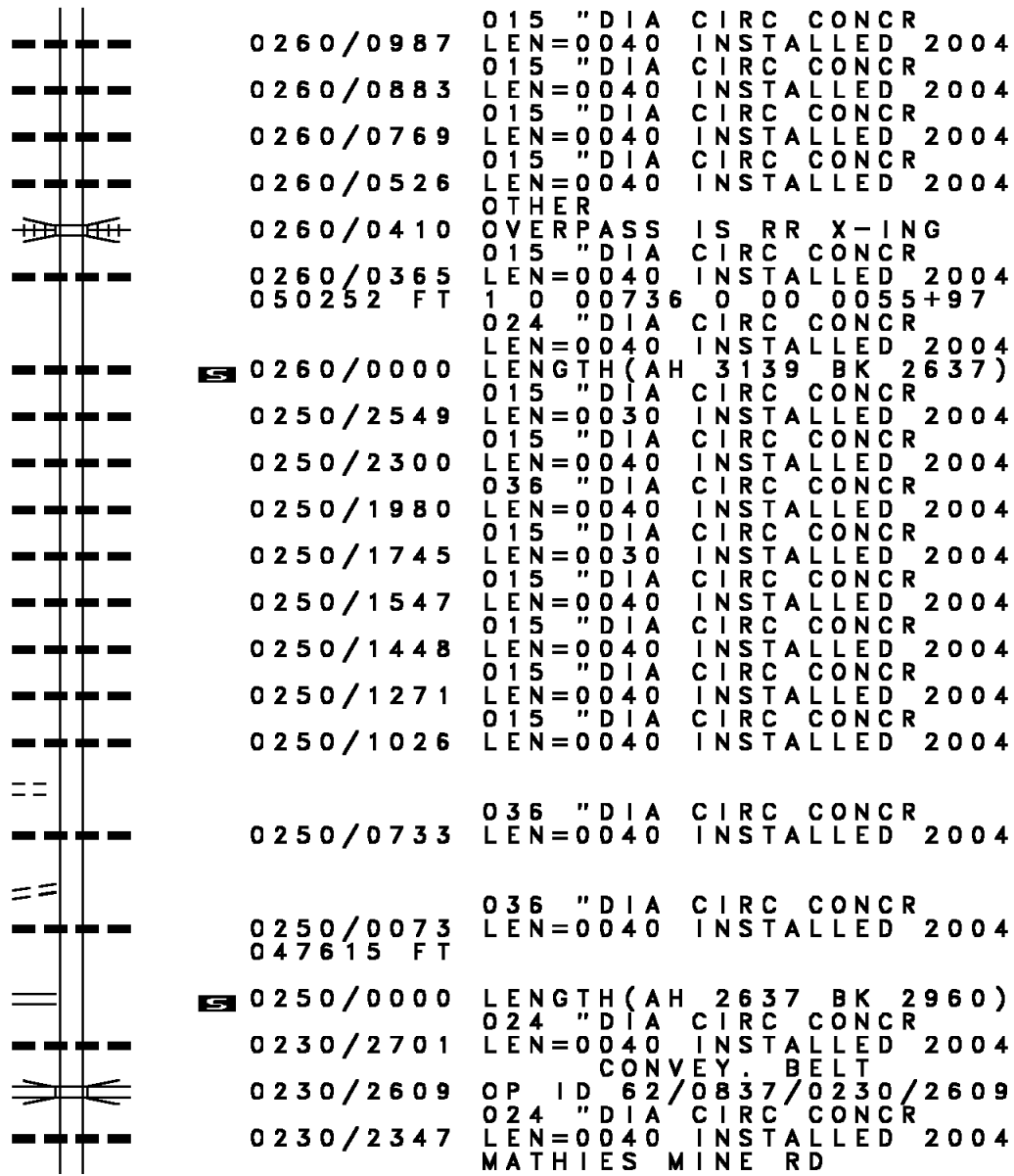
DIST: 12-4 SR: 837
RIGHT MUN: UNION T

1 0 00736 0 00 0087+35 053191 FT
PLEASANT VIEW RD
(T858) 0270/0000

HUSTON RUN RD
(SR1063 SEG 0020/2842)
HI VIEW DR
(TWP) 0260/2860

Station	Length	Material	Notes
0280/0000	0050	INSTALLED	UNKN
0270/2110	0040	INSTALLED	UNKN
0270/1940	0030	INSTALLED	UNKN
0270/1675	0040	INSTALLED	UNKN
0270/1442	0040	INSTALLED	UNKN
0270/1307	0040	INSTALLED	UNKN
0270/1272	0040	INSTALLED	UNKN
0270/1235	0040	INSTALLED	UNKN
0270/1041	0040	INSTALLED	UNKN
0270/0965	0040	INSTALLED	UNKN
0270/0424	0040	INSTALLED	UNKN
0270/0000	2266	HUSTON RUN	STRUCTURE LENGTH 8 FT
0260/2968	0260/2968	BMSID 62/0837/0260/2968	
0260/2790	0040	INSTALLED	2004
0260/2576	0040	INSTALLED	2004
0260/2447	0040	INSTALLED	2004
0260/2222	0040	INSTALLED	2004
0260/1986	0040	INSTALLED	2004
0260/1746	0040	INSTALLED	2004
0260/1481	0001	INSTALLED	2004
0260/1307	0040	INSTALLED	2004
0260/1155	0040	INSTALLED	2004

DIR: B TOTAL LEN: 13.259 MI. DIST: 12-4 SR: 837
 LEFT MUN: UNION T RIGHT MUN: UNION T



050052 FT

KENNEDY RD (T849) 0250/0770

OLD COURTNEY HILL RD (T838) 0250/0610

1 0 00736 0 00 0037+56 047415 FT
 COURTNEY HILL RD (SR1065 SEG 0030/3801) 0250/0000

0260/0987 015 " DIA CIRC CONCR
 LEN=0040 INSTALLED 2004
 0260/0883 015 " DIA CIRC CONCR
 LEN=0040 INSTALLED 2004
 0260/0769 015 " DIA CIRC CONCR
 LEN=0040 INSTALLED 2004
 0260/0526 015 " DIA CIRC CONCR
 LEN=0040 INSTALLED 2004
 0260/0410 OTHER OVERPASS IS RR X-ING
 015 " DIA CIRC CONCR
 0260/0365 LEN=0040 INSTALLED 2004
 050252 FT 1 0 00736 0 00 0055+97
 024 " DIA CIRC CONCR
 LEN=0040 INSTALLED 2004
 0260/0000 LENGTH(AH 3139 BK 2637)
 015 " DIA CIRC CONCR
 0250/2549 LEN=0030 INSTALLED 2004
 015 " DIA CIRC CONCR
 0250/2300 LEN=0040 INSTALLED 2004
 036 " DIA CIRC CONCR
 0250/1980 LEN=0040 INSTALLED 2004
 015 " DIA CIRC CONCR
 0250/1745 LEN=0030 INSTALLED 2004
 015 " DIA CIRC CONCR
 0250/1547 LEN=0040 INSTALLED 2004
 015 " DIA CIRC CONCR
 0250/1448 LEN=0040 INSTALLED 2004
 015 " DIA CIRC CONCR
 0250/1271 LEN=0040 INSTALLED 2004
 015 " DIA CIRC CONCR
 0250/1026 LEN=0040 INSTALLED 2004
 036 " DIA CIRC CONCR
 0250/0733 LEN=0040 INSTALLED 2004
 036 " DIA CIRC CONCR
 0250/0073 LEN=0040 INSTALLED 2004
 047615 FT
 0250/0000 LENGTH(AH 2637 BK 2960)
 024 " DIA CIRC CONCR
 0230/2701 LEN=0040 INSTALLED 2004
 CONVEY. BELT
 0230/2609 OP ID 62/0837/0230/2609
 024 " DIA CIRC CONCR
 0230/2347 LEN=0040 INSTALLED 2004
 MATHIES MINE RD

EXTRACT DATE: 12/18/2023
PRINT DATE: 12/21/2023

ROADWAY MANAGEMENT SYSTEM
SLD COUNTY/SR - ANNUAL PRINT

PAGE NUMBER: 341
COUNTY: WASHINGTON

DIR: B TOTAL LEN: 13.259 MI.
LEFT MUN: UNION T

DIST: 12-4 SR: 837
RIGHT MUN: UNION T

MADERIA ST
(BORO)

0230/0505
044455 FT

UNION ST
(SR0088 SEG 0650/0919)

0230/0000
044455 FT

COUNTRY CLUB RD
(CITY)
RIDGE RD
(SR0088 SEG 0600/0945)
(SR0088 SEG 0601/0950)

0220/3020

JONES ST
(CITY)

0220/2445

0230/2315	(PRDR)
0230/2301	BMSSEN 62/0837/0230/2261 1 0 00736 0 00 0022+32 NO UNDERPASS INFORMATION
0230/2261	BMSBG 62/0837/0230/2261 036 "DIA CIRC CONCR
0230/2211	LEN=0040 INSTALLED 2004 024 "DIA CIRC CONCR
0230/1765	LEN=0040 INSTALLED 2004 015 "DIA CIRC CONCR
0230/1519	LEN=0040 INSTALLED 2004 015 "DIA CIRC CONCR
0230/1310	LEN=0040 INSTALLED 2004
0230/1049	UNION NEW EAGLE B ELECTRIC WY
0230/0895	(PRDR) ELECTRIC WY
0230/0765	(PRDR) MINGO RUN STRUCTURE LENGTH 38 FT
0230/0552	BMSID 62/0837/0230/0552
044655 FT	1 0 00736 0 00 0000+00 NC EL RAMA RD INTER-BK MAIN ST (SR0088 SEG 0650/0919) MFC BEGIN = C
0230/0000	LTH AH 002960 BK 012808
044655 FT	7222/0000 LTH AH 012808 BK 003020
0220/3020	INTER-AHD RIDGE RD (SR0088 SEG 0600/0945) MONONGAHELA C TO 0088/0600 SH (CONN) CITY AL (CITY)
0220/2875	018 "DIA CIRC CONCR
0220/2848	LEN=0025 INSTALLED 2004 MON CITY BR.
0220/2578	OP ID 02/0136/0010/0000
0220/2479	018 "DIA CIRC CONCR LEN=0025 INSTALLED 2004
0220/2048	036 "DIA CIRC CONCR LEN=0025 INSTALLED 2004

DIR: B TOTAL LEN: 13.259 MI. DIST: 12-4 SR: 837
 LEFT MUN: MONONGAHELA C RIGHT MUN: MONONGAHELA C

Street Name (City)	Segment ID	Start/End	Material	Length	Installation	Year	
WILLIAMS ST (CITY)	0220/2020	==	015 " DIA CIRC METAL	LEN=0025	INSTALLED	2004	
	0220/1888	---	KEIL ST (CITY)	015 " DIA CIRC METAL	LEN=0030	INSTALLED 2004	
VALLEY ST (CITY)	0220/1610	==	0220/1665	015 " DIA CIRC METAL	LEN=0030	INSTALLED 2004	
	WALNUT ST (CITY)	0220/1410	== ==	0220/1410	FACTORY ST (CITY)	015 " DIA CIRC METAL	LEN=0025
WARNE ST (CITY)	0220/0740	==	0220/1175	015 " DIA CIRC METAL	LEN=0105	INSTALLED 2004	
	0220/0555	---	0220/0975	015 " DIA CIRC METAL	LEN=0025	INSTALLED 2004	
	0220/0333	---	0220/0767	015 " DIA CIRC METAL	LEN=0025	INSTALLED 2004	
	0220/0216	---	0220/0555	015 " DIA CIRC CONCR	LEN=0025	INSTALLED 2004	
	0220/0017	---	0220/0333	018 " DIA CIRC CONCR	LEN=0025	INSTALLED 2004	
041435 FT		041635 FT	015 " DIA CIRC METAL	LEN=0025	INSTALLED 2004		
POPLAR ST (CITY)	0210/1680	==	0220/0009	018 " DIA CIRC METAL	LEN=0025	INSTALLED 2004	
	0210/1447	---	0220/0000	BMSBG 62/0837/0220/0000	1 0 00247 7 01 0422+25	TRIB OF MON	
RIDGE AV (CITY)	0210/1205	---	0220/0000	BMSBG 62/0837/0220/0000	LENGTH(AH 3020 BK 1695)		
	0210/0955	==	0210/0000	024 " DIA CIRC CONCR	LEN=0025	INSTALLED 2004	
RIDGE AV (CITY)	0210/0945	---	0210/1447	018 " DIA CIRC METAL	LEN=0025	INSTALLED 2004	
	0210/0701	---	0210/1205	018 " DIA CIRC METAL	LEN=0025	INSTALLED 2004	
	0210/0600	==	0210/0945	024 " DIA CIRC CONCR	LEN=0025	INSTALLED 2004	
	0210/0103	---	0210/0701	015 " DIA CIRC METAL	LEN=0030	INSTALLED 2004	
		---	0210/0600	MONONGAHELA ST (CITY)	015 " DIA CIRC CONCR	LEN=0025	INSTALLED 2004
		---	0210/0103	SARAH ST	015 " DIA CIRC CONCR	LEN=0025	INSTALLED 2004

DIR: B TOTAL LEN: 13.259 MI. DIST: 12-4 SR: 837
 LEFT MUN: MONONGAHELA C RIGHT MUN: MONONGAHELA C

1 0 00247 7 01 0405+50 039740 FT
 CASSADY AV
 (CITY) 0210/0000


ALABAMA ST
 (CITY) 0200/1495
 CITY AL
 (CITY) 0200/1330

BLACK DIAMOND HOLLOW RD
 (SR1075 SEG 0030/1456) 0200/0327
 TO/FROM 1075/0030 SH
 (CONN) 0200/0220

1 0 00247 7 01 0384+80 037699 FT
 COLUMBIA RD
 (T912) 0200/0000

WALNUT ST
 (T978) 0190/2790

WALNUT ST
 (T978) 0190/2390



DIR: B TOTAL LEN: 13.259 MI. DIST: 12-4 SR: 837
 LEFT MUN: CARROLL T RIGHT MUN: CARROLL T

JONES LN
 (T595)

0190/1450

034023 FT

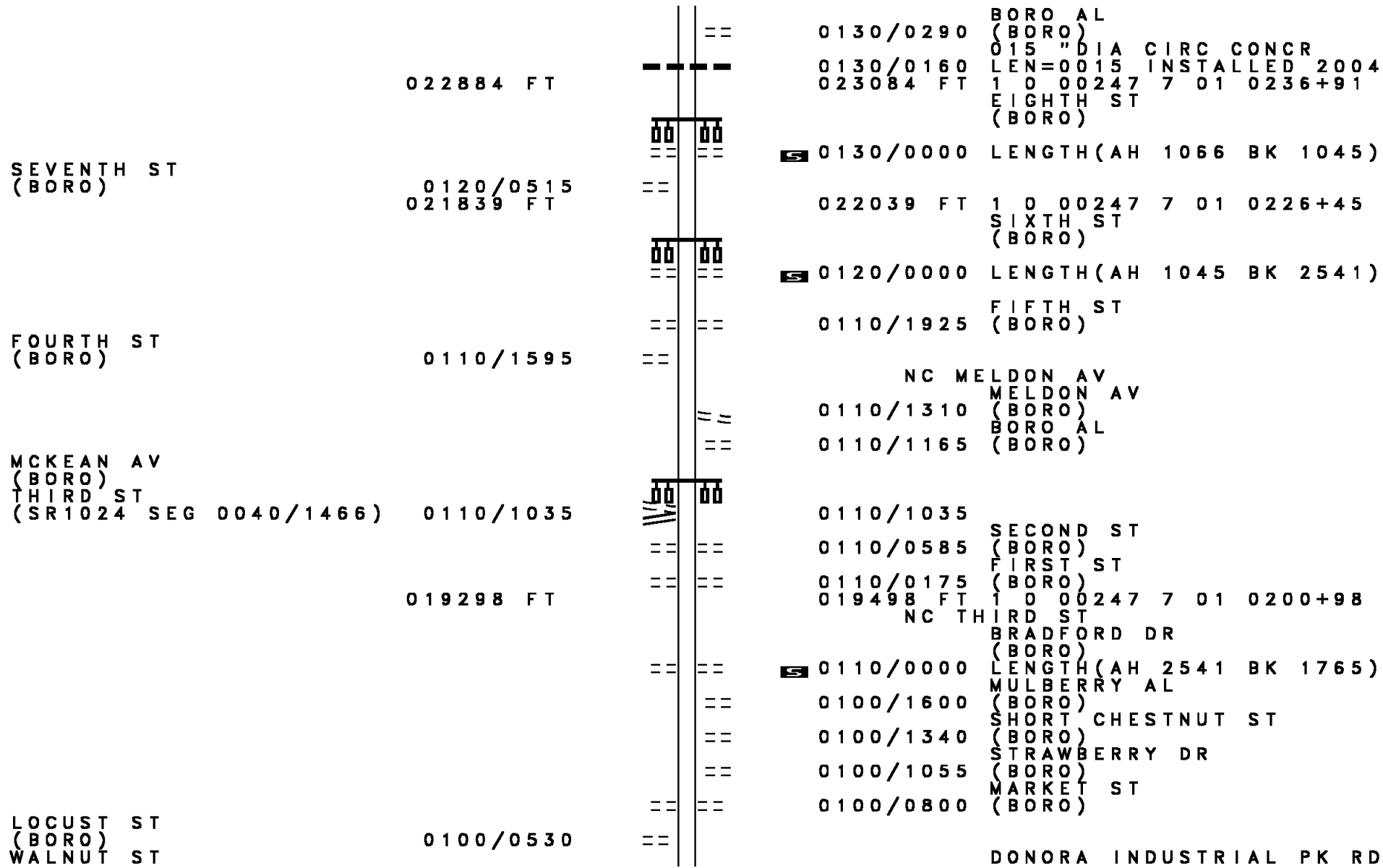
031197 FT

0190/1509	018 " DIA	CAST IRON
	LEN=0030	INSTALLED 2004
0190/0915	030 " DIA	CIRC CONCR
	LEN=0008	INSTALLED 2004
0190/0914	018 " DIA	CIRC METAL
	LEN=0050	INSTALLED 2004
0190/0363	036 " DIA	CIRC CONCR
	LEN=0100	INSTALLED 2004
034223 FT	1 0 00247	7 01 0348+18
0190/0000	018 " DIA	CIRC CONCR
	LEN=0050	INSTALLED 2004
	LENGTH(AH	3676 BK 2826)
0180/2660	012 " DIA	CAST IRON
	LEN=0045	INSTALLED 2004
0180/2532	018 " DIA	CIRC CONCR
	LEN=0210	INSTALLED 2004
0180/2075	015 " DIA	CAST IRON
	LEN=0045	INSTALLED 2004
0180/1850	DONORA DOCK	COAL PLANT
	(PRDR)	
	T MONONGAHEL	
	STRUCTURE	LENGTH 8 FT
0180/1591	BMSID 62/0837/0180/1591	
	NORFOLK SOUTHERN	
0180/1147	OVERPASS	IS RR X-ING
0180/1070	012 " DIA	CAST IRON
	LEN=0035	INSTALLED 2004
0180/0882	024 " DIA	CIRC OTHER
	LEN=0040	INSTALLED 2004
0180/0440	015 " DIA	CIRC CONCR
	LEN=0040	INSTALLED 2004
031397 FT	1 0 00247	7 01 0319+92
0180/0000	015 " DIA	CIRC CONCR
	LEN=0024	INSTALLED 2004
	LENGTH(AH	2826 BK 2093)
0170/1872	036 " DIA	CIRC CONCR
	LEN=0001	INSTALLED 2004
0170/1185	010 " H 00 " W	** UNKNOWN **
	LEN=0050	INSTALLED 2004
0170/0822	018 " DIA	CIRC CONCR
	LEN=0040	INSTALLED 2004
0170/0432	015 " DIA	CIR PLASTIC
	LEN=0040	INSTALLED 2004
0170/0359	CARROLL	
	DONORA B	
0170/0001	024 " DIA	CIRC CONCR
	LEN=0035	INSTALLED 2004

DIR: B TOTAL LEN: 13.259 MI. DIST: 12-4 SR: 837
 LEFT MUN: DONORA B RIGHT MUN: DONORA B

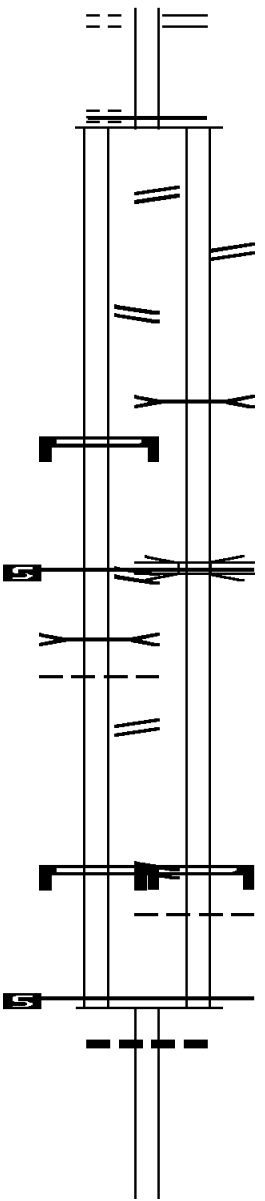
Stationing	Right of Way	Notes	Stationing	Right of Way	Notes
029104 FT			029304 FT		1 0 00247 7 01 0298+95
			0170/0000		DONORA CARROLL T LENGTH(AH 2093 BK 1722)
			0160/1402		DONORA B CARROLL
PARK DR (TWP)			0160/1200		024 "DIA CIRC CONCR LEN=0030 INSTALLED 2004 (APRA) EL GRANDE INDUST EL GRANDE INDUSTRIES CO (PRDR)
0160/1200			0160/1100		DONORA CARROLL T
			0160/0765		024 "DIA CIRC CONCR LEN=0025 INSTALLED 2004
			0160/0318		012 "DIA CIRC CONCR LEN=0040 INSTALLED 2004
			0160/0016		1 0 00247 7 01 0281+73
027382 FT			027582 FT		NC DONORA MON CITY RD (BORO) AL (BORO) CARROLL DONORA B
			0160/0000		LENGTH(AH 1722 BK 1621) SPRAGG ST (BORO)
			0150/1370		
FIFTEENTH ST (BORO)			0150/0880		FOURTEENTH ST (BORO) 012 "DIA CIRC CONCR
0150/1060			0150/0486		LEN=0030 INSTALLED UNKN
			025961 FT		1 0 00247 7 01 0265+50
025761 FT			0150/0000		SCOTT ST (BORO) LENGTH(AH 1621 BK 1811)
THIRTEENTH ST (BORO)			0140/0592		015 "DIA CIRC METAL LEN=0020 INSTALLED 2004
TWELFTH ST (BORO)			0140/0565		015 "DIA CIRC METAL LEN=0005 INSTALLED 2004
ELEVENTH ST (BORO)			024150 FT		
1 0 00247 7 01 0247+53			0140/0000		LENGTH(AH 1811 BK 1066)
023950 FT					
TENTH ST (BORO)					
0140/0000					
NINTH ST (BORO)					
0130/0445					

DIR: B TOTAL LEN: 13.259 MI. DIST: 12-4 SR: 837
 LEFT MUN: DONORA B RIGHT MUN: DONORA B



DIR: B TOTAL LEN: 13.259 MI. DIST: 12-4 SR: 837
 LEFT MUN: DONORA B RIGHT MUN: DONORA B

(BORO)	0100/0245	==	0100/0245	(SR1030 SEG 0010/0000)
	017533 FT		017733 FT	1 0 00247 7 01 0183+80
CHESTNUT ST			NC MC KEAN AV	
(BORO)	0100/0000	==	5 0100/0000	MFC BEGIN = B LENGTH(AH 1765 BK 1085)
			0090/1050	RAMP A RD (SR8025 SEG 0500/1035)
			0090/0950	PARK ACCESS RD (SR9102 SEG 0010/0000)
RAMP B RD				
(SR8025 SEG 0500/1035)	0091/0930			
				T MONONGAHEL
			0090/0260	STRUCTURE LENGTH 8 FT BMSID 62/0837/0090/0260
SIGN: 4 CHORD TRUSS				
BMSID 62/0837/0091/0135	0091/0135		016648 FT	1 0 00247 5 00 0017+22
1 0 00247 7 01 0175+70	016563 FT			SR 1077
RAMP A SP RD				OP ID 62/1077/0020/0000
(SR8025 SEG 0250/0000)			5 0090/0000	MFC BEGIN = B LENGTH(AH 1085 BK 1875)
MFC BEGIN = B				
LENGTH(AH 0970 BK 1790)	0091/0000			
T MONONGAHEL				
STRUCTURE LENGTH 8 FT				
BMSID 62/0837/0090/0260	0081/1745			
DONORA				
CARROLL T	0081/1390			
VANCE DEI CAS HW				
(SR1077 SEG 0011/0000)	0081/1230			
				SIGN: 3 CHORD TRUSS
			0080/0170	BMSID 62/0837/0080/0170
SIGN: 3 CHORD TRUSS				VANCE DEI CAS HW
BMSID 62/0837/0080/0170	0081/0165			(SR1077 SEG 0010/0000)
1 0 01099 0 00 0250+22	014773 FT			DONORA
MFC BEGIN = C				CARROLL T
LENGTH(AH 1790 BK 3715)	0081/0000		5 0080/0000	1 0 01099 0 00 0250+22
				MFC BEGIN = C
				LENGTH(AH 1875 BK 3715)
				018 " DIA CIRC CONCR
			0070/3523	LEN=0040 INSTALLED 2004



DIR: B TOTAL LEN: 13.259 MI. DIST: 12-4 SR: 837
 LEFT MUN: CARROLL T RIGHT MUN: CARROLL T

Stationing	Segment	Length (FT)	Notes
011058		FT	
1 0 01099 0 00 0200+00	SECOND ST (SR1073 SEG 0010/0000)	009543	NC DONORA HILL RD 015 "DIA CIRC CONCR LEN=0035 INSTALLED 2004
0050/1895	CULLER WY (TWP)		
0050/1740	CAROLINE AV (T968)		
0050/1570	SPRUCE AV (T966)		WALCH ST (T966)
0050/1400	ALBERT AV (T966)		015 "DIA CIRC CONCR LEN=0040 INSTALLED 2004
0050/1100	LEWIS AV (TWP)		MAIN ST (T976) 015 "DIA CIRC CONCR LEN=0045 INSTALLED 2004 CLASSIC CHEV DR (PRDR)
0050/0400	VANCE AV (TWP)		015 "DIA CIRC CONCR LEN=0040 INSTALLED 2004
007020		FT	1 0 00247 7 00 0070+20 CLASSIC CHEV DR (PRDR)
0050/0000	WOOD AL (TWP)		015 "DIA CIRC CONCR LEN=0035 INSTALLED 2004
0040/1402	MONESSEN ST (SR1075 SEG 0010/0000)		EAST MONESSEN ST (TWP) 018 "DIA CIRC CONCR LEN=0035 INSTALLED 2004
	DAVIS RD		

DIR: B TOTAL LEN: 13.259 MI. DIST: 12-4 SR: 837
 LEFT MUN: CARROLL T RIGHT MUN: CARROLL T

(TWP)

0040/0880 ==

004987 FT

0040/0042 015 "DIA CIRC CONCR
 LEN=0045 INSTALLED 2004
 004987 FT 1 0 00247 7 00 0049+90
 S 0040/0000 LENGTH(AH 2033 BK 2614)

0030/1844 015 "DIA CIRC CONCR
 LEN=0055 INSTALLED 2004

002373 FT

0030/0019 015 "DIA CIRC CONCR
 LEN=0030 INSTALLED 2004
 002373 FT 1 0 00247 7 00 0023+76
 FISHER AV
 (T999)

S 0030/0000 LENGTH(AH 2614 BK 1821)

VICTORIA ST
 (T580)

0020/1720 ==

0020/1502 015 "DIA CIRC CONCR
 LEN=0030 INSTALLED 2004

0020/1337 015 "DIA CIRC CONCR
 LEN=0040 INSTALLED 2004

0020/1205 012 "DIA CIRC CONCR
 LEN=0030 INSTALLED UNKN

GRANT RD
 (T894)
 PENN AV
 (PRDR)

0020/1165 == ==

0020/1165 (T894)
 FIRST ST

0020/0915 ==

0020/0737 018 "DIA CIRC CONCR
 LEN=0035 INSTALLED 2004

0020/0720 SECOND ST
 (TWP)

000552 FT

000552 FT 1 0 00247 7 00 0005+52

MOSS RD
 (TWP)

S 0020/0000 LENGTH(AH 1821 BK 0552)

000000 FT

0010/0123 015 "DIA CIRC CONCR
 LEN=0030 INSTALLED 2004

000000 FT 1 0 00247 7 00 0000+00

NC FISHER HEIGHTS RD
 PENNSYLVANIA AV
 (SR0088 SEG 0570/0000)

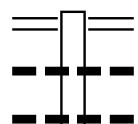
COUNTRY CLUB RD
 (SR0088 SEG 0570/0000)

0010/0000

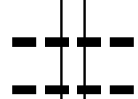
S 0010/0000 MFC BEGIN = C
 LENGTH(AH 0552 BK 0000)

DIR: B TOTAL LEN: 18.762 MI. DIST: 12-4 SR: 519
 LEFT MUN: MOUNT PLEASANT T RIGHT MUN: MOUNT PLEASANT T

098982 FT



099064 FT MAIN ST
 0440/2606 (SR0050 SEG 0240/0000)
 015 "DIA CIRC METAL
 0440/2150 LEN=0060 INSTALLED 2003
 015 "DIA CIRC METAL
 0440/2060 LEN=0045 INSTALLED 2003

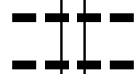


015 "DIA CIR PLASTIC
 0440/0940 LEN=0030 INSTALLED 2003
 015 "DIA CIR PLASTIC
 0440/0600 LEN=0030 INSTALLED 2003

096376 FT



096458 FT 2 0 62188 0 00 0026+08
 072 "DIA CIRC CONCR
 LEN=0025 INSTALLED 2003
 5 0440/0000 LENGTH(AH 2606 BK 2458)



048 "DIA CIRC CONCR
 0430/1187 LEN=0035 INSTALLED 2003
 015 "DIA CIR PLASTIC
 0430/0747 LEN=0030 INSTALLED 2003

093918 FT



094000 FT 2 0 62188 0 00 0050+56
 030 "DIA CIRC CONCR
 LEN=0030 INSTALLED 2003
 5 0430/0000 LENGTH(AH 2458 BK 2897)

015 "DIA CIR PLASTIC

EXTRACT DATE: 12/18/2023
PRINT DATE: 12/21/2023

ROADWAY MANAGEMENT SYSTEM
SLD COUNTY/SR - ANNUAL PRINT

PAGE NUMBER: 331
COUNTY: WASHINGTON

DIR: B TOTAL LEN: 18.762 MI.
LEFT MUN: MOUNT PLEASANT T

DIST: 12-4 SR: 519
RIGHT MUN: MOUNT PLEASANT T

Station	Length	Material	Notes
0420/2180	LEN=0025	015" DIA CIR PLASTIC	INSTALLED 2003
0420/1610	LEN=0025	015" DIA CIR PLASTIC	INSTALLED 2003
0420/1031	STRUCTURE LENGTH 15 FT	BMSID 62/0519/0420/1031	PLEASANT RD
0420/0730	(SR4039 SEG 0010/0000)		
091103 FT	2 0 62188 0 00 0079+45	WOODLAND DR	
0420/0000	LENGTH(AH 2897 BK 2187)	024"H 72"W CON BOX CUL	
0410/2136	LEN=0025	010" DIA CAST IRON	INSTALLED 2003
0410/1804	LEN=0035	015" DIA CAST IRON	INSTALLED 2003
0410/1073	LEN=0025	018" DIA CIR PLASTIC	INSTALLED 2003
0410/0846	LEN=0030	015" DIA CIRC CONC	INSTALLED 2003
0410/0464	LEN=0035	015" DIA CIRC CONC	INSTALLED 2003
0410/0015	BMSSEN 62/0519/0410/0000		
088916 FT	2 0 62188 0 00 0101+27	B WESTLAND R	
0410/0000	LENGTH(AH 2187 BK 2023)	BMSBG 62/0519/0410/0000	
0400/1632	LEN=0030	010" DIA CIR UNKNOWN	INSTALLED 2003
0400/0792	LEN=0030	012"H 18"W CON BOX CUL	INSTALLED 2003
0400/0277	LEN=0030	018" DIA CIRC CONC	INSTALLED 2003
086893 FT			
0400/0000	LENGTH(AH 2023 BK 2784)	015" DIA CIR PLASTIC	
0390/2560	LEN=0030	015" DIA CAST IRON	INSTALLED 2003
0390/2165	LEN=0030	015" DIA CIRC METAL	INSTALLED UNKN
0390/1825	LEN=0030	015" DIA CIRC METAL	INSTALLED UNKN
0390/1600	LEN=0030	015" DIA CIRC METAL	INSTALLED UNKN
0390/1590		015" DIA CIRC METAL	

091021 FT

088834 FT

2 0 62188 0 00 0121+70 086811 FT
SABO RD
(T479) 0400/0000

FOURTH ST
(T903) 0390/1825

THIRD ST
(T901) 0390/1590

DIR: B TOTAL LEN: 18.762 MI. DIST: 12-4 SR: 519
 LEFT MUN: MOUNT PLEASANT T RIGHT MUN: MOUNT PLEASANT T

Location	Segment ID	Length (FT)	Notes
SECOND ST (T997)	0390/1345		0390/1455 LEN=0030 INSTALLED UNKN
FIRST ST (T897)	0390/1100		018 " DIA CIR UNKNOWN LEN=0025 INSTALLED 2003
TOWNSHIP T892 RT (T892)	0390/0465		HORNHEAD ST (SR4041 SEG 0010/0000) DOGWOOD ST (T893) MEADOW ST (T889)
	084027 FT	084109 FT	BMSSEN 62/0519/0390/0000 2 0 62188 0 00 0149+48 VILLAGE: WESTLAND BR WESTLAND
	0390/0000		BMSBG 62/0519/0390/0000 LENGTH(AH 2784 BK 2918) 018 " DIA CIR PLASTIC
	0380/2445		LEN=0035 INSTALLED 2003
	0380/1410		024 "H 48 "W BOX CULVERT LEN=0035 INSTALLED 2003
	0380/0673		036 " DIA CAST IRON LEN=0035 INSTALLED 2003
	0380/0250	081109 FT	018 " DIA CIR PLASTIC LEN=0035 INSTALLED 2003 2 0 62188 0 00 0178+58
	0380/0000		018 " DIA CIR PLASTIC LEN=0018 INSTALLED 2003 NC WESTLAND RD MOUNT PLEASANT CHARTIERS T
	0370/2480		015 " DIA CIR PLASTIC LEN=0035 INSTALLED 2003
	0370/1800		015 " DIA CIRC METAL LEN=0035 INSTALLED 2003
2 0 62188 0 00 0210+86 ULLOM RD		077878 FT	077960 FT

EXTRACT DATE: 12/18/2023
PRINT DATE: 12/21/2023

ROADWAY MANAGEMENT SYSTEM
SLD COUNTY/SR - ANNUAL PRINT

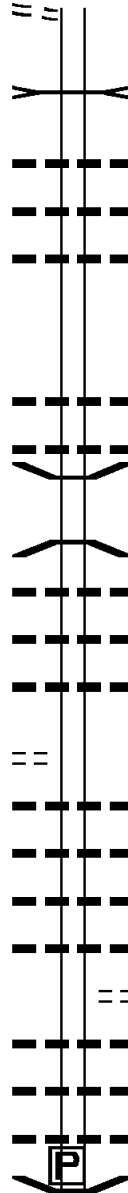
PAGE NUMBER: 329
COUNTY: WASHINGTON

DIR: B TOTAL LEN: 18.762 MI.
LEFT MUN: CHARTIERS T

DIST: 12-4 SR: 519
RIGHT MUN: CHARTIERS T

(T697)

0370/0000



0370/0000 LENGTH(AH 3231 BK 2233)
B CHARTIERS
STRUCTURE LENGTH 11 FT
0360/1964 BMSID 62/0519/0360/1964
018 "DIA CIRC OTHER
LEN=0030 INSTALLED 2003
0360/1188 018 "DIA CIRC UNKNOWN
LEN=0030 INSTALLED 2003
0360/0903 015 "DIA CIRC PLASTIC
LEN=0030 INSTALLED 2003
0360/0565 2 0 62188 0 00 0234+69
075727 FT
0360/0000 LENGTH(AH 2233 BK 2272)

075645 FT

2 0 62188 0 00 0256+22 073373 FT
MC CONNELLS MILLS RD
(T610)

0350/0000

0350/1349 018 "DIA CIRC CONCR
LEN=0030 INSTALLED 2003
036 "DIA CIRC CONCR
0350/1129 LEN=0035 INSTALLED 2003
0350/1125 BMSSEN 62/0519/0350/1112
2 0 62188 0 00 0245+15
B CHARTIERS
0350/1112 BMSBG 62/0519/0350/1112
015 "DIA CIRC PLASTIC
0350/0645 LEN=0030 INSTALLED 2003
015 "DIA CIRC PLASTIC
0350/0494 LEN=0030 INSTALLED 2003
015 "DIA CIRC PLASTIC
0350/0346 LEN=0030 INSTALLED 2003
073455 FT
0350/0000 LENGTH(AH 2272 BK 2886)
006 "DIA CIRC CONCR
LEN=0030 INSTALLED 2003
015 "DIA CIRC CONCR
0340/2766 LEN=0035 INSTALLED 2003
015 "DIA CIRC PLASTIC
0340/2390 LEN=0035 INSTALLED 2003
015 "DIA CIRC PLASTIC
0340/2027 LEN=0035 INSTALLED 2003
015 "DIA CIRC PLASTIC
0340/1674 LEN=0030 INSTALLED 2003
WESTERN AREA TECH CENTE
0340/1485 (PRDR)
015 "H 00 "W MULT PLSTIC
LEN=0035 INSTALLED 2003
015 "DIA CIRC CONCR
0340/1005 LEN=0035 INSTALLED 2003
015 "DIA CIRC METAL
0340/0804 LEN=0100 INSTALLED 2003
BMSSEN 62/0519/0340/0502
0340/0518 BRIDGE POSTED (TONS)

EXTRACT DATE: 12/18/2023
PRINT DATE: 12/21/2023

ROADWAY MANAGEMENT SYSTEM
SLD COUNTY/SR - ANNUAL PRINT

PAGE NUMBER: 328
COUNTY: WASHINGTON

DIR: B TOTAL LEN: 18.762 MI.
LEFT MUN: CHARTIERS T

DIST: 12-4 SR: 519
RIGHT MUN: CHARTIERS T

Stationing	Notes	Stationing	Notes
070487 FT	[P] [S] 0340/0502 070569 FT	0340/0000	LENGTH(AH 2886 BK 2673) 015 " DIA CIRC CONCR LEN=0035 INSTALLED 2003
	0330/2415		
	0330/0891	0330/0880	BMSBG 62/0519/0330/0880 B CHARTIERS PUTORTI LN (PRDR)
	0330/0880	0330/0765	015 " DIA CIRC CONCR LEN=0035 INSTALLED 2003
	067814 FT	0330/0745	
	0330/0018	0330/0000	BMSBG 62/0519/0330/0000 LENGTH(AH 2673 BK 2708) 018 " DIA CIRC METAL LEN=0035 INSTALLED 2003
067896 FT		0320/2420	
ALLEGHENY LUDLUM DR (PRDR)	0320/2045	0320/2045	(APRA) ALLEGHENY LUDLUM
ALLEGHENY LUDLUM DR (PRDR)	0320/1935	0320/1935	(APRA) ALLEGHENY LUDLUM 018 " DIA CIR UNKNOWN LEN=0035 INSTALLED UNKN
		0320/1780	018 " DIA CIRC METAL LEN=0035 INSTALLED 2003
		0320/1450	018 " DIA CIRC METAL LEN=0035 INSTALLED 2003
		0320/1185	015 " DIA CIRC METAL LEN=0035 INSTALLED 2003
		0320/0710	018 " DIA CIRC METAL LEN=0035 INSTALLED 2003
		0320/0512	018 " DIA CIRC METAL LEN=0035 INSTALLED 2003
065106 FT	065188 FT	0310/1855	018 " DIA CIRC METAL LEN=0035 INSTALLED 2003
	[S] 0320/0000	0310/1844	BMSBG 62/0519/0310/1844 B CHARTIERS
	0310/1855		

DIR: B TOTAL LEN: 18.762 MI. DIST: 12-4 SR: 519
 LEFT MUN: CHARTIERS T RIGHT MUN: CHARTIERS T


PAXTON RD
 (T670)

0310/1075

063242 FT

2 0 62188 0 00 0374+59 061537 FT
 PIKE ST
 (SR1009 SEG 0120/1506) 0300/0000

061237 FT



DIR: B TOTAL LEN: 18.762 MI. DIST: 12-4 SR: 519
 LEFT MUN: HOUSTON B RIGHT MUN: HOUSTON B

COLLIER ST
(T747)

0280/0745

059699 FT

		(SR1009 SEG 0130/0000)
		MFC BEGIN = D
5	0290/0000	LENGTH(AH 0300 BK 1538)
		JACKSON ST
	0280/1360	(BORO)
		018" DIA CIRC CONCR
	0280/1300	LEN=0035 INSTALLED UNKN
		MC NUTT ST
	0280/1140	(BORO)
		018" DIA CIRC CONCR
	0280/1020	LEN=0030 INSTALLED UNKN
		030" DIA CIRC CONCR
	0280/0700	LEN=0035 INSTALLED UNKN
	0280/0571	BMSSEN 62/0519/0280/0477
		2 0 62090 0 01 0085+99
		CHARTIERS CK
	0280/0477	BMSBG 62/0519/0280/0477
	0280/0468	(AAR 510324K)#TRKS 01
		JOHNSON ST
	0280/0405	(TWP)
		HOUSTON
	0280/0168	NORTH STRABANE T
	0280/0082	BMSSEN 62/0519/0280/0065
		2 0 62090 0 01 0081+73
		B CHARTIERS
	0280/0065	BMSBG 62/0519/0280/0065
	059781 FT	2 0 62090 0 01 0081+25
		NC MA IN ST
		BOONE AV
		(SR1037 SEG 0010/0000)
5	0280/0000	LENGTH(AH 1538 BK 2922)
		FYDA DR
	0270/2535	(PRDR)
	0270/2250	(APRA)
		060" DIA CIRC CONCR
	0270/2200	LEN=0035 INSTALLED 2003
		RAMP A RD
	0270/1940	(SR8017 SEG 0250/0000)
		RAMP B RD
	0270/1920	(SR8017 SEG 0260/0966)
		018" DIA CIRC CONCR
	0270/1732	LEN=0030 INSTALLED 2003
		SR 0079
	0270/1365	OP ID 62/0079/0425/0450
		SR 0079
	0270/1252	OP ID 62/0079/0424/0470
		024" DIA CIR UNKNOWN
	0270/1100	LEN=0035 INSTALLED 2003

POI

EXTRACT DATE: 12/18/2023
PRINT DATE: 12/21/2023

ROADWAY MANAGEMENT SYSTEM
SLD COUNTY/SR - ANNUAL PRINT

PAGE NUMBER: 325
COUNTY: WASHINGTON

DIR: B TOTAL LEN: 18.762 MI.
LEFT MUN: NORTH STRABANE T

DIST: 12-4 SR: 519
RIGHT MUN: NORTH STRABANE T

Stationing	Notes	Stationing	Notes
		0270/0810	RAMP C RD (SR8017 SEG 0010/0875)
		0270/0380	RAMP D RD (SR8017 SEG 0750/0000)
		0270/0360	018" DIA CIRC PLASTIC LEN=0025 INSTALLED UNKN HOUSTON SQ (PRDR)
		0270/0337	018" DIA CIRC PLASTIC LEN=0025 INSTALLED UNKN 018" DIA CIRC CONCR
056777 FT		0270/0188	LEN=0030 INSTALLED UNKN
		056859 FT	2 0 62090 0 01 0052+08 CHESNIC RD (T658)
		0270/0000	LENGTH(AH 2922 BK 2570) 018" DIA CIRC METAL
		0260/2560	LEN=0049 INSTALLED UNKN 018" DIA CIRC CONCR
		0260/2310	LEN=0030 INSTALLED 2003 018" DIA CIRC CONCR
		0260/2150	LEN=0030 INSTALLED 2003 018" DIA CIRC CONCR
		0260/1621	LEN=0030 INSTALLED UNKN SEDECA DR (PRDR)
		0260/1135	MEDICAL BL (PRDR)
		0260/0975	024" DIA CIRC CONCR LEN=0049 INSTALLED 2003 BRUCE DR (T652)
		0260/0670	018" DIA CIRC CONCR LEN=0040 INSTALLED UNKN 018" DIA CIRC CONCR
		0260/0335	LEN=0030 INSTALLED 2003
		0260/0200	LEN=0030 INSTALLED 2003
054207 FT		0260/0038	2 0 62090 0 00 0018+25 CAROL DR (T629)
		054289 FT	LENGTH(AH 2570 BK 0770)
ACME RD (T629)		0260/0000	2 0 62090 0 00 0001+00
0250/0570		053519 FT	LENGTH(AH 0770 BK 1245) OLD HILL CHURCH HOUSTON (TWP)
053437 FT		0250/0000	0 0 00000 0 00 0000+00 S CENTRAL AV (SR0980 SEG 0010/0000)
		0242/0850	
052192 FT		052274 FT	

EXTRACT DATE: 12/18/2023
PRINT DATE: 12/21/2023

ROADWAY MANAGEMENT SYSTEM
SLD COUNTY/SR - ANNUAL PRINT

PAGE NUMBER: 324
COUNTY: WASHINGTON

DIR: B TOTAL LEN: 18.762 MI.
LEFT MUN: NORTH STRABANE T

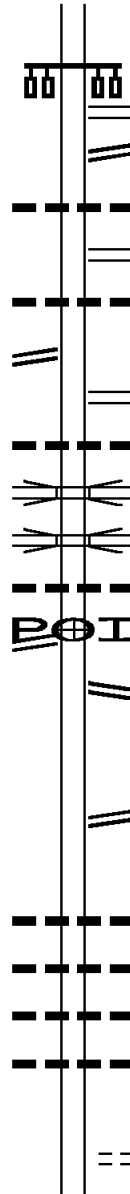
DIST: 12-4 SR: 519
RIGHT MUN: NORTH STRABANE T

RAMP C RD
(SR8023 SEG 0250/0000) 0230/1015

RAMP A RD
(SR8023 SEG 0010/0000) 0230/0345

050667 FT

048487 FT



NC HILL CHURCH HOUSTON RD
RAMP D
(SR8023 SEG 0502/0820)

5 0242/0000 LENGTH(AH 1245 BK 1525)
RAMP D2 RD
0230/1430 (SR8023 SEG 0512/0000)
024 "DIA CIRC CONCR
0230/1331 LEN=0030 INSTALLED UNKN
PARK & RIDE EXIT
0230/1175 (SR9501 SEG 0010/0290)
018 "DIA CIRC CONCR
0230/1126 LEN=0030 INSTALLED UNKN

0230/0935 PARK & RIDE ENT
(SR9501 SEG 0010/0000)
018 "DIA CIRC CONCR
0230/0790 LEN=0030 INSTALLED UNKN
SR 0019
0230/0765 OP ID 62/0019/0461/0000
SR 0019
0230/0720 OP ID 62/0019/0460/0000
018 "DIA CIRC CONCR
0230/0406 LEN=0070 INSTALLED UNKN
0230/0345 (APRA) CAST & BAKER COR
LOOP 1-2 RD
0230/0280 (SR8023 SEG 0772/0720)
050749 FT 2 0 62173 1 00 0000+00
RAMP B RD
(SR8023 SEG 0762/0270)
LOOP B RD
(SR8023 SEG 0752/0000)
5 0230/0000 LENGTH(AH 1525 BK 2180)

0210/1240 018 "DIA CIRC CONCR
LEN=0030 INSTALLED 2003
0210/0830 018 "DIA CIRC CONCR
LEN=0040 INSTALLED 2003
024 "DIA CIRC CONCR
0210/0655 LEN=0040 INSTALLED 2003
018 "DIA CIRC CONCR
0210/0365 LEN=0040 INSTALLED 2003
048569 FT 2 0 62173 0 00 0275+70
TOWNSHIP LN
(TWP)
5 0210/0000 LENGTH(AH 2180 BK 2046)
036 "DIA CIRC CONCR

DIR: B TOTAL LEN: 18.762 MI. DIST: 12-4 SR: 519
 LEFT MUN: NORTH STRABANE T RIGHT MUN: NORTH STRABANE T

	0200/1814	LEN=0055	INSTALLED	2003
		018 "DIA	CIRC CONCR	
	0200/1410	LEN=0050	INSTALLED	2003
		018 "DIA	CIR PLASTIC	
	0200/1105	LEN=0045	INSTALLED	2003
		015 "DIA	CIRC CONCR	
	0200/0660	LEN=0045	INSTALLED	2003
		018 "DIA	CIRC CONCR	
046441 FT	0200/0355	LEN=0045	INSTALLED	2003
	046523 FT	2 0 62173	0 00 0249+67	
		015 "DIA	CIR UNKNOWN	
		LEN=0030	INSTALLED	2003
	0200/0000	LENGTH(AH	2046 BK 2273)	
		018 "DIA	CIRC CONCR	
	0190/1990	LEN=0055	INSTALLED	UNKN
		018 "DIA	CIRC CONCR	
	0190/1509	LEN=0055	INSTALLED	UNKN
	0190/0576	048 "DIA	CIRC CONCR	
044168 FT	044250 FT	LEN=0065	INSTALLED	2003
		2 0 62173	0 00 0228+54	
		018 "DIA	CIR UNKNOWN	
		LEN=0030	INSTALLED	2003
	0190/0000	LENGTH(AH	2273 BK 2803)	
		015 "DIA	CIRC CONCR	
	0180/2574	LEN=0030	INSTALLED	UNKN
		018 "DIA	CIRC CONCR	
	0180/2300	LEN=0030	INSTALLED	UNKN
		024 "DIA	CIRC CONCR	
	0180/2200	LEN=0050	INSTALLED	UNKN
		012 "DIA	CIRC CONCR	
	0180/1837	LEN=0045	INSTALLED	UNKN
		012 "DIA	CIRC CONCR	
	0180/1460	LEN=0045	INSTALLED	UNKN
		012 "DIA	CIRC METAL	
	0180/1330	LEN=0045	INSTALLED	UNKN
		015 "DIA	CIRC CONCR	
	0180/0970	LEN=0050	INSTALLED	UNKN
		036 "DIA	CIRC CONCR	
041365 FT	0180/0560	LEN=0050	INSTALLED	UNKN
	041447 FT	2 0 62173	0 00 0199+88	
		012 "DIA	CIR UNKNOWN	
		LEN=0030	INSTALLED	2003
	0180/0000	LENGTH(AH	2803 BK 1715)	
		012 "DIA	CIRC METAL	
	0170/1699	LEN=0040	INSTALLED	2003
		024 "DIA	CIRC CONCR	
	0170/1217	LEN=0050	INSTALLED	2003

DIR: B TOTAL LEN: 18.762 MI. DIST: 12-4 SR: 519
 LEFT MUN: NORTH STRABANE T RIGHT MUN: NORTH STRABANE T

2 0 62173 0 00 0181+44 039650 FT
 LINNWOOD RD
 (T631) 0170/0000

0170/0527	018 " DIA CIRC CONCR LEN=0055 INSTALLED 2003
0170/0059	015 " DIA CIRC CONCR LEN=0055 INSTALLED 2003
0170/0000	LENGTH(AH 1715 BK 2375) 015 " DIA CIRC METAL
0160/2290	LEN=0060 INSTALLED 2003
0160/1951	015 " DIA CIRC METAL LEN=0060 INSTALLED 2003
0160/1208	036 " DIA CIRC CONCR LEN=0012 INSTALLED 2003
0160/0576	024 " DIA CIRC METAL LEN=0050 INSTALLED 2003
0160/0000	2 0 62173 0 00 0159+71 018 " DIA CIRC CONCR LEN=0030 INSTALLED 2003 LENGTH(AH 2375 BK 1832)
0150/1047	BMSSEN 62/0519/0150/0922 (APRA) PROFRAC
0150/0945	0 0 00000 0 00 0000+00 L. CHARTIERSO
0150/0922	BMSBG 62/0519/0150/0922
0150/0900	015 " DIA CIRC CONCR LEN=0040 INSTALLED UNKN
0150/0225	024 " DIA CIRC CONCR LEN=0060 INSTALLED UNKN
0150/0000	2 0 62173 0 00 0139+35 WILSON RD (SR1051 SEG 0010/0000) LENGTH(AH 1832 BK 2442)
0140/2342	015 " DIA CIRC CONCR LEN=0035 INSTALLED 2003
0140/1545	(AAR 145575Y)#TRKS 01 (APRA) FTS INTERNATIONAL
0140/1498	FTS INTERNATIONAL (PRDR)
0140/1351	(APRA) BUTCHS RAT HOLE/ BUTCHS RAT HOLE/ANCHOR (PRDR)
0140/0680	015 " DIA CIRC METAL LEN=0115 INSTALLED UNKN 015 " DIA CIRC CONCR

037275 FT

035443 FT

POI

POE

POE

DIR: B TOTAL LEN: 18.762 MI. DIST: 12-4 SR: 519
 LEFT MUN: NORTH STRABANE T RIGHT MUN: NORTH STRABANE T

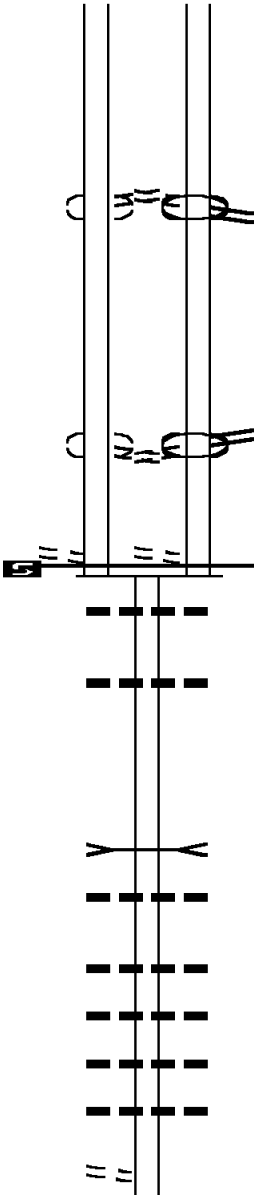
Location / Description	Segment ID	Length (FT)	Material / Notes
	0140/0125	LEN=0035	INSTALLED UNKN
	033001 FT	2 0 62173 0 00	0114+92
			HELEN ST (T701)
FRANCIS ST (T635)	0130/1881	==	5 0140/0000 LENGTH(AH 2442 BK 2001)
	0130/1856	==	018 "DIA CIRC METAL LEN=0030 INSTALLED 2003
	0130/1658	==	THERESA ST (T703)
DOOLEY ST (T703)	0130/1433	==	018 "DIA CIRC METAL LEN=0040 INSTALLED 2003
	0130/1396	==	ROSE ST (T705)
	0130/1257	==	036 "DIA CIRC METAL LEN=0055 INSTALLED 2003
HIGHCROFT CR (TWP)	0130/0905	==	
	031000 FT		2 0 62173 0 00 0088+78
	0130/0000	==	5 MFC BEGIN = C LENGTH(AH 2001 BK 1504)
FOR SR 0519N TO 0519S 0 (CONN)			SR 519 - THOMAS 84 RD (TWP)
SR 519 - THOMAS 84 RD (TWP)			THOMAS EIGHTY FOUR RD (SR1055 SEG 0098/0000)
RUSH LN (PRDR)	0125/1024	==	(SR1055 SEG 0099/0000)
	0125/0975	==	THOMAS EIGHTY FOUR RD (SR1055 SEG 0098/0000)
			(SR1055 SEG 0099/0000)
SR 519 - THOMAS 84 RD (TWP)			THOMAS EIGHTY FOUR RD (SR1055 SEG 0099/0000)
FOR SR 0519S TO 0519N 0 (CONN)			(SR1055 SEG 0098/0000)
	0125/0917	==	SR 519 - THOMAS 84 RD (TWP)
			THOMAS EIGHTY FOUR RD (SR1055 SEG 0099/0000)
			(SR1055 SEG 0098/0000)
			FOR SR 0519S TO 0519N 0 (CONN)
			FOR SR 0519N TO 0519S 0

DIR: B TOTAL LEN: 18.762 MI. DIST: 12-4 SR: 519
 LEFT MUN: NORTH STRABANE T RIGHT MUN: NORTH STRABANE T

FOR SR 0519N TO 0519S 0
 (CONN)
 SR 519 - BROWNLEE RD
 (TWP) 0125/0472

SR 519 - BROWNLEE RD
 (TWP)
 FOR SR 0519S TO 0519N 0
 (CONN) 0125/0368
 0 0 00000 0 00 0000+00 029565 FT
 BERNIE DR
 (TWP)
 MFC BEGIN = C
 LENGTH(AH 1435 BK 1680) 0125/0000

2 0 62173 0 00 0042+13 025695 FT
 CHRISTY RD
 (T627) 0110/0000



(CONN)
 SR 519 - BROWNLEE RD
 (TWP)
 BROWNLEE RD
 (SR10555 SEG 0095/0115)
 (SR10555 SEG 0094/0115)
 BROWNLEE RD
 (SR10555 SEG 0095/0115)
 (SR10555 SEG 0094/0115)
 BROWNLEE RD
 (SR10555 SEG 0094/0115)
 (SR10555 SEG 0095/0115)
 SR 519 - BROWNLEE RD
 (TWP)
 BROWNLEE RD
 (SR10555 SEG 0094/0115)
 (SR10555 SEG 0095/0115)
 FOR SR 0519S TO 0519N 0
 (CONN) 0 0 00000 0 00 0000+00
 BERNIE DR
 (TWP)
 MFC BEGIN = C
 LENGTH(AH 1504 BK 1680)
 018 " DIA CIRC METAL
 LEN=0050 INSTALLED 2003
 015 " DIA CIRC CONCR
 LEN=0060 INSTALLED 2003
 027885 FT 027898 FT 2 0 62173 0 00 0064+23
 B L CHARTIER
 STRUCTURE LENGTH 10 FT
 BMSID 62/0519/0120/0000
 LENGTH(AH 1680 BK 2190)
 036 " DIA CIRC METAL
 LEN=0030 INSTALLED 2003
 018 " DIA CIRC METAL
 LEN=0055 INSTALLED 2003
 012 " DIA CIRC METAL
 LEN=0055 INSTALLED 2003
 018 " DIA CIRC METAL
 LEN=0030 INSTALLED 2003
 018 " DIA CIR PLASTIC
 LEN=0045 INSTALLED 2003
 0110/0050 025708 FT
 0110/0000 LENGTH(AH 2190 BK 1555)

DIR: B TOTAL LEN: 18.762 MI. DIST: 12-4 SR: 519
 LEFT MUN: NORTH STRABANE T RIGHT MUN: NORTH STRABANE T

2 0 62173 0 00 0026+36 024140 FT
 EIGHTY FOUR LUMBER CO R
 (PRDR) 0100/0000

021466 FT

OAK LN
 (PRDR) 0080/1270
 ST CLOUD RD
 (TWP) 0080/0890

2 0 62075 0 02 0622+72 018465 FT
 VALLEY RD
 (T632) 0080/0000

---	0100/1075	018 " DIA CIRC METAL LEN=0030 INSTALLED 2003
---	0100/0535 024153 FT	018 " DIA CIRC CONCR LEN=0030 INSTALLED 2003
==	5 0100/0000	LENGTH(AH 1555 BK 2674) 018 " DIA CIRC METAL
---	0090/2550	LEN=0020 INSTALLED UNKN
==	0090/1510	TIMBER LN (TWP)
---	0090/1368	060 " DIA CIRC METAL LEN=0045 INSTALLED 2003
---	0090/1259	NORTH STRABANE SOMERSET T
---	0090/0518	018 " DIA CIRC METAL LEN=0060 INSTALLED 2003
==	0090/0460	TIMBER LN (TWP)
---	0090/0139 021479 FT	B L CHARTIER STRUCTURE LENGTH 12 FT BMSID 62/0519/0090/0139 2 0 62173 0 00 0000+00 MAIN ST (SR0136 SEG 0150/0000)
---	5 0090/0000	LENGTH(AH 2674 BK 3001) OLD MONONGAHELA PK (T971)
==	0080/2675	018 " DIA CIRC METAL
---	0080/2650	LEN=0030 INSTALLED UNKN
---	0080/2134	018 " DIA CIRC CONCR LEN=0040 INSTALLED 2003
==	0080/1840	LEWIS RD (TWP)
==	0080/1270	GREGG RD (T579)
==	0080/0890	018 " DIA CIRC CONCR LEN=0040 INSTALLED 2003
---	0080/0780	018 " DIA CIRC METAL LEN=0040 INSTALLED 2003
---	0080/0355 018478 FT	LEN=0040 INSTALLED 2003
==	5 0080/0000	LENGTH(AH 3001 BK 3411) 018 " DIA CIRC METAL

DIR: B TOTAL LEN: 18.762 MI. DIST: 12-4 SR: 519
 LEFT MUN: SOMERSET T RIGHT MUN: SOMERSET T

ROUPE RD
(T575)

0070/2225

015054 FT

2 0 62075 0 02 0530+60 012231 FT
 RANKIN RD
(T630)

0060/0000

RAMP D RD
(SR8022 SEG 0250/0000)

0070/3235	LEN=0040	018 " DIA	CIRC METAL	INSTALLED 2003
0070/2928	LEN=0040	EMERY RD		INSTALLED 2003
0070/2370	(TWP)			
0070/2203	LEN=0040	024 " DIA	CIRC METAL	INSTALLED 2003
0070/1930	LEN=0040	018 " DIA	CIRC METAL	INSTALLED 2003
0070/1685	LEN=0040	010 " DIA	CIRC CONCR	INSTALLED 2003
0070/1034	LEN=0040	018 " DIA	CIRC CONCR	INSTALLED 2003
0070/0600	LEN=0040	036 " DIA	CIRC METAL	INSTALLED 2003
0070/0180	LEN=0040	060 " DIA	CIRC CONCR	INSTALLED 2003
015067 FT	2 0 62075	0 02 0558+83		
0070/0000	LENGTH(AH	3411 BK 2823)		
0060/2636	LEN=0040	018 " DIA	CIRC CONCR	INSTALLED 2003
0060/2328	LEN=0040	024 " DIA	CIRC METAL	INSTALLED 2003
0060/2040	LEN=0040	024 " DIA	CIRC METAL	INSTALLED 2003
0060/2000	LEN=0010	018 " DIA	CIRC METAL	INSTALLED UNKN
0060/1675	LEN=0040	030 " DIA	CIRC METAL	INSTALLED 2003
0060/1390	LEN=0040	018 " DIA	CIRC METAL	INSTALLED 2003
0060/0820	LEN=0021	015 " DIA	CIRC METAL	INSTALLED 2003
0060/0155	LEN=0021	024 " DIA	CIRC CONCR	INSTALLED 2003
0060/0130	(PRDR)	EMMANUEL RD		
012244 FT	(T535)	LIVELY RD		
0060/0000	MFC BEGIN = C			
0060/0000	LENGTH(AH	2823 BK 1143)		
RAMP D RD				
(SR8022 SEG 0250/0000)				

EXTRACT DATE: 12/18/2023
PRINT DATE: 12/21/2023

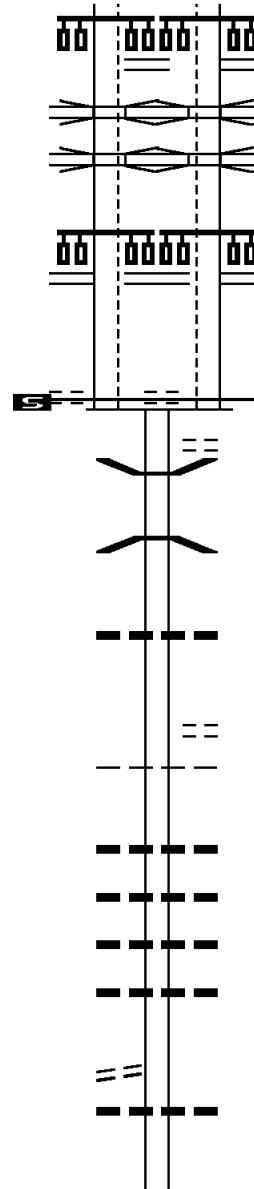
ROADWAY MANAGEMENT SYSTEM
SLD COUNTY/SR - ANNUAL PRINT

PAGE NUMBER: 317
COUNTY: WASHINGTON

DIR: B TOTAL LEN: 18.762 MI.
LEFT MUN: SOMERSET T

DIST: 12-4 SR: 519
RIGHT MUN: SOMERSET T

RAMP A RD
(SR8022 SEG 0500/0900) 0055/0610
SR 0070 WB
OP ID 62/0070/0245/0600 0055/0475
SR 0070 EB
OP ID 62/0070/0244/0600 0055/0415
RAMP C RD
(SR8022 SEG 0010/0985)
RAMP B RD
(SR8022 SEG 0750/0000) 0055/0210
0 0 00000 0 00 0000+00 011101 FT
BOOTH RD
(T644)
MFC BEGIN = C
LENGTH(AH 1130 BK 1840) 0055/0000



RAMP A RD
(SR8022 SEG 0500/0900) 0054/0615
SR 0070 WB
OP ID 62/0070/0245/0600 0054/0470
SR 0070 EB
OP ID 62/0070/0244/0600 0054/0415
RAMP C RD
(SR8022 SEG 0010/0985)
RAMP B RD
(SR8022 SEG 0750/0000) 0054/0200
2 0 62075 0 01 0546+93
BOOTH RD
(T644)
MFC BEGIN = C
LENGTH(AH 1143 BK 1840) 0054/0000
DONLEY RD
(T761)

009261 FT
2 0 62075 0 01 0510+08 007416 FT
SIMMONS RD
(T479) 0040/0000

0050/1300
0050/1273
0050/1249
0050/0059
009261 FT
S 0050/0000
0040/1825
0040/1031
0040/0678
0040/0195
0040/0080
007416 FT
S 0040/0000
0030/2851

BMSSEN 62/0519/0050/1249
2 0 62075 0 01 0542+01
OPOSSUM RUN
BMSBG 62/0519/0050/1249
072 " DIA CIRC CONCR
LEN=0040 INSTALLED 2003
2 0 62075 0 01 0528+53
RAINEY RD
(T479)
LENGTH(AH 1840 BK 1845)
SOMERSET
NORTH BETHLEHEM T
018 " DIA CIRC METAL
LEN=0040 INSTALLED 2003
024 " DIA CIRC METAL
LEN=0003 INSTALLED 2003
018 " DIA CIRC METAL
LEN=0040 INSTALLED 2003
018 " DIA CIRC METAL
LEN=0040 INSTALLED 2003
LENGTH(AH 1845 BK 2997)
060 " DIA CIRC METAL
LEN=0040 INSTALLED 2003
024 " DIA CAST IRON

DIR: B TOTAL LEN: 18.762 MI. DIST: 12-4 SR: 519
 LEFT MUN: NORTH BETHLEHEM T RIGHT MUN: NORTH BETHLEHEM T

ROBIN LN
 (TWP)

0030/1410

2 0 62075 0 01 0480+00 004419 FT
 ROBERTS RD
 (PRDR)

0030/0000

001830 FT

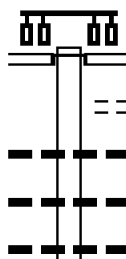
000000 FT

0030/1930	LEN=0075	INSTALLED	2003
	018 "DIA	CIRC CONCR	
0030/1774	LEN=0030	INSTALLED	UNKN
	015 "DIA	CIRC METAL	
0030/1453	LEN=0040	INSTALLED	2003
0030/1169	LEN=0040	INSTALLED	2003
	024 "DIA	CIRC METAL	
0030/0807	LEN=0040	INSTALLED	2003
	PENNDOT 12-4	MAINT BLDG	
0030/0480		(GOVT)	
004419 FT			
0030/0000	LENGTH(AH 2997 BK 2589)		
	018 "DIA	CIRC CONCR	
0020/2550	LEN=0040	INSTALLED	2003
	018 "DIA	CIRC METAL	
0020/2168	LEN=0040	INSTALLED	2003
	024 "DIA	CIRC METAL	
0020/1793	LEN=0040	INSTALLED	2003
	015 "DIA	CIRC METAL	
0020/1540	LEN=0040	INSTALLED	2003
	(TBK 2091)	OLD 519 SH	
0020/0865		(TWP)	
	LC FOR	OLD 519 SH	
0020/0315		(CONN)	
001830 FT			
	2 0 62075 0 01 0454+40		
	ROBERTS RD		
	(T477)		
0020/0000	LENGTH(AH 2589 BK 1830)		
	048 "DIA	CIRC METAL	
0010/1715	LEN=0040	INSTALLED	2003
	018 "DIA	CIRC METAL	
0010/0703	LEN=0030	INSTALLED	2007
	015 "DIA	CIRC CONCR	
0010/0304	LEN=0040	INSTALLED	2003
000000 FT			
	2 0 62075 0 01 0435+85		
	NC PA		
	-519		
	NATIONAL PK		
	(SR0040 SEG 0490/0000)		
INTER-BK	BRUSH RUN RD		
	(SR2005 SEG 0170/1109)		
	MFC BEGIN = C		
0010/0000	LENGTH(AH 1830 BK 0000)		



EXTRACT DATE: 12/18/2023 ROADWAY MANAGEMENT SYSTEM PAGE NUMBER: 315
 PRINT DATE: 12/21/2023 SLD COUNTY/SR - ANNUAL PRINT COUNTY: WASHINGTON
 DIR: B TOTAL LEN: 12.934 MI. DIST: 12-4 SR: 481
 LEFT MUN: MONONGAHELA C RIGHT MUN: MONONGAHELA C

068292 FT



068292 FT
 INTER-AHD FIRST ST
 (TWP)
 MAIN ST
 (SR0088 SEG 0610/0490)
 0270/2449 GRAHAM ST
 (CITY)
 0270/2325 018 " DIA CIRC METAL
 LEN=0026 INSTALLED 2003
 0270/2308 018 " DIA CIRC METAL
 LEN=0026 INSTALLED 2003
 0270/1715 018 " DIA CIRC METAL
 LEN=0026 INSTALLED 2003
 0270/1484 018 " DIA CIRC METAL
 LEN=0026 INSTALLED 2003

EXTRACT DATE: 12/18/2023
PRINT DATE: 12/21/2023

ROADWAY MANAGEMENT SYSTEM
SLD COUNTY/SR - ANNUAL PRINT

PAGE NUMBER: 314
COUNTY: WASHINGTON

DIR: B TOTAL LEN: 12.934 MI.
LEFT MUN: MONONGAHELA C

DIST: 12-4 SR: 481
RIGHT MUN: MONONGAHELA C

STREET NAME	STREET ID	STREET TYPE	STREET LENGTH	STREET TYPE	STREET ID	STREET TYPE	STREET LENGTH	STREET TYPE
CUFF ST (CITY)	0270/0610	==		0270/1134	012 " DIA	CIR UNKNOWN		
BERTRAM ST (CITY)	0270/0585	==			LEN=0026	INSTALLED 2003		
				0270/0920	010 " DIA	CIRC CONCR		
					LEN=0030	INSTALLED UNKN		
2 0 62175 0 01 0250+12 065843 FT				0270/0622	010 " DIA	CIRC METAL		
PARK WY (CITY)	0270/0000	==			LEN=0030	INSTALLED UNKN		
					015 " DIA	CIRC CONCR		
PROGRESS ST (CITY)	0260/1627	== ==		0270/0036	LEN=0025	INSTALLED 2003		
				065843 FT				
				0260/1786	LENGTH(AH 2449 BK 2190)			
					018"H 24"W CON BOX CUL			
					LEN=0040	INSTALLED 2003		
				0260/1627	WALL ST			
					(CITY)			
				0260/1250	MONONGAHELA			
					CARROLL T			
				0260/1026	024 " DIA	CIRC CONCR		
					LEN=0060	INSTALLED 2003		
					048 " DIA	CIRC CONCR		
2 0 62175 0 00 0228+20 063653 FT				0260/0037	LEN=0040	INSTALLED 2003		
VAN VOORHIS LN (T597)	0260/0000	==		063653 FT				
				0260/0000	LENGTH(AH 2190 BK 2549)			
					STOCKDALE TOWN RD			
				0250/2526	(T597)			
					024 " DIA	CIRC METAL		
				0250/2487	LEN=0040	INSTALLED 2003		
LONDON ST (T905)	0250/2033	==			018 " DIA	CIRC CONCR		
				0250/1608	LEN=0037	INSTALLED 2003		
					017"H 36"W **UNKNOWN**			
				0250/1454	LEN=0037	INSTALLED 2003		
					012 " DIA	CIRC CONCR		
				0250/0985	LEN=0044	INSTALLED 2003		
					018 " DIA	CIRC METAL		
				0250/0722	LEN=0050	INSTALLED 2003		
					018 " DIA	CIRC METAL		
				0250/0280	LEN=0040	INSTALLED 2003		
					036 " DIA	CIRC METAL		
				0250/0038	LEN=0060	INSTALLED 2003		
HAZELKIRK VAN VOORHIS R	061104 FT			061104 FT	2 0 62175 0 00 0202+08			
					NC PARK AV			

EXTRACT DATE: 12/18/2023
PRINT DATE: 12/21/2023

ROADWAY MANAGEMENT SYSTEM
SLD COUNTY/SR - ANNUAL PRINT

PAGE NUMBER: 313
COUNTY: WASHINGTON

DIR: B TOTAL LEN: 12.934 MI.
LEFT MUN: CARROLL T

DIST: 12-4 SR: 481
RIGHT MUN: CARROLL T

(SR2023 SEG 0210/1974) 0250/0000

FRONT ST
(T949)

0240/2635

057891 FT

	5 0250/0000	LENGTH(AH 2549 BK 3213)
	0240/3175	BMSSEN 62/0481/0240/3094
		2 0 62175 0 00 0200+81
		PIGEON CREEK
	0240/3094	BMSBG 62/0481/0240/3094
	0240/2699	(AAR 505209T)#TRKS 01
		01B "DIA CIRC METAL
	0240/2665	LEN=0037 INSTALLED 2003
		01B "DIA CIRC CONCR
	0240/2577	LEN=0030 INSTALLED 2003
		01B "DIA CIRC CONCR
	0240/2021	LEN=0042 INSTALLED 2003
		017 "DIA CIRC METAL
	0240/1749	LEN=0037 INSTALLED 2003
		01B "DIA CIRC METAL
	0240/1409	LEN=0037 INSTALLED 2003
		RBR
	0240/1060	BMSSEN 62/0481/0240/0990
		2 0 62175 0 00 0179+81
		P3
		TAYLORS RUN
	0240/0990	BMSBG 62/0481/0240/0990
		01B "DIA CIRC METAL
	0240/0845	LEN=0035 INSTALLED 2003
		01B "DIA CIRC CONCR
	0240/0606	LEN=0040 INSTALLED 2003
		01B "DIA CIRC CONCR
	0240/0183	LEN=0062 INSTALLED 2003
		015 "DIA CIRC METAL
	0240/0070	LEN=0032 INSTALLED 2003
	057891 FT	2 0 62175 0 00 0169+89
		015 "DIA CIRC METAL
		LEN=0035 INSTALLED 2003
	5 0240/0000	LENGTH(AH 3213 BK 3042)
		017 "DIA CIRC CONCR
	0230/2870	LEN=0037 INSTALLED 2003
	0230/2465	BMSSEN 62/0481/0230/2457
		2 0 62175 0 00 0164+04
		B TAYLORS RN
	0230/2457	BMSBG 62/0481/0230/2457
		PA TPK (TOLL 43)
	0230/2395	OP ID 62/7043/9900/4052
		PA TPK (TOLL 43)
	0230/2305	OP ID 62/7043/9900/4050
		015 "DIA CIRC METAL
	0230/2175	LEN=0036 INSTALLED 2003

DIR: B TOTAL LEN: 12.934 MI. DIST: 12-4 SR: 481
 LEFT MUN: CARROLL T RIGHT MUN: CARROLL T

0230/1620	015 " DIA	CIRC CONCR
	LEN=0030	INSTALLED 2003
0230/1473	015 " DIA	CIRC CONCR
	LEN=0030	INSTALLED 2003
0230/1200	012 " DIA	CIRC OTHER
	LEN=0026	INSTALLED 2003
0230/0746	018 " DIA	CIRC CONCR
	LEN=0046	INSTALLED 2003
0230/0716	TAYLORS RUN RD (SR1020 SEG 0012/0000) TAYLORS RUN	
0230/0616	STRUCTURE LENGTH 17 FT BMSID 62/0481/0230/0616	
054849 FT	2 0 62175 0 00 0139+52	
	TAYLOR'S RUN STRUCTURE LENGTH 18 FT BMSID 62/0481/0230/0000	
0230/0000	LENGTH(AH 3042 BK 2526)	
0220/2059	012 " DIA	CIRC OTHER
	LEN=0030	INSTALLED 2003
0220/2000	024 " DIA	CIRC METAL
	LEN=0036	INSTALLED 2003
0220/1368	015 " DIA	CIRC METAL
	LEN=0034	INSTALLED 2003
0220/1250	017 " H 36 " W	**UNKNOWN**
	LEN=0040	INSTALLED 2003
0220/1130	018 " DIA	CIRC METAL
	LEN=0060	INSTALLED 2003
0220/0493	015 " DIA	CIRC METAL
	LEN=0035	INSTALLED 2003
052323 FT	2 0 62175 0 00 0114+01	
	018 " DIA CIR PLASTIC LEN=0067 INSTALLED 2003	
0220/0000	LENGTH(AH 2526 BK 3094) CARROLL	
0210/2620	FALLOWFIELD T	
0210/2378	018 " DIA	CIRC CONCR
	LEN=0025	INSTALLED 2003
0210/1626	018 " DIA	CIRC CONCR
	LEN=0045	INSTALLED 2003
0210/1340	018 " DIA	CIRC CONCR
	LEN=0044	INSTALLED 2003
0210/1276	SHANNON RD (T854)	
0210/1164	018 " DIA	CIR PLASTIC
	LEN=0040	INSTALLED 2003

EXTRACT DATE: 12/18/2023
PRINT DATE: 12/21/2023

ROADWAY MANAGEMENT SYSTEM
SLD COUNTY/SR - ANNUAL PRINT

PAGE NUMBER: 311
COUNTY: WASHINGTON

DIR: B TOTAL LEN: 12.934 MI.
LEFT MUN: FALLOWFIELD T

DIST: 12-4 SR: 481
RIGHT MUN: FALLOWFIELD T

2 0 62175 0 00 0082+89 049229 FT
1963 SCENIC DR
(PRDR) 0210/0000

2 0 62175 0 00 0048+20 045760 FT
TRUMAN RD
(T515) 0200/0000

043409 FT

0210/0795	018 " DIA CIRC CONCR LEN=0050 INSTALLED 2003
0210/0581	018 " DIA CIR PLASTIC LEN=0033 INSTALLED 2003
0210/0270	036 "H 72 "W BOX CULVRT* LEN=0033 INSTALLED 2003
0210/0174	015 " DIA CIRC CONCR LEN=0068 INSTALLED 2003
049229 FT	
0210/0000	LENGTH(AH 3094 BK 3469) 015 " DIA CIRC METAL
0200/3380	LEN=0186 INSTALLED 2003
0200/2990	015 " DIA CIRC METAL LEN=0032 INSTALLED 2003
0200/1939	015 " DIA CIRC METAL LEN=0040 INSTALLED 2003
0200/1792	015 " DIA CIRC METAL LEN=0020 INSTALLED 2003
0200/0820	018 " DIA CIR PLASTIC LEN=0037 INSTALLED 2003
045760 FT	
0200/0000	MFC BEGIN = D LENGTH(AH 3469 BK 2351) COYLE CURTAIN RD (SR2025 SEG 0010/0000)
0190/2190	018 " DIA CIR PLASTIC LEN=0040 INSTALLED 2003
0190/1945	018 " DIA CIR PLASTIC LEN=0040 INSTALLED 2003
0190/1420	018 " DIA CIR PLASTIC LEN=0040 INSTALLED 2003
0190/0975	018 " DIA CIR PLASTIC LEN=0072 INSTALLED 2003
043409 FT	
0190/0000	2 0 62175 0 00 0024+80 OTHER OVERPASS IS RR X-ING LENGTH(AH 2351 BK 2490) BR. MAPLE CK STRUCTURE LENGTH 9 FT
0180/2326	BMSID 62/0481/0180/2326 015 " DIA CIRC METAL
0180/1835	LEN=0035 INSTALLED 2003
	WERTZ WY

DIR: B TOTAL LEN: 12.934 MI. DIST: 12-4 SR: 481
 LEFT MUN: FALLOWFIELD T RIGHT MUN: FALLOWFIELD T

Segment Description	Segment ID	Length (FT)	Material / Notes
REDDS MILL RD (T540)	0180/0310		
MEMORIAL DR (TWP)	0180/0254		
	0180/0175		018 " DIA CIRC CONCR LEN=0050 INSTALLED 2003
	0180/0160		OLD ROUTE 71 RD (T540)
040919 FT	0180/0155	040919 FT	036 " DIA CIRC METAL LEN=0088 INSTALLED 2003
	0180/0000		2 0 62175 0 00 0000+00 PALMER ST (SR2016 SEG 0010/0000) LENGTH(AH 2490 BK 0906)
	0170/0646		018 " DIA CIRC METAL LEN=0040 INSTALLED 2003
	0170/0451		018 " DIA CIRC METAL LEN=0040 INSTALLED 2003
	0170/0260		018 " DIA CAST IRON LEN=0040 INSTALLED 2003
1 0 00118 0 01 0482+12 COLVIN RD (T513)	0170/0112	040013 FT	018 " H 00 " W MULT PLSTIC LEN=0040 INSTALLED 2003
	0170/0000		LENGTH(AH 0906 BK 1406) 018 " DIA CIRC METAL LEN=0050 INSTALLED 2003
	0160/1280		015 " DIA CIR PLASTIC LEN=0045 INSTALLED 2003
	0160/1034		015 " DIA CIRC METAL LEN=0065 INSTALLED 2003
	0160/0713		
038607 FT	0160/0000	038607 FT	1 0 00118 0 01 0468+29 CROSSRIDGE RD (SR2035 SEG 0020/2132) LENGTH(AH 1406 BK 2196)
FLORENCE DR (PRDR)	0150/1760		
	0150/1715		FALCON LN (TWP)
	0150/1476		018 " DIA CIR PLASTIC LEN=0035 INSTALLED 2003
PINE COVE RD (PRDR)	0150/0973		
KENNEDY RD (T623)	0150/0435		
RAMP SEVEN RD (SR8032 SEG 0250/0000)	0150/0191		

EXTRACT DATE: 12/18/2023
PRINT DATE: 12/21/2023

ROADWAY MANAGEMENT SYSTEM
SLD COUNTY/SR - ANNUAL PRINT

PAGE NUMBER: 309
COUNTY: WASHINGTON

DIR: B TOTAL LEN: 12.934 MI.
LEFT MUN: FALLOWFIELD T

DIST: 12-4 SR: 481
RIGHT MUN: FALLOWFIELD T

TO 8032/0250 SH
(CONN)

0150/0020
036411 FT

LC TO/FROM T468 RD
(CONN)
GRANGE RD
(T468)

0140/2490
0140/2359

033069 FT

0150/0154	018 " DIA CIRC CONCR LEN=0018 INSTALLED UNKN
0150/0031	018 " DIA CIRC CONCR LEN=0050 INSTALLED 2003
036411 FT	1 0 00118 0 01 0445+20 RAMP FOUR RD (SR8032 SEG 0260/0384) KENNEDY RD (T616)
0150/0000	LENGTH(AH 2196 BK 3342) RAMP SEVEN RD (SR8032 SEG 0250/0000) RAMP FOUR RD (SR8032 SEG 0500/0595)
0140/3130	SR 0070 WB
0140/3095	OP ID 62/0070/0351/0928
0140/3081	018 " DIA CIRC CONCR LEN=0001 INSTALLED 2003 SR 0070 EB
0140/2995	OP ID 62/0070/0350/0917 RAMP SIX RD (SR8032 SEG 0010/0570) RAMP FIVE RD (SR8032 SEG 0750/0000)
0140/2730	BRANCH OF PIGEON CREEK STRUCTURE LENGTH 12 FT
0140/2611	BMSID 62/0481/0140/2611
0140/2305	018 " DIA CIRC CONCR LEN=0035 INSTALLED 2003
0140/1910	018 " DIA CIRC CONCR LEN=0035 INSTALLED 2003 HOLLY RD
0140/1853	(TWP)
0140/1516	018 " DIA CIRC CONCR LEN=0062 INSTALLED 2003
0140/1078	018 " DIA CIRC METAL LEN=0035 INSTALLED 2003
0140/0755	018 " DIA CIRC CONCR LEN=0040 INSTALLED 2003
0140/0070	018 " DIA CIRC CONCR LEN=0035 INSTALLED 2003
033069 FT	1 0 00519 0 03 0315+60 CROSSRIDGE RD

EXTRACT DATE: 12/18/2023
PRINT DATE: 12/21/2023

ROADWAY MANAGEMENT SYSTEM
SLD COUNTY/SR - ANNUAL PRINT

PAGE NUMBER: 308
COUNTY: WASHINGTON

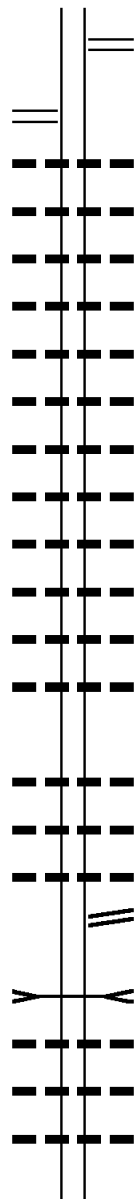
DIR: B TOTAL LEN: 12.934 MI.
LEFT MUN: FALLOWFIELD T

DIST: 12-4 SR: 481
RIGHT MUN: FALLOWFIELD T

Stationing	Notes	Material	Length	Year
032169 FT	SR2035 SEG 0010/0000	CONCR	3342	2003
	0140/0000	CONCR	0900	2003
	0130/0287	CONCR	0001	2003
	032169 FT	CONCR	00519	2003
	0130/0000	CONCR	0900	2003
	0120/2038	CONCR	0030	UNKN
	0120/1794	CONCR	0030	UNKN
	0120/1424	CONCR	0035	2003
	0120/1120	CONCR	0035	2003
	0120/0785	CONCR	0035	2003
	0120/0414	CONCR	0060	UNKN
	0120/0342	CONCR	0060	UNKN
	0120/0071	CONCR	00519	2003
030064 FT	SR2037 SEG 0010/0000	CONCR	0481	2003
	0120/0054	CONCR	02	2003
	030064 FT	CONCR	0281	2003
	0120/0054	CONCR	0481	2003
	030064 FT	CONCR	02	2003
	0120/0000	CONCR	2105	2003
	0110/3220	CONCR	0030	2003
	0110/3096	CONCR	0030	2003
	0110/2680	CONCR	0034	2003
	0110/2349	CONCR	0072	2003
	0110/1920	CONCR	0047	2003
	0110/1320	CONCR	0030	UNKN
	0110/1010	CONCR	0030	UNKN
0110/1000	WILLOW LN (TWP)	CONCR	0030	UNKN
0110/0612	WILLOW LN (TWP)	CONCR	0030	UNKN

DIR: B TOTAL LEN: 12.934 MI. DIST: 12-4 SR: 481
 LEFT MUN: WEST PIKE RUN T RIGHT MUN: WEST PIKE RUN T

1 0 00519 0 02 0246+94 026669 FT
 CALIFORNIA DR
 (SR2030 SEG 0080/1697) 0110/0000



0110/0500	CALIFORNIA DR
026669 FT	(SR2030 SEG 0090/0000)
5 0110/0000	LENGTH(AH 3395 BK 3621)
0100/3464	018 "DIA CIRC CONCR
	LEN=0037 INSTALLED 2003
0100/3122	018 "DIA CIRC CONCR
	LEN=0130 INSTALLED 2003
0100/2786	018 "DIA CIRC METAL
	LEN=0130 INSTALLED 2003
0100/2559	018 "DIA CIRC METAL
	LEN=0035 INSTALLED 2003
0100/2138	018 "DIA CIRC CONCR
	LEN=0030 INSTALLED 2003
0100/1848	018 "DIA CIRC CONCR
	LEN=0270 INSTALLED 2003
0100/1641	015 "DIA CIRC CONCR
	LEN=0270 INSTALLED 2003
0100/1374	015 "DIA CIRC METAL
	LEN=0270 INSTALLED 2003
0100/1091	024 "DIA CIRC METAL
	LEN=0040 INSTALLED 2003
0100/0770	017 "H 36 "W **UNKNOWN**
	LEN=0037 INSTALLED 2003
0100/0540	018 "DIA CIRC CONCR
	LEN=0034 INSTALLED 2003
0100/0282	024 "DIA CIRC CONCR
	LEN=0034 INSTALLED 2003
023048 FT	1 0 00519 0 02 0211+36
	024 "DIA CIRC CONCR
5 0100/0000	LENGTH(AH 3621 BK 2217)
0090/1812	018 "DIA CIRC METAL
	LEN=0090 INSTALLED 2003
0090/1544	018 "DIA CIRC METAL
	LEN=0150 INSTALLED 2003
0090/1227	DEER RUN LN
	(SR2032 SEG 0010/0000)
0090/1088	B L PIKE RUN
	STRUCTURE LENGTH 15 FT
	BMSID 62/0481/0090/1088
0090/0604	015 "DIA CIRC METAL
	LEN=0040 INSTALLED 2003
0090/0324	018 "DIA CIRC METAL
	LEN=0036 INSTALLED 2003
0090/0081	018 "DIA CIRC CONCR
	LEN=0030 INSTALLED 2003
020831 FT	

1 0 00519 0 02 0189+31 020831 FT
 GRANGE RD

EXTRACT DATE: 12/18/2023
PRINT DATE: 12/21/2023

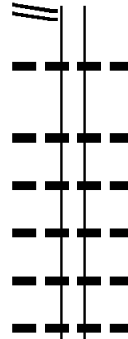
ROADWAY MANAGEMENT SYSTEM
SLD COUNTY/SR - ANNUAL PRINT

PAGE NUMBER: 306
COUNTY: WASHINGTON

DIR: B TOTAL LEN: 12.934 MI.
LEFT MUN: WEST PIKE RUN T


DIST: 12-4 SR: 481
RIGHT MUN: WEST PIKE RUN T

(SR2023 SEG 0010/0000) 0090/0000

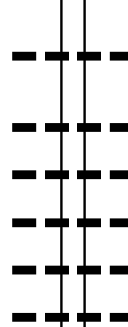


5 0090/0000 LENGTH(AH 2217 BK 3227)
018 " DIA CIRC METAL
0080/3054 LEN=0036 INSTALLED 2003
015 " DIA CIRC METAL
0080/2401 LEN=0030 INSTALLED 2003
015 " DIA CIRC METAL
0080/2104 LEN=0037 INSTALLED 2003
015 " DIA CIRC CONCR
0080/1991 LEN=0040 INSTALLED 2003
018 " DIA CIRC METAL
0080/1626 LEN=0050 INSTALLED 2003
018 " DIA CIRC METAL
0080/1299 LEN=0046 INSTALLED 2003

S CALIFORNIA DR
(SR2038 SEG 0090/0000) 0080/0598
017604 FT



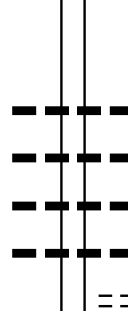
0080/0598 S CALIFORNIA DR
0080/0032 (SR2038 SEG 0090/0000)
017604 FT BMSSEN 62/0481/0080/0000
1 0 00519 0 02 0156+75
LIL PIKE RUN
BMSBG 62/0481/0080/0000
5 0080/0000 LENGTH(AH 3227 BK 3280)



0070/2681 015 " DIA CIRC CONCR
LEN=0060 INSTALLED 2003
012 " DIA CIRC METAL
0070/2050 LEN=0030 INSTALLED UNKN
024 " DIA CIRC CONCR
0070/1564 LEN=0030 INSTALLED 2003
018 " DIA CIRC METAL
0070/1148 LEN=0030 INSTALLED 2003
018 " DIA CIRC CONCR
0070/0900 LEN=0037 INSTALLED 2003
018 " DIA CIRC METAL
0070/0705 LEN=0030 INSTALLED 2003

014324 FT

014324 FT 1 0 00519 0 02 0123+88



018 " DIA CIRC METAL
LEN=0030 INSTALLED 2003
5 0070/0000 LENGTH(AH 3280 BK 2557)
036 " DIA CIRC METAL
0060/2190 LEN=0035 INSTALLED 2003
015 " DIA CIRC METAL
0060/1746 LEN=0070 INSTALLED 2003
018 " DIA CIRC METAL
0060/1277 LEN=0030 INSTALLED 2003
WHITEHALL RD
(T393)
0060/0754 018 " DIA CIRC METAL

EXTRACT DATE: 12/18/2023
PRINT DATE: 12/21/2023

ROADWAY MANAGEMENT SYSTEM
SLD COUNTY/SR - ANNUAL PRINT

PAGE NUMBER: 305
COUNTY: WASHINGTON

DIR: B TOTAL LEN: 12.934 MI.
LEFT MUN: WEST PIKE RUN T

DIST: 12-4 SR: 481
RIGHT MUN: WEST PIKE RUN T

1 0 00519 0 02 0098+31 011767 FT
WOODLAND DR
(SR2069 SEG 0010/0000) 0060/0000

LAUREL RD
(T948)

LINTON RD
(BORO)

0060/0644	LEN=0034	INSTALLED 2003
011767 FT		
5 0060/0000	LENGTH(AH 2557 BK 2505)	
	018 "DIA CIRC METAL	
0050/2471	LEN=0230	INSTALLED 2003
	018 "DIA CIRC METAL	
0050/2262	LEN=0036	INSTALLED 2003
	018 "DIA CIRC METAL	
0050/2028	LEN=0032	INSTALLED 2003
	RBR	
009262 FT	0050/0065	BMS EN 62/0481/0050/0000
	009262 FT	1 0 00519 0 02 0073+05
		P3
		PIKE RUN
		BMSBG 62/0481/0050/0000
	5 0050/0000	LENGTH(AH 2505 BK 1817)
		PIKE RUN DR
	0040/1288	(SR2036 SEG 0010/0000)
		018 "DIA CIRC METAL
	0040/1245	LEN=0040 INSTALLED 2003
		018 "DIA CIRC CONCR
	0040/1023	LEN=0064 INSTALLED 2003
		WEST PIKE RUN
	0040/0411	CENTERVILLE B
		018 "DIA CIRC CONCR
	0040/0043	LEN=0025 INSTALLED 2003
007445 FT	007445 FT	1 0 00519 0 01 0054+85
		SPUR RD
		(SR2077 SEG 0010/0956)
	5 0040/0000	LENGTH(AH 1817 BK 1809)
		018 "DIA CIRC CONCR
	0030/1393	LEN=0030 INSTALLED 2003
		018 "DIA CIRC CONCR
	0030/1218	LEN=0030 INSTALLED 2003
		018 "DIA CIR PLASTIC
	0030/1016	LEN=0026 INSTALLED 2003
	0030/0818	BMS EN 62/0481/0030/0809
		1 0 00519 0 01 0044+98

EXTRACT DATE: 12/18/2023
PRINT DATE: 12/21/2023

ROADWAY MANAGEMENT SYSTEM
SLD COUNTY/SR - ANNUAL PRINT

PAGE NUMBER: 304
COUNTY: WASHINGTON

DIR: B TOTAL LEN: 12.934 MI.
LEFT MUN: CENTERVILLE B

DIST: 12-4 SR: 481
RIGHT MUN: CENTERVILLE B

Stationing	Description	Length	Material	Year
0030/0809	BR PIKE RUN	0030	BMSBG 62/0481/0030/0809	
0030/0520	018" DIA CIRC CONCR	0030	LEN=0030	2003
0030/0117	018" DIA CIR PLASTIC	0030	LEN=0030	2003
005636 FT	1 0 00519 0 01 0036+88	005636		
0030/0000	BR PIKE RUN STRUCTURE LENGTH 15 FT	0030	BMSID 62/0481/0030/0000	
0020/3091	015" DIA CIR PLASTIC	0026	LEN=0026	2003
0020/2818	018" DIA CIR PLASTIC	0030	LEN=0030	2003
0020/2555	015" DIA CIR PLASTIC	0030	LEN=0030	2003
0020/2286	015" DIA CIRC METAL	0030	LEN=0030	2003
0020/1900	018" DIA CIR PLASTIC	0040	LEN=0040	2003
0020/1675	018" DIA CIR PLASTIC	0030	LEN=0030	2003
0020/1145	015" DIA CIRC CONCR	0024	LEN=0024	2003
0020/0684	018" DIA CIR PLASTIC	0030	LEN=0030	2003
0020/0538	015" DIA CIRC CONCR	0032	LEN=0032	2003
0020/0172	PROSPECT ST (BORO)	001982	1 0 00519 0 01 0000+00	
0020/0000	OLD NATIONAL PK (BORO) (BORO) (BORO)	0020		
0010/1091	NC SCENIC DR 015" DIA CIR PLASTIC	0034	LEN=0034	2003
000000 FT	1 0 00519 0 00 0000+00	000000		
0010/0000	NC OL NATIONAL PK (SR0040 SEG 0730/0000) INTER-BK (T949) MFC BEGIN = C	0010		
0010/0000	LENGTH(AH 1982 BK 0000)	0010		

EXTRACT DATE: 12/18/2023 ROADWAY MANAGEMENT SYSTEM PAGE NUMBER: 303
PRINT DATE: 12/21/2023 SLD COUNTY/SR - ANNUAL PRINT COUNTY: WASHINGTON
DIR: B TOTAL LEN: 12.317 MI. DIST: 12-4 SR: 331
LEFT MUN: CANTON T RIGHT MUN: CANTON T

JEFFERSON AV 065034 FT
(SR0844 SEG 0240/0000) 0260/1637



065034 FT JEFFERSON AV
0260/1637 (SR0844 SEG 0240/0000)
0260/1467 015 "DIA CIR PLASTIC
LEN=0030 INSTALLED UNKN
0260/0792 BMS EN 62/0331/0260/0777

EXTRACT DATE: 12/18/2023
PRINT DATE: 12/21/2023

ROADWAY MANAGEMENT SYSTEM
SLD COUNTY/SR - ANNUAL PRINT

PAGE NUMBER: 302
COUNTY: WASHINGTON

DIR: B TOTAL LEN: 12.317 MI.
LEFT MUN: CANTON T

DIST: 12-4 SR: 331
RIGHT MUN: CANTON T

Stationing	Notes	Stationing	Notes
		2 0 62104 0 03 0496+20	BR BRUSH RUN
		BMSBG 62/0331/0260/0777	
		018 "DIA CIR PLASTIC	
		LEN=0030 INSTALLED UNKN	
		015 "DIA CIR PLASTIC	
		LEN=0030 INSTALLED UNKN	
		018 "DIA CIR PLASTIC	
		LEN=0040 INSTALLED 1999	
063397 FT		2 0 62104 0 03 0488+24	015 "H 30" W ELLIP METAL
		LEN=0030 INSTALLED UNKN	
		CANTON	
		HOPEWELL T	
		5 0260/0000	LENGTH(AH 1637 BK 2353)
		018 "DIA CIR PLASTIC	
		LEN=0040 INSTALLED 2000	
		018 "DIA CIR PLASTIC	
		LEN=0040 INSTALLED 2000	
		018 "DIA CIRC CONCR	
		LEN=0010 INSTALLED 2000	
		018 "DIA CIR PLASTIC	
		LEN=0040 INSTALLED 2000	
		018 "DIA CIR PLASTIC	
		LEN=0030 INSTALLED UNKN	
		018 "DIA CIR PLASTIC	
		LEN=0040 INSTALLED 2000	
		0250/0019	BMSEN 62/0331/0250/0000
061044 FT		061044 FT	2 0 62104 0 03 0464+92
			BRANCH OF BRUSH RUN
		5 0250/0000	BMSBG 62/0331/0250/0000
			LENGTH(AH 2353 BK 2306)
HILLCREST LN (PRDR)			
0240/1710			
		0240/1023	BMSEN 62/0331/0240/1008
			2 0 62104 0 03 0451+87
			BRANCH OF BRUSH RUN
		0240/1008	BMSBG 62/0331/0240/1008
		058738 FT	058738 FT
2 0 62104 0 03 0441+81			
MAPLE RD			
(T484)			
0240/0000		5 0240/0000	LENGTH(AH 2306 BK 2523)
		0230/2270	BMSEN 62/0331/0230/2259
			2 0 62104 0 03 0439+23
			BRANCH OF BRUSH RUN
		0230/2259	BMSBG 62/0331/0230/2259

DIR: B TOTAL LEN: 12.317 MI. DIST: 12-4 SR: 331
 LEFT MUN: HOPEWELL T RIGHT MUN: HOPEWELL T

Location	Stationing	Material	Length	Notes
	0230/1868	018" DIA CIR PLASTIC	LEN=0030	INSTALLED UNKN
	0230/1488	018" DIA CIR PLASTIC	LEN=0020	INSTALLED 2000
	0230/0800	018" DIA CIRC METAL REED RD	LEN=0050	INSTALLED UNKN
	0230/0777	(SR4057 SEG 0070/2666)		
	0230/0555	015" DIA CIR PLASTIC	LEN=0030	INSTALLED UNKN
056215 FT	0230/0011	BMSSEN 62/0331/0230/0000	2 0 62104 0 03 0416+67	
	056215 FT	BR BRUSH RUN		
	0230/0000	BMSBG 62/0331/0230/0000	LENGTH(AH 2523 BK 2634)	
	0220/2133	015" DIA CIR METAL	LEN=0030	INSTALLED UNKN
	0220/1803	018" DIA CIR PLASTIC	LEN=0040	INSTALLED 2000
BUFFALO RD (T482)	0220/1628			
	0220/1550	015" DIA CIRC CONCR	LEN=0030	INSTALLED UNKN
	0220/1260	018" DIA CIR PLASTIC	LEN=0040	INSTALLED 2000
	0220/1033	018" DIA CIR PLASTIC	LEN=0040	INSTALLED 2000
	0220/0748	018" DIA CIR PLASTIC	LEN=0040	INSTALLED 2000
	0220/0286	BMSSEN 62/0331/0220/0266	2 0 62104 0 03 0392+92	
	0220/0266	BRANCH OF BRUSH RUN		
2 0 62104 0 03 0390+30	053581 FT	BMSBG 62/0331/0220/0266		
RIDGE RD (TWP)	0220/0000			
	0220/0000	LENGTH(AH 2634 BK 3369)		
	0210/2817	018" DIA CIRC CONCR	LEN=0030	INSTALLED UNKN
	0210/2244	018" DIA CIR CONCR	LEN=0030	INSTALLED UNKN
	0210/0821	018" DIA CIR PLASTIC	LEN=0040	INSTALLED 2000
	0210/0028	015" DIA CIR PLASTIC	LEN=0055	INSTALLED 2000
050212 FT	050212 FT	2 0 62104 0 03 0356+56		

Location	Stationing	Material	Length	Notes
ELM RD (T430)	0210/0000	015" DIA CIRC METAL	0050	GREEN COVE RD (SR4059 SEG 0060/2551) LENGTH(AH 3369 BK 3114) INSTALLED 2000
	0200/2738	048" DIA CIRC METAL	0030	INSTALLED UNKN
	0200/1722	015" DIA CIRC METAL	0030	INSTALLED UNKN
	0200/1069	015" DIA CIRC METAL	0030	INSTALLED UNKN
047098 FT	0200/0814	015" DIA CIRC METAL	0030	INSTALLED UNKN
	0200/0013	BMS EN 62/0331/0200/0001	047098 FT	2 0 62104 0 03 0325+39 BR BRUSH RUN
CHASE LN (PRDR)	0200/0000	015" DIA CIRC METAL	0030	BMSBG 62/0331/0200/0001 LENGTH(AH 3114 BK 1661) INSTALLED UNKN
	0190/1277	015" DIA CIRC METAL	0030	INSTALLED UNKN
	0190/0684	015" DIA CIR PLASTIC	0030	INSTALLED UNKN
2 0 62104 0 03 0309+60 CHERRY RD (T428)	0190/0540	048" DIA CIRC CONCR	0030	INSTALLED UNKN
	0190/0114	048" DIA CIRC CONCR	0030	INSTALLED UNKN
	0190/0000	015" DIA CIR PLASTIC	0035	LENGTH(AH 1661 BK 3516) INSTALLED UNKN
	0180/3069	036" DIA CIR PLASTIC	0042	INSTALLED 2000
	0180/2118	018" DIA CIRC CONCR	0030	INSTALLED UNKN
	0180/1850	018" DIA CIRC CONCR	0030	INSTALLED UNKN
	0180/1596	018" DIA CIRC CONCR	0030	INSTALLED UNKN
	0180/1365	018" DIA CIRC CONCR	0030	INSTALLED UNKN
	0180/1004	018" DIA CIRC CONCR	0030	INSTALLED UNKN
	0180/0742	018" DIA CIRC CONCR	0030	INSTALLED UNKN
		018" DIA CIRC CONCR	0030	INSTALLED UNKN
		018" DIA CIRC CONCR	0030	INSTALLED UNKN

DIR: B TOTAL LEN: 12.317 MI. DIST: 12-4 SR: 331
 LEFT MUN: HOPEWELL T RIGHT MUN: HOPEWELL T

Stationing	Notes	Material	Quantity
041921 FT	0180/0330	LEN=0001 INSTALLED UNKN	
	041921 FT	2 0 62104 0 03 0273+48	
		015 "DIA CIR PLASTIC	
		LEN=0040 INSTALLED 2000	
	5 0180/0000	LENGTH(AH 3516 BK 2575)	
		015 "DIA CIR PLASTIC	
	0170/2320	LEN=0040 INSTALLED 2000	
FARRAR SCHOOL RD (SR4061 SEG 0050/0000) 0170/2180		015 "DIA CIR PLASTIC	
	0170/1988	LEN=0040 INSTALLED 2000	
	0170/1751	OAK RIDGE RD (SR4061 SEG 0040/2166)	
	0170/1715	018 "DIA CIRC CONCR	
		LEN=0050 INSTALLED UNKN	
	0170/1439	018 "DIA CIRC CONCR	
		LEN=0030 INSTALLED UNKN	
	0170/1144	015 "DIA CIRC METAL	
		LEN=0001 INSTALLED UNKN	
	0170/0946	015 "DIA CIR PLASTIC	
		LEN=0040 INSTALLED 2000	
	0170/0691	015 "DIA CIR PLASTIC	
		LEN=0040 INSTALLED 2000	
	0170/0319	018 "DIA CIR PLASTIC	
		LEN=0030 INSTALLED UNKN	
039346 FT	039346 FT	2 0 62104 0 03 0247+97	
		036 "DIA CIR PLASTIC	
		LEN=0040 INSTALLED 2006	
	5 0170/0000	LENGTH(AH 2575 BK 3200)	
		036 "DIA CIRC CONCR	
	0160/2940	LEN=0030 INSTALLED UNKN	
	0160/2691	015 "DIA CIR PLASTIC	
		LEN=0035 INSTALLED 2000	
	0160/2225	015 "DIA CIR PLASTIC	
		LEN=0035 INSTALLED 2000	
	0160/1932	018 "DIA CIRC METAL	
		LEN=0040 INSTALLED UNKN	
	0160/1692	018 "DIA CIRC METAL	
		LEN=0040 INSTALLED UNKN	
	0160/1348	015 "DIA CIR PLASTIC	
		LEN=0030 INSTALLED UNKN	
	0160/1051	015 "DIA CIR PLASTIC	
		LEN=0035 INSTALLED 2000	
	0160/0993	018 "DIA CIR PLASTIC	
		LEN=0030 INSTALLED UNKN	
	0160/0278	015 "DIA CIR PLASTIC	
		LEN=0035 INSTALLED 2000	
036146 FT	036146 FT	2 0 62104 0 03 0216+31	
		036 "DIA CIR PLASTIC	

DIR: B TOTAL LEN: 12.317 MI. DIST: 12-4 SR: 331
 LEFT MUN: HOPEWELL T RIGHT MUN: HOPEWELL T

FOX RD
(T424)

0150/1503

034612 FT

031466 FT

2 0 62104 0 02 0150+95 029637 FT
 POPLAR RD
(T382)

0130/0000

0160/0000	LEN=0030	INSTALLED UNKN
	LENGTH(AH 3200 BK 1534)	
0150/0734	024 " DIA	CIR PLASTIC
	LEN=0035	INSTALLED UNKN
0150/0448	018 " DIA	CIRC CONCR
	LEN=0030	INSTALLED UNKN
034612 FT	2 0 62104 0 03	0201+29
	018 " DIA	CIRC CONCR
	LEN=0030	INSTALLED UNKN
0150/0000	LENGTH(AH 1534 BK 3146)	
	018 " DIA	CIR PLASTIC
0140/2755	LEN=0040	INSTALLED 2000
	015 " DIA	CIR PLASTIC
0140/2326	LEN=0035	INSTALLED 2000
	018 " DIA	CIR PLASTIC
0140/1886	LEN=0035	INSTALLED 2000
	018 " DIA	CIRC METAL
0140/1116	LEN=0030	INSTALLED UNKN
	015 " DIA	CIRC METAL
0140/0802	LEN=0030	INSTALLED UNKN
	015 " DIA	CIRC METAL
0140/0556	LEN=0030	INSTALLED UNKN
	015 " DIA	CIRC METAL
0140/0212	LEN=0030	INSTALLED UNKN
031466 FT	2 0 62104 0 03	0169+65
	036 " H 72 " W	CONC STRUCT
	LEN=0025	INSTALLED UNKN
0140/0000	LENGTH(AH 3146 BK 1829)	
	018 " DIA	CIRC CONCR
0130/1288	LEN=0030	INSTALLED UNKN
	018 " DIA	CIRC METAL
0130/1015	LEN=0035	INSTALLED UNKN
	018 " DIA	CIRC CONCR
0130/0690	LEN=0030	INSTALLED UNKN
0130/0133	BMSSEN 62/0331/0130/0096	
	HOPEWELL	
0130/0120	INDEPENDENCE T	
	2 0 62104 0 02	0151+94
	DUNKLE RUN	
0130/0096	BMSBG 62/0331/0130/0096	
029637 FT		
0130/0000	LENGTH(AH 1829 BK 2493)	
	018 " DIA	CIRC METAL
0120/2163	LEN=0030	INSTALLED UNKN

DIR: B TOTAL LEN: 12.317 MI. DIST: 12-4 SR: 331
 LEFT MUN: INDEPENDENCE T RIGHT MUN: INDEPENDENCE T

HICKORY NUT RD
 (T380)

0120/1126

SCENIC DR
 (SR0231 SEG 0500/0000)

0112/1360

027144 FT

027144 FT

025784 FT

023197 FT

0120/1493	015 "DIA CIR UNKNOWN LEN=0001 INSTALLED 2001
0120/1171	024 "DIA CIRC METAL LEN=0030 INSTALLED UNKN
0120/1035	BMS 62/0331/0120/1016 2 0 62104 0 02 0136+06 BRANCH OF BRUSH RUN
0120/1016	BMSBG 62/0331/0120/1016
0120/0193	018 "DIA CIR PLASTIC LEN=0035 INSTALLED UNKN
027144 FT	2 0 62104 0 02 0125+93 NC BRUSH RUN RD BREEZY HEIGHTS RIDGE RD (SR0231 SEG 0440/0000)
027144 FT	INTER-BK BRUSH RUN RD (SR0231 SEG 0440/0000) MFC BEGIN = D
0112/1360	0120/0000 LTH AH 002493 BK 001009 027144 FT 7114/0000 LTH AH 001009 BK 001360 INTER-AHD SCENIC DR (SR0231 SEG 0500/0000)
0112/1317	015 "DIA CIRC METAL LEN=0030 INSTALLED UNKN
0112/0938	015 "DIA CIR PLASTIC LEN=0040 INSTALLED 2002
0112/0375	015 "DIA CIRC METAL LEN=0030 INSTALLED UNKN
0112/0096	015 "DIA CIRC METAL LEN=0030 INSTALLED UNKN
025784 FT	025784 FT 2 0 62113 0 00 0160+39 NARIGON RUN RD (T378)
0112/0000	0112/0000 LENGTH(AH 1360 BK 2587)
0102/2498	018 "DIA CIRC CONCR LEN=0030 INSTALLED UNKN
0102/0949	015 "DIA CIRC METAL LEN=0030 INSTALLED UNKN
0102/0615	015 "DIA CIRC METAL LEN=0030 INSTALLED UNKN
023197 FT	023197 FT 2 0 62113 0 00 0134+63 436 MT HOPE RIDGE RD

DIR: B TOTAL LEN: 12.317 MI. DIST: 12-4 SR: 331
 LEFT MUN: INDEPENDENCE T RIGHT MUN: INDEPENDENCE T

ELM RD
(T615)

019882 FT

0092/0000

017218 FT

014227 FT

Segment ID	Length (FT)	Material	Notes
0102/0000	019882	015" DIA CIRC METAL	LENGTH(AH 2587 BK 3315) (PRDR)
0092/2331		015" DIA CIRC METAL	LEN=0030 INSTALLED UNKN
0092/1983		015" DIA CIR PLASTIC	LEN=0040 INSTALLED 2002
0092/1621		015" DIA CIRC METAL	LEN=0030 INSTALLED UNKN
0092/1357		015" DIA CIR PLASTIC	LEN=0040 INSTALLED 2002
0092/0782		015" DIA CIR PLASTIC	LEN=0030 INSTALLED 2002
0092/0000	019882	015" DIA CIRC METAL	NC MT HOPE RIDGE RD LENGTH(AH 3315 BK 2664)
0082/2134		015" DIA CIR PLASTIC	LEN=0030 INSTALLED UNKN
0082/1376		015" DIA CIR PLASTIC	LEN=0030 INSTALLED UNKN
0082/0197	017218	015" DIA CIR PLASTIC	LEN=0001 INSTALLED UNKN TOWNSHIP 615 RT
0082/0000		015" DIA CIR PLASTIC	LENGTH(AH 2664 BK 2991) (T615)
0072/2450		015" DIA CIR PLASTIC	LEN=0030 INSTALLED 2002
0072/1988		015" DIA CIR PLASTIC	LEN=0030 INSTALLED 2002
0072/1379		015" DIA CIR PLASTIC	LEN=0040 INSTALLED 2002
0072/0820		015" DIA CIR PLASTIC	LEN=0035 INSTALLED 2002
0072/0275		018" DIA CIR PLASTIC	LEN=0030 INSTALLED UNKN
0072/0000	014227	015" DIA CIR PLASTIC	LEN=0030 INSTALLED UNKN TOWNSHIP 615 RT
0062/1843		015" DIA CIRC CONCR	LENGTH(AH 2991 BK 2175) COLUSSI LN
0062/1759		015" DIA CIRC CONCR	LEN=0030 INSTALLED UNKN

EXTRACT DATE: 12/18/2023
PRINT DATE: 12/21/2023

ROADWAY MANAGEMENT SYSTEM
SLD COUNTY/SR - ANNUAL PRINT

PAGE NUMBER: 295
COUNTY: WASHINGTON

DIR: B TOTAL LEN: 12.317 MI.
LEFT MUN: INDEPENDENCE T

DIST: 12-4 SR: 331
RIGHT MUN: INDEPENDENCE T

012052 FT

009732 FT

007270 FT

Stationing	Material	Length	Notes
0062/0918	018" DIA CIRC METAL	LEN=0030	INSTALLED UNKN
0062/0599	015" DIA CIRC METAL	LEN=0030	INSTALLED UNKN
012052 FT	20621113	0000	0023+20
0062/0000	024" DIA CIRC CONC	LEN=0030	INSTALLED UNKN
0052/2136	030" DIA CIRC METAL	LEN=0030	INSTALLED UNKN
0052/1774	018" DIA CIRC CONC	LEN=0030	INSTALLED UNKN
0052/1385	018" DIA CIRC CONC	LEN=0030	INSTALLED UNKN
0052/1157	015" DIA CIRC METAL	LEN=0030	INSTALLED UNKN
0052/0717	036" DIA CIRC CONC	LEN=0035	INSTALLED UNKN
0052/0438	018" DIA CIRC CONC	LEN=0030	INSTALLED UNKN
009732 FT	20621113	0000	0000+00
	BRUSH RUN RD		
	(SR3001 SEG 0120/2685)		
	NC MT HOPE RD		
0052/0000	MFC BEGIN = E	LENGTH(AH 2320 BK 2462)	
0040/2078	015" DIA CIRC CONC	LEN=0032	INSTALLED UNKN
0040/1933	018" DIA CIR PLASTIC	LEN=0035	INSTALLED 2002
0040/1743	024" DIA CIR PLASTIC	LEN=0040	INSTALLED 2002
0040/1275	015" DIA CIRC METAL	LEN=0032	INSTALLED UNKN
0040/1093	015" DIA CIR PLASTIC	LEN=0030	INSTALLED UNKN
0040/0894	015" DIA CIRC METAL	LEN=0030	INSTALLED UNKN
0040/0583	015" DIA CIR PLASTIC	LEN=0030	INSTALLED UNKN
0040/0174	015" DIA CIRC CONC	LEN=0030	INSTALLED UNKN
0040/0017	015" DIA CIRC CONC	LEN=0035	INSTALLED 2002
007270 FT	20621109	0003	0410+24
	DRY RIDGE RD		
	(SR3003 SEG 0130/1440)		
0040/0000	LENGTH(AH 2462 BK 2708)		
0030/2460	015" DIA CIRC METAL	LEN=0030	INSTALLED UNKN
	015" DIA CIR PLASTIC		

EXTRACT DATE: 12/18/2023
PRINT DATE: 12/21/2023

ROADWAY MANAGEMENT SYSTEM
SLD COUNTY/SR - ANNUAL PRINT

PAGE NUMBER: 294
COUNTY: WASHINGTON

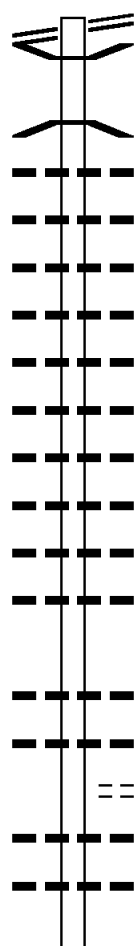
DIR: B TOTAL LEN: 12.317 MI.
LEFT MUN: INDEPENDENCE T

DIST: 12-4 SR: 331
RIGHT MUN: INDEPENDENCE T

	0030/2246	LEN=0035	INSTALLED	2002
		046 "DIA	CIRC CONCR	
	0030/1860	LEN=0050	INSTALLED	UNKN
		042 "DIA	CIRC CONCR	
	0030/1855	LEN=0050	INSTALLED	UNKN
		015 "DIA	CIRC METAL	
	0030/0724	LEN=0030	INSTALLED	UNKN
004562 FT	004562 FT	2 0 62109	0 03 0437+08	
		018 "DIA	CIRC CONCR	
	0030/0000	LEN=0024	INSTALLED	UNKN
		LENGTH(AH 2708 BK 2463)		
		015 "DIA	CIR PLASTIC	
	0020/2148	LEN=0030	INSTALLED	UNKN
		015 "DIA	CIRC METAL	
	0020/1792	LEN=0030	INSTALLED	UNKN
		015 "DIA	CIRC METAL	
	0020/1440	LEN=0030	INSTALLED	UNKN
		024 "H 00 "W	MULT PLSTIC	
	0020/0933	LEN=0030	INSTALLED	UNKN
		015 "DIA	CIRC METAL	
	0020/0493	LEN=0040	INSTALLED	2001
		015 "DIA	CIRC METAL	
	0020/0308	LEN=0030	INSTALLED	UNKN
002099 FT	002099 FT	2 0 62109	0 03 0461+26	
		015 "DIA	CIR PLASTIC	
	0020/0000	LEN=0030	INSTALLED	UNKN
		LENGTH(AH 2463 BK 2099)		
		015 "DIA	CIRC METAL	
	0010/1660	LEN=0030	INSTALLED	2001
		015 "DIA	CIRC METAL	
	0010/1327	LEN=0035	INSTALLED	2001
		015 "DIA	CIRC METAL	
	0010/1042	LEN=0030	INSTALLED	UNKN
		015 "DIA	CIRC METAL	
	0010/0629	LEN=0030	INSTALLED	UNKN
		018 "DIA	CIR PLASTIC	
	0010/0409	LEN=0030	INSTALLED	2001
		015 "DIA	CIR PLASTIC	
	0010/0402	LEN=0030	INSTALLED	UNKN
		015 "DIA	CIRC METAL	
	0010/0031	LEN=0030	INSTALLED	UNKN
000000 FT	000000 FT	2 0 62109	0 03 0481+79	
		NC BRUSH RUN RD		
		INTER-BK WEST VIRGINIA STATE LIN		
		(STBD)		
		MFC BEGIN = D		
	0010/0000	LENGTH(AH 2099 BK 0000)		

DIR: B TOTAL LEN: 26.468 MI. DIST: 12-4 SR: 231
 LEFT MUN: INDEPENDENCE T RIGHT MUN: INDEPENDENCE T

AVELLA RD 139752 FT
 (SR0050 SEG 0060/0000) 0570/2558



139752 FT AVELLA RD
 0570/2558 (SR0050 SEG 0060/0000)
 0570/2444 BMSBN 62/0231/0570/2426
 1 0 00735 0 00 0247+69
 BR CROSS CK.
 0570/2426 BMSBG 62/0231/0570/2426
 015 " DIA CIRC CONCR
 0570/2298 LEN=0030 INSTALLED 2004
 024 " DIA CIRC CONCR
 0570/2263 LEN=0030 INSTALLED 2004
 018 " DIA CIRC CONCR
 0570/2017 LEN=0030 INSTALLED 2004
 015 " DIA CIR PLASTIC
 0570/1814 LEN=0030 INSTALLED 2004
 015 " DIA CIRC CONCR
 0570/1688 LEN=0030 INSTALLED 2004
 018 " DIA CIR PLASTIC
 0570/1456 LEN=0030 INSTALLED 2004
 018 " DIA CIR PLASTIC
 0570/1163 LEN=0030 INSTALLED 2004
 018 " DIA CIR PLASTIC
 0570/0876 LEN=0030 INSTALLED 2004
 018 " DIA CIR PLASTIC
 0570/0687 LEN=0030 INSTALLED 2004
 018 " DIA CIRC CONCR
 0570/0432 LEN=0030 INSTALLED 2004
 137194 FT 1 0 00735 0 00 0272+00
 012 " DIA CIRC CONCR
 0570/0000 LEN=0030 INSTALLED 2004
 LENGTH(AH 2558 BK 2634)
 012 " DIA CIR UNKNOWN
 0560/2070 LEN=0025 INSTALLED 2004
 CARDINAL LN
 (PRDR)
 0560/2020 012 " DIA CIR PLASTIC
 0560/1580 LEN=0030 INSTALLED 2004
 012 " DIA CIRC CONCR
 0560/1155 LEN=0035 INSTALLED 2004
 015 " DIA CIRC CONCR

137194 FT

DIR: B TOTAL LEN: 26.468 MI. DIST: 12-4 SR: 231
 LEFT MUN: INDEPENDENCE T RIGHT MUN: INDEPENDENCE T

1 0 00735 0 00 0298+63 134560 FT
 SUGAR RUN RD
 (T342) 0560/0000

1 0 00735 0 00 0330+35 131343 FT
 WASHINGTON PK
 (SR0844 SEG 0060/3270) 0550/0000

130657 FT

128410 FT

0560/0488	LEN=0030	INSTALLED 2004
018 "DIA	CIR PLASTIC	
0560/0040	LEN=0030	INSTALLED 2004
134560 FT		
5 0560/0000	LENGTH(AH 2634 BK 3217)	MANCHESTER LN
0550/3200	(PRDR)	
015 "DIA	CIRC CONCR	
0550/2632	LEN=0025	INSTALLED 2004
0550/1895	015 "DIA	CIRC CONCR
0550/1545	LEN=0025	INSTALLED 2004
0550/1085	015 "DIA	CIRC CONCR
0550/0548	LEN=0025	INSTALLED 2004
0550/0253	015 "DIA	CIRC CONCR
131343 FT	LEN=0025	INSTALLED 2004
NC SCENIC DR		
5 0550/0000	LENGTH(AH 3217 BK 0686)	
0540/0041	015 "DIA	CIRC CONCR
130657 FT	LEN=0040	INSTALLED 2004
NC WASHINGTON PK	1 0 00242 0 00 0182+62	
WASHINGTON PK		
(SR0844 SEG 0070/0000)		
5 0540/0000	LENGTH(AH 0686 BK 2247)	
0530/1490	018 "DIA	CIR PLASTIC
0530/0971	LEN=0035	INSTALLED 2004
0530/0630	018 "DIA	CIR PLASTIC
	LEN=0033	INSTALLED 2004
	018 "DIA	CIR PLASTIC
	LEN=0033	INSTALLED 2004
128410 FT	2 0 62115 0 03 0420+17	
	018 "DIA	CIR PLASTIC
	LEN=0035	INSTALLED 2004
5 0530/0000	LENGTH(AH 2247 BK 3178)	
0520/2977	MFC BEGIN = E	
	018 "DIA	CIR PLASTIC
	LEN=0032	INSTALLED 2004
	018 "DIA	CIR PLASTIC
	LEN=0035	INSTALLED 2004
	018 "DIA	CIR PLASTIC

EXTRACT DATE: 12/18/2023
PRINT DATE: 12/21/2023

ROADWAY MANAGEMENT SYSTEM
SLD COUNTY/SR - ANNUAL PRINT

PAGE NUMBER: 291
COUNTY: WASHINGTON

DIR: B TOTAL LEN: 26.468 MI.
LEFT MUN: INDEPENDENCE T

DIST: 12-4 SR: 231
RIGHT MUN: INDEPENDENCE T

Stationing	Length	Material	Installation
0520/1644	LEN=0032		INSTALLED 2004
0520/0395		COUNTRY RD (T651) 012 " DIA CIRC METAL	
0520/0027	LEN=0031		INSTALLED 2004
0520/0000		LENGTH(AH 3178 BK 3194) 018 " DIA CIR PLASTIC	
0510/2840	LEN=0035	CRAIG LN (PRDR)	INSTALLED 2004
0510/2750		018 " DIA CIR PLASTIC	
0510/2486	LEN=0035		INSTALLED 2004
0510/1544	LEN=0035	018 " DIA CIRC CONCR	INSTALLED 2004
0510/1116	LEN=0035	018 " DIA CIR PLASTIC	INSTALLED 2004
0510/0741	LEN=0030	015 " DIA CIRC METAL	INSTALLED 2004
0510/0000		LENGTH(AH 3194 BK 3124) 018 " DIA CIR PLASTIC	
0500/3107	LEN=0035		INSTALLED 2004
0500/2160		CHESTNUT RD (T649)	
0500/1540	LEN=0032	015 " DIA CIRC CONCR	INSTALLED 2004
0500/0983	LEN=0035	015 " DIA CIRC METAL	INSTALLED 2004
0500/0061	LEN=0035	015 " DIA CIRC METAL	INSTALLED 2004
0500/0000		LENGTH(AH 3124 BK 3039) 018 " DIA CIRC METAL	

2 0 62115 0 03 0388+27 125232 FT
COUNTRY RD
(T651)

122038 FT

CHESTNUT RD
(T649)

2 0 62115 0 03 0325+16 118914 FT
MT HOPE RIDGE RD
(SR0331 SEG 0112/1360)

DIR: B TOTAL LEN: 26.468 MI. DIST: 12-4 SR: 231
 LEFT MUN: INDEPENDENCE T RIGHT MUN: INDEPENDENCE T

	0490/2154	LEN=0030	INSTALLED	2004
	0490/1447	048 " DIA	CIRC METAL	
		LEN=0030	INSTALLED	2004
	0490/0880	015 " DIA	CIRC CONCR	
		LEN=0035	INSTALLED	2004
	0490/0392	015 " DIA	CIRC CONCR	
		LEN=0035	INSTALLED	2004
	0490/0307	015 " DIA	CIRC CONCR	
115875 FT	115875 FT	LEN=0037	INSTALLED	2004
		2 0 62115	0 02 0293	+92
		024 " DIA	CIRC METAL	
		LEN=0040	INSTALLED	2004
	0490/0000	LENGTH(AH	3039 BK	1888)
	0480/0983	024 " DIA	CIRC CONCR	
		LEN=0030	INSTALLED	2004
	0480/0793	015 " DIA	CIRC CONCR	
		LEN=0035	INSTALLED	2004
113987 FT	113987 FT	2 0 62115	0 02 0275	+51
		024 " DIA	CIRC CONCR	
		LEN=0035	INSTALLED	2004
	0480/0000	LENGTH(AH	1888 BK	1934)
	0470/1574	018 " DIA	CIRC CONCR	
		LEN=0030	INSTALLED	2004
	0470/1339	018 " DIA	CIRC CONCR	
		LEN=0030	INSTALLED	2004
	0470/0996	015 " DIA	CIRC CONCR	
		LEN=0030	INSTALLED	2004
	0470/0704	015 " DIA	CIRC CONCR	
		LEN=0030	INSTALLED	2004
	0470/0470	060 " DIA	CIRC METAL	
		LEN=0030	INSTALLED	2004
	0470/0362	015 " DIA	CIRC CONCR	
		LEN=0032	INSTALLED	2004
	0470/0068	024 " DIA	CIR PLASTIC	
		LEN=0030	INSTALLED	2004
112053 FT	112053 FT	2 0 62115	0 02 0256	+35
		024 " DIA	CIR PLASTIC	
		LEN=0060	INSTALLED	2004
	0470/0000	LENGTH(AH	1934 BK	2591)
	0460/2025	018 " DIA	CIR PLASTIC	
		LEN=0035	INSTALLED	2004
	0460/1889	018 " DIA	CIR PLASTIC	
		LEN=0032	INSTALLED	2004
	0460/1422	036 " DIA	CIRC METAL	
		LEN=0035	INSTALLED	2004

DIR: B TOTAL LEN: 26.468 MI. DIST: 12-4 SR: 231
 LEFT MUN: INDEPENDENCE T RIGHT MUN: INDEPENDENCE T

Stationing	Distance (FT)	Notes	Stationing	Distance (FT)	Notes
	109462		0460/0734	024 " DIA CIRC CONCR	
				LEN=0035 INSTALLED 2004	
			0460/0484	018 " DIA CIRC CONCR	
				LEN=0035 INSTALLED 2004	
			0460/0022	BMSSEN 62/0231/0460/0000	
			109462	2 0 62115 0 02 0230+58	
				BR BRUSH RUN	
				BMSBG 62/0231/0460/0000	
			0460/0000	LENGTH(AH 2591 BK 1056)	
				018 " DIA CIRC CONCR	
			0450/0478	LEN=0030 INSTALLED 2004	
				018 " DIA CIRC CONCR	
			0450/0027	LEN=0030 INSTALLED 2004	
			108406		
2 0 62115 0 02 0220+01	108406				
BRUSH RUN RD					
(SR4036 SEG 0050/1484)	0450/0000		0450/0000	NC SCENIC DR	
				LENGTH(AH 1056 BK 1060)	
				018 " DIA CIR PLASTIC	
			0440/0599	LEN=0030 INSTALLED 2004	
				018 " DIA CIR PLASTIC	
			0440/0333	LEN=0030 INSTALLED 2004	
			107346	2 0 62104 0 02 0125+93	
				NC WELLSBURG RD	
				BRUSH RUN RD	
			0440/0000	(SRO331 SEG 0120/0000)	
				LENGTH(AH 1060 BK 0520)	
			0430/0173	BMSSEN 62/0231/0430/0092	
				INDEPENDENCE	
			0430/0141	BLAINE T	
				2 0 62115 0 02 0216+01	
				P3	
				BRUSH RUN	
			0430/0092	BMSBG 62/0231/0430/0092	
			106826	2 0 62115 0 02 0214+91	
				BUFFALO CREEK RD	
				(SRO221 SEG 0430/2006)	
				NC CLAYSVILLE RD	
			0430/0000	LENGTH(AH 0520 BK 1707)	
				015 " DIA CIRC CONCR	
			0420/1633	LEN=0030 INSTALLED 2004	
				015 " DIA CIRC CONCR	
			0420/1387	LEN=0030 INSTALLED 2004	
			0420/0469	BLAINE	
				DONEGAL T	
			0420/0412	BMSSEN 62/0231/0420/0336	
				2 0 62115 0 00 0190+37	

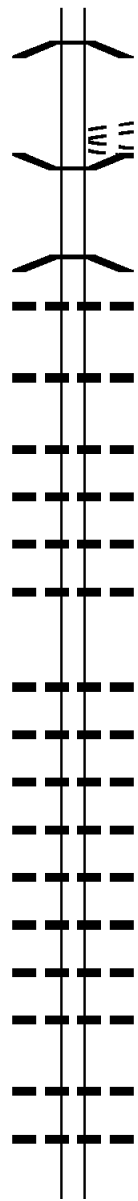
EXTRACT DATE: 12/18/2023
PRINT DATE: 12/21/2023

ROADWAY MANAGEMENT SYSTEM
SLD COUNTY/SR - ANNUAL PRINT

PAGE NUMBER: 288
COUNTY: WASHINGTON

DIR: B TOTAL LEN: 26.468 MI.
LEFT MUN: DONEGAL T

DIST: 12-4 SR: 231
RIGHT MUN: DONEGAL T



105119 FT

102502 FT

0420/0336 BUFFALO CK.
BMSBG 62/0231/0420/0336
CAMP BUFFALO RD
(TWP)
BUCK RUN RD
(T376)

0420/0210
0420/0043 BMSEN 62/0231/0420/0000
105119 FT 2 0 6 2115 0 00 0196+08
BUCK RUN
BMSBG 62/0231/0420/0000

5 0420/0000 LENGTH(AH 1707 BK 2617)
018 "DIA CIRC CONCR
LEN=0030 INSTALLED 2004

0410/2266 015 "DIA CIRC METAL
LEN=0030 INSTALLED 2004

0410/1593 018 "DIA CIR PLASTIC
LEN=0035 INSTALLED 2004
015 "DIA CIRC METAL
LEN=0030 INSTALLED 2004

0410/0609 015 "DIA CIR PLASTIC
LEN=0040 INSTALLED 2004
015 "DIA CIR PLASTIC
LEN=0050 INSTALLED 2004

0410/0382 2 0 6 2115 0 00 0169+16
015 "DIA CIR PLASTIC
LEN=0040 INSTALLED 2004

5 0410/0000 LENGTH(AH 2617 BK 3265)
015 "DIA CIR PLASTIC
LEN=0040 INSTALLED 2004

0400/3145 015 "DIA CIRC METAL
LEN=0030 INSTALLED 2004

0400/2887 018 "DIA CIR PLASTIC
LEN=0032 INSTALLED 2004

0400/2624 018 "DIA CIR PLASTIC
LEN=0032 INSTALLED 2004

0400/2491 015 "DIA CIRC METAL
LEN=0030 INSTALLED 2004

0400/2183 015 "DIA CIRC METAL
LEN=0030 INSTALLED 2004

0400/1684 015 "DIA CIRC METAL
LEN=0030 INSTALLED 2004

0400/1310 015 "DIA CIRC METAL
LEN=0033 INSTALLED 2004

0400/0672 015 "DIA CIRC METAL
LEN=0034 INSTALLED 2004

0400/0190
099237 FT

2 0 6 2115 0 00 0136+51 099237 FT
BACK BONE RD

DIR: B TOTAL LEN: 26.468 MI. DIST: 12-4 SR: 231
 LEFT MUN: DONEGAL T RIGHT MUN: DONEGAL T

Stationing	Description	Material	Length	Notes
(T609) 0400/0000	0400/0000	015" DIA CIRC METAL	3265	BK 2054
	0390/1704	LEN=0030		INSTALLED 2004
	0390/1488	015" DIA CIRC METAL		LEN=0030 INSTALLED 2004
	0390/0880	015" DIA CIRC METAL		LEN=0032 INSTALLED 2004
	0390/0056	015" DIA CIR PLASTIC		LEN=0040 INSTALLED 2006
2 0 62115 0 00 0115+64 097183 FT JANSEN RD (T541)	0390/0000	015" DIA CIRC METAL	2054	BK 1949
	0380/1766	LEN=0030		INSTALLED 2004
	0380/1180	015" DIA CIRC METAL		LEN=0032 INSTALLED 2004
	0380/0568	015" DIA CIR PLASTIC		LEN=0035 INSTALLED 2004
	0380/0486	015" DIA CIRC METAL		LEN=0030 INSTALLED 2004
095234 FT	095234 FT	2 0 62115 0 00 0095+96		RAMAGE RD (T541)
	0380/0000	015" DIA CIR PLASTIC	1949	BK 2353
	0370/1741	LEN=0033		INSTALLED 2004
	0370/1541	015" DIA CIRC METAL		LEN=0030 INSTALLED 2004
	0370/1098	018" DIA CIR PLASTIC		LEN=0031 INSTALLED 2004
092881 FT	092881 FT	2 0 62115 0 00 0072+35		
	0370/0000	015" DIA CIRC METAL	2353	BK 2039
	0360/1067	LEN=0032		INSTALLED 2004
	0360/0218	015" DIA CIRC METAL		LEN=0045 INSTALLED 2004
	0360/0030	015" DIA CIRC METAL		LEN=0035 INSTALLED 2004
090842 FT	090842 FT	2 0 62115 0 00 0052+00		

DIR: B TOTAL LEN: 26.468 MI. DIST: 12-4 SR: 231
 LEFT MUN: DONEGAL T RIGHT MUN: DONEGAL T

Station	Description	Material	Year
0360/0000	STALEY RD (T539)	LENGTH(AH 2039 BK 3310)	
0350/3275	015" DIA CIRC METAL	INSTALLED	2004
0350/2794	015" DIA CIRC METAL	INSTALLED	2004
0350/2463	015" DIA CIRC METAL	INSTALLED	2004
0350/2415	SPROWLS LN (TWP)		
0350/1747	015" DIA CIRC METAL	INSTALLED	2004
0350/0871	015" DIA CIRC METAL	INSTALLED	2004
0350/0746	018" DIA CIRC CONCR	INSTALLED	2004
087532 FT	087532 FT	2 0 62115 0 00 0019+14	
0350/0000	CRANE RD (T497)	LENGTH(AH 3310 BK 1869)	
0340/1453	015" DIA CIR PLASTIC	INSTALLED	2004
0340/0820	015" DIA CIR PLASTIC	INSTALLED	2004
0340/0485	015" DIA CIRC METAL	INSTALLED	2004
085663 FT	085663 FT		
0340/0000	LENGTH(AH 1869 BK 2470)		
0330/2400	018" DIA CIRC CONCR	INSTALLED	2004
0330/1280	018" DIA CIRC CONCR	INSTALLED	2004
0330/0864	018" DIA CIRC CONCR	INSTALLED	2004
083193 FT	083193 FT	2 0 62108 0 01 0125+50	
0330/0000	012" DIA CIRC CONCR	INSTALLED	2004
0330/0000	LENGTH(AH 2470 BK 2497)		
	012" DIA CIRC OTHER		

FOR SR 0231 AND 3004
 (CONN) 0340/0390
 2 0 62115 0 00 0000+00 085663 FT
 DUTCH FORK CHURCH RD
 (SR3004 SEG 0040/3150) 0340/0000

CUNNINGHAM RD
 (T373)

DIR: B TOTAL LEN: 26.468 MI. DIST: 12-4 SR: 231
 LEFT MUN: DONEGAL T RIGHT MUN: DONEGAL T

Location	Segment ID	Length (FT)	Material	Installation Year
	0320/2055	0030	015" DIA CIRC CONCR	2004
	0320/1195	0035	018" DIA CIRC PLASTIC	2004
	0320/0387	0035	015" DIA CIRC METAL	2004
	080696 FT	080696	20" DIA CON BOX CUL	2004
	5 0320/0000	2497	024" DIA CIRC CONCR	2004
GRIMES RD (T378)	0310/2063	0035	015" DIA CIRC CONCR	2004
	0310/1408	0037	015" DIA CIRC CONCR	2004
	0310/0750	0035	015" DIA CIRC CONCR	2004
	077385 FT	077385	20" DIA CON BOX CUL	2004
	5 0310/0000	3311	024" DIA CIRC CONCR	2004
	0300/2100	0035	015" DIA CIRC CONCR	2004
	0300/0677	0025	012" DIA CIRC CONCR	2004
	075216 FT	075216	20" DIA CON BOX CUL	2004
	5 0300/0000	2169	015" DIA CIRC METAL	2004
	0290/1286	0035	015" DIA CIRC METAL	2004
DEGARMO LN (TWP)	0290/1260			

DIR: B TOTAL LEN: 26.468 MI. DIST: 12-4 SR: 231
 LEFT MUN: DONEGAL T RIGHT MUN: DONEGAL T

Location	Segment ID	Length	Material	Notes
SKEDDLE LN (PRDR)	0290/1120	012" DIA	CIR UNKNOWN	INSTALLED 2004
	0290/0835	015" DIA	CIRC METAL	INSTALLED 2004
	072754 FT	2 0 62108	0 01 0229+54	
	0290/0000	LENGTH(AH 2462	BK 1521)	
	0280/1307	018" DIA	CIR PLASTIC	INSTALLED 2004
	0280/1125	018" DIA	CIRC CONCR	INSTALLED 2004
	0280/0751	018" DIA	CIRC CONCR	INSTALLED 2004
	0280/0280	CHAPMAN LN	(TWP)	
	0280/0015	CHERRY LN	(TWP)	
	071233 FT	2 0 62108	0 01 0244+75	
TOWER DR (BORO) MCLAIN ST (BORO)	0280/0000	LENGTH(AH 1521	BK 2429)	
	0276/2235	015"H 12"W	**UNKNOWN**	INSTALLED UNKN
	0276/2130	015"H 12"W	**UNKNOWN**	INSTALLED UNKN
	0276/2120	PROSPECT AL	(BORO)	
	0276/1555	BORO AL	(BORO)	
IRWIN ST (BORO)	0276/1330	BORO AL	(BORO)	
	0276/1120	SPROWLS AL	(BORO)	
	0276/0900	NORTH AL	(BORO)	
	0276/0245	018"H 18"W	**UNKNOWN**	INSTALLED 2004
ELM ST (BORO)	0276/0035	LEN=0025	INSTALLED 2004	
	068804 FT	2 0 62108	0 01 0257+25	
	0276/0035	MAIN ST	(SR0040	SEG 0140/0918)
	068804 FT	NC WA	WAYNE ST	(BORO)

DIR: B TOTAL LEN: 26.468 MI.
LEFT MUN: CLAYSVILLE B

DIST: 12-4 SR: 231
RIGHT MUN: CLAYSVILLE B

BELL AV
(TWP)
MAIN ST
(SR0040 SEG 0130/0725) 0272/1017
SOUTH AL
(BORO) 0272/0770
RAILROAD ST
(BORO) 0272/0595

068804 FT

BEHAM RIDGE RD
(SR3019 SEG 0210/2582) 0272/0000

067787 FT

065455 FT



INTER-BK MAIN ST
(SR0040 SEG 0140/0918)
5 0276/0000 LTH AH 002429 BK 001573
068804 FT
7272/0000 LTH AH 001573 BK 001017

INTER-AHD MAIN ST
0272/1017 (SR0040 SEG 0130/0725)
RAILROAD ST
0272/0770 (BORO)

SR 0070
0272/0368 OP ID 62/0070/0061/2305
015 "DIA CIRC METAL
0272/0292 LEN=0030 INSTALLED 2004
SR 0070
0272/0279 OP ID 62/0070/0060/2332
B DUTCH FORK
STRUCTURE LENGTH 20 FT
0272/0116 BMSID 62/0231/0272/0116
067787 FT 2 0 62137 0 00 0572+00
NC BE LL AV
BRANDENBURG LN
(PRDR)
CLAYSVILLE
DONEGAL T
5 0272/0000 LENGTH(AH 1017 BK 2332)
POVERTY POINT RD
0270/2065 (TWP)
012 "DIA CIRC OTHER
0270/1794 LEN=0030 INSTALLED 2004
015 "DIA CIRC OTHER
0270/1568 LEN=0045 INSTALLED 2004
015 "DIA CIRC OTHER
0270/1334 LEN=0045 INSTALLED 2004
015 "DIA CIRC OTHER
0270/1050 LEN=0040 INSTALLED 2004
012 "DIA CIRC OTHER
0270/0468 LEN=0030 INSTALLED 2004
MURNER DR
0270/0420 (TWP)
065455 FT 2 0 62137 0 02 0548+55
012 "DIA CIRC OTHER
5 0270/0000 LEN=0025 INSTALLED 2004
LENGTH(AH 2332 BK 3347)

018 "DIA CIRC OTHER
0260/2697 LEN=0030 INSTALLED 2004

DIR: B TOTAL LEN: 26.468 MI. DIST: 12-4 SR: 231
 LEFT MUN: DONEGAL T RIGHT MUN: DONEGAL T

Stationing	Length	Material	Notes
062108 FT	0260/1598	015 " DIA CIRC OTHER	LEN=0030 INSTALLED 2004
	0260/1565	MOSIER HILL RD	(T429)
	0260/1354	015 " DIA CIRC METAL	LEN=0030 INSTALLED 2004
	0260/1116	012 " DIA CIRC OTHER	LEN=0030 INSTALLED 2004
	0260/0305	018 " DIA CIRC METAL	LEN=0030 INSTALLED 2004
2 0 62137 0 02 0515+10	062108 FT	SAWHILL RUN RD	(SR3016 SEG 0010/0000)
	0260/0000		LENGTH(AH 3347 BK 2202)
	0250/1198	015 " DIA CIRC OTHER	LEN=0030 INSTALLED 2004
	0250/0738	015 " DIA CIR PLASTIC	LEN=0030 INSTALLED 2004
	0250/0474	018 " DIA CIR PLASTIC	LEN=0030 INSTALLED 2004
2 0 62137 0 02 0493+10	059906 FT		
KNOX RD	0250/0000		LENGTH(AH 2202 BK 2084)
(T423)			DONEGAL
	0240/1796	EAST FINLEY T	
	0240/1788	012 " DIA CIRC METAL	LEN=0030 INSTALLED 2004
	0240/0884	018 " DIA CIRC OTHER	LEN=0030 INSTALLED 2004
	0240/0551	012 " DIA CIRC OTHER	LEN=0030 INSTALLED 2004
2 0 62137 0 02 0472+05	057822 FT		
APPLE RD	0240/0000		LENGTH(AH 2084 BK 2221)
(T418)			
	0230/1206	018 " DIA CIR PLASTIC	LEN=0030 INSTALLED 2004
	0230/0299	015 " DIA CIRC METAL	LEN=0030 INSTALLED 2004
055601 FT	055601 FT		2 0 62137 0 02 0449+00
			WOODBURN RD

EXTRACT DATE: 12/18/2023
PRINT DATE: 12/21/2023

ROADWAY MANAGEMENT SYSTEM
SLD COUNTY/SR - ANNUAL PRINT

PAGE NUMBER: 281
COUNTY: WASHINGTON

DIR: B TOTAL LEN: 26.468 MI.
LEFT MUN: EAST FINLEY T

DIST: 12-4 SR: 231
RIGHT MUN: EAST FINLEY T

2 0 62137 0 02 0426+90 053516 FT
SCHOOL HOUSE RD
(T421) 0220/0000

RANCH RD
(T418) 0210/0690
LC TO T418 RD
(CONN) 0210/0610

051981 FT

BURNSVILLE RIDGE RD
(SR3029 SEG 0180/0000) 0200/0440
049440 FT

Station	Description	Material	Length	Year
0230/0000	LENGTH(AH 2221 BK 2085) LC TO T423 RD			
0220/1955	(CONN)			
0220/1915	018 "DIA CIRC CONCR		LEN=0030	INSTALLED 2004
0220/1435	018 "DIA CIRC OTHER		LEN=0030	INSTALLED 2004
0220/0595	018 "DIA CIR PLASTIC		LEN=0030	INSTALLED 2004
0220/0000	LENGTH(AH 2085 BK 1535)			
0210/0402	015 "DIA CIRC METAL		LEN=0030	INSTALLED 2004
0210/0000	2 0 62137 0 02 0413+57 018 "DIA CIRC CONCR		LEN=0035	INSTALLED 2004
0200/2255	LENGTH(AH 1535 BK 2541) DUSTY TRAIL RD (T422)			
0200/2145	LC TO T422 RD (CONN)			
0200/1992	018 "DIA CIRC CONCR		LEN=0030	INSTALLED 2004
0200/1712	018 "DIA CIRC CONCR		LEN=0030	INSTALLED 2004
0200/1444	018 "DIA CIRC CONCR		LEN=0030	INSTALLED 2004
0200/1004	018 "DIA CIRC CONCR		LEN=0030	INSTALLED 2004
0200/0820	018 "DIA CIRC CONCR		LEN=0035	INSTALLED 2004
0200/0532	018 "DIA CIRC CONCR		LEN=0035	INSTALLED 2004
0200/0440	PLEASANT GROVE RD (SR3029 SEG 0180/0000)			
0200/0000	1 1 00507 0 00 0034+34 015 "DIA CIRC METAL		LEN=0025	INSTALLED 2004
0190/3090	LENGTH(AH 2541 BK 3378) 018 "DIA CIRC CONCR		LEN=0030	INSTALLED 2004
	018 "DIA CIR PLASTIC			

EXTRACT DATE: 12/18/2023
PRINT DATE: 12/21/2023

ROADWAY MANAGEMENT SYSTEM
SLD COUNTY/SR - ANNUAL PRINT

PAGE NUMBER: 280
COUNTY: WASHINGTON

DIR: B TOTAL LEN: 26.468 MI.
LEFT MUN: EAST FINLEY T

DIST: 12-4 SR: 231
RIGHT MUN: EAST FINLEY T

046062 FT

044039 FT

0190/2690	LEN=0030	INSTALLED	2004
018 "DIA	CIRC	CONCR	
0190/2460	LEN=0030	INSTALLED	2004
018 "DIA	CIRC	CONCR	
0190/2150	LEN=0030	INSTALLED	2004
B TEMPLETON	STRUCTURE	LENGTH	10 FT
0190/1690	BMSID 62/0231/0190/1690		
036 "DIA	CIRC	CONCR	
0190/1615	LEN=0030	INSTALLED	2004
018 "DIA	CIRC	CONCR	
0190/1495	LEN=0030	INSTALLED	2004
018 "DIA	CIRC	CONCR	
0190/1333	LEN=0030	INSTALLED	2004
018 "DIA	CIRC	CONCR	
0190/0855	LEN=0030	INSTALLED	2004
018 "DIA	CIRC	CONCR	
0190/0632	LEN=0030	INSTALLED	2004
030 "DIA	CIRC	METAL	
0190/0470	LEN=0030	INSTALLED	2004
018 "DIA	CIRC	CONCR	
0190/0178	LEN=0030	INSTALLED	2004
046062 FT	1 1 00507 0 00 0000+00		
018 "DIA	CIR	PLASTIC	
LEN=0030	INSTALLED	2004	
5 0190/0000	LENGTH(AH 3378 BK 2023)		
018 "DIA	CIRC	CONCR	
0180/1701	LEN=0025	INSTALLED	2004
015 "DIA	CIR	PLASTIC	
0180/1455	LEN=0030	INSTALLED	2004
018 "DIA	CIRC	CONCR	
0180/1311	LEN=0035	INSTALLED	2004
024 "DIA	CIRC	METAL	
0180/0819	LEN=0030	INSTALLED	2004
018 "DIA	CIRC	CONCR	
0180/0543	LEN=0030	INSTALLED	2004
015 "DIA	CIRC	CONCR	
0180/0300	LEN=0030	INSTALLED	2004
015 "DIA	CIR	PLASTIC	
0180/0131	LEN=0030	INSTALLED	2004
044039 FT	2 0 62121 0 00 0340+03		
015 "DIA	CIR	PLASTIC	
LEN=0030	INSTALLED	2004	
5 0180/0000	LENGTH(AH 2023 BK 1885)		
015 "DIA	CIR	PLASTIC	
0170/1384	LEN=0030	INSTALLED	2004
015 "DIA	CIRC	CONCR	
0170/1056	LEN=0030	INSTALLED	2004
024 "DIA	CIRC	METAL	
0170/0864	LEN=0030	INSTALLED	2004

EXTRACT DATE: 12/18/2023
PRINT DATE: 12/21/2023

ROADWAY MANAGEMENT SYSTEM
SLD COUNTY/SR - ANNUAL PRINT

PAGE NUMBER: 279
COUNTY: WASHINGTON

DIR: B TOTAL LEN: 26.468 MI.
LEFT MUN: EAST FINLEY T

DIST: 12-4 SR: 231
RIGHT MUN: EAST FINLEY T

ELM RD
(T376)

0170/0090
042154 FT

039744 FT

---	0170/0633	015 " DIA CIR PLASTIC LEN=0030 INSTALLED 2004
---	0170/0400	015 " DIA CIR PLASTIC LEN=0030 INSTALLED 2004
==	042154 FT	2 0 62121 0 00 0321+57 BR TEMPLETON STRUCTURE LENGTH 10 FT BMSID 62/0231/0170/0000 LENGTH(AH 1885 BK 2410)
5	0170/0000	018 " DIA CIRC METAL LEN=0030 INSTALLED 2004
---	0160/1795	015 " DIA CIRC METAL LEN=0035 INSTALLED 2004
---	0160/1252	015 " DIA CIR PLASTIC LEN=0035 INSTALLED 2004
---	0160/1071	015 " DIA CIR PLASTIC LEN=0030 INSTALLED 2004
---	0160/0830	015 " DIA CIR PLASTIC LEN=0030 INSTALLED 2004
---	0160/0417	015 " DIA CIR PLASTIC LEN=0030 INSTALLED 2004
---	039744 FT	2 0 62121 0 00 0297+71 042 " DIA CIRC METAL LEN=0030 INSTALLED 2004 LENGTH(AH 2410 BK 3308)
5	0160/0000	015 " DIA CIRC METAL LEN=0030 INSTALLED 2004
---	0150/3145	024 " DIA CIR PLASTIC LEN=0030 INSTALLED 2004
---	0150/2796	015 " DIA CIR PLASTIC LEN=0040 INSTALLED 2004
---	0150/2584	015 " DIA CIR PLASTIC LEN=0040 INSTALLED 2004
---	0150/2455	015 " DIA CIR PLASTIC LEN=0035 INSTALLED 2004
---	0150/2164	015 " DIA CIR PLASTIC LEN=0030 INSTALLED 2004
---	0150/2028	015 " DIA CIR PLASTIC LEN=0035 INSTALLED 2004
---	0150/1951	015 " DIA CIRC CONCR LEN=0030 INSTALLED 2004
---	0150/1677	BMSFN 62/0231/0150/1182 2 0 62121 0 00 0276+35 BRANCH OF TEMPLETON FOR
---	0150/1203	BMSBG 62/0231/0150/1182 015 " DIA CIR PLASTIC LEN=0030 INSTALLED 2004
---	0150/0795	015 " DIA CIR PLASTIC LEN=0030 INSTALLED 2004
---	0150/0695	015 " DIA CIR PLASTIC LEN=0030 INSTALLED 2004

EXTRACT DATE: 12/18/2023
PRINT DATE: 12/21/2023

ROADWAY MANAGEMENT SYSTEM
SLD COUNTY/SR - ANNUAL PRINT

PAGE NUMBER: 278
COUNTY: WASHINGTON

DIR: B TOTAL LEN: 26.468 MI.
LEFT MUN: EAST FINLEY T

DIST: 12-4 SR: 231
RIGHT MUN: EAST FINLEY T

Stationing	Notes	Stationing	Notes
036436 FT		036436 FT	2 0 6 2 1 2 1 0 0 0 0 2 6 4 + 9 2 TEMPLETON RUN RD (T414)
		5 0150/0000	LENGTH (AH 3308 BK 2947)
		0140/2897	BMSSEN 62/0231/0140/2864
			2 0 6 2 1 2 1 0 0 0 0 2 6 3 + 7 1 BR WHEELING
TEMPLETON RUN RD (T414)		0140/2864	BMSBG 62/0231/0140/2864
0140/2705			
		0140/2376	018 " DIA CIR PLASTIC LEN=0030 INSTALLED 2004
		0140/1946	036 " DIA CIRC METAL LEN=0030 INSTALLED 2004
		0140/1359	015 " DIA CIR PLASTIC LEN=0030 INSTALLED 2004
		0140/0989	018 " DIA CIR PLASTIC LEN=0030 INSTALLED 2004
		0140/0770	018 " DIA CIR PLASTIC LEN=0030 INSTALLED 2004
		0140/0426	018 " DIA CIR PLASTIC LEN=0030 INSTALLED 2004
		0140/0216	018 " DIA CIR PLASTIC LEN=0030 INSTALLED 2004
033489 FT		033489 FT	2 0 6 2 1 2 1 0 0 0 0 2 3 5 + 0 0 QUAKER RIDGE RD (T373)
		5 0140/0000	LENGTH (AH 2947 BK 3511)
		0130/3143	015 " DIA CIR PLASTIC LEN=0030 INSTALLED 2004
		0130/2836	015 " DIA CIRC METAL LEN=0030 INSTALLED 2004
		0130/2682	015 " DIA CIR PLASTIC LEN=0030 INSTALLED 2004
		0130/2343	015 " DIA CIR PLASTIC LEN=0030 INSTALLED 2004
		0130/2003	015 " DIA CIR PLASTIC LEN=0030 INSTALLED 2004
		0130/1866	024 " DIA CIRC METAL LEN=0030 INSTALLED 2004
		0130/1545	018 " DIA CIRC CONCR LEN=0030 INSTALLED 2004
		0130/1460	015 " DIA CIR PLASTIC LEN=0030 INSTALLED 2004
		0130/1308	015 " DIA CIR PLASTIC LEN=0030 INSTALLED 2004
		0130/1057	018 " DIA CIRC CONCR LEN=0030 INSTALLED 2004
			015 " DIA CIR PLASTIC

EXTRACT DATE: 12/18/2023
PRINT DATE: 12/21/2023

ROADWAY MANAGEMENT SYSTEM
SLD COUNTY/SR - ANNUAL PRINT

PAGE NUMBER: 277
COUNTY: WASHINGTON

DIR: B TOTAL LEN: 26.468 MI.
LEFT MUN: EAST FINLEY T

DIST: 12-4 SR: 231
RIGHT MUN: EAST FINLEY T

Stationing	Material	Length	Year
0130/0670	LEN=0030 DIA CIRC METAL		2004
0130/0534	LEN=0030 DIA CIRC METAL		2004
0130/0387	LEN=0030 DIA CIRC METAL		2004
0130/0266	LEN=0040 DIA CIRC CONCR		2005
029978 FT	2 0 62121 0 00 0200+01		
0130/0000	LEN=0030 DIA CIRC CONCR		2004
0120/2729	LEN=0030 DIA CIRC METAL		2004
0120/2628	LEN=0030 DIA CIRC METAL		2004
0120/2542	LEN=0030 DIA CIRC METAL		2004
0120/2377	LEN=0030 DIA CIRC CONCR		2004
0120/2190	LEN=0030 DIA CIRC METAL		2004
0120/2038	LEN=0030 DIA CIRC METAL		2004
0120/1822	LEN=0040 DIA CIR PLASTIC		2005
0120/1314	LEN=0045 DIA CIR PLASTIC		2005
0120/1079	LEN=0030 DIA CIRC CONCR		2004
0120/0934	LEN=0030 DIA CIR PLASTIC		2005
0120/0372	LEN=0040 DIA CIR PLASTIC		2005
026963 FT	BMSSEN 62/0231/0120/0000		
0120/0013	2 0 62121 0 00 0169+79		
026963 FT	B ROCKY RUN		
0120/0000	BMSBG 62/0231/0120/0000		
0110/2373	LEN=0035 DIA CIR PLASTIC		2005
0110/2290	LEN=0040 DIA CIRC METAL		2005
0110/1920	LEN=0030 DIA CIRC METAL		2004
0110/1838	LEN=0030 DIA CIR PLASTIC		2004
0110/1619	LEN=0030 DIA CIR PLASTIC		2004

MAPLE RD
(T452)

0110/2315

EXTRACT DATE: 12/18/2023
PRINT DATE: 12/21/2023

ROADWAY MANAGEMENT SYSTEM
SLD COUNTY/SR - ANNUAL PRINT

PAGE NUMBER: 276
COUNTY: WASHINGTON

DIR: B TOTAL LEN: 26.468 MI.
LEFT MUN: EAST FINLEY T

DIST: 12-4 SR: 231
RIGHT MUN: EAST FINLEY T

2 0 62121 0 00 0143+53 024349 FT
ROCKY RUN RD
(SR3035 SEG 0130/0000) 0110/0000

021969 FT

0110/1301	018 " DIA	CIRC CONCR	2004
	LEN=0030	INSTALLED	
0110/0868	018 " DIA	CIRC METAL	2004
	LEN=0040	INSTALLED	
0110/0334	015 " DIA	CIR PLASTIC	2004
024349 FT	LEN=0030	INSTALLED	
	ROCKY RUN RD		
	(SR3035 SEG 0130/0000)		
5 0110/0000	LENGTH(AH 2614 BK 2380)		
0100/2059	BMSSEN 62/0231/0100/2035		
	2 0 62121 0 00 0140+16		
	ROCKY RUN		
0100/2035	BMSBG 62/0231/0100/2035		
	024 " DIA	CIR PLASTIC	
0100/1481	LEN=0035	INSTALLED	2004
	015 " DIA	CIRC METAL	
0100/1298	LEN=0035	INSTALLED	2004
	018 " DIA	CIRC METAL	
0100/1159	LEN=0035	INSTALLED	2004
	015 " DIA	CIR PLASTIC	
0100/0887	LEN=0035	INSTALLED	2004
	015 " DIA	CIR PLASTIC	
0100/0732	LEN=0035	INSTALLED	2004
	015 " DIA	CIR PLASTIC	
0100/0586	LEN=0035	INSTALLED	2004
	015 " DIA	CIRC METAL	
0100/0444	LEN=0035	INSTALLED	2004
	018 " DIA	CIRC CONCR	
0100/0332	LEN=0040	INSTALLED	2004
021969 FT	2 0 62121 0 00 0119+77		
	DEER TRAIL RD		
	(T454)		
5 0100/0000	LENGTH(AH 2380 BK 3740)		
	018 " DIA	CIRC CONCR	
0090/3432	LEN=0030	INSTALLED	2004
	012 " DIA	CIRC METAL	
0090/3274	LEN=0025	INSTALLED	2004
	018 " DIA	CIR PLASTIC	
0090/3115	LEN=0030	INSTALLED	2004
	015 " DIA	CIR PLASTIC	
0090/2911	LEN=0030	INSTALLED	2004
	015 " DIA	CIR PLASTIC	
0090/2639	LEN=0030	INSTALLED	2004
	018 " DIA	CIR PLASTIC	
0090/2029	LEN=0030	INSTALLED	2004
	012 " DIA	CIRC METAL	
0090/1931	LEN=0050	INSTALLED	2004
	015 " DIA	CIRC METAL	
0090/1573	LEN=0030	INSTALLED	2004

DIR: B TOTAL LEN: 26.468 MI. DIST: 12-4 SR: 231
 LEFT MUN: EAST FINLEY T RIGHT MUN: EAST FINLEY T

018229 FT

015849 FT

0090/1376	018 " DIA	CIRC CONCR	2004
	LEN=0030	INSTALLED	
0090/1126	018 " DIA	CIRC CONCR	2004
	LEN=0030	INSTALLED	
0090/0680	015 " DIA	CIRC METAL	2004
	LEN=0035	INSTALLED	
018229 FT	2 0 6 2 1 2 1	0 00 0082+07	
	018 " DIA	CIRC METAL	
	LEN=0035	INSTALLED	2006
5 0090/0000	LENGTH(AH	3740 BK 2380)	
	015 " DIA	CIRC METAL	
0080/2102	LEN=0035	INSTALLED	2004
	015 " DIA	CIRC METAL	
0080/1924	LEN=0035	INSTALLED	2004
	015 " DIA	CIR PLASTIC	
0080/1787	LEN=0025	INSTALLED	2004
	015 " DIA	CIRC METAL	
0080/1550	LEN=0035	INSTALLED	2004
	015 " DIA	CIRC METAL	
0080/1206	LEN=0035	INSTALLED	2004
	018 " DIA	CIR PLASTIC	
0080/0983	LEN=0040	INSTALLED	2004
	015 " DIA	CIR PLASTIC	
0080/0830	LEN=0030	INSTALLED	2004
	036 " DIA	CIRC CONCR	
0080/0567	LEN=0035	INSTALLED	2004
	018 " DIA	CIRC CONCR	
0080/0429	LEN=0035	INSTALLED	2004
	015 " DIA	CIR PLASTIC	
0080/0242	LEN=0035	INSTALLED	2004
	018 " DIA	CIRC CONCR	
0080/0085	LEN=0030	INSTALLED	2004
015849 FT	2 0 6 2 1 2 1	0 00 0058+59	
	018 " DIA	CIR PLASTIC	
	LEN=0030	INSTALLED	2004
5 0080/0000	LENGTH(AH	2380 BK 2585)	
	018 " DIA	CIRC METAL	
0070/2219	LEN=0035	INSTALLED	UNKN
	018 " DIA	CIR PLASTIC	
0070/1980	LEN=0030	INSTALLED	1998
	015 " DIA	CIRC METAL	
0070/1693	LEN=0035	INSTALLED	UNKN
	015 " DIA	CIRC METAL	
0070/1379	LEN=0035	INSTALLED	UNKN
	015 " DIA	CIRC METAL	
0070/1149	LEN=0035	INSTALLED	UNKN
	015 " DIA	CIRC METAL	
0070/0835	LEN=0030	INSTALLED	UNKN
	036 " DIA	CIRC METAL	

DIR: B TOTAL LEN: 26.468 MI. DIST: 12-4 SR: 231
 LEFT MUN: EAST FINLEY T RIGHT MUN: EAST FINLEY T

013264 FT

2 0 62121 0 00 0000+00 010003 FT
 ENON CHURCH RD
 (SR3026 SEG 0080/1946) 0060/0000

006734 FT

0070/0582	LEN=0040	INSTALLED UNKN
018 "DIA	CIR PLASTIC	
0070/0540	LEN=0050	INSTALLED 1998
018 "DIA	CIR PLASTIC	
0070/0248	LEN=0035	INSTALLED 2004
013264 FT	2 0 62121 0 00 0000+00	010003 FT
015 "DIA	CIR PLASTIC	
0070/0000	LEN=0040	INSTALLED 2004
5	LENGTH(AH 2585 BK 3261)	
018 "DIA	CIR PLASTIC	
0060/2866	LEN=0035	INSTALLED 2004
015 "DIA	CIRC METAL	
0060/2454	LEN=0035	INSTALLED 2004
030 "DIA	CIRC METAL	
0060/2162	LEN=0035	INSTALLED 2004
018 "DIA	CIRC METAL	
0060/1876	LEN=0035	INSTALLED 2004
030 "DIA	CIRC METAL	
0060/1336	LEN=0035	INSTALLED 2004
018 "DIA	CIR PLASTIC	
0060/0463	LEN=0035	INSTALLED 2004
018 "DIA	CIR PLASTIC	
0060/0304	LEN=0035	INSTALLED 2004
018 "DIA	CIR PLASTIC	
0060/0175	LEN=0035	INSTALLED 2004
010003 FT		
5	LENGTH(AH 3261 BK 3269)	
0060/0000	018 "DIA	CIRC CONCR
0050/3254	LEN=0050	INSTALLED 2004
018 "DIA	CIR PLASTIC	
0050/2875	LEN=0035	INSTALLED 2004
018 "DIA	CIRC CONCR	
0050/2555	LEN=0035	INSTALLED 2004
018 "DIA	CIRC CONCR	
0050/1941	LEN=0035	INSTALLED 2004
018 "DIA	CIRC CONCR	
0050/1439	LEN=0045	INSTALLED 2004
036 "H 00 "W	MULT METAL	
0050/0960	LEN=0040	INSTALLED 2004
015 "DIA	CIRC METAL	
0050/0795	LEN=0035	INSTALLED 2004
030 "DIA	CIRC METAL	
0050/0470	LEN=0035	INSTALLED 2004
DEER TRAIL RD		
0050/0440	(T454)	
006734 FT	2 0 62020 0 02 0270+59	
018 "DIA	CIRC CONCR	

EXTRACT DATE: 12/18/2023
PRINT DATE: 12/21/2023

ROADWAY MANAGEMENT SYSTEM
SLD COUNTY/SR - ANNUAL PRINT

PAGE NUMBER: 273
COUNTY: WASHINGTON

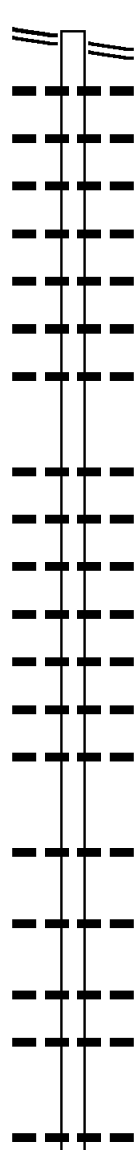
DIR: B TOTAL LEN: 26.468 MI.
LEFT MUN: EAST FINLEY T

DIST: 12-4 SR: 231
RIGHT MUN: EAST FINLEY T

Stationing	Material	Length	Notes
	0050/0000	LEN=0040	INSTALLED 2004 LENGTH(AH 3269 BK 1650)
005084 FT	0040/0253	LEN=0045	INSTALLED 2004 2 0 62020 0 02 0286+60 HIGH POINT RD (T456)
	0040/0000	LEN=0040	INSTALLED 2004 18" DIA CIRC CONCR
	0030/2670	LEN=0035	INSTALLED 2004 18" DIA CIRC METAL
	0030/2291	LEN=0035	INSTALLED 2004 18" DIA CIRC CONCR
	0030/1872	LEN=0045	INSTALLED 2004 30" DIA CIRC METAL
	0030/1705	LEN=0035	INSTALLED UNKN 18" DIA CIRC CONCR
	0030/1504	LEN=0035	INSTALLED 2004 18" DIA CIRC CONCR
	0030/1190	LEN=0040	INSTALLED 2004 24" DIA CIRC CONCR
	0030/0695	LEN=0030	INSTALLED UNKN 18" DIA CIRC CONCR
002334 FT	0030/0450	LEN=0030	INSTALLED UNKN 2 0 62020 0 02 0313+00
	0030/0000	LEN=0030	INSTALLED 2004 LENGTH(AH 2750 BK 1766) 24" H 00" W MULT METAL
	0020/1447	LEN=0040	INSTALLED 2004 18" DIA CIRC CONCR
	0020/0950	LEN=0040	INSTALLED 2004 15" DIA CIRC METAL
	0020/0773	LEN=0045	INSTALLED 2004 24" DIA CIRC METAL
	0020/0587	LEN=0035	INSTALLED 2004 BIRCH RD
000568 FT	0020/0485	LEN=0035	INSTALLED 2004 (T462) 2 0 62020 0 02 0332+76
	0020/0000	LEN=0035	INSTALLED 2004 LENGTH(AH 1766 BK 0568) 15" DIA CIRC CONCR
	0010/0012	LEN=0060	INSTALLED 2004 NC EAST FINLEY DR PROSPERITY PK
2 0 62020 1 00 0007+00 000000 FT	0010/0000	LEN=0010	INSTALLED 2004 (SR0018 SEG 0010/0418) MFC BEGIN = D
PROSPERITY PK	0010/0000	LEN=0010	INSTALLED 2004 LENGTH(AH 0568 BK 0000)
(SR0018 SEG 0010/0418) 0010/0000			

DIR: B TOTAL LEN: 19.972 MI. DIST: 12-4 SR: 221
 LEFT MUN: BLAINE T RIGHT MUN: BLAINE T

CLAYSVILLE RD 105452 FT
 (SR0231 SEG 0430/0000) 0430/2006



Segment ID	Length (FT)	Material / Notes
0430/2006	105452 FT	CLAYSVILLE RD (SR0231 SEG 0430/0000)
0430/1600	0430/1600	015 " DIA CIR PLASTIC
0430/1256	0430/1256	LEN=0025 INSTALLED UNKN
0430/1167	0430/1167	015 " DIA CIR PLASTIC
0430/0930	0430/0930	LEN=0025 INSTALLED 2003
0430/0525	0430/0525	018 " DIA CIR PLASTIC
0430/0365	0430/0365	LEN=0030 INSTALLED UNKN
0430/0106	0430/0106	018 " DIA CIR PLASTIC
103446 FT	103446 FT	LEN=0030 INSTALLED UNKN
0430/0000	103446 FT	015 " DIA CIR METAL
0420/1850	0420/1850	LEN=0030 INSTALLED UNKN
0420/1520	0420/1520	015 " DIA CIR METAL
0420/1270	0420/1270	LEN=0025 INSTALLED UNKN
0420/1080	0420/1080	015 " DIA CIR METAL
0420/0685	0420/0685	LEN=0025 INSTALLED UNKN
0420/0560	0420/0560	015 " DIA CIR METAL
101250 FT	101250 FT	LEN=0025 INSTALLED UNKN
0420/0000	101250 FT	2 0 62110 0 02 0292+24
0410/1258	0410/1258	015 " DIA CIR CONC
0410/0578	0410/0578	LEN=0025 INSTALLED UNKN
0410/0193	0410/0193	018 " DIA CIR CONC
099347 FT	099347 FT	LEN=0025 INSTALLED UNKN
0410/0000	099347 FT	2 0 62110 0 02 0270+35
0410/0000	099347 FT	015 " DIA CIR METAL
0410/0000	099347 FT	LEN=0025 INSTALLED UNKN
0410/0000	099347 FT	LENGTH(AH 2196 BK 1903)
0410/0000	099347 FT	015 " DIA CIR PLASTIC
0410/0000	099347 FT	LEN=0025 INSTALLED 2003
0410/0000	099347 FT	015 " DIA CIR PLASTIC
0410/0000	099347 FT	LEN=0025 INSTALLED 2003
0410/0000	099347 FT	015 " DIA CIR PLASTIC
0410/0000	099347 FT	LEN=0025 INSTALLED 2003
0410/0000	099347 FT	2 0 62110 0 02 0251+23
0410/0000	099347 FT	015 " DIA CIR PLASTIC
0410/0000	099347 FT	LEN=0025 INSTALLED UNKN
0410/0000	099347 FT	LENGTH(AH 1903 BK 2505)

DIR: B TOTAL LEN: 19.972 MI. DIST: 12-4 SR: 221
 LEFT MUN: BLAINE T RIGHT MUN: BLAINE T

2 0 62110 0 02 0226+20 096842 FT
 4207 BUFFALO CREEK RD
 (PRDR) 0400/0000

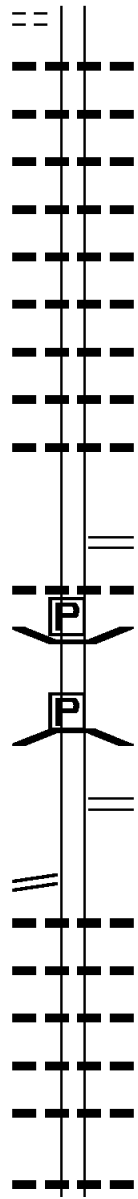
0400/2180	015 " DIA	CIR PLASTIC
	LEN=0025	INSTALLED UNKN
0400/1743	015 " DIA	CIR PLASTIC
	LEN=0025	INSTALLED 2003
0400/1420	015 " DIA	CIRC METAL
	LEN=0025	INSTALLED 2003
0400/1080	015 " DIA	CIRC METAL
	LEN=0025	INSTALLED 2003
0400/0492	015 " DIA	CIR PLASTIC
	LEN=0025	INSTALLED 2003
0400/0415	015 " DIA	CIR PLASTIC
	LEN=0027	INSTALLED 2003
0400/0000	LENGTH(AH 2505 BK 2815)	
0390/1708	015 " DIA	CIRC METAL
	LEN=0025	INSTALLED 2003
0390/0503	015 " DIA	CIRC METAL
	LEN=0025	INSTALLED 2003
0390/0187	015 " DIA	CIRC METAL
	LEN=0025	INSTALLED 2003
094027 FT	2 0 62110 0 02 0198+06	
	024 " DIA	CIR PLASTIC
	LEN=0060	INSTALLED 2007
0390/0000	LENGTH(AH 2815 BK 2751)	
	024 " DIA	CIR PLASTIC
	LEN=0025	INSTALLED 2003
0380/2420	018 " DIA	CIRC METAL
	LEN=0025	INSTALLED 2003
0380/2105	015 " DIA	CIRC METAL
	LEN=0025	INSTALLED 2003
0380/1890	015 " DIA	CIRC METAL
	LEN=0025	INSTALLED 2003
0380/1425	048 " DIA	CIRC METAL
	LEN=0025	INSTALLED 2003
0380/1170	015 " DIA	CIRC METAL
	LEN=0025	INSTALLED 2003
0380/1010	015 " DIA	CIRC METAL
	LEN=0002	INSTALLED 2003
0380/0895	015 " DIA	CIR PLASTIC
	LEN=0025	INSTALLED 2003
0380/0740	015 " DIA	CIRC METAL
	LEN=0025	INSTALLED 2003
0380/0275	015 " DIA	CIRC METAL
	LEN=0027	INSTALLED 2003

2 0 62110 0 02 0171+42 091276 FT
 SAWHILL BRIDGE RD

DIR: B TOTAL LEN: 19.972 MI. DIST: 12-4 SR: 221
 LEFT MUN: BLAINE T RIGHT MUN: BLAINE T

(T426)

0380/0000







088290 FT

2 0 62110 0 01 0127+08 086835 FT
 POST RD
 (SR4059 SEG 0020/3521) 0360/0000

0380/0000	LENGTH(AH 2751 BK 2986)
015 "DIA	CIRC METAL
LEN=0025	INSTALLED 2003
0370/2975	015 "DIA CIRC METAL
LEN=0025	INSTALLED 2003
0370/2620	015 "DIA CIRC METAL
LEN=0025	INSTALLED 2003
0370/2085	015 "DIA CIRC METAL
LEN=0025	INSTALLED 2003
0370/1945	015 "DIA CIRC METAL
LEN=0025	INSTALLED 2003
0370/1425	015 "DIA CIRC METAL
LEN=0025	INSTALLED 2003
0370/1270	015 "DIA CIR PLASTIC
LEN=0025	INSTALLED 2003
0370/1070	015 "DIA CIRC METAL
LEN=0025	INSTALLED 2003
0370/0515	030 "DIA CIRC METAL
LEN=0025	INSTALLED 2003
0370/0020	015 "DIA CIRC CONCR
LEN=0040	INSTALLED UNKN
088290 FT	2 0 62110 0 01 0141+53
	OK RIDGE RD
	(SR4061 SEG 0010/0000)
0370/0000	LENGTH(AH 2986 BK 1455)
018 "DIA	CIRC METAL
LEN=0025	INSTALLED 2003
0360/1453	BMSSEN 62/0221/0360/1189
0360/1298	BRIDGE POSTED (TONS)
	2 0 62110 0 01 0138+86
	SGL 36 COMB 40
0360/1189	BUFFALO CK.
	BMSBG 62/0221/0360/1189
	GREEN COVE RD
	(SR4059 SEG 0030/0000)
0360/0529	086835 FT
086835 FT	
0360/0000	LENGTH(AH 1455 BK 2925)
018 "DIA	CIR PLASTIC
LEN=0030	INSTALLED UNKN
0350/2600	018 "DIA CIRC METAL
LEN=0030	INSTALLED UNKN
0350/2235	018 "DIA CIRC METAL
LEN=0030	INSTALLED UNKN
0350/2010	024 "DIA CIRC METAL
LEN=0030	INSTALLED UNKN
0350/1578	015 "DIA CIRC METAL
LEN=0030	INSTALLED UNKN
0350/1310	LEN=0046 INSTALLED UNKN
	018 "DIA CIRC CONCR
0350/0674	LEN=0045 INSTALLED UNKN

DIR: B TOTAL LEN: 19.972 MI. DIST: 12-4 SR: 221
 LEFT MUN: BLAINE T RIGHT MUN: BLAINE T

083910 FT		0350/0079	BMSEN 62/0221/0350/0000
		083910 FT	2 0 62110 0 01 0097+63
			BUFFALO CK.
		0350/0000	BMSBG 62/0221/0350/0000
			LENGTH(AH 2925 BK 2010)
			018 "DIA CIRC CONCR
		0340/1540	LEN=0030 INSTALLED 2003
081900 FT		081900 FT	2 0 62110 0 00 0076+78
			018 "DIA CIRC METAL
			LEN=0030 INSTALLED UNKN
		0340/0000	LENGTH(AH 2010 BK 2355)
		0330/1640	BMSEN 62/0221/0330/1557
			2 0 62110 0 00 0068+92
			BUFFALO CK.
		0330/1557	BMSBG 62/0221/0330/1557
079545 FT		0330/0622	REED RD
			(SR4057 SEG 0010/0000)
			018 "DIA CIRC METAL
		0330/0327	LEN=0030 INSTALLED 2003
		079545 FT	2 0 62110 0 00 0053+44
			024 "DIA CIRC METAL
			LEN=0030 INSTALLED UNKN
		0330/0000	LENGTH(AH 2355 BK 3162)
			018 "DIA CIRC METAL
		0320/2690	LEN=0030 INSTALLED UNKN
			018 "DIA CIRC CONCR
		0320/2540	LEN=0030 INSTALLED UNKN
			018 "DIA CIR PLASTIC
		0320/2335	LEN=0030 INSTALLED UNKN
			015 "DIA CIRC METAL
		0320/2160	LEN=0030 INSTALLED UNKN
			018 "DIA CIR PLASTIC
		0320/1925	LEN=0030 INSTALLED 2003
			018 "DIA CIR PLASTIC
		0320/1710	LEN=0030 INSTALLED 2003
			015 "DIA CIRC METAL
		0320/1364	LEN=0030 INSTALLED 2003
076383 FT		0320/0073	018 "DIA CIR PLASTIC
			LEN=0030 INSTALLED 2003
		076383 FT	2 0 62110 0 00 0021+60

DIR: B TOTAL LEN: 19.972 MI. DIST: 12-4 SR: 221
 LEFT MUN: BLAINE T RIGHT MUN: BLAINE T

NORTH ALLEY RD
 (T976)

0310/0318

2 0 62110 0 00 0000+00 074221 FT
 MAIN ST
 (SR4024 SEG 0080/0987)
 FIRST ST
 (T922)

0310/0000

073132 FT

071144 FT

Stationing	Right-of-Way	Material	Length	Notes
0320/0000	WALKER HILL RD (T476)	015" DIA CIRC METAL	3162	BK 2162
0310/2120		048" DIA CIRC METAL	0030	INSTALLED 2003
0310/1845		018" DIA CIRC UNKNOWN	0030	INSTALLED 2003
0310/1680		018" DIA CIRC METAL	0040	INSTALLED UNKN
0310/1555		018" DIA CIRC METAL	0030	INSTALLED 2003
0310/1065		015" DIA CIRC PLASTIC	0050	INSTALLED UNKN
0310/0845		018" DIA CIRC CONCR	0030	INSTALLED UNKN
0310/0000	NC BUFFALO CREEK RD	2 0 62096 0 01 0217+81	2162	BK 1089
0300/0515		2 0 62096 0 01 0224+10	0628	
0300/0000	NC MAIN ST	(SR4024 SEG 0090/0000)	1089	BK 1988
0290/1377		015" DIA CIRC CONCR	0030	INSTALLED UNKN
0290/1050		015" DIA CIRC METAL	0035	INSTALLED UNKN
0290/0800		018" DIA CIRC METAL	0030	INSTALLED UNKN
0290/0690		018" DIA CIRC METAL	0030	INSTALLED UNKN
0290/0295		072" DIA CIRC METAL	0030	INSTALLED 2003
0290/0254	NC CONSTITUTION BL			
0290/0185	BLAINE BUFFALO T			
0290/0185	BLAINE BUFFALO SCHOOL (PRDR)			
071144 FT				2 0 62183 0 01 0094+70

DIR: B TOTAL LEN: 19.972 MI. DIST: 12-4 SR: 221
 LEFT MUN: BUFFALO T RIGHT MUN: BUFFALO T

SUNSET BEECH RD
 (SR3009 SEG 0190/1399) 0280/0773

069459 FT

066733 FT

0290/0000	018 " DIA	CIR PLASTIC
	LEN=0050	INSTALLED 2003
	LENGTH(AH 1988 BK 1685)	
0280/1382	018 " DIA	CIR PLASTIC
	LEN=0045	INSTALLED 2003
0280/0875	018 " DIA	CIRC CONCR
	LEN=0030	INSTALLED 2003
0280/0770	018 " DIA	CIR PLASTIC
	LEN=0030	INSTALLED 2003
0280/0565	015 " DIA	CIR PLASTIC
	LEN=0035	INSTALLED 2003
0280/0217	018 " DIA	CIR PLASTIC
	LEN=0030	INSTALLED 2003
0280/0125	018 " DIA	CIR PLASTIC
	LEN=0030	INSTALLED 2003
0280/0020	018 " DIA	CIRC CONCR
	LEN=0030	INSTALLED 2003
069459 FT	2 0 62183	0 01 0077+82
0280/0000	LENGTH(AH 1685 BK 2726)	
	MEL BLOUNT RD	
0270/2465	(PRDR)	
0270/1963	018 " DIA	CIRC CONCR
	LEN=0045	INSTALLED 2003
0270/1800	018 " DIA	CIR PLASTIC
	LEN=0030	INSTALLED 2003
0270/1480	060 " DIA	CIRC METAL
	LEN=0030	INSTALLED 2003
0270/1447	WINGINGTON RD	
	(T501)	
0270/1285	018 " DIA	CIRC CONCR
	LEN=0030	INSTALLED 2003
0270/0920	018 " DIA	CIRC CONCR
	LEN=0030	INSTALLED 2003
0270/0675	018 " DIA	CIRC CONCR
	LEN=0030	INSTALLED 2003
0270/0440	018 " DIA	CIR PLASTIC
	LEN=0030	INSTALLED 2003
0270/0275	PLEASANT VALLEY RD	
	(SR4022 SEG 0010/0000)	
0270/0035	001 " DIA	CIR UNKNOWN
	LEN=0030	INSTALLED 2003
066733 FT	2 0 62183	0 01 0050+62
	CONSOLIDATED RAIL CORPO	
	OVERPASS IS RR X-ING	
NC GR	GREEN VALLEY RD	
0270/0000	LENGTH(AH 2726 BK 2987)	
	018 " DIA	CIR PLASTIC
0260/2640	LEN=0025	INSTALLED 2003

EXTRACT DATE: 12/18/2023
PRINT DATE: 12/21/2023

ROADWAY MANAGEMENT SYSTEM
SLD COUNTY/SR - ANNUAL PRINT

PAGE NUMBER: 266
COUNTY: WASHINGTON

DIR: B TOTAL LEN: 19.972 MI.
LEFT MUN: BUFFALO T

DIST: 12-4 SR: 221
RIGHT MUN: BUFFALO T

Stationing	Structure	Material	Length	Notes
0260/2445	018" DIA	CIRC CONCR	LEN=0030	INSTALLED 2003
0260/2280	018" DIA	CIRC CONCR	LEN=0030	INSTALLED 2003
0260/1760	BMS EN 62/0221/0260/1726		2 0 62183 0 01 0037+92	B BUFFALO CK
0260/1726	BMS SBG 62/0221/0260/1726			
0260/1695	018" DIA	CIR PLASTIC	LEN=0040	INSTALLED 2003
0260/1120	018" DIA	CIR PLASTIC	LEN=0035	INSTALLED 2003
0260/0935	018" DIA	CIRC CONCR	LEN=0035	INSTALLED 2003
0260/0730	018" DIA	CIRC CONCR	LEN=0035	INSTALLED 2003
0260/0595	018" DIA	CIRC CONCR	LEN=0035	INSTALLED 2003
0260/0385	JULIAN RD			
0260/0310	018" DIA	CIR PLASTIC	LEN=0030	INSTALLED 2003
0260/0220	048" DIA	CIRC METAL	LEN=0030	INSTALLED 2003
063746 FT	2 0 62183 0 01 0022+82			
0260/0000	018" DIA	CIR PLASTIC	LEN=0030	INSTALLED UNKN
0250/1760	LENGTH(AH 2987 BK 1955)			
0250/1490	018" DIA	CIR PLASTIC	LEN=0045	INSTALLED UNKN
0250/1490	018" DIA	CIRC CONCR	LEN=0030	INSTALLED 2003
0250/1145	060"H 30"W	ELLIP METAL	LEN=0065	INSTALLED 2003
061791 FT	2 0 62183 0 00 0000+00			
0250/0000	CHESTNUT ST ET			
0240/3267	(SR0040 SEG 0230/0000)			
0240/2455	LENGTH(AH 1955 BK 3353)			
	TO 0040/0230 SH			
	(CONN)			
	B BUFFALO CK			
	STRUCTURE LENGTH 8 FT			
	BMS ID 62/0221/0240/2455			

DIR: B TOTAL LEN: 19.972 MI. DIST: 12-4 SR: 221
 LEFT MUN: BUFFALO T RIGHT MUN: BUFFALO T

OLD TWO TWENTY ONE RD (T625) 0240/0609
 2 0 62124 0 00 0371+17 058438 FT
 OLD TWO TWENTY ONE RD (T625) 0240/0000

055984 FT

---	0240/1445	030 " DIA CIRC METAL LEN=0001 INSTALLED 2003
==	0240/1115	MABEL DR (TWP)
---	0240/0825	018 " DIA CIRC METAL LEN=0045 INSTALLED 2003
==	058438 FT	
---	0240/0000	LENGTH(AH 3353 BK 2454) 024 " DIA CIRC METAL LEN=0025 INSTALLED 2003
---	0230/2140	060 " DIA CIRC METAL LEN=0050 INSTALLED 2003
---	0230/1695	015 " DIA CIRC METAL LEN=0346 INSTALLED 2003
---	0230/1290	EAST BUFFALO CHURCH RD (SR3030 SEG 0010/0000)
---	0230/1234	MFC BEGIN = D SR 0070
---	0230/0854	OP ID 62/0070/0105/2235 SR 0070
---	0230/0751	OP ID 62/0070/0104/2296 024 " DIA CIRC CONCR
---	0230/0540	LEN=0030 INSTALLED 2003 C062 PENNDOT STOCKPILE
==	0230/0391	(GOVT) JOLLY SCHOOL RD (SR3008 SEG 0010/0000)
---	0230/0206	MFC BEGIN = C 2 0 62124 0 00 0348+74
---	055984 FT	B BUFFALO CK STRUCTURE LENGTH 14 FT
---	0230/0000	BMSID 62/0221/0230/0000 LENGTH(AH 2454 BK 3593) 018 " DIA CIR PLASTIC
---	0220/3080	LEN=0030 INSTALLED 2003
---	0220/2565	030 " DIA CIRC METAL LEN=0025 INSTALLED 2003
---	0220/2170	015 " DIA CIRC METAL LEN=0025 INSTALLED 2003
---	0220/2000	018 " DIA CIRC METAL LEN=0030 INSTALLED 2003
---	0220/1795	015 " DIA CIR PLASTIC LEN=0030 INSTALLED 2003
---	0220/1460	015 " DIA CIR PLASTIC LEN=0030 INSTALLED 2003

DIR: B TOTAL LEN: 19.972 MI. DIST: 12-4 SR: 221
 LEFT MUN: BUFFALO T RIGHT MUN: BUFFALO T

Stationing	Length	Material	Year
052391 FT	0220/1185	018" DIA CIR PLASTIC	2006
	0220/0795	018" DIA CIR PLASTIC	2003
	0220/0315	018" DIA CIR PLASTIC	2003
	0220/0195	018" DIA CIR PLASTIC	2003
	052391 FT	20 62124 0 00 0312+50	
		MOUNTS VALLEY RD	
		(T430)	
	0220/0000	LENGTH(AH 3593 BK 1899)	
	0210/1725	036" DIA CIRC METAL	2003
	0210/1005	024" DIA CIR PLASTIC	2003
	0210/0890	018" DIA CIR PLASTIC	2003
	0210/0445	024" DIA CIRC CONCR	2003
	0210/0030	018" DIA CIR PLASTIC	2003
	0210/0015	018" DIA CIR PLASTIC	UNKN
	050492 FT	BURGH LN	
		(TWP)	
20 62124 0 00 0293+81	050492 FT	0210/0000	
HIGHLAND RIDGE DR			
(T429)			
	0210/0000	LENGTH(AH 1899 BK 2284)	
	0200/2062	BUFFALO	
		SOUTH FRANKLIN T	
	0200/1372	018" DIA CIRC METAL	2003
	0200/0880	018" DIA CIR PLASTIC	2003
	0200/0615	030" DIA CIRC METAL	2003
	0200/0290	018" DIA CIR PLASTIC	2003
20 62124 0 00 0270+64	048208 FT	0200/0000	
KNIGHT LN			
(T542)			
	0200/0000	LENGTH(AH 2284 BK 3523)	
	0190/3090	018" DIA CIRC METAL	2003
	0190/2440	018" DIA CIRC METAL	2003
	0190/2205	012" DIA CIRC METAL	2003
		012" DIA CIRC CONCR	

DIR: B TOTAL LEN: 19.972 MI. DIST: 12-4 SR: 221
 LEFT MUN: SOUTH FRANKLIN T RIGHT MUN: SOUTH FRANKLIN T

0190/1825	LEN=0030	INSTALLED	2003
0190/1744	VANEAL RD (SR3014 SEG 0010/0000)		
0190/1210	060 " DIA CIRC METAL LEN=0030	INSTALLED	2003
0190/0595	018 " DIA CIRC METAL LEN=0030	INSTALLED	2003
0190/0040	018 " DIA CIR PLASTIC LEN=0030	INSTALLED	2003
044685 FT	2 0 62124 0 00 0235+34 VERNER LN (T427)		
0190/0000	LENGTH(AH 3523 BK 3460)		
0180/3205	048 " DIA CIRC METAL LEN=0035	INSTALLED	2003
0180/2755	018 " DIA CIR PLASTIC LEN=0030	INSTALLED	2003
0180/2660	018 " DIA CIR PLASTIC LEN=0030	INSTALLED	2003
0180/2145	018 " DIA CIRC CONCR LEN=0035	INSTALLED	2003
0180/1705	018 " DIA CIRC CONCR LEN=0030	INSTALLED	2003
0180/1435	018 " DIA CIRC CONCR LEN=0030	INSTALLED	2003
0180/0750	036 " H 48 " W METAL STRUC LEN=0030	INSTALLED	2003
0180/0495	018 " DIA CIRC CONCR LEN=0025	INSTALLED	2003
0180/0345	018 " DIA CIRC CONCR LEN=0025	INSTALLED	2003
0180/0255	018 " DIA CIRC CONCR LEN=0030	INSTALLED	2003
0180/0197	OLD SCALE RD (T440)		
0180/0070	018 " DIA CIR PLASTIC LEN=0035	INSTALLED	2003
041225 FT			
0180/0000	LENGTH(AH 3460 BK 1790)		
0170/1495	018 " DIA CIRC METAL LEN=0030	INSTALLED	2003
0170/0840	024 " DIA CIRC CONCR LEN=0030	INSTALLED	2003
	018 " DIA CIRC CONCR		

VERNER LN
(T427)

044685 FT

0180/3455

2 0 62124 0 00 0200+71 041225 FT
 CRACRAFT RD
 (SR3009 SEG 0060/0000) 0180/0000

EXTRACT DATE: 12/18/2023
PRINT DATE: 12/21/2023

ROADWAY MANAGEMENT SYSTEM
SLD COUNTY/SR - ANNUAL PRINT

PAGE NUMBER: 262
COUNTY: WASHINGTON

DIR: B TOTAL LEN: 19.972 MI.
LEFT MUN: SOUTH FRANKLIN T

DIST: 12-4 SR: 221
RIGHT MUN: SOUTH FRANKLIN T

2 0 62124 0 00 0182+86 039435 FT
CRESTMONT RD
(T411) 0170/0000

2 0 62124 0 00 0150+84 036247 FT
PLEASANT GROVE RD
(SR3029 SEG 0260/3361) 0160/0000

034556 FT

0170/0385	LEN=0030	INSTALLED 2003
	030 "DIA	CIRC METAL
0170/0051	LEN=0012	INSTALLED UNKN
	018 "DIA	CIR PLASTIC
0170/0050	LEN=0012	INSTALLED UNKN
	039435 FT	
5 0170/0000	LENGTH(AH 1790 BK 3188)	
	018 "DIA	CIRC CONCR
0160/2730	LEN=0045	INSTALLED 2003
	018 "DIA	CIRC CONCR
0160/2415	LEN=0030	INSTALLED 2003
	015 "DIA	CIRC CONCR
0160/2236	LEN=0030	INSTALLED 2003
	024 "DIA	CIR PLASTIC
0160/2005	LEN=0035	INSTALLED 2003
	018 "DIA	CIR PLASTIC
0160/1920	LEN=0030	INSTALLED 2003
	B TENMILE CK	
	STRUCTURE LENGTH 9 FT	
0160/1187	BMSID 62/0221/0160/1187	
	HIAWATHA DR	
0160/1040	(T441)	
	018 "DIA	CIR PLASTIC
0160/0740	LEN=0040	INSTALLED 2003
	001 "DIA	CIR PLASTIC
0160/0010	LEN=0050	INSTALLED 2003
	036247 FT	
5 0160/0000	LENGTH(AH 3188 BK 1691)	
	024 "DIA	CIRC CONCR
0150/0965	LEN=0030	INSTALLED 2003
	024 "DIA	CIRC CONCR
0150/0270	LEN=0030	INSTALLED 2003
	034556 FT	
	2 0 62124 0 00 0133+93	
	018 "DIA	CIRC CONCR
	LEN=0030	INSTALLED 2003
5 0150/0000	LENGTH(AH 1691 BK 2510)	
	024 "DIA	CIRC CONCR
0140/1690	LEN=0030	INSTALLED 2003
	018 "DIA	CIRC CONCR
0140/0620	LEN=0003	INSTALLED 2003
	018 "DIA	CIRC CONCR

EXTRACT DATE: 12/18/2023
PRINT DATE: 12/21/2023

ROADWAY MANAGEMENT SYSTEM
SLD COUNTY/SR - ANNUAL PRINT

PAGE NUMBER: 261
COUNTY: WASHINGTON

DIR: B TOTAL LEN: 19.972 MI.
LEFT MUN: SOUTH FRANKLIN T

DIST: 12-4 SR: 221
RIGHT MUN: SOUTH FRANKLIN T

Stationing	Notes	Stationing	Notes
032046 FT		0140/0505	LEN=0030 INSTALLED UNKN
		032046 FT	2 0 62124 0 00 0108+78
		018 "DIA	CIRC CONCR
		LEN=0030	INSTALLED 2003
		LENGTH(AH	2510 BK 1901)
		015 "DIA	CIRC CONCR
		LEN=0030	INSTALLED 2003
		015 "DIA	CIRC CONCR
		LEN=0030	INSTALLED 2003
		MOBIL HOME CT	
		(PRDR)	
		015 "DIA	CIR PLASTIC
		LEN=0040	INSTALLED 2003
		MOBIL HOME CT	
		(PRDR)	
		SOUTH FRANKLIN	
		MORRIS T	
030145 FT		0130/0470	BMSSEN 62/0221/0130/0000
		0130/0010	2 0 62124 0 00 0089+80
		030145 FT	B TENMILE CK
		BMSBG 62/0221/0130/0000	
		LEN=0030	INSTALLED 2003
		015 "DIA	CIRC METAL
		LEN=0030	INSTALLED 2003
		MINOR LN	
		(TWP)	
		018 "DIA	CIRC METAL
		LEN=0030	INSTALLED 2003
		018 "DIA	CIR PLASTIC
		LEN=0030	INSTALLED 2003
		018 "DIA	CIR PLASTIC
		LEN=0030	INSTALLED 2003
		018 "DIA	CIR PLASTIC
		LEN=0040	INSTALLED 2003
		018 "DIA	CIRC METAL
		LEN=0001	INSTALLED 2003
		018 "DIA	CIR PLASTIC
		LEN=0045	INSTALLED 2003
2 0 62124 0 00 0052+54 026410 FT		0120/0931	LEN=0001 INSTALLED 2003
CRAFT CREEK RD		0120/0480	018 "DIA CIR PLASTIC
(SR3035 SEG 0240/2980) 0120/0000		026410 FT	LEN=0045 INSTALLED 2003
		LEN=0030	INSTALLED 2003
		LENGTH(AH	3735 BK 3261)
		024 "DIA	CIRC METAL
		LEN=0030	INSTALLED 2003
		015 "DIA	CIR PLASTIC
		LEN=0030	INSTALLED 2003
		030 "DIA	CIRC METAL
		LEN=0030	INSTALLED 2003
		0110/3220	LEN=0030 INSTALLED 2003
		0110/2810	LEN=0030 INSTALLED 2003
		0110/1940	LEN=0030 INSTALLED 2003

DIR: B TOTAL LEN: 19.972 MI. DIST: 12-4 SR: 221
 LEFT MUN: MORRIS T RIGHT MUN: MORRIS T

2 0 62124 0 00 0019+45 023149 FT
 MOUNT ZION RD
 (SR3022 SEG 0090/2445) 0110/0000

PROSPERITY PK
 (SR0018 SEG 0120/0000) 0090/2764

MORRIS TWP CONNUNITY PA
 (PARK) 0090/2535

021392 FT

021392 FT

018628 FT

0110/1430	012 "DIA CIR PLASTIC LEN=0030 INSTALLED 2003
0110/0700	018 "DIA CIRC CONCR LEN=0030 INSTALLED 2003
023149 FT	
0110/0000	LENGTH(AH 3261 BK 1757) 018 "DIA CIR PLASTIC LEN=0030 INSTALLED 2003
0100/1750	018 "DIA CIRC CONCR LEN=0030 INSTALLED 2003
0100/1485	
0100/0556	B TENMILE CK STRUCTURE LENGTH 9 FT BMSID 62/0221/0100/0556 060 "DIA CIRC METAL
0100/0542	LEN=0060 INSTALLED 2003
021392 FT	2 0 62124 0 00 0000+00 PROSPERITY PK (SR0018 SEG 0150/0000) OUTH BRIDGE RD PROSPERITY PK (SR0018 SEG 0150/0000) LTH AH 001757 BK 005866
0100/0000	INTER-BK
021392 FT	
7092/0000	LTH AH 005866 BK 002764
0090/2764	PROSPERITY PK (SR0018 SEG 0120/0000)
0090/2760	018 "DIA CIRC CONCR LEN=0040 INSTALLED 2003
0090/2205	018 "DIA CIR PLASTIC LEN=0050 INSTALLED 2003
0090/2055	018 "DIA CIR PLASTIC LEN=0045 INSTALLED 2003
0090/1575	018 "DIA CIRC METAL LEN=0030 INSTALLED 2003
0090/1355	018 "DIA CIRC METAL LEN=0030 INSTALLED 2003
0090/0782	B TENMILE CK STRUCTURE LENGTH 12 FT BMSID 62/0221/0090/0782 018 "DIA CIRC METAL
0090/0405	LEN=0030 INSTALLED 2003
018628 FT	2 0 62082 0 01 0027+90 018 "DIA CIRC CONCR

DIR: B TOTAL LEN: 19.972 MI. DIST: 12-4 SR: 221
 LEFT MUN: MORRIS T RIGHT MUN: MORRIS T

2 0 62082 0 02 0061+55 015143 FT
 ARCHER RD
 (T337) 0080/0000

LONGDON HOLLOW RD
 (T335) 0070/0635
 012010 FT

---	5	0090/0000	LEN=0030 INSTALLED 2003 LENGTH(AH 2764 BK 3485)
---		0080/2650	018 " DIA CIRC METAL LEN=0030 INSTALLED 2003
---		0080/2310	WEIR COLE RD (T633)
			RBR
---		0080/2272	BMS EN 62/0221/0080/2172 2 0 62082 0 02 0038+22 P3
			RBR
---		0080/2172	TENMILE CREEK BMSBG 62/0221/0080/2172
---		0080/2140	018 " DIA CIRC CONCR LEN=0040 INSTALLED 2003
---		0080/1860	018 " DIA CIRC METAL LEN=0030 INSTALLED 2003
---		0080/1145	018 " DIA CIR PLASTIC LEN=0030 INSTALLED 2003
---		0080/0840	018 " DIA CIRC CONCR LEN=0030 INSTALLED UNKN
---		0080/0135	030 " DIA CIR PLASTIC LEN=0030 INSTALLED 2003
---	5	0080/0000	LENGTH(AH 3485 BK 3133) 018 " DIA CIR PLASTIC
---		0070/3025	LEN=0040 INSTALLED UNKN 018 " DIA CIRC CONCR
---		0070/2520	LEN=0035 INSTALLED UNKN BR TENMILE C
---		0070/2025	STRUCTURE LENGTH 12 FT BMSID 62/0221/0070/2025
---		0070/1270	015 " DIA CIRC METAL LEN=0035 INSTALLED UNKN BR TENMILE C
---		0070/0730	STRUCTURE LENGTH 10 FT BMSID 62/0221/0070/0730
---		0070/0067	BMS EN 62/0221/0070/0000 2 0 62082 0 03 0092+14
---	5	0070/0000	TENMILE CK. BMSBG 62/0221/0070/0000 LENGTH(AH 3133 BK 1607)

DIR: B TOTAL LEN: 19.972 MI. DIST: 12-4 SR: 221
 LEFT MUN: MORRIS T RIGHT MUN: MORRIS T

Stationing	Structure / Material	Length	Notes
	PIE RIDGE RD (T630)	0060/1573	
	018" DIA CIR PLASTIC	0060/0460	LEN=0040 INSTALLED UNKN
	015" DIA CIRC METAL	0060/0065	LEN=0075 INSTALLED UNKN
010403 FT	2 0 62082 0 03 0109+00	010403 FT	
	LENGTH(AH 1607 BK 0310)	0060/0000	
	COWDEN LN (TWP)		
	NC PL UMSOCK RD		
	PLUMSOCK RD (SR2020 SEG 0010/0000)	0058/0195	
010093 FT	BMSSEN 62/0221/0058/0000	0058/0123	
	0 0 00000 0 00 0000+00	010093 FT	
	N.B. TENMILE		
	BMSBG 62/0221/0058/0000	0058/0000	
	LENGTH(AH 0310 BK 1795)		
	018" DIA CIRC CONCR	0050/1780	LEN=0040 INSTALLED UNKN
	015" DIA CIR PLASTIC	0050/0970	LEN=0030 INSTALLED 2003
008298 FT	2 0 62011 0 01 0103+66	008298 FT	
	018" DIA CIR PLASTIC	0050/0000	LEN=0040 INSTALLED UNKN
	LENGTH(AH 1795 BK 2198)		
	018" DIA CIR PLASTIC	0040/1873	LEN=0030 INSTALLED UNKN
	036" DIA CIRC CONCR	0040/1298	LEN=0030 INSTALLED 2003
	018" DIA CIR PLASTIC	0040/1134	LEN=0050 INSTALLED 2003
	015" DIA CIR PLASTIC	0040/0513	LEN=0030 INSTALLED 2003
006100 FT	2 0 62011 0 01 0081+68	006100 FT	
	NC CONGR RD	0040/0000	
CONGR RD (SR3039 SEG 0040/1818)	LENGTH(AH 2198 BK 1320)		
	B TENMILE CK		
	STRUCTURE LENGTH 16 FT	0030/1260	
	BMSID 62/0221/0030/1260		
004780 FT	2 0 62019 0 00 0043+83	004780 FT	

DIR: B TOTAL LEN: 19.972 MI. DIST: 12-4 SR: 221
 LEFT MUN: MORRIS T RIGHT MUN: MORRIS T

Stationing	Length	Material	Notes
0030/0000	0030	018" DIA CIRC METAL	MARTIN LN (TWP)
0020/2680	0050	018" DIA CIRC METAL	
0020/2615	0306	018" DIA CIR PLASTIC	
0020/2340	0030	012" DIA CIRC METAL	
0020/2055	0030	018" DIA CIR PLASTIC	
0020/1785	0030	018" DIA CIR PLASTIC	
0020/1525	0030	018" DIA CIR PLASTIC	
0020/1260	0030	018" DIA CIR PLASTIC	
0020/1005	0030	015" DIA CIR PLASTIC	
0020/0650	0030	018" DIA CIR PLASTIC	
002100 FT	002100 FT		2 0 62019 0 00 0020+47 VILLAGE: DUNNS STATION FRENCH HILL RD (T632)
0010/2100	0030	018" DIA CIR PLASTIC	
0010/1660	0040	018" DIA CIR PLASTIC	
0010/1375	0060	018" DIA CIR PLASTIC	RINGLAND RIDGE RD (T333)
0010/1080	0040	018" DIA CIR PLASTIC	
0010/0845	0030	018" DIA CIR PLASTIC	
0010/0595	0030	018" DIA CIR PLASTIC	
0010/0485	0030	018" DIA CIR PLASTIC	
0010/0300	0030	018" DIA CIR PLASTIC	
000000 FT	000000 FT		2 0 62019 0 00 0000+00 DUNNS STATION RD INTER-BK DUNNS STATION RD (SR0221 SEG 0200/2104)
0010/0000	0010	BK-GREENE (30)	MFC BEGIN = D
	0010	018" DIA CIRC METAL	

OLD SWARTZ RD
(TWP)

EXTRACT DATE: 12/18/2023 ROADWAY MANAGEMENT SYSTEM PAGE NUMBER: 256
 PRINT DATE: 12/21/2023 SLD COUNTY/SR - ANNUAL PRINT COUNTY: WASHINGTON

DIR: B TOTAL LEN: 18.361 MI. DIST: 12-4 SR: 136
 LEFT MUN: MONONGAHELA C RIGHT MUN: MONONGAHELA C

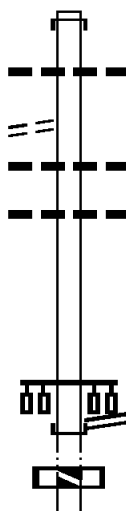
TO 0088/0600 SH
 (CONN)

096946 FT

0360/0160

096739 FT

096739 FT



096918 FT AH-ALLEGHENY (02)
 INTER-AHD MONONGAHELA BRIDGE RD
 0360/0207 (SR0136 SEG 0010/0000)
 018 "DIA CIRC CONCR
 0360/0181 LEN=0035 INSTALLED UNKN

018 "DIA CIRC METAL
 0360/0129 LEN=0040 INSTALLED UNKN
 018 "DIA CIRC METAL
 0360/0040 LEN=0150 INSTALLED UNKN
 096711 FT 1 0 00181 0 00 0972+38
 RIDGE RD
 (SR0088 SEG 0601/0570)
 (SR0088 SEG 0600/0560)
 NC MONONGAHELA CITY BR

INTER-BK RIDGE RD
 (SR0088 SEG 0600/0560)
 0360/0000 LTH AH 000207 BK 007239
 096711 FT
 7354/0000 LTH AH 007239 BK 002501
 INTER-AHD MAIN ST

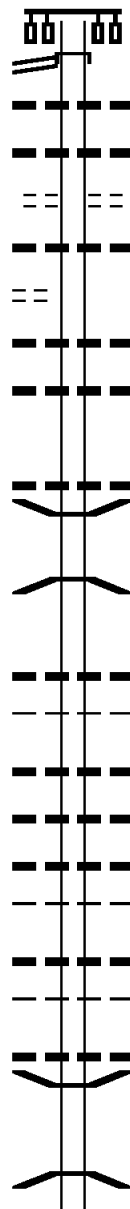
DIR: B TOTAL LEN: 18.361 MI. DIST: 12-4 SR: 136
 LEFT MUN: MONONGAHELA C RIGHT MUN: MONONGAHELA C

MAIN ST
 (SR0088 SEG 0630/0000) 0350/2501

MORTON ST
 (CITY) 0350/2106

094238 FT

091778 FT



(SR0088 SEG 0630/0000)
 0350/2501 015 " DIA CIRC CONCR
 0350/2322 LEN=0040 INSTALLED UNKN
 018 " DIA CIRC CONCR
 0350/2310 LEN=0001 INSTALLED UNKN
 CHESS ST
 (CITY)
 0350/2284 018 " DIA CIRC METAL
 0350/2256 LEN=0045 INSTALLED UNKN
 024 " DIA CIR PLASTIC
 0350/2093 LEN=0040 INSTALLED UNKN
 018 " DIA CIRC METAL
 0350/1785 LEN=0040 INSTALLED UNKN
 001 " DIA CIR UNKNOWN
 0350/0784 LEN=0050 INSTALLED UNKN
 0350/0479 BMSSEN 62/0136/0350/0451
 1 0 00181 0 05 0951+95
 DRY RUN
 0350/0451 BMSBG 62/0136/0350/0451
 094210 FT 1 0 00181 0 05 0947+41
 018 " DIA CIRC CONCR
 5 0350/0000 LEN=0040 INSTALLED UNKN
 LENGTH(AH 2501 BK 2460)
 MONONGAHELA
 0340/2423 NEW EAGLE B
 018 " DIA CIRC CONCR
 0340/2080 LEN=0040 INSTALLED UNKN
 018 " DIA CIRC CONCR
 0340/1642 LEN=0040 INSTALLED UNKN
 018 " DIA CIRC CONCR
 0340/1140 LEN=0040 INSTALLED UNKN
 NEW EAGLE
 0340/0842 CARROLL T
 018 " DIA CIRC CONCR
 0340/0730 LEN=0040 INSTALLED UNKN
 CARROLL
 0340/0427 NEW EAGLE B
 024 " DIA CIRC METAL
 0340/0218 LEN=0035 INSTALLED UNKN
 0340/0030 BMSSEN 62/0136/0340/0000
 091750 FT 1 0 00181 0 04 0922+81
 DRY RUN
 BMSBG 62/0136/0340/0000
 5 0340/0000 LENGTH(AH 2460 BK 1757)
 015 " DIA CIRC CONCR

EXTRACT DATE: 12/18/2023
PRINT DATE: 12/21/2023

ROADWAY MANAGEMENT SYSTEM
SLD COUNTY/SR - ANNUAL PRINT

PAGE NUMBER: 254
COUNTY: WASHINGTON

DIR: B TOTAL LEN: 18.361 MI.
LEFT MUN: NEW EAGLE B

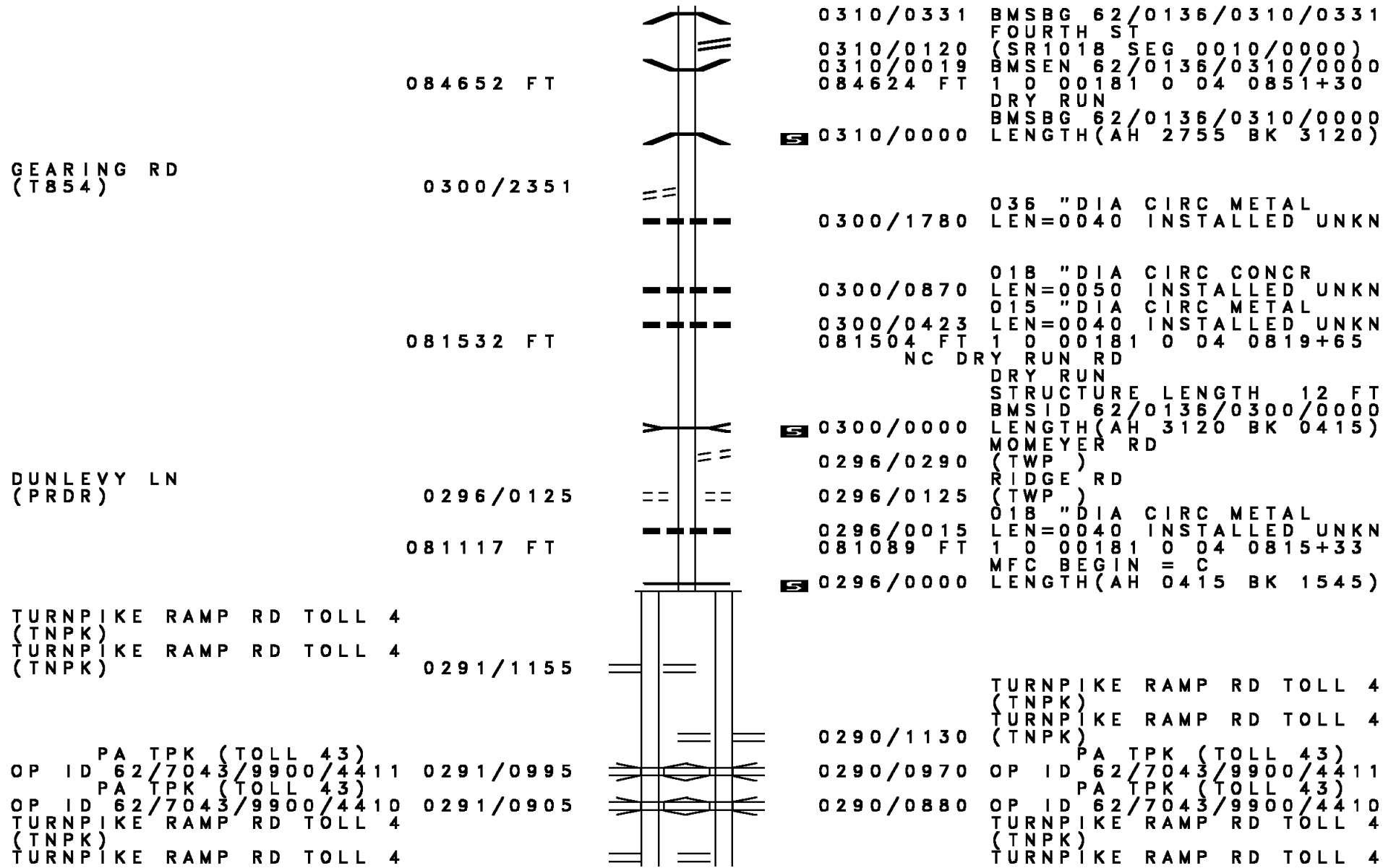
DIST: 12-4 SR: 136
RIGHT MUN: NEW EAGLE B

090021 FT

1 0 00181 0 04 0879+50 087407 FT
KEENAN HILL RD
(SR1069 SEG 0010/0000) 0320/0000

0330/1392	LEN=0001	INSTALLED	UNKN
018 "DIA	CIRC	CONCR	
0330/1187	LEN=0040	INSTALLED	UNKN
018 "DIA	CIRC	CONCR	
0330/0785	LEN=0040	INSTALLED	UNKN
018 "DIA	CIRC	CONCR	
0330/0530	LEN=0040	INSTALLED	UNKN
018 "DIA	CIRC	CONCR	
0330/0255	LEN=0040	INSTALLED	UNKN
089993 FT	1 0 00181	0 04 0905+64	
	NEW EAGLE		
	CARROLL T		
5 0330/0000	LENGTH(AH	1757 BK	2614)
0320/2600	LEN=0040	INSTALLED	UNKN
018 "DIA	CIRC	CONCR	
0320/2093	LEN=0045	INSTALLED	UNKN
024 "DIA	CIRC	CONCR	
0320/1491	LEN=0045	INSTALLED	UNKN
015 "DIA	CIRC	METAL	
0320/1246	LEN=0035	INSTALLED	UNKN
015 "DIA	CIRC	CONCR	
0320/1002	LEN=0040	INSTALLED	UNKN
018 "DIA	CIRC	CONCR	
0320/0765	LEN=0040	INSTALLED	UNKN
018 "DIA	CIRC	CONCR	
0320/0462	LEN=0040	INSTALLED	UNKN
087379 FT	024 "DIA	CIRC	CONCR
	LEN=0050	INSTALLED	UNKN
5 0320/0000	LENGTH(AH	2614 BK	2755)
024 "DIA	CIRC	METAL	
0310/2225	LEN=0040	INSTALLED	UNKN
015 "DIA	CIRC	METAL	
0310/1871	LEN=0045	INSTALLED	UNKN
018 "DIA	CIRC	METAL	
0310/1534	LEN=0040	INSTALLED	UNKN
018 "DIA	CIRC	CONCR	
0310/1400	LEN=0040	INSTALLED	UNKN
018 "DIA	CIRC	CONCR	
0310/1119	LEN=0040	INSTALLED	UNKN
HAZELKIRK RD			
0310/0570	(SR1071	SEG 0010/0224)	
001 "DIA	CIRC	CONCR	
0310/0480	LEN=0001	INSTALLED	2001
OTHER			
0310/0475	OVERPASS	IS RR	X-ING
0310/0347	BMS EN 62/0136/0310/0331		
1 0 00181	0 04 0854+71		
DRY	RUN		

DIR: B TOTAL LEN: 18.361 MI. DIST: 12-4 SR: 136
LEFT MUN: CARROLL T RIGHT MUN: CARROLL T



DIR: B TOTAL LEN: 18.361 MI. DIST: 12-4 SR: 136
 LEFT MUN: CARROLL T RIGHT MUN: CARROLL T

Stationing / Description	Stationing / Description	Material / Details
(TNPK) 0291/0740	0290/0720 (TNPK)	018" DIA CIRC CONCR
1 0 00181 0 04 0799+88 079547 FT	0290/0538	LEN=0050 INSTALLED UNKN
MFC BEGIN = C	079544 FT	1 0 00181 0 04 0799+88
LENGTH(AH 1570 BK 2255) 0291/0000	0290/0000	MFC BEGIN = C
		LENGTH(AH 1545 BK 2255)
	0280/1750	018" DIA CIR PLASTIC
	0280/1468	LEN=0035 INSTALLED UNKN
	0280/1040	018" DIA CIRC CONCR
		LEN=0050 INSTALLED UNKN
		036" DIA CIR PLASTIC
		LEN=0055 INSTALLED UNKN
077292 FT	077289 FT	1 0 00181 0 04 0777+33
		GINGER HILL RD
GINGER HILL RD	0280/0000	(SR0917 SEG 0250/1925)
(SR1087 SEG 0010/0000) 0270/2775		LENGTH(AH 2255 BK 3224)
	0270/2731	CARROLL FALLOWFIELD T
	0270/2635	ADAMS DR (PRDR)
YOHE ST (T835) 0270/2060		001"H 12"W **UNKNOWN**
	0270/1992	LEN=0001 INSTALLED UNKN
GAMBLE ST (T833) 0270/1770		048"H 36"W ELLIP CONC
CHESTNUT LN (TWP) 0270/1325	0270/1172	LEN=0055 INSTALLED UNKN
	074068 FT	074065 FT
		1 0 00181 0 04 0744+90
		018" DIA CIR PLASTIC
	0270/0000	LEN=0032 INSTALLED 1998
		LENGTH(AH 3224 BK 3109)
	0260/2681	FALLOWFIELD NOTTINGHAM T
MANSION HILL RD (T822) 0260/2151		015" DIA CIRC METAL
	0260/2141	LEN=0155 INSTALLED UNKN
		015" DIA CIRC METAL
	0260/1354	LEN=0001 INSTALLED UNKN
		018" DIA CIRC METAL

DIR: B TOTAL LEN: 18.361 MI. DIST: 12-4 SR: 136
 LEFT MUN: NOTTINGHAM T RIGHT MUN: NOTTINGHAM T


CHAPEL HILL RD
(T828)

	0260/1105	LEN=0040	INSTALLED UNKN
	0260/0317	018 "DIA CIR PLASTIC	LEN=0040 INSTALLED UNKN
070959 FT	070956 FT	1 0 00181 0 04 0713+81	
	0260/0000	015 "DIA CIR PLASTIC	LEN=0020 INSTALLED 2000
		LENGTH(AH 3109 BK 3810)	
	0250/3105	015 "DIA CIRC METAL	LEN=0045 INSTALLED UNKN
	0250/2350	PROSSER DR	(TWP)
	0250/2310	015 "DIA CIRC METAL	LEN=0060 INSTALLED UNKN
	0250/1313	NOTTINGHAM	SOMERSET T
0250/1290	0250/1215	015 "DIA CIRC CONCR	LEN=0040 INSTALLED UNKN
	0250/0500	MEEK LN	(TWP)
067149 FT	067146 FT	1 0 00181 0 04 0675+71	
	0250/0000	LENGTH(AH 3810 BK 3498)	
	0240/3271	018 "DIA CIRC METAL	LEN=0001 INSTALLED UNKN
	0240/2625	SOMERSET	NOTTINGHAM T
	0240/2624	015 "DIA CIRC METAL	LEN=0035 INSTALLED UNKN
	0240/2622	PRESTON RD	(T828)
	0240/2068	018 "DIA CIRC CONCR	LEN=0030 INSTALLED UNKN
	0240/1383	015 "DIA CIRC CONCR	LEN=0050 INSTALLED UNKN
	0240/0660	024 "DIA CIRC METAL	LEN=0040 INSTALLED UNKN
	0240/0580	LUSK RD	(T587)
	0240/0151	MCILVAINE RD	(T818)

DIR: B TOTAL LEN: 18.361 MI. DIST: 12-4 SR: 136
 LEFT MUN: NOTTINGHAM T RIGHT MUN: NOTTINGHAM T

Stationing	Description	Material	Length	Notes
063651 FT	PRIVATE DR (PRDR)	015" DIA CIRC CONCR	0240/0117	LEN=0040 INSTALLED UNKN
0240/0000		PRIVATE DR (PRDR)	063648 FT	LEN=0040 INSTALLED UNKN
		015" DIA CIRC METAL	5 0240/0000	LENGTH(AH 3498 BK 3319)
		018" DIA CIRC CONCR	0230/2820	LEN=0035 INSTALLED UNKN
		LANIK RD (T804)	0230/2563	LEN=0030 INSTALLED UNKN
		015" DIA CIRC METAL	0230/2245	LEN=0001 INSTALLED UNKN
		015" DIA CIRC METAL	0230/1895	LEN=0035 INSTALLED UNKN
		SUMNEY RD (T587)	0230/1541	LEN=0035 INSTALLED UNKN
		FIRST ST (TWP)	0230/1336	
060332 FT	WASH CO PARKS MAINT RD (CNTY)		0230/0615	60329 FT
0230/0000			5 0230/0000	LENGTH(AH 3319 BK 3235)
		015" DIA CIRC CONCR	0220/2620	LEN=0035 INSTALLED UNKN
		SCENIC LN (PRDR)	0220/2015	
		TARA LN (PRDR)	0220/1580	
		NOTTINGHAM SOMERSET T	0220/1132	
		018" DIA CIRC CONCR	0220/1115	LEN=0035 INSTALLED UNKN
0220/0940	SICHI HILL RD (T814)			
		001"H 12"W UNKN CONC	0220/0455	LEN=0040 INSTALLED UNKN
		DIGGER LN (PARK)	0220/0361	
057097 FT			057094 FT	
			5 0220/0000	LENGTH(AH 3235 BK 3493)
		015" DIA CIR PLASTIC	0210/2870	LEN=0040 INSTALLED UNKN
		015" DIA CIRC METAL	0210/2561	LEN=0040 INSTALLED UNKN

DIR: B TOTAL LEN: 18.361 MI. DIST: 12-4 SR: 136
 LEFT MUN: SOMERSET T RIGHT MUN: SOMERSET T



053604 FT

053601 FT 1 0 00181 0 04 0540+22
 0210/0000 LENGTH(AH 3493 BK 3387)

1 0 00181 0 04 0506+35 050217 FT
 VALLEY VIEW RD
 (SR1057 SEG 0010/0000) 0200/0000

0200/0000 LENGTH(AH 3387 BK 3539)
 CHURCH RD

SUNDUST RD
 (T782)

0190/2136

0190/1896 SOMERSET NOTTINGHAM T
 0190/1895 015 "DIA CIRC METAL LEN=0050 INSTALLED UNKN
 0190/1484 015 "DIA CIRC METAL LEN=0035 INSTALLED UNKN
 0190/0643 015 "DIA CIRC CONCR LEN=0070 INSTALLED UNKN
 0190/0400 015 "DIA CIRC CONCR LEN=0001 INSTALLED UNKN NOTTINGHAM

DIR: B TOTAL LEN: 18.361 MI. DIST: 12-4 SR: 136
 LEFT MUN: NOTTINGHAM T RIGHT MUN: NOTTINGHAM T

Stationing	Notes	Material	Length	Notes
046678 FT				
0190/0192	SOMERSET T			
046675 FT	1 0 00181 0 03 0471+11			
	015 "DIA CIRC METAL			
	LEN=0045 INSTALLED UNKN			
	SOMERSET			
	NOTTINGHAM T			
5 0190/0000	LENGTH(AH 3539 BK 3523)			
	NOTTINGHAM			
	SOMERSET T			
0180/3454				
	018 "DIA CIRC METAL			
0180/2614	LEN=0045 INSTALLED UNKN			
	036 "DIA CIRC METAL			
0180/2408	LEN=0040 INSTALLED UNKN			
	024 "DIA CIRC CONCR			
0180/1810	LEN=0030 INSTALLED UNKN			
	BROWNLEE RD			
0180/1587	(SR1055 SEG 0050/0000)			
0180/1533	BMSSEN 62/0136/0180/151B			
	1 0 00181 0 03 0451+07			
	N BRANCH OF PIGEON CREE			
0180/1518	BMSBG 62/0136/0180/151B			
	015 "DIA CIRC CONCR			
0180/0954	LEN=0135 INSTALLED UNKN			
	015 "DIA CIR PLASTIC			
0180/0502	LEN=0135 INSTALLED UNKN			
	018 "DIA CIRC CONCR			
0180/0214	LEN=0050 INSTALLED UNKN			
043155 FT	043152 FT			
	1 0 00181 0 03 0435+88			
	015 "DIA CIR PLASTIC			
	LEN=0040 INSTALLED 2005			
	5 0180/0000	LENGTH(AH 3523 BK 3473)		
	015 "DIA CIRC METAL			
	LEN=0050 INSTALLED UNKN			
0170/2783				
	(APRA) 18 KARAT			
	HOGUE SUMMIT RD			
	(T577)			
POE	0170/2750			
	024 "DIA CIRC METAL			
	LEN=0045 INSTALLED UNKN			
	018 "DIA CIRC METAL			
	LEN=0040 INSTALLED UNKN			
	018 "DIA CIRC CONCR			
	LEN=0040 INSTALLED UNKN			
	015 "DIA CIRC METAL			
	LEN=0045 INSTALLED UNKN			
	036 "DIA CIRC METAL			
	LEN=0040 INSTALLED UNKN			

MORRISON LN
(T577)

0170/2775

Stationing	Notes	Material	Status
039682 FT	0170/0653	015 " DIA CIRC METAL	LEN=0040 INSTALLED UNKN
	0170/0461	018 " DIA CIRC METAL	LEN=0045 INSTALLED UNKN
	039679 FT	1 0 00181 0 03 0401+15	
	0170/0000	036 " DIA CIR PLASTIC	LEN=0090 INSTALLED 1998
	0160/2139	LENGTH(AH 3473 BK 2668)	018 " DIA CIRC METAL
	0160/2060	LEN=0001 INSTALLED UNKN	BMSSEN 62/0136/0160/2048
	0160/2048	1 0 00181 0 03 0394+89	BR LTL CHART
	0160/1473	BMSBG 62/0136/0160/2048	SOMERSET WATER RD
	0160/0839	(PRDR)	018 " DIA CIRC CONCR
	0160/0554	LEN=0035 INSTALLED UNKN	018 " DIA CIRC METAL
	0160/0413	LEN=0035 INSTALLED UNKN	018 " DIA CIRC CONCR
	0160/0186	LEN=0035 INSTALLED UNKN	012 " DIA CIRC CONCR
1 0 00181 0 03 0374+37 037014 FT	037011 FT	LEN=0001 INSTALLED UNKN	
MOSIER RD (T756)	0160/0000	LENGTH(AH 2668 BK 2684)	
034330 FT	0150/2511	012 " DIA CIRC CONCR	LEN=0035 INSTALLED UNKN
	0150/2283	018 " DIA CIR PLASTIC	LEN=0035 INSTALLED UNKN
	0150/2101	012 " DIA CIRC METAL	LEN=0045 INSTALLED UNKN
	0150/1679	018 " DIA CIRC CONCR	LEN=0045 INSTALLED UNKN
	0150/1555	MONONGAHELA PARK RD	(T971)
	0150/1384	018 " DIA CIRC CONCR	LEN=0001 INSTALLED UNKN
	0150/0972	012 " DIA CIRC METAL	LEN=0060 INSTALLED UNKN
	0150/0479	012 " DIA CIR UNKNOWN	LEN=0001 INSTALLED UNKN
	0150/0041	015 " DIA CIRC CONCR	LEN=0040 INSTALLED UNKN
	034327 FT	1 0 00181 0 02 0344+28	EIGHTY FOUR RD
		(SR0519 SEG 0090/0000)	

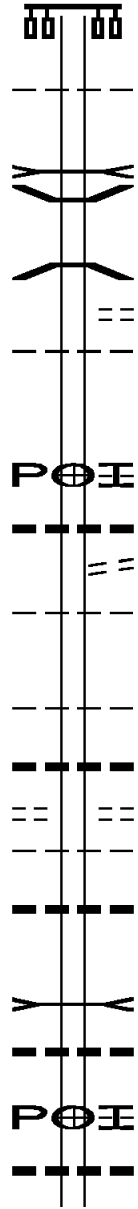
EXTRACT DATE: 12/18/2023
PRINT DATE: 12/21/2023

ROADWAY MANAGEMENT SYSTEM
SLD COUNTY/SR - ANNUAL PRINT

PAGE NUMBER: 246
COUNTY: WASHINGTON

DIR: B TOTAL LEN: 18.361 MI.
LEFT MUN: SOMERSET T

DIST: 12-4 SR: 136
RIGHT MUN: SOMERSET T



0150/0000 LENGTH(AH 2684 BK 3036)
SOMERSET
0140/2868 NORTH STRABANE T
B L CHARTIER
STRUCTURE LENGTH 14 FT
0140/2844 BMSID 62/0136/0140/2844
0140/2643 BMSID 62/0136/0140/2434
1 0 00181 0 02 0338+26
LITTLE CHARTIERS CREEK
0140/2434 BMSBG 62/0136/0140/2434
EIGHTY FOUR DR
0140/2013 (T756)
NORTH STRABANE
0140/1971 SOUTH STRABANE T

(APRA) SELECT SERVICES
SELECT SERVICES INC DR
(PRDR)
015 " DIA CIRC CONCR
0140/0867 LEN=0040 INSTALLED UNKN
EIGHTY FOUR DR
(TWP)
0140/0415 SOUTH STRABANE
NORTH STRABANE T
0140/0178 1 0 00181 0 02 0313+92
031291 FT
0140/0000 LENGTH(AH 3036 BK 3598)
NORTH STRABANE
0130/3494 SOUTH STRABANE T
048"H 48"W BOX CULVRT*
0130/3017 LEN=0001 INSTALLED UNKN
MITCHELL RD
0130/2912 (T720)
SOUTH STRABANE
0130/2316 NORTH STRABANE T
018 " DIA CIRC METAL
0130/2280 LEN=0045 INSTALLED UNKN

BR. LITTLE CHARTIERS CK
STRUCTURE LENGTH 11 FT
0130/1422 BMSID 62/0136/0130/1422
018 " DIA CIR PLASTIC
0130/1171 LEN=0035 INSTALLED UNKN
(APRA) ATLAS SERVICES I
ATLAS SERVICES INC DR
0130/0713 (PRDR)
018 " DIA CIR PLASTIC
0130/0666 LEN=0035 INSTALLED UNKN

031294 FT

LINNWOOD RD
(T721)

0130/2912

DIR: B TOTAL LEN: 18.361 MI. DIST: 12-4 SR: 136
 LEFT MUN: NORTH STRABANE T RIGHT MUN: NORTH STRABANE T

Street Name	Stationing	Length	Notes
	027696 FT		0130/0010 BMTEN 62/0136/0130/0000 027693 FT 1 0 00181 0 02 0277+96 BR LITTLE CHARTIERS CRE BMSBG 62/0136/0130/0000 NORTH STRABANE SOUTH STRABANE T
CESSNA LN (PRDR)	0120/2665		5 0130/0000 LENGTH(AH 3598 BK 2687)
			SOUTH STRABANE NORTH STRABANE T
			0120/2421
HOTHOUSE LN (PRDR)	0120/1345		0120/1680 018 "DIA CIRC METAL LEN=0001 INSTALLED UNKN
			0120/1259 024 "DIA CIRC METAL LEN=0055 INSTALLED UNKN NORTH STRABANE SOUTH STRABANE T
			0120/1096
			0120/0967 015 "DIA CIRC METAL LEN=0035 INSTALLED UNKN
			0120/0693 018 "DIA CIRC CONCR LEN=0001 INSTALLED UNKN
			0120/0354 018 "DIA CIRC CONCR LEN=0035 INSTALLED UNKN
MUNCE RD (T699)	0120/0332		
	025009 FT		0120/0019 BMTEN 62/0136/0120/0000 025006 FT 1 0 00181 0 02 0251+10 B L CHARTIER BMSBG 62/0136/0120/0000
			5 0120/0000 LENGTH(AH 2687 BK 2634)
			0110/1596 024 "DIA CIRC CONCR LEN=0050 INSTALLED UNKN
CARRIAGE TRADE DR (TWP)	0110/1290		
			0110/1083 048 "DIA CIRC METAL LEN=0050 INSTALLED UNKN
APPALOOSA LN (PRDR)	0110/0160		
	022375 FT		0110/0014 BMTEN 62/0136/0110/0000 022372 FT 1 0 00181 0 02 0224+72 BR. LITTLE CHARTIERS CK BMSBG 62/0136/0110/0000
			5 0110/0000 LENGTH(AH 2634 BK 2602)

DIR: B TOTAL LEN: 18.361 MI. DIST: 12-4 SR: 136
 LEFT MUN: SOUTH STRABANE T RIGHT MUN: SOUTH STRABANE T

Location / Segment	Segment ID	Length (FT)	Material / Notes
	0100/2096	018" DIA	CIRC CONCR
	0100/1753	018" DIA	CIRC CONCR
	0100/1499	018" DIA	CIRC CONCR
	0100/1155	018" DIA	CIRC CONCR
DAVIS SCHOOL RD (SR1049 SEG 0070/0000)	0100/0604	018" DIA	CIRC CONCR
	0100/0391	015" DIA	CIRC METAL
019773 FT	019770 FT	1 0 00181 0 01 0198+44	(TBK 1049) ZEDIKER STN
	0100/0000	LENGTH(AH 2602 BK 2714)	(TWP)
	0090/2416	015" DIA	CIRC METAL
	0090/1927	018" DIA	CIRC CONCR
	0090/1527	015" DIA	CIRC METAL
	0090/1165	018" DIA	CIRC METAL
	0090/0881	018" DIA	CIRC METAL
	0090/0619	018" DIA	CIRC CONCR
1 0 00181 0 01 0171+30	017059 FT	018" DIA	CIRC CONCR
DODD DR (T990)	0090/0000	018" DIA	CIRC CONCR
	0080/1493	015" DIA	CIRC CONCR
	0080/1260	018" DIA	CIRC METAL
	0080/0837	018" DIA	CIRC METAL
PHILLIPS DR (TWP)	0080/0045	036" DIA	CIRC CONCR
015535 FT	015532 FT	1 0 00181 0 01 0155+49	QUARRY RD
	0080/0000	LENGTH(AH 1524 BK 2206)	(TWP)
PHILLIPS DR (TWP)	0070/2145		

DIR: B TOTAL LEN: 18.361 MI. DIST: 12-4 SR: 136
 LEFT MUN: SOUTH STRABANE T RIGHT MUN: SOUTH STRABANE T

WARRICK DR
 (T621)

0070/0782

1 0 00181 0 01 0133+91 013329 FT
 CAMERON RD
 (T573)

0070/0000

IVY DR
 (TWP)

0054/0401
 008326 FT

---	0070/1903	018 " DIA	CIRC	CONCR	
---		LEN=0035	INSTALLED	UNKN	
---	0070/1601	015 " DIA	CIRC	CONCR	
---		LEN=0045	INSTALLED	UNKN	
---	0070/1390	018 " DIA	CIRC	CONCR	
---		LEN=0035	INSTALLED	UNKN	
---	0070/1077	018 " DIA	CIRC	METAL	
---		LEN=0035	INSTALLED	UNKN	
==					
---	0070/0419	015 " DIA	CIRC	METAL	
---	013326 FT	LEN=0045	INSTALLED	UNKN	
==					
---	5 0070/0000	LENGTH(AH 2206 BK 3351)			
---		018 " DIA	CIRC	METAL	
---	0060/3288	LEN=0035	INSTALLED	UNKN	
==					
---	0060/2612	FLORAL HILL DR			
---		(T573)			
---	0060/2003	018 " DIA	CIRC	CONCR	
---		LEN=0045	INSTALLED	UNKN	
---	0060/1694	015 " DIA	CIRC	CONCR	
---		LEN=0001	INSTALLED	UNKN	
==					
---	0060/1659	EASTPOINT DR			
---		(TWP)			
==					
---	0060/0899	CRESTVUE DR			
---		(T489)			
---	0060/0629	018 " DIA	CIRC	CONCR	
---		LEN=0001	INSTALLED	UNKN	
---	0060/0381	024 " DIA	CIRC	CONCR	
---		LEN=0001	INSTALLED	UNKN	
009978 FT	009975 FT	1 0 00181 0 01 0098+37			
---		015 " DIA	CIRC	METAL	
---		LEN=0001	INSTALLED	UNKN	
---	5 0060/0000	LENGTH(AH 3351 BK 1652)			

---	0054/0700	012 " DIA	CIRC	CONCR	
---		LEN=0001	INSTALLED	UNKN	
==					
---	008323 FT	1 0 00181 0 00 0083+11			
---		MANOR DR			
---		(T527)			
---	5 0054/0000	MFC BEGIN = C			
---		LENGTH(AH 1652 BK 1415)			

DIR: B TOTAL LEN: 18.361 MI. DIST: 12-4 SR: 136
 LEFT MUN: SOUTH STRABANE T RIGHT MUN: SOUTH STRABANE T

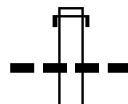
TRINITY PT (T524) LAKEVIEW DR (SR1014 SEG 0010/0000)	0051/0788	0050/0950	FROM 1014/0010 SH (CONN) TRINITY PT (T524) LAKEVIEW DR (SR1014 SEG 0010/0000)
		0050/0810	TO 1014/0010 SH
		0050/0710	(CONN)
		0050/0600	FROM 9504/0010 SH (CONN)
BMSEN 62/0136/0050/0293 018 "DIA CIRC CONCR LEN=0040 INSTALLED 2001 1 0 00181 0 00 0068+96 SR 0070	0051/0451	0050/0540	PARK N RIDE ENTRANCE RD (SR9504 SEG 0010/0000)
	0051/0324	0050/0447	BMSEN 62/0136/0050/0293
BMSBG 62/0136/0050/0293	0051/0297		1 0 00181 0 00 0071+94 SR 0070
		0050/0293	BMSBG 62/0136/0050/0293
1 0 00181 0 00 0068+96	006908 FT	0050/0093	LC FROM CLARE DR (CONN)
CLARE DR (T732)		006908 FT	1 0 00181 0 00 0068+96 CLARE DR (T732)
MFC BEGIN = C LENGTH(AH 1418 BK 3143)	0051/0000	0050/0000	MFC BEGIN = C LENGTH(AH 1415 BK 3143)
		0040/3031	LC TO T732 DR (CONN)
RYAN LN (BORO)	0040/2477	0040/2843	LEMOYNE AV ET (BORO)
STONE DR (BORO)	0040/1806		SOUTH STRABANE EAST WASHINGTON B
		0040/1558	WATSON AV (BORO)
		0040/1060	WILMONT AV (BORO)
		0040/0812	WOOD LN (BORO)
		0040/0564	MORGAN AV (BORO)
GRAYSON LN (BORO)	0040/0369	0040/0190	015 "DIA CIRC CONCR LEN=0035 INSTALLED UNKN

DIR: B TOTAL LEN: 18.361 MI. DIST: 12-4 SR: 136
 LEFT MUN: EAST WASHINGTON B RIGHT MUN: EAST WASHINGTON B

Segment ID	Location	Start Station	End Station	Length (FT)	Material / Notes
1 0 00181 0 00	CHAMBERS LN (BORO)	0037+74	003765	003765 FT	MCKENNAN AV (BORO)
		0040/0000			0040/0186 (BORO) 003765 FT
					5 0040/0000 LENGTH(AH 3143 BK 3040) 018 "DIA CIRC METAL
					0030/2830 LEN=0004 INSTALLED UNKN
					0030/2795 VANKIRK AV (BORO)
	WADE AV (BORO)	0030/2378			WADE AV (BORO)
					0030/2378 018 "DIA CIR PLASTIC
					0030/2300 LEN=0040 INSTALLED UNKN
					0030/1504 EAST LN (BORO)
	NORTH AV (SR1079 SEG 0010/0000)	0030/1450			EAST WASHINGTON WASHINGTON C
					0030/1438 018 "DIA CIR PLASTIC
					0030/1260 LEN=0040 INSTALLED UNKN
	FORREST AV (CITY)	0030/0929			LINCOLN ST (CITY)
					0030/0476 (CITY)
		000725 FT			000725 FT 1 0 00181 0 00 0007+28
					COLLEGE ST (SR0019 SEG 0321/1134)
					5 0030/0000 LENGTH(AH 3040 BK 0725)
					0020/0650 015 "DIA CIRC CONCR
					LEN=0045 INSTALLED UNKN
					0020/0603 (CITY) AL
					018 "DIA CIR PLASTIC
					0020/0300 LEN=0030 INSTALLED UNKN
					SHAFFER AV (CITY)
					0020/0277 (CITY)
					000000 FT 1 0 00181 0 00 0000+00
					NC BEAU ST
					MAIN ST (SR1083 SEG 0014/0000)
					INTER-BK BEAU ST (CITY)
					MFC BEGIN = C
					5 0020/0000 LENGTH(AH 0725 BK 0000)

EXTRACT DATE: 12/18/2023 ROADWAY MANAGEMENT SYSTEM PAGE NUMBER: 240
PRINT DATE: 12/21/2023 SLD COUNTY/SR - ANNUAL PRINT COUNTY: WASHINGTON
DIR: B TOTAL LEN: 35.597 MI. DIST: 12-4 SR: 88
LEFT MUN: UNION T RIGHT MUN: UNION T

187953 FT



187884 FT AH-ALLEGHENY (02)
INTER-AHD LIBRARY RD
0820/1431 (SR0088 SEG 0010/0000)
017 " DIA CIRC CONCR
0820/1132 LEN=0001 INSTALLED 2002
015 " DIA CIRC CONCR

DIR: B TOTAL LEN: 35.597 MI. DIST: 12-4 SR: 88
 LEFT MUN: UNION T RIGHT MUN: UNION T

1 0 00247 0 02 0849+67 186522 FT
 KIRCHNER RD
 (TWP) 0820/0000
 KIRCHNER DR
 (TWP) 0810/2508

TRAX RD
 (T735) 0810/0407
 183501 FT

BEACH DR
 (PRDR) 0800/0221
 180528 FT

0820/0675	LEN=0045	INSTALLED 2002
	015 "DIA	CIRC CONCR
0820/0137	LEN=0004	INSTALLED 2002
186453 FT		
0820/0000	LENGTH(AH 1431 BK 3021)	
0810/2453	OLD LR 88 RD (TWP)	
0810/1755	OLD RT 88 (TWP)	
0810/1565	018 "DIA	CIRC CONCR
	LEN=0001	INSTALLED 2002
0810/0982	018 "DIA	CIRC METAL
	LEN=0008	INSTALLED 2002
0810/0206	015 "DIA	CIRC CONCR
183432 FT	LEN=0030	INSTALLED 2002
0810/0000	LENGTH(AH 3021 BK 2973)	
	018 "DIA	CIR PLASTIC
0800/2824	LEN=0040	INSTALLED 2002
0800/2194	CARDOX RD (T735)	
	018 "DIA	CIRC CONCR
0800/2155	LEN=0035	INSTALLED 2002
	010 "DIA	CIRC CONCR
0800/1889	LEN=0001	INSTALLED 2002
	018 "DIA	CIRC METAL
0800/1623	LEN=0001	INSTALLED 2002
	018 "DIA	CIRC METAL
0800/1341	LEN=0001	INSTALLED 2006
	015 "DIA	CIRC CONCR
0800/1135	LEN=0001	INSTALLED 2002
	LIBRARY SPORTSMENS RD (PRDR)	
0800/0847	018 "DIA	CIRC CONCR
	LEN=0001	INSTALLED 2002
0800/0818	010 "DIA	CIRC CONCR
	LEN=0001	INSTALLED 2002
0800/0149	010 "DIA	CIRC CONCR
180459 FT	LEN=0001	INSTALLED 2002
	1 0 00247 0 02 0786+71	
	HIDDEN HOLLOW RD (TWP)	
0800/0000	LENGTH(AH 2973 BK 3202)	

DIR: B TOTAL LEN: 35.597 MI. DIST: 12-4 SR: 88
 LEFT MUN: UNION T RIGHT MUN: UNION T

Street Name	Segment ID	Length (FT)	Notes
	0790/3178		018 " DIA CIRC CONCR LEN=0040 INSTALLED 2002
	0790/2806		015 " DIA CIRC METAL LEN=0001 INSTALLED 2002
WALTER LONG RD (T703)	0790/1720		015 " DIA CIRC CONCR LEN=0070 INSTALLED 2002
	0790/1338		015 " DIA CIRC CONCR LEN=0001 INSTALLED 2002
	0790/1140		CURDIE LN (TWP)
	0790/1095		SUMMERS LN (TWP)
	0790/0842		BMSSEN 62/0088/0790/0827 1 0 00247 0 02 0762+96 B PETERS CK.
	0790/0827		BMSBG 62/0088/0790/0827
ENGEL LN (TWP)	0790/0093	177326 FT	BMSSEN 62/0088/0790/0000 1 0 00247 0 02 0754+69 B PETERS CK.
	0790/0000		BMSBG 62/0088/0790/0000 LENGTH(AH 3202 BK 2870)
MORGAN LN (TWP)	0780/2725		HIDDEN VALLEY DR (PRDR)
RIDGE AV (T703)	0780/2125		UNION VALLEY APT WY (PRDR)
	0780/1945		018 " DIA CIRC CONCR LEN=0040 INSTALLED 2002
HIGHLAND AV (T715)	0780/1845		BMSSEN 62/0088/0780/1630 1 0 00247 0 02 0725+26 B PETERS CK.
	0780/1640		BMSBG 62/0088/0780/1630
SHADY AV (T717)	0780/1495		GAYLE DR (T909)
KEYSTONE AV (T719)	0780/1165		
UNION AV (T721)	0780/0820		

DIR: B TOTAL LEN: 35.597 MI. DIST: 12-4 SR: 88
 LEFT MUN: UNION T RIGHT MUN: UNION T

1 0 00247 0 02 0725+26 174456 FT
 JASON DR
 (TWP) 0780/0000

JACK ST
 (T698) 0770/2511

TREVA ST
 (T700) 0770/2121

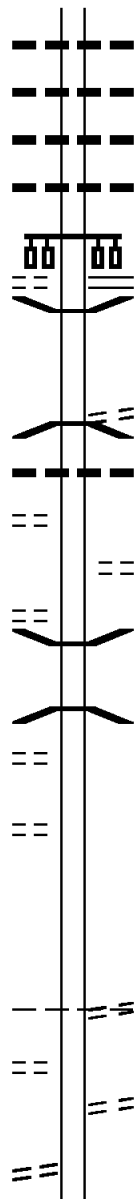
ROY ST
 (T702) 0770/1767

HOBBIT LN
 (TWP) 0770/0956

171536 FT

SCHOOL PL
 (TWP) 0760/1782

MARION AV
 (BORO) 0760/1470



0780/0657 018 " DIA CIR PLASTIC
 LEN=0030 INSTALLED 2002
 0780/0469 018 " DIA CIRC CONCR
 LEN=0182 INSTALLED 2002
 0780/0173 018 " DIA CIR PLASTIC
 LEN=0087 INSTALLED 2002
 0780/0017 018 " DIA CIR PLASTIC
 LEN=0150 INSTALLED 2002
 174387 FT BROWNSVILLE EXT RD
 (SR1033 SEG 0010/0000)
 S 0780/0000 LENGTH(AH 2870 BK 2920)
 0770/2815 BMSBN 62/0088/0770/2805
 0 0 00000 0 00 0000+00
 TO 1033/0010 SH
 (CONN)
 B PETERS CK.
 0770/2805 BMSBG 62/0088/0770/2805
 0770/2777 018 " DIA CIRC CONCR
 LEN=0030 INSTALLED 2002
 DON ST
 (T835) 0770/2234
 0770/1934 BMSBN 62/0088/0770/1911
 1 0 00247 0 02 0716+13
 B PETERS CK.
 0770/1911 BMSBG 62/0088/0770/1911
 171467 FT 1 0 00247 0 02 0696+96
 ST FRANCIS DR
 (PRDR)
 UNION
 FINLEYVILLE B
 S 0770/0000 LENGTH(AH 2920 BK 1986)
 0760/1495 MARION AV
 (BORO)
 WASHINGTON AV

EXTRACT DATE: 12/18/2023
PRINT DATE: 12/21/2023

ROADWAY MANAGEMENT SYSTEM
SLD COUNTY/SR - ANNUAL PRINT

PAGE NUMBER: 236
COUNTY: WASHINGTON

DIR: B TOTAL LEN: 35.597 MI.
LEFT MUN: FINLEYVILLE B

DIST: 12-4 SR: 88
RIGHT MUN: FINLEYVILLE B

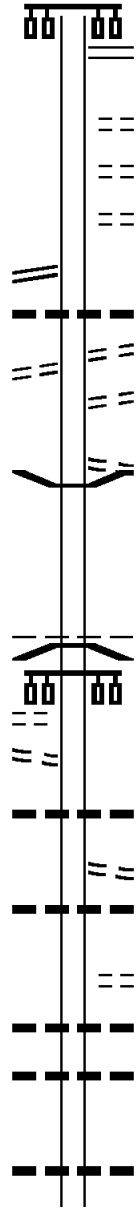
WASHINGTON AV
(SR1006 SEG 0200/3481) 0760/0831

RAILROAD ST
(BORO) 0760/0539

169550 FT

STONEBRIDGE RD
(TWP) 0750/1965
LC FROM STONEBRIDGE DR
(CONN) 0750/1880

166952 FT



(SR1006 SEG 0210/0000)

0760/1375 NC SHERIDAN AV
JEFFERSON ST
0760/1300 (BORO)
BOYER ST
0760/1164 (BORO)
POTTER ST
0760/1062 (BORO)

0760/0577 018 " DIA CIRC PLASTIC
LEN=0005 INSTALLED 2002
ANN ST

0760/0539 (BORO)
BALTIMORE AV
0760/0446 (BORO)
OAK ST
0760/0377 (BORO)

0760/0065 BMSSEN 62/0088/0760/0000
169481 FT 1 0 00247 0 02 0677+29
NC WA

WASHINGTON AV
PETERS CREEK
BMSBG 62/0088/0760/0000
FINLEYVILLE
UNION T

0760/0000 LENGTH(AH 1986 BK 2598)

0750/1965

0750/1589 015 " DIA CIRC METAL
LEN=0001 INSTALLED 2002
OLD LR 88 RD
(T699)

0750/1529 015 " DIA CIRC CONCR
LEN=0035 INSTALLED 2002

M 0750/1400 CAVC 019
BOYKA DR
(T708)

0750/1110 015 " DIA CIRC CONCR
LEN=0035 INSTALLED 2002
015 " DIA CIRC CONCR

0750/0510 LEN=0040 INSTALLED 2002
166883 FT 1 0 00247 0 02 0651+28

0750/0000 LENGTH(AH 2598 BK 3204)
015 " DIA CIRC PLASTIC
LEN=0035 INSTALLED 2002
015 " DIA CIRC CONCR

0740/2813

DIR: B TOTAL LEN: 35.597 MI. DIST: 12-4 SR: 88
 LEFT MUN: UNION T RIGHT MUN: UNION T

W G TOMKO INC RD
 (PRDR)

0740/0585

1 0 00247 0 03 0619+22 163748 FT
 AIRPORT RD
 (T834)

0740/0000

LAKE DR
 (TWP)

0730/1880

1 0 00247 0 02 0594+58 161297 FT
 MINGO CHURCH RD
 (SR1061 SEG 0010/0000)

0730/0000

159787 FT

PERRY LN

---	0740/2477	LEN=0035	INSTALLED	2002
---	0740/2223	015 "DIA	CIRC CONCR	
---	0740/2009	LEN=0035	INSTALLED	2002
---		015 "DIA	CIRC CONCR	
---	0740/1216	LEN=0035	INSTALLED	2002
---	0740/0846	015 "DIA	CIRC CONCR	
---		LEN=0050	INSTALLED	2002
POI	0740/0585	(APRA) W G TOMKO INC		
---	0740/0338	015 "DIA	CIRC CONCR	
---		LEN=0040	INSTALLED	2002
==	5 0740/0000	LENGTH(AH 3204 BK 2451)		
---	0730/2247	015 "DIA	CIRC CONCR	
---		LEN=0040	INSTALLED	2002
==				
---	0730/1576	015 "DIA	CIRC CONCR	
---		LEN=0030	INSTALLED	2002
---	0730/0869	018"H 00"W MULT CONCR		
---		LEN=0035	INSTALLED	2002
---	0730/0782	024 "DIA	CIRC CONCR	
---		LEN=0035	INSTALLED	2002
---	0730/0562	015 "DIA	CIRC CONCR	
---		LEN=0035	INSTALLED	2002
---	0730/0059	024 "DIA	CAST IRON	
---		LEN=0035	INSTALLED	2002
==	5 0730/0000	LENGTH(AH 2451 BK 1510)		
---	0720/1202	015 "DIA	CIRC CONCR	
---		LEN=0035	INSTALLED	2002
---	0720/0790	NORFOLK SOUTHERN		
---		OVERPASS IS RR X-ING		
---	0720/0730	036"H 48"W CONC STRUCT		
---		LEN=0060	INSTALLED	2002
==	0720/0690	PATTERSON RD		
---		(T992)		
---	0720/0041	BMS EN 62/0088/0720/0000		
---		1 0 00247 0 02 0579+44		
---		FROMAN RUN		
---	5 0720/0000	BMSBG 62/0088/0720/0000		
---		LENGTH(AH 1510 BK 2878)		

DIR: B TOTAL LEN: 35.597 MI. DIST: 12-4 SR: 88
 LEFT MUN: UNION T RIGHT MUN: UNION T

Location / Segment	Stationing	Length (FT)	Material / Details
(TWP)	0710/2785		
NASAL LN (TWP)	0710/2249		024 " DIA CIRC CONCR LEN=0030 INSTALLED 2002
	0710/1628		018 " DIA CIRC CONCR LEN=0035 INSTALLED 2002
	0710/1349		024 "H 00 "W MULT CONCR LEN=0035 INSTALLED 2002
	0710/1091		015 " DIA CIRC CONCR LEN=0035 INSTALLED 2002
	0710/0791		015 " DIA CIRC CONCR LEN=0001 INSTALLED 2002
	0710/0575		015 " DIA CIRC CONCR LEN=0035 INSTALLED 2002
156909 FT	0710/0035	156840 FT	BMSSEN 62/0088/0710/0000 1 0 00247 0 02 0550+57 FROMAN RUN
	0710/0000		BMSBG 62/0088/0710/0000 LENGTH(AH 2878 BK 2404)
	0700/2257		015 " DIA CIRC CONCR LEN=0030 INSTALLED 2002
	0700/1779		015 " DIA CIRC CONCR LEN=0004 INSTALLED 2002
	0700/1346		015 " DIA CIRC CONCR LEN=0011 INSTALLED 2002
	0700/0889		015 " DIA CIRC CONCR LEN=0030 INSTALLED 2002
154505 FT	0700/0424	154436 FT	015 " DIA CIRC CONCR LEN=0030 INSTALLED 2002 1 0 00247 0 02 0526+28
	0700/0000		LENGTH(AH 2404 BK 2320) 015 " DIA CIRC METAL
	0690/1900		LEN=0035 INSTALLED 2002
	0690/1196		018 " DIA CIRC CONCR LEN=0030 INSTALLED 2002
	0690/0970		PA TPK (TOLL 43) OP ID 62/7043/9900/4475
	0690/0820		PA TPK (TOLL 43, N) OP ID 62/7043/9900/4476
GINGER HILL RD (SR1087 SEG 0060/0735)	0690/0812		
	0690/0760		LAUREL LN (TWP) 015 " DIA CIRC CONCR LEN=0030 INSTALLED 2002
152185 FT	0690/0459	152116 FT	BMSSEN 62/0088/0690/0000 1 0 00247 0 02 0503+09 MINGO CREEK

EXTRACT DATE: 12/18/2023
PRINT DATE: 12/21/2023

ROADWAY MANAGEMENT SYSTEM
SLD COUNTY/SR - ANNUAL PRINT

PAGE NUMBER: 233
COUNTY: WASHINGTON

DIR: B TOTAL LEN: 35.597 MI.
LEFT MUN: UNION T

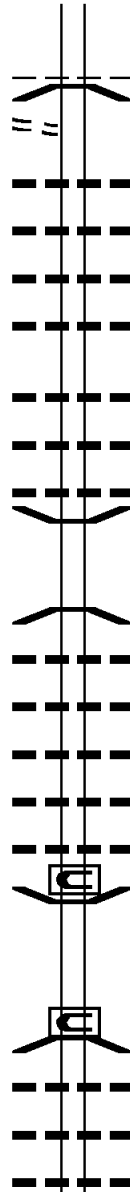
DIST: 12-4 SR: 88
RIGHT MUN: UNION T

GEARING RD
(T854)

0680/2765

149177 FT

147028 FT



0690/0000	BMSBG 62/0088/0690/0000 UNION CARROLL T LENGTH(AH 2320 BK 3008)
0680/2616	015 " DIA CIRC CONCR LEN=0001 INSTALLED 2002
0680/2343	015 " DIA CIRC CONCR LEN=0030 INSTALLED 2002
0680/2052	015 " DIA CIRC CONCR LEN=0030 INSTALLED 2002
0680/1790	015 " DIA CIRC CONCR LEN=0030 INSTALLED 2002
0680/1012	018 " DIA CIR PLASTIC LEN=0030 INSTALLED 2002
0680/0785	018 " DIA CIRC CONCR LEN=0055 INSTALLED 2002
0680/0327	018 " DIA CIRC CONCR LEN=0055 INSTALLED 2002
0680/0097	BMSSEN 62/0088/0680/0000
149108 FT	1 0 00247 0 02 0473+30
0680/0000	BMSBG 62/0088/0680/0000 LENGTH(AH 3008 BK 2149)
0670/1603	015 " DIA CIR PLASTIC LEN=0030 INSTALLED 2002
0670/1207	015 " DIA CIRC CONCR LEN=0030 INSTALLED 2002
0670/0938	018 " DIA CIRC CONCR LEN=0030 INSTALLED 2002
0670/0640	015 " DIA CIRC CONCR LEN=0030 INSTALLED 2002
0670/0383	015 " DIA CIRC CONCR LEN=0030 INSTALLED 2002
0670/0022	BMSSEN 62/0088/0670/0000
146959 FT	1 0 00247 0 02 0451+86
	INLEYVILLE RD BRIDGE CLOSED NO UNDERPASS INFORMATION
0670/0000	BMSBG 62/0088/0670/0000 LENGTH(AH 2149 BK 1885)
0660/1470	018 " DIA CIR PLASTIC LEN=0050 INSTALLED UNKN
0660/1210	018 " DIA CIR PLASTIC LEN=0040 INSTALLED UNKN
0660/0950	015 " DIA CIRC CONCR LEN=0035 INSTALLED UNKN

DIR: B TOTAL LEN: 35.597 MI. DIST: 12-4 SR: 88
 LEFT MUN: CARROLL T RIGHT MUN: CARROLL T

Stationing	Right of Way	Structure / Notes	Material / Details
0660/0830	---	018" DIA CAST IRON	LEN=0040 INSTALLED UNKN
0660/0491	---	018" DIA CIRC CONCR	LEN=0025 INSTALLED UNKN
0660/0324	---	CARROLL NEW EAGLE B	
0660/0240	---	018" DIA CIRC CONCR	LEN=0025 INSTALLED UNKN
0660/0100	---	018" DIA CIRC CONCR	LEN=0025 INSTALLED UNKN
0660/0095	---	BMS EN 62/0088/0660/0000	
0660/0050	---	018" DIA CIRC CONCR	LEN=0025 INSTALLED UNKN
145143 FT		1 0 00247 0 02 0432+64	
		MINGO CREEK	
0660/0000	5	BMSBG 62/0088/0660/0000	
	==	LENGTH(AH 1885 BK 2680)	
	==	TRAILER COURT DR	
0650/2584	==	(PRDR)	
0650/2390	==	TRAILER COURT DR	
	==	(PRDR)	
0650/1972	---	050" DIA CIRC CONCR	LEN=0010 INSTALLED 2002
	==	FOURTH AV	
0650/1968	==	(BORO)	
	==	BORO AL	
0650/1885	==	(BORO)	
	==	MADERIA ST	
0650/1743	==	(BORO)	
	==	018" DIA CIRC CONCR	
0650/1572	---	LEN=0030	INSTALLED 2002
	==	FAIR DR	
0650/1569	==	(BORO)	
	==	FIRST AV	
0650/1385	==	(BORO)	
	==	MAIN ST	
	==	(SR0837 SEG 0230/0000)	
	==	NC UN ION ST	
0650/0676	---	018" DIA CIRC CONCR	LEN=0035 INSTALLED 2002
	---	024" DIA CIRC CONCR	
0650/0015	---	LEN=0040	INSTALLED 2002
142394 FT			
0650/0000	5	LENGTH(AH 2680 BK 2780)	
	==	024" DIA CIRC CONCR	
0640/2567	---	LEN=0030	INSTALLED UNKN
1 0 00247 0 02 0403+23			
142463 FT			
MARION ST			
(BORO)			
0650/0000			

DIR: B TOTAL LEN: 35.597 MI. DIST: 12-4 SR: 88
 LEFT MUN: NEW EAGLE B RIGHT MUN: NEW EAGLE B

Street Name	Segment ID	Length (FT)	Material / Notes
HILL ST (BORO)	0640/2233		0640/2500 HOWARD ST (BORO) 018" DIA CIRC CONCR LEN=0024 INSTALLED 2002
CLIFF ST (BORO)	0640/1802		0640/2150 CARROLL ST (BORO) 018" DIA CIRC CONCR LEN=0030 INSTALLED 2002
MEMORIAL AV (SR1069 SEG 0030/2177)	0640/1601		0640/1828
CHESS ST (BORO)	0640/0560		0640/1547 024" DIA CIRC CONCR LEN=0030 INSTALLED 2002 0640/0964 017" DIA CIRC CONCR LEN=0001 INSTALLED 2002
ELM ST (BORO)	0630/2153	139683 FT	0640/0248 024" DIA CIRC CONCR LEN=0001 INSTALLED 2002 139614 FT 1 0 00247 0 01 0376+48 HEMLOCK ST (BORO) 5 0640/0000 LENGTH(AH 2780 BK 2408)
			0630/2021 COAL DR (BORO) 015" DIA CIRC CONCR LEN=0030 INSTALLED 2002
			0630/1900 ROBINSON ST (BORO)
			0630/1886 CHERRY ST (BORO)
			0630/1359 WILLOW ST (BORO)
			0630/1018 POPLAR ST (BORO)
			0630/0732 SYCAMORE ST (BORO)
			0630/0489 PINE ST (BORO)
			0630/0247 018" DIA CIRC METAL LEN=0020 INSTALLED UNKN
			0630/0226 NEW EAGLE MONONGAHELA C 137206 FT

1 0 00247 0 01 0352+18 137275 FT
 DRY RUN RD

EXTRACT DATE: 12/18/2023
PRINT DATE: 12/21/2023

ROADWAY MANAGEMENT SYSTEM
SLD COUNTY/SR - ANNUAL PRINT

PAGE NUMBER: 230
COUNTY: WASHINGTON

DIR: B TOTAL LEN: 35.597 MI.
LEFT MUN: MONONGAHELA C

DIST: 12-4 SR: 88
RIGHT MUN: MONONGAHELA C

(SR0136 SEG 0350/2501) 0630/0000

TWELFTH ST
(CITY)

0620/1467

CITY AL
(CITY)

0620/0835

CITY AL
(CITY)

0620/0582

SEVENTH ST
(CITY)

0620/0124
134814 FT

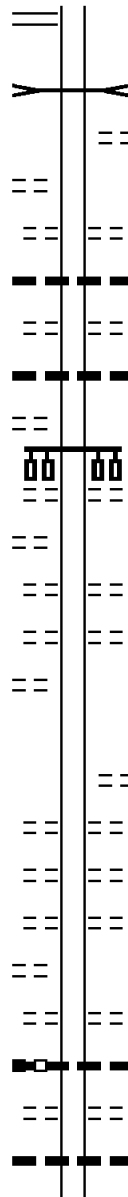
CITY AL
(CITY)

0610/2815

PIKE AL
(CITY)

0610/2465

FOURTH ST



0630/0000 LENGTH(AH 2408 BK 2461)
DRY RUN
STRUCTURE LENGTH 10 FT
0620/1989 BMSID 62/0088/0620/1989
RAILROAD ST
0620/1572 (CITY)
ELEVENTH ST
(CITY)
0620/1209 018 " DIA CIR PLASTIC
LEN=0040 INSTALLED UNKN
TENTH ST
(CITY)
0620/0957 018 " DIA CIRC CONCR
LEN=0030 INSTALLED UNKN
0620/0945
NINTH ST
(CITY)
0620/0708
EIGHTH ST
(CITY)
DIAMOND AL
(CITY)
0620/0461
0620/0231
134745 FT 1 0 00247 0 01 0327+56
SEVENTH ST
(CITY)
0620/0000 LENGTH(AH 2461 BK 3625)
WEST AL
(CITY)
0610/3390 SIXTH ST
(CITY)
0610/3155 LONG AL
(CITY)
0610/2925
FIFTH ST
(CITY)
0610/2695 006 " DIA CIR PLASTIC
LEN=0040 INSTALLED UNKN
SHORT AL
(CITY)
0610/2250 018 " DIA CIRC CONCR
LEN=0035 INSTALLED UNKN
0610/2120

EXTRACT DATE: 12/18/2023
PRINT DATE: 12/21/2023

ROADWAY MANAGEMENT SYSTEM
SLD COUNTY/SR - ANNUAL PRINT

PAGE NUMBER: 229
COUNTY: WASHINGTON

DIR: B TOTAL LEN: 35.597 MI.
LEFT MUN: MONONGAHELA C

DIST: 12-4 SR: 88
RIGHT MUN: MONONGAHELA C

(SR1018 SEG 0060/1345) 0610/1985

LINN AL (CITY) 0610/1485

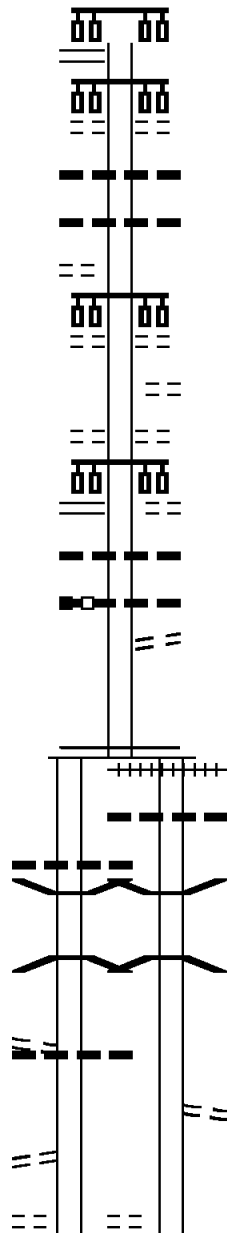
PARK AV (SR0481 SEG 0270/2449) 0610/0490

GEORGE ST (CITY) 0610/0305

131189 FT

015 "DIA CIR PLASTIC
LEN=0037 INSTALLED UNKN 0601/1840
BMSBG 62/0088/0600/1275 0601/1459
0 0 00000 0 00 0000+00
PIGEON CREEK
BMSBG 62/0088/0600/1275 0601/1310
GEE ST (CITY)
018 "DIA CIRC CONCR
LEN=0032 INSTALLED UNKN 0601/1250

STAIB ST (CITY) 0601/1190
COUNTRY CLUB RD (CITY)
MAIN ST



0610/1985

0610/1725

0610/1720

0610/1490

0610/1210

0610/1060

0610/0865

0610/0490

0610/0368

0610/0305

0610/0030

131120 FT 1 0 00247 0 01 0296+49
NC MA

5 0610/0000 LENGTH(AH 3625 BK 1870)
0600/1870 (AAR 505203C) #TRKS 01

0600/1860

0600/1424

0600/1275

0600/1220

THIRD ST (CITY)

015 "DIA CIR PLASTIC
LEN=0045 INSTALLED UNKN
015 "DIA CIRC CONCR
LEN=0035 INSTALLED UNKN

SECOND ST (CITY)

CITY AL (CITY)
CITY AL (CITY)
FIRST ST (CITY)

018 "DIA CIRC CONCR
LEN=0030 INSTALLED UNKN
018 "DIA CIRC CONCR
LEN=0035 INSTALLED UNKN
RAILROAD ST

(CITY)
MFC BEGIN = B

0610/0000 LENGTH(AH 3625 BK 1870)
0600/1870 (AAR 505203C) #TRKS 01
015 "DIA CIRC CONCR
LEN=0015 INSTALLED UNKN

BMSBG 62/0088/0600/1275
0 0 00000 0 00 0000+00
PIGEON CREEK
BMSBG 62/0088/0600/1275

FROM 0837/0220 SH (CONN)

COUNTRY CLUB RD (CITY)
MAIN ST

EXTRACT DATE: 12/18/2023
PRINT DATE: 12/21/2023

ROADWAY MANAGEMENT SYSTEM
SLD COUNTY/SR - ANNUAL PRINT

PAGE NUMBER: 228
COUNTY: WASHINGTON

DIR: B TOTAL LEN: 35.597 MI.
LEFT MUN: MONONGAHELA C

DIST: 12-4 SR: 88
RIGHT MUN: MONONGAHELA C

(SR0837 SEG 0220/3020)

RETAINING WALL END
BMSID 62/0088/0600/0480
018 "DIA CIRC CONCR
LEN=0045 INSTALLED UNKN
MONONGAHELA CITY BR
(SR0136 SEG 0360/0000)

018 "DIA CIRC CONCR
LEN=0035 INSTALLED UNKN
RETAINING WALL BEGIN
BMSID 62/0088/0600/0480
018 "DIA CIRC CONCR
LEN=0035 INSTALLED UNKN
1 0 00247 0 00 0265+91 129324 FT
MFC BEGIN = B
LENGTH(AH 1865 BK 3980)

CHESTNUT ST
(CITY)

0601/0950

0601/0602

0601/0580

0601/0570

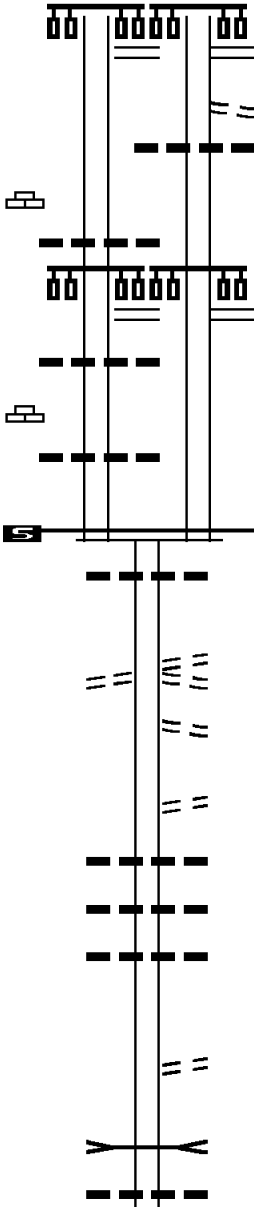
0601/0415

0601/0405

0601/0150

0601/0000

0590/3600



0600/0945

0600/0670

0600/0631

0600/0560

129250 FT

0600/0000

0590/3970

0590/3600

0590/3555

0590/2655

0590/2645

0590/2359

0590/1932

0590/0570

0590/0394

0590/0275

(SR0837 SEG 0220/3020)

FROM 0136/0360 SH
(CONN)
018 "DIA CIRC CONCR
LEN=0030 INSTALLED UNKN

MONONGAHELA CITY BR
(SR0136 SEG 0360/0000)

1 0 00247 0 00 0265+91
MFC BEGIN = B
LENGTH(AH 1870 BK 3980)

015 "DIA CIRC CONCR
LEN=0040 INSTALLED UNKN
VALLEY ST
(CITY)
LC TO HUDSON ST
(CONN)
HUDSON ST
(CITY)

HILAND AV
(CITY)
018 "DIA CIRC CONCR
LEN=0100 INSTALLED 2002
017"H 72"W **UNKNOWN**
LEN=0080 INSTALLED 2002
018 "DIA CIRC CONCR
LEN=0055 INSTALLED 2002

MAPLE DR
(CITY)
DRAINAGE
STRUCTURE LENGTH 27 FT
BMSID 62/0088/0590/0394
018 "DIA CIRC CONCR
LEN=0040 INSTALLED 2002

EXTRACT DATE: 12/18/2023
PRINT DATE: 12/21/2023

ROADWAY MANAGEMENT SYSTEM
SLD COUNTY/SR - ANNUAL PRINT

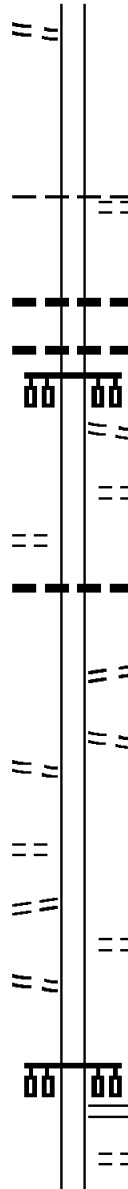
PAGE NUMBER: 227
COUNTY: WASHINGTON

DIR: B TOTAL LEN: 35.597 MI.
LEFT MUN: MONONGAHELA C

DIST: 12-4 SR: 88
RIGHT MUN: MONONGAHELA C

COUNTRY CLUB RD
(PRDR)

0590/0265
125344 FT



125270 FT 1 0 00247 0 00 0230+12
NC RIDGE RD

LILAC AV
(CITY)
MONONGAHELA
CARROLL T

5 0590/0000 LENGTH(AH 3980 BK 2472)

0580/1527 018 "DIA CIRC CONCR
LEN=0030 INSTALLED UNKN
0580/1454 015 "DIA CIRC CONCR
LEN=0040 INSTALLED 2002

0580/1380 MON VALLEY HOSPITAL DR
(PRDR)

0580/0766 HILLCREST RD
(T537)

CARROLL LN
(T886)

0580/0745
122872 FT

0580/0386 015 "DIA CIRC CONCR
LEN=0001 INSTALLED 2002
122798 FT 1 0 00247 0 00 0214+05
WESTVIEW RD

5 0580/0000 LENGTH(AH 2472 BK 2526)
0570/1930 HIGHLAND RD
(T589)

DIAMOND DR
(T589)

0570/1721

BEECHWOOD DR
(T523)

0570/1071

WATSON DR
(T603)

0570/0758

WATSON DR
(T603)

0570/0491
120346 FT

0570/0580 ALEXANDER ST
(T448)

120272 FT 1 0 00247 0 00 0187+63
FISHER HEIGHTS RD
(SR0837 SEG 0010/0000)

5 0570/0000 LENGTH(AH 2526 BK 2676)
ISABELLE ST
(T448)
0560/2385 RODGERS AV

DIR: B TOTAL LEN: 35.597 MI. DIST: 12-4 SR: 88
 LEFT MUN: CARROLL T RIGHT MUN: CARROLL T

TAYLOR RUN RD
 (SR1020 SEG 0032/2181) 0560/0471
 117670 FT
 COYLE CURTAIN RD
 (SR2025 SEG 0060/0195)
 (SR2025 SEG 0061/0325) 0550/3015

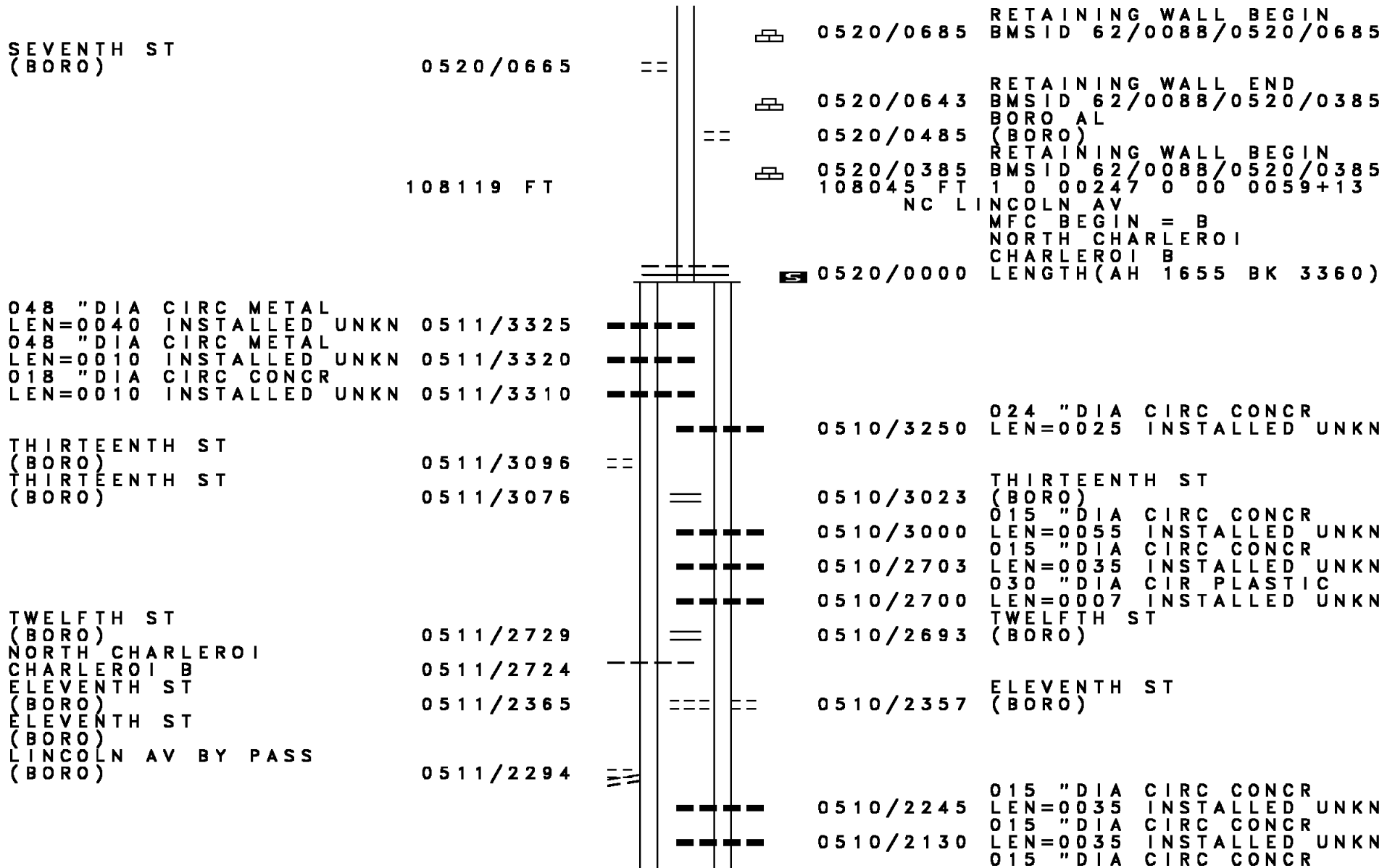
MCKINLEY RD
 (TWP)
 BOWMAN AV
 (BORO) 0540/0000
 0530/2420

==	0560/2113	(T444)						
==	0560/1844	(T601)	BAIRD ST					
---	0560/1159	015 " DIA	CIRC CONCR	LEN=0040	INSTALLED	2002		
==	0560/0817	(T450)	CRAVEN DR					
==	0560/0471							
==	0550/3015							
==	0550/2365	(TWP)	ELIZABETH RD					
---	0550/2051	024 " DIA	CIRC CONCR	LEN=0050	INSTALLED	2002		
---	0550/1832	015 " DIA	CIRC METAL	LEN=0050	INSTALLED	2002		
---	0550/1582	017 " DIA	CIRC CONCR	LEN=0037	INSTALLED	2002		
---	0550/1278	015 " DIA	CIRC CONCR	LEN=0001	INSTALLED	2002		
---	0550/0754	036 " DIA	CIRC CONCR	LEN=0070	INSTALLED	2002		
---	0550/0557	015 " DIA	CIR PLASTIC	LEN=0050	INSTALLED	2002		
---	0550/0000	114581 FT	CARROLL	1 0 00247	0 00 0123+12			
---	0550/0000	114655 FT	FALLOWFIELD T	LENGTH(AH 3015	BK 2278)			
==	0540/2220	(TWP)	ODESSA DR					
==	0540/1855	(TWP)	RIVERVIEW AV					
---	0540/1792	024 " DIA	CIRC CONCR	LEN=0030	INSTALLED	2002		
---	0540/1512	015 " DIA	CIRC CONCR	LEN=0035	INSTALLED	2002		
---	0540/0000	112303 FT	NC PENNSYLVANIA AV	1 0 00247	0 00 0100+34			
---	0540/0000	112377 FT	BOWMAN AV	LENGTH(AH 2278	BK 2603)			

DIR: B TOTAL LEN: 35.597 MI. DIST: 12-4 SR: 88
 LEFT MUN: FALLOWFIELD T RIGHT MUN: FALLOWFIELD T

Street Name	Segment ID	Length (FT)	Notes
	0530/2389		BIRCH ST (T600)
	0530/1960		FALLOWFIELD NORTH CHARLEROI B BIRCH ST
	0530/1958		(BORO)
WILSON AV (BORO)	0530/1461		
	0530/1268		WOOD ST (BORO)
	0530/0979		010" DIA CIRC CONCR LEN=0150 INSTALLED 2002
FOURTH ST (SR2012 SEG 0060/1321) OLIVE AV (BORO)	0530/0949		
	0530/0855		018" DIA CIRC CONCR LEN=0170 INSTALLED 2002 SHEPPARD AV
	0530/0810		(BORO)
	0530/0765		024" DIA CIRC CONCR LEN=0060 INSTALLED 2002
	0530/0461		RETAINING WALL END BMSID 62/0088/0530/0065
	0530/0237		SIGN: CANTILEVER BMSID 62/0088/0530/0237
	0530/0065	109774 FT	RETAINING WALL BEGIN BMSID 62/0088/0530/0065
		109700 FT	1 0 00247 0 00 0074+99
			NC F O U R T H S T
LOCK ST (BORO)	0530/0000		BRIDGE ST (SR2018 SEG 0010/0000)
	0530/0000		LENGTH(AH 2603 BK 1655)
	0520/1480		018" DIA CIR UNKNOWN
	0520/1460		LEN=0050 INSTALLED UNKN
	0520/1371		SIGN: CANTILEVER BMSID 62/0088/0520/1460
	0520/1370		018" DIA CIRC CONCR
	0520/1340		LEN=0003 INSTALLED UNKN
SIXTH ST (BORO)	0520/1120		FIFTH ST (BORO)
	0520/1085		018" DIA CIRC CONCR
	0520/0775		LEN=0110 INSTALLED UNKN
			RETAINING WALL END
			BMSID 62/0088/0520/0685
			SEVENTH ST (BORO)

DIR: B TOTAL LEN: 35.597 MI. DIST: 12-4 SR: 88
 LEFT MUN: NORTH CHARLEROI B RIGHT MUN: NORTH CHARLEROI B



EXTRACT DATE: 12/18/2023
PRINT DATE: 12/21/2023

ROADWAY MANAGEMENT SYSTEM
SLD COUNTY/SR - ANNUAL PRINT

PAGE NUMBER: 223
COUNTY: WASHINGTON

DIR: B TOTAL LEN: 35.597 MI.
LEFT MUN: CHARLEROI B

DIST: 12-4 SR: 88
RIGHT MUN: CHARLEROI B

Location	Stationing	Notes	Stationing	Notes
TENTH ST (BORO)	0511/2000		0510/1990	LEN=0035 INSTALLED UNKN
				TENTH ST (BORO)
			0510/1980	
BORO AL (BORO)	0511/1624		0510/1820	015 "DIA CIRC CONCR INSTALLED UNKN
NINTH ST (BORO)				
	0511/1493		0510/1492	NINTH ST (BORO)
BORO AL (BORO)	0511/1301		0510/1297	BORO AL (BORO)
			0510/1284	015 "DIA CIRC CONCR INSTALLED 2002
015 "DIA CIR UNKNOWN LEN=0020 INSTALLED UNKN	0511/1015			
EIGHTH ST (BORO)			0510/1001	EIGHTH ST (BORO)
	0511/1003			
015 "DIA CIR UNKNOWN LEN=0020 INSTALLED UNKN	0511/0990		0510/0830	008 "DIA CIR PLASTIC INSTALLED UNKN
			0510/0640	018 "DIA CIRC CONCR INSTALLED UNKN
015 "DIA CIR UNKNOWN LEN=0025 INSTALLED UNKN	0511/0525			
SEVENTH ST (BORO)			0510/0510	SEVENTH ST (BORO)
	0511/0510		0510/0500	015 "DIA CIR UNKNOWN INSTALLED UNKN
015 "DIA CIR UNKNOWN LEN=0025 INSTALLED UNKN	0511/0500		0510/0270	018 "DIA CIR UNKNOWN INSTALLED UNKN
			0510/0015	015 "DIA CIRC CONCR INSTALLED 2002
015 "DIA CIR UNKNOWN LEN=0015 INSTALLED UNKN	0511/0010			
1 0 00247 3 00 0024+52 104677 FT			104685 FT	1 0 00247 0 00 0024+50
SIXTH ST (BORO)				SIXTH ST (BORO)
LENGTH(AH 3442 BK 2465)	0511/0000		0510/0000	LENGTH(AH 3360 BK 2457)
015 "DIA CIRC CONCR LEN=0020 INSTALLED UNKN	0501/2455			
			0500/2420	015 "DIA CIR PLASTIC INSTALLED 2002
UNNAMED AL (BORO)	0501/2084			

EXTRACT DATE: 12/18/2023
PRINT DATE: 12/21/2023

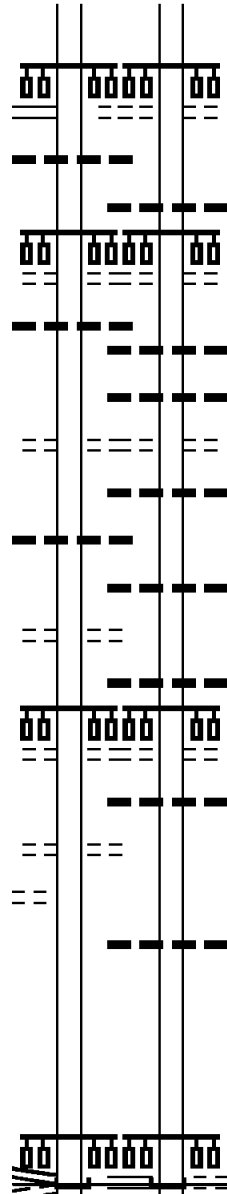
ROADWAY MANAGEMENT SYSTEM
SLD COUNTY/SR - ANNUAL PRINT

PAGE NUMBER: 222
COUNTY: WASHINGTON

DIR: B TOTAL LEN: 35.597 MI.
LEFT MUN: CHARLEROI B

DIST: 12-4 SR: 88
RIGHT MUN: CHARLEROI B

FIFTH ST
(BORO)
FIFTH ST
(SR2014 SEG 0050/1021) 0501/1948
015 "DIA CIRC CONCR 0501/1800
LEN=0070 INSTALLED UNKN
FOURTH ST
(BORO) 0501/1482
015 "DIA CIRC CONCR 0501/1470
LEN=0030 INSTALLED UNKN
THIRD ST
(BORO) 0501/1030
015 "DIA CIRC CONCR 0501/1000
LEN=0035 INSTALLED UNKN
BORO AL
(BORO) 0501/0690
SECOND ST
(BORO) 0501/0565
BORO AL
(BORO) 0501/0415
PINE AL
(BORO) 0501/0040
1 0 00247 3 00 0000+00 102212 FT
FIRST ST
(SR2016 SEG 0080/1008)
NC FALLOWFIELD AV
FALLOWFIELD AV ET
(BORO)
FIRST ST
(SR0088 SEG 0496/0263)
MFC BEGIN = B



FIFTH ST
(BORO) 0500/1948
018 "DIA CIRC CONCR 0500/1516
LEN=0030 INSTALLED 2002
FOURTH ST
(BORO) 0500/1479
018 "DIA CIRC CONCR 0500/1450
LEN=0005 INSTALLED UNKN
015 "DIA CIRC CONCR 0500/1025
LEN=0045 INSTALLED UNKN
THIRD ST
(BORO) 0500/1011
015 "DIA CIRC CONCR 0500/0990
LEN=0055 INSTALLED UNKN
015 "DIA CIRC CONCR 0500/0780
LEN=0025 INSTALLED UNKN
015 "DIA CIRC CONCR 0500/0550
LEN=0045 INSTALLED UNKN
SECOND ST
(BORO) 0500/0543
015 "DIA CIRC CONCR 0500/0510
LEN=0025 INSTALLED UNKN
015 "DIA CIRC CONCR 0500/0010
LEN=0012 INSTALLED UNKN
1 0 00247 0 00 0000+00
NC MC KEAN AV
FIRST ST
(BORO)
FIRST ST
(SR0088 SEG 0496/0000)
INTER-BK PENNSYLVANIA AV
(SR0088 SEG 0496/0000)
MFC BEGIN = B

EXTRACT DATE: 12/18/2023
PRINT DATE: 12/21/2023

ROADWAY MANAGEMENT SYSTEM
SLD COUNTY/SR - ANNUAL PRINT

PAGE NUMBER: 221
COUNTY: WASHINGTON

DIR: B TOTAL LEN: 35.597 MI.
LEFT MUN: CHARLEROI B

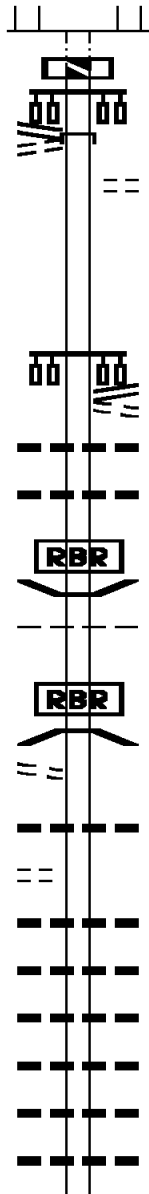
DIST: 12-4 SR: 88
RIGHT MUN: CHARLEROI B

LTH AH 002465 BK 000100 0501/0000
102212 FT

FIRST ST
(SR2016 SEG 0080/1008)
FALLOWFIELD AV ET
(BORO)

0496/0263

101949 FT



0500/0000 LTH AH 002457 BK 000100
102228 FT

7498/0000 LTH AH 000100 BK 000263
INTER-AHD FALLOWFIELD AV
(SR0088 SEG 0501/0000)

0496/0263

0496/0135 LONG AL
101965 FT (BORO)
1 0 00118 0 02 0676+87

MCKEAN AV
(SR0088 SEG 0501/0000)
(SR0088 SEG 0500/0000)

NC F FIRST ST

0496/0000 FIRST ST
(BORO)

0490/3223 LENGTH(AH 0263 BK 3551)
018 " DIA CIRC CONCR
0490/2883 LEN=0035 INSTALLED 2002
012 " DIA CIRC CONCR
LEN=2000 INSTALLED UNKN

RBR

0490/2643 BMS EN 62/0088/0490/2545

0490/2591 CHARLEROI
SPEERS B
1 0 00118 0 02 0698+65

RBR

0490/2545 P3
MAPLE CREEK
BMSBG 62/0088/0490/2545

BOLTZ AV
(BORO)

0490/2121

0490/2112 012 " DIA CIRC CONCR
LEN=0035 INSTALLED 2002

GRANDVIEW WY
(BORO)

0490/2077

0490/2037 018 " DIA CIRC CONCR
LEN=0030 INSTALLED 2002

0490/1835 018 " DIA CIRC CONCR
LEN=0199 INSTALLED 2002

0490/1640 018 " DIA CIRC CONCR
LEN=0199 INSTALLED 2002

0490/1445 015 " DIA CIRC CONCR
LEN=0015 INSTALLED 2002

0490/1330 015 " DIA CIRC CONCR
LEN=0150 INSTALLED 2002

0490/1144 015 " DIA CIRC CONCR
LEN=0040 INSTALLED 2002

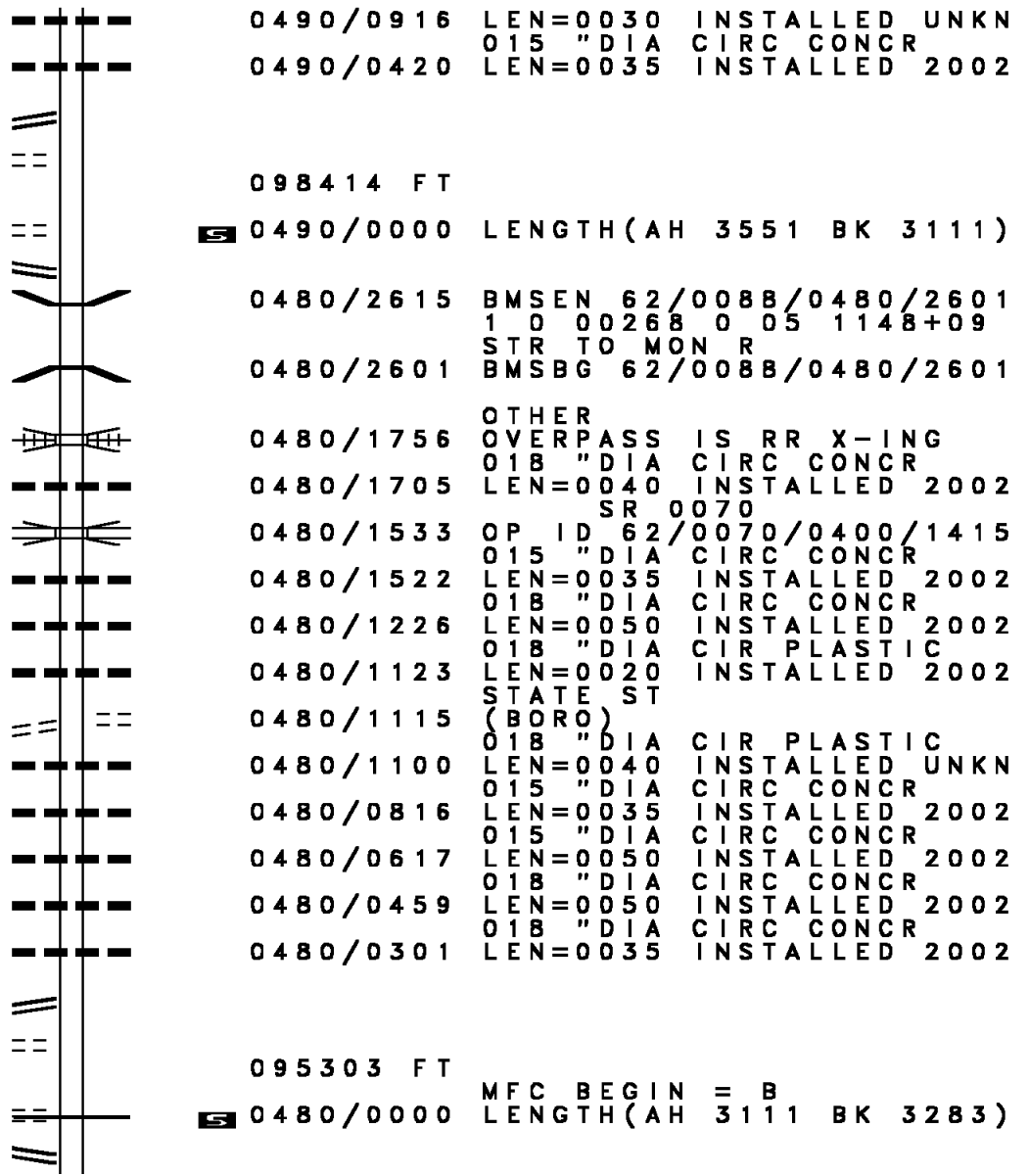
018 " DIA CIRC CONCR

DIR: B TOTAL LEN: 35.597 MI. DIST: 12-4 SR: 88
 LEFT MUN: SPEERS B RIGHT MUN: SPEERS B

RAMP RD
 (SR8052 SEG 0250/0000) 0490/0046
 TO 8052/0250 SH
 (CONN) 0490/0014
 1 0 00118 0 02 0724+48 098398 FT
 FROM 8052/0260 SH
 (CONN) 0490/0000
 RAMP RD
 (SR8052 SEG 0260/1612) 0480/3090

STATE ST
 (BORO) 0480/1115

RAMP RD
 (SR8052 SEG 0020/0000) 0480/0040
 TO 8052/0020 SH
 (CONN) 0480/0008
 1 0 00268 0 05 1122+32 095287 FT
 FROM 8052/0010 SH
 (CONN) 0480/0000
 RAMP RD
 (SR8052 SEG 0010/1728) 0470/3240



DIR: B TOTAL LEN: 35.597 MI. DIST: 12-4 SR: 88
 LEFT MUN: SPEERS B RIGHT MUN: SPEERS B

		0470/3141	015 " DIA CIRC CONCR LEN=0040 INSTALLED 2002
		0470/2813	015 " DIA CIRC CONCR LEN=0035 INSTALLED 2002
		0470/1735	BMS EN 62/0088/0470/1721 1 0 00268 0 05 1106+45
		0470/1721	S T MONONGAH BMSBG 62/0088/0470/1721
		0470/1085	015 " DIA CIRC CONCR LEN=0030 INSTALLED 2002
		0470/0565	SPEERS DUNLEVY B
092004 FT		0470/0532	018 " DIA CIRC CONCR LEN=0030 INSTALLED 2002
		092020 FT	1 0 00268 0 05 1088+38
			NC PENNSYLVANIA AV DEWEY ST (BORO)
		0470/0000	LENGTH(AH 3283 BK 2893) 015 "H 40" W CON BOX CUL
		0460/2889	LEN=0001 INSTALLED 2002
		0460/2003	015 " DIA CIRC CONCR LEN=0035 INSTALLED 2002
SPHAR ST (BORO)		0460/2000	FRICK ST (BORO)
0460/2000		0460/1902	036 " DIA CIRC CONCR LEN=0100 INSTALLED 2002
		0460/1434	015 " DIA CIRC CONCR LEN=0035 INSTALLED 2002
		0460/0747	015 " DIA CIRC CONCR LEN=0035 INSTALLED 2002
		0460/0061	024 " DIA CIRC CONCR LEN=0030 INSTALLED 2002
089111 FT		089127 FT	1 0 00268 0 05 1060+14
			DUNLEVY POST OFFICE DR (GOVT)
		0460/0000	LENGTH(AH 2893 BK 2437) 018 " DIA CIRC CONCR
		0450/1854	LEN=0030 INSTALLED 2002
		0450/1244	015 " DIA CIRC CONCR LEN=0030 INSTALLED 2002
		0450/0981	DUNLEVY ALLENPORT B

DIR: B TOTAL LEN: 35.597 MI. DIST: 12-4 SR: 88
 LEFT MUN: DUNLEVY B RIGHT MUN: DUNLEVY B

Stationing	Notes	Structure	Material	Length	Year
0450/0931			024 " DIA CIRC CONCR	LEN=0040	2002
0450/0853			018 " DIA CIRC CONCR	LEN=0030	2002
0450/0526			015 " DIA CIRC CONCR	LEN=0048	2002
0450/0523			SCHOOLHOUSE ST		
086674 FT			(BORO)		
086690 FT			1 0 00268 0 05 1035+77		
			BROADWAY ST		
			(BORO)		
0450/0000			LENGTH(AH 2437 BK 3170)		
			RETAINING WALL END		
0440/3128			BMSID 62/0088/0440/2902		
0440/2950			015 " DIA CIRC CONCR	LEN=0035	2002
0440/2945			RETAINING WALL BEGIN		
			BMSID 62/0088/0440/2902		
0440/2110			015 " DIA CIRC CONCR	LEN=0030	2002
0440/1916			015 " DIA CIRC CONCR	LEN=0030	2002
0440/1653			015 " DIA CIRC CONCR	LEN=0030	2002
0440/1237			015 " DIA CIRC CONCR	LEN=0030	2002
0440/0056			015 " DIA CIRC CONCR	LEN=0025	2002
083504 FT			1 0 00268 0 05 1004+07		
083520 FT			HOODERS RUN		
			STRUCTURE LENGTH 10 FT		
			BMSID 62/0088/0440/0000		
0440/0000			LENGTH(AH 3170 BK 1924)		
0430/1810					
0430/1450					
0430/1165			FERRY ST		
			(BORO)		
0430/0765			BRIDGE ST		
			(BORO)		
0430/0435			WASHINGTON ST		
			(BORO)		
0430/0333			015 " DIA CIRC CONCR	LEN=0030	2002
081580 FT			1 0 00268 0 05 0984+35		
081596 FT			018 " DIA CIRC CONCR		

DIR: B TOTAL LEN: 35.597 MI. DIST: 12-4 SR: 88
 LEFT MUN: ALLENPORT B RIGHT MUN: ALLENPORT B

MALLARD ST
(BORO)

0420/3390

MARTIN HILL RD
(BORO)

0420/1010

077935 FT

075985 FT

ID	DESCRIPTION	LEN	INSTALL DATE
5 0430/0000	NC MAIN ST LENGTH(AH 1924 BK 3645) 015" DIA CIRC CONCR	0030	2002
0420/3403	018" DIA CIRC CONCR LEN=0035	0035	2002
0420/2929	(APRA) WHEELING PGH STE WHEELING PGH STEEL DR LEN=0040	0040	2002
0420/2595	(PRDR)		
0420/1753	015" DIA CIRC CONCR LEN=0040	0040	2002
0420/1104	018" DIA CIRC CONCR LEN=0035	0035	2002
0420/0331	015" DIA CIRC CONCR LEN=0037	0037	2002
0420/0103	ALLENPORT STOCKDALE B 024" DIA CIRC CONCR		
0420/0024	LEN=0035	0035	2002
077951 FT	1 0 00268 0 05 0948+69 PRIVATE DR (PRDR)		
5 0420/0000	LENGTH(AH 3645 BK 1950)		
0410/1219	024" DIA CIRC CONCR LEN=0030	0030	2002
0410/1096	(TBK 2029) LOCUST ST (BORO)		
0410/1092	015" DIA CIRC CONCR LEN=0035	0035	2002
076001 FT	1 0 00268 0 05 0929+19 VINE ST (BORO)		
5 0410/0000	LENGTH(AH 1950 BK 2362)		
0400/2293	018" DIA CIRC CONCR LEN=0055	0055	2002
0400/2116	018" DIA CIRC CONCR LEN=0045	0045	2002
0400/2110	ELM ST (BORO)		

DIR: B TOTAL LEN: 35.597 MI. DIST: 12-4 SR: 88
 LEFT MUN: STOCKDALE B RIGHT MUN: STOCKDALE B

SPRUCE WY (BORO)	0400/1986	==		
		---	0400/1736	STOCKDALE ALLENPORT B
SPISAK LN (PRDR)	0400/1674	==		
		---	0400/1390	048 "DIA CIRC METAL LEN=0150 INSTALLED 2002
WALNUT ST (BORO)	0400/1150	==		
MAPLE ST (BORO)	0400/0863	==		
		---	0400/0579	ALLENPORT ROSCOE B
LOCUST ST (BORO)	0400/0575	==		
		---	0400/0429	036"H 72"W **UNKNOWN** LEN=0040 INSTALLED 2002
HORSESHOE DR (BORO)	0400/0275	==		
HORSESHOE DR (BORO)	0400/0075	==		
	073623 FT		073639 FT	1 0 00268 0 05 0905+53 (TBK 2029) COWEN ST (BORO)
		==	5 0400/0000	LENGTH(AH 2362 BK 3038)
RUTH ST (BORO)	0390/2768	==		
		---	0390/2728	018 "DIA CIRC CONCR LEN=0040 INSTALLED 2002
		---	0390/2449	036 "DIA CIRC CONCR LEN=0036 INSTALLED 2002
(TBK 2029) MT TABOR RD (BORO)	0390/2221	==		NC CHESTER AV
OSTRANDER ST (BORO)	0390/1827	==		
		---	0390/1674	018 "DIA CIRC CONCR LEN=0030 INSTALLED 2002
		---	0390/1599	015 "DIA CIRC CONCR LEN=0001 INSTALLED 2002
SAM AL (BORO)	0390/1497	==		
HOWARD ST (BORO)	0390/1406	==	0390/1406	HOWARD ST (BORO)
REBECCA ST (BORO)	0390/1105	==		
SPHAR ST (BORO)	0390/0624	==		
		---	0390/0313	018 "DIA CIRC CONCR LEN=0030 INSTALLED UNKN

DIR: B TOTAL LEN: 35.597 MI. DIST: 12-4 SR: 88
 LEFT MUN: ROSCOE B RIGHT MUN: ROSCOE B

Stationing	Notes	Stationing	Notes
070585 FT		070601 FT	1 0 00268 0 05 0874+14
			NC SHORT ST
ROBBINS ST (BORO)			ROSCOE B
0390/0000	==	0390/0000	ELCO
	==		LENGTH(AH 3038 BK 2169)
	==	0380/2021	CLEVELAND ST (BORO)
	==	0380/1900	STERLING ST (BORO)
	==	0380/1772	JOBES ST (BORO)
	==	0380/1646	DOWLER ST (BORO)
	==	0380/1400	018 " DIA CIRC CONCR LEN=0050 INSTALLED 2002
	==	0380/1357	036 " DIA CIRC CONCR LEN=0035 INSTALLED 2002
	==	0380/1287	VESTA ST (BORO)
	==	0380/0719	FORSYTHE ST (BORO)
	==	0380/0430	LINCOLN AV (BORO)
	==	0380/0239	018 " DIA CIRC CONCR LEN=0045 INSTALLED 2002
068416 FT	---	068432 FT	1 0 00268 0 05 0852+45
	---		WOODS RUN
	---		STRUCTURE LENGTH 10 FT
	---	0380/0000	BMSID 62/0088/0380/0000
	---	0370/2972	LENGTH(AH 2169 BK 2976) 048"H 36"W CONCR ARCH
HOLLOW RD (BORO)	==		LEN=0040 INSTALLED 2002
0370/2935	==		015 " DIA CIRC CONCR LEN=0050 INSTALLED 2002
	==	0370/2325	018 " DIA CIRC CONCR LEN=0040 INSTALLED 2002
	==	0370/2064	018 " DIA CIRC CONCR LEN=0040 INSTALLED 2002
	==	0370/1673	018 " DIA CIRC CONCR LEN=0040 INSTALLED 2002
	==	0370/1179	018 " DIA CIRC CONCR LEN=0050 INSTALLED 2002
	==	0370/1000	018 " DIA CIRC CONCR LEN=0040 INSTALLED UNKN
	==	0370/0220	018 " DIA CIRC CONCR LEN=0030 INSTALLED 2002
065440 FT	---	065456 FT	1 0 00268 0 05 0822+67
	---		ELCO

DIR: B TOTAL LEN: 35.597 MI. DIST: 12-4 SR: 88
 LEFT MUN: ELCO B RIGHT MUN: ELCO B

ELCO HILL RD 064019 FT
 (SR2033 SEG 0040/3075) 0360/0000

1 0 00268 0 04 0793+55 062358 FT
 DALLY RD
 (SR2027 SEG 0010/0000) 0354/0000

059539 FT

0370/0000	CALIFORNIA B
0360/1333	LENGTH(AH 2976 BK 1421)
0360/1002	015 " DIA CIRC CONCR
	LEN=0050 INSTALLED 2002
	024 " DIA CIRC CONCR
	LEN=0060 INSTALLED 2002
064035 FT	1 0 00268 0 04 0808+02
NC ELCO HILL RD	
0360/0000	LENGTH(AH 1421 BK 1661)
0354/0912	015 " DIA CIRC CONCR
	LEN=0070 INSTALLED 2002
0354/0337	015 " DIA CIRC CONCR
	LEN=0035 INSTALLED 2002
0354/0010	018 " DIA CIRC CONCR
062374 FT	LEN=0040 INSTALLED 2002
0354/0000	LENGTH(AH 1661 BK 2819)
0350/2336	015 " DIA CIRC CONCR
	LEN=0030 INSTALLED 2002
0350/1989	018 " DIA CIR PLASTIC
	LEN=0040 INSTALLED 2002
0350/1136	015 " DIA CIRC CONCR
	LEN=0035 INSTALLED 2002
0350/0810	015 " DIA CIRC CONCR
	LEN=0035 INSTALLED 2002
0350/0501	015 " DIA CIRC CONCR
	LEN=0030 INSTALLED 2002
059555 FT	1 0 00268 0 04 0765+57
0350/0000	LENGTH(AH 2819 BK 3771)
0340/2321	015 " DIA CIRC CONCR
	LEN=0035 INSTALLED 2002
0340/1980	015 " DIA CIRC CONCR
	LEN=0035 INSTALLED 2002
0340/1618	018 " DIA CIR PLASTIC
	LEN=0035 INSTALLED 2002
0340/1379	015 " DIA CIRC CONCR
	LEN=0035 INSTALLED 2002
0340/1200	RETAINING WALL END
	BMSID 62/0088/0340/0745
0340/1135	CALIFORNIA
	COAL CENTER B
	015 " DIA CIRC METAL

EXTRACT DATE: 12/18/2023
PRINT DATE: 12/21/2023

ROADWAY MANAGEMENT SYSTEM
SLD COUNTY/SR - ANNUAL PRINT

PAGE NUMBER: 213
COUNTY: WASHINGTON

DIR: B TOTAL LEN: 35.597 MI.
LEFT MUN: COAL CENTER B

DIST: 12-4 SR: 88
RIGHT MUN: COAL CENTER B

PIKE RUN RD
(SR2036 SEG 0110/2463)
FROM 2036/0110 SH
(CONN)

055768 FT

0340/0000
0330/1570

THIRD ST ET
(SR2083 SEG 0011/2010)
(SR2083 SEG 0010/1979)

054087 FT

0330/0000

052040 FT

BORO WY

0340/1117	LEN=0040	INSTALLED 2002
0340/0925	RETAINING WALL BEGIN	
0340/0145	BMSID 62/0088/0340/0745	
055784 FT	FROM 2087/0010 SH	
0340/0000	(CONN)	
0340/0000	1 0 00268 0 03 0722+35	
0330/1471	SPRING ST	
0330/1391	(SR2087 SEG 0010/2069)	
0330/1356	LENGTH(AH 3771 BK 1681)	
0330/1216	018 " DIA CIRC CONCR	
0330/1084	LEN=0045 INSTALLED 2002	
0330/0930	COAL CENTER	
0330/0623	CALIFORNIA B	
0330/0553	015 " DIA CIRC CONCR	
0330/0265	LEN=0060 INSTALLED 2002	
054103 FT	015 " DIA CIRC CONCR	
0330/0000	LEN=0030 INSTALLED 2002	
0320/1390	015 " DIA CIRC CONCR	
0320/1148	LEN=0045 INSTALLED 2002	
0320/0775	015 " DIA CIRC CONCR	
0320/0466	LEN=0030 INSTALLED 2002	
052056 FT	018 " DIA CIRC CONCR	
0320/0000	LEN=0035 INSTALLED 2002	
	018 " DIA CIRC CONCR	
	LEN=0035 INSTALLED 2002	
	POPLAR DR	
	(SR2087 SEG 0010/0000)	
	PIKE RUN	
	STRUCTURE LENGTH 40 FT	
	BMSID 62/0088/0330/0265	
	1 0 00268 0 03 0706+85	
	VILLAGE: COAL CENTER	
	NC HIGH POINT DR	
	LENGTH(AH 1681 BK 2047)	
	CALIFORNIA PARK	
	(BORO)	
	018 " DIA CIR PLASTIC	
	LEN=0030 INSTALLED 2002	
	018 " DIA CIR PLASTIC	
	LEN=0045 INSTALLED 2002	
	015 " DIA CIRC METAL	
	LEN=0055 INSTALLED 2002	
	1 0 00268 0 03 0686+00	
	NC THIRD ST ET	
	MECHANIC ST	
	(BORO)	
	LENGTH(AH 2047 BK 1406)	

DIR: B TOTAL LEN: 35.597 MI. DIST: 12-4 SR: 88
 LEFT MUN: CALIFORNIA B RIGHT MUN: CALIFORNIA B

(BORO)

0310/1280

==	---	0310/1167	015 "DIA CIR PLASTIC LEN=0030 INSTALLED 2002
==	---	0310/1144	ASH ST (BORO)
==	---	0310/0951	SPRING ST (BORO)
==	---	0310/0765	UNION ST (BORO)
==	---	0310/0750	015 "DIA CIR PLASTIC LEN=0037 INSTALLED 2002
==	---	0310/0572	PLUM ST (BORO)
==	---	0310/0383	LIBERTY ST (BORO)
==	---	0310/0373	018 "DIA CIR PLASTIC LEN=0030 INSTALLED 2002
==	---	0310/0344	015 "DIA CIR PLASTIC LEN=0025 INSTALLED 2002
==	---	0310/0216	015 "DIA CIRC CONCR LEN=0015 INSTALLED 2002
==	---	0310/0200	018 "DIA CIR PLASTIC LEN=0035 INSTALLED 2002
==	---	0310/0191	PEACH AV (BORO)
==	---	0310/0017	015 "DIA CIRC CONCR LEN=0045 INSTALLED 2002
050634 FT	---	050650 FT	1 0 00268 0 03 0671+91 WOOD ST (BORO)
			NC TH THIRD ST (BORO)
		5 0310/0000	LENGTH (AH 1406 BK 0754) MONROE ST (BORO)
	==	0300/0560	015 "DIA CIRC CONCR LEN=0030 INSTALLED 2002
	---	0300/0400	FOURTH ST (BORO)
	==	0300/0375	CHERRY WY (BORO)
	==	0300/0185	015 "DIA CIRC CONCR LEN=0030 INSTALLED UNKN
049880 FT	---	049896 FT	1 0 00268 0 03 0664+34 FIFTH ST (BORO)
	==	5 0300/0000	LENGTH (AH 0754 BK 2755) SOUTH DR (BORO)
	==	0290/2558	(BORO)

EXTRACT DATE: 12/18/2023
PRINT DATE: 12/21/2023

ROADWAY MANAGEMENT SYSTEM
SLD COUNTY/SR - ANNUAL PRINT

PAGE NUMBER: 211
COUNTY: WASHINGTON

DIR: B TOTAL LEN: 35.597 MI.
LEFT MUN: CALIFORNIA B

DIST: 12-4 SR: 88
RIGHT MUN: CALIFORNIA B

STREET NAME	SR	TYPE	START	END	DESCRIPTION
		==			0290/2283 BORO RD
		---			(BORO)
		---			0290/2273 018" DIA CIRC CONCR
		---			LEN=0035 INSTALLED 2002
		==			0290/2138 KRAMER AV
		---			(BORO)
SEVENTH ST	0290/1780	==			0290/1780 WILKINS AV
(BORO)		---			(BORO)
		---			0290/1508 015" DIA CIRC CONCR
		---			LEN=0035 INSTALLED 2002
		==			0290/1502 PENNSYLVANIA AV
		---			(BORO)
		==			0290/1273 HARRIS ST
		---			(BORO)
HILLCREST DR	0290/1225	==			
(BORO)		---			0290/1065 KALLURAN ST
		---			(BORO)
		==			0290/0365 FROM 0088/0290 SH
		---			(CONN)
		---			0290/0317 015" DIA CIRC CONCR
		---			LEN=0040 INSTALLED 2002
SKYLINE DR		---			
(BORO)		---			0290/0270
MALDEN RD		---			
(SR2073 SEG 0050/3554)		---			0290/0169 015" DIA CIRC CONCR
(SR2073 SEG 0051/3587)	0290/0270	---			LEN=0035 INSTALLED 2002
		---			0290/0168 015" DIA CIRC CONCR
		---			LEN=0035 INSTALLED 2002
FROM 2073/0050 SH		==			TO 0088/0290 SH
(CONN)	0290/0165	---			0290/0165 (CONN)
	047125 FT	---			1 0 00268 0 03 0639+39
		---			NC WOOD ST
HIGHLAND DR		==			ELLSWORTH ST
(SR2075 SEG 0030/1993)	0290/0000	---			(BORO)
		---			0290/0000 LENGTH (AH 2755 BK 2146)
		---			018"H 10"W ELLIP CONC
		---			0280/1924 LEN=0040 INSTALLED 2002
		==			BONNIE LN
		---			(PRDR)
		---			0280/1550 015" DIA CIRC CONCR
		---			LEN=0035 INSTALLED 2002
		---			0280/1526 018" DIA CIRC CONCR
		---			LEN=0035 INSTALLED 2002
		---			0280/1184 015" DIA CIRC METAL
		---			LEN=0030 INSTALLED 2002
		---			0280/0432

DIR: B TOTAL LEN: 35.597 MI. DIST: 12-4 SR: 88
 LEFT MUN: CALIFORNIA B RIGHT MUN: CALIFORNIA B

LINE	OFFSET	STATION	LENGTH	DESCRIPTION	STATUS	INSTALL DATE
1	0	00268 0 03 0615+93	044979 FT	HILL ST (BORO)	0280/0086 044995 FT	2002
			0280/0000		5 0280/0000	2002
					015 " DIA CIRC CONCR LEN=0040 EDWARD ST (BORO)	2002
					LENGTH(AH 2146 BK 1881)	
1	0	00268 0 04 0597+23	043098 FT	JAMES ADAMSON STADIUM (PRDR)	0270/0512 0270/0171 043114 FT	2002
			0270/0000		5 0270/0000	2002
					015 " DIA CIRC CONCR LEN=0030 015 " DIA CIRC CONCR LEN=0045	2002
					LENGTH(AH 1881 BK 3011)	
				UNIVERSITY PARK DR (PRDR)	0260/1875	
				UNIVERSITY PARK DR (PRDR)	0260/1790	
				UNIVERSITY PARK DR (PRDR)	0260/1750	
				WOODLAND CT (PRDR)	0260/1325	
				BLAINE RD (BORO)	0260/1045	
				BLAINE RD (BORO)	0260/0895	
				BLAINE RD (BORO)	0260/0734	
				BLAINE RD (BORO)	0260/0164	
				BLAINE RD (BORO)	0260/0045 040103 FT	
				BLAINE RD (BORO)	5 0260/0000	2002
				BLAINE RD (BORO)	LENGTH(AH 3011 BK 2351)	
				BLAINE RD (BORO)	0250/2329	
				BLAINE RD (BORO)	0250/1719	
				BLAINE RD (BORO)	0250/1111	
				BLAINE RD (BORO)	0250/0752	
				BLAINE RD (BORO)	0250/0556	

DIR: B TOTAL LEN: 35.597 MI. DIST: 12-4 SR: 88
 LEFT MUN: CALIFORNIA B RIGHT MUN: CALIFORNIA B

Segment Description	Segment ID	Length (FT)	Material	Installation Date	Notes
018 "DIA CIRC CONCR LEN=0040 INSTALLED 2002	0250/0293	037736		2002	
015 "DIA CIRC CONCR LEN=0025 INSTALLED 2002	037752			2002	
NC 88TH INF DIV HW MFC BEGIN = C	0250/0000				LENGTH(AH 2351 BK 2146)
CALIFORNIA WEST BROWNSVILLE B	0241/1970				
018 "DIA CIRC CONCR LEN=0050 INSTALLED UNKN	0241/1732				
015 "DIA CIRC CONCR LEN=0010 INSTALLED 2002	0240/1736			2002	
WEST BROWNSVILLE CALIFORNIA B	0241/1376				
015 "DIA CIRC CONCR LEN=0040 INSTALLED 2002	0240/1430			2002	
WEST BROWNSVILLE CALIFORNIA B	0240/1376				
WEST BROWNSVILLE B WILSON RD (T385)	0240/0873				
CALIFORNIA WEST BROWNSVILLE B	0241/0885				
015 "DIA CIRC CONCR LEN=0050 INSTALLED UNKN	0241/0873				
015 "DIA CIRC CONCR LEN=0050 INSTALLED UNKN	0241/0805				
015 "DIA CIRC CONCR LEN=0050 INSTALLED 2002	0240/0793			2002	
015 "DIA CIRC CONCR LEN=0050 INSTALLED 2002	0240/0486			2002	
RAMP H RD (SR8042 SEG 0250/0000)	0241/0417				
015 "DIA CIRC CONCR LEN=0025 INSTALLED 2002	0241/0267			2002	
015 "DIA CIRC CONCR LEN=0050 INSTALLED 2002	0240/0231			2002	
015 "DIA CIRC CONCR LEN=0050 INSTALLED 2002	0240/0038			2002	
015 "DIA CIRC CONCR LEN=0075 INSTALLED UNKN	0241/0032				
1 0 00268 0 02 0532+99	035588				
018 "DIA CIRC CONCR LEN=0050 INSTALLED UNKN	0241/0000				
RAMP F RD (SR8042 SEG 0260/0000)	0240/0000				
RAMP G RD (SR8042 SEG 0750/2877)	0240/0000				
LENGTH(AH 2148 BK 0570)	0241/0000				
015 "DIA CIRC CONCR LEN=0040 INSTALLED 2002	0240/0000			2002	
1 0 00268 0 02 0532+99	035606				
RAMP F RD (SR8042 SEG 0260/0000)	0240/0000				
RAMP G RD (SR8042 SEG 0750/2877)	0240/0000				
LENGTH(AH 2146 BK 0562)	0240/0000				

DIR: B TOTAL LEN: 35.597 MI. DIST: 12-4 SR: 88
 LEFT MUN: WEST BROWNSVILLE B RIGHT MUN: WEST BROWNSVILLE B

Segment ID	Material	Length (AH)	Start Station	End Station	Notes
LEN=0025	INSTALLED	0231	0250		
015 "DIA CIRC CONCR					
LEN=0105	INSTALLED UNKN	0231	0091		
1 0 00268 0 02 0527+04		035018			FT
RAMP 1 RD					
(SR8042 SEG 0500/2364)					
LENGTH(AH 0570 BK 1930)		0231	0000		
015 "DIA CIRC CONCR					
LEN=0025	INSTALLED	0225	1892		
018 "DIA CIRC CONCR					
LEN=0022	INSTALLED UNKN	0225	1670		
018 "DIA CIRC CONCR					
LEN=0030	INSTALLED UNKN	0225	1416		
018 "DIA CIRC CONCR					
LEN=0030	INSTALLED UNKN	0225	1212		
018 "DIA CIRC CONCR					
LEN=0030	INSTALLED UNKN	0225	1001		
018 "DIA CIRC CONCR					
LEN=0030	INSTALLED UNKN	0225	0809		
018 "DIA CIRC CONCR					
LEN=0030	INSTALLED UNKN	0225	0594		
1 0 00268 0 02 0507+90		033088			FT
SR 0040					
OP ID 62/0040/0840/0000					
BLAINSBURG HILL RD					
(SR2089 SEG 0081/1348)					
LTH AH 001930 BK 000100		0225	0000		
(SR2089 SEG 0013/0000)					
CENTERVILLE B		0143	1760		
018 "DIA CIRC CONCR					
LEN=0030	INSTALLED UNKN	0224	1764		
015 "DIA CIRC CONCR					
LEN=0030	INSTALLED	0230	0241		
035044 FT					
1 0 00268 0 02 0527+04					
015 "DIA CIRC CONCR					
LEN=0100	INSTALLED	0230	0000		
LENGTH(AH 0562 BK 1980)					
015 "DIA CIRC CONCR					
LEN=0030	INSTALLED	0224	1764		
015 "DIA CIRC CONCR					
LEN=0030	INSTALLED UNKN	0224	1558		
015 "DIA CIRC CONCR					
LEN=0030	INSTALLED	0224	1346		
015 "DIA CIRC CONCR					
LEN=0030	INSTALLED	0224	1130		
015 "DIA CIRC CONCR					
LEN=0030	INSTALLED	0224	0918		
015 "DIA CIRC CONCR					
LEN=0030	INSTALLED	0224	0687		
033064 FT					
1 0 00268 0 02 0507+90					
SR 0040					
OP ID 62/0040/0840/0000					
BLAINSBURG HILL RD					
(SR2089 SEG 0080/1374)					
LTH AH 001980 BK 000100		0224	0000		
033064 FT					
7203/0000					
7202/0000					
LTH AH 000100 BK 001700					
INTER-AHD					
ALICIA AV					
(SR2089 SEG 0012/0000)					
CENTERVILLE B		0142	1700		

EXTRACT DATE: 12/18/2023
PRINT DATE: 12/21/2023

ROADWAY MANAGEMENT SYSTEM
SLD COUNTY/SR - ANNUAL PRINT

PAGE NUMBER: 207
COUNTY: WASHINGTON

DIR: B TOTAL LEN: 35.597 MI.
LEFT MUN: CENTERVILLE B

DIST: 12-4 SR: 88
RIGHT MUN: CENTERVILLE B

Stationing	Description	Stationing	Description
0143/1160	INSTALLED UNKN	0142/1090	FROM TURNPIKE RAMP RD
0143/1110	FROM TURNPIKE RAMP RD	0142/1045	(CONN)
	(CONN)		TO TURNPIKE RAMP RD
0143/1040	TO TURNPIKE RAMP RD	0142/0700	(CONN)
	(CONN)		TURNPIKE RAMP RD TOLL 4
0143/0715	TURNPIKE RAMP RD TOLL 4	0142/0620	(TNPK)
	(TNPK)		
0143/0630	RELOCATED TWO MILE RUN		RELOCATED TWO MILE RUN
	STRUCTURE LENGTH 14 FT		STRUCTURE LENGTH 14 FT
0143/0450	BMSID 62/0088/0142/0700		BMSID 62/0088/0142/0700
	NOBLE RD		NOBLE RD
	(BORO)		(BORO)
0143/0300	018 "DIA CIRC CONCR		
0143/0010	LEN=0030 INSTALLED UNKN		
031328 FT	018 "DIA CIRC CONCR		
	LEN=0020 INSTALLED UNKN		
	036 "DIA CIRC CONCR		
	LEN=0025 INSTALLED UNKN		
	0 0 00000 0 00 0000+00		
	MFC BEGIN = C		
0143/0000	LENGTH(AH 1750 BK 2100)	031364 FT	0 0 00000 0 00 0000+00
		0142/0000	MFC BEGIN = C
			LENGTH(AH 1700 BK 2100)
		0130/1370	018 "DIA CIRC METAL
			LEN=0032 INSTALLED 2002
		0130/0606	012 "DIA CIRC CONCR
			LEN=0040 INSTALLED UNKN
		0130/0435	CARSON DR
			(TWP)
		0130/0029	018 "DIA CIRC CONCR
029228 FT			LEN=0030 INSTALLED UNKN
		029264 FT	1 0 00268 0 01 0306+07
			RIDGE RD
		0130/0000	(SR2026 SEG 0050/0000)
			LENGTH(AH 2100 BK 2252)
		0120/2230	018 "DIA CIRC CONCR
			LEN=0012 INSTALLED 2002
		0120/1834	018 "DIA CIRC CONCR
			LEN=0035 INSTALLED 2002
		0120/1484	018 "DIA CIRC CONCR
			LEN=0035 INSTALLED 2002
		0120/1132	018 "DIA CIRC CONCR
			LEN=0035 INSTALLED 2002
		0120/0912	018 "DIA CIRC CONCR
			LEN=0035 INSTALLED 2002
		0120/0386	018 "DIA CIRC CONCR
026976 FT			LEN=0040 INSTALLED 2002
		027012 FT	1 0 00268 0 01 0281+98

DIR: B TOTAL LEN: 35.597 MI. DIST: 12-4 SR: 88
 LEFT MUN: CENTERVILLE B RIGHT MUN: CENTERVILLE B

Street Name	Stationing	Length	Material	Installation	
DRIFTWOOD RD (BORO)	0120/0000	0110/3734	018" DIA CIRC CONCR	INSTALLED 2002	
	0110/3065	0110/2737	018" DIA CIRC CONCR	INSTALLED 2002	
	0110/2025	0110/1733	018" DIA CIRC CONCR	INSTALLED 2002	
	0110/1420	0110/0830	018" DIA CIRC CONCR	INSTALLED 2002	
	0110/0168	023015 FT	018" DIA CIRC CONCR	INSTALLED 2002	
	ELDER ST (BORO)	0110/0000	0100/1667	018" DIA CIRC CONCR	INSTALLED 2002
		ASH ST (BORO)	0100/1323	0100/1076	018" DIA CIRC CONCR
			0100/0849	0100/0835	018" DIA CIRC CONCR
			GILLIS RD (BORO)	021211 FT	021247 FT
	0100/0000	0090/3233		018" DIA CIRC CONCR	INSTALLED 2002
0090/3084	0090/2252	018" DIA CIRC CONCR		INSTALLED 2002	
0090/1972	0090/1972	024" DIA CIRC CONCR		INSTALLED 2002	
0090/1972	0090/1972	018" DIA CIRC CONCR		INSTALLED 2002	

EXTRACT DATE: 12/18/2023
PRINT DATE: 12/21/2023

ROADWAY MANAGEMENT SYSTEM
SLD COUNTY/SR - ANNUAL PRINT

PAGE NUMBER: 205
COUNTY: WASHINGTON

DIR: B TOTAL LEN: 35.597 MI.
LEFT MUN: CENTERVILLE B

DIST: 12-4 SR: 88
RIGHT MUN: CENTERVILLE B

Segment ID	Start Station	End Station	Length (FT)	Material	Installation Date	Notes
0090/1570	0090/1570	0090/1497	73	054" DIA CIRC CONCR	2002	LEN=0035 INSTALLED 2002 MAPLE GLEN DR
0090/1497	0090/1497	0090/1450	47	018" DIA CIRC CONCR	UNKN	(TWP)
0090/1450	0090/1450	0090/1101	349	018" DIA CIRC CONCR	2002	LEN=0040 INSTALLED UNKN
0090/1101	0090/1101	0090/0719	382	018" DIA CIRC CONCR	2002	LEN=0040 INSTALLED 2002
0090/0719	0090/0719	0090/0588	131	018" DIA CIRC CONCR	2002	LEN=0035 INSTALLED 2002
0090/0588	0090/0588	0090/0314	274	018" DIA CIRC METAL	2002	LEN=0035 INSTALLED 2002
0090/0314	0090/0314	0090/0142	172	018" DIA CIRC METAL	2002	LEN=0025 INSTALLED 2002
0090/0142	0090/0142	0090/0019	123	018" DIA CIRC CONCR	2002	LEN=0008 INSTALLED 2002
0090/0019	0090/0019	0090/0000	19	018" DIA CIRC CONCR	2002	LEN=0035 INSTALLED 2002
0090/0000	0090/0000	0080/1970	1970	018" DIA CIRC CONCR	2002	LENGTH(AH 3244 BK 1970) LEN=0045 INSTALLED 2002
0080/1800	0080/1800	0080/1710	90	018" DIA CIRC CONCR	2002	LEN=0045 INSTALLED 2002
0080/1692	0080/1692	0080/1678	14	018" DIA CIRC CONCR	2002	LEN=0030 INSTALLED 2002
0080/1678	0080/1678	0080/1631	47	015" DIA CIRC CONCR	2002	CENTERVILLE EAST BETHLEHEM T BARNEYS RUN STRUCTURE LENGTH 29 FT BMSID 62/0088/0080/1631
0080/1631	0080/1631	0080/1303	328	018" DIA CIRC CONCR	2002	LEN=0050 INSTALLED 2002
0080/1303	0080/1303	0080/1000	303	018" DIA CIRC METAL	2002	LEN=0050 INSTALLED 2002
0080/1000	0080/1000	0080/0767	233	018" DIA CIRC CONCR	2002	LEN=0050 INSTALLED 2002
0080/0767	0080/0767	0080/0624	143	024" DIA CIR PLASTIC	2002	LEN=0050 INSTALLED 2002
0080/0624	0080/0624	0080/0486	138	018" DIA CIRC CONCR	2002	LEN=0040 INSTALLED 2002
0080/0486	0080/0486	0080/0391	95	024" DIA CIRC METAL	2002	LEN=0004 INSTALLED 2002
0080/0391	0080/0391	0080/0000	391	024" DIA CIRC METAL	2002	LEN=0040 INSTALLED 2002
0080/0000	0080/0000	0080/0000	0	018" DIA CIRC CONCR	2002	LENGTH(AH 1970 BK 1548) LEN=0040 INSTALLED 2002

1 0 00268 0 00 0181+15 017967 FT
HANCOCK RD
(TWP) 0090/0000

BARNEYS RUN RD
(SR2065 SEG 0010/0000) 0080/1800
FOR SR 0088 AND 2065
(CONN) 0080/1710

1 0 00268 0 00 0161+87 015997 FT
COMMUNITY ST
(TWP) 0080/0000

DIR: B TOTAL LEN: 35.597 MI. DIST: 12-4 SR: 88
 LEFT MUN: EAST BETHLEHEM T RIGHT MUN: EAST BETHLEHEM T

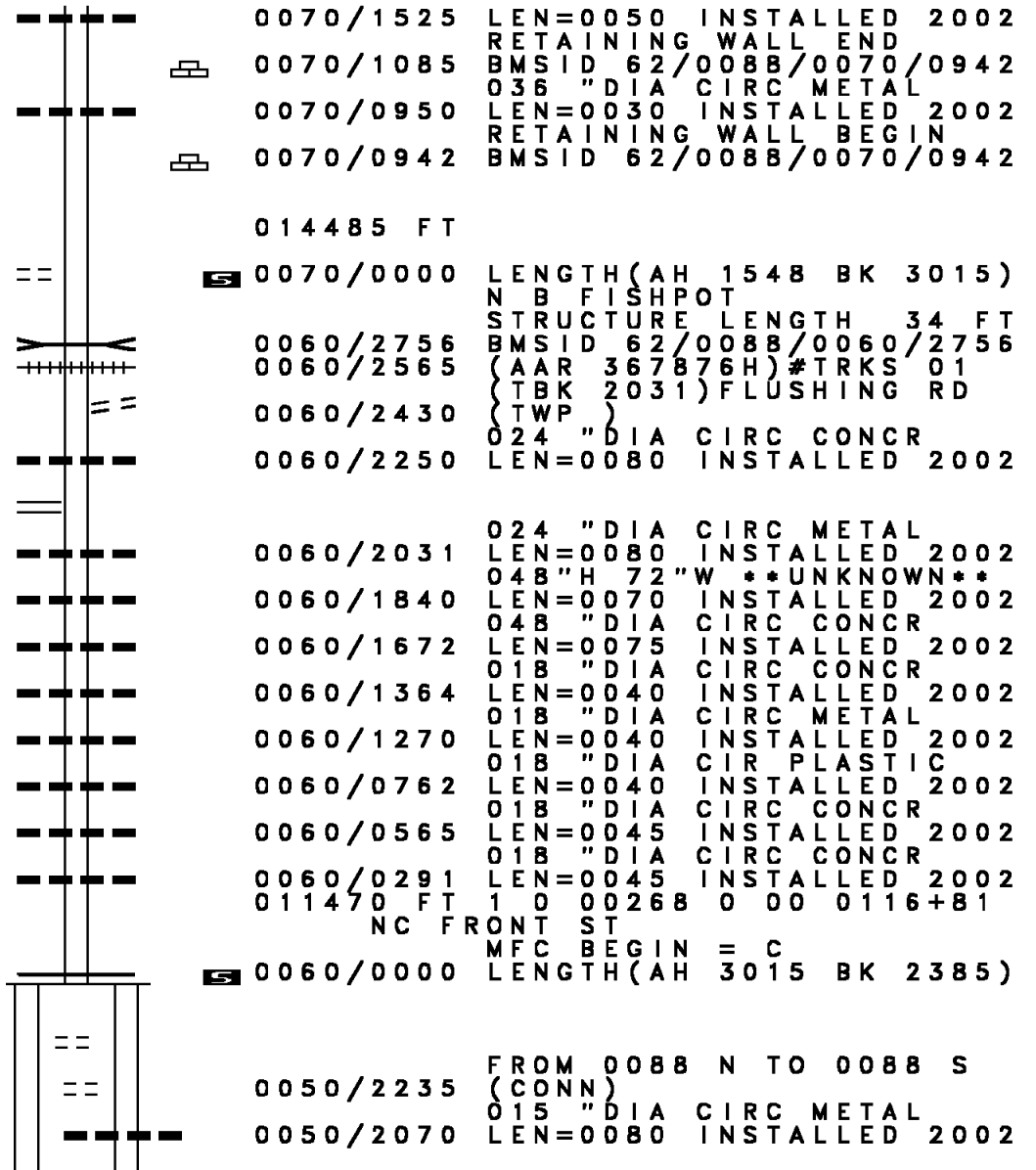
1 0 00268 0 00 0146+26 014449 FT
 (TBK 2061) FISHPOT RUN R
 (TWP) 0070/0000

BEALLSVILLE RD
 (SR2063 SEG 0010/0000) 0060/2035

011434 FT

FROM 0088 N TO 0088 S
 (CONN) 0051/2190

036 "DIA CIRC CONCR



EXTRACT DATE: 12/18/2023
PRINT DATE: 12/21/2023

ROADWAY MANAGEMENT SYSTEM
SLD COUNTY/SR - ANNUAL PRINT

PAGE NUMBER: 203
COUNTY: WASHINGTON

DIR: B TOTAL LEN: 35.597 MI.
LEFT MUN: EAST BETHLEHEM T

DIST: 12-4 SR: 88
RIGHT MUN: EAST BETHLEHEM T

Segment Description	Stationing	Material	Length	Notes
012 "DIA CIRC CONCR	0051/1755	CONCRETE	0.12	Installed
LEN=0050 INSTALLED UNKN	0051/1713	UNKNOWN	0.50	Installed
FREDERICK ST (TWP)	0051/1655			
GRANT ST (TWP)	0051/1440			
015 "DIA CIRC CONCR	0051/1435	CONCRETE	0.15	Installed
LEN=0100 INSTALLED UNKN	0051/1435	UNKNOWN	1.00	Installed
CHARTER ST (TWP)	0051/1225			
ROSE ST (TWP)	0051/1015			
015 "DIA CIRC CONCR	0051/1010	CONCRETE	0.15	Installed
LEN=0010 INSTALLED UNKN	0051/1010	UNKNOWN	0.10	Installed
STRAWBERRY ST (TWP)	0051/0805			
CRAWFORD RD (TWP)	0051/0595			
(SR2024 SEG 0010/0000)	0051/0595			
SASSAFRAS ST (TWP)	0051/0390			
015 "DIA CIRC METAL	0051/0255	METAL	0.15	Installed
LEN=0010 INSTALLED UNKN	0051/0255	UNKNOWN	0.10	Installed
TOWNSHIP RD (TWP)	0051/0209			
012 "DIA CIRC CONCR	0051/0200	CONCRETE	0.12	Installed
LEN=0050 INSTALLED UNKN	0051/0200	UNKNOWN	0.50	Installed
FROM 0088 S TO 0088 N (CONN)	0051/0190			
018 "DIA CIRC CONCR	0051/0150	CONCRETE	0.18	Installed
LEN=0040 INSTALLED UNKN	0051/0150	UNKNOWN	0.40	Installed
018 "DIA CIRC CONCR	0050/1683	CONCRETE	0.18	Installed
LEN=0000 INSTALLED UNKN	0050/1650	UNKNOWN	0.00	Installed
PRIVATE ROAD	0050/1650			
BMSBG 62/0088/0050/1650	0050/1475			
GRANT ST (TWP)	0050/1275			
CHARTER ST (TWP)	0050/1240			
018 "DIA CIRC CONCR	0050/1070	CONCRETE	0.18	Installed
LEN=0110 INSTALLED 2002	0050/1065			
018 "DIA CIRC CONCR	0050/1065	CONCRETE	0.18	Installed
LEN=0040 INSTALLED 2002	0050/1055			
ROSE ST (TWP)	0050/0855			
024 "DIA CIRC METAL	0050/0650	METAL	0.24	Installed
LEN=0046 INSTALLED 2002	0050/0640			
CRAWFORD RD (TWP)	0050/0435			
SASSAFRAS ST (TWP)	0050/0303			
024 "DIA CIRC METAL	0050/0303	METAL	0.24	Installed
LEN=0050 INSTALLED 2002	0050/0209			
015 "DIA CIRC CONCR	0050/0209	CONCRETE	0.15	Installed
LEN=0050 INSTALLED 2002	0050/0180			
FROM 0088 S TO 0088 N (CONN)	0050/0180			

DIR: B TOTAL LEN: 35.597 MI. DIST: 12-4 SR: 88
 LEFT MUN: EAST BETHLEHEM T RIGHT MUN: EAST BETHLEHEM T

Stationing	Notes	Stationing	Notes
LEN=0050 INSTALLED UNKN 0051/0135		0050/0100	060 " DIA CIRC CONCR LEN=0050 INSTALLED 2002
		009085 FT	1 0 00268 3 00 0000+00 VILLAGE: FREDRICKTOWN
1 0 00268 0 00 0092+48 009085 FT			NC WATER ST
MFC BEGIN = C		0050/0000	MFC BEGIN = C
LENGTH(AH 2349 BK 3215) 0051/0000		0030/2730	LENGTH(AH 2385 BK 3215) 018 " DIA CIRC METAL LEN=0040 INSTALLED 2005
MILL ST (TWP)	0030/1740		
		0030/1670	NEWTOWN ST (TWP)
		0030/1530	CLYDE WY (TWP)
		0030/1323	MOOSE HILL RD (TWP)
		0030/0365	MONONGAHELA AV (TWP)
		0030/0300	018 " DIA CIRC CONCR LEN=0050 INSTALLED 2002
		0030/0100	048 " DIA CIRC METAL LEN=0050 INSTALLED 2002
1 0 00268 0 00 0061+10 005870 FT		005870 FT	FERRY AV (TWP)
FERRY AV (TWP)	0030/0000	0030/0000	LENGTH(AH 3215 BK 2410) 018 " DIA CIRC CONCR
		0020/2239	LEN=0050 INSTALLED 2002
		0020/1535	MILL ST (TWP)
MILL ST (TWP)	0020/1505		
		0020/1460	024 " DIA CIRC METAL LEN=0050 INSTALLED 2002
		0020/1300	PERCH ST (TWP) WEST ST (TWP)
WALNUT ST (TWP)	0020/1245		
WALNUT ST (TWP)	0020/1050		
		0020/0953	015 " DIA CIRC CONCR LEN=0050 INSTALLED 2002

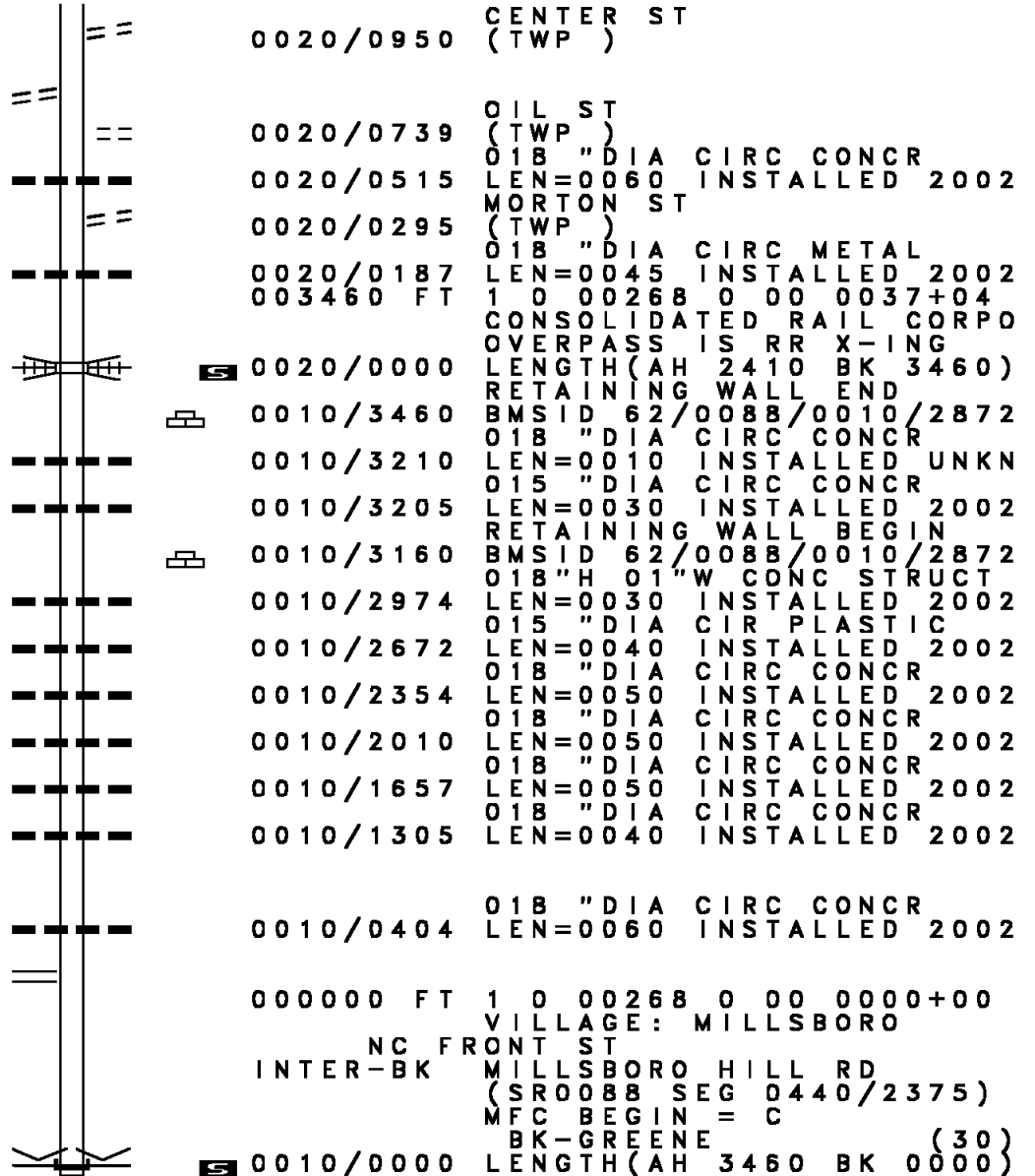
DIR: B TOTAL LEN: 35.597 MI. DIST: 12-4 SR: 88
 LEFT MUN: EAST BETHLEHEM T RIGHT MUN: EAST BETHLEHEM T

CENTER ST
(TWP)

0020/0940

003460 FT

MAIN ST
(SR2039 SEG 0072/0825) 0010/0055
 000000 FT



AH-ALLEGHENY (02) 127234 FT SR 0079 SH INTER-AHD (SR0079 SEG 0497/0000) 0495/0760 BMSEN 62/0079/0495/0000 0495/0441		124706 FT INTER-AHD SR 0079 SH 0494/0847 (SR0079 SEG 0496/0000) 0494/0448 BMSEN 62/0079/0494/0000
018 "DIA CIRC CONCR LEN=0050 INSTALLED UNKN 0495/0040		0494/0050 018 "DIA CIRC CONCR 123859 FT LEN=0050 INSTALLED UNKN
1 0 01016 0 00 0621+17 126474 FT SR 576 EB BMSBG 62/0079/0495/0000 LENGTH(AH 0760 BK 2565) 0495/0000		0494/0000 1 0 01016 0 00 0621+17 SR 576 EB BMSBG 62/0079/0494/0000 LENGTH(AH 0847 BK 2510)
TURNPIKE RAMP RD TOLL 5 (TNPK) 0491/1500		0490/1590 CROSSOVER RD (CONN)
1 0 01016 0 00 0594+72 123909 FT MILEPOST 049.00 LENGTH(AH 2565 BK 2669) 0491/0000 018 "DIA CIRC CONCR LEN=0080 INSTALLED UNKN 0485/2595		121349 FT 1 0 01016 0 00 0594+72 MILEPOST 049.00 0490/0000 LENGTH(AH 2510 BK 2689)
SR 1034 MORGAN RD OP ID 62/1034/0010/0000 0485/2115		0484/2578 018 "DIA CIRC CONCR LEN=0050 INSTALLED UNKN 0484/2203 018 "DIA CIRC CONCR LEN=0060 INSTALLED UNKN SR 1034 MORGAN RD OP ID 62/1034/0010/0000
UNKNOWN STREAM STRUCTURE LENGTH 10 FT BMSID 62/0079/0484/0655 0485/0655		0484/0970 TURNPIKE RAMP RD TOLL 5 (TNPK)
		0484/0655 UNKNOWN STREAM STRUCTURE LENGTH 10 FT BMSID 62/0079/0484/0655

DIR: N TOTAL LEN: 24.097 MI. DIST: 12-4 SR: 79
LEFT MUN: CECIL T RIGHT MUN: CECIL T

Station	Description	Length	Material	Status	Station	Description	Length	Material	Status
0568+32	018 DIA CIRC CONCR	0485/0000	018 DIA CIRC CONCR	INSTALLED UNKN	118660	018 DIA CIRC CONCR	0484/0000	018 DIA CIRC CONCR	INSTALLED UNKN
0481/2498	018 DIA CIRC CONCR	0481/1628	018 DIA CIRC CONCR	INSTALLED UNKN	0480/2050	018 DIA CIRC CONCR	0480/1650	018 DIA CIRC CONCR	INSTALLED UNKN
0481/1318	018 DIA CIRC CONCR	0481/1305	018 DIA CIRC CONCR	INSTALLED UNKN	0480/1624	018 DIA CIRC CONCR	0480/1461	018 DIA CIRC CONCR	INSTALLED UNKN
0481/0880	BMSBG 62/0079/0481/0880	0481/0880	BMSBG 62/0079/0480/0880	INSTALLED UNKN	0480/1313	018 DIA CIRC CONCR	0480/1305	018 DIA CIRC CONCR	INSTALLED UNKN
0481/0767	018 DIA CIRC CONCR	0481/0767	018 DIA CIRC CONCR	INSTALLED UNKN	0480/0880	018 DIA CIRC CONCR	0480/0767	018 DIA CIRC CONCR	INSTALLED UNKN
0481/0351	018 DIA CIRC CONCR	0481/0351	018 DIA CIRC CONCR	INSTALLED UNKN	0480/0404	018 DIA CIRC CONCR	0480/0351	018 DIA CIRC CONCR	INSTALLED UNKN
0481/0010	018 DIA CIRC CONCR	116020	018 DIA CIRC CONCR	INSTALLED UNKN	0480/0000	018 DIA CIRC CONCR	0480/0000	018 DIA CIRC CONCR	INSTALLED UNKN
0481/0000	024 DIA CIRC CONCR	0481/0000	024 DIA CIRC CONCR	INSTALLED UNKN	0480/0000	024 DIA CIRC CONCR	0480/0000	024 DIA CIRC CONCR	INSTALLED UNKN
0475/1903	018 DIA CIRC CONCR	0475/1608	018 DIA CIRC CONCR	INSTALLED UNKN	0474/1532	018 DIA CIRC CONCR	0474/1532	018 DIA CIRC CONCR	INSTALLED UNKN
0475/1225	RAMP D RD	0475/1225	RAMP D RD	INSTALLED UNKN	0474/0288	BMSBG 62/0079/0474/0180	0474/0288	BMSBG 62/0079/0474/0180	INSTALLED UNKN
0475/0298	BMSBG 62/0079/0475/0190	0475/0190	BMSBG 62/0079/0474/0180	INSTALLED UNKN	0474/0180	BMSBG 62/0079/0474/0180	0474/0180	BMSBG 62/0079/0474/0180	INSTALLED UNKN
0475/0190	018 H 24 W CON BOX CUL		018 H 24 W CON BOX CUL						

DIR: N TOTAL LEN: 24.097 MI. DIST: 12-4 SR: 79
 LEFT MUN: CECIL T RIGHT MUN: CECIL T

Stationing	Length	Notes	Stationing	Length	Notes
LEN=0047	INSTALLED UNKN	0475/0126	113750 FT	1 0 01016 0 00 0519+31	RAMP B RD
1 0 01016 0 00 0519+31	116260 FT		(SR8031 SEG 0020/1068)		
LENGTH(AH 2355 BK 3050)	0475/0000		0474/0000		LENGTH(AH 2270 BK 3010)
			0470/2941		018 "DIA CIRC CONCR
					LEN=0050 INSTALLED UNKN
RAMP C RD					
(SR8031 SEG 0250/1196)	0471/2105		0470/1780		RAMP A RD
			(SR8031 SEG 0010/0000)		
			0470/1224		018 "DIA CIRC CONCR
					LEN=0050 INSTALLED UNKN
			0470/0430		018 "DIA CIRC CONCR
					LEN=0050 INSTALLED UNKN
			0470/0397		SIGN: SHAPE OR TUBE
1 0 01016 0 00 0489+21	113210 FT		0470/0397		BMSID 62/0079/0470/0397
MILEPOST 047.00			110740 FT		1 0 01016 0 00 0489+21
LENGTH(AH 3050 BK 2675)	0471/0000				MILEPOST 047.00
			0470/0000		LENGTH(AH 3010 BK 2640)
			0464/1218		018 "DIA CIRC CONCR
					LEN=0050 INSTALLED UNKN
			0464/0699		018 "DIA CIRC CONCR
					LEN=0050 INSTALLED UNKN
018 "DIA CIRC CONCR					
LEN=0050 INSTALLED UNKN	0465/0687				
1 0 01016 0 00 0462+81	110535 FT		108100 FT		1 0 01016 0 00 0462+81
LENGTH(AH 2675 BK 2585)	0465/0000		0464/0000		LENGTH(AH 2640 BK 2645)
					018 "DIA CIRC CONCR
			0460/2259		LEN=0050 INSTALLED UNKN
018 "DIA CIRC CONCR					
LEN=0060 INSTALLED UNKN	0461/2184				
CROSSOVER RD					CROSSOVER RD
(CONN)	0461/1740		0460/1800		(CONN)
CECIL					CECIL
NORTH STRABANE T	0461/1469		0460/1517		NORTH STRABANE T
BMSEN 62/0079/0461/0905	0461/1265		0460/1320		BMSEN 62/0079/0460/0960
1 0 01016 0 00 0445+29					1 0 01016 0 00 0445+29
CHARTIERS CK					CHARTIERS CK
BMSBG 62/0079/0461/0905	0461/0905		0460/0960		BMSBG 62/0079/0460/0960
			0460/0165		018 "DIA CIRC CONCR
			105455 FT		LEN=0050 INSTALLED UNKN
1 0 01016 0 00 0436+36	107950 FT				1 0 01016 0 00 0436+36

DIR: N TOTAL LEN: 24.097 MI. DIST: 12-4 SR: 79
 LEFT MUN: NORTH STRABANE T RIGHT MUN: NORTH STRABANE T

MILEPOST 046.00				MILEPOST 046.00			
LENGTH(AH 2585 BK 2570) 0461/0000				LENGTH(AH 2645 BK 2645) 0460/0000			
				018 "DIA CIRC CONCR			
				LEN=0050 INSTALLED UNKN			
BMS EN 62/0079/0455/0885 0455/1275				BMS EN 62/0079/0454/1040			
1 0 01016 0 00 0419+51				1 0 01016 0 00 0419+51			
SR 1009				SR 1009			
BMS BG 62/0079/0455/0885 0455/0885				BMS BG 62/0079/0454/1040			
1 0 01016 0 00 0409+91 105380 FT				1 0 01016 0 00 0409+91			
LENGTH(AH 2570 BK 2530) 0455/0000				LENGTH(AH 2645 BK 2645) 0454/0000			
018 "DIA CIRC CONCR				018 "DIA CIRC CONCR			
LEN=0045 INSTALLED UNKN 0451/1771				LEN=0050 INSTALLED UNKN			
				018 "DIA CIRC CONCR			
				LEN=0040 INSTALLED UNKN			
				RAMP D RD			
				(SR8021 SEG 0750/0924)			
				018 "DIA CIRC CONCR			
				LEN=0050 INSTALLED UNKN			
1 0 01016 0 00 0383+46 102850 FT				1 0 01016 0 00 0383+46			
MILEPOST 045.00				MILEPOST 045.00			
LENGTH(AH 2530 BK 2710) 0451/0000				LENGTH(AH 2645 BK 2655) 0450/0000			
RAMP C RD							
(SR8021 SEG 0500/0000) 0445/2565							
				018 "DIA CIRC CONCR			
				LEN=0059 INSTALLED UNKN			
048 "DIA CIRC CONCR				SR 1023			
LEN=0080 INSTALLED UNKN 0445/2104				OP ID 62/1023/0090/0283			
SR 1023				OP ID 62/1023/0090/0283			
OP ID 62/1023/0090/0283 0445/2010				018 "DIA CIRC CONCR			
018 "DIA CIRC CONCR				LEN=0058 INSTALLED UNKN			
LEN=0040 INSTALLED UNKN 0445/1638				018 "DIA CIRC CONCR			
				LEN=0057 INSTALLED UNKN			
1 0 01016 0 00 0356+91 100140 FT				1 0 01016 0 00 0356+91			
LENGTH(AH 2710 BK 2620) 0445/0000				LENGTH(AH 2655 BK 2640) 0444/0000			
				018 "DIA CIRC CONCR			
				LEN=0056 INSTALLED UNKN			

EXTRACT DATE: 12/18/2023
PRINT DATE: 12/21/2023

ROADWAY MANAGEMENT SYSTEM
SLD COUNTY/SR - ANNUAL PRINT

PAGE NUMBER: 196
COUNTY: WASHINGTON

DIR: N TOTAL LEN: 24.097 MI.
LEFT MUN: NORTH STRABANE T

DIST: 12-4 SR: 79
RIGHT MUN: NORTH STRABANE T

BMS EN 62/0079/0441/1675 0441/1837
1 0 01016 0 00 0347+19
SR 1025
BMSBG 62/0079/0441/1675 0441/1675

RAMP A RD
(SR8019 SEG 0250/0620) 0441/1175

NORTH STRABANE
CANONSBURG B 0441/0253

1 0 01016 0 00 0330+51 097520 FT
MILEPOST 044.00
LENGTH(AH 2620 BK 2630) 0441/0000

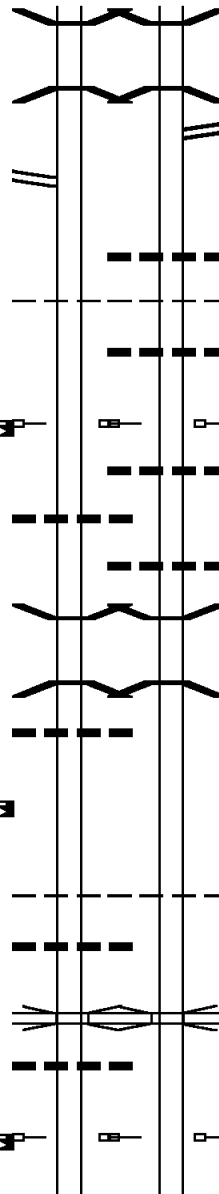
018 "DIA CIRC CONCR
LEN=0040 INSTALLED UNKN 0435/1808

BMS EN 62/0079/0435/0855 0435/1099
1 0 01016 0 00 0313+21
SR 0980
BMSBG 62/0079/0435/0855 0435/0855
018 "DIA CIRC CONCR
LEN=0080 INSTALLED UNKN 0435/0850

1 0 01016 0 00 0304+11 094890 FT
LENGTH(AH 2630 BK 2670) 0435/0000

CANONSBURG
NORTH STRABANE T 0431/1624
018 "DIA CIRC CONCR
LEN=0060 INSTALLED UNKN 0431/1430

SR 1035
OP ID 62/1035/0020/0986 0431/0625
018 "DIA CIRC CONCR
LEN=0080 INSTALLED UNKN 0431/0439
1 0 01016 0 00 0277+71 092220 FT
MILEPOST 043.00
LENGTH(AH 2670 BK 2380) 0431/0000



0440/1772 BMS EN 62/0079/0440/1610
1 0 01016 0 00 0347+19
SR 1025
0440/1610 BMSBG 62/0079/0440/1610
RAMP B RD
0440/1180 (SR8019 SEG 0010/0000)

0440/0480 024 "DIA CIRC CONCR
LEN=0055 INSTALLED UNKN
0440/0140 NORTH STRABANE
CANONSBURG B
0440/0095 018 "DIA CIRC CONCR
LEN=0040 INSTALLED UNKN
094870 FT 1 0 01016 0 00 0330+51
MILEPOST 044.00
0440/0000 LENGTH(AH 2640 BK 2640)
018 "DIA CIRC CONCR
LEN=0069 INSTALLED UNKN

0434/2295 024 "DIA CIRC CONCR
LEN=0069 INSTALLED UNKN
0434/1838 0434/1094 BMS EN 62/0079/0434/0850
1 0 01016 0 00 0313+21
SR 0980
0434/0850 BMSBG 62/0079/0434/0850

092230 FT 1 0 01016 0 00 0304+11
0434/0000 LENGTH(AH 2640 BK 2640)

0430/1556 CANONSBURG
NORTH STRABANE T

SR 1035
0430/0680 OP ID 62/1035/0020/0986
089590 FT 1 0 01016 0 00 0277+71
MILEPOST 043.00
0430/0000 LENGTH(AH 2640 BK 2355)
RAMP D RD

EXTRACT DATE: 12/18/2023
PRINT DATE: 12/21/2023

ROADWAY MANAGEMENT SYSTEM
SLD COUNTY/SR - ANNUAL PRINT

PAGE NUMBER: 195
COUNTY: WASHINGTON

DIR: N TOTAL LEN: 24.097 MI.
LEFT MUN: NORTH STRABANE T

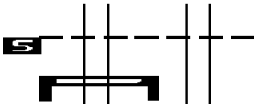
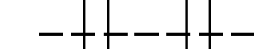

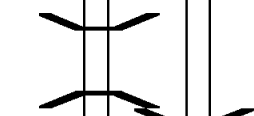
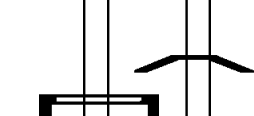

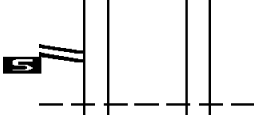
DIST: 12-4 SR: 79
RIGHT MUN: NORTH STRABANE T

Item Description	Stationing	Notes	Stationing	Item Description
018 "DIA CIRC CONCR LEN=0065 INSTALLED 1997	0425/1282		0424/1715	(SR8017 SEG 0750/1001)
BMSID 62/0079/0425/0450 1 0 01016 0 00 0258+96	0425/0531		0424/1058	018 "DIA CIRC CONCR LEN=0070 INSTALLED UNKN
SR 0519			0424/0549	BMSID 62/0079/0424/0470 1 0 01016 0 00 0258+96
BMSBG 62/0079/0425/0450	0425/0450		0424/0470	SR 0519
B CHARTIERS				BMSBG 62/0079/0424/0470
STRUCTURE LENGTH 12 FT				B CHARTIERS
BMSID 62/0079/0424/0375	0425/0280		0424/0375	STRUCTURE LENGTH 12 FT
1 0 01016 0 00 0254+61	089840 FT		087235 FT	BMSID 62/0079/0424/0375
RAMP B RD				1 0 01016 0 00 0254+61
(SR8017 SEG 0260/0000)				RAMP C RD
LENGTH(AH 2380 BK 2960)	0425/0000		0424/0000	(SR8017 SEG 0010/0000)
NORTH STRABANE				LENGTH(AH 2355 BK 2950)
CHARTIERS T	0421/2153		0420/2773	NORTH STRABANE
RAMP A RD				CHARTIERS T
(SR8017 SEG 0250/1330)	0421/2020			
018 "DIA CIRC CONCR LEN=0080 INSTALLED 2004	0421/1345			
018 "DIA CIRC CONCR LEN=0045 INSTALLED UNKN	0421/0692		0420/1347	018 "DIA CIRC CONCR LEN=0075 INSTALLED UNKN
CHARTIERS				
NORTH STRABANE T	0421/1172		0420/1075	CHARTIERS
				NORTH STRABANE T
			0420/0662	018 "DIA CIRC CONCR LEN=0060 INSTALLED UNKN
SR 1039				SR 1039
OP ID 62/1039/0050/0000	0421/0310		0420/0295	OP ID 62/1039/0050/0000
B CHARTIERS				B CHARTIERS
STRUCTURE LENGTH 8 FT				STRUCTURE LENGTH 8 FT
BMSID 62/0079/0420/0050	0421/0065		0420/0050	BMSID 62/0079/0420/0050
1 0 01016 0 00 0225+11	086880 FT		084285 FT	1 0 01016 0 00 0225+11
MILEPOST 042.00				MILEPOST 042.00
LENGTH(AH 2960 BK 2680)	0421/0000		0420/0000	LENGTH(AH 2950 BK 2665)
018 "DIA CIRC CONCR LEN=0030 INSTALLED UNKN	0415/2444			
018 "DIA CIRC CONCR LEN=0040 INSTALLED UNKN	0415/1938			
018 "DIA CIRC CONCR LEN=0040 INSTALLED UNKN	0415/1593		0414/1908	018 "DIA CIR PLASTIC LEN=0090 INSTALLED UNKN
				018 "DIA CIR PLASTIC

DIR: N TOTAL LEN: 24.097 MI. DIST: 12-4 SR: 79
 LEFT MUN: NORTH STRABANE T RIGHT MUN: NORTH STRABANE T

Left Side Data	Right Side Data
0414/1561 LEN=0090 INSTALLED UNKN	0414/1561 LEN=0090 INSTALLED UNKN
NORTH STRABANE CHARTIERS T 1 0 01016 0 00 0198+46 084200 FT LENGTH(AH 2680 BK 2640) 0415/0000	NORTH STRABANE CHARTIERS T 0414/0329 081620 FT 0414/0000 LENGTH(AH 2665 BK 2640)
CHARTIERS NORTH STRABANE T 0411/1511	CHARTIERS NORTH STRABANE T 0410/1397
RAMP E RD (SR8015 SEG 0500/0000) 0411/0300 1 0 01016 0 00 0172+06 081560 FT	0410/0395 RAMP F RD (SR8015 SEG 0750/0730) 078980 FT 1 0 01016 0 00 0172+06
NORTH STRABANE SOUTH STRABANE T MILEPOST 041.00 LENGTH(AH 2640 BK 2710) 0411/0000	NORTH STRABANE SOUTH STRABANE T MILEPOST 041.00 LENGTH(AH 2640 BK 2780) 0410/0000
B CHARTIERS STRUCTURE LENGTH 15 FT BMSID 62/0079/0404/2705 0405/2630	0404/2705 BMSID 62/0079/0404/2705 STRUCTURE LENGTH 15 FT
018 "DIA CIRC CONCR LEN=0035 INSTALLED UNKN 0405/2467	0404/2523 BMSID 62/0079/0404/2385
BMSEN 62/0079/0405/2280 0405/2418 1 0 01016 0 00 0167+66	0404/2385 BMSID 62/0079/0404/2385 SR 1041
SR 1041 BMSBG 62/0079/0405/2280 0405/2280	
RAMP G RD (SR8015 SEG 0250/0495)	
SOUTH STRABANE CHARTIERS T 0405/1780	0404/1855 SOUTH STRABANE CHARTIERS T
CHARTIERS SOUTH STRABANE T 0405/1438	0404/1681 SOUTH STRABANE CHARTIERS
	0404/1410 RAMP H RD (SR8015 SEG 0010/0000)
1 0 01016 0 00 0144+26 078850 FT	0404/0390 SIGN: CANTILEVER BMSID 62/0079/0404/0390 076200 FT 1 0 01016 0 00 0144+26
B CHARTIERS STRUCTURE LENGTH 14 FT BMSID 62/0079/0404/0000	B CHARTIERS STRUCTURE LENGTH 14 FT BMSID 62/0079/0404/0000
SOUTH STRABANE	SOUTH STRABANE

DIR: N TOTAL LEN: 24.097 MI. DIST: 12-4 SR: 79
 LEFT MUN: SOUTH STRABANE T RIGHT MUN: SOUTH STRABANE T

CHARTIERS T LENGTH(AH 2710 BK 2480) 0405/0000 DMS SIGN STRUCTURE BMSID 62/0079/0401/2050 0401/2050		0404/0000 CHARTIERS T LENGTH(AH 2780 BK 2500)
CHARTIERS SOUTH STRABANE T 0401/0588		0400/0482 CHARTIERS SOUTH STRABANE T
RAMP D RD (SR8013 SEG 0500/0000) 0401/0030 1 0 01016 0 00 0120+50 076370 FT MILEPOST 040.00 LENGTH(AH 2480 BK 2255) 0401/0000		0400/0150 RAMP A RD (SR8013 SEG 0760/0985) 073700 FT 1 0 01016 0 00 0120+50 MILEPOST 040.00 LENGTH(AH 2500 BK 2150)
BMSEN 62/0079/0395/1528 0395/1612 0 0 00000 0 00 0000+00 SR 1047 (MANIFOLD ROAD) BMSBG 62/0079/0395/1528 0395/1528		0400/0000 0394/1404 BMSEN 62/0079/0394/1320 1 0 01016 0 00 0102+47 SR 1047 (MANIFOLD ROAD) BMSBG 62/0079/0394/1320
SIGN: 4 CHORD TRUSS BMSID 62/0079/0395/1050 0395/1050 BMSEN 62/0079/0395/0650 0395/0832 1 0 01016 0 00 0102+47 SR 1009 BMSBG 62/0079/0395/0650 0395/0650		0394/1320 0394/0537 BMSEN 62/0079/0394/0355 1 0 01016 0 00 0102+47 SR 1009 BMSBG 62/0079/0394/0355
1 0 01016 0 00 0099+00 074115 FT RAMP A RD (SR8013 SEG 0250/0796) LENGTH(AH 2255 BK 3000) 0395/0000 SOUTH STRABANE CHARTIERS T 0391/2842		071550 FT 1 0 01016 0 00 0099+00 LENGTH(AH 2150 BK 3130) SOUTH STRABANE CHARTIERS T RAMP B RD (SR8013 SEG 0010/0000) CHARTIERS SOUTH STRABANE T
CHARTIERS SOUTH STRABANE T 0391/1463 CROSSOVER RD (CONN) 0391/1625		0390/3003 0390/2930 0390/2463 CROSSOVER RD (CONN) 018 " DIA CIRC CONCR

DIR: N TOTAL LEN: 24.097 MI. DIST: 12-4 SR: 79
 LEFT MUN: SOUTH STRABANE T RIGHT MUN: SOUTH STRABANE T

Item ID	Description	Stationing	Length	Material	Status
0390/1519	018" DIA CIRC CONCR	0390/1519	0050	CONCR	INSTALLED UNKN
BMSID 62/0079/0391/0720	0391/0851	0391/0851	0074+18		
1 0 01016 0 00	0074+18				
SR 1045					
BMSBG 62/0079/0391/0720	0391/0720	0391/0720			
0390/0121	018" DIA CIRC CONCR	0390/0121	0001	CONCR	INSTALLED UNKN
068420 FT					
1 0 01016 0 00	0066+78	071115 FT	039.00		
LENGTH(AH 3000 BK 2045)	0391/0000	0391/0000			
SOUTH STRABANE					
CHARTIERS T	0385/1479	0385/1479			
CHARTIERS					
SOUTH STRABANE T	0385/1401	0385/1401			
SIGN: 4 CHORD TRUSS					
BMSID 62/0079/0385/0585	0385/0585	0385/0585			
B CHARTIERS					
STRUCTURE LENGTH 12 FT					
BMSID 62/0079/0384/0030	0385/0030	0385/0030			
1 0 01016 0 00	0046+98	069070 FT			
LENGTH(AH 2045 BK 3410)	0385/0000	0385/0000			
0384/1291	SOUTH STRABANE	0384/1291			
0384/1213	CHARTIERS T	0384/1213			
	CHARTIERS				
	SOUTH STRABANE T				
BMSID 62/0079/0384/0030	0384/0030	0384/0030			
1 0 01016 0 00	0046+98	066440 FT			
LENGTH(AH 1980 BK 3305)	0384/0000	0384/0000			
B CHARTIERS					
STRUCTURE LENGTH 12 FT					
BMSID 62/0079/0384/0030	0384/0030	0384/0030			
1 0 01016 0 00	0046+98	066440 FT			
LENGTH(AH 1980 BK 3305)	0384/0000	0384/0000			
024" DIA CIRC CONCR					
LEN=0030	INSTALLED UNKN	0381/2345			
018" DIA CIRC CONCR					
LEN=0507	INSTALLED UNKN	0381/2165			
024" DIA CIRC CONCR					
LEN=0030	INSTALLED UNKN	0381/1980			
024" DIA CIRC CONCR					
LEN=0030	INSTALLED UNKN	0381/1650			
SIGN: 4 CHORD TRUSS					
BMSID 62/0079/0381/1350	0381/1350	0381/1350			
024" DIA CIRC CONCR					
LEN=0030	INSTALLED UNKN	0381/1275			
1 0 01016 0 00	0013+93	065660 FT			
CROSSOVER RD					
(CONN)					
MILEPOST 038.00					
LENGTH(AH 3410 BK 2685)	0381/0000	0381/0000			
063135 FT					
1 0 01016 0 00	0013+93	063135 FT			
CROSSOVER RD					
(CONN)					
MILEPOST 038.00					
LENGTH(AH 3305 BK 2240)	0380/0000	0380/0000			

DIR: N TOTAL LEN: 24.097 MI. DIST: 12-4 SR: 79
 LEFT MUN: SOUTH STRABANE T RIGHT MUN: SOUTH STRABANE T

018 "DIA CIRC CONCR
 LEN=0030 INSTALLED UNKN 0379/2020
 024 "DIA CIRC CONCR
 LEN=0030 INSTALLED UNKN 0379/1690
 018 "DIA CIRC CONCR
 LEN=0030 INSTALLED UNKN 0379/1365

SIGN: 4 CHORD TRUSS
 BMSID 62/0079/0379/0215 0379/0215
 0 0 0000 0 00 0000+00 062975 FT
 RAMP D 1 RD
 (SR8016 SEG 0250/0000)
 RAMP D 2 RD INTER-BK
 (SR8016 SEG 0260/0000)
 LTH AH 002685 BK 020809 0379/0000
 062975 FT

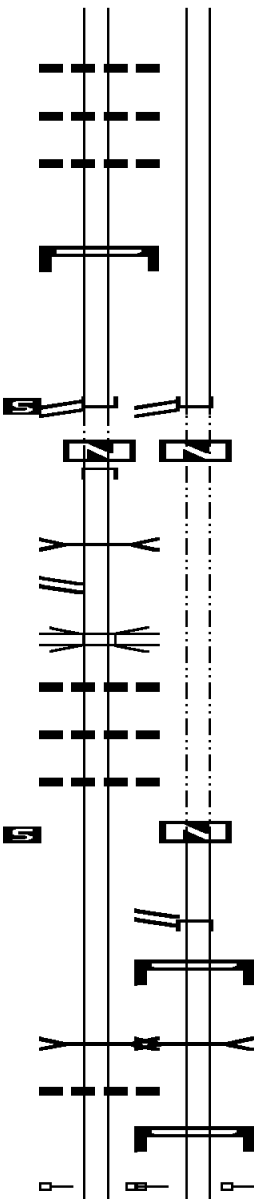
LTH AH 020809 BK 002205 7337/0000
 (SR8011 SEG 0510/1160) 0335/2205

T L CHARTIER
 STRUCTURE LENGTH 19 FT
 BMSID 62/0079/0335/1885 0335/1885
 RAMP G1 RD
 (SR8011 SEG 0010/0605) 0335/1670
 SR 2002

OP ID 62/2002/0040/0000 0335/1435
 018 "DIA CIRC CONCR
 LEN=0050 INSTALLED UNKN 0335/1041
 018 "DIA CIRC CONCR
 LEN=0316 INSTALLED UNKN 0335/0465
 018 "DIA CIRC CONCR
 LEN=0001 INSTALLED UNKN 0335/0145
 1 0 01008 0 00 0101+02 060770 FT
 LENGTH(AH 2205 BK 1745) 0335/0000

BR. LITTLE CHARTIERS CK
 STRUCTURE LENGTH 10 FT
 BMSID 62/0079/0330/1350 0331/1100
 018 "DIA CIRC CONCR
 LEN=0050 INSTALLED UNKN 0331/0832

1 0 01008 0 00 0083+62 059025 FT
 MILEPOST 033.00



060895 FT 0 0 00000 0 00 0000+00
 RAMP D 4 RD
 (SR8016 SEG 0010/2050)
 INTER-BK RAMP D 3 RD
 (SR8016 SEG 0500/1259)
 0378/0000 LTH AH 002240 BK 021265
 060895 FT
 7336/0000 LTH AH 021265 BK 002270

060895 FT
 7334/0000 LTH AH 002270 BK 001980
 INTER-AHD RAMP G-2A RD
 (SR8011 SEG 0760/0000)
 RAMP G-4 RD
 (SR8011 SEG 0750/0000)
 0330/1980 SIGN: SHAPE OR TUBE
 0330/1451 BMSID 62/0079/0330/1451
 BR. LITTLE CHARTIERS CK
 STRUCTURE LENGTH 10 FT
 0330/1350 BMSID 62/0079/0330/1350

0330/0597 SIGN: SHAPE OR TUBE
 058915 FT BMSID 62/0079/0330/0597
 1 0 01008 0 00 0083+62
 MILEPOST 033.00

DIR: N TOTAL LEN: 24.097 MI. DIST: 12-4 SR: 79
 LEFT MUN: SOUTH STRABANE T RIGHT MUN: SOUTH STRABANE T

Item Description	Stationing	Notes	Item Description	Stationing	Notes
LENGTH(AH 1745 BK 1950)	0331/0000	POI	LENGTH(AH 1980 BK 1945)	0330/0000	
(APRA) RMS ADJUSTMENT C	0325/1945		(APRA) RMS ADJUSTMENT C	0324/1940	
015 "DIA CIRC METAL			018 "DIA CIRC CONCR		
LEN=0038 INSTALLED UNKN	0325/1808		LEN=0050 INSTALLED UNKN	0324/1826	
015 "DIA CIRC METAL			018 "DIA CIRC CONCR		
LEN=0050 INSTALLED UNKN	0325/1471		LEN=0050 INSTALLED UNKN	0324/1467	
018 "DIA CIRC CONCR			018 "DIA CIRC CONCR		
LEN=0050 INSTALLED 2004	0325/0827		LEN=0060 INSTALLED 2004	0324/1103	
RAMP H-2 RD			SIGN: SHAPE OR TUBE		
(SR8009 SEG 0500/0000)	0325/0690		BMSID 62/0079/0324/1034	0324/1034	
018 "DIA CIRC CONCR			018 "DIA CIRC CONCR		
LEN=0131 INSTALLED 2004	0325/0471		LEN=0050 INSTALLED UNKN	0324/0739	
RAMP H-2 RD			RAMP H 4 RD		
(SR8009 SEG 0500/0000)			(SR8009 SEG 0750/0000)	0324/0680	
018 "DIA CIRC CONCR			018 "DIA CIRC CONCR		
LEN=0050 INSTALLED 2004	0325/0471		LEN=0050 INSTALLED 2004	0324/0453	
SOUTH STRABANE			018 "DIA CIRC CONCR		
AMWELL T			LEN=0050 INSTALLED 2004	0324/0209	
	0325/0011		SOUTH STRABANE		
			AMWELL T		
			SR 40 EB		
			OP ID 62/0040/0400/0795	0324/0070	
			SIGN: SHAPE OR TUBE		
			BMSID 62/0079/0324/0060	0324/0060	
1 0 01008 0 00 0064+55	057075 FT		056970 FT		
SR 40 EB			1 0 01008 0 00 0064+17		
OP ID 62/0040/0400/0795			LENGTH(AH 1945 BK 3325)	0324/0000	
LENGTH(AH 1950 BK 3400)	0325/0000		RAMP H 1 RD		
			(SR8009 SEG 0010/0963)	0320/3265	
			006"H 04"W CON BOX CUL		
			LEN=0050 INSTALLED UNKN	0320/3032	
			006"H 04"W CON BOX CUL		
			LEN=0050 INSTALLED UNKN	0320/2682	
RAMP H-3 RD			006"H 04"W CON BOX CUL		
(SR8009 SEG 0250/0720)	0321/2645		LEN=0050 INSTALLED UNKN	0320/2333	
			018 "DIA CIRC CONCR		

DIR: N TOTAL LEN: 24.097 MI. DIST: 12-4 SR: 79
 LEFT MUN: AMWELL T RIGHT MUN: AMWELL T

						0320/1970	LEN=0050	INSTALLED	UNKN
						0320/1627	LEN=0050	INSTALLED	UNKN
						0320/1515	LEN=0050	INSTALLED	UNKN
						0320/1326	LEN=0050	INSTALLED	UNKN
015	"DIA	CIRC	CONCR						
LEN=0050	INSTALLED	2004	0321/1304						
						0320/1023	LEN=0050	INSTALLED	UNKN
018	"DIA	CIRC	CONCR						
LEN=0060	INSTALLED	UNKN	0321/1000						
						053645 FT	1 0 01008 0 00	0030+65	
								SOUTH STRABANE	
								AMWELL T	
1 0 01008 0 00	0030+65	053675 FT							
	MILEPOST	032.00							
	LENGTH(AH 3400 BK 3050)	0321/0000							
015	"DIA	CIRC	CONCR			0320/0000	LEN=0060	INSTALLED	UNKN
LEN=0060	INSTALLED	2004	0315/2720						
						0314/2717	LEN=0050	INSTALLED	UNKN
						0314/2416	LEN=0050	INSTALLED	UNKN
015	"DIA	CIRC	CONCR						
LEN=0060	INSTALLED	UNKN	0315/2410						
						0314/2130	LEN=0050	INSTALLED	UNKN
015	"DIA	CIRC	CONCR						
LEN=0060	INSTALLED	UNKN	0315/2110						
015	"DIA	CIRC	CONCR						
LEN=0060	INSTALLED	UNKN	0315/1825						
						0314/1800	LEN=0050	INSTALLED	UNKN
015	"DIA	CIRC	CONCR						
LEN=0060	INSTALLED	UNKN	0315/1525						
						0314/1520	LEN=0050	INSTALLED	UNKN
						0314/1370	SIGN: 4	CHORD TRUSS	
							BMSID 62/0079/0314/1370		
						050580 FT	1 0 01008 0 00	0000+00	
1 0 01008 0 00	0000+00	050625 FT							
	LENGTH(AH 3050 BK 2310)	0315/0000							
						0314/0000	LEN=0050	INSTALLED	UNKN
						0310/2140	LEN=0050	INSTALLED	UNKN

DIR: N TOTAL LEN: 24.097 MI. DIST: 12-4 SR: 79
 LEFT MUN: AMWELL T RIGHT MUN: AMWELL T

Structure ID	Description	Length (FT)	Stationing	Notes
0310/1167	018 " DIA CIRC CONCR	LEN=0050	0310/1167	INSTALLED UNKN
0310/0940	BMSID 62/0079/0310/0780	048350	0310/0940	1 0 01030 0 00 0491+95
0310/0780	SR 0019		0310/0780	BMSBG 62/0079/0310/0780
0310/0235	B L TENMILE	22	0310/0235	STRUCTURE LENGTH 22 FT
048350	BMSID 62/0079/0310/0235	048315	048350	1 0 01030 0 00 0483+44
0310/0000	MILEPOST 031.00		0310/0000	LENGTH(AH 2310 BK 2650)
0305/2270	015 " DIA CIRC CONCR	LEN=0060	0305/2270	INSTALLED UNKN
0305/1990	018 " DIA CIRC CONCR	LEN=0080	0305/1990	INSTALLED UNKN
0305/1665	ROADSIDE REST RAMP RD		0305/1665	(SR9203 SEG 0010/0000)
0304/1993	018 " DIA CIRC CONCR	LEN=0050	0304/1993	INSTALLED 2004
0304/1640	018 " DIA CIRC CONCR	LEN=0070	0304/1640	INSTALLED 2004
0304/1290	018 " DIA CIRC CONCR	LEN=0060	0304/1290	INSTALLED UNKN
0305/0950	036 " DIA CIRC CONCR	LEN=0080	0305/0950	INSTALLED UNKN
0304/0904	036 " DIA CIRC CONCR	LEN=0070	0304/0904	INSTALLED UNKN
0305/0450	036 " DIA CIRC CONCR	LEN=0080	0305/0450	INSTALLED UNKN
0304/0443	ROADSIDE REST RAMP RD		0304/0443	(SR9203 SEG 0010/1405)
0304/0020	018 " DIA CIRC CONCR	LEN=0016	0304/0020	INSTALLED 2004
0305/0015	018 " DIA CIRC CONCR	LEN=0080	0305/0015	INSTALLED UNKN
0305/0000	1 0 01030 0 00 0456+89	045665	0305/0000	LENGTH(AH 2650 BK 2590)
0301/2280	018 "H 18"W CON BOX CUL	LEN=0060	0301/2280	INSTALLED UNKN
0300/2278	018 " DIA CIRC CONCR	LEN=0050	0300/2278	INSTALLED UNKN
0300/1900	036 " DIA CIRC CONCR	LEN=0070	0300/1900	INSTALLED UNKN
024	" DIA CIRC CONCR			

DIR: N TOTAL LEN: 24.097 MI. DIST: 12-4 SR: 79
 LEFT MUN: AMWELL T RIGHT MUN: AMWELL T

Item ID	Description	Year	Stationing	Notes	Stationing	Description	Year
LEN=0080	INSTALLED	2004	0301/1874				
018	" DIA CIRC CONCR				0300/1690	018 " DIA CIRC CONCR	2004
LEN=0060	INSTALLED UNKN		0301/1655			LEN=0950	INSTALLED 2004
012	"H 24"W CON BOX CUL						
LEN=0060	INSTALLED UNKN		0301/1415				
018	" DIA CIRC CONCR				0300/1060	018 " DIA CIRC CONCR	
LEN=0060	INSTALLED UNKN		0301/1060			LEN=0070	INSTALLED UNKN
036	" DIA CIRC CONCR						
LEN=0060	INSTALLED UNKN		0301/0715				
					0300/0705	018 " DIA CIRC CONCR	
						LEN=0070	INSTALLED UNKN
					0300/0351	018 " DIA CIRC CONCR	
						LEN=0080	INSTALLED UNKN
018	" DIA CIRC CONCR						
LEN=0060	INSTALLED UNKN		0301/0080				
1 0	01030 0 00 0430+49		043075 FT		043055 FT	1 0	01030 0 00 0430+49
	MILEPOST 030.00						MILEPOST 030.00
LENGTH(AH 2590 BK 2710)			0301/0000		0300/0000	LENGTH(AH 2640 BK 2660)	
015	" DIA CIRC CONCR						
LEN=0065	INSTALLED 2004		0295/2437				
					0294/2305	RAMP B RD	
						(SR8005 SEG 0760/0665)	
036	" DIA CIRC CONCR						
LEN=0001	INSTALLED 2004		0295/1962				
					0294/1735	RAMP A RD	
						(SR8005 SEG 0750/0000)	
RAMP C RD							
(SR8005 SEG 0500/0000)			0295/1735				
BMS EN 62/0079/0295/0900			0295/1002		0294/0987	BMS EN 62/0079/0294/0885	
1 0	01030 0 00 0412+54					1 0	01030 0 00 0412+54
SR 0019						SR 0019	
BMS BG 62/0079/0295/0900			0295/0900		0294/0885	BMS BG 62/0079/0294/0885	
						018 " DIA CIRC CONCR	
					0294/0846	LEN=0060	INSTALLED UNKN
024	" DIA CIRC CONCR						
LEN=0858	INSTALLED UNKN		0295/0858				
L TENMILE CK						L TENMILE CK	
STRUCTURE LENGTH 28 FT						STRUCTURE LENGTH 28 FT	
BMS ID 62/0079/0294/0700			0295/0720		0294/0700	BMS ID 62/0079/0294/0700	
024	" DIA CIRC CONCR						
LEN=0050	INSTALLED 2004		0295/0202				
RAMP D RD							
(SR8005 SEG 0250/0975)			0295/0050				
1 0	01030 0 00 0403+89		040365 FT		040395 FT	1 0	01030 0 00 0403+89
LENGTH(AH 2710 BK 2640)			0295/0000		0294/0000	LENGTH(AH 2660 BK 2640)	
024	" DIA CIRC CONCR						
LEN=0036	INSTALLED 2004		0291/2628				

DIR: N TOTAL LEN: 24.097 MI. DIST: 12-4 SR: 79
 LEFT MUN: AMWELL T RIGHT MUN: AMWELL T

024 "DIA CIRC CONCR
 LEN=0060 INSTALLED UNKN 0291/1860
 024 "DIA CIRC CONCR
 LEN=0060 INSTALLED UNKN 0291/1560
 018 "DIA CIRC CONCR
 LEN=0060 INSTALLED UNKN 0291/1209

CROSSOVER RD
 (CONN) 0291/0080
 1 0 01030 0 00 0377+73 037725 FT
 MILEPOST 029.00
 LENGTH(AH 2640 BK 2600) 0291/0000

1 0 01030 0 00 0351+23 035125 FT
 LENGTH(AH 2600 BK 2655) 0285/0000
 015 "DIA CIRC CONCR
 LEN=0060 INSTALLED UNKN 0281/2080

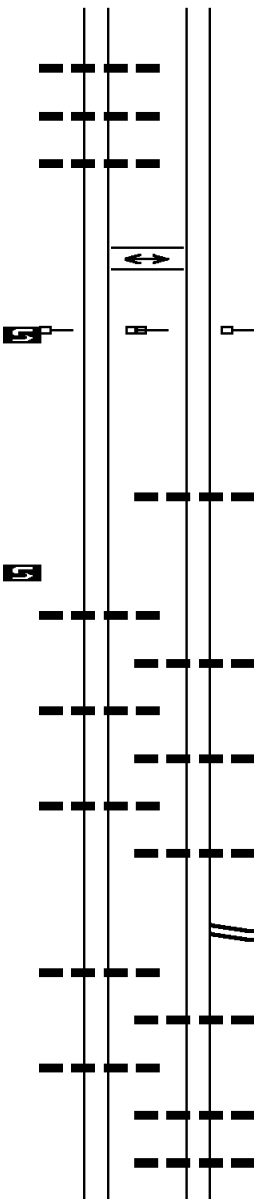
018 "DIA CIRC CONCR
 LEN=0060 INSTALLED UNKN 0281/1829

018 "DIA CIRC CONCR
 LEN=0070 INSTALLED UNKN 0281/1586

018 "DIA CIRC CONCR
 LEN=0050 INSTALLED UNKN 0281/0656

018 "DIA CIRC CONCR
 LEN=0060 INSTALLED UNKN 0281/0364

1 0 01030 0 00 0324+83 032470 FT



0290/0080 CROSSOVER RD
 (CONN) 0290/0080
 1 0 01030 0 00 0377+73
 MILEPOST 029.00
 LENGTH(AH 2640 BK 2650) 0290/0000

0284/0694 018 "DIA CIRC CONCR
 LEN=0080 INSTALLED 2004

035105 FT 1 0 01030 0 00 0351+23
 0284/0000 LENGTH(AH 2650 BK 2640)

0280/2058 018 "DIA CIRC CONCR
 LEN=0050 INSTALLED UNKN

0280/1814 015 "DIA CIRC CONCR
 LEN=0060 INSTALLED 2004

0280/1567 018 "DIA CIRC CONCR
 LEN=0060 INSTALLED 2004

0280/0695 LONE PINE STOCK PILE RD
 (GOVT)

0280/0647 018 "DIA CIRC CONCR
 LEN=0050 INSTALLED UNKN

0280/0324 018 "DIA CIRC CONCR
 LEN=0050 INSTALLED UNKN

0280/0025 018 "DIA CIRC CONCR
 LEN=0050 INSTALLED UNKN
 032465 FT 1 0 01030 0 00 0314+83


DIR: N TOTAL LEN: 24.097 MI. DIST: 12-4 SR: 79
 LEFT MUN: AMWELL T RIGHT MUN: AMWELL T

MILEPOST	028.00					MILEPOST	028.00
LENGTH(AH 2655 BK 1990)	0281/0000	5	5	5	5	LENGTH(AH 2640 BK 2015)	0280/0000
018 "DIA CIRC CONCR						018 "DIA CIRC CONCR	
LEN=0060 INSTALLED UNKN	0275/1716	---	---	---	---	LEN=0050 INSTALLED UNKN	0274/1390
024 "DIA CIRC CONCR						024 "DIA CIRC CONCR	
LEN=0080 INSTALLED UNKN	0275/1447	---	---	---	---	LEN=0050 INSTALLED UNKN	0274/0375
018 "DIA CIRC CONCR						018 "DIA CIRC CONCR	
LEN=0070 INSTALLED UNKN	0275/1116	---	---	---	---	LEN=0050 INSTALLED UNKN	0274/0163
018 "DIA CIRC CONCR						018 "DIA CIRC CONCR	
LEN=0060 INSTALLED UNKN	0275/0743	---	---	---	---	LEN=0050 INSTALLED UNKN	0274/0099
B TENMILE CK						B TENMILE CK	
STRUCTURE LENGTH 12 FT						STRUCTURE LENGTH 12 FT	
BMSID 62/0079/0274/0375	0275/0445	>	<	>	<	BMSID 62/0079/0274/0375	0274/0375
018 "DIA CIRC CONCR						018 "DIA CIRC CONCR	
LEN=0050 INSTALLED UNKN	0275/0125	---	---	---	---	LEN=0050 INSTALLED UNKN	0274/0000
BMSEN 62/0079/0275/0000	0275/0099					BMSEN 62/0079/0274/0000	0274/0099
1 0 01030 0 00 0304+68	030480 FT					1 0 01030 0 00 0304+68	030450 FT
SR 2006						SR 2006	
BMSBG 62/0079/0275/0000						BMSBG 62/0079/0274/0000	
LENGTH(AH 1990 BK 3325)	0275/0000	5	5	5	5	LENGTH(AH 2015 BK 3265)	0274/0000
018 "DIA CIRC CONCR						018 "DIA CIRC CONCR	
LEN=0070 INSTALLED UNKN	0271/2990	---	---	---	---	LEN=0060 INSTALLED UNKN	0270/2661
018 "DIA CIRC CONCR						018 "DIA CIRC CONCR	
LEN=0070 INSTALLED UNKN	0271/2695	---	---	---	---	LEN=0008 INSTALLED UNKN	0270/2410
018 "DIA CIRC CONCR						024 "DIA CIRC CONCR	
LEN=0050 INSTALLED UNKN	0271/2411	---	---	---	---	LEN=0001 INSTALLED UNKN	0270/2158
024 "DIA CIRC CONCR						018 "DIA CIRC CONCR	
LEN=0060 INSTALLED UNKN	0271/2191	---	---	---	---	LEN=0060 INSTALLED UNKN	0270/1877
024 "DIA CIRC CONCR						018 "DIA CIRC CONCR	
LEN=0060 INSTALLED 2004	0271/1950	---	---	---	---	LEN=0060 INSTALLED UNKN	0270/1594
024 "DIA CIRC CONCR						018 "DIA CIRC CONCR	
LEN=0060 INSTALLED UNKN	0271/1666	---	---	---	---	LEN=0050 INSTALLED UNKN	0270/1254
018 "DIA CIRC CONCR							
LEN=0060 INSTALLED UNKN	0271/1304	---	---	---	---		

DIR: N TOTAL LEN: 24.097 MI. DIST: 12-4 SR: 79
 LEFT MUN: AMWELL T RIGHT MUN: AMWELL T

Station	Material	Length	Status	Station	Material	Length	Status
0271+79 027155 FT	018 "DIA CIRC CONCR	0270/0000	INSTALLED UNKN	027185 FT	018 "DIA CIRC CONCR	0270/0000	INSTALLED UNKN
0265/2427				0264/2416			
0265/2075				0264/2059			
0265/1725				0264/1735			
0265/0000				0264/0702			
0245+29 024525 FT	018 "DIA CIRC CONCR	0261/1980	INSTALLED UNKN	024535 FT	018 "DIA CIRC CONCR	0261/1980	INSTALLED UNKN
0261/1610				0260/1929			
0261/0960				0260/1613			
0261/0657				0260/0952			
0261/0045				0260/0659			
0218+89 021875 FT	018 "DIA CIRC CONCR	0260/0064	INSTALLED UNKN	021895 FT	018 "DIA CIRC CONCR	0260/0064	INSTALLED UNKN
0261/0000				0260/0371			
				0260/0064			
				0260/0000			

DIR: N TOTAL LEN: 24.097 MI. DIST: 12-4 SR: 79
 LEFT MUN: AMWELL T RIGHT MUN: AMWELL T



DIR: N TOTAL LEN: 24.097 MI. DIST: 12-4 SR: 79
 LEFT MUN: AMWELL T RIGHT MUN: AMWELL T

015 "DIA CIRC CONCR LEN=0050 INSTALLED UNKN 0245/0978	---	---	---	---	---	0244/0931	015 "DIA CIRC CONCR LEN=0060 INSTALLED UNKN
018 "DIA CIRC CONCR LEN=0060 INSTALLED UNKN 0245/0677	---	---	---	---	---	0244/0630	018 "DIA CIRC CONCR LEN=0060 INSTALLED UNKN
018 "DIA CIRC CONCR LEN=0050 INSTALLED UNKN 0245/0385	---	---	---	---	---	0244/0032	018 "DIA CIRC CONCR LEN=0070 INSTALLED UNKN
018 "DIA CIRC CONCR LEN=0050 INSTALLED UNKN 0245/0055	---	---	---	---	---	013940 FT	1 0 01030 0 00 0139+40
1 0 01030 0 00 0139+40 013905 FT LENGTH(AH 2665 BK 2640) 0245/0000	---	---	---	---	---	0244/0000	LENGTH(AH 2650 BK 2640)
	---	---	---	---	---	0240/2025	036 "DIA CIRC CONCR LEN=0080 INSTALLED UNKN
018 "DIA CIRC CONCR LEN=0050 INSTALLED UNKN 0241/1566	---	---	---	---	---	0240/1570	018 "DIA CIRC CONCR LEN=0080 INSTALLED UNKN
	---	---	---	---	---	0240/0460	018 "DIA CIRC CONCR LEN=0070 INSTALLED UNKN
018 "DIA CIRC CONCR LEN=0050 INSTALLED UNKN 0241/0456	---	---	---	---	---	0240/0360	018 "DIA CIRC CONCR LEN=0079 INSTALLED UNKN
018 "DIA CIRC CONCR LEN=0050 INSTALLED UNKN 0241/0101	---	---	---	---	---	0240/0100	018 "DIA CIRC CONCR LEN=0080 INSTALLED UNKN
1 0 01030 0 00 0113+00 011265 FT MILEPOST 024.00	---	---	---	---	---	011300 FT	1 0 01030 0 00 0113+00
LENGTH(AH 2640 BK 2610) 0241/0000	---	---	---	---	---	MILEPOST 024.00	LENGTH(AH 2640 BK 2680)
	---	---	---	---	---	0234/2425	018 "DIA CIRC CONCR LEN=0090 INSTALLED UNKN
018 "DIA CIRC CONCR LEN=0050 INSTALLED UNKN 0235/2362	---	---	---	---	---	0234/2070	018 "DIA CIRC CONCR LEN=0080 INSTALLED UNKN
018 "DIA CIRC CONCR LEN=0050 INSTALLED UNKN 0235/2006	---	---	---	---	---	0234/1750	018 "DIA CIRC CONCR LEN=0080 INSTALLED UNKN
018 "DIA CIRC CONCR LEN=0050 INSTALLED UNKN 0235/1587	---	---	---	---	---		018 "DIA CIRC CONCR

DIR: N TOTAL LEN: 24.097 MI. DIST: 12-4 SR: 79
 LEFT MUN: AMWELL T RIGHT MUN: AMWELL T

					0234/1440	LEN=0080	INSTALLED UNKN
					0234/0413	018 "DIA CIRC CONCR LEN=0080	INSTALLED 2004
018 "DIA CIRC CONCR LEN=0060	INSTALLED UNKN	0235/0370					
018 "DIA CIRC CONCR LEN=0050	INSTALLED UNKN	0235/0037					
1 0 01030 0 00 0086+20	008655 FT				008620 FT	1 0 01030 0 00 0086+20	
LENGTH(AH 2610 BK 2630)	0235/0000				0234/0000	LENGTH(AH 2680 BK 2640)	
					0230/2640	018 "DIA CIRC CONCR LEN=0070	INSTALLED UNKN
018 "DIA CIRC CONCR LEN=0050	INSTALLED UNKN	0231/2269					
RAMP C RD (SR8001 SEG 0510/0000)		0231/1635			0230/1735	RAMP B RD (SR8001 SEG 0760/1000)	
					0230/1600	018 "DIA CIRC CONCR LEN=0070	INSTALLED UNKN
RAMP D RD (SR8001 SEG 0500/0895)		0231/1025			0230/1110	RAMP A RD (SR8001 SEG 0750/0000)	
018 "DIA CIRC CONCR LEN=0050	INSTALLED UNKN	0231/0930			0230/0950	015 "DIA CIRC CONCR LEN=0080	INSTALLED UNKN
BMSSEN 62/0079/0231/0655	0231/0888				0230/0896	BMSSEN 62/0079/0230/0660	
1 0 01030 0 00 0068+42					0230/0660	1 0 01030 0 00 0067+42	
SR 2020						SR 2020	
BMSBG 62/0079/0231/0655	0231/0655				005980 FT	BMSBG 62/0079/0230/0660	
1 0 01030 0 00 0059+80	006025 FT				0230/0000	1 0 01030 0 00 0059+80	
MILEPOST 023.00						MILEPOST 023.00	
LENGTH(AH 2630 BK 2570)	0231/0000				0224/2600	LENGTH(AH 2640 BK 2640)	
					0224/2200	018 "DIA CIRC CONCR LEN=0070	INSTALLED UNKN
					0224/1655	018 "DIA CIRC CONCR LEN=0070	INSTALLED UNKN
						024 "DIA CIRC CONCR LEN=0070	INSTALLED UNKN
1 0 01030 0 00 0033+40	003455 FT				003340 FT	1 0 01030 0 00 0033+40	
LENGTH(AH 2570 BK 2710)	0225/0000				0224/0000	LENGTH(AH 2640 BK 2640)	
015 "DIA CIRC CONCR							

DIR: N TOTAL LEN: 24.097 MI. DIST: 12-4 SR: 79
LEFT MUN: AMWELL T RIGHT MUN: AMWELL T

Stationing	Material	Length	Status	Stationing	Material	Length	Status
0221/2516	018 "DIA CIRC CONCR	0050	INSTALLED UNKN	0220/2450	018 "DIA CIRC CONCR	0070	INSTALLED UNKN
0221/2271	018 "DIA CIRC CONCR	0050	INSTALLED UNKN	0220/2200	018 "DIA CIRC CONCR	0070	INSTALLED UNKN
0221/2032	015 "DIA CIRC CONCR	0070	INSTALLED UNKN	0220/1889	018 "DIA CIRC CONCR	0070	INSTALLED UNKN
0221/1756	015 "DIA CIRC CONCR	0070	INSTALLED UNKN	0220/1671	018 "DIA CIRC CONCR	0060	INSTALLED UNKN
0221/1456	015 "DIA CIRC CONCR	0060	INSTALLED UNKN	0220/1364	018 "DIA CIRC CONCR	0060	INSTALLED UNKN
0221/1205	018 "DIA CIRC CONCR	0050	INSTALLED UNKN				
0221/0958	018 "DIA CIRC CONCR	0050	INSTALLED UNKN				
0221/0700	018 "DIA CIRC CONCR	0050	INSTALLED UNKN				
0221/0000	018 "DIA CIRC CONCR	0050	INSTALLED UNKN	0220/0000	015 "DIA CIRC CONCR	0060	INSTALLED UNKN
0219/0665	018 "DIA CIRC CONCR	0060	INSTALLED UNKN	0218/0600	018 "DIA CIRC CONCR	0060	INSTALLED UNKN
0219/0357	018 "DIA CIRC CONCR	0060	INSTALLED UNKN	0218/0322	018 "DIA CIRC CONCR	0060	INSTALLED UNKN
0219/0053	018 "DIA CIRC CONCR	0060	INSTALLED UNKN	0218/0045	018 "DIA CIRC CONCR	0060	INSTALLED UNKN
0219/0000	018 "DIA CIRC CONCR	0060	INSTALLED UNKN	0218/0029	018 "DIA CIRC CONCR	0060	INSTALLED UNKN
0219/0000	018 "DIA CIRC CONCR	0060	INSTALLED UNKN	0218/0000	018 "DIA CIRC CONCR	0060	INSTALLED UNKN

1 0 01030 0 00 0007+00 000745 FT 000700 FT 1 0 01030 0 00 0007+00
MILEPOST 022.00 MILEPOST 022.00
LENGTH(AH 2710 BK 0745) 0221/0000 0220/0000 LENGTH(AH 2640 BK 0700)
SR 0079 SH INTER-BK SR 0079 SH (SR0079 SEG 0214/1760)
(SR0079 SEG 0215/1795) MFC BEGIN = A
MFC BEGIN = A BK-GREENE (30)
LENGTH(AH 0745 BK 0000) 0219/0000 0218/0000 LENGTH(AH 0700 BK 0000)

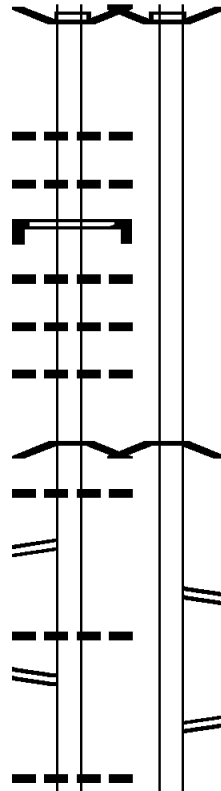
AH-WESTMORELAND (64)
 BMS EN 62/0070/0400/1415 214785 FT
 SR 0070 SH INTER-AHD
 (SR0070 SEG 0405/0000) 0401/3492

214882 FT BMS EN 62/0070/0400/1415
 INTER-AHD SR 0070 SH
 0400/3481 (SR0070 SEG 0404/0000)

018 "DIA CIRC CONCR
 LEN=0080 INSTALLED UNKN 0401/2279
 018 "DIA CIRC CONCR
 LEN=0080 INSTALLED UNKN 0401/1970
 SIGN: CANTILEVER
 BMS ID 62/0070/0401/1900 0401/1900
 018 "DIA CIRC CONCR
 LEN=0080 INSTALLED UNKN 0401/1809
 018 "DIA CIRC CONCR
 LEN=0080 INSTALLED UNKN 0401/1670
 018 "DIA CIRC CONCR
 LEN=0080 INSTALLED UNKN 0401/1506
 1 0 00118 0 02 0742+00
 SR 0906
 BMSBG 62/0070/0400/1415 0401/1426
 018 "H 24" W CON BOX CUL
 LEN=0080 INSTALLED UNKN 0401/1363
 RAMP RD
 (SR8052 SEG 0260/0000) 0401/1338

018 "DIA CIRC CONCR
 LEN=0080 INSTALLED UNKN 0401/1232
 RAMP RD
 (SR8052 SEG 0250/1688) 0401/1216

018 "DIA CIRC CONCR
 LEN=0159 INSTALLED UNKN 0401/1065



1 0 00118 0 02 0742+00
 SR 0906
 0400/1415 BMSBG 62/0070/0400/1415

0400/1318 RAMP RD
 (SR8052 SEG 0020/1624)

0400/1107 RAMP RD
 (SR8052 SEG 0010/0000)

DIR: E TOTAL LEN: 40.697 MI. DIST: 12-4 SR: 70
 LEFT MUN: SPEERS B RIGHT MUN: SPEERS B

Item ID	Description	Material	Length	Stationing	Notes
015	"DIA CIRC CONCR	LEN=0060	0401/0900	0400/0920	018 "DIA CIRC CONCR LEN=0060 INSTALLED UNKN
018	"DIA CIRC CONCR	LEN=0060	0401/0770	0400/0830	018 "DIA CIRC CONCR LEN=0080 INSTALLED UNKN
018	"DIA CIRC CONCR	LEN=0060	0401/0600	0400/0689	018 "DIA CIRC CONCR LEN=0035 INSTALLED UNKN
018	"DIA CIRC CONCR	LEN=0060	0401/0460	0400/0650	018 "DIA CIRC CONCR LEN=0035 INSTALLED UNKN
SIGN: 4	CHORD TRUSS	BMSID 62/0070/0400/0383	0401/0383	0400/0383	SIGN: 4 CHORD TRUSS BMSID 62/0070/0400/0383 018 "DIA CIRC CONCR LEN=0080 INSTALLED UNKN
018	"DIA CIRC CONCR	LEN=0060	0401/0335	0400/0248	018 "DIA CIRC CONCR LEN=0035 INSTALLED UNKN
018	"DIA CIRC CONCR	LEN=0060	0401/0210	0400/0120	030 "DIA CIRC CONCR LEN=0080 INSTALLED UNKN
1 0 62097	0 00 0208+22	211293 FT	0401/0000	211401 FT	1 0 62097 0 00 0208+22 MILEPOST 040.00
024	"DIA CIRC CONCR	LEN=0080	0395/2490	0400/0000	024 "DIA CIRC CONCR LEN=0080 INSTALLED UNKN 0395/2490
024	"DIA CIRC CONCR	LEN=0080	0395/2330	0394/2486	018 "DIA CIRC CONCR LEN=0080 INSTALLED 2003
024	"DIA CIRC CONCR	LEN=0060	0395/2186	0394/2441	RAMP 11 RD (SR8036 SEG 0750/0603) 018 "DIA CIRC CONCR LEN=0030 INSTALLED UNKN
OP ID 62/0070/0394/1843	SR 2027	UTILITY PIPE	0395/1845	0394/2171	018 "DIA CIRC CONCR LEN=0080 INSTALLED 2003 UTILITY PIPE
OP ID 62/2027/0070/1004	RAMP 10 RD	(SR8036 SEG 0260/0000)	0395/1820	0394/1843	OP ID 62/0070/0394/1843 SR 2027
RAMP 13 RD			0395/1510	0394/1816	OP ID 62/2027/0070/1004

DIR: E TOTAL LEN: 40.697 MI. DIST: 12-4 SR: 70
LEFT MUN: SPEERS B RIGHT MUN: SPEERS B

Segment ID	Description	Start Station	End Station	Length (FT)	Material	Status	Notes
(SR8036 SEG 0250/0390)		0395/1363					
SPEERS TWILIGHT B		0395/1348	0394/1404				RAMP 12 RD (SR8036 SEG 0010/0000)
024 "DIA CIRC CONCR		0395/1234	0394/1246				SPEERS TWILIGHT B 018 "DIA CIRC CONCR LEN=0001 INSTALLED 2003
LEN=0080 INSTALLED UNKN							
S B MAPLE CK							S B MAPLE CK
STRUCTURE LENGTH 28 FT							STRUCTURE LENGTH 28 FT
BMSID 62/0070/0394/0311		0395/0390	0394/0311				BMSID 62/0070/0394/0311
1 0 62097 0 01 0181+97		208618 FT	208733 FT				1 0 62097 0 01 0181+97
LENGTH(AH 2675 BK 2645)		0395/0000	0394/0000				LENGTH(AH 2668 BK 2642)
018 "DIA CIRC CONCR		0391/0544					
LEN=0080 INSTALLED UNKN							
CAVC	807	0391/0235M	M 0390/0530				018 "DIA CIRC CONCR
1 0 62097 0 01 0155+54		205973 FT	M 0390/0234				LEN=0080 INSTALLED 2003
MILEPOST 039.00			206091 FT				CAVC 807
LENGTH(AH 2645 BK 2575)		0391/0000	0390/0000				1 0 62097 0 01 0155+54
018 "DIA CIRC CONCR			0384/2476				MILEPOST 039.00
LEN=0048 INSTALLED UNKN							LENGTH(AH 2642 BK 2638)
018 "DIA CIRC CONCR		0385/2416	0384/2223				018 "DIA CIRC CONCR
LEN=0040 INSTALLED UNKN							LEN=0040 INSTALLED 2003
018 "DIA CIRC CONCR		0385/2172	0384/1815				018 "DIA CIRC CONCR
LEN=0040 INSTALLED UNKN							LEN=0040 INSTALLED 2003
018 "DIA CIRC CONCR		0385/1777	0384/1500				018 "DIA CIRC CONCR
LEN=0040 INSTALLED UNKN							LEN=0030 INSTALLED UNKN
018 "DIA CIRC CONCR		0385/1468	0384/1017				
018 "DIA CIRC CONCR		0385/1102					018 "DIA CIRC CONCR
LEN=0050 INSTALLED UNKN							LEN=0040 INSTALLED 2003
018 "DIA CIRC CONCR							018 "DIA CIRC CONCR
LEN=0040 INSTALLED UNKN							

DIR: E TOTAL LEN: 40.697 MI. DIST: 12-4 SR: 70
 LEFT MUN: TWILIGHT B RIGHT MUN: TWILIGHT B

018 "DIA CIRC CONCR LEN=0040 INSTALLED UNKN 0385/0847	---	0384/0854	LEN=0040	INSTALLED	2003
018 "DIA CIRC CONCR LEN=0040 INSTALLED UNKN 0385/0602	---	0384/0593	LEN=0040	INSTALLED	2003
018 "DIA CIRC CONCR LEN=0040 INSTALLED UNKN 0385/0227	---	0384/0250	LEN=0040	INSTALLED	2003
1 0 62097 0 01 0129+39 203398 FT LENGTH(AH 2575 BK 2680) 0385/0000	---	203453 FT	1 0 62097 0 01 0129+39		
018 "DIA CIRC CONCR LEN=0040 INSTALLED UNKN 0381/2600	---	0384/0000	LEN=0040	INSTALLED	2003
018 "DIA CIRC CONCR LEN=0040 INSTALLED 1999 0381/2295	---	0380/2570	LEN=0030	INSTALLED	UNKN
018 "DIA CIRC CONCR LEN=0040 INSTALLED UNKN 0381/2140	---	0380/2290	LEN=0030	INSTALLED	UNKN
048 "DIA CIRC CONCR LEN=0080 INSTALLED UNKN 0381/2000	---	0380/1990	LEN=0080	INSTALLED	UNKN
TWILIGHT FALLOWFIELD T 0381/1941	---	0380/1978	LEN=0080	INSTALLED	UNKN
048 "DIA CIRC CONCR LEN=0080 INSTALLED 1999 0381/1360	---				
036 "DIA CIRC CONCR LEN=0080 INSTALLED UNKN 0381/0600	---				
SIGN: 4 CHORD TRUSS BMSID 62/0070/0380/0242 0381/0242	---	0380/0242	SIGN: 4 CHORD TRUSS BMSID 62/0070/0380/0242		
018 "DIA CIRC CONCR LEN=0030 INSTALLED UNKN 0381/0200	---				
018 "DIA CIRC CONCR LEN=0038 INSTALLED 1999 0381/0103	---				
018 "DIA CIRC CONCR LEN=0035 INSTALLED UNKN 0381/0102	---				
1 0 62097 0 01 0102+74 200718 FT MILEPOST 038.00	---	200788 FT	1 0 62097 0 01 0102+74		
LENGTH(AH 2680 BK 2640) 0381/0000	---	0380/0000	LEN=0080	INSTALLED	UNKN
036 "DIA CIRC CONCR LEN=0080 INSTALLED 2003 0375/2030	---				
					TURNPIKE RAMP RD TOLL 4

DIR: E TOTAL LEN: 40.697 MI. DIST: 12-4 SR: 70
 LEFT MUN: FALLOWFIELD T RIGHT MUN: FALLOWFIELD T

Item Description	Length (ft)	Material	Status	Year	Stationing
TURNPIKE RAMP RD TOLL 4 (TNPK)	0375/1790				0374/2006 (TNPK)
036 "DIA CIRC CONCR	LEN=0070	INSTALLED	2003		0374/1735 036 "DIA CIRC CONCR
TURNPIKE RAMP RD TOLL 4 (TNPK)	0375/0980				LEN=0087 INSTALLED UNKN
036 "DIA CIRC CONCR	LEN=0070	INSTALLED	2003		0374/1110 015 "DIA CIRC CONCR
TURNPIKE RAMP RD TOLL 4 (TNPK)	0375/0431				LEN=0001 INSTALLED UNKN
018 "DIA CIRC CONCR	LEN=0035	INSTALLED	2003		0374/0840 TURNPIKE RAMP RD TOLL 4 (TNPK)
PA TPK (TOLL 43 SB					
OP ID 62/7043/9900/3561	0375/0200				0374/0220 PA TPK (TOLL 43 SB
PA TPK (TOLL 43 NB					OP ID 62/7043/9900/3561
OP ID 62/7043/9900/3560	0375/0105				0374/0135 PA TPK (TOLL 43 NB
					OP ID 62/7043/9900/3560
1 0 62097 0 01 0076+44	198078 FT				0374/0050 018 "DIA CIRC CONCR
LENGTH(AH 2640 BK 2640)	0375/0000				LEN=0235 INSTALLED UNKN
018 "DIA CIRC CONCR	LEN=0030	INSTALLED	UNKN		0374/0000 1 0 62097 0 01 0075+44
TURNPIKE RAMP RD TOLL 4 (TNPK)	0371/2400				LENGTH(AH 2632 BK 2650)
TURNPIKE RAMP RD TOLL 4 (TNPK)	0371/2195				0370/2403 018 "DIA CIRC CONCR
060"H 72"W CON BOX CUL	LEN=0125	INSTALLED	UNKN		LEN=0030 INSTALLED 2003
018 "DIA CIRC CONCR	LEN=0050	INSTALLED	UNKN		0370/2140 TURNPIKE RAMP RD TOLL 4 (TNPK)
TURNPIKE RAMP RD TOLL 4 (TNPK)	0371/1125				
036 "DIA CIRC CONCR	LEN=0060	INSTALLED	UNKN		0370/1295 TURNPIKE RAMP RD TOLL 4 (TNPK)
036 "DIA CIRC CONCR	LEN=0060	INSTALLED	UNKN		
SIGN: 4 CHORD TRUSS					
BMSID 62/0070/0370/0190	0371/0185				0370/0190 SIGN: 4 CHORD TRUSS
1 0 62097 0 01 0049+94	195438 FT				BMSID 62/0070/0370/0190
MILEPOST 037.00					1 0 62097 0 01 0049+94
LENGTH(AH 2640 BK 2615)	0371/0000				MILEPOST 037.00
036 "DIA CIRC CONCR	LEN=0035	INSTALLED	UNKN		0370/0000 LENGTH(AH 2650 BK 2630)

DIR: E TOTAL LEN: 40.697 MI. DIST: 12-4 SR: 70
 LEFT MUN: FALLOWFIELD T RIGHT MUN: FALLOWFIELD T

015 "DIA CIRC CONCR LEN=0035 INSTALLED UNKN 0365/2080	---								
015 "DIA CIRC CONCR LEN=0035 INSTALLED UNKN 0365/1780	---								
015 "DIA CIRC CONCR LEN=0030 INSTALLED UNKN 0365/1480	---								
018 "DIA CIRC CONCR LEN=0035 INSTALLED UNKN 0365/0870	---							0364/0871	015 "DIA CIRC CONCR LEN=0030 INSTALLED UNKN
	---							0364/0313	015 "DIA CIRC CONCR LEN=0030 INSTALLED 2003
	---							0364/0015	015 "DIA CIRC CONCR LEN=0040 INSTALLED UNKN
1 0 62097 0 01 0023+53 192823 FT LENGTH(AH 2615 BK 2640) 0365/0000	SR							SR	1 0 62097 0 01 0023+53 192876 FT 0364/0000
RAMP EIGHT RD (SR8034 SEG 0500/0000) 0361/2450	==								
	---							0360/2403	RAMP NINE RD (SR8034 SEG 0750/0502)
018 "DIA CIRC CONCR LEN=0035 INSTALLED UNKN 0361/2341	---							0360/2344	015 "DIA CIRC CONCR LEN=0030 INSTALLED 2003
SR 2037									
OP ID 62/2037/0020/0000 0361/1947	==							0360/1933	SR 2037 OP ID 62/2037/0020/0000
UNT TO S. BR. MAPLE CRK STRUCTURE LENGTH 10 FT BMSID 62/0070/0360/0500 0361/0500	> <							0360/0500	UNT TO S. BR. MAPLE CRK STRUCTURE LENGTH 10 FT BMSID 62/0070/0360/0500
018 "DIA CIRC CONCR LEN=0035 INSTALLED UNKN 0361/0230	---								
018 "DIA CIRC CONCR LEN=0080 INSTALLED UNKN 0361/0118	---								
	---							0360/0115	018 "DIA CIRC CONCR LEN=0030 INSTALLED UNKN
1 0 62136 0 00 0058+46 190183 FT MILEPOST 036.00	SR							SR	1 0 62136 0 00 0058+46 190236 FT 0360/0000
LENGTH(AH 2640 BK 2915) 0361/0000	SR								LENGTH(AH 2640 BK 2900)
	---							0354/2727	018 "DIA CIRC CONCR LEN=0035 INSTALLED 2003
	---							0354/2354	018 "DIA CIRC CONCR LEN=0050 INSTALLED 2003
	---							0354/2123	018 "DIA CIRC CONCR LEN=0050 INSTALLED 2003
018 "DIA CIRC CONCR LEN=0035 INSTALLED UNKN 0355/1945	---								
									015 "DIA CIRC CONCR

DIR: E TOTAL LEN: 40.697 MI. DIST: 12-4 SR: 70
 LEFT MUN: FALLOWFIELD T RIGHT MUN: FALLOWFIELD T

018 "DIA CIRC CONCR LEN=0035 INSTALLED UNKN 0355/1710	0354/1890	LEN=0030	INSTALLED 2003
018 "DIA CIRC CONCR LEN=0035 INSTALLED UNKN 0355/1515	0354/1662	010 "DIA CIRC CONCR LEN=0001	INSTALLED 2003
	0354/1466	015 "DIA CIRC CONCR LEN=0001	INSTALLED 2003
1 0 62136 0 00 0029+10 187268 FT SR 2035	187336 FT	1 0 62136 0 00 0029+10 SR 2035	
OP ID 62/2035/0010/0884 LENGTH(AH 2915 BK 2363) 0355/0000	0354/0000	OP ID 62/2035/0010/0884 LENGTH(AH 2900 BK 2415)	
015 "DIA CIRC CONCR LEN=0035 INSTALLED UNKN 0351/2125	0350/2116	018 "DIA CIRC CONCR LEN=0050	INSTALLED UNKN
018 "DIA CIRC CONCR LEN=0035 INSTALLED UNKN 0351/1825	0350/1736	RAMP FIVE RD (SR8032 SEG 0750/1090)	
RAMP FOUR RD (SR8032 SEG 0500/0000) 0351/1650 BMS EN 62/0070/0351/0928 0351/1101	0350/1090	BMS EN 62/0070/0350/0917	
1 0 00118 0 00 0452+71 SR 0481	0350/0917	1 0 00118 0 00 0452+71 SR 0481	
BMSBG 62/0070/0351/0928 0351/0928	0350/0917	BMSBG 62/0070/0350/0917	
RAMP SEVEN RD (SR8032 SEG 0250/0410) 0351/0660	0350/0497	018 "DIA CIRC CONCR LEN=0035	INSTALLED UNKN
018 "DIA CIRC CONCR LEN=0035 INSTALLED UNKN 0351/0555	0350/0230	RAMP SIX RD (SR8032 SEG 0010/0000)	
1 0 00118 0 00 0452+71 184905 FT MILEPOST 035.00	184921 FT	1 0 00118 0 00 0452+71 MILEPOST 035.00	
LENGTH(AH 2363 BK 2580) 0351/0000	0350/0000	LENGTH(AH 2415 BK 2533)	
018 "DIA CIRC CONCR LEN=0035 INSTALLED UNKN 0345/2200	0344/2406	RAMP 6 RD (SR8032 SEG 0010/0000)	

DIR: E TOTAL LEN: 40.697 MI. DIST: 12-4 SR: 70
 LEFT MUN: FALLOWFIELD T RIGHT MUN: FALLOWFIELD T

018 "DIA CIRC CONCR LEN=0035 INSTALLED UNKN 0345/1350	---	---	---	---	0344/1246	001 "DIA CIRC CONCR LEN=0001 INSTALLED 2003
018 "DIA CIRC CONCR LEN=0035 INSTALLED UNKN 0345/1100	---	---	---	---	0344/1025	001 "DIA CIRC CONCR LEN=0001 INSTALLED 2003
024 "DIA CIRC CONCR LEN=0035 INSTALLED UNKN 0345/0860	---	---	---	---	0344/0500	018 "DIA CIRC CONCR LEN=0050 INSTALLED 2003
015 "DIA CIRC CONCR LEN=0030 INSTALLED UNKN 0345/0524	---	---	---	---	182388 FT	1 0 00118 0 00 0427+27
1 0 00118 0 00 0427+27 182325 FT LENGTH(AH 2580 BK 2745) 0345/0000	---	---	---	---	0344/0000	LENGTH(AH 2533 BK 2736)
018 "DIA CIRC CONCR LEN=0030 INSTALLED UNKN 0341/1930	---	---	---	---	0340/1584	018 "DIA CIRC CONCR LEN=0001 INSTALLED 2003
018 "DIA CIRC CONCR LEN=0030 INSTALLED UNKN 0341/1667	---	---	---	---	0340/1256	024 "DIA CIRC CONCR LEN=0035 INSTALLED UNKN
018 "DIA CIRC CONCR LEN=0030 INSTALLED UNKN 0341/1300	---	---	---	---	179652 FT	1 0 00118 0 00 0399+91
036 "DIA CIRC CONCR LEN=0040 INSTALLED UNKN 0341/0405	---	---	---	---	0340/0000	LENGTH(AH 2736 BK 2520)
018 "DIA CIRC CONCR LEN=0030 INSTALLED UNKN 0341/0109	---	---	---	---	179580 FT	1 0 00118 0 00 0399+91
1 0 00118 0 00 0399+91 179580 FT MILEPOST 034.00	---	---	---	---	0340/0000	LENGTH(AH 2745 BK 2515)
036 "DIA CIRC CONCR LEN=0040 INSTALLED UNKN 0335/2022	---	---	---	---	177132 FT	1 0 00118 0 00 0374+73
001 "DIA CIRC CONCR LEN=0035 INSTALLED UNKN 0335/1415	---	---	---	---		(APRA) EMERGENCY CONN 7
018 "DIA CIRC CONCR LEN=0035 INSTALLED UNKN 0335/1166	---	---	---	---		
018 "DIA CIRC CONCR LEN=0035 INSTALLED UNKN 0335/0823	---	---	---	---		
036 "DIA CIRC CONCR LEN=0035 INSTALLED UNKN 0335/0476	---	---	---	---		
018 "DIA CIRC CONCR LEN=0035 INSTALLED UNKN 0335/0173	---	---	---	---		

EXTRACT DATE: 12/18/2023
PRINT DATE: 12/21/2023

ROADWAY MANAGEMENT SYSTEM
SLD COUNTY/SR - ANNUAL PRINT

PAGE NUMBER: 171
COUNTY: WASHINGTON

DIR: E TOTAL LEN: 40.697 MI.
LEFT MUN: FALLOWFIELD T

DIST: 12-4 SR: 70
RIGHT MUN: FALLOWFIELD T

1 0 00118 0 00 0374+73 177065 FT
(APRA) EMERGENCY CONN 7
LENGTH(AH 2515 BK 2700) 0335/0000

036 "DIA CIRC CONCR
LEN=0024 INSTALLED UNKN 0331/2532

018 "DIA CIRC CONCR
LEN=0001 INSTALLED UNKN 0331/2235
018 "DIA CIRC CONCR
LEN=0050 INSTALLED UNKN 0331/1970

018 "DIA CIRC CONCR
LEN=0035 INSTALLED UNKN 0331/1650

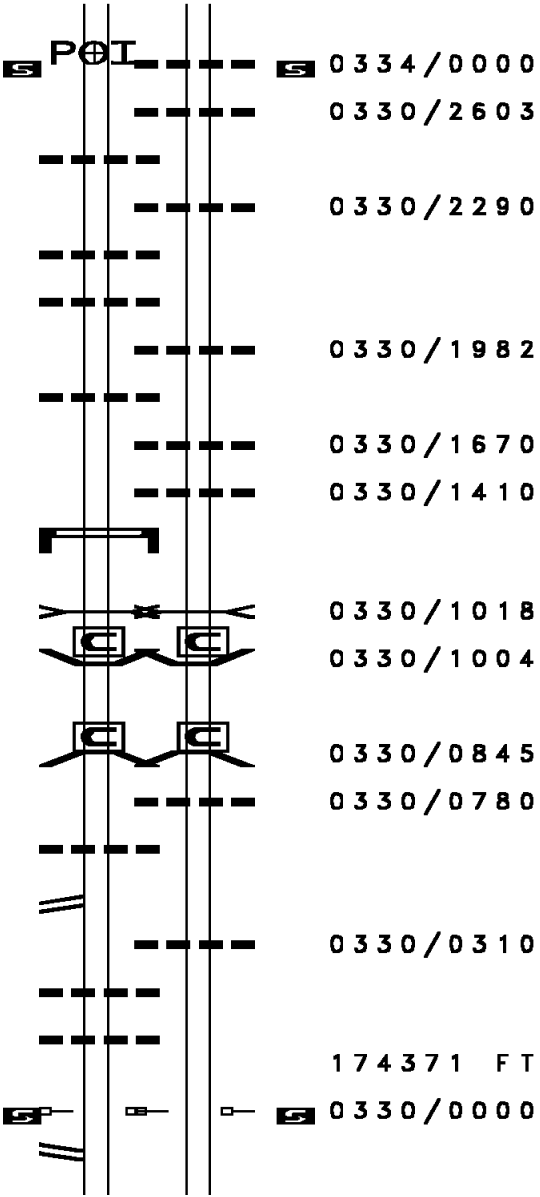
SIGN: CANTILEVER
BMSID 62/0070/0331/1153 0331/1153
PIGEON CREEK
STRUCTURE LENGTH 23 FT
BMSID 62/0070/0330/1018 0331/0985
BMSEN 62/0070/0330/0845 0331/0965

1 0 62052 1 00 0038+68
BRIDGE CLOSED
SR 2023
BMSBG 62/0070/0330/0845 0331/0806

018 "DIA CIRC CONCR
LEN=0030 INSTALLED 1999 0331/0765
RAMP RD
(SR8030 SEG 0510/0000) 0331/0479

018 "DIA CIRC CONCR
LEN=0048 INSTALLED UNKN 0331/0305
018 "DIA CIRC CONCR
LEN=0035 INSTALLED UNKN 0331/0010

1 0 62052 1 00 0038+68 174365 FT
MILEPOST 033.00
LENGTH(AH 2700 BK 2565) 0331/0000
RAMP E RD
(SR8030 SEG 0500/0300) 0325/2321



018 "DIA CIRC CONCR
LEN=0030 INSTALLED UNKN
LENGTH(AH 2520 BK 2761)
018 "DIA CIRC CONCR
LEN=0001 INSTALLED UNKN

018 "DIA CIRC CONCR
LEN=0030 INSTALLED UNKN

018 "DIA CIRC CONCR
LEN=0035 INSTALLED UNKN

018 "DIA CIRC CONCR
LEN=0050 INSTALLED UNKN
018 "DIA CIRC CONCR
LEN=0001 INSTALLED UNKN

PIGEON CREEK
STRUCTURE LENGTH 23 FT
BMSID 62/0070/0330/1018
BMSEN 62/0070/0330/0845

1 0 00118 0 00 0356+04
BRIDGE CLOSED
SR 2023
BMSBG 62/0070/0330/0845
018 "DIA CIRC CONCR
LEN=0050 INSTALLED UNKN

018 "DIA CIRC CONCR
LEN=0001 INSTALLED UNKN

174371 FT 1 0 62052 1 00 0038+68
MILEPOST 033.00
LENGTH(AH 2761 BK 2509)

RAMP A RD

EXTRACT DATE: 12/18/2023
PRINT DATE: 12/21/2023

ROADWAY MANAGEMENT SYSTEM
SLD COUNTY/SR - ANNUAL PRINT

PAGE NUMBER: 170
COUNTY: WASHINGTON

DIR: E TOTAL LEN: 40.697 MI.
LEFT MUN: FALLOWFIELD T

DIST: 12-4 SR: 70
RIGHT MUN: FALLOWFIELD T

FALLOWFIELD
BENTLEYVILLE B 0325/2239
LEN=0035 INSTALLED UNKN 0325/2238
018 "DIA CIR UNKNOWN
LEN=0030 INSTALLED UNKN 0325/1928
BMSEN 62/0070/0324/1215 0325/1567
BENTLEYVILLE
SOMERSET T 0325/1551

0 0 00000 0 00 0000+00
SR 2040
BMSBG 62/0070/0324/1215 0325/1220
SOMERSET
BENTLEYVILLE B 0325/1057

018 "DIA CIRC CONCR
LEN=0030 INSTALLED UNKN 0325/0431

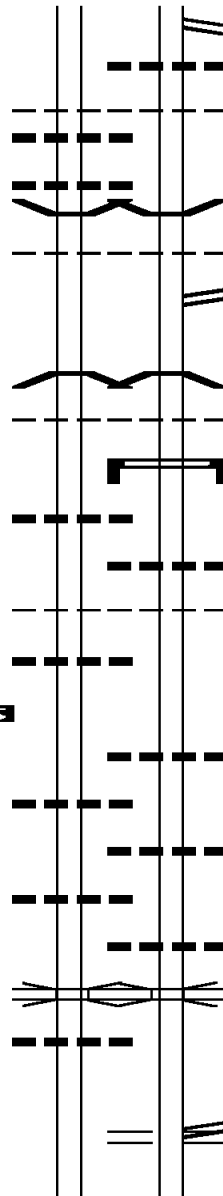
BENTLEYVILLE
SOMERSET T 0325/0160
018 "DIA CIR UNKNOWN
LEN=0030 INSTALLED UNKN 0325/0133
1 0 62052 1 00 0013+38 171800 FT
LENGTH(AH 2565 BK 2725) 0325/0000

018 "DIA CIRC CONCR
LEN=0005 INSTALLED UNKN 0321/2564

018 "DIA CIRC CONCR
LEN=0035 INSTALLED UNKN 0321/2266

SR 0917
OP ID 62/0917/0160/0088 0321/2080
018 "DIA CIRC CONCR
LEN=0035 INSTALLED UNKN 0321/1850

BR N BR PIG
STRUCTURE LENGTH 14 FT



0324/2280 (SR8030 SEG 0760/1230)
018 "DIA CIRC CONCR
0324/2255 LEN=0001 INSTALLED 2003
FALLOWFIELD
0324/2209 BENTLEYVILLE B
0324/1562 BMSEN 62/0070/0324/1215
BENTLEYVILLE
0324/1565 SOMERSET T
RAMP B2 RD
0324/1507 (SR8030 SEG 0750/0000)
0 0 00000 0 00 0000+00
SR 2040
0324/1215 BMSBG 62/0070/0324/1215
SOMERSET
0324/1157 BENTLEYVILLE B
SIGN: CANTILEVER
0324/0845 BMSID 62/0070/0324/0845
0324/0165 018 "DIA CIRC CONCR
LEN=0050 INSTALLED UNKN
BENTLEYVILLE
0324/0144 SOMERSET T
171862 FT 1 0 62052 1 00 0013+38
0324/0000 LENGTH(AH 2509 BK 2767)
018 "DIA CIRC CONCR
0320/2600 LEN=0030 INSTALLED UNKN
0320/2300 018 "DIA CIRC CONCR
LEN=0030 INSTALLED UNKN
0320/2140 018 "DIA CIRC CONCR
LEN=0035 INSTALLED UNKN
SR 0917
0320/2089 OP ID 62/0917/0160/0088
RAMP C RD
(SR8028 SEG 0010/0000)
RAMP C RD
0320/1593 (SR8028 SEG 0010/0000)
BR N BR PIG
STRUCTURE LENGTH 14 FT

DIR: E TOTAL LEN: 40.697 MI. DIST: 12-4 SR: 70
 LEFT MUN: SOMERSET T RIGHT MUN: SOMERSET T

BMSID	SEG	LEN	INSTALL	UNKN	START	END	FT	MILEPOST	LEN	INSTALL	UNKN	START	END	FT	MILEPOST
62/0070/0320/1557	0321/1575								0320/1557	62/0070/0320/1557					
RAMP A RD	(SR8028 SEG 0250/0295)	0321/1191													
018 "DIA CIRC CONCR	LEN=0035	INSTALLED	UNKN	0321/0160					169095 FT	1 0 62052 0 00	0059+62				
1 0 62052 0 00	0059+62	169075 FT													
MILEPOST	032.00														
LENGTH(AH 2725 BK 2565)	0321/0000								0320/0000	LENGTH(AH 2767 BK 2564)					
018 "DIA CIRC CONCR	LEN=0035	INSTALLED	UNKN	0315/1550											
024 "DIA CIRC CONCR	LEN=0045	INSTALLED	UNKN	0315/0420											
018 "DIA CIRC CONCR	LEN=0035	INSTALLED	UNKN	0315/0155											
1 0 62052 0 00	0085+35	166510 FT							0314/0150	024 "DIA CIRC CONCR	LEN=0050	INSTALLED	UNKN		
LENGTH(AH 2565 BK 2675)	0315/0000								166531 FT	1 0 62052 0 00	0085+35				
									0314/0000	LENGTH(AH 2564 BK 2707)					
									0310/2226	018 "DIA CIRC CONCR	LEN=0035	INSTALLED	UNKN		
018 "DIA CIRC CONCR	LEN=0048	INSTALLED	UNKN	0311/2215											
018 "DIA CIRC CONCR	LEN=0048	INSTALLED	UNKN	0311/1915					0310/1925	018 "DIA CIRC CONCR	LEN=0001	INSTALLED	UNKN		
015 "DIA CIRC CONCR	LEN=0048	INSTALLED	UNKN	0311/1616					0310/1625	018 "DIA CIRC CONCR	LEN=0090	INSTALLED	2003		
018 "DIA CIRC CONCR	LEN=0048	INSTALLED	UNKN	0311/1315					0310/1325	018 "DIA CIRC CONCR	LEN=0070	INSTALLED	2003		
018 "DIA CIRC CONCR	LEN=0035	INSTALLED	UNKN	0311/1065					0310/1070	018 "DIA CIRC CONCR	LEN=0035	INSTALLED	2003		
									0310/0770	018 "DIA CIRC CONCR	LEN=0035	INSTALLED	2003		
									0310/0606	018 "DIA CIRC CONCR	LEN=0035	INSTALLED	2003		
									0310/0464	018 "DIA CIRC CONCR	LEN=0035	INSTALLED	2003		

DIR: E TOTAL LEN: 40.697 MI. DIST: 12-4 SR: 70
 LEFT MUN: SOMERSET T RIGHT MUN: SOMERSET T

018 "DIA CIRC CONCR LEN=0045 INSTALLED UNKN 0311/0470		0310/0160	018 "DIA CIRC CONCR LEN=0085 INSTALLED 2003
B PIGEON CK STRUCTURE LENGTH 10 FT BMSID 62/0070/0310/0077 0311/0090 1 0 62052 0 00 0112+42 163835 FT		0310/0077 163824 FT	B PIGEON CK STRUCTURE LENGTH 10 FT BMSID 62/0070/0310/0077 1 0 62052 0 00 0112+42
MILEPOST 031.00 LENGTH(AH 2675 BK 2292) 0311/0000		0310/0000	MILEPOST 031.00 LENGTH(AH 2707 BK 2296)
018 "DIA CIRC CONCR LEN=0035 INSTALLED UNKN 0305/1501			
015 "DIA CIRC CONCR LEN=0035 INSTALLED UNKN 0305/1200			
036 "DIA CIRC CONCR LEN=0035 INSTALLED UNKN 0305/0760			
RAMP C RD (SR8026 SEG 0500/0000) 0305/0441 1 0 62052 0 00 0135+40 161543 FT		0304/0484	RAMP D RD (SR8026 SEG 0750/0475)
SR 1093 OP ID 62/1093/0010/0000 LENGTH(AH 2292 BK 3060) 0305/0000		161528 FT	1 0 62052 0 00 0135+40 SR 1093 OP ID 62/1093/0010/0000
B N B PIGEON STRUCTURE LENGTH 18 FT BMSID 62/0070/0300/2805 0301/2820		0304/0000	LENGTH(AH 2296 BK 3024) B N B PIGEON STRUCTURE LENGTH 18 FT BMSID 62/0070/0300/2805
RAMP B RD (SR8026 SEG 0250/0552) 0301/2523		0300/2805	018 "DIA CIRC CONCR LEN=0001 INSTALLED 2003
		0300/2800	RAMP A RD (SR8026 SEG 0010/0000)
		0300/2526	018 "DIA CIRC CONCR LEN=0001 INSTALLED 2003
		0300/2517	
018 "DIA CIR PLASTIC LEN=0035 INSTALLED UNKN 0301/2493			
018 "DIA CIRC CONCR LEN=0035 INSTALLED UNKN 0301/2293			
018 "DIA CIRC CONCR LEN=0035 INSTALLED UNKN 0301/2038			
		0300/2035	018 "DIA CIRC CONCR LEN=0050 INSTALLED 2003
		0300/1814	018 "DIA CIRC CONCR LEN=0050 INSTALLED UNKN
018 "DIA CIRC CONCR LEN=0035 INSTALLED UNKN 0301/1798			
030 "DIA CIRC CONCR LEN=0060 INSTALLED UNKN 0301/1338			
		0300/1085	018 "DIA CIRC CONCR LEN=0060 INSTALLED 2003

DIR: E TOTAL LEN: 40.697 MI. DIST: 12-4 SR: 70
 LEFT MUN: SOMERSET T RIGHT MUN: SOMERSET T

015 "DIA CIRC METAL LEN=0030 INSTALLED UNKN 0291/2015	---				
018 "DIA CIRC METAL LEN=0030 INSTALLED UNKN 0291/1715	---				
BR N BR PIG STRUCTURE LENGTH 21 FT BMSID 62/0070/0290/1716 0291/1700	←		→	0290/1716	BR N BR PIG STRUCTURE LENGTH 21 FT BMSID 62/0070/0290/1716
018 "DIA CIRC METAL LEN=0030 INSTALLED UNKN 0291/1415	---				
018 "DIA CIRC METAL LEN=0001 INSTALLED UNKN 0291/1118	---				
				153269 FT	1 0 62052 0 00 0217+93
1 0 62052 0 00 0217+93 153243 FT MILEPOST 029.00					018 "DIA CIRC CONCR LEN=0030 INSTALLED UNKN MILEPOST 029.00
LENGTH(AH 2090 BK 2733) 0291/0000	←		→	0290/0000	LENGTH(AH 2090 BK 2702)
015 "DIA CIRC CONCR LEN=0035 INSTALLED UNKN 0285/2385	---				
018 "DIA CIRC CONCR LEN=0035 INSTALLED UNKN 0285/2100	---				
036"H 48"W BOX CULVRT* LEN=0035 INSTALLED UNKN 0285/1829	---				
				0284/1820	060 "DIA CIRC METAL LEN=0100 INSTALLED 2003
018 "DIA CIRC CONCR LEN=0035 INSTALLED UNKN 0285/1555	---				
018 "DIA CIRC CONCR LEN=0035 INSTALLED UNKN 0285/1250	---				
024 "DIA CIRC CONCR LEN=0035 INSTALLED UNKN 0285/0952	---				
018 "DIA CIRC CONCR LEN=0035 INSTALLED UNKN 0285/0652	---				
048 "DIA CIRC METAL LEN=0070 INSTALLED UNKN 0285/0330	---				
				0284/0315	060 "DIA CIRC METAL LEN=0100 INSTALLED 2003
1 0 62052 0 00 0245+03 150510 FT LENGTH(AH 2733 BK 2529) 0285/0000	←		→	150567 FT 0284/0000	1 0 62052 0 00 0245+03 LENGTH(AH 2702 BK 2570)
024 "DIA CIRC CONCR LEN=0050 INSTALLED UNKN 0281/2440	---				
N BR PIGEON STRUCTURE LENGTH 23 FT BMSID 62/0070/0280/1485 0281/1465	←		→	0280/1485	N BR PIGEON STRUCTURE LENGTH 23 FT BMSID 62/0070/0280/1485
					018 "DIA CIRC CONCR

DIR: E TOTAL LEN: 40.697 MI. DIST: 12-4 SR: 70
 LEFT MUN: SOMERSET T RIGHT MUN: SOMERSET T

Item ID	Description	Length (FT)	Start Station	End Station	Notes
1 0 62052 0 00 0270+73	147981 FT	147981	0270+73	0270+73	LEN=0152 INSTALLED 2003 1 0 62052 0 00 0270+73
MILEPOST	028.00				018 "DIA CIRC CONCR LEN=0001 INSTALLED 2003
LENGTH(AH 2529 BK 2816)	0281/0000	0281	0000	0000	MILEPOST 028.00 LENGTH(AH 2570 BK 2781)
018 "DIA CIRC CONCR					0280/0000
LEN=0035 INSTALLED UNKN	0275/2815	0275	2815	2815	024 "DIA CIRC CONCR LEN=0001 INSTALLED 2003
015 "DIA CIRC METAL					0274/2457
LEN=0035 INSTALLED UNKN	0275/2352	0275	2352	2352	024 "DIA CIRC CONCR LEN=0001 INSTALLED 2003
BR. PIG CK.					
STRUCTURE LENGTH 23 FT					
BMSID 62/0070/0274/2087	0275/2145	0275	2145	2145	BR. PIG CK. STRUCTURE LENGTH 23 FT
015 "DIA CIRC CONCR					0274/2087
LEN=0035 INSTALLED UNKN	0275/2077	0275	2077	2077	BMSID 62/0070/0274/2087
015 "DIA CIRC CONCR					
LEN=0035 INSTALLED UNKN	0275/1800	0275	1800	1800	
015 "DIA CIRC CONCR					
LEN=0035 INSTALLED UNKN	0275/1525	0275	1525	1525	
072 "DIA CIRC METAL					0274/1446
LEN=0050 INSTALLED UNKN	0275/1440	0275	1440	1440	060 "DIA CIRC METAL LEN=0001 INSTALLED 2003
018 "DIA CIRC CONCR					
LEN=0035 INSTALLED UNKN	0275/1174	0275	1174	1174	
015 "DIA CIRC CONCR					
LEN=0040 INSTALLED 2004	0275/0717	0275	0717	0717	
RAMP G RD					0274/0638
(SR8024 SEG 0500/0000)	0275/0469	0275	0469	0469	RAMP H RD (SR8024 SEG 0750/0493)
N B PIGEON C					
STRUCTURE LENGTH 21 FT					
BMSID 62/0070/0274/0228	0275/0230	0275	0230	0230	N B PIGEON C STRUCTURE LENGTH 21 FT
BMSSEN 62/0070/0274/0000	0275/0092	0275	0092	0092	BMSID 62/0070/0274/0228
1 0 62054 1 00 0149+86	145165 FT	145165	0149+86	0149+86	BMSSEN 62/0070/0274/0000
SR 2017					1 0 62054 1 00 0149+86
BMSBG 62/0070/0274/0000					145216 FT
LENGTH(AH 2816 BK 2454)	0275/0000	0275	0000	0000	SR 2017
0274/0000					BMSBG 62/0070/0274/0000
0270/2053					LENGTH(AH 2781 BK 2491)
RAMP F RD					(SR8024 SEG 0010/0000)
(SR8024 SEG 0250/0548)	0271/1807	0271	1807	1807	
B PIGEON CK.					
STRUCTURE LENGTH 8 FT					
BMSID 62/0070/0270/1180	0271/1175	0271	1175	1180	B PIGEON CK. STRUCTURE LENGTH 8 FT
015 "DIA CIRC CONCR					BMSID 62/0070/0270/1180

DIR: E TOTAL LEN: 40.697 MI. DIST: 12-4 SR: 70
 LEFT MUN: SOMERSET T RIGHT MUN: SOMERSET T

LEN=0030	INSTALLED UNKN	0271/0780							
					0270/0755	018 "DIA	CIRC	CONCR	
						LEN=0224	INSTALLED	2003	
015 "DIA	CIRC	CONCR			0270/0754	018 "DIA	CIRC	CONCR	
LEN=0030	INSTALLED UNKN	0271/0550				LEN=0048	INSTALLED	2003	
015 "DIA	CIRC	CONCR			0270/0530	018 "DIA	CIRC	CONCR	
LEN=0030	INSTALLED UNKN	0271/0260				LEN=0025	INSTALLED	2003	
1 0 62054	1 00 0125+18	142711 FT			142725 FT	1 0 62054	1 00 0125+18		
	MILEPOST	027.00					MILEPOST	027.00	
LENGTH(AH	2454 BK	2561)	0271/0000		0270/0000	LENGTH(AH	2491 BK	2515)	
015 "DIA	CIRC	CONCR			0264/1148	018 "DIA	CIRC	CONCR	
LEN=0050	INSTALLED UNKN	0265/1170				LEN=0048	INSTALLED	UNKN	
015 "DIA	CIRC	CONCR			0264/0837	015 "DIA	CIRC	CONCR	
LEN=0035	INSTALLED UNKN	0265/0873				LEN=0035	INSTALLED	UNKN	
1 0 62054	1 00 0099+93	140150 FT			140210 FT	1 0 62054	1 00 0099+93		
LENGTH(AH	2561 BK	2781)	0265/0000		0264/0000	LENGTH(AH	2515 BK	2755)	
015 "DIA	CIRC	CONCR			0260/2137	018 "DIA	CIRC	CONCR	
LEN=0025	INSTALLED UNKN	0261/2470				LEN=0050	INSTALLED	UNKN	
015 "DIA	CIRC	CONCR			0260/0785	018 "DIA	CIRC	CONCR	
LEN=0030	INSTALLED UNKN	0261/2131				LEN=0100	INSTALLED	2003	
015 "DIA	CIRC	METAL			137455 FT	1 0 62054	1 00 0072+38		
LEN=0025	INSTALLED UNKN	0261/0734					MILEPOST	026.00	
					0260/0000	LENGTH(AH	2755 BK	2632)	
1 0 62054	1 00 0072+38	137369 FT							
	MILEPOST	026.00							
LENGTH(AH	2781 BK	2645)	0261/0000						
024 "DIA	CIRC	CONCR			0254/1726	015 "DIA	CIRC	CONCR	
LEN=0040	INSTALLED UNKN	0255/1728				LEN=0060	INSTALLED	2003	

DIR: E TOTAL LEN: 40.697 MI. DIST: 12-4 SR: 70
 LEFT MUN: SOMERSET T RIGHT MUN: SOMERSET T

Item ID	Description	Length	Material	Status	Stationing	Notes
018	"DIA CIRC CONCR	LEN=0035	INSTALLED	UNKN	0255/1420	
018	"DIA CIRC CONCR	LEN=0035	INSTALLED	2003	0254/1425	
018	"DIA CIRC CONCR	LEN=0060	INSTALLED	2003	0254/0970	
015	"DIA CIRC CONCR	LEN=0035	INSTALLED	2003	0254/0674	
018	"DIA CIRC CONCR	LEN=0035	INSTALLED	UNKN	0255/0650	
1 0 62054	1 00 0045+94	134724 FT			134823 FT	1 0 62054 1 00 0045+94
	LENGTH(AH 2645 BK 2625)	0255/0000			0254/0000	LENGTH(AH 2632 BK 2640)
	B OPOSSUM RN					B OPOSSUM RN
	STRUCTURE LENGTH 14 FT					STRUCTURE LENGTH 14 FT
	BMSID 62/0070/0250/2270	0251/2250			0250/2270	BMSID 62/0070/0250/2270
015	"DIA CIRC CONCR	LEN=0030	INSTALLED	UNKN	0251/1539	
015	"DIA CIRC CONCR	LEN=0030	INSTALLED	UNKN	0251/1241	
015	"DIA CIRC CONCR	LEN=0030	INSTALLED	UNKN	0251/0665	
018	"DIA CIRC CONCR	LEN=0030	INSTALLED	2004	0251/0395	
018	"DIA CIRC CONCR	LEN=0025	INSTALLED	UNKN	0250/1566	
018	"DIA CIRC CONCR	LEN=0025	INSTALLED	2003	0250/0048	
1 0 62054	1 00 0019+54	132099 FT			132183 FT	1 0 62054 1 00 0019+54
	MILEPOST 025.00	0251/0000			0250/0000	MILEPOST 025.00
	LENGTH(AH 2625 BK 2635)					LENGTH(AH 2640 BK 2670)
	SIGN: CANTILEVER					
	BMSID 62/0070/0245/2584	0245/2584				
015	"DIA CIRC CONCR	LEN=0035	INSTALLED	2004	0245/2550	
015	"DIA CIRC CONCR	LEN=0035	INSTALLED	UNKN	0245/2040	
018	"DIA CIRC CONCR	LEN=0048	INSTALLED	UNKN	0245/1770	
	RAMP A RD					
	(SR8022 SEG 0500/0000)	0245/1555				
015	"DIA CIRC CONCR	LEN=0025	INSTALLED	2003	0244/2075	
001	"DIA CIRC CONCR	LEN=0001	INSTALLED	2003	0244/1843	
015	"DIA CIRC CONCR	LEN=0025	INSTALLED	2003	0244/1525	
018	"DIA CIR PLASTIC	LEN=0048	INSTALLED	UNKN	0245/1505	

DIR: E TOTAL LEN: 40.697 MI. DIST: 12-4 SR: 70
LEFT MUN: SOMERSET T RIGHT MUN: SOMERSET T

Structure ID	Material	Length	Status	Year	Stationing	Notes
024	"DIA CIRC CONCR	0205	INSTALLED	UNKN	0245/1300	
BMSID 62/0070/0245/0600					0245/0777	
1 0 62088 0 02 0305+27						
SR 0519 NB						
BMSBG 62/0070/0245/0600					0245/0600	
1 0 62088 0 02 0305+27					129464 FT	
CHARTIERS CREEK						
STRUCTURE LENGTH 42 FT						
BMSID 62/0070/0244/0000					0245/0000	
LENGTH(AH 2635 BK 2640)						
SOMERSET						
SOUTH STRABANE T					0241/2586	
(SR8022 SEG 0250/0610)					0241/2585	
0244/1485	RAMP B RD					(SR8022 SEG 0750/0670)
0244/1276	001 "DIA CIRC CONCR	0001	INSTALLED	2003		
0244/0777	BMSID 62/0070/0244/0600					
	1 0 62088 0 02 0305+27					
	SR 0519 NB					
0244/0600	BMSBG 62/0070/0244/0600					
	1 0 62088 0 02 0305+27				129513 FT	
	CHARTIERS CREEK					
	STRUCTURE LENGTH 42 FT					
	BMSID 62/0070/0244/0000				0244/0000	
	LENGTH(AH 2670 BK 2640)					
	SOMERSET					
	SOUTH STRABANE T				0240/2586	
	018 "DIA CIRC CONCR	0025	INSTALLED	UNKN	0240/2487	
	RAMP C RD					(SR8022 SEG 0010/0000)
	018 "DIA CIRC CONCR	0001	INSTALLED	UNKN	0240/2385	
	018 "DIA CIRC CONCR	0035	INSTALLED	2003	0240/1897	
	018 "DIA CIRC CONCR	0035	INSTALLED	2003	0240/1615	
	018 "DIA CIRC CONCR	0035	INSTALLED	2003	0240/1261	
	024 "DIA CIRC CONCR	0035	INSTALLED	2003	0240/1014	
	036 "DIA CIRC CONCR	0035	INSTALLED	2003	0240/0702	
	018 "DIA CIRC CONCR	0035	INSTALLED	2003	0240/0480	
	036 "DIA CIRC CONCR	0035	INSTALLED	2003	0240/0338	
1 0 62088 0 02 0280+26					126824 FT	
					126873 FT	
	1 0 62088 0 02 0280+26					

DIR: E TOTAL LEN: 40.697 MI. DIST: 12-4 SR: 70
 LEFT MUN: SOUTH STRABANE T RIGHT MUN: SOUTH STRABANE T

MILEPOST	024.00					MILEPOST	024.00
LENGTH(AH 2640 BK 2660)	0241/0000	5				0240/0000	LENGTH(AH 2640 BK 2635)
BR LT CHARTR						0234/1119	018 "DIA CIRC CONCR LEN=0035 INSTALLED 2003
STRUCTURE LENGTH 17 FT						0234/0659	BR LT CHARTR STRUCTURE LENGTH 17 FT
BMSID 62/0070/0234/0659	0235/0685					0234/0659	BMSID 62/0070/0234/0659
036 "DIA CIRC CONCR							
LEN=0060 INSTALLED UNKN	0235/0050						
1 0 62088 0 02 0253+49	124164 FT					124238 FT	1 0 62088 0 02 0253+49
LENGTH(AH 2660 BK 2534)	0235/0000	5				0234/0000	LENGTH(AH 2635 BK 2603)
							018 "DIA CIRC CONCR
						0230/2237	LEN=0030 INSTALLED 2003
018 "DIA CIRC CONCR							
LEN=0060 INSTALLED UNKN	0231/2188						
						0230/1989	018 "DIA CIRC CONCR LEN=0040 INSTALLED 2003
015 "DIA CIRC CONCR							
LEN=0035 INSTALLED UNKN	0231/1949						
						0230/1681	018 "DIA CIRC CONCR LEN=0040 INSTALLED 2003
015 "DIA CIRC CONCR							
LEN=0035 INSTALLED UNKN	0231/1653						
						0230/1375	018 "DIA CIRC CONCR LEN=0040 INSTALLED 2003
015 "DIA CIRC CONCR							
LEN=0035 INSTALLED UNKN	0231/1354						
						0230/1072	018 "DIA CIRC CONCR LEN=0040 INSTALLED 2003
015 "DIA CIRC CONCR							
LEN=0035 INSTALLED UNKN	0231/1058						
1 0 62088 0 02 0227+46	121630 FT					121635 FT	1 0 62088 0 02 0227+46
MILEPOST 023.00						MILEPOST 023.00	
LENGTH(AH 2534 BK 2690)	0231/0000	5				0230/0000	LENGTH(AH 2603 BK 2659)
							018 "DIA CIRC CONCR
						0224/2482	LEN=0035 INSTALLED 2003
						0224/2045	018 "DIA CIRC CONCR
						0224/2044	LEN=0001 INSTALLED 2003
						0224/1824	018 "DIA CIRC CONCR
							LEN=0035 INSTALLED 2003
							018 "DIA CIRC CONCR
							LEN=0035 INSTALLED 2003
							018 "DIA CIRC CONCR

DIR: E TOTAL LEN: 40.697 MI. DIST: 12-4 SR: 70
 LEFT MUN: SOUTH STRABANE T RIGHT MUN: SOUTH STRABANE T

015 "DIA CIRC CONCR LEN=0025 INSTALLED UNKN 0225/1311	0224/1624	LEN=0035	INSTALLED	2003
015 "DIA CIRC CONCR LEN=0025 INSTALLED UNKN 0225/1019	0224/1296	024 "DIA CIRC CONCR LEN=0035	INSTALLED	UNKN
001 "DIA CIRC CONCR LEN=0025 INSTALLED UNKN 0225/0724	0224/1007	024 "DIA CIRC CONCR LEN=0030	INSTALLED	2003
018 "H 00" W **UNKNOWN** LEN=0025 INSTALLED UNKN 0225/0414	0224/0718	024 "DIA CIRC CONCR LEN=0030	INSTALLED	2003
018 "H 00" W **UNKNOWN** LEN=0025 INSTALLED UNKN 0225/0255	0224/0419	036 "DIA CIRC CONCR LEN=0035	INSTALLED	2003
018 "DIA CIRC CONCR LEN=0060 INSTALLED UNKN 0225/0130	0224/0133	018 "DIA CIRC CONCR LEN=0035	INSTALLED	UNKN
1 0 62088 0 02 0200+48 118940 FT LENGTH(AH 2690 BK 2640) 0225/0000	118976 FT	1 0 62088 0 02 0200+48	0224/0000 LENGTH(AH 2659 BK 2601)	
BMSID 62/0070/0221/1320 0221/1489 1 0 00798 0 00 1161+11 ZEDIKER ST RD (T-638)	0220/1501	BMSID 62/0070/0220/1332 1 0 62088 0 02 0187+67 ZEDIKER ST RD (T-638)	0220/1332 BMSBG 62/0070/0220/1332	
BMSBG 62/0070/0221/1320 0221/1320 018 "DIA CIRC CONCR LEN=0030 INSTALLED UNKN 0221/1300	0220/1250	018 "DIA CIRC CONCR LEN=0100	INSTALLED	UNKN
SIGN: 4 CHORD TRUSS BMSID 62/0070/0220/1145 0221/1180	0220/1145	SIGN: 4 CHORD TRUSS BMSID 62/0070/0220/1145	0220/1145	
018 "DIA CIRC CONCR LEN=0030 INSTALLED UNKN 0221/1100				
018 "DIA CIRC CONCR LEN=0030 INSTALLED UNKN 0221/0950				
018 "DIA CIRC CONCR LEN=0030 INSTALLED UNKN 0221/0815				
001 "DIA CIRC CONCR LEN=0030 INSTALLED UNKN 0221/0809				
BR LIT CHART STRUCTURE LENGTH 12 FT BMSID 62/0070/0220/0692 0221/0705	0220/0692	BR LIT CHART STRUCTURE LENGTH 12 FT BMSID 62/0070/0220/0692	018 "DIA CIRC CONCR	

DIR: E TOTAL LEN: 40.697 MI. DIST: 12-4 SR: 70
 LEFT MUN: SOUTH STRABANE T RIGHT MUN: SOUTH STRABANE T

Stationing	Description	Length	Material	Installation	Notes
1161+11 to 116300 FT	0220/0207	LEN=0030	INSTALLED	2003	
116375 FT	0220/0000	LEN=0036	"DIA CIRC CONCR		
0221/0000	0214/2012	LEN=0070	INSTALLED	2003	
0215/2017	0214/1715	LEN=0050	"DIA CIRC CONCR	INSTALLED 2003	
0215/1716	0214/1415	LEN=0035	"DIA CIRC METAL	INSTALLED 2003	
0215/1340	0214/0747	STRUCTURE LENGTH 30 FT	BR CHARTIERS		
0215/1114	0215/0177	LEN=0035	"DIA CIRC CONCR	INSTALLED UNKN	
0215/0780	0214/0000	LEN=0036	"H 18" W ELLIP CONC	INSTALLED UNKN	
0215/0747	0211/2800	LEN=0035	"DIA CIRC CONCR	INSTALLED UNKN	
0211/2525	0210/2321	LEN=0050	"DIA CIRC CONCR	INSTALLED 2003	
0211/2275	0210/2135		CROSSOVER RD (CONN)		
0211/2100	0210/2070	LEN=0050	"DIA CIRC CONCR	INSTALLED 2003	
0211/2020	0211/1674		SIGN: SHAPE OR TUBE		
0211/1770	0211/1589		OP ID 62/1014/0050/0000		
0211/1674	0211/1198		BR LIT CHAR		
0211/1589	0210/1222		STRUCTURE LENGTH 18 FT		
0211/1198			RAMP G3 RD		

DIR: E TOTAL LEN: 40.697 MI. DIST: 12-4 SR: 70
 LEFT MUN: SOUTH STRABANE T RIGHT MUN: SOUTH STRABANE T

Item ID	Description	Length	Material	Status	Notes
(SR8011 SEG 0510/0000)		0211/1026			
0210/0848	018 "DIA CIRC CONCR	LEN=0050	INSTALLED	2003	RAMP G4 RD (SR8011 SEG 0750/2300)
0210/0795					
0211/0271	018 "DIA CIRC CONCR	LEN=0035	INSTALLED	UNKN	
0210/0230	79N TO 70W FLYOVER	OP ID 62/8011/0760/1325			
0211/0230	79N TO 70W FLYOVER	OP ID 62/8011/0760/1325			
0210/0137	DRAINAGE STRUCTURE	LENGTH 34 FT	BMSID 62/0070/0210/0137		
0211/0137	DRAINAGE STRUCTURE	LENGTH 34 FT	BMSID 62/0070/0210/0137		
0210/0000	111089 FT 1 0 00798 0 00 1108+80	111007 FT			MILEPOST 021.00 LENGTH(AH 2961 BK 2663)
0211/0000	111089 FT 1 0 00798 0 00 1108+80	111007 FT			MILEPOST 021.00 LENGTH(AH 2961 BK 2663)
0205/2429	018 "DIA CIRC CONCR	LEN=0030	INSTALLED	UNKN	
0204/2420	RAMP G1 RD	(SR8011 SEG 0010/0000)			
0205/2184	018 "DIA CIRC CONCR	LEN=0030	INSTALLED	UNKN	
0204/1955	SIGN: SHAPE OR TUBE	BMSID 62/0070/0204/1955			
0205/1884	015 "DIA CIRC CONCR	LEN=0030	INSTALLED	UNKN	
0204/1575	018 "DIA CIRC CONCR	LEN=0024	INSTALLED	UNKN	
0205/1198	015 "DIA CIRC CONCR	LEN=0030	INSTALLED	UNKN	
0204/1184	018 "DIA CIRC CONCR	LEN=0050	INSTALLED	2003	
0205/0854	036 "DIA CIRC CONCR	LEN=0030	INSTALLED	UNKN	
0204/0824	024 "DIA CIRC CONCR	LEN=0050	INSTALLED	2003	
0205/0552	015 "DIA CIRC CONCR	LEN=0035	INSTALLED	UNKN	
0204/0518	030 "DIA CIRC CONCR	LEN=0050	INSTALLED	2003	
0205/0257	015 "DIA CIRC CONCR	LEN=0035	INSTALLED	UNKN	
0204/0218	015 "DIA CIRC CONCR	LEN=0050	INSTALLED	2003	
0204/0212	SIGN: SHAPE OR TUBE	BMSID 62/0070/0204/0212			

DIR: E TOTAL LEN: 40.697 MI. DIST: 12-4 SR: 70
 LEFT MUN: SOUTH STRABANE T RIGHT MUN: SOUTH STRABANE T

Stationing	Description	Stationing	Description
1 0 00798 0 00 1082+26 108382 FT	RAMP G-2A RD	108426 FT	1 0 00798 0 00 1082+26
(SR8011 SEG 0760/4920)		0204/0000	LENGTH(AH 2663 BK 2626)
LENGTH(AH 2625 BK 2600) 0205/0000		0200/2590	015 "DIA CIRC CONCR
		0200/2331	LEN=0045 INSTALLED 2003
		0200/2203	024 "DIA CIRC CONCR
			LEN=0040 INSTALLED UNKN
BMS EN 62/0070/0201/2143 0201/2287		BMS EN 62/0070/0200/2030	
1 0 00798 0 00 1076+91		1 0 00798 0 00 1076+65	
OTHER RR		OTHER RR	
BMSBG 62/0070/0201/2143 0201/2143		BMSBG 62/0070/0200/2030	
BR CHAR CRK		BR CHAR CRK	
STRUCTURE LENGTH 8 FT		STRUCTURE LENGTH 8 FT	
BMSID 62/0070/0200/1815 0201/1883		BMSID 62/0070/0200/1815	
015 "DIA CIRC CONCR		0200/1815	
LEN=0035 INSTALLED 2003 0201/1870			
018 "DIA CIRC CONCR			
LEN=0035 INSTALLED 2003 0201/1610			
		0200/1476	024 "DIA CIRC CONCR
			LEN=0045 INSTALLED 2003
018 "DIA CIRC METAL			
LEN=0030 INSTALLED UNKN 0201/1300		0200/1227	024 "DIA CIRC CONCR
			LEN=0045 INSTALLED 2003
018 "DIA CIRC METAL			
LEN=0030 INSTALLED UNKN 0201/1040		0200/0979	015 "DIA CIRC CONCR
			LEN=0045 INSTALLED 2003
015 "DIA CIRC CONCR			
LEN=0035 INSTALLED 2003 0201/0815		0200/0704	024 "DIA CIRC CONCR
			LEN=0045 INSTALLED 2003
036 "DIA CIRC METAL			
LEN=0040 INSTALLED 2003 0201/0535		0200/0442	030 "DIA CIRC CONCR
			LEN=0035 INSTALLED 2003
015 "DIA CIRC CONCR			
LEN=0040 INSTALLED 2003 0201/0280		0200/0178	030 "DIA CIRC METAL
		105800 FT	LEN=0035 INSTALLED 2003
1 0 00798 0 00 1056+00 105782 FT		1 0 00798 0 00 1056+00	
MILEPOST 020.00		MILEPOST 020.00	
LENGTH(AH 2600 BK 2533) 0201/0000		LENGTH(AH 2626 BK 2688)	
018 "DIA CIRC METAL			
LEN=0035 INSTALLED 2003 0195/2495		0200/0000	
		0194/2354	024 "DIA CIRC CONCR
			LEN=0035 INSTALLED 2003
015 "DIA CIRC CONCR			

DIR: E TOTAL LEN: 40.697 MI. DIST: 12-4 SR: 70
 LEFT MUN: SOUTH STRABANE T RIGHT MUN: SOUTH STRABANE T

BMSID 62/0070/0191/0794	0191/0794		
015 "DIA CIRC CONCR			
LEN=0040 INSTALLED UNKN	0191/0605		
RAMP F2 RD			
(SR9401 SEG 0500/0000)	0191/0205		
			0190/0141 RAMP F3 RD
			(SR9401 SEG 0750/0388)
			0190/0128 018"H 00"W MULT CONCR
			LEN=0035 INSTALLED 2003
018 "DIA CIRC CONCR			
LEN=0070 INSTALLED 2003	0191/0120		
			0190/0054 018 "DIA CIRC CONCR
			LEN=0128 INSTALLED 2003
1 0 00798 0 00 1003+20 100559 FT			1 0 00798 0 00 1003+20
MILEPOST 019.00			MILEPOST 019.00
LENGTH(AH 2690 BK 2710)	0191/0000		LENGTH(AH 2612 BK 2669)
RAMP F1 RD			
(SR9401 SEG 0250/0421)	0185/2654		
			0184/2535 RAMP F4 RD
			(SR9401 SEG 0010/0000)
SR 0136			SR 0136
OP ID 62/0136/0050/0293	0185/2275		OP ID 62/0136/0050/0293
015 "DIA CIRC CONCR			
LEN=0035 INSTALLED UNKN	0185/1942		
			0184/1848 018 "DIA CIRC CONCR
			LEN=0045 INSTALLED 2003
			SIGN: SHAPE OR TUBE
SIGN: SHAPE OR TUBE			0184/1840 BMSID 62/0070/0184/1840
BMSID 62/0070/0185/1740	0185/1740		
015 "DIA CIRC CONCR			
LEN=0035 INSTALLED UNKN	0185/1607		
			0184/1483 015 "DIA CIRC CONCR
			LEN=0030 INSTALLED 2003
RAMP D RD			
(SR8018 SEG 0502/0000)	0185/1420		
			0184/1245 RAMP A RD
			(SR8018 SEG 0752/1150)
			0184/0855 024 "DIA CIRC CONCR
			LEN=0001 INSTALLED 2003
SIGN: CANTILEVER			
BMSID 62/0070/0185/0610	0185/0610		
BMSID 62/0070/0185/0385	0185/0555		
1 0 00798 0 00 0980+10			0184/0531 BMSID 62/0070/0184/0361
SR 0019 N			1 0 00798 0 00 0980+10
BMSBG 62/0070/0185/0385	0185/0385		SR 0019 N
			BMSBG 62/0070/0184/0361
			0184/0361 018 "DIA CIRC CONCR
			LEN=0030 INSTALLED UNKN
			SIGN: 4 CHORD TRUSS
			0184/0338
			0184/0288 BMSID 62/0070/0184/0288

DIR: E TOTAL LEN: 40.697 MI. DIST: 12-4 SR: 70
 LEFT MUN: SOUTH STRABANE T RIGHT MUN: SOUTH STRABANE T

Stationing	Description	Length	Material	Notes
097831 FT	018 "DIA CIRC CONCR	0184/0000	INSTALLED UNKN	2003
097849 FT	018 "DIA CIRC CONCR	0181/2350	INSTALLED UNKN	2003
097849 FT	018 "DIA CIRC CONCR	0181/2305	INSTALLED UNKN	2003
097849 FT	024 "DIA CIRC CONCR	0181/2000	INSTALLED UNKN	2003
097849 FT	018 "DIA CIRC CONCR	0181/1295	INSTALLED UNKN	2003
097849 FT	015 "DIA CIRC CONCR	0181/1040	INSTALLED UNKN	2003
097849 FT	015 "DIA CIRC CONCR	0181/0840	INSTALLED 2003	2003
097849 FT	024 "DIA CIRC CONCR	0181/0780	INSTALLED UNKN	2003
097849 FT	015 "DIA CIRC CONCR	0181/0650	INSTALLED UNKN	2003
097849 FT	015 "DIA CIRC CONCR	0181/0310	INSTALLED 2003	2003
095250 FT	024 "DIA CIRC CONCR	0180/0266	INSTALLED UNKN	2003
095249 FT	015 "DIA CIRC CONCR	0180/0000	INSTALLED 2003	2003
095249 FT	015 "DIA CIRC CONCR	0175/2730	INSTALLED 2003	2003
095249 FT	015 "DIA CIRC CONCR	0175/2400	INSTALLED 2003	2003
0976+21	018 "DIA CIRC CONCR	0180/2292	INSTALLED 2003	2003
0976+21	018 "DIA CIRC CONCR	0180/2175	INSTALLED 2003	2003
0976+21	018 "DIA CIRC CONCR	0180/2111	INSTALLED UNKN	2003
0976+21	018 "DIA CIRC CONCR	0180/1878	INSTALLED 2003	2003
0976+21	018 "H 00" W **UNKNOWN**	0180/1643	INSTALLED 2003	2003
0976+21	SIGN: SHAPE OR TUBE	0180/1560	BMSID 62/0070/0180/1560	2003
0976+21	015 "DIA CIRC CONCR	0180/1294	INSTALLED 2003	2003
0976+21	024 "DIA CIRC CONCR	0180/1039	INSTALLED 2003	2003
0976+21	015 "DIA CIRC CONCR	0180/0781	INSTALLED 2003	2003
0976+21	024 "DIA CIRC CONCR	0180/0266	INSTALLED UNKN	2003
0976+21	015 "DIA CIRC CONCR	0180/0000	INSTALLED 2003	2003
0976+21	036 "DIA CIRC CONCR	0174/2533	INSTALLED 2007	2007
0976+21	015 "DIA CIRC CONCR	0174/2252	INSTALLED 2007	2007

DIR: E TOTAL LEN: 40.697 MI. DIST: 12-4 SR: 70
 LEFT MUN: SOUTH STRABANE T RIGHT MUN: SOUTH STRABANE T

Item Description	Stationing	Structure / Sign Details	Stationing	Item Description
018 "DIA CIRC METAL LEN=0040 INSTALLED 2003	0175/1884	[Diagram: Cantilever sign structure]	0174/2050	SIGN: CANTILEVER BMSID 62/0070/0174/2050
BMSEN 62/0070/0175/1541 1 0 00798 0 00 0938+24 SR 1009	0175/1700	[Diagram: Bridge structure]	0174/1547	BMSEN 62/0070/0174/1388 1 0 00798 0 00 0938+52 SR 1009
BMSBG 62/0070/0175/1541	0175/1541	[Diagram: Bridge structure]	0174/1388	BMSBG 62/0070/0174/1388
018 "DIA CIRC METAL LEN=0030 INSTALLED 2003	0175/1483	[Diagram: Bridge structure]		
BR CHARTIERS STRUCTURE LENGTH 11 FT		[Diagram: Bridge structure]	0174/1350	036 "DIA CIRC CONCR LEN=0050 INSTALLED 2007 BR CHARTIERS
BMSID 62/0070/0174/1310	0175/1335	[Diagram: Bridge structure]	0174/1310	STRUCTURE LENGTH 11 FT BMSID 62/0070/0174/1310
030 "DIA CIRC CONCR LEN=0030 INSTALLED 2003	0175/1257	[Diagram: Bridge structure]		
RAMP D3 RD (SR8016 SEG 0500/0000)	0175/0985	[Diagram: Ramp structure]	0174/1135	RAMP D2 RD (SR8016 SEG 0260/1805)
SIGN: SHAPE OR TUBE BMSID 62/0070/0175/1030		[Diagram: Ramp structure]	0174/1093	030 "DIA CIRC METAL LEN=0035 INSTALLED 2007
018 "DIA CIRC CONCR LEN=0100 INSTALLED UNKN	0175/0900	[Diagram: Bridge structure]		
015 "DIA CIRC CONCR LEN=0030 INSTALLED 2003	0175/0635	[Diagram: Bridge structure]		
SR 8016		[Diagram: Bridge structure]	0174/0175	015 "DIA CIRC CONCR LEN=0040 INSTALLED 2007
OP ID 62/8016/0010/0780	0175/0210	[Diagram: Bridge structure]	0174/0073	BMSEN 62/0070/0174/0000 SR 8016
BMSEN 62/0070/0175/0000	0175/0159	[Diagram: Bridge structure]	0174/0034	OP ID 62/8016/0010/0780 1 0 00798 0 00 0924+52
1 0 00798 0 00 0923+20	092474 FT	[Diagram: Bridge structure]		SR 8016
SR 8016		[Diagram: Bridge structure]	0174/0000	BMSBG 62/0070/0174/0000 LENGTH(AH 2609 BK 2694)
BMSBG 62/0070/0175/0000	0175/0000	[Diagram: Bridge structure]		
LENGTH(AH 2775 BK 2627)		[Diagram: Bridge structure]		
015 "DIA CIRC METAL LEN=0035 INSTALLED UNKN	0171/2566	[Diagram: Bridge structure]		
RAMP D1 RD (SR8016 SEG 0250/0880)	0171/1900	[Diagram: Ramp structure]		
SR 4049		[Diagram: Ramp structure]	0170/1830	RAMP D4 RD (SR8016 SEG 0010/0000)
OP ID 62/4049/0030/1265	0171/1567	[Diagram: Ramp structure]	0170/1520	SR 4049 OP ID 62/4049/0030/1265 SIGN: 4 CHORD TRUSS

DIR: E TOTAL LEN: 40.697 MI. DIST: 12-4 SR: 70
 LEFT MUN: SOUTH STRABANE T RIGHT MUN: SOUTH STRABANE T

					0170/1395	BMSID 62/0070/0170/1395
						015 "DIA CIRC CONCR
015 "DIA CIRC CONCR					0170/1333	LEN=0200 INSTALLED 2007
LEN=0035 INSTALLED 2003	0171/0760					
						DMS SIGN STRUCTURE
018 "DIA CIRC CONCR					0170/0345	BMSID 62/0070/0170/0345
LEN=0030 INSTALLED UNKN	0171/0245					
						015 "DIA CIRC CONCR
1 0 00798 0 00 0897+60	089847 FT				0170/0174	LEN=0050 INSTALLED 2007
SOUTH STRABANE					089947 FT	1 0 00798 0 00 0897+60
WASHINGTON C						SOUTH STRABANE
MILEPOST 017.00						WASHINGTON C
LENGTH(AH 2627 BK 3086)	0171/0000				0170/0000	LENGTH(AH 2694 BK 3085)
						018 "DIA CIRC CONCR
018 "DIA CIRC CONCR					0164/2900	LEN=0050 INSTALLED UNKN
LEN=0040 INSTALLED UNKN	0165/2910					
						018 "DIA CIRC CONCR
					0164/2865	LEN=0050 INSTALLED 2007
						015 "DIA CIRC CONCR
					0164/2858	LEN=0045 INSTALLED 2007
						015 "DIA CIRC CONCR
					0164/2680	LEN=0045 INSTALLED UNKN
018 "DIA CIRC CONCR						
LEN=0060 INSTALLED 2003	0165/2558					
						018 "DIA CIRC CONCR
					0164/2445	LEN=0500 INSTALLED 2007
SIGN: 4 CHORD TRUSS						SIGN: 4 CHORD TRUSS
BMSID 62/0070/0164/2336	0165/2380				0164/2336	BMSID 62/0070/0164/2336
						018 "DIA CIRC CONCR
					0164/2232	LEN=0045 INSTALLED UNKN
018 "DIA CIRC CONCR						
LEN=0030 INSTALLED 2003	0165/2166					
BMSEN 62/0070/0165/1973	0165/2119				0164/2036	BMSEN 62/0070/0164/1890
						018 "DIA CIRC CONCR
					0164/2000	LEN=0045 INSTALLED 2007
1 0 00798 0 00 0865+88						1 0 00798 0 00 0866+07
DONNAN AVE.						DONNAN AVE.
BMSBG 62/0070/0165/1973	0165/1973				0164/1890	BMSBG 62/0070/0164/1890
018 "DIA CIRC CONCR						
LEN=0035 INSTALLED 2003	0165/1922					
						018 "DIA CIRC CONCR
					0164/1828	LEN=0045 INSTALLED 2007
						RAMP C3 RD
					0164/1539	(SR8014 SEG 0760/1256)
RAMP C2 RD						
(SR8014 SEG 0500/0000)	0165/1444					
RAMP C1 RD						

DIR: E TOTAL LEN: 40.697 MI. DIST: 12-4 SR: 70
 LEFT MUN: WASHINGTON C RIGHT MUN: WASHINGTON C

SR	SEG	START	END	LEN	DESCRIPTION	SR	SEG	START	END	LEN	DESCRIPTION
(SR8014)	SEG 0510/0943)	0165/1232									
BMSEN	62/0070/0165/0000	0165/0700				0164/1178	RAMP C4 RD				
						0164/0700	(SR8014 SEG 0750/0000)				
							BMSEN 62/0070/0164/0000				
1 0 00798	0 00 0865+88	086761 FT				086862 FT	1 0 00798	0 00 0866+07			
SR 0018							SR 0018				
BMSBG	62/0070/0165/0000						BMSBG 62/0070/0164/0000				
WASHINGTON							WASHINGTON				
CANTON T							CANTON T				
LENGTH(AH 3086	BK 2230)	0165/0000				0164/0000	LENGTH(AH 3085	BK 2210)			
018 "DIA CIRC CONCR											
LEN=0035	INSTALLED UNKN	0161/2050				0160/1767	BMSEN 62/0070/0160/1606				
BMSEN	62/0070/0161/1620	0161/1781					1 0 00798	0 00 0860+36			
1 0 00798	0 00 0860+33						TWP. RD. 957				
TWP. RD. 957							BMSBG 62/0070/0160/1606				
BMSBG	62/0070/0161/1620	0161/1620				0160/1606	018 "DIA CIRC CONCR				
							LEN=0028	INSTALLED UNKN			
018 "DIA CIRC CONCR						0160/1575					
LEN=0035	INSTALLED UNKN	0161/1588									
CATFISH CK.							CATFISH CK.				
STRUCTURE LENGTH 29 FT							STRUCTURE LENGTH 29 FT				
BMSID	62/0070/0160/0973	0161/0976				0160/0973	BMSID 62/0070/0160/0973				
018 "DIA CIRC CONCR											
LEN=0030	INSTALLED UNKN	0161/0888									
							018 "DIA CIRC CONCR				
							LEN=0035	INSTALLED 2007			
018 "DIA CIRC CONCR						0160/0780					
LEN=0040	INSTALLED UNKN	0161/0705									
							018 "DIA CIRC CONCR				
							LEN=0045	INSTALLED 2007			
							RAMP B3 RD				
							(SR8012 SEG 0750/0622)				
RAMP B2 RD											
(SR8012 SEG 0500/0000)		0161/0469									
018 "DIA CIRC CONCR											
LEN=0060	INSTALLED UNKN	0161/0450									
							018 "DIA CIRC CONCR				
							LEN=0030	INSTALLED UNKN			
							015 "DIA CIRC CONCR				
							LEN=0045	INSTALLED 2007			
018 "DIA CIRC CONCR											
LEN=0035	INSTALLED UNKN	0161/0157									
1 0 00798	0 00 0844+80	084531 FT				084652 FT	1 0 00798	0 00 0844+80			
MILEPOST 016.00							018 "DIA CIRC CONCR				
LENGTH(AH 2230	BK 2540)	0161/0000				0160/0000	LEN=0192	INSTALLED UNKN			
SR 4030							MILEPOST 016.00				
							LENGTH(AH 2210	BK 2650)			
							SR 4030				

DIR: E TOTAL LEN: 40.697 MI. DIST: 12-4 SR: 70
 LEFT MUN: CANTON T RIGHT MUN: CANTON T

OP ID	Description	Length	Year	Notes
0155/2509				
0154/2618	OP ID 62/4030/0010/0000			
0154/2598	024 "DIA CIRC CONCR			
0154/2556	LEN=0035 INSTALLED 2007			
0154/2335	015 "DIA CIRC CONCR			
	LEN=0030 INSTALLED 2007			
	036 "DIA CIRC CONCR			
	LEN=0045 INSTALLED 2007			
0155/2130	RAMP B1 RD (SR8012 SEG 0250/0386)			
0155/2085	018 "DIA CIRC CONCR			
	LEN=0075 INSTALLED 2003			
0154/2211	015 "DIA CIRC CONCR			
0154/2096	LEN=0069 INSTALLED UNKN			
0154/2028	RAMP B4 RD (SR8012 SEG 0010/0000)			
0154/1890	024 "DIA CIRC CONCR			
	LEN=0100 INSTALLED 2007			
0155/1719	024 "DIA CIRC CONCR			
	LEN=0050 INSTALLED 2003			
0154/1582	SIGN: 4 CHORD TRUSS			
0154/1451	BMSID 62/0070/0154/1582			
	001 "DIA CIRC CONCR			
	LEN=0030 INSTALLED 2007			
0155/0654M	ATR 804			
0155/0431	BMSEN 62/0070/0155/0000			
0154/0715	M ATR 804			
0154/0569	BMSEN 62/0070/0154/0000			
082002 FT	1 0 00798 0 00 0817+95			
0155/0000	015 "DIA CIRC CONCR			
0154/0000	LEN=0035 INSTALLED UNKN			
0151/2650	SR 4051			
	BMSBG 62/0070/0155/0000			
	LENGTH(AH 2540 BK 2695)			
	018 "DIA CIRC CONCR			
	LEN=0025 INSTALLED 2003			
0151/1942	DRAINAGE STRUCTURE LENGTH 14 FT			
0151/1762	BMSID 62/0070/0150/1945			
0151/1452	CHARTIERS CK			
	STRUCTURE LENGTH 56 FT			
	BMSID 62/0070/0150/1712			
	CSX RAIL TRANSPORTATION			
	OVERPASS IS RR X-ING			
0151/0530	018 "DIA CIRC CONCR			
	LEN=0025 INSTALLED UNKN			
0150/1945	DRAINAGE STRUCTURE LENGTH 14 FT			
0150/1712	BMSID 62/0070/0150/1945			
0150/1471	CHARTIERS CK			
0150/1061	STRUCTURE LENGTH 56 FT			
	BMSID 62/0070/0150/1712			
	CSX RAIL TRANSPORTATION			
	OVERPASS IS RR X-ING			
	RAMP A2 RD (SR8010 SEG 0750/0725)			

DIR: E TOTAL LEN: 40.697 MI. DIST: 12-4 SR: 70
 LEFT MUN: CANTON T RIGHT MUN: CANTON T

Station	Description	Length	Material	Notes
0792+00	CANTON NORTH FRANKLIN T	079296 FT		
0792+00	018 "DIA CIRC CONCR	0151/0000		
0792+00	LEN=0040 INSTALLED UNKN	0145/2350		
0792+00	RAMP A1 RD			
0792+00	(SR8010 SEG 0500/0775)	0145/2335		
0792+00	BMSSEN 62/0070/0145/2030	0145/2259		
0785+72	SR 0040			
0785+72	BMSBG 62/0070/0145/2030	0145/2030		
0785+72	BR CHARTIERS			
0785+72	STRUCTURE LENGTH 9 FT			
0785+72	BMSID 62/0070/0144/2027	0145/1925		
0785+72	SIGN: CANTILEVER			
0785+72	BMSID 62/0070/0145/1845	0145/1845		
0785+72	018 "DIA CIRC METAL			
0785+72	LEN=0035 INSTALLED UNKN	0145/1643		
0785+72	RAMP A4 RD			
0785+72	(SR8010 SEG 0250/0000)	0145/1482		
0785+72	015 "DIA CIRC CONCR			
0785+72	LEN=0050 INSTALLED UNKN	0145/1017		
0785+72	018 "DIA CIRC CONCR			
0785+72	LEN=0035 INSTALLED UNKN	0145/0772		
0785+72	018 "DIA CIRC CONCR			
0785+72	LEN=0035 INSTALLED UNKN	0145/0487		
0785+72	008 "DIA CIRC CONCR			
0785+72	LEN=0003 INSTALLED UNKN	0145/0182		
0785+72	1 0 00798 0 00 0765+82	076641 FT		
0785+72	LENGTH(AH 2655 BK 2650)	0145/0000		
0785+72	018 "DIA CIRC CONCR			
0785+72	LEN=0035 INSTALLED 2003	0141/2525		
0792+00	079430 FT			
0792+00	1 0 00798 0 00 0792+00			
0792+00	CANTON NORTH FRANKLIN T			
0792+00	MILEPOST 015.00			
0792+00	LENGTH(AH 2572 BK 2695)	0150/0000		
0792+00	0144/2371			
0792+00	BMSSEN 62/0070/0144/2147			
0792+00	001 "DIA CIRC CONCR			
0792+00	LEN=0035 INSTALLED 2007			
0792+00	1 0 00798 0 00 0786+75			
0792+00	SR 0040			
0792+00	BMSBG 62/0070/0144/2147			
0792+00	001 "DIA CIRC CONCR			
0792+00	LEN=0001 INSTALLED 2007			
0792+00	BR CHARTIERS			
0792+00	STRUCTURE LENGTH 9 FT			
0792+00	BMSID 62/0070/0144/2027			
0792+00	RAMP A3 RD			
0792+00	(SR8010 SEG 0010/0000)			
0792+00	0144/1820			
0792+00	SIGN: 4 CHORD TRUSS			
0792+00	BMSID 62/0070/0144/1240			
0792+00	0144/1240			
0792+00	018 "DIA CIRC CONCR			
0792+00	LEN=0100 INSTALLED 2007			
0792+00	0144/0511			
0792+00	018 "DIA CIRC CONCR			
0792+00	LEN=0231 INSTALLED 2007			
0792+00	0144/0210			
0792+00	076735 FT			
0792+00	1 0 00798 0 00 0765+82			
0792+00	LENGTH(AH 2695 BK 2662)			
0792+00	030 "DIA CIRC METAL			
0792+00	LEN=0050 INSTALLED 2007			
0792+00	0140/2580			
0792+00	018 "DIA CIRC CONCR			
0792+00	LEN=0356 INSTALLED 2007			
0792+00	0140/2304			

DIR: E TOTAL LEN: 40.697 MI. DIST: 12-4 SR: 70
 LEFT MUN: NORTH FRANKLIN T RIGHT MUN: NORTH FRANKLIN T

018 "DIA CIRC CONCR LEN=0050 INSTALLED 2003 0141/2279	---	---	---	0140/2025	015 "DIA CIRC CONCR LEN=0040 INSTALLED 2007
018 "DIA CIRC CONCR LEN=0040 INSTALLED 2003 0141/2001	---	---	---		
018 "DIA CIRC CONCR LEN=0035 INSTALLED 2003 0141/1276	---	---	---	0140/0884	015 "DIA CIRC CONCR LEN=0030 INSTALLED 2007
015 "DIA CIRC CONCR LEN=0035 INSTALLED 2003 0141/0828	---	---	---		
SR 3038 OP ID 62/3038/0010/0000 0141/0732	---	---	---	0140/0715	SR 3038 OP ID 62/3038/0010/0000
	---	---	---	0140/0546	024 "DIA CIRC CONCR LEN=0030 INSTALLED 2007
015 "DIA CIRC CONCR LEN=0040 INSTALLED 2003 0141/0527	---	---	---		
	---	---	---	0140/0244	018 "DIA CIRC METAL LEN=0001 INSTALLED 2007
015 "DIA CIRC CONCR LEN=0040 INSTALLED 2003 0141/0222	---	---	---		
1 0 00798 0 00 0739+20 073991 FT	---	---	---	074073 FT	1 0 00798 0 00 0739+20
MILEPOST 014.00	---	---	---		MILEPOST 014.00
LENGTH(AH 2650 BK 2595) 0141/0000	---	---	---	0140/0000	LENGTH(AH 2662 BK 2620)
	---	---	---	0134/2150	024 "DIA CIRC CONCR LEN=0048 INSTALLED 2007
	---	---	---	0134/1746	018 "DIA CIRC CONCR LEN=0048 INSTALLED 2007
	---	---	---	0134/1745	015 "DIA CIRC CONCR LEN=0030 INSTALLED 2007
018 "DIA CIRC CONCR LEN=0040 INSTALLED UNKN 0135/1714	---	---	---		
	---	---	---	0134/1445	018 "DIA CIRC METAL LEN=0001 INSTALLED 2007
018 "DIA CIRC CONCR LEN=0040 INSTALLED UNKN 0135/1410	---	---	---		
	---	---	---	0134/0893	015 "DIA CIRC CONCR LEN=0030 INSTALLED 2007
BMS EN 62/0070/0135/0750 0135/0882	---	---	---	0134/0862	BMS EN 62/0070/0134/0732
1 0 00798 0 00 0720+33	---	---	---		1 0 00798 0 00 0720+17
TWP. RD. 532	---	---	---	0134/0732	TWP. RD. 532
BMSBG 62/0070/0135/0750 0135/0750	---	---	---		BMSBG 62/0070/0134/0732
018 "DIA CIRC CONCR LEN=0020 INSTALLED UNKN 0135/0406	---	---	---		
018 "DIA CIRC CONCR LEN=0020 INSTALLED UNKN 0135/0207	---	---	---		
1 0 00798 0 00 0713+19 071396 FT	---	---	---	071453 FT	1 0 00798 0 00 0713+19
LENGTH(AH 2595 BK 2690) 0135/0000	---	---	---	0134/0000	LENGTH(AH 2620 BK 2679)

DIR: E TOTAL LEN: 40.697 MI. DIST: 12-4 SR: 70
 LEFT MUN: NORTH FRANKLIN T RIGHT MUN: NORTH FRANKLIN T

018 "DIA CIRC CONCR LEN=0035 INSTALLED 2003 0131/2188	---	---	0130/2102	015 "DIA CIRC CONCR LEN=0030 INSTALLED 2007
018 "DIA CIRC CONCR LEN=0035 INSTALLED 2003 0131/1985	---	---	0130/1750	015 "DIA CIRC CONCR LEN=0030 INSTALLED 2007
018 "DIA CIRC CONCR LEN=0035 INSTALLED 2003 0131/1634	---	---	0130/1135	CROSSOVER RD (CONN)
018 "DIA CIRC CONCR LEN=0035 INSTALLED UNKN 0131/1344	---	---	0130/0590	018 "DIA CIRC CONCR LEN=0035 INSTALLED 2007
CROSSOVER RD (CONN) 0131/1180	↔		0130/0257	018 "DIA CIRC CONCR LEN=0030 INSTALLED 2007
018 "DIA CIRC CONCR LEN=0030 INSTALLED 2003 0131/0715	---	---	0130/0013	015 "DIA CIRC CONCR LEN=0030 INSTALLED 2007
018 "DIA CIRC CONCR LEN=0030 INSTALLED 2003 0131/0289	---	---	068774 FT	1 0 00798 0 00 0686+40
018 "DIA CIRC CONCR LEN=0030 INSTALLED 2003 0131/0014	---	---	0130/0000	MILEPOST 013.00
1 0 00798 0 00 0686+40 068706 FT			0124/2401	LENGTH(AH 2679 BK 2642)
VILLAGE: 4			0124/2127	015 "DIA CIRC CONCR LEN=0035 INSTALLED 2007
LENGTH(AH 2690 BK 2618) 0131/0000	↔		0124/1918	015 "DIA CIRC CONCR LEN=0030 INSTALLED UNKN
018 "DIA CIRC CONCR LEN=0048 INSTALLED 2003 0125/2373	---	---	0124/1516	018 "DIA CIRC CONCR LEN=0030 INSTALLED 2007
015 "DIA CIRC CONCR LEN=0050 INSTALLED 2003 0125/2093	---	---	0124/1214	018 "DIA CIRC CONCR LEN=0030 INSTALLED 2007
018 "DIA CIRC CONCR LEN=0048 INSTALLED 2003 0125/1851	---	---		
015 "DIA CIRC METAL LEN=0050 INSTALLED 2003 0125/1476	---	---		
018 "DIA CIRC CONCR LEN=0001 INSTALLED 2003 0125/1174	---	---		
015 "DIA CIRC CONCR	---	---		

DIR: E TOTAL LEN: 40.697 MI. DIST: 12-4 SR: 70
 LEFT MUN: NORTH FRANKLIN T RIGHT MUN: NORTH FRANKLIN T

Item ID	Description	Length	Material	Status	Year	Stationing
LEN=0050	INSTALLED	2003	0125/1173	---		
SR 3011						
OP ID 62/3011/0030/0582						
NORTH FRANKLIN						
BUFFALO T						
0125/1111				--- --- ---		
0124/1075				---		
SR 3011						
OP ID 62/3011/0030/0582						
018 "DIA CIRC CONCR						
LEN=0035	INSTALLED	2007	0124/0933	---		
015 "DIA CIRC CONCR						
LEN=0050	INSTALLED	2003	0125/0895	---		
018 "DIA CIRC CONCR						
LEN=0035	INSTALLED	2003	0125/0222	---		
066132 FT						
1 0 00798 0 00 0660+12						
066088 FT						
NORTH FRANKLIN						
BUFFALO T						
LENGTH(AH 2618 BK 2694)						
0125/0000				---		
0124/0000				---		
LENGTH(AH 2642 BK 2652)						
018 "DIA CIRC CONCR						
LEN=0035	INSTALLED	2003	0121/2604	---		
015 "DIA CIRC CONCR						
LEN=0075	INSTALLED	2007	0120/2603	---		
018 "DIA CIRC CONCR						
LEN=0035	INSTALLED	2003	0121/2348	---		
015 "DIA CIRC CONCR						
LEN=0075	INSTALLED	2007	0120/2334	---		
015 "DIA CIRC CONCR						
LEN=0075	INSTALLED	2007	0120/2104	---		
015 "DIA CIRC CONCR						
LEN=0048	INSTALLED	UNKN	0121/1830	---		
015 "DIA CIRC CONCR						
LEN=0030	INSTALLED	2007	0120/1793	---		
018 "DIA CIRC CONCR						
LEN=0035	INSTALLED	UNKN	0121/1594	---		
015 "DIA CIRC CONCR						
LEN=0030	INSTALLED	2007	0120/1552	---		
015 "DIA CIRC CONCR						
LEN=0050	INSTALLED	UNKN	0121/1325	---		
015 "DIA CIRC CONCR						
LEN=0030	INSTALLED	2007	0120/1276	---		
015 "DIA CIRC CONCR						
LEN=0035	INSTALLED	UNKN	0121/1060	---		
015 "DIA CIRC CONCR						
LEN=0030	INSTALLED	2007	0120/1023	---		
018 "DIA CIRC CONCR						
LEN=0030	INSTALLED	2007	0120/0722	---		
015 "DIA CIRC CONCR						
LEN=0070	INSTALLED	2003	0121/0711	---		
015 "DIA CIRC CONCR						
LEN=0030	INSTALLED	2007	0120/0445	---		
015 "DIA CIRC CONCR						
LEN=0035	INSTALLED	2003	0121/0441	---		
018 "DIA CIRC CONCR						

DIR: E TOTAL LEN: 40.697 MI. DIST: 12-4 SR: 70
 LEFT MUN: BUFFALO T RIGHT MUN: BUFFALO T

Station	Description	Length	Year	Station	Description	Length	Year
1 0 00798 0 00 0633+60 063394 FT				0120/0176	LEN=0030 INSTALLED	2007	
MILEPOST 012.00				063480 FT	1 0 00798 0 00 0633+60		
LENGTH(AH 2694 BK 2672) 0121/0000				0120/0000	LENGTH(AH 2652 BK 2649)		
					015 "DIA CIRC CONCR		
018 "DIA CIRC METAL				0114/2597	LEN=0030 INSTALLED	2007	
LEN=0035 INSTALLED 2003 0115/2620							
015 "DIA CIRC CONCR							
LEN=0035 INSTALLED 2003 0115/2293							
BR BUFFALO C					BR BUFFALO C		
STRUCTURE LENGTH 13 FT					STRUCTURE LENGTH 13 FT		
BMSID 62/0070/0114/1809 0115/1913				0114/1809	BMSID 62/0070/0114/1809		
015 "DIA CIRC CONCR							
LEN=0035 INSTALLED 2003 0115/1719							
015 "DIA CIRC CONCR							
LEN=0048 INSTALLED 2003 0115/1369							
015 "DIA CIRC CONCR							
LEN=0294 INSTALLED 2003 0115/0914							
				0114/0895	015 "DIA CIRC CONCR		
018 "DIA CIRC METAL					LEN=0030 INSTALLED	2007	
LEN=0040 INSTALLED 2003 0115/0620							
				0114/0590	015 "DIA CIRC CONCR		
015 "DIA CIR PLASTIC					LEN=0030 INSTALLED	2007	
LEN=0035 INSTALLED UNKN 0115/0331							
				0114/0220	015 "DIA CIRC CONCR		
015 "DIA CIRC CONCR					LEN=0050 INSTALLED	2007	
LEN=0050 INSTALLED 2003 0115/0003							
1 0 00798 0 00 0607+44 060722 FT							
LENGTH(AH 2672 BK 2520) 0115/0000				060831 FT	1 0 00798 0 00 0607+44		
				0114/0000	LENGTH(AH 2649 BK 2620)		
					015 "DIA CIRC CONCR		
				0110/2578	LEN=0030 INSTALLED	2007	
018 "DIA CIRC CONCR							
LEN=0035 INSTALLED 2003 0111/2164							
				0110/1875	018 "DIA CIRC CONCR		
					LEN=0050 INSTALLED UNKN		
				0110/1625	018 "DIA CIRC CONCR		
					LEN=0001 INSTALLED	2007	
				0110/1030	RAMP 4 RD		
					(SRB008 SEG 0760/0801)		
				0110/0805	018 "DIA CIRC CONCR		
018 "DIA CIRC CONCR					LEN=0001 INSTALLED	2007	
LEN=0035 INSTALLED 2003 0111/0500							
				0110/0246	018 "DIA CIRC CONCR		
018 "DIA CIRC CONCR					LEN=0030 INSTALLED	2007	
LEN=0035 INSTALLED 2003 0111/0245							

DIR: E TOTAL LEN: 40.697 MI. DIST: 12-4 SR: 70
 LEFT MUN: BUFFALO T RIGHT MUN: BUFFALO T

Segment ID	Segment Description	Stationing	Length	Material	Installation	Notes
RAMP 2 RD (SR8008 SEG 0510/0000)		0111/0183	058211 FT			
RAMP 1 RD (SR8008 SEG 0500/0414)		0105/2527				
BMS EN 62/0070/0105/2235		0105/2366				
SR 0221						
BMSBG 62/0070/0105/2235		0105/2235				
BR BUFFALO C						
STRUCTURE LENGTH 22 FT						
BMSID 62/0070/0104/1965		0105/1900				
015 "DIA CIRC UNKNOWN						
LEN=0035 INSTALLED 2003		0105/1895				
024 "DIA CIRC METAL						
LEN=0050 INSTALLED 2003		0105/1450				
015 "DIA CIRC CONCR						
LEN=0040 INSTALLED 2003		0105/1155				
015 "DIA CIRC METAL						
LEN=0040 INSTALLED 2003		0105/0855				
015 "DIA CIRC METAL						
LEN=0030 INSTALLED 2003		0105/0555				
1 0 00798 0 00 0554+61		055592 FT				
LENGTH(AH 2610 BK 2685)		0105/0000				
015 "DIA CIRC CONCR						
LEN=0035 INSTALLED 2003		0101/2620				
015 "DIA CIRC CONCR						
LEN=0035 INSTALLED 2003		0101/2315				
015 "DIA CIRC CONCR						
LEN=0035 INSTALLED 2003		0101/1775				
015 "DIA CIRC CONCR						
LEN=0035 INSTALLED 2003		0101/1470				
015 "DIA CIRC CONCR						
LEN=0035 INSTALLED 2007		0100/1700				
015 "DIA CIRC CONCR						
LEN=0035 INSTALLED 2007		0100/1398				
RAMP 3 RD (SR8008 SEG 0750/0000)		0110/0190				
1 0 00798 0 00 0580+80		058211 FT				
MILEPOST 011.00						
LENGTH(AH 2620 BK 2619)		0110/0000				
018 "DIA CIRC CONCR						
LEN=0006 INSTALLED 2007		0104/2472				
BMS EN 62/0070/0104/2296		0104/2427				
1 0 00798 0 00 0577+61						
SR 0221						
BMSBG 62/0070/0104/2296		0104/2296				
BR BUFFALO C						
STRUCTURE LENGTH 22 FT						
BMSID 62/0070/0104/1965		0104/1965				
015 "DIA CIRC CONCR						
LEN=0030 INSTALLED 2007		0104/1405				
015 "DIA CIRC CONCR						
LEN=0030 INSTALLED 2007		0104/1111				
015 "DIA CIRC CONCR						
LEN=0030 INSTALLED 2007		0104/0806				
015 "DIA CIRC CONCR						
LEN=0030 INSTALLED 2007		0104/0509				
1 0 00798 0 00 0554+61		055592 FT				
LENGTH(AH 2619 BK 2661)		0104/0000				

DIR: E TOTAL LEN: 40.697 MI. DIST: 12-4 SR: 70
 LEFT MUN: BUFFALO T RIGHT MUN: BUFFALO T

Item ID	Description	Length	Start Station	End Station	Notes
015	"DIA CIRC CONCR	LEN=0040	INSTALLED 2003	0101/1260	
015	"DIA CIRC CONCR	LEN=0040	INSTALLED 2003	0101/0920	
OP ID	SR 3047 62/3047/0010/0000		0101/0577		
1 0	00798 0 00 0528+00	052907 FT			
	MILEPOST 010.00				
LENGTH(AH 2685 BK 2653)			0101/0000		
015	"DIA CIRC CONCR	LEN=0030	INSTALLED 2007	0100/1146	
015	"DIA CIRC CONCR	LEN=0030	INSTALLED 2007	0100/0845	
OP ID	SR 3047 62/3047/0010/0000		0100/0516		
015	"DIA CIRC CONCR	LEN=0035	INSTALLED 2007	0100/0382	
1 0	00798 0 00 0528+00	052931 FT			
	MILEPOST 010.00				
LENGTH(AH 2661 BK 2598)			0100/0000		
015	"DIA CIRC CONCR	LEN=0040	INSTALLED 2007	0094/1548	
018	"DIA CIRC CONCR	LEN=0001	INSTALLED 2007	0094/1060	
015	"DIA CIRC CONCR	LEN=0030	INSTALLED 2007	0094/0707	
015	"DIA CIRC CONCR	LEN=0048	INSTALLED 2003	0095/0560	
018	"DIA CIRC CONCR	LEN=0048	INSTALLED 2003	0095/0260	
1 0	00798 0 00 0502+27	050254 FT			
LENGTH(AH 2653 BK 2574)			0095/0000		
018	"DIA CIRC CONCR	LEN=0048	INSTALLED 2003	0091/2536	
018	"DIA CIRC CONCR	LEN=0045	INSTALLED 2003	0091/2233	
015	"DIA CIRC CONCR	LEN=0020	INSTALLED 2003	0091/1430	
018	"DIA CIRC CONCR	LEN=0040	INSTALLED UNKN	0091/1231	
015	"DIA CIRC CONCR	LEN=0045	INSTALLED UNKN	0091/0928	
BMS EN 62/0070/0091/0395			0091/0796		
1 0	00798 0 00 0479+11				
SR 3009					
015	"DIA CIRC CONCR	LEN=0030	INSTALLED 2007	0100/0516	
015	"DIA CIRC CONCR	LEN=0035	INSTALLED 2007	0100/0382	
1 0	00798 0 00 0528+00	052931 FT			
	MILEPOST 010.00				
LENGTH(AH 2661 BK 2598)			0100/0000		
015	"DIA CIRC CONCR	LEN=0040	INSTALLED 2007	0094/1548	
018	"DIA CIRC CONCR	LEN=0001	INSTALLED 2007	0094/1060	
015	"DIA CIRC CONCR	LEN=0030	INSTALLED 2007	0094/0707	
015	"DIA CIRC CONCR	LEN=0030	INSTALLED 2007	0094/0104	
1 0	00798 0 00 0502+27	050333 FT			
LENGTH(AH 2598 BK 2707)			0094/0000		
018	"DIA CIRC CONCR	LEN=0001	INSTALLED 2007	0090/2144	
018	"DIA CIRC CONCR	LEN=0036	INSTALLED 2007	0090/1640	
015	"DIA CIRC CONCR	LEN=0030	INSTALLED 2007	0090/1309	
BMS EN 62/0070/0090/0492			0090/0906		
1 0	00798 0 00 0480+30				
SR 3009					

DIR: E TOTAL LEN: 40.697 MI. DIST: 12-4 SR: 70
 LEFT MUN: BUFFALO T RIGHT MUN: BUFFALO T

Segment ID	Material	Length	Start Station	End Station	Notes	Segment ID	Material	Length	Start Station	End Station	Notes
BMSBG 62/0070/0091/0395			0091/0395			0090/0492	BMSBG 62/0070/0090/0492				
015 "DIA CIRC CONCR						018 "DIA CIRC CONCR					
LEN=0040 INSTALLED 2003			0091/0297			LEN=0050 INSTALLED 2007					
1 0 00798 0 00 0475+20			047680 FT			047626 FT			1 0 00798 0 00 0475+20		
MILEPOST 009.00						MILEPOST 009.00					
LENGTH(AH 2574 BK 2680)			0091/0000			0090/0000	LENGTH(AH 2707 BK 2633)				
015 "DIA CIRC CONCR						015 "DIA CIRC CONCR					
LEN=0045 INSTALLED 2003			0085/2362			LEN=0030 INSTALLED 2007					
015 "DIA CIRC CONCR						015 "DIA CIRC CONCR					
LEN=0040 INSTALLED 2003			0085/2138			LEN=0030 INSTALLED 2007					
015 "DIA CIRC CONCR						015 "DIA CIRC CONCR					
LEN=0040 INSTALLED 2003			0085/1912			LEN=0060 INSTALLED 2007					
018 "DIA CIRC METAL											
LEN=0040 INSTALLED UNKN			0085/1720								
SR 3036											
OP ID 62/3036/0010/0000			0085/1650			0084/1545	OP ID 62/3036/0010/0000				
024 "DIA CIRC CONCR											
LEN=0045 INSTALLED 2003			0085/1436								
015 "DIA CIRC CONCR											
LEN=0045 INSTALLED 2003			0085/1144								
015 "DIA CIRC CONCR											
LEN=0045 INSTALLED UNKN			0085/0900								
015 "DIA CIRC CONCR											
LEN=0045 INSTALLED UNKN			0085/0620								
015 "DIA CIRC CONCR						015 "DIA CIRC CONCR					
LEN=0055 INSTALLED UNKN			0085/0340			LEN=0035 INSTALLED 2007					
1 0 00798 0 00 0448+86			045000 FT			044993 FT			1 0 00798 0 00 0448+86		
LENGTH(AH 2680 BK 2679)			0085/0000			0084/0000	LENGTH(AH 2633 BK 2646)				
015 "DIA CIRC CONCR											
LEN=0060 INSTALLED 2003			0081/2649								
015 "DIA CIRC CONCR						018 "DIA CIRC CONCR					
LEN=0035 INSTALLED 2003			0081/2015			LEN=0001 INSTALLED 2007					
015 "DIA CIRC CONCR						018 "DIA CIRC CONCR					
LEN=0035 INSTALLED 2003			0081/1687			LEN=0001 INSTALLED 2007					
						015 "DIA CIRC CONCR					

DIR: E TOTAL LEN: 40.697 MI. DIST: 12-4 SR: 70
 LEFT MUN: BUFFALO T RIGHT MUN: BUFFALO T

						0080/1536	LEN=0050	INSTALLED	2007
							024 "DIA	CIRC CONCR	
						0080/1270	LEN=0035	INSTALLED	2007
							015 "DIA	CIR PLASTIC	
						0080/1090	LEN=0060	INSTALLED	2007
015 "DIA	CIRC CONCR								
LEN=0035	INSTALLED	2003	0081/1035						
						0080/0794	015 "DIA	CIRC CONCR	
							LEN=0001	INSTALLED	2007
015 "DIA	CIRC CONCR								
LEN=0035	INSTALLED	2003	0081/0741						
						0080/0490	018 "DIA	CIRC CONCR	
							LEN=0001	INSTALLED	2007
015 "DIA	CIRC CONCR								
LEN=0035	INSTALLED	2003	0081/0433						
015 "DIA	CIRC CONCR								
LEN=0035	INSTALLED	2003	0081/0129						
1 0 00798	0 00 0422+40	042321	FT			042347	FT	1 0 00798	0 00 0422+40
	MILEPOST	008.00					MILEPOST	008.00	
LENGTH(AH	2679	BK 2672)	0081/0000			0080/0000	LENGTH(AH	2646	BK 2631)
015 "DIA	CIRC CONCR								
LEN=0035	INSTALLED	UNKN	0075/2501						
						0074/2100	015 "DIA	CIRC CONCR	
							LEN=0060	INSTALLED	2007
015 "DIA	CIRC CONCR								
LEN=0035	INSTALLED	UNKN	0075/2192						
						0074/1890	015 "DIA	CIR PLASTIC	
							LEN=0040	INSTALLED	2007
015 "DIA	CIRC CONCR								
LEN=0035	INSTALLED	UNKN	0075/1930						
015 "DIA	CIRC CONCR								
LEN=0040	INSTALLED	UNKN	0075/1540						
015 "DIA	CIRC CONCR								
LEN=0030	INSTALLED	UNKN	0075/1325						
BUFFALO									
DONEGAL T			0075/1257						
						0074/1130	015 "DIA	CIRC CONCR	
							LEN=0035	INSTALLED	2007
015 "DIA	CIRC CONCR								
LEN=0035	INSTALLED	UNKN	0075/1105						
015 "DIA	CIRC CONCR								
LEN=0030	INSTALLED	UNKN	0075/0915						
						0074/0727	015 "DIA	CIRC METAL	
							LEN=0025	INSTALLED	2007
							015 "DIA	CIRC CONCR	
						0074/0508	LEN=0050	INSTALLED	2007
018 "DIA	CIRC CONCR								
LEN=0060	INSTALLED	UNKN	0075/0590						
CROSSOVER	RD								
(CONN)			0075/0443			0074/0338	CROSSOVER	RD	
							(CONN)		

DIR: E TOTAL LEN: 40.697 MI. DIST: 12-4 SR: 70
 LEFT MUN: DONEGAL T RIGHT MUN: DONEGAL T

Item ID	Material	Status	Length	Stationing	Notes
015	"DIA CIRC CONCR	INSTALLED UNKN	0075/0100	039716 FT	1 0 00798 0 00 0396+32
1 0 00798 0 00 0396+32	039649 FT				
018	"DIA CIRC CONCR	INSTALLED UNKN	0071/2415	0074/0000	0070/2644
018	"DIA CIRC CONCR	INSTALLED UNKN	0071/2120	0070/2350	018 "DIA CIRC CONCR
018	"DIA CIRC CONCR	INSTALLED UNKN	0071/1816	0070/2057	024 "DIA CIRC CONCR
018	"DIA CIRC CONCR	INSTALLED UNKN	0071/1515	0070/1481	024 "DIA CIRC CONCR
024	"DIA CIRC CONCR	INSTALLED UNKN	0071/1256	0070/1230	024 "DIA CIR PLASTIC
018	"DIA CIRC CONCR	INSTALLED UNKN	0071/0360	037044 FT	1 0 00798 0 00 0369+60
018	"DIA CIRC CONCR	INSTALLED UNKN	0071/0060	0070/0000	MILEPOST 007.00
1 0 00798 0 00 0369+60	037016 FT				
015	"DIA CIRC CONCR	INSTALLED UNKN	0065/1860	0064/2181	0064/1974
015	"DIA CIRC CONCR	INSTALLED UNKN	0065/1618	0064/1974	015 "DIA CIRC CONCR
015	"DIA CIRC CONCR	INSTALLED UNKN	0065/1313		015 "DIA CIRC CONCR
015	"DIA CIRC CONCR	INSTALLED UNKN	0065/0908		015 "DIA CIRC CONCR
015	"DIA CIRC CONCR	INSTALLED UNKN	0065/0502		015 "DIA CIRC CONCR
015	"DIA CIRC CONCR	INSTALLED UNKN	0065/0194	034670 FT	1 0 00798 0 00 0346+22

DIR: E TOTAL LEN: 40.697 MI. DIST: 12-4 SR: 70
 LEFT MUN: DONEGAL T RIGHT MUN: DONEGAL T

Stationing	Description	Length	Material	Notes
0346+22	CLAYSVILLE B	034651 FT	0065/0000	CLAYSVILLE B LENGTH(AH 2365 BK 2925)
0346+22	DONEGAL	0061/2781	0064/0000	DONEGAL LENGTH(AH 2374 BK 2942)
0346+22	DU FK BUFF C	19 FT	0060/2663	DU FK BUFF C STRUCTURE LENGTH 19 FT
0346+22	BMSID 62/0070/0060/2663	0061/2760	0060/2445	BMSID 62/0070/0060/2663
0346+22	BMSEN 62/0070/0061/2305	0061/2430	0060/2440	BMSEN 62/0070/0060/2332
0339+24	018 "DIA CIRC CONCR	0010	0060/2391	018 "DIA CIRC CONCR LEN=0010 INSTALLED 2007
0339+24	CLAYSVILLE			CLAYSVILLE
0339+24	DONEGAL T			DONEGAL T
0339+24	1 0 00798 0 00 0339+24			1 0 00798 0 00 0339+24
0339+24	SR 0231			SR 0231
0339+24	BMSBG 62/0070/0061/2305	0061/2305	0060/2332	BMSBG 62/0070/0060/2332
0339+24	CLAYSVILLE			CLAYSVILLE
0339+24	DONEGAL T			DONEGAL T
0329+51	018 "DIA CIRC CONCR	0016	0060/1563	018 "DIA CIRC CONCR LEN=0016 INSTALLED 2007
0329+51	BMSEN 62/0070/0061/1350	0061/1767	0060/1525	BMSEN 62/0070/0060/1177
0329+51	1 0 00798 0 00 0329+51			1 0 00798 0 00 0329+51
0329+51	RAILROAD STREET (T-907)			RAILROAD STREET (T-907)
0329+51	BMSBG 62/0070/0061/1350	0061/1350	0060/1177	BMSBG 62/0070/0060/1177
0316+80	018 "DIA CIRC CONCR	0050	0060/0440	018 "DIA CIRC CONCR LEN=0050 INSTALLED 2007
0316+80	LEN=0040 INSTALLED UNKN	0061/0235		LEN=0040 INSTALLED UNKN 0061/0235
0316+80	1 0 00798 0 00 0316+80			1 0 00798 0 00 0316+80
0316+80	MILEPOST 006.00			MILEPOST 006.00
0316+80	LENGTH(AH 2925 BK 2610)	0061/0000	0060/0000	LENGTH(AH 2942 BK 2698)
0316+80	018 "DIA CIRC CONCR		0054/2558	018 "DIA CIRC CONCR LEN=0060 INSTALLED 2007
0316+80	LEN=0035 INSTALLED UNKN	0055/2545		LEN=0035 INSTALLED UNKN 0055/2545
0316+80	018 "DIA CIRC CONCR		0054/2259	018 "DIA CIRC CONCR LEN=0060 INSTALLED 2007
0316+80	LEN=0035 INSTALLED UNKN	0055/2245		LEN=0035 INSTALLED UNKN 0055/2245
0316+80	018 "DIA CIRC CONCR		0054/1946	030 "DIA CIRC CONCR LEN=0035 INSTALLED 2007
0316+80	LEN=0035 INSTALLED UNKN	0055/1960		LEN=0035 INSTALLED UNKN 0055/1960
0316+80	018 "DIA CIRC CONCR		0054/1646	018 "DIA CIRC CONCR LEN=0070 INSTALLED 2007
0316+80	LEN=0035 INSTALLED UNKN	0055/1665		LEN=0035 INSTALLED UNKN 0055/1665

DIR: E TOTAL LEN: 40.697 MI. DIST: 12-4 SR: 70
 LEFT MUN: DONEGAL T RIGHT MUN: DONEGAL T

RAMP B-4 RD (SR8006 SEG 0500/0000) 0055/1475		0054/1504	RAMP B3 RD (SR8006 SEG 0750/0737)
BMS EN 62/0070/0055/0825 0055/0948		0054/0923	BMS EN 62/0070/0054/0791
1 0 00798 0 00 0298+11			1 0 00798 0 00 0297+79
SR 3024		0054/0791	SR 3024
BMSBG 62/0070/0055/0825 0055/0825			BMSBG 62/0070/0054/0791
RAMP B-2 RD (SR8006 SEG 0250/0325) 0055/0580			
		0054/0492	024 "DIA CIRC CONCR LEN=0050 INSTALLED 2007
		0054/0318	RAMP B1 RD (SR8006 SEG 0010/0000)
018 "DIA CIRC CONCR LEN=0035 INSTALLED UNKN 0055/0270			
		0054/0239	024 "DIA CIRC CONCR LEN=0001 INSTALLED 2007
1 0 00798 0 00 0290+20 029116 FT		029030 FT	1 0 00798 0 00 0290+20
LENGTH(AH 2610 BK 2680) 0055/0000		0054/0000	LENGTH(AH 2698 BK 2620)
018 "DIA CIRC CONCR LEN=0035 INSTALLED UNKN 0051/2630			
B D F BUFFAL STRUCTURE LENGTH 10 FT		0050/2105	B D F BUFFAL STRUCTURE LENGTH 10 FT
BMSID 62/0070/0050/2105 0051/2097		0050/2065	BMSID 62/0070/0050/2105
		0050/1940	SIGN: CANTILEVER BMSID 62/0070/0050/2065
018 "DIA CIRC CONCR LEN=0045 INSTALLED 2003 0051/1508			024 "DIA CIRC CONCR LEN=0015 INSTALLED 2007
		0050/0652	WASH CO WELCOME CENTER (SR9202 SEG 0010/1624)
		0050/0240	024 "DIA CIRC CONCR LEN=0240 INSTALLED 2007
1 0 00798 0 00 0264+00 026436 FT		026410 FT	1 0 00798 0 00 0264+00
MILEPOST 005.00			MILEPOST 005.00
LENGTH(AH 2680 BK 2663) 0051/0000		0050/0000	LENGTH(AH 2620 BK 2640)
		0044/2550	018 "DIA CIRC CONCR LEN=0035 INSTALLED UNKN
018 "DIA CIRC CONCR LEN=0045 INSTALLED UNKN 0045/2300		W 0044/2310	RWIS SITE/AT THE WELCOM
		0044/2235	018 "DIA CIRC CONCR LEN=0035 INSTALLED UNKN
B D F BUFFFA STRUCTURE LENGTH 14 FT		0044/1935	B D F BUFFFA STRUCTURE LENGTH 14 FT
BMSID 62/0070/0044/1935 0045/1930			BMSID 62/0070/0044/1935
			WASH CO WELCOME CENTER

DIR: E TOTAL LEN: 40.697 MI. DIST: 12-4 SR: 70
LEFT MUN: DONEGAL T RIGHT MUN: DONEGAL T

Segment ID	Material	Length (ft)	Notes	Stationing
BMSEN 62/0070/0045/1290	0045/1324	023773 FT	1 0 00798 0 00 0249+60	0044/1704 (SR9202 SEG 0010/0000)
D F BUFFALO				0044/1390 BMSEN 62/0070/0044/1355
BMSBG 62/0070/0045/1290	0045/1290			1 0 00798 0 00 0249+60
018 "DIA CIRC CONCR				D F BUFFALO
LEN=0055 INSTALLED UNKN	0045/0785			BMSBG 62/0070/0044/1355
1 0 00798 0 00 0237+60	023773 FT			
LENGTH(AH 2663 BK 2697)	0045/0000			023770 FT 1 0 00798 0 00 0237+60
018 "DIA CIRC CONCR				5 0044/0000 LENGTH(AH 2640 BK 2640)
LEN=0070 INSTALLED 2003	0041/2485			
018 "DIA CIRC CONCR				
LEN=0070 INSTALLED 2003	0041/2145			
024 "DIA CIRC CONCR				
LEN=0070 INSTALLED UNKN	0041/1950			
BMSEN 62/0070/0041/0735	0041/0780			0040/1190 018 "DIA CIRC CONCR
0 0 00000 0 00 0000+00				LEN=0040 INSTALLED UNKN
DU FK BUF CK				0040/0699 BMSEN 62/0070/0040/0655
BMSBG 62/0070/0041/0735	0041/0735			1 0 00798 0 00 0216+85
				D F BUFFALO
018 "DIA CIRC CONCR				BMSBG 62/0070/0040/0655
LEN=0070 INSTALLED UNKN	0041/0510			018 "DIA CIRC CONCR
015 "DIA CIRC CONCR				LEN=0118 INSTALLED 2007
LEN=0070 INSTALLED UNKN	0041/0265			
1 0 00798 0 00 0211+20	021076 FT			0040/0230 018 "DIA CIRC CONCR
MILEPOST 004.00				LEN=0020 INSTALLED UNKN
LENGTH(AH 2697 BK 2320)	0041/0000			021130 FT 1 0 00798 0 00 0211+20
				MILEPOST 004.00
018 "DIA CIRC CONCR				5 0040/0000 LENGTH(AH 2640 BK 2465)
LEN=0030 INSTALLED 2003	0035/2182			0034/2400 018 "DIA CIRC CONCR
				LEN=0035 INSTALLED UNKN
018 "DIA CIRC CONCR				
LEN=0035 INSTALLED UNKN	0035/1643			024 "DIA CIRC CONCR
				LEN=0040 INSTALLED UNKN
				018 "DIA CIRC CONCR
				LEN=0001 INSTALLED UNKN
				024 "DIA CIRC CONCR
				LEN=0060 INSTALLED 2007
				024 "DIA CIRC CONCR
				LEN=0060 INSTALLED 2007
018 "DIA CIRC CONCR				
LEN=0035 INSTALLED 2003	0035/1298			

DIR: E TOTAL LEN: 40.697 MI. DIST: 12-4 SR: 70
 LEFT MUN: DONEGAL T RIGHT MUN: DONEGAL T

Item	Material	Quantity	Unit	Notes	Stationing	Material	Quantity	Unit	Notes	Stationing
018 "DIA CIRC CONCR	LEN=0035	INSTALLED	UNKN		0035/1000	0034/0598	BMSBG 62/0070/0035/0495	0035/0537		
BMSBG 62/0070/0035/0495						0034/0557	BMSBG 62/0070/0035/0495	0035/0495		
1 0 00798 0 00 0191+56						0034/0130	018 "DIA CIRC CONCR	LEN=0040	INSTALLED	UNKN
D F BUFFALO						018665 FT	1 0 00798 0 00 0186+65	018756 FT		
BMSBG 62/0070/0035/0495						0034/0000	LENGTH(AH 2320 BK 2880)	0035/0000		
						0030/2342	018 "DIA CIRC CONCR	LEN=0040	INSTALLED	UNKN
						0030/1989	024 "DIA CIRC CONCR	LEN=0040	INSTALLED	2007
						0030/1988	024 "DIA CIRC CONCR	LEN=0045	INSTALLED	2007
CROSSOVER RD (CONN)					0031/1885	0030/1844	CROSSOVER RD (CONN)			
						0030/1688	024 "DIA CIRC CONCR	LEN=0043	INSTALLED	2007
						0030/1100	024 "DIA CIRC CONCR	LEN=0040	INSTALLED	UNKN
018 "DIA CIRC CONCR	LEN=0065	INSTALLED	UNKN		0031/0800	0030/0792	024 "DIA CIRC CONCR	LEN=0070	INSTALLED	2007
						0030/0585	030 "DIA CIRC METAL	LEN=0070	INSTALLED	2007
1 0 00798 0 00 0158+40					015876 FT	015843 FT	1 0 00798 0 00 0158+40			
MILEPOST 003.00							MILEPOST 003.00			
LENGTH(AH 2880 BK 2520)					0031/0000	0030/0000	LENGTH(AH 2822 BK 2443)			
BMSBG 62/0070/0025/2254					0025/2283	0024/2135	BMSBG 62/0070/0024/2105			
0 0 00000 0 00 0000+00							1 0 00798 0 00 0155+11			
B D F BUFFALO							DUTCH FORK			
BMSBG 62/0070/0025/2254					0025/2254	0024/2105	BMSBG 62/0070/0024/2105			
018 "DIA CIRC CONCR	LEN=0045	INSTALLED	2003		0025/1900	0024/1841	024 "DIA CIRC CONCR	LEN=0045	INSTALLED	2007
						0024/1478	024 "DIA CIRC CONCR	LEN=0040	INSTALLED	2007
018 "DIA CIRC CONCR	LEN=0045	INSTALLED	2003		0025/1453					
018 "DIA CIRC CONCR	LEN=0001	INSTALLED	2003		0025/1216					
						0024/1145	018 "DIA CIRC CONCR	LEN=0035	INSTALLED	2007
018 "DIA CIRC CONCR	LEN=0045	INSTALLED	2003		0025/0855					
							018 "DIA CIRC CONCR			

DIR: E TOTAL LEN: 40.697 MI. DIST: 12-4 SR: 70
 LEFT MUN: DONEGAL T RIGHT MUN: DONEGAL T

Item Description	Stationing	Length	Material	Notes	Item Description	Stationing	Length	Material	Notes
LEN=0080 INSTALLED 2003 MILEPOST 002.00 LENGTH(AH 2895 BK 2415)	0021/0000	0080	CONCR		010587 FT 1 0 00798 0 00 0105+60 MILEPOST 002.00	0020/0000	0080	CONCR	
018 "DIA CIRC CONCR LEN=0035 INSTALLED UNKN	0015/2160	0035	CONCR		LENGTH(AH 2813 BK 2487) 024 "DIA CIRC CONCR LEN=0001 INSTALLED 2007 018 "DIA CIRC CONCR LEN=0020 INSTALLED UNKN	0014/2467	0001	CONCR	
BR DUTCH FK STRUCTURE LENGTH 12 FT BMSID 62/0070/0014/1245 BMSSEN 62/0070/0015/0860	0015/1130 0015/1023	12	FK		0014/2335	0020	CONCR		
1 0 00798 0 00 0089+56 CSX RR BMSBG 62/0070/0015/0860	0015/0860	0089	RR		BR DUTCH FK STRUCTURE LENGTH 12 FT BMSID 62/0070/0014/1245 BMSSEN 62/0070/0014/0987 024 "DIA CIRC CONCR LEN=0035 INSTALLED 2007 1 0 00798 0 00 0089+56 CSX RR BMSBG 62/0070/0014/0987 018 "DIA CIRC CONCR LEN=0035 INSTALLED 2007	0014/1245 0014/1149 0014/1130 0014/0987 0014/0556	12	FK	
018 "DIA CIRC CONCR LEN=0035 INSTALLED UNKN	0015/0520	0035	CONCR		018 "H 20"W CON BOX CUL LEN=0065 INSTALLED 2007 1 0 00798 0 00 0081+00 LENGTH(AH 2415 BK 2845) 018 "DIA CIRC CONCR LEN=0040 INSTALLED UNKN 018 "DIA CIRC CONCR LEN=0040 INSTALLED UNKN	0014/0288 008100 FT 0014/0000	0065	CON	
1 0 00798 0 00 0081+00 LENGTH(AH 2415 BK 2845)	0015/0000	0081	CONCR		018 "H 20"W CON BOX CUL LEN=0030 INSTALLED 2007 024 "H 01"W ELLIP CONCR LEN=0300 INSTALLED 2007 024 "DIA CIRC METAL LEN=0100 INSTALLED UNKN	0010/2413 0010/2412 0010/2050	0030	CON	
018 "DIA CIRC CONCR LEN=0040 INSTALLED UNKN	0011/2733	0040	CONCR		018 "DIA CIRC CONCR LEN=0050 INSTALLED UNKN	0010/0733	0050	CONCR	
018 "DIA CIRC CONCR LEN=0040 INSTALLED UNKN	0011/2440	0040	CONCR		OP ID 62/3034/0010/0000 018 "DIA CIRC CONCR LEN=0055 INSTALLED UNKN 1 0 00798 0 00 0052+80	0010/0385	0055	CONCR	
018 "DIA CIRC CONCR LEN=0045 INSTALLED UNKN	0011/0400	0045	CONCR		005280 FT 1 0 00798 0 00 0052+80		0052	CONCR	
SR 3034 OP ID 62/3034/0010/0000	0011/0325	0034	CONCR						

DIR: E TOTAL LEN: 40.697 MI. DIST: 12-4 SR: 70
 LEFT MUN: DONEGAL T RIGHT MUN: DONEGAL T

MILEPOST	001.00	MILEPOST	001.00
LENGTH(AH 2845 BK 2445)	0011/0000	LENGTH(AH 2820 BK 2515)	0010/0000
RAMP D1 RD		RAMP D3 RD	
(SR8002 SEG 0510/0000)	0005/2325	(SR8002 SEG 0760/0990)	0004/2028
018 "DIA CIRC CONCR		RAMP D4 RD	
LEN=0075 INSTALLED 2003	0005/2110	(SR8002 SEG 0750/0000)	0004/1590
RAMP D2 RD		SR 3023	
(SR8002 SEG 0500/0868)	0005/1898	OP ID 62/3023/0060/0653	0004/1333
SR 3023		024 "DIA CIRC CONCR	
OP ID 62/3023/0060/0653	0005/1305	LEN=0040 INSTALLED 2003	0004/1165
018 "DIA CIRC CONCR		024 "DIA CIRC CONCR	
LEN=0048 INSTALLED UNKN	0005/1165	LEN=0040 INSTALLED 2003	0004/0070
018 "DIA CIRC CONCR		1 0 00798 0 00 0027+56 002756 FT	0004/0000
LEN=0048 INSTALLED UNKN	0005/0075	LENGTH(AH 2445 BK 2756)	0002/2240
1 0 00798 0 00 0027+56 002756 FT		0005/0000	0002/2053
LENGTH(AH 2445 BK 2756)	0005/0000	018 "DIA CIRC CONCR	
018 "DIA CIRC CONCR		LEN=0048 INSTALLED 2003	0003/1990
LEN=0048 INSTALLED 2003	0003/1990	CAVC	
CAVC		393	0003/0904M
018 "DIA CIRC CONCR		0003/0904M	
LEN=0045 INSTALLED UNKN	0003/0780	M0002/0931	CAVC
018 "DIA CIRC CONCR		393	
LEN=0045 INSTALLED UNKN	0003/0350	024 "DIA CIRC CONCR	
CROSSOVER RD		LEN=0001 INSTALLED 2003	0002/0370
(CONN)		CROSSOVER RD	
1 0 00798 0 00 0000+00 000000 FT		(CONN)	
CROSSOVER RD		1 0 00798 0 00 0000+00	0002/0255
(CONN)		CROSSOVER RD	000000 FT
NC SR 0070 SH		(CONN)	
WEST VIRGINIA STATE LIN INTER-BK		NC SR 0070 SH	
(STBD)		INTER-BK	
MFC BEGIN = A		WEST VIRGINIA STATE LIN	
LENGTH(AH 2756 BK 0000)	0003/0000	(STBD)	
0003/0000		MFC BEGIN = A	
0002/0000		LENGTH(AH 2765 BK 0000)	0002/0000

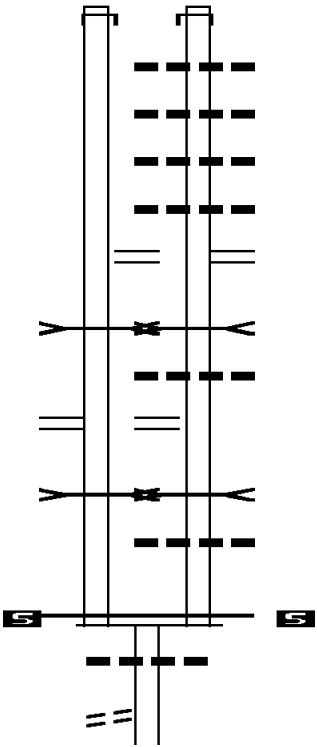
AH-ALLEGHENY (02) 106965 FT
 BRIDGEVILLE RD INTER-AHD
 (SR0050 SEG 0011/0000) 0391/1630

CECIL HENDERSON RD
 (SR1010 SEG 0010/0000) 0391/0765
 REISSING RUN
 STRUCTURE LENGTH 48 FT
 BMSID 62/0050/0390/0433 0391/0438

REISSING RD
 (SR1001 SEG 0010/0000) 0391/0240
 REISSING RUN
 STRUCTURE LENGTH 19 FT
 BMSID 62/0050/0390/0174 0391/0130

1 0 01138 0 00 1078+99 105335 FT
 MFC BEGIN = C
 LENGTH(AH 1630 BK 2230) 0391/0000

WABASH ST
 (T732) 0380/1985



107009 FT
 INTER-AHD
 0390/1674

BRIDGEVILLE RD
 (SR0050 SEG 0010/0000)
 018 " DIA CIRC METAL
 LEN=0075 INSTALLED UNKN
 018 " DIA CIRC METAL
 LEN=0001 INSTALLED UNKN
 018 " DIA CIRC METAL
 LEN=0110 INSTALLED UNKN
 018 " DIA CIRC CONCR
 LEN=0090 INSTALLED UNKN
 CECIL HENDERSON RD
 (SR1010 SEG 0010/0000)
 REISSING RUN
 STRUCTURE LENGTH 48 FT
 BMSID 62/0050/0390/0433
 018 " DIA CIRC CONCR
 LEN=0075 INSTALLED UNKN
 REISSING RD
 (SR1001 SEG 0010/0000)
 REISSING RUN
 STRUCTURE LENGTH 19 FT
 BMSID 62/0050/0390/0174
 018 " DIA CIR UNKNOWN
 LEN=0001 INSTALLED UNKN
 1 0 01138 0 00 1078+99
 MFC BEGIN = C
 LENGTH(AH 1674 BK 2230)
 018 " DIA CIRC CONCR
 LEN=0045 INSTALLED UNKN

0390/1553
 0390/1260
 0390/1021
 0390/0827
 0390/0763
 0390/0433
 0390/0308
 0390/0240
 0390/0174
 0390/0082
 105335 FT
 0390/0000
 0380/2212

018 " DIA CIR PLASTIC

DIR: B TOTAL LEN: 20.267 MI. DIST: 12-4 SR: 50
 LEFT MUN: CECIL T RIGHT MUN: CECIL T

Location / Description	Stationing	Length (FT)	Material / Details
	0380/1733	LEN=0035	INSTALLED UNKN 018" DIA CIRC CONCR
	0380/1407	LEN=0001	INSTALLED UNKN MAWHINNEY RD
	0380/1190	(T708)	
	0380/0650	LEN=0001	INSTALLED UNKN 018" DIA CIRC CONCR
	0380/0402	LEN=0080	INSTALLED UNKN 018"H 18"W CON BOX CUL
103105 FT	103105 FT	1 0 00545 0 03	1054+33 DEPAOLI RD
	0380/0000	LENGTH(AH 2230 BK 2889)	(T797) ALTIERI ST
	0370/2675	(T731)	
	0370/2631	LEN=0001	INSTALLED UNKN 018" DIA CIR PLASTIC
C I C DR (PRDR)	0370/2630		
	0370/2281	LEN=0001	INSTALLED UNKN 048"H 60"W CONC STRUCT
CLIFFORD RD (TWP)	0370/2155		
HILL AV (TWP)	0370/1640		
NUGENT ST (TWP)	0370/1410		
	0370/0760	LEN=0001	INSTALLED UNKN 018" DIA CIRC CONCR
	0370/0391	LEN=0035	INSTALLED UNKN 015" DIA CIRC METAL
1 0 00545 0 03 1025+46 100216 FT	100216 FT		
COLEMAN RD (T658)	0370/0000	LENGTH(AH 2889 BK 2620)	BMS EN 62/0050/0360/2401
	0360/2416	1 0 00545 0 03	1023+38 BR MILLERS R
	0360/2401	BMSBG 62/0050/0360/2401	
BISHOP HILL RD (T722)	0360/2385		
	0360/2146	LEN=0035	INSTALLED UNKN 018" DIA CIRC OTHER MUSE BISHOP RD
	0360/1958	(SR1005 SEG 0060/2566)	
	0360/1869	LEN=0030	INSTALLED UNKN 015" DIA CIRC CONCR
GRANT AL (TWP)	0360/1470		
	0360/1415	LEN=0030	INSTALLED UNKN 015" DIA CIRC CONCR

DIR: B TOTAL LEN: 20.267 MI. DIST: 12-4 SR: 50
 LEFT MUN: CECIL T RIGHT MUN: CECIL T

097596 FT

095404 FT

GRANGE RD
(T662)

0340/0205

0360/0706	015 " DIA CIRC CONCR	LEN=0035 INSTALLED UNKN
0360/0475	RIDGE WOOD DR	(PRDR)
0360/0291	015 " DIA CIRC CONCR	LEN=0035 INSTALLED UNKN
0360/0216	RETAINING WALL END	BMSID 62/0050/0360/0039
0360/0039	RETAINING WALL BEGIN	BMSID 62/0050/0360/0039
0360/0028	015 " DIA CIRC CONCR	LEN=0040 INSTALLED UNKN
097596 FT	1 0 00545 0 03 0999+25	COWDEN RD
0360/0000	(TB20)	LENGTH(AH 2620 BK 2192)
0350/2163	015 " DIA CIRC CONCR	LEN=0045 INSTALLED UNKN
0350/1996	015 " DIA CIRC CONCR	LEN=0030 INSTALLED UNKN
0350/1776	015 " DIA CIRC CONCR	LEN=0030 INSTALLED UNKN
0350/1682	015 " DIA CIRC CONCR	LEN=0030 INSTALLED UNKN
0350/1558	018 " DIA CIR PLASTIC	LEN=0030 INSTALLED UNKN
0350/1100	015 " DIA CIRC CONCR	LEN=0030 INSTALLED UNKN
0350/0738	032 " DIA CIRC METAL	LEN=0030 INSTALLED UNKN
0350/0557	015 " DIA CIRC CONCR	LEN=0030 INSTALLED UNKN
095404 FT	1 0 00545 0 03 0977+47	
0350/0000	018 " DIA CIRC CONCR	LEN=0035 INSTALLED UNKN
0340/1765	018 " DIA CIR PLASTIC	LEN=0030 INSTALLED UNKN
0340/1359	015 " DIA CIRC CONCR	LEN=0030 INSTALLED UNKN
0340/0890	015 " DIA CIRC CONCR	LEN=0035 INSTALLED 2004
0340/0850	015 " DIA CIRC CONCR	LEN=0030 INSTALLED UNKN
0340/0248	018 " DIA CIRC CONCR	LEN=0030 INSTALLED UNKN

EXTRACT DATE: 12/18/2023
PRINT DATE: 12/21/2023

ROADWAY MANAGEMENT SYSTEM
SLD COUNTY/SR - ANNUAL PRINT

PAGE NUMBER: 129
COUNTY: WASHINGTON

DIR: B TOTAL LEN: 20.267 MI.
LEFT MUN: CECIL T

DIST: 12-4 SR: 50
RIGHT MUN: CECIL T

OBLOCK RD
(TWP)

1 0 00545 0 02 0923+43 090060 FT
MCDONALD ST
(SR0980 SEG 0140/0000) 0320/0000

SOUTH VIEW RD
(SR4039 SEG 0090/2000) 0310/0220
088028 FT

093261 FT

0330/1795

090605 FT

0340/0014 BMS EN 62/0050/0340/0000
093261 FT 1 0 00545 0 03 0956+04

0340/0000 LENGTH(AH 2143 BK 2656)
GLASS HILL RD

0330/2445 (T662)
018 " DIA CIRC CONCR
0330/2268 LEN=0035 INSTALLED UNKN

0330/1784 024 " DIA CIRC METAL
LEN=0035 INSTALLED UNKN

0330/1574 015 " DIA CIRC CONCR
LEN=0030 INSTALLED UNKN

0330/1279 018 " DIA CIR PLASTIC
LEN=0035 INSTALLED UNKN

0330/0804 015 " DIA CIRC METAL
LEN=0030 INSTALLED UNKN

0330/0334 015 " DIA CIRC CONCR
LEN=0001 INSTALLED UNKN

0330/0078 BMS EN 62/0050/0330/0000
090605 FT 1 0 00545 0 02 0928+97

0330/0000 BMSBG 62/0050/0330/0000
090060 FT LENGTH(AH 2656 BK 0545)

0320/0000 MILLERS RUN RD
(SR0980 SEG 0140/0000)

0310/2032 OP ID 62/0980/0130/2665
018 " DIA CIRC CONCR

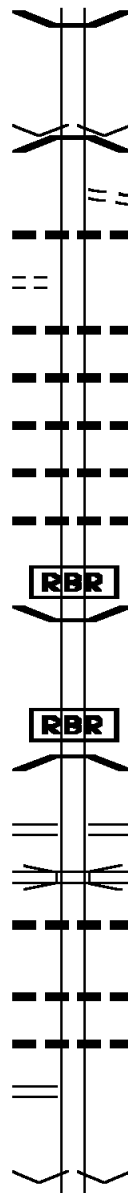
0310/1628 LEN=0030 INSTALLED UNKN

0310/0863 024 " DIA CIRC CONCR
LEN=0030 INSTALLED UNKN

0310/0596 018 " DIA CIRC CONCR
LEN=0030 INSTALLED UNKN

088028 FT 1 0 00545 0 02 0903+12
VILLAGE: VENICE

BR MILLER RU
STRUCTURE LENGTH 20 FT



EXTRACT DATE: 12/18/2023
PRINT DATE: 12/21/2023

ROADWAY MANAGEMENT SYSTEM
SLD COUNTY/SR - ANNUAL PRINT

PAGE NUMBER: 128
COUNTY: WASHINGTON

DIR: B TOTAL LEN: 20.267 MI.
LEFT MUN: CECIL T

DIST: 12-4 SR: 50
RIGHT MUN: CECIL T

BLAKEMORE DR
(TWP)

0300/1860

084296 FT

082415 FT

Station	Length	Material	Notes
0310/0000		BMSID 62/0050/0310/0000	
0300/3531		LEN=0030	INSTALLED UNKN
0300/3334		LEN=0001	INSTALLED UNKN
0300/3098		LEN=0030	INSTALLED UNKN
0300/2780		LEN=0030	INSTALLED UNKN
0300/2485		LEN=0035	INSTALLED UNKN
0300/1917		LEN=0030	INSTALLED UNKN
0300/1790		LEN=0030	INSTALLED UNKN
0300/1480		LEN=0030	INSTALLED UNKN
0300/1321		LEN=0030	INSTALLED UNKN
0300/1320		LEN=0030	INSTALLED UNKN
0300/0850		LEN=0030	INSTALLED UNKN
0300/0000		LEN=0030	INSTALLED UNKN
0290/1881		LEN=0030	INSTALLED UNKN
0290/1662		LEN=0040	INSTALLED UNKN
0290/1202		LEN=0030	INSTALLED UNKN
0290/0805		LEN=0025	INSTALLED UNKN
0290/0057		LEN=0030	INSTALLED UNKN
0290/0000		LEN=0030	INSTALLED UNKN
0280/1868		LEN=0035	INSTALLED UNKN
0280/1492		LEN=0030	INSTALLED UNKN

DIR: B TOTAL LEN: 20.267 MI. DIST: 12-4 SR: 50
 LEFT MUN: MOUNT PLEASANT T RIGHT MUN: MOUNT PLEASANT T

Stationing	Length	Material	Notes
0280/1142	024"	DIA CIR PLASTIC	
0280/0605	015"	DIA CIRC CONCR	
080248 FT	1 0 00545 0 02 0826+40		
0280/0000	LEN=0030	INSTALLED UNKN	
0270/3285	015"	DIA CIRC CONCR	LENGTH(AH 2167 BK 3672)
0270/2632	018"	DIA CIRC CONCR	LEN=0030 INSTALLED UNKN
0270/1601	018"	DIA CIRC CONCR	LEN=0030 INSTALLED UNKN
0270/1495	HERRIOTT LN		(T771)
076576 FT	PLEASANT RD		
0270/0000	(SR4039 SEG 0040/0000)		LENGTH(AH 3672 BK 2645)
0260/2413	015"	DIA CIR PLASTIC	LEN=0039 INSTALLED UNKN
0260/2048	018"	DIA CIR PLASTIC	LEN=0035 INSTALLED UNKN
0260/1663	015"	DIA CIR PLASTIC	LEN=0039 INSTALLED UNKN
073931 FT	0260/0395	015" DIA CIRC CONCR	LEN=0039 INSTALLED UNKN
0260/0000	1 0 00545 0 02 0763+79		
0250/1679	018" DIA CIRC CONCR		LEN=0035 INSTALLED UNKN
0250/0648	015" DIA CIRC CONCR		LEN=0035 INSTALLED UNKN
071076 FT	071076 FT	1 0 00545 0 02 0735+24	
0250/0000	LEN=0035	INSTALLED UNKN	LENGTH(AH 2855 BK 2725)

DIR: B TOTAL LEN: 20.267 MI. DIST: 12-4 SR: 50
 LEFT MUN: MOUNT PLEASANT T RIGHT MUN: MOUNT PLEASANT T

FORT CHERRY RD
 (SR4037 SEG 0010/0000) 0240/1059

068351 FT

WABASH AV
 (SR4015 SEG 0010/0000) 0220/1627

064205 FT

ORCHARD LN
 (TWP) 0210/2110

0240/2110	015 " DIA	CIRC	CONCR	LEN=0035	INSTALLED	UNKN
0240/1591	015 " DIA	CIRC	CONCR	LEN=0001	INSTALLED	UNKN
0240/1027	015 " DIA	CIRC	CONCR	LEN=0035	INSTALLED	UNKN
068351 FT	1 0 00545	0 02	0707+99	NC MI ILLERS RUN RD WESTLAND RD (SR0519 SEG 0440/2606)		
0240/0000	LENGTH(AH	2725	BK 1527)	5		
0230/1516	018 " DIA	CIRC	CONCR	LEN=0001	INSTALLED	UNKN
0230/1285	015 " DIA	CIR	UNKNOWN	LEN=0035	INSTALLED	UNKN
0230/0874	015 " DIA	CIRC	METAL	LEN=0035	INSTALLED	UNKN
0230/0404	015 " DIA	CIRC	CONCR	LEN=0035	INSTALLED	UNKN
066824 FT	066824 FT	1 0 00545	0 02 0692+20	WASHINGTON AV (T588)		
0230/0000	LENGTH(AH	1527	BK 2619)	5		
0220/1957	018 " DIA	CIRC	CONCR	LEN=0025	INSTALLED	2004
0220/0910	(SR4047	SEG 0160/1719)	MCCARREL RD			
0220/0630	018 " DIA	CIRC	CONCR	LEN=0040	INSTALLED	UNKN
0220/0430	018 " DIA	CIRC	CONCR	LEN=0040	INSTALLED	UNKN
064205 FT	064205 FT	1 0 00545	0 01 0665+88	121 MAIN ST (PRDR)		
0220/0000	LENGTH(AH	2619	BK 3306)	5		
0210/3004	BGN 0000/0000	END	008 " DIA CIRC METAL			
0210/2642	LEN=0035	INSTALLED	UNKN	018 " DIA CIR PLASTIC		

EXTRACT DATE: 12/18/2023
PRINT DATE: 12/21/2023

ROADWAY MANAGEMENT SYSTEM
SLD COUNTY/SR - ANNUAL PRINT

PAGE NUMBER: 125
COUNTY: WASHINGTON

DIR: B TOTAL LEN: 20.267 MI.
LEFT MUN: MOUNT PLEASANT T

DIST: 12-4 SR: 50
RIGHT MUN: MOUNT PLEASANT T

HICKORY COMMONS
(PRDR)

0210/0500

BURGETTSTOWN RD
(SR0018 SEG 0590/0000)

0210/0000
060899 FT

SKYLINE DR
(T492)

0200/1790

TESTA RD
(T492)

0200/0995

0210/2057	LEN=0035	INSTALLED	2004
0210/1839	015 "DIA	CIRC CONCR	
0210/1595	LEN=0035	INSTALLED	UNKN
	DIRE DR		
	(T614)		
0210/0560	018 "DIA	CIRC METAL	
	LEN=0035	INSTALLED	UNKN
0210/0500	(APRA)	HICKORY COMMONS	
0210/0208	018 "DIA	CIRC CONCR	
0210/0059	LEN=0030	INSTALLED	UNKN
060899 FT	015 "DIA	CIRC CONCR	
060899 FT	LEN=0030	INSTALLED	UNKN
	1 0 00545	0 01 0632+82	
	VILLAGE: HICKORY		
	NC MAIN ST		
	INTER-BK HICKORY RD		
	(SR0018	SEG 0590/0000)	
	MFC BEGIN	= C	
0210/0000	LTH AH 003306	BK 002531	
060899 FT			
7208/0000	LTH AH 002531	BK 003738	
INTER-AHD	HENDERSON RD		
	(SR0018	SEG 0580/0000)	
0200/3738	HENDERSON RD		
	(SR0018	SEG 0580/0000)	
0200/3450	FOR SR 0018	AND 0050	
	(CONN)		
0200/2664	018 "DIA	CIRC CONCR	
	LEN=0040	INSTALLED	UNKN
0200/2360	018 "DIA	CIRC CONCR	
	LEN=0035	INSTALLED	UNKN
0200/2005	018 "DIA	CIRC CONCR	
	LEN=0001	INSTALLED	UNKN
0200/1720	018 "DIA	CIRC CONCR	
	LEN=0035	INSTALLED	UNKN
0200/1037	015 "DIA	CIRC CONCR	
	LEN=0038	INSTALLED	UNKN
0200/0848	018 "DIA	CIRC CONCR	
	LEN=0035	INSTALLED	UNKN
0200/0608	018 "DIA	CIRC METAL	
	LEN=0040	INSTALLED	UNKN

EXTRACT DATE: 12/18/2023
PRINT DATE: 12/21/2023

ROADWAY MANAGEMENT SYSTEM
SLD COUNTY/SR - ANNUAL PRINT

PAGE NUMBER: 124
COUNTY: WASHINGTON

DIR: B TOTAL LEN: 20.267 MI.
LEFT MUN: MOUNT PLEASANT T

DIST: 12-4 SR: 50
RIGHT MUN: MOUNT PLEASANT T

Stationing	Notes	Stationing	Notes
057161 FT	--- ---	0200/0320 057161 FT	018 " DIA CIRC CONCR LEN=0040 INSTALLED UNKN 1 0 00545 0 01 0570+37
	--- ---	0200/0000	018 " DIA CIRC CONCR LEN=0030 INSTALLED UNKN LENGTH(AH 3738 BK 2922)
TESTA RD (TWP)	== ==	0190/1790	030 " DIA CIRC CONCR LEN=0045 INSTALLED 2004
0190/1650	--- ---	0190/1340	018 " DIA CIRC CONCR LEN=0040 INSTALLED UNKN
	--- ---	0190/1219	018 " DIA CIRC CONCR LEN=0035 INSTALLED UNKN
	--- ---	0190/1020	018 " DIA CIRC CONCR LEN=0040 INSTALLED UNKN
	--- ---	0190/0620	015 " DIA CIRC CONCR LEN=0035 INSTALLED UNKN
054239 FT	--- ---	0190/0303 054239 FT	015 " DIA CIRC CONCR LEN=0045 INSTALLED UNKN 1 0 00545 0 01 0541+11 BR CROSS CK
	--- ---	0190/0000	STRUCTURE LENGTH 11 FT BMSID 62/0050/0190/0000 LENGTH(AH 2922 BK 3378)
	--- ---	0180/2910	015 " DIA CIRC CONCR LEN=0040 INSTALLED UNKN
	--- ---	0180/2695	018 " DIA CIRC CONCR LEN=0001 INSTALLED UNKN
	--- ---	0180/2630	OTHER OVERPASS IS RR X-ING
WOODROW DR (T879)	--- ---	0180/2522	024 " DIA CIRC CONCR LEN=0001 INSTALLED UNKN
0180/2395	== ==	0180/2395	CALDWELL RD (T492)
	--- ---	0180/1072	BMS EN 62/0050/0180/1064 1 0 00545 0 00 0517+43 B CROSS CK.
	--- ---	0180/1064	BMSBG 62/0050/0180/1064
050861 FT	--- ---	0180/0061 050861 FT	MOUNT PLEASANT CROSS CREEK T 1 0 00545 0 00 0506+22 048 " DIA CIRC CONCR

EXTRACT DATE: 12/18/2023
PRINT DATE: 12/21/2023

ROADWAY MANAGEMENT SYSTEM
SLD COUNTY/SR - ANNUAL PRINT

PAGE NUMBER: 123
COUNTY: WASHINGTON

DIR: B TOTAL LEN: 20.267 MI.
LEFT MUN: CROSS CREEK T

DIST: 12-4 SR: 50
RIGHT MUN: CROSS CREEK T

WOODROW DR
(T879)

0170/2025

048104 FT

045437 FT

0180/0000	LEN=0030	INSTALLED UNKN
0170/2636	LENGTH(AH 3378 BK 2757)	
0170/2150	OLD RIDGE RD	
	(SR4035 SEG 0140/0000)	
	015 "DIA CIRC CONCR	
0170/1852	LEN=0035	INSTALLED UNKN
0170/1329	036 "DIA CIRC CONCR	
	018 "DIA CIRC CONCR	
0170/0590	LEN=0035	INSTALLED UNKN
0170/0400	030 "DIA CIRC CONCR	
0170/0169	LEN=0035	INSTALLED UNKN
048104 FT	036 "DIA CIRC CONCR	
	LEN=0040	INSTALLED UNKN
	1 0 00545 0 00 0479+36	
	VILLAGE: WOODROW	
0170/0000	015 "DIA CIRC CONCR	
0160/2256	LEN=0030	INSTALLED 2004
	LENGTH(AH 2757 BK 2667)	
	015 "DIA CIRC CONCR	
0160/1458	LEN=0035	INSTALLED UNKN
0160/0960	018 "DIA CIRC CONCR	
	BMSSEN 62/0050/0160/0952	
	1 0 00545 0 00 0462+16	
	S F CROSS CR	
0160/0952	BMSBG 62/0050/0160/0952	
0160/0385	025 "H 48 "W CONC STRUCT	
045437 FT	LEN=0040	INSTALLED UNKN
	1 0 00545 0 00 0452+69	
	015 "DIA CIRC CONCR	
0160/0000	LEN=0035	INSTALLED UNKN
	LENGTH(AH 2667 BK 2915)	
0150/2136	036 "DIA CIRC CONCR	
	LEN=0035	INSTALLED UNKN
0150/1446	015 "DIA CIRC CONCR	
	LEN=0035	INSTALLED UNKN
0150/1124	015 "DIA CIRC CONCR	
	LEN=0035	INSTALLED UNKN
0150/0416	018 "DIA CIRC CONCR	
	LEN=0035	INSTALLED UNKN

EXTRACT DATE: 12/18/2023
PRINT DATE: 12/21/2023

ROADWAY MANAGEMENT SYSTEM
SLD COUNTY/SR - ANNUAL PRINT

PAGE NUMBER: 122
COUNTY: WASHINGTON

DIR: B TOTAL LEN: 20.267 MI.
LEFT MUN: CROSS CREEK T

DIST: 12-4 SR: 50
RIGHT MUN: CROSS CREEK T

Stationing	Notes	Stationing	Notes
042522 FT		042522 FT	1 0 00545 0 00 0423+54
			036 "DIA CIRC CONCR
			LEN=0040 INSTALLED UNKN
		0150/0000	LENGTH(AH 2915 BK 2967)
			018 "DIA CIRC CONCR
		0140/2705	LEN=0035 INSTALLED UNKN
			015 "DIA CIRC CONCR
		0140/2384	LEN=0035 INSTALLED UNKN
		0140/2094	(AAR 472874F) #TRKS 01
			018 "DIA CIRC CONCR
		0140/1868	LEN=0035 INSTALLED UNKN
			018 "DIA CIRC CONCR
		0140/1137	LEN=0045 INSTALLED UNKN
		0140/1087	BMS EN 62/0050/0140/1059
			1 0 00545 0 00 0404+41
			BR S. FORK CROSS CREEK
		0140/1059	BMSBG 62/0050/0140/1059
			COUNTY PARK RD
		0140/1015	(PARK)
			018 "DIA CIRC CONCR
		0140/0561	LEN=0035 INSTALLED UNKN
			018 "DIA CIRC CONCR
		0140/0319	LEN=0035 INSTALLED UNKN
		039555 FT	1 0 00545 0 00 0393+87
			VILLAGE: REA
			018 "DIA CIRC CONCR
			LEN=0035 INSTALLED UNKN
		0140/0000	LENGTH(AH 2967 BK 2834)
			BMS EN 62/0050/0130/2211
		0130/2219	1 0 00545 0 00 0387+60
			B S F CROSS
		0130/2211	BMSBG 62/0050/0130/2211
			IHNAT LN
		0130/1640	(TWP)
			030 "DIA CIRC CONCR
		0130/1544	LEN=0035 INSTALLED UNKN
			036 "DIA CIRC CONCR
		0130/1217	LEN=0035 INSTALLED UNKN
			018 "DIA CIRC CONCR
		0130/0772	LEN=0035 INSTALLED UNKN
			018 "DIA CIRC CONCR
		0130/0661	LEN=0035 INSTALLED UNKN
			015 "DIA CIRC CONCR
		0130/0330	LEN=0035 INSTALLED UNKN
		036721 FT	1 0 00545 0 00 0365+53

ATLASBURG RD
(SR4031 SEG 0010/0000) 0140/1027

COOKE RD
(T733) 0130/2310

036721 FT

EXTRACT DATE: 12/18/2023
PRINT DATE: 12/21/2023

ROADWAY MANAGEMENT SYSTEM
SLD COUNTY/SR - ANNUAL PRINT

PAGE NUMBER: 121
COUNTY: WASHINGTON

DIR: B TOTAL LEN: 20.267 MI.
LEFT MUN: CROSS CREEK T

DIST: 12-4 SR: 50
RIGHT MUN: CROSS CREEK T

Station	Structure	Material	Length	Notes
0130/0000	5	018" DIA CIRC CONCR	LEN=0035	INSTALLED UNKN
0120/3067		015" DIA CIRC CONCR	LEN=0035	INSTALLED UNKN
0120/2479		018" DIA CIRC CONCR	LEN=0025	INSTALLED UNKN
0120/2031		015" DIA CIRC CONCR	LEN=0035	INSTALLED UNKN
0120/1900		015" DIA CIRC CONCR	LEN=0035	INSTALLED UNKN
0120/1460		060"H 60"W CONCR ARCH	LEN=0040	INSTALLED UNKN
033319 FT				
0120/0000	5	030" DIA CIRC CONCR	LEN=0040	INSTALLED UNKN
0110/2563		BMS EN 62/0050/0110/2555		
0110/2555		1 0 00545 0 00 0326+33		
0110/2555		BR S.F. CRSS		
0110/2555		BMSBG 62/0050/0110/2555		
0110/2346		015" DIA CIRC CONCR	LEN=0035	INSTALLED UNKN
0110/1700		018" DIA CIRC CONCR	LEN=0045	INSTALLED UNKN
0110/0655		018" DIA CIRC CONCR	LEN=0035	INSTALLED UNKN
0110/0246		024" DIA CIRC CONCR	LEN=0035	INSTALLED UNKN
030243 FT		1 0 00545 0 00 0300+75		
0110/0000	5	PATTERSON RD (TWP)	LENGTH(AH 3076 BK 3057)	
0100/2812		018" DIA CIRC CONCR	LEN=0035	INSTALLED UNKN
0100/2626		015" DIA CIRC CONCR	LEN=0035	INSTALLED UNKN
0100/2379		015" DIA CIRC CONCR	LEN=0035	INSTALLED UNKN
0100/2379		015" DIA CIRC CONCR	LEN=0035	INSTALLED UNKN

BUXTON RD
(T434)

PATTERSON RD
(T731)

EXTRACT DATE: 12/18/2023
PRINT DATE: 12/21/2023

ROADWAY MANAGEMENT SYSTEM
SLD COUNTY/SR - ANNUAL PRINT

PAGE NUMBER: 120
COUNTY: WASHINGTON

DIR: B TOTAL LEN: 20.267 MI.
LEFT MUN: CROSS CREEK T

DIST: 12-4 SR: 50
RIGHT MUN: CROSS CREEK T

Stationing	Segment	Material	Length	Notes
	0100/2126	024" DIA CIRC CONCR	LEN=0001	INSTALLED 2004
	0100/2056		LEN=0001	INSTALLED UNKN
	0100/0788	015" DIA CIRC CONCR	LEN=0035	INSTALLED UNKN
	0100/0548	024" DIA CIRC CONCR	LEN=0040	INSTALLED UNKN
027186 FT	027186 FT	1 0 00545 0 00		0271+29
	054" DIA CIRC CONCR		LEN=0030	INSTALLED UNKN
	0100/0000		LENGTH(AH 3057 BK 3455)	
	0090/2555	036" DIA CIRC CONCR	LEN=0035	INSTALLED UNKN
	0090/2280	015" DIA CIRC CONCR	LEN=0035	INSTALLED UNKN
	0090/1952	018" DIA CIRC CONCR	LEN=0021	INSTALLED UNKN
	0090/1950	SEMINARY RD		(T432)
	0090/0954	018" DIA CIRC CONCR	LEN=0376	INSTALLED UNKN
023731 FT	023731 FT	1 0 00545 0 00		0236+74
	0090/0000		LENGTH(AH 3455 BK 3278)	
	0080/2031	BMSSEN 62/0050/0080/1951		CROSS CREEK
	0080/1991	INDEPENDENCE T		1 0 00545 0 00 0223+46
	0080/1951	CROSS CREEK		BMSBG 62/0050/0080/1951
GARDNER ST (TWP)	0080/0670			
020453 FT	020453 FT	1 0 00545 0 00		0203+96
	0080/0010	BR CROSS CK		BMSSEN 62/0050/0080/0000

EXTRACT DATE: 12/18/2023
PRINT DATE: 12/21/2023

ROADWAY MANAGEMENT SYSTEM
SLD COUNTY/SR - ANNUAL PRINT

PAGE NUMBER: 119
COUNTY: WASHINGTON

DIR: B TOTAL LEN: 20.267 MI.
LEFT MUN: INDEPENDENCE T

DIST: 12-4 SR: 50
RIGHT MUN: INDEPENDENCE T

WILSON AV
(TWP)
CAMPBELL ST
(TWP)

0070/2315

MEADOWCROFT RD
(SR4018 SEG 0100/2457)

0070/1665

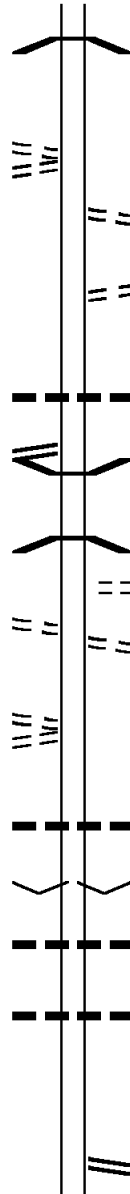
HIGHLAND AV
(T386)
HILLSIDE WY
(TWP)
MORNINGSIDE DR
(T727)

0070/1370

0070/1055

017370 FT

015467 FT



0080/0000 BMSBG 62/0050/0080/0000
LENGTH(AH 3278 BK 3083)

0070/2165 SENECA PL
(TWP)
RETAINING WALL END
0070/2135 BMSID 62/0050/0070/1730
SENECA PL
(TWP)
RETAINING WALL BEGIN
0070/1977 BMSID 62/0050/0070/1730
015 "DIA CIRC CONCR
0070/1951 LEN=0022 INSTALLED UNKN

0070/1631 BMSEN 62/0050/0070/1576
1 0 00545 0 00 0188+81
OTHER RR
0070/1576 BMSBG 62/0050/0070/1576
SHORT ST
0070/1540 (T727)
0070/1370 HIGHLAND AV ET
(TWP)

0070/0132 015 "DIA CIRC CONCR
LEN=0030 INSTALLED UNKN
017370 FT 1 0 00545 0 00 0178+12

0070/0000 VILLAGE: AVELLA
LENGTH(AH 3083 BK 1903)
015 "DIA CIRC CONCR
0060/1847 LEN=0001 INSTALLED UNKN

0060/1012 036 "DIA CIRC CONCR
LEN=0100 INSTALLED UNKN

015467 FT 1 0 00545 0 00 0159+09
SCENIC DR
(SR0231 SEG 0570/2558)
0060/0000 LENGTH(AH 1903 BK 1851)
015 "DIA CIRC CONCR

DIR: B TOTAL LEN: 20.267 MI. DIST: 12-4 SR: 50
 LEFT MUN: INDEPENDENCE T RIGHT MUN: INDEPENDENCE T

WYLIE AV
(TWP)

0050/1690

0050/1760 LEN=0030 INSTALLED UNKN
 024"H 30"W ELLIP CONC
 0050/1703 LEN=0070 INSTALLED UNKN

013616 FT

5

BRUNNER DR
(T727)

0040/1475

0050/0918 015 "DIA CIRC CONCR
 LEN=0010 INSTALLED 2005
 0050/0529 015 "DIA CIRC CONCR
 LEN=0001 INSTALLED 2004
 0050/0368 015 "DIA CIRC CONCR
 LEN=0030 INSTALLED UNKN
 013616 FT 1 0 00545 0 00 0134+99
 018 "DIA CIRC METAL
 LEN=0035 INSTALLED UNKN
 LENGTH(AH 1851 BK 3236)
 015 "DIA CIRC CONCR
 0040/2746 LEN=0035 INSTALLED UNKN
 015 "DIA CIRC CONCR
 0040/2148 LEN=0035 INSTALLED UNKN
 024 "DIA CIRC CONCR
 0040/1999 LEN=0035 INSTALLED UNKN

010380 FT

5

BLUEBIRD LN
(TWP)

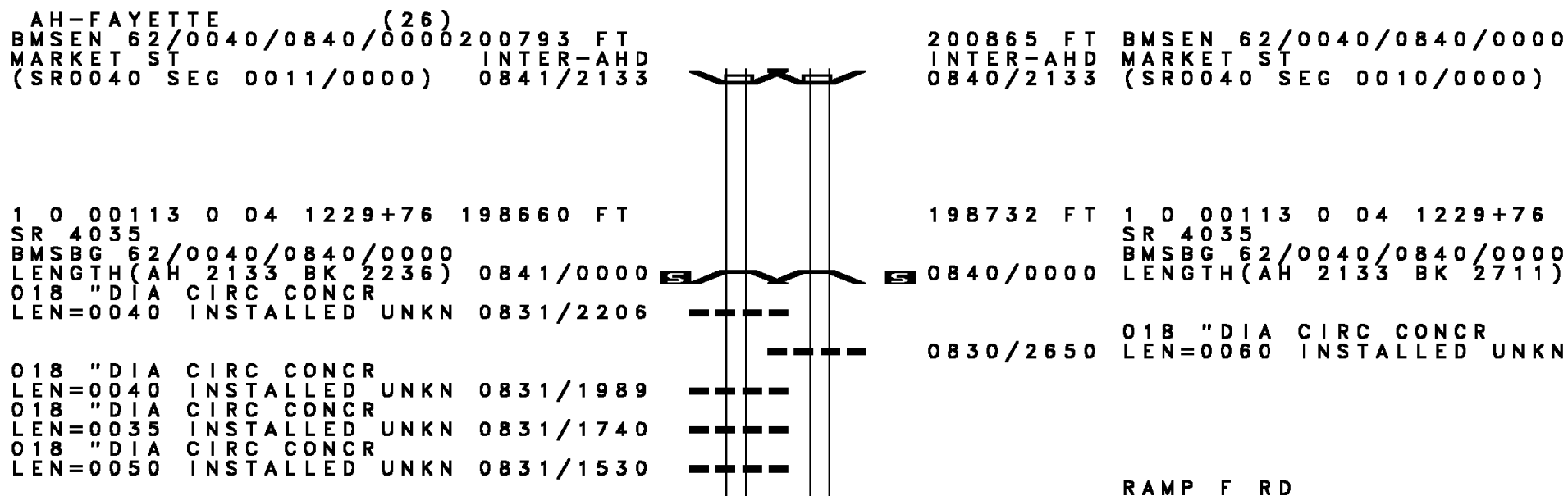
0030/0630

0040/1392 015 "DIA CIRC CONCR
 LEN=0030 INSTALLED UNKN
 015 "DIA CIRC CONCR
 0040/0983 LEN=0030 INSTALLED UNKN
 018 "DIA CIRC CONCR
 0040/0110 LEN=0035 INSTALLED UNKN
 010380 FT 1 0 00545 0 00 0102+63
 PAINTERS LN
 (T340)
 LENGTH(AH 3236 BK 2656)
 015 "DIA CIRC CONCR
 0030/2008 LEN=0035 INSTALLED UNKN
 018 "DIA CIRC CONCR
 0030/1767 LEN=0040 INSTALLED UNKN
 015 "DIA CIRC CONCR
 0030/1600 LEN=0030 INSTALLED UNKN
 015 "DIA CIRC CONCR
 0030/1194 LEN=0035 INSTALLED UNKN
 018 "DIA CIRC CONCR
 0030/0888 LEN=0030 INSTALLED UNKN
 015 "DIA CIRC CONCR
 0030/0247 LEN=0030 INSTALLED UNKN

DIR: B TOTAL LEN: 20.267 MI. DIST: 12-4 SR: 50
 LEFT MUN: INDEPENDENCE T RIGHT MUN: INDEPENDENCE T

Stationing	Description	Material	Length	Notes
007724 FT		1 0 00545 0 00	0077+24	018 "DIA CIRC CONCR
		LEN=0030		INSTALLED 2004
0030/0000		015 "DIA CIRC CONCR		LENGTH(AH 2656 BK 3863)
0020/3521		LEN=0030		INSTALLED UNKN
0020/1605	LC TO/FROM T338 RD (CONN)	015 "DIA CIRC CONCR		LEN=0030 INSTALLED UNKN
0020/1480	FALLEN TIMBER RD (T338)	015 "DIA CIRC CONCR		LEN=0030 INSTALLED UNKN
0020/1180		015 "DIA CIRC CONCR		LEN=0030 INSTALLED UNKN
0020/0558		015 "DIA CIRC CONCR		LEN=0030 INSTALLED UNKN
003861 FT		1 0 00545 0 00	0038+61	018 "DIA CIRC CONCR
		LEN=0030		INSTALLED UNKN
0020/0000		015 "DIA CIRC CONCR		LENGTH(AH 3863 BK 3861)
0010/1205		015 "DIA CIRC CONCR		LEN=0035 INSTALLED UNKN
0010/1035	COMMERCE ST (TWP)	015 "DIA CIRC CONCR		LEN=0030 INSTALLED UNKN
0010/0995		018 "DIA CIRC CONCR		LEN=0030 INSTALLED UNKN
0010/0592	WALNUT ST	018 "DIA CIRC CONCR		LEN=0030 INSTALLED UNKN
0010/0550	(T332)	018 "DIA CIRC CONCR		LEN=0035 INSTALLED UNKN
0010/0022		1 0 00545 0 00	0000+00	018 "DIA CIRC CONCR
000000 FT		LEN=0030		INSTALLED UNKN
0010/0000	WASHINGTON PK (SR0844 SEG 0020/0000)	015 "DIA CIRC CONCR		LENGTH(AH 3861 BK 0000)
0010/0000	NC AV VILLA RD	MFC BEGIN = D		

DIR: B TOTAL LEN: 38.043 MI. DIST: 12-4 SR: 40
 LEFT MUN: WEST BROWNSVILLE B RIGHT MUN: WEST BROWNSVILLE B



DIR: B TOTAL LEN: 38.043 MI. DIST: 12-4 SR: 40
 LEFT MUN: WEST BROWNSVILLE B RIGHT MUN: WEST BROWNSVILLE B

Segment Description	Stationing	Material / Notes	Stationing	Material / Notes
RAMP J RD (SR8042 SEG 0500/0000)	0831/1373		0830/1990	(SR8042 SEG 0260/2966)
018 "DIA CIRC CONCR LEN=0070	INSTALLED UNKN			
			0830/1609	RAMP G RD (SR8042 SEG 0750/0000)
				048"H 54"W ELLIP CONC
			0830/1255	LEN=0130 INSTALLED UNKN
SR 8042				
OP ID 62/8042/0260/1265	0831/0395		0830/0906	OP ID 62/8042/0260/1265
				018 "DIA CIRC CONCR
			0830/0830	LEN=0080 INSTALLED UNKN
				018 "DIA CIRC CONCR
			0830/0595	LEN=0035 INSTALLED UNKN
1 0 00113 0 04 1207+57 196424 FT			196021 FT	1 0 00113 0 04 1202+08
RAMP H K RD (SR8042 SEG 0250/1598)	0831/0000		0830/0000	LENGTH(AH 2711 BK 2843)
LENGTH(AH 2236 BK 3340)				
			0820/2280	LC FROM DANIEL KENDALL (CONN)
DANIEL KENDALL DR (PRDR)	0821/2105			DANIEL KENDALL DR (PRDR)
			0820/2105	
			0820/1970	LC TO DANIEL KENDALL DR (CONN)
018 "DIA CIRC CONCR LEN=0070	INSTALLED UNKN		0820/1945	018 "DIA CIRC CONCR LEN=0035 INSTALLED UNKN
			0820/1660	018 "DIA CIRC CONCR LEN=0035 INSTALLED UNKN
			0820/1225	036 "DIA CIRC METAL LEN=0130 INSTALLED 2003
			0820/1000	018 "DIA CIRC CONCR LEN=0035 INSTALLED 2003
			0820/0770	018 "DIA CIRC CONCR LEN=0035 INSTALLED UNKN
018 "DIA CIRC CONCR LEN=0060	INSTALLED UNKN			
	0821/0591			
			0820/0477	018 "DIA CIRC CONCR LEN=0035 INSTALLED 2003
018 "DIA CIRC CONCR LEN=0060	INSTALLED UNKN			
	0821/0291			
			0820/0173	018 "DIA CIRC CONCR LEN=0304 INSTALLED 2003
WEST BROWNSVILLE CALIFORNIA B	0821/0037			

DIR: B TOTAL LEN: 38.043 MI. DIST: 12-4 SR: 40
 LEFT MUN: WEST BROWNSVILLE B RIGHT MUN: WEST BROWNSVILLE B

Station	Length	Notes	Station	Length	Notes
1 0 00113 0 04 1173+65	193084 FT		193178 FT	1 0 00113 0 04 1173+65	
SR 2079				SR 2079	
OP ID 62/2079/0020/0000				OP ID 62/2079/0020/0000	
LENGTH(AH 3340 BK 0921)	0821/0000		0820/0000	LENGTH(AH 2843 BK 0926)	
			0810/0902	WEST BROWNSVILLE	
				CALIFORNIA B	
1 0 00113 0 04 1164+97	192163 FT		192252 FT	1 0 00113 0 04 1164+37	
LENGTH(AH 0921 BK 1262)	0811/0000		0810/0000	LENGTH(AH 0926 BK 1307)	
SIGN: 3 CHORD TRUSS				SIGN: 3 CHORD TRUSS	
BMSID 62/0040/0800/0362	0801/0320		0800/0361	BMSID 62/0040/0800/0362	
1 0 00113 0 04 1152+35	190901 FT		190945 FT	1 0 00113 0 04 1151+30	
TURNPIKE RAMP RD TOLL 4				TURNPIKE RAMP RD TOLL 4	
(TNPK)				(TNPK)	
LENGTH(AH 1262 BK 1849)	0801/0000		0800/0000	LENGTH(AH 1307 BK 1800)	
				TURNPIKE RAMP RD TOLL 4	
				(TNPK)	
TURNPIKE RAMP RD TOLL 4				CALIFORNIA	
(TNPK)				CENTERVILLE B	
	0791/0762		0790/0812		
			0790/0790		
				SIGN: CANTILEVER	
BMSEN 62/0040/0790/0000	0791/0268		0790/0490	BMSID 62/0040/0790/0490	
1 0 00113 0 04 1133+30	189052 FT		0790/0268	BMSEN 62/0040/0790/0000	
SR 0088					
BMSBG 62/0040/0790/0000				189145 FT	
CALIFORNIA					
CENTERVILLE B					
LENGTH(AH 1849 BK 3053)	0791/0000			1 0 00113 0 04 1133+30	
				SR 0088	
				BMSBG 62/0040/0790/0000	
				LENGTH(AH 1800 BK 3016)	
				018 "DIA CIRC CONCR	
				LEN=0040 INSTALLED 2003	
				TURNPIKE RAMP RD TOLL 4	
				(TNPK)	
SIGN: CANTILEVER					
BMSID 62/0040/0781/2940	0781/2940				
TURNPIKE RAMP RD TOLL 4					
(TNPK)					
	0781/2661				
018 "DIA CIRC CONCR					
LEN=0040 INSTALLED UNKN	0781/2320				
TURNPIKE RAMP RD TOLL 4					
(TNPK)					
018 "DIA CIRC CONCR					
LEN=0040 INSTALLED 2003	0781/2071				
018 "DIA CIRC CONCR					
LEN=0040 INSTALLED 2003	0781/2020				
018 "DIA CIRC CONCR					

EXTRACT DATE: 12/18/2023
PRINT DATE: 12/21/2023

ROADWAY MANAGEMENT SYSTEM
SLD COUNTY/SR - ANNUAL PRINT

PAGE NUMBER: 112
COUNTY: WASHINGTON

DIR: B TOTAL LEN: 38.043 MI.
LEFT MUN: WEST PIKE RUN T

DIST: 12-4 SR: 40
RIGHT MUN: WEST PIKE RUN T

PEACH LN
(TWP)
LC FOR PEACH LN
(CONN)

0760/0570
0760/0425
181989 FT

1 0 00113 0 04 1037+66 179492 FT
JEFFERSON PK
(T389)

0750/0000

0760/2075	(CONN)	
0760/1997	WEST PIKE RUN	
0760/1945	CENTERVILLE B	
0760/1721	018 "DIA CIRC PLASTIC	
0760/1629	LEN=0060 INSTALLED 2003	
	018 "DIA CIRC PLASTIC	
	LEN=0080 INSTALLED UNKN	
	018 "DIA CIRC CONCR	
	LEN=0045 INSTALLED 2003	
0760/0799	CENTERVILLE	
	WEST PIKE RUN T	
	SPRING RD	
	(TWP)	
0760/0617	OLD NATIONAL PK	
	(TWP)	
0760/0308	015 "DIA CIRC CONCR	
182105 FT	LEN=0045 INSTALLED 2003	
	1 0 00113 0 04 1062+63	
	018 "DIA CIRC CONCR	
	LEN=0050 INSTALLED 2003	
0760/0000	LENGTH(AH 2453 BK 2497)	
	018 "DIA CIRC METAL	
0750/2056	LEN=0030 INSTALLED 2003	
	018 "DIA CIRC CONCR	
0750/1757	LEN=0030 INSTALLED 2003	
	020 "DIA CIRC CONCR	
0750/1636	LEN=0045 INSTALLED 2003	
	SHADY LN	
0750/1359	(T389)	
	SHADY LN	
0750/0950	(T389)	
	018 "DIA CIRC CONCR	
0750/0740	LEN=0030 INSTALLED 2003	
	018 "DIA CIRC CONCR	
0750/0443	LEN=0035 INSTALLED 2003	
179608 FT		
0750/0000	LENGTH(AH 2497 BK 1765)	
	NOBLE RD	
	(T389)	
	018 "DIA CIRC CONCR	
0740/1033	LEN=0125 INSTALLED 2003	
	018 "DIA CIRC CONCR	
0740/0619	LEN=0035 INSTALLED 2003	
	018 "DIA CIRC CONCR	

DIR: B TOTAL LEN: 38.043 MI. DIST: 12-4 SR: 40
 LEFT MUN: WEST PIKE RUN T RIGHT MUN: WEST PIKE RUN T

Segment ID	Start Station	End Station	Length (FT)	Material	Installation Date	Notes
0740/0249				LEN=0035	2003	INSTALLED
0740/0109				WEST PIKE RUN		
177843 FT			177727 FT	CENTERVILLE B		
0740/0000				1 0 00113 0 04 1020+00		
0730/2993				LEN=0050	2003	INSTALLED
0730/2768				018 "DIA CIRC CONCR		
				LEN=0050	2003	INSTALLED
0730/1151				018 "DIA CIRC CONCR		
0730/0894				LEN=0030	2003	INSTALLED
0730/0610				018 "DIA CIRC CONCR		
0730/0155			174335 FT	LEN=0045	2003	INSTALLED
174451 FT				1 0 00113 0 04 0986+08		
0730/0000				OLD NATIONAL PK		
				(T949)		
0730/0000				LEN=0030	2003	INSTALLED
0720/2490				018 "DIA CIRC CONCR		
				LEN=0050	2003	INSTALLED
0720/1080				018 "DIA CIRC CONCR		
0720/0840				LEN=0040	2003	INSTALLED
0720/0600				018 "DIA CIRC CONCR		
0720/0360			170896 FT	LEN=0030	2003	INSTALLED
171012 FT				018 "DIA CIRC CONCR		
0720/0000				LEN=0065	2003	INSTALLED
				1 0 00113 0 04 0951+60		
				RIDGE RD		
				(SR2026 SEG 0110/1569)		
				BARNEYS RUN RD		
				(SR2065 SEG 0050/2490)		
0720/0000				LEN=0030	2003	INSTALLED
				LEN=0039	2003	INSTALLED
0710/2490				WHITE'S DR		
				(PRDR)		
				018 "DIA CIRC CONCR		

OLD NATIONAL PK
 (SR0481 SEG 0010/0000)

LINTON RD
 (BORO)

EXTRACT DATE: 12/18/2023
PRINT DATE: 12/21/2023

ROADWAY MANAGEMENT SYSTEM
SLD COUNTY/SR - ANNUAL PRINT

PAGE NUMBER: 110
COUNTY: WASHINGTON

DIR: B TOTAL LEN: 38.043 MI.
LEFT MUN: CENTERVILLE B

DIST: 12-4 SR: 40
RIGHT MUN: CENTERVILLE B

OLD NATIONAL PK
(BORO)

0710/0015
167529 FT

0710/2261 LEN=0040 INSTALLED UNKN
018 "DIA CIRC CONCR
0710/1980 LEN=0040 INSTALLED UNKN
018 "DIA CIRC CONCR
0710/1670 LEN=0030 INSTALLED UNKN
018 "DIA CIRC CONCR
0710/1330 LEN=0040 INSTALLED UNKN

0710/0280 018 "DIA CIRC CONCR
LEN=0065 INSTALLED UNKN

167645 FT 1 0 00113 0 04 0918+46
EMERY RD
(BORO)

0710/0000 LENGTH(AH 3367 BK 1583)
018 "DIA CIRC CONCR

0700/1415 LEN=0035 INSTALLED 2003
018 "DIA CIRC CONCR

0700/0940 LEN=0035 INSTALLED 2003
018 "DIA CIRC CONCR

0700/0670 LEN=0045 INSTALLED 2003
024 "DIA CIRC CONCR

0700/0450 LEN=0065 INSTALLED 2003
166062 FT 1 0 00113 0 04 0902+04

015 "DIA CIRC CONCR
LEN=0040 INSTALLED 2003

0700/0000 LENGTH(AH 1583 BK 1934)
018 "DIA CIRC CONCR

0690/1461 LEN=0040 INSTALLED 2003
EMERY RD

0690/0876 (BORO)

ROSEFIELD ST
(BORO)

0690/0749

0690/0749 BEACH ST
(BORO)

DENT ST
(BORO)

0690/0482

0690/0702

FIREHALL RD
(TWP)

0690/0348

0690/0457 SHORT ST
(BORO)

1 0 00113 0 04 0882+70 164012 FT
RICHEYVILLE RD
(SR2071 SEG 0010/0000) 0690/0000
CHURCH ST

0690/0311 018 "DIA CIRC CONCR
LEN=0045 INSTALLED 2003
164128 FT

0690/0000 LENGTH(AH 1934 BK 1997)

DIR: B TOTAL LEN: 38.043 MI. DIST: 12-4 SR: 40
 LEFT MUN: CENTERVILLE B RIGHT MUN: CENTERVILLE B

Segment	Stationing	Length	Notes
(BORO)	0680/1609		
LEE ST (BORO)	0680/1215		
1 0 00113 0 04 0861+69 3081 (PRDR) SUZY LN (TWP)	162015 FT	162131 FT	0680/0257 012 "DIA CIRC CONCR LEN=0040 INSTALLED 2003
	0680/0000		0680/0000 LENGTH(AH 1997 BK 3281)
	0670/2764		
			0670/2492 CENTERVILLE WEST PIKE RUN T
			0670/1361 NEMACOLIN COUNTRY CLUB (PRDR)
			0670/0798 012"H 18"W ELLIP CONC LEN=0040 INSTALLED 2003
			0670/0641 WEST PIKE RUN BEALLSVILLE B NC NA TIONAL PK
			0670/0369 BEALLSVILLE CENTERVILLE B
			0670/0155 BEALLSVILLE B
	158734 FT	158850 FT	0670/0042 BEALLSVILLE CENTERVILLE B
			1 0 00113 0 03 0828+88 018 "DIA CIRC METAL LEN=0035 INSTALLED 2003
			0670/0000 LENGTH(AH 3281 BK 1642)
			0660/1558 018 "DIA CIRC CONCR LEN=0006 INSTALLED 2003
			0660/1481 CENTERVILLE BEALLSVILLE B
OAK ST (BORO)	0660/1468		
PINE ST (BORO)	0660/1332		
			0660/0793 SHORT ST (BORO)
SHORT ST (BORO)	0660/0733		0660/0735 015 "DIA CIRC CONCR LEN=0040 INSTALLED 2003
			SPRING ST

EXTRACT DATE: 12/18/2023
PRINT DATE: 12/21/2023

ROADWAY MANAGEMENT SYSTEM
SLD COUNTY/SR - ANNUAL PRINT

PAGE NUMBER: 108
COUNTY: WASHINGTON

DIR: B TOTAL LEN: 38.043 MI.
LEFT MUN: BEALLSVILLE B

DIST: 12-4 SR: 40
RIGHT MUN: BEALLSVILLE B

Stationing	Street Name	Notes
0660/0535	(BORO) PLUM ST	
0660/0275	(BORO)	
0660/0150	024" DIA CIRC CONCR	
157092 FT	LEN=0035 INSTALLED 2003	
157208 FT	1 0 00113 0 03 0812+46	
0660/0000	GAYE ST (BORO)	
0650/1616	LENGTH(AH 1642 BK 1893)	
0650/1328	CHERRY ST (BORO)	
MAIDEN ST (SR2041 SEG 0150/0000)	MAIDEN ST (SR2041 SEG 0150/0000)	
0650/1024	LOCUST ST (BORO)	
0650/0778	WALNUT ST (BORO)	
0650/0771	018" DIA CIRC CONCR	
0650/0519	LEN=0035 INSTALLED 2003	
0650/0509	ASH ST (BORO)	
0650/0259	018" DIA CIRC CONCR	
155199 FT	LEN=0030 INSTALLED 2003	
155315 FT	GUM ST (BORO)	
0650/0000	018" DIA CIRC CONCR	
0640/2354	LEN=0035 INSTALLED 2003	
0640/0000	LENGTH(AH 1893 BK 2478)	
0640/1330	NC MAIN ST 018" DIA CIRC CONCR	
0640/1030	LEN=0045 INSTALLED UNKN	
0640/0700	018" DIA CIR PLASTIC	
0640/0400	LEN=0040 INSTALLED UNKN	
0640/0163	018" DIA CIR PLASTIC	
152721 FT	LEN=0035 INSTALLED UNKN	
152837 FT	018" DIA CIRC CONCR	
0640/0000	LEN=0035 INSTALLED UNKN	
	BEALLSVILLE WEST PIKE RUN T	
	1 0 00113 0 03 0768+80	
	WEST PIKE RUN BEALLSVILLE B	
	018" DIA CIRC CONCR	

EXTRACT DATE: 12/18/2023
PRINT DATE: 12/21/2023

ROADWAY MANAGEMENT SYSTEM
SLD COUNTY/SR - ANNUAL PRINT

PAGE NUMBER: 107
COUNTY: WASHINGTON

DIR: B TOTAL LEN: 38.043 MI.
LEFT MUN: BEALLSVILLE B

DIST: 12-4 SR: 40
RIGHT MUN: BEALLSVILLE B

Stationing	Length	Notes	Material	Year
0630/1746	LEN=0045		INSTALLED	2003
0630/0824	LEN=0045	018 "DIA CIRC CONCR	INSTALLED	2003
0630/0754		BEALLSVILLE WEST PIKE RUN T		
0630/0177	LEN=0045	030 "DIA CIRC CONCR	INSTALLED	2003
150261 FT	150377 FT	1 0 00113 0 03 0744+20		
		BEATTY LN (T816)		
0630/0000	LENGTH(AH 2460 BK 2305)	WEST PIKE RUN		
0620/2250		NORTH BETHLEHEM T		
0620/1882	LEN=0040	018 "DIA CIRC CONCR	INSTALLED	2003
0620/1268	LEN=0045	018 "DIA CIRC CONCR	INSTALLED	2003
0620/0914	LEN=0045	018 "DIA CIRC METAL	INSTALLED	2003
0620/0566	LEN=0045	018 "DIA CIRC CONCR	INSTALLED	2003
0620/0234	LEN=0045	018 "DIA CIRC CONCR	INSTALLED	2003
1 0 00113 0 03 0721+52	147956 FT	TEN MILE LN (T806)		
BUCKINGHAM RD (T806)	0620/0000	LENGTH(AH 2305 BK 2067)		
HICKORY RD (T808)	0610/0647	018 "DIA CIRC CONCR	INSTALLED	2003
0610/0201		STATION RD (SR2053 SEG 0070/3032)		
145889 FT	0610/0159	BMSFN 62/0040/0610/0000		
	146005 FT	1 0 00113 0 02 0700+22		
		NORFOLK SOUTHERN RAI RR		
		BMSBG 62/0040/0610/0000		
	0610/0000	LENGTH(AH 2067 BK 2676)		
0600/1945	LEN=0060	018 "DIA CAST IRON	INSTALLED	2003
0600/1245	LEN=0040	018 "DIA CIRC CONCR	INSTALLED	2003
0600/0560	LEN=0040	018 "DIA CIR PLASTIC	INSTALLED	2003

EXTRACT DATE: 12/18/2023
PRINT DATE: 12/21/2023

ROADWAY MANAGEMENT SYSTEM
SLD COUNTY/SR - ANNUAL PRINT

PAGE NUMBER: 106
COUNTY: WASHINGTON

DIR: B TOTAL LEN: 38.043 MI.
LEFT MUN: NORTH BETHLEHEM T

DIST: 12-4 SR: 40
RIGHT MUN: NORTH BETHLEHEM T

Stationing	Distance	Notes	Material	Year
	0600/0550	HARVEY LN		
	0600/0510	(TWP)		
	0600/0315	SCENIC LN		
143213 FT	143329 FT	018 " DIA CIRC CONCR		
		LEN=0040 INSTALLED 2003		
		1 0 00113 0 02 0673+50		
		018 " DIA CIRC CONCR		
		LEN=0040 INSTALLED UNKN		
		LENGTH(AH 2676 BK 2146)		
	0590/0983	018 " DIA CIRC CONCR		
		LEN=0035 INSTALLED 2003		
	0590/0600	018 " DIA CIRC CONCR		
141067 FT	141183 FT	LEN=0045 INSTALLED 2003		
		1 0 00113 0 02 0652+04		
		KINDER RD		
		(T798)		
		018 " DIA CIRC CONCR		
		LEN=0035 INSTALLED 2003		
		018 " DIA CIRC CONCR		
		LEN=0035 INSTALLED 2003		
		SPRING VALLEY RD		
		(SR2051 SEG 050/3295)		
		018 " DIA CIRC CONCR		
		LEN=0040 INSTALLED 2003		
		018 " DIA CIRC CONCR		
		LEN=0045 INSTALLED 2003		
		SANDY ST		
		(TWP)		
		1 0 00113 0 02 0629+48		
		MUNICIPAL AL		
		(TWP)		
		LENGTH(AH 2470 BK 2738)		
		018 " DIA CIRC CONCR		
		LEN=0045 INSTALLED 2003		
		MATTHEWS LN		
		(TWP)		
		018 " DIA CIRC METAL		
		LEN=0050 INSTALLED 2003		
		018 " DIA CIRC CONCR		
		LEN=0045 INSTALLED 2003		
		SANDROVICH LN		

DIR: B TOTAL LEN: 38.043 MI. DIST: 12-4 SR: 40
 LEFT MUN: NORTH BETHLEHEM T RIGHT MUN: NORTH BETHLEHEM T

Stationing / Description	Stationing	Length / Description	Material / Notes
	135859 FT	0570/0190 (TWP)	
		135975 FT	1 0 00113 0 02 0602+09
		0570/0000	LENGTH(AH 2738 BK 1953)
		0560/1953	018 "DIA CIRC CONCR UNKN
		0560/1610	LEN=0040 INSTALLED UNKN
		0560/1240	018 "DIA CIRC CONCR 2003
		0560/0845	LEN=0050 INSTALLED 2003
NEEDMORE RD (T776)	0560/0803	020 "DIA CIRC CONCR	2003
		0560/0803	LEN=0075 INSTALLED 2003
		0560/0525	AUCTION RD (T776)
		0560/0075	018 "DIA CIRC CONCR
		134022 FT	LEN=0045 INSTALLED 2003
1 0 00113 0 02 0582+56 COKEBURG RD (SR0917 SEG 0010/0000)	0560/0000	018 "DIA CIRC CONCR	UNKN
		0550/3390	LEN=0050 INSTALLED UNKN
FROM 0917/0010 SH (CONN)	0550/3320		
		0550/2185	RICHARDS LN (TWP)
		0550/1930	015 "DIA CIRC CONCR UNKN
LC FROM POTTERY LN (CONN)	0550/1090		
POTTERY LN (TWP)	0550/0990	015 "DIA CIRC METAL	
		0550/0990	LEN=0050 INSTALLED UNKN
		0550/0460	018 "DIA CIRC CONCR
	130202 FT	130318 FT	LEN=0050 INSTALLED 2003
		0550/0000	1 0 00113 0 02 0543+61 KUSCH RD (T742)
		0540/3111	LENGTH(AH 3704 BK 3376)
		0540/2801	018 "DIA CIRC CONCR 2003
		0540/2417	LEN=0040 INSTALLED 2003
		0540/2380	018 "DIA CIRC CONCR 2003
			LEN=0045 INSTALLED 2003
			KUSCH RD (T742)

DIR: B TOTAL LEN: 38.043 MI. DIST: 12-4 SR: 40
 LEFT MUN: NORTH BETHLEHEM T RIGHT MUN: NORTH BETHLEHEM T

Stationing	Right of Way	Material	Length	Year
126826 FT	0540/1633	018" DIA CIRC CONCR	LEN=0035	2003
	0540/1278	018" DIA CIR PLASTIC	LEN=0035	2003
	0540/0762	018" DIA CIRC CONCR	LEN=0035	2003
	126942 FT	1 0 00113 0 02 0509+72		
		ROBINSON RD		
		(SR2050 SEG 0010/3537)		
	5 0540/0000	LENGTH(AH 3376 BK 2727)		
	0530/2630	018" DIA CIRC CONCR	LEN=0035	2003
	0530/2257	018" DIA CIRC CONCR	LEN=0035	2003
VALLEY VIEW RD (T445)	0530/2175			
	0530/1935	018" DIA CIRC CONCR	LEN=0040	2003
	0530/1648	018" DIA CIRC CONCR	LEN=0040	2003
	0530/1085	018" DIA CIRC METAL	LEN=0040	2003
	0530/0905	018" DIA CIRC METAL	LEN=0040	2003
1 0 00113 0 02 0482+64 DAGUE HOLLOW RD (T447)	124099 FT			
	0530/0000	LENGTH(AH 2727 BK 1794)		
	0520/1760	018" DIA CIRC CONCR	LEN=0035	2003
	0520/0500	018" DIA CIR PLASTIC	LEN=0035	UNKN
	0520/0100	015" DIA CIRC CONCR	LEN=0035	UNKN
122305 FT	122421 FT	1 0 00113 0 02 0464+73		
		BRADY RD		
		(T477)		
	5 0520/0000	LENGTH(AH 1794 BK 2400)		
	0510/2025	015" DIA CIRC CONCR	LEN=0035	2003
	0510/0980	CROSS LN (PRDR)		
		018" DIA CIRC CONCR		

DIR: B TOTAL LEN: 38.043 MI. DIST: 12-4 SR: 40
 LEFT MUN: NORTH BETHLEHEM T RIGHT MUN: NORTH BETHLEHEM T

CRESCENT RD (T385)	0510/0805	119905 FT	0510/0850	LEN=0065	INSTALLED 2003
			120021 FT	1 0 00113 0 01 0427+01	
			0510/0000	LENGTH(AH 2400 BK 2987)	
				018 "DIA CIRC CONCR	
CRESCENT RD (T385)	0500/2418		0500/2650	LEN=0060	INSTALLED 2003
			0500/2138	WONSETTLER RD (T449)	
			0500/1480	018 "DIA CIRC METAL	LEN=0030 INSTALLED 2003
HALF MOON RD (T385)	0500/1470		0500/1446	SHORT RD (T385)	
HALF MOON RD (T385)	0500/0794	116918 FT	0500/0746	018 "DIA CIR PLASTIC	LEN=0055 INSTALLED 2003
			117034 FT	1 0 00113 0 01 0397+14	
			0500/0000	DANIELS RUN RD (SR2015 SEG 0110/2098)	LENGTH(AH 2987 BK 2939)
			0490/1968	018 "DIA CIRC CONCR	LEN=0080 INSTALLED 2003
			0490/1784	018 "DIA CIRC METAL	LEN=0100 INSTALLED 2003
			0490/0870	018 "DIA CIR PLASTIC	LEN=0060 INSTALLED 2003
			0490/0354	018 "DIA CIRC METAL	LEN=0100 INSTALLED 2003
1 0 00113 0 01 0367+76	113979 FT		114095 FT	BRUSH RUN RD (SR2005 SEG 0170/1109)	
CHARTIERS CREEK RD (SRO519 SEG 0010/0000)	0490/0000		0490/0000	LENGTH(AH 2939 BK 2459)	
NORTH BETHLEHEM	0480/2106		0480/2106	NORTH BETHLEHEM	
SOUTH STRABANE T				AMWELL T	
				L CHARTIERS	
				STRUCTURE LENGTH 16 FT	
			0480/2089	BMSID 62/0040/0480/2089	

DIR: B TOTAL LEN: 38.043 MI. DIST: 12-4 SR: 40
 LEFT MUN: SOUTH STRABANE T RIGHT MUN: SOUTH STRABANE T

Stationing	Description	Material	Length	Notes
0480/1515	018" DIA CIRC CONCR	CONCR	LEN=0045	INSTALLED 2003
0480/0939	024" DIA CIRC CONCR	CONCR	LEN=0045	INSTALLED 2003
0480/0220	PENNDOT STOCKPILE #27 (GOVT)			
0480/0050	060"H 60"W CONC STRUCT	CONC	LEN=0045	INSTALLED 2003
0480/0016	AMWELL SOUTH STRABANE T			
111636 FT	1 0 00113 0 01 0343+30			
0480/0000	LENGTH(AH 2459 BK 2133)			
0470/1155	018" DIA CIRC CONCR	CONCR	LEN=0045	INSTALLED 2003
0470/1133	DYNAMITE RD (T726)			
0470/0900	SOUTH STRABANE AMWELL T			
0470/0676	018" DIA CIRC CONCR	CONCR	LEN=0045	INSTALLED 2003
0470/0495	018" DIA CIRC CONCR	CONCR	LEN=0040	INSTALLED 2003
0470/0095	060"H 72"W CON BOX CUL	CON	LEN=0040	INSTALLED 2003
109503 FT	1 0 00113 0 01 0321+97			
0470/0000	LENGTH(AH 2133 BK 2397)			
0460/2081	018" DIA CIRC CONCR	CONCR	LEN=0055	INSTALLED 2003
0460/1507	036" DIA CIRC CONCR	CONCR	LEN=0050	INSTALLED 2003
0460/0807	018" DIA CIRC METAL	METAL	LEN=0050	INSTALLED 2003
0460/0046	018" DIA CIRC CONCR	CONCR	LEN=0055	INSTALLED 2003
107106 FT	1 0 00113 0 01 0297+67			
0460/0000	HARTLEY HILL RD (T696)			
0460/0000	LENGTH(AH 2397 BK 1487)			
0450/1110	030" DIA CIRC CONCR	CONCR	LEN=0055	INSTALLED 2003
0450/1000	018" DIA CIRC CONCR	CONCR	LEN=0055	INSTALLED UNKN
0450/0500	018" DIA CIRC CONCR	CONCR	LEN=0055	INSTALLED UNKN

111520 FT

1 0 00113 0 01 0321+97 109387 FT
 GARBER RD (T726) 0470/0000

106990 FT

DIR: B TOTAL LEN: 38.043 MI. DIST: 12-4 SR: 40
 LEFT MUN: AMWELL T RIGHT MUN: AMWELL T

Location / Segment	Segment ID	Length (FT)	Material / Notes
(TBK 2070) ANDERSON DR (T724)	0450/0126	105503	018" DIA CIRC CONCR LEN=0045 INSTALLED 2003
	0450/0170	105619	1 0 00113 0 01 0283+31 L CHARTIERS STRUCTURE LENGTH 16 FT BMSID 62/0040/0450/0000 LENGTH(AH 1487 BK 2949)
	0450/0000		018" DIA CIRC CONCR LEN=0040 INSTALLED 2003
	0440/2756		AMWELL SOUTH STRABANE T
(TBK 2070) ANDERSON DR (T724)	0440/1822		SOUTH STRABANE AMWELL T
	0440/1870		
	0440/1787		
1 0 00113 0 01 0254+29 TANNERHILL DR (T951)	0440/0000	102554	015" DIA CIRC CONCR LEN=0035 INSTALLED 2003 AMWELL SOUTH STRABANE T LENGTH(AH 2949 BK 3006)
MEYERS RD (T477)	0430/2346		
	0430/2307		CHESTNUT RIDGE RD (SR2003 SEG 0060/2022) SOUTH STRABANE AMWELL T
	0430/1905		HALLAM RD (T477)
	0430/1370		018" DIA CIRC METAL LEN=0045 INSTALLED 2003
	0430/0928		015" DIA CIRC METAL LEN=0045 INSTALLED 2003
	0430/0600		
	099548	099664	1 0 00113 0 01 0223+87 015" DIA CIRC CONCR LEN=0035 INSTALLED 2003 LENGTH(AH 3006 BK 2613)
	0430/0000		AMWELL SOUTH STRABANE T
ZEDIKER STATION RD (SR1049 SEG 0010/0000)	0420/2233		SOUTH STRABANE

DIR: B TOTAL LEN: 38.043 MI. DIST: 12-4 SR: 40
 LEFT MUN: SOUTH STRABANE T RIGHT MUN: SOUTH STRABANE T

KETTLE DR
 (TWP)
 KOPPER KETTLE RD
 (T684)

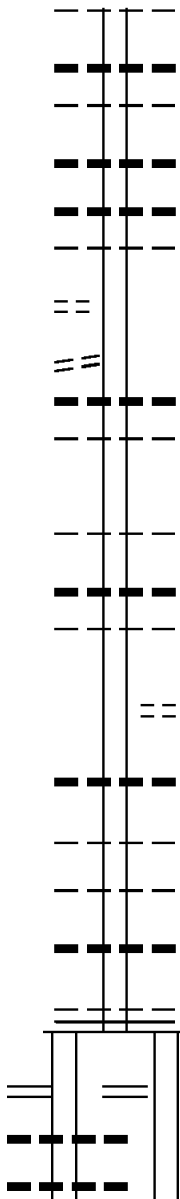
0420/1088
 0420/0952

096935 FT

SOUTH STRABANE
 AMWELL T

093010 FT
 0410/0000

RAMP H 4 RD
 (SR8009 SEG 0750/0556) 0401/1645
 018 "DIA CIRC CONCR
 LEN=0045 INSTALLED 2003 0401/1514
 018 "DIA CIRC CONCR
 LEN=0040 INSTALLED 2003 0401/1479



0420/2138 AMWELL T
 018 "DIA CIRC CONCR
 LEN=0050 INSTALLED 2003
 AMWELL
 0420/1950 SOUTH STRABANE T
 018 "DIA CIRC CONCR
 LEN=0050 INSTALLED 2003
 018 "DIA CIRC CONCR
 0420/1853 SOUTH STRABANE T
 018 "DIA CIRC CONCR
 LEN=0050 INSTALLED 2003
 018 "DIA CIRC CONCR
 0420/1670 SOUTH STRABANE T
 018 "DIA CIRC CONCR
 LEN=0050 INSTALLED 2003
 018 "DIA CIRC CONCR
 0420/1120 SOUTH STRABANE T
 018 "DIA CIRC CONCR
 LEN=0050 INSTALLED 2003
 018 "DIA CIRC CONCR
 0420/1114 SOUTH STRABANE T
 AMWELL T
 018 "DIA CIRC METAL
 LEN=0050 INSTALLED 2003
 AMWELL
 0420/0485 SOUTH STRABANE T
 0420/0049 1 0 00113 0 01 0197+74
 097051 FT
 S 0420/0000 LENGTH(AH 2613 BK 3925)
 SOUTH STRABANE
 0410/3445 AMWELL T
 018 "DIA CAST IRON
 LEN=0085 INSTALLED 2003
 AMWELL
 0410/3247 SOUTH STRABANE T
 0410/3094 REDD RUN RD
 (T736)
 0410/2275 018 "DIA CIRC METAL
 LEN=0070 INSTALLED 2003
 SOUTH STRABANE
 0410/0844 AMWELL T
 AMWELL
 0410/0312 SOUTH STRABANE T
 018 "DIA CIRC CONCR
 LEN=0040 INSTALLED 2003
 093126 FT 1 0 00113 0 00 0159+87
 MFC BEGIN = B
 S 0410/0000 LENGTH(AH 3925 BK 2010)
 RAMP H 4 RD
 (SR8009 SEG 0750/0556) 0400/1680

DIR: B TOTAL LEN: 38.043 MI. DIST: 12-4 SR: 40
 LEFT MUN: AMWELL T RIGHT MUN: AMWELL T

Stationing / Description	Stationing / Description	Stationing / Description	Stationing / Description
TO 8009/0010 SH (CONN) 0401/1410	== ==	0400/1440	TO 8009/0010 SH (CONN)
018 "DIA CIRC CONCR LEN=0040 INSTALLED 2003 BMSBG 62/0040/0400/0795 0 0 00000 0 00 0000+00 1-79 NB	---	0400/1360	018 "DIA CIRC CONCR LEN=0050 INSTALLED UNKN RAMP H 1 RD (SR8009 SEG 0010/0000)
BMSBG 62/0040/0400/0795 0401/1250	---	0400/1280	
FROM 8009/0500 SH (CONN) 0401/0933	---	0400/0943	BMSBG 62/0040/0400/0795 0 0 00000 0 00 0000+00 1-79 NB
TO 8009/0250 SH (CONN) 0401/0785	---	0400/0795	BMSBG 62/0040/0400/0795 FROM 8009/0500 SH (CONN)
0401/0660	== ==	0400/0680	TO 8009/0250 SH (CONN)
0401/0615	== ==	0400/0630	015 "DIA CIRC CONCR LEN=0040 INSTALLED UNKN RAMP H 3 RD (SR8009 SEG 0250/0000)
RAMP H 2 RD (SR8009 SEG 0500/0819) AMWELL SOUTH STRABANE T 0401/0555	---	0400/0580	
0401/0333	---	0400/0565	
1 0 00113 0 00 0135+20 091025 FT MFC BEGIN = B LENGTH(AH 1985 BK 1360) 0401/0000	---	0400/0246	018 "DIA CIRC CONCR LEN=0040 INSTALLED UNKN 1 0 00113 0 00 0135+20 MFC BEGIN = B LENGTH(AH 2010 BK 1360) 015 "DIA CIRC CONCR LEN=0030 INSTALLED UNKN
WALTERS SPUR RD (T508) 0390/0725	---	091116 FT	
089665 FT	---	0400/0000	
	---	0390/0950	
LACOCK HILL RD (T507) 0390/0000	---	0390/0200	018 "DIA CIRC CONCR LEN=0020 INSTALLED UNKN 1 0 00113 0 00 0125+09 NC NA TIONAL PK WILLIAM FLINN HW (SR0019 SEG 0270/0000)
089665 FT	---	089756 FT	
	---	7382/0000	
	---	INTER-BK MAIDEN ST (SR0019 SEG 0270/0000)	
	---	INTER-AHD MAIDEN ST (SR0019 SEG 0310/0464) COLLEGE ST (CITY)	
COLLEGE ST	---		

DIR: B TOTAL LEN: 38.043 MI. DIST: 12-4 SR: 40
 LEFT MUN: WASHINGTON C RIGHT MUN: WASHINGTON C

Segment ID	Start Station	End Station	Length (FT)	Material	Notes
(SR0019 SEG 0321/0000)	0380/0727	0380/0727		WASHINGTON C	
		0380/0555		018" DIA CIR PLASTIC	
		0380/0300		LEN=0045 INSTALLED UNKN	
				018" DIA CIR PLASTIC	
				LEN=0030 INSTALLED UNKN	
SHAFFER AV (CITY)	0380/0275				
1 0 00113 0 00 0011+40	088938 FT				
MAIN ST (SR1083 SEG 0010/0000)	0380/0000				
		0370/0770		MAIN ST (SR0018 SEG 0350/1677)	
				LENGTH(AH 0727 BK 1010)	
				015" DIA CIRC CONCR	
				LEN=0030 INSTALLED UNKN	
BROWNSON AV (CITY)	0370/0690				
		0370/0550		015" DIA CIRC CONCR	
				LEN=0030 INSTALLED UNKN	
		0370/0290		015"H 18"W ELLIP CONC	
				LEN=0050 INSTALLED UNKN	
FRANKLIN AV (CITY)	0370/0276				
	087928 FT				
		0370/0075		018" DIA CIRC CONCR	
				LEN=0050 INSTALLED UNKN	
		088019 FT		1 0 00109 0 04 0908+60	
				MFC BEGIN = B	
		0370/0000		LENGTH(AH 1010 BK 1315)	
NC MAIDEN ST MAIDEN ST (CITY)	0361/1075				
018" DIA CIRC CONCR					
LEN=0040 INSTALLED UNKN	0361/1010				
WHEELING ST (CITY)	0361/0584				
018" DIA CIRC CONCR					
LEN=0060 INSTALLED UNKN	0361/0555				
LC TO BEAU ST (CONN)	0361/0106				
1 0 00109 0 04 0924+15	086673 FT				
BEAU ST (CITY)					
		0360/1113		NC MAIDEN ST MAIDEN ST (CITY)	
				018" DIA CIRC CONCR	
				LEN=0030 INSTALLED 2003	
		0360/1000		WHEELING ST (CITY)	
				0360/0587	
				LC TO WHEELING ST (CONN)	
		0360/0492			
				086704 FT	
				1 0 00109 0 04 0924+15	
				BEAU ST (CITY)	
		0360/0000		LENGTH(AH 1315 BK 0647)	
				018" DIA CIRC CONCR	
				LEN=0025 INSTALLED 2003	
		0350/0560		LC TO BEAU ST	

DIR: B TOTAL LEN: 38.043 MI. DIST: 12-4 SR: 40
 LEFT MUN: WASHINGTON C RIGHT MUN: WASHINGTON C

018 "DIA CIRC CONCR
 LEN=0040 INSTALLED UNKN 0351/0530
 018 "DIA CIRC CONCR
 LEN=0030 INSTALLED UNKN 0351/0285

TO 0018/0360 SH
 (CONN) 0351/0088
 1 0 00109 0 04 0930+60 086038 FT
 CHESTNUT ST
 (SR1083 SEG 0020/1727)
 NC JEFFERSON AV

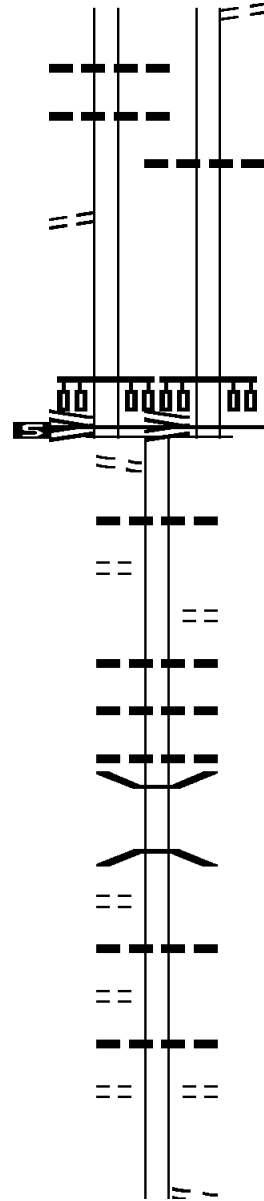
JEFFERSON AV
 (SRO018 SEG 0360/0000)
 MFC BEGIN = B
 LENGTH(AH 0635 BK 1670) 0351/0000
 FROM 0018/0360 SH
 (CONN) 0340/1530

RAILROAD ST
 (CITY) 0340/1252

BROOKSIDE AV
 (CITY) 0340/0680

SHAW AV
 (CITY) 0340/0388

GROVE AV
 (CITY) 0340/0195
 084368 FT



0350/0554 (CONN)

0350/0280 018 "DIA CIRC CONCR
 LEN=0028 INSTALLED UNKN
 086057 FT 1 0 00109 0 04 0930+60
 CHESTNUT ST
 (SR1083 SEG 0020/1727)
 NC JEFFERSON AV

JEFFERSON AV
 (SRO018 SEG 0360/0000)
 MFC BEGIN = B
 LENGTH(AH 0647 BK 1670) 0350/0000

0340/1255 018 "DIA CIRC CONCR
 LEN=0040 INSTALLED UNKN

WASHINGTON ST
 (CITY) 0340/1209
 018 "DIA CIRC CONCR
 LEN=0040 INSTALLED 2003
 018 "DIA CIR PLASTIC
 LEN=0040 INSTALLED 2003
 018 "DIA CIRC CONCR
 LEN=0040 INSTALLED 2003
 0340/0931
 0340/0765 BMSSEN 62/0040/0340/0736
 1 0 00114 0 03 0855+90
 CATFISH RUN
 0340/0736 BMSBG 62/0040/0340/0736

0340/0400 018 "DIA CIRC CONCR
 LEN=0050 INSTALLED 2003

0340/0200 012 "DIA CIRC CONCR
 LEN=0001 INSTALLED 2003
 MILL ST
 (CITY) 0340/0195
 084387 FT 1 0 00114 0 03 0848+70
 CUMBERLAND AV
 (CITY) 0340/0000
 LENGTH(AH 1670 BK 2513)

DIR: B TOTAL LEN: 38.043 MI. DIST: 12-4 SR: 40
 LEFT MUN: WASHINGTON C RIGHT MUN: WASHINGTON C

CANTON AV (CITY)	0330/2032	==			
MC CARRELL AV (CITY)	0330/1533	==		0330/1533	
BAIRD AV (CITY)	0330/1002	==			
		==		0330/0867	BAIRD AV (CITY)
HART AV (CITY)	0330/0469	==		081874 FT	
1 0 00114 0 03 0823+37	081855 FT				
HAYES AV (SR4051 SEG 0010/0000)	0330/0000	==		0330/0000	LENGTH(AH 2513 BK 1001)
ATLAS ST (SR4053 SEG 0010/0000)	0324/0540	==			
	080854 FT			0324/0113	WASHINGTON CANTON T
				080873 FT	0 0 00000 0 00 0000+00 OTHER OVERPASS IS RR X-ING MFC BEGIN = B
				0324/0000	LENGTH(AH 1001 BK 1760)
018 "DIA CIRC CONCR LEN=0025 INSTALLED UNKN ATR 396	0321/1520 0321/1500M	---		M0320/1500	ATR 396 024 "DIA CIRC CONCR LEN=0040 INSTALLED 2003 CANTON NORTH FRANKLIN T
CANTON NORTH FRANKLIN T	0321/1362	---		0320/1450	
018 "DIA CIRC CONCR LEN=0025 INSTALLED UNKN	0321/1250	---		0320/1178	
018 "DIA CIRC CONCR LEN=0035 INSTALLED UNKN	0321/1024	---			
NORTH FRANKLIN CANTON T	0321/0705	---			
WEST POINT DR (TWP)	0321/0664	==		0320/0655	WEST POINT DR (TWP)
				0320/0590	018 "DIA CIRC CONCR LEN=0240 INSTALLED 2003 NORTH FRANKLIN CANTON T
CANTON NORTH FRANKLIN T	0321/0530	---		0320/0521	
018 "DIA CIRC CONCR LEN=0220 INSTALLED UNKN	0321/0410	---			
				0320/0346	CANTON NORTH FRANKLIN T
FRANKLIN FARMS RD (SR3013 SEG 0020/2902)	0321/0169	==			FRANKLIN FARMS RD

EXTRACT DATE: 12/18/2023
PRINT DATE: 12/21/2023

ROADWAY MANAGEMENT SYSTEM
SLD COUNTY/SR - ANNUAL PRINT

PAGE NUMBER: 95
COUNTY: WASHINGTON

DIR: B TOTAL LEN: 38.043 MI.
LEFT MUN: NORTH FRANKLIN T

DIST: 12-4 SR: 40
RIGHT MUN: NORTH FRANKLIN T

BMS EN 62/0040/0320/0000 0321/0076
1 0 00114 0 02 0798+46 079094 FT
CHARTIERS CK
BMSBG 62/0040/0320/0000
NORTH FRANKLIN
CANTON T
LENGTH(AH 1760 BK 3210) 0321/0000

RAMP A2 RD
(SR8010 SEG 0750/0000) 0311/3035
TO 8010/0750 SH
(CONN)

NORTH RING RD
(PRDR) 0311/2955

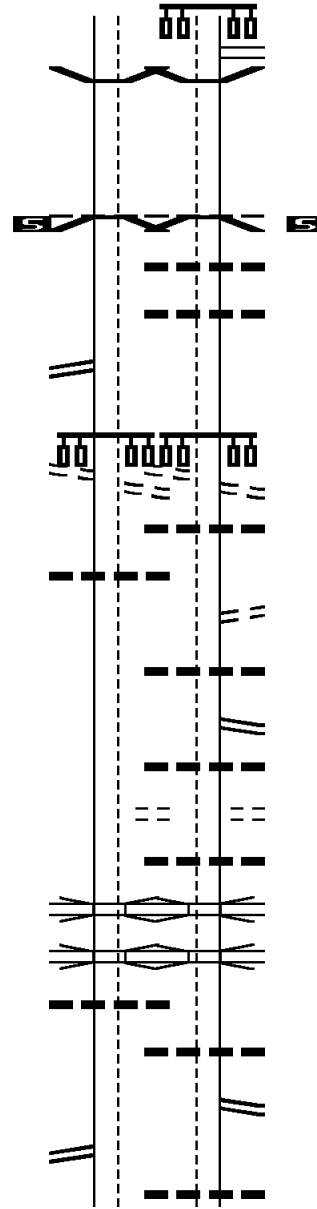
024 "DIA CIRC CONCR
LEN=0055 INSTALLED UNKN 0311/2800

FROM 8010/0010 SH
(CONN) 0311/2065

SR 0070
OP ID 62/0070/0144/2147 0311/2004

SR 0070
OP ID 62/0070/0145/2030 0311/1900
018 "DIA CIRC CONCR
LEN=0095 INSTALLED UNKN 0311/1872

RAMP A1 RD
(SR8010 SEG 0500/0000) 0311/1587



0320/0147
0320/0076
079113 FT

0320/0000
0310/3200
0310/3110

0310/2971
0310/2930

0310/2758
0310/2490

0310/2269
0310/2250
0310/2089

0310/2010
0310/1995
0310/1887

0310/1700
0310/1610

0310/1533

(SR3013 SEG 0020/2902)

BMS EN 62/0040/0320/0000
1 0 00114 0 02 0798+46
CHARTIERS CK
BMSBG 62/0040/0320/0000
NORTH FRANKLIN
CANTON T
LENGTH(AH 1760 BK 3229)
018 "DIA CIRC CONCR
LEN=0040 INSTALLED UNKN
024 "DIA CIRC CONCR
LEN=0050 INSTALLED UNKN

TO 8010/0750 SH
(CONN)

NORTH RING RD
(PRDR)
024 "DIA CIRC CONCR
LEN=0055 INSTALLED UNKN

LC TO FRANKLIN MALL
(PRDR)
018 "DIA CIRC CONCR
LEN=0070 INSTALLED UNKN

RAMP A3 RD
(SR8010 SEG 0010/0639)
018 "DIA CIRC CONCR
LEN=0050 INSTALLED UNKN

FROM 8010/0010 SH
(CONN)
018 "DIA CIRC CONCR
LEN=0040 INSTALLED UNKN

SR 0070
OP ID 62/0070/0144/2147
SR 0070
OP ID 62/0070/0145/2030

018 "DIA CIRC METAL
LEN=0110 INSTALLED UNKN
RAMP A4 RD
(SR8010 SEG 0250/0755)

018 "DIA CIRC CONCR
LEN=0090 INSTALLED UNKN

DIR: B TOTAL LEN: 38.043 MI. DIST: 12-4 SR: 40
 LEFT MUN: CANTON T RIGHT MUN: CANTON T

Stationing	Description	Stationing	Description
0311/1485	TO 8010/0500 SH (CONN) RAMP A-4 SPUR RD (SR8010 SEG 0260/0205) ELLWOOD PARK RD (T581)	0310/1482	TO 8010/0500 SH (CONN) RAMP A-4 SPUR RD (SR8010 SEG 0260/0205) ELLWOOD PARK RD (T581)
0311/1345		0310/1352	
0311/0960	018 "DIA CIRC CONCR LEN=0040 INSTALLED UNKN	0310/1236	018 "DIA CIRC CONCR LEN=0060 INSTALLED UNKN
0311/0741	OLD NATIONAL PK (SR3010 SEG 0020/1810)	0310/0719	OLD NATIONAL PK (SR3010 SEG 0020/1810)
0311/0681	018 "DIA CIRC CONCR LEN=0040 INSTALLED UNKN		
0311/0420	018 "DIA CIRC CONCR LEN=0045 INSTALLED UNKN		
0311/0215	018 "DIA CIRC CONCR LEN=0045 INSTALLED UNKN		
0310/0136		0310/0136	018 "DIA CIRC CONCR LEN=0050 INSTALLED UNKN
0310/0051		0310/0051	018 "DIA CIRC CONCR LEN=0050 INSTALLED UNKN
0310/0000	1 0 00114 0 02 0766+22 075884 FT JACK ST (T545) MFC BEGIN = B LENGTH(AH 3210 BK 3541)	0310/0000	1 0 00114 0 02 0766+22 JACK ST (T545) MFC BEGIN = B LENGTH(AH 3229 BK 3541)
0300/3000		0300/3000	018 "DIA CIRC CONCR LEN=0050 INSTALLED UNKN
0300/2811		0300/2811	018 "DIA CIRC CONCR LEN=0045 INSTALLED UNKN
0300/2640		0300/2640	018 "DIA CIRC CONCR LEN=0045 INSTALLED UNKN
0300/2516		0300/2516	015 "DIA CIRC CONCR LEN=0045 INSTALLED 2003
0300/2406		0300/2406	015 "DIA CIRC CONCR LEN=0055 INSTALLED 2003
0300/2330		0300/2330	BEL AIR DR (TWP)
0300/2246		0300/2246	015 "DIA CIRC CONCR LEN=0050 INSTALLED 2003
0300/2025		0300/2025	015 "DIA CIRC CONCR LEN=0050 INSTALLED UNKN
0300/1770		0300/1770	015 "DIA CIRC CONCR LEN=0070 INSTALLED UNKN
0300/1330		0300/1330	018 "DIA CIRC CONCR LEN=0050 INSTALLED UNKN
0300/1000		0300/1000	024 "DIA CIRC CONCR LEN=0065 INSTALLED 2003

DIR: B TOTAL LEN: 38.043 MI. DIST: 12-4 SR: 40
 LEFT MUN: CANTON T RIGHT MUN: CANTON T

1 0 00114 0 02 0729+90 072343 FT
 WEIRICH RD
 (T532) 0300/0000

INDUSTRIAL RD
 (PRDR) 0290/0745

SHADY LN
 (T589) 0280/2397

070947 FT

068355 FT

0300/0480	015 " DIA CIRC CONCR	LEN=0045	INSTALLED	2003
0300/0132	015 " DIA CIRC CONCR	LEN=0020	INSTALLED	UNKN
072343 FT	WEST CHESTNUT ST (SR3010 SEG 0010/0000)			
0300/0000	ROOSEVELT ST (T940)	LENGTH(AH 3541 BK 1396)		
0290/1395	018 " DIA CIRC CONCR	LEN=0040	INSTALLED	2003
0290/1202	CANTON NORTH FRANKLIN T			
0290/1199	015 " DIA CIRC CONCR	LEN=0055	INSTALLED	2003
0290/1008	CANTON NORTH FRANKLIN T			
0290/0954	TAFT ST (T938)			
0290/0745	(APRA) INDUSTRIAL RD			
0290/0658	036 " DIA CIRC METAL	LEN=0060	INSTALLED	2003
0290/0214	018 " DIA CIRC CONCR	LEN=0060	INSTALLED	2003
0290/0022	018 " DIA CIR PLASTIC	LEN=0065	INSTALLED	2003
070947 FT	1 0 00114 0 02 0715+94 MC KINLEY ST (T936)			
0290/0000	CANTON NORTH FRANKLIN T	LENGTH(AH 1396 BK 2592)		
0280/2545	018 " DIA CIRC CONCR	LEN=0070	INSTALLED	2003
0280/2100	018 " DIA CIRC CONCR	LEN=0070	INSTALLED	2003
0280/1850	018 " DIA CIR PLASTIC	LEN=0060	INSTALLED	2003
0280/1460	018 " DIA CIRC CONCR	LEN=0055	INSTALLED	2003
0280/1015	018 " DIA CIRC CONCR	LEN=0070	INSTALLED	2003
0280/0750	018 " DIA CIRC METAL	LEN=0060	INSTALLED	2003
068355 FT	1 0 00114 0 02 0690+85 018 " DIA CAST IRON			

DIR: B TOTAL LEN: 38.043 MI. DIST: 12-4 SR: 40
 LEFT MUN: NORTH FRANKLIN T RIGHT MUN: NORTH FRANKLIN T

Location / Segment	Stationing	Length	Material / Details	Installation
MOUNTS RD (SR3011 SEG 0040/1227)	0270/1020	0280/0000	LEN=0055 INSTALLED 2003 LENGTH(AH 2592 BK 2281) 018 "DIA CIRC METAL	
		0270/1800	LEN=0050 INSTALLED 2003 018 "DIA CIRC CONCR	
		0270/1515	LEN=0045 INSTALLED 2003 NORTH FRANKLIN	
		0270/1254	BUFFALO T 018 "DIA CIRC CONCR	
		0270/1210	LEN=0045 INSTALLED 2003 MCKEE RD	
		0270/1020	(SR3011 SEG 0040/1227)	
		0270/0410	015 "DIA CIRC CONCR LEN=0065 INSTALLED 2003	
	066074 FT	066074 FT	1 0 00114 0 02 0668+04 018 "DIA CAST IRON	
		0270/0000	LEN=0060 INSTALLED 2003 LENGTH(AH 2281 BK 3304)	
		0260/1962	018 "DIA CIRC CONCR LEN=0075 INSTALLED 2003	
	0260/1238	018 "DIA CIRC CONCR LEN=0050 INSTALLED 2003		
062770 FT	0260/0248	024 "DIA CIRC CONCR LEN=0055 INSTALLED 2003		
	062770 FT	1 0 00114 0 02 0635+00 EAST BUFFALO CHURCH RD (T526)		
COFFEY CROSSING RD (T526)	0250/1776	LEN=0045 INSTALLED 2003 018 "DIA CIRC CONCR		
	0250/1623	LEN=0050 INSTALLED 2003 018 "DIA CIRC CONCR		
	0250/1378	LEN=0045 INSTALLED 2003		
COFFEY CROSSING RD (T526)	0250/1262	015 "DIA CIRC CONCR LEN=0050 INSTALLED 2003		
	0250/0479	018 "DIA CIRC METAL LEN=0055 INSTALLED 2003		

EXTRACT DATE: 12/18/2023
PRINT DATE: 12/21/2023

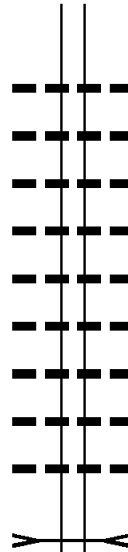
ROADWAY MANAGEMENT SYSTEM
SLD COUNTY/SR - ANNUAL PRINT

PAGE NUMBER: 91
COUNTY: WASHINGTON

DIR: B TOTAL LEN: 38.043 MI.
LEFT MUN: BUFFALO T

DIST: 12-4 SR: 40
RIGHT MUN: BUFFALO T

060185 FT



060185 FT 1 0 00114 0 02 0609+96
018 " DIA CIRC CONCR
LEN=0055 INSTALLED 2003
5 0250/0000 LENGTH(AH 2585 BK 2756)
018 " DIA CIRC CONCR
0240/2407 LEN=0060 INSTALLED 2003
018 " DIA CIRC CONCR
0240/2250 LEN=0060 INSTALLED 2003
018 " DIA CIRC CONCR
0240/2012 LEN=0050 INSTALLED 2003
018 " DIA CIRC CONCR
0240/1749 LEN=0055 INSTALLED 2003
024 " DIA CIRC CONCR
0240/1540 LEN=0060 INSTALLED 2003
018 " DIA CIRC CONCR
0240/1481 LEN=0050 INSTALLED 2003
018 " DIA CIRC CONCR
0240/1237 LEN=0050 INSTALLED 2003
018 " DIA CIRC CONCR
0240/1020 LEN=0060 INSTALLED 2003
B BUFFALO CK
STRUCTURE LENGTH 14 FT
0240/0594 BMSID 62/0040/0240/0594
024 " DIA CAST IRON
0240/0270 LEN=0045 INSTALLED 2003
057429 FT 1 0 00114 0 02 0582+40
018 " DIA CAST IRON
LEN=0045 INSTALLED 2003
5 0240/0000 LENGTH(AH 2756 BK 2715)
018 " DIA CIRC CONCR
0230/2413 LEN=0045 INSTALLED 2003
018 " DIA CIRC CONCR
0230/1835 LEN=0050 INSTALLED 2003
036 " DIA CIRC CONCR
0230/1450 LEN=0070 INSTALLED 2003
018 " DIA CIRC CONCR
0230/0797 LEN=0045 INSTALLED 2003
018 " DIA CAST IRON
0230/0667 LEN=0045 INSTALLED 2003
018 " DIA CAST IRON
0230/0350 LEN=0045 INSTALLED 2003
FROM 0221/0240 SH
0230/0115 (CONN)
018 " DIA CAST IRON
0230/0100 LEN=0050 INSTALLED 2003
054714 FT 1 0 00114 0 02 0555+25
SOUTH BRIDGE RD
(SR0221 SEG 0250/0000)

GREEN VALLEY RD

DIR: B TOTAL LEN: 38.043 MI.
 LEFT MUN: BUFFALO T

DIST: 12-4 SR: 40
 RIGHT MUN: BUFFALO T

(SR0221 SEG 0250/0000) 0230/0000
 FROM 0221/0250 SH
 (CONN) 0220/0769

MCGUFFEY DR
 (GOVT)

053829 FT

0210/0149
 051353 FT

049378 FT

0230/0000	LENGTH(AH 2715 BK 0885)
0220/0655	BMS EN 62/0040/0220/0628 1 0 00114 0 02 0551+98 BRANCH OF BUFFALO CREEK
0220/0628	BMSBG 62/0040/0220/0628 048"H 48"W CON BOX CUL
0220/0112	LEN=0050 INSTALLED 2003
053829 FT	1 0 00114 0 02 0545+65 SPUR RD (SR3012 SEG 0010/3088)
0220/0000	LENGTH(AH 0885 BK 2476)
0210/2338	018 "DIA CAST IRON LEN=0050 INSTALLED 2003
0210/1444	018 "DIA CIRC CONCR LEN=0045 INSTALLED 2003
0210/1147	024 "DIA CIRC CONCR LEN=0050 INSTALLED 2003
0210/0743	015 "DIA CIRC CONCR LEN=0045 INSTALLED 2003
0210/0660	FOR SR 0040 AND 3012 (CONN)
0210/0422	018 "DIA CIRC CONCR LEN=0045 INSTALLED 2003
051353 FT	1 0 00114 0 02 0520+68 HIGHLAND RIDGE RD (T474)
0210/0000	LENGTH(AH 2476 BK 1975)
0200/1688	015 "DIA CIRC METAL LEN=0050 INSTALLED 2003
0200/1513	015 "DIA CIRC CONCR LEN=0050 INSTALLED 2003
0200/1365	SPUR RD (SR3012 SEG 0010/0000)
0200/1265	018 "DIA CIRC CONCR LEN=0050 INSTALLED 2003
0200/0981	018 "DIA CIRC CONCR LEN=0055 INSTALLED 2003
0200/0739	024 "DIA CIRC CONCR LEN=0050 INSTALLED 2003
0200/0434	024 "DIA CIRC CONCR LEN=0050 INSTALLED 2003
049378 FT	1 0 00114 0 02 0500+78 018 "DIA CAST IRON LEN=0050 INSTALLED 2003
0200/0000	LENGTH(AH 1975 BK 2729)

EXTRACT DATE: 12/18/2023
PRINT DATE: 12/21/2023

ROADWAY MANAGEMENT SYSTEM
SLD COUNTY/SR - ANNUAL PRINT

PAGE NUMBER: 89
COUNTY: WASHINGTON

DIR: B TOTAL LEN: 38.043 MI.
LEFT MUN: BUFFALO T

DIST: 12-4 SR: 40
RIGHT MUN: BUFFALO T

Stationing	Structure	Length	Material	Year
0190/2205	040" H 30" W CON BOX	45	CAST IRON	2003
0190/1770	018" DIA CAST IRON	45	CAST IRON	2003
0190/1430	018" DIA CAST IRON	45	CAST IRON	2003
0190/1315	018" DIA CIRC CONCR	45	CAST IRON	2003
0190/1046	SUNSET BEACH RD (SR3009 SEG 0170/0000)	60	CIRC CONCR	2003
0190/1000	018" DIA CIRC CONCR	60	CAST IRON	2003
0190/0907	STRUCTURE LENGTH 44 FT	62/0040/0190/0907	BMSID 62/0040/0190/0907	018" DIA CIRC UNKNOWN
0190/0655	018" DIA CIRC UNKNOWN	45	CAST IRON	2003
0190/0415	(APRA) TEN MILE PAVING	46649	1 0 00114 0 02 0474+02	
046649 FT	B BUFFALO CK	8	STRUCTURE LENGTH 8 FT	
0190/0000	BMSID 62/0040/0190/0000	2729	LENGTH(AH 2729 BK 2135)	018" DIA CAST IRON
0180/1810	030" DIA CIRC CONCR	65	CAST IRON	UNKN
0180/1591	018" DIA CIRC METAL	65	CAST IRON	2003
0180/1205	018" DIA CIRC CONCR	55	CAST IRON	2003
0180/0863	018" DIA CIRC CONCR	60	CAST IRON	2003
0180/0560	018" DIA CIRC CONCR	55	CAST IRON	2003
0180/0299	018" DIA CIRC CONCR	55	CAST IRON	2003
044514 FT	1 0 00114 0 02 0451+70	44514	018" DIA CIRC METAL	
0180/0000	LENGTH(AH 2135 BK 2416)	50	DRAINAGE	2003
0170/2197	STRUCTURE LENGTH 26 FT	62/0040/0170/2197	BMSID 62/0040/0170/2197	015" DIA CIRC CONCR
0170/1690	018" DIA CIRC CONCR	50	CAST IRON	2003
0170/1438	018" DIA CIRC CONCR	45	CAST IRON	2003
0170/0595	018" DIA CIRC CONCR	55	CAST IRON	2003
042098 FT	1 0 00114 0 02 0427+54	42098		

DIR: B TOTAL LEN: 38.043 MI. DIST: 12-4 SR: 40
 LEFT MUN: BUFFALO T RIGHT MUN: BUFFALO T

Location	Segment ID	Material	Length	Notes
	0170/0000	018" DIA CAST IRON	LEN=0045	INSTALLED 2003 LENGTH(AH 2416 BK 3127)
TIMBERLAKE RD (T489)	0160/1725			
	0160/1556	018" DIA CIRC CONCR	LEN=0045	INSTALLED 2003
GARRETT LN (TWP)	0160/1435			
	0160/1166	018" DIA CAST IRON	LEN=0050	INSTALLED 2003
	0160/0594	018" DIA CIRC CONCR	LEN=0050	INSTALLED 2003
	0160/0527	018" DIA CIRC CONCR	LEN=0050	INSTALLED 2003
YUSKO DR (T489)	038971 FT	0160/0000	038971 FT	1 0 00114 0 02 0396+27 NC CH ESTNUT ST ET
	0150/2860	018" DIA CIRC CONCR	LEN=0045	INSTALLED 2003
	0150/2280	030" DIA CIRC METAL	LEN=0150	INSTALLED 2003
REESE LN (PRDR)	0150/2155			
	0150/1975	024" DIA CIRC METAL	LEN=0045	INSTALLED 2003
	0150/1510	018" DIA CIRC METAL	LEN=0050	INSTALLED 2003
	0150/1248	018" DIA CIRC CONCR	LEN=0045	INSTALLED 2003
	0150/0333	018" DIA CAST IRON	LEN=0045	INSTALLED 2003
	0150/0104	B D F BUFFAL	STRUCTURE LENGTH 10 FT	BMSID 62/0040/0150/0104
	0150/0033	018" DIA CAST IRON	LEN=0040	INSTALLED 2003
	035615 FT	035615 FT	1 0 00114 0 02 0363+38	VALLEY VIEW RD (SR3017 SEG 0060/2453)
	0150/0000			LENGTH(AH 3356 BK 1762) RETAINING WALL END
PETROLEUM AV (T422)	0140/1538			BMSID 62/0040/0140/1494

DIR: B TOTAL LEN: 38.043 MI. DIST: 12-4 SR: 40
 LEFT MUN: DONEGAL T RIGHT MUN: DONEGAL T

Segment ID	Segment Description	Length (FT)	Stationing	Notes
0140/1511	DONEGAL CLAYSVILLE B			
0140/1494	RETAINING WALL BEGIN			
0140/1450	BMSID 62/0040/0140/1494 018"H 18"W **UNKNOWN**			
0140/1315	LEN=0001 INSTALLED UNKN			
0140/1147	MILL ST (BORO) PARCELL ST			
0140/0918	RAILROAD ST (BORO) HIGHLAND AV			
0140/0686	(BORO) BANK AL			
0140/0468	(BORO) GREEN ST			
0140/0238	(BORO) SPRING AL	033853 FT	1 0 00114 0 02 0345+84	
0140/0000	LENGTH(AH 1762 BK 1380)			
0130/1157	SCHOOL ST (BORO)			
0130/1045	018" DIA CIRC CONCR			
0130/0972	LEN=0040 INSTALLED 2003			
0130/0773	060"H 36"W CONC STRUCT			
0130/0725	LEN=0080 INSTALLED 2003			
0130/0495	CLAYSVILLE DONEGAL T			
0130/0122	BELL AV (SRO231 SEG 0272/1017)	032473 FT		
0120/2415	CAUSEY CR (PRDR)			
0120/2126	015" DIA CIRC CONCR			
0120/1773	LEN=0035 INSTALLED 2003			
0120/1773	1 0 00114 0 01 0318+24			
0120/1773	018" DIA CIRC CONCR			
0120/1773	LEN=0030 INSTALLED 2003			
0120/1773	NC MA IN ST LAFAYETTE ST (TWP)			
0120/1773	LENGTH(AH 1380 BK 3048)			
0120/2415	(APRA) MCADDOOS INC			
0120/2126	018" DIA CIRC CONCR			
0120/1773	LEN=0035 INSTALLED 2003			
0120/1773	018" DIA CIRC METAL			
0120/1773	LEN=0050 INSTALLED 2003			

DIR: B TOTAL LEN: 38.043 MI. DIST: 12-4 SR: 40
 LEFT MUN: DONEGAL T RIGHT MUN: DONEGAL T

Stationing	Description	Material	Length	Year
0120/1427	018" DIA	CIRC METAL	LEN=0030	2003
0120/0825	015" DIA	CIRC CONCR	LEN=0035	2003
0120/0510	015" DIA	CIR PLASTIC	LEN=0035	2003
0120/0243	015" DIA	CIRC CONCR	LEN=0035	2003
029425 FT	1 0 00114 0 00 0294+13			
	042" DIA	CIRC METAL	LEN=0100	2003
	OLD NATIONAL PK			
	(SR3024 SEG 0010/0736)			
0120/0000	LENGTH(AH 3048 BK 3445)			
0110/3321	018" DIA	CIRC CONCR	LEN=0040	2003
0110/3061	015" DIA	CIR PLASTIC	LEN=0040	2003
VARNER DR (PRDR)				
0110/2525				
	B D F BUFFAL			
	STRUCTURE LENGTH 10 FT			
0110/1935	BMSID 62/0040/0110/1935			
0110/1613	018" DIA	CIRC METAL	LEN=0045	2003
0110/1187	018" DIA	CIRC METAL	LEN=0045	2003
0110/0654	018" DIA	CIRC METAL	LEN=0120	2003
1 0 00114 0 00 0259+75 025980 FT				
GRIMES RD (T378)				
0110/0000	LENGTH(AH 3445 BK 3105)			
0100/3091	018" DIA	CIRC CONCR	LEN=0050	2003
0100/2935	018" DIA	CIRC METAL	LEN=0045	2003
0100/2405	060" DIA	CIRC CONCR	LEN=0075	2003
	B D F BUFFAL			
	STRUCTURE LENGTH 20 FT			
0100/2290	BMSID 62/0040/0100/2290			
BUSH DR (PRDR)				
0100/1935				
0100/1910	018" DIA	CIRC METAL	LEN=0050	2003
0100/1615	018" DIA	CIRC CONCR	LEN=0045	2003
	018" DIA	CIRC METAL	LEN=0045	2003

DIR: B TOTAL LEN: 38.043 MI. DIST: 12-4 SR: 40
 LEFT MUN: DONEGAL T RIGHT MUN: DONEGAL T

1 0 00114 0 00 0228+58 022875 FT
 CUNNINGHAM RD
 (T373) 0100/0000

020018 FT

017616 FT

0100/1368	LEN=0100	INSTALLED	2003
	018 "DIA	CIRC CONCR	
0100/0851	LEN=0050	INSTALLED	2003
	018 "DIA	CIRC METAL	
0100/0566	LEN=0050	INSTALLED	2003
	015 "DIA	CIRC CONCR	
0100/0270	LEN=0040	INSTALLED	2003
022875 FT			
0100/0000	LENGTH(AH 3105 BK 2857)		
	048 "DIA	CIRC METAL	
0090/2770	LEN=0085	INSTALLED	2003
	018 "DIA	CIRC CONCR	
0090/2350	LEN=0040	INSTALLED	2003
0090/0960	024 "DIA	CIRC CONCR	
	LEN=0110	INSTALLED	2003
	018 "DIA	CIRC CONCR	
0090/0509	LEN=0040	INSTALLED	2003
020018 FT	1 0 00114 0 00 0200+12		
	024 "DIA	CIRC CONCR	
	LEN=0120	INSTALLED	2003
0090/0000	LENGTH(AH 2857 BK 2402)		
	018 "DIA	CIRC CONCR	
0080/1970	LEN=0045	INSTALLED	2003
	024 "DIA	CIRC METAL	
0080/1560	LEN=0070	INSTALLED	2003
	018 "DIA	CIRC CONCR	
0080/1180	LEN=0060	INSTALLED	2003
	018 "DIA	CIR UNKNOWN	
0080/0800	LEN=0090	INSTALLED	2003
	018 "DIA	CIRC CONCR	
0080/0360	LEN=0050	INSTALLED	2003
017616 FT	1 0 00114 0 00 0176+10		
	018 "DIA	CIRC METAL	
	LEN=0050	INSTALLED	2003
0080/0000	LENGTH(AH 2402 BK 2545)		
	018 "DIA	CIRC METAL	
0070/2200	LEN=0055	INSTALLED	2003
	018 "DIA	CIRC CONCR	
0070/1950	LEN=0050	INSTALLED	2003
	015 "DIA	CIRC CONCR	
0070/1720	LEN=0040	INSTALLED	2003
	018 "DIA	CIRC METAL	
0070/1400	LEN=0070	INSTALLED	2003
	018 "DIA	CIRC CONCR	
0070/0810	LEN=0045	INSTALLED	2003

EXTRACT DATE: 12/18/2023
PRINT DATE: 12/21/2023

ROADWAY MANAGEMENT SYSTEM
SLD COUNTY/SR - ANNUAL PRINT

PAGE NUMBER: 84
COUNTY: WASHINGTON

DIR: B TOTAL LEN: 38.043 MI.
LEFT MUN: DONEGAL T

DIST: 12-4 SR: 40
RIGHT MUN: DONEGAL T

1 0 00114 0 00 0150+65 015071 FT
LAKE RD
(SR3001 SEG 0010/0000) 0070/0000

012881 FT

010227 FT

008209 FT

	0070/0128	BMS EN 62/0040/0070/0075 1 0 00114 0 00 0151+45 D F BUFFALO
	0070/0075 015071 FT	BMS BG 62/0040/0070/0075
	0070/0000	LENGTH(AH 2545 BK 2190)
	0060/1370	018 " DIA CIRC CONCR LEN=0045 INSTALLED UNKN
	0060/0895	018 " DIA CIRC CONCR LEN=0075 INSTALLED 2003
	0060/0600	015 " DIA CIRC METAL LEN=0180 INSTALLED 2003
	012881 FT	1 0 00114 0 00 0128+64
	0060/0000	LENGTH(AH 2190 BK 2654)
	0050/1940	024 " DIA CIRC METAL LEN=0070 INSTALLED 2003
	0050/1491	060"H 72"W CONCR ARCH LEN=0150 INSTALLED 2003
	0050/1012	015 " DIA CIRC CONCR LEN=0045 INSTALLED UNKN
	0050/0720	018 " DIA CIRC METAL LEN=0045 INSTALLED 2003
	0050/0460	018 " DIA CIRC METAL LEN=0045 INSTALLED UNKN
	010227 FT	1 0 00114 0 00 0102+10
		060"H 72"W CONCR ARCH LEN=0150 INSTALLED 2003
		B D F BUFFAL STRUCTURE LENGTH 10 FT
	0050/0000	BMS ID 62/0040/0050/0000 LENGTH(AH 2654 BK 2018)
	0040/1640	018 " DIA CIRC CONCR LEN=0045 INSTALLED 2003
	0040/1315	018 " DIA CIRC METAL LEN=0035 INSTALLED 2003
	0040/0765	015 " DIA CIRC CONCR LEN=0045 INSTALLED 2003
	0040/0362	015 " DIA CIRC CONCR LEN=0075 INSTALLED 2003
	008209 FT	1 0 00114 0 00 0081+98
	0040/0000	LENGTH(AH 2018 BK 2576)
	0030/2023	04B " DIA CIRC CONCR LEN=0055 INSTALLED 2003
		B BONAR CK. STRUCTURE LENGTH 10 FT
	0030/1990	BMS ID 62/0040/0030/1990

DIR: B TOTAL LEN: 38.043 MI. DIST: 12-4 SR: 40
 LEFT MUN: DONEGAL T RIGHT MUN: DONEGAL T

0030/1770	018 " DIA	CIRC	CONCR	LEN=0055	INSTALLED	2003
0030/1375	018 " DIA	CIRC	CONCR	LEN=0085	INSTALLED	2003
0030/1345	TUNNEL ST (T487)					
0030/0900	024 " DIA	CIRC	CONCR	LEN=0045	INSTALLED	2003
0030/0560	018 " DIA	CIRC	METAL	LEN=0030	INSTALLED	2003
0030/0280	018 " DIA	CIRC	CONCR	LEN=0045	INSTALLED	2003
005633 FT	1 0 00114	0 00	0056+22			
0030/0000	015 " DIA	CIRC	CONCR	LEN=0060	INSTALLED	2003
	LENGTH(AH 2576 BK 3113)					
0020/2016	018 " DIA	CIRC	CONCR	LEN=0070	INSTALLED	2003
0020/1079	LIBERTY RD (SR3005 SEG 0010/1577)					
0020/0930						
0020/0395						
002520 FT	048 " DIA	CIRC	CONCR	LEN=0050	INSTALLED	2003
0020/0000	1 0 00114	0 00	0025+20			
	LENGTH(AH 3113 BK 2520)					
0010/2145	024 " DIA	CIRC	METAL	LEN=0070	INSTALLED	UNKN
0010/1600	050 " DIA	CIRC	CONCR	LEN=0055	INSTALLED	2003
0010/1444	015 " DIA	CIRC	CONCR	LEN=0055	INSTALLED	2003
0010/1140	015 " DIA	CIRC	METAL	LEN=0075	INSTALLED	2003
0010/0905	015 " DIA	CIRC	CONCR	LEN=0045	INSTALLED	2003
0010/0464	030 " DIA	CIRC	CONCR	LEN=0012	INSTALLED	2003
000000 FT	1 0 00114	0 00	0000+00			
	NC NATIONAL PK INTER-BK WEST VIRGINIA STATE LIN (STBD)					
0010/0000	MFC BEGIN = D LENGTH(AH 2520 BK 0000)					

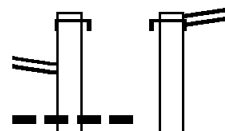
CARMAN DR (PRDR) 0020/0930
 WEST ALEXANDER FAIRGROU (PRDR) 0020/0395

EXTRACT DATE: 12/18/2023 ROADWAY MANAGEMENT SYSTEM PAGE NUMBER: 82
PRINT DATE: 12/21/2023 SLD COUNTY/SR - ANNUAL PRINT COUNTY: WASHINGTON

DIR: E TOTAL LEN: 12.766 MI. DIST: 12-4 SR: 22
LEFT MUN: ROBINSON T RIGHT MUN: ROBINSON T

067406 FT

AH-ALLEGHENY (02)
WILLIAM PENN HW INTER-AHD
(SR0022 SEG 0011/0000) 0261/3110
RAMP A RD
(SR8024 SEG 0260/1101) 0261/2975
024 "DIA CIRC METAL
LEN=0040 INSTALLED 2003 0261/2800



067360 FT

INTER-AHD WILLIAM PENN HW
(SR0022 SEG 0010/0000)
RAMP D RD
0260/3069 (SR8024 SEG 0010/0000)

DIR: E TOTAL LEN: 12.766 MI. DIST: 12-4 SR: 22
 LEFT MUN: ROBINSON T RIGHT MUN: ROBINSON T

Item ID	Description	Material	Year	Stationing	Length	Notes
018	"DIA CIRC CONCR	CIRC CONCR	2003	0261/2380	LEN=0035	INSTALLED UNKN
018	"DIA CIRC CONCR	CIRC CONCR	2003	0261/0867	LEN=0030	INSTALLED UNKN
018	"DIA CIRC CONCR	CIRC CONCR	2003	0261/0570	LEN=0030	INSTALLED UNKN
018	"DIA CIRC CONCR	CIRC CONCR	2003	0251/1964	LEN=0030	INSTALLED UNKN
015	"DIA CIRC CONCR	CIRC CONCR	UNKN	0251/1796	LEN=0030	INSTALLED UNKN
	MILEPOST		012.00	0251/1720		
015	"DIA CIRC CONCR	CIRC CONCR	UNKN	0251/0584	LEN=0030	INSTALLED UNKN
024	"DIA CIRC CONCR	CIRC CONCR	UNKN	0260/2771	LEN=0040	INSTALLED UNKN
018	"DIA CIRC CONCR	CIRC CONCR	UNKN	0260/2434	LEN=0035	INSTALLED UNKN
018	"DIA CIRC METAL	CIRC METAL	UNKN	0260/1702	LEN=0060	INSTALLED UNKN
018	"DIA CIRC METAL	CIRC METAL	UNKN	0260/1398	LEN=0060	INSTALLED UNKN
018	"DIA CIRC METAL	CIRC METAL	UNKN	0260/1097	LEN=0055	INSTALLED UNKN
018	"DIA CIRC METAL	CIRC METAL	UNKN	0260/0796	LEN=0055	INSTALLED UNKN
018	"DIA CIRC METAL	CIRC METAL	UNKN	0260/0491	LEN=0050	INSTALLED UNKN
018	"DIA CIR PLASTIC	CIR PLASTIC	UNKN	0260/0191	LEN=0060	INSTALLED UNKN
048	"H 72"W UNKN CONC	UNKN CONC	UNKN	0260/0022	LEN=0050	INSTALLED UNKN
1 0	00257 3 00 0640+74 064296 FT			0260/0000	LEN=0000	LENGTH(AH 3110 BK 2595) 0261/0000
024	"DIA CIRC CONCR	CIRC CONCR	UNKN	0250/1770	LEN=0030	INSTALLED UNKN
018	"DIA CIRC METAL	CIRC METAL	UNKN	0250/1634	LEN=0035	INSTALLED UNKN
018	"DIA CIRC METAL	CIRC METAL	UNKN	0250/1271	LEN=0050	INSTALLED UNKN
018	"DIA CIRC METAL	CIRC METAL	UNKN	0250/1075	LEN=0050	INSTALLED UNKN
SR 4009	OP ID 62/4009/0090/0650			0250/1000		TURNPIKE RAMP RD TOLL 5 (TNPK)
018	"DIA CIRC METAL	CIRC METAL	UNKN	0250/0840	LEN=0055	INSTALLED UNKN
018	"DIA CIRC METAL	CIRC METAL	UNKN	0250/0729	LEN=0055	INSTALLED UNKN
018	"DIA CIRC METAL	CIRC METAL	UNKN			

DIR: E TOTAL LEN: 12.766 MI. DIST: 12-4 SR: 22
 LEFT MUN: ROBINSON T RIGHT MUN: ROBINSON T

018 "DIA CIRC CONCR LEN=0003 INSTALLED UNKN 0251/0040		0250/0130 LEN=0075 INSTALLED UNKN
1 0 00257 3 00 0614+79 061701 FT		061601 FT 1 0 00257 3 00 0614+79
LENGTH(AH 2595 BK 3685) 0251/0000		0250/0000 LENGTH(AH 2690 BK 3630)
LEN=0040 INSTALLED 2003 0241/3685		
		018 "DIA CIRC METAL
PA TPK (1-576) RAM		LEN=0055 INSTALLED UNKN
OP ID 62/7576/9900/0557 0241/3240		PA TPK (1-576) RAM
018 "DIA CIRC METAL		0240/3312 OP ID 62/7576/9900/0557
LEN=0040 INSTALLED 2003 0241/3057		
		018 "DIA CIRC METAL
PA TPK (1-576)		LEN=0055 INSTALLED UNKN
OP ID 62/7576/9900/0558 0241/2835		PA TPK (1-576)
		0240/3041 OP ID 62/7576/9900/0558
		018 "DIA CIRC METAL
018 "DIA CIRC METAL		LEN=0070 INSTALLED UNKN
LEN=0050 INSTALLED 2003 0241/2048		
CROSSOVER RD		CROSSOVER RD
(CONN) 0241/1935		(CONN)
		0240/1960 TURNPIKE RAMP RD TOLL 5
		(TNPK) 0240/1705
015 "DIA CIRC METAL		
LEN=0035 INSTALLED UNKN 0241/1682		
TURNPIKE RAMP RD TOLL 5		
(TNPK) 0241/1595		
018 "DIA CIRC METAL		
LEN=0035 INSTALLED 2003 0241/1282		
		018 "DIA CIRC METAL
		LEN=0040 INSTALLED UNKN
018 "DIA CIRC METAL		
LEN=0035 INSTALLED 2003 0241/0932		
		018 "DIA CIRC METAL
		LEN=0040 INSTALLED UNKN
018 "DIA CIRC METAL		
LEN=0035 INSTALLED 2003 0241/0570		
		015 "DIA CIRC METAL
		LEN=0035 INSTALLED UNKN
018 "DIA CIRC METAL		
LEN=0040 INSTALLED UNKN 0241/0200		
MILEPOST 011.00 0241/0110		
		0240/0120 MILEPOST 011.00
		057971 FT 1 0 00257 3 00 0578+74
1 0 00257 3 00 0579+04 058016 FT		018 "DIA CIRC METAL
LENGTH(AH 3685 BK 2561) 0241/0000		LEN=0037 INSTALLED UNKN
		0240/0000 LENGTH(AH 3630 BK 2531)
		018 "DIA CIRC METAL
		LEN=0035 INSTALLED UNKN
018 "DIA CIRC METAL		
		0230/2177

DIR: E TOTAL LEN: 12.766 MI. DIST: 12-4 SR: 22
LEFT MUN: ROBINSON T RIGHT MUN: ROBINSON T

Stationing	Structure	Length	Material	Status	Year	Stationing	Structure	Length	Material	Status	Year
0231/2141				INSTALLED	2003	0230/1837	024 "DIA		CIRC METAL		
0231/1304	018 "DIA		CIRC METAL	INSTALLED	2003	0230/1358	018 "DIA		CIRC METAL	INSTALLED	2002
0231/0991	018 "DIA		CIRC METAL	INSTALLED	2003	0230/1062	018 "DIA		CIRC METAL	INSTALLED	UNKN
0221/1526	018 "DIA		CIRC METAL	INSTALLED	2003	0230/0707	060 "DIA		CIRC METAL	INSTALLED	UNKN
0221/1004	018 "DIA		CIRC METAL	INSTALLED	2003	055440 FT	1 0 00257	3 00	0553+43	055455 FT	1 0 00257
0211/2862	018 "DIA		CIRC METAL	INSTALLED	2003	0220/1526	018 "DIA		CIRC METAL	INSTALLED	UNKN
0211/2275	RAMP B RD					0220/1008	012 "DIA		CIRC METAL	INSTALLED	UNKN
0211/2105	(SR8048 SEG 0500/0000)					0220/0000	012 "DIA		CIRC METAL	INSTALLED	UNKN
0211/1959	024 "DIA		CIRC METAL	INSTALLED	2003	0210/2337	018 "DIA		CIRC METAL	INSTALLED	UNKN
0211/1407	018 "DIA		CIRC METAL	INSTALLED	2003	0210/1831	024 "DIA		CIRC METAL	INSTALLED	UNKN

DIR: E TOTAL LEN: 12.766 MI. DIST: 12-4 SR: 22
LEFT MUN: ROBINSON T RIGHT MUN: ROBINSON T

SR 4026				SR 4026			
OP ID	DESCRIPTION	LEN	INSTALLED	OP ID	DESCRIPTION	LEN	INSTALLED
62/4026/0010/0399	018 "DIA CIRC METAL	0392	2003	0211/1331	0210/0852	018 "DIA CIRC METAL	0070
0211/1052	090 "DIA CAST IRON	0392	2003	0211/0650	0210/0595	018 "DIA CIRC METAL	0070
0211/0266	018 "DIA CIRC METAL	0060	2003	0211/0177	0210/0118	018 "DIA CIRC METAL	0120
0211/0177	RAMP A RD (SR8048 SEG 0250/1039)			051009 FT	0210/0000	018 "DIA CIRC METAL	0065
050625 FT				0211/0000	0200/3316	018 "DIA CIRC METAL	0065
0211/0000				0200/3263	0200/3053	018 "DIA CIRC METAL	0065
0201/3028				0200/2858	0200/2490	018 "DIA CIRC METAL	0065
0201/2500				0200/2045	0200/1956	018 "DIA CIRC METAL	0075
0201/1931				0200/1869	0200/1655	018 "DIA CIRC METAL	0080
0201/1800				0200/1210	0200/0425	018 "DIA CIRC METAL	0055
0201/1210				0201/0434	0200/0370	MILEPOST	009.00
0201/0434				0201/0078	0200/0060	018 "DIA CIRC METAL	0055
0201/0078						INSTALLED UNKN	

EXTRACT DATE: 12/18/2023
PRINT DATE: 12/21/2023

ROADWAY MANAGEMENT SYSTEM
SLD COUNTY/SR - ANNUAL PRINT

PAGE NUMBER: 77
COUNTY: WASHINGTON

DIR: E TOTAL LEN: 12.766 MI.
LEFT MUN: SMITH T

DIST: 12-4 SR: 22
RIGHT MUN: SMITH T

1 0 00257 3 00 0470+37 047220 FT
SR 4073
OP ID 62/4073/0010/0000
LENGTH(AH 3405 BK 1645) 0201/0000
018 "DIA CIRC METAL
LEN=0050 INSTALLED 2003 0191/1427

018 "DIA CIRC METAL
LEN=0050 INSTALLED 2003 0191/1123

018 "DIA CIRC METAL
LEN=0045 INSTALLED 2003 0191/0801

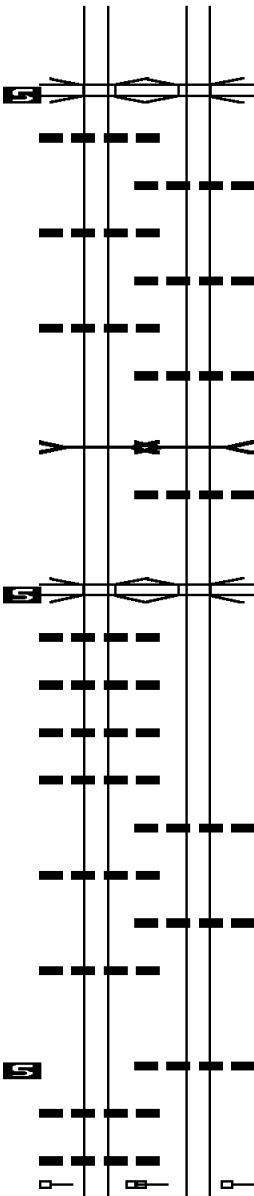
RACCOON CK.
STRUCTURE LENGTH 64 FT
BMSID 62/0022/0190/0540 0191/0467

1 0 00257 3 00 0453+83 045575 FT
SR 4007
OP ID 62/4007/0080/0000
LENGTH(AH 1645 BK 2475) 0191/0000
018 "DIA CIRC CONCR
LEN=0055 INSTALLED 2003 0181/2241
018 "DIA CIRC METAL
LEN=0065 INSTALLED 2003 0181/1813
018 "DIA CIRC METAL
LEN=0060 INSTALLED 2003 0181/1310
018 "DIA CIRC METAL
LEN=0060 INSTALLED 2003 0181/0814

030 "DIA CIRC METAL
LEN=0060 INSTALLED 2003 0181/0402

018 "DIA CIRC CONCR
LEN=0055 INSTALLED 2003 0181/0079

1 0 00257 3 00 0428+67 043100 FT
LENGTH(AH 2475 BK 2919) 0181/0000
018 "DIA CIRC METAL
LEN=0060 INSTALLED 2003 0171/2621
018 "DIA CIRC METAL
LEN=0060 INSTALLED 2003 0171/2262
MILEPOST 008.00 0171/2145



047159 FT 1 0 00257 3 00 0470+37
SR 4073
OP ID 62/4073/0010/0000
LENGTH(AH 3850 BK 1672)

0190/1454 018 "DIA CIRC METAL
LEN=0055 INSTALLED UNKN

0190/1156 018 "DIA CIRC METAL
LEN=0055 INSTALLED UNKN

0190/0843 018 "DIA CIRC METAL
LEN=0060 INSTALLED UNKN

RACCOON CK.
STRUCTURE LENGTH 64 FT
BMSID 62/0022/0190/0540 0190/0540

0190/0460 018 "DIA CIRC METAL
LEN=0065 INSTALLED UNKN
045487 FT 1 0 00257 3 00 0453+83
SR 4007
OP ID 62/4007/0080/0000
LENGTH(AH 1672 BK 2380)

0190/0000

0180/0780 018 "DIA CIRC METAL
LEN=0055 INSTALLED UNKN

0180/0353 036 "DIA CIRC METAL
LEN=0055 INSTALLED UNKN

043107 FT 1 0 00257 3 00 0430+36
018 "DIA CIRC METAL
LEN=0060 INSTALLED UNKN
LENGTH(AH 2380 BK 2997)

0180/0000

0170/2155 MILEPOST 008.00

DIR: E TOTAL LEN: 12.766 MI. DIST: 12-4 SR: 22
 LEFT MUN: SMITH T RIGHT MUN: SMITH T

018 "DIA CIRC METAL LEN=0060 INSTALLED 2003 0171/1910	---	---	0170/1875	018 "DIA CIRC METAL LEN=0060 INSTALLED UNKN
018 "DIA CIRC METAL LEN=0070 INSTALLED 2003 0171/1562	---	---		
018 "DIA CIRC METAL LEN=0065 INSTALLED 2003 0171/1161	---	---		
CROSSOVER RD (CONN) 0171/0795	↔		0170/0800	CROSSOVER RD (CONN)
018 "DIA CIRC METAL LEN=0065 INSTALLED 2003 0171/0763	---	---	0170/0730	018 "DIA CIRC METAL LEN=0055 INSTALLED UNKN
018 "DIA CIRC METAL LEN=0065 INSTALLED 2003 0171/0411	---	---		
1 0 00257 3 00 0399+48 040181 FT				
018 "DIA CIRC METAL LEN=0060 INSTALLED 2003	---	---	040110 FT	1 0 00257 3 00 0399+14
LENGTH(AH 2919 BK 3039) 0171/0000	5	5	0170/0000	LENGTH(AH 2997 BK 3022)
			0160/2664	018 "DIA CIRC METAL LEN=0060 INSTALLED UNKN
018 "DIA CIRC METAL LEN=0060 INSTALLED 2003 0161/2651	---	---		
018 "DIA CIRC METAL LEN=0055 INSTALLED 2003 0161/2251	---	---		
018 "DIA CIRC METAL LEN=0060 INSTALLED 2003 0161/1847	---	---		
018 "DIA CIRC METAL LEN=0055 INSTALLED 2003 0161/1449	---	---		
			0160/0992	024 "DIA CIRC METAL LEN=0070 INSTALLED UNKN
024 "DIA CIRC METAL LEN=0060 INSTALLED 2003 0161/0966	---	---		
			0160/0600	018 "DIA CIRC METAL LEN=0001 INSTALLED UNKN
018 "DIA CIRC METAL LEN=0055 INSTALLED 2003 0161/0572	---	---		
			0160/0266	030 "DIA CIRC CONCR LEN=0060 INSTALLED UNKN
			037088 FT	1 0 00257 3 00 0368+92
1 0 00257 3 00 0369+50 037142 FT				018 "DIA CIRC METAL LEN=0060 INSTALLED UNKN
LENGTH(AH 3039 BK 1491) 0161/0000	5	5	0160/0000	LENGTH(AH 3022 BK 1485)
018 "DIA CIRC METAL LEN=0065 INSTALLED 2003 0151/1486	---	---		
MILEPOST 007.00 0151/1435	□	□	0150/1375	MILEPOST 007.00
			0150/1103	018 "DIA CIRC METAL LEN=0060 INSTALLED UNKN
018 "DIA CIRC METAL				

DIR: E TOTAL LEN: 12.766 MI. DIST: 12-4 SR: 22
 LEFT MUN: SMITH T RIGHT MUN: SMITH T

Item ID	Description	Length	Start Station	End Station	Notes
LEN=0055	INSTALLED 2003	0151/1048			
030	"DIA CIRC METAL	LEN=0065	INSTALLED UNKN	0150/0708	030 "DIA CIRC METAL
LEN=0055	INSTALLED 2003	0151/0625			
BR RACCOON C	STRUCTURE LENGTH 13 FT	BMSID 62/0022/0150/0220	0151/0228		BR RACCOON C STRUCTURE LENGTH 13 FT
0150/0220					BMSID 62/0022/0150/0220
0150/0176					018 "DIA CIRC METAL
0150/0023					LEN=0075 INSTALLED UNKN
1 0 00257 3 00 0354+65	035651 FT				SMITH HANOVER T
035603 FT	1 0 00257 3 00 0354+01				LENGTH(AH 1491 BK 2823)
0150/0000					018 "DIA CIRC METAL
0140/2703					LEN=0070 INSTALLED UNKN
018 "DIA CIRC METAL	LEN=0060	INSTALLED 2003	0141/2204		
018 "DIA CIRC METAL	LEN=0065	INSTALLED 2003	0141/1753		
018 "DIA CIRC METAL	LEN=0055	INSTALLED 2003	0141/1449		
018 "DIA CIRC METAL	LEN=0055	INSTALLED 2003	0141/1118		
CROSSOVER RD (CONN)	0141/0500				
018 "DIA CIRC METAL	LEN=0050	INSTALLED 2003	0141/0431		
018 "DIA CIRC METAL	LEN=0040	INSTALLED 2003	0141/0028		
018 "DIA CIRC METAL	LEN=0040	INSTALLED 2003	0141/0006		
1 0 00257 3 00 0325+82	032828 FT				
032713 FT	1 0 00257 3 00 0325+11				LENGTH(AH 2823 BK 2770)
0140/0000					018 "DIA CIRC METAL
0130/2687					LEN=0050 INSTALLED UNKN
018 "DIA CIRC METAL	LEN=0040	INSTALLED 2003	0131/2400		

DIR: E TOTAL LEN: 12.766 MI. DIST: 12-4 SR: 22
 LEFT MUN: HANOVER T RIGHT MUN: HANOVER T

Item ID	Description	Year	Stationing	Length	Material	Status
024	"DIA CIRC METAL	2003	0131/1887	0065	INSTALLED	UNKN
	MILEPOST		0131/1775	006.00		
	INSTALLED	2003	0131/1773	0040		
						MILEPOST 006.00
1 0	00257 3 00 0298+86		030058 FT			
	LENGTH(AH 2770 BK 1816)		0131/0000			
						018 "DIA CIRC METAL
						LEN=0060 INSTALLED UNKN
						018 "DIA CIRC METAL
						LEN=0075 INSTALLED UNKN
						018 "DIA CIRC METAL
						LEN=0065 INSTALLED UNKN
						018 "DIA CIRC METAL
						LEN=0040 INSTALLED UNKN
						018 "DIA CIRC METAL
						LEN=0040 INSTALLED UNKN
						018 "DIA CIRC METAL
						LEN=00257 3 00 0298+15
						LENGTH(AH 2696 BK 1745)
						018 "DIA CIRC CONCR
						LEN=0045 INSTALLED UNKN
						018 "DIA CIRC CONCR
						LEN=0037 INSTALLED UNKN
						018 "DIA CIRC METAL
						LEN=0075 INSTALLED UNKN
						RAMP FROM SR 0018 SH
						(SR8046 SEG 0750/1000)
024	"DIA CIRC CONCR		0121/0805	0075	INSTALLED	UNKN
018	"DIA CIRC METAL	2003	0121/0792	0075	INSTALLED	UNKN
1 0	00257 3 00 0280+70		028242 FT			
	SR 0018					
	OP ID 62/0018/0840/1212					
	LENGTH(AH 1816 BK 2074)		0121/0000			
						018 "DIA CIRC METAL
						LEN=0070 INSTALLED UNKN
						018 "DIA CIRC METAL
						LEN=0070 INSTALLED UNKN
						RWIS SITE/AT STAR LAKE
						1 0 00257 3 00 0280+70
						SR 0018
						OP ID 62/0018/0840/1212
						LENGTH(AH 1745 BK 2170)
						018 "DIA CIRC METAL
						LEN=0085 INSTALLED UNKN
018	"DIA CIRC METAL	2003	0111/1938	0055	INSTALLED	UNKN
						RAMP D RD
						(SR8046 SEG 0020/1131)
						018 "DIA CIRC METAL
						LEN=0100 INSTALLED UNKN
						RAMP C RD
						(SR8046 SEG 0010/0000)

DIR: E TOTAL LEN: 12.766 MI. DIST: 12-4 SR: 22
 LEFT MUN: HANOVER T RIGHT MUN: HANOVER T

Segment ID	Material	Length (FT)	Start Station	End Station	Notes
RAMP A RD (SR8046 SEG 0250/1328) 0111/0877					
018 "DIA CIRC METAL					
LEN=0065 INSTALLED 2003 0111/0351					
MILEPOST 005.00 0111/0330					
1 0 00257 3 00 0260+41 026168 FT					
LENGTH(AH 2074 BK 1744) 0111/0000					
LEN=0065 INSTALLED 2003 0101/1744					
018 "DIA CIRC METAL					
LEN=0060 INSTALLED 2003 0101/1435					
018 "DIA CIRC METAL					
LEN=0055 INSTALLED 2003 0101/1169					
018 "DIA CIRC METAL					
LEN=0055 INSTALLED 2003 0101/0869					
018 "DIA CIRC METAL					
LEN=0050 INSTALLED 2003 0101/0408					
1 0 00257 3 00 0242+97 024424 FT					
LENGTH(AH 1744 BK 3340) 0101/0000					
LEN=0075 INSTALLED 2003 0091/3139					
018 "H 60" W **UNKNOWN**					
LEN=0075 INSTALLED 2003 0091/3139					
018 "DIA CIRC METAL					
LEN=0060 INSTALLED 2003 0091/2774					
018 "DIA CIRC METAL					
LEN=0055 INSTALLED 2003 0091/2033					
018 "DIA CIRC METAL					
LEN=0055 INSTALLED 2003 0091/1655					
018 "DIA CIRC METAL					
LEN=0055 INSTALLED 2003 0091/1302					
0110/0385	018 "DIA CIRC METAL				
	LEN=0070 INSTALLED UNKN				
0110/0340	MILEPOST 005.00				
0110/0039	018 "DIA CIRC METAL				
026102 FT	LEN=0065 INSTALLED UNKN				
0110/0000	1 0 00257 3 00 0259+37				
	LENGTH(AH 2170 BK 1683)				
0100/1140	018 "DIA CIRC METAL				
	LEN=0065 INSTALLED UNKN				
0100/0832	018 "DIA CIRC METAL				
	LEN=0065 INSTALLED UNKN				
0100/0398	018 "DIA CIRC METAL				
	LEN=0070 INSTALLED UNKN				
0100/0100	018 "DIA CIRC METAL				
024419 FT	LEN=0070 INSTALLED UNKN				
0100/0000	1 0 00257 3 00 0242+54				
	LENGTH(AH 1683 BK 3297)				
0090/2407	018 "DIA CIRC METAL				
	LEN=0070 INSTALLED UNKN				
0090/2024	018 "DIA CIRC METAL				
	LEN=0065 INSTALLED UNKN				
0090/1652	018 "DIA CIRC METAL				
	LEN=0070 INSTALLED UNKN				
0090/1306	018 "DIA CIRC METAL				
	LEN=0065 INSTALLED UNKN				
0090/0958	018 "DIA CIRC METAL				
	LEN=0065 INSTALLED UNKN				

DIR: E TOTAL LEN: 12.766 MI. DIST: 12-4 SR: 22
 LEFT MUN: HANOVER T RIGHT MUN: HANOVER T

Item ID	Description	Year	Stationing	Length (FT)	Material	Notes
018	"DIA CIRC METAL	2003	0071/0301		INSTALLED	UNKN
1 0 00257 3 00	0162+06		016297	FT		
018	"DIA CIRC METAL	2003	0071/0000		INSTALLED	UNKN
LEN=0055						
018	"DIA CIRC METAL	2003	0061/2252		INSTALLED	UNKN
LEN=0060						
	MILEPOST	003.00	0061/2130			
018	"DIA CIRC METAL	2003	0061/1588		INSTALLED	UNKN
LEN=0055						
018	"DIA CIRC METAL	2003	0061/1286		INSTALLED	UNKN
LEN=0055						
024	"DIA CIRC METAL	2003	0061/0372		INSTALLED	UNKN
LEN=0085						
CROSSOVER RD			0061/0350			
(CONN)						
1 0 00257 3 00	0136+19		013710	FT		
018	"DIA CIRC METAL	2003	0061/0000		INSTALLED	UNKN
LEN=0050						
018	"DIA CIRC METAL	2003	0051/3267		INSTALLED	UNKN
LEN=0055						
018	"DIA CIRC METAL	2003	0051/2306		INSTALLED	UNKN
LEN=0070						
0070/0476					LEN=0070	INSTALLED UNKN
0070/0181					LEN=0065	INSTALLED UNKN
016127 FT						
0070/0000					LEN=0060	INSTALLED UNKN
0159+66						
0060/2180					LEN=0055	INSTALLED UNKN
0060/1909					LEN=0065	INSTALLED UNKN
0060/1613					LEN=0060	INSTALLED UNKN
0060/1317					LEN=0045	INSTALLED UNKN
0060/0431					LEN=0060	INSTALLED UNKN
0060/0425					LEN=0045	INSTALLED UNKN
0060/0043					LEN=0055	INSTALLED UNKN
013688 FT						
0060/0000					LEN=0060	INSTALLED UNKN
0135+27						
0050/3220					LEN=0060	INSTALLED UNKN
0050/2898					LEN=0055	INSTALLED UNKN
0050/2635					LEN=0055	INSTALLED UNKN
0050/1911					LEN=0055	INSTALLED UNKN
0050/1111					LEN=0055	INSTALLED UNKN

DIR: E TOTAL LEN: 12.766 MI. DIST: 12-4 SR: 22
 LEFT MUN: HANOVER T RIGHT MUN: HANOVER T

018 "DIA CIRC METAL LEN=0050 INSTALLED 2003 0051/1081	---	---	0050/0740	018 "DIA CIRC CONCR LEN=0050 INSTALLED UNKN
018 "DIA CIRC METAL LEN=0050 INSTALLED 2003 0051/0700 MILEPOST 002.00 0051/0375	---	---	0050/0355	MILEPOST 002.00 018 "DIA CIRC METAL LEN=0060 INSTALLED UNKN
018 "DIA CIRC METAL LEN=0060 INSTALLED 2003 0051/0151 BMSEN 62/0022/0051/0000 0051/0112 1 0 00257 3 00 0100+38 010132 FT	---	---	0050/0112	BMSEN 62/0022/0050/0000 1 0 00257 3 00 0100+38
SR 4005 BMSBG 62/0022/0051/0000 LENGTH(AH 3578 BK 3481) 0051/0000	---	---	0050/0000	SR 4005 BMSBG 62/0022/0050/0000 LENGTH(AH 3486 BK 2994)
018 "DIA CIRC METAL LEN=0060 INSTALLED 2003 0041/3108	---	---	0040/2339	018 "DIA CIRC METAL LEN=0060 INSTALLED UNKN
018 "DIA CIRC METAL LEN=0055 INSTALLED 2003 0041/2798	---	---	0040/2000	018 "DIA CIRC METAL LEN=0065 INSTALLED UNKN
018 "DIA CIRC METAL LEN=0055 INSTALLED 2003 0041/2495	---	---	0040/1300	CROSSOVER RD (CONN)
CROSSOVER RD (CONN) 0041/1820	←	→	0040/0590	018 "DIA CIRC CONCR LEN=0100 INSTALLED UNKN
018 "DIA CIRC METAL LEN=0060 INSTALLED 2003 0041/1403	---	---	0040/0291	018 "DIA CIRC METAL LEN=0065 INSTALLED UNKN
018 "DIA CIRC METAL LEN=0055 INSTALLED 2003 0041/1098	---	---	007208 FT	1 0 00257 3 00 0071+18
018 "DIA CIRC METAL LEN=0060 INSTALLED 2003 0041/0803	---	---	0040/0000	018 "DIA CIRC METAL LEN=0070 INSTALLED UNKN LENGTH(AH 2994 BK 3131)
018 "DIA CIRC METAL LEN=0055 INSTALLED 2003 0041/0498	---	---	0030/2331	015 "DIA CIRC METAL LEN=0055 INSTALLED UNKN
018 "DIA CIRC METAL LEN=0065 INSTALLED 2003 0041/0107	---	---		
1 0 00257 3 00 0065+43 006651 FT LENGTH(AH 3481 BK 2542) 0041/0000	---	---		

DIR: E TOTAL LEN: 12.766 MI. DIST: 12-4 SR: 22
LEFT MUN: HANOVER T RIGHT MUN: HANOVER T

Item ID	Description	Length (FT)	Start Station	End Station	Material	Status	Year
018	"DIA CIRC METAL	0065	0031/1920	0031/1920	018 "DIA CIRC METAL	INSTALLED	2003
	MILEPOST	001.00	0031/1170	0031/1170	018 "DIA CIRC METAL	INSTALLED UNKN	
				0030/1540	018 "DIA CIRC METAL	INSTALLED UNKN	
				0030/1205	MILEPOST	001.00	
				0030/1140	018 "DIA CIRC METAL	INSTALLED UNKN	
1 0 00257 3 00 0041+01	004109 FT			0030/0239	018 "DIA CIRC METAL	INSTALLED UNKN	
LENGTH(AH 2542 BK 2259)	0031/0000			004077 FT	1 0 00257 3 00 0039+87		
018 "DIA CIRC METAL				0030/0000	LENGTH(AH 3131 BK 2245)		
LEN=0065	INSTALLED 2003						
				0020/1794	018 "DIA CIRC METAL	INSTALLED UNKN	
018 "DIA CIRC METAL							
LEN=0060	INSTALLED 2003			0020/1414	018 "DIA CIRC METAL	INSTALLED UNKN	
018 "DIA CIRC METAL				0020/1042	015 "DIA CIRC METAL	INSTALLED UNKN	
LEN=0055	INSTALLED 2003						
				0020/0698	015 "DIA CIRC METAL	INSTALLED UNKN	
018 "DIA CIRC METAL							
LEN=0055	INSTALLED 2003						
018 "DIA CIRC METAL							
LEN=0055	INSTALLED 2003						
1 0 00257 3 00 0017+42	001850 FT			001832 FT	1 0 00257 3 00 0017+42		
SR 4069					SR 4069		
OP ID 62/4069/0010/0000				0020/0000	OP ID 62/4069/0010/0000		
LENGTH(AH 2259 BK 1850)	0021/0000				LENGTH(AH 2245 BK 1832)		
018 "DIA CIRC METAL							
LEN=0055	INSTALLED UNKN						
018 "DIA CIRC METAL							
LEN=0040	INSTALLED UNKN						
				0010/0791	015 "DIA CIRC METAL	INSTALLED 2003	
CROSSOVER RD					CROSSOVER RD		
(CONN)				0010/0210	(CONN)		
1 0 00257 3 00 0000+00	000000 FT			000000 FT	1 0 00257 3 00 0000+00		
NC WILLIAM PENN HW					NC WILLIAM PENN HW		
WEST VIRGINIA STATE LIN	INTER-BK			INTER-BK	WEST VIRGINIA STATE LIN		
(STBD)					(STBD)		
MFC BEGIN = B					MFC BEGIN = B		
LENGTH(AH 1850 BK 0000)	0011/0000			0010/0000	LENGTH(AH 1832 BK 0000)		

EXTRACT DATE: 12/18/2023 ROADWAY MANAGEMENT SYSTEM PAGE NUMBER: 68
PRINT DATE: 12/21/2023 SLD COUNTY/SR - ANNUAL PRINT COUNTY: WASHINGTON
DIR: B TOTAL LEN: 27.173 MI. DIST: 12-4 SR: 19
LEFT MUN: PETERS T RIGHT MUN: PETERS T

AH-ALLEGHENY (02) 143473 FT
WASHINGTON RD INTER-AHD
(SR0019 SEG 0011/0000)
OLD WASHINGTON RD



140741 FT
INTER-AHD WASHINGTON RD
(SR0019 SEG 0010/0000)
OLD WASHINGTON RD

DIR: B TOTAL LEN: 27.173 MI. DIST: 12-4 SR: 19
 LEFT MUN: PETERS T RIGHT MUN: PETERS T

Station	Material	Length	Notes
(T986) 0601/2279			
0600/2250 (T986)	018 "DIA CIRC CONCR		
0600/2018	LEN=0035 INSTALLED UNKN		
0600/1617	018 "DIA CIRC CONCR		
	LEN=0163 INSTALLED UNKN		
CIRCLE DR (T795)			
0601/1255			
018 "DIA CIRC CONCR			
LEN=0050 INSTALLED UNKN			
0601/0940			
0600/1265			
018 "DIA CIRC CONCR			
LEN=0001 INSTALLED UNKN			
0600/0921			
018 "DIA CIRC CONCR			
LEN=0050 INSTALLED UNKN			
0601/0739			
018 "DIA CIRC CONCR			
LEN=0050 INSTALLED UNKN			
0601/0564			
0600/0540			
018 "DIA CIRC CONCR			
LEN=0068 INSTALLED UNKN			
0601/0322			
018 "DIA CIRC CONCR			
LEN=0050 INSTALLED UNKN			
0601/0044			
0600/0037			
LEN=0048 INSTALLED UNKN			
2 0 62057 0 00 0042+32 141194 FT			
MOCCASIN DR (T963)			
138491 FT			
2 0 62057 0 00 0042+32			
MOCCASIN DR (T963)			
LENGTH(AH 2279 BK 1913) 0601/0000			
0600/0000			
LENGTH(AH 2250 BK 1945)			
018 "DIA CIRC CONCR			
LEN=0035 INSTALLED UNKN			
0590/1786			
018 "DIA CIRC CONCR			
LEN=0040 INSTALLED UNKN			
0590/1599			
018 "DIA CIRC CONCR			
LEN=0001 INSTALLED UNKN			
0590/1400			
018 "DIA CIRC CONCR			
LEN=0035 INSTALLED UNKN			
0590/1058			
018 "DIA CIRC CONCR			
LEN=0001 INSTALLED UNKN			
0590/0894			
018 "DIA CIRC CONCR			
LEN=0001 INSTALLED UNKN			
0591/1755			
018 "DIA CIRC CONCR			
LEN=0050 INSTALLED UNKN			
0591/1378			
018 "DIA CIRC CONCR			
LEN=0050 INSTALLED UNKN			
0591/1171			
0591/1038			
0591/0870			
018 "DIA CIRC CONCR			
LEN=0001 INSTALLED UNKN			
018 "DIA CIRC CONCR			

DIR: B TOTAL LEN: 27.173 MI. DIST: 12-4 SR: 19
 LEFT MUN: PETERS T RIGHT MUN: PETERS T

			0590/0701	LEN=0001	INSTALLED UNKN
				018 "DIA	CIRC CONCR
			0590/0443	LEN=0001	INSTALLED UNKN
018 "DIA	CIRC CONCR				
LEN=0050	INSTALLED UNKN	0591/0420			
				018 "DIA	CIRC CONCR
			0590/0296	LEN=0035	INSTALLED UNKN
				018 "DIA	CIRC CONCR
			0590/0051	LEN=0035	INSTALLED UNKN
018 "DIA	CIRC CONCR				
LEN=0050	INSTALLED UNKN	0591/0012			
2 0 62057	0 00 0022+88	139281 FT			
B BRUSH	RUN		136546 FT	2 0 62057	0 00 0022+88
STRUCTURE	LENGTH 16 FT			B BRUSH	RUN
BMSID 62/0019/0590/0000				STRUCTURE	LENGTH 16 FT
LENGTH(AH 1913 BK 2155)	0591/0000		0590/0000	BMSID 62/0019/0590/0000	LENGTH(AH 1945 BK 2160)
				018 "DIA	CIRC CONCR
			0580/2081	LEN=0035	INSTALLED UNKN
				018 "DIA	CIRC CONCR
			0580/1966	LEN=0046	INSTALLED UNKN
018 "DIA	CIRC CONCR				
LEN=0030	INSTALLED UNKN	0581/1869			
				018 "DIA	CIRC METAL
			0580/1688	LEN=0125	INSTALLED UNKN
018 "DIA	CIRC CONCR				
LEN=0030	INSTALLED UNKN	0581/1592			
CAGNI DR				CAGNI DR	
(PRDR)		0581/1580		(PRDR)	
			0580/1631	018 "DIA	CIRC CONCR
				LEN=0035	INSTALLED UNKN
018 "DIA	CIRC CONCR				
LEN=0176	INSTALLED UNKN	0581/1330			
				018 "DIA	CIRC CONCR
			0580/1066	LEN=0001	INSTALLED UNKN
018 "DIA	CIRC CONCR				
LEN=0223	INSTALLED UNKN	0581/0974			
				018 "DIA	CIRC CONCR
			0580/0826	LEN=0001	INSTALLED UNKN
RAMP A RD					
(SR9101 SEG 0500/0000)	0581/0630				
2 0 62057	0 00 0001+28	137126 FT		2 0 62057	0 00 0001+28
RAMP B RD			134386 FT	RAMP B RD	
(SR1081 SEG 0011/0460)				(SR1081 SEG 0011/0460)	
(SR1081 SEG 0010/0450)				(SR1081 SEG 0010/0450)	
LENGTH(AH 2155 BK 1525)	0581/0000		0580/0000	LENGTH(AH 2160 BK 1430)	
BMSEN 62/0019/0570/1152	0571/1330		0570/1221	BMSEN 62/0019/0570/1152	
				RETAINING WALL	END
			0570/1158	BMSID 62/0019/0570/1078	

EXTRACT DATE: 12/18/2023
PRINT DATE: 12/21/2023

ROADWAY MANAGEMENT SYSTEM
SLD COUNTY/SR - ANNUAL PRINT

PAGE NUMBER: 65
COUNTY: WASHINGTON

DIR: B TOTAL LEN: 27.173 MI.
LEFT MUN: PETERS T

DIST: 12-4 SR: 19
RIGHT MUN: PETERS T

2 0 62026 0 00 0091+38
SR 1010
BMSBG 62/0019/0570/1152 0571/1261

CAMP LN
(T986) 0571/1125
BRUSH RUN
STRUCTURE LENGTH 33 FT
BMSID 62/0019/0570/0953 0571/1005
018 "DIA CIRC CONCR
LEN=0050 INSTALLED UNKN 0571/0975

015 "DIA CIRC CONCR
LEN=0050 INSTALLED UNKN 0571/0768

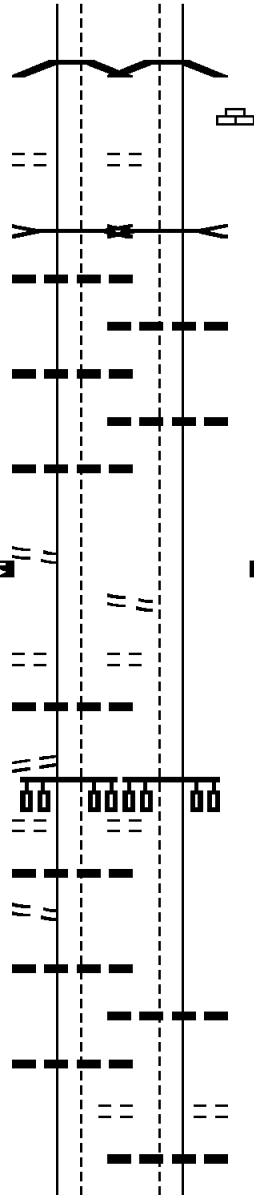
015 "DIA CIRC CONCR
LEN=0050 INSTALLED UNKN 0571/0500
2 0 62026 0 00 0079+62 135601 FT
CAMP LN
(T986)
LENGTH(AH 1525 BK 3209) 0571/0000

PETERS PL
(PRDR) 0561/3100
001"H 95"W **UNKNOWN**
LEN=0001 INSTALLED UNKN 0561/3068
LC TO GALLERY DR
(CONN) 0561/2790
GALLERY DR
(TWP) 0561/2690

015 "DIA CIRC CONCR
LEN=0075 INSTALLED UNKN 0561/2683
LC FROM GALLERY DR
(CONN) 0561/2605
015 "DIA CIRC CONCR
LEN=0060 INSTALLED UNKN 0561/2485

015 "DIA CIRC CONCR
LEN=0001 INSTALLED UNKN 0561/2131
PLEASANTVIEW DR
(T823) 0561/1895

015 "DIA CIRC CONCR



2 0 62026 0 00 0091+38
SR 1010
BMSBG 62/0019/0570/1152
RETAINING WALL BEGIN
BMSID 62/0019/0570/1078
CAMP LN
(T986)
BRUSH RUN
STRUCTURE LENGTH 33 FT
BMSID 62/0019/0570/0953

018 "DIA CIRC CONCR
LEN=0040 INSTALLED UNKN

018 "DIA CIRC METAL
LEN=0035 INSTALLED UNKN

132956 FT 2 0 62026 0 00 0080+26
0570/0000 LENGTH(AH 1430 BK 3595)
CAMP LN
(T986)
PETERS PL
(PRDR) 0560/3505
0560/3400

GALLERY DR
(TWP) 0560/2990

018 "DIA CIRC CONCR
LEN=0050 INSTALLED UNKN

PLEASANTVIEW DR
(T823)
018 "DIA CIRC CONCR
LEN=0050 INSTALLED UNKN

DIR: B TOTAL LEN: 27.173 MI. DIST: 12-4 SR: 19
 LEFT MUN: PETERS T RIGHT MUN: PETERS T

Segment ID	Description	Length	Material	Stationing	Notes
LEN=0001	INSTALLED UNKN	0561/1587			HIDDEN VALLEY RD (T754)
GATESHEAD DR (T819)		0561/1455			GATESHEAD DR (T819)
MAPLE LN (T752)		0561/1185			MAPLE LN (T752)
015 "DIA CIRC CONCR					018 "DIA CIRC CONCR
LEN=0060	INSTALLED UNKN	0561/1079			LEN=0192 INSTALLED UNKN
					018 "DIA CIRC CONCR
015 "DIA CIRC CONCR					LEN=0001 INSTALLED UNKN
LEN=0060	INSTALLED UNKN	0561/0888			
015 "DIA CIRC CONCR					018 "DIA CIRC CONCR
LEN=0060	INSTALLED UNKN	0561/0589			LEN=0001 INSTALLED UNKN
					024 "DIA CIRC CONCR
018 "DIA CIRC CONCR					LEN=0256 INSTALLED UNKN
LEN=0001	INSTALLED UNKN	0561/0060			BRAUN DR (T883)
2 0 62026 0 00 0047+55					129361 FT 2 0 62026 0 00 0044+09
BRAUN DR (T883)					CENTER CHURCH RD (T910)
LENGTH(AH 3209 BK 2207)		0561/0000			LENGTH(AH 3595 BK 1965)
018 "DIA CIRC CONCR					
LEN=3580	INSTALLED UNKN	0551/2189			
CENTER CHURCH RD (T910)					
018 "DIA CIRC CONCR					
LEN=0035	INSTALLED UNKN	0551/1585			
OLD OAK RD (T986)					OLD OAK RD (T986)
		0551/1380			0550/1470
					0550/1347
015 "DIA CIRC CONCR					018 "DIA CIRC CONCR
LEN=0080	INSTALLED UNKN	0551/1258			LEN=0001 INSTALLED UNKN
015 "DIA CIRC CONCR					
LEN=0080	INSTALLED UNKN	0551/0894			
015 "DIA CIRC CONCR					
LEN=0001	INSTALLED UNKN	0551/0665			
					018 "DIA CIRC CONCR
015 "DIA CIRC CONCR					LEN=0001 INSTALLED UNKN

DIR: B TOTAL LEN: 27.173 MI. DIST: 12-4 SR: 19
 LEFT MUN: PETERS T RIGHT MUN: PETERS T

Stationing	Description	Material	Length	Notes
0551/0480	INSTALLED UNKN			
0550/0136		018 " DIA CIRC CONCR		
127396 FT		LEN=0001 INSTALLED UNKN		
2 0 62026 0 00 0025+48	130185 FT			
0551/0000	INSTALLED UNKN			
0541/2548		018 " DIA CIRC CONCR		
0541/2319		LEN=0001 INSTALLED UNKN		
0541/2052		LEN=0070 INSTALLED UNKN		
0541/1758		018 " DIA CIRC CONCR		
0541/1254		LEN=0001 INSTALLED UNKN		
0541/1209		024 " DIA CIRC CONCR		
0541/1048		LEN=0166 INSTALLED UNKN		
0541/1046		018 " DIA CIRC CONCR		
0541/0938		LEN=0005 INSTALLED UNKN		
0541/0875		018 " DIA CIRC CONCR		
0541/0780		LEN=0035 INSTALLED UNKN		
0541/0650		018 " DIA CIRC CONCR		
0541/0534		LEN=0035 INSTALLED UNKN		
0541/0238		018 " DIA CIRC CONCR		
0541/0070		LEN=0001 INSTALLED UNKN		
127637 FT				
0540/0070		018 " DIA CIRC CONCR		
124952 FT		LEN=0001 INSTALLED UNKN		
0000+00				
124952 FT				

PLEASANT AV (T846)
 RETAINING WALL BEGIN
 BMSID 62/0019/0541/0780
 OLD OAK RD (T750)
 L CHARTIERS
 STRUCTURE LENGTH 10 FT
 BMSID 62/0019/0540/0537
 018 " DIA CIRC CONCR
 LEN=0001 INSTALLED UNKN

B CHARTIERS
 STRUCTURE LENGTH 10 FT
 BMSID 62/0019/0540/1081
 018 " DIA CIRC CONCR
 LEN=0035 INSTALLED UNKN
 PLEASANT AV (T846)
 OLD OAK RD (T750)
 L CHARTIERS
 STRUCTURE LENGTH 10 FT
 BMSID 62/0019/0540/0537
 FROM 1002/0050 SH (CONN)
 2 0 62026 0 00 0000+00
 MCMURRAY RD

EXTRACT DATE: 12/18/2023
PRINT DATE: 12/21/2023

ROADWAY MANAGEMENT SYSTEM
SLD COUNTY/SR - ANNUAL PRINT

PAGE NUMBER: 62
COUNTY: WASHINGTON

DIR: B TOTAL LEN: 27.173 MI.
LEFT MUN: PETERS T

DIST: 12-4 SR: 19
RIGHT MUN: PETERS T

(SR1002 SEG 0050/0000)

LENGTH(AH 2548 BK 3416) 0541/0000

MCCONNELL DR
(TWP)
HOLT LN
(T750)
SANTONI PL
(PRDR)

0531/3120 ==
0531/2900 ==
0531/2800 ==

018 "DIA CIRC CONCR
LEN=0050 INSTALLED UNKN
SHOPPING CENTER DR
(PRDR)
LC TO T717 LN
(CONN)

0531/2710 ==
0531/2505 ==
0531/2430 ==

LC FROM T717 LN
(CONN)

001 "DIA CIRC CONCR
LEN=0001 INSTALLED UNKN
018"H 95"W **UNKNOWN**
LEN=0001 INSTALLED UNKN

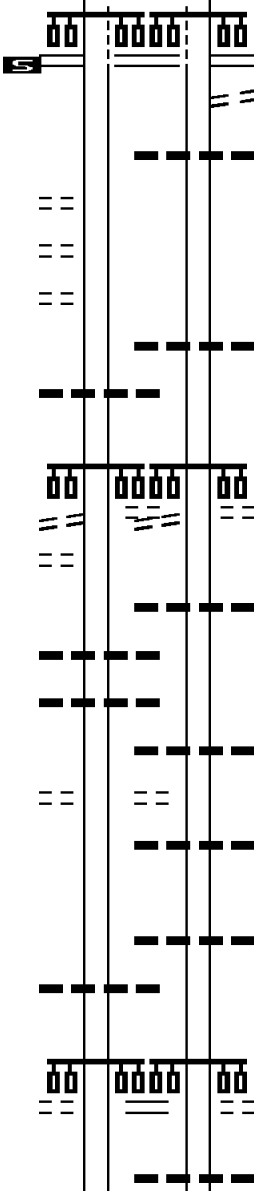
0531/2324 ==
0531/2198 ==

MCDOWELL LN
(T717)

0531/2060 ==

018 "DIA CIRC CONCR
LEN=0001 INSTALLED UNKN
LAKESIDE PZ
(PRDR)
CROSSWINDS DR
(PRDR)

0531/0731 ==
0531/0665 ==



0540/0000

0530/3325
0530/3257

0530/2768

0530/2530

0530/2372

0530/2135

0530/2085

0530/1798

0530/0837

0530/0685

0530/0053

(SR1002 SEG 0050/0000)

LENGTH(AH 2444 BK 3433)
TO 1002/0050 SH

(CONN)
018 "DIA CIRC CONCR
LEN=0001 INSTALLED UNKN

018 "DIA CIRC CONCR
LEN=0030 INSTALLED UNKN

SHOPPING CENTER DR
(PRDR)
LC TO T717 LN
(CONN)

024 "DIA CIRC CONCR
LEN=0050 INSTALLED UNKN

018 "DIA CIRC CONCR
LEN=0035 INSTALLED UNKN
MCDOWELL LN

(T717)

018 "DIA CIRC CONCR
LEN=0036 INSTALLED UNKN

018 "DIA CIRC CONCR
LEN=0001 INSTALLED UNKN

LAKESIDE PZ
(PRDR)
CROSSWINDS DR
(PRDR)

015 "DIA CIRC METAL
LEN=0050 INSTALLED UNKN

DIR: B TOTAL LEN: 27.173 MI. DIST: 12-4 SR: 19
 LEFT MUN: PETERS T RIGHT MUN: PETERS T

Stationing	Description	Stationing	Description
1 1 05404 0 00 0025+08 124221 FT		121519 FT	1 1 05404 0 00 0025+00
LENGTH(AH 3416 BK 2953) 0531/0000			OLD WATER DAM RD
			(TWP)
		0530/0000	LENGTH(AH 3433 BK 2965)
			018 "DIA CIRC CONCR
018 "DIA CIRC CONCR		0520/2870	LEN=0035 INSTALLED UNKN
LEN=0035 INSTALLED UNKN 0521/2654			
010 "DIA CIRC METAL			
LEN=0306 INSTALLED UNKN 0521/2265			
WATER DAM PLAZA DR			WATER DAM PLAZA DR
(PRDR)			(PRDR)
WATERDAM RD			WATERDAM RD
(SR1053 SEG 0064/1096)			(SR1053 SEG 0064/1096)
0521/1940		0520/1935	
		0520/1837	018 "DIA CIRC CONCR
			LEN=0035 INSTALLED UNKN
		0520/1528	018 "DIA CIRC CONCR
018 "DIA CIRC METAL			LEN=0035 INSTALLED UNKN
LEN=0035 INSTALLED UNKN 0521/1246			
		0520/1219	018 "DIA CIRC CONCR
			LEN=0025 INSTALLED UNKN
		0520/0795	PETERS
			NORTH STRABANE T
BMS EN 62/0019/0520/0000 0521/0161		0520/0161	BMS EN 62/0019/0520/0000
1 1 04274 1 00 0034+05 121268 FT			
L CHARTIERS		118554 FT	1 1 04274 1 00 0034+05
BMSBG 62/0019/0520/0000			L CHARTIERS
PETERS		0520/0000	BMSBG 62/0019/0520/0000
NORTH STRABANE T			LENGTH(AH 2965 BK 3429)
LENGTH(AH 2953 BK 3400) 0521/0000			
GLENCANON DR			
(T721)			
BMS EN 62/0019/0510/2397 0511/2435		0510/2413	BMS EN 62/0019/0510/2397
1 1 04274 1 00 0023+82			1 1 04274 1 00 0023+82
CHARTIERS CK		0510/2397	CHARTIERS CK
BMSBG 62/0019/0510/2397 0511/2418			BMSBG 62/0019/0510/2397
001 "DIA CIRC CONCR			
LEN=0040 INSTALLED UNKN 0511/1941			
018 "DIA CIRC CONCR			
LEN=0001 INSTALLED UNKN 0511/1156			
		0510/1100	018 "DIA CIRC CONCR
			LEN=0001 INSTALLED UNKN
018 "DIA CIRC CONCR			
LEN=0001 INSTALLED UNKN 0511/0883			

DIR: B TOTAL LEN: 27.173 MI. DIST: 12-4 SR: 19
 LEFT MUN: NORTH STRABANE T RIGHT MUN: NORTH STRABANE T

Segment ID	Material	Length	Start Station	End Station	Notes
0510/0878	018 " DIA CIRC CONCR	LEN=0035			INSTALLED UNKN
0510/0574	018 " DIA CIRC CONCR	LEN=0035			INSTALLED UNKN
0510/0470	018 " DIA CIRC CONCR	LEN=0001			INSTALLED UNKN
0511/0460	001 " DIA CIRC CONCR	LEN=0040			INSTALLED UNKN
0511/0072	048 " DIA CIRC CONCR	LEN=0001			INSTALLED UNKN
115125 FT 1 1 04274 1 00 0000+00					
B L CHARTIER STRUCTURE LENGTH 14 FT					
MCCLELLAND RD BMSID 62/0019/0510/0000					
(SR1023 SEG 0070/0000) GALLEY RD					
(SR1023 SEG 0070/0000)					
0511/0000	LENGTH(AH 3400 BK 2908)				0510/0000 LENGTH(AH 3429 BK 2924)
B L CHARTIER STRUCTURE LENGTH 14 FT					
BMSID 62/0019/0510/0000 0501/2891					
0500/2603	018 " DIA CIRC CONCR	LEN=0048			INSTALLED UNKN
0500/2602	018 " DIA CIRC CONCR	LEN=0048			INSTALLED UNKN
0501/2584	024 " DIA CIRC CONCR	LEN=0001			INSTALLED UNKN
0501/2291	010 " DIA CIRC CONCR	LEN=0001			INSTALLED UNKN
0500/2278	018 " DIA CIRC CONCR	LEN=0045			INSTALLED UNKN
0500/2065	018 " DIA CIRC CONCR	LEN=0001			INSTALLED UNKN
0500/1745	BMSEN 62/0019/0500/1733				0500/1733 BMSBG 62/0019/0500/1733
1 1 04274 0 00 0091+77 B L CHARTIER					
0501/1756	018 " DIA CIRC CONCR	LEN=0001			INSTALLED UNKN
0501/1744	018 " DIA CIRC CONCR	LEN=0001			INSTALLED UNKN
0500/1149	018 " DIA CIRC CONCR	LEN=0001			INSTALLED UNKN
0501/1121	018 " DIA CIRC CONCR	LEN=0001			INSTALLED UNKN
0500/0904	018 " DIA CIRC CONCR	LEN=0001			INSTALLED UNKN
0501/0875	018 " DIA CIRC CONCR	LEN=0040			INSTALLED UNKN
0500/0667	018 " DIA CIRC CONCR	LEN=0025			INSTALLED UNKN

DIR: B TOTAL LEN: 27.173 MI. DIST: 12-4 SR: 19
 LEFT MUN: NORTH STRABANE T RIGHT MUN: NORTH STRABANE T

Item ID	Description	Stationing	Material	Length	Notes
018	"DIA CIRC CONCR	0501/0531	LEN=0001	INSTALLED	
018	"DIA CIRC CONCR	0501/0356	LEN=0040	INSTALLED UNKN	
018	"DIA CIRC CONCR	0501/0138	LEN=0040	INSTALLED UNKN	
1 1	04274 0 00 0074+41	112201 FT			
	LOCUST ST (T722)				
	LENGTH(AH 2908 BK 2818)	0501/0000			
	DEMAR BL (T718)				
	N STRABANE CTR (PRDR)				
018	"DIA CIRC CONCR	0491/2100	LEN=0070	INSTALLED UNKN	
018	"DIA CIRC CONCR	0491/2050	LEN=0035	INSTALLED 2001	
	B L CHARTIER STRUCTURE LENGTH 8 FT				
	BMSID 62/0019/0490/1530	0491/1507			
001	"DIA CIRC CONCR	0491/1393	LEN=0001	INSTALLED UNKN	
018	"DIA CIRC CONCR	0491/1079	LEN=0001	INSTALLED UNKN	
018	"DIA CIRC CONCR	0491/0773	LEN=0001	INSTALLED UNKN	
018	"DIA CIRC CONCR	0491/0468	LEN=0001	INSTALLED UNKN	
015	"DIA CIRC CONCR	0491/0170	LEN=0001	INSTALLED UNKN	
1 1	04274 0 00 0046+25	112142 FT			
	LENGTH(AH 2818 BK 2531)	0491/0000			
	WEAVERTOWN RD				
		0500/0360			
		0500/0000			
		0490/2080			
		0490/1971			
		0490/1645			
		0490/1530			
		0490/1444			
		0490/1105			
		0490/0808			
		0490/0512			
		0484/2230			
		0490/0000			
		0490/0000			
		0484/2230			

DIR: B TOTAL LEN: 27.173 MI. DIST: 12-4 SR: 19
 LEFT MUN: NORTH STRABANE T RIGHT MUN: NORTH STRABANE T

Stationing / Description	Stationing / Description	Stationing / Description
(SR1025 SEG 0012/0000)	0485/2193	(SR1025 SEG 0012/0000)
FULTON RD (T716)	0485/1840	0484/2195
018 "DIA CIRC CONCR LEN=0001 INSTALLED UNKN	0485/1819	0484/1893
018 "DIA CIRC CONCR LEN=0001 INSTALLED UNKN	0485/1438	0484/1820
018 "DIA CIRC CONCR LEN=0001 INSTALLED UNKN	0485/1035	0484/1056
018 "DIA CIRC CONCR LEN=0014 INSTALLED UNKN	0485/0733	0484/1010
BAYBERRY DR (PRDR)	0485/0050	0484/0795
1 1 04274 0 00 0020+94 109611 FT		0484/0538
SMITH PL (T642)	0485/0000	0484/0164
LENGTH(AH 2531 BK 1528)	0481/1385	106897 FT
BAYBERRY DR (PRDR)	0481/0565	SMITH PL (T642)
SMITH PL (T642)	0481/0425	LENGTH(AH 2481 BK 1476)
LOCUST AV (T653)		SMITH PL (T642)
		018 "DIA CIRC CONCR LEN=0040 INSTALLED UNKN
1 1 04274 0 00 0006+37 108083 FT		0480/0575
LINDEN RD (SR1006 SEG 0010/0000)	0481/0000	0480/0509
LENGTH(AH 1528 BK 1322)	0461/0700	0480/0333
RAMP D RD (SR8023 SEG 0502/0000)		0480/0268
		105421 FT
		LINDEN RD (SR1006 SEG 0010/0000)
		LENGTH(AH 1476 BK 1326)

DIR: B TOTAL LEN: 27.173 MI. DIST: 12-4 SR: 19
 LEFT MUN: NORTH STRABANE T RIGHT MUN: NORTH STRABANE T

Item ID	Description	Stationing	Notes
018	"DIA CIRC CONCR LEN=0001 INSTALLED UNKN	0461/0625	
	RAMP D2 RD (SR8023 SEG 0512/0755)	0461/0505	0460/0540 LOOP B RD (SR8023 SEG 0752/0949)
BMS	SEN 62/0019/0461/0000 1 0 00108 0 01 0350+22 106761 FT	0461/0105	0460/0185 LOOP 1-2 RD (SR8023 SEG 0772/0000)
	SR 0519 BMSBG 62/0019/0461/0000 LENGTH(AH 1322 BK 2626)	0461/0000	0460/0105 BMSSEN 62/0019/0460/0000 104095 FT 1 0 00108 0 01 0350+22
001	"DIA CIRC CONCR LEN=0040 INSTALLED UNKN	0451/2576	SR 0519 BMSBG 62/0019/0460/0000 LENGTH(AH 1326 BK 2611)
	RAMP C RD (SR8023 SEG 0250/0630)	0451/2173	
015	"DIA CIRC CONCR LEN=0001 INSTALLED UNKN	0451/2021	
015	"DIA CIRC CONCR LEN=0001 INSTALLED UNKN	0451/1739	0450/1979 RAMP A RD (SR8023 SEG 0010/0715)
	LINDLEY RD (T667)	0451/1345	(APRA) CAST & BAKER COR CAST & BAKER CORP
015	"DIA CIRC CONCR LEN=0001 INSTALLED UNKN	0451/1020	(PRDR) LINDLEY RD (T667)
015	"DIA CIRC CONCR LEN=0001 INSTALLED UNKN	0451/0819	0450/0828 018 "DIA CIRC CONCR LEN=0001 INSTALLED UNKN
015	"DIA CIRC CONCR LEN=0001 INSTALLED UNKN	0451/0473	
015	"DIA CIRC CONCR LEN=0001 INSTALLED UNKN	0451/0119	
	1 0 00108 0 00 0319+96 104135 FT CHUBBIC RD (T667)	0451/0000	0450/0086 024 "DIA CIRC CONCR LEN=0030 INSTALLED UNKN 1 0 00108 0 00 0319+96
	LENGTH(AH 2626 BK 3022)	0451/0000	CHUBBIC RD (T667) LENGTH(AH 2611 BK 3013)
		0440/2704	018 "DIA CIRC CONCR LEN=0001 INSTALLED UNKN
		0440/2449	018 "DIA CIRC CONCR LEN=0030 INSTALLED UNKN
		0440/2219	018 "DIA CIRC METAL LEN=0030 INSTALLED UNKN

DIR: B TOTAL LEN: 27.173 MI. DIST: 12-4 SR: 19
 LEFT MUN: NORTH STRABANE T RIGHT MUN: NORTH STRABANE T

018 "DIA CIRC CONCR LEN=0001 INSTALLED UNKN	0421/1763	0420/2021	018 "DIA CIRC CONCR LEN=0035 INSTALLED UNKN
018 "DIA CIRC METAL LEN=0030 INSTALLED UNKN	0421/1365	0420/1570	KIRKWOOD DR (T636)
018 "DIA CIRC METAL LEN=0030 INSTALLED 1996	0421/1356		
018 "DIA CIRC CONCR LEN=0001 INSTALLED UNKN	0421/1079		
018 "DIA CIRC CONCR LEN=0040 INSTALLED UNKN	0421/0755		
1 0 00108 0 00 0229+25 095023 FT B CHARTIERS STRUCTURE LENGTH 10 FT BMSID 62/0019/0420/0000 NORTH STRABANE SOUTH STRABANE T LENGTH(AH 3290 BK 2695) TO 1041/0010 SH (CONN) BURKETT LN (TWP) RACE TRACK RD {SR1041 SEG 0010/0000} {SR1041 SEG 0011/0000}	0421/0000 0411/2660 0411/2545 0411/2390	092392 FT 1 0 00108 0 00 0229+25 B CHARTIERS STRUCTURE LENGTH 10 FT BMSID 62/0019/0420/0000 NORTH STRABANE SOUTH STRABANE T LENGTH(AH 3295 BK 2740) BURKETT LN (TWP) RACE TRACK RD {SR1041 SEG 0010/0000} {SR1041 SEG 0011/0000}	0420/0000 0410/2505 0410/2156 0410/2006 0410/1522
015 "DIA CIRC CONCR LEN=0050 INSTALLED UNKN	0411/1475		015 "DIA CIRC CONCR LEN=0045 INSTALLED UNKN
015 "DIA CIRC CONCR LEN=0035 INSTALLED UNKN	0411/1313		015 "DIA CIRC CONCR LEN=0035 INSTALLED UNKN
			015 "DIA CIRC CONCR LEN=0035 INSTALLED UNKN
			015 "DIA CIRC CONCR LEN=0035 INSTALLED UNKN
DAVIS SCHOOL RD (SR1049 SEG 0110/1966)	0411/0050		

DIR: B TOTAL LEN: 27.173 MI. DIST: 12-4 SR: 19
LEFT MUN: SOUTH STRABANE T RIGHT MUN: SOUTH STRABANE T

Station	Description	Length	Material	Status
0202+12	FISCHER RD (T629)	0411/0000	018 DIA CIRC CONCR	INSTALLED UNKN
0202+60	DAVIS SCHOOL RD (SR1049 SEG 0110/1966) FISCHER RD (T629)	0410/0000	018 DIA CIRC CONCR	INSTALLED UNKN
0184+60	MARTHA DR (TWP)	0400/1765	018 DIA CIRC CONCR	INSTALLED UNKN
0184+60		0400/1680	015 DIA CIRC CONCR	INSTALLED UNKN
0184+60		0400/0819	018 DIA CIRC CONCR	INSTALLED UNKN
0184+60		0400/0415	015 DIA CIRC CONCR	INSTALLED UNKN
0184+60		0391/1971	018 DIA CIRC CONCR	INSTALLED UNKN
0184+60		0391/1202	018 DIA CIRC CONCR	INSTALLED UNKN
0184+60		0391/0896	018 DIA CIRC CONCR	INSTALLED UNKN
0184+60		0391/0100	018 DIA CIRC CONCR	INSTALLED UNKN
0161+84		0390/1024	018 DIA CIRC CONCR	INSTALLED UNKN
0161+84		0390/0641	018 DIA CIRC CONCR	INSTALLED UNKN
0161+84		0390/0345	015 DIA CIRC CONCR	INSTALLED UNKN
0156+29		085581 FT	024 DIA CIRC CONCR	INSTALLED UNKN
0156+29		0390/0000	024 DIA CIRC METAL	INSTALLED UNKN
0156+29		0380/1635	015 DIA CIRC CONCR	INSTALLED UNKN
0156+29		0380/1048	018 DIA CIRC CONCR	INSTALLED UNKN
0156+29		0380/0770	018 DIA CIRC CONCR	INSTALLED UNKN

DIR: B TOTAL LEN: 27.173 MI. DIST: 12-4 SR: 19
 LEFT MUN: SOUTH STRABANE T RIGHT MUN: SOUTH STRABANE T

(PRDR) TRINITY PL (PRDR)					(PRDR) TRINITY PL (PRDR)
LC FROM FOUNDRY WY (CONN)	0361/1775	==	==	0360/1605	
015 "DIA CIRC CONCR LEN=0001 INSTALLED UNKN	0361/1675	"	"		
015 "DIA CIRC CONCR LEN=0060 INSTALLED UNKN	0361/1599	---	---		
	0361/1357	---	---		
				0360/1174	018 "DIA CIRC CONCR LEN=0001 INSTALLED 2001
				0360/0970	018 "DIA CIRC CONCR LEN=0001 INSTALLED 2001
018 "DIA CIRC CONCR LEN=0050 INSTALLED UNKN	0361/1127	---	---		
024 "DIA CIRC CONCR LEN=0035 INSTALLED UNKN	0361/1046	---	---		
				0360/0765	018 "DIA CIRC CONCR LEN=0035 INSTALLED UNKN
				0360/0590	024 "DIA CIRC CONCR LEN=0030 INSTALLED 2001
018 "DIA CIRC CONCR LEN=0001 INSTALLED UNKN	0361/0723	---	---		
LC TO STRABANE SQ (CONN)	0361/0525	==	==		
				0360/0350	LC FROM TRINITY PL (CONN)
				0360/0275	018 "DIA CIRC CONCR LEN=0003 INSTALLED 2001
STRABANE SQ (PRDR) TRINITY PL (PRDR)					STRABANE SQ (PRDR) TRINITY PL (PRDR)
	0361/0435	==	==	0360/0270	
018 "DIA CIRC CONCR LEN=0001 INSTALLED 2001	0361/0420	---	---		
LC FROM STRABANE SQ (CONN)	0361/0345	"	"		
				0360/0170	LC TO TRINITY PL (CONN)
				0360/0138	018 "DIA CIRC CONCR LEN=0001 INSTALLED 2001
1 0 00108 0 00 0099+65 082065 FT				079513 FT	1 0 00108 0 00 0101+16
LENGTH(AH 2415 BK 2810)	0361/0000	S	S	0360/0000	LENGTH(AH 2224 BK 2885)
SIGN: 3 CHORD TRUSS				0352/2680	SIGN: 3 CHORD TRUSS
BMSID 62/0019/0352/2680	0353/2730	---	---		BMSID 62/0019/0352/2680
RAMP C SPUR RD (SR8018 SEG 0262/0000)	0353/2247	==	==		
					RAMP D SPUR RD

DIR: B TOTAL LEN: 27.173 MI. DIST: 12-4 SR: 19
 LEFT MUN: SOUTH STRABANE T RIGHT MUN: SOUTH STRABANE T

WASHINGTON RD (SR0019 SEG 0352/2090)			0352/2140 (SR8018 SEG 0512/0140) WASHINGTON RD (SR0019 SEG 0353/2105)
RAMP D RD (SR8018 SEG 0502/0935)	0353/2105		0352/2090
			RAMP C RD (SR8018 SEG 0252/0000) SIGN: CANTILEVER
SR 0070 W OP ID 62/0070/0185/0385	0353/1660		0352/1955
SR 0070 E OP ID 62/0070/0184/0361	0353/1590		0352/1900 BMSID 62/0019/0352/1900 SR 0070 W OP ID 62/0070/0185/0385
SIGN: CANTILEVER BMSID 62/0019/0353/1200	0353/1200		0352/1630 SR 0070 E OP ID 62/0070/0184/0361
RAMP A RD (SR8018 SEG 0752/0000)	0353/1050		
			RAMP B RD (SR8018 SEG 0012/0720) WASHINGTON RD (SR0019 SEG 0353/0890)
WASHINGTON RD (SR0019 SEG 0352/0880)	0353/0890		0352/1017
RAMP B SPUR RD (SR8018 SEG 0022/0175)	0353/0810		0352/0880
			RAMP A SPUR RD (SR8018 SEG 0762/0000)
0 0 00000 0 00 0000+00	079255 FT		076628 FT 0 0 00000 0 00 0000+00 SIGN: SHAPE OR TUBE BMSID 62/0019/0352/0000
WASHINGTON MALL RD (PRDR)			WASHINGTON MALL DR (PRDR)
RAYMOND BL (PRDR)			RAYMOND BL (PRDR)
OAK SPRING RD (SR1045 SEG 0011/0000)			OAK SPRING RD (SR1045 SEG 0011/0000)
LENGTH(AH 2810 BK 0995)	0353/0000		LENGTH(AH 2885 BK 1038)
FROM 1045/0010 SH (CONN)	0341/0915		
024 "DIA CIR UNKNOWN LEN=0020 INSTALLED 2001	0341/0860		
024 "DIA CIR UNKNOWN LEN=0020 INSTALLED 2001	0341/0585		
024 "DIA CIR UNKNOWN LEN=0020 INSTALLED 2001	0341/0430		
018 "DIA CIRC CONCR LEN=0025 INSTALLED 2001	0341/0180		
1 0 00108 0 00 0061+86	078260 FT		075590 FT 1 0 00108 0 00 0061+86
NC WASHINGTON RD			NC WASHINGTON RD

DIR: B TOTAL LEN: 27.173 MI. DIST: 12-4 SR: 19
 LEFT MUN: SOUTH STRABANE T RIGHT MUN: SOUTH STRABANE T

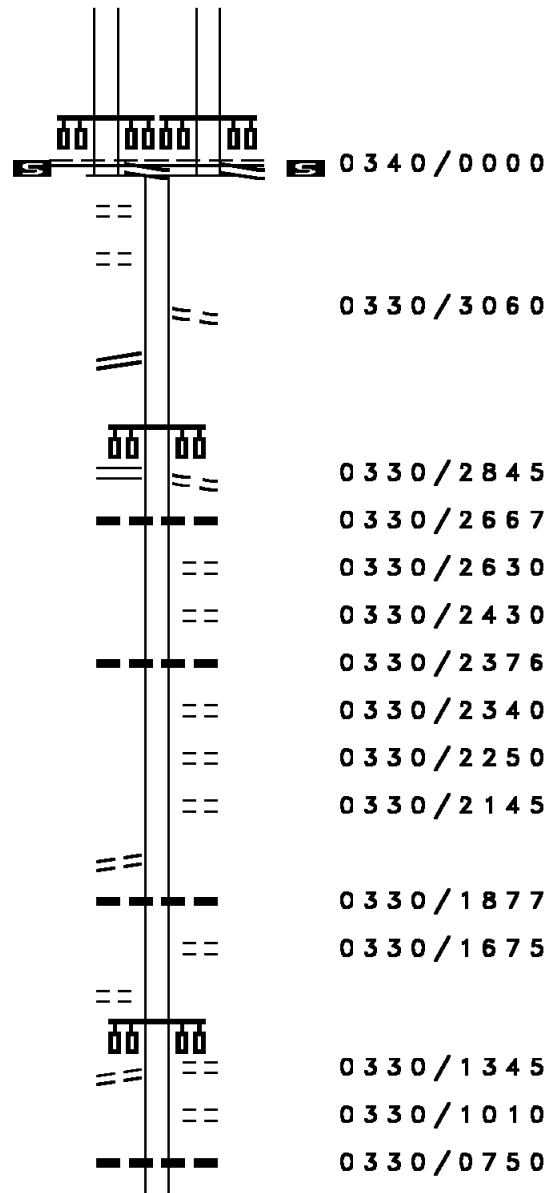
NORTH AV
 (SR1079 SEG 0010/3140)
 MFC BEGIN = B
 SOUTH STRABANE
 WASHINGTON C
 LENGTH(AH 0995 BK 3440) 0341/0000
 PENN DOT 12-4 DR
 (GOVT) 0330/3185
 PENN DOT 12-4 DR
 (GOVT) 0330/3075

 RAMP RD
 (SR9405 SEG 0010/0000) 0330/3025

MURTLAND AV
 (CITY) 0330/1995

 BLAIR AV
 (CITY) 0330/1510

 HALLAM AV
 (CITY) 0330/1345



NORTH AV
 (SR1079 SEG 0010/3140)
 MFC BEGIN = B
 SOUTH STRABANE
 WASHINGTON C
 LENGTH(AH 1038 BK 3440)

 PINE ST
 (CITY) 0330/3060

 RAMP RD
 (SR9405 SEG 0010/0210)

 LINN AV
 (CITY) 0330/2845
 018 " DIA CIRC METAL
 LEN=0045 INSTALLED UNKN
 POPLAR ST
 (CITY) 0330/2667
 (CITY) 0330/2630
 RYE AV
 (CITY) 0330/2430
 018 " DIA CIRC CONCR
 LEN=0035 INSTALLED 2001
 WHEAT AV
 (CITY) 0330/2376
 (CITY) 0330/2340
 OATS AV
 (CITY) 0330/2250
 OAK ST
 (CITY) 0330/2145

 018 " DIA CIR UNKNOWN
 LEN=0035 INSTALLED 2001
 ERIE ST
 (CITY) 0330/1877
 (CITY) 0330/1675

 HALLAM AV
 (CITY) 0330/1345

 SHANNON AV
 (CITY) 0330/1010
 018 " DIA CIRC METAL
 LEN=0030 INSTALLED UNKN
 CENTRAL AV

DIR: B TOTAL LEN: 27.173 MI.
 LEFT MUN: WASHINGTON C

DIST: 12-4 SR: 19
 RIGHT MUN: WASHINGTON C

LOCUST AV
 (SR1009 SEG 0010/0000) 0330/0365
 SUMMER AV
 (CITY) 0330/0225

HIGHLAND AV 074820 FT
 (CITY) 0330/0000
 WALNUT ST
 (CITY) 0321/2270
 SPRUCE AV
 (CITY) 0321/1990
 CHESTNUT ST
 (CITY) 0321/1705

PINE AV
 (CITY) 0321/1425
 BEAU ST
 (SR0136 SEG 0030/0000) 0321/1134

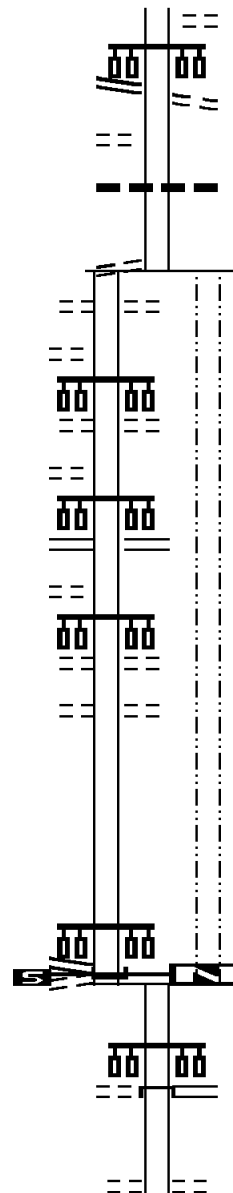
CHERRY AL
 (CITY) 0321/0845
 WHEELING ST
 (CITY) 0321/0565

STRAWBERRY AL
 (CITY) 0321/0285
 1 0 00108 0 00 0000+00 072150 FT

MAIDEN ST
 (SR0040 SEG 0380/0727)
 NC COLLEGE ST
 COLLEGE ST
 (CITY)

MAIDEN ST INTER-BK
 (SR0019 SEG 0310/0464)
 MFC BEGIN = C
 LENGTH(AH 2670 BK 0464) 0321/0000

COLLEGE ST
 (CITY) 0310/0464
 071686 FT



0330/0675 (CITY)
 0330/0365 LINCOLN ST
 (CITY)
 0330/0068 018"H 01"W **UNKNOWN**
 072150 FT LEN=0030 INSTALLED 2001
 NC RIDGE AV
 0330/0000 LTH AH 003440 BK 001989

072150 FT
 7320/0000 LTH AH 001989 BK 000464
 INTER-AHD MAIDEN ST
 (SR0040 SEG 0380/0727)
 COLLEGE ST
 (SR0019 SEG 0321/0000)
 0310/0464
 071686 FT 1 0 00113 0 00 0023+35
 LINCOLN ST
 (CITY)
 0310/0000 LENGTH(AH 0464 BK 3316)

DIR: B TOTAL LEN: 27.173 MI. DIST: 12-4 SR: 19
 LEFT MUN: WASHINGTON C RIGHT MUN: WASHINGTON C

Street Name (City)	Stationing	Notes	Stationing	Notes
			0300/2784	015" DIA CIRC OTHER LEN=0035 INSTALLED UNKN
			0300/2775	EAST AV (CITY)
			0300/2732	CSX RAIL TRANSPORTATION OVERPASS IS RR X-ING
WADE AV (CITY)	0300/2560		0300/2560	WADE AV (CITY)
HANNA ST (CITY)	0300/2195		0300/2320	GANTZ ST (CITY)
			0300/2114	036" DIA CIRC CONCR LEN=0035 INSTALLED UNKN
			0300/1905	SWART AL (CITY)
			0300/1620	LEMOYNE AV (CITY)
			0300/1256	012"H 01"W **UNKNOWN** LEN=0035 INSTALLED UNKN
ELM ST (CITY)	0300/1040		0300/1235	STEWART AV (CITY)
RAGGI WY (CITY)	0300/0160			
1 0 00113 0 00 0056+39	068370 FT		068370 FT	
RURAL AV (CITY)	0300/0000		0300/0000	LENGTH(AH 3316 BK 1973) DETROIT AV
ROSEWOOD AV (CITY)	0290/1470		0290/1735	(CITY)
			0290/1280	LINDEN AV (CITY)
			0290/0930	CITY AL (CITY)
			0290/0757	B CATFISH CK STRUCTURE LENGTH 10 FT BMSID 62/0019/0290/0757
SPRINGFIELD AV (CITY)	0290/0495			
			0290/0345	DUNN AV (CITY)
	066397 FT		066397 FT	1 0 00113 0 00 0076+25 SHRONTZ LN (CITY)

EXTRACT DATE: 12/18/2023
PRINT DATE: 12/21/2023

ROADWAY MANAGEMENT SYSTEM
SLD COUNTY/SR - ANNUAL PRINT

PAGE NUMBER: 47
COUNTY: WASHINGTON

DIR: B TOTAL LEN: 27.173 MI.
LEFT MUN: WASHINGTON C

DIST: 12-4 SR: 19
RIGHT MUN: WASHINGTON C

Station	Description	Notes
	0290/0000	LENGTH(AH 1973 BK 3556) WASHINGTON
	0280/3276	SOUTH STRABANE T
	0280/3160	018" DIA CIRC CONCR LEN=0035 INSTALLED UNKN SHRONTZ RUN STRUCTURE LENGTH 8 FT
	0280/3153	BMSID 62/0019/0280/3153 OAK HILL DR (T635)
	0280/2575	SWARTZ SPUR RD (T504)
WEAVER SPUR RD (T504)	0280/2045	SWARTZ SPUR RD (T504)
	0280/1828	015" DIA CIRC CONCR LEN=0035 INSTALLED UNKN
WEAVER SPUR RD (T504)	0280/1600	
	0280/1480	024"H 10"W **UNKNOWN** LEN=0001 INSTALLED UNKN 018" DIA CIRC CONCR
	0280/1066	LEN=0035 INSTALLED UNKN MCCOY LN (T481)
	0280/0995	015" DIA CIRC CONCR LEN=0035 INSTALLED UNKN
	0280/0811	LYMAN AV (T640)
	0280/0775	018" DIA CIRC METAL LEN=0045 INSTALLED UNKN
	0280/0527	018" DIA CIRC CONCR LEN=0045 INSTALLED UNKN
062841 FT	0280/0127	LEN=0045 INSTALLED UNKN 1 0 00113 0 00 0111+69 NASER AV (T944)
	0280/0000	LENGTH(AH 3556 BK 1341)
HAWTHORNE ST (T940)	0270/1210	
	0270/1135	VANCE STATION RD (SR2002 SEG 0010/0000) 006"H 24"W **UNKNOWN**
	0270/0749	LEN=0045 INSTALLED UNKN
TO 0019/0260 SH (CONN)	0270/0065	
061500 FT	0270/0027	001"H 01"W **UNKNOWN** LEN=0001 INSTALLED UNKN 1 0 00113 0 00 0125+09 LACOCK HILL RD (T507)

DIR: B TOTAL LEN: 27.173 MI. DIST: 12-4 SR: 19
 LEFT MUN: SOUTH STRABANE T RIGHT MUN: SOUTH STRABANE T

FROM 0019/0270 SH
 (CONN)
 SANITARIUM RD
 (TWP)

SHORT RD
 (T507)

0260/1000

0260/0095
 060458 FT

056764 FT

Stationing	Description	Material	Length	Notes
0270/0000	NATIONAL PK (SR0040 SEG 0390/0000) MFC BEGIN = B	CONCR	1341	BK 1042
0260/0594	SOUTH STRABANE AMWELL T	CONCR		
0260/0390	WILLOW DR (T425)	CONCR		
0260/0291	015" DIA CIRC	CONCR	0035	INSTALLED UNKN
060458 FT	1 0 00325 0 02 0603+37 GUINN DR (T424)	CONCR		
0260/0000	LENGTH(AH 1042 BK 3694)	CONCR		
0250/3645	024" DIA CIRC	CONCR	0040	INSTALLED UNKN
0250/3117	015" DIA CIRC	CONCR	0040	INSTALLED UNKN
0250/2729	024" DIA CIRC	CONCR	0045	INSTALLED UNKN
0250/1998	015" DIA CIRC	CONCR	0040	INSTALLED UNKN
0250/1713	015" DIA CIRC	CONCR	0040	INSTALLED UNKN
0250/1456	015" DIA CIRC	CONCR	0040	INSTALLED UNKN
0250/1435	MEADOWVIEW DR (TWP)	CONCR		
0250/1128	036" DIA CIRC	CONCR	0045	INSTALLED UNKN
0250/0901	015" DIA CIRC	CONCR	0045	INSTALLED UNKN
0250/0677	018" DIA CIRC	CONCR	0040	INSTALLED UNKN
0250/0186	015" DIA CIRC	CONCR	0040	INSTALLED UNKN
056764 FT	1 0 00325 0 02 0566+43 024" DIA CIRC	CONCR		
0250/0000	LENGTH(AH 3694 BK 2543)	CONCR		
	015" DIA CIRC	CONCR		

DIR: B TOTAL LEN: 27.173 MI. DIST: 12-4 SR: 19
 LEFT MUN: AMWELL T RIGHT MUN: AMWELL T

1 0 00325 0 02 0541+00 054221 FT
 CRAFT RD
 (T403) 0240/0000

052360 FT

050968 FT

049014 FT

0240/2289	LEN=0040	INSTALLED UNKN
018 "DIA	CIRC CONCR	
0240/1705	LEN=0200	INSTALLED UNKN
036 "DIA	CIRC CONCR	
0240/1260	LEN=0040	INSTALLED UNKN
015 "DIA	CIRC CONCR	
0240/0985	LEN=0001	INSTALLED UNKN
018 "DIA	CIRC CONCR	
0240/0422	LEN=0001	INSTALLED UNKN
018 "DIA	CIRC CONCR	
0240/0045	LEN=0030	INSTALLED UNKN
054221 FT		
0240/0000	LENGTH(AH 2543 BK 1861)	
015 "DIA	CIRC CONCR	
0230/1498	LEN=0040	INSTALLED UNKN
015 "DIA	CIRC CONCR	
0230/1272	LEN=0040	INSTALLED UNKN
015 "DIA	CIRC CONCR	
0230/0933	LEN=0040	INSTALLED UNKN
018 "DIA	CIRC CONCR	
0230/0584	LEN=0040	INSTALLED UNKN
0230/0214	BMSSEN 62/0019/0230/0198	
	1 0 00325 0 02 0524+25	
	TRIB TO TENMILE CREEK	
0230/0198	BMSBG 62/0019/0230/0198	
052360 FT	1 0 00325 0 02 0524+34	
0230/0000	LENGTH(AH 1861 BK 1392)	
	SR 0079	
0220/0971	OP ID 62/0079/0311/0980	
	SR 0079	
0220/0805	OP ID 62/0079/0310/0780	
018 "DIA	CIRC CONCR	
0220/0679	LEN=0030	INSTALLED 2001
036 "DIA	CIRC CONCR	
0220/0555	LEN=0040	INSTALLED UNKN
	BURT LN	
0220/0485	(PRDR)	
024 "DIA	CIRC CONCR	
0220/0191	LEN=0040	INSTALLED UNKN
050968 FT	1 0 00325 0 02 0510+42	
0220/0000	LENGTH(AH 1392 BK 1954)	
018 "DIA	CIRC CONCR	
0210/1560	LEN=0001	INSTALLED UNKN
036 "DIA	CIRC METAL	
0210/1243	LEN=0040	INSTALLED UNKN
	015 "DIA	CIRC CONCR
0210/0528	LEN=0040	INSTALLED UNKN
049014 FT	1 0 00325 0 02 0490+88	

DIR: B TOTAL LEN: 27.173 MI. DIST: 12-4 SR: 19
 LEFT MUN: AMWELL T RIGHT MUN: AMWELL T

036 " DIA	CIRC	CONCR	
LEN=0040	INSTALLED	UNKN	
LENGTH(AH 1954 BK 3918)			
015 " DIA	CIRC	METAL	
LEN=0040	INSTALLED	UNKN	
015 " DIA	CIRC	CONCR	
LEN=0040	INSTALLED	UNKN	
036 " DIA	CIRC	METAL	
LEN=0040	INSTALLED	UNKN	
015 " DIA	CIRC	CONCR	
LEN=0040	INSTALLED	UNKN	
015 " DIA	CIRC	CONCR	
LEN=0040	INSTALLED	UNKN	
015 " DIA	CIRC	CONCR	
LEN=0040	INSTALLED	UNKN	
015 " DIA	CIRC	CONCR	
LEN=0075	INSTALLED	UNKN	
015 " DIA	CIRC	CONCR	
LEN=0040	INSTALLED	UNKN	
015 " DIA	CIRC	CONCR	
LEN=0040	INSTALLED	UNKN	
018 " DIA	CIRC	CONCR	
LEN=0075	INSTALLED	UNKN	
1 0 00325	0 01	0451+70	
LENGTH(AH 3918 BK 1446)			
018 " DIA	CIRC	CONCR	
LEN=0040	INSTALLED	UNKN	

045096 FT

RAMP B RD
 (SR8005 SEG 0760/0000) 0190/1040
 TO 8005/0760 SH
 (CONN) 0190/1000
 FROM 8005/0750 SH
 (CONN) 0190/0980

RAMP A RD
 (SR8005 SEG 0750/0505) 0190/0945
 STOCK PILE #31
 (GOVT) 0190/0820

043650 FT

015 " DIA	CIRC	CONCR	
LEN=0040	INSTALLED	UNKN	
015 " DIA	CIRC	CONCR	
LEN=0045	INSTALLED	UNKN	
015 " DIA	CIRC	CONCR	
LEN=0033	INSTALLED	UNKN	
015 " DIA	CIRC	CONCR	
LEN=0045	INSTALLED	UNKN	
LONG PINE RD			
(SR2011 SEG 0320/2903)			
1 0 00325	0 00	0437+24	
NC WA	WAYNESBURG RD		
B L	TENMILE		

S MAIN STREET ET
 (SR2001 SEG 0010/0000) 0180/0575

042525 FT

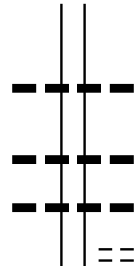
040157 FT

VAN KIRK RIDGE RD
 (SR2004 SEG 0060/1790) 0160/1292

STRUCTURE	LENGTH	25 FT
BMSID 62/0019/0190/0000		
LENGTH(AH 1446 BK 1125)		
SR0079		
OP ID 62/0079/0294/0885		
SR 0079		
OP ID 62/0079/0295/0900		
RAMP C RD		
(SR8005 SEG 0500/0865)		
BMSEN 62/0019/0180/0465		
1 0 00325 0 00 0430+48		
L TENMILE CK		
BMSBG 62/0019/0180/0465		
RAMP D RD		
(SR8005 SEG 0250/0000)		
1 0 00325 0 00 0425+54		
LENGTH(AH 1125 BK 2368)		
018 "DIA CIRC CONCR		
LEN=0040 INSTALLED UNKN		
015 "DIA CIRC CONCR		
LEN=0040 INSTALLED UNKN		
036 "DIA CIRC CONCR		
LEN=0040 INSTALLED UNKN		
015 "DIA CIRC CONCR		
LEN=0045 INSTALLED UNKN		
018 "DIA CIRC CONCR		
LEN=0001 INSTALLED UNKN		
015 "DIA CIRC CONCR		
LEN=0040 INSTALLED UNKN		
015 "DIA CIRC CONCR		
LEN=0040 INSTALLED UNKN		
1 0 00325 0 00 0401+86		
015 "DIA CIRC CONCR		
LEN=0040 INSTALLED UNKN		
LENGTH(AH 2368 BK 2289)		
018 "DIA CIRC CONCR		
LEN=0040 INSTALLED UNKN		
018 "DIA CIRC CONCR		
LEN=0200 INSTALLED UNKN		
018 "DIA CIRC CONCR		
LEN=0040 INSTALLED UNKN		
015 "DIA CIRC CONCR		
LEN=0001 INSTALLED UNKN		
015 "DIA CIRC CONCR		
LEN=0040 INSTALLED UNKN		

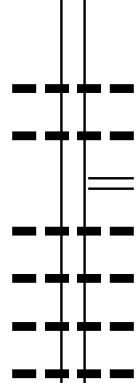
DIR: B TOTAL LEN: 27.173 MI. DIST: 12-4 SR: 19
 LEFT MUN: AMWELL T RIGHT MUN: AMWELL T

037868 FT



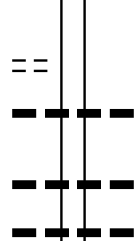
037868 FT 1 0 00325 0 00 0378+97
 015 "DIA CIRC CONCR
 LEN=0040 INSTALLED UNKN
 LENGTH(AH 2289 BK 2699)
 015 "DIA CIRC CONCR
 LEN=0040 INSTALLED UNKN
 018 "DIA CIRC CONCR
 LEN=0040 INSTALLED UNKN
 EDGEWOOD DR
 (T425)

035169 FT



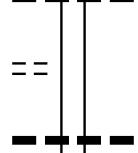
035169 FT 1 0 00325 0 00 0351+98
 015 "DIA CIRC CONCR
 LEN=0040 INSTALLED UNKN
 LENGTH(AH 2699 BK 2492)
 015 "DIA CIRC CONCR
 LEN=0040 INSTALLED UNKN
 WEAVER RUN RD
 (SR2006 SEG 0010/0000)
 015 "DIA CIRC CONCR
 LEN=0400 INSTALLED UNKN
 015 "DIA CIRC CONCR
 LEN=0040 INSTALLED UNKN
 015 "DIA CIRC CONCR
 LEN=0040 INSTALLED UNKN
 015 "DIA CIRC CONCR
 LEN=0040 INSTALLED UNKN

1 0 00325 0 00 0327+06 032677 FT
 (TBK2009) BAKER STATION
 (T628) 0140/0000



032677 FT
 0140/0000 LENGTH(AH 2492 BK 1638)
 015 "DIA CIRC CONCR
 LEN=0040 INSTALLED UNKN
 0130/1344
 015 "DIA CIRC CONCR
 LEN=0040 INSTALLED UNKN
 015 "DIA CIRC CONCR
 LEN=0040 INSTALLED UNKN

1 0 00325 0 00 0310+50 031039 FT
 HORNE RUN RD
 (T638) 0130/0000



031039 FT
 0130/0000 LENGTH(AH 1638 BK 2146)
 015 "DIA CIRC CONCR
 LEN=0040 INSTALLED UNKN
 0120/1394
 015 "DIA CIRC CONCR
 LEN=0040 INSTALLED UNKN

DIR: B TOTAL LEN: 27.173 MI. DIST: 12-4 SR: 19
 LEFT MUN: AMWELL T RIGHT MUN: AMWELL T

Segment ID	Length (FT)	Start Station	End Station	Material	Status
0120/0590				LEN=0040	INSTALLED UNKN
				MANKEY RD	
0120/0565				(T735)	
0120/0504				015 " DIA CIRC CONCR	
028893 FT	028893			LEN=0045	INSTALLED UNKN
				1 0 00325 0 00 0289+16	
				015 " DIA CIRC CONCR	
				LEN=0040	INSTALLED UNKN
5 0120/0000				LENGTH(AH 2146 BK 2811)	
				015 " DIA CIRC CONCR	
				LEN=0040	INSTALLED UNKN
				015 " DIA CIRC CONCR	
				LEN=0040	INSTALLED UNKN
				015 " DIA CIRC CONCR	
				LEN=0040	INSTALLED UNKN
026082 FT	026082			1 0 00325 0 00 0261+05	
				015 " DIA CIRC CONCR	
				LEN=0040	INSTALLED UNKN
5 0110/0000				LENGTH(AH 2811 BK 1743)	
				015 " DIA CIRC CONCR	
				LEN=0040	INSTALLED UNKN
				015 " DIA CIRC CONCR	
				LEN=0040	INSTALLED UNKN
024339 FT	024339			1 0 00325 0 00 0243+62	
				015 " DIA CIRC CONCR	
				LEN=0040	INSTALLED UNKN
5 0100/0000				LENGTH(AH 1743 BK 3294)	
				015 " DIA CIRC CONCR	
				LEN=0040	INSTALLED UNKN
				015 " DIA CIRC CONCR	
				LEN=0040	INSTALLED UNKN
				018 " DIA CIRC CONCR	
				LEN=0040	INSTALLED UNKN
				015 " DIA CIRC CONCR	
				LEN=0040	INSTALLED UNKN
				015 " DIA CIRC CONCR	
				LEN=0040	INSTALLED UNKN
1 0 00325 0 00 0210+68	021045			021045 FT	
AMWELL TWP BLDG DR					

DIR: B TOTAL LEN: 27.173 MI. DIST: 12-4 SR: 19
 LEFT MUN: AMWELL T RIGHT MUN: AMWELL T

Stationing	Description	Material	Length	Status
0090/0000	==	5 0090/0000	LENGTH(AH 3294 BK 2503)	
	---	015 "DIA CIRC CONCR		
	---	0080/2158	LEN=0040	INSTALLED UNKN

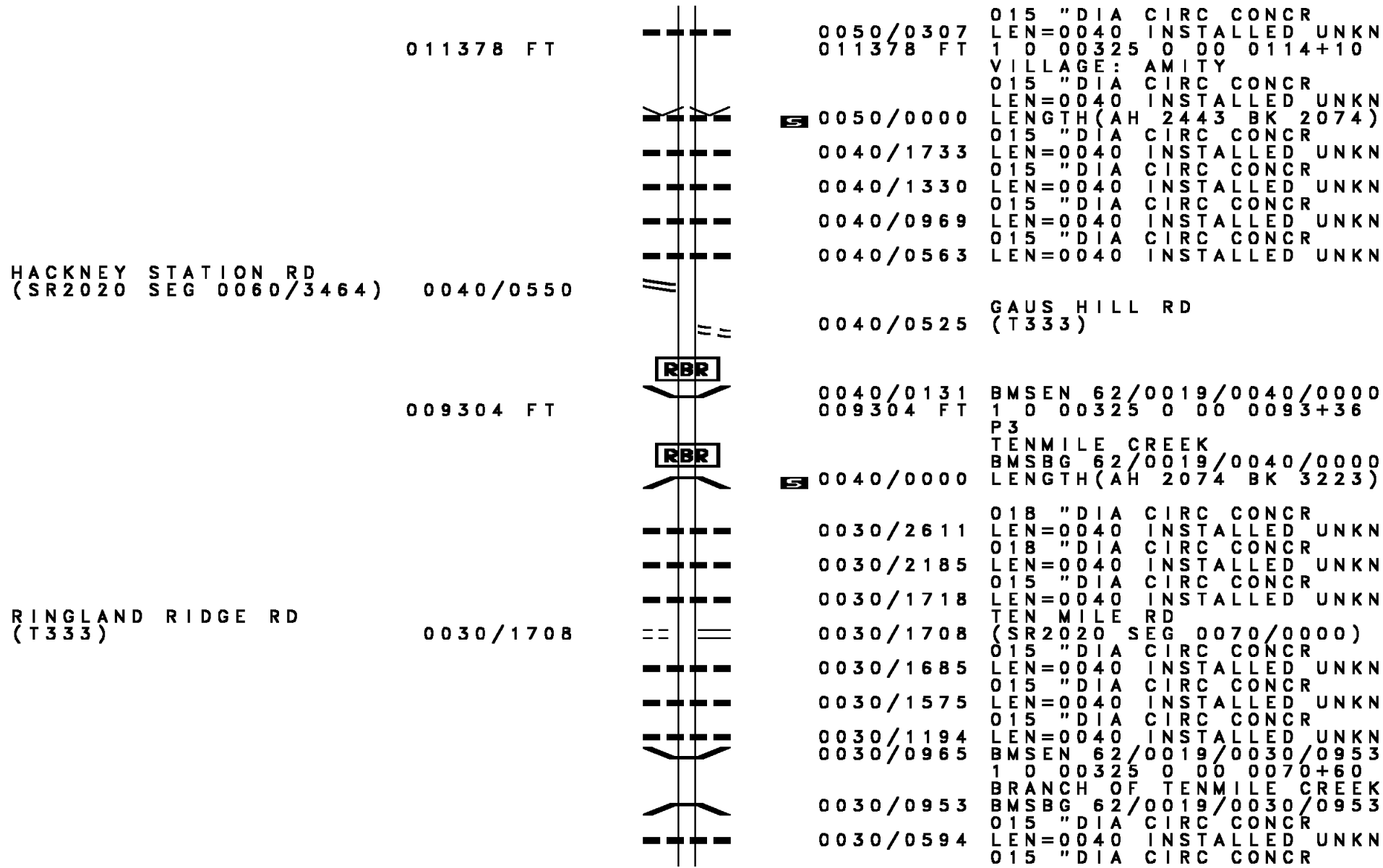
	---	0080/0729	015 "DIA CIRC CONCR	LEN=0040 INSTALLED UNKN
018542 FT		018542 FT	1 0 00325 0 00 0185+65	
	---	5 0080/0000	LENGTH(AH 2503 BK 3442)	
	---	015 "DIA CIRC CONCR		
	---	0070/3048	LEN=0040	INSTALLED UNKN
	---	015 "DIA CIRC CONCR		
	---	0070/2897	LEN=0040	INSTALLED UNKN

	---	0070/1940	015 "DIA CIRC CONCR	LEN=0040 INSTALLED UNKN
	---	015 "DIA CIRC CONCR		
	---	0070/1564	LEN=0040	INSTALLED UNKN
	---	015 "DIA CIRC CONCR		
	---	0070/1238	LEN=0040	INSTALLED UNKN
	---	012 "DIA CIRC CONCR		
	---	0070/0888	LEN=0001	INSTALLED UNKN
	---	015 "DIA CIRC CONCR		
	---	0070/0395	LEN=0040	INSTALLED UNKN

	==	0070/0092	AMITY RIDGE RD	
		015100 FT	(T365)	
1 0 00325 0 00 0151+23 015100 FT				
HILLSBORO RD				
(T365)				
	==	5 0070/0000	LENGTH(AH 3442 BK 1279)	
	---	015 "DIA CIR UNKNOWN		
	---	0060/0497	LEN=0040	INSTALLED UNKN
	---	015 "DIA CIRC METAL		
	---	0060/0297	LEN=0040	INSTALLED UNKN
013821 FT		013821 FT	1 0 00325 0 00 0138+53	
	---	015 "DIA CIRC CONCR		
	---	0060/0000	LEN=0040	INSTALLED UNKN
	---	5 0060/0000	LENGTH(AH 1279 BK 2443)	

	---	0050/1455	015 "DIA CIRC CONCR	LEN=0040 INSTALLED UNKN
	---	015 "DIA CIRC CONCR		
	---	0050/0909	LEN=0040	INSTALLED UNKN

DIR: B TOTAL LEN: 27.173 MI. DIST: 12-4 SR: 19
 LEFT MUN: AMWELL T RIGHT MUN: AMWELL T



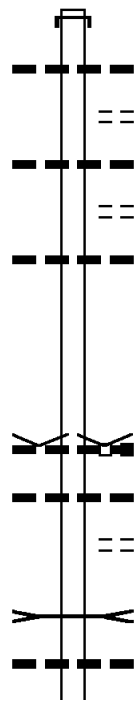
DIR: B TOTAL LEN: 27.173 MI. DIST: 12-4 SR: 19
 LEFT MUN: AMWELL T RIGHT MUN: AMWELL T

CAREY WY
(T321)

DIVIDING RIDGE RD
(T319)

006081 FT	0030/0344	LEN=0040	INSTALLED	UNKN
	006081 FT	1 0 00325	0 00	0060+81
		036 "DIA	CIRC	CONCR
		LEN=0040	INSTALLED	UNKN
	0030/0000	LENGTH(AH	3223	BK 2245)
0020/1745	0020/1679	BMS EN 62/0019/0020/1647		
		1 0 00325	0 00	0054+41
		TENMILE CK.		
	0020/1647	BMSBG 62/0019/0020/1647		
		015 "DIA	CIRC	CONCR
	0020/1300	LEN=0050	INSTALLED	UNKN
		018 "DIA	CIRC	CONCR
	0020/1005	LEN=0050	INSTALLED	UNKN
		018 "DIA	CIRC	CONCR
	0020/0630	LEN=0050	INSTALLED	UNKN
		024 "DIA	CIRC	CONCR
	0020/0360	LEN=0050	INSTALLED	UNKN
003836 FT	003836 FT	1 0 00325	0 00	0038+36
		018 "DIA	CIRC	CONCR
		LEN=0050	INSTALLED	UNKN
	0020/0000	LENGTH(AH	2245	BK 3836)
		018 "DIA	CIRC	CONCR
	0010/2930	LEN=0050	INSTALLED	UNKN
		015 "DIA	CIRC	CONCR
	0010/2589	LEN=0050	INSTALLED	UNKN
		015 "DIA	CIRC	CONCR
	0010/2200	LEN=0001	INSTALLED	UNKN
		018 "DIA	CIRC	CONCR
	0010/1908	LEN=0050	INSTALLED	UNKN
		015 "DIA	CIRC	CONCR
	0010/1570	LEN=0001	INSTALLED	UNKN
		015 "DIA	CIRC	CONCR
	0010/1235	LEN=0050	INSTALLED	UNKN
		015 "DIA	CIRC	CONCR
	0010/0757	LEN=0050	INSTALLED	UNKN
		015 "DIA	CIRC	CONCR
	0010/0481	LEN=0001	INSTALLED	UNKN
		015 "DIA	CIRC	CONCR
	000000 FT	1 0 00325	0 00	0000+00
		NC AM		
	INTER-BK	AMITY RIDGE RD		
		AMITY RIDGE RD		
		(SR0019	SEG 0510/3425)	
		MFC BEGIN = D		
		BK-GREENE		(30)
	0010/0000	LENGTH(AH	3836	BK 0000)

223221 FT



221505 FT

223232 FT AH-BEAVER (04)
 INTER-AHD MAIN ST
 0920/1716 (SR0018 SEG 0010/0000)
 0920/1518 015 "DIA CIRC CONCR
 LEN=0035 INSTALLED 2004
 NICOLE DR
 0920/1110 (TWP)
 015 "DIA CIRC CONCR
 0920/0975 LEN=0045 INSTALLED 2004
 HARPER DR
 0920/0685 (TWP)
 015 "DIA CIRC CONCR
 0920/0677 LEN=0035 INSTALLED 2004

221516 FT 1 0 00115 0 04 1315+75
 VILLAGE: FRANKFORT SPGS
 018 "DIA CIRC METAL
 LEN=0035 INSTALLED 2004
 1434 BURGETTSTOWN FLOR
 (PRDR)
 0920/0000 LENGTH(AH 1716 BK 2423)
 018 "DIA CIR UNKNOWN
 0910/2030 LEN=0035 INSTALLED 2004
 MECANNIC LN
 0910/1575 (TWP)
 KINGS CK
 STRUCTURE LENGTH 10 FT
 0910/1073 BMSID 62/0018/0910/1073
 015 "DIA CIRC CONCR
 0910/0809 LEN=0060 INSTALLED 2004
 015 "DIA CIRC METAL

DIR: B TOTAL LEN: 42.279 MI. DIST: 12-4 SR: 18
 LEFT MUN: HANOVER T RIGHT MUN: HANOVER T

Street Name	Start Station	End Station	Length (FT)	Notes
	219082	219093	11	0910/0477 LEN=0035 INSTALLED 2004
				1 0 00115 0 04 1291+52
				015 "DIA CIRC CONCR
				LEN=0035 INSTALLED 2004
				LENGTH(AH 2423 BK 2368)
				015 "DIA CIRC CONCR
BAKER ST (T406)	0900	2100	1200	LEN=0035 INSTALLED 2004
	0900	1530	630	015 "DIA CIRC CONCR LEN=0040 INSTALLED 2004
				MY LN (PRDR)
	0900	1430	100	018 "DIA CIRC CONCR
	0900	1380	50	LEN=0035 INSTALLED 2004
	0900	1010	290	018 "DIA CIRC CONCR
				LEN=0030 INSTALLED UNKN
	0900	0376	524	015 "DIA CIRC CONCR LEN=0035 INSTALLED 2004
				015 "DIA CAST IRON
	0900	0094	6	LEN=0035 INSTALLED 2004
1 0 00115 0 04 1267+84 MAXWELL RD (T869)	216714	216725	11	
	0900	0000	900	LEN=0035 INSTALLED 2004
				LENGTH(AH 2368 BK 2401)
				015 "DIA CIRC CONCR
	0890	2216	1326	LEN=0040 INSTALLED 2004
COULTER ESTATE DR (PRDR)	0890	0945	55	
	0890	0864	26	015 "DIA CIRC CONCR LEN=0045 INSTALLED 2004
	0890	0573	317	015 "DIA CIRC CONCR LEN=0045 INSTALLED 2004
				015 "DIA CIRC CONCR
	0890	0108	782	LEN=0040 INSTALLED 2004
214313 FT	214324	214324	0	1 0 00115 0 04 1243+95
				MILLER AIRPORT RD
				(T404)
				LENGTH(AH 2401 BK 3199)
K - D LN (TWP)	0880	2655	1855	
	0880	2470	185	M & M LN (TWP)
	0880	2055	415	FROATS DR (TWP)
	0880	1570	515	MCCUTCHEON DR (TWP)

DIR: B TOTAL LEN: 42.279 MI. DIST: 12-4 SR: 18
 LEFT MUN: HANOVER T RIGHT MUN: HANOVER T

BENNETT ACRES LN
 (TWP)

0880/0535

211114 FT

1 0 00115 0 04 1212+09 208236 FT
 PURDY RD
 (SR4003 SEG 0010/0000) 0870/0000

KINGS CREEK RD
 (T853)

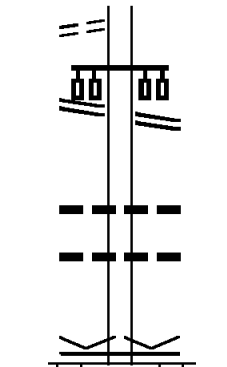
0860/1015

FOR SR 0018 AND 4004

0880/1348	018 " DIA	CIRC METAL	LEN=0035	INSTALLED 2004
	BURRIS ST			
0880/0975	(TWP)			
0880/0704	018 " DIA	CIRC METAL	LEN=0040	INSTALLED 2004
0880/0431	015 " DIA	CIRC CONCR	LEN=0045	INSTALLED 2004
	SEIBEL ST			
0880/0410	(TWP)			
211125 FT	1 0 00115 0 04 1243+95			
0880/0000	018 " DIA	CIRC METAL	LEN=0055	INSTALLED 2004
	LENGTH(AH 3199 BK 2878)			
	WINKLER LN			
0870/2645	(TWP)			
0870/2331	015 " DIA	CIRC CONCR	LEN=0035	INSTALLED 2004
	BROCKMAN RD			
0870/1975	(PRDR)			
0870/1771	015 " DIA	CIRC CONCR	LEN=0040	INSTALLED 2004
	012 " DIA	CIR PLASTIC	LEN=0045	INSTALLED 2004
0870/1426				
0870/0783	015 " DIA	CIRC METAL	LEN=0040	INSTALLED 2004
	015 " DIA	CIR PLASTIC	LEN=0040	INSTALLED 2004
0870/0409				
	015 " DIA	CIRC CONCR	LEN=0045	INSTALLED 2004
0870/0078				
208247 FT				
0870/0000	LENGTH(AH 2878 BK 2472)			
	048 " DIA	CIRC CONCR	LEN=0085	INSTALLED 2004
0860/1930				
	018 " DIA	CIRC CONCR	LEN=0040	INSTALLED UNKN
0860/1440				
	018 " DIA	CIRC CONCR	LEN=0035	INSTALLED 2004
0860/1237				
0860/0980	FIVE POINTS RD			
	(TB20)			
0860/0765	018 " DIA	CIRC CONCR	LEN=0001	INSTALLED 2004

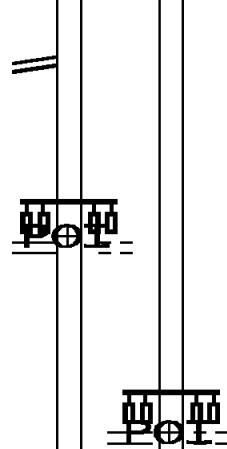
DIR: B TOTAL LEN: 42.279 MI. DIST: 12-4 SR: 18
 LEFT MUN: HANOVER T RIGHT MUN: HANOVER T

(CONN) 0860/0150
 1 0 00115 0 04 1183+31 205764 FT
 STEUBENVILLE PK
 (SR4004 SEG 0110/0000) 0860/0000



205775 FT STEUBENVILLE PK
 (SR4004 SEG 0110/0000)
 0860/0000 LENGTH(AH 2472 BK 1630)
 0850/0535 015 " DIA CIRC METAL
 LEN=0035 INSTALLED UNKN
 0850/0445 018 " DIA CIRC CONCR
 LEN=0050 INSTALLED UNKN
 204134 FT 1 0 00115 0 04 1142+58
 204145 FT VILLAGE: FLORENCE
 MFC BEGIN = C
 0850/0000 LENGTH(AH 1630 BK 2510)

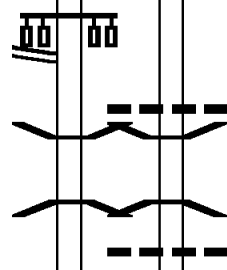
RAMP A RD
 (SR8046 SEG 0250/0000) 0841/1945
 (APRA) STARPOINTE INDUS
 TO 8046/0250 SH
 (CONN)
 FROM 8046/0260 SH
 (CONN)
 STARPOINTE BL
 (PRDR)
 0841/1895



(APRA) STARPOINTE INDUS
 TO 8046/0250 SH
 (CONN)
 FROM 8046/0260 SH
 (CONN)
 STARPOINTE BL
 (PRDR)

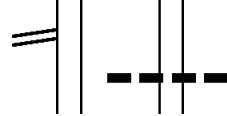
RAMP B RD
 (SR8046 SEG 0260/1160) 0841/1805

BMS EN 62/0018/0840/1212 0841/1426
 1 0 00115 0 04 1129+29
 SR 0022
 BMSBG 62/0018/0840/1212 0841/1170



0840/1925
 0840/1483 015 " DIA CIRC CONCR
 LEN=0050 INSTALLED 2004
 0840/1468 BMS EN 62/0018/0840/1212
 1 0 00115 0 04 1129+29
 SR 0022
 0840/1212 BMSBG 62/0018/0840/1212
 018 " DIA CIRC CONCR
 LEN=0030 INSTALLED 2004
 0840/1201

RAMP D RD
 (SR8046 SEG 0020/0000) 0841/0895
 TO 8046/0020 SH



0840/0939 018 " DIA CIRC CONCR
 LEN=0045 INSTALLED 2004
 TO 8046/0020 SH

DIR: B TOTAL LEN: 42.279 MI. DIST: 12-4 SR: 18
 LEFT MUN: HANOVER T RIGHT MUN: HANOVER T

(CONN)	0841/0855	==	==	0840/0920	(CONN)
FROM 8046/0010 SH				FROM 8046/0010 SH	
(CONN)	0841/0835	==	==	0840/0900	(CONN)
RAMP C RD					
(SR8046 SEG 0010/1399)	0841/0790	==	==		
SIGN: 4 CHORD TRUSS				SIGN: 4 CHORD TRUSS	
BMSID 62/001B/0840/0664	0841/0610			0840/0664	BMSID 62/001B/0840/0664
				0840/0546	RAMP RD
				0840/0351	(SR8046 SEG 0750/0000)
1 0 00115 0 04 1117+07	201654 FT			0840/0000	018 "DIA CIRC METAL
LENGTH(AH 2480 BK 1230)	0841/0000			0840/0000	LEN=0070 INSTALLED 2004
KEYBANK PAVILION RD				0834/1075	1 0 00115 0 04 1117+05
(PRDR)	0835/1080	==	==		LENGTH(AH 2510 BK 1183)
LC FROM KEYBANK PAVILIO					KEYBANK PAVILION RD
(PRDR)	0835/0975	==	==		(PRDR)
				0834/0121	015 "DIA CIRC CONCR
1 0 00115 0 04 1105+22	200424 FT			200452 FT	LEN=0040 INSTALLED 2004
MFC BEGIN = C				0834/0000	1 0 00115 0 04 1105+22
LENGTH(AH 1230 BK 1472)	0835/0000			0830/1261	MFC BEGIN = C
				0830/0821	LENGTH(AH 1183 BK 1472)
					015 "DIA CIRC CONCR
				0830/0068	LEN=0035 INSTALLED 2004
LOG CABIN RD	198952 FT			198980 FT	018 "DIA CIRC CONCR
(T847)	0830/0000			0830/0000	LEN=0040 INSTALLED 2004
LC FOR LOG CABIN RD					015 "DIA CIRC CONCR
(CONN)	0820/1708	==	==	0820/1627	LEN=0045 INSTALLED 2004
				0820/1080	015 "DIA CIRC CONCR
				0820/0798	LEN=0035 INSTALLED 2004
					HANOVER
				0820/0351	SMITH T
	196987 FT			0820/0000	024 "DIA CIRC CONCR
				0810/2088	LEN=0040 INSTALLED 2004
				0810/1965	1 0 00115 0 04 1071+18
					LENGTH(AH 1965 BK 2088)
					060 "DIA CIRC CONCR
					LEN=0060 INSTALLED 2004
					018 "DIA CIRC CONCR
					LEN=0035 INSTALLED 2004

DIR: B TOTAL LEN: 42.279 MI. DIST: 12-4 SR: 18
 LEFT MUN: SMITH T RIGHT MUN: SMITH T

194899 FT

0810/1155	015 " DIA	CIRC CONCR	LEN=0045	INSTALLED	2004
0810/0741	015 " DIA	CIRC CONCR	LEN=0045	INSTALLED	2004
0810/0393	015 " DIA	CIRC CONCR	LEN=0040	INSTALLED	2004
194927 FT	1 0 00115	0 03 1050+30			
	054"H 72"W	CONC STRUCT			
0810/0000	LEN=0050	INSTALLED	LENGTH(AH 2088 BK 1894)		
0800/1383	015 " DIA	CIRC CONCR	LEN=0055	INSTALLED	2004
	(APRA) UNION	ELECTRIC S			
	UNION) ELECTRIC	RD			
	(PRDR)				
0800/1335	024 " DIA	CIRC CONCR	LEN=0045	INSTALLED	2004
0800/1008	015 " DIA	CIRC CONCR	LEN=0045	INSTALLED	2004
0800/0630	015 " DIA	CIRC CONCR	LEN=0045	INSTALLED	2004

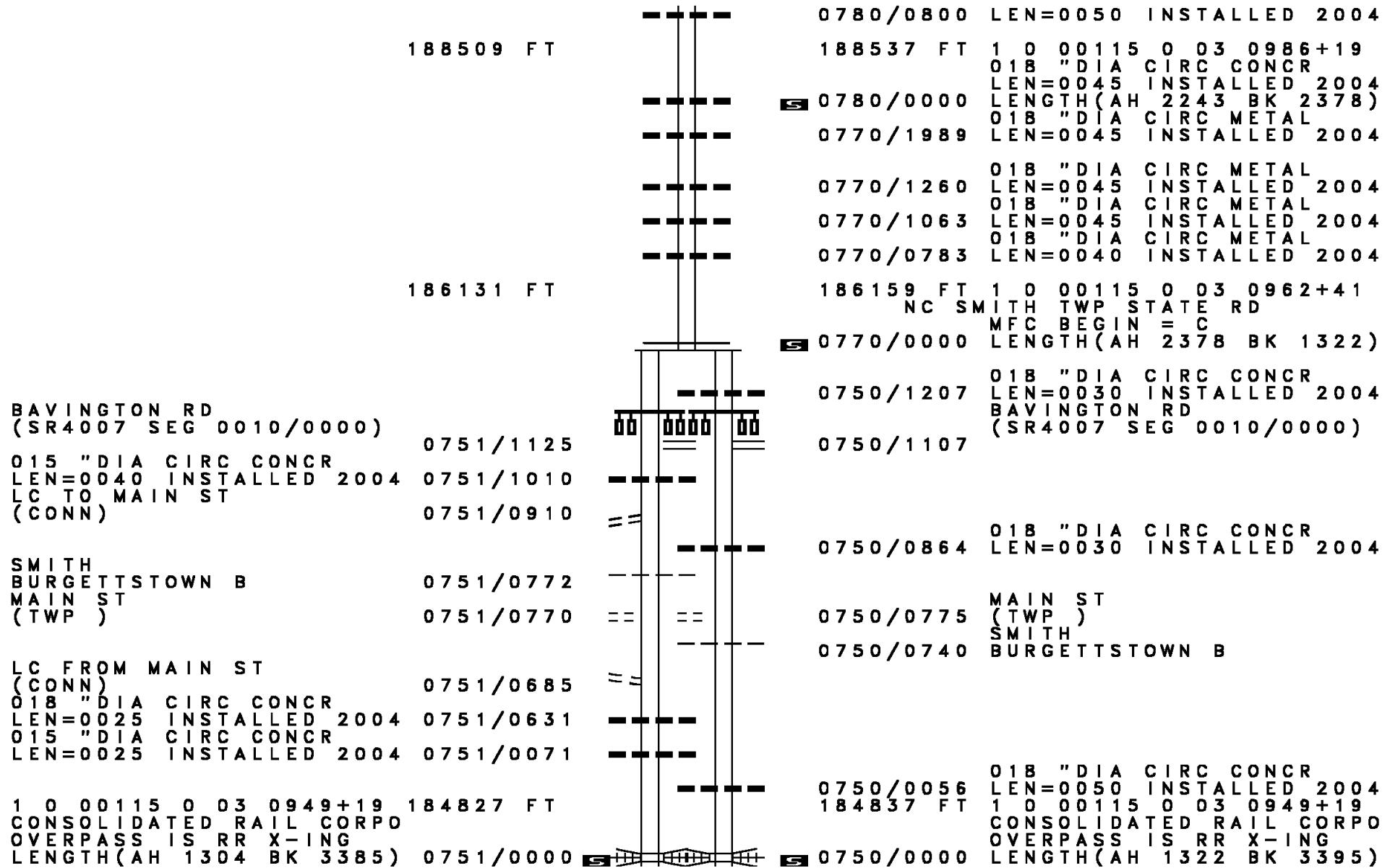
193005 FT

193033 FT	1 0 00115	0 03 1031+36			
	015 " DIA	CIRC CONCR	LEN=0040	INSTALLED	2004
0800/0000	LENGTH(AH 1894 BK 2253)				
0790/2027	015 " DIA	CIRC METAL	LEN=0045	INSTALLED	2004
0790/1820	015 " DIA	CIRC CONCR	LEN=0040	INSTALLED	2004
0790/1773	018 " DIA	CIRC CONCR	LEN=0045	INSTALLED	2004
0790/1515	018 " DIA	CIRC CONCR	LEN=0040	INSTALLED	2004

190752 FT

0790/0882	018 " DIA	CIRC METAL	LEN=0050	INSTALLED	2004
0790/0467	015 " DIA	CIRC METAL	LEN=0035	INSTALLED	2004
0790/0130	018 " DIA	CIRC CONCR	LEN=0035	INSTALLED	2004
190780 FT	1 0 00115	0 03 1008+83			
	038"H 60"W	ELLIP CONC			
0790/0000	LEN=0048	INSTALLED	LENGTH(AH 2253 BK 2243)		
0780/1763	015 " DIA	CIRC CONCR	LEN=0045	INSTALLED	2004
0780/1395	018 " DIA	CIRC CONCR	LEN=0045	INSTALLED	2004
0780/1206	018 " DIA	CIRC CONCR	LEN=0045	INSTALLED	2004
	030 " DIA	CIRC CONCR			

DIR: B TOTAL LEN: 42.279 MI. DIST: 12-4 SR: 18
 LEFT MUN: SMITH T RIGHT MUN: SMITH T



188509 FT

0780/0800 LEN=0050 INSTALLED 2004

188537 FT 1 0 00115 0 03 0986+19

018 "DIA CIRC CONCR

LEN=0045 INSTALLED 2004

0780/0000 LENGTH(AH 2243 BK 2378)

018 "DIA CIRC METAL

0770/1989 LEN=0045 INSTALLED 2004

018 "DIA CIRC METAL

0770/1260 LEN=0045 INSTALLED 2004

018 "DIA CIRC METAL

0770/1063 LEN=0045 INSTALLED 2004

018 "DIA CIRC METAL

0770/0783 LEN=0040 INSTALLED 2004

186131 FT

186159 FT 1 0 00115 0 03 0962+41

NC SMITH TWP STATE RD

MFC BEGIN = C

0770/0000 LENGTH(AH 2378 BK 1322)

0750/1207 018 "DIA CIRC CONCR

LEN=0030 INSTALLED 2004

BAVINGTON RD

(SR4007 SEG 0010/0000)

0750/1107

BAVINGTON RD
(SR4007 SEG 0010/0000)

015 "DIA CIRC CONCR
LEN=0040 INSTALLED 2004
LC TO MAIN ST
(CONN)

0751/1125

0751/1010

0751/0910

SMITH
BURGETTSTOWN B
MAIN ST
(TWP)

0751/0772

0751/0770

0750/0864 018 "DIA CIRC CONCR

LEN=0030 INSTALLED 2004

0750/0775 MAIN ST

(TWP)

0750/0740 SMITH
BURGETTSTOWN B

LC FROM MAIN ST
(CONN)

0751/0685

018 "DIA CIRC CONCR
LEN=0025 INSTALLED 2004
015 "DIA CIRC CONCR
LEN=0025 INSTALLED 2004

0751/0631

0751/0071

0750/0056

018 "DIA CIRC CONCR

LEN=0050 INSTALLED 2004

184837 FT

1 0 00115 0 03 0949+19

1 0 00115 0 03 0949+19 184827 FT
CONSOLIDATED RAIL CORPO
OVERPASS IS RR X-ING
LENGTH(AH 1304 BK 3385)

CONSOLIDATED RAIL CORPO

OVERPASS IS RR X-ING

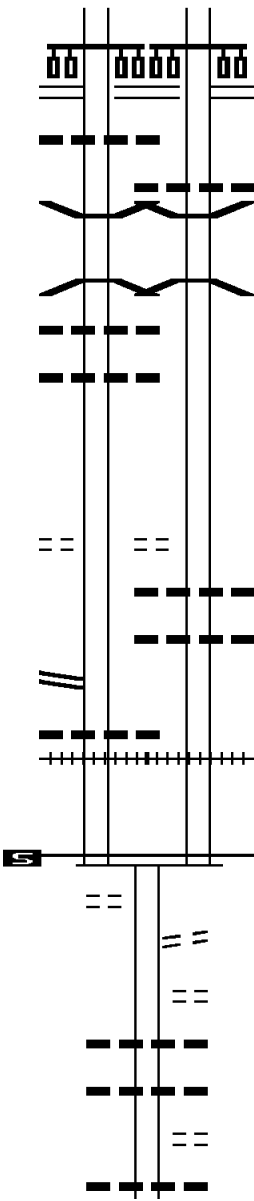
0750/0000 LENGTH(AH 1322 BK 3395)

DIR: B TOTAL LEN: 42.279 MI. DIST: 12-4 SR: 18
 LEFT MUN: BURGETTSTOWN B RIGHT MUN: BURGETTSTOWN B

BRIDGE ST
 (SR4028 SEG 0010/0495) 0741/2705
 018 "DIA CIRC CONCR
 LEN=0030 INSTALLED 2004 0741/2660
 BMSBN 62/0018/0740/2415 0741/2517
 0 0 00000 0 00 0000+00
 BURG FK RACC
 BMSBG 62/0018/0740/2415 0741/2405
 018 "DIA CIRC CONCR
 LEN=0030 INSTALLED 2004 0741/2393
 018 "DIA CIRC CONCR
 LEN=0030 INSTALLED 2004 0741/2167

TO 9403/0010 SH
 (CONN) 0741/0475

MAIN ST
 (SR9403 SEG 0010/0267) 0741/0330
 024 "DIA CIRC CONCR
 LEN=0030 INSTALLED 2004 0741/0190
 (AAR 510437R)#TRKS 00 0741/0156
 1 0 00115 0 03 0920+53 181442 FT
 NC J L BRUNNER MEMORIAL BP
 MFC BEGIN = C
 LENGTH(AH 3385 BK 1825) 0741/0000
 SHADY AV
 (BORO) 0730/1720



BRIDGE ST
 (SR4028 SEG 0010/0495) 0740/2670
 018 "DIA CIRC CONCR
 LEN=0070 INSTALLED 2004
 BMSBN 62/0018/0740/2415 0740/2600
 0 0 00000 0 00 0000+00
 BURG FK RACC
 BMSBG 62/0018/0740/2415 0740/2527
 018 "DIA CIRC CONCR
 LEN=0030 INSTALLED 2004 0740/2415
 018 "DIA CIRC CONCR
 LEN=0030 INSTALLED 2004

NC J L BRUNNER MEMORIAL BP
 TO 9403/0010 SH
 (CONN) 0740/0440
 018 "DIA CIRC CONCR
 LEN=0050 INSTALLED 2004 0740/0414
 018 "DIA CIRC CONCR
 LEN=0030 INSTALLED 2004 0740/0376

(AAR 510437R)#TRKS 00
 181442 FT 1 0 00115 0 03 0920+53
 MFC BEGIN = C
 LENGTH(AH 3395 BK 1825) 0740/0000

HILL CREST AV
 (BORO)
 SHORT ST
 (BORO)
 018 "DIA CIRC CONCR
 LEN=0040 INSTALLED UNKN
 024 "DIA CIRC CONCR
 LEN=0040 INSTALLED UNKN
 SHORT ST
 (BORO)
 018 "DIA CIRC CONCR
 LEN=0025 INSTALLED 2004

DIR: B TOTAL LEN: 42.279 MI. DIST: 12-4 SR: 18
 LEFT MUN: BURGETTSTOWN B RIGHT MUN: BURGETTSTOWN B

Stationing	Segment	Length	Notes
179617 FT	0730/0535	179617 FT	VIAN DR (BORO)
	0730/0000		1 0 00115 0 02 0898+02 PITTSBURGH ST (BORO)
	0720/2534		LENGTH(AH 1825 BK 2536) 018 " DIA CIRC CONCR LEN=0040 INSTALLED UNKN NC MA IN ST MARKET ST (BORO)
MARKET ST (SR4008 SEG 0150/2224) ERIE ST (BORO)	0720/2085		
	0720/1680		
	0720/1531		BURGETTSTOWN SMITH T
	0720/1436		018 " DIA CIRC CONCR LEN=0035 INSTALLED 2004 FAIR ST (TWP)
	0720/1200		015 " DIA CIRC CONCR LEN=0065 INSTALLED 2004 FAIR ST (TWP)
	0720/1184		ERIE MINE RD (T444)
	0720/0950		030 " DIA CIRC CONCR LEN=0040 INSTALLED UNKN 096"H 72"W CONC STRUCT
177081 FT	0720/0334	177081 FT	LEN=0035 INSTALLED 2004 1 0 00115 0 01 0872+79 OSTOP RD (SR4021 SEG 0040/2227)
	0720/0000		LENGTH(AH 2536 BK 3136) 024 " DIA CIRC METAL LEN=0040 INSTALLED 2004
	0710/3116		018 " DIA CIRC CONCR LEN=0045 INSTALLED 2004
	0710/2507		018 " DIA CIRC CONCR LEN=0040 INSTALLED 2004
	0710/2354		018 " DIA CIRC CONCR LEN=0040 INSTALLED 2004
	0710/1880		018 " DIA CIRC CONCR LEN=0045 INSTALLED 2004 BANK DR (T540)
	0710/1825		018 " DIA CIRC CONCR LEN=0040 INSTALLED 2004
	0710/1526		015 " DIA CIRC CONCR LEN=0045 INSTALLED 2004
	0710/1159		015 " DIA CIRC CONCR LEN=0045 INSTALLED 2004

DIR: B TOTAL LEN: 42.279 MI. DIST: 12-4 SR: 18
 LEFT MUN: SMITH T RIGHT MUN: SMITH T

MCNAIR AV
(T547)

0710/0135
173945 FT

VETERANS WY
(TWP)
VETS ST
(TWP)
VILLAGE WY
(T408)

0700/2410
0700/2350
0700/2215

SMITH PARK DR
(PARK)

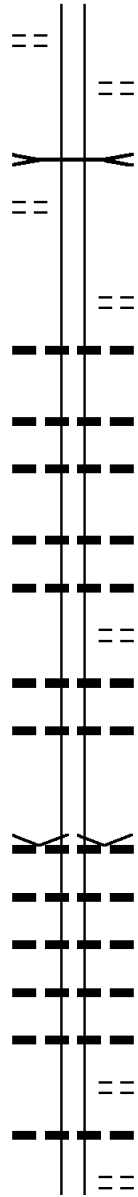
0700/1185

0710/0922	LEN=0035	INSTALLED 2004
0710/0885	SPRING VALLEY ST (T524)	
0710/0520	015" DIA CIRC METAL LEN=0040	INSTALLED 2004
0710/0335	HAMMOND AV (T410)	
0710/0151	015" DIA CIRC METAL LEN=0035	INSTALLED UNKN
173945 FT	1 0 00115 0 01 0839+19	
0710/0000	OPEN SEWER STRUCTURE LENGTH 8 FT BMSID 62/0018/0710/0000 BAIRD AV (T527)	
0700/2520	LENGTH(AH 3136 BK 2577) 015" DIA CIRC CONCR	
0700/2209	LEN=0030	INSTALLED 2004
0700/2180	018" DIA CIRC CONCR LEN=0399	INSTALLED 2004
0700/1968	HUDSON AV (T402)	
0700/1483	018" DIA CIRC CONCR LEN=0040	INSTALLED 2004
0700/1269	018" DIA CIRC CONCR LEN=0035	INSTALLED 2004
0700/1245	024" DIA CIRC METAL LEN=0035	INSTALLED 2004
0700/1172	CARLISLE AV (T542)	
0700/0970	018" DIA CIRC METAL LEN=0075	INSTALLED 2004
0700/0735	SHORT AV (TWP)	
0700/0705	024" DIA CIR PLASTIC LEN=0080	INSTALLED 2004
0700/0484	WELCH AV (T414)	
	018" DIA CIRC METAL LEN=0040	INSTALLED 2004

DIR: B TOTAL LEN: 42.279 MI. DIST: 12-4 SR: 18
 LEFT MUN: SMITH T RIGHT MUN: SMITH T

TOWNSHIP AL
 (TWP)

0700/0455



0700/0370 JOHN AV
 (T406)
 BR BURG FORK
 STRUCTURE LENGTH 12 FT
 BMSID 62/0018/0700/0058

0700/0058

171368 FT 1 0 00115 0 01 0815+71
 EASTON ST
 (T430)

0700/0000 LENGTH(AH 2577 BK 3718)
 015 "DIA CIRC CONCR

0690/3354 LEN=0040 INSTALLED 2004

0690/2612 015 "DIA CIRC CONCR
 LEN=0040 INSTALLED 2004

0690/2302 024 "DIA CIRC CONCR
 LEN=0050 INSTALLED 2004

0690/1425 018 "DIA CIRC CONCR
 LEN=0040 INSTALLED 2004

0690/0979 024 "H 24 "W CON BOX CUL
 LEN=0055 INSTALLED 2004

0690/0745 PETRICCA DR
 (PRDR)

0690/0621 018 "DIA CIRC CONCR
 LEN=0040 INSTALLED 2004

0690/0374 015 "DIA CIRC CONCR
 LEN=0035 INSTALLED 2004

167650 FT 167650 FT 1 0 00115 0 01 0778+54
 VILLAGE: SLOVAN

0690/0000 018 "DIA CIRC CONCR
 LEN=0050 INSTALLED 2004

0680/2127 LENGTH(AH 3718 BK 2316)
 024 "DIA CIRC METAL
 LEN=0035 INSTALLED 2004

0680/1850 015 "DIA CIRC CONCR
 LEN=0040 INSTALLED 2004

0680/1454 015 "DIA CIRC CONCR
 LEN=0040 INSTALLED 2004

0680/1157 018 "DIA CIRC CONCR
 LEN=0035 INSTALLED 2004

0680/1035 PARK DR
 (TB88)

0680/1020 024 "DIA CIRC METAL
 LEN=0040 INSTALLED 2004

0680/0800 PLAZA DR
 (TWP)

GOLONKA LN
 (PRDR)

0700/0020
 171368 FT

167650 FT

DIR: B TOTAL LEN: 42.279 MI. DIST: 12-4 SR: 18
 LEFT MUN: SMITH T RIGHT MUN: SMITH T

CROSS CREEK RD
 (SR4029 SEG 0140/3100) 0680/0234

165334 FT

ALEX E PARIS CONT DR
 (PRDR)

0670/1930

162126 FT

159566 FT

==			024 " DIA CIRC CONCR
---		0680/0224	LEN=0045 INSTALLED 2004
---		165334 FT	1 0 00115 0 01 0755+38
			MAIN ST
			(T520)
==	5	0680/0000	LENGTH(AH 2316 BK 3208)
---		0670/2894	072 " DIA CIRC CONCR
			LEN=0050 INSTALLED 2004
			ATLAS CHERRY VALLEY RD
		0670/2733	(SR4017 SEG 0010/0000)
---		0670/2158	018 " DIA CIRC CONCR
			LEN=0035 INSTALLED 2004
---		0670/2081	018 " DIA CIRC CONCR
			LEN=0030 INSTALLED UNKN
		0670/1930	(APRA) ALEX E PARIS CON
			SOUTH ST
==		0670/1805	(T510)
---		0670/1630	015 " DIA CIRC CONCR
			LEN=0030 INSTALLED 2004
			B BURGETTS F
			STRUCTURE LENGTH 10 FT
		0670/1337	BMSID 62/0018/0670/1337
---		0670/1225	015 " DIA CIR PLASTIC
			LEN=0030 INSTALLED 2004
---		0670/0606	018 " DIA CIRC CONCR
			LEN=0035 INSTALLED 2004
---		0670/0200	015 " DIA CIRC CONCR
			LEN=0035 INSTALLED 2004
		0670/0008	BMSSEN 62/0018/0670/0000
		162126 FT	1 0 00115 0 01 0723+25
			B BURGETTS
			BMSBG 62/0018/0670/0000
==	5	0670/0000	LENGTH(AH 3208 BK 2560)
---		0660/1951	018 " DIA CIRC CONCR
			LEN=0035 INSTALLED 2004
---		0660/1758	018 " DIA CIR PLASTIC
			LEN=0040 INSTALLED 2004
---		0660/1457	018 " DIA CIRC CONCR
			LEN=0040 INSTALLED 2004
---		0660/1164	018 " DIA CIRC CONCR
			LEN=0040 INSTALLED 2004
---		0660/0867	015 " DIA CIRC CONCR
			LEN=0035 INSTALLED 2004
		159566 FT	1 0 00115 0 01 0697+82

EXTRACT DATE: 12/18/2023
PRINT DATE: 12/21/2023

ROADWAY MANAGEMENT SYSTEM
SLD COUNTY/SR - ANNUAL PRINT

PAGE NUMBER: 25
COUNTY: WASHINGTON

DIR: B TOTAL LEN: 42.279 MI.
LEFT MUN: SMITH T

DIST: 12-4 SR: 18
RIGHT MUN: SMITH T

Stationing	Notes	Material	Year
0660/0000	048" DIA	CIRC CONCR	
0650/1862	018" DIA	CIRC CONCR	2004
0650/1130	018" DIA	CIRC METAL	2004
0650/0514	018" DIA	CIRC CONCR	2004
157261 FT	1 0 00115	0 01 0675+21	
0650/0000	015" DIA	CIRC CONCR	2004
0640/2314	018" DIA	CIRC CONCR	2004
0640/1926	018" DIA	CIRC CONCR	2004
0640/1491	018" DIA	CIRC CONCR	2004
0640/1264	048" H 72" W	CONC STRUCT	2004
0640/0990	COVERED BRIDGE RD (T799)		
0640/0970	015" DIA	CIRC CONCR	2004
0640/0939	015" DIA	CIRC METAL	2004
0640/0730	018" DIA	CIRC METAL	2004
154808 FT	1 0 00115	0 01 0650+68	
0640/0423	036" DIA	CIRC CONCR	2004
0640/0000	NC SMITH TWP STATE RD		
0630/2823	015" DIA	CIRC CONCR	2004
0630/2687	015" DIA	CIRC CONCR	2004
0630/2362	018" DIA	CIRC CONCR	2004
0630/1962	018" DIA	CIRC CONCR	2004
0630/1695	018" DIA	CIRC CONCR	2004

DIR: B TOTAL LEN: 42.279 MI. DIST: 12-4 SR: 18
 LEFT MUN: MOUNT PLEASANT T RIGHT MUN: MOUNT PLEASANT T

1 0 00115 0 01 0620+79 151816 FT
 SKYLINE DR
 (T783)

0630/0000

149697 FT

147089 FT

KOZARES LN
 (PRDR)

0600/2420

0630/1497	LEN=0035	INSTALLED	2004
	036 "DIA	CIRC CONCR	
0630/1048	LEN=0035	INSTALLED	2004
0630/0404	015 "DIA	CIRC CONCR	
	LEN=0035	INSTALLED	2004
0630/0030	015 "DIA	CIRC CONCR	
151816 FT	LEN=0040	INSTALLED	2004
	MILLER RD		
	(T783)		
0630/0000	LENGTH(AH	2992 BK 2119)	
	018 "DIA	CIRC CONCR	
0620/2076	LEN=0045	INSTALLED	2004
	036 "DIA	CIRC CONCR	
0620/1677	LEN=0035	INSTALLED	2004
0620/1007	015 "DIA	CIRC CONCR	
	LEN=0035	INSTALLED	2004
0620/0619	015 "DIA	CIRC METAL	
	LEN=0050	INSTALLED	2004
149697 FT	1 0 00115 0 01 0599+59		
	072 "DIA	CIRC METAL	
	LEN=0050	INSTALLED	2004
0620/0000	LENGTH(AH	2119 BK 2608)	
	018 "DIA	CIRC CONCR	
0610/2070	LEN=0040	INSTALLED	2004
	018 "DIA	CIRC METAL	
0610/1900	LEN=0040	INSTALLED	2004
	018 "DIA	CIRC METAL	
0610/1666	LEN=0040	INSTALLED	2004
0610/0815	015 "DIA	CIRC METAL	
	LEN=0035	INSTALLED	2004
0610/0089	048"H 48"W	CON BOX CUL	
	LEN=0035	INSTALLED	2004
147089 FT	1 0 00115 0 01 0573+51		
0610/0000	LENGTH(AH	2608 BK 2506)	
	WELCH LN		
	(PRDR)		
0600/2050	018 "DIA	CIRC METAL	
0600/1885	LEN=0040	INSTALLED	2004
	015 "DIA	CIRC METAL	
0600/1595	LEN=0035	INSTALLED	2004
	042 "DIA	CIRC CONCR	
0600/1090	LEN=0035	INSTALLED	2004
	015 "DIA	CIRC CONCR	

DIR: B TOTAL LEN: 42.279 MI. DIST: 12-4 SR: 18
 LEFT MUN: MOUNT PLEASANT T RIGHT MUN: MOUNT PLEASANT T

	0600/0713	LEN=0035	INSTALLED	2004
		015 "DIA	CIRC CONCR	
	0600/0280	LEN=0035	INSTALLED	2004
		015 "DIA	CIRC CONCR	
144583 FT	0600/0101	LEN=0035	INSTALLED	2004
	144583 FT	1 0 00115	0 01 0548+45	
		015 "DIA	CIRC CONCR	
	5 0600/0000	LEN=0040	INSTALLED	2004
		LENGTH(AH	2506 BK 2810)	
		030 "DIA	CIRC CONCR	
	0590/1692	LEN=0035	INSTALLED	2004
		018 "DIA	CIRC CONCR	
	0590/1403	LEN=0035	INSTALLED	2004
		018 "DIA	CIRC CONCR	
	0590/1150	LEN=0035	INSTALLED	UNKN
		018 "DIA	CIRC CONCR	
	0590/0723	LEN=0030	INSTALLED	2004
		015 "DIA	CIRC METAL	
141773 FT	0590/0355	LEN=0035	INSTALLED	2004
	141773 FT	1 0 00115	0 01 0520+35	
		MAIN ST		
		(SR0050	SEG 0210/0000)	
	5 0590/0000	NC BU	RGETTSTOWN RD	
		LENGTH(AH	2810 BK 2505)	
		015 "DIA	CIRC CONCR	
	0580/1996	LEN=0035	INSTALLED	2004
		015 "DIA	CIRC METAL	
	0580/1784	LEN=0035	INSTALLED	2004
		012 "DIA	CIRC METAL	
	0580/1460	LEN=0035	INSTALLED	2004
		012 "DIA	CIRC METAL	
	0580/1225	LEN=0040	INSTALLED	2004
		015 "DIA	CIRC CONCR	
	0580/0600	LEN=0035	INSTALLED	2004
		015 "DIA	CIRC CONCR	
	0580/0186	LEN=0040	INSTALLED	2004
139268 FT	139268 FT	1 0 00545	0 01 0606+82	
AVELLA RD		NC MA	IN ST	
(SR0050	SEG 0200/3738)	5 0580/0000	LENGTH(AH	2505 BK 2502)
			015 "DIA	CIRC CONCR
			LEN=0035	INSTALLED
FOR SR 0018	AND 0050			
(CONN)	0570/2210			
			018 "DIA	CIRC CONCR
	0570/2198	LEN=0035	INSTALLED	2004
		015 "DIA	CIRC CONCR	
	0570/1670	LEN=0045	INSTALLED	2004

DIR: B TOTAL LEN: 42.279 MI. DIST: 12-4 SR: 18
 LEFT MUN: MOUNT PLEASANT T RIGHT MUN: MOUNT PLEASANT T

1 0 00115 0 01 0495+58 136766 FT
 CALDWELL RD
 (T735) 0570/0000

1 0 00115 0 01 0458+77 133032 FT
 HOOP LN
 (T492)
 MARTIN RD
 (T492) 0560/0000

131640 FT

0570/1075	015 " DIA	CIRC	CONCR	LEN=0035	INSTALLED	2004
0570/0668	018 " DIA	CIRC	CONCR	LEN=0045	INSTALLED	2004
0570/0037	BGN 0000/0000	END				
136766 FT	DONALDSON RD					
0570/0000	(T735)					
0560/3468	015 " DIA	CIRC	CONCR	LEN=0040	INSTALLED	2004
0560/2590	018 " DIA	CIR	PLASTIC	LEN=0010	INSTALLED	2004
0560/1991	018 " DIA	CIRC	CONCR	LEN=0035	INSTALLED	2004
0560/1321	018 " DIA	CIRC	CONCR	LEN=0040	INSTALLED	2004
0560/0916	018 " DIA	CIRC	CONCR	LEN=0050	INSTALLED	2004
0560/0323	015 " DIA	CIRC	CONCR	LEN=0035	INSTALLED	2004
0560/0080	015 " DIA	CIRC	CONCR	LEN=0040	INSTALLED	2004
133032 FT						
0560/0000	LENGTH(AH 3734 BK 1392)					
0550/0905	018 " DIA	CIRC	CONCR	LEN=0035	INSTALLED	2004
0550/0578	018 " DIA	CIRC	CONCR	LEN=0035	INSTALLED	2004
131640 FT	1 0 00115 0 01 0444+45					
0550/0000	ELM RD					
0540/2106	(T494)					
0540/1745	LENGTH(AH 1392 BK 2207)					
0540/1110	015 " DIA	CIRC	CONCR	LEN=0035	INSTALLED	2004
0540/0784	015 " DIA	CIRC	CONCR	LEN=0040	INSTALLED	2004
0540/0498	015 " DIA	CIRC	CONCR	LEN=0040	INSTALLED	2004
	015 " DIA	CIRC	CONCR	LEN=0050	INSTALLED	2004
	018 " DIA	CIRC	CONCR	LEN=0060	INSTALLED	2004
	018 " DIA	CIRC	CONCR			

DIR: B TOTAL LEN: 42.279 MI. DIST: 12-4 SR: 18
 LEFT MUN: MOUNT PLEASANT T RIGHT MUN: MOUNT PLEASANT T

Stationing	Notes	Structure	Material	Year
0540/0353		LEN=0060	INSTALLED	2004
015 "DIA		CIRC	CONCR	
129433 FT		LEN=0035	INSTALLED	2004
129433 FT		1 0 00115 0 01 0423+43		
015 "DIA		CIRC	CONCR	
LEN=0045		INSTALLED	2004	
5 0540/0000		LENGTH(AH 2207 BK 2493)		
018 "DIA		CIRC	CONCR	
0530/2127		LEN=0045	INSTALLED	2004
015 "DIA		CIRC	CONCR	
0530/1661		LEN=0040	INSTALLED	2004
015 "DIA		CIRC	CONCR	
0530/1220		LEN=0045	INSTALLED	2004
015 "DIA		CIRC	CONCR	
0530/0883		LEN=0040	INSTALLED	2004
018 "DIA		CIRC	CONCR	
0530/0734		LEN=0035	INSTALLED	2004
015 "DIA		CIRC	CONCR	
0530/0383		LEN=0035	INSTALLED	2004
126940 FT		RED FOX RD		
126940 FT		(SR4045 SEG 0080/0806)		
5 0530/0000		LENGTH(AH 2493 BK 2347)		
B CHARTIERS		STRUCTURE LENGTH 10 FT		
0520/1890		BMSID 62/0018/0520/1890		
015 "DIA		CIRC	CONCR	
0520/1401		LEN=0040	INSTALLED	2004
018 "DIA		CIRC	CONCR	
0520/1154		LEN=0045	INSTALLED	2004
015 "DIA		CIRC	CONCR	
0520/0539		LEN=0060	INSTALLED	2004
015 "DIA		CIRC	CONCR	
124593 FT		LEN=0040	INSTALLED	UNKN
124593 FT		1 0 00115 0 01 0374+98		
5 0520/0000		LENGTH(AH 2347 BK 2329)		
018 "DIA		CIRC	CONCR	
0510/2241		LEN=0035	INSTALLED	2004
018 "DIA		CIRC	METAL	
0510/1780		LEN=0075	INSTALLED	2004
024 "DIA		CIRC	CONCR	
0510/1364		LEN=0045	INSTALLED	2004
018 "DIA		CIRC	CONCR	
0510/0985		LEN=0040	INSTALLED	2004
018 "DIA		CIRC	METAL	
0510/0733		LEN=0045	INSTALLED	2004
024 "DIA		CIRC	CONCR	
122264 FT		LEN=0035	INSTALLED	2004
122264 FT		1 0 00115 0 01 0351+69		

1 0 00115 0 01 0398+50 126940 FT
 EBERLE RD
 (SR4045 SEG 0080/0806) 0530/0000

SALVINI LN
 (TWP)

DIR: B TOTAL LEN: 42.279 MI. DIST: 12-4 SR: 18
 LEFT MUN: MOUNT PLEASANT T RIGHT MUN: MOUNT PLEASANT T

CHAPMAN LN
(T615)

0500/2820

119395 FT

1 0 00115 0 01 0310+13 116734 FT
 MULLBERRY HILL RD
(T661)

0490/0000

Stationing	Description	Material	Year
0510/0000	NC HENDERSON RD 2900 HENDERSON RD (PRDR) LENGTH(AH 2329 BK 2869)		
0500/2653	MOUNT PLEASANT CHARTIERS T		
0500/2417	018 " DIA CIRC CONCR LEN=0035 INSTALLED 2004		
0500/2260	STEWART MOBILE PARK DR (PRDR)		
0500/2076	015 " DIA CIRC CONCR LEN=0045 INSTALLED 2004		
0500/1738	060 " DIA CIRC CONCR LEN=0045 INSTALLED 2004		
0500/1191	024 " DIA CIRC CONCR LEN=0035 INSTALLED 2004		
0500/0716	015 " DIA CIRC CONCR LEN=0035 INSTALLED 2004		
0500/0409	018 " DIA CIRC CONCR LEN=0040 INSTALLED 2004		
119395 FT	1 0 00115 0 01 0323+00 GRETNA RD (T695)		
0500/0000	LENGTH(AH 2869 BK 2661)		
0490/2600	036 " DIA CIRC CONCR LEN=0035 INSTALLED 2004		
0490/2490	015 " DIA CIRC CONCR LEN=0040 INSTALLED 2004		
0490/1913	015 " DIA CIRC CONCR LEN=0035 INSTALLED 2004		
0490/1729	036 " DIA CIRC CONCR LEN=0035 INSTALLED 2004		
0490/1377	018 " DIA CIRC CONCR LEN=0040 INSTALLED 2004		
0490/1355	WELSH RD (T661)		
0490/0917	018 " DIA CIRC CONCR LEN=0030 INSTALLED 2004		
0490/0210	018 " DIA CIR PLASTIC LEN=0035 INSTALLED 2004		
0490/0000	LENGTH(AH 2661 BK 2202)		
0480/2082	018 " DIA CIRC CONCR LEN=0035 INSTALLED 2004		
0480/1732	018 " DIA CIRC CONCR LEN=0030 INSTALLED 2004		

DIR: B TOTAL LEN: 42.279 MI. DIST: 12-4 SR: 18
 LEFT MUN: CHARTIERS T RIGHT MUN: CHARTIERS T

1 0 00115 0 01 0274+47 114532 FT
 AIRPORT RD
 (T534) 0480/0000

0480/1552	018 " DIA	CIRC CONCR	2004
	LEN=0035	INSTALLED	
0480/1255	018 " DIA	CIR PLASTIC	2004
	LEN=0030	INSTALLED	
0480/0982	018 " DIA	CIR PLASTIC	2004
	LEN=0030	INSTALLED	
0480/0527	015 " DIA	CIR PLASTIC	2004
	LEN=0035	INSTALLED	
0480/0025	018 " DIA	CIR PLASTIC	2004
114532 FT	LEN=0030	INSTALLED	
0480/0000	LENGTH(AH	2202 BK 3011)	
	018 " DIA	CIRC CONCR	2004
0470/3000	LEN=0030	INSTALLED	
	060 " DIA	CIRC METAL	2004
0470/2910	LEN=0030	INSTALLED	
	024 " DIA	CIR PLASTIC	2004
0470/2656	LEN=0030	INSTALLED	
	018 " DIA	CIRC CONCR	2004
0470/2346	LEN=0030	INSTALLED	
	015 " DIA	CIR PLASTIC	2004
0470/2075	LEN=0030	INSTALLED	
	018 " DIA	CIRC CONCR	2004
0470/1643	LEN=0035	INSTALLED	
	024 " DIA	CIRC CONCR	2004
0470/1282	LEN=0035	INSTALLED	
	018 " DIA	CIR PLASTIC	2004
0470/0988	LEN=0035	INSTALLED	
	015 " DIA	CIRC CONCR	2004
0470/0563	LEN=0035	INSTALLED	
	015 " DIA	CIRC CONCR	2004
0470/0238	LEN=0035	INSTALLED	
111521 FT	1 0 00115 0 01 0244+34		
	042 " H 72 " W	CONC STRUCT	
	LEN=0035	INSTALLED	
0470/0000	LENGTH(AH	3011 BK 1797)	
	018 " DIA	CIR PLASTIC	2004
0460/1719	LEN=0035	INSTALLED	
	018 " DIA	CIRC CONCR	2004
0460/1229	LEN=0030	INSTALLED	
	018 " DIA	CIR PLASTIC	2004
0460/1021	LEN=0030	INSTALLED	
	018 " DIA	CIR PLASTIC	2004
0460/0734	LEN=0035	INSTALLED	
	018 " DIA	CIRC CONCR	2004
0460/0319	LEN=0030	INSTALLED	
	036 " DIA	CIRC METAL	2004
0460/0026	LEN=0035	INSTALLED	
109724 FT	1 0 00115 0 01 0226+37		

DIR: B TOTAL LEN: 42.279 MI. DIST: 12-4 SR: 18
 LEFT MUN: CHARTIERS T RIGHT MUN: CHARTIERS T

		CROSS ROADS RD	
	==	5 0460/0000	(T645) LENGTH(AH 1797 BK 2895)
---	---	0450/2881	018" DIA CIR PLASTIC
---	---	0450/2681	LEN=0040 INSTALLED 2004
---	---	0450/2534	018" DIA CIRC CONCR
			LEN=0040 INSTALLED 2004
---	---	0450/1638	024" DIA CIRC METAL
---	---	0450/1378	LEN=0045 INSTALLED 2004
---	---	0450/1050	018" DIA CIR CONCR
---	---	0450/1050	LEN=0050 INSTALLED 2004
---	---	0450/1000	018" DIA CIRC CONCR
---	---	0450/0647	LEN=0042 INSTALLED 2004
---	---	0450/0373	048" DIA CIRC CONCR
---	---	0450/0025	LEN=0035 INSTALLED 2004
			PETRONKA LN
			(PRDR)
---	---	0450/0000	015" DIA CIR PLASTIC
---	---	0450/0000	LEN=0035 INSTALLED 2004
---	---	0450/0000	015" DIA CIR PLASTIC
---	---	0450/0000	LEN=0035 INSTALLED 2004
---	---	0450/0000	024" DIA CIRC CONCR
			LEN=0070 INSTALLED 2004
	==	5 0450/0000	LENGTH(AH 2895 BK 2236)
---	---	0440/1799	015" DIA CIRC CONCR
			LEN=0040 INSTALLED 2004
---	---	0440/1030	015" DIA CIRC CONCR
			LEN=0040 INSTALLED 2004
---	---	0440/0570	BARRE WOOD DR
			(T674)
---	---	0440/0552	018" DIA CIRC CONCR
			LEN=0006 INSTALLED 2004
			104593 FT
			104593 FT
			5 0440/0000
---	---	0430/2243	LENGTH(AH 2236 BK 2638)
---	---	0430/1907	036" DIA CIRC CONCR
			LEN=0035 INSTALLED 2004
---	---	0430/1755	015" DIA CIRC METAL
---	---	0430/1722	LEN=0035 INSTALLED 2004
			CLARKE ST
			(T675)
---	---	0430/1535	015" DIA CIRC METAL
---	---	0430/1375	LEN=0040 INSTALLED 2004
			LIBERTY LN
			(PRDR)
---	---	0430/1375	015" DIA CIR PLASTIC
			LEN=0040 INSTALLED 2004

1 0 00115 0 01 0197+50 106829 FT
 LYNN PORTAL RD
 (SR4035 SEG 0010/0000) 0450/0000

104593 FT

EXTRACT DATE: 12/18/2023
PRINT DATE: 12/21/2023

ROADWAY MANAGEMENT SYSTEM
SLD COUNTY/SR - ANNUAL PRINT

PAGE NUMBER: 17
COUNTY: WASHINGTON

DIR: B TOTAL LEN: 42.279 MI.
LEFT MUN: CHARTIERS T

DIST: 12-4 SR: 18
RIGHT MUN: CHARTIERS T

101955 FT

HEWITT AV
(T623)

0420/0020
098929 FT

	==	0430/1160	LIBERTY LN (PRDR) 015 " DIA CIRC PLASTIC
---	---	0430/0992	LEN=0035 INSTALLED 2004
	==	0430/0975	SARATOGA DR (T675) 015 " DIA CIRC CONCR
---	---	0430/0596	LEN=0040 INSTALLED 2004
---	---	0430/0294	015 " DIA CIRC CONCR LEN=0040 INSTALLED 2004
		101955 FT	1 0 00115 0 01 0148+84
---	---	0430/0000	015 " DIA CIRC CONCR LEN=0045 INSTALLED 2004 LENGTH(AH 2638 BK 3026)
	==	0420/2345	LABREA DR (PRDR) 048 " DIA CIRC CONCR
---	---	0420/2248	LEN=0030 INSTALLED 2004
	==	0420/2155	RANGOS LN (TWP) 018 " DIA CIRC CONCR
---	---	0420/1801	LEN=0040 INSTALLED 2004
---	---	0420/1635	024 " DIA CIRC CONCR LEN=0045 INSTALLED 2004
---	---	0420/1584	CHARTIERS CANTON T REGENT DR
	==	0420/1185	(PRDR) 015 " DIA CIRC CONCR
---	---	0420/1112	LEN=0040 INSTALLED 2004
	==	0420/0940	LC FOR REGENT DR (CONN) 030 " DIA CIRC CONCR
---	---	0420/0743	LEN=0040 INSTALLED 2004
---	---	0420/0549	015 " DIA CIRC CONCR LEN=0045 INSTALLED 2004
00	00	0420/0020	
---	---	098929 FT	1 0 00115 0 01 0118+58
			OAK GROVE RD (SR4020 SEG 0010/0000)
00	00	0420/0000	LENGTH(AH 3026 BK 1692)
---	---	0410/1549	015 " DIA CIRC CONCR LEN=0030 INSTALLED 2004
---	---	0410/1501	015 " DIA CIRC CONCR LEN=0030 INSTALLED 2004
---	---	0410/1459	BMSSEN 62/0018/0410/1375 BRIDGE POSTED (TONS)

DIR: B TOTAL LEN: 42.279 MI. DIST: 12-4 SR: 18
 LEFT MUN: CANTON T RIGHT MUN: CANTON T

Stationing	Segment	Length	Notes
0410/0725	HENDERSON RD (T849)	097237 FT	0 0 00000 0 00 0000+00 SGL 35 COMB 40 CHARTIERS CK BMSBG 62/0018/0410/1375 MONTERREY AV (TWP)
0410/0875			
0410/0136			CANTON WASHINGTON C
097237 FT			1 0 00115 0 01 0101+67
0410/0000			LENGTH(AH 1692 BK 3167) KENTUCKY ST (CITY) HIGH ST (CITY) NEW YORK ST (CITY) 015 " DIA CIRC CONCR LEN=0030 INSTALLED UNKN
0400/2920			
0400/2730			
0400/2210			
0400/2200	WALLACE LN (CITY)	0400/2180	
0400/1625			WILNA ST (CITY) SYCAMORE ST (CITY) BRUCE ST (CITY) 018 " DIA CIRC CONCR LEN=0030 INSTALLED UNKN
0400/1590			
0400/1240			
0400/1011			
0400/0860	LOWLAND AV (CITY)		
0400/0660			SUMMERLEA AV (CITY) ALLISON AV (CITY) TUBE AL (CITY) NC HENDERSON AV
0400/0370			
0400/0195			
1 0 00115 0 01 0070+02	JEFFERSON AV (SR0844 SEG 0310/1718)	094070 FT	
0400/0000	WOODLAND AV (CITY)	0390/1455	LENGTH(AH 3167 BK 1735)
0390/1430			WOODLAND AV (CITY) 018 " DIA CIRC CONCR LEN=0040 INSTALLED UNKN
0390/1330			MAPLE AV (CITY)
0390/0955			

DIR: B TOTAL LEN: 42.279 MI. DIST: 12-4 SR: 18
 LEFT MUN: WASHINGTON C RIGHT MUN: WASHINGTON C

Street Name (City)	Segment	Length (FT)	Notes
DAY AV (CITY)	0390/0170	092335	WYLIE AV (CITY) 092335 FT 1 0 00115 0 01 0052+47
WYLIE AV (SR4022 SEG 0140/2749)	0390/0000	0380/2330	MFC BEGIN = C LENGTH(AH 1735 BK 2544) EAST WYLIE AV (CITY) SR 0070
		0380/2302	OP ID 62/0070/0165/0000 SR 0070
		0380/2230	OP ID 62/0070/0164/0000 RAMP C4 RD
		0380/1820	(SRB014 SEG 0750/1094) RAMP C3 RD
BECK ST (CITY)	0380/1670	0380/1803	(SRB014 SEG 0760/0000) TYLER AV (CITY)
OAKLAND AV (CITY)	0380/1020	0380/0455	MONTGOMERY AV (CITY)
FACTORY WY (CITY)	0380/0180	089791	FOURTH ST (CITY) 089791 FT 1 0 00115 0 01 0027+12
		0380/0000	LENGTH(AH 2544 BK 2019) THIRD ST (CITY)
		0370/1520	SECOND ST (CITY)
		0370/1030	018 " DIA CIR UNKNOWN
ADDISON ST (CITY)	0370/0770	0370/0795	LEN=0040 INSTALLED UNKN
		0370/0535	HALLAM AV (CITY)
		087772	HALL AV (CITY) 087772 FT 1 0 00115 0 01 0006+27
		0370/0000	LENGTH(AH 2019 BK 0642) 015 " DIA CIR CONCR
TO 0040/0340 SH		0360/0317	LEN=0030 INSTALLED 2004

DIR: B TOTAL LEN: 42.279 MI. DIST: 12-4 SR: 18
 LEFT MUN: WASHINGTON C RIGHT MUN: WASHINGTON C

(CONN)

0360/0110
 087130 FT

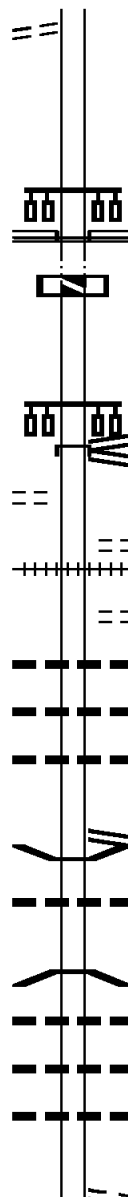
CHESTNUT ST
 (SR0040 SEG 0351/0000)
 (SR0040 SEG 0350/0000)

0360/0000
 087130 FT

RAILROAD ST
 (CITY)

0350/1380

085453 FT



087130 FT 1 0 00115 0 00 0000+00
 NC JEFFERSON AV
 CHESTNUT ST
 (SR1083 SEG 0020/1727)

INTER-BK MAIDEN ST
 (SR0040 SEG 0350/0000)

0360/0000 LTH AH 000642 BK 002896
 087130 FT MFC BEGIN = B
 7352/0000 LTH AH 002896 BK 001677
 INTER-AHD MAIDEN ST

(SR0040 SEG 0380/0000)
 MAIN ST
 (SR1083 SEG 0010/0000)

0350/1677 MAIDEN ST
 (SR0040 SEG 0380/0000)

0350/1330 RAILROAD ST
 (CITY)
 0350/1321 (AAR 145596S) #TRKS 01
 SOUTH ST

0350/0820 (CITY)
 018 " DIA CIRC CONCR
 0350/0767 LEN=0040 INSTALLED 2004
 015 " DIA CIRC CONCR
 0350/0725 LEN=0025 INSTALLED 2004
 015 " DIA CIRC CONCR
 0350/0715 LEN=0025 INSTALLED 2004
 NC MAIN ST

0350/0675 SOUTH MAIN ST
 (SR2001 SEG 0110/2222)
 0350/0627 BMSSEN 62/0018/0350/0612
 024"H 90"W CON BOX CUL

0350/0621 LEN=0030 INSTALLED 2004
 1 0 00109 0 04 0891+08
 B CATFISH CK

0350/0612 BMSBG 62/0018/0350/0612
 015 " DIA CIRC METAL

0350/0407 LEN=0030 INSTALLED 2004
 015 " DIA CIRC METAL

0350/0094 LEN=0030 INSTALLED 2004
 015 " DIA CIRC CONCR
 0350/0011 LEN=0030 INSTALLED 2004
 085453 FT 1 0 00109 0 04 0884+78
 DEWEY AV
 (CITY)

EXTRACT DATE: 12/18/2023
PRINT DATE: 12/21/2023

ROADWAY MANAGEMENT SYSTEM
SLD COUNTY/SR - ANNUAL PRINT

PAGE NUMBER: 13
COUNTY: WASHINGTON

DIR: B TOTAL LEN: 42.279 MI.
LEFT MUN: WASHINGTON C

DIST: 12-4 SR: 18
RIGHT MUN: WASHINGTON C

ZELT ST
(T889)

0340/0570

1 0 00109 0 03 0859+42 082964 FT

ZELT SQ
(T889)
MAIDEN ST
(T572)

0340/0000

0330/2590

QUALITY LN
(PRDR)

0330/1945

WILLIAMS ST
(T529)

0330/1315

5	0350/0000	LENGTH(AH 1677 BK 2489) 018 " DIA CIRC CONCR
	0340/2456	LEN=0035 INSTALLED 2004
	0340/2272	WASHINGTON NORTH FRANKLIN T CATFISH CK. STRUCTURE LENGTH 11 FT
	0340/2185	BMSID 62/0018/0340/2185 018 " DIA CIRC METAL
	0340/1939	LEN=0050 INSTALLED 2004
	0340/1870	LEGION LN (PRDR) 018 " DIA CIRC CONCR
	0340/1608	LEN=0050 INSTALLED 2004
	0340/1580	TRINITY DR (T559) 018 " DIA CIRC CONCR
	0340/1473	LEN=0055 INSTALLED 2004
	0340/1240	018 " DIA CIRC CONCR LEN=0050 INSTALLED 2004
	0340/1105	NOKOMIS DR (T917) 018 " DIA CIRC CONCR
	0340/0933	LEN=0040 INSTALLED 2004
	0340/0480	PARK LN (TWP) 018 " DIA CIRC METAL
	0340/0195	LEN=0040 INSTALLED 2004
	082964 FT	
5	0340/0000	LENGTH(AH 2489 BK 2688)
	0330/2390	015 " DIA CIRC CONCR LEN=0045 INSTALLED 2004
	0330/2123	018 " DIA CIRC CONCR LEN=0045 INSTALLED 2004
	0330/1945	018 " DIA CIRC CONCR LEN=0050 INSTALLED 2004
	0330/1706	024 " DIA CIRC METAL LEN=0035 INSTALLED 2004
	0330/1127	018 " DIA CIR PLASTIC LEN=0050 INSTALLED 2004
	0330/0948	018 " DIA CIRC METAL LEN=0050 INSTALLED 2004

EXTRACT DATE: 12/18/2023
PRINT DATE: 12/21/2023

ROADWAY MANAGEMENT SYSTEM
SLD COUNTY/SR - ANNUAL PRINT

PAGE NUMBER: 11
COUNTY: WASHINGTON

DIR: B TOTAL LEN: 42.279 MI.
LEFT MUN: NORTH FRANKLIN T

DIST: 12-4 SR: 18
RIGHT MUN: NORTH FRANKLIN T

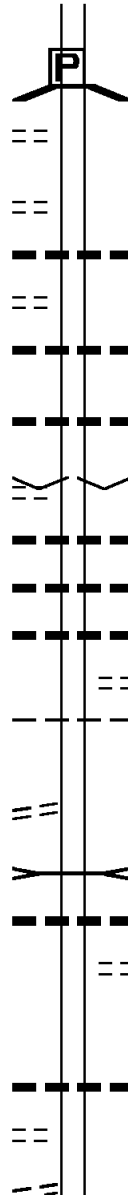
DRIFTWOOD DR
(T979)
1 0 00109 0 02 0757+50 073970 FT
RAMSEY RD
(T583)

SYCAMORE LN
(PRDR)

TIMBERLINE DR
(PRDR)

1 0 00109 0 02 0715+80 069820 FT
VAN KIRK RD
(T532)

STUDEBAKER RD
(PRDR)
OLD PLANK RD
(T421)



0310/0532 1 0 00109 0 02 0775+15
SGL 28 COMB 40
CHARTIERS CK
BMSBG 62/0018/0310/0533
073970 FT
0310/0000 LENGTH(AH 3659 BK 2035)
060 "DIA CIRC METAL
LEN=0065 INSTALLED 2004
0300/1481 015 "DIA CIRC METAL
LEN=0080 INSTALLED 2004
0300/0857 024 "DIA CIRC METAL
LEN=0055 INSTALLED 2004
071935 FT 1 0 00109 0 02 0736+95
071935 FT VILLAGE: GABBY HEIGHTS
0300/0000 LENGTH(AH 2035 BK 2115)
015 "DIA CIRC METAL
0290/1623 LEN=0035 INSTALLED 2004
042 "DIA CIRC METAL
0290/1345 LEN=0055 INSTALLED 2004
018 "DIA CIRC METAL
0290/0747 LEN=0040 INSTALLED 2004
TARBUCK LN
(TWP)
0290/0365 NORTH FRANKLIN
SOUTH FRANKLIN T
0290/0164
069820 FT
0290/0000 LENGTH(AH 2115 BK 2775)
B CHARTIERS
STRUCTURE LENGTH 14 FT
0280/2728 BMSID 62/0018/0280/2728
018 "DIA CIRC METAL
0280/2468 LEN=0040 INSTALLED 2004
WALKER LN
(TWP)
0280/2335
0280/1064 066 "H 66 "W CON BOX CUL
LEN=0040 INSTALLED 2004

EXTRACT DATE: 12/18/2023
PRINT DATE: 12/21/2023

ROADWAY MANAGEMENT SYSTEM
SLD COUNTY/SR - ANNUAL PRINT

PAGE NUMBER: 10
COUNTY: WASHINGTON

DIR: B TOTAL LEN: 42.279 MI.
LEFT MUN: SOUTH FRANKLIN T

DIST: 12-4 SR: 18
RIGHT MUN: SOUTH FRANKLIN T

Stationing	Notes	Stationing	Notes
067045 FT		0280/0043	BMS EN 62/0018/0280/0000
		067045 FT	1 0 00109 0 02 0688+05
			CHARTIERS CK
		0280/0000	BMSBG 62/0018/0280/0000
			LENGTH(AH 2775 BK 3657)
		0270/2955	018 " DIA CIRC METAL
			LEN=0045 INSTALLED 2004
		0270/2607	018 " DIA CIRC METAL
			LEN=0045 INSTALLED 2004
		0270/1695	018 " DIA CIRC METAL
			LEN=0050 INSTALLED 2004
		0270/1505	018 " DIA CIRC METAL
			LEN=0050 INSTALLED 2004
		0270/0915	GREENE DR
			(TWP)
		0270/0859	015 " DIA CIRC METAL
			LEN=0055 INSTALLED 2004
1 0 00109 0 02 0651+63 063388 FT		063388 FT	
OLD PLANK RD			
(T421)			
JOLLY SCHOOL RD		0270/0000	LENGTH(AH 3657 BK 1908)
(SR3008 SEG 0050/2747)			LAGONDA RD
		0260/1815	(SR3008 SEG 0060/0000)
			B CHARTIERS
		0260/1708	STRUCTURE LENGTH 12 FT
MOUNTS RD			BMSID 62/0018/0260/1708
(T429)		0260/0963	018 " DIA CIRC METAL
			LEN=0045 INSTALLED 2004
		0260/0605	018 " DIA CIRC METAL
			LEN=0050 INSTALLED 2004
061480 FT		061480 FT	1 0 00109 0 02 0632+60
			054 " DIA CIRC METAL
		0260/0000	LEN=0055 INSTALLED 2004
			LENGTH(AH 1908 BK 3237)
		0250/2789	024 " DIA CIRC METAL
			LEN=0060 INSTALLED 2004
		0250/2443	018 " DIA CIRC METAL
			LEN=0060 INSTALLED 2004
LONE PINE GOLF DR		0250/1765	024 " DIA CIRC METAL
(PRDR)			LEN=0060 INSTALLED 2004
0250/1845			

DIR: B TOTAL LEN: 42.279 MI. DIST: 12-4 SR: 18
 LEFT MUN: SOUTH FRANKLIN T RIGHT MUN: SOUTH FRANKLIN T

Stationing	Description	Material	Length	Year
0250/1192	018" DIA	CIRC METAL	LEN=0045	2004
0250/0847	018" DIA	CIRC METAL	LEN=0040	2004
0250/0716	018" DIA	CIRC METAL	LEN=0040	2004
058243 FT				
0250/0000	1 0 00109 0 02 0600+23	018" DIA CIR	LEN=0040	2004
0240/2310	LENGTH(AH 3237 BK 2626)	ANNUIITY DR	(TWP)	
0240/2251	018" DIA	CIRC METAL	LEN=0045	2004
0240/1991	018" DIA	CIRC METAL	LEN=0040	2004
0240/1620	SECURITY DR	(TWP)		
0240/1470	060" DIA	CIRC METAL	LEN=0040	2004
OLD SCALE RD (SR3009 SEG 0010/0000) 0240/1382				
0240/0724	018" DIA	CIRC METAL	LEN=0045	2004
0240/0177	018" DIA	CIRC METAL	LEN=0080	2004
1 0 00109 0 02 0573+97 055617 FT FARMER LN (T548) 0240/0000				
0240/0000	LENGTH(AH 2626 BK 3104)	015" DIA CIRC METAL	LEN=0045	2004
0230/3042	018" DIA	CIRC METAL	LEN=0050	2004
0230/2694	PATTERSON RD	(TWP)		
0230/2440	018" DIA	CIR UNKNOWN	LEN=0045	2004
0230/2435	BEDILLION RD	(T417)		
0230/2305	CHARTIERS CK	STRUCTURE LENGTH 15 FT	BMSID 62/0018/0230/2141	
0230/2141	015" DIA	CIRC METAL	LEN=0045	2004
0230/1355	018" DIA	CIRC METAL	LEN=0040	2004
0230/0927	015" DIA	CIRC CONCR		

DIR: B TOTAL LEN: 42.279 MI. DIST: 12-4 SR: 18
 LEFT MUN: SOUTH FRANKLIN T RIGHT MUN: SOUTH FRANKLIN T

Stationing	Notes	Segment ID	Material	Length	Installation
052513 FT		0230/0510	LEN=0010	10 FT	INSTALLED 2004
		052513 FT	1 0 00109 0 02	0543+11	
			CHARTIERS CK		
			STRUCTURE LENGTH	10 FT	
			BMSID 62/0018/0230/0000		
		0230/0000	LEN=0015	3104 BK 1990	
			015 "DIA CIRC METAL		
		0220/1587	LEN=0045		INSTALLED 2004
			015 "DIA CIRC METAL		
		0220/0870	LEN=0045		INSTALLED 2004
			015 "DIA CIRC METAL		
		0220/0572	LEN=0045		INSTALLED 2004
			015 "DIA CIRC METAL		
		0220/0490	LEN=0045		INSTALLED 2004
			015 "DIA CIRC METAL		
		0220/0339	LEN=0045		INSTALLED 2004
050523 FT		050523 FT	1 0 00109 0 02	0523+46	
			072 "DIA CIRC METAL		
		0220/0000	LEN=0055		INSTALLED 2004
			LENGTH(AH 1990 BK 2513)		
			018 "DIA CIRC METAL		
		0210/2043	LEN=0050		INSTALLED 2004
			018 "DIA CIRC METAL		
		0210/1758	LEN=0055		INSTALLED 2004
			018 "DIA CIRC METAL		
		0210/0335	LEN=0040		INSTALLED 2004
			015 "DIA CIRC METAL		
		0210/0059	LEN=0040		INSTALLED 2004
048010 FT		048010 FT	1 0 00109 0 02	0498+33	
			DEERFIELD RD		
			(T558)		
		0210/0000	LENGTH(AH 2513 BK 1688)		
			015 "DIA CIRC METAL		
		0200/1517	LEN=0040		INSTALLED 2004
			018 "DIA CIRC METAL		
		0200/0700	LEN=0040		INSTALLED 2004
			018 "DIA CIRC CONCR		
		0200/0427	LEN=0045		INSTALLED 2004
046322 FT		046322 FT	1 0 00109 0 01	0480+31	
			OLD POST RD		
			(T411)		
			PIKES PEAK RD		
			(SR3020 SEG 0012/0000)		

BETHEL CHURCH RD
(T410)

EXTRACT DATE: 12/18/2023
PRINT DATE: 12/21/2023

ROADWAY MANAGEMENT SYSTEM
SLD COUNTY/SR - ANNUAL PRINT

PAGE NUMBER: 7
COUNTY: WASHINGTON

DIR: B TOTAL LEN: 42.279 MI.
LEFT MUN: SOUTH FRANKLIN T

DIST: 12-4 SR: 18
RIGHT MUN: SOUTH FRANKLIN T

0200/0000 LENGTH(AH 1688 BK 2105)

044217 FT

0190/0068 SOUTH FRANKLIN
044217 FT MORRIS T
1 0 00109 0 01 0457+06
VILLAGE: VAN BUREN
018 " DIA CIRC CONCR
LEN=0040 INSTALLED 2004
NC PARK AV
0190/0000 LENGTH(AH 2105 BK 3292)
036 " DIA CIRC CONCR
0180/2825 LEN=0050 INSTALLED 2004
018 " DIA CIRC CONCR
0180/2554 LEN=0050 INSTALLED 2004
018 " DIA CIRC CONCR
0180/2285 LEN=0045 INSTALLED 2004
018 " DIA CIRC CONCR
0180/1986 LEN=0045 INSTALLED 2004
018 " DIA CIRC CONCR
0180/1685 LEN=0045 INSTALLED 2004
018 " DIA CIRC CONCR
0180/1387 LEN=0045 INSTALLED 2004
018 " DIA CIRC CONCR
0180/1184 LEN=0045 INSTALLED 2004
018 " DIA CIRC CONCR
0180/0883 LEN=0060 INSTALLED 2004

040925 FT

018 " DIA CIRC CONCR
0180/0178 LEN=0060 INSTALLED 2004
040925 FT 1 0 00109 0 01 0424+14
4284 PROSPERITY PK
(PRDR)
0180/0000 LENGTH(AH 3292 BK 2702)
024 " DIA CIRC CONCR
0170/2418 LEN=0045 INSTALLED 2004
018 " DIA CIRC CONCR
0170/1834 LEN=0045 INSTALLED 2004

CONKLIN DR
(PRDR)

0170/1765

024 " DIA CIRC CONCR
0170/1580 LEN=0050 INSTALLED 2004
018 " DIA CIRC CONCR
0170/1237 LEN=0045 INSTALLED 2004
018 " DIA CIRC CONCR
0170/0928 LEN=0045 INSTALLED 2004
018 " DIA CIRC CONCR

DIR: B TOTAL LEN: 42.279 MI. DIST: 12-4 SR: 18
 LEFT MUN: MORRIS T RIGHT MUN: MORRIS T

Stationing	Segment	Length	Material	Notes
038223	FT	0170/0722	LEN=0045	INSTALLED 2004
038223	FT	038223	FT	1 0 00109 0 01 0397+12 018 "DIA CIRC CONCR LEN=0045 INSTALLED 2004
		0170/0000	LENGTH(AH 2702 BK 2281)	018 "DIA CIRC CONCR
		0160/2048	LEN=0045	INSTALLED 2004
035942	FT	035942	FT	1 0 00109 0 01 0374+31 0160/0000 LENGTH(AH 2281 BK 1261) 048 "DIA CIRC CONCR
		0150/1097	LEN=0040	INSTALLED 2004
034681	FT	034681	FT	
1 0 00109 0 01 0361+70	SOUTH BRIDGE RD	034681	FT	
(SR0221 SEG 0100/0000)		0150/0000	LENGTH(AH 1261 BK 1659)	MILLER LN (PRDR)
		0140/1555		NORTH AL (PRDR)
		0140/1449	LEN=0030	INSTALLED 2004
		0140/1285	LEN=0030	INSTALLED 2004
0140/0950	HERITAGE TRAIL RD	0140/0950		(PRDR)
0140/0949		0140/0949	LEN=0030	INSTALLED 2004
		0140/0013	LEN=0060	INSTALLED 2004
033022	FT	033022	FT	1 0 00109 0 00 0329+17 0140/0000 LENGTH(AH 1659 BK 2676) CHURCH LN (TWP)
		0130/2180		036 "DIA CIRC METAL
		0130/1751	LEN=0100	INSTALLED 2004
		0130/0848	LEN=0040	INSTALLED 2004
		0130/0677	LEN=0040	INSTALLED 2004

DIR: B TOTAL LEN: 42.279 MI. DIST: 12-4 SR: 18
 LEFT MUN: MORRIS T RIGHT MUN: MORRIS T

Structure ID	Length (FT)	Material	Notes
0130/0109	030346	0130/0109	B TENMILE CK STRUCTURE LENGTH 16 FT
0130/0000	028815	0130/0000	BMSID 62/0018/0130/0109 1 0 00109 0 00 0302+28 VILLAGE: PROSPERITY GROVE RD (SR3031 SEG 0010/0000) LENGTH(AH 2676 BK 1531)
0120/1320		0120/1320	024 " DIA CIRC METAL LEN=0060 INSTALLED 2004
0120/0747		0120/0747	048 " DIA CIRC METAL LEN=0050 INSTALLED 2004
0120/0290		0120/0290	018 " DIA CIRC METAL LEN=0030 INSTALLED 2004
0120/0000	028815	0120/0000	1 0 00109 0 00 0286+51 PLUM SOCK RD (SRO221 SEG 0090/2764)
0110/1823		0110/1823	LENGTH(AH 1531 BK 2040) BMSSEN 62/0018/0110/1745 1 0 00109 0 00 0284+31
0110/1745		0110/1745	TENMILE CREEK BMSBG 62/0018/0110/1745
0110/1495		0110/1495	018 " DIA CIRC METAL LEN=0040 INSTALLED 2004
0110/1445		0110/1445	PARK DR (TWP)
0110/0935		0110/0935	015 " DIA CIRC METAL LEN=0045 INSTALLED 2004
0110/0531		0110/0531	036 " DIA CIRC METAL LEN=0045 INSTALLED 2004
0110/0139		0110/0139	048 " DIA CIRC METAL LEN=0050 INSTALLED 2004
0110/0000	026775	0110/0000	1 0 00109 0 00 0266+96 MANSION PLACE RD (T352)
0100/3093		0100/3093	LENGTH(AH 2040 BK 3318) 024 " DIA CIRC METAL LEN=0040 INSTALLED 2004
0100/2736		0100/2736	018 " DIA CIRC METAL LEN=0040 INSTALLED 2004
0100/2401		0100/2401	036 " DIA CIRC METAL LEN=0040 INSTALLED 2004
0100/2009		0100/2009	018 " DIA CIRC METAL LEN=0045 INSTALLED 2004
0100/1630		0100/1630	018 " DIA CIRC METAL LEN=0045 INSTALLED 2004

DIR: B TOTAL LEN: 42.279 MI. DIST: 12-4 SR: 18
 LEFT MUN: MORRIS T RIGHT MUN: MORRIS T

Street Name	Segment ID	Length (FT)	Material / Details
SHRIVER LN (T352)	0100/0120	023457 FT	018 "DIA CIRC METAL LEN=0040 INSTALLED 2004
	0100/0232		BMSBG 62/0018/0100/0232 1 0 00109 0 00 0236+30 BR SHORT CK
	0100/0084	023457 FT	018 "DIA CIRC METAL LEN=0035 INSTALLED 2004 1 0 00109 0 00 0233+92 COVERED BRIDGE RD (T339)
GILDOW LN (T546)	0100/0000	0090/2740	LENGTH(AH 3318 BK 2956)
	0090/2670		024 "DIA CIRC METAL LEN=0040 INSTALLED 2004
	0090/2278		018 "DIA CIRC METAL LEN=0040 INSTALLED 2004
	0090/1922		018 "DIA CIRC METAL LEN=0045 INSTALLED 2004
	0090/1345		048 "DIA CIRC METAL LEN=0060 INSTALLED 2004
	0090/0655	020501 FT	036 "DIA CIRC METAL LEN=0080 INSTALLED 2004
	0090/0000		1 0 00109 0 00 0204+66 018 "DIA CIRC METAL LEN=0050 INSTALLED 2004 LENGTH(AH 2956 BK 2376)
	0080/1772		018 "DIA CIRC METAL LEN=0045 INSTALLED 2004
	0080/1480		060 "DIA CIRC METAL LEN=0040 INSTALLED 2004
	0080/0724		018 "DIA CIRC METAL LEN=0040 INSTALLED 2004
MCCORMICK RD (T352)	0080/0424		018 "DIA CIRC METAL LEN=0040 INSTALLED 2004
	0080/0068	018125 FT	018 "DIA CIRC METAL LEN=0045 INSTALLED 2004
	0080/0000		LENGTH(AH 2376 BK 2627)
	0070/2401		018 "DIA CIRC METAL LEN=0040 INSTALLED 2004

DIR: B TOTAL LEN: 42.279 MI. DIST: 12-4 SR: 18
 LEFT MUN: MORRIS T RIGHT MUN: MORRIS T

Location / Segment	Segment ID	Length	Material / Details	Year
	0070/2159	036" DIA	CIRC METAL	2004
		LEN=0040	INSTALLED	
	0070/1868	015" DIA	CIRC METAL	2004
		LEN=0045	INSTALLED	
	0070/1541	018" DIA	CIRC METAL	2004
		LEN=0040	INSTALLED	
SPARTA RD (SR3033 SEG 0010/0000)	0070/1404			
	0070/1286	044"H 72"W	ELLIP METAL	2004
		LEN=0050	INSTALLED	
	0070/0992	018" DIA	CIRC METAL	2004
		LEN=0040	INSTALLED	
DRY RUN RD (TWP)	0070/0706			
	0070/0569	BR SHORT CK	STRUCTURE LENGTH 19 FT	
		BMSID 62/0018/0070/0569		
MCCORMICK RD (TWP)	0070/0205			
1 0 00109 0 00 0154+54	015498 FT			
MCGUIER LN (T538)	0070/0000			
	0070/0000	LENGTH(AH 2627 BK 2348)		
	0060/2340	018" DIA	CIRC METAL	2004
		LEN=0040	INSTALLED	
	0060/1897	018" DIA	CIRC METAL	2004
		LEN=0040	INSTALLED	
	0060/1705			
CABIN RD (T538)	0060/1705			
	0060/1456	048" DIA	CIRC METAL	2004
		LEN=0050	INSTALLED	
	0060/1115	018" DIA	CIRC METAL	2004
		LEN=0040	INSTALLED	
MCGUIER LN (TWP)	0060/0820			
	0060/0734	018" DIA	CIRC CONCR	2004
		LEN=0040	INSTALLED	
	0060/0500	048" DIA	CIRC CONCR	2004
		LEN=0040	INSTALLED	
	0060/0351	018" DIA	CIRC METAL	2004
		LEN=0045	INSTALLED	
	013150 FT	1 0 00109 0 00 0131+06		
	0060/0000	018" DIA	CIRC METAL	2004
		LEN=0040	INSTALLED	
	0050/2111	LENGTH(AH 2348 BK 2531)		
		015" DIA	CIRC CONCR	2004
		LEN=0040	INSTALLED	
	0050/1816	015" DIA	CIRC METAL	2004
		LEN=0035	INSTALLED	
	0050/1587	024" DIA	CIRC CONCR	2004
		LEN=0040	INSTALLED	

Stationing	Length	Material	Notes
0050/1547	0040	024 " DIA CIRC CONCR	INSTALLED 2004
0050/0905	0045	018 " DIA CIRC METAL	INSTALLED 2004
0050/0635	0060	030 " DIA CIRC CONCR	INSTALLED 2004
010619 FT			
010619 FT		1 0 00109 0 00 0105+75	VILLAGE: SPARTA
0050/0000		CASH DAY RD	(SR3041 SEG 0020/3144)
0040/3430	0045	018 " DIA CIRC METAL	INSTALLED UNKN
0040/3076	0045	015 " DIA CIRC METAL	INSTALLED UNKN
0040/2674	0040	015 " DIA CIRC METAL	INSTALLED UNKN
0040/2471	0040	015 " DIA CIRC METAL	INSTALLED UNKN
0040/2157	0040	015 " DIA CIRC METAL	INSTALLED UNKN
0040/1895	0040	015 " DIA CIRC METAL	INSTALLED UNKN
0040/1634	0045	018 " DIA CIRC METAL	INSTALLED UNKN
0040/1309	0050	015 " DIA CIRC METAL	INSTALLED UNKN
0040/0986	0050	018 " DIA CIRC METAL	INSTALLED UNKN
0040/0764	0025	018 " DIA CIR PLASTIC	INSTALLED 2004
0040/0061	0060	018 " DIA CIRC METAL	INSTALLED UNKN
007084 FT		OLD CONCORD RD	(T464)
0040/0000			LENGTH(AH 3535 BK 1441)
0030/1259		BMS EN 62/0018/0030/1238	1 0 00109 0 00 0068+39
0030/1238		BR SHORT CK	BMSBG 62/0018/0030/1238
0030/0643	0070	018 " DIA CIRC METAL	INSTALLED UNKN
0030/0253		SHORT CREEK	STRUCTURE LENGTH 15 FT
005643 FT		BMS ID 62/0018/0030/0253	1 0 00109 0 00 0056+03
			VILLAGE: OLD CONCORD

1 0 00109 0 00 0070+43 007084 FT
 HARVEY RD
 (T536) 0040/0000

DIR: B TOTAL LEN: 42.279 MI. DIST: 12-4 SR: 18
 LEFT MUN: MORRIS T RIGHT MUN: MORRIS T

ROADWAY	SEGMENT	START	END	DESCRIPTION	STATUS
ELWOOD DAY RD (T315)	0020/3040	0030/0000	0020/3039	OLD CONCORD RD (T352) LENGTH(AH 1441 BK 3082)	5
			0020/2676	024 " DIA CIRC METAL	
			0020/2348	LEN=0090 INSTALLED UNKN	
			0020/2073	018 " DIA CIRC METAL	
			0020/1554	LEN=0040 INSTALLED UNKN	
VALLEY VIEW RD (T352)	0020/1070		0020/1066	018 " DIA CIRC METAL	
			0020/0405	LEN=0055 INSTALLED UNKN	
VALLEY VIEW RD (T352)	0020/0105 002561 FT		0020/0000	EIGHTEEN OAKS LN (PRDR)	
			0010/2366	1 0 00109 0 00 0025+61	
			0010/2031	018 " DIA CIRC METAL	
			0010/1467	LEN=0035 INSTALLED UNKN	
			0010/1013	LENGTH(AH 3082 BK 2561)	
			0010/0643	MORRIS EAST FINLEY T	
E FINLEY DR (SR0231 SEG 0010/0000)	0010/0418		0010/0013	018 " DIA CIRC METAL	
			000000 FT	LEN=0070 INSTALLED UNKN	
				060"H 00"W UNKN METAL	
				LEN=0045 INSTALLED UNKN	
				024 " DIA CIRC METAL	
				LEN=0045 INSTALLED UNKN	
				024 " DIA CIRC METAL	
				LEN=0050 INSTALLED UNKN	
				SHORT CREEK STRUCTURE LENGTH 9 FT	
				BMSID 62/0018/0010/0013	
				1 0 00109 0 00 0000+00	
				NC PR	
				INTER-BK	
				BROWNS CREEK RD (SR0018 SEG 0640/2797)	
				MFC BEGIN = C	
				BK-GREENE (30)	
				5 0010/0000 LENGTH(AH 2561 BK 0000)	